Ltr: EMID-701789
Gen Surv PMR: 701869
Base Flow PMR: 701870

DEPARTMENT OF ENERGY
Environmental Management Los Alamos Field Office (EM-LA)
Los Alamos, New Mexico 87544



November 30, 2021

EMLA-2022-BF004-02-001

Mr. Rick Shean
Bureau Chief
Hazardous Waste Bureau
New Mexico Environment Department
2905 Rodeo Park Drive East, Building 1
Santa Fe, NM 87505-6313

Subject: Submittal of the 2021 Annual Periodic Monitoring Reports for the General Surveillance Monitoring Group and Base Flow Sampling

Dear Mr. Shean:

Enclosed please find two hard copies each with electronic files of the "2021 Annual Periodic Monitoring Report for the General Surveillance Monitoring Group: Los Alamos and Pueblo Canyon, Mortandad and Sandia Canyon, Water Canyon/Cañon de Valle, Ancho Canyon, White Rock Canyon, and Pajarito Canyon Watersheds" and the "2021 Annual Periodic Monitoring Report for Base Flow Sampling: Los Alamos Canyon, Sandia Canyon, Water Canyon, White Rock Canyon, and Pajarito Canyon Watersheds."

The General Surveillance monitoring group periodic monitoring report (PMR) includes results from sampling campaigns performed during the fourth quarter of monitoring year (MY) 2020 through the third quarter of MY 2021.

The Base Flow sampling PMR includes results from White Rock Canyon General Surveillance sampling campaigns performed during the first and third quarters of MY 2021 and for Technical Area 16 260 base flow locations performed during the fourth quarter of MY 2020 and the second quarter of MY 2021. In addition to results from the current periodic monitoring events (PMEs), results are reported for the previous four PMEs as well as base flow data that have not yet been reported because the validated laboratory data were not available at the time of the previous publications.

These reports are submitted in accordance with Appendix E, Section IV, of the June 2016 Compliance Order on Consent, as modified on February 27, 2017.

If you have any questions, please contact Steve Veenis at (505) 309-1362 (steve.veenis@em-la.doe.gov) or Hai Shen at (505) 709-7600 (hai.shen@em.doe.gov).

Sincerely,

ARTURO DURAN

Digitally signed by ARTURO DURAN
Date: 2021.11.30 08:59:46 -07'00'

Arturo Q. Duran
Compliance and Permitting Manager
Environmental Management
Los Alamos Field Office

Enclosures: Two hard copies with electronic files:

1. 2021 Annual Periodic Monitoring Report for the General Surveillance Monitoring Group: Los Alamos and Pueblo Canyon, Mortandad and Sandia Canyon, Water Canyon/Cañon de Valle, Ancho Canyon, White Rock Canyon, and Pajarito Canyon Watersheds (EM2021-0560)
2. 2021 Annual Periodic Monitoring Report for Base Flow Sampling: Los Alamos Canyon, Sandia Canyon, Water Canyon, White Rock Canyon, and Pajarito Canyon Watersheds (EM2021-0561)

cc (letter with CD/DVD enclosure[s]):
Laurie King, EPA Region 6, Dallas, TX
Raymond Martinez, San Ildefonso Pueblo, NM
Dino Chavarria, Santa Clara Pueblo, NM
Richard Carpenter, City of Santa Fe, NM
Steven Lynne, Los Alamos County, NM (2 copies)
Jack Richardson, Los Alamos County, NM
Chris Catechis, NMED-DOE-OB/-RPD
Steve Yanicak, NMED-DOE-OB
Justin Ball, NMED-GWQB
Cheryl Rodriguez, EM-LA
Hai Shen, EM-LA
emla.docs@em.doe.gov
n3brecords@em-la.doe.gov
Public Reading Room (EPRR)
PRS website

cc (letter emailed without enclosure[s]):
Jennifer Payne, LANL
Stephen Hoffman, NA-LA
Peter Maggiore, NA-LA
Felicia Aguilar, N3B
William Alexander, N3B
Emily Day, N3B
David Fellenz, N3B
Cheryl Fountain, N3B
Jeff Holland, N3B
Danny Katzman, N3B
Kim Lebak, N3B
Joseph Legare, N3B
Dana Lindsay, N3B
Pamela Maestas, N3B
Keith McIntyre, N3B
Joseph Murdock, N3B
Dan Pastor, N3B
Joseph Sena, N3B
Troy Thomson, N3B
Steve Veenis, N3B
Brinson Willis, N3B
M. Lee Bishop, EM-LA
John Evans, EM-LA
David Nickless, EM-LA
Michael Mikolanis, EM-LA

November 2021
EM2021-0560

2021 Annual Periodic Monitoring Report for the General Surveillance Monitoring Group: Los Alamos and Pueblo Canyon, Mortandad and Sandia Canyon, Water Canyon/ Cañon de Valle, Ancho Canyon, White Rock Canyon, and Pajarito Canyon Watersheds

N3B Los Alamos

Newport News Nuclear BWXT-Los Alamos, LLC (N3B), under the U.S. Department of Energy Office of Environmental Management Contract No. 89303318CEM000007 (the Los Alamos Legacy Cleanup Contract), has prepared this document pursuant to the Compliance Order on Consent, signed June 24, 2016. The Compliance Order on Consent contains requirements for the investigation and cleanup, including corrective action, of contamination at Los Alamos National Laboratory. The U.S. government has rights to use, reproduce, and distribute this document. The public may copy and use this document without charge, provided that this notice and any statement of authorship are reproduced on all copies.

EM2021-0560

2021 Annual Periodic Monitoring Report for the General Surveillance Monitoring Group: Los Alamos and Pueblo Canyon, Mortandad and Sandia Canyon, Water Canyon/Cañon de Valle, Ancho Canyon, White Rock Canyon, and Pajarito Canyon Watersheds

November 2021

Responsible program director:

Steve Veenis		Program Director	Water Program	11/18/21
Printed Name	Signature	Title	Organization	Date

Responsible N3B representative:

Troy Thomson		Program Manager	N3B Environmental Remediation Program	11/18/21
Printed Name	Signature	Title	Organization	Date

Responsible DOE EM-LA representative:

Arturo Q. Duran	M Lee Bishop for Digitally signed by M Lee Bishop for Date: 2021.11.30 13:31:36 -07'00'	Compliance and Permitting Manager	Office of Quality and Regulatory Compliance	
Printed Name	Signature	Title	Organization	Date

EXECUTIVE SUMMARY

This annual periodic monitoring report (PMR) presents the Newport News Nuclear BWXT-Los Alamos, LLC, groundwater monitoring program results for the General Surveillance monitoring group that have not been previously reported. All monitoring work reported in this PMR was conducted pursuant to the "Interim Facility-Wide Groundwater Monitoring Plan for the 2020 Monitoring Year, October 2019–September 2020" (2020 IFGMP) and the "Interim Facility-Wide Groundwater Monitoring Plan for the 2021 Monitoring Year, October 2020–September 2021, Revision 1" (2021 IFGMP), both prepared in accordance with the 2016 Compliance Order on Consent (Consent Order).

All active monitoring locations in the General Surveillance monitoring group are located within the Los Alamos and Pueblo Canyon, Mortandad and Sandia Canyon, Water Canyon/Cañon de Valle, Ancho Canyon, White Rock Canyon, and Pajarito Canyon watersheds. The General Surveillance monitoring group includes the monitoring of base flows; springs; and alluvial, perched-intermediate, and regional well and well screen locations. General Surveillance monitoring group base flow locations are reported within the 2021 annual base flow PMR.

This PMR presents monitoring results for 16 periodic monitoring events (PMEs) conducted during the fourth quarter of monitoring year (MY) 2020 and the first, second, and third quarters of MY 2021. Of the 16 PMEs reported in this PMR, 2 were conducted in the Los Alamos and Pueblo Canyon watersheds, 3 in the Mortandad and Sandia Canyon watersheds, 2 in the Water Canyon/Cañon de Valle watershed, 4 in the Ancho Canyon watershed, 1 in the White Rock Canyon watershed, and 4 in the Pajarito Canyon watershed.

The third quarter of MY 2020 was affected by the COVID-19 pandemic. The U.S. Department of Energy Environmental Management Los Alamos Field Office (EM-LA) transitioned to essential mission critical activities (EMCA) status on March 24, 2020. As described in a March 31, 2020, letter from EM-LA to the New Mexico Environment Department Hazardous Waste Bureau, fieldwork was limited to only the activities necessary to ensure the safety of the public, the workers, and the environment. Samples scheduled to be collected in the third quarter of MY 2020 were canceled because of EMCA status. Phased resumption of operations at Los Alamos National Laboratory began on June 8, 2020. Samples for the Los Alamos and Pueblo Canyon and Pajarito Canyon watersheds were collected in the fourth quarter of MY 2020 and are included in this PMR. In addition, a reduced number of locations, limited to those accessible by vehicle or short hike, were sampled during the MY 2021 Quarter 1 White Rock sampling campaign in order to maintain COVID-19 safe protocols.

In addition to results from the current PMEs, results are reported for the previous four PMEs as well as earlier General Surveillance monitoring group PMEs that have not yet been reported because the validated laboratory data were not available at the time of the previous General Surveillance PMR publications.

Groundwater samples collected during the PMEs were analyzed for all or some of the following analytical groups, as specified in the 2020 and 2021 IFGMPs: metals; volatile organic compounds; semivolatile organic compounds; low-level 1,4-dioxane; low-level nitrosamines; per- and polyfluoroalkyl substances; polychlorinated biphenyls; high explosives; dioxins and furans; radionuclides (including low-level tritium); and general inorganic chemicals (including perchlorate). The same samples were also analyzed for the following field parameters: dissolved oxygen, flow rate (in gallons per minute), oxygen-reduction potential, pH, specific conductance, temperature, and turbidity.

In this PMR, 20 groundwater analytical results were above applicable screening values, which includes 6 exceedances from the fourth quarter of MY 2020 that were not reported in the previous PMR.

CONTENTS

1.0 INTRODUCTION 1
1.1 Background 2
2.0 SCOPE OF ACTIVITIES 5
2.1 PME Observations and Deviations from Planned Scope 6
3.0 REGULATORY CRITERIA 7
4.0 MONITORING RESULTS 8
4.1 Methods and Procedures 8
4.2 Comparison of Target Analytes and Method Detection Limits 8
4.3 Field Parameter Results 8
4.4 Groundwater Elevations 8
5.0 ANALYTICAL DATA RESULTS 9
5.1 Methods and Procedures 9
5.2 Analytical Data 11
5.2.1 Groundwater 12
5.3 Sampling Program Modifications 14
6.0 SUMMARY AND INTERPRETATIONS 14
6.1 Monitoring Results 14
6.2 Analytical Results 14
6.2.1 Groundwater 14
6.3 Data Gaps 15
6.4 Remediation System Monitoring 15
7.0 REFERENCES 15

Figures

Figure 1.1-1 General Surveillance monitoring group vicinity map 17
Figure 1.1-2 General Surveillance monitoring group locations in the Los Alamos and Pueblo Canyon watershed 18
Figure 1.1-3 General Surveillance monitoring group locations in the Mortandad and Sandia Canyon watersheds 19
Figure 1.1-4 General Surveillance monitoring group locations in the Water Canyon/Cañon de Valle and Ancho Canyon watersheds 20
Figure 1.1-5 General Surveillance monitoring group locations in the White Rock Canyon watershed 21
Figure 1.1-6 General Surveillance monitoring group locations in the Pajarito Canyon watershed 22
Figure 4.4-1 Regional aquifer water table map with flow direction 23
Figure 5.2-1 General Surveillance monitoring group filtered chloride concentrations in mg/L 24
Figure 5.2-2 General Surveillance monitoring group filtered manganese concentrations in µg/L 25
Figure 5.2-3 General Surveillance monitoring group filtered strontium-90 concentrations in pCi/L 26
Figure 5.2-4 General Surveillance monitoring group unfiltered total PFAS concentrations in ng/L 27

Tables

Table 2.0-1 General Surveillance Monitoring Group Locations and General Information 29
Table 2.1-1 General Surveillance Monitoring Group PME Observations 34
Table 2.1-2 General Surveillance Monitoring Group PME Deviations 38
Table 3.0-1 Sources for Standards and Screening Levels for Groundwater at Los Alamos National Laboratory 41
Table 4.2-1 Target Analytes with MDLs Equal to or above Screening Values 42
Table 4.2-2 Target Analytes with MDLs below Screening Values 44
Table 5.2-1 General Surveillance Monitoring Group Results above Screening Values 45

Appendixes

Appendix A Field Parameter Results, Including Results from Previous Four Monitoring Events if Available
Appendix B Groundwater-Elevation Measurements (on CD included with this document)
Appendix C Analytical Chemistry Results, Including Results from Previous Four Monitoring Events if Available
Appendix D Groundwater Results Greater Than Half of Screening Values
Appendix E Analytical Chemistry Graphs of Screening-Value Exceedances
Appendix F Analytical Reports (on DVD included with this document)

Plate

Plate 1 Groundwater elevations

Acronyms and Abbreviations

AOC	area of concern
asl	above sea level
CAS	Chemical Abstract System
CdV	Cañon de Valle
CFA	Cape Fear Analytical, LLC, Wilmington, NC, Division of the GEL Group
COC	chain of custody
Consent Order	Compliance Order on Consent
CV	casing volume
DO	dissolved oxygen
DOE	Department of Energy (U.S.)
DQO	data quality objectives
EIM	Environmental Information Management (database)
EMCA	essential mission critical activities
EPA	Environmental Protection Agency (U.S.)
EQB	equipment rinsate blank
F	filtered
FB	field blank
FD	field duplicate
FTB	field trip blank
GELC	GEL Laboratories, LLC, Division of the GEL Group, Inc., Charleston, SC
gpm	gallons per minute
HE	high explosives
ID	identification
IFGMP	Interim Facility-Wide Groundwater Monitoring Plan
LANL	Los Alamos National Laboratory
MCL	maximum contaminant level (EPA)
MDA	material disposal area
MDL	method detection limit
MY	monitoring year
N	no (best-value flag code)
NA	not applicable
N3B	Newport News Nuclear BWXT-Los Alamos, LLC
NMAC	New Mexico Administrative Code

NMED	New Mexico Environment Department
NM HH OO	NMWQCC human-health organism only, surface water quality standard
NMWQCC	New Mexico Water Quality Control Commission
NTU	nephelometric turbidity unit
PEB	performance evaluation blank
PED	portable electronic devices
PFAS	per- and polyfluoroalkyl substances
PME	periodic monitoring event
PMR	periodic monitoring report
QA	quality assurance
QC	quality control
S	screen
SAP	sampling and analysis plans
SHEALY	Shealy Environmental Services, Inc., West Columbia, SC
SOP	standard operating procedure
SU	standard unit
SWMU	solid waste management unit
TA	technical area
UF	unfiltered
USFS	U.S. Forest Service
VOC	volatile organic compound
WCSF	waste characterization strategy form
WG	groundwater
Y	yes (best-value flag code)

1.0 INTRODUCTION

This annual periodic monitoring report (PMR) for the General Surveillance monitoring group provides documentation of the following groundwater periodic monitoring events (PMEs) conducted by Newport News Nuclear BWXT-Los Alamos, LLC (N3B):

Watershed Portion of the General Surveillance Monitoring Group	PMEs Reported in this PMR		PME Field Sampling	
	Monitoring Year	Quarter	Begin	End
Los Alamos and Pueblo Canyon	2020	4	08/27/2020	09/10/2020
	2021	3	06/08/2021	06/16/2021
Mortandad and Sandia Canyon	2020	4	08/07/2020	08/21/2020
	2021	1	11/05/2020	11/12/2020
		3	05/18/2021	05/18/2021
Water Canyon/Cañon de Valle	2020	4	Not sampled[a]	—[b]
	2021	2	Not sampled[a]	—
White Rock Canyon	2021	1	10/01/2020	10/06/2020
Pajarito Canyon	2020	4	09/14/2020	09/22/2020
	2021	1	12/17/2020	12/18/2020
		2	01/12/2021	01/13/2021
		3	06/09/2021	06/22/2021
Ancho Canyon	2020	4	Not sampled[c]	—
	2021	1	12/16/2020	12/18/2020
		2	02/19/2021	02/19/2021
		3	06/02/2021	06/04/2021

[a] Site was not sampled because it was dry.

[b] — = Not applicable.

[c] Site was not sampled because of mechanical issues.

The annual General Surveillance monitoring group PMR is submitted to the New Mexico Environment Department (NMED) every November. This PMR includes results from the General Surveillance monitoring group PMEs performed during the fourth quarter of monitoring year (MY) 2020 and the first, second, and third quarters of MY 2021.

The third quarter of MY 2020 was affected by the COVID-19 pandemic. The U.S. Department of Energy Environmental Management Los Alamos Field Office (EM-LA) transitioned to essential mission critical activities (EMCA) status on March 24, 2020. As described in a March 31, 2020, letter from EM-LA to the New Mexico Environment Department Hazardous Waste Bureau, fieldwork was limited to only the activities necessary to ensure the safety of the public, the workers, and the environment (DOE 2020, 700826). Samples scheduled to be collected in the third quarter of MY 2020 were canceled because of EMCA status. Phased resumption of operations at Los Alamos National Laboratory began on June 8, 2020. Samples for the Los Alamos and Pueblo Canyon and Pajarito Canyon watersheds were collected in the fourth quarter of MY 2020 and are included in this PMR. In addition, a reduced number of locations, limited to those accessible by vehicle or short hike, were sampled during the MY 2021 Quarter 1 White Rock sampling campaign in order to maintain COVID-19 safe protocols.

In addition to results from the 16 PMEs listed in the table above, results are reported for the previous 4 PMEs as well as for earlier General Surveillance monitoring group PMEs that have not yet been reported because the validated laboratory data were not available at the time of the previous General Surveillance PMR publications.

The PMEs reported in this PMR included sampling of spring, groundwater well, and well screen locations pursuant to the "Interim Facility-Wide Groundwater Monitoring Plan for the 2020 Monitoring Year, October 2019–September 2020" (hereafter referred to as the 2020 IFGMP) (N3B 2019, 700451) and the "Interim Facility-Wide Groundwater Monitoring Plan for the 2021 Monitoring Year, October 2020–September 2021, Revision 1" (hereafter referred to as the 2021 IFGMP) (N3B 2020, 701041), both prepared in accordance with the 2016 Compliance Order on Consent (Consent Order). Base flow locations will be reported within the 2021 annual base flow PMR.

Section IX of the Consent Order describes the role of data screening in the corrective action process. Screening values are used to identify the *potential* for unacceptable risk resulting from the presence of contaminants in groundwater and surface water. Screening values for evaluating IFGMP monitoring data include New Mexico Water Quality Control Commission (NMWQCC) groundwater standards, U.S. Environmental Protection Agency (EPA) maximum contaminant levels (MCLs), NMED screening levels for tap water, and EPA regional screening levels for tap water. Additional risk evaluation is required to determine the potential need for cleanup (corrective action) if results indicate that contaminants pose an unacceptable risk.

This report presents the following:

- general background information on the General Surveillance monitoring group;
- scope of activities for the General Surveillance monitoring group;
- regulatory criteria for screening analysis;
- monitoring results (field parameters, groundwater elevations);
- analytical data results; and
- a summary of the monitoring data and the results of screening analysis.

All information associated with analysis of radionuclides is voluntarily provided to NMED in accordance with U.S. Department of Energy (DOE) policy.

1.1 Background

Most of the monitoring locations discussed in the 2020 IFGMP (N3B 2019, 700451) and 2021 IFGMP (N3B 2020, 701041) are assigned to area-specific monitoring groups related to project areas that may be located in more than one watershed. Locations not included within one of these six area-specific monitoring groups are assigned to the General Surveillance monitoring group. General Surveillance monitoring group locations are sited across the Pajarito Plateau in all major watersheds (Figure 1.1-1). Some are upgradient of project-specific areas or are in areas where contamination was historically present but where concentrations have since decreased and are stable and below standards (screening levels). Most General Surveillance monitoring group locations are well characterized and have a long history of sampling data. Some locations show little or no contamination, while others show residual contamination from past operations or effluent releases. The residual contamination may be present in alluvial groundwater and occasionally in perched-intermediate groundwater. In many cases, contaminant concentrations are fairly steady over time or decrease as a result of reduction of sources over the years.

Monitoring objectives for the General Surveillance monitoring group locations are as follows:

- continue monitoring long-term water-quality trends;
- continue verifying decreased contaminant trends in some watersheds (Los Alamos, Sandia, and Mortandad);
- monitor for potential impacts from ongoing operations under DOE requirements for environmental surveillance; and
- continue surveillance for potential impacts to the groundwater at Los Alamos National Laboratory (the Laboratory), as expressed at the springs in White Rock Canyon.

This annual PMR presents General Surveillance monitoring group results for the Los Alamos and Pueblo Canyon (Figure 1.1-2), Mortandad and Sandia Canyon (Figure 1.1-3), Water Canyon/ Cañon de Valle and Ancho Canyon (Figure 1.1-4), White Rock Canyon (Figure 1.1-5), and Pajarito Canyon watersheds (Figure 1.1-6).

Other locations monitored outside of the General Surveillance monitoring group can be found in the six area-specific monitoring groups, listed below.

Watershed	Area-Specific Monitoring Group	Purpose
Los Alamos and Pueblo Canyon	Technical Area 21 (TA-21) monitoring group	Monitor past operations from TA-21, including locations DP West and DP East. Operations included plutonium processing, production of weapons initiators, and tritium research.
Mortandad and Sandia Canyon	Chromium Investigation monitoring group (Mortandad and Sandia Canyons)	Characterization and fate and transport of chromium contamination in perched-intermediate groundwater and the regional aquifer, and monitoring historical releases from Outfall 051 discharged from the Radioactive Liquid Waste Treatment Facility.
	Material Disposal Area (MDA) C monitoring group (Mortandad Canyon)	Monitoring for potential releases from inactive waste disposal units at MDA C.
Water Canyon/ Cañon de Valle	TA-16 260 monitoring group, and Base Flow monitoring group	Monitor contaminants released from Consolidated Unit 16-021(c)-99 and the TA-16 260 Outfall (hereafter 260 Outfall), as well as other TA-16 sites. The 260 Outfall is a former high explosives- (HE-) machining outfall. TA-16 developed explosive formulations, cast and machined explosive charges, and assembled test explosives components.
	MDA AB monitoring group	Support corrective measures for solid waste management units (SWMUs) and areas of concern (AOCs) at MDA AB, an underground nuclear weapons component testing site. Testing involved large inventories of radioactive and hazardous materials.
Pajarito Canyon	TA-54 monitoring group	Support corrective measures for SWMUs and AOCs (particularly MDAs G, H, and L), and monitor all aspects of TA-54.

Los Alamos Canyon and Pueblo Canyon Watershed

The entire Los Alamos Canyon watershed includes Pueblo, Guaje, Rendija, Bayo, and Barrancas Canyons, as well as smaller tributary canyons (e.g., Acid and DP Canyons) (Figures 1.1-1 and 1.1-2). The highest point in the watershed is at the summit of Pajarito Mountain at an elevation of 10,441 ft above sea level (asl). The watershed extends eastward from the headwaters across the Pajarito Plateau for approximately 18.9 mi to the confluence with the Rio Grande at an elevation of 5504 ft asl. Los Alamos Canyon heads on U.S. Forest Service (USFS) land, crosses approximately 8 mi of Laboratory land, and then crosses Pueblo de San Ildefonso land for approximately 4.7 mi before joining the Rio Grande. Los Alamos Canyon drains an area of approximately 10.8 mi^2 upstream from its confluence with Pueblo Canyon and 21.0 mi^2 upstream from its confluence with Bayo Canyon (inclusive of Pueblo Canyon). The Los Alamos Canyon watershed has a combined drainage area of 59 mi^2.

Pueblo Canyon heads on USFS land, crosses 4.2 mi of Los Alamos County land, and then crosses 2.5 mi of Laboratory land, where it joins Los Alamos Canyon just upcanyon of the Pueblo de San Ildefonso boundary (Figures 1.1-1 and 1.1-2). Pueblo Canyon has a total drainage area of approximately 8.4 mi^2.

Mortandad Canyon and Sandia Canyon Watersheds

Mortandad Canyon includes Pratt Canyon, a short tributary that heads in TA-35, as well as an unnamed tributary canyon that heads in TA-05 (Figures 1.1-1 and 1.1-3). The Mortandad Canyon watershed heads on the Pajarito Plateau on Laboratory land in TA-03 at an elevation of approximately 7400 ft asl and extends approximately 7 mi to NM 4 on Pueblo de San Ildefonso land at an elevation of approximately 6450 ft asl, approximately 3 mi upcanyon from the Rio Grande. The watershed upcanyon of NM 4 has a drainage area of 3.3 mi^2, of which 60% is on Laboratory land and the remaining 40% is on Pueblo de San Ildefonso land. Effluent Canyon heads in TA-48 and has a length of approximately 0.5 mi and a drainage area of 0.1 mi^2, entirely on Laboratory land. Ten Site Canyon heads in TA-50 and has a length of approximately 1.8 mi and a drainage area of 0.3 mi^2, entirely on Laboratory land.

Sandia Canyon heads on the Pajarito Plateau in TA-03, has a maximum elevation of approximately 7600 ft asl, and extends approximately 10.9 mi to the Rio Grande at an elevation of approximately 5445 ft asl (Figures 1.1-1 and 1.1-3). The watershed has a drainage area of 5.5 mi^2, of which 45% is on Laboratory land, 39% is on Pueblo de San Ildefonso land, 15% is within Bandelier National Monument, and 1% is on private land. The part of the watershed upcanyon from NM 4 and White Rock, the primary focus of this investigation, has a drainage area of 2.6 mi^2, of which 96% is on Laboratory land, 3% is on Pueblo de San Ildefonso land, and 1% is on private land.

Water Canyon/Cañon de Valle and Ancho Canyon Watersheds

Tributaries within Water Canyon/Cañon de Valle include Martin Spring, Fishladder, Indio, Potrillo, Fence, and numerous smaller tributary canyons. The Water Canyon/Cañon de Valle watershed is located in the southern portion of the Laboratory (Figures 1.1-1 and 1.1-4). Water Canyon is an east-to-southeast-trending drainage originating on the flanks of the Sierra de los Valles in Bandelier National Monument. Water Canyon remains in Bandelier National Monument for 0.2 mi and then passes through 3.2 mi of the Santa Fe National Forest before it crosses into the Laboratory at the western boundary of TA-16. The drainage extends east-southeast approximately 10.7 mi across the entire Laboratory to its confluence with the Rio Grande in White Rock Canyon. The total drainage area for Water Canyon above the Rio Grande, including Cañon de Valle and other tributaries, is 19.1 mi^2, and the total drainage length is about 14.1 mi. Cañon de Valle, the largest tributary to Water Canyon, also originates on the flanks of the Sierra de Los Valles in the Valles Caldera National Preserve. Cañon de Valle remains on the Valles Caldera National Preserve for 0.8 mi and then passes through 3.1 mi of the Santa Fe National Forest before it crosses into the Laboratory at the western boundary of TA-16. It extends east-southeast

across the Laboratory from TA-16 to its confluence with Water Canyon at the boundary between TA-15 and TA-37. The Cañon de Valle watershed has a drainage area of 4.4 mi^2 and a channel length of 7.7 mi. S-Site Canyon originates in TA-16 near the west-central portion of the Water Canyon watershed and extends approximately 2.7 mi east-southeast to its confluence with Water Canyon in TA-37. It has a drainage area of approximately 0.8 mi^2. Most of the Water Canyon watershed, approximately 65% (including all tributaries), is within the boundaries of the Laboratory. Approximately 28% of the watershed is on Santa Fe National Forest land, 4% is within the Valles Caldera National Preserve, 2% is within Bandelier National Monument, and 2% is on private land or Los Alamos County land in White Rock.

Pajarito Canyon Watershed

The Pajarito Canyon watershed heads in the Sierra de los Valles (the eastern Jemez Mountains) at Pajarito Mountain at an elevation of 10,441 ft asl and extends approximately 13 mi to the Rio Grande at an elevation of approximately 5410 ft asl (Figures 1.1-1 and 1.1-6). The watershed has a drainage area of 13 mi^2, of which 57% is on Laboratory land, 27% is on USFS land in the Santa Fe National Forest, a small area (0.1%) is on Valles Caldera National Preserve land, and the remaining 16% is on private land or land owned by Los Alamos County. Approximately 58% of the length of Pajarito Canyon, or 8.5 mi, is on Laboratory land between NM 501 (West Jemez Road) and NM 4. The three largest tributaries to Pajarito Canyon are Threemile Canyon, Twomile Canyon, and the south fork of Pajarito Canyon. Threemile Canyon heads in TA-14 and has a length of approximately 3.7 mi and a drainage area of 1.7 mi^2, entirely on Laboratory land. Twomile Canyon heads in the Sierra de los Valles and has a length of approximately 5.8 mi and a drainage area of 3.1 mi^2, 70% on Laboratory land. The south fork of Pajarito Canyon also heads in the Sierra de los Valles and has a length of approximately 2.9 mi and a drainage area of 1.0 mi^2, 37% on Laboratory land.

White Rock Canyon Watershed

The White Rock Canyon springs are located along the Rio Grande at the eastern border of the Laboratory, on Los Alamos County land, and on land belonging to Pueblo de San Ildefonso. The springs serve as monitoring points to detect possible discharges of contaminated groundwater from beneath the Laboratory into the Rio Grande. The White Rock Canyon springs are some of the most frequently monitored locations in or next to the Laboratory. Most of the major springs have been sampled regularly since the late 1960s, with some sampled since the early 1950s.

TA-70, which lies to the north of TA-33, is a buffer area where no Laboratory activities have occurred. There are no SWMUs or AOCs within TA-70. Adjoining TA-70 to the north are low- to moderate-density residential areas in White Rock and a mix of private property and Los Alamos County land. A municipal sanitary treatment plant discharges effluent into Mortandad Canyon just above the river at the northern county boundary. Pueblo de San Ildefonso property borders Los Alamos County on the north; this land is undeveloped. Pueblo de San Ildefonso operates numerous water-supply wells on both sides of the Rio Grande, and the City of Santa Fe operates the Buckman well field on the east side of the Rio Grande across from White Rock.

The Rio Grande flows from northeast to southwest near the Laboratory and forms part of the eastern Laboratory boundary (Figures 1.1-1 and 1.1-5).

2.0 SCOPE OF ACTIVITIES

All active monitoring locations in the General Surveillance monitoring group are located within the Los Alamos and Pueblo Canyon, Mortandad and Sandia Canyon, Water Canyon/Cañon de Valle, Ancho Canyon, White Rock Canyon, and Pajarito Canyon watersheds. Monitoring locations include

25 springs, 12 wells completed within the alluvial groundwater, 8 wells completed within the perched-intermediate groundwater, and 16 wells completed within the regional aquifer. In addition, water levels are monitored at 6 wells completed within the alluvial groundwater. One of the 8 wells completed within the perched-intermediate groundwater is on the watch list.

Watch list wells are identified by N3B and NMED as perched-intermediate and regional groundwater monitoring wells for which water-quality data for certain constituents are not representative or are of questionable representativeness. Wells are assigned to the watch list if site-specific criteria are met. Data examined for the assessment include field parameters associated with samples at the time of collection, major-ion concentrations, trace-metal concentrations, and detections of organic constituents. The assessments are based on site-specific geochemical criteria. The complete index of watch-list locations can be found in Appendix E of the 2020 and 2021 IFGMPs (N3B 2019, 700451, N3B 2020, 701041).

The following well screen is on the watch list:

- R-12 screen 1 is on the watch list because reducing conditions appear to persist from residual drilling fluids as indicated by low dissolved oxygen (DO) and elevated iron and manganese. Reducing conditions yield nonrepresentative data. Sampling is completed for low-level tritium only because concentrations are not affected by reducing conditions; it therefore provides a good indicator of the potential presence of contamination.

Groundwater samples collected during the PMEs were analyzed for all or some of the following analytical groups as specified in the 2020 and 2021 IFGMPs (N3B 2019, 700451, N3B 2020, 701041): metals; volatile organic compounds (VOCs); semivolatile organic compounds; low-level 1,4- dioxane; low-level nitrosamines; per- and polyfluoroalkyl substances (PFAS); polychlorinated biphenyls; HE; dioxins and furans; radionuclides (including low-level tritium); and general inorganic chemicals (including perchlorate). The same samples were also analyzed for the following field parameters: DO, flow rate (in gallons per minute [gpm]), oxygen-reduction potential, pH, specific conductance, temperature, and turbidity.

Purge water is managed and characterized in accordance with the relevant version of the waste characterization strategy form “Groundwater Monitoring Pursuant to IFGMP and Chromium Performance Monitoring” (N3B 2020, 701093). Purge water is stored until characterization is complete, and if requirements are met, the purge water can be land-applied in accordance with the standard operating procedure (SOP) “Land Application of Groundwater” (N3B-SOP-ER-3006), and the standing order “Land Application of Groundwater” (N3B-SO-ER-0003), which implements the NMED-approved decision tree for land application of drilling, development, rehabilitation, and purge water.

Table 2.0-1 provides information about each well sampled during the PMEs. Information provided includes the well location name and watershed; the MY and quarter of the sampling event; the sample collection date; each well’s screened interval with top and bottom screen depths; and the casing volume, purge volume, and purge or flow rate for each sampling event.

Monitoring locations are shown in Figures 1.1-2 through 1.1-6, which include the watersheds of Los Alamos and Pueblo Canyons, Mortandad and Sandia Canyons, Water Canyon/Cañon de Valle and Ancho Canyon, White Rock Canyon, and Pajarito Canyon, respectively.

2.1 PME Observations and Deviations from Planned Scope

Table 2.1-1 summarizes the observations and Table 2.1-2 summarizes the deviations from the planned monitoring scope for this annual PMR.

The 2020 General Surveillance PME for MY 2020 Quarter 3 Los Alamos and Pueblo Canyon and Pajarito Canyon watersheds was canceled because of the COVID-19 pandemic. These locations were sampled in MY 2020 Quarter 4 and are included in this PMR.

The MY 2020 Quarter 4 Water Canyon/Cañon de Valle PME was canceled because reconfigurations were not complete or there was insufficient water to sample.

The MY 2021 Quarter 1 White Rock Canyon General Surveillance sampling campaign was abbreviated because of the ongoing COVID-19 pandemic and social distancing guidelines. Sampling was limited to monitoring locations accessible by vehicle or short hike. Locations were sampling was canceled are listed in Table 2.1-2.

The MY 2020 Quarter 4 Ancho Canyon PME was canceled because of mechanical issues.

3.0 REGULATORY CRITERIA

Regulatory criteria related to groundwater quality form the basis for the screening values with which groundwater monitoring results are compared in this PMR. These criteria include the NMWQCC groundwater standards, EPA MCLs, NMED screening levels for tap water, and EPA regional screening levels for tap water. These criteria are used to screen results in accordance with the process specified in Section IX of the Consent Order, as listed in Table 3.0-1.

Monitoring data are evaluated using the screening process described below. The sources for standards and screening levels from which specific screening values are established are listed in Table 3.0-1 based on the following criteria:

- For each individual substance, the lower concentration of the NMWQCC groundwater standard or the EPA MCL is used as the screening value.
- If the NMWQCC groundwater standard or the EPA MCL has not been established for a specific substance for which toxicological information is published, the NMED screening level for tap water is used as the groundwater screening value. NMED screening levels are established for either a cancer- or noncancer-risk type; for the cancer-risk type, screening levels are based on a 1×10^{-5} excess cancer risk. This report was prepared using the June 2019 NMED “Risk Assessment Guidance for Site Investigations and Remediation” (NMED 2019, 700550).
- If the NMED screening level for tap water has not been established for a specific substance for which toxicological information is published, the EPA regional screening level for tap water is used as the groundwater screening value. The EPA screening levels are established for either a cancer- or noncancer-risk type. For the cancer-risk type, the Consent Order specifies screening at a 1×10^{-5} excess cancer risk. The EPA screening levels for tap water are at 1×10^{-6} excess cancer risk; therefore, 10 times the EPA 1×10^{-6} screening levels are used in the screening process. This report was prepared using the May 2021 EPA regional screening levels for tap water (http://www.epa.gov/risk/risk-based-screening-table-generic-tables).
- The NMWQCC groundwater standards apply to specified contaminants in the dissolved (filtered) portion of samples. However, the standards for mercury and organic compounds apply to the concentrations of the contaminants in unfiltered samples. For this report, EPA MCLs are applied to contaminant concentrations in both filtered and unfiltered sample results.

4.0 MONITORING RESULTS

4.1 Methods and Procedures

All methods and procedures used to perform the field activities associated with the data reported in this PMR are documented in the 2020 IFGMP (N3B 2019, 700451) and 2021 IFGMP (N3B 2020, 701041).

4.2 Comparison of Target Analytes and Method Detection Limits

Several analytes have a range of method detection limits (MDLs). For some of these analytes, the current MDL is much lower than former MDLs for earlier analyses. Table 4.2-1 presents a list of target analytes with MDLs equal to or above screening values. Table 4.2-2 presents a list of analytes where the lower range of MDLs is below the screening value but the upper portion of the range is above the screening value. Target analytes with MDLs entirely below the screening value are not listed. The analytical method and analytical laboratory are included in the tables for reference.

4.3 Field Parameter Results

Appendix A presents the field parameter measurements associated with the sampling and analytical data reported in this PMR, including DO, flow rate, oxygen-reduction potential, pH, specific conductance, temperature, and turbidity. Table 2.1-2 notes any instances where the parameter stabilization requirement could not be met.

4.4 Groundwater Elevations

The groundwater elevations are measured at each groundwater monitoring location before purging and sampling at that location as required by the Consent Order.

In addition to collecting groundwater-elevation data before purging and sampling, N3B collects groundwater-elevation data “continuously” (e.g., hourly, daily) for most monitoring locations, and these data are voluntarily presented in this PMR. Any gaps in the continuous groundwater-elevation records presented in this PMR are a result of one or more of the following conditions:

- The well is dry.
- The well is not equipped with a pressure (level) transducer.
- The water level is below the transducer.
- The transducer is not functioning properly (including failure).
- The transducer is temporarily removed from the well for maintenance and/or calibration.

Data gaps exist for the following locations:

- CDBO-6: Water was in well sump for the entire period of record.
- LAO-1.6g: The well does not contain a transducer.
- LAO-3a: Water was in well sump from 1/28/2021 through 02/16/2021. Data from 6/3/2021 through 6/16/2021 are not included due to a recording error.
- LAO-4.5c: The water level was below the transducer for the entire period of record.
- LAUZ-1: The well does not contain a transducer.

- LLAO-1b: Water was in well sump for the entire period of record.
- MCO-4b: The water level was below the transducer for the entire period of record.
- MCO-5: The water level was below the transducer for the entire period of record.
- MCO-6: The water level was below the transducer from August 26, 2020, through the end of the period of record.
- PAO-2: Water was in well sump for the entire period of record.
- PAO-5n: Water was in the well sump from September 27, 2020, through December 11, 2020.
- PAO-7b2: Water was in well sump for the entire period of record.
- PAO-8: Water was in well sump for the entire period of record.
- R-19 (all screens): Transducers were pulled for Westbay conversion on March 23, 2019. The transducers were reinstalled but not validated by the time of the PMR publication.
- R-31 (all screens): Transducers were pulled for Westbay conversion. The transducers were reinstalled but not validated by the time of the PMR publication.
- WCO-1r: Field crews were unable to download transducer data in time because of PED issues at the Weapons Facilities Operations site.

Groundwater-elevation data from the end of the previous PMEs and through the end of the PMEs in this report are presented in Appendix B (on CD included with this document), and include all continuous groundwater-elevation data. Locations assigned to water-level monitoring only are LAO-4.5c, PAO-2, MCO-2, MCO-4B, MCO-6, and PCAO-7b2. Groundwater-elevation measurements are shown graphically on Plate 1.

For wells equipped with transducers, the reported groundwater elevation was the first measurement taken on each day. Figure 4.4-1 shows regional groundwater surface and flow direction from the first day of the PME. No perched-intermediate groundwater contours are shown. However, all groundwater-elevation data for locations with transducers are reported in Appendix B and shown on Plate 1.

5.0 ANALYTICAL DATA RESULTS

5.1 Methods and Procedures

All methods and procedures used to perform the analysis for the data reported in this PMR are documented in the 2020 and 2021 IFGMPs (N3B 2019, 700451; N3B 2020, 701041). Samples and field-data collection are conducted using SOPs that are part of a comprehensive quality assurance/quality control (QA/QC) program. These SOPs are listed and described in Appendix B of the IFGMPs.

Sampling and analysis plans (SAPs) are created using IFGMP Tables 1.8-1, 1.11-1, and 8.3-1 (N3B 2020, 701041). SAPs include additional field collection, transportation, and field QA/QC criteria as identified in the N3B data quality objectives (DQOs) and in the Consent Order. A sample collection log is created from the SAP and is used to maintain a chain-of-custody (COC) document and an analytical request form.

Field QA/QC sampling and analysis is employed as a facet of the QA/QC program to assist in qualifying field sample analytical results. These samples include field blanks (FBs), equipment rinsate blanks (EQBs), performance evaluation blanks (PEBs), field trip blanks (FTBs), and field duplicates (FDs).These field QA/QC samples support monitoring the quality of field sample collection, shipping processes, and

analytical laboratory processes. Additional description regarding these types of QA/QC samples is provided in Appendix D or the IFGMPs.

Following sample collection, sampling personnel deliver the samples and the sample collection log to sample management personnel at the N3B Sample Management Office. An analytical COC document is then created, which includes the field sample identification (ID) number, the date and time of field sample collection, the analytical parameters group code, and the number of bottles for each analytical parameters group. Samples are then shipped to analytical laboratories for analysis.

In addition to analyzing the field samples and field QA/QC samples, analytical laboratories also employ laboratory batch QA/QC samples. These include matrix spikes, duplicates, method blanks, and laboratory control samples that are prepared and analyzed by the laboratories to monitor their analytical process quality.

The analytical data are submitted by the analytical laboratory and uploaded to the N3B Environmental Information Management (EIM) database. The received data are then independently validated through the N3B data validation process, per the DQOs described below, to qualify the data.

Analytical results meet the N3B minimum DQOs as outlined in N3B-PLN-SDM-1000, “Sample and Data Management Plan.” N3B-PLN-SDM-1000 sets the validation frequency criteria at 100% Level 1 examination and Level 2 verification of data and at 10% minimum Level 3 validation of data. A Level 1 examination assesses the completeness of the data as delivered from the analytical laboratory, identifies any reporting errors, and checks the usability of the data based on the analytical laboratory’s evaluation of the data. A Level 2 verification evaluates the data to determine the extent to which the laboratory met the analytical method and the contract-specific QC and reporting requirements. A Level 3 validation includes Levels 1 and 2 criteria and determines the effect of potential anomalies encountered during analysis and possible effects on data quality and usability. A Level 3 validation is performed manually with method-specific data validation procedures. Laboratory analytical data are validated by N3B personnel as outlined in N3B-PLN-SDM-1000; N3B-AP-SDM-3000, “General Guidelines for Data Validation”; N3B-AP-SDM-3014, “Examination and Verification of Analytical Laboratory Data”; and additional method-specific analytical data validation procedures. All associated validation procedures have been developed, where applicable, from the EPA QA/G-8, “Guidance on Environmental Data Verification and Data Validation” (https://www.epa.gov/sites/production/files/2015-06/documents/g8-final.pdf), the “Department of Defense (DoD)/Department of Energy (DOE) Consolidated Quality Systems Manual (QSM) for Environmental Laboratories” (https://denix.osd.mil/edqw/documents/manuals/qsm-version-5-3-final/), the EPA “National Functional Guidelines for Data Review” (https://www.epa.gov/clp/superfund-clp-national-functional-guidelines-nfgs-data-review), and the American National Standards Institute/American Nuclear Society 41.5, “Verification and Validation of Radiological Data for Use in Waste Management and Environmental Remediation.”

Validation qualifiers and reason codes applied during this process are also reviewed and approved by an N3B chemist to assess data usability and quality. The EIM data are then made available to the public in the Intellus New Mexico database (https://intellusnm.com/).

5.2 Analytical Data

Appendix C presents the analytical data for the PMEs reported in this PMR and from the previous four sampling events. Table C-1 of the appendix contains all data for this reporting period. Table C-2 contains all detections of respective analytes from this reporting period plus the results from the four previous sampling events. The data were reviewed for compliance with regulatory and N3B requirements and are reported as follows:

- For all data
    - ❖ FD results, reanalysis results, and results of the same analytes from the same sample analyzed by different analytical methods are reported.
    - ❖ Data that are R-qualified (rejected and thus unusable because of analytical problems and/or noncompliance with QA/QC criteria during independent validation) are still reported.
    - ❖ Laboratory QA/QC results, FTB data, FB data, EQB data, and PEB data are not included in the data set.
    - ❖ Tracers used for conceptual models are not reported.
    - ❖ Data for certain target analytes from watch-list wells that are not representative or are of questionable representativeness are not reported.
    - ❖ All other results are reported for all locations.
- For radionuclide data:
    - ❖ Constituents analyzed and reported for the gamma spectroscopy suite include cesium-137, cobalt-60, neptunium-237, potassium-40, and sodium-22.
    - ❖ Americium-241 and uranium-235 data from chemical separation alpha spectroscopy are reported. Gamma spectroscopy results for these analytes are not presented.
    - ❖ All other radionuclide results are reported for all locations.

Multiple analyses of the same analyte in a sample, including dilutions and reanalyses, create multiple results. These multiple results for the same analyte have the same sample ID, analytical laboratory code, and analytical method. Validation determines the more accurate result, which is marked with a best-value flag of “Y” (yes). The other results for that analyte, which were validated to be of lower quality, are assigned a best-value flag of “N” (no). The best-value flag is included in Appendix C.

Appendix D presents each analytical result detected at a concentration of greater than half the applicable screening value. Results with a best-value flag of “N” are included in Appendix D but not discussed in the text.

Table 5.2-1 and Figures 5.2-1 through 5.2-4, present analytical results detected at concentrations greater than screening values.

Graphs in Appendix E display analyte concentration histories for monitoring group locations where the analyte was detected above the screening value at least once in the following historical set, which includes this PME in addition to data from the previous 3 yr, if available. Appendix E may include instances in which the analyte data are evaluated using a higher screening value than that used to evaluate previously reported analyte data. For example, the current screening value of 13.8 µg/L for perchlorate is greater than the former screening value of 4 µg/L, which was used to evaluate previously

reported analyte data. If there are exceedances of the current screening value by the data reported in this PMR, the graphs depict the current analyte screening value. If there are no exceedances of current values, but at least one exceedance of the former (lower) screening value by the previously reported analytical data, the graphs depict the former lower screening value. Magenta lines indicate the PMR reporting period. Results with a best value flag of "N" are not included in Appendix E.

The analytical laboratory reports, including COC forms and data validation forms, are provided in Appendix F (on DVD included with this document).

5.2.1 Groundwater

Table 5.2-1 shows that 20 groundwater analytical results at 10 locations reported in this PMR were above applicable screening values. These 20 screening value exceedances were for the following 8 analytes: filtered aluminum; filtered chloride; unfiltered 1,4-dioxane; unfiltered indeno(1,2,3-cd)pyrene; filtered iron; filtered manganese; unfiltered total PFAS (the combined value of perfluorohexanesulfonic acid, perfluorooctanesulfonic acid, and perfluorooctanoic acid); and unfiltered strontium-90.

Springs

Sacred Spring

For the October 1, 2020, sampling event at Sacred Spring, filtered manganese was detected at 211 µg/L. This concentration was above the NMWQCC groundwater standard (screening level) of 200 µg/L.

The previous range of filtered manganese concentrations detected at Sacred Spring from September 26, 2008, to October 7, 2019, was 35 µg/L to 994 µg/L.

Spring 4

For the October 5, 2020, sampling event at Spring 4, unfiltered indeno(1,2,3-cd)pyrene was detected at 0.37 µg/L. This concentration was above the NMED tap water standard (screening level) of 0.343 µg/L.

The previous range of unfiltered indeno(1,2,3-cd)pyrene concentrations detected at Spring 4 from October 5, 2011, to October 2, 2018, was nondetected to 0.568 µg/L.

Alluvial Monitoring Wells

18-MW-18

For the April 12, 2021, and September 16, 2020, sampling events at 18-MW-18, filtered chloride was detected at 287 mg/L and 332.0 mg/L respectively. These concentrations are above the NMWQCC groundwater standard (screening level) of 250 mg/L.

The previous range of filtered chloride at 18-MW-18 from April 30, 2012, to October 31, 2019, was 206 mg/L to 849 mg/L.

LAO-3a

For the June 16, 2021, and September 10, 2020, sampling events at LAO-3A, unfiltered strontium-90 was detected at 14.7 pCi/L and 9.73 pCi/L respectively. These concentrations are above the EPA MCL standard (screening level) of 8 pCi/L.

The previous range of unfiltered strontium-90 from April 2, 2012, to June 25, 2019, was 11.1 pCi/L to 29.3 pCi/L.

LAUZ-1

For the June 9, 2021, sampling event at LAUZ-1, filtered chloride was detected at 326.0 mg/L. This concentration is above the NMWQCC groundwater standard (screening level) of 250 mg/L.

For the June 9, 2021, sampling event at LAUZ-1, filtered manganese was detected at 403.0 µg/L, which is above the NMWQCC groundwater standard (screening level) of 200 µg/L.

For the June 9, 2021, sampling event at LAUZ-1, unfiltered total PFAS was detected at 520.0 ng/L, which is above the NMED tap water standard (screening level) for total PFAS of 70 ng/L.

For the June 9, 2021, sampling event at LAUZ-1, unfiltered strontium-90 was detected at 17.1 pCi/L, which is above the EPA MCL standard (screening level) of 8 pCi/L.

The previous range of filtered chloride from March 14, 2011, to September 21, 2018, was 46.2 mg/L to 341 mg/L. The previous range of filtered manganese from March 14, 2011, to September 21, 2018, was 658 µg/L to 2530 µg/L. This is the first sample at this location analyzed for total PFAS, and therefore, there is no historical range. The previous range of unfiltered strontium-90 from March 14, 2011, to September 21, 2018, was 15.6 pCi/L to 64.5 pCi/L.

MCO-7

For the August 18, 2020, sampling event at MCO-7, unfiltered total PFAS was detected at 82.0 ng/L, which is above the NMED tap water standard (screening level) for total PFAS of 70 ng/L.

This is the first sample at this location analyzed for total PFAS, and therefore, there is no historical range.

PAO-5n

For the June 18, 2021, and September 1, 2020, sampling events at PAO-5n, unfiltered total PFAS was detected at 107.6 ng/L and 179.4 ng/L, respectively. These concentrations are above the NMED tap water standard (screening level) for total PFAS of 70 ng/L.

These are the first samples at this location analyzed for total PFAS, and therefore, there is no historical range.

Intermediate Monitoring Wells

03-B-13

For the September 14, 2020, sampling event at 03-B-13, filtered aluminum was detected at 5430.0 µg/L, and filtered iron was detected at 3240.0 µg/L. These concentrations exceed the respective NMWQCC standards (screening levels) of 5000 µg/L and 1000 µg/L.

For the April 13, 2021, sampling event at 03-B-13, unfiltered 1,4-dioxane was detected at 16.9 µg/L, which exceeds the NMED tap water standard (screening level) of 4.59 µg/L.

The previous range of filtered aluminum from October 21, 2011, to April 16, 2019, was from not detected to 11,500 µg/L. The previous range of filtered iron from October 21, 2011, to April 16, 2019, was 55.2 µg/L to 7170 µg/L. The previous range of unfiltered 1,4-dioxane from June 8, 2010, to October 31, 2018, was 5.99 µg/L to 919 µg/L.

POI-4

For the June 10, 2021, and September 8, 2020, sampling events at POI-4, unfiltered total PFAS was detected at 89.7 ng/L and 107.6 ng/L, respectively. These concentrations are above the NMED tap water standard (screening level) for total PFAS of 70 ng/L.

This is the first sample at this location analyzed for total PFAS, and therefore, there is no historical range.

R-3i

For the June 21, 2021, and September 8, 2020, sampling events at R-3i, unfiltered total PFAS was detected at 75.8 ng/L and 84.7 ng/L, respectively. These concentrations are above the NMED tap water standard (screening level) for total PFAS of 70 ng/L.

These are the first samples at this location analyzed for total PFAS, and therefore, there is no historical range.

Regional Monitoring Wells

There were no exceedances detected in the regional monitoring wells for the PMEs reported in this PMR.

5.3 Sampling Program Modifications

As agreed to in the approved MY 2021 IFGMP (N3B 2020, 701041), no additional PFAS sampling will be performed after MY 2021 where no NMWQCC regulatory standard (screening level) was exceeded and two rounds of sampling were completed. VOC sampling was moved from annual to biennial at locations where all historical VOCs are below applicable screening levels. Sampling of dioxins and furans was removed at locations with no historical detections.

6.0 SUMMARY AND INTERPRETATIONS

6.1 Monitoring Results

Appendix A presents the field parameter measurements associated with the sampling and analysis data that are reported in this PMR.

6.2 Analytical Results

6.2.1 Groundwater

Twenty groundwater analytical results reported in this PMR were above applicable screening values (Table 5.2-1). For results above screening values, the types of contaminants detected and their concentrations are consistent with data reported in previous PMRs for this monitoring group with the following exception.

For the June 16, 2021, sampling event at LAO-3A, unfiltered strontium-90 was detected at 9.73 pCi/L. This value is the smallest concentration to date at this location.

6.3 Data Gaps

Table 2.1-2 summarizes the deviations from the planned monitoring scope for this annual PMR.

6.4 Remediation System Monitoring

Remediation system monitoring is not applicable to the General Surveillance monitoring group, as no remediation systems are required for this monitoring group.

7.0 REFERENCES

The following reference list includes documents cited in this report. Parenthetical information following each reference provides the author(s), publication date, and ERID, ESHID, or EMID. This information is also included in text citations. ERIDs were assigned by Los Alamos National Laboratory's (the Laboratory's) Associate Directorate for Environmental Management (IDs through 599999); ESHIDs were assigned by the Laboratory's Associate Directorate for Environment, Safety, and Health (IDs 600000 through 699999); and EMIDs are assigned by N3B (IDs 700000 and above). IDs are used to locate documents in N3B's Records Management System and in the Master Reference Set. The NMED Hazardous Waste Bureau and N3B maintain copies of the Master Reference Set. The set ensures that NMED has the references to review documents. The set is updated when new references are cited in documents.

DOE (U.S. Department of Energy), March 31, 2020. "U.S. Department of Energy Environmental Management Los Alamos Field Office Transition to Essential Mission Critical Activities Notification," U.S. Department of Energy letter (EMLA-2020-1393-02-001) to K. Pierard (NMED-HWB) from A. Duran (EM-LA), Los Alamos, New Mexico. (DOE 2020, 700826)

N3B (Newport News Nuclear BWXT-Los Alamos, LLC), May 2019. "Interim Facility-Wide Groundwater Monitoring Plan for the 2020 Monitoring Year, October 2019–September 2020," Newport News Nuclear BWXT-Los Alamos, LLC, document EM2019-0156, Los Alamos, New Mexico. (N3B 2019, 700451)

N3B (Newport News Nuclear BWXT-Los Alamos, LLC), September 2020. "Interim Facility-Wide Groundwater Monitoring Plan for the 2021 Monitoring Year, October 2020–September 2021, Revision 1," Newport News Nuclear BWXT-Los Alamos, LLC, document EM2020-0404, Los Alamos, New Mexico. (N3B 2020, 701041)

N3B (Newport News Nuclear BWXT-Los Alamos, LLC), November 5, 2020. "Waste Characterization Strategy Form (WCSF) for Groundwater Monitoring Pursuant to IFGMP and Chromium Treatment Performance Monitoring," Newport News Nuclear BWXT-Los Alamos, LLC, document EM2020-0459, Los Alamos, New Mexico. (N3B 2020, 701093)

NMED (New Mexico Environment Department), March 2017. "Risk Assessment Guidance for Site Investigations and Remediation, Volume 2, Soil Screening Guidance for Ecological Risk Assessments," Hazardous Waste Bureau and Ground Water Quality Bureau, Santa Fe, New Mexico. (NMED 2017, 602274)

NMED (New Mexico Environment Department), June 19, 2019. "Risk Assessment Guidance for Site Investigations and Remediation, Volume 1, Soil Screening Guidance for Human Health Risk Assessments," February 2019 (Revision 2, 6/19/19), Hazardous Waste Bureau and Ground Water Quality Bureau, Santa Fe, New Mexico. (NMED 2019, 700550)

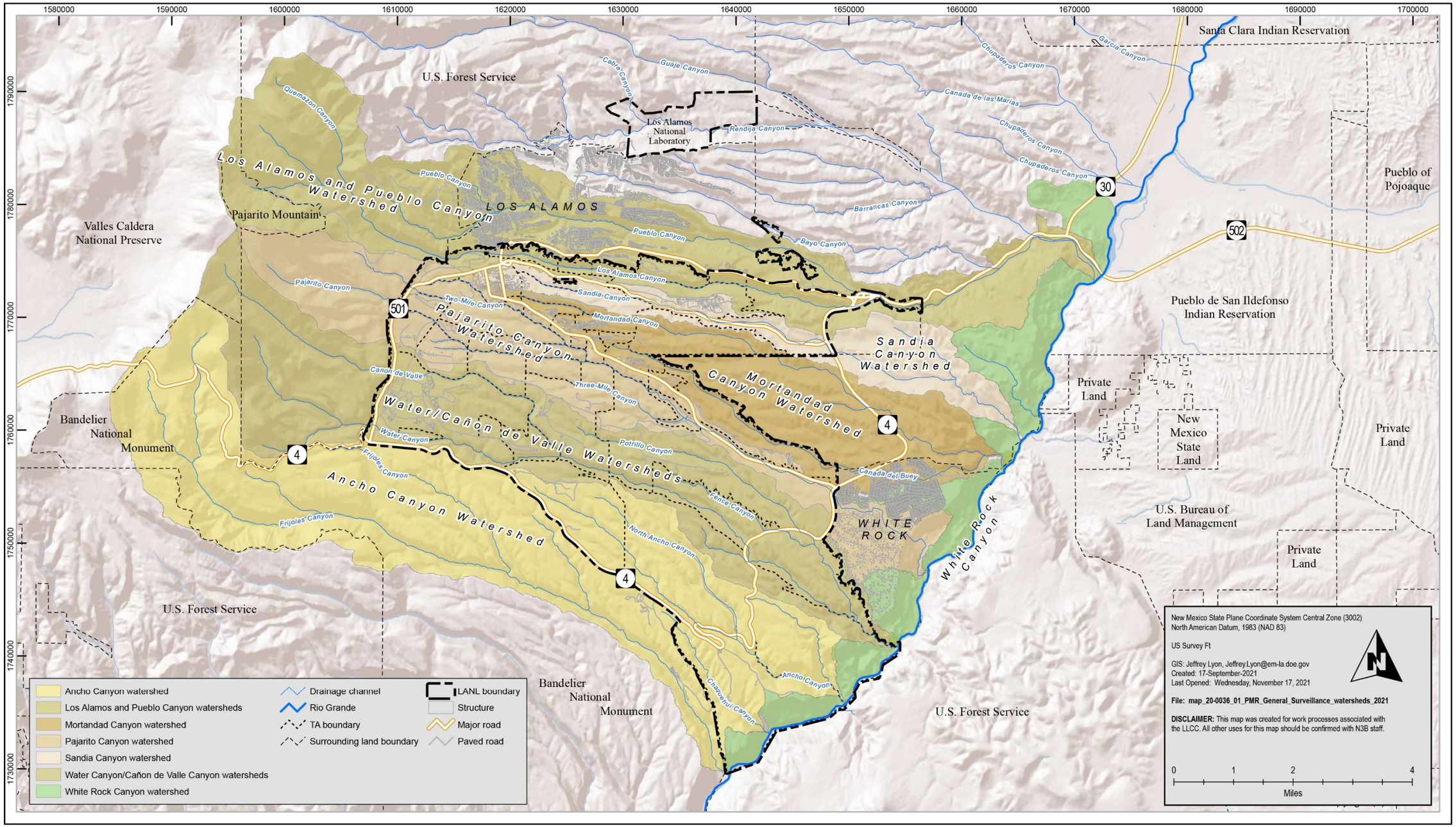

Figure 1.1-1 General Surveillance monitoring group vicinity map

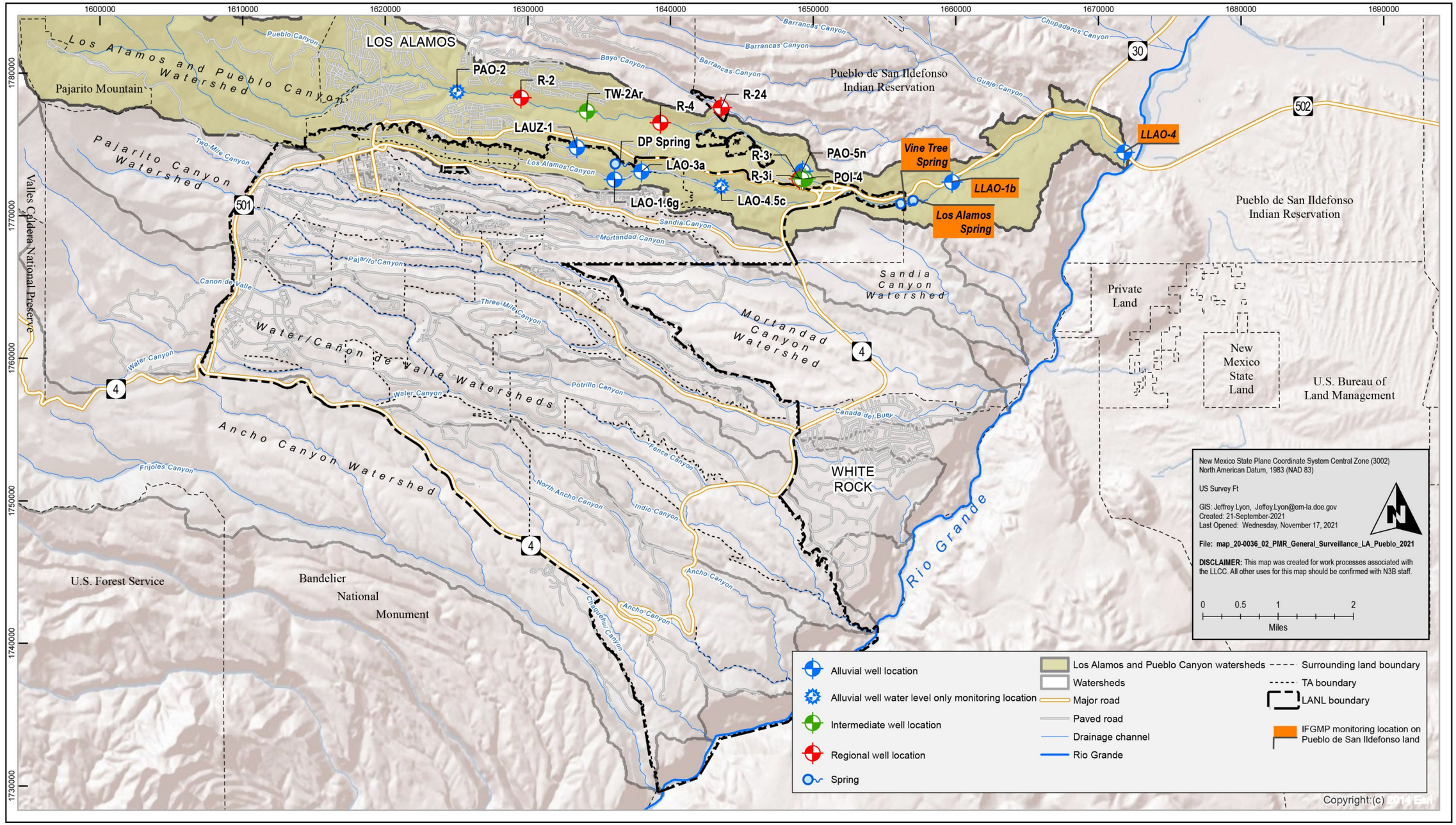

Figure 1.1-2 General Surveillance monitoring group locations in the Los Alamos and Pueblo Canyon watershed

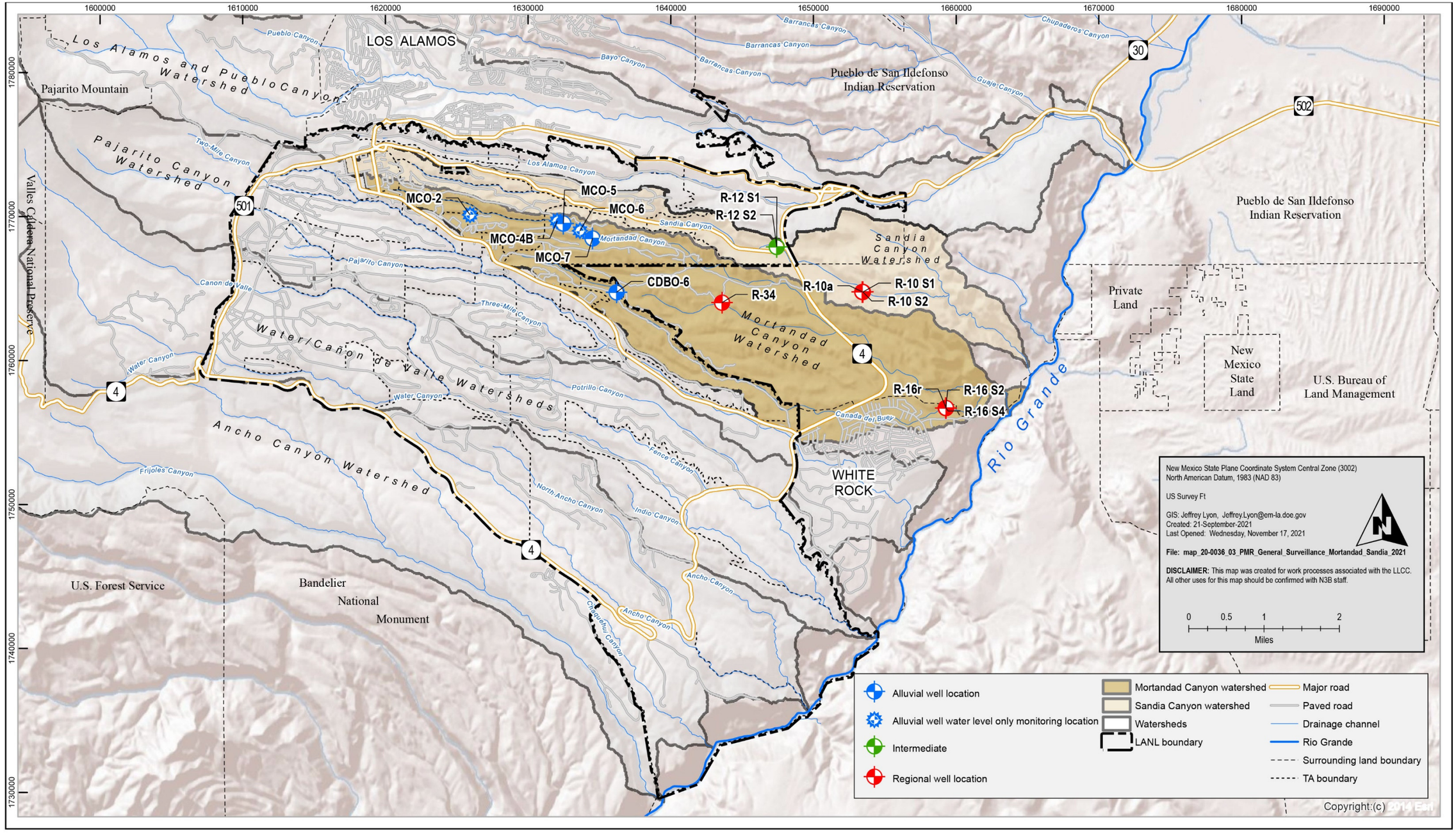

Figure 1.1-3 General Surveillance monitoring group locations in the Mortandad and Sandia Canyon watersheds

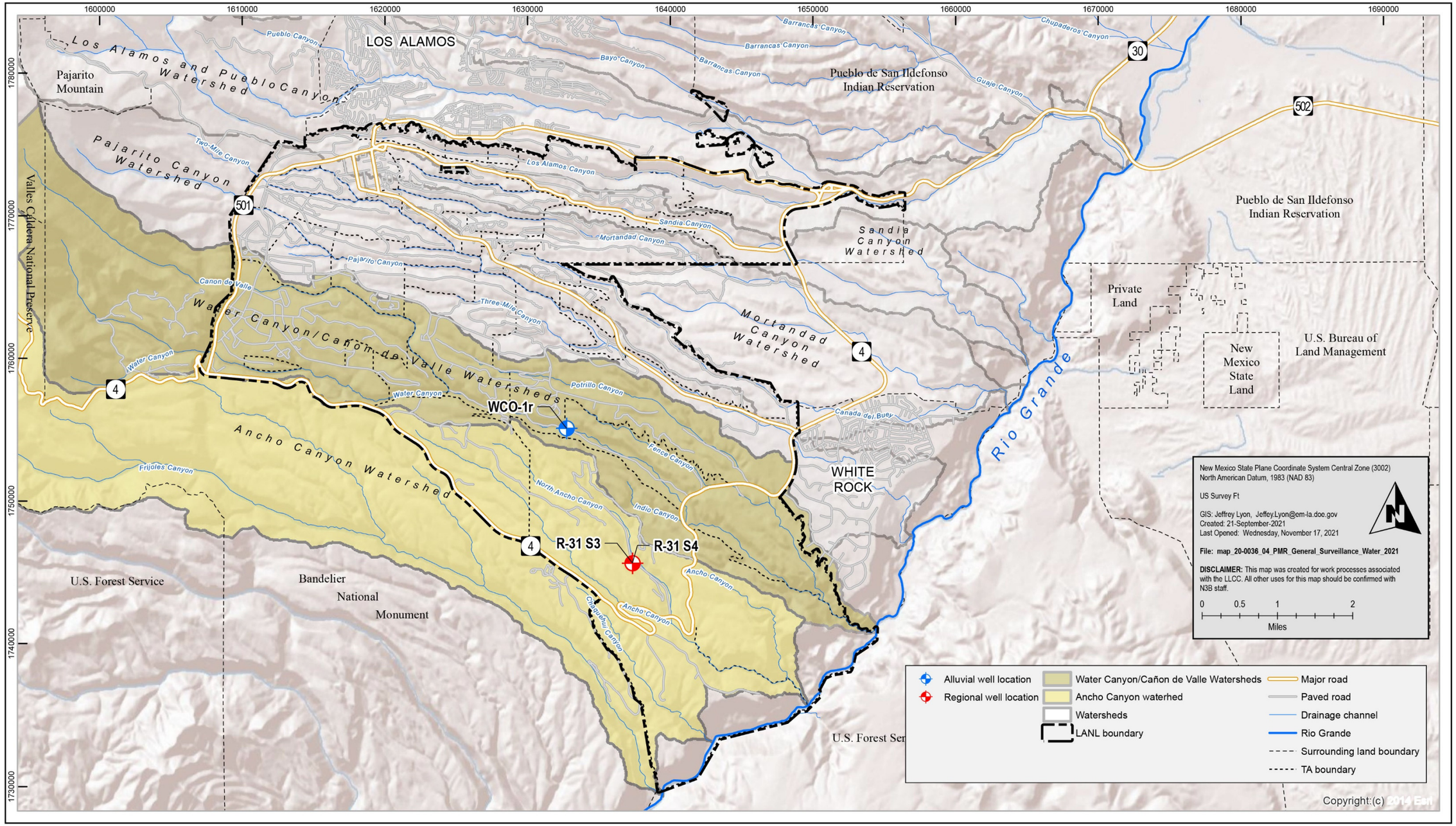

Figure 1.1-4 General Surveillance monitoring group locations in the Water Canyon/Cañon de Valle and Ancho Canyon watersheds

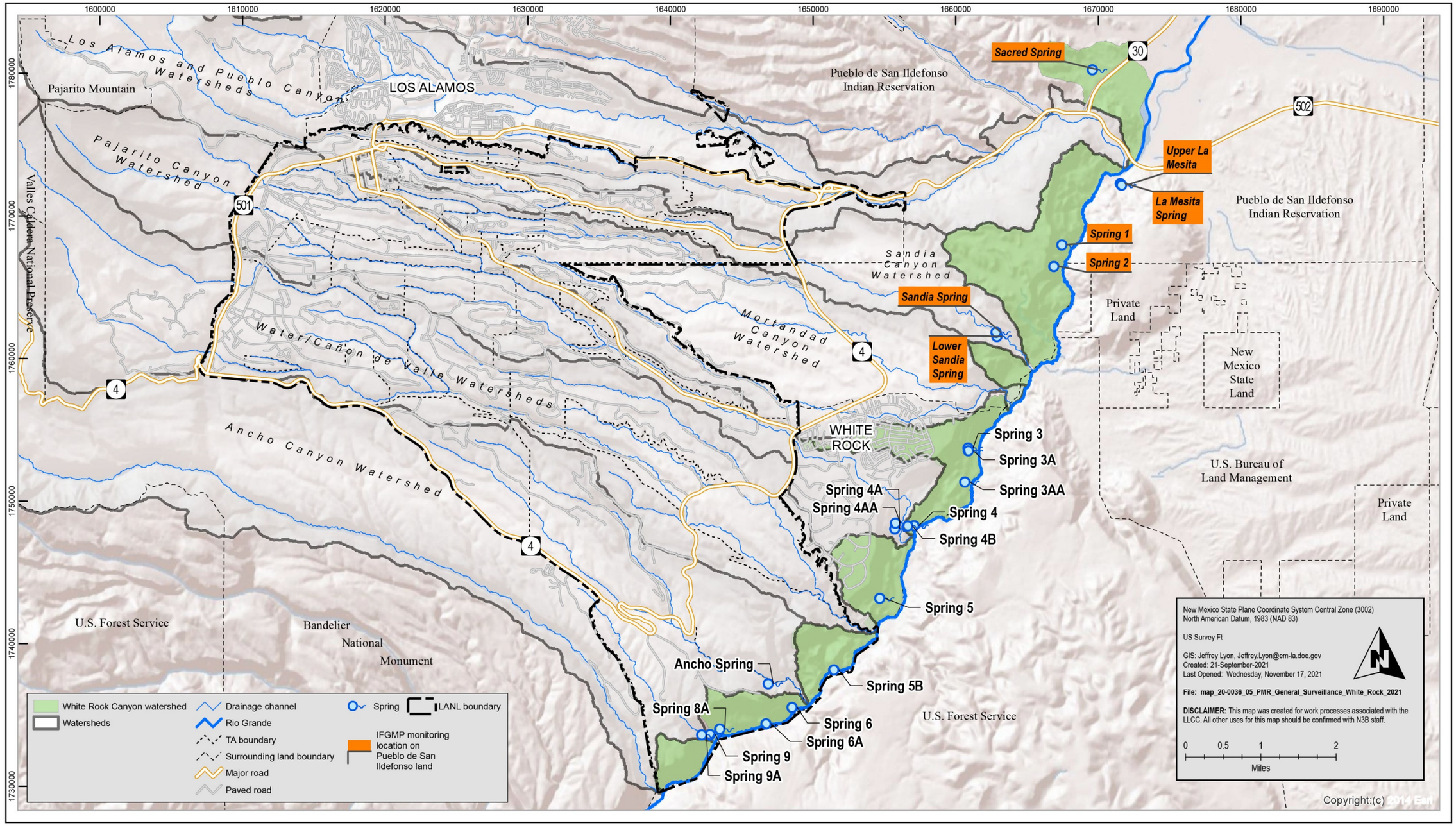

Figure 1.1-5 General Surveillance monitoring group locations in the White Rock Canyon watershed

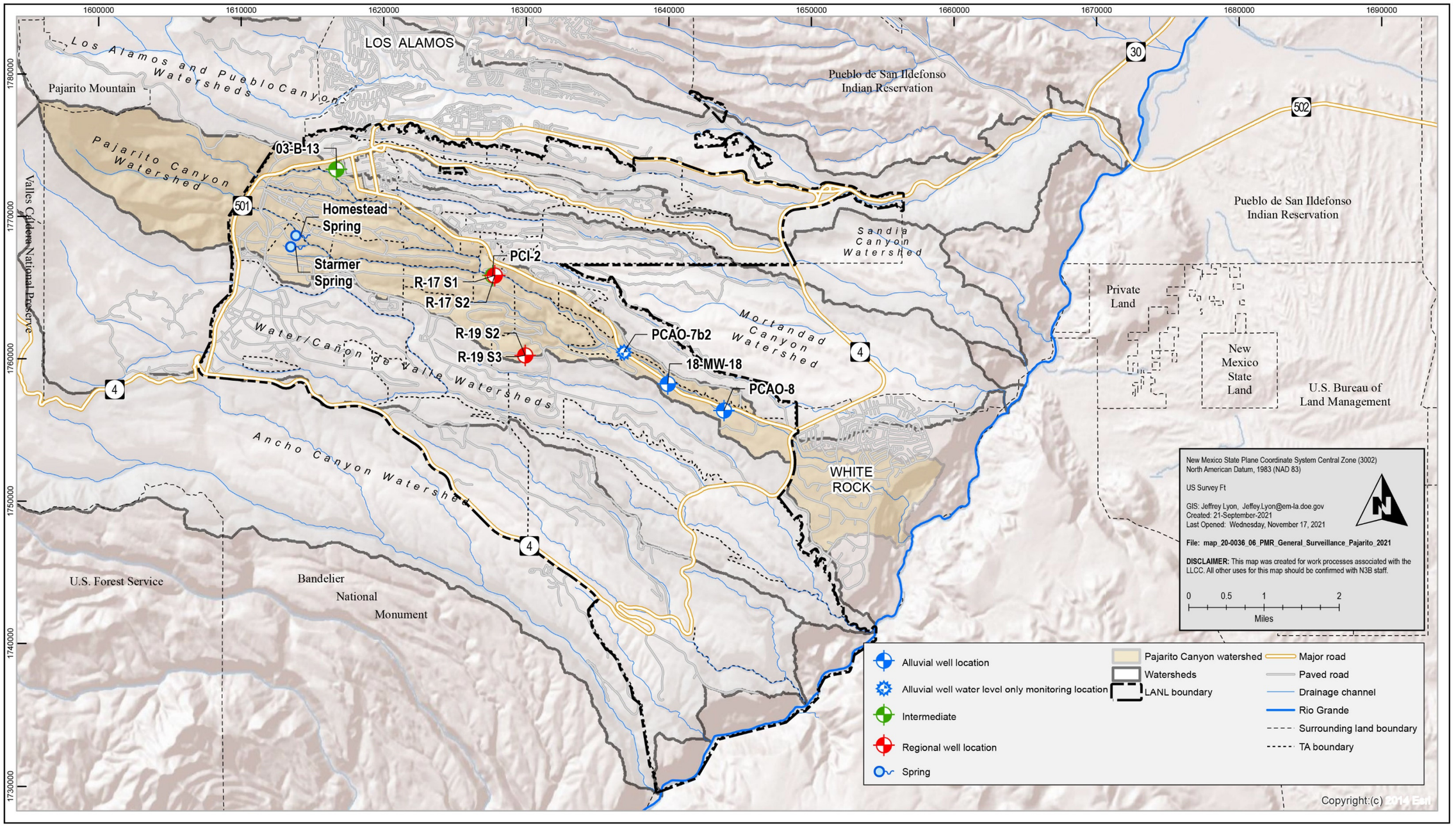

Figure 1.1-6 General Surveillance monitoring group locations in the Pajarito Canyon watershed

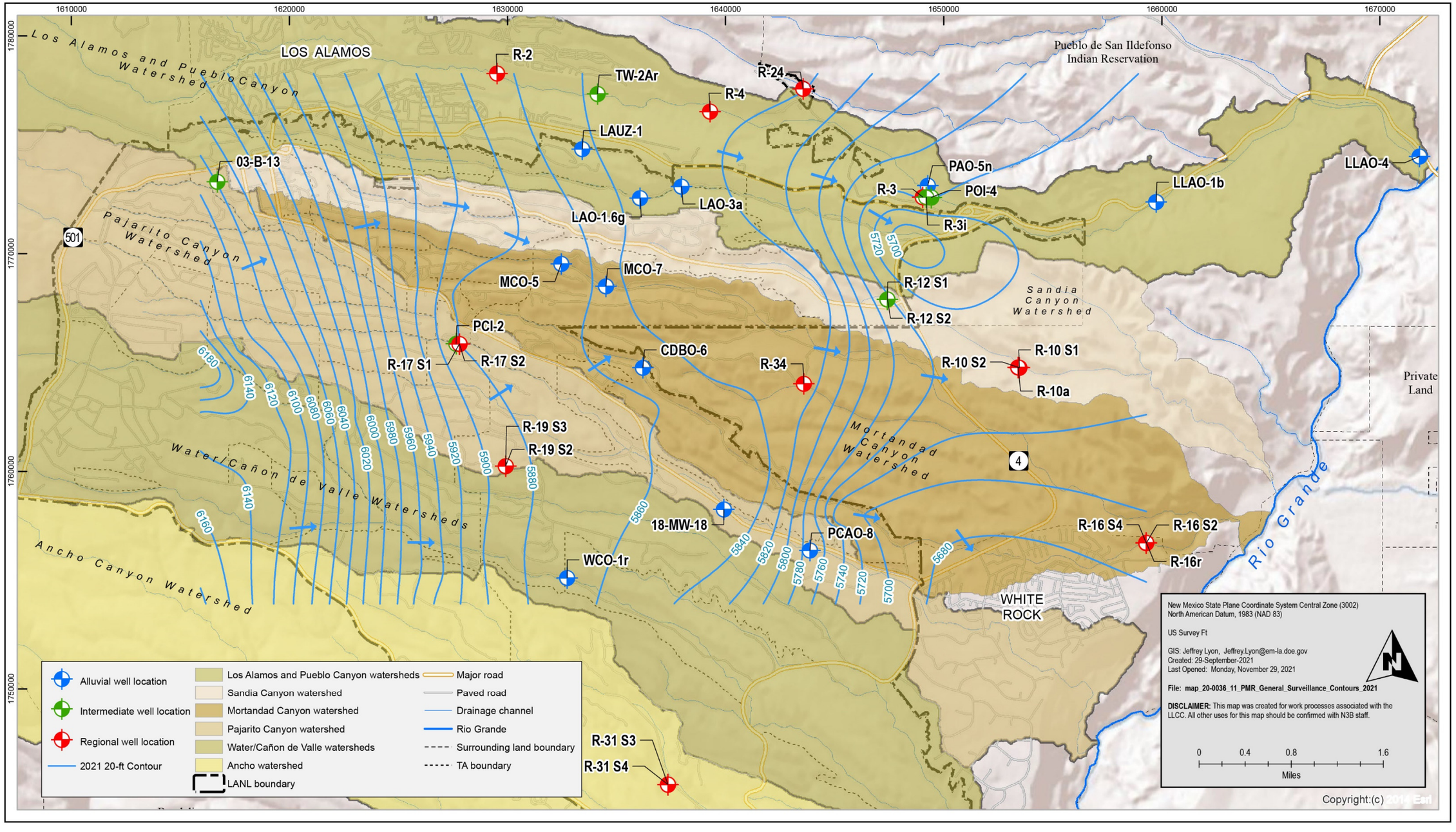

Note: Regional aquifer water table contours were generated with ArcGIS using the very first measurement on the first day of the periodic monitoring event presented in the PMR.

Figure 4.4-1 Regional aquifer water table map with flow direction

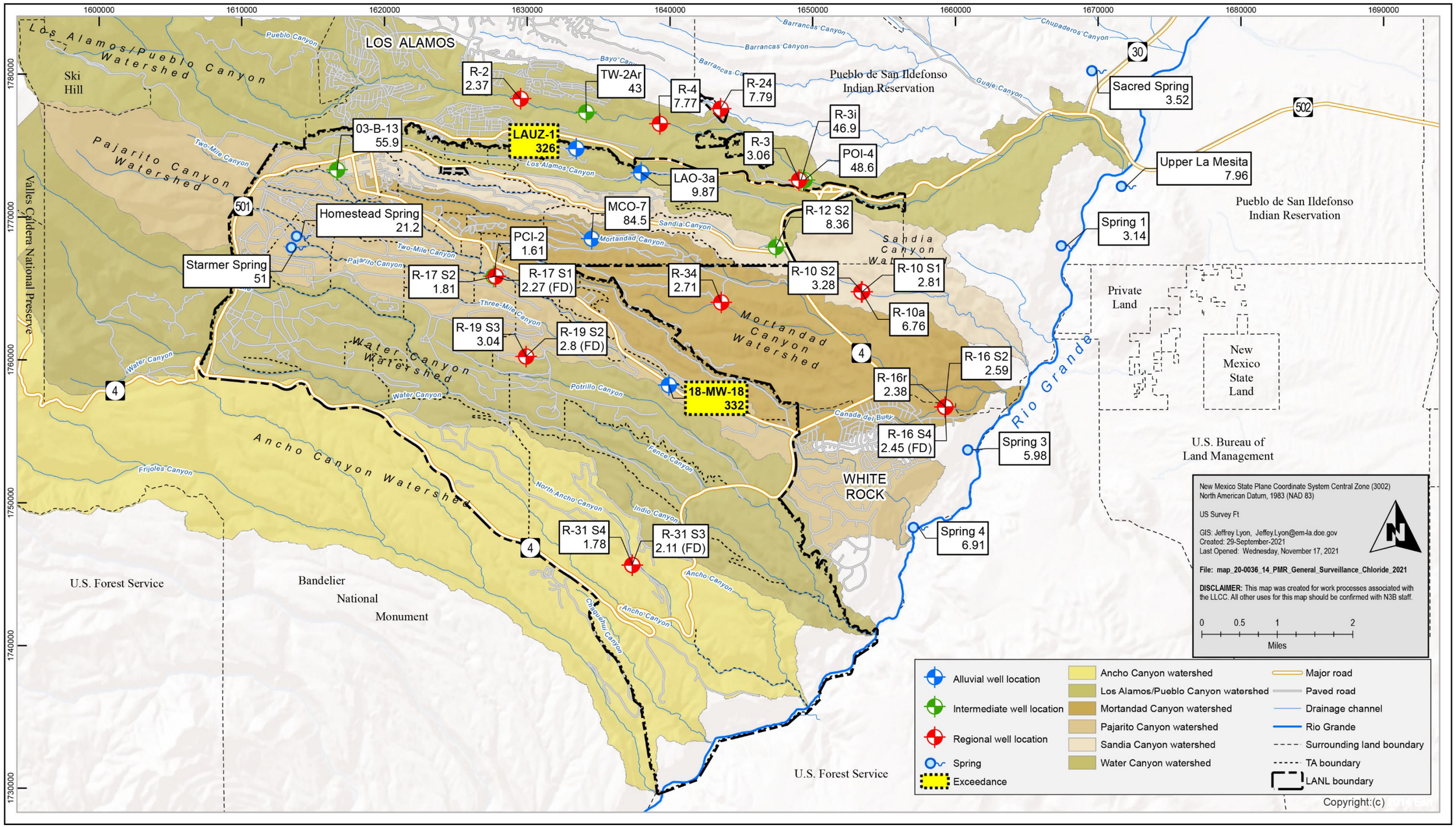

Note: The NMWQCC screening value for chloride in groundwater is 250 mg/L. The figure shows the highest concentration at each location during the PMEs reported in this PMR.

Figure 5.2-1 General Surveillance monitoring group filtered chloride concentrations in mg/L

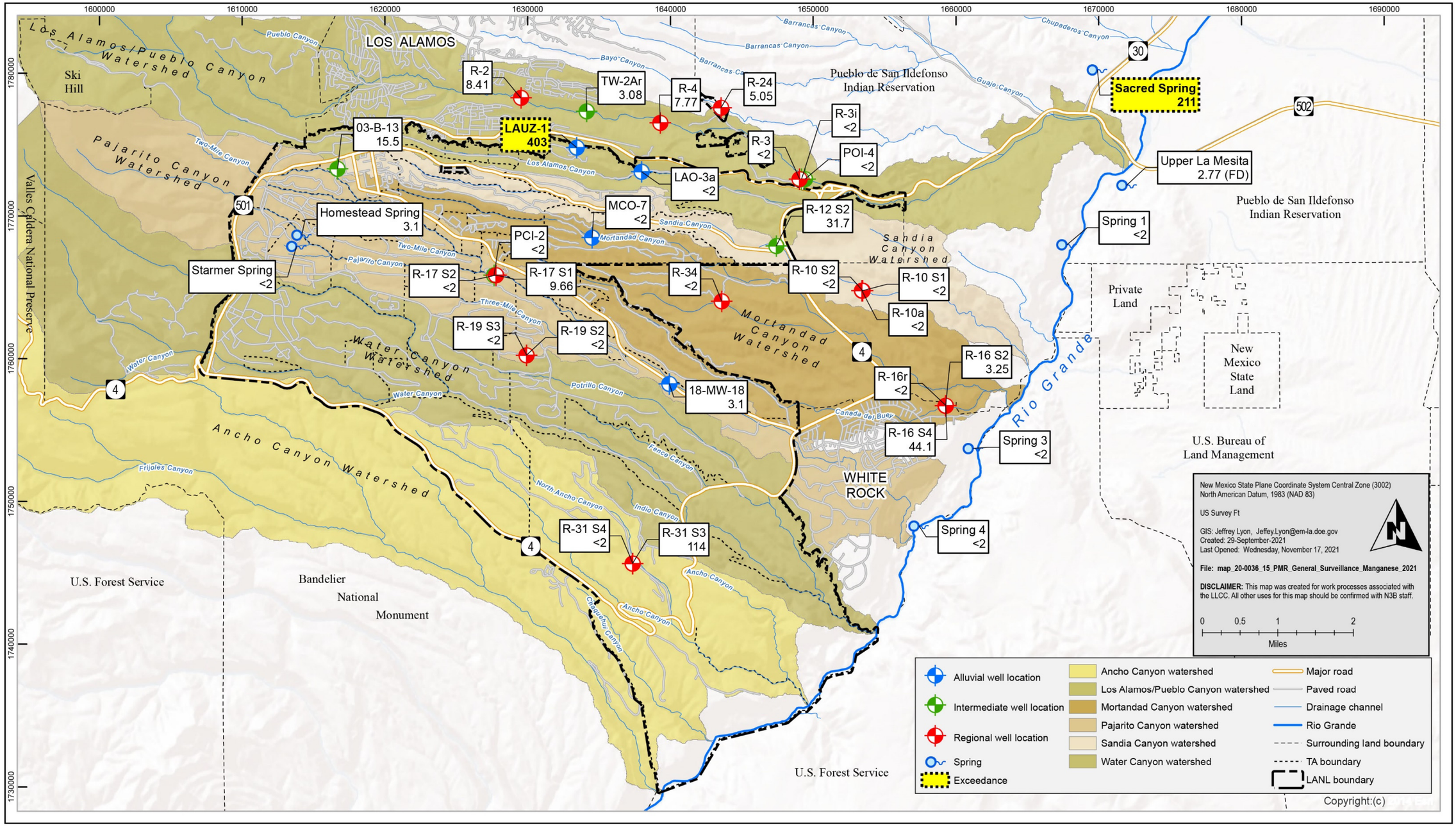

Note: The NMWQCC screening value for manganese in groundwater is 200 µg/L. The figure shows the highest concentration at each location during the PMEs reported in this PMR.

Figure 5.2-2 General Surveillance monitoring group filtered manganese concentrations in µg/L

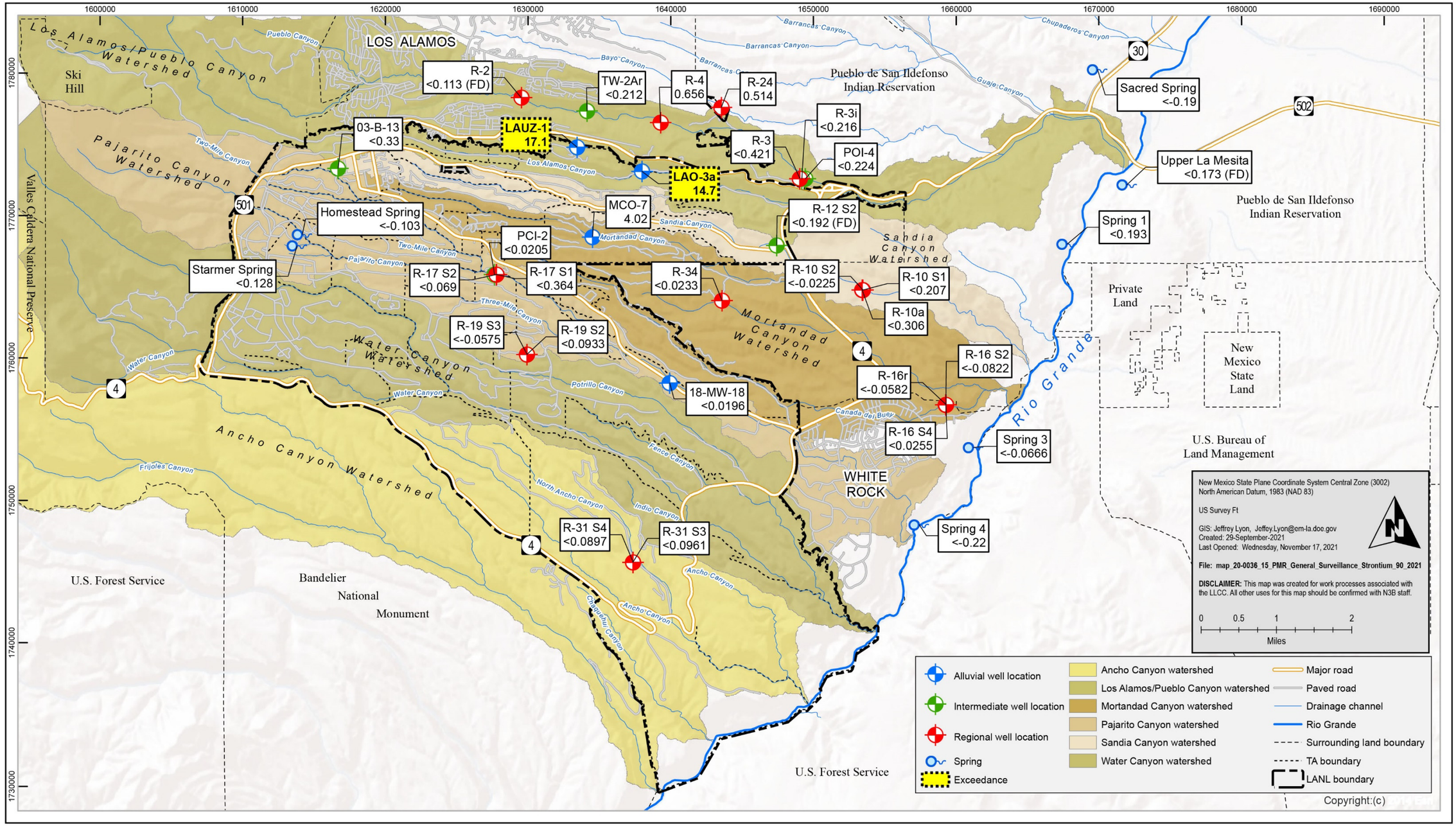

Note: The EPA MCL screening value for strontium-90 in groundwater is 8 pCi/L. The figure shows the highest concentration at each location during the PMEs reported in this PMR.

Figure 5.2-3 General Surveillance monitoring group unfiltered strontium-90 concentrations in pCi/L.

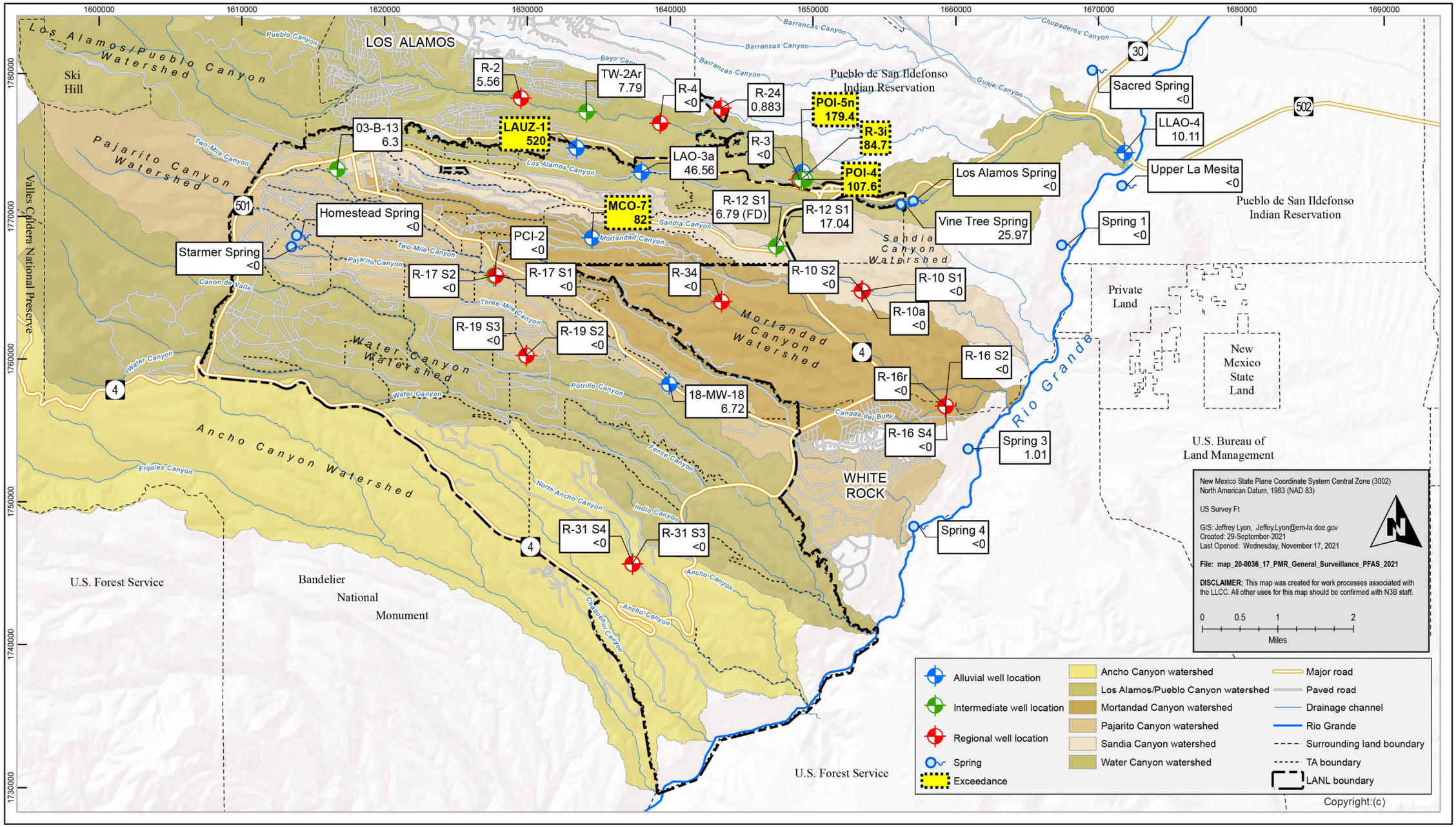

Note: The NMED tap water screening value for total PFAS in groundwater is 70 ng/L. The figure shows the highest concentration at each location during the PMEs reported in this PMR.

Figure 5.2-4 General Surveillance monitoring group unfiltered total PFAS concentrations in ng/L

Table 2.0-1
General Surveillance Monitoring Group Locations and General Information

Location Name	Watershed	Sampling Event		Sample Collection Date	Screened Interval (ft)	Screen Top Depth (ft)	Screen Bottom Depth (ft)	Calculated Single Casing Volume (gal.)	Purge Volume (gal.)	Purge or Flow Rate (gpm)
		MY	Quarter							
Spring										
Homestead Spring	Pajarito	2020	4	09/17/2020	—[a]	—	—	—	—	0.61
Starmer Spring	Pajarito			09/17/2020	—	—	—	—	—	1.28
DP Spring	Los Alamos			Canceled: insufficient sample available	—	—	—	—	—	—
Los Alamos Spring	Los Alamos			09/09/2020	—	—	—	—	—	0.49
Vine Tree Spring	Los Alamos			09/09/2020	—	—	—	—	—	4.38
Ancho Spring	White Rock	2021	1	Canceled to maintain COVID safe protocols	—	—	—	—	—	—
Lower Sandia Spring	White Rock			Canceled: insufficient sample available	—	—	—	—	—	—
Sacred Spring	White Rock			10/01/2020	—	—	—	—	—	0.318
Spring 1	White Rock			10/06/2020	—	—	—	—	—	0.735
Spring 2	White Rock			Canceled: insufficient sample available	—	—	—	—	—	—
Spring 3	White Rock			10/02/2020	—	—	—	—	—	12.04
Spring 3A	White Rock			Canceled to maintain COVID safe protocols	—	—	—	—	—	—
Spring 3AA	White Rock			Canceled to maintain COVID safe protocols	—	—	—	—	—	—
Spring 4	White Rock			10/05/2020	—	—	—	—	—	11.33
Spring 4A	White Rock			Canceled to maintain COVID safe protocols	—	—	—	—	—	—
Spring 4AA	White Rock			Canceled to maintain COVID safe protocols	—	—	—	—	—	—
Spring 4B	White Rock			Canceled to maintain COVID safe protocols	—	—	—	—	—	—

Table 2.0-1 (continued)

Location Name	Watershed	Sampling Event		Sample Collection Date	Screened Interval (ft)	Screen Top Depth (ft)	Screen Bottom Depth (ft)	Calculated Single Casing Volume (gal.)	Purge Volume (gal.)	Purge or Flow Rate (gpm)
		MY	Quarter							
Spring 5	White Rock	2021 (cont)	1 (cont)	Canceled to maintain COVID safe protocols	—	—	—	—	—	—
Spring 5B	White Rock			Canceled to maintain COVID safe protocols	—	—	—	—	—	—
Spring 6	White Rock			Canceled to maintain COVID safe protocols	—	—	—	—	—	—
Spring 6A	White Rock			Canceled to maintain COVID safe protocols	—	—	—	—	—	—
Spring 8A	White Rock			Canceled to maintain COVID safe protocols	—	—	—	—	—	—
Spring 9	White Rock			Canceled to maintain COVID safe protocols	—	—	—	—	—	—
Spring 9A	White Rock			Canceled to maintain COVID safe protocols	—	—	—	—	—	—
Upper La Mesita Spring	White Rock			10/01/2020	—	—	—	—	—	0.942
DP Spring	Los Alamos	2021	3	Canceled: insufficient sample available	—	—	—	—	—	—
Los Alamos Spring	Los Alamos			06/08/2021	—	—	—	—	—	0.40
Vine Tree Spring	Los Alamos			06/08/2021	—	—	—	—	—	4.33
Homestead Spring	Pajarito			04/15/2021	—	—	—	—	—	2.23
Starmer Spring	Pajarito			04/15/2021	—	—	—	—	—	2.46
Alluvial										
CDBO-6	Mortandad	2020	4	Canceled: site was dry	—	—	—	—	—	—
MCO-5	Mortandad			Canceled: site was dry	—	—	—	—	—	—
MCO-7	Mortandad			08/18/2020	30	39	69	10.23	12.6	0.18
LLAO-1b	Los Alamos			Canceled: site was dry	—	—	—	—	—	—
LLAO-4	Los Alamos			09/03/2020	10	5.24	15.24	6.36	7.20	0.24
LAO-1.6g	Los Alamos			Canceled: site was dry	—	—	—	—	—	—
LAO-3a	Los Alamos			09/10/2020	10	4.70	14.70	1.07	1.95	0.13

Table 2.0-1 (continued)

Location Name	Watershed	Sampling Event		Sample Collection Date	Screened Interval (ft)	Screen Top Depth (ft)	Screen Bottom Depth (ft)	Calculated Single Casing Volume (gal.)	Purge Volume (gal.)	Purge or Flow Rate (gpm)
		MY	Quarter							
LAUZ-1	Los Alamos	2020 (cont.)	4 (cont.)	Canceled: site underwater	—	—	—	—	—	—
PAO-5n	Pueblo			09/01/2020	5	7.43	12.43	2.45	0	0.06
18-MW-18	Pajarito			09/16/2020	10.5	12.5	23	1.36	4.62	0.22
PCAO-8	Pajarito			Canceled: water level in sump	—	—	—	—	—	—
WCO-1r	Water			Canceled: insufficient sample available	—	—	—	—	—	—
WCO-1r	Water	2021	2	Canceled: insufficient sample available	—	—	—	—	—	—
LLAO-1b	Los Alamos	2021	3	Canceled: site was dry	—	—	—	—	—	—
LLAO-4	Los Alamos			06/15/2021	10	5.24	15.24	6.73	7.80	0.26
LAO-1.6g	Los Alamos			Canceled: insufficient sample available	—	—	—	—	—	—
LAO-3a	Los Alamos			06/16/2021	10	4.70	14.70	0.72	1.38	0.14
LAUZ-1	Los Alamos			06/09/2021	5	5.35	10.35	6.46	6.72	0.14
PAO-5n	Pueblo			06/18/2021	5	7.43	12.43	2.86	2.76	0.06
18-MW-18	Pajarito			04/12/2021	10.5	12.5	23	1.14	1.95	0.03
PCAO-8	Pajarito			Canceled: insufficient sample available	—	—	—	—	—	—
Intermediate										
03-B-13	Pajarito	2020	4	09/14/2020	10	21.22	31.22	1.66	5.4	0.09
PCI-2	Pajarito			09/22/2020	10	512	522	20.03	62.40	0.48
R-19 S[b]2	Pajarito			Canceled: mechanical problems	—	—	—	—	—	—
POI-4	Pueblo			09/08/2020	15	159	174	9.37	19.53	0.63
R-3i	Pueblo			09/08/2020	4.8	215.2	220	2.65	10.08	0.56
TW-2Ar	Pueblo			09/04/2020	10	102	112	9.41	28.80	0.72
R-12 S1[c]	Sandia			08/07/2020	8	459	467	29.98	90.25	0.95

Table 2.0-1 (continued)

Location Name	Watershed	Sampling Event		Sample Collection Date	Screened Interval (ft)	Screen Top Depth (ft)	Screen Bottom Depth (ft)	Calculated Single Casing Volume (gal.)	Purge Volume (gal.)	Purge or Flow Rate (gpm)
		MY	Quarter							
R-12 S2	Sandia	2020 (cont.)	4 (cont.)	08/07/2020	3.5	504.5	508	53.77	276.96	11.54
R-19 S2	Pajarito	2021	1	12/17/2020	16.3	893.3	909.6	18.62	56.30	0.26
R-19 S2	Pajarito	2021	2	01/13/2021	16.3	893.3	909.6	18.59	56.55	0.21
03-B-13	Pajarito	2021	3	04/13/2021	10	21.5	31.5	1.46	4.5	0.06
R-19 S2	Pajarito			04/07/2021	16.3	893.3	909.6	18.32	55.6	0.25
PCI-2	Pajarito			04/06/2021	10	512	522	20.4	62.4	0.39
POI-4	Pueblo			06/10/2021	15	159	174	9.08	6.27	0.57
R-3i	Pueblo			06/21/2021	4.8	215.2	220	2.19	10.5	0.75
TW-2Ar	Pueblo			06/18/2021	10	102	112	9.38	29.76	0.62
Regional										
R-31 S3	Ancho	2020	4	Canceled: well out of service	—	—	—	—	—	—
R-31 S4	Ancho			Canceled: well out of service	—	—	—	—	—	—
R-16 S2	Mortandad			08/19/2020	7.5	863.4	870.9	218.3	675.0	5.00
R-16 S4	Mortandad			08/19/2020	7.6	1237.0	1244.6	44.36	149.85	3.33
R-16r	Mortandad			08/19/2020	17.6	600.0	617.6	53.84	187.6	5.36
R-17 S1	Pajarito			09/22/2020	23	1057.01	1080.01	49.7	156.8	1.96
R-17 S2	Pajarito			09/22/2020	10	1124.01	1134.01	28.66	87.74	2.14
R-19 S3	Pajarito			Canceled: mechanical problems	—	—	—	—	—	—
R-2	Pueblo			08/31/2020	23.2	906.4	926.60	32.19	100.70	1.06
R-24	Pueblo			08/27/2020	23.0	825.0	848.0	110.16	330.60	4.35
R-3	Pueblo			09/08/2020	20.5	974.5	995.0	361.24	1087.8	5.88
R-4	Pueblo			09/04/2020	23.1	792.9	816.0	70.85	236.7	5.26
R-10a	Sandia			08/20/2020	10	690	700	65.26	200.0	5.0

Table 2.0-1 (continued)

Location Name	Watershed	Sampling Event		Sample Collection Date	Screened Interval (ft)	Screen Top Depth (ft)	Screen Bottom Depth (ft)	Calculated Single Casing Volume (gal.)	Purge Volume (gal.)	Purge or Flow Rate (gpm)
		MY	Quarter							
R-34	Mortandad	2021	1	11/12/2020	22.9	883.7	906.7	98.87	305.8	2.78
R-10 S1	Sandia			11/05/2020	23.0	874	897	222.8	717.2	13.04
R-10 S2	Sandia			11/05/2020	23.0	874	897	124.73	391.2	13.04
R-10a	Sandia			11/05/2020	10	690	700	65.06	203.2	5.08
R-17 S1	Pajarito			10/30/2020	23	1057.01	1080.01	49.68	160.0	2.0
R-17 S2	Pajarito			10/30/2020	10	1124.01	1134.01	28.66	86.4	2.16
R-19 S3	Pajarito			12/18/2020	44	85	41	57.74	187.60	5.36
R-31 S3	Ancho			12/16/2020	10	666.3	676.3	45.90	152.4	5.08
R-31 S4	Ancho			12/18/2020	10	826.6	836.6	195.02	670.4	5.17
R-31 S3	Ancho	2021	2	02/19/2021	10	666.3	676.3	45.9	152.4	5.08
R-31 S4	Ancho			02/19/2021	10	826.6	836.6	195.02	604.9	5.26
R-19 S3	Pajarito			01/12/2021	44	85	41	57.42	187.60	5.36
R-17 S1	Pajarito	2021	3	04/19/2021	23	1057.01	1080.01	49.66	157.5	2.1
R-17 S2	Pajarito			04/20/2021	10	1124.01	1134.01	46.78	86.4	1.92
R-19 S3	Pajarito			04/08/2021	44	1171.4	1215.4	57.57	187.6	5.36
R-2	Pueblo			06/22/2021	23.2	906.4	926.60	31.65	98.3	1.27
R-24	Pueblo			06/11/2021	23.0	825.0	848.0	113.97	347.2	4.34
R-3	Pueblo			06/17/2021	20.5	974.5	995.0	352.67	1058.4	5.88
R-4	Pueblo			06/09/2021	23.1	792.9	816.0	72.35	236.7	5.26
R-10a	Sandia			05/18/2021	10	690	700	65.06	206.8	5.17
R-31 S3	Ancho			06/02/2021	10	666.3	676.3	45.9	150.00	5.00
R-31 S4	Ancho			06/04/2021	10	826.6	836.6	195.02	635.00	5.08

[a] — = Not applicable.

[b] S = Screen.

[c] R-12 S1 is on the watch list because of reducing conditions; all results except for tritium are coded as screening.

Table 2.1-1
General Surveillance Monitoring Group PME Observations

Monitoring Location	Watershed	Sampling Event		Observation	Comment
		MY	Quarter		
R-31 S3	Ancho	2020	4	Canceled	Mechanical issues
R-31 S4	Ancho			Canceled	Mechanical issues
CDBO-6	Mortandad			Canceled	Site dry
MCO-5	Mortandad			Canceled	Site dry
MCO-7	Mortandad			1.23 CVs* purged	None
R-16 S2	Mortandad			3.09 CVs purged	None
R-16 S4	Mortandad			3.38 CVs purged	None
R-16r	Mortandad			3.48 CVs purged	None
R-12 S1	Sandia			3.01 CVs purged	None
R-12 S2	Sandia			5.15 CVs purged	Extra 2.51 CVs purged for DO stabilization
R-10a	Sandia			3.06 CVs purged	None
Homestead Spring	Pajarito			0.61-gpm flow rate	None
Starmer Spring	Pajarito			1.28-gpm flow rate	None
18-MW-18	Pajarito			3.40 CVs purged	DO, specific conductance, and turbidity not stable. Sample collected at 3 CVs regardless of stability.
PCAO-8	Pajarito			Canceled	Insufficient water for sampling
03-B-13	Pajarito			3.25 CVs purged	None
PCI-2	Pajarito			3.11 CVs purged	None
R-19 S2	Pajarito			Canceled	Mechanical issues
R-19 S3	Pajarito			Canceled	Mechanical issues
R-17 S1	Pajarito			3.15 CVs purged	None
R-17 S2	Pajarito			3.06 CVs purged	None
DP Spring	Los Alamos			Canceled	Site was dry.
Los Alamos Spring	Los Alamos			0.49-gpm flow rate	None
Vine Tree Spring	Los Alamos			4.38-gpm flow rate	None

Table 2.1-1 (continued)

Monitoring Location	Watershed	Sampling Event		Observation	Comment
		MY	Quarter		
LLAO-1b	Los Alamos	2020 (cont.)	4 (cont.)	Canceled	Site was dry.
LLAO-4	Los Alamos			1.13 CVs purged	None
LAO-1.6g	Los Alamos			Canceled	Site was dry.
LAO-3a	Los Alamos			1.82 CVs purged	Extra 0.82 CVs purged for turbidity stabilization.
LAUZ-1	Los Alamos			Canceled	Site was underwater.
PAO-5n	Pueblo			0.34 CVs purged	Purged to below bottom of screen. Sampled after recharge.
POI-4	Pueblo			2.08 CVs purged	Well purged dry. Sampled after recharge.
R-3i	Pueblo			3.80 CVs purged	None
TW-2Ar	Pueblo			3.06 CVs purged	None
R-2	Pueblo			3.13 CVs purged	None
R-24	Pueblo			3.00 CVs purged	None
R-3	Pueblo			3.01 CVs purged	None
R-4	Pueblo			3.34 CVs purged	None
WCO-1r	Water			Canceled	Insufficient water to sample
R-31 S3	Ancho	2021	1	3.32 CVs purged	None
R-31 S4	Ancho			3.18 CVs purged	Extra 0.18 CVs purged for turbidity stabilization.
R-34	Mortandad			3.09 CVs purged	None
R-17 S1	Pajarito			3.22 CVs purged	None
R-17 S2	Pajarito			3.01 CVs purged	None
R-19 S2	Pajarito			3.02 CVs purged	Water level begins in screened interval.
R-19 S3	Pajarito			3.25 CVs purged	None
R-10 S1	Sandia			3.22 CVs purged	None
R-10 S2	Sandia			3.14 CVs purged	None
R-10a	Sandia			3.12 CVs purged	None
Upper La Mesita Spring	White Rock			0.942-gpm flow rate	None
Sacred Spring	White Rock			0.318-gpm flow rate	None

Table 2.1-1 (continued)

Monitoring Location	Watershed	Sampling Event		Observation	Comment
		MY	Quarter		
Lower Sandia Spring	White Rock	2021 (cont.)	1 (cont.)	Canceled	Insufficient water for sampling
Spring 1	White Rock			0.735-gpm flow rate	None
Spring 2	White Rock			Canceled	Insufficient water for sampling
Spring 3	White Rock			12.04-gpm flow rate	None
Spring 4	White Rock			11.33-gpm flow rate	None
Upper La Mesita Spring	White Rock			0.942-gpm flow rate	None
R-31 S3	Ancho	2021	2	3.32 CVs purged	None
R-31 S4	Ancho			3.10 CVs purged	None
R-19 S2	Pajarito			3.04 CVs purged	Water begins in screened interval.
R-19 S3	Pajarito			3.27 CVs purged	Water begins in screened interval.
WCO-1r	Water			Canceled	Insufficient water for sampling
R-31 S3	Ancho	2021	3	12.09 CVs purged	Extended purge sampling; collected samples at 0.5 CVs, 3 CVs, 6 CVs, 9 CVs, and 12 CVs.
R-31 S4	Ancho			3.26 CVs purged	None
DP Spring	Los Alamos			Canceled	Insufficient water for sampling
Los Alamos Spring	Los Alamos			0.4-gpm flow rate	None
Vine Tree Spring	Los Alamos			4.33-gpm flow rate	None
LLAO-1b	Los Alamos			Canceled	Insufficient water for sampling
LLAO-4	Los Alamos			1.16 CVs purged	None
LAO-1.6g	Los Alamos			Canceled	Insufficient water for sampling
LAO-3a	Los Alamos			1.92 CVs purged	Water began in screened interval.
LAUZ-1	Los Alamos			1.04 CVs purged	None
Homestead Spring	Pajarito			2.23-gpm flow rate	None
Starmer Spring	Pajarito			2.46-gpm flow rate	None
18-MW-18	Pajarito			1.71 CVs purged	Additional purging to reach stability
PCAO-8	Pajarito			Canceled	Water level in the sump

Table 2.1-1 (continued)

Monitoring Location	Watershed	Sampling Event		Observation	Comment
		MY	Quarter		
03-B-13	Pajarito	2021 (cont.)	3 (cont.)	3.08 CVs purged	None
R-19 S2	Pajarito			3.03 CVs purged	None
PCI-2	Pajarito			3.06 CVs purged	None
R-17 S1	Pajarito			3.17 CVs purged	None
R-17 S2	Pajarito			3.01 CVs purged	None
R-19 S3	Pajarito			3.26 CVs purged	None
PAO-5n	Pueblo			0.88 CVs purged	Well purged below bottom of screen. Sampled prioritized suite after well recharged overnight.
POI-4	Pueblo			0.50 CVs purged	Well purged dry. Sampled after recharge.
R-3i	Pueblo			4.79 CVs purged	Extra CV purged due to regulator/pump issues.
TW-2Ar	Pueblo			3.17 CVs purged	Water level begins in screened interval.
R-2	Pueblo			3.11 CVs purged	Water level begins in screened interval.
R-24	Pueblo			3.05 CVs purged	Transducer reading 0.0 psi after drop pipe clears.
R-3	Pueblo			3.00 CVs purged	None
R-4	Pueblo			3.27 CVs purged	None
R-10a	Sandia			3.18 CVs purged	None

* CVs = Casing volumes.

Table 2.1-2
General Surveillance Monitoring Group PME Deviations

Monitoring Location	Watershed	Sampling Event		Deviation	Cause	Comment
		MY	Quarter			
R-31 S*3	Ancho	2020	4	No field or analytical data will be available for this site.	Canceled: well reconfiguration incomplete	Canceled because well was out of service temporarily.
R-31 S4	Ancho			No field or analytical data will be available for this site.	Canceled: well reconfiguration incomplete	Canceled because well was out of service temporarily.
CBDO-6	Mortandad			No field or analytical data will be available for this site.	Canceled: well is dry.	None
MCO-5	Mortandad			No field or analytical data will be available for this site.	Canceled: well is dry.	None
PCAO-8	Pajarito			No field or analytical data will be available for this site.	Canceled: water level was in sump.	None
R-19 S2	Pajarito			No field or analytical data will be available for this site.	Canceled: mechanical problems	None
R-19 S3	Pajarito			No field or analytical data will be available for this site.	Canceled: mechanical problems	None
DP Spring	Los Alamos			No field or analytical data will be available for this site.	Canceled: spring is dry.	Spring was dry.
LLAO-1b	Los Alamos			No field or analytical data will be available for this site.	Canceled: insufficient water to sample.	Insufficient water to sample
LAO-1.6g	Los Alamos			No field or analytical data will be available for this site.	Canceled: insufficient water to sample	Insufficient water to sample
LAO-3a	Los Alamos			No field or analytical data will be available for this site.	Canceled: insufficient water to sample	Insufficient water to sample
LAUZ-1	Los Alamos			No field or analytical data will be available for this site.	Canceled because site was underwater.	None
PAO-5n	Pueblo			Limited analytical data will be available for this site.	Prioritized suite collected	Insufficient water to sample full suite
WCO-1r	Water			No field or analytical data will be available for this location.	Canceled: insufficient water available	None

Table 2.1-2 (continued)

Monitoring Location	Watershed	Sampling Event		Deviation	Cause	Comment
		MY	Quarter			
Ancho Spring	White Rock	2021	1	No field or analytical data will be available for this location.	Canceled: sampling was limited to monitoring locations accessible by vehicle or short hike in order to maintain COVID-19 safe protocols.	None
Lower Sandia Spring	White Rock			No field or analytical data will be available for this location.	Canceled: insufficient water to sample	None
Spring 2	White Rock			No field or analytical data will be available for this location.	Canceled: insufficient water to sample	None
Spring 3A	White Rock			No field or analytical data will be available for this location.	Canceled: sampling was limited to monitoring locations accessible by vehicle or short hike in order to maintain COVID-19 safe protocols.	None
Spring 3AA	White Rock			No field or analytical data will be available for this location.	Canceled: sampling was limited to monitoring locations accessible by vehicle or short hike in order to maintain COVID-19 safe protocols.	None
Spring 4A	White Rock			No field or analytical data will be available for this location.	Canceled: sampling was limited to monitoring locations accessible by vehicle or short hike in order to maintain COVID-19 safe protocols.	None
Spring 4AA	White Rock			No field or analytical data will be available for this location.	Canceled: sampling was limited to monitoring locations accessible by vehicle or short hike in order to maintain COVID-19 safe protocols.	None
Spring 4B	White Rock			No field or analytical data will be available for this location.	Canceled: sampling was limited to monitoring locations accessible by vehicle or short hike in order to maintain COVID-19 safe protocols.	None
Spring 5	White Rock			No field or analytical data will be available for this location.	Canceled: sampling was limited to monitoring locations accessible by vehicle or short hike in order to maintain COVID-19 safe protocols.	None

Table 2.1-2 (continued)

Monitoring Location	Watershed	Sampling Event		Deviation	Cause	Comment
		MY	Quarter			
Spring 5B	White Rock	2021 (cont.)	1 (cont.)	No field or analytical data will be available for this location.	Canceled: sampling was limited to monitoring locations accessible by vehicle or short hike in order to maintain COVID-19 safe protocols.	None
Spring 6	White Rock			No field or analytical data will be available for this location.	Canceled: sampling was limited to monitoring locations accessible by vehicle or short hike in order to maintain COVID-19 safe protocols.	None
Spring 6A	White Rock			No field or analytical data will be available for this location.	Canceled: sampling was limited to monitoring locations accessible by vehicle or short hike in order to maintain COVID-19 safe protocols.	None
Spring 8A	White Rock			No field or analytical data will be available for this location.	Canceled: sampling was limited to monitoring locations accessible by vehicle or short hike in order to maintain COVID-19 safe protocols.	None
Spring 9	White Rock			No field or analytical data will be available for this location.	Canceled: sampling was limited to monitoring locations accessible by vehicle or short hike in order to maintain COVID-19 safe protocols.	None
Spring 9A	White Rock			No field or analytical data will be available for this location.	Canceled: sampling was limited to monitoring locations accessible by vehicle or short hike in order to maintain COVID-19 safe protocols.	None.
White Rock Springs	White Rock			Number of springs sampled reduced to seven (7) because of COVID-19 restrictions.	None	None
WCO-1r	Water	2021	2	No field or analytical data will be available for this location.	Canceled: insufficient water available	None
DP Spring	Los Alamos	2021	3	No field or analytical data will be available for this location.	Canceled: location dry	None
LLAO-1b	Los Alamos			No field or analytical data will be available for this site.	Canceled: well is dry.	None

Table 2.1-2 (continued)

Monitoring Location	Watershed	Sampling Event		Deviation	Cause	Comment
		MY	Quarter			
LAO-1.6g	Los Alamos	2021 (cont.)	3 (cont.)	No field or analytical data will be available for this site.	Canceled: well is dry.	None
PCAO-8	Pajarito			No field or analytical data will be available for this site.	Canceled: water level was in sump.	None
PAO-5n	Pueblo			Limited analytical data will be available for this site.	Prioritized suite collected	A prioritized suite was collected because of limited available water.

S = Screen.

Table 3.0-1
Sources for Standards and Screening Levels for Groundwater at Los Alamos National Laboratory

Standard Type	Standard Source	Description	Groundwater
New Mexico			
Standard	20.6.2.3103 NMAC[a] (NMWQCC groundwater standard)	Groundwater Human Health Standards, other standards for domestic water supply and standards for irrigation use	X[b]
Screening Level	NMED	Tap water screening levels[c]	X
EPA			
Standard	40 Code of Federal Regulations 141	EPA MCLs[d]	X
Risk-Human	EPA generic screening levels	EPA generic screening levels for tap water[e]	X
DOE			
Standard	DOE Order 458.1	DOE 100-mrem public dose derived concentration technical standards[f]	X
Standard	DOE Order 458.1	DOE 4-mrem drinking water derived concentration technical standards[f]	X

[a] NMAC = New Mexico Administrative Code.

[b] X = Applied to data screen for this report.

[c] Screening levels derived from NMED guidance (NMED 2017, 602274; NMED 2019, 700550).

[d] EPA MCLs = EPA maximum contaminant levels (https://www.epa.gov/ground-water-and-drinking-water/national-primary-drinking-water-regulations).

[e] EPA generic screening levels (http://www.epa.gov/risk/risk-based-screening-table-generic-tables).

[f] DOE derived concentration technical standards (https://www.directives.doe.gov/directives-documents/400-series/0458.1-border-chg4-ltdchg).

Table 4.2-1
Target Analytes with MDLs Equal to or Above Screening Values

Analyte Name	MDL	Analytical Method	Screening Value	Unit	Screening-Value Type	Lab ID
Semivolatile Organic Compounds						
Acrolein	1.67	SW-846:8260D	0.0415	µg/L	NMED A1 TAP SCRN LVL[a]	GELC[b]
Acrylonitrile	1.67	SW-846:8260D	0.523	µg/L	NMED A1 TAP SCRN LVL	GELC
Chloro-1,3-butadiene[2-]	0.333	SW-846:8260D	0.187	µg/L	NMED A1 TAP SCRN LVL	GELC
Dibromo-3-chloropropane[1,2-]	0.333	SW-846:8260D	0.2	µg/L	EPA MCL[c]	GELC
Dibromoethane[1,2-]	0.333	SW-846:8260D	0.05	µg/L	NM GW STD[d]	GELC
Dibromomethane	0.333	SW-846:8260D	0.0747	µg/L	NMED A1 TAP SCRN LVL	GELC
Dioxane[1,4-]	16.7	SW-846:8260D	4.59	µg/L	NMED A1 TAP SCRN LVL	GELC
Trichloropropane[1,2,3-]	0.333	SW-846:8260D	0.00835	µg/L	NMED A1 TAP SCRN LVL	GELC
Atrazine	3.0–3.7	SW-846:8270D	3	µg/L	NM GW STD	GELC
Benzidine	3.89–4.81	SW-846:8270D	0.00109	µg/L	NMED A1 TAP SCRN LVL	GELC
Benzo(a)anthracene	0.3–0.37	SW-846:8270D	0.12	µg/L	NMED A1 TAP SCRN LVL	GELC
Benzo(a)pyrene	0.3–0.37	SW-846:8270D	0.2	µg/L	NM GW STD	GELC
Bis(2-chloroethyl)ether	3.0–3.7	SW-846:8270D	0.137	µg/L	NMED A1 TAP SCRN LVL	GELC
Dibenz(a,h)anthracene	0.3–0.37	SW-846:8270D	0.0343	µg/L	NMED A1 TAP SCRN LVL	GELC
Dichlorobenzidine[3,3'-]	3.0–3.7	SW-846:8270D	1.25	µg/L	NMED A1 TAP SCRN LVL	GELC
Dinitro-2-methylphenol[4,6-]	3.0–3.7	SW-846:8270D	1.52	µg/L	NMED A1 TAP SCRN LVL	GELC
Dinitrotoluene[2,4-]	3.0–3.7	SW-846:8270D	2.37	µg/L	NMED A1 TAP SCRN LVL	GELC
Dinitrotoluene[2,6-]	3.0–3.7	SW-846:8270D	0.485	µg/L	NMED A1 TAP SCRN LVL	GELC
Diphenylhydrazine[1,2-]	3.0–3.7	SW-846:8270D	0.78	µg/L	NMED A1 TAP SCRN LVL	GELC
Hexachlorobenzene	3.0–3.7	SW-846:8270D	1	µg/L	EPA MCL	GELC
Hexachlorobutadiene	3.0–3.7	SW-846:8270D	1.39	µg/L	NMED A1 TAP SCRN LVL	GELC
Nitrobenzene	3.0–3.7	SW-846:8270D	1.4	µg/L	NMED A1 TAP SCRN LVL	GELC

Table 4.2-1 (continued)

Analyte Name	MDL	Analytical Method	Screening Value	Unit	Screening-Value Type	Lab ID
Nitroso-di-n-butylamine[N-]	1.58–3.7	SW-846:8270D	0.0273	µg/L	NMED A1 TAP SCRN LVL	GELC
Nitroso-di-n-butylamine[N-]	0.21–1.4	SW-846:8270D	0.0273	µg/L	NMED A1 TAP SCRN LVL	SHEALY[e]
Nitroso-di-n-propylamine[N-]	3.0–3.7	SW-846:8270D	0.11	µg/L	EPA TAP SCRN LVL[f]	GELC
Nitrosodiethylamine[N-]	1.5–3.7	SW-846:8270D	0.00167	µg/L	NMED A1 TAP SCRN LVL	GELC
Nitrosodiethylamine[N-]	0.53–0.8	SW-846:8270D	0.00167	µg/L	NMED A1 TAP SCRN LVL	SHEALY
Nitrosodimethylamine[N-]	1.5–3.7	SW-846:8270D	0.00491	µg/L	NMED A1 TAP SCRN LVL	GELC
Nitrosodimethylamine[N-]	0.1–0.7	SW-846:8270D	0.00491	µg/L	NMED A1 TAP SCRN LVL	SHEALY
Nitrosopyrrolidine[N-]	3.0–3.7	SW-846:8270D	0.37	µg/L	NMED A1 TAP SCRN LVL	GELC
Pentachlorophenol	3.0–3.7	SW-846:8270D	1	µg/L	NM GW STD	GELC
Tetrachlorobenzene[1,2,4,5]	3.0–3.7	SW-846:8270D	1.66	µg/L	NMED A1 TAP SCRN LVL	GELC
Nitroso-di-n-butylamine[N-]	0.03–0.0323	SW-846:8270DGCMS_SIM	0.0273	µg/L	NMED A1 TAP SCRN LVL	GELC
Nitrosodiethylamine[N-]	0.03–0.0326	SW-846:8270DGCMS_SIM	0.00167	µg/L	NMED A1 TAP SCRN LVL	GELC
Nitrosodimethylamine[N-]	0.07–0.0761	SW-846:8270DGCMS_SIM	0.00491	µg/L	NMED A1 TAP SCRN LVL	GELC
Nitroso-di-n-butylamine[N-]	3.06	SW-846:8270C	0.0273	µg/L	NMED A1 TAP SCRN LVL	GELC
Nitrosodiethylamine[N-]	3.09–3.13	SW-846:8270C	0.00167	µg/L	NMED A1 TAP SCRN LVL	GELC
Nitrosodimethylamine[N-]	3.06–3.16	SW-846:8270C	0.00491	µg/L	NMED A1 TAP SCRN LVL	GELC
Volatile Organic Compounds						
Acrolein	1.5	SW-846:8260B	0.0415	µg/L	NMED A1 TAP SCRN LVL	GELC
Acrylonitrile	1.5	SW-846:8260B	0.523	µg/L	NMED A1 TAP SCRN LVL	GELC
Chloro-1,3-butadiene[2-]	0.3	SW-846:8260B	0.187	µg/L	NMED A1 TAP SCRN LVL	GELC
Dibromo-3-Chloropropane[1,2-]	0.5	SW-846:8260B	0.2	µg/L	EPA MCL	GELC
Dibromoethane[1,2-]	0.3	SW-846:8260B	0.05	µg/L	NM GW STD	GELC
Dibromomethane	0.3	SW-846:8260B	0.0747	µg/L	NMED A1 TAP SCRN LVL	GELC
Trichloropropane[1,2,3-]	0.3	SW-846:8260B	0.00835	µg/L	NMED A1 TAP SCRN LVL	GELC

Table 4.2-1 (continued)

Analyte Name	MDL	Analytical Method	Screening Value	Unit	Screening-Value Type	Lab ID
Dioxins and Furans						
Tetrachlorodibenzofuran[2,3,7,8-]	0.00000386–0.0000445	SW-846:8290A	0.00000184	µg/L	NMED A1 TAP SCRN LVL	CFA[g]

Note: This table is applicable to samples reported in this PMR and includes historical data statistics 10 years before the earliest start date in the PMR.

[a] NMED A1 TAP SCRN LVL = New Mexico Environment Department screening level for tap water.

[b] GELC = GEL Laboratories, LLC, Division of the GEL Group, Inc., Charleston, SC.

[c] EPA MCL = EPA maximum contaminant level (https://www.epa.gov/ground-water-and-drinking-water/national-primary-drinking-water-regulations).

[d] NM GW STD = New Mexico groundwater standard.

[e] SHEALY = Shealy Environmental Services, Inc., West Columbia, SC.

[f] EPA TAP SCRN LVL = U.S. Environmental Protection Agency screening level for tap water.

[g] CFA = Cape Fear Analytical, LLC, Wilmington, NC, Division of the GEL Group, Inc., Charleston, SC.

Table 4.2-2
Target Analytes with MDLs Below Screening Values

Analyte Name	MDL	Analytical Method	Screening Value	Unit	Screening Value Type	Lab ID
Semivolatile Organic Compounds						
Benzo(b)fluoranthene	0.3–0.37	SW-846:8270D	0.343	µg/L	NMED A1 TAP SCRN LVL[a]	GELC[b]
Chloroaniline[4-]	3.3–4.07	SW-846:8270D	3.7	µg/L	EPA TAP SCRN LVL[c]	GELC
Hexachloroethane	3.0–3.7	SW-846:8270D	3.28	µg/L	NMED A1 TAP SCRN LVL	GELC
Indeno(1,2,3-cd)pyrene	0.3–0.37	SW-846:8270D	0.343	µg/L	NMED A1 TAP SCRN LVL	GELC
Pentachlorobenzene	3.0–3.7	SW-846:8270D	3.07	µg/L	NMED A1 TAP SCRN LVL	GELC

Notes: This table is applicable to samples reported in this PMR and includes historical data statistics 10 years before the earliest start date in the PMR. For this table, the lower value of the MDL range is below the screening value, while the upper value is above the screening value.

[a] NMED A1 TAP SCRN LVL = New Mexico Environment Department screening level for tap water.

[b] GELC = GEL Laboratories, LLC, Division of the GEL Group, Inc., Charleston, SC.

[c] EPA TAP SCRN LVL = U.S. Environmental Protection Agency screening level for tap water.

Table 5.2-1
General Surveillance Monitoring Group Results Above Screening Values

Location	Watershed	Sampling Event		Sample Collection Date	Analyte	Field Prep Code	Result	Unit	Screening Value	Screening Value Source
		MY	Quarter							
Springs										
Sacred Spring	White Rock Canyon	2021	1	10/01/2020	Manganese	F[a]	211.0	µg/L	200	NM GW STD[b]
Spring 4	White Rock Canyon	2021	1	10/05/2020	Indeno(1,2,3-cd)pyrene	UF[c]	0.37	µg/L	0.343	NMED A1 TAP SCRN LVL[d]
Alluvial										
18-MW-18	Pajarito	2021	3	04/12/2021	Chloride	F	287.0	mg/L	250	NM GW STD
18-MW-18	Pajarito	2020	4	09/16/2020	Chloride	F	332.0	mg/L	250	NM GW STD
LAO-3a	Los Alamos	2021	3	06/16/2021	Strontium-90	UF	9.73	pCi/L	8	EPA MCL[e]
LAO-3a	Los Alamos	2020	4	09/10/2020	Strontium-90	UF	14.7	pCi/L	8	EPA MCL
LAUZ-1	Los Alamos	2021	3	06/09/2021	Chloride	F	326.0	mg/L	250	NM GW STD
LAUZ-1	Los Alamos	2021	3	06/09/2021	Manganese	F	403.0	µg/L	200	NM GW STD
LAUZ-1	Los Alamos	2021	3	06/09/2021	Total PFAS[f]	UF	520.0	ng/L	70	NMED A1 TAP SCRN LVL
LAUZ-1	Los Alamos	2021	3	06/09/2021	Strontium-90	UF	17.1	pCi/L	8	EPA MCL
MCO-7	Mortandad	2020	4	08/18/2020	Total PFAS	UF	82.0	ng/L	70	NMED A1 TAP SCRN LVL
PAO-5n	Pueblo	2021	3	06/18/2021	Total PFAS	UF	107.6	ng/L	70	NMED A1 TAP SCRN LVL
PAO-5n	Pueblo	2020	4	09/01/2020	Total PFAS	UF	179.4	ng/L	70	NMED A1 TAP SCRN LVL

Table 5.2-1 (continued)

Location	Watershed	Sampling Event		Sample Collection Date	Analyte	Field Prep Code	Result	Unit	Screening Value	Screening Value Source
		MY	Quarter							
Intermediate										
03-B-13	Pajarito	2020	4	09/14/2020	Aluminum	F	5430.0	µg/L	5000	NM GW STD
03-B-13	Pajarito	2021	3	04/13/2021	Dioxane[1,4-]	UF	16.9	µg/L	4.59	NMED A1 TAP SCRN LVL
03-B-13	Pajarito	2020	4	09/14/2020	Iron	F	3240.0	µg/L	1000	NM GW STD
POI-4	Pueblo	2021	3	06/10/2021	Total PFAS	UF	89.7	ng/L	70	NMED A1 TAP SCRN LVL
POI-4	Pueblo	2020	4	09/08/2020	Total PFAS	UF	107.6	ng/L	70	NMED A1 TAP SCRN LVL
R-3i	Pueblo	2021	3	06/21/2021	Total PFAS	UF	75.8	ng/L	70	NMED A1 TAP SCRN LVL
R-3i	Pueblo	2020	4	09/08/2020	Total PFAS	UF	84.7	ng/L	70	NMED A1 TAP SCRN LVL

[a] F = Filtered.

[b] NM GW STD = New Mexico Water Quality Control Commission groundwater standard.

[c] UF = Unfiltered.

[d] NMED A1 TAP SCRN LVL = New Mexico Environment Department screening level for tap water.

[e] EPA MCL = U.S. Environmental Protection Agency maximum contaminant level.

[f] The total PFAS value is a combined value of perfluorohexanesulfonic acid, perfluorooctanesulfonic acid, and perfluorooctanoic acid.

Appendix A

Field Parameter Results, Including Results from Previous Four Monitoring Events if Available

Location ID	Screen Depth	Measurement Date	PMR Sample Type	Field Parameter	Field Measurement	Measurement Unit	Field Sample ID
03-B-13	21.5	04/10/2018	WG[a]	Dissolved Oxygen	1.2	mg/L	CAPA-18-152858
03-B-13	21.5	10/31/2018	WG	Dissolved Oxygen	1.01	mg/L	CAPA-19-163690
03-B-13	21.5	04/16/2019	WG	Dissolved Oxygen	1.26	mg/L	CAPA-19-171717
03-B-13	21.5	10/28/2019	WG	Dissolved Oxygen	4.16	mg/L	CAPA-20-188572
03-B-13	21.5	09/14/2020	WG	Dissolved Oxygen	2.11	mg/L	CAPA-20-206517
03-B-13	21.5	04/13/2021	WG	Dissolved Oxygen	1.4	mg/L	CAPA-21-221769
03-B-13	21.5	04/10/2018	WG	Flow (in gpm[b])	0.079	gpm	CAPA-18-152858
03-B-13	21.5	10/31/2018	WG	Flow (in gpm)	0.09	gpm	CAPA-19-163690
03-B-13	21.5	04/16/2019	WG	Flow (in gpm)	0.09	gpm	CAPA-19-171717
03-B-13	21.5	09/14/2020	WG	Flow (in gpm)	0.09	gpm	CAPA-20-206517
03-B-13	21.5	04/13/2021	WG	Flow (in gpm)	0.06	gpm	CAPA-21-221769
03-B-13	21.5	04/10/2018	WG	Oxidation-Reduction Potential	170.3	mV	CAPA-18-152858
03-B-13	21.5	10/31/2018	WG	Oxidation-Reduction Potential	296.1	mV	CAPA-19-163690
03-B-13	21.5	04/16/2019	WG	Oxidation-Reduction Potential	202.9	mV	CAPA-19-171717
03-B-13	21.5	10/28/2019	WG	Oxidation-Reduction Potential	48.0	mV	CAPA-20-188572
03-B-13	21.5	09/14/2020	WG	Oxidation-Reduction Potential	245.5	mV	CAPA-20-206517
03-B-13	21.5	04/13/2021	WG	Oxidation-Reduction Potential	221.7	mV	CAPA-21-221769
03-B-13	21.5	04/10/2018	WG	pH	6.14	SU[c]	CAPA-18-152858
03-B-13	21.5	10/31/2018	WG	pH	5.73	SU	CAPA-19-163690
03-B-13	21.5	04/16/2019	WG	pH	5.98	SU	CAPA-19-171717
03-B-13	21.5	10/28/2019	WG	pH	6.34	SU	CAPA-20-188572
03-B-13	21.5	09/14/2020	WG	pH	5.53	SU	CAPA-20-206517
03-B-13	21.5	04/13/2021	WG	pH	5.54	SU	CAPA-21-221769
03-B-13	21.5	04/10/2018	WG	Specific Conductance	602	µS/cm	CAPA-18-152858
03-B-13	21.5	10/31/2018	WG	Specific Conductance	429.6	µS/cm	CAPA-19-163690
03-B-13	21.5	04/16/2019	WG	Specific Conductance	914	µS/cm	CAPA-19-171717
03-B-13	21.5	10/28/2019	WG	Specific Conductance	263.4	µS/cm	CAPA-20-188572
03-B-13	21.5	09/14/2020	WG	Specific Conductance	302.2	µS/cm	CAPA-20-206517

Location ID	Screen Depth	Measurement Date	PMR Sample Type	Field Parameter	Field Measurement	Measurement Unit	Field Sample ID
03-B-13	21.5	04/13/2021	WG	Specific Conductance	301.4	µS/cm	CAPA-21-221769
03-B-13	21.5	04/10/2018	WG	Temperature	14.2	deg C	CAPA-18-152858
03-B-13	21.5	10/31/2018	WG	Temperature	14.2	deg C	CAPA-19-163690
03-B-13	21.5	04/16/2019	WG	Temperature	14.5	deg C	CAPA-19-171717
03-B-13	21.5	10/28/2019	WG	Temperature	13.1	deg C	CAPA-20-188572
03-B-13	21.5	09/14/2020	WG	Temperature	14.4	deg C	CAPA-20-206517
03-B-13	21.5	04/13/2021	WG	Temperature	13.7	deg C	CAPA-21-221769
03-B-13	21.5	04/10/2018	WG	Turbidity	2.94	NTU[d]	CAPA-18-152858
03-B-13	21.5	10/31/2018	WG	Turbidity	33.4	NTU	CAPA-19-163690
03-B-13	21.5	04/16/2019	WG	Turbidity	6.84	NTU	CAPA-19-171717
03-B-13	21.5	10/28/2019	WG	Turbidity	1989.85	NTU	CAPA-20-188572
03-B-13	21.5	09/14/2020	WG	Turbidity	54.14	NTU	CAPA-20-206517
03-B-13	21.5	04/13/2021	WG	Turbidity	8.37	NTU	CAPA-21-221769
18-MW-18	12.5	04/11/2018	WG	Dissolved Oxygen	5.69	mg/L	CAPA-18-152854
18-MW-18	12.5	10/26/2018	WG	Dissolved Oxygen	4.19	mg/L	CAPA-19-163688
18-MW-18	12.5	04/17/2019	WG	Dissolved Oxygen	8.05	mg/L	CAPA-19-171710
18-MW-18	12.5	10/31/2019	WG	Dissolved Oxygen	6.73	mg/L	CAPA-20-188570
18-MW-18	12.5	09/16/2020	WG	Dissolved Oxygen	5.54	mg/L	—[e]
18-MW-18	12.5	04/12/2021	WG	Dissolved Oxygen	5	mg/L	CAPA-21-221763
18-MW-18	12.5	04/11/2018	WG	Flow (in gpm)	0.04	gpm	CAPA-18-152854
18-MW-18	12.5	10/26/2018	WG	Flow (in gpm)	0.05	gpm	CAPA-19-163688
18-MW-18	12.5	04/17/2019	WG	Flow (in gpm)	0.24	gpm	CAPA-19-171710
18-MW-18	12.5	10/31/2019	WG	Flow (in gpm)	0.25	gpm	CAPA-20-188570
18-MW-18	12.5	09/16/2020	WG	Flow (in gpm)	0.22	gpm	—
18-MW-18	12.5	04/12/2021	WG	Flow (in gpm)	0.03	gpm	CAPA-21-221763
18-MW-18	12.5	04/11/2018	WG	Oxidation-Reduction Potential	243.5	mV	CAPA-18-152854
18-MW-18	12.5	10/26/2018	WG	Oxidation-Reduction Potential	363.3	mV	CAPA-19-163688
18-MW-18	12.5	04/17/2019	WG	Oxidation-Reduction Potential	217.1	mV	CAPA-19-171710

Location ID	Screen Depth	Measurement Date	PMR Sample Type	Field Parameter	Field Measurement	Measurement Unit	Field Sample ID
18-MW-18	12.5	10/31/2019	WG	Oxidation-Reduction Potential	177.9	mV	CAPA-20-188570
18-MW-18	12.5	09/16/2020	WG	Oxidation-Reduction Potential	205.3	mV	—
18-MW-18	12.5	04/12/2021	WG	Oxidation-Reduction Potential	252.2	mV	CAPA-21-221763
18-MW-18	12.5	04/11/2018	WG	pH	6.48	SU	CAPA-18-152854
18-MW-18	12.5	10/26/2018	WG	pH	5.88	SU	CAPA-19-163688
18-MW-18	12.5	04/17/2019	WG	pH	6.71	SU	CAPA-19-171710
18-MW-18	12.5	10/31/2019	WG	pH	6.61	SU	CAPA-20-188570
18-MW-18	12.5	09/16/2020	WG	pH	6.47	SU	—
18-MW-18	12.5	04/12/2021	WG	pH	5.94	SU	CAPA-21-221763
18-MW-18	12.5	04/11/2018	WG	Specific Conductance	1613	µS/cm	CAPA-18-152854
18-MW-18	12.5	10/26/2018	WG	Specific Conductance	1156	µS/cm	CAPA-19-163688
18-MW-18	12.5	04/17/2019	WG	Specific Conductance	2950	µS/cm	CAPA-19-171710
18-MW-18	12.5	10/31/2019	WG	Specific Conductance	980	µS/cm	CAPA-20-188570
18-MW-18	12.5	09/16/2020	WG	Specific Conductance	1340	µS/cm	—
18-MW-18	12.5	04/12/2021	WG	Specific Conductance	1210	µS/cm	CAPA-21-221763
18-MW-18	12.5	04/11/2018	WG	Temperature	15	deg C	CAPA-18-152854
18-MW-18	12.5	10/26/2018	WG	Temperature	15.3	deg C	CAPA-19-163688
18-MW-18	12.5	04/17/2019	WG	Temperature	11.8	deg C	CAPA-19-171710
18-MW-18	12.5	10/31/2019	WG	Temperature	16	deg C	CAPA-20-188570
18-MW-18	12.5	09/16/2020	WG	Temperature	16.2	deg C	—
18-MW-18	12.5	04/12/2021	WG	Temperature	12	deg C	CAPA-21-221763
18-MW-18	12.5	04/11/2018	WG	Turbidity	4.7	NTU	CAPA-18-152854
18-MW-18	12.5	10/26/2018	WG	Turbidity	10.3	NTU	CAPA-19-163688
18-MW-18	12.5	04/17/2019	WG	Turbidity	5.64	NTU	CAPA-19-171710
18-MW-18	12.5	10/31/2019	WG	Turbidity	4.76	NTU	CAPA-20-188570
18-MW-18	12.5	09/16/2020	WG	Turbidity	85.04	NTU	—
18-MW-18	12.5	04/12/2021	WG	Turbidity	5.09	NTU	CAPA-21-221763
Homestead Spring	—	09/16/2009	WG	Dissolved Oxygen	10.6	mg/L	CAPA-09-12094

Location ID	Screen Depth	Measurement Date	PMR Sample Type	Field Parameter	Field Measurement	Measurement Unit	Field Sample ID
Homestead Spring	—	08/10/2010	WG	Dissolved Oxygen	7.14	mg/L	CAPA-10-24012
Homestead Spring	—	04/18/2018	WG	Dissolved Oxygen	8.06	mg/L	CAPA-18-152850
Homestead Spring	—	04/26/2019	WG	Dissolved Oxygen	6.95	mg/L	CAPA-19-171704
Homestead Spring	—	09/17/2020	WG	Dissolved Oxygen	8.05	mg/L	CAPA-20-206507
Homestead Spring	—	04/15/2021	WG	Dissolved Oxygen	8.28	mg/L	CAPA-21-221757
Homestead Spring	—	04/18/2018	WG	Flow (in gpm)	3.17	gpm	CAPA-18-152850
Homestead Spring	—	04/26/2019	WG	Flow (in gpm)	18.84	gpm	CAPA-19-171704
Homestead Spring	—	09/17/2020	WG	Flow (in gpm)	0.61	gpm	CAPA-20-206507
Homestead Spring	—	04/15/2021	WG	Flow (in gpm)	2.23	gpm	CAPA-21-221757
Homestead Spring	—	09/16/2009	WG	pH	7.29	SU	CAPA-09-12094
Homestead Spring	—	08/10/2010	WG	pH	6.44	SU	CAPA-10-24012
Homestead Spring	—	04/18/2018	WG	pH	6.53	SU	CAPA-18-152850
Homestead Spring	—	04/26/2019	WG	pH	7.42	SU	CAPA-19-171704
Homestead Spring	—	09/17/2020	WG	pH	8.03	SU	CAPA-20-206507
Homestead Spring	—	04/15/2021	WG	pH	5.79	SU	CAPA-21-221757
Homestead Spring	—	09/16/2009	WG	Specific Conductance	113	µS/cm	CAPA-09-12094
Homestead Spring	—	08/10/2010	WG	Specific Conductance	189	µS/cm	CAPA-10-24012
Homestead Spring	—	04/18/2018	WG	Specific Conductance	111.2	µS/cm	CAPA-18-152850
Homestead Spring	—	04/26/2019	WG	Specific Conductance	123.6	µS/cm	CAPA-19-171704
Homestead Spring	—	09/17/2020	WG	Specific Conductance	197.1	µS/cm	CAPA-20-206507
Homestead Spring	—	04/15/2021	WG	Specific Conductance	149.3	µS/cm	CAPA-21-221757
Homestead Spring	—	09/16/2009	WG	Temperature	11.03	deg C	CAPA-09-12094
Homestead Spring	—	08/10/2010	WG	Temperature	9.63	deg C	CAPA-10-24012
Homestead Spring	—	04/18/2018	WG	Temperature	10.3	deg C	CAPA-18-152850
Homestead Spring	—	04/26/2019	WG	Temperature	9.4	deg C	CAPA-19-171704
Homestead Spring	—	09/17/2020	WG	Temperature	11.7	deg C	CAPA-20-206507
Homestead Spring	—	04/15/2021	WG	Temperature	9.3	deg C	CAPA-21-221757
Homestead Spring	—	09/16/2009	WG	Turbidity	10.5	NTU	CAPA-09-12094

Location ID	Screen Depth	Measurement Date	PMR Sample Type	Field Parameter	Field Measurement	Measurement Unit	Field Sample ID
Homestead Spring	—	08/10/2010	WG	Turbidity	31.9	NTU	CAPA-10-24012
Homestead Spring	—	04/18/2018	WG	Turbidity	2.9	NTU	CAPA-18-152850
Homestead Spring	—	04/26/2019	WG	Turbidity	12.38	NTU	CAPA-19-171704
Homestead Spring	—	09/17/2020	WG	Turbidity	2.43	NTU	CAPA-20-206507
Homestead Spring	—	04/15/2021	WG	Turbidity	2.81	NTU	CAPA-21-221757
LAO-3a	4.7	06/22/2017	WG	Dissolved Oxygen	6.97	mg/L	CALA-17-138993
LAO-3a	4.7	06/18/2018	WG	Dissolved Oxygen	7.63	mg/L	CALA-18-68
LAO-3a	4.7	06/25/2019	WG	Dissolved Oxygen	3.79	mg/L	CALA-19-181495
LAO-3a	4.7	09/10/2020	WG	Dissolved Oxygen	5.64	mg/L	CALA-20-206439
LAO-3a	4.7	06/16/2021	WG	Dissolved Oxygen	7.61	mg/L	CALA-21-229549
LAO-3a	4.7	06/22/2017	WG	Flow (in gpm)	0.12	gpm	CALA-17-138993
LAO-3a	4.7	06/18/2018	WG	Flow (in gpm)	0.15	gpm	CALA-18-68
LAO-3a	4.7	06/25/2019	WG	Flow (in gpm)	0.16	gpm	CALA-19-181495
LAO-3a	4.7	09/10/2020	WG	Flow (in gpm)	0.13	gpm	CALA-20-206439
LAO-3a	4.7	06/16/2021	WG	Flow (in gpm)	0.14	gpm	CALA-21-229549
LAO-3a	4.7	06/22/2017	WG	Oxidation-Reduction Potential	224.2	mV	CALA-17-138993
LAO-3a	4.7	06/18/2018	WG	Oxidation-Reduction Potential	204.7	mV	CALA-18-68
LAO-3a	4.7	06/25/2019	WG	Oxidation-Reduction Potential	158.4	mV	CALA-19-181495
LAO-3a	4.7	09/10/2020	WG	Oxidation-Reduction Potential	205.4	mV	CALA-20-206439
LAO-3a	4.7	06/16/2021	WG	Oxidation-Reduction Potential	205.8	mV	CALA-21-229549
LAO-3a	4.7	06/22/2017	WG	pH	6.55	SU	CALA-17-138993
LAO-3a	4.7	06/18/2018	WG	pH	6.73	SU	CALA-18-68
LAO-3a	4.7	06/25/2019	WG	pH	6.67	SU	CALA-19-181495
LAO-3a	4.7	09/10/2020	WG	pH	6.52	SU	CALA-20-206439
LAO-3a	4.7	06/16/2021	WG	pH	6.97	SU	CALA-21-229549
LAO-3a	4.7	06/22/2017	WG	Specific Conductance	446.5	µS/cm	CALA-17-138993
LAO-3a	4.7	06/18/2018	WG	Specific Conductance	344.3	µS/cm	CALA-18-68
LAO-3a	4.7	06/25/2019	WG	Specific Conductance	492.6	µS/cm	CALA-19-181495

Location ID	Screen Depth	Measurement Date	PMR Sample Type	Field Parameter	Field Measurement	Measurement Unit	Field Sample ID
LAO-3a	4.7	09/10/2020	WG	Specific Conductance	496.3	µS/cm	CALA-20-206439
LAO-3a	4.7	06/16/2021	WG	Specific Conductance	304.6	µS/cm	CALA-21-229549
LAO-3a	4.7	06/22/2017	WG	Temperature	11.7	deg C	CALA-17-138993
LAO-3a	4.7	06/18/2018	WG	Temperature	10.8	deg C	CALA-18-68
LAO-3a	4.7	06/25/2019	WG	Temperature	11.3	deg C	CALA-19-181495
LAO-3a	4.7	09/10/2020	WG	Temperature	12.4	deg C	CALA-20-206439
LAO-3a	4.7	06/16/2021	WG	Temperature	10.6	deg C	CALA-21-229549
LAO-3a	4.7	06/22/2017	WG	Turbidity	1.7	NTU	CALA-17-138993
LAO-3a	4.7	06/18/2018	WG	Turbidity	0.9	NTU	CALA-18-68
LAO-3a	4.7	06/25/2019	WG	Turbidity	3.39	NTU	CALA-19-181495
LAO-3a	4.7	09/10/2020	WG	Turbidity	4.63	NTU	CALA-20-206439
LAO-3a	4.7	06/16/2021	WG	Turbidity	4.38	NTU	CALA-21-229549
LAUZ-1	5.35	07/17/2009	WG	Dissolved Oxygen	1.6	mg/L	CALA-09-11117
LAUZ-1	5.35	03/14/2011	WG	Dissolved Oxygen	1.32	mg/L	CALA-11-5246
LAUZ-1	5.35	09/21/2018	WG	Dissolved Oxygen	0.05	mg/L	CALA-18-163049
LAUZ-1	5.35	06/19/2019	WG	Dissolved Oxygen	0.28	mg/L	CALA-19-181497
LAUZ-1	5.35	06/09/2021	WG	Dissolved Oxygen	0.16	mg/L	CALA-21-229553
LAUZ-1	5.35	09/21/2018	WG	Flow (in gpm)	0.265	gpm	CALA-18-163049
LAUZ-1	5.35	06/19/2019	WG	Flow (in gpm)	0.2	gpm	CALA-19-181497
LAUZ-1	5.35	06/09/2021	WG	Flow (in gpm)	0.14	gpm	CALA-21-229553
LAUZ-1	5.35	07/17/2009	WG	Oxidation-Reduction Potential	125.8	mV	CALA-09-11117
LAUZ-1	5.35	03/14/2011	WG	Oxidation-Reduction Potential	151.4	mV	CALA-11-5246
LAUZ-1	5.35	09/21/2018	WG	Oxidation-Reduction Potential	113.6	mV	CALA-18-163049
LAUZ-1	5.35	06/19/2019	WG	Oxidation-Reduction Potential	93.3	mV	CALA-19-181497
LAUZ-1	5.35	06/09/2021	WG	Oxidation-Reduction Potential	216.1	mV	CALA-21-229553
LAUZ-1	5.35	07/17/2009	WG	pH	6.66	SU	CALA-09-11117
LAUZ-1	5.35	03/14/2011	WG	pH	6.47	SU	CALA-11-5246
LAUZ-1	5.35	09/21/2018	WG	pH	6.37	SU	CALA-18-163049

Location ID	Screen Depth	Measurement Date	PMR Sample Type	Field Parameter	Field Measurement	Measurement Unit	Field Sample ID
LAUZ-1	5.35	06/19/2019	WG	pH	6.33	SU	CALA-19-181497
LAUZ-1	5.35	06/09/2021	WG	pH	6.41	SU	CALA-21-229553
LAUZ-1	5.35	07/17/2009	WG	Specific Conductance	827	µS/cm	CALA-09-11117
LAUZ-1	5.35	03/14/2011	WG	Specific Conductance	1415	µS/cm	CALA-11-5246
LAUZ-1	5.35	09/21/2018	WG	Specific Conductance	473.6	µS/cm	CALA-18-163049
LAUZ-1	5.35	06/19/2019	WG	Specific Conductance	1316	µS/cm	CALA-19-181497
LAUZ-1	5.35	06/09/2021	WG	Specific Conductance	1411	µS/cm	CALA-21-229553
LAUZ-1	5.35	07/17/2009	WG	Temperature	12.67	deg C	CALA-09-11117
LAUZ-1	5.35	03/14/2011	WG	Temperature	6.15	deg C	CALA-11-5246
LAUZ-1	5.35	09/21/2018	WG	Temperature	16.00	deg C	CALA-18-163049
LAUZ-1	5.35	06/19/2019	WG	Temperature	9.3	deg C	CALA-19-181497
LAUZ-1	5.35	06/09/2021	WG	Temperature	8.8	deg C	CALA-21-229553
LAUZ-1	5.35	07/17/2009	WG	Turbidity	1.54	NTU	CALA-09-11117
LAUZ-1	5.35	03/14/2011	WG	Turbidity	1.5	NTU	CALA-11-5246
LAUZ-1	5.35	09/21/2018	WG	Turbidity	2.2	NTU	CALA-18-163049
LAUZ-1	5.35	06/19/2019	WG	Turbidity	2.47	NTU	CALA-19-181497
LAUZ-1	5.35	06/09/2021	WG	Turbidity	8.03	NTU	CALA-21-229553
LLAO-4	5.24	06/21/2017	WG	Dissolved Oxygen	3.9	mg/L	CALA-17-138995
LLAO-4	5.24	12/13/2017	WG	Dissolved Oxygen	3.91	mg/L	CALA-18-148963
LLAO-4	5.24	06/19/2018	WG	Dissolved Oxygen	3.72	mg/L	CALA-18-65
LLAO-4	5.24	06/18/2019	WG	Dissolved Oxygen	0.9	mg/L	CALA-19-181491
LLAO-4	5.24	09/03/2020	WG	Dissolved Oxygen	4.75	mg/L	CALA-20-206432
LLAO-4	5.24	06/15/2021	WG	Dissolved Oxygen	3.93	mg/L	—
LLAO-4	5.24	06/21/2017	WG	Flow (in gpm)	0.25	gpm	CALA-17-138995
LLAO-4	5.24	12/13/2017	WG	Flow (in gpm)	0.25	gpm	CALA-18-148963
LLAO-4	5.24	06/19/2018	WG	Flow (in gpm)	0.25	gpm	CALA-18-65
LLAO-4	5.24	06/18/2019	WG	Flow (in gpm)	0.28	gpm	CALA-19-181491
LLAO-4	5.24	09/03/2020	WG	Flow (in gpm)	0.24	gpm	CALA-20-206432

Location ID	Screen Depth	Measurement Date	PMR Sample Type	Field Parameter	Field Measurement	Measurement Unit	Field Sample ID
LLAO-4	5.24	06/15/2021	WG	Flow (in gpm)	0.26	gpm	—
LLAO-4	5.24	06/21/2017	WG	Oxidation-Reduction Potential	131.2	mV	CALA-17-138995
LLAO-4	5.24	12/13/2017	WG	Oxidation-Reduction Potential	197	mV	CALA-18-148963
LLAO-4	5.24	06/19/2018	WG	Oxidation-Reduction Potential	186.4	mV	CALA-18-65
LLAO-4	5.24	06/18/2019	WG	Oxidation-Reduction Potential	188.5	mV	CALA-19-181491
LLAO-4	5.24	09/03/2020	WG	Oxidation-Reduction Potential	214.1	mV	CALA-20-206432
LLAO-4	5.24	06/15/2021	WG	Oxidation-Reduction Potential	226.5	mV	—
LLAO-4	5.24	06/21/2017	WG	pH	6.6	SU	CALA-17-138995
LLAO-4	5.24	12/13/2017	WG	pH	6.86	SU	CALA-18-148963
LLAO-4	5.24	06/19/2018	WG	pH	6.79	SU	CALA-18-65
LLAO-4	5.24	06/18/2019	WG	pH	6.9	SU	CALA-19-181491
LLAO-4	5.24	09/03/2020	WG	pH	7.01	SU	CALA-20-206432
LLAO-4	5.24	06/15/2021	WG	pH	6.86	SU	—
LLAO-4	5.24	06/21/2017	WG	Specific Conductance	428.8	µS/cm	CALA-17-138995
LLAO-4	5.24	12/13/2017	WG	Specific Conductance	443.3	µS/cm	CALA-18-148963
LLAO-4	5.24	06/19/2018	WG	Specific Conductance	431.4	µS/cm	CALA-18-65
LLAO-4	5.24	06/18/2019	WG	Specific Conductance	570	µS/cm	CALA-19-181491
LLAO-4	5.24	09/03/2020	WG	Specific Conductance	462.9	µS/cm	CALA-20-206432
LLAO-4	5.24	06/15/2021	WG	Specific Conductance	417.4	µS/cm	—
LLAO-4	5.24	06/21/2017	WG	Temperature	14	deg C	CALA-17-138995
LLAO-4	5.24	12/13/2017	WG	Temperature	14.6	deg C	CALA-18-148963
LLAO-4	5.24	06/19/2018	WG	Temperature	13.8	deg C	CALA-18-65
LLAO-4	5.24	06/18/2019	WG	Temperature	13.5	deg C	CALA-19-181491
LLAO-4	5.24	09/03/2020	WG	Temperature	15.6	deg C	CALA-20-206432
LLAO-4	5.24	06/15/2021	WG	Temperature	13.7	deg C	—
LLAO-4	5.24	06/21/2017	WG	Turbidity	0.19	NTU	CALA-17-138995
LLAO-4	5.24	12/13/2017	WG	Turbidity	0.4	NTU	CALA-18-148963
LLAO-4	5.24	06/19/2018	WG	Turbidity	0.38	NTU	CALA-18-65

Location ID	Screen Depth	Measurement Date	PMR Sample Type	Field Parameter	Field Measurement	Measurement Unit	Field Sample ID
LLAO-4	5.24	06/18/2019	WG	Turbidity	1.46	NTU	CALA-19-181491
LLAO-4	5.24	09/03/2020	WG	Turbidity	1.66	NTU	CALA-20-206432
LLAO-4	5.24	06/15/2021	WG	Turbidity	0.72	NTU	—
Los Alamos Spring	—	08/25/2010	WG	Dissolved Oxygen	8.02	mg/L	CALA-10-25238
Los Alamos Spring	—	08/03/2011	WG	Dissolved Oxygen	7.74	mg/L	CAWR-11-23211
Los Alamos Spring	—	04/10/2012	WG	Dissolved Oxygen	8.75	mg/L	CALA-12-12550
Los Alamos Spring	—	05/28/2015	WG	Dissolved Oxygen	8.31	mg/L	CALA-15-97427
Los Alamos Spring	—	09/09/2020	WG	Dissolved Oxygen	8.61	mg/L	—
Los Alamos Spring	—	06/08/2021	WG	Dissolved Oxygen	8.25	mg/L	CALA-21-229522
Los Alamos Spring	—	09/09/2020	WG	Flow (in gpm)	0.49	gpm	CALA-20-206423
Los Alamos Spring	—	06/08/2021	WG	Flow (in gpm)	0.40	gpm	CALA-21-229522
Los Alamos Spring	—	08/25/2010	WG	pH	7.67	SU	CALA-10-25238
Los Alamos Spring	—	08/03/2011	WG	pH	7.96	SU	CAWR-11-23211
Los Alamos Spring	—	04/10/2012	WG	pH	7.87	SU	CALA-12-12550
Los Alamos Spring	—	05/28/2015	WG	pH	7.78	SU	CALA-15-97427
Los Alamos Spring	—	09/09/2020	WG	pH	7.67	SU	—
Los Alamos Spring	—	06/08/2021	WG	pH	7.99	SU	CALA-21-229522
Los Alamos Spring	—	08/25/2010	WG	Specific Conductance	316	µS/cm	CALA-10-25238
Los Alamos Spring	—	08/03/2011	WG	Specific Conductance	345	µS/cm	CAWR-11-23211
Los Alamos Spring	—	04/10/2012	WG	Specific Conductance	339	µS/cm	CALA-12-12550
Los Alamos Spring	—	05/28/2015	WG	Specific Conductance	337	µS/cm	CALA-15-97427
Los Alamos Spring	—	09/09/2020	WG	Specific Conductance	342.1	µS/cm	—
Los Alamos Spring	—	06/08/2021	WG	Specific Conductance	336.4	µS/cm	CALA-21-229522
Los Alamos Spring	—	08/25/2010	WG	Temperature	14.7	deg C	CALA-10-25238
Los Alamos Spring	—	08/03/2011	WG	Temperature	16.09	deg C	CAWR-11-23211
Los Alamos Spring	—	04/10/2012	WG	Temperature	12.27	deg C	CALA-12-12550
Los Alamos Spring	—	05/28/2015	WG	Temperature	14.4	deg C	CALA-15-97427
Los Alamos Spring	—	09/09/2020	WG	Temperature	11.7	deg C	—

Location ID	Screen Depth	Measurement Date	PMR Sample Type	Field Parameter	Field Measurement	Measurement Unit	Field Sample ID
Los Alamos Spring	—	06/08/2021	WG	Temperature	15.4	deg C	CALA-21-229522
Los Alamos Spring	—	08/25/2010	WG	Turbidity	15.3	NTU	CALA-10-25238
Los Alamos Spring	—	08/03/2011	WG	Turbidity	13.5	NTU	CAWR-11-23211
Los Alamos Spring	—	04/10/2012	WG	Turbidity	11.9	NTU	CALA-12-12550
Los Alamos Spring	—	05/28/2015	WG	Turbidity	11.5	NTU	CALA-15-97427
Los Alamos Spring	—	09/09/2020	WG	Turbidity	4.09	NTU	—
Los Alamos Spring	—	06/08/2021	WG	Turbidity	2.81	NTU	CALA-21-229522
MCO-7	39.0	01/11/2018	WG	Dissolved Oxygen	7.86	mg/L	CAMO-18-150898
MCO-7	39.0	06/29/2018	WG	Dissolved Oxygen	7.62	mg/L	CAMO-18-154790
MCO-7	39.0	07/23/2018	WG	Dissolved Oxygen	7.78	mg/L	CAMO-18-159841
MCO-7	39.0	07/22/2019	WG	Dissolved Oxygen	8.65	mg/L	CAMO-19-182826
MCO-7	39.0	08/18/2020	WG	Dissolved Oxygen	7.47	mg/L	CAMO-20-198968
MCO-7	39.0	07/26/2021	WG	Dissolved Oxygen	6.96	mg/L	CAMO-21-231037
MCO-7	39.0	01/11/2018	WG	Flow (in gpm)	0.2	gpm	CAMO-18-150898
MCO-7	39.0	07/23/2018	WG	Flow (in gpm)	0.1	gpm	CAMO-18-159841
MCO-7	39.0	07/22/2019	WG	Flow (in gpm)	0.21	gpm	CAMO-19-182826
MCO-7	39.0	08/18/2020	WG	Flow (in gpm)	0.18	gpm	CAMO-20-198968
MCO-7	39.0	07/26/2021	WG	Flow (in gpm)	0.006	gpm	CAMO-21-231037
MCO-7	39.0	01/11/2018	WG	Oxidation-Reduction Potential	162.3	mV	CAMO-18-150898
MCO-7	39.0	06/29/2018	WG	Oxidation-Reduction Potential	308.2	mV	CAMO-18-154790
MCO-7	39.0	07/23/2018	WG	Oxidation-Reduction Potential	297.8	mV	CAMO-18-159841
MCO-7	39.0	07/22/2019	WG	Oxidation-Reduction Potential	339.3	mV	CAMO-19-182826
MCO-7	39.0	08/18/2020	WG	Oxidation-Reduction Potential	214.5	mV	CAMO-20-198968
MCO-7	39.0	07/26/2021	WG	Oxidation-Reduction Potential	343.3	mV	CAMO-21-231037
MCO-7	39.0	01/11/2018	WG	pH	6.65	SU	CAMO-18-150898
MCO-7	39.0	06/29/2018	WG	pH	6.62	SU	CAMO-18-154790
MCO-7	39.0	07/23/2018	WG	pH	6.72	SU	CAMO-18-159841
MCO-7	39.0	07/22/2019	WG	pH	6.71	SU	CAMO-19-182826

Location ID	Screen Depth	Measurement Date	PMR Sample Type	Field Parameter	Field Measurement	Measurement Unit	Field Sample ID
MCO-7	39.0	08/18/2020	WG	pH	6.66	SU	CAMO-20-198968
MCO-7	39.0	07/26/2021	WG	pH	6.70	SU	CAMO-21-231037
MCO-7	39.0	01/11/2018	WG	Specific Conductance	551	µS/cm	CAMO-18-150898
MCO-7	39.0	06/29/2018	WG	Specific Conductance	533	µS/cm	CAMO-18-154790
MCO-7	39.0	07/23/2018	WG	Specific Conductance	539	µS/cm	CAMO-18-159841
MCO-7	39.0	07/22/2019	WG	Specific Conductance	483.3	µS/cm	CAMO-19-182826
MCO-7	39.0	08/18/2020	WG	Specific Conductance	516	µS/cm	CAMO-20-198968
MCO-7	39.0	07/26/2021	WG	Specific Conductance	543	µS/cm	CAMO-21-231037
MCO-7	39.0	01/11/2018	WG	Temperature	10.4	deg C	CAMO-18-150898
MCO-7	39.0	06/29/2018	WG	Temperature	12.3	deg C	CAMO-18-154790
MCO-7	39.0	07/23/2018	WG	Temperature	13.5	deg C	CAMO-18-159841
MCO-7	39.0	07/22/2019	WG	Temperature	11.2	deg C	CAMO-19-182826
MCO-7	39.0	08/18/2020	WG	Temperature	11.5	deg C	CAMO-20-198968
MCO-7	39.0	07/26/2021	WG	Temperature	17.3	deg C	CAMO-21-231037
MCO-7	39.0	01/11/2018	WG	Turbidity	2.39	NTU	CAMO-18-150898
MCO-7	39.0	06/29/2018	WG	Turbidity	3.8	NTU	CAMO-18-154790
MCO-7	39.0	07/23/2018	WG	Turbidity	1.14	NTU	CAMO-18-159841
MCO-7	39.0	07/22/2019	WG	Turbidity	2.79	NTU	CAMO-19-182826
MCO-7	39.0	08/18/2020	WG	Turbidity	5.95	NTU	CAMO-20-198968
MCO-7	39.0	07/26/2021	WG	Turbidity	5.11	NTU	—
PAO-5n	7.43	06/19/2017	WG	Dissolved Oxygen	3.74	mg/L	CAPU-17-139098
PAO-5n	7.43	06/12/2018	WG	Dissolved Oxygen	4.55	mg/L	CAPU-18-76
PAO-5n	7.43	06/20/2019	WG	Dissolved Oxygen	3.58	mg/L	CAPU-19-181503
PAO-5n	7.43	09/01/2020	WG	Dissolved Oxygen	4.46	mg/L	—
PAO-5n	7.43	06/18/2021	WG	Dissolved Oxygen	4.47	mg/L	—
PAO-5n	7.43	06/19/2017	WG	Flow (in gpm)	0.05	gpm	CAPU-17-139098
PAO-5n	7.43	06/12/2018	WG	Flow (in gpm)	0.06	gpm	CAPU-18-76
PAO-5n	7.43	09/01/2020	WG	Flow (in gpm)	0.06	gpm	—

Location ID	Screen Depth	Measurement Date	PMR Sample Type	Field Parameter	Field Measurement	Measurement Unit	Field Sample ID
PAO-5n	7.43	06/18/2021	WG	Flow (in gpm)	0.06	gpm	—
PAO-5n	7.43	06/19/2017	WG	Oxidation-Reduction Potential	161.7	mV	CAPU-17-139098
PAO-5n	7.43	06/12/2018	WG	Oxidation-Reduction Potential	302.8	mV	CAPU-18-76
PAO-5n	7.43	06/20/2019	WG	Oxidation-Reduction Potential	214.8	mV	CAPU-19-181503
PAO-5n	7.43	09/01/2020	WG	Oxidation-Reduction Potential	-104.0	mV	—
PAO-5n	7.43	06/18/2021	WG	Oxidation-Reduction Potential	374.0	mV	—
PAO-5n	7.43	06/19/2017	WG	pH	6.27	SU	CAPU-17-139098
PAO-5n	7.43	06/12/2018	WG	pH	6.04	SU	CAPU-18-76
PAO-5n	7.43	06/20/2019	WG	pH	6.21	SU	CAPU-19-181503
PAO-5n	7.43	09/01/2020	WG	pH	6.37	SU	—
PAO-5n	7.43	06/18/2021	WG	pH	6.23	SU	—
PAO-5n	7.43	06/19/2017	WG	Specific Conductance	557	µS/cm	CAPU-17-139098
PAO-5n	7.43	06/12/2018	WG	Specific Conductance	498.6	µS/cm	CAPU-18-76
PAO-5n	7.43	06/20/2019	WG	Specific Conductance	484.1	µS/cm	CAPU-19-181503
PAO-5n	7.43	09/01/2020	WG	Specific Conductance	450.9	µS/cm	—
PAO-5n	7.43	06/18/2021	WG	Specific Conductance	425.4	µS/cm	—
PAO-5n	7.43	06/19/2017	WG	Temperature	11.3	deg C	CAPU-17-139098
PAO-5n	7.43	06/12/2018	WG	Temperature	11.8	deg C	CAPU-18-76
PAO-5n	7.43	06/20/2019	WG	Temperature	11.0	deg C	CAPU-19-181503
PAO-5n	7.43	09/01/2020	WG	Temperature	13.7	deg C	—
PAO-5n	7.43	06/18/2021	WG	Temperature	10.9	deg C	—
PAO-5n	7.43	06/19/2017	WG	Turbidity	7.4	NTU	CAPU-17-139098
PAO-5n	7.43	06/12/2018	WG	Turbidity	9.6	NTU	CAPU-18-76
PAO-5n	7.43	06/20/2019	WG	Turbidity	13.05	NTU	CAPU-19-181503
PAO-5n	7.43	09/01/2020	WG	Turbidity	287.03	NTU	—
PAO-5n	7.43	06/18/2021	WG	Turbidity	33.70	NTU	—
PCI-2	512.0	04/17/2018	WG	Dissolved Oxygen	8.03	mg/L	CAPA-18-152860
PCI-2	512.0	10/31/2018	WG	Dissolved Oxygen	8.09	mg/L	CAPA-19-163694

Location ID	Screen Depth	Measurement Date	PMR Sample Type	Field Parameter	Field Measurement	Measurement Unit	Field Sample ID
PCI-2	512.0	04/23/2019	WG	Dissolved Oxygen	8.15	mg/L	CAPA-19-171722
PCI-2	512.0	10/28/2019	WG	Dissolved Oxygen	8	mg/L	CAPA-20-188575
PCI-2	512.0	09/22/2020	WG	Dissolved Oxygen	8.14	mg/L	CAPA-20-206521
PCI-2	512.0	04/06/2021	WG	Dissolved Oxygen	8.02	mg/L	CAPA-21-221772
PCI-2	512.0	04/17/2018	WG	Flow (in gpm)	0.48	gpm	CAPA-18-152860
PCI-2	512.0	10/31/2018	WG	Flow (in gpm)	0.54	gpm	CAPA-19-163694
PCI-2	512.0	04/23/2019	WG	Flow (in gpm)	0.43	gpm	CAPA-19-171722
PCI-2	512.0	10/28/2019	WG	Flow (in gpm)	0.42	gpm	CAPA-20-188575
PCI-2	512.0	09/22/2020	WG	Flow (in gpm)	0.48	gpm	CAPA-20-206521
PCI-2	512.0	04/06/2021	WG	Flow (in gpm)	0.39	gpm	CAPA-21-221772
PCI-2	512.0	04/17/2018	WG	Oxidation-Reduction Potential	215.1	mV	CAPA-18-152860
PCI-2	512.0	10/31/2018	WG	Oxidation-Reduction Potential	244.1	mV	CAPA-19-163694
PCI-2	512.0	04/23/2019	WG	Oxidation-Reduction Potential	165.4	mV	CAPA-19-171722
PCI-2	512.0	10/28/2019	WG	Oxidation-Reduction Potential	167.7	mV	CAPA-20-188575
PCI-2	512.0	09/22/2020	WG	Oxidation-Reduction Potential	209.8	mV	CAPA-20-206521
PCI-2	512.0	04/06/2021	WG	Oxidation-Reduction Potential	212.8	mV	CAPA-21-221772
PCI-2	512.0	04/17/2018	WG	pH	7.07	SU	CAPA-18-152860
PCI-2	512.0	10/31/2018	WG	pH	7.11	SU	CAPA-19-163694
PCI-2	512.0	04/23/2019	WG	pH	7.13	SU	CAPA-19-171722
PCI-2	512.0	10/28/2019	WG	pH	7.11	SU	CAPA-20-188575
PCI-2	512.0	09/22/2020	WG	pH	7.36	SU	CAPA-20-206521
PCI-2	512.0	04/06/2021	WG	pH	7.12	SU	CAPA-21-221772
PCI-2	512.0	04/17/2018	WG	Specific Conductance	107.6	µS/cm	CAPA-18-152860
PCI-2	512.0	10/31/2018	WG	Specific Conductance	107	µS/cm	CAPA-19-163694
PCI-2	512.0	04/23/2019	WG	Specific Conductance	106.8	µS/cm	CAPA-19-171722
PCI-2	512.0	10/28/2019	WG	Specific Conductance	106.3	µS/cm	CAPA-20-188575
PCI-2	512.0	09/22/2020	WG	Specific Conductance	105.6	µS/cm	CAPA-20-206521
PCI-2	512.0	04/06/2021	WG	Specific Conductance	104.5	µS/cm	CAPA-21-221772

Location ID	Screen Depth	Measurement Date	PMR Sample Type	Field Parameter	Field Measurement	Measurement Unit	Field Sample ID
PCI-2	512.0	04/17/2018	WG	Temperature	13.7	deg C	CAPA-18-152860
PCI-2	512.0	10/31/2018	WG	Temperature	13	deg C	CAPA-19-163694
PCI-2	512.0	04/23/2019	WG	Temperature	12.7	deg C	CAPA-19-171722
PCI-2	512.0	10/28/2019	WG	Temperature	12.1	deg C	CAPA-20-188575
PCI-2	512.0	09/22/2020	WG	Temperature	14.3	deg C	CAPA-20-206521
PCI-2	512.0	04/06/2021	WG	Temperature	13.2	deg C	CAPA-21-221772
PCI-2	512.0	04/17/2018	WG	Turbidity	0.21	NTU	CAPA-18-152860
PCI-2	512.0	10/31/2018	WG	Turbidity	0.82	NTU	CAPA-19-163694
PCI-2	512.0	04/23/2019	WG	Turbidity	0.9	NTU	CAPA-19-171722
PCI-2	512.0	10/28/2019	WG	Turbidity	0.34	NTU	CAPA-20-188575
PCI-2	512.0	09/22/2020	WG	Turbidity	1.62	NTU	CAPA-20-206521
PCI-2	512.0	04/06/2021	WG	Turbidity	0.44	NTU	CAPA-21-221772
POI-4	159.0	05/31/2016	WG	Dissolved Oxygen	7.45	mg/L	CAPU-16-116865
POI-4	159.0	06/19/2017	WG	Dissolved Oxygen	6.61	mg/L	CAPU-17-139099
POI-4	159.0	09/19/2018	WG	Dissolved Oxygen	7.85	mg/L	CAPU-18-160780
POI-4	159.0	06/12/2019	WG	Dissolved Oxygen	7.84	mg/L	CAPU-19-181504
POI-4	159.0	09/08/2020	WG	Dissolved Oxygen	7.69	mg/L	CAPU-20-206448
POI-4	159.0	09/19/2018	WG	Flow (in gpm)	0.58	gpm	CAPU-18-160780
POI-4	159.0	06/12/2019	WG	Flow (in gpm)	0.48	gpm	CAPU-19-181504
POI-4	159.0	09/08/2020	WG	Flow (in gpm)	0.63	gpm	CAPU-20-206448
POI-4	159.0	06/10/2021	WG	Flow (in gpm)	0.57	gpm	—
POI-4	159.0	05/31/2016	WG	Oxidation-Reduction Potential	137.3	mV	CAPU-16-116865
POI-4	159.0	06/19/2017	WG	Oxidation-Reduction Potential	176.5	mV	CAPU-17-139099
POI-4	159.0	09/19/2018	WG	Oxidation-Reduction Potential	319.1	mV	CAPU-18-160780
POI-4	159.0	06/12/2019	WG	Oxidation-Reduction Potential	194.4	mV	CAPU-19-181504
POI-4	159.0	09/08/2020	WG	Oxidation-Reduction Potential	219.6	mV	CAPU-20-206448
POI-4	159.0	05/31/2016	WG	pH	6.92	SU	CAPU-16-116865
POI-4	159.0	06/19/2017	WG	pH	7.35	SU	CAPU-17-139099

Location ID	Screen Depth	Measurement Date	PMR Sample Type	Field Parameter	Field Measurement	Measurement Unit	Field Sample ID
POI-4	159.0	09/19/2018	WG	pH	7	SU	CAPU-18-160780
POI-4	159.0	06/12/2019	WG	pH	7	SU	CAPU-19-181504
POI-4	159.0	09/08/2020	WG	pH	6.92	SU	CAPU-20-206448
POI-4	159.0	05/31/2016	WG	Specific Conductance	569	µS/cm	CAPU-16-116865
POI-4	159.0	06/19/2017	WG	Specific Conductance	588	µS/cm	CAPU-17-139099
POI-4	159.0	09/19/2018	WG	Specific Conductance	590	µS/cm	CAPU-18-160780
POI-4	159.0	06/12/2019	WG	Specific Conductance	579	µS/cm	CAPU-19-181504
POI-4	159.0	09/08/2020	WG	Specific Conductance	603	µS/cm	CAPU-20-206448
POI-4	159.0	05/31/2016	WG	Temperature	12.58	deg C	CAPU-16-116865
POI-4	159.0	06/19/2017	WG	Temperature	12.5	deg C	CAPU-17-139099
POI-4	159.0	09/19/2018	WG	Temperature	11.9	deg C	CAPU-18-160780
POI-4	159.0	06/12/2019	WG	Temperature	13.3	deg C	CAPU-19-181504
POI-4	159.0	09/08/2020	WG	Temperature	12.9	deg C	CAPU-20-206448
POI-4	159.0	05/31/2016	WG	Turbidity	6.5	NTU	CAPU-16-116865
POI-4	159.0	06/19/2017	WG	Turbidity	11.6	NTU	CAPU-17-139099
POI-4	159.0	09/19/2018	WG	Turbidity	6.73	NTU	CAPU-18-160780
POI-4	159.0	06/12/2019	WG	Turbidity	5.43	NTU	CAPU-19-181504
POI-4	159.0	09/08/2020	WG	Turbidity	3.99	NTU	CAPU-20-206448
R-10 S1	874.0	09/02/2015	WG	Dissolved Oxygen	6.08	mg/L	CASA-15-102630
R-10 S1	874.0	11/23/2015	WG	Dissolved Oxygen	6.24	mg/L	CASA-16-106237
R-10 S1	874.0	11/14/2018	WG	Dissolved Oxygen	6.19	mg/L	CASA-19-164034
R-10 S1	874.0	11/07/2019	WG	Dissolved Oxygen	6.04	mg/L	CASA-20-189237
R-10 S1	874.0	11/05/2020	WG	Dissolved Oxygen	6.2	mg/L	CASA-21-210605
R-10 S1	874.0	09/02/2015	WG	Flow (in gpm)	12.5	gpm	CASA-15-102630
R-10 S1	874.0	11/23/2015	WG	Flow (in gpm)	13	gpm	CASA-16-106237
R-10 S1	874.0	11/14/2018	WG	Flow (in gpm)	14.3	gpm	CASA-19-164034
R-10 S1	874.0	11/07/2019	WG	Flow (in gpm)	14.28	gpm	CASA-20-189237
R-10 S1	874.0	11/05/2020	WG	Flow (in gpm)	13.04	gpm	CASA-21-210605

Location ID	Screen Depth	Measurement Date	PMR Sample Type	Field Parameter	Field Measurement	Measurement Unit	Field Sample ID
R-10 S1	874.0	09/02/2015	WG	Oxidation-Reduction Potential	101.2	mV	CASA-15-102630
R-10 S1	874.0	11/23/2015	WG	Oxidation-Reduction Potential	148	mV	CASA-16-106237
R-10 S1	874.0	11/14/2018	WG	Oxidation-Reduction Potential	285.2	mV	CASA-19-164034
R-10 S1	874.0	11/07/2019	WG	Oxidation-Reduction Potential	96.4	mV	CASA-20-189237
R-10 S1	874.0	11/05/2020	WG	Oxidation-Reduction Potential	233.4	mV	CASA-21-210605
R-10 S1	874.0	09/02/2015	WG	pH	8.01	SU	CASA-15-102630
R-10 S1	874.0	11/23/2015	WG	pH	7.99	SU	CASA-16-106237
R-10 S1	874.0	11/14/2018	WG	pH	8.06	SU	CASA-19-164034
R-10 S1	874.0	11/07/2019	WG	pH	8.16	SU	CASA-20-189237
R-10 S1	874.0	11/05/2020	WG	pH	8.04	SU	CASA-21-210605
R-10 S1	874.0	09/02/2015	WG	Specific Conductance	180	µS/cm	CASA-15-102630
R-10 S1	874.0	11/23/2015	WG	Specific Conductance	180	µS/cm	CASA-16-106237
R-10 S1	874.0	11/14/2018	WG	Specific Conductance	179.7	µS/cm	CASA-19-164034
R-10 S1	874.0	11/07/2019	WG	Specific Conductance	176.8	µS/cm	CASA-20-189237
R-10 S1	874.0	11/05/2020	WG	Specific Conductance	173.3	µS/cm	CASA-21-210605
R-10 S1	874.0	09/02/2015	WG	Temperature	24.05	deg C	CASA-15-102630
R-10 S1	874.0	11/23/2015	WG	Temperature	23.39	deg C	CASA-16-106237
R-10 S1	874.0	11/14/2018	WG	Temperature	22.9	deg C	CASA-19-164034
R-10 S1	874.0	11/07/2019	WG	Temperature	22.5	deg C	CASA-20-189237
R-10 S1	874.0	11/05/2020	WG	Temperature	23.3	deg C	CASA-21-210605
R-10 S1	874.0	09/02/2015	WG	Turbidity	0.9	NTU	CASA-15-102630
R-10 S1	874.0	11/23/2015	WG	Turbidity	0.36	NTU	CASA-16-106237
R-10 S1	874.0	11/14/2018	WG	Turbidity	1.4	NTU	CASA-19-164034
R-10 S1	874.0	11/07/2019	WG	Turbidity	1.14	NTU	CASA-20-189237
R-10 S1	874.0	11/05/2020	WG	Turbidity	0.5	NTU	CASA-21-210605
R-10 S2	1042.0	12/21/2014	WG	Dissolved Oxygen	6.33	mg/L	CASA-15-90307
R-10 S2	1042.0	09/02/2015	WG	Dissolved Oxygen	6.31	mg/L	CASA-15-102631
R-10 S2	1042.0	11/14/2018	WG	Dissolved Oxygen	5.79	mg/L	CASA-19-164038

Location ID	Screen Depth	Measurement Date	PMR Sample Type	Field Parameter	Field Measurement	Measurement Unit	Field Sample ID
R-10 S2	1042.0	11/07/2019	WG	Dissolved Oxygen	6.37	mg/L	CASA-20-189269
R-10 S2	1042.0	11/05/2020	WG	Dissolved Oxygen	6.15	mg/L	CASA-21-210610
R-10 S2	1042.0	12/21/2014	WG	Flow (in gpm)	12.45	mV	CASA-15-90307
R-10 S2	1042.0	09/02/2015	WG	Flow (in gpm)	12.5	mV	CASA-15-102631
R-10 S2	1042.0	11/14/2018	WG	Flow (in gpm)	13.6	gpm	CASA-19-164038
R-10 S2	1042.0	11/07/2019	WG	Flow (in gpm)	13.04	gpm	CASA-20-189269
R-10 S2	1042.0	11/05/2020	WG	Flow (in gpm)	13.04	gpm	CASA-21-210610
R-10 S2	1042.0	12/21/2014	WG	Oxidation-Reduction Potential	109.1	mV	CASA-15-90307
R-10 S2	1042.0	09/02/2015	WG	Oxidation-Reduction Potential	113.1	mV	CASA-15-102631
R-10 S2	1042.0	11/14/2018	WG	Oxidation-Reduction Potential	278.5	mV	CASA-19-164038
R-10 S2	1042.0	11/07/2019	WG	Oxidation-Reduction Potential	77	mV	CASA-20-189269
R-10 S2	1042.0	11/05/2020	WG	Oxidation-Reduction Potential	230.7	mV	CASA-21-210610
R-10 S2	1042.0	12/21/2014	WG	pH	7.95	SU	CASA-15-90307
R-10 S2	1042.0	09/02/2015	WG	pH	7.94	SU	CASA-15-102631
R-10 S2	1042.0	11/14/2018	WG	pH	8.03	SU	CASA-19-164038
R-10 S2	1042.0	11/07/2019	WG	pH	8.03	SU	CASA-20-189269
R-10 S2	1042.0	11/05/2020	WG	pH	7.97	SU	CASA-21-210610
R-10 S2	1042.0	12/21/2014	WG	Specific Conductance	217	µS/cm	CASA-15-90307
R-10 S2	1042.0	09/02/2015	WG	Specific Conductance	204	µS/cm	CASA-15-102631
R-10 S2	1042.0	11/14/2018	WG	Specific Conductance	204.4	µS/cm	CASA-19-164038
R-10 S2	1042.0	11/07/2019	WG	Specific Conductance	199.9	µS/cm	CASA-20-189269
R-10 S2	1042.0	11/05/2020	WG	Specific Conductance	194.3	µS/cm	CASA-21-210610
R-10 S2	1042.0	12/21/2014	WG	Temperature	24.08	deg C	CASA-15-90307
R-10 S2	1042.0	09/02/2015	WG	Temperature	24.49	deg C	CASA-15-102631
R-10 S2	1042.0	11/14/2018	WG	Temperature	24	deg C	CASA-19-164038
R-10 S2	1042.0	11/07/2019	WG	Temperature	24.4	deg C	CASA-20-189269
R-10 S2	1042.0	11/05/2020	WG	Temperature	23.7	deg C	CASA-21-210610
R-10 S2	1042.0	12/21/2014	WG	Turbidity	0.2	NTU	CASA-15-90307

Location ID	Screen Depth	Measurement Date	PMR Sample Type	Field Parameter	Field Measurement	Measurement Unit	Field Sample ID
R-10 S2	1042.0	09/02/2015	WG	Turbidity	0.2	NTU	CASA-15-102631
R-10 S2	1042.0	11/14/2018	WG	Turbidity	4.3	NTU	CASA-19-164038
R-10 S2	1042.0	11/07/2019	WG	Turbidity	2.68	NTU	CASA-20-189269
R-10 S2	1042.0	11/05/2020	WG	Turbidity	0.7	NTU	CASA-21-210610
R-10a	690.0	05/15/2018	WG	Dissolved Oxygen	5.51	mg/L	CASA-18-154778
R-10a	690.0	11/14/2018	WG	Dissolved Oxygen	6	mg/L	CASA-19-164043
R-10a	690.0	05/21/2019	WG	Dissolved Oxygen	6.04	mg/L	CASA-19-175201
R-10a	690.0	11/07/2019	WG	Dissolved Oxygen	6.24	mg/L	CASA-20-189288
R-10a	690.0	08/20/2020	WG	Dissolved Oxygen	6.14	mg/L	—
R-10a	690.0	11/05/2020	WG	Dissolved Oxygen	6.11	mg/L	CASA-21-210613
R-10a	690.0	05/18/2021	WG	Dissolved Oxygen	5.93	mg/L	CASA-21-224396
R-10a	690.0	05/15/2018	WG	Flow (in gpm)	5.08	gpm	CASA-18-154778
R-10a	690.0	11/14/2018	WG	Flow (in gpm)	5.26	gpm	CASA-19-164043
R-10a	690.0	05/21/2019	WG	Flow (in gpm)	5	gpm	CASA-19-175201
R-10a	690.0	11/07/2019	WG	Flow (in gpm)	5.17	gpm	CASA-20-189288
R-10a	690.0	08/20/2020	WG	Flow (in gpm)	5.00	gpm	—
R-10a	690.0	11/05/2020	WG	Flow (in gpm)	5.08	gpm	CASA-21-210613
R-10a	690.0	05/18/2021	WG	Flow (in gpm)	5.17	gpm	CASA-21-224396
R-10a	690.0	05/15/2018	WG	Oxidation-Reduction Potential	267.6	mV	CASA-18-154778
R-10a	690.0	11/14/2018	WG	Oxidation-Reduction Potential	235.4	mV	CASA-19-164043
R-10a	690.0	05/21/2019	WG	Oxidation-Reduction Potential	116.6	mV	CASA-19-175201
R-10a	690.0	11/07/2019	WG	Oxidation-Reduction Potential	200.3	mV	CASA-20-189288
R-10a	690.0	08/20/2020	WG	Oxidation-Reduction Potential	216.4	mV	—
R-10a	690.0	11/05/2020	WG	Oxidation-Reduction Potential	163.6	mV	CASA-21-210613
R-10a	690.0	05/18/2021	WG	Oxidation-Reduction Potential	185.5	mV	CASA-21-224396
R-10a	690.0	05/15/2018	WG	pH	7.93	SU	CASA-18-154778
R-10a	690.0	11/14/2018	WG	pH	7.81	SU	CASA-19-164043
R-10a	690.0	05/21/2019	WG	pH	7.85	SU	CASA-19-175201

Location ID	Screen Depth	Measurement Date	PMR Sample Type	Field Parameter	Field Measurement	Measurement Unit	Field Sample ID
R-10a	690.0	11/07/2019	WG	pH	8.02	SU	CASA-20-189288
R-10a	690.0	08/20/2020	WG	pH	7.84	SU	—
R-10a	690.0	11/05/2020	WG	pH	7.68	SU	CASA-21-210613
R-10a	690.0	05/18/2021	WG	pH	7.92	SU	CASA-21-224396
R-10a	690.0	05/15/2018	WG	Specific Conductance	229.5	µS/cm	CASA-18-154778
R-10a	690.0	11/14/2018	WG	Specific Conductance	227.5	µS/cm	CASA-19-164043
R-10a	690.0	05/21/2019	WG	Specific Conductance	224.2	µS/cm	CASA-19-175201
R-10a	690.0	11/07/2019	WG	Specific Conductance	226.5	µS/cm	CASA-20-189288
R-10a	690.0	08/20/2020	WG	Specific Conductance	227	µS/cm	—
R-10a	690.0	11/05/2020	WG	Specific Conductance	227	µS/cm	CASA-21-210613
R-10a	690.0	05/18/2021	WG	Specific Conductance	222.5	µS/cm	CASA-21-224396
R-10a	690.0	05/15/2018	WG	Temperature	21.7	deg C	CASA-18-154778
R-10a	690.0	11/14/2018	WG	Temperature	18.1	deg C	CASA-19-164043
R-10a	690.0	05/21/2019	WG	Temperature	20.6	deg C	CASA-19-175201
R-10a	690.0	11/07/2019	WG	Temperature	20.3	deg C	CASA-20-189288
R-10a	690.0	08/20/2020	WG	Temperature	21.6	deg C	---
R-10a	690.0	11/05/2020	WG	Temperature	21.1	deg C	CASA-21-210613
R-10a	690.0	05/18/2021	WG	Temperature	20.5	deg C	CASA-21-224396
R-10a	690.0	05/15/2018	WG	Turbidity	3.11	NTU	CASA-18-154778
R-10a	690.0	11/14/2018	WG	Turbidity	0.14	NTU	CASA-19-164043
R-10a	690.0	05/21/2019	WG	Turbidity	0.45	NTU	CASA-19-175201
R-10a	690.0	11/07/2019	WG	Turbidity	0.47	NTU	CASA-20-189288
R-10a	690.0	08/20/2020	WG	Turbidity	0.36	NTU	—
R-10a	690.0	11/05/2020	WG	Turbidity	0.61	NTU	CASA-21-210613
R-10a	690.0	05/18/2021	WG	Turbidity	0.29	NTU	CASA-21-224396
R-12 S1	459.0	07/16/2014	WG	Dissolved Oxygen	0.14	mg/L	CASA-14-84037
R-12 S1	459.0	08/18/2015	WG	Dissolved Oxygen	0.19	mg/L	CASA-15-102634
R-12 S1	459.0	08/03/2016	WG	Dissolved Oxygen	0.48	mg/L	CASA-16-124325

Location ID	Screen Depth	Measurement Date	PMR Sample Type	Field Parameter	Field Measurement	Measurement Unit	Field Sample ID
R-12 S1	459.0	07/27/2017	WG	Dissolved Oxygen	0.2	mg/L	—
R-12 S1	459.0	08/29/2019	WG	Dissolved Oxygen	0.1	mg/L	CASA-19-185338
R-12 S1	459.0	08/07/2020	WG	Dissolved Oxygen	0.1	mg/L	CASA-20-205949
R-12 S1	459.0	07/16/2014	WG	Flow (in gpm)	1.1	gpm	CASA-14-84037
R-12 S1	459.0	08/18/2015	WG	Flow (in gpm)	1.2	gpm	CASA-15-102634
R-12 S1	459.0	08/03/2016	WG	Flow (in gpm)	1.1	gpm	CASA-16-124325
R-12 S1	459.0	07/27/2017	WG	Flow (in gpm)	1.15	gpm	—
R-12 S1	459.0	08/29/2019	WG	Flow (in gpm)	1.05	gpm	CASA-19-185338
R-12 S1	459.0	08/07/2020	WG	Flow (in gpm)	0.95	gpm	CASA-20-205949
R-12 S1	459.0	07/16/2014	WG	Oxidation-Reduction Potential	-200.7	mV	CASA-14-84037
R-12 S1	459.0	08/18/2015	WG	Oxidation-Reduction Potential	-113.3	mV	CASA-15-102634
R-12 S1	459.0	08/03/2016	WG	Oxidation-Reduction Potential	-65.7	mV	CASA-16-124325
R-12 S1	459.0	07/27/2017	WG	Oxidation-Reduction Potential	-94.0	mV	—
R-12 S1	459.0	08/29/2019	WG	Oxidation-Reduction Potential	-168.5	mV	CASA-19-185338
R-12 S1	459.0	08/07/2020	WG	Oxidation-Reduction Potential	-140.8	mV	CASA-20-205949
R-12 S1	459.0	07/16/2014	WG	pH	8.34	SU	CASA-14-84037
R-12 S1	459.0	08/18/2015	WG	pH	8.24	SU	CASA-15-102634
R-12 S1	459.0	08/03/2016	WG	pH	8.61	SU	CASA-16-124325
R-12 S1	459.0	07/27/2017	WG	pH	8.16	SU	—
R-12 S1	459.0	08/29/2019	WG	pH	8.57	SU	CASA-19-185338
R-12 S1	459.0	08/07/2020	WG	pH	8.37	SU	CASA-20-205949
R-12 S1	459.0	07/16/2014	WG	Specific Conductance	235	µS/cm	CASA-14-84037
R-12 S1	459.0	08/18/2015	WG	Specific Conductance	201	µS/cm	CASA-15-102634
R-12 S1	459.0	08/03/2016	WG	Specific Conductance	198.8	µS/cm	CASA-16-124325
R-12 S1	459.0	07/27/2017	WG	Specific Conductance	185.8	µS/cm	—
R-12 S1	459.0	08/29/2019	WG	Specific Conductance	355.6	µS/cm	CASA-19-185338
R-12 S1	459.0	08/07/2020	WG	Specific Conductance	173.3	µS/cm	CASA-20-205949
R-12 S1	459.0	07/16/2014	WG	Temperature	18.15	deg C	CASA-14-84037

Location ID	Screen Depth	Measurement Date	PMR Sample Type	Field Parameter	Field Measurement	Measurement Unit	Field Sample ID
R-12 S1	459.0	08/18/2015	WG	Temperature	18.35	deg C	CASA-15-102634
R-12 S1	459.0	08/03/2016	WG	Temperature	18.98	deg C	CASA-16-124325
R-12 S1	459.0	07/27/2017	WG	Temperature	18.8	deg C	—
R-12 S1	459.0	08/29/2019	WG	Temperature	18.1	deg C	CASA-19-185338
R-12 S1	459.0	08/07/2020	WG	Temperature	18.4	deg C	CASA-20-205949
R-12 S1	459.0	07/16/2014	WG	Turbidity	0.38	NTU	CASA-14-84037
R-12 S1	459.0	08/18/2015	WG	Turbidity	8.6	NTU	CASA-15-102634
R-12 S1	459.0	08/03/2016	WG	Turbidity	5.64	NTU	CASA-16-124325
R-12 S1	459.0	07/27/2017	WG	Turbidity	0.56	NTU	—
R-12 S1	459.0	08/29/2019	WG	Turbidity	0.42	NTU	CASA-19-185338
R-12 S1	459.0	08/07/2020	WG	Turbidity	0.98	NTU	CASA-20-205949
R-12 S2	504.5	08/18/2015	WG	Dissolved Oxygen	2.7	mg/L	CASA-15-102635
R-12 S2	504.5	08/03/2016	WG	Dissolved Oxygen	4.86	mg/L	CASA-16-124326
R-12 S2	504.5	07/27/2017	WG	Dissolved Oxygen	4.25	mg/L	CASA-17-142037
R-12 S2	504.5	07/25/2019	WG	Dissolved Oxygen	4.07	mg/L	CASA-19-182764
R-12 S2	504.5	08/07/2020	WG	Dissolved Oxygen	4.23	mg/L	CASA-20-199002
R-12 S2	504.5	08/18/2015	WG	Flow (in gpm)	11.5	gpm	CASA-15-102635
R-12 S2	504.5	08/03/2016	WG	Flow (in gpm)	11.54	gpm	CASA-16-124326
R-12 S2	504.5	07/27/2017	WG	Flow (in gpm)	10.0	gpm	CASA-17-142037
R-12 S2	504.5	07/25/2019	WG	Flow (in gpm)	12	gpm	CASA-19-182764
R-12 S2	504.5	08/07/2020	WG	Flow (in gpm)	11.54	gpm	CASA-20-199002
R-12 S2	504.5	08/18/2015	WG	Oxidation-Reduction Potential	-13.1	mV	CASA-15-102635
R-12 S2	504.5	08/03/2016	WG	Oxidation-Reduction Potential	146.4	mV	CASA-16-124326
R-12 S2	504.5	07/27/2017	WG	Oxidation-Reduction Potential	21.2	mV	CASA-17-142037
R-12 S2	504.5	07/25/2019	WG	Oxidation-Reduction Potential	141.3	mV	CASA-19-182764
R-12 S2	504.5	08/07/2020	WG	Oxidation-Reduction Potential	4.4	mV	CASA-20-199002
R-12 S2	504.5	08/18/2015	WG	pH	8.11	SU	CASA-15-102635
R-12 S2	504.5	08/03/2016	WG	pH	8.3	SU	CASA-16-124326

Location ID	Screen Depth	Measurement Date	PMR Sample Type	Field Parameter	Field Measurement	Measurement Unit	Field Sample ID
R-12 S2	504.5	07/27/2017	WG	pH	8.15	SU	CASA-17-142037
R-12 S2	504.5	07/25/2019	WG	pH	8.3	SU	CASA-19-182764
R-12 S2	504.5	08/07/2020	WG	pH	8.39	SU	CASA-20-199002
R-12 S2	504.5	08/18/2015	WG	Specific Conductance	188	µS/cm	CASA-15-102635
R-12 S2	504.5	08/03/2016	WG	Specific Conductance	193.1	µS/cm	CASA-16-124326
R-12 S2	504.5	07/27/2017	WG	Specific Conductance	179.6	µS/cm	CASA-17-142037
R-12 S2	504.5	07/25/2019	WG	Specific Conductance	181.2	µS/cm	CASA-19-182764
R-12 S2	504.5	08/07/2020	WG	Specific Conductance	182.6	µS/cm	CASA-20-199002
R-12 S2	504.5	08/18/2015	WG	Temperature	20.34	deg C	CASA-15-102635
R-12 S2	504.5	08/03/2016	WG	Temperature	20.27	deg C	CASA-16-124326
R-12 S2	504.5	07/27/2017	WG	Temperature	20.7	deg C	CASA-17-142037
R-12 S2	504.5	07/25/2019	WG	Temperature	20	deg C	CASA-19-182764
R-12 S2	504.5	08/07/2020	WG	Temperature	20.6	deg C	CASA-20-199002
R-12 S2	504.5	08/18/2015	WG	Turbidity	1.4	NTU	CASA-15-102635
R-12 S2	504.5	08/03/2016	WG	Turbidity	0.22	NTU	CASA-16-124326
R-12 S2	504.5	07/27/2017	WG	Turbidity	0.9	NTU	CASA-17-142037
R-12 S2	504.5	07/25/2019	WG	Turbidity	0.17	NTU	CASA-19-182764
R-12 S2	504.5	08/07/2020	WG	Turbidity	1.41	NTU	CASA-20-199002
R-16 S2	863.4	08/05/2016	WG	Dissolved Oxygen	5.77	mg/L	CAMO-16-124264
R-16 S2	863.4	07/27/2017	WG	Dissolved Oxygen	5.81	mg/L	CAMO-17-142061
R-16 S2	863.4	07/27/2018	WG	Dissolved Oxygen	5.84	mg/L	CAMO-18-159845
R-16 S2	863.4	07/10/2019	WG	Dissolved Oxygen	5.95	mg/L	CAMO-19-182831
R-16 S2	863.4	08/19/2020	WG	Dissolved Oxygen	5.86	mg/L	CAMO-20-198971
R-16 S2	863.4	08/05/2016	WG	Flow (in gpm)	4.92	gpm	CAMO-16-124264
R-16 S2	863.4	07/27/2017	WG	Flow (in gpm)	5.17	gpm	CAMO-17-142061
R-16 S2	863.4	07/27/2018	WG	Flow (in gpm)	4.92	gpm	CAMO-18-159845
R-16 S2	863.4	07/10/2019	WG	Flow (in gpm)	5	gpm	CAMO-19-182831
R-16 S2	863.4	08/19/2020	WG	Flow (in gpm)	5	gpm	CAMO-20-198971

Location ID	Screen Depth	Measurement Date	PMR Sample Type	Field Parameter	Field Measurement	Measurement Unit	Field Sample ID
R-16 S2	863.4	08/05/2016	WG	Oxidation-Reduction Potential	203.4	mV	CAMO-16-124264
R-16 S2	863.4	07/27/2017	WG	Oxidation-Reduction Potential	122.7	mV	CAMO-17-142061
R-16 S2	863.4	07/27/2018	WG	Oxidation-Reduction Potential	90.4	mV	CAMO-18-159845
R-16 S2	863.4	07/10/2019	WG	Oxidation-Reduction Potential	99.9	mV	CAMO-19-182831
R-16 S2	863.4	08/19/2020	WG	Oxidation-Reduction Potential	149	mV	CAMO-20-198971
R-16 S2	863.4	08/05/2016	WG	pH	8.27	SU	CAMO-16-124264
R-16 S2	863.4	07/27/2017	WG	pH	8.23	SU	CAMO-17-142061
R-16 S2	863.4	07/27/2018	WG	pH	8.27	SU	CAMO-18-159845
R-16 S2	863.4	07/10/2019	WG	pH	8.28	SU	CAMO-19-182831
R-16 S2	863.4	08/19/2020	WG	pH	8.23	SU	CAMO-20-198971
R-16 S2	863.4	08/05/2016	WG	Specific Conductance	186.3	µS/cm	CAMO-16-124264
R-16 S2	863.4	07/27/2017	WG	Specific Conductance	172.5	µS/cm	CAMO-17-142061
R-16 S2	863.4	07/27/2018	WG	Specific Conductance	173.1	µS/cm	CAMO-18-159845
R-16 S2	863.4	07/10/2019	WG	Specific Conductance	171.4	µS/cm	CAMO-19-182831
R-16 S2	863.4	08/19/2020	WG	Specific Conductance	171.8	µS/cm	CAMO-20-198971
R-16 S2	863.4	08/05/2016	WG	Temperature	23.61	deg C	CAMO-16-124264
R-16 S2	863.4	07/27/2017	WG	Temperature	22.8	deg C	CAMO-17-142061
R-16 S2	863.4	07/27/2018	WG	Temperature	22.9	deg C	CAMO-18-159845
R-16 S2	863.4	07/10/2019	WG	Temperature	22.9	deg C	CAMO-19-182831
R-16 S2	863.4	08/19/2020	WG	Temperature	23	deg C	CAMO-20-198971
R-16 S2	863.4	08/05/2016	WG	Turbidity	0.25	NTU	CAMO-16-124264
R-16 S2	863.4	07/27/2017	WG	Turbidity	5.2	NTU	CAMO-17-142061
R-16 S2	863.4	07/27/2018	WG	Turbidity	0.42	NTU	CAMO-18-159845
R-16 S2	863.4	07/10/2019	WG	Turbidity	0.2	NTU	CAMO-19-182831
R-16 S2	863.4	08/19/2020	WG	Turbidity	0.32	NTU	CAMO-20-198971
R-16r	600.0	08/04/2016	WG	Dissolved Oxygen	6.25	mg/L	CAMO-16-124290
R-16r	600.0	07/31/2017	WG	Dissolved Oxygen	6.31	mg/L	CAMO-17-142063
R-16r	600.0	07/20/2018	WG	Dissolved Oxygen	6.24	mg/L	CAMO-18-159853

Location ID	Screen Depth	Measurement Date	PMR Sample Type	Field Parameter	Field Measurement	Measurement Unit	Field Sample ID
R-16r	600.0	07/10/2019	WG	Dissolved Oxygen	6.27	mg/L	CAMO-19-182849
R-16r	600.0	08/19/2020	WG	Dissolved Oxygen	6.26	mg/L	CAMO-20-198980
R-16r	600.0	08/04/2016	WG	Flow (in gpm)	5.36	gpm	CAMO-16-124290
R-16r	600.0	07/31/2017	WG	Flow (in gpm)	5.55	gpm	CAMO-17-142063
R-16r	600.0	07/20/2018	WG	Flow (in gpm)	5.45	gpm	CAMO-18-159853
R-16r	600.0	07/10/2019	WG	Flow (in gpm)	5.45	gpm	CAMO-19-182849
R-16r	600.0	08/19/2020	WG	Flow (in gpm)	5.36	gpm	CAMO-20-198980
R-16r	600.0	08/04/2016	WG	Oxidation-Reduction Potential	141.1	mV	CAMO-16-124290
R-16r	600.0	07/31/2017	WG	Oxidation-Reduction Potential	217.7	mV	CAMO-17-142063
R-16r	600.0	07/20/2018	WG	Oxidation-Reduction Potential	212.4	mV	CAMO-18-159853
R-16r	600.0	07/10/2019	WG	Oxidation-Reduction Potential	149.4	mV	CAMO-19-182849
R-16r	600.0	08/19/2020	WG	Oxidation-Reduction Potential	187.8	mV	CAMO-20-198980
R-16r	600.0	08/04/2016	WG	pH	8.26	SU	CAMO-16-124290
R-16r	600.0	07/31/2017	WG	pH	7.77	SU	CAMO-17-142063
R-16r	600.0	07/20/2018	WG	pH	8.22	SU	CAMO-18-159853
R-16r	600.0	07/10/2019	WG	pH	8.16	SU	CAMO-19-182849
R-16r	600.0	08/19/2020	WG	pH	8.17	SU	CAMO-20-198980
R-16r	600.0	08/04/2016	WG	Specific Conductance	211.4	µS/cm	CAMO-16-124290
R-16r	600.0	07/31/2017	WG	Specific Conductance	178.5	µS/cm	CAMO-17-142063
R-16r	600.0	07/20/2018	WG	Specific Conductance	179.6	µS/cm	CAMO-18-159853
R-16r	600.0	07/10/2019	WG	Specific Conductance	178.2	µS/cm	CAMO-19-182849
R-16r	600.0	08/19/2020	WG	Specific Conductance	177.4	µS/cm	CAMO-20-198980
R-16r	600.0	08/04/2016	WG	Temperature	21.41	deg C	CAMO-16-124290
R-16r	600.0	07/31/2017	WG	Temperature	20.8	deg C	CAMO-17-142063
R-16r	600.0	07/20/2018	WG	Temperature	21.1	deg C	CAMO-18-159853
R-16r	600.0	07/10/2019	WG	Temperature	21.5	deg C	CAMO-19-182849
R-16r	600.0	08/19/2020	WG	Temperature	20.7	deg C	CAMO-20-198980
R-16r	600.0	08/04/2016	WG	Turbidity	0.13	NTU	CAMO-16-124290

Location ID	Screen Depth	Measurement Date	PMR Sample Type	Field Parameter	Field Measurement	Measurement Unit	Field Sample ID
R-16r	600.0	07/31/2017	WG	Turbidity	0.2	NTU	CAMO-17-142063
R-16r	600.0	07/20/2018	WG	Turbidity	0.28	NTU	CAMO-18-159853
R-16r	600.0	07/10/2019	WG	Turbidity	0.18	NTU	CAMO-19-182849
R-16r	600.0	08/19/2020	WG	Turbidity	2.05	NTU	CAMO-20-198980
R-17 S1	1057.0	04/12/2016	WG	Dissolved Oxygen	7.14	mg/L	CAPA-16-114709
R-17 S1	1057.0	04/13/2017	WG	Dissolved Oxygen	6.73	mg/L	CAPA-17-130555
R-17 S1	1057.0	04/19/2018	WG	Dissolved Oxygen	6.56	mg/L	CAPA-18-152863
R-17 S1	1057.0	04/18/2019	WG	Dissolved Oxygen	6.73	mg/L	CAPA-19-171726
R-17 S1	1057.0	09/22/2020	WG	Dissolved Oxygen	6.79	mg/L	CAPA-20-206528
R-17 S1	1057.0	10/30/2020	WG	Dissolved Oxygen	6.61	mg/L	CAPA-21-209095
R-17 S1	1057.0	04/19/2021	WG	Dissolved Oxygen	6.82	mg/L	CAPA-21-221778
R-17 S1	1057.0	04/12/2016	WG	Flow (in gpm)	2.1	gpm	CAPA-16-114709
R-17 S1	1057.0	04/13/2017	WG	Flow (in gpm)	2.11	gpm	CAPA-17-130555
R-17 S1	1057.0	04/19/2018	WG	Flow (in gpm)	2.11	gpm	CAPA-18-152863
R-17 S1	1057.0	04/18/2019	WG	Flow (in gpm)	2.14	gpm	CAPA-19-171726
R-17 S1	1057.0	09/22/2020	WG	Flow (in gpm)	1.96	gpm	CAPA-20-206528
R-17 S1	1057.0	10/30/2020	WG	Flow (in gpm)	2	gpm	CAPA-21-209095
R-17 S1	1057.0	04/19/2021	WG	Flow (in gpm)	2.1	gpm	CAPA-21-221778
R-17 S1	1057.0	04/12/2016	WG	Oxidation-Reduction Potential	-141.8	mV	CAPA-16-114709
R-17 S1	1057.0	04/13/2017	WG	Oxidation-Reduction Potential	198.5	mV	CAPA-17-130555
R-17 S1	1057.0	04/19/2018	WG	Oxidation-Reduction Potential	75.8	mV	CAPA-18-152863
R-17 S1	1057.0	04/18/2019	WG	Oxidation-Reduction Potential	99.9	mV	CAPA-19-171726
R-17 S1	1057.0	09/22/2020	WG	Oxidation-Reduction Potential	143.90	mV	CAPA-20-206528
R-17 S1	1057.0	10/30/2020	WG	Oxidation-Reduction Potential	110.5	mV	CAPA-21-209095
R-17 S1	1057.0	04/19/2021	WG	Oxidation-Reduction Potential	208.1	mV	CAPA-21-221778
R-17 S1	1057.0	04/12/2016	WG	pH	7.91	SU	CAPA-16-114709
R-17 S1	1057.0	04/13/2017	WG	pH	7.94	SU	CAPA-17-130555
R-17 S1	1057.0	04/19/2018	WG	pH	7.89	SU	CAPA-18-152863

Location ID	Screen Depth	Measurement Date	PMR Sample Type	Field Parameter	Field Measurement	Measurement Unit	Field Sample ID
R-17 S1	1057.0	04/18/2019	WG	pH	7.97	SU	CAPA-19-171726
R-17 S1	1057.0	09/22/2020	WG	pH	7.9	SU	CAPA-20-206528
R-17 S1	1057.0	10/30/2020	WG	pH	7.82	SU	CAPA-21-209095
R-17 S1	1057.0	04/19/2021	WG	pH	7.84	SU	CAPA-21-221778
R-17 S1	1057.0	04/12/2016	WG	Specific Conductance	144	µS/cm	CAPA-16-114709
R-17 S1	1057.0	04/13/2017	WG	Specific Conductance	122.9	µS/cm	CAPA-17-130555
R-17 S1	1057.0	04/19/2018	WG	Specific Conductance	121.1	µS/cm	CAPA-18-152863
R-17 S1	1057.0	04/18/2019	WG	Specific Conductance	122.7	µS/cm	CAPA-19-171726
R-17 S1	1057.0	09/22/2020	WG	Specific Conductance	124.4	µS/cm	CAPA-20-206528
R-17 S1	1057.0	10/30/2020	WG	Specific Conductance	121	µS/cm	CAPA-21-209095
R-17 S1	1057.0	04/19/2021	WG	Specific Conductance	119.5	µS/cm	CAPA-21-221778
R-17 S1	1057.0	04/12/2016	WG	Temperature	20.77	deg C	CAPA-16-114709
R-17 S1	1057.0	04/13/2017	WG	Temperature	21.2	deg C	CAPA-17-130555
R-17 S1	1057.0	04/19/2018	WG	Temperature	21.2	deg C	CAPA-18-152863
R-17 S1	1057.0	04/18/2019	WG	Temperature	21.8	deg C	CAPA-19-171726
R-17 S1	1057.0	09/22/2020	WG	Temperature	20.6	deg C	CAPA-20-206528
R-17 S1	1057.0	10/30/2020	WG	Temperature	20.6	deg C	CAPA-21-209095
R-17 S1	1057.0	04/19/2021	WG	Temperature	19.8	deg C	CAPA-21-221778
R-17 S1	1057.0	04/12/2016	WG	Turbidity	0.7	NTU	CAPA-16-114709
R-17 S1	1057.0	04/13/2017	WG	Turbidity	0.7	NTU	CAPA-17-130555
R-17 S1	1057.0	04/19/2018	WG	Turbidity	0.35	NTU	CAPA-18-152863
R-17 S1	1057.0	04/18/2019	WG	Turbidity	0.33	NTU	CAPA-19-171726
R-17 S1	1057.0	09/22/2020	WG	Turbidity	1.62	NTU	CAPA-20-206528
R-17 S1	1057.0	10/30/2020	WG	Turbidity	7.59	NTU	CAPA-21-209095
R-17 S1	1057.0	04/19/2021	WG	Turbidity	0.99	NTU	CAPA-21-221778
R-17 S2	1124.0	04/12/2016	WG	Dissolved Oxygen	6.59	mg/L	CAPA-16-114710
R-17 S2	1124.0	04/13/2017	WG	Dissolved Oxygen	6.44	mg/L	CAPA-17-130556
R-17 S2	1124.0	04/19/2018	WG	Dissolved Oxygen	6.52	mg/L	CAPA-18-152865

Location ID	Screen Depth	Measurement Date	PMR Sample Type	Field Parameter	Field Measurement	Measurement Unit	Field Sample ID
R-17 S2	1124.0	04/18/2019	WG	Dissolved Oxygen	6.44	mg/L	CAPA-19-171730
R-17 S2	1124.0	09/22/2020	WG	Dissolved Oxygen	6.62	mg/L	CAPA-20-206532
R-17 S2	1124.0	10/30/2020	WG	Dissolved Oxygen	6.43	mg/L	CAPA-21-209096
R-17 S2	1124.0	04/20/2021	WG	Dissolved Oxygen	6.35	mg/L	CAPA-21-221781
R-17 S2	1124.0	04/12/2016	WG	Flow (in gpm)	2.24	gpm	CAPA-16-114710
R-17 S2	1124.0	04/13/2017	WG	Flow (in gpm)	2.13	gpm	CAPA-17-130556
R-17 S2	1124.0	04/19/2018	WG	Flow (in gpm)	2.24	gpm	CAPA-18-152865
R-17 S2	1124.0	04/18/2019	WG	Flow (in gpm)	2.19	gpm	CAPA-19-171730
R-17 S2	1124.0	09/22/2020	WG	Flow (in gpm)	2.14	gpm	CAPA-20-206532
R-17 S2	1124.0	10/30/2020	WG	Flow (in gpm)	2.16	gpm	CAPA-21-209096
R-17 S2	1124.0	04/20/2021	WG	Flow (in gpm)	1.92	gpm	CAPA-21-221781
R-17 S2	1124.0	04/12/2016	WG	Oxidation-Reduction Potential	-137.1	mV	CAPA-16-114710
R-17 S2	1124.0	04/13/2017	WG	Oxidation-Reduction Potential	173.9	mV	CAPA-17-130556
R-17 S2	1124.0	04/19/2018	WG	Oxidation-Reduction Potential	114.1	mV	CAPA-18-152865
R-17 S2	1124.0	04/18/2019	WG	Oxidation-Reduction Potential	86.8	mV	CAPA-19-171730
R-17 S2	1124.0	09/22/2020	WG	Oxidation-Reduction Potential	126.4	mV	CAPA-20-206532
R-17 S2	1124.0	10/30/2020	WG	Oxidation-Reduction Potential	101	mV	CAPA-21-209096
R-17 S2	1124.0	04/20/2021	WG	Oxidation-Reduction Potential	177.9	mV	CAPA-21-221781
R-17 S2	1124.0	04/12/2016	WG	pH	7.97	SU	CAPA-16-114710
R-17 S2	1124.0	04/13/2017	WG	pH	8	SU	CAPA-17-130556
R-17 S2	1124.0	04/19/2018	WG	pH	7.92	SU	CAPA-18-152865
R-17 S2	1124.0	04/18/2019	WG	pH	8	SU	CAPA-19-171730
R-17 S2	1124.0	09/22/2020	WG	pH	7.96	SU	CAPA-20-206532
R-17 S2	1124.0	10/30/2020	WG	pH	7.89	SU	CAPA-21-209096
R-17 S2	1124.0	04/20/2021	WG	pH	7.94	SU	CAPA-21-221781
R-17 S2	1124.0	04/12/2016	WG	Specific Conductance	137	µS/cm	CAPA-16-114710
R-17 S2	1124.0	04/13/2017	WG	Specific Conductance	115.2	µS/cm	CAPA-17-130556
R-17 S2	1124.0	04/19/2018	WG	Specific Conductance	114.2	µS/cm	CAPA-18-152865

Location ID	Screen Depth	Measurement Date	PMR Sample Type	Field Parameter	Field Measurement	Measurement Unit	Field Sample ID
R-17 S2	1124.0	04/18/2019	WG	Specific Conductance	115.6	µS/cm	CAPA-19-171730
R-17 S2	1124.0	09/22/2020	WG	Specific Conductance	114.8	µS/cm	CAPA-20-206532
R-17 S2	1124.0	10/30/2020	WG	Specific Conductance	112.4	µS/cm	CAPA-21-209096
R-17 S2	1124.0	04/20/2021	WG	Specific Conductance	111.9	µS/cm	CAPA-21-221781
R-17 S2	1124.0	04/12/2016	WG	Temperature	21.1	deg C	CAPA-16-114710
R-17 S2	1124.0	04/13/2017	WG	Temperature	21.7	deg C	CAPA-17-130556
R-17 S2	1124.0	04/19/2018	WG	Temperature	22.1	deg C	CAPA-18-152865
R-17 S2	1124.0	04/18/2019	WG	Temperature	21.8	deg C	CAPA-19-171730
R-17 S2	1124.0	09/22/2020	WG	Temperature	21.2	deg C	CAPA-20-206532
R-17 S2	1124.0	10/30/2020	WG	Temperature	21.7	deg C	CAPA-21-209096
R-17 S2	1124.0	04/20/2021	WG	Temperature	20.1	deg C	CAPA-21-221781
R-17 S2	1124.0	04/12/2016	WG	Turbidity	0.35	NTU	CAPA-16-114710
R-17 S2	1124.0	04/13/2017	WG	Turbidity	0.41	NTU	CAPA-17-130556
R-17 S2	1124.0	04/19/2018	WG	Turbidity	4.6	NTU	CAPA-18-152865
R-17 S2	1124.0	04/18/2019	WG	Turbidity	0.26	NTU	CAPA-19-171730
R-17 S2	1124.0	09/22/2020	WG	Turbidity	0.77	NTU	CAPA-20-206532
R-17 S2	1124.0	10/30/2020	WG	Turbidity	2.33	NTU	CAPA-21-209096
R-17 S2	1124.0	04/20/2021	WG	Turbidity	0.36	NTU	CAPA-21-221781
R-19 S2	893.3	12/17/2020	WG	Dissolved Oxygen	7.87	mg/L	CAPA-21-209097
R-19 S2	893.3	01/13/2021	WG	Dissolved Oxygen	7.98	mg/L	CAPA-21-217332
R-19 S2	893.3	04/07/2021	WG	Dissolved Oxygen	7.82	mg/L	CAPA-21-221775
R-19 S2	893.3	12/17/2020	WG	Flow (in gpm)	0.26	gpm	CAPA-21-209097
R-19 S2	893.3	01/13/2021	WG	Flow (in gpm)	0.21	gpm	CAPA-21-217332
R-19 S2	893.3	04/07/2021	WG	Flow (in gpm)	0.25	gpm	CAPA-21-221775
R-19 S2	893.3	12/17/2020	WG	Oxidation-Reduction Potential	108.9	mV	CAPA-21-209097
R-19 S2	893.3	01/13/2021	WG	Oxidation-Reduction Potential	304.6	mV	CAPA-21-217332
R-19 S2	893.3	04/07/2021	WG	Oxidation-Reduction Potential	216.9	mV	CAPA-21-221775
R-19 S2	893.3	12/17/2020	WG	pH	7.15	SU	CAPA-21-209097

Location ID	Screen Depth	Measurement Date	PMR Sample Type	Field Parameter	Field Measurement	Measurement Unit	Field Sample ID
R-19 S2	893.3	01/13/2021	WG	pH	7.25	SU	CAPA-21-217332
R-19 S2	893.3	04/07/2021	WG	pH	7.21	SU	CAPA-21-221775
R-19 S2	893.3	12/17/2020	WG	Specific Conductance	145.5	µS/cm	CAPA-21-209097
R-19 S2	893.3	01/13/2021	WG	Specific Conductance	145	µS/cm	CAPA-21-217332
R-19 S2	893.3	04/07/2021	WG	Specific Conductance	142.5	µS/cm	CAPA-21-221775
R-19 S2	893.3	12/17/2020	WG	Temperature	13.9	deg C	CAPA-21-209097
R-19 S2	893.3	01/13/2021	WG	Temperature	12.5	deg C	CAPA-21-217332
R-19 S2	893.3	04/07/2021	WG	Temperature	15.1	deg C	CAPA-21-221775
R-19 S2	893.3	12/17/2020	WG	Turbidity	0.68	NTU	CAPA-21-209097
R-19 S2	893.3	01/13/2021	WG	Turbidity	1.19	NTU	CAPA-21-217332
R-19 S2	893.3	04/07/2021	WG	Turbidity	0.5	NTU	CAPA-21-221775
R-19 S3	1171.4	12/18/2020	WG	Dissolved Oxygen	5.66	mg/L	CAPA-21-209103
R-19 S3	1171.4	01/12/2021	WG	Dissolved Oxygen	5.64	mg/L	CAPA-21-217337
R-19 S3	1171.4	04/08/2021	WG	Dissolved Oxygen	5.55	mg/L	CAPA-21-221784
R-19 S3	1171.4	12/18/2020	WG	Flow (in gpm)	5.36	gpm	CAPA-21-209103
R-19 S3	1171.4	01/12/2021	WG	Flow (in gpm)	5.36	gpm	CAPA-21-217337
R-19 S3	1171.4	04/08/2021	WG	Flow (in gpm)	5.36	gpm	CAPA-21-221784
R-19 S3	1171.4	12/18/2020	WG	Oxidation-Reduction Potential	31.3	mV	CAPA-21-209103
R-19 S3	1171.4	01/12/2021	WG	Oxidation-Reduction Potential	223.2	mV	CAPA-21-217337
R-19 S3	1171.4	04/08/2021	WG	Oxidation-Reduction Potential	125.1	mV	CAPA-21-221784
R-19 S3	1171.4	12/18/2020	WG	pH	7.17	SU	CAPA-21-209103
R-19 S3	1171.4	01/12/2021	WG	pH	7.34	SU	CAPA-21-217337
R-19 S3	1171.4	04/08/2021	WG	pH	7.26	SU	CAPA-21-221784
R-19 S3	1171.4	12/18/2020	WG	Specific Conductance	148.5	µS/cm	CAPA-21-209103
R-19 S3	1171.4	01/12/2021	WG	Specific Conductance	150.2	µS/cm	CAPA-21-217337
R-19 S3	1171.4	04/08/2021	WG	Specific Conductance	144.3	µS/cm	CAPA-21-221784
R-19 S3	1171.4	12/18/2020	WG	Temperature	18.6	deg C	CAPA-21-209103
R-19 S3	1171.4	01/12/2021	WG	Temperature	19.5	deg C	CAPA-21-217337

Location ID	Screen Depth	Measurement Date	PMR Sample Type	Field Parameter	Field Measurement	Measurement Unit	Field Sample ID
R-19 S3	1171.4	04/08/2021	WG	Temperature	20	deg C	CAPA-21-221784
R-19 S3	1171.4	12/18/2020	WG	Turbidity	0.89	NTU	CAPA-21-209103
R-19 S3	1171.4	01/12/2021	WG	Turbidity	0.82	NTU	CAPA-21-217337
R-19 S3	1171.4	04/08/2021	WG	Turbidity	0.57	NTU	CAPA-21-221784
R-2	906.4	05/31/2016	WG	Dissolved Oxygen	3.67	mg/L	CAPU-16-116866
R-2	906.4	06/20/2017	WG	Dissolved Oxygen	3.48	mg/L	CAPU-17-139100
R-2	906.4	09/20/2018	WG	Dissolved Oxygen	3.81	mg/L	CAPU-18-160786
R-2	906.4	06/26/2019	WG	Dissolved Oxygen	4.16	mg/L	CAPU-19-181510
R-2	906.4	08/31/2020	WG	Dissolved Oxygen	3.99	mg/L	CAPU-20-206457
R-2	906.4	06/22/2021	WG	Dissolved Oxygen	3.92	mg/L	CAPU-21-229576
R-2	906.4	06/26/2019	WG	Flow (in gpm)	1.3	gpm	CAPU-19-181510
R-2	906.4	08/31/2020	WG	Flow (in gpm)	1.06	gpm	CAPU-20-206457
R-2	906.4	06/22/2021	WG	Flow (in gpm)	1.27	gpm	CAPU-21-229576
R-2	906.4	05/31/2016	WG	Oxidation-Reduction Potential	96.5	mV	CAPU-16-116866
R-2	906.4	06/20/2017	WG	Oxidation-Reduction Potential	138.3	mV	CAPU-17-139100
R-2	906.4	09/20/2018	WG	Oxidation-Reduction Potential	318.3	mV	CAPU-18-160786
R-2	906.4	06/26/2019	WG	Oxidation-Reduction Potential	88.3	mV	CAPU-19-181510
R-2	906.4	08/31/2020	WG	Oxidation-Reduction Potential	174.2	mV	CAPU-20-206457
R-2	906.4	06/22/2021	WG	Oxidation-Reduction Potential	161.4	mV	CAPU-21-229576
R-2	906.4	05/31/2016	WG	pH	6.89	SU	CAPU-16-116866
R-2	906.4	06/20/2017	WG	pH	6.93	SU	CAPU-17-139100
R-2	906.4	09/20/2018	WG	pH	6.87	SU	CAPU-18-160786
R-2	906.4	06/26/2019	WG	pH	6.93	SU	CAPU-19-181510
R-2	906.4	08/31/2020	WG	pH	6.76	SU	CAPU-20-206457
R-2	906.4	06/22/2021	WG	pH	6.9	SU	CAPU-21-229576
R-2	906.4	05/31/2016	WG	Specific Conductance	165	µS/cm	CAPU-16-116866
R-2	906.4	06/20/2017	WG	Specific Conductance	143.8	µS/cm	CAPU-17-139100
R-2	906.4	09/20/2018	WG	Specific Conductance	140.5	µS/cm	CAPU-18-160786

Location ID	Screen Depth	Measurement Date	PMR Sample Type	Field Parameter	Field Measurement	Measurement Unit	Field Sample ID
R-2	906.4	06/26/2019	WG	Specific Conductance	141	µS/cm	CAPU-19-181510
R-2	906.4	08/31/2020	WG	Specific Conductance	142.1	µS/cm	CAPU-20-206457
R-2	906.4	06/22/2021	WG	Specific Conductance	142	µS/cm	CAPU-21-229576
R-2	906.4	05/31/2016	WG	Temperature	23.77	deg C	CAPU-16-116866
R-2	906.4	06/20/2017	WG	Temperature	24.2	deg C	CAPU-17-139100
R-2	906.4	09/20/2018	WG	Temperature	23.1	deg C	CAPU-18-160786
R-2	906.4	06/26/2019	WG	Temperature	24.3	deg C	CAPU-19-181510
R-2	906.4	08/31/2020	WG	Temperature	22.3	deg C	CAPU-20-206457
R-2	906.4	06/22/2021	WG	Temperature	22.4	deg C	CAPU-21-229576
R-2	906.4	05/31/2016	WG	Turbidity	2.5	NTU	CAPU-16-116866
R-2	906.4	06/20/2017	WG	Turbidity	2.3	NTU	CAPU-17-139100
R-2	906.4	09/20/2018	WG	Turbidity	1.33	NTU	CAPU-18-160786
R-2	906.4	06/26/2019	WG	Turbidity	1.13	NTU	CAPU-19-181510
R-2	906.4	08/31/2020	WG	Turbidity	4.54	NTU	CAPU-20-206457
R-2	906.4	06/22/2021	WG	Turbidity	2.37	NTU	CAPU-21-229576
R-24	825.0	06/06/2016	WG	Dissolved Oxygen	3.07	mg/L	CAPU-16-116867
R-24	825.0	06/23/2017	WG	Dissolved Oxygen	3.85	mg/L	CAPU-17-139101
R-24	825.0	06/25/2018	WG	Dissolved Oxygen	2.95	mg/L	CAPU-18-94
R-24	825.0	06/14/2019	WG	Dissolved Oxygen	3.83	mg/L	CAPU-19-181512
R-24	825.0	08/27/2020	WG	Dissolved Oxygen	4.05	mg/L	CAPU-20-206462
R-24	825.0	06/11/2021	WG	Dissolved Oxygen	2.48	mg/L	CAPU-21-229580
R-24	825.0	06/14/2019	WG	Flow (in gpm)	4.48	gpm	CAPU-19-181512
R-24	825.0	08/27/2020	WG	Flow (in gpm)	4.35	gpm	CAPU-20-206462
R-24	825.0	06/11/2021	WG	Flow (in gpm)	4.34	gpm	CAPU-21-229580
R-24	825.0	06/06/2016	WG	Oxidation-Reduction Potential	112	mV	CAPU-16-116867
R-24	825.0	06/23/2017	WG	Oxidation-Reduction Potential	135.1	mV	CAPU-17-139101
R-24	825.0	06/25/2018	WG	Oxidation-Reduction Potential	163.5	mV	CAPU-18-94
R-24	825.0	06/14/2019	WG	Oxidation-Reduction Potential	151.5	mV	CAPU-19-181512

Location ID	Screen Depth	Measurement Date	PMR Sample Type	Field Parameter	Field Measurement	Measurement Unit	Field Sample ID
R-24	825.0	08/27/2020	WG	Oxidation-Reduction Potential	118.9	mV	CAPU-20-206462
R-24	825.0	06/11/2021	WG	Oxidation-Reduction Potential	183.9	mV	CAPU-21-229580
R-24	825.0	06/06/2016	WG	pH	7.87	SU	CAPU-16-116867
R-24	825.0	06/23/2017	WG	pH	8.14	SU	CAPU-17-139101
R-24	825.0	06/25/2018	WG	pH	7.86	SU	CAPU-18-94
R-24	825.0	06/14/2019	WG	pH	7.93	SU	CAPU-19-181512
R-24	825.0	08/27/2020	WG	pH	7.98	SU	CAPU-20-206462
R-24	825.0	06/11/2021	WG	pH	7.81	SU	CAPU-21-229580
R-24	825.0	06/06/2016	WG	Specific Conductance	253	µS/cm	CAPU-16-116867
R-24	825.0	06/23/2017	WG	Specific Conductance	245.2	µS/cm	CAPU-17-139101
R-24	825.0	06/25/2018	WG	Specific Conductance	251.1	µS/cm	CAPU-18-94
R-24	825.0	06/14/2019	WG	Specific Conductance	244.4	µS/cm	CAPU-19-181512
R-24	825.0	08/27/2020	WG	Specific Conductance	233.4	µS/cm	CAPU-20-206462
R-24	825.0	06/11/2021	WG	Specific Conductance	252.4	µS/cm	CAPU-21-229580
R-24	825.0	06/06/2016	WG	Temperature	28.79	deg C	CAPU-16-116867
R-24	825.0	06/23/2017	WG	Temperature	29.5	deg C	CAPU-17-139101
R-24	825.0	06/25/2018	WG	Temperature	29.2	deg C	CAPU-18-94
R-24	825.0	06/14/2019	WG	Temperature	29.3	deg C	CAPU-19-181512
R-24	825.0	08/27/2020	WG	Temperature	29	deg C	CAPU-20-206462
R-24	825.0	06/11/2021	WG	Temperature	29.2	deg C	CAPU-21-229580
R-24	825.0	06/06/2016	WG	Turbidity	0.98	NTU	CAPU-16-116867
R-24	825.0	06/23/2017	WG	Turbidity	0.94	NTU	CAPU-17-139101
R-24	825.0	06/25/2018	WG	Turbidity	0.17	NTU	CAPU-18-94
R-24	825.0	06/14/2019	WG	Turbidity	0.41	NTU	CAPU-19-181512
R-24	825.0	08/27/2020	WG	Turbidity	0.37	NTU	CAPU-20-206462
R-24	825.0	06/11/2021	WG	Turbidity	0.4	NTU	CAPU-21-229580
R-3	974.5	06/06/2016	WG	Dissolved Oxygen	4.55	mg/L	CAPU-16-116868
R-3	974.5	06/27/2017	WG	Dissolved Oxygen	4.4	mg/L	CAPU-17-139102

Location ID	Screen Depth	Measurement Date	PMR Sample Type	Field Parameter	Field Measurement	Measurement Unit	Field Sample ID
R-3	974.5	06/21/2018	WG	Dissolved Oxygen	4.6	mg/L	CAPU-18-97
R-3	974.5	06/17/2019	WG	Dissolved Oxygen	4.68	mg/L	CAPU-19-181514
R-3	974.5	09/08/2020	WG	Dissolved Oxygen	4.37	mg/L	CAPU-20-206466
R-3	974.5	06/17/2021	WG	Dissolved Oxygen	4.78	mg/L	CAPU-21-229582
R-3	974.5	06/27/2017	WG	Flow (in gpm)	5.66	gpm	CAPU-17-139102
R-3	974.5	06/21/2018	WG	Flow (in gpm)	6.00	gpm	CAPU-18-97
R-3	974.5	06/17/2019	WG	Flow (in gpm)	5.88	gpm	CAPU-19-181514
R-3	974.5	09/08/2020	WG	Flow (in gpm)	5.88	gpm	CAPU-20-206466
R-3	974.5	06/17/2021	WG	Flow (in gpm)	5.88	gpm	CAPU-21-229582
R-3	974.5	06/06/2016	WG	Oxidation-Reduction Potential	146.4	mV	CAPU-16-116868
R-3	974.5	06/27/2017	WG	Oxidation-Reduction Potential	217.3	mV	CAPU-17-139102
R-3	974.5	06/21/2018	WG	Oxidation-Reduction Potential	205.8	mV	CAPU-18-97
R-3	974.5	06/17/2019	WG	Oxidation-Reduction Potential	157	mV	CAPU-19-181514
R-3	974.5	09/08/2020	WG	Oxidation-Reduction Potential	191.2	mV	CAPU-20-206466
R-3	974.5	06/17/2021	WG	Oxidation-Reduction Potential	192.6	mV	CAPU-21-229582
R-3	974.5	06/06/2016	WG	pH	8.39	SU	CAPU-16-116868
R-3	974.5	06/27/2017	WG	pH	8.05	SU	CAPU-17-139102
R-3	974.5	06/21/2018	WG	pH	8.32	SU	CAPU-18-97
R-3	974.5	06/17/2019	WG	pH	8.36	SU	CAPU-19-181514
R-3	974.5	09/08/2020	WG	pH	8.3	SU	CAPU-20-206466
R-3	974.5	06/17/2021	WG	pH	8.29	SU	CAPU-21-229582
R-3	974.5	06/06/2016	WG	Specific Conductance	205	µS/cm	CAPU-16-116868
R-3	974.5	06/27/2017	WG	Specific Conductance	181.2	µS/cm	CAPU-17-139102
R-3	974.5	06/21/2018	WG	Specific Conductance	183.2	µS/cm	CAPU-18-97
R-3	974.5	06/17/2019	WG	Specific Conductance	181.3	µS/cm	CAPU-19-181514
R-3	974.5	09/08/2020	WG	Specific Conductance	184.9	µS/cm	CAPU-20-206466
R-3	974.5	06/17/2021	WG	Specific Conductance	183.5	µS/cm	CAPU-21-229582
R-3	974.5	06/06/2016	WG	Temperature	25.42	deg C	CAPU-16-116868

Location ID	Screen Depth	Measurement Date	PMR Sample Type	Field Parameter	Field Measurement	Measurement Unit	Field Sample ID
R-3	974.5	06/27/2017	WG	Temperature	25.2	deg C	CAPU-17-139102
R-3	974.5	06/21/2018	WG	Temperature	25.4	deg C	CAPU-18-97
R-3	974.5	06/17/2019	WG	Temperature	25.2	deg C	CAPU-19-181514
R-3	974.5	09/08/2020	WG	Temperature	25	deg C	CAPU-20-206466
R-3	974.5	06/17/2021	WG	Temperature	25.7	deg C	CAPU-21-229582
R-3	974.5	06/06/2016	WG	Turbidity	0.28	NTU	CAPU-16-116868
R-3	974.5	06/27/2017	WG	Turbidity	0.23	NTU	CAPU-17-139102
R-3	974.5	06/21/2018	WG	Turbidity	0.2	NTU	CAPU-18-97
R-3	974.5	06/17/2019	WG	Turbidity	0.19	NTU	CAPU-19-181514
R-3	974.5	09/08/2020	WG	Turbidity	0.38	NTU	CAPU-20-206466
R-3	974.5	06/17/2021	WG	Turbidity	0.57	NTU	CAPU-21-229582
R-31 S3	666.3	12/16/2020	WG	Dissolved Oxygen	2.99	mg/L	CAAN-21-211085
R-31 S3	666.3	02/19/2021	WG	Dissolved Oxygen	3.08	mg/L	CAAN-21-218084
R-31 S3	666.3	06/02/2021	WG	Dissolved Oxygen	4.42	mg/L	CAAN-21-229060
R-31 S3	666.3	12/16/2020	WG	Flow (in gpm)	5.08	gpm	CAAN-21-211085
R-31 S3	666.3	02/19/2021	WG	Flow (in gpm)	5.08	gpm	CAAN-21-218084
R-31 S3	666.3	06/02/2021	WG	Flow (in gpm)	5	gpm	CAAN-21-229060
R-31 S3	666.3	12/16/2020	WG	Oxidation-Reduction Potential	-102.8	mV	CAAN-21-211085
R-31 S3	666.3	02/19/2021	WG	Oxidation-Reduction Potential	-71.5	mV	CAAN-21-218084
R-31 S3	666.3	06/02/2021	WG	Oxidation-Reduction Potential	-40.3	mV	CAAN-21-229060
R-31 S3	666.3	12/16/2020	WG	pH	7.21	SU	CAAN-21-211085
R-31 S3	666.3	02/19/2021	WG	pH	7.55	SU	CAAN-21-218084
R-31 S3	666.3	06/02/2021	WG	pH	7.64	SU	CAAN-21-229060
R-31 S3	666.3	12/16/2020	WG	Specific Conductance	121.9	µS/cm	CAAN-21-211085
R-31 S3	666.3	02/19/2021	WG	Specific Conductance	122.3	µS/cm	CAAN-21-218084
R-31 S3	666.3	06/02/2021	WG	Specific Conductance	123.2	µS/cm	CAAN-21-229060
R-31 S3	666.3	12/16/2020	WG	Temperature	20.7	deg C	CAAN-21-211085
R-31 S3	666.3	02/19/2021	WG	Temperature	20.4	deg C	CAAN-21-218084

Location ID	Screen Depth	Measurement Date	PMR Sample Type	Field Parameter	Field Measurement	Measurement Unit	Field Sample ID
R-31 S3	666.3	06/02/2021	WG	Temperature	21.2	deg C	CAAN-21-229060
R-31 S3	666.3	12/16/2020	WG	Turbidity	3.78	NTU	CAAN-21-211085
R-31 S3	666.3	02/19/2021	WG	Turbidity	1.95	NTU	CAAN-21-218084
R-31 S3	666.3	06/02/2021	WG	Turbidity	0.33	NTU	CAAN-21-229060
R-31 S4	826.6	12/18/2020	WG	Dissolved Oxygen	5.55	mg/L	CAAN-21-211089
R-31 S4	826.6	02/19/2021	WG	Dissolved Oxygen	5.59	mg/L	CAAN-21-218089
R-31 S4	826.6	06/04/2021	WG	Dissolved Oxygen	5.6	mg/L	CAAN-21-229063
R-31 S4	826.6	12/18/2020	WG	Flow (in gpm)	5.17	gpm	CAAN-21-211089
R-31 S4	826.6	02/19/2021	WG	Flow (in gpm)	5.26	gpm	CAAN-21-218089
R-31 S4	826.6	06/04/2021	WG	Flow (in gpm)	5.08	gpm	CAAN-21-229063
R-31 S4	826.6	12/18/2020	WG	Oxidation-Reduction Potential	229.6	mV	CAAN-21-211089
R-31 S4	826.6	02/19/2021	WG	Oxidation-Reduction Potential	201.7	mV	CAAN-21-218089
R-31 S4	826.6	06/04/2021	WG	Oxidation-Reduction Potential	159.1	mV	CAAN-21-229063
R-31 S4	826.6	12/18/2020	WG	pH	8.06	SU	CAAN-21-211089
R-31 S4	826.6	02/19/2021	WG	pH	8.14	SU	CAAN-21-218089
R-31 S4	826.6	06/04/2021	WG	pH	8.01	SU	CAAN-21-229063
R-31 S4	826.6	12/18/2020	WG	Specific Conductance	118.1	µS/cm	CAAN-21-211089
R-31 S4	826.6	02/19/2021	WG	Specific Conductance	117.3	µS/cm	CAAN-21-218089
R-31 S4	826.6	06/04/2021	WG	Specific Conductance	117.8	µS/cm	CAAN-21-229063
R-31 S4	826.6	12/18/2020	WG	Temperature	21.3	deg C	CAAN-21-211089
R-31 S4	826.6	02/19/2021	WG	Temperature	21.6	deg C	CAAN-21-218089
R-31 S4	826.6	06/04/2021	WG	Temperature	22.1	deg C	CAAN-21-229063
R-31 S4	826.6	12/18/2020	WG	Turbidity	36.3	NTU	CAAN-21-211089
R-31 S4	826.6	02/19/2021	WG	Turbidity	26.3	NTU	CAAN-21-218089
R-31 S4	826.6	06/04/2021	WG	Turbidity	15.7	NTU	CAAN-21-229063
R-34	883.7	08/08/2017	WG	Dissolved Oxygen	5.59	mg/L	CAMO-17-142064
R-34	883.7	11/15/2017	WG	Dissolved Oxygen	5.46	mg/L	CAMO-18-147982
R-34	883.7	11/15/2018	WG	Dissolved Oxygen	5.51	mg/L	CAMO-19-164046

Location ID	Screen Depth	Measurement Date	PMR Sample Type	Field Parameter	Field Measurement	Measurement Unit	Field Sample ID
R-34	883.7	11/13/2019	WG	Dissolved Oxygen	5.96	mg/L	CAMO-20-189291
R-34	883.7	11/12/2020	WG	Dissolved Oxygen	6.45	mg/L	CAMO-21-210601
R-34	883.7	08/08/2017	WG	Flow (in gpm)	2.75	gpm	CAMO-17-142064
R-34	883.7	11/15/2018	WG	Flow (in gpm)	2.83	gpm	CAMO-19-164046
R-34	883.7	11/13/2019	WG	Flow (in gpm)	2.78	gpm	CAMO-20-189291
R-34	883.7	11/12/2020	WG	Flow (in gpm)	2.78	gpm	CAMO-21-210601
R-34	883.7	08/08/2017	WG	Oxidation-Reduction Potential	204.3	mV	CAMO-17-142064
R-34	883.7	11/15/2017	WG	Oxidation-Reduction Potential	193.1	mV	CAMO-18-147982
R-34	883.7	11/15/2018	WG	Oxidation-Reduction Potential	275.4	mV	CAMO-19-164046
R-34	883.7	11/13/2019	WG	Oxidation-Reduction Potential	195	mV	CAMO-20-189291
R-34	883.7	11/12/2020	WG	Oxidation-Reduction Potential	173	mV	CAMO-21-210601
R-34	883.7	08/08/2017	WG	pH	8.17	SU	CAMO-17-142064
R-34	883.7	11/15/2017	WG	pH	8.3	SU	CAMO-18-147982
R-34	883.7	11/15/2018	WG	pH	8.33	SU	CAMO-19-164046
R-34	883.7	11/13/2019	WG	pH	8.25	SU	CAMO-20-189291
R-34	883.7	11/12/2020	WG	pH	8.09	SU	CAMO-21-210601
R-34	883.7	08/08/2017	WG	Specific Conductance	155	µS/cm	CAMO-17-142064
R-34	883.7	11/15/2017	WG	Specific Conductance	154.2	µS/cm	CAMO-18-147982
R-34	883.7	11/15/2018	WG	Specific Conductance	155.2	µS/cm	CAMO-19-164046
R-34	883.7	11/13/2019	WG	Specific Conductance	151.8	µS/cm	CAMO-20-189291
R-34	883.7	11/12/2020	WG	Specific Conductance	153.9	µS/cm	CAMO-21-210601
R-34	883.7	08/08/2017	WG	Temperature	22.4	deg C	CAMO-17-142064
R-34	883.7	11/15/2017	WG	Temperature	21.3	deg C	CAMO-18-147982
R-34	883.7	11/15/2018	WG	Temperature	21.6	deg C	CAMO-19-164046
R-34	883.7	11/13/2019	WG	Temperature	21.3	deg C	CAMO-20-189291
R-34	883.7	11/12/2020	WG	Temperature	21.2	deg C	CAMO-21-210601
R-34	883.7	08/08/2017	WG	Turbidity	0.86	NTU	CAMO-17-142064
R-34	883.7	11/15/2017	WG	Turbidity	1.66	NTU	CAMO-18-147982

Location ID	Screen Depth	Measurement Date	PMR Sample Type	Field Parameter	Field Measurement	Measurement Unit	Field Sample ID
R-34	883.7	11/15/2018	WG	Turbidity	1.85	NTU	CAMO-19-164046
R-34	883.7	11/13/2019	WG	Turbidity	1.2	NTU	CAMO-20-189291
R-34	883.7	11/12/2020	WG	Turbidity	1.6	NTU	CAMO-21-210601
R-3i	215.2	06/02/2016	WG	Dissolved Oxygen	7.8	mg/L	CAPU-16-116869
R-3i	215.2	06/27/2017	WG	Dissolved Oxygen	7.2	mg/L	CAPU-17-139103
R-3i	215.2	06/21/2018	WG	Dissolved Oxygen	7.38	mg/L	CAPU-18-83
R-3i	215.2	06/24/2019	WG	Dissolved Oxygen	7.09	mg/L	CAPU-19-181506
R-3i	215.2	09/08/2020	WG	Dissolved Oxygen	7.09	mg/L	CAPU-20-206451
R-3i	215.2	06/21/2021	WG	Dissolved Oxygen	7.3	mg/L	CAPU-21-229571
R-3i	215.2	06/27/2017	WG	Flow (in gpm)	0.89	gpm	CAPU-17-139103
R-3i	215.2	06/21/2018	WG	Flow (in gpm)	0.85	gpm	CAPU-18-83
R-3i	215.2	06/24/2019	WG	Flow (in gpm)	0.88	gpm	CAPU-19-181506
R-3i	215.2	09/08/2020	WG	Flow (in gpm)	0.56	gpm	CAPU-20-206451
R-3i	215.2	06/21/2021	WG	Flow (in gpm)	0.75	gpm	CAPU-21-229571
R-3i	215.2	06/27/2017	WG	Oxidation-Reduction Potential	214.5	mV	CAPU-17-139103
R-3i	215.2	06/21/2018	WG	Oxidation-Reduction Potential	207.5	mV	CAPU-18-83
R-3i	215.2	06/24/2019	WG	Oxidation-Reduction Potential	203.5	mV	CAPU-19-181506
R-3i	215.2	09/08/2020	WG	Oxidation-Reduction Potential	190.8	mV	CAPU-20-206451
R-3i	215.2	06/21/2021	WG	Oxidation-Reduction Potential	161.9	mV	CAPU-21-229571
R-3i	215.2	06/27/2017	WG	pH	7.21	SU	CAPU-17-139103
R-3i	215.2	06/21/2018	WG	pH	7.4	SU	CAPU-18-83
R-3i	215.2	06/24/2019	WG	pH	7.32	SU	CAPU-19-181506
R-3i	215.2	09/08/2020	WG	pH	7.47	SU	CAPU-20-206451
R-3i	215.2	06/21/2021	WG	pH	7.51	SU	CAPU-21-229571
R-3i	215.2	06/27/2017	WG	Specific Conductance	536	µS/cm	CAPU-17-139103
R-3i	215.2	06/21/2018	WG	Specific Conductance	542	µS/cm	CAPU-18-83
R-3i	215.2	06/24/2019	WG	Specific Conductance	536	µS/cm	CAPU-19-181506
R-3i	215.2	09/08/2020	WG	Specific Conductance	531	µS/cm	CAPU-20-206451

Location ID	Screen Depth	Measurement Date	PMR Sample Type	Field Parameter	Field Measurement	Measurement Unit	Field Sample ID
R-3i	215.2	06/21/2021	WG	Specific Conductance	534	µS/cm	CAPU-21-229571
R-3i	215.2	06/27/2017	WG	Temperature	14.3	deg C	CAPU-17-139103
R-3i	215.2	06/21/2018	WG	Temperature	13.8	deg C	CAPU-18-83
R-3i	215.2	06/24/2019	WG	Temperature	13.8	deg C	CAPU-19-181506
R-3i	215.2	09/08/2020	WG	Temperature	14.2	deg C	CAPU-20-206451
R-3i	215.2	06/21/2021	WG	Temperature	14.3	deg C	CAPU-21-229571
R-3i	215.2	06/27/2017	WG	Turbidity	1.8	NTU	CAPU-17-139103
R-3i	215.2	06/21/2018	WG	Turbidity	1.46	NTU	CAPU-18-83
R-3i	215.2	06/24/2019	WG	Turbidity	0.85	NTU	CAPU-19-181506
R-3i	215.2	09/08/2020	WG	Turbidity	0.44	NTU	CAPU-20-206451
R-3i	215.2	06/21/2021	WG	Turbidity	0.72	NTU	CAPU-21-229571
R-4	792.9	05/31/2016	WG	Dissolved Oxygen	4.32	mg/L	CAPU-16-116870
R-4	792.9	06/23/2017	WG	Dissolved Oxygen	4.87	mg/L	CAPU-17-139104
R-4	792.9	06/26/2018	WG	Dissolved Oxygen	6.21	mg/L	CAPU-18-102
R-4	792.9	06/13/2019	WG	Dissolved Oxygen	5.6	mg/L	CAPU-19-181517
R-4	792.9	09/04/2020	WG	Dissolved Oxygen	6.67	mg/L	CAPU-20-206469
R-4	792.9	06/09/2021	WG	Dissolved Oxygen	3.17	mg/L	CAPU-21-229586
R-4	792.9	06/23/2017	WG	Flow (in gpm)	3.49	gpm	CAPU-17-139104
R-4	792.9	06/26/2018	WG	Flow (in gpm)	5.3	gpm	CAPU-18-102
R-4	792.9	06/13/2019	WG	Flow (in gpm)	5.26	gpm	CAPU-19-181517
R-4	792.9	09/04/2020	WG	Flow (in gpm)	5.26	gpm	CAPU-20-206469
R-4	792.9	06/09/2021	WG	Flow (in gpm)	5.26	gpm	CAPU-21-229586
R-4	792.9	05/31/2016	WG	Oxidation-Reduction Potential	105.6	mV	CAPU-16-116870
R-4	792.9	06/23/2017	WG	Oxidation-Reduction Potential	295.4	mV	CAPU-17-139104
R-4	792.9	06/26/2018	WG	Oxidation-Reduction Potential	77.1	mV	CAPU-18-102
R-4	792.9	06/13/2019	WG	Oxidation-Reduction Potential	78.6	mV	CAPU-19-181517
R-4	792.9	09/04/2020	WG	Oxidation-Reduction Potential	149.5	mV	CAPU-20-206469
R-4	792.9	06/09/2021	WG	Oxidation-Reduction Potential	160.2	mV	CAPU-21-229586

Location ID	Screen Depth	Measurement Date	PMR Sample Type	Field Parameter	Field Measurement	Measurement Unit	Field Sample ID
R-4	792.9	05/31/2016	WG	pH	8.12	SU	CAPU-16-116870
R-4	792.9	06/23/2017	WG	pH	8.26	SU	CAPU-17-139104
R-4	792.9	06/26/2018	WG	pH	8.03	SU	CAPU-18-102
R-4	792.9	06/13/2019	WG	pH	8.19	SU	CAPU-19-181517
R-4	792.9	09/04/2020	WG	pH	7.94	SU	CAPU-20-206469
R-4	792.9	06/09/2021	WG	pH	8.17	SU	CAPU-21-229586
R-4	792.9	05/31/2016	WG	Specific Conductance	194	µS/cm	CAPU-16-116870
R-4	792.9	06/23/2017	WG	Specific Conductance	187.9	µS/cm	CAPU-17-139104
R-4	792.9	06/26/2018	WG	Specific Conductance	188.2	µS/cm	CAPU-18-102
R-4	792.9	06/13/2019	WG	Specific Conductance	189.8	µS/cm	CAPU-19-181517
R-4	792.9	09/04/2020	WG	Specific Conductance	192.2	µS/cm	CAPU-20-206469
R-4	792.9	06/09/2021	WG	Specific Conductance	199.2	µS/cm	CAPU-21-229586
R-4	792.9	05/31/2016	WG	Temperature	24.72	deg C	CAPU-16-116870
R-4	792.9	06/23/2017	WG	Temperature	25.2	deg C	CAPU-17-139104
R-4	792.9	06/26/2018	WG	Temperature	25.6	deg C	CAPU-18-102
R-4	792.9	06/13/2019	WG	Temperature	25.3	deg C	CAPU-19-181517
R-4	792.9	09/04/2020	WG	Temperature	25.4	deg C	CAPU-20-206469
R-4	792.9	06/09/2021	WG	Temperature	25.4	deg C	CAPU-21-229586
R-4	792.9	05/31/2016	WG	Turbidity	0.39	NTU	CAPU-16-116870
R-4	792.9	06/23/2017	WG	Turbidity	0.2	NTU	CAPU-17-139104
R-4	792.9	06/26/2018	WG	Turbidity	0.18	NTU	CAPU-18-102
R-4	792.9	06/13/2019	WG	Turbidity	0.37	NTU	CAPU-19-181517
R-4	792.9	09/04/2020	WG	Turbidity	3.54	NTU	CAPU-20-206469
R-4	792.9	06/09/2021	WG	Turbidity	0.51	NTU	CAPU-21-229586
Sacred Spring	—	10/19/2016	WG	Dissolved Oxygen	2.67	mg/L	CAWR-16-126322
Sacred Spring	—	10/03/2017	WG	Dissolved Oxygen	3.03	mg/L	CAWR-18-147311
Sacred Spring	—	10/11/2018	WG	Dissolved Oxygen	4.62	mg/L	CAWR-19-162032
Sacred Spring	—	10/07/2019	WG	Dissolved Oxygen	5.3	mg/L	CAWR-20-186491

Location ID	Screen Depth	Measurement Date	PMR Sample Type	Field Parameter	Field Measurement	Measurement Unit	Field Sample ID
Sacred Spring	—	10/01/2020	WG	Dissolved Oxygen	6.67	mg/L	CAWR-21-208743
Sacred Spring	—	10/19/2016	WG	Flow (in gpm)	0.46	gpm	CAWR-16-126322
Sacred Spring	—	10/03/2017	WG	Flow (in gpm)	0.44	gpm	CAWR-18-147311
Sacred Spring	—	10/11/2018	WG	Flow (in gpm)	0.11	gpm	CAWR-19-162032
Sacred Spring	—	10/07/2019	WG	Flow (in gpm)	0.2	gpm	CAWR-20-186491
Sacred Spring	—	10/01/2020	WG	Flow (in gpm)	0.318	gpm	CAWR-21-208743
Sacred Spring	—	10/19/2016	WG	pH	7.01	SU	CAWR-16-126322
Sacred Spring	—	10/03/2017	WG	pH	7.15	SU	CAWR-18-147311
Sacred Spring	—	10/11/2018	WG	pH	7.49	SU	CAWR-19-162032
Sacred Spring	—	10/07/2019	WG	pH	7.18	SU	CAWR-20-186491
Sacred Spring	—	10/01/2020	WG	pH	7.05	SU	CAWR-21-208743
Sacred Spring	—	10/19/2016	WG	Specific Conductance	298.2	µS/cm	CAWR-16-126322
Sacred Spring	—	10/03/2017	WG	Specific Conductance	356.6	µS/cm	CAWR-18-147311
Sacred Spring	—	10/11/2018	WG	Specific Conductance	431.2	µS/cm	CAWR-19-162032
Sacred Spring	—	10/07/2019	WG	Specific Conductance	340.7	µS/cm	CAWR-20-186491
Sacred Spring	—	10/01/2020	WG	Specific Conductance	288.5	µS/cm	CAWR-21-208743
Sacred Spring	—	10/19/2016	WG	Temperature	14.1	deg C	CAWR-16-126322
Sacred Spring	—	10/03/2017	WG	Temperature	15	deg C	CAWR-18-147311
Sacred Spring	—	10/11/2018	WG	Temperature	14.4	deg C	CAWR-19-162032
Sacred Spring	—	10/07/2019	WG	Temperature	15.7	deg C	CAWR-20-186491
Sacred Spring	—	10/01/2020	WG	Temperature	14.7	deg C	CAWR-21-208743
Sacred Spring	—	10/19/2016	WG	Turbidity	1.3	NTU	CAWR-16-126322
Sacred Spring	—	10/03/2017	WG	Turbidity	1.5	NTU	CAWR-18-147311
Sacred Spring	—	10/11/2018	WG	Turbidity	1.9	NTU	CAWR-19-162032
Sacred Spring	—	10/07/2019	WG	Turbidity	0.61	NTU	CAWR-20-186491
Sacred Spring	—	10/01/2020	WG	Turbidity	2	NTU	CAWR-21-208743
Spring 1	—	10/11/2016	WG	Dissolved Oxygen	6.2	mg/L	CAWR-16-126324
Spring 1	—	10/10/2017	WG	Dissolved Oxygen	5.66	mg/L	CAWR-18-147356

Location ID	Screen Depth	Measurement Date	PMR Sample Type	Field Parameter	Field Measurement	Measurement Unit	Field Sample ID
Spring 1	—	10/02/2018	WG	Dissolved Oxygen	6.55	mg/L	CAWR-19-162043
Spring 1	—	10/08/2019	WG	Dissolved Oxygen	6.45	mg/L	CAWR-20-186513
Spring 1	—	10/06/2020	WG	Dissolved Oxygen	6.98	mg/L	CAWR-21-208748
Spring 1	—	10/10/2017	WG	Flow (in gpm)	0.30	gpm	CAWR-18-147356
Spring 1	—	10/02/2018	WG	Flow (in gpm)	0.26	gpm	CAWR-19-162043
Spring 1	—	10/08/2019	WG	Flow (in gpm)	10.9	gpm	CAWR-20-186513
Spring 1	—	10/06/2020	WG	Flow (in gpm)	0.735	gpm	CAWR-21-208748
Spring 1	—	10/11/2016	WG	pH	7.47	SU	CAWR-16-126324
Spring 1	—	10/10/2017	WG	pH	7.7	SU	CAWR-18-147356
Spring 1	—	10/02/2018	WG	pH	7.83	SU	CAWR-19-162043
Spring 1	—	10/08/2019	WG	pH	8.1	SU	CAWR-20-186513
Spring 1	—	10/06/2020	WG	pH	7.94	SU	CAWR-21-208748
Spring 1	—	10/11/2016	WG	Specific Conductance	213.9	µS/cm	CAWR-16-126324
Spring 1	—	10/10/2017	WG	Specific Conductance	227.9	µS/cm	CAWR-18-147356
Spring 1	—	10/02/2018	WG	Specific Conductance	217	µS/cm	CAWR-19-162043
Spring 1	—	10/08/2019	WG	Specific Conductance	212.7	µS/cm	CAWR-20-186513
Spring 1	—	10/06/2020	WG	Specific Conductance	212.5	µS/cm	CAWR-21-208748
Spring 1	—	10/11/2016	WG	Temperature	18.1	deg C	CAWR-16-126324
Spring 1	—	10/10/2017	WG	Temperature	16.6	deg C	CAWR-18-147356
Spring 1	—	10/02/2018	WG	Temperature	20.4	deg C	CAWR-19-162043
Spring 1	—	10/08/2019	WG	Temperature	18.5	deg C	CAWR-20-186513
Spring 1	—	10/06/2020	WG	Temperature	18	deg C	CAWR-21-208748
Spring 1	—	10/11/2016	WG	Turbidity	4.2	NTU	CAWR-16-126324
Spring 1	—	10/10/2017	WG	Turbidity	3.1	NTU	CAWR-18-147356
Spring 1	—	10/02/2018	WG	Turbidity	7.6	NTU	CAWR-19-162043
Spring 1	—	10/08/2019	WG	Turbidity	1.27	NTU	CAWR-20-186513
Spring 1	—	10/06/2020	WG	Turbidity	6.8	NTU	CAWR-21-208748
Spring 3	—	10/11/2016	WG	Dissolved Oxygen	6.75	mg/L	CAWR-16-126326

Location ID	Screen Depth	Measurement Date	PMR Sample Type	Field Parameter	Field Measurement	Measurement Unit	Field Sample ID
Spring 3	—	10/10/2017	WG	Dissolved Oxygen	6.89	mg/L	CAWR-18-147408
Spring 3	—	10/02/2018	WG	Dissolved Oxygen	6.73	mg/L	CAWR-19-162049
Spring 3	—	10/01/2019	WG	Dissolved Oxygen	6.46	mg/L	CAWR-20-186535
Spring 3	—	10/02/2020	WG	Dissolved Oxygen	6.7	mg/L	CAWR-21-208753
Spring 3	—	10/11/2016	WG	Flow (in gpm)	21.70	gpm	CAWR-16-126326
Spring 3	—	10/10/2017	WG	Flow (in gpm)	20.6	gpm	CAWR-18-147408
Spring 3	—	10/02/2018	WG	Flow (in gpm)	8.98	gpm	CAWR-19-162049
Spring 3	—	10/02/2020	WG	Flow (in gpm)	12.04	gpm	CAWR-21-208753
Spring 3	—	10/11/2016	WG	pH	7.46	SU	CAWR-16-126326
Spring 3	—	10/10/2017	WG	pH	7.9	SU	CAWR-18-147408
Spring 3	—	10/02/2018	WG	pH	7.93	SU	CAWR-19-162049
Spring 3	—	10/01/2019	WG	pH	7.83	SU	CAWR-20-186535
Spring 3	—	10/02/2020	WG	pH	7.34	SU	CAWR-21-208753
Spring 3	—	10/11/2016	WG	Specific Conductance	209.8	µS/cm	CAWR-16-126326
Spring 3	—	10/10/2017	WG	Specific Conductance	211.2	µS/cm	CAWR-18-147408
Spring 3	—	10/02/2018	WG	Specific Conductance	211.4	µS/cm	CAWR-19-162049
Spring 3	—	10/01/2019	WG	Specific Conductance	208.5	µS/cm	CAWR-20-186535
Spring 3	—	10/02/2020	WG	Specific Conductance	210.7	µS/cm	CAWR-21-208753
Spring 3	—	10/11/2016	WG	Temperature	19.8	deg C	CAWR-16-126326
Spring 3	—	10/10/2017	WG	Temperature	18.6	deg C	CAWR-18-147408
Spring 3	—	10/02/2018	WG	Temperature	21.5	deg C	CAWR-19-162049
Spring 3	—	10/01/2019	WG	Temperature	21	deg C	CAWR-20-186535
Spring 3	—	10/02/2020	WG	Temperature	19.7	deg C	CAWR-21-208753
Spring 3	—	10/11/2016	WG	Turbidity	0.8	NTU	CAWR-16-126326
Spring 3	—	10/10/2017	WG	Turbidity	3.1	NTU	CAWR-18-147408
Spring 3	—	10/02/2018	WG	Turbidity	0.6	NTU	CAWR-19-162049
Spring 3	—	10/01/2019	WG	Turbidity	1.31	NTU	CAWR-20-186535
Spring 3	—	10/02/2020	WG	Turbidity	2.2	NTU	CAWR-21-208752

Location ID	Screen Depth	Measurement Date	PMR Sample Type	Field Parameter	Field Measurement	Measurement Unit	Field Sample ID
Spring 4	—	10/11/2016	WG	Dissolved Oxygen	7.42	mg/L	CAWR-16-126329
Spring 4	—	10/10/2017	WG	Dissolved Oxygen	7.33	mg/L	CAWR-18-147401
Spring 4	—	10/02/2018	WG	Dissolved Oxygen	7.11	mg/L	CAWR-19-162849
Spring 4	—	10/02/2018	WG	Dissolved Oxygen	7.11	mg/L	CAWR-19-162069
Spring 4	—	10/01/2019	WG	Dissolved Oxygen	7.09	mg/L	CAWR-20-186701
Spring 4	—	10/05/2020	WG	Dissolved Oxygen	7.6	mg/L	CAWR-21-208755
Spring 4	—	10/11/2016	WG	Flow (in gpm)	40.4	gpm	CAWR-16-126329
Spring 4	—	10/10/2017	WG	Flow (in gpm)	45.34	gpm	CAWR-18-147401
Spring 4	—	10/02/2018	WG	Flow (in gpm)	15.71	gpm	CAWR-19-162849
Spring 4	—	10/01/2019	WG	Flow (in gpm)	26.7	gpm	CAWR-20-186701
Spring 4	—	10/05/2020	WG	Flow (in gpm)	11.33	gpm	CAWR-21-208755
Spring 4	—	10/11/2016	WG	pH	7.4	SU	CAWR-16-126329
Spring 4	—	10/10/2017	WG	pH	7.27	SU	CAWR-18-147401
Spring 4	—	10/02/2018	WG	pH	7.79	SU	CAWR-19-162849
Spring 4	—	10/02/2018	WG	pH	7.79	SU	CAWR-19-162069
Spring 4	—	10/01/2019	WG	pH	7.77	SU	CAWR-20-186701
Spring 4	—	10/05/2020	WG	pH	7.16	SU	CAWR-21-208755
Spring 4	—	10/11/2016	WG	Specific Conductance	222	µS/cm	CAWR-16-126329
Spring 4	—	10/10/2017	WG	Specific Conductance	217.3	µS/cm	CAWR-18-147401
Spring 4	—	10/02/2018	WG	Specific Conductance	220	µS/cm	CAWR-19-162069
Spring 4	—	10/01/2019	WG	Specific Conductance	216.4	µS/cm	CAWR-20-186701
Spring 4	—	10/05/2020	WG	Specific Conductance	213.3	µS/cm	CAWR-21-208755
Spring 4	—	10/11/2016	WG	Temperature	18	deg C	CAWR-16-126329
Spring 4	—	10/10/2017	WG	Temperature	16.9	deg C	CAWR-18-147401
Spring 4	—	10/02/2018	WG	Temperature	18	deg C	CAWR-19-162849
Spring 4	—	10/02/2018	WG	Temperature	18	deg C	CAWR-19-162069
Spring 4	—	10/01/2019	WG	Temperature	18.4	deg C	CAWR-20-186701
Spring 4	—	10/05/2020	WG	Temperature	16.8	deg C	CAWR-21-208755

Location ID	Screen Depth	Measurement Date	PMR Sample Type	Field Parameter	Field Measurement	Measurement Unit	Field Sample ID
Spring 4	—	10/11/2016	WG	Turbidity	1.4	NTU	CAWR-16-126329
Spring 4	—	10/10/2017	WG	Turbidity	2	NTU	CAWR-18-147401
Spring 4	—	10/02/2018	WG	Turbidity	2.1	NTU	CAWR-19-162849
Spring 4	—	10/02/2018	WG	Turbidity	2.1	NTU	CAWR-19-162069
Spring 4	—	10/01/2019	WG	Turbidity	0.46	NTU	CAWR-20-186701
Spring 4	—	10/05/2020	WG	Turbidity	0.6	NTU	CAWR-21-208755
Starmer Spring	—	03/05/2009	WG	Dissolved Oxygen	8.36	mg/L	CAPA-09-4078
Starmer Spring	—	08/10/2010	WG	Dissolved Oxygen	8.26	mg/L	CAPA-10-24018
Starmer Spring	—	04/18/2018	WG	Dissolved Oxygen	8.25	mg/L	CAPA-18-152852
Starmer Spring	—	04/26/2019	WG	Dissolved Oxygen	7.93	mg/L	CAPA-19-171707
Starmer Spring	—	09/17/2020	WG	Dissolved Oxygen	7.57	mg/L	CAPA-20-206510
Starmer Spring	—	04/15/2021	WG	Dissolved Oxygen	8.28	mg/L	CAPA-21-221760
Starmer Spring	—	04/18/2018	WG	Flow (in gpm)	1.74	gpm	CAPA-18-152852
Starmer Spring	—	04/26/2019	WG	Flow (in gpm)	25.36	gpm	CAPA-19-171707
Starmer Spring	—	09/17/2020	WG	Flow (in gpm)	1.28	gpm	CAPA-20-206510
Starmer Spring	—	04/15/2021	WG	Flow (in gpm)	2.46	gpm	CAPA-21-221760
Starmer Spring	—	03/05/2009	WG	pH	6.26	SU	CAPA-09-4078
Starmer Spring	—	08/10/2010	WG	pH	6.41	SU	CAPA-10-24018
Starmer Spring	—	04/18/2018	WG	pH	7.02	SU	CAPA-18-152852
Starmer Spring	—	04/26/2019	WG	pH	6.82	SU	CAPA-19-171707
Starmer Spring	—	09/17/2020	WG	pH	7	SU	CAPA-20-206510
Starmer Spring	—	04/15/2021	WG	pH	7.32	SU	CAPA-21-221760
Starmer Spring	—	03/05/2009	WG	Specific Conductance	135	µS/cm	CAPA-09-4078
Starmer Spring	—	08/10/2010	WG	Specific Conductance	172	µS/cm	CAPA-10-24018
Starmer Spring	—	04/18/2018	WG	Specific Conductance	151.7	µS/cm	CAPA-18-152852
Starmer Spring	—	04/26/2019	WG	Specific Conductance	128.4	µS/cm	CAPA-19-171707
Starmer Spring	—	09/17/2020	WG	Specific Conductance	324.3	µS/cm	CAPA-20-206510
Starmer Spring	—	04/15/2021	WG	Specific Conductance	188.4	µS/cm	CAPA-21-221760

Location ID	Screen Depth	Measurement Date	PMR Sample Type	Field Parameter	Field Measurement	Measurement Unit	Field Sample ID
Starmer Spring	—	03/05/2009	WG	Temperature	8.22	deg C	CAPA-09-4078
Starmer Spring	—	08/10/2010	WG	Temperature	9.17	deg C	CAPA-10-24018
Starmer Spring	—	04/18/2018	WG	Temperature	10	deg C	CAPA-18-152852
Starmer Spring	—	04/26/2019	WG	Temperature	9.6	deg C	CAPA-19-171707
Starmer Spring	—	09/17/2020	WG	Temperature	12	deg C	CAPA-20-206510
Starmer Spring	—	04/15/2021	WG	Temperature	2.8	deg C	CAPA-21-221760
Starmer Spring	—	03/05/2009	WG	Turbidity	26.6	NTU	CAPA-09-4078
Starmer Spring	—	08/10/2010	WG	Turbidity	20.5	NTU	CAPA-10-24018
Starmer Spring	—	04/18/2018	WG	Turbidity	2	NTU	CAPA-18-152852
Starmer Spring	—	04/26/2019	WG	Turbidity	8.9	NTU	CAPA-19-171707
Starmer Spring	—	09/17/2020	WG	Turbidity	2.32	NTU	CAPA-20-206510
Starmer Spring	—	04/15/2021	WG	Turbidity	2.81	NTU	CAPA-21-221760
TW-2Ar	102.0	06/01/2016	WG	Dissolved Oxygen	8.04	mg/L	CAPU-16-116871
TW-2Ar	102.0	06/20/2017	WG	Dissolved Oxygen	8.15	mg/L	CAPU-17-139105
TW-2Ar	102.0	09/18/2018	WG	Dissolved Oxygen	7.91	mg/L	CAPU-18-160782
TW-2Ar	102.0	06/21/2019	WG	Dissolved Oxygen	8.09	mg/L	CAPU-19-181508
TW-2Ar	102.0	09/04/2020	WG	Dissolved Oxygen	8.52	mg/L	—
TW-2Ar	102.0	06/18/2021	WG	Dissolved Oxygen	8.38	mg/L	CAPU-21-229574
TW-2Ar	102.0	09/18/2018	WG	Flow (in gpm)	0.5	gpm	CAPU-18-160782
TW-2Ar	102.0	06/21/2019	WG	Flow (in gpm)	0.66	gpm	CAPU-19-181508
TW-2Ar	102.0	09/04/2020	WG	Flow (in gpm)	0.72	gpm	—
TW-2Ar	102.0	06/18/2021	WG	Flow (in gpm)	0.62	gpm	CAPU-21-229574
TW-2Ar	102.0	06/01/2016	WG	Oxidation-Reduction Potential	-2.4	mV	CAPU-16-116871
TW-2Ar	102.0	06/20/2017	WG	Oxidation-Reduction Potential	242	mV	CAPU-17-139105
TW-2Ar	102.0	09/18/2018	WG	Oxidation-Reduction Potential	306.3	mV	CAPU-18-160782
TW-2Ar	102.0	06/21/2019	WG	Oxidation-Reduction Potential	66	mV	CAPU-19-181508
TW-2Ar	102.0	09/04/2020	WG	Oxidation-Reduction Potential	133.9	mV	—
TW-2Ar	102.0	06/18/2021	WG	Oxidation-Reduction Potential	51.9	mV	CAPU-21-229574

Location ID	Screen Depth	Measurement Date	PMR Sample Type	Field Parameter	Field Measurement	Measurement Unit	Field Sample ID
TW-2Ar	102.0	06/01/2016	WG	pH	6.79	SU	CAPU-16-116871
TW-2Ar	102.0	06/20/2017	WG	pH	6.39	SU	CAPU-17-139105
TW-2Ar	102.0	09/18/2018	WG	pH	6.77	SU	CAPU-18-160782
TW-2Ar	102.0	06/21/2019	WG	pH	6.86	SU	CAPU-19-181508
TW-2Ar	102.0	09/04/2020	WG	pH	7.03	SU	—
TW-2Ar	102.0	06/18/2021	WG	pH	6.95	SU	CAPU-21-229574
TW-2Ar	102.0	06/01/2016	WG	Specific Conductance	401	µS/cm	CAPU-16-116871
TW-2Ar	102.0	06/20/2017	WG	Specific Conductance	375	µS/cm	CAPU-17-139105
TW-2Ar	102.0	09/18/2018	WG	Specific Conductance	376.3	µS/cm	CAPU-18-160782
TW-2Ar	102.0	06/21/2019	WG	Specific Conductance	371.5	µS/cm	CAPU-19-181508
TW-2Ar	102.0	09/04/2020	WG	Specific Conductance	366.5	µS/cm	—
TW-2Ar	102.0	06/18/2021	WG	Specific Conductance	363.7	µS/cm	CAPU-21-229574
TW-2Ar	102.0	06/01/2016	WG	Temperature	15.57	deg C	CAPU-16-116871
TW-2Ar	102.0	06/20/2017	WG	Temperature	14.3	deg C	CAPU-17-139105
TW-2Ar	102.0	09/18/2018	WG	Temperature	15.4	deg C	CAPU-18-160782
TW-2Ar	102.0	06/21/2019	WG	Temperature	14.5	deg C	CAPU-19-181508
TW-2Ar	102.0	09/04/2020	WG	Temperature	15	deg C	—
TW-2Ar	102.0	06/18/2021	WG	Temperature	15	deg C	CAPU-21-229574
TW-2Ar	102.0	06/01/2016	WG	Turbidity	12.8	NTU	CAPU-16-116871
TW-2Ar	102.0	06/20/2017	WG	Turbidity	2.3	NTU	CAPU-17-139105
TW-2Ar	102.0	09/18/2018	WG	Turbidity	5.3	NTU	CAPU-18-160782
TW-2Ar	102.0	06/21/2019	WG	Turbidity	1.4	NTU	CAPU-19-181508
TW-2Ar	102.0	09/04/2020	WG	Turbidity	4.25	NTU	—
TW-2Ar	102.0	06/18/2021	WG	Turbidity	1.47	NTU	CAPU-21-229574
Upper La Mesita	—	10/04/2017	WG	Dissolved Oxygen	5.31	mg/L	CAWR-18-147344
Upper La Mesita	—	10/10/2018	WG	Dissolved Oxygen	5.72	mg/L	CAWR-19-162029
Upper La Mesita	—	10/07/2019	WG	Dissolved Oxygen	6.68	mg/L	CAWR-20-186481
Upper La Mesita	—	10/01/2020	WG	Dissolved Oxygen	5.69	mg/L	CAWR-21-208739

Location ID	Screen Depth	Measurement Date	PMR Sample Type	Field Parameter	Field Measurement	Measurement Unit	Field Sample ID
Upper La Mesita	—	10/04/2017	WG	Flow (in gpm)	1.00	gpm	CAWR-18-147344
Upper La Mesita	—	10/10/2018	WG	Flow (in gpm)	0.67	gpm	CAWR-19-162029
Upper La Mesita	—	10/07/2019	WG	Flow (in gpm)	0.66	gpm	CAWR-20-186481
Upper La Mesita	—	10/01/2020	WG	Flow (in gpm)	0.942	gpm	CAWR-21-208739
Upper La Mesita	—	10/04/2017	WG	pH	7.59	SU	CAWR-18-147344
Upper La Mesita	—	10/10/2018	WG	pH	7.51	SU	CAWR-19-162029
Upper La Mesita	—	10/07/2019	WG	pH	7.86	SU	CAWR-20-186481
Upper La Mesita	—	10/01/2020	WG	pH	7.5	SU	CAWR-21-208739
Upper La Mesita	—	10/04/2017	WG	Specific Conductance	327.1	µS/cm	CAWR-18-147344
Upper La Mesita	—	10/10/2018	WG	Specific Conductance	322.6	µS/cm	CAWR-19-162029
Upper La Mesita	—	10/07/2019	WG	Specific Conductance	315.9	µS/cm	CAWR-20-186481
Upper La Mesita	—	10/01/2020	WG	Specific Conductance	323.8	µS/cm	CAWR-21-208739
Upper La Mesita	—	10/04/2017	WG	Temperature	16.5	deg C	CAWR-18-147344
Upper La Mesita	—	10/10/2018	WG	Temperature	14.5	deg C	CAWR-19-162029
Upper La Mesita	—	10/07/2019	WG	Temperature	16.3	deg C	CAWR-20-186481
Upper La Mesita	—	10/01/2020	WG	Temperature	15.8	deg C	CAWR-21-208739
Upper La Mesita	—	10/04/2017	WG	Turbidity	5.7	NTU	CAWR-18-147344
Upper La Mesita	—	10/10/2018	WG	Turbidity	1.7	NTU	CAWR-19-162029
Upper La Mesita	—	10/07/2019	WG	Turbidity	1.4	NTU	CAWR-20-186481
Upper La Mesita	—	10/01/2020	WG	Turbidity	3.26	NTU	CAWR-21-208739
Vine Tree Spring	—	06/13/2017	WG	Dissolved Oxygen	7.44	mg/L	CALA-17-139172
Vine Tree Spring	—	12/12/2017	WG	Dissolved Oxygen	8.4	mg/L	CALA-18-148968
Vine Tree Spring	—	06/19/2018	WG	Dissolved Oxygen	7.37	mg/L	—
Vine Tree Spring	—	06/11/2019	WG	Dissolved Oxygen	7.47	mg/L	CALA-19-181474
Vine Tree Spring	—	12/17/2019	WG	Dissolved Oxygen	8.32	mg/L	CALA-20-190759
Vine Tree Spring	—	09/09/2020	WG	Dissolved Oxygen	7.38	mg/L	—
Vine Tree Spring	—	06/08/2021	WG	Dissolved Oxygen	7.15	mg/L	CALA-21-229525
Vine Tree Spring	—	06/19/2018	WG	Flow (in gpm)	5.83	gpm	—

Location ID	Screen Depth	Measurement Date	PMR Sample Type	Field Parameter	Field Measurement	Measurement Unit	Field Sample ID
Vine Tree Spring	—	06/11/2019	WG	Flow (in gpm)	3.59	gpm	CALA-19-181474
Vine Tree Spring	—	12/17/2019	WG	Flow (in gpm)	0.05	gpm	CALA-20-190759
Vine Tree Spring	—	09/09/2020	WG	Flow (in gpm)	4.38	gpm	—
Vine Tree Spring	—	06/08/2021	WG	Flow (in gpm)	4.33	gpm	CALA-21-229525
Vine Tree Spring	—	06/13/2017	WG	pH	8	SU	CALA-17-139172
Vine Tree Spring	—	12/12/2017	WG	pH	7.98	SU	CALA-18-148968
Vine Tree Spring	—	06/19/2018	WG	pH	7.7	SU	—
Vine Tree Spring	—	06/11/2019	WG	pH	7.5	SU	CALA-19-181474
Vine Tree Spring	—	12/17/2019	WG	pH	7.31	SU	CALA-20-190759
Vine Tree Spring	—	09/09/2020	WG	pH	7.62	SU	—
Vine Tree Spring	—	06/08/2021	WG	pH	7.67	SU	CALA-21-229525
Vine Tree Spring	—	06/13/2017	WG	Specific Conductance	307.3	µS/cm	CALA-17-139172
Vine Tree Spring	—	12/12/2017	WG	Specific Conductance	295.1	µS/cm	CALA-18-148968
Vine Tree Spring	—	06/19/2018	WG	Specific Conductance	308.1	µS/cm	—
Vine Tree Spring	—	06/11/2019	WG	Specific Conductance	322.6	µS/cm	CALA-19-181474
Vine Tree Spring	—	12/17/2019	WG	Specific Conductance	294.7	µS/cm	CALA-20-190759
Vine Tree Spring	—	09/09/2020	WG	Specific Conductance	309.8	µS/cm	—
Vine Tree Spring	—	06/08/2021	WG	Specific Conductance	302.3	µS/cm	CALA-21-229525
Vine Tree Spring	—	06/13/2017	WG	Temperature	14.7	deg C	CALA-17-139172
Vine Tree Spring	—	12/12/2017	WG	Temperature	11.6	deg C	CALA-18-148968
Vine Tree Spring	—	06/19/2018	WG	Temperature	16	deg C	—
Vine Tree Spring	—	06/11/2019	WG	Temperature	14	deg C	CALA-19-181474
Vine Tree Spring	—	12/17/2019	WG	Temperature	11.2	deg C	CALA-20-190759
Vine Tree Spring	—	09/09/2020	WG	Temperature	12.7	deg C	—
Vine Tree Spring	—	06/08/2021	WG	Temperature	17.1	deg C	CALA-21-229525
Vine Tree Spring	—	06/13/2017	WG	Turbidity	1.1	NTU	CALA-17-139172
Vine Tree Spring	—	12/12/2017	WG	Turbidity	0.1	NTU	CALA-18-148968
Vine Tree Spring	—	06/19/2018	WG	Turbidity	3.80	NTU	—

Location ID	Screen Depth	Measurement Date	PMR Sample Type	Field Parameter	Field Measurement	Measurement Unit	Field Sample ID
Vine Tree Spring	—	06/11/2019	WG	Turbidity	0.68	NTU	CALA-19-181474
Vine Tree Spring	—	12/17/2019	WG	Turbidity	0.09	NTU	CALA-20-190759
Vine Tree Spring	—	09/09/2020	WG	Turbidity	0.16	NTU	—
Vine Tree Spring	—	06/08/2021	WG	Turbidity	0.02	NTU	CALA-21-229525

[a] WG = Groundwater.

[b] gpm = Gallons per minute.

[c] SU = Standard unit.

[d] NTU = Nephelometric turbidity unit.

[e] — = Not applicable. Missing field measurement record numbers were not assigned for flow, dissolved oxygen, pH, specific conductance, temperature, or turbidity field parameters at this location. Data are from the field notes.

Appendix B

Groundwater-Elevation Measurements
(on CD included with this document)

Appendix B

Groundwater-Elevation Measurements
(on CD included with this document)

Location	Date	Time	Water Level (ft amsl)	Method	Top of Screen (ft amsl)	Bottom of Screen (ft amsl)	Zone
18-MW-18	07/01/2020	00:01	6640.45	Transducer	6642.20	6631.70	Alluvial
18-MW-18	07/01/2020	01:01	6640.44	Transducer	6642.20	6631.70	Alluvial
18-MW-18	07/01/2020	02:01	6640.44	Transducer	6642.20	6631.70	Alluvial
18-MW-18	07/01/2020	03:01	6640.43	Transducer	6642.20	6631.70	Alluvial
18-MW-18	07/01/2020	04:01	6640.43	Transducer	6642.20	6631.70	Alluvial
18-MW-18	07/01/2020	05:01	6640.42	Transducer	6642.20	6631.70	Alluvial
18-MW-18	07/01/2020	06:01	6640.41	Transducer	6642.20	6631.70	Alluvial
18-MW-18	07/01/2020	07:01	6640.40	Transducer	6642.20	6631.70	Alluvial
18-MW-18	07/01/2020	08:01	6640.39	Transducer	6642.20	6631.70	Alluvial
18-MW-18	07/01/2020	09:01	6640.39	Transducer	6642.20	6631.70	Alluvial
18-MW-18	07/01/2020	10:01	6640.39	Transducer	6642.20	6631.70	Alluvial
18-MW-18	07/01/2020	11:01	6640.39	Transducer	6642.20	6631.70	Alluvial
18-MW-18	07/01/2020	12:01	6640.39	Transducer	6642.20	6631.70	Alluvial
18-MW-18	07/01/2020	13:01	6640.41	Transducer	6642.20	6631.70	Alluvial
18-MW-18	07/01/2020	14:01	6640.42	Transducer	6642.20	6631.70	Alluvial
18-MW-18	07/01/2020	15:01	6640.42	Transducer	6642.20	6631.70	Alluvial
18-MW-18	07/01/2020	16:01	6640.44	Transducer	6642.20	6631.70	Alluvial
18-MW-18	07/01/2020	17:01	6640.45	Transducer	6642.20	6631.70	Alluvial
18-MW-18	07/01/2020	18:01	6640.45	Transducer	6642.20	6631.70	Alluvial
18-MW-18	07/01/2020	19:01	6640.45	Transducer	6642.20	6631.70	Alluvial
18-MW-18	07/01/2020	20:01	6640.44	Transducer	6642.20	6631.70	Alluvial
18-MW-18	07/01/2020	21:01	6640.42	Transducer	6642.20	6631.70	Alluvial
18-MW-18	07/01/2020	22:01	6640.42	Transducer	6642.20	6631.70	Alluvial
18-MW-18	07/01/2020	23:01	6640.41	Transducer	6642.20	6631.70	Alluvial
18-MW-18	07/02/2020	00:01	6640.40	Transducer	6642.20	6631.70	Alluvial
18-MW-18	07/02/2020	01:01	6640.40	Transducer	6642.20	6631.70	Alluvial
18-MW-18	07/02/2020	02:01	6640.40	Transducer	6642.20	6631.70	Alluvial
18-MW-18	07/02/2020	03:01	6640.39	Transducer	6642.20	6631.70	Alluvial
18-MW-18	07/02/2020	04:01	6640.39	Transducer	6642.20	6631.70	Alluvial
18-MW-18	07/02/2020	05:01	6640.37	Transducer	6642.20	6631.70	Alluvial
18-MW-18	07/02/2020	06:01	6640.37	Transducer	6642.20	6631.70	Alluvial
18-MW-18	07/02/2020	07:01	6640.36	Transducer	6642.20	6631.70	Alluvial
18-MW-18	07/02/2020	08:01	6640.35	Transducer	6642.20	6631.70	Alluvial
18-MW-18	07/02/2020	09:01	6640.34	Transducer	6642.20	6631.70	Alluvial
18-MW-18	07/02/2020	10:01	6640.34	Transducer	6642.20	6631.70	Alluvial
18-MW-18	07/02/2020	11:01	6640.36	Transducer	6642.20	6631.70	Alluvial
18-MW-18	07/02/2020	12:01	6640.37	Transducer	6642.20	6631.70	Alluvial
18-MW-18	07/02/2020	13:01	6640.39	Transducer	6642.20	6631.70	Alluvial
18-MW-18	07/02/2020	14:01	6640.40	Transducer	6642.20	6631.70	Alluvial
18-MW-18	07/02/2020	15:01	6640.40	Transducer	6642.20	6631.70	Alluvial
18-MW-18	07/02/2020	16:01	6640.41	Transducer	6642.20	6631.70	Alluvial
18-MW-18	07/02/2020	17:01	6640.43	Transducer	6642.20	6631.70	Alluvial
18-MW-18	07/02/2020	18:01	6640.43	Transducer	6642.20	6631.70	Alluvial
18-MW-18	07/02/2020	19:01	6640.42	Transducer	6642.20	6631.70	Alluvial
18-MW-18	07/02/2020	20:01	6640.42	Transducer	6642.20	6631.70	Alluvial

Location	Date	Time	Water Level (ft amsl)	Method	Top of Screen (ft amsl)	Bottom of Screen (ft amsl)	Zone
18-MW-18	07/02/2020	21:01	6640.38	Transducer	6642.20	6631.70	Alluvial
18-MW-18	07/02/2020	22:01	6640.37	Transducer	6642.20	6631.70	Alluvial
18-MW-18	07/02/2020	23:01	6640.36	Transducer	6642.20	6631.70	Alluvial
18-MW-18	07/03/2020	00:01	6640.35	Transducer	6642.20	6631.70	Alluvial
18-MW-18	07/03/2020	01:01	6640.35	Transducer	6642.20	6631.70	Alluvial
18-MW-18	07/03/2020	02:01	6640.35	Transducer	6642.20	6631.70	Alluvial
18-MW-18	07/03/2020	03:01	6640.34	Transducer	6642.20	6631.70	Alluvial
18-MW-18	07/03/2020	04:01	6640.34	Transducer	6642.20	6631.70	Alluvial
18-MW-18	07/03/2020	05:01	6640.33	Transducer	6642.20	6631.70	Alluvial
18-MW-18	07/03/2020	06:01	6640.33	Transducer	6642.20	6631.70	Alluvial
18-MW-18	07/03/2020	07:01	6640.32	Transducer	6642.20	6631.70	Alluvial
18-MW-18	07/03/2020	08:01	6640.31	Transducer	6642.20	6631.70	Alluvial
18-MW-18	07/03/2020	09:01	6640.31	Transducer	6642.20	6631.70	Alluvial
18-MW-18	07/03/2020	10:01	6640.31	Transducer	6642.20	6631.70	Alluvial
18-MW-18	07/03/2020	11:01	6640.32	Transducer	6642.20	6631.70	Alluvial
18-MW-18	07/03/2020	12:01	6640.33	Transducer	6642.20	6631.70	Alluvial
18-MW-18	07/03/2020	13:01	6640.34	Transducer	6642.20	6631.70	Alluvial
18-MW-18	07/03/2020	14:01	6640.34	Transducer	6642.20	6631.70	Alluvial
18-MW-18	07/03/2020	15:01	6640.36	Transducer	6642.20	6631.70	Alluvial
18-MW-18	07/03/2020	16:01	6640.37	Transducer	6642.20	6631.70	Alluvial
18-MW-18	07/03/2020	17:01	6640.37	Transducer	6642.20	6631.70	Alluvial
18-MW-18	07/03/2020	18:01	6640.37	Transducer	6642.20	6631.70	Alluvial
18-MW-18	07/03/2020	19:01	6640.35	Transducer	6642.20	6631.70	Alluvial
18-MW-18	07/03/2020	20:01	6640.33	Transducer	6642.20	6631.70	Alluvial
18-MW-18	07/03/2020	21:01	6640.30	Transducer	6642.20	6631.70	Alluvial
18-MW-18	07/03/2020	22:01	6640.29	Transducer	6642.20	6631.70	Alluvial
18-MW-18	07/03/2020	23:01	6640.29	Transducer	6642.20	6631.70	Alluvial
18-MW-18	07/04/2020	00:01	6640.28	Transducer	6642.20	6631.70	Alluvial
18-MW-18	07/04/2020	01:01	6640.29	Transducer	6642.20	6631.70	Alluvial
18-MW-18	07/04/2020	02:01	6640.29	Transducer	6642.20	6631.70	Alluvial
18-MW-18	07/04/2020	03:01	6640.29	Transducer	6642.20	6631.70	Alluvial
18-MW-18	07/04/2020	04:01	6640.28	Transducer	6642.20	6631.70	Alluvial
18-MW-18	07/04/2020	05:01	6640.28	Transducer	6642.20	6631.70	Alluvial
18-MW-18	07/04/2020	06:01	6640.27	Transducer	6642.20	6631.70	Alluvial
18-MW-18	07/04/2020	07:01	6640.26	Transducer	6642.20	6631.70	Alluvial
18-MW-18	07/04/2020	08:01	6640.26	Transducer	6642.20	6631.70	Alluvial
18-MW-18	07/04/2020	09:01	6640.26	Transducer	6642.20	6631.70	Alluvial
18-MW-18	07/04/2020	10:01	6640.27	Transducer	6642.20	6631.70	Alluvial
18-MW-18	07/04/2020	11:01	6640.29	Transducer	6642.20	6631.70	Alluvial
18-MW-18	07/04/2020	12:01	6640.30	Transducer	6642.20	6631.70	Alluvial
18-MW-18	07/04/2020	13:01	6640.31	Transducer	6642.20	6631.70	Alluvial
18-MW-18	07/04/2020	14:01	6640.33	Transducer	6642.20	6631.70	Alluvial
18-MW-18	07/04/2020	15:01	6640.35	Transducer	6642.20	6631.70	Alluvial
18-MW-18	07/04/2020	16:01	6640.35	Transducer	6642.20	6631.70	Alluvial
18-MW-18	07/04/2020	17:01	6640.37	Transducer	6642.20	6631.70	Alluvial

Location	Date	Time	Water Level (ft amsl)	Method	Top of Screen (ft amsl)	Bottom of Screen (ft amsl)	Zone
18-MW-18	07/04/2020	18:01	6640.37	Transducer	6642.20	6631.70	Alluvial
18-MW-18	07/04/2020	19:01	6640.37	Transducer	6642.20	6631.70	Alluvial
18-MW-18	07/04/2020	20:01	6640.35	Transducer	6642.20	6631.70	Alluvial
18-MW-18	07/04/2020	21:01	6640.33	Transducer	6642.20	6631.70	Alluvial
18-MW-18	07/04/2020	22:01	6640.33	Transducer	6642.20	6631.70	Alluvial
18-MW-18	07/04/2020	23:01	6640.33	Transducer	6642.20	6631.70	Alluvial
18-MW-18	07/05/2020	00:01	6640.33	Transducer	6642.20	6631.70	Alluvial
18-MW-18	07/05/2020	01:01	6640.32	Transducer	6642.20	6631.70	Alluvial
18-MW-18	07/05/2020	02:01	6640.33	Transducer	6642.20	6631.70	Alluvial
18-MW-18	07/05/2020	03:01	6640.33	Transducer	6642.20	6631.70	Alluvial
18-MW-18	07/05/2020	04:01	6640.34	Transducer	6642.20	6631.70	Alluvial
18-MW-18	07/05/2020	05:01	6640.32	Transducer	6642.20	6631.70	Alluvial
18-MW-18	07/05/2020	06:01	6640.32	Transducer	6642.20	6631.70	Alluvial
18-MW-18	07/05/2020	07:01	6640.32	Transducer	6642.20	6631.70	Alluvial
18-MW-18	07/05/2020	08:01	6640.32	Transducer	6642.20	6631.70	Alluvial
18-MW-18	07/05/2020	09:01	6640.32	Transducer	6642.20	6631.70	Alluvial
18-MW-18	07/05/2020	10:01	6640.34	Transducer	6642.20	6631.70	Alluvial
18-MW-18	07/05/2020	11:01	6640.35	Transducer	6642.20	6631.70	Alluvial
18-MW-18	07/05/2020	12:01	6640.37	Transducer	6642.20	6631.70	Alluvial
18-MW-18	07/05/2020	13:01	6640.37	Transducer	6642.20	6631.70	Alluvial
18-MW-18	07/05/2020	14:01	6640.35	Transducer	6642.20	6631.70	Alluvial
18-MW-18	07/05/2020	15:01	6640.38	Transducer	6642.20	6631.70	Alluvial
18-MW-18	07/05/2020	16:01	6640.39	Transducer	6642.20	6631.70	Alluvial
18-MW-18	07/05/2020	17:01	6640.41	Transducer	6642.20	6631.70	Alluvial
18-MW-18	07/05/2020	18:01	6640.42	Transducer	6642.20	6631.70	Alluvial
18-MW-18	07/05/2020	19:01	6640.42	Transducer	6642.20	6631.70	Alluvial
18-MW-18	07/05/2020	20:01	6640.39	Transducer	6642.20	6631.70	Alluvial
18-MW-18	07/05/2020	21:01	6640.37	Transducer	6642.20	6631.70	Alluvial
18-MW-18	07/05/2020	22:01	6640.35	Transducer	6642.20	6631.70	Alluvial
18-MW-18	07/05/2020	23:01	6640.34	Transducer	6642.20	6631.70	Alluvial
18-MW-18	07/06/2020	00:01	6640.34	Transducer	6642.20	6631.70	Alluvial
18-MW-18	07/06/2020	01:01	6640.35	Transducer	6642.20	6631.70	Alluvial
18-MW-18	07/06/2020	02:01	6640.35	Transducer	6642.20	6631.70	Alluvial
18-MW-18	07/06/2020	03:01	6640.35	Transducer	6642.20	6631.70	Alluvial
18-MW-18	07/06/2020	04:01	6640.34	Transducer	6642.20	6631.70	Alluvial
18-MW-18	07/06/2020	05:01	6640.32	Transducer	6642.20	6631.70	Alluvial
18-MW-18	07/06/2020	06:01	6640.32	Transducer	6642.20	6631.70	Alluvial
18-MW-18	07/06/2020	07:01	6640.31	Transducer	6642.20	6631.70	Alluvial
18-MW-18	07/06/2020	08:01	6640.30	Transducer	6642.20	6631.70	Alluvial
18-MW-18	07/06/2020	09:01	6640.31	Transducer	6642.20	6631.70	Alluvial
18-MW-18	07/06/2020	10:01	6640.31	Transducer	6642.20	6631.70	Alluvial
18-MW-18	07/06/2020	11:01	6640.32	Transducer	6642.20	6631.70	Alluvial
18-MW-18	07/06/2020	12:01	6640.34	Transducer	6642.20	6631.70	Alluvial
18-MW-18	07/06/2020	13:01	6640.35	Transducer	6642.20	6631.70	Alluvial
18-MW-18	07/06/2020	14:01	6640.35	Transducer	6642.20	6631.70	Alluvial

Location	Date	Time	Water Level (ft amsl)	Method	Top of Screen (ft amsl)	Bottom of Screen (ft amsl)	Zone
18-MW-18	07/06/2020	15:01	6640.36	Transducer	6642.20	6631.70	Alluvial
18-MW-18	07/06/2020	16:01	6640.38	Transducer	6642.20	6631.70	Alluvial
18-MW-18	07/06/2020	17:01	6640.39	Transducer	6642.20	6631.70	Alluvial
18-MW-18	07/06/2020	18:01	6640.38	Transducer	6642.20	6631.70	Alluvial
18-MW-18	07/06/2020	19:01	6640.37	Transducer	6642.20	6631.70	Alluvial
18-MW-18	07/06/2020	20:01	6640.36	Transducer	6642.20	6631.70	Alluvial
18-MW-18	07/06/2020	21:01	6640.34	Transducer	6642.20	6631.70	Alluvial
18-MW-18	07/06/2020	22:01	6640.33	Transducer	6642.20	6631.70	Alluvial
18-MW-18	07/06/2020	23:01	6640.32	Transducer	6642.20	6631.70	Alluvial
18-MW-18	07/07/2020	00:01	6640.32	Transducer	6642.20	6631.70	Alluvial
18-MW-18	07/07/2020	01:01	6640.31	Transducer	6642.20	6631.70	Alluvial
18-MW-18	07/07/2020	02:01	6640.31	Transducer	6642.20	6631.70	Alluvial
18-MW-18	07/07/2020	03:01	6640.32	Transducer	6642.20	6631.70	Alluvial
18-MW-18	07/07/2020	04:01	6640.32	Transducer	6642.20	6631.70	Alluvial
18-MW-18	07/07/2020	05:01	6640.32	Transducer	6642.20	6631.70	Alluvial
18-MW-18	07/07/2020	06:01	6640.32	Transducer	6642.20	6631.70	Alluvial
18-MW-18	07/07/2020	07:01	6640.31	Transducer	6642.20	6631.70	Alluvial
18-MW-18	07/07/2020	08:01	6640.31	Transducer	6642.20	6631.70	Alluvial
18-MW-18	07/07/2020	09:01	6640.32	Transducer	6642.20	6631.70	Alluvial
18-MW-18	07/07/2020	10:01	6640.33	Transducer	6642.20	6631.70	Alluvial
18-MW-18	07/07/2020	11:01	6640.34	Transducer	6642.20	6631.70	Alluvial
18-MW-18	07/07/2020	12:01	6640.36	Transducer	6642.20	6631.70	Alluvial
18-MW-18	07/07/2020	13:01	6640.37	Transducer	6642.20	6631.70	Alluvial
18-MW-18	07/07/2020	14:01	6640.40	Transducer	6642.20	6631.70	Alluvial
18-MW-18	07/07/2020	15:01	6640.40	Transducer	6642.20	6631.70	Alluvial
18-MW-18	07/07/2020	16:01	6640.42	Transducer	6642.20	6631.70	Alluvial
18-MW-18	07/07/2020	17:01	6640.43	Transducer	6642.20	6631.70	Alluvial
18-MW-18	07/07/2020	18:01	6640.44	Transducer	6642.20	6631.70	Alluvial
18-MW-18	07/07/2020	19:01	6640.44	Transducer	6642.20	6631.70	Alluvial
18-MW-18	07/07/2020	20:01	6640.43	Transducer	6642.20	6631.70	Alluvial
18-MW-18	07/07/2020	21:01	6640.42	Transducer	6642.20	6631.70	Alluvial
18-MW-18	07/07/2020	22:01	6640.42	Transducer	6642.20	6631.70	Alluvial
18-MW-18	07/07/2020	23:01	6640.42	Transducer	6642.20	6631.70	Alluvial
18-MW-18	07/08/2020	00:01	6640.42	Transducer	6642.20	6631.70	Alluvial
18-MW-18	07/08/2020	01:01	6640.41	Transducer	6642.20	6631.70	Alluvial
18-MW-18	07/08/2020	02:01	6640.41	Transducer	6642.20	6631.70	Alluvial
18-MW-18	07/08/2020	03:01	6640.40	Transducer	6642.20	6631.70	Alluvial
18-MW-18	07/08/2020	04:01	6640.39	Transducer	6642.20	6631.70	Alluvial
18-MW-18	07/08/2020	05:01	6640.38	Transducer	6642.20	6631.70	Alluvial
18-MW-18	07/08/2020	06:01	6640.38	Transducer	6642.20	6631.70	Alluvial
18-MW-18	07/08/2020	07:01	6640.38	Transducer	6642.20	6631.70	Alluvial
18-MW-18	07/08/2020	08:01	6640.37	Transducer	6642.20	6631.70	Alluvial
18-MW-18	07/08/2020	09:01	6640.38	Transducer	6642.20	6631.70	Alluvial
18-MW-18	07/08/2020	10:01	6640.37	Transducer	6642.20	6631.70	Alluvial
18-MW-18	07/08/2020	11:01	6640.38	Transducer	6642.20	6631.70	Alluvial

Location	Date	Time	Water Level (ft amsl)	Method	Top of Screen (ft amsl)	Bottom of Screen (ft amsl)	Zone
18-MW-18	07/08/2020	12:01	6640.39	Transducer	6642.20	6631.70	Alluvial
18-MW-18	07/08/2020	13:01	6640.40	Transducer	6642.20	6631.70	Alluvial
18-MW-18	07/08/2020	14:01	6640.42	Transducer	6642.20	6631.70	Alluvial
18-MW-18	07/08/2020	15:01	6640.43	Transducer	6642.20	6631.70	Alluvial
18-MW-18	07/08/2020	16:01	6640.44	Transducer	6642.20	6631.70	Alluvial
18-MW-18	07/08/2020	17:01	6640.44	Transducer	6642.20	6631.70	Alluvial
18-MW-18	07/08/2020	18:01	6640.44	Transducer	6642.20	6631.70	Alluvial
18-MW-18	07/08/2020	19:01	6640.44	Transducer	6642.20	6631.70	Alluvial
18-MW-18	07/08/2020	20:01	6640.44	Transducer	6642.20	6631.70	Alluvial
18-MW-18	07/08/2020	21:01	6640.42	Transducer	6642.20	6631.70	Alluvial
18-MW-18	07/08/2020	22:01	6640.42	Transducer	6642.20	6631.70	Alluvial
18-MW-18	07/08/2020	23:01	6640.41	Transducer	6642.20	6631.70	Alluvial
18-MW-18	07/09/2020	00:01	6640.41	Transducer	6642.20	6631.70	Alluvial
18-MW-18	07/09/2020	01:01	6640.41	Transducer	6642.20	6631.70	Alluvial
18-MW-18	07/09/2020	02:01	6640.42	Transducer	6642.20	6631.70	Alluvial
18-MW-18	07/09/2020	03:01	6640.42	Transducer	6642.20	6631.70	Alluvial
18-MW-18	07/09/2020	04:01	6640.40	Transducer	6642.20	6631.70	Alluvial
18-MW-18	07/09/2020	05:01	6640.38	Transducer	6642.20	6631.70	Alluvial
18-MW-18	07/09/2020	06:01	6640.38	Transducer	6642.20	6631.70	Alluvial
18-MW-18	07/09/2020	07:01	6640.37	Transducer	6642.20	6631.70	Alluvial
18-MW-18	07/09/2020	08:01	6640.36	Transducer	6642.20	6631.70	Alluvial
18-MW-18	07/09/2020	09:01	6640.35	Transducer	6642.20	6631.70	Alluvial
18-MW-18	07/09/2020	10:01	6640.35	Transducer	6642.20	6631.70	Alluvial
18-MW-18	07/09/2020	11:01	6640.35	Transducer	6642.20	6631.70	Alluvial
18-MW-18	07/09/2020	12:01	6640.35	Transducer	6642.20	6631.70	Alluvial
18-MW-18	07/09/2020	13:01	6640.37	Transducer	6642.20	6631.70	Alluvial
18-MW-18	07/09/2020	14:01	6640.37	Transducer	6642.20	6631.70	Alluvial
18-MW-18	07/09/2020	15:01	6640.38	Transducer	6642.20	6631.70	Alluvial
18-MW-18	07/09/2020	16:01	6640.39	Transducer	6642.20	6631.70	Alluvial
18-MW-18	07/09/2020	17:01	6640.39	Transducer	6642.20	6631.70	Alluvial
18-MW-18	07/09/2020	18:01	6640.39	Transducer	6642.20	6631.70	Alluvial
18-MW-18	07/09/2020	19:01	6640.38	Transducer	6642.20	6631.70	Alluvial
18-MW-18	07/09/2020	20:01	6640.38	Transducer	6642.20	6631.70	Alluvial
18-MW-18	07/09/2020	21:01	6640.36	Transducer	6642.20	6631.70	Alluvial
18-MW-18	07/09/2020	22:01	6640.35	Transducer	6642.20	6631.70	Alluvial
18-MW-18	07/09/2020	23:01	6640.34	Transducer	6642.20	6631.70	Alluvial
18-MW-18	07/10/2020	00:01	6640.33	Transducer	6642.20	6631.70	Alluvial
18-MW-18	07/10/2020	01:01	6640.33	Transducer	6642.20	6631.70	Alluvial
18-MW-18	07/10/2020	02:01	6640.32	Transducer	6642.20	6631.70	Alluvial
18-MW-18	07/10/2020	03:01	6640.32	Transducer	6642.20	6631.70	Alluvial
18-MW-18	07/10/2020	04:01	6640.31	Transducer	6642.20	6631.70	Alluvial
18-MW-18	07/10/2020	05:01	6640.29	Transducer	6642.20	6631.70	Alluvial
18-MW-18	07/10/2020	06:01	6640.28	Transducer	6642.20	6631.70	Alluvial
18-MW-18	07/10/2020	07:01	6640.27	Transducer	6642.20	6631.70	Alluvial
18-MW-18	07/10/2020	08:01	6640.25	Transducer	6642.20	6631.70	Alluvial

Location	Date	Time	Water Level (ft amsl)	Method	Top of Screen (ft amsl)	Bottom of Screen (ft amsl)	Zone
18-MW-18	07/10/2020	09:01	6640.25	Transducer	6642.20	6631.70	Alluvial
18-MW-18	07/10/2020	10:01	6640.25	Transducer	6642.20	6631.70	Alluvial
18-MW-18	07/10/2020	11:01	6640.25	Transducer	6642.20	6631.70	Alluvial
18-MW-18	07/10/2020	12:01	6640.25	Transducer	6642.20	6631.70	Alluvial
18-MW-18	07/10/2020	13:01	6640.27	Transducer	6642.20	6631.70	Alluvial
18-MW-18	07/10/2020	14:01	6640.28	Transducer	6642.20	6631.70	Alluvial
18-MW-18	07/10/2020	15:01	6640.28	Transducer	6642.20	6631.70	Alluvial
18-MW-18	07/10/2020	16:01	6640.29	Transducer	6642.20	6631.70	Alluvial
18-MW-18	07/10/2020	17:01	6640.29	Transducer	6642.20	6631.70	Alluvial
18-MW-18	07/10/2020	18:01	6640.29	Transducer	6642.20	6631.70	Alluvial
18-MW-18	07/10/2020	19:01	6640.29	Transducer	6642.20	6631.70	Alluvial
18-MW-18	07/10/2020	20:01	6640.28	Transducer	6642.20	6631.70	Alluvial
18-MW-18	07/10/2020	21:01	6640.27	Transducer	6642.20	6631.70	Alluvial
18-MW-18	07/10/2020	22:01	6640.26	Transducer	6642.20	6631.70	Alluvial
18-MW-18	07/10/2020	23:01	6640.26	Transducer	6642.20	6631.70	Alluvial
18-MW-18	07/11/2020	00:01	6640.26	Transducer	6642.20	6631.70	Alluvial
18-MW-18	07/11/2020	01:01	6640.26	Transducer	6642.20	6631.70	Alluvial
18-MW-18	07/11/2020	02:01	6640.26	Transducer	6642.20	6631.70	Alluvial
18-MW-18	07/11/2020	03:01	6640.26	Transducer	6642.20	6631.70	Alluvial
18-MW-18	07/11/2020	04:01	6640.25	Transducer	6642.20	6631.70	Alluvial
18-MW-18	07/11/2020	05:01	6640.25	Transducer	6642.20	6631.70	Alluvial
18-MW-18	07/11/2020	06:01	6640.24	Transducer	6642.20	6631.70	Alluvial
18-MW-18	07/11/2020	07:01	6640.23	Transducer	6642.20	6631.70	Alluvial
18-MW-18	07/11/2020	08:01	6640.22	Transducer	6642.20	6631.70	Alluvial
18-MW-18	07/11/2020	09:01	6640.22	Transducer	6642.20	6631.70	Alluvial
18-MW-18	07/11/2020	10:01	6640.22	Transducer	6642.20	6631.70	Alluvial
18-MW-18	07/11/2020	11:01	6640.22	Transducer	6642.20	6631.70	Alluvial
18-MW-18	07/11/2020	12:01	6640.23	Transducer	6642.20	6631.70	Alluvial
18-MW-18	07/11/2020	13:01	6640.25	Transducer	6642.20	6631.70	Alluvial
18-MW-18	07/11/2020	14:01	6640.27	Transducer	6642.20	6631.70	Alluvial
18-MW-18	07/11/2020	15:01	6640.29	Transducer	6642.20	6631.70	Alluvial
18-MW-18	07/11/2020	16:01	6640.30	Transducer	6642.20	6631.70	Alluvial
18-MW-18	07/11/2020	17:01	6640.31	Transducer	6642.20	6631.70	Alluvial
18-MW-18	07/11/2020	18:01	6640.32	Transducer	6642.20	6631.70	Alluvial
18-MW-18	07/11/2020	19:01	6640.32	Transducer	6642.20	6631.70	Alluvial
18-MW-18	07/11/2020	20:01	6640.32	Transducer	6642.20	6631.70	Alluvial
18-MW-18	07/11/2020	21:01	6640.30	Transducer	6642.20	6631.70	Alluvial
18-MW-18	07/11/2020	22:01	6640.30	Transducer	6642.20	6631.70	Alluvial
18-MW-18	07/11/2020	23:01	6640.29	Transducer	6642.20	6631.70	Alluvial
18-MW-18	07/12/2020	00:01	6640.29	Transducer	6642.20	6631.70	Alluvial
18-MW-18	07/12/2020	01:01	6640.28	Transducer	6642.20	6631.70	Alluvial
18-MW-18	07/12/2020	02:01	6640.30	Transducer	6642.20	6631.70	Alluvial
18-MW-18	07/12/2020	03:01	6640.29	Transducer	6642.20	6631.70	Alluvial
18-MW-18	07/12/2020	04:01	6640.29	Transducer	6642.20	6631.70	Alluvial
18-MW-18	07/12/2020	05:01	6640.28	Transducer	6642.20	6631.70	Alluvial

Location	Date	Time	Water Level (ft amsl)	Method	Top of Screen (ft amsl)	Bottom of Screen (ft amsl)	Zone
18-MW-18	07/12/2020	06:01	6640.28	Transducer	6642.20	6631.70	Alluvial
18-MW-18	07/12/2020	07:01	6640.27	Transducer	6642.20	6631.70	Alluvial
18-MW-18	07/12/2020	08:01	6640.26	Transducer	6642.20	6631.70	Alluvial
18-MW-18	07/12/2020	09:01	6640.27	Transducer	6642.20	6631.70	Alluvial
18-MW-18	07/12/2020	10:01	6640.28	Transducer	6642.20	6631.70	Alluvial
18-MW-18	07/12/2020	11:01	6640.29	Transducer	6642.20	6631.70	Alluvial
18-MW-18	07/12/2020	12:01	6640.31	Transducer	6642.20	6631.70	Alluvial
18-MW-18	07/12/2020	13:01	6640.32	Transducer	6642.20	6631.70	Alluvial
18-MW-18	07/12/2020	14:01	6640.33	Transducer	6642.20	6631.70	Alluvial
18-MW-18	07/12/2020	15:01	6640.35	Transducer	6642.20	6631.70	Alluvial
18-MW-18	07/12/2020	16:01	6640.37	Transducer	6642.20	6631.70	Alluvial
18-MW-18	07/12/2020	17:01	6640.39	Transducer	6642.20	6631.70	Alluvial
18-MW-18	07/12/2020	18:01	6640.39	Transducer	6642.20	6631.70	Alluvial
18-MW-18	07/12/2020	19:01	6640.40	Transducer	6642.20	6631.70	Alluvial
18-MW-18	07/12/2020	20:01	6640.39	Transducer	6642.20	6631.70	Alluvial
18-MW-18	07/12/2020	21:01	6640.36	Transducer	6642.20	6631.70	Alluvial
18-MW-18	07/12/2020	22:01	6640.36	Transducer	6642.20	6631.70	Alluvial
18-MW-18	07/12/2020	23:01	6640.34	Transducer	6642.20	6631.70	Alluvial
18-MW-18	07/13/2020	00:01	6640.35	Transducer	6642.20	6631.70	Alluvial
18-MW-18	07/13/2020	01:01	6640.35	Transducer	6642.20	6631.70	Alluvial
18-MW-18	07/13/2020	02:01	6640.36	Transducer	6642.20	6631.70	Alluvial
18-MW-18	07/13/2020	03:01	6640.36	Transducer	6642.20	6631.70	Alluvial
18-MW-18	07/13/2020	04:01	6640.36	Transducer	6642.20	6631.70	Alluvial
18-MW-18	07/13/2020	05:01	6640.35	Transducer	6642.20	6631.70	Alluvial
18-MW-18	07/13/2020	06:01	6640.34	Transducer	6642.20	6631.70	Alluvial
18-MW-18	07/13/2020	07:01	6640.34	Transducer	6642.20	6631.70	Alluvial
18-MW-18	07/13/2020	08:01	6640.33	Transducer	6642.20	6631.70	Alluvial
18-MW-18	07/13/2020	09:01	6640.33	Transducer	6642.20	6631.70	Alluvial
18-MW-18	07/13/2020	10:01	6640.34	Transducer	6642.20	6631.70	Alluvial
18-MW-18	07/13/2020	11:01	6640.34	Transducer	6642.20	6631.70	Alluvial
18-MW-18	07/13/2020	12:01	6640.35	Transducer	6642.20	6631.70	Alluvial
18-MW-18	07/13/2020	13:01	6640.36	Transducer	6642.20	6631.70	Alluvial
18-MW-18	07/13/2020	14:01	6640.38	Transducer	6642.20	6631.70	Alluvial
18-MW-18	07/13/2020	15:01	6640.40	Transducer	6642.20	6631.70	Alluvial
18-MW-18	07/13/2020	16:01	6640.39	Transducer	6642.20	6631.70	Alluvial
18-MW-18	07/13/2020	17:01	6640.39	Transducer	6642.20	6631.70	Alluvial
18-MW-18	07/13/2020	18:01	6640.37	Transducer	6642.20	6631.70	Alluvial
18-MW-18	07/13/2020	19:01	6640.37	Transducer	6642.20	6631.70	Alluvial
18-MW-18	07/13/2020	20:01	6640.37	Transducer	6642.20	6631.70	Alluvial
18-MW-18	07/13/2020	21:01	6640.37	Transducer	6642.20	6631.70	Alluvial
18-MW-18	07/13/2020	22:01	6640.36	Transducer	6642.20	6631.70	Alluvial
18-MW-18	07/13/2020	23:01	6640.36	Transducer	6642.20	6631.70	Alluvial
18-MW-18	07/14/2020	00:01	6640.34	Transducer	6642.20	6631.70	Alluvial
18-MW-18	07/14/2020	01:01	6640.34	Transducer	6642.20	6631.70	Alluvial
18-MW-18	07/14/2020	02:01	6640.35	Transducer	6642.20	6631.70	Alluvial

Location	Date	Time	Water Level (ft amsl)	Method	Top of Screen (ft amsl)	Bottom of Screen (ft amsl)	Zone
18-MW-18	07/14/2020	03:01	6640.35	Transducer	6642.20	6631.70	Alluvial
18-MW-18	07/14/2020	04:01	6640.34	Transducer	6642.20	6631.70	Alluvial
18-MW-18	07/14/2020	05:01	6640.33	Transducer	6642.20	6631.70	Alluvial
18-MW-18	07/14/2020	06:01	6640.32	Transducer	6642.20	6631.70	Alluvial
18-MW-18	07/14/2020	07:01	6640.31	Transducer	6642.20	6631.70	Alluvial
18-MW-18	07/14/2020	08:01	6640.31	Transducer	6642.20	6631.70	Alluvial
18-MW-18	07/14/2020	09:01	6640.31	Transducer	6642.20	6631.70	Alluvial
18-MW-18	07/14/2020	10:01	6640.31	Transducer	6642.20	6631.70	Alluvial
18-MW-18	07/14/2020	11:01	6640.32	Transducer	6642.20	6631.70	Alluvial
18-MW-18	07/14/2020	12:01	6640.32	Transducer	6642.20	6631.70	Alluvial
18-MW-18	07/14/2020	13:01	6640.33	Transducer	6642.20	6631.70	Alluvial
18-MW-18	07/14/2020	14:01	6640.34	Transducer	6642.20	6631.70	Alluvial
18-MW-18	07/14/2020	15:01	6640.36	Transducer	6642.20	6631.70	Alluvial
18-MW-18	07/14/2020	16:01	6640.38	Transducer	6642.20	6631.70	Alluvial
18-MW-18	07/14/2020	17:01	6640.38	Transducer	6642.20	6631.70	Alluvial
18-MW-18	07/14/2020	18:01	6640.39	Transducer	6642.20	6631.70	Alluvial
18-MW-18	07/14/2020	19:01	6640.39	Transducer	6642.20	6631.70	Alluvial
18-MW-18	07/14/2020	20:01	6640.38	Transducer	6642.20	6631.70	Alluvial
18-MW-18	07/14/2020	21:01	6640.37	Transducer	6642.20	6631.70	Alluvial
18-MW-18	07/14/2020	22:01	6640.36	Transducer	6642.20	6631.70	Alluvial
18-MW-18	07/14/2020	23:01	6640.35	Transducer	6642.20	6631.70	Alluvial
18-MW-18	07/15/2020	00:01	6640.35	Transducer	6642.20	6631.70	Alluvial
18-MW-18	07/15/2020	01:01	6640.35	Transducer	6642.20	6631.70	Alluvial
18-MW-18	07/15/2020	02:01	6640.36	Transducer	6642.20	6631.70	Alluvial
18-MW-18	07/15/2020	03:01	6640.35	Transducer	6642.20	6631.70	Alluvial
18-MW-18	07/15/2020	04:01	6640.34	Transducer	6642.20	6631.70	Alluvial
18-MW-18	07/15/2020	05:01	6640.33	Transducer	6642.20	6631.70	Alluvial
18-MW-18	07/15/2020	06:01	6640.30	Transducer	6642.20	6631.70	Alluvial
18-MW-18	07/15/2020	07:01	6640.29	Transducer	6642.20	6631.70	Alluvial
18-MW-18	07/15/2020	08:01	6640.28	Transducer	6642.20	6631.70	Alluvial
18-MW-18	07/15/2020	09:01	6640.28	Transducer	6642.20	6631.70	Alluvial
18-MW-18	07/15/2020	10:01	6640.27	Transducer	6642.20	6631.70	Alluvial
18-MW-18	07/15/2020	11:01	6640.27	Transducer	6642.20	6631.70	Alluvial
18-MW-18	07/15/2020	12:01	6640.29	Transducer	6642.20	6631.70	Alluvial
18-MW-18	07/15/2020	13:01	6640.30	Transducer	6642.20	6631.70	Alluvial
18-MW-18	07/15/2020	14:01	6640.31	Transducer	6642.20	6631.70	Alluvial
18-MW-18	07/15/2020	15:01	6640.32	Transducer	6642.20	6631.70	Alluvial
18-MW-18	07/15/2020	16:01	6640.33	Transducer	6642.20	6631.70	Alluvial
18-MW-18	07/15/2020	17:01	6640.34	Transducer	6642.20	6631.70	Alluvial
18-MW-18	07/15/2020	18:01	6640.32	Transducer	6642.20	6631.70	Alluvial
18-MW-18	07/15/2020	19:01	6640.30	Transducer	6642.20	6631.70	Alluvial
18-MW-18	07/15/2020	20:01	6640.30	Transducer	6642.20	6631.70	Alluvial
18-MW-18	07/15/2020	21:01	6640.27	Transducer	6642.20	6631.70	Alluvial
18-MW-18	07/15/2020	22:01	6640.27	Transducer	6642.20	6631.70	Alluvial
18-MW-18	07/15/2020	23:01	6640.26	Transducer	6642.20	6631.70	Alluvial

Location	Date	Time	Water Level (ft amsl)	Method	Top of Screen (ft amsl)	Bottom of Screen (ft amsl)	Zone
18-MW-18	07/16/2020	00:01	6640.25	Transducer	6642.20	6631.70	Alluvial
18-MW-18	07/16/2020	01:01	6640.26	Transducer	6642.20	6631.70	Alluvial
18-MW-18	07/16/2020	02:01	6640.25	Transducer	6642.20	6631.70	Alluvial
18-MW-18	07/16/2020	03:01	6640.25	Transducer	6642.20	6631.70	Alluvial
18-MW-18	07/16/2020	04:01	6640.25	Transducer	6642.20	6631.70	Alluvial
18-MW-18	07/16/2020	05:01	6640.24	Transducer	6642.20	6631.70	Alluvial
18-MW-18	07/16/2020	06:01	6640.23	Transducer	6642.20	6631.70	Alluvial
18-MW-18	07/16/2020	07:01	6640.23	Transducer	6642.20	6631.70	Alluvial
18-MW-18	07/16/2020	08:01	6640.22	Transducer	6642.20	6631.70	Alluvial
18-MW-18	07/16/2020	09:01	6640.23	Transducer	6642.20	6631.70	Alluvial
18-MW-18	07/16/2020	10:01	6640.23	Transducer	6642.20	6631.70	Alluvial
18-MW-18	07/16/2020	11:01	6640.24	Transducer	6642.20	6631.70	Alluvial
18-MW-18	07/16/2020	12:01	6640.25	Transducer	6642.20	6631.70	Alluvial
18-MW-18	07/16/2020	13:01	6640.28	Transducer	6642.20	6631.70	Alluvial
18-MW-18	07/16/2020	14:01	6640.29	Transducer	6642.20	6631.70	Alluvial
18-MW-18	07/16/2020	15:01	6640.31	Transducer	6642.20	6631.70	Alluvial
18-MW-18	07/16/2020	16:01	6640.32	Transducer	6642.20	6631.70	Alluvial
18-MW-18	07/16/2020	17:01	6640.33	Transducer	6642.20	6631.70	Alluvial
18-MW-18	07/16/2020	18:01	6640.29	Transducer	6642.20	6631.70	Alluvial
18-MW-18	07/16/2020	19:01	6640.27	Transducer	6642.20	6631.70	Alluvial
18-MW-18	07/16/2020	20:01	6640.26	Transducer	6642.20	6631.70	Alluvial
18-MW-18	07/16/2020	21:01	6640.24	Transducer	6642.20	6631.70	Alluvial
18-MW-18	07/16/2020	22:01	6640.23	Transducer	6642.20	6631.70	Alluvial
18-MW-18	07/16/2020	23:01	6640.23	Transducer	6642.20	6631.70	Alluvial
18-MW-18	07/17/2020	00:01	6640.24	Transducer	6642.20	6631.70	Alluvial
18-MW-18	07/17/2020	01:01	6640.23	Transducer	6642.20	6631.70	Alluvial
18-MW-18	07/17/2020	02:01	6640.23	Transducer	6642.20	6631.70	Alluvial
18-MW-18	07/17/2020	03:01	6640.23	Transducer	6642.20	6631.70	Alluvial
18-MW-18	07/17/2020	04:01	6640.22	Transducer	6642.20	6631.70	Alluvial
18-MW-18	07/17/2020	05:01	6640.22	Transducer	6642.20	6631.70	Alluvial
18-MW-18	07/17/2020	06:01	6640.21	Transducer	6642.20	6631.70	Alluvial
18-MW-18	07/17/2020	07:01	6640.21	Transducer	6642.20	6631.70	Alluvial
18-MW-18	07/17/2020	08:01	6640.21	Transducer	6642.20	6631.70	Alluvial
18-MW-18	07/17/2020	09:01	6640.21	Transducer	6642.20	6631.70	Alluvial
18-MW-18	07/17/2020	10:01	6640.21	Transducer	6642.20	6631.70	Alluvial
18-MW-18	07/17/2020	11:01	6640.23	Transducer	6642.20	6631.70	Alluvial
18-MW-18	07/17/2020	12:01	6640.26	Transducer	6642.20	6631.70	Alluvial
18-MW-18	07/17/2020	13:01	6640.26	Transducer	6642.20	6631.70	Alluvial
18-MW-18	07/17/2020	14:01	6640.28	Transducer	6642.20	6631.70	Alluvial
18-MW-18	07/17/2020	15:01	6640.29	Transducer	6642.20	6631.70	Alluvial
18-MW-18	07/17/2020	16:01	6640.31	Transducer	6642.20	6631.70	Alluvial
18-MW-18	07/17/2020	17:01	6640.31	Transducer	6642.20	6631.70	Alluvial
18-MW-18	07/17/2020	18:01	6640.32	Transducer	6642.20	6631.70	Alluvial
18-MW-18	07/17/2020	19:01	6640.31	Transducer	6642.20	6631.70	Alluvial
18-MW-18	07/17/2020	20:01	6640.29	Transducer	6642.20	6631.70	Alluvial

Location	Date	Time	Water Level (ft amsl)	Method	Top of Screen (ft amsl)	Bottom of Screen (ft amsl)	Zone
18-MW-18	07/17/2020	21:01	6640.26	Transducer	6642.20	6631.70	Alluvial
18-MW-18	07/17/2020	22:01	6640.25	Transducer	6642.20	6631.70	Alluvial
18-MW-18	07/17/2020	23:01	6640.25	Transducer	6642.20	6631.70	Alluvial
18-MW-18	07/18/2020	00:01	6640.24	Transducer	6642.20	6631.70	Alluvial
18-MW-18	07/18/2020	01:01	6640.26	Transducer	6642.20	6631.70	Alluvial
18-MW-18	07/18/2020	02:01	6640.25	Transducer	6642.20	6631.70	Alluvial
18-MW-18	07/18/2020	03:01	6640.25	Transducer	6642.20	6631.70	Alluvial
18-MW-18	07/18/2020	04:01	6640.25	Transducer	6642.20	6631.70	Alluvial
18-MW-18	07/18/2020	05:01	6640.26	Transducer	6642.20	6631.70	Alluvial
18-MW-18	07/18/2020	06:01	6640.25	Transducer	6642.20	6631.70	Alluvial
18-MW-18	07/18/2020	07:01	6640.25	Transducer	6642.20	6631.70	Alluvial
18-MW-18	07/18/2020	08:01	6640.24	Transducer	6642.20	6631.70	Alluvial
18-MW-18	07/18/2020	09:01	6640.24	Transducer	6642.20	6631.70	Alluvial
18-MW-18	07/18/2020	10:01	6640.24	Transducer	6642.20	6631.70	Alluvial
18-MW-18	07/18/2020	11:01	6640.25	Transducer	6642.20	6631.70	Alluvial
18-MW-18	07/18/2020	12:01	6640.27	Transducer	6642.20	6631.70	Alluvial
18-MW-18	07/18/2020	13:01	6640.29	Transducer	6642.20	6631.70	Alluvial
18-MW-18	07/18/2020	14:01	6640.31	Transducer	6642.20	6631.70	Alluvial
18-MW-18	07/18/2020	15:01	6640.32	Transducer	6642.20	6631.70	Alluvial
18-MW-18	07/18/2020	16:01	6640.34	Transducer	6642.20	6631.70	Alluvial
18-MW-18	07/18/2020	17:01	6640.35	Transducer	6642.20	6631.70	Alluvial
18-MW-18	07/18/2020	18:01	6640.35	Transducer	6642.20	6631.70	Alluvial
18-MW-18	07/18/2020	19:01	6640.32	Transducer	6642.20	6631.70	Alluvial
18-MW-18	07/18/2020	20:01	6640.31	Transducer	6642.20	6631.70	Alluvial
18-MW-18	07/18/2020	21:01	6640.30	Transducer	6642.20	6631.70	Alluvial
18-MW-18	07/18/2020	22:01	6640.30	Transducer	6642.20	6631.70	Alluvial
18-MW-18	07/18/2020	23:01	6640.30	Transducer	6642.20	6631.70	Alluvial
18-MW-18	07/19/2020	00:01	6640.30	Transducer	6642.20	6631.70	Alluvial
18-MW-18	07/19/2020	01:01	6640.29	Transducer	6642.20	6631.70	Alluvial
18-MW-18	07/19/2020	02:01	6640.29	Transducer	6642.20	6631.70	Alluvial
18-MW-18	07/19/2020	03:01	6640.29	Transducer	6642.20	6631.70	Alluvial
18-MW-18	07/19/2020	04:01	6640.31	Transducer	6642.20	6631.70	Alluvial
18-MW-18	07/19/2020	05:01	6640.30	Transducer	6642.20	6631.70	Alluvial
18-MW-18	07/19/2020	06:01	6640.30	Transducer	6642.20	6631.70	Alluvial
18-MW-18	07/19/2020	07:01	6640.29	Transducer	6642.20	6631.70	Alluvial
18-MW-18	07/19/2020	08:01	6640.29	Transducer	6642.20	6631.70	Alluvial
18-MW-18	07/19/2020	09:01	6640.29	Transducer	6642.20	6631.70	Alluvial
18-MW-18	07/19/2020	10:01	6640.29	Transducer	6642.20	6631.70	Alluvial
18-MW-18	07/19/2020	11:01	6640.30	Transducer	6642.20	6631.70	Alluvial
18-MW-18	07/19/2020	12:01	6640.32	Transducer	6642.20	6631.70	Alluvial
18-MW-18	07/19/2020	13:01	6640.33	Transducer	6642.20	6631.70	Alluvial
18-MW-18	07/19/2020	14:01	6640.34	Transducer	6642.20	6631.70	Alluvial
18-MW-18	07/19/2020	15:01	6640.36	Transducer	6642.20	6631.70	Alluvial
18-MW-18	07/19/2020	16:01	6640.37	Transducer	6642.20	6631.70	Alluvial
18-MW-18	07/19/2020	17:01	6640.38	Transducer	6642.20	6631.70	Alluvial

Location	Date	Time	Water Level (ft amsl)	Method	Top of Screen (ft amsl)	Bottom of Screen (ft amsl)	Zone
18-MW-18	07/19/2020	18:01	6640.36	Transducer	6642.20	6631.70	Alluvial
18-MW-18	07/19/2020	19:01	6640.33	Transducer	6642.20	6631.70	Alluvial
18-MW-18	07/19/2020	20:01	6640.31	Transducer	6642.20	6631.70	Alluvial
18-MW-18	07/19/2020	21:01	6640.30	Transducer	6642.20	6631.70	Alluvial
18-MW-18	07/19/2020	22:01	6640.29	Transducer	6642.20	6631.70	Alluvial
18-MW-18	07/19/2020	23:01	6640.30	Transducer	6642.20	6631.70	Alluvial
18-MW-18	07/20/2020	00:01	6640.29	Transducer	6642.20	6631.70	Alluvial
18-MW-18	07/20/2020	01:01	6640.29	Transducer	6642.20	6631.70	Alluvial
18-MW-18	07/20/2020	02:01	6640.29	Transducer	6642.20	6631.70	Alluvial
18-MW-18	07/20/2020	03:01	6640.30	Transducer	6642.20	6631.70	Alluvial
18-MW-18	07/20/2020	04:01	6640.30	Transducer	6642.20	6631.70	Alluvial
18-MW-18	07/20/2020	05:01	6640.30	Transducer	6642.20	6631.70	Alluvial
18-MW-18	07/20/2020	06:01	6640.29	Transducer	6642.20	6631.70	Alluvial
18-MW-18	07/20/2020	07:01	6640.28	Transducer	6642.20	6631.70	Alluvial
18-MW-18	07/20/2020	08:01	6640.28	Transducer	6642.20	6631.70	Alluvial
18-MW-18	07/20/2020	09:01	6640.29	Transducer	6642.20	6631.70	Alluvial
18-MW-18	07/20/2020	10:01	6640.30	Transducer	6642.20	6631.70	Alluvial
18-MW-18	07/20/2020	11:01	6640.31	Transducer	6642.20	6631.70	Alluvial
18-MW-18	07/20/2020	12:01	6640.33	Transducer	6642.20	6631.70	Alluvial
18-MW-18	07/20/2020	13:01	6640.35	Transducer	6642.20	6631.70	Alluvial
18-MW-18	07/20/2020	14:01	6640.36	Transducer	6642.20	6631.70	Alluvial
18-MW-18	07/20/2020	15:01	6640.37	Transducer	6642.20	6631.70	Alluvial
18-MW-18	07/20/2020	16:01	6640.38	Transducer	6642.20	6631.70	Alluvial
18-MW-18	07/20/2020	17:01	6640.39	Transducer	6642.20	6631.70	Alluvial
18-MW-18	07/20/2020	18:01	6640.40	Transducer	6642.20	6631.70	Alluvial
18-MW-18	07/20/2020	19:01	6640.39	Transducer	6642.20	6631.70	Alluvial
18-MW-18	07/20/2020	20:01	6640.37	Transducer	6642.20	6631.70	Alluvial
18-MW-18	07/20/2020	21:01	6640.35	Transducer	6642.20	6631.70	Alluvial
18-MW-18	07/20/2020	22:01	6640.33	Transducer	6642.20	6631.70	Alluvial
18-MW-18	07/20/2020	23:01	6640.32	Transducer	6642.20	6631.70	Alluvial
18-MW-18	07/21/2020	00:01	6640.32	Transducer	6642.20	6631.70	Alluvial
18-MW-18	07/21/2020	01:01	6640.32	Transducer	6642.20	6631.70	Alluvial
18-MW-18	07/21/2020	02:01	6640.32	Transducer	6642.20	6631.70	Alluvial
18-MW-18	07/21/2020	03:01	6640.32	Transducer	6642.20	6631.70	Alluvial
18-MW-18	07/21/2020	04:01	6640.31	Transducer	6642.20	6631.70	Alluvial
18-MW-18	07/21/2020	05:01	6640.31	Transducer	6642.20	6631.70	Alluvial
18-MW-18	07/21/2020	06:01	6640.30	Transducer	6642.20	6631.70	Alluvial
18-MW-18	07/21/2020	07:01	6640.30	Transducer	6642.20	6631.70	Alluvial
18-MW-18	07/21/2020	08:01	6640.30	Transducer	6642.20	6631.70	Alluvial
18-MW-18	07/21/2020	09:01	6640.29	Transducer	6642.20	6631.70	Alluvial
18-MW-18	07/21/2020	10:01	6640.30	Transducer	6642.20	6631.70	Alluvial
18-MW-18	07/21/2020	11:01	6640.31	Transducer	6642.20	6631.70	Alluvial
18-MW-18	07/21/2020	12:01	6640.33	Transducer	6642.20	6631.70	Alluvial
18-MW-18	07/21/2020	13:01	6640.34	Transducer	6642.20	6631.70	Alluvial
18-MW-18	07/21/2020	14:01	6640.33	Transducer	6642.20	6631.70	Alluvial

Location	Date	Time	Water Level (ft amsl)	Method	Top of Screen (ft amsl)	Bottom of Screen (ft amsl)	Zone
18-MW-18	07/21/2020	15:01	6640.34	Transducer	6642.20	6631.70	Alluvial
18-MW-18	07/21/2020	16:01	6640.35	Transducer	6642.20	6631.70	Alluvial
18-MW-18	07/21/2020	17:01	6640.35	Transducer	6642.20	6631.70	Alluvial
18-MW-18	07/21/2020	18:01	6640.35	Transducer	6642.20	6631.70	Alluvial
18-MW-18	07/21/2020	19:01	6640.34	Transducer	6642.20	6631.70	Alluvial
18-MW-18	07/21/2020	20:01	6640.33	Transducer	6642.20	6631.70	Alluvial
18-MW-18	07/21/2020	21:01	6640.30	Transducer	6642.20	6631.70	Alluvial
18-MW-18	07/21/2020	22:01	6640.28	Transducer	6642.20	6631.70	Alluvial
18-MW-18	07/21/2020	23:01	6640.27	Transducer	6642.20	6631.70	Alluvial
18-MW-18	07/22/2020	00:01	6640.26	Transducer	6642.20	6631.70	Alluvial
18-MW-18	07/22/2020	01:01	6640.25	Transducer	6642.20	6631.70	Alluvial
18-MW-18	07/22/2020	02:01	6640.28	Transducer	6642.20	6631.70	Alluvial
18-MW-18	07/22/2020	03:01	6640.28	Transducer	6642.20	6631.70	Alluvial
18-MW-18	07/22/2020	04:01	6640.28	Transducer	6642.20	6631.70	Alluvial
18-MW-18	07/22/2020	05:01	6640.28	Transducer	6642.20	6631.70	Alluvial
18-MW-18	07/22/2020	06:01	6640.28	Transducer	6642.20	6631.70	Alluvial
18-MW-18	07/22/2020	07:01	6640.27	Transducer	6642.20	6631.70	Alluvial
18-MW-18	07/22/2020	08:01	6640.26	Transducer	6642.20	6631.70	Alluvial
18-MW-18	07/22/2020	09:01	6640.26	Transducer	6642.20	6631.70	Alluvial
18-MW-18	07/22/2020	10:01	6640.27	Transducer	6642.20	6631.70	Alluvial
18-MW-18	07/22/2020	11:01	6640.28	Transducer	6642.20	6631.70	Alluvial
18-MW-18	07/22/2020	12:01	6640.29	Transducer	6642.20	6631.70	Alluvial
18-MW-18	07/22/2020	13:01	6640.32	Transducer	6642.20	6631.70	Alluvial
18-MW-18	07/22/2020	14:01	6640.32	Transducer	6642.20	6631.70	Alluvial
18-MW-18	07/22/2020	15:01	6640.32	Transducer	6642.20	6631.70	Alluvial
18-MW-18	07/22/2020	16:01	6640.33	Transducer	6642.20	6631.70	Alluvial
18-MW-18	07/22/2020	17:01	6640.32	Transducer	6642.20	6631.70	Alluvial
18-MW-18	07/22/2020	18:01	6640.31	Transducer	6642.20	6631.70	Alluvial
18-MW-18	07/22/2020	19:01	6640.30	Transducer	6642.20	6631.70	Alluvial
18-MW-18	07/22/2020	20:01	6640.30	Transducer	6642.20	6631.70	Alluvial
18-MW-18	07/22/2020	21:01	6640.29	Transducer	6642.20	6631.70	Alluvial
18-MW-18	07/22/2020	22:01	6640.29	Transducer	6642.20	6631.70	Alluvial
18-MW-18	07/22/2020	23:01	6640.27	Transducer	6642.20	6631.70	Alluvial
18-MW-18	07/23/2020	00:01	6640.28	Transducer	6642.20	6631.70	Alluvial
18-MW-18	07/23/2020	01:01	6640.28	Transducer	6642.20	6631.70	Alluvial
18-MW-18	07/23/2020	02:01	6640.28	Transducer	6642.20	6631.70	Alluvial
18-MW-18	07/23/2020	03:01	6640.28	Transducer	6642.20	6631.70	Alluvial
18-MW-18	07/23/2020	04:01	6640.28	Transducer	6642.20	6631.70	Alluvial
18-MW-18	07/23/2020	05:01	6640.28	Transducer	6642.20	6631.70	Alluvial
18-MW-18	07/23/2020	06:01	6640.28	Transducer	6642.20	6631.70	Alluvial
18-MW-18	07/23/2020	07:01	6640.28	Transducer	6642.20	6631.70	Alluvial
18-MW-18	07/23/2020	08:01	6640.26	Transducer	6642.20	6631.70	Alluvial
18-MW-18	07/23/2020	09:01	6640.26	Transducer	6642.20	6631.70	Alluvial
18-MW-18	07/23/2020	10:01	6640.26	Transducer	6642.20	6631.70	Alluvial
18-MW-18	07/23/2020	11:01	6640.26	Transducer	6642.20	6631.70	Alluvial

Location	Date	Time	Water Level (ft amsl)	Method	Top of Screen (ft amsl)	Bottom of Screen (ft amsl)	Zone
18-MW-18	07/23/2020	12:01	6640.27	Transducer	6642.20	6631.70	Alluvial
18-MW-18	07/23/2020	13:01	6640.29	Transducer	6642.20	6631.70	Alluvial
18-MW-18	07/23/2020	14:01	6640.31	Transducer	6642.20	6631.70	Alluvial
18-MW-18	07/23/2020	15:01	6640.33	Transducer	6642.20	6631.70	Alluvial
18-MW-18	07/23/2020	16:01	6640.33	Transducer	6642.20	6631.70	Alluvial
18-MW-18	07/23/2020	17:01	6640.34	Transducer	6642.20	6631.70	Alluvial
18-MW-18	07/23/2020	18:01	6640.33	Transducer	6642.20	6631.70	Alluvial
18-MW-18	07/23/2020	19:01	6640.33	Transducer	6642.20	6631.70	Alluvial
18-MW-18	07/23/2020	20:01	6640.31	Transducer	6642.20	6631.70	Alluvial
18-MW-18	07/23/2020	21:01	6640.30	Transducer	6642.20	6631.70	Alluvial
18-MW-18	07/23/2020	22:01	6640.30	Transducer	6642.20	6631.70	Alluvial
18-MW-18	07/23/2020	23:01	6640.29	Transducer	6642.20	6631.70	Alluvial
18-MW-18	07/24/2020	00:01	6640.28	Transducer	6642.20	6631.70	Alluvial
18-MW-18	07/24/2020	01:01	6640.28	Transducer	6642.20	6631.70	Alluvial
18-MW-18	07/24/2020	02:01	6640.28	Transducer	6642.20	6631.70	Alluvial
18-MW-18	07/24/2020	03:01	6640.29	Transducer	6642.20	6631.70	Alluvial
18-MW-18	07/24/2020	04:01	6640.28	Transducer	6642.20	6631.70	Alluvial
18-MW-18	07/24/2020	05:01	6640.28	Transducer	6642.20	6631.70	Alluvial
18-MW-18	07/24/2020	06:01	6640.27	Transducer	6642.20	6631.70	Alluvial
18-MW-18	07/24/2020	07:01	6640.27	Transducer	6642.20	6631.70	Alluvial
18-MW-18	07/24/2020	08:01	6640.26	Transducer	6642.20	6631.70	Alluvial
18-MW-18	07/24/2020	09:01	6640.26	Transducer	6642.20	6631.70	Alluvial
18-MW-18	07/24/2020	10:01	6640.26	Transducer	6642.20	6631.70	Alluvial
18-MW-18	07/24/2020	11:01	6640.27	Transducer	6642.20	6631.70	Alluvial
18-MW-18	07/24/2020	12:01	6640.28	Transducer	6642.20	6631.70	Alluvial
18-MW-18	07/24/2020	13:01	6640.29	Transducer	6642.20	6631.70	Alluvial
18-MW-18	07/24/2020	14:01	6640.30	Transducer	6642.20	6631.70	Alluvial
18-MW-18	07/24/2020	15:01	6640.32	Transducer	6642.20	6631.70	Alluvial
18-MW-18	07/24/2020	16:01	6640.32	Transducer	6642.20	6631.70	Alluvial
18-MW-18	07/24/2020	17:01	6640.31	Transducer	6642.20	6631.70	Alluvial
18-MW-18	07/24/2020	18:01	6640.31	Transducer	6642.20	6631.70	Alluvial
18-MW-18	07/24/2020	19:01	6640.31	Transducer	6642.20	6631.70	Alluvial
18-MW-18	07/24/2020	20:01	6640.30	Transducer	6642.20	6631.70	Alluvial
18-MW-18	07/24/2020	21:01	6640.28	Transducer	6642.20	6631.70	Alluvial
18-MW-18	07/24/2020	22:01	6640.27	Transducer	6642.20	6631.70	Alluvial
18-MW-18	07/24/2020	23:01	6640.26	Transducer	6642.20	6631.70	Alluvial
18-MW-18	07/25/2020	00:01	6640.25	Transducer	6642.20	6631.70	Alluvial
18-MW-18	07/25/2020	01:01	6640.25	Transducer	6642.20	6631.70	Alluvial
18-MW-18	07/25/2020	02:01	6640.26	Transducer	6642.20	6631.70	Alluvial
18-MW-18	07/25/2020	03:01	6640.26	Transducer	6642.20	6631.70	Alluvial
18-MW-18	07/25/2020	04:01	6640.25	Transducer	6642.20	6631.70	Alluvial
18-MW-18	07/25/2020	05:01	6640.26	Transducer	6642.20	6631.70	Alluvial
18-MW-18	07/25/2020	06:01	6640.26	Transducer	6642.20	6631.70	Alluvial
18-MW-18	07/25/2020	07:01	6640.26	Transducer	6642.20	6631.70	Alluvial
18-MW-18	07/25/2020	08:01	6640.25	Transducer	6642.20	6631.70	Alluvial

Location	Date	Time	Water Level (ft amsl)	Method	Top of Screen (ft amsl)	Bottom of Screen (ft amsl)	Zone
18-MW-18	07/25/2020	09:01	6640.25	Transducer	6642.20	6631.70	Alluvial
18-MW-18	07/25/2020	10:01	6640.25	Transducer	6642.20	6631.70	Alluvial
18-MW-18	07/25/2020	11:01	6640.25	Transducer	6642.20	6631.70	Alluvial
18-MW-18	07/25/2020	12:01	6640.25	Transducer	6642.20	6631.70	Alluvial
18-MW-18	07/25/2020	13:01	6640.27	Transducer	6642.20	6631.70	Alluvial
18-MW-18	07/25/2020	14:01	6640.28	Transducer	6642.20	6631.70	Alluvial
18-MW-18	07/25/2020	15:01	6640.29	Transducer	6642.20	6631.70	Alluvial
18-MW-18	07/25/2020	16:01	6640.30	Transducer	6642.20	6631.70	Alluvial
18-MW-18	07/25/2020	17:01	6640.29	Transducer	6642.20	6631.70	Alluvial
18-MW-18	07/25/2020	18:01	6640.28	Transducer	6642.20	6631.70	Alluvial
18-MW-18	07/25/2020	19:01	6640.27	Transducer	6642.20	6631.70	Alluvial
18-MW-18	07/25/2020	20:01	6640.27	Transducer	6642.20	6631.70	Alluvial
18-MW-18	07/25/2020	21:01	6640.26	Transducer	6642.20	6631.70	Alluvial
18-MW-18	07/25/2020	22:01	6640.26	Transducer	6642.20	6631.70	Alluvial
18-MW-18	07/25/2020	23:01	6640.25	Transducer	6642.20	6631.70	Alluvial
18-MW-18	07/26/2020	00:01	6640.24	Transducer	6642.20	6631.70	Alluvial
18-MW-18	07/26/2020	01:01	6640.25	Transducer	6642.20	6631.70	Alluvial
18-MW-18	07/26/2020	02:01	6640.25	Transducer	6642.20	6631.70	Alluvial
18-MW-18	07/26/2020	03:01	6640.25	Transducer	6642.20	6631.70	Alluvial
18-MW-18	07/26/2020	04:01	6640.24	Transducer	6642.20	6631.70	Alluvial
18-MW-18	07/26/2020	05:01	6640.24	Transducer	6642.20	6631.70	Alluvial
18-MW-18	07/26/2020	06:01	6640.23	Transducer	6642.20	6631.70	Alluvial
18-MW-18	07/26/2020	07:01	6640.22	Transducer	6642.20	6631.70	Alluvial
18-MW-18	07/26/2020	08:01	6640.22	Transducer	6642.20	6631.70	Alluvial
18-MW-18	07/26/2020	09:01	6640.21	Transducer	6642.20	6631.70	Alluvial
18-MW-18	07/26/2020	10:01	6640.22	Transducer	6642.20	6631.70	Alluvial
18-MW-18	07/26/2020	11:01	6640.22	Transducer	6642.20	6631.70	Alluvial
18-MW-18	07/26/2020	12:01	6640.24	Transducer	6642.20	6631.70	Alluvial
18-MW-18	07/26/2020	13:01	6640.24	Transducer	6642.20	6631.70	Alluvial
18-MW-18	07/26/2020	14:01	6640.24	Transducer	6642.20	6631.70	Alluvial
18-MW-18	07/26/2020	15:01	6640.25	Transducer	6642.20	6631.70	Alluvial
18-MW-18	07/26/2020	16:01	6640.24	Transducer	6642.20	6631.70	Alluvial
18-MW-18	07/26/2020	17:01	6640.24	Transducer	6642.20	6631.70	Alluvial
18-MW-18	07/26/2020	18:01	6640.22	Transducer	6642.20	6631.70	Alluvial
18-MW-18	07/26/2020	19:01	6640.23	Transducer	6642.20	6631.70	Alluvial
18-MW-18	07/26/2020	20:01	6640.22	Transducer	6642.20	6631.70	Alluvial
18-MW-18	07/26/2020	21:01	6640.21	Transducer	6642.20	6631.70	Alluvial
18-MW-18	07/26/2020	22:01	6640.20	Transducer	6642.20	6631.70	Alluvial
18-MW-18	07/26/2020	23:01	6640.20	Transducer	6642.20	6631.70	Alluvial
18-MW-18	07/27/2020	00:01	6640.20	Transducer	6642.20	6631.70	Alluvial
18-MW-18	07/27/2020	01:01	6640.20	Transducer	6642.20	6631.70	Alluvial
18-MW-18	07/27/2020	02:01	6640.21	Transducer	6642.20	6631.70	Alluvial
18-MW-18	07/27/2020	03:01	6640.22	Transducer	6642.20	6631.70	Alluvial
18-MW-18	07/27/2020	04:01	6640.22	Transducer	6642.20	6631.70	Alluvial
18-MW-18	07/27/2020	05:01	6640.22	Transducer	6642.20	6631.70	Alluvial

Location	Date	Time	Water Level (ft amsl)	Method	Top of Screen (ft amsl)	Bottom of Screen (ft amsl)	Zone
18-MW-18	07/27/2020	06:01	6640.20	Transducer	6642.20	6631.70	Alluvial
18-MW-18	07/27/2020	07:01	6640.18	Transducer	6642.20	6631.70	Alluvial
18-MW-18	07/27/2020	08:01	6640.18	Transducer	6642.20	6631.70	Alluvial
18-MW-18	07/27/2020	09:01	6640.18	Transducer	6642.20	6631.70	Alluvial
18-MW-18	07/27/2020	10:01	6640.18	Transducer	6642.20	6631.70	Alluvial
18-MW-18	07/27/2020	11:01	6640.19	Transducer	6642.20	6631.70	Alluvial
18-MW-18	07/27/2020	12:01	6640.21	Transducer	6642.20	6631.70	Alluvial
18-MW-18	07/27/2020	13:01	6640.23	Transducer	6642.20	6631.70	Alluvial
18-MW-18	07/27/2020	14:01	6640.24	Transducer	6642.20	6631.70	Alluvial
18-MW-18	07/27/2020	15:01	6640.24	Transducer	6642.20	6631.70	Alluvial
18-MW-18	07/27/2020	16:01	6640.26	Transducer	6642.20	6631.70	Alluvial
18-MW-18	07/27/2020	17:01	6640.26	Transducer	6642.20	6631.70	Alluvial
18-MW-18	07/27/2020	18:01	6640.26	Transducer	6642.20	6631.70	Alluvial
18-MW-18	07/27/2020	19:01	6640.24	Transducer	6642.20	6631.70	Alluvial
18-MW-18	07/27/2020	20:01	6640.26	Transducer	6642.20	6631.70	Alluvial
18-MW-18	07/27/2020	21:01	6640.23	Transducer	6642.20	6631.70	Alluvial
18-MW-18	07/27/2020	22:01	6640.22	Transducer	6642.20	6631.70	Alluvial
18-MW-18	07/27/2020	23:01	6640.22	Transducer	6642.20	6631.70	Alluvial
18-MW-18	07/28/2020	00:01	6640.24	Transducer	6642.20	6631.70	Alluvial
18-MW-18	07/28/2020	01:01	6640.24	Transducer	6642.20	6631.70	Alluvial
18-MW-18	07/28/2020	02:01	6640.23	Transducer	6642.20	6631.70	Alluvial
18-MW-18	07/28/2020	03:01	6640.24	Transducer	6642.20	6631.70	Alluvial
18-MW-18	07/28/2020	04:01	6640.25	Transducer	6642.20	6631.70	Alluvial
18-MW-18	07/28/2020	05:01	6640.25	Transducer	6642.20	6631.70	Alluvial
18-MW-18	07/28/2020	06:01	6640.24	Transducer	6642.20	6631.70	Alluvial
18-MW-18	07/28/2020	07:01	6640.24	Transducer	6642.20	6631.70	Alluvial
18-MW-18	07/28/2020	08:01	6640.24	Transducer	6642.20	6631.70	Alluvial
18-MW-18	07/28/2020	09:01	6640.24	Transducer	6642.20	6631.70	Alluvial
18-MW-18	07/28/2020	10:01	6640.25	Transducer	6642.20	6631.70	Alluvial
18-MW-18	07/28/2020	11:01	6640.25	Transducer	6642.20	6631.70	Alluvial
18-MW-18	07/28/2020	12:01	6640.26	Transducer	6642.20	6631.70	Alluvial
18-MW-18	07/28/2020	13:01	6640.26	Transducer	6642.20	6631.70	Alluvial
18-MW-18	07/28/2020	14:01	6640.29	Transducer	6642.20	6631.70	Alluvial
18-MW-18	07/28/2020	15:01	6640.31	Transducer	6642.20	6631.70	Alluvial
18-MW-18	07/28/2020	16:01	6640.33	Transducer	6642.20	6631.70	Alluvial
18-MW-18	07/28/2020	17:01	6640.34	Transducer	6642.20	6631.70	Alluvial
18-MW-18	07/28/2020	18:01	6640.35	Transducer	6642.20	6631.70	Alluvial
18-MW-18	07/28/2020	19:01	6640.34	Transducer	6642.20	6631.70	Alluvial
18-MW-18	07/28/2020	20:01	6640.34	Transducer	6642.20	6631.70	Alluvial
18-MW-18	07/28/2020	21:01	6640.33	Transducer	6642.20	6631.70	Alluvial
18-MW-18	07/28/2020	22:01	6640.32	Transducer	6642.20	6631.70	Alluvial
18-MW-18	07/28/2020	23:01	6640.32	Transducer	6642.20	6631.70	Alluvial
18-MW-18	07/29/2020	00:01	6640.30	Transducer	6642.20	6631.70	Alluvial
18-MW-18	07/29/2020	01:01	6640.31	Transducer	6642.20	6631.70	Alluvial
18-MW-18	07/29/2020	02:01	6640.31	Transducer	6642.20	6631.70	Alluvial

Location	Date	Time	Water Level (ft amsl)	Method	Top of Screen (ft amsl)	Bottom of Screen (ft amsl)	Zone
18-MW-18	07/29/2020	03:01	6640.30	Transducer	6642.20	6631.70	Alluvial
18-MW-18	07/29/2020	04:01	6640.30	Transducer	6642.20	6631.70	Alluvial
18-MW-18	07/29/2020	05:01	6640.29	Transducer	6642.20	6631.70	Alluvial
18-MW-18	07/29/2020	06:01	6640.28	Transducer	6642.20	6631.70	Alluvial
18-MW-18	07/29/2020	07:01	6640.26	Transducer	6642.20	6631.70	Alluvial
18-MW-18	07/29/2020	08:01	6640.25	Transducer	6642.20	6631.70	Alluvial
18-MW-18	07/29/2020	09:01	6640.25	Transducer	6642.20	6631.70	Alluvial
18-MW-18	07/29/2020	10:01	6640.25	Transducer	6642.20	6631.70	Alluvial
18-MW-18	07/29/2020	11:01	6640.26	Transducer	6642.20	6631.70	Alluvial
18-MW-18	07/29/2020	12:01	6640.27	Transducer	6642.20	6631.70	Alluvial
18-MW-18	07/29/2020	13:01	6640.28	Transducer	6642.20	6631.70	Alluvial
18-MW-18	07/29/2020	14:01	6640.30	Transducer	6642.20	6631.70	Alluvial
18-MW-18	07/29/2020	15:01	6640.31	Transducer	6642.20	6631.70	Alluvial
18-MW-18	07/29/2020	16:01	6640.32	Transducer	6642.20	6631.70	Alluvial
18-MW-18	07/29/2020	17:01	6640.33	Transducer	6642.20	6631.70	Alluvial
18-MW-18	07/29/2020	18:01	6640.32	Transducer	6642.20	6631.70	Alluvial
18-MW-18	07/29/2020	19:01	6640.32	Transducer	6642.20	6631.70	Alluvial
18-MW-18	07/29/2020	20:01	6640.30	Transducer	6642.20	6631.70	Alluvial
18-MW-18	07/29/2020	21:01	6640.28	Transducer	6642.20	6631.70	Alluvial
18-MW-18	07/29/2020	22:01	6640.28	Transducer	6642.20	6631.70	Alluvial
18-MW-18	07/29/2020	23:01	6640.27	Transducer	6642.20	6631.70	Alluvial
18-MW-18	07/30/2020	00:01	6640.27	Transducer	6642.20	6631.70	Alluvial
18-MW-18	07/30/2020	01:01	6640.27	Transducer	6642.20	6631.70	Alluvial
18-MW-18	07/30/2020	02:01	6640.28	Transducer	6642.20	6631.70	Alluvial
18-MW-18	07/30/2020	03:01	6640.27	Transducer	6642.20	6631.70	Alluvial
18-MW-18	07/30/2020	04:01	6640.27	Transducer	6642.20	6631.70	Alluvial
18-MW-18	07/30/2020	05:01	6640.26	Transducer	6642.20	6631.70	Alluvial
18-MW-18	07/30/2020	06:01	6640.25	Transducer	6642.20	6631.70	Alluvial
18-MW-18	07/30/2020	07:01	6640.24	Transducer	6642.20	6631.70	Alluvial
18-MW-18	07/30/2020	08:01	6640.24	Transducer	6642.20	6631.70	Alluvial
18-MW-18	07/30/2020	09:01	6640.23	Transducer	6642.20	6631.70	Alluvial
18-MW-18	07/30/2020	10:01	6640.24	Transducer	6642.20	6631.70	Alluvial
18-MW-18	07/30/2020	11:01	6640.24	Transducer	6642.20	6631.70	Alluvial
18-MW-18	07/30/2020	12:01	6640.26	Transducer	6642.20	6631.70	Alluvial
18-MW-18	07/30/2020	13:01	6640.28	Transducer	6642.20	6631.70	Alluvial
18-MW-18	07/30/2020	14:01	6640.29	Transducer	6642.20	6631.70	Alluvial
18-MW-18	07/30/2020	15:01	6640.29	Transducer	6642.20	6631.70	Alluvial
18-MW-18	07/30/2020	16:01	6640.30	Transducer	6642.20	6631.70	Alluvial
18-MW-18	07/30/2020	17:01	6640.30	Transducer	6642.20	6631.70	Alluvial
18-MW-18	07/30/2020	18:01	6640.31	Transducer	6642.20	6631.70	Alluvial
18-MW-18	07/30/2020	19:01	6640.29	Transducer	6642.20	6631.70	Alluvial
18-MW-18	07/30/2020	20:01	6640.27	Transducer	6642.20	6631.70	Alluvial
18-MW-18	07/30/2020	21:01	6640.25	Transducer	6642.20	6631.70	Alluvial
18-MW-18	07/30/2020	22:01	6640.22	Transducer	6642.20	6631.70	Alluvial
18-MW-18	07/30/2020	23:01	6640.22	Transducer	6642.20	6631.70	Alluvial

Location	Date	Time	Water Level (ft amsl)	Method	Top of Screen (ft amsl)	Bottom of Screen (ft amsl)	Zone
18-MW-18	07/31/2020	00:01	6640.21	Transducer	6642.20	6631.70	Alluvial
18-MW-18	07/31/2020	01:01	6640.20	Transducer	6642.20	6631.70	Alluvial
18-MW-18	07/31/2020	02:01	6640.20	Transducer	6642.20	6631.70	Alluvial
18-MW-18	07/31/2020	03:01	6640.19	Transducer	6642.20	6631.70	Alluvial
18-MW-18	07/31/2020	04:01	6640.18	Transducer	6642.20	6631.70	Alluvial
18-MW-18	07/31/2020	05:01	6640.17	Transducer	6642.20	6631.70	Alluvial
18-MW-18	07/31/2020	06:01	6640.16	Transducer	6642.20	6631.70	Alluvial
18-MW-18	07/31/2020	07:01	6640.15	Transducer	6642.20	6631.70	Alluvial
18-MW-18	07/31/2020	08:01	6640.14	Transducer	6642.20	6631.70	Alluvial
18-MW-18	07/31/2020	09:01	6640.14	Transducer	6642.20	6631.70	Alluvial
18-MW-18	07/31/2020	10:01	6640.15	Transducer	6642.20	6631.70	Alluvial
18-MW-18	07/31/2020	11:01	6640.17	Transducer	6642.20	6631.70	Alluvial
18-MW-18	07/31/2020	12:01	6640.18	Transducer	6642.20	6631.70	Alluvial
18-MW-18	07/31/2020	13:01	6640.19	Transducer	6642.20	6631.70	Alluvial
18-MW-18	07/31/2020	14:01	6640.22	Transducer	6642.20	6631.70	Alluvial
18-MW-18	07/31/2020	15:01	6640.23	Transducer	6642.20	6631.70	Alluvial
18-MW-18	07/31/2020	16:01	6640.20	Transducer	6642.20	6631.70	Alluvial
18-MW-18	07/31/2020	17:01	6640.21	Transducer	6642.20	6631.70	Alluvial
18-MW-18	07/31/2020	18:01	6640.23	Transducer	6642.20	6631.70	Alluvial
18-MW-18	07/31/2020	19:01	6640.23	Transducer	6642.20	6631.70	Alluvial
18-MW-18	07/31/2020	20:01	6640.21	Transducer	6642.20	6631.70	Alluvial
18-MW-18	07/31/2020	21:01	6640.20	Transducer	6642.20	6631.70	Alluvial
18-MW-18	07/31/2020	22:01	6640.19	Transducer	6642.20	6631.70	Alluvial
18-MW-18	07/31/2020	23:01	6640.18	Transducer	6642.20	6631.70	Alluvial
18-MW-18	08/01/2020	00:01	6640.17	Transducer	6642.20	6631.70	Alluvial
18-MW-18	08/01/2020	01:01	6640.17	Transducer	6642.20	6631.70	Alluvial
18-MW-18	08/01/2020	02:01	6640.17	Transducer	6642.20	6631.70	Alluvial
18-MW-18	08/01/2020	03:01	6640.18	Transducer	6642.20	6631.70	Alluvial
18-MW-18	08/01/2020	04:01	6640.17	Transducer	6642.20	6631.70	Alluvial
18-MW-18	08/01/2020	05:01	6640.17	Transducer	6642.20	6631.70	Alluvial
18-MW-18	08/01/2020	06:01	6640.16	Transducer	6642.20	6631.70	Alluvial
18-MW-18	08/01/2020	07:01	6640.15	Transducer	6642.20	6631.70	Alluvial
18-MW-18	08/01/2020	08:01	6640.15	Transducer	6642.20	6631.70	Alluvial
18-MW-18	08/01/2020	09:01	6640.16	Transducer	6642.20	6631.70	Alluvial
18-MW-18	08/01/2020	10:01	6640.16	Transducer	6642.20	6631.70	Alluvial
18-MW-18	08/01/2020	11:01	6640.18	Transducer	6642.20	6631.70	Alluvial
18-MW-18	08/01/2020	12:01	6640.19	Transducer	6642.20	6631.70	Alluvial
18-MW-18	08/01/2020	13:01	6640.20	Transducer	6642.20	6631.70	Alluvial
18-MW-18	08/01/2020	14:01	6640.22	Transducer	6642.20	6631.70	Alluvial
18-MW-18	08/01/2020	15:01	6640.22	Transducer	6642.20	6631.70	Alluvial
18-MW-18	08/01/2020	16:01	6640.24	Transducer	6642.20	6631.70	Alluvial
18-MW-18	08/01/2020	17:01	6640.25	Transducer	6642.20	6631.70	Alluvial
18-MW-18	08/01/2020	18:01	6640.24	Transducer	6642.20	6631.70	Alluvial
18-MW-18	08/01/2020	19:01	6640.23	Transducer	6642.20	6631.70	Alluvial
18-MW-18	08/01/2020	20:01	6640.21	Transducer	6642.20	6631.70	Alluvial

Location	Date	Time	Water Level (ft amsl)	Method	Top of Screen (ft amsl)	Bottom of Screen (ft amsl)	Zone
18-MW-18	08/01/2020	21:01	6640.20	Transducer	6642.20	6631.70	Alluvial
18-MW-18	08/01/2020	22:01	6640.19	Transducer	6642.20	6631.70	Alluvial
18-MW-18	08/01/2020	23:01	6640.18	Transducer	6642.20	6631.70	Alluvial
18-MW-18	08/02/2020	00:01	6640.17	Transducer	6642.20	6631.70	Alluvial
18-MW-18	08/02/2020	01:01	6640.18	Transducer	6642.20	6631.70	Alluvial
18-MW-18	08/02/2020	02:01	6640.19	Transducer	6642.20	6631.70	Alluvial
18-MW-18	08/02/2020	03:01	6640.19	Transducer	6642.20	6631.70	Alluvial
18-MW-18	08/02/2020	04:01	6640.18	Transducer	6642.20	6631.70	Alluvial
18-MW-18	08/02/2020	05:01	6640.18	Transducer	6642.20	6631.70	Alluvial
18-MW-18	08/02/2020	06:01	6640.19	Transducer	6642.20	6631.70	Alluvial
18-MW-18	08/02/2020	07:01	6640.19	Transducer	6642.20	6631.70	Alluvial
18-MW-18	08/02/2020	08:01	6640.19	Transducer	6642.20	6631.70	Alluvial
18-MW-18	08/02/2020	09:01	6640.20	Transducer	6642.20	6631.70	Alluvial
18-MW-18	08/02/2020	10:01	6640.20	Transducer	6642.20	6631.70	Alluvial
18-MW-18	08/02/2020	11:01	6640.22	Transducer	6642.20	6631.70	Alluvial
18-MW-18	08/02/2020	12:01	6640.23	Transducer	6642.20	6631.70	Alluvial
18-MW-18	08/02/2020	13:01	6640.25	Transducer	6642.20	6631.70	Alluvial
18-MW-18	08/02/2020	14:01	6640.26	Transducer	6642.20	6631.70	Alluvial
18-MW-18	08/02/2020	15:01	6640.27	Transducer	6642.20	6631.70	Alluvial
18-MW-18	08/02/2020	16:01	6640.26	Transducer	6642.20	6631.70	Alluvial
18-MW-18	08/02/2020	17:01	6640.25	Transducer	6642.20	6631.70	Alluvial
18-MW-18	08/02/2020	18:01	6640.24	Transducer	6642.20	6631.70	Alluvial
18-MW-18	08/02/2020	19:01	6640.24	Transducer	6642.20	6631.70	Alluvial
18-MW-18	08/02/2020	20:01	6640.23	Transducer	6642.20	6631.70	Alluvial
18-MW-18	08/02/2020	21:01	6640.21	Transducer	6642.20	6631.70	Alluvial
18-MW-18	08/02/2020	22:01	6640.20	Transducer	6642.20	6631.70	Alluvial
18-MW-18	08/02/2020	23:01	6640.19	Transducer	6642.20	6631.70	Alluvial
18-MW-18	08/03/2020	00:01	6640.19	Transducer	6642.20	6631.70	Alluvial
18-MW-18	08/03/2020	01:01	6640.19	Transducer	6642.20	6631.70	Alluvial
18-MW-18	08/03/2020	02:01	6640.20	Transducer	6642.20	6631.70	Alluvial
18-MW-18	08/03/2020	03:01	6640.20	Transducer	6642.20	6631.70	Alluvial
18-MW-18	08/03/2020	04:01	6640.19	Transducer	6642.20	6631.70	Alluvial
18-MW-18	08/03/2020	05:01	6640.19	Transducer	6642.20	6631.70	Alluvial
18-MW-18	08/03/2020	06:01	6640.20	Transducer	6642.20	6631.70	Alluvial
18-MW-18	08/03/2020	07:01	6640.19	Transducer	6642.20	6631.70	Alluvial
18-MW-18	08/03/2020	08:01	6640.19	Transducer	6642.20	6631.70	Alluvial
18-MW-18	08/03/2020	09:01	6640.19	Transducer	6642.20	6631.70	Alluvial
18-MW-18	08/03/2020	10:01	6640.20	Transducer	6642.20	6631.70	Alluvial
18-MW-18	08/03/2020	11:01	6640.22	Transducer	6642.20	6631.70	Alluvial
18-MW-18	08/03/2020	12:01	6640.23	Transducer	6642.20	6631.70	Alluvial
18-MW-18	08/03/2020	13:01	6640.24	Transducer	6642.20	6631.70	Alluvial
18-MW-18	08/03/2020	14:01	6640.26	Transducer	6642.20	6631.70	Alluvial
18-MW-18	08/03/2020	15:01	6640.27	Transducer	6642.20	6631.70	Alluvial
18-MW-18	08/03/2020	16:01	6640.27	Transducer	6642.20	6631.70	Alluvial
18-MW-18	08/03/2020	17:01	6640.26	Transducer	6642.20	6631.70	Alluvial

Location	Date	Time	Water Level (ft amsl)	Method	Top of Screen (ft amsl)	Bottom of Screen (ft amsl)	Zone
18-MW-18	08/03/2020	18:01	6640.28	Transducer	6642.20	6631.70	Alluvial
18-MW-18	08/03/2020	19:01	6640.28	Transducer	6642.20	6631.70	Alluvial
18-MW-18	08/03/2020	20:01	6640.27	Transducer	6642.20	6631.70	Alluvial
18-MW-18	08/03/2020	21:01	6640.26	Transducer	6642.20	6631.70	Alluvial
18-MW-18	08/03/2020	22:01	6640.24	Transducer	6642.20	6631.70	Alluvial
18-MW-18	08/03/2020	23:01	6640.24	Transducer	6642.20	6631.70	Alluvial
18-MW-18	08/04/2020	00:01	6640.22	Transducer	6642.20	6631.70	Alluvial
18-MW-18	08/04/2020	01:01	6640.23	Transducer	6642.20	6631.70	Alluvial
18-MW-18	08/04/2020	02:01	6640.23	Transducer	6642.20	6631.70	Alluvial
18-MW-18	08/04/2020	03:01	6640.24	Transducer	6642.20	6631.70	Alluvial
18-MW-18	08/04/2020	04:01	6640.23	Transducer	6642.20	6631.70	Alluvial
18-MW-18	08/04/2020	05:01	6640.24	Transducer	6642.20	6631.70	Alluvial
18-MW-18	08/04/2020	06:01	6640.25	Transducer	6642.20	6631.70	Alluvial
18-MW-18	08/04/2020	07:01	6640.23	Transducer	6642.20	6631.70	Alluvial
18-MW-18	08/04/2020	08:01	6640.22	Transducer	6642.20	6631.70	Alluvial
18-MW-18	08/04/2020	09:01	6640.22	Transducer	6642.20	6631.70	Alluvial
18-MW-18	08/04/2020	10:01	6640.23	Transducer	6642.20	6631.70	Alluvial
18-MW-18	08/04/2020	11:01	6640.24	Transducer	6642.20	6631.70	Alluvial
18-MW-18	08/04/2020	12:01	6640.26	Transducer	6642.20	6631.70	Alluvial
18-MW-18	08/04/2020	13:01	6640.27	Transducer	6642.20	6631.70	Alluvial
18-MW-18	08/04/2020	14:01	6640.29	Transducer	6642.20	6631.70	Alluvial
18-MW-18	08/04/2020	15:01	6640.30	Transducer	6642.20	6631.70	Alluvial
18-MW-18	08/04/2020	16:01	6640.31	Transducer	6642.20	6631.70	Alluvial
18-MW-18	08/04/2020	17:01	6640.31	Transducer	6642.20	6631.70	Alluvial
18-MW-18	08/04/2020	18:01	6640.32	Transducer	6642.20	6631.70	Alluvial
18-MW-18	08/04/2020	19:01	6640.32	Transducer	6642.20	6631.70	Alluvial
18-MW-18	08/04/2020	20:01	6640.31	Transducer	6642.20	6631.70	Alluvial
18-MW-18	08/04/2020	21:01	6640.31	Transducer	6642.20	6631.70	Alluvial
18-MW-18	08/04/2020	22:01	6640.31	Transducer	6642.20	6631.70	Alluvial
18-MW-18	08/04/2020	23:01	6640.31	Transducer	6642.20	6631.70	Alluvial
18-MW-18	08/05/2020	00:01	6640.32	Transducer	6642.20	6631.70	Alluvial
18-MW-18	08/05/2020	01:01	6640.31	Transducer	6642.20	6631.70	Alluvial
18-MW-18	08/05/2020	02:01	6640.31	Transducer	6642.20	6631.70	Alluvial
18-MW-18	08/05/2020	03:01	6640.31	Transducer	6642.20	6631.70	Alluvial
18-MW-18	08/05/2020	04:01	6640.30	Transducer	6642.20	6631.70	Alluvial
18-MW-18	08/05/2020	05:01	6640.29	Transducer	6642.20	6631.70	Alluvial
18-MW-18	08/05/2020	06:01	6640.27	Transducer	6642.20	6631.70	Alluvial
18-MW-18	08/05/2020	07:01	6640.26	Transducer	6642.20	6631.70	Alluvial
18-MW-18	08/05/2020	08:01	6640.25	Transducer	6642.20	6631.70	Alluvial
18-MW-18	08/05/2020	09:01	6640.24	Transducer	6642.20	6631.70	Alluvial
18-MW-18	08/05/2020	10:01	6640.24	Transducer	6642.20	6631.70	Alluvial
18-MW-18	08/05/2020	11:01	6640.25	Transducer	6642.20	6631.70	Alluvial
18-MW-18	08/05/2020	12:01	6640.27	Transducer	6642.20	6631.70	Alluvial
18-MW-18	08/05/2020	13:01	6640.28	Transducer	6642.20	6631.70	Alluvial
18-MW-18	08/05/2020	14:01	6640.28	Transducer	6642.20	6631.70	Alluvial

Location	Date	Time	Water Level (ft amsl)	Method	Top of Screen (ft amsl)	Bottom of Screen (ft amsl)	Zone
18-MW-18	08/05/2020	15:01	6640.28	Transducer	6642.20	6631.70	Alluvial
18-MW-18	08/05/2020	16:01	6640.27	Transducer	6642.20	6631.70	Alluvial
18-MW-18	08/05/2020	17:01	6640.27	Transducer	6642.20	6631.70	Alluvial
18-MW-18	08/05/2020	18:01	6640.29	Transducer	6642.20	6631.70	Alluvial
18-MW-18	08/05/2020	19:01	6640.29	Transducer	6642.20	6631.70	Alluvial
18-MW-18	08/05/2020	20:01	6640.29	Transducer	6642.20	6631.70	Alluvial
18-MW-18	08/05/2020	21:01	6640.26	Transducer	6642.20	6631.70	Alluvial
18-MW-18	08/05/2020	22:01	6640.27	Transducer	6642.20	6631.70	Alluvial
18-MW-18	08/05/2020	23:01	6640.28	Transducer	6642.20	6631.70	Alluvial
18-MW-18	08/06/2020	00:01	6640.28	Transducer	6642.20	6631.70	Alluvial
18-MW-18	08/06/2020	01:01	6640.28	Transducer	6642.20	6631.70	Alluvial
18-MW-18	08/06/2020	02:01	6640.29	Transducer	6642.20	6631.70	Alluvial
18-MW-18	08/06/2020	03:01	6640.29	Transducer	6642.20	6631.70	Alluvial
18-MW-18	08/06/2020	04:01	6640.29	Transducer	6642.20	6631.70	Alluvial
18-MW-18	08/06/2020	05:01	6640.28	Transducer	6642.20	6631.70	Alluvial
18-MW-18	08/06/2020	06:01	6640.27	Transducer	6642.20	6631.70	Alluvial
18-MW-18	08/06/2020	07:01	6640.26	Transducer	6642.20	6631.70	Alluvial
18-MW-18	08/06/2020	08:01	6640.27	Transducer	6642.20	6631.70	Alluvial
18-MW-18	08/06/2020	09:01	6640.26	Transducer	6642.20	6631.70	Alluvial
18-MW-18	08/06/2020	10:01	6640.26	Transducer	6642.20	6631.70	Alluvial
18-MW-18	08/06/2020	11:01	6640.27	Transducer	6642.20	6631.70	Alluvial
18-MW-18	08/06/2020	12:01	6640.28	Transducer	6642.20	6631.70	Alluvial
18-MW-18	08/06/2020	13:01	6640.29	Transducer	6642.20	6631.70	Alluvial
18-MW-18	08/06/2020	14:01	6640.31	Transducer	6642.20	6631.70	Alluvial
18-MW-18	08/06/2020	15:01	6640.33	Transducer	6642.20	6631.70	Alluvial
18-MW-18	08/06/2020	16:01	6640.34	Transducer	6642.20	6631.70	Alluvial
18-MW-18	08/06/2020	17:01	6640.35	Transducer	6642.20	6631.70	Alluvial
18-MW-18	08/06/2020	18:01	6640.35	Transducer	6642.20	6631.70	Alluvial
18-MW-18	08/06/2020	19:01	6640.34	Transducer	6642.20	6631.70	Alluvial
18-MW-18	08/06/2020	20:01	6640.34	Transducer	6642.20	6631.70	Alluvial
18-MW-18	08/06/2020	21:01	6640.32	Transducer	6642.20	6631.70	Alluvial
18-MW-18	08/06/2020	22:01	6640.31	Transducer	6642.20	6631.70	Alluvial
18-MW-18	08/06/2020	23:01	6640.31	Transducer	6642.20	6631.70	Alluvial
18-MW-18	08/07/2020	00:01	6640.30	Transducer	6642.20	6631.70	Alluvial
18-MW-18	08/07/2020	01:01	6640.30	Transducer	6642.20	6631.70	Alluvial
18-MW-18	08/07/2020	02:01	6640.30	Transducer	6642.20	6631.70	Alluvial
18-MW-18	08/07/2020	03:01	6640.30	Transducer	6642.20	6631.70	Alluvial
18-MW-18	08/07/2020	04:01	6640.29	Transducer	6642.20	6631.70	Alluvial
18-MW-18	08/07/2020	05:01	6640.28	Transducer	6642.20	6631.70	Alluvial
18-MW-18	08/07/2020	06:01	6640.27	Transducer	6642.20	6631.70	Alluvial
18-MW-18	08/07/2020	07:01	6640.26	Transducer	6642.20	6631.70	Alluvial
18-MW-18	08/07/2020	08:01	6640.25	Transducer	6642.20	6631.70	Alluvial
18-MW-18	08/07/2020	09:01	6640.24	Transducer	6642.20	6631.70	Alluvial
18-MW-18	08/07/2020	10:01	6640.24	Transducer	6642.20	6631.70	Alluvial
18-MW-18	08/07/2020	11:01	6640.25	Transducer	6642.20	6631.70	Alluvial

Location	Date	Time	Water Level (ft amsl)	Method	Top of Screen (ft amsl)	Bottom of Screen (ft amsl)	Zone
18-MW-18	08/07/2020	12:01	6640.25	Transducer	6642.20	6631.70	Alluvial
18-MW-18	08/07/2020	13:01	6640.26	Transducer	6642.20	6631.70	Alluvial
18-MW-18	08/07/2020	14:01	6640.27	Transducer	6642.20	6631.70	Alluvial
18-MW-18	08/07/2020	15:01	6640.27	Transducer	6642.20	6631.70	Alluvial
18-MW-18	08/07/2020	16:01	6640.27	Transducer	6642.20	6631.70	Alluvial
18-MW-18	08/07/2020	17:01	6640.27	Transducer	6642.20	6631.70	Alluvial
18-MW-18	08/07/2020	18:01	6640.27	Transducer	6642.20	6631.70	Alluvial
18-MW-18	08/07/2020	19:01	6640.27	Transducer	6642.20	6631.70	Alluvial
18-MW-18	08/07/2020	20:01	6640.25	Transducer	6642.20	6631.70	Alluvial
18-MW-18	08/07/2020	21:01	6640.24	Transducer	6642.20	6631.70	Alluvial
18-MW-18	08/07/2020	22:01	6640.24	Transducer	6642.20	6631.70	Alluvial
18-MW-18	08/07/2020	23:01	6640.24	Transducer	6642.20	6631.70	Alluvial
18-MW-18	08/08/2020	00:01	6640.23	Transducer	6642.20	6631.70	Alluvial
18-MW-18	08/08/2020	01:01	6640.23	Transducer	6642.20	6631.70	Alluvial
18-MW-18	08/08/2020	02:01	6640.23	Transducer	6642.20	6631.70	Alluvial
18-MW-18	08/08/2020	03:01	6640.23	Transducer	6642.20	6631.70	Alluvial
18-MW-18	08/08/2020	04:01	6640.22	Transducer	6642.20	6631.70	Alluvial
18-MW-18	08/08/2020	05:01	6640.22	Transducer	6642.20	6631.70	Alluvial
18-MW-18	08/08/2020	06:01	6640.21	Transducer	6642.20	6631.70	Alluvial
18-MW-18	08/08/2020	07:01	6640.21	Transducer	6642.20	6631.70	Alluvial
18-MW-18	08/08/2020	08:01	6640.20	Transducer	6642.20	6631.70	Alluvial
18-MW-18	08/08/2020	09:01	6640.20	Transducer	6642.20	6631.70	Alluvial
18-MW-18	08/08/2020	10:01	6640.20	Transducer	6642.20	6631.70	Alluvial
18-MW-18	08/08/2020	11:01	6640.21	Transducer	6642.20	6631.70	Alluvial
18-MW-18	08/08/2020	12:01	6640.23	Transducer	6642.20	6631.70	Alluvial
18-MW-18	08/08/2020	13:01	6640.24	Transducer	6642.20	6631.70	Alluvial
18-MW-18	08/08/2020	14:01	6640.26	Transducer	6642.20	6631.70	Alluvial
18-MW-18	08/08/2020	15:01	6640.26	Transducer	6642.20	6631.70	Alluvial
18-MW-18	08/08/2020	16:01	6640.27	Transducer	6642.20	6631.70	Alluvial
18-MW-18	08/08/2020	17:01	6640.28	Transducer	6642.20	6631.70	Alluvial
18-MW-18	08/08/2020	18:01	6640.29	Transducer	6642.20	6631.70	Alluvial
18-MW-18	08/08/2020	19:01	6640.28	Transducer	6642.20	6631.70	Alluvial
18-MW-18	08/08/2020	20:01	6640.27	Transducer	6642.20	6631.70	Alluvial
18-MW-18	08/08/2020	21:01	6640.25	Transducer	6642.20	6631.70	Alluvial
18-MW-18	08/08/2020	22:01	6640.25	Transducer	6642.20	6631.70	Alluvial
18-MW-18	08/08/2020	23:01	6640.24	Transducer	6642.20	6631.70	Alluvial
18-MW-18	08/09/2020	00:01	6640.23	Transducer	6642.20	6631.70	Alluvial
18-MW-18	08/09/2020	01:01	6640.24	Transducer	6642.20	6631.70	Alluvial
18-MW-18	08/09/2020	02:01	6640.23	Transducer	6642.20	6631.70	Alluvial
18-MW-18	08/09/2020	03:01	6640.23	Transducer	6642.20	6631.70	Alluvial
18-MW-18	08/09/2020	04:01	6640.23	Transducer	6642.20	6631.70	Alluvial
18-MW-18	08/09/2020	05:01	6640.22	Transducer	6642.20	6631.70	Alluvial
18-MW-18	08/09/2020	06:01	6640.21	Transducer	6642.20	6631.70	Alluvial
18-MW-18	08/09/2020	07:01	6640.20	Transducer	6642.20	6631.70	Alluvial
18-MW-18	08/09/2020	08:01	6640.20	Transducer	6642.20	6631.70	Alluvial

Location	Date	Time	Water Level (ft amsl)	Method	Top of Screen (ft amsl)	Bottom of Screen (ft amsl)	Zone
18-MW-18	08/09/2020	09:01	6640.20	Transducer	6642.20	6631.70	Alluvial
18-MW-18	08/09/2020	10:01	6640.20	Transducer	6642.20	6631.70	Alluvial
18-MW-18	08/09/2020	11:01	6640.21	Transducer	6642.20	6631.70	Alluvial
18-MW-18	08/09/2020	12:01	6640.23	Transducer	6642.20	6631.70	Alluvial
18-MW-18	08/09/2020	13:01	6640.23	Transducer	6642.20	6631.70	Alluvial
18-MW-18	08/09/2020	14:01	6640.25	Transducer	6642.20	6631.70	Alluvial
18-MW-18	08/09/2020	15:01	6640.26	Transducer	6642.20	6631.70	Alluvial
18-MW-18	08/09/2020	16:01	6640.27	Transducer	6642.20	6631.70	Alluvial
18-MW-18	08/09/2020	17:01	6640.28	Transducer	6642.20	6631.70	Alluvial
18-MW-18	08/09/2020	18:01	6640.28	Transducer	6642.20	6631.70	Alluvial
18-MW-18	08/09/2020	19:01	6640.29	Transducer	6642.20	6631.70	Alluvial
18-MW-18	08/09/2020	20:01	6640.28	Transducer	6642.20	6631.70	Alluvial
18-MW-18	08/09/2020	21:01	6640.27	Transducer	6642.20	6631.70	Alluvial
18-MW-18	08/09/2020	22:01	6640.26	Transducer	6642.20	6631.70	Alluvial
18-MW-18	08/09/2020	23:01	6640.27	Transducer	6642.20	6631.70	Alluvial
18-MW-18	08/10/2020	00:01	6640.26	Transducer	6642.20	6631.70	Alluvial
18-MW-18	08/10/2020	01:01	6640.26	Transducer	6642.20	6631.70	Alluvial
18-MW-18	08/10/2020	02:01	6640.26	Transducer	6642.20	6631.70	Alluvial
18-MW-18	08/10/2020	03:01	6640.26	Transducer	6642.20	6631.70	Alluvial
18-MW-18	08/10/2020	04:01	6640.26	Transducer	6642.20	6631.70	Alluvial
18-MW-18	08/10/2020	05:01	6640.24	Transducer	6642.20	6631.70	Alluvial
18-MW-18	08/10/2020	06:01	6640.24	Transducer	6642.20	6631.70	Alluvial
18-MW-18	08/10/2020	07:01	6640.22	Transducer	6642.20	6631.70	Alluvial
18-MW-18	08/10/2020	08:01	6640.22	Transducer	6642.20	6631.70	Alluvial
18-MW-18	08/10/2020	09:01	6640.21	Transducer	6642.20	6631.70	Alluvial
18-MW-18	08/10/2020	10:01	6640.21	Transducer	6642.20	6631.70	Alluvial
18-MW-18	08/10/2020	11:01	6640.22	Transducer	6642.20	6631.70	Alluvial
18-MW-18	08/10/2020	12:01	6640.23	Transducer	6642.20	6631.70	Alluvial
18-MW-18	08/10/2020	13:01	6640.25	Transducer	6642.20	6631.70	Alluvial
18-MW-18	08/10/2020	14:01	6640.27	Transducer	6642.20	6631.70	Alluvial
18-MW-18	08/10/2020	15:01	6640.28	Transducer	6642.20	6631.70	Alluvial
18-MW-18	08/10/2020	16:01	6640.29	Transducer	6642.20	6631.70	Alluvial
18-MW-18	08/10/2020	17:01	6640.29	Transducer	6642.20	6631.70	Alluvial
18-MW-18	08/10/2020	18:01	6640.31	Transducer	6642.20	6631.70	Alluvial
18-MW-18	08/10/2020	19:01	6640.31	Transducer	6642.20	6631.70	Alluvial
18-MW-18	08/10/2020	20:01	6640.30	Transducer	6642.20	6631.70	Alluvial
18-MW-18	08/10/2020	21:01	6640.28	Transducer	6642.20	6631.70	Alluvial
18-MW-18	08/10/2020	22:01	6640.27	Transducer	6642.20	6631.70	Alluvial
18-MW-18	08/10/2020	23:01	6640.28	Transducer	6642.20	6631.70	Alluvial
18-MW-18	08/11/2020	00:01	6640.28	Transducer	6642.20	6631.70	Alluvial
18-MW-18	08/11/2020	01:01	6640.28	Transducer	6642.20	6631.70	Alluvial
18-MW-18	08/11/2020	02:01	6640.28	Transducer	6642.20	6631.70	Alluvial
18-MW-18	08/11/2020	03:01	6640.27	Transducer	6642.20	6631.70	Alluvial
18-MW-18	08/11/2020	04:01	6640.27	Transducer	6642.20	6631.70	Alluvial
18-MW-18	08/11/2020	05:01	6640.26	Transducer	6642.20	6631.70	Alluvial

Location	Date	Time	Water Level (ft amsl)	Method	Top of Screen (ft amsl)	Bottom of Screen (ft amsl)	Zone
18-MW-18	08/11/2020	06:01	6640.25	Transducer	6642.20	6631.70	Alluvial
18-MW-18	08/11/2020	07:01	6640.24	Transducer	6642.20	6631.70	Alluvial
18-MW-18	08/11/2020	08:01	6640.24	Transducer	6642.20	6631.70	Alluvial
18-MW-18	08/11/2020	09:01	6640.23	Transducer	6642.20	6631.70	Alluvial
18-MW-18	08/11/2020	10:01	6640.23	Transducer	6642.20	6631.70	Alluvial
18-MW-18	08/11/2020	11:01	6640.24	Transducer	6642.20	6631.70	Alluvial
18-MW-18	08/11/2020	12:01	6640.26	Transducer	6642.20	6631.70	Alluvial
18-MW-18	08/11/2020	13:01	6640.27	Transducer	6642.20	6631.70	Alluvial
18-MW-18	08/11/2020	14:01	6640.28	Transducer	6642.20	6631.70	Alluvial
18-MW-18	08/11/2020	15:01	6640.28	Transducer	6642.20	6631.70	Alluvial
18-MW-18	08/11/2020	16:01	6640.29	Transducer	6642.20	6631.70	Alluvial
18-MW-18	08/11/2020	17:01	6640.29	Transducer	6642.20	6631.70	Alluvial
18-MW-18	08/11/2020	18:01	6640.30	Transducer	6642.20	6631.70	Alluvial
18-MW-18	08/11/2020	19:01	6640.30	Transducer	6642.20	6631.70	Alluvial
18-MW-18	08/11/2020	20:01	6640.29	Transducer	6642.20	6631.70	Alluvial
18-MW-18	08/11/2020	21:01	6640.28	Transducer	6642.20	6631.70	Alluvial
18-MW-18	08/11/2020	22:01	6640.27	Transducer	6642.20	6631.70	Alluvial
18-MW-18	08/11/2020	23:01	6640.27	Transducer	6642.20	6631.70	Alluvial
18-MW-18	08/12/2020	00:01	6640.27	Transducer	6642.20	6631.70	Alluvial
18-MW-18	08/12/2020	01:01	6640.28	Transducer	6642.20	6631.70	Alluvial
18-MW-18	08/12/2020	02:01	6640.26	Transducer	6642.20	6631.70	Alluvial
18-MW-18	08/12/2020	03:01	6640.26	Transducer	6642.20	6631.70	Alluvial
18-MW-18	08/12/2020	04:01	6640.25	Transducer	6642.20	6631.70	Alluvial
18-MW-18	08/12/2020	05:01	6640.25	Transducer	6642.20	6631.70	Alluvial
18-MW-18	08/12/2020	06:01	6640.24	Transducer	6642.20	6631.70	Alluvial
18-MW-18	08/12/2020	07:01	6640.23	Transducer	6642.20	6631.70	Alluvial
18-MW-18	08/12/2020	08:01	6640.23	Transducer	6642.20	6631.70	Alluvial
18-MW-18	08/12/2020	09:01	6640.23	Transducer	6642.20	6631.70	Alluvial
18-MW-18	08/12/2020	10:01	6640.22	Transducer	6642.20	6631.70	Alluvial
18-MW-18	08/12/2020	11:01	6640.23	Transducer	6642.20	6631.70	Alluvial
18-MW-18	08/12/2020	12:01	6640.23	Transducer	6642.20	6631.70	Alluvial
18-MW-18	08/12/2020	13:01	6640.26	Transducer	6642.20	6631.70	Alluvial
18-MW-18	08/12/2020	14:01	6640.27	Transducer	6642.20	6631.70	Alluvial
18-MW-18	08/12/2020	15:01	6640.28	Transducer	6642.20	6631.70	Alluvial
18-MW-18	08/12/2020	16:01	6640.29	Transducer	6642.20	6631.70	Alluvial
18-MW-18	08/12/2020	17:01	6640.30	Transducer	6642.20	6631.70	Alluvial
18-MW-18	08/12/2020	18:01	6640.29	Transducer	6642.20	6631.70	Alluvial
18-MW-18	08/12/2020	19:01	6640.28	Transducer	6642.20	6631.70	Alluvial
18-MW-18	08/12/2020	20:01	6640.25	Transducer	6642.20	6631.70	Alluvial
18-MW-18	08/12/2020	21:01	6640.23	Transducer	6642.20	6631.70	Alluvial
18-MW-18	08/12/2020	22:01	6640.23	Transducer	6642.20	6631.70	Alluvial
18-MW-18	08/12/2020	23:01	6640.23	Transducer	6642.20	6631.70	Alluvial
18-MW-18	08/13/2020	00:01	6640.23	Transducer	6642.20	6631.70	Alluvial
18-MW-18	08/13/2020	01:01	6640.23	Transducer	6642.20	6631.70	Alluvial
18-MW-18	08/13/2020	02:01	6640.22	Transducer	6642.20	6631.70	Alluvial

Location	Date	Time	Water Level (ft amsl)	Method	Top of Screen (ft amsl)	Bottom of Screen (ft amsl)	Zone
18-MW-18	08/13/2020	03:01	6640.23	Transducer	6642.20	6631.70	Alluvial
18-MW-18	08/13/2020	04:01	6640.23	Transducer	6642.20	6631.70	Alluvial
18-MW-18	08/13/2020	05:01	6640.23	Transducer	6642.20	6631.70	Alluvial
18-MW-18	08/13/2020	06:01	6640.21	Transducer	6642.20	6631.70	Alluvial
18-MW-18	08/13/2020	07:01	6640.21	Transducer	6642.20	6631.70	Alluvial
18-MW-18	08/13/2020	08:01	6640.20	Transducer	6642.20	6631.70	Alluvial
18-MW-18	08/13/2020	09:01	6640.20	Transducer	6642.20	6631.70	Alluvial
18-MW-18	08/13/2020	10:01	6640.20	Transducer	6642.20	6631.70	Alluvial
18-MW-18	08/13/2020	11:01	6640.22	Transducer	6642.20	6631.70	Alluvial
18-MW-18	08/13/2020	12:01	6640.23	Transducer	6642.20	6631.70	Alluvial
18-MW-18	08/13/2020	13:01	6640.25	Transducer	6642.20	6631.70	Alluvial
18-MW-18	08/13/2020	14:01	6640.26	Transducer	6642.20	6631.70	Alluvial
18-MW-18	08/13/2020	15:01	6640.25	Transducer	6642.20	6631.70	Alluvial
18-MW-18	08/13/2020	16:01	6640.28	Transducer	6642.20	6631.70	Alluvial
18-MW-18	08/13/2020	17:01	6640.28	Transducer	6642.20	6631.70	Alluvial
18-MW-18	08/13/2020	18:01	6640.29	Transducer	6642.20	6631.70	Alluvial
18-MW-18	08/13/2020	19:01	6640.28	Transducer	6642.20	6631.70	Alluvial
18-MW-18	08/13/2020	20:01	6640.25	Transducer	6642.20	6631.70	Alluvial
18-MW-18	08/13/2020	21:01	6640.24	Transducer	6642.20	6631.70	Alluvial
18-MW-18	08/13/2020	22:01	6640.22	Transducer	6642.20	6631.70	Alluvial
18-MW-18	08/13/2020	23:01	6640.23	Transducer	6642.20	6631.70	Alluvial
18-MW-18	08/14/2020	00:01	6640.22	Transducer	6642.20	6631.70	Alluvial
18-MW-18	08/14/2020	01:01	6640.23	Transducer	6642.20	6631.70	Alluvial
18-MW-18	08/14/2020	02:01	6640.24	Transducer	6642.20	6631.70	Alluvial
18-MW-18	08/14/2020	03:01	6640.24	Transducer	6642.20	6631.70	Alluvial
18-MW-18	08/14/2020	04:01	6640.24	Transducer	6642.20	6631.70	Alluvial
18-MW-18	08/14/2020	05:01	6640.23	Transducer	6642.20	6631.70	Alluvial
18-MW-18	08/14/2020	06:01	6640.22	Transducer	6642.20	6631.70	Alluvial
18-MW-18	08/14/2020	07:01	6640.21	Transducer	6642.20	6631.70	Alluvial
18-MW-18	08/14/2020	08:01	6640.20	Transducer	6642.20	6631.70	Alluvial
18-MW-18	08/14/2020	09:01	6640.20	Transducer	6642.20	6631.70	Alluvial
18-MW-18	08/14/2020	10:01	6640.19	Transducer	6642.20	6631.70	Alluvial
18-MW-18	08/14/2020	11:01	6640.20	Transducer	6642.20	6631.70	Alluvial
18-MW-18	08/14/2020	12:01	6640.20	Transducer	6642.20	6631.70	Alluvial
18-MW-18	08/14/2020	13:01	6640.21	Transducer	6642.20	6631.70	Alluvial
18-MW-18	08/14/2020	14:01	6640.23	Transducer	6642.20	6631.70	Alluvial
18-MW-18	08/14/2020	15:01	6640.25	Transducer	6642.20	6631.70	Alluvial
18-MW-18	08/14/2020	16:01	6640.27	Transducer	6642.20	6631.70	Alluvial
18-MW-18	08/14/2020	17:01	6640.28	Transducer	6642.20	6631.70	Alluvial
18-MW-18	08/14/2020	18:01	6640.27	Transducer	6642.20	6631.70	Alluvial
18-MW-18	08/14/2020	19:01	6640.24	Transducer	6642.20	6631.70	Alluvial
18-MW-18	08/14/2020	20:01	6640.23	Transducer	6642.20	6631.70	Alluvial
18-MW-18	08/14/2020	21:01	6640.22	Transducer	6642.20	6631.70	Alluvial
18-MW-18	08/14/2020	22:01	6640.23	Transducer	6642.20	6631.70	Alluvial
18-MW-18	08/14/2020	23:01	6640.22	Transducer	6642.20	6631.70	Alluvial

Location	Date	Time	Water Level (ft amsl)	Method	Top of Screen (ft amsl)	Bottom of Screen (ft amsl)	Zone
18-MW-18	08/15/2020	00:01	6640.22	Transducer	6642.20	6631.70	Alluvial
18-MW-18	08/15/2020	01:01	6640.22	Transducer	6642.20	6631.70	Alluvial
18-MW-18	08/15/2020	02:01	6640.22	Transducer	6642.20	6631.70	Alluvial
18-MW-18	08/15/2020	03:01	6640.22	Transducer	6642.20	6631.70	Alluvial
18-MW-18	08/15/2020	04:01	6640.22	Transducer	6642.20	6631.70	Alluvial
18-MW-18	08/15/2020	05:01	6640.21	Transducer	6642.20	6631.70	Alluvial
18-MW-18	08/15/2020	06:01	6640.20	Transducer	6642.20	6631.70	Alluvial
18-MW-18	08/15/2020	07:01	6640.19	Transducer	6642.20	6631.70	Alluvial
18-MW-18	08/15/2020	08:01	6640.19	Transducer	6642.20	6631.70	Alluvial
18-MW-18	08/15/2020	09:01	6640.19	Transducer	6642.20	6631.70	Alluvial
18-MW-18	08/15/2020	10:01	6640.18	Transducer	6642.20	6631.70	Alluvial
18-MW-18	08/15/2020	11:01	6640.19	Transducer	6642.20	6631.70	Alluvial
18-MW-18	08/15/2020	12:01	6640.19	Transducer	6642.20	6631.70	Alluvial
18-MW-18	08/15/2020	13:01	6640.22	Transducer	6642.20	6631.70	Alluvial
18-MW-18	08/15/2020	14:01	6640.23	Transducer	6642.20	6631.70	Alluvial
18-MW-18	08/15/2020	15:01	6640.23	Transducer	6642.20	6631.70	Alluvial
18-MW-18	08/15/2020	16:01	6640.22	Transducer	6642.20	6631.70	Alluvial
18-MW-18	08/15/2020	17:01	6640.21	Transducer	6642.20	6631.70	Alluvial
18-MW-18	08/15/2020	18:01	6640.22	Transducer	6642.20	6631.70	Alluvial
18-MW-18	08/15/2020	19:01	6640.19	Transducer	6642.20	6631.70	Alluvial
18-MW-18	08/15/2020	20:01	6640.17	Transducer	6642.20	6631.70	Alluvial
18-MW-18	08/15/2020	21:01	6640.16	Transducer	6642.20	6631.70	Alluvial
18-MW-18	08/15/2020	22:01	6640.16	Transducer	6642.20	6631.70	Alluvial
18-MW-18	08/15/2020	23:01	6640.15	Transducer	6642.20	6631.70	Alluvial
18-MW-18	08/16/2020	00:01	6640.14	Transducer	6642.20	6631.70	Alluvial
18-MW-18	08/16/2020	01:01	6640.14	Transducer	6642.20	6631.70	Alluvial
18-MW-18	08/16/2020	02:01	6640.15	Transducer	6642.20	6631.70	Alluvial
18-MW-18	08/16/2020	03:01	6640.14	Transducer	6642.20	6631.70	Alluvial
18-MW-18	08/16/2020	04:01	6640.13	Transducer	6642.20	6631.70	Alluvial
18-MW-18	08/16/2020	05:01	6640.13	Transducer	6642.20	6631.70	Alluvial
18-MW-18	08/16/2020	06:01	6640.12	Transducer	6642.20	6631.70	Alluvial
18-MW-18	08/16/2020	07:01	6640.11	Transducer	6642.20	6631.70	Alluvial
18-MW-18	08/16/2020	08:01	6640.11	Transducer	6642.20	6631.70	Alluvial
18-MW-18	08/16/2020	09:01	6640.11	Transducer	6642.20	6631.70	Alluvial
18-MW-18	08/16/2020	10:01	6640.11	Transducer	6642.20	6631.70	Alluvial
18-MW-18	08/16/2020	11:01	6640.13	Transducer	6642.20	6631.70	Alluvial
18-MW-18	08/16/2020	12:01	6640.15	Transducer	6642.20	6631.70	Alluvial
18-MW-18	08/16/2020	13:01	6640.17	Transducer	6642.20	6631.70	Alluvial
18-MW-18	08/16/2020	14:01	6640.18	Transducer	6642.20	6631.70	Alluvial
18-MW-18	08/16/2020	15:01	6640.19	Transducer	6642.20	6631.70	Alluvial
18-MW-18	08/16/2020	16:01	6640.20	Transducer	6642.20	6631.70	Alluvial
18-MW-18	08/16/2020	17:01	6640.19	Transducer	6642.20	6631.70	Alluvial
18-MW-18	08/16/2020	18:01	6640.19	Transducer	6642.20	6631.70	Alluvial
18-MW-18	08/16/2020	19:01	6640.19	Transducer	6642.20	6631.70	Alluvial
18-MW-18	08/16/2020	20:01	6640.15	Transducer	6642.20	6631.70	Alluvial

Location	Date	Time	Water Level (ft amsl)	Method	Top of Screen (ft amsl)	Bottom of Screen (ft amsl)	Zone
18-MW-18	08/16/2020	21:01	6640.13	Transducer	6642.20	6631.70	Alluvial
18-MW-18	08/16/2020	22:01	6640.12	Transducer	6642.20	6631.70	Alluvial
18-MW-18	08/16/2020	23:01	6640.12	Transducer	6642.20	6631.70	Alluvial
18-MW-18	08/17/2020	00:01	6640.10	Transducer	6642.20	6631.70	Alluvial
18-MW-18	08/17/2020	01:01	6640.09	Transducer	6642.20	6631.70	Alluvial
18-MW-18	08/17/2020	02:01	6640.09	Transducer	6642.20	6631.70	Alluvial
18-MW-18	08/17/2020	03:01	6640.08	Transducer	6642.20	6631.70	Alluvial
18-MW-18	08/17/2020	04:01	6640.08	Transducer	6642.20	6631.70	Alluvial
18-MW-18	08/17/2020	05:01	6640.07	Transducer	6642.20	6631.70	Alluvial
18-MW-18	08/17/2020	06:01	6640.07	Transducer	6642.20	6631.70	Alluvial
18-MW-18	08/17/2020	07:01	6640.06	Transducer	6642.20	6631.70	Alluvial
18-MW-18	08/17/2020	08:01	6640.05	Transducer	6642.20	6631.70	Alluvial
18-MW-18	08/17/2020	09:01	6640.04	Transducer	6642.20	6631.70	Alluvial
18-MW-18	08/17/2020	10:01	6640.05	Transducer	6642.20	6631.70	Alluvial
18-MW-18	08/17/2020	11:01	6640.06	Transducer	6642.20	6631.70	Alluvial
18-MW-18	08/17/2020	12:01	6640.08	Transducer	6642.20	6631.70	Alluvial
18-MW-18	08/17/2020	13:01	6640.10	Transducer	6642.20	6631.70	Alluvial
18-MW-18	08/17/2020	14:01	6640.11	Transducer	6642.20	6631.70	Alluvial
18-MW-18	08/17/2020	15:01	6640.13	Transducer	6642.20	6631.70	Alluvial
18-MW-18	08/17/2020	16:01	6640.14	Transducer	6642.20	6631.70	Alluvial
18-MW-18	08/17/2020	17:01	6640.14	Transducer	6642.20	6631.70	Alluvial
18-MW-18	08/17/2020	18:01	6640.15	Transducer	6642.20	6631.70	Alluvial
18-MW-18	08/17/2020	19:01	6640.14	Transducer	6642.20	6631.70	Alluvial
18-MW-18	08/17/2020	20:01	6640.11	Transducer	6642.20	6631.70	Alluvial
18-MW-18	08/17/2020	21:01	6640.09	Transducer	6642.20	6631.70	Alluvial
18-MW-18	08/17/2020	22:01	6640.07	Transducer	6642.20	6631.70	Alluvial
18-MW-18	08/17/2020	23:01	6640.07	Transducer	6642.20	6631.70	Alluvial
18-MW-18	08/18/2020	00:01	6640.07	Transducer	6642.20	6631.70	Alluvial
18-MW-18	08/18/2020	01:01	6640.06	Transducer	6642.20	6631.70	Alluvial
18-MW-18	08/18/2020	02:01	6640.07	Transducer	6642.20	6631.70	Alluvial
18-MW-18	08/18/2020	03:01	6640.08	Transducer	6642.20	6631.70	Alluvial
18-MW-18	08/18/2020	04:01	6640.08	Transducer	6642.20	6631.70	Alluvial
18-MW-18	08/18/2020	05:01	6640.08	Transducer	6642.20	6631.70	Alluvial
18-MW-18	08/18/2020	06:01	6640.07	Transducer	6642.20	6631.70	Alluvial
18-MW-18	08/18/2020	07:01	6640.07	Transducer	6642.20	6631.70	Alluvial
18-MW-18	08/18/2020	08:01	6640.07	Transducer	6642.20	6631.70	Alluvial
18-MW-18	08/18/2020	09:01	6640.08	Transducer	6642.20	6631.70	Alluvial
18-MW-18	08/18/2020	10:01	6640.09	Transducer	6642.20	6631.70	Alluvial
18-MW-18	08/18/2020	11:01	6640.10	Transducer	6642.20	6631.70	Alluvial
18-MW-18	08/18/2020	12:01	6640.13	Transducer	6642.20	6631.70	Alluvial
18-MW-18	08/18/2020	13:01	6640.15	Transducer	6642.20	6631.70	Alluvial
18-MW-18	08/18/2020	14:01	6640.17	Transducer	6642.20	6631.70	Alluvial
18-MW-18	08/18/2020	15:01	6640.19	Transducer	6642.20	6631.70	Alluvial
18-MW-18	08/18/2020	16:01	6640.20	Transducer	6642.20	6631.70	Alluvial
18-MW-18	08/18/2020	17:01	6640.20	Transducer	6642.20	6631.70	Alluvial

Location	Date	Time	Water Level (ft amsl)	Method	Top of Screen (ft amsl)	Bottom of Screen (ft amsl)	Zone
18-MW-18	08/18/2020	18:01	6640.21	Transducer	6642.20	6631.70	Alluvial
18-MW-18	08/18/2020	19:01	6640.21	Transducer	6642.20	6631.70	Alluvial
18-MW-18	08/18/2020	20:01	6640.21	Transducer	6642.20	6631.70	Alluvial
18-MW-18	08/18/2020	21:01	6640.18	Transducer	6642.20	6631.70	Alluvial
18-MW-18	08/18/2020	22:01	6640.18	Transducer	6642.20	6631.70	Alluvial
18-MW-18	08/18/2020	23:01	6640.18	Transducer	6642.20	6631.70	Alluvial
18-MW-18	08/19/2020	00:01	6640.19	Transducer	6642.20	6631.70	Alluvial
18-MW-18	08/19/2020	01:01	6640.20	Transducer	6642.20	6631.70	Alluvial
18-MW-18	08/19/2020	02:01	6640.20	Transducer	6642.20	6631.70	Alluvial
18-MW-18	08/19/2020	03:01	6640.21	Transducer	6642.20	6631.70	Alluvial
18-MW-18	08/19/2020	04:01	6640.21	Transducer	6642.20	6631.70	Alluvial
18-MW-18	08/19/2020	05:01	6640.21	Transducer	6642.20	6631.70	Alluvial
18-MW-18	08/19/2020	06:01	6640.20	Transducer	6642.20	6631.70	Alluvial
18-MW-18	08/19/2020	07:01	6640.19	Transducer	6642.20	6631.70	Alluvial
18-MW-18	08/19/2020	08:01	6640.19	Transducer	6642.20	6631.70	Alluvial
18-MW-18	08/19/2020	09:01	6640.20	Transducer	6642.20	6631.70	Alluvial
18-MW-18	08/19/2020	10:01	6640.21	Transducer	6642.20	6631.70	Alluvial
18-MW-18	08/19/2020	11:01	6640.22	Transducer	6642.20	6631.70	Alluvial
18-MW-18	08/19/2020	12:01	6640.23	Transducer	6642.20	6631.70	Alluvial
18-MW-18	08/19/2020	13:01	6640.26	Transducer	6642.20	6631.70	Alluvial
18-MW-18	08/19/2020	14:01	6640.27	Transducer	6642.20	6631.70	Alluvial
18-MW-18	08/19/2020	15:01	6640.30	Transducer	6642.20	6631.70	Alluvial
18-MW-18	08/19/2020	16:01	6640.31	Transducer	6642.20	6631.70	Alluvial
18-MW-18	08/19/2020	17:01	6640.32	Transducer	6642.20	6631.70	Alluvial
18-MW-18	08/19/2020	18:01	6640.32	Transducer	6642.20	6631.70	Alluvial
18-MW-18	08/19/2020	19:01	6640.33	Transducer	6642.20	6631.70	Alluvial
18-MW-18	08/19/2020	20:01	6640.30	Transducer	6642.20	6631.70	Alluvial
18-MW-18	08/19/2020	21:01	6640.29	Transducer	6642.20	6631.70	Alluvial
18-MW-18	08/19/2020	22:01	6640.28	Transducer	6642.20	6631.70	Alluvial
18-MW-18	08/19/2020	23:01	6640.28	Transducer	6642.20	6631.70	Alluvial
18-MW-18	08/20/2020	00:01	6640.27	Transducer	6642.20	6631.70	Alluvial
18-MW-18	08/20/2020	01:01	6640.27	Transducer	6642.20	6631.70	Alluvial
18-MW-18	08/20/2020	02:01	6640.28	Transducer	6642.20	6631.70	Alluvial
18-MW-18	08/20/2020	03:01	6640.28	Transducer	6642.20	6631.70	Alluvial
18-MW-18	08/20/2020	04:01	6640.29	Transducer	6642.20	6631.70	Alluvial
18-MW-18	08/20/2020	05:01	6640.29	Transducer	6642.20	6631.70	Alluvial
18-MW-18	08/20/2020	06:01	6640.28	Transducer	6642.20	6631.70	Alluvial
18-MW-18	08/20/2020	07:01	6640.28	Transducer	6642.20	6631.70	Alluvial
18-MW-18	08/20/2020	08:01	6640.27	Transducer	6642.20	6631.70	Alluvial
18-MW-18	08/20/2020	09:01	6640.28	Transducer	6642.20	6631.70	Alluvial
18-MW-18	08/20/2020	10:01	6640.30	Transducer	6642.20	6631.70	Alluvial
18-MW-18	08/20/2020	11:01	6640.31	Transducer	6642.20	6631.70	Alluvial
18-MW-18	08/20/2020	12:01	6640.32	Transducer	6642.20	6631.70	Alluvial
18-MW-18	08/20/2020	13:01	6640.34	Transducer	6642.20	6631.70	Alluvial
18-MW-18	08/20/2020	14:01	6640.36	Transducer	6642.20	6631.70	Alluvial

Location	Date	Time	Water Level (ft amsl)	Method	Top of Screen (ft amsl)	Bottom of Screen (ft amsl)	Zone
18-MW-18	08/20/2020	15:01	6640.37	Transducer	6642.20	6631.70	Alluvial
18-MW-18	08/20/2020	16:01	6640.38	Transducer	6642.20	6631.70	Alluvial
18-MW-18	08/20/2020	17:01	6640.38	Transducer	6642.20	6631.70	Alluvial
18-MW-18	08/20/2020	18:01	6640.39	Transducer	6642.20	6631.70	Alluvial
18-MW-18	08/20/2020	19:01	6640.40	Transducer	6642.20	6631.70	Alluvial
18-MW-18	08/20/2020	20:01	6640.38	Transducer	6642.20	6631.70	Alluvial
18-MW-18	08/20/2020	21:01	6640.35	Transducer	6642.20	6631.70	Alluvial
18-MW-18	08/20/2020	22:01	6640.34	Transducer	6642.20	6631.70	Alluvial
18-MW-18	08/20/2020	23:01	6640.34	Transducer	6642.20	6631.70	Alluvial
18-MW-18	08/21/2020	00:01	6640.33	Transducer	6642.20	6631.70	Alluvial
18-MW-18	08/21/2020	01:01	6640.32	Transducer	6642.20	6631.70	Alluvial
18-MW-18	08/21/2020	02:01	6640.31	Transducer	6642.20	6631.70	Alluvial
18-MW-18	08/21/2020	03:01	6640.30	Transducer	6642.20	6631.70	Alluvial
18-MW-18	08/21/2020	04:01	6640.31	Transducer	6642.20	6631.70	Alluvial
18-MW-18	08/21/2020	05:01	6640.30	Transducer	6642.20	6631.70	Alluvial
18-MW-18	08/21/2020	06:01	6640.29	Transducer	6642.20	6631.70	Alluvial
18-MW-18	08/21/2020	07:01	6640.30	Transducer	6642.20	6631.70	Alluvial
18-MW-18	08/21/2020	08:01	6640.30	Transducer	6642.20	6631.70	Alluvial
18-MW-18	08/21/2020	09:01	6640.30	Transducer	6642.20	6631.70	Alluvial
18-MW-18	08/21/2020	10:01	6640.30	Transducer	6642.20	6631.70	Alluvial
18-MW-18	08/21/2020	11:01	6640.31	Transducer	6642.20	6631.70	Alluvial
18-MW-18	08/21/2020	12:01	6640.33	Transducer	6642.20	6631.70	Alluvial
18-MW-18	08/21/2020	13:01	6640.35	Transducer	6642.20	6631.70	Alluvial
18-MW-18	08/21/2020	14:01	6640.35	Transducer	6642.20	6631.70	Alluvial
18-MW-18	08/21/2020	15:01	6640.37	Transducer	6642.20	6631.70	Alluvial
18-MW-18	08/21/2020	16:01	6640.37	Transducer	6642.20	6631.70	Alluvial
18-MW-18	08/21/2020	17:01	6640.38	Transducer	6642.20	6631.70	Alluvial
18-MW-18	08/21/2020	18:01	6640.38	Transducer	6642.20	6631.70	Alluvial
18-MW-18	08/21/2020	19:01	6640.35	Transducer	6642.20	6631.70	Alluvial
18-MW-18	08/21/2020	20:01	6640.33	Transducer	6642.20	6631.70	Alluvial
18-MW-18	08/21/2020	21:01	6640.31	Transducer	6642.20	6631.70	Alluvial
18-MW-18	08/21/2020	22:01	6640.30	Transducer	6642.20	6631.70	Alluvial
18-MW-18	08/21/2020	23:01	6640.29	Transducer	6642.20	6631.70	Alluvial
18-MW-18	08/22/2020	00:01	6640.29	Transducer	6642.20	6631.70	Alluvial
18-MW-18	08/22/2020	01:01	6640.29	Transducer	6642.20	6631.70	Alluvial
18-MW-18	08/22/2020	02:01	6640.27	Transducer	6642.20	6631.70	Alluvial
18-MW-18	08/22/2020	03:01	6640.27	Transducer	6642.20	6631.70	Alluvial
18-MW-18	08/22/2020	04:01	6640.27	Transducer	6642.20	6631.70	Alluvial
18-MW-18	08/22/2020	05:01	6640.27	Transducer	6642.20	6631.70	Alluvial
18-MW-18	08/22/2020	06:01	6640.26	Transducer	6642.20	6631.70	Alluvial
18-MW-18	08/22/2020	07:01	6640.25	Transducer	6642.20	6631.70	Alluvial
18-MW-18	08/22/2020	08:01	6640.24	Transducer	6642.20	6631.70	Alluvial
18-MW-18	08/22/2020	09:01	6640.23	Transducer	6642.20	6631.70	Alluvial
18-MW-18	08/22/2020	10:01	6640.24	Transducer	6642.20	6631.70	Alluvial
18-MW-18	08/22/2020	11:01	6640.24	Transducer	6642.20	6631.70	Alluvial

Location	Date	Time	Water Level (ft amsl)	Method	Top of Screen (ft amsl)	Bottom of Screen (ft amsl)	Zone
18-MW-18	08/22/2020	12:01	6640.26	Transducer	6642.20	6631.70	Alluvial
18-MW-18	08/22/2020	13:01	6640.28	Transducer	6642.20	6631.70	Alluvial
18-MW-18	08/22/2020	14:01	6640.28	Transducer	6642.20	6631.70	Alluvial
18-MW-18	08/22/2020	15:01	6640.28	Transducer	6642.20	6631.70	Alluvial
18-MW-18	08/22/2020	16:01	6640.29	Transducer	6642.20	6631.70	Alluvial
18-MW-18	08/22/2020	17:01	6640.30	Transducer	6642.20	6631.70	Alluvial
18-MW-18	08/22/2020	18:01	6640.29	Transducer	6642.20	6631.70	Alluvial
18-MW-18	08/22/2020	19:01	6640.28	Transducer	6642.20	6631.70	Alluvial
18-MW-18	08/22/2020	20:01	6640.25	Transducer	6642.20	6631.70	Alluvial
18-MW-18	08/22/2020	21:01	6640.25	Transducer	6642.20	6631.70	Alluvial
18-MW-18	08/22/2020	22:01	6640.25	Transducer	6642.20	6631.70	Alluvial
18-MW-18	08/22/2020	23:01	6640.26	Transducer	6642.20	6631.70	Alluvial
18-MW-18	08/23/2020	00:01	6640.25	Transducer	6642.20	6631.70	Alluvial
18-MW-18	08/23/2020	01:01	6640.25	Transducer	6642.20	6631.70	Alluvial
18-MW-18	08/23/2020	02:01	6640.23	Transducer	6642.20	6631.70	Alluvial
18-MW-18	08/23/2020	03:01	6640.23	Transducer	6642.20	6631.70	Alluvial
18-MW-18	08/23/2020	04:01	6640.23	Transducer	6642.20	6631.70	Alluvial
18-MW-18	08/23/2020	05:01	6640.23	Transducer	6642.20	6631.70	Alluvial
18-MW-18	08/23/2020	06:01	6640.21	Transducer	6642.20	6631.70	Alluvial
18-MW-18	08/23/2020	07:01	6640.21	Transducer	6642.20	6631.70	Alluvial
18-MW-18	08/23/2020	08:01	6640.20	Transducer	6642.20	6631.70	Alluvial
18-MW-18	08/23/2020	09:01	6640.19	Transducer	6642.20	6631.70	Alluvial
18-MW-18	08/23/2020	10:01	6640.20	Transducer	6642.20	6631.70	Alluvial
18-MW-18	08/23/2020	11:01	6640.21	Transducer	6642.20	6631.70	Alluvial
18-MW-18	08/23/2020	12:01	6640.22	Transducer	6642.20	6631.70	Alluvial
18-MW-18	08/23/2020	13:01	6640.24	Transducer	6642.20	6631.70	Alluvial
18-MW-18	08/23/2020	14:01	6640.25	Transducer	6642.20	6631.70	Alluvial
18-MW-18	08/23/2020	15:01	6640.26	Transducer	6642.20	6631.70	Alluvial
18-MW-18	08/23/2020	16:01	6640.27	Transducer	6642.20	6631.70	Alluvial
18-MW-18	08/23/2020	17:01	6640.26	Transducer	6642.20	6631.70	Alluvial
18-MW-18	08/23/2020	18:01	6640.27	Transducer	6642.20	6631.70	Alluvial
18-MW-18	08/23/2020	19:01	6640.26	Transducer	6642.20	6631.70	Alluvial
18-MW-18	08/23/2020	20:01	6640.25	Transducer	6642.20	6631.70	Alluvial
18-MW-18	08/23/2020	21:01	6640.23	Transducer	6642.20	6631.70	Alluvial
18-MW-18	08/23/2020	22:01	6640.22	Transducer	6642.20	6631.70	Alluvial
18-MW-18	08/23/2020	23:01	6640.22	Transducer	6642.20	6631.70	Alluvial
18-MW-18	08/24/2020	00:01	6640.22	Transducer	6642.20	6631.70	Alluvial
18-MW-18	08/24/2020	01:01	6640.21	Transducer	6642.20	6631.70	Alluvial
18-MW-18	08/24/2020	02:01	6640.22	Transducer	6642.20	6631.70	Alluvial
18-MW-18	08/24/2020	03:01	6640.22	Transducer	6642.20	6631.70	Alluvial
18-MW-18	08/24/2020	04:01	6640.21	Transducer	6642.20	6631.70	Alluvial
18-MW-18	08/24/2020	05:01	6640.21	Transducer	6642.20	6631.70	Alluvial
18-MW-18	08/24/2020	06:01	6640.21	Transducer	6642.20	6631.70	Alluvial
18-MW-18	08/24/2020	07:01	6640.20	Transducer	6642.20	6631.70	Alluvial
18-MW-18	08/24/2020	08:01	6640.19	Transducer	6642.20	6631.70	Alluvial

Location	Date	Time	Water Level (ft amsl)	Method	Top of Screen (ft amsl)	Bottom of Screen (ft amsl)	Zone
18-MW-18	08/24/2020	09:01	6640.18	Transducer	6642.20	6631.70	Alluvial
18-MW-18	08/24/2020	10:01	6640.18	Transducer	6642.20	6631.70	Alluvial
18-MW-18	08/24/2020	11:01	6640.20	Transducer	6642.20	6631.70	Alluvial
18-MW-18	08/24/2020	12:01	6640.21	Transducer	6642.20	6631.70	Alluvial
18-MW-18	08/24/2020	13:01	6640.23	Transducer	6642.20	6631.70	Alluvial
18-MW-18	08/24/2020	14:01	6640.24	Transducer	6642.20	6631.70	Alluvial
18-MW-18	08/24/2020	15:01	6640.26	Transducer	6642.20	6631.70	Alluvial
18-MW-18	08/24/2020	16:01	6640.24	Transducer	6642.20	6631.70	Alluvial
18-MW-18	08/24/2020	17:01	6640.23	Transducer	6642.20	6631.70	Alluvial
18-MW-18	08/24/2020	18:01	6640.24	Transducer	6642.20	6631.70	Alluvial
18-MW-18	08/24/2020	19:01	6640.22	Transducer	6642.20	6631.70	Alluvial
18-MW-18	08/24/2020	20:01	6640.21	Transducer	6642.20	6631.70	Alluvial
18-MW-18	08/24/2020	21:01	6640.20	Transducer	6642.20	6631.70	Alluvial
18-MW-18	08/24/2020	22:01	6640.20	Transducer	6642.20	6631.70	Alluvial
18-MW-18	08/24/2020	23:01	6640.20	Transducer	6642.20	6631.70	Alluvial
18-MW-18	08/25/2020	00:01	6640.19	Transducer	6642.20	6631.70	Alluvial
18-MW-18	08/25/2020	01:01	6640.19	Transducer	6642.20	6631.70	Alluvial
18-MW-18	08/25/2020	02:01	6640.20	Transducer	6642.20	6631.70	Alluvial
18-MW-18	08/25/2020	03:01	6640.20	Transducer	6642.20	6631.70	Alluvial
18-MW-18	08/25/2020	04:01	6640.20	Transducer	6642.20	6631.70	Alluvial
18-MW-18	08/25/2020	05:01	6640.21	Transducer	6642.20	6631.70	Alluvial
18-MW-18	08/25/2020	06:01	6640.20	Transducer	6642.20	6631.70	Alluvial
18-MW-18	08/25/2020	07:01	6640.20	Transducer	6642.20	6631.70	Alluvial
18-MW-18	08/25/2020	08:01	6640.20	Transducer	6642.20	6631.70	Alluvial
18-MW-18	08/25/2020	09:01	6640.20	Transducer	6642.20	6631.70	Alluvial
18-MW-18	08/25/2020	10:01	6640.20	Transducer	6642.20	6631.70	Alluvial
18-MW-18	08/25/2020	11:01	6640.22	Transducer	6642.20	6631.70	Alluvial
18-MW-18	08/25/2020	12:01	6640.24	Transducer	6642.20	6631.70	Alluvial
18-MW-18	08/25/2020	13:01	6640.25	Transducer	6642.20	6631.70	Alluvial
18-MW-18	08/25/2020	14:01	6640.26	Transducer	6642.20	6631.70	Alluvial
18-MW-18	08/25/2020	15:01	6640.28	Transducer	6642.20	6631.70	Alluvial
18-MW-18	08/25/2020	16:01	6640.29	Transducer	6642.20	6631.70	Alluvial
18-MW-18	08/25/2020	17:01	6640.30	Transducer	6642.20	6631.70	Alluvial
18-MW-18	08/25/2020	18:01	6640.30	Transducer	6642.20	6631.70	Alluvial
18-MW-18	08/25/2020	19:01	6640.29	Transducer	6642.20	6631.70	Alluvial
18-MW-18	08/25/2020	20:01	6640.28	Transducer	6642.20	6631.70	Alluvial
18-MW-18	08/25/2020	21:01	6640.27	Transducer	6642.20	6631.70	Alluvial
18-MW-18	08/25/2020	22:01	6640.26	Transducer	6642.20	6631.70	Alluvial
18-MW-18	08/25/2020	23:01	6640.25	Transducer	6642.20	6631.70	Alluvial
18-MW-18	08/26/2020	00:01	6640.25	Transducer	6642.20	6631.70	Alluvial
18-MW-18	08/26/2020	01:01	6640.26	Transducer	6642.20	6631.70	Alluvial
18-MW-18	08/26/2020	02:01	6640.26	Transducer	6642.20	6631.70	Alluvial
18-MW-18	08/26/2020	03:01	6640.27	Transducer	6642.20	6631.70	Alluvial
18-MW-18	08/26/2020	04:01	6640.27	Transducer	6642.20	6631.70	Alluvial
18-MW-18	08/26/2020	05:01	6640.27	Transducer	6642.20	6631.70	Alluvial

Location	Date	Time	Water Level (ft amsl)	Method	Top of Screen (ft amsl)	Bottom of Screen (ft amsl)	Zone
18-MW-18	08/26/2020	06:01	6640.26	Transducer	6642.20	6631.70	Alluvial
18-MW-18	08/26/2020	07:01	6640.26	Transducer	6642.20	6631.70	Alluvial
18-MW-18	08/26/2020	08:01	6640.27	Transducer	6642.20	6631.70	Alluvial
18-MW-18	08/26/2020	09:01	6640.27	Transducer	6642.20	6631.70	Alluvial
18-MW-18	08/26/2020	10:01	6640.28	Transducer	6642.20	6631.70	Alluvial
18-MW-18	08/26/2020	11:01	6640.29	Transducer	6642.20	6631.70	Alluvial
18-MW-18	08/26/2020	12:01	6640.30	Transducer	6642.20	6631.70	Alluvial
18-MW-18	08/26/2020	13:01	6640.31	Transducer	6642.20	6631.70	Alluvial
18-MW-18	08/26/2020	14:01	6640.33	Transducer	6642.20	6631.70	Alluvial
18-MW-18	08/26/2020	15:01	6640.34	Transducer	6642.20	6631.70	Alluvial
18-MW-18	08/26/2020	16:01	6640.34	Transducer	6642.20	6631.70	Alluvial
18-MW-18	08/26/2020	17:01	6640.34	Transducer	6642.20	6631.70	Alluvial
18-MW-18	08/26/2020	18:01	6640.34	Transducer	6642.20	6631.70	Alluvial
18-MW-18	08/26/2020	19:01	6640.32	Transducer	6642.20	6631.70	Alluvial
18-MW-18	08/26/2020	20:01	6640.30	Transducer	6642.20	6631.70	Alluvial
18-MW-18	08/26/2020	21:01	6640.29	Transducer	6642.20	6631.70	Alluvial
18-MW-18	08/26/2020	22:01	6640.27	Transducer	6642.20	6631.70	Alluvial
18-MW-18	08/26/2020	23:01	6640.27	Transducer	6642.20	6631.70	Alluvial
18-MW-18	08/27/2020	00:01	6640.27	Transducer	6642.20	6631.70	Alluvial
18-MW-18	08/27/2020	01:01	6640.29	Transducer	6642.20	6631.70	Alluvial
18-MW-18	08/27/2020	02:01	6640.29	Transducer	6642.20	6631.70	Alluvial
18-MW-18	08/27/2020	03:01	6640.30	Transducer	6642.20	6631.70	Alluvial
18-MW-18	08/27/2020	04:01	6640.30	Transducer	6642.20	6631.70	Alluvial
18-MW-18	08/27/2020	05:01	6640.29	Transducer	6642.20	6631.70	Alluvial
18-MW-18	08/27/2020	06:01	6640.28	Transducer	6642.20	6631.70	Alluvial
18-MW-18	08/27/2020	07:01	6640.28	Transducer	6642.20	6631.70	Alluvial
18-MW-18	08/27/2020	08:01	6640.27	Transducer	6642.20	6631.70	Alluvial
18-MW-18	08/27/2020	09:01	6640.27	Transducer	6642.20	6631.70	Alluvial
18-MW-18	08/27/2020	10:01	6640.28	Transducer	6642.20	6631.70	Alluvial
18-MW-18	08/27/2020	11:01	6640.29	Transducer	6642.20	6631.70	Alluvial
18-MW-18	08/27/2020	12:01	6640.31	Transducer	6642.20	6631.70	Alluvial
18-MW-18	08/27/2020	13:01	6640.32	Transducer	6642.20	6631.70	Alluvial
18-MW-18	08/27/2020	14:01	6640.34	Transducer	6642.20	6631.70	Alluvial
18-MW-18	08/27/2020	15:01	6640.35	Transducer	6642.20	6631.70	Alluvial
18-MW-18	08/27/2020	16:01	6640.37	Transducer	6642.20	6631.70	Alluvial
18-MW-18	08/27/2020	17:01	6640.37	Transducer	6642.20	6631.70	Alluvial
18-MW-18	08/27/2020	18:01	6640.36	Transducer	6642.20	6631.70	Alluvial
18-MW-18	08/27/2020	19:01	6640.36	Transducer	6642.20	6631.70	Alluvial
18-MW-18	08/27/2020	20:01	6640.34	Transducer	6642.20	6631.70	Alluvial
18-MW-18	08/27/2020	21:01	6640.32	Transducer	6642.20	6631.70	Alluvial
18-MW-18	08/27/2020	22:01	6640.32	Transducer	6642.20	6631.70	Alluvial
18-MW-18	08/27/2020	23:01	6640.31	Transducer	6642.20	6631.70	Alluvial
18-MW-18	08/28/2020	00:01	6640.31	Transducer	6642.20	6631.70	Alluvial
18-MW-18	08/28/2020	01:01	6640.31	Transducer	6642.20	6631.70	Alluvial
18-MW-18	08/28/2020	02:01	6640.31	Transducer	6642.20	6631.70	Alluvial

Location	Date	Time	Water Level (ft amsl)	Method	Top of Screen (ft amsl)	Bottom of Screen (ft amsl)	Zone
18-MW-18	08/28/2020	03:01	6640.31	Transducer	6642.20	6631.70	Alluvial
18-MW-18	08/28/2020	04:01	6640.30	Transducer	6642.20	6631.70	Alluvial
18-MW-18	08/28/2020	05:01	6640.29	Transducer	6642.20	6631.70	Alluvial
18-MW-18	08/28/2020	06:01	6640.29	Transducer	6642.20	6631.70	Alluvial
18-MW-18	08/28/2020	07:01	6640.28	Transducer	6642.20	6631.70	Alluvial
18-MW-18	08/28/2020	08:01	6640.27	Transducer	6642.20	6631.70	Alluvial
18-MW-18	08/28/2020	09:01	6640.26	Transducer	6642.20	6631.70	Alluvial
18-MW-18	08/28/2020	10:01	6640.27	Transducer	6642.20	6631.70	Alluvial
18-MW-18	08/28/2020	11:01	6640.28	Transducer	6642.20	6631.70	Alluvial
18-MW-18	08/28/2020	12:01	6640.30	Transducer	6642.20	6631.70	Alluvial
18-MW-18	08/28/2020	13:01	6640.31	Transducer	6642.20	6631.70	Alluvial
18-MW-18	08/28/2020	14:01	6640.32	Transducer	6642.20	6631.70	Alluvial
18-MW-18	08/28/2020	15:01	6640.33	Transducer	6642.20	6631.70	Alluvial
18-MW-18	08/28/2020	16:01	6640.33	Transducer	6642.20	6631.70	Alluvial
18-MW-18	08/28/2020	17:01	6640.33	Transducer	6642.20	6631.70	Alluvial
18-MW-18	08/28/2020	18:01	6640.32	Transducer	6642.20	6631.70	Alluvial
18-MW-18	08/28/2020	19:01	6640.27	Transducer	6642.20	6631.70	Alluvial
18-MW-18	08/28/2020	20:01	6640.26	Transducer	6642.20	6631.70	Alluvial
18-MW-18	08/28/2020	21:01	6640.24	Transducer	6642.20	6631.70	Alluvial
18-MW-18	08/28/2020	22:01	6640.23	Transducer	6642.20	6631.70	Alluvial
18-MW-18	08/28/2020	23:01	6640.22	Transducer	6642.20	6631.70	Alluvial
18-MW-18	08/29/2020	00:01	6640.21	Transducer	6642.20	6631.70	Alluvial
18-MW-18	08/29/2020	01:01	6640.22	Transducer	6642.20	6631.70	Alluvial
18-MW-18	08/29/2020	02:01	6640.23	Transducer	6642.20	6631.70	Alluvial
18-MW-18	08/29/2020	03:01	6640.23	Transducer	6642.20	6631.70	Alluvial
18-MW-18	08/29/2020	04:01	6640.22	Transducer	6642.20	6631.70	Alluvial
18-MW-18	08/29/2020	05:01	6640.22	Transducer	6642.20	6631.70	Alluvial
18-MW-18	08/29/2020	06:01	6640.21	Transducer	6642.20	6631.70	Alluvial
18-MW-18	08/29/2020	07:01	6640.21	Transducer	6642.20	6631.70	Alluvial
18-MW-18	08/29/2020	08:01	6640.20	Transducer	6642.20	6631.70	Alluvial
18-MW-18	08/29/2020	09:01	6640.24	Transducer	6642.20	6631.70	Alluvial
18-MW-18	08/29/2020	09:22	6639.93	Manual	6642.20	6631.70	Alluvial
18-MW-18	08/29/2020	10:01	6639.92	Transducer	6642.20	6631.70	Alluvial
18-MW-18	08/29/2020	11:01	6639.93	Transducer	6642.20	6631.70	Alluvial
18-MW-18	08/29/2020	12:01	6639.95	Transducer	6642.20	6631.70	Alluvial
18-MW-18	08/29/2020	13:01	6639.94	Transducer	6642.20	6631.70	Alluvial
18-MW-18	08/29/2020	14:01	6639.96	Transducer	6642.20	6631.70	Alluvial
18-MW-18	08/29/2020	15:01	6639.96	Transducer	6642.20	6631.70	Alluvial
18-MW-18	08/29/2020	16:01	6639.99	Transducer	6642.20	6631.70	Alluvial
18-MW-18	08/29/2020	17:01	6640.00	Transducer	6642.20	6631.70	Alluvial
18-MW-18	08/29/2020	18:01	6640.01	Transducer	6642.20	6631.70	Alluvial
18-MW-18	08/29/2020	19:01	6640.01	Transducer	6642.20	6631.70	Alluvial
18-MW-18	08/29/2020	20:01	6640.00	Transducer	6642.20	6631.70	Alluvial
18-MW-18	08/29/2020	21:01	6639.98	Transducer	6642.20	6631.70	Alluvial
18-MW-18	08/29/2020	22:01	6639.98	Transducer	6642.20	6631.70	Alluvial

Location	Date	Time	Water Level (ft amsl)	Method	Top of Screen (ft amsl)	Bottom of Screen (ft amsl)	Zone
18-MW-18	08/29/2020	23:01	6639.98	Transducer	6642.20	6631.70	Alluvial
18-MW-18	08/30/2020	00:01	6639.99	Transducer	6642.20	6631.70	Alluvial
18-MW-18	08/30/2020	01:01	6639.99	Transducer	6642.20	6631.70	Alluvial
18-MW-18	08/30/2020	02:01	6640.01	Transducer	6642.20	6631.70	Alluvial
18-MW-18	08/30/2020	03:01	6640.01	Transducer	6642.20	6631.70	Alluvial
18-MW-18	08/30/2020	04:01	6640.02	Transducer	6642.20	6631.70	Alluvial
18-MW-18	08/30/2020	05:01	6640.02	Transducer	6642.20	6631.70	Alluvial
18-MW-18	08/30/2020	06:01	6640.01	Transducer	6642.20	6631.70	Alluvial
18-MW-18	08/30/2020	07:01	6640.01	Transducer	6642.20	6631.70	Alluvial
18-MW-18	08/30/2020	08:01	6640.01	Transducer	6642.20	6631.70	Alluvial
18-MW-18	08/30/2020	09:01	6640.00	Transducer	6642.20	6631.70	Alluvial
18-MW-18	08/30/2020	10:01	6640.01	Transducer	6642.20	6631.70	Alluvial
18-MW-18	08/30/2020	11:01	6640.02	Transducer	6642.20	6631.70	Alluvial
18-MW-18	08/30/2020	12:01	6640.03	Transducer	6642.20	6631.70	Alluvial
18-MW-18	08/30/2020	13:01	6640.05	Transducer	6642.20	6631.70	Alluvial
18-MW-18	08/30/2020	14:01	6640.06	Transducer	6642.20	6631.70	Alluvial
18-MW-18	08/30/2020	15:01	6640.08	Transducer	6642.20	6631.70	Alluvial
18-MW-18	08/30/2020	16:01	6640.09	Transducer	6642.20	6631.70	Alluvial
18-MW-18	08/30/2020	17:01	6640.10	Transducer	6642.20	6631.70	Alluvial
18-MW-18	08/30/2020	18:01	6640.11	Transducer	6642.20	6631.70	Alluvial
18-MW-18	08/30/2020	19:01	6640.09	Transducer	6642.20	6631.70	Alluvial
18-MW-18	08/30/2020	20:01	6640.08	Transducer	6642.20	6631.70	Alluvial
18-MW-18	08/30/2020	21:01	6640.07	Transducer	6642.20	6631.70	Alluvial
18-MW-18	08/30/2020	22:01	6640.06	Transducer	6642.20	6631.70	Alluvial
18-MW-18	08/30/2020	23:01	6640.06	Transducer	6642.20	6631.70	Alluvial
18-MW-18	08/31/2020	00:01	6640.06	Transducer	6642.20	6631.70	Alluvial
18-MW-18	08/31/2020	01:01	6640.06	Transducer	6642.20	6631.70	Alluvial
18-MW-18	08/31/2020	02:01	6640.05	Transducer	6642.20	6631.70	Alluvial
18-MW-18	08/31/2020	03:01	6640.06	Transducer	6642.20	6631.70	Alluvial
18-MW-18	08/31/2020	04:01	6640.04	Transducer	6642.20	6631.70	Alluvial
18-MW-18	08/31/2020	05:01	6640.05	Transducer	6642.20	6631.70	Alluvial
18-MW-18	08/31/2020	06:01	6640.04	Transducer	6642.20	6631.70	Alluvial
18-MW-18	08/31/2020	07:01	6640.04	Transducer	6642.20	6631.70	Alluvial
18-MW-18	08/31/2020	08:01	6640.03	Transducer	6642.20	6631.70	Alluvial
18-MW-18	08/31/2020	09:01	6640.03	Transducer	6642.20	6631.70	Alluvial
18-MW-18	08/31/2020	10:01	6640.03	Transducer	6642.20	6631.70	Alluvial
18-MW-18	08/31/2020	11:01	6640.03	Transducer	6642.20	6631.70	Alluvial
18-MW-18	08/31/2020	12:01	6640.06	Transducer	6642.20	6631.70	Alluvial
18-MW-18	08/31/2020	13:01	6640.06	Transducer	6642.20	6631.70	Alluvial
18-MW-18	08/31/2020	14:01	6640.08	Transducer	6642.20	6631.70	Alluvial
18-MW-18	08/31/2020	15:01	6640.09	Transducer	6642.20	6631.70	Alluvial
18-MW-18	08/31/2020	16:01	6640.11	Transducer	6642.20	6631.70	Alluvial
18-MW-18	08/31/2020	17:01	6640.11	Transducer	6642.20	6631.70	Alluvial
18-MW-18	08/31/2020	18:01	6640.12	Transducer	6642.20	6631.70	Alluvial
18-MW-18	08/31/2020	19:01	6640.12	Transducer	6642.20	6631.70	Alluvial

Location	Date	Time	Water Level (ft amsl)	Method	Top of Screen (ft amsl)	Bottom of Screen (ft amsl)	Zone
18-MW-18	08/31/2020	20:01	6640.11	Transducer	6642.20	6631.70	Alluvial
18-MW-18	08/31/2020	21:01	6640.10	Transducer	6642.20	6631.70	Alluvial
18-MW-18	08/31/2020	22:01	6640.09	Transducer	6642.20	6631.70	Alluvial
18-MW-18	08/31/2020	23:01	6640.09	Transducer	6642.20	6631.70	Alluvial
18-MW-18	09/01/2020	00:01	6640.09	Transducer	6642.20	6631.70	Alluvial
18-MW-18	09/01/2020	01:01	6640.09	Transducer	6642.20	6631.70	Alluvial
18-MW-18	09/01/2020	02:01	6640.09	Transducer	6642.20	6631.70	Alluvial
18-MW-18	09/01/2020	03:01	6640.10	Transducer	6642.20	6631.70	Alluvial
18-MW-18	09/01/2020	04:01	6640.10	Transducer	6642.20	6631.70	Alluvial
18-MW-18	09/01/2020	05:01	6640.09	Transducer	6642.20	6631.70	Alluvial
18-MW-18	09/01/2020	06:01	6640.07	Transducer	6642.20	6631.70	Alluvial
18-MW-18	09/01/2020	07:01	6640.07	Transducer	6642.20	6631.70	Alluvial
18-MW-18	09/01/2020	08:01	6640.05	Transducer	6642.20	6631.70	Alluvial
18-MW-18	09/01/2020	09:01	6640.04	Transducer	6642.20	6631.70	Alluvial
18-MW-18	09/01/2020	10:01	6640.03	Transducer	6642.20	6631.70	Alluvial
18-MW-18	09/01/2020	11:01	6640.03	Transducer	6642.20	6631.70	Alluvial
18-MW-18	09/01/2020	12:01	6640.04	Transducer	6642.20	6631.70	Alluvial
18-MW-18	09/01/2020	13:01	6640.05	Transducer	6642.20	6631.70	Alluvial
18-MW-18	09/01/2020	14:01	6640.06	Transducer	6642.20	6631.70	Alluvial
18-MW-18	09/01/2020	15:01	6640.07	Transducer	6642.20	6631.70	Alluvial
18-MW-18	09/01/2020	16:01	6640.06	Transducer	6642.20	6631.70	Alluvial
18-MW-18	09/01/2020	17:01	6640.07	Transducer	6642.20	6631.70	Alluvial
18-MW-18	09/01/2020	18:01	6640.06	Transducer	6642.20	6631.70	Alluvial
18-MW-18	09/01/2020	19:01	6640.04	Transducer	6642.20	6631.70	Alluvial
18-MW-18	09/01/2020	20:01	6640.03	Transducer	6642.20	6631.70	Alluvial
18-MW-18	09/01/2020	21:01	6640.01	Transducer	6642.20	6631.70	Alluvial
18-MW-18	09/01/2020	22:01	6640.02	Transducer	6642.20	6631.70	Alluvial
18-MW-18	09/01/2020	23:01	6639.99	Transducer	6642.20	6631.70	Alluvial
18-MW-18	09/02/2020	00:01	6639.98	Transducer	6642.20	6631.70	Alluvial
18-MW-18	09/02/2020	01:01	6639.97	Transducer	6642.20	6631.70	Alluvial
18-MW-18	09/02/2020	02:01	6639.97	Transducer	6642.20	6631.70	Alluvial
18-MW-18	09/02/2020	03:01	6639.96	Transducer	6642.20	6631.70	Alluvial
18-MW-18	09/02/2020	04:01	6639.95	Transducer	6642.20	6631.70	Alluvial
18-MW-18	09/02/2020	05:01	6639.94	Transducer	6642.20	6631.70	Alluvial
18-MW-18	09/02/2020	06:01	6639.93	Transducer	6642.20	6631.70	Alluvial
18-MW-18	09/02/2020	07:01	6639.91	Transducer	6642.20	6631.70	Alluvial
18-MW-18	09/02/2020	08:01	6639.90	Transducer	6642.20	6631.70	Alluvial
18-MW-18	09/02/2020	09:01	6639.89	Transducer	6642.20	6631.70	Alluvial
18-MW-18	09/02/2020	10:01	6639.88	Transducer	6642.20	6631.70	Alluvial
18-MW-18	09/02/2020	11:01	6639.89	Transducer	6642.20	6631.70	Alluvial
18-MW-18	09/02/2020	12:01	6639.91	Transducer	6642.20	6631.70	Alluvial
18-MW-18	09/02/2020	13:01	6639.92	Transducer	6642.20	6631.70	Alluvial
18-MW-18	09/02/2020	14:01	6639.94	Transducer	6642.20	6631.70	Alluvial
18-MW-18	09/02/2020	15:01	6639.96	Transducer	6642.20	6631.70	Alluvial
18-MW-18	09/02/2020	16:01	6639.97	Transducer	6642.20	6631.70	Alluvial

Location	Date	Time	Water Level (ft amsl)	Method	Top of Screen (ft amsl)	Bottom of Screen (ft amsl)	Zone
18-MW-18	09/02/2020	17:01	6639.98	Transducer	6642.20	6631.70	Alluvial
18-MW-18	09/02/2020	18:01	6639.98	Transducer	6642.20	6631.70	Alluvial
18-MW-18	09/02/2020	19:01	6639.97	Transducer	6642.20	6631.70	Alluvial
18-MW-18	09/02/2020	20:01	6639.97	Transducer	6642.20	6631.70	Alluvial
18-MW-18	09/02/2020	21:01	6639.95	Transducer	6642.20	6631.70	Alluvial
18-MW-18	09/02/2020	22:01	6639.96	Transducer	6642.20	6631.70	Alluvial
18-MW-18	09/02/2020	23:01	6639.95	Transducer	6642.20	6631.70	Alluvial
18-MW-18	09/03/2020	00:01	6639.94	Transducer	6642.20	6631.70	Alluvial
18-MW-18	09/03/2020	01:01	6639.93	Transducer	6642.20	6631.70	Alluvial
18-MW-18	09/03/2020	02:01	6639.93	Transducer	6642.20	6631.70	Alluvial
18-MW-18	09/03/2020	03:01	6639.92	Transducer	6642.20	6631.70	Alluvial
18-MW-18	09/03/2020	04:01	6639.92	Transducer	6642.20	6631.70	Alluvial
18-MW-18	09/03/2020	05:01	6639.91	Transducer	6642.20	6631.70	Alluvial
18-MW-18	09/03/2020	06:01	6639.90	Transducer	6642.20	6631.70	Alluvial
18-MW-18	09/03/2020	07:01	6639.89	Transducer	6642.20	6631.70	Alluvial
18-MW-18	09/03/2020	08:01	6639.88	Transducer	6642.20	6631.70	Alluvial
18-MW-18	09/03/2020	09:01	6639.87	Transducer	6642.20	6631.70	Alluvial
18-MW-18	09/03/2020	10:01	6639.87	Transducer	6642.20	6631.70	Alluvial
18-MW-18	09/03/2020	11:01	6639.88	Transducer	6642.20	6631.70	Alluvial
18-MW-18	09/03/2020	12:01	6639.89	Transducer	6642.20	6631.70	Alluvial
18-MW-18	09/03/2020	13:01	6639.90	Transducer	6642.20	6631.70	Alluvial
18-MW-18	09/03/2020	14:01	6639.90	Transducer	6642.20	6631.70	Alluvial
18-MW-18	09/03/2020	15:01	6639.92	Transducer	6642.20	6631.70	Alluvial
18-MW-18	09/03/2020	16:01	6639.93	Transducer	6642.20	6631.70	Alluvial
18-MW-18	09/03/2020	17:01	6639.94	Transducer	6642.20	6631.70	Alluvial
18-MW-18	09/03/2020	18:01	6639.94	Transducer	6642.20	6631.70	Alluvial
18-MW-18	09/03/2020	19:01	6639.91	Transducer	6642.20	6631.70	Alluvial
18-MW-18	09/03/2020	20:01	6639.89	Transducer	6642.20	6631.70	Alluvial
18-MW-18	09/03/2020	21:01	6639.88	Transducer	6642.20	6631.70	Alluvial
18-MW-18	09/03/2020	22:01	6639.86	Transducer	6642.20	6631.70	Alluvial
18-MW-18	09/03/2020	23:01	6639.84	Transducer	6642.20	6631.70	Alluvial
18-MW-18	09/04/2020	00:01	6639.83	Transducer	6642.20	6631.70	Alluvial
18-MW-18	09/04/2020	01:01	6639.81	Transducer	6642.20	6631.70	Alluvial
18-MW-18	09/04/2020	02:01	6639.81	Transducer	6642.20	6631.70	Alluvial
18-MW-18	09/04/2020	03:01	6639.81	Transducer	6642.20	6631.70	Alluvial
18-MW-18	09/04/2020	04:01	6639.81	Transducer	6642.20	6631.70	Alluvial
18-MW-18	09/04/2020	05:01	6639.80	Transducer	6642.20	6631.70	Alluvial
18-MW-18	09/04/2020	06:01	6639.79	Transducer	6642.20	6631.70	Alluvial
18-MW-18	09/04/2020	07:01	6639.78	Transducer	6642.20	6631.70	Alluvial
18-MW-18	09/04/2020	08:01	6639.76	Transducer	6642.20	6631.70	Alluvial
18-MW-18	09/04/2020	09:01	6639.76	Transducer	6642.20	6631.70	Alluvial
18-MW-18	09/04/2020	10:01	6639.76	Transducer	6642.20	6631.70	Alluvial
18-MW-18	09/04/2020	11:01	6639.78	Transducer	6642.20	6631.70	Alluvial
18-MW-18	09/04/2020	12:01	6639.79	Transducer	6642.20	6631.70	Alluvial
18-MW-18	09/04/2020	13:01	6639.81	Transducer	6642.20	6631.70	Alluvial

Location	Date	Time	Water Level (ft amsl)	Method	Top of Screen (ft amsl)	Bottom of Screen (ft amsl)	Zone
18-MW-18	09/04/2020	14:01	6639.81	Transducer	6642.20	6631.70	Alluvial
18-MW-18	09/04/2020	15:01	6639.82	Transducer	6642.20	6631.70	Alluvial
18-MW-18	09/04/2020	16:01	6639.83	Transducer	6642.20	6631.70	Alluvial
18-MW-18	09/04/2020	17:01	6639.84	Transducer	6642.20	6631.70	Alluvial
18-MW-18	09/04/2020	18:01	6639.85	Transducer	6642.20	6631.70	Alluvial
18-MW-18	09/04/2020	19:01	6639.84	Transducer	6642.20	6631.70	Alluvial
18-MW-18	09/04/2020	20:01	6639.82	Transducer	6642.20	6631.70	Alluvial
18-MW-18	09/04/2020	21:01	6639.80	Transducer	6642.20	6631.70	Alluvial
18-MW-18	09/04/2020	22:01	6639.77	Transducer	6642.20	6631.70	Alluvial
18-MW-18	09/04/2020	23:01	6639.75	Transducer	6642.20	6631.70	Alluvial
18-MW-18	09/05/2020	00:01	6639.74	Transducer	6642.20	6631.70	Alluvial
18-MW-18	09/05/2020	01:01	6639.74	Transducer	6642.20	6631.70	Alluvial
18-MW-18	09/05/2020	02:01	6639.73	Transducer	6642.20	6631.70	Alluvial
18-MW-18	09/05/2020	03:01	6639.73	Transducer	6642.20	6631.70	Alluvial
18-MW-18	09/05/2020	04:01	6639.73	Transducer	6642.20	6631.70	Alluvial
18-MW-18	09/05/2020	05:01	6639.73	Transducer	6642.20	6631.70	Alluvial
18-MW-18	09/05/2020	06:01	6639.72	Transducer	6642.20	6631.70	Alluvial
18-MW-18	09/05/2020	07:01	6639.71	Transducer	6642.20	6631.70	Alluvial
18-MW-18	09/05/2020	08:01	6639.70	Transducer	6642.20	6631.70	Alluvial
18-MW-18	09/05/2020	09:01	6639.69	Transducer	6642.20	6631.70	Alluvial
18-MW-18	09/05/2020	10:01	6639.69	Transducer	6642.20	6631.70	Alluvial
18-MW-18	09/05/2020	11:01	6639.69	Transducer	6642.20	6631.70	Alluvial
18-MW-18	09/05/2020	12:01	6639.70	Transducer	6642.20	6631.70	Alluvial
18-MW-18	09/05/2020	13:01	6639.73	Transducer	6642.20	6631.70	Alluvial
18-MW-18	09/05/2020	14:01	6639.75	Transducer	6642.20	6631.70	Alluvial
18-MW-18	09/05/2020	15:01	6639.78	Transducer	6642.20	6631.70	Alluvial
18-MW-18	09/05/2020	16:01	6639.78	Transducer	6642.20	6631.70	Alluvial
18-MW-18	09/05/2020	17:01	6639.76	Transducer	6642.20	6631.70	Alluvial
18-MW-18	09/05/2020	18:01	6639.77	Transducer	6642.20	6631.70	Alluvial
18-MW-18	09/05/2020	19:01	6639.77	Transducer	6642.20	6631.70	Alluvial
18-MW-18	09/05/2020	20:01	6639.76	Transducer	6642.20	6631.70	Alluvial
18-MW-18	09/05/2020	21:01	6639.75	Transducer	6642.20	6631.70	Alluvial
18-MW-18	09/05/2020	22:01	6639.76	Transducer	6642.20	6631.70	Alluvial
18-MW-18	09/05/2020	23:01	6639.76	Transducer	6642.20	6631.70	Alluvial
18-MW-18	09/06/2020	00:01	6639.76	Transducer	6642.20	6631.70	Alluvial
18-MW-18	09/06/2020	01:01	6639.77	Transducer	6642.20	6631.70	Alluvial
18-MW-18	09/06/2020	02:01	6639.77	Transducer	6642.20	6631.70	Alluvial
18-MW-18	09/06/2020	03:01	6639.78	Transducer	6642.20	6631.70	Alluvial
18-MW-18	09/06/2020	04:01	6639.77	Transducer	6642.20	6631.70	Alluvial
18-MW-18	09/06/2020	05:01	6639.77	Transducer	6642.20	6631.70	Alluvial
18-MW-18	09/06/2020	06:01	6639.77	Transducer	6642.20	6631.70	Alluvial
18-MW-18	09/06/2020	07:01	6639.77	Transducer	6642.20	6631.70	Alluvial
18-MW-18	09/06/2020	08:01	6639.79	Transducer	6642.20	6631.70	Alluvial
18-MW-18	09/06/2020	09:01	6639.78	Transducer	6642.20	6631.70	Alluvial
18-MW-18	09/06/2020	10:01	6639.79	Transducer	6642.20	6631.70	Alluvial

Location	Date	Time	Water Level (ft amsl)	Method	Top of Screen (ft amsl)	Bottom of Screen (ft amsl)	Zone
18-MW-18	09/06/2020	11:01	6639.81	Transducer	6642.20	6631.70	Alluvial
18-MW-18	09/06/2020	12:01	6639.83	Transducer	6642.20	6631.70	Alluvial
18-MW-18	09/06/2020	13:01	6639.85	Transducer	6642.20	6631.70	Alluvial
18-MW-18	09/06/2020	14:01	6639.88	Transducer	6642.20	6631.70	Alluvial
18-MW-18	09/06/2020	15:01	6639.90	Transducer	6642.20	6631.70	Alluvial
18-MW-18	09/06/2020	16:01	6639.92	Transducer	6642.20	6631.70	Alluvial
18-MW-18	09/06/2020	17:01	6639.93	Transducer	6642.20	6631.70	Alluvial
18-MW-18	09/06/2020	18:01	6639.94	Transducer	6642.20	6631.70	Alluvial
18-MW-18	09/06/2020	19:01	6639.96	Transducer	6642.20	6631.70	Alluvial
18-MW-18	09/06/2020	20:01	6639.96	Transducer	6642.20	6631.70	Alluvial
18-MW-18	09/06/2020	21:01	6639.95	Transducer	6642.20	6631.70	Alluvial
18-MW-18	09/06/2020	22:01	6639.96	Transducer	6642.20	6631.70	Alluvial
18-MW-18	09/06/2020	23:01	6639.96	Transducer	6642.20	6631.70	Alluvial
18-MW-18	09/07/2020	00:01	6639.96	Transducer	6642.20	6631.70	Alluvial
18-MW-18	09/07/2020	01:01	6639.97	Transducer	6642.20	6631.70	Alluvial
18-MW-18	09/07/2020	02:01	6639.97	Transducer	6642.20	6631.70	Alluvial
18-MW-18	09/07/2020	03:01	6639.97	Transducer	6642.20	6631.70	Alluvial
18-MW-18	09/07/2020	04:01	6639.99	Transducer	6642.20	6631.70	Alluvial
18-MW-18	09/07/2020	05:01	6639.98	Transducer	6642.20	6631.70	Alluvial
18-MW-18	09/07/2020	06:01	6639.99	Transducer	6642.20	6631.70	Alluvial
18-MW-18	09/07/2020	07:01	6639.99	Transducer	6642.20	6631.70	Alluvial
18-MW-18	09/07/2020	08:01	6640.00	Transducer	6642.20	6631.70	Alluvial
18-MW-18	09/07/2020	09:01	6640.00	Transducer	6642.20	6631.70	Alluvial
18-MW-18	09/07/2020	10:01	6640.01	Transducer	6642.20	6631.70	Alluvial
18-MW-18	09/07/2020	11:01	6640.02	Transducer	6642.20	6631.70	Alluvial
18-MW-18	09/07/2020	12:01	6640.05	Transducer	6642.20	6631.70	Alluvial
18-MW-18	09/07/2020	13:01	6640.07	Transducer	6642.20	6631.70	Alluvial
18-MW-18	09/07/2020	14:01	6640.10	Transducer	6642.20	6631.70	Alluvial
18-MW-18	09/07/2020	15:01	6640.13	Transducer	6642.20	6631.70	Alluvial
18-MW-18	09/07/2020	16:01	6640.15	Transducer	6642.20	6631.70	Alluvial
18-MW-18	09/07/2020	17:01	6640.17	Transducer	6642.20	6631.70	Alluvial
18-MW-18	09/07/2020	18:01	6640.17	Transducer	6642.20	6631.70	Alluvial
18-MW-18	09/07/2020	19:01	6640.18	Transducer	6642.20	6631.70	Alluvial
18-MW-18	09/07/2020	20:01	6640.17	Transducer	6642.20	6631.70	Alluvial
18-MW-18	09/07/2020	21:01	6640.19	Transducer	6642.20	6631.70	Alluvial
18-MW-18	09/07/2020	22:01	6640.19	Transducer	6642.20	6631.70	Alluvial
18-MW-18	09/07/2020	23:01	6640.20	Transducer	6642.20	6631.70	Alluvial
18-MW-18	09/08/2020	00:01	6640.20	Transducer	6642.20	6631.70	Alluvial
18-MW-18	09/08/2020	01:01	6640.21	Transducer	6642.20	6631.70	Alluvial
18-MW-18	09/08/2020	02:01	6640.22	Transducer	6642.20	6631.70	Alluvial
18-MW-18	09/08/2020	03:01	6640.23	Transducer	6642.20	6631.70	Alluvial
18-MW-18	09/08/2020	04:01	6640.23	Transducer	6642.20	6631.70	Alluvial
18-MW-18	09/08/2020	05:01	6640.24	Transducer	6642.20	6631.70	Alluvial
18-MW-18	09/08/2020	06:01	6640.24	Transducer	6642.20	6631.70	Alluvial
18-MW-18	09/08/2020	07:01	6640.23	Transducer	6642.20	6631.70	Alluvial

Location	Date	Time	Water Level (ft amsl)	Method	Top of Screen (ft amsl)	Bottom of Screen (ft amsl)	Zone
18-MW-18	09/08/2020	08:01	6640.22	Transducer	6642.20	6631.70	Alluvial
18-MW-18	09/08/2020	09:01	6640.21	Transducer	6642.20	6631.70	Alluvial
18-MW-18	09/08/2020	10:01	6640.20	Transducer	6642.20	6631.70	Alluvial
18-MW-18	09/08/2020	11:01	6640.20	Transducer	6642.20	6631.70	Alluvial
18-MW-18	09/08/2020	12:01	6640.20	Transducer	6642.20	6631.70	Alluvial
18-MW-18	09/08/2020	13:01	6640.22	Transducer	6642.20	6631.70	Alluvial
18-MW-18	09/08/2020	14:01	6640.22	Transducer	6642.20	6631.70	Alluvial
18-MW-18	09/08/2020	15:01	6640.23	Transducer	6642.20	6631.70	Alluvial
18-MW-18	09/08/2020	16:01	6640.23	Transducer	6642.20	6631.70	Alluvial
18-MW-18	09/08/2020	17:01	6640.21	Transducer	6642.20	6631.70	Alluvial
18-MW-18	09/08/2020	18:01	6640.18	Transducer	6642.20	6631.70	Alluvial
18-MW-18	09/08/2020	19:01	6640.15	Transducer	6642.20	6631.70	Alluvial
18-MW-18	09/08/2020	20:01	6640.13	Transducer	6642.20	6631.70	Alluvial
18-MW-18	09/08/2020	21:01	6640.10	Transducer	6642.20	6631.70	Alluvial
18-MW-18	09/08/2020	22:01	6640.08	Transducer	6642.20	6631.70	Alluvial
18-MW-18	09/08/2020	23:01	6640.06	Transducer	6642.20	6631.70	Alluvial
18-MW-18	09/09/2020	00:01	6640.06	Transducer	6642.20	6631.70	Alluvial
18-MW-18	09/09/2020	01:01	6640.03	Transducer	6642.20	6631.70	Alluvial
18-MW-18	09/09/2020	02:01	6640.03	Transducer	6642.20	6631.70	Alluvial
18-MW-18	09/09/2020	03:01	6640.03	Transducer	6642.20	6631.70	Alluvial
18-MW-18	09/09/2020	04:01	6640.03	Transducer	6642.20	6631.70	Alluvial
18-MW-18	09/09/2020	05:01	6640.03	Transducer	6642.20	6631.70	Alluvial
18-MW-18	09/09/2020	06:01	6640.02	Transducer	6642.20	6631.70	Alluvial
18-MW-18	09/09/2020	07:01	6640.00	Transducer	6642.20	6631.70	Alluvial
18-MW-18	09/09/2020	08:01	6639.98	Transducer	6642.20	6631.70	Alluvial
18-MW-18	09/09/2020	09:01	6639.98	Transducer	6642.20	6631.70	Alluvial
18-MW-18	09/09/2020	10:01	6639.96	Transducer	6642.20	6631.70	Alluvial
18-MW-18	09/09/2020	11:01	6639.95	Transducer	6642.20	6631.70	Alluvial
18-MW-18	09/09/2020	12:01	6639.94	Transducer	6642.20	6631.70	Alluvial
18-MW-18	09/09/2020	13:01	6639.94	Transducer	6642.20	6631.70	Alluvial
18-MW-18	09/09/2020	14:01	6639.93	Transducer	6642.20	6631.70	Alluvial
18-MW-18	09/09/2020	15:01	6639.95	Transducer	6642.20	6631.70	Alluvial
18-MW-18	09/09/2020	16:01	6639.94	Transducer	6642.20	6631.70	Alluvial
18-MW-18	09/09/2020	17:01	6639.94	Transducer	6642.20	6631.70	Alluvial
18-MW-18	09/09/2020	18:01	6639.95	Transducer	6642.20	6631.70	Alluvial
18-MW-18	09/09/2020	19:01	6639.93	Transducer	6642.20	6631.70	Alluvial
18-MW-18	09/09/2020	20:01	6639.92	Transducer	6642.20	6631.70	Alluvial
18-MW-18	09/09/2020	21:01	6639.90	Transducer	6642.20	6631.70	Alluvial
18-MW-18	09/09/2020	22:01	6639.88	Transducer	6642.20	6631.70	Alluvial
18-MW-18	09/09/2020	23:01	6639.87	Transducer	6642.20	6631.70	Alluvial
18-MW-18	09/10/2020	00:01	6639.86	Transducer	6642.20	6631.70	Alluvial
18-MW-18	09/10/2020	01:01	6639.86	Transducer	6642.20	6631.70	Alluvial
18-MW-18	09/10/2020	02:01	6639.86	Transducer	6642.20	6631.70	Alluvial
18-MW-18	09/10/2020	03:01	6639.85	Transducer	6642.20	6631.70	Alluvial
18-MW-18	09/10/2020	04:01	6639.86	Transducer	6642.20	6631.70	Alluvial

Location	Date	Time	Water Level (ft amsl)	Method	Top of Screen (ft amsl)	Bottom of Screen (ft amsl)	Zone
18-MW-18	09/10/2020	05:01	6639.85	Transducer	6642.20	6631.70	Alluvial
18-MW-18	09/10/2020	06:01	6639.85	Transducer	6642.20	6631.70	Alluvial
18-MW-18	09/10/2020	07:01	6639.84	Transducer	6642.20	6631.70	Alluvial
18-MW-18	09/10/2020	08:01	6639.83	Transducer	6642.20	6631.70	Alluvial
18-MW-18	09/10/2020	09:01	6639.83	Transducer	6642.20	6631.70	Alluvial
18-MW-18	09/10/2020	10:01	6639.82	Transducer	6642.20	6631.70	Alluvial
18-MW-18	09/10/2020	11:01	6639.81	Transducer	6642.20	6631.70	Alluvial
18-MW-18	09/10/2020	12:01	6639.81	Transducer	6642.20	6631.70	Alluvial
18-MW-18	09/10/2020	13:01	6639.82	Transducer	6642.20	6631.70	Alluvial
18-MW-18	09/10/2020	14:01	6639.81	Transducer	6642.20	6631.70	Alluvial
18-MW-18	09/10/2020	15:01	6639.83	Transducer	6642.20	6631.70	Alluvial
18-MW-18	09/10/2020	16:01	6639.84	Transducer	6642.20	6631.70	Alluvial
18-MW-18	09/10/2020	17:01	6639.85	Transducer	6642.20	6631.70	Alluvial
18-MW-18	09/10/2020	18:01	6639.85	Transducer	6642.20	6631.70	Alluvial
18-MW-18	09/10/2020	19:01	6639.83	Transducer	6642.20	6631.70	Alluvial
18-MW-18	09/10/2020	20:01	6639.83	Transducer	6642.20	6631.70	Alluvial
18-MW-18	09/10/2020	21:01	6639.82	Transducer	6642.20	6631.70	Alluvial
18-MW-18	09/10/2020	22:01	6639.82	Transducer	6642.20	6631.70	Alluvial
18-MW-18	09/10/2020	23:01	6639.82	Transducer	6642.20	6631.70	Alluvial
18-MW-18	09/11/2020	00:01	6639.80	Transducer	6642.20	6631.70	Alluvial
18-MW-18	09/11/2020	01:01	6639.81	Transducer	6642.20	6631.70	Alluvial
18-MW-18	09/11/2020	02:01	6639.81	Transducer	6642.20	6631.70	Alluvial
18-MW-18	09/11/2020	03:01	6639.82	Transducer	6642.20	6631.70	Alluvial
18-MW-18	09/11/2020	04:01	6639.83	Transducer	6642.20	6631.70	Alluvial
18-MW-18	09/11/2020	05:01	6639.82	Transducer	6642.20	6631.70	Alluvial
18-MW-18	09/11/2020	06:01	6639.82	Transducer	6642.20	6631.70	Alluvial
18-MW-18	09/11/2020	07:01	6639.81	Transducer	6642.20	6631.70	Alluvial
18-MW-18	09/11/2020	08:01	6639.81	Transducer	6642.20	6631.70	Alluvial
18-MW-18	09/11/2020	09:01	6639.82	Transducer	6642.20	6631.70	Alluvial
18-MW-18	09/11/2020	10:01	6639.83	Transducer	6642.20	6631.70	Alluvial
18-MW-18	09/11/2020	11:01	6639.83	Transducer	6642.20	6631.70	Alluvial
18-MW-18	09/11/2020	12:01	6639.85	Transducer	6642.20	6631.70	Alluvial
18-MW-18	09/11/2020	13:01	6639.87	Transducer	6642.20	6631.70	Alluvial
18-MW-18	09/11/2020	14:01	6639.89	Transducer	6642.20	6631.70	Alluvial
18-MW-18	09/11/2020	15:01	6639.90	Transducer	6642.20	6631.70	Alluvial
18-MW-18	09/11/2020	16:01	6639.92	Transducer	6642.20	6631.70	Alluvial
18-MW-18	09/11/2020	17:01	6639.93	Transducer	6642.20	6631.70	Alluvial
18-MW-18	09/11/2020	18:01	6639.93	Transducer	6642.20	6631.70	Alluvial
18-MW-18	09/11/2020	19:01	6639.92	Transducer	6642.20	6631.70	Alluvial
18-MW-18	09/11/2020	20:01	6639.92	Transducer	6642.20	6631.70	Alluvial
18-MW-18	09/11/2020	21:01	6639.91	Transducer	6642.20	6631.70	Alluvial
18-MW-18	09/11/2020	22:01	6639.92	Transducer	6642.20	6631.70	Alluvial
18-MW-18	09/11/2020	23:01	6639.92	Transducer	6642.20	6631.70	Alluvial
18-MW-18	09/12/2020	00:01	6639.91	Transducer	6642.20	6631.70	Alluvial
18-MW-18	09/12/2020	01:01	6639.91	Transducer	6642.20	6631.70	Alluvial

Location	Date	Time	Water Level (ft amsl)	Method	Top of Screen (ft amsl)	Bottom of Screen (ft amsl)	Zone
18-MW-18	09/12/2020	02:01	6639.92	Transducer	6642.20	6631.70	Alluvial
18-MW-18	09/12/2020	03:01	6639.92	Transducer	6642.20	6631.70	Alluvial
18-MW-18	09/12/2020	04:01	6639.91	Transducer	6642.20	6631.70	Alluvial
18-MW-18	09/12/2020	05:01	6639.91	Transducer	6642.20	6631.70	Alluvial
18-MW-18	09/12/2020	06:01	6639.90	Transducer	6642.20	6631.70	Alluvial
18-MW-18	09/12/2020	07:01	6639.89	Transducer	6642.20	6631.70	Alluvial
18-MW-18	09/12/2020	08:01	6639.88	Transducer	6642.20	6631.70	Alluvial
18-MW-18	09/12/2020	09:01	6639.88	Transducer	6642.20	6631.70	Alluvial
18-MW-18	09/12/2020	10:01	6639.87	Transducer	6642.20	6631.70	Alluvial
18-MW-18	09/12/2020	11:01	6639.88	Transducer	6642.20	6631.70	Alluvial
18-MW-18	09/12/2020	12:01	6639.90	Transducer	6642.20	6631.70	Alluvial
18-MW-18	09/12/2020	13:01	6639.90	Transducer	6642.20	6631.70	Alluvial
18-MW-18	09/12/2020	14:01	6639.92	Transducer	6642.20	6631.70	Alluvial
18-MW-18	09/12/2020	15:01	6639.94	Transducer	6642.20	6631.70	Alluvial
18-MW-18	09/12/2020	16:01	6639.93	Transducer	6642.20	6631.70	Alluvial
18-MW-18	09/12/2020	17:01	6639.93	Transducer	6642.20	6631.70	Alluvial
18-MW-18	09/12/2020	18:01	6639.93	Transducer	6642.20	6631.70	Alluvial
18-MW-18	09/12/2020	19:01	6639.91	Transducer	6642.20	6631.70	Alluvial
18-MW-18	09/12/2020	20:01	6639.89	Transducer	6642.20	6631.70	Alluvial
18-MW-18	09/12/2020	21:01	6639.88	Transducer	6642.20	6631.70	Alluvial
18-MW-18	09/12/2020	22:01	6639.87	Transducer	6642.20	6631.70	Alluvial
18-MW-18	09/12/2020	23:01	6639.85	Transducer	6642.20	6631.70	Alluvial
18-MW-18	09/13/2020	00:01	6639.86	Transducer	6642.20	6631.70	Alluvial
18-MW-18	09/13/2020	01:01	6639.85	Transducer	6642.20	6631.70	Alluvial
18-MW-18	09/13/2020	02:01	6639.85	Transducer	6642.20	6631.70	Alluvial
18-MW-18	09/13/2020	03:01	6639.84	Transducer	6642.20	6631.70	Alluvial
18-MW-18	09/13/2020	04:01	6639.85	Transducer	6642.20	6631.70	Alluvial
18-MW-18	09/13/2020	05:01	6639.83	Transducer	6642.20	6631.70	Alluvial
18-MW-18	09/13/2020	06:01	6639.82	Transducer	6642.20	6631.70	Alluvial
18-MW-18	09/13/2020	07:01	6639.81	Transducer	6642.20	6631.70	Alluvial
18-MW-18	09/13/2020	08:01	6639.80	Transducer	6642.20	6631.70	Alluvial
18-MW-18	09/13/2020	09:01	6639.78	Transducer	6642.20	6631.70	Alluvial
18-MW-18	09/13/2020	10:01	6639.78	Transducer	6642.20	6631.70	Alluvial
18-MW-18	09/13/2020	11:01	6639.78	Transducer	6642.20	6631.70	Alluvial
18-MW-18	09/13/2020	12:01	6639.80	Transducer	6642.20	6631.70	Alluvial
18-MW-18	09/13/2020	13:01	6639.81	Transducer	6642.20	6631.70	Alluvial
18-MW-18	09/13/2020	14:01	6639.83	Transducer	6642.20	6631.70	Alluvial
18-MW-18	09/13/2020	15:01	6639.84	Transducer	6642.20	6631.70	Alluvial
18-MW-18	09/13/2020	16:01	6639.84	Transducer	6642.20	6631.70	Alluvial
18-MW-18	09/13/2020	17:01	6639.85	Transducer	6642.20	6631.70	Alluvial
18-MW-18	09/13/2020	18:01	6639.85	Transducer	6642.20	6631.70	Alluvial
18-MW-18	09/13/2020	19:01	6639.83	Transducer	6642.20	6631.70	Alluvial
18-MW-18	09/13/2020	20:01	6639.80	Transducer	6642.20	6631.70	Alluvial
18-MW-18	09/13/2020	21:01	6639.79	Transducer	6642.20	6631.70	Alluvial
18-MW-18	09/13/2020	22:01	6639.78	Transducer	6642.20	6631.70	Alluvial

Location	Date	Time	Water Level (ft amsl)	Method	Top of Screen (ft amsl)	Bottom of Screen (ft amsl)	Zone
18-MW-18	09/13/2020	23:01	6639.77	Transducer	6642.20	6631.70	Alluvial
18-MW-18	09/14/2020	00:01	6639.77	Transducer	6642.20	6631.70	Alluvial
18-MW-18	09/14/2020	01:01	6639.77	Transducer	6642.20	6631.70	Alluvial
18-MW-18	09/14/2020	02:01	6639.77	Transducer	6642.20	6631.70	Alluvial
18-MW-18	09/14/2020	03:01	6639.77	Transducer	6642.20	6631.70	Alluvial
18-MW-18	09/14/2020	04:01	6639.76	Transducer	6642.20	6631.70	Alluvial
18-MW-18	09/14/2020	05:01	6639.76	Transducer	6642.20	6631.70	Alluvial
18-MW-18	09/14/2020	06:01	6639.75	Transducer	6642.20	6631.70	Alluvial
18-MW-18	09/14/2020	07:01	6639.74	Transducer	6642.20	6631.70	Alluvial
18-MW-18	09/14/2020	08:01	6639.73	Transducer	6642.20	6631.70	Alluvial
18-MW-18	09/14/2020	09:01	6639.73	Transducer	6642.20	6631.70	Alluvial
18-MW-18	09/14/2020	10:01	6639.73	Transducer	6642.20	6631.70	Alluvial
18-MW-18	09/14/2020	11:01	6639.74	Transducer	6642.20	6631.70	Alluvial
18-MW-18	09/14/2020	12:01	6639.76	Transducer	6642.20	6631.70	Alluvial
18-MW-18	09/14/2020	13:01	6639.78	Transducer	6642.20	6631.70	Alluvial
18-MW-18	09/14/2020	14:01	6639.80	Transducer	6642.20	6631.70	Alluvial
18-MW-18	09/14/2020	15:01	6639.81	Transducer	6642.20	6631.70	Alluvial
18-MW-18	09/14/2020	16:01	6639.82	Transducer	6642.20	6631.70	Alluvial
18-MW-18	09/14/2020	17:01	6639.82	Transducer	6642.20	6631.70	Alluvial
18-MW-18	09/14/2020	18:01	6639.82	Transducer	6642.20	6631.70	Alluvial
18-MW-18	09/14/2020	19:01	6639.82	Transducer	6642.20	6631.70	Alluvial
18-MW-18	09/14/2020	20:01	6639.80	Transducer	6642.20	6631.70	Alluvial
18-MW-18	09/14/2020	21:01	6639.78	Transducer	6642.20	6631.70	Alluvial
18-MW-18	09/14/2020	22:01	6639.77	Transducer	6642.20	6631.70	Alluvial
18-MW-18	09/14/2020	23:01	6639.76	Transducer	6642.20	6631.70	Alluvial
18-MW-18	09/15/2020	00:01	6639.78	Transducer	6642.20	6631.70	Alluvial
18-MW-18	09/15/2020	01:01	6639.77	Transducer	6642.20	6631.70	Alluvial
18-MW-18	09/15/2020	02:01	6639.79	Transducer	6642.20	6631.70	Alluvial
18-MW-18	09/15/2020	03:01	6639.79	Transducer	6642.20	6631.70	Alluvial
18-MW-18	09/15/2020	04:01	6639.78	Transducer	6642.20	6631.70	Alluvial
18-MW-18	09/15/2020	05:01	6639.79	Transducer	6642.20	6631.70	Alluvial
18-MW-18	09/15/2020	06:01	6639.78	Transducer	6642.20	6631.70	Alluvial
18-MW-18	09/15/2020	07:01	6639.77	Transducer	6642.20	6631.70	Alluvial
18-MW-18	09/15/2020	08:01	6639.78	Transducer	6642.20	6631.70	Alluvial
18-MW-18	09/15/2020	09:01	6639.78	Transducer	6642.20	6631.70	Alluvial
18-MW-18	09/15/2020	10:01	6639.79	Transducer	6642.20	6631.70	Alluvial
18-MW-18	09/15/2020	11:01	6639.81	Transducer	6642.20	6631.70	Alluvial
18-MW-18	09/15/2020	12:01	6639.82	Transducer	6642.20	6631.70	Alluvial
18-MW-18	09/15/2020	13:01	6639.84	Transducer	6642.20	6631.70	Alluvial
18-MW-18	09/15/2020	14:01	6639.86	Transducer	6642.20	6631.70	Alluvial
18-MW-18	09/15/2020	15:01	6639.88	Transducer	6642.20	6631.70	Alluvial
18-MW-18	09/15/2020	16:01	6639.90	Transducer	6642.20	6631.70	Alluvial
18-MW-18	09/15/2020	17:01	6639.90	Transducer	6642.20	6631.70	Alluvial
18-MW-18	09/15/2020	18:01	6639.90	Transducer	6642.20	6631.70	Alluvial
18-MW-18	09/15/2020	19:01	6639.91	Transducer	6642.20	6631.70	Alluvial

Location	Date	Time	Water Level (ft amsl)	Method	Top of Screen (ft amsl)	Bottom of Screen (ft amsl)	Zone
18-MW-18	09/15/2020	20:01	6639.89	Transducer	6642.20	6631.70	Alluvial
18-MW-18	09/15/2020	21:01	6639.88	Transducer	6642.20	6631.70	Alluvial
18-MW-18	09/15/2020	22:01	6639.88	Transducer	6642.20	6631.70	Alluvial
18-MW-18	09/15/2020	23:01	6639.88	Transducer	6642.20	6631.70	Alluvial
18-MW-18	09/16/2020	00:01	6639.88	Transducer	6642.20	6631.70	Alluvial
18-MW-18	09/16/2020	01:01	6639.87	Transducer	6642.20	6631.70	Alluvial
18-MW-18	09/16/2020	02:01	6639.89	Transducer	6642.20	6631.70	Alluvial
18-MW-18	09/16/2020	03:01	6639.89	Transducer	6642.20	6631.70	Alluvial
18-MW-18	09/16/2020	04:01	6639.88	Transducer	6642.20	6631.70	Alluvial
18-MW-18	09/16/2020	05:01	6639.88	Transducer	6642.20	6631.70	Alluvial
18-MW-18	09/16/2020	06:01	6639.88	Transducer	6642.20	6631.70	Alluvial
18-MW-18	09/16/2020	07:01	6639.86	Transducer	6642.20	6631.70	Alluvial
18-MW-18	09/16/2020	08:01	6639.85	Transducer	6642.20	6631.70	Alluvial
18-MW-18	09/16/2020	09:01	6639.84	Transducer	6642.20	6631.70	Alluvial
18-MW-18	09/16/2020	10:01	6639.84	Transducer	6642.20	6631.70	Alluvial
18-MW-18	09/16/2020	11:01	6636.65	Transducer	6642.20	6631.70	Alluvial
18-MW-18	09/16/2020	12:01	6636.86	Transducer	6642.20	6631.70	Alluvial
18-MW-18	09/16/2020	13:01	6636.87	Transducer	6642.20	6631.70	Alluvial
18-MW-18	09/16/2020	14:01	6636.89	Transducer	6642.20	6631.70	Alluvial
18-MW-18	09/16/2020	15:01	6637.49	Transducer	6642.20	6631.70	Alluvial
18-MW-18	09/16/2020	16:01	6638.32	Transducer	6642.20	6631.70	Alluvial
18-MW-18	09/16/2020	17:01	6638.65	Transducer	6642.20	6631.70	Alluvial
18-MW-18	09/16/2020	18:01	6638.87	Transducer	6642.20	6631.70	Alluvial
18-MW-18	09/16/2020	19:01	6639.00	Transducer	6642.20	6631.70	Alluvial
18-MW-18	09/16/2020	20:01	6639.09	Transducer	6642.20	6631.70	Alluvial
18-MW-18	09/16/2020	21:01	6639.16	Transducer	6642.20	6631.70	Alluvial
18-MW-18	09/16/2020	22:01	6639.21	Transducer	6642.20	6631.70	Alluvial
18-MW-18	09/16/2020	23:01	6639.25	Transducer	6642.20	6631.70	Alluvial
18-MW-18	09/17/2020	00:01	6639.28	Transducer	6642.20	6631.70	Alluvial
18-MW-18	09/17/2020	01:01	6639.32	Transducer	6642.20	6631.70	Alluvial
18-MW-18	09/17/2020	02:01	6639.35	Transducer	6642.20	6631.70	Alluvial
18-MW-18	09/17/2020	03:01	6639.38	Transducer	6642.20	6631.70	Alluvial
18-MW-18	09/17/2020	04:01	6639.39	Transducer	6642.20	6631.70	Alluvial
18-MW-18	09/17/2020	05:01	6639.42	Transducer	6642.20	6631.70	Alluvial
18-MW-18	09/17/2020	06:01	6639.43	Transducer	6642.20	6631.70	Alluvial
18-MW-18	09/17/2020	07:01	6639.43	Transducer	6642.20	6631.70	Alluvial
18-MW-18	09/17/2020	08:01	6639.45	Transducer	6642.20	6631.70	Alluvial
18-MW-18	09/17/2020	09:01	6639.45	Transducer	6642.20	6631.70	Alluvial
18-MW-18	09/17/2020	10:01	6639.47	Transducer	6642.20	6631.70	Alluvial
18-MW-18	09/17/2020	11:01	6639.50	Transducer	6642.20	6631.70	Alluvial
18-MW-18	09/17/2020	12:01	6639.52	Transducer	6642.20	6631.70	Alluvial
18-MW-18	09/17/2020	13:01	6639.56	Transducer	6642.20	6631.70	Alluvial
18-MW-18	09/17/2020	14:01	6639.59	Transducer	6642.20	6631.70	Alluvial
18-MW-18	09/17/2020	15:01	6639.62	Transducer	6642.20	6631.70	Alluvial
18-MW-18	09/17/2020	16:01	6639.65	Transducer	6642.20	6631.70	Alluvial

Location	Date	Time	Water Level (ft amsl)	Method	Top of Screen (ft amsl)	Bottom of Screen (ft amsl)	Zone
18-MW-18	09/17/2020	17:01	6639.66	Transducer	6642.20	6631.70	Alluvial
18-MW-18	09/17/2020	18:01	6639.67	Transducer	6642.20	6631.70	Alluvial
18-MW-18	09/17/2020	19:01	6639.68	Transducer	6642.20	6631.70	Alluvial
18-MW-18	09/17/2020	20:01	6639.67	Transducer	6642.20	6631.70	Alluvial
18-MW-18	09/17/2020	21:01	6639.66	Transducer	6642.20	6631.70	Alluvial
18-MW-18	09/17/2020	22:01	6639.66	Transducer	6642.20	6631.70	Alluvial
18-MW-18	09/17/2020	23:01	6639.65	Transducer	6642.20	6631.70	Alluvial
18-MW-18	09/18/2020	00:01	6639.66	Transducer	6642.20	6631.70	Alluvial
18-MW-18	09/18/2020	01:01	6639.67	Transducer	6642.20	6631.70	Alluvial
18-MW-18	09/18/2020	02:01	6639.67	Transducer	6642.20	6631.70	Alluvial
18-MW-18	09/18/2020	03:01	6639.67	Transducer	6642.20	6631.70	Alluvial
18-MW-18	09/18/2020	04:01	6639.68	Transducer	6642.20	6631.70	Alluvial
18-MW-18	09/18/2020	05:01	6639.68	Transducer	6642.20	6631.70	Alluvial
18-MW-18	09/18/2020	06:01	6639.67	Transducer	6642.20	6631.70	Alluvial
18-MW-18	09/18/2020	07:01	6639.67	Transducer	6642.20	6631.70	Alluvial
18-MW-18	09/18/2020	08:01	6639.67	Transducer	6642.20	6631.70	Alluvial
18-MW-18	09/18/2020	09:01	6639.67	Transducer	6642.20	6631.70	Alluvial
18-MW-18	09/18/2020	10:01	6639.67	Transducer	6642.20	6631.70	Alluvial
18-MW-18	09/18/2020	11:01	6639.69	Transducer	6642.20	6631.70	Alluvial
18-MW-18	09/18/2020	12:01	6639.70	Transducer	6642.20	6631.70	Alluvial
18-MW-18	09/18/2020	13:01	6639.72	Transducer	6642.20	6631.70	Alluvial
18-MW-18	09/18/2020	14:01	6639.75	Transducer	6642.20	6631.70	Alluvial
18-MW-18	09/18/2020	15:01	6639.77	Transducer	6642.20	6631.70	Alluvial
18-MW-18	09/18/2020	16:01	6639.78	Transducer	6642.20	6631.70	Alluvial
18-MW-18	09/18/2020	17:01	6639.79	Transducer	6642.20	6631.70	Alluvial
18-MW-18	09/18/2020	18:01	6639.80	Transducer	6642.20	6631.70	Alluvial
18-MW-18	09/18/2020	19:01	6639.80	Transducer	6642.20	6631.70	Alluvial
18-MW-18	09/18/2020	20:01	6639.78	Transducer	6642.20	6631.70	Alluvial
18-MW-18	09/18/2020	21:01	6639.77	Transducer	6642.20	6631.70	Alluvial
18-MW-18	09/18/2020	22:01	6639.76	Transducer	6642.20	6631.70	Alluvial
18-MW-18	09/18/2020	23:01	6639.76	Transducer	6642.20	6631.70	Alluvial
18-MW-18	09/19/2020	00:01	6639.77	Transducer	6642.20	6631.70	Alluvial
18-MW-18	09/19/2020	01:01	6639.78	Transducer	6642.20	6631.70	Alluvial
18-MW-18	09/19/2020	02:01	6639.79	Transducer	6642.20	6631.70	Alluvial
18-MW-18	09/19/2020	03:01	6639.80	Transducer	6642.20	6631.70	Alluvial
18-MW-18	09/19/2020	04:01	6639.80	Transducer	6642.20	6631.70	Alluvial
18-MW-18	09/19/2020	05:01	6639.80	Transducer	6642.20	6631.70	Alluvial
18-MW-18	09/19/2020	06:01	6639.81	Transducer	6642.20	6631.70	Alluvial
18-MW-18	09/19/2020	07:01	6639.81	Transducer	6642.20	6631.70	Alluvial
18-MW-18	09/19/2020	08:01	6639.80	Transducer	6642.20	6631.70	Alluvial
18-MW-18	09/19/2020	09:01	6639.80	Transducer	6642.20	6631.70	Alluvial
18-MW-18	09/19/2020	10:01	6639.81	Transducer	6642.20	6631.70	Alluvial
18-MW-18	09/19/2020	11:01	6639.82	Transducer	6642.20	6631.70	Alluvial
18-MW-18	09/19/2020	12:01	6639.84	Transducer	6642.20	6631.70	Alluvial
18-MW-18	09/19/2020	13:01	6639.86	Transducer	6642.20	6631.70	Alluvial

Location	Date	Time	Water Level (ft amsl)	Method	Top of Screen (ft amsl)	Bottom of Screen (ft amsl)	Zone
18-MW-18	09/19/2020	14:01	6639.89	Transducer	6642.20	6631.70	Alluvial
18-MW-18	09/19/2020	15:01	6639.91	Transducer	6642.20	6631.70	Alluvial
18-MW-18	09/19/2020	16:01	6639.93	Transducer	6642.20	6631.70	Alluvial
18-MW-18	09/19/2020	17:01	6639.93	Transducer	6642.20	6631.70	Alluvial
18-MW-18	09/19/2020	18:01	6639.94	Transducer	6642.20	6631.70	Alluvial
18-MW-18	09/19/2020	19:01	6639.95	Transducer	6642.20	6631.70	Alluvial
18-MW-18	09/19/2020	20:01	6639.94	Transducer	6642.20	6631.70	Alluvial
18-MW-18	09/19/2020	21:01	6639.92	Transducer	6642.20	6631.70	Alluvial
18-MW-18	09/19/2020	22:01	6639.92	Transducer	6642.20	6631.70	Alluvial
18-MW-18	09/19/2020	23:01	6639.91	Transducer	6642.20	6631.70	Alluvial
18-MW-18	09/20/2020	00:01	6639.92	Transducer	6642.20	6631.70	Alluvial
18-MW-18	09/20/2020	01:01	6639.92	Transducer	6642.20	6631.70	Alluvial
18-MW-18	09/20/2020	02:01	6639.91	Transducer	6642.20	6631.70	Alluvial
18-MW-18	09/20/2020	03:01	6639.92	Transducer	6642.20	6631.70	Alluvial
18-MW-18	09/20/2020	04:01	6639.92	Transducer	6642.20	6631.70	Alluvial
18-MW-18	09/20/2020	05:01	6639.91	Transducer	6642.20	6631.70	Alluvial
18-MW-18	09/20/2020	06:01	6639.91	Transducer	6642.20	6631.70	Alluvial
18-MW-18	09/20/2020	07:01	6639.90	Transducer	6642.20	6631.70	Alluvial
18-MW-18	09/20/2020	08:01	6639.88	Transducer	6642.20	6631.70	Alluvial
18-MW-18	09/20/2020	09:01	6639.88	Transducer	6642.20	6631.70	Alluvial
18-MW-18	09/20/2020	10:01	6639.89	Transducer	6642.20	6631.70	Alluvial
18-MW-18	09/20/2020	11:01	6639.90	Transducer	6642.20	6631.70	Alluvial
18-MW-18	09/20/2020	12:01	6639.91	Transducer	6642.20	6631.70	Alluvial
18-MW-18	09/20/2020	13:01	6639.93	Transducer	6642.20	6631.70	Alluvial
18-MW-18	09/20/2020	14:01	6639.95	Transducer	6642.20	6631.70	Alluvial
18-MW-18	09/20/2020	15:01	6639.96	Transducer	6642.20	6631.70	Alluvial
18-MW-18	09/20/2020	16:01	6639.98	Transducer	6642.20	6631.70	Alluvial
18-MW-18	09/20/2020	17:01	6639.98	Transducer	6642.20	6631.70	Alluvial
18-MW-18	09/20/2020	18:01	6639.98	Transducer	6642.20	6631.70	Alluvial
18-MW-18	09/20/2020	19:01	6639.99	Transducer	6642.20	6631.70	Alluvial
18-MW-18	09/20/2020	20:01	6639.98	Transducer	6642.20	6631.70	Alluvial
18-MW-18	09/20/2020	21:01	6639.96	Transducer	6642.20	6631.70	Alluvial
18-MW-18	09/20/2020	22:01	6639.96	Transducer	6642.20	6631.70	Alluvial
18-MW-18	09/20/2020	23:01	6639.94	Transducer	6642.20	6631.70	Alluvial
18-MW-18	09/21/2020	00:01	6639.94	Transducer	6642.20	6631.70	Alluvial
18-MW-18	09/21/2020	01:01	6639.94	Transducer	6642.20	6631.70	Alluvial
18-MW-18	09/21/2020	02:01	6639.94	Transducer	6642.20	6631.70	Alluvial
18-MW-18	09/21/2020	03:01	6639.95	Transducer	6642.20	6631.70	Alluvial
18-MW-18	09/21/2020	04:01	6639.94	Transducer	6642.20	6631.70	Alluvial
18-MW-18	09/21/2020	05:01	6639.94	Transducer	6642.20	6631.70	Alluvial
18-MW-18	09/21/2020	06:01	6639.93	Transducer	6642.20	6631.70	Alluvial
18-MW-18	09/21/2020	07:01	6639.91	Transducer	6642.20	6631.70	Alluvial
18-MW-18	09/21/2020	08:01	6639.92	Transducer	6642.20	6631.70	Alluvial
18-MW-18	09/21/2020	09:01	6639.90	Transducer	6642.20	6631.70	Alluvial
18-MW-18	09/21/2020	10:01	6639.91	Transducer	6642.20	6631.70	Alluvial

Location	Date	Time	Water Level (ft amsl)	Method	Top of Screen (ft amsl)	Bottom of Screen (ft amsl)	Zone
18-MW-18	09/21/2020	11:01	6639.92	Transducer	6642.20	6631.70	Alluvial
18-MW-18	09/21/2020	12:01	6639.94	Transducer	6642.20	6631.70	Alluvial
18-MW-18	09/21/2020	13:01	6639.95	Transducer	6642.20	6631.70	Alluvial
18-MW-18	09/21/2020	14:01	6639.96	Transducer	6642.20	6631.70	Alluvial
18-MW-18	09/21/2020	15:01	6639.98	Transducer	6642.20	6631.70	Alluvial
18-MW-18	09/21/2020	16:01	6639.99	Transducer	6642.20	6631.70	Alluvial
18-MW-18	09/21/2020	17:01	6640.00	Transducer	6642.20	6631.70	Alluvial
18-MW-18	09/21/2020	18:01	6640.00	Transducer	6642.20	6631.70	Alluvial
18-MW-18	09/21/2020	19:01	6639.99	Transducer	6642.20	6631.70	Alluvial
18-MW-18	09/21/2020	20:01	6639.96	Transducer	6642.20	6631.70	Alluvial
18-MW-18	09/21/2020	21:01	6639.96	Transducer	6642.20	6631.70	Alluvial
18-MW-18	09/21/2020	22:01	6639.95	Transducer	6642.20	6631.70	Alluvial
18-MW-18	09/21/2020	23:01	6639.95	Transducer	6642.20	6631.70	Alluvial
18-MW-18	09/22/2020	00:01	6639.95	Transducer	6642.20	6631.70	Alluvial
18-MW-18	09/22/2020	01:01	6639.95	Transducer	6642.20	6631.70	Alluvial
18-MW-18	09/22/2020	02:01	6639.96	Transducer	6642.20	6631.70	Alluvial
18-MW-18	09/22/2020	03:01	6639.95	Transducer	6642.20	6631.70	Alluvial
18-MW-18	09/22/2020	04:01	6639.96	Transducer	6642.20	6631.70	Alluvial
18-MW-18	09/22/2020	05:01	6639.95	Transducer	6642.20	6631.70	Alluvial
18-MW-18	09/22/2020	06:01	6639.94	Transducer	6642.20	6631.70	Alluvial
18-MW-18	09/22/2020	07:01	6639.94	Transducer	6642.20	6631.70	Alluvial
18-MW-18	09/22/2020	08:01	6639.94	Transducer	6642.20	6631.70	Alluvial
18-MW-18	09/22/2020	09:01	6639.93	Transducer	6642.20	6631.70	Alluvial
18-MW-18	09/22/2020	10:01	6639.94	Transducer	6642.20	6631.70	Alluvial
18-MW-18	09/22/2020	11:01	6639.95	Transducer	6642.20	6631.70	Alluvial
18-MW-18	09/22/2020	12:01	6639.96	Transducer	6642.20	6631.70	Alluvial
18-MW-18	09/22/2020	13:01	6639.97	Transducer	6642.20	6631.70	Alluvial
18-MW-18	09/22/2020	14:01	6639.99	Transducer	6642.20	6631.70	Alluvial
18-MW-18	09/22/2020	15:01	6640.01	Transducer	6642.20	6631.70	Alluvial
18-MW-18	09/22/2020	16:01	6640.03	Transducer	6642.20	6631.70	Alluvial
18-MW-18	09/22/2020	17:01	6640.02	Transducer	6642.20	6631.70	Alluvial
18-MW-18	09/22/2020	18:01	6640.01	Transducer	6642.20	6631.70	Alluvial
18-MW-18	09/22/2020	19:01	6640.01	Transducer	6642.20	6631.70	Alluvial
18-MW-18	09/22/2020	20:01	6640.00	Transducer	6642.20	6631.70	Alluvial
18-MW-18	09/22/2020	21:01	6639.99	Transducer	6642.20	6631.70	Alluvial
18-MW-18	09/22/2020	22:01	6639.98	Transducer	6642.20	6631.70	Alluvial
18-MW-18	09/22/2020	23:01	6639.98	Transducer	6642.20	6631.70	Alluvial
18-MW-18	09/23/2020	00:01	6639.99	Transducer	6642.20	6631.70	Alluvial
18-MW-18	09/23/2020	01:01	6639.99	Transducer	6642.20	6631.70	Alluvial
18-MW-18	09/23/2020	02:01	6639.99	Transducer	6642.20	6631.70	Alluvial
18-MW-18	09/23/2020	03:01	6640.00	Transducer	6642.20	6631.70	Alluvial
18-MW-18	09/23/2020	04:01	6640.00	Transducer	6642.20	6631.70	Alluvial
18-MW-18	09/23/2020	05:01	6640.00	Transducer	6642.20	6631.70	Alluvial
18-MW-18	09/23/2020	06:01	6639.99	Transducer	6642.20	6631.70	Alluvial
18-MW-18	09/23/2020	07:01	6639.98	Transducer	6642.20	6631.70	Alluvial

Location	Date	Time	Water Level (ft amsl)	Method	Top of Screen (ft amsl)	Bottom of Screen (ft amsl)	Zone
18-MW-18	09/23/2020	08:01	6639.98	Transducer	6642.20	6631.70	Alluvial
18-MW-18	09/23/2020	09:01	6639.96	Transducer	6642.20	6631.70	Alluvial
18-MW-18	09/23/2020	10:01	6639.97	Transducer	6642.20	6631.70	Alluvial
18-MW-18	09/23/2020	11:01	6639.98	Transducer	6642.20	6631.70	Alluvial
18-MW-18	09/23/2020	12:01	6640.00	Transducer	6642.20	6631.70	Alluvial
18-MW-18	09/23/2020	13:01	6640.01	Transducer	6642.20	6631.70	Alluvial
18-MW-18	09/23/2020	14:01	6640.03	Transducer	6642.20	6631.70	Alluvial
18-MW-18	09/23/2020	15:01	6640.05	Transducer	6642.20	6631.70	Alluvial
18-MW-18	09/23/2020	16:01	6640.06	Transducer	6642.20	6631.70	Alluvial
18-MW-18	09/23/2020	17:01	6640.05	Transducer	6642.20	6631.70	Alluvial
18-MW-18	09/23/2020	18:01	6640.04	Transducer	6642.20	6631.70	Alluvial
18-MW-18	09/23/2020	19:01	6640.04	Transducer	6642.20	6631.70	Alluvial
18-MW-18	09/23/2020	20:01	6640.03	Transducer	6642.20	6631.70	Alluvial
18-MW-18	09/23/2020	21:01	6640.02	Transducer	6642.20	6631.70	Alluvial
18-MW-18	09/23/2020	22:01	6640.01	Transducer	6642.20	6631.70	Alluvial
18-MW-18	09/23/2020	23:01	6640.01	Transducer	6642.20	6631.70	Alluvial
18-MW-18	09/24/2020	00:01	6640.02	Transducer	6642.20	6631.70	Alluvial
18-MW-18	09/24/2020	01:01	6640.01	Transducer	6642.20	6631.70	Alluvial
18-MW-18	09/24/2020	02:01	6640.01	Transducer	6642.20	6631.70	Alluvial
18-MW-18	09/24/2020	03:01	6640.01	Transducer	6642.20	6631.70	Alluvial
18-MW-18	09/24/2020	04:01	6640.02	Transducer	6642.20	6631.70	Alluvial
18-MW-18	09/24/2020	05:01	6640.01	Transducer	6642.20	6631.70	Alluvial
18-MW-18	09/24/2020	06:01	6640.01	Transducer	6642.20	6631.70	Alluvial
18-MW-18	09/24/2020	07:01	6640.00	Transducer	6642.20	6631.70	Alluvial
18-MW-18	09/24/2020	08:01	6639.99	Transducer	6642.20	6631.70	Alluvial
18-MW-18	09/24/2020	09:01	6639.98	Transducer	6642.20	6631.70	Alluvial
18-MW-18	09/24/2020	10:01	6639.98	Transducer	6642.20	6631.70	Alluvial
18-MW-18	09/24/2020	11:01	6640.00	Transducer	6642.20	6631.70	Alluvial
18-MW-18	09/24/2020	12:01	6640.02	Transducer	6642.20	6631.70	Alluvial
18-MW-18	09/24/2020	13:01	6640.04	Transducer	6642.20	6631.70	Alluvial
18-MW-18	09/24/2020	14:01	6640.06	Transducer	6642.20	6631.70	Alluvial
18-MW-18	09/24/2020	15:01	6640.08	Transducer	6642.20	6631.70	Alluvial
18-MW-18	09/24/2020	16:01	6640.09	Transducer	6642.20	6631.70	Alluvial
18-MW-18	09/24/2020	17:01	6640.10	Transducer	6642.20	6631.70	Alluvial
18-MW-18	09/24/2020	18:01	6640.10	Transducer	6642.20	6631.70	Alluvial
18-MW-18	09/24/2020	19:01	6640.10	Transducer	6642.20	6631.70	Alluvial
18-MW-18	09/24/2020	20:01	6640.10	Transducer	6642.20	6631.70	Alluvial
18-MW-18	09/24/2020	21:01	6640.08	Transducer	6642.20	6631.70	Alluvial
18-MW-18	09/24/2020	22:01	6640.09	Transducer	6642.20	6631.70	Alluvial
18-MW-18	09/24/2020	23:01	6640.09	Transducer	6642.20	6631.70	Alluvial
18-MW-18	09/25/2020	00:01	6640.08	Transducer	6642.20	6631.70	Alluvial
18-MW-18	09/25/2020	01:01	6640.09	Transducer	6642.20	6631.70	Alluvial
18-MW-18	09/25/2020	02:01	6640.08	Transducer	6642.20	6631.70	Alluvial
18-MW-18	09/25/2020	03:01	6640.09	Transducer	6642.20	6631.70	Alluvial
18-MW-18	09/25/2020	04:01	6640.08	Transducer	6642.20	6631.70	Alluvial

Location	Date	Time	Water Level (ft amsl)	Method	Top of Screen (ft amsl)	Bottom of Screen (ft amsl)	Zone
18-MW-18	09/25/2020	05:01	6640.07	Transducer	6642.20	6631.70	Alluvial
18-MW-18	09/25/2020	06:01	6640.06	Transducer	6642.20	6631.70	Alluvial
18-MW-18	09/25/2020	07:01	6640.05	Transducer	6642.20	6631.70	Alluvial
18-MW-18	09/25/2020	08:01	6640.04	Transducer	6642.20	6631.70	Alluvial
18-MW-18	09/25/2020	09:01	6640.03	Transducer	6642.20	6631.70	Alluvial
18-MW-18	09/25/2020	10:01	6640.03	Transducer	6642.20	6631.70	Alluvial
18-MW-18	09/25/2020	11:01	6640.03	Transducer	6642.20	6631.70	Alluvial
18-MW-18	09/25/2020	12:01	6640.05	Transducer	6642.20	6631.70	Alluvial
18-MW-18	09/25/2020	13:01	6640.08	Transducer	6642.20	6631.70	Alluvial
18-MW-18	09/25/2020	14:01	6640.09	Transducer	6642.20	6631.70	Alluvial
18-MW-18	09/25/2020	15:01	6640.11	Transducer	6642.20	6631.70	Alluvial
18-MW-18	09/25/2020	16:01	6640.11	Transducer	6642.20	6631.70	Alluvial
18-MW-18	09/25/2020	17:01	6640.12	Transducer	6642.20	6631.70	Alluvial
18-MW-18	09/25/2020	18:01	6640.12	Transducer	6642.20	6631.70	Alluvial
18-MW-18	09/25/2020	19:01	6640.11	Transducer	6642.20	6631.70	Alluvial
18-MW-18	09/25/2020	20:01	6640.09	Transducer	6642.20	6631.70	Alluvial
18-MW-18	09/25/2020	21:01	6640.08	Transducer	6642.20	6631.70	Alluvial
18-MW-18	09/25/2020	22:01	6640.07	Transducer	6642.20	6631.70	Alluvial
18-MW-18	09/25/2020	23:01	6640.09	Transducer	6642.20	6631.70	Alluvial
18-MW-18	09/26/2020	00:01	6640.09	Transducer	6642.20	6631.70	Alluvial
18-MW-18	09/26/2020	01:01	6640.09	Transducer	6642.20	6631.70	Alluvial
18-MW-18	09/26/2020	02:01	6640.09	Transducer	6642.20	6631.70	Alluvial
18-MW-18	09/26/2020	03:01	6640.10	Transducer	6642.20	6631.70	Alluvial
18-MW-18	09/26/2020	04:01	6640.10	Transducer	6642.20	6631.70	Alluvial
18-MW-18	09/26/2020	05:01	6640.09	Transducer	6642.20	6631.70	Alluvial
18-MW-18	09/26/2020	06:01	6640.08	Transducer	6642.20	6631.70	Alluvial
18-MW-18	09/26/2020	07:01	6640.07	Transducer	6642.20	6631.70	Alluvial
18-MW-18	09/26/2020	08:01	6640.08	Transducer	6642.20	6631.70	Alluvial
18-MW-18	09/26/2020	09:01	6640.07	Transducer	6642.20	6631.70	Alluvial
18-MW-18	09/26/2020	10:01	6640.07	Transducer	6642.20	6631.70	Alluvial
18-MW-18	09/26/2020	11:01	6640.08	Transducer	6642.20	6631.70	Alluvial
18-MW-18	09/26/2020	12:01	6640.10	Transducer	6642.20	6631.70	Alluvial
18-MW-18	09/26/2020	13:01	6640.13	Transducer	6642.20	6631.70	Alluvial
18-MW-18	09/26/2020	14:01	6640.15	Transducer	6642.20	6631.70	Alluvial
18-MW-18	09/26/2020	15:01	6640.15	Transducer	6642.20	6631.70	Alluvial
18-MW-18	09/26/2020	16:01	6640.17	Transducer	6642.20	6631.70	Alluvial
18-MW-18	09/26/2020	17:01	6640.17	Transducer	6642.20	6631.70	Alluvial
18-MW-18	09/26/2020	18:01	6640.17	Transducer	6642.20	6631.70	Alluvial
18-MW-18	09/26/2020	19:01	6640.17	Transducer	6642.20	6631.70	Alluvial
18-MW-18	09/26/2020	20:01	6640.15	Transducer	6642.20	6631.70	Alluvial
18-MW-18	09/26/2020	21:01	6640.16	Transducer	6642.20	6631.70	Alluvial
18-MW-18	09/26/2020	22:01	6640.15	Transducer	6642.20	6631.70	Alluvial
18-MW-18	09/26/2020	23:01	6640.14	Transducer	6642.20	6631.70	Alluvial
18-MW-18	09/27/2020	00:01	6640.15	Transducer	6642.20	6631.70	Alluvial
18-MW-18	09/27/2020	01:01	6640.16	Transducer	6642.20	6631.70	Alluvial

Location	Date	Time	Water Level (ft amsl)	Method	Top of Screen (ft amsl)	Bottom of Screen (ft amsl)	Zone
18-MW-18	09/27/2020	02:01	6640.16	Transducer	6642.20	6631.70	Alluvial
18-MW-18	09/27/2020	03:01	6640.17	Transducer	6642.20	6631.70	Alluvial
18-MW-18	09/27/2020	04:01	6640.17	Transducer	6642.20	6631.70	Alluvial
18-MW-18	09/27/2020	05:01	6640.17	Transducer	6642.20	6631.70	Alluvial
18-MW-18	09/27/2020	06:01	6640.16	Transducer	6642.20	6631.70	Alluvial
18-MW-18	09/27/2020	07:01	6640.15	Transducer	6642.20	6631.70	Alluvial
18-MW-18	09/27/2020	08:01	6640.13	Transducer	6642.20	6631.70	Alluvial
18-MW-18	09/27/2020	09:01	6640.13	Transducer	6642.20	6631.70	Alluvial
18-MW-18	09/27/2020	10:01	6640.13	Transducer	6642.20	6631.70	Alluvial
18-MW-18	09/27/2020	11:01	6640.14	Transducer	6642.20	6631.70	Alluvial
18-MW-18	09/27/2020	12:01	6640.15	Transducer	6642.20	6631.70	Alluvial
18-MW-18	09/27/2020	13:01	6640.17	Transducer	6642.20	6631.70	Alluvial
18-MW-18	09/27/2020	14:01	6640.19	Transducer	6642.20	6631.70	Alluvial
18-MW-18	09/27/2020	15:01	6640.19	Transducer	6642.20	6631.70	Alluvial
18-MW-18	09/27/2020	16:01	6640.19	Transducer	6642.20	6631.70	Alluvial
18-MW-18	09/27/2020	17:01	6640.18	Transducer	6642.20	6631.70	Alluvial
18-MW-18	09/27/2020	18:01	6640.17	Transducer	6642.20	6631.70	Alluvial
18-MW-18	09/27/2020	19:01	6640.15	Transducer	6642.20	6631.70	Alluvial
18-MW-18	09/27/2020	20:01	6640.14	Transducer	6642.20	6631.70	Alluvial
18-MW-18	09/27/2020	21:01	6640.12	Transducer	6642.20	6631.70	Alluvial
18-MW-18	09/27/2020	22:01	6640.10	Transducer	6642.20	6631.70	Alluvial
18-MW-18	09/27/2020	23:01	6640.08	Transducer	6642.20	6631.70	Alluvial
18-MW-18	09/28/2020	00:01	6640.05	Transducer	6642.20	6631.70	Alluvial
18-MW-18	09/28/2020	01:01	6640.03	Transducer	6642.20	6631.70	Alluvial
18-MW-18	09/28/2020	02:01	6640.02	Transducer	6642.20	6631.70	Alluvial
18-MW-18	09/28/2020	03:01	6640.00	Transducer	6642.20	6631.70	Alluvial
18-MW-18	09/28/2020	04:01	6639.97	Transducer	6642.20	6631.70	Alluvial
18-MW-18	09/28/2020	05:01	6639.96	Transducer	6642.20	6631.70	Alluvial
18-MW-18	09/28/2020	06:01	6639.94	Transducer	6642.20	6631.70	Alluvial
18-MW-18	09/28/2020	07:01	6639.92	Transducer	6642.20	6631.70	Alluvial
18-MW-18	09/28/2020	08:01	6639.90	Transducer	6642.20	6631.70	Alluvial
18-MW-18	09/28/2020	09:01	6639.89	Transducer	6642.20	6631.70	Alluvial
18-MW-18	09/28/2020	10:01	6639.88	Transducer	6642.20	6631.70	Alluvial
18-MW-18	09/28/2020	11:01	6639.86	Transducer	6642.20	6631.70	Alluvial
18-MW-18	09/28/2020	12:01	6639.87	Transducer	6642.20	6631.70	Alluvial
18-MW-18	09/28/2020	13:01	6639.89	Transducer	6642.20	6631.70	Alluvial
18-MW-18	09/28/2020	14:01	6639.91	Transducer	6642.20	6631.70	Alluvial
18-MW-18	09/28/2020	15:01	6639.93	Transducer	6642.20	6631.70	Alluvial
18-MW-18	09/28/2020	16:01	6639.94	Transducer	6642.20	6631.70	Alluvial
18-MW-18	09/28/2020	17:01	6639.95	Transducer	6642.20	6631.70	Alluvial
18-MW-18	09/28/2020	18:01	6639.95	Transducer	6642.20	6631.70	Alluvial
18-MW-18	09/28/2020	19:01	6639.94	Transducer	6642.20	6631.70	Alluvial
18-MW-18	09/28/2020	20:01	6639.92	Transducer	6642.20	6631.70	Alluvial
18-MW-18	09/28/2020	21:01	6639.92	Transducer	6642.20	6631.70	Alluvial
18-MW-18	09/28/2020	22:01	6639.90	Transducer	6642.20	6631.70	Alluvial

Location	Date	Time	Water Level (ft amsl)	Method	Top of Screen (ft amsl)	Bottom of Screen (ft amsl)	Zone
18-MW-18	09/28/2020	23:01	6639.89	Transducer	6642.20	6631.70	Alluvial
18-MW-18	09/29/2020	00:01	6639.90	Transducer	6642.20	6631.70	Alluvial
18-MW-18	09/29/2020	01:01	6639.90	Transducer	6642.20	6631.70	Alluvial
18-MW-18	09/29/2020	02:01	6639.90	Transducer	6642.20	6631.70	Alluvial
18-MW-18	09/29/2020	03:01	6639.91	Transducer	6642.20	6631.70	Alluvial
18-MW-18	09/29/2020	04:01	6639.91	Transducer	6642.20	6631.70	Alluvial
18-MW-18	09/29/2020	05:01	6639.90	Transducer	6642.20	6631.70	Alluvial
18-MW-18	09/29/2020	06:01	6639.89	Transducer	6642.20	6631.70	Alluvial
18-MW-18	09/29/2020	07:01	6639.87	Transducer	6642.20	6631.70	Alluvial
18-MW-18	09/29/2020	08:01	6639.89	Transducer	6642.20	6631.70	Alluvial
18-MW-18	09/29/2020	09:01	6639.88	Transducer	6642.20	6631.70	Alluvial
18-MW-18	09/29/2020	10:01	6639.87	Transducer	6642.20	6631.70	Alluvial
18-MW-18	09/29/2020	11:01	6639.88	Transducer	6642.20	6631.70	Alluvial
18-MW-18	09/29/2020	12:01	6639.90	Transducer	6642.20	6631.70	Alluvial
18-MW-18	09/29/2020	13:01	6639.92	Transducer	6642.20	6631.70	Alluvial
18-MW-18	09/29/2020	14:01	6639.94	Transducer	6642.20	6631.70	Alluvial
18-MW-18	09/29/2020	15:01	6639.97	Transducer	6642.20	6631.70	Alluvial
18-MW-18	09/29/2020	16:01	6639.97	Transducer	6642.20	6631.70	Alluvial
18-MW-18	09/29/2020	17:01	6639.99	Transducer	6642.20	6631.70	Alluvial
18-MW-18	09/29/2020	18:01	6639.99	Transducer	6642.20	6631.70	Alluvial
18-MW-18	09/29/2020	19:01	6639.99	Transducer	6642.20	6631.70	Alluvial
18-MW-18	09/29/2020	20:01	6639.99	Transducer	6642.20	6631.70	Alluvial
18-MW-18	09/29/2020	21:01	6639.97	Transducer	6642.20	6631.70	Alluvial
18-MW-18	09/29/2020	22:01	6639.97	Transducer	6642.20	6631.70	Alluvial
18-MW-18	09/29/2020	23:01	6639.97	Transducer	6642.20	6631.70	Alluvial
18-MW-18	09/30/2020	00:01	6639.97	Transducer	6642.20	6631.70	Alluvial
18-MW-18	09/30/2020	01:01	6639.97	Transducer	6642.20	6631.70	Alluvial
18-MW-18	09/30/2020	02:01	6639.97	Transducer	6642.20	6631.70	Alluvial
18-MW-18	09/30/2020	03:01	6639.98	Transducer	6642.20	6631.70	Alluvial
18-MW-18	09/30/2020	04:01	6639.98	Transducer	6642.20	6631.70	Alluvial
18-MW-18	09/30/2020	05:01	6639.98	Transducer	6642.20	6631.70	Alluvial
18-MW-18	09/30/2020	06:01	6639.97	Transducer	6642.20	6631.70	Alluvial
18-MW-18	09/30/2020	07:01	6639.97	Transducer	6642.20	6631.70	Alluvial
18-MW-18	09/30/2020	08:01	6639.95	Transducer	6642.20	6631.70	Alluvial
18-MW-18	09/30/2020	09:01	6639.95	Transducer	6642.20	6631.70	Alluvial
18-MW-18	09/30/2020	10:01	6639.96	Transducer	6642.20	6631.70	Alluvial
18-MW-18	09/30/2020	11:01	6639.96	Transducer	6642.20	6631.70	Alluvial
18-MW-18	09/30/2020	12:01	6639.98	Transducer	6642.20	6631.70	Alluvial
18-MW-18	09/30/2020	13:01	6640.00	Transducer	6642.20	6631.70	Alluvial
18-MW-18	09/30/2020	14:01	6640.01	Transducer	6642.20	6631.70	Alluvial
18-MW-18	09/30/2020	15:01	6640.02	Transducer	6642.20	6631.70	Alluvial
18-MW-18	09/30/2020	16:01	6640.02	Transducer	6642.20	6631.70	Alluvial
18-MW-18	09/30/2020	17:01	6640.03	Transducer	6642.20	6631.70	Alluvial
18-MW-18	09/30/2020	18:01	6640.03	Transducer	6642.20	6631.70	Alluvial
18-MW-18	09/30/2020	19:01	6640.02	Transducer	6642.20	6631.70	Alluvial

Location	Date	Time	Water Level (ft amsl)	Method	Top of Screen (ft amsl)	Bottom of Screen (ft amsl)	Zone
18-MW-18	09/30/2020	20:01	6640.01	Transducer	6642.20	6631.70	Alluvial
18-MW-18	09/30/2020	21:01	6639.99	Transducer	6642.20	6631.70	Alluvial
18-MW-18	09/30/2020	22:01	6639.98	Transducer	6642.20	6631.70	Alluvial
18-MW-18	09/30/2020	23:01	6639.96	Transducer	6642.20	6631.70	Alluvial
18-MW-18	10/01/2020	00:01	6639.96	Transducer	6642.20	6631.70	Alluvial
18-MW-18	10/01/2020	01:01	6639.96	Transducer	6642.20	6631.70	Alluvial
18-MW-18	10/01/2020	02:01	6639.96	Transducer	6642.20	6631.70	Alluvial
18-MW-18	10/01/2020	03:01	6639.96	Transducer	6642.20	6631.70	Alluvial
18-MW-18	10/01/2020	04:01	6639.95	Transducer	6642.20	6631.70	Alluvial
18-MW-18	10/01/2020	05:01	6639.95	Transducer	6642.20	6631.70	Alluvial
18-MW-18	10/01/2020	06:01	6639.94	Transducer	6642.20	6631.70	Alluvial
18-MW-18	10/01/2020	07:01	6639.93	Transducer	6642.20	6631.70	Alluvial
18-MW-18	10/01/2020	08:01	6639.92	Transducer	6642.20	6631.70	Alluvial
18-MW-18	10/01/2020	09:01	6639.91	Transducer	6642.20	6631.70	Alluvial
18-MW-18	10/01/2020	10:01	6639.90	Transducer	6642.20	6631.70	Alluvial
18-MW-18	10/01/2020	11:01	6639.90	Transducer	6642.20	6631.70	Alluvial
18-MW-18	10/01/2020	12:01	6639.92	Transducer	6642.20	6631.70	Alluvial
18-MW-18	10/01/2020	13:01	6639.93	Transducer	6642.20	6631.70	Alluvial
18-MW-18	10/01/2020	14:01	6639.95	Transducer	6642.20	6631.70	Alluvial
18-MW-18	10/01/2020	15:01	6639.97	Transducer	6642.20	6631.70	Alluvial
18-MW-18	10/01/2020	16:01	6639.97	Transducer	6642.20	6631.70	Alluvial
18-MW-18	10/01/2020	17:01	6639.97	Transducer	6642.20	6631.70	Alluvial
18-MW-18	10/01/2020	18:01	6639.96	Transducer	6642.20	6631.70	Alluvial
18-MW-18	10/01/2020	19:01	6639.96	Transducer	6642.20	6631.70	Alluvial
18-MW-18	10/01/2020	20:01	6639.94	Transducer	6642.20	6631.70	Alluvial
18-MW-18	10/01/2020	21:01	6639.93	Transducer	6642.20	6631.70	Alluvial
18-MW-18	10/01/2020	22:01	6639.93	Transducer	6642.20	6631.70	Alluvial
18-MW-18	10/01/2020	23:01	6639.93	Transducer	6642.20	6631.70	Alluvial
18-MW-18	10/02/2020	00:01	6639.94	Transducer	6642.20	6631.70	Alluvial
18-MW-18	10/02/2020	01:01	6639.94	Transducer	6642.20	6631.70	Alluvial
18-MW-18	10/02/2020	02:01	6639.95	Transducer	6642.20	6631.70	Alluvial
18-MW-18	10/02/2020	03:01	6639.96	Transducer	6642.20	6631.70	Alluvial
18-MW-18	10/02/2020	04:01	6639.97	Transducer	6642.20	6631.70	Alluvial
18-MW-18	10/02/2020	05:01	6639.98	Transducer	6642.20	6631.70	Alluvial
18-MW-18	10/02/2020	06:01	6639.97	Transducer	6642.20	6631.70	Alluvial
18-MW-18	10/02/2020	07:01	6639.98	Transducer	6642.20	6631.70	Alluvial
18-MW-18	10/02/2020	08:01	6639.97	Transducer	6642.20	6631.70	Alluvial
18-MW-18	10/02/2020	09:01	6639.97	Transducer	6642.20	6631.70	Alluvial
18-MW-18	10/02/2020	10:01	6639.98	Transducer	6642.20	6631.70	Alluvial
18-MW-18	10/02/2020	11:01	6639.99	Transducer	6642.20	6631.70	Alluvial
18-MW-18	10/02/2020	12:01	6640.01	Transducer	6642.20	6631.70	Alluvial
18-MW-18	10/02/2020	13:01	6640.04	Transducer	6642.20	6631.70	Alluvial
18-MW-18	10/02/2020	14:01	6640.06	Transducer	6642.20	6631.70	Alluvial
18-MW-18	10/02/2020	15:01	6640.07	Transducer	6642.20	6631.70	Alluvial
18-MW-18	10/02/2020	16:01	6640.09	Transducer	6642.20	6631.70	Alluvial

Location	Date	Time	Water Level (ft amsl)	Method	Top of Screen (ft amsl)	Bottom of Screen (ft amsl)	Zone
18-MW-18	10/02/2020	17:01	6640.10	Transducer	6642.20	6631.70	Alluvial
18-MW-18	10/02/2020	18:01	6640.10	Transducer	6642.20	6631.70	Alluvial
18-MW-18	10/02/2020	19:01	6640.11	Transducer	6642.20	6631.70	Alluvial
18-MW-18	10/02/2020	20:01	6640.11	Transducer	6642.20	6631.70	Alluvial
18-MW-18	10/02/2020	21:01	6640.12	Transducer	6642.20	6631.70	Alluvial
18-MW-18	10/02/2020	22:01	6640.12	Transducer	6642.20	6631.70	Alluvial
18-MW-18	10/02/2020	23:01	6640.11	Transducer	6642.20	6631.70	Alluvial
18-MW-18	10/03/2020	00:01	6640.10	Transducer	6642.20	6631.70	Alluvial
18-MW-18	10/03/2020	01:01	6640.11	Transducer	6642.20	6631.70	Alluvial
18-MW-18	10/03/2020	02:01	6640.11	Transducer	6642.20	6631.70	Alluvial
18-MW-18	10/03/2020	03:01	6640.11	Transducer	6642.20	6631.70	Alluvial
18-MW-18	10/03/2020	04:01	6640.11	Transducer	6642.20	6631.70	Alluvial
18-MW-18	10/03/2020	05:01	6640.11	Transducer	6642.20	6631.70	Alluvial
18-MW-18	10/03/2020	06:01	6640.09	Transducer	6642.20	6631.70	Alluvial
18-MW-18	10/03/2020	07:01	6640.08	Transducer	6642.20	6631.70	Alluvial
18-MW-18	10/03/2020	08:01	6640.06	Transducer	6642.20	6631.70	Alluvial
18-MW-18	10/03/2020	09:01	6640.06	Transducer	6642.20	6631.70	Alluvial
18-MW-18	10/03/2020	10:01	6640.06	Transducer	6642.20	6631.70	Alluvial
18-MW-18	10/03/2020	11:01	6640.05	Transducer	6642.20	6631.70	Alluvial
18-MW-18	10/03/2020	12:01	6640.06	Transducer	6642.20	6631.70	Alluvial
18-MW-18	10/03/2020	13:01	6640.07	Transducer	6642.20	6631.70	Alluvial
18-MW-18	10/03/2020	14:01	6640.09	Transducer	6642.20	6631.70	Alluvial
18-MW-18	10/03/2020	15:01	6640.10	Transducer	6642.20	6631.70	Alluvial
18-MW-18	10/03/2020	16:01	6640.10	Transducer	6642.20	6631.70	Alluvial
18-MW-18	10/03/2020	17:01	6640.10	Transducer	6642.20	6631.70	Alluvial
18-MW-18	10/03/2020	18:01	6640.08	Transducer	6642.20	6631.70	Alluvial
18-MW-18	10/03/2020	19:01	6640.05	Transducer	6642.20	6631.70	Alluvial
18-MW-18	10/03/2020	20:01	6640.03	Transducer	6642.20	6631.70	Alluvial
18-MW-18	10/03/2020	21:01	6640.01	Transducer	6642.20	6631.70	Alluvial
18-MW-18	10/03/2020	22:01	6639.99	Transducer	6642.20	6631.70	Alluvial
18-MW-18	10/03/2020	23:01	6639.99	Transducer	6642.20	6631.70	Alluvial
18-MW-18	10/04/2020	00:01	6639.98	Transducer	6642.20	6631.70	Alluvial
18-MW-18	10/04/2020	01:01	6639.97	Transducer	6642.20	6631.70	Alluvial
18-MW-18	10/04/2020	02:01	6639.98	Transducer	6642.20	6631.70	Alluvial
18-MW-18	10/04/2020	03:01	6639.96	Transducer	6642.20	6631.70	Alluvial
18-MW-18	10/04/2020	04:01	6639.96	Transducer	6642.20	6631.70	Alluvial
18-MW-18	10/04/2020	05:01	6639.96	Transducer	6642.20	6631.70	Alluvial
18-MW-18	10/04/2020	06:01	6639.95	Transducer	6642.20	6631.70	Alluvial
18-MW-18	10/04/2020	07:01	6639.95	Transducer	6642.20	6631.70	Alluvial
18-MW-18	10/04/2020	08:01	6639.93	Transducer	6642.20	6631.70	Alluvial
18-MW-18	10/04/2020	09:01	6639.93	Transducer	6642.20	6631.70	Alluvial
18-MW-18	10/04/2020	10:01	6639.93	Transducer	6642.20	6631.70	Alluvial
18-MW-18	10/04/2020	11:01	6639.94	Transducer	6642.20	6631.70	Alluvial
18-MW-18	10/04/2020	12:01	6639.96	Transducer	6642.20	6631.70	Alluvial
18-MW-18	10/04/2020	13:01	6639.98	Transducer	6642.20	6631.70	Alluvial

Location	Date	Time	Water Level (ft amsl)	Method	Top of Screen (ft amsl)	Bottom of Screen (ft amsl)	Zone
18-MW-18	10/04/2020	14:01	6640.00	Transducer	6642.20	6631.70	Alluvial
18-MW-18	10/04/2020	15:01	6640.01	Transducer	6642.20	6631.70	Alluvial
18-MW-18	10/04/2020	16:01	6640.03	Transducer	6642.20	6631.70	Alluvial
18-MW-18	10/04/2020	17:01	6640.04	Transducer	6642.20	6631.70	Alluvial
18-MW-18	10/04/2020	18:01	6640.04	Transducer	6642.20	6631.70	Alluvial
18-MW-18	10/04/2020	19:01	6640.03	Transducer	6642.20	6631.70	Alluvial
18-MW-18	10/04/2020	20:01	6640.03	Transducer	6642.20	6631.70	Alluvial
18-MW-18	10/04/2020	21:01	6640.02	Transducer	6642.20	6631.70	Alluvial
18-MW-18	10/04/2020	22:01	6640.02	Transducer	6642.20	6631.70	Alluvial
18-MW-18	10/04/2020	23:01	6640.03	Transducer	6642.20	6631.70	Alluvial
18-MW-18	10/05/2020	00:01	6640.02	Transducer	6642.20	6631.70	Alluvial
18-MW-18	10/05/2020	01:01	6640.02	Transducer	6642.20	6631.70	Alluvial
18-MW-18	10/05/2020	02:01	6640.02	Transducer	6642.20	6631.70	Alluvial
18-MW-18	10/05/2020	03:01	6640.02	Transducer	6642.20	6631.70	Alluvial
18-MW-18	10/05/2020	04:01	6640.02	Transducer	6642.20	6631.70	Alluvial
18-MW-18	10/05/2020	05:01	6640.01	Transducer	6642.20	6631.70	Alluvial
18-MW-18	10/05/2020	06:01	6640.01	Transducer	6642.20	6631.70	Alluvial
18-MW-18	10/05/2020	07:01	6640.00	Transducer	6642.20	6631.70	Alluvial
18-MW-18	10/05/2020	08:01	6640.00	Transducer	6642.20	6631.70	Alluvial
18-MW-18	10/05/2020	09:01	6639.99	Transducer	6642.20	6631.70	Alluvial
18-MW-18	10/05/2020	10:01	6639.99	Transducer	6642.20	6631.70	Alluvial
18-MW-18	10/05/2020	11:01	6640.00	Transducer	6642.20	6631.70	Alluvial
18-MW-18	10/05/2020	12:01	6640.01	Transducer	6642.20	6631.70	Alluvial
18-MW-18	10/05/2020	13:01	6640.04	Transducer	6642.20	6631.70	Alluvial
18-MW-18	10/05/2020	14:01	6640.05	Transducer	6642.20	6631.70	Alluvial
18-MW-18	10/05/2020	15:01	6640.07	Transducer	6642.20	6631.70	Alluvial
18-MW-18	10/05/2020	16:01	6640.08	Transducer	6642.20	6631.70	Alluvial
18-MW-18	10/05/2020	17:01	6640.08	Transducer	6642.20	6631.70	Alluvial
18-MW-18	10/05/2020	18:01	6640.08	Transducer	6642.20	6631.70	Alluvial
18-MW-18	10/05/2020	19:01	6640.07	Transducer	6642.20	6631.70	Alluvial
18-MW-18	10/05/2020	20:01	6640.05	Transducer	6642.20	6631.70	Alluvial
18-MW-18	10/05/2020	21:01	6640.04	Transducer	6642.20	6631.70	Alluvial
18-MW-18	10/05/2020	22:01	6640.04	Transducer	6642.20	6631.70	Alluvial
18-MW-18	10/05/2020	23:01	6640.03	Transducer	6642.20	6631.70	Alluvial
18-MW-18	10/06/2020	00:01	6640.03	Transducer	6642.20	6631.70	Alluvial
18-MW-18	10/06/2020	01:01	6640.02	Transducer	6642.20	6631.70	Alluvial
18-MW-18	10/06/2020	02:01	6640.02	Transducer	6642.20	6631.70	Alluvial
18-MW-18	10/06/2020	03:01	6640.02	Transducer	6642.20	6631.70	Alluvial
18-MW-18	10/06/2020	04:01	6640.01	Transducer	6642.20	6631.70	Alluvial
18-MW-18	10/06/2020	05:01	6640.00	Transducer	6642.20	6631.70	Alluvial
18-MW-18	10/06/2020	06:01	6639.99	Transducer	6642.20	6631.70	Alluvial
18-MW-18	10/06/2020	07:01	6639.98	Transducer	6642.20	6631.70	Alluvial
18-MW-18	10/06/2020	08:01	6639.97	Transducer	6642.20	6631.70	Alluvial
18-MW-18	10/06/2020	09:01	6639.96	Transducer	6642.20	6631.70	Alluvial
18-MW-18	10/06/2020	10:01	6639.95	Transducer	6642.20	6631.70	Alluvial

Location	Date	Time	Water Level (ft amsl)	Method	Top of Screen (ft amsl)	Bottom of Screen (ft amsl)	Zone
18-MW-18	10/06/2020	11:01	6639.95	Transducer	6642.20	6631.70	Alluvial
18-MW-18	10/06/2020	12:01	6639.97	Transducer	6642.20	6631.70	Alluvial
18-MW-18	10/06/2020	13:01	6639.99	Transducer	6642.20	6631.70	Alluvial
18-MW-18	10/06/2020	14:01	6640.01	Transducer	6642.20	6631.70	Alluvial
18-MW-18	10/06/2020	15:01	6640.02	Transducer	6642.20	6631.70	Alluvial
18-MW-18	10/06/2020	16:01	6640.03	Transducer	6642.20	6631.70	Alluvial
18-MW-18	10/06/2020	17:01	6640.04	Transducer	6642.20	6631.70	Alluvial
18-MW-18	10/06/2020	18:01	6640.04	Transducer	6642.20	6631.70	Alluvial
18-MW-18	10/06/2020	19:01	6640.04	Transducer	6642.20	6631.70	Alluvial
18-MW-18	10/06/2020	20:01	6640.03	Transducer	6642.20	6631.70	Alluvial
18-MW-18	10/06/2020	21:01	6640.03	Transducer	6642.20	6631.70	Alluvial
18-MW-18	10/06/2020	22:01	6640.03	Transducer	6642.20	6631.70	Alluvial
18-MW-18	10/06/2020	23:01	6640.01	Transducer	6642.20	6631.70	Alluvial
18-MW-18	10/07/2020	00:01	6640.02	Transducer	6642.20	6631.70	Alluvial
18-MW-18	10/07/2020	01:01	6640.02	Transducer	6642.20	6631.70	Alluvial
18-MW-18	10/07/2020	02:01	6640.04	Transducer	6642.20	6631.70	Alluvial
18-MW-18	10/07/2020	03:01	6640.03	Transducer	6642.20	6631.70	Alluvial
18-MW-18	10/07/2020	04:01	6640.04	Transducer	6642.20	6631.70	Alluvial
18-MW-18	10/07/2020	05:01	6640.02	Transducer	6642.20	6631.70	Alluvial
18-MW-18	10/07/2020	06:01	6640.03	Transducer	6642.20	6631.70	Alluvial
18-MW-18	10/07/2020	07:01	6640.01	Transducer	6642.20	6631.70	Alluvial
18-MW-18	10/07/2020	08:01	6640.01	Transducer	6642.20	6631.70	Alluvial
18-MW-18	10/07/2020	09:01	6640.01	Transducer	6642.20	6631.70	Alluvial
18-MW-18	10/07/2020	10:01	6640.01	Transducer	6642.20	6631.70	Alluvial
18-MW-18	10/07/2020	11:01	6640.02	Transducer	6642.20	6631.70	Alluvial
18-MW-18	10/07/2020	12:01	6640.03	Transducer	6642.20	6631.70	Alluvial
18-MW-18	10/07/2020	13:01	6640.06	Transducer	6642.20	6631.70	Alluvial
18-MW-18	10/07/2020	14:01	6640.07	Transducer	6642.20	6631.70	Alluvial
18-MW-18	10/07/2020	15:01	6640.08	Transducer	6642.20	6631.70	Alluvial
18-MW-18	10/07/2020	16:01	6640.10	Transducer	6642.20	6631.70	Alluvial
18-MW-18	10/07/2020	17:01	6640.11	Transducer	6642.20	6631.70	Alluvial
18-MW-18	10/07/2020	18:01	6640.11	Transducer	6642.20	6631.70	Alluvial
18-MW-18	10/07/2020	19:01	6640.10	Transducer	6642.20	6631.70	Alluvial
18-MW-18	10/07/2020	20:01	6640.10	Transducer	6642.20	6631.70	Alluvial
18-MW-18	10/07/2020	21:01	6640.09	Transducer	6642.20	6631.70	Alluvial
18-MW-18	10/07/2020	22:01	6640.09	Transducer	6642.20	6631.70	Alluvial
18-MW-18	10/07/2020	23:01	6640.08	Transducer	6642.20	6631.70	Alluvial
18-MW-18	10/08/2020	00:01	6640.09	Transducer	6642.20	6631.70	Alluvial
18-MW-18	10/08/2020	01:01	6640.09	Transducer	6642.20	6631.70	Alluvial
18-MW-18	10/08/2020	02:01	6640.08	Transducer	6642.20	6631.70	Alluvial
18-MW-18	10/08/2020	03:01	6640.09	Transducer	6642.20	6631.70	Alluvial
18-MW-18	10/08/2020	04:01	6640.08	Transducer	6642.20	6631.70	Alluvial
18-MW-18	10/08/2020	05:01	6640.08	Transducer	6642.20	6631.70	Alluvial
18-MW-18	10/08/2020	06:01	6640.08	Transducer	6642.20	6631.70	Alluvial
18-MW-18	10/08/2020	07:01	6640.07	Transducer	6642.20	6631.70	Alluvial

Location	Date	Time	Water Level (ft amsl)	Method	Top of Screen (ft amsl)	Bottom of Screen (ft amsl)	Zone
18-MW-18	10/08/2020	08:01	6640.06	Transducer	6642.20	6631.70	Alluvial
18-MW-18	10/08/2020	09:01	6640.05	Transducer	6642.20	6631.70	Alluvial
18-MW-18	10/08/2020	10:01	6640.06	Transducer	6642.20	6631.70	Alluvial
18-MW-18	10/08/2020	11:01	6640.07	Transducer	6642.20	6631.70	Alluvial
18-MW-18	10/08/2020	12:01	6640.08	Transducer	6642.20	6631.70	Alluvial
18-MW-18	10/08/2020	13:01	6640.11	Transducer	6642.20	6631.70	Alluvial
18-MW-18	10/08/2020	14:01	6640.13	Transducer	6642.20	6631.70	Alluvial
18-MW-18	10/08/2020	15:01	6640.14	Transducer	6642.20	6631.70	Alluvial
18-MW-18	10/08/2020	16:01	6640.15	Transducer	6642.20	6631.70	Alluvial
18-MW-18	10/08/2020	17:01	6640.16	Transducer	6642.20	6631.70	Alluvial
18-MW-18	10/08/2020	18:01	6640.16	Transducer	6642.20	6631.70	Alluvial
18-MW-18	10/08/2020	19:01	6640.15	Transducer	6642.20	6631.70	Alluvial
18-MW-18	10/08/2020	20:01	6640.15	Transducer	6642.20	6631.70	Alluvial
18-MW-18	10/08/2020	21:01	6640.13	Transducer	6642.20	6631.70	Alluvial
18-MW-18	10/08/2020	22:01	6640.13	Transducer	6642.20	6631.70	Alluvial
18-MW-18	10/08/2020	23:01	6640.13	Transducer	6642.20	6631.70	Alluvial
18-MW-18	10/09/2020	00:01	6640.13	Transducer	6642.20	6631.70	Alluvial
18-MW-18	10/09/2020	01:01	6640.13	Transducer	6642.20	6631.70	Alluvial
18-MW-18	10/09/2020	02:01	6640.14	Transducer	6642.20	6631.70	Alluvial
18-MW-18	10/09/2020	03:01	6640.14	Transducer	6642.20	6631.70	Alluvial
18-MW-18	10/09/2020	04:01	6640.13	Transducer	6642.20	6631.70	Alluvial
18-MW-18	10/09/2020	05:01	6640.13	Transducer	6642.20	6631.70	Alluvial
18-MW-18	10/09/2020	06:01	6640.11	Transducer	6642.20	6631.70	Alluvial
18-MW-18	10/09/2020	07:01	6640.11	Transducer	6642.20	6631.70	Alluvial
18-MW-18	10/09/2020	08:01	6640.09	Transducer	6642.20	6631.70	Alluvial
18-MW-18	10/09/2020	09:01	6640.09	Transducer	6642.20	6631.70	Alluvial
18-MW-18	10/09/2020	10:01	6640.08	Transducer	6642.20	6631.70	Alluvial
18-MW-18	10/09/2020	11:01	6640.09	Transducer	6642.20	6631.70	Alluvial
18-MW-18	10/09/2020	12:01	6640.10	Transducer	6642.20	6631.70	Alluvial
18-MW-18	10/09/2020	13:01	6640.13	Transducer	6642.20	6631.70	Alluvial
18-MW-18	10/09/2020	14:01	6640.14	Transducer	6642.20	6631.70	Alluvial
18-MW-18	10/09/2020	15:01	6640.15	Transducer	6642.20	6631.70	Alluvial
18-MW-18	10/09/2020	16:01	6640.16	Transducer	6642.20	6631.70	Alluvial
18-MW-18	10/09/2020	17:01	6640.17	Transducer	6642.20	6631.70	Alluvial
18-MW-18	10/09/2020	18:01	6640.16	Transducer	6642.20	6631.70	Alluvial
18-MW-18	10/09/2020	19:01	6640.15	Transducer	6642.20	6631.70	Alluvial
18-MW-18	10/09/2020	20:01	6640.14	Transducer	6642.20	6631.70	Alluvial
18-MW-18	10/09/2020	21:01	6640.13	Transducer	6642.20	6631.70	Alluvial
18-MW-18	10/09/2020	22:01	6640.13	Transducer	6642.20	6631.70	Alluvial
18-MW-18	10/09/2020	23:01	6640.13	Transducer	6642.20	6631.70	Alluvial
18-MW-18	10/10/2020	00:01	6640.13	Transducer	6642.20	6631.70	Alluvial
18-MW-18	10/10/2020	01:01	6640.14	Transducer	6642.20	6631.70	Alluvial
18-MW-18	10/10/2020	02:01	6640.13	Transducer	6642.20	6631.70	Alluvial
18-MW-18	10/10/2020	03:01	6640.13	Transducer	6642.20	6631.70	Alluvial
18-MW-18	10/10/2020	04:01	6640.12	Transducer	6642.20	6631.70	Alluvial

Location	Date	Time	Water Level (ft amsl)	Method	Top of Screen (ft amsl)	Bottom of Screen (ft amsl)	Zone
18-MW-18	10/10/2020	05:01	6640.12	Transducer	6642.20	6631.70	Alluvial
18-MW-18	10/10/2020	06:01	6640.11	Transducer	6642.20	6631.70	Alluvial
18-MW-18	10/10/2020	07:01	6640.10	Transducer	6642.20	6631.70	Alluvial
18-MW-18	10/10/2020	08:01	6640.10	Transducer	6642.20	6631.70	Alluvial
18-MW-18	10/10/2020	09:01	6640.08	Transducer	6642.20	6631.70	Alluvial
18-MW-18	10/10/2020	10:01	6640.09	Transducer	6642.20	6631.70	Alluvial
18-MW-18	10/10/2020	11:01	6640.09	Transducer	6642.20	6631.70	Alluvial
18-MW-18	10/10/2020	12:01	6640.11	Transducer	6642.20	6631.70	Alluvial
18-MW-18	10/10/2020	13:01	6640.14	Transducer	6642.20	6631.70	Alluvial
18-MW-18	10/10/2020	14:01	6640.16	Transducer	6642.20	6631.70	Alluvial
18-MW-18	10/10/2020	15:01	6640.19	Transducer	6642.20	6631.70	Alluvial
18-MW-18	10/10/2020	16:01	6640.19	Transducer	6642.20	6631.70	Alluvial
18-MW-18	10/10/2020	17:01	6640.19	Transducer	6642.20	6631.70	Alluvial
18-MW-18	10/10/2020	18:01	6640.18	Transducer	6642.20	6631.70	Alluvial
18-MW-18	10/10/2020	19:01	6640.17	Transducer	6642.20	6631.70	Alluvial
18-MW-18	10/10/2020	20:01	6640.17	Transducer	6642.20	6631.70	Alluvial
18-MW-18	10/10/2020	21:01	6640.17	Transducer	6642.20	6631.70	Alluvial
18-MW-18	10/10/2020	22:01	6640.17	Transducer	6642.20	6631.70	Alluvial
18-MW-18	10/10/2020	23:01	6640.17	Transducer	6642.20	6631.70	Alluvial
18-MW-18	10/11/2020	00:01	6640.18	Transducer	6642.20	6631.70	Alluvial
18-MW-18	10/11/2020	01:01	6640.17	Transducer	6642.20	6631.70	Alluvial
18-MW-18	10/11/2020	02:01	6640.17	Transducer	6642.20	6631.70	Alluvial
18-MW-18	10/11/2020	03:01	6640.17	Transducer	6642.20	6631.70	Alluvial
18-MW-18	10/11/2020	04:01	6640.17	Transducer	6642.20	6631.70	Alluvial
18-MW-18	10/11/2020	05:01	6640.17	Transducer	6642.20	6631.70	Alluvial
18-MW-18	10/11/2020	06:01	6640.16	Transducer	6642.20	6631.70	Alluvial
18-MW-18	10/11/2020	07:01	6640.17	Transducer	6642.20	6631.70	Alluvial
18-MW-18	10/11/2020	08:01	6640.18	Transducer	6642.20	6631.70	Alluvial
18-MW-18	10/11/2020	09:01	6640.18	Transducer	6642.20	6631.70	Alluvial
18-MW-18	10/11/2020	10:01	6640.18	Transducer	6642.20	6631.70	Alluvial
18-MW-18	10/11/2020	11:01	6640.19	Transducer	6642.20	6631.70	Alluvial
18-MW-18	10/11/2020	12:01	6640.20	Transducer	6642.20	6631.70	Alluvial
18-MW-18	10/11/2020	13:01	6640.21	Transducer	6642.20	6631.70	Alluvial
18-MW-18	10/11/2020	14:01	6640.22	Transducer	6642.20	6631.70	Alluvial
18-MW-18	10/11/2020	15:01	6640.23	Transducer	6642.20	6631.70	Alluvial
18-MW-18	10/11/2020	16:01	6640.24	Transducer	6642.20	6631.70	Alluvial
18-MW-18	10/11/2020	17:01	6640.23	Transducer	6642.20	6631.70	Alluvial
18-MW-18	10/11/2020	18:01	6640.20	Transducer	6642.20	6631.70	Alluvial
18-MW-18	10/11/2020	19:01	6640.17	Transducer	6642.20	6631.70	Alluvial
18-MW-18	10/11/2020	20:01	6640.15	Transducer	6642.20	6631.70	Alluvial
18-MW-18	10/11/2020	21:01	6640.13	Transducer	6642.20	6631.70	Alluvial
18-MW-18	10/11/2020	22:01	6640.11	Transducer	6642.20	6631.70	Alluvial
18-MW-18	10/11/2020	23:01	6640.10	Transducer	6642.20	6631.70	Alluvial
18-MW-18	10/12/2020	00:01	6640.09	Transducer	6642.20	6631.70	Alluvial
18-MW-18	10/12/2020	01:01	6640.07	Transducer	6642.20	6631.70	Alluvial

Location	Date	Time	Water Level (ft amsl)	Method	Top of Screen (ft amsl)	Bottom of Screen (ft amsl)	Zone
18-MW-18	10/12/2020	02:01	6640.05	Transducer	6642.20	6631.70	Alluvial
18-MW-18	10/12/2020	03:01	6640.04	Transducer	6642.20	6631.70	Alluvial
18-MW-18	10/12/2020	04:01	6640.04	Transducer	6642.20	6631.70	Alluvial
18-MW-18	10/12/2020	05:01	6640.02	Transducer	6642.20	6631.70	Alluvial
18-MW-18	10/12/2020	06:01	6640.01	Transducer	6642.20	6631.70	Alluvial
18-MW-18	10/12/2020	07:01	6640.00	Transducer	6642.20	6631.70	Alluvial
18-MW-18	10/12/2020	08:01	6639.97	Transducer	6642.20	6631.70	Alluvial
18-MW-18	10/12/2020	09:01	6639.96	Transducer	6642.20	6631.70	Alluvial
18-MW-18	10/12/2020	10:01	6639.96	Transducer	6642.20	6631.70	Alluvial
18-MW-18	10/12/2020	11:01	6639.97	Transducer	6642.20	6631.70	Alluvial
18-MW-18	10/12/2020	12:01	6639.99	Transducer	6642.20	6631.70	Alluvial
18-MW-18	10/12/2020	13:01	6640.00	Transducer	6642.20	6631.70	Alluvial
18-MW-18	10/12/2020	14:01	6640.03	Transducer	6642.20	6631.70	Alluvial
18-MW-18	10/12/2020	15:01	6640.04	Transducer	6642.20	6631.70	Alluvial
18-MW-18	10/12/2020	16:01	6640.05	Transducer	6642.20	6631.70	Alluvial
18-MW-18	10/12/2020	17:01	6640.06	Transducer	6642.20	6631.70	Alluvial
18-MW-18	10/12/2020	18:01	6640.05	Transducer	6642.20	6631.70	Alluvial
18-MW-18	10/12/2020	19:01	6640.03	Transducer	6642.20	6631.70	Alluvial
18-MW-18	10/12/2020	20:01	6640.02	Transducer	6642.20	6631.70	Alluvial
18-MW-18	10/12/2020	21:01	6640.01	Transducer	6642.20	6631.70	Alluvial
18-MW-18	10/12/2020	22:01	6639.99	Transducer	6642.20	6631.70	Alluvial
18-MW-18	10/12/2020	23:01	6639.99	Transducer	6642.20	6631.70	Alluvial
18-MW-18	10/13/2020	00:01	6639.99	Transducer	6642.20	6631.70	Alluvial
18-MW-18	10/13/2020	01:01	6639.99	Transducer	6642.20	6631.70	Alluvial
18-MW-18	10/13/2020	02:01	6639.98	Transducer	6642.20	6631.70	Alluvial
18-MW-18	10/13/2020	03:01	6639.98	Transducer	6642.20	6631.70	Alluvial
18-MW-18	10/13/2020	04:01	6639.97	Transducer	6642.20	6631.70	Alluvial
18-MW-18	10/13/2020	05:01	6639.96	Transducer	6642.20	6631.70	Alluvial
18-MW-18	10/13/2020	06:01	6639.95	Transducer	6642.20	6631.70	Alluvial
18-MW-18	10/13/2020	07:01	6639.94	Transducer	6642.20	6631.70	Alluvial
18-MW-18	10/13/2020	08:01	6639.92	Transducer	6642.20	6631.70	Alluvial
18-MW-18	10/13/2020	09:01	6639.92	Transducer	6642.20	6631.70	Alluvial
18-MW-18	10/13/2020	10:01	6639.92	Transducer	6642.20	6631.70	Alluvial
18-MW-18	10/13/2020	11:01	6639.92	Transducer	6642.20	6631.70	Alluvial
18-MW-18	10/13/2020	12:01	6639.94	Transducer	6642.20	6631.70	Alluvial
18-MW-18	10/13/2020	13:01	6639.97	Transducer	6642.20	6631.70	Alluvial
18-MW-18	10/13/2020	14:01	6639.99	Transducer	6642.20	6631.70	Alluvial
18-MW-18	10/13/2020	15:01	6640.01	Transducer	6642.20	6631.70	Alluvial
18-MW-18	10/13/2020	16:01	6640.01	Transducer	6642.20	6631.70	Alluvial
18-MW-18	10/13/2020	17:01	6640.03	Transducer	6642.20	6631.70	Alluvial
18-MW-18	10/13/2020	18:01	6640.03	Transducer	6642.20	6631.70	Alluvial
18-MW-18	10/13/2020	19:01	6640.02	Transducer	6642.20	6631.70	Alluvial
18-MW-18	10/13/2020	20:01	6640.01	Transducer	6642.20	6631.70	Alluvial
18-MW-18	10/13/2020	21:01	6640.00	Transducer	6642.20	6631.70	Alluvial
18-MW-18	10/13/2020	22:01	6640.01	Transducer	6642.20	6631.70	Alluvial

Location	Date	Time	Water Level (ft amsl)	Method	Top of Screen (ft amsl)	Bottom of Screen (ft amsl)	Zone
18-MW-18	10/13/2020	23:01	6640.00	Transducer	6642.20	6631.70	Alluvial
18-MW-18	10/14/2020	00:01	6640.01	Transducer	6642.20	6631.70	Alluvial
18-MW-18	10/14/2020	01:01	6640.02	Transducer	6642.20	6631.70	Alluvial
18-MW-18	10/14/2020	02:01	6640.03	Transducer	6642.20	6631.70	Alluvial
18-MW-18	10/14/2020	03:01	6640.03	Transducer	6642.20	6631.70	Alluvial
18-MW-18	10/14/2020	04:01	6640.05	Transducer	6642.20	6631.70	Alluvial
18-MW-18	10/14/2020	05:01	6640.04	Transducer	6642.20	6631.70	Alluvial
18-MW-18	10/14/2020	06:01	6640.04	Transducer	6642.20	6631.70	Alluvial
18-MW-18	10/14/2020	07:01	6640.04	Transducer	6642.20	6631.70	Alluvial
18-MW-18	10/14/2020	08:01	6640.03	Transducer	6642.20	6631.70	Alluvial
18-MW-18	10/14/2020	09:01	6640.03	Transducer	6642.20	6631.70	Alluvial
18-MW-18	10/14/2020	10:01	6640.04	Transducer	6642.20	6631.70	Alluvial
18-MW-18	10/14/2020	11:01	6640.05	Transducer	6642.20	6631.70	Alluvial
18-MW-18	10/14/2020	12:01	6640.06	Transducer	6642.20	6631.70	Alluvial
18-MW-18	10/14/2020	13:01	6640.09	Transducer	6642.20	6631.70	Alluvial
18-MW-18	10/14/2020	14:01	6640.11	Transducer	6642.20	6631.70	Alluvial
18-MW-18	10/14/2020	15:01	6640.13	Transducer	6642.20	6631.70	Alluvial
18-MW-18	10/14/2020	16:01	6640.13	Transducer	6642.20	6631.70	Alluvial
18-MW-18	10/14/2020	17:01	6640.14	Transducer	6642.20	6631.70	Alluvial
18-MW-18	10/14/2020	18:01	6640.14	Transducer	6642.20	6631.70	Alluvial
18-MW-18	10/14/2020	19:01	6640.13	Transducer	6642.20	6631.70	Alluvial
18-MW-18	10/14/2020	20:01	6640.12	Transducer	6642.20	6631.70	Alluvial
18-MW-18	10/14/2020	21:01	6640.11	Transducer	6642.20	6631.70	Alluvial
18-MW-18	10/14/2020	22:01	6640.10	Transducer	6642.20	6631.70	Alluvial
18-MW-18	10/14/2020	23:01	6640.10	Transducer	6642.20	6631.70	Alluvial
18-MW-18	10/15/2020	00:01	6640.10	Transducer	6642.20	6631.70	Alluvial
18-MW-18	10/15/2020	01:01	6640.09	Transducer	6642.20	6631.70	Alluvial
18-MW-18	10/15/2020	02:01	6640.10	Transducer	6642.20	6631.70	Alluvial
18-MW-18	10/15/2020	03:01	6640.10	Transducer	6642.20	6631.70	Alluvial
18-MW-18	10/15/2020	04:01	6640.09	Transducer	6642.20	6631.70	Alluvial
18-MW-18	10/15/2020	05:01	6640.09	Transducer	6642.20	6631.70	Alluvial
18-MW-18	10/15/2020	06:01	6640.07	Transducer	6642.20	6631.70	Alluvial
18-MW-18	10/15/2020	07:01	6640.06	Transducer	6642.20	6631.70	Alluvial
18-MW-18	10/15/2020	08:01	6640.04	Transducer	6642.20	6631.70	Alluvial
18-MW-18	10/15/2020	09:01	6640.04	Transducer	6642.20	6631.70	Alluvial
18-MW-18	10/15/2020	10:01	6640.02	Transducer	6642.20	6631.70	Alluvial
18-MW-18	10/15/2020	11:01	6640.02	Transducer	6642.20	6631.70	Alluvial
18-MW-18	10/15/2020	12:01	6640.06	Transducer	6642.20	6631.70	Alluvial
18-MW-18	10/15/2020	13:01	6640.08	Transducer	6642.20	6631.70	Alluvial
18-MW-18	10/15/2020	14:01	6640.09	Transducer	6642.20	6631.70	Alluvial
18-MW-18	10/15/2020	15:01	6640.10	Transducer	6642.20	6631.70	Alluvial
18-MW-18	10/15/2020	16:01	6640.13	Transducer	6642.20	6631.70	Alluvial
18-MW-18	10/15/2020	17:01	6640.12	Transducer	6642.20	6631.70	Alluvial
18-MW-18	10/15/2020	18:01	6640.11	Transducer	6642.20	6631.70	Alluvial
18-MW-18	10/15/2020	19:01	6640.10	Transducer	6642.20	6631.70	Alluvial

Location	Date	Time	Water Level (ft amsl)	Method	Top of Screen (ft amsl)	Bottom of Screen (ft amsl)	Zone
18-MW-18	10/15/2020	20:01	6640.08	Transducer	6642.20	6631.70	Alluvial
18-MW-18	10/15/2020	21:01	6640.05	Transducer	6642.20	6631.70	Alluvial
18-MW-18	10/15/2020	22:01	6640.04	Transducer	6642.20	6631.70	Alluvial
18-MW-18	10/15/2020	23:01	6640.01	Transducer	6642.20	6631.70	Alluvial
18-MW-18	10/16/2020	00:01	6640.00	Transducer	6642.20	6631.70	Alluvial
18-MW-18	10/16/2020	01:01	6639.98	Transducer	6642.20	6631.70	Alluvial
18-MW-18	10/16/2020	02:01	6639.97	Transducer	6642.20	6631.70	Alluvial
18-MW-18	10/16/2020	03:01	6639.95	Transducer	6642.20	6631.70	Alluvial
18-MW-18	10/16/2020	04:01	6639.95	Transducer	6642.20	6631.70	Alluvial
18-MW-18	10/16/2020	05:01	6639.94	Transducer	6642.20	6631.70	Alluvial
18-MW-18	10/16/2020	06:01	6639.94	Transducer	6642.20	6631.70	Alluvial
18-MW-18	10/16/2020	07:01	6639.93	Transducer	6642.20	6631.70	Alluvial
18-MW-18	10/16/2020	08:01	6639.91	Transducer	6642.20	6631.70	Alluvial
18-MW-18	10/16/2020	09:01	6639.90	Transducer	6642.20	6631.70	Alluvial
18-MW-18	10/16/2020	10:01	6639.91	Transducer	6642.20	6631.70	Alluvial
18-MW-18	10/16/2020	11:01	6639.94	Transducer	6642.20	6631.70	Alluvial
18-MW-18	10/16/2020	12:01	6639.96	Transducer	6642.20	6631.70	Alluvial
18-MW-18	10/16/2020	13:01	6639.98	Transducer	6642.20	6631.70	Alluvial
18-MW-18	10/16/2020	14:01	6640.01	Transducer	6642.20	6631.70	Alluvial
18-MW-18	10/16/2020	15:01	6640.04	Transducer	6642.20	6631.70	Alluvial
18-MW-18	10/16/2020	16:01	6640.06	Transducer	6642.20	6631.70	Alluvial
18-MW-18	10/16/2020	17:01	6640.06	Transducer	6642.20	6631.70	Alluvial
18-MW-18	10/16/2020	18:01	6640.07	Transducer	6642.20	6631.70	Alluvial
18-MW-18	10/16/2020	19:01	6640.07	Transducer	6642.20	6631.70	Alluvial
18-MW-18	10/16/2020	20:01	6640.07	Transducer	6642.20	6631.70	Alluvial
18-MW-18	10/16/2020	21:01	6640.07	Transducer	6642.20	6631.70	Alluvial
18-MW-18	10/16/2020	22:01	6640.07	Transducer	6642.20	6631.70	Alluvial
18-MW-18	10/16/2020	23:01	6640.07	Transducer	6642.20	6631.70	Alluvial
18-MW-18	10/17/2020	00:01	6640.08	Transducer	6642.20	6631.70	Alluvial
18-MW-18	10/17/2020	01:01	6640.09	Transducer	6642.20	6631.70	Alluvial
18-MW-18	10/17/2020	02:01	6640.09	Transducer	6642.20	6631.70	Alluvial
18-MW-18	10/17/2020	03:01	6640.09	Transducer	6642.20	6631.70	Alluvial
18-MW-18	10/17/2020	04:01	6640.10	Transducer	6642.20	6631.70	Alluvial
18-MW-18	10/17/2020	05:01	6640.09	Transducer	6642.20	6631.70	Alluvial
18-MW-18	10/17/2020	06:01	6640.09	Transducer	6642.20	6631.70	Alluvial
18-MW-18	10/17/2020	07:01	6640.10	Transducer	6642.20	6631.70	Alluvial
18-MW-18	10/17/2020	08:01	6640.09	Transducer	6642.20	6631.70	Alluvial
18-MW-18	10/17/2020	09:01	6640.09	Transducer	6642.20	6631.70	Alluvial
18-MW-18	10/17/2020	10:01	6640.09	Transducer	6642.20	6631.70	Alluvial
18-MW-18	10/17/2020	11:01	6640.10	Transducer	6642.20	6631.70	Alluvial
18-MW-18	10/17/2020	12:01	6640.10	Transducer	6642.20	6631.70	Alluvial
18-MW-18	10/17/2020	13:01	6640.12	Transducer	6642.20	6631.70	Alluvial
18-MW-18	10/17/2020	14:01	6640.13	Transducer	6642.20	6631.70	Alluvial
18-MW-18	10/17/2020	15:01	6640.15	Transducer	6642.20	6631.70	Alluvial
18-MW-18	10/17/2020	16:01	6640.17	Transducer	6642.20	6631.70	Alluvial

Location	Date	Time	Water Level (ft amsl)	Method	Top of Screen (ft amsl)	Bottom of Screen (ft amsl)	Zone
18-MW-18	10/17/2020	17:01	6640.17	Transducer	6642.20	6631.70	Alluvial
18-MW-18	10/17/2020	18:01	6640.16	Transducer	6642.20	6631.70	Alluvial
18-MW-18	10/17/2020	19:01	6640.14	Transducer	6642.20	6631.70	Alluvial
18-MW-18	10/17/2020	20:01	6640.14	Transducer	6642.20	6631.70	Alluvial
18-MW-18	10/17/2020	21:01	6640.12	Transducer	6642.20	6631.70	Alluvial
18-MW-18	10/17/2020	22:01	6640.13	Transducer	6642.20	6631.70	Alluvial
18-MW-18	10/17/2020	23:01	6640.15	Transducer	6642.20	6631.70	Alluvial
18-MW-18	10/18/2020	00:01	6640.14	Transducer	6642.20	6631.70	Alluvial
18-MW-18	10/18/2020	01:01	6640.14	Transducer	6642.20	6631.70	Alluvial
18-MW-18	10/18/2020	02:01	6640.12	Transducer	6642.20	6631.70	Alluvial
18-MW-18	10/18/2020	03:01	6640.12	Transducer	6642.20	6631.70	Alluvial
18-MW-18	10/18/2020	04:01	6640.11	Transducer	6642.20	6631.70	Alluvial
18-MW-18	10/18/2020	05:01	6640.11	Transducer	6642.20	6631.70	Alluvial
18-MW-18	10/18/2020	06:01	6640.10	Transducer	6642.20	6631.70	Alluvial
18-MW-18	10/18/2020	07:01	6640.10	Transducer	6642.20	6631.70	Alluvial
18-MW-18	10/18/2020	08:01	6640.09	Transducer	6642.20	6631.70	Alluvial
18-MW-18	10/18/2020	09:01	6640.07	Transducer	6642.20	6631.70	Alluvial
18-MW-18	10/18/2020	10:01	6640.07	Transducer	6642.20	6631.70	Alluvial
18-MW-18	10/18/2020	11:01	6640.07	Transducer	6642.20	6631.70	Alluvial
18-MW-18	10/18/2020	12:01	6640.09	Transducer	6642.20	6631.70	Alluvial
18-MW-18	10/18/2020	13:01	6640.11	Transducer	6642.20	6631.70	Alluvial
18-MW-18	10/18/2020	14:01	6640.13	Transducer	6642.20	6631.70	Alluvial
18-MW-18	10/18/2020	15:01	6640.15	Transducer	6642.20	6631.70	Alluvial
18-MW-18	10/18/2020	16:01	6640.15	Transducer	6642.20	6631.70	Alluvial
18-MW-18	10/18/2020	17:01	6640.15	Transducer	6642.20	6631.70	Alluvial
18-MW-18	10/18/2020	18:01	6640.13	Transducer	6642.20	6631.70	Alluvial
18-MW-18	10/18/2020	19:01	6640.11	Transducer	6642.20	6631.70	Alluvial
18-MW-18	10/18/2020	20:01	6640.11	Transducer	6642.20	6631.70	Alluvial
18-MW-18	10/18/2020	21:01	6640.10	Transducer	6642.20	6631.70	Alluvial
18-MW-18	10/18/2020	22:01	6640.10	Transducer	6642.20	6631.70	Alluvial
18-MW-18	10/18/2020	23:01	6640.10	Transducer	6642.20	6631.70	Alluvial
18-MW-18	10/19/2020	00:01	6640.10	Transducer	6642.20	6631.70	Alluvial
18-MW-18	10/19/2020	01:01	6640.09	Transducer	6642.20	6631.70	Alluvial
18-MW-18	10/19/2020	02:01	6640.09	Transducer	6642.20	6631.70	Alluvial
18-MW-18	10/19/2020	03:01	6640.09	Transducer	6642.20	6631.70	Alluvial
18-MW-18	10/19/2020	04:01	6640.10	Transducer	6642.20	6631.70	Alluvial
18-MW-18	10/19/2020	05:01	6640.10	Transducer	6642.20	6631.70	Alluvial
18-MW-18	10/19/2020	06:01	6640.09	Transducer	6642.20	6631.70	Alluvial
18-MW-18	10/19/2020	07:01	6640.08	Transducer	6642.20	6631.70	Alluvial
18-MW-18	10/19/2020	08:01	6640.08	Transducer	6642.20	6631.70	Alluvial
18-MW-18	10/19/2020	09:01	6640.07	Transducer	6642.20	6631.70	Alluvial
18-MW-18	10/19/2020	10:01	6640.07	Transducer	6642.20	6631.70	Alluvial
18-MW-18	10/19/2020	11:01	6640.08	Transducer	6642.20	6631.70	Alluvial
18-MW-18	10/19/2020	12:01	6640.09	Transducer	6642.20	6631.70	Alluvial
18-MW-18	10/19/2020	13:01	6640.11	Transducer	6642.20	6631.70	Alluvial

Location	Date	Time	Water Level (ft amsl)	Method	Top of Screen (ft amsl)	Bottom of Screen (ft amsl)	Zone
18-MW-18	10/19/2020	14:01	6640.13	Transducer	6642.20	6631.70	Alluvial
18-MW-18	10/19/2020	15:01	6640.14	Transducer	6642.20	6631.70	Alluvial
18-MW-18	10/19/2020	16:01	6640.15	Transducer	6642.20	6631.70	Alluvial
18-MW-18	10/19/2020	17:01	6640.16	Transducer	6642.20	6631.70	Alluvial
18-MW-18	10/19/2020	18:01	6640.15	Transducer	6642.20	6631.70	Alluvial
18-MW-18	10/19/2020	19:01	6640.14	Transducer	6642.20	6631.70	Alluvial
18-MW-18	10/19/2020	20:01	6640.13	Transducer	6642.20	6631.70	Alluvial
18-MW-18	10/19/2020	21:01	6640.13	Transducer	6642.20	6631.70	Alluvial
18-MW-18	10/19/2020	22:01	6640.11	Transducer	6642.20	6631.70	Alluvial
18-MW-18	10/19/2020	23:01	6640.11	Transducer	6642.20	6631.70	Alluvial
18-MW-18	10/20/2020	00:01	6640.12	Transducer	6642.20	6631.70	Alluvial
18-MW-18	10/20/2020	01:01	6640.12	Transducer	6642.20	6631.70	Alluvial
18-MW-18	10/20/2020	02:01	6640.11	Transducer	6642.20	6631.70	Alluvial
18-MW-18	10/20/2020	03:01	6640.12	Transducer	6642.20	6631.70	Alluvial
18-MW-18	10/20/2020	04:01	6640.12	Transducer	6642.20	6631.70	Alluvial
18-MW-18	10/20/2020	05:01	6640.11	Transducer	6642.20	6631.70	Alluvial
18-MW-18	10/20/2020	06:01	6640.11	Transducer	6642.20	6631.70	Alluvial
18-MW-18	10/20/2020	07:01	6640.09	Transducer	6642.20	6631.70	Alluvial
18-MW-18	10/20/2020	08:01	6640.09	Transducer	6642.20	6631.70	Alluvial
18-MW-18	10/20/2020	09:01	6640.08	Transducer	6642.20	6631.70	Alluvial
18-MW-18	10/20/2020	10:01	6640.08	Transducer	6642.20	6631.70	Alluvial
18-MW-18	10/20/2020	11:01	6640.10	Transducer	6642.20	6631.70	Alluvial
18-MW-18	10/20/2020	12:01	6640.10	Transducer	6642.20	6631.70	Alluvial
18-MW-18	10/20/2020	13:01	6640.13	Transducer	6642.20	6631.70	Alluvial
18-MW-18	10/20/2020	14:01	6640.14	Transducer	6642.20	6631.70	Alluvial
18-MW-18	10/20/2020	15:01	6640.16	Transducer	6642.20	6631.70	Alluvial
18-MW-18	10/20/2020	16:01	6640.17	Transducer	6642.20	6631.70	Alluvial
18-MW-18	10/20/2020	17:01	6640.17	Transducer	6642.20	6631.70	Alluvial
18-MW-18	10/20/2020	18:01	6640.17	Transducer	6642.20	6631.70	Alluvial
18-MW-18	10/20/2020	19:01	6640.15	Transducer	6642.20	6631.70	Alluvial
18-MW-18	10/20/2020	20:01	6640.14	Transducer	6642.20	6631.70	Alluvial
18-MW-18	10/20/2020	21:01	6640.13	Transducer	6642.20	6631.70	Alluvial
18-MW-18	10/20/2020	22:01	6640.13	Transducer	6642.20	6631.70	Alluvial
18-MW-18	10/20/2020	23:01	6640.13	Transducer	6642.20	6631.70	Alluvial
18-MW-18	10/21/2020	00:01	6640.13	Transducer	6642.20	6631.70	Alluvial
18-MW-18	10/21/2020	01:01	6640.13	Transducer	6642.20	6631.70	Alluvial
18-MW-18	10/21/2020	02:01	6640.11	Transducer	6642.20	6631.70	Alluvial
18-MW-18	10/21/2020	03:01	6640.11	Transducer	6642.20	6631.70	Alluvial
18-MW-18	10/21/2020	04:01	6640.11	Transducer	6642.20	6631.70	Alluvial
18-MW-18	10/21/2020	05:01	6640.12	Transducer	6642.20	6631.70	Alluvial
18-MW-18	10/21/2020	06:01	6640.11	Transducer	6642.20	6631.70	Alluvial
18-MW-18	10/21/2020	07:01	6640.11	Transducer	6642.20	6631.70	Alluvial
18-MW-18	10/21/2020	08:01	6640.09	Transducer	6642.20	6631.70	Alluvial
18-MW-18	10/21/2020	09:01	6640.09	Transducer	6642.20	6631.70	Alluvial
18-MW-18	10/21/2020	10:01	6640.09	Transducer	6642.20	6631.70	Alluvial

Location	Date	Time	Water Level (ft amsl)	Method	Top of Screen (ft amsl)	Bottom of Screen (ft amsl)	Zone
18-MW-18	10/21/2020	11:01	6640.10	Transducer	6642.20	6631.70	Alluvial
18-MW-18	10/21/2020	12:01	6640.12	Transducer	6642.20	6631.70	Alluvial
18-MW-18	10/21/2020	13:01	6640.14	Transducer	6642.20	6631.70	Alluvial
18-MW-18	10/21/2020	14:01	6640.16	Transducer	6642.20	6631.70	Alluvial
18-MW-18	10/21/2020	15:01	6640.17	Transducer	6642.20	6631.70	Alluvial
18-MW-18	10/21/2020	16:01	6640.18	Transducer	6642.20	6631.70	Alluvial
18-MW-18	10/21/2020	17:01	6640.19	Transducer	6642.20	6631.70	Alluvial
18-MW-18	10/21/2020	18:01	6640.19	Transducer	6642.20	6631.70	Alluvial
18-MW-18	10/21/2020	19:01	6640.17	Transducer	6642.20	6631.70	Alluvial
18-MW-18	10/21/2020	20:01	6640.17	Transducer	6642.20	6631.70	Alluvial
18-MW-18	10/21/2020	21:01	6640.17	Transducer	6642.20	6631.70	Alluvial
18-MW-18	10/21/2020	22:01	6640.16	Transducer	6642.20	6631.70	Alluvial
18-MW-18	10/21/2020	23:01	6640.17	Transducer	6642.20	6631.70	Alluvial
18-MW-18	10/22/2020	00:01	6640.17	Transducer	6642.20	6631.70	Alluvial
18-MW-18	10/22/2020	01:01	6640.18	Transducer	6642.20	6631.70	Alluvial
18-MW-18	10/22/2020	02:01	6640.17	Transducer	6642.20	6631.70	Alluvial
18-MW-18	10/22/2020	03:01	6640.17	Transducer	6642.20	6631.70	Alluvial
18-MW-18	10/22/2020	04:01	6640.18	Transducer	6642.20	6631.70	Alluvial
18-MW-18	10/22/2020	05:01	6640.19	Transducer	6642.20	6631.70	Alluvial
18-MW-18	10/22/2020	06:01	6640.17	Transducer	6642.20	6631.70	Alluvial
18-MW-18	10/22/2020	07:01	6640.17	Transducer	6642.20	6631.70	Alluvial
18-MW-18	10/22/2020	08:01	6640.16	Transducer	6642.20	6631.70	Alluvial
18-MW-18	10/22/2020	09:01	6640.15	Transducer	6642.20	6631.70	Alluvial
18-MW-18	10/22/2020	10:01	6640.15	Transducer	6642.20	6631.70	Alluvial
18-MW-18	10/22/2020	11:01	6640.16	Transducer	6642.20	6631.70	Alluvial
18-MW-18	10/22/2020	12:01	6640.18	Transducer	6642.20	6631.70	Alluvial
18-MW-18	10/22/2020	13:01	6640.20	Transducer	6642.20	6631.70	Alluvial
18-MW-18	10/22/2020	14:01	6640.22	Transducer	6642.20	6631.70	Alluvial
18-MW-18	10/22/2020	15:01	6640.21	Transducer	6642.20	6631.70	Alluvial
18-MW-18	10/22/2020	16:01	6640.20	Transducer	6642.20	6631.70	Alluvial
18-MW-18	10/22/2020	17:01	6640.20	Transducer	6642.20	6631.70	Alluvial
18-MW-18	10/22/2020	18:01	6640.18	Transducer	6642.20	6631.70	Alluvial
18-MW-18	10/22/2020	19:01	6640.17	Transducer	6642.20	6631.70	Alluvial
18-MW-18	10/22/2020	20:01	6640.16	Transducer	6642.20	6631.70	Alluvial
18-MW-18	10/22/2020	21:01	6640.15	Transducer	6642.20	6631.70	Alluvial
18-MW-18	10/22/2020	22:01	6640.14	Transducer	6642.20	6631.70	Alluvial
18-MW-18	10/22/2020	23:01	6640.14	Transducer	6642.20	6631.70	Alluvial
18-MW-18	10/23/2020	00:01	6640.14	Transducer	6642.20	6631.70	Alluvial
18-MW-18	10/23/2020	01:01	6640.12	Transducer	6642.20	6631.70	Alluvial
18-MW-18	10/23/2020	02:01	6640.12	Transducer	6642.20	6631.70	Alluvial
18-MW-18	10/23/2020	03:01	6640.10	Transducer	6642.20	6631.70	Alluvial
18-MW-18	10/23/2020	04:01	6640.11	Transducer	6642.20	6631.70	Alluvial
18-MW-18	10/23/2020	05:01	6640.10	Transducer	6642.20	6631.70	Alluvial
18-MW-18	10/23/2020	06:01	6640.09	Transducer	6642.20	6631.70	Alluvial
18-MW-18	10/23/2020	07:01	6640.08	Transducer	6642.20	6631.70	Alluvial

Location	Date	Time	Water Level (ft amsl)	Method	Top of Screen (ft amsl)	Bottom of Screen (ft amsl)	Zone
18-MW-18	10/23/2020	08:01	6640.06	Transducer	6642.20	6631.70	Alluvial
18-MW-18	10/23/2020	09:01	6640.05	Transducer	6642.20	6631.70	Alluvial
18-MW-18	10/23/2020	10:01	6640.04	Transducer	6642.20	6631.70	Alluvial
18-MW-18	10/23/2020	11:01	6640.03	Transducer	6642.20	6631.70	Alluvial
18-MW-18	10/23/2020	12:01	6640.04	Transducer	6642.20	6631.70	Alluvial
18-MW-18	10/23/2020	13:01	6640.05	Transducer	6642.20	6631.70	Alluvial
18-MW-18	10/23/2020	14:01	6640.06	Transducer	6642.20	6631.70	Alluvial
18-MW-18	10/23/2020	15:01	6640.07	Transducer	6642.20	6631.70	Alluvial
18-MW-18	10/23/2020	16:01	6640.06	Transducer	6642.20	6631.70	Alluvial
18-MW-18	10/23/2020	17:01	6640.06	Transducer	6642.20	6631.70	Alluvial
18-MW-18	10/23/2020	18:01	6640.05	Transducer	6642.20	6631.70	Alluvial
18-MW-18	10/23/2020	19:01	6640.03	Transducer	6642.20	6631.70	Alluvial
18-MW-18	10/23/2020	20:01	6640.02	Transducer	6642.20	6631.70	Alluvial
18-MW-18	10/23/2020	21:01	6640.01	Transducer	6642.20	6631.70	Alluvial
18-MW-18	10/23/2020	22:01	6640.01	Transducer	6642.20	6631.70	Alluvial
18-MW-18	10/23/2020	23:01	6640.01	Transducer	6642.20	6631.70	Alluvial
18-MW-18	10/24/2020	00:01	6640.02	Transducer	6642.20	6631.70	Alluvial
18-MW-18	10/24/2020	01:01	6640.03	Transducer	6642.20	6631.70	Alluvial
18-MW-18	10/24/2020	02:01	6640.05	Transducer	6642.20	6631.70	Alluvial
18-MW-18	10/24/2020	03:01	6640.06	Transducer	6642.20	6631.70	Alluvial
18-MW-18	10/24/2020	04:01	6640.07	Transducer	6642.20	6631.70	Alluvial
18-MW-18	10/24/2020	05:01	6640.06	Transducer	6642.20	6631.70	Alluvial
18-MW-18	10/24/2020	06:01	6640.07	Transducer	6642.20	6631.70	Alluvial
18-MW-18	10/24/2020	07:01	6640.08	Transducer	6642.20	6631.70	Alluvial
18-MW-18	10/24/2020	08:01	6640.07	Transducer	6642.20	6631.70	Alluvial
18-MW-18	10/24/2020	09:01	6640.06	Transducer	6642.20	6631.70	Alluvial
18-MW-18	10/24/2020	10:01	6640.08	Transducer	6642.20	6631.70	Alluvial
18-MW-18	10/24/2020	11:01	6640.09	Transducer	6642.20	6631.70	Alluvial
18-MW-18	10/24/2020	12:01	6640.11	Transducer	6642.20	6631.70	Alluvial
18-MW-18	10/24/2020	13:01	6640.14	Transducer	6642.20	6631.70	Alluvial
18-MW-18	10/24/2020	14:01	6640.16	Transducer	6642.20	6631.70	Alluvial
18-MW-18	10/24/2020	15:01	6640.19	Transducer	6642.20	6631.70	Alluvial
18-MW-18	10/24/2020	16:01	6640.19	Transducer	6642.20	6631.70	Alluvial
18-MW-18	10/24/2020	17:01	6640.20	Transducer	6642.20	6631.70	Alluvial
18-MW-18	10/24/2020	18:01	6640.19	Transducer	6642.20	6631.70	Alluvial
18-MW-18	10/24/2020	19:01	6640.20	Transducer	6642.20	6631.70	Alluvial
18-MW-18	10/24/2020	20:01	6640.20	Transducer	6642.20	6631.70	Alluvial
18-MW-18	10/24/2020	21:01	6640.20	Transducer	6642.20	6631.70	Alluvial
18-MW-18	10/24/2020	22:01	6640.20	Transducer	6642.20	6631.70	Alluvial
18-MW-18	10/24/2020	23:01	6640.21	Transducer	6642.20	6631.70	Alluvial
18-MW-18	10/25/2020	00:01	6640.21	Transducer	6642.20	6631.70	Alluvial
18-MW-18	10/25/2020	01:01	6640.21	Transducer	6642.20	6631.70	Alluvial
18-MW-18	10/25/2020	02:01	6640.21	Transducer	6642.20	6631.70	Alluvial
18-MW-18	10/25/2020	03:01	6640.22	Transducer	6642.20	6631.70	Alluvial
18-MW-18	10/25/2020	04:01	6640.22	Transducer	6642.20	6631.70	Alluvial

Location	Date	Time	Water Level (ft amsl)	Method	Top of Screen (ft amsl)	Bottom of Screen (ft amsl)	Zone
18-MW-18	10/25/2020	05:01	6640.21	Transducer	6642.20	6631.70	Alluvial
18-MW-18	10/25/2020	06:01	6640.22	Transducer	6642.20	6631.70	Alluvial
18-MW-18	10/25/2020	07:01	6640.23	Transducer	6642.20	6631.70	Alluvial
18-MW-18	10/25/2020	08:01	6640.22	Transducer	6642.20	6631.70	Alluvial
18-MW-18	10/25/2020	09:01	6640.22	Transducer	6642.20	6631.70	Alluvial
18-MW-18	10/25/2020	10:01	6640.22	Transducer	6642.20	6631.70	Alluvial
18-MW-18	10/25/2020	11:01	6640.23	Transducer	6642.20	6631.70	Alluvial
18-MW-18	10/25/2020	12:01	6640.24	Transducer	6642.20	6631.70	Alluvial
18-MW-18	10/25/2020	13:01	6640.27	Transducer	6642.20	6631.70	Alluvial
18-MW-18	10/25/2020	14:01	6640.29	Transducer	6642.20	6631.70	Alluvial
18-MW-18	10/25/2020	15:01	6640.31	Transducer	6642.20	6631.70	Alluvial
18-MW-18	10/25/2020	16:01	6640.33	Transducer	6642.20	6631.70	Alluvial
18-MW-18	10/25/2020	17:01	6640.35	Transducer	6642.20	6631.70	Alluvial
18-MW-18	10/25/2020	18:01	6640.35	Transducer	6642.20	6631.70	Alluvial
18-MW-18	10/25/2020	19:01	6640.32	Transducer	6642.20	6631.70	Alluvial
18-MW-18	10/25/2020	20:01	6640.30	Transducer	6642.20	6631.70	Alluvial
18-MW-18	10/25/2020	21:01	6640.29	Transducer	6642.20	6631.70	Alluvial
18-MW-18	10/25/2020	22:01	6640.27	Transducer	6642.20	6631.70	Alluvial
18-MW-18	10/25/2020	23:01	6640.26	Transducer	6642.20	6631.70	Alluvial
18-MW-18	10/26/2020	00:01	6640.26	Transducer	6642.20	6631.70	Alluvial
18-MW-18	10/26/2020	01:01	6640.24	Transducer	6642.20	6631.70	Alluvial
18-MW-18	10/26/2020	02:01	6640.23	Transducer	6642.20	6631.70	Alluvial
18-MW-18	10/26/2020	03:01	6640.24	Transducer	6642.20	6631.70	Alluvial
18-MW-18	10/26/2020	04:01	6640.24	Transducer	6642.20	6631.70	Alluvial
18-MW-18	10/26/2020	05:01	6640.24	Transducer	6642.20	6631.70	Alluvial
18-MW-18	10/26/2020	06:01	6640.22	Transducer	6642.20	6631.70	Alluvial
18-MW-18	10/26/2020	07:01	6640.22	Transducer	6642.20	6631.70	Alluvial
18-MW-18	10/26/2020	08:01	6640.21	Transducer	6642.20	6631.70	Alluvial
18-MW-18	10/26/2020	09:01	6640.19	Transducer	6642.20	6631.70	Alluvial
18-MW-18	10/26/2020	10:01	6640.18	Transducer	6642.20	6631.70	Alluvial
18-MW-18	10/26/2020	11:01	6640.17	Transducer	6642.20	6631.70	Alluvial
18-MW-18	10/26/2020	12:01	6640.17	Transducer	6642.20	6631.70	Alluvial
18-MW-18	10/26/2020	13:01	6640.17	Transducer	6642.20	6631.70	Alluvial
18-MW-18	10/26/2020	14:01	6640.17	Transducer	6642.20	6631.70	Alluvial
18-MW-18	10/26/2020	15:01	6640.17	Transducer	6642.20	6631.70	Alluvial
18-MW-18	10/26/2020	16:01	6640.16	Transducer	6642.20	6631.70	Alluvial
18-MW-18	10/26/2020	17:01	6640.16	Transducer	6642.20	6631.70	Alluvial
18-MW-18	10/26/2020	18:01	6640.15	Transducer	6642.20	6631.70	Alluvial
18-MW-18	10/26/2020	19:01	6640.15	Transducer	6642.20	6631.70	Alluvial
18-MW-18	10/26/2020	20:01	6640.13	Transducer	6642.20	6631.70	Alluvial
18-MW-18	10/26/2020	21:01	6640.14	Transducer	6642.20	6631.70	Alluvial
18-MW-18	10/26/2020	22:01	6640.11	Transducer	6642.20	6631.70	Alluvial
18-MW-18	10/26/2020	23:01	6640.12	Transducer	6642.20	6631.70	Alluvial
18-MW-18	10/27/2020	00:01	6640.13	Transducer	6642.20	6631.70	Alluvial
18-MW-18	10/27/2020	01:01	6640.13	Transducer	6642.20	6631.70	Alluvial

Location	Date	Time	Water Level (ft amsl)	Method	Top of Screen (ft amsl)	Bottom of Screen (ft amsl)	Zone
18-MW-18	10/27/2020	02:01	6640.14	Transducer	6642.20	6631.70	Alluvial
18-MW-18	10/27/2020	03:01	6640.16	Transducer	6642.20	6631.70	Alluvial
18-MW-18	10/27/2020	04:01	6640.15	Transducer	6642.20	6631.70	Alluvial
18-MW-18	10/27/2020	05:01	6640.14	Transducer	6642.20	6631.70	Alluvial
18-MW-18	10/27/2020	06:01	6640.14	Transducer	6642.20	6631.70	Alluvial
18-MW-18	10/27/2020	07:01	6640.11	Transducer	6642.20	6631.70	Alluvial
18-MW-18	10/27/2020	08:01	6640.11	Transducer	6642.20	6631.70	Alluvial
18-MW-18	10/27/2020	09:01	6640.11	Transducer	6642.20	6631.70	Alluvial
18-MW-18	10/27/2020	10:01	6640.11	Transducer	6642.20	6631.70	Alluvial
18-MW-18	10/27/2020	11:01	6640.11	Transducer	6642.20	6631.70	Alluvial
18-MW-18	10/27/2020	12:01	6640.11	Transducer	6642.20	6631.70	Alluvial
18-MW-18	10/27/2020	13:01	6640.11	Transducer	6642.20	6631.70	Alluvial
18-MW-18	10/27/2020	14:01	6640.14	Transducer	6642.20	6631.70	Alluvial
18-MW-18	10/27/2020	15:01	6640.13	Transducer	6642.20	6631.70	Alluvial
18-MW-18	10/27/2020	16:01	6640.14	Transducer	6642.20	6631.70	Alluvial
18-MW-18	10/27/2020	17:01	6640.12	Transducer	6642.20	6631.70	Alluvial
18-MW-18	10/27/2020	18:01	6640.11	Transducer	6642.20	6631.70	Alluvial
18-MW-18	10/27/2020	19:01	6640.12	Transducer	6642.20	6631.70	Alluvial
18-MW-18	10/27/2020	20:01	6640.11	Transducer	6642.20	6631.70	Alluvial
18-MW-18	10/27/2020	21:01	6640.12	Transducer	6642.20	6631.70	Alluvial
18-MW-18	10/27/2020	22:01	6640.12	Transducer	6642.20	6631.70	Alluvial
18-MW-18	10/27/2020	23:01	6640.13	Transducer	6642.20	6631.70	Alluvial
18-MW-18	10/28/2020	00:01	6640.12	Transducer	6642.20	6631.70	Alluvial
18-MW-18	10/28/2020	01:01	6640.13	Transducer	6642.20	6631.70	Alluvial
18-MW-18	10/28/2020	02:01	6640.13	Transducer	6642.20	6631.70	Alluvial
18-MW-18	10/28/2020	03:01	6640.13	Transducer	6642.20	6631.70	Alluvial
18-MW-18	10/28/2020	04:01	6640.13	Transducer	6642.20	6631.70	Alluvial
18-MW-18	10/28/2020	05:01	6640.15	Transducer	6642.20	6631.70	Alluvial
18-MW-18	10/28/2020	06:01	6640.15	Transducer	6642.20	6631.70	Alluvial
18-MW-18	10/28/2020	07:01	6640.14	Transducer	6642.20	6631.70	Alluvial
18-MW-18	10/28/2020	08:01	6640.15	Transducer	6642.20	6631.70	Alluvial
18-MW-18	10/28/2020	09:01	6640.16	Transducer	6642.20	6631.70	Alluvial
18-MW-18	10/28/2020	10:01	6640.16	Transducer	6642.20	6631.70	Alluvial
18-MW-18	10/28/2020	11:01	6640.13	Transducer	6642.20	6631.70	Alluvial
18-MW-18	10/28/2020	12:01	6640.14	Transducer	6642.20	6631.70	Alluvial
18-MW-18	10/28/2020	13:01	6640.14	Transducer	6642.20	6631.70	Alluvial
18-MW-18	10/28/2020	14:01	6640.14	Transducer	6642.20	6631.70	Alluvial
18-MW-18	10/28/2020	15:01	6640.13	Transducer	6642.20	6631.70	Alluvial
18-MW-18	10/28/2020	16:01	6640.12	Transducer	6642.20	6631.70	Alluvial
18-MW-18	10/28/2020	17:01	6640.10	Transducer	6642.20	6631.70	Alluvial
18-MW-18	10/28/2020	18:01	6640.10	Transducer	6642.20	6631.70	Alluvial
18-MW-18	10/28/2020	19:01	6640.08	Transducer	6642.20	6631.70	Alluvial
18-MW-18	10/28/2020	20:01	6640.06	Transducer	6642.20	6631.70	Alluvial
18-MW-18	10/28/2020	21:01	6640.05	Transducer	6642.20	6631.70	Alluvial
18-MW-18	10/28/2020	22:01	6640.02	Transducer	6642.20	6631.70	Alluvial

Location	Date	Time	Water Level (ft amsl)	Method	Top of Screen (ft amsl)	Bottom of Screen (ft amsl)	Zone
18-MW-18	10/28/2020	23:01	6640.00	Transducer	6642.20	6631.70	Alluvial
18-MW-18	10/29/2020	00:01	6639.99	Transducer	6642.20	6631.70	Alluvial
18-MW-18	10/29/2020	01:01	6639.98	Transducer	6642.20	6631.70	Alluvial
18-MW-18	10/29/2020	02:01	6639.96	Transducer	6642.20	6631.70	Alluvial
18-MW-18	10/29/2020	03:01	6639.95	Transducer	6642.20	6631.70	Alluvial
18-MW-18	10/29/2020	04:01	6639.94	Transducer	6642.20	6631.70	Alluvial
18-MW-18	10/29/2020	05:01	6639.92	Transducer	6642.20	6631.70	Alluvial
18-MW-18	10/29/2020	06:01	6639.90	Transducer	6642.20	6631.70	Alluvial
18-MW-18	10/29/2020	07:01	6639.89	Transducer	6642.20	6631.70	Alluvial
18-MW-18	10/29/2020	08:01	6639.88	Transducer	6642.20	6631.70	Alluvial
18-MW-18	10/29/2020	09:01	6639.86	Transducer	6642.20	6631.70	Alluvial
18-MW-18	10/29/2020	10:01	6639.84	Transducer	6642.20	6631.70	Alluvial
18-MW-18	10/29/2020	11:01	6639.85	Transducer	6642.20	6631.70	Alluvial
18-MW-18	10/29/2020	12:01	6639.87	Transducer	6642.20	6631.70	Alluvial
18-MW-18	10/29/2020	13:01	6639.88	Transducer	6642.20	6631.70	Alluvial
18-MW-18	10/29/2020	14:01	6639.90	Transducer	6642.20	6631.70	Alluvial
18-MW-18	10/29/2020	15:01	6639.90	Transducer	6642.20	6631.70	Alluvial
18-MW-18	10/29/2020	16:01	6639.91	Transducer	6642.20	6631.70	Alluvial
18-MW-18	10/29/2020	17:01	6639.91	Transducer	6642.20	6631.70	Alluvial
18-MW-18	10/29/2020	18:01	6639.91	Transducer	6642.20	6631.70	Alluvial
18-MW-18	10/29/2020	19:01	6639.90	Transducer	6642.20	6631.70	Alluvial
18-MW-18	10/29/2020	20:01	6639.89	Transducer	6642.20	6631.70	Alluvial
18-MW-18	10/29/2020	21:01	6639.88	Transducer	6642.20	6631.70	Alluvial
18-MW-18	10/29/2020	22:01	6639.88	Transducer	6642.20	6631.70	Alluvial
18-MW-18	10/29/2020	23:01	6639.88	Transducer	6642.20	6631.70	Alluvial
18-MW-18	10/30/2020	00:01	6639.88	Transducer	6642.20	6631.70	Alluvial
18-MW-18	10/30/2020	01:01	6639.88	Transducer	6642.20	6631.70	Alluvial
18-MW-18	10/30/2020	02:01	6639.87	Transducer	6642.20	6631.70	Alluvial
18-MW-18	10/30/2020	03:01	6639.88	Transducer	6642.20	6631.70	Alluvial
18-MW-18	10/30/2020	04:01	6639.88	Transducer	6642.20	6631.70	Alluvial
18-MW-18	10/30/2020	05:01	6639.88	Transducer	6642.20	6631.70	Alluvial
18-MW-18	10/30/2020	06:01	6639.87	Transducer	6642.20	6631.70	Alluvial
18-MW-18	10/30/2020	07:01	6639.87	Transducer	6642.20	6631.70	Alluvial
18-MW-18	10/30/2020	08:01	6639.86	Transducer	6642.20	6631.70	Alluvial
18-MW-18	10/30/2020	09:01	6639.86	Transducer	6642.20	6631.70	Alluvial
18-MW-18	10/30/2020	10:01	6639.87	Transducer	6642.20	6631.70	Alluvial
18-MW-18	10/30/2020	11:01	6639.89	Transducer	6642.20	6631.70	Alluvial
18-MW-18	10/30/2020	12:01	6639.91	Transducer	6642.20	6631.70	Alluvial
18-MW-18	10/30/2020	13:01	6639.92	Transducer	6642.20	6631.70	Alluvial
18-MW-18	10/30/2020	14:01	6639.95	Transducer	6642.20	6631.70	Alluvial
18-MW-18	10/30/2020	15:01	6639.96	Transducer	6642.20	6631.70	Alluvial
18-MW-18	10/30/2020	16:01	6639.97	Transducer	6642.20	6631.70	Alluvial
18-MW-18	10/30/2020	17:01	6639.98	Transducer	6642.20	6631.70	Alluvial
18-MW-18	10/30/2020	18:01	6639.98	Transducer	6642.20	6631.70	Alluvial
18-MW-18	10/30/2020	19:01	6639.98	Transducer	6642.20	6631.70	Alluvial

Location	Date	Time	Water Level (ft amsl)	Method	Top of Screen (ft amsl)	Bottom of Screen (ft amsl)	Zone
18-MW-18	10/30/2020	20:01	6639.98	Transducer	6642.20	6631.70	Alluvial
18-MW-18	10/30/2020	21:01	6639.98	Transducer	6642.20	6631.70	Alluvial
18-MW-18	10/30/2020	22:01	6639.97	Transducer	6642.20	6631.70	Alluvial
18-MW-18	10/30/2020	23:01	6639.96	Transducer	6642.20	6631.70	Alluvial
18-MW-18	10/31/2020	00:01	6639.96	Transducer	6642.20	6631.70	Alluvial
18-MW-18	10/31/2020	01:01	6639.96	Transducer	6642.20	6631.70	Alluvial
18-MW-18	10/31/2020	02:01	6639.96	Transducer	6642.20	6631.70	Alluvial
18-MW-18	10/31/2020	03:01	6639.96	Transducer	6642.20	6631.70	Alluvial
18-MW-18	10/31/2020	04:01	6639.97	Transducer	6642.20	6631.70	Alluvial
18-MW-18	10/31/2020	05:01	6639.95	Transducer	6642.20	6631.70	Alluvial
18-MW-18	10/31/2020	06:01	6639.94	Transducer	6642.20	6631.70	Alluvial
18-MW-18	10/31/2020	07:01	6639.94	Transducer	6642.20	6631.70	Alluvial
18-MW-18	10/31/2020	08:01	6639.92	Transducer	6642.20	6631.70	Alluvial
18-MW-18	10/31/2020	09:01	6639.91	Transducer	6642.20	6631.70	Alluvial
18-MW-18	10/31/2020	10:01	6639.90	Transducer	6642.20	6631.70	Alluvial
18-MW-18	10/31/2020	11:01	6639.90	Transducer	6642.20	6631.70	Alluvial
18-MW-18	10/31/2020	12:01	6639.89	Transducer	6642.20	6631.70	Alluvial
18-MW-18	10/31/2020	13:01	6639.90	Transducer	6642.20	6631.70	Alluvial
18-MW-18	10/31/2020	14:01	6639.91	Transducer	6642.20	6631.70	Alluvial
18-MW-18	10/31/2020	15:01	6639.90	Transducer	6642.20	6631.70	Alluvial
18-MW-18	10/31/2020	16:01	6639.89	Transducer	6642.20	6631.70	Alluvial
18-MW-18	10/31/2020	17:01	6639.88	Transducer	6642.20	6631.70	Alluvial
18-MW-18	10/31/2020	18:01	6639.86	Transducer	6642.20	6631.70	Alluvial
18-MW-18	10/31/2020	19:01	6639.84	Transducer	6642.20	6631.70	Alluvial
18-MW-18	10/31/2020	20:01	6639.83	Transducer	6642.20	6631.70	Alluvial
18-MW-18	10/31/2020	21:01	6639.80	Transducer	6642.20	6631.70	Alluvial
18-MW-18	10/31/2020	22:01	6639.79	Transducer	6642.20	6631.70	Alluvial
18-MW-18	10/31/2020	23:01	6639.78	Transducer	6642.20	6631.70	Alluvial
18-MW-18	11/01/2020	00:01	6639.77	Transducer	6642.20	6631.70	Alluvial
18-MW-18	11/01/2020	01:01	6639.75	Transducer	6642.20	6631.70	Alluvial
18-MW-18	11/01/2020	02:01	6639.73	Transducer	6642.20	6631.70	Alluvial
18-MW-18	11/01/2020	03:01	6639.72	Transducer	6642.20	6631.70	Alluvial
18-MW-18	11/01/2020	04:01	6639.70	Transducer	6642.20	6631.70	Alluvial
18-MW-18	11/01/2020	05:01	6639.69	Transducer	6642.20	6631.70	Alluvial
18-MW-18	11/01/2020	06:01	6639.67	Transducer	6642.20	6631.70	Alluvial
18-MW-18	11/01/2020	07:01	6639.66	Transducer	6642.20	6631.70	Alluvial
18-MW-18	11/01/2020	08:01	6639.64	Transducer	6642.20	6631.70	Alluvial
18-MW-18	11/01/2020	09:01	6639.64	Transducer	6642.20	6631.70	Alluvial
18-MW-18	11/01/2020	10:01	6639.63	Transducer	6642.20	6631.70	Alluvial
18-MW-18	11/01/2020	11:01	6639.65	Transducer	6642.20	6631.70	Alluvial
18-MW-18	11/01/2020	12:01	6639.66	Transducer	6642.20	6631.70	Alluvial
18-MW-18	11/01/2020	13:01	6639.69	Transducer	6642.20	6631.70	Alluvial
18-MW-18	11/01/2020	14:01	6639.70	Transducer	6642.20	6631.70	Alluvial
18-MW-18	11/01/2020	15:01	6639.71	Transducer	6642.20	6631.70	Alluvial
18-MW-18	11/01/2020	16:01	6639.71	Transducer	6642.20	6631.70	Alluvial

Location	Date	Time	Water Level (ft amsl)	Method	Top of Screen (ft amsl)	Bottom of Screen (ft amsl)	Zone
18-MW-18	11/01/2020	17:01	6639.72	Transducer	6642.20	6631.70	Alluvial
18-MW-18	11/01/2020	18:01	6639.72	Transducer	6642.20	6631.70	Alluvial
18-MW-18	11/01/2020	19:01	6639.71	Transducer	6642.20	6631.70	Alluvial
18-MW-18	11/01/2020	20:01	6639.70	Transducer	6642.20	6631.70	Alluvial
18-MW-18	11/01/2020	21:01	6639.71	Transducer	6642.20	6631.70	Alluvial
18-MW-18	11/01/2020	22:01	6639.71	Transducer	6642.20	6631.70	Alluvial
18-MW-18	11/01/2020	23:01	6639.71	Transducer	6642.20	6631.70	Alluvial
18-MW-18	11/02/2020	00:01	6639.73	Transducer	6642.20	6631.70	Alluvial
18-MW-18	11/02/2020	01:01	6639.73	Transducer	6642.20	6631.70	Alluvial
18-MW-18	11/02/2020	02:01	6639.73	Transducer	6642.20	6631.70	Alluvial
18-MW-18	11/02/2020	03:01	6639.74	Transducer	6642.20	6631.70	Alluvial
18-MW-18	11/02/2020	04:01	6639.74	Transducer	6642.20	6631.70	Alluvial
18-MW-18	11/02/2020	05:01	6639.73	Transducer	6642.20	6631.70	Alluvial
18-MW-18	11/02/2020	06:01	6639.72	Transducer	6642.20	6631.70	Alluvial
18-MW-18	11/02/2020	07:01	6639.72	Transducer	6642.20	6631.70	Alluvial
18-MW-18	11/02/2020	08:01	6639.72	Transducer	6642.20	6631.70	Alluvial
18-MW-18	11/02/2020	09:01	6639.72	Transducer	6642.20	6631.70	Alluvial
18-MW-18	11/02/2020	10:01	6639.72	Transducer	6642.20	6631.70	Alluvial
18-MW-18	11/02/2020	11:01	6639.73	Transducer	6642.20	6631.70	Alluvial
18-MW-18	11/02/2020	12:01	6639.76	Transducer	6642.20	6631.70	Alluvial
18-MW-18	11/02/2020	13:01	6639.77	Transducer	6642.20	6631.70	Alluvial
18-MW-18	11/02/2020	14:01	6639.80	Transducer	6642.20	6631.70	Alluvial
18-MW-18	11/02/2020	15:01	6639.81	Transducer	6642.20	6631.70	Alluvial
18-MW-18	11/02/2020	16:01	6639.82	Transducer	6642.20	6631.70	Alluvial
18-MW-18	11/02/2020	17:01	6639.83	Transducer	6642.20	6631.70	Alluvial
18-MW-18	11/02/2020	18:01	6639.83	Transducer	6642.20	6631.70	Alluvial
18-MW-18	11/02/2020	19:01	6639.83	Transducer	6642.20	6631.70	Alluvial
18-MW-18	11/02/2020	20:01	6639.84	Transducer	6642.20	6631.70	Alluvial
18-MW-18	11/02/2020	21:01	6639.84	Transducer	6642.20	6631.70	Alluvial
18-MW-18	11/02/2020	22:01	6639.84	Transducer	6642.20	6631.70	Alluvial
18-MW-18	11/02/2020	23:01	6639.84	Transducer	6642.20	6631.70	Alluvial
18-MW-18	11/03/2020	00:01	6639.85	Transducer	6642.20	6631.70	Alluvial
18-MW-18	11/03/2020	01:01	6639.86	Transducer	6642.20	6631.70	Alluvial
18-MW-18	11/03/2020	02:01	6639.87	Transducer	6642.20	6631.70	Alluvial
18-MW-18	11/03/2020	03:01	6639.87	Transducer	6642.20	6631.70	Alluvial
18-MW-18	11/03/2020	04:01	6639.88	Transducer	6642.20	6631.70	Alluvial
18-MW-18	11/03/2020	05:01	6639.88	Transducer	6642.20	6631.70	Alluvial
18-MW-18	11/03/2020	06:01	6639.89	Transducer	6642.20	6631.70	Alluvial
18-MW-18	11/03/2020	07:01	6639.90	Transducer	6642.20	6631.70	Alluvial
18-MW-18	11/03/2020	08:01	6639.89	Transducer	6642.20	6631.70	Alluvial
18-MW-18	11/03/2020	09:01	6639.88	Transducer	6642.20	6631.70	Alluvial
18-MW-18	11/03/2020	10:01	6639.89	Transducer	6642.20	6631.70	Alluvial
18-MW-18	11/03/2020	11:01	6639.90	Transducer	6642.20	6631.70	Alluvial
18-MW-18	11/03/2020	12:01	6639.92	Transducer	6642.20	6631.70	Alluvial
18-MW-18	11/03/2020	13:01	6639.93	Transducer	6642.20	6631.70	Alluvial

Location	Date	Time	Water Level (ft amsl)	Method	Top of Screen (ft amsl)	Bottom of Screen (ft amsl)	Zone
18-MW-18	11/03/2020	14:01	6639.95	Transducer	6642.20	6631.70	Alluvial
18-MW-18	11/03/2020	15:01	6639.97	Transducer	6642.20	6631.70	Alluvial
18-MW-18	11/03/2020	16:01	6639.98	Transducer	6642.20	6631.70	Alluvial
18-MW-18	11/03/2020	17:01	6639.98	Transducer	6642.20	6631.70	Alluvial
18-MW-18	11/03/2020	18:01	6639.97	Transducer	6642.20	6631.70	Alluvial
18-MW-18	11/03/2020	19:01	6639.96	Transducer	6642.20	6631.70	Alluvial
18-MW-18	11/03/2020	20:01	6639.97	Transducer	6642.20	6631.70	Alluvial
18-MW-18	11/03/2020	21:01	6639.95	Transducer	6642.20	6631.70	Alluvial
18-MW-18	11/03/2020	22:01	6639.94	Transducer	6642.20	6631.70	Alluvial
18-MW-18	11/03/2020	23:01	6639.94	Transducer	6642.20	6631.70	Alluvial
18-MW-18	11/04/2020	00:01	6639.94	Transducer	6642.20	6631.70	Alluvial
18-MW-18	11/04/2020	01:01	6639.94	Transducer	6642.20	6631.70	Alluvial
18-MW-18	11/04/2020	02:01	6639.94	Transducer	6642.20	6631.70	Alluvial
18-MW-18	11/04/2020	03:01	6639.94	Transducer	6642.20	6631.70	Alluvial
18-MW-18	11/04/2020	04:01	6639.94	Transducer	6642.20	6631.70	Alluvial
18-MW-18	11/04/2020	05:01	6639.93	Transducer	6642.20	6631.70	Alluvial
18-MW-18	11/04/2020	06:01	6639.92	Transducer	6642.20	6631.70	Alluvial
18-MW-18	11/04/2020	07:01	6639.91	Transducer	6642.20	6631.70	Alluvial
18-MW-18	11/04/2020	08:01	6639.91	Transducer	6642.20	6631.70	Alluvial
18-MW-18	11/04/2020	09:01	6639.89	Transducer	6642.20	6631.70	Alluvial
18-MW-18	11/04/2020	10:01	6639.88	Transducer	6642.20	6631.70	Alluvial
18-MW-18	11/04/2020	11:01	6639.88	Transducer	6642.20	6631.70	Alluvial
18-MW-18	11/04/2020	12:01	6639.89	Transducer	6642.20	6631.70	Alluvial
18-MW-18	11/04/2020	13:01	6639.90	Transducer	6642.20	6631.70	Alluvial
18-MW-18	11/04/2020	14:01	6639.92	Transducer	6642.20	6631.70	Alluvial
18-MW-18	11/04/2020	15:01	6639.92	Transducer	6642.20	6631.70	Alluvial
18-MW-18	11/04/2020	16:01	6639.92	Transducer	6642.20	6631.70	Alluvial
18-MW-18	11/04/2020	17:01	6639.91	Transducer	6642.20	6631.70	Alluvial
18-MW-18	11/04/2020	18:01	6639.89	Transducer	6642.20	6631.70	Alluvial
18-MW-18	11/04/2020	19:01	6639.87	Transducer	6642.20	6631.70	Alluvial
18-MW-18	11/04/2020	20:01	6639.87	Transducer	6642.20	6631.70	Alluvial
18-MW-18	11/04/2020	21:01	6639.85	Transducer	6642.20	6631.70	Alluvial
18-MW-18	11/04/2020	22:01	6639.84	Transducer	6642.20	6631.70	Alluvial
18-MW-18	11/04/2020	23:01	6639.83	Transducer	6642.20	6631.70	Alluvial
18-MW-18	11/05/2020	00:01	6639.82	Transducer	6642.20	6631.70	Alluvial
18-MW-18	11/05/2020	01:01	6639.82	Transducer	6642.20	6631.70	Alluvial
18-MW-18	11/05/2020	02:01	6639.82	Transducer	6642.20	6631.70	Alluvial
18-MW-18	11/05/2020	03:01	6639.80	Transducer	6642.20	6631.70	Alluvial
18-MW-18	11/05/2020	04:01	6639.80	Transducer	6642.20	6631.70	Alluvial
18-MW-18	11/05/2020	05:01	6639.80	Transducer	6642.20	6631.70	Alluvial
18-MW-18	11/05/2020	06:01	6639.79	Transducer	6642.20	6631.70	Alluvial
18-MW-18	11/05/2020	07:01	6639.78	Transducer	6642.20	6631.70	Alluvial
18-MW-18	11/05/2020	08:01	6639.77	Transducer	6642.20	6631.70	Alluvial
18-MW-18	11/05/2020	09:01	6639.76	Transducer	6642.20	6631.70	Alluvial
18-MW-18	11/05/2020	10:01	6639.77	Transducer	6642.20	6631.70	Alluvial

Location	Date	Time	Water Level (ft amsl)	Method	Top of Screen (ft amsl)	Bottom of Screen (ft amsl)	Zone
18-MW-18	11/05/2020	11:01	6639.77	Transducer	6642.20	6631.70	Alluvial
18-MW-18	11/05/2020	12:01	6639.79	Transducer	6642.20	6631.70	Alluvial
18-MW-18	11/05/2020	13:01	6639.81	Transducer	6642.20	6631.70	Alluvial
18-MW-18	11/05/2020	14:01	6639.83	Transducer	6642.20	6631.70	Alluvial
18-MW-18	11/05/2020	15:01	6639.85	Transducer	6642.20	6631.70	Alluvial
18-MW-18	11/05/2020	16:01	6639.86	Transducer	6642.20	6631.70	Alluvial
18-MW-18	11/05/2020	17:01	6639.87	Transducer	6642.20	6631.70	Alluvial
18-MW-18	11/05/2020	18:01	6639.87	Transducer	6642.20	6631.70	Alluvial
18-MW-18	11/05/2020	19:01	6639.87	Transducer	6642.20	6631.70	Alluvial
18-MW-18	11/05/2020	20:01	6639.88	Transducer	6642.20	6631.70	Alluvial
18-MW-18	11/05/2020	21:01	6639.88	Transducer	6642.20	6631.70	Alluvial
18-MW-18	11/05/2020	22:01	6639.88	Transducer	6642.20	6631.70	Alluvial
18-MW-18	11/05/2020	23:01	6639.89	Transducer	6642.20	6631.70	Alluvial
18-MW-18	11/06/2020	00:01	6639.89	Transducer	6642.20	6631.70	Alluvial
18-MW-18	11/06/2020	01:01	6639.90	Transducer	6642.20	6631.70	Alluvial
18-MW-18	11/06/2020	02:01	6639.91	Transducer	6642.20	6631.70	Alluvial
18-MW-18	11/06/2020	03:01	6639.93	Transducer	6642.20	6631.70	Alluvial
18-MW-18	11/06/2020	04:01	6639.94	Transducer	6642.20	6631.70	Alluvial
18-MW-18	11/06/2020	05:01	6639.95	Transducer	6642.20	6631.70	Alluvial
18-MW-18	11/06/2020	06:01	6639.95	Transducer	6642.20	6631.70	Alluvial
18-MW-18	11/06/2020	07:01	6639.95	Transducer	6642.20	6631.70	Alluvial
18-MW-18	11/06/2020	08:01	6639.96	Transducer	6642.20	6631.70	Alluvial
18-MW-18	11/06/2020	09:01	6639.96	Transducer	6642.20	6631.70	Alluvial
18-MW-18	11/06/2020	10:01	6639.97	Transducer	6642.20	6631.70	Alluvial
18-MW-18	11/06/2020	11:01	6639.98	Transducer	6642.20	6631.70	Alluvial
18-MW-18	11/06/2020	12:01	6640.01	Transducer	6642.20	6631.70	Alluvial
18-MW-18	11/06/2020	13:01	6640.04	Transducer	6642.20	6631.70	Alluvial
18-MW-18	11/06/2020	14:01	6640.06	Transducer	6642.20	6631.70	Alluvial
18-MW-18	11/06/2020	15:01	6640.08	Transducer	6642.20	6631.70	Alluvial
18-MW-18	11/06/2020	16:01	6640.09	Transducer	6642.20	6631.70	Alluvial
18-MW-18	11/06/2020	17:01	6640.10	Transducer	6642.20	6631.70	Alluvial
18-MW-18	11/06/2020	18:01	6640.10	Transducer	6642.20	6631.70	Alluvial
18-MW-18	11/06/2020	19:01	6640.10	Transducer	6642.20	6631.70	Alluvial
18-MW-18	11/06/2020	20:01	6640.11	Transducer	6642.20	6631.70	Alluvial
18-MW-18	11/06/2020	21:01	6640.11	Transducer	6642.20	6631.70	Alluvial
18-MW-18	11/06/2020	22:01	6640.11	Transducer	6642.20	6631.70	Alluvial
18-MW-18	11/06/2020	23:01	6640.12	Transducer	6642.20	6631.70	Alluvial
18-MW-18	11/07/2020	00:01	6640.13	Transducer	6642.20	6631.70	Alluvial
18-MW-18	11/07/2020	01:01	6640.14	Transducer	6642.20	6631.70	Alluvial
18-MW-18	11/07/2020	02:01	6640.14	Transducer	6642.20	6631.70	Alluvial
18-MW-18	11/07/2020	03:01	6640.15	Transducer	6642.20	6631.70	Alluvial
18-MW-18	11/07/2020	04:01	6640.15	Transducer	6642.20	6631.70	Alluvial
18-MW-18	11/07/2020	05:01	6640.16	Transducer	6642.20	6631.70	Alluvial
18-MW-18	11/07/2020	06:01	6640.17	Transducer	6642.20	6631.70	Alluvial
18-MW-18	11/07/2020	07:01	6640.17	Transducer	6642.20	6631.70	Alluvial

Location	Date	Time	Water Level (ft amsl)	Method	Top of Screen (ft amsl)	Bottom of Screen (ft amsl)	Zone
18-MW-18	11/07/2020	08:01	6640.17	Transducer	6642.20	6631.70	Alluvial
18-MW-18	11/07/2020	09:01	6640.17	Transducer	6642.20	6631.70	Alluvial
18-MW-18	11/07/2020	10:01	6640.17	Transducer	6642.20	6631.70	Alluvial
18-MW-18	11/07/2020	11:01	6640.19	Transducer	6642.20	6631.70	Alluvial
18-MW-18	11/07/2020	12:01	6640.21	Transducer	6642.20	6631.70	Alluvial
18-MW-18	11/07/2020	13:01	6640.22	Transducer	6642.20	6631.70	Alluvial
18-MW-18	11/07/2020	14:01	6640.24	Transducer	6642.20	6631.70	Alluvial
18-MW-18	11/07/2020	15:01	6640.27	Transducer	6642.20	6631.70	Alluvial
18-MW-18	11/07/2020	16:01	6640.28	Transducer	6642.20	6631.70	Alluvial
18-MW-18	11/07/2020	17:01	6640.30	Transducer	6642.20	6631.70	Alluvial
18-MW-18	11/07/2020	18:01	6640.32	Transducer	6642.20	6631.70	Alluvial
18-MW-18	11/07/2020	19:01	6640.33	Transducer	6642.20	6631.70	Alluvial
18-MW-18	11/07/2020	20:01	6640.34	Transducer	6642.20	6631.70	Alluvial
18-MW-18	11/07/2020	21:01	6640.36	Transducer	6642.20	6631.70	Alluvial
18-MW-18	11/07/2020	22:01	6640.38	Transducer	6642.20	6631.70	Alluvial
18-MW-18	11/07/2020	23:01	6640.41	Transducer	6642.20	6631.70	Alluvial
18-MW-18	11/08/2020	00:01	6640.41	Transducer	6642.20	6631.70	Alluvial
18-MW-18	11/08/2020	01:01	6640.42	Transducer	6642.20	6631.70	Alluvial
18-MW-18	11/08/2020	02:01	6640.42	Transducer	6642.20	6631.70	Alluvial
18-MW-18	11/08/2020	03:01	6640.42	Transducer	6642.20	6631.70	Alluvial
18-MW-18	11/08/2020	04:01	6640.40	Transducer	6642.20	6631.70	Alluvial
18-MW-18	11/08/2020	05:01	6640.37	Transducer	6642.20	6631.70	Alluvial
18-MW-18	11/08/2020	06:01	6640.35	Transducer	6642.20	6631.70	Alluvial
18-MW-18	11/08/2020	07:01	6640.33	Transducer	6642.20	6631.70	Alluvial
18-MW-18	11/08/2020	08:01	6640.31	Transducer	6642.20	6631.70	Alluvial
18-MW-18	11/08/2020	09:01	6640.29	Transducer	6642.20	6631.70	Alluvial
18-MW-18	11/08/2020	10:01	6640.29	Transducer	6642.20	6631.70	Alluvial
18-MW-18	11/08/2020	11:01	6640.29	Transducer	6642.20	6631.70	Alluvial
18-MW-18	11/08/2020	12:01	6640.30	Transducer	6642.20	6631.70	Alluvial
18-MW-18	11/08/2020	13:01	6640.32	Transducer	6642.20	6631.70	Alluvial
18-MW-18	11/08/2020	14:01	6640.34	Transducer	6642.20	6631.70	Alluvial
18-MW-18	11/08/2020	15:01	6640.36	Transducer	6642.20	6631.70	Alluvial
18-MW-18	11/08/2020	16:01	6640.36	Transducer	6642.20	6631.70	Alluvial
18-MW-18	11/08/2020	17:01	6640.38	Transducer	6642.20	6631.70	Alluvial
18-MW-18	11/08/2020	18:01	6640.38	Transducer	6642.20	6631.70	Alluvial
18-MW-18	11/08/2020	19:01	6640.37	Transducer	6642.20	6631.70	Alluvial
18-MW-18	11/08/2020	20:01	6640.36	Transducer	6642.20	6631.70	Alluvial
18-MW-18	11/08/2020	21:01	6640.36	Transducer	6642.20	6631.70	Alluvial
18-MW-18	11/08/2020	22:01	6640.35	Transducer	6642.20	6631.70	Alluvial
18-MW-18	11/08/2020	23:01	6640.34	Transducer	6642.20	6631.70	Alluvial
18-MW-18	11/09/2020	00:01	6640.34	Transducer	6642.20	6631.70	Alluvial
18-MW-18	11/09/2020	01:01	6640.33	Transducer	6642.20	6631.70	Alluvial
18-MW-18	11/09/2020	02:01	6640.32	Transducer	6642.20	6631.70	Alluvial
18-MW-18	11/09/2020	03:01	6640.31	Transducer	6642.20	6631.70	Alluvial
18-MW-18	11/09/2020	04:01	6640.33	Transducer	6642.20	6631.70	Alluvial

Location	Date	Time	Water Level (ft amsl)	Method	Top of Screen (ft amsl)	Bottom of Screen (ft amsl)	Zone
18-MW-18	11/09/2020	05:01	6640.32	Transducer	6642.20	6631.70	Alluvial
18-MW-18	11/09/2020	06:01	6640.30	Transducer	6642.20	6631.70	Alluvial
18-MW-18	11/09/2020	07:01	6640.29	Transducer	6642.20	6631.70	Alluvial
18-MW-18	11/09/2020	08:01	6640.28	Transducer	6642.20	6631.70	Alluvial
18-MW-18	11/09/2020	09:01	6640.27	Transducer	6642.20	6631.70	Alluvial
18-MW-18	11/09/2020	10:01	6640.27	Transducer	6642.20	6631.70	Alluvial
18-MW-18	11/09/2020	11:01	6640.25	Transducer	6642.20	6631.70	Alluvial
18-MW-18	11/09/2020	12:01	6640.25	Transducer	6642.20	6631.70	Alluvial
18-MW-18	11/09/2020	13:01	6640.25	Transducer	6642.20	6631.70	Alluvial
18-MW-18	11/09/2020	14:01	6640.24	Transducer	6642.20	6631.70	Alluvial
18-MW-18	11/09/2020	15:01	6640.24	Transducer	6642.20	6631.70	Alluvial
18-MW-18	11/09/2020	16:01	6640.24	Transducer	6642.20	6631.70	Alluvial
18-MW-18	11/09/2020	17:01	6640.22	Transducer	6642.20	6631.70	Alluvial
18-MW-18	11/09/2020	18:01	6640.21	Transducer	6642.20	6631.70	Alluvial
18-MW-18	11/09/2020	19:01	6640.19	Transducer	6642.20	6631.70	Alluvial
18-MW-18	11/09/2020	20:01	6640.17	Transducer	6642.20	6631.70	Alluvial
18-MW-18	11/09/2020	21:01	6640.16	Transducer	6642.20	6631.70	Alluvial
18-MW-18	11/09/2020	22:01	6640.16	Transducer	6642.20	6631.70	Alluvial
18-MW-18	11/09/2020	23:01	6640.13	Transducer	6642.20	6631.70	Alluvial
18-MW-18	11/10/2020	00:01	6640.14	Transducer	6642.20	6631.70	Alluvial
18-MW-18	11/10/2020	01:01	6640.14	Transducer	6642.20	6631.70	Alluvial
18-MW-18	11/10/2020	02:01	6640.13	Transducer	6642.20	6631.70	Alluvial
18-MW-18	11/10/2020	03:01	6640.12	Transducer	6642.20	6631.70	Alluvial
18-MW-18	11/10/2020	04:01	6640.11	Transducer	6642.20	6631.70	Alluvial
18-MW-18	11/10/2020	05:01	6640.12	Transducer	6642.20	6631.70	Alluvial
18-MW-18	11/10/2020	06:01	6640.11	Transducer	6642.20	6631.70	Alluvial
18-MW-18	11/10/2020	07:01	6640.09	Transducer	6642.20	6631.70	Alluvial
18-MW-18	11/10/2020	08:01	6640.10	Transducer	6642.20	6631.70	Alluvial
18-MW-18	11/10/2020	09:01	6640.09	Transducer	6642.20	6631.70	Alluvial
18-MW-18	11/10/2020	10:01	6640.08	Transducer	6642.20	6631.70	Alluvial
18-MW-18	11/10/2020	11:01	6640.09	Transducer	6642.20	6631.70	Alluvial
18-MW-18	11/10/2020	12:01	6640.11	Transducer	6642.20	6631.70	Alluvial
18-MW-18	11/10/2020	13:01	6640.13	Transducer	6642.20	6631.70	Alluvial
18-MW-18	11/10/2020	14:01	6640.14	Transducer	6642.20	6631.70	Alluvial
18-MW-18	11/10/2020	15:01	6640.15	Transducer	6642.20	6631.70	Alluvial
18-MW-18	11/10/2020	16:01	6640.15	Transducer	6642.20	6631.70	Alluvial
18-MW-18	11/10/2020	17:01	6640.16	Transducer	6642.20	6631.70	Alluvial
18-MW-18	11/10/2020	18:01	6640.14	Transducer	6642.20	6631.70	Alluvial
18-MW-18	11/10/2020	19:01	6640.13	Transducer	6642.20	6631.70	Alluvial
18-MW-18	11/10/2020	20:01	6640.11	Transducer	6642.20	6631.70	Alluvial
18-MW-18	11/10/2020	21:01	6640.10	Transducer	6642.20	6631.70	Alluvial
18-MW-18	11/10/2020	22:01	6640.10	Transducer	6642.20	6631.70	Alluvial
18-MW-18	11/10/2020	23:01	6640.09	Transducer	6642.20	6631.70	Alluvial
18-MW-18	11/11/2020	00:01	6640.09	Transducer	6642.20	6631.70	Alluvial
18-MW-18	11/11/2020	01:01	6640.09	Transducer	6642.20	6631.70	Alluvial

Location	Date	Time	Water Level (ft amsl)	Method	Top of Screen (ft amsl)	Bottom of Screen (ft amsl)	Zone
18-MW-18	11/11/2020	02:01	6640.09	Transducer	6642.20	6631.70	Alluvial
18-MW-18	11/11/2020	03:01	6640.08	Transducer	6642.20	6631.70	Alluvial
18-MW-18	11/11/2020	04:01	6640.07	Transducer	6642.20	6631.70	Alluvial
18-MW-18	11/11/2020	05:01	6640.07	Transducer	6642.20	6631.70	Alluvial
18-MW-18	11/11/2020	06:01	6640.06	Transducer	6642.20	6631.70	Alluvial
18-MW-18	11/11/2020	07:01	6640.06	Transducer	6642.20	6631.70	Alluvial
18-MW-18	11/11/2020	08:01	6640.05	Transducer	6642.20	6631.70	Alluvial
18-MW-18	11/11/2020	09:01	6640.05	Transducer	6642.20	6631.70	Alluvial
18-MW-18	11/11/2020	10:01	6640.04	Transducer	6642.20	6631.70	Alluvial
18-MW-18	11/11/2020	11:01	6640.05	Transducer	6642.20	6631.70	Alluvial
18-MW-18	11/11/2020	12:01	6640.07	Transducer	6642.20	6631.70	Alluvial
18-MW-18	11/11/2020	13:01	6640.08	Transducer	6642.20	6631.70	Alluvial
18-MW-18	11/11/2020	14:01	6640.10	Transducer	6642.20	6631.70	Alluvial
18-MW-18	11/11/2020	15:01	6640.10	Transducer	6642.20	6631.70	Alluvial
18-MW-18	11/11/2020	16:01	6640.10	Transducer	6642.20	6631.70	Alluvial
18-MW-18	11/11/2020	17:01	6640.10	Transducer	6642.20	6631.70	Alluvial
18-MW-18	11/11/2020	18:01	6640.09	Transducer	6642.20	6631.70	Alluvial
18-MW-18	11/11/2020	19:01	6640.07	Transducer	6642.20	6631.70	Alluvial
18-MW-18	11/11/2020	20:01	6640.07	Transducer	6642.20	6631.70	Alluvial
18-MW-18	11/11/2020	21:01	6640.06	Transducer	6642.20	6631.70	Alluvial
18-MW-18	11/11/2020	22:01	6640.06	Transducer	6642.20	6631.70	Alluvial
18-MW-18	11/11/2020	23:01	6640.06	Transducer	6642.20	6631.70	Alluvial
18-MW-18	11/12/2020	00:01	6640.05	Transducer	6642.20	6631.70	Alluvial
18-MW-18	11/12/2020	01:01	6640.05	Transducer	6642.20	6631.70	Alluvial
18-MW-18	11/12/2020	02:01	6640.05	Transducer	6642.20	6631.70	Alluvial
18-MW-18	11/12/2020	03:01	6640.06	Transducer	6642.20	6631.70	Alluvial
18-MW-18	11/12/2020	04:01	6640.06	Transducer	6642.20	6631.70	Alluvial
18-MW-18	11/12/2020	05:01	6640.05	Transducer	6642.20	6631.70	Alluvial
18-MW-18	11/12/2020	06:01	6640.04	Transducer	6642.20	6631.70	Alluvial
18-MW-18	11/12/2020	07:01	6640.03	Transducer	6642.20	6631.70	Alluvial
18-MW-18	11/12/2020	08:01	6640.03	Transducer	6642.20	6631.70	Alluvial
18-MW-18	11/12/2020	09:01	6640.01	Transducer	6642.20	6631.70	Alluvial
18-MW-18	11/12/2020	10:01	6640.00	Transducer	6642.20	6631.70	Alluvial
18-MW-18	11/12/2020	11:01	6639.99	Transducer	6642.20	6631.70	Alluvial
18-MW-18	11/12/2020	12:01	6639.99	Transducer	6642.20	6631.70	Alluvial
18-MW-18	11/12/2020	13:01	6640.01	Transducer	6642.20	6631.70	Alluvial
18-MW-18	11/12/2020	14:01	6640.02	Transducer	6642.20	6631.70	Alluvial
18-MW-18	11/12/2020	15:01	6640.01	Transducer	6642.20	6631.70	Alluvial
18-MW-18	11/12/2020	16:01	6640.01	Transducer	6642.20	6631.70	Alluvial
18-MW-18	11/12/2020	17:01	6640.01	Transducer	6642.20	6631.70	Alluvial
18-MW-18	11/12/2020	18:01	6639.99	Transducer	6642.20	6631.70	Alluvial
18-MW-18	11/12/2020	19:01	6639.98	Transducer	6642.20	6631.70	Alluvial
18-MW-18	11/12/2020	20:01	6639.98	Transducer	6642.20	6631.70	Alluvial
18-MW-18	11/12/2020	21:01	6639.97	Transducer	6642.20	6631.70	Alluvial
18-MW-18	11/12/2020	22:01	6639.97	Transducer	6642.20	6631.70	Alluvial

Location	Date	Time	Water Level (ft amsl)	Method	Top of Screen (ft amsl)	Bottom of Screen (ft amsl)	Zone
18-MW-18	11/12/2020	23:01	6639.95	Transducer	6642.20	6631.70	Alluvial
18-MW-18	11/13/2020	00:01	6639.95	Transducer	6642.20	6631.70	Alluvial
18-MW-18	11/13/2020	01:01	6639.95	Transducer	6642.20	6631.70	Alluvial
18-MW-18	11/13/2020	02:01	6639.95	Transducer	6642.20	6631.70	Alluvial
18-MW-18	11/13/2020	03:01	6639.95	Transducer	6642.20	6631.70	Alluvial
18-MW-18	11/13/2020	04:01	6639.96	Transducer	6642.20	6631.70	Alluvial
18-MW-18	11/13/2020	05:01	6639.96	Transducer	6642.20	6631.70	Alluvial
18-MW-18	11/13/2020	06:01	6639.95	Transducer	6642.20	6631.70	Alluvial
18-MW-18	11/13/2020	07:01	6639.94	Transducer	6642.20	6631.70	Alluvial
18-MW-18	11/13/2020	08:01	6639.93	Transducer	6642.20	6631.70	Alluvial
18-MW-18	11/13/2020	09:01	6639.93	Transducer	6642.20	6631.70	Alluvial
18-MW-18	11/13/2020	10:01	6639.93	Transducer	6642.20	6631.70	Alluvial
18-MW-18	11/13/2020	11:01	6639.94	Transducer	6642.20	6631.70	Alluvial
18-MW-18	11/13/2020	12:01	6639.97	Transducer	6642.20	6631.70	Alluvial
18-MW-18	11/13/2020	13:01	6639.99	Transducer	6642.20	6631.70	Alluvial
18-MW-18	11/13/2020	14:01	6640.01	Transducer	6642.20	6631.70	Alluvial
18-MW-18	11/13/2020	15:01	6640.03	Transducer	6642.20	6631.70	Alluvial
18-MW-18	11/13/2020	16:01	6640.06	Transducer	6642.20	6631.70	Alluvial
18-MW-18	11/13/2020	17:01	6640.06	Transducer	6642.20	6631.70	Alluvial
18-MW-18	11/13/2020	18:01	6640.06	Transducer	6642.20	6631.70	Alluvial
18-MW-18	11/13/2020	19:01	6640.04	Transducer	6642.20	6631.70	Alluvial
18-MW-18	11/13/2020	20:01	6640.03	Transducer	6642.20	6631.70	Alluvial
18-MW-18	11/13/2020	21:01	6640.05	Transducer	6642.20	6631.70	Alluvial
18-MW-18	11/13/2020	22:01	6640.06	Transducer	6642.20	6631.70	Alluvial
18-MW-18	11/13/2020	23:01	6640.07	Transducer	6642.20	6631.70	Alluvial
18-MW-18	11/14/2020	00:01	6640.09	Transducer	6642.20	6631.70	Alluvial
18-MW-18	11/14/2020	01:01	6640.11	Transducer	6642.20	6631.70	Alluvial
18-MW-18	11/14/2020	02:01	6640.12	Transducer	6642.20	6631.70	Alluvial
18-MW-18	11/14/2020	03:01	6640.13	Transducer	6642.20	6631.70	Alluvial
18-MW-18	11/14/2020	04:01	6640.15	Transducer	6642.20	6631.70	Alluvial
18-MW-18	11/14/2020	05:01	6640.17	Transducer	6642.20	6631.70	Alluvial
18-MW-18	11/14/2020	06:01	6640.17	Transducer	6642.20	6631.70	Alluvial
18-MW-18	11/14/2020	07:01	6640.17	Transducer	6642.20	6631.70	Alluvial
18-MW-18	11/14/2020	08:01	6640.15	Transducer	6642.20	6631.70	Alluvial
18-MW-18	11/14/2020	09:01	6640.15	Transducer	6642.20	6631.70	Alluvial
18-MW-18	11/14/2020	10:01	6640.15	Transducer	6642.20	6631.70	Alluvial
18-MW-18	11/14/2020	11:01	6640.14	Transducer	6642.20	6631.70	Alluvial
18-MW-18	11/14/2020	12:01	6640.13	Transducer	6642.20	6631.70	Alluvial
18-MW-18	11/14/2020	13:01	6640.12	Transducer	6642.20	6631.70	Alluvial
18-MW-18	11/14/2020	14:01	6640.11	Transducer	6642.20	6631.70	Alluvial
18-MW-18	11/14/2020	15:01	6640.09	Transducer	6642.20	6631.70	Alluvial
18-MW-18	11/14/2020	16:01	6640.07	Transducer	6642.20	6631.70	Alluvial
18-MW-18	11/14/2020	17:01	6640.05	Transducer	6642.20	6631.70	Alluvial
18-MW-18	11/14/2020	18:01	6640.03	Transducer	6642.20	6631.70	Alluvial
18-MW-18	11/14/2020	19:01	6640.00	Transducer	6642.20	6631.70	Alluvial

Location	Date	Time	Water Level (ft amsl)	Method	Top of Screen (ft amsl)	Bottom of Screen (ft amsl)	Zone
18-MW-18	11/14/2020	20:01	6639.96	Transducer	6642.20	6631.70	Alluvial
18-MW-18	11/14/2020	21:01	6639.94	Transducer	6642.20	6631.70	Alluvial
18-MW-18	11/14/2020	22:01	6639.90	Transducer	6642.20	6631.70	Alluvial
18-MW-18	11/14/2020	23:01	6639.89	Transducer	6642.20	6631.70	Alluvial
18-MW-18	11/15/2020	00:01	6639.87	Transducer	6642.20	6631.70	Alluvial
18-MW-18	11/15/2020	01:01	6639.87	Transducer	6642.20	6631.70	Alluvial
18-MW-18	11/15/2020	02:01	6639.86	Transducer	6642.20	6631.70	Alluvial
18-MW-18	11/15/2020	03:01	6639.85	Transducer	6642.20	6631.70	Alluvial
18-MW-18	11/15/2020	04:01	6639.84	Transducer	6642.20	6631.70	Alluvial
18-MW-18	11/15/2020	05:01	6639.84	Transducer	6642.20	6631.70	Alluvial
18-MW-18	11/15/2020	06:01	6639.83	Transducer	6642.20	6631.70	Alluvial
18-MW-18	11/15/2020	07:01	6639.82	Transducer	6642.20	6631.70	Alluvial
18-MW-18	11/15/2020	08:01	6639.82	Transducer	6642.20	6631.70	Alluvial
18-MW-18	11/15/2020	09:01	6639.81	Transducer	6642.20	6631.70	Alluvial
18-MW-18	11/15/2020	10:01	6639.80	Transducer	6642.20	6631.70	Alluvial
18-MW-18	11/15/2020	11:01	6639.79	Transducer	6642.20	6631.70	Alluvial
18-MW-18	11/15/2020	12:01	6639.81	Transducer	6642.20	6631.70	Alluvial
18-MW-18	11/15/2020	13:01	6639.82	Transducer	6642.20	6631.70	Alluvial
18-MW-18	11/15/2020	14:01	6639.84	Transducer	6642.20	6631.70	Alluvial
18-MW-18	11/15/2020	15:01	6639.84	Transducer	6642.20	6631.70	Alluvial
18-MW-18	11/15/2020	16:01	6639.85	Transducer	6642.20	6631.70	Alluvial
18-MW-18	11/15/2020	17:01	6639.85	Transducer	6642.20	6631.70	Alluvial
18-MW-18	11/15/2020	18:01	6639.85	Transducer	6642.20	6631.70	Alluvial
18-MW-18	11/15/2020	19:01	6639.83	Transducer	6642.20	6631.70	Alluvial
18-MW-18	11/15/2020	20:01	6639.82	Transducer	6642.20	6631.70	Alluvial
18-MW-18	11/15/2020	21:01	6639.81	Transducer	6642.20	6631.70	Alluvial
18-MW-18	11/15/2020	22:01	6639.79	Transducer	6642.20	6631.70	Alluvial
18-MW-18	11/15/2020	23:01	6639.79	Transducer	6642.20	6631.70	Alluvial
18-MW-18	11/16/2020	00:01	6639.79	Transducer	6642.20	6631.70	Alluvial
18-MW-18	11/16/2020	01:01	6639.79	Transducer	6642.20	6631.70	Alluvial
18-MW-18	11/16/2020	02:01	6639.79	Transducer	6642.20	6631.70	Alluvial
18-MW-18	11/16/2020	03:01	6639.80	Transducer	6642.20	6631.70	Alluvial
18-MW-18	11/16/2020	04:01	6639.79	Transducer	6642.20	6631.70	Alluvial
18-MW-18	11/16/2020	05:01	6639.78	Transducer	6642.20	6631.70	Alluvial
18-MW-18	11/16/2020	06:01	6639.77	Transducer	6642.20	6631.70	Alluvial
18-MW-18	11/16/2020	07:01	6639.77	Transducer	6642.20	6631.70	Alluvial
18-MW-18	11/16/2020	08:01	6639.75	Transducer	6642.20	6631.70	Alluvial
18-MW-18	11/16/2020	09:01	6639.73	Transducer	6642.20	6631.70	Alluvial
18-MW-18	11/16/2020	10:01	6639.72	Transducer	6642.20	6631.70	Alluvial
18-MW-18	11/16/2020	11:01	6639.72	Transducer	6642.20	6631.70	Alluvial
18-MW-18	11/16/2020	12:01	6639.72	Transducer	6642.20	6631.70	Alluvial
18-MW-18	11/16/2020	13:01	6639.75	Transducer	6642.20	6631.70	Alluvial
18-MW-18	11/16/2020	14:01	6639.77	Transducer	6642.20	6631.70	Alluvial
18-MW-18	11/16/2020	15:01	6639.77	Transducer	6642.20	6631.70	Alluvial
18-MW-18	11/16/2020	16:01	6639.77	Transducer	6642.20	6631.70	Alluvial

Location	Date	Time	Water Level (ft amsl)	Method	Top of Screen (ft amsl)	Bottom of Screen (ft amsl)	Zone
18-MW-18	11/16/2020	17:01	6639.77	Transducer	6642.20	6631.70	Alluvial
18-MW-18	11/16/2020	18:01	6639.77	Transducer	6642.20	6631.70	Alluvial
18-MW-18	11/16/2020	19:01	6639.76	Transducer	6642.20	6631.70	Alluvial
18-MW-18	11/16/2020	20:01	6639.74	Transducer	6642.20	6631.70	Alluvial
18-MW-18	11/16/2020	21:01	6639.74	Transducer	6642.20	6631.70	Alluvial
18-MW-18	11/16/2020	22:01	6639.73	Transducer	6642.20	6631.70	Alluvial
18-MW-18	11/16/2020	23:01	6639.72	Transducer	6642.20	6631.70	Alluvial
18-MW-18	11/17/2020	00:01	6639.72	Transducer	6642.20	6631.70	Alluvial
18-MW-18	11/17/2020	01:01	6639.71	Transducer	6642.20	6631.70	Alluvial
18-MW-18	11/17/2020	02:01	6639.71	Transducer	6642.20	6631.70	Alluvial
18-MW-18	11/17/2020	03:01	6639.71	Transducer	6642.20	6631.70	Alluvial
18-MW-18	11/17/2020	04:01	6639.71	Transducer	6642.20	6631.70	Alluvial
18-MW-18	11/17/2020	05:01	6639.70	Transducer	6642.20	6631.70	Alluvial
18-MW-18	11/17/2020	06:01	6639.70	Transducer	6642.20	6631.70	Alluvial
18-MW-18	11/17/2020	07:01	6639.70	Transducer	6642.20	6631.70	Alluvial
18-MW-18	11/17/2020	08:01	6639.69	Transducer	6642.20	6631.70	Alluvial
18-MW-18	11/17/2020	09:01	6639.70	Transducer	6642.20	6631.70	Alluvial
18-MW-18	11/17/2020	10:01	6639.70	Transducer	6642.20	6631.70	Alluvial
18-MW-18	11/17/2020	11:01	6639.71	Transducer	6642.20	6631.70	Alluvial
18-MW-18	11/17/2020	12:01	6639.74	Transducer	6642.20	6631.70	Alluvial
18-MW-18	11/17/2020	13:01	6639.76	Transducer	6642.20	6631.70	Alluvial
18-MW-18	11/17/2020	14:01	6639.78	Transducer	6642.20	6631.70	Alluvial
18-MW-18	11/17/2020	15:01	6639.79	Transducer	6642.20	6631.70	Alluvial
18-MW-18	11/17/2020	16:01	6639.80	Transducer	6642.20	6631.70	Alluvial
18-MW-18	11/17/2020	17:01	6639.81	Transducer	6642.20	6631.70	Alluvial
18-MW-18	11/17/2020	18:01	6639.81	Transducer	6642.20	6631.70	Alluvial
18-MW-18	11/17/2020	19:01	6639.82	Transducer	6642.20	6631.70	Alluvial
18-MW-18	11/17/2020	20:01	6639.82	Transducer	6642.20	6631.70	Alluvial
18-MW-18	11/17/2020	21:01	6639.81	Transducer	6642.20	6631.70	Alluvial
18-MW-18	11/17/2020	22:01	6639.82	Transducer	6642.20	6631.70	Alluvial
18-MW-18	11/17/2020	23:01	6639.82	Transducer	6642.20	6631.70	Alluvial
18-MW-18	11/18/2020	00:01	6639.82	Transducer	6642.20	6631.70	Alluvial
18-MW-18	11/18/2020	01:01	6639.82	Transducer	6642.20	6631.70	Alluvial
18-MW-18	11/18/2020	02:01	6639.83	Transducer	6642.20	6631.70	Alluvial
18-MW-18	11/18/2020	03:01	6639.83	Transducer	6642.20	6631.70	Alluvial
18-MW-18	11/18/2020	04:01	6639.83	Transducer	6642.20	6631.70	Alluvial
18-MW-18	11/18/2020	05:01	6639.84	Transducer	6642.20	6631.70	Alluvial
18-MW-18	11/18/2020	06:01	6639.84	Transducer	6642.20	6631.70	Alluvial
18-MW-18	11/18/2020	07:01	6639.84	Transducer	6642.20	6631.70	Alluvial
18-MW-18	11/18/2020	08:01	6639.84	Transducer	6642.20	6631.70	Alluvial
18-MW-18	11/18/2020	09:01	6639.83	Transducer	6642.20	6631.70	Alluvial
18-MW-18	11/18/2020	10:01	6639.84	Transducer	6642.20	6631.70	Alluvial
18-MW-18	11/18/2020	11:01	6639.84	Transducer	6642.20	6631.70	Alluvial
18-MW-18	11/18/2020	12:01	6639.86	Transducer	6642.20	6631.70	Alluvial
18-MW-18	11/18/2020	13:01	6639.88	Transducer	6642.20	6631.70	Alluvial

Location	Date	Time	Water Level (ft amsl)	Method	Top of Screen (ft amsl)	Bottom of Screen (ft amsl)	Zone
18-MW-18	11/18/2020	14:01	6639.90	Transducer	6642.20	6631.70	Alluvial
18-MW-18	11/18/2020	15:01	6639.92	Transducer	6642.20	6631.70	Alluvial
18-MW-18	11/18/2020	16:01	6639.93	Transducer	6642.20	6631.70	Alluvial
18-MW-18	11/18/2020	17:01	6639.94	Transducer	6642.20	6631.70	Alluvial
18-MW-18	11/18/2020	18:01	6639.92	Transducer	6642.20	6631.70	Alluvial
18-MW-18	11/18/2020	19:01	6639.93	Transducer	6642.20	6631.70	Alluvial
18-MW-18	11/18/2020	20:01	6639.93	Transducer	6642.20	6631.70	Alluvial
18-MW-18	11/18/2020	21:01	6639.92	Transducer	6642.20	6631.70	Alluvial
18-MW-18	11/18/2020	22:01	6639.91	Transducer	6642.20	6631.70	Alluvial
18-MW-18	11/18/2020	23:01	6639.91	Transducer	6642.20	6631.70	Alluvial
18-MW-18	11/19/2020	00:01	6639.91	Transducer	6642.20	6631.70	Alluvial
18-MW-18	11/19/2020	01:01	6639.92	Transducer	6642.20	6631.70	Alluvial
18-MW-18	11/19/2020	02:01	6639.92	Transducer	6642.20	6631.70	Alluvial
18-MW-18	11/19/2020	03:01	6639.92	Transducer	6642.20	6631.70	Alluvial
18-MW-18	11/19/2020	04:01	6639.91	Transducer	6642.20	6631.70	Alluvial
18-MW-18	11/19/2020	05:01	6639.91	Transducer	6642.20	6631.70	Alluvial
18-MW-18	11/19/2020	06:01	6639.91	Transducer	6642.20	6631.70	Alluvial
18-MW-18	11/19/2020	07:01	6639.90	Transducer	6642.20	6631.70	Alluvial
18-MW-18	11/19/2020	08:01	6639.90	Transducer	6642.20	6631.70	Alluvial
18-MW-18	11/19/2020	09:01	6639.88	Transducer	6642.20	6631.70	Alluvial
18-MW-18	11/19/2020	10:01	6639.87	Transducer	6642.20	6631.70	Alluvial
18-MW-18	11/19/2020	11:01	6639.89	Transducer	6642.20	6631.70	Alluvial
18-MW-18	11/19/2020	12:01	6639.91	Transducer	6642.20	6631.70	Alluvial
18-MW-18	11/19/2020	13:01	6639.93	Transducer	6642.20	6631.70	Alluvial
18-MW-18	11/19/2020	14:01	6639.94	Transducer	6642.20	6631.70	Alluvial
18-MW-18	11/19/2020	15:01	6639.94	Transducer	6642.20	6631.70	Alluvial
18-MW-18	11/19/2020	16:01	6639.94	Transducer	6642.20	6631.70	Alluvial
18-MW-18	11/19/2020	17:01	6639.93	Transducer	6642.20	6631.70	Alluvial
18-MW-18	11/19/2020	18:01	6639.91	Transducer	6642.20	6631.70	Alluvial
18-MW-18	11/19/2020	19:01	6639.91	Transducer	6642.20	6631.70	Alluvial
18-MW-18	11/19/2020	20:01	6639.90	Transducer	6642.20	6631.70	Alluvial
18-MW-18	11/19/2020	21:01	6639.89	Transducer	6642.20	6631.70	Alluvial
18-MW-18	11/19/2020	22:01	6639.88	Transducer	6642.20	6631.70	Alluvial
18-MW-18	11/19/2020	23:01	6639.87	Transducer	6642.20	6631.70	Alluvial
18-MW-18	11/20/2020	00:01	6639.87	Transducer	6642.20	6631.70	Alluvial
18-MW-18	11/20/2020	01:01	6639.87	Transducer	6642.20	6631.70	Alluvial
18-MW-18	11/20/2020	02:01	6639.85	Transducer	6642.20	6631.70	Alluvial
18-MW-18	11/20/2020	03:01	6639.85	Transducer	6642.20	6631.70	Alluvial
18-MW-18	11/20/2020	04:01	6639.85	Transducer	6642.20	6631.70	Alluvial
18-MW-18	11/20/2020	05:01	6639.84	Transducer	6642.20	6631.70	Alluvial
18-MW-18	11/20/2020	06:01	6639.83	Transducer	6642.20	6631.70	Alluvial
18-MW-18	11/20/2020	07:01	6639.82	Transducer	6642.20	6631.70	Alluvial
18-MW-18	11/20/2020	08:01	6639.81	Transducer	6642.20	6631.70	Alluvial
18-MW-18	11/20/2020	09:01	6639.79	Transducer	6642.20	6631.70	Alluvial
18-MW-18	11/20/2020	10:01	6639.79	Transducer	6642.20	6631.70	Alluvial

Location	Date	Time	Water Level (ft amsl)	Method	Top of Screen (ft amsl)	Bottom of Screen (ft amsl)	Zone
18-MW-18	11/20/2020	11:01	6639.79	Transducer	6642.20	6631.70	Alluvial
18-MW-18	11/20/2020	12:01	6639.81	Transducer	6642.20	6631.70	Alluvial
18-MW-18	11/20/2020	13:01	6639.83	Transducer	6642.20	6631.70	Alluvial
18-MW-18	11/20/2020	14:01	6639.85	Transducer	6642.20	6631.70	Alluvial
18-MW-18	11/20/2020	15:01	6639.85	Transducer	6642.20	6631.70	Alluvial
18-MW-18	11/20/2020	16:01	6639.85	Transducer	6642.20	6631.70	Alluvial
18-MW-18	11/20/2020	17:01	6639.85	Transducer	6642.20	6631.70	Alluvial
18-MW-18	11/20/2020	18:01	6639.84	Transducer	6642.20	6631.70	Alluvial
18-MW-18	11/20/2020	19:01	6639.82	Transducer	6642.20	6631.70	Alluvial
18-MW-18	11/20/2020	20:01	6639.81	Transducer	6642.20	6631.70	Alluvial
18-MW-18	11/20/2020	21:01	6639.81	Transducer	6642.20	6631.70	Alluvial
18-MW-18	11/20/2020	22:01	6639.81	Transducer	6642.20	6631.70	Alluvial
18-MW-18	11/20/2020	23:01	6639.80	Transducer	6642.20	6631.70	Alluvial
18-MW-18	11/21/2020	00:01	6639.80	Transducer	6642.20	6631.70	Alluvial
18-MW-18	11/21/2020	01:01	6639.81	Transducer	6642.20	6631.70	Alluvial
18-MW-18	11/21/2020	02:01	6639.82	Transducer	6642.20	6631.70	Alluvial
18-MW-18	11/21/2020	03:01	6639.82	Transducer	6642.20	6631.70	Alluvial
18-MW-18	11/21/2020	04:01	6639.83	Transducer	6642.20	6631.70	Alluvial
18-MW-18	11/21/2020	05:01	6639.83	Transducer	6642.20	6631.70	Alluvial
18-MW-18	11/21/2020	06:01	6639.83	Transducer	6642.20	6631.70	Alluvial
18-MW-18	11/21/2020	07:01	6639.83	Transducer	6642.20	6631.70	Alluvial
18-MW-18	11/21/2020	08:01	6639.82	Transducer	6642.20	6631.70	Alluvial
18-MW-18	11/21/2020	09:01	6639.81	Transducer	6642.20	6631.70	Alluvial
18-MW-18	11/21/2020	10:01	6639.80	Transducer	6642.20	6631.70	Alluvial
18-MW-18	11/21/2020	11:01	6639.81	Transducer	6642.20	6631.70	Alluvial
18-MW-18	11/21/2020	12:01	6639.84	Transducer	6642.20	6631.70	Alluvial
18-MW-18	11/21/2020	13:01	6639.87	Transducer	6642.20	6631.70	Alluvial
18-MW-18	11/21/2020	14:01	6639.89	Transducer	6642.20	6631.70	Alluvial
18-MW-18	11/21/2020	15:01	6639.90	Transducer	6642.20	6631.70	Alluvial
18-MW-18	11/21/2020	16:01	6639.91	Transducer	6642.20	6631.70	Alluvial
18-MW-18	11/21/2020	17:01	6639.91	Transducer	6642.20	6631.70	Alluvial
18-MW-18	11/21/2020	18:01	6639.90	Transducer	6642.20	6631.70	Alluvial
18-MW-18	11/21/2020	19:01	6639.89	Transducer	6642.20	6631.70	Alluvial
18-MW-18	11/21/2020	20:01	6639.88	Transducer	6642.20	6631.70	Alluvial
18-MW-18	11/21/2020	21:01	6639.89	Transducer	6642.20	6631.70	Alluvial
18-MW-18	11/21/2020	22:01	6639.88	Transducer	6642.20	6631.70	Alluvial
18-MW-18	11/21/2020	23:01	6639.88	Transducer	6642.20	6631.70	Alluvial
18-MW-18	11/22/2020	00:01	6639.88	Transducer	6642.20	6631.70	Alluvial
18-MW-18	11/22/2020	01:01	6639.88	Transducer	6642.20	6631.70	Alluvial
18-MW-18	11/22/2020	02:01	6639.88	Transducer	6642.20	6631.70	Alluvial
18-MW-18	11/22/2020	03:01	6639.87	Transducer	6642.20	6631.70	Alluvial
18-MW-18	11/22/2020	04:01	6639.86	Transducer	6642.20	6631.70	Alluvial
18-MW-18	11/22/2020	05:01	6639.86	Transducer	6642.20	6631.70	Alluvial
18-MW-18	11/22/2020	06:01	6639.85	Transducer	6642.20	6631.70	Alluvial
18-MW-18	11/22/2020	07:01	6639.84	Transducer	6642.20	6631.70	Alluvial

Location	Date	Time	Water Level (ft amsl)	Method	Top of Screen (ft amsl)	Bottom of Screen (ft amsl)	Zone
18-MW-18	11/22/2020	08:01	6639.84	Transducer	6642.20	6631.70	Alluvial
18-MW-18	11/22/2020	09:01	6639.83	Transducer	6642.20	6631.70	Alluvial
18-MW-18	11/22/2020	10:01	6639.82	Transducer	6642.20	6631.70	Alluvial
18-MW-18	11/22/2020	11:01	6639.82	Transducer	6642.20	6631.70	Alluvial
18-MW-18	11/22/2020	12:01	6639.84	Transducer	6642.20	6631.70	Alluvial
18-MW-18	11/22/2020	13:01	6639.86	Transducer	6642.20	6631.70	Alluvial
18-MW-18	11/22/2020	14:01	6639.87	Transducer	6642.20	6631.70	Alluvial
18-MW-18	11/22/2020	15:01	6639.87	Transducer	6642.20	6631.70	Alluvial
18-MW-18	11/22/2020	16:01	6639.87	Transducer	6642.20	6631.70	Alluvial
18-MW-18	11/22/2020	17:01	6639.87	Transducer	6642.20	6631.70	Alluvial
18-MW-18	11/22/2020	18:01	6639.88	Transducer	6642.20	6631.70	Alluvial
18-MW-18	11/22/2020	19:01	6639.88	Transducer	6642.20	6631.70	Alluvial
18-MW-18	11/22/2020	20:01	6639.88	Transducer	6642.20	6631.70	Alluvial
18-MW-18	11/22/2020	21:01	6639.89	Transducer	6642.20	6631.70	Alluvial
18-MW-18	11/22/2020	22:01	6639.89	Transducer	6642.20	6631.70	Alluvial
18-MW-18	11/22/2020	23:01	6639.91	Transducer	6642.20	6631.70	Alluvial
18-MW-18	11/23/2020	00:01	6639.91	Transducer	6642.20	6631.70	Alluvial
18-MW-18	11/23/2020	01:01	6639.93	Transducer	6642.20	6631.70	Alluvial
18-MW-18	11/23/2020	02:01	6639.94	Transducer	6642.20	6631.70	Alluvial
18-MW-18	11/23/2020	03:01	6639.96	Transducer	6642.20	6631.70	Alluvial
18-MW-18	11/23/2020	04:01	6639.97	Transducer	6642.20	6631.70	Alluvial
18-MW-18	11/23/2020	05:01	6639.99	Transducer	6642.20	6631.70	Alluvial
18-MW-18	11/23/2020	06:01	6640.00	Transducer	6642.20	6631.70	Alluvial
18-MW-18	11/23/2020	07:01	6640.01	Transducer	6642.20	6631.70	Alluvial
18-MW-18	11/23/2020	08:01	6640.02	Transducer	6642.20	6631.70	Alluvial
18-MW-18	11/23/2020	09:01	6640.02	Transducer	6642.20	6631.70	Alluvial
18-MW-18	11/23/2020	10:01	6640.03	Transducer	6642.20	6631.70	Alluvial
18-MW-18	11/23/2020	11:01	6640.04	Transducer	6642.20	6631.70	Alluvial
18-MW-18	11/23/2020	12:01	6640.06	Transducer	6642.20	6631.70	Alluvial
18-MW-18	11/23/2020	13:01	6640.09	Transducer	6642.20	6631.70	Alluvial
18-MW-18	11/23/2020	14:01	6640.12	Transducer	6642.20	6631.70	Alluvial
18-MW-18	11/23/2020	15:01	6640.15	Transducer	6642.20	6631.70	Alluvial
18-MW-18	11/23/2020	16:01	6640.15	Transducer	6642.20	6631.70	Alluvial
18-MW-18	11/23/2020	17:01	6640.16	Transducer	6642.20	6631.70	Alluvial
18-MW-18	11/23/2020	18:01	6640.18	Transducer	6642.20	6631.70	Alluvial
18-MW-18	11/23/2020	19:01	6640.19	Transducer	6642.20	6631.70	Alluvial
18-MW-18	11/23/2020	20:01	6640.19	Transducer	6642.20	6631.70	Alluvial
18-MW-18	11/23/2020	21:01	6640.19	Transducer	6642.20	6631.70	Alluvial
18-MW-18	11/23/2020	22:01	6640.20	Transducer	6642.20	6631.70	Alluvial
18-MW-18	11/23/2020	23:01	6640.20	Transducer	6642.20	6631.70	Alluvial
18-MW-18	11/24/2020	00:01	6640.21	Transducer	6642.20	6631.70	Alluvial
18-MW-18	11/24/2020	01:01	6640.22	Transducer	6642.20	6631.70	Alluvial
18-MW-18	11/24/2020	02:01	6640.22	Transducer	6642.20	6631.70	Alluvial
18-MW-18	11/24/2020	03:01	6640.23	Transducer	6642.20	6631.70	Alluvial
18-MW-18	11/24/2020	04:01	6640.23	Transducer	6642.20	6631.70	Alluvial

Location	Date	Time	Water Level (ft amsl)	Method	Top of Screen (ft amsl)	Bottom of Screen (ft amsl)	Zone
18-MW-18	11/24/2020	05:01	6640.24	Transducer	6642.20	6631.70	Alluvial
18-MW-18	11/24/2020	06:01	6640.23	Transducer	6642.20	6631.70	Alluvial
18-MW-18	11/24/2020	07:01	6640.23	Transducer	6642.20	6631.70	Alluvial
18-MW-18	11/24/2020	08:01	6640.23	Transducer	6642.20	6631.70	Alluvial
18-MW-18	11/24/2020	09:01	6640.21	Transducer	6642.20	6631.70	Alluvial
18-MW-18	11/24/2020	10:01	6640.20	Transducer	6642.20	6631.70	Alluvial
18-MW-18	11/24/2020	11:01	6640.20	Transducer	6642.20	6631.70	Alluvial
18-MW-18	11/24/2020	12:01	6640.19	Transducer	6642.20	6631.70	Alluvial
18-MW-18	11/24/2020	13:01	6640.19	Transducer	6642.20	6631.70	Alluvial
18-MW-18	11/24/2020	14:01	6640.18	Transducer	6642.20	6631.70	Alluvial
18-MW-18	11/24/2020	15:01	6640.16	Transducer	6642.20	6631.70	Alluvial
18-MW-18	11/24/2020	16:01	6640.14	Transducer	6642.20	6631.70	Alluvial
18-MW-18	11/24/2020	17:01	6640.12	Transducer	6642.20	6631.70	Alluvial
18-MW-18	11/24/2020	18:01	6640.11	Transducer	6642.20	6631.70	Alluvial
18-MW-18	11/24/2020	19:01	6640.08	Transducer	6642.20	6631.70	Alluvial
18-MW-18	11/24/2020	20:01	6640.06	Transducer	6642.20	6631.70	Alluvial
18-MW-18	11/24/2020	21:01	6640.04	Transducer	6642.20	6631.70	Alluvial
18-MW-18	11/24/2020	22:01	6640.03	Transducer	6642.20	6631.70	Alluvial
18-MW-18	11/24/2020	23:01	6640.01	Transducer	6642.20	6631.70	Alluvial
18-MW-18	11/25/2020	00:01	6640.00	Transducer	6642.20	6631.70	Alluvial
18-MW-18	11/25/2020	01:01	6640.00	Transducer	6642.20	6631.70	Alluvial
18-MW-18	11/25/2020	02:01	6639.99	Transducer	6642.20	6631.70	Alluvial
18-MW-18	11/25/2020	03:01	6639.99	Transducer	6642.20	6631.70	Alluvial
18-MW-18	11/25/2020	04:01	6639.98	Transducer	6642.20	6631.70	Alluvial
18-MW-18	11/25/2020	05:01	6639.97	Transducer	6642.20	6631.70	Alluvial
18-MW-18	11/25/2020	06:01	6639.97	Transducer	6642.20	6631.70	Alluvial
18-MW-18	11/25/2020	07:01	6639.97	Transducer	6642.20	6631.70	Alluvial
18-MW-18	11/25/2020	08:01	6639.96	Transducer	6642.20	6631.70	Alluvial
18-MW-18	11/25/2020	09:01	6639.95	Transducer	6642.20	6631.70	Alluvial
18-MW-18	11/25/2020	10:01	6639.94	Transducer	6642.20	6631.70	Alluvial
18-MW-18	11/25/2020	11:01	6639.95	Transducer	6642.20	6631.70	Alluvial
18-MW-18	11/25/2020	12:01	6639.97	Transducer	6642.20	6631.70	Alluvial
18-MW-18	11/25/2020	13:01	6639.99	Transducer	6642.20	6631.70	Alluvial
18-MW-18	11/25/2020	14:01	6640.00	Transducer	6642.20	6631.70	Alluvial
18-MW-18	11/25/2020	15:01	6640.02	Transducer	6642.20	6631.70	Alluvial
18-MW-18	11/25/2020	16:01	6640.01	Transducer	6642.20	6631.70	Alluvial
18-MW-18	11/25/2020	17:01	6640.01	Transducer	6642.20	6631.70	Alluvial
18-MW-18	11/25/2020	18:01	6640.01	Transducer	6642.20	6631.70	Alluvial
18-MW-18	11/25/2020	19:01	6640.01	Transducer	6642.20	6631.70	Alluvial
18-MW-18	11/25/2020	20:01	6640.00	Transducer	6642.20	6631.70	Alluvial
18-MW-18	11/25/2020	21:01	6640.01	Transducer	6642.20	6631.70	Alluvial
18-MW-18	11/25/2020	22:01	6640.01	Transducer	6642.20	6631.70	Alluvial
18-MW-18	11/25/2020	23:01	6640.01	Transducer	6642.20	6631.70	Alluvial
18-MW-18	11/26/2020	00:01	6640.01	Transducer	6642.20	6631.70	Alluvial
18-MW-18	11/26/2020	01:01	6640.02	Transducer	6642.20	6631.70	Alluvial

Location	Date	Time	Water Level (ft amsl)	Method	Top of Screen (ft amsl)	Bottom of Screen (ft amsl)	Zone
18-MW-18	11/26/2020	02:01	6640.03	Transducer	6642.20	6631.70	Alluvial
18-MW-18	11/26/2020	03:01	6640.03	Transducer	6642.20	6631.70	Alluvial
18-MW-18	11/26/2020	04:01	6640.04	Transducer	6642.20	6631.70	Alluvial
18-MW-18	11/26/2020	05:01	6640.05	Transducer	6642.20	6631.70	Alluvial
18-MW-18	11/26/2020	06:01	6640.04	Transducer	6642.20	6631.70	Alluvial
18-MW-18	11/26/2020	07:01	6640.03	Transducer	6642.20	6631.70	Alluvial
18-MW-18	11/26/2020	08:01	6640.01	Transducer	6642.20	6631.70	Alluvial
18-MW-18	11/26/2020	09:01	6640.01	Transducer	6642.20	6631.70	Alluvial
18-MW-18	11/26/2020	10:01	6640.01	Transducer	6642.20	6631.70	Alluvial
18-MW-18	11/26/2020	11:01	6640.01	Transducer	6642.20	6631.70	Alluvial
18-MW-18	11/26/2020	12:01	6640.02	Transducer	6642.20	6631.70	Alluvial
18-MW-18	11/26/2020	13:01	6640.04	Transducer	6642.20	6631.70	Alluvial
18-MW-18	11/26/2020	14:01	6640.05	Transducer	6642.20	6631.70	Alluvial
18-MW-18	11/26/2020	15:01	6640.06	Transducer	6642.20	6631.70	Alluvial
18-MW-18	11/26/2020	16:01	6640.07	Transducer	6642.20	6631.70	Alluvial
18-MW-18	11/26/2020	17:01	6640.05	Transducer	6642.20	6631.70	Alluvial
18-MW-18	11/26/2020	18:01	6640.03	Transducer	6642.20	6631.70	Alluvial
18-MW-18	11/26/2020	19:01	6640.02	Transducer	6642.20	6631.70	Alluvial
18-MW-18	11/26/2020	20:01	6640.01	Transducer	6642.20	6631.70	Alluvial
18-MW-18	11/26/2020	21:01	6639.99	Transducer	6642.20	6631.70	Alluvial
18-MW-18	11/26/2020	22:01	6639.99	Transducer	6642.20	6631.70	Alluvial
18-MW-18	11/26/2020	23:01	6639.98	Transducer	6642.20	6631.70	Alluvial
18-MW-18	11/27/2020	00:01	6639.99	Transducer	6642.20	6631.70	Alluvial
18-MW-18	11/27/2020	01:01	6639.99	Transducer	6642.20	6631.70	Alluvial
18-MW-18	11/27/2020	02:01	6639.98	Transducer	6642.20	6631.70	Alluvial
18-MW-18	11/27/2020	03:01	6639.97	Transducer	6642.20	6631.70	Alluvial
18-MW-18	11/27/2020	04:01	6639.97	Transducer	6642.20	6631.70	Alluvial
18-MW-18	11/27/2020	05:01	6639.97	Transducer	6642.20	6631.70	Alluvial
18-MW-18	11/27/2020	06:01	6639.96	Transducer	6642.20	6631.70	Alluvial
18-MW-18	11/27/2020	07:01	6639.95	Transducer	6642.20	6631.70	Alluvial
18-MW-18	11/27/2020	08:01	6639.93	Transducer	6642.20	6631.70	Alluvial
18-MW-18	11/27/2020	09:01	6639.93	Transducer	6642.20	6631.70	Alluvial
18-MW-18	11/27/2020	10:01	6639.91	Transducer	6642.20	6631.70	Alluvial
18-MW-18	11/27/2020	11:01	6639.90	Transducer	6642.20	6631.70	Alluvial
18-MW-18	11/27/2020	12:01	6639.91	Transducer	6642.20	6631.70	Alluvial
18-MW-18	11/27/2020	13:01	6639.92	Transducer	6642.20	6631.70	Alluvial
18-MW-18	11/27/2020	14:01	6639.92	Transducer	6642.20	6631.70	Alluvial
18-MW-18	11/27/2020	15:01	6639.93	Transducer	6642.20	6631.70	Alluvial
18-MW-18	11/27/2020	16:01	6639.92	Transducer	6642.20	6631.70	Alluvial
18-MW-18	11/27/2020	17:01	6639.91	Transducer	6642.20	6631.70	Alluvial
18-MW-18	11/27/2020	18:01	6639.89	Transducer	6642.20	6631.70	Alluvial
18-MW-18	11/27/2020	19:01	6639.88	Transducer	6642.20	6631.70	Alluvial
18-MW-18	11/27/2020	20:01	6639.87	Transducer	6642.20	6631.70	Alluvial
18-MW-18	11/27/2020	21:01	6639.86	Transducer	6642.20	6631.70	Alluvial
18-MW-18	11/27/2020	22:01	6639.85	Transducer	6642.20	6631.70	Alluvial

Location	Date	Time	Water Level (ft amsl)	Method	Top of Screen (ft amsl)	Bottom of Screen (ft amsl)	Zone
18-MW-18	11/27/2020	23:01	6639.85	Transducer	6642.20	6631.70	Alluvial
18-MW-18	11/28/2020	00:01	6639.85	Transducer	6642.20	6631.70	Alluvial
18-MW-18	11/28/2020	01:01	6639.86	Transducer	6642.20	6631.70	Alluvial
18-MW-18	11/28/2020	02:01	6639.84	Transducer	6642.20	6631.70	Alluvial
18-MW-18	11/28/2020	03:01	6639.86	Transducer	6642.20	6631.70	Alluvial
18-MW-18	11/28/2020	04:01	6639.87	Transducer	6642.20	6631.70	Alluvial
18-MW-18	11/28/2020	05:01	6639.87	Transducer	6642.20	6631.70	Alluvial
18-MW-18	11/28/2020	06:01	6639.87	Transducer	6642.20	6631.70	Alluvial
18-MW-18	11/28/2020	07:01	6639.87	Transducer	6642.20	6631.70	Alluvial
18-MW-18	11/28/2020	08:01	6639.88	Transducer	6642.20	6631.70	Alluvial
18-MW-18	11/28/2020	09:01	6639.87	Transducer	6642.20	6631.70	Alluvial
18-MW-18	11/28/2020	10:01	6639.86	Transducer	6642.20	6631.70	Alluvial
18-MW-18	11/28/2020	11:01	6639.87	Transducer	6642.20	6631.70	Alluvial
18-MW-18	11/28/2020	12:01	6639.88	Transducer	6642.20	6631.70	Alluvial
18-MW-18	11/28/2020	13:01	6639.90	Transducer	6642.20	6631.70	Alluvial
18-MW-18	11/28/2020	14:01	6639.91	Transducer	6642.20	6631.70	Alluvial
18-MW-18	11/28/2020	15:01	6639.93	Transducer	6642.20	6631.70	Alluvial
18-MW-18	11/28/2020	16:01	6639.94	Transducer	6642.20	6631.70	Alluvial
18-MW-18	11/28/2020	17:01	6639.94	Transducer	6642.20	6631.70	Alluvial
18-MW-18	11/28/2020	18:01	6639.93	Transducer	6642.20	6631.70	Alluvial
18-MW-18	11/28/2020	19:01	6639.93	Transducer	6642.20	6631.70	Alluvial
18-MW-18	11/28/2020	20:01	6639.92	Transducer	6642.20	6631.70	Alluvial
18-MW-18	11/28/2020	21:01	6639.92	Transducer	6642.20	6631.70	Alluvial
18-MW-18	11/28/2020	22:01	6639.91	Transducer	6642.20	6631.70	Alluvial
18-MW-18	11/28/2020	23:01	6639.91	Transducer	6642.20	6631.70	Alluvial
18-MW-18	11/29/2020	00:01	6639.90	Transducer	6642.20	6631.70	Alluvial
18-MW-18	11/29/2020	01:01	6639.91	Transducer	6642.20	6631.70	Alluvial
18-MW-18	11/29/2020	02:01	6639.91	Transducer	6642.20	6631.70	Alluvial
18-MW-18	11/29/2020	03:01	6639.90	Transducer	6642.20	6631.70	Alluvial
18-MW-18	11/29/2020	04:01	6639.89	Transducer	6642.20	6631.70	Alluvial
18-MW-18	11/29/2020	05:01	6639.88	Transducer	6642.20	6631.70	Alluvial
18-MW-18	11/29/2020	06:01	6639.87	Transducer	6642.20	6631.70	Alluvial
18-MW-18	11/29/2020	07:01	6639.85	Transducer	6642.20	6631.70	Alluvial
18-MW-18	11/29/2020	08:01	6639.83	Transducer	6642.20	6631.70	Alluvial
18-MW-18	11/29/2020	09:01	6639.81	Transducer	6642.20	6631.70	Alluvial
18-MW-18	11/29/2020	10:01	6639.79	Transducer	6642.20	6631.70	Alluvial
18-MW-18	11/29/2020	11:01	6639.77	Transducer	6642.20	6631.70	Alluvial
18-MW-18	11/29/2020	12:01	6639.77	Transducer	6642.20	6631.70	Alluvial
18-MW-18	11/29/2020	13:01	6639.78	Transducer	6642.20	6631.70	Alluvial
18-MW-18	11/29/2020	14:01	6639.77	Transducer	6642.20	6631.70	Alluvial
18-MW-18	11/29/2020	15:01	6639.78	Transducer	6642.20	6631.70	Alluvial
18-MW-18	11/29/2020	16:01	6639.78	Transducer	6642.20	6631.70	Alluvial
18-MW-18	11/29/2020	17:01	6639.76	Transducer	6642.20	6631.70	Alluvial
18-MW-18	11/29/2020	18:01	6639.74	Transducer	6642.20	6631.70	Alluvial
18-MW-18	11/29/2020	19:01	6639.72	Transducer	6642.20	6631.70	Alluvial

Location	Date	Time	Water Level (ft amsl)	Method	Top of Screen (ft amsl)	Bottom of Screen (ft amsl)	Zone
18-MW-18	11/29/2020	20:01	6639.71	Transducer	6642.20	6631.70	Alluvial
18-MW-18	11/29/2020	21:01	6639.68	Transducer	6642.20	6631.70	Alluvial
18-MW-18	11/29/2020	22:01	6639.67	Transducer	6642.20	6631.70	Alluvial
18-MW-18	11/29/2020	23:01	6639.65	Transducer	6642.20	6631.70	Alluvial
18-MW-18	11/30/2020	00:01	6639.64	Transducer	6642.20	6631.70	Alluvial
18-MW-18	11/30/2020	01:01	6639.65	Transducer	6642.20	6631.70	Alluvial
18-MW-18	11/30/2020	02:01	6639.64	Transducer	6642.20	6631.70	Alluvial
18-MW-18	11/30/2020	03:01	6639.64	Transducer	6642.20	6631.70	Alluvial
18-MW-18	11/30/2020	04:01	6639.66	Transducer	6642.20	6631.70	Alluvial
18-MW-18	11/30/2020	05:01	6639.66	Transducer	6642.20	6631.70	Alluvial
18-MW-18	11/30/2020	06:01	6639.68	Transducer	6642.20	6631.70	Alluvial
18-MW-18	11/30/2020	07:01	6639.67	Transducer	6642.20	6631.70	Alluvial
18-MW-18	11/30/2020	08:01	6639.68	Transducer	6642.20	6631.70	Alluvial
18-MW-18	11/30/2020	09:01	6639.67	Transducer	6642.20	6631.70	Alluvial
18-MW-18	11/30/2020	10:01	6639.69	Transducer	6642.20	6631.70	Alluvial
18-MW-18	11/30/2020	11:01	6639.70	Transducer	6642.20	6631.70	Alluvial
18-MW-18	11/30/2020	12:01	6639.73	Transducer	6642.20	6631.70	Alluvial
18-MW-18	11/30/2020	13:01	6639.75	Transducer	6642.20	6631.70	Alluvial
18-MW-18	11/30/2020	14:01	6639.78	Transducer	6642.20	6631.70	Alluvial
18-MW-18	11/30/2020	15:01	6639.81	Transducer	6642.20	6631.70	Alluvial
18-MW-18	11/30/2020	16:01	6639.82	Transducer	6642.20	6631.70	Alluvial
18-MW-18	11/30/2020	17:01	6639.83	Transducer	6642.20	6631.70	Alluvial
18-MW-18	11/30/2020	18:01	6639.85	Transducer	6642.20	6631.70	Alluvial
18-MW-18	11/30/2020	19:01	6639.86	Transducer	6642.20	6631.70	Alluvial
18-MW-18	11/30/2020	20:01	6639.87	Transducer	6642.20	6631.70	Alluvial
18-MW-18	11/30/2020	21:01	6639.88	Transducer	6642.20	6631.70	Alluvial
18-MW-18	11/30/2020	22:01	6639.88	Transducer	6642.20	6631.70	Alluvial
18-MW-18	11/30/2020	23:01	6639.87	Transducer	6642.20	6631.70	Alluvial
18-MW-18	12/01/2020	00:01	6639.90	Transducer	6642.20	6631.70	Alluvial
18-MW-18	12/01/2020	01:01	6639.92	Transducer	6642.20	6631.70	Alluvial
18-MW-18	12/01/2020	02:01	6639.93	Transducer	6642.20	6631.70	Alluvial
18-MW-18	12/01/2020	03:01	6639.94	Transducer	6642.20	6631.70	Alluvial
18-MW-18	12/01/2020	04:01	6639.95	Transducer	6642.20	6631.70	Alluvial
18-MW-18	12/01/2020	05:01	6639.97	Transducer	6642.20	6631.70	Alluvial
18-MW-18	12/01/2020	06:01	6639.96	Transducer	6642.20	6631.70	Alluvial
18-MW-18	12/01/2020	07:01	6639.98	Transducer	6642.20	6631.70	Alluvial
18-MW-18	12/01/2020	08:01	6639.98	Transducer	6642.20	6631.70	Alluvial
18-MW-18	12/01/2020	09:01	6640.00	Transducer	6642.20	6631.70	Alluvial
18-MW-18	12/01/2020	10:01	6640.01	Transducer	6642.20	6631.70	Alluvial
18-MW-18	12/01/2020	11:01	6640.01	Transducer	6642.20	6631.70	Alluvial
18-MW-18	12/01/2020	12:01	6640.03	Transducer	6642.20	6631.70	Alluvial
18-MW-18	12/01/2020	13:01	6640.05	Transducer	6642.20	6631.70	Alluvial
18-MW-18	12/01/2020	14:01	6640.06	Transducer	6642.20	6631.70	Alluvial
18-MW-18	12/01/2020	15:01	6640.07	Transducer	6642.20	6631.70	Alluvial
18-MW-18	12/01/2020	16:01	6640.06	Transducer	6642.20	6631.70	Alluvial

Location	Date	Time	Water Level (ft amsl)	Method	Top of Screen (ft amsl)	Bottom of Screen (ft amsl)	Zone
18-MW-18	12/01/2020	17:01	6640.03	Transducer	6642.20	6631.70	Alluvial
18-MW-18	12/01/2020	18:01	6640.01	Transducer	6642.20	6631.70	Alluvial
18-MW-18	12/01/2020	19:01	6639.98	Transducer	6642.20	6631.70	Alluvial
18-MW-18	12/01/2020	20:01	6639.98	Transducer	6642.20	6631.70	Alluvial
18-MW-18	12/01/2020	21:01	6639.96	Transducer	6642.20	6631.70	Alluvial
18-MW-18	12/01/2020	22:01	6639.95	Transducer	6642.20	6631.70	Alluvial
18-MW-18	12/01/2020	23:01	6639.94	Transducer	6642.20	6631.70	Alluvial
18-MW-18	12/02/2020	00:01	6639.93	Transducer	6642.20	6631.70	Alluvial
18-MW-18	12/02/2020	01:01	6639.93	Transducer	6642.20	6631.70	Alluvial
18-MW-18	12/02/2020	02:01	6639.93	Transducer	6642.20	6631.70	Alluvial
18-MW-18	12/02/2020	03:01	6639.92	Transducer	6642.20	6631.70	Alluvial
18-MW-18	12/02/2020	04:01	6639.92	Transducer	6642.20	6631.70	Alluvial
18-MW-18	12/02/2020	05:01	6639.91	Transducer	6642.20	6631.70	Alluvial
18-MW-18	12/02/2020	06:01	6639.90	Transducer	6642.20	6631.70	Alluvial
18-MW-18	12/02/2020	07:01	6639.89	Transducer	6642.20	6631.70	Alluvial
18-MW-18	12/02/2020	08:01	6639.87	Transducer	6642.20	6631.70	Alluvial
18-MW-18	12/02/2020	09:01	6639.85	Transducer	6642.20	6631.70	Alluvial
18-MW-18	12/02/2020	10:01	6639.84	Transducer	6642.20	6631.70	Alluvial
18-MW-18	12/02/2020	11:01	6639.82	Transducer	6642.20	6631.70	Alluvial
18-MW-18	12/02/2020	12:01	6639.82	Transducer	6642.20	6631.70	Alluvial
18-MW-18	12/02/2020	13:01	6639.84	Transducer	6642.20	6631.70	Alluvial
18-MW-18	12/02/2020	14:01	6639.84	Transducer	6642.20	6631.70	Alluvial
18-MW-18	12/02/2020	15:01	6639.85	Transducer	6642.20	6631.70	Alluvial
18-MW-18	12/02/2020	16:01	6639.84	Transducer	6642.20	6631.70	Alluvial
18-MW-18	12/02/2020	17:01	6639.83	Transducer	6642.20	6631.70	Alluvial
18-MW-18	12/02/2020	18:01	6639.82	Transducer	6642.20	6631.70	Alluvial
18-MW-18	12/02/2020	19:01	6639.82	Transducer	6642.20	6631.70	Alluvial
18-MW-18	12/02/2020	20:01	6639.80	Transducer	6642.20	6631.70	Alluvial
18-MW-18	12/02/2020	21:01	6639.79	Transducer	6642.20	6631.70	Alluvial
18-MW-18	12/02/2020	22:01	6639.79	Transducer	6642.20	6631.70	Alluvial
18-MW-18	12/02/2020	23:01	6639.79	Transducer	6642.20	6631.70	Alluvial
18-MW-18	12/03/2020	00:01	6639.79	Transducer	6642.20	6631.70	Alluvial
18-MW-18	12/03/2020	01:01	6639.80	Transducer	6642.20	6631.70	Alluvial
18-MW-18	12/03/2020	02:01	6639.80	Transducer	6642.20	6631.70	Alluvial
18-MW-18	12/03/2020	03:01	6639.81	Transducer	6642.20	6631.70	Alluvial
18-MW-18	12/03/2020	04:01	6639.82	Transducer	6642.20	6631.70	Alluvial
18-MW-18	12/03/2020	05:01	6639.81	Transducer	6642.20	6631.70	Alluvial
18-MW-18	12/03/2020	06:01	6639.81	Transducer	6642.20	6631.70	Alluvial
18-MW-18	12/03/2020	07:01	6639.79	Transducer	6642.20	6631.70	Alluvial
18-MW-18	12/03/2020	08:01	6639.78	Transducer	6642.20	6631.70	Alluvial
18-MW-18	12/03/2020	09:01	6639.77	Transducer	6642.20	6631.70	Alluvial
18-MW-18	12/03/2020	10:01	6639.77	Transducer	6642.20	6631.70	Alluvial
18-MW-18	12/03/2020	11:01	6639.78	Transducer	6642.20	6631.70	Alluvial
18-MW-18	12/03/2020	12:01	6639.79	Transducer	6642.20	6631.70	Alluvial
18-MW-18	12/03/2020	13:01	6639.81	Transducer	6642.20	6631.70	Alluvial

Location	Date	Time	Water Level (ft amsl)	Method	Top of Screen (ft amsl)	Bottom of Screen (ft amsl)	Zone
18-MW-18	12/03/2020	14:01	6639.82	Transducer	6642.20	6631.70	Alluvial
18-MW-18	12/03/2020	15:01	6639.83	Transducer	6642.20	6631.70	Alluvial
18-MW-18	12/03/2020	16:01	6639.84	Transducer	6642.20	6631.70	Alluvial
18-MW-18	12/03/2020	17:01	6639.83	Transducer	6642.20	6631.70	Alluvial
18-MW-18	12/03/2020	18:01	6639.82	Transducer	6642.20	6631.70	Alluvial
18-MW-18	12/03/2020	19:01	6639.81	Transducer	6642.20	6631.70	Alluvial
18-MW-18	12/03/2020	20:01	6639.81	Transducer	6642.20	6631.70	Alluvial
18-MW-18	12/03/2020	21:01	6639.81	Transducer	6642.20	6631.70	Alluvial
18-MW-18	12/03/2020	22:01	6639.80	Transducer	6642.20	6631.70	Alluvial
18-MW-18	12/03/2020	23:01	6639.79	Transducer	6642.20	6631.70	Alluvial
18-MW-18	12/04/2020	00:01	6639.80	Transducer	6642.20	6631.70	Alluvial
18-MW-18	12/04/2020	01:01	6639.79	Transducer	6642.20	6631.70	Alluvial
18-MW-18	12/04/2020	02:01	6639.79	Transducer	6642.20	6631.70	Alluvial
18-MW-18	12/04/2020	03:01	6639.80	Transducer	6642.20	6631.70	Alluvial
18-MW-18	12/04/2020	04:01	6639.81	Transducer	6642.20	6631.70	Alluvial
18-MW-18	12/04/2020	05:01	6639.81	Transducer	6642.20	6631.70	Alluvial
18-MW-18	12/04/2020	06:01	6639.81	Transducer	6642.20	6631.70	Alluvial
18-MW-18	12/04/2020	07:01	6639.79	Transducer	6642.20	6631.70	Alluvial
18-MW-18	12/04/2020	08:01	6639.79	Transducer	6642.20	6631.70	Alluvial
18-MW-18	12/04/2020	09:01	6639.77	Transducer	6642.20	6631.70	Alluvial
18-MW-18	12/04/2020	10:01	6639.78	Transducer	6642.20	6631.70	Alluvial
18-MW-18	12/04/2020	11:01	6639.77	Transducer	6642.20	6631.70	Alluvial
18-MW-18	12/04/2020	12:01	6639.80	Transducer	6642.20	6631.70	Alluvial
18-MW-18	12/04/2020	13:01	6639.81	Transducer	6642.20	6631.70	Alluvial
18-MW-18	12/04/2020	14:01	6639.83	Transducer	6642.20	6631.70	Alluvial
18-MW-18	12/04/2020	15:01	6639.83	Transducer	6642.20	6631.70	Alluvial
18-MW-18	12/04/2020	16:01	6639.83	Transducer	6642.20	6631.70	Alluvial
18-MW-18	12/04/2020	17:01	6639.84	Transducer	6642.20	6631.70	Alluvial
18-MW-18	12/04/2020	18:01	6639.82	Transducer	6642.20	6631.70	Alluvial
18-MW-18	12/04/2020	19:01	6639.80	Transducer	6642.20	6631.70	Alluvial
18-MW-18	12/04/2020	20:01	6639.80	Transducer	6642.20	6631.70	Alluvial
18-MW-18	12/04/2020	21:01	6639.77	Transducer	6642.20	6631.70	Alluvial
18-MW-18	12/04/2020	22:01	6639.76	Transducer	6642.20	6631.70	Alluvial
18-MW-18	12/04/2020	23:01	6639.76	Transducer	6642.20	6631.70	Alluvial
18-MW-18	12/05/2020	00:01	6639.75	Transducer	6642.20	6631.70	Alluvial
18-MW-18	12/05/2020	01:01	6639.75	Transducer	6642.20	6631.70	Alluvial
18-MW-18	12/05/2020	02:01	6639.74	Transducer	6642.20	6631.70	Alluvial
18-MW-18	12/05/2020	03:01	6639.74	Transducer	6642.20	6631.70	Alluvial
18-MW-18	12/05/2020	04:01	6639.74	Transducer	6642.20	6631.70	Alluvial
18-MW-18	12/05/2020	05:01	6639.75	Transducer	6642.20	6631.70	Alluvial
18-MW-18	12/05/2020	06:01	6639.74	Transducer	6642.20	6631.70	Alluvial
18-MW-18	12/05/2020	07:01	6639.73	Transducer	6642.20	6631.70	Alluvial
18-MW-18	12/05/2020	08:01	6639.73	Transducer	6642.20	6631.70	Alluvial
18-MW-18	12/05/2020	09:01	6639.72	Transducer	6642.20	6631.70	Alluvial
18-MW-18	12/05/2020	10:01	6639.71	Transducer	6642.20	6631.70	Alluvial

Location	Date	Time	Water Level (ft amsl)	Method	Top of Screen (ft amsl)	Bottom of Screen (ft amsl)	Zone
18-MW-18	12/05/2020	11:01	6639.71	Transducer	6642.20	6631.70	Alluvial
18-MW-18	12/05/2020	12:01	6639.72	Transducer	6642.20	6631.70	Alluvial
18-MW-18	12/05/2020	13:01	6639.74	Transducer	6642.20	6631.70	Alluvial
18-MW-18	12/05/2020	14:01	6639.76	Transducer	6642.20	6631.70	Alluvial
18-MW-18	12/05/2020	15:01	6639.77	Transducer	6642.20	6631.70	Alluvial
18-MW-18	12/05/2020	16:01	6639.77	Transducer	6642.20	6631.70	Alluvial
18-MW-18	12/05/2020	17:01	6639.76	Transducer	6642.20	6631.70	Alluvial
18-MW-18	12/05/2020	18:01	6639.76	Transducer	6642.20	6631.70	Alluvial
18-MW-18	12/05/2020	19:01	6639.76	Transducer	6642.20	6631.70	Alluvial
18-MW-18	12/05/2020	20:01	6639.75	Transducer	6642.20	6631.70	Alluvial
18-MW-18	12/05/2020	21:01	6639.74	Transducer	6642.20	6631.70	Alluvial
18-MW-18	12/05/2020	22:01	6639.74	Transducer	6642.20	6631.70	Alluvial
18-MW-18	12/05/2020	23:01	6639.74	Transducer	6642.20	6631.70	Alluvial
18-MW-18	12/06/2020	00:01	6639.74	Transducer	6642.20	6631.70	Alluvial
18-MW-18	12/06/2020	01:01	6639.75	Transducer	6642.20	6631.70	Alluvial
18-MW-18	12/06/2020	02:01	6639.74	Transducer	6642.20	6631.70	Alluvial
18-MW-18	12/06/2020	03:01	6639.76	Transducer	6642.20	6631.70	Alluvial
18-MW-18	12/06/2020	04:01	6639.76	Transducer	6642.20	6631.70	Alluvial
18-MW-18	12/06/2020	05:01	6639.77	Transducer	6642.20	6631.70	Alluvial
18-MW-18	12/06/2020	06:01	6639.76	Transducer	6642.20	6631.70	Alluvial
18-MW-18	12/06/2020	07:01	6639.76	Transducer	6642.20	6631.70	Alluvial
18-MW-18	12/06/2020	08:01	6639.75	Transducer	6642.20	6631.70	Alluvial
18-MW-18	12/06/2020	09:01	6639.74	Transducer	6642.20	6631.70	Alluvial
18-MW-18	12/06/2020	10:01	6639.73	Transducer	6642.20	6631.70	Alluvial
18-MW-18	12/06/2020	11:01	6639.74	Transducer	6642.20	6631.70	Alluvial
18-MW-18	12/06/2020	12:01	6639.77	Transducer	6642.20	6631.70	Alluvial
18-MW-18	12/06/2020	13:01	6639.78	Transducer	6642.20	6631.70	Alluvial
18-MW-18	12/06/2020	14:01	6639.80	Transducer	6642.20	6631.70	Alluvial
18-MW-18	12/06/2020	15:01	6639.80	Transducer	6642.20	6631.70	Alluvial
18-MW-18	12/06/2020	16:01	6639.81	Transducer	6642.20	6631.70	Alluvial
18-MW-18	12/06/2020	17:01	6639.80	Transducer	6642.20	6631.70	Alluvial
18-MW-18	12/06/2020	18:01	6639.79	Transducer	6642.20	6631.70	Alluvial
18-MW-18	12/06/2020	19:01	6639.78	Transducer	6642.20	6631.70	Alluvial
18-MW-18	12/06/2020	20:01	6639.77	Transducer	6642.20	6631.70	Alluvial
18-MW-18	12/06/2020	21:01	6639.76	Transducer	6642.20	6631.70	Alluvial
18-MW-18	12/06/2020	22:01	6639.75	Transducer	6642.20	6631.70	Alluvial
18-MW-18	12/06/2020	23:01	6639.75	Transducer	6642.20	6631.70	Alluvial
18-MW-18	12/07/2020	00:01	6639.74	Transducer	6642.20	6631.70	Alluvial
18-MW-18	12/07/2020	01:01	6639.75	Transducer	6642.20	6631.70	Alluvial
18-MW-18	12/07/2020	02:01	6639.74	Transducer	6642.20	6631.70	Alluvial
18-MW-18	12/07/2020	03:01	6639.73	Transducer	6642.20	6631.70	Alluvial
18-MW-18	12/07/2020	04:01	6639.73	Transducer	6642.20	6631.70	Alluvial
18-MW-18	12/07/2020	05:01	6639.73	Transducer	6642.20	6631.70	Alluvial
18-MW-18	12/07/2020	06:01	6639.71	Transducer	6642.20	6631.70	Alluvial
18-MW-18	12/07/2020	07:01	6639.70	Transducer	6642.20	6631.70	Alluvial

Location	Date	Time	Water Level (ft amsl)	Method	Top of Screen (ft amsl)	Bottom of Screen (ft amsl)	Zone
18-MW-18	12/07/2020	08:01	6639.68	Transducer	6642.20	6631.70	Alluvial
18-MW-18	12/07/2020	09:01	6639.66	Transducer	6642.20	6631.70	Alluvial
18-MW-18	12/07/2020	10:01	6639.66	Transducer	6642.20	6631.70	Alluvial
18-MW-18	12/07/2020	11:01	6639.66	Transducer	6642.20	6631.70	Alluvial
18-MW-18	12/07/2020	12:01	6639.67	Transducer	6642.20	6631.70	Alluvial
18-MW-18	12/07/2020	13:01	6639.69	Transducer	6642.20	6631.70	Alluvial
18-MW-18	12/07/2020	14:01	6639.71	Transducer	6642.20	6631.70	Alluvial
18-MW-18	12/07/2020	15:01	6639.71	Transducer	6642.20	6631.70	Alluvial
18-MW-18	12/07/2020	16:01	6639.71	Transducer	6642.20	6631.70	Alluvial
18-MW-18	12/07/2020	17:01	6639.71	Transducer	6642.20	6631.70	Alluvial
18-MW-18	12/07/2020	18:01	6639.70	Transducer	6642.20	6631.70	Alluvial
18-MW-18	12/07/2020	19:01	6639.69	Transducer	6642.20	6631.70	Alluvial
18-MW-18	12/07/2020	20:01	6639.68	Transducer	6642.20	6631.70	Alluvial
18-MW-18	12/07/2020	21:01	6639.67	Transducer	6642.20	6631.70	Alluvial
18-MW-18	12/07/2020	22:01	6639.66	Transducer	6642.20	6631.70	Alluvial
18-MW-18	12/07/2020	23:01	6639.66	Transducer	6642.20	6631.70	Alluvial
18-MW-18	12/08/2020	00:01	6639.66	Transducer	6642.20	6631.70	Alluvial
18-MW-18	12/08/2020	01:01	6639.65	Transducer	6642.20	6631.70	Alluvial
18-MW-18	12/08/2020	02:01	6639.66	Transducer	6642.20	6631.70	Alluvial
18-MW-18	12/08/2020	03:01	6639.66	Transducer	6642.20	6631.70	Alluvial
18-MW-18	12/08/2020	04:01	6639.65	Transducer	6642.20	6631.70	Alluvial
18-MW-18	12/08/2020	05:01	6639.65	Transducer	6642.20	6631.70	Alluvial
18-MW-18	12/08/2020	06:01	6639.65	Transducer	6642.20	6631.70	Alluvial
18-MW-18	12/08/2020	07:01	6639.64	Transducer	6642.20	6631.70	Alluvial
18-MW-18	12/08/2020	08:01	6639.65	Transducer	6642.20	6631.70	Alluvial
18-MW-18	12/08/2020	09:01	6639.64	Transducer	6642.20	6631.70	Alluvial
18-MW-18	12/08/2020	10:01	6639.63	Transducer	6642.20	6631.70	Alluvial
18-MW-18	12/08/2020	11:01	6639.64	Transducer	6642.20	6631.70	Alluvial
18-MW-18	12/08/2020	12:01	6639.66	Transducer	6642.20	6631.70	Alluvial
18-MW-18	12/08/2020	13:01	6639.68	Transducer	6642.20	6631.70	Alluvial
18-MW-18	12/08/2020	14:01	6639.69	Transducer	6642.20	6631.70	Alluvial
18-MW-18	12/08/2020	15:01	6639.71	Transducer	6642.20	6631.70	Alluvial
18-MW-18	12/08/2020	16:01	6639.70	Transducer	6642.20	6631.70	Alluvial
18-MW-18	12/08/2020	17:01	6639.72	Transducer	6642.20	6631.70	Alluvial
18-MW-18	12/08/2020	18:01	6639.71	Transducer	6642.20	6631.70	Alluvial
18-MW-18	12/08/2020	19:01	6639.71	Transducer	6642.20	6631.70	Alluvial
18-MW-18	12/08/2020	20:01	6639.70	Transducer	6642.20	6631.70	Alluvial
18-MW-18	12/08/2020	21:01	6639.69	Transducer	6642.20	6631.70	Alluvial
18-MW-18	12/08/2020	22:01	6639.70	Transducer	6642.20	6631.70	Alluvial
18-MW-18	12/08/2020	23:01	6639.70	Transducer	6642.20	6631.70	Alluvial
18-MW-18	12/09/2020	00:01	6639.70	Transducer	6642.20	6631.70	Alluvial
18-MW-18	12/09/2020	01:01	6639.71	Transducer	6642.20	6631.70	Alluvial
18-MW-18	12/09/2020	02:01	6639.71	Transducer	6642.20	6631.70	Alluvial
18-MW-18	12/09/2020	03:01	6639.71	Transducer	6642.20	6631.70	Alluvial
18-MW-18	12/09/2020	04:01	6639.72	Transducer	6642.20	6631.70	Alluvial

Location	Date	Time	Water Level (ft amsl)	Method	Top of Screen (ft amsl)	Bottom of Screen (ft amsl)	Zone
18-MW-18	12/09/2020	05:01	6639.72	Transducer	6642.20	6631.70	Alluvial
18-MW-18	12/09/2020	06:01	6639.72	Transducer	6642.20	6631.70	Alluvial
18-MW-18	12/09/2020	07:01	6639.72	Transducer	6642.20	6631.70	Alluvial
18-MW-18	12/09/2020	08:01	6639.73	Transducer	6642.20	6631.70	Alluvial
18-MW-18	12/09/2020	09:01	6639.72	Transducer	6642.20	6631.70	Alluvial
18-MW-18	12/09/2020	10:01	6639.72	Transducer	6642.20	6631.70	Alluvial
18-MW-18	12/09/2020	11:01	6639.74	Transducer	6642.20	6631.70	Alluvial
18-MW-18	12/09/2020	12:01	6639.76	Transducer	6642.20	6631.70	Alluvial
18-MW-18	12/09/2020	13:01	6639.79	Transducer	6642.20	6631.70	Alluvial
18-MW-18	12/09/2020	14:01	6639.81	Transducer	6642.20	6631.70	Alluvial
18-MW-18	12/09/2020	15:01	6639.83	Transducer	6642.20	6631.70	Alluvial
18-MW-18	12/09/2020	16:01	6639.85	Transducer	6642.20	6631.70	Alluvial
18-MW-18	12/09/2020	17:01	6639.85	Transducer	6642.20	6631.70	Alluvial
18-MW-18	12/09/2020	18:01	6639.86	Transducer	6642.20	6631.70	Alluvial
18-MW-18	12/09/2020	19:01	6639.87	Transducer	6642.20	6631.70	Alluvial
18-MW-18	12/09/2020	20:01	6639.86	Transducer	6642.20	6631.70	Alluvial
18-MW-18	12/09/2020	21:01	6639.87	Transducer	6642.20	6631.70	Alluvial
18-MW-18	12/09/2020	22:01	6639.87	Transducer	6642.20	6631.70	Alluvial
18-MW-18	12/09/2020	23:01	6639.88	Transducer	6642.20	6631.70	Alluvial
18-MW-18	12/10/2020	00:01	6639.87	Transducer	6642.20	6631.70	Alluvial
18-MW-18	12/10/2020	01:01	6639.88	Transducer	6642.20	6631.70	Alluvial
18-MW-18	12/10/2020	02:01	6639.89	Transducer	6642.20	6631.70	Alluvial
18-MW-18	12/10/2020	03:01	6639.91	Transducer	6642.20	6631.70	Alluvial
18-MW-18	12/10/2020	04:01	6639.94	Transducer	6642.20	6631.70	Alluvial
18-MW-18	12/10/2020	05:01	6639.96	Transducer	6642.20	6631.70	Alluvial
18-MW-18	12/10/2020	06:01	6639.97	Transducer	6642.20	6631.70	Alluvial
18-MW-18	12/10/2020	07:01	6639.98	Transducer	6642.20	6631.70	Alluvial
18-MW-18	12/10/2020	08:01	6639.99	Transducer	6642.20	6631.70	Alluvial
18-MW-18	12/10/2020	09:01	6639.98	Transducer	6642.20	6631.70	Alluvial
18-MW-18	12/10/2020	10:01	6639.97	Transducer	6642.20	6631.70	Alluvial
18-MW-18	12/10/2020	11:01	6639.99	Transducer	6642.20	6631.70	Alluvial
18-MW-18	12/10/2020	12:01	6639.99	Transducer	6642.20	6631.70	Alluvial
18-MW-18	12/10/2020	13:01	6640.01	Transducer	6642.20	6631.70	Alluvial
18-MW-18	12/10/2020	14:01	6640.04	Transducer	6642.20	6631.70	Alluvial
18-MW-18	12/10/2020	15:01	6640.06	Transducer	6642.20	6631.70	Alluvial
18-MW-18	12/10/2020	16:01	6640.07	Transducer	6642.20	6631.70	Alluvial
18-MW-18	12/10/2020	17:01	6640.08	Transducer	6642.20	6631.70	Alluvial
18-MW-18	12/10/2020	18:01	6640.07	Transducer	6642.20	6631.70	Alluvial
18-MW-18	12/10/2020	19:01	6640.07	Transducer	6642.20	6631.70	Alluvial
18-MW-18	12/10/2020	20:01	6640.07	Transducer	6642.20	6631.70	Alluvial
18-MW-18	12/10/2020	21:01	6640.08	Transducer	6642.20	6631.70	Alluvial
18-MW-18	12/10/2020	22:01	6640.07	Transducer	6642.20	6631.70	Alluvial
18-MW-18	12/10/2020	23:01	6640.07	Transducer	6642.20	6631.70	Alluvial
18-MW-18	12/11/2020	00:01	6640.08	Transducer	6642.20	6631.70	Alluvial
18-MW-18	12/11/2020	01:01	6640.08	Transducer	6642.20	6631.70	Alluvial

Location	Date	Time	Water Level (ft amsl)	Method	Top of Screen (ft amsl)	Bottom of Screen (ft amsl)	Zone
18-MW-18	12/11/2020	02:01	6640.08	Transducer	6642.20	6631.70	Alluvial
18-MW-18	12/11/2020	03:01	6640.08	Transducer	6642.20	6631.70	Alluvial
18-MW-18	12/11/2020	04:01	6640.07	Transducer	6642.20	6631.70	Alluvial
18-MW-18	12/11/2020	05:01	6640.08	Transducer	6642.20	6631.70	Alluvial
18-MW-18	12/11/2020	06:01	6640.07	Transducer	6642.20	6631.70	Alluvial
18-MW-18	12/11/2020	07:01	6640.06	Transducer	6642.20	6631.70	Alluvial
18-MW-18	12/11/2020	08:01	6640.07	Transducer	6642.20	6631.70	Alluvial
18-MW-18	12/11/2020	09:01	6640.06	Transducer	6642.20	6631.70	Alluvial
18-MW-18	12/11/2020	10:01	6640.06	Transducer	6642.20	6631.70	Alluvial
18-MW-18	12/11/2020	11:01	6640.07	Transducer	6642.20	6631.70	Alluvial
18-MW-18	12/11/2020	12:01	6640.07	Transducer	6642.20	6631.70	Alluvial
18-MW-18	12/11/2020	13:01	6640.07	Transducer	6642.20	6631.70	Alluvial
18-MW-18	12/11/2020	14:01	6640.09	Transducer	6642.20	6631.70	Alluvial
18-MW-18	12/11/2020	15:01	6640.07	Transducer	6642.20	6631.70	Alluvial
18-MW-18	12/11/2020	16:01	6640.06	Transducer	6642.20	6631.70	Alluvial
18-MW-18	12/11/2020	17:01	6640.04	Transducer	6642.20	6631.70	Alluvial
18-MW-18	12/11/2020	18:01	6640.02	Transducer	6642.20	6631.70	Alluvial
18-MW-18	12/11/2020	19:01	6640.00	Transducer	6642.20	6631.70	Alluvial
18-MW-18	12/11/2020	20:01	6639.99	Transducer	6642.20	6631.70	Alluvial
18-MW-18	12/11/2020	21:01	6639.97	Transducer	6642.20	6631.70	Alluvial
18-MW-18	12/11/2020	22:01	6639.95	Transducer	6642.20	6631.70	Alluvial
18-MW-18	12/11/2020	23:01	6639.95	Transducer	6642.20	6631.70	Alluvial
18-MW-18	12/12/2020	00:01	6639.95	Transducer	6642.20	6631.70	Alluvial
18-MW-18	12/12/2020	01:01	6639.96	Transducer	6642.20	6631.70	Alluvial
18-MW-18	12/12/2020	02:01	6639.97	Transducer	6642.20	6631.70	Alluvial
18-MW-18	12/12/2020	03:01	6639.96	Transducer	6642.20	6631.70	Alluvial
18-MW-18	12/12/2020	04:01	6639.97	Transducer	6642.20	6631.70	Alluvial
18-MW-18	12/12/2020	05:01	6639.98	Transducer	6642.20	6631.70	Alluvial
18-MW-18	12/12/2020	06:01	6639.99	Transducer	6642.20	6631.70	Alluvial
18-MW-18	12/12/2020	07:01	6640.00	Transducer	6642.20	6631.70	Alluvial
18-MW-18	12/12/2020	08:01	6640.00	Transducer	6642.20	6631.70	Alluvial
18-MW-18	12/12/2020	09:01	6640.01	Transducer	6642.20	6631.70	Alluvial
18-MW-18	12/12/2020	10:01	6640.01	Transducer	6642.20	6631.70	Alluvial
18-MW-18	12/12/2020	11:01	6640.02	Transducer	6642.20	6631.70	Alluvial
18-MW-18	12/12/2020	12:01	6640.05	Transducer	6642.20	6631.70	Alluvial
18-MW-18	12/12/2020	13:01	6640.08	Transducer	6642.20	6631.70	Alluvial
18-MW-18	12/12/2020	14:01	6640.11	Transducer	6642.20	6631.70	Alluvial
18-MW-18	12/12/2020	15:01	6640.13	Transducer	6642.20	6631.70	Alluvial
18-MW-18	12/12/2020	16:01	6640.15	Transducer	6642.20	6631.70	Alluvial
18-MW-18	12/12/2020	17:01	6640.15	Transducer	6642.20	6631.70	Alluvial
18-MW-18	12/12/2020	18:01	6640.16	Transducer	6642.20	6631.70	Alluvial
18-MW-18	12/12/2020	19:01	6640.17	Transducer	6642.20	6631.70	Alluvial
18-MW-18	12/12/2020	20:01	6640.18	Transducer	6642.20	6631.70	Alluvial
18-MW-18	12/12/2020	21:01	6640.17	Transducer	6642.20	6631.70	Alluvial
18-MW-18	12/12/2020	22:01	6640.17	Transducer	6642.20	6631.70	Alluvial

Location	Date	Time	Water Level (ft amsl)	Method	Top of Screen (ft amsl)	Bottom of Screen (ft amsl)	Zone
18-MW-18	12/12/2020	23:01	6640.14	Transducer	6642.20	6631.70	Alluvial
18-MW-18	12/13/2020	00:01	6640.14	Transducer	6642.20	6631.70	Alluvial
18-MW-18	12/13/2020	01:01	6640.11	Transducer	6642.20	6631.70	Alluvial
18-MW-18	12/13/2020	02:01	6640.09	Transducer	6642.20	6631.70	Alluvial
18-MW-18	12/13/2020	03:01	6640.06	Transducer	6642.20	6631.70	Alluvial
18-MW-18	12/13/2020	04:01	6640.03	Transducer	6642.20	6631.70	Alluvial
18-MW-18	12/13/2020	05:01	6639.99	Transducer	6642.20	6631.70	Alluvial
18-MW-18	12/13/2020	06:01	6639.95	Transducer	6642.20	6631.70	Alluvial
18-MW-18	12/13/2020	07:01	6639.90	Transducer	6642.20	6631.70	Alluvial
18-MW-18	12/13/2020	08:01	6639.85	Transducer	6642.20	6631.70	Alluvial
18-MW-18	12/13/2020	09:01	6639.81	Transducer	6642.20	6631.70	Alluvial
18-MW-18	12/13/2020	10:01	6639.77	Transducer	6642.20	6631.70	Alluvial
18-MW-18	12/13/2020	11:01	6639.75	Transducer	6642.20	6631.70	Alluvial
18-MW-18	12/13/2020	12:01	6639.74	Transducer	6642.20	6631.70	Alluvial
18-MW-18	12/13/2020	13:01	6639.75	Transducer	6642.20	6631.70	Alluvial
18-MW-18	12/13/2020	14:01	6639.75	Transducer	6642.20	6631.70	Alluvial
18-MW-18	12/13/2020	15:01	6639.75	Transducer	6642.20	6631.70	Alluvial
18-MW-18	12/13/2020	16:01	6639.73	Transducer	6642.20	6631.70	Alluvial
18-MW-18	12/13/2020	17:01	6639.72	Transducer	6642.20	6631.70	Alluvial
18-MW-18	12/13/2020	18:01	6639.71	Transducer	6642.20	6631.70	Alluvial
18-MW-18	12/13/2020	19:01	6639.72	Transducer	6642.20	6631.70	Alluvial
18-MW-18	12/13/2020	20:01	6639.71	Transducer	6642.20	6631.70	Alluvial
18-MW-18	12/13/2020	21:01	6639.71	Transducer	6642.20	6631.70	Alluvial
18-MW-18	12/13/2020	22:01	6639.71	Transducer	6642.20	6631.70	Alluvial
18-MW-18	12/13/2020	23:01	6639.72	Transducer	6642.20	6631.70	Alluvial
18-MW-18	12/14/2020	00:01	6639.73	Transducer	6642.20	6631.70	Alluvial
18-MW-18	12/14/2020	01:01	6639.75	Transducer	6642.20	6631.70	Alluvial
18-MW-18	12/14/2020	02:01	6639.77	Transducer	6642.20	6631.70	Alluvial
18-MW-18	12/14/2020	03:01	6639.79	Transducer	6642.20	6631.70	Alluvial
18-MW-18	12/14/2020	04:01	6639.80	Transducer	6642.20	6631.70	Alluvial
18-MW-18	12/14/2020	05:01	6639.83	Transducer	6642.20	6631.70	Alluvial
18-MW-18	12/14/2020	06:01	6639.83	Transducer	6642.20	6631.70	Alluvial
18-MW-18	12/14/2020	07:01	6639.84	Transducer	6642.20	6631.70	Alluvial
18-MW-18	12/14/2020	08:01	6639.86	Transducer	6642.20	6631.70	Alluvial
18-MW-18	12/14/2020	09:01	6639.86	Transducer	6642.20	6631.70	Alluvial
18-MW-18	12/14/2020	10:01	6639.87	Transducer	6642.20	6631.70	Alluvial
18-MW-18	12/14/2020	11:01	6639.89	Transducer	6642.20	6631.70	Alluvial
18-MW-18	12/14/2020	12:01	6639.93	Transducer	6642.20	6631.70	Alluvial
18-MW-18	12/14/2020	13:01	6639.97	Transducer	6642.20	6631.70	Alluvial
18-MW-18	12/14/2020	14:01	6640.02	Transducer	6642.20	6631.70	Alluvial
18-MW-18	12/14/2020	15:01	6640.04	Transducer	6642.20	6631.70	Alluvial
18-MW-18	12/14/2020	16:01	6640.06	Transducer	6642.20	6631.70	Alluvial
18-MW-18	12/14/2020	17:01	6640.08	Transducer	6642.20	6631.70	Alluvial
18-MW-18	12/14/2020	18:01	6640.07	Transducer	6642.20	6631.70	Alluvial
18-MW-18	12/14/2020	19:01	6640.07	Transducer	6642.20	6631.70	Alluvial

Location	Date	Time	Water Level (ft amsl)	Method	Top of Screen (ft amsl)	Bottom of Screen (ft amsl)	Zone
18-MW-18	12/14/2020	20:01	6640.08	Transducer	6642.20	6631.70	Alluvial
18-MW-18	12/14/2020	21:01	6640.08	Transducer	6642.20	6631.70	Alluvial
18-MW-18	12/14/2020	22:01	6640.08	Transducer	6642.20	6631.70	Alluvial
18-MW-18	12/14/2020	23:01	6640.08	Transducer	6642.20	6631.70	Alluvial
18-MW-18	12/15/2020	00:01	6640.09	Transducer	6642.20	6631.70	Alluvial
18-MW-18	12/15/2020	01:01	6640.09	Transducer	6642.20	6631.70	Alluvial
18-MW-18	12/15/2020	02:01	6640.09	Transducer	6642.20	6631.70	Alluvial
18-MW-18	12/15/2020	03:01	6640.08	Transducer	6642.20	6631.70	Alluvial
18-MW-18	12/15/2020	04:01	6640.07	Transducer	6642.20	6631.70	Alluvial
18-MW-18	12/15/2020	05:01	6640.05	Transducer	6642.20	6631.70	Alluvial
18-MW-18	12/15/2020	06:01	6640.03	Transducer	6642.20	6631.70	Alluvial
18-MW-18	12/15/2020	07:01	6640.02	Transducer	6642.20	6631.70	Alluvial
18-MW-18	12/15/2020	08:01	6640.00	Transducer	6642.20	6631.70	Alluvial
18-MW-18	12/15/2020	09:01	6639.97	Transducer	6642.20	6631.70	Alluvial
18-MW-18	12/15/2020	10:01	6639.95	Transducer	6642.20	6631.70	Alluvial
18-MW-18	12/15/2020	11:01	6639.93	Transducer	6642.20	6631.70	Alluvial
18-MW-18	12/15/2020	12:01	6639.94	Transducer	6642.20	6631.70	Alluvial
18-MW-18	12/15/2020	13:01	6639.92	Transducer	6642.20	6631.70	Alluvial
18-MW-18	12/15/2020	14:01	6639.93	Transducer	6642.20	6631.70	Alluvial
18-MW-18	12/15/2020	15:01	6639.92	Transducer	6642.20	6631.70	Alluvial
18-MW-18	12/15/2020	16:01	6639.90	Transducer	6642.20	6631.70	Alluvial
18-MW-18	12/15/2020	17:01	6639.90	Transducer	6642.20	6631.70	Alluvial
18-MW-18	12/15/2020	18:01	6639.88	Transducer	6642.20	6631.70	Alluvial
18-MW-18	12/15/2020	19:01	6639.86	Transducer	6642.20	6631.70	Alluvial
18-MW-18	12/15/2020	20:01	6639.85	Transducer	6642.20	6631.70	Alluvial
18-MW-18	12/15/2020	21:01	6639.85	Transducer	6642.20	6631.70	Alluvial
18-MW-18	12/15/2020	22:01	6639.84	Transducer	6642.20	6631.70	Alluvial
18-MW-18	12/15/2020	23:01	6639.83	Transducer	6642.20	6631.70	Alluvial
18-MW-18	12/16/2020	00:01	6639.83	Transducer	6642.20	6631.70	Alluvial
18-MW-18	12/16/2020	01:01	6639.82	Transducer	6642.20	6631.70	Alluvial
18-MW-18	12/16/2020	02:01	6639.82	Transducer	6642.20	6631.70	Alluvial
18-MW-18	12/16/2020	03:01	6639.82	Transducer	6642.20	6631.70	Alluvial
18-MW-18	12/16/2020	04:01	6639.82	Transducer	6642.20	6631.70	Alluvial
18-MW-18	12/16/2020	05:01	6639.81	Transducer	6642.20	6631.70	Alluvial
18-MW-18	12/16/2020	06:01	6639.80	Transducer	6642.20	6631.70	Alluvial
18-MW-18	12/16/2020	07:01	6639.80	Transducer	6642.20	6631.70	Alluvial
18-MW-18	12/16/2020	08:01	6639.78	Transducer	6642.20	6631.70	Alluvial
18-MW-18	12/16/2020	09:01	6639.77	Transducer	6642.20	6631.70	Alluvial
18-MW-18	12/16/2020	10:01	6639.77	Transducer	6642.20	6631.70	Alluvial
18-MW-18	12/16/2020	11:01	6639.77	Transducer	6642.20	6631.70	Alluvial
18-MW-18	12/16/2020	12:01	6639.81	Transducer	6642.20	6631.70	Alluvial
18-MW-18	12/16/2020	13:01	6639.82	Transducer	6642.20	6631.70	Alluvial
18-MW-18	12/16/2020	14:01	6639.83	Transducer	6642.20	6631.70	Alluvial
18-MW-18	12/16/2020	15:01	6639.82	Transducer	6642.20	6631.70	Alluvial
18-MW-18	12/16/2020	16:01	6639.82	Transducer	6642.20	6631.70	Alluvial

Location	Date	Time	Water Level (ft amsl)	Method	Top of Screen (ft amsl)	Bottom of Screen (ft amsl)	Zone
18-MW-18	12/16/2020	17:01	6639.80	Transducer	6642.20	6631.70	Alluvial
18-MW-18	12/16/2020	18:01	6639.79	Transducer	6642.20	6631.70	Alluvial
18-MW-18	12/16/2020	19:01	6639.78	Transducer	6642.20	6631.70	Alluvial
18-MW-18	12/16/2020	20:01	6639.77	Transducer	6642.20	6631.70	Alluvial
18-MW-18	12/16/2020	21:01	6639.76	Transducer	6642.20	6631.70	Alluvial
18-MW-18	12/16/2020	22:01	6639.75	Transducer	6642.20	6631.70	Alluvial
18-MW-18	12/16/2020	23:01	6639.74	Transducer	6642.20	6631.70	Alluvial
18-MW-18	12/17/2020	00:01	6639.74	Transducer	6642.20	6631.70	Alluvial
18-MW-18	12/17/2020	01:01	6639.73	Transducer	6642.20	6631.70	Alluvial
18-MW-18	12/17/2020	02:01	6639.73	Transducer	6642.20	6631.70	Alluvial
18-MW-18	12/17/2020	03:01	6639.73	Transducer	6642.20	6631.70	Alluvial
18-MW-18	12/17/2020	04:01	6639.74	Transducer	6642.20	6631.70	Alluvial
18-MW-18	12/17/2020	05:01	6639.74	Transducer	6642.20	6631.70	Alluvial
18-MW-18	12/17/2020	06:01	6639.73	Transducer	6642.20	6631.70	Alluvial
18-MW-18	12/17/2020	07:01	6639.75	Transducer	6642.20	6631.70	Alluvial
18-MW-18	12/17/2020	08:01	6639.75	Transducer	6642.20	6631.70	Alluvial
18-MW-18	12/17/2020	09:01	6639.75	Transducer	6642.20	6631.70	Alluvial
18-MW-18	12/17/2020	10:01	6639.76	Transducer	6642.20	6631.70	Alluvial
18-MW-18	12/17/2020	11:01	6639.77	Transducer	6642.20	6631.70	Alluvial
18-MW-18	12/17/2020	12:01	6639.80	Transducer	6642.20	6631.70	Alluvial
18-MW-18	12/17/2020	13:01	6639.81	Transducer	6642.20	6631.70	Alluvial
18-MW-18	12/17/2020	14:01	6639.84	Transducer	6642.20	6631.70	Alluvial
18-MW-18	12/17/2020	15:01	6639.86	Transducer	6642.20	6631.70	Alluvial
18-MW-18	12/17/2020	16:01	6639.87	Transducer	6642.20	6631.70	Alluvial
18-MW-18	12/17/2020	17:01	6639.88	Transducer	6642.20	6631.70	Alluvial
18-MW-18	12/17/2020	18:01	6639.89	Transducer	6642.20	6631.70	Alluvial
18-MW-18	12/17/2020	19:01	6639.90	Transducer	6642.20	6631.70	Alluvial
18-MW-18	12/17/2020	20:01	6639.91	Transducer	6642.20	6631.70	Alluvial
18-MW-18	12/17/2020	21:01	6639.91	Transducer	6642.20	6631.70	Alluvial
18-MW-18	12/17/2020	22:01	6639.92	Transducer	6642.20	6631.70	Alluvial
18-MW-18	12/17/2020	23:01	6639.93	Transducer	6642.20	6631.70	Alluvial
18-MW-18	12/18/2020	00:01	6639.94	Transducer	6642.20	6631.70	Alluvial
18-MW-18	12/18/2020	01:01	6639.94	Transducer	6642.20	6631.70	Alluvial
18-MW-18	12/18/2020	02:01	6639.94	Transducer	6642.20	6631.70	Alluvial
18-MW-18	12/18/2020	03:01	6639.94	Transducer	6642.20	6631.70	Alluvial
18-MW-18	12/18/2020	04:01	6639.93	Transducer	6642.20	6631.70	Alluvial
18-MW-18	12/18/2020	05:01	6639.92	Transducer	6642.20	6631.70	Alluvial
18-MW-18	12/18/2020	06:01	6639.92	Transducer	6642.20	6631.70	Alluvial
18-MW-18	12/18/2020	07:01	6639.91	Transducer	6642.20	6631.70	Alluvial
18-MW-18	12/18/2020	08:01	6639.89	Transducer	6642.20	6631.70	Alluvial
18-MW-18	12/18/2020	09:01	6639.88	Transducer	6642.20	6631.70	Alluvial
18-MW-18	12/18/2020	10:01	6639.86	Transducer	6642.20	6631.70	Alluvial
18-MW-18	12/18/2020	11:01	6639.87	Transducer	6642.20	6631.70	Alluvial
18-MW-18	12/18/2020	12:01	6639.87	Transducer	6642.20	6631.70	Alluvial
18-MW-18	12/18/2020	13:01	6639.88	Transducer	6642.20	6631.70	Alluvial

Location	Date	Time	Water Level (ft amsl)	Method	Top of Screen (ft amsl)	Bottom of Screen (ft amsl)	Zone
18-MW-18	12/18/2020	14:01	6639.87	Transducer	6642.20	6631.70	Alluvial
18-MW-18	12/18/2020	15:01	6639.86	Transducer	6642.20	6631.70	Alluvial
18-MW-18	12/18/2020	16:01	6639.85	Transducer	6642.20	6631.70	Alluvial
18-MW-18	12/18/2020	17:01	6639.83	Transducer	6642.20	6631.70	Alluvial
18-MW-18	12/18/2020	18:01	6639.81	Transducer	6642.20	6631.70	Alluvial
18-MW-18	12/18/2020	19:01	6639.79	Transducer	6642.20	6631.70	Alluvial
18-MW-18	12/18/2020	20:01	6639.77	Transducer	6642.20	6631.70	Alluvial
18-MW-18	12/18/2020	21:01	6639.75	Transducer	6642.20	6631.70	Alluvial
18-MW-18	12/18/2020	22:01	6639.73	Transducer	6642.20	6631.70	Alluvial
18-MW-18	12/18/2020	23:01	6639.71	Transducer	6642.20	6631.70	Alluvial
18-MW-18	12/19/2020	00:01	6639.72	Transducer	6642.20	6631.70	Alluvial
18-MW-18	12/19/2020	01:01	6639.71	Transducer	6642.20	6631.70	Alluvial
18-MW-18	12/19/2020	02:01	6639.70	Transducer	6642.20	6631.70	Alluvial
18-MW-18	12/19/2020	03:01	6639.70	Transducer	6642.20	6631.70	Alluvial
18-MW-18	12/19/2020	04:01	6639.70	Transducer	6642.20	6631.70	Alluvial
18-MW-18	12/19/2020	05:01	6639.69	Transducer	6642.20	6631.70	Alluvial
18-MW-18	12/19/2020	06:01	6639.69	Transducer	6642.20	6631.70	Alluvial
18-MW-18	12/19/2020	07:01	6639.69	Transducer	6642.20	6631.70	Alluvial
18-MW-18	12/19/2020	08:01	6639.68	Transducer	6642.20	6631.70	Alluvial
18-MW-18	12/19/2020	09:01	6639.68	Transducer	6642.20	6631.70	Alluvial
18-MW-18	12/19/2020	10:01	6639.67	Transducer	6642.20	6631.70	Alluvial
18-MW-18	12/19/2020	11:01	6639.67	Transducer	6642.20	6631.70	Alluvial
18-MW-18	12/19/2020	12:01	6639.68	Transducer	6642.20	6631.70	Alluvial
18-MW-18	12/19/2020	13:01	6639.69	Transducer	6642.20	6631.70	Alluvial
18-MW-18	12/19/2020	14:01	6639.71	Transducer	6642.20	6631.70	Alluvial
18-MW-18	12/19/2020	15:01	6639.72	Transducer	6642.20	6631.70	Alluvial
18-MW-18	12/19/2020	16:01	6639.71	Transducer	6642.20	6631.70	Alluvial
18-MW-18	12/19/2020	17:01	6639.71	Transducer	6642.20	6631.70	Alluvial
18-MW-18	12/19/2020	18:01	6639.71	Transducer	6642.20	6631.70	Alluvial
18-MW-18	12/19/2020	19:01	6639.68	Transducer	6642.20	6631.70	Alluvial
18-MW-18	12/19/2020	20:01	6639.67	Transducer	6642.20	6631.70	Alluvial
18-MW-18	12/19/2020	21:01	6639.67	Transducer	6642.20	6631.70	Alluvial
18-MW-18	12/19/2020	22:01	6639.66	Transducer	6642.20	6631.70	Alluvial
18-MW-18	12/19/2020	23:01	6639.64	Transducer	6642.20	6631.70	Alluvial
18-MW-18	12/20/2020	00:01	6639.64	Transducer	6642.20	6631.70	Alluvial
18-MW-18	12/20/2020	01:01	6639.65	Transducer	6642.20	6631.70	Alluvial
18-MW-18	12/20/2020	02:01	6639.64	Transducer	6642.20	6631.70	Alluvial
18-MW-18	12/20/2020	03:01	6639.63	Transducer	6642.20	6631.70	Alluvial
18-MW-18	12/20/2020	04:01	6639.64	Transducer	6642.20	6631.70	Alluvial
18-MW-18	12/20/2020	05:01	6639.64	Transducer	6642.20	6631.70	Alluvial
18-MW-18	12/20/2020	06:01	6639.63	Transducer	6642.20	6631.70	Alluvial
18-MW-18	12/20/2020	07:01	6639.63	Transducer	6642.20	6631.70	Alluvial
18-MW-18	12/20/2020	08:01	6639.62	Transducer	6642.20	6631.70	Alluvial
18-MW-18	12/20/2020	09:01	6639.63	Transducer	6642.20	6631.70	Alluvial
18-MW-18	12/20/2020	10:01	6639.62	Transducer	6642.20	6631.70	Alluvial

Location	Date	Time	Water Level (ft amsl)	Method	Top of Screen (ft amsl)	Bottom of Screen (ft amsl)	Zone
18-MW-18	12/20/2020	11:01	6639.62	Transducer	6642.20	6631.70	Alluvial
18-MW-18	12/20/2020	12:01	6639.65	Transducer	6642.20	6631.70	Alluvial
18-MW-18	12/20/2020	13:01	6639.66	Transducer	6642.20	6631.70	Alluvial
18-MW-18	12/20/2020	14:01	6639.68	Transducer	6642.20	6631.70	Alluvial
18-MW-18	12/20/2020	15:01	6639.68	Transducer	6642.20	6631.70	Alluvial
18-MW-18	12/20/2020	16:01	6639.68	Transducer	6642.20	6631.70	Alluvial
18-MW-18	12/20/2020	17:01	6639.69	Transducer	6642.20	6631.70	Alluvial
18-MW-18	12/20/2020	18:01	6639.69	Transducer	6642.20	6631.70	Alluvial
18-MW-18	12/20/2020	19:01	6639.67	Transducer	6642.20	6631.70	Alluvial
18-MW-18	12/20/2020	20:01	6639.66	Transducer	6642.20	6631.70	Alluvial
18-MW-18	12/20/2020	21:01	6639.66	Transducer	6642.20	6631.70	Alluvial
18-MW-18	12/20/2020	22:01	6639.64	Transducer	6642.20	6631.70	Alluvial
18-MW-18	12/20/2020	23:01	6639.64	Transducer	6642.20	6631.70	Alluvial
18-MW-18	12/21/2020	00:01	6639.64	Transducer	6642.20	6631.70	Alluvial
18-MW-18	12/21/2020	01:01	6639.65	Transducer	6642.20	6631.70	Alluvial
18-MW-18	12/21/2020	02:01	6639.66	Transducer	6642.20	6631.70	Alluvial
18-MW-18	12/21/2020	03:01	6639.65	Transducer	6642.20	6631.70	Alluvial
18-MW-18	12/21/2020	04:01	6639.66	Transducer	6642.20	6631.70	Alluvial
18-MW-18	12/21/2020	05:01	6639.66	Transducer	6642.20	6631.70	Alluvial
18-MW-18	12/21/2020	06:01	6639.67	Transducer	6642.20	6631.70	Alluvial
18-MW-18	12/21/2020	07:01	6639.64	Transducer	6642.20	6631.70	Alluvial
18-MW-18	12/21/2020	08:01	6639.64	Transducer	6642.20	6631.70	Alluvial
18-MW-18	12/21/2020	09:01	6639.64	Transducer	6642.20	6631.70	Alluvial
18-MW-18	12/21/2020	10:01	6639.63	Transducer	6642.20	6631.70	Alluvial
18-MW-18	12/21/2020	11:01	6639.64	Transducer	6642.20	6631.70	Alluvial
18-MW-18	12/21/2020	12:01	6639.66	Transducer	6642.20	6631.70	Alluvial
18-MW-18	12/21/2020	13:01	6639.67	Transducer	6642.20	6631.70	Alluvial
18-MW-18	12/21/2020	14:01	6639.70	Transducer	6642.20	6631.70	Alluvial
18-MW-18	12/21/2020	15:01	6639.71	Transducer	6642.20	6631.70	Alluvial
18-MW-18	12/21/2020	16:01	6639.72	Transducer	6642.20	6631.70	Alluvial
18-MW-18	12/21/2020	17:01	6639.71	Transducer	6642.20	6631.70	Alluvial
18-MW-18	12/21/2020	18:01	6639.71	Transducer	6642.20	6631.70	Alluvial
18-MW-18	12/21/2020	19:01	6639.70	Transducer	6642.20	6631.70	Alluvial
18-MW-18	12/21/2020	20:01	6639.69	Transducer	6642.20	6631.70	Alluvial
18-MW-18	12/21/2020	21:01	6639.69	Transducer	6642.20	6631.70	Alluvial
18-MW-18	12/21/2020	22:01	6639.70	Transducer	6642.20	6631.70	Alluvial
18-MW-18	12/21/2020	23:01	6639.69	Transducer	6642.20	6631.70	Alluvial
18-MW-18	12/22/2020	00:01	6639.71	Transducer	6642.20	6631.70	Alluvial
18-MW-18	12/22/2020	01:01	6639.71	Transducer	6642.20	6631.70	Alluvial
18-MW-18	12/22/2020	02:01	6639.71	Transducer	6642.20	6631.70	Alluvial
18-MW-18	12/22/2020	03:01	6639.73	Transducer	6642.20	6631.70	Alluvial
18-MW-18	12/22/2020	04:01	6639.73	Transducer	6642.20	6631.70	Alluvial
18-MW-18	12/22/2020	05:01	6639.75	Transducer	6642.20	6631.70	Alluvial
18-MW-18	12/22/2020	06:01	6639.76	Transducer	6642.20	6631.70	Alluvial
18-MW-18	12/22/2020	07:01	6639.76	Transducer	6642.20	6631.70	Alluvial

Location	Date	Time	Water Level (ft amsl)	Method	Top of Screen (ft amsl)	Bottom of Screen (ft amsl)	Zone
18-MW-18	12/22/2020	08:01	6639.78	Transducer	6642.20	6631.70	Alluvial
18-MW-18	12/22/2020	09:01	6639.78	Transducer	6642.20	6631.70	Alluvial
18-MW-18	12/22/2020	10:01	6639.79	Transducer	6642.20	6631.70	Alluvial
18-MW-18	12/22/2020	11:01	6639.80	Transducer	6642.20	6631.70	Alluvial
18-MW-18	12/22/2020	12:01	6639.83	Transducer	6642.20	6631.70	Alluvial
18-MW-18	12/22/2020	13:01	6639.86	Transducer	6642.20	6631.70	Alluvial
18-MW-18	12/22/2020	14:01	6639.89	Transducer	6642.20	6631.70	Alluvial
18-MW-18	12/22/2020	15:01	6639.92	Transducer	6642.20	6631.70	Alluvial
18-MW-18	12/22/2020	16:01	6639.93	Transducer	6642.20	6631.70	Alluvial
18-MW-18	12/22/2020	17:01	6639.94	Transducer	6642.20	6631.70	Alluvial
18-MW-18	12/22/2020	18:01	6639.94	Transducer	6642.20	6631.70	Alluvial
18-MW-18	12/22/2020	19:01	6639.95	Transducer	6642.20	6631.70	Alluvial
18-MW-18	12/22/2020	20:01	6639.96	Transducer	6642.20	6631.70	Alluvial
18-MW-18	12/22/2020	21:01	6639.97	Transducer	6642.20	6631.70	Alluvial
18-MW-18	12/22/2020	22:01	6639.97	Transducer	6642.20	6631.70	Alluvial
18-MW-18	12/22/2020	23:01	6639.97	Transducer	6642.20	6631.70	Alluvial
18-MW-18	12/23/2020	00:01	6639.97	Transducer	6642.20	6631.70	Alluvial
18-MW-18	12/23/2020	01:01	6639.96	Transducer	6642.20	6631.70	Alluvial
18-MW-18	12/23/2020	02:01	6639.95	Transducer	6642.20	6631.70	Alluvial
18-MW-18	12/23/2020	03:01	6639.94	Transducer	6642.20	6631.70	Alluvial
18-MW-18	12/23/2020	04:01	6639.92	Transducer	6642.20	6631.70	Alluvial
18-MW-18	12/23/2020	05:01	6639.91	Transducer	6642.20	6631.70	Alluvial
18-MW-18	12/23/2020	06:01	6639.91	Transducer	6642.20	6631.70	Alluvial
18-MW-18	12/23/2020	07:01	6639.88	Transducer	6642.20	6631.70	Alluvial
18-MW-18	12/23/2020	08:01	6639.87	Transducer	6642.20	6631.70	Alluvial
18-MW-18	12/23/2020	09:01	6639.85	Transducer	6642.20	6631.70	Alluvial
18-MW-18	12/23/2020	10:01	6639.82	Transducer	6642.20	6631.70	Alluvial
18-MW-18	12/23/2020	11:01	6639.81	Transducer	6642.20	6631.70	Alluvial
18-MW-18	12/23/2020	12:01	6639.81	Transducer	6642.20	6631.70	Alluvial
18-MW-18	12/23/2020	13:01	6639.78	Transducer	6642.20	6631.70	Alluvial
18-MW-18	12/23/2020	14:01	6639.78	Transducer	6642.20	6631.70	Alluvial
18-MW-18	12/23/2020	15:01	6639.77	Transducer	6642.20	6631.70	Alluvial
18-MW-18	12/23/2020	16:01	6639.75	Transducer	6642.20	6631.70	Alluvial
18-MW-18	12/23/2020	17:01	6639.73	Transducer	6642.20	6631.70	Alluvial
18-MW-18	12/23/2020	18:01	6639.70	Transducer	6642.20	6631.70	Alluvial
18-MW-18	12/23/2020	19:01	6639.67	Transducer	6642.20	6631.70	Alluvial
18-MW-18	12/23/2020	20:01	6639.64	Transducer	6642.20	6631.70	Alluvial
18-MW-18	12/23/2020	21:01	6639.62	Transducer	6642.20	6631.70	Alluvial
18-MW-18	12/23/2020	22:01	6639.60	Transducer	6642.20	6631.70	Alluvial
18-MW-18	12/23/2020	23:01	6639.59	Transducer	6642.20	6631.70	Alluvial
18-MW-18	12/24/2020	00:01	6639.58	Transducer	6642.20	6631.70	Alluvial
18-MW-18	12/24/2020	01:01	6639.57	Transducer	6642.20	6631.70	Alluvial
18-MW-18	12/24/2020	02:01	6639.57	Transducer	6642.20	6631.70	Alluvial
18-MW-18	12/24/2020	03:01	6639.57	Transducer	6642.20	6631.70	Alluvial
18-MW-18	12/24/2020	04:01	6639.55	Transducer	6642.20	6631.70	Alluvial

Location	Date	Time	Water Level (ft amsl)	Method	Top of Screen (ft amsl)	Bottom of Screen (ft amsl)	Zone
18-MW-18	12/24/2020	05:01	6639.55	Transducer	6642.20	6631.70	Alluvial
18-MW-18	12/24/2020	06:01	6639.54	Transducer	6642.20	6631.70	Alluvial
18-MW-18	12/24/2020	07:01	6639.52	Transducer	6642.20	6631.70	Alluvial
18-MW-18	12/24/2020	08:01	6639.52	Transducer	6642.20	6631.70	Alluvial
18-MW-18	12/24/2020	09:01	6639.50	Transducer	6642.20	6631.70	Alluvial
18-MW-18	12/24/2020	10:01	6639.48	Transducer	6642.20	6631.70	Alluvial
18-MW-18	12/24/2020	11:01	6639.47	Transducer	6642.20	6631.70	Alluvial
18-MW-18	12/24/2020	12:01	6639.49	Transducer	6642.20	6631.70	Alluvial
18-MW-18	12/24/2020	13:01	6639.50	Transducer	6642.20	6631.70	Alluvial
18-MW-18	12/24/2020	14:01	6639.50	Transducer	6642.20	6631.70	Alluvial
18-MW-18	12/24/2020	15:01	6639.51	Transducer	6642.20	6631.70	Alluvial
18-MW-18	12/24/2020	16:01	6639.51	Transducer	6642.20	6631.70	Alluvial
18-MW-18	12/24/2020	17:01	6639.53	Transducer	6642.20	6631.70	Alluvial
18-MW-18	12/24/2020	18:01	6639.53	Transducer	6642.20	6631.70	Alluvial
18-MW-18	12/24/2020	19:01	6639.53	Transducer	6642.20	6631.70	Alluvial
18-MW-18	12/24/2020	20:01	6639.53	Transducer	6642.20	6631.70	Alluvial
18-MW-18	12/24/2020	21:01	6639.52	Transducer	6642.20	6631.70	Alluvial
18-MW-18	12/24/2020	22:01	6639.53	Transducer	6642.20	6631.70	Alluvial
18-MW-18	12/24/2020	23:01	6639.53	Transducer	6642.20	6631.70	Alluvial
18-MW-18	12/25/2020	00:01	6639.54	Transducer	6642.20	6631.70	Alluvial
18-MW-18	12/25/2020	01:01	6639.55	Transducer	6642.20	6631.70	Alluvial
18-MW-18	12/25/2020	02:01	6639.56	Transducer	6642.20	6631.70	Alluvial
18-MW-18	12/25/2020	03:01	6639.57	Transducer	6642.20	6631.70	Alluvial
18-MW-18	12/25/2020	04:01	6639.57	Transducer	6642.20	6631.70	Alluvial
18-MW-18	12/25/2020	05:01	6639.56	Transducer	6642.20	6631.70	Alluvial
18-MW-18	12/25/2020	06:01	6639.56	Transducer	6642.20	6631.70	Alluvial
18-MW-18	12/25/2020	07:01	6639.56	Transducer	6642.20	6631.70	Alluvial
18-MW-18	12/25/2020	08:01	6639.57	Transducer	6642.20	6631.70	Alluvial
18-MW-18	12/25/2020	09:01	6639.57	Transducer	6642.20	6631.70	Alluvial
18-MW-18	12/25/2020	10:01	6639.57	Transducer	6642.20	6631.70	Alluvial
18-MW-18	12/25/2020	11:01	6639.57	Transducer	6642.20	6631.70	Alluvial
18-MW-18	12/25/2020	12:01	6639.59	Transducer	6642.20	6631.70	Alluvial
18-MW-18	12/25/2020	13:01	6639.62	Transducer	6642.20	6631.70	Alluvial
18-MW-18	12/25/2020	14:01	6639.65	Transducer	6642.20	6631.70	Alluvial
18-MW-18	12/25/2020	15:01	6639.66	Transducer	6642.20	6631.70	Alluvial
18-MW-18	12/25/2020	16:01	6639.66	Transducer	6642.20	6631.70	Alluvial
18-MW-18	12/25/2020	17:01	6639.67	Transducer	6642.20	6631.70	Alluvial
18-MW-18	12/25/2020	18:01	6639.67	Transducer	6642.20	6631.70	Alluvial
18-MW-18	12/25/2020	19:01	6639.67	Transducer	6642.20	6631.70	Alluvial
18-MW-18	12/25/2020	20:01	6639.67	Transducer	6642.20	6631.70	Alluvial
18-MW-18	12/25/2020	21:01	6639.67	Transducer	6642.20	6631.70	Alluvial
18-MW-18	12/25/2020	22:01	6639.65	Transducer	6642.20	6631.70	Alluvial
18-MW-18	12/25/2020	23:01	6639.66	Transducer	6642.20	6631.70	Alluvial
18-MW-18	12/26/2020	00:01	6639.66	Transducer	6642.20	6631.70	Alluvial
18-MW-18	12/26/2020	01:01	6639.69	Transducer	6642.20	6631.70	Alluvial

Location	Date	Time	Water Level (ft amsl)	Method	Top of Screen (ft amsl)	Bottom of Screen (ft amsl)	Zone
18-MW-18	12/26/2020	02:01	6639.70	Transducer	6642.20	6631.70	Alluvial
18-MW-18	12/26/2020	03:01	6639.70	Transducer	6642.20	6631.70	Alluvial
18-MW-18	12/26/2020	04:01	6639.69	Transducer	6642.20	6631.70	Alluvial
18-MW-18	12/26/2020	05:01	6639.69	Transducer	6642.20	6631.70	Alluvial
18-MW-18	12/26/2020	06:01	6639.70	Transducer	6642.20	6631.70	Alluvial
18-MW-18	12/26/2020	07:01	6639.69	Transducer	6642.20	6631.70	Alluvial
18-MW-18	12/26/2020	08:01	6639.68	Transducer	6642.20	6631.70	Alluvial
18-MW-18	12/26/2020	09:01	6639.69	Transducer	6642.20	6631.70	Alluvial
18-MW-18	12/26/2020	10:01	6639.68	Transducer	6642.20	6631.70	Alluvial
18-MW-18	12/26/2020	11:01	6639.69	Transducer	6642.20	6631.70	Alluvial
18-MW-18	12/26/2020	12:01	6639.72	Transducer	6642.20	6631.70	Alluvial
18-MW-18	12/26/2020	13:01	6639.73	Transducer	6642.20	6631.70	Alluvial
18-MW-18	12/26/2020	14:01	6639.76	Transducer	6642.20	6631.70	Alluvial
18-MW-18	12/26/2020	15:01	6639.77	Transducer	6642.20	6631.70	Alluvial
18-MW-18	12/26/2020	16:01	6639.77	Transducer	6642.20	6631.70	Alluvial
18-MW-18	12/26/2020	17:01	6639.78	Transducer	6642.20	6631.70	Alluvial
18-MW-18	12/26/2020	18:01	6639.79	Transducer	6642.20	6631.70	Alluvial
18-MW-18	12/26/2020	19:01	6639.79	Transducer	6642.20	6631.70	Alluvial
18-MW-18	12/26/2020	20:01	6639.79	Transducer	6642.20	6631.70	Alluvial
18-MW-18	12/26/2020	21:01	6639.80	Transducer	6642.20	6631.70	Alluvial
18-MW-18	12/26/2020	22:01	6639.80	Transducer	6642.20	6631.70	Alluvial
18-MW-18	12/26/2020	23:01	6639.80	Transducer	6642.20	6631.70	Alluvial
18-MW-18	12/27/2020	00:01	6639.81	Transducer	6642.20	6631.70	Alluvial
18-MW-18	12/27/2020	01:01	6639.81	Transducer	6642.20	6631.70	Alluvial
18-MW-18	12/27/2020	02:01	6639.81	Transducer	6642.20	6631.70	Alluvial
18-MW-18	12/27/2020	03:01	6639.80	Transducer	6642.20	6631.70	Alluvial
18-MW-18	12/27/2020	04:01	6639.79	Transducer	6642.20	6631.70	Alluvial
18-MW-18	12/27/2020	05:01	6639.79	Transducer	6642.20	6631.70	Alluvial
18-MW-18	12/27/2020	06:01	6639.79	Transducer	6642.20	6631.70	Alluvial
18-MW-18	12/27/2020	07:01	6639.78	Transducer	6642.20	6631.70	Alluvial
18-MW-18	12/27/2020	08:01	6639.76	Transducer	6642.20	6631.70	Alluvial
18-MW-18	12/27/2020	09:01	6639.74	Transducer	6642.20	6631.70	Alluvial
18-MW-18	12/27/2020	10:01	6639.73	Transducer	6642.20	6631.70	Alluvial
18-MW-18	12/27/2020	11:01	6639.72	Transducer	6642.20	6631.70	Alluvial
18-MW-18	12/27/2020	12:01	6639.73	Transducer	6642.20	6631.70	Alluvial
18-MW-18	12/27/2020	13:01	6639.75	Transducer	6642.20	6631.70	Alluvial
18-MW-18	12/27/2020	14:01	6639.76	Transducer	6642.20	6631.70	Alluvial
18-MW-18	12/27/2020	15:01	6639.76	Transducer	6642.20	6631.70	Alluvial
18-MW-18	12/27/2020	16:01	6639.76	Transducer	6642.20	6631.70	Alluvial
18-MW-18	12/27/2020	17:01	6639.75	Transducer	6642.20	6631.70	Alluvial
18-MW-18	12/27/2020	18:01	6639.74	Transducer	6642.20	6631.70	Alluvial
18-MW-18	12/27/2020	19:01	6639.73	Transducer	6642.20	6631.70	Alluvial
18-MW-18	12/27/2020	20:01	6639.72	Transducer	6642.20	6631.70	Alluvial
18-MW-18	12/27/2020	21:01	6639.72	Transducer	6642.20	6631.70	Alluvial
18-MW-18	12/27/2020	22:01	6639.70	Transducer	6642.20	6631.70	Alluvial

Location	Date	Time	Water Level (ft amsl)	Method	Top of Screen (ft amsl)	Bottom of Screen (ft amsl)	Zone
18-MW-18	12/27/2020	23:01	6639.70	Transducer	6642.20	6631.70	Alluvial
18-MW-18	12/28/2020	00:01	6639.71	Transducer	6642.20	6631.70	Alluvial
18-MW-18	12/28/2020	01:01	6639.72	Transducer	6642.20	6631.70	Alluvial
18-MW-18	12/28/2020	02:01	6639.71	Transducer	6642.20	6631.70	Alluvial
18-MW-18	12/28/2020	03:01	6639.70	Transducer	6642.20	6631.70	Alluvial
18-MW-18	12/28/2020	04:01	6639.70	Transducer	6642.20	6631.70	Alluvial
18-MW-18	12/28/2020	05:01	6639.70	Transducer	6642.20	6631.70	Alluvial
18-MW-18	12/28/2020	06:01	6639.70	Transducer	6642.20	6631.70	Alluvial
18-MW-18	12/28/2020	07:01	6639.71	Transducer	6642.20	6631.70	Alluvial
18-MW-18	12/28/2020	08:01	6639.70	Transducer	6642.20	6631.70	Alluvial
18-MW-18	12/28/2020	09:01	6639.72	Transducer	6642.20	6631.70	Alluvial
18-MW-18	12/28/2020	10:01	6639.73	Transducer	6642.20	6631.70	Alluvial
18-MW-18	12/28/2020	11:01	6639.72	Transducer	6642.20	6631.70	Alluvial
18-MW-18	12/28/2020	12:01	6639.74	Transducer	6642.20	6631.70	Alluvial
18-MW-18	12/28/2020	13:01	6639.77	Transducer	6642.20	6631.70	Alluvial
18-MW-18	12/28/2020	14:01	6639.79	Transducer	6642.20	6631.70	Alluvial
18-MW-18	12/28/2020	15:01	6639.82	Transducer	6642.20	6631.70	Alluvial
18-MW-18	12/28/2020	16:01	6639.83	Transducer	6642.20	6631.70	Alluvial
18-MW-18	12/28/2020	17:01	6639.84	Transducer	6642.20	6631.70	Alluvial
18-MW-18	12/28/2020	18:01	6639.84	Transducer	6642.20	6631.70	Alluvial
18-MW-18	12/28/2020	19:01	6639.85	Transducer	6642.20	6631.70	Alluvial
18-MW-18	12/28/2020	20:01	6639.84	Transducer	6642.20	6631.70	Alluvial
18-MW-18	12/28/2020	21:01	6639.85	Transducer	6642.20	6631.70	Alluvial
18-MW-18	12/28/2020	22:01	6639.85	Transducer	6642.20	6631.70	Alluvial
18-MW-18	12/28/2020	23:01	6639.85	Transducer	6642.20	6631.70	Alluvial
18-MW-18	12/29/2020	00:01	6639.86	Transducer	6642.20	6631.70	Alluvial
18-MW-18	12/29/2020	01:01	6639.87	Transducer	6642.20	6631.70	Alluvial
18-MW-18	12/29/2020	02:01	6639.88	Transducer	6642.20	6631.70	Alluvial
18-MW-18	12/29/2020	03:01	6639.88	Transducer	6642.20	6631.70	Alluvial
18-MW-18	12/29/2020	04:01	6639.89	Transducer	6642.20	6631.70	Alluvial
18-MW-18	12/29/2020	05:01	6639.90	Transducer	6642.20	6631.70	Alluvial
18-MW-18	12/29/2020	06:01	6639.88	Transducer	6642.20	6631.70	Alluvial
18-MW-18	12/29/2020	07:01	6639.87	Transducer	6642.20	6631.70	Alluvial
18-MW-18	12/29/2020	08:01	6639.87	Transducer	6642.20	6631.70	Alluvial
18-MW-18	12/29/2020	09:01	6639.85	Transducer	6642.20	6631.70	Alluvial
18-MW-18	12/29/2020	10:01	6639.85	Transducer	6642.20	6631.70	Alluvial
18-MW-18	12/29/2020	11:01	6639.85	Transducer	6642.20	6631.70	Alluvial
18-MW-18	12/29/2020	12:01	6639.86	Transducer	6642.20	6631.70	Alluvial
18-MW-18	12/29/2020	13:01	6639.88	Transducer	6642.20	6631.70	Alluvial
18-MW-18	12/29/2020	14:01	6639.88	Transducer	6642.20	6631.70	Alluvial
18-MW-18	12/29/2020	15:01	6639.86	Transducer	6642.20	6631.70	Alluvial
18-MW-18	12/29/2020	16:01	6639.86	Transducer	6642.20	6631.70	Alluvial
18-MW-18	12/29/2020	17:01	6639.84	Transducer	6642.20	6631.70	Alluvial
18-MW-18	12/29/2020	18:01	6639.82	Transducer	6642.20	6631.70	Alluvial
18-MW-18	12/29/2020	19:01	6639.81	Transducer	6642.20	6631.70	Alluvial

Location	Date	Time	Water Level (ft amsl)	Method	Top of Screen (ft amsl)	Bottom of Screen (ft amsl)	Zone
18-MW-18	12/29/2020	20:01	6639.80	Transducer	6642.20	6631.70	Alluvial
18-MW-18	12/29/2020	21:01	6639.78	Transducer	6642.20	6631.70	Alluvial
18-MW-18	12/29/2020	22:01	6639.78	Transducer	6642.20	6631.70	Alluvial
18-MW-18	12/29/2020	23:01	6639.77	Transducer	6642.20	6631.70	Alluvial
18-MW-18	12/30/2020	00:01	6639.77	Transducer	6642.20	6631.70	Alluvial
18-MW-18	12/30/2020	01:01	6639.76	Transducer	6642.20	6631.70	Alluvial
18-MW-18	12/30/2020	02:01	6639.74	Transducer	6642.20	6631.70	Alluvial
18-MW-18	12/30/2020	03:01	6639.73	Transducer	6642.20	6631.70	Alluvial
18-MW-18	12/30/2020	04:01	6639.72	Transducer	6642.20	6631.70	Alluvial
18-MW-18	12/30/2020	05:01	6639.71	Transducer	6642.20	6631.70	Alluvial
18-MW-18	12/30/2020	06:01	6639.69	Transducer	6642.20	6631.70	Alluvial
18-MW-18	12/30/2020	07:01	6639.67	Transducer	6642.20	6631.70	Alluvial
18-MW-18	12/30/2020	08:01	6639.66	Transducer	6642.20	6631.70	Alluvial
18-MW-18	12/30/2020	09:01	6639.64	Transducer	6642.20	6631.70	Alluvial
18-MW-18	12/30/2020	10:01	6639.62	Transducer	6642.20	6631.70	Alluvial
18-MW-18	12/30/2020	11:01	6639.61	Transducer	6642.20	6631.70	Alluvial
18-MW-18	12/30/2020	12:01	6639.63	Transducer	6642.20	6631.70	Alluvial
18-MW-18	12/30/2020	13:01	6639.63	Transducer	6642.20	6631.70	Alluvial
18-MW-18	12/30/2020	14:01	6639.65	Transducer	6642.20	6631.70	Alluvial
18-MW-18	12/30/2020	15:01	6639.66	Transducer	6642.20	6631.70	Alluvial
18-MW-18	12/30/2020	16:01	6639.67	Transducer	6642.20	6631.70	Alluvial
18-MW-18	12/30/2020	17:01	6639.67	Transducer	6642.20	6631.70	Alluvial
18-MW-18	12/30/2020	18:01	6639.66	Transducer	6642.20	6631.70	Alluvial
18-MW-18	12/30/2020	19:01	6639.66	Transducer	6642.20	6631.70	Alluvial
18-MW-18	12/30/2020	20:01	6639.66	Transducer	6642.20	6631.70	Alluvial
18-MW-18	12/30/2020	21:01	6639.67	Transducer	6642.20	6631.70	Alluvial
18-MW-18	12/30/2020	22:01	6639.67	Transducer	6642.20	6631.70	Alluvial
18-MW-18	12/30/2020	23:01	6639.67	Transducer	6642.20	6631.70	Alluvial
18-MW-18	12/31/2020	00:01	6639.67	Transducer	6642.20	6631.70	Alluvial
18-MW-18	12/31/2020	01:01	6639.68	Transducer	6642.20	6631.70	Alluvial
18-MW-18	12/31/2020	02:01	6639.68	Transducer	6642.20	6631.70	Alluvial
18-MW-18	12/31/2020	03:01	6639.68	Transducer	6642.20	6631.70	Alluvial
18-MW-18	12/31/2020	04:01	6639.70	Transducer	6642.20	6631.70	Alluvial
18-MW-18	12/31/2020	05:01	6639.70	Transducer	6642.20	6631.70	Alluvial
18-MW-18	12/31/2020	06:01	6639.72	Transducer	6642.20	6631.70	Alluvial
18-MW-18	12/31/2020	07:01	6639.74	Transducer	6642.20	6631.70	Alluvial
18-MW-18	12/31/2020	08:01	6639.75	Transducer	6642.20	6631.70	Alluvial
18-MW-18	12/31/2020	09:01	6639.75	Transducer	6642.20	6631.70	Alluvial
18-MW-18	12/31/2020	10:01	6639.76	Transducer	6642.20	6631.70	Alluvial
18-MW-18	12/31/2020	11:01	6639.76	Transducer	6642.20	6631.70	Alluvial
18-MW-18	12/31/2020	12:01	6639.79	Transducer	6642.20	6631.70	Alluvial
18-MW-18	12/31/2020	13:01	6639.82	Transducer	6642.20	6631.70	Alluvial
18-MW-18	12/31/2020	14:01	6639.84	Transducer	6642.20	6631.70	Alluvial
18-MW-18	12/31/2020	15:01	6639.85	Transducer	6642.20	6631.70	Alluvial
18-MW-18	12/31/2020	16:01	6639.85	Transducer	6642.20	6631.70	Alluvial

Location	Date	Time	Water Level (ft amsl)	Method	Top of Screen (ft amsl)	Bottom of Screen (ft amsl)	Zone
18-MW-18	12/31/2020	17:01	6639.85	Transducer	6642.20	6631.70	Alluvial
18-MW-18	12/31/2020	18:01	6639.84	Transducer	6642.20	6631.70	Alluvial
18-MW-18	12/31/2020	19:01	6639.83	Transducer	6642.20	6631.70	Alluvial
18-MW-18	12/31/2020	20:01	6639.83	Transducer	6642.20	6631.70	Alluvial
18-MW-18	12/31/2020	21:01	6639.82	Transducer	6642.20	6631.70	Alluvial
18-MW-18	12/31/2020	22:01	6639.82	Transducer	6642.20	6631.70	Alluvial
18-MW-18	12/31/2020	23:01	6639.82	Transducer	6642.20	6631.70	Alluvial
18-MW-18	01/01/2021	00:01	6639.82	Transducer	6642.20	6631.70	Alluvial
18-MW-18	01/01/2021	01:01	6639.81	Transducer	6642.20	6631.70	Alluvial
18-MW-18	01/01/2021	02:01	6639.79	Transducer	6642.20	6631.70	Alluvial
18-MW-18	01/01/2021	03:01	6639.78	Transducer	6642.20	6631.70	Alluvial
18-MW-18	01/01/2021	04:01	6639.78	Transducer	6642.20	6631.70	Alluvial
18-MW-18	01/01/2021	05:01	6639.76	Transducer	6642.20	6631.70	Alluvial
18-MW-18	01/01/2021	06:01	6639.75	Transducer	6642.20	6631.70	Alluvial
18-MW-18	01/01/2021	07:01	6639.73	Transducer	6642.20	6631.70	Alluvial
18-MW-18	01/01/2021	08:01	6639.71	Transducer	6642.20	6631.70	Alluvial
18-MW-18	01/01/2021	09:01	6639.69	Transducer	6642.20	6631.70	Alluvial
18-MW-18	01/01/2021	10:01	6639.67	Transducer	6642.20	6631.70	Alluvial
18-MW-18	01/01/2021	11:01	6639.65	Transducer	6642.20	6631.70	Alluvial
18-MW-18	01/01/2021	12:01	6639.65	Transducer	6642.20	6631.70	Alluvial
18-MW-18	01/01/2021	13:01	6639.66	Transducer	6642.20	6631.70	Alluvial
18-MW-18	01/01/2021	14:01	6639.66	Transducer	6642.20	6631.70	Alluvial
18-MW-18	01/01/2021	15:01	6639.65	Transducer	6642.20	6631.70	Alluvial
18-MW-18	01/01/2021	16:01	6639.63	Transducer	6642.20	6631.70	Alluvial
18-MW-18	01/01/2021	17:01	6639.62	Transducer	6642.20	6631.70	Alluvial
18-MW-18	01/01/2021	18:01	6639.61	Transducer	6642.20	6631.70	Alluvial
18-MW-18	01/01/2021	19:01	6639.60	Transducer	6642.20	6631.70	Alluvial
18-MW-18	01/01/2021	20:01	6639.59	Transducer	6642.20	6631.70	Alluvial
18-MW-18	01/01/2021	21:01	6639.58	Transducer	6642.20	6631.70	Alluvial
18-MW-18	01/01/2021	22:01	6639.58	Transducer	6642.20	6631.70	Alluvial
18-MW-18	01/01/2021	23:01	6639.58	Transducer	6642.20	6631.70	Alluvial
18-MW-18	01/02/2021	00:01	6639.58	Transducer	6642.20	6631.70	Alluvial
18-MW-18	01/02/2021	01:01	6639.59	Transducer	6642.20	6631.70	Alluvial
18-MW-18	01/02/2021	02:01	6639.59	Transducer	6642.20	6631.70	Alluvial
18-MW-18	01/02/2021	03:01	6639.58	Transducer	6642.20	6631.70	Alluvial
18-MW-18	01/02/2021	04:01	6639.59	Transducer	6642.20	6631.70	Alluvial
18-MW-18	01/02/2021	05:01	6639.60	Transducer	6642.20	6631.70	Alluvial
18-MW-18	01/02/2021	06:01	6639.60	Transducer	6642.20	6631.70	Alluvial
18-MW-18	01/02/2021	07:01	6639.60	Transducer	6642.20	6631.70	Alluvial
18-MW-18	01/02/2021	08:01	6639.58	Transducer	6642.20	6631.70	Alluvial
18-MW-18	01/02/2021	09:01	6639.58	Transducer	6642.20	6631.70	Alluvial
18-MW-18	01/02/2021	10:01	6639.57	Transducer	6642.20	6631.70	Alluvial
18-MW-18	01/02/2021	11:01	6639.57	Transducer	6642.20	6631.70	Alluvial
18-MW-18	01/02/2021	12:01	6639.60	Transducer	6642.20	6631.70	Alluvial
18-MW-18	01/02/2021	13:01	6639.62	Transducer	6642.20	6631.70	Alluvial

Location	Date	Time	Water Level (ft amsl)	Method	Top of Screen (ft amsl)	Bottom of Screen (ft amsl)	Zone
18-MW-18	01/02/2021	14:01	6639.64	Transducer	6642.20	6631.70	Alluvial
18-MW-18	01/02/2021	15:01	6639.65	Transducer	6642.20	6631.70	Alluvial
18-MW-18	01/02/2021	16:01	6639.65	Transducer	6642.20	6631.70	Alluvial
18-MW-18	01/02/2021	17:01	6639.64	Transducer	6642.20	6631.70	Alluvial
18-MW-18	01/02/2021	18:01	6639.62	Transducer	6642.20	6631.70	Alluvial
18-MW-18	01/02/2021	19:01	6639.61	Transducer	6642.20	6631.70	Alluvial
18-MW-18	01/02/2021	20:01	6639.61	Transducer	6642.20	6631.70	Alluvial
18-MW-18	01/02/2021	21:01	6639.59	Transducer	6642.20	6631.70	Alluvial
18-MW-18	01/02/2021	22:01	6639.59	Transducer	6642.20	6631.70	Alluvial
18-MW-18	01/02/2021	23:01	6639.58	Transducer	6642.20	6631.70	Alluvial
18-MW-18	01/03/2021	00:01	6639.60	Transducer	6642.20	6631.70	Alluvial
18-MW-18	01/03/2021	01:01	6639.59	Transducer	6642.20	6631.70	Alluvial
18-MW-18	01/03/2021	02:01	6639.58	Transducer	6642.20	6631.70	Alluvial
18-MW-18	01/03/2021	03:01	6639.59	Transducer	6642.20	6631.70	Alluvial
18-MW-18	01/03/2021	04:01	6639.59	Transducer	6642.20	6631.70	Alluvial
18-MW-18	01/03/2021	05:01	6639.60	Transducer	6642.20	6631.70	Alluvial
18-MW-18	01/03/2021	06:01	6639.60	Transducer	6642.20	6631.70	Alluvial
18-MW-18	01/03/2021	07:01	6639.59	Transducer	6642.20	6631.70	Alluvial
18-MW-18	01/03/2021	08:01	6639.58	Transducer	6642.20	6631.70	Alluvial
18-MW-18	01/03/2021	09:01	6639.57	Transducer	6642.20	6631.70	Alluvial
18-MW-18	01/03/2021	10:01	6639.57	Transducer	6642.20	6631.70	Alluvial
18-MW-18	01/03/2021	11:01	6639.57	Transducer	6642.20	6631.70	Alluvial
18-MW-18	01/03/2021	12:01	6639.59	Transducer	6642.20	6631.70	Alluvial
18-MW-18	01/03/2021	13:01	6639.60	Transducer	6642.20	6631.70	Alluvial
18-MW-18	01/03/2021	14:01	6639.62	Transducer	6642.20	6631.70	Alluvial
18-MW-18	01/03/2021	15:01	6639.62	Transducer	6642.20	6631.70	Alluvial
18-MW-18	01/03/2021	16:01	6639.62	Transducer	6642.20	6631.70	Alluvial
18-MW-18	01/03/2021	17:01	6639.62	Transducer	6642.20	6631.70	Alluvial
18-MW-18	01/03/2021	18:01	6639.61	Transducer	6642.20	6631.70	Alluvial
18-MW-18	01/03/2021	19:01	6639.60	Transducer	6642.20	6631.70	Alluvial
18-MW-18	01/03/2021	20:01	6639.59	Transducer	6642.20	6631.70	Alluvial
18-MW-18	01/03/2021	21:01	6639.57	Transducer	6642.20	6631.70	Alluvial
18-MW-18	01/03/2021	22:01	6639.57	Transducer	6642.20	6631.70	Alluvial
18-MW-18	01/03/2021	23:01	6639.55	Transducer	6642.20	6631.70	Alluvial
18-MW-18	01/04/2021	00:01	6639.55	Transducer	6642.20	6631.70	Alluvial
18-MW-18	01/04/2021	01:01	6639.55	Transducer	6642.20	6631.70	Alluvial
18-MW-18	01/04/2021	02:01	6639.54	Transducer	6642.20	6631.70	Alluvial
18-MW-18	01/04/2021	03:01	6639.54	Transducer	6642.20	6631.70	Alluvial
18-MW-18	01/04/2021	04:01	6639.52	Transducer	6642.20	6631.70	Alluvial
18-MW-18	01/04/2021	05:01	6639.51	Transducer	6642.20	6631.70	Alluvial
18-MW-18	01/04/2021	06:01	6639.49	Transducer	6642.20	6631.70	Alluvial
18-MW-18	01/04/2021	07:01	6639.47	Transducer	6642.20	6631.70	Alluvial
18-MW-18	01/04/2021	08:01	6639.45	Transducer	6642.20	6631.70	Alluvial
18-MW-18	01/04/2021	09:01	6639.43	Transducer	6642.20	6631.70	Alluvial
18-MW-18	01/04/2021	10:01	6639.42	Transducer	6642.20	6631.70	Alluvial

Location	Date	Time	Water Level (ft amsl)	Method	Top of Screen (ft amsl)	Bottom of Screen (ft amsl)	Zone
18-MW-18	01/04/2021	11:01	6639.41	Transducer	6642.20	6631.70	Alluvial
18-MW-18	01/04/2021	12:01	6639.44	Transducer	6642.20	6631.70	Alluvial
18-MW-18	01/04/2021	13:01	6639.47	Transducer	6642.20	6631.70	Alluvial
18-MW-18	01/04/2021	14:01	6639.49	Transducer	6642.20	6631.70	Alluvial
18-MW-18	01/04/2021	15:01	6639.49	Transducer	6642.20	6631.70	Alluvial
18-MW-18	01/04/2021	16:01	6639.49	Transducer	6642.20	6631.70	Alluvial
18-MW-18	01/04/2021	17:01	6639.49	Transducer	6642.20	6631.70	Alluvial
18-MW-18	01/04/2021	18:01	6639.48	Transducer	6642.20	6631.70	Alluvial
18-MW-18	01/04/2021	19:01	6639.48	Transducer	6642.20	6631.70	Alluvial
18-MW-18	01/04/2021	20:01	6639.48	Transducer	6642.20	6631.70	Alluvial
18-MW-18	01/04/2021	21:01	6639.50	Transducer	6642.20	6631.70	Alluvial
18-MW-18	01/04/2021	22:01	6639.50	Transducer	6642.20	6631.70	Alluvial
18-MW-18	01/04/2021	23:01	6639.51	Transducer	6642.20	6631.70	Alluvial
18-MW-18	01/05/2021	00:01	6639.51	Transducer	6642.20	6631.70	Alluvial
18-MW-18	01/05/2021	01:01	6639.52	Transducer	6642.20	6631.70	Alluvial
18-MW-18	01/05/2021	02:01	6639.52	Transducer	6642.20	6631.70	Alluvial
18-MW-18	01/05/2021	03:01	6639.54	Transducer	6642.20	6631.70	Alluvial
18-MW-18	01/05/2021	04:01	6639.54	Transducer	6642.20	6631.70	Alluvial
18-MW-18	01/05/2021	05:01	6639.57	Transducer	6642.20	6631.70	Alluvial
18-MW-18	01/05/2021	06:01	6639.58	Transducer	6642.20	6631.70	Alluvial
18-MW-18	01/05/2021	07:01	6639.58	Transducer	6642.20	6631.70	Alluvial
18-MW-18	01/05/2021	08:01	6639.59	Transducer	6642.20	6631.70	Alluvial
18-MW-18	01/05/2021	09:01	6639.60	Transducer	6642.20	6631.70	Alluvial
18-MW-18	01/05/2021	10:01	6639.60	Transducer	6642.20	6631.70	Alluvial
18-MW-18	01/05/2021	11:01	6639.62	Transducer	6642.20	6631.70	Alluvial
18-MW-18	01/05/2021	12:01	6639.63	Transducer	6642.20	6631.70	Alluvial
18-MW-18	01/05/2021	13:01	6639.67	Transducer	6642.20	6631.70	Alluvial
18-MW-18	01/05/2021	14:01	6639.66	Transducer	6642.20	6631.70	Alluvial
18-MW-18	01/05/2021	15:01	6639.66	Transducer	6642.20	6631.70	Alluvial
18-MW-18	01/05/2021	16:01	6639.65	Transducer	6642.20	6631.70	Alluvial
18-MW-18	01/05/2021	17:01	6639.64	Transducer	6642.20	6631.70	Alluvial
18-MW-18	01/05/2021	18:01	6639.64	Transducer	6642.20	6631.70	Alluvial
18-MW-18	01/05/2021	19:01	6639.62	Transducer	6642.20	6631.70	Alluvial
18-MW-18	01/05/2021	20:01	6639.60	Transducer	6642.20	6631.70	Alluvial
18-MW-18	01/05/2021	21:01	6639.59	Transducer	6642.20	6631.70	Alluvial
18-MW-18	01/05/2021	22:01	6639.56	Transducer	6642.20	6631.70	Alluvial
18-MW-18	01/05/2021	23:01	6639.56	Transducer	6642.20	6631.70	Alluvial
18-MW-18	01/06/2021	00:01	6639.55	Transducer	6642.20	6631.70	Alluvial
18-MW-18	01/06/2021	01:01	6639.53	Transducer	6642.20	6631.70	Alluvial
18-MW-18	01/06/2021	02:01	6639.52	Transducer	6642.20	6631.70	Alluvial
18-MW-18	01/06/2021	03:01	6639.51	Transducer	6642.20	6631.70	Alluvial
18-MW-18	01/06/2021	04:01	6639.50	Transducer	6642.20	6631.70	Alluvial
18-MW-18	01/06/2021	05:01	6639.49	Transducer	6642.20	6631.70	Alluvial
18-MW-18	01/06/2021	06:01	6639.47	Transducer	6642.20	6631.70	Alluvial
18-MW-18	01/06/2021	07:01	6639.46	Transducer	6642.20	6631.70	Alluvial

Location	Date	Time	Water Level (ft amsl)	Method	Top of Screen (ft amsl)	Bottom of Screen (ft amsl)	Zone
18-MW-18	01/06/2021	08:01	6639.44	Transducer	6642.20	6631.70	Alluvial
18-MW-18	01/06/2021	09:01	6639.43	Transducer	6642.20	6631.70	Alluvial
18-MW-18	01/06/2021	10:01	6639.42	Transducer	6642.20	6631.70	Alluvial
18-MW-18	01/06/2021	11:01	6639.43	Transducer	6642.20	6631.70	Alluvial
18-MW-18	01/06/2021	12:01	6639.45	Transducer	6642.20	6631.70	Alluvial
18-MW-18	01/06/2021	13:01	6639.47	Transducer	6642.20	6631.70	Alluvial
18-MW-18	01/06/2021	14:01	6639.49	Transducer	6642.20	6631.70	Alluvial
18-MW-18	01/06/2021	15:01	6639.49	Transducer	6642.20	6631.70	Alluvial
18-MW-18	01/06/2021	16:01	6639.49	Transducer	6642.20	6631.70	Alluvial
18-MW-18	01/06/2021	17:01	6639.48	Transducer	6642.20	6631.70	Alluvial
18-MW-18	01/06/2021	18:01	6639.48	Transducer	6642.20	6631.70	Alluvial
18-MW-18	01/06/2021	19:01	6639.46	Transducer	6642.20	6631.70	Alluvial
18-MW-18	01/06/2021	20:01	6639.46	Transducer	6642.20	6631.70	Alluvial
18-MW-18	01/06/2021	21:01	6639.46	Transducer	6642.20	6631.70	Alluvial
18-MW-18	01/06/2021	22:01	6639.47	Transducer	6642.20	6631.70	Alluvial
18-MW-18	01/06/2021	23:01	6639.47	Transducer	6642.20	6631.70	Alluvial
18-MW-18	01/07/2021	00:01	6639.47	Transducer	6642.20	6631.70	Alluvial
18-MW-18	01/07/2021	01:01	6639.47	Transducer	6642.20	6631.70	Alluvial
18-MW-18	01/07/2021	02:01	6639.47	Transducer	6642.20	6631.70	Alluvial
18-MW-18	01/07/2021	03:01	6639.47	Transducer	6642.20	6631.70	Alluvial
18-MW-18	01/07/2021	04:01	6639.48	Transducer	6642.20	6631.70	Alluvial
18-MW-18	01/07/2021	05:01	6639.48	Transducer	6642.20	6631.70	Alluvial
18-MW-18	01/07/2021	06:01	6639.47	Transducer	6642.20	6631.70	Alluvial
18-MW-18	01/07/2021	07:01	6639.47	Transducer	6642.20	6631.70	Alluvial
18-MW-18	01/07/2021	08:01	6639.46	Transducer	6642.20	6631.70	Alluvial
18-MW-18	01/07/2021	09:01	6639.45	Transducer	6642.20	6631.70	Alluvial
18-MW-18	01/07/2021	10:01	6639.45	Transducer	6642.20	6631.70	Alluvial
18-MW-18	01/07/2021	11:01	6639.47	Transducer	6642.20	6631.70	Alluvial
18-MW-18	01/07/2021	12:01	6639.48	Transducer	6642.20	6631.70	Alluvial
18-MW-18	01/07/2021	13:01	6639.51	Transducer	6642.20	6631.70	Alluvial
18-MW-18	01/07/2021	14:01	6639.52	Transducer	6642.20	6631.70	Alluvial
18-MW-18	01/07/2021	15:01	6639.54	Transducer	6642.20	6631.70	Alluvial
18-MW-18	01/07/2021	16:01	6639.53	Transducer	6642.20	6631.70	Alluvial
18-MW-18	01/07/2021	17:01	6639.53	Transducer	6642.20	6631.70	Alluvial
18-MW-18	01/07/2021	18:01	6639.52	Transducer	6642.20	6631.70	Alluvial
18-MW-18	01/07/2021	19:01	6639.50	Transducer	6642.20	6631.70	Alluvial
18-MW-18	01/07/2021	20:01	6639.48	Transducer	6642.20	6631.70	Alluvial
18-MW-18	01/07/2021	21:01	6639.48	Transducer	6642.20	6631.70	Alluvial
18-MW-18	01/07/2021	22:01	6639.48	Transducer	6642.20	6631.70	Alluvial
18-MW-18	01/07/2021	23:01	6639.46	Transducer	6642.20	6631.70	Alluvial
18-MW-18	01/08/2021	00:01	6639.47	Transducer	6642.20	6631.70	Alluvial
18-MW-18	01/08/2021	01:01	6639.46	Transducer	6642.20	6631.70	Alluvial
18-MW-18	01/08/2021	02:01	6639.45	Transducer	6642.20	6631.70	Alluvial
18-MW-18	01/08/2021	03:01	6639.45	Transducer	6642.20	6631.70	Alluvial
18-MW-18	01/08/2021	04:01	6639.46	Transducer	6642.20	6631.70	Alluvial

Location	Date	Time	Water Level (ft amsl)	Method	Top of Screen (ft amsl)	Bottom of Screen (ft amsl)	Zone
18-MW-18	01/08/2021	05:01	6639.45	Transducer	6642.20	6631.70	Alluvial
18-MW-18	01/08/2021	06:01	6639.45	Transducer	6642.20	6631.70	Alluvial
18-MW-18	01/08/2021	07:01	6639.44	Transducer	6642.20	6631.70	Alluvial
18-MW-18	01/08/2021	08:01	6639.42	Transducer	6642.20	6631.70	Alluvial
18-MW-18	01/08/2021	09:01	6639.41	Transducer	6642.20	6631.70	Alluvial
18-MW-18	01/08/2021	10:01	6639.41	Transducer	6642.20	6631.70	Alluvial
18-MW-18	01/08/2021	11:01	6639.40	Transducer	6642.20	6631.70	Alluvial
18-MW-18	01/08/2021	12:01	6639.42	Transducer	6642.20	6631.70	Alluvial
18-MW-18	01/08/2021	13:01	6639.46	Transducer	6642.20	6631.70	Alluvial
18-MW-18	01/08/2021	14:01	6639.48	Transducer	6642.20	6631.70	Alluvial
18-MW-18	01/08/2021	15:01	6639.49	Transducer	6642.20	6631.70	Alluvial
18-MW-18	01/08/2021	16:01	6639.50	Transducer	6642.20	6631.70	Alluvial
18-MW-18	01/08/2021	17:01	6639.49	Transducer	6642.20	6631.70	Alluvial
18-MW-18	01/08/2021	18:01	6639.50	Transducer	6642.20	6631.70	Alluvial
18-MW-18	01/08/2021	19:01	6639.51	Transducer	6642.20	6631.70	Alluvial
18-MW-18	01/08/2021	20:01	6639.50	Transducer	6642.20	6631.70	Alluvial
18-MW-18	01/08/2021	21:01	6639.50	Transducer	6642.20	6631.70	Alluvial
18-MW-18	01/08/2021	22:01	6639.50	Transducer	6642.20	6631.70	Alluvial
18-MW-18	01/08/2021	23:01	6639.50	Transducer	6642.20	6631.70	Alluvial
18-MW-18	01/09/2021	00:01	6639.52	Transducer	6642.20	6631.70	Alluvial
18-MW-18	01/09/2021	01:01	6639.53	Transducer	6642.20	6631.70	Alluvial
18-MW-18	01/09/2021	02:01	6639.54	Transducer	6642.20	6631.70	Alluvial
18-MW-18	01/09/2021	03:01	6639.55	Transducer	6642.20	6631.70	Alluvial
18-MW-18	01/09/2021	04:01	6639.56	Transducer	6642.20	6631.70	Alluvial
18-MW-18	01/09/2021	05:01	6639.56	Transducer	6642.20	6631.70	Alluvial
18-MW-18	01/09/2021	06:01	6639.57	Transducer	6642.20	6631.70	Alluvial
18-MW-18	01/09/2021	07:01	6639.57	Transducer	6642.20	6631.70	Alluvial
18-MW-18	01/09/2021	08:01	6639.58	Transducer	6642.20	6631.70	Alluvial
18-MW-18	01/09/2021	09:01	6639.57	Transducer	6642.20	6631.70	Alluvial
18-MW-18	01/09/2021	10:01	6639.57	Transducer	6642.20	6631.70	Alluvial
18-MW-18	01/09/2021	11:01	6639.57	Transducer	6642.20	6631.70	Alluvial
18-MW-18	01/09/2021	12:01	6639.59	Transducer	6642.20	6631.70	Alluvial
18-MW-18	01/09/2021	13:01	6639.61	Transducer	6642.20	6631.70	Alluvial
18-MW-18	01/09/2021	14:01	6639.62	Transducer	6642.20	6631.70	Alluvial
18-MW-18	01/09/2021	15:01	6639.62	Transducer	6642.20	6631.70	Alluvial
18-MW-18	01/09/2021	16:01	6639.60	Transducer	6642.20	6631.70	Alluvial
18-MW-18	01/09/2021	17:01	6639.60	Transducer	6642.20	6631.70	Alluvial
18-MW-18	01/09/2021	18:01	6639.56	Transducer	6642.20	6631.70	Alluvial
18-MW-18	01/09/2021	19:01	6639.55	Transducer	6642.20	6631.70	Alluvial
18-MW-18	01/09/2021	20:01	6639.54	Transducer	6642.20	6631.70	Alluvial
18-MW-18	01/09/2021	21:01	6639.53	Transducer	6642.20	6631.70	Alluvial
18-MW-18	01/09/2021	22:01	6639.52	Transducer	6642.20	6631.70	Alluvial
18-MW-18	01/09/2021	23:01	6639.51	Transducer	6642.20	6631.70	Alluvial
18-MW-18	01/10/2021	00:01	6639.49	Transducer	6642.20	6631.70	Alluvial
18-MW-18	01/10/2021	01:01	6639.48	Transducer	6642.20	6631.70	Alluvial

Location	Date	Time	Water Level (ft amsl)	Method	Top of Screen (ft amsl)	Bottom of Screen (ft amsl)	Zone
18-MW-18	01/10/2021	02:01	6639.47	Transducer	6642.20	6631.70	Alluvial
18-MW-18	01/10/2021	03:01	6639.45	Transducer	6642.20	6631.70	Alluvial
18-MW-18	01/10/2021	04:01	6639.44	Transducer	6642.20	6631.70	Alluvial
18-MW-18	01/10/2021	05:01	6639.43	Transducer	6642.20	6631.70	Alluvial
18-MW-18	01/10/2021	06:01	6639.42	Transducer	6642.20	6631.70	Alluvial
18-MW-18	01/10/2021	07:01	6639.41	Transducer	6642.20	6631.70	Alluvial
18-MW-18	01/10/2021	08:01	6639.39	Transducer	6642.20	6631.70	Alluvial
18-MW-18	01/10/2021	09:01	6639.38	Transducer	6642.20	6631.70	Alluvial
18-MW-18	01/10/2021	10:01	6639.37	Transducer	6642.20	6631.70	Alluvial
18-MW-18	01/10/2021	11:01	6639.36	Transducer	6642.20	6631.70	Alluvial
18-MW-18	01/10/2021	12:01	6639.38	Transducer	6642.20	6631.70	Alluvial
18-MW-18	01/10/2021	13:01	6639.40	Transducer	6642.20	6631.70	Alluvial
18-MW-18	01/10/2021	14:01	6639.41	Transducer	6642.20	6631.70	Alluvial
18-MW-18	01/10/2021	15:01	6639.41	Transducer	6642.20	6631.70	Alluvial
18-MW-18	01/10/2021	16:01	6639.41	Transducer	6642.20	6631.70	Alluvial
18-MW-18	01/10/2021	17:01	6639.41	Transducer	6642.20	6631.70	Alluvial
18-MW-18	01/10/2021	18:01	6639.41	Transducer	6642.20	6631.70	Alluvial
18-MW-18	01/10/2021	19:01	6639.40	Transducer	6642.20	6631.70	Alluvial
18-MW-18	01/10/2021	20:01	6639.39	Transducer	6642.20	6631.70	Alluvial
18-MW-18	01/10/2021	21:01	6639.38	Transducer	6642.20	6631.70	Alluvial
18-MW-18	01/10/2021	22:01	6639.37	Transducer	6642.20	6631.70	Alluvial
18-MW-18	01/10/2021	23:01	6639.37	Transducer	6642.20	6631.70	Alluvial
18-MW-18	01/11/2021	00:01	6639.38	Transducer	6642.20	6631.70	Alluvial
18-MW-18	01/11/2021	01:01	6639.37	Transducer	6642.20	6631.70	Alluvial
18-MW-18	01/11/2021	02:01	6639.37	Transducer	6642.20	6631.70	Alluvial
18-MW-18	01/11/2021	03:01	6639.37	Transducer	6642.20	6631.70	Alluvial
18-MW-18	01/11/2021	04:01	6639.37	Transducer	6642.20	6631.70	Alluvial
18-MW-18	01/11/2021	05:01	6639.36	Transducer	6642.20	6631.70	Alluvial
18-MW-18	01/11/2021	06:01	6639.37	Transducer	6642.20	6631.70	Alluvial
18-MW-18	01/11/2021	07:01	6639.38	Transducer	6642.20	6631.70	Alluvial
18-MW-18	01/11/2021	08:01	6639.37	Transducer	6642.20	6631.70	Alluvial
18-MW-18	01/11/2021	09:01	6639.36	Transducer	6642.20	6631.70	Alluvial
18-MW-18	01/11/2021	10:01	6639.35	Transducer	6642.20	6631.70	Alluvial
18-MW-18	01/11/2021	11:01	6639.35	Transducer	6642.20	6631.70	Alluvial
18-MW-18	01/11/2021	12:01	6639.37	Transducer	6642.20	6631.70	Alluvial
18-MW-18	01/11/2021	13:01	6639.39	Transducer	6642.20	6631.70	Alluvial
18-MW-18	01/11/2021	14:01	6639.39	Transducer	6642.20	6631.70	Alluvial
18-MW-18	01/11/2021	15:01	6639.39	Transducer	6642.20	6631.70	Alluvial
18-MW-18	01/11/2021	16:01	6639.39	Transducer	6642.20	6631.70	Alluvial
18-MW-18	01/11/2021	17:01	6639.40	Transducer	6642.20	6631.70	Alluvial
18-MW-18	01/11/2021	18:01	6639.39	Transducer	6642.20	6631.70	Alluvial
18-MW-18	01/11/2021	19:01	6639.38	Transducer	6642.20	6631.70	Alluvial
18-MW-18	01/11/2021	20:01	6639.37	Transducer	6642.20	6631.70	Alluvial
18-MW-18	01/11/2021	21:01	6639.35	Transducer	6642.20	6631.70	Alluvial
18-MW-18	01/11/2021	22:01	6639.34	Transducer	6642.20	6631.70	Alluvial

Location	Date	Time	Water Level (ft amsl)	Method	Top of Screen (ft amsl)	Bottom of Screen (ft amsl)	Zone
18-MW-18	01/11/2021	23:01	6639.35	Transducer	6642.20	6631.70	Alluvial
18-MW-18	01/12/2021	00:01	6639.35	Transducer	6642.20	6631.70	Alluvial
18-MW-18	01/12/2021	01:01	6639.36	Transducer	6642.20	6631.70	Alluvial
18-MW-18	01/12/2021	02:01	6639.34	Transducer	6642.20	6631.70	Alluvial
18-MW-18	01/12/2021	03:01	6639.35	Transducer	6642.20	6631.70	Alluvial
18-MW-18	01/12/2021	04:01	6639.36	Transducer	6642.20	6631.70	Alluvial
18-MW-18	01/12/2021	05:01	6639.36	Transducer	6642.20	6631.70	Alluvial
18-MW-18	01/12/2021	06:01	6639.35	Transducer	6642.20	6631.70	Alluvial
18-MW-18	01/12/2021	07:01	6639.33	Transducer	6642.20	6631.70	Alluvial
18-MW-18	01/12/2021	08:01	6639.34	Transducer	6642.20	6631.70	Alluvial
18-MW-18	01/12/2021	09:01	6639.33	Transducer	6642.20	6631.70	Alluvial
18-MW-18	01/12/2021	10:01	6639.33	Transducer	6642.20	6631.70	Alluvial
18-MW-18	01/12/2021	11:01	6639.31	Transducer	6642.20	6631.70	Alluvial
18-MW-18	01/12/2021	12:01	6639.33	Transducer	6642.20	6631.70	Alluvial
18-MW-18	01/12/2021	13:01	6639.33	Transducer	6642.20	6631.70	Alluvial
18-MW-18	01/12/2021	14:01	6639.36	Transducer	6642.20	6631.70	Alluvial
18-MW-18	01/12/2021	15:01	6639.38	Transducer	6642.20	6631.70	Alluvial
18-MW-18	01/12/2021	16:01	6639.38	Transducer	6642.20	6631.70	Alluvial
18-MW-18	01/12/2021	17:01	6639.37	Transducer	6642.20	6631.70	Alluvial
18-MW-18	01/12/2021	18:01	6639.37	Transducer	6642.20	6631.70	Alluvial
18-MW-18	01/12/2021	19:01	6639.37	Transducer	6642.20	6631.70	Alluvial
18-MW-18	01/12/2021	20:01	6639.37	Transducer	6642.20	6631.70	Alluvial
18-MW-18	01/12/2021	21:01	6639.35	Transducer	6642.20	6631.70	Alluvial
18-MW-18	01/12/2021	22:01	6639.34	Transducer	6642.20	6631.70	Alluvial
18-MW-18	01/12/2021	23:01	6639.33	Transducer	6642.20	6631.70	Alluvial
18-MW-18	01/13/2021	00:01	6639.33	Transducer	6642.20	6631.70	Alluvial
18-MW-18	01/13/2021	01:01	6639.35	Transducer	6642.20	6631.70	Alluvial
18-MW-18	01/13/2021	02:01	6639.34	Transducer	6642.20	6631.70	Alluvial
18-MW-18	01/13/2021	03:01	6639.34	Transducer	6642.20	6631.70	Alluvial
18-MW-18	01/13/2021	04:01	6639.35	Transducer	6642.20	6631.70	Alluvial
18-MW-18	01/13/2021	05:01	6639.35	Transducer	6642.20	6631.70	Alluvial
18-MW-18	01/13/2021	06:01	6639.35	Transducer	6642.20	6631.70	Alluvial
18-MW-18	01/13/2021	07:01	6639.35	Transducer	6642.20	6631.70	Alluvial
18-MW-18	01/13/2021	08:01	6639.34	Transducer	6642.20	6631.70	Alluvial
18-MW-18	01/13/2021	09:01	6639.33	Transducer	6642.20	6631.70	Alluvial
18-MW-18	01/13/2021	10:01	6639.33	Transducer	6642.20	6631.70	Alluvial
18-MW-18	01/13/2021	11:01	6639.34	Transducer	6642.20	6631.70	Alluvial
18-MW-18	01/13/2021	12:01	6639.37	Transducer	6642.20	6631.70	Alluvial
18-MW-18	01/13/2021	13:01	6639.40	Transducer	6642.20	6631.70	Alluvial
18-MW-18	01/13/2021	14:01	6639.44	Transducer	6642.20	6631.70	Alluvial
18-MW-18	01/13/2021	15:01	6639.45	Transducer	6642.20	6631.70	Alluvial
18-MW-18	01/13/2021	16:01	6639.46	Transducer	6642.20	6631.70	Alluvial
18-MW-18	01/13/2021	17:01	6639.47	Transducer	6642.20	6631.70	Alluvial
18-MW-18	01/13/2021	18:01	6639.46	Transducer	6642.20	6631.70	Alluvial
18-MW-18	01/13/2021	19:01	6639.46	Transducer	6642.20	6631.70	Alluvial

Location	Date	Time	Water Level (ft amsl)	Method	Top of Screen (ft amsl)	Bottom of Screen (ft amsl)	Zone
18-MW-18	01/13/2021	20:01	6639.45	Transducer	6642.20	6631.70	Alluvial
18-MW-18	01/13/2021	21:01	6639.45	Transducer	6642.20	6631.70	Alluvial
18-MW-18	01/13/2021	22:01	6639.45	Transducer	6642.20	6631.70	Alluvial
18-MW-18	01/13/2021	23:01	6639.44	Transducer	6642.20	6631.70	Alluvial
18-MW-18	01/14/2021	00:01	6639.44	Transducer	6642.20	6631.70	Alluvial
18-MW-18	01/14/2021	01:01	6639.44	Transducer	6642.20	6631.70	Alluvial
18-MW-18	01/14/2021	02:01	6639.44	Transducer	6642.20	6631.70	Alluvial
18-MW-18	01/14/2021	03:01	6639.44	Transducer	6642.20	6631.70	Alluvial
18-MW-18	01/14/2021	04:01	6639.43	Transducer	6642.20	6631.70	Alluvial
18-MW-18	01/14/2021	05:01	6639.42	Transducer	6642.20	6631.70	Alluvial
18-MW-18	01/14/2021	06:01	6639.41	Transducer	6642.20	6631.70	Alluvial
18-MW-18	01/14/2021	07:01	6639.39	Transducer	6642.20	6631.70	Alluvial
18-MW-18	01/14/2021	08:01	6639.38	Transducer	6642.20	6631.70	Alluvial
18-MW-18	01/14/2021	09:01	6639.36	Transducer	6642.20	6631.70	Alluvial
18-MW-18	01/14/2021	10:01	6639.37	Transducer	6642.20	6631.70	Alluvial
18-MW-18	01/14/2021	11:01	6639.38	Transducer	6642.20	6631.70	Alluvial
18-MW-18	01/14/2021	12:01	6639.40	Transducer	6642.20	6631.70	Alluvial
18-MW-18	01/14/2021	13:01	6639.43	Transducer	6642.20	6631.70	Alluvial
18-MW-18	01/14/2021	14:01	6639.45	Transducer	6642.20	6631.70	Alluvial
18-MW-18	01/14/2021	15:01	6639.46	Transducer	6642.20	6631.70	Alluvial
18-MW-18	01/14/2021	16:01	6639.46	Transducer	6642.20	6631.70	Alluvial
18-MW-18	01/14/2021	17:01	6639.45	Transducer	6642.20	6631.70	Alluvial
18-MW-18	01/14/2021	18:01	6639.43	Transducer	6642.20	6631.70	Alluvial
18-MW-18	01/14/2021	19:01	6639.42	Transducer	6642.20	6631.70	Alluvial
18-MW-18	01/14/2021	20:01	6639.40	Transducer	6642.20	6631.70	Alluvial
18-MW-18	01/14/2021	21:01	6639.39	Transducer	6642.20	6631.70	Alluvial
18-MW-18	01/14/2021	22:01	6639.39	Transducer	6642.20	6631.70	Alluvial
18-MW-18	01/14/2021	23:01	6639.37	Transducer	6642.20	6631.70	Alluvial
18-MW-18	01/15/2021	00:01	6639.37	Transducer	6642.20	6631.70	Alluvial
18-MW-18	01/15/2021	01:01	6639.37	Transducer	6642.20	6631.70	Alluvial
18-MW-18	01/15/2021	02:01	6639.37	Transducer	6642.20	6631.70	Alluvial
18-MW-18	01/15/2021	03:01	6639.37	Transducer	6642.20	6631.70	Alluvial
18-MW-18	01/15/2021	04:01	6639.37	Transducer	6642.20	6631.70	Alluvial
18-MW-18	01/15/2021	05:01	6639.38	Transducer	6642.20	6631.70	Alluvial
18-MW-18	01/15/2021	06:01	6639.38	Transducer	6642.20	6631.70	Alluvial
18-MW-18	01/15/2021	07:01	6639.37	Transducer	6642.20	6631.70	Alluvial
18-MW-18	01/15/2021	08:01	6639.37	Transducer	6642.20	6631.70	Alluvial
18-MW-18	01/15/2021	09:01	6639.36	Transducer	6642.20	6631.70	Alluvial
18-MW-18	01/15/2021	10:01	6639.34	Transducer	6642.20	6631.70	Alluvial
18-MW-18	01/15/2021	11:01	6639.34	Transducer	6642.20	6631.70	Alluvial
18-MW-18	01/15/2021	12:01	6639.36	Transducer	6642.20	6631.70	Alluvial
18-MW-18	01/15/2021	13:01	6639.38	Transducer	6642.20	6631.70	Alluvial
18-MW-18	01/15/2021	14:01	6639.39	Transducer	6642.20	6631.70	Alluvial
18-MW-18	01/15/2021	15:01	6639.40	Transducer	6642.20	6631.70	Alluvial
18-MW-18	01/15/2021	16:01	6639.40	Transducer	6642.20	6631.70	Alluvial

Location	Date	Time	Water Level (ft amsl)	Method	Top of Screen (ft amsl)	Bottom of Screen (ft amsl)	Zone
18-MW-18	01/15/2021	17:01	6639.40	Transducer	6642.20	6631.70	Alluvial
18-MW-18	01/15/2021	18:01	6639.39	Transducer	6642.20	6631.70	Alluvial
18-MW-18	01/15/2021	19:01	6639.38	Transducer	6642.20	6631.70	Alluvial
18-MW-18	01/15/2021	20:01	6639.38	Transducer	6642.20	6631.70	Alluvial
18-MW-18	01/15/2021	21:01	6639.37	Transducer	6642.20	6631.70	Alluvial
18-MW-18	01/15/2021	22:01	6639.37	Transducer	6642.20	6631.70	Alluvial
18-MW-18	01/15/2021	23:01	6639.38	Transducer	6642.20	6631.70	Alluvial
18-MW-18	01/16/2021	00:01	6639.39	Transducer	6642.20	6631.70	Alluvial
18-MW-18	01/16/2021	01:01	6639.40	Transducer	6642.20	6631.70	Alluvial
18-MW-18	01/16/2021	02:01	6639.41	Transducer	6642.20	6631.70	Alluvial
18-MW-18	01/16/2021	03:01	6639.40	Transducer	6642.20	6631.70	Alluvial
18-MW-18	01/16/2021	04:01	6639.42	Transducer	6642.20	6631.70	Alluvial
18-MW-18	01/16/2021	05:01	6639.44	Transducer	6642.20	6631.70	Alluvial
18-MW-18	01/16/2021	06:01	6639.43	Transducer	6642.20	6631.70	Alluvial
18-MW-18	01/16/2021	07:01	6639.44	Transducer	6642.20	6631.70	Alluvial
18-MW-18	01/16/2021	08:01	6639.43	Transducer	6642.20	6631.70	Alluvial
18-MW-18	01/16/2021	09:01	6639.43	Transducer	6642.20	6631.70	Alluvial
18-MW-18	01/16/2021	10:01	6639.42	Transducer	6642.20	6631.70	Alluvial
18-MW-18	01/16/2021	11:01	6639.42	Transducer	6642.20	6631.70	Alluvial
18-MW-18	01/16/2021	12:01	6639.44	Transducer	6642.20	6631.70	Alluvial
18-MW-18	01/16/2021	13:01	6639.46	Transducer	6642.20	6631.70	Alluvial
18-MW-18	01/16/2021	14:01	6639.46	Transducer	6642.20	6631.70	Alluvial
18-MW-18	01/16/2021	15:01	6639.45	Transducer	6642.20	6631.70	Alluvial
18-MW-18	01/16/2021	16:01	6639.44	Transducer	6642.20	6631.70	Alluvial
18-MW-18	01/16/2021	17:01	6639.43	Transducer	6642.20	6631.70	Alluvial
18-MW-18	01/16/2021	18:01	6639.40	Transducer	6642.20	6631.70	Alluvial
18-MW-18	01/16/2021	19:01	6639.39	Transducer	6642.20	6631.70	Alluvial
18-MW-18	01/16/2021	20:01	6639.39	Transducer	6642.20	6631.70	Alluvial
18-MW-18	01/16/2021	21:01	6639.39	Transducer	6642.20	6631.70	Alluvial
18-MW-18	01/16/2021	22:01	6639.39	Transducer	6642.20	6631.70	Alluvial
18-MW-18	01/16/2021	23:01	6639.38	Transducer	6642.20	6631.70	Alluvial
18-MW-18	01/17/2021	00:01	6639.37	Transducer	6642.20	6631.70	Alluvial
18-MW-18	01/17/2021	01:01	6639.37	Transducer	6642.20	6631.70	Alluvial
18-MW-18	01/17/2021	02:01	6639.37	Transducer	6642.20	6631.70	Alluvial
18-MW-18	01/17/2021	03:01	6639.38	Transducer	6642.20	6631.70	Alluvial
18-MW-18	01/17/2021	04:01	6639.38	Transducer	6642.20	6631.70	Alluvial
18-MW-18	01/17/2021	05:01	6639.38	Transducer	6642.20	6631.70	Alluvial
18-MW-18	01/17/2021	06:01	6639.37	Transducer	6642.20	6631.70	Alluvial
18-MW-18	01/17/2021	07:01	6639.37	Transducer	6642.20	6631.70	Alluvial
18-MW-18	01/17/2021	08:01	6639.36	Transducer	6642.20	6631.70	Alluvial
18-MW-18	01/17/2021	09:01	6639.36	Transducer	6642.20	6631.70	Alluvial
18-MW-18	01/17/2021	10:01	6639.35	Transducer	6642.20	6631.70	Alluvial
18-MW-18	01/17/2021	11:01	6639.37	Transducer	6642.20	6631.70	Alluvial
18-MW-18	01/17/2021	12:01	6639.38	Transducer	6642.20	6631.70	Alluvial
18-MW-18	01/17/2021	13:01	6639.40	Transducer	6642.20	6631.70	Alluvial

Location	Date	Time	Water Level (ft amsl)	Method	Top of Screen (ft amsl)	Bottom of Screen (ft amsl)	Zone
18-MW-18	01/17/2021	14:01	6639.42	Transducer	6642.20	6631.70	Alluvial
18-MW-18	01/17/2021	15:01	6639.43	Transducer	6642.20	6631.70	Alluvial
18-MW-18	01/17/2021	16:01	6639.44	Transducer	6642.20	6631.70	Alluvial
18-MW-18	01/17/2021	17:01	6639.44	Transducer	6642.20	6631.70	Alluvial
18-MW-18	01/17/2021	18:01	6639.43	Transducer	6642.20	6631.70	Alluvial
18-MW-18	01/17/2021	19:01	6639.43	Transducer	6642.20	6631.70	Alluvial
18-MW-18	01/17/2021	20:01	6639.44	Transducer	6642.20	6631.70	Alluvial
18-MW-18	01/17/2021	21:01	6639.44	Transducer	6642.20	6631.70	Alluvial
18-MW-18	01/17/2021	22:01	6639.45	Transducer	6642.20	6631.70	Alluvial
18-MW-18	01/17/2021	23:01	6639.45	Transducer	6642.20	6631.70	Alluvial
18-MW-18	01/18/2021	00:01	6639.46	Transducer	6642.20	6631.70	Alluvial
18-MW-18	01/18/2021	01:01	6639.47	Transducer	6642.20	6631.70	Alluvial
18-MW-18	01/18/2021	02:01	6639.48	Transducer	6642.20	6631.70	Alluvial
18-MW-18	01/18/2021	03:01	6639.47	Transducer	6642.20	6631.70	Alluvial
18-MW-18	01/18/2021	04:01	6639.48	Transducer	6642.20	6631.70	Alluvial
18-MW-18	01/18/2021	05:01	6639.49	Transducer	6642.20	6631.70	Alluvial
18-MW-18	01/18/2021	06:01	6639.50	Transducer	6642.20	6631.70	Alluvial
18-MW-18	01/18/2021	07:01	6639.50	Transducer	6642.20	6631.70	Alluvial
18-MW-18	01/18/2021	08:01	6639.49	Transducer	6642.20	6631.70	Alluvial
18-MW-18	01/18/2021	09:01	6639.49	Transducer	6642.20	6631.70	Alluvial
18-MW-18	01/18/2021	10:01	6639.48	Transducer	6642.20	6631.70	Alluvial
18-MW-18	01/18/2021	11:01	6639.47	Transducer	6642.20	6631.70	Alluvial
18-MW-18	01/18/2021	12:01	6639.49	Transducer	6642.20	6631.70	Alluvial
18-MW-18	01/18/2021	13:01	6639.50	Transducer	6642.20	6631.70	Alluvial
18-MW-18	01/18/2021	14:01	6639.51	Transducer	6642.20	6631.70	Alluvial
18-MW-18	01/18/2021	15:01	6639.51	Transducer	6642.20	6631.70	Alluvial
18-MW-18	01/18/2021	16:01	6639.51	Transducer	6642.20	6631.70	Alluvial
18-MW-18	01/18/2021	17:01	6639.51	Transducer	6642.20	6631.70	Alluvial
18-MW-18	01/18/2021	18:01	6639.49	Transducer	6642.20	6631.70	Alluvial
18-MW-18	01/18/2021	19:01	6639.47	Transducer	6642.20	6631.70	Alluvial
18-MW-18	01/18/2021	20:01	6639.45	Transducer	6642.20	6631.70	Alluvial
18-MW-18	01/18/2021	21:01	6639.43	Transducer	6642.20	6631.70	Alluvial
18-MW-18	01/18/2021	22:01	6639.42	Transducer	6642.20	6631.70	Alluvial
18-MW-18	01/18/2021	23:01	6639.41	Transducer	6642.20	6631.70	Alluvial
18-MW-18	01/19/2021	00:01	6639.40	Transducer	6642.20	6631.70	Alluvial
18-MW-18	01/19/2021	01:01	6639.40	Transducer	6642.20	6631.70	Alluvial
18-MW-18	01/19/2021	02:01	6639.38	Transducer	6642.20	6631.70	Alluvial
18-MW-18	01/19/2021	03:01	6639.36	Transducer	6642.20	6631.70	Alluvial
18-MW-18	01/19/2021	04:01	6639.36	Transducer	6642.20	6631.70	Alluvial
18-MW-18	01/19/2021	05:01	6639.33	Transducer	6642.20	6631.70	Alluvial
18-MW-18	01/19/2021	06:01	6639.32	Transducer	6642.20	6631.70	Alluvial
18-MW-18	01/19/2021	07:01	6639.30	Transducer	6642.20	6631.70	Alluvial
18-MW-18	01/19/2021	08:01	6639.27	Transducer	6642.20	6631.70	Alluvial
18-MW-18	01/19/2021	09:01	6639.25	Transducer	6642.20	6631.70	Alluvial
18-MW-18	01/19/2021	10:01	6639.21	Transducer	6642.20	6631.70	Alluvial

Location	Date	Time	Water Level (ft amsl)	Method	Top of Screen (ft amsl)	Bottom of Screen (ft amsl)	Zone
18-MW-18	01/19/2021	11:01	6639.18	Transducer	6642.20	6631.70	Alluvial
18-MW-18	01/19/2021	12:01	6639.17	Transducer	6642.20	6631.70	Alluvial
18-MW-18	01/19/2021	13:01	6639.18	Transducer	6642.20	6631.70	Alluvial
18-MW-18	01/19/2021	14:01	6639.18	Transducer	6642.20	6631.70	Alluvial
18-MW-18	01/19/2021	15:01	6639.17	Transducer	6642.20	6631.70	Alluvial
18-MW-18	01/19/2021	16:01	6639.16	Transducer	6642.20	6631.70	Alluvial
18-MW-18	01/19/2021	17:01	6639.15	Transducer	6642.20	6631.70	Alluvial
18-MW-18	01/19/2021	18:01	6639.13	Transducer	6642.20	6631.70	Alluvial
18-MW-18	01/19/2021	19:01	6639.12	Transducer	6642.20	6631.70	Alluvial
18-MW-18	01/19/2021	20:01	6639.14	Transducer	6642.20	6631.70	Alluvial
18-MW-18	01/19/2021	21:01	6639.14	Transducer	6642.20	6631.70	Alluvial
18-MW-18	01/19/2021	22:01	6639.15	Transducer	6642.20	6631.70	Alluvial
18-MW-18	01/19/2021	23:01	6639.15	Transducer	6642.20	6631.70	Alluvial
18-MW-18	01/20/2021	00:01	6639.15	Transducer	6642.20	6631.70	Alluvial
18-MW-18	01/20/2021	01:01	6639.16	Transducer	6642.20	6631.70	Alluvial
18-MW-18	01/20/2021	02:01	6639.17	Transducer	6642.20	6631.70	Alluvial
18-MW-18	01/20/2021	03:01	6639.19	Transducer	6642.20	6631.70	Alluvial
18-MW-18	01/20/2021	04:01	6639.20	Transducer	6642.20	6631.70	Alluvial
18-MW-18	01/20/2021	05:01	6639.20	Transducer	6642.20	6631.70	Alluvial
18-MW-18	01/20/2021	06:01	6639.20	Transducer	6642.20	6631.70	Alluvial
18-MW-18	01/20/2021	07:01	6639.21	Transducer	6642.20	6631.70	Alluvial
18-MW-18	01/20/2021	08:01	6639.20	Transducer	6642.20	6631.70	Alluvial
18-MW-18	01/20/2021	09:01	6639.20	Transducer	6642.20	6631.70	Alluvial
18-MW-18	01/20/2021	10:01	6639.19	Transducer	6642.20	6631.70	Alluvial
18-MW-18	01/20/2021	11:01	6639.20	Transducer	6642.20	6631.70	Alluvial
18-MW-18	01/20/2021	12:01	6639.23	Transducer	6642.20	6631.70	Alluvial
18-MW-18	01/20/2021	13:01	6639.25	Transducer	6642.20	6631.70	Alluvial
18-MW-18	01/20/2021	14:01	6639.27	Transducer	6642.20	6631.70	Alluvial
18-MW-18	01/20/2021	15:01	6639.28	Transducer	6642.20	6631.70	Alluvial
18-MW-18	01/20/2021	16:01	6639.29	Transducer	6642.20	6631.70	Alluvial
18-MW-18	01/20/2021	17:01	6639.29	Transducer	6642.20	6631.70	Alluvial
18-MW-18	01/20/2021	18:01	6639.30	Transducer	6642.20	6631.70	Alluvial
18-MW-18	01/20/2021	19:01	6639.31	Transducer	6642.20	6631.70	Alluvial
18-MW-18	01/20/2021	20:01	6639.30	Transducer	6642.20	6631.70	Alluvial
18-MW-18	01/20/2021	21:01	6639.28	Transducer	6642.20	6631.70	Alluvial
18-MW-18	01/20/2021	22:01	6639.29	Transducer	6642.20	6631.70	Alluvial
18-MW-18	01/20/2021	23:01	6639.28	Transducer	6642.20	6631.70	Alluvial
18-MW-18	01/21/2021	00:01	6639.29	Transducer	6642.20	6631.70	Alluvial
18-MW-18	01/21/2021	01:01	6639.29	Transducer	6642.20	6631.70	Alluvial
18-MW-18	01/21/2021	02:01	6639.30	Transducer	6642.20	6631.70	Alluvial
18-MW-18	01/21/2021	03:01	6639.30	Transducer	6642.20	6631.70	Alluvial
18-MW-18	01/21/2021	04:01	6639.31	Transducer	6642.20	6631.70	Alluvial
18-MW-18	01/21/2021	05:01	6639.31	Transducer	6642.20	6631.70	Alluvial
18-MW-18	01/21/2021	06:01	6639.31	Transducer	6642.20	6631.70	Alluvial
18-MW-18	01/21/2021	07:01	6639.31	Transducer	6642.20	6631.70	Alluvial

Location	Date	Time	Water Level (ft amsl)	Method	Top of Screen (ft amsl)	Bottom of Screen (ft amsl)	Zone
18-MW-18	01/21/2021	08:01	6639.31	Transducer	6642.20	6631.70	Alluvial
18-MW-18	01/21/2021	09:01	6639.32	Transducer	6642.20	6631.70	Alluvial
18-MW-18	01/21/2021	10:01	6639.32	Transducer	6642.20	6631.70	Alluvial
18-MW-18	01/21/2021	11:01	6639.33	Transducer	6642.20	6631.70	Alluvial
18-MW-18	01/21/2021	12:01	6639.35	Transducer	6642.20	6631.70	Alluvial
18-MW-18	01/21/2021	13:01	6639.37	Transducer	6642.20	6631.70	Alluvial
18-MW-18	01/21/2021	14:01	6639.40	Transducer	6642.20	6631.70	Alluvial
18-MW-18	01/21/2021	15:01	6639.41	Transducer	6642.20	6631.70	Alluvial
18-MW-18	01/21/2021	16:01	6639.41	Transducer	6642.20	6631.70	Alluvial
18-MW-18	01/21/2021	17:01	6639.41	Transducer	6642.20	6631.70	Alluvial
18-MW-18	01/21/2021	18:01	6639.39	Transducer	6642.20	6631.70	Alluvial
18-MW-18	01/21/2021	19:01	6639.40	Transducer	6642.20	6631.70	Alluvial
18-MW-18	01/21/2021	20:01	6639.39	Transducer	6642.20	6631.70	Alluvial
18-MW-18	01/21/2021	21:01	6639.37	Transducer	6642.20	6631.70	Alluvial
18-MW-18	01/21/2021	22:01	6639.37	Transducer	6642.20	6631.70	Alluvial
18-MW-18	01/21/2021	23:01	6639.35	Transducer	6642.20	6631.70	Alluvial
18-MW-18	01/22/2021	00:01	6639.36	Transducer	6642.20	6631.70	Alluvial
18-MW-18	01/22/2021	01:01	6639.36	Transducer	6642.20	6631.70	Alluvial
18-MW-18	01/22/2021	02:01	6639.35	Transducer	6642.20	6631.70	Alluvial
18-MW-18	01/22/2021	03:01	6639.35	Transducer	6642.20	6631.70	Alluvial
18-MW-18	01/22/2021	04:01	6639.36	Transducer	6642.20	6631.70	Alluvial
18-MW-18	01/22/2021	05:01	6639.37	Transducer	6642.20	6631.70	Alluvial
18-MW-18	01/22/2021	06:01	6639.36	Transducer	6642.20	6631.70	Alluvial
18-MW-18	01/22/2021	07:01	6639.35	Transducer	6642.20	6631.70	Alluvial
18-MW-18	01/22/2021	08:01	6639.35	Transducer	6642.20	6631.70	Alluvial
18-MW-18	01/22/2021	09:01	6639.34	Transducer	6642.20	6631.70	Alluvial
18-MW-18	01/22/2021	10:01	6639.34	Transducer	6642.20	6631.70	Alluvial
18-MW-18	01/22/2021	11:01	6639.33	Transducer	6642.20	6631.70	Alluvial
18-MW-18	01/22/2021	12:01	6639.36	Transducer	6642.20	6631.70	Alluvial
18-MW-18	01/22/2021	13:01	6639.37	Transducer	6642.20	6631.70	Alluvial
18-MW-18	01/22/2021	14:01	6639.40	Transducer	6642.20	6631.70	Alluvial
18-MW-18	01/22/2021	15:01	6639.41	Transducer	6642.20	6631.70	Alluvial
18-MW-18	01/22/2021	16:01	6639.42	Transducer	6642.20	6631.70	Alluvial
18-MW-18	01/22/2021	17:01	6639.42	Transducer	6642.20	6631.70	Alluvial
18-MW-18	01/22/2021	18:01	6639.42	Transducer	6642.20	6631.70	Alluvial
18-MW-18	01/22/2021	19:01	6639.42	Transducer	6642.20	6631.70	Alluvial
18-MW-18	01/22/2021	20:01	6639.42	Transducer	6642.20	6631.70	Alluvial
18-MW-18	01/22/2021	21:01	6639.42	Transducer	6642.20	6631.70	Alluvial
18-MW-18	01/22/2021	22:01	6639.42	Transducer	6642.20	6631.70	Alluvial
18-MW-18	01/22/2021	23:01	6639.44	Transducer	6642.20	6631.70	Alluvial
18-MW-18	01/23/2021	00:01	6639.44	Transducer	6642.20	6631.70	Alluvial
18-MW-18	01/23/2021	01:01	6639.45	Transducer	6642.20	6631.70	Alluvial
18-MW-18	01/23/2021	02:01	6639.46	Transducer	6642.20	6631.70	Alluvial
18-MW-18	01/23/2021	03:01	6639.46	Transducer	6642.20	6631.70	Alluvial
18-MW-18	01/23/2021	04:01	6639.46	Transducer	6642.20	6631.70	Alluvial

Location	Date	Time	Water Level (ft amsl)	Method	Top of Screen (ft amsl)	Bottom of Screen (ft amsl)	Zone
18-MW-18	01/23/2021	05:01	6639.47	Transducer	6642.20	6631.70	Alluvial
18-MW-18	01/23/2021	06:01	6639.47	Transducer	6642.20	6631.70	Alluvial
18-MW-18	01/23/2021	07:01	6639.45	Transducer	6642.20	6631.70	Alluvial
18-MW-18	01/23/2021	08:01	6639.45	Transducer	6642.20	6631.70	Alluvial
18-MW-18	01/23/2021	09:01	6639.44	Transducer	6642.20	6631.70	Alluvial
18-MW-18	01/23/2021	10:01	6639.43	Transducer	6642.20	6631.70	Alluvial
18-MW-18	01/23/2021	11:01	6639.43	Transducer	6642.20	6631.70	Alluvial
18-MW-18	01/23/2021	12:01	6639.44	Transducer	6642.20	6631.70	Alluvial
18-MW-18	01/23/2021	13:01	6639.46	Transducer	6642.20	6631.70	Alluvial
18-MW-18	01/23/2021	14:01	6639.47	Transducer	6642.20	6631.70	Alluvial
18-MW-18	01/23/2021	15:01	6639.48	Transducer	6642.20	6631.70	Alluvial
18-MW-18	01/23/2021	16:01	6639.48	Transducer	6642.20	6631.70	Alluvial
18-MW-18	01/23/2021	17:01	6639.47	Transducer	6642.20	6631.70	Alluvial
18-MW-18	01/23/2021	18:01	6639.46	Transducer	6642.20	6631.70	Alluvial
18-MW-18	01/23/2021	19:01	6639.45	Transducer	6642.20	6631.70	Alluvial
18-MW-18	01/23/2021	20:01	6639.45	Transducer	6642.20	6631.70	Alluvial
18-MW-18	01/23/2021	21:01	6639.43	Transducer	6642.20	6631.70	Alluvial
18-MW-18	01/23/2021	22:01	6639.42	Transducer	6642.20	6631.70	Alluvial
18-MW-18	01/23/2021	23:01	6639.41	Transducer	6642.20	6631.70	Alluvial
18-MW-18	01/24/2021	00:01	6639.42	Transducer	6642.20	6631.70	Alluvial
18-MW-18	01/24/2021	01:01	6639.42	Transducer	6642.20	6631.70	Alluvial
18-MW-18	01/24/2021	02:01	6639.42	Transducer	6642.20	6631.70	Alluvial
18-MW-18	01/24/2021	03:01	6639.43	Transducer	6642.20	6631.70	Alluvial
18-MW-18	01/24/2021	04:01	6639.44	Transducer	6642.20	6631.70	Alluvial
18-MW-18	01/24/2021	05:01	6639.45	Transducer	6642.20	6631.70	Alluvial
18-MW-18	01/24/2021	06:01	6639.46	Transducer	6642.20	6631.70	Alluvial
18-MW-18	01/24/2021	07:01	6639.46	Transducer	6642.20	6631.70	Alluvial
18-MW-18	01/24/2021	08:01	6639.46	Transducer	6642.20	6631.70	Alluvial
18-MW-18	01/24/2021	09:01	6639.45	Transducer	6642.20	6631.70	Alluvial
18-MW-18	01/24/2021	10:01	6639.46	Transducer	6642.20	6631.70	Alluvial
18-MW-18	01/24/2021	11:01	6639.47	Transducer	6642.20	6631.70	Alluvial
18-MW-18	01/24/2021	12:01	6639.50	Transducer	6642.20	6631.70	Alluvial
18-MW-18	01/24/2021	13:01	6639.54	Transducer	6642.20	6631.70	Alluvial
18-MW-18	01/24/2021	14:01	6639.58	Transducer	6642.20	6631.70	Alluvial
18-MW-18	01/24/2021	15:01	6639.59	Transducer	6642.20	6631.70	Alluvial
18-MW-18	01/24/2021	16:01	6639.60	Transducer	6642.20	6631.70	Alluvial
18-MW-18	01/24/2021	17:01	6639.62	Transducer	6642.20	6631.70	Alluvial
18-MW-18	01/24/2021	18:01	6639.61	Transducer	6642.20	6631.70	Alluvial
18-MW-18	01/24/2021	19:01	6639.60	Transducer	6642.20	6631.70	Alluvial
18-MW-18	01/24/2021	20:01	6639.58	Transducer	6642.20	6631.70	Alluvial
18-MW-18	01/24/2021	21:01	6639.60	Transducer	6642.20	6631.70	Alluvial
18-MW-18	01/24/2021	22:01	6639.58	Transducer	6642.20	6631.70	Alluvial
18-MW-18	01/24/2021	23:01	6639.58	Transducer	6642.20	6631.70	Alluvial
18-MW-18	01/25/2021	00:01	6639.59	Transducer	6642.20	6631.70	Alluvial
18-MW-18	01/25/2021	01:01	6639.59	Transducer	6642.20	6631.70	Alluvial

Location	Date	Time	Water Level (ft amsl)	Method	Top of Screen (ft amsl)	Bottom of Screen (ft amsl)	Zone
18-MW-18	01/25/2021	02:01	6639.59	Transducer	6642.20	6631.70	Alluvial
18-MW-18	01/25/2021	03:01	6639.58	Transducer	6642.20	6631.70	Alluvial
18-MW-18	01/25/2021	04:01	6639.58	Transducer	6642.20	6631.70	Alluvial
18-MW-18	01/25/2021	05:01	6639.56	Transducer	6642.20	6631.70	Alluvial
18-MW-18	01/25/2021	06:01	6639.55	Transducer	6642.20	6631.70	Alluvial
18-MW-18	01/25/2021	07:01	6639.55	Transducer	6642.20	6631.70	Alluvial
18-MW-18	01/25/2021	08:01	6639.54	Transducer	6642.20	6631.70	Alluvial
18-MW-18	01/25/2021	09:01	6639.53	Transducer	6642.20	6631.70	Alluvial
18-MW-18	01/25/2021	10:01	6639.54	Transducer	6642.20	6631.70	Alluvial
18-MW-18	01/25/2021	11:01	6639.53	Transducer	6642.20	6631.70	Alluvial
18-MW-18	01/25/2021	12:01	6639.54	Transducer	6642.20	6631.70	Alluvial
18-MW-18	01/25/2021	13:01	6639.55	Transducer	6642.20	6631.70	Alluvial
18-MW-18	01/25/2021	14:01	6639.57	Transducer	6642.20	6631.70	Alluvial
18-MW-18	01/25/2021	15:01	6639.55	Transducer	6642.20	6631.70	Alluvial
18-MW-18	01/25/2021	16:01	6639.54	Transducer	6642.20	6631.70	Alluvial
18-MW-18	01/25/2021	17:01	6639.55	Transducer	6642.20	6631.70	Alluvial
18-MW-18	01/25/2021	18:01	6639.54	Transducer	6642.20	6631.70	Alluvial
18-MW-18	01/25/2021	19:01	6639.53	Transducer	6642.20	6631.70	Alluvial
18-MW-18	01/25/2021	20:01	6639.53	Transducer	6642.20	6631.70	Alluvial
18-MW-18	01/25/2021	21:01	6639.53	Transducer	6642.20	6631.70	Alluvial
18-MW-18	01/25/2021	22:01	6639.53	Transducer	6642.20	6631.70	Alluvial
18-MW-18	01/25/2021	23:01	6639.54	Transducer	6642.20	6631.70	Alluvial
18-MW-18	01/26/2021	00:01	6639.55	Transducer	6642.20	6631.70	Alluvial
18-MW-18	01/26/2021	01:01	6639.57	Transducer	6642.20	6631.70	Alluvial
18-MW-18	01/26/2021	02:01	6639.57	Transducer	6642.20	6631.70	Alluvial
18-MW-18	01/26/2021	03:01	6639.58	Transducer	6642.20	6631.70	Alluvial
18-MW-18	01/26/2021	04:01	6639.58	Transducer	6642.20	6631.70	Alluvial
18-MW-18	01/26/2021	05:01	6639.58	Transducer	6642.20	6631.70	Alluvial
18-MW-18	01/26/2021	06:01	6639.57	Transducer	6642.20	6631.70	Alluvial
18-MW-18	01/26/2021	07:01	6639.56	Transducer	6642.20	6631.70	Alluvial
18-MW-18	01/26/2021	08:01	6639.54	Transducer	6642.20	6631.70	Alluvial
18-MW-18	01/26/2021	09:01	6639.51	Transducer	6642.20	6631.70	Alluvial
18-MW-18	01/26/2021	10:01	6639.49	Transducer	6642.20	6631.70	Alluvial
18-MW-18	01/26/2021	11:01	6639.49	Transducer	6642.20	6631.70	Alluvial
18-MW-18	01/26/2021	12:01	6639.49	Transducer	6642.20	6631.70	Alluvial
18-MW-18	01/26/2021	13:01	6639.48	Transducer	6642.20	6631.70	Alluvial
18-MW-18	01/26/2021	14:01	6639.49	Transducer	6642.20	6631.70	Alluvial
18-MW-18	01/26/2021	15:01	6639.47	Transducer	6642.20	6631.70	Alluvial
18-MW-18	01/26/2021	16:01	6639.46	Transducer	6642.20	6631.70	Alluvial
18-MW-18	01/26/2021	17:01	6639.44	Transducer	6642.20	6631.70	Alluvial
18-MW-18	01/26/2021	18:01	6639.41	Transducer	6642.20	6631.70	Alluvial
18-MW-18	01/26/2021	19:01	6639.38	Transducer	6642.20	6631.70	Alluvial
18-MW-18	01/26/2021	20:01	6639.36	Transducer	6642.20	6631.70	Alluvial
18-MW-18	01/26/2021	21:01	6639.33	Transducer	6642.20	6631.70	Alluvial
18-MW-18	01/26/2021	22:01	6639.31	Transducer	6642.20	6631.70	Alluvial

Location	Date	Time	Water Level (ft amsl)	Method	Top of Screen (ft amsl)	Bottom of Screen (ft amsl)	Zone
18-MW-18	01/26/2021	23:01	6639.27	Transducer	6642.20	6631.70	Alluvial
18-MW-18	01/27/2021	00:01	6639.26	Transducer	6642.20	6631.70	Alluvial
18-MW-18	01/27/2021	01:01	6639.23	Transducer	6642.20	6631.70	Alluvial
18-MW-18	01/27/2021	02:01	6639.20	Transducer	6642.20	6631.70	Alluvial
18-MW-18	01/27/2021	03:01	6639.17	Transducer	6642.20	6631.70	Alluvial
18-MW-18	01/27/2021	04:01	6639.15	Transducer	6642.20	6631.70	Alluvial
18-MW-18	01/27/2021	05:01	6639.11	Transducer	6642.20	6631.70	Alluvial
18-MW-18	01/27/2021	06:01	6639.09	Transducer	6642.20	6631.70	Alluvial
18-MW-18	01/27/2021	07:01	6639.08	Transducer	6642.20	6631.70	Alluvial
18-MW-18	01/27/2021	08:01	6639.06	Transducer	6642.20	6631.70	Alluvial
18-MW-18	01/27/2021	09:01	6639.04	Transducer	6642.20	6631.70	Alluvial
18-MW-18	01/27/2021	10:01	6639.02	Transducer	6642.20	6631.70	Alluvial
18-MW-18	01/27/2021	11:01	6639.00	Transducer	6642.20	6631.70	Alluvial
18-MW-18	01/27/2021	12:01	6639.00	Transducer	6642.20	6631.70	Alluvial
18-MW-18	01/27/2021	13:01	6639.01	Transducer	6642.20	6631.70	Alluvial
18-MW-18	01/27/2021	14:01	6639.02	Transducer	6642.20	6631.70	Alluvial
18-MW-18	01/27/2021	15:01	6639.02	Transducer	6642.20	6631.70	Alluvial
18-MW-18	01/27/2021	16:01	6639.02	Transducer	6642.20	6631.70	Alluvial
18-MW-18	01/27/2021	17:01	6639.03	Transducer	6642.20	6631.70	Alluvial
18-MW-18	01/27/2021	18:01	6639.02	Transducer	6642.20	6631.70	Alluvial
18-MW-18	01/27/2021	19:01	6639.01	Transducer	6642.20	6631.70	Alluvial
18-MW-18	01/27/2021	20:01	6639.00	Transducer	6642.20	6631.70	Alluvial
18-MW-18	01/27/2021	21:01	6639.00	Transducer	6642.20	6631.70	Alluvial
18-MW-18	01/27/2021	22:01	6639.00	Transducer	6642.20	6631.70	Alluvial
18-MW-18	01/27/2021	23:01	6638.98	Transducer	6642.20	6631.70	Alluvial
18-MW-18	01/28/2021	00:01	6638.97	Transducer	6642.20	6631.70	Alluvial
18-MW-18	01/28/2021	01:01	6638.96	Transducer	6642.20	6631.70	Alluvial
18-MW-18	01/28/2021	02:01	6638.96	Transducer	6642.20	6631.70	Alluvial
18-MW-18	01/28/2021	03:01	6638.96	Transducer	6642.20	6631.70	Alluvial
18-MW-18	01/28/2021	04:01	6638.97	Transducer	6642.20	6631.70	Alluvial
18-MW-18	01/28/2021	05:01	6638.97	Transducer	6642.20	6631.70	Alluvial
18-MW-18	01/28/2021	06:01	6638.98	Transducer	6642.20	6631.70	Alluvial
18-MW-18	01/28/2021	07:01	6638.97	Transducer	6642.20	6631.70	Alluvial
18-MW-18	01/28/2021	08:01	6638.97	Transducer	6642.20	6631.70	Alluvial
18-MW-18	01/28/2021	09:01	6638.98	Transducer	6642.20	6631.70	Alluvial
18-MW-18	01/28/2021	10:01	6638.97	Transducer	6642.20	6631.70	Alluvial
18-MW-18	01/28/2021	11:01	6638.97	Transducer	6642.20	6631.70	Alluvial
18-MW-18	01/28/2021	12:01	6638.99	Transducer	6642.20	6631.70	Alluvial
18-MW-18	01/28/2021	13:01	6639.01	Transducer	6642.20	6631.70	Alluvial
18-MW-18	01/28/2021	14:01	6639.03	Transducer	6642.20	6631.70	Alluvial
18-MW-18	01/28/2021	15:01	6639.04	Transducer	6642.20	6631.70	Alluvial
18-MW-18	01/28/2021	16:01	6639.05	Transducer	6642.20	6631.70	Alluvial
18-MW-18	01/28/2021	17:01	6639.05	Transducer	6642.20	6631.70	Alluvial
18-MW-18	01/28/2021	18:01	6639.06	Transducer	6642.20	6631.70	Alluvial
18-MW-18	01/28/2021	19:01	6639.05	Transducer	6642.20	6631.70	Alluvial

Location	Date	Time	Water Level (ft amsl)	Method	Top of Screen (ft amsl)	Bottom of Screen (ft amsl)	Zone
18-MW-18	01/28/2021	20:01	6639.04	Transducer	6642.20	6631.70	Alluvial
18-MW-18	01/28/2021	21:01	6639.05	Transducer	6642.20	6631.70	Alluvial
18-MW-18	01/28/2021	22:01	6639.04	Transducer	6642.20	6631.70	Alluvial
18-MW-18	01/28/2021	23:01	6639.05	Transducer	6642.20	6631.70	Alluvial
18-MW-18	01/29/2021	00:01	6639.06	Transducer	6642.20	6631.70	Alluvial
18-MW-18	01/29/2021	01:01	6639.06	Transducer	6642.20	6631.70	Alluvial
18-MW-18	01/29/2021	02:01	6639.07	Transducer	6642.20	6631.70	Alluvial
18-MW-18	01/29/2021	03:01	6639.08	Transducer	6642.20	6631.70	Alluvial
18-MW-18	01/29/2021	04:01	6639.10	Transducer	6642.20	6631.70	Alluvial
18-MW-18	01/29/2021	05:01	6639.10	Transducer	6642.20	6631.70	Alluvial
18-MW-18	01/29/2021	06:01	6639.11	Transducer	6642.20	6631.70	Alluvial
18-MW-18	01/29/2021	07:01	6639.12	Transducer	6642.20	6631.70	Alluvial
18-MW-18	01/29/2021	08:01	6639.12	Transducer	6642.20	6631.70	Alluvial
18-MW-18	01/29/2021	09:01	6639.12	Transducer	6642.20	6631.70	Alluvial
18-MW-18	01/29/2021	10:01	6639.14	Transducer	6642.20	6631.70	Alluvial
18-MW-18	01/29/2021	11:01	6639.15	Transducer	6642.20	6631.70	Alluvial
18-MW-18	01/29/2021	12:01	6639.18	Transducer	6642.20	6631.70	Alluvial
18-MW-18	01/29/2021	13:01	6639.21	Transducer	6642.20	6631.70	Alluvial
18-MW-18	01/29/2021	14:01	6639.24	Transducer	6642.20	6631.70	Alluvial
18-MW-18	01/29/2021	15:01	6639.26	Transducer	6642.20	6631.70	Alluvial
18-MW-18	01/29/2021	16:01	6639.28	Transducer	6642.20	6631.70	Alluvial
18-MW-18	01/29/2021	17:01	6639.30	Transducer	6642.20	6631.70	Alluvial
18-MW-18	01/29/2021	18:01	6639.31	Transducer	6642.20	6631.70	Alluvial
18-MW-18	01/29/2021	19:01	6639.33	Transducer	6642.20	6631.70	Alluvial
18-MW-18	01/29/2021	20:01	6639.35	Transducer	6642.20	6631.70	Alluvial
18-MW-18	01/29/2021	21:01	6639.37	Transducer	6642.20	6631.70	Alluvial
18-MW-18	01/29/2021	22:01	6639.39	Transducer	6642.20	6631.70	Alluvial
18-MW-18	01/29/2021	23:01	6639.41	Transducer	6642.20	6631.70	Alluvial
18-MW-18	01/30/2021	00:01	6639.41	Transducer	6642.20	6631.70	Alluvial
18-MW-18	01/30/2021	01:01	6639.42	Transducer	6642.20	6631.70	Alluvial
18-MW-18	01/30/2021	02:01	6639.42	Transducer	6642.20	6631.70	Alluvial
18-MW-18	01/30/2021	03:01	6639.39	Transducer	6642.20	6631.70	Alluvial
18-MW-18	01/30/2021	04:01	6639.38	Transducer	6642.20	6631.70	Alluvial
18-MW-18	01/30/2021	05:01	6639.36	Transducer	6642.20	6631.70	Alluvial
18-MW-18	01/30/2021	06:01	6639.37	Transducer	6642.20	6631.70	Alluvial
18-MW-18	01/30/2021	07:01	6639.34	Transducer	6642.20	6631.70	Alluvial
18-MW-18	01/30/2021	08:01	6639.31	Transducer	6642.20	6631.70	Alluvial
18-MW-18	01/30/2021	09:01	6639.27	Transducer	6642.20	6631.70	Alluvial
18-MW-18	01/30/2021	10:01	6639.24	Transducer	6642.20	6631.70	Alluvial
18-MW-18	01/30/2021	11:01	6639.20	Transducer	6642.20	6631.70	Alluvial
18-MW-18	01/30/2021	12:01	6639.17	Transducer	6642.20	6631.70	Alluvial
18-MW-18	01/30/2021	13:01	6639.18	Transducer	6642.20	6631.70	Alluvial
18-MW-18	01/30/2021	14:01	6639.19	Transducer	6642.20	6631.70	Alluvial
18-MW-18	01/30/2021	15:01	6639.18	Transducer	6642.20	6631.70	Alluvial
18-MW-18	01/30/2021	16:01	6639.17	Transducer	6642.20	6631.70	Alluvial

Location	Date	Time	Water Level (ft amsl)	Method	Top of Screen (ft amsl)	Bottom of Screen (ft amsl)	Zone
18-MW-18	01/30/2021	17:01	6639.16	Transducer	6642.20	6631.70	Alluvial
18-MW-18	01/30/2021	18:01	6639.14	Transducer	6642.20	6631.70	Alluvial
18-MW-18	01/30/2021	19:01	6639.11	Transducer	6642.20	6631.70	Alluvial
18-MW-18	01/30/2021	20:01	6639.09	Transducer	6642.20	6631.70	Alluvial
18-MW-18	01/30/2021	21:01	6639.07	Transducer	6642.20	6631.70	Alluvial
18-MW-18	01/30/2021	22:01	6639.05	Transducer	6642.20	6631.70	Alluvial
18-MW-18	01/30/2021	23:01	6639.03	Transducer	6642.20	6631.70	Alluvial
18-MW-18	01/31/2021	00:01	6639.01	Transducer	6642.20	6631.70	Alluvial
18-MW-18	01/31/2021	01:01	6638.99	Transducer	6642.20	6631.70	Alluvial
18-MW-18	01/31/2021	02:01	6638.98	Transducer	6642.20	6631.70	Alluvial
18-MW-18	01/31/2021	03:01	6638.95	Transducer	6642.20	6631.70	Alluvial
18-MW-18	01/31/2021	04:01	6638.95	Transducer	6642.20	6631.70	Alluvial
18-MW-18	01/31/2021	05:01	6638.94	Transducer	6642.20	6631.70	Alluvial
18-MW-18	01/31/2021	06:01	6638.94	Transducer	6642.20	6631.70	Alluvial
18-MW-18	01/31/2021	07:01	6638.92	Transducer	6642.20	6631.70	Alluvial
18-MW-18	01/31/2021	08:01	6638.90	Transducer	6642.20	6631.70	Alluvial
18-MW-18	01/31/2021	09:01	6638.89	Transducer	6642.20	6631.70	Alluvial
18-MW-18	01/31/2021	10:01	6638.88	Transducer	6642.20	6631.70	Alluvial
18-MW-18	01/31/2021	11:01	6638.88	Transducer	6642.20	6631.70	Alluvial
18-MW-18	01/31/2021	12:01	6638.87	Transducer	6642.20	6631.70	Alluvial
18-MW-18	01/31/2021	13:01	6638.89	Transducer	6642.20	6631.70	Alluvial
18-MW-18	01/31/2021	14:01	6638.90	Transducer	6642.20	6631.70	Alluvial
18-MW-18	01/31/2021	15:01	6638.90	Transducer	6642.20	6631.70	Alluvial
18-MW-18	01/31/2021	16:01	6638.89	Transducer	6642.20	6631.70	Alluvial
18-MW-18	01/31/2021	17:01	6638.90	Transducer	6642.20	6631.70	Alluvial
18-MW-18	01/31/2021	18:01	6638.89	Transducer	6642.20	6631.70	Alluvial
18-MW-18	01/31/2021	19:01	6638.87	Transducer	6642.20	6631.70	Alluvial
18-MW-18	01/31/2021	20:01	6638.87	Transducer	6642.20	6631.70	Alluvial
18-MW-18	01/31/2021	21:01	6638.86	Transducer	6642.20	6631.70	Alluvial
18-MW-18	01/31/2021	22:01	6638.85	Transducer	6642.20	6631.70	Alluvial
18-MW-18	01/31/2021	23:01	6638.84	Transducer	6642.20	6631.70	Alluvial
18-MW-18	02/01/2021	00:01	6638.84	Transducer	6642.20	6631.70	Alluvial
18-MW-18	02/01/2021	01:01	6638.85	Transducer	6642.20	6631.70	Alluvial
18-MW-18	02/01/2021	02:01	6638.85	Transducer	6642.20	6631.70	Alluvial
18-MW-18	02/01/2021	03:01	6638.85	Transducer	6642.20	6631.70	Alluvial
18-MW-18	02/01/2021	04:01	6638.86	Transducer	6642.20	6631.70	Alluvial
18-MW-18	02/01/2021	05:01	6638.87	Transducer	6642.20	6631.70	Alluvial
18-MW-18	02/01/2021	06:01	6638.87	Transducer	6642.20	6631.70	Alluvial
18-MW-18	02/01/2021	07:01	6638.87	Transducer	6642.20	6631.70	Alluvial
18-MW-18	02/01/2021	08:01	6638.87	Transducer	6642.20	6631.70	Alluvial
18-MW-18	02/01/2021	09:01	6638.87	Transducer	6642.20	6631.70	Alluvial
18-MW-18	02/01/2021	10:01	6638.88	Transducer	6642.20	6631.70	Alluvial
18-MW-18	02/01/2021	11:01	6638.90	Transducer	6642.20	6631.70	Alluvial
18-MW-18	02/01/2021	12:01	6638.91	Transducer	6642.20	6631.70	Alluvial
18-MW-18	02/01/2021	13:01	6638.92	Transducer	6642.20	6631.70	Alluvial

Location	Date	Time	Water Level (ft amsl)	Method	Top of Screen (ft amsl)	Bottom of Screen (ft amsl)	Zone
18-MW-18	02/01/2021	14:01	6638.94	Transducer	6642.20	6631.70	Alluvial
18-MW-18	02/01/2021	15:01	6638.96	Transducer	6642.20	6631.70	Alluvial
18-MW-18	02/01/2021	16:01	6638.97	Transducer	6642.20	6631.70	Alluvial
18-MW-18	02/01/2021	17:01	6638.98	Transducer	6642.20	6631.70	Alluvial
18-MW-18	02/01/2021	18:01	6638.98	Transducer	6642.20	6631.70	Alluvial
18-MW-18	02/01/2021	19:01	6638.96	Transducer	6642.20	6631.70	Alluvial
18-MW-18	02/01/2021	20:01	6638.96	Transducer	6642.20	6631.70	Alluvial
18-MW-18	02/01/2021	21:01	6638.96	Transducer	6642.20	6631.70	Alluvial
18-MW-18	02/01/2021	22:01	6638.96	Transducer	6642.20	6631.70	Alluvial
18-MW-18	02/01/2021	23:01	6638.98	Transducer	6642.20	6631.70	Alluvial
18-MW-18	02/02/2021	00:01	6638.97	Transducer	6642.20	6631.70	Alluvial
18-MW-18	02/02/2021	01:01	6638.98	Transducer	6642.20	6631.70	Alluvial
18-MW-18	02/02/2021	02:01	6638.98	Transducer	6642.20	6631.70	Alluvial
18-MW-18	02/02/2021	03:01	6638.99	Transducer	6642.20	6631.70	Alluvial
18-MW-18	02/02/2021	04:01	6638.98	Transducer	6642.20	6631.70	Alluvial
18-MW-18	02/02/2021	05:01	6638.98	Transducer	6642.20	6631.70	Alluvial
18-MW-18	02/02/2021	06:01	6638.98	Transducer	6642.20	6631.70	Alluvial
18-MW-18	02/02/2021	07:01	6638.98	Transducer	6642.20	6631.70	Alluvial
18-MW-18	02/02/2021	08:01	6638.98	Transducer	6642.20	6631.70	Alluvial
18-MW-18	02/02/2021	09:01	6638.98	Transducer	6642.20	6631.70	Alluvial
18-MW-18	02/02/2021	10:01	6638.97	Transducer	6642.20	6631.70	Alluvial
18-MW-18	02/02/2021	11:01	6638.98	Transducer	6642.20	6631.70	Alluvial
18-MW-18	02/02/2021	12:01	6638.99	Transducer	6642.20	6631.70	Alluvial
18-MW-18	02/02/2021	13:01	6639.01	Transducer	6642.20	6631.70	Alluvial
18-MW-18	02/02/2021	14:01	6639.03	Transducer	6642.20	6631.70	Alluvial
18-MW-18	02/02/2021	15:01	6639.04	Transducer	6642.20	6631.70	Alluvial
18-MW-18	02/02/2021	16:01	6639.04	Transducer	6642.20	6631.70	Alluvial
18-MW-18	02/02/2021	17:01	6639.04	Transducer	6642.20	6631.70	Alluvial
18-MW-18	02/02/2021	18:01	6639.04	Transducer	6642.20	6631.70	Alluvial
18-MW-18	02/02/2021	19:01	6639.03	Transducer	6642.20	6631.70	Alluvial
18-MW-18	02/02/2021	20:01	6639.04	Transducer	6642.20	6631.70	Alluvial
18-MW-18	02/02/2021	21:01	6639.02	Transducer	6642.20	6631.70	Alluvial
18-MW-18	02/02/2021	22:01	6639.03	Transducer	6642.20	6631.70	Alluvial
18-MW-18	02/02/2021	23:01	6639.03	Transducer	6642.20	6631.70	Alluvial
18-MW-18	02/03/2021	00:01	6639.04	Transducer	6642.20	6631.70	Alluvial
18-MW-18	02/03/2021	01:01	6639.05	Transducer	6642.20	6631.70	Alluvial
18-MW-18	02/03/2021	02:01	6639.06	Transducer	6642.20	6631.70	Alluvial
18-MW-18	02/03/2021	03:01	6639.07	Transducer	6642.20	6631.70	Alluvial
18-MW-18	02/03/2021	04:01	6639.07	Transducer	6642.20	6631.70	Alluvial
18-MW-18	02/03/2021	05:01	6639.08	Transducer	6642.20	6631.70	Alluvial
18-MW-18	02/03/2021	06:01	6639.08	Transducer	6642.20	6631.70	Alluvial
18-MW-18	02/03/2021	07:01	6639.07	Transducer	6642.20	6631.70	Alluvial
18-MW-18	02/03/2021	08:01	6639.08	Transducer	6642.20	6631.70	Alluvial
18-MW-18	02/03/2021	09:01	6639.09	Transducer	6642.20	6631.70	Alluvial
18-MW-18	02/03/2021	10:01	6639.09	Transducer	6642.20	6631.70	Alluvial

Location	Date	Time	Water Level (ft amsl)	Method	Top of Screen (ft amsl)	Bottom of Screen (ft amsl)	Zone
18-MW-18	02/03/2021	11:01	6639.10	Transducer	6642.20	6631.70	Alluvial
18-MW-18	02/03/2021	12:01	6639.13	Transducer	6642.20	6631.70	Alluvial
18-MW-18	02/03/2021	13:01	6639.15	Transducer	6642.20	6631.70	Alluvial
18-MW-18	02/03/2021	14:01	6639.18	Transducer	6642.20	6631.70	Alluvial
18-MW-18	02/03/2021	15:01	6639.19	Transducer	6642.20	6631.70	Alluvial
18-MW-18	02/03/2021	16:01	6639.22	Transducer	6642.20	6631.70	Alluvial
18-MW-18	02/03/2021	17:01	6639.22	Transducer	6642.20	6631.70	Alluvial
18-MW-18	02/03/2021	18:01	6639.25	Transducer	6642.20	6631.70	Alluvial
18-MW-18	02/03/2021	19:01	6639.25	Transducer	6642.20	6631.70	Alluvial
18-MW-18	02/03/2021	20:01	6639.27	Transducer	6642.20	6631.70	Alluvial
18-MW-18	02/03/2021	21:01	6639.27	Transducer	6642.20	6631.70	Alluvial
18-MW-18	02/03/2021	22:01	6639.26	Transducer	6642.20	6631.70	Alluvial
18-MW-18	02/03/2021	23:01	6639.28	Transducer	6642.20	6631.70	Alluvial
18-MW-18	02/04/2021	00:01	6639.27	Transducer	6642.20	6631.70	Alluvial
18-MW-18	02/04/2021	01:01	6639.27	Transducer	6642.20	6631.70	Alluvial
18-MW-18	02/04/2021	02:01	6639.25	Transducer	6642.20	6631.70	Alluvial
18-MW-18	02/04/2021	03:01	6639.24	Transducer	6642.20	6631.70	Alluvial
18-MW-18	02/04/2021	04:01	6639.22	Transducer	6642.20	6631.70	Alluvial
18-MW-18	02/04/2021	05:01	6639.21	Transducer	6642.20	6631.70	Alluvial
18-MW-18	02/04/2021	06:01	6639.21	Transducer	6642.20	6631.70	Alluvial
18-MW-18	02/04/2021	07:01	6639.18	Transducer	6642.20	6631.70	Alluvial
18-MW-18	02/04/2021	08:01	6639.17	Transducer	6642.20	6631.70	Alluvial
18-MW-18	02/04/2021	09:01	6639.16	Transducer	6642.20	6631.70	Alluvial
18-MW-18	02/04/2021	10:01	6639.13	Transducer	6642.20	6631.70	Alluvial
18-MW-18	02/04/2021	11:01	6639.14	Transducer	6642.20	6631.70	Alluvial
18-MW-18	02/04/2021	12:01	6639.16	Transducer	6642.20	6631.70	Alluvial
18-MW-18	02/04/2021	13:01	6639.18	Transducer	6642.20	6631.70	Alluvial
18-MW-18	02/04/2021	14:01	6639.19	Transducer	6642.20	6631.70	Alluvial
18-MW-18	02/04/2021	15:01	6639.20	Transducer	6642.20	6631.70	Alluvial
18-MW-18	02/04/2021	16:01	6639.21	Transducer	6642.20	6631.70	Alluvial
18-MW-18	02/04/2021	17:01	6639.20	Transducer	6642.20	6631.70	Alluvial
18-MW-18	02/04/2021	18:01	6639.18	Transducer	6642.20	6631.70	Alluvial
18-MW-18	02/04/2021	19:01	6639.15	Transducer	6642.20	6631.70	Alluvial
18-MW-18	02/04/2021	20:01	6639.14	Transducer	6642.20	6631.70	Alluvial
18-MW-18	02/04/2021	21:01	6639.13	Transducer	6642.20	6631.70	Alluvial
18-MW-18	02/04/2021	22:01	6639.12	Transducer	6642.20	6631.70	Alluvial
18-MW-18	02/04/2021	23:01	6639.13	Transducer	6642.20	6631.70	Alluvial
18-MW-18	02/05/2021	00:01	6639.12	Transducer	6642.20	6631.70	Alluvial
18-MW-18	02/05/2021	01:01	6639.13	Transducer	6642.20	6631.70	Alluvial
18-MW-18	02/05/2021	02:01	6639.12	Transducer	6642.20	6631.70	Alluvial
18-MW-18	02/05/2021	03:01	6639.12	Transducer	6642.20	6631.70	Alluvial
18-MW-18	02/05/2021	04:01	6639.13	Transducer	6642.20	6631.70	Alluvial
18-MW-18	02/05/2021	05:01	6639.12	Transducer	6642.20	6631.70	Alluvial
18-MW-18	02/05/2021	06:01	6639.12	Transducer	6642.20	6631.70	Alluvial
18-MW-18	02/05/2021	07:01	6639.14	Transducer	6642.20	6631.70	Alluvial

Location	Date	Time	Water Level (ft amsl)	Method	Top of Screen (ft amsl)	Bottom of Screen (ft amsl)	Zone
18-MW-18	02/05/2021	08:01	6639.14	Transducer	6642.20	6631.70	Alluvial
18-MW-18	02/05/2021	09:01	6639.14	Transducer	6642.20	6631.70	Alluvial
18-MW-18	02/05/2021	10:01	6639.14	Transducer	6642.20	6631.70	Alluvial
18-MW-18	02/05/2021	11:01	6639.15	Transducer	6642.20	6631.70	Alluvial
18-MW-18	02/05/2021	12:01	6639.17	Transducer	6642.20	6631.70	Alluvial
18-MW-18	02/05/2021	13:01	6639.20	Transducer	6642.20	6631.70	Alluvial
18-MW-18	02/05/2021	14:01	6639.24	Transducer	6642.20	6631.70	Alluvial
18-MW-18	02/05/2021	15:01	6639.26	Transducer	6642.20	6631.70	Alluvial
18-MW-18	02/05/2021	16:01	6639.28	Transducer	6642.20	6631.70	Alluvial
18-MW-18	02/05/2021	17:01	6639.28	Transducer	6642.20	6631.70	Alluvial
18-MW-18	02/05/2021	18:01	6639.27	Transducer	6642.20	6631.70	Alluvial
18-MW-18	02/05/2021	19:01	6639.26	Transducer	6642.20	6631.70	Alluvial
18-MW-18	02/05/2021	20:01	6639.25	Transducer	6642.20	6631.70	Alluvial
18-MW-18	02/05/2021	21:01	6639.25	Transducer	6642.20	6631.70	Alluvial
18-MW-18	02/05/2021	22:01	6639.25	Transducer	6642.20	6631.70	Alluvial
18-MW-18	02/05/2021	23:01	6639.23	Transducer	6642.20	6631.70	Alluvial
18-MW-18	02/06/2021	00:01	6639.22	Transducer	6642.20	6631.70	Alluvial
18-MW-18	02/06/2021	01:01	6639.21	Transducer	6642.20	6631.70	Alluvial
18-MW-18	02/06/2021	02:01	6639.20	Transducer	6642.20	6631.70	Alluvial
18-MW-18	02/06/2021	03:01	6639.19	Transducer	6642.20	6631.70	Alluvial
18-MW-18	02/06/2021	04:01	6639.17	Transducer	6642.20	6631.70	Alluvial
18-MW-18	02/06/2021	05:01	6639.15	Transducer	6642.20	6631.70	Alluvial
18-MW-18	02/06/2021	06:01	6639.14	Transducer	6642.20	6631.70	Alluvial
18-MW-18	02/06/2021	07:01	6639.11	Transducer	6642.20	6631.70	Alluvial
18-MW-18	02/06/2021	08:01	6639.09	Transducer	6642.20	6631.70	Alluvial
18-MW-18	02/06/2021	09:01	6639.06	Transducer	6642.20	6631.70	Alluvial
18-MW-18	02/06/2021	10:01	6639.05	Transducer	6642.20	6631.70	Alluvial
18-MW-18	02/06/2021	11:01	6639.04	Transducer	6642.20	6631.70	Alluvial
18-MW-18	02/06/2021	12:01	6639.04	Transducer	6642.20	6631.70	Alluvial
18-MW-18	02/06/2021	13:01	6639.06	Transducer	6642.20	6631.70	Alluvial
18-MW-18	02/06/2021	14:01	6639.09	Transducer	6642.20	6631.70	Alluvial
18-MW-18	02/06/2021	15:01	6639.12	Transducer	6642.20	6631.70	Alluvial
18-MW-18	02/06/2021	16:01	6639.12	Transducer	6642.20	6631.70	Alluvial
18-MW-18	02/06/2021	17:01	6639.13	Transducer	6642.20	6631.70	Alluvial
18-MW-18	02/06/2021	18:01	6639.12	Transducer	6642.20	6631.70	Alluvial
18-MW-18	02/06/2021	19:01	6639.11	Transducer	6642.20	6631.70	Alluvial
18-MW-18	02/06/2021	20:01	6639.10	Transducer	6642.20	6631.70	Alluvial
18-MW-18	02/06/2021	21:01	6639.11	Transducer	6642.20	6631.70	Alluvial
18-MW-18	02/06/2021	22:01	6639.11	Transducer	6642.20	6631.70	Alluvial
18-MW-18	02/06/2021	23:01	6639.12	Transducer	6642.20	6631.70	Alluvial
18-MW-18	02/07/2021	00:01	6639.13	Transducer	6642.20	6631.70	Alluvial
18-MW-18	02/07/2021	01:01	6639.14	Transducer	6642.20	6631.70	Alluvial
18-MW-18	02/07/2021	02:01	6639.15	Transducer	6642.20	6631.70	Alluvial
18-MW-18	02/07/2021	03:01	6639.15	Transducer	6642.20	6631.70	Alluvial
18-MW-18	02/07/2021	04:01	6639.15	Transducer	6642.20	6631.70	Alluvial

Location	Date	Time	Water Level (ft amsl)	Method	Top of Screen (ft amsl)	Bottom of Screen (ft amsl)	Zone
18-MW-18	02/07/2021	05:01	6639.15	Transducer	6642.20	6631.70	Alluvial
18-MW-18	02/07/2021	06:01	6639.14	Transducer	6642.20	6631.70	Alluvial
18-MW-18	02/07/2021	07:01	6639.13	Transducer	6642.20	6631.70	Alluvial
18-MW-18	02/07/2021	08:01	6639.12	Transducer	6642.20	6631.70	Alluvial
18-MW-18	02/07/2021	09:01	6639.11	Transducer	6642.20	6631.70	Alluvial
18-MW-18	02/07/2021	10:01	6639.12	Transducer	6642.20	6631.70	Alluvial
18-MW-18	02/07/2021	11:01	6639.12	Transducer	6642.20	6631.70	Alluvial
18-MW-18	02/07/2021	12:01	6639.13	Transducer	6642.20	6631.70	Alluvial
18-MW-18	02/07/2021	13:01	6639.16	Transducer	6642.20	6631.70	Alluvial
18-MW-18	02/07/2021	14:01	6639.17	Transducer	6642.20	6631.70	Alluvial
18-MW-18	02/07/2021	15:01	6639.18	Transducer	6642.20	6631.70	Alluvial
18-MW-18	02/07/2021	16:01	6639.19	Transducer	6642.20	6631.70	Alluvial
18-MW-18	02/07/2021	17:01	6639.19	Transducer	6642.20	6631.70	Alluvial
18-MW-18	02/07/2021	18:01	6639.17	Transducer	6642.20	6631.70	Alluvial
18-MW-18	02/07/2021	19:01	6639.16	Transducer	6642.20	6631.70	Alluvial
18-MW-18	02/07/2021	20:01	6639.14	Transducer	6642.20	6631.70	Alluvial
18-MW-18	02/07/2021	21:01	6639.13	Transducer	6642.20	6631.70	Alluvial
18-MW-18	02/07/2021	22:01	6639.12	Transducer	6642.20	6631.70	Alluvial
18-MW-18	02/07/2021	23:01	6639.12	Transducer	6642.20	6631.70	Alluvial
18-MW-18	02/08/2021	00:01	6639.12	Transducer	6642.20	6631.70	Alluvial
18-MW-18	02/08/2021	01:01	6639.13	Transducer	6642.20	6631.70	Alluvial
18-MW-18	02/08/2021	02:01	6639.13	Transducer	6642.20	6631.70	Alluvial
18-MW-18	02/08/2021	03:01	6639.13	Transducer	6642.20	6631.70	Alluvial
18-MW-18	02/08/2021	04:01	6639.14	Transducer	6642.20	6631.70	Alluvial
18-MW-18	02/08/2021	05:01	6639.12	Transducer	6642.20	6631.70	Alluvial
18-MW-18	02/08/2021	06:01	6639.12	Transducer	6642.20	6631.70	Alluvial
18-MW-18	02/08/2021	07:01	6639.11	Transducer	6642.20	6631.70	Alluvial
18-MW-18	02/08/2021	08:01	6639.12	Transducer	6642.20	6631.70	Alluvial
18-MW-18	02/08/2021	09:01	6639.11	Transducer	6642.20	6631.70	Alluvial
18-MW-18	02/08/2021	10:01	6639.10	Transducer	6642.20	6631.70	Alluvial
18-MW-18	02/08/2021	11:01	6639.10	Transducer	6642.20	6631.70	Alluvial
18-MW-18	02/08/2021	12:01	6639.10	Transducer	6642.20	6631.70	Alluvial
18-MW-18	02/08/2021	13:01	6639.13	Transducer	6642.20	6631.70	Alluvial
18-MW-18	02/08/2021	14:01	6639.14	Transducer	6642.20	6631.70	Alluvial
18-MW-18	02/08/2021	15:01	6639.15	Transducer	6642.20	6631.70	Alluvial
18-MW-18	02/08/2021	16:01	6639.12	Transducer	6642.20	6631.70	Alluvial
18-MW-18	02/08/2021	17:01	6639.11	Transducer	6642.20	6631.70	Alluvial
18-MW-18	02/08/2021	18:01	6639.10	Transducer	6642.20	6631.70	Alluvial
18-MW-18	02/08/2021	19:01	6639.08	Transducer	6642.20	6631.70	Alluvial
18-MW-18	02/08/2021	20:01	6639.06	Transducer	6642.20	6631.70	Alluvial
18-MW-18	02/08/2021	21:01	6639.04	Transducer	6642.20	6631.70	Alluvial
18-MW-18	02/08/2021	22:01	6639.03	Transducer	6642.20	6631.70	Alluvial
18-MW-18	02/08/2021	23:01	6639.02	Transducer	6642.20	6631.70	Alluvial
18-MW-18	02/09/2021	00:01	6639.01	Transducer	6642.20	6631.70	Alluvial
18-MW-18	02/09/2021	01:01	6639.01	Transducer	6642.20	6631.70	Alluvial

Location	Date	Time	Water Level (ft amsl)	Method	Top of Screen (ft amsl)	Bottom of Screen (ft amsl)	Zone
18-MW-18	02/09/2021	02:01	6639.01	Transducer	6642.20	6631.70	Alluvial
18-MW-18	02/09/2021	03:01	6639.00	Transducer	6642.20	6631.70	Alluvial
18-MW-18	02/09/2021	04:01	6639.01	Transducer	6642.20	6631.70	Alluvial
18-MW-18	02/09/2021	05:01	6639.01	Transducer	6642.20	6631.70	Alluvial
18-MW-18	02/09/2021	06:01	6639.02	Transducer	6642.20	6631.70	Alluvial
18-MW-18	02/09/2021	07:01	6639.01	Transducer	6642.20	6631.70	Alluvial
18-MW-18	02/09/2021	08:01	6639.01	Transducer	6642.20	6631.70	Alluvial
18-MW-18	02/09/2021	09:01	6639.00	Transducer	6642.20	6631.70	Alluvial
18-MW-18	02/09/2021	10:01	6639.00	Transducer	6642.20	6631.70	Alluvial
18-MW-18	02/09/2021	11:01	6639.00	Transducer	6642.20	6631.70	Alluvial
18-MW-18	02/09/2021	12:01	6639.02	Transducer	6642.20	6631.70	Alluvial
18-MW-18	02/09/2021	13:01	6639.04	Transducer	6642.20	6631.70	Alluvial
18-MW-18	02/09/2021	14:01	6639.06	Transducer	6642.20	6631.70	Alluvial
18-MW-18	02/09/2021	15:01	6639.05	Transducer	6642.20	6631.70	Alluvial
18-MW-18	02/09/2021	16:01	6639.06	Transducer	6642.20	6631.70	Alluvial
18-MW-18	02/09/2021	17:01	6639.06	Transducer	6642.20	6631.70	Alluvial
18-MW-18	02/09/2021	18:01	6639.05	Transducer	6642.20	6631.70	Alluvial
18-MW-18	02/09/2021	19:01	6639.04	Transducer	6642.20	6631.70	Alluvial
18-MW-18	02/09/2021	20:01	6639.02	Transducer	6642.20	6631.70	Alluvial
18-MW-18	02/09/2021	21:01	6639.03	Transducer	6642.20	6631.70	Alluvial
18-MW-18	02/09/2021	22:01	6639.03	Transducer	6642.20	6631.70	Alluvial
18-MW-18	02/09/2021	23:01	6639.03	Transducer	6642.20	6631.70	Alluvial
18-MW-18	02/10/2021	00:01	6639.03	Transducer	6642.20	6631.70	Alluvial
18-MW-18	02/10/2021	01:01	6639.03	Transducer	6642.20	6631.70	Alluvial
18-MW-18	02/10/2021	02:01	6639.03	Transducer	6642.20	6631.70	Alluvial
18-MW-18	02/10/2021	03:01	6639.04	Transducer	6642.20	6631.70	Alluvial
18-MW-18	02/10/2021	04:01	6639.04	Transducer	6642.20	6631.70	Alluvial
18-MW-18	02/10/2021	05:01	6639.05	Transducer	6642.20	6631.70	Alluvial
18-MW-18	02/10/2021	06:01	6639.04	Transducer	6642.20	6631.70	Alluvial
18-MW-18	02/10/2021	07:01	6639.03	Transducer	6642.20	6631.70	Alluvial
18-MW-18	02/10/2021	08:01	6639.02	Transducer	6642.20	6631.70	Alluvial
18-MW-18	02/10/2021	09:01	6639.01	Transducer	6642.20	6631.70	Alluvial
18-MW-18	02/10/2021	10:01	6639.01	Transducer	6642.20	6631.70	Alluvial
18-MW-18	02/10/2021	11:01	6639.01	Transducer	6642.20	6631.70	Alluvial
18-MW-18	02/10/2021	12:01	6639.02	Transducer	6642.20	6631.70	Alluvial
18-MW-18	02/10/2021	13:01	6639.05	Transducer	6642.20	6631.70	Alluvial
18-MW-18	02/10/2021	14:01	6639.07	Transducer	6642.20	6631.70	Alluvial
18-MW-18	02/10/2021	15:01	6639.08	Transducer	6642.20	6631.70	Alluvial
18-MW-18	02/10/2021	16:01	6639.07	Transducer	6642.20	6631.70	Alluvial
18-MW-18	02/10/2021	17:01	6639.07	Transducer	6642.20	6631.70	Alluvial
18-MW-18	02/10/2021	18:01	6639.05	Transducer	6642.20	6631.70	Alluvial
18-MW-18	02/10/2021	19:01	6639.03	Transducer	6642.20	6631.70	Alluvial
18-MW-18	02/10/2021	20:01	6639.02	Transducer	6642.20	6631.70	Alluvial
18-MW-18	02/10/2021	21:01	6639.01	Transducer	6642.20	6631.70	Alluvial
18-MW-18	02/10/2021	22:01	6639.00	Transducer	6642.20	6631.70	Alluvial

Location	Date	Time	Water Level (ft amsl)	Method	Top of Screen (ft amsl)	Bottom of Screen (ft amsl)	Zone
18-MW-18	02/10/2021	23:01	6638.99	Transducer	6642.20	6631.70	Alluvial
18-MW-18	02/11/2021	00:01	6638.99	Transducer	6642.20	6631.70	Alluvial
18-MW-18	02/11/2021	01:01	6638.98	Transducer	6642.20	6631.70	Alluvial
18-MW-18	02/11/2021	02:01	6638.98	Transducer	6642.20	6631.70	Alluvial
18-MW-18	02/11/2021	03:01	6638.99	Transducer	6642.20	6631.70	Alluvial
18-MW-18	02/11/2021	04:01	6638.99	Transducer	6642.20	6631.70	Alluvial
18-MW-18	02/11/2021	05:01	6638.99	Transducer	6642.20	6631.70	Alluvial
18-MW-18	02/11/2021	06:01	6638.98	Transducer	6642.20	6631.70	Alluvial
18-MW-18	02/11/2021	07:01	6638.97	Transducer	6642.20	6631.70	Alluvial
18-MW-18	02/11/2021	08:01	6638.96	Transducer	6642.20	6631.70	Alluvial
18-MW-18	02/11/2021	09:01	6638.95	Transducer	6642.20	6631.70	Alluvial
18-MW-18	02/11/2021	10:01	6638.94	Transducer	6642.20	6631.70	Alluvial
18-MW-18	02/11/2021	11:01	6638.94	Transducer	6642.20	6631.70	Alluvial
18-MW-18	02/11/2021	12:01	6638.96	Transducer	6642.20	6631.70	Alluvial
18-MW-18	02/11/2021	13:01	6638.98	Transducer	6642.20	6631.70	Alluvial
18-MW-18	02/11/2021	14:01	6639.00	Transducer	6642.20	6631.70	Alluvial
18-MW-18	02/11/2021	15:01	6639.02	Transducer	6642.20	6631.70	Alluvial
18-MW-18	02/11/2021	16:01	6639.02	Transducer	6642.20	6631.70	Alluvial
18-MW-18	02/11/2021	17:01	6639.03	Transducer	6642.20	6631.70	Alluvial
18-MW-18	02/11/2021	18:01	6639.01	Transducer	6642.20	6631.70	Alluvial
18-MW-18	02/11/2021	19:01	6639.00	Transducer	6642.20	6631.70	Alluvial
18-MW-18	02/11/2021	20:01	6639.02	Transducer	6642.20	6631.70	Alluvial
18-MW-18	02/11/2021	21:01	6639.02	Transducer	6642.20	6631.70	Alluvial
18-MW-18	02/11/2021	22:01	6639.01	Transducer	6642.20	6631.70	Alluvial
18-MW-18	02/11/2021	23:01	6639.02	Transducer	6642.20	6631.70	Alluvial
18-MW-18	02/12/2021	00:01	6639.02	Transducer	6642.20	6631.70	Alluvial
18-MW-18	02/12/2021	01:01	6639.03	Transducer	6642.20	6631.70	Alluvial
18-MW-18	02/12/2021	02:01	6639.04	Transducer	6642.20	6631.70	Alluvial
18-MW-18	02/12/2021	03:01	6639.06	Transducer	6642.20	6631.70	Alluvial
18-MW-18	02/12/2021	04:01	6639.07	Transducer	6642.20	6631.70	Alluvial
18-MW-18	02/12/2021	05:01	6639.07	Transducer	6642.20	6631.70	Alluvial
18-MW-18	02/12/2021	06:01	6639.07	Transducer	6642.20	6631.70	Alluvial
18-MW-18	02/12/2021	07:01	6639.06	Transducer	6642.20	6631.70	Alluvial
18-MW-18	02/12/2021	08:01	6639.05	Transducer	6642.20	6631.70	Alluvial
18-MW-18	02/12/2021	09:01	6639.04	Transducer	6642.20	6631.70	Alluvial
18-MW-18	02/12/2021	10:01	6639.05	Transducer	6642.20	6631.70	Alluvial
18-MW-18	02/12/2021	11:01	6639.07	Transducer	6642.20	6631.70	Alluvial
18-MW-18	02/12/2021	12:01	6639.08	Transducer	6642.20	6631.70	Alluvial
18-MW-18	02/12/2021	13:01	6639.10	Transducer	6642.20	6631.70	Alluvial
18-MW-18	02/12/2021	14:01	6639.13	Transducer	6642.20	6631.70	Alluvial
18-MW-18	02/12/2021	15:01	6639.14	Transducer	6642.20	6631.70	Alluvial
18-MW-18	02/12/2021	16:01	6639.14	Transducer	6642.20	6631.70	Alluvial
18-MW-18	02/12/2021	17:01	6639.13	Transducer	6642.20	6631.70	Alluvial
18-MW-18	02/12/2021	18:01	6639.14	Transducer	6642.20	6631.70	Alluvial
18-MW-18	02/12/2021	19:01	6639.12	Transducer	6642.20	6631.70	Alluvial

Location	Date	Time	Water Level (ft amsl)	Method	Top of Screen (ft amsl)	Bottom of Screen (ft amsl)	Zone
18-MW-18	02/12/2021	20:01	6639.12	Transducer	6642.20	6631.70	Alluvial
18-MW-18	02/12/2021	21:01	6639.11	Transducer	6642.20	6631.70	Alluvial
18-MW-18	02/12/2021	22:01	6639.10	Transducer	6642.20	6631.70	Alluvial
18-MW-18	02/12/2021	23:01	6639.09	Transducer	6642.20	6631.70	Alluvial
18-MW-18	02/13/2021	00:01	6639.09	Transducer	6642.20	6631.70	Alluvial
18-MW-18	02/13/2021	01:01	6639.09	Transducer	6642.20	6631.70	Alluvial
18-MW-18	02/13/2021	02:01	6639.10	Transducer	6642.20	6631.70	Alluvial
18-MW-18	02/13/2021	03:01	6639.11	Transducer	6642.20	6631.70	Alluvial
18-MW-18	02/13/2021	04:01	6639.10	Transducer	6642.20	6631.70	Alluvial
18-MW-18	02/13/2021	05:01	6639.10	Transducer	6642.20	6631.70	Alluvial
18-MW-18	02/13/2021	06:01	6639.10	Transducer	6642.20	6631.70	Alluvial
18-MW-18	02/13/2021	07:01	6639.10	Transducer	6642.20	6631.70	Alluvial
18-MW-18	02/13/2021	08:01	6639.09	Transducer	6642.20	6631.70	Alluvial
18-MW-18	02/13/2021	09:01	6639.08	Transducer	6642.20	6631.70	Alluvial
18-MW-18	02/13/2021	10:01	6639.09	Transducer	6642.20	6631.70	Alluvial
18-MW-18	02/13/2021	11:01	6639.11	Transducer	6642.20	6631.70	Alluvial
18-MW-18	02/13/2021	12:01	6639.13	Transducer	6642.20	6631.70	Alluvial
18-MW-18	02/13/2021	13:01	6639.17	Transducer	6642.20	6631.70	Alluvial
18-MW-18	02/13/2021	14:01	6639.20	Transducer	6642.20	6631.70	Alluvial
18-MW-18	02/13/2021	15:01	6639.23	Transducer	6642.20	6631.70	Alluvial
18-MW-18	02/13/2021	16:01	6639.25	Transducer	6642.20	6631.70	Alluvial
18-MW-18	02/13/2021	17:01	6639.27	Transducer	6642.20	6631.70	Alluvial
18-MW-18	02/13/2021	18:01	6639.27	Transducer	6642.20	6631.70	Alluvial
18-MW-18	02/13/2021	19:01	6639.26	Transducer	6642.20	6631.70	Alluvial
18-MW-18	02/13/2021	20:01	6639.24	Transducer	6642.20	6631.70	Alluvial
18-MW-18	02/13/2021	21:01	6639.23	Transducer	6642.20	6631.70	Alluvial
18-MW-18	02/13/2021	22:01	6639.23	Transducer	6642.20	6631.70	Alluvial
18-MW-18	02/13/2021	23:01	6639.24	Transducer	6642.20	6631.70	Alluvial
18-MW-18	02/14/2021	00:01	6639.24	Transducer	6642.20	6631.70	Alluvial
18-MW-18	02/14/2021	01:01	6639.22	Transducer	6642.20	6631.70	Alluvial
18-MW-18	02/14/2021	02:01	6639.21	Transducer	6642.20	6631.70	Alluvial
18-MW-18	02/14/2021	03:01	6639.21	Transducer	6642.20	6631.70	Alluvial
18-MW-18	02/14/2021	04:01	6639.20	Transducer	6642.20	6631.70	Alluvial
18-MW-18	02/14/2021	05:01	6639.19	Transducer	6642.20	6631.70	Alluvial
18-MW-18	02/14/2021	06:01	6639.18	Transducer	6642.20	6631.70	Alluvial
18-MW-18	02/14/2021	07:01	6639.15	Transducer	6642.20	6631.70	Alluvial
18-MW-18	02/14/2021	08:01	6639.13	Transducer	6642.20	6631.70	Alluvial
18-MW-18	02/14/2021	09:01	6639.11	Transducer	6642.20	6631.70	Alluvial
18-MW-18	02/14/2021	10:01	6639.09	Transducer	6642.20	6631.70	Alluvial
18-MW-18	02/14/2021	11:01	6639.08	Transducer	6642.20	6631.70	Alluvial
18-MW-18	02/14/2021	12:01	6639.07	Transducer	6642.20	6631.70	Alluvial
18-MW-18	02/14/2021	13:01	6639.07	Transducer	6642.20	6631.70	Alluvial
18-MW-18	02/14/2021	14:01	6639.06	Transducer	6642.20	6631.70	Alluvial
18-MW-18	02/14/2021	15:01	6639.06	Transducer	6642.20	6631.70	Alluvial
18-MW-18	02/14/2021	16:01	6639.06	Transducer	6642.20	6631.70	Alluvial

Location	Date	Time	Water Level (ft amsl)	Method	Top of Screen (ft amsl)	Bottom of Screen (ft amsl)	Zone
18-MW-18	02/14/2021	17:01	6639.06	Transducer	6642.20	6631.70	Alluvial
18-MW-18	02/14/2021	18:01	6639.04	Transducer	6642.20	6631.70	Alluvial
18-MW-18	02/14/2021	19:01	6639.02	Transducer	6642.20	6631.70	Alluvial
18-MW-18	02/14/2021	20:01	6639.00	Transducer	6642.20	6631.70	Alluvial
18-MW-18	02/14/2021	21:01	6638.99	Transducer	6642.20	6631.70	Alluvial
18-MW-18	02/14/2021	22:01	6638.98	Transducer	6642.20	6631.70	Alluvial
18-MW-18	02/14/2021	23:01	6638.98	Transducer	6642.20	6631.70	Alluvial
18-MW-18	02/15/2021	00:01	6638.98	Transducer	6642.20	6631.70	Alluvial
18-MW-18	02/15/2021	01:01	6638.98	Transducer	6642.20	6631.70	Alluvial
18-MW-18	02/15/2021	02:01	6638.99	Transducer	6642.20	6631.70	Alluvial
18-MW-18	02/15/2021	03:01	6639.00	Transducer	6642.20	6631.70	Alluvial
18-MW-18	02/15/2021	04:01	6639.02	Transducer	6642.20	6631.70	Alluvial
18-MW-18	02/15/2021	05:01	6639.00	Transducer	6642.20	6631.70	Alluvial
18-MW-18	02/15/2021	06:01	6639.01	Transducer	6642.20	6631.70	Alluvial
18-MW-18	02/15/2021	07:01	6639.01	Transducer	6642.20	6631.70	Alluvial
18-MW-18	02/15/2021	08:01	6639.00	Transducer	6642.20	6631.70	Alluvial
18-MW-18	02/15/2021	09:01	6638.99	Transducer	6642.20	6631.70	Alluvial
18-MW-18	02/15/2021	10:01	6638.98	Transducer	6642.20	6631.70	Alluvial
18-MW-18	02/15/2021	11:01	6638.99	Transducer	6642.20	6631.70	Alluvial
18-MW-18	02/15/2021	12:01	6639.01	Transducer	6642.20	6631.70	Alluvial
18-MW-18	02/15/2021	13:01	6639.04	Transducer	6642.20	6631.70	Alluvial
18-MW-18	02/15/2021	14:01	6639.05	Transducer	6642.20	6631.70	Alluvial
18-MW-18	02/15/2021	15:01	6639.06	Transducer	6642.20	6631.70	Alluvial
18-MW-18	02/15/2021	16:01	6639.07	Transducer	6642.20	6631.70	Alluvial
18-MW-18	02/15/2021	17:01	6639.08	Transducer	6642.20	6631.70	Alluvial
18-MW-18	02/15/2021	18:01	6639.09	Transducer	6642.20	6631.70	Alluvial
18-MW-18	02/15/2021	19:01	6639.08	Transducer	6642.20	6631.70	Alluvial
18-MW-18	02/15/2021	20:01	6639.07	Transducer	6642.20	6631.70	Alluvial
18-MW-18	02/15/2021	21:01	6639.08	Transducer	6642.20	6631.70	Alluvial
18-MW-18	02/15/2021	22:01	6639.08	Transducer	6642.20	6631.70	Alluvial
18-MW-18	02/15/2021	23:01	6639.09	Transducer	6642.20	6631.70	Alluvial
18-MW-18	02/16/2021	00:01	6639.11	Transducer	6642.20	6631.70	Alluvial
18-MW-18	02/16/2021	01:01	6639.12	Transducer	6642.20	6631.70	Alluvial
18-MW-18	02/16/2021	02:01	6639.14	Transducer	6642.20	6631.70	Alluvial
18-MW-18	02/16/2021	03:01	6639.16	Transducer	6642.20	6631.70	Alluvial
18-MW-18	02/16/2021	04:01	6639.17	Transducer	6642.20	6631.70	Alluvial
18-MW-18	02/16/2021	05:01	6639.19	Transducer	6642.20	6631.70	Alluvial
18-MW-18	02/16/2021	06:01	6639.17	Transducer	6642.20	6631.70	Alluvial
18-MW-18	02/16/2021	07:01	6639.20	Transducer	6642.20	6631.70	Alluvial
18-MW-18	02/16/2021	08:01	6639.19	Transducer	6642.20	6631.70	Alluvial
18-MW-18	02/16/2021	09:01	6639.20	Transducer	6642.20	6631.70	Alluvial
18-MW-18	02/16/2021	10:01	6639.19	Transducer	6642.20	6631.70	Alluvial
18-MW-18	02/16/2021	11:01	6639.20	Transducer	6642.20	6631.70	Alluvial
18-MW-18	02/16/2021	12:01	6639.21	Transducer	6642.20	6631.70	Alluvial
18-MW-18	02/16/2021	13:01	6639.23	Transducer	6642.20	6631.70	Alluvial

Location	Date	Time	Water Level (ft amsl)	Method	Top of Screen (ft amsl)	Bottom of Screen (ft amsl)	Zone
18-MW-18	02/16/2021	14:01	6639.23	Transducer	6642.20	6631.70	Alluvial
18-MW-18	02/16/2021	15:01	6639.24	Transducer	6642.20	6631.70	Alluvial
18-MW-18	02/16/2021	16:01	6639.24	Transducer	6642.20	6631.70	Alluvial
18-MW-18	02/16/2021	17:01	6639.23	Transducer	6642.20	6631.70	Alluvial
18-MW-18	02/16/2021	18:01	6639.22	Transducer	6642.20	6631.70	Alluvial
18-MW-18	02/16/2021	19:01	6639.18	Transducer	6642.20	6631.70	Alluvial
18-MW-18	02/16/2021	20:01	6639.17	Transducer	6642.20	6631.70	Alluvial
18-MW-18	02/16/2021	21:01	6639.16	Transducer	6642.20	6631.70	Alluvial
18-MW-18	02/16/2021	22:01	6639.15	Transducer	6642.20	6631.70	Alluvial
18-MW-18	02/16/2021	23:01	6639.14	Transducer	6642.20	6631.70	Alluvial
18-MW-18	02/17/2021	00:01	6639.13	Transducer	6642.20	6631.70	Alluvial
18-MW-18	02/17/2021	01:01	6639.13	Transducer	6642.20	6631.70	Alluvial
18-MW-18	02/17/2021	02:01	6639.13	Transducer	6642.20	6631.70	Alluvial
18-MW-18	02/17/2021	03:01	6639.11	Transducer	6642.20	6631.70	Alluvial
18-MW-18	02/17/2021	04:01	6639.11	Transducer	6642.20	6631.70	Alluvial
18-MW-18	02/17/2021	05:01	6639.10	Transducer	6642.20	6631.70	Alluvial
18-MW-18	02/17/2021	06:01	6639.08	Transducer	6642.20	6631.70	Alluvial
18-MW-18	02/17/2021	07:01	6639.08	Transducer	6642.20	6631.70	Alluvial
18-MW-18	02/17/2021	08:01	6639.06	Transducer	6642.20	6631.70	Alluvial
18-MW-18	02/17/2021	09:01	6639.06	Transducer	6642.20	6631.70	Alluvial
18-MW-18	02/17/2021	10:01	6639.06	Transducer	6642.20	6631.70	Alluvial
18-MW-18	02/17/2021	11:01	6639.06	Transducer	6642.20	6631.70	Alluvial
18-MW-18	02/17/2021	12:01	6639.06	Transducer	6642.20	6631.70	Alluvial
18-MW-18	02/17/2021	13:01	6639.07	Transducer	6642.20	6631.70	Alluvial
18-MW-18	02/17/2021	14:01	6639.07	Transducer	6642.20	6631.70	Alluvial
18-MW-18	02/17/2021	15:01	6639.06	Transducer	6642.20	6631.70	Alluvial
18-MW-18	02/17/2021	16:01	6639.06	Transducer	6642.20	6631.70	Alluvial
18-MW-18	02/17/2021	17:01	6639.05	Transducer	6642.20	6631.70	Alluvial
18-MW-18	02/17/2021	18:01	6639.04	Transducer	6642.20	6631.70	Alluvial
18-MW-18	02/17/2021	19:01	6639.01	Transducer	6642.20	6631.70	Alluvial
18-MW-18	02/17/2021	20:01	6638.99	Transducer	6642.20	6631.70	Alluvial
18-MW-18	02/17/2021	21:01	6638.97	Transducer	6642.20	6631.70	Alluvial
18-MW-18	02/17/2021	22:01	6638.97	Transducer	6642.20	6631.70	Alluvial
18-MW-18	02/17/2021	23:01	6638.95	Transducer	6642.20	6631.70	Alluvial
18-MW-18	02/18/2021	00:01	6638.94	Transducer	6642.20	6631.70	Alluvial
18-MW-18	02/18/2021	01:01	6638.93	Transducer	6642.20	6631.70	Alluvial
18-MW-18	02/18/2021	02:01	6638.92	Transducer	6642.20	6631.70	Alluvial
18-MW-18	02/18/2021	03:01	6638.90	Transducer	6642.20	6631.70	Alluvial
18-MW-18	02/18/2021	04:01	6638.89	Transducer	6642.20	6631.70	Alluvial
18-MW-18	02/18/2021	05:01	6638.86	Transducer	6642.20	6631.70	Alluvial
18-MW-18	02/18/2021	06:01	6638.85	Transducer	6642.20	6631.70	Alluvial
18-MW-18	02/18/2021	07:01	6638.82	Transducer	6642.20	6631.70	Alluvial
18-MW-18	02/18/2021	08:01	6638.80	Transducer	6642.20	6631.70	Alluvial
18-MW-18	02/18/2021	09:01	6638.77	Transducer	6642.20	6631.70	Alluvial
18-MW-18	02/18/2021	10:01	6638.76	Transducer	6642.20	6631.70	Alluvial

Location	Date	Time	Water Level (ft amsl)	Method	Top of Screen (ft amsl)	Bottom of Screen (ft amsl)	Zone
18-MW-18	02/18/2021	11:01	6638.75	Transducer	6642.20	6631.70	Alluvial
18-MW-18	02/18/2021	12:01	6638.74	Transducer	6642.20	6631.70	Alluvial
18-MW-18	02/18/2021	13:01	6638.74	Transducer	6642.20	6631.70	Alluvial
18-MW-18	02/18/2021	14:01	6638.76	Transducer	6642.20	6631.70	Alluvial
18-MW-18	02/18/2021	15:01	6638.75	Transducer	6642.20	6631.70	Alluvial
18-MW-18	02/18/2021	16:01	6638.74	Transducer	6642.20	6631.70	Alluvial
18-MW-18	02/18/2021	17:01	6638.75	Transducer	6642.20	6631.70	Alluvial
18-MW-18	02/18/2021	18:01	6638.74	Transducer	6642.20	6631.70	Alluvial
18-MW-18	02/18/2021	19:01	6638.72	Transducer	6642.20	6631.70	Alluvial
18-MW-18	02/18/2021	20:01	6638.71	Transducer	6642.20	6631.70	Alluvial
18-MW-18	02/18/2021	21:01	6638.69	Transducer	6642.20	6631.70	Alluvial
18-MW-18	02/18/2021	22:01	6638.68	Transducer	6642.20	6631.70	Alluvial
18-MW-18	02/18/2021	23:01	6638.69	Transducer	6642.20	6631.70	Alluvial
18-MW-18	02/19/2021	00:01	6638.69	Transducer	6642.20	6631.70	Alluvial
18-MW-18	02/19/2021	01:01	6638.69	Transducer	6642.20	6631.70	Alluvial
18-MW-18	02/19/2021	02:01	6638.69	Transducer	6642.20	6631.70	Alluvial
18-MW-18	02/19/2021	03:01	6638.70	Transducer	6642.20	6631.70	Alluvial
18-MW-18	02/19/2021	04:01	6638.71	Transducer	6642.20	6631.70	Alluvial
18-MW-18	02/19/2021	05:01	6638.71	Transducer	6642.20	6631.70	Alluvial
18-MW-18	02/19/2021	06:01	6638.69	Transducer	6642.20	6631.70	Alluvial
18-MW-18	02/19/2021	07:01	6638.69	Transducer	6642.20	6631.70	Alluvial
18-MW-18	02/19/2021	08:01	6638.69	Transducer	6642.20	6631.70	Alluvial
18-MW-18	02/19/2021	09:01	6638.67	Transducer	6642.20	6631.70	Alluvial
18-MW-18	02/19/2021	10:01	6638.69	Transducer	6642.20	6631.70	Alluvial
18-MW-18	02/19/2021	11:01	6638.69	Transducer	6642.20	6631.70	Alluvial
18-MW-18	02/19/2021	12:01	6638.71	Transducer	6642.20	6631.70	Alluvial
18-MW-18	02/19/2021	13:01	6638.72	Transducer	6642.20	6631.70	Alluvial
18-MW-18	02/19/2021	14:01	6638.74	Transducer	6642.20	6631.70	Alluvial
18-MW-18	02/19/2021	15:01	6638.74	Transducer	6642.20	6631.70	Alluvial
18-MW-18	02/19/2021	16:01	6638.75	Transducer	6642.20	6631.70	Alluvial
18-MW-18	02/19/2021	17:01	6638.75	Transducer	6642.20	6631.70	Alluvial
18-MW-18	02/19/2021	18:01	6638.75	Transducer	6642.20	6631.70	Alluvial
18-MW-18	02/19/2021	19:01	6638.74	Transducer	6642.20	6631.70	Alluvial
18-MW-18	02/19/2021	20:01	6638.73	Transducer	6642.20	6631.70	Alluvial
18-MW-18	02/19/2021	21:01	6638.73	Transducer	6642.20	6631.70	Alluvial
18-MW-18	02/19/2021	22:01	6638.72	Transducer	6642.20	6631.70	Alluvial
18-MW-18	02/19/2021	23:01	6638.73	Transducer	6642.20	6631.70	Alluvial
18-MW-18	02/20/2021	00:01	6638.73	Transducer	6642.20	6631.70	Alluvial
18-MW-18	02/20/2021	01:01	6638.75	Transducer	6642.20	6631.70	Alluvial
18-MW-18	02/20/2021	02:01	6638.75	Transducer	6642.20	6631.70	Alluvial
18-MW-18	02/20/2021	03:01	6638.76	Transducer	6642.20	6631.70	Alluvial
18-MW-18	02/20/2021	04:01	6638.78	Transducer	6642.20	6631.70	Alluvial
18-MW-18	02/20/2021	05:01	6638.79	Transducer	6642.20	6631.70	Alluvial
18-MW-18	02/20/2021	06:01	6638.81	Transducer	6642.20	6631.70	Alluvial
18-MW-18	02/20/2021	07:01	6638.81	Transducer	6642.20	6631.70	Alluvial

Location	Date	Time	Water Level (ft amsl)	Method	Top of Screen (ft amsl)	Bottom of Screen (ft amsl)	Zone
18-MW-18	02/20/2021	08:01	6638.82	Transducer	6642.20	6631.70	Alluvial
18-MW-18	02/20/2021	09:01	6638.83	Transducer	6642.20	6631.70	Alluvial
18-MW-18	02/20/2021	10:01	6638.84	Transducer	6642.20	6631.70	Alluvial
18-MW-18	02/20/2021	11:01	6638.86	Transducer	6642.20	6631.70	Alluvial
18-MW-18	02/20/2021	12:01	6638.89	Transducer	6642.20	6631.70	Alluvial
18-MW-18	02/20/2021	13:01	6638.92	Transducer	6642.20	6631.70	Alluvial
18-MW-18	02/20/2021	14:01	6638.95	Transducer	6642.20	6631.70	Alluvial
18-MW-18	02/20/2021	15:01	6638.98	Transducer	6642.20	6631.70	Alluvial
18-MW-18	02/20/2021	16:01	6639.02	Transducer	6642.20	6631.70	Alluvial
18-MW-18	02/20/2021	17:01	6639.04	Transducer	6642.20	6631.70	Alluvial
18-MW-18	02/20/2021	18:01	6639.06	Transducer	6642.20	6631.70	Alluvial
18-MW-18	02/20/2021	19:01	6639.06	Transducer	6642.20	6631.70	Alluvial
18-MW-18	02/20/2021	20:01	6639.05	Transducer	6642.20	6631.70	Alluvial
18-MW-18	02/20/2021	21:01	6639.01	Transducer	6642.20	6631.70	Alluvial
18-MW-18	02/20/2021	22:01	6638.99	Transducer	6642.20	6631.70	Alluvial
18-MW-18	02/20/2021	23:01	6638.96	Transducer	6642.20	6631.70	Alluvial
18-MW-18	02/21/2021	00:01	6638.96	Transducer	6642.20	6631.70	Alluvial
18-MW-18	02/21/2021	01:01	6638.95	Transducer	6642.20	6631.70	Alluvial
18-MW-18	02/21/2021	02:01	6638.94	Transducer	6642.20	6631.70	Alluvial
18-MW-18	02/21/2021	03:01	6638.94	Transducer	6642.20	6631.70	Alluvial
18-MW-18	02/21/2021	04:01	6638.93	Transducer	6642.20	6631.70	Alluvial
18-MW-18	02/21/2021	05:01	6638.91	Transducer	6642.20	6631.70	Alluvial
18-MW-18	02/21/2021	06:01	6638.90	Transducer	6642.20	6631.70	Alluvial
18-MW-18	02/21/2021	07:01	6638.87	Transducer	6642.20	6631.70	Alluvial
18-MW-18	02/21/2021	08:01	6638.84	Transducer	6642.20	6631.70	Alluvial
18-MW-18	02/21/2021	09:01	6638.81	Transducer	6642.20	6631.70	Alluvial
18-MW-18	02/21/2021	10:01	6638.80	Transducer	6642.20	6631.70	Alluvial
18-MW-18	02/21/2021	11:01	6638.79	Transducer	6642.20	6631.70	Alluvial
18-MW-18	02/21/2021	12:01	6638.78	Transducer	6642.20	6631.70	Alluvial
18-MW-18	02/21/2021	13:01	6638.78	Transducer	6642.20	6631.70	Alluvial
18-MW-18	02/21/2021	14:01	6638.78	Transducer	6642.20	6631.70	Alluvial
18-MW-18	02/21/2021	15:01	6638.77	Transducer	6642.20	6631.70	Alluvial
18-MW-18	02/21/2021	16:01	6638.76	Transducer	6642.20	6631.70	Alluvial
18-MW-18	02/21/2021	17:01	6638.75	Transducer	6642.20	6631.70	Alluvial
18-MW-18	02/21/2021	18:01	6638.73	Transducer	6642.20	6631.70	Alluvial
18-MW-18	02/21/2021	19:01	6638.71	Transducer	6642.20	6631.70	Alluvial
18-MW-18	02/21/2021	20:01	6638.69	Transducer	6642.20	6631.70	Alluvial
18-MW-18	02/21/2021	21:01	6638.67	Transducer	6642.20	6631.70	Alluvial
18-MW-18	02/21/2021	22:01	6638.66	Transducer	6642.20	6631.70	Alluvial
18-MW-18	02/21/2021	23:01	6638.65	Transducer	6642.20	6631.70	Alluvial
18-MW-18	02/22/2021	00:01	6638.65	Transducer	6642.20	6631.70	Alluvial
18-MW-18	02/22/2021	01:01	6638.65	Transducer	6642.20	6631.70	Alluvial
18-MW-18	02/22/2021	02:01	6638.65	Transducer	6642.20	6631.70	Alluvial
18-MW-18	02/22/2021	03:01	6638.65	Transducer	6642.20	6631.70	Alluvial
18-MW-18	02/22/2021	04:01	6638.66	Transducer	6642.20	6631.70	Alluvial

Location	Date	Time	Water Level (ft amsl)	Method	Top of Screen (ft amsl)	Bottom of Screen (ft amsl)	Zone
18-MW-18	02/22/2021	05:01	6638.67	Transducer	6642.20	6631.70	Alluvial
18-MW-18	02/22/2021	06:01	6638.65	Transducer	6642.20	6631.70	Alluvial
18-MW-18	02/22/2021	07:01	6638.65	Transducer	6642.20	6631.70	Alluvial
18-MW-18	02/22/2021	08:01	6638.65	Transducer	6642.20	6631.70	Alluvial
18-MW-18	02/22/2021	09:01	6638.63	Transducer	6642.20	6631.70	Alluvial
18-MW-18	02/22/2021	10:01	6638.63	Transducer	6642.20	6631.70	Alluvial
18-MW-18	02/22/2021	11:01	6638.64	Transducer	6642.20	6631.70	Alluvial
18-MW-18	02/22/2021	12:01	6638.64	Transducer	6642.20	6631.70	Alluvial
18-MW-18	02/22/2021	13:01	6638.66	Transducer	6642.20	6631.70	Alluvial
18-MW-18	02/22/2021	14:01	6638.68	Transducer	6642.20	6631.70	Alluvial
18-MW-18	02/22/2021	15:01	6638.69	Transducer	6642.20	6631.70	Alluvial
18-MW-18	02/22/2021	16:01	6638.69	Transducer	6642.20	6631.70	Alluvial
18-MW-18	02/22/2021	17:01	6638.70	Transducer	6642.20	6631.70	Alluvial
18-MW-18	02/22/2021	18:01	6638.70	Transducer	6642.20	6631.70	Alluvial
18-MW-18	02/22/2021	19:01	6638.69	Transducer	6642.20	6631.70	Alluvial
18-MW-18	02/22/2021	20:01	6638.68	Transducer	6642.20	6631.70	Alluvial
18-MW-18	02/22/2021	21:01	6638.68	Transducer	6642.20	6631.70	Alluvial
18-MW-18	02/22/2021	22:01	6638.68	Transducer	6642.20	6631.70	Alluvial
18-MW-18	02/22/2021	23:01	6638.68	Transducer	6642.20	6631.70	Alluvial
18-MW-18	02/23/2021	00:01	6638.70	Transducer	6642.20	6631.70	Alluvial
18-MW-18	02/23/2021	01:01	6638.71	Transducer	6642.20	6631.70	Alluvial
18-MW-18	02/23/2021	02:01	6638.71	Transducer	6642.20	6631.70	Alluvial
18-MW-18	02/23/2021	03:01	6638.74	Transducer	6642.20	6631.70	Alluvial
18-MW-18	02/23/2021	04:01	6638.75	Transducer	6642.20	6631.70	Alluvial
18-MW-18	02/23/2021	05:01	6638.75	Transducer	6642.20	6631.70	Alluvial
18-MW-18	02/23/2021	06:01	6638.77	Transducer	6642.20	6631.70	Alluvial
18-MW-18	02/23/2021	07:01	6638.77	Transducer	6642.20	6631.70	Alluvial
18-MW-18	02/23/2021	08:01	6638.77	Transducer	6642.20	6631.70	Alluvial
18-MW-18	02/23/2021	09:01	6638.77	Transducer	6642.20	6631.70	Alluvial
18-MW-18	02/23/2021	10:01	6638.78	Transducer	6642.20	6631.70	Alluvial
18-MW-18	02/23/2021	11:01	6638.79	Transducer	6642.20	6631.70	Alluvial
18-MW-18	02/23/2021	12:01	6638.81	Transducer	6642.20	6631.70	Alluvial
18-MW-18	02/23/2021	13:01	6638.84	Transducer	6642.20	6631.70	Alluvial
18-MW-18	02/23/2021	14:01	6638.87	Transducer	6642.20	6631.70	Alluvial
18-MW-18	02/23/2021	15:01	6638.88	Transducer	6642.20	6631.70	Alluvial
18-MW-18	02/23/2021	16:01	6638.90	Transducer	6642.20	6631.70	Alluvial
18-MW-18	02/23/2021	17:01	6638.90	Transducer	6642.20	6631.70	Alluvial
18-MW-18	02/23/2021	18:01	6638.89	Transducer	6642.20	6631.70	Alluvial
18-MW-18	02/23/2021	19:01	6638.87	Transducer	6642.20	6631.70	Alluvial
18-MW-18	02/23/2021	20:01	6638.86	Transducer	6642.20	6631.70	Alluvial
18-MW-18	02/23/2021	21:01	6638.85	Transducer	6642.20	6631.70	Alluvial
18-MW-18	02/23/2021	22:01	6638.84	Transducer	6642.20	6631.70	Alluvial
18-MW-18	02/23/2021	23:01	6638.83	Transducer	6642.20	6631.70	Alluvial
18-MW-18	02/24/2021	00:01	6638.84	Transducer	6642.20	6631.70	Alluvial
18-MW-18	02/24/2021	01:01	6638.83	Transducer	6642.20	6631.70	Alluvial

Location	Date	Time	Water Level (ft amsl)	Method	Top of Screen (ft amsl)	Bottom of Screen (ft amsl)	Zone
18-MW-18	02/24/2021	02:01	6638.82	Transducer	6642.20	6631.70	Alluvial
18-MW-18	02/24/2021	03:01	6638.82	Transducer	6642.20	6631.70	Alluvial
18-MW-18	02/24/2021	04:01	6638.82	Transducer	6642.20	6631.70	Alluvial
18-MW-18	02/24/2021	05:01	6638.81	Transducer	6642.20	6631.70	Alluvial
18-MW-18	02/24/2021	06:01	6638.81	Transducer	6642.20	6631.70	Alluvial
18-MW-18	02/24/2021	07:01	6638.79	Transducer	6642.20	6631.70	Alluvial
18-MW-18	02/24/2021	08:01	6638.78	Transducer	6642.20	6631.70	Alluvial
18-MW-18	02/24/2021	09:01	6638.76	Transducer	6642.20	6631.70	Alluvial
18-MW-18	02/24/2021	10:01	6638.75	Transducer	6642.20	6631.70	Alluvial
18-MW-18	02/24/2021	11:01	6638.75	Transducer	6642.20	6631.70	Alluvial
18-MW-18	02/24/2021	12:01	6638.77	Transducer	6642.20	6631.70	Alluvial
18-MW-18	02/24/2021	13:01	6638.80	Transducer	6642.20	6631.70	Alluvial
18-MW-18	02/24/2021	14:01	6638.81	Transducer	6642.20	6631.70	Alluvial
18-MW-18	02/24/2021	15:01	6638.82	Transducer	6642.20	6631.70	Alluvial
18-MW-18	02/24/2021	16:01	6638.84	Transducer	6642.20	6631.70	Alluvial
18-MW-18	02/24/2021	17:01	6638.85	Transducer	6642.20	6631.70	Alluvial
18-MW-18	02/24/2021	18:01	6638.84	Transducer	6642.20	6631.70	Alluvial
18-MW-18	02/24/2021	19:01	6638.82	Transducer	6642.20	6631.70	Alluvial
18-MW-18	02/24/2021	20:01	6638.81	Transducer	6642.20	6631.70	Alluvial
18-MW-18	02/24/2021	21:01	6638.79	Transducer	6642.20	6631.70	Alluvial
18-MW-18	02/24/2021	22:01	6638.78	Transducer	6642.20	6631.70	Alluvial
18-MW-18	02/24/2021	23:01	6638.77	Transducer	6642.20	6631.70	Alluvial
18-MW-18	02/25/2021	00:01	6638.77	Transducer	6642.20	6631.70	Alluvial
18-MW-18	02/25/2021	01:01	6638.77	Transducer	6642.20	6631.70	Alluvial
18-MW-18	02/25/2021	02:01	6638.76	Transducer	6642.20	6631.70	Alluvial
18-MW-18	02/25/2021	03:01	6638.77	Transducer	6642.20	6631.70	Alluvial
18-MW-18	02/25/2021	04:01	6638.78	Transducer	6642.20	6631.70	Alluvial
18-MW-18	02/25/2021	05:01	6638.77	Transducer	6642.20	6631.70	Alluvial
18-MW-18	02/25/2021	06:01	6638.76	Transducer	6642.20	6631.70	Alluvial
18-MW-18	02/25/2021	07:01	6638.76	Transducer	6642.20	6631.70	Alluvial
18-MW-18	02/25/2021	08:01	6638.74	Transducer	6642.20	6631.70	Alluvial
18-MW-18	02/25/2021	09:01	6638.72	Transducer	6642.20	6631.70	Alluvial
18-MW-18	02/25/2021	10:01	6638.72	Transducer	6642.20	6631.70	Alluvial
18-MW-18	02/25/2021	11:01	6638.72	Transducer	6642.20	6631.70	Alluvial
18-MW-18	02/25/2021	12:01	6638.74	Transducer	6642.20	6631.70	Alluvial
18-MW-18	02/25/2021	13:01	6638.78	Transducer	6642.20	6631.70	Alluvial
18-MW-18	02/25/2021	14:01	6638.79	Transducer	6642.20	6631.70	Alluvial
18-MW-18	02/25/2021	15:01	6638.80	Transducer	6642.20	6631.70	Alluvial
18-MW-18	02/25/2021	16:01	6638.80	Transducer	6642.20	6631.70	Alluvial
18-MW-18	02/25/2021	17:01	6638.80	Transducer	6642.20	6631.70	Alluvial
18-MW-18	02/25/2021	18:01	6638.80	Transducer	6642.20	6631.70	Alluvial
18-MW-18	02/25/2021	19:01	6638.79	Transducer	6642.20	6631.70	Alluvial
18-MW-18	02/25/2021	20:01	6638.79	Transducer	6642.20	6631.70	Alluvial
18-MW-18	02/25/2021	21:01	6638.79	Transducer	6642.20	6631.70	Alluvial
18-MW-18	02/25/2021	22:01	6638.80	Transducer	6642.20	6631.70	Alluvial

Location	Date	Time	Water Level (ft amsl)	Method	Top of Screen (ft amsl)	Bottom of Screen (ft amsl)	Zone
18-MW-18	02/25/2021	23:01	6638.81	Transducer	6642.20	6631.70	Alluvial
18-MW-18	02/26/2021	00:01	6638.82	Transducer	6642.20	6631.70	Alluvial
18-MW-18	02/26/2021	01:01	6638.83	Transducer	6642.20	6631.70	Alluvial
18-MW-18	02/26/2021	02:01	6638.84	Transducer	6642.20	6631.70	Alluvial
18-MW-18	02/26/2021	03:01	6638.84	Transducer	6642.20	6631.70	Alluvial
18-MW-18	02/26/2021	04:01	6638.85	Transducer	6642.20	6631.70	Alluvial
18-MW-18	02/26/2021	05:01	6638.87	Transducer	6642.20	6631.70	Alluvial
18-MW-18	02/26/2021	06:01	6638.88	Transducer	6642.20	6631.70	Alluvial
18-MW-18	02/26/2021	07:01	6638.87	Transducer	6642.20	6631.70	Alluvial
18-MW-18	02/26/2021	08:01	6638.85	Transducer	6642.20	6631.70	Alluvial
18-MW-18	02/26/2021	09:01	6638.84	Transducer	6642.20	6631.70	Alluvial
18-MW-18	02/26/2021	10:01	6638.83	Transducer	6642.20	6631.70	Alluvial
18-MW-18	02/26/2021	11:01	6638.85	Transducer	6642.20	6631.70	Alluvial
18-MW-18	02/26/2021	12:01	6638.85	Transducer	6642.20	6631.70	Alluvial
18-MW-18	02/26/2021	13:01	6638.88	Transducer	6642.20	6631.70	Alluvial
18-MW-18	02/26/2021	14:01	6638.89	Transducer	6642.20	6631.70	Alluvial
18-MW-18	02/26/2021	15:01	6638.90	Transducer	6642.20	6631.70	Alluvial
18-MW-18	02/26/2021	16:01	6638.91	Transducer	6642.20	6631.70	Alluvial
18-MW-18	02/26/2021	17:01	6638.91	Transducer	6642.20	6631.70	Alluvial
18-MW-18	02/26/2021	18:01	6638.91	Transducer	6642.20	6631.70	Alluvial
18-MW-18	02/26/2021	19:01	6638.92	Transducer	6642.20	6631.70	Alluvial
18-MW-18	02/26/2021	20:01	6638.91	Transducer	6642.20	6631.70	Alluvial
18-MW-18	02/26/2021	21:01	6638.91	Transducer	6642.20	6631.70	Alluvial
18-MW-18	02/26/2021	22:01	6638.91	Transducer	6642.20	6631.70	Alluvial
18-MW-18	02/26/2021	23:01	6638.93	Transducer	6642.20	6631.70	Alluvial
18-MW-18	02/27/2021	00:01	6638.93	Transducer	6642.20	6631.70	Alluvial
18-MW-18	02/27/2021	01:01	6638.93	Transducer	6642.20	6631.70	Alluvial
18-MW-18	02/27/2021	02:01	6638.94	Transducer	6642.20	6631.70	Alluvial
18-MW-18	02/27/2021	03:01	6638.95	Transducer	6642.20	6631.70	Alluvial
18-MW-18	02/27/2021	04:01	6638.96	Transducer	6642.20	6631.70	Alluvial
18-MW-18	02/27/2021	05:01	6638.96	Transducer	6642.20	6631.70	Alluvial
18-MW-18	02/27/2021	06:01	6638.97	Transducer	6642.20	6631.70	Alluvial
18-MW-18	02/27/2021	07:01	6638.97	Transducer	6642.20	6631.70	Alluvial
18-MW-18	02/27/2021	08:01	6638.96	Transducer	6642.20	6631.70	Alluvial
18-MW-18	02/27/2021	09:01	6638.96	Transducer	6642.20	6631.70	Alluvial
18-MW-18	02/27/2021	10:01	6638.96	Transducer	6642.20	6631.70	Alluvial
18-MW-18	02/27/2021	11:01	6638.97	Transducer	6642.20	6631.70	Alluvial
18-MW-18	02/27/2021	12:01	6638.96	Transducer	6642.20	6631.70	Alluvial
18-MW-18	02/27/2021	13:01	6638.97	Transducer	6642.20	6631.70	Alluvial
18-MW-18	02/27/2021	14:01	6638.98	Transducer	6642.20	6631.70	Alluvial
18-MW-18	02/27/2021	15:01	6638.99	Transducer	6642.20	6631.70	Alluvial
18-MW-18	02/27/2021	16:01	6638.99	Transducer	6642.20	6631.70	Alluvial
18-MW-18	02/27/2021	17:01	6638.97	Transducer	6642.20	6631.70	Alluvial
18-MW-18	02/27/2021	18:01	6638.97	Transducer	6642.20	6631.70	Alluvial
18-MW-18	02/27/2021	19:01	6638.96	Transducer	6642.20	6631.70	Alluvial

Location	Date	Time	Water Level (ft amsl)	Method	Top of Screen (ft amsl)	Bottom of Screen (ft amsl)	Zone
18-MW-18	02/27/2021	20:01	6638.95	Transducer	6642.20	6631.70	Alluvial
18-MW-18	02/27/2021	21:01	6638.94	Transducer	6642.20	6631.70	Alluvial
18-MW-18	02/27/2021	22:01	6638.92	Transducer	6642.20	6631.70	Alluvial
18-MW-18	02/27/2021	23:01	6638.91	Transducer	6642.20	6631.70	Alluvial
18-MW-18	02/28/2021	00:01	6638.91	Transducer	6642.20	6631.70	Alluvial
18-MW-18	02/28/2021	01:01	6638.90	Transducer	6642.20	6631.70	Alluvial
18-MW-18	02/28/2021	02:01	6638.89	Transducer	6642.20	6631.70	Alluvial
18-MW-18	02/28/2021	03:01	6638.89	Transducer	6642.20	6631.70	Alluvial
18-MW-18	02/28/2021	04:01	6638.89	Transducer	6642.20	6631.70	Alluvial
18-MW-18	02/28/2021	05:01	6638.88	Transducer	6642.20	6631.70	Alluvial
18-MW-18	02/28/2021	06:01	6638.87	Transducer	6642.20	6631.70	Alluvial
18-MW-18	02/28/2021	07:01	6638.86	Transducer	6642.20	6631.70	Alluvial
18-MW-18	02/28/2021	08:01	6638.83	Transducer	6642.20	6631.70	Alluvial
18-MW-18	02/28/2021	09:01	6638.82	Transducer	6642.20	6631.70	Alluvial
18-MW-18	02/28/2021	10:01	6638.81	Transducer	6642.20	6631.70	Alluvial
18-MW-18	02/28/2021	11:01	6638.80	Transducer	6642.20	6631.70	Alluvial
18-MW-18	02/28/2021	12:01	6638.81	Transducer	6642.20	6631.70	Alluvial
18-MW-18	02/28/2021	13:01	6638.82	Transducer	6642.20	6631.70	Alluvial
18-MW-18	02/28/2021	14:01	6638.82	Transducer	6642.20	6631.70	Alluvial
18-MW-18	02/28/2021	15:01	6638.80	Transducer	6642.20	6631.70	Alluvial
18-MW-18	02/28/2021	16:01	6638.80	Transducer	6642.20	6631.70	Alluvial
18-MW-18	02/28/2021	17:01	6638.79	Transducer	6642.20	6631.70	Alluvial
18-MW-18	02/28/2021	18:01	6638.76	Transducer	6642.20	6631.70	Alluvial
18-MW-18	02/28/2021	19:01	6638.73	Transducer	6642.20	6631.70	Alluvial
18-MW-18	02/28/2021	20:01	6638.71	Transducer	6642.20	6631.70	Alluvial
18-MW-18	02/28/2021	21:01	6638.68	Transducer	6642.20	6631.70	Alluvial
18-MW-18	02/28/2021	22:01	6638.67	Transducer	6642.20	6631.70	Alluvial
18-MW-18	02/28/2021	23:01	6638.65	Transducer	6642.20	6631.70	Alluvial
18-MW-18	03/01/2021	00:01	6638.64	Transducer	6642.20	6631.70	Alluvial
18-MW-18	03/01/2021	01:01	6638.63	Transducer	6642.20	6631.70	Alluvial
18-MW-18	03/01/2021	02:01	6638.61	Transducer	6642.20	6631.70	Alluvial
18-MW-18	03/01/2021	03:01	6638.62	Transducer	6642.20	6631.70	Alluvial
18-MW-18	03/01/2021	04:01	6638.61	Transducer	6642.20	6631.70	Alluvial
18-MW-18	03/01/2021	05:01	6638.60	Transducer	6642.20	6631.70	Alluvial
18-MW-18	03/01/2021	06:01	6638.58	Transducer	6642.20	6631.70	Alluvial
18-MW-18	03/01/2021	07:01	6638.56	Transducer	6642.20	6631.70	Alluvial
18-MW-18	03/01/2021	08:01	6638.55	Transducer	6642.20	6631.70	Alluvial
18-MW-18	03/01/2021	09:01	6638.54	Transducer	6642.20	6631.70	Alluvial
18-MW-18	03/01/2021	10:01	6638.53	Transducer	6642.20	6631.70	Alluvial
18-MW-18	03/01/2021	11:01	6638.53	Transducer	6642.20	6631.70	Alluvial
18-MW-18	03/01/2021	12:01	6638.53	Transducer	6642.20	6631.70	Alluvial
18-MW-18	03/01/2021	13:01	6638.55	Transducer	6642.20	6631.70	Alluvial
18-MW-18	03/01/2021	14:01	6638.57	Transducer	6642.20	6631.70	Alluvial
18-MW-18	03/01/2021	15:01	6638.58	Transducer	6642.20	6631.70	Alluvial
18-MW-18	03/01/2021	16:01	6638.58	Transducer	6642.20	6631.70	Alluvial

Location	Date	Time	Water Level (ft amsl)	Method	Top of Screen (ft amsl)	Bottom of Screen (ft amsl)	Zone
18-MW-18	03/01/2021	17:01	6638.58	Transducer	6642.20	6631.70	Alluvial
18-MW-18	03/01/2021	18:01	6638.58	Transducer	6642.20	6631.70	Alluvial
18-MW-18	03/01/2021	19:01	6638.58	Transducer	6642.20	6631.70	Alluvial
18-MW-18	03/01/2021	20:01	6638.58	Transducer	6642.20	6631.70	Alluvial
18-MW-18	03/01/2021	21:01	6638.58	Transducer	6642.20	6631.70	Alluvial
18-MW-18	03/01/2021	22:01	6638.58	Transducer	6642.20	6631.70	Alluvial
18-MW-18	03/01/2021	23:01	6638.58	Transducer	6642.20	6631.70	Alluvial
18-MW-18	03/02/2021	00:01	6638.59	Transducer	6642.20	6631.70	Alluvial
18-MW-18	03/02/2021	01:01	6638.59	Transducer	6642.20	6631.70	Alluvial
18-MW-18	03/02/2021	02:01	6638.59	Transducer	6642.20	6631.70	Alluvial
18-MW-18	03/02/2021	03:01	6638.60	Transducer	6642.20	6631.70	Alluvial
18-MW-18	03/02/2021	04:01	6638.61	Transducer	6642.20	6631.70	Alluvial
18-MW-18	03/02/2021	05:01	6638.62	Transducer	6642.20	6631.70	Alluvial
18-MW-18	03/02/2021	06:01	6638.61	Transducer	6642.20	6631.70	Alluvial
18-MW-18	03/02/2021	07:01	6638.61	Transducer	6642.20	6631.70	Alluvial
18-MW-18	03/02/2021	08:01	6638.61	Transducer	6642.20	6631.70	Alluvial
18-MW-18	03/02/2021	09:01	6638.61	Transducer	6642.20	6631.70	Alluvial
18-MW-18	03/02/2021	10:01	6638.62	Transducer	6642.20	6631.70	Alluvial
18-MW-18	03/02/2021	11:01	6638.62	Transducer	6642.20	6631.70	Alluvial
18-MW-18	03/02/2021	12:01	6638.64	Transducer	6642.20	6631.70	Alluvial
18-MW-18	03/02/2021	13:01	6638.66	Transducer	6642.20	6631.70	Alluvial
18-MW-18	03/02/2021	14:01	6638.69	Transducer	6642.20	6631.70	Alluvial
18-MW-18	03/02/2021	15:01	6638.71	Transducer	6642.20	6631.70	Alluvial
18-MW-18	03/02/2021	16:01	6638.73	Transducer	6642.20	6631.70	Alluvial
18-MW-18	03/02/2021	17:01	6638.74	Transducer	6642.20	6631.70	Alluvial
18-MW-18	03/02/2021	18:01	6638.75	Transducer	6642.20	6631.70	Alluvial
18-MW-18	03/02/2021	19:01	6638.75	Transducer	6642.20	6631.70	Alluvial
18-MW-18	03/02/2021	20:01	6638.75	Transducer	6642.20	6631.70	Alluvial
18-MW-18	03/02/2021	21:01	6638.74	Transducer	6642.20	6631.70	Alluvial
18-MW-18	03/02/2021	22:01	6638.74	Transducer	6642.20	6631.70	Alluvial
18-MW-18	03/02/2021	23:01	6638.73	Transducer	6642.20	6631.70	Alluvial
18-MW-18	03/03/2021	00:01	6638.72	Transducer	6642.20	6631.70	Alluvial
18-MW-18	03/03/2021	01:01	6638.72	Transducer	6642.20	6631.70	Alluvial
18-MW-18	03/03/2021	02:01	6638.71	Transducer	6642.20	6631.70	Alluvial
18-MW-18	03/03/2021	03:01	6638.71	Transducer	6642.20	6631.70	Alluvial
18-MW-18	03/03/2021	04:01	6638.72	Transducer	6642.20	6631.70	Alluvial
18-MW-18	03/03/2021	05:01	6638.71	Transducer	6642.20	6631.70	Alluvial
18-MW-18	03/03/2021	06:01	6638.70	Transducer	6642.20	6631.70	Alluvial
18-MW-18	03/03/2021	07:01	6638.69	Transducer	6642.20	6631.70	Alluvial
18-MW-18	03/03/2021	08:01	6638.67	Transducer	6642.20	6631.70	Alluvial
18-MW-18	03/03/2021	09:01	6638.66	Transducer	6642.20	6631.70	Alluvial
18-MW-18	03/03/2021	10:01	6638.66	Transducer	6642.20	6631.70	Alluvial
18-MW-18	03/03/2021	11:01	6638.67	Transducer	6642.20	6631.70	Alluvial
18-MW-18	03/03/2021	12:01	6638.69	Transducer	6642.20	6631.70	Alluvial
18-MW-18	03/03/2021	13:01	6638.71	Transducer	6642.20	6631.70	Alluvial

Location	Date	Time	Water Level (ft amsl)	Method	Top of Screen (ft amsl)	Bottom of Screen (ft amsl)	Zone
18-MW-18	03/03/2021	14:01	6638.73	Transducer	6642.20	6631.70	Alluvial
18-MW-18	03/03/2021	15:01	6638.73	Transducer	6642.20	6631.70	Alluvial
18-MW-18	03/03/2021	16:01	6638.74	Transducer	6642.20	6631.70	Alluvial
18-MW-18	03/03/2021	17:01	6638.74	Transducer	6642.20	6631.70	Alluvial
18-MW-18	03/03/2021	18:01	6638.75	Transducer	6642.20	6631.70	Alluvial
18-MW-18	03/03/2021	19:01	6638.74	Transducer	6642.20	6631.70	Alluvial
18-MW-18	03/03/2021	20:01	6638.74	Transducer	6642.20	6631.70	Alluvial
18-MW-18	03/03/2021	21:01	6638.73	Transducer	6642.20	6631.70	Alluvial
18-MW-18	03/03/2021	22:01	6638.74	Transducer	6642.20	6631.70	Alluvial
18-MW-18	03/03/2021	23:01	6638.74	Transducer	6642.20	6631.70	Alluvial
18-MW-18	03/04/2021	00:01	6638.75	Transducer	6642.20	6631.70	Alluvial
18-MW-18	03/04/2021	01:01	6638.75	Transducer	6642.20	6631.70	Alluvial
18-MW-18	03/04/2021	02:01	6638.77	Transducer	6642.20	6631.70	Alluvial
18-MW-18	03/04/2021	03:01	6638.78	Transducer	6642.20	6631.70	Alluvial
18-MW-18	03/04/2021	04:01	6638.79	Transducer	6642.20	6631.70	Alluvial
18-MW-18	03/04/2021	05:01	6638.78	Transducer	6642.20	6631.70	Alluvial
18-MW-18	03/04/2021	06:01	6638.76	Transducer	6642.20	6631.70	Alluvial
18-MW-18	03/04/2021	07:01	6638.75	Transducer	6642.20	6631.70	Alluvial
18-MW-18	03/04/2021	08:01	6638.75	Transducer	6642.20	6631.70	Alluvial
18-MW-18	03/04/2021	09:01	6638.74	Transducer	6642.20	6631.70	Alluvial
18-MW-18	03/04/2021	10:01	6638.74	Transducer	6642.20	6631.70	Alluvial
18-MW-18	03/04/2021	11:01	6638.73	Transducer	6642.20	6631.70	Alluvial
18-MW-18	03/04/2021	12:01	6638.74	Transducer	6642.20	6631.70	Alluvial
18-MW-18	03/04/2021	13:01	6638.74	Transducer	6642.20	6631.70	Alluvial
18-MW-18	03/04/2021	14:01	6638.74	Transducer	6642.20	6631.70	Alluvial
18-MW-18	03/04/2021	15:01	6638.75	Transducer	6642.20	6631.70	Alluvial
18-MW-18	03/04/2021	16:01	6638.73	Transducer	6642.20	6631.70	Alluvial
18-MW-18	03/04/2021	17:01	6638.72	Transducer	6642.20	6631.70	Alluvial
18-MW-18	03/04/2021	18:01	6638.71	Transducer	6642.20	6631.70	Alluvial
18-MW-18	03/04/2021	19:01	6638.69	Transducer	6642.20	6631.70	Alluvial
18-MW-18	03/04/2021	20:01	6638.69	Transducer	6642.20	6631.70	Alluvial
18-MW-18	03/04/2021	21:01	6638.68	Transducer	6642.20	6631.70	Alluvial
18-MW-18	03/04/2021	22:01	6638.67	Transducer	6642.20	6631.70	Alluvial
18-MW-18	03/04/2021	23:01	6638.67	Transducer	6642.20	6631.70	Alluvial
18-MW-18	03/05/2021	00:01	6638.65	Transducer	6642.20	6631.70	Alluvial
18-MW-18	03/05/2021	01:01	6638.64	Transducer	6642.20	6631.70	Alluvial
18-MW-18	03/05/2021	02:01	6638.63	Transducer	6642.20	6631.70	Alluvial
18-MW-18	03/05/2021	03:01	6638.63	Transducer	6642.20	6631.70	Alluvial
18-MW-18	03/05/2021	04:01	6638.61	Transducer	6642.20	6631.70	Alluvial
18-MW-18	03/05/2021	05:01	6638.59	Transducer	6642.20	6631.70	Alluvial
18-MW-18	03/05/2021	06:01	6638.57	Transducer	6642.20	6631.70	Alluvial
18-MW-18	03/05/2021	07:01	6638.56	Transducer	6642.20	6631.70	Alluvial
18-MW-18	03/05/2021	08:01	6638.55	Transducer	6642.20	6631.70	Alluvial
18-MW-18	03/05/2021	09:01	6638.53	Transducer	6642.20	6631.70	Alluvial
18-MW-18	03/05/2021	10:01	6638.52	Transducer	6642.20	6631.70	Alluvial

Location	Date	Time	Water Level (ft amsl)	Method	Top of Screen (ft amsl)	Bottom of Screen (ft amsl)	Zone
18-MW-18	03/05/2021	11:01	6638.53	Transducer	6642.20	6631.70	Alluvial
18-MW-18	03/05/2021	12:01	6638.53	Transducer	6642.20	6631.70	Alluvial
18-MW-18	03/05/2021	13:01	6638.55	Transducer	6642.20	6631.70	Alluvial
18-MW-18	03/05/2021	14:01	6638.56	Transducer	6642.20	6631.70	Alluvial
18-MW-18	03/05/2021	15:01	6638.57	Transducer	6642.20	6631.70	Alluvial
18-MW-18	03/05/2021	16:01	6638.56	Transducer	6642.20	6631.70	Alluvial
18-MW-18	03/05/2021	17:01	6638.58	Transducer	6642.20	6631.70	Alluvial
18-MW-18	03/05/2021	18:01	6638.57	Transducer	6642.20	6631.70	Alluvial
18-MW-18	03/05/2021	19:01	6638.55	Transducer	6642.20	6631.70	Alluvial
18-MW-18	03/05/2021	20:01	6638.54	Transducer	6642.20	6631.70	Alluvial
18-MW-18	03/05/2021	21:01	6638.53	Transducer	6642.20	6631.70	Alluvial
18-MW-18	03/05/2021	22:01	6638.52	Transducer	6642.20	6631.70	Alluvial
18-MW-18	03/05/2021	23:01	6638.52	Transducer	6642.20	6631.70	Alluvial
18-MW-18	03/06/2021	00:01	6638.52	Transducer	6642.20	6631.70	Alluvial
18-MW-18	03/06/2021	01:01	6638.53	Transducer	6642.20	6631.70	Alluvial
18-MW-18	03/06/2021	02:01	6638.53	Transducer	6642.20	6631.70	Alluvial
18-MW-18	03/06/2021	03:01	6638.54	Transducer	6642.20	6631.70	Alluvial
18-MW-18	03/06/2021	04:01	6638.53	Transducer	6642.20	6631.70	Alluvial
18-MW-18	03/06/2021	05:01	6638.54	Transducer	6642.20	6631.70	Alluvial
18-MW-18	03/06/2021	06:01	6638.55	Transducer	6642.20	6631.70	Alluvial
18-MW-18	03/06/2021	07:01	6638.56	Transducer	6642.20	6631.70	Alluvial
18-MW-18	03/06/2021	08:01	6638.56	Transducer	6642.20	6631.70	Alluvial
18-MW-18	03/06/2021	09:01	6638.56	Transducer	6642.20	6631.70	Alluvial
18-MW-18	03/06/2021	10:01	6638.56	Transducer	6642.20	6631.70	Alluvial
18-MW-18	03/06/2021	11:01	6638.57	Transducer	6642.20	6631.70	Alluvial
18-MW-18	03/06/2021	12:01	6638.59	Transducer	6642.20	6631.70	Alluvial
18-MW-18	03/06/2021	13:01	6638.60	Transducer	6642.20	6631.70	Alluvial
18-MW-18	03/06/2021	14:01	6638.64	Transducer	6642.20	6631.70	Alluvial
18-MW-18	03/06/2021	15:01	6638.66	Transducer	6642.20	6631.70	Alluvial
18-MW-18	03/06/2021	16:01	6638.67	Transducer	6642.20	6631.70	Alluvial
18-MW-18	03/06/2021	17:01	6638.69	Transducer	6642.20	6631.70	Alluvial
18-MW-18	03/06/2021	18:01	6638.69	Transducer	6642.20	6631.70	Alluvial
18-MW-18	03/06/2021	19:01	6638.67	Transducer	6642.20	6631.70	Alluvial
18-MW-18	03/06/2021	20:01	6638.67	Transducer	6642.20	6631.70	Alluvial
18-MW-18	03/06/2021	21:01	6638.66	Transducer	6642.20	6631.70	Alluvial
18-MW-18	03/06/2021	22:01	6638.66	Transducer	6642.20	6631.70	Alluvial
18-MW-18	03/06/2021	23:01	6638.66	Transducer	6642.20	6631.70	Alluvial
18-MW-18	03/07/2021	00:01	6638.66	Transducer	6642.20	6631.70	Alluvial
18-MW-18	03/07/2021	01:01	6638.66	Transducer	6642.20	6631.70	Alluvial
18-MW-18	03/07/2021	02:01	6638.66	Transducer	6642.20	6631.70	Alluvial
18-MW-18	03/07/2021	03:01	6638.67	Transducer	6642.20	6631.70	Alluvial
18-MW-18	03/07/2021	04:01	6638.67	Transducer	6642.20	6631.70	Alluvial
18-MW-18	03/07/2021	05:01	6638.66	Transducer	6642.20	6631.70	Alluvial
18-MW-18	03/07/2021	06:01	6638.64	Transducer	6642.20	6631.70	Alluvial
18-MW-18	03/07/2021	07:01	6638.62	Transducer	6642.20	6631.70	Alluvial

Location	Date	Time	Water Level (ft amsl)	Method	Top of Screen (ft amsl)	Bottom of Screen (ft amsl)	Zone
18-MW-18	03/07/2021	08:01	6638.61	Transducer	6642.20	6631.70	Alluvial
18-MW-18	03/07/2021	09:01	6638.59	Transducer	6642.20	6631.70	Alluvial
18-MW-18	03/07/2021	10:01	6638.59	Transducer	6642.20	6631.70	Alluvial
18-MW-18	03/07/2021	11:01	6638.59	Transducer	6642.20	6631.70	Alluvial
18-MW-18	03/07/2021	12:01	6638.60	Transducer	6642.20	6631.70	Alluvial
18-MW-18	03/07/2021	13:01	6638.62	Transducer	6642.20	6631.70	Alluvial
18-MW-18	03/07/2021	14:01	6638.64	Transducer	6642.20	6631.70	Alluvial
18-MW-18	03/07/2021	15:01	6638.64	Transducer	6642.20	6631.70	Alluvial
18-MW-18	03/07/2021	16:01	6638.64	Transducer	6642.20	6631.70	Alluvial
18-MW-18	03/07/2021	17:01	6638.64	Transducer	6642.20	6631.70	Alluvial
18-MW-18	03/07/2021	18:01	6638.63	Transducer	6642.20	6631.70	Alluvial
18-MW-18	03/07/2021	19:01	6638.63	Transducer	6642.20	6631.70	Alluvial
18-MW-18	03/07/2021	20:01	6638.61	Transducer	6642.20	6631.70	Alluvial
18-MW-18	03/07/2021	21:01	6638.60	Transducer	6642.20	6631.70	Alluvial
18-MW-18	03/07/2021	22:01	6638.60	Transducer	6642.20	6631.70	Alluvial
18-MW-18	03/07/2021	23:01	6638.59	Transducer	6642.20	6631.70	Alluvial
18-MW-18	03/08/2021	00:01	6638.60	Transducer	6642.20	6631.70	Alluvial
18-MW-18	03/08/2021	01:01	6638.59	Transducer	6642.20	6631.70	Alluvial
18-MW-18	03/08/2021	02:01	6638.59	Transducer	6642.20	6631.70	Alluvial
18-MW-18	03/08/2021	03:01	6638.61	Transducer	6642.20	6631.70	Alluvial
18-MW-18	03/08/2021	04:01	6638.61	Transducer	6642.20	6631.70	Alluvial
18-MW-18	03/08/2021	05:01	6638.61	Transducer	6642.20	6631.70	Alluvial
18-MW-18	03/08/2021	06:01	6638.61	Transducer	6642.20	6631.70	Alluvial
18-MW-18	03/08/2021	07:01	6638.60	Transducer	6642.20	6631.70	Alluvial
18-MW-18	03/08/2021	08:01	6638.60	Transducer	6642.20	6631.70	Alluvial
18-MW-18	03/08/2021	09:01	6638.58	Transducer	6642.20	6631.70	Alluvial
18-MW-18	03/08/2021	10:01	6638.57	Transducer	6642.20	6631.70	Alluvial
18-MW-18	03/08/2021	11:01	6638.57	Transducer	6642.20	6631.70	Alluvial
18-MW-18	03/08/2021	12:01	6638.57	Transducer	6642.20	6631.70	Alluvial
18-MW-18	03/08/2021	13:01	6638.59	Transducer	6642.20	6631.70	Alluvial
18-MW-18	03/08/2021	14:01	6638.63	Transducer	6642.20	6631.70	Alluvial
18-MW-18	03/08/2021	15:01	6638.65	Transducer	6642.20	6631.70	Alluvial
18-MW-18	03/08/2021	16:01	6638.65	Transducer	6642.20	6631.70	Alluvial
18-MW-18	03/08/2021	17:01	6638.67	Transducer	6642.20	6631.70	Alluvial
18-MW-18	03/08/2021	18:01	6638.66	Transducer	6642.20	6631.70	Alluvial
18-MW-18	03/08/2021	19:01	6638.66	Transducer	6642.20	6631.70	Alluvial
18-MW-18	03/08/2021	20:01	6638.66	Transducer	6642.20	6631.70	Alluvial
18-MW-18	03/08/2021	21:01	6638.66	Transducer	6642.20	6631.70	Alluvial
18-MW-18	03/08/2021	22:01	6638.66	Transducer	6642.20	6631.70	Alluvial
18-MW-18	03/08/2021	23:01	6638.67	Transducer	6642.20	6631.70	Alluvial
18-MW-18	03/09/2021	00:01	6638.67	Transducer	6642.20	6631.70	Alluvial
18-MW-18	03/09/2021	01:01	6638.66	Transducer	6642.20	6631.70	Alluvial
18-MW-18	03/09/2021	02:01	6638.66	Transducer	6642.20	6631.70	Alluvial
18-MW-18	03/09/2021	03:01	6638.68	Transducer	6642.20	6631.70	Alluvial
18-MW-18	03/09/2021	04:01	6638.68	Transducer	6642.20	6631.70	Alluvial

Location	Date	Time	Water Level (ft amsl)	Method	Top of Screen (ft amsl)	Bottom of Screen (ft amsl)	Zone
18-MW-18	03/09/2021	05:01	6638.68	Transducer	6642.20	6631.70	Alluvial
18-MW-18	03/09/2021	06:01	6638.69	Transducer	6642.20	6631.70	Alluvial
18-MW-18	03/09/2021	07:01	6638.68	Transducer	6642.20	6631.70	Alluvial
18-MW-18	03/09/2021	08:01	6638.69	Transducer	6642.20	6631.70	Alluvial
18-MW-18	03/09/2021	09:01	6638.69	Transducer	6642.20	6631.70	Alluvial
18-MW-18	03/09/2021	10:01	6638.69	Transducer	6642.20	6631.70	Alluvial
18-MW-18	03/09/2021	11:01	6638.69	Transducer	6642.20	6631.70	Alluvial
18-MW-18	03/09/2021	12:01	6638.70	Transducer	6642.20	6631.70	Alluvial
18-MW-18	03/09/2021	13:01	6638.71	Transducer	6642.20	6631.70	Alluvial
18-MW-18	03/09/2021	14:01	6638.73	Transducer	6642.20	6631.70	Alluvial
18-MW-18	03/09/2021	15:01	6638.75	Transducer	6642.20	6631.70	Alluvial
18-MW-18	03/09/2021	16:01	6638.75	Transducer	6642.20	6631.70	Alluvial
18-MW-18	03/09/2021	17:01	6638.77	Transducer	6642.20	6631.70	Alluvial
18-MW-18	03/09/2021	18:01	6638.79	Transducer	6642.20	6631.70	Alluvial
18-MW-18	03/09/2021	19:01	6638.80	Transducer	6642.20	6631.70	Alluvial
18-MW-18	03/09/2021	20:01	6638.81	Transducer	6642.20	6631.70	Alluvial
18-MW-18	03/09/2021	21:01	6638.82	Transducer	6642.20	6631.70	Alluvial
18-MW-18	03/09/2021	22:01	6638.83	Transducer	6642.20	6631.70	Alluvial
18-MW-18	03/09/2021	23:01	6638.83	Transducer	6642.20	6631.70	Alluvial
18-MW-18	03/10/2021	00:01	6638.84	Transducer	6642.20	6631.70	Alluvial
18-MW-18	03/10/2021	01:01	6638.84	Transducer	6642.20	6631.70	Alluvial
18-MW-18	03/10/2021	02:01	6638.84	Transducer	6642.20	6631.70	Alluvial
18-MW-18	03/10/2021	03:01	6638.83	Transducer	6642.20	6631.70	Alluvial
18-MW-18	03/10/2021	04:01	6638.83	Transducer	6642.20	6631.70	Alluvial
18-MW-18	03/10/2021	05:01	6638.82	Transducer	6642.20	6631.70	Alluvial
18-MW-18	03/10/2021	06:01	6638.82	Transducer	6642.20	6631.70	Alluvial
18-MW-18	03/10/2021	07:01	6638.81	Transducer	6642.20	6631.70	Alluvial
18-MW-18	03/10/2021	08:01	6638.80	Transducer	6642.20	6631.70	Alluvial
18-MW-18	03/10/2021	09:01	6638.79	Transducer	6642.20	6631.70	Alluvial
18-MW-18	03/10/2021	10:01	6638.79	Transducer	6642.20	6631.70	Alluvial
18-MW-18	03/10/2021	11:01	6638.80	Transducer	6642.20	6631.70	Alluvial
18-MW-18	03/10/2021	12:01	6638.81	Transducer	6642.20	6631.70	Alluvial
18-MW-18	03/10/2021	13:01	6638.82	Transducer	6642.20	6631.70	Alluvial
18-MW-18	03/10/2021	14:01	6638.83	Transducer	6642.20	6631.70	Alluvial
18-MW-18	03/10/2021	15:01	6638.85	Transducer	6642.20	6631.70	Alluvial
18-MW-18	03/10/2021	16:01	6638.87	Transducer	6642.20	6631.70	Alluvial
18-MW-18	03/10/2021	17:01	6638.88	Transducer	6642.20	6631.70	Alluvial
18-MW-18	03/10/2021	18:01	6638.87	Transducer	6642.20	6631.70	Alluvial
18-MW-18	03/10/2021	19:01	6638.85	Transducer	6642.20	6631.70	Alluvial
18-MW-18	03/10/2021	20:01	6638.82	Transducer	6642.20	6631.70	Alluvial
18-MW-18	03/10/2021	21:01	6638.80	Transducer	6642.20	6631.70	Alluvial
18-MW-18	03/10/2021	22:01	6638.79	Transducer	6642.20	6631.70	Alluvial
18-MW-18	03/10/2021	23:01	6638.78	Transducer	6642.20	6631.70	Alluvial
18-MW-18	03/11/2021	00:01	6638.77	Transducer	6642.20	6631.70	Alluvial
18-MW-18	03/11/2021	01:01	6638.76	Transducer	6642.20	6631.70	Alluvial

Location	Date	Time	Water Level (ft amsl)	Method	Top of Screen (ft amsl)	Bottom of Screen (ft amsl)	Zone
18-MW-18	03/11/2021	02:01	6638.75	Transducer	6642.20	6631.70	Alluvial
18-MW-18	03/11/2021	03:01	6638.75	Transducer	6642.20	6631.70	Alluvial
18-MW-18	03/11/2021	04:01	6638.75	Transducer	6642.20	6631.70	Alluvial
18-MW-18	03/11/2021	05:01	6638.74	Transducer	6642.20	6631.70	Alluvial
18-MW-18	03/11/2021	06:01	6638.73	Transducer	6642.20	6631.70	Alluvial
18-MW-18	03/11/2021	07:01	6638.73	Transducer	6642.20	6631.70	Alluvial
18-MW-18	03/11/2021	08:01	6638.71	Transducer	6642.20	6631.70	Alluvial
18-MW-18	03/11/2021	09:01	6638.70	Transducer	6642.20	6631.70	Alluvial
18-MW-18	03/11/2021	10:01	6638.70	Transducer	6642.20	6631.70	Alluvial
18-MW-18	03/11/2021	11:01	6638.71	Transducer	6642.20	6631.70	Alluvial
18-MW-18	03/11/2021	12:01	6638.74	Transducer	6642.20	6631.70	Alluvial
18-MW-18	03/11/2021	13:01	6638.74	Transducer	6642.20	6631.70	Alluvial
18-MW-18	03/11/2021	14:01	6638.77	Transducer	6642.20	6631.70	Alluvial
18-MW-18	03/11/2021	15:01	6638.77	Transducer	6642.20	6631.70	Alluvial
18-MW-18	03/11/2021	16:01	6638.78	Transducer	6642.20	6631.70	Alluvial
18-MW-18	03/11/2021	17:01	6638.80	Transducer	6642.20	6631.70	Alluvial
18-MW-18	03/11/2021	18:01	6638.79	Transducer	6642.20	6631.70	Alluvial
18-MW-18	03/11/2021	19:01	6638.79	Transducer	6642.20	6631.70	Alluvial
18-MW-18	03/11/2021	20:01	6638.77	Transducer	6642.20	6631.70	Alluvial
18-MW-18	03/11/2021	21:01	6638.75	Transducer	6642.20	6631.70	Alluvial
18-MW-18	03/11/2021	22:01	6638.74	Transducer	6642.20	6631.70	Alluvial
18-MW-18	03/11/2021	23:01	6638.73	Transducer	6642.20	6631.70	Alluvial
18-MW-18	03/12/2021	00:01	6638.73	Transducer	6642.20	6631.70	Alluvial
18-MW-18	03/12/2021	01:01	6638.74	Transducer	6642.20	6631.70	Alluvial
18-MW-18	03/12/2021	02:01	6638.73	Transducer	6642.20	6631.70	Alluvial
18-MW-18	03/12/2021	03:01	6638.74	Transducer	6642.20	6631.70	Alluvial
18-MW-18	03/12/2021	04:01	6638.73	Transducer	6642.20	6631.70	Alluvial
18-MW-18	03/12/2021	05:01	6638.72	Transducer	6642.20	6631.70	Alluvial
18-MW-18	03/12/2021	06:01	6638.71	Transducer	6642.20	6631.70	Alluvial
18-MW-18	03/12/2021	07:01	6638.70	Transducer	6642.20	6631.70	Alluvial
18-MW-18	03/12/2021	08:01	6638.68	Transducer	6642.20	6631.70	Alluvial
18-MW-18	03/12/2021	09:01	6638.68	Transducer	6642.20	6631.70	Alluvial
18-MW-18	03/12/2021	10:01	6638.67	Transducer	6642.20	6631.70	Alluvial
18-MW-18	03/12/2021	11:01	6638.67	Transducer	6642.20	6631.70	Alluvial
18-MW-18	03/12/2021	12:01	6638.69	Transducer	6642.20	6631.70	Alluvial
18-MW-18	03/12/2021	13:01	6638.72	Transducer	6642.20	6631.70	Alluvial
18-MW-18	03/12/2021	14:01	6638.74	Transducer	6642.20	6631.70	Alluvial
18-MW-18	03/12/2021	15:01	6638.74	Transducer	6642.20	6631.70	Alluvial
18-MW-18	03/12/2021	16:01	6638.75	Transducer	6642.20	6631.70	Alluvial
18-MW-18	03/12/2021	17:01	6638.75	Transducer	6642.20	6631.70	Alluvial
18-MW-18	03/12/2021	18:01	6638.76	Transducer	6642.20	6631.70	Alluvial
18-MW-18	03/12/2021	19:01	6638.74	Transducer	6642.20	6631.70	Alluvial
18-MW-18	03/12/2021	20:01	6638.74	Transducer	6642.20	6631.70	Alluvial
18-MW-18	03/12/2021	21:01	6638.75	Transducer	6642.20	6631.70	Alluvial
18-MW-18	03/12/2021	22:01	6638.75	Transducer	6642.20	6631.70	Alluvial

Location	Date	Time	Water Level (ft amsl)	Method	Top of Screen (ft amsl)	Bottom of Screen (ft amsl)	Zone
18-MW-18	03/12/2021	23:01	6638.75	Transducer	6642.20	6631.70	Alluvial
18-MW-18	03/13/2021	00:01	6638.75	Transducer	6642.20	6631.70	Alluvial
18-MW-18	03/13/2021	01:01	6638.75	Transducer	6642.20	6631.70	Alluvial
18-MW-18	03/13/2021	02:01	6638.76	Transducer	6642.20	6631.70	Alluvial
18-MW-18	03/13/2021	03:01	6638.77	Transducer	6642.20	6631.70	Alluvial
18-MW-18	03/13/2021	04:01	6638.77	Transducer	6642.20	6631.70	Alluvial
18-MW-18	03/13/2021	05:01	6638.79	Transducer	6642.20	6631.70	Alluvial
18-MW-18	03/13/2021	06:01	6638.79	Transducer	6642.20	6631.70	Alluvial
18-MW-18	03/13/2021	07:01	6638.81	Transducer	6642.20	6631.70	Alluvial
18-MW-18	03/13/2021	08:01	6638.79	Transducer	6642.20	6631.70	Alluvial
18-MW-18	03/13/2021	09:01	6638.80	Transducer	6642.20	6631.70	Alluvial
18-MW-18	03/13/2021	10:01	6638.80	Transducer	6642.20	6631.70	Alluvial
18-MW-18	03/13/2021	11:01	6638.82	Transducer	6642.20	6631.70	Alluvial
18-MW-18	03/13/2021	12:01	6638.83	Transducer	6642.20	6631.70	Alluvial
18-MW-18	03/13/2021	13:01	6638.84	Transducer	6642.20	6631.70	Alluvial
18-MW-18	03/13/2021	14:01	6638.85	Transducer	6642.20	6631.70	Alluvial
18-MW-18	03/13/2021	15:01	6638.84	Transducer	6642.20	6631.70	Alluvial
18-MW-18	03/13/2021	16:01	6638.83	Transducer	6642.20	6631.70	Alluvial
18-MW-18	03/13/2021	17:01	6638.84	Transducer	6642.20	6631.70	Alluvial
18-MW-18	03/13/2021	18:01	6638.82	Transducer	6642.20	6631.70	Alluvial
18-MW-18	03/13/2021	19:01	6638.81	Transducer	6642.20	6631.70	Alluvial
18-MW-18	03/13/2021	20:01	6638.82	Transducer	6642.20	6631.70	Alluvial
18-MW-18	03/13/2021	21:01	6638.81	Transducer	6642.20	6631.70	Alluvial
18-MW-18	03/13/2021	22:01	6638.83	Transducer	6642.20	6631.70	Alluvial
18-MW-18	03/13/2021	23:01	6638.83	Transducer	6642.20	6631.70	Alluvial
18-MW-18	03/14/2021	00:01	6638.85	Transducer	6642.20	6631.70	Alluvial
18-MW-18	03/14/2021	01:01	6638.86	Transducer	6642.20	6631.70	Alluvial
18-MW-18	03/14/2021	02:01	6638.86	Transducer	6642.20	6631.70	Alluvial
18-MW-18	03/14/2021	03:01	6638.88	Transducer	6642.20	6631.70	Alluvial
18-MW-18	03/14/2021	04:01	6638.89	Transducer	6642.20	6631.70	Alluvial
18-MW-18	03/14/2021	05:01	6638.89	Transducer	6642.20	6631.70	Alluvial
18-MW-18	03/14/2021	06:01	6638.90	Transducer	6642.20	6631.70	Alluvial
18-MW-18	03/14/2021	07:01	6638.91	Transducer	6642.20	6631.70	Alluvial
18-MW-18	03/14/2021	08:01	6638.92	Transducer	6642.20	6631.70	Alluvial
18-MW-18	03/14/2021	09:01	6638.92	Transducer	6642.20	6631.70	Alluvial
18-MW-18	03/14/2021	10:01	6638.91	Transducer	6642.20	6631.70	Alluvial
18-MW-18	03/14/2021	11:01	6638.92	Transducer	6642.20	6631.70	Alluvial
18-MW-18	03/14/2021	12:01	6638.93	Transducer	6642.20	6631.70	Alluvial
18-MW-18	03/14/2021	13:01	6638.94	Transducer	6642.20	6631.70	Alluvial
18-MW-18	03/14/2021	14:01	6638.95	Transducer	6642.20	6631.70	Alluvial
18-MW-18	03/14/2021	15:01	6638.95	Transducer	6642.20	6631.70	Alluvial
18-MW-18	03/14/2021	16:01	6638.94	Transducer	6642.20	6631.70	Alluvial
18-MW-18	03/14/2021	17:01	6638.93	Transducer	6642.20	6631.70	Alluvial
18-MW-18	03/14/2021	18:01	6638.92	Transducer	6642.20	6631.70	Alluvial
18-MW-18	03/14/2021	19:01	6638.91	Transducer	6642.20	6631.70	Alluvial

Location	Date	Time	Water Level (ft amsl)	Method	Top of Screen (ft amsl)	Bottom of Screen (ft amsl)	Zone
18-MW-18	03/14/2021	20:01	6638.90	Transducer	6642.20	6631.70	Alluvial
18-MW-18	03/14/2021	21:01	6638.88	Transducer	6642.20	6631.70	Alluvial
18-MW-18	03/14/2021	22:01	6638.87	Transducer	6642.20	6631.70	Alluvial
18-MW-18	03/14/2021	23:01	6638.87	Transducer	6642.20	6631.70	Alluvial
18-MW-18	03/15/2021	00:01	6638.87	Transducer	6642.20	6631.70	Alluvial
18-MW-18	03/15/2021	01:01	6638.86	Transducer	6642.20	6631.70	Alluvial
18-MW-18	03/15/2021	02:01	6638.85	Transducer	6642.20	6631.70	Alluvial
18-MW-18	03/15/2021	03:01	6638.84	Transducer	6642.20	6631.70	Alluvial
18-MW-18	03/15/2021	04:01	6638.84	Transducer	6642.20	6631.70	Alluvial
18-MW-18	03/15/2021	05:01	6638.82	Transducer	6642.20	6631.70	Alluvial
18-MW-18	03/15/2021	06:01	6638.81	Transducer	6642.20	6631.70	Alluvial
18-MW-18	03/15/2021	07:01	6638.79	Transducer	6642.20	6631.70	Alluvial
18-MW-18	03/15/2021	08:01	6638.78	Transducer	6642.20	6631.70	Alluvial
18-MW-18	03/15/2021	09:01	6638.77	Transducer	6642.20	6631.70	Alluvial
18-MW-18	03/15/2021	10:01	6638.77	Transducer	6642.20	6631.70	Alluvial
18-MW-18	03/15/2021	11:01	6638.77	Transducer	6642.20	6631.70	Alluvial
18-MW-18	03/15/2021	12:01	6638.79	Transducer	6642.20	6631.70	Alluvial
18-MW-18	03/15/2021	13:01	6638.80	Transducer	6642.20	6631.70	Alluvial
18-MW-18	03/15/2021	14:01	6638.80	Transducer	6642.20	6631.70	Alluvial
18-MW-18	03/15/2021	15:01	6638.81	Transducer	6642.20	6631.70	Alluvial
18-MW-18	03/15/2021	16:01	6638.83	Transducer	6642.20	6631.70	Alluvial
18-MW-18	03/15/2021	17:01	6638.83	Transducer	6642.20	6631.70	Alluvial
18-MW-18	03/15/2021	18:01	6638.83	Transducer	6642.20	6631.70	Alluvial
18-MW-18	03/15/2021	19:01	6638.83	Transducer	6642.20	6631.70	Alluvial
18-MW-18	03/15/2021	20:01	6638.82	Transducer	6642.20	6631.70	Alluvial
18-MW-18	03/15/2021	21:01	6638.82	Transducer	6642.20	6631.70	Alluvial
18-MW-18	03/15/2021	22:01	6638.82	Transducer	6642.20	6631.70	Alluvial
18-MW-18	03/15/2021	23:01	6638.83	Transducer	6642.20	6631.70	Alluvial
18-MW-18	03/16/2021	00:01	6638.83	Transducer	6642.20	6631.70	Alluvial
18-MW-18	03/16/2021	01:01	6638.83	Transducer	6642.20	6631.70	Alluvial
18-MW-18	03/16/2021	02:01	6638.83	Transducer	6642.20	6631.70	Alluvial
18-MW-18	03/16/2021	03:01	6638.84	Transducer	6642.20	6631.70	Alluvial
18-MW-18	03/16/2021	04:01	6638.85	Transducer	6642.20	6631.70	Alluvial
18-MW-18	03/16/2021	05:01	6638.85	Transducer	6642.20	6631.70	Alluvial
18-MW-18	03/16/2021	06:01	6638.86	Transducer	6642.20	6631.70	Alluvial
18-MW-18	03/16/2021	07:01	6638.87	Transducer	6642.20	6631.70	Alluvial
18-MW-18	03/16/2021	08:01	6638.87	Transducer	6642.20	6631.70	Alluvial
18-MW-18	03/16/2021	09:01	6638.88	Transducer	6642.20	6631.70	Alluvial
18-MW-18	03/16/2021	10:01	6638.89	Transducer	6642.20	6631.70	Alluvial
18-MW-18	03/16/2021	11:01	6638.92	Transducer	6642.20	6631.70	Alluvial
18-MW-18	03/16/2021	12:01	6638.94	Transducer	6642.20	6631.70	Alluvial
18-MW-18	03/16/2021	13:01	6638.96	Transducer	6642.20	6631.70	Alluvial
18-MW-18	03/16/2021	14:01	6638.99	Transducer	6642.20	6631.70	Alluvial
18-MW-18	03/16/2021	15:01	6638.99	Transducer	6642.20	6631.70	Alluvial
18-MW-18	03/16/2021	16:01	6638.99	Transducer	6642.20	6631.70	Alluvial

Location	Date	Time	Water Level (ft amsl)	Method	Top of Screen (ft amsl)	Bottom of Screen (ft amsl)	Zone
18-MW-18	03/16/2021	17:01	6638.99	Transducer	6642.20	6631.70	Alluvial
18-MW-18	03/16/2021	18:01	6638.98	Transducer	6642.20	6631.70	Alluvial
18-MW-18	03/16/2021	19:01	6638.97	Transducer	6642.20	6631.70	Alluvial
18-MW-18	03/16/2021	20:01	6638.94	Transducer	6642.20	6631.70	Alluvial
18-MW-18	03/16/2021	21:01	6638.91	Transducer	6642.20	6631.70	Alluvial
18-MW-18	03/16/2021	22:01	6638.90	Transducer	6642.20	6631.70	Alluvial
18-MW-18	03/16/2021	23:01	6638.87	Transducer	6642.20	6631.70	Alluvial
18-MW-18	03/17/2021	00:01	6638.86	Transducer	6642.20	6631.70	Alluvial
18-MW-18	03/17/2021	01:01	6638.83	Transducer	6642.20	6631.70	Alluvial
18-MW-18	03/17/2021	02:01	6638.81	Transducer	6642.20	6631.70	Alluvial
18-MW-18	03/17/2021	03:01	6638.79	Transducer	6642.20	6631.70	Alluvial
18-MW-18	03/17/2021	04:01	6638.78	Transducer	6642.20	6631.70	Alluvial
18-MW-18	03/17/2021	05:01	6638.76	Transducer	6642.20	6631.70	Alluvial
18-MW-18	03/17/2021	06:01	6638.73	Transducer	6642.20	6631.70	Alluvial
18-MW-18	03/17/2021	07:01	6638.72	Transducer	6642.20	6631.70	Alluvial
18-MW-18	03/17/2021	08:01	6638.69	Transducer	6642.20	6631.70	Alluvial
18-MW-18	03/17/2021	09:01	6638.67	Transducer	6642.20	6631.70	Alluvial
18-MW-18	03/17/2021	10:01	6638.66	Transducer	6642.20	6631.70	Alluvial
18-MW-18	03/17/2021	11:01	6638.66	Transducer	6642.20	6631.70	Alluvial
18-MW-18	03/17/2021	12:01	6638.66	Transducer	6642.20	6631.70	Alluvial
18-MW-18	03/17/2021	13:01	6638.67	Transducer	6642.20	6631.70	Alluvial
18-MW-18	03/17/2021	14:01	6638.67	Transducer	6642.20	6631.70	Alluvial
18-MW-18	03/17/2021	15:01	6638.68	Transducer	6642.20	6631.70	Alluvial
18-MW-18	03/17/2021	16:01	6638.67	Transducer	6642.20	6631.70	Alluvial
18-MW-18	03/17/2021	17:01	6638.66	Transducer	6642.20	6631.70	Alluvial
18-MW-18	03/17/2021	18:01	6638.65	Transducer	6642.20	6631.70	Alluvial
18-MW-18	03/17/2021	19:01	6638.63	Transducer	6642.20	6631.70	Alluvial
18-MW-18	03/17/2021	20:01	6638.61	Transducer	6642.20	6631.70	Alluvial
18-MW-18	03/17/2021	21:01	6638.60	Transducer	6642.20	6631.70	Alluvial
18-MW-18	03/17/2021	22:01	6638.58	Transducer	6642.20	6631.70	Alluvial
18-MW-18	03/17/2021	23:01	6638.56	Transducer	6642.20	6631.70	Alluvial
18-MW-18	03/18/2021	00:01	6638.55	Transducer	6642.20	6631.70	Alluvial
18-MW-18	03/18/2021	01:01	6638.53	Transducer	6642.20	6631.70	Alluvial
18-MW-18	03/18/2021	02:01	6638.53	Transducer	6642.20	6631.70	Alluvial
18-MW-18	03/18/2021	03:01	6638.53	Transducer	6642.20	6631.70	Alluvial
18-MW-18	03/18/2021	04:01	6638.52	Transducer	6642.20	6631.70	Alluvial
18-MW-18	03/18/2021	05:01	6638.51	Transducer	6642.20	6631.70	Alluvial
18-MW-18	03/18/2021	06:01	6638.50	Transducer	6642.20	6631.70	Alluvial
18-MW-18	03/18/2021	07:01	6638.49	Transducer	6642.20	6631.70	Alluvial
18-MW-18	03/18/2021	08:01	6638.48	Transducer	6642.20	6631.70	Alluvial
18-MW-18	03/18/2021	09:01	6638.47	Transducer	6642.20	6631.70	Alluvial
18-MW-18	03/18/2021	10:01	6638.47	Transducer	6642.20	6631.70	Alluvial
18-MW-18	03/18/2021	11:01	6638.47	Transducer	6642.20	6631.70	Alluvial
18-MW-18	03/18/2021	12:01	6638.48	Transducer	6642.20	6631.70	Alluvial
18-MW-18	03/18/2021	13:01	6638.50	Transducer	6642.20	6631.70	Alluvial

Location	Date	Time	Water Level (ft amsl)	Method	Top of Screen (ft amsl)	Bottom of Screen (ft amsl)	Zone
18-MW-18	03/18/2021	14:01	6638.52	Transducer	6642.20	6631.70	Alluvial
18-MW-18	03/18/2021	15:01	6638.54	Transducer	6642.20	6631.70	Alluvial
18-MW-18	03/18/2021	16:01	6638.54	Transducer	6642.20	6631.70	Alluvial
18-MW-18	03/18/2021	17:01	6638.54	Transducer	6642.20	6631.70	Alluvial
18-MW-18	03/18/2021	18:01	6638.53	Transducer	6642.20	6631.70	Alluvial
18-MW-18	03/18/2021	19:01	6638.54	Transducer	6642.20	6631.70	Alluvial
18-MW-18	03/18/2021	20:01	6638.52	Transducer	6642.20	6631.70	Alluvial
18-MW-18	03/18/2021	21:01	6638.51	Transducer	6642.20	6631.70	Alluvial
18-MW-18	03/18/2021	22:01	6638.49	Transducer	6642.20	6631.70	Alluvial
18-MW-18	03/18/2021	23:01	6638.49	Transducer	6642.20	6631.70	Alluvial
18-MW-18	03/19/2021	00:01	6638.48	Transducer	6642.20	6631.70	Alluvial
18-MW-18	03/19/2021	01:01	6638.47	Transducer	6642.20	6631.70	Alluvial
18-MW-18	03/19/2021	02:01	6638.49	Transducer	6642.20	6631.70	Alluvial
18-MW-18	03/19/2021	03:01	6638.49	Transducer	6642.20	6631.70	Alluvial
18-MW-18	03/19/2021	04:01	6638.49	Transducer	6642.20	6631.70	Alluvial
18-MW-18	03/19/2021	05:01	6638.49	Transducer	6642.20	6631.70	Alluvial
18-MW-18	03/19/2021	06:01	6638.48	Transducer	6642.20	6631.70	Alluvial
18-MW-18	03/19/2021	07:01	6638.48	Transducer	6642.20	6631.70	Alluvial
18-MW-18	03/19/2021	08:01	6638.46	Transducer	6642.20	6631.70	Alluvial
18-MW-18	03/19/2021	09:01	6638.46	Transducer	6642.20	6631.70	Alluvial
18-MW-18	03/19/2021	10:01	6638.46	Transducer	6642.20	6631.70	Alluvial
18-MW-18	03/19/2021	11:01	6638.47	Transducer	6642.20	6631.70	Alluvial
18-MW-18	03/19/2021	12:01	6638.49	Transducer	6642.20	6631.70	Alluvial
18-MW-18	03/19/2021	13:01	6638.51	Transducer	6642.20	6631.70	Alluvial
18-MW-18	03/19/2021	14:01	6638.53	Transducer	6642.20	6631.70	Alluvial
18-MW-18	03/19/2021	15:01	6638.55	Transducer	6642.20	6631.70	Alluvial
18-MW-18	03/19/2021	16:01	6638.56	Transducer	6642.20	6631.70	Alluvial
18-MW-18	03/19/2021	17:01	6638.57	Transducer	6642.20	6631.70	Alluvial
18-MW-18	03/19/2021	18:01	6638.57	Transducer	6642.20	6631.70	Alluvial
18-MW-18	03/19/2021	19:01	6638.56	Transducer	6642.20	6631.70	Alluvial
18-MW-18	03/19/2021	20:01	6638.55	Transducer	6642.20	6631.70	Alluvial
18-MW-18	03/19/2021	21:01	6638.54	Transducer	6642.20	6631.70	Alluvial
18-MW-18	03/19/2021	22:01	6638.53	Transducer	6642.20	6631.70	Alluvial
18-MW-18	03/19/2021	23:01	6638.53	Transducer	6642.20	6631.70	Alluvial
18-MW-18	03/20/2021	00:01	6638.53	Transducer	6642.20	6631.70	Alluvial
18-MW-18	03/20/2021	01:01	6638.53	Transducer	6642.20	6631.70	Alluvial
18-MW-18	03/20/2021	02:01	6638.53	Transducer	6642.20	6631.70	Alluvial
18-MW-18	03/20/2021	03:01	6638.54	Transducer	6642.20	6631.70	Alluvial
18-MW-18	03/20/2021	04:01	6638.55	Transducer	6642.20	6631.70	Alluvial
18-MW-18	03/20/2021	05:01	6638.54	Transducer	6642.20	6631.70	Alluvial
18-MW-18	03/20/2021	06:01	6638.54	Transducer	6642.20	6631.70	Alluvial
18-MW-18	03/20/2021	07:01	6638.55	Transducer	6642.20	6631.70	Alluvial
18-MW-18	03/20/2021	08:01	6638.54	Transducer	6642.20	6631.70	Alluvial
18-MW-18	03/20/2021	09:01	6638.54	Transducer	6642.20	6631.70	Alluvial
18-MW-18	03/20/2021	10:01	6638.55	Transducer	6642.20	6631.70	Alluvial

Location	Date	Time	Water Level (ft amsl)	Method	Top of Screen (ft amsl)	Bottom of Screen (ft amsl)	Zone
18-MW-18	03/20/2021	11:01	6638.57	Transducer	6642.20	6631.70	Alluvial
18-MW-18	03/20/2021	12:01	6638.58	Transducer	6642.20	6631.70	Alluvial
18-MW-18	03/20/2021	13:01	6638.61	Transducer	6642.20	6631.70	Alluvial
18-MW-18	03/20/2021	14:01	6638.63	Transducer	6642.20	6631.70	Alluvial
18-MW-18	03/20/2021	15:01	6638.66	Transducer	6642.20	6631.70	Alluvial
18-MW-18	03/20/2021	16:01	6638.69	Transducer	6642.20	6631.70	Alluvial
18-MW-18	03/20/2021	17:01	6638.70	Transducer	6642.20	6631.70	Alluvial
18-MW-18	03/20/2021	18:01	6638.71	Transducer	6642.20	6631.70	Alluvial
18-MW-18	03/20/2021	19:01	6638.72	Transducer	6642.20	6631.70	Alluvial
18-MW-18	03/20/2021	20:01	6638.71	Transducer	6642.20	6631.70	Alluvial
18-MW-18	03/20/2021	21:01	6638.70	Transducer	6642.20	6631.70	Alluvial
18-MW-18	03/20/2021	22:01	6638.71	Transducer	6642.20	6631.70	Alluvial
18-MW-18	03/20/2021	23:01	6638.71	Transducer	6642.20	6631.70	Alluvial
18-MW-18	03/21/2021	00:01	6638.71	Transducer	6642.20	6631.70	Alluvial
18-MW-18	03/21/2021	01:01	6638.71	Transducer	6642.20	6631.70	Alluvial
18-MW-18	03/21/2021	02:01	6638.70	Transducer	6642.20	6631.70	Alluvial
18-MW-18	03/21/2021	03:01	6638.70	Transducer	6642.20	6631.70	Alluvial
18-MW-18	03/21/2021	04:01	6638.71	Transducer	6642.20	6631.70	Alluvial
18-MW-18	03/21/2021	05:01	6638.71	Transducer	6642.20	6631.70	Alluvial
18-MW-18	03/21/2021	06:01	6638.69	Transducer	6642.20	6631.70	Alluvial
18-MW-18	03/21/2021	07:01	6638.69	Transducer	6642.20	6631.70	Alluvial
18-MW-18	03/21/2021	08:01	6638.68	Transducer	6642.20	6631.70	Alluvial
18-MW-18	03/21/2021	09:01	6638.68	Transducer	6642.20	6631.70	Alluvial
18-MW-18	03/21/2021	10:01	6638.69	Transducer	6642.20	6631.70	Alluvial
18-MW-18	03/21/2021	11:01	6638.70	Transducer	6642.20	6631.70	Alluvial
18-MW-18	03/21/2021	12:01	6638.71	Transducer	6642.20	6631.70	Alluvial
18-MW-18	03/21/2021	13:01	6638.74	Transducer	6642.20	6631.70	Alluvial
18-MW-18	03/21/2021	14:01	6638.75	Transducer	6642.20	6631.70	Alluvial
18-MW-18	03/21/2021	15:01	6638.78	Transducer	6642.20	6631.70	Alluvial
18-MW-18	03/21/2021	16:01	6638.79	Transducer	6642.20	6631.70	Alluvial
18-MW-18	03/21/2021	17:01	6638.80	Transducer	6642.20	6631.70	Alluvial
18-MW-18	03/21/2021	18:01	6638.81	Transducer	6642.20	6631.70	Alluvial
18-MW-18	03/21/2021	19:01	6638.83	Transducer	6642.20	6631.70	Alluvial
18-MW-18	03/21/2021	20:01	6638.83	Transducer	6642.20	6631.70	Alluvial
18-MW-18	03/21/2021	21:01	6638.82	Transducer	6642.20	6631.70	Alluvial
18-MW-18	03/21/2021	22:01	6638.81	Transducer	6642.20	6631.70	Alluvial
18-MW-18	03/21/2021	23:01	6638.82	Transducer	6642.20	6631.70	Alluvial
18-MW-18	03/22/2021	00:01	6638.83	Transducer	6642.20	6631.70	Alluvial
18-MW-18	03/22/2021	01:01	6638.84	Transducer	6642.20	6631.70	Alluvial
18-MW-18	03/22/2021	02:01	6638.85	Transducer	6642.20	6631.70	Alluvial
18-MW-18	03/22/2021	03:01	6638.86	Transducer	6642.20	6631.70	Alluvial
18-MW-18	03/22/2021	04:01	6638.87	Transducer	6642.20	6631.70	Alluvial
18-MW-18	03/22/2021	05:01	6638.88	Transducer	6642.20	6631.70	Alluvial
18-MW-18	03/22/2021	06:01	6638.89	Transducer	6642.20	6631.70	Alluvial
18-MW-18	03/22/2021	07:01	6638.88	Transducer	6642.20	6631.70	Alluvial

Location	Date	Time	Water Level (ft amsl)	Method	Top of Screen (ft amsl)	Bottom of Screen (ft amsl)	Zone
18-MW-18	03/22/2021	08:01	6638.88	Transducer	6642.20	6631.70	Alluvial
18-MW-18	03/22/2021	09:01	6638.89	Transducer	6642.20	6631.70	Alluvial
18-MW-18	03/22/2021	10:01	6638.90	Transducer	6642.20	6631.70	Alluvial
18-MW-18	03/22/2021	11:01	6638.89	Transducer	6642.20	6631.70	Alluvial
18-MW-18	03/22/2021	12:01	6638.89	Transducer	6642.20	6631.70	Alluvial
18-MW-18	03/22/2021	13:01	6638.90	Transducer	6642.20	6631.70	Alluvial
18-MW-18	03/22/2021	14:01	6638.91	Transducer	6642.20	6631.70	Alluvial
18-MW-18	03/22/2021	15:01	6638.91	Transducer	6642.20	6631.70	Alluvial
18-MW-18	03/22/2021	16:01	6638.91	Transducer	6642.20	6631.70	Alluvial
18-MW-18	03/22/2021	17:01	6638.92	Transducer	6642.20	6631.70	Alluvial
18-MW-18	03/22/2021	18:01	6638.90	Transducer	6642.20	6631.70	Alluvial
18-MW-18	03/22/2021	19:01	6638.89	Transducer	6642.20	6631.70	Alluvial
18-MW-18	03/22/2021	20:01	6638.86	Transducer	6642.20	6631.70	Alluvial
18-MW-18	03/22/2021	21:01	6638.85	Transducer	6642.20	6631.70	Alluvial
18-MW-18	03/22/2021	22:01	6638.85	Transducer	6642.20	6631.70	Alluvial
18-MW-18	03/22/2021	23:01	6638.85	Transducer	6642.20	6631.70	Alluvial
18-MW-18	03/23/2021	00:01	6638.85	Transducer	6642.20	6631.70	Alluvial
18-MW-18	03/23/2021	01:01	6638.85	Transducer	6642.20	6631.70	Alluvial
18-MW-18	03/23/2021	02:01	6638.86	Transducer	6642.20	6631.70	Alluvial
18-MW-18	03/23/2021	03:01	6638.87	Transducer	6642.20	6631.70	Alluvial
18-MW-18	03/23/2021	04:01	6638.87	Transducer	6642.20	6631.70	Alluvial
18-MW-18	03/23/2021	05:01	6638.86	Transducer	6642.20	6631.70	Alluvial
18-MW-18	03/23/2021	06:01	6638.87	Transducer	6642.20	6631.70	Alluvial
18-MW-18	03/23/2021	07:01	6638.87	Transducer	6642.20	6631.70	Alluvial
18-MW-18	03/23/2021	08:01	6638.87	Transducer	6642.20	6631.70	Alluvial
18-MW-18	03/23/2021	09:01	6638.87	Transducer	6642.20	6631.70	Alluvial
18-MW-18	03/23/2021	10:01	6638.87	Transducer	6642.20	6631.70	Alluvial
18-MW-18	03/23/2021	11:01	6638.88	Transducer	6642.20	6631.70	Alluvial
18-MW-18	03/23/2021	12:01	6638.90	Transducer	6642.20	6631.70	Alluvial
18-MW-18	03/23/2021	13:01	6638.92	Transducer	6642.20	6631.70	Alluvial
18-MW-18	03/23/2021	14:01	6638.93	Transducer	6642.20	6631.70	Alluvial
18-MW-18	03/23/2021	15:01	6638.93	Transducer	6642.20	6631.70	Alluvial
18-MW-18	03/23/2021	16:01	6638.93	Transducer	6642.20	6631.70	Alluvial
18-MW-18	03/23/2021	17:01	6638.92	Transducer	6642.20	6631.70	Alluvial
18-MW-18	03/23/2021	18:01	6638.91	Transducer	6642.20	6631.70	Alluvial
18-MW-18	03/23/2021	19:01	6638.88	Transducer	6642.20	6631.70	Alluvial
18-MW-18	03/23/2021	20:01	6638.86	Transducer	6642.20	6631.70	Alluvial
18-MW-18	03/23/2021	21:01	6638.85	Transducer	6642.20	6631.70	Alluvial
18-MW-18	03/23/2021	22:01	6638.84	Transducer	6642.20	6631.70	Alluvial
18-MW-18	03/23/2021	23:01	6638.84	Transducer	6642.20	6631.70	Alluvial
18-MW-18	03/24/2021	00:01	6638.86	Transducer	6642.20	6631.70	Alluvial
18-MW-18	03/24/2021	01:01	6638.85	Transducer	6642.20	6631.70	Alluvial
18-MW-18	03/24/2021	02:01	6638.86	Transducer	6642.20	6631.70	Alluvial
18-MW-18	03/24/2021	03:01	6638.86	Transducer	6642.20	6631.70	Alluvial
18-MW-18	03/24/2021	04:01	6638.86	Transducer	6642.20	6631.70	Alluvial

Location	Date	Time	Water Level (ft amsl)	Method	Top of Screen (ft amsl)	Bottom of Screen (ft amsl)	Zone
18-MW-18	03/24/2021	05:01	6638.85	Transducer	6642.20	6631.70	Alluvial
18-MW-18	03/24/2021	06:01	6638.85	Transducer	6642.20	6631.70	Alluvial
18-MW-18	03/24/2021	07:01	6638.85	Transducer	6642.20	6631.70	Alluvial
18-MW-18	03/24/2021	08:01	6638.84	Transducer	6642.20	6631.70	Alluvial
18-MW-18	03/24/2021	09:01	6638.83	Transducer	6642.20	6631.70	Alluvial
18-MW-18	03/24/2021	10:01	6638.81	Transducer	6642.20	6631.70	Alluvial
18-MW-18	03/24/2021	11:01	6638.81	Transducer	6642.20	6631.70	Alluvial
18-MW-18	03/24/2021	12:01	6638.81	Transducer	6642.20	6631.70	Alluvial
18-MW-18	03/24/2021	13:01	6638.82	Transducer	6642.20	6631.70	Alluvial
18-MW-18	03/24/2021	14:01	6638.83	Transducer	6642.20	6631.70	Alluvial
18-MW-18	03/24/2021	15:01	6638.83	Transducer	6642.20	6631.70	Alluvial
18-MW-18	03/24/2021	16:01	6638.83	Transducer	6642.20	6631.70	Alluvial
18-MW-18	03/24/2021	17:01	6638.81	Transducer	6642.20	6631.70	Alluvial
18-MW-18	03/24/2021	18:01	6638.81	Transducer	6642.20	6631.70	Alluvial
18-MW-18	03/24/2021	19:01	6638.79	Transducer	6642.20	6631.70	Alluvial
18-MW-18	03/24/2021	20:01	6638.79	Transducer	6642.20	6631.70	Alluvial
18-MW-18	03/24/2021	21:01	6638.78	Transducer	6642.20	6631.70	Alluvial
18-MW-18	03/24/2021	22:01	6638.76	Transducer	6642.20	6631.70	Alluvial
18-MW-18	03/24/2021	23:01	6638.77	Transducer	6642.20	6631.70	Alluvial
18-MW-18	03/25/2021	00:01	6638.76	Transducer	6642.20	6631.70	Alluvial
18-MW-18	03/25/2021	01:01	6638.77	Transducer	6642.20	6631.70	Alluvial
18-MW-18	03/25/2021	02:01	6638.79	Transducer	6642.20	6631.70	Alluvial
18-MW-18	03/25/2021	03:01	6638.79	Transducer	6642.20	6631.70	Alluvial
18-MW-18	03/25/2021	04:01	6638.79	Transducer	6642.20	6631.70	Alluvial
18-MW-18	03/25/2021	05:01	6638.79	Transducer	6642.20	6631.70	Alluvial
18-MW-18	03/25/2021	06:01	6638.79	Transducer	6642.20	6631.70	Alluvial
18-MW-18	03/25/2021	07:01	6638.78	Transducer	6642.20	6631.70	Alluvial
18-MW-18	03/25/2021	08:01	6638.77	Transducer	6642.20	6631.70	Alluvial
18-MW-18	03/25/2021	09:01	6638.76	Transducer	6642.20	6631.70	Alluvial
18-MW-18	03/25/2021	10:01	6638.77	Transducer	6642.20	6631.70	Alluvial
18-MW-18	03/25/2021	11:01	6638.78	Transducer	6642.20	6631.70	Alluvial
18-MW-18	03/25/2021	12:01	6638.78	Transducer	6642.20	6631.70	Alluvial
18-MW-18	03/25/2021	13:01	6638.80	Transducer	6642.20	6631.70	Alluvial
18-MW-18	03/25/2021	14:01	6638.83	Transducer	6642.20	6631.70	Alluvial
18-MW-18	03/25/2021	15:01	6638.83	Transducer	6642.20	6631.70	Alluvial
18-MW-18	03/25/2021	16:01	6638.84	Transducer	6642.20	6631.70	Alluvial
18-MW-18	03/25/2021	17:01	6638.83	Transducer	6642.20	6631.70	Alluvial
18-MW-18	03/25/2021	18:01	6638.83	Transducer	6642.20	6631.70	Alluvial
18-MW-18	03/25/2021	19:01	6638.83	Transducer	6642.20	6631.70	Alluvial
18-MW-18	03/25/2021	20:01	6638.81	Transducer	6642.20	6631.70	Alluvial
18-MW-18	03/25/2021	21:01	6638.79	Transducer	6642.20	6631.70	Alluvial
18-MW-18	03/25/2021	22:01	6638.78	Transducer	6642.20	6631.70	Alluvial
18-MW-18	03/25/2021	23:01	6638.79	Transducer	6642.20	6631.70	Alluvial
18-MW-18	03/26/2021	00:01	6638.78	Transducer	6642.20	6631.70	Alluvial
18-MW-18	03/26/2021	01:01	6638.80	Transducer	6642.20	6631.70	Alluvial

Location	Date	Time	Water Level (ft amsl)	Method	Top of Screen (ft amsl)	Bottom of Screen (ft amsl)	Zone
18-MW-18	03/26/2021	02:01	6638.79	Transducer	6642.20	6631.70	Alluvial
18-MW-18	03/26/2021	03:01	6638.80	Transducer	6642.20	6631.70	Alluvial
18-MW-18	03/26/2021	04:01	6638.80	Transducer	6642.20	6631.70	Alluvial
18-MW-18	03/26/2021	05:01	6638.79	Transducer	6642.20	6631.70	Alluvial
18-MW-18	03/26/2021	06:01	6638.80	Transducer	6642.20	6631.70	Alluvial
18-MW-18	03/26/2021	07:01	6638.78	Transducer	6642.20	6631.70	Alluvial
18-MW-18	03/26/2021	08:01	6638.76	Transducer	6642.20	6631.70	Alluvial
18-MW-18	03/26/2021	09:01	6638.75	Transducer	6642.20	6631.70	Alluvial
18-MW-18	03/26/2021	10:01	6638.74	Transducer	6642.20	6631.70	Alluvial
18-MW-18	03/26/2021	11:01	6638.74	Transducer	6642.20	6631.70	Alluvial
18-MW-18	03/26/2021	12:01	6638.74	Transducer	6642.20	6631.70	Alluvial
18-MW-18	03/26/2021	13:01	6638.75	Transducer	6642.20	6631.70	Alluvial
18-MW-18	03/26/2021	14:01	6638.75	Transducer	6642.20	6631.70	Alluvial
18-MW-18	03/26/2021	15:01	6638.76	Transducer	6642.20	6631.70	Alluvial
18-MW-18	03/26/2021	16:01	6638.75	Transducer	6642.20	6631.70	Alluvial
18-MW-18	03/26/2021	17:01	6638.73	Transducer	6642.20	6631.70	Alluvial
18-MW-18	03/26/2021	18:01	6638.72	Transducer	6642.20	6631.70	Alluvial
18-MW-18	03/26/2021	19:01	6638.70	Transducer	6642.20	6631.70	Alluvial
18-MW-18	03/26/2021	20:01	6638.68	Transducer	6642.20	6631.70	Alluvial
18-MW-18	03/26/2021	21:01	6638.66	Transducer	6642.20	6631.70	Alluvial
18-MW-18	03/26/2021	22:01	6638.65	Transducer	6642.20	6631.70	Alluvial
18-MW-18	03/26/2021	23:01	6638.63	Transducer	6642.20	6631.70	Alluvial
18-MW-18	03/27/2021	00:01	6638.63	Transducer	6642.20	6631.70	Alluvial
18-MW-18	03/27/2021	01:01	6638.63	Transducer	6642.20	6631.70	Alluvial
18-MW-18	03/27/2021	02:01	6638.63	Transducer	6642.20	6631.70	Alluvial
18-MW-18	03/27/2021	03:01	6638.63	Transducer	6642.20	6631.70	Alluvial
18-MW-18	03/27/2021	04:01	6638.63	Transducer	6642.20	6631.70	Alluvial
18-MW-18	03/27/2021	05:01	6638.62	Transducer	6642.20	6631.70	Alluvial
18-MW-18	03/27/2021	06:01	6638.60	Transducer	6642.20	6631.70	Alluvial
18-MW-18	03/27/2021	07:01	6638.60	Transducer	6642.20	6631.70	Alluvial
18-MW-18	03/27/2021	08:01	6638.58	Transducer	6642.20	6631.70	Alluvial
18-MW-18	03/27/2021	09:01	6638.57	Transducer	6642.20	6631.70	Alluvial
18-MW-18	03/27/2021	10:01	6638.56	Transducer	6642.20	6631.70	Alluvial
18-MW-18	03/27/2021	11:01	6638.56	Transducer	6642.20	6631.70	Alluvial
18-MW-18	03/27/2021	12:01	6638.56	Transducer	6642.20	6631.70	Alluvial
18-MW-18	03/27/2021	13:01	6638.56	Transducer	6642.20	6631.70	Alluvial
18-MW-18	03/27/2021	14:01	6638.55	Transducer	6642.20	6631.70	Alluvial
18-MW-18	03/27/2021	15:01	6638.54	Transducer	6642.20	6631.70	Alluvial
18-MW-18	03/27/2021	16:01	6638.54	Transducer	6642.20	6631.70	Alluvial
18-MW-18	03/27/2021	17:01	6638.52	Transducer	6642.20	6631.70	Alluvial
18-MW-18	03/27/2021	18:01	6638.51	Transducer	6642.20	6631.70	Alluvial
18-MW-18	03/27/2021	19:01	6638.49	Transducer	6642.20	6631.70	Alluvial
18-MW-18	03/27/2021	20:01	6638.47	Transducer	6642.20	6631.70	Alluvial
18-MW-18	03/27/2021	21:01	6638.45	Transducer	6642.20	6631.70	Alluvial
18-MW-18	03/27/2021	22:01	6638.43	Transducer	6642.20	6631.70	Alluvial

Location	Date	Time	Water Level (ft amsl)	Method	Top of Screen (ft amsl)	Bottom of Screen (ft amsl)	Zone
18-MW-18	03/27/2021	23:01	6638.41	Transducer	6642.20	6631.70	Alluvial
18-MW-18	03/28/2021	00:01	6638.41	Transducer	6642.20	6631.70	Alluvial
18-MW-18	03/28/2021	01:01	6638.40	Transducer	6642.20	6631.70	Alluvial
18-MW-18	03/28/2021	02:01	6638.39	Transducer	6642.20	6631.70	Alluvial
18-MW-18	03/28/2021	03:01	6638.39	Transducer	6642.20	6631.70	Alluvial
18-MW-18	03/28/2021	04:01	6638.39	Transducer	6642.20	6631.70	Alluvial
18-MW-18	03/28/2021	05:01	6638.38	Transducer	6642.20	6631.70	Alluvial
18-MW-18	03/28/2021	06:01	6638.37	Transducer	6642.20	6631.70	Alluvial
18-MW-18	03/28/2021	07:01	6638.37	Transducer	6642.20	6631.70	Alluvial
18-MW-18	03/28/2021	08:01	6638.36	Transducer	6642.20	6631.70	Alluvial
18-MW-18	03/28/2021	09:01	6638.36	Transducer	6642.20	6631.70	Alluvial
18-MW-18	03/28/2021	10:01	6638.36	Transducer	6642.20	6631.70	Alluvial
18-MW-18	03/28/2021	11:01	6638.37	Transducer	6642.20	6631.70	Alluvial
18-MW-18	03/28/2021	12:01	6638.39	Transducer	6642.20	6631.70	Alluvial
18-MW-18	03/28/2021	13:01	6638.42	Transducer	6642.20	6631.70	Alluvial
18-MW-18	03/28/2021	14:01	6638.43	Transducer	6642.20	6631.70	Alluvial
18-MW-18	03/28/2021	15:01	6638.45	Transducer	6642.20	6631.70	Alluvial
18-MW-18	03/28/2021	16:01	6638.48	Transducer	6642.20	6631.70	Alluvial
18-MW-18	03/28/2021	17:01	6638.48	Transducer	6642.20	6631.70	Alluvial
18-MW-18	03/28/2021	18:01	6638.49	Transducer	6642.20	6631.70	Alluvial
18-MW-18	03/28/2021	19:01	6638.48	Transducer	6642.20	6631.70	Alluvial
18-MW-18	03/28/2021	20:01	6638.47	Transducer	6642.20	6631.70	Alluvial
18-MW-18	03/28/2021	21:01	6638.47	Transducer	6642.20	6631.70	Alluvial
18-MW-18	03/28/2021	22:01	6638.48	Transducer	6642.20	6631.70	Alluvial
18-MW-18	03/28/2021	23:01	6638.48	Transducer	6642.20	6631.70	Alluvial
18-MW-18	03/29/2021	00:01	6638.48	Transducer	6642.20	6631.70	Alluvial
18-MW-18	03/29/2021	01:01	6638.51	Transducer	6642.20	6631.70	Alluvial
18-MW-18	03/29/2021	02:01	6638.52	Transducer	6642.20	6631.70	Alluvial
18-MW-18	03/29/2021	03:01	6638.54	Transducer	6642.20	6631.70	Alluvial
18-MW-18	03/29/2021	04:01	6638.55	Transducer	6642.20	6631.70	Alluvial
18-MW-18	03/29/2021	05:01	6638.56	Transducer	6642.20	6631.70	Alluvial
18-MW-18	03/29/2021	06:01	6638.57	Transducer	6642.20	6631.70	Alluvial
18-MW-18	03/29/2021	07:01	6638.58	Transducer	6642.20	6631.70	Alluvial
18-MW-18	03/29/2021	08:01	6638.58	Transducer	6642.20	6631.70	Alluvial
18-MW-18	03/29/2021	09:01	6638.59	Transducer	6642.20	6631.70	Alluvial
18-MW-18	03/29/2021	10:01	6638.60	Transducer	6642.20	6631.70	Alluvial
18-MW-18	03/29/2021	11:01	6638.63	Transducer	6642.20	6631.70	Alluvial
18-MW-18	03/29/2021	12:01	6638.65	Transducer	6642.20	6631.70	Alluvial
18-MW-18	03/29/2021	13:01	6638.68	Transducer	6642.20	6631.70	Alluvial
18-MW-18	03/29/2021	14:01	6638.72	Transducer	6642.20	6631.70	Alluvial
18-MW-18	03/29/2021	15:01	6638.75	Transducer	6642.20	6631.70	Alluvial
18-MW-18	03/29/2021	16:01	6638.77	Transducer	6642.20	6631.70	Alluvial
18-MW-18	03/29/2021	17:01	6638.79	Transducer	6642.20	6631.70	Alluvial
18-MW-18	03/29/2021	18:01	6638.81	Transducer	6642.20	6631.70	Alluvial
18-MW-18	03/29/2021	19:01	6638.81	Transducer	6642.20	6631.70	Alluvial

Location	Date	Time	Water Level (ft amsl)	Method	Top of Screen (ft amsl)	Bottom of Screen (ft amsl)	Zone
18-MW-18	03/29/2021	20:01	6638.81	Transducer	6642.20	6631.70	Alluvial
18-MW-18	03/29/2021	21:01	6638.82	Transducer	6642.20	6631.70	Alluvial
18-MW-18	03/29/2021	22:01	6638.81	Transducer	6642.20	6631.70	Alluvial
18-MW-18	03/29/2021	23:01	6638.81	Transducer	6642.20	6631.70	Alluvial
18-MW-18	03/30/2021	00:01	6638.80	Transducer	6642.20	6631.70	Alluvial
18-MW-18	03/30/2021	01:01	6638.79	Transducer	6642.20	6631.70	Alluvial
18-MW-18	03/30/2021	02:01	6638.79	Transducer	6642.20	6631.70	Alluvial
18-MW-18	03/30/2021	03:01	6638.79	Transducer	6642.20	6631.70	Alluvial
18-MW-18	03/30/2021	04:01	6638.79	Transducer	6642.20	6631.70	Alluvial
18-MW-18	03/30/2021	05:01	6638.78	Transducer	6642.20	6631.70	Alluvial
18-MW-18	03/30/2021	06:01	6638.77	Transducer	6642.20	6631.70	Alluvial
18-MW-18	03/30/2021	07:01	6638.75	Transducer	6642.20	6631.70	Alluvial
18-MW-18	03/30/2021	08:01	6638.75	Transducer	6642.20	6631.70	Alluvial
18-MW-18	03/30/2021	09:01	6638.75	Transducer	6642.20	6631.70	Alluvial
18-MW-18	03/30/2021	10:01	6638.74	Transducer	6642.20	6631.70	Alluvial
18-MW-18	03/30/2021	11:01	6638.75	Transducer	6642.20	6631.70	Alluvial
18-MW-18	03/30/2021	12:01	6638.75	Transducer	6642.20	6631.70	Alluvial
18-MW-18	03/30/2021	13:01	6638.74	Transducer	6642.20	6631.70	Alluvial
18-MW-18	03/30/2021	14:01	6638.74	Transducer	6642.20	6631.70	Alluvial
18-MW-18	03/30/2021	15:01	6638.73	Transducer	6642.20	6631.70	Alluvial
18-MW-18	03/30/2021	16:01	6638.72	Transducer	6642.20	6631.70	Alluvial
18-MW-18	03/30/2021	17:01	6638.70	Transducer	6642.20	6631.70	Alluvial
18-MW-18	03/30/2021	18:01	6638.68	Transducer	6642.20	6631.70	Alluvial
18-MW-18	03/30/2021	19:01	6638.65	Transducer	6642.20	6631.70	Alluvial
18-MW-18	03/30/2021	20:01	6638.63	Transducer	6642.20	6631.70	Alluvial
18-MW-18	03/30/2021	21:01	6638.60	Transducer	6642.20	6631.70	Alluvial
18-MW-18	03/30/2021	22:01	6638.57	Transducer	6642.20	6631.70	Alluvial
18-MW-18	03/30/2021	23:01	6638.55	Transducer	6642.20	6631.70	Alluvial
18-MW-18	03/31/2021	00:01	6638.53	Transducer	6642.20	6631.70	Alluvial
18-MW-18	03/31/2021	01:01	6638.51	Transducer	6642.20	6631.70	Alluvial
18-MW-18	03/31/2021	02:01	6638.49	Transducer	6642.20	6631.70	Alluvial
18-MW-18	03/31/2021	03:01	6638.47	Transducer	6642.20	6631.70	Alluvial
18-MW-18	03/31/2021	04:01	6638.46	Transducer	6642.20	6631.70	Alluvial
18-MW-18	03/31/2021	05:01	6638.43	Transducer	6642.20	6631.70	Alluvial
18-MW-18	03/31/2021	06:01	6638.42	Transducer	6642.20	6631.70	Alluvial
18-MW-18	03/31/2021	07:01	6638.39	Transducer	6642.20	6631.70	Alluvial
18-MW-18	03/31/2021	08:01	6638.39	Transducer	6642.20	6631.70	Alluvial
18-MW-18	03/31/2021	09:01	6638.38	Transducer	6642.20	6631.70	Alluvial
18-MW-18	03/31/2021	10:01	6638.37	Transducer	6642.20	6631.70	Alluvial
18-MW-18	03/31/2021	11:01	6638.37	Transducer	6642.20	6631.70	Alluvial
18-MW-18	03/31/2021	12:01	6638.38	Transducer	6642.20	6631.70	Alluvial
18-MW-18	03/31/2021	13:01	6638.40	Transducer	6642.20	6631.70	Alluvial
18-MW-18	03/31/2021	14:01	6638.41	Transducer	6642.20	6631.70	Alluvial
18-MW-18	03/31/2021	15:01	6638.42	Transducer	6642.20	6631.70	Alluvial
18-MW-18	03/31/2021	16:01	6638.42	Transducer	6642.20	6631.70	Alluvial

Location	Date	Time	Water Level (ft amsl)	Method	Top of Screen (ft amsl)	Bottom of Screen (ft amsl)	Zone
18-MW-18	03/31/2021	17:01	6638.43	Transducer	6642.20	6631.70	Alluvial
18-MW-18	03/31/2021	18:01	6638.42	Transducer	6642.20	6631.70	Alluvial
18-MW-18	03/31/2021	19:01	6638.41	Transducer	6642.20	6631.70	Alluvial
18-MW-18	03/31/2021	20:01	6638.40	Transducer	6642.20	6631.70	Alluvial
18-MW-18	03/31/2021	21:01	6638.38	Transducer	6642.20	6631.70	Alluvial
18-MW-18	03/31/2021	22:01	6638.37	Transducer	6642.20	6631.70	Alluvial
18-MW-18	03/31/2021	23:01	6638.36	Transducer	6642.20	6631.70	Alluvial
18-MW-18	04/01/2021	00:01	6638.36	Transducer	6642.20	6631.70	Alluvial
18-MW-18	04/01/2021	01:01	6638.36	Transducer	6642.20	6631.70	Alluvial
18-MW-18	04/01/2021	02:01	6638.36	Transducer	6642.20	6631.70	Alluvial
18-MW-18	04/01/2021	03:01	6638.37	Transducer	6642.20	6631.70	Alluvial
18-MW-18	04/01/2021	04:01	6638.39	Transducer	6642.20	6631.70	Alluvial
18-MW-18	04/01/2021	05:01	6638.39	Transducer	6642.20	6631.70	Alluvial
18-MW-18	04/01/2021	06:01	6638.38	Transducer	6642.20	6631.70	Alluvial
18-MW-18	04/01/2021	07:01	6638.37	Transducer	6642.20	6631.70	Alluvial
18-MW-18	04/01/2021	08:01	6638.36	Transducer	6642.20	6631.70	Alluvial
18-MW-18	04/01/2021	09:01	6638.37	Transducer	6642.20	6631.70	Alluvial
18-MW-18	04/01/2021	10:01	6638.37	Transducer	6642.20	6631.70	Alluvial
18-MW-18	04/01/2021	11:01	6638.40	Transducer	6642.20	6631.70	Alluvial
18-MW-18	04/01/2021	12:01	6638.43	Transducer	6642.20	6631.70	Alluvial
18-MW-18	04/01/2021	13:01	6638.44	Transducer	6642.20	6631.70	Alluvial
18-MW-18	04/01/2021	14:01	6638.46	Transducer	6642.20	6631.70	Alluvial
18-MW-18	04/01/2021	15:01	6638.47	Transducer	6642.20	6631.70	Alluvial
18-MW-18	04/01/2021	16:01	6638.50	Transducer	6642.20	6631.70	Alluvial
18-MW-18	04/01/2021	17:01	6638.51	Transducer	6642.20	6631.70	Alluvial
18-MW-18	04/01/2021	18:01	6638.52	Transducer	6642.20	6631.70	Alluvial
18-MW-18	04/01/2021	19:01	6638.52	Transducer	6642.20	6631.70	Alluvial
18-MW-18	04/01/2021	20:01	6638.51	Transducer	6642.20	6631.70	Alluvial
18-MW-18	04/01/2021	21:01	6638.51	Transducer	6642.20	6631.70	Alluvial
18-MW-18	04/01/2021	22:01	6638.52	Transducer	6642.20	6631.70	Alluvial
18-MW-18	04/01/2021	23:01	6638.52	Transducer	6642.20	6631.70	Alluvial
18-MW-18	04/02/2021	00:01	6638.51	Transducer	6642.20	6631.70	Alluvial
18-MW-18	04/02/2021	01:01	6638.52	Transducer	6642.20	6631.70	Alluvial
18-MW-18	04/02/2021	02:01	6638.52	Transducer	6642.20	6631.70	Alluvial
18-MW-18	04/02/2021	03:01	6638.54	Transducer	6642.20	6631.70	Alluvial
18-MW-18	04/02/2021	04:01	6638.54	Transducer	6642.20	6631.70	Alluvial
18-MW-18	04/02/2021	05:01	6638.54	Transducer	6642.20	6631.70	Alluvial
18-MW-18	04/02/2021	06:01	6638.55	Transducer	6642.20	6631.70	Alluvial
18-MW-18	04/02/2021	07:01	6638.53	Transducer	6642.20	6631.70	Alluvial
18-MW-18	04/02/2021	08:01	6638.52	Transducer	6642.20	6631.70	Alluvial
18-MW-18	04/02/2021	09:01	6638.53	Transducer	6642.20	6631.70	Alluvial
18-MW-18	04/02/2021	10:01	6638.53	Transducer	6642.20	6631.70	Alluvial
18-MW-18	04/02/2021	11:01	6638.55	Transducer	6642.20	6631.70	Alluvial
18-MW-18	04/02/2021	12:01	6638.56	Transducer	6642.20	6631.70	Alluvial
18-MW-18	04/02/2021	13:01	6638.58	Transducer	6642.20	6631.70	Alluvial

Location	Date	Time	Water Level (ft amsl)	Method	Top of Screen (ft amsl)	Bottom of Screen (ft amsl)	Zone
18-MW-18	04/02/2021	14:01	6638.59	Transducer	6642.20	6631.70	Alluvial
18-MW-18	04/02/2021	15:01	6638.60	Transducer	6642.20	6631.70	Alluvial
18-MW-18	04/02/2021	16:01	6638.61	Transducer	6642.20	6631.70	Alluvial
18-MW-18	04/02/2021	17:01	6638.61	Transducer	6642.20	6631.70	Alluvial
18-MW-18	04/02/2021	18:01	6638.61	Transducer	6642.20	6631.70	Alluvial
18-MW-18	04/02/2021	19:01	6638.60	Transducer	6642.20	6631.70	Alluvial
18-MW-18	04/02/2021	20:01	6638.58	Transducer	6642.20	6631.70	Alluvial
18-MW-18	04/02/2021	21:01	6638.57	Transducer	6642.20	6631.70	Alluvial
18-MW-18	04/02/2021	22:01	6638.57	Transducer	6642.20	6631.70	Alluvial
18-MW-18	04/02/2021	23:01	6638.56	Transducer	6642.20	6631.70	Alluvial
18-MW-18	04/03/2021	00:01	6638.55	Transducer	6642.20	6631.70	Alluvial
18-MW-18	04/03/2021	01:01	6638.54	Transducer	6642.20	6631.70	Alluvial
18-MW-18	04/03/2021	02:01	6638.54	Transducer	6642.20	6631.70	Alluvial
18-MW-18	04/03/2021	03:01	6638.54	Transducer	6642.20	6631.70	Alluvial
18-MW-18	04/03/2021	04:01	6638.54	Transducer	6642.20	6631.70	Alluvial
18-MW-18	04/03/2021	05:01	6638.54	Transducer	6642.20	6631.70	Alluvial
18-MW-18	04/03/2021	06:01	6638.53	Transducer	6642.20	6631.70	Alluvial
18-MW-18	04/03/2021	07:01	6638.52	Transducer	6642.20	6631.70	Alluvial
18-MW-18	04/03/2021	08:01	6638.51	Transducer	6642.20	6631.70	Alluvial
18-MW-18	04/03/2021	09:01	6638.50	Transducer	6642.20	6631.70	Alluvial
18-MW-18	04/03/2021	10:01	6638.50	Transducer	6642.20	6631.70	Alluvial
18-MW-18	04/03/2021	11:01	6638.50	Transducer	6642.20	6631.70	Alluvial
18-MW-18	04/03/2021	12:01	6638.51	Transducer	6642.20	6631.70	Alluvial
18-MW-18	04/03/2021	13:01	6638.53	Transducer	6642.20	6631.70	Alluvial
18-MW-18	04/03/2021	14:01	6638.54	Transducer	6642.20	6631.70	Alluvial
18-MW-18	04/03/2021	15:01	6638.54	Transducer	6642.20	6631.70	Alluvial
18-MW-18	04/03/2021	16:01	6638.54	Transducer	6642.20	6631.70	Alluvial
18-MW-18	04/03/2021	17:01	6638.56	Transducer	6642.20	6631.70	Alluvial
18-MW-18	04/03/2021	18:01	6638.54	Transducer	6642.20	6631.70	Alluvial
18-MW-18	04/03/2021	19:01	6638.52	Transducer	6642.20	6631.70	Alluvial
18-MW-18	04/03/2021	20:01	6638.52	Transducer	6642.20	6631.70	Alluvial
18-MW-18	04/03/2021	21:01	6638.50	Transducer	6642.20	6631.70	Alluvial
18-MW-18	04/03/2021	22:01	6638.49	Transducer	6642.20	6631.70	Alluvial
18-MW-18	04/03/2021	23:01	6638.49	Transducer	6642.20	6631.70	Alluvial
18-MW-18	04/04/2021	00:01	6638.48	Transducer	6642.20	6631.70	Alluvial
18-MW-18	04/04/2021	01:01	6638.48	Transducer	6642.20	6631.70	Alluvial
18-MW-18	04/04/2021	02:01	6638.49	Transducer	6642.20	6631.70	Alluvial
18-MW-18	04/04/2021	03:01	6638.50	Transducer	6642.20	6631.70	Alluvial
18-MW-18	04/04/2021	04:01	6638.50	Transducer	6642.20	6631.70	Alluvial
18-MW-18	04/04/2021	05:01	6638.51	Transducer	6642.20	6631.70	Alluvial
18-MW-18	04/04/2021	06:01	6638.50	Transducer	6642.20	6631.70	Alluvial
18-MW-18	04/04/2021	07:01	6638.50	Transducer	6642.20	6631.70	Alluvial
18-MW-18	04/04/2021	08:01	6638.50	Transducer	6642.20	6631.70	Alluvial
18-MW-18	04/04/2021	09:01	6638.50	Transducer	6642.20	6631.70	Alluvial
18-MW-18	04/04/2021	10:01	6638.51	Transducer	6642.20	6631.70	Alluvial

Location	Date	Time	Water Level (ft amsl)	Method	Top of Screen (ft amsl)	Bottom of Screen (ft amsl)	Zone
18-MW-18	04/04/2021	11:01	6638.53	Transducer	6642.20	6631.70	Alluvial
18-MW-18	04/04/2021	12:01	6638.54	Transducer	6642.20	6631.70	Alluvial
18-MW-18	04/04/2021	13:01	6638.57	Transducer	6642.20	6631.70	Alluvial
18-MW-18	04/04/2021	14:01	6638.58	Transducer	6642.20	6631.70	Alluvial
18-MW-18	04/04/2021	15:01	6638.61	Transducer	6642.20	6631.70	Alluvial
18-MW-18	04/04/2021	16:01	6638.62	Transducer	6642.20	6631.70	Alluvial
18-MW-18	04/04/2021	17:01	6638.62	Transducer	6642.20	6631.70	Alluvial
18-MW-18	04/04/2021	18:01	6638.64	Transducer	6642.20	6631.70	Alluvial
18-MW-18	04/04/2021	19:01	6638.64	Transducer	6642.20	6631.70	Alluvial
18-MW-18	04/04/2021	20:01	6638.63	Transducer	6642.20	6631.70	Alluvial
18-MW-18	04/04/2021	21:01	6638.63	Transducer	6642.20	6631.70	Alluvial
18-MW-18	04/04/2021	22:01	6638.64	Transducer	6642.20	6631.70	Alluvial
18-MW-18	04/04/2021	23:01	6638.64	Transducer	6642.20	6631.70	Alluvial
18-MW-18	04/05/2021	00:01	6638.64	Transducer	6642.20	6631.70	Alluvial
18-MW-18	04/05/2021	01:01	6638.64	Transducer	6642.20	6631.70	Alluvial
18-MW-18	04/05/2021	02:01	6638.65	Transducer	6642.20	6631.70	Alluvial
18-MW-18	04/05/2021	03:01	6638.67	Transducer	6642.20	6631.70	Alluvial
18-MW-18	04/05/2021	04:01	6638.67	Transducer	6642.20	6631.70	Alluvial
18-MW-18	04/05/2021	05:01	6638.68	Transducer	6642.20	6631.70	Alluvial
18-MW-18	04/05/2021	06:01	6638.67	Transducer	6642.20	6631.70	Alluvial
18-MW-18	04/05/2021	07:01	6638.67	Transducer	6642.20	6631.70	Alluvial
18-MW-18	04/05/2021	08:01	6638.66	Transducer	6642.20	6631.70	Alluvial
18-MW-18	04/05/2021	09:01	6638.67	Transducer	6642.20	6631.70	Alluvial
18-MW-18	04/05/2021	10:01	6638.68	Transducer	6642.20	6631.70	Alluvial
18-MW-18	04/05/2021	11:01	6638.70	Transducer	6642.20	6631.70	Alluvial
18-MW-18	04/05/2021	12:01	6638.72	Transducer	6642.20	6631.70	Alluvial
18-MW-18	04/05/2021	13:01	6638.74	Transducer	6642.20	6631.70	Alluvial
18-MW-18	04/05/2021	14:01	6638.76	Transducer	6642.20	6631.70	Alluvial
18-MW-18	04/05/2021	15:01	6638.79	Transducer	6642.20	6631.70	Alluvial
18-MW-18	04/05/2021	16:01	6638.79	Transducer	6642.20	6631.70	Alluvial
18-MW-18	04/05/2021	17:01	6638.80	Transducer	6642.20	6631.70	Alluvial
18-MW-18	04/05/2021	18:01	6638.82	Transducer	6642.20	6631.70	Alluvial
18-MW-18	04/05/2021	19:01	6638.83	Transducer	6642.20	6631.70	Alluvial
18-MW-18	04/05/2021	20:01	6638.82	Transducer	6642.20	6631.70	Alluvial
18-MW-18	04/05/2021	21:01	6638.82	Transducer	6642.20	6631.70	Alluvial
18-MW-18	04/05/2021	22:01	6638.84	Transducer	6642.20	6631.70	Alluvial
18-MW-18	04/05/2021	23:01	6638.84	Transducer	6642.20	6631.70	Alluvial
18-MW-18	04/06/2021	00:01	6638.84	Transducer	6642.20	6631.70	Alluvial
18-MW-18	04/06/2021	01:01	6638.83	Transducer	6642.20	6631.70	Alluvial
18-MW-18	04/06/2021	02:01	6638.83	Transducer	6642.20	6631.70	Alluvial
18-MW-18	04/06/2021	03:01	6638.83	Transducer	6642.20	6631.70	Alluvial
18-MW-18	04/06/2021	04:01	6638.82	Transducer	6642.20	6631.70	Alluvial
18-MW-18	04/06/2021	05:01	6638.83	Transducer	6642.20	6631.70	Alluvial
18-MW-18	04/06/2021	06:01	6638.82	Transducer	6642.20	6631.70	Alluvial
18-MW-18	04/06/2021	07:01	6638.82	Transducer	6642.20	6631.70	Alluvial

Location	Date	Time	Water Level (ft amsl)	Method	Top of Screen (ft amsl)	Bottom of Screen (ft amsl)	Zone
18-MW-18	04/06/2021	08:01	6638.82	Transducer	6642.20	6631.70	Alluvial
18-MW-18	04/06/2021	09:01	6638.82	Transducer	6642.20	6631.70	Alluvial
18-MW-18	04/06/2021	10:01	6638.83	Transducer	6642.20	6631.70	Alluvial
18-MW-18	04/06/2021	11:01	6638.83	Transducer	6642.20	6631.70	Alluvial
18-MW-18	04/06/2021	12:01	6638.84	Transducer	6642.20	6631.70	Alluvial
18-MW-18	04/06/2021	13:01	6638.84	Transducer	6642.20	6631.70	Alluvial
18-MW-18	04/06/2021	14:01	6638.85	Transducer	6642.20	6631.70	Alluvial
18-MW-18	04/06/2021	15:01	6638.85	Transducer	6642.20	6631.70	Alluvial
18-MW-18	04/06/2021	16:01	6638.85	Transducer	6642.20	6631.70	Alluvial
18-MW-18	04/06/2021	17:01	6638.82	Transducer	6642.20	6631.70	Alluvial
18-MW-18	04/06/2021	18:01	6638.80	Transducer	6642.20	6631.70	Alluvial
18-MW-18	04/06/2021	19:01	6638.78	Transducer	6642.20	6631.70	Alluvial
18-MW-18	04/06/2021	20:01	6638.76	Transducer	6642.20	6631.70	Alluvial
18-MW-18	04/06/2021	21:01	6638.73	Transducer	6642.20	6631.70	Alluvial
18-MW-18	04/06/2021	22:01	6638.72	Transducer	6642.20	6631.70	Alluvial
18-MW-18	04/06/2021	23:01	6638.71	Transducer	6642.20	6631.70	Alluvial
18-MW-18	04/07/2021	00:01	6638.70	Transducer	6642.20	6631.70	Alluvial
18-MW-18	04/07/2021	01:01	6638.69	Transducer	6642.20	6631.70	Alluvial
18-MW-18	04/07/2021	02:01	6638.68	Transducer	6642.20	6631.70	Alluvial
18-MW-18	04/07/2021	03:01	6638.67	Transducer	6642.20	6631.70	Alluvial
18-MW-18	04/07/2021	04:01	6638.67	Transducer	6642.20	6631.70	Alluvial
18-MW-18	04/07/2021	05:01	6638.66	Transducer	6642.20	6631.70	Alluvial
18-MW-18	04/07/2021	06:01	6638.64	Transducer	6642.20	6631.70	Alluvial
18-MW-18	04/07/2021	07:01	6638.62	Transducer	6642.20	6631.70	Alluvial
18-MW-18	04/07/2021	08:01	6638.61	Transducer	6642.20	6631.70	Alluvial
18-MW-18	04/07/2021	09:01	6638.61	Transducer	6642.20	6631.70	Alluvial
18-MW-18	04/07/2021	10:01	6638.60	Transducer	6642.20	6631.70	Alluvial
18-MW-18	04/07/2021	11:01	6638.61	Transducer	6642.20	6631.70	Alluvial
18-MW-18	04/07/2021	12:01	6638.64	Transducer	6642.20	6631.70	Alluvial
18-MW-18	04/07/2021	13:01	6638.66	Transducer	6642.20	6631.70	Alluvial
18-MW-18	04/07/2021	14:01	6638.67	Transducer	6642.20	6631.70	Alluvial
18-MW-18	04/07/2021	15:01	6638.69	Transducer	6642.20	6631.70	Alluvial
18-MW-18	04/07/2021	16:01	6638.69	Transducer	6642.20	6631.70	Alluvial
18-MW-18	04/07/2021	17:01	6638.69	Transducer	6642.20	6631.70	Alluvial
18-MW-18	04/07/2021	18:01	6638.69	Transducer	6642.20	6631.70	Alluvial
18-MW-18	04/07/2021	19:01	6638.68	Transducer	6642.20	6631.70	Alluvial
18-MW-18	04/07/2021	20:01	6638.65	Transducer	6642.20	6631.70	Alluvial
18-MW-18	04/07/2021	21:01	6638.64	Transducer	6642.20	6631.70	Alluvial
18-MW-18	04/07/2021	22:01	6638.64	Transducer	6642.20	6631.70	Alluvial
18-MW-18	04/07/2021	23:01	6638.64	Transducer	6642.20	6631.70	Alluvial
18-MW-18	04/08/2021	00:01	6638.65	Transducer	6642.20	6631.70	Alluvial
18-MW-18	04/08/2021	01:01	6638.65	Transducer	6642.20	6631.70	Alluvial
18-MW-18	04/08/2021	02:01	6638.66	Transducer	6642.20	6631.70	Alluvial
18-MW-18	04/08/2021	03:01	6638.66	Transducer	6642.20	6631.70	Alluvial
18-MW-18	04/08/2021	04:01	6638.68	Transducer	6642.20	6631.70	Alluvial

Location	Date	Time	Water Level (ft amsl)	Method	Top of Screen (ft amsl)	Bottom of Screen (ft amsl)	Zone
18-MW-18	04/08/2021	05:01	6638.67	Transducer	6642.20	6631.70	Alluvial
18-MW-18	04/08/2021	06:01	6638.67	Transducer	6642.20	6631.70	Alluvial
18-MW-18	04/08/2021	07:01	6638.68	Transducer	6642.20	6631.70	Alluvial
18-MW-18	04/08/2021	08:01	6638.68	Transducer	6642.20	6631.70	Alluvial
18-MW-18	04/08/2021	09:01	6638.68	Transducer	6642.20	6631.70	Alluvial
18-MW-18	04/08/2021	10:01	6638.69	Transducer	6642.20	6631.70	Alluvial
18-MW-18	04/08/2021	11:01	6638.71	Transducer	6642.20	6631.70	Alluvial
18-MW-18	04/08/2021	12:01	6638.74	Transducer	6642.20	6631.70	Alluvial
18-MW-18	04/08/2021	13:01	6638.75	Transducer	6642.20	6631.70	Alluvial
18-MW-18	04/08/2021	14:01	6638.78	Transducer	6642.20	6631.70	Alluvial
18-MW-18	04/08/2021	15:01	6638.79	Transducer	6642.20	6631.70	Alluvial
18-MW-18	04/08/2021	16:01	6638.80	Transducer	6642.20	6631.70	Alluvial
18-MW-18	04/08/2021	17:01	6638.81	Transducer	6642.20	6631.70	Alluvial
18-MW-18	04/08/2021	18:01	6638.81	Transducer	6642.20	6631.70	Alluvial
18-MW-18	04/08/2021	19:01	6638.80	Transducer	6642.20	6631.70	Alluvial
18-MW-18	04/08/2021	20:01	6638.80	Transducer	6642.20	6631.70	Alluvial
18-MW-18	04/08/2021	21:01	6638.79	Transducer	6642.20	6631.70	Alluvial
18-MW-18	04/08/2021	22:01	6638.79	Transducer	6642.20	6631.70	Alluvial
18-MW-18	04/08/2021	23:01	6638.79	Transducer	6642.20	6631.70	Alluvial
18-MW-18	04/09/2021	00:01	6638.79	Transducer	6642.20	6631.70	Alluvial
18-MW-18	04/09/2021	01:01	6638.80	Transducer	6642.20	6631.70	Alluvial
18-MW-18	04/09/2021	02:01	6638.80	Transducer	6642.20	6631.70	Alluvial
18-MW-18	04/09/2021	03:01	6638.80	Transducer	6642.20	6631.70	Alluvial
18-MW-18	04/09/2021	04:01	6638.80	Transducer	6642.20	6631.70	Alluvial
18-MW-18	04/09/2021	05:01	6638.78	Transducer	6642.20	6631.70	Alluvial
18-MW-18	04/09/2021	06:01	6638.77	Transducer	6642.20	6631.70	Alluvial
18-MW-18	04/09/2021	07:01	6638.75	Transducer	6642.20	6631.70	Alluvial
18-MW-18	04/09/2021	08:01	6638.72	Transducer	6642.20	6631.70	Alluvial
18-MW-18	04/09/2021	09:01	6638.71	Transducer	6642.20	6631.70	Alluvial
18-MW-18	04/09/2021	10:01	6638.71	Transducer	6642.20	6631.70	Alluvial
18-MW-18	04/09/2021	11:01	6638.71	Transducer	6642.20	6631.70	Alluvial
18-MW-18	04/09/2021	12:01	6638.71	Transducer	6642.20	6631.70	Alluvial
18-MW-18	04/09/2021	13:01	6638.73	Transducer	6642.20	6631.70	Alluvial
18-MW-18	04/09/2021	14:01	6638.74	Transducer	6642.20	6631.70	Alluvial
18-MW-18	04/09/2021	15:01	6638.73	Transducer	6642.20	6631.70	Alluvial
18-MW-18	04/09/2021	16:01	6638.74	Transducer	6642.20	6631.70	Alluvial
18-MW-18	04/09/2021	17:01	6638.73	Transducer	6642.20	6631.70	Alluvial
18-MW-18	04/09/2021	18:01	6638.72	Transducer	6642.20	6631.70	Alluvial
18-MW-18	04/09/2021	19:01	6638.70	Transducer	6642.20	6631.70	Alluvial
18-MW-18	04/09/2021	20:01	6638.69	Transducer	6642.20	6631.70	Alluvial
18-MW-18	04/09/2021	21:01	6638.68	Transducer	6642.20	6631.70	Alluvial
18-MW-18	04/09/2021	22:01	6638.68	Transducer	6642.20	6631.70	Alluvial
18-MW-18	04/09/2021	23:01	6638.67	Transducer	6642.20	6631.70	Alluvial
18-MW-18	04/10/2021	00:01	6638.67	Transducer	6642.20	6631.70	Alluvial
18-MW-18	04/10/2021	01:01	6638.67	Transducer	6642.20	6631.70	Alluvial

Location	Date	Time	Water Level (ft amsl)	Method	Top of Screen (ft amsl)	Bottom of Screen (ft amsl)	Zone
18-MW-18	04/10/2021	02:01	6638.67	Transducer	6642.20	6631.70	Alluvial
18-MW-18	04/10/2021	03:01	6638.67	Transducer	6642.20	6631.70	Alluvial
18-MW-18	04/10/2021	04:01	6638.67	Transducer	6642.20	6631.70	Alluvial
18-MW-18	04/10/2021	05:01	6638.67	Transducer	6642.20	6631.70	Alluvial
18-MW-18	04/10/2021	06:01	6638.65	Transducer	6642.20	6631.70	Alluvial
18-MW-18	04/10/2021	07:01	6638.65	Transducer	6642.20	6631.70	Alluvial
18-MW-18	04/10/2021	08:01	6638.65	Transducer	6642.20	6631.70	Alluvial
18-MW-18	04/10/2021	09:01	6638.64	Transducer	6642.20	6631.70	Alluvial
18-MW-18	04/10/2021	10:01	6638.65	Transducer	6642.20	6631.70	Alluvial
18-MW-18	04/10/2021	11:01	6638.67	Transducer	6642.20	6631.70	Alluvial
18-MW-18	04/10/2021	12:01	6638.69	Transducer	6642.20	6631.70	Alluvial
18-MW-18	04/10/2021	13:01	6638.72	Transducer	6642.20	6631.70	Alluvial
18-MW-18	04/10/2021	14:01	6638.74	Transducer	6642.20	6631.70	Alluvial
18-MW-18	04/10/2021	15:01	6638.76	Transducer	6642.20	6631.70	Alluvial
18-MW-18	04/10/2021	16:01	6638.78	Transducer	6642.20	6631.70	Alluvial
18-MW-18	04/10/2021	17:01	6638.78	Transducer	6642.20	6631.70	Alluvial
18-MW-18	04/10/2021	18:01	6638.78	Transducer	6642.20	6631.70	Alluvial
18-MW-18	04/10/2021	19:01	6638.78	Transducer	6642.20	6631.70	Alluvial
18-MW-18	04/10/2021	20:01	6638.76	Transducer	6642.20	6631.70	Alluvial
18-MW-18	04/10/2021	21:01	6638.75	Transducer	6642.20	6631.70	Alluvial
18-MW-18	04/10/2021	22:01	6638.76	Transducer	6642.20	6631.70	Alluvial
18-MW-18	04/10/2021	23:01	6638.76	Transducer	6642.20	6631.70	Alluvial
18-MW-18	04/11/2021	00:01	6638.76	Transducer	6642.20	6631.70	Alluvial
18-MW-18	04/11/2021	01:01	6638.77	Transducer	6642.20	6631.70	Alluvial
18-MW-18	04/11/2021	02:01	6638.77	Transducer	6642.20	6631.70	Alluvial
18-MW-18	04/11/2021	03:01	6638.77	Transducer	6642.20	6631.70	Alluvial
18-MW-18	04/11/2021	04:01	6638.76	Transducer	6642.20	6631.70	Alluvial
18-MW-18	04/11/2021	05:01	6638.77	Transducer	6642.20	6631.70	Alluvial
18-MW-18	04/11/2021	06:01	6638.77	Transducer	6642.20	6631.70	Alluvial
18-MW-18	04/11/2021	07:01	6638.76	Transducer	6642.20	6631.70	Alluvial
18-MW-18	04/11/2021	08:01	6638.75	Transducer	6642.20	6631.70	Alluvial
18-MW-18	04/11/2021	09:01	6638.76	Transducer	6642.20	6631.70	Alluvial
18-MW-18	04/11/2021	10:01	6638.75	Transducer	6642.20	6631.70	Alluvial
18-MW-18	04/11/2021	11:01	6638.76	Transducer	6642.20	6631.70	Alluvial
18-MW-18	04/11/2021	12:01	6638.77	Transducer	6642.20	6631.70	Alluvial
18-MW-18	04/11/2021	13:01	6638.79	Transducer	6642.20	6631.70	Alluvial
18-MW-18	04/11/2021	14:01	6638.81	Transducer	6642.20	6631.70	Alluvial
18-MW-18	04/11/2021	15:01	6638.82	Transducer	6642.20	6631.70	Alluvial
18-MW-18	04/11/2021	16:01	6638.82	Transducer	6642.20	6631.70	Alluvial
18-MW-18	04/11/2021	17:01	6638.82	Transducer	6642.20	6631.70	Alluvial
18-MW-18	04/11/2021	18:01	6638.81	Transducer	6642.20	6631.70	Alluvial
18-MW-18	04/11/2021	19:01	6638.80	Transducer	6642.20	6631.70	Alluvial
18-MW-18	04/11/2021	20:01	6638.80	Transducer	6642.20	6631.70	Alluvial
18-MW-18	04/11/2021	21:01	6638.78	Transducer	6642.20	6631.70	Alluvial
18-MW-18	04/11/2021	22:01	6638.77	Transducer	6642.20	6631.70	Alluvial

Location	Date	Time	Water Level (ft amsl)	Method	Top of Screen (ft amsl)	Bottom of Screen (ft amsl)	Zone
18-MW-18	04/11/2021	23:01	6638.77	Transducer	6642.20	6631.70	Alluvial
18-MW-18	04/12/2021	00:01	6638.75	Transducer	6642.20	6631.70	Alluvial
18-MW-18	04/12/2021	01:01	6638.76	Transducer	6642.20	6631.70	Alluvial
18-MW-18	04/12/2021	02:01	6638.75	Transducer	6642.20	6631.70	Alluvial
18-MW-18	04/12/2021	03:01	6638.74	Transducer	6642.20	6631.70	Alluvial
18-MW-18	04/12/2021	04:01	6638.73	Transducer	6642.20	6631.70	Alluvial
18-MW-18	04/12/2021	05:01	6638.71	Transducer	6642.20	6631.70	Alluvial
18-MW-18	04/12/2021	06:01	6638.71	Transducer	6642.20	6631.70	Alluvial
18-MW-18	04/12/2021	07:01	6638.70	Transducer	6642.20	6631.70	Alluvial
18-MW-18	04/12/2021	08:01	6638.72	Transducer	6642.20	6631.70	Alluvial
18-MW-18	04/12/2021	09:01	6636.85	Transducer	6642.20	6631.70	Alluvial
18-MW-18	04/12/2021	10:01	6636.94	Transducer	6642.20	6631.70	Alluvial
18-MW-18	04/12/2021	11:01	6636.90	Transducer	6642.20	6631.70	Alluvial
18-MW-18	04/12/2021	12:01	6636.81	Transducer	6642.20	6631.70	Alluvial
18-MW-18	04/12/2021	13:01	6636.55	Transducer	6642.20	6631.70	Alluvial
18-MW-18	04/12/2021	14:01	6636.63	Transducer	6642.20	6631.70	Alluvial
18-MW-18	04/12/2021	15:01	6636.58	Transducer	6642.20	6631.70	Alluvial
18-MW-18	04/12/2021	16:01	6637.28	Transducer	6642.20	6631.70	Alluvial
18-MW-18	04/12/2021	17:01	6637.84	Transducer	6642.20	6631.70	Alluvial
18-MW-18	04/12/2021	18:01	6637.95	Transducer	6642.20	6631.70	Alluvial
18-MW-18	04/12/2021	19:01	6638.02	Transducer	6642.20	6631.70	Alluvial
18-MW-18	04/12/2021	20:01	6638.06	Transducer	6642.20	6631.70	Alluvial
18-MW-18	04/12/2021	21:01	6638.08	Transducer	6642.20	6631.70	Alluvial
18-MW-18	04/12/2021	22:01	6638.11	Transducer	6642.20	6631.70	Alluvial
18-MW-18	04/12/2021	23:01	6638.13	Transducer	6642.20	6631.70	Alluvial
18-MW-18	04/13/2021	00:01	6638.14	Transducer	6642.20	6631.70	Alluvial
18-MW-18	04/13/2021	01:01	6638.16	Transducer	6642.20	6631.70	Alluvial
18-MW-18	04/13/2021	02:01	6638.18	Transducer	6642.20	6631.70	Alluvial
18-MW-18	04/13/2021	03:01	6638.19	Transducer	6642.20	6631.70	Alluvial
18-MW-18	04/13/2021	04:01	6638.20	Transducer	6642.20	6631.70	Alluvial
18-MW-18	04/13/2021	05:01	6638.21	Transducer	6642.20	6631.70	Alluvial
18-MW-18	04/13/2021	06:01	6638.21	Transducer	6642.20	6631.70	Alluvial
18-MW-18	04/13/2021	07:01	6638.21	Transducer	6642.20	6631.70	Alluvial
18-MW-18	04/13/2021	08:01	6638.22	Transducer	6642.20	6631.70	Alluvial
18-MW-18	04/13/2021	09:01	6638.22	Transducer	6642.20	6631.70	Alluvial
18-MW-18	04/13/2021	10:01	6638.24	Transducer	6642.20	6631.70	Alluvial
18-MW-18	04/13/2021	11:01	6638.25	Transducer	6642.20	6631.70	Alluvial
18-MW-18	04/13/2021	12:01	6638.27	Transducer	6642.20	6631.70	Alluvial
18-MW-18	04/13/2021	13:01	6638.29	Transducer	6642.20	6631.70	Alluvial
18-MW-18	04/13/2021	14:01	6638.32	Transducer	6642.20	6631.70	Alluvial
18-MW-18	04/13/2021	15:01	6638.35	Transducer	6642.20	6631.70	Alluvial
18-MW-18	04/13/2021	16:01	6638.38	Transducer	6642.20	6631.70	Alluvial
18-MW-18	04/13/2021	17:01	6638.39	Transducer	6642.20	6631.70	Alluvial
18-MW-18	04/13/2021	18:01	6638.40	Transducer	6642.20	6631.70	Alluvial
18-MW-18	04/13/2021	19:01	6638.38	Transducer	6642.20	6631.70	Alluvial

Location	Date	Time	Water Level (ft amsl)	Method	Top of Screen (ft amsl)	Bottom of Screen (ft amsl)	Zone
18-MW-18	04/13/2021	20:01	6638.38	Transducer	6642.20	6631.70	Alluvial
18-MW-18	04/13/2021	21:01	6638.38	Transducer	6642.20	6631.70	Alluvial
18-MW-18	04/13/2021	22:01	6638.38	Transducer	6642.20	6631.70	Alluvial
18-MW-18	04/13/2021	23:01	6638.39	Transducer	6642.20	6631.70	Alluvial
18-MW-18	04/14/2021	00:01	6638.39	Transducer	6642.20	6631.70	Alluvial
18-MW-18	04/14/2021	01:01	6638.39	Transducer	6642.20	6631.70	Alluvial
18-MW-18	04/14/2021	02:01	6638.40	Transducer	6642.20	6631.70	Alluvial
18-MW-18	04/14/2021	03:01	6638.40	Transducer	6642.20	6631.70	Alluvial
18-MW-18	04/14/2021	04:01	6638.40	Transducer	6642.20	6631.70	Alluvial
18-MW-18	04/14/2021	05:01	6638.41	Transducer	6642.20	6631.70	Alluvial
18-MW-18	04/14/2021	06:01	6638.40	Transducer	6642.20	6631.70	Alluvial
18-MW-18	04/14/2021	07:01	6638.40	Transducer	6642.20	6631.70	Alluvial
18-MW-18	04/14/2021	08:01	6638.39	Transducer	6642.20	6631.70	Alluvial
18-MW-18	04/14/2021	09:01	6638.40	Transducer	6642.20	6631.70	Alluvial
18-MW-18	04/14/2021	10:01	6638.41	Transducer	6642.20	6631.70	Alluvial
18-MW-18	04/14/2021	11:01	6638.42	Transducer	6642.20	6631.70	Alluvial
18-MW-18	04/14/2021	12:01	6638.43	Transducer	6642.20	6631.70	Alluvial
18-MW-18	04/14/2021	13:01	6638.45	Transducer	6642.20	6631.70	Alluvial
18-MW-18	04/14/2021	14:01	6638.47	Transducer	6642.20	6631.70	Alluvial
18-MW-18	04/14/2021	15:01	6638.50	Transducer	6642.20	6631.70	Alluvial
18-MW-18	04/14/2021	16:01	6638.52	Transducer	6642.20	6631.70	Alluvial
18-MW-18	04/14/2021	17:01	6638.54	Transducer	6642.20	6631.70	Alluvial
18-MW-18	04/14/2021	18:01	6638.55	Transducer	6642.20	6631.70	Alluvial
18-MW-18	04/14/2021	19:01	6638.54	Transducer	6642.20	6631.70	Alluvial
18-MW-18	04/14/2021	20:01	6638.51	Transducer	6642.20	6631.70	Alluvial
18-MW-18	04/14/2021	21:01	6638.51	Transducer	6642.20	6631.70	Alluvial
18-MW-18	04/14/2021	22:01	6638.50	Transducer	6642.20	6631.70	Alluvial
18-MW-18	04/14/2021	23:01	6638.48	Transducer	6642.20	6631.70	Alluvial
18-MW-18	04/15/2021	00:01	6638.50	Transducer	6642.20	6631.70	Alluvial
18-MW-18	04/15/2021	01:01	6638.50	Transducer	6642.20	6631.70	Alluvial
18-MW-18	04/15/2021	02:01	6638.52	Transducer	6642.20	6631.70	Alluvial
18-MW-18	04/15/2021	03:01	6638.52	Transducer	6642.20	6631.70	Alluvial
18-MW-18	04/15/2021	04:01	6638.53	Transducer	6642.20	6631.70	Alluvial
18-MW-18	04/15/2021	05:01	6638.53	Transducer	6642.20	6631.70	Alluvial
18-MW-18	04/15/2021	06:01	6638.53	Transducer	6642.20	6631.70	Alluvial
18-MW-18	04/15/2021	07:01	6638.52	Transducer	6642.20	6631.70	Alluvial
18-MW-18	04/15/2021	08:01	6638.54	Transducer	6642.20	6631.70	Alluvial
18-MW-18	04/15/2021	09:01	6638.55	Transducer	6642.20	6631.70	Alluvial
18-MW-18	04/15/2021	10:01	6638.56	Transducer	6642.20	6631.70	Alluvial
18-MW-18	04/15/2021	11:01	6638.58	Transducer	6642.20	6631.70	Alluvial
18-MW-18	04/15/2021	12:01	6638.60	Transducer	6642.20	6631.70	Alluvial
18-MW-18	04/15/2021	13:01	6638.63	Transducer	6642.20	6631.70	Alluvial
18-MW-18	04/15/2021	14:01	6638.67	Transducer	6642.20	6631.70	Alluvial
18-MW-18	04/15/2021	15:01	6638.71	Transducer	6642.20	6631.70	Alluvial
18-MW-18	04/15/2021	16:01	6638.73	Transducer	6642.20	6631.70	Alluvial

Location	Date	Time	Water Level (ft amsl)	Method	Top of Screen (ft amsl)	Bottom of Screen (ft amsl)	Zone
18-MW-18	04/15/2021	17:01	6638.72	Transducer	6642.20	6631.70	Alluvial
18-MW-18	04/15/2021	18:01	6638.72	Transducer	6642.20	6631.70	Alluvial
18-MW-18	04/15/2021	19:01	6638.69	Transducer	6642.20	6631.70	Alluvial
18-MW-18	04/15/2021	20:01	6638.66	Transducer	6642.20	6631.70	Alluvial
18-MW-18	04/15/2021	21:01	6638.64	Transducer	6642.20	6631.70	Alluvial
18-MW-18	04/15/2021	22:01	6638.63	Transducer	6642.20	6631.70	Alluvial
18-MW-18	04/15/2021	23:01	6638.61	Transducer	6642.20	6631.70	Alluvial
18-MW-18	04/16/2021	00:01	6638.61	Transducer	6642.20	6631.70	Alluvial
18-MW-18	04/16/2021	01:01	6638.60	Transducer	6642.20	6631.70	Alluvial
18-MW-18	04/16/2021	02:01	6638.59	Transducer	6642.20	6631.70	Alluvial
18-MW-18	04/16/2021	03:01	6638.59	Transducer	6642.20	6631.70	Alluvial
18-MW-18	04/16/2021	04:01	6638.59	Transducer	6642.20	6631.70	Alluvial
18-MW-18	04/16/2021	05:01	6638.60	Transducer	6642.20	6631.70	Alluvial
18-MW-18	04/16/2021	06:01	6638.59	Transducer	6642.20	6631.70	Alluvial
18-MW-18	04/16/2021	07:01	6638.58	Transducer	6642.20	6631.70	Alluvial
18-MW-18	04/16/2021	08:01	6638.58	Transducer	6642.20	6631.70	Alluvial
18-MW-18	04/16/2021	09:01	6638.58	Transducer	6642.20	6631.70	Alluvial
18-MW-18	04/16/2021	10:01	6638.58	Transducer	6642.20	6631.70	Alluvial
18-MW-18	04/16/2021	11:01	6638.59	Transducer	6642.20	6631.70	Alluvial
18-MW-18	04/16/2021	12:01	6638.61	Transducer	6642.20	6631.70	Alluvial
18-MW-18	04/16/2021	13:01	6638.62	Transducer	6642.20	6631.70	Alluvial
18-MW-18	04/16/2021	14:01	6638.63	Transducer	6642.20	6631.70	Alluvial
18-MW-18	04/16/2021	15:01	6638.65	Transducer	6642.20	6631.70	Alluvial
18-MW-18	04/16/2021	16:01	6638.64	Transducer	6642.20	6631.70	Alluvial
18-MW-18	04/16/2021	17:01	6638.63	Transducer	6642.20	6631.70	Alluvial
18-MW-18	04/16/2021	18:01	6638.61	Transducer	6642.20	6631.70	Alluvial
18-MW-18	04/16/2021	19:01	6638.59	Transducer	6642.20	6631.70	Alluvial
18-MW-18	04/16/2021	20:01	6638.55	Transducer	6642.20	6631.70	Alluvial
18-MW-18	04/16/2021	21:01	6638.53	Transducer	6642.20	6631.70	Alluvial
18-MW-18	04/16/2021	22:01	6638.52	Transducer	6642.20	6631.70	Alluvial
18-MW-18	04/16/2021	23:01	6638.51	Transducer	6642.20	6631.70	Alluvial
18-MW-18	04/17/2021	00:01	6638.50	Transducer	6642.20	6631.70	Alluvial
18-MW-18	04/17/2021	01:01	6638.50	Transducer	6642.20	6631.70	Alluvial
18-MW-18	04/17/2021	02:01	6638.50	Transducer	6642.20	6631.70	Alluvial
18-MW-18	04/17/2021	03:01	6638.50	Transducer	6642.20	6631.70	Alluvial
18-MW-18	04/17/2021	04:01	6638.50	Transducer	6642.20	6631.70	Alluvial
18-MW-18	04/17/2021	05:01	6638.50	Transducer	6642.20	6631.70	Alluvial
18-MW-18	04/17/2021	06:01	6638.49	Transducer	6642.20	6631.70	Alluvial
18-MW-18	04/17/2021	07:01	6638.49	Transducer	6642.20	6631.70	Alluvial
18-MW-18	04/17/2021	08:01	6638.48	Transducer	6642.20	6631.70	Alluvial
18-MW-18	04/17/2021	09:01	6638.47	Transducer	6642.20	6631.70	Alluvial
18-MW-18	04/17/2021	10:01	6638.46	Transducer	6642.20	6631.70	Alluvial
18-MW-18	04/17/2021	11:01	6638.47	Transducer	6642.20	6631.70	Alluvial
18-MW-18	04/17/2021	12:01	6638.48	Transducer	6642.20	6631.70	Alluvial
18-MW-18	04/17/2021	13:01	6638.49	Transducer	6642.20	6631.70	Alluvial

Location	Date	Time	Water Level (ft amsl)	Method	Top of Screen (ft amsl)	Bottom of Screen (ft amsl)	Zone
18-MW-18	04/17/2021	14:01	6638.50	Transducer	6642.20	6631.70	Alluvial
18-MW-18	04/17/2021	15:01	6638.52	Transducer	6642.20	6631.70	Alluvial
18-MW-18	04/17/2021	16:01	6638.53	Transducer	6642.20	6631.70	Alluvial
18-MW-18	04/17/2021	17:01	6638.52	Transducer	6642.20	6631.70	Alluvial
18-MW-18	04/17/2021	18:01	6638.51	Transducer	6642.20	6631.70	Alluvial
18-MW-18	04/17/2021	19:01	6638.50	Transducer	6642.20	6631.70	Alluvial
18-MW-18	04/17/2021	20:01	6638.48	Transducer	6642.20	6631.70	Alluvial
18-MW-18	04/17/2021	21:01	6638.46	Transducer	6642.20	6631.70	Alluvial
18-MW-18	04/17/2021	22:01	6638.44	Transducer	6642.20	6631.70	Alluvial
18-MW-18	04/17/2021	23:01	6638.44	Transducer	6642.20	6631.70	Alluvial
18-MW-18	04/18/2021	00:01	6638.43	Transducer	6642.20	6631.70	Alluvial
18-MW-18	04/18/2021	01:01	6638.44	Transducer	6642.20	6631.70	Alluvial
18-MW-18	04/18/2021	02:01	6638.43	Transducer	6642.20	6631.70	Alluvial
18-MW-18	04/18/2021	03:01	6638.44	Transducer	6642.20	6631.70	Alluvial
18-MW-18	04/18/2021	04:01	6638.43	Transducer	6642.20	6631.70	Alluvial
18-MW-18	04/18/2021	05:01	6638.43	Transducer	6642.20	6631.70	Alluvial
18-MW-18	04/18/2021	06:01	6638.43	Transducer	6642.20	6631.70	Alluvial
18-MW-18	04/18/2021	07:01	6638.42	Transducer	6642.20	6631.70	Alluvial
18-MW-18	04/18/2021	08:01	6638.42	Transducer	6642.20	6631.70	Alluvial
18-MW-18	04/18/2021	09:01	6638.42	Transducer	6642.20	6631.70	Alluvial
18-MW-18	04/18/2021	10:01	6638.43	Transducer	6642.20	6631.70	Alluvial
18-MW-18	04/18/2021	11:01	6638.43	Transducer	6642.20	6631.70	Alluvial
18-MW-18	04/18/2021	12:01	6638.45	Transducer	6642.20	6631.70	Alluvial
18-MW-18	04/18/2021	13:01	6638.46	Transducer	6642.20	6631.70	Alluvial
18-MW-18	04/18/2021	14:01	6638.48	Transducer	6642.20	6631.70	Alluvial
18-MW-18	04/18/2021	15:01	6638.49	Transducer	6642.20	6631.70	Alluvial
18-MW-18	04/18/2021	16:01	6638.50	Transducer	6642.20	6631.70	Alluvial
18-MW-18	04/18/2021	17:01	6638.51	Transducer	6642.20	6631.70	Alluvial
18-MW-18	04/18/2021	18:01	6638.51	Transducer	6642.20	6631.70	Alluvial
18-MW-18	04/18/2021	19:01	6638.51	Transducer	6642.20	6631.70	Alluvial
18-MW-18	04/18/2021	20:01	6638.50	Transducer	6642.20	6631.70	Alluvial
18-MW-18	04/18/2021	21:01	6638.49	Transducer	6642.20	6631.70	Alluvial
18-MW-18	04/18/2021	22:01	6638.47	Transducer	6642.20	6631.70	Alluvial
18-MW-18	04/18/2021	23:01	6638.47	Transducer	6642.20	6631.70	Alluvial
18-MW-18	04/19/2021	00:01	6638.48	Transducer	6642.20	6631.70	Alluvial
18-MW-18	04/19/2021	01:01	6638.49	Transducer	6642.20	6631.70	Alluvial
18-MW-18	04/19/2021	02:01	6638.49	Transducer	6642.20	6631.70	Alluvial
18-MW-18	04/19/2021	03:01	6638.49	Transducer	6642.20	6631.70	Alluvial
18-MW-18	04/19/2021	04:01	6638.49	Transducer	6642.20	6631.70	Alluvial
18-MW-18	04/19/2021	05:01	6638.49	Transducer	6642.20	6631.70	Alluvial
18-MW-18	04/19/2021	06:01	6638.50	Transducer	6642.20	6631.70	Alluvial
18-MW-18	04/19/2021	07:01	6638.50	Transducer	6642.20	6631.70	Alluvial
18-MW-18	04/19/2021	08:01	6638.51	Transducer	6642.20	6631.70	Alluvial
18-MW-18	04/19/2021	09:01	6638.52	Transducer	6642.20	6631.70	Alluvial
18-MW-18	04/19/2021	10:01	6638.52	Transducer	6642.20	6631.70	Alluvial

Location	Date	Time	Water Level (ft amsl)	Method	Top of Screen (ft amsl)	Bottom of Screen (ft amsl)	Zone
18-MW-18	04/19/2021	11:01	6638.55	Transducer	6642.20	6631.70	Alluvial
18-MW-18	04/19/2021	12:01	6638.57	Transducer	6642.20	6631.70	Alluvial
18-MW-18	04/19/2021	13:01	6638.59	Transducer	6642.20	6631.70	Alluvial
18-MW-18	04/19/2021	14:01	6638.62	Transducer	6642.20	6631.70	Alluvial
18-MW-18	04/19/2021	15:01	6638.65	Transducer	6642.20	6631.70	Alluvial
18-MW-18	04/19/2021	16:01	6638.67	Transducer	6642.20	6631.70	Alluvial
18-MW-18	04/19/2021	17:01	6638.67	Transducer	6642.20	6631.70	Alluvial
18-MW-18	04/19/2021	18:01	6638.68	Transducer	6642.20	6631.70	Alluvial
18-MW-18	04/19/2021	19:01	6638.68	Transducer	6642.20	6631.70	Alluvial
18-MW-18	04/19/2021	20:01	6638.67	Transducer	6642.20	6631.70	Alluvial
18-MW-18	04/19/2021	21:01	6638.66	Transducer	6642.20	6631.70	Alluvial
18-MW-18	04/19/2021	22:01	6638.67	Transducer	6642.20	6631.70	Alluvial
18-MW-18	04/19/2021	23:01	6638.67	Transducer	6642.20	6631.70	Alluvial
18-MW-18	04/20/2021	00:01	6638.68	Transducer	6642.20	6631.70	Alluvial
18-MW-18	04/20/2021	01:01	6638.68	Transducer	6642.20	6631.70	Alluvial
18-MW-18	04/20/2021	02:01	6638.67	Transducer	6642.20	6631.70	Alluvial
18-MW-18	04/20/2021	03:01	6638.66	Transducer	6642.20	6631.70	Alluvial
18-MW-18	04/20/2021	04:01	6638.64	Transducer	6642.20	6631.70	Alluvial
18-MW-18	04/20/2021	05:01	6638.64	Transducer	6642.20	6631.70	Alluvial
18-MW-18	04/20/2021	06:01	6638.61	Transducer	6642.20	6631.70	Alluvial
18-MW-18	04/20/2021	07:01	6638.59	Transducer	6642.20	6631.70	Alluvial
18-MW-18	04/20/2021	08:01	6638.57	Transducer	6642.20	6631.70	Alluvial
18-MW-18	04/20/2021	09:01	6638.56	Transducer	6642.20	6631.70	Alluvial
18-MW-18	04/20/2021	10:01	6638.55	Transducer	6642.20	6631.70	Alluvial
18-MW-18	04/20/2021	11:01	6638.56	Transducer	6642.20	6631.70	Alluvial
18-MW-18	04/20/2021	12:01	6638.57	Transducer	6642.20	6631.70	Alluvial
18-MW-18	04/20/2021	13:01	6638.59	Transducer	6642.20	6631.70	Alluvial
18-MW-18	04/20/2021	14:01	6638.60	Transducer	6642.20	6631.70	Alluvial
18-MW-18	04/20/2021	15:01	6638.62	Transducer	6642.20	6631.70	Alluvial
18-MW-18	04/20/2021	16:01	6638.62	Transducer	6642.20	6631.70	Alluvial
18-MW-18	04/20/2021	17:01	6638.62	Transducer	6642.20	6631.70	Alluvial
18-MW-18	04/20/2021	18:01	6638.60	Transducer	6642.20	6631.70	Alluvial
18-MW-18	04/20/2021	19:01	6638.58	Transducer	6642.20	6631.70	Alluvial
18-MW-18	04/20/2021	20:01	6638.56	Transducer	6642.20	6631.70	Alluvial
18-MW-18	04/20/2021	21:01	6638.55	Transducer	6642.20	6631.70	Alluvial
18-MW-18	04/20/2021	22:01	6638.53	Transducer	6642.20	6631.70	Alluvial
18-MW-18	04/20/2021	23:01	6638.52	Transducer	6642.20	6631.70	Alluvial
18-MW-18	04/21/2021	00:01	6638.51	Transducer	6642.20	6631.70	Alluvial
18-MW-18	04/21/2021	01:01	6638.51	Transducer	6642.20	6631.70	Alluvial
18-MW-18	04/21/2021	02:01	6638.51	Transducer	6642.20	6631.70	Alluvial
18-MW-18	04/21/2021	03:01	6638.51	Transducer	6642.20	6631.70	Alluvial
18-MW-18	04/21/2021	04:01	6638.51	Transducer	6642.20	6631.70	Alluvial
18-MW-18	04/21/2021	05:01	6638.52	Transducer	6642.20	6631.70	Alluvial
18-MW-18	04/21/2021	06:01	6638.50	Transducer	6642.20	6631.70	Alluvial
18-MW-18	04/21/2021	07:01	6638.50	Transducer	6642.20	6631.70	Alluvial

Location	Date	Time	Water Level (ft amsl)	Method	Top of Screen (ft amsl)	Bottom of Screen (ft amsl)	Zone
18-MW-18	04/21/2021	08:01	6638.50	Transducer	6642.20	6631.70	Alluvial
18-MW-18	04/21/2021	09:01	6638.50	Transducer	6642.20	6631.70	Alluvial
18-MW-18	04/21/2021	10:01	6638.53	Transducer	6642.20	6631.70	Alluvial
18-MW-18	04/21/2021	11:01	6638.55	Transducer	6642.20	6631.70	Alluvial
18-MW-18	04/21/2021	12:01	6638.57	Transducer	6642.20	6631.70	Alluvial
18-MW-18	04/21/2021	13:01	6638.59	Transducer	6642.20	6631.70	Alluvial
18-MW-18	04/21/2021	14:01	6638.63	Transducer	6642.20	6631.70	Alluvial
18-MW-18	04/21/2021	15:01	6638.65	Transducer	6642.20	6631.70	Alluvial
18-MW-18	04/21/2021	16:01	6638.68	Transducer	6642.20	6631.70	Alluvial
18-MW-18	04/21/2021	17:01	6638.69	Transducer	6642.20	6631.70	Alluvial
18-MW-18	04/21/2021	18:01	6638.70	Transducer	6642.20	6631.70	Alluvial
18-MW-18	04/21/2021	19:01	6638.70	Transducer	6642.20	6631.70	Alluvial
18-MW-18	04/21/2021	20:01	6638.70	Transducer	6642.20	6631.70	Alluvial
18-MW-18	04/21/2021	21:01	6638.68	Transducer	6642.20	6631.70	Alluvial
18-MW-18	04/21/2021	22:01	6638.67	Transducer	6642.20	6631.70	Alluvial
18-MW-18	04/21/2021	23:01	6638.67	Transducer	6642.20	6631.70	Alluvial
18-MW-18	04/22/2021	00:01	6638.67	Transducer	6642.20	6631.70	Alluvial
18-MW-18	04/22/2021	01:01	6638.68	Transducer	6642.20	6631.70	Alluvial
18-MW-18	04/22/2021	02:01	6638.69	Transducer	6642.20	6631.70	Alluvial
18-MW-18	04/22/2021	03:01	6638.69	Transducer	6642.20	6631.70	Alluvial
18-MW-18	04/22/2021	04:01	6638.71	Transducer	6642.20	6631.70	Alluvial
18-MW-18	04/22/2021	05:01	6638.71	Transducer	6642.20	6631.70	Alluvial
18-MW-18	04/22/2021	06:01	6638.69	Transducer	6642.20	6631.70	Alluvial
18-MW-18	04/22/2021	07:01	6638.68	Transducer	6642.20	6631.70	Alluvial
18-MW-18	04/22/2021	08:01	6638.69	Transducer	6642.20	6631.70	Alluvial
18-MW-18	04/22/2021	09:01	6638.69	Transducer	6642.20	6631.70	Alluvial
18-MW-18	04/22/2021	10:01	6638.70	Transducer	6642.20	6631.70	Alluvial
18-MW-18	04/22/2021	11:01	6638.71	Transducer	6642.20	6631.70	Alluvial
18-MW-18	04/22/2021	12:01	6638.73	Transducer	6642.20	6631.70	Alluvial
18-MW-18	04/22/2021	13:01	6638.75	Transducer	6642.20	6631.70	Alluvial
18-MW-18	04/22/2021	14:01	6638.76	Transducer	6642.20	6631.70	Alluvial
18-MW-18	04/22/2021	15:01	6638.77	Transducer	6642.20	6631.70	Alluvial
18-MW-18	04/22/2021	16:01	6638.79	Transducer	6642.20	6631.70	Alluvial
18-MW-18	04/22/2021	17:01	6638.78	Transducer	6642.20	6631.70	Alluvial
18-MW-18	04/22/2021	18:01	6638.79	Transducer	6642.20	6631.70	Alluvial
18-MW-18	04/22/2021	19:01	6638.78	Transducer	6642.20	6631.70	Alluvial
18-MW-18	04/22/2021	20:01	6638.77	Transducer	6642.20	6631.70	Alluvial
18-MW-18	04/22/2021	21:01	6638.75	Transducer	6642.20	6631.70	Alluvial
18-MW-18	04/22/2021	22:01	6638.75	Transducer	6642.20	6631.70	Alluvial
18-MW-18	04/22/2021	23:01	6638.74	Transducer	6642.20	6631.70	Alluvial
18-MW-18	04/23/2021	00:01	6638.74	Transducer	6642.20	6631.70	Alluvial
18-MW-18	04/23/2021	01:01	6638.74	Transducer	6642.20	6631.70	Alluvial
18-MW-18	04/23/2021	02:01	6638.76	Transducer	6642.20	6631.70	Alluvial
18-MW-18	04/23/2021	03:01	6638.76	Transducer	6642.20	6631.70	Alluvial
18-MW-18	04/23/2021	04:01	6638.75	Transducer	6642.20	6631.70	Alluvial

Location	Date	Time	Water Level (ft amsl)	Method	Top of Screen (ft amsl)	Bottom of Screen (ft amsl)	Zone
18-MW-18	04/23/2021	05:01	6638.75	Transducer	6642.20	6631.70	Alluvial
18-MW-18	04/23/2021	06:01	6638.75	Transducer	6642.20	6631.70	Alluvial
18-MW-18	04/23/2021	07:01	6638.73	Transducer	6642.20	6631.70	Alluvial
18-MW-18	04/23/2021	08:01	6638.73	Transducer	6642.20	6631.70	Alluvial
18-MW-18	04/23/2021	09:01	6638.74	Transducer	6642.20	6631.70	Alluvial
18-MW-18	04/23/2021	10:01	6638.72	Transducer	6642.20	6631.70	Alluvial
18-MW-18	04/23/2021	11:01	6638.72	Transducer	6642.20	6631.70	Alluvial
18-MW-18	04/23/2021	12:01	6638.73	Transducer	6642.20	6631.70	Alluvial
18-MW-18	04/23/2021	13:01	6638.74	Transducer	6642.20	6631.70	Alluvial
18-MW-18	04/23/2021	14:01	6638.74	Transducer	6642.20	6631.70	Alluvial
18-MW-18	04/23/2021	15:01	6638.74	Transducer	6642.20	6631.70	Alluvial
18-MW-18	04/23/2021	16:01	6638.72	Transducer	6642.20	6631.70	Alluvial
18-MW-18	04/23/2021	17:01	6638.69	Transducer	6642.20	6631.70	Alluvial
18-MW-18	04/23/2021	18:01	6638.70	Transducer	6642.20	6631.70	Alluvial
18-MW-18	04/23/2021	19:01	6638.69	Transducer	6642.20	6631.70	Alluvial
18-MW-18	04/23/2021	20:01	6638.66	Transducer	6642.20	6631.70	Alluvial
18-MW-18	04/23/2021	21:01	6638.63	Transducer	6642.20	6631.70	Alluvial
18-MW-18	04/23/2021	22:01	6638.62	Transducer	6642.20	6631.70	Alluvial
18-MW-18	04/23/2021	23:01	6638.61	Transducer	6642.20	6631.70	Alluvial
18-MW-18	04/24/2021	00:01	6638.60	Transducer	6642.20	6631.70	Alluvial
18-MW-18	04/24/2021	01:01	6638.59	Transducer	6642.20	6631.70	Alluvial
18-MW-18	04/24/2021	02:01	6638.59	Transducer	6642.20	6631.70	Alluvial
18-MW-18	04/24/2021	03:01	6638.58	Transducer	6642.20	6631.70	Alluvial
18-MW-18	04/24/2021	04:01	6638.58	Transducer	6642.20	6631.70	Alluvial
18-MW-18	04/24/2021	05:01	6638.57	Transducer	6642.20	6631.70	Alluvial
18-MW-18	04/24/2021	06:01	6638.57	Transducer	6642.20	6631.70	Alluvial
18-MW-18	04/24/2021	07:01	6638.56	Transducer	6642.20	6631.70	Alluvial
18-MW-18	04/24/2021	08:01	6638.55	Transducer	6642.20	6631.70	Alluvial
18-MW-18	04/24/2021	09:01	6638.54	Transducer	6642.20	6631.70	Alluvial
18-MW-18	04/24/2021	10:01	6638.54	Transducer	6642.20	6631.70	Alluvial
18-MW-18	04/24/2021	11:01	6638.57	Transducer	6642.20	6631.70	Alluvial
18-MW-18	04/24/2021	12:01	6638.58	Transducer	6642.20	6631.70	Alluvial
18-MW-18	04/24/2021	13:01	6638.60	Transducer	6642.20	6631.70	Alluvial
18-MW-18	04/24/2021	14:01	6638.61	Transducer	6642.20	6631.70	Alluvial
18-MW-18	04/24/2021	15:01	6638.63	Transducer	6642.20	6631.70	Alluvial
18-MW-18	04/24/2021	16:01	6638.64	Transducer	6642.20	6631.70	Alluvial
18-MW-18	04/24/2021	17:01	6638.67	Transducer	6642.20	6631.70	Alluvial
18-MW-18	04/24/2021	18:01	6638.68	Transducer	6642.20	6631.70	Alluvial
18-MW-18	04/24/2021	19:01	6638.68	Transducer	6642.20	6631.70	Alluvial
18-MW-18	04/24/2021	20:01	6638.67	Transducer	6642.20	6631.70	Alluvial
18-MW-18	04/24/2021	21:01	6638.66	Transducer	6642.20	6631.70	Alluvial
18-MW-18	04/24/2021	22:01	6638.65	Transducer	6642.20	6631.70	Alluvial
18-MW-18	04/24/2021	23:01	6638.65	Transducer	6642.20	6631.70	Alluvial
18-MW-18	04/25/2021	00:01	6638.64	Transducer	6642.20	6631.70	Alluvial
18-MW-18	04/25/2021	01:01	6638.63	Transducer	6642.20	6631.70	Alluvial

Location	Date	Time	Water Level (ft amsl)	Method	Top of Screen (ft amsl)	Bottom of Screen (ft amsl)	Zone
18-MW-18	04/25/2021	02:01	6638.63	Transducer	6642.20	6631.70	Alluvial
18-MW-18	04/25/2021	03:01	6638.63	Transducer	6642.20	6631.70	Alluvial
18-MW-18	04/25/2021	04:01	6638.64	Transducer	6642.20	6631.70	Alluvial
18-MW-18	04/25/2021	05:01	6638.62	Transducer	6642.20	6631.70	Alluvial
18-MW-18	04/25/2021	06:01	6638.61	Transducer	6642.20	6631.70	Alluvial
18-MW-18	04/25/2021	07:01	6638.60	Transducer	6642.20	6631.70	Alluvial
18-MW-18	04/25/2021	08:01	6638.61	Transducer	6642.20	6631.70	Alluvial
18-MW-18	04/25/2021	09:01	6638.60	Transducer	6642.20	6631.70	Alluvial
18-MW-18	04/25/2021	10:01	6638.61	Transducer	6642.20	6631.70	Alluvial
18-MW-18	04/25/2021	11:01	6638.63	Transducer	6642.20	6631.70	Alluvial
18-MW-18	04/25/2021	12:01	6638.64	Transducer	6642.20	6631.70	Alluvial
18-MW-18	04/25/2021	13:01	6638.66	Transducer	6642.20	6631.70	Alluvial
18-MW-18	04/25/2021	14:01	6638.68	Transducer	6642.20	6631.70	Alluvial
18-MW-18	04/25/2021	15:01	6638.70	Transducer	6642.20	6631.70	Alluvial
18-MW-18	04/25/2021	16:01	6638.72	Transducer	6642.20	6631.70	Alluvial
18-MW-18	04/25/2021	17:01	6638.73	Transducer	6642.20	6631.70	Alluvial
18-MW-18	04/25/2021	18:01	6638.74	Transducer	6642.20	6631.70	Alluvial
18-MW-18	04/25/2021	19:01	6638.75	Transducer	6642.20	6631.70	Alluvial
18-MW-18	04/25/2021	20:01	6638.74	Transducer	6642.20	6631.70	Alluvial
18-MW-18	04/25/2021	21:01	6638.73	Transducer	6642.20	6631.70	Alluvial
18-MW-18	04/25/2021	22:01	6638.72	Transducer	6642.20	6631.70	Alluvial
18-MW-18	04/25/2021	23:01	6638.72	Transducer	6642.20	6631.70	Alluvial
18-MW-18	04/26/2021	00:01	6638.71	Transducer	6642.20	6631.70	Alluvial
18-MW-18	04/26/2021	01:01	6638.72	Transducer	6642.20	6631.70	Alluvial
18-MW-18	04/26/2021	02:01	6638.72	Transducer	6642.20	6631.70	Alluvial
18-MW-18	04/26/2021	03:01	6638.71	Transducer	6642.20	6631.70	Alluvial
18-MW-18	04/26/2021	04:01	6638.72	Transducer	6642.20	6631.70	Alluvial
18-MW-18	04/26/2021	05:01	6638.71	Transducer	6642.20	6631.70	Alluvial
18-MW-18	04/26/2021	06:01	6638.70	Transducer	6642.20	6631.70	Alluvial
18-MW-18	04/26/2021	07:01	6638.71	Transducer	6642.20	6631.70	Alluvial
18-MW-18	04/26/2021	08:01	6638.70	Transducer	6642.20	6631.70	Alluvial
18-MW-18	04/26/2021	09:01	6638.70	Transducer	6642.20	6631.70	Alluvial
18-MW-18	04/26/2021	10:01	6638.72	Transducer	6642.20	6631.70	Alluvial
18-MW-18	04/26/2021	11:01	6638.73	Transducer	6642.20	6631.70	Alluvial
18-MW-18	04/26/2021	12:01	6638.75	Transducer	6642.20	6631.70	Alluvial
18-MW-18	04/26/2021	13:01	6638.76	Transducer	6642.20	6631.70	Alluvial
18-MW-18	04/26/2021	14:01	6638.77	Transducer	6642.20	6631.70	Alluvial
18-MW-18	04/26/2021	15:01	6638.79	Transducer	6642.20	6631.70	Alluvial
18-MW-18	04/26/2021	16:01	6638.79	Transducer	6642.20	6631.70	Alluvial
18-MW-18	04/26/2021	17:01	6638.81	Transducer	6642.20	6631.70	Alluvial
18-MW-18	04/26/2021	18:01	6638.82	Transducer	6642.20	6631.70	Alluvial
18-MW-18	04/26/2021	19:01	6638.80	Transducer	6642.20	6631.70	Alluvial
18-MW-18	04/26/2021	20:01	6638.79	Transducer	6642.20	6631.70	Alluvial
18-MW-18	04/26/2021	21:01	6638.77	Transducer	6642.20	6631.70	Alluvial
18-MW-18	04/26/2021	22:01	6638.77	Transducer	6642.20	6631.70	Alluvial

Location	Date	Time	Water Level (ft amsl)	Method	Top of Screen (ft amsl)	Bottom of Screen (ft amsl)	Zone
18-MW-18	04/26/2021	23:01	6638.76	Transducer	6642.20	6631.70	Alluvial
18-MW-18	04/27/2021	00:01	6638.76	Transducer	6642.20	6631.70	Alluvial
18-MW-18	04/27/2021	01:01	6638.76	Transducer	6642.20	6631.70	Alluvial
18-MW-18	04/27/2021	02:01	6638.76	Transducer	6642.20	6631.70	Alluvial
18-MW-18	04/27/2021	03:01	6638.77	Transducer	6642.20	6631.70	Alluvial
18-MW-18	04/27/2021	04:01	6638.77	Transducer	6642.20	6631.70	Alluvial
18-MW-18	04/27/2021	05:01	6638.76	Transducer	6642.20	6631.70	Alluvial
18-MW-18	04/27/2021	06:01	6638.76	Transducer	6642.20	6631.70	Alluvial
18-MW-18	04/27/2021	07:01	6638.75	Transducer	6642.20	6631.70	Alluvial
18-MW-18	04/27/2021	08:01	6638.76	Transducer	6642.20	6631.70	Alluvial
18-MW-18	04/27/2021	09:01	6638.75	Transducer	6642.20	6631.70	Alluvial
18-MW-18	04/27/2021	10:01	6638.76	Transducer	6642.20	6631.70	Alluvial
18-MW-18	04/27/2021	11:01	6638.75	Transducer	6642.20	6631.70	Alluvial
18-MW-18	04/27/2021	12:01	6638.75	Transducer	6642.20	6631.70	Alluvial
18-MW-18	04/27/2021	13:01	6638.76	Transducer	6642.20	6631.70	Alluvial
18-MW-18	04/27/2021	14:01	6638.76	Transducer	6642.20	6631.70	Alluvial
18-MW-18	04/27/2021	15:01	6638.77	Transducer	6642.20	6631.70	Alluvial
18-MW-18	04/27/2021	16:01	6638.76	Transducer	6642.20	6631.70	Alluvial
18-MW-18	04/27/2021	17:01	6638.75	Transducer	6642.20	6631.70	Alluvial
18-MW-18	04/27/2021	18:01	6638.76	Transducer	6642.20	6631.70	Alluvial
18-MW-18	04/27/2021	19:01	6638.74	Transducer	6642.20	6631.70	Alluvial
18-MW-18	04/27/2021	20:01	6638.72	Transducer	6642.20	6631.70	Alluvial
18-MW-18	04/27/2021	21:01	6638.70	Transducer	6642.20	6631.70	Alluvial
18-MW-18	04/27/2021	22:01	6638.69	Transducer	6642.20	6631.70	Alluvial
18-MW-18	04/27/2021	23:01	6638.69	Transducer	6642.20	6631.70	Alluvial
18-MW-18	04/28/2021	00:01	6638.68	Transducer	6642.20	6631.70	Alluvial
18-MW-18	04/28/2021	01:01	6638.69	Transducer	6642.20	6631.70	Alluvial
18-MW-18	04/28/2021	02:01	6638.71	Transducer	6642.20	6631.70	Alluvial
18-MW-18	04/28/2021	03:01	6638.69	Transducer	6642.20	6631.70	Alluvial
18-MW-18	04/28/2021	04:01	6638.69	Transducer	6642.20	6631.70	Alluvial
18-MW-18	04/28/2021	05:01	6638.70	Transducer	6642.20	6631.70	Alluvial
18-MW-18	04/28/2021	06:01	6638.69	Transducer	6642.20	6631.70	Alluvial
18-MW-18	04/28/2021	07:01	6638.67	Transducer	6642.20	6631.70	Alluvial
18-MW-18	04/28/2021	08:01	6638.67	Transducer	6642.20	6631.70	Alluvial
18-MW-18	04/28/2021	09:01	6638.67	Transducer	6642.20	6631.70	Alluvial
18-MW-18	04/28/2021	10:01	6638.65	Transducer	6642.20	6631.70	Alluvial
18-MW-18	04/28/2021	11:01	6638.67	Transducer	6642.20	6631.70	Alluvial
18-MW-18	04/28/2021	12:01	6638.67	Transducer	6642.20	6631.70	Alluvial
18-MW-18	04/28/2021	13:01	6638.65	Transducer	6642.20	6631.70	Alluvial
18-MW-18	04/28/2021	14:01	6638.63	Transducer	6642.20	6631.70	Alluvial
18-MW-18	04/28/2021	15:01	6638.62	Transducer	6642.20	6631.70	Alluvial
18-MW-18	04/28/2021	16:01	6638.63	Transducer	6642.20	6631.70	Alluvial
18-MW-18	04/28/2021	17:01	6638.60	Transducer	6642.20	6631.70	Alluvial
18-MW-18	04/28/2021	18:01	6638.59	Transducer	6642.20	6631.70	Alluvial
18-MW-18	04/28/2021	19:01	6638.56	Transducer	6642.20	6631.70	Alluvial

Location	Date	Time	Water Level (ft amsl)	Method	Top of Screen (ft amsl)	Bottom of Screen (ft amsl)	Zone
18-MW-18	04/28/2021	20:01	6638.55	Transducer	6642.20	6631.70	Alluvial
18-MW-18	04/28/2021	21:01	6638.53	Transducer	6642.20	6631.70	Alluvial
18-MW-18	04/28/2021	22:01	6638.51	Transducer	6642.20	6631.70	Alluvial
18-MW-18	04/28/2021	23:01	6638.51	Transducer	6642.20	6631.70	Alluvial
18-MW-18	04/29/2021	00:01	6638.51	Transducer	6642.20	6631.70	Alluvial
18-MW-18	04/29/2021	01:01	6638.49	Transducer	6642.20	6631.70	Alluvial
18-MW-18	04/29/2021	02:01	6638.49	Transducer	6642.20	6631.70	Alluvial
18-MW-18	04/29/2021	03:01	6638.48	Transducer	6642.20	6631.70	Alluvial
18-MW-18	04/29/2021	04:01	6638.47	Transducer	6642.20	6631.70	Alluvial
18-MW-18	04/29/2021	05:01	6638.47	Transducer	6642.20	6631.70	Alluvial
18-MW-18	04/29/2021	06:01	6638.45	Transducer	6642.20	6631.70	Alluvial
18-MW-18	04/29/2021	07:01	6638.43	Transducer	6642.20	6631.70	Alluvial
18-MW-18	04/29/2021	08:01	6638.42	Transducer	6642.20	6631.70	Alluvial
18-MW-18	04/29/2021	09:01	6638.41	Transducer	6642.20	6631.70	Alluvial
18-MW-18	04/29/2021	10:01	6638.42	Transducer	6642.20	6631.70	Alluvial
18-MW-18	04/29/2021	11:01	6638.41	Transducer	6642.20	6631.70	Alluvial
18-MW-18	04/29/2021	12:01	6638.42	Transducer	6642.20	6631.70	Alluvial
18-MW-18	04/29/2021	13:01	6638.42	Transducer	6642.20	6631.70	Alluvial
18-MW-18	04/29/2021	14:01	6638.43	Transducer	6642.20	6631.70	Alluvial
18-MW-18	04/29/2021	15:01	6638.43	Transducer	6642.20	6631.70	Alluvial
18-MW-18	04/29/2021	16:01	6638.43	Transducer	6642.20	6631.70	Alluvial
18-MW-18	04/29/2021	17:01	6638.43	Transducer	6642.20	6631.70	Alluvial
18-MW-18	04/29/2021	18:01	6638.42	Transducer	6642.20	6631.70	Alluvial
18-MW-18	04/29/2021	19:01	6638.42	Transducer	6642.20	6631.70	Alluvial
18-MW-18	04/29/2021	20:01	6638.40	Transducer	6642.20	6631.70	Alluvial
18-MW-18	04/29/2021	21:01	6638.39	Transducer	6642.20	6631.70	Alluvial
18-MW-18	04/29/2021	22:01	6638.37	Transducer	6642.20	6631.70	Alluvial
18-MW-18	04/29/2021	23:01	6638.36	Transducer	6642.20	6631.70	Alluvial
18-MW-18	04/30/2021	00:01	6638.36	Transducer	6642.20	6631.70	Alluvial
18-MW-18	04/30/2021	01:01	6638.36	Transducer	6642.20	6631.70	Alluvial
18-MW-18	04/30/2021	02:01	6638.35	Transducer	6642.20	6631.70	Alluvial
18-MW-18	04/30/2021	03:01	6638.36	Transducer	6642.20	6631.70	Alluvial
18-MW-18	04/30/2021	04:01	6638.36	Transducer	6642.20	6631.70	Alluvial
18-MW-18	04/30/2021	05:01	6638.36	Transducer	6642.20	6631.70	Alluvial
18-MW-18	04/30/2021	06:01	6638.36	Transducer	6642.20	6631.70	Alluvial
18-MW-18	04/30/2021	07:01	6638.35	Transducer	6642.20	6631.70	Alluvial
18-MW-18	04/30/2021	08:01	6638.34	Transducer	6642.20	6631.70	Alluvial
18-MW-18	04/30/2021	09:01	6638.35	Transducer	6642.20	6631.70	Alluvial
18-MW-18	04/30/2021	10:01	6638.35	Transducer	6642.20	6631.70	Alluvial
18-MW-18	04/30/2021	11:01	6638.37	Transducer	6642.20	6631.70	Alluvial
18-MW-18	04/30/2021	12:01	6638.39	Transducer	6642.20	6631.70	Alluvial
18-MW-18	04/30/2021	13:01	6638.41	Transducer	6642.20	6631.70	Alluvial
18-MW-18	04/30/2021	14:01	6638.43	Transducer	6642.20	6631.70	Alluvial
18-MW-18	04/30/2021	15:01	6638.45	Transducer	6642.20	6631.70	Alluvial
18-MW-18	04/30/2021	16:01	6638.46	Transducer	6642.20	6631.70	Alluvial

Location	Date	Time	Water Level (ft amsl)	Method	Top of Screen (ft amsl)	Bottom of Screen (ft amsl)	Zone
18-MW-18	04/30/2021	17:01	6638.48	Transducer	6642.20	6631.70	Alluvial
18-MW-18	04/30/2021	18:01	6638.48	Transducer	6642.20	6631.70	Alluvial
18-MW-18	04/30/2021	19:01	6638.49	Transducer	6642.20	6631.70	Alluvial
18-MW-18	04/30/2021	20:01	6638.47	Transducer	6642.20	6631.70	Alluvial
18-MW-18	04/30/2021	21:01	6638.46	Transducer	6642.20	6631.70	Alluvial
18-MW-18	04/30/2021	22:01	6638.46	Transducer	6642.20	6631.70	Alluvial
18-MW-18	04/30/2021	23:01	6638.46	Transducer	6642.20	6631.70	Alluvial
18-MW-18	05/01/2021	00:01	6638.48	Transducer	6642.20	6631.70	Alluvial
18-MW-18	05/01/2021	01:01	6638.47	Transducer	6642.20	6631.70	Alluvial
18-MW-18	05/01/2021	02:01	6638.49	Transducer	6642.20	6631.70	Alluvial
18-MW-18	05/01/2021	03:01	6638.51	Transducer	6642.20	6631.70	Alluvial
18-MW-18	05/01/2021	04:01	6638.52	Transducer	6642.20	6631.70	Alluvial
18-MW-18	05/01/2021	05:01	6638.52	Transducer	6642.20	6631.70	Alluvial
18-MW-18	05/01/2021	06:01	6638.53	Transducer	6642.20	6631.70	Alluvial
18-MW-18	05/01/2021	07:01	6638.53	Transducer	6642.20	6631.70	Alluvial
18-MW-18	05/01/2021	08:01	6638.54	Transducer	6642.20	6631.70	Alluvial
18-MW-18	05/01/2021	09:01	6638.55	Transducer	6642.20	6631.70	Alluvial
18-MW-18	05/01/2021	10:01	6638.57	Transducer	6642.20	6631.70	Alluvial
18-MW-18	05/01/2021	11:01	6638.59	Transducer	6642.20	6631.70	Alluvial
18-MW-18	05/01/2021	12:01	6638.62	Transducer	6642.20	6631.70	Alluvial
18-MW-18	05/01/2021	13:01	6638.64	Transducer	6642.20	6631.70	Alluvial
18-MW-18	05/01/2021	14:01	6638.67	Transducer	6642.20	6631.70	Alluvial
18-MW-18	05/01/2021	15:01	6638.69	Transducer	6642.20	6631.70	Alluvial
18-MW-18	05/01/2021	16:01	6638.71	Transducer	6642.20	6631.70	Alluvial
18-MW-18	05/01/2021	17:01	6638.73	Transducer	6642.20	6631.70	Alluvial
18-MW-18	05/01/2021	18:01	6638.75	Transducer	6642.20	6631.70	Alluvial
18-MW-18	05/01/2021	19:01	6638.75	Transducer	6642.20	6631.70	Alluvial
18-MW-18	05/01/2021	20:01	6638.75	Transducer	6642.20	6631.70	Alluvial
18-MW-18	05/01/2021	21:01	6638.76	Transducer	6642.20	6631.70	Alluvial
18-MW-18	05/01/2021	22:01	6638.76	Transducer	6642.20	6631.70	Alluvial
18-MW-18	05/01/2021	23:01	6638.77	Transducer	6642.20	6631.70	Alluvial
18-MW-18	05/02/2021	00:01	6638.78	Transducer	6642.20	6631.70	Alluvial
18-MW-18	05/02/2021	01:01	6638.79	Transducer	6642.20	6631.70	Alluvial
18-MW-18	05/02/2021	02:01	6638.79	Transducer	6642.20	6631.70	Alluvial
18-MW-18	05/02/2021	03:01	6638.79	Transducer	6642.20	6631.70	Alluvial
18-MW-18	05/02/2021	04:01	6638.79	Transducer	6642.20	6631.70	Alluvial
18-MW-18	05/02/2021	05:01	6638.78	Transducer	6642.20	6631.70	Alluvial
18-MW-18	05/02/2021	06:01	6638.78	Transducer	6642.20	6631.70	Alluvial
18-MW-18	05/02/2021	07:01	6638.78	Transducer	6642.20	6631.70	Alluvial
18-MW-18	05/02/2021	08:01	6638.79	Transducer	6642.20	6631.70	Alluvial
18-MW-18	05/02/2021	09:01	6638.80	Transducer	6642.20	6631.70	Alluvial
18-MW-18	05/02/2021	10:01	6638.81	Transducer	6642.20	6631.70	Alluvial
18-MW-18	05/02/2021	11:01	6638.83	Transducer	6642.20	6631.70	Alluvial
18-MW-18	05/02/2021	12:01	6638.84	Transducer	6642.20	6631.70	Alluvial
18-MW-18	05/02/2021	13:01	6638.85	Transducer	6642.20	6631.70	Alluvial

Location	Date	Time	Water Level (ft amsl)	Method	Top of Screen (ft amsl)	Bottom of Screen (ft amsl)	Zone
18-MW-18	05/02/2021	14:01	6638.87	Transducer	6642.20	6631.70	Alluvial
18-MW-18	05/02/2021	15:01	6638.88	Transducer	6642.20	6631.70	Alluvial
18-MW-18	05/02/2021	16:01	6638.90	Transducer	6642.20	6631.70	Alluvial
18-MW-18	05/02/2021	17:01	6638.91	Transducer	6642.20	6631.70	Alluvial
18-MW-18	05/02/2021	18:01	6638.92	Transducer	6642.20	6631.70	Alluvial
18-MW-18	05/02/2021	19:01	6638.91	Transducer	6642.20	6631.70	Alluvial
18-MW-18	05/02/2021	20:01	6638.90	Transducer	6642.20	6631.70	Alluvial
18-MW-18	05/02/2021	21:01	6638.89	Transducer	6642.20	6631.70	Alluvial
18-MW-18	05/02/2021	22:01	6638.88	Transducer	6642.20	6631.70	Alluvial
18-MW-18	05/02/2021	23:01	6638.87	Transducer	6642.20	6631.70	Alluvial
18-MW-18	05/03/2021	00:01	6638.86	Transducer	6642.20	6631.70	Alluvial
18-MW-18	05/03/2021	01:01	6638.84	Transducer	6642.20	6631.70	Alluvial
18-MW-18	05/03/2021	02:01	6638.84	Transducer	6642.20	6631.70	Alluvial
18-MW-18	05/03/2021	03:01	6638.83	Transducer	6642.20	6631.70	Alluvial
18-MW-18	05/03/2021	04:01	6638.83	Transducer	6642.20	6631.70	Alluvial
18-MW-18	05/03/2021	05:01	6638.81	Transducer	6642.20	6631.70	Alluvial
18-MW-18	05/03/2021	06:01	6638.81	Transducer	6642.20	6631.70	Alluvial
18-MW-18	05/03/2021	07:01	6638.80	Transducer	6642.20	6631.70	Alluvial
18-MW-18	05/03/2021	08:01	6638.78	Transducer	6642.20	6631.70	Alluvial
18-MW-18	05/03/2021	09:01	6638.78	Transducer	6642.20	6631.70	Alluvial
18-MW-18	05/03/2021	10:01	6638.77	Transducer	6642.20	6631.70	Alluvial
18-MW-18	05/03/2021	11:01	6638.77	Transducer	6642.20	6631.70	Alluvial
18-MW-18	05/03/2021	12:01	6638.75	Transducer	6642.20	6631.70	Alluvial
18-MW-18	05/03/2021	13:01	6638.74	Transducer	6642.20	6631.70	Alluvial
18-MW-18	05/03/2021	14:01	6638.75	Transducer	6642.20	6631.70	Alluvial
18-MW-18	05/03/2021	15:01	6638.76	Transducer	6642.20	6631.70	Alluvial
18-MW-18	05/03/2021	16:01	6638.73	Transducer	6642.20	6631.70	Alluvial
18-MW-18	05/03/2021	17:01	6638.69	Transducer	6642.20	6631.70	Alluvial
18-MW-18	05/03/2021	18:01	6638.68	Transducer	6642.20	6631.70	Alluvial
18-MW-18	05/03/2021	19:01	6638.67	Transducer	6642.20	6631.70	Alluvial
18-MW-18	05/03/2021	20:01	6638.64	Transducer	6642.20	6631.70	Alluvial
18-MW-18	05/03/2021	21:01	6638.62	Transducer	6642.20	6631.70	Alluvial
18-MW-18	05/03/2021	22:01	6638.61	Transducer	6642.20	6631.70	Alluvial
18-MW-18	05/03/2021	23:01	6638.60	Transducer	6642.20	6631.70	Alluvial
18-MW-18	05/04/2021	00:01	6638.59	Transducer	6642.20	6631.70	Alluvial
18-MW-18	05/04/2021	01:01	6638.58	Transducer	6642.20	6631.70	Alluvial
18-MW-18	05/04/2021	02:01	6638.58	Transducer	6642.20	6631.70	Alluvial
18-MW-18	05/04/2021	03:01	6638.57	Transducer	6642.20	6631.70	Alluvial
18-MW-18	05/04/2021	04:01	6638.55	Transducer	6642.20	6631.70	Alluvial
18-MW-18	05/04/2021	05:01	6638.55	Transducer	6642.20	6631.70	Alluvial
18-MW-18	05/04/2021	06:01	6638.54	Transducer	6642.20	6631.70	Alluvial
18-MW-18	05/04/2021	07:01	6638.52	Transducer	6642.20	6631.70	Alluvial
18-MW-18	05/04/2021	08:01	6638.51	Transducer	6642.20	6631.70	Alluvial
18-MW-18	05/04/2021	09:01	6638.51	Transducer	6642.20	6631.70	Alluvial
18-MW-18	05/04/2021	10:01	6638.51	Transducer	6642.20	6631.70	Alluvial

Location	Date	Time	Water Level (ft amsl)	Method	Top of Screen (ft amsl)	Bottom of Screen (ft amsl)	Zone
18-MW-18	05/04/2021	11:01	6638.51	Transducer	6642.20	6631.70	Alluvial
18-MW-18	05/04/2021	12:01	6638.52	Transducer	6642.20	6631.70	Alluvial
18-MW-18	05/04/2021	13:01	6638.55	Transducer	6642.20	6631.70	Alluvial
18-MW-18	05/04/2021	14:01	6638.56	Transducer	6642.20	6631.70	Alluvial
18-MW-18	05/04/2021	15:01	6638.58	Transducer	6642.20	6631.70	Alluvial
18-MW-18	05/04/2021	16:01	6638.59	Transducer	6642.20	6631.70	Alluvial
18-MW-18	05/04/2021	17:01	6638.60	Transducer	6642.20	6631.70	Alluvial
18-MW-18	05/04/2021	18:01	6638.61	Transducer	6642.20	6631.70	Alluvial
18-MW-18	05/04/2021	19:01	6638.61	Transducer	6642.20	6631.70	Alluvial
18-MW-18	05/04/2021	20:01	6638.59	Transducer	6642.20	6631.70	Alluvial
18-MW-18	05/04/2021	21:01	6638.58	Transducer	6642.20	6631.70	Alluvial
18-MW-18	05/04/2021	22:01	6638.57	Transducer	6642.20	6631.70	Alluvial
18-MW-18	05/04/2021	23:01	6638.56	Transducer	6642.20	6631.70	Alluvial
18-MW-18	05/05/2021	00:01	6638.57	Transducer	6642.20	6631.70	Alluvial
18-MW-18	05/05/2021	01:01	6638.57	Transducer	6642.20	6631.70	Alluvial
18-MW-18	05/05/2021	02:01	6638.56	Transducer	6642.20	6631.70	Alluvial
18-MW-18	05/05/2021	03:01	6638.57	Transducer	6642.20	6631.70	Alluvial
18-MW-18	05/05/2021	04:01	6638.56	Transducer	6642.20	6631.70	Alluvial
18-MW-18	05/05/2021	05:01	6638.55	Transducer	6642.20	6631.70	Alluvial
18-MW-18	05/05/2021	06:01	6638.53	Transducer	6642.20	6631.70	Alluvial
18-MW-18	05/05/2021	07:01	6638.51	Transducer	6642.20	6631.70	Alluvial
18-MW-18	05/05/2021	08:01	6638.51	Transducer	6642.20	6631.70	Alluvial
18-MW-18	05/05/2021	09:01	6638.50	Transducer	6642.20	6631.70	Alluvial
18-MW-18	05/05/2021	10:01	6638.50	Transducer	6642.20	6631.70	Alluvial
18-MW-18	05/05/2021	11:01	6638.49	Transducer	6642.20	6631.70	Alluvial
18-MW-18	05/05/2021	12:01	6638.50	Transducer	6642.20	6631.70	Alluvial
18-MW-18	05/05/2021	13:01	6638.53	Transducer	6642.20	6631.70	Alluvial
18-MW-18	05/05/2021	14:01	6638.53	Transducer	6642.20	6631.70	Alluvial
18-MW-18	05/05/2021	15:01	6638.54	Transducer	6642.20	6631.70	Alluvial
18-MW-18	05/05/2021	16:01	6638.55	Transducer	6642.20	6631.70	Alluvial
18-MW-18	05/05/2021	17:01	6638.55	Transducer	6642.20	6631.70	Alluvial
18-MW-18	05/05/2021	18:01	6638.53	Transducer	6642.20	6631.70	Alluvial
18-MW-18	05/05/2021	19:01	6638.52	Transducer	6642.20	6631.70	Alluvial
18-MW-18	05/05/2021	20:01	6638.50	Transducer	6642.20	6631.70	Alluvial
18-MW-18	05/05/2021	21:01	6638.49	Transducer	6642.20	6631.70	Alluvial
18-MW-18	05/05/2021	22:01	6638.47	Transducer	6642.20	6631.70	Alluvial
18-MW-18	05/05/2021	23:01	6638.45	Transducer	6642.20	6631.70	Alluvial
18-MW-18	05/06/2021	00:01	6638.45	Transducer	6642.20	6631.70	Alluvial
18-MW-18	05/06/2021	01:01	6638.44	Transducer	6642.20	6631.70	Alluvial
18-MW-18	05/06/2021	02:01	6638.43	Transducer	6642.20	6631.70	Alluvial
18-MW-18	05/06/2021	03:01	6638.42	Transducer	6642.20	6631.70	Alluvial
18-MW-18	05/06/2021	04:01	6638.41	Transducer	6642.20	6631.70	Alluvial
18-MW-18	05/06/2021	05:01	6638.41	Transducer	6642.20	6631.70	Alluvial
18-MW-18	05/06/2021	06:01	6638.40	Transducer	6642.20	6631.70	Alluvial
18-MW-18	05/06/2021	07:01	6638.38	Transducer	6642.20	6631.70	Alluvial

Location	Date	Time	Water Level (ft amsl)	Method	Top of Screen (ft amsl)	Bottom of Screen (ft amsl)	Zone
18-MW-18	05/06/2021	08:01	6638.38	Transducer	6642.20	6631.70	Alluvial
18-MW-18	05/06/2021	09:01	6638.37	Transducer	6642.20	6631.70	Alluvial
18-MW-18	05/06/2021	10:01	6638.37	Transducer	6642.20	6631.70	Alluvial
18-MW-18	05/06/2021	11:01	6638.38	Transducer	6642.20	6631.70	Alluvial
18-MW-18	05/06/2021	12:01	6638.40	Transducer	6642.20	6631.70	Alluvial
18-MW-18	05/06/2021	13:01	6638.42	Transducer	6642.20	6631.70	Alluvial
18-MW-18	05/06/2021	14:01	6638.44	Transducer	6642.20	6631.70	Alluvial
18-MW-18	05/06/2021	15:01	6638.46	Transducer	6642.20	6631.70	Alluvial
18-MW-18	05/06/2021	16:01	6638.48	Transducer	6642.20	6631.70	Alluvial
18-MW-18	05/06/2021	17:01	6638.48	Transducer	6642.20	6631.70	Alluvial
18-MW-18	05/06/2021	18:01	6638.50	Transducer	6642.20	6631.70	Alluvial
18-MW-18	05/06/2021	19:01	6638.50	Transducer	6642.20	6631.70	Alluvial
18-MW-18	05/06/2021	20:01	6638.50	Transducer	6642.20	6631.70	Alluvial
18-MW-18	05/06/2021	21:01	6638.49	Transducer	6642.20	6631.70	Alluvial
18-MW-18	05/06/2021	22:01	6638.48	Transducer	6642.20	6631.70	Alluvial
18-MW-18	05/06/2021	23:01	6638.47	Transducer	6642.20	6631.70	Alluvial
18-MW-18	05/07/2021	00:01	6638.48	Transducer	6642.20	6631.70	Alluvial
18-MW-18	05/07/2021	01:01	6638.48	Transducer	6642.20	6631.70	Alluvial
18-MW-18	05/07/2021	02:01	6638.50	Transducer	6642.20	6631.70	Alluvial
18-MW-18	05/07/2021	03:01	6638.50	Transducer	6642.20	6631.70	Alluvial
18-MW-18	05/07/2021	04:01	6638.52	Transducer	6642.20	6631.70	Alluvial
18-MW-18	05/07/2021	05:01	6638.52	Transducer	6642.20	6631.70	Alluvial
18-MW-18	05/07/2021	06:01	6638.51	Transducer	6642.20	6631.70	Alluvial
18-MW-18	05/07/2021	07:01	6638.51	Transducer	6642.20	6631.70	Alluvial
18-MW-18	05/07/2021	08:01	6638.51	Transducer	6642.20	6631.70	Alluvial
18-MW-18	05/07/2021	09:01	6638.51	Transducer	6642.20	6631.70	Alluvial
18-MW-18	05/07/2021	10:01	6638.53	Transducer	6642.20	6631.70	Alluvial
18-MW-18	05/07/2021	11:01	6638.54	Transducer	6642.20	6631.70	Alluvial
18-MW-18	05/07/2021	12:01	6638.55	Transducer	6642.20	6631.70	Alluvial
18-MW-18	05/07/2021	13:01	6638.56	Transducer	6642.20	6631.70	Alluvial
18-MW-18	05/07/2021	14:01	6638.56	Transducer	6642.20	6631.70	Alluvial
18-MW-18	05/07/2021	15:01	6638.57	Transducer	6642.20	6631.70	Alluvial
18-MW-18	05/07/2021	16:01	6638.59	Transducer	6642.20	6631.70	Alluvial
18-MW-18	05/07/2021	17:01	6638.62	Transducer	6642.20	6631.70	Alluvial
18-MW-18	05/07/2021	18:01	6638.64	Transducer	6642.20	6631.70	Alluvial
18-MW-18	05/07/2021	19:01	6638.66	Transducer	6642.20	6631.70	Alluvial
18-MW-18	05/07/2021	20:01	6638.66	Transducer	6642.20	6631.70	Alluvial
18-MW-18	05/07/2021	21:01	6638.65	Transducer	6642.20	6631.70	Alluvial
18-MW-18	05/07/2021	22:01	6638.66	Transducer	6642.20	6631.70	Alluvial
18-MW-18	05/07/2021	23:01	6638.66	Transducer	6642.20	6631.70	Alluvial
18-MW-18	05/08/2021	00:01	6638.66	Transducer	6642.20	6631.70	Alluvial
18-MW-18	05/08/2021	01:01	6638.67	Transducer	6642.20	6631.70	Alluvial
18-MW-18	05/08/2021	02:01	6638.68	Transducer	6642.20	6631.70	Alluvial
18-MW-18	05/08/2021	03:01	6638.69	Transducer	6642.20	6631.70	Alluvial
18-MW-18	05/08/2021	04:01	6638.69	Transducer	6642.20	6631.70	Alluvial

Location	Date	Time	Water Level (ft amsl)	Method	Top of Screen (ft amsl)	Bottom of Screen (ft amsl)	Zone
18-MW-18	05/08/2021	05:01	6638.69	Transducer	6642.20	6631.70	Alluvial
18-MW-18	05/08/2021	06:01	6638.69	Transducer	6642.20	6631.70	Alluvial
18-MW-18	05/08/2021	07:01	6638.68	Transducer	6642.20	6631.70	Alluvial
18-MW-18	05/08/2021	08:01	6638.69	Transducer	6642.20	6631.70	Alluvial
18-MW-18	05/08/2021	09:01	6638.69	Transducer	6642.20	6631.70	Alluvial
18-MW-18	05/08/2021	10:01	6638.70	Transducer	6642.20	6631.70	Alluvial
18-MW-18	05/08/2021	11:01	6638.71	Transducer	6642.20	6631.70	Alluvial
18-MW-18	05/08/2021	12:01	6638.74	Transducer	6642.20	6631.70	Alluvial
18-MW-18	05/08/2021	13:01	6638.74	Transducer	6642.20	6631.70	Alluvial
18-MW-18	05/08/2021	14:01	6638.76	Transducer	6642.20	6631.70	Alluvial
18-MW-18	05/08/2021	15:01	6638.76	Transducer	6642.20	6631.70	Alluvial
18-MW-18	05/08/2021	16:01	6638.77	Transducer	6642.20	6631.70	Alluvial
18-MW-18	05/08/2021	17:01	6638.76	Transducer	6642.20	6631.70	Alluvial
18-MW-18	05/08/2021	18:01	6638.75	Transducer	6642.20	6631.70	Alluvial
18-MW-18	05/08/2021	19:01	6638.73	Transducer	6642.20	6631.70	Alluvial
18-MW-18	05/08/2021	20:01	6638.72	Transducer	6642.20	6631.70	Alluvial
18-MW-18	05/08/2021	21:01	6638.70	Transducer	6642.20	6631.70	Alluvial
18-MW-18	05/08/2021	22:01	6638.69	Transducer	6642.20	6631.70	Alluvial
18-MW-18	05/08/2021	23:01	6638.69	Transducer	6642.20	6631.70	Alluvial
18-MW-18	05/09/2021	00:01	6638.69	Transducer	6642.20	6631.70	Alluvial
18-MW-18	05/09/2021	01:01	6638.70	Transducer	6642.20	6631.70	Alluvial
18-MW-18	05/09/2021	02:01	6638.70	Transducer	6642.20	6631.70	Alluvial
18-MW-18	05/09/2021	03:01	6638.69	Transducer	6642.20	6631.70	Alluvial
18-MW-18	05/09/2021	04:01	6638.69	Transducer	6642.20	6631.70	Alluvial
18-MW-18	05/09/2021	05:01	6638.68	Transducer	6642.20	6631.70	Alluvial
18-MW-18	05/09/2021	06:01	6638.66	Transducer	6642.20	6631.70	Alluvial
18-MW-18	05/09/2021	07:01	6638.65	Transducer	6642.20	6631.70	Alluvial
18-MW-18	05/09/2021	08:01	6638.65	Transducer	6642.20	6631.70	Alluvial
18-MW-18	05/09/2021	09:01	6638.64	Transducer	6642.20	6631.70	Alluvial
18-MW-18	05/09/2021	10:01	6638.64	Transducer	6642.20	6631.70	Alluvial
18-MW-18	05/09/2021	11:01	6638.63	Transducer	6642.20	6631.70	Alluvial
18-MW-18	05/09/2021	12:01	6638.66	Transducer	6642.20	6631.70	Alluvial
18-MW-18	05/09/2021	13:01	6638.67	Transducer	6642.20	6631.70	Alluvial
18-MW-18	05/09/2021	14:01	6638.69	Transducer	6642.20	6631.70	Alluvial
18-MW-18	05/09/2021	15:01	6638.69	Transducer	6642.20	6631.70	Alluvial
18-MW-18	05/09/2021	16:01	6638.69	Transducer	6642.20	6631.70	Alluvial
18-MW-18	05/09/2021	17:01	6638.71	Transducer	6642.20	6631.70	Alluvial
18-MW-18	05/09/2021	18:01	6638.71	Transducer	6642.20	6631.70	Alluvial
18-MW-18	05/09/2021	19:01	6638.71	Transducer	6642.20	6631.70	Alluvial
18-MW-18	05/09/2021	20:01	6638.70	Transducer	6642.20	6631.70	Alluvial
18-MW-18	05/09/2021	21:01	6638.68	Transducer	6642.20	6631.70	Alluvial
18-MW-18	05/09/2021	22:01	6638.67	Transducer	6642.20	6631.70	Alluvial
18-MW-18	05/09/2021	23:01	6638.67	Transducer	6642.20	6631.70	Alluvial
18-MW-18	05/10/2021	00:01	6638.66	Transducer	6642.20	6631.70	Alluvial
18-MW-18	05/10/2021	01:01	6638.66	Transducer	6642.20	6631.70	Alluvial

Location	Date	Time	Water Level (ft amsl)	Method	Top of Screen (ft amsl)	Bottom of Screen (ft amsl)	Zone
18-MW-18	05/10/2021	02:01	6638.65	Transducer	6642.20	6631.70	Alluvial
18-MW-18	05/10/2021	03:01	6638.64	Transducer	6642.20	6631.70	Alluvial
18-MW-18	05/10/2021	04:01	6638.63	Transducer	6642.20	6631.70	Alluvial
18-MW-18	05/10/2021	05:01	6638.63	Transducer	6642.20	6631.70	Alluvial
18-MW-18	05/10/2021	06:01	6638.63	Transducer	6642.20	6631.70	Alluvial
18-MW-18	05/10/2021	07:01	6638.62	Transducer	6642.20	6631.70	Alluvial
18-MW-18	05/10/2021	08:01	6638.62	Transducer	6642.20	6631.70	Alluvial
18-MW-18	05/10/2021	09:01	6638.63	Transducer	6642.20	6631.70	Alluvial
18-MW-18	05/10/2021	10:01	6638.64	Transducer	6642.20	6631.70	Alluvial
18-MW-18	05/10/2021	11:01	6638.65	Transducer	6642.20	6631.70	Alluvial
18-MW-18	05/10/2021	12:01	6638.67	Transducer	6642.20	6631.70	Alluvial
18-MW-18	05/10/2021	13:01	6638.69	Transducer	6642.20	6631.70	Alluvial
18-MW-18	05/10/2021	14:01	6638.71	Transducer	6642.20	6631.70	Alluvial
18-MW-18	05/10/2021	15:01	6638.73	Transducer	6642.20	6631.70	Alluvial
18-MW-18	05/10/2021	16:01	6638.74	Transducer	6642.20	6631.70	Alluvial
18-MW-18	05/10/2021	17:01	6638.75	Transducer	6642.20	6631.70	Alluvial
18-MW-18	05/10/2021	18:01	6638.75	Transducer	6642.20	6631.70	Alluvial
18-MW-18	05/10/2021	19:01	6638.73	Transducer	6642.20	6631.70	Alluvial
18-MW-18	05/10/2021	20:01	6638.73	Transducer	6642.20	6631.70	Alluvial
18-MW-18	05/10/2021	21:01	6638.72	Transducer	6642.20	6631.70	Alluvial
18-MW-18	05/10/2021	22:01	6638.70	Transducer	6642.20	6631.70	Alluvial
18-MW-18	05/10/2021	23:01	6638.68	Transducer	6642.20	6631.70	Alluvial
18-MW-18	05/11/2021	00:01	6638.67	Transducer	6642.20	6631.70	Alluvial
18-MW-18	05/11/2021	01:01	6638.66	Transducer	6642.20	6631.70	Alluvial
18-MW-18	05/11/2021	02:01	6638.66	Transducer	6642.20	6631.70	Alluvial
18-MW-18	05/11/2021	03:01	6638.65	Transducer	6642.20	6631.70	Alluvial
18-MW-18	05/11/2021	04:01	6638.64	Transducer	6642.20	6631.70	Alluvial
18-MW-18	05/11/2021	05:01	6638.62	Transducer	6642.20	6631.70	Alluvial
18-MW-18	05/11/2021	06:01	6638.61	Transducer	6642.20	6631.70	Alluvial
18-MW-18	05/11/2021	07:01	6638.59	Transducer	6642.20	6631.70	Alluvial
18-MW-18	05/11/2021	08:01	6638.59	Transducer	6642.20	6631.70	Alluvial
18-MW-18	05/11/2021	09:01	6638.59	Transducer	6642.20	6631.70	Alluvial
18-MW-18	05/11/2021	10:01	6638.58	Transducer	6642.20	6631.70	Alluvial
18-MW-18	05/11/2021	11:01	6638.60	Transducer	6642.20	6631.70	Alluvial
18-MW-18	05/11/2021	12:01	6638.61	Transducer	6642.20	6631.70	Alluvial
18-MW-18	05/11/2021	13:01	6638.63	Transducer	6642.20	6631.70	Alluvial
18-MW-18	05/11/2021	14:01	6638.63	Transducer	6642.20	6631.70	Alluvial
18-MW-18	05/11/2021	15:01	6638.64	Transducer	6642.20	6631.70	Alluvial
18-MW-18	05/11/2021	16:01	6638.64	Transducer	6642.20	6631.70	Alluvial
18-MW-18	05/11/2021	17:01	6638.64	Transducer	6642.20	6631.70	Alluvial
18-MW-18	05/11/2021	18:01	6638.63	Transducer	6642.20	6631.70	Alluvial
18-MW-18	05/11/2021	19:01	6638.62	Transducer	6642.20	6631.70	Alluvial
18-MW-18	05/11/2021	20:01	6638.60	Transducer	6642.20	6631.70	Alluvial
18-MW-18	05/11/2021	21:01	6638.57	Transducer	6642.20	6631.70	Alluvial
18-MW-18	05/11/2021	22:01	6638.54	Transducer	6642.20	6631.70	Alluvial

Location	Date	Time	Water Level (ft amsl)	Method	Top of Screen (ft amsl)	Bottom of Screen (ft amsl)	Zone
18-MW-18	05/11/2021	23:01	6638.52	Transducer	6642.20	6631.70	Alluvial
18-MW-18	05/12/2021	00:01	6638.50	Transducer	6642.20	6631.70	Alluvial
18-MW-18	05/12/2021	01:01	6638.50	Transducer	6642.20	6631.70	Alluvial
18-MW-18	05/12/2021	02:01	6638.48	Transducer	6642.20	6631.70	Alluvial
18-MW-18	05/12/2021	03:01	6638.47	Transducer	6642.20	6631.70	Alluvial
18-MW-18	05/12/2021	04:01	6638.46	Transducer	6642.20	6631.70	Alluvial
18-MW-18	05/12/2021	05:01	6638.47	Transducer	6642.20	6631.70	Alluvial
18-MW-18	05/12/2021	06:01	6638.45	Transducer	6642.20	6631.70	Alluvial
18-MW-18	05/12/2021	07:01	6638.44	Transducer	6642.20	6631.70	Alluvial
18-MW-18	05/12/2021	08:01	6638.44	Transducer	6642.20	6631.70	Alluvial
18-MW-18	05/12/2021	09:01	6638.44	Transducer	6642.20	6631.70	Alluvial
18-MW-18	05/12/2021	10:01	6638.44	Transducer	6642.20	6631.70	Alluvial
18-MW-18	05/12/2021	11:01	6638.45	Transducer	6642.20	6631.70	Alluvial
18-MW-18	05/12/2021	12:01	6638.46	Transducer	6642.20	6631.70	Alluvial
18-MW-18	05/12/2021	13:01	6638.48	Transducer	6642.20	6631.70	Alluvial
18-MW-18	05/12/2021	14:01	6638.50	Transducer	6642.20	6631.70	Alluvial
18-MW-18	05/12/2021	15:01	6638.51	Transducer	6642.20	6631.70	Alluvial
18-MW-18	05/12/2021	16:01	6638.53	Transducer	6642.20	6631.70	Alluvial
18-MW-18	05/12/2021	17:01	6638.53	Transducer	6642.20	6631.70	Alluvial
18-MW-18	05/12/2021	18:01	6638.54	Transducer	6642.20	6631.70	Alluvial
18-MW-18	05/12/2021	19:01	6638.52	Transducer	6642.20	6631.70	Alluvial
18-MW-18	05/12/2021	20:01	6638.50	Transducer	6642.20	6631.70	Alluvial
18-MW-18	05/12/2021	21:01	6638.46	Transducer	6642.20	6631.70	Alluvial
18-MW-18	05/12/2021	22:01	6638.45	Transducer	6642.20	6631.70	Alluvial
18-MW-18	05/12/2021	23:01	6638.43	Transducer	6642.20	6631.70	Alluvial
18-MW-18	05/13/2021	00:01	6638.43	Transducer	6642.20	6631.70	Alluvial
18-MW-18	05/13/2021	01:01	6638.43	Transducer	6642.20	6631.70	Alluvial
18-MW-18	05/13/2021	02:01	6638.43	Transducer	6642.20	6631.70	Alluvial
18-MW-18	05/13/2021	03:01	6638.44	Transducer	6642.20	6631.70	Alluvial
18-MW-18	05/13/2021	04:01	6638.43	Transducer	6642.20	6631.70	Alluvial
18-MW-18	05/13/2021	05:01	6638.42	Transducer	6642.20	6631.70	Alluvial
18-MW-18	05/13/2021	06:01	6638.41	Transducer	6642.20	6631.70	Alluvial
18-MW-18	05/13/2021	07:01	6638.41	Transducer	6642.20	6631.70	Alluvial
18-MW-18	05/13/2021	08:01	6638.41	Transducer	6642.20	6631.70	Alluvial
18-MW-18	05/13/2021	09:01	6638.42	Transducer	6642.20	6631.70	Alluvial
18-MW-18	05/13/2021	10:01	6638.43	Transducer	6642.20	6631.70	Alluvial
18-MW-18	05/13/2021	11:01	6638.44	Transducer	6642.20	6631.70	Alluvial
18-MW-18	05/13/2021	12:01	6638.46	Transducer	6642.20	6631.70	Alluvial
18-MW-18	05/13/2021	13:01	6638.48	Transducer	6642.20	6631.70	Alluvial
18-MW-18	05/13/2021	14:01	6638.50	Transducer	6642.20	6631.70	Alluvial
18-MW-18	05/13/2021	15:01	6638.52	Transducer	6642.20	6631.70	Alluvial
18-MW-18	05/13/2021	16:01	6638.55	Transducer	6642.20	6631.70	Alluvial
18-MW-18	05/13/2021	17:01	6638.56	Transducer	6642.20	6631.70	Alluvial
18-MW-18	05/13/2021	18:01	6638.57	Transducer	6642.20	6631.70	Alluvial
18-MW-18	05/13/2021	19:01	6638.56	Transducer	6642.20	6631.70	Alluvial

Location	Date	Time	Water Level (ft amsl)	Method	Top of Screen (ft amsl)	Bottom of Screen (ft amsl)	Zone
18-MW-18	05/13/2021	20:01	6638.55	Transducer	6642.20	6631.70	Alluvial
18-MW-18	05/13/2021	21:01	6638.55	Transducer	6642.20	6631.70	Alluvial
18-MW-18	05/13/2021	22:01	6638.55	Transducer	6642.20	6631.70	Alluvial
18-MW-18	05/13/2021	23:01	6638.55	Transducer	6642.20	6631.70	Alluvial
18-MW-18	05/14/2021	00:01	6638.55	Transducer	6642.20	6631.70	Alluvial
18-MW-18	05/14/2021	01:01	6638.55	Transducer	6642.20	6631.70	Alluvial
18-MW-18	05/14/2021	02:01	6638.56	Transducer	6642.20	6631.70	Alluvial
18-MW-18	05/14/2021	03:01	6638.56	Transducer	6642.20	6631.70	Alluvial
18-MW-18	05/14/2021	04:01	6638.54	Transducer	6642.20	6631.70	Alluvial
18-MW-18	05/14/2021	05:01	6638.55	Transducer	6642.20	6631.70	Alluvial
18-MW-18	05/14/2021	06:01	6638.53	Transducer	6642.20	6631.70	Alluvial
18-MW-18	05/14/2021	07:01	6638.53	Transducer	6642.20	6631.70	Alluvial
18-MW-18	05/14/2021	08:01	6638.52	Transducer	6642.20	6631.70	Alluvial
18-MW-18	05/14/2021	09:01	6638.53	Transducer	6642.20	6631.70	Alluvial
18-MW-18	05/14/2021	10:01	6638.53	Transducer	6642.20	6631.70	Alluvial
18-MW-18	05/14/2021	11:01	6638.55	Transducer	6642.20	6631.70	Alluvial
18-MW-18	05/14/2021	12:01	6638.57	Transducer	6642.20	6631.70	Alluvial
18-MW-18	05/14/2021	13:01	6638.58	Transducer	6642.20	6631.70	Alluvial
18-MW-18	05/14/2021	14:01	6638.60	Transducer	6642.20	6631.70	Alluvial
18-MW-18	05/14/2021	15:01	6638.63	Transducer	6642.20	6631.70	Alluvial
18-MW-18	05/14/2021	16:01	6638.64	Transducer	6642.20	6631.70	Alluvial
18-MW-18	05/14/2021	17:01	6638.65	Transducer	6642.20	6631.70	Alluvial
18-MW-18	05/14/2021	18:01	6638.66	Transducer	6642.20	6631.70	Alluvial
18-MW-18	05/14/2021	19:01	6638.66	Transducer	6642.20	6631.70	Alluvial
18-MW-18	05/14/2021	20:01	6638.65	Transducer	6642.20	6631.70	Alluvial
18-MW-18	05/14/2021	21:01	6638.64	Transducer	6642.20	6631.70	Alluvial
18-MW-18	05/14/2021	22:01	6638.62	Transducer	6642.20	6631.70	Alluvial
18-MW-18	05/14/2021	23:01	6638.63	Transducer	6642.20	6631.70	Alluvial
18-MW-18	05/15/2021	00:01	6638.64	Transducer	6642.20	6631.70	Alluvial
18-MW-18	05/15/2021	01:01	6638.63	Transducer	6642.20	6631.70	Alluvial
18-MW-18	05/15/2021	02:01	6638.65	Transducer	6642.20	6631.70	Alluvial
18-MW-18	05/15/2021	03:01	6638.64	Transducer	6642.20	6631.70	Alluvial
18-MW-18	05/15/2021	04:01	6638.65	Transducer	6642.20	6631.70	Alluvial
18-MW-18	05/15/2021	05:01	6638.63	Transducer	6642.20	6631.70	Alluvial
18-MW-18	05/15/2021	06:01	6638.62	Transducer	6642.20	6631.70	Alluvial
18-MW-18	05/15/2021	07:01	6638.61	Transducer	6642.20	6631.70	Alluvial
18-MW-18	05/15/2021	08:01	6638.61	Transducer	6642.20	6631.70	Alluvial
18-MW-18	05/15/2021	09:01	6638.61	Transducer	6642.20	6631.70	Alluvial
18-MW-18	05/15/2021	10:01	6638.61	Transducer	6642.20	6631.70	Alluvial
18-MW-18	05/15/2021	11:01	6638.63	Transducer	6642.20	6631.70	Alluvial
18-MW-18	05/15/2021	12:01	6638.65	Transducer	6642.20	6631.70	Alluvial
18-MW-18	05/15/2021	13:01	6638.67	Transducer	6642.20	6631.70	Alluvial
18-MW-18	05/15/2021	14:01	6638.68	Transducer	6642.20	6631.70	Alluvial
18-MW-18	05/15/2021	15:01	6638.70	Transducer	6642.20	6631.70	Alluvial
18-MW-18	05/15/2021	16:01	6638.71	Transducer	6642.20	6631.70	Alluvial

Location	Date	Time	Water Level (ft amsl)	Method	Top of Screen (ft amsl)	Bottom of Screen (ft amsl)	Zone
18-MW-18	05/15/2021	17:01	6638.72	Transducer	6642.20	6631.70	Alluvial
18-MW-18	05/15/2021	18:01	6638.73	Transducer	6642.20	6631.70	Alluvial
18-MW-18	05/15/2021	19:01	6638.72	Transducer	6642.20	6631.70	Alluvial
18-MW-18	05/15/2021	20:01	6638.71	Transducer	6642.20	6631.70	Alluvial
18-MW-18	05/15/2021	21:01	6638.70	Transducer	6642.20	6631.70	Alluvial
18-MW-18	05/15/2021	22:01	6638.68	Transducer	6642.20	6631.70	Alluvial
18-MW-18	05/15/2021	23:01	6638.67	Transducer	6642.20	6631.70	Alluvial
18-MW-18	05/16/2021	00:01	6638.66	Transducer	6642.20	6631.70	Alluvial
18-MW-18	05/16/2021	01:01	6638.65	Transducer	6642.20	6631.70	Alluvial
18-MW-18	05/16/2021	02:01	6638.64	Transducer	6642.20	6631.70	Alluvial
18-MW-18	05/16/2021	03:01	6638.63	Transducer	6642.20	6631.70	Alluvial
18-MW-18	05/16/2021	04:01	6638.63	Transducer	6642.20	6631.70	Alluvial
18-MW-18	05/16/2021	05:01	6638.63	Transducer	6642.20	6631.70	Alluvial
18-MW-18	05/16/2021	06:01	6638.63	Transducer	6642.20	6631.70	Alluvial
18-MW-18	05/16/2021	07:01	6638.61	Transducer	6642.20	6631.70	Alluvial
18-MW-18	05/16/2021	08:01	6638.62	Transducer	6642.20	6631.70	Alluvial
18-MW-18	05/16/2021	09:01	6638.63	Transducer	6642.20	6631.70	Alluvial
18-MW-18	05/16/2021	10:01	6638.64	Transducer	6642.20	6631.70	Alluvial
18-MW-18	05/16/2021	11:01	6638.66	Transducer	6642.20	6631.70	Alluvial
18-MW-18	05/16/2021	12:01	6638.67	Transducer	6642.20	6631.70	Alluvial
18-MW-18	05/16/2021	13:01	6638.69	Transducer	6642.20	6631.70	Alluvial
18-MW-18	05/16/2021	14:01	6638.70	Transducer	6642.20	6631.70	Alluvial
18-MW-18	05/16/2021	15:01	6638.71	Transducer	6642.20	6631.70	Alluvial
18-MW-18	05/16/2021	16:01	6638.73	Transducer	6642.20	6631.70	Alluvial
18-MW-18	05/16/2021	17:01	6638.73	Transducer	6642.20	6631.70	Alluvial
18-MW-18	05/16/2021	18:01	6638.75	Transducer	6642.20	6631.70	Alluvial
18-MW-18	05/16/2021	19:01	6638.75	Transducer	6642.20	6631.70	Alluvial
18-MW-18	05/16/2021	20:01	6638.74	Transducer	6642.20	6631.70	Alluvial
18-MW-18	05/16/2021	21:01	6638.73	Transducer	6642.20	6631.70	Alluvial
18-MW-18	05/16/2021	22:01	6638.73	Transducer	6642.20	6631.70	Alluvial
18-MW-18	05/16/2021	23:01	6638.73	Transducer	6642.20	6631.70	Alluvial
18-MW-18	05/17/2021	00:01	6638.72	Transducer	6642.20	6631.70	Alluvial
18-MW-18	05/17/2021	01:01	6638.71	Transducer	6642.20	6631.70	Alluvial
18-MW-18	05/17/2021	02:01	6638.70	Transducer	6642.20	6631.70	Alluvial
18-MW-18	05/17/2021	03:01	6638.69	Transducer	6642.20	6631.70	Alluvial
18-MW-18	05/17/2021	04:01	6638.69	Transducer	6642.20	6631.70	Alluvial
18-MW-18	05/17/2021	05:01	6638.68	Transducer	6642.20	6631.70	Alluvial
18-MW-18	05/17/2021	06:01	6638.68	Transducer	6642.20	6631.70	Alluvial
18-MW-18	05/17/2021	07:01	6638.67	Transducer	6642.20	6631.70	Alluvial
18-MW-18	05/17/2021	08:01	6638.67	Transducer	6642.20	6631.70	Alluvial
18-MW-18	05/17/2021	09:01	6638.68	Transducer	6642.20	6631.70	Alluvial
18-MW-18	05/17/2021	10:01	6638.69	Transducer	6642.20	6631.70	Alluvial
18-MW-18	05/17/2021	11:01	6638.72	Transducer	6642.20	6631.70	Alluvial
18-MW-18	05/17/2021	12:01	6638.74	Transducer	6642.20	6631.70	Alluvial
18-MW-18	05/17/2021	13:01	6638.69	Transducer	6642.20	6631.70	Alluvial

Location	Date	Time	Water Level (ft amsl)	Method	Top of Screen (ft amsl)	Bottom of Screen (ft amsl)	Zone
18-MW-18	05/17/2021	14:01	6638.69	Transducer	6642.20	6631.70	Alluvial
18-MW-18	05/17/2021	15:01	6638.68	Transducer	6642.20	6631.70	Alluvial
18-MW-18	05/17/2021	16:01	6638.69	Transducer	6642.20	6631.70	Alluvial
18-MW-18	05/17/2021	17:01	6638.70	Transducer	6642.20	6631.70	Alluvial
18-MW-18	05/17/2021	18:01	6638.70	Transducer	6642.20	6631.70	Alluvial
18-MW-18	05/17/2021	19:01	6638.70	Transducer	6642.20	6631.70	Alluvial
18-MW-18	05/17/2021	20:01	6638.69	Transducer	6642.20	6631.70	Alluvial
18-MW-18	05/17/2021	21:01	6638.69	Transducer	6642.20	6631.70	Alluvial
18-MW-18	05/17/2021	22:01	6638.68	Transducer	6642.20	6631.70	Alluvial
18-MW-18	05/17/2021	23:01	6638.68	Transducer	6642.20	6631.70	Alluvial
18-MW-18	05/18/2021	00:01	6638.69	Transducer	6642.20	6631.70	Alluvial
18-MW-18	05/18/2021	01:01	6638.70	Transducer	6642.20	6631.70	Alluvial
18-MW-18	05/18/2021	02:01	6638.71	Transducer	6642.20	6631.70	Alluvial
18-MW-18	05/18/2021	03:01	6638.72	Transducer	6642.20	6631.70	Alluvial
18-MW-18	05/18/2021	04:01	6638.73	Transducer	6642.20	6631.70	Alluvial
18-MW-18	05/18/2021	05:01	6638.73	Transducer	6642.20	6631.70	Alluvial
18-MW-18	05/18/2021	06:01	6638.71	Transducer	6642.20	6631.70	Alluvial
18-MW-18	05/18/2021	07:01	6638.71	Transducer	6642.20	6631.70	Alluvial
18-MW-18	05/18/2021	08:01	6638.70	Transducer	6642.20	6631.70	Alluvial
18-MW-18	05/18/2021	09:01	6638.71	Transducer	6642.20	6631.70	Alluvial
18-MW-18	05/18/2021	10:01	6638.71	Transducer	6642.20	6631.70	Alluvial
18-MW-18	05/18/2021	11:01	6638.71	Transducer	6642.20	6631.70	Alluvial
18-MW-18	05/18/2021	12:01	6638.71	Transducer	6642.20	6631.70	Alluvial
18-MW-18	05/18/2021	13:01	6638.72	Transducer	6642.20	6631.70	Alluvial
18-MW-18	05/18/2021	14:01	6638.72	Transducer	6642.20	6631.70	Alluvial
18-MW-18	05/18/2021	15:01	6638.72	Transducer	6642.20	6631.70	Alluvial
18-MW-18	05/18/2021	16:01	6638.73	Transducer	6642.20	6631.70	Alluvial
18-MW-18	05/18/2021	17:01	6638.72	Transducer	6642.20	6631.70	Alluvial
18-MW-18	05/18/2021	18:01	6638.71	Transducer	6642.20	6631.70	Alluvial
18-MW-18	05/18/2021	19:01	6638.70	Transducer	6642.20	6631.70	Alluvial
18-MW-18	05/18/2021	20:01	6638.69	Transducer	6642.20	6631.70	Alluvial
18-MW-18	05/18/2021	21:01	6638.68	Transducer	6642.20	6631.70	Alluvial
18-MW-18	05/18/2021	22:01	6638.68	Transducer	6642.20	6631.70	Alluvial
18-MW-18	05/18/2021	23:01	6638.67	Transducer	6642.20	6631.70	Alluvial
18-MW-18	05/19/2021	00:01	6638.68	Transducer	6642.20	6631.70	Alluvial
18-MW-18	05/19/2021	01:01	6638.68	Transducer	6642.20	6631.70	Alluvial
18-MW-18	05/19/2021	02:01	6638.68	Transducer	6642.20	6631.70	Alluvial
18-MW-18	05/19/2021	03:01	6638.69	Transducer	6642.20	6631.70	Alluvial
18-MW-18	05/19/2021	04:01	6638.68	Transducer	6642.20	6631.70	Alluvial
18-MW-18	05/19/2021	05:01	6638.67	Transducer	6642.20	6631.70	Alluvial
18-MW-18	05/19/2021	06:01	6638.67	Transducer	6642.20	6631.70	Alluvial
18-MW-18	05/19/2021	07:01	6638.66	Transducer	6642.20	6631.70	Alluvial
18-MW-18	05/19/2021	08:01	6638.67	Transducer	6642.20	6631.70	Alluvial
18-MW-18	05/19/2021	09:01	6638.67	Transducer	6642.20	6631.70	Alluvial
18-MW-18	05/19/2021	10:01	6638.68	Transducer	6642.20	6631.70	Alluvial

Location	Date	Time	Water Level (ft amsl)	Method	Top of Screen (ft amsl)	Bottom of Screen (ft amsl)	Zone
18-MW-18	05/19/2021	11:01	6638.69	Transducer	6642.20	6631.70	Alluvial
18-MW-18	05/19/2021	12:01	6638.70	Transducer	6642.20	6631.70	Alluvial
18-MW-18	05/19/2021	13:01	6638.72	Transducer	6642.20	6631.70	Alluvial
18-MW-18	05/19/2021	14:01	6638.72	Transducer	6642.20	6631.70	Alluvial
18-MW-18	05/19/2021	15:01	6638.70	Transducer	6642.20	6631.70	Alluvial
18-MW-18	05/19/2021	16:01	6638.69	Transducer	6642.20	6631.70	Alluvial
18-MW-18	05/19/2021	17:01	6638.71	Transducer	6642.20	6631.70	Alluvial
18-MW-18	05/19/2021	18:01	6638.73	Transducer	6642.20	6631.70	Alluvial
18-MW-18	05/19/2021	19:01	6638.71	Transducer	6642.20	6631.70	Alluvial
18-MW-18	05/19/2021	20:01	6638.67	Transducer	6642.20	6631.70	Alluvial
18-MW-18	05/19/2021	21:01	6638.66	Transducer	6642.20	6631.70	Alluvial
18-MW-18	05/19/2021	22:01	6638.65	Transducer	6642.20	6631.70	Alluvial
18-MW-18	05/19/2021	23:01	6638.65	Transducer	6642.20	6631.70	Alluvial
18-MW-18	05/20/2021	00:01	6638.65	Transducer	6642.20	6631.70	Alluvial
18-MW-18	05/20/2021	01:01	6638.65	Transducer	6642.20	6631.70	Alluvial
18-MW-18	05/20/2021	02:01	6638.67	Transducer	6642.20	6631.70	Alluvial
18-MW-18	05/20/2021	03:01	6638.68	Transducer	6642.20	6631.70	Alluvial
18-MW-18	05/20/2021	04:01	6638.67	Transducer	6642.20	6631.70	Alluvial
18-MW-18	05/20/2021	05:01	6638.67	Transducer	6642.20	6631.70	Alluvial
18-MW-18	05/20/2021	06:01	6638.66	Transducer	6642.20	6631.70	Alluvial
18-MW-18	05/20/2021	07:01	6638.65	Transducer	6642.20	6631.70	Alluvial
18-MW-18	05/20/2021	08:01	6638.64	Transducer	6642.20	6631.70	Alluvial
18-MW-18	05/20/2021	09:01	6638.66	Transducer	6642.20	6631.70	Alluvial
18-MW-18	05/20/2021	10:01	6638.66	Transducer	6642.20	6631.70	Alluvial
18-MW-18	05/20/2021	11:01	6638.67	Transducer	6642.20	6631.70	Alluvial
18-MW-18	05/20/2021	12:01	6638.68	Transducer	6642.20	6631.70	Alluvial
18-MW-18	05/20/2021	13:01	6638.70	Transducer	6642.20	6631.70	Alluvial
18-MW-18	05/20/2021	14:01	6638.71	Transducer	6642.20	6631.70	Alluvial
18-MW-18	05/20/2021	15:01	6638.71	Transducer	6642.20	6631.70	Alluvial
18-MW-18	05/20/2021	16:01	6638.73	Transducer	6642.20	6631.70	Alluvial
18-MW-18	05/20/2021	17:01	6638.74	Transducer	6642.20	6631.70	Alluvial
18-MW-18	05/20/2021	18:01	6638.75	Transducer	6642.20	6631.70	Alluvial
18-MW-18	05/20/2021	19:01	6638.75	Transducer	6642.20	6631.70	Alluvial
18-MW-18	05/20/2021	20:01	6638.74	Transducer	6642.20	6631.70	Alluvial
18-MW-18	05/20/2021	21:01	6638.73	Transducer	6642.20	6631.70	Alluvial
18-MW-18	05/20/2021	22:01	6638.73	Transducer	6642.20	6631.70	Alluvial
18-MW-18	05/20/2021	23:01	6638.72	Transducer	6642.20	6631.70	Alluvial
18-MW-18	05/21/2021	00:01	6638.72	Transducer	6642.20	6631.70	Alluvial
18-MW-18	05/21/2021	01:01	6638.71	Transducer	6642.20	6631.70	Alluvial
18-MW-18	05/21/2021	02:01	6638.71	Transducer	6642.20	6631.70	Alluvial
18-MW-18	05/21/2021	03:01	6638.71	Transducer	6642.20	6631.70	Alluvial
18-MW-18	05/21/2021	04:01	6638.70	Transducer	6642.20	6631.70	Alluvial
18-MW-18	05/21/2021	05:01	6638.68	Transducer	6642.20	6631.70	Alluvial
18-MW-18	05/21/2021	06:01	6638.68	Transducer	6642.20	6631.70	Alluvial
18-MW-18	05/21/2021	07:01	6638.67	Transducer	6642.20	6631.70	Alluvial

Location	Date	Time	Water Level (ft amsl)	Method	Top of Screen (ft amsl)	Bottom of Screen (ft amsl)	Zone
18-MW-18	05/21/2021	08:01	6638.65	Transducer	6642.20	6631.70	Alluvial
18-MW-18	05/21/2021	09:01	6638.64	Transducer	6642.20	6631.70	Alluvial
18-MW-18	05/21/2021	10:01	6638.63	Transducer	6642.20	6631.70	Alluvial
18-MW-18	05/21/2021	11:01	6638.64	Transducer	6642.20	6631.70	Alluvial
18-MW-18	05/21/2021	12:01	6638.65	Transducer	6642.20	6631.70	Alluvial
18-MW-18	05/21/2021	13:01	6638.64	Transducer	6642.20	6631.70	Alluvial
18-MW-18	05/21/2021	14:01	6638.64	Transducer	6642.20	6631.70	Alluvial
18-MW-18	05/21/2021	15:01	6638.63	Transducer	6642.20	6631.70	Alluvial
18-MW-18	05/21/2021	16:01	6638.62	Transducer	6642.20	6631.70	Alluvial
18-MW-18	05/21/2021	17:01	6638.62	Transducer	6642.20	6631.70	Alluvial
18-MW-18	05/21/2021	18:01	6638.62	Transducer	6642.20	6631.70	Alluvial
18-MW-18	05/21/2021	19:01	6638.61	Transducer	6642.20	6631.70	Alluvial
18-MW-18	05/21/2021	20:01	6638.61	Transducer	6642.20	6631.70	Alluvial
18-MW-18	05/21/2021	21:01	6638.59	Transducer	6642.20	6631.70	Alluvial
18-MW-18	05/21/2021	22:01	6638.58	Transducer	6642.20	6631.70	Alluvial
18-MW-18	05/21/2021	23:01	6638.57	Transducer	6642.20	6631.70	Alluvial
18-MW-18	05/22/2021	00:01	6638.56	Transducer	6642.20	6631.70	Alluvial
18-MW-18	05/22/2021	01:01	6638.57	Transducer	6642.20	6631.70	Alluvial
18-MW-18	05/22/2021	02:01	6638.58	Transducer	6642.20	6631.70	Alluvial
18-MW-18	05/22/2021	03:01	6638.57	Transducer	6642.20	6631.70	Alluvial
18-MW-18	05/22/2021	04:01	6638.56	Transducer	6642.20	6631.70	Alluvial
18-MW-18	05/22/2021	05:01	6638.55	Transducer	6642.20	6631.70	Alluvial
18-MW-18	05/22/2021	06:01	6638.55	Transducer	6642.20	6631.70	Alluvial
18-MW-18	05/22/2021	07:01	6638.54	Transducer	6642.20	6631.70	Alluvial
18-MW-18	05/22/2021	08:01	6638.53	Transducer	6642.20	6631.70	Alluvial
18-MW-18	05/22/2021	09:01	6638.54	Transducer	6642.20	6631.70	Alluvial
18-MW-18	05/22/2021	10:01	6638.56	Transducer	6642.20	6631.70	Alluvial
18-MW-18	05/22/2021	11:01	6638.58	Transducer	6642.20	6631.70	Alluvial
18-MW-18	05/22/2021	12:01	6638.59	Transducer	6642.20	6631.70	Alluvial
18-MW-18	05/22/2021	13:01	6638.62	Transducer	6642.20	6631.70	Alluvial
18-MW-18	05/22/2021	14:01	6638.63	Transducer	6642.20	6631.70	Alluvial
18-MW-18	05/22/2021	15:01	6638.66	Transducer	6642.20	6631.70	Alluvial
18-MW-18	05/22/2021	16:01	6638.67	Transducer	6642.20	6631.70	Alluvial
18-MW-18	05/22/2021	17:01	6638.68	Transducer	6642.20	6631.70	Alluvial
18-MW-18	05/22/2021	18:01	6638.67	Transducer	6642.20	6631.70	Alluvial
18-MW-18	05/22/2021	19:01	6638.65	Transducer	6642.20	6631.70	Alluvial
18-MW-18	05/22/2021	20:01	6638.64	Transducer	6642.20	6631.70	Alluvial
18-MW-18	05/22/2021	21:01	6638.61	Transducer	6642.20	6631.70	Alluvial
18-MW-18	05/22/2021	22:01	6638.60	Transducer	6642.20	6631.70	Alluvial
18-MW-18	05/22/2021	23:01	6638.60	Transducer	6642.20	6631.70	Alluvial
18-MW-18	05/23/2021	00:01	6638.61	Transducer	6642.20	6631.70	Alluvial
18-MW-18	05/23/2021	01:01	6638.61	Transducer	6642.20	6631.70	Alluvial
18-MW-18	05/23/2021	02:01	6638.61	Transducer	6642.20	6631.70	Alluvial
18-MW-18	05/23/2021	03:01	6638.61	Transducer	6642.20	6631.70	Alluvial
18-MW-18	05/23/2021	04:01	6638.60	Transducer	6642.20	6631.70	Alluvial

Location	Date	Time	Water Level (ft amsl)	Method	Top of Screen (ft amsl)	Bottom of Screen (ft amsl)	Zone
18-MW-18	05/23/2021	05:01	6638.60	Transducer	6642.20	6631.70	Alluvial
18-MW-18	05/23/2021	06:01	6638.59	Transducer	6642.20	6631.70	Alluvial
18-MW-18	05/23/2021	07:01	6638.59	Transducer	6642.20	6631.70	Alluvial
18-MW-18	05/23/2021	08:01	6638.58	Transducer	6642.20	6631.70	Alluvial
18-MW-18	05/23/2021	09:01	6638.58	Transducer	6642.20	6631.70	Alluvial
18-MW-18	05/23/2021	10:01	6638.57	Transducer	6642.20	6631.70	Alluvial
18-MW-18	05/23/2021	11:01	6638.57	Transducer	6642.20	6631.70	Alluvial
18-MW-18	05/23/2021	12:01	6638.57	Transducer	6642.20	6631.70	Alluvial
18-MW-18	05/23/2021	13:01	6638.59	Transducer	6642.20	6631.70	Alluvial
18-MW-18	05/23/2021	14:01	6638.60	Transducer	6642.20	6631.70	Alluvial
18-MW-18	05/23/2021	15:01	6638.61	Transducer	6642.20	6631.70	Alluvial
18-MW-18	05/23/2021	16:01	6638.61	Transducer	6642.20	6631.70	Alluvial
18-MW-18	05/23/2021	17:01	6638.62	Transducer	6642.20	6631.70	Alluvial
18-MW-18	05/23/2021	18:01	6638.62	Transducer	6642.20	6631.70	Alluvial
18-MW-18	05/23/2021	19:01	6638.63	Transducer	6642.20	6631.70	Alluvial
18-MW-18	05/23/2021	20:01	6638.62	Transducer	6642.20	6631.70	Alluvial
18-MW-18	05/23/2021	21:01	6638.61	Transducer	6642.20	6631.70	Alluvial
18-MW-18	05/23/2021	22:01	6638.60	Transducer	6642.20	6631.70	Alluvial
18-MW-18	05/23/2021	23:01	6638.59	Transducer	6642.20	6631.70	Alluvial
18-MW-18	05/24/2021	00:01	6638.58	Transducer	6642.20	6631.70	Alluvial
18-MW-18	05/24/2021	01:01	6638.58	Transducer	6642.20	6631.70	Alluvial
18-MW-18	05/24/2021	02:01	6638.59	Transducer	6642.20	6631.70	Alluvial
18-MW-18	05/24/2021	03:01	6638.59	Transducer	6642.20	6631.70	Alluvial
18-MW-18	05/24/2021	04:01	6638.59	Transducer	6642.20	6631.70	Alluvial
18-MW-18	05/24/2021	05:01	6638.58	Transducer	6642.20	6631.70	Alluvial
18-MW-18	05/24/2021	06:01	6638.57	Transducer	6642.20	6631.70	Alluvial
18-MW-18	05/24/2021	07:01	6638.56	Transducer	6642.20	6631.70	Alluvial
18-MW-18	05/24/2021	08:01	6638.55	Transducer	6642.20	6631.70	Alluvial
18-MW-18	05/24/2021	09:01	6638.56	Transducer	6642.20	6631.70	Alluvial
18-MW-18	05/24/2021	10:01	6638.57	Transducer	6642.20	6631.70	Alluvial
18-MW-18	05/24/2021	11:01	6638.58	Transducer	6642.20	6631.70	Alluvial
18-MW-18	05/24/2021	12:01	6638.58	Transducer	6642.20	6631.70	Alluvial
18-MW-18	05/24/2021	13:01	6638.61	Transducer	6642.20	6631.70	Alluvial
18-MW-18	05/24/2021	14:01	6638.62	Transducer	6642.20	6631.70	Alluvial
18-MW-18	05/24/2021	15:01	6638.64	Transducer	6642.20	6631.70	Alluvial
18-MW-18	05/24/2021	16:01	6638.64	Transducer	6642.20	6631.70	Alluvial
18-MW-18	05/24/2021	17:01	6638.65	Transducer	6642.20	6631.70	Alluvial
18-MW-18	05/24/2021	18:01	6638.64	Transducer	6642.20	6631.70	Alluvial
18-MW-18	05/24/2021	19:01	6638.63	Transducer	6642.20	6631.70	Alluvial
18-MW-18	05/24/2021	20:01	6638.62	Transducer	6642.20	6631.70	Alluvial
18-MW-18	05/24/2021	21:01	6638.61	Transducer	6642.20	6631.70	Alluvial
18-MW-18	05/24/2021	22:01	6638.60	Transducer	6642.20	6631.70	Alluvial
18-MW-18	05/24/2021	23:01	6638.60	Transducer	6642.20	6631.70	Alluvial
18-MW-18	05/25/2021	00:01	6638.58	Transducer	6642.20	6631.70	Alluvial
18-MW-18	05/25/2021	01:01	6638.58	Transducer	6642.20	6631.70	Alluvial

Location	Date	Time	Water Level (ft amsl)	Method	Top of Screen (ft amsl)	Bottom of Screen (ft amsl)	Zone
18-MW-18	05/25/2021	02:01	6638.57	Transducer	6642.20	6631.70	Alluvial
18-MW-18	05/25/2021	03:01	6638.56	Transducer	6642.20	6631.70	Alluvial
18-MW-18	05/25/2021	04:01	6638.56	Transducer	6642.20	6631.70	Alluvial
18-MW-18	05/25/2021	05:01	6638.56	Transducer	6642.20	6631.70	Alluvial
18-MW-18	05/25/2021	06:01	6638.55	Transducer	6642.20	6631.70	Alluvial
18-MW-18	05/25/2021	07:01	6638.55	Transducer	6642.20	6631.70	Alluvial
18-MW-18	05/25/2021	08:01	6638.54	Transducer	6642.20	6631.70	Alluvial
18-MW-18	05/25/2021	09:01	6638.52	Transducer	6642.20	6631.70	Alluvial
18-MW-18	05/25/2021	10:01	6638.53	Transducer	6642.20	6631.70	Alluvial
18-MW-18	05/25/2021	11:01	6638.52	Transducer	6642.20	6631.70	Alluvial
18-MW-18	05/25/2021	12:01	6638.54	Transducer	6642.20	6631.70	Alluvial
18-MW-18	05/25/2021	13:01	6638.55	Transducer	6642.20	6631.70	Alluvial
18-MW-18	05/25/2021	14:01	6638.58	Transducer	6642.20	6631.70	Alluvial
18-MW-18	05/25/2021	15:01	6638.58	Transducer	6642.20	6631.70	Alluvial
18-MW-18	05/25/2021	16:01	6638.60	Transducer	6642.20	6631.70	Alluvial
18-MW-18	05/25/2021	17:01	6638.61	Transducer	6642.20	6631.70	Alluvial
18-MW-18	05/25/2021	18:01	6638.61	Transducer	6642.20	6631.70	Alluvial
18-MW-18	05/25/2021	19:01	6638.60	Transducer	6642.20	6631.70	Alluvial
18-MW-18	05/25/2021	20:01	6638.58	Transducer	6642.20	6631.70	Alluvial
18-MW-18	05/25/2021	21:01	6638.56	Transducer	6642.20	6631.70	Alluvial
18-MW-18	05/25/2021	22:01	6638.56	Transducer	6642.20	6631.70	Alluvial
18-MW-18	05/25/2021	23:01	6638.55	Transducer	6642.20	6631.70	Alluvial
18-MW-18	05/26/2021	00:01	6638.55	Transducer	6642.20	6631.70	Alluvial
18-MW-18	05/26/2021	01:01	6638.55	Transducer	6642.20	6631.70	Alluvial
18-MW-18	05/26/2021	02:01	6638.55	Transducer	6642.20	6631.70	Alluvial
18-MW-18	05/26/2021	03:01	6638.55	Transducer	6642.20	6631.70	Alluvial
18-MW-18	05/26/2021	04:01	6638.54	Transducer	6642.20	6631.70	Alluvial
18-MW-18	05/26/2021	05:01	6638.53	Transducer	6642.20	6631.70	Alluvial
18-MW-18	05/26/2021	06:01	6638.51	Transducer	6642.20	6631.70	Alluvial
18-MW-18	05/26/2021	07:01	6638.51	Transducer	6642.20	6631.70	Alluvial
18-MW-18	05/26/2021	08:01	6638.50	Transducer	6642.20	6631.70	Alluvial
18-MW-18	05/26/2021	09:01	6638.51	Transducer	6642.20	6631.70	Alluvial
18-MW-18	05/26/2021	10:01	6638.51	Transducer	6642.20	6631.70	Alluvial
18-MW-18	05/26/2021	11:01	6638.51	Transducer	6642.20	6631.70	Alluvial
18-MW-18	05/26/2021	12:01	6638.53	Transducer	6642.20	6631.70	Alluvial
18-MW-18	05/26/2021	13:01	6638.53	Transducer	6642.20	6631.70	Alluvial
18-MW-18	05/26/2021	14:01	6638.55	Transducer	6642.20	6631.70	Alluvial
18-MW-18	05/26/2021	15:01	6638.57	Transducer	6642.20	6631.70	Alluvial
18-MW-18	05/26/2021	16:01	6638.58	Transducer	6642.20	6631.70	Alluvial
18-MW-18	05/26/2021	17:01	6638.59	Transducer	6642.20	6631.70	Alluvial
18-MW-18	05/26/2021	18:01	6638.61	Transducer	6642.20	6631.70	Alluvial
18-MW-18	05/26/2021	19:01	6638.60	Transducer	6642.20	6631.70	Alluvial
18-MW-18	05/26/2021	20:01	6638.60	Transducer	6642.20	6631.70	Alluvial
18-MW-18	05/26/2021	21:01	6638.58	Transducer	6642.20	6631.70	Alluvial
18-MW-18	05/26/2021	22:01	6638.57	Transducer	6642.20	6631.70	Alluvial

Location	Date	Time	Water Level (ft amsl)	Method	Top of Screen (ft amsl)	Bottom of Screen (ft amsl)	Zone
18-MW-18	05/26/2021	23:01	6638.57	Transducer	6642.20	6631.70	Alluvial
18-MW-18	05/27/2021	00:01	6638.56	Transducer	6642.20	6631.70	Alluvial
18-MW-18	05/27/2021	01:01	6638.56	Transducer	6642.20	6631.70	Alluvial
18-MW-18	05/27/2021	02:01	6638.56	Transducer	6642.20	6631.70	Alluvial
18-MW-18	05/27/2021	03:01	6638.57	Transducer	6642.20	6631.70	Alluvial
18-MW-18	05/27/2021	04:01	6638.56	Transducer	6642.20	6631.70	Alluvial
18-MW-18	05/27/2021	05:01	6638.55	Transducer	6642.20	6631.70	Alluvial
18-MW-18	05/27/2021	06:01	6638.54	Transducer	6642.20	6631.70	Alluvial
18-MW-18	05/27/2021	07:01	6638.54	Transducer	6642.20	6631.70	Alluvial
18-MW-18	05/27/2021	08:01	6638.54	Transducer	6642.20	6631.70	Alluvial
18-MW-18	05/27/2021	09:01	6638.53	Transducer	6642.20	6631.70	Alluvial
18-MW-18	05/27/2021	10:01	6638.54	Transducer	6642.20	6631.70	Alluvial
18-MW-18	05/27/2021	11:01	6638.54	Transducer	6642.20	6631.70	Alluvial
18-MW-18	05/27/2021	12:01	6638.56	Transducer	6642.20	6631.70	Alluvial
18-MW-18	05/27/2021	13:01	6638.56	Transducer	6642.20	6631.70	Alluvial
18-MW-18	05/27/2021	14:01	6638.59	Transducer	6642.20	6631.70	Alluvial
18-MW-18	05/27/2021	15:01	6638.59	Transducer	6642.20	6631.70	Alluvial
18-MW-18	05/27/2021	16:01	6638.61	Transducer	6642.20	6631.70	Alluvial
18-MW-18	05/27/2021	17:01	6638.62	Transducer	6642.20	6631.70	Alluvial
18-MW-18	05/27/2021	18:01	6638.62	Transducer	6642.20	6631.70	Alluvial
18-MW-18	05/27/2021	19:01	6638.61	Transducer	6642.20	6631.70	Alluvial
18-MW-18	05/27/2021	20:01	6638.60	Transducer	6642.20	6631.70	Alluvial
18-MW-18	05/27/2021	21:01	6638.58	Transducer	6642.20	6631.70	Alluvial
18-MW-18	05/27/2021	22:01	6638.57	Transducer	6642.20	6631.70	Alluvial
18-MW-18	05/27/2021	23:01	6638.56	Transducer	6642.20	6631.70	Alluvial
18-MW-18	05/28/2021	00:01	6638.56	Transducer	6642.20	6631.70	Alluvial
18-MW-18	05/28/2021	01:01	6638.57	Transducer	6642.20	6631.70	Alluvial
18-MW-18	05/28/2021	02:01	6638.57	Transducer	6642.20	6631.70	Alluvial
18-MW-18	05/28/2021	03:01	6638.57	Transducer	6642.20	6631.70	Alluvial
18-MW-18	05/28/2021	04:01	6638.56	Transducer	6642.20	6631.70	Alluvial
18-MW-18	05/28/2021	05:01	6638.56	Transducer	6642.20	6631.70	Alluvial
18-MW-18	05/28/2021	06:01	6638.54	Transducer	6642.20	6631.70	Alluvial
18-MW-18	05/28/2021	07:01	6638.54	Transducer	6642.20	6631.70	Alluvial
18-MW-18	05/28/2021	08:01	6638.54	Transducer	6642.20	6631.70	Alluvial
18-MW-18	05/28/2021	09:01	6638.54	Transducer	6642.20	6631.70	Alluvial
18-MW-18	05/28/2021	10:01	6638.54	Transducer	6642.20	6631.70	Alluvial
18-MW-18	05/28/2021	11:01	6638.54	Transducer	6642.20	6631.70	Alluvial
18-MW-18	05/28/2021	12:01	6638.56	Transducer	6642.20	6631.70	Alluvial
18-MW-18	05/28/2021	13:01	6638.57	Transducer	6642.20	6631.70	Alluvial
18-MW-18	05/28/2021	14:01	6638.59	Transducer	6642.20	6631.70	Alluvial
18-MW-18	05/28/2021	15:01	6638.60	Transducer	6642.20	6631.70	Alluvial
18-MW-18	05/28/2021	16:01	6638.63	Transducer	6642.20	6631.70	Alluvial
18-MW-18	05/28/2021	17:01	6638.63	Transducer	6642.20	6631.70	Alluvial
18-MW-18	05/28/2021	18:01	6638.64	Transducer	6642.20	6631.70	Alluvial
18-MW-18	05/28/2021	19:01	6638.63	Transducer	6642.20	6631.70	Alluvial

Location	Date	Time	Water Level (ft amsl)	Method	Top of Screen (ft amsl)	Bottom of Screen (ft amsl)	Zone
18-MW-18	05/28/2021	20:01	6638.62	Transducer	6642.20	6631.70	Alluvial
18-MW-18	05/28/2021	21:01	6638.62	Transducer	6642.20	6631.70	Alluvial
18-MW-18	05/28/2021	22:01	6638.59	Transducer	6642.20	6631.70	Alluvial
18-MW-18	05/28/2021	23:01	6638.58	Transducer	6642.20	6631.70	Alluvial
18-MW-18	05/29/2021	00:01	6638.58	Transducer	6642.20	6631.70	Alluvial
18-MW-18	05/29/2021	01:01	6638.59	Transducer	6642.20	6631.70	Alluvial
18-MW-18	05/29/2021	02:01	6638.58	Transducer	6642.20	6631.70	Alluvial
18-MW-18	05/29/2021	03:01	6638.59	Transducer	6642.20	6631.70	Alluvial
18-MW-18	05/29/2021	04:01	6638.59	Transducer	6642.20	6631.70	Alluvial
18-MW-18	05/29/2021	05:01	6638.59	Transducer	6642.20	6631.70	Alluvial
18-MW-18	05/29/2021	06:01	6638.58	Transducer	6642.20	6631.70	Alluvial
18-MW-18	05/29/2021	07:01	6638.60	Transducer	6642.20	6631.70	Alluvial
18-MW-18	05/29/2021	08:01	6638.59	Transducer	6642.20	6631.70	Alluvial
18-MW-18	05/29/2021	09:01	6638.60	Transducer	6642.20	6631.70	Alluvial
18-MW-18	05/29/2021	10:01	6638.61	Transducer	6642.20	6631.70	Alluvial
18-MW-18	05/29/2021	11:01	6638.62	Transducer	6642.20	6631.70	Alluvial
18-MW-18	05/29/2021	12:01	6638.63	Transducer	6642.20	6631.70	Alluvial
18-MW-18	05/29/2021	13:01	6638.64	Transducer	6642.20	6631.70	Alluvial
18-MW-18	05/29/2021	14:01	6638.65	Transducer	6642.20	6631.70	Alluvial
18-MW-18	05/29/2021	15:01	6638.67	Transducer	6642.20	6631.70	Alluvial
18-MW-18	05/29/2021	16:01	6638.67	Transducer	6642.20	6631.70	Alluvial
18-MW-18	05/29/2021	17:01	6638.69	Transducer	6642.20	6631.70	Alluvial
18-MW-18	05/29/2021	18:01	6638.70	Transducer	6642.20	6631.70	Alluvial
18-MW-18	05/29/2021	19:01	6638.70	Transducer	6642.20	6631.70	Alluvial
18-MW-18	05/29/2021	20:01	6638.69	Transducer	6642.20	6631.70	Alluvial
18-MW-18	05/29/2021	21:01	6638.69	Transducer	6642.20	6631.70	Alluvial
18-MW-18	05/29/2021	22:01	6638.67	Transducer	6642.20	6631.70	Alluvial
18-MW-18	05/29/2021	23:01	6638.65	Transducer	6642.20	6631.70	Alluvial
18-MW-18	05/30/2021	00:01	6638.65	Transducer	6642.20	6631.70	Alluvial
18-MW-18	05/30/2021	01:01	6638.64	Transducer	6642.20	6631.70	Alluvial
18-MW-18	05/30/2021	02:01	6638.63	Transducer	6642.20	6631.70	Alluvial
18-MW-18	05/30/2021	03:01	6638.63	Transducer	6642.20	6631.70	Alluvial
18-MW-18	05/30/2021	04:01	6638.63	Transducer	6642.20	6631.70	Alluvial
18-MW-18	05/30/2021	05:01	6638.63	Transducer	6642.20	6631.70	Alluvial
18-MW-18	05/30/2021	06:01	6638.61	Transducer	6642.20	6631.70	Alluvial
18-MW-18	05/30/2021	07:01	6638.60	Transducer	6642.20	6631.70	Alluvial
18-MW-18	05/30/2021	08:01	6638.59	Transducer	6642.20	6631.70	Alluvial
18-MW-18	05/30/2021	09:01	6638.59	Transducer	6642.20	6631.70	Alluvial
18-MW-18	05/30/2021	10:01	6638.60	Transducer	6642.20	6631.70	Alluvial
18-MW-18	05/30/2021	11:01	6638.61	Transducer	6642.20	6631.70	Alluvial
18-MW-18	05/30/2021	12:01	6638.63	Transducer	6642.20	6631.70	Alluvial
18-MW-18	05/30/2021	13:01	6638.65	Transducer	6642.20	6631.70	Alluvial
18-MW-18	05/30/2021	14:01	6638.67	Transducer	6642.20	6631.70	Alluvial
18-MW-18	05/30/2021	15:01	6638.67	Transducer	6642.20	6631.70	Alluvial
18-MW-18	05/30/2021	16:01	6638.68	Transducer	6642.20	6631.70	Alluvial

Location	Date	Time	Water Level (ft amsl)	Method	Top of Screen (ft amsl)	Bottom of Screen (ft amsl)	Zone
18-MW-18	05/30/2021	17:01	6638.65	Transducer	6642.20	6631.70	Alluvial
18-MW-18	05/30/2021	18:01	6638.64	Transducer	6642.20	6631.70	Alluvial
18-MW-18	05/30/2021	19:01	6638.64	Transducer	6642.20	6631.70	Alluvial
18-MW-18	05/30/2021	20:01	6638.62	Transducer	6642.20	6631.70	Alluvial
18-MW-18	05/30/2021	21:01	6638.61	Transducer	6642.20	6631.70	Alluvial
18-MW-18	05/30/2021	22:01	6638.58	Transducer	6642.20	6631.70	Alluvial
18-MW-18	05/30/2021	23:01	6638.58	Transducer	6642.20	6631.70	Alluvial
18-MW-18	05/31/2021	00:01	6638.56	Transducer	6642.20	6631.70	Alluvial
18-MW-18	05/31/2021	01:01	6638.56	Transducer	6642.20	6631.70	Alluvial
18-MW-18	05/31/2021	02:01	6638.55	Transducer	6642.20	6631.70	Alluvial
18-MW-18	05/31/2021	03:01	6638.56	Transducer	6642.20	6631.70	Alluvial
18-MW-18	05/31/2021	04:01	6638.55	Transducer	6642.20	6631.70	Alluvial
18-MW-18	05/31/2021	05:01	6638.55	Transducer	6642.20	6631.70	Alluvial
18-MW-18	05/31/2021	06:01	6638.55	Transducer	6642.20	6631.70	Alluvial
18-MW-18	05/31/2021	07:01	6638.54	Transducer	6642.20	6631.70	Alluvial
18-MW-18	05/31/2021	08:01	6638.53	Transducer	6642.20	6631.70	Alluvial
18-MW-18	05/31/2021	09:01	6638.53	Transducer	6642.20	6631.70	Alluvial
18-MW-18	05/31/2021	10:01	6638.53	Transducer	6642.20	6631.70	Alluvial
18-MW-18	05/31/2021	11:01	6638.54	Transducer	6642.20	6631.70	Alluvial
18-MW-18	05/31/2021	12:01	6638.55	Transducer	6642.20	6631.70	Alluvial
18-MW-18	05/31/2021	13:01	6638.56	Transducer	6642.20	6631.70	Alluvial
18-MW-18	05/31/2021	14:01	6638.55	Transducer	6642.20	6631.70	Alluvial
18-MW-18	05/31/2021	15:01	6638.52	Transducer	6642.20	6631.70	Alluvial
18-MW-18	05/31/2021	16:01	6638.52	Transducer	6642.20	6631.70	Alluvial
18-MW-18	05/31/2021	17:01	6638.47	Transducer	6642.20	6631.70	Alluvial
18-MW-18	05/31/2021	18:01	6638.48	Transducer	6642.20	6631.70	Alluvial
18-MW-18	05/31/2021	19:01	6638.47	Transducer	6642.20	6631.70	Alluvial
18-MW-18	05/31/2021	20:01	6638.47	Transducer	6642.20	6631.70	Alluvial
18-MW-18	05/31/2021	21:01	6638.47	Transducer	6642.20	6631.70	Alluvial
18-MW-18	05/31/2021	22:01	6638.46	Transducer	6642.20	6631.70	Alluvial
18-MW-18	05/31/2021	23:01	6638.45	Transducer	6642.20	6631.70	Alluvial
18-MW-18	06/01/2021	00:01	6638.45	Transducer	6642.20	6631.70	Alluvial
18-MW-18	06/01/2021	01:01	6638.46	Transducer	6642.20	6631.70	Alluvial
18-MW-18	06/01/2021	02:01	6638.47	Transducer	6642.20	6631.70	Alluvial
18-MW-18	06/01/2021	03:01	6638.47	Transducer	6642.20	6631.70	Alluvial
18-MW-18	06/01/2021	04:01	6638.47	Transducer	6642.20	6631.70	Alluvial
18-MW-18	06/01/2021	05:01	6638.47	Transducer	6642.20	6631.70	Alluvial
18-MW-18	06/01/2021	06:01	6638.46	Transducer	6642.20	6631.70	Alluvial
18-MW-18	06/01/2021	07:01	6638.46	Transducer	6642.20	6631.70	Alluvial
18-MW-18	06/01/2021	08:01	6638.46	Transducer	6642.20	6631.70	Alluvial
18-MW-18	06/01/2021	09:01	6638.47	Transducer	6642.20	6631.70	Alluvial
18-MW-18	06/01/2021	10:01	6638.48	Transducer	6642.20	6631.70	Alluvial
18-MW-18	06/01/2021	11:01	6638.49	Transducer	6642.20	6631.70	Alluvial
18-MW-18	06/01/2021	12:01	6638.50	Transducer	6642.20	6631.70	Alluvial
18-MW-18	06/01/2021	13:01	6638.51	Transducer	6642.20	6631.70	Alluvial

Location	Date	Time	Water Level (ft amsl)	Method	Top of Screen (ft amsl)	Bottom of Screen (ft amsl)	Zone
18-MW-18	06/01/2021	14:01	6638.53	Transducer	6642.20	6631.70	Alluvial
18-MW-18	06/01/2021	15:01	6638.55	Transducer	6642.20	6631.70	Alluvial
18-MW-18	06/01/2021	16:01	6638.56	Transducer	6642.20	6631.70	Alluvial
18-MW-18	06/01/2021	17:01	6638.58	Transducer	6642.20	6631.70	Alluvial
18-MW-18	06/01/2021	18:01	6638.59	Transducer	6642.20	6631.70	Alluvial
18-MW-18	06/01/2021	19:01	6638.59	Transducer	6642.20	6631.70	Alluvial
18-MW-18	06/01/2021	20:01	6638.58	Transducer	6642.20	6631.70	Alluvial
18-MW-18	06/01/2021	21:01	6638.55	Transducer	6642.20	6631.70	Alluvial
18-MW-18	06/01/2021	22:01	6638.53	Transducer	6642.20	6631.70	Alluvial
18-MW-18	06/01/2021	23:01	6638.53	Transducer	6642.20	6631.70	Alluvial
18-MW-18	06/02/2021	00:01	6638.56	Transducer	6642.20	6631.70	Alluvial
18-MW-18	06/02/2021	01:01	6638.55	Transducer	6642.20	6631.70	Alluvial
18-MW-18	06/02/2021	02:01	6638.56	Transducer	6642.20	6631.70	Alluvial
18-MW-18	06/02/2021	03:01	6638.56	Transducer	6642.20	6631.70	Alluvial
18-MW-18	06/02/2021	04:01	6638.56	Transducer	6642.20	6631.70	Alluvial
18-MW-18	06/02/2021	05:01	6638.56	Transducer	6642.20	6631.70	Alluvial
18-MW-18	06/02/2021	06:01	6638.55	Transducer	6642.20	6631.70	Alluvial
18-MW-18	06/02/2021	07:01	6638.54	Transducer	6642.20	6631.70	Alluvial
18-MW-18	06/02/2021	08:01	6638.54	Transducer	6642.20	6631.70	Alluvial
18-MW-18	06/02/2021	09:01	6638.55	Transducer	6642.20	6631.70	Alluvial
18-MW-18	06/02/2021	10:01	6638.57	Transducer	6642.20	6631.70	Alluvial
18-MW-18	06/02/2021	11:01	6638.58	Transducer	6642.20	6631.70	Alluvial
18-MW-18	06/02/2021	12:01	6638.59	Transducer	6642.20	6631.70	Alluvial
18-MW-18	06/02/2021	13:01	6638.59	Transducer	6642.20	6631.70	Alluvial
18-MW-18	06/02/2021	14:01	6638.59	Transducer	6642.20	6631.70	Alluvial
18-MW-18	06/02/2021	15:01	6638.60	Transducer	6642.20	6631.70	Alluvial
18-MW-18	06/02/2021	16:01	6638.60	Transducer	6642.20	6631.70	Alluvial
18-MW-18	06/02/2021	17:01	6638.62	Transducer	6642.20	6631.70	Alluvial
18-MW-18	06/02/2021	18:01	6638.62	Transducer	6642.20	6631.70	Alluvial
18-MW-18	06/02/2021	19:01	6638.61	Transducer	6642.20	6631.70	Alluvial
18-MW-18	06/02/2021	20:01	6638.61	Transducer	6642.20	6631.70	Alluvial
18-MW-18	06/02/2021	21:01	6638.58	Transducer	6642.20	6631.70	Alluvial
18-MW-18	06/02/2021	22:01	6638.57	Transducer	6642.20	6631.70	Alluvial
18-MW-18	06/02/2021	23:01	6638.58	Transducer	6642.20	6631.70	Alluvial
18-MW-18	06/03/2021	00:01	6638.57	Transducer	6642.20	6631.70	Alluvial
18-MW-18	06/03/2021	01:01	6638.58	Transducer	6642.20	6631.70	Alluvial
18-MW-18	06/03/2021	02:01	6638.57	Transducer	6642.20	6631.70	Alluvial
18-MW-18	06/03/2021	03:01	6638.57	Transducer	6642.20	6631.70	Alluvial
18-MW-18	06/03/2021	04:01	6638.57	Transducer	6642.20	6631.70	Alluvial
18-MW-18	06/03/2021	05:01	6638.56	Transducer	6642.20	6631.70	Alluvial
18-MW-18	06/03/2021	06:01	6638.55	Transducer	6642.20	6631.70	Alluvial
18-MW-18	06/03/2021	07:01	6638.54	Transducer	6642.20	6631.70	Alluvial
18-MW-18	06/03/2021	08:01	6638.54	Transducer	6642.20	6631.70	Alluvial
18-MW-18	06/03/2021	09:01	6638.55	Transducer	6642.20	6631.70	Alluvial
18-MW-18	06/03/2021	10:01	6638.56	Transducer	6642.20	6631.70	Alluvial

Location	Date	Time	Water Level (ft amsl)	Method	Top of Screen (ft amsl)	Bottom of Screen (ft amsl)	Zone
18-MW-18	06/03/2021	11:01	6638.57	Transducer	6642.20	6631.70	Alluvial
18-MW-18	06/03/2021	12:01	6638.59	Transducer	6642.20	6631.70	Alluvial
18-MW-18	06/03/2021	13:01	6638.61	Transducer	6642.20	6631.70	Alluvial
18-MW-18	06/03/2021	14:01	6638.62	Transducer	6642.20	6631.70	Alluvial
18-MW-18	06/03/2021	15:01	6638.62	Transducer	6642.20	6631.70	Alluvial
18-MW-18	06/03/2021	16:01	6638.64	Transducer	6642.20	6631.70	Alluvial
18-MW-18	06/03/2021	17:01	6638.64	Transducer	6642.20	6631.70	Alluvial
18-MW-18	06/03/2021	18:01	6638.65	Transducer	6642.20	6631.70	Alluvial
18-MW-18	06/03/2021	19:01	6638.62	Transducer	6642.20	6631.70	Alluvial
18-MW-18	06/03/2021	20:01	6638.59	Transducer	6642.20	6631.70	Alluvial
18-MW-18	06/03/2021	21:01	6638.56	Transducer	6642.20	6631.70	Alluvial
18-MW-18	06/03/2021	22:01	6638.55	Transducer	6642.20	6631.70	Alluvial
18-MW-18	06/03/2021	23:01	6638.57	Transducer	6642.20	6631.70	Alluvial
18-MW-18	06/04/2021	00:01	6638.56	Transducer	6642.20	6631.70	Alluvial
18-MW-18	06/04/2021	01:01	6638.55	Transducer	6642.20	6631.70	Alluvial
18-MW-18	06/04/2021	02:01	6638.56	Transducer	6642.20	6631.70	Alluvial
18-MW-18	06/04/2021	03:01	6638.55	Transducer	6642.20	6631.70	Alluvial
18-MW-18	06/04/2021	04:01	6638.56	Transducer	6642.20	6631.70	Alluvial
18-MW-18	06/04/2021	05:01	6638.56	Transducer	6642.20	6631.70	Alluvial
18-MW-18	06/04/2021	06:01	6638.54	Transducer	6642.20	6631.70	Alluvial
18-MW-18	06/04/2021	07:01	6638.54	Transducer	6642.20	6631.70	Alluvial
18-MW-18	06/04/2021	08:01	6638.54	Transducer	6642.20	6631.70	Alluvial
18-MW-18	06/04/2021	09:01	6638.55	Transducer	6642.20	6631.70	Alluvial
18-MW-18	06/04/2021	10:01	6638.57	Transducer	6642.20	6631.70	Alluvial
18-MW-18	06/04/2021	11:01	6638.58	Transducer	6642.20	6631.70	Alluvial
18-MW-18	06/04/2021	12:01	6638.60	Transducer	6642.20	6631.70	Alluvial
18-MW-18	06/04/2021	13:01	6638.62	Transducer	6642.20	6631.70	Alluvial
18-MW-18	06/04/2021	14:01	6638.63	Transducer	6642.20	6631.70	Alluvial
18-MW-18	06/04/2021	15:01	6638.65	Transducer	6642.20	6631.70	Alluvial
18-MW-18	06/04/2021	16:01	6638.66	Transducer	6642.20	6631.70	Alluvial
18-MW-18	06/04/2021	17:01	6638.66	Transducer	6642.20	6631.70	Alluvial
18-MW-18	06/04/2021	18:01	6638.66	Transducer	6642.20	6631.70	Alluvial
18-MW-18	06/04/2021	19:01	6638.65	Transducer	6642.20	6631.70	Alluvial
18-MW-18	06/04/2021	20:01	6638.65	Transducer	6642.20	6631.70	Alluvial
18-MW-18	06/04/2021	21:01	6638.63	Transducer	6642.20	6631.70	Alluvial
18-MW-18	06/04/2021	22:01	6638.62	Transducer	6642.20	6631.70	Alluvial
18-MW-18	06/04/2021	23:01	6638.62	Transducer	6642.20	6631.70	Alluvial
18-MW-18	06/05/2021	00:01	6638.63	Transducer	6642.20	6631.70	Alluvial
18-MW-18	06/05/2021	01:01	6638.64	Transducer	6642.20	6631.70	Alluvial
18-MW-18	06/05/2021	02:01	6638.64	Transducer	6642.20	6631.70	Alluvial
18-MW-18	06/05/2021	03:01	6638.65	Transducer	6642.20	6631.70	Alluvial
18-MW-18	06/05/2021	04:01	6638.64	Transducer	6642.20	6631.70	Alluvial
18-MW-18	06/05/2021	05:01	6638.64	Transducer	6642.20	6631.70	Alluvial
18-MW-18	06/05/2021	06:01	6638.64	Transducer	6642.20	6631.70	Alluvial
18-MW-18	06/05/2021	07:01	6638.64	Transducer	6642.20	6631.70	Alluvial

Location	Date	Time	Water Level (ft amsl)	Method	Top of Screen (ft amsl)	Bottom of Screen (ft amsl)	Zone
18-MW-18	06/05/2021	08:01	6638.65	Transducer	6642.20	6631.70	Alluvial
18-MW-18	06/05/2021	09:01	6638.65	Transducer	6642.20	6631.70	Alluvial
18-MW-18	06/05/2021	10:01	6638.67	Transducer	6642.20	6631.70	Alluvial
18-MW-18	06/05/2021	11:01	6638.68	Transducer	6642.20	6631.70	Alluvial
18-MW-18	06/05/2021	12:01	6638.70	Transducer	6642.20	6631.70	Alluvial
18-MW-18	06/05/2021	13:01	6638.71	Transducer	6642.20	6631.70	Alluvial
18-MW-18	06/05/2021	14:01	6638.73	Transducer	6642.20	6631.70	Alluvial
18-MW-18	06/05/2021	15:01	6638.74	Transducer	6642.20	6631.70	Alluvial
18-MW-18	06/05/2021	16:01	6638.74	Transducer	6642.20	6631.70	Alluvial
18-MW-18	06/05/2021	17:01	6638.73	Transducer	6642.20	6631.70	Alluvial
18-MW-18	06/05/2021	18:01	6638.71	Transducer	6642.20	6631.70	Alluvial
18-MW-18	06/05/2021	19:01	6638.70	Transducer	6642.20	6631.70	Alluvial
18-MW-18	06/05/2021	20:01	6638.69	Transducer	6642.20	6631.70	Alluvial
18-MW-18	06/05/2021	21:01	6638.69	Transducer	6642.20	6631.70	Alluvial
18-MW-18	06/05/2021	22:01	6638.69	Transducer	6642.20	6631.70	Alluvial
18-MW-18	06/05/2021	23:01	6638.69	Transducer	6642.20	6631.70	Alluvial
18-MW-18	06/06/2021	00:01	6638.69	Transducer	6642.20	6631.70	Alluvial
18-MW-18	06/06/2021	01:01	6638.70	Transducer	6642.20	6631.70	Alluvial
18-MW-18	06/06/2021	02:01	6638.71	Transducer	6642.20	6631.70	Alluvial
18-MW-18	06/06/2021	03:01	6638.71	Transducer	6642.20	6631.70	Alluvial
18-MW-18	06/06/2021	04:01	6638.72	Transducer	6642.20	6631.70	Alluvial
18-MW-18	06/06/2021	05:01	6638.71	Transducer	6642.20	6631.70	Alluvial
18-MW-18	06/06/2021	06:01	6638.71	Transducer	6642.20	6631.70	Alluvial
18-MW-18	06/06/2021	07:01	6638.70	Transducer	6642.20	6631.70	Alluvial
18-MW-18	06/06/2021	08:01	6638.69	Transducer	6642.20	6631.70	Alluvial
18-MW-18	06/06/2021	09:01	6638.69	Transducer	6642.20	6631.70	Alluvial
18-MW-18	06/06/2021	10:01	6638.70	Transducer	6642.20	6631.70	Alluvial
18-MW-18	06/06/2021	11:01	6638.70	Transducer	6642.20	6631.70	Alluvial
18-MW-18	06/06/2021	12:01	6638.72	Transducer	6642.20	6631.70	Alluvial
18-MW-18	06/06/2021	13:01	6638.73	Transducer	6642.20	6631.70	Alluvial
18-MW-18	06/06/2021	14:01	6638.71	Transducer	6642.20	6631.70	Alluvial
18-MW-18	06/06/2021	15:01	6638.72	Transducer	6642.20	6631.70	Alluvial
18-MW-18	06/06/2021	16:01	6638.74	Transducer	6642.20	6631.70	Alluvial
18-MW-18	06/06/2021	17:01	6638.74	Transducer	6642.20	6631.70	Alluvial
18-MW-18	06/06/2021	18:01	6638.72	Transducer	6642.20	6631.70	Alluvial
18-MW-18	06/06/2021	19:01	6638.70	Transducer	6642.20	6631.70	Alluvial
18-MW-18	06/06/2021	20:01	6638.69	Transducer	6642.20	6631.70	Alluvial
18-MW-18	06/06/2021	21:01	6638.67	Transducer	6642.20	6631.70	Alluvial
18-MW-18	06/06/2021	22:01	6638.67	Transducer	6642.20	6631.70	Alluvial
18-MW-18	06/06/2021	23:01	6638.65	Transducer	6642.20	6631.70	Alluvial
18-MW-18	06/07/2021	00:01	6638.65	Transducer	6642.20	6631.70	Alluvial
18-MW-18	06/07/2021	01:01	6638.64	Transducer	6642.20	6631.70	Alluvial
18-MW-18	06/07/2021	02:01	6638.64	Transducer	6642.20	6631.70	Alluvial
18-MW-18	06/07/2021	03:01	6638.65	Transducer	6642.20	6631.70	Alluvial
18-MW-18	06/07/2021	04:01	6638.64	Transducer	6642.20	6631.70	Alluvial

Location	Date	Time	Water Level (ft amsl)	Method	Top of Screen (ft amsl)	Bottom of Screen (ft amsl)	Zone
18-MW-18	06/07/2021	05:01	6638.64	Transducer	6642.20	6631.70	Alluvial
18-MW-18	06/07/2021	06:01	6638.63	Transducer	6642.20	6631.70	Alluvial
18-MW-18	06/07/2021	07:01	6638.62	Transducer	6642.20	6631.70	Alluvial
18-MW-18	06/07/2021	08:01	6638.61	Transducer	6642.20	6631.70	Alluvial
18-MW-18	06/07/2021	09:01	6638.62	Transducer	6642.20	6631.70	Alluvial
18-MW-18	06/07/2021	10:01	6638.62	Transducer	6642.20	6631.70	Alluvial
18-MW-18	06/07/2021	11:01	6638.63	Transducer	6642.20	6631.70	Alluvial
18-MW-18	06/07/2021	12:01	6638.65	Transducer	6642.20	6631.70	Alluvial
18-MW-18	06/07/2021	13:01	6638.66	Transducer	6642.20	6631.70	Alluvial
18-MW-18	06/07/2021	14:01	6638.68	Transducer	6642.20	6631.70	Alluvial
18-MW-18	06/07/2021	15:01	6638.69	Transducer	6642.20	6631.70	Alluvial
18-MW-18	06/07/2021	16:01	6638.70	Transducer	6642.20	6631.70	Alluvial
18-MW-18	06/07/2021	17:01	6638.71	Transducer	6642.20	6631.70	Alluvial
18-MW-18	06/07/2021	18:01	6638.71	Transducer	6642.20	6631.70	Alluvial
18-MW-18	06/07/2021	19:01	6638.71	Transducer	6642.20	6631.70	Alluvial
18-MW-18	06/07/2021	20:01	6638.70	Transducer	6642.20	6631.70	Alluvial
18-MW-18	06/07/2021	21:01	6638.69	Transducer	6642.20	6631.70	Alluvial
18-MW-18	06/07/2021	22:01	6638.67	Transducer	6642.20	6631.70	Alluvial
18-MW-18	06/07/2021	23:01	6638.67	Transducer	6642.20	6631.70	Alluvial
18-MW-18	06/08/2021	00:01	6638.67	Transducer	6642.20	6631.70	Alluvial
18-MW-18	06/08/2021	01:01	6638.68	Transducer	6642.20	6631.70	Alluvial
18-MW-18	06/08/2021	02:01	6638.67	Transducer	6642.20	6631.70	Alluvial
18-MW-18	06/08/2021	03:01	6638.66	Transducer	6642.20	6631.70	Alluvial
18-MW-18	06/08/2021	04:01	6638.64	Transducer	6642.20	6631.70	Alluvial
18-MW-18	06/08/2021	05:01	6638.63	Transducer	6642.20	6631.70	Alluvial
18-MW-18	06/08/2021	06:01	6638.61	Transducer	6642.20	6631.70	Alluvial
18-MW-18	06/08/2021	07:01	6638.59	Transducer	6642.20	6631.70	Alluvial
18-MW-18	06/08/2021	08:01	6638.59	Transducer	6642.20	6631.70	Alluvial
18-MW-18	06/08/2021	09:01	6638.60	Transducer	6642.20	6631.70	Alluvial
18-MW-18	06/08/2021	10:01	6638.59	Transducer	6642.20	6631.70	Alluvial
18-MW-18	06/08/2021	11:01	6638.60	Transducer	6642.20	6631.70	Alluvial
18-MW-18	06/08/2021	12:01	6638.60	Transducer	6642.20	6631.70	Alluvial
18-MW-18	06/08/2021	13:01	6638.62	Transducer	6642.20	6631.70	Alluvial
18-MW-18	06/08/2021	14:01	6638.63	Transducer	6642.20	6631.70	Alluvial
18-MW-18	06/08/2021	15:01	6638.63	Transducer	6642.20	6631.70	Alluvial
18-MW-18	06/08/2021	16:01	6638.64	Transducer	6642.20	6631.70	Alluvial
18-MW-18	06/08/2021	17:01	6638.65	Transducer	6642.20	6631.70	Alluvial
18-MW-18	06/08/2021	18:01	6638.64	Transducer	6642.20	6631.70	Alluvial
18-MW-18	06/08/2021	19:01	6638.63	Transducer	6642.20	6631.70	Alluvial
18-MW-18	06/08/2021	20:01	6638.62	Transducer	6642.20	6631.70	Alluvial
18-MW-18	06/08/2021	21:01	6638.60	Transducer	6642.20	6631.70	Alluvial
18-MW-18	06/08/2021	22:01	6638.59	Transducer	6642.20	6631.70	Alluvial
18-MW-18	06/08/2021	23:01	6638.59	Transducer	6642.20	6631.70	Alluvial
18-MW-18	06/09/2021	00:01	6638.59	Transducer	6642.20	6631.70	Alluvial
18-MW-18	06/09/2021	01:01	6638.59	Transducer	6642.20	6631.70	Alluvial

Location	Date	Time	Water Level (ft amsl)	Method	Top of Screen (ft amsl)	Bottom of Screen (ft amsl)	Zone
18-MW-18	06/09/2021	02:01	6638.58	Transducer	6642.20	6631.70	Alluvial
18-MW-18	06/09/2021	03:01	6638.57	Transducer	6642.20	6631.70	Alluvial
18-MW-18	06/09/2021	04:01	6638.55	Transducer	6642.20	6631.70	Alluvial
18-MW-18	06/09/2021	05:01	6638.55	Transducer	6642.20	6631.70	Alluvial
18-MW-18	06/09/2021	06:01	6638.54	Transducer	6642.20	6631.70	Alluvial
18-MW-18	06/09/2021	07:01	6638.51	Transducer	6642.20	6631.70	Alluvial
18-MW-18	06/09/2021	08:01	6638.50	Transducer	6642.20	6631.70	Alluvial
18-MW-18	06/09/2021	09:01	6638.50	Transducer	6642.20	6631.70	Alluvial
18-MW-18	06/09/2021	10:01	6638.50	Transducer	6642.20	6631.70	Alluvial
18-MW-18	06/09/2021	11:01	6638.50	Transducer	6642.20	6631.70	Alluvial
18-MW-18	06/09/2021	12:01	6638.52	Transducer	6642.20	6631.70	Alluvial
18-MW-18	06/09/2021	13:01	6638.53	Transducer	6642.20	6631.70	Alluvial
18-MW-18	06/09/2021	14:01	6638.54	Transducer	6642.20	6631.70	Alluvial
18-MW-18	06/09/2021	15:01	6638.55	Transducer	6642.20	6631.70	Alluvial
18-MW-18	06/09/2021	16:01	6638.56	Transducer	6642.20	6631.70	Alluvial
18-MW-18	06/09/2021	17:01	6638.57	Transducer	6642.20	6631.70	Alluvial
18-MW-18	06/09/2021	18:01	6638.57	Transducer	6642.20	6631.70	Alluvial
18-MW-18	06/09/2021	19:01	6638.57	Transducer	6642.20	6631.70	Alluvial
18-MW-18	06/09/2021	20:01	6638.56	Transducer	6642.20	6631.70	Alluvial
18-MW-18	06/09/2021	21:01	6638.55	Transducer	6642.20	6631.70	Alluvial
18-MW-18	06/09/2021	22:01	6638.55	Transducer	6642.20	6631.70	Alluvial
18-MW-18	06/09/2021	23:01	6638.55	Transducer	6642.20	6631.70	Alluvial
18-MW-18	06/10/2021	00:01	6638.56	Transducer	6642.20	6631.70	Alluvial
18-MW-18	06/10/2021	01:01	6638.56	Transducer	6642.20	6631.70	Alluvial
18-MW-18	06/10/2021	02:01	6638.57	Transducer	6642.20	6631.70	Alluvial
18-MW-18	06/10/2021	03:01	6638.56	Transducer	6642.20	6631.70	Alluvial
18-MW-18	06/10/2021	04:01	6638.56	Transducer	6642.20	6631.70	Alluvial
18-MW-18	06/10/2021	05:01	6638.56	Transducer	6642.20	6631.70	Alluvial
18-MW-18	06/10/2021	06:01	6638.54	Transducer	6642.20	6631.70	Alluvial
18-MW-18	06/10/2021	07:01	6638.54	Transducer	6642.20	6631.70	Alluvial
18-MW-18	06/10/2021	08:01	6638.54	Transducer	6642.20	6631.70	Alluvial
18-MW-18	06/10/2021	09:01	6638.55	Transducer	6642.20	6631.70	Alluvial
18-MW-18	06/10/2021	10:01	6638.55	Transducer	6642.20	6631.70	Alluvial
18-MW-18	06/10/2021	11:01	6638.57	Transducer	6642.20	6631.70	Alluvial
18-MW-18	06/10/2021	12:01	6638.59	Transducer	6642.20	6631.70	Alluvial
18-MW-18	06/10/2021	13:01	6638.61	Transducer	6642.20	6631.70	Alluvial
18-MW-18	06/10/2021	14:01	6638.63	Transducer	6642.20	6631.70	Alluvial
18-MW-18	06/10/2021	15:01	6638.65	Transducer	6642.20	6631.70	Alluvial
18-MW-18	06/10/2021	16:01	6638.65	Transducer	6642.20	6631.70	Alluvial
18-MW-18	06/10/2021	17:01	6638.67	Transducer	6642.20	6631.70	Alluvial
18-MW-18	06/10/2021	18:01	6638.68	Transducer	6642.20	6631.70	Alluvial
18-MW-18	06/10/2021	19:01	6638.68	Transducer	6642.20	6631.70	Alluvial
18-MW-18	06/10/2021	20:01	6638.67	Transducer	6642.20	6631.70	Alluvial
18-MW-18	06/10/2021	21:01	6638.66	Transducer	6642.20	6631.70	Alluvial
18-MW-18	06/10/2021	22:01	6638.66	Transducer	6642.20	6631.70	Alluvial

Location	Date	Time	Water Level (ft amsl)	Method	Top of Screen (ft amsl)	Bottom of Screen (ft amsl)	Zone
18-MW-18	06/10/2021	23:01	6638.65	Transducer	6642.20	6631.70	Alluvial
18-MW-18	06/11/2021	00:01	6638.64	Transducer	6642.20	6631.70	Alluvial
18-MW-18	06/11/2021	01:01	6638.63	Transducer	6642.20	6631.70	Alluvial
18-MW-18	06/11/2021	02:01	6638.63	Transducer	6642.20	6631.70	Alluvial
18-MW-18	06/11/2021	03:01	6638.63	Transducer	6642.20	6631.70	Alluvial
18-MW-18	06/11/2021	04:01	6638.63	Transducer	6642.20	6631.70	Alluvial
18-MW-18	06/11/2021	05:01	6638.62	Transducer	6642.20	6631.70	Alluvial
18-MW-18	06/11/2021	06:01	6638.61	Transducer	6642.20	6631.70	Alluvial
18-MW-18	06/11/2021	07:01	6638.61	Transducer	6642.20	6631.70	Alluvial
18-MW-18	06/11/2021	08:01	6638.60	Transducer	6642.20	6631.70	Alluvial
18-MW-18	06/11/2021	09:01	6638.59	Transducer	6642.20	6631.70	Alluvial
18-MW-18	06/11/2021	10:01	6638.60	Transducer	6642.20	6631.70	Alluvial
18-MW-18	06/11/2021	11:01	6638.60	Transducer	6642.20	6631.70	Alluvial
18-MW-18	06/11/2021	12:01	6638.61	Transducer	6642.20	6631.70	Alluvial
18-MW-18	06/11/2021	13:01	6638.61	Transducer	6642.20	6631.70	Alluvial
18-MW-18	06/11/2021	14:01	6638.63	Transducer	6642.20	6631.70	Alluvial
18-MW-18	06/11/2021	15:01	6638.64	Transducer	6642.20	6631.70	Alluvial
18-MW-18	06/11/2021	16:01	6638.66	Transducer	6642.20	6631.70	Alluvial
18-MW-18	06/11/2021	17:01	6638.65	Transducer	6642.20	6631.70	Alluvial
18-MW-18	06/11/2021	18:01	6638.63	Transducer	6642.20	6631.70	Alluvial
18-MW-18	06/11/2021	19:01	6638.63	Transducer	6642.20	6631.70	Alluvial
18-MW-18	06/11/2021	20:01	6638.62	Transducer	6642.20	6631.70	Alluvial
18-MW-18	06/11/2021	21:01	6638.60	Transducer	6642.20	6631.70	Alluvial
18-MW-18	06/11/2021	22:01	6638.59	Transducer	6642.20	6631.70	Alluvial
18-MW-18	06/11/2021	23:01	6638.58	Transducer	6642.20	6631.70	Alluvial
18-MW-18	06/12/2021	00:01	6638.58	Transducer	6642.20	6631.70	Alluvial
18-MW-18	06/12/2021	01:01	6638.58	Transducer	6642.20	6631.70	Alluvial
18-MW-18	06/12/2021	02:01	6638.57	Transducer	6642.20	6631.70	Alluvial
18-MW-18	06/12/2021	03:01	6638.56	Transducer	6642.20	6631.70	Alluvial
18-MW-18	06/12/2021	04:01	6638.55	Transducer	6642.20	6631.70	Alluvial
18-MW-18	06/12/2021	05:01	6638.55	Transducer	6642.20	6631.70	Alluvial
18-MW-18	06/12/2021	06:01	6638.55	Transducer	6642.20	6631.70	Alluvial
18-MW-18	06/12/2021	07:01	6638.54	Transducer	6642.20	6631.70	Alluvial
18-MW-18	06/12/2021	08:01	6638.52	Transducer	6642.20	6631.70	Alluvial
18-MW-18	06/12/2021	09:01	6638.53	Transducer	6642.20	6631.70	Alluvial
18-MW-18	06/12/2021	10:01	6638.53	Transducer	6642.20	6631.70	Alluvial
18-MW-18	06/12/2021	11:01	6638.53	Transducer	6642.20	6631.70	Alluvial
18-MW-18	06/12/2021	12:01	6638.55	Transducer	6642.20	6631.70	Alluvial
18-MW-18	06/12/2021	13:01	6638.56	Transducer	6642.20	6631.70	Alluvial
18-MW-18	06/12/2021	14:01	6638.58	Transducer	6642.20	6631.70	Alluvial
18-MW-18	06/12/2021	15:01	6638.59	Transducer	6642.20	6631.70	Alluvial
18-MW-18	06/12/2021	16:01	6638.60	Transducer	6642.20	6631.70	Alluvial
18-MW-18	06/12/2021	17:01	6638.62	Transducer	6642.20	6631.70	Alluvial
18-MW-18	06/12/2021	18:01	6638.64	Transducer	6642.20	6631.70	Alluvial
18-MW-18	06/12/2021	19:01	6638.63	Transducer	6642.20	6631.70	Alluvial

Location	Date	Time	Water Level (ft amsl)	Method	Top of Screen (ft amsl)	Bottom of Screen (ft amsl)	Zone
18-MW-18	06/12/2021	20:01	6638.61	Transducer	6642.20	6631.70	Alluvial
18-MW-18	06/12/2021	21:01	6638.57	Transducer	6642.20	6631.70	Alluvial
18-MW-18	06/12/2021	22:01	6638.57	Transducer	6642.20	6631.70	Alluvial
18-MW-18	06/12/2021	23:01	6638.56	Transducer	6642.20	6631.70	Alluvial
18-MW-18	06/13/2021	00:01	6638.55	Transducer	6642.20	6631.70	Alluvial
18-MW-18	06/13/2021	01:01	6638.54	Transducer	6642.20	6631.70	Alluvial
18-MW-18	06/13/2021	02:01	6638.53	Transducer	6642.20	6631.70	Alluvial
18-MW-18	06/13/2021	03:01	6638.51	Transducer	6642.20	6631.70	Alluvial
18-MW-18	06/13/2021	04:01	6638.50	Transducer	6642.20	6631.70	Alluvial
18-MW-18	06/13/2021	05:01	6638.50	Transducer	6642.20	6631.70	Alluvial
18-MW-18	06/13/2021	06:01	6638.49	Transducer	6642.20	6631.70	Alluvial
18-MW-18	06/13/2021	07:01	6638.48	Transducer	6642.20	6631.70	Alluvial
18-MW-18	06/13/2021	08:01	6638.48	Transducer	6642.20	6631.70	Alluvial
18-MW-18	06/13/2021	09:01	6638.48	Transducer	6642.20	6631.70	Alluvial
18-MW-18	06/13/2021	10:01	6638.48	Transducer	6642.20	6631.70	Alluvial
18-MW-18	06/13/2021	11:01	6638.48	Transducer	6642.20	6631.70	Alluvial
18-MW-18	06/13/2021	12:01	6638.50	Transducer	6642.20	6631.70	Alluvial
18-MW-18	06/13/2021	13:01	6638.53	Transducer	6642.20	6631.70	Alluvial
18-MW-18	06/13/2021	14:01	6638.54	Transducer	6642.20	6631.70	Alluvial
18-MW-18	06/13/2021	15:01	6638.56	Transducer	6642.20	6631.70	Alluvial
18-MW-18	06/13/2021	16:01	6638.57	Transducer	6642.20	6631.70	Alluvial
18-MW-18	06/13/2021	17:01	6638.58	Transducer	6642.20	6631.70	Alluvial
18-MW-18	06/13/2021	18:01	6638.59	Transducer	6642.20	6631.70	Alluvial
18-MW-18	06/13/2021	19:01	6638.59	Transducer	6642.20	6631.70	Alluvial
18-MW-18	06/13/2021	20:01	6638.58	Transducer	6642.20	6631.70	Alluvial
18-MW-18	06/13/2021	21:01	6638.57	Transducer	6642.20	6631.70	Alluvial
18-MW-18	06/13/2021	22:01	6638.55	Transducer	6642.20	6631.70	Alluvial
18-MW-18	06/13/2021	23:01	6638.53	Transducer	6642.20	6631.70	Alluvial
18-MW-18	06/14/2021	00:01	6638.53	Transducer	6642.20	6631.70	Alluvial
18-MW-18	06/14/2021	01:01	6638.54	Transducer	6642.20	6631.70	Alluvial
18-MW-18	06/14/2021	02:01	6638.53	Transducer	6642.20	6631.70	Alluvial
18-MW-18	06/14/2021	03:01	6638.53	Transducer	6642.20	6631.70	Alluvial
18-MW-18	06/14/2021	04:01	6638.51	Transducer	6642.20	6631.70	Alluvial
18-MW-18	06/14/2021	05:01	6638.51	Transducer	6642.20	6631.70	Alluvial
18-MW-18	06/14/2021	06:01	6638.49	Transducer	6642.20	6631.70	Alluvial
18-MW-18	06/14/2021	07:01	6638.49	Transducer	6642.20	6631.70	Alluvial
18-MW-18	06/14/2021	08:01	6638.48	Transducer	6642.20	6631.70	Alluvial
18-MW-18	06/14/2021	09:01	6638.48	Transducer	6642.20	6631.70	Alluvial
18-MW-18	06/14/2021	10:01	6638.48	Transducer	6642.20	6631.70	Alluvial
18-MW-18	06/14/2021	11:01	6638.49	Transducer	6642.20	6631.70	Alluvial
18-MW-18	06/14/2021	12:01	6638.51	Transducer	6642.20	6631.70	Alluvial
18-MW-18	06/14/2021	13:01	6638.53	Transducer	6642.20	6631.70	Alluvial
18-MW-18	06/14/2021	14:01	6638.55	Transducer	6642.20	6631.70	Alluvial
18-MW-18	06/14/2021	15:01	6638.56	Transducer	6642.20	6631.70	Alluvial
18-MW-18	06/14/2021	16:01	6638.56	Transducer	6642.20	6631.70	Alluvial

Location	Date	Time	Water Level (ft amsl)	Method	Top of Screen (ft amsl)	Bottom of Screen (ft amsl)	Zone
18-MW-18	06/14/2021	17:01	6638.58	Transducer	6642.20	6631.70	Alluvial
18-MW-18	06/14/2021	18:01	6638.58	Transducer	6642.20	6631.70	Alluvial
18-MW-18	06/14/2021	19:01	6638.56	Transducer	6642.20	6631.70	Alluvial
18-MW-18	06/14/2021	20:01	6638.54	Transducer	6642.20	6631.70	Alluvial
18-MW-18	06/14/2021	21:01	6638.51	Transducer	6642.20	6631.70	Alluvial
18-MW-18	06/14/2021	22:01	6638.49	Transducer	6642.20	6631.70	Alluvial
18-MW-18	06/14/2021	23:01	6638.49	Transducer	6642.20	6631.70	Alluvial
18-MW-18	06/15/2021	00:01	6638.48	Transducer	6642.20	6631.70	Alluvial
18-MW-18	06/15/2021	01:01	6638.47	Transducer	6642.20	6631.70	Alluvial
18-MW-18	06/15/2021	02:01	6638.47	Transducer	6642.20	6631.70	Alluvial
18-MW-18	06/15/2021	03:01	6638.47	Transducer	6642.20	6631.70	Alluvial
18-MW-18	06/15/2021	04:01	6638.46	Transducer	6642.20	6631.70	Alluvial
18-MW-18	06/15/2021	05:01	6638.46	Transducer	6642.20	6631.70	Alluvial
18-MW-18	06/15/2021	06:01	6638.45	Transducer	6642.20	6631.70	Alluvial
18-MW-18	06/15/2021	07:01	6638.46	Transducer	6642.20	6631.70	Alluvial
18-MW-18	06/15/2021	08:01	6638.45	Transducer	6642.20	6631.70	Alluvial
18-MW-18	06/15/2021	09:01	6638.46	Transducer	6642.20	6631.70	Alluvial
18-MW-18	06/15/2021	10:01	6638.46	Transducer	6642.20	6631.70	Alluvial
18-MW-18	06/15/2021	11:01	6638.47	Transducer	6642.20	6631.70	Alluvial
18-MW-18	06/15/2021	12:01	6638.48	Transducer	6642.20	6631.70	Alluvial
18-MW-18	06/15/2021	13:01	6638.49	Transducer	6642.20	6631.70	Alluvial
18-MW-18	06/15/2021	14:01	6638.50	Transducer	6642.20	6631.70	Alluvial
18-MW-18	06/15/2021	15:01	6638.51	Transducer	6642.20	6631.70	Alluvial
18-MW-18	06/15/2021	16:01	6638.50	Transducer	6642.20	6631.70	Alluvial
18-MW-18	06/15/2021	17:01	6638.50	Transducer	6642.20	6631.70	Alluvial
18-MW-18	06/15/2021	18:01	6638.50	Transducer	6642.20	6631.70	Alluvial
18-MW-18	06/15/2021	19:01	6638.51	Transducer	6642.20	6631.70	Alluvial
18-MW-18	06/15/2021	20:01	6638.50	Transducer	6642.20	6631.70	Alluvial
18-MW-18	06/15/2021	21:01	6638.49	Transducer	6642.20	6631.70	Alluvial
18-MW-18	06/15/2021	22:01	6638.48	Transducer	6642.20	6631.70	Alluvial
18-MW-18	06/15/2021	23:01	6638.47	Transducer	6642.20	6631.70	Alluvial
18-MW-18	06/16/2021	00:01	6638.47	Transducer	6642.20	6631.70	Alluvial
18-MW-18	06/16/2021	01:01	6638.48	Transducer	6642.20	6631.70	Alluvial
18-MW-18	06/16/2021	02:01	6638.49	Transducer	6642.20	6631.70	Alluvial
18-MW-18	06/16/2021	03:01	6638.49	Transducer	6642.20	6631.70	Alluvial
18-MW-18	06/16/2021	04:01	6638.50	Transducer	6642.20	6631.70	Alluvial
18-MW-18	06/16/2021	05:01	6638.49	Transducer	6642.20	6631.70	Alluvial
18-MW-18	06/16/2021	06:01	6638.47	Transducer	6642.20	6631.70	Alluvial
18-MW-18	06/16/2021	07:01	6638.47	Transducer	6642.20	6631.70	Alluvial
18-MW-18	06/16/2021	08:01	6638.47	Transducer	6642.20	6631.70	Alluvial
18-MW-18	06/16/2021	09:01	6638.48	Transducer	6642.20	6631.70	Alluvial
18-MW-18	06/16/2021	10:01	6638.49	Transducer	6642.20	6631.70	Alluvial
18-MW-18	06/16/2021	11:01	6638.50	Transducer	6642.20	6631.70	Alluvial
18-MW-18	06/16/2021	12:01	6638.52	Transducer	6642.20	6631.70	Alluvial
18-MW-18	06/16/2021	13:01	6638.54	Transducer	6642.20	6631.70	Alluvial

Location	Date	Time	Water Level (ft amsl)	Method	Top of Screen (ft amsl)	Bottom of Screen (ft amsl)	Zone
18-MW-18	06/16/2021	14:01	6638.55	Transducer	6642.20	6631.70	Alluvial
18-MW-18	06/16/2021	15:01	6638.54	Transducer	6642.20	6631.70	Alluvial
18-MW-18	06/16/2021	16:01	6638.56	Transducer	6642.20	6631.70	Alluvial
18-MW-18	06/16/2021	17:01	6638.56	Transducer	6642.20	6631.70	Alluvial
18-MW-18	06/16/2021	18:01	6638.57	Transducer	6642.20	6631.70	Alluvial
18-MW-18	06/16/2021	19:01	6638.57	Transducer	6642.20	6631.70	Alluvial
18-MW-18	06/16/2021	20:01	6638.55	Transducer	6642.20	6631.70	Alluvial
18-MW-18	06/16/2021	21:01	6638.52	Transducer	6642.20	6631.70	Alluvial
18-MW-18	06/16/2021	22:01	6638.49	Transducer	6642.20	6631.70	Alluvial
18-MW-18	06/16/2021	23:01	6638.49	Transducer	6642.20	6631.70	Alluvial
18-MW-18	06/17/2021	00:01	6638.50	Transducer	6642.20	6631.70	Alluvial
18-MW-18	06/17/2021	01:01	6638.52	Transducer	6642.20	6631.70	Alluvial
18-MW-18	06/17/2021	02:01	6638.54	Transducer	6642.20	6631.70	Alluvial
18-MW-18	06/17/2021	03:01	6638.54	Transducer	6642.20	6631.70	Alluvial
18-MW-18	06/17/2021	04:01	6638.54	Transducer	6642.20	6631.70	Alluvial
18-MW-18	06/17/2021	05:01	6638.53	Transducer	6642.20	6631.70	Alluvial
18-MW-18	06/17/2021	06:01	6638.52	Transducer	6642.20	6631.70	Alluvial
18-MW-18	06/17/2021	07:01	6638.52	Transducer	6642.20	6631.70	Alluvial
18-MW-18	06/17/2021	08:01	6638.52	Transducer	6642.20	6631.70	Alluvial
18-MW-18	06/17/2021	09:01	6638.53	Transducer	6642.20	6631.70	Alluvial
18-MW-18	06/17/2021	10:01	6638.54	Transducer	6642.20	6631.70	Alluvial
18-MW-18	06/17/2021	11:01	6638.54	Transducer	6642.20	6631.70	Alluvial
18-MW-18	06/17/2021	12:01	6638.56	Transducer	6642.20	6631.70	Alluvial
18-MW-18	06/17/2021	13:01	6638.58	Transducer	6642.20	6631.70	Alluvial
18-MW-18	06/17/2021	14:01	6638.60	Transducer	6642.20	6631.70	Alluvial
18-MW-18	06/17/2021	15:01	6638.61	Transducer	6642.20	6631.70	Alluvial
18-MW-18	06/17/2021	16:01	6638.63	Transducer	6642.20	6631.70	Alluvial
18-MW-18	06/17/2021	17:01	6638.65	Transducer	6642.20	6631.70	Alluvial
18-MW-18	06/17/2021	18:01	6638.65	Transducer	6642.20	6631.70	Alluvial
18-MW-18	06/17/2021	19:01	6638.65	Transducer	6642.20	6631.70	Alluvial
18-MW-18	06/17/2021	20:01	6638.63	Transducer	6642.20	6631.70	Alluvial
18-MW-18	06/17/2021	21:01	6638.59	Transducer	6642.20	6631.70	Alluvial
18-MW-18	06/17/2021	22:01	6638.53	Transducer	6642.20	6631.70	Alluvial
18-MW-18	06/17/2021	23:01	6638.54	Transducer	6642.20	6631.70	Alluvial
18-MW-18	06/18/2021	00:01	6638.55	Transducer	6642.20	6631.70	Alluvial
18-MW-18	06/18/2021	01:01	6638.58	Transducer	6642.20	6631.70	Alluvial
18-MW-18	06/18/2021	02:01	6638.60	Transducer	6642.20	6631.70	Alluvial
18-MW-18	06/18/2021	03:01	6638.61	Transducer	6642.20	6631.70	Alluvial
18-MW-18	06/18/2021	04:01	6638.59	Transducer	6642.20	6631.70	Alluvial
18-MW-18	06/18/2021	05:01	6638.59	Transducer	6642.20	6631.70	Alluvial
18-MW-18	06/18/2021	06:01	6638.58	Transducer	6642.20	6631.70	Alluvial
18-MW-18	06/18/2021	07:01	6638.59	Transducer	6642.20	6631.70	Alluvial
18-MW-18	06/18/2021	08:01	6638.59	Transducer	6642.20	6631.70	Alluvial
18-MW-18	06/18/2021	09:01	6638.59	Transducer	6642.20	6631.70	Alluvial
18-MW-18	06/18/2021	10:01	6638.60	Transducer	6642.20	6631.70	Alluvial

Location	Date	Time	Water Level (ft amsl)	Method	Top of Screen (ft amsl)	Bottom of Screen (ft amsl)	Zone
18-MW-18	06/18/2021	11:01	6638.61	Transducer	6642.20	6631.70	Alluvial
18-MW-18	06/18/2021	12:01	6638.63	Transducer	6642.20	6631.70	Alluvial
18-MW-18	06/18/2021	13:01	6638.65	Transducer	6642.20	6631.70	Alluvial
18-MW-18	06/18/2021	14:01	6638.66	Transducer	6642.20	6631.70	Alluvial
18-MW-18	06/18/2021	15:01	6638.68	Transducer	6642.20	6631.70	Alluvial
18-MW-18	06/18/2021	16:01	6638.70	Transducer	6642.20	6631.70	Alluvial
18-MW-18	06/18/2021	17:01	6638.70	Transducer	6642.20	6631.70	Alluvial
18-MW-18	06/18/2021	18:01	6638.69	Transducer	6642.20	6631.70	Alluvial
18-MW-18	06/18/2021	19:01	6638.65	Transducer	6642.20	6631.70	Alluvial
18-MW-18	06/18/2021	20:01	6638.63	Transducer	6642.20	6631.70	Alluvial
18-MW-18	06/18/2021	21:01	6638.60	Transducer	6642.20	6631.70	Alluvial
18-MW-18	06/18/2021	22:01	6638.59	Transducer	6642.20	6631.70	Alluvial
18-MW-18	06/18/2021	23:01	6638.61	Transducer	6642.20	6631.70	Alluvial
18-MW-18	06/19/2021	00:01	6638.62	Transducer	6642.20	6631.70	Alluvial
18-MW-18	06/19/2021	01:01	6638.63	Transducer	6642.20	6631.70	Alluvial
18-MW-18	06/19/2021	02:01	6638.62	Transducer	6642.20	6631.70	Alluvial
18-MW-18	06/19/2021	03:01	6638.63	Transducer	6642.20	6631.70	Alluvial
18-MW-18	06/19/2021	04:01	6638.63	Transducer	6642.20	6631.70	Alluvial
18-MW-18	06/19/2021	05:01	6638.63	Transducer	6642.20	6631.70	Alluvial
18-MW-18	06/19/2021	06:01	6638.62	Transducer	6642.20	6631.70	Alluvial
18-MW-18	06/19/2021	07:01	6638.63	Transducer	6642.20	6631.70	Alluvial
18-MW-18	06/19/2021	08:01	6638.62	Transducer	6642.20	6631.70	Alluvial
18-MW-18	06/19/2021	09:01	6638.63	Transducer	6642.20	6631.70	Alluvial
18-MW-18	06/19/2021	10:01	6638.65	Transducer	6642.20	6631.70	Alluvial
18-MW-18	06/19/2021	11:01	6638.65	Transducer	6642.20	6631.70	Alluvial
18-MW-18	06/19/2021	12:01	6638.67	Transducer	6642.20	6631.70	Alluvial
18-MW-18	06/19/2021	13:01	6638.68	Transducer	6642.20	6631.70	Alluvial
18-MW-18	06/19/2021	14:01	6638.69	Transducer	6642.20	6631.70	Alluvial
18-MW-18	06/19/2021	15:01	6638.72	Transducer	6642.20	6631.70	Alluvial
18-MW-18	06/19/2021	16:01	6638.74	Transducer	6642.20	6631.70	Alluvial
18-MW-18	06/19/2021	17:01	6638.75	Transducer	6642.20	6631.70	Alluvial
18-MW-18	06/19/2021	18:01	6638.75	Transducer	6642.20	6631.70	Alluvial
18-MW-18	06/19/2021	19:01	6638.74	Transducer	6642.20	6631.70	Alluvial
18-MW-18	06/19/2021	20:01	6638.73	Transducer	6642.20	6631.70	Alluvial
18-MW-18	06/19/2021	21:01	6638.71	Transducer	6642.20	6631.70	Alluvial
18-MW-18	06/19/2021	22:01	6638.71	Transducer	6642.20	6631.70	Alluvial
18-MW-18	06/19/2021	23:01	6638.69	Transducer	6642.20	6631.70	Alluvial
18-MW-18	06/20/2021	00:01	6638.70	Transducer	6642.20	6631.70	Alluvial
18-MW-18	06/20/2021	01:01	6638.70	Transducer	6642.20	6631.70	Alluvial
18-MW-18	06/20/2021	02:01	6638.69	Transducer	6642.20	6631.70	Alluvial
18-MW-18	06/20/2021	03:01	6638.71	Transducer	6642.20	6631.70	Alluvial
18-MW-18	06/20/2021	04:01	6638.71	Transducer	6642.20	6631.70	Alluvial
18-MW-18	06/20/2021	05:01	6638.70	Transducer	6642.20	6631.70	Alluvial
18-MW-18	06/20/2021	06:01	6638.69	Transducer	6642.20	6631.70	Alluvial
18-MW-18	06/20/2021	07:01	6638.69	Transducer	6642.20	6631.70	Alluvial

Location	Date	Time	Water Level (ft amsl)	Method	Top of Screen (ft amsl)	Bottom of Screen (ft amsl)	Zone
18-MW-18	06/20/2021	08:01	6638.68	Transducer	6642.20	6631.70	Alluvial
18-MW-18	06/20/2021	09:01	6638.68	Transducer	6642.20	6631.70	Alluvial
18-MW-18	06/20/2021	10:01	6638.68	Transducer	6642.20	6631.70	Alluvial
18-MW-18	06/20/2021	11:01	6638.70	Transducer	6642.20	6631.70	Alluvial
18-MW-18	06/20/2021	12:01	6638.70	Transducer	6642.20	6631.70	Alluvial
18-MW-18	06/20/2021	13:01	6638.72	Transducer	6642.20	6631.70	Alluvial
18-MW-18	06/20/2021	14:01	6638.74	Transducer	6642.20	6631.70	Alluvial
18-MW-18	06/20/2021	15:01	6638.74	Transducer	6642.20	6631.70	Alluvial
18-MW-18	06/20/2021	16:01	6638.76	Transducer	6642.20	6631.70	Alluvial
18-MW-18	06/20/2021	17:01	6638.76	Transducer	6642.20	6631.70	Alluvial
18-MW-18	06/20/2021	18:01	6638.76	Transducer	6642.20	6631.70	Alluvial
18-MW-18	06/20/2021	19:01	6638.75	Transducer	6642.20	6631.70	Alluvial
18-MW-18	06/20/2021	20:01	6638.74	Transducer	6642.20	6631.70	Alluvial
18-MW-18	06/20/2021	21:01	6638.73	Transducer	6642.20	6631.70	Alluvial
18-MW-18	06/20/2021	22:01	6638.71	Transducer	6642.20	6631.70	Alluvial
18-MW-18	06/20/2021	23:01	6638.71	Transducer	6642.20	6631.70	Alluvial
18-MW-18	06/21/2021	00:01	6638.71	Transducer	6642.20	6631.70	Alluvial
18-MW-18	06/21/2021	01:01	6638.72	Transducer	6642.20	6631.70	Alluvial
18-MW-18	06/21/2021	02:01	6638.71	Transducer	6642.20	6631.70	Alluvial
18-MW-18	06/21/2021	03:01	6638.71	Transducer	6642.20	6631.70	Alluvial
18-MW-18	06/21/2021	04:01	6638.70	Transducer	6642.20	6631.70	Alluvial
18-MW-18	06/21/2021	05:01	6638.66	Transducer	6642.20	6631.70	Alluvial
18-MW-18	06/21/2021	06:01	6638.65	Transducer	6642.20	6631.70	Alluvial
18-MW-18	06/21/2021	07:01	6638.63	Transducer	6642.20	6631.70	Alluvial
18-MW-18	06/21/2021	08:01	6638.61	Transducer	6642.20	6631.70	Alluvial
18-MW-18	06/21/2021	09:01	6638.60	Transducer	6642.20	6631.70	Alluvial
18-MW-18	06/21/2021	10:01	6638.60	Transducer	6642.20	6631.70	Alluvial
18-MW-18	06/21/2021	11:01	6638.60	Transducer	6642.20	6631.70	Alluvial
18-MW-18	06/21/2021	12:01	6638.61	Transducer	6642.20	6631.70	Alluvial
18-MW-18	06/21/2021	13:01	6638.63	Transducer	6642.20	6631.70	Alluvial
18-MW-18	06/21/2021	14:01	6638.63	Transducer	6642.20	6631.70	Alluvial
18-MW-18	06/21/2021	15:01	6638.64	Transducer	6642.20	6631.70	Alluvial
18-MW-18	06/21/2021	16:01	6638.64	Transducer	6642.20	6631.70	Alluvial
18-MW-18	06/21/2021	17:01	6638.65	Transducer	6642.20	6631.70	Alluvial
18-MW-18	06/21/2021	18:01	6638.65	Transducer	6642.20	6631.70	Alluvial
18-MW-18	06/21/2021	19:01	6638.63	Transducer	6642.20	6631.70	Alluvial
18-MW-18	06/21/2021	20:01	6638.60	Transducer	6642.20	6631.70	Alluvial
18-MW-18	06/21/2021	21:01	6638.58	Transducer	6642.20	6631.70	Alluvial
18-MW-18	06/21/2021	22:01	6638.57	Transducer	6642.20	6631.70	Alluvial
18-MW-18	06/21/2021	23:01	6638.56	Transducer	6642.20	6631.70	Alluvial
18-MW-18	06/22/2021	00:01	6638.56	Transducer	6642.20	6631.70	Alluvial
18-MW-18	06/22/2021	01:01	6638.56	Transducer	6642.20	6631.70	Alluvial
18-MW-18	06/22/2021	02:01	6638.56	Transducer	6642.20	6631.70	Alluvial
18-MW-18	06/22/2021	03:01	6638.56	Transducer	6642.20	6631.70	Alluvial
18-MW-18	06/22/2021	04:01	6638.56	Transducer	6642.20	6631.70	Alluvial

Location	Date	Time	Water Level (ft amsl)	Method	Top of Screen (ft amsl)	Bottom of Screen (ft amsl)	Zone
18-MW-18	06/22/2021	05:01	6638.57	Transducer	6642.20	6631.70	Alluvial
18-MW-18	06/22/2021	06:01	6638.56	Transducer	6642.20	6631.70	Alluvial
18-MW-18	06/22/2021	07:01	6638.55	Transducer	6642.20	6631.70	Alluvial
18-MW-18	06/22/2021	08:01	6638.56	Transducer	6642.20	6631.70	Alluvial
18-MW-18	06/22/2021	09:01	6638.57	Transducer	6642.20	6631.70	Alluvial
18-MW-18	06/22/2021	10:01	6638.58	Transducer	6642.20	6631.70	Alluvial
18-MW-18	06/22/2021	11:01	6638.59	Transducer	6642.20	6631.70	Alluvial
18-MW-18	06/22/2021	12:01	6638.61	Transducer	6642.20	6631.70	Alluvial
18-MW-18	06/22/2021	13:01	6638.62	Transducer	6642.20	6631.70	Alluvial
18-MW-18	06/22/2021	14:01	6638.64	Transducer	6642.20	6631.70	Alluvial
18-MW-18	06/22/2021	15:01	6638.66	Transducer	6642.20	6631.70	Alluvial
18-MW-18	06/22/2021	16:01	6638.68	Transducer	6642.20	6631.70	Alluvial
18-MW-18	06/22/2021	17:01	6638.68	Transducer	6642.20	6631.70	Alluvial
18-MW-18	06/22/2021	18:01	6638.69	Transducer	6642.20	6631.70	Alluvial
18-MW-18	06/22/2021	19:01	6638.69	Transducer	6642.20	6631.70	Alluvial
18-MW-18	06/22/2021	20:01	6638.68	Transducer	6642.20	6631.70	Alluvial
18-MW-18	06/22/2021	21:01	6638.66	Transducer	6642.20	6631.70	Alluvial
18-MW-18	06/22/2021	22:01	6638.66	Transducer	6642.20	6631.70	Alluvial
18-MW-18	06/22/2021	23:01	6638.66	Transducer	6642.20	6631.70	Alluvial
18-MW-18	06/23/2021	00:01	6638.66	Transducer	6642.20	6631.70	Alluvial
18-MW-18	06/23/2021	01:01	6638.66	Transducer	6642.20	6631.70	Alluvial
18-MW-18	06/23/2021	02:01	6638.66	Transducer	6642.20	6631.70	Alluvial
18-MW-18	06/23/2021	03:01	6638.66	Transducer	6642.20	6631.70	Alluvial
18-MW-18	06/23/2021	04:01	6638.66	Transducer	6642.20	6631.70	Alluvial
18-MW-18	06/23/2021	05:01	6638.64	Transducer	6642.20	6631.70	Alluvial
18-MW-18	06/23/2021	06:01	6638.64	Transducer	6642.20	6631.70	Alluvial
18-MW-18	06/23/2021	07:01	6638.63	Transducer	6642.20	6631.70	Alluvial
18-MW-18	06/23/2021	08:01	6638.61	Transducer	6642.20	6631.70	Alluvial
18-MW-18	06/23/2021	09:01	6638.62	Transducer	6642.20	6631.70	Alluvial
18-MW-18	06/23/2021	10:01	6638.62	Transducer	6642.20	6631.70	Alluvial
18-MW-18	06/23/2021	11:01	6638.62	Transducer	6642.20	6631.70	Alluvial
18-MW-18	06/23/2021	12:01	6638.64	Transducer	6642.20	6631.70	Alluvial
18-MW-18	06/23/2021	13:01	6638.65	Transducer	6642.20	6631.70	Alluvial
18-MW-18	06/23/2021	14:01	6638.67	Transducer	6642.20	6631.70	Alluvial
18-MW-18	06/23/2021	15:01	6638.66	Transducer	6642.20	6631.70	Alluvial
18-MW-18	06/23/2021	16:01	6638.67	Transducer	6642.20	6631.70	Alluvial
18-MW-18	06/23/2021	17:01	6638.68	Transducer	6642.20	6631.70	Alluvial
18-MW-18	06/23/2021	18:01	6638.67	Transducer	6642.20	6631.70	Alluvial
18-MW-18	06/23/2021	19:01	6638.66	Transducer	6642.20	6631.70	Alluvial
18-MW-18	06/23/2021	20:01	6638.65	Transducer	6642.20	6631.70	Alluvial
18-MW-18	06/23/2021	21:01	6638.63	Transducer	6642.20	6631.70	Alluvial
18-MW-18	06/23/2021	22:01	6638.62	Transducer	6642.20	6631.70	Alluvial
18-MW-18	06/23/2021	23:01	6638.60	Transducer	6642.20	6631.70	Alluvial
18-MW-18	06/24/2021	00:01	6638.59	Transducer	6642.20	6631.70	Alluvial
18-MW-18	06/24/2021	01:01	6638.56	Transducer	6642.20	6631.70	Alluvial

Location	Date	Time	Water Level (ft amsl)	Method	Top of Screen (ft amsl)	Bottom of Screen (ft amsl)	Zone
18-MW-18	06/24/2021	02:01	6638.57	Transducer	6642.20	6631.70	Alluvial
18-MW-18	06/24/2021	03:01	6638.57	Transducer	6642.20	6631.70	Alluvial
18-MW-18	06/24/2021	04:01	6638.58	Transducer	6642.20	6631.70	Alluvial
18-MW-18	06/24/2021	05:01	6638.58	Transducer	6642.20	6631.70	Alluvial
18-MW-18	06/24/2021	06:01	6638.58	Transducer	6642.20	6631.70	Alluvial
18-MW-18	06/24/2021	07:01	6638.58	Transducer	6642.20	6631.70	Alluvial
18-MW-18	06/24/2021	08:01	6638.58	Transducer	6642.20	6631.70	Alluvial
18-MW-18	06/24/2021	09:01	6638.59	Transducer	6642.20	6631.70	Alluvial
18-MW-18	06/24/2021	10:01	6638.60	Transducer	6642.20	6631.70	Alluvial
18-MW-18	06/24/2021	11:01	6638.61	Transducer	6642.20	6631.70	Alluvial
18-MW-18	06/24/2021	12:01	6638.63	Transducer	6642.20	6631.70	Alluvial
18-MW-18	06/24/2021	13:01	6638.64	Transducer	6642.20	6631.70	Alluvial
18-MW-18	06/24/2021	14:01	6638.65	Transducer	6642.20	6631.70	Alluvial
18-MW-18	06/24/2021	15:01	6638.64	Transducer	6642.20	6631.70	Alluvial
18-MW-18	06/24/2021	16:01	6638.58	Transducer	6642.20	6631.70	Alluvial
18-MW-18	06/24/2021	17:01	6638.63	Transducer	6642.20	6631.70	Alluvial
18-MW-18	06/24/2021	18:01	6638.65	Transducer	6642.20	6631.70	Alluvial
18-MW-18	06/24/2021	19:01	6638.66	Transducer	6642.20	6631.70	Alluvial
18-MW-18	06/24/2021	20:01	6638.66	Transducer	6642.20	6631.70	Alluvial
18-MW-18	06/24/2021	21:01	6638.65	Transducer	6642.20	6631.70	Alluvial
18-MW-18	06/24/2021	22:01	6638.64	Transducer	6642.20	6631.70	Alluvial
18-MW-18	06/24/2021	23:01	6638.64	Transducer	6642.20	6631.70	Alluvial
18-MW-18	06/25/2021	00:01	6638.64	Transducer	6642.20	6631.70	Alluvial
18-MW-18	06/25/2021	01:01	6638.64	Transducer	6642.20	6631.70	Alluvial
18-MW-18	06/25/2021	02:01	6638.65	Transducer	6642.20	6631.70	Alluvial
18-MW-18	06/25/2021	03:01	6638.65	Transducer	6642.20	6631.70	Alluvial
18-MW-18	06/25/2021	04:01	6638.65	Transducer	6642.20	6631.70	Alluvial
18-MW-18	06/25/2021	05:01	6638.65	Transducer	6642.20	6631.70	Alluvial
18-MW-18	06/25/2021	06:01	6638.65	Transducer	6642.20	6631.70	Alluvial
18-MW-18	06/25/2021	07:01	6638.65	Transducer	6642.20	6631.70	Alluvial
18-MW-18	06/25/2021	08:01	6638.65	Transducer	6642.20	6631.70	Alluvial
18-MW-18	06/25/2021	09:01	6638.65	Transducer	6642.20	6631.70	Alluvial
18-MW-18	06/25/2021	10:01	6638.66	Transducer	6642.20	6631.70	Alluvial
18-MW-18	06/25/2021	11:01	6638.68	Transducer	6642.20	6631.70	Alluvial
18-MW-18	06/25/2021	12:01	6638.69	Transducer	6642.20	6631.70	Alluvial
18-MW-18	06/25/2021	13:01	6638.71	Transducer	6642.20	6631.70	Alluvial
18-MW-18	06/25/2021	14:01	6638.71	Transducer	6642.20	6631.70	Alluvial
18-MW-18	06/25/2021	15:01	6638.72	Transducer	6642.20	6631.70	Alluvial
18-MW-18	06/25/2021	16:01	6638.72	Transducer	6642.20	6631.70	Alluvial
18-MW-18	06/25/2021	17:01	6638.73	Transducer	6642.20	6631.70	Alluvial
18-MW-18	06/25/2021	18:01	6638.73	Transducer	6642.20	6631.70	Alluvial
18-MW-18	06/25/2021	19:01	6638.72	Transducer	6642.20	6631.70	Alluvial
18-MW-18	06/25/2021	20:01	6638.71	Transducer	6642.20	6631.70	Alluvial
18-MW-18	06/25/2021	21:01	6638.68	Transducer	6642.20	6631.70	Alluvial
18-MW-18	06/25/2021	22:01	6638.67	Transducer	6642.20	6631.70	Alluvial

Location	Date	Time	Water Level (ft amsl)	Method	Top of Screen (ft amsl)	Bottom of Screen (ft amsl)	Zone
18-MW-18	06/25/2021	23:01	6638.67	Transducer	6642.20	6631.70	Alluvial
18-MW-18	06/26/2021	00:01	6638.68	Transducer	6642.20	6631.70	Alluvial
18-MW-18	06/26/2021	01:01	6638.68	Transducer	6642.20	6631.70	Alluvial
18-MW-18	06/26/2021	02:01	6638.68	Transducer	6642.20	6631.70	Alluvial
18-MW-18	06/26/2021	03:01	6638.68	Transducer	6642.20	6631.70	Alluvial
18-MW-18	06/26/2021	04:01	6638.68	Transducer	6642.20	6631.70	Alluvial
18-MW-18	06/26/2021	05:01	6638.66	Transducer	6642.20	6631.70	Alluvial
18-MW-18	06/26/2021	06:01	6638.66	Transducer	6642.20	6631.70	Alluvial
18-MW-18	06/26/2021	07:01	6638.65	Transducer	6642.20	6631.70	Alluvial
18-MW-18	06/26/2021	08:01	6638.64	Transducer	6642.20	6631.70	Alluvial
18-MW-18	06/26/2021	09:01	6638.65	Transducer	6642.20	6631.70	Alluvial
18-MW-18	06/26/2021	10:01	6638.66	Transducer	6642.20	6631.70	Alluvial
18-MW-18	06/26/2021	11:01	6638.67	Transducer	6642.20	6631.70	Alluvial
18-MW-18	06/26/2021	12:01	6638.68	Transducer	6642.20	6631.70	Alluvial
18-MW-18	06/26/2021	13:01	6638.69	Transducer	6642.20	6631.70	Alluvial
18-MW-18	06/26/2021	14:01	6638.70	Transducer	6642.20	6631.70	Alluvial
18-MW-18	06/26/2021	15:01	6638.70	Transducer	6642.20	6631.70	Alluvial
18-MW-18	06/26/2021	16:01	6638.71	Transducer	6642.20	6631.70	Alluvial
18-MW-18	06/26/2021	17:01	6638.72	Transducer	6642.20	6631.70	Alluvial
18-MW-18	06/26/2021	18:01	6638.72	Transducer	6642.20	6631.70	Alluvial
18-MW-18	06/26/2021	19:01	6638.70	Transducer	6642.20	6631.70	Alluvial
18-MW-18	06/26/2021	20:01	6638.67	Transducer	6642.20	6631.70	Alluvial
18-MW-18	06/26/2021	21:01	6638.64	Transducer	6642.20	6631.70	Alluvial
18-MW-18	06/26/2021	22:01	6638.63	Transducer	6642.20	6631.70	Alluvial
18-MW-18	06/26/2021	23:01	6638.61	Transducer	6642.20	6631.70	Alluvial
18-MW-18	06/27/2021	00:01	6638.63	Transducer	6642.20	6631.70	Alluvial
18-MW-18	06/27/2021	01:01	6638.62	Transducer	6642.20	6631.70	Alluvial
18-MW-18	06/27/2021	02:01	6638.62	Transducer	6642.20	6631.70	Alluvial
18-MW-18	06/27/2021	03:01	6638.61	Transducer	6642.20	6631.70	Alluvial
18-MW-18	06/27/2021	04:01	6638.61	Transducer	6642.20	6631.70	Alluvial
18-MW-18	06/27/2021	05:01	6638.60	Transducer	6642.20	6631.70	Alluvial
18-MW-18	06/27/2021	06:01	6638.58	Transducer	6642.20	6631.70	Alluvial
18-MW-18	06/27/2021	07:01	6638.58	Transducer	6642.20	6631.70	Alluvial
18-MW-18	06/27/2021	08:01	6638.56	Transducer	6642.20	6631.70	Alluvial
18-MW-18	06/27/2021	09:01	6638.56	Transducer	6642.20	6631.70	Alluvial
18-MW-18	06/27/2021	10:01	6638.56	Transducer	6642.20	6631.70	Alluvial
18-MW-18	06/27/2021	11:01	6638.56	Transducer	6642.20	6631.70	Alluvial
18-MW-18	06/27/2021	12:01	6638.57	Transducer	6642.20	6631.70	Alluvial
18-MW-18	06/27/2021	13:01	6638.59	Transducer	6642.20	6631.70	Alluvial
18-MW-18	06/27/2021	14:01	6638.60	Transducer	6642.20	6631.70	Alluvial
18-MW-18	06/27/2021	15:01	6638.62	Transducer	6642.20	6631.70	Alluvial
18-MW-18	06/27/2021	16:01	6638.63	Transducer	6642.20	6631.70	Alluvial
18-MW-18	06/27/2021	17:01	6638.63	Transducer	6642.20	6631.70	Alluvial
18-MW-18	06/27/2021	18:01	6638.63	Transducer	6642.20	6631.70	Alluvial
18-MW-18	06/27/2021	19:01	6638.61	Transducer	6642.20	6631.70	Alluvial

Location	Date	Time	Water Level (ft amsl)	Method	Top of Screen (ft amsl)	Bottom of Screen (ft amsl)	Zone
18-MW-18	06/27/2021	20:01	6638.61	Transducer	6642.20	6631.70	Alluvial
18-MW-18	06/27/2021	21:01	6638.59	Transducer	6642.20	6631.70	Alluvial
18-MW-18	06/27/2021	22:01	6638.58	Transducer	6642.20	6631.70	Alluvial
18-MW-18	06/27/2021	23:01	6638.56	Transducer	6642.20	6631.70	Alluvial
18-MW-18	06/28/2021	00:01	6638.57	Transducer	6642.20	6631.70	Alluvial
18-MW-18	06/28/2021	01:01	6638.56	Transducer	6642.20	6631.70	Alluvial
18-MW-18	06/28/2021	02:01	6638.57	Transducer	6642.20	6631.70	Alluvial
18-MW-18	06/28/2021	03:01	6638.57	Transducer	6642.20	6631.70	Alluvial
18-MW-18	06/28/2021	04:01	6638.57	Transducer	6642.20	6631.70	Alluvial
18-MW-18	06/28/2021	05:01	6638.56	Transducer	6642.20	6631.70	Alluvial
18-MW-18	06/28/2021	06:01	6638.56	Transducer	6642.20	6631.70	Alluvial
18-MW-18	06/28/2021	07:01	6638.56	Transducer	6642.20	6631.70	Alluvial
18-MW-18	06/28/2021	08:01	6638.56	Transducer	6642.20	6631.70	Alluvial
18-MW-18	06/28/2021	09:01	6638.55	Transducer	6642.20	6631.70	Alluvial
18-MW-18	06/28/2021	10:01	6638.55	Transducer	6642.20	6631.70	Alluvial
18-MW-18	06/28/2021	11:01	6638.55	Transducer	6642.20	6631.70	Alluvial
18-MW-18	06/28/2021	12:01	6638.56	Transducer	6642.20	6631.70	Alluvial
18-MW-18	06/28/2021	13:01	6638.57	Transducer	6642.20	6631.70	Alluvial
18-MW-18	06/28/2021	14:01	6638.57	Transducer	6642.20	6631.70	Alluvial
18-MW-18	06/28/2021	15:01	6638.58	Transducer	6642.20	6631.70	Alluvial
18-MW-18	06/28/2021	16:01	6638.58	Transducer	6642.20	6631.70	Alluvial
18-MW-18	06/28/2021	17:01	6638.58	Transducer	6642.20	6631.70	Alluvial
18-MW-18	06/28/2021	18:01	6638.59	Transducer	6642.20	6631.70	Alluvial
18-MW-18	06/28/2021	19:01	6638.57	Transducer	6642.20	6631.70	Alluvial
18-MW-18	06/28/2021	20:01	6638.56	Transducer	6642.20	6631.70	Alluvial
18-MW-18	06/28/2021	21:01	6638.55	Transducer	6642.20	6631.70	Alluvial
18-MW-18	06/28/2021	22:01	6638.54	Transducer	6642.20	6631.70	Alluvial
18-MW-18	06/28/2021	23:01	6638.53	Transducer	6642.20	6631.70	Alluvial
18-MW-18	06/29/2021	00:01	6638.54	Transducer	6642.20	6631.70	Alluvial
18-MW-18	06/29/2021	01:01	6638.54	Transducer	6642.20	6631.70	Alluvial
18-MW-18	06/29/2021	02:01	6638.54	Transducer	6642.20	6631.70	Alluvial
18-MW-18	06/29/2021	03:01	6638.55	Transducer	6642.20	6631.70	Alluvial
18-MW-18	06/29/2021	04:01	6638.54	Transducer	6642.20	6631.70	Alluvial
18-MW-18	06/29/2021	05:01	6638.54	Transducer	6642.20	6631.70	Alluvial
18-MW-18	06/29/2021	06:01	6638.53	Transducer	6642.20	6631.70	Alluvial
18-MW-18	06/29/2021	07:01	6638.53	Transducer	6642.20	6631.70	Alluvial
18-MW-18	06/29/2021	08:01	6638.52	Transducer	6642.20	6631.70	Alluvial
18-MW-18	06/29/2021	09:01	6638.52	Transducer	6642.20	6631.70	Alluvial
18-MW-18	06/29/2021	10:01	6638.51	Transducer	6642.20	6631.70	Alluvial
18-MW-18	06/29/2021	11:01	6638.51	Transducer	6642.20	6631.70	Alluvial
18-MW-18	06/29/2021	12:01	6638.51	Transducer	6642.20	6631.70	Alluvial
18-MW-18	06/29/2021	13:01	6638.50	Transducer	6642.20	6631.70	Alluvial
18-MW-18	06/29/2021	14:01	6638.51	Transducer	6642.20	6631.70	Alluvial
18-MW-18	06/29/2021	15:01	6638.52	Transducer	6642.20	6631.70	Alluvial
18-MW-18	06/29/2021	16:01	6638.52	Transducer	6642.20	6631.70	Alluvial

Location	Date	Time	Water Level (ft amsl)	Method	Top of Screen (ft amsl)	Bottom of Screen (ft amsl)	Zone
18-MW-18	06/29/2021	17:01	6638.53	Transducer	6642.20	6631.70	Alluvial
18-MW-18	06/29/2021	18:01	6638.54	Transducer	6642.20	6631.70	Alluvial
18-MW-18	06/29/2021	19:01	6638.53	Transducer	6642.20	6631.70	Alluvial
18-MW-18	06/29/2021	20:01	6638.53	Transducer	6642.20	6631.70	Alluvial
18-MW-18	06/29/2021	21:01	6638.52	Transducer	6642.20	6631.70	Alluvial
18-MW-18	06/29/2021	22:01	6638.52	Transducer	6642.20	6631.70	Alluvial
18-MW-18	06/29/2021	23:01	6638.52	Transducer	6642.20	6631.70	Alluvial
18-MW-18	06/30/2021	00:01	6638.52	Transducer	6642.20	6631.70	Alluvial
18-MW-18	06/30/2021	01:01	6638.52	Transducer	6642.20	6631.70	Alluvial
18-MW-18	06/30/2021	02:01	6638.53	Transducer	6642.20	6631.70	Alluvial
18-MW-18	06/30/2021	03:01	6638.53	Transducer	6642.20	6631.70	Alluvial
18-MW-18	06/30/2021	04:01	6638.53	Transducer	6642.20	6631.70	Alluvial
18-MW-18	06/30/2021	05:01	6638.53	Transducer	6642.20	6631.70	Alluvial
18-MW-18	06/30/2021	06:01	6638.53	Transducer	6642.20	6631.70	Alluvial
18-MW-18	06/30/2021	07:01	6638.51	Transducer	6642.20	6631.70	Alluvial
18-MW-18	06/30/2021	08:01	6638.50	Transducer	6642.20	6631.70	Alluvial
18-MW-18	06/30/2021	09:01	6638.51	Transducer	6642.20	6631.70	Alluvial
18-MW-18	06/30/2021	10:01	6638.50	Transducer	6642.20	6631.70	Alluvial
18-MW-18	06/30/2021	11:01	6638.51	Transducer	6642.20	6631.70	Alluvial
18-MW-18	06/30/2021	12:01	6638.52	Transducer	6642.20	6631.70	Alluvial
18-MW-18	06/30/2021	13:01	6638.51	Transducer	6642.20	6631.70	Alluvial
18-MW-18	06/30/2021	14:01	6638.52	Transducer	6642.20	6631.70	Alluvial
18-MW-18	06/30/2021	15:01	6638.54	Transducer	6642.20	6631.70	Alluvial
18-MW-18	06/30/2021	16:01	6638.55	Transducer	6642.20	6631.70	Alluvial
18-MW-18	06/30/2021	17:01	6638.56	Transducer	6642.20	6631.70	Alluvial
18-MW-18	06/30/2021	18:01	6638.56	Transducer	6642.20	6631.70	Alluvial
18-MW-18	06/30/2021	19:01	6638.56	Transducer	6642.20	6631.70	Alluvial
18-MW-18	06/30/2021	20:01	6638.56	Transducer	6642.20	6631.70	Alluvial
18-MW-18	06/30/2021	21:01	6638.56	Transducer	6642.20	6631.70	Alluvial
18-MW-18	06/30/2021	22:01	6638.56	Transducer	6642.20	6631.70	Alluvial
18-MW-18	06/30/2021	23:01	6638.56	Transducer	6642.20	6631.70	Alluvial
LAO-3a	07/01/2020	00:01	6599.60	Transducer	6604.40	6594.40	Alluvial
LAO-3a	07/01/2020	01:01	6599.60	Transducer	6604.40	6594.40	Alluvial
LAO-3a	07/01/2020	02:01	6599.59	Transducer	6604.40	6594.40	Alluvial
LAO-3a	07/01/2020	03:01	6599.59	Transducer	6604.40	6594.40	Alluvial
LAO-3a	07/01/2020	04:01	6599.58	Transducer	6604.40	6594.40	Alluvial
LAO-3a	07/01/2020	05:01	6599.58	Transducer	6604.40	6594.40	Alluvial
LAO-3a	07/01/2020	06:01	6599.58	Transducer	6604.40	6594.40	Alluvial
LAO-3a	07/01/2020	07:01	6599.57	Transducer	6604.40	6594.40	Alluvial
LAO-3a	07/01/2020	08:01	6599.57	Transducer	6604.40	6594.40	Alluvial
LAO-3a	07/01/2020	09:01	6599.57	Transducer	6604.40	6594.40	Alluvial
LAO-3a	07/01/2020	10:01	6599.57	Transducer	6604.40	6594.40	Alluvial
LAO-3a	07/01/2020	11:01	6599.57	Transducer	6604.40	6594.40	Alluvial
LAO-3a	07/01/2020	12:01	6599.57	Transducer	6604.40	6594.40	Alluvial
LAO-3a	07/01/2020	13:01	6599.57	Transducer	6604.40	6594.40	Alluvial

Location	Date	Time	Water Level (ft amsl)	Method	Top of Screen (ft amsl)	Bottom of Screen (ft amsl)	Zone
LAO-3a	07/01/2020	14:01	6599.56	Transducer	6604.40	6594.40	Alluvial
LAO-3a	07/01/2020	15:01	6599.56	Transducer	6604.40	6594.40	Alluvial
LAO-3a	07/01/2020	16:01	6599.57	Transducer	6604.40	6594.40	Alluvial
LAO-3a	07/01/2020	17:01	6599.60	Transducer	6604.40	6594.40	Alluvial
LAO-3a	07/01/2020	18:01	6599.62	Transducer	6604.40	6594.40	Alluvial
LAO-3a	07/01/2020	19:01	6599.63	Transducer	6604.40	6594.40	Alluvial
LAO-3a	07/01/2020	20:01	6599.63	Transducer	6604.40	6594.40	Alluvial
LAO-3a	07/01/2020	21:01	6599.64	Transducer	6604.40	6594.40	Alluvial
LAO-3a	07/01/2020	22:01	6599.64	Transducer	6604.40	6594.40	Alluvial
LAO-3a	07/01/2020	23:01	6599.63	Transducer	6604.40	6594.40	Alluvial
LAO-3a	07/02/2020	00:01	6599.63	Transducer	6604.40	6594.40	Alluvial
LAO-3a	07/02/2020	01:01	6599.63	Transducer	6604.40	6594.40	Alluvial
LAO-3a	07/02/2020	02:01	6599.62	Transducer	6604.40	6594.40	Alluvial
LAO-3a	07/02/2020	03:01	6599.61	Transducer	6604.40	6594.40	Alluvial
LAO-3a	07/02/2020	04:01	6599.61	Transducer	6604.40	6594.40	Alluvial
LAO-3a	07/02/2020	05:01	6599.61	Transducer	6604.40	6594.40	Alluvial
LAO-3a	07/02/2020	06:01	6599.60	Transducer	6604.40	6594.40	Alluvial
LAO-3a	07/02/2020	07:01	6599.60	Transducer	6604.40	6594.40	Alluvial
LAO-3a	07/02/2020	08:01	6599.60	Transducer	6604.40	6594.40	Alluvial
LAO-3a	07/02/2020	09:01	6599.60	Transducer	6604.40	6594.40	Alluvial
LAO-3a	07/02/2020	10:01	6599.60	Transducer	6604.40	6594.40	Alluvial
LAO-3a	07/02/2020	11:01	6599.60	Transducer	6604.40	6594.40	Alluvial
LAO-3a	07/02/2020	12:01	6599.60	Transducer	6604.40	6594.40	Alluvial
LAO-3a	07/02/2020	13:01	6599.59	Transducer	6604.40	6594.40	Alluvial
LAO-3a	07/02/2020	14:01	6599.59	Transducer	6604.40	6594.40	Alluvial
LAO-3a	07/02/2020	15:01	6599.58	Transducer	6604.40	6594.40	Alluvial
LAO-3a	07/02/2020	16:01	6599.59	Transducer	6604.40	6594.40	Alluvial
LAO-3a	07/02/2020	17:01	6599.58	Transducer	6604.40	6594.40	Alluvial
LAO-3a	07/02/2020	18:01	6599.58	Transducer	6604.40	6594.40	Alluvial
LAO-3a	07/02/2020	19:01	6599.57	Transducer	6604.40	6594.40	Alluvial
LAO-3a	07/02/2020	20:01	6599.57	Transducer	6604.40	6594.40	Alluvial
LAO-3a	07/02/2020	21:01	6599.60	Transducer	6604.40	6594.40	Alluvial
LAO-3a	07/02/2020	22:01	6599.62	Transducer	6604.40	6594.40	Alluvial
LAO-3a	07/02/2020	23:01	6599.63	Transducer	6604.40	6594.40	Alluvial
LAO-3a	07/03/2020	00:01	6599.64	Transducer	6604.40	6594.40	Alluvial
LAO-3a	07/03/2020	01:01	6599.64	Transducer	6604.40	6594.40	Alluvial
LAO-3a	07/03/2020	02:01	6599.64	Transducer	6604.40	6594.40	Alluvial
LAO-3a	07/03/2020	03:01	6599.64	Transducer	6604.40	6594.40	Alluvial
LAO-3a	07/03/2020	04:01	6599.64	Transducer	6604.40	6594.40	Alluvial
LAO-3a	07/03/2020	05:01	6599.63	Transducer	6604.40	6594.40	Alluvial
LAO-3a	07/03/2020	06:01	6599.63	Transducer	6604.40	6594.40	Alluvial
LAO-3a	07/03/2020	07:01	6599.63	Transducer	6604.40	6594.40	Alluvial
LAO-3a	07/03/2020	08:01	6599.62	Transducer	6604.40	6594.40	Alluvial
LAO-3a	07/03/2020	09:01	6599.62	Transducer	6604.40	6594.40	Alluvial
LAO-3a	07/03/2020	10:01	6599.61	Transducer	6604.40	6594.40	Alluvial

Location	Date	Time	Water Level (ft amsl)	Method	Top of Screen (ft amsl)	Bottom of Screen (ft amsl)	Zone
LAO-3a	07/03/2020	11:01	6599.61	Transducer	6604.40	6594.40	Alluvial
LAO-3a	07/03/2020	12:01	6599.60	Transducer	6604.40	6594.40	Alluvial
LAO-3a	07/03/2020	13:01	6599.60	Transducer	6604.40	6594.40	Alluvial
LAO-3a	07/03/2020	14:01	6599.60	Transducer	6604.40	6594.40	Alluvial
LAO-3a	07/03/2020	15:01	6599.59	Transducer	6604.40	6594.40	Alluvial
LAO-3a	07/03/2020	16:01	6599.59	Transducer	6604.40	6594.40	Alluvial
LAO-3a	07/03/2020	17:01	6599.59	Transducer	6604.40	6594.40	Alluvial
LAO-3a	07/03/2020	18:01	6599.58	Transducer	6604.40	6594.40	Alluvial
LAO-3a	07/03/2020	19:01	6599.59	Transducer	6604.40	6594.40	Alluvial
LAO-3a	07/03/2020	20:01	6599.62	Transducer	6604.40	6594.40	Alluvial
LAO-3a	07/03/2020	21:01	6599.64	Transducer	6604.40	6594.40	Alluvial
LAO-3a	07/03/2020	22:01	6599.65	Transducer	6604.40	6594.40	Alluvial
LAO-3a	07/03/2020	23:01	6599.66	Transducer	6604.40	6594.40	Alluvial
LAO-3a	07/04/2020	00:01	6599.66	Transducer	6604.40	6594.40	Alluvial
LAO-3a	07/04/2020	01:01	6599.66	Transducer	6604.40	6594.40	Alluvial
LAO-3a	07/04/2020	02:01	6599.66	Transducer	6604.40	6594.40	Alluvial
LAO-3a	07/04/2020	03:01	6599.66	Transducer	6604.40	6594.40	Alluvial
LAO-3a	07/04/2020	04:01	6599.65	Transducer	6604.40	6594.40	Alluvial
LAO-3a	07/04/2020	05:01	6599.65	Transducer	6604.40	6594.40	Alluvial
LAO-3a	07/04/2020	06:01	6599.65	Transducer	6604.40	6594.40	Alluvial
LAO-3a	07/04/2020	07:01	6599.64	Transducer	6604.40	6594.40	Alluvial
LAO-3a	07/04/2020	08:01	6599.65	Transducer	6604.40	6594.40	Alluvial
LAO-3a	07/04/2020	09:01	6599.64	Transducer	6604.40	6594.40	Alluvial
LAO-3a	07/04/2020	10:01	6599.64	Transducer	6604.40	6594.40	Alluvial
LAO-3a	07/04/2020	11:01	6599.64	Transducer	6604.40	6594.40	Alluvial
LAO-3a	07/04/2020	12:01	6599.64	Transducer	6604.40	6594.40	Alluvial
LAO-3a	07/04/2020	13:01	6599.64	Transducer	6604.40	6594.40	Alluvial
LAO-3a	07/04/2020	14:01	6599.64	Transducer	6604.40	6594.40	Alluvial
LAO-3a	07/04/2020	15:01	6599.64	Transducer	6604.40	6594.40	Alluvial
LAO-3a	07/04/2020	16:01	6599.63	Transducer	6604.40	6594.40	Alluvial
LAO-3a	07/04/2020	17:01	6599.63	Transducer	6604.40	6594.40	Alluvial
LAO-3a	07/04/2020	18:01	6599.63	Transducer	6604.40	6594.40	Alluvial
LAO-3a	07/04/2020	19:01	6599.65	Transducer	6604.40	6594.40	Alluvial
LAO-3a	07/04/2020	20:01	6599.67	Transducer	6604.40	6594.40	Alluvial
LAO-3a	07/04/2020	21:01	6599.68	Transducer	6604.40	6594.40	Alluvial
LAO-3a	07/04/2020	22:01	6599.69	Transducer	6604.40	6594.40	Alluvial
LAO-3a	07/04/2020	23:01	6599.69	Transducer	6604.40	6594.40	Alluvial
LAO-3a	07/05/2020	00:01	6599.69	Transducer	6604.40	6594.40	Alluvial
LAO-3a	07/05/2020	01:01	6599.69	Transducer	6604.40	6594.40	Alluvial
LAO-3a	07/05/2020	02:01	6599.69	Transducer	6604.40	6594.40	Alluvial
LAO-3a	07/05/2020	03:01	6599.69	Transducer	6604.40	6594.40	Alluvial
LAO-3a	07/05/2020	04:01	6599.69	Transducer	6604.40	6594.40	Alluvial
LAO-3a	07/05/2020	05:01	6599.69	Transducer	6604.40	6594.40	Alluvial
LAO-3a	07/05/2020	06:01	6599.68	Transducer	6604.40	6594.40	Alluvial
LAO-3a	07/05/2020	07:01	6599.68	Transducer	6604.40	6594.40	Alluvial

Location	Date	Time	Water Level (ft amsl)	Method	Top of Screen (ft amsl)	Bottom of Screen (ft amsl)	Zone
LAO-3a	07/05/2020	08:01	6599.68	Transducer	6604.40	6594.40	Alluvial
LAO-3a	07/05/2020	09:01	6599.68	Transducer	6604.40	6594.40	Alluvial
LAO-3a	07/05/2020	10:01	6599.68	Transducer	6604.40	6594.40	Alluvial
LAO-3a	07/05/2020	11:01	6599.68	Transducer	6604.40	6594.40	Alluvial
LAO-3a	07/05/2020	12:01	6599.68	Transducer	6604.40	6594.40	Alluvial
LAO-3a	07/05/2020	13:01	6599.67	Transducer	6604.40	6594.40	Alluvial
LAO-3a	07/05/2020	14:01	6599.67	Transducer	6604.40	6594.40	Alluvial
LAO-3a	07/05/2020	15:01	6599.67	Transducer	6604.40	6594.40	Alluvial
LAO-3a	07/05/2020	16:01	6599.67	Transducer	6604.40	6594.40	Alluvial
LAO-3a	07/05/2020	17:01	6599.67	Transducer	6604.40	6594.40	Alluvial
LAO-3a	07/05/2020	18:01	6599.66	Transducer	6604.40	6594.40	Alluvial
LAO-3a	07/05/2020	19:01	6599.66	Transducer	6604.40	6594.40	Alluvial
LAO-3a	07/05/2020	20:01	6599.65	Transducer	6604.40	6594.40	Alluvial
LAO-3a	07/05/2020	21:01	6599.65	Transducer	6604.40	6594.40	Alluvial
LAO-3a	07/05/2020	22:01	6599.65	Transducer	6604.40	6594.40	Alluvial
LAO-3a	07/05/2020	23:01	6599.64	Transducer	6604.40	6594.40	Alluvial
LAO-3a	07/06/2020	00:01	6599.64	Transducer	6604.40	6594.40	Alluvial
LAO-3a	07/06/2020	01:01	6599.64	Transducer	6604.40	6594.40	Alluvial
LAO-3a	07/06/2020	02:01	6599.64	Transducer	6604.40	6594.40	Alluvial
LAO-3a	07/06/2020	03:01	6599.63	Transducer	6604.40	6594.40	Alluvial
LAO-3a	07/06/2020	04:01	6599.63	Transducer	6604.40	6594.40	Alluvial
LAO-3a	07/06/2020	05:01	6599.63	Transducer	6604.40	6594.40	Alluvial
LAO-3a	07/06/2020	06:01	6599.63	Transducer	6604.40	6594.40	Alluvial
LAO-3a	07/06/2020	07:01	6599.63	Transducer	6604.40	6594.40	Alluvial
LAO-3a	07/06/2020	08:01	6599.62	Transducer	6604.40	6594.40	Alluvial
LAO-3a	07/06/2020	09:01	6599.62	Transducer	6604.40	6594.40	Alluvial
LAO-3a	07/06/2020	10:01	6599.62	Transducer	6604.40	6594.40	Alluvial
LAO-3a	07/06/2020	11:01	6599.61	Transducer	6604.40	6594.40	Alluvial
LAO-3a	07/06/2020	12:01	6599.62	Transducer	6604.40	6594.40	Alluvial
LAO-3a	07/06/2020	13:01	6599.61	Transducer	6604.40	6594.40	Alluvial
LAO-3a	07/06/2020	14:01	6599.60	Transducer	6604.40	6594.40	Alluvial
LAO-3a	07/06/2020	15:01	6599.60	Transducer	6604.40	6594.40	Alluvial
LAO-3a	07/06/2020	16:01	6599.60	Transducer	6604.40	6594.40	Alluvial
LAO-3a	07/06/2020	17:01	6599.60	Transducer	6604.40	6594.40	Alluvial
LAO-3a	07/06/2020	18:01	6599.59	Transducer	6604.40	6594.40	Alluvial
LAO-3a	07/06/2020	19:01	6599.60	Transducer	6604.40	6594.40	Alluvial
LAO-3a	07/06/2020	20:01	6599.63	Transducer	6604.40	6594.40	Alluvial
LAO-3a	07/06/2020	21:01	6599.64	Transducer	6604.40	6594.40	Alluvial
LAO-3a	07/06/2020	22:01	6599.65	Transducer	6604.40	6594.40	Alluvial
LAO-3a	07/06/2020	23:01	6599.65	Transducer	6604.40	6594.40	Alluvial
LAO-3a	07/07/2020	00:01	6599.66	Transducer	6604.40	6594.40	Alluvial
LAO-3a	07/07/2020	01:01	6599.66	Transducer	6604.40	6594.40	Alluvial
LAO-3a	07/07/2020	02:01	6599.66	Transducer	6604.40	6594.40	Alluvial
LAO-3a	07/07/2020	03:01	6599.66	Transducer	6604.40	6594.40	Alluvial
LAO-3a	07/07/2020	04:01	6599.66	Transducer	6604.40	6594.40	Alluvial

Location	Date	Time	Water Level (ft amsl)	Method	Top of Screen (ft amsl)	Bottom of Screen (ft amsl)	Zone
LAO-3a	07/07/2020	05:01	6599.65	Transducer	6604.40	6594.40	Alluvial
LAO-3a	07/07/2020	06:01	6599.65	Transducer	6604.40	6594.40	Alluvial
LAO-3a	07/07/2020	07:01	6599.64	Transducer	6604.40	6594.40	Alluvial
LAO-3a	07/07/2020	08:01	6599.64	Transducer	6604.40	6594.40	Alluvial
LAO-3a	07/07/2020	09:01	6599.64	Transducer	6604.40	6594.40	Alluvial
LAO-3a	07/07/2020	10:01	6599.64	Transducer	6604.40	6594.40	Alluvial
LAO-3a	07/07/2020	11:01	6599.64	Transducer	6604.40	6594.40	Alluvial
LAO-3a	07/07/2020	12:01	6599.63	Transducer	6604.40	6594.40	Alluvial
LAO-3a	07/07/2020	13:01	6599.63	Transducer	6604.40	6594.40	Alluvial
LAO-3a	07/07/2020	14:01	6599.63	Transducer	6604.40	6594.40	Alluvial
LAO-3a	07/07/2020	15:01	6599.62	Transducer	6604.40	6594.40	Alluvial
LAO-3a	07/07/2020	16:01	6599.62	Transducer	6604.40	6594.40	Alluvial
LAO-3a	07/07/2020	17:01	6599.62	Transducer	6604.40	6594.40	Alluvial
LAO-3a	07/07/2020	18:01	6599.61	Transducer	6604.40	6594.40	Alluvial
LAO-3a	07/07/2020	19:01	6599.62	Transducer	6604.40	6594.40	Alluvial
LAO-3a	07/07/2020	20:01	6599.65	Transducer	6604.40	6594.40	Alluvial
LAO-3a	07/07/2020	21:01	6599.66	Transducer	6604.40	6594.40	Alluvial
LAO-3a	07/07/2020	22:01	6599.67	Transducer	6604.40	6594.40	Alluvial
LAO-3a	07/07/2020	23:01	6599.68	Transducer	6604.40	6594.40	Alluvial
LAO-3a	07/08/2020	00:01	6599.69	Transducer	6604.40	6594.40	Alluvial
LAO-3a	07/08/2020	01:01	6599.68	Transducer	6604.40	6594.40	Alluvial
LAO-3a	07/08/2020	02:01	6599.68	Transducer	6604.40	6594.40	Alluvial
LAO-3a	07/08/2020	03:01	6599.68	Transducer	6604.40	6594.40	Alluvial
LAO-3a	07/08/2020	04:01	6599.67	Transducer	6604.40	6594.40	Alluvial
LAO-3a	07/08/2020	05:01	6599.67	Transducer	6604.40	6594.40	Alluvial
LAO-3a	07/08/2020	06:01	6599.66	Transducer	6604.40	6594.40	Alluvial
LAO-3a	07/08/2020	07:01	6599.66	Transducer	6604.40	6594.40	Alluvial
LAO-3a	07/08/2020	08:01	6599.66	Transducer	6604.40	6594.40	Alluvial
LAO-3a	07/08/2020	09:01	6599.66	Transducer	6604.40	6594.40	Alluvial
LAO-3a	07/08/2020	10:01	6599.65	Transducer	6604.40	6594.40	Alluvial
LAO-3a	07/08/2020	11:01	6599.66	Transducer	6604.40	6594.40	Alluvial
LAO-3a	07/08/2020	12:01	6599.65	Transducer	6604.40	6594.40	Alluvial
LAO-3a	07/08/2020	13:01	6599.64	Transducer	6604.40	6594.40	Alluvial
LAO-3a	07/08/2020	14:01	6599.64	Transducer	6604.40	6594.40	Alluvial
LAO-3a	07/08/2020	15:01	6599.64	Transducer	6604.40	6594.40	Alluvial
LAO-3a	07/08/2020	16:01	6599.64	Transducer	6604.40	6594.40	Alluvial
LAO-3a	07/08/2020	17:01	6599.63	Transducer	6604.40	6594.40	Alluvial
LAO-3a	07/08/2020	18:01	6599.62	Transducer	6604.40	6594.40	Alluvial
LAO-3a	07/08/2020	19:01	6599.61	Transducer	6604.40	6594.40	Alluvial
LAO-3a	07/08/2020	20:01	6599.63	Transducer	6604.40	6594.40	Alluvial
LAO-3a	07/08/2020	21:01	6599.65	Transducer	6604.40	6594.40	Alluvial
LAO-3a	07/08/2020	22:01	6599.67	Transducer	6604.40	6594.40	Alluvial
LAO-3a	07/08/2020	23:01	6599.68	Transducer	6604.40	6594.40	Alluvial
LAO-3a	07/09/2020	00:01	6599.68	Transducer	6604.40	6594.40	Alluvial
LAO-3a	07/09/2020	01:01	6599.68	Transducer	6604.40	6594.40	Alluvial

Location	Date	Time	Water Level (ft amsl)	Method	Top of Screen (ft amsl)	Bottom of Screen (ft amsl)	Zone
LAO-3a	07/09/2020	02:01	6599.68	Transducer	6604.40	6594.40	Alluvial
LAO-3a	07/09/2020	03:01	6599.68	Transducer	6604.40	6594.40	Alluvial
LAO-3a	07/09/2020	04:01	6599.68	Transducer	6604.40	6594.40	Alluvial
LAO-3a	07/09/2020	05:01	6599.67	Transducer	6604.40	6594.40	Alluvial
LAO-3a	07/09/2020	06:01	6599.67	Transducer	6604.40	6594.40	Alluvial
LAO-3a	07/09/2020	07:01	6599.66	Transducer	6604.40	6594.40	Alluvial
LAO-3a	07/09/2020	08:01	6599.66	Transducer	6604.40	6594.40	Alluvial
LAO-3a	07/09/2020	09:01	6599.66	Transducer	6604.40	6594.40	Alluvial
LAO-3a	07/09/2020	10:01	6599.66	Transducer	6604.40	6594.40	Alluvial
LAO-3a	07/09/2020	11:01	6599.66	Transducer	6604.40	6594.40	Alluvial
LAO-3a	07/09/2020	12:01	6599.65	Transducer	6604.40	6594.40	Alluvial
LAO-3a	07/09/2020	13:01	6599.65	Transducer	6604.40	6594.40	Alluvial
LAO-3a	07/09/2020	14:01	6599.64	Transducer	6604.40	6594.40	Alluvial
LAO-3a	07/09/2020	15:01	6599.64	Transducer	6604.40	6594.40	Alluvial
LAO-3a	07/09/2020	16:01	6599.64	Transducer	6604.40	6594.40	Alluvial
LAO-3a	07/09/2020	17:01	6599.63	Transducer	6604.40	6594.40	Alluvial
LAO-3a	07/09/2020	18:01	6599.62	Transducer	6604.40	6594.40	Alluvial
LAO-3a	07/09/2020	19:01	6599.62	Transducer	6604.40	6594.40	Alluvial
LAO-3a	07/09/2020	20:01	6599.63	Transducer	6604.40	6594.40	Alluvial
LAO-3a	07/09/2020	21:01	6599.66	Transducer	6604.40	6594.40	Alluvial
LAO-3a	07/09/2020	22:01	6599.67	Transducer	6604.40	6594.40	Alluvial
LAO-3a	07/09/2020	23:01	6599.69	Transducer	6604.40	6594.40	Alluvial
LAO-3a	07/10/2020	00:01	6599.69	Transducer	6604.40	6594.40	Alluvial
LAO-3a	07/10/2020	01:01	6599.69	Transducer	6604.40	6594.40	Alluvial
LAO-3a	07/10/2020	02:01	6599.69	Transducer	6604.40	6594.40	Alluvial
LAO-3a	07/10/2020	03:01	6599.68	Transducer	6604.40	6594.40	Alluvial
LAO-3a	07/10/2020	04:01	6599.68	Transducer	6604.40	6594.40	Alluvial
LAO-3a	07/10/2020	05:01	6599.68	Transducer	6604.40	6594.40	Alluvial
LAO-3a	07/10/2020	06:01	6599.67	Transducer	6604.40	6594.40	Alluvial
LAO-3a	07/10/2020	07:01	6599.66	Transducer	6604.40	6594.40	Alluvial
LAO-3a	07/10/2020	08:01	6599.66	Transducer	6604.40	6594.40	Alluvial
LAO-3a	07/10/2020	09:01	6599.66	Transducer	6604.40	6594.40	Alluvial
LAO-3a	07/10/2020	10:01	6599.65	Transducer	6604.40	6594.40	Alluvial
LAO-3a	07/10/2020	11:01	6599.64	Transducer	6604.40	6594.40	Alluvial
LAO-3a	07/10/2020	12:01	6599.64	Transducer	6604.40	6594.40	Alluvial
LAO-3a	07/10/2020	13:01	6599.63	Transducer	6604.40	6594.40	Alluvial
LAO-3a	07/10/2020	14:01	6599.63	Transducer	6604.40	6594.40	Alluvial
LAO-3a	07/10/2020	15:01	6599.62	Transducer	6604.40	6594.40	Alluvial
LAO-3a	07/10/2020	16:01	6599.61	Transducer	6604.40	6594.40	Alluvial
LAO-3a	07/10/2020	17:01	6599.61	Transducer	6604.40	6594.40	Alluvial
LAO-3a	07/10/2020	18:01	6599.60	Transducer	6604.40	6594.40	Alluvial
LAO-3a	07/10/2020	19:01	6599.60	Transducer	6604.40	6594.40	Alluvial
LAO-3a	07/10/2020	20:01	6599.59	Transducer	6604.40	6594.40	Alluvial
LAO-3a	07/10/2020	21:01	6599.59	Transducer	6604.40	6594.40	Alluvial
LAO-3a	07/10/2020	22:01	6599.59	Transducer	6604.40	6594.40	Alluvial

Location	Date	Time	Water Level (ft amsl)	Method	Top of Screen (ft amsl)	Bottom of Screen (ft amsl)	Zone
LAO-3a	07/10/2020	23:01	6599.58	Transducer	6604.40	6594.40	Alluvial
LAO-3a	07/11/2020	00:01	6599.57	Transducer	6604.40	6594.40	Alluvial
LAO-3a	07/11/2020	01:01	6599.57	Transducer	6604.40	6594.40	Alluvial
LAO-3a	07/11/2020	02:01	6599.57	Transducer	6604.40	6594.40	Alluvial
LAO-3a	07/11/2020	03:01	6599.56	Transducer	6604.40	6594.40	Alluvial
LAO-3a	07/11/2020	04:01	6599.57	Transducer	6604.40	6594.40	Alluvial
LAO-3a	07/11/2020	05:01	6599.56	Transducer	6604.40	6594.40	Alluvial
LAO-3a	07/11/2020	06:01	6599.56	Transducer	6604.40	6594.40	Alluvial
LAO-3a	07/11/2020	07:01	6599.55	Transducer	6604.40	6594.40	Alluvial
LAO-3a	07/11/2020	08:01	6599.55	Transducer	6604.40	6594.40	Alluvial
LAO-3a	07/11/2020	09:01	6599.55	Transducer	6604.40	6594.40	Alluvial
LAO-3a	07/11/2020	10:01	6599.54	Transducer	6604.40	6594.40	Alluvial
LAO-3a	07/11/2020	11:01	6599.53	Transducer	6604.40	6594.40	Alluvial
LAO-3a	07/11/2020	12:01	6599.53	Transducer	6604.40	6594.40	Alluvial
LAO-3a	07/11/2020	13:01	6599.52	Transducer	6604.40	6594.40	Alluvial
LAO-3a	07/11/2020	14:01	6599.53	Transducer	6604.40	6594.40	Alluvial
LAO-3a	07/11/2020	15:01	6599.52	Transducer	6604.40	6594.40	Alluvial
LAO-3a	07/11/2020	16:01	6599.51	Transducer	6604.40	6594.40	Alluvial
LAO-3a	07/11/2020	17:01	6599.51	Transducer	6604.40	6594.40	Alluvial
LAO-3a	07/11/2020	18:01	6599.51	Transducer	6604.40	6594.40	Alluvial
LAO-3a	07/11/2020	19:01	6599.50	Transducer	6604.40	6594.40	Alluvial
LAO-3a	07/11/2020	20:01	6599.51	Transducer	6604.40	6594.40	Alluvial
LAO-3a	07/11/2020	21:01	6599.50	Transducer	6604.40	6594.40	Alluvial
LAO-3a	07/11/2020	22:01	6599.49	Transducer	6604.40	6594.40	Alluvial
LAO-3a	07/11/2020	23:01	6599.49	Transducer	6604.40	6594.40	Alluvial
LAO-3a	07/12/2020	00:01	6599.48	Transducer	6604.40	6594.40	Alluvial
LAO-3a	07/12/2020	01:01	6599.48	Transducer	6604.40	6594.40	Alluvial
LAO-3a	07/12/2020	02:01	6599.48	Transducer	6604.40	6594.40	Alluvial
LAO-3a	07/12/2020	03:01	6599.48	Transducer	6604.40	6594.40	Alluvial
LAO-3a	07/12/2020	04:01	6599.48	Transducer	6604.40	6594.40	Alluvial
LAO-3a	07/12/2020	05:01	6599.47	Transducer	6604.40	6594.40	Alluvial
LAO-3a	07/12/2020	06:01	6599.47	Transducer	6604.40	6594.40	Alluvial
LAO-3a	07/12/2020	07:01	6599.47	Transducer	6604.40	6594.40	Alluvial
LAO-3a	07/12/2020	08:01	6599.46	Transducer	6604.40	6594.40	Alluvial
LAO-3a	07/12/2020	09:01	6599.46	Transducer	6604.40	6594.40	Alluvial
LAO-3a	07/12/2020	10:01	6599.46	Transducer	6604.40	6594.40	Alluvial
LAO-3a	07/12/2020	11:01	6599.45	Transducer	6604.40	6594.40	Alluvial
LAO-3a	07/12/2020	12:01	6599.45	Transducer	6604.40	6594.40	Alluvial
LAO-3a	07/12/2020	13:01	6599.45	Transducer	6604.40	6594.40	Alluvial
LAO-3a	07/12/2020	14:01	6599.45	Transducer	6604.40	6594.40	Alluvial
LAO-3a	07/12/2020	15:01	6599.44	Transducer	6604.40	6594.40	Alluvial
LAO-3a	07/12/2020	16:01	6599.45	Transducer	6604.40	6594.40	Alluvial
LAO-3a	07/12/2020	17:01	6599.44	Transducer	6604.40	6594.40	Alluvial
LAO-3a	07/12/2020	18:01	6599.44	Transducer	6604.40	6594.40	Alluvial
LAO-3a	07/12/2020	19:01	6599.43	Transducer	6604.40	6594.40	Alluvial

Location	Date	Time	Water Level (ft amsl)	Method	Top of Screen (ft amsl)	Bottom of Screen (ft amsl)	Zone
LAO-3a	07/12/2020	20:01	6599.43	Transducer	6604.40	6594.40	Alluvial
LAO-3a	07/12/2020	21:01	6599.42	Transducer	6604.40	6594.40	Alluvial
LAO-3a	07/12/2020	22:01	6599.42	Transducer	6604.40	6594.40	Alluvial
LAO-3a	07/12/2020	23:01	6599.42	Transducer	6604.40	6594.40	Alluvial
LAO-3a	07/13/2020	00:01	6599.42	Transducer	6604.40	6594.40	Alluvial
LAO-3a	07/13/2020	01:01	6599.41	Transducer	6604.40	6594.40	Alluvial
LAO-3a	07/13/2020	02:01	6599.41	Transducer	6604.40	6594.40	Alluvial
LAO-3a	07/13/2020	03:01	6599.41	Transducer	6604.40	6594.40	Alluvial
LAO-3a	07/13/2020	04:01	6599.41	Transducer	6604.40	6594.40	Alluvial
LAO-3a	07/13/2020	05:01	6599.41	Transducer	6604.40	6594.40	Alluvial
LAO-3a	07/13/2020	06:01	6599.41	Transducer	6604.40	6594.40	Alluvial
LAO-3a	07/13/2020	07:01	6599.40	Transducer	6604.40	6594.40	Alluvial
LAO-3a	07/13/2020	08:01	6599.40	Transducer	6604.40	6594.40	Alluvial
LAO-3a	07/13/2020	09:01	6599.40	Transducer	6604.40	6594.40	Alluvial
LAO-3a	07/13/2020	10:01	6599.40	Transducer	6604.40	6594.40	Alluvial
LAO-3a	07/13/2020	11:01	6599.40	Transducer	6604.40	6594.40	Alluvial
LAO-3a	07/13/2020	12:01	6599.39	Transducer	6604.40	6594.40	Alluvial
LAO-3a	07/13/2020	13:01	6599.38	Transducer	6604.40	6594.40	Alluvial
LAO-3a	07/13/2020	14:01	6599.39	Transducer	6604.40	6594.40	Alluvial
LAO-3a	07/13/2020	15:01	6599.39	Transducer	6604.40	6594.40	Alluvial
LAO-3a	07/13/2020	16:01	6599.38	Transducer	6604.40	6594.40	Alluvial
LAO-3a	07/13/2020	17:01	6599.38	Transducer	6604.40	6594.40	Alluvial
LAO-3a	07/13/2020	18:01	6599.38	Transducer	6604.40	6594.40	Alluvial
LAO-3a	07/13/2020	19:01	6599.37	Transducer	6604.40	6594.40	Alluvial
LAO-3a	07/13/2020	20:01	6599.39	Transducer	6604.40	6594.40	Alluvial
LAO-3a	07/13/2020	21:01	6599.41	Transducer	6604.40	6594.40	Alluvial
LAO-3a	07/13/2020	22:01	6599.42	Transducer	6604.40	6594.40	Alluvial
LAO-3a	07/13/2020	23:01	6599.42	Transducer	6604.40	6594.40	Alluvial
LAO-3a	07/14/2020	00:01	6599.43	Transducer	6604.40	6594.40	Alluvial
LAO-3a	07/14/2020	01:01	6599.44	Transducer	6604.40	6594.40	Alluvial
LAO-3a	07/14/2020	02:01	6599.44	Transducer	6604.40	6594.40	Alluvial
LAO-3a	07/14/2020	03:01	6599.44	Transducer	6604.40	6594.40	Alluvial
LAO-3a	07/14/2020	04:01	6599.43	Transducer	6604.40	6594.40	Alluvial
LAO-3a	07/14/2020	05:01	6599.43	Transducer	6604.40	6594.40	Alluvial
LAO-3a	07/14/2020	06:01	6599.43	Transducer	6604.40	6594.40	Alluvial
LAO-3a	07/14/2020	07:01	6599.43	Transducer	6604.40	6594.40	Alluvial
LAO-3a	07/14/2020	08:01	6599.43	Transducer	6604.40	6594.40	Alluvial
LAO-3a	07/14/2020	09:01	6599.43	Transducer	6604.40	6594.40	Alluvial
LAO-3a	07/14/2020	10:01	6599.43	Transducer	6604.40	6594.40	Alluvial
LAO-3a	07/14/2020	11:01	6599.43	Transducer	6604.40	6594.40	Alluvial
LAO-3a	07/14/2020	12:01	6599.43	Transducer	6604.40	6594.40	Alluvial
LAO-3a	07/14/2020	13:01	6599.43	Transducer	6604.40	6594.40	Alluvial
LAO-3a	07/14/2020	14:01	6599.43	Transducer	6604.40	6594.40	Alluvial
LAO-3a	07/14/2020	15:01	6599.43	Transducer	6604.40	6594.40	Alluvial
LAO-3a	07/14/2020	16:01	6599.43	Transducer	6604.40	6594.40	Alluvial

Location	Date	Time	Water Level (ft amsl)	Method	Top of Screen (ft amsl)	Bottom of Screen (ft amsl)	Zone
LAO-3a	07/14/2020	17:01	6599.45	Transducer	6604.40	6594.40	Alluvial
LAO-3a	07/14/2020	18:01	6599.47	Transducer	6604.40	6594.40	Alluvial
LAO-3a	07/14/2020	19:01	6599.49	Transducer	6604.40	6594.40	Alluvial
LAO-3a	07/14/2020	20:01	6599.50	Transducer	6604.40	6594.40	Alluvial
LAO-3a	07/14/2020	21:01	6599.51	Transducer	6604.40	6594.40	Alluvial
LAO-3a	07/14/2020	22:01	6599.51	Transducer	6604.40	6594.40	Alluvial
LAO-3a	07/14/2020	23:01	6599.51	Transducer	6604.40	6594.40	Alluvial
LAO-3a	07/15/2020	00:01	6599.51	Transducer	6604.40	6594.40	Alluvial
LAO-3a	07/15/2020	01:01	6599.51	Transducer	6604.40	6594.40	Alluvial
LAO-3a	07/15/2020	02:01	6599.51	Transducer	6604.40	6594.40	Alluvial
LAO-3a	07/15/2020	03:01	6599.51	Transducer	6604.40	6594.40	Alluvial
LAO-3a	07/15/2020	04:01	6599.51	Transducer	6604.40	6594.40	Alluvial
LAO-3a	07/15/2020	05:01	6599.50	Transducer	6604.40	6594.40	Alluvial
LAO-3a	07/15/2020	06:01	6599.50	Transducer	6604.40	6594.40	Alluvial
LAO-3a	07/15/2020	07:01	6599.50	Transducer	6604.40	6594.40	Alluvial
LAO-3a	07/15/2020	08:01	6599.49	Transducer	6604.40	6594.40	Alluvial
LAO-3a	07/15/2020	09:01	6599.49	Transducer	6604.40	6594.40	Alluvial
LAO-3a	07/15/2020	10:01	6599.49	Transducer	6604.40	6594.40	Alluvial
LAO-3a	07/15/2020	11:01	6599.50	Transducer	6604.40	6594.40	Alluvial
LAO-3a	07/15/2020	12:01	6599.50	Transducer	6604.40	6594.40	Alluvial
LAO-3a	07/15/2020	13:01	6599.49	Transducer	6604.40	6594.40	Alluvial
LAO-3a	07/15/2020	14:01	6599.49	Transducer	6604.40	6594.40	Alluvial
LAO-3a	07/15/2020	15:01	6599.49	Transducer	6604.40	6594.40	Alluvial
LAO-3a	07/15/2020	16:01	6599.51	Transducer	6604.40	6594.40	Alluvial
LAO-3a	07/15/2020	17:01	6599.53	Transducer	6604.40	6594.40	Alluvial
LAO-3a	07/15/2020	18:01	6599.54	Transducer	6604.40	6594.40	Alluvial
LAO-3a	07/15/2020	19:01	6599.56	Transducer	6604.40	6594.40	Alluvial
LAO-3a	07/15/2020	20:01	6599.57	Transducer	6604.40	6594.40	Alluvial
LAO-3a	07/15/2020	21:01	6599.58	Transducer	6604.40	6594.40	Alluvial
LAO-3a	07/15/2020	22:01	6599.58	Transducer	6604.40	6594.40	Alluvial
LAO-3a	07/15/2020	23:01	6599.58	Transducer	6604.40	6594.40	Alluvial
LAO-3a	07/16/2020	00:01	6599.58	Transducer	6604.40	6594.40	Alluvial
LAO-3a	07/16/2020	01:01	6599.57	Transducer	6604.40	6594.40	Alluvial
LAO-3a	07/16/2020	02:01	6599.57	Transducer	6604.40	6594.40	Alluvial
LAO-3a	07/16/2020	03:01	6599.57	Transducer	6604.40	6594.40	Alluvial
LAO-3a	07/16/2020	04:01	6599.57	Transducer	6604.40	6594.40	Alluvial
LAO-3a	07/16/2020	05:01	6599.57	Transducer	6604.40	6594.40	Alluvial
LAO-3a	07/16/2020	06:01	6599.56	Transducer	6604.40	6594.40	Alluvial
LAO-3a	07/16/2020	07:01	6599.56	Transducer	6604.40	6594.40	Alluvial
LAO-3a	07/16/2020	08:01	6599.55	Transducer	6604.40	6594.40	Alluvial
LAO-3a	07/16/2020	09:01	6599.56	Transducer	6604.40	6594.40	Alluvial
LAO-3a	07/16/2020	10:01	6599.56	Transducer	6604.40	6594.40	Alluvial
LAO-3a	07/16/2020	11:01	6599.56	Transducer	6604.40	6594.40	Alluvial
LAO-3a	07/16/2020	12:01	6599.56	Transducer	6604.40	6594.40	Alluvial
LAO-3a	07/16/2020	13:01	6599.55	Transducer	6604.40	6594.40	Alluvial

Location	Date	Time	Water Level (ft amsl)	Method	Top of Screen (ft amsl)	Bottom of Screen (ft amsl)	Zone
LAO-3a	07/16/2020	14:01	6599.55	Transducer	6604.40	6594.40	Alluvial
LAO-3a	07/16/2020	15:01	6599.55	Transducer	6604.40	6594.40	Alluvial
LAO-3a	07/16/2020	16:01	6599.55	Transducer	6604.40	6594.40	Alluvial
LAO-3a	07/16/2020	17:01	6599.55	Transducer	6604.40	6594.40	Alluvial
LAO-3a	07/16/2020	18:01	6599.54	Transducer	6604.40	6594.40	Alluvial
LAO-3a	07/16/2020	19:01	6599.56	Transducer	6604.40	6594.40	Alluvial
LAO-3a	07/16/2020	20:01	6599.58	Transducer	6604.40	6594.40	Alluvial
LAO-3a	07/16/2020	21:01	6599.60	Transducer	6604.40	6594.40	Alluvial
LAO-3a	07/16/2020	22:01	6599.62	Transducer	6604.40	6594.40	Alluvial
LAO-3a	07/16/2020	23:01	6599.62	Transducer	6604.40	6594.40	Alluvial
LAO-3a	07/17/2020	00:01	6599.63	Transducer	6604.40	6594.40	Alluvial
LAO-3a	07/17/2020	01:01	6599.63	Transducer	6604.40	6594.40	Alluvial
LAO-3a	07/17/2020	02:01	6599.63	Transducer	6604.40	6594.40	Alluvial
LAO-3a	07/17/2020	03:01	6599.63	Transducer	6604.40	6594.40	Alluvial
LAO-3a	07/17/2020	04:01	6599.62	Transducer	6604.40	6594.40	Alluvial
LAO-3a	07/17/2020	05:01	6599.62	Transducer	6604.40	6594.40	Alluvial
LAO-3a	07/17/2020	06:01	6599.62	Transducer	6604.40	6594.40	Alluvial
LAO-3a	07/17/2020	07:01	6599.62	Transducer	6604.40	6594.40	Alluvial
LAO-3a	07/17/2020	08:01	6599.62	Transducer	6604.40	6594.40	Alluvial
LAO-3a	07/17/2020	09:01	6599.63	Transducer	6604.40	6594.40	Alluvial
LAO-3a	07/17/2020	10:01	6599.62	Transducer	6604.40	6594.40	Alluvial
LAO-3a	07/17/2020	11:01	6599.62	Transducer	6604.40	6594.40	Alluvial
LAO-3a	07/17/2020	12:01	6599.62	Transducer	6604.40	6594.40	Alluvial
LAO-3a	07/17/2020	13:01	6599.63	Transducer	6604.40	6594.40	Alluvial
LAO-3a	07/17/2020	14:01	6599.62	Transducer	6604.40	6594.40	Alluvial
LAO-3a	07/17/2020	15:01	6599.62	Transducer	6604.40	6594.40	Alluvial
LAO-3a	07/17/2020	16:01	6599.62	Transducer	6604.40	6594.40	Alluvial
LAO-3a	07/17/2020	17:01	6599.62	Transducer	6604.40	6594.40	Alluvial
LAO-3a	07/17/2020	18:01	6599.61	Transducer	6604.40	6594.40	Alluvial
LAO-3a	07/17/2020	19:01	6599.63	Transducer	6604.40	6594.40	Alluvial
LAO-3a	07/17/2020	20:01	6599.65	Transducer	6604.40	6594.40	Alluvial
LAO-3a	07/17/2020	21:01	6599.67	Transducer	6604.40	6594.40	Alluvial
LAO-3a	07/17/2020	22:01	6599.67	Transducer	6604.40	6594.40	Alluvial
LAO-3a	07/17/2020	23:01	6599.68	Transducer	6604.40	6594.40	Alluvial
LAO-3a	07/18/2020	00:01	6599.69	Transducer	6604.40	6594.40	Alluvial
LAO-3a	07/18/2020	01:01	6599.69	Transducer	6604.40	6594.40	Alluvial
LAO-3a	07/18/2020	02:01	6599.68	Transducer	6604.40	6594.40	Alluvial
LAO-3a	07/18/2020	03:01	6599.68	Transducer	6604.40	6594.40	Alluvial
LAO-3a	07/18/2020	04:01	6599.68	Transducer	6604.40	6594.40	Alluvial
LAO-3a	07/18/2020	05:01	6599.68	Transducer	6604.40	6594.40	Alluvial
LAO-3a	07/18/2020	06:01	6599.68	Transducer	6604.40	6594.40	Alluvial
LAO-3a	07/18/2020	07:01	6599.67	Transducer	6604.40	6594.40	Alluvial
LAO-3a	07/18/2020	08:01	6599.68	Transducer	6604.40	6594.40	Alluvial
LAO-3a	07/18/2020	09:01	6599.68	Transducer	6604.40	6594.40	Alluvial
LAO-3a	07/18/2020	10:01	6599.68	Transducer	6604.40	6594.40	Alluvial

Location	Date	Time	Water Level (ft amsl)	Method	Top of Screen (ft amsl)	Bottom of Screen (ft amsl)	Zone
LAO-3a	07/18/2020	11:01	6599.68	Transducer	6604.40	6594.40	Alluvial
LAO-3a	07/18/2020	12:01	6599.68	Transducer	6604.40	6594.40	Alluvial
LAO-3a	07/18/2020	13:01	6599.67	Transducer	6604.40	6594.40	Alluvial
LAO-3a	07/18/2020	14:01	6599.67	Transducer	6604.40	6594.40	Alluvial
LAO-3a	07/18/2020	15:01	6599.67	Transducer	6604.40	6594.40	Alluvial
LAO-3a	07/18/2020	16:01	6599.69	Transducer	6604.40	6594.40	Alluvial
LAO-3a	07/18/2020	17:01	6599.71	Transducer	6604.40	6594.40	Alluvial
LAO-3a	07/18/2020	18:01	6599.72	Transducer	6604.40	6594.40	Alluvial
LAO-3a	07/18/2020	19:01	6599.73	Transducer	6604.40	6594.40	Alluvial
LAO-3a	07/18/2020	20:01	6599.74	Transducer	6604.40	6594.40	Alluvial
LAO-3a	07/18/2020	21:01	6599.74	Transducer	6604.40	6594.40	Alluvial
LAO-3a	07/18/2020	22:01	6599.74	Transducer	6604.40	6594.40	Alluvial
LAO-3a	07/18/2020	23:01	6599.74	Transducer	6604.40	6594.40	Alluvial
LAO-3a	07/19/2020	00:01	6599.74	Transducer	6604.40	6594.40	Alluvial
LAO-3a	07/19/2020	01:01	6599.73	Transducer	6604.40	6594.40	Alluvial
LAO-3a	07/19/2020	02:01	6599.73	Transducer	6604.40	6594.40	Alluvial
LAO-3a	07/19/2020	03:01	6599.73	Transducer	6604.40	6594.40	Alluvial
LAO-3a	07/19/2020	04:01	6599.72	Transducer	6604.40	6594.40	Alluvial
LAO-3a	07/19/2020	05:01	6599.72	Transducer	6604.40	6594.40	Alluvial
LAO-3a	07/19/2020	06:01	6599.72	Transducer	6604.40	6594.40	Alluvial
LAO-3a	07/19/2020	07:01	6599.71	Transducer	6604.40	6594.40	Alluvial
LAO-3a	07/19/2020	08:01	6599.72	Transducer	6604.40	6594.40	Alluvial
LAO-3a	07/19/2020	09:01	6599.72	Transducer	6604.40	6594.40	Alluvial
LAO-3a	07/19/2020	10:01	6599.72	Transducer	6604.40	6594.40	Alluvial
LAO-3a	07/19/2020	11:01	6599.72	Transducer	6604.40	6594.40	Alluvial
LAO-3a	07/19/2020	12:01	6599.72	Transducer	6604.40	6594.40	Alluvial
LAO-3a	07/19/2020	13:01	6599.71	Transducer	6604.40	6594.40	Alluvial
LAO-3a	07/19/2020	14:01	6599.70	Transducer	6604.40	6594.40	Alluvial
LAO-3a	07/19/2020	15:01	6599.71	Transducer	6604.40	6594.40	Alluvial
LAO-3a	07/19/2020	16:01	6599.74	Transducer	6604.40	6594.40	Alluvial
LAO-3a	07/19/2020	17:01	6599.76	Transducer	6604.40	6594.40	Alluvial
LAO-3a	07/19/2020	18:01	6599.77	Transducer	6604.40	6594.40	Alluvial
LAO-3a	07/19/2020	19:01	6599.78	Transducer	6604.40	6594.40	Alluvial
LAO-3a	07/19/2020	20:01	6599.78	Transducer	6604.40	6594.40	Alluvial
LAO-3a	07/19/2020	21:01	6599.78	Transducer	6604.40	6594.40	Alluvial
LAO-3a	07/19/2020	22:01	6599.78	Transducer	6604.40	6594.40	Alluvial
LAO-3a	07/19/2020	23:01	6599.78	Transducer	6604.40	6594.40	Alluvial
LAO-3a	07/20/2020	00:01	6599.79	Transducer	6604.40	6594.40	Alluvial
LAO-3a	07/20/2020	01:01	6599.78	Transducer	6604.40	6594.40	Alluvial
LAO-3a	07/20/2020	02:01	6599.78	Transducer	6604.40	6594.40	Alluvial
LAO-3a	07/20/2020	03:01	6599.78	Transducer	6604.40	6594.40	Alluvial
LAO-3a	07/20/2020	04:01	6599.78	Transducer	6604.40	6594.40	Alluvial
LAO-3a	07/20/2020	05:01	6599.77	Transducer	6604.40	6594.40	Alluvial
LAO-3a	07/20/2020	06:01	6599.77	Transducer	6604.40	6594.40	Alluvial
LAO-3a	07/20/2020	07:01	6599.77	Transducer	6604.40	6594.40	Alluvial

Location	Date	Time	Water Level (ft amsl)	Method	Top of Screen (ft amsl)	Bottom of Screen (ft amsl)	Zone
LAO-3a	07/20/2020	08:01	6599.76	Transducer	6604.40	6594.40	Alluvial
LAO-3a	07/20/2020	09:01	6599.76	Transducer	6604.40	6594.40	Alluvial
LAO-3a	07/20/2020	10:01	6599.76	Transducer	6604.40	6594.40	Alluvial
LAO-3a	07/20/2020	11:01	6599.75	Transducer	6604.40	6594.40	Alluvial
LAO-3a	07/20/2020	12:01	6599.75	Transducer	6604.40	6594.40	Alluvial
LAO-3a	07/20/2020	13:01	6599.75	Transducer	6604.40	6594.40	Alluvial
LAO-3a	07/20/2020	14:01	6599.74	Transducer	6604.40	6594.40	Alluvial
LAO-3a	07/20/2020	15:01	6599.74	Transducer	6604.40	6594.40	Alluvial
LAO-3a	07/20/2020	16:01	6599.73	Transducer	6604.40	6594.40	Alluvial
LAO-3a	07/20/2020	17:01	6599.73	Transducer	6604.40	6594.40	Alluvial
LAO-3a	07/20/2020	18:01	6599.72	Transducer	6604.40	6594.40	Alluvial
LAO-3a	07/20/2020	19:01	6599.74	Transducer	6604.40	6594.40	Alluvial
LAO-3a	07/20/2020	20:01	6599.77	Transducer	6604.40	6594.40	Alluvial
LAO-3a	07/20/2020	21:01	6599.79	Transducer	6604.40	6594.40	Alluvial
LAO-3a	07/20/2020	22:01	6599.79	Transducer	6604.40	6594.40	Alluvial
LAO-3a	07/20/2020	23:01	6599.80	Transducer	6604.40	6594.40	Alluvial
LAO-3a	07/21/2020	00:01	6599.80	Transducer	6604.40	6594.40	Alluvial
LAO-3a	07/21/2020	01:01	6599.80	Transducer	6604.40	6594.40	Alluvial
LAO-3a	07/21/2020	02:01	6599.80	Transducer	6604.40	6594.40	Alluvial
LAO-3a	07/21/2020	03:01	6599.79	Transducer	6604.40	6594.40	Alluvial
LAO-3a	07/21/2020	04:01	6599.79	Transducer	6604.40	6594.40	Alluvial
LAO-3a	07/21/2020	05:01	6599.78	Transducer	6604.40	6594.40	Alluvial
LAO-3a	07/21/2020	06:01	6599.78	Transducer	6604.40	6594.40	Alluvial
LAO-3a	07/21/2020	07:01	6599.77	Transducer	6604.40	6594.40	Alluvial
LAO-3a	07/21/2020	08:01	6599.77	Transducer	6604.40	6594.40	Alluvial
LAO-3a	07/21/2020	09:01	6599.77	Transducer	6604.40	6594.40	Alluvial
LAO-3a	07/21/2020	10:01	6599.77	Transducer	6604.40	6594.40	Alluvial
LAO-3a	07/21/2020	11:01	6599.77	Transducer	6604.40	6594.40	Alluvial
LAO-3a	07/21/2020	12:01	6599.77	Transducer	6604.40	6594.40	Alluvial
LAO-3a	07/21/2020	13:01	6599.76	Transducer	6604.40	6594.40	Alluvial
LAO-3a	07/21/2020	14:01	6599.76	Transducer	6604.40	6594.40	Alluvial
LAO-3a	07/21/2020	15:01	6599.75	Transducer	6604.40	6594.40	Alluvial
LAO-3a	07/21/2020	16:01	6599.76	Transducer	6604.40	6594.40	Alluvial
LAO-3a	07/21/2020	17:01	6599.80	Transducer	6604.40	6594.40	Alluvial
LAO-3a	07/21/2020	18:01	6599.81	Transducer	6604.40	6594.40	Alluvial
LAO-3a	07/21/2020	19:01	6599.82	Transducer	6604.40	6594.40	Alluvial
LAO-3a	07/21/2020	20:01	6599.83	Transducer	6604.40	6594.40	Alluvial
LAO-3a	07/21/2020	21:01	6599.83	Transducer	6604.40	6594.40	Alluvial
LAO-3a	07/21/2020	22:01	6599.83	Transducer	6604.40	6594.40	Alluvial
LAO-3a	07/21/2020	23:01	6599.82	Transducer	6604.40	6594.40	Alluvial
LAO-3a	07/22/2020	00:01	6599.82	Transducer	6604.40	6594.40	Alluvial
LAO-3a	07/22/2020	01:01	6599.81	Transducer	6604.40	6594.40	Alluvial
LAO-3a	07/22/2020	02:01	6599.81	Transducer	6604.40	6594.40	Alluvial
LAO-3a	07/22/2020	03:01	6599.81	Transducer	6604.40	6594.40	Alluvial
LAO-3a	07/22/2020	04:01	6599.80	Transducer	6604.40	6594.40	Alluvial

Location	Date	Time	Water Level (ft amsl)	Method	Top of Screen (ft amsl)	Bottom of Screen (ft amsl)	Zone
LAO-3a	07/22/2020	05:01	6599.79	Transducer	6604.40	6594.40	Alluvial
LAO-3a	07/22/2020	06:01	6599.79	Transducer	6604.40	6594.40	Alluvial
LAO-3a	07/22/2020	07:01	6599.78	Transducer	6604.40	6594.40	Alluvial
LAO-3a	07/22/2020	08:01	6599.78	Transducer	6604.40	6594.40	Alluvial
LAO-3a	07/22/2020	09:01	6599.78	Transducer	6604.40	6594.40	Alluvial
LAO-3a	07/22/2020	10:01	6599.78	Transducer	6604.40	6594.40	Alluvial
LAO-3a	07/22/2020	11:01	6599.77	Transducer	6604.40	6594.40	Alluvial
LAO-3a	07/22/2020	12:01	6599.78	Transducer	6604.40	6594.40	Alluvial
LAO-3a	07/22/2020	13:01	6599.77	Transducer	6604.40	6594.40	Alluvial
LAO-3a	07/22/2020	14:01	6599.77	Transducer	6604.40	6594.40	Alluvial
LAO-3a	07/22/2020	15:01	6599.76	Transducer	6604.40	6594.40	Alluvial
LAO-3a	07/22/2020	16:01	6599.78	Transducer	6604.40	6594.40	Alluvial
LAO-3a	07/22/2020	17:01	6599.81	Transducer	6604.40	6594.40	Alluvial
LAO-3a	07/22/2020	18:01	6599.84	Transducer	6604.40	6594.40	Alluvial
LAO-3a	07/22/2020	19:01	6599.84	Transducer	6604.40	6594.40	Alluvial
LAO-3a	07/22/2020	20:01	6599.84	Transducer	6604.40	6594.40	Alluvial
LAO-3a	07/22/2020	21:01	6599.84	Transducer	6604.40	6594.40	Alluvial
LAO-3a	07/22/2020	22:01	6599.84	Transducer	6604.40	6594.40	Alluvial
LAO-3a	07/22/2020	23:01	6599.83	Transducer	6604.40	6594.40	Alluvial
LAO-3a	07/23/2020	00:01	6599.83	Transducer	6604.40	6594.40	Alluvial
LAO-3a	07/23/2020	01:01	6599.83	Transducer	6604.40	6594.40	Alluvial
LAO-3a	07/23/2020	02:01	6599.82	Transducer	6604.40	6594.40	Alluvial
LAO-3a	07/23/2020	03:01	6599.82	Transducer	6604.40	6594.40	Alluvial
LAO-3a	07/23/2020	04:01	6599.81	Transducer	6604.40	6594.40	Alluvial
LAO-3a	07/23/2020	05:01	6599.80	Transducer	6604.40	6594.40	Alluvial
LAO-3a	07/23/2020	06:01	6599.80	Transducer	6604.40	6594.40	Alluvial
LAO-3a	07/23/2020	07:01	6599.80	Transducer	6604.40	6594.40	Alluvial
LAO-3a	07/23/2020	08:01	6599.81	Transducer	6604.40	6594.40	Alluvial
LAO-3a	07/23/2020	09:01	6599.80	Transducer	6604.40	6594.40	Alluvial
LAO-3a	07/23/2020	10:01	6599.80	Transducer	6604.40	6594.40	Alluvial
LAO-3a	07/23/2020	11:01	6599.80	Transducer	6604.40	6594.40	Alluvial
LAO-3a	07/23/2020	12:01	6599.79	Transducer	6604.40	6594.40	Alluvial
LAO-3a	07/23/2020	13:01	6599.80	Transducer	6604.40	6594.40	Alluvial
LAO-3a	07/23/2020	14:01	6599.79	Transducer	6604.40	6594.40	Alluvial
LAO-3a	07/23/2020	15:01	6599.79	Transducer	6604.40	6594.40	Alluvial
LAO-3a	07/23/2020	16:01	6599.81	Transducer	6604.40	6594.40	Alluvial
LAO-3a	07/23/2020	17:01	6599.84	Transducer	6604.40	6594.40	Alluvial
LAO-3a	07/23/2020	18:01	6599.85	Transducer	6604.40	6594.40	Alluvial
LAO-3a	07/23/2020	19:01	6599.86	Transducer	6604.40	6594.40	Alluvial
LAO-3a	07/23/2020	20:01	6599.86	Transducer	6604.40	6594.40	Alluvial
LAO-3a	07/23/2020	21:01	6599.86	Transducer	6604.40	6594.40	Alluvial
LAO-3a	07/23/2020	22:01	6599.86	Transducer	6604.40	6594.40	Alluvial
LAO-3a	07/23/2020	23:01	6599.86	Transducer	6604.40	6594.40	Alluvial
LAO-3a	07/24/2020	00:01	6599.85	Transducer	6604.40	6594.40	Alluvial
LAO-3a	07/24/2020	01:01	6599.85	Transducer	6604.40	6594.40	Alluvial

Location	Date	Time	Water Level (ft amsl)	Method	Top of Screen (ft amsl)	Bottom of Screen (ft amsl)	Zone
LAO-3a	07/24/2020	02:01	6599.84	Transducer	6604.40	6594.40	Alluvial
LAO-3a	07/24/2020	03:01	6599.83	Transducer	6604.40	6594.40	Alluvial
LAO-3a	07/24/2020	04:01	6599.83	Transducer	6604.40	6594.40	Alluvial
LAO-3a	07/24/2020	05:01	6599.83	Transducer	6604.40	6594.40	Alluvial
LAO-3a	07/24/2020	06:01	6599.82	Transducer	6604.40	6594.40	Alluvial
LAO-3a	07/24/2020	07:01	6599.82	Transducer	6604.40	6594.40	Alluvial
LAO-3a	07/24/2020	08:01	6599.82	Transducer	6604.40	6594.40	Alluvial
LAO-3a	07/24/2020	09:01	6599.82	Transducer	6604.40	6594.40	Alluvial
LAO-3a	07/24/2020	10:01	6599.82	Transducer	6604.40	6594.40	Alluvial
LAO-3a	07/24/2020	11:01	6599.82	Transducer	6604.40	6594.40	Alluvial
LAO-3a	07/24/2020	12:01	6599.82	Transducer	6604.40	6594.40	Alluvial
LAO-3a	07/24/2020	13:01	6599.81	Transducer	6604.40	6594.40	Alluvial
LAO-3a	07/24/2020	14:01	6599.81	Transducer	6604.40	6594.40	Alluvial
LAO-3a	07/24/2020	15:01	6599.80	Transducer	6604.40	6594.40	Alluvial
LAO-3a	07/24/2020	16:01	6599.80	Transducer	6604.40	6594.40	Alluvial
LAO-3a	07/24/2020	17:01	6599.79	Transducer	6604.40	6594.40	Alluvial
LAO-3a	07/24/2020	18:01	6599.81	Transducer	6604.40	6594.40	Alluvial
LAO-3a	07/24/2020	19:01	6599.84	Transducer	6604.40	6594.40	Alluvial
LAO-3a	07/24/2020	20:01	6599.86	Transducer	6604.40	6594.40	Alluvial
LAO-3a	07/24/2020	21:01	6599.87	Transducer	6604.40	6594.40	Alluvial
LAO-3a	07/24/2020	22:01	6599.88	Transducer	6604.40	6594.40	Alluvial
LAO-3a	07/24/2020	23:01	6599.87	Transducer	6604.40	6594.40	Alluvial
LAO-3a	07/25/2020	00:01	6599.88	Transducer	6604.40	6594.40	Alluvial
LAO-3a	07/25/2020	01:01	6599.87	Transducer	6604.40	6594.40	Alluvial
LAO-3a	07/25/2020	02:01	6599.86	Transducer	6604.40	6594.40	Alluvial
LAO-3a	07/25/2020	03:01	6599.86	Transducer	6604.40	6594.40	Alluvial
LAO-3a	07/25/2020	04:01	6599.86	Transducer	6604.40	6594.40	Alluvial
LAO-3a	07/25/2020	05:01	6599.87	Transducer	6604.40	6594.40	Alluvial
LAO-3a	07/25/2020	06:01	6599.87	Transducer	6604.40	6594.40	Alluvial
LAO-3a	07/25/2020	07:01	6599.87	Transducer	6604.40	6594.40	Alluvial
LAO-3a	07/25/2020	08:01	6599.87	Transducer	6604.40	6594.40	Alluvial
LAO-3a	07/25/2020	09:01	6599.86	Transducer	6604.40	6594.40	Alluvial
LAO-3a	07/25/2020	10:01	6599.86	Transducer	6604.40	6594.40	Alluvial
LAO-3a	07/25/2020	11:01	6599.85	Transducer	6604.40	6594.40	Alluvial
LAO-3a	07/25/2020	12:01	6599.85	Transducer	6604.40	6594.40	Alluvial
LAO-3a	07/25/2020	13:01	6599.84	Transducer	6604.40	6594.40	Alluvial
LAO-3a	07/25/2020	14:01	6599.84	Transducer	6604.40	6594.40	Alluvial
LAO-3a	07/25/2020	15:01	6599.84	Transducer	6604.40	6594.40	Alluvial
LAO-3a	07/25/2020	16:01	6599.87	Transducer	6604.40	6594.40	Alluvial
LAO-3a	07/25/2020	17:01	6599.89	Transducer	6604.40	6594.40	Alluvial
LAO-3a	07/25/2020	18:01	6599.91	Transducer	6604.40	6594.40	Alluvial
LAO-3a	07/25/2020	19:01	6599.92	Transducer	6604.40	6594.40	Alluvial
LAO-3a	07/25/2020	20:01	6599.91	Transducer	6604.40	6594.40	Alluvial
LAO-3a	07/25/2020	21:01	6599.91	Transducer	6604.40	6594.40	Alluvial
LAO-3a	07/25/2020	22:01	6599.91	Transducer	6604.40	6594.40	Alluvial

Location	Date	Time	Water Level (ft amsl)	Method	Top of Screen (ft amsl)	Bottom of Screen (ft amsl)	Zone
LAO-3a	07/25/2020	23:01	6599.90	Transducer	6604.40	6594.40	Alluvial
LAO-3a	07/26/2020	00:01	6599.90	Transducer	6604.40	6594.40	Alluvial
LAO-3a	07/26/2020	01:01	6599.89	Transducer	6604.40	6594.40	Alluvial
LAO-3a	07/26/2020	02:01	6599.89	Transducer	6604.40	6594.40	Alluvial
LAO-3a	07/26/2020	03:01	6599.89	Transducer	6604.40	6594.40	Alluvial
LAO-3a	07/26/2020	04:01	6599.88	Transducer	6604.40	6594.40	Alluvial
LAO-3a	07/26/2020	05:01	6599.88	Transducer	6604.40	6594.40	Alluvial
LAO-3a	07/26/2020	06:01	6599.87	Transducer	6604.40	6594.40	Alluvial
LAO-3a	07/26/2020	07:01	6599.87	Transducer	6604.40	6594.40	Alluvial
LAO-3a	07/26/2020	08:01	6599.87	Transducer	6604.40	6594.40	Alluvial
LAO-3a	07/26/2020	09:01	6599.87	Transducer	6604.40	6594.40	Alluvial
LAO-3a	07/26/2020	10:01	6599.87	Transducer	6604.40	6594.40	Alluvial
LAO-3a	07/26/2020	11:01	6599.86	Transducer	6604.40	6594.40	Alluvial
LAO-3a	07/26/2020	12:01	6599.86	Transducer	6604.40	6594.40	Alluvial
LAO-3a	07/26/2020	13:01	6599.86	Transducer	6604.40	6594.40	Alluvial
LAO-3a	07/26/2020	14:01	6599.85	Transducer	6604.40	6594.40	Alluvial
LAO-3a	07/26/2020	15:01	6599.85	Transducer	6604.40	6594.40	Alluvial
LAO-3a	07/26/2020	16:01	6599.85	Transducer	6604.40	6594.40	Alluvial
LAO-3a	07/26/2020	17:01	6599.88	Transducer	6604.40	6594.40	Alluvial
LAO-3a	07/26/2020	18:01	6599.91	Transducer	6604.40	6594.40	Alluvial
LAO-3a	07/26/2020	19:01	6599.92	Transducer	6604.40	6594.40	Alluvial
LAO-3a	07/26/2020	20:01	6599.93	Transducer	6604.40	6594.40	Alluvial
LAO-3a	07/26/2020	21:01	6599.93	Transducer	6604.40	6594.40	Alluvial
LAO-3a	07/26/2020	22:01	6599.92	Transducer	6604.40	6594.40	Alluvial
LAO-3a	07/26/2020	23:01	6599.93	Transducer	6604.40	6594.40	Alluvial
LAO-3a	07/27/2020	00:01	6599.92	Transducer	6604.40	6594.40	Alluvial
LAO-3a	07/27/2020	01:01	6599.91	Transducer	6604.40	6594.40	Alluvial
LAO-3a	07/27/2020	02:01	6599.91	Transducer	6604.40	6594.40	Alluvial
LAO-3a	07/27/2020	03:01	6599.91	Transducer	6604.40	6594.40	Alluvial
LAO-3a	07/27/2020	04:01	6599.91	Transducer	6604.40	6594.40	Alluvial
LAO-3a	07/27/2020	05:01	6599.90	Transducer	6604.40	6594.40	Alluvial
LAO-3a	07/27/2020	06:01	6599.89	Transducer	6604.40	6594.40	Alluvial
LAO-3a	07/27/2020	07:01	6599.89	Transducer	6604.40	6594.40	Alluvial
LAO-3a	07/27/2020	08:01	6599.90	Transducer	6604.40	6594.40	Alluvial
LAO-3a	07/27/2020	09:01	6599.90	Transducer	6604.40	6594.40	Alluvial
LAO-3a	07/27/2020	10:01	6599.90	Transducer	6604.40	6594.40	Alluvial
LAO-3a	07/27/2020	11:01	6599.89	Transducer	6604.40	6594.40	Alluvial
LAO-3a	07/27/2020	12:01	6599.89	Transducer	6604.40	6594.40	Alluvial
LAO-3a	07/27/2020	13:01	6599.89	Transducer	6604.40	6594.40	Alluvial
LAO-3a	07/27/2020	14:01	6599.88	Transducer	6604.40	6594.40	Alluvial
LAO-3a	07/27/2020	15:01	6599.88	Transducer	6604.40	6594.40	Alluvial
LAO-3a	07/27/2020	16:01	6599.87	Transducer	6604.40	6594.40	Alluvial
LAO-3a	07/27/2020	17:01	6599.87	Transducer	6604.40	6594.40	Alluvial
LAO-3a	07/27/2020	18:01	6599.86	Transducer	6604.40	6594.40	Alluvial
LAO-3a	07/27/2020	19:01	6599.86	Transducer	6604.40	6594.40	Alluvial

Location	Date	Time	Water Level (ft amsl)	Method	Top of Screen (ft amsl)	Bottom of Screen (ft amsl)	Zone
LAO-3a	07/27/2020	20:01	6599.86	Transducer	6604.40	6594.40	Alluvial
LAO-3a	07/27/2020	21:01	6599.86	Transducer	6604.40	6594.40	Alluvial
LAO-3a	07/27/2020	22:01	6599.85	Transducer	6604.40	6594.40	Alluvial
LAO-3a	07/27/2020	23:01	6599.85	Transducer	6604.40	6594.40	Alluvial
LAO-3a	07/28/2020	00:01	6599.85	Transducer	6604.40	6594.40	Alluvial
LAO-3a	07/28/2020	01:01	6599.84	Transducer	6604.40	6594.40	Alluvial
LAO-3a	07/28/2020	02:01	6599.84	Transducer	6604.40	6594.40	Alluvial
LAO-3a	07/28/2020	03:01	6599.84	Transducer	6604.40	6594.40	Alluvial
LAO-3a	07/28/2020	04:01	6599.83	Transducer	6604.40	6594.40	Alluvial
LAO-3a	07/28/2020	05:01	6599.84	Transducer	6604.40	6594.40	Alluvial
LAO-3a	07/28/2020	06:01	6599.82	Transducer	6604.40	6594.40	Alluvial
LAO-3a	07/28/2020	07:01	6599.83	Transducer	6604.40	6594.40	Alluvial
LAO-3a	07/28/2020	08:01	6599.82	Transducer	6604.40	6594.40	Alluvial
LAO-3a	07/28/2020	09:01	6599.82	Transducer	6604.40	6594.40	Alluvial
LAO-3a	07/28/2020	10:01	6599.82	Transducer	6604.40	6594.40	Alluvial
LAO-3a	07/28/2020	11:01	6599.82	Transducer	6604.40	6594.40	Alluvial
LAO-3a	07/28/2020	12:01	6599.82	Transducer	6604.40	6594.40	Alluvial
LAO-3a	07/28/2020	13:01	6599.81	Transducer	6604.40	6594.40	Alluvial
LAO-3a	07/28/2020	14:01	6599.81	Transducer	6604.40	6594.40	Alluvial
LAO-3a	07/28/2020	15:01	6599.81	Transducer	6604.40	6594.40	Alluvial
LAO-3a	07/28/2020	16:01	6599.81	Transducer	6604.40	6594.40	Alluvial
LAO-3a	07/28/2020	17:01	6599.80	Transducer	6604.40	6594.40	Alluvial
LAO-3a	07/28/2020	18:01	6599.79	Transducer	6604.40	6594.40	Alluvial
LAO-3a	07/28/2020	19:01	6599.80	Transducer	6604.40	6594.40	Alluvial
LAO-3a	07/28/2020	20:01	6599.84	Transducer	6604.40	6594.40	Alluvial
LAO-3a	07/28/2020	21:01	6599.86	Transducer	6604.40	6594.40	Alluvial
LAO-3a	07/28/2020	22:01	6599.88	Transducer	6604.40	6594.40	Alluvial
LAO-3a	07/28/2020	23:01	6599.88	Transducer	6604.40	6594.40	Alluvial
LAO-3a	07/29/2020	00:01	6599.89	Transducer	6604.40	6594.40	Alluvial
LAO-3a	07/29/2020	01:01	6599.89	Transducer	6604.40	6594.40	Alluvial
LAO-3a	07/29/2020	02:01	6599.88	Transducer	6604.40	6594.40	Alluvial
LAO-3a	07/29/2020	03:01	6599.87	Transducer	6604.40	6594.40	Alluvial
LAO-3a	07/29/2020	04:01	6599.87	Transducer	6604.40	6594.40	Alluvial
LAO-3a	07/29/2020	05:01	6599.86	Transducer	6604.40	6594.40	Alluvial
LAO-3a	07/29/2020	06:01	6599.86	Transducer	6604.40	6594.40	Alluvial
LAO-3a	07/29/2020	07:01	6599.86	Transducer	6604.40	6594.40	Alluvial
LAO-3a	07/29/2020	08:01	6599.86	Transducer	6604.40	6594.40	Alluvial
LAO-3a	07/29/2020	09:01	6599.86	Transducer	6604.40	6594.40	Alluvial
LAO-3a	07/29/2020	10:01	6599.86	Transducer	6604.40	6594.40	Alluvial
LAO-3a	07/29/2020	11:01	6599.85	Transducer	6604.40	6594.40	Alluvial
LAO-3a	07/29/2020	12:01	6599.85	Transducer	6604.40	6594.40	Alluvial
LAO-3a	07/29/2020	13:01	6599.84	Transducer	6604.40	6594.40	Alluvial
LAO-3a	07/29/2020	14:01	6599.84	Transducer	6604.40	6594.40	Alluvial
LAO-3a	07/29/2020	15:01	6599.84	Transducer	6604.40	6594.40	Alluvial
LAO-3a	07/29/2020	16:01	6599.83	Transducer	6604.40	6594.40	Alluvial

Location	Date	Time	Water Level (ft amsl)	Method	Top of Screen (ft amsl)	Bottom of Screen (ft amsl)	Zone
LAO-3a	07/29/2020	17:01	6599.82	Transducer	6604.40	6594.40	Alluvial
LAO-3a	07/29/2020	18:01	6599.82	Transducer	6604.40	6594.40	Alluvial
LAO-3a	07/29/2020	19:01	6599.84	Transducer	6604.40	6594.40	Alluvial
LAO-3a	07/29/2020	20:01	6599.88	Transducer	6604.40	6594.40	Alluvial
LAO-3a	07/29/2020	21:01	6599.89	Transducer	6604.40	6594.40	Alluvial
LAO-3a	07/29/2020	22:01	6599.89	Transducer	6604.40	6594.40	Alluvial
LAO-3a	07/29/2020	23:01	6599.90	Transducer	6604.40	6594.40	Alluvial
LAO-3a	07/30/2020	00:01	6599.90	Transducer	6604.40	6594.40	Alluvial
LAO-3a	07/30/2020	01:01	6599.89	Transducer	6604.40	6594.40	Alluvial
LAO-3a	07/30/2020	02:01	6599.89	Transducer	6604.40	6594.40	Alluvial
LAO-3a	07/30/2020	03:01	6599.88	Transducer	6604.40	6594.40	Alluvial
LAO-3a	07/30/2020	04:01	6599.88	Transducer	6604.40	6594.40	Alluvial
LAO-3a	07/30/2020	05:01	6599.87	Transducer	6604.40	6594.40	Alluvial
LAO-3a	07/30/2020	06:01	6599.86	Transducer	6604.40	6594.40	Alluvial
LAO-3a	07/30/2020	07:01	6599.86	Transducer	6604.40	6594.40	Alluvial
LAO-3a	07/30/2020	08:01	6599.86	Transducer	6604.40	6594.40	Alluvial
LAO-3a	07/30/2020	09:01	6599.86	Transducer	6604.40	6594.40	Alluvial
LAO-3a	07/30/2020	10:01	6599.86	Transducer	6604.40	6594.40	Alluvial
LAO-3a	07/30/2020	11:01	6599.85	Transducer	6604.40	6594.40	Alluvial
LAO-3a	07/30/2020	12:01	6599.85	Transducer	6604.40	6594.40	Alluvial
LAO-3a	07/30/2020	13:01	6599.84	Transducer	6604.40	6594.40	Alluvial
LAO-3a	07/30/2020	14:01	6599.84	Transducer	6604.40	6594.40	Alluvial
LAO-3a	07/30/2020	15:01	6599.83	Transducer	6604.40	6594.40	Alluvial
LAO-3a	07/30/2020	16:01	6599.83	Transducer	6604.40	6594.40	Alluvial
LAO-3a	07/30/2020	17:01	6599.82	Transducer	6604.40	6594.40	Alluvial
LAO-3a	07/30/2020	18:01	6599.81	Transducer	6604.40	6594.40	Alluvial
LAO-3a	07/30/2020	19:01	6599.82	Transducer	6604.40	6594.40	Alluvial
LAO-3a	07/30/2020	20:01	6599.85	Transducer	6604.40	6594.40	Alluvial
LAO-3a	07/30/2020	21:01	6599.87	Transducer	6604.40	6594.40	Alluvial
LAO-3a	07/30/2020	22:01	6599.89	Transducer	6604.40	6594.40	Alluvial
LAO-3a	07/30/2020	23:01	6599.89	Transducer	6604.40	6594.40	Alluvial
LAO-3a	07/31/2020	00:01	6599.89	Transducer	6604.40	6594.40	Alluvial
LAO-3a	07/31/2020	01:01	6599.89	Transducer	6604.40	6594.40	Alluvial
LAO-3a	07/31/2020	02:01	6599.88	Transducer	6604.40	6594.40	Alluvial
LAO-3a	07/31/2020	03:01	6599.88	Transducer	6604.40	6594.40	Alluvial
LAO-3a	07/31/2020	04:01	6599.87	Transducer	6604.40	6594.40	Alluvial
LAO-3a	07/31/2020	05:01	6599.86	Transducer	6604.40	6594.40	Alluvial
LAO-3a	07/31/2020	06:01	6599.86	Transducer	6604.40	6594.40	Alluvial
LAO-3a	07/31/2020	07:01	6599.85	Transducer	6604.40	6594.40	Alluvial
LAO-3a	07/31/2020	08:01	6599.86	Transducer	6604.40	6594.40	Alluvial
LAO-3a	07/31/2020	09:01	6599.86	Transducer	6604.40	6594.40	Alluvial
LAO-3a	07/31/2020	10:01	6599.85	Transducer	6604.40	6594.40	Alluvial
LAO-3a	07/31/2020	11:01	6599.86	Transducer	6604.40	6594.40	Alluvial
LAO-3a	07/31/2020	12:01	6599.85	Transducer	6604.40	6594.40	Alluvial
LAO-3a	07/31/2020	13:01	6599.85	Transducer	6604.40	6594.40	Alluvial

Location	Date	Time	Water Level (ft amsl)	Method	Top of Screen (ft amsl)	Bottom of Screen (ft amsl)	Zone
LAO-3a	07/31/2020	14:01	6599.85	Transducer	6604.40	6594.40	Alluvial
LAO-3a	07/31/2020	15:01	6599.84	Transducer	6604.40	6594.40	Alluvial
LAO-3a	07/31/2020	16:01	6599.83	Transducer	6604.40	6594.40	Alluvial
LAO-3a	07/31/2020	17:01	6599.83	Transducer	6604.40	6594.40	Alluvial
LAO-3a	07/31/2020	18:01	6599.82	Transducer	6604.40	6594.40	Alluvial
LAO-3a	07/31/2020	19:01	6599.86	Transducer	6604.40	6594.40	Alluvial
LAO-3a	07/31/2020	20:01	6599.89	Transducer	6604.40	6594.40	Alluvial
LAO-3a	07/31/2020	21:01	6599.90	Transducer	6604.40	6594.40	Alluvial
LAO-3a	07/31/2020	22:01	6599.92	Transducer	6604.40	6594.40	Alluvial
LAO-3a	07/31/2020	23:01	6599.92	Transducer	6604.40	6594.40	Alluvial
LAO-3a	08/01/2020	00:01	6599.92	Transducer	6604.40	6594.40	Alluvial
LAO-3a	08/01/2020	01:01	6599.91	Transducer	6604.40	6594.40	Alluvial
LAO-3a	08/01/2020	02:01	6599.91	Transducer	6604.40	6594.40	Alluvial
LAO-3a	08/01/2020	03:01	6599.90	Transducer	6604.40	6594.40	Alluvial
LAO-3a	08/01/2020	04:01	6599.89	Transducer	6604.40	6594.40	Alluvial
LAO-3a	08/01/2020	05:01	6599.89	Transducer	6604.40	6594.40	Alluvial
LAO-3a	08/01/2020	06:01	6599.89	Transducer	6604.40	6594.40	Alluvial
LAO-3a	08/01/2020	07:01	6599.88	Transducer	6604.40	6594.40	Alluvial
LAO-3a	08/01/2020	08:01	6599.89	Transducer	6604.40	6594.40	Alluvial
LAO-3a	08/01/2020	09:01	6599.89	Transducer	6604.40	6594.40	Alluvial
LAO-3a	08/01/2020	10:01	6599.89	Transducer	6604.40	6594.40	Alluvial
LAO-3a	08/01/2020	11:01	6599.88	Transducer	6604.40	6594.40	Alluvial
LAO-3a	08/01/2020	12:01	6599.88	Transducer	6604.40	6594.40	Alluvial
LAO-3a	08/01/2020	13:01	6599.87	Transducer	6604.40	6594.40	Alluvial
LAO-3a	08/01/2020	14:01	6599.87	Transducer	6604.40	6594.40	Alluvial
LAO-3a	08/01/2020	15:01	6599.86	Transducer	6604.40	6594.40	Alluvial
LAO-3a	08/01/2020	16:01	6599.86	Transducer	6604.40	6594.40	Alluvial
LAO-3a	08/01/2020	17:01	6599.86	Transducer	6604.40	6594.40	Alluvial
LAO-3a	08/01/2020	18:01	6599.86	Transducer	6604.40	6594.40	Alluvial
LAO-3a	08/01/2020	19:01	6599.86	Transducer	6604.40	6594.40	Alluvial
LAO-3a	08/01/2020	20:01	6599.91	Transducer	6604.40	6594.40	Alluvial
LAO-3a	08/01/2020	21:01	6599.93	Transducer	6604.40	6594.40	Alluvial
LAO-3a	08/01/2020	22:01	6599.94	Transducer	6604.40	6594.40	Alluvial
LAO-3a	08/01/2020	23:01	6599.95	Transducer	6604.40	6594.40	Alluvial
LAO-3a	08/02/2020	00:01	6599.95	Transducer	6604.40	6594.40	Alluvial
LAO-3a	08/02/2020	01:01	6599.95	Transducer	6604.40	6594.40	Alluvial
LAO-3a	08/02/2020	02:01	6599.94	Transducer	6604.40	6594.40	Alluvial
LAO-3a	08/02/2020	03:01	6599.93	Transducer	6604.40	6594.40	Alluvial
LAO-3a	08/02/2020	04:01	6599.94	Transducer	6604.40	6594.40	Alluvial
LAO-3a	08/02/2020	05:01	6599.93	Transducer	6604.40	6594.40	Alluvial
LAO-3a	08/02/2020	06:01	6599.93	Transducer	6604.40	6594.40	Alluvial
LAO-3a	08/02/2020	07:01	6599.92	Transducer	6604.40	6594.40	Alluvial
LAO-3a	08/02/2020	08:01	6599.93	Transducer	6604.40	6594.40	Alluvial
LAO-3a	08/02/2020	09:01	6599.93	Transducer	6604.40	6594.40	Alluvial
LAO-3a	08/02/2020	10:01	6599.92	Transducer	6604.40	6594.40	Alluvial

Location	Date	Time	Water Level (ft amsl)	Method	Top of Screen (ft amsl)	Bottom of Screen (ft amsl)	Zone
LAO-3a	08/02/2020	11:01	6599.93	Transducer	6604.40	6594.40	Alluvial
LAO-3a	08/02/2020	12:01	6599.92	Transducer	6604.40	6594.40	Alluvial
LAO-3a	08/02/2020	13:01	6599.92	Transducer	6604.40	6594.40	Alluvial
LAO-3a	08/02/2020	14:01	6599.91	Transducer	6604.40	6594.40	Alluvial
LAO-3a	08/02/2020	15:01	6599.91	Transducer	6604.40	6594.40	Alluvial
LAO-3a	08/02/2020	16:01	6599.90	Transducer	6604.40	6594.40	Alluvial
LAO-3a	08/02/2020	17:01	6599.90	Transducer	6604.40	6594.40	Alluvial
LAO-3a	08/02/2020	18:01	6599.89	Transducer	6604.40	6594.40	Alluvial
LAO-3a	08/02/2020	19:01	6599.89	Transducer	6604.40	6594.40	Alluvial
LAO-3a	08/02/2020	20:01	6599.88	Transducer	6604.40	6594.40	Alluvial
LAO-3a	08/02/2020	21:01	6599.88	Transducer	6604.40	6594.40	Alluvial
LAO-3a	08/02/2020	22:01	6599.88	Transducer	6604.40	6594.40	Alluvial
LAO-3a	08/02/2020	23:01	6599.87	Transducer	6604.40	6594.40	Alluvial
LAO-3a	08/03/2020	00:01	6599.87	Transducer	6604.40	6594.40	Alluvial
LAO-3a	08/03/2020	01:01	6599.86	Transducer	6604.40	6594.40	Alluvial
LAO-3a	08/03/2020	02:01	6599.86	Transducer	6604.40	6594.40	Alluvial
LAO-3a	08/03/2020	03:01	6599.86	Transducer	6604.40	6594.40	Alluvial
LAO-3a	08/03/2020	04:01	6599.86	Transducer	6604.40	6594.40	Alluvial
LAO-3a	08/03/2020	05:01	6599.85	Transducer	6604.40	6594.40	Alluvial
LAO-3a	08/03/2020	06:01	6599.85	Transducer	6604.40	6594.40	Alluvial
LAO-3a	08/03/2020	07:01	6599.85	Transducer	6604.40	6594.40	Alluvial
LAO-3a	08/03/2020	08:01	6599.84	Transducer	6604.40	6594.40	Alluvial
LAO-3a	08/03/2020	09:01	6599.84	Transducer	6604.40	6594.40	Alluvial
LAO-3a	08/03/2020	10:01	6599.84	Transducer	6604.40	6594.40	Alluvial
LAO-3a	08/03/2020	11:01	6599.84	Transducer	6604.40	6594.40	Alluvial
LAO-3a	08/03/2020	12:01	6599.83	Transducer	6604.40	6594.40	Alluvial
LAO-3a	08/03/2020	13:01	6599.83	Transducer	6604.40	6594.40	Alluvial
LAO-3a	08/03/2020	14:01	6599.83	Transducer	6604.40	6594.40	Alluvial
LAO-3a	08/03/2020	15:01	6599.82	Transducer	6604.40	6594.40	Alluvial
LAO-3a	08/03/2020	16:01	6599.82	Transducer	6604.40	6594.40	Alluvial
LAO-3a	08/03/2020	17:01	6599.81	Transducer	6604.40	6594.40	Alluvial
LAO-3a	08/03/2020	18:01	6599.83	Transducer	6604.40	6594.40	Alluvial
LAO-3a	08/03/2020	19:01	6599.87	Transducer	6604.40	6594.40	Alluvial
LAO-3a	08/03/2020	20:01	6599.88	Transducer	6604.40	6594.40	Alluvial
LAO-3a	08/03/2020	21:01	6599.89	Transducer	6604.40	6594.40	Alluvial
LAO-3a	08/03/2020	22:01	6599.89	Transducer	6604.40	6594.40	Alluvial
LAO-3a	08/03/2020	23:01	6599.89	Transducer	6604.40	6594.40	Alluvial
LAO-3a	08/04/2020	00:01	6599.89	Transducer	6604.40	6594.40	Alluvial
LAO-3a	08/04/2020	01:01	6599.88	Transducer	6604.40	6594.40	Alluvial
LAO-3a	08/04/2020	02:01	6599.88	Transducer	6604.40	6594.40	Alluvial
LAO-3a	08/04/2020	03:01	6599.88	Transducer	6604.40	6594.40	Alluvial
LAO-3a	08/04/2020	04:01	6599.87	Transducer	6604.40	6594.40	Alluvial
LAO-3a	08/04/2020	05:01	6599.87	Transducer	6604.40	6594.40	Alluvial
LAO-3a	08/04/2020	06:01	6599.86	Transducer	6604.40	6594.40	Alluvial
LAO-3a	08/04/2020	07:01	6599.86	Transducer	6604.40	6594.40	Alluvial

Location	Date	Time	Water Level (ft amsl)	Method	Top of Screen (ft amsl)	Bottom of Screen (ft amsl)	Zone
LAO-3a	08/04/2020	08:01	6599.86	Transducer	6604.40	6594.40	Alluvial
LAO-3a	08/04/2020	09:01	6599.86	Transducer	6604.40	6594.40	Alluvial
LAO-3a	08/04/2020	10:01	6599.86	Transducer	6604.40	6594.40	Alluvial
LAO-3a	08/04/2020	11:01	6599.86	Transducer	6604.40	6594.40	Alluvial
LAO-3a	08/04/2020	12:01	6599.86	Transducer	6604.40	6594.40	Alluvial
LAO-3a	08/04/2020	13:01	6599.85	Transducer	6604.40	6594.40	Alluvial
LAO-3a	08/04/2020	14:01	6599.84	Transducer	6604.40	6594.40	Alluvial
LAO-3a	08/04/2020	15:01	6599.85	Transducer	6604.40	6594.40	Alluvial
LAO-3a	08/04/2020	16:01	6599.83	Transducer	6604.40	6594.40	Alluvial
LAO-3a	08/04/2020	17:01	6599.84	Transducer	6604.40	6594.40	Alluvial
LAO-3a	08/04/2020	18:01	6599.83	Transducer	6604.40	6594.40	Alluvial
LAO-3a	08/04/2020	19:01	6599.85	Transducer	6604.40	6594.40	Alluvial
LAO-3a	08/04/2020	20:01	6599.88	Transducer	6604.40	6594.40	Alluvial
LAO-3a	08/04/2020	21:01	6599.90	Transducer	6604.40	6594.40	Alluvial
LAO-3a	08/04/2020	22:01	6599.91	Transducer	6604.40	6594.40	Alluvial
LAO-3a	08/04/2020	23:01	6599.91	Transducer	6604.40	6594.40	Alluvial
LAO-3a	08/05/2020	00:01	6599.92	Transducer	6604.40	6594.40	Alluvial
LAO-3a	08/05/2020	01:01	6599.91	Transducer	6604.40	6594.40	Alluvial
LAO-3a	08/05/2020	02:01	6599.91	Transducer	6604.40	6594.40	Alluvial
LAO-3a	08/05/2020	03:01	6599.90	Transducer	6604.40	6594.40	Alluvial
LAO-3a	08/05/2020	04:01	6599.90	Transducer	6604.40	6594.40	Alluvial
LAO-3a	08/05/2020	05:01	6599.89	Transducer	6604.40	6594.40	Alluvial
LAO-3a	08/05/2020	06:01	6599.89	Transducer	6604.40	6594.40	Alluvial
LAO-3a	08/05/2020	07:01	6599.89	Transducer	6604.40	6594.40	Alluvial
LAO-3a	08/05/2020	08:01	6599.88	Transducer	6604.40	6594.40	Alluvial
LAO-3a	08/05/2020	09:01	6599.89	Transducer	6604.40	6594.40	Alluvial
LAO-3a	08/05/2020	10:01	6599.89	Transducer	6604.40	6594.40	Alluvial
LAO-3a	08/05/2020	11:01	6599.88	Transducer	6604.40	6594.40	Alluvial
LAO-3a	08/05/2020	12:01	6599.88	Transducer	6604.40	6594.40	Alluvial
LAO-3a	08/05/2020	13:01	6599.88	Transducer	6604.40	6594.40	Alluvial
LAO-3a	08/05/2020	14:01	6599.87	Transducer	6604.40	6594.40	Alluvial
LAO-3a	08/05/2020	15:01	6599.87	Transducer	6604.40	6594.40	Alluvial
LAO-3a	08/05/2020	16:01	6599.86	Transducer	6604.40	6594.40	Alluvial
LAO-3a	08/05/2020	17:01	6599.86	Transducer	6604.40	6594.40	Alluvial
LAO-3a	08/05/2020	18:01	6599.86	Transducer	6604.40	6594.40	Alluvial
LAO-3a	08/05/2020	19:01	6599.88	Transducer	6604.40	6594.40	Alluvial
LAO-3a	08/05/2020	20:01	6599.91	Transducer	6604.40	6594.40	Alluvial
LAO-3a	08/05/2020	21:01	6599.93	Transducer	6604.40	6594.40	Alluvial
LAO-3a	08/05/2020	22:01	6599.94	Transducer	6604.40	6594.40	Alluvial
LAO-3a	08/05/2020	23:01	6599.95	Transducer	6604.40	6594.40	Alluvial
LAO-3a	08/06/2020	00:01	6599.94	Transducer	6604.40	6594.40	Alluvial
LAO-3a	08/06/2020	01:01	6599.95	Transducer	6604.40	6594.40	Alluvial
LAO-3a	08/06/2020	02:01	6599.94	Transducer	6604.40	6594.40	Alluvial
LAO-3a	08/06/2020	03:01	6599.93	Transducer	6604.40	6594.40	Alluvial
LAO-3a	08/06/2020	04:01	6599.94	Transducer	6604.40	6594.40	Alluvial

Location	Date	Time	Water Level (ft amsl)	Method	Top of Screen (ft amsl)	Bottom of Screen (ft amsl)	Zone
LAO-3a	08/06/2020	05:01	6599.93	Transducer	6604.40	6594.40	Alluvial
LAO-3a	08/06/2020	06:01	6599.93	Transducer	6604.40	6594.40	Alluvial
LAO-3a	08/06/2020	07:01	6599.92	Transducer	6604.40	6594.40	Alluvial
LAO-3a	08/06/2020	08:01	6599.93	Transducer	6604.40	6594.40	Alluvial
LAO-3a	08/06/2020	09:01	6599.93	Transducer	6604.40	6594.40	Alluvial
LAO-3a	08/06/2020	10:01	6599.93	Transducer	6604.40	6594.40	Alluvial
LAO-3a	08/06/2020	11:01	6599.93	Transducer	6604.40	6594.40	Alluvial
LAO-3a	08/06/2020	12:01	6599.93	Transducer	6604.40	6594.40	Alluvial
LAO-3a	08/06/2020	13:01	6599.92	Transducer	6604.40	6594.40	Alluvial
LAO-3a	08/06/2020	14:01	6599.91	Transducer	6604.40	6594.40	Alluvial
LAO-3a	08/06/2020	15:01	6599.91	Transducer	6604.40	6594.40	Alluvial
LAO-3a	08/06/2020	16:01	6599.91	Transducer	6604.40	6594.40	Alluvial
LAO-3a	08/06/2020	17:01	6599.90	Transducer	6604.40	6594.40	Alluvial
LAO-3a	08/06/2020	18:01	6599.90	Transducer	6604.40	6594.40	Alluvial
LAO-3a	08/06/2020	19:01	6599.93	Transducer	6604.40	6594.40	Alluvial
LAO-3a	08/06/2020	20:01	6599.96	Transducer	6604.40	6594.40	Alluvial
LAO-3a	08/06/2020	21:01	6599.97	Transducer	6604.40	6594.40	Alluvial
LAO-3a	08/06/2020	22:01	6599.97	Transducer	6604.40	6594.40	Alluvial
LAO-3a	08/06/2020	23:01	6599.97	Transducer	6604.40	6594.40	Alluvial
LAO-3a	08/07/2020	00:01	6599.97	Transducer	6604.40	6594.40	Alluvial
LAO-3a	08/07/2020	01:01	6599.97	Transducer	6604.40	6594.40	Alluvial
LAO-3a	08/07/2020	02:01	6599.97	Transducer	6604.40	6594.40	Alluvial
LAO-3a	08/07/2020	03:01	6599.96	Transducer	6604.40	6594.40	Alluvial
LAO-3a	08/07/2020	04:01	6599.96	Transducer	6604.40	6594.40	Alluvial
LAO-3a	08/07/2020	05:01	6599.95	Transducer	6604.40	6594.40	Alluvial
LAO-3a	08/07/2020	06:01	6599.95	Transducer	6604.40	6594.40	Alluvial
LAO-3a	08/07/2020	07:01	6599.95	Transducer	6604.40	6594.40	Alluvial
LAO-3a	08/07/2020	08:01	6599.95	Transducer	6604.40	6594.40	Alluvial
LAO-3a	08/07/2020	09:01	6599.96	Transducer	6604.40	6594.40	Alluvial
LAO-3a	08/07/2020	10:01	6599.96	Transducer	6604.40	6594.40	Alluvial
LAO-3a	08/07/2020	11:01	6599.95	Transducer	6604.40	6594.40	Alluvial
LAO-3a	08/07/2020	12:01	6599.95	Transducer	6604.40	6594.40	Alluvial
LAO-3a	08/07/2020	13:01	6599.95	Transducer	6604.40	6594.40	Alluvial
LAO-3a	08/07/2020	14:01	6599.94	Transducer	6604.40	6594.40	Alluvial
LAO-3a	08/07/2020	15:01	6599.93	Transducer	6604.40	6594.40	Alluvial
LAO-3a	08/07/2020	16:01	6599.96	Transducer	6604.40	6594.40	Alluvial
LAO-3a	08/07/2020	17:01	6599.99	Transducer	6604.40	6594.40	Alluvial
LAO-3a	08/07/2020	18:01	6600.00	Transducer	6604.40	6594.40	Alluvial
LAO-3a	08/07/2020	19:01	6600.01	Transducer	6604.40	6594.40	Alluvial
LAO-3a	08/07/2020	20:01	6600.01	Transducer	6604.40	6594.40	Alluvial
LAO-3a	08/07/2020	21:01	6600.01	Transducer	6604.40	6594.40	Alluvial
LAO-3a	08/07/2020	22:01	6600.01	Transducer	6604.40	6594.40	Alluvial
LAO-3a	08/07/2020	23:01	6600.00	Transducer	6604.40	6594.40	Alluvial
LAO-3a	08/08/2020	00:01	6600.00	Transducer	6604.40	6594.40	Alluvial
LAO-3a	08/08/2020	01:01	6599.99	Transducer	6604.40	6594.40	Alluvial

Location	Date	Time	Water Level (ft amsl)	Method	Top of Screen (ft amsl)	Bottom of Screen (ft amsl)	Zone
LAO-3a	08/08/2020	02:01	6599.99	Transducer	6604.40	6594.40	Alluvial
LAO-3a	08/08/2020	03:01	6599.99	Transducer	6604.40	6594.40	Alluvial
LAO-3a	08/08/2020	04:01	6599.99	Transducer	6604.40	6594.40	Alluvial
LAO-3a	08/08/2020	05:01	6599.98	Transducer	6604.40	6594.40	Alluvial
LAO-3a	08/08/2020	06:01	6599.98	Transducer	6604.40	6594.40	Alluvial
LAO-3a	08/08/2020	07:01	6599.97	Transducer	6604.40	6594.40	Alluvial
LAO-3a	08/08/2020	08:01	6599.98	Transducer	6604.40	6594.40	Alluvial
LAO-3a	08/08/2020	09:01	6599.98	Transducer	6604.40	6594.40	Alluvial
LAO-3a	08/08/2020	10:01	6599.98	Transducer	6604.40	6594.40	Alluvial
LAO-3a	08/08/2020	11:01	6599.97	Transducer	6604.40	6594.40	Alluvial
LAO-3a	08/08/2020	12:01	6599.97	Transducer	6604.40	6594.40	Alluvial
LAO-3a	08/08/2020	13:01	6599.98	Transducer	6604.40	6594.40	Alluvial
LAO-3a	08/08/2020	14:01	6599.96	Transducer	6604.40	6594.40	Alluvial
LAO-3a	08/08/2020	15:01	6599.96	Transducer	6604.40	6594.40	Alluvial
LAO-3a	08/08/2020	16:01	6599.96	Transducer	6604.40	6594.40	Alluvial
LAO-3a	08/08/2020	17:01	6599.96	Transducer	6604.40	6594.40	Alluvial
LAO-3a	08/08/2020	18:01	6599.95	Transducer	6604.40	6594.40	Alluvial
LAO-3a	08/08/2020	19:01	6599.97	Transducer	6604.40	6594.40	Alluvial
LAO-3a	08/08/2020	20:01	6600.00	Transducer	6604.40	6594.40	Alluvial
LAO-3a	08/08/2020	21:01	6600.02	Transducer	6604.40	6594.40	Alluvial
LAO-3a	08/08/2020	22:01	6600.04	Transducer	6604.40	6594.40	Alluvial
LAO-3a	08/08/2020	23:01	6600.03	Transducer	6604.40	6594.40	Alluvial
LAO-3a	08/09/2020	00:01	6600.03	Transducer	6604.40	6594.40	Alluvial
LAO-3a	08/09/2020	01:01	6600.03	Transducer	6604.40	6594.40	Alluvial
LAO-3a	08/09/2020	02:01	6600.03	Transducer	6604.40	6594.40	Alluvial
LAO-3a	08/09/2020	03:01	6600.02	Transducer	6604.40	6594.40	Alluvial
LAO-3a	08/09/2020	04:01	6600.02	Transducer	6604.40	6594.40	Alluvial
LAO-3a	08/09/2020	05:01	6600.02	Transducer	6604.40	6594.40	Alluvial
LAO-3a	08/09/2020	06:01	6600.01	Transducer	6604.40	6594.40	Alluvial
LAO-3a	08/09/2020	07:01	6600.01	Transducer	6604.40	6594.40	Alluvial
LAO-3a	08/09/2020	08:01	6600.01	Transducer	6604.40	6594.40	Alluvial
LAO-3a	08/09/2020	09:01	6600.01	Transducer	6604.40	6594.40	Alluvial
LAO-3a	08/09/2020	10:01	6600.01	Transducer	6604.40	6594.40	Alluvial
LAO-3a	08/09/2020	11:01	6600.01	Transducer	6604.40	6594.40	Alluvial
LAO-3a	08/09/2020	12:01	6600.01	Transducer	6604.40	6594.40	Alluvial
LAO-3a	08/09/2020	13:01	6600.00	Transducer	6604.40	6594.40	Alluvial
LAO-3a	08/09/2020	14:01	6600.00	Transducer	6604.40	6594.40	Alluvial
LAO-3a	08/09/2020	15:01	6600.00	Transducer	6604.40	6594.40	Alluvial
LAO-3a	08/09/2020	16:01	6600.00	Transducer	6604.40	6594.40	Alluvial
LAO-3a	08/09/2020	17:01	6599.99	Transducer	6604.40	6594.40	Alluvial
LAO-3a	08/09/2020	18:01	6599.99	Transducer	6604.40	6594.40	Alluvial
LAO-3a	08/09/2020	19:01	6599.99	Transducer	6604.40	6594.40	Alluvial
LAO-3a	08/09/2020	20:01	6599.99	Transducer	6604.40	6594.40	Alluvial
LAO-3a	08/09/2020	21:01	6599.98	Transducer	6604.40	6594.40	Alluvial
LAO-3a	08/09/2020	22:01	6599.98	Transducer	6604.40	6594.40	Alluvial

Location	Date	Time	Water Level (ft amsl)	Method	Top of Screen (ft amsl)	Bottom of Screen (ft amsl)	Zone
LAO-3a	08/09/2020	23:01	6599.98	Transducer	6604.40	6594.40	Alluvial
LAO-3a	08/10/2020	00:01	6599.98	Transducer	6604.40	6594.40	Alluvial
LAO-3a	08/10/2020	01:01	6600.02	Transducer	6604.40	6594.40	Alluvial
LAO-3a	08/10/2020	02:01	6600.05	Transducer	6604.40	6594.40	Alluvial
LAO-3a	08/10/2020	03:01	6600.06	Transducer	6604.40	6594.40	Alluvial
LAO-3a	08/10/2020	04:01	6600.07	Transducer	6604.40	6594.40	Alluvial
LAO-3a	08/10/2020	05:01	6600.06	Transducer	6604.40	6594.40	Alluvial
LAO-3a	08/10/2020	06:01	6600.06	Transducer	6604.40	6594.40	Alluvial
LAO-3a	08/10/2020	07:01	6600.06	Transducer	6604.40	6594.40	Alluvial
LAO-3a	08/10/2020	08:01	6600.06	Transducer	6604.40	6594.40	Alluvial
LAO-3a	08/10/2020	09:01	6600.07	Transducer	6604.40	6594.40	Alluvial
LAO-3a	08/10/2020	10:01	6600.07	Transducer	6604.40	6594.40	Alluvial
LAO-3a	08/10/2020	11:01	6600.06	Transducer	6604.40	6594.40	Alluvial
LAO-3a	08/10/2020	12:01	6600.06	Transducer	6604.40	6594.40	Alluvial
LAO-3a	08/10/2020	13:01	6600.06	Transducer	6604.40	6594.40	Alluvial
LAO-3a	08/10/2020	14:01	6600.05	Transducer	6604.40	6594.40	Alluvial
LAO-3a	08/10/2020	15:01	6600.05	Transducer	6604.40	6594.40	Alluvial
LAO-3a	08/10/2020	16:01	6600.05	Transducer	6604.40	6594.40	Alluvial
LAO-3a	08/10/2020	17:01	6600.04	Transducer	6604.40	6594.40	Alluvial
LAO-3a	08/10/2020	18:01	6600.03	Transducer	6604.40	6594.40	Alluvial
LAO-3a	08/10/2020	19:01	6600.06	Transducer	6604.40	6594.40	Alluvial
LAO-3a	08/10/2020	20:01	6600.09	Transducer	6604.40	6594.40	Alluvial
LAO-3a	08/10/2020	21:01	6600.10	Transducer	6604.40	6594.40	Alluvial
LAO-3a	08/10/2020	22:01	6600.11	Transducer	6604.40	6594.40	Alluvial
LAO-3a	08/10/2020	23:01	6600.11	Transducer	6604.40	6594.40	Alluvial
LAO-3a	08/11/2020	00:01	6600.11	Transducer	6604.40	6594.40	Alluvial
LAO-3a	08/11/2020	01:01	6600.11	Transducer	6604.40	6594.40	Alluvial
LAO-3a	08/11/2020	02:01	6600.11	Transducer	6604.40	6594.40	Alluvial
LAO-3a	08/11/2020	03:01	6600.10	Transducer	6604.40	6594.40	Alluvial
LAO-3a	08/11/2020	04:01	6600.09	Transducer	6604.40	6594.40	Alluvial
LAO-3a	08/11/2020	05:01	6600.09	Transducer	6604.40	6594.40	Alluvial
LAO-3a	08/11/2020	06:01	6600.09	Transducer	6604.40	6594.40	Alluvial
LAO-3a	08/11/2020	07:01	6600.09	Transducer	6604.40	6594.40	Alluvial
LAO-3a	08/11/2020	08:01	6600.08	Transducer	6604.40	6594.40	Alluvial
LAO-3a	08/11/2020	09:01	6600.08	Transducer	6604.40	6594.40	Alluvial
LAO-3a	08/11/2020	10:01	6600.09	Transducer	6604.40	6594.40	Alluvial
LAO-3a	08/11/2020	11:01	6600.08	Transducer	6604.40	6594.40	Alluvial
LAO-3a	08/11/2020	12:01	6600.08	Transducer	6604.40	6594.40	Alluvial
LAO-3a	08/11/2020	13:01	6600.12	Transducer	6604.40	6594.40	Alluvial
LAO-3a	08/11/2020	14:01	6600.15	Transducer	6604.40	6594.40	Alluvial
LAO-3a	08/11/2020	15:01	6600.16	Transducer	6604.40	6594.40	Alluvial
LAO-3a	08/11/2020	16:01	6600.16	Transducer	6604.40	6594.40	Alluvial
LAO-3a	08/11/2020	17:01	6600.17	Transducer	6604.40	6594.40	Alluvial
LAO-3a	08/11/2020	18:01	6600.16	Transducer	6604.40	6594.40	Alluvial
LAO-3a	08/11/2020	19:01	6600.15	Transducer	6604.40	6594.40	Alluvial

Location	Date	Time	Water Level (ft amsl)	Method	Top of Screen (ft amsl)	Bottom of Screen (ft amsl)	Zone
LAO-3a	08/11/2020	20:01	6600.15	Transducer	6604.40	6594.40	Alluvial
LAO-3a	08/11/2020	21:01	6600.14	Transducer	6604.40	6594.40	Alluvial
LAO-3a	08/11/2020	22:01	6600.13	Transducer	6604.40	6594.40	Alluvial
LAO-3a	08/11/2020	23:01	6600.13	Transducer	6604.40	6594.40	Alluvial
LAO-3a	08/12/2020	00:01	6600.12	Transducer	6604.40	6594.40	Alluvial
LAO-3a	08/12/2020	01:01	6600.12	Transducer	6604.40	6594.40	Alluvial
LAO-3a	08/12/2020	02:01	6600.12	Transducer	6604.40	6594.40	Alluvial
LAO-3a	08/12/2020	03:01	6600.11	Transducer	6604.40	6594.40	Alluvial
LAO-3a	08/12/2020	04:01	6600.11	Transducer	6604.40	6594.40	Alluvial
LAO-3a	08/12/2020	05:01	6600.10	Transducer	6604.40	6594.40	Alluvial
LAO-3a	08/12/2020	06:01	6600.10	Transducer	6604.40	6594.40	Alluvial
LAO-3a	08/12/2020	07:01	6600.10	Transducer	6604.40	6594.40	Alluvial
LAO-3a	08/12/2020	08:01	6600.09	Transducer	6604.40	6594.40	Alluvial
LAO-3a	08/12/2020	09:01	6600.10	Transducer	6604.40	6594.40	Alluvial
LAO-3a	08/12/2020	10:01	6600.08	Transducer	6604.40	6594.40	Alluvial
LAO-3a	08/12/2020	11:01	6600.09	Transducer	6604.40	6594.40	Alluvial
LAO-3a	08/12/2020	12:01	6600.08	Transducer	6604.40	6594.40	Alluvial
LAO-3a	08/12/2020	13:01	6600.08	Transducer	6604.40	6594.40	Alluvial
LAO-3a	08/12/2020	14:01	6600.07	Transducer	6604.40	6594.40	Alluvial
LAO-3a	08/12/2020	15:01	6600.07	Transducer	6604.40	6594.40	Alluvial
LAO-3a	08/12/2020	16:01	6600.07	Transducer	6604.40	6594.40	Alluvial
LAO-3a	08/12/2020	17:01	6600.06	Transducer	6604.40	6594.40	Alluvial
LAO-3a	08/12/2020	18:01	6600.06	Transducer	6604.40	6594.40	Alluvial
LAO-3a	08/12/2020	19:01	6600.05	Transducer	6604.40	6594.40	Alluvial
LAO-3a	08/12/2020	20:01	6600.04	Transducer	6604.40	6594.40	Alluvial
LAO-3a	08/12/2020	21:01	6600.04	Transducer	6604.40	6594.40	Alluvial
LAO-3a	08/12/2020	22:01	6600.04	Transducer	6604.40	6594.40	Alluvial
LAO-3a	08/12/2020	23:01	6600.04	Transducer	6604.40	6594.40	Alluvial
LAO-3a	08/13/2020	00:01	6600.03	Transducer	6604.40	6594.40	Alluvial
LAO-3a	08/13/2020	01:01	6600.03	Transducer	6604.40	6594.40	Alluvial
LAO-3a	08/13/2020	02:01	6600.02	Transducer	6604.40	6594.40	Alluvial
LAO-3a	08/13/2020	03:01	6600.03	Transducer	6604.40	6594.40	Alluvial
LAO-3a	08/13/2020	04:01	6600.03	Transducer	6604.40	6594.40	Alluvial
LAO-3a	08/13/2020	05:01	6600.02	Transducer	6604.40	6594.40	Alluvial
LAO-3a	08/13/2020	06:01	6600.02	Transducer	6604.40	6594.40	Alluvial
LAO-3a	08/13/2020	07:01	6600.02	Transducer	6604.40	6594.40	Alluvial
LAO-3a	08/13/2020	08:01	6600.02	Transducer	6604.40	6594.40	Alluvial
LAO-3a	08/13/2020	09:01	6600.02	Transducer	6604.40	6594.40	Alluvial
LAO-3a	08/13/2020	10:01	6600.02	Transducer	6604.40	6594.40	Alluvial
LAO-3a	08/13/2020	11:01	6600.01	Transducer	6604.40	6594.40	Alluvial
LAO-3a	08/13/2020	12:01	6600.01	Transducer	6604.40	6594.40	Alluvial
LAO-3a	08/13/2020	13:01	6600.01	Transducer	6604.40	6594.40	Alluvial
LAO-3a	08/13/2020	14:01	6600.00	Transducer	6604.40	6594.40	Alluvial
LAO-3a	08/13/2020	15:01	6600.00	Transducer	6604.40	6594.40	Alluvial
LAO-3a	08/13/2020	16:01	6600.00	Transducer	6604.40	6594.40	Alluvial

Location	Date	Time	Water Level (ft amsl)	Method	Top of Screen (ft amsl)	Bottom of Screen (ft amsl)	Zone
LAO-3a	08/13/2020	17:01	6599.99	Transducer	6604.40	6594.40	Alluvial
LAO-3a	08/13/2020	18:01	6599.99	Transducer	6604.40	6594.40	Alluvial
LAO-3a	08/13/2020	19:01	6599.99	Transducer	6604.40	6594.40	Alluvial
LAO-3a	08/13/2020	20:01	6599.98	Transducer	6604.40	6594.40	Alluvial
LAO-3a	08/13/2020	21:01	6599.98	Transducer	6604.40	6594.40	Alluvial
LAO-3a	08/13/2020	22:01	6599.97	Transducer	6604.40	6594.40	Alluvial
LAO-3a	08/13/2020	23:01	6599.98	Transducer	6604.40	6594.40	Alluvial
LAO-3a	08/14/2020	00:01	6599.98	Transducer	6604.40	6594.40	Alluvial
LAO-3a	08/14/2020	01:01	6599.98	Transducer	6604.40	6594.40	Alluvial
LAO-3a	08/14/2020	02:01	6599.97	Transducer	6604.40	6594.40	Alluvial
LAO-3a	08/14/2020	03:01	6599.98	Transducer	6604.40	6594.40	Alluvial
LAO-3a	08/14/2020	04:01	6599.97	Transducer	6604.40	6594.40	Alluvial
LAO-3a	08/14/2020	05:01	6599.97	Transducer	6604.40	6594.40	Alluvial
LAO-3a	08/14/2020	06:01	6599.97	Transducer	6604.40	6594.40	Alluvial
LAO-3a	08/14/2020	07:01	6599.97	Transducer	6604.40	6594.40	Alluvial
LAO-3a	08/14/2020	08:01	6599.97	Transducer	6604.40	6594.40	Alluvial
LAO-3a	08/14/2020	09:01	6599.97	Transducer	6604.40	6594.40	Alluvial
LAO-3a	08/14/2020	10:01	6599.96	Transducer	6604.40	6594.40	Alluvial
LAO-3a	08/14/2020	11:01	6599.97	Transducer	6604.40	6594.40	Alluvial
LAO-3a	08/14/2020	12:01	6599.96	Transducer	6604.40	6594.40	Alluvial
LAO-3a	08/14/2020	13:01	6599.96	Transducer	6604.40	6594.40	Alluvial
LAO-3a	08/14/2020	14:01	6599.96	Transducer	6604.40	6594.40	Alluvial
LAO-3a	08/14/2020	15:01	6599.95	Transducer	6604.40	6594.40	Alluvial
LAO-3a	08/14/2020	16:01	6599.95	Transducer	6604.40	6594.40	Alluvial
LAO-3a	08/14/2020	17:01	6599.95	Transducer	6604.40	6594.40	Alluvial
LAO-3a	08/14/2020	18:01	6599.95	Transducer	6604.40	6594.40	Alluvial
LAO-3a	08/14/2020	19:01	6599.94	Transducer	6604.40	6594.40	Alluvial
LAO-3a	08/14/2020	20:01	6599.94	Transducer	6604.40	6594.40	Alluvial
LAO-3a	08/14/2020	21:01	6599.94	Transducer	6604.40	6594.40	Alluvial
LAO-3a	08/14/2020	22:01	6599.94	Transducer	6604.40	6594.40	Alluvial
LAO-3a	08/14/2020	23:01	6599.94	Transducer	6604.40	6594.40	Alluvial
LAO-3a	08/15/2020	00:01	6599.93	Transducer	6604.40	6594.40	Alluvial
LAO-3a	08/15/2020	01:01	6599.94	Transducer	6604.40	6594.40	Alluvial
LAO-3a	08/15/2020	02:01	6599.94	Transducer	6604.40	6594.40	Alluvial
LAO-3a	08/15/2020	03:01	6599.94	Transducer	6604.40	6594.40	Alluvial
LAO-3a	08/15/2020	04:01	6599.94	Transducer	6604.40	6594.40	Alluvial
LAO-3a	08/15/2020	05:01	6599.94	Transducer	6604.40	6594.40	Alluvial
LAO-3a	08/15/2020	06:01	6599.94	Transducer	6604.40	6594.40	Alluvial
LAO-3a	08/15/2020	07:01	6599.93	Transducer	6604.40	6594.40	Alluvial
LAO-3a	08/15/2020	08:01	6599.93	Transducer	6604.40	6594.40	Alluvial
LAO-3a	08/15/2020	09:01	6599.94	Transducer	6604.40	6594.40	Alluvial
LAO-3a	08/15/2020	10:01	6599.93	Transducer	6604.40	6594.40	Alluvial
LAO-3a	08/15/2020	11:01	6599.93	Transducer	6604.40	6594.40	Alluvial
LAO-3a	08/15/2020	12:01	6599.93	Transducer	6604.40	6594.40	Alluvial
LAO-3a	08/15/2020	13:01	6599.93	Transducer	6604.40	6594.40	Alluvial

Location	Date	Time	Water Level (ft amsl)	Method	Top of Screen (ft amsl)	Bottom of Screen (ft amsl)	Zone
LAO-3a	08/15/2020	14:01	6599.93	Transducer	6604.40	6594.40	Alluvial
LAO-3a	08/15/2020	15:01	6599.92	Transducer	6604.40	6594.40	Alluvial
LAO-3a	08/15/2020	16:01	6599.92	Transducer	6604.40	6594.40	Alluvial
LAO-3a	08/15/2020	17:01	6599.92	Transducer	6604.40	6594.40	Alluvial
LAO-3a	08/15/2020	18:01	6599.92	Transducer	6604.40	6594.40	Alluvial
LAO-3a	08/15/2020	19:01	6599.91	Transducer	6604.40	6594.40	Alluvial
LAO-3a	08/15/2020	20:01	6599.91	Transducer	6604.40	6594.40	Alluvial
LAO-3a	08/15/2020	21:01	6599.91	Transducer	6604.40	6594.40	Alluvial
LAO-3a	08/15/2020	22:01	6599.92	Transducer	6604.40	6594.40	Alluvial
LAO-3a	08/15/2020	23:01	6599.91	Transducer	6604.40	6594.40	Alluvial
LAO-3a	08/16/2020	00:01	6599.92	Transducer	6604.40	6594.40	Alluvial
LAO-3a	08/16/2020	01:01	6599.91	Transducer	6604.40	6594.40	Alluvial
LAO-3a	08/16/2020	02:01	6599.91	Transducer	6604.40	6594.40	Alluvial
LAO-3a	08/16/2020	03:01	6599.92	Transducer	6604.40	6594.40	Alluvial
LAO-3a	08/16/2020	04:01	6599.92	Transducer	6604.40	6594.40	Alluvial
LAO-3a	08/16/2020	05:01	6599.92	Transducer	6604.40	6594.40	Alluvial
LAO-3a	08/16/2020	06:01	6599.92	Transducer	6604.40	6594.40	Alluvial
LAO-3a	08/16/2020	07:01	6599.92	Transducer	6604.40	6594.40	Alluvial
LAO-3a	08/16/2020	08:01	6599.92	Transducer	6604.40	6594.40	Alluvial
LAO-3a	08/16/2020	09:01	6599.92	Transducer	6604.40	6594.40	Alluvial
LAO-3a	08/16/2020	10:01	6599.92	Transducer	6604.40	6594.40	Alluvial
LAO-3a	08/16/2020	11:01	6599.91	Transducer	6604.40	6594.40	Alluvial
LAO-3a	08/16/2020	12:01	6599.92	Transducer	6604.40	6594.40	Alluvial
LAO-3a	08/16/2020	13:01	6599.91	Transducer	6604.40	6594.40	Alluvial
LAO-3a	08/16/2020	14:01	6599.91	Transducer	6604.40	6594.40	Alluvial
LAO-3a	08/16/2020	15:01	6599.91	Transducer	6604.40	6594.40	Alluvial
LAO-3a	08/16/2020	16:01	6599.90	Transducer	6604.40	6594.40	Alluvial
LAO-3a	08/16/2020	17:01	6599.90	Transducer	6604.40	6594.40	Alluvial
LAO-3a	08/16/2020	18:01	6599.91	Transducer	6604.40	6594.40	Alluvial
LAO-3a	08/16/2020	19:01	6599.95	Transducer	6604.40	6594.40	Alluvial
LAO-3a	08/16/2020	20:01	6599.96	Transducer	6604.40	6594.40	Alluvial
LAO-3a	08/16/2020	21:01	6599.97	Transducer	6604.40	6594.40	Alluvial
LAO-3a	08/16/2020	22:01	6599.99	Transducer	6604.40	6594.40	Alluvial
LAO-3a	08/16/2020	23:01	6599.99	Transducer	6604.40	6594.40	Alluvial
LAO-3a	08/17/2020	00:01	6599.99	Transducer	6604.40	6594.40	Alluvial
LAO-3a	08/17/2020	01:01	6599.99	Transducer	6604.40	6594.40	Alluvial
LAO-3a	08/17/2020	02:01	6599.99	Transducer	6604.40	6594.40	Alluvial
LAO-3a	08/17/2020	03:01	6599.99	Transducer	6604.40	6594.40	Alluvial
LAO-3a	08/17/2020	04:01	6600.00	Transducer	6604.40	6594.40	Alluvial
LAO-3a	08/17/2020	05:01	6599.99	Transducer	6604.40	6594.40	Alluvial
LAO-3a	08/17/2020	06:01	6599.99	Transducer	6604.40	6594.40	Alluvial
LAO-3a	08/17/2020	07:01	6599.99	Transducer	6604.40	6594.40	Alluvial
LAO-3a	08/17/2020	08:01	6599.99	Transducer	6604.40	6594.40	Alluvial
LAO-3a	08/17/2020	09:01	6600.00	Transducer	6604.40	6594.40	Alluvial
LAO-3a	08/17/2020	10:01	6600.00	Transducer	6604.40	6594.40	Alluvial

Location	Date	Time	Water Level (ft amsl)	Method	Top of Screen (ft amsl)	Bottom of Screen (ft amsl)	Zone
LAO-3a	08/17/2020	11:01	6600.00	Transducer	6604.40	6594.40	Alluvial
LAO-3a	08/17/2020	12:01	6600.00	Transducer	6604.40	6594.40	Alluvial
LAO-3a	08/17/2020	13:01	6600.00	Transducer	6604.40	6594.40	Alluvial
LAO-3a	08/17/2020	14:01	6600.00	Transducer	6604.40	6594.40	Alluvial
LAO-3a	08/17/2020	15:01	6600.01	Transducer	6604.40	6594.40	Alluvial
LAO-3a	08/17/2020	16:01	6600.01	Transducer	6604.40	6594.40	Alluvial
LAO-3a	08/17/2020	17:01	6600.00	Transducer	6604.40	6594.40	Alluvial
LAO-3a	08/17/2020	18:01	6600.00	Transducer	6604.40	6594.40	Alluvial
LAO-3a	08/17/2020	19:01	6600.00	Transducer	6604.40	6594.40	Alluvial
LAO-3a	08/17/2020	20:01	6600.01	Transducer	6604.40	6594.40	Alluvial
LAO-3a	08/17/2020	21:01	6600.04	Transducer	6604.40	6594.40	Alluvial
LAO-3a	08/17/2020	22:01	6600.06	Transducer	6604.40	6594.40	Alluvial
LAO-3a	08/17/2020	23:01	6600.07	Transducer	6604.40	6594.40	Alluvial
LAO-3a	08/18/2020	00:01	6600.08	Transducer	6604.40	6594.40	Alluvial
LAO-3a	08/18/2020	01:01	6600.08	Transducer	6604.40	6594.40	Alluvial
LAO-3a	08/18/2020	02:01	6600.09	Transducer	6604.40	6594.40	Alluvial
LAO-3a	08/18/2020	03:01	6600.09	Transducer	6604.40	6594.40	Alluvial
LAO-3a	08/18/2020	04:01	6600.09	Transducer	6604.40	6594.40	Alluvial
LAO-3a	08/18/2020	05:01	6600.08	Transducer	6604.40	6594.40	Alluvial
LAO-3a	08/18/2020	06:01	6600.09	Transducer	6604.40	6594.40	Alluvial
LAO-3a	08/18/2020	07:01	6600.09	Transducer	6604.40	6594.40	Alluvial
LAO-3a	08/18/2020	08:01	6600.08	Transducer	6604.40	6594.40	Alluvial
LAO-3a	08/18/2020	09:01	6600.09	Transducer	6604.40	6594.40	Alluvial
LAO-3a	08/18/2020	10:01	6600.09	Transducer	6604.40	6594.40	Alluvial
LAO-3a	08/18/2020	11:01	6600.09	Transducer	6604.40	6594.40	Alluvial
LAO-3a	08/18/2020	12:01	6600.10	Transducer	6604.40	6594.40	Alluvial
LAO-3a	08/18/2020	13:01	6600.10	Transducer	6604.40	6594.40	Alluvial
LAO-3a	08/18/2020	14:01	6600.09	Transducer	6604.40	6594.40	Alluvial
LAO-3a	08/18/2020	15:01	6600.09	Transducer	6604.40	6594.40	Alluvial
LAO-3a	08/18/2020	16:01	6600.09	Transducer	6604.40	6594.40	Alluvial
LAO-3a	08/18/2020	17:01	6600.09	Transducer	6604.40	6594.40	Alluvial
LAO-3a	08/18/2020	18:01	6600.09	Transducer	6604.40	6594.40	Alluvial
LAO-3a	08/18/2020	19:01	6600.09	Transducer	6604.40	6594.40	Alluvial
LAO-3a	08/18/2020	20:01	6600.09	Transducer	6604.40	6594.40	Alluvial
LAO-3a	08/18/2020	21:01	6600.08	Transducer	6604.40	6594.40	Alluvial
LAO-3a	08/18/2020	22:01	6600.09	Transducer	6604.40	6594.40	Alluvial
LAO-3a	08/18/2020	23:01	6600.11	Transducer	6604.40	6594.40	Alluvial
LAO-3a	08/19/2020	00:01	6600.14	Transducer	6604.40	6594.40	Alluvial
LAO-3a	08/19/2020	01:01	6600.16	Transducer	6604.40	6594.40	Alluvial
LAO-3a	08/19/2020	02:01	6600.17	Transducer	6604.40	6594.40	Alluvial
LAO-3a	08/19/2020	03:01	6600.17	Transducer	6604.40	6594.40	Alluvial
LAO-3a	08/19/2020	04:01	6600.17	Transducer	6604.40	6594.40	Alluvial
LAO-3a	08/19/2020	05:01	6600.17	Transducer	6604.40	6594.40	Alluvial
LAO-3a	08/19/2020	06:01	6600.17	Transducer	6604.40	6594.40	Alluvial
LAO-3a	08/19/2020	07:01	6600.17	Transducer	6604.40	6594.40	Alluvial

Location	Date	Time	Water Level (ft amsl)	Method	Top of Screen (ft amsl)	Bottom of Screen (ft amsl)	Zone
LAO-3a	08/19/2020	08:01	6600.18	Transducer	6604.40	6594.40	Alluvial
LAO-3a	08/19/2020	09:01	6600.17	Transducer	6604.40	6594.40	Alluvial
LAO-3a	08/19/2020	10:01	6600.16	Transducer	6604.40	6594.40	Alluvial
LAO-3a	08/19/2020	11:01	6600.16	Transducer	6604.40	6594.40	Alluvial
LAO-3a	08/19/2020	12:01	6600.16	Transducer	6604.40	6594.40	Alluvial
LAO-3a	08/19/2020	13:01	6600.15	Transducer	6604.40	6594.40	Alluvial
LAO-3a	08/19/2020	14:01	6600.15	Transducer	6604.40	6594.40	Alluvial
LAO-3a	08/19/2020	15:01	6600.16	Transducer	6604.40	6594.40	Alluvial
LAO-3a	08/19/2020	16:01	6600.15	Transducer	6604.40	6594.40	Alluvial
LAO-3a	08/19/2020	17:01	6600.15	Transducer	6604.40	6594.40	Alluvial
LAO-3a	08/19/2020	18:01	6600.15	Transducer	6604.40	6594.40	Alluvial
LAO-3a	08/19/2020	19:01	6600.14	Transducer	6604.40	6594.40	Alluvial
LAO-3a	08/19/2020	20:01	6600.14	Transducer	6604.40	6594.40	Alluvial
LAO-3a	08/19/2020	21:01	6600.14	Transducer	6604.40	6594.40	Alluvial
LAO-3a	08/19/2020	22:01	6600.14	Transducer	6604.40	6594.40	Alluvial
LAO-3a	08/19/2020	23:01	6600.14	Transducer	6604.40	6594.40	Alluvial
LAO-3a	08/20/2020	00:01	6600.14	Transducer	6604.40	6594.40	Alluvial
LAO-3a	08/20/2020	01:01	6600.14	Transducer	6604.40	6594.40	Alluvial
LAO-3a	08/20/2020	02:01	6600.14	Transducer	6604.40	6594.40	Alluvial
LAO-3a	08/20/2020	03:01	6600.14	Transducer	6604.40	6594.40	Alluvial
LAO-3a	08/20/2020	04:01	6600.14	Transducer	6604.40	6594.40	Alluvial
LAO-3a	08/20/2020	05:01	6600.14	Transducer	6604.40	6594.40	Alluvial
LAO-3a	08/20/2020	06:01	6600.14	Transducer	6604.40	6594.40	Alluvial
LAO-3a	08/20/2020	07:01	6600.14	Transducer	6604.40	6594.40	Alluvial
LAO-3a	08/20/2020	08:01	6600.14	Transducer	6604.40	6594.40	Alluvial
LAO-3a	08/20/2020	09:01	6600.14	Transducer	6604.40	6594.40	Alluvial
LAO-3a	08/20/2020	10:01	6600.14	Transducer	6604.40	6594.40	Alluvial
LAO-3a	08/20/2020	11:01	6600.14	Transducer	6604.40	6594.40	Alluvial
LAO-3a	08/20/2020	12:01	6600.14	Transducer	6604.40	6594.40	Alluvial
LAO-3a	08/20/2020	13:01	6600.14	Transducer	6604.40	6594.40	Alluvial
LAO-3a	08/20/2020	14:01	6600.13	Transducer	6604.40	6594.40	Alluvial
LAO-3a	08/20/2020	15:01	6600.14	Transducer	6604.40	6594.40	Alluvial
LAO-3a	08/20/2020	16:01	6600.14	Transducer	6604.40	6594.40	Alluvial
LAO-3a	08/20/2020	17:01	6600.13	Transducer	6604.40	6594.40	Alluvial
LAO-3a	08/20/2020	18:01	6600.14	Transducer	6604.40	6594.40	Alluvial
LAO-3a	08/20/2020	19:01	6600.17	Transducer	6604.40	6594.40	Alluvial
LAO-3a	08/20/2020	20:01	6600.20	Transducer	6604.40	6594.40	Alluvial
LAO-3a	08/20/2020	21:01	6600.21	Transducer	6604.40	6594.40	Alluvial
LAO-3a	08/20/2020	22:01	6600.22	Transducer	6604.40	6594.40	Alluvial
LAO-3a	08/20/2020	23:01	6600.22	Transducer	6604.40	6594.40	Alluvial
LAO-3a	08/21/2020	00:01	6600.22	Transducer	6604.40	6594.40	Alluvial
LAO-3a	08/21/2020	01:01	6600.21	Transducer	6604.40	6594.40	Alluvial
LAO-3a	08/21/2020	02:01	6600.22	Transducer	6604.40	6594.40	Alluvial
LAO-3a	08/21/2020	03:01	6600.22	Transducer	6604.40	6594.40	Alluvial
LAO-3a	08/21/2020	04:01	6600.21	Transducer	6604.40	6594.40	Alluvial

Location	Date	Time	Water Level (ft amsl)	Method	Top of Screen (ft amsl)	Bottom of Screen (ft amsl)	Zone
LAO-3a	08/21/2020	05:01	6600.22	Transducer	6604.40	6594.40	Alluvial
LAO-3a	08/21/2020	06:01	6600.21	Transducer	6604.40	6594.40	Alluvial
LAO-3a	08/21/2020	07:01	6600.21	Transducer	6604.40	6594.40	Alluvial
LAO-3a	08/21/2020	08:01	6600.21	Transducer	6604.40	6594.40	Alluvial
LAO-3a	08/21/2020	09:01	6600.21	Transducer	6604.40	6594.40	Alluvial
LAO-3a	08/21/2020	10:01	6600.21	Transducer	6604.40	6594.40	Alluvial
LAO-3a	08/21/2020	11:01	6600.21	Transducer	6604.40	6594.40	Alluvial
LAO-3a	08/21/2020	12:01	6600.20	Transducer	6604.40	6594.40	Alluvial
LAO-3a	08/21/2020	13:01	6600.20	Transducer	6604.40	6594.40	Alluvial
LAO-3a	08/21/2020	14:01	6600.20	Transducer	6604.40	6594.40	Alluvial
LAO-3a	08/21/2020	15:01	6600.20	Transducer	6604.40	6594.40	Alluvial
LAO-3a	08/21/2020	16:01	6600.20	Transducer	6604.40	6594.40	Alluvial
LAO-3a	08/21/2020	17:01	6600.20	Transducer	6604.40	6594.40	Alluvial
LAO-3a	08/21/2020	18:01	6600.19	Transducer	6604.40	6594.40	Alluvial
LAO-3a	08/21/2020	19:01	6600.18	Transducer	6604.40	6594.40	Alluvial
LAO-3a	08/21/2020	20:01	6600.18	Transducer	6604.40	6594.40	Alluvial
LAO-3a	08/21/2020	21:01	6600.18	Transducer	6604.40	6594.40	Alluvial
LAO-3a	08/21/2020	22:01	6600.18	Transducer	6604.40	6594.40	Alluvial
LAO-3a	08/21/2020	23:01	6600.18	Transducer	6604.40	6594.40	Alluvial
LAO-3a	08/22/2020	00:01	6600.18	Transducer	6604.40	6594.40	Alluvial
LAO-3a	08/22/2020	01:01	6600.18	Transducer	6604.40	6594.40	Alluvial
LAO-3a	08/22/2020	02:01	6600.18	Transducer	6604.40	6594.40	Alluvial
LAO-3a	08/22/2020	03:01	6600.19	Transducer	6604.40	6594.40	Alluvial
LAO-3a	08/22/2020	04:01	6600.18	Transducer	6604.40	6594.40	Alluvial
LAO-3a	08/22/2020	05:01	6600.19	Transducer	6604.40	6594.40	Alluvial
LAO-3a	08/22/2020	06:01	6600.19	Transducer	6604.40	6594.40	Alluvial
LAO-3a	08/22/2020	07:01	6600.19	Transducer	6604.40	6594.40	Alluvial
LAO-3a	08/22/2020	08:01	6600.18	Transducer	6604.40	6594.40	Alluvial
LAO-3a	08/22/2020	09:01	6600.19	Transducer	6604.40	6594.40	Alluvial
LAO-3a	08/22/2020	10:01	6600.18	Transducer	6604.40	6594.40	Alluvial
LAO-3a	08/22/2020	11:01	6600.18	Transducer	6604.40	6594.40	Alluvial
LAO-3a	08/22/2020	12:01	6600.18	Transducer	6604.40	6594.40	Alluvial
LAO-3a	08/22/2020	13:01	6600.17	Transducer	6604.40	6594.40	Alluvial
LAO-3a	08/22/2020	14:01	6600.17	Transducer	6604.40	6594.40	Alluvial
LAO-3a	08/22/2020	15:01	6600.17	Transducer	6604.40	6594.40	Alluvial
LAO-3a	08/22/2020	16:01	6600.17	Transducer	6604.40	6594.40	Alluvial
LAO-3a	08/22/2020	17:01	6600.17	Transducer	6604.40	6594.40	Alluvial
LAO-3a	08/22/2020	18:01	6600.17	Transducer	6604.40	6594.40	Alluvial
LAO-3a	08/22/2020	19:01	6600.16	Transducer	6604.40	6594.40	Alluvial
LAO-3a	08/22/2020	20:01	6600.17	Transducer	6604.40	6594.40	Alluvial
LAO-3a	08/22/2020	21:01	6600.16	Transducer	6604.40	6594.40	Alluvial
LAO-3a	08/22/2020	22:01	6600.17	Transducer	6604.40	6594.40	Alluvial
LAO-3a	08/22/2020	23:01	6600.17	Transducer	6604.40	6594.40	Alluvial
LAO-3a	08/23/2020	00:01	6600.17	Transducer	6604.40	6594.40	Alluvial
LAO-3a	08/23/2020	01:01	6600.17	Transducer	6604.40	6594.40	Alluvial

Location	Date	Time	Water Level (ft amsl)	Method	Top of Screen (ft amsl)	Bottom of Screen (ft amsl)	Zone
LAO-3a	08/23/2020	02:01	6600.17	Transducer	6604.40	6594.40	Alluvial
LAO-3a	08/23/2020	03:01	6600.17	Transducer	6604.40	6594.40	Alluvial
LAO-3a	08/23/2020	04:01	6600.17	Transducer	6604.40	6594.40	Alluvial
LAO-3a	08/23/2020	05:01	6600.17	Transducer	6604.40	6594.40	Alluvial
LAO-3a	08/23/2020	06:01	6600.17	Transducer	6604.40	6594.40	Alluvial
LAO-3a	08/23/2020	07:01	6600.17	Transducer	6604.40	6594.40	Alluvial
LAO-3a	08/23/2020	08:01	6600.17	Transducer	6604.40	6594.40	Alluvial
LAO-3a	08/23/2020	09:01	6600.17	Transducer	6604.40	6594.40	Alluvial
LAO-3a	08/23/2020	10:01	6600.17	Transducer	6604.40	6594.40	Alluvial
LAO-3a	08/23/2020	11:01	6600.17	Transducer	6604.40	6594.40	Alluvial
LAO-3a	08/23/2020	12:01	6600.17	Transducer	6604.40	6594.40	Alluvial
LAO-3a	08/23/2020	13:01	6600.17	Transducer	6604.40	6594.40	Alluvial
LAO-3a	08/23/2020	14:01	6600.16	Transducer	6604.40	6594.40	Alluvial
LAO-3a	08/23/2020	15:01	6600.16	Transducer	6604.40	6594.40	Alluvial
LAO-3a	08/23/2020	16:01	6600.17	Transducer	6604.40	6594.40	Alluvial
LAO-3a	08/23/2020	17:01	6600.17	Transducer	6604.40	6594.40	Alluvial
LAO-3a	08/23/2020	18:01	6600.22	Transducer	6604.40	6594.40	Alluvial
LAO-3a	08/23/2020	19:01	6600.23	Transducer	6604.40	6594.40	Alluvial
LAO-3a	08/23/2020	20:01	6600.24	Transducer	6604.40	6594.40	Alluvial
LAO-3a	08/23/2020	21:01	6600.25	Transducer	6604.40	6594.40	Alluvial
LAO-3a	08/23/2020	22:01	6600.25	Transducer	6604.40	6594.40	Alluvial
LAO-3a	08/23/2020	23:01	6600.25	Transducer	6604.40	6594.40	Alluvial
LAO-3a	08/24/2020	00:01	6600.25	Transducer	6604.40	6594.40	Alluvial
LAO-3a	08/24/2020	01:01	6600.25	Transducer	6604.40	6594.40	Alluvial
LAO-3a	08/24/2020	02:01	6600.25	Transducer	6604.40	6594.40	Alluvial
LAO-3a	08/24/2020	03:01	6600.25	Transducer	6604.40	6594.40	Alluvial
LAO-3a	08/24/2020	04:01	6600.25	Transducer	6604.40	6594.40	Alluvial
LAO-3a	08/24/2020	05:01	6600.25	Transducer	6604.40	6594.40	Alluvial
LAO-3a	08/24/2020	06:01	6600.24	Transducer	6604.40	6594.40	Alluvial
LAO-3a	08/24/2020	07:01	6600.25	Transducer	6604.40	6594.40	Alluvial
LAO-3a	08/24/2020	08:01	6600.25	Transducer	6604.40	6594.40	Alluvial
LAO-3a	08/24/2020	09:01	6600.25	Transducer	6604.40	6594.40	Alluvial
LAO-3a	08/24/2020	10:01	6600.26	Transducer	6604.40	6594.40	Alluvial
LAO-3a	08/24/2020	11:01	6600.26	Transducer	6604.40	6594.40	Alluvial
LAO-3a	08/24/2020	12:01	6600.25	Transducer	6604.40	6594.40	Alluvial
LAO-3a	08/24/2020	13:01	6600.26	Transducer	6604.40	6594.40	Alluvial
LAO-3a	08/24/2020	14:01	6600.25	Transducer	6604.40	6594.40	Alluvial
LAO-3a	08/24/2020	15:01	6600.25	Transducer	6604.40	6594.40	Alluvial
LAO-3a	08/24/2020	16:01	6600.25	Transducer	6604.40	6594.40	Alluvial
LAO-3a	08/24/2020	17:01	6600.25	Transducer	6604.40	6594.40	Alluvial
LAO-3a	08/24/2020	18:01	6600.28	Transducer	6604.40	6594.40	Alluvial
LAO-3a	08/24/2020	19:01	6600.31	Transducer	6604.40	6594.40	Alluvial
LAO-3a	08/24/2020	20:01	6600.32	Transducer	6604.40	6594.40	Alluvial
LAO-3a	08/24/2020	21:01	6600.32	Transducer	6604.40	6594.40	Alluvial
LAO-3a	08/24/2020	22:01	6600.32	Transducer	6604.40	6594.40	Alluvial

Location	Date	Time	Water Level (ft amsl)	Method	Top of Screen (ft amsl)	Bottom of Screen (ft amsl)	Zone
LAO-3a	08/24/2020	23:01	6600.32	Transducer	6604.40	6594.40	Alluvial
LAO-3a	08/25/2020	00:01	6600.32	Transducer	6604.40	6594.40	Alluvial
LAO-3a	08/25/2020	01:01	6600.32	Transducer	6604.40	6594.40	Alluvial
LAO-3a	08/25/2020	02:01	6600.32	Transducer	6604.40	6594.40	Alluvial
LAO-3a	08/25/2020	03:01	6600.32	Transducer	6604.40	6594.40	Alluvial
LAO-3a	08/25/2020	04:01	6600.31	Transducer	6604.40	6594.40	Alluvial
LAO-3a	08/25/2020	05:01	6600.32	Transducer	6604.40	6594.40	Alluvial
LAO-3a	08/25/2020	06:01	6600.32	Transducer	6604.40	6594.40	Alluvial
LAO-3a	08/25/2020	07:01	6600.32	Transducer	6604.40	6594.40	Alluvial
LAO-3a	08/25/2020	08:01	6600.32	Transducer	6604.40	6594.40	Alluvial
LAO-3a	08/25/2020	09:01	6600.32	Transducer	6604.40	6594.40	Alluvial
LAO-3a	08/25/2020	10:01	6600.33	Transducer	6604.40	6594.40	Alluvial
LAO-3a	08/25/2020	11:01	6600.33	Transducer	6604.40	6594.40	Alluvial
LAO-3a	08/25/2020	12:01	6600.33	Transducer	6604.40	6594.40	Alluvial
LAO-3a	08/25/2020	13:01	6600.33	Transducer	6604.40	6594.40	Alluvial
LAO-3a	08/25/2020	14:01	6600.32	Transducer	6604.40	6594.40	Alluvial
LAO-3a	08/25/2020	15:01	6600.33	Transducer	6604.40	6594.40	Alluvial
LAO-3a	08/25/2020	16:01	6600.32	Transducer	6604.40	6594.40	Alluvial
LAO-3a	08/25/2020	17:01	6600.32	Transducer	6604.40	6594.40	Alluvial
LAO-3a	08/25/2020	18:01	6600.32	Transducer	6604.40	6594.40	Alluvial
LAO-3a	08/25/2020	19:01	6600.35	Transducer	6604.40	6594.40	Alluvial
LAO-3a	08/25/2020	20:01	6600.37	Transducer	6604.40	6594.40	Alluvial
LAO-3a	08/25/2020	21:01	6600.39	Transducer	6604.40	6594.40	Alluvial
LAO-3a	08/25/2020	22:01	6600.39	Transducer	6604.40	6594.40	Alluvial
LAO-3a	08/25/2020	23:01	6600.39	Transducer	6604.40	6594.40	Alluvial
LAO-3a	08/26/2020	00:01	6600.40	Transducer	6604.40	6594.40	Alluvial
LAO-3a	08/26/2020	01:01	6600.39	Transducer	6604.40	6594.40	Alluvial
LAO-3a	08/26/2020	02:01	6600.39	Transducer	6604.40	6594.40	Alluvial
LAO-3a	08/26/2020	03:01	6600.39	Transducer	6604.40	6594.40	Alluvial
LAO-3a	08/26/2020	04:01	6600.39	Transducer	6604.40	6594.40	Alluvial
LAO-3a	08/26/2020	05:01	6600.39	Transducer	6604.40	6594.40	Alluvial
LAO-3a	08/26/2020	06:01	6600.39	Transducer	6604.40	6594.40	Alluvial
LAO-3a	08/26/2020	07:01	6600.39	Transducer	6604.40	6594.40	Alluvial
LAO-3a	08/26/2020	08:01	6600.39	Transducer	6604.40	6594.40	Alluvial
LAO-3a	08/26/2020	09:01	6600.40	Transducer	6604.40	6594.40	Alluvial
LAO-3a	08/26/2020	10:01	6600.40	Transducer	6604.40	6594.40	Alluvial
LAO-3a	08/26/2020	11:01	6600.40	Transducer	6604.40	6594.40	Alluvial
LAO-3a	08/26/2020	12:01	6600.40	Transducer	6604.40	6594.40	Alluvial
LAO-3a	08/26/2020	13:01	6600.40	Transducer	6604.40	6594.40	Alluvial
LAO-3a	08/26/2020	14:01	6600.39	Transducer	6604.40	6594.40	Alluvial
LAO-3a	08/26/2020	15:01	6600.39	Transducer	6604.40	6594.40	Alluvial
LAO-3a	08/26/2020	16:01	6600.39	Transducer	6604.40	6594.40	Alluvial
LAO-3a	08/26/2020	17:01	6600.38	Transducer	6604.40	6594.40	Alluvial
LAO-3a	08/26/2020	18:01	6600.38	Transducer	6604.40	6594.40	Alluvial
LAO-3a	08/26/2020	19:01	6600.42	Transducer	6604.40	6594.40	Alluvial

Location	Date	Time	Water Level (ft amsl)	Method	Top of Screen (ft amsl)	Bottom of Screen (ft amsl)	Zone
LAO-3a	08/26/2020	20:01	6600.45	Transducer	6604.40	6594.40	Alluvial
LAO-3a	08/26/2020	21:01	6600.46	Transducer	6604.40	6594.40	Alluvial
LAO-3a	08/26/2020	22:01	6600.46	Transducer	6604.40	6594.40	Alluvial
LAO-3a	08/26/2020	23:01	6600.46	Transducer	6604.40	6594.40	Alluvial
LAO-3a	08/27/2020	00:01	6600.47	Transducer	6604.40	6594.40	Alluvial
LAO-3a	08/27/2020	01:01	6600.46	Transducer	6604.40	6594.40	Alluvial
LAO-3a	08/27/2020	02:01	6600.46	Transducer	6604.40	6594.40	Alluvial
LAO-3a	08/27/2020	03:01	6600.46	Transducer	6604.40	6594.40	Alluvial
LAO-3a	08/27/2020	04:01	6600.46	Transducer	6604.40	6594.40	Alluvial
LAO-3a	08/27/2020	05:01	6600.45	Transducer	6604.40	6594.40	Alluvial
LAO-3a	08/27/2020	06:01	6600.45	Transducer	6604.40	6594.40	Alluvial
LAO-3a	08/27/2020	07:01	6600.45	Transducer	6604.40	6594.40	Alluvial
LAO-3a	08/27/2020	08:01	6600.45	Transducer	6604.40	6594.40	Alluvial
LAO-3a	08/27/2020	09:01	6600.45	Transducer	6604.40	6594.40	Alluvial
LAO-3a	08/27/2020	10:01	6600.46	Transducer	6604.40	6594.40	Alluvial
LAO-3a	08/27/2020	11:01	6600.46	Transducer	6604.40	6594.40	Alluvial
LAO-3a	08/27/2020	12:01	6600.46	Transducer	6604.40	6594.40	Alluvial
LAO-3a	08/27/2020	13:01	6600.46	Transducer	6604.40	6594.40	Alluvial
LAO-3a	08/27/2020	14:01	6600.46	Transducer	6604.40	6594.40	Alluvial
LAO-3a	08/27/2020	15:01	6600.45	Transducer	6604.40	6594.40	Alluvial
LAO-3a	08/27/2020	16:01	6600.45	Transducer	6604.40	6594.40	Alluvial
LAO-3a	08/27/2020	17:01	6600.45	Transducer	6604.40	6594.40	Alluvial
LAO-3a	08/27/2020	18:01	6600.45	Transducer	6604.40	6594.40	Alluvial
LAO-3a	08/27/2020	19:01	6600.44	Transducer	6604.40	6594.40	Alluvial
LAO-3a	08/27/2020	20:01	6600.44	Transducer	6604.40	6594.40	Alluvial
LAO-3a	08/27/2020	21:01	6600.44	Transducer	6604.40	6594.40	Alluvial
LAO-3a	08/27/2020	22:01	6600.44	Transducer	6604.40	6594.40	Alluvial
LAO-3a	08/27/2020	23:01	6600.44	Transducer	6604.40	6594.40	Alluvial
LAO-3a	08/28/2020	00:01	6600.44	Transducer	6604.40	6594.40	Alluvial
LAO-3a	08/28/2020	01:01	6600.44	Transducer	6604.40	6594.40	Alluvial
LAO-3a	08/28/2020	02:01	6600.44	Transducer	6604.40	6594.40	Alluvial
LAO-3a	08/28/2020	03:01	6600.44	Transducer	6604.40	6594.40	Alluvial
LAO-3a	08/28/2020	04:01	6600.44	Transducer	6604.40	6594.40	Alluvial
LAO-3a	08/28/2020	05:01	6600.44	Transducer	6604.40	6594.40	Alluvial
LAO-3a	08/28/2020	06:01	6600.44	Transducer	6604.40	6594.40	Alluvial
LAO-3a	08/28/2020	07:01	6600.44	Transducer	6604.40	6594.40	Alluvial
LAO-3a	08/28/2020	08:01	6600.43	Transducer	6604.40	6594.40	Alluvial
LAO-3a	08/28/2020	09:01	6600.43	Transducer	6604.40	6594.40	Alluvial
LAO-3a	08/28/2020	10:01	6600.43	Transducer	6604.40	6594.40	Alluvial
LAO-3a	08/28/2020	11:01	6600.43	Transducer	6604.40	6594.40	Alluvial
LAO-3a	08/28/2020	12:01	6600.43	Transducer	6604.40	6594.40	Alluvial
LAO-3a	08/28/2020	13:01	6600.42	Transducer	6604.40	6594.40	Alluvial
LAO-3a	08/28/2020	14:01	6600.43	Transducer	6604.40	6594.40	Alluvial
LAO-3a	08/28/2020	15:01	6600.48	Transducer	6604.40	6594.40	Alluvial
LAO-3a	08/28/2020	16:01	6600.49	Transducer	6604.40	6594.40	Alluvial

Location	Date	Time	Water Level (ft amsl)	Method	Top of Screen (ft amsl)	Bottom of Screen (ft amsl)	Zone
LAO-3a	08/28/2020	17:01	6600.50	Transducer	6604.40	6594.40	Alluvial
LAO-3a	08/28/2020	18:01	6600.50	Transducer	6604.40	6594.40	Alluvial
LAO-3a	08/28/2020	19:01	6600.50	Transducer	6604.40	6594.40	Alluvial
LAO-3a	08/28/2020	20:01	6600.50	Transducer	6604.40	6594.40	Alluvial
LAO-3a	08/28/2020	21:01	6600.50	Transducer	6604.40	6594.40	Alluvial
LAO-3a	08/28/2020	22:01	6600.50	Transducer	6604.40	6594.40	Alluvial
LAO-3a	08/28/2020	23:01	6600.49	Transducer	6604.40	6594.40	Alluvial
LAO-3a	08/29/2020	00:01	6600.50	Transducer	6604.40	6594.40	Alluvial
LAO-3a	08/29/2020	01:01	6600.49	Transducer	6604.40	6594.40	Alluvial
LAO-3a	08/29/2020	02:01	6600.49	Transducer	6604.40	6594.40	Alluvial
LAO-3a	08/29/2020	03:01	6600.49	Transducer	6604.40	6594.40	Alluvial
LAO-3a	08/29/2020	04:01	6600.49	Transducer	6604.40	6594.40	Alluvial
LAO-3a	08/29/2020	05:01	6600.49	Transducer	6604.40	6594.40	Alluvial
LAO-3a	08/29/2020	06:01	6600.49	Transducer	6604.40	6594.40	Alluvial
LAO-3a	08/29/2020	07:01	6600.49	Transducer	6604.40	6594.40	Alluvial
LAO-3a	08/29/2020	08:01	6600.50	Transducer	6604.40	6594.40	Alluvial
LAO-3a	08/29/2020	09:01	6600.51	Transducer	6604.40	6594.40	Alluvial
LAO-3a	08/29/2020	10:01	6600.50	Transducer	6604.40	6594.40	Alluvial
LAO-3a	08/29/2020	11:01	6600.50	Transducer	6604.40	6594.40	Alluvial
LAO-3a	08/29/2020	12:01	6600.50	Transducer	6604.40	6594.40	Alluvial
LAO-3a	08/29/2020	13:01	6600.50	Transducer	6604.40	6594.40	Alluvial
LAO-3a	08/29/2020	13:37	6600.48	Manual	6604.40	6594.40	Alluvial
LAO-3a	08/29/2020	15:01	6600.46	Transducer	6604.40	6594.40	Alluvial
LAO-3a	08/29/2020	16:01	6600.47	Transducer	6604.40	6594.40	Alluvial
LAO-3a	08/29/2020	17:01	6600.46	Transducer	6604.40	6594.40	Alluvial
LAO-3a	08/29/2020	18:01	6600.48	Transducer	6604.40	6594.40	Alluvial
LAO-3a	08/29/2020	19:01	6600.51	Transducer	6604.40	6594.40	Alluvial
LAO-3a	08/29/2020	20:01	6600.53	Transducer	6604.40	6594.40	Alluvial
LAO-3a	08/29/2020	21:01	6600.54	Transducer	6604.40	6594.40	Alluvial
LAO-3a	08/29/2020	22:01	6600.55	Transducer	6604.40	6594.40	Alluvial
LAO-3a	08/29/2020	23:01	6600.55	Transducer	6604.40	6594.40	Alluvial
LAO-3a	08/30/2020	00:01	6600.55	Transducer	6604.40	6594.40	Alluvial
LAO-3a	08/30/2020	01:01	6600.55	Transducer	6604.40	6594.40	Alluvial
LAO-3a	08/30/2020	02:01	6600.54	Transducer	6604.40	6594.40	Alluvial
LAO-3a	08/30/2020	03:01	6600.54	Transducer	6604.40	6594.40	Alluvial
LAO-3a	08/30/2020	04:01	6600.54	Transducer	6604.40	6594.40	Alluvial
LAO-3a	08/30/2020	05:01	6600.53	Transducer	6604.40	6594.40	Alluvial
LAO-3a	08/30/2020	06:01	6600.53	Transducer	6604.40	6594.40	Alluvial
LAO-3a	08/30/2020	07:01	6600.53	Transducer	6604.40	6594.40	Alluvial
LAO-3a	08/30/2020	08:01	6600.54	Transducer	6604.40	6594.40	Alluvial
LAO-3a	08/30/2020	09:01	6600.55	Transducer	6604.40	6594.40	Alluvial
LAO-3a	08/30/2020	10:01	6600.55	Transducer	6604.40	6594.40	Alluvial
LAO-3a	08/30/2020	11:01	6600.54	Transducer	6604.40	6594.40	Alluvial
LAO-3a	08/30/2020	12:01	6600.54	Transducer	6604.40	6594.40	Alluvial
LAO-3a	08/30/2020	13:01	6600.54	Transducer	6604.40	6594.40	Alluvial

Location	Date	Time	Water Level (ft amsl)	Method	Top of Screen (ft amsl)	Bottom of Screen (ft amsl)	Zone
LAO-3a	08/30/2020	14:01	6600.54	Transducer	6604.40	6594.40	Alluvial
LAO-3a	08/30/2020	15:01	6600.55	Transducer	6604.40	6594.40	Alluvial
LAO-3a	08/30/2020	16:01	6600.59	Transducer	6604.40	6594.40	Alluvial
LAO-3a	08/30/2020	17:01	6600.62	Transducer	6604.40	6594.40	Alluvial
LAO-3a	08/30/2020	18:01	6600.63	Transducer	6604.40	6594.40	Alluvial
LAO-3a	08/30/2020	19:01	6600.63	Transducer	6604.40	6594.40	Alluvial
LAO-3a	08/30/2020	20:01	6600.62	Transducer	6604.40	6594.40	Alluvial
LAO-3a	08/30/2020	21:01	6600.61	Transducer	6604.40	6594.40	Alluvial
LAO-3a	08/30/2020	22:01	6600.61	Transducer	6604.40	6594.40	Alluvial
LAO-3a	08/30/2020	23:01	6600.60	Transducer	6604.40	6594.40	Alluvial
LAO-3a	08/31/2020	00:01	6600.61	Transducer	6604.40	6594.40	Alluvial
LAO-3a	08/31/2020	01:01	6600.60	Transducer	6604.40	6594.40	Alluvial
LAO-3a	08/31/2020	02:01	6600.60	Transducer	6604.40	6594.40	Alluvial
LAO-3a	08/31/2020	03:01	6600.60	Transducer	6604.40	6594.40	Alluvial
LAO-3a	08/31/2020	04:01	6600.59	Transducer	6604.40	6594.40	Alluvial
LAO-3a	08/31/2020	05:01	6600.59	Transducer	6604.40	6594.40	Alluvial
LAO-3a	08/31/2020	06:01	6600.59	Transducer	6604.40	6594.40	Alluvial
LAO-3a	08/31/2020	07:01	6600.58	Transducer	6604.40	6594.40	Alluvial
LAO-3a	08/31/2020	08:01	6600.59	Transducer	6604.40	6594.40	Alluvial
LAO-3a	08/31/2020	09:01	6600.59	Transducer	6604.40	6594.40	Alluvial
LAO-3a	08/31/2020	10:01	6600.60	Transducer	6604.40	6594.40	Alluvial
LAO-3a	08/31/2020	11:01	6600.60	Transducer	6604.40	6594.40	Alluvial
LAO-3a	08/31/2020	12:01	6600.59	Transducer	6604.40	6594.40	Alluvial
LAO-3a	08/31/2020	13:01	6600.59	Transducer	6604.40	6594.40	Alluvial
LAO-3a	08/31/2020	14:01	6600.59	Transducer	6604.40	6594.40	Alluvial
LAO-3a	08/31/2020	15:01	6600.59	Transducer	6604.40	6594.40	Alluvial
LAO-3a	08/31/2020	16:01	6600.58	Transducer	6604.40	6594.40	Alluvial
LAO-3a	08/31/2020	17:01	6600.63	Transducer	6604.40	6594.40	Alluvial
LAO-3a	08/31/2020	18:01	6600.66	Transducer	6604.40	6594.40	Alluvial
LAO-3a	08/31/2020	19:01	6600.67	Transducer	6604.40	6594.40	Alluvial
LAO-3a	08/31/2020	20:01	6600.68	Transducer	6604.40	6594.40	Alluvial
LAO-3a	08/31/2020	21:01	6600.68	Transducer	6604.40	6594.40	Alluvial
LAO-3a	08/31/2020	22:01	6600.67	Transducer	6604.40	6594.40	Alluvial
LAO-3a	08/31/2020	23:01	6600.67	Transducer	6604.40	6594.40	Alluvial
LAO-3a	09/01/2020	00:01	6600.67	Transducer	6604.40	6594.40	Alluvial
LAO-3a	09/01/2020	01:01	6600.66	Transducer	6604.40	6594.40	Alluvial
LAO-3a	09/01/2020	02:01	6600.66	Transducer	6604.40	6594.40	Alluvial
LAO-3a	09/01/2020	03:01	6600.65	Transducer	6604.40	6594.40	Alluvial
LAO-3a	09/01/2020	04:01	6600.66	Transducer	6604.40	6594.40	Alluvial
LAO-3a	09/01/2020	05:01	6600.65	Transducer	6604.40	6594.40	Alluvial
LAO-3a	09/01/2020	06:01	6600.64	Transducer	6604.40	6594.40	Alluvial
LAO-3a	09/01/2020	07:01	6600.65	Transducer	6604.40	6594.40	Alluvial
LAO-3a	09/01/2020	08:01	6600.65	Transducer	6604.40	6594.40	Alluvial
LAO-3a	09/01/2020	09:01	6600.65	Transducer	6604.40	6594.40	Alluvial
LAO-3a	09/01/2020	10:01	6600.65	Transducer	6604.40	6594.40	Alluvial

Location	Date	Time	Water Level (ft amsl)	Method	Top of Screen (ft amsl)	Bottom of Screen (ft amsl)	Zone
LAO-3a	09/01/2020	11:01	6600.65	Transducer	6604.40	6594.40	Alluvial
LAO-3a	09/01/2020	12:01	6600.65	Transducer	6604.40	6594.40	Alluvial
LAO-3a	09/01/2020	13:01	6600.65	Transducer	6604.40	6594.40	Alluvial
LAO-3a	09/01/2020	14:01	6600.64	Transducer	6604.40	6594.40	Alluvial
LAO-3a	09/01/2020	15:01	6600.64	Transducer	6604.40	6594.40	Alluvial
LAO-3a	09/01/2020	16:01	6600.70	Transducer	6604.40	6594.40	Alluvial
LAO-3a	09/01/2020	17:01	6600.72	Transducer	6604.40	6594.40	Alluvial
LAO-3a	09/01/2020	18:01	6600.73	Transducer	6604.40	6594.40	Alluvial
LAO-3a	09/01/2020	19:01	6600.73	Transducer	6604.40	6594.40	Alluvial
LAO-3a	09/01/2020	20:01	6600.73	Transducer	6604.40	6594.40	Alluvial
LAO-3a	09/01/2020	21:01	6600.72	Transducer	6604.40	6594.40	Alluvial
LAO-3a	09/01/2020	22:01	6600.71	Transducer	6604.40	6594.40	Alluvial
LAO-3a	09/01/2020	23:01	6600.71	Transducer	6604.40	6594.40	Alluvial
LAO-3a	09/02/2020	00:01	6600.71	Transducer	6604.40	6594.40	Alluvial
LAO-3a	09/02/2020	01:01	6600.70	Transducer	6604.40	6594.40	Alluvial
LAO-3a	09/02/2020	02:01	6600.70	Transducer	6604.40	6594.40	Alluvial
LAO-3a	09/02/2020	03:01	6600.69	Transducer	6604.40	6594.40	Alluvial
LAO-3a	09/02/2020	04:01	6600.69	Transducer	6604.40	6594.40	Alluvial
LAO-3a	09/02/2020	05:01	6600.69	Transducer	6604.40	6594.40	Alluvial
LAO-3a	09/02/2020	06:01	6600.68	Transducer	6604.40	6594.40	Alluvial
LAO-3a	09/02/2020	07:01	6600.69	Transducer	6604.40	6594.40	Alluvial
LAO-3a	09/02/2020	08:01	6600.68	Transducer	6604.40	6594.40	Alluvial
LAO-3a	09/02/2020	09:01	6600.70	Transducer	6604.40	6594.40	Alluvial
LAO-3a	09/02/2020	10:01	6600.69	Transducer	6604.40	6594.40	Alluvial
LAO-3a	09/02/2020	11:01	6600.69	Transducer	6604.40	6594.40	Alluvial
LAO-3a	09/02/2020	12:01	6600.69	Transducer	6604.40	6594.40	Alluvial
LAO-3a	09/02/2020	13:01	6600.68	Transducer	6604.40	6594.40	Alluvial
LAO-3a	09/02/2020	14:01	6600.68	Transducer	6604.40	6594.40	Alluvial
LAO-3a	09/02/2020	15:01	6600.67	Transducer	6604.40	6594.40	Alluvial
LAO-3a	09/02/2020	16:01	6600.66	Transducer	6604.40	6594.40	Alluvial
LAO-3a	09/02/2020	17:01	6600.67	Transducer	6604.40	6594.40	Alluvial
LAO-3a	09/02/2020	18:01	6600.67	Transducer	6604.40	6594.40	Alluvial
LAO-3a	09/02/2020	19:01	6600.72	Transducer	6604.40	6594.40	Alluvial
LAO-3a	09/02/2020	20:01	6600.75	Transducer	6604.40	6594.40	Alluvial
LAO-3a	09/02/2020	21:01	6600.76	Transducer	6604.40	6594.40	Alluvial
LAO-3a	09/02/2020	22:01	6600.76	Transducer	6604.40	6594.40	Alluvial
LAO-3a	09/02/2020	23:01	6600.75	Transducer	6604.40	6594.40	Alluvial
LAO-3a	09/03/2020	00:01	6600.75	Transducer	6604.40	6594.40	Alluvial
LAO-3a	09/03/2020	01:01	6600.75	Transducer	6604.40	6594.40	Alluvial
LAO-3a	09/03/2020	02:01	6600.74	Transducer	6604.40	6594.40	Alluvial
LAO-3a	09/03/2020	03:01	6600.74	Transducer	6604.40	6594.40	Alluvial
LAO-3a	09/03/2020	04:01	6600.74	Transducer	6604.40	6594.40	Alluvial
LAO-3a	09/03/2020	05:01	6600.73	Transducer	6604.40	6594.40	Alluvial
LAO-3a	09/03/2020	06:01	6600.73	Transducer	6604.40	6594.40	Alluvial
LAO-3a	09/03/2020	07:01	6600.73	Transducer	6604.40	6594.40	Alluvial

Location	Date	Time	Water Level (ft amsl)	Method	Top of Screen (ft amsl)	Bottom of Screen (ft amsl)	Zone
LAO-3a	09/03/2020	08:01	6600.74	Transducer	6604.40	6594.40	Alluvial
LAO-3a	09/03/2020	09:01	6600.74	Transducer	6604.40	6594.40	Alluvial
LAO-3a	09/03/2020	10:01	6600.73	Transducer	6604.40	6594.40	Alluvial
LAO-3a	09/03/2020	11:01	6600.73	Transducer	6604.40	6594.40	Alluvial
LAO-3a	09/03/2020	12:01	6600.72	Transducer	6604.40	6594.40	Alluvial
LAO-3a	09/03/2020	13:01	6600.72	Transducer	6604.40	6594.40	Alluvial
LAO-3a	09/03/2020	14:01	6600.72	Transducer	6604.40	6594.40	Alluvial
LAO-3a	09/03/2020	15:01	6600.71	Transducer	6604.40	6594.40	Alluvial
LAO-3a	09/03/2020	16:01	6600.71	Transducer	6604.40	6594.40	Alluvial
LAO-3a	09/03/2020	17:01	6600.70	Transducer	6604.40	6594.40	Alluvial
LAO-3a	09/03/2020	18:01	6600.69	Transducer	6604.40	6594.40	Alluvial
LAO-3a	09/03/2020	19:01	6600.75	Transducer	6604.40	6594.40	Alluvial
LAO-3a	09/03/2020	20:01	6600.78	Transducer	6604.40	6594.40	Alluvial
LAO-3a	09/03/2020	21:01	6600.79	Transducer	6604.40	6594.40	Alluvial
LAO-3a	09/03/2020	22:01	6600.78	Transducer	6604.40	6594.40	Alluvial
LAO-3a	09/03/2020	23:01	6600.78	Transducer	6604.40	6594.40	Alluvial
LAO-3a	09/04/2020	00:01	6600.78	Transducer	6604.40	6594.40	Alluvial
LAO-3a	09/04/2020	01:01	6600.77	Transducer	6604.40	6594.40	Alluvial
LAO-3a	09/04/2020	02:01	6600.77	Transducer	6604.40	6594.40	Alluvial
LAO-3a	09/04/2020	03:01	6600.77	Transducer	6604.40	6594.40	Alluvial
LAO-3a	09/04/2020	04:01	6600.76	Transducer	6604.40	6594.40	Alluvial
LAO-3a	09/04/2020	05:01	6600.76	Transducer	6604.40	6594.40	Alluvial
LAO-3a	09/04/2020	06:01	6600.75	Transducer	6604.40	6594.40	Alluvial
LAO-3a	09/04/2020	07:01	6600.75	Transducer	6604.40	6594.40	Alluvial
LAO-3a	09/04/2020	08:01	6600.76	Transducer	6604.40	6594.40	Alluvial
LAO-3a	09/04/2020	09:01	6600.76	Transducer	6604.40	6594.40	Alluvial
LAO-3a	09/04/2020	10:01	6600.76	Transducer	6604.40	6594.40	Alluvial
LAO-3a	09/04/2020	11:01	6600.76	Transducer	6604.40	6594.40	Alluvial
LAO-3a	09/04/2020	12:01	6600.75	Transducer	6604.40	6594.40	Alluvial
LAO-3a	09/04/2020	13:01	6600.75	Transducer	6604.40	6594.40	Alluvial
LAO-3a	09/04/2020	14:01	6600.74	Transducer	6604.40	6594.40	Alluvial
LAO-3a	09/04/2020	15:01	6600.74	Transducer	6604.40	6594.40	Alluvial
LAO-3a	09/04/2020	16:01	6600.79	Transducer	6604.40	6594.40	Alluvial
LAO-3a	09/04/2020	17:01	6600.82	Transducer	6604.40	6594.40	Alluvial
LAO-3a	09/04/2020	18:01	6600.83	Transducer	6604.40	6594.40	Alluvial
LAO-3a	09/04/2020	19:01	6600.83	Transducer	6604.40	6594.40	Alluvial
LAO-3a	09/04/2020	20:01	6600.82	Transducer	6604.40	6594.40	Alluvial
LAO-3a	09/04/2020	21:01	6600.81	Transducer	6604.40	6594.40	Alluvial
LAO-3a	09/04/2020	22:01	6600.81	Transducer	6604.40	6594.40	Alluvial
LAO-3a	09/04/2020	23:01	6600.80	Transducer	6604.40	6594.40	Alluvial
LAO-3a	09/05/2020	00:01	6600.80	Transducer	6604.40	6594.40	Alluvial
LAO-3a	09/05/2020	01:01	6600.79	Transducer	6604.40	6594.40	Alluvial
LAO-3a	09/05/2020	02:01	6600.79	Transducer	6604.40	6594.40	Alluvial
LAO-3a	09/05/2020	03:01	6600.79	Transducer	6604.40	6594.40	Alluvial
LAO-3a	09/05/2020	04:01	6600.79	Transducer	6604.40	6594.40	Alluvial

Location	Date	Time	Water Level (ft amsl)	Method	Top of Screen (ft amsl)	Bottom of Screen (ft amsl)	Zone
LAO-3a	09/05/2020	05:01	6600.78	Transducer	6604.40	6594.40	Alluvial
LAO-3a	09/05/2020	06:01	6600.78	Transducer	6604.40	6594.40	Alluvial
LAO-3a	09/05/2020	07:01	6600.78	Transducer	6604.40	6594.40	Alluvial
LAO-3a	09/05/2020	08:01	6600.77	Transducer	6604.40	6594.40	Alluvial
LAO-3a	09/05/2020	09:01	6600.79	Transducer	6604.40	6594.40	Alluvial
LAO-3a	09/05/2020	10:01	6600.78	Transducer	6604.40	6594.40	Alluvial
LAO-3a	09/05/2020	11:01	6600.77	Transducer	6604.40	6594.40	Alluvial
LAO-3a	09/05/2020	12:01	6600.77	Transducer	6604.40	6594.40	Alluvial
LAO-3a	09/05/2020	13:01	6600.77	Transducer	6604.40	6594.40	Alluvial
LAO-3a	09/05/2020	14:01	6600.77	Transducer	6604.40	6594.40	Alluvial
LAO-3a	09/05/2020	15:01	6600.76	Transducer	6604.40	6594.40	Alluvial
LAO-3a	09/05/2020	16:01	6600.82	Transducer	6604.40	6594.40	Alluvial
LAO-3a	09/05/2020	17:01	6600.84	Transducer	6604.40	6594.40	Alluvial
LAO-3a	09/05/2020	18:01	6600.85	Transducer	6604.40	6594.40	Alluvial
LAO-3a	09/05/2020	19:01	6600.85	Transducer	6604.40	6594.40	Alluvial
LAO-3a	09/05/2020	20:01	6600.86	Transducer	6604.40	6594.40	Alluvial
LAO-3a	09/05/2020	21:01	6600.85	Transducer	6604.40	6594.40	Alluvial
LAO-3a	09/05/2020	22:01	6600.84	Transducer	6604.40	6594.40	Alluvial
LAO-3a	09/05/2020	23:01	6600.84	Transducer	6604.40	6594.40	Alluvial
LAO-3a	09/06/2020	00:01	6600.83	Transducer	6604.40	6594.40	Alluvial
LAO-3a	09/06/2020	01:01	6600.83	Transducer	6604.40	6594.40	Alluvial
LAO-3a	09/06/2020	02:01	6600.83	Transducer	6604.40	6594.40	Alluvial
LAO-3a	09/06/2020	03:01	6600.82	Transducer	6604.40	6594.40	Alluvial
LAO-3a	09/06/2020	04:01	6600.82	Transducer	6604.40	6594.40	Alluvial
LAO-3a	09/06/2020	05:01	6600.82	Transducer	6604.40	6594.40	Alluvial
LAO-3a	09/06/2020	06:01	6600.81	Transducer	6604.40	6594.40	Alluvial
LAO-3a	09/06/2020	07:01	6600.80	Transducer	6604.40	6594.40	Alluvial
LAO-3a	09/06/2020	08:01	6600.81	Transducer	6604.40	6594.40	Alluvial
LAO-3a	09/06/2020	09:01	6600.83	Transducer	6604.40	6594.40	Alluvial
LAO-3a	09/06/2020	10:01	6600.82	Transducer	6604.40	6594.40	Alluvial
LAO-3a	09/06/2020	11:01	6600.82	Transducer	6604.40	6594.40	Alluvial
LAO-3a	09/06/2020	12:01	6600.82	Transducer	6604.40	6594.40	Alluvial
LAO-3a	09/06/2020	13:01	6600.81	Transducer	6604.40	6594.40	Alluvial
LAO-3a	09/06/2020	14:01	6600.80	Transducer	6604.40	6594.40	Alluvial
LAO-3a	09/06/2020	15:01	6600.80	Transducer	6604.40	6594.40	Alluvial
LAO-3a	09/06/2020	16:01	6600.79	Transducer	6604.40	6594.40	Alluvial
LAO-3a	09/06/2020	17:01	6600.79	Transducer	6604.40	6594.40	Alluvial
LAO-3a	09/06/2020	18:01	6600.85	Transducer	6604.40	6594.40	Alluvial
LAO-3a	09/06/2020	19:01	6600.88	Transducer	6604.40	6594.40	Alluvial
LAO-3a	09/06/2020	20:01	6600.88	Transducer	6604.40	6594.40	Alluvial
LAO-3a	09/06/2020	21:01	6600.89	Transducer	6604.40	6594.40	Alluvial
LAO-3a	09/06/2020	22:01	6600.89	Transducer	6604.40	6594.40	Alluvial
LAO-3a	09/06/2020	23:01	6600.88	Transducer	6604.40	6594.40	Alluvial
LAO-3a	09/07/2020	00:01	6600.88	Transducer	6604.40	6594.40	Alluvial
LAO-3a	09/07/2020	01:01	6600.87	Transducer	6604.40	6594.40	Alluvial

Location	Date	Time	Water Level (ft amsl)	Method	Top of Screen (ft amsl)	Bottom of Screen (ft amsl)	Zone
LAO-3a	09/07/2020	02:01	6600.86	Transducer	6604.40	6594.40	Alluvial
LAO-3a	09/07/2020	03:01	6600.86	Transducer	6604.40	6594.40	Alluvial
LAO-3a	09/07/2020	04:01	6600.86	Transducer	6604.40	6594.40	Alluvial
LAO-3a	09/07/2020	05:01	6600.85	Transducer	6604.40	6594.40	Alluvial
LAO-3a	09/07/2020	06:01	6600.85	Transducer	6604.40	6594.40	Alluvial
LAO-3a	09/07/2020	07:01	6600.85	Transducer	6604.40	6594.40	Alluvial
LAO-3a	09/07/2020	08:01	6600.86	Transducer	6604.40	6594.40	Alluvial
LAO-3a	09/07/2020	09:01	6600.86	Transducer	6604.40	6594.40	Alluvial
LAO-3a	09/07/2020	10:01	6600.86	Transducer	6604.40	6594.40	Alluvial
LAO-3a	09/07/2020	11:01	6600.85	Transducer	6604.40	6594.40	Alluvial
LAO-3a	09/07/2020	12:01	6600.85	Transducer	6604.40	6594.40	Alluvial
LAO-3a	09/07/2020	13:01	6600.85	Transducer	6604.40	6594.40	Alluvial
LAO-3a	09/07/2020	14:01	6600.83	Transducer	6604.40	6594.40	Alluvial
LAO-3a	09/07/2020	15:01	6600.83	Transducer	6604.40	6594.40	Alluvial
LAO-3a	09/07/2020	16:01	6600.83	Transducer	6604.40	6594.40	Alluvial
LAO-3a	09/07/2020	17:01	6600.84	Transducer	6604.40	6594.40	Alluvial
LAO-3a	09/07/2020	18:01	6600.90	Transducer	6604.40	6594.40	Alluvial
LAO-3a	09/07/2020	19:01	6600.92	Transducer	6604.40	6594.40	Alluvial
LAO-3a	09/07/2020	20:01	6600.92	Transducer	6604.40	6594.40	Alluvial
LAO-3a	09/07/2020	21:01	6600.92	Transducer	6604.40	6594.40	Alluvial
LAO-3a	09/07/2020	22:01	6600.91	Transducer	6604.40	6594.40	Alluvial
LAO-3a	09/07/2020	23:01	6600.90	Transducer	6604.40	6594.40	Alluvial
LAO-3a	09/08/2020	00:01	6600.90	Transducer	6604.40	6594.40	Alluvial
LAO-3a	09/08/2020	01:01	6600.90	Transducer	6604.40	6594.40	Alluvial
LAO-3a	09/08/2020	02:01	6600.89	Transducer	6604.40	6594.40	Alluvial
LAO-3a	09/08/2020	03:01	6600.89	Transducer	6604.40	6594.40	Alluvial
LAO-3a	09/08/2020	04:01	6600.89	Transducer	6604.40	6594.40	Alluvial
LAO-3a	09/08/2020	05:01	6600.88	Transducer	6604.40	6594.40	Alluvial
LAO-3a	09/08/2020	06:01	6600.88	Transducer	6604.40	6594.40	Alluvial
LAO-3a	09/08/2020	07:01	6600.88	Transducer	6604.40	6594.40	Alluvial
LAO-3a	09/08/2020	08:01	6600.88	Transducer	6604.40	6594.40	Alluvial
LAO-3a	09/08/2020	09:01	6600.88	Transducer	6604.40	6594.40	Alluvial
LAO-3a	09/08/2020	10:01	6600.88	Transducer	6604.40	6594.40	Alluvial
LAO-3a	09/08/2020	11:01	6600.87	Transducer	6604.40	6594.40	Alluvial
LAO-3a	09/08/2020	12:01	6600.87	Transducer	6604.40	6594.40	Alluvial
LAO-3a	09/08/2020	13:01	6600.87	Transducer	6604.40	6594.40	Alluvial
LAO-3a	09/08/2020	14:01	6600.86	Transducer	6604.40	6594.40	Alluvial
LAO-3a	09/08/2020	15:01	6600.86	Transducer	6604.40	6594.40	Alluvial
LAO-3a	09/08/2020	16:01	6600.85	Transducer	6604.40	6594.40	Alluvial
LAO-3a	09/08/2020	17:01	6600.85	Transducer	6604.40	6594.40	Alluvial
LAO-3a	09/08/2020	18:01	6600.87	Transducer	6604.40	6594.40	Alluvial
LAO-3a	09/08/2020	19:01	6600.93	Transducer	6604.40	6594.40	Alluvial
LAO-3a	09/08/2020	20:01	6600.94	Transducer	6604.40	6594.40	Alluvial
LAO-3a	09/08/2020	21:01	6600.94	Transducer	6604.40	6594.40	Alluvial
LAO-3a	09/08/2020	22:01	6600.94	Transducer	6604.40	6594.40	Alluvial

Location	Date	Time	Water Level (ft amsl)	Method	Top of Screen (ft amsl)	Bottom of Screen (ft amsl)	Zone
LAO-3a	09/08/2020	23:01	6600.93	Transducer	6604.40	6594.40	Alluvial
LAO-3a	09/09/2020	00:01	6600.93	Transducer	6604.40	6594.40	Alluvial
LAO-3a	09/09/2020	01:01	6600.92	Transducer	6604.40	6594.40	Alluvial
LAO-3a	09/09/2020	02:01	6600.92	Transducer	6604.40	6594.40	Alluvial
LAO-3a	09/09/2020	03:01	6600.92	Transducer	6604.40	6594.40	Alluvial
LAO-3a	09/09/2020	04:01	6600.92	Transducer	6604.40	6594.40	Alluvial
LAO-3a	09/09/2020	05:01	6600.92	Transducer	6604.40	6594.40	Alluvial
LAO-3a	09/09/2020	06:01	6600.91	Transducer	6604.40	6594.40	Alluvial
LAO-3a	09/09/2020	07:01	6600.91	Transducer	6604.40	6594.40	Alluvial
LAO-3a	09/09/2020	08:01	6600.92	Transducer	6604.40	6594.40	Alluvial
LAO-3a	09/09/2020	09:01	6600.93	Transducer	6604.40	6594.40	Alluvial
LAO-3a	09/09/2020	10:01	6600.93	Transducer	6604.40	6594.40	Alluvial
LAO-3a	09/09/2020	11:01	6600.93	Transducer	6604.40	6594.40	Alluvial
LAO-3a	09/09/2020	12:01	6600.93	Transducer	6604.40	6594.40	Alluvial
LAO-3a	09/09/2020	13:01	6600.92	Transducer	6604.40	6594.40	Alluvial
LAO-3a	09/09/2020	14:01	6600.92	Transducer	6604.40	6594.40	Alluvial
LAO-3a	09/09/2020	15:01	6600.92	Transducer	6604.40	6594.40	Alluvial
LAO-3a	09/09/2020	16:01	6600.92	Transducer	6604.40	6594.40	Alluvial
LAO-3a	09/09/2020	17:01	6600.92	Transducer	6604.40	6594.40	Alluvial
LAO-3a	09/09/2020	18:01	6600.92	Transducer	6604.40	6594.40	Alluvial
LAO-3a	09/09/2020	19:01	6600.95	Transducer	6604.40	6594.40	Alluvial
LAO-3a	09/09/2020	20:01	6600.99	Transducer	6604.40	6594.40	Alluvial
LAO-3a	09/09/2020	21:01	6601.01	Transducer	6604.40	6594.40	Alluvial
LAO-3a	09/09/2020	22:01	6601.01	Transducer	6604.40	6594.40	Alluvial
LAO-3a	09/09/2020	23:01	6601.01	Transducer	6604.40	6594.40	Alluvial
LAO-3a	09/10/2020	00:01	6601.00	Transducer	6604.40	6594.40	Alluvial
LAO-3a	09/10/2020	01:01	6601.00	Transducer	6604.40	6594.40	Alluvial
LAO-3a	09/10/2020	02:01	6600.99	Transducer	6604.40	6594.40	Alluvial
LAO-3a	09/10/2020	03:01	6600.98	Transducer	6604.40	6594.40	Alluvial
LAO-3a	09/10/2020	04:01	6600.98	Transducer	6604.40	6594.40	Alluvial
LAO-3a	09/10/2020	05:01	6600.97	Transducer	6604.40	6594.40	Alluvial
LAO-3a	09/10/2020	06:01	6600.97	Transducer	6604.40	6594.40	Alluvial
LAO-3a	09/10/2020	07:01	6600.97	Transducer	6604.40	6594.40	Alluvial
LAO-3a	09/10/2020	08:01	6600.98	Transducer	6604.40	6594.40	Alluvial
LAO-3a	09/10/2020	09:01	6600.99	Transducer	6604.40	6594.40	Alluvial
LAO-3a	09/10/2020	10:01	6600.99	Transducer	6604.40	6594.40	Alluvial
LAO-3a	09/10/2020	11:01	6601.00	Transducer	6604.40	6594.40	Alluvial
LAO-3a	09/10/2020	12:01	6600.92	Transducer	6604.40	6594.40	Alluvial
LAO-3a	09/10/2020	13:01	6600.99	Transducer	6604.40	6594.40	Alluvial
LAO-3a	09/10/2020	14:01	6601.07	Transducer	6604.40	6594.40	Alluvial
LAO-3a	09/10/2020	15:01	6601.07	Transducer	6604.40	6594.40	Alluvial
LAO-3a	09/10/2020	16:01	6601.06	Transducer	6604.40	6594.40	Alluvial
LAO-3a	09/10/2020	17:01	6601.06	Transducer	6604.40	6594.40	Alluvial
LAO-3a	09/10/2020	18:01	6601.06	Transducer	6604.40	6594.40	Alluvial
LAO-3a	09/10/2020	19:01	6601.06	Transducer	6604.40	6594.40	Alluvial

Location	Date	Time	Water Level (ft amsl)	Method	Top of Screen (ft amsl)	Bottom of Screen (ft amsl)	Zone
LAO-3a	09/10/2020	20:01	6601.06	Transducer	6604.40	6594.40	Alluvial
LAO-3a	09/10/2020	21:01	6601.11	Transducer	6604.40	6594.40	Alluvial
LAO-3a	09/10/2020	22:01	6601.15	Transducer	6604.40	6594.40	Alluvial
LAO-3a	09/10/2020	23:01	6601.16	Transducer	6604.40	6594.40	Alluvial
LAO-3a	09/11/2020	00:01	6601.16	Transducer	6604.40	6594.40	Alluvial
LAO-3a	09/11/2020	01:01	6601.15	Transducer	6604.40	6594.40	Alluvial
LAO-3a	09/11/2020	02:01	6601.15	Transducer	6604.40	6594.40	Alluvial
LAO-3a	09/11/2020	03:01	6601.14	Transducer	6604.40	6594.40	Alluvial
LAO-3a	09/11/2020	04:01	6601.13	Transducer	6604.40	6594.40	Alluvial
LAO-3a	09/11/2020	05:01	6601.13	Transducer	6604.40	6594.40	Alluvial
LAO-3a	09/11/2020	06:01	6601.13	Transducer	6604.40	6594.40	Alluvial
LAO-3a	09/11/2020	07:01	6601.14	Transducer	6604.40	6594.40	Alluvial
LAO-3a	09/11/2020	08:01	6601.14	Transducer	6604.40	6594.40	Alluvial
LAO-3a	09/11/2020	09:01	6601.14	Transducer	6604.40	6594.40	Alluvial
LAO-3a	09/11/2020	10:01	6601.13	Transducer	6604.40	6594.40	Alluvial
LAO-3a	09/11/2020	11:01	6601.13	Transducer	6604.40	6594.40	Alluvial
LAO-3a	09/11/2020	12:01	6601.12	Transducer	6604.40	6594.40	Alluvial
LAO-3a	09/11/2020	13:01	6601.11	Transducer	6604.40	6594.40	Alluvial
LAO-3a	09/11/2020	14:01	6601.11	Transducer	6604.40	6594.40	Alluvial
LAO-3a	09/11/2020	15:01	6601.11	Transducer	6604.40	6594.40	Alluvial
LAO-3a	09/11/2020	16:01	6601.10	Transducer	6604.40	6594.40	Alluvial
LAO-3a	09/11/2020	17:01	6601.10	Transducer	6604.40	6594.40	Alluvial
LAO-3a	09/11/2020	18:01	6601.10	Transducer	6604.40	6594.40	Alluvial
LAO-3a	09/11/2020	19:01	6601.08	Transducer	6604.40	6594.40	Alluvial
LAO-3a	09/11/2020	20:01	6601.13	Transducer	6604.40	6594.40	Alluvial
LAO-3a	09/11/2020	21:01	6601.18	Transducer	6604.40	6594.40	Alluvial
LAO-3a	09/11/2020	22:01	6601.19	Transducer	6604.40	6594.40	Alluvial
LAO-3a	09/11/2020	23:01	6601.19	Transducer	6604.40	6594.40	Alluvial
LAO-3a	09/12/2020	00:01	6601.19	Transducer	6604.40	6594.40	Alluvial
LAO-3a	09/12/2020	01:01	6601.18	Transducer	6604.40	6594.40	Alluvial
LAO-3a	09/12/2020	02:01	6601.18	Transducer	6604.40	6594.40	Alluvial
LAO-3a	09/12/2020	03:01	6601.17	Transducer	6604.40	6594.40	Alluvial
LAO-3a	09/12/2020	04:01	6601.16	Transducer	6604.40	6594.40	Alluvial
LAO-3a	09/12/2020	05:01	6601.16	Transducer	6604.40	6594.40	Alluvial
LAO-3a	09/12/2020	06:01	6601.15	Transducer	6604.40	6594.40	Alluvial
LAO-3a	09/12/2020	07:01	6601.15	Transducer	6604.40	6594.40	Alluvial
LAO-3a	09/12/2020	08:01	6601.13	Transducer	6604.40	6594.40	Alluvial
LAO-3a	09/12/2020	09:01	6601.13	Transducer	6604.40	6594.40	Alluvial
LAO-3a	09/12/2020	10:01	6601.14	Transducer	6604.40	6594.40	Alluvial
LAO-3a	09/12/2020	11:01	6601.14	Transducer	6604.40	6594.40	Alluvial
LAO-3a	09/12/2020	12:01	6601.13	Transducer	6604.40	6594.40	Alluvial
LAO-3a	09/12/2020	13:01	6601.14	Transducer	6604.40	6594.40	Alluvial
LAO-3a	09/12/2020	14:01	6601.13	Transducer	6604.40	6594.40	Alluvial
LAO-3a	09/12/2020	15:01	6601.12	Transducer	6604.40	6594.40	Alluvial
LAO-3a	09/12/2020	16:01	6601.11	Transducer	6604.40	6594.40	Alluvial

Location	Date	Time	Water Level (ft amsl)	Method	Top of Screen (ft amsl)	Bottom of Screen (ft amsl)	Zone
LAO-3a	09/12/2020	17:01	6601.10	Transducer	6604.40	6594.40	Alluvial
LAO-3a	09/12/2020	18:01	6601.11	Transducer	6604.40	6594.40	Alluvial
LAO-3a	09/12/2020	19:01	6601.18	Transducer	6604.40	6594.40	Alluvial
LAO-3a	09/12/2020	20:01	6601.21	Transducer	6604.40	6594.40	Alluvial
LAO-3a	09/12/2020	21:01	6601.21	Transducer	6604.40	6594.40	Alluvial
LAO-3a	09/12/2020	22:01	6601.21	Transducer	6604.40	6594.40	Alluvial
LAO-3a	09/12/2020	23:01	6601.20	Transducer	6604.40	6594.40	Alluvial
LAO-3a	09/13/2020	00:01	6601.20	Transducer	6604.40	6594.40	Alluvial
LAO-3a	09/13/2020	01:01	6601.19	Transducer	6604.40	6594.40	Alluvial
LAO-3a	09/13/2020	02:01	6601.18	Transducer	6604.40	6594.40	Alluvial
LAO-3a	09/13/2020	03:01	6601.18	Transducer	6604.40	6594.40	Alluvial
LAO-3a	09/13/2020	04:01	6601.17	Transducer	6604.40	6594.40	Alluvial
LAO-3a	09/13/2020	05:01	6601.16	Transducer	6604.40	6594.40	Alluvial
LAO-3a	09/13/2020	06:01	6601.15	Transducer	6604.40	6594.40	Alluvial
LAO-3a	09/13/2020	07:01	6601.15	Transducer	6604.40	6594.40	Alluvial
LAO-3a	09/13/2020	08:01	6601.16	Transducer	6604.40	6594.40	Alluvial
LAO-3a	09/13/2020	09:01	6601.16	Transducer	6604.40	6594.40	Alluvial
LAO-3a	09/13/2020	10:01	6601.16	Transducer	6604.40	6594.40	Alluvial
LAO-3a	09/13/2020	11:01	6601.15	Transducer	6604.40	6594.40	Alluvial
LAO-3a	09/13/2020	12:01	6601.14	Transducer	6604.40	6594.40	Alluvial
LAO-3a	09/13/2020	13:01	6601.14	Transducer	6604.40	6594.40	Alluvial
LAO-3a	09/13/2020	14:01	6601.13	Transducer	6604.40	6594.40	Alluvial
LAO-3a	09/13/2020	15:01	6601.13	Transducer	6604.40	6594.40	Alluvial
LAO-3a	09/13/2020	16:01	6601.12	Transducer	6604.40	6594.40	Alluvial
LAO-3a	09/13/2020	17:01	6601.12	Transducer	6604.40	6594.40	Alluvial
LAO-3a	09/13/2020	18:01	6601.11	Transducer	6604.40	6594.40	Alluvial
LAO-3a	09/13/2020	19:01	6601.10	Transducer	6604.40	6594.40	Alluvial
LAO-3a	09/13/2020	20:01	6601.09	Transducer	6604.40	6594.40	Alluvial
LAO-3a	09/13/2020	21:01	6601.09	Transducer	6604.40	6594.40	Alluvial
LAO-3a	09/13/2020	22:01	6601.09	Transducer	6604.40	6594.40	Alluvial
LAO-3a	09/13/2020	23:01	6601.08	Transducer	6604.40	6594.40	Alluvial
LAO-3a	09/14/2020	00:01	6601.14	Transducer	6604.40	6594.40	Alluvial
LAO-3a	09/14/2020	01:01	6601.18	Transducer	6604.40	6594.40	Alluvial
LAO-3a	09/14/2020	02:01	6601.20	Transducer	6604.40	6594.40	Alluvial
LAO-3a	09/14/2020	03:01	6601.20	Transducer	6604.40	6594.40	Alluvial
LAO-3a	09/14/2020	04:01	6601.19	Transducer	6604.40	6594.40	Alluvial
LAO-3a	09/14/2020	05:01	6601.19	Transducer	6604.40	6594.40	Alluvial
LAO-3a	09/14/2020	06:01	6601.18	Transducer	6604.40	6594.40	Alluvial
LAO-3a	09/14/2020	07:01	6601.18	Transducer	6604.40	6594.40	Alluvial
LAO-3a	09/14/2020	08:01	6601.18	Transducer	6604.40	6594.40	Alluvial
LAO-3a	09/14/2020	09:01	6601.18	Transducer	6604.40	6594.40	Alluvial
LAO-3a	09/14/2020	10:01	6601.18	Transducer	6604.40	6594.40	Alluvial
LAO-3a	09/14/2020	11:01	6601.17	Transducer	6604.40	6594.40	Alluvial
LAO-3a	09/14/2020	12:01	6601.18	Transducer	6604.40	6594.40	Alluvial
LAO-3a	09/14/2020	13:01	6601.16	Transducer	6604.40	6594.40	Alluvial

Location	Date	Time	Water Level (ft amsl)	Method	Top of Screen (ft amsl)	Bottom of Screen (ft amsl)	Zone
LAO-3a	09/14/2020	14:01	6601.15	Transducer	6604.40	6594.40	Alluvial
LAO-3a	09/14/2020	15:01	6601.15	Transducer	6604.40	6594.40	Alluvial
LAO-3a	09/14/2020	16:01	6601.15	Transducer	6604.40	6594.40	Alluvial
LAO-3a	09/14/2020	17:01	6601.14	Transducer	6604.40	6594.40	Alluvial
LAO-3a	09/14/2020	18:01	6601.13	Transducer	6604.40	6594.40	Alluvial
LAO-3a	09/14/2020	19:01	6601.13	Transducer	6604.40	6594.40	Alluvial
LAO-3a	09/14/2020	20:01	6601.12	Transducer	6604.40	6594.40	Alluvial
LAO-3a	09/14/2020	21:01	6601.12	Transducer	6604.40	6594.40	Alluvial
LAO-3a	09/14/2020	22:01	6601.11	Transducer	6604.40	6594.40	Alluvial
LAO-3a	09/14/2020	23:01	6601.11	Transducer	6604.40	6594.40	Alluvial
LAO-3a	09/15/2020	00:01	6601.16	Transducer	6604.40	6594.40	Alluvial
LAO-3a	09/15/2020	01:01	6601.21	Transducer	6604.40	6594.40	Alluvial
LAO-3a	09/15/2020	02:01	6601.22	Transducer	6604.40	6594.40	Alluvial
LAO-3a	09/15/2020	03:01	6601.22	Transducer	6604.40	6594.40	Alluvial
LAO-3a	09/15/2020	04:01	6601.21	Transducer	6604.40	6594.40	Alluvial
LAO-3a	09/15/2020	05:01	6601.21	Transducer	6604.40	6594.40	Alluvial
LAO-3a	09/15/2020	06:01	6601.20	Transducer	6604.40	6594.40	Alluvial
LAO-3a	09/15/2020	07:01	6601.19	Transducer	6604.40	6594.40	Alluvial
LAO-3a	09/15/2020	08:01	6601.21	Transducer	6604.40	6594.40	Alluvial
LAO-3a	09/15/2020	09:01	6601.21	Transducer	6604.40	6594.40	Alluvial
LAO-3a	09/15/2020	10:01	6601.20	Transducer	6604.40	6594.40	Alluvial
LAO-3a	09/15/2020	11:01	6601.20	Transducer	6604.40	6594.40	Alluvial
LAO-3a	09/15/2020	12:01	6601.19	Transducer	6604.40	6594.40	Alluvial
LAO-3a	09/15/2020	13:01	6601.18	Transducer	6604.40	6594.40	Alluvial
LAO-3a	09/15/2020	14:01	6601.18	Transducer	6604.40	6594.40	Alluvial
LAO-3a	09/15/2020	15:01	6601.17	Transducer	6604.40	6594.40	Alluvial
LAO-3a	09/15/2020	16:01	6601.16	Transducer	6604.40	6594.40	Alluvial
LAO-3a	09/15/2020	17:01	6601.16	Transducer	6604.40	6594.40	Alluvial
LAO-3a	09/15/2020	18:01	6601.15	Transducer	6604.40	6594.40	Alluvial
LAO-3a	09/15/2020	19:01	6601.14	Transducer	6604.40	6594.40	Alluvial
LAO-3a	09/15/2020	20:01	6601.13	Transducer	6604.40	6594.40	Alluvial
LAO-3a	09/15/2020	21:01	6601.13	Transducer	6604.40	6594.40	Alluvial
LAO-3a	09/15/2020	22:01	6601.13	Transducer	6604.40	6594.40	Alluvial
LAO-3a	09/15/2020	23:01	6601.13	Transducer	6604.40	6594.40	Alluvial
LAO-3a	09/16/2020	00:01	6601.18	Transducer	6604.40	6594.40	Alluvial
LAO-3a	09/16/2020	01:01	6601.22	Transducer	6604.40	6594.40	Alluvial
LAO-3a	09/16/2020	02:01	6601.23	Transducer	6604.40	6594.40	Alluvial
LAO-3a	09/16/2020	03:01	6601.23	Transducer	6604.40	6594.40	Alluvial
LAO-3a	09/16/2020	04:01	6601.23	Transducer	6604.40	6594.40	Alluvial
LAO-3a	09/16/2020	05:01	6601.22	Transducer	6604.40	6594.40	Alluvial
LAO-3a	09/16/2020	06:01	6601.22	Transducer	6604.40	6594.40	Alluvial
LAO-3a	09/16/2020	07:01	6601.20	Transducer	6604.40	6594.40	Alluvial
LAO-3a	09/16/2020	08:01	6601.20	Transducer	6604.40	6594.40	Alluvial
LAO-3a	09/16/2020	09:01	6601.19	Transducer	6604.40	6594.40	Alluvial
LAO-3a	09/16/2020	10:01	6601.18	Transducer	6604.40	6594.40	Alluvial

Location	Date	Time	Water Level (ft amsl)	Method	Top of Screen (ft amsl)	Bottom of Screen (ft amsl)	Zone
LAO-3a	09/16/2020	11:01	6601.17	Transducer	6604.40	6594.40	Alluvial
LAO-3a	09/16/2020	12:01	6601.17	Transducer	6604.40	6594.40	Alluvial
LAO-3a	09/16/2020	13:01	6601.16	Transducer	6604.40	6594.40	Alluvial
LAO-3a	09/16/2020	14:01	6601.15	Transducer	6604.40	6594.40	Alluvial
LAO-3a	09/16/2020	15:01	6601.14	Transducer	6604.40	6594.40	Alluvial
LAO-3a	09/16/2020	16:01	6601.15	Transducer	6604.40	6594.40	Alluvial
LAO-3a	09/16/2020	17:01	6601.14	Transducer	6604.40	6594.40	Alluvial
LAO-3a	09/16/2020	18:01	6601.14	Transducer	6604.40	6594.40	Alluvial
LAO-3a	09/16/2020	19:01	6601.13	Transducer	6604.40	6594.40	Alluvial
LAO-3a	09/16/2020	20:01	6601.13	Transducer	6604.40	6594.40	Alluvial
LAO-3a	09/16/2020	21:01	6601.12	Transducer	6604.40	6594.40	Alluvial
LAO-3a	09/16/2020	22:01	6601.12	Transducer	6604.40	6594.40	Alluvial
LAO-3a	09/16/2020	23:01	6601.12	Transducer	6604.40	6594.40	Alluvial
LAO-3a	09/17/2020	00:01	6601.17	Transducer	6604.40	6594.40	Alluvial
LAO-3a	09/17/2020	01:01	6601.23	Transducer	6604.40	6594.40	Alluvial
LAO-3a	09/17/2020	02:01	6601.24	Transducer	6604.40	6594.40	Alluvial
LAO-3a	09/17/2020	03:01	6601.24	Transducer	6604.40	6594.40	Alluvial
LAO-3a	09/17/2020	04:01	6601.24	Transducer	6604.40	6594.40	Alluvial
LAO-3a	09/17/2020	05:01	6601.25	Transducer	6604.40	6594.40	Alluvial
LAO-3a	09/17/2020	06:01	6601.25	Transducer	6604.40	6594.40	Alluvial
LAO-3a	09/17/2020	07:01	6601.24	Transducer	6604.40	6594.40	Alluvial
LAO-3a	09/17/2020	08:01	6601.24	Transducer	6604.40	6594.40	Alluvial
LAO-3a	09/17/2020	09:01	6601.27	Transducer	6604.40	6594.40	Alluvial
LAO-3a	09/17/2020	10:01	6601.30	Transducer	6604.40	6594.40	Alluvial
LAO-3a	09/17/2020	11:01	6601.31	Transducer	6604.40	6594.40	Alluvial
LAO-3a	09/17/2020	12:01	6601.31	Transducer	6604.40	6594.40	Alluvial
LAO-3a	09/17/2020	13:01	6601.30	Transducer	6604.40	6594.40	Alluvial
LAO-3a	09/17/2020	14:01	6601.30	Transducer	6604.40	6594.40	Alluvial
LAO-3a	09/17/2020	15:01	6601.28	Transducer	6604.40	6594.40	Alluvial
LAO-3a	09/17/2020	16:01	6601.29	Transducer	6604.40	6594.40	Alluvial
LAO-3a	09/17/2020	17:01	6601.29	Transducer	6604.40	6594.40	Alluvial
LAO-3a	09/17/2020	18:01	6601.28	Transducer	6604.40	6594.40	Alluvial
LAO-3a	09/17/2020	19:01	6601.27	Transducer	6604.40	6594.40	Alluvial
LAO-3a	09/17/2020	20:01	6601.26	Transducer	6604.40	6594.40	Alluvial
LAO-3a	09/17/2020	21:01	6601.26	Transducer	6604.40	6594.40	Alluvial
LAO-3a	09/17/2020	22:01	6601.25	Transducer	6604.40	6594.40	Alluvial
LAO-3a	09/17/2020	23:01	6601.24	Transducer	6604.40	6594.40	Alluvial
LAO-3a	09/18/2020	00:01	6601.30	Transducer	6604.40	6594.40	Alluvial
LAO-3a	09/18/2020	01:01	6601.34	Transducer	6604.40	6594.40	Alluvial
LAO-3a	09/18/2020	02:01	6601.34	Transducer	6604.40	6594.40	Alluvial
LAO-3a	09/18/2020	03:01	6601.34	Transducer	6604.40	6594.40	Alluvial
LAO-3a	09/18/2020	04:01	6601.34	Transducer	6604.40	6594.40	Alluvial
LAO-3a	09/18/2020	05:01	6601.32	Transducer	6604.40	6594.40	Alluvial
LAO-3a	09/18/2020	06:01	6601.32	Transducer	6604.40	6594.40	Alluvial
LAO-3a	09/18/2020	07:01	6601.31	Transducer	6604.40	6594.40	Alluvial

Location	Date	Time	Water Level (ft amsl)	Method	Top of Screen (ft amsl)	Bottom of Screen (ft amsl)	Zone
LAO-3a	09/18/2020	08:01	6601.30	Transducer	6604.40	6594.40	Alluvial
LAO-3a	09/18/2020	09:01	6601.29	Transducer	6604.40	6594.40	Alluvial
LAO-3a	09/18/2020	10:01	6601.29	Transducer	6604.40	6594.40	Alluvial
LAO-3a	09/18/2020	11:01	6601.27	Transducer	6604.40	6594.40	Alluvial
LAO-3a	09/18/2020	12:01	6601.27	Transducer	6604.40	6594.40	Alluvial
LAO-3a	09/18/2020	13:01	6601.26	Transducer	6604.40	6594.40	Alluvial
LAO-3a	09/18/2020	14:01	6601.25	Transducer	6604.40	6594.40	Alluvial
LAO-3a	09/18/2020	15:01	6601.24	Transducer	6604.40	6594.40	Alluvial
LAO-3a	09/18/2020	16:01	6601.24	Transducer	6604.40	6594.40	Alluvial
LAO-3a	09/18/2020	17:01	6601.23	Transducer	6604.40	6594.40	Alluvial
LAO-3a	09/18/2020	18:01	6601.22	Transducer	6604.40	6594.40	Alluvial
LAO-3a	09/18/2020	19:01	6601.21	Transducer	6604.40	6594.40	Alluvial
LAO-3a	09/18/2020	20:01	6601.21	Transducer	6604.40	6594.40	Alluvial
LAO-3a	09/18/2020	21:01	6601.20	Transducer	6604.40	6594.40	Alluvial
LAO-3a	09/18/2020	22:01	6601.20	Transducer	6604.40	6594.40	Alluvial
LAO-3a	09/18/2020	23:01	6601.20	Transducer	6604.40	6594.40	Alluvial
LAO-3a	09/19/2020	00:01	6601.20	Transducer	6604.40	6594.40	Alluvial
LAO-3a	09/19/2020	01:01	6601.20	Transducer	6604.40	6594.40	Alluvial
LAO-3a	09/19/2020	02:01	6601.19	Transducer	6604.40	6594.40	Alluvial
LAO-3a	09/19/2020	03:01	6601.19	Transducer	6604.40	6594.40	Alluvial
LAO-3a	09/19/2020	04:01	6601.18	Transducer	6604.40	6594.40	Alluvial
LAO-3a	09/19/2020	05:01	6601.18	Transducer	6604.40	6594.40	Alluvial
LAO-3a	09/19/2020	06:01	6601.18	Transducer	6604.40	6594.40	Alluvial
LAO-3a	09/19/2020	07:01	6601.18	Transducer	6604.40	6594.40	Alluvial
LAO-3a	09/19/2020	08:01	6601.18	Transducer	6604.40	6594.40	Alluvial
LAO-3a	09/19/2020	09:01	6601.18	Transducer	6604.40	6594.40	Alluvial
LAO-3a	09/19/2020	10:01	6601.18	Transducer	6604.40	6594.40	Alluvial
LAO-3a	09/19/2020	11:01	6601.17	Transducer	6604.40	6594.40	Alluvial
LAO-3a	09/19/2020	12:01	6601.18	Transducer	6604.40	6594.40	Alluvial
LAO-3a	09/19/2020	13:01	6601.17	Transducer	6604.40	6594.40	Alluvial
LAO-3a	09/19/2020	14:01	6601.17	Transducer	6604.40	6594.40	Alluvial
LAO-3a	09/19/2020	15:01	6601.17	Transducer	6604.40	6594.40	Alluvial
LAO-3a	09/19/2020	16:01	6601.16	Transducer	6604.40	6594.40	Alluvial
LAO-3a	09/19/2020	17:01	6601.16	Transducer	6604.40	6594.40	Alluvial
LAO-3a	09/19/2020	18:01	6601.15	Transducer	6604.40	6594.40	Alluvial
LAO-3a	09/19/2020	19:01	6601.15	Transducer	6604.40	6594.40	Alluvial
LAO-3a	09/19/2020	20:01	6601.14	Transducer	6604.40	6594.40	Alluvial
LAO-3a	09/19/2020	21:01	6601.14	Transducer	6604.40	6594.40	Alluvial
LAO-3a	09/19/2020	22:01	6601.14	Transducer	6604.40	6594.40	Alluvial
LAO-3a	09/19/2020	23:01	6601.18	Transducer	6604.40	6594.40	Alluvial
LAO-3a	09/20/2020	00:01	6601.23	Transducer	6604.40	6594.40	Alluvial
LAO-3a	09/20/2020	01:01	6601.25	Transducer	6604.40	6594.40	Alluvial
LAO-3a	09/20/2020	02:01	6601.25	Transducer	6604.40	6594.40	Alluvial
LAO-3a	09/20/2020	03:01	6601.25	Transducer	6604.40	6594.40	Alluvial
LAO-3a	09/20/2020	04:01	6601.25	Transducer	6604.40	6594.40	Alluvial

Location	Date	Time	Water Level (ft amsl)	Method	Top of Screen (ft amsl)	Bottom of Screen (ft amsl)	Zone
LAO-3a	09/20/2020	05:01	6601.24	Transducer	6604.40	6594.40	Alluvial
LAO-3a	09/20/2020	06:01	6601.23	Transducer	6604.40	6594.40	Alluvial
LAO-3a	09/20/2020	07:01	6601.23	Transducer	6604.40	6594.40	Alluvial
LAO-3a	09/20/2020	08:01	6601.24	Transducer	6604.40	6594.40	Alluvial
LAO-3a	09/20/2020	09:01	6601.24	Transducer	6604.40	6594.40	Alluvial
LAO-3a	09/20/2020	10:01	6601.25	Transducer	6604.40	6594.40	Alluvial
LAO-3a	09/20/2020	11:01	6601.24	Transducer	6604.40	6594.40	Alluvial
LAO-3a	09/20/2020	12:01	6601.23	Transducer	6604.40	6594.40	Alluvial
LAO-3a	09/20/2020	13:01	6601.22	Transducer	6604.40	6594.40	Alluvial
LAO-3a	09/20/2020	14:01	6601.22	Transducer	6604.40	6594.40	Alluvial
LAO-3a	09/20/2020	15:01	6601.21	Transducer	6604.40	6594.40	Alluvial
LAO-3a	09/20/2020	16:01	6601.20	Transducer	6604.40	6594.40	Alluvial
LAO-3a	09/20/2020	17:01	6601.20	Transducer	6604.40	6594.40	Alluvial
LAO-3a	09/20/2020	18:01	6601.19	Transducer	6604.40	6594.40	Alluvial
LAO-3a	09/20/2020	19:01	6601.18	Transducer	6604.40	6594.40	Alluvial
LAO-3a	09/20/2020	20:01	6601.19	Transducer	6604.40	6594.40	Alluvial
LAO-3a	09/20/2020	21:01	6601.18	Transducer	6604.40	6594.40	Alluvial
LAO-3a	09/20/2020	22:01	6601.18	Transducer	6604.40	6594.40	Alluvial
LAO-3a	09/20/2020	23:01	6601.17	Transducer	6604.40	6594.40	Alluvial
LAO-3a	09/21/2020	00:01	6601.22	Transducer	6604.40	6594.40	Alluvial
LAO-3a	09/21/2020	01:01	6601.27	Transducer	6604.40	6594.40	Alluvial
LAO-3a	09/21/2020	02:01	6601.29	Transducer	6604.40	6594.40	Alluvial
LAO-3a	09/21/2020	03:01	6601.28	Transducer	6604.40	6594.40	Alluvial
LAO-3a	09/21/2020	04:01	6601.28	Transducer	6604.40	6594.40	Alluvial
LAO-3a	09/21/2020	05:01	6601.28	Transducer	6604.40	6594.40	Alluvial
LAO-3a	09/21/2020	06:01	6601.27	Transducer	6604.40	6594.40	Alluvial
LAO-3a	09/21/2020	07:01	6601.26	Transducer	6604.40	6594.40	Alluvial
LAO-3a	09/21/2020	08:01	6601.27	Transducer	6604.40	6594.40	Alluvial
LAO-3a	09/21/2020	09:01	6601.28	Transducer	6604.40	6594.40	Alluvial
LAO-3a	09/21/2020	10:01	6601.27	Transducer	6604.40	6594.40	Alluvial
LAO-3a	09/21/2020	11:01	6601.26	Transducer	6604.40	6594.40	Alluvial
LAO-3a	09/21/2020	12:01	6601.25	Transducer	6604.40	6594.40	Alluvial
LAO-3a	09/21/2020	13:01	6601.26	Transducer	6604.40	6594.40	Alluvial
LAO-3a	09/21/2020	14:01	6601.33	Transducer	6604.40	6594.40	Alluvial
LAO-3a	09/21/2020	15:01	6601.36	Transducer	6604.40	6594.40	Alluvial
LAO-3a	09/21/2020	16:01	6601.35	Transducer	6604.40	6594.40	Alluvial
LAO-3a	09/21/2020	17:01	6601.35	Transducer	6604.40	6594.40	Alluvial
LAO-3a	09/21/2020	18:01	6601.33	Transducer	6604.40	6594.40	Alluvial
LAO-3a	09/21/2020	19:01	6601.32	Transducer	6604.40	6594.40	Alluvial
LAO-3a	09/21/2020	20:01	6601.31	Transducer	6604.40	6594.40	Alluvial
LAO-3a	09/21/2020	21:01	6601.30	Transducer	6604.40	6594.40	Alluvial
LAO-3a	09/21/2020	22:01	6601.30	Transducer	6604.40	6594.40	Alluvial
LAO-3a	09/21/2020	23:01	6601.29	Transducer	6604.40	6594.40	Alluvial
LAO-3a	09/22/2020	00:01	6601.29	Transducer	6604.40	6594.40	Alluvial
LAO-3a	09/22/2020	01:01	6601.28	Transducer	6604.40	6594.40	Alluvial

Location	Date	Time	Water Level (ft amsl)	Method	Top of Screen (ft amsl)	Bottom of Screen (ft amsl)	Zone
LAO-3a	09/22/2020	02:01	6601.27	Transducer	6604.40	6594.40	Alluvial
LAO-3a	09/22/2020	03:01	6601.28	Transducer	6604.40	6594.40	Alluvial
LAO-3a	09/22/2020	04:01	6601.26	Transducer	6604.40	6594.40	Alluvial
LAO-3a	09/22/2020	05:01	6601.25	Transducer	6604.40	6594.40	Alluvial
LAO-3a	09/22/2020	06:01	6601.25	Transducer	6604.40	6594.40	Alluvial
LAO-3a	09/22/2020	07:01	6601.25	Transducer	6604.40	6594.40	Alluvial
LAO-3a	09/22/2020	08:01	6601.26	Transducer	6604.40	6594.40	Alluvial
LAO-3a	09/22/2020	09:01	6601.26	Transducer	6604.40	6594.40	Alluvial
LAO-3a	09/22/2020	10:01	6601.26	Transducer	6604.40	6594.40	Alluvial
LAO-3a	09/22/2020	11:01	6601.26	Transducer	6604.40	6594.40	Alluvial
LAO-3a	09/22/2020	12:01	6601.25	Transducer	6604.40	6594.40	Alluvial
LAO-3a	09/22/2020	13:01	6601.25	Transducer	6604.40	6594.40	Alluvial
LAO-3a	09/22/2020	14:01	6601.28	Transducer	6604.40	6594.40	Alluvial
LAO-3a	09/22/2020	15:01	6601.34	Transducer	6604.40	6594.40	Alluvial
LAO-3a	09/22/2020	16:01	6601.36	Transducer	6604.40	6594.40	Alluvial
LAO-3a	09/22/2020	17:01	6601.36	Transducer	6604.40	6594.40	Alluvial
LAO-3a	09/22/2020	18:01	6601.35	Transducer	6604.40	6594.40	Alluvial
LAO-3a	09/22/2020	19:01	6601.34	Transducer	6604.40	6594.40	Alluvial
LAO-3a	09/22/2020	20:01	6601.33	Transducer	6604.40	6594.40	Alluvial
LAO-3a	09/22/2020	21:01	6601.32	Transducer	6604.40	6594.40	Alluvial
LAO-3a	09/22/2020	22:01	6601.32	Transducer	6604.40	6594.40	Alluvial
LAO-3a	09/22/2020	23:01	6601.31	Transducer	6604.40	6594.40	Alluvial
LAO-3a	09/23/2020	00:01	6601.30	Transducer	6604.40	6594.40	Alluvial
LAO-3a	09/23/2020	01:01	6601.30	Transducer	6604.40	6594.40	Alluvial
LAO-3a	09/23/2020	02:01	6601.29	Transducer	6604.40	6594.40	Alluvial
LAO-3a	09/23/2020	03:01	6601.29	Transducer	6604.40	6594.40	Alluvial
LAO-3a	09/23/2020	04:01	6601.28	Transducer	6604.40	6594.40	Alluvial
LAO-3a	09/23/2020	05:01	6601.28	Transducer	6604.40	6594.40	Alluvial
LAO-3a	09/23/2020	06:01	6601.27	Transducer	6604.40	6594.40	Alluvial
LAO-3a	09/23/2020	07:01	6601.27	Transducer	6604.40	6594.40	Alluvial
LAO-3a	09/23/2020	08:01	6601.27	Transducer	6604.40	6594.40	Alluvial
LAO-3a	09/23/2020	09:01	6601.28	Transducer	6604.40	6594.40	Alluvial
LAO-3a	09/23/2020	10:01	6601.28	Transducer	6604.40	6594.40	Alluvial
LAO-3a	09/23/2020	11:01	6601.27	Transducer	6604.40	6594.40	Alluvial
LAO-3a	09/23/2020	12:01	6601.26	Transducer	6604.40	6594.40	Alluvial
LAO-3a	09/23/2020	13:01	6601.26	Transducer	6604.40	6594.40	Alluvial
LAO-3a	09/23/2020	14:01	6601.28	Transducer	6604.40	6594.40	Alluvial
LAO-3a	09/23/2020	15:01	6601.35	Transducer	6604.40	6594.40	Alluvial
LAO-3a	09/23/2020	16:01	6601.37	Transducer	6604.40	6594.40	Alluvial
LAO-3a	09/23/2020	17:01	6601.36	Transducer	6604.40	6594.40	Alluvial
LAO-3a	09/23/2020	18:01	6601.35	Transducer	6604.40	6594.40	Alluvial
LAO-3a	09/23/2020	19:01	6601.34	Transducer	6604.40	6594.40	Alluvial
LAO-3a	09/23/2020	20:01	6601.34	Transducer	6604.40	6594.40	Alluvial
LAO-3a	09/23/2020	21:01	6601.33	Transducer	6604.40	6594.40	Alluvial
LAO-3a	09/23/2020	22:01	6601.32	Transducer	6604.40	6594.40	Alluvial

Location	Date	Time	Water Level (ft amsl)	Method	Top of Screen (ft amsl)	Bottom of Screen (ft amsl)	Zone
LAO-3a	09/23/2020	23:01	6601.32	Transducer	6604.40	6594.40	Alluvial
LAO-3a	09/24/2020	00:01	6601.31	Transducer	6604.40	6594.40	Alluvial
LAO-3a	09/24/2020	01:01	6601.31	Transducer	6604.40	6594.40	Alluvial
LAO-3a	09/24/2020	02:01	6601.30	Transducer	6604.40	6594.40	Alluvial
LAO-3a	09/24/2020	03:01	6601.30	Transducer	6604.40	6594.40	Alluvial
LAO-3a	09/24/2020	04:01	6601.30	Transducer	6604.40	6594.40	Alluvial
LAO-3a	09/24/2020	05:01	6601.29	Transducer	6604.40	6594.40	Alluvial
LAO-3a	09/24/2020	06:01	6601.29	Transducer	6604.40	6594.40	Alluvial
LAO-3a	09/24/2020	07:01	6601.28	Transducer	6604.40	6594.40	Alluvial
LAO-3a	09/24/2020	08:01	6601.29	Transducer	6604.40	6594.40	Alluvial
LAO-3a	09/24/2020	09:01	6601.30	Transducer	6604.40	6594.40	Alluvial
LAO-3a	09/24/2020	10:01	6601.30	Transducer	6604.40	6594.40	Alluvial
LAO-3a	09/24/2020	11:01	6601.29	Transducer	6604.40	6594.40	Alluvial
LAO-3a	09/24/2020	12:01	6601.28	Transducer	6604.40	6594.40	Alluvial
LAO-3a	09/24/2020	13:01	6601.27	Transducer	6604.40	6594.40	Alluvial
LAO-3a	09/24/2020	14:01	6601.27	Transducer	6604.40	6594.40	Alluvial
LAO-3a	09/24/2020	15:01	6601.36	Transducer	6604.40	6594.40	Alluvial
LAO-3a	09/24/2020	16:01	6601.38	Transducer	6604.40	6594.40	Alluvial
LAO-3a	09/24/2020	17:01	6601.38	Transducer	6604.40	6594.40	Alluvial
LAO-3a	09/24/2020	18:01	6601.37	Transducer	6604.40	6594.40	Alluvial
LAO-3a	09/24/2020	19:01	6601.36	Transducer	6604.40	6594.40	Alluvial
LAO-3a	09/24/2020	20:01	6601.35	Transducer	6604.40	6594.40	Alluvial
LAO-3a	09/24/2020	21:01	6601.34	Transducer	6604.40	6594.40	Alluvial
LAO-3a	09/24/2020	22:01	6601.34	Transducer	6604.40	6594.40	Alluvial
LAO-3a	09/24/2020	23:01	6601.33	Transducer	6604.40	6594.40	Alluvial
LAO-3a	09/25/2020	00:01	6601.33	Transducer	6604.40	6594.40	Alluvial
LAO-3a	09/25/2020	01:01	6601.32	Transducer	6604.40	6594.40	Alluvial
LAO-3a	09/25/2020	02:01	6601.32	Transducer	6604.40	6594.40	Alluvial
LAO-3a	09/25/2020	03:01	6601.31	Transducer	6604.40	6594.40	Alluvial
LAO-3a	09/25/2020	04:01	6601.31	Transducer	6604.40	6594.40	Alluvial
LAO-3a	09/25/2020	05:01	6601.30	Transducer	6604.40	6594.40	Alluvial
LAO-3a	09/25/2020	06:01	6601.30	Transducer	6604.40	6594.40	Alluvial
LAO-3a	09/25/2020	07:01	6601.29	Transducer	6604.40	6594.40	Alluvial
LAO-3a	09/25/2020	08:01	6601.29	Transducer	6604.40	6594.40	Alluvial
LAO-3a	09/25/2020	09:01	6601.28	Transducer	6604.40	6594.40	Alluvial
LAO-3a	09/25/2020	10:01	6601.28	Transducer	6604.40	6594.40	Alluvial
LAO-3a	09/25/2020	11:01	6601.27	Transducer	6604.40	6594.40	Alluvial
LAO-3a	09/25/2020	12:01	6601.26	Transducer	6604.40	6594.40	Alluvial
LAO-3a	09/25/2020	13:01	6601.26	Transducer	6604.40	6594.40	Alluvial
LAO-3a	09/25/2020	14:01	6601.25	Transducer	6604.40	6594.40	Alluvial
LAO-3a	09/25/2020	15:01	6601.25	Transducer	6604.40	6594.40	Alluvial
LAO-3a	09/25/2020	16:01	6601.25	Transducer	6604.40	6594.40	Alluvial
LAO-3a	09/25/2020	17:01	6601.24	Transducer	6604.40	6594.40	Alluvial
LAO-3a	09/25/2020	18:01	6601.23	Transducer	6604.40	6594.40	Alluvial
LAO-3a	09/25/2020	19:01	6601.23	Transducer	6604.40	6594.40	Alluvial

Location	Date	Time	Water Level (ft amsl)	Method	Top of Screen (ft amsl)	Bottom of Screen (ft amsl)	Zone
LAO-3a	09/25/2020	20:01	6601.22	Transducer	6604.40	6594.40	Alluvial
LAO-3a	09/25/2020	21:01	6601.22	Transducer	6604.40	6594.40	Alluvial
LAO-3a	09/25/2020	22:01	6601.22	Transducer	6604.40	6594.40	Alluvial
LAO-3a	09/25/2020	23:01	6601.22	Transducer	6604.40	6594.40	Alluvial
LAO-3a	09/26/2020	00:01	6601.21	Transducer	6604.40	6594.40	Alluvial
LAO-3a	09/26/2020	01:01	6601.21	Transducer	6604.40	6594.40	Alluvial
LAO-3a	09/26/2020	02:01	6601.21	Transducer	6604.40	6594.40	Alluvial
LAO-3a	09/26/2020	03:01	6601.21	Transducer	6604.40	6594.40	Alluvial
LAO-3a	09/26/2020	04:01	6601.21	Transducer	6604.40	6594.40	Alluvial
LAO-3a	09/26/2020	05:01	6601.20	Transducer	6604.40	6594.40	Alluvial
LAO-3a	09/26/2020	06:01	6601.20	Transducer	6604.40	6594.40	Alluvial
LAO-3a	09/26/2020	07:01	6601.20	Transducer	6604.40	6594.40	Alluvial
LAO-3a	09/26/2020	08:01	6601.21	Transducer	6604.40	6594.40	Alluvial
LAO-3a	09/26/2020	09:01	6601.21	Transducer	6604.40	6594.40	Alluvial
LAO-3a	09/26/2020	10:01	6601.20	Transducer	6604.40	6594.40	Alluvial
LAO-3a	09/26/2020	11:01	6601.20	Transducer	6604.40	6594.40	Alluvial
LAO-3a	09/26/2020	12:01	6601.19	Transducer	6604.40	6594.40	Alluvial
LAO-3a	09/26/2020	13:01	6601.20	Transducer	6604.40	6594.40	Alluvial
LAO-3a	09/26/2020	14:01	6601.19	Transducer	6604.40	6594.40	Alluvial
LAO-3a	09/26/2020	15:01	6601.18	Transducer	6604.40	6594.40	Alluvial
LAO-3a	09/26/2020	16:01	6601.18	Transducer	6604.40	6594.40	Alluvial
LAO-3a	09/26/2020	17:01	6601.18	Transducer	6604.40	6594.40	Alluvial
LAO-3a	09/26/2020	18:01	6601.18	Transducer	6604.40	6594.40	Alluvial
LAO-3a	09/26/2020	19:01	6601.18	Transducer	6604.40	6594.40	Alluvial
LAO-3a	09/26/2020	20:01	6601.17	Transducer	6604.40	6594.40	Alluvial
LAO-3a	09/26/2020	21:01	6601.17	Transducer	6604.40	6594.40	Alluvial
LAO-3a	09/26/2020	22:01	6601.17	Transducer	6604.40	6594.40	Alluvial
LAO-3a	09/26/2020	23:01	6601.21	Transducer	6604.40	6594.40	Alluvial
LAO-3a	09/27/2020	00:01	6601.26	Transducer	6604.40	6594.40	Alluvial
LAO-3a	09/27/2020	01:01	6601.28	Transducer	6604.40	6594.40	Alluvial
LAO-3a	09/27/2020	02:01	6601.28	Transducer	6604.40	6594.40	Alluvial
LAO-3a	09/27/2020	03:01	6601.28	Transducer	6604.40	6594.40	Alluvial
LAO-3a	09/27/2020	04:01	6601.27	Transducer	6604.40	6594.40	Alluvial
LAO-3a	09/27/2020	05:01	6601.27	Transducer	6604.40	6594.40	Alluvial
LAO-3a	09/27/2020	06:01	6601.27	Transducer	6604.40	6594.40	Alluvial
LAO-3a	09/27/2020	07:01	6601.26	Transducer	6604.40	6594.40	Alluvial
LAO-3a	09/27/2020	08:01	6601.27	Transducer	6604.40	6594.40	Alluvial
LAO-3a	09/27/2020	09:01	6601.28	Transducer	6604.40	6594.40	Alluvial
LAO-3a	09/27/2020	10:01	6601.28	Transducer	6604.40	6594.40	Alluvial
LAO-3a	09/27/2020	11:01	6601.27	Transducer	6604.40	6594.40	Alluvial
LAO-3a	09/27/2020	12:01	6601.26	Transducer	6604.40	6594.40	Alluvial
LAO-3a	09/27/2020	13:01	6601.26	Transducer	6604.40	6594.40	Alluvial
LAO-3a	09/27/2020	14:01	6601.25	Transducer	6604.40	6594.40	Alluvial
LAO-3a	09/27/2020	15:01	6601.24	Transducer	6604.40	6594.40	Alluvial
LAO-3a	09/27/2020	16:01	6601.24	Transducer	6604.40	6594.40	Alluvial

Location	Date	Time	Water Level (ft amsl)	Method	Top of Screen (ft amsl)	Bottom of Screen (ft amsl)	Zone
LAO-3a	09/27/2020	17:01	6601.23	Transducer	6604.40	6594.40	Alluvial
LAO-3a	09/27/2020	18:01	6601.23	Transducer	6604.40	6594.40	Alluvial
LAO-3a	09/27/2020	19:01	6601.22	Transducer	6604.40	6594.40	Alluvial
LAO-3a	09/27/2020	20:01	6601.22	Transducer	6604.40	6594.40	Alluvial
LAO-3a	09/27/2020	21:01	6601.21	Transducer	6604.40	6594.40	Alluvial
LAO-3a	09/27/2020	22:01	6601.21	Transducer	6604.40	6594.40	Alluvial
LAO-3a	09/27/2020	23:01	6601.21	Transducer	6604.40	6594.40	Alluvial
LAO-3a	09/28/2020	00:01	6601.25	Transducer	6604.40	6594.40	Alluvial
LAO-3a	09/28/2020	01:01	6601.30	Transducer	6604.40	6594.40	Alluvial
LAO-3a	09/28/2020	02:01	6601.31	Transducer	6604.40	6594.40	Alluvial
LAO-3a	09/28/2020	03:01	6601.31	Transducer	6604.40	6594.40	Alluvial
LAO-3a	09/28/2020	04:01	6601.31	Transducer	6604.40	6594.40	Alluvial
LAO-3a	09/28/2020	05:01	6601.30	Transducer	6604.40	6594.40	Alluvial
LAO-3a	09/28/2020	06:01	6601.30	Transducer	6604.40	6594.40	Alluvial
LAO-3a	09/28/2020	07:01	6601.29	Transducer	6604.40	6594.40	Alluvial
LAO-3a	09/28/2020	08:01	6601.30	Transducer	6604.40	6594.40	Alluvial
LAO-3a	09/28/2020	09:01	6601.31	Transducer	6604.40	6594.40	Alluvial
LAO-3a	09/28/2020	10:01	6601.30	Transducer	6604.40	6594.40	Alluvial
LAO-3a	09/28/2020	11:01	6601.30	Transducer	6604.40	6594.40	Alluvial
LAO-3a	09/28/2020	12:01	6601.29	Transducer	6604.40	6594.40	Alluvial
LAO-3a	09/28/2020	13:01	6601.29	Transducer	6604.40	6594.40	Alluvial
LAO-3a	09/28/2020	14:01	6601.30	Transducer	6604.40	6594.40	Alluvial
LAO-3a	09/28/2020	15:01	6601.36	Transducer	6604.40	6594.40	Alluvial
LAO-3a	09/28/2020	16:01	6601.39	Transducer	6604.40	6594.40	Alluvial
LAO-3a	09/28/2020	17:01	6601.39	Transducer	6604.40	6594.40	Alluvial
LAO-3a	09/28/2020	18:01	6601.38	Transducer	6604.40	6594.40	Alluvial
LAO-3a	09/28/2020	19:01	6601.37	Transducer	6604.40	6594.40	Alluvial
LAO-3a	09/28/2020	20:01	6601.36	Transducer	6604.40	6594.40	Alluvial
LAO-3a	09/28/2020	21:01	6601.36	Transducer	6604.40	6594.40	Alluvial
LAO-3a	09/28/2020	22:01	6601.35	Transducer	6604.40	6594.40	Alluvial
LAO-3a	09/28/2020	23:01	6601.34	Transducer	6604.40	6594.40	Alluvial
LAO-3a	09/29/2020	00:01	6601.34	Transducer	6604.40	6594.40	Alluvial
LAO-3a	09/29/2020	01:01	6601.33	Transducer	6604.40	6594.40	Alluvial
LAO-3a	09/29/2020	02:01	6601.33	Transducer	6604.40	6594.40	Alluvial
LAO-3a	09/29/2020	03:01	6601.32	Transducer	6604.40	6594.40	Alluvial
LAO-3a	09/29/2020	04:01	6601.31	Transducer	6604.40	6594.40	Alluvial
LAO-3a	09/29/2020	05:01	6601.31	Transducer	6604.40	6594.40	Alluvial
LAO-3a	09/29/2020	06:01	6601.31	Transducer	6604.40	6594.40	Alluvial
LAO-3a	09/29/2020	07:01	6601.31	Transducer	6604.40	6594.40	Alluvial
LAO-3a	09/29/2020	08:01	6601.33	Transducer	6604.40	6594.40	Alluvial
LAO-3a	09/29/2020	09:01	6601.33	Transducer	6604.40	6594.40	Alluvial
LAO-3a	09/29/2020	10:01	6601.33	Transducer	6604.40	6594.40	Alluvial
LAO-3a	09/29/2020	11:01	6601.32	Transducer	6604.40	6594.40	Alluvial
LAO-3a	09/29/2020	12:01	6601.32	Transducer	6604.40	6594.40	Alluvial
LAO-3a	09/29/2020	13:01	6601.40	Transducer	6604.40	6594.40	Alluvial

Location	Date	Time	Water Level (ft amsl)	Method	Top of Screen (ft amsl)	Bottom of Screen (ft amsl)	Zone
LAO-3a	09/29/2020	14:01	6601.42	Transducer	6604.40	6594.40	Alluvial
LAO-3a	09/29/2020	15:01	6601.42	Transducer	6604.40	6594.40	Alluvial
LAO-3a	09/29/2020	16:01	6601.42	Transducer	6604.40	6594.40	Alluvial
LAO-3a	09/29/2020	17:01	6601.40	Transducer	6604.40	6594.40	Alluvial
LAO-3a	09/29/2020	18:01	6601.39	Transducer	6604.40	6594.40	Alluvial
LAO-3a	09/29/2020	19:01	6601.38	Transducer	6604.40	6594.40	Alluvial
LAO-3a	09/29/2020	20:01	6601.38	Transducer	6604.40	6594.40	Alluvial
LAO-3a	09/29/2020	21:01	6601.37	Transducer	6604.40	6594.40	Alluvial
LAO-3a	09/29/2020	22:01	6601.36	Transducer	6604.40	6594.40	Alluvial
LAO-3a	09/29/2020	23:01	6601.35	Transducer	6604.40	6594.40	Alluvial
LAO-3a	09/30/2020	00:01	6601.35	Transducer	6604.40	6594.40	Alluvial
LAO-3a	09/30/2020	01:01	6601.35	Transducer	6604.40	6594.40	Alluvial
LAO-3a	09/30/2020	02:01	6601.35	Transducer	6604.40	6594.40	Alluvial
LAO-3a	09/30/2020	03:01	6601.34	Transducer	6604.40	6594.40	Alluvial
LAO-3a	09/30/2020	04:01	6601.34	Transducer	6604.40	6594.40	Alluvial
LAO-3a	09/30/2020	05:01	6601.33	Transducer	6604.40	6594.40	Alluvial
LAO-3a	09/30/2020	06:01	6601.33	Transducer	6604.40	6594.40	Alluvial
LAO-3a	09/30/2020	07:01	6601.33	Transducer	6604.40	6594.40	Alluvial
LAO-3a	09/30/2020	08:01	6601.33	Transducer	6604.40	6594.40	Alluvial
LAO-3a	09/30/2020	09:01	6601.33	Transducer	6604.40	6594.40	Alluvial
LAO-3a	09/30/2020	10:01	6601.34	Transducer	6604.40	6594.40	Alluvial
LAO-3a	09/30/2020	11:01	6601.33	Transducer	6604.40	6594.40	Alluvial
LAO-3a	09/30/2020	12:01	6601.33	Transducer	6604.40	6594.40	Alluvial
LAO-3a	09/30/2020	13:01	6601.32	Transducer	6604.40	6594.40	Alluvial
LAO-3a	09/30/2020	14:01	6601.32	Transducer	6604.40	6594.40	Alluvial
LAO-3a	09/30/2020	15:01	6601.41	Transducer	6604.40	6594.40	Alluvial
LAO-3a	09/30/2020	16:01	6601.43	Transducer	6604.40	6594.40	Alluvial
LAO-3a	09/30/2020	17:01	6601.43	Transducer	6604.40	6594.40	Alluvial
LAO-3a	09/30/2020	18:01	6601.42	Transducer	6604.40	6594.40	Alluvial
LAO-3a	09/30/2020	19:01	6601.41	Transducer	6604.40	6594.40	Alluvial
LAO-3a	09/30/2020	20:01	6601.40	Transducer	6604.40	6594.40	Alluvial
LAO-3a	09/30/2020	21:01	6601.39	Transducer	6604.40	6594.40	Alluvial
LAO-3a	09/30/2020	22:01	6601.38	Transducer	6604.40	6594.40	Alluvial
LAO-3a	09/30/2020	23:01	6601.38	Transducer	6604.40	6594.40	Alluvial
LAO-3a	10/01/2020	00:01	6601.38	Transducer	6604.40	6594.40	Alluvial
LAO-3a	10/01/2020	01:01	6601.37	Transducer	6604.40	6594.40	Alluvial
LAO-3a	10/01/2020	02:01	6601.36	Transducer	6604.40	6594.40	Alluvial
LAO-3a	10/01/2020	03:01	6601.36	Transducer	6604.40	6594.40	Alluvial
LAO-3a	10/01/2020	04:01	6601.35	Transducer	6604.40	6594.40	Alluvial
LAO-3a	10/01/2020	05:01	6601.35	Transducer	6604.40	6594.40	Alluvial
LAO-3a	10/01/2020	06:01	6601.34	Transducer	6604.40	6594.40	Alluvial
LAO-3a	10/01/2020	07:01	6601.34	Transducer	6604.40	6594.40	Alluvial
LAO-3a	10/01/2020	08:01	6601.36	Transducer	6604.40	6594.40	Alluvial
LAO-3a	10/01/2020	09:01	6601.36	Transducer	6604.40	6594.40	Alluvial
LAO-3a	10/01/2020	10:01	6601.35	Transducer	6604.40	6594.40	Alluvial

Location	Date	Time	Water Level (ft amsl)	Method	Top of Screen (ft amsl)	Bottom of Screen (ft amsl)	Zone
LAO-3a	10/01/2020	11:01	6601.35	Transducer	6604.40	6594.40	Alluvial
LAO-3a	10/01/2020	12:01	6601.34	Transducer	6604.40	6594.40	Alluvial
LAO-3a	10/01/2020	13:01	6601.34	Transducer	6604.40	6594.40	Alluvial
LAO-3a	10/01/2020	14:01	6601.33	Transducer	6604.40	6594.40	Alluvial
LAO-3a	10/01/2020	15:01	6601.35	Transducer	6604.40	6594.40	Alluvial
LAO-3a	10/01/2020	16:01	6601.43	Transducer	6604.40	6594.40	Alluvial
LAO-3a	10/01/2020	17:01	6601.45	Transducer	6604.40	6594.40	Alluvial
LAO-3a	10/01/2020	18:01	6601.44	Transducer	6604.40	6594.40	Alluvial
LAO-3a	10/01/2020	19:01	6601.44	Transducer	6604.40	6594.40	Alluvial
LAO-3a	10/01/2020	20:01	6601.42	Transducer	6604.40	6594.40	Alluvial
LAO-3a	10/01/2020	21:01	6601.42	Transducer	6604.40	6594.40	Alluvial
LAO-3a	10/01/2020	22:01	6601.40	Transducer	6604.40	6594.40	Alluvial
LAO-3a	10/01/2020	23:01	6601.40	Transducer	6604.40	6594.40	Alluvial
LAO-3a	10/02/2020	00:01	6601.40	Transducer	6604.40	6594.40	Alluvial
LAO-3a	10/02/2020	01:01	6601.40	Transducer	6604.40	6594.40	Alluvial
LAO-3a	10/02/2020	02:01	6601.39	Transducer	6604.40	6594.40	Alluvial
LAO-3a	10/02/2020	03:01	6601.38	Transducer	6604.40	6594.40	Alluvial
LAO-3a	10/02/2020	04:01	6601.38	Transducer	6604.40	6594.40	Alluvial
LAO-3a	10/02/2020	05:01	6601.37	Transducer	6604.40	6594.40	Alluvial
LAO-3a	10/02/2020	06:01	6601.37	Transducer	6604.40	6594.40	Alluvial
LAO-3a	10/02/2020	07:01	6601.37	Transducer	6604.40	6594.40	Alluvial
LAO-3a	10/02/2020	08:01	6601.37	Transducer	6604.40	6594.40	Alluvial
LAO-3a	10/02/2020	09:01	6601.36	Transducer	6604.40	6594.40	Alluvial
LAO-3a	10/02/2020	10:01	6601.36	Transducer	6604.40	6594.40	Alluvial
LAO-3a	10/02/2020	11:01	6601.36	Transducer	6604.40	6594.40	Alluvial
LAO-3a	10/02/2020	12:01	6601.35	Transducer	6604.40	6594.40	Alluvial
LAO-3a	10/02/2020	13:01	6601.34	Transducer	6604.40	6594.40	Alluvial
LAO-3a	10/02/2020	14:01	6601.34	Transducer	6604.40	6594.40	Alluvial
LAO-3a	10/02/2020	15:01	6601.33	Transducer	6604.40	6594.40	Alluvial
LAO-3a	10/02/2020	16:01	6601.33	Transducer	6604.40	6594.40	Alluvial
LAO-3a	10/02/2020	17:01	6601.32	Transducer	6604.40	6594.40	Alluvial
LAO-3a	10/02/2020	18:01	6601.31	Transducer	6604.40	6594.40	Alluvial
LAO-3a	10/02/2020	19:01	6601.31	Transducer	6604.40	6594.40	Alluvial
LAO-3a	10/02/2020	20:01	6601.31	Transducer	6604.40	6594.40	Alluvial
LAO-3a	10/02/2020	21:01	6601.31	Transducer	6604.40	6594.40	Alluvial
LAO-3a	10/02/2020	22:01	6601.30	Transducer	6604.40	6594.40	Alluvial
LAO-3a	10/02/2020	23:01	6601.30	Transducer	6604.40	6594.40	Alluvial
LAO-3a	10/03/2020	00:01	6601.30	Transducer	6604.40	6594.40	Alluvial
LAO-3a	10/03/2020	01:01	6601.30	Transducer	6604.40	6594.40	Alluvial
LAO-3a	10/03/2020	02:01	6601.30	Transducer	6604.40	6594.40	Alluvial
LAO-3a	10/03/2020	03:01	6601.29	Transducer	6604.40	6594.40	Alluvial
LAO-3a	10/03/2020	04:01	6601.29	Transducer	6604.40	6594.40	Alluvial
LAO-3a	10/03/2020	05:01	6601.29	Transducer	6604.40	6594.40	Alluvial
LAO-3a	10/03/2020	06:01	6601.29	Transducer	6604.40	6594.40	Alluvial
LAO-3a	10/03/2020	07:01	6601.28	Transducer	6604.40	6594.40	Alluvial

Location	Date	Time	Water Level (ft amsl)	Method	Top of Screen (ft amsl)	Bottom of Screen (ft amsl)	Zone
LAO-3a	10/03/2020	08:01	6601.29	Transducer	6604.40	6594.40	Alluvial
LAO-3a	10/03/2020	09:01	6601.29	Transducer	6604.40	6594.40	Alluvial
LAO-3a	10/03/2020	10:01	6601.29	Transducer	6604.40	6594.40	Alluvial
LAO-3a	10/03/2020	11:01	6601.29	Transducer	6604.40	6594.40	Alluvial
LAO-3a	10/03/2020	12:01	6601.29	Transducer	6604.40	6594.40	Alluvial
LAO-3a	10/03/2020	13:01	6601.28	Transducer	6604.40	6594.40	Alluvial
LAO-3a	10/03/2020	14:01	6601.28	Transducer	6604.40	6594.40	Alluvial
LAO-3a	10/03/2020	15:01	6601.28	Transducer	6604.40	6594.40	Alluvial
LAO-3a	10/03/2020	16:01	6601.27	Transducer	6604.40	6594.40	Alluvial
LAO-3a	10/03/2020	17:01	6601.26	Transducer	6604.40	6594.40	Alluvial
LAO-3a	10/03/2020	18:01	6601.26	Transducer	6604.40	6594.40	Alluvial
LAO-3a	10/03/2020	19:01	6601.26	Transducer	6604.40	6594.40	Alluvial
LAO-3a	10/03/2020	20:01	6601.26	Transducer	6604.40	6594.40	Alluvial
LAO-3a	10/03/2020	21:01	6601.26	Transducer	6604.40	6594.40	Alluvial
LAO-3a	10/03/2020	22:01	6601.26	Transducer	6604.40	6594.40	Alluvial
LAO-3a	10/03/2020	23:01	6601.29	Transducer	6604.40	6594.40	Alluvial
LAO-3a	10/04/2020	00:01	6601.34	Transducer	6604.40	6594.40	Alluvial
LAO-3a	10/04/2020	01:01	6601.37	Transducer	6604.40	6594.40	Alluvial
LAO-3a	10/04/2020	02:01	6601.37	Transducer	6604.40	6594.40	Alluvial
LAO-3a	10/04/2020	03:01	6601.36	Transducer	6604.40	6594.40	Alluvial
LAO-3a	10/04/2020	04:01	6601.36	Transducer	6604.40	6594.40	Alluvial
LAO-3a	10/04/2020	05:01	6601.35	Transducer	6604.40	6594.40	Alluvial
LAO-3a	10/04/2020	06:01	6601.35	Transducer	6604.40	6594.40	Alluvial
LAO-3a	10/04/2020	07:01	6601.35	Transducer	6604.40	6594.40	Alluvial
LAO-3a	10/04/2020	08:01	6601.36	Transducer	6604.40	6594.40	Alluvial
LAO-3a	10/04/2020	09:01	6601.37	Transducer	6604.40	6594.40	Alluvial
LAO-3a	10/04/2020	10:01	6601.36	Transducer	6604.40	6594.40	Alluvial
LAO-3a	10/04/2020	11:01	6601.36	Transducer	6604.40	6594.40	Alluvial
LAO-3a	10/04/2020	12:01	6601.35	Transducer	6604.40	6594.40	Alluvial
LAO-3a	10/04/2020	13:01	6601.35	Transducer	6604.40	6594.40	Alluvial
LAO-3a	10/04/2020	14:01	6601.35	Transducer	6604.40	6594.40	Alluvial
LAO-3a	10/04/2020	15:01	6601.34	Transducer	6604.40	6594.40	Alluvial
LAO-3a	10/04/2020	16:01	6601.33	Transducer	6604.40	6594.40	Alluvial
LAO-3a	10/04/2020	17:01	6601.33	Transducer	6604.40	6594.40	Alluvial
LAO-3a	10/04/2020	18:01	6601.33	Transducer	6604.40	6594.40	Alluvial
LAO-3a	10/04/2020	19:01	6601.32	Transducer	6604.40	6594.40	Alluvial
LAO-3a	10/04/2020	20:01	6601.32	Transducer	6604.40	6594.40	Alluvial
LAO-3a	10/04/2020	21:01	6601.31	Transducer	6604.40	6594.40	Alluvial
LAO-3a	10/04/2020	22:01	6601.31	Transducer	6604.40	6594.40	Alluvial
LAO-3a	10/04/2020	23:01	6601.31	Transducer	6604.40	6594.40	Alluvial
LAO-3a	10/05/2020	00:01	6601.39	Transducer	6604.40	6594.40	Alluvial
LAO-3a	10/05/2020	01:01	6601.42	Transducer	6604.40	6594.40	Alluvial
LAO-3a	10/05/2020	02:01	6601.43	Transducer	6604.40	6594.40	Alluvial
LAO-3a	10/05/2020	03:01	6601.42	Transducer	6604.40	6594.40	Alluvial
LAO-3a	10/05/2020	04:01	6601.41	Transducer	6604.40	6594.40	Alluvial

Location	Date	Time	Water Level (ft amsl)	Method	Top of Screen (ft amsl)	Bottom of Screen (ft amsl)	Zone
LAO-3a	10/05/2020	05:01	6601.41	Transducer	6604.40	6594.40	Alluvial
LAO-3a	10/05/2020	06:01	6601.40	Transducer	6604.40	6594.40	Alluvial
LAO-3a	10/05/2020	07:01	6601.40	Transducer	6604.40	6594.40	Alluvial
LAO-3a	10/05/2020	08:01	6601.39	Transducer	6604.40	6594.40	Alluvial
LAO-3a	10/05/2020	09:01	6601.38	Transducer	6604.40	6594.40	Alluvial
LAO-3a	10/05/2020	10:01	6601.38	Transducer	6604.40	6594.40	Alluvial
LAO-3a	10/05/2020	11:01	6601.37	Transducer	6604.40	6594.40	Alluvial
LAO-3a	10/05/2020	12:01	6601.37	Transducer	6604.40	6594.40	Alluvial
LAO-3a	10/05/2020	13:01	6601.35	Transducer	6604.40	6594.40	Alluvial
LAO-3a	10/05/2020	14:01	6601.34	Transducer	6604.40	6594.40	Alluvial
LAO-3a	10/05/2020	15:01	6601.34	Transducer	6604.40	6594.40	Alluvial
LAO-3a	10/05/2020	16:01	6601.34	Transducer	6604.40	6594.40	Alluvial
LAO-3a	10/05/2020	17:01	6601.35	Transducer	6604.40	6594.40	Alluvial
LAO-3a	10/05/2020	18:01	6601.35	Transducer	6604.40	6594.40	Alluvial
LAO-3a	10/05/2020	19:01	6601.34	Transducer	6604.40	6594.40	Alluvial
LAO-3a	10/05/2020	20:01	6601.34	Transducer	6604.40	6594.40	Alluvial
LAO-3a	10/05/2020	21:01	6601.33	Transducer	6604.40	6594.40	Alluvial
LAO-3a	10/05/2020	22:01	6601.33	Transducer	6604.40	6594.40	Alluvial
LAO-3a	10/05/2020	23:01	6601.32	Transducer	6604.40	6594.40	Alluvial
LAO-3a	10/06/2020	00:01	6601.41	Transducer	6604.40	6594.40	Alluvial
LAO-3a	10/06/2020	01:01	6601.45	Transducer	6604.40	6594.40	Alluvial
LAO-3a	10/06/2020	02:01	6601.45	Transducer	6604.40	6594.40	Alluvial
LAO-3a	10/06/2020	03:01	6601.45	Transducer	6604.40	6594.40	Alluvial
LAO-3a	10/06/2020	04:01	6601.44	Transducer	6604.40	6594.40	Alluvial
LAO-3a	10/06/2020	05:01	6601.43	Transducer	6604.40	6594.40	Alluvial
LAO-3a	10/06/2020	06:01	6601.42	Transducer	6604.40	6594.40	Alluvial
LAO-3a	10/06/2020	07:01	6601.41	Transducer	6604.40	6594.40	Alluvial
LAO-3a	10/06/2020	08:01	6601.43	Transducer	6604.40	6594.40	Alluvial
LAO-3a	10/06/2020	09:01	6601.43	Transducer	6604.40	6594.40	Alluvial
LAO-3a	10/06/2020	10:01	6601.43	Transducer	6604.40	6594.40	Alluvial
LAO-3a	10/06/2020	11:01	6601.42	Transducer	6604.40	6594.40	Alluvial
LAO-3a	10/06/2020	12:01	6601.41	Transducer	6604.40	6594.40	Alluvial
LAO-3a	10/06/2020	13:01	6601.40	Transducer	6604.40	6594.40	Alluvial
LAO-3a	10/06/2020	14:01	6601.41	Transducer	6604.40	6594.40	Alluvial
LAO-3a	10/06/2020	15:01	6601.39	Transducer	6604.40	6594.40	Alluvial
LAO-3a	10/06/2020	16:01	6601.39	Transducer	6604.40	6594.40	Alluvial
LAO-3a	10/06/2020	17:01	6601.38	Transducer	6604.40	6594.40	Alluvial
LAO-3a	10/06/2020	18:01	6601.37	Transducer	6604.40	6594.40	Alluvial
LAO-3a	10/06/2020	19:01	6601.37	Transducer	6604.40	6594.40	Alluvial
LAO-3a	10/06/2020	20:01	6601.37	Transducer	6604.40	6594.40	Alluvial
LAO-3a	10/06/2020	21:01	6601.36	Transducer	6604.40	6594.40	Alluvial
LAO-3a	10/06/2020	22:01	6601.36	Transducer	6604.40	6594.40	Alluvial
LAO-3a	10/06/2020	23:01	6601.35	Transducer	6604.40	6594.40	Alluvial
LAO-3a	10/07/2020	00:01	6601.43	Transducer	6604.40	6594.40	Alluvial
LAO-3a	10/07/2020	01:01	6601.47	Transducer	6604.40	6594.40	Alluvial

Location	Date	Time	Water Level (ft amsl)	Method	Top of Screen (ft amsl)	Bottom of Screen (ft amsl)	Zone
LAO-3a	10/07/2020	02:01	6601.47	Transducer	6604.40	6594.40	Alluvial
LAO-3a	10/07/2020	03:01	6601.46	Transducer	6604.40	6594.40	Alluvial
LAO-3a	10/07/2020	04:01	6601.46	Transducer	6604.40	6594.40	Alluvial
LAO-3a	10/07/2020	05:01	6601.46	Transducer	6604.40	6594.40	Alluvial
LAO-3a	10/07/2020	06:01	6601.45	Transducer	6604.40	6594.40	Alluvial
LAO-3a	10/07/2020	07:01	6601.44	Transducer	6604.40	6594.40	Alluvial
LAO-3a	10/07/2020	08:01	6601.43	Transducer	6604.40	6594.40	Alluvial
LAO-3a	10/07/2020	09:01	6601.42	Transducer	6604.40	6594.40	Alluvial
LAO-3a	10/07/2020	10:01	6601.42	Transducer	6604.40	6594.40	Alluvial
LAO-3a	10/07/2020	11:01	6601.41	Transducer	6604.40	6594.40	Alluvial
LAO-3a	10/07/2020	12:01	6601.40	Transducer	6604.40	6594.40	Alluvial
LAO-3a	10/07/2020	13:01	6601.39	Transducer	6604.40	6594.40	Alluvial
LAO-3a	10/07/2020	14:01	6601.39	Transducer	6604.40	6594.40	Alluvial
LAO-3a	10/07/2020	15:01	6601.38	Transducer	6604.40	6594.40	Alluvial
LAO-3a	10/07/2020	16:01	6601.39	Transducer	6604.40	6594.40	Alluvial
LAO-3a	10/07/2020	17:01	6601.39	Transducer	6604.40	6594.40	Alluvial
LAO-3a	10/07/2020	18:01	6601.38	Transducer	6604.40	6594.40	Alluvial
LAO-3a	10/07/2020	19:01	6601.38	Transducer	6604.40	6594.40	Alluvial
LAO-3a	10/07/2020	20:01	6601.38	Transducer	6604.40	6594.40	Alluvial
LAO-3a	10/07/2020	21:01	6601.37	Transducer	6604.40	6594.40	Alluvial
LAO-3a	10/07/2020	22:01	6601.36	Transducer	6604.40	6594.40	Alluvial
LAO-3a	10/07/2020	23:01	6601.36	Transducer	6604.40	6594.40	Alluvial
LAO-3a	10/08/2020	00:01	6601.43	Transducer	6604.40	6594.40	Alluvial
LAO-3a	10/08/2020	01:01	6601.48	Transducer	6604.40	6594.40	Alluvial
LAO-3a	10/08/2020	02:01	6601.48	Transducer	6604.40	6594.40	Alluvial
LAO-3a	10/08/2020	03:01	6601.48	Transducer	6604.40	6594.40	Alluvial
LAO-3a	10/08/2020	04:01	6601.47	Transducer	6604.40	6594.40	Alluvial
LAO-3a	10/08/2020	05:01	6601.46	Transducer	6604.40	6594.40	Alluvial
LAO-3a	10/08/2020	06:01	6601.46	Transducer	6604.40	6594.40	Alluvial
LAO-3a	10/08/2020	07:01	6601.45	Transducer	6604.40	6594.40	Alluvial
LAO-3a	10/08/2020	08:01	6601.44	Transducer	6604.40	6594.40	Alluvial
LAO-3a	10/08/2020	09:01	6601.44	Transducer	6604.40	6594.40	Alluvial
LAO-3a	10/08/2020	10:01	6601.43	Transducer	6604.40	6594.40	Alluvial
LAO-3a	10/08/2020	11:01	6601.42	Transducer	6604.40	6594.40	Alluvial
LAO-3a	10/08/2020	12:01	6601.41	Transducer	6604.40	6594.40	Alluvial
LAO-3a	10/08/2020	13:01	6601.41	Transducer	6604.40	6594.40	Alluvial
LAO-3a	10/08/2020	14:01	6601.40	Transducer	6604.40	6594.40	Alluvial
LAO-3a	10/08/2020	15:01	6601.39	Transducer	6604.40	6594.40	Alluvial
LAO-3a	10/08/2020	16:01	6601.40	Transducer	6604.40	6594.40	Alluvial
LAO-3a	10/08/2020	17:01	6601.40	Transducer	6604.40	6594.40	Alluvial
LAO-3a	10/08/2020	18:01	6601.40	Transducer	6604.40	6594.40	Alluvial
LAO-3a	10/08/2020	19:01	6601.39	Transducer	6604.40	6594.40	Alluvial
LAO-3a	10/08/2020	20:01	6601.39	Transducer	6604.40	6594.40	Alluvial
LAO-3a	10/08/2020	21:01	6601.38	Transducer	6604.40	6594.40	Alluvial
LAO-3a	10/08/2020	22:01	6601.39	Transducer	6604.40	6594.40	Alluvial

Location	Date	Time	Water Level (ft amsl)	Method	Top of Screen (ft amsl)	Bottom of Screen (ft amsl)	Zone
LAO-3a	10/08/2020	23:01	6601.39	Transducer	6604.40	6594.40	Alluvial
LAO-3a	10/09/2020	00:01	6601.48	Transducer	6604.40	6594.40	Alluvial
LAO-3a	10/09/2020	01:01	6601.50	Transducer	6604.40	6594.40	Alluvial
LAO-3a	10/09/2020	02:01	6601.50	Transducer	6604.40	6594.40	Alluvial
LAO-3a	10/09/2020	03:01	6601.49	Transducer	6604.40	6594.40	Alluvial
LAO-3a	10/09/2020	04:01	6601.48	Transducer	6604.40	6594.40	Alluvial
LAO-3a	10/09/2020	05:01	6601.48	Transducer	6604.40	6594.40	Alluvial
LAO-3a	10/09/2020	06:01	6601.47	Transducer	6604.40	6594.40	Alluvial
LAO-3a	10/09/2020	07:01	6601.46	Transducer	6604.40	6594.40	Alluvial
LAO-3a	10/09/2020	08:01	6601.46	Transducer	6604.40	6594.40	Alluvial
LAO-3a	10/09/2020	09:01	6601.45	Transducer	6604.40	6594.40	Alluvial
LAO-3a	10/09/2020	10:01	6601.44	Transducer	6604.40	6594.40	Alluvial
LAO-3a	10/09/2020	11:01	6601.43	Transducer	6604.40	6594.40	Alluvial
LAO-3a	10/09/2020	12:01	6601.42	Transducer	6604.40	6594.40	Alluvial
LAO-3a	10/09/2020	13:01	6601.41	Transducer	6604.40	6594.40	Alluvial
LAO-3a	10/09/2020	14:01	6601.41	Transducer	6604.40	6594.40	Alluvial
LAO-3a	10/09/2020	15:01	6601.40	Transducer	6604.40	6594.40	Alluvial
LAO-3a	10/09/2020	16:01	6601.40	Transducer	6604.40	6594.40	Alluvial
LAO-3a	10/09/2020	17:01	6601.39	Transducer	6604.40	6594.40	Alluvial
LAO-3a	10/09/2020	18:01	6601.38	Transducer	6604.40	6594.40	Alluvial
LAO-3a	10/09/2020	19:01	6601.38	Transducer	6604.40	6594.40	Alluvial
LAO-3a	10/09/2020	20:01	6601.37	Transducer	6604.40	6594.40	Alluvial
LAO-3a	10/09/2020	21:01	6601.37	Transducer	6604.40	6594.40	Alluvial
LAO-3a	10/09/2020	22:01	6601.36	Transducer	6604.40	6594.40	Alluvial
LAO-3a	10/09/2020	23:01	6601.36	Transducer	6604.40	6594.40	Alluvial
LAO-3a	10/10/2020	00:01	6601.36	Transducer	6604.40	6594.40	Alluvial
LAO-3a	10/10/2020	01:01	6601.35	Transducer	6604.40	6594.40	Alluvial
LAO-3a	10/10/2020	02:01	6601.35	Transducer	6604.40	6594.40	Alluvial
LAO-3a	10/10/2020	03:01	6601.35	Transducer	6604.40	6594.40	Alluvial
LAO-3a	10/10/2020	04:01	6601.35	Transducer	6604.40	6594.40	Alluvial
LAO-3a	10/10/2020	05:01	6601.35	Transducer	6604.40	6594.40	Alluvial
LAO-3a	10/10/2020	06:01	6601.34	Transducer	6604.40	6594.40	Alluvial
LAO-3a	10/10/2020	07:01	6601.34	Transducer	6604.40	6594.40	Alluvial
LAO-3a	10/10/2020	08:01	6601.34	Transducer	6604.40	6594.40	Alluvial
LAO-3a	10/10/2020	09:01	6601.35	Transducer	6604.40	6594.40	Alluvial
LAO-3a	10/10/2020	10:01	6601.34	Transducer	6604.40	6594.40	Alluvial
LAO-3a	10/10/2020	11:01	6601.34	Transducer	6604.40	6594.40	Alluvial
LAO-3a	10/10/2020	12:01	6601.34	Transducer	6604.40	6594.40	Alluvial
LAO-3a	10/10/2020	13:01	6601.33	Transducer	6604.40	6594.40	Alluvial
LAO-3a	10/10/2020	14:01	6601.33	Transducer	6604.40	6594.40	Alluvial
LAO-3a	10/10/2020	15:01	6601.32	Transducer	6604.40	6594.40	Alluvial
LAO-3a	10/10/2020	16:01	6601.32	Transducer	6604.40	6594.40	Alluvial
LAO-3a	10/10/2020	17:01	6601.32	Transducer	6604.40	6594.40	Alluvial
LAO-3a	10/10/2020	18:01	6601.31	Transducer	6604.40	6594.40	Alluvial
LAO-3a	10/10/2020	19:01	6601.31	Transducer	6604.40	6594.40	Alluvial

Location	Date	Time	Water Level (ft amsl)	Method	Top of Screen (ft amsl)	Bottom of Screen (ft amsl)	Zone
LAO-3a	10/10/2020	20:01	6601.31	Transducer	6604.40	6594.40	Alluvial
LAO-3a	10/10/2020	21:01	6601.30	Transducer	6604.40	6594.40	Alluvial
LAO-3a	10/10/2020	22:01	6601.29	Transducer	6604.40	6594.40	Alluvial
LAO-3a	10/10/2020	23:01	6601.33	Transducer	6604.40	6594.40	Alluvial
LAO-3a	10/11/2020	00:01	6601.39	Transducer	6604.40	6594.40	Alluvial
LAO-3a	10/11/2020	01:01	6601.41	Transducer	6604.40	6594.40	Alluvial
LAO-3a	10/11/2020	02:01	6601.41	Transducer	6604.40	6594.40	Alluvial
LAO-3a	10/11/2020	03:01	6601.40	Transducer	6604.40	6594.40	Alluvial
LAO-3a	10/11/2020	04:01	6601.40	Transducer	6604.40	6594.40	Alluvial
LAO-3a	10/11/2020	05:01	6601.39	Transducer	6604.40	6594.40	Alluvial
LAO-3a	10/11/2020	06:01	6601.39	Transducer	6604.40	6594.40	Alluvial
LAO-3a	10/11/2020	07:01	6601.38	Transducer	6604.40	6594.40	Alluvial
LAO-3a	10/11/2020	08:01	6601.38	Transducer	6604.40	6594.40	Alluvial
LAO-3a	10/11/2020	09:01	6601.40	Transducer	6604.40	6594.40	Alluvial
LAO-3a	10/11/2020	10:01	6601.39	Transducer	6604.40	6594.40	Alluvial
LAO-3a	10/11/2020	11:01	6601.39	Transducer	6604.40	6594.40	Alluvial
LAO-3a	10/11/2020	12:01	6601.38	Transducer	6604.40	6594.40	Alluvial
LAO-3a	10/11/2020	13:01	6601.37	Transducer	6604.40	6594.40	Alluvial
LAO-3a	10/11/2020	14:01	6601.37	Transducer	6604.40	6594.40	Alluvial
LAO-3a	10/11/2020	15:01	6601.36	Transducer	6604.40	6594.40	Alluvial
LAO-3a	10/11/2020	16:01	6601.35	Transducer	6604.40	6594.40	Alluvial
LAO-3a	10/11/2020	17:01	6601.34	Transducer	6604.40	6594.40	Alluvial
LAO-3a	10/11/2020	18:01	6601.34	Transducer	6604.40	6594.40	Alluvial
LAO-3a	10/11/2020	19:01	6601.33	Transducer	6604.40	6594.40	Alluvial
LAO-3a	10/11/2020	20:01	6601.32	Transducer	6604.40	6594.40	Alluvial
LAO-3a	10/11/2020	21:01	6601.32	Transducer	6604.40	6594.40	Alluvial
LAO-3a	10/11/2020	22:01	6601.31	Transducer	6604.40	6594.40	Alluvial
LAO-3a	10/11/2020	23:01	6601.31	Transducer	6604.40	6594.40	Alluvial
LAO-3a	10/12/2020	00:01	6601.37	Transducer	6604.40	6594.40	Alluvial
LAO-3a	10/12/2020	01:01	6601.41	Transducer	6604.40	6594.40	Alluvial
LAO-3a	10/12/2020	02:01	6601.42	Transducer	6604.40	6594.40	Alluvial
LAO-3a	10/12/2020	03:01	6601.42	Transducer	6604.40	6594.40	Alluvial
LAO-3a	10/12/2020	04:01	6601.41	Transducer	6604.40	6594.40	Alluvial
LAO-3a	10/12/2020	05:01	6601.40	Transducer	6604.40	6594.40	Alluvial
LAO-3a	10/12/2020	06:01	6601.39	Transducer	6604.40	6594.40	Alluvial
LAO-3a	10/12/2020	07:01	6601.39	Transducer	6604.40	6594.40	Alluvial
LAO-3a	10/12/2020	08:01	6601.40	Transducer	6604.40	6594.40	Alluvial
LAO-3a	10/12/2020	09:01	6601.40	Transducer	6604.40	6594.40	Alluvial
LAO-3a	10/12/2020	10:01	6601.40	Transducer	6604.40	6594.40	Alluvial
LAO-3a	10/12/2020	11:01	6601.39	Transducer	6604.40	6594.40	Alluvial
LAO-3a	10/12/2020	12:01	6601.38	Transducer	6604.40	6594.40	Alluvial
LAO-3a	10/12/2020	13:01	6601.38	Transducer	6604.40	6594.40	Alluvial
LAO-3a	10/12/2020	14:01	6601.37	Transducer	6604.40	6594.40	Alluvial
LAO-3a	10/12/2020	15:01	6601.45	Transducer	6604.40	6594.40	Alluvial
LAO-3a	10/12/2020	16:01	6601.47	Transducer	6604.40	6594.40	Alluvial

Location	Date	Time	Water Level (ft amsl)	Method	Top of Screen (ft amsl)	Bottom of Screen (ft amsl)	Zone
LAO-3a	10/12/2020	17:01	6601.47	Transducer	6604.40	6594.40	Alluvial
LAO-3a	10/12/2020	18:01	6601.47	Transducer	6604.40	6594.40	Alluvial
LAO-3a	10/12/2020	19:01	6601.46	Transducer	6604.40	6594.40	Alluvial
LAO-3a	10/12/2020	20:01	6601.44	Transducer	6604.40	6594.40	Alluvial
LAO-3a	10/12/2020	21:01	6601.44	Transducer	6604.40	6594.40	Alluvial
LAO-3a	10/12/2020	22:01	6601.43	Transducer	6604.40	6594.40	Alluvial
LAO-3a	10/12/2020	23:01	6601.42	Transducer	6604.40	6594.40	Alluvial
LAO-3a	10/13/2020	00:01	6601.41	Transducer	6604.40	6594.40	Alluvial
LAO-3a	10/13/2020	01:01	6601.41	Transducer	6604.40	6594.40	Alluvial
LAO-3a	10/13/2020	02:01	6601.40	Transducer	6604.40	6594.40	Alluvial
LAO-3a	10/13/2020	03:01	6601.39	Transducer	6604.40	6594.40	Alluvial
LAO-3a	10/13/2020	04:01	6601.39	Transducer	6604.40	6594.40	Alluvial
LAO-3a	10/13/2020	05:01	6601.38	Transducer	6604.40	6594.40	Alluvial
LAO-3a	10/13/2020	06:01	6601.37	Transducer	6604.40	6594.40	Alluvial
LAO-3a	10/13/2020	07:01	6601.37	Transducer	6604.40	6594.40	Alluvial
LAO-3a	10/13/2020	08:01	6601.37	Transducer	6604.40	6594.40	Alluvial
LAO-3a	10/13/2020	09:01	6601.38	Transducer	6604.40	6594.40	Alluvial
LAO-3a	10/13/2020	10:01	6601.37	Transducer	6604.40	6594.40	Alluvial
LAO-3a	10/13/2020	11:01	6601.37	Transducer	6604.40	6594.40	Alluvial
LAO-3a	10/13/2020	12:01	6601.36	Transducer	6604.40	6594.40	Alluvial
LAO-3a	10/13/2020	13:01	6601.36	Transducer	6604.40	6594.40	Alluvial
LAO-3a	10/13/2020	14:01	6601.35	Transducer	6604.40	6594.40	Alluvial
LAO-3a	10/13/2020	15:01	6601.43	Transducer	6604.40	6594.40	Alluvial
LAO-3a	10/13/2020	16:01	6601.46	Transducer	6604.40	6594.40	Alluvial
LAO-3a	10/13/2020	17:01	6601.46	Transducer	6604.40	6594.40	Alluvial
LAO-3a	10/13/2020	18:01	6601.45	Transducer	6604.40	6594.40	Alluvial
LAO-3a	10/13/2020	19:01	6601.44	Transducer	6604.40	6594.40	Alluvial
LAO-3a	10/13/2020	20:01	6601.43	Transducer	6604.40	6594.40	Alluvial
LAO-3a	10/13/2020	21:01	6601.42	Transducer	6604.40	6594.40	Alluvial
LAO-3a	10/13/2020	22:01	6601.42	Transducer	6604.40	6594.40	Alluvial
LAO-3a	10/13/2020	23:01	6601.41	Transducer	6604.40	6594.40	Alluvial
LAO-3a	10/14/2020	00:01	6601.40	Transducer	6604.40	6594.40	Alluvial
LAO-3a	10/14/2020	01:01	6601.40	Transducer	6604.40	6594.40	Alluvial
LAO-3a	10/14/2020	02:01	6601.39	Transducer	6604.40	6594.40	Alluvial
LAO-3a	10/14/2020	03:01	6601.38	Transducer	6604.40	6594.40	Alluvial
LAO-3a	10/14/2020	04:01	6601.38	Transducer	6604.40	6594.40	Alluvial
LAO-3a	10/14/2020	05:01	6601.37	Transducer	6604.40	6594.40	Alluvial
LAO-3a	10/14/2020	06:01	6601.37	Transducer	6604.40	6594.40	Alluvial
LAO-3a	10/14/2020	07:01	6601.36	Transducer	6604.40	6594.40	Alluvial
LAO-3a	10/14/2020	08:01	6601.37	Transducer	6604.40	6594.40	Alluvial
LAO-3a	10/14/2020	09:01	6601.37	Transducer	6604.40	6594.40	Alluvial
LAO-3a	10/14/2020	10:01	6601.37	Transducer	6604.40	6594.40	Alluvial
LAO-3a	10/14/2020	11:01	6601.36	Transducer	6604.40	6594.40	Alluvial
LAO-3a	10/14/2020	12:01	6601.35	Transducer	6604.40	6594.40	Alluvial
LAO-3a	10/14/2020	13:01	6601.34	Transducer	6604.40	6594.40	Alluvial

Location	Date	Time	Water Level (ft amsl)	Method	Top of Screen (ft amsl)	Bottom of Screen (ft amsl)	Zone
LAO-3a	10/14/2020	14:01	6601.34	Transducer	6604.40	6594.40	Alluvial
LAO-3a	10/14/2020	15:01	6601.34	Transducer	6604.40	6594.40	Alluvial
LAO-3a	10/14/2020	16:01	6601.35	Transducer	6604.40	6594.40	Alluvial
LAO-3a	10/14/2020	17:01	6601.42	Transducer	6604.40	6594.40	Alluvial
LAO-3a	10/14/2020	18:01	6601.44	Transducer	6604.40	6594.40	Alluvial
LAO-3a	10/14/2020	19:01	6601.44	Transducer	6604.40	6594.40	Alluvial
LAO-3a	10/14/2020	20:01	6601.42	Transducer	6604.40	6594.40	Alluvial
LAO-3a	10/14/2020	21:01	6601.42	Transducer	6604.40	6594.40	Alluvial
LAO-3a	10/14/2020	22:01	6601.41	Transducer	6604.40	6594.40	Alluvial
LAO-3a	10/14/2020	23:01	6601.40	Transducer	6604.40	6594.40	Alluvial
LAO-3a	10/15/2020	00:01	6601.39	Transducer	6604.40	6594.40	Alluvial
LAO-3a	10/15/2020	01:01	6601.38	Transducer	6604.40	6594.40	Alluvial
LAO-3a	10/15/2020	02:01	6601.38	Transducer	6604.40	6594.40	Alluvial
LAO-3a	10/15/2020	03:01	6601.37	Transducer	6604.40	6594.40	Alluvial
LAO-3a	10/15/2020	04:01	6601.36	Transducer	6604.40	6594.40	Alluvial
LAO-3a	10/15/2020	05:01	6601.36	Transducer	6604.40	6594.40	Alluvial
LAO-3a	10/15/2020	06:01	6601.35	Transducer	6604.40	6594.40	Alluvial
LAO-3a	10/15/2020	07:01	6601.34	Transducer	6604.40	6594.40	Alluvial
LAO-3a	10/15/2020	08:01	6601.35	Transducer	6604.40	6594.40	Alluvial
LAO-3a	10/15/2020	09:01	6601.36	Transducer	6604.40	6594.40	Alluvial
LAO-3a	10/15/2020	10:01	6601.35	Transducer	6604.40	6594.40	Alluvial
LAO-3a	10/15/2020	11:01	6601.34	Transducer	6604.40	6594.40	Alluvial
LAO-3a	10/15/2020	12:01	6601.33	Transducer	6604.40	6594.40	Alluvial
LAO-3a	10/15/2020	13:01	6601.33	Transducer	6604.40	6594.40	Alluvial
LAO-3a	10/15/2020	14:01	6601.33	Transducer	6604.40	6594.40	Alluvial
LAO-3a	10/15/2020	15:01	6601.32	Transducer	6604.40	6594.40	Alluvial
LAO-3a	10/15/2020	16:01	6601.31	Transducer	6604.40	6594.40	Alluvial
LAO-3a	10/15/2020	17:01	6601.31	Transducer	6604.40	6594.40	Alluvial
LAO-3a	10/15/2020	18:01	6601.30	Transducer	6604.40	6594.40	Alluvial
LAO-3a	10/15/2020	19:01	6601.29	Transducer	6604.40	6594.40	Alluvial
LAO-3a	10/15/2020	20:01	6601.29	Transducer	6604.40	6594.40	Alluvial
LAO-3a	10/15/2020	21:01	6601.28	Transducer	6604.40	6594.40	Alluvial
LAO-3a	10/15/2020	22:01	6601.28	Transducer	6604.40	6594.40	Alluvial
LAO-3a	10/15/2020	23:01	6601.28	Transducer	6604.40	6594.40	Alluvial
LAO-3a	10/16/2020	00:01	6601.33	Transducer	6604.40	6594.40	Alluvial
LAO-3a	10/16/2020	01:01	6601.38	Transducer	6604.40	6594.40	Alluvial
LAO-3a	10/16/2020	02:01	6601.38	Transducer	6604.40	6594.40	Alluvial
LAO-3a	10/16/2020	03:01	6601.38	Transducer	6604.40	6594.40	Alluvial
LAO-3a	10/16/2020	04:01	6601.37	Transducer	6604.40	6594.40	Alluvial
LAO-3a	10/16/2020	05:01	6601.36	Transducer	6604.40	6594.40	Alluvial
LAO-3a	10/16/2020	06:01	6601.35	Transducer	6604.40	6594.40	Alluvial
LAO-3a	10/16/2020	07:01	6601.34	Transducer	6604.40	6594.40	Alluvial
LAO-3a	10/16/2020	08:01	6601.33	Transducer	6604.40	6594.40	Alluvial
LAO-3a	10/16/2020	09:01	6601.33	Transducer	6604.40	6594.40	Alluvial
LAO-3a	10/16/2020	10:01	6601.31	Transducer	6604.40	6594.40	Alluvial

Location	Date	Time	Water Level (ft amsl)	Method	Top of Screen (ft amsl)	Bottom of Screen (ft amsl)	Zone
LAO-3a	10/16/2020	11:01	6601.31	Transducer	6604.40	6594.40	Alluvial
LAO-3a	10/16/2020	12:01	6601.31	Transducer	6604.40	6594.40	Alluvial
LAO-3a	10/16/2020	13:01	6601.30	Transducer	6604.40	6594.40	Alluvial
LAO-3a	10/16/2020	14:01	6601.30	Transducer	6604.40	6594.40	Alluvial
LAO-3a	10/16/2020	15:01	6601.29	Transducer	6604.40	6594.40	Alluvial
LAO-3a	10/16/2020	16:01	6601.28	Transducer	6604.40	6594.40	Alluvial
LAO-3a	10/16/2020	17:01	6601.28	Transducer	6604.40	6594.40	Alluvial
LAO-3a	10/16/2020	18:01	6601.26	Transducer	6604.40	6594.40	Alluvial
LAO-3a	10/16/2020	19:01	6601.26	Transducer	6604.40	6594.40	Alluvial
LAO-3a	10/16/2020	20:01	6601.25	Transducer	6604.40	6594.40	Alluvial
LAO-3a	10/16/2020	21:01	6601.25	Transducer	6604.40	6594.40	Alluvial
LAO-3a	10/16/2020	22:01	6601.25	Transducer	6604.40	6594.40	Alluvial
LAO-3a	10/16/2020	23:01	6601.23	Transducer	6604.40	6594.40	Alluvial
LAO-3a	10/17/2020	00:01	6601.24	Transducer	6604.40	6594.40	Alluvial
LAO-3a	10/17/2020	01:01	6601.22	Transducer	6604.40	6594.40	Alluvial
LAO-3a	10/17/2020	02:01	6601.23	Transducer	6604.40	6594.40	Alluvial
LAO-3a	10/17/2020	03:01	6601.22	Transducer	6604.40	6594.40	Alluvial
LAO-3a	10/17/2020	04:01	6601.22	Transducer	6604.40	6594.40	Alluvial
LAO-3a	10/17/2020	05:01	6601.22	Transducer	6604.40	6594.40	Alluvial
LAO-3a	10/17/2020	06:01	6601.22	Transducer	6604.40	6594.40	Alluvial
LAO-3a	10/17/2020	07:01	6601.21	Transducer	6604.40	6594.40	Alluvial
LAO-3a	10/17/2020	08:01	6601.22	Transducer	6604.40	6594.40	Alluvial
LAO-3a	10/17/2020	09:01	6601.23	Transducer	6604.40	6594.40	Alluvial
LAO-3a	10/17/2020	10:01	6601.22	Transducer	6604.40	6594.40	Alluvial
LAO-3a	10/17/2020	11:01	6601.22	Transducer	6604.40	6594.40	Alluvial
LAO-3a	10/17/2020	12:01	6601.21	Transducer	6604.40	6594.40	Alluvial
LAO-3a	10/17/2020	13:01	6601.21	Transducer	6604.40	6594.40	Alluvial
LAO-3a	10/17/2020	14:01	6601.20	Transducer	6604.40	6594.40	Alluvial
LAO-3a	10/17/2020	15:01	6601.20	Transducer	6604.40	6594.40	Alluvial
LAO-3a	10/17/2020	16:01	6601.19	Transducer	6604.40	6594.40	Alluvial
LAO-3a	10/17/2020	17:01	6601.19	Transducer	6604.40	6594.40	Alluvial
LAO-3a	10/17/2020	18:01	6601.18	Transducer	6604.40	6594.40	Alluvial
LAO-3a	10/17/2020	19:01	6601.19	Transducer	6604.40	6594.40	Alluvial
LAO-3a	10/17/2020	20:01	6601.18	Transducer	6604.40	6594.40	Alluvial
LAO-3a	10/17/2020	21:01	6601.17	Transducer	6604.40	6594.40	Alluvial
LAO-3a	10/17/2020	22:01	6601.17	Transducer	6604.40	6594.40	Alluvial
LAO-3a	10/17/2020	23:01	6601.20	Transducer	6604.40	6594.40	Alluvial
LAO-3a	10/18/2020	00:01	6601.26	Transducer	6604.40	6594.40	Alluvial
LAO-3a	10/18/2020	01:01	6601.27	Transducer	6604.40	6594.40	Alluvial
LAO-3a	10/18/2020	02:01	6601.28	Transducer	6604.40	6594.40	Alluvial
LAO-3a	10/18/2020	03:01	6601.27	Transducer	6604.40	6594.40	Alluvial
LAO-3a	10/18/2020	04:01	6601.26	Transducer	6604.40	6594.40	Alluvial
LAO-3a	10/18/2020	05:01	6601.26	Transducer	6604.40	6594.40	Alluvial
LAO-3a	10/18/2020	06:01	6601.25	Transducer	6604.40	6594.40	Alluvial
LAO-3a	10/18/2020	07:01	6601.24	Transducer	6604.40	6594.40	Alluvial

Location	Date	Time	Water Level (ft amsl)	Method	Top of Screen (ft amsl)	Bottom of Screen (ft amsl)	Zone
LAO-3a	10/18/2020	08:01	6601.25	Transducer	6604.40	6594.40	Alluvial
LAO-3a	10/18/2020	09:01	6601.25	Transducer	6604.40	6594.40	Alluvial
LAO-3a	10/18/2020	10:01	6601.25	Transducer	6604.40	6594.40	Alluvial
LAO-3a	10/18/2020	11:01	6601.24	Transducer	6604.40	6594.40	Alluvial
LAO-3a	10/18/2020	12:01	6601.23	Transducer	6604.40	6594.40	Alluvial
LAO-3a	10/18/2020	13:01	6601.23	Transducer	6604.40	6594.40	Alluvial
LAO-3a	10/18/2020	14:01	6601.22	Transducer	6604.40	6594.40	Alluvial
LAO-3a	10/18/2020	15:01	6601.22	Transducer	6604.40	6594.40	Alluvial
LAO-3a	10/18/2020	16:01	6601.21	Transducer	6604.40	6594.40	Alluvial
LAO-3a	10/18/2020	17:01	6601.20	Transducer	6604.40	6594.40	Alluvial
LAO-3a	10/18/2020	18:01	6601.19	Transducer	6604.40	6594.40	Alluvial
LAO-3a	10/18/2020	19:01	6601.19	Transducer	6604.40	6594.40	Alluvial
LAO-3a	10/18/2020	20:01	6601.18	Transducer	6604.40	6594.40	Alluvial
LAO-3a	10/18/2020	21:01	6601.18	Transducer	6604.40	6594.40	Alluvial
LAO-3a	10/18/2020	22:01	6601.17	Transducer	6604.40	6594.40	Alluvial
LAO-3a	10/18/2020	23:01	6601.16	Transducer	6604.40	6594.40	Alluvial
LAO-3a	10/19/2020	00:01	6601.23	Transducer	6604.40	6594.40	Alluvial
LAO-3a	10/19/2020	01:01	6601.27	Transducer	6604.40	6594.40	Alluvial
LAO-3a	10/19/2020	02:01	6601.28	Transducer	6604.40	6594.40	Alluvial
LAO-3a	10/19/2020	03:01	6601.27	Transducer	6604.40	6594.40	Alluvial
LAO-3a	10/19/2020	04:01	6601.26	Transducer	6604.40	6594.40	Alluvial
LAO-3a	10/19/2020	05:01	6601.26	Transducer	6604.40	6594.40	Alluvial
LAO-3a	10/19/2020	06:01	6601.24	Transducer	6604.40	6594.40	Alluvial
LAO-3a	10/19/2020	07:01	6601.24	Transducer	6604.40	6594.40	Alluvial
LAO-3a	10/19/2020	08:01	6601.25	Transducer	6604.40	6594.40	Alluvial
LAO-3a	10/19/2020	09:01	6601.25	Transducer	6604.40	6594.40	Alluvial
LAO-3a	10/19/2020	10:01	6601.25	Transducer	6604.40	6594.40	Alluvial
LAO-3a	10/19/2020	11:01	6601.24	Transducer	6604.40	6594.40	Alluvial
LAO-3a	10/19/2020	12:01	6601.23	Transducer	6604.40	6594.40	Alluvial
LAO-3a	10/19/2020	13:01	6601.23	Transducer	6604.40	6594.40	Alluvial
LAO-3a	10/19/2020	14:01	6601.22	Transducer	6604.40	6594.40	Alluvial
LAO-3a	10/19/2020	15:01	6601.25	Transducer	6604.40	6594.40	Alluvial
LAO-3a	10/19/2020	16:01	6601.30	Transducer	6604.40	6594.40	Alluvial
LAO-3a	10/19/2020	17:01	6601.32	Transducer	6604.40	6594.40	Alluvial
LAO-3a	10/19/2020	18:01	6601.31	Transducer	6604.40	6594.40	Alluvial
LAO-3a	10/19/2020	19:01	6601.31	Transducer	6604.40	6594.40	Alluvial
LAO-3a	10/19/2020	20:01	6601.29	Transducer	6604.40	6594.40	Alluvial
LAO-3a	10/19/2020	21:01	6601.29	Transducer	6604.40	6594.40	Alluvial
LAO-3a	10/19/2020	22:01	6601.28	Transducer	6604.40	6594.40	Alluvial
LAO-3a	10/19/2020	23:01	6601.27	Transducer	6604.40	6594.40	Alluvial
LAO-3a	10/20/2020	00:01	6601.26	Transducer	6604.40	6594.40	Alluvial
LAO-3a	10/20/2020	01:01	6601.26	Transducer	6604.40	6594.40	Alluvial
LAO-3a	10/20/2020	02:01	6601.25	Transducer	6604.40	6594.40	Alluvial
LAO-3a	10/20/2020	03:01	6601.24	Transducer	6604.40	6594.40	Alluvial
LAO-3a	10/20/2020	04:01	6601.24	Transducer	6604.40	6594.40	Alluvial

Location	Date	Time	Water Level (ft amsl)	Method	Top of Screen (ft amsl)	Bottom of Screen (ft amsl)	Zone
LAO-3a	10/20/2020	05:01	6601.23	Transducer	6604.40	6594.40	Alluvial
LAO-3a	10/20/2020	06:01	6601.22	Transducer	6604.40	6594.40	Alluvial
LAO-3a	10/20/2020	07:01	6601.22	Transducer	6604.40	6594.40	Alluvial
LAO-3a	10/20/2020	08:01	6601.23	Transducer	6604.40	6594.40	Alluvial
LAO-3a	10/20/2020	09:01	6601.23	Transducer	6604.40	6594.40	Alluvial
LAO-3a	10/20/2020	10:01	6601.23	Transducer	6604.40	6594.40	Alluvial
LAO-3a	10/20/2020	11:01	6601.22	Transducer	6604.40	6594.40	Alluvial
LAO-3a	10/20/2020	12:01	6601.21	Transducer	6604.40	6594.40	Alluvial
LAO-3a	10/20/2020	13:01	6601.20	Transducer	6604.40	6594.40	Alluvial
LAO-3a	10/20/2020	14:01	6601.21	Transducer	6604.40	6594.40	Alluvial
LAO-3a	10/20/2020	15:01	6601.20	Transducer	6604.40	6594.40	Alluvial
LAO-3a	10/20/2020	16:01	6601.19	Transducer	6604.40	6594.40	Alluvial
LAO-3a	10/20/2020	17:01	6601.18	Transducer	6604.40	6594.40	Alluvial
LAO-3a	10/20/2020	18:01	6601.18	Transducer	6604.40	6594.40	Alluvial
LAO-3a	10/20/2020	19:01	6601.17	Transducer	6604.40	6594.40	Alluvial
LAO-3a	10/20/2020	20:01	6601.17	Transducer	6604.40	6594.40	Alluvial
LAO-3a	10/20/2020	21:01	6601.16	Transducer	6604.40	6594.40	Alluvial
LAO-3a	10/20/2020	22:01	6601.16	Transducer	6604.40	6594.40	Alluvial
LAO-3a	10/20/2020	23:01	6601.16	Transducer	6604.40	6594.40	Alluvial
LAO-3a	10/21/2020	00:01	6601.22	Transducer	6604.40	6594.40	Alluvial
LAO-3a	10/21/2020	01:01	6601.26	Transducer	6604.40	6594.40	Alluvial
LAO-3a	10/21/2020	02:01	6601.27	Transducer	6604.40	6594.40	Alluvial
LAO-3a	10/21/2020	03:01	6601.26	Transducer	6604.40	6594.40	Alluvial
LAO-3a	10/21/2020	04:01	6601.25	Transducer	6604.40	6594.40	Alluvial
LAO-3a	10/21/2020	05:01	6601.24	Transducer	6604.40	6594.40	Alluvial
LAO-3a	10/21/2020	06:01	6601.23	Transducer	6604.40	6594.40	Alluvial
LAO-3a	10/21/2020	07:01	6601.23	Transducer	6604.40	6594.40	Alluvial
LAO-3a	10/21/2020	08:01	6601.23	Transducer	6604.40	6594.40	Alluvial
LAO-3a	10/21/2020	09:01	6601.24	Transducer	6604.40	6594.40	Alluvial
LAO-3a	10/21/2020	10:01	6601.23	Transducer	6604.40	6594.40	Alluvial
LAO-3a	10/21/2020	11:01	6601.23	Transducer	6604.40	6594.40	Alluvial
LAO-3a	10/21/2020	12:01	6601.22	Transducer	6604.40	6594.40	Alluvial
LAO-3a	10/21/2020	13:01	6601.30	Transducer	6604.40	6594.40	Alluvial
LAO-3a	10/21/2020	14:01	6601.33	Transducer	6604.40	6594.40	Alluvial
LAO-3a	10/21/2020	15:01	6601.33	Transducer	6604.40	6594.40	Alluvial
LAO-3a	10/21/2020	16:01	6601.32	Transducer	6604.40	6594.40	Alluvial
LAO-3a	10/21/2020	17:01	6601.31	Transducer	6604.40	6594.40	Alluvial
LAO-3a	10/21/2020	18:01	6601.30	Transducer	6604.40	6594.40	Alluvial
LAO-3a	10/21/2020	19:01	6601.29	Transducer	6604.40	6594.40	Alluvial
LAO-3a	10/21/2020	20:01	6601.28	Transducer	6604.40	6594.40	Alluvial
LAO-3a	10/21/2020	21:01	6601.27	Transducer	6604.40	6594.40	Alluvial
LAO-3a	10/21/2020	22:01	6601.26	Transducer	6604.40	6594.40	Alluvial
LAO-3a	10/21/2020	23:01	6601.26	Transducer	6604.40	6594.40	Alluvial
LAO-3a	10/22/2020	00:01	6601.25	Transducer	6604.40	6594.40	Alluvial
LAO-3a	10/22/2020	01:01	6601.24	Transducer	6604.40	6594.40	Alluvial

Location	Date	Time	Water Level (ft amsl)	Method	Top of Screen (ft amsl)	Bottom of Screen (ft amsl)	Zone
LAO-3a	10/22/2020	02:01	6601.23	Transducer	6604.40	6594.40	Alluvial
LAO-3a	10/22/2020	03:01	6601.23	Transducer	6604.40	6594.40	Alluvial
LAO-3a	10/22/2020	04:01	6601.22	Transducer	6604.40	6594.40	Alluvial
LAO-3a	10/22/2020	05:01	6601.22	Transducer	6604.40	6594.40	Alluvial
LAO-3a	10/22/2020	06:01	6601.21	Transducer	6604.40	6594.40	Alluvial
LAO-3a	10/22/2020	07:01	6601.21	Transducer	6604.40	6594.40	Alluvial
LAO-3a	10/22/2020	08:01	6601.21	Transducer	6604.40	6594.40	Alluvial
LAO-3a	10/22/2020	09:01	6601.22	Transducer	6604.40	6594.40	Alluvial
LAO-3a	10/22/2020	10:01	6601.22	Transducer	6604.40	6594.40	Alluvial
LAO-3a	10/22/2020	11:01	6601.20	Transducer	6604.40	6594.40	Alluvial
LAO-3a	10/22/2020	12:01	6601.21	Transducer	6604.40	6594.40	Alluvial
LAO-3a	10/22/2020	13:01	6601.20	Transducer	6604.40	6594.40	Alluvial
LAO-3a	10/22/2020	14:01	6601.19	Transducer	6604.40	6594.40	Alluvial
LAO-3a	10/22/2020	15:01	6601.20	Transducer	6604.40	6594.40	Alluvial
LAO-3a	10/22/2020	16:01	6601.27	Transducer	6604.40	6594.40	Alluvial
LAO-3a	10/22/2020	17:01	6601.30	Transducer	6604.40	6594.40	Alluvial
LAO-3a	10/22/2020	18:01	6601.30	Transducer	6604.40	6594.40	Alluvial
LAO-3a	10/22/2020	19:01	6601.29	Transducer	6604.40	6594.40	Alluvial
LAO-3a	10/22/2020	20:01	6601.28	Transducer	6604.40	6594.40	Alluvial
LAO-3a	10/22/2020	21:01	6601.27	Transducer	6604.40	6594.40	Alluvial
LAO-3a	10/22/2020	22:01	6601.26	Transducer	6604.40	6594.40	Alluvial
LAO-3a	10/22/2020	23:01	6601.25	Transducer	6604.40	6594.40	Alluvial
LAO-3a	10/23/2020	00:01	6601.24	Transducer	6604.40	6594.40	Alluvial
LAO-3a	10/23/2020	01:01	6601.24	Transducer	6604.40	6594.40	Alluvial
LAO-3a	10/23/2020	02:01	6601.23	Transducer	6604.40	6594.40	Alluvial
LAO-3a	10/23/2020	03:01	6601.23	Transducer	6604.40	6594.40	Alluvial
LAO-3a	10/23/2020	04:01	6601.22	Transducer	6604.40	6594.40	Alluvial
LAO-3a	10/23/2020	05:01	6601.21	Transducer	6604.40	6594.40	Alluvial
LAO-3a	10/23/2020	06:01	6601.20	Transducer	6604.40	6594.40	Alluvial
LAO-3a	10/23/2020	07:01	6601.20	Transducer	6604.40	6594.40	Alluvial
LAO-3a	10/23/2020	08:01	6601.19	Transducer	6604.40	6594.40	Alluvial
LAO-3a	10/23/2020	09:01	6601.19	Transducer	6604.40	6594.40	Alluvial
LAO-3a	10/23/2020	10:01	6601.18	Transducer	6604.40	6594.40	Alluvial
LAO-3a	10/23/2020	11:01	6601.18	Transducer	6604.40	6594.40	Alluvial
LAO-3a	10/23/2020	12:01	6601.17	Transducer	6604.40	6594.40	Alluvial
LAO-3a	10/23/2020	13:01	6601.17	Transducer	6604.40	6594.40	Alluvial
LAO-3a	10/23/2020	14:01	6601.16	Transducer	6604.40	6594.40	Alluvial
LAO-3a	10/23/2020	15:01	6601.16	Transducer	6604.40	6594.40	Alluvial
LAO-3a	10/23/2020	16:01	6601.15	Transducer	6604.40	6594.40	Alluvial
LAO-3a	10/23/2020	17:01	6601.15	Transducer	6604.40	6594.40	Alluvial
LAO-3a	10/23/2020	18:01	6601.13	Transducer	6604.40	6594.40	Alluvial
LAO-3a	10/23/2020	19:01	6601.13	Transducer	6604.40	6594.40	Alluvial
LAO-3a	10/23/2020	20:01	6601.13	Transducer	6604.40	6594.40	Alluvial
LAO-3a	10/23/2020	21:01	6601.12	Transducer	6604.40	6594.40	Alluvial
LAO-3a	10/23/2020	22:01	6601.12	Transducer	6604.40	6594.40	Alluvial

Location	Date	Time	Water Level (ft amsl)	Method	Top of Screen (ft amsl)	Bottom of Screen (ft amsl)	Zone
LAO-3a	10/23/2020	23:01	6601.12	Transducer	6604.40	6594.40	Alluvial
LAO-3a	10/24/2020	00:01	6601.12	Transducer	6604.40	6594.40	Alluvial
LAO-3a	10/24/2020	01:01	6601.11	Transducer	6604.40	6594.40	Alluvial
LAO-3a	10/24/2020	02:01	6601.11	Transducer	6604.40	6594.40	Alluvial
LAO-3a	10/24/2020	03:01	6601.11	Transducer	6604.40	6594.40	Alluvial
LAO-3a	10/24/2020	04:01	6601.10	Transducer	6604.40	6594.40	Alluvial
LAO-3a	10/24/2020	05:01	6601.10	Transducer	6604.40	6594.40	Alluvial
LAO-3a	10/24/2020	06:01	6601.10	Transducer	6604.40	6594.40	Alluvial
LAO-3a	10/24/2020	07:01	6601.10	Transducer	6604.40	6594.40	Alluvial
LAO-3a	10/24/2020	08:01	6601.10	Transducer	6604.40	6594.40	Alluvial
LAO-3a	10/24/2020	09:01	6601.12	Transducer	6604.40	6594.40	Alluvial
LAO-3a	10/24/2020	10:01	6601.10	Transducer	6604.40	6594.40	Alluvial
LAO-3a	10/24/2020	11:01	6601.10	Transducer	6604.40	6594.40	Alluvial
LAO-3a	10/24/2020	12:01	6601.10	Transducer	6604.40	6594.40	Alluvial
LAO-3a	10/24/2020	13:01	6601.09	Transducer	6604.40	6594.40	Alluvial
LAO-3a	10/24/2020	14:01	6601.10	Transducer	6604.40	6594.40	Alluvial
LAO-3a	10/24/2020	15:01	6601.09	Transducer	6604.40	6594.40	Alluvial
LAO-3a	10/24/2020	16:01	6601.08	Transducer	6604.40	6594.40	Alluvial
LAO-3a	10/24/2020	17:01	6601.08	Transducer	6604.40	6594.40	Alluvial
LAO-3a	10/24/2020	18:01	6601.08	Transducer	6604.40	6594.40	Alluvial
LAO-3a	10/24/2020	19:01	6601.07	Transducer	6604.40	6594.40	Alluvial
LAO-3a	10/24/2020	20:01	6601.08	Transducer	6604.40	6594.40	Alluvial
LAO-3a	10/24/2020	21:01	6601.07	Transducer	6604.40	6594.40	Alluvial
LAO-3a	10/24/2020	22:01	6601.05	Transducer	6604.40	6594.40	Alluvial
LAO-3a	10/24/2020	23:01	6601.10	Transducer	6604.40	6594.40	Alluvial
LAO-3a	10/25/2020	00:01	6601.15	Transducer	6604.40	6594.40	Alluvial
LAO-3a	10/25/2020	01:01	6601.16	Transducer	6604.40	6594.40	Alluvial
LAO-3a	10/25/2020	02:01	6601.15	Transducer	6604.40	6594.40	Alluvial
LAO-3a	10/25/2020	03:01	6601.15	Transducer	6604.40	6594.40	Alluvial
LAO-3a	10/25/2020	04:01	6601.15	Transducer	6604.40	6594.40	Alluvial
LAO-3a	10/25/2020	05:01	6601.14	Transducer	6604.40	6594.40	Alluvial
LAO-3a	10/25/2020	06:01	6601.13	Transducer	6604.40	6594.40	Alluvial
LAO-3a	10/25/2020	07:01	6601.13	Transducer	6604.40	6594.40	Alluvial
LAO-3a	10/25/2020	08:01	6601.14	Transducer	6604.40	6594.40	Alluvial
LAO-3a	10/25/2020	09:01	6601.14	Transducer	6604.40	6594.40	Alluvial
LAO-3a	10/25/2020	10:01	6601.14	Transducer	6604.40	6594.40	Alluvial
LAO-3a	10/25/2020	11:01	6601.13	Transducer	6604.40	6594.40	Alluvial
LAO-3a	10/25/2020	12:01	6601.13	Transducer	6604.40	6594.40	Alluvial
LAO-3a	10/25/2020	13:01	6601.12	Transducer	6604.40	6594.40	Alluvial
LAO-3a	10/25/2020	14:01	6601.12	Transducer	6604.40	6594.40	Alluvial
LAO-3a	10/25/2020	15:01	6601.11	Transducer	6604.40	6594.40	Alluvial
LAO-3a	10/25/2020	16:01	6601.11	Transducer	6604.40	6594.40	Alluvial
LAO-3a	10/25/2020	17:01	6601.10	Transducer	6604.40	6594.40	Alluvial
LAO-3a	10/25/2020	18:01	6601.10	Transducer	6604.40	6594.40	Alluvial
LAO-3a	10/25/2020	19:01	6601.08	Transducer	6604.40	6594.40	Alluvial

Location	Date	Time	Water Level (ft amsl)	Method	Top of Screen (ft amsl)	Bottom of Screen (ft amsl)	Zone
LAO-3a	10/25/2020	20:01	6601.08	Transducer	6604.40	6594.40	Alluvial
LAO-3a	10/25/2020	21:01	6601.08	Transducer	6604.40	6594.40	Alluvial
LAO-3a	10/25/2020	22:01	6601.08	Transducer	6604.40	6594.40	Alluvial
LAO-3a	10/25/2020	23:01	6601.08	Transducer	6604.40	6594.40	Alluvial
LAO-3a	10/26/2020	00:01	6601.16	Transducer	6604.40	6594.40	Alluvial
LAO-3a	10/26/2020	01:01	6601.18	Transducer	6604.40	6594.40	Alluvial
LAO-3a	10/26/2020	02:01	6601.18	Transducer	6604.40	6594.40	Alluvial
LAO-3a	10/26/2020	03:01	6601.18	Transducer	6604.40	6594.40	Alluvial
LAO-3a	10/26/2020	04:01	6601.18	Transducer	6604.40	6594.40	Alluvial
LAO-3a	10/26/2020	05:01	6601.17	Transducer	6604.40	6594.40	Alluvial
LAO-3a	10/26/2020	06:01	6601.16	Transducer	6604.40	6594.40	Alluvial
LAO-3a	10/26/2020	07:01	6601.16	Transducer	6604.40	6594.40	Alluvial
LAO-3a	10/26/2020	08:01	6601.17	Transducer	6604.40	6594.40	Alluvial
LAO-3a	10/26/2020	09:01	6601.17	Transducer	6604.40	6594.40	Alluvial
LAO-3a	10/26/2020	10:01	6601.17	Transducer	6604.40	6594.40	Alluvial
LAO-3a	10/26/2020	11:01	6601.16	Transducer	6604.40	6594.40	Alluvial
LAO-3a	10/26/2020	12:01	6601.16	Transducer	6604.40	6594.40	Alluvial
LAO-3a	10/26/2020	13:01	6601.15	Transducer	6604.40	6594.40	Alluvial
LAO-3a	10/26/2020	14:01	6601.15	Transducer	6604.40	6594.40	Alluvial
LAO-3a	10/26/2020	15:01	6601.15	Transducer	6604.40	6594.40	Alluvial
LAO-3a	10/26/2020	16:01	6601.14	Transducer	6604.40	6594.40	Alluvial
LAO-3a	10/26/2020	17:01	6601.13	Transducer	6604.40	6594.40	Alluvial
LAO-3a	10/26/2020	18:01	6601.14	Transducer	6604.40	6594.40	Alluvial
LAO-3a	10/26/2020	19:01	6601.08	Transducer	6604.40	6594.40	Alluvial
LAO-3a	10/26/2020	20:01	6601.08	Transducer	6604.40	6594.40	Alluvial
LAO-3a	10/26/2020	21:01	6601.08	Transducer	6604.40	6594.40	Alluvial
LAO-3a	10/26/2020	22:01	6601.07	Transducer	6604.40	6594.40	Alluvial
LAO-3a	10/26/2020	23:01	6601.07	Transducer	6604.40	6594.40	Alluvial
LAO-3a	10/27/2020	00:01	6601.16	Transducer	6604.40	6594.40	Alluvial
LAO-3a	10/27/2020	01:01	6601.19	Transducer	6604.40	6594.40	Alluvial
LAO-3a	10/27/2020	02:01	6601.21	Transducer	6604.40	6594.40	Alluvial
LAO-3a	10/27/2020	03:01	6601.20	Transducer	6604.40	6594.40	Alluvial
LAO-3a	10/27/2020	04:01	6601.20	Transducer	6604.40	6594.40	Alluvial
LAO-3a	10/27/2020	05:01	6601.19	Transducer	6604.40	6594.40	Alluvial
LAO-3a	10/27/2020	06:01	6601.18	Transducer	6604.40	6594.40	Alluvial
LAO-3a	10/27/2020	07:01	6600.19	Transducer	6604.40	6594.40	Alluvial
LAO-3a	10/27/2020	08:01	6600.23	Transducer	6604.40	6594.40	Alluvial
LAO-3a	10/27/2020	09:01	6600.22	Transducer	6604.40	6594.40	Alluvial
LAO-3a	10/27/2020	10:01	6600.21	Transducer	6604.40	6594.40	Alluvial
LAO-3a	10/27/2020	11:01	6600.20	Transducer	6604.40	6594.40	Alluvial
LAO-3a	10/27/2020	12:01	6600.18	Transducer	6604.40	6594.40	Alluvial
LAO-3a	10/27/2020	13:01	6600.15	Transducer	6604.40	6594.40	Alluvial
LAO-3a	10/27/2020	14:01	6600.15	Transducer	6604.40	6594.40	Alluvial
LAO-3a	10/27/2020	15:01	6600.12	Transducer	6604.40	6594.40	Alluvial
LAO-3a	10/27/2020	16:01	6600.09	Transducer	6604.40	6594.40	Alluvial

Location	Date	Time	Water Level (ft amsl)	Method	Top of Screen (ft amsl)	Bottom of Screen (ft amsl)	Zone
LAO-3a	10/27/2020	17:01	6600.08	Transducer	6604.40	6594.40	Alluvial
LAO-3a	10/27/2020	18:01	6601.03	Transducer	6604.40	6594.40	Alluvial
LAO-3a	10/27/2020	19:01	6601.06	Transducer	6604.40	6594.40	Alluvial
LAO-3a	10/27/2020	20:01	6601.10	Transducer	6604.40	6594.40	Alluvial
LAO-3a	10/27/2020	21:01	6601.11	Transducer	6604.40	6594.40	Alluvial
LAO-3a	10/27/2020	22:01	6601.11	Transducer	6604.40	6594.40	Alluvial
LAO-3a	10/27/2020	23:01	6601.12	Transducer	6604.40	6594.40	Alluvial
LAO-3a	10/28/2020	00:01	6601.19	Transducer	6604.40	6594.40	Alluvial
LAO-3a	10/28/2020	01:01	6601.24	Transducer	6604.40	6594.40	Alluvial
LAO-3a	10/28/2020	02:01	6601.26	Transducer	6604.40	6594.40	Alluvial
LAO-3a	10/28/2020	03:01	6601.24	Transducer	6604.40	6594.40	Alluvial
LAO-3a	10/28/2020	04:01	6601.27	Transducer	6604.40	6594.40	Alluvial
LAO-3a	10/28/2020	05:01	6601.25	Transducer	6604.40	6594.40	Alluvial
LAO-3a	10/28/2020	06:01	6601.24	Transducer	6604.40	6594.40	Alluvial
LAO-3a	10/28/2020	07:01	6601.23	Transducer	6604.40	6594.40	Alluvial
LAO-3a	10/28/2020	08:01	6601.24	Transducer	6604.40	6594.40	Alluvial
LAO-3a	10/28/2020	09:01	6601.25	Transducer	6604.40	6594.40	Alluvial
LAO-3a	10/28/2020	10:01	6601.25	Transducer	6604.40	6594.40	Alluvial
LAO-3a	10/28/2020	11:01	6601.25	Transducer	6604.40	6594.40	Alluvial
LAO-3a	10/28/2020	12:01	6601.24	Transducer	6604.40	6594.40	Alluvial
LAO-3a	10/28/2020	13:01	6601.23	Transducer	6604.40	6594.40	Alluvial
LAO-3a	10/28/2020	14:01	6601.23	Transducer	6604.40	6594.40	Alluvial
LAO-3a	10/28/2020	15:01	6601.23	Transducer	6604.40	6594.40	Alluvial
LAO-3a	10/28/2020	16:01	6601.23	Transducer	6604.40	6594.40	Alluvial
LAO-3a	10/28/2020	17:01	6601.24	Transducer	6604.40	6594.40	Alluvial
LAO-3a	10/28/2020	18:01	6601.23	Transducer	6604.40	6594.40	Alluvial
LAO-3a	10/28/2020	19:01	6601.23	Transducer	6604.40	6594.40	Alluvial
LAO-3a	10/28/2020	20:01	6601.22	Transducer	6604.40	6594.40	Alluvial
LAO-3a	10/28/2020	21:01	6601.21	Transducer	6604.40	6594.40	Alluvial
LAO-3a	10/28/2020	22:01	6601.22	Transducer	6604.40	6594.40	Alluvial
LAO-3a	10/28/2020	23:01	6601.22	Transducer	6604.40	6594.40	Alluvial
LAO-3a	10/29/2020	00:01	6601.29	Transducer	6604.40	6594.40	Alluvial
LAO-3a	10/29/2020	01:01	6601.34	Transducer	6604.40	6594.40	Alluvial
LAO-3a	10/29/2020	02:01	6601.35	Transducer	6604.40	6594.40	Alluvial
LAO-3a	10/29/2020	03:01	6601.36	Transducer	6604.40	6594.40	Alluvial
LAO-3a	10/29/2020	04:01	6601.36	Transducer	6604.40	6594.40	Alluvial
LAO-3a	10/29/2020	05:01	6601.35	Transducer	6604.40	6594.40	Alluvial
LAO-3a	10/29/2020	06:01	6601.35	Transducer	6604.40	6594.40	Alluvial
LAO-3a	10/29/2020	07:01	6601.33	Transducer	6604.40	6594.40	Alluvial
LAO-3a	10/29/2020	08:01	6601.35	Transducer	6604.40	6594.40	Alluvial
LAO-3a	10/29/2020	09:01	6601.36	Transducer	6604.40	6594.40	Alluvial
LAO-3a	10/29/2020	10:01	6601.36	Transducer	6604.40	6594.40	Alluvial
LAO-3a	10/29/2020	11:01	6601.35	Transducer	6604.40	6594.40	Alluvial
LAO-3a	10/29/2020	12:01	6601.34	Transducer	6604.40	6594.40	Alluvial
LAO-3a	10/29/2020	13:01	6601.39	Transducer	6604.40	6594.40	Alluvial

Location	Date	Time	Water Level (ft amsl)	Method	Top of Screen (ft amsl)	Bottom of Screen (ft amsl)	Zone
LAO-3a	10/29/2020	14:01	6601.34	Transducer	6604.40	6594.40	Alluvial
LAO-3a	10/29/2020	15:01	6601.35	Transducer	6604.40	6594.40	Alluvial
LAO-3a	10/29/2020	16:01	6601.35	Transducer	6604.40	6594.40	Alluvial
LAO-3a	10/29/2020	17:01	6601.33	Transducer	6604.40	6594.40	Alluvial
LAO-3a	10/29/2020	18:01	6601.33	Transducer	6604.40	6594.40	Alluvial
LAO-3a	10/29/2020	19:01	6601.27	Transducer	6604.40	6594.40	Alluvial
LAO-3a	10/29/2020	20:01	6601.28	Transducer	6604.40	6594.40	Alluvial
LAO-3a	10/29/2020	21:01	6601.28	Transducer	6604.40	6594.40	Alluvial
LAO-3a	10/29/2020	22:01	6601.29	Transducer	6604.40	6594.40	Alluvial
LAO-3a	10/29/2020	23:01	6601.28	Transducer	6604.40	6594.40	Alluvial
LAO-3a	10/30/2020	00:01	6601.33	Transducer	6604.40	6594.40	Alluvial
LAO-3a	10/30/2020	01:01	6601.39	Transducer	6604.40	6594.40	Alluvial
LAO-3a	10/30/2020	02:01	6601.42	Transducer	6604.40	6594.40	Alluvial
LAO-3a	10/30/2020	03:01	6601.41	Transducer	6604.40	6594.40	Alluvial
LAO-3a	10/30/2020	04:01	6601.40	Transducer	6604.40	6594.40	Alluvial
LAO-3a	10/30/2020	05:01	6601.39	Transducer	6604.40	6594.40	Alluvial
LAO-3a	10/30/2020	06:01	6601.39	Transducer	6604.40	6594.40	Alluvial
LAO-3a	10/30/2020	07:01	6601.38	Transducer	6604.40	6594.40	Alluvial
LAO-3a	10/30/2020	08:01	6601.40	Transducer	6604.40	6594.40	Alluvial
LAO-3a	10/30/2020	09:01	6601.39	Transducer	6604.40	6594.40	Alluvial
LAO-3a	10/30/2020	10:01	6601.39	Transducer	6604.40	6594.40	Alluvial
LAO-3a	10/30/2020	11:01	6601.38	Transducer	6604.40	6594.40	Alluvial
LAO-3a	10/30/2020	12:01	6601.39	Transducer	6604.40	6594.40	Alluvial
LAO-3a	10/30/2020	13:01	6601.38	Transducer	6604.40	6594.40	Alluvial
LAO-3a	10/30/2020	14:01	6601.38	Transducer	6604.40	6594.40	Alluvial
LAO-3a	10/30/2020	15:01	6601.37	Transducer	6604.40	6594.40	Alluvial
LAO-3a	10/30/2020	16:01	6601.37	Transducer	6604.40	6594.40	Alluvial
LAO-3a	10/30/2020	17:01	6601.37	Transducer	6604.40	6594.40	Alluvial
LAO-3a	10/30/2020	18:01	6601.36	Transducer	6604.40	6594.40	Alluvial
LAO-3a	10/30/2020	19:01	6601.36	Transducer	6604.40	6594.40	Alluvial
LAO-3a	10/30/2020	20:01	6601.35	Transducer	6604.40	6594.40	Alluvial
LAO-3a	10/30/2020	21:01	6601.35	Transducer	6604.40	6594.40	Alluvial
LAO-3a	10/30/2020	22:01	6601.38	Transducer	6604.40	6594.40	Alluvial
LAO-3a	10/30/2020	23:01	6601.42	Transducer	6604.40	6594.40	Alluvial
LAO-3a	10/31/2020	00:01	6601.48	Transducer	6604.40	6594.40	Alluvial
LAO-3a	10/31/2020	01:01	6601.50	Transducer	6604.40	6594.40	Alluvial
LAO-3a	10/31/2020	02:01	6601.50	Transducer	6604.40	6594.40	Alluvial
LAO-3a	10/31/2020	03:01	6602.00	Transducer	6604.40	6594.40	Alluvial
LAO-3a	10/31/2020	04:01	6601.98	Transducer	6604.40	6594.40	Alluvial
LAO-3a	10/31/2020	05:01	6601.88	Transducer	6604.40	6594.40	Alluvial
LAO-3a	10/31/2020	06:01	6601.77	Transducer	6604.40	6594.40	Alluvial
LAO-3a	10/31/2020	07:01	6601.80	Transducer	6604.40	6594.40	Alluvial
LAO-3a	10/31/2020	08:01	6601.80	Transducer	6604.40	6594.40	Alluvial
LAO-3a	10/31/2020	09:01	6601.78	Transducer	6604.40	6594.40	Alluvial
LAO-3a	10/31/2020	10:01	6601.73	Transducer	6604.40	6594.40	Alluvial

Location	Date	Time	Water Level (ft amsl)	Method	Top of Screen (ft amsl)	Bottom of Screen (ft amsl)	Zone
LAO-3a	10/31/2020	11:01	6601.73	Transducer	6604.40	6594.40	Alluvial
LAO-3a	10/31/2020	12:01	6601.72	Transducer	6604.40	6594.40	Alluvial
LAO-3a	10/31/2020	13:01	6601.71	Transducer	6604.40	6594.40	Alluvial
LAO-3a	10/31/2020	14:01	6601.83	Transducer	6604.40	6594.40	Alluvial
LAO-3a	10/31/2020	15:01	6601.78	Transducer	6604.40	6594.40	Alluvial
LAO-3a	10/31/2020	16:01	6601.76	Transducer	6604.40	6594.40	Alluvial
LAO-3a	10/31/2020	17:01	6601.75	Transducer	6604.40	6594.40	Alluvial
LAO-3a	10/31/2020	18:01	6601.72	Transducer	6604.40	6594.40	Alluvial
LAO-3a	10/31/2020	19:01	6601.69	Transducer	6604.40	6594.40	Alluvial
LAO-3a	10/31/2020	20:01	6601.68	Transducer	6604.40	6594.40	Alluvial
LAO-3a	10/31/2020	21:01	6601.66	Transducer	6604.40	6594.40	Alluvial
LAO-3a	10/31/2020	22:01	6601.64	Transducer	6604.40	6594.40	Alluvial
LAO-3a	10/31/2020	23:01	6601.66	Transducer	6604.40	6594.40	Alluvial
LAO-3a	11/01/2020	00:01	6601.72	Transducer	6604.40	6594.40	Alluvial
LAO-3a	11/01/2020	01:01	6601.73	Transducer	6604.40	6594.40	Alluvial
LAO-3a	11/01/2020	02:01	6601.71	Transducer	6604.40	6594.40	Alluvial
LAO-3a	11/01/2020	03:01	6601.71	Transducer	6604.40	6594.40	Alluvial
LAO-3a	11/01/2020	04:01	6601.68	Transducer	6604.40	6594.40	Alluvial
LAO-3a	11/01/2020	05:01	6601.65	Transducer	6604.40	6594.40	Alluvial
LAO-3a	11/01/2020	06:01	6601.64	Transducer	6604.40	6594.40	Alluvial
LAO-3a	11/01/2020	07:01	6601.63	Transducer	6604.40	6594.40	Alluvial
LAO-3a	11/01/2020	08:01	6601.64	Transducer	6604.40	6594.40	Alluvial
LAO-3a	11/01/2020	09:01	6601.64	Transducer	6604.40	6594.40	Alluvial
LAO-3a	11/01/2020	10:01	6601.62	Transducer	6604.40	6594.40	Alluvial
LAO-3a	11/01/2020	11:01	6601.62	Transducer	6604.40	6594.40	Alluvial
LAO-3a	11/01/2020	12:01	6601.60	Transducer	6604.40	6594.40	Alluvial
LAO-3a	11/01/2020	13:01	6601.59	Transducer	6604.40	6594.40	Alluvial
LAO-3a	11/01/2020	14:01	6601.59	Transducer	6604.40	6594.40	Alluvial
LAO-3a	11/01/2020	15:01	6601.58	Transducer	6604.40	6594.40	Alluvial
LAO-3a	11/01/2020	16:01	6601.57	Transducer	6604.40	6594.40	Alluvial
LAO-3a	11/01/2020	17:01	6601.55	Transducer	6604.40	6594.40	Alluvial
LAO-3a	11/01/2020	18:01	6601.55	Transducer	6604.40	6594.40	Alluvial
LAO-3a	11/01/2020	19:01	6601.54	Transducer	6604.40	6594.40	Alluvial
LAO-3a	11/01/2020	20:01	6601.53	Transducer	6604.40	6594.40	Alluvial
LAO-3a	11/01/2020	21:01	6601.52	Transducer	6604.40	6594.40	Alluvial
LAO-3a	11/01/2020	22:01	6601.50	Transducer	6604.40	6594.40	Alluvial
LAO-3a	11/01/2020	23:01	6601.50	Transducer	6604.40	6594.40	Alluvial
LAO-3a	11/02/2020	00:01	6601.43	Transducer	6604.40	6594.40	Alluvial
LAO-3a	11/02/2020	01:01	6601.49	Transducer	6604.40	6594.40	Alluvial
LAO-3a	11/02/2020	02:01	6601.54	Transducer	6604.40	6594.40	Alluvial
LAO-3a	11/02/2020	03:01	6601.54	Transducer	6604.40	6594.40	Alluvial
LAO-3a	11/02/2020	04:01	6601.54	Transducer	6604.40	6594.40	Alluvial
LAO-3a	11/02/2020	05:01	6601.53	Transducer	6604.40	6594.40	Alluvial
LAO-3a	11/02/2020	06:01	6601.52	Transducer	6604.40	6594.40	Alluvial
LAO-3a	11/02/2020	07:01	6601.50	Transducer	6604.40	6594.40	Alluvial

Location	Date	Time	Water Level (ft amsl)	Method	Top of Screen (ft amsl)	Bottom of Screen (ft amsl)	Zone
LAO-3a	11/02/2020	08:01	6601.51	Transducer	6604.40	6594.40	Alluvial
LAO-3a	11/02/2020	09:01	6601.50	Transducer	6604.40	6594.40	Alluvial
LAO-3a	11/02/2020	10:01	6601.51	Transducer	6604.40	6594.40	Alluvial
LAO-3a	11/02/2020	11:01	6601.49	Transducer	6604.40	6594.40	Alluvial
LAO-3a	11/02/2020	12:01	6601.48	Transducer	6604.40	6594.40	Alluvial
LAO-3a	11/02/2020	13:01	6601.48	Transducer	6604.40	6594.40	Alluvial
LAO-3a	11/02/2020	14:01	6601.47	Transducer	6604.40	6594.40	Alluvial
LAO-3a	11/02/2020	15:01	6601.46	Transducer	6604.40	6594.40	Alluvial
LAO-3a	11/02/2020	16:01	6601.46	Transducer	6604.40	6594.40	Alluvial
LAO-3a	11/02/2020	17:01	6601.45	Transducer	6604.40	6594.40	Alluvial
LAO-3a	11/02/2020	18:01	6601.44	Transducer	6604.40	6594.40	Alluvial
LAO-3a	11/02/2020	19:01	6601.44	Transducer	6604.40	6594.40	Alluvial
LAO-3a	11/02/2020	20:01	6601.42	Transducer	6604.40	6594.40	Alluvial
LAO-3a	11/02/2020	21:01	6601.42	Transducer	6604.40	6594.40	Alluvial
LAO-3a	11/02/2020	22:01	6601.41	Transducer	6604.40	6594.40	Alluvial
LAO-3a	11/02/2020	23:01	6601.41	Transducer	6604.40	6594.40	Alluvial
LAO-3a	11/03/2020	00:01	6601.41	Transducer	6604.40	6594.40	Alluvial
LAO-3a	11/03/2020	01:01	6601.45	Transducer	6604.40	6594.40	Alluvial
LAO-3a	11/03/2020	02:01	6601.51	Transducer	6604.40	6594.40	Alluvial
LAO-3a	11/03/2020	03:01	6601.52	Transducer	6604.40	6594.40	Alluvial
LAO-3a	11/03/2020	04:01	6601.50	Transducer	6604.40	6594.40	Alluvial
LAO-3a	11/03/2020	05:01	6601.50	Transducer	6604.40	6594.40	Alluvial
LAO-3a	11/03/2020	06:01	6601.49	Transducer	6604.40	6594.40	Alluvial
LAO-3a	11/03/2020	07:01	6601.48	Transducer	6604.40	6594.40	Alluvial
LAO-3a	11/03/2020	08:01	6601.48	Transducer	6604.40	6594.40	Alluvial
LAO-3a	11/03/2020	09:01	6601.48	Transducer	6604.40	6594.40	Alluvial
LAO-3a	11/03/2020	10:01	6601.48	Transducer	6604.40	6594.40	Alluvial
LAO-3a	11/03/2020	11:01	6601.47	Transducer	6604.40	6594.40	Alluvial
LAO-3a	11/03/2020	12:01	6601.47	Transducer	6604.40	6594.40	Alluvial
LAO-3a	11/03/2020	13:01	6601.45	Transducer	6604.40	6594.40	Alluvial
LAO-3a	11/03/2020	14:01	6601.45	Transducer	6604.40	6594.40	Alluvial
LAO-3a	11/03/2020	15:01	6601.45	Transducer	6604.40	6594.40	Alluvial
LAO-3a	11/03/2020	16:01	6601.44	Transducer	6604.40	6594.40	Alluvial
LAO-3a	11/03/2020	17:01	6601.43	Transducer	6604.40	6594.40	Alluvial
LAO-3a	11/03/2020	18:01	6601.42	Transducer	6604.40	6594.40	Alluvial
LAO-3a	11/03/2020	19:01	6601.41	Transducer	6604.40	6594.40	Alluvial
LAO-3a	11/03/2020	20:01	6601.40	Transducer	6604.40	6594.40	Alluvial
LAO-3a	11/03/2020	21:01	6601.40	Transducer	6604.40	6594.40	Alluvial
LAO-3a	11/03/2020	22:01	6601.39	Transducer	6604.40	6594.40	Alluvial
LAO-3a	11/03/2020	23:01	6601.39	Transducer	6604.40	6594.40	Alluvial
LAO-3a	11/04/2020	00:01	6601.38	Transducer	6604.40	6594.40	Alluvial
LAO-3a	11/04/2020	01:01	6601.42	Transducer	6604.40	6594.40	Alluvial
LAO-3a	11/04/2020	02:01	6601.48	Transducer	6604.40	6594.40	Alluvial
LAO-3a	11/04/2020	03:01	6601.50	Transducer	6604.40	6594.40	Alluvial
LAO-3a	11/04/2020	04:01	6601.49	Transducer	6604.40	6594.40	Alluvial

Location	Date	Time	Water Level (ft amsl)	Method	Top of Screen (ft amsl)	Bottom of Screen (ft amsl)	Zone
LAO-3a	11/04/2020	05:01	6601.49	Transducer	6604.40	6594.40	Alluvial
LAO-3a	11/04/2020	06:01	6601.47	Transducer	6604.40	6594.40	Alluvial
LAO-3a	11/04/2020	07:01	6601.46	Transducer	6604.40	6594.40	Alluvial
LAO-3a	11/04/2020	08:01	6601.46	Transducer	6604.40	6594.40	Alluvial
LAO-3a	11/04/2020	09:01	6601.46	Transducer	6604.40	6594.40	Alluvial
LAO-3a	11/04/2020	10:01	6601.47	Transducer	6604.40	6594.40	Alluvial
LAO-3a	11/04/2020	11:01	6601.46	Transducer	6604.40	6594.40	Alluvial
LAO-3a	11/04/2020	12:01	6601.45	Transducer	6604.40	6594.40	Alluvial
LAO-3a	11/04/2020	13:01	6601.44	Transducer	6604.40	6594.40	Alluvial
LAO-3a	11/04/2020	14:01	6601.43	Transducer	6604.40	6594.40	Alluvial
LAO-3a	11/04/2020	15:01	6601.42	Transducer	6604.40	6594.40	Alluvial
LAO-3a	11/04/2020	16:01	6601.41	Transducer	6604.40	6594.40	Alluvial
LAO-3a	11/04/2020	17:01	6601.42	Transducer	6604.40	6594.40	Alluvial
LAO-3a	11/04/2020	18:01	6601.40	Transducer	6604.40	6594.40	Alluvial
LAO-3a	11/04/2020	19:01	6601.39	Transducer	6604.40	6594.40	Alluvial
LAO-3a	11/04/2020	20:01	6601.39	Transducer	6604.40	6594.40	Alluvial
LAO-3a	11/04/2020	21:01	6601.37	Transducer	6604.40	6594.40	Alluvial
LAO-3a	11/04/2020	22:01	6601.37	Transducer	6604.40	6594.40	Alluvial
LAO-3a	11/04/2020	23:01	6601.37	Transducer	6604.40	6594.40	Alluvial
LAO-3a	11/05/2020	00:01	6601.36	Transducer	6604.40	6594.40	Alluvial
LAO-3a	11/05/2020	01:01	6601.44	Transducer	6604.40	6594.40	Alluvial
LAO-3a	11/05/2020	02:01	6601.48	Transducer	6604.40	6594.40	Alluvial
LAO-3a	11/05/2020	03:01	6601.48	Transducer	6604.40	6594.40	Alluvial
LAO-3a	11/05/2020	04:01	6601.48	Transducer	6604.40	6594.40	Alluvial
LAO-3a	11/05/2020	05:01	6601.47	Transducer	6604.40	6594.40	Alluvial
LAO-3a	11/05/2020	06:01	6601.46	Transducer	6604.40	6594.40	Alluvial
LAO-3a	11/05/2020	07:01	6601.45	Transducer	6604.40	6594.40	Alluvial
LAO-3a	11/05/2020	08:01	6601.46	Transducer	6604.40	6594.40	Alluvial
LAO-3a	11/05/2020	09:01	6601.46	Transducer	6604.40	6594.40	Alluvial
LAO-3a	11/05/2020	10:01	6601.45	Transducer	6604.40	6594.40	Alluvial
LAO-3a	11/05/2020	11:01	6601.45	Transducer	6604.40	6594.40	Alluvial
LAO-3a	11/05/2020	12:01	6601.45	Transducer	6604.40	6594.40	Alluvial
LAO-3a	11/05/2020	13:01	6601.44	Transducer	6604.40	6594.40	Alluvial
LAO-3a	11/05/2020	14:01	6601.44	Transducer	6604.40	6594.40	Alluvial
LAO-3a	11/05/2020	15:01	6601.44	Transducer	6604.40	6594.40	Alluvial
LAO-3a	11/05/2020	16:01	6601.44	Transducer	6604.40	6594.40	Alluvial
LAO-3a	11/05/2020	17:01	6601.43	Transducer	6604.40	6594.40	Alluvial
LAO-3a	11/05/2020	18:01	6601.44	Transducer	6604.40	6594.40	Alluvial
LAO-3a	11/05/2020	19:01	6601.44	Transducer	6604.40	6594.40	Alluvial
LAO-3a	11/05/2020	20:01	6601.43	Transducer	6604.40	6594.40	Alluvial
LAO-3a	11/05/2020	21:01	6601.42	Transducer	6604.40	6594.40	Alluvial
LAO-3a	11/05/2020	22:01	6601.42	Transducer	6604.40	6594.40	Alluvial
LAO-3a	11/05/2020	23:01	6601.42	Transducer	6604.40	6594.40	Alluvial
LAO-3a	11/06/2020	00:01	6601.41	Transducer	6604.40	6594.40	Alluvial
LAO-3a	11/06/2020	01:01	6601.49	Transducer	6604.40	6594.40	Alluvial

Location	Date	Time	Water Level (ft amsl)	Method	Top of Screen (ft amsl)	Bottom of Screen (ft amsl)	Zone
LAO-3a	11/06/2020	02:01	6601.54	Transducer	6604.40	6594.40	Alluvial
LAO-3a	11/06/2020	03:01	6601.55	Transducer	6604.40	6594.40	Alluvial
LAO-3a	11/06/2020	04:01	6601.54	Transducer	6604.40	6594.40	Alluvial
LAO-3a	11/06/2020	05:01	6601.53	Transducer	6604.40	6594.40	Alluvial
LAO-3a	11/06/2020	06:01	6601.52	Transducer	6604.40	6594.40	Alluvial
LAO-3a	11/06/2020	07:01	6601.51	Transducer	6604.40	6594.40	Alluvial
LAO-3a	11/06/2020	08:01	6601.52	Transducer	6604.40	6594.40	Alluvial
LAO-3a	11/06/2020	09:01	6601.52	Transducer	6604.40	6594.40	Alluvial
LAO-3a	11/06/2020	10:01	6601.50	Transducer	6604.40	6594.40	Alluvial
LAO-3a	11/06/2020	11:01	6601.50	Transducer	6604.40	6594.40	Alluvial
LAO-3a	11/06/2020	12:01	6601.50	Transducer	6604.40	6594.40	Alluvial
LAO-3a	11/06/2020	13:01	6601.48	Transducer	6604.40	6594.40	Alluvial
LAO-3a	11/06/2020	14:01	6601.48	Transducer	6604.40	6594.40	Alluvial
LAO-3a	11/06/2020	15:01	6601.47	Transducer	6604.40	6594.40	Alluvial
LAO-3a	11/06/2020	16:01	6601.46	Transducer	6604.40	6594.40	Alluvial
LAO-3a	11/06/2020	17:01	6601.45	Transducer	6604.40	6594.40	Alluvial
LAO-3a	11/06/2020	18:01	6601.45	Transducer	6604.40	6594.40	Alluvial
LAO-3a	11/06/2020	19:01	6601.44	Transducer	6604.40	6594.40	Alluvial
LAO-3a	11/06/2020	20:01	6601.42	Transducer	6604.40	6594.40	Alluvial
LAO-3a	11/06/2020	21:01	6601.43	Transducer	6604.40	6594.40	Alluvial
LAO-3a	11/06/2020	22:01	6601.42	Transducer	6604.40	6594.40	Alluvial
LAO-3a	11/06/2020	23:01	6601.41	Transducer	6604.40	6594.40	Alluvial
LAO-3a	11/07/2020	00:01	6601.40	Transducer	6604.40	6594.40	Alluvial
LAO-3a	11/07/2020	01:01	6601.49	Transducer	6604.40	6594.40	Alluvial
LAO-3a	11/07/2020	02:01	6601.52	Transducer	6604.40	6594.40	Alluvial
LAO-3a	11/07/2020	03:01	6601.52	Transducer	6604.40	6594.40	Alluvial
LAO-3a	11/07/2020	04:01	6601.51	Transducer	6604.40	6594.40	Alluvial
LAO-3a	11/07/2020	05:01	6601.51	Transducer	6604.40	6594.40	Alluvial
LAO-3a	11/07/2020	06:01	6601.49	Transducer	6604.40	6594.40	Alluvial
LAO-3a	11/07/2020	07:01	6601.49	Transducer	6604.40	6594.40	Alluvial
LAO-3a	11/07/2020	08:01	6601.48	Transducer	6604.40	6594.40	Alluvial
LAO-3a	11/07/2020	09:01	6601.49	Transducer	6604.40	6594.40	Alluvial
LAO-3a	11/07/2020	10:01	6601.48	Transducer	6604.40	6594.40	Alluvial
LAO-3a	11/07/2020	11:01	6601.48	Transducer	6604.40	6594.40	Alluvial
LAO-3a	11/07/2020	12:01	6601.48	Transducer	6604.40	6594.40	Alluvial
LAO-3a	11/07/2020	13:01	6601.47	Transducer	6604.40	6594.40	Alluvial
LAO-3a	11/07/2020	14:01	6601.46	Transducer	6604.40	6594.40	Alluvial
LAO-3a	11/07/2020	15:01	6601.46	Transducer	6604.40	6594.40	Alluvial
LAO-3a	11/07/2020	16:01	6601.45	Transducer	6604.40	6594.40	Alluvial
LAO-3a	11/07/2020	17:01	6601.44	Transducer	6604.40	6594.40	Alluvial
LAO-3a	11/07/2020	18:01	6601.44	Transducer	6604.40	6594.40	Alluvial
LAO-3a	11/07/2020	19:01	6601.43	Transducer	6604.40	6594.40	Alluvial
LAO-3a	11/07/2020	20:01	6601.42	Transducer	6604.40	6594.40	Alluvial
LAO-3a	11/07/2020	21:01	6601.41	Transducer	6604.40	6594.40	Alluvial
LAO-3a	11/07/2020	22:01	6601.41	Transducer	6604.40	6594.40	Alluvial

Location	Date	Time	Water Level (ft amsl)	Method	Top of Screen (ft amsl)	Bottom of Screen (ft amsl)	Zone
LAO-3a	11/07/2020	23:01	6601.40	Transducer	6604.40	6594.40	Alluvial
LAO-3a	11/08/2020	00:01	6601.45	Transducer	6604.40	6594.40	Alluvial
LAO-3a	11/08/2020	01:01	6601.51	Transducer	6604.40	6594.40	Alluvial
LAO-3a	11/08/2020	02:01	6601.52	Transducer	6604.40	6594.40	Alluvial
LAO-3a	11/08/2020	03:01	6601.51	Transducer	6604.40	6594.40	Alluvial
LAO-3a	11/08/2020	04:01	6601.50	Transducer	6604.40	6594.40	Alluvial
LAO-3a	11/08/2020	05:01	6601.49	Transducer	6604.40	6594.40	Alluvial
LAO-3a	11/08/2020	06:01	6601.48	Transducer	6604.40	6594.40	Alluvial
LAO-3a	11/08/2020	07:01	6601.47	Transducer	6604.40	6594.40	Alluvial
LAO-3a	11/08/2020	08:01	6601.47	Transducer	6604.40	6594.40	Alluvial
LAO-3a	11/08/2020	09:01	6601.47	Transducer	6604.40	6594.40	Alluvial
LAO-3a	11/08/2020	10:01	6601.46	Transducer	6604.40	6594.40	Alluvial
LAO-3a	11/08/2020	11:01	6601.46	Transducer	6604.40	6594.40	Alluvial
LAO-3a	11/08/2020	12:01	6601.45	Transducer	6604.40	6594.40	Alluvial
LAO-3a	11/08/2020	13:01	6601.44	Transducer	6604.40	6594.40	Alluvial
LAO-3a	11/08/2020	14:01	6601.44	Transducer	6604.40	6594.40	Alluvial
LAO-3a	11/08/2020	15:01	6601.43	Transducer	6604.40	6594.40	Alluvial
LAO-3a	11/08/2020	16:01	6601.43	Transducer	6604.40	6594.40	Alluvial
LAO-3a	11/08/2020	17:01	6601.42	Transducer	6604.40	6594.40	Alluvial
LAO-3a	11/08/2020	18:01	6601.41	Transducer	6604.40	6594.40	Alluvial
LAO-3a	11/08/2020	19:01	6601.43	Transducer	6604.40	6594.40	Alluvial
LAO-3a	11/08/2020	20:01	6601.43	Transducer	6604.40	6594.40	Alluvial
LAO-3a	11/08/2020	21:01	6601.43	Transducer	6604.40	6594.40	Alluvial
LAO-3a	11/08/2020	22:01	6601.42	Transducer	6604.40	6594.40	Alluvial
LAO-3a	11/08/2020	23:01	6601.42	Transducer	6604.40	6594.40	Alluvial
LAO-3a	11/09/2020	00:01	6601.43	Transducer	6604.40	6594.40	Alluvial
LAO-3a	11/09/2020	01:01	6601.51	Transducer	6604.40	6594.40	Alluvial
LAO-3a	11/09/2020	02:01	6601.54	Transducer	6604.40	6594.40	Alluvial
LAO-3a	11/09/2020	03:01	6601.54	Transducer	6604.40	6594.40	Alluvial
LAO-3a	11/09/2020	04:01	6601.54	Transducer	6604.40	6594.40	Alluvial
LAO-3a	11/09/2020	05:01	6601.53	Transducer	6604.40	6594.40	Alluvial
LAO-3a	11/09/2020	06:01	6601.52	Transducer	6604.40	6594.40	Alluvial
LAO-3a	11/09/2020	07:01	6601.36	Transducer	6604.40	6594.40	Alluvial
LAO-3a	11/09/2020	08:01	6601.37	Transducer	6604.40	6594.40	Alluvial
LAO-3a	11/09/2020	09:01	6601.36	Transducer	6604.40	6594.40	Alluvial
LAO-3a	11/09/2020	10:01	6601.37	Transducer	6604.40	6594.40	Alluvial
LAO-3a	11/09/2020	11:01	6601.37	Transducer	6604.40	6594.40	Alluvial
LAO-3a	11/09/2020	12:01	6601.34	Transducer	6604.40	6594.40	Alluvial
LAO-3a	11/09/2020	13:01	6601.33	Transducer	6604.40	6594.40	Alluvial
LAO-3a	11/09/2020	14:01	6601.31	Transducer	6604.40	6594.40	Alluvial
LAO-3a	11/09/2020	15:01	6601.32	Transducer	6604.40	6594.40	Alluvial
LAO-3a	11/09/2020	16:01	6601.30	Transducer	6604.40	6594.40	Alluvial
LAO-3a	11/09/2020	17:01	6600.96	Transducer	6604.40	6594.40	Alluvial
LAO-3a	11/09/2020	18:01	6600.95	Transducer	6604.40	6594.40	Alluvial
LAO-3a	11/09/2020	19:01	6600.94	Transducer	6604.40	6594.40	Alluvial

Location	Date	Time	Water Level (ft amsl)	Method	Top of Screen (ft amsl)	Bottom of Screen (ft amsl)	Zone
LAO-3a	11/09/2020	20:01	6600.91	Transducer	6604.40	6594.40	Alluvial
LAO-3a	11/09/2020	21:01	6600.88	Transducer	6604.40	6594.40	Alluvial
LAO-3a	11/09/2020	22:01	6600.87	Transducer	6604.40	6594.40	Alluvial
LAO-3a	11/09/2020	23:01	6600.84	Transducer	6604.40	6594.40	Alluvial
LAO-3a	11/10/2020	00:01	6600.82	Transducer	6604.40	6594.40	Alluvial
LAO-3a	11/10/2020	01:01	6600.79	Transducer	6604.40	6594.40	Alluvial
LAO-3a	11/10/2020	02:01	6600.78	Transducer	6604.40	6594.40	Alluvial
LAO-3a	11/10/2020	03:01	6600.77	Transducer	6604.40	6594.40	Alluvial
LAO-3a	11/10/2020	04:01	6600.77	Transducer	6604.40	6594.40	Alluvial
LAO-3a	11/10/2020	05:01	6600.76	Transducer	6604.40	6594.40	Alluvial
LAO-3a	11/10/2020	06:01	6600.75	Transducer	6604.40	6594.40	Alluvial
LAO-3a	11/10/2020	07:01	6600.74	Transducer	6604.40	6594.40	Alluvial
LAO-3a	11/10/2020	08:01	6600.73	Transducer	6604.40	6594.40	Alluvial
LAO-3a	11/10/2020	09:01	6600.71	Transducer	6604.40	6594.40	Alluvial
LAO-3a	11/10/2020	10:01	6600.71	Transducer	6604.40	6594.40	Alluvial
LAO-3a	11/10/2020	11:01	6600.71	Transducer	6604.40	6594.40	Alluvial
LAO-3a	11/10/2020	12:01	6600.69	Transducer	6604.40	6594.40	Alluvial
LAO-3a	11/10/2020	13:01	6600.68	Transducer	6604.40	6594.40	Alluvial
LAO-3a	11/10/2020	14:01	6600.77	Transducer	6604.40	6594.40	Alluvial
LAO-3a	11/10/2020	15:01	6600.85	Transducer	6604.40	6594.40	Alluvial
LAO-3a	11/10/2020	16:01	6600.94	Transducer	6604.40	6594.40	Alluvial
LAO-3a	11/10/2020	17:01	6600.99	Transducer	6604.40	6594.40	Alluvial
LAO-3a	11/10/2020	18:01	6600.99	Transducer	6604.40	6594.40	Alluvial
LAO-3a	11/10/2020	19:01	6600.97	Transducer	6604.40	6594.40	Alluvial
LAO-3a	11/10/2020	20:01	6600.96	Transducer	6604.40	6594.40	Alluvial
LAO-3a	11/10/2020	21:01	6600.91	Transducer	6604.40	6594.40	Alluvial
LAO-3a	11/10/2020	22:01	6600.90	Transducer	6604.40	6594.40	Alluvial
LAO-3a	11/10/2020	23:01	6600.90	Transducer	6604.40	6594.40	Alluvial
LAO-3a	11/11/2020	00:01	6600.89	Transducer	6604.40	6594.40	Alluvial
LAO-3a	11/11/2020	01:01	6600.98	Transducer	6604.40	6594.40	Alluvial
LAO-3a	11/11/2020	02:01	6600.99	Transducer	6604.40	6594.40	Alluvial
LAO-3a	11/11/2020	03:01	6600.98	Transducer	6604.40	6594.40	Alluvial
LAO-3a	11/11/2020	04:01	6600.99	Transducer	6604.40	6594.40	Alluvial
LAO-3a	11/11/2020	05:01	6600.97	Transducer	6604.40	6594.40	Alluvial
LAO-3a	11/11/2020	06:01	6600.95	Transducer	6604.40	6594.40	Alluvial
LAO-3a	11/11/2020	07:01	6600.94	Transducer	6604.40	6594.40	Alluvial
LAO-3a	11/11/2020	08:01	6600.92	Transducer	6604.40	6594.40	Alluvial
LAO-3a	11/11/2020	09:01	6600.93	Transducer	6604.40	6594.40	Alluvial
LAO-3a	11/11/2020	10:01	6600.93	Transducer	6604.40	6594.40	Alluvial
LAO-3a	11/11/2020	11:01	6600.90	Transducer	6604.40	6594.40	Alluvial
LAO-3a	11/11/2020	12:01	6600.90	Transducer	6604.40	6594.40	Alluvial
LAO-3a	11/11/2020	13:01	6600.89	Transducer	6604.40	6594.40	Alluvial
LAO-3a	11/11/2020	14:01	6600.88	Transducer	6604.40	6594.40	Alluvial
LAO-3a	11/11/2020	15:01	6600.86	Transducer	6604.40	6594.40	Alluvial
LAO-3a	11/11/2020	16:01	6600.87	Transducer	6604.40	6594.40	Alluvial

Location	Date	Time	Water Level (ft amsl)	Method	Top of Screen (ft amsl)	Bottom of Screen (ft amsl)	Zone
LAO-3a	11/11/2020	17:01	6600.86	Transducer	6604.40	6594.40	Alluvial
LAO-3a	11/11/2020	18:01	6600.84	Transducer	6604.40	6594.40	Alluvial
LAO-3a	11/11/2020	19:01	6600.84	Transducer	6604.40	6594.40	Alluvial
LAO-3a	11/11/2020	20:01	6600.81	Transducer	6604.40	6594.40	Alluvial
LAO-3a	11/11/2020	21:01	6600.80	Transducer	6604.40	6594.40	Alluvial
LAO-3a	11/11/2020	22:01	6600.79	Transducer	6604.40	6594.40	Alluvial
LAO-3a	11/11/2020	23:01	6600.78	Transducer	6604.40	6594.40	Alluvial
LAO-3a	11/12/2020	00:01	6600.77	Transducer	6604.40	6594.40	Alluvial
LAO-3a	11/12/2020	01:01	6600.76	Transducer	6604.40	6594.40	Alluvial
LAO-3a	11/12/2020	02:01	6600.74	Transducer	6604.40	6594.40	Alluvial
LAO-3a	11/12/2020	03:01	6600.73	Transducer	6604.40	6594.40	Alluvial
LAO-3a	11/12/2020	04:01	6600.73	Transducer	6604.40	6594.40	Alluvial
LAO-3a	11/12/2020	05:01	6600.74	Transducer	6604.40	6594.40	Alluvial
LAO-3a	11/12/2020	06:01	6600.74	Transducer	6604.40	6594.40	Alluvial
LAO-3a	11/12/2020	07:01	6600.82	Transducer	6604.40	6594.40	Alluvial
LAO-3a	11/12/2020	08:01	6600.84	Transducer	6604.40	6594.40	Alluvial
LAO-3a	11/12/2020	09:01	6600.83	Transducer	6604.40	6594.40	Alluvial
LAO-3a	11/12/2020	10:01	6600.82	Transducer	6604.40	6594.40	Alluvial
LAO-3a	11/12/2020	11:01	6600.80	Transducer	6604.40	6594.40	Alluvial
LAO-3a	11/12/2020	12:01	6600.82	Transducer	6604.40	6594.40	Alluvial
LAO-3a	11/12/2020	13:01	6600.82	Transducer	6604.40	6594.40	Alluvial
LAO-3a	11/12/2020	14:01	6600.80	Transducer	6604.40	6594.40	Alluvial
LAO-3a	11/12/2020	15:01	6600.82	Transducer	6604.40	6594.40	Alluvial
LAO-3a	11/12/2020	16:01	6600.82	Transducer	6604.40	6594.40	Alluvial
LAO-3a	11/12/2020	17:01	6600.82	Transducer	6604.40	6594.40	Alluvial
LAO-3a	11/12/2020	18:01	6600.79	Transducer	6604.40	6594.40	Alluvial
LAO-3a	11/12/2020	19:01	6600.80	Transducer	6604.40	6594.40	Alluvial
LAO-3a	11/12/2020	20:01	6600.79	Transducer	6604.40	6594.40	Alluvial
LAO-3a	11/12/2020	21:01	6600.77	Transducer	6604.40	6594.40	Alluvial
LAO-3a	11/12/2020	22:01	6600.77	Transducer	6604.40	6594.40	Alluvial
LAO-3a	11/12/2020	23:01	6600.74	Transducer	6604.40	6594.40	Alluvial
LAO-3a	11/13/2020	00:01	6600.75	Transducer	6604.40	6594.40	Alluvial
LAO-3a	11/13/2020	01:01	6600.87	Transducer	6604.40	6594.40	Alluvial
LAO-3a	11/13/2020	02:01	6600.91	Transducer	6604.40	6594.40	Alluvial
LAO-3a	11/13/2020	03:01	6600.91	Transducer	6604.40	6594.40	Alluvial
LAO-3a	11/13/2020	04:01	6600.89	Transducer	6604.40	6594.40	Alluvial
LAO-3a	11/13/2020	05:01	6600.87	Transducer	6604.40	6594.40	Alluvial
LAO-3a	11/13/2020	06:01	6600.87	Transducer	6604.40	6594.40	Alluvial
LAO-3a	11/13/2020	07:01	6600.86	Transducer	6604.40	6594.40	Alluvial
LAO-3a	11/13/2020	08:01	6600.86	Transducer	6604.40	6594.40	Alluvial
LAO-3a	11/13/2020	09:01	6600.85	Transducer	6604.40	6594.40	Alluvial
LAO-3a	11/13/2020	10:01	6600.86	Transducer	6604.40	6594.40	Alluvial
LAO-3a	11/13/2020	11:01	6600.83	Transducer	6604.40	6594.40	Alluvial
LAO-3a	11/13/2020	12:01	6600.90	Transducer	6604.40	6594.40	Alluvial
LAO-3a	11/13/2020	13:01	6600.97	Transducer	6604.40	6594.40	Alluvial

Location	Date	Time	Water Level (ft amsl)	Method	Top of Screen (ft amsl)	Bottom of Screen (ft amsl)	Zone
LAO-3a	11/13/2020	14:01	6600.97	Transducer	6604.40	6594.40	Alluvial
LAO-3a	11/13/2020	15:01	6600.95	Transducer	6604.40	6594.40	Alluvial
LAO-3a	11/13/2020	16:01	6600.94	Transducer	6604.40	6594.40	Alluvial
LAO-3a	11/13/2020	17:01	6600.92	Transducer	6604.40	6594.40	Alluvial
LAO-3a	11/13/2020	18:01	6600.90	Transducer	6604.40	6594.40	Alluvial
LAO-3a	11/13/2020	19:01	6600.91	Transducer	6604.40	6594.40	Alluvial
LAO-3a	11/13/2020	20:01	6600.87	Transducer	6604.40	6594.40	Alluvial
LAO-3a	11/13/2020	21:01	6600.85	Transducer	6604.40	6594.40	Alluvial
LAO-3a	11/13/2020	22:01	6600.85	Transducer	6604.40	6594.40	Alluvial
LAO-3a	11/13/2020	23:01	6600.82	Transducer	6604.40	6594.40	Alluvial
LAO-3a	11/14/2020	00:01	6600.81	Transducer	6604.40	6594.40	Alluvial
LAO-3a	11/14/2020	01:01	6600.86	Transducer	6604.40	6594.40	Alluvial
LAO-3a	11/14/2020	02:01	6600.91	Transducer	6604.40	6594.40	Alluvial
LAO-3a	11/14/2020	03:01	6600.91	Transducer	6604.40	6594.40	Alluvial
LAO-3a	11/14/2020	04:01	6600.89	Transducer	6604.40	6594.40	Alluvial
LAO-3a	11/14/2020	05:01	6600.87	Transducer	6604.40	6594.40	Alluvial
LAO-3a	11/14/2020	06:01	6600.85	Transducer	6604.40	6594.40	Alluvial
LAO-3a	11/14/2020	07:01	6600.85	Transducer	6604.40	6594.40	Alluvial
LAO-3a	11/14/2020	08:01	6600.84	Transducer	6604.40	6594.40	Alluvial
LAO-3a	11/14/2020	09:01	6600.86	Transducer	6604.40	6594.40	Alluvial
LAO-3a	11/14/2020	10:01	6600.84	Transducer	6604.40	6594.40	Alluvial
LAO-3a	11/14/2020	11:01	6600.84	Transducer	6604.40	6594.40	Alluvial
LAO-3a	11/14/2020	12:01	6600.83	Transducer	6604.40	6594.40	Alluvial
LAO-3a	11/14/2020	13:01	6600.84	Transducer	6604.40	6594.40	Alluvial
LAO-3a	11/14/2020	14:01	6600.82	Transducer	6604.40	6594.40	Alluvial
LAO-3a	11/14/2020	15:01	6600.83	Transducer	6604.40	6594.40	Alluvial
LAO-3a	11/14/2020	16:01	6600.83	Transducer	6604.40	6594.40	Alluvial
LAO-3a	11/14/2020	17:01	6600.83	Transducer	6604.40	6594.40	Alluvial
LAO-3a	11/14/2020	18:01	6600.81	Transducer	6604.40	6594.40	Alluvial
LAO-3a	11/14/2020	19:01	6600.82	Transducer	6604.40	6594.40	Alluvial
LAO-3a	11/14/2020	20:01	6600.83	Transducer	6604.40	6594.40	Alluvial
LAO-3a	11/14/2020	21:01	6600.83	Transducer	6604.40	6594.40	Alluvial
LAO-3a	11/14/2020	22:01	6600.82	Transducer	6604.40	6594.40	Alluvial
LAO-3a	11/14/2020	23:01	6600.80	Transducer	6604.40	6594.40	Alluvial
LAO-3a	11/15/2020	00:01	6600.79	Transducer	6604.40	6594.40	Alluvial
LAO-3a	11/15/2020	01:01	6600.84	Transducer	6604.40	6594.40	Alluvial
LAO-3a	11/15/2020	02:01	6600.93	Transducer	6604.40	6594.40	Alluvial
LAO-3a	11/15/2020	03:01	6600.94	Transducer	6604.40	6594.40	Alluvial
LAO-3a	11/15/2020	04:01	6600.92	Transducer	6604.40	6594.40	Alluvial
LAO-3a	11/15/2020	05:01	6600.92	Transducer	6604.40	6594.40	Alluvial
LAO-3a	11/15/2020	06:01	6600.90	Transducer	6604.40	6594.40	Alluvial
LAO-3a	11/15/2020	07:01	6600.88	Transducer	6604.40	6594.40	Alluvial
LAO-3a	11/15/2020	08:01	6600.89	Transducer	6604.40	6594.40	Alluvial
LAO-3a	11/15/2020	09:01	6600.92	Transducer	6604.40	6594.40	Alluvial
LAO-3a	11/15/2020	10:01	6600.92	Transducer	6604.40	6594.40	Alluvial

Location	Date	Time	Water Level (ft amsl)	Method	Top of Screen (ft amsl)	Bottom of Screen (ft amsl)	Zone
LAO-3a	11/15/2020	11:01	6600.90	Transducer	6604.40	6594.40	Alluvial
LAO-3a	11/15/2020	12:01	6600.89	Transducer	6604.40	6594.40	Alluvial
LAO-3a	11/15/2020	13:01	6600.87	Transducer	6604.40	6594.40	Alluvial
LAO-3a	11/15/2020	14:01	6600.85	Transducer	6604.40	6594.40	Alluvial
LAO-3a	11/15/2020	15:01	6600.84	Transducer	6604.40	6594.40	Alluvial
LAO-3a	11/15/2020	16:01	6600.84	Transducer	6604.40	6594.40	Alluvial
LAO-3a	11/15/2020	17:01	6600.83	Transducer	6604.40	6594.40	Alluvial
LAO-3a	11/15/2020	18:01	6600.83	Transducer	6604.40	6594.40	Alluvial
LAO-3a	11/15/2020	19:01	6600.83	Transducer	6604.40	6594.40	Alluvial
LAO-3a	11/15/2020	20:01	6600.83	Transducer	6604.40	6594.40	Alluvial
LAO-3a	11/15/2020	21:01	6600.83	Transducer	6604.40	6594.40	Alluvial
LAO-3a	11/15/2020	22:01	6600.83	Transducer	6604.40	6594.40	Alluvial
LAO-3a	11/15/2020	23:01	6600.82	Transducer	6604.40	6594.40	Alluvial
LAO-3a	11/16/2020	00:01	6600.80	Transducer	6604.40	6594.40	Alluvial
LAO-3a	11/16/2020	01:01	6600.87	Transducer	6604.40	6594.40	Alluvial
LAO-3a	11/16/2020	02:01	6600.92	Transducer	6604.40	6594.40	Alluvial
LAO-3a	11/16/2020	03:01	6600.93	Transducer	6604.40	6594.40	Alluvial
LAO-3a	11/16/2020	04:01	6600.92	Transducer	6604.40	6594.40	Alluvial
LAO-3a	11/16/2020	05:01	6600.92	Transducer	6604.40	6594.40	Alluvial
LAO-3a	11/16/2020	06:01	6600.91	Transducer	6604.40	6594.40	Alluvial
LAO-3a	11/16/2020	07:01	6600.90	Transducer	6604.40	6594.40	Alluvial
LAO-3a	11/16/2020	08:01	6600.90	Transducer	6604.40	6594.40	Alluvial
LAO-3a	11/16/2020	09:01	6600.91	Transducer	6604.40	6594.40	Alluvial
LAO-3a	11/16/2020	10:01	6600.90	Transducer	6604.40	6594.40	Alluvial
LAO-3a	11/16/2020	11:01	6600.89	Transducer	6604.40	6594.40	Alluvial
LAO-3a	11/16/2020	12:01	6600.87	Transducer	6604.40	6594.40	Alluvial
LAO-3a	11/16/2020	13:01	6600.86	Transducer	6604.40	6594.40	Alluvial
LAO-3a	11/16/2020	14:01	6600.85	Transducer	6604.40	6594.40	Alluvial
LAO-3a	11/16/2020	15:01	6600.84	Transducer	6604.40	6594.40	Alluvial
LAO-3a	11/16/2020	16:01	6600.84	Transducer	6604.40	6594.40	Alluvial
LAO-3a	11/16/2020	17:01	6600.84	Transducer	6604.40	6594.40	Alluvial
LAO-3a	11/16/2020	18:01	6600.82	Transducer	6604.40	6594.40	Alluvial
LAO-3a	11/16/2020	19:01	6600.83	Transducer	6604.40	6594.40	Alluvial
LAO-3a	11/16/2020	20:01	6600.82	Transducer	6604.40	6594.40	Alluvial
LAO-3a	11/16/2020	21:01	6600.82	Transducer	6604.40	6594.40	Alluvial
LAO-3a	11/16/2020	22:01	6600.81	Transducer	6604.40	6594.40	Alluvial
LAO-3a	11/16/2020	23:01	6600.81	Transducer	6604.40	6594.40	Alluvial
LAO-3a	11/17/2020	00:01	6600.80	Transducer	6604.40	6594.40	Alluvial
LAO-3a	11/17/2020	01:01	6600.87	Transducer	6604.40	6594.40	Alluvial
LAO-3a	11/17/2020	02:01	6600.92	Transducer	6604.40	6594.40	Alluvial
LAO-3a	11/17/2020	03:01	6600.92	Transducer	6604.40	6594.40	Alluvial
LAO-3a	11/17/2020	04:01	6600.91	Transducer	6604.40	6594.40	Alluvial
LAO-3a	11/17/2020	05:01	6600.90	Transducer	6604.40	6594.40	Alluvial
LAO-3a	11/17/2020	06:01	6600.90	Transducer	6604.40	6594.40	Alluvial
LAO-3a	11/17/2020	07:01	6600.88	Transducer	6604.40	6594.40	Alluvial

Location	Date	Time	Water Level (ft amsl)	Method	Top of Screen (ft amsl)	Bottom of Screen (ft amsl)	Zone
LAO-3a	11/17/2020	08:01	6600.88	Transducer	6604.40	6594.40	Alluvial
LAO-3a	11/17/2020	09:01	6600.90	Transducer	6604.40	6594.40	Alluvial
LAO-3a	11/17/2020	10:01	6600.88	Transducer	6604.40	6594.40	Alluvial
LAO-3a	11/17/2020	11:01	6600.86	Transducer	6604.40	6594.40	Alluvial
LAO-3a	11/17/2020	12:01	6600.83	Transducer	6604.40	6594.40	Alluvial
LAO-3a	11/17/2020	13:01	6600.82	Transducer	6604.40	6594.40	Alluvial
LAO-3a	11/17/2020	14:01	6600.81	Transducer	6604.40	6594.40	Alluvial
LAO-3a	11/17/2020	15:01	6600.79	Transducer	6604.40	6594.40	Alluvial
LAO-3a	11/17/2020	16:01	6600.78	Transducer	6604.40	6594.40	Alluvial
LAO-3a	11/17/2020	17:01	6600.77	Transducer	6604.40	6594.40	Alluvial
LAO-3a	11/17/2020	18:01	6600.76	Transducer	6604.40	6594.40	Alluvial
LAO-3a	11/17/2020	19:01	6600.75	Transducer	6604.40	6594.40	Alluvial
LAO-3a	11/17/2020	20:01	6600.75	Transducer	6604.40	6594.40	Alluvial
LAO-3a	11/17/2020	21:01	6600.75	Transducer	6604.40	6594.40	Alluvial
LAO-3a	11/17/2020	22:01	6600.74	Transducer	6604.40	6594.40	Alluvial
LAO-3a	11/17/2020	23:01	6600.73	Transducer	6604.40	6594.40	Alluvial
LAO-3a	11/18/2020	00:01	6600.72	Transducer	6604.40	6594.40	Alluvial
LAO-3a	11/18/2020	01:01	6600.79	Transducer	6604.40	6594.40	Alluvial
LAO-3a	11/18/2020	02:01	6600.84	Transducer	6604.40	6594.40	Alluvial
LAO-3a	11/18/2020	03:01	6600.85	Transducer	6604.40	6594.40	Alluvial
LAO-3a	11/18/2020	04:01	6600.83	Transducer	6604.40	6594.40	Alluvial
LAO-3a	11/18/2020	05:01	6600.82	Transducer	6604.40	6594.40	Alluvial
LAO-3a	11/18/2020	06:01	6600.82	Transducer	6604.40	6594.40	Alluvial
LAO-3a	11/18/2020	07:01	6600.82	Transducer	6604.40	6594.40	Alluvial
LAO-3a	11/18/2020	08:01	6600.83	Transducer	6604.40	6594.40	Alluvial
LAO-3a	11/18/2020	09:01	6600.83	Transducer	6604.40	6594.40	Alluvial
LAO-3a	11/18/2020	10:01	6600.83	Transducer	6604.40	6594.40	Alluvial
LAO-3a	11/18/2020	11:01	6600.83	Transducer	6604.40	6594.40	Alluvial
LAO-3a	11/18/2020	12:01	6600.80	Transducer	6604.40	6594.40	Alluvial
LAO-3a	11/18/2020	13:01	6600.78	Transducer	6604.40	6594.40	Alluvial
LAO-3a	11/18/2020	14:01	6600.76	Transducer	6604.40	6594.40	Alluvial
LAO-3a	11/18/2020	15:01	6600.74	Transducer	6604.40	6594.40	Alluvial
LAO-3a	11/18/2020	16:01	6600.74	Transducer	6604.40	6594.40	Alluvial
LAO-3a	11/18/2020	17:01	6600.74	Transducer	6604.40	6594.40	Alluvial
LAO-3a	11/18/2020	18:01	6600.74	Transducer	6604.40	6594.40	Alluvial
LAO-3a	11/18/2020	19:01	6600.73	Transducer	6604.40	6594.40	Alluvial
LAO-3a	11/18/2020	20:01	6600.72	Transducer	6604.40	6594.40	Alluvial
LAO-3a	11/18/2020	21:01	6600.72	Transducer	6604.40	6594.40	Alluvial
LAO-3a	11/18/2020	22:01	6600.71	Transducer	6604.40	6594.40	Alluvial
LAO-3a	11/18/2020	23:01	6600.71	Transducer	6604.40	6594.40	Alluvial
LAO-3a	11/19/2020	00:01	6600.70	Transducer	6604.40	6594.40	Alluvial
LAO-3a	11/19/2020	01:01	6600.76	Transducer	6604.40	6594.40	Alluvial
LAO-3a	11/19/2020	02:01	6600.81	Transducer	6604.40	6594.40	Alluvial
LAO-3a	11/19/2020	03:01	6600.82	Transducer	6604.40	6594.40	Alluvial
LAO-3a	11/19/2020	04:01	6600.81	Transducer	6604.40	6594.40	Alluvial

Location	Date	Time	Water Level (ft amsl)	Method	Top of Screen (ft amsl)	Bottom of Screen (ft amsl)	Zone
LAO-3a	11/19/2020	05:01	6600.80	Transducer	6604.40	6594.40	Alluvial
LAO-3a	11/19/2020	06:01	6600.79	Transducer	6604.40	6594.40	Alluvial
LAO-3a	11/19/2020	07:01	6600.77	Transducer	6604.40	6594.40	Alluvial
LAO-3a	11/19/2020	08:01	6600.79	Transducer	6604.40	6594.40	Alluvial
LAO-3a	11/19/2020	09:01	6600.80	Transducer	6604.40	6594.40	Alluvial
LAO-3a	11/19/2020	10:01	6600.79	Transducer	6604.40	6594.40	Alluvial
LAO-3a	11/19/2020	11:01	6600.77	Transducer	6604.40	6594.40	Alluvial
LAO-3a	11/19/2020	12:01	6600.75	Transducer	6604.40	6594.40	Alluvial
LAO-3a	11/19/2020	13:01	6600.73	Transducer	6604.40	6594.40	Alluvial
LAO-3a	11/19/2020	14:01	6600.72	Transducer	6604.40	6594.40	Alluvial
LAO-3a	11/19/2020	15:01	6600.72	Transducer	6604.40	6594.40	Alluvial
LAO-3a	11/19/2020	16:01	6600.72	Transducer	6604.40	6594.40	Alluvial
LAO-3a	11/19/2020	17:01	6600.72	Transducer	6604.40	6594.40	Alluvial
LAO-3a	11/19/2020	18:01	6600.73	Transducer	6604.40	6594.40	Alluvial
LAO-3a	11/19/2020	19:01	6600.72	Transducer	6604.40	6594.40	Alluvial
LAO-3a	11/19/2020	20:01	6600.74	Transducer	6604.40	6594.40	Alluvial
LAO-3a	11/19/2020	21:01	6600.75	Transducer	6604.40	6594.40	Alluvial
LAO-3a	11/19/2020	22:01	6600.74	Transducer	6604.40	6594.40	Alluvial
LAO-3a	11/19/2020	23:01	6600.74	Transducer	6604.40	6594.40	Alluvial
LAO-3a	11/20/2020	00:01	6600.73	Transducer	6604.40	6594.40	Alluvial
LAO-3a	11/20/2020	01:01	6600.79	Transducer	6604.40	6594.40	Alluvial
LAO-3a	11/20/2020	02:01	6600.83	Transducer	6604.40	6594.40	Alluvial
LAO-3a	11/20/2020	03:01	6600.84	Transducer	6604.40	6594.40	Alluvial
LAO-3a	11/20/2020	04:01	6600.84	Transducer	6604.40	6594.40	Alluvial
LAO-3a	11/20/2020	05:01	6600.83	Transducer	6604.40	6594.40	Alluvial
LAO-3a	11/20/2020	06:01	6600.82	Transducer	6604.40	6594.40	Alluvial
LAO-3a	11/20/2020	07:01	6600.83	Transducer	6604.40	6594.40	Alluvial
LAO-3a	11/20/2020	08:01	6600.84	Transducer	6604.40	6594.40	Alluvial
LAO-3a	11/20/2020	09:01	6600.83	Transducer	6604.40	6594.40	Alluvial
LAO-3a	11/20/2020	10:01	6600.83	Transducer	6604.40	6594.40	Alluvial
LAO-3a	11/20/2020	11:01	6600.82	Transducer	6604.40	6594.40	Alluvial
LAO-3a	11/20/2020	12:01	6600.81	Transducer	6604.40	6594.40	Alluvial
LAO-3a	11/20/2020	13:01	6600.78	Transducer	6604.40	6594.40	Alluvial
LAO-3a	11/20/2020	14:01	6600.77	Transducer	6604.40	6594.40	Alluvial
LAO-3a	11/20/2020	15:01	6600.76	Transducer	6604.40	6594.40	Alluvial
LAO-3a	11/20/2020	16:01	6600.75	Transducer	6604.40	6594.40	Alluvial
LAO-3a	11/20/2020	17:01	6600.75	Transducer	6604.40	6594.40	Alluvial
LAO-3a	11/20/2020	18:01	6600.74	Transducer	6604.40	6594.40	Alluvial
LAO-3a	11/20/2020	19:01	6600.74	Transducer	6604.40	6594.40	Alluvial
LAO-3a	11/20/2020	20:01	6600.74	Transducer	6604.40	6594.40	Alluvial
LAO-3a	11/20/2020	21:01	6600.73	Transducer	6604.40	6594.40	Alluvial
LAO-3a	11/20/2020	22:01	6600.73	Transducer	6604.40	6594.40	Alluvial
LAO-3a	11/20/2020	23:01	6600.72	Transducer	6604.40	6594.40	Alluvial
LAO-3a	11/21/2020	00:01	6600.73	Transducer	6604.40	6594.40	Alluvial
LAO-3a	11/21/2020	01:01	6600.80	Transducer	6604.40	6594.40	Alluvial

Location	Date	Time	Water Level (ft amsl)	Method	Top of Screen (ft amsl)	Bottom of Screen (ft amsl)	Zone
LAO-3a	11/21/2020	02:01	6600.83	Transducer	6604.40	6594.40	Alluvial
LAO-3a	11/21/2020	03:01	6600.82	Transducer	6604.40	6594.40	Alluvial
LAO-3a	11/21/2020	04:01	6600.81	Transducer	6604.40	6594.40	Alluvial
LAO-3a	11/21/2020	05:01	6600.79	Transducer	6604.40	6594.40	Alluvial
LAO-3a	11/21/2020	06:01	6600.78	Transducer	6604.40	6594.40	Alluvial
LAO-3a	11/21/2020	07:01	6600.77	Transducer	6604.40	6594.40	Alluvial
LAO-3a	11/21/2020	08:01	6600.77	Transducer	6604.40	6594.40	Alluvial
LAO-3a	11/21/2020	09:01	6600.80	Transducer	6604.40	6594.40	Alluvial
LAO-3a	11/21/2020	10:01	6600.79	Transducer	6604.40	6594.40	Alluvial
LAO-3a	11/21/2020	11:01	6600.76	Transducer	6604.40	6594.40	Alluvial
LAO-3a	11/21/2020	12:01	6600.74	Transducer	6604.40	6594.40	Alluvial
LAO-3a	11/21/2020	13:01	6600.72	Transducer	6604.40	6594.40	Alluvial
LAO-3a	11/21/2020	14:01	6600.71	Transducer	6604.40	6594.40	Alluvial
LAO-3a	11/21/2020	15:01	6600.69	Transducer	6604.40	6594.40	Alluvial
LAO-3a	11/21/2020	16:01	6600.68	Transducer	6604.40	6594.40	Alluvial
LAO-3a	11/21/2020	17:01	6600.69	Transducer	6604.40	6594.40	Alluvial
LAO-3a	11/21/2020	18:01	6600.69	Transducer	6604.40	6594.40	Alluvial
LAO-3a	11/21/2020	19:01	6600.68	Transducer	6604.40	6594.40	Alluvial
LAO-3a	11/21/2020	20:01	6600.68	Transducer	6604.40	6594.40	Alluvial
LAO-3a	11/21/2020	21:01	6600.67	Transducer	6604.40	6594.40	Alluvial
LAO-3a	11/21/2020	22:01	6600.67	Transducer	6604.40	6594.40	Alluvial
LAO-3a	11/21/2020	23:01	6600.67	Transducer	6604.40	6594.40	Alluvial
LAO-3a	11/22/2020	00:01	6600.67	Transducer	6604.40	6594.40	Alluvial
LAO-3a	11/22/2020	01:01	6600.66	Transducer	6604.40	6594.40	Alluvial
LAO-3a	11/22/2020	02:01	6600.65	Transducer	6604.40	6594.40	Alluvial
LAO-3a	11/22/2020	03:01	6600.66	Transducer	6604.40	6594.40	Alluvial
LAO-3a	11/22/2020	04:01	6600.64	Transducer	6604.40	6594.40	Alluvial
LAO-3a	11/22/2020	05:01	6600.65	Transducer	6604.40	6594.40	Alluvial
LAO-3a	11/22/2020	06:01	6600.64	Transducer	6604.40	6594.40	Alluvial
LAO-3a	11/22/2020	07:01	6600.65	Transducer	6604.40	6594.40	Alluvial
LAO-3a	11/22/2020	08:01	6600.64	Transducer	6604.40	6594.40	Alluvial
LAO-3a	11/22/2020	09:01	6600.65	Transducer	6604.40	6594.40	Alluvial
LAO-3a	11/22/2020	10:01	6600.64	Transducer	6604.40	6594.40	Alluvial
LAO-3a	11/22/2020	11:01	6600.63	Transducer	6604.40	6594.40	Alluvial
LAO-3a	11/22/2020	12:01	6600.62	Transducer	6604.40	6594.40	Alluvial
LAO-3a	11/22/2020	13:01	6600.61	Transducer	6604.40	6594.40	Alluvial
LAO-3a	11/22/2020	14:01	6600.60	Transducer	6604.40	6594.40	Alluvial
LAO-3a	11/22/2020	15:01	6600.59	Transducer	6604.40	6594.40	Alluvial
LAO-3a	11/22/2020	16:01	6600.59	Transducer	6604.40	6594.40	Alluvial
LAO-3a	11/22/2020	17:01	6600.58	Transducer	6604.40	6594.40	Alluvial
LAO-3a	11/22/2020	18:01	6600.58	Transducer	6604.40	6594.40	Alluvial
LAO-3a	11/22/2020	19:01	6600.58	Transducer	6604.40	6594.40	Alluvial
LAO-3a	11/22/2020	20:01	6600.56	Transducer	6604.40	6594.40	Alluvial
LAO-3a	11/22/2020	21:01	6600.56	Transducer	6604.40	6594.40	Alluvial
LAO-3a	11/22/2020	22:01	6600.56	Transducer	6604.40	6594.40	Alluvial

Location	Date	Time	Water Level (ft amsl)	Method	Top of Screen (ft amsl)	Bottom of Screen (ft amsl)	Zone
LAO-3a	11/22/2020	23:01	6600.54	Transducer	6604.40	6594.40	Alluvial
LAO-3a	11/23/2020	00:01	6600.54	Transducer	6604.40	6594.40	Alluvial
LAO-3a	11/23/2020	01:01	6600.58	Transducer	6604.40	6594.40	Alluvial
LAO-3a	11/23/2020	02:01	6600.63	Transducer	6604.40	6594.40	Alluvial
LAO-3a	11/23/2020	03:01	6600.64	Transducer	6604.40	6594.40	Alluvial
LAO-3a	11/23/2020	04:01	6600.63	Transducer	6604.40	6594.40	Alluvial
LAO-3a	11/23/2020	05:01	6600.62	Transducer	6604.40	6594.40	Alluvial
LAO-3a	11/23/2020	06:01	6600.60	Transducer	6604.40	6594.40	Alluvial
LAO-3a	11/23/2020	07:01	6600.59	Transducer	6604.40	6594.40	Alluvial
LAO-3a	11/23/2020	08:01	6600.58	Transducer	6604.40	6594.40	Alluvial
LAO-3a	11/23/2020	09:01	6600.57	Transducer	6604.40	6594.40	Alluvial
LAO-3a	11/23/2020	10:01	6600.57	Transducer	6604.40	6594.40	Alluvial
LAO-3a	11/23/2020	11:01	6600.58	Transducer	6604.40	6594.40	Alluvial
LAO-3a	11/23/2020	12:01	6600.57	Transducer	6604.40	6594.40	Alluvial
LAO-3a	11/23/2020	13:01	6600.56	Transducer	6604.40	6594.40	Alluvial
LAO-3a	11/23/2020	14:01	6600.56	Transducer	6604.40	6594.40	Alluvial
LAO-3a	11/23/2020	15:01	6600.54	Transducer	6604.40	6594.40	Alluvial
LAO-3a	11/23/2020	16:01	6600.54	Transducer	6604.40	6594.40	Alluvial
LAO-3a	11/23/2020	17:01	6600.54	Transducer	6604.40	6594.40	Alluvial
LAO-3a	11/23/2020	18:01	6600.53	Transducer	6604.40	6594.40	Alluvial
LAO-3a	11/23/2020	19:01	6600.52	Transducer	6604.40	6594.40	Alluvial
LAO-3a	11/23/2020	20:01	6600.52	Transducer	6604.40	6594.40	Alluvial
LAO-3a	11/23/2020	21:01	6600.52	Transducer	6604.40	6594.40	Alluvial
LAO-3a	11/23/2020	22:01	6600.51	Transducer	6604.40	6594.40	Alluvial
LAO-3a	11/23/2020	23:01	6600.51	Transducer	6604.40	6594.40	Alluvial
LAO-3a	11/24/2020	00:01	6600.51	Transducer	6604.40	6594.40	Alluvial
LAO-3a	11/24/2020	01:01	6600.61	Transducer	6604.40	6594.40	Alluvial
LAO-3a	11/24/2020	02:01	6600.68	Transducer	6604.40	6594.40	Alluvial
LAO-3a	11/24/2020	03:01	6600.70	Transducer	6604.40	6594.40	Alluvial
LAO-3a	11/24/2020	04:01	6600.69	Transducer	6604.40	6594.40	Alluvial
LAO-3a	11/24/2020	05:01	6600.68	Transducer	6604.40	6594.40	Alluvial
LAO-3a	11/24/2020	06:01	6600.67	Transducer	6604.40	6594.40	Alluvial
LAO-3a	11/24/2020	07:01	6600.66	Transducer	6604.40	6594.40	Alluvial
LAO-3a	11/24/2020	08:01	6600.65	Transducer	6604.40	6594.40	Alluvial
LAO-3a	11/24/2020	09:01	6600.67	Transducer	6604.40	6594.40	Alluvial
LAO-3a	11/24/2020	10:01	6600.68	Transducer	6604.40	6594.40	Alluvial
LAO-3a	11/24/2020	11:01	6600.68	Transducer	6604.40	6594.40	Alluvial
LAO-3a	11/24/2020	12:01	6600.67	Transducer	6604.40	6594.40	Alluvial
LAO-3a	11/24/2020	13:01	6600.66	Transducer	6604.40	6594.40	Alluvial
LAO-3a	11/24/2020	14:01	6600.66	Transducer	6604.40	6594.40	Alluvial
LAO-3a	11/24/2020	15:01	6600.66	Transducer	6604.40	6594.40	Alluvial
LAO-3a	11/24/2020	16:01	6600.66	Transducer	6604.40	6594.40	Alluvial
LAO-3a	11/24/2020	17:01	6600.66	Transducer	6604.40	6594.40	Alluvial
LAO-3a	11/24/2020	18:01	6600.66	Transducer	6604.40	6594.40	Alluvial
LAO-3a	11/24/2020	19:01	6600.66	Transducer	6604.40	6594.40	Alluvial

Location	Date	Time	Water Level (ft amsl)	Method	Top of Screen (ft amsl)	Bottom of Screen (ft amsl)	Zone
LAO-3a	11/24/2020	20:01	6600.66	Transducer	6604.40	6594.40	Alluvial
LAO-3a	11/24/2020	21:01	6600.66	Transducer	6604.40	6594.40	Alluvial
LAO-3a	11/24/2020	22:01	6600.65	Transducer	6604.40	6594.40	Alluvial
LAO-3a	11/24/2020	23:01	6600.66	Transducer	6604.40	6594.40	Alluvial
LAO-3a	11/25/2020	00:01	6600.65	Transducer	6604.40	6594.40	Alluvial
LAO-3a	11/25/2020	01:01	6600.73	Transducer	6604.40	6594.40	Alluvial
LAO-3a	11/25/2020	02:01	6600.79	Transducer	6604.40	6594.40	Alluvial
LAO-3a	11/25/2020	03:01	6600.79	Transducer	6604.40	6594.40	Alluvial
LAO-3a	11/25/2020	04:01	6600.79	Transducer	6604.40	6594.40	Alluvial
LAO-3a	11/25/2020	05:01	6600.77	Transducer	6604.40	6594.40	Alluvial
LAO-3a	11/25/2020	06:01	6600.76	Transducer	6604.40	6594.40	Alluvial
LAO-3a	11/25/2020	07:01	6600.76	Transducer	6604.40	6594.40	Alluvial
LAO-3a	11/25/2020	08:01	6600.78	Transducer	6604.40	6594.40	Alluvial
LAO-3a	11/25/2020	09:01	6600.78	Transducer	6604.40	6594.40	Alluvial
LAO-3a	11/25/2020	10:01	6600.77	Transducer	6604.40	6594.40	Alluvial
LAO-3a	11/25/2020	11:01	6600.75	Transducer	6604.40	6594.40	Alluvial
LAO-3a	11/25/2020	12:01	6600.73	Transducer	6604.40	6594.40	Alluvial
LAO-3a	11/25/2020	13:01	6600.72	Transducer	6604.40	6594.40	Alluvial
LAO-3a	11/25/2020	14:01	6600.71	Transducer	6604.40	6594.40	Alluvial
LAO-3a	11/25/2020	15:01	6600.69	Transducer	6604.40	6594.40	Alluvial
LAO-3a	11/25/2020	16:01	6600.70	Transducer	6604.40	6594.40	Alluvial
LAO-3a	11/25/2020	17:01	6600.69	Transducer	6604.40	6594.40	Alluvial
LAO-3a	11/25/2020	18:01	6600.69	Transducer	6604.40	6594.40	Alluvial
LAO-3a	11/25/2020	19:01	6600.69	Transducer	6604.40	6594.40	Alluvial
LAO-3a	11/25/2020	20:01	6600.68	Transducer	6604.40	6594.40	Alluvial
LAO-3a	11/25/2020	21:01	6600.67	Transducer	6604.40	6594.40	Alluvial
LAO-3a	11/25/2020	22:01	6600.67	Transducer	6604.40	6594.40	Alluvial
LAO-3a	11/25/2020	23:01	6600.67	Transducer	6604.40	6594.40	Alluvial
LAO-3a	11/26/2020	00:01	6600.65	Transducer	6604.40	6594.40	Alluvial
LAO-3a	11/26/2020	01:01	6600.73	Transducer	6604.40	6594.40	Alluvial
LAO-3a	11/26/2020	02:01	6600.77	Transducer	6604.40	6594.40	Alluvial
LAO-3a	11/26/2020	03:01	6600.78	Transducer	6604.40	6594.40	Alluvial
LAO-3a	11/26/2020	04:01	6600.77	Transducer	6604.40	6594.40	Alluvial
LAO-3a	11/26/2020	05:01	6600.76	Transducer	6604.40	6594.40	Alluvial
LAO-3a	11/26/2020	06:01	6600.75	Transducer	6604.40	6594.40	Alluvial
LAO-3a	11/26/2020	07:01	6600.75	Transducer	6604.40	6594.40	Alluvial
LAO-3a	11/26/2020	08:01	6600.78	Transducer	6604.40	6594.40	Alluvial
LAO-3a	11/26/2020	09:01	6600.78	Transducer	6604.40	6594.40	Alluvial
LAO-3a	11/26/2020	10:01	6600.77	Transducer	6604.40	6594.40	Alluvial
LAO-3a	11/26/2020	11:01	6600.75	Transducer	6604.40	6594.40	Alluvial
LAO-3a	11/26/2020	12:01	6600.74	Transducer	6604.40	6594.40	Alluvial
LAO-3a	11/26/2020	13:01	6600.73	Transducer	6604.40	6594.40	Alluvial
LAO-3a	11/26/2020	14:01	6600.72	Transducer	6604.40	6594.40	Alluvial
LAO-3a	11/26/2020	15:01	6600.71	Transducer	6604.40	6594.40	Alluvial
LAO-3a	11/26/2020	16:01	6600.71	Transducer	6604.40	6594.40	Alluvial

Location	Date	Time	Water Level (ft amsl)	Method	Top of Screen (ft amsl)	Bottom of Screen (ft amsl)	Zone
LAO-3a	11/26/2020	17:01	6600.71	Transducer	6604.40	6594.40	Alluvial
LAO-3a	11/26/2020	18:01	6600.71	Transducer	6604.40	6594.40	Alluvial
LAO-3a	11/26/2020	19:01	6600.71	Transducer	6604.40	6594.40	Alluvial
LAO-3a	11/26/2020	20:01	6600.71	Transducer	6604.40	6594.40	Alluvial
LAO-3a	11/26/2020	21:01	6600.71	Transducer	6604.40	6594.40	Alluvial
LAO-3a	11/26/2020	22:01	6600.70	Transducer	6604.40	6594.40	Alluvial
LAO-3a	11/26/2020	23:01	6600.70	Transducer	6604.40	6594.40	Alluvial
LAO-3a	11/27/2020	00:01	6600.69	Transducer	6604.40	6594.40	Alluvial
LAO-3a	11/27/2020	01:01	6600.76	Transducer	6604.40	6594.40	Alluvial
LAO-3a	11/27/2020	02:01	6600.81	Transducer	6604.40	6594.40	Alluvial
LAO-3a	11/27/2020	03:01	6600.82	Transducer	6604.40	6594.40	Alluvial
LAO-3a	11/27/2020	04:01	6600.82	Transducer	6604.40	6594.40	Alluvial
LAO-3a	11/27/2020	05:01	6600.81	Transducer	6604.40	6594.40	Alluvial
LAO-3a	11/27/2020	06:01	6600.80	Transducer	6604.40	6594.40	Alluvial
LAO-3a	11/27/2020	07:01	6600.80	Transducer	6604.40	6594.40	Alluvial
LAO-3a	11/27/2020	08:01	6600.82	Transducer	6604.40	6594.40	Alluvial
LAO-3a	11/27/2020	09:01	6600.82	Transducer	6604.40	6594.40	Alluvial
LAO-3a	11/27/2020	10:01	6600.82	Transducer	6604.40	6594.40	Alluvial
LAO-3a	11/27/2020	11:01	6600.81	Transducer	6604.40	6594.40	Alluvial
LAO-3a	11/27/2020	12:01	6600.79	Transducer	6604.40	6594.40	Alluvial
LAO-3a	11/27/2020	13:01	6600.78	Transducer	6604.40	6594.40	Alluvial
LAO-3a	11/27/2020	14:01	6600.77	Transducer	6604.40	6594.40	Alluvial
LAO-3a	11/27/2020	15:01	6600.77	Transducer	6604.40	6594.40	Alluvial
LAO-3a	11/27/2020	16:01	6600.76	Transducer	6604.40	6594.40	Alluvial
LAO-3a	11/27/2020	17:01	6600.77	Transducer	6604.40	6594.40	Alluvial
LAO-3a	11/27/2020	18:01	6600.77	Transducer	6604.40	6594.40	Alluvial
LAO-3a	11/27/2020	19:01	6600.77	Transducer	6604.40	6594.40	Alluvial
LAO-3a	11/27/2020	20:01	6600.77	Transducer	6604.40	6594.40	Alluvial
LAO-3a	11/27/2020	21:01	6600.77	Transducer	6604.40	6594.40	Alluvial
LAO-3a	11/27/2020	22:01	6600.77	Transducer	6604.40	6594.40	Alluvial
LAO-3a	11/27/2020	23:01	6600.75	Transducer	6604.40	6594.40	Alluvial
LAO-3a	11/28/2020	00:01	6600.77	Transducer	6604.40	6594.40	Alluvial
LAO-3a	11/28/2020	01:01	6600.85	Transducer	6604.40	6594.40	Alluvial
LAO-3a	11/28/2020	02:01	6600.88	Transducer	6604.40	6594.40	Alluvial
LAO-3a	11/28/2020	03:01	6600.87	Transducer	6604.40	6594.40	Alluvial
LAO-3a	11/28/2020	04:01	6600.85	Transducer	6604.40	6594.40	Alluvial
LAO-3a	11/28/2020	05:01	6600.84	Transducer	6604.40	6594.40	Alluvial
LAO-3a	11/28/2020	06:01	6600.83	Transducer	6604.40	6594.40	Alluvial
LAO-3a	11/28/2020	07:01	6600.82	Transducer	6604.40	6594.40	Alluvial
LAO-3a	11/28/2020	08:01	6600.82	Transducer	6604.40	6594.40	Alluvial
LAO-3a	11/28/2020	09:01	6600.83	Transducer	6604.40	6594.40	Alluvial
LAO-3a	11/28/2020	10:01	6600.84	Transducer	6604.40	6594.40	Alluvial
LAO-3a	11/28/2020	11:01	6600.82	Transducer	6604.40	6594.40	Alluvial
LAO-3a	11/28/2020	12:01	6600.80	Transducer	6604.40	6594.40	Alluvial
LAO-3a	11/28/2020	13:01	6600.79	Transducer	6604.40	6594.40	Alluvial

Location	Date	Time	Water Level (ft amsl)	Method	Top of Screen (ft amsl)	Bottom of Screen (ft amsl)	Zone
LAO-3a	11/28/2020	14:01	6600.78	Transducer	6604.40	6594.40	Alluvial
LAO-3a	11/28/2020	15:01	6600.76	Transducer	6604.40	6594.40	Alluvial
LAO-3a	11/28/2020	16:01	6600.76	Transducer	6604.40	6594.40	Alluvial
LAO-3a	11/28/2020	17:01	6600.76	Transducer	6604.40	6594.40	Alluvial
LAO-3a	11/28/2020	18:01	6600.76	Transducer	6604.40	6594.40	Alluvial
LAO-3a	11/28/2020	19:01	6600.76	Transducer	6604.40	6594.40	Alluvial
LAO-3a	11/28/2020	20:01	6600.76	Transducer	6604.40	6594.40	Alluvial
LAO-3a	11/28/2020	21:01	6600.74	Transducer	6604.40	6594.40	Alluvial
LAO-3a	11/28/2020	22:01	6600.74	Transducer	6604.40	6594.40	Alluvial
LAO-3a	11/28/2020	23:01	6600.74	Transducer	6604.40	6594.40	Alluvial
LAO-3a	11/29/2020	00:01	6600.79	Transducer	6604.40	6594.40	Alluvial
LAO-3a	11/29/2020	01:01	6600.86	Transducer	6604.40	6594.40	Alluvial
LAO-3a	11/29/2020	02:01	6600.87	Transducer	6604.40	6594.40	Alluvial
LAO-3a	11/29/2020	03:01	6600.87	Transducer	6604.40	6594.40	Alluvial
LAO-3a	11/29/2020	04:01	6600.86	Transducer	6604.40	6594.40	Alluvial
LAO-3a	11/29/2020	05:01	6600.86	Transducer	6604.40	6594.40	Alluvial
LAO-3a	11/29/2020	06:01	6600.86	Transducer	6604.40	6594.40	Alluvial
LAO-3a	11/29/2020	07:01	6600.86	Transducer	6604.40	6594.40	Alluvial
LAO-3a	11/29/2020	08:01	6600.88	Transducer	6604.40	6594.40	Alluvial
LAO-3a	11/29/2020	09:01	6600.88	Transducer	6604.40	6594.40	Alluvial
LAO-3a	11/29/2020	10:01	6600.88	Transducer	6604.40	6594.40	Alluvial
LAO-3a	11/29/2020	11:01	6600.88	Transducer	6604.40	6594.40	Alluvial
LAO-3a	11/29/2020	12:01	6600.87	Transducer	6604.40	6594.40	Alluvial
LAO-3a	11/29/2020	13:01	6600.86	Transducer	6604.40	6594.40	Alluvial
LAO-3a	11/29/2020	14:01	6600.85	Transducer	6604.40	6594.40	Alluvial
LAO-3a	11/29/2020	15:01	6600.84	Transducer	6604.40	6594.40	Alluvial
LAO-3a	11/29/2020	16:01	6600.84	Transducer	6604.40	6594.40	Alluvial
LAO-3a	11/29/2020	17:01	6600.84	Transducer	6604.40	6594.40	Alluvial
LAO-3a	11/29/2020	18:01	6600.85	Transducer	6604.40	6594.40	Alluvial
LAO-3a	11/29/2020	19:01	6600.84	Transducer	6604.40	6594.40	Alluvial
LAO-3a	11/29/2020	20:01	6600.85	Transducer	6604.40	6594.40	Alluvial
LAO-3a	11/29/2020	21:01	6600.84	Transducer	6604.40	6594.40	Alluvial
LAO-3a	11/29/2020	22:01	6600.84	Transducer	6604.40	6594.40	Alluvial
LAO-3a	11/29/2020	23:01	6600.83	Transducer	6604.40	6594.40	Alluvial
LAO-3a	11/30/2020	00:01	6600.82	Transducer	6604.40	6594.40	Alluvial
LAO-3a	11/30/2020	01:01	6600.88	Transducer	6604.40	6594.40	Alluvial
LAO-3a	11/30/2020	02:01	6600.95	Transducer	6604.40	6594.40	Alluvial
LAO-3a	11/30/2020	03:01	6600.96	Transducer	6604.40	6594.40	Alluvial
LAO-3a	11/30/2020	04:01	6600.95	Transducer	6604.40	6594.40	Alluvial
LAO-3a	11/30/2020	05:01	6600.93	Transducer	6604.40	6594.40	Alluvial
LAO-3a	11/30/2020	06:01	6600.92	Transducer	6604.40	6594.40	Alluvial
LAO-3a	11/30/2020	07:01	6600.91	Transducer	6604.40	6594.40	Alluvial
LAO-3a	11/30/2020	08:01	6600.90	Transducer	6604.40	6594.40	Alluvial
LAO-3a	11/30/2020	09:01	6600.91	Transducer	6604.40	6594.40	Alluvial
LAO-3a	11/30/2020	10:01	6600.91	Transducer	6604.40	6594.40	Alluvial

Location	Date	Time	Water Level (ft amsl)	Method	Top of Screen (ft amsl)	Bottom of Screen (ft amsl)	Zone
LAO-3a	11/30/2020	11:01	6600.89	Transducer	6604.40	6594.40	Alluvial
LAO-3a	11/30/2020	12:01	6600.87	Transducer	6604.40	6594.40	Alluvial
LAO-3a	11/30/2020	13:01	6600.85	Transducer	6604.40	6594.40	Alluvial
LAO-3a	11/30/2020	14:01	6600.84	Transducer	6604.40	6594.40	Alluvial
LAO-3a	11/30/2020	15:01	6600.83	Transducer	6604.40	6594.40	Alluvial
LAO-3a	11/30/2020	16:01	6600.82	Transducer	6604.40	6594.40	Alluvial
LAO-3a	11/30/2020	17:01	6600.81	Transducer	6604.40	6594.40	Alluvial
LAO-3a	11/30/2020	18:01	6600.80	Transducer	6604.40	6594.40	Alluvial
LAO-3a	11/30/2020	19:01	6600.79	Transducer	6604.40	6594.40	Alluvial
LAO-3a	11/30/2020	20:01	6600.80	Transducer	6604.40	6594.40	Alluvial
LAO-3a	11/30/2020	21:01	6600.78	Transducer	6604.40	6594.40	Alluvial
LAO-3a	11/30/2020	22:01	6600.78	Transducer	6604.40	6594.40	Alluvial
LAO-3a	11/30/2020	23:01	6600.78	Transducer	6604.40	6594.40	Alluvial
LAO-3a	12/01/2020	00:01	6600.76	Transducer	6604.40	6594.40	Alluvial
LAO-3a	12/01/2020	01:01	6600.84	Transducer	6604.40	6594.40	Alluvial
LAO-3a	12/01/2020	02:01	6600.88	Transducer	6604.40	6594.40	Alluvial
LAO-3a	12/01/2020	03:01	6600.88	Transducer	6604.40	6594.40	Alluvial
LAO-3a	12/01/2020	04:01	6600.86	Transducer	6604.40	6594.40	Alluvial
LAO-3a	12/01/2020	05:01	6600.85	Transducer	6604.40	6594.40	Alluvial
LAO-3a	12/01/2020	06:01	6600.84	Transducer	6604.40	6594.40	Alluvial
LAO-3a	12/01/2020	07:01	6600.83	Transducer	6604.40	6594.40	Alluvial
LAO-3a	12/01/2020	08:01	6600.85	Transducer	6604.40	6594.40	Alluvial
LAO-3a	12/01/2020	09:01	6600.85	Transducer	6604.40	6594.40	Alluvial
LAO-3a	12/01/2020	10:01	6600.85	Transducer	6604.40	6594.40	Alluvial
LAO-3a	12/01/2020	11:01	6600.83	Transducer	6604.40	6594.40	Alluvial
LAO-3a	12/01/2020	12:01	6600.82	Transducer	6604.40	6594.40	Alluvial
LAO-3a	12/01/2020	13:01	6600.81	Transducer	6604.40	6594.40	Alluvial
LAO-3a	12/01/2020	14:01	6600.80	Transducer	6604.40	6594.40	Alluvial
LAO-3a	12/01/2020	15:01	6600.80	Transducer	6604.40	6594.40	Alluvial
LAO-3a	12/01/2020	16:01	6600.80	Transducer	6604.40	6594.40	Alluvial
LAO-3a	12/01/2020	17:01	6600.80	Transducer	6604.40	6594.40	Alluvial
LAO-3a	12/01/2020	18:01	6600.81	Transducer	6604.40	6594.40	Alluvial
LAO-3a	12/01/2020	19:01	6600.81	Transducer	6604.40	6594.40	Alluvial
LAO-3a	12/01/2020	20:01	6600.80	Transducer	6604.40	6594.40	Alluvial
LAO-3a	12/01/2020	21:01	6600.80	Transducer	6604.40	6594.40	Alluvial
LAO-3a	12/01/2020	22:01	6600.79	Transducer	6604.40	6594.40	Alluvial
LAO-3a	12/01/2020	23:01	6600.79	Transducer	6604.40	6594.40	Alluvial
LAO-3a	12/02/2020	00:01	6600.79	Transducer	6604.40	6594.40	Alluvial
LAO-3a	12/02/2020	01:01	6600.88	Transducer	6604.40	6594.40	Alluvial
LAO-3a	12/02/2020	02:01	6600.92	Transducer	6604.40	6594.40	Alluvial
LAO-3a	12/02/2020	03:01	6600.93	Transducer	6604.40	6594.40	Alluvial
LAO-3a	12/02/2020	04:01	6600.92	Transducer	6604.40	6594.40	Alluvial
LAO-3a	12/02/2020	05:01	6600.91	Transducer	6604.40	6594.40	Alluvial
LAO-3a	12/02/2020	06:01	6600.91	Transducer	6604.40	6594.40	Alluvial
LAO-3a	12/02/2020	07:01	6600.91	Transducer	6604.40	6594.40	Alluvial

Location	Date	Time	Water Level (ft amsl)	Method	Top of Screen (ft amsl)	Bottom of Screen (ft amsl)	Zone
LAO-3a	12/02/2020	08:01	6600.93	Transducer	6604.40	6594.40	Alluvial
LAO-3a	12/02/2020	09:01	6600.94	Transducer	6604.40	6594.40	Alluvial
LAO-3a	12/02/2020	10:01	6600.94	Transducer	6604.40	6594.40	Alluvial
LAO-3a	12/02/2020	11:01	6600.93	Transducer	6604.40	6594.40	Alluvial
LAO-3a	12/02/2020	12:01	6600.92	Transducer	6604.40	6594.40	Alluvial
LAO-3a	12/02/2020	13:01	6600.89	Transducer	6604.40	6594.40	Alluvial
LAO-3a	12/02/2020	14:01	6600.89	Transducer	6604.40	6594.40	Alluvial
LAO-3a	12/02/2020	15:01	6600.88	Transducer	6604.40	6594.40	Alluvial
LAO-3a	12/02/2020	16:01	6600.87	Transducer	6604.40	6594.40	Alluvial
LAO-3a	12/02/2020	17:01	6600.88	Transducer	6604.40	6594.40	Alluvial
LAO-3a	12/02/2020	18:01	6600.88	Transducer	6604.40	6594.40	Alluvial
LAO-3a	12/02/2020	19:01	6600.88	Transducer	6604.40	6594.40	Alluvial
LAO-3a	12/02/2020	20:01	6600.88	Transducer	6604.40	6594.40	Alluvial
LAO-3a	12/02/2020	21:01	6600.88	Transducer	6604.40	6594.40	Alluvial
LAO-3a	12/02/2020	22:01	6600.86	Transducer	6604.40	6594.40	Alluvial
LAO-3a	12/02/2020	23:01	6600.85	Transducer	6604.40	6594.40	Alluvial
LAO-3a	12/03/2020	00:01	6600.85	Transducer	6604.40	6594.40	Alluvial
LAO-3a	12/03/2020	01:01	6600.92	Transducer	6604.40	6594.40	Alluvial
LAO-3a	12/03/2020	02:01	6600.97	Transducer	6604.40	6594.40	Alluvial
LAO-3a	12/03/2020	03:01	6600.97	Transducer	6604.40	6594.40	Alluvial
LAO-3a	12/03/2020	04:01	6600.95	Transducer	6604.40	6594.40	Alluvial
LAO-3a	12/03/2020	05:01	6600.94	Transducer	6604.40	6594.40	Alluvial
LAO-3a	12/03/2020	06:01	6600.95	Transducer	6604.40	6594.40	Alluvial
LAO-3a	12/03/2020	07:01	6600.95	Transducer	6604.40	6594.40	Alluvial
LAO-3a	12/03/2020	08:01	6600.97	Transducer	6604.40	6594.40	Alluvial
LAO-3a	12/03/2020	09:01	6600.96	Transducer	6604.40	6594.40	Alluvial
LAO-3a	12/03/2020	10:01	6600.95	Transducer	6604.40	6594.40	Alluvial
LAO-3a	12/03/2020	11:01	6600.94	Transducer	6604.40	6594.40	Alluvial
LAO-3a	12/03/2020	12:01	6600.91	Transducer	6604.40	6594.40	Alluvial
LAO-3a	12/03/2020	13:01	6600.90	Transducer	6604.40	6594.40	Alluvial
LAO-3a	12/03/2020	14:01	6600.89	Transducer	6604.40	6594.40	Alluvial
LAO-3a	12/03/2020	15:01	6600.88	Transducer	6604.40	6594.40	Alluvial
LAO-3a	12/03/2020	16:01	6600.87	Transducer	6604.40	6594.40	Alluvial
LAO-3a	12/03/2020	17:01	6600.88	Transducer	6604.40	6594.40	Alluvial
LAO-3a	12/03/2020	18:01	6600.87	Transducer	6604.40	6594.40	Alluvial
LAO-3a	12/03/2020	19:01	6600.87	Transducer	6604.40	6594.40	Alluvial
LAO-3a	12/03/2020	20:01	6600.87	Transducer	6604.40	6594.40	Alluvial
LAO-3a	12/03/2020	21:01	6600.86	Transducer	6604.40	6594.40	Alluvial
LAO-3a	12/03/2020	22:01	6600.86	Transducer	6604.40	6594.40	Alluvial
LAO-3a	12/03/2020	23:01	6600.86	Transducer	6604.40	6594.40	Alluvial
LAO-3a	12/04/2020	00:01	6600.86	Transducer	6604.40	6594.40	Alluvial
LAO-3a	12/04/2020	01:01	6600.94	Transducer	6604.40	6594.40	Alluvial
LAO-3a	12/04/2020	02:01	6600.99	Transducer	6604.40	6594.40	Alluvial
LAO-3a	12/04/2020	03:01	6600.98	Transducer	6604.40	6594.40	Alluvial
LAO-3a	12/04/2020	04:01	6600.96	Transducer	6604.40	6594.40	Alluvial

Location	Date	Time	Water Level (ft amsl)	Method	Top of Screen (ft amsl)	Bottom of Screen (ft amsl)	Zone
LAO-3a	12/04/2020	05:01	6600.96	Transducer	6604.40	6594.40	Alluvial
LAO-3a	12/04/2020	06:01	6600.95	Transducer	6604.40	6594.40	Alluvial
LAO-3a	12/04/2020	07:01	6600.95	Transducer	6604.40	6594.40	Alluvial
LAO-3a	12/04/2020	08:01	6600.94	Transducer	6604.40	6594.40	Alluvial
LAO-3a	12/04/2020	09:01	6600.97	Transducer	6604.40	6594.40	Alluvial
LAO-3a	12/04/2020	10:01	6600.96	Transducer	6604.40	6594.40	Alluvial
LAO-3a	12/04/2020	11:01	6600.94	Transducer	6604.40	6594.40	Alluvial
LAO-3a	12/04/2020	12:01	6600.93	Transducer	6604.40	6594.40	Alluvial
LAO-3a	12/04/2020	13:01	6600.91	Transducer	6604.40	6594.40	Alluvial
LAO-3a	12/04/2020	14:01	6600.89	Transducer	6604.40	6594.40	Alluvial
LAO-3a	12/04/2020	15:01	6600.89	Transducer	6604.40	6594.40	Alluvial
LAO-3a	12/04/2020	16:01	6600.89	Transducer	6604.40	6594.40	Alluvial
LAO-3a	12/04/2020	17:01	6600.88	Transducer	6604.40	6594.40	Alluvial
LAO-3a	12/04/2020	18:01	6600.89	Transducer	6604.40	6594.40	Alluvial
LAO-3a	12/04/2020	19:01	6600.89	Transducer	6604.40	6594.40	Alluvial
LAO-3a	12/04/2020	20:01	6600.89	Transducer	6604.40	6594.40	Alluvial
LAO-3a	12/04/2020	21:01	6600.89	Transducer	6604.40	6594.40	Alluvial
LAO-3a	12/04/2020	22:01	6600.90	Transducer	6604.40	6594.40	Alluvial
LAO-3a	12/04/2020	23:01	6600.89	Transducer	6604.40	6594.40	Alluvial
LAO-3a	12/05/2020	00:01	6600.89	Transducer	6604.40	6594.40	Alluvial
LAO-3a	12/05/2020	01:01	6600.98	Transducer	6604.40	6594.40	Alluvial
LAO-3a	12/05/2020	02:01	6601.01	Transducer	6604.40	6594.40	Alluvial
LAO-3a	12/05/2020	03:01	6601.01	Transducer	6604.40	6594.40	Alluvial
LAO-3a	12/05/2020	04:01	6601.00	Transducer	6604.40	6594.40	Alluvial
LAO-3a	12/05/2020	05:01	6600.98	Transducer	6604.40	6594.40	Alluvial
LAO-3a	12/05/2020	06:01	6600.98	Transducer	6604.40	6594.40	Alluvial
LAO-3a	12/05/2020	07:01	6600.97	Transducer	6604.40	6594.40	Alluvial
LAO-3a	12/05/2020	08:01	6600.97	Transducer	6604.40	6594.40	Alluvial
LAO-3a	12/05/2020	09:01	6600.95	Transducer	6604.40	6594.40	Alluvial
LAO-3a	12/05/2020	10:01	6600.94	Transducer	6604.40	6594.40	Alluvial
LAO-3a	12/05/2020	11:01	6600.93	Transducer	6604.40	6594.40	Alluvial
LAO-3a	12/05/2020	12:01	6600.91	Transducer	6604.40	6594.40	Alluvial
LAO-3a	12/05/2020	13:01	6600.89	Transducer	6604.40	6594.40	Alluvial
LAO-3a	12/05/2020	14:01	6600.87	Transducer	6604.40	6594.40	Alluvial
LAO-3a	12/05/2020	15:01	6600.87	Transducer	6604.40	6594.40	Alluvial
LAO-3a	12/05/2020	16:01	6600.87	Transducer	6604.40	6594.40	Alluvial
LAO-3a	12/05/2020	17:01	6600.86	Transducer	6604.40	6594.40	Alluvial
LAO-3a	12/05/2020	18:01	6600.86	Transducer	6604.40	6594.40	Alluvial
LAO-3a	12/05/2020	19:01	6600.86	Transducer	6604.40	6594.40	Alluvial
LAO-3a	12/05/2020	20:01	6600.87	Transducer	6604.40	6594.40	Alluvial
LAO-3a	12/05/2020	21:01	6600.86	Transducer	6604.40	6594.40	Alluvial
LAO-3a	12/05/2020	22:01	6600.86	Transducer	6604.40	6594.40	Alluvial
LAO-3a	12/05/2020	23:01	6600.86	Transducer	6604.40	6594.40	Alluvial
LAO-3a	12/06/2020	00:01	6600.85	Transducer	6604.40	6594.40	Alluvial
LAO-3a	12/06/2020	01:01	6600.95	Transducer	6604.40	6594.40	Alluvial

Location	Date	Time	Water Level (ft amsl)	Method	Top of Screen (ft amsl)	Bottom of Screen (ft amsl)	Zone
LAO-3a	12/06/2020	02:01	6600.98	Transducer	6604.40	6594.40	Alluvial
LAO-3a	12/06/2020	03:01	6600.96	Transducer	6604.40	6594.40	Alluvial
LAO-3a	12/06/2020	04:01	6600.95	Transducer	6604.40	6594.40	Alluvial
LAO-3a	12/06/2020	05:01	6600.94	Transducer	6604.40	6594.40	Alluvial
LAO-3a	12/06/2020	06:01	6600.94	Transducer	6604.40	6594.40	Alluvial
LAO-3a	12/06/2020	07:01	6600.94	Transducer	6604.40	6594.40	Alluvial
LAO-3a	12/06/2020	08:01	6600.94	Transducer	6604.40	6594.40	Alluvial
LAO-3a	12/06/2020	09:01	6600.95	Transducer	6604.40	6594.40	Alluvial
LAO-3a	12/06/2020	10:01	6600.95	Transducer	6604.40	6594.40	Alluvial
LAO-3a	12/06/2020	11:01	6600.94	Transducer	6604.40	6594.40	Alluvial
LAO-3a	12/06/2020	12:01	6600.92	Transducer	6604.40	6594.40	Alluvial
LAO-3a	12/06/2020	13:01	6600.91	Transducer	6604.40	6594.40	Alluvial
LAO-3a	12/06/2020	14:01	6600.89	Transducer	6604.40	6594.40	Alluvial
LAO-3a	12/06/2020	15:01	6600.90	Transducer	6604.40	6594.40	Alluvial
LAO-3a	12/06/2020	16:01	6600.90	Transducer	6604.40	6594.40	Alluvial
LAO-3a	12/06/2020	17:01	6600.90	Transducer	6604.40	6594.40	Alluvial
LAO-3a	12/06/2020	18:01	6600.90	Transducer	6604.40	6594.40	Alluvial
LAO-3a	12/06/2020	19:01	6600.90	Transducer	6604.40	6594.40	Alluvial
LAO-3a	12/06/2020	20:01	6600.89	Transducer	6604.40	6594.40	Alluvial
LAO-3a	12/06/2020	21:01	6600.88	Transducer	6604.40	6594.40	Alluvial
LAO-3a	12/06/2020	22:01	6600.88	Transducer	6604.40	6594.40	Alluvial
LAO-3a	12/06/2020	23:01	6600.87	Transducer	6604.40	6594.40	Alluvial
LAO-3a	12/07/2020	00:01	6600.87	Transducer	6604.40	6594.40	Alluvial
LAO-3a	12/07/2020	01:01	6600.96	Transducer	6604.40	6594.40	Alluvial
LAO-3a	12/07/2020	02:01	6601.01	Transducer	6604.40	6594.40	Alluvial
LAO-3a	12/07/2020	03:01	6601.00	Transducer	6604.40	6594.40	Alluvial
LAO-3a	12/07/2020	04:01	6601.02	Transducer	6604.40	6594.40	Alluvial
LAO-3a	12/07/2020	05:01	6601.02	Transducer	6604.40	6594.40	Alluvial
LAO-3a	12/07/2020	06:01	6601.01	Transducer	6604.40	6594.40	Alluvial
LAO-3a	12/07/2020	07:01	6601.13	Transducer	6604.40	6594.40	Alluvial
LAO-3a	12/07/2020	08:01	6601.12	Transducer	6604.40	6594.40	Alluvial
LAO-3a	12/07/2020	09:01	6601.11	Transducer	6604.40	6594.40	Alluvial
LAO-3a	12/07/2020	10:01	6601.10	Transducer	6604.40	6594.40	Alluvial
LAO-3a	12/07/2020	11:01	6601.10	Transducer	6604.40	6594.40	Alluvial
LAO-3a	12/07/2020	12:01	6601.08	Transducer	6604.40	6594.40	Alluvial
LAO-3a	12/07/2020	13:01	6601.08	Transducer	6604.40	6594.40	Alluvial
LAO-3a	12/07/2020	14:01	6601.07	Transducer	6604.40	6594.40	Alluvial
LAO-3a	12/07/2020	15:01	6601.06	Transducer	6604.40	6594.40	Alluvial
LAO-3a	12/07/2020	16:01	6601.06	Transducer	6604.40	6594.40	Alluvial
LAO-3a	12/07/2020	17:01	6601.05	Transducer	6604.40	6594.40	Alluvial
LAO-3a	12/07/2020	18:01	6601.05	Transducer	6604.40	6594.40	Alluvial
LAO-3a	12/07/2020	19:01	6601.04	Transducer	6604.40	6594.40	Alluvial
LAO-3a	12/07/2020	20:01	6601.03	Transducer	6604.40	6594.40	Alluvial
LAO-3a	12/07/2020	21:01	6601.03	Transducer	6604.40	6594.40	Alluvial
LAO-3a	12/07/2020	22:01	6601.01	Transducer	6604.40	6594.40	Alluvial

Location	Date	Time	Water Level (ft amsl)	Method	Top of Screen (ft amsl)	Bottom of Screen (ft amsl)	Zone
LAO-3a	12/07/2020	23:01	6601.01	Transducer	6604.40	6594.40	Alluvial
LAO-3a	12/08/2020	00:01	6601.06	Transducer	6604.40	6594.40	Alluvial
LAO-3a	12/08/2020	01:01	6601.11	Transducer	6604.40	6594.40	Alluvial
LAO-3a	12/08/2020	02:01	6601.13	Transducer	6604.40	6594.40	Alluvial
LAO-3a	12/08/2020	03:01	6601.11	Transducer	6604.40	6594.40	Alluvial
LAO-3a	12/08/2020	04:01	6601.09	Transducer	6604.40	6594.40	Alluvial
LAO-3a	12/08/2020	05:01	6601.08	Transducer	6604.40	6594.40	Alluvial
LAO-3a	12/08/2020	06:01	6601.07	Transducer	6604.40	6594.40	Alluvial
LAO-3a	12/08/2020	07:01	6601.05	Transducer	6604.40	6594.40	Alluvial
LAO-3a	12/08/2020	08:01	6601.04	Transducer	6604.40	6594.40	Alluvial
LAO-3a	12/08/2020	09:01	6601.05	Transducer	6604.40	6594.40	Alluvial
LAO-3a	12/08/2020	10:01	6601.04	Transducer	6604.40	6594.40	Alluvial
LAO-3a	12/08/2020	11:01	6601.03	Transducer	6604.40	6594.40	Alluvial
LAO-3a	12/08/2020	12:01	6601.02	Transducer	6604.40	6594.40	Alluvial
LAO-3a	12/08/2020	13:01	6601.01	Transducer	6604.40	6594.40	Alluvial
LAO-3a	12/08/2020	14:01	6601.00	Transducer	6604.40	6594.40	Alluvial
LAO-3a	12/08/2020	15:01	6601.00	Transducer	6604.40	6594.40	Alluvial
LAO-3a	12/08/2020	16:01	6600.98	Transducer	6604.40	6594.40	Alluvial
LAO-3a	12/08/2020	17:01	6600.97	Transducer	6604.40	6594.40	Alluvial
LAO-3a	12/08/2020	18:01	6600.97	Transducer	6604.40	6594.40	Alluvial
LAO-3a	12/08/2020	19:01	6600.96	Transducer	6604.40	6594.40	Alluvial
LAO-3a	12/08/2020	20:01	6600.95	Transducer	6604.40	6594.40	Alluvial
LAO-3a	12/08/2020	21:01	6600.95	Transducer	6604.40	6594.40	Alluvial
LAO-3a	12/08/2020	22:01	6600.94	Transducer	6604.40	6594.40	Alluvial
LAO-3a	12/08/2020	23:01	6600.93	Transducer	6604.40	6594.40	Alluvial
LAO-3a	12/09/2020	00:01	6600.93	Transducer	6604.40	6594.40	Alluvial
LAO-3a	12/09/2020	01:01	6601.01	Transducer	6604.40	6594.40	Alluvial
LAO-3a	12/09/2020	02:01	6601.06	Transducer	6604.40	6594.40	Alluvial
LAO-3a	12/09/2020	03:01	6601.06	Transducer	6604.40	6594.40	Alluvial
LAO-3a	12/09/2020	04:01	6601.04	Transducer	6604.40	6594.40	Alluvial
LAO-3a	12/09/2020	05:01	6601.03	Transducer	6604.40	6594.40	Alluvial
LAO-3a	12/09/2020	06:01	6601.02	Transducer	6604.40	6594.40	Alluvial
LAO-3a	12/09/2020	07:01	6601.00	Transducer	6604.40	6594.40	Alluvial
LAO-3a	12/09/2020	08:01	6601.02	Transducer	6604.40	6594.40	Alluvial
LAO-3a	12/09/2020	09:01	6601.01	Transducer	6604.40	6594.40	Alluvial
LAO-3a	12/09/2020	10:01	6601.01	Transducer	6604.40	6594.40	Alluvial
LAO-3a	12/09/2020	11:01	6601.00	Transducer	6604.40	6594.40	Alluvial
LAO-3a	12/09/2020	12:01	6600.99	Transducer	6604.40	6594.40	Alluvial
LAO-3a	12/09/2020	13:01	6600.98	Transducer	6604.40	6594.40	Alluvial
LAO-3a	12/09/2020	14:01	6600.97	Transducer	6604.40	6594.40	Alluvial
LAO-3a	12/09/2020	15:01	6600.97	Transducer	6604.40	6594.40	Alluvial
LAO-3a	12/09/2020	16:01	6600.96	Transducer	6604.40	6594.40	Alluvial
LAO-3a	12/09/2020	17:01	6600.95	Transducer	6604.40	6594.40	Alluvial
LAO-3a	12/09/2020	18:01	6600.95	Transducer	6604.40	6594.40	Alluvial
LAO-3a	12/09/2020	19:01	6600.94	Transducer	6604.40	6594.40	Alluvial

Location	Date	Time	Water Level (ft amsl)	Method	Top of Screen (ft amsl)	Bottom of Screen (ft amsl)	Zone
LAO-3a	12/09/2020	20:01	6600.94	Transducer	6604.40	6594.40	Alluvial
LAO-3a	12/09/2020	21:01	6600.94	Transducer	6604.40	6594.40	Alluvial
LAO-3a	12/09/2020	22:01	6600.92	Transducer	6604.40	6594.40	Alluvial
LAO-3a	12/09/2020	23:01	6600.92	Transducer	6604.40	6594.40	Alluvial
LAO-3a	12/10/2020	00:01	6600.92	Transducer	6604.40	6594.40	Alluvial
LAO-3a	12/10/2020	01:01	6600.99	Transducer	6604.40	6594.40	Alluvial
LAO-3a	12/10/2020	02:01	6601.05	Transducer	6604.40	6594.40	Alluvial
LAO-3a	12/10/2020	03:01	6601.05	Transducer	6604.40	6594.40	Alluvial
LAO-3a	12/10/2020	04:01	6601.02	Transducer	6604.40	6594.40	Alluvial
LAO-3a	12/10/2020	05:01	6601.01	Transducer	6604.40	6594.40	Alluvial
LAO-3a	12/10/2020	06:01	6601.02	Transducer	6604.40	6594.40	Alluvial
LAO-3a	12/10/2020	07:01	6600.99	Transducer	6604.40	6594.40	Alluvial
LAO-3a	12/10/2020	08:01	6600.99	Transducer	6604.40	6594.40	Alluvial
LAO-3a	12/10/2020	09:01	6601.02	Transducer	6604.40	6594.40	Alluvial
LAO-3a	12/10/2020	10:01	6601.02	Transducer	6604.40	6594.40	Alluvial
LAO-3a	12/10/2020	11:01	6601.01	Transducer	6604.40	6594.40	Alluvial
LAO-3a	12/10/2020	12:01	6601.00	Transducer	6604.40	6594.40	Alluvial
LAO-3a	12/10/2020	13:01	6600.98	Transducer	6604.40	6594.40	Alluvial
LAO-3a	12/10/2020	14:01	6600.98	Transducer	6604.40	6594.40	Alluvial
LAO-3a	12/10/2020	15:01	6600.96	Transducer	6604.40	6594.40	Alluvial
LAO-3a	12/10/2020	16:01	6600.96	Transducer	6604.40	6594.40	Alluvial
LAO-3a	12/10/2020	17:01	6600.96	Transducer	6604.40	6594.40	Alluvial
LAO-3a	12/10/2020	18:01	6600.96	Transducer	6604.40	6594.40	Alluvial
LAO-3a	12/10/2020	19:01	6600.96	Transducer	6604.40	6594.40	Alluvial
LAO-3a	12/10/2020	20:01	6600.95	Transducer	6604.40	6594.40	Alluvial
LAO-3a	12/10/2020	21:01	6600.95	Transducer	6604.40	6594.40	Alluvial
LAO-3a	12/10/2020	22:01	6600.95	Transducer	6604.40	6594.40	Alluvial
LAO-3a	12/10/2020	23:01	6600.94	Transducer	6604.40	6594.40	Alluvial
LAO-3a	12/11/2020	00:01	6600.94	Transducer	6604.40	6594.40	Alluvial
LAO-3a	12/11/2020	01:01	6601.03	Transducer	6604.40	6594.40	Alluvial
LAO-3a	12/11/2020	02:01	6601.10	Transducer	6604.40	6594.40	Alluvial
LAO-3a	12/11/2020	03:01	6601.10	Transducer	6604.40	6594.40	Alluvial
LAO-3a	12/11/2020	04:01	6601.10	Transducer	6604.40	6594.40	Alluvial
LAO-3a	12/11/2020	05:01	6601.09	Transducer	6604.40	6594.40	Alluvial
LAO-3a	12/11/2020	06:01	6601.09	Transducer	6604.40	6594.40	Alluvial
LAO-3a	12/11/2020	07:01	6601.07	Transducer	6604.40	6594.40	Alluvial
LAO-3a	12/11/2020	08:01	6601.05	Transducer	6604.40	6594.40	Alluvial
LAO-3a	12/11/2020	09:01	6601.08	Transducer	6604.40	6594.40	Alluvial
LAO-3a	12/11/2020	10:01	6601.08	Transducer	6604.40	6594.40	Alluvial
LAO-3a	12/11/2020	11:01	6601.06	Transducer	6604.40	6594.40	Alluvial
LAO-3a	12/11/2020	12:01	6601.04	Transducer	6604.40	6594.40	Alluvial
LAO-3a	12/11/2020	13:01	6601.03	Transducer	6604.40	6594.40	Alluvial
LAO-3a	12/11/2020	14:01	6601.03	Transducer	6604.40	6594.40	Alluvial
LAO-3a	12/11/2020	15:01	6601.03	Transducer	6604.40	6594.40	Alluvial
LAO-3a	12/11/2020	16:01	6601.02	Transducer	6604.40	6594.40	Alluvial

Location	Date	Time	Water Level (ft amsl)	Method	Top of Screen (ft amsl)	Bottom of Screen (ft amsl)	Zone
LAO-3a	12/11/2020	17:01	6601.02	Transducer	6604.40	6594.40	Alluvial
LAO-3a	12/11/2020	18:01	6601.01	Transducer	6604.40	6594.40	Alluvial
LAO-3a	12/11/2020	19:01	6601.01	Transducer	6604.40	6594.40	Alluvial
LAO-3a	12/11/2020	20:01	6601.00	Transducer	6604.40	6594.40	Alluvial
LAO-3a	12/11/2020	21:01	6600.99	Transducer	6604.40	6594.40	Alluvial
LAO-3a	12/11/2020	22:01	6600.99	Transducer	6604.40	6594.40	Alluvial
LAO-3a	12/11/2020	23:01	6600.98	Transducer	6604.40	6594.40	Alluvial
LAO-3a	12/12/2020	00:01	6601.00	Transducer	6604.40	6594.40	Alluvial
LAO-3a	12/12/2020	01:01	6601.11	Transducer	6604.40	6594.40	Alluvial
LAO-3a	12/12/2020	02:01	6601.13	Transducer	6604.40	6594.40	Alluvial
LAO-3a	12/12/2020	03:01	6601.13	Transducer	6604.40	6594.40	Alluvial
LAO-3a	12/12/2020	04:01	6601.13	Transducer	6604.40	6594.40	Alluvial
LAO-3a	12/12/2020	05:01	6601.12	Transducer	6604.40	6594.40	Alluvial
LAO-3a	12/12/2020	06:01	6601.11	Transducer	6604.40	6594.40	Alluvial
LAO-3a	12/12/2020	07:01	6601.10	Transducer	6604.40	6594.40	Alluvial
LAO-3a	12/12/2020	08:01	6601.09	Transducer	6604.40	6594.40	Alluvial
LAO-3a	12/12/2020	09:01	6601.11	Transducer	6604.40	6594.40	Alluvial
LAO-3a	12/12/2020	10:01	6601.11	Transducer	6604.40	6594.40	Alluvial
LAO-3a	12/12/2020	11:01	6601.11	Transducer	6604.40	6594.40	Alluvial
LAO-3a	12/12/2020	12:01	6601.08	Transducer	6604.40	6594.40	Alluvial
LAO-3a	12/12/2020	13:01	6601.07	Transducer	6604.40	6594.40	Alluvial
LAO-3a	12/12/2020	14:01	6601.05	Transducer	6604.40	6594.40	Alluvial
LAO-3a	12/12/2020	15:01	6601.05	Transducer	6604.40	6594.40	Alluvial
LAO-3a	12/12/2020	16:01	6601.04	Transducer	6604.40	6594.40	Alluvial
LAO-3a	12/12/2020	17:01	6601.04	Transducer	6604.40	6594.40	Alluvial
LAO-3a	12/12/2020	18:01	6601.02	Transducer	6604.40	6594.40	Alluvial
LAO-3a	12/12/2020	19:01	6601.02	Transducer	6604.40	6594.40	Alluvial
LAO-3a	12/12/2020	20:01	6601.02	Transducer	6604.40	6594.40	Alluvial
LAO-3a	12/12/2020	21:01	6601.03	Transducer	6604.40	6594.40	Alluvial
LAO-3a	12/12/2020	22:01	6601.03	Transducer	6604.40	6594.40	Alluvial
LAO-3a	12/12/2020	23:01	6601.03	Transducer	6604.40	6594.40	Alluvial
LAO-3a	12/13/2020	00:01	6601.09	Transducer	6604.40	6594.40	Alluvial
LAO-3a	12/13/2020	01:01	6601.17	Transducer	6604.40	6594.40	Alluvial
LAO-3a	12/13/2020	02:01	6601.20	Transducer	6604.40	6594.40	Alluvial
LAO-3a	12/13/2020	03:01	6601.18	Transducer	6604.40	6594.40	Alluvial
LAO-3a	12/13/2020	04:01	6601.17	Transducer	6604.40	6594.40	Alluvial
LAO-3a	12/13/2020	05:01	6601.16	Transducer	6604.40	6594.40	Alluvial
LAO-3a	12/13/2020	06:01	6601.15	Transducer	6604.40	6594.40	Alluvial
LAO-3a	12/13/2020	07:01	6601.14	Transducer	6604.40	6594.40	Alluvial
LAO-3a	12/13/2020	08:01	6601.12	Transducer	6604.40	6594.40	Alluvial
LAO-3a	12/13/2020	09:01	6601.13	Transducer	6604.40	6594.40	Alluvial
LAO-3a	12/13/2020	10:01	6601.13	Transducer	6604.40	6594.40	Alluvial
LAO-3a	12/13/2020	11:01	6601.13	Transducer	6604.40	6594.40	Alluvial
LAO-3a	12/13/2020	12:01	6601.12	Transducer	6604.40	6594.40	Alluvial
LAO-3a	12/13/2020	13:01	6601.12	Transducer	6604.40	6594.40	Alluvial

Location	Date	Time	Water Level (ft amsl)	Method	Top of Screen (ft amsl)	Bottom of Screen (ft amsl)	Zone
LAO-3a	12/13/2020	14:01	6601.12	Transducer	6604.40	6594.40	Alluvial
LAO-3a	12/13/2020	15:01	6601.12	Transducer	6604.40	6594.40	Alluvial
LAO-3a	12/13/2020	16:01	6601.11	Transducer	6604.40	6594.40	Alluvial
LAO-3a	12/13/2020	17:01	6601.10	Transducer	6604.40	6594.40	Alluvial
LAO-3a	12/13/2020	18:01	6601.11	Transducer	6604.40	6594.40	Alluvial
LAO-3a	12/13/2020	19:01	6601.10	Transducer	6604.40	6594.40	Alluvial
LAO-3a	12/13/2020	20:01	6601.09	Transducer	6604.40	6594.40	Alluvial
LAO-3a	12/13/2020	21:01	6601.09	Transducer	6604.40	6594.40	Alluvial
LAO-3a	12/13/2020	22:01	6601.08	Transducer	6604.40	6594.40	Alluvial
LAO-3a	12/13/2020	23:01	6601.08	Transducer	6604.40	6594.40	Alluvial
LAO-3a	12/14/2020	00:01	6601.07	Transducer	6604.40	6594.40	Alluvial
LAO-3a	12/14/2020	01:01	6601.16	Transducer	6604.40	6594.40	Alluvial
LAO-3a	12/14/2020	02:01	6601.19	Transducer	6604.40	6594.40	Alluvial
LAO-3a	12/14/2020	03:01	6601.20	Transducer	6604.40	6594.40	Alluvial
LAO-3a	12/14/2020	04:01	6601.19	Transducer	6604.40	6594.40	Alluvial
LAO-3a	12/14/2020	05:01	6601.17	Transducer	6604.40	6594.40	Alluvial
LAO-3a	12/14/2020	06:01	6601.16	Transducer	6604.40	6594.40	Alluvial
LAO-3a	12/14/2020	07:01	6601.16	Transducer	6604.40	6594.40	Alluvial
LAO-3a	12/14/2020	08:01	6601.14	Transducer	6604.40	6594.40	Alluvial
LAO-3a	12/14/2020	09:01	6601.14	Transducer	6604.40	6594.40	Alluvial
LAO-3a	12/14/2020	10:01	6601.14	Transducer	6604.40	6594.40	Alluvial
LAO-3a	12/14/2020	11:01	6601.14	Transducer	6604.40	6594.40	Alluvial
LAO-3a	12/14/2020	12:01	6601.14	Transducer	6604.40	6594.40	Alluvial
LAO-3a	12/14/2020	13:01	6601.13	Transducer	6604.40	6594.40	Alluvial
LAO-3a	12/14/2020	14:01	6601.12	Transducer	6604.40	6594.40	Alluvial
LAO-3a	12/14/2020	15:01	6601.10	Transducer	6604.40	6594.40	Alluvial
LAO-3a	12/14/2020	16:01	6601.11	Transducer	6604.40	6594.40	Alluvial
LAO-3a	12/14/2020	17:01	6601.10	Transducer	6604.40	6594.40	Alluvial
LAO-3a	12/14/2020	18:01	6601.09	Transducer	6604.40	6594.40	Alluvial
LAO-3a	12/14/2020	19:01	6601.10	Transducer	6604.40	6594.40	Alluvial
LAO-3a	12/14/2020	20:01	6601.08	Transducer	6604.40	6594.40	Alluvial
LAO-3a	12/14/2020	21:01	6601.08	Transducer	6604.40	6594.40	Alluvial
LAO-3a	12/14/2020	22:01	6601.08	Transducer	6604.40	6594.40	Alluvial
LAO-3a	12/14/2020	23:01	6601.07	Transducer	6604.40	6594.40	Alluvial
LAO-3a	12/15/2020	00:01	6601.06	Transducer	6604.40	6594.40	Alluvial
LAO-3a	12/15/2020	01:01	6601.14	Transducer	6604.40	6594.40	Alluvial
LAO-3a	12/15/2020	02:01	6601.18	Transducer	6604.40	6594.40	Alluvial
LAO-3a	12/15/2020	03:01	6601.19	Transducer	6604.40	6594.40	Alluvial
LAO-3a	12/15/2020	04:01	6601.18	Transducer	6604.40	6594.40	Alluvial
LAO-3a	12/15/2020	05:01	6601.17	Transducer	6604.40	6594.40	Alluvial
LAO-3a	12/15/2020	06:01	6601.16	Transducer	6604.40	6594.40	Alluvial
LAO-3a	12/15/2020	07:01	6601.14	Transducer	6604.40	6594.40	Alluvial
LAO-3a	12/15/2020	08:01	6601.15	Transducer	6604.40	6594.40	Alluvial
LAO-3a	12/15/2020	09:01	6601.15	Transducer	6604.40	6594.40	Alluvial
LAO-3a	12/15/2020	10:01	6601.14	Transducer	6604.40	6594.40	Alluvial

Location	Date	Time	Water Level (ft amsl)	Method	Top of Screen (ft amsl)	Bottom of Screen (ft amsl)	Zone
LAO-3a	12/15/2020	11:01	6601.14	Transducer	6604.40	6594.40	Alluvial
LAO-3a	12/15/2020	12:01	6601.13	Transducer	6604.40	6594.40	Alluvial
LAO-3a	12/15/2020	13:01	6601.13	Transducer	6604.40	6594.40	Alluvial
LAO-3a	12/15/2020	14:01	6601.12	Transducer	6604.40	6594.40	Alluvial
LAO-3a	12/15/2020	15:01	6601.11	Transducer	6604.40	6594.40	Alluvial
LAO-3a	12/15/2020	16:01	6601.10	Transducer	6604.40	6594.40	Alluvial
LAO-3a	12/15/2020	17:01	6601.09	Transducer	6604.40	6594.40	Alluvial
LAO-3a	12/15/2020	18:01	6601.08	Transducer	6604.40	6594.40	Alluvial
LAO-3a	12/15/2020	19:01	6601.07	Transducer	6604.40	6594.40	Alluvial
LAO-3a	12/15/2020	20:01	6601.06	Transducer	6604.40	6594.40	Alluvial
LAO-3a	12/15/2020	21:01	6601.06	Transducer	6604.40	6594.40	Alluvial
LAO-3a	12/15/2020	22:01	6601.05	Transducer	6604.40	6594.40	Alluvial
LAO-3a	12/15/2020	23:01	6601.05	Transducer	6604.40	6594.40	Alluvial
LAO-3a	12/16/2020	00:01	6601.04	Transducer	6604.40	6594.40	Alluvial
LAO-3a	12/16/2020	01:01	6601.12	Transducer	6604.40	6594.40	Alluvial
LAO-3a	12/16/2020	02:01	6601.16	Transducer	6604.40	6594.40	Alluvial
LAO-3a	12/16/2020	03:01	6601.17	Transducer	6604.40	6594.40	Alluvial
LAO-3a	12/16/2020	04:01	6601.15	Transducer	6604.40	6594.40	Alluvial
LAO-3a	12/16/2020	05:01	6601.15	Transducer	6604.40	6594.40	Alluvial
LAO-3a	12/16/2020	06:01	6601.13	Transducer	6604.40	6594.40	Alluvial
LAO-3a	12/16/2020	07:01	6601.12	Transducer	6604.40	6594.40	Alluvial
LAO-3a	12/16/2020	08:01	6601.11	Transducer	6604.40	6594.40	Alluvial
LAO-3a	12/16/2020	09:01	6601.15	Transducer	6604.40	6594.40	Alluvial
LAO-3a	12/16/2020	10:01	6601.15	Transducer	6604.40	6594.40	Alluvial
LAO-3a	12/16/2020	11:01	6601.15	Transducer	6604.40	6594.40	Alluvial
LAO-3a	12/16/2020	12:01	6601.14	Transducer	6604.40	6594.40	Alluvial
LAO-3a	12/16/2020	13:01	6601.14	Transducer	6604.40	6594.40	Alluvial
LAO-3a	12/16/2020	14:01	6601.13	Transducer	6604.40	6594.40	Alluvial
LAO-3a	12/16/2020	15:01	6601.13	Transducer	6604.40	6594.40	Alluvial
LAO-3a	12/16/2020	16:01	6601.12	Transducer	6604.40	6594.40	Alluvial
LAO-3a	12/16/2020	17:01	6601.12	Transducer	6604.40	6594.40	Alluvial
LAO-3a	12/16/2020	18:01	6601.11	Transducer	6604.40	6594.40	Alluvial
LAO-3a	12/16/2020	19:01	6601.10	Transducer	6604.40	6594.40	Alluvial
LAO-3a	12/16/2020	20:01	6601.10	Transducer	6604.40	6594.40	Alluvial
LAO-3a	12/16/2020	21:01	6601.09	Transducer	6604.40	6594.40	Alluvial
LAO-3a	12/16/2020	22:01	6601.09	Transducer	6604.40	6594.40	Alluvial
LAO-3a	12/16/2020	23:01	6601.09	Transducer	6604.40	6594.40	Alluvial
LAO-3a	12/17/2020	00:01	6601.08	Transducer	6604.40	6594.40	Alluvial
LAO-3a	12/17/2020	01:01	6601.16	Transducer	6604.40	6594.40	Alluvial
LAO-3a	12/17/2020	02:01	6601.20	Transducer	6604.40	6594.40	Alluvial
LAO-3a	12/17/2020	03:01	6601.20	Transducer	6604.40	6594.40	Alluvial
LAO-3a	12/17/2020	04:01	6601.19	Transducer	6604.40	6594.40	Alluvial
LAO-3a	12/17/2020	05:01	6601.18	Transducer	6604.40	6594.40	Alluvial
LAO-3a	12/17/2020	06:01	6601.17	Transducer	6604.40	6594.40	Alluvial
LAO-3a	12/17/2020	07:01	6601.16	Transducer	6604.40	6594.40	Alluvial

Location	Date	Time	Water Level (ft amsl)	Method	Top of Screen (ft amsl)	Bottom of Screen (ft amsl)	Zone
LAO-3a	12/17/2020	08:01	6601.17	Transducer	6604.40	6594.40	Alluvial
LAO-3a	12/17/2020	09:01	6601.17	Transducer	6604.40	6594.40	Alluvial
LAO-3a	12/17/2020	10:01	6601.16	Transducer	6604.40	6594.40	Alluvial
LAO-3a	12/17/2020	11:01	6601.15	Transducer	6604.40	6594.40	Alluvial
LAO-3a	12/17/2020	12:01	6601.14	Transducer	6604.40	6594.40	Alluvial
LAO-3a	12/17/2020	13:01	6601.14	Transducer	6604.40	6594.40	Alluvial
LAO-3a	12/17/2020	14:01	6601.13	Transducer	6604.40	6594.40	Alluvial
LAO-3a	12/17/2020	15:01	6601.13	Transducer	6604.40	6594.40	Alluvial
LAO-3a	12/17/2020	16:01	6601.13	Transducer	6604.40	6594.40	Alluvial
LAO-3a	12/17/2020	17:01	6601.12	Transducer	6604.40	6594.40	Alluvial
LAO-3a	12/17/2020	18:01	6601.12	Transducer	6604.40	6594.40	Alluvial
LAO-3a	12/17/2020	19:01	6601.12	Transducer	6604.40	6594.40	Alluvial
LAO-3a	12/17/2020	20:01	6601.11	Transducer	6604.40	6594.40	Alluvial
LAO-3a	12/17/2020	21:01	6601.11	Transducer	6604.40	6594.40	Alluvial
LAO-3a	12/17/2020	22:01	6601.10	Transducer	6604.40	6594.40	Alluvial
LAO-3a	12/17/2020	23:01	6601.09	Transducer	6604.40	6594.40	Alluvial
LAO-3a	12/18/2020	00:01	6601.10	Transducer	6604.40	6594.40	Alluvial
LAO-3a	12/18/2020	01:01	6601.19	Transducer	6604.40	6594.40	Alluvial
LAO-3a	12/18/2020	02:01	6601.22	Transducer	6604.40	6594.40	Alluvial
LAO-3a	12/18/2020	03:01	6601.23	Transducer	6604.40	6594.40	Alluvial
LAO-3a	12/18/2020	04:01	6601.22	Transducer	6604.40	6594.40	Alluvial
LAO-3a	12/18/2020	05:01	6601.21	Transducer	6604.40	6594.40	Alluvial
LAO-3a	12/18/2020	06:01	6601.20	Transducer	6604.40	6594.40	Alluvial
LAO-3a	12/18/2020	07:01	6601.19	Transducer	6604.40	6594.40	Alluvial
LAO-3a	12/18/2020	08:01	6601.18	Transducer	6604.40	6594.40	Alluvial
LAO-3a	12/18/2020	09:01	6601.17	Transducer	6604.40	6594.40	Alluvial
LAO-3a	12/18/2020	10:01	6601.17	Transducer	6604.40	6594.40	Alluvial
LAO-3a	12/18/2020	11:01	6601.16	Transducer	6604.40	6594.40	Alluvial
LAO-3a	12/18/2020	12:01	6601.17	Transducer	6604.40	6594.40	Alluvial
LAO-3a	12/18/2020	13:01	6601.17	Transducer	6604.40	6594.40	Alluvial
LAO-3a	12/18/2020	14:01	6601.17	Transducer	6604.40	6594.40	Alluvial
LAO-3a	12/18/2020	15:01	6601.15	Transducer	6604.40	6594.40	Alluvial
LAO-3a	12/18/2020	16:01	6601.15	Transducer	6604.40	6594.40	Alluvial
LAO-3a	12/18/2020	17:01	6601.14	Transducer	6604.40	6594.40	Alluvial
LAO-3a	12/18/2020	18:01	6601.12	Transducer	6604.40	6594.40	Alluvial
LAO-3a	12/18/2020	19:01	6601.11	Transducer	6604.40	6594.40	Alluvial
LAO-3a	12/18/2020	20:01	6601.11	Transducer	6604.40	6594.40	Alluvial
LAO-3a	12/18/2020	21:01	6601.10	Transducer	6604.40	6594.40	Alluvial
LAO-3a	12/18/2020	22:01	6601.09	Transducer	6604.40	6594.40	Alluvial
LAO-3a	12/18/2020	23:01	6601.08	Transducer	6604.40	6594.40	Alluvial
LAO-3a	12/19/2020	00:01	6601.13	Transducer	6604.40	6594.40	Alluvial
LAO-3a	12/19/2020	01:01	6601.20	Transducer	6604.40	6594.40	Alluvial
LAO-3a	12/19/2020	02:01	6601.21	Transducer	6604.40	6594.40	Alluvial
LAO-3a	12/19/2020	03:01	6601.20	Transducer	6604.40	6594.40	Alluvial
LAO-3a	12/19/2020	04:01	6601.19	Transducer	6604.40	6594.40	Alluvial

Location	Date	Time	Water Level (ft amsl)	Method	Top of Screen (ft amsl)	Bottom of Screen (ft amsl)	Zone
LAO-3a	12/19/2020	05:01	6601.17	Transducer	6604.40	6594.40	Alluvial
LAO-3a	12/19/2020	06:01	6601.16	Transducer	6604.40	6594.40	Alluvial
LAO-3a	12/19/2020	07:01	6601.15	Transducer	6604.40	6594.40	Alluvial
LAO-3a	12/19/2020	08:01	6601.14	Transducer	6604.40	6594.40	Alluvial
LAO-3a	12/19/2020	09:01	6601.16	Transducer	6604.40	6594.40	Alluvial
LAO-3a	12/19/2020	10:01	6601.16	Transducer	6604.40	6594.40	Alluvial
LAO-3a	12/19/2020	11:01	6601.15	Transducer	6604.40	6594.40	Alluvial
LAO-3a	12/19/2020	12:01	6601.14	Transducer	6604.40	6594.40	Alluvial
LAO-3a	12/19/2020	13:01	6601.14	Transducer	6604.40	6594.40	Alluvial
LAO-3a	12/19/2020	14:01	6601.14	Transducer	6604.40	6594.40	Alluvial
LAO-3a	12/19/2020	15:01	6601.18	Transducer	6604.40	6594.40	Alluvial
LAO-3a	12/19/2020	16:01	6601.16	Transducer	6604.40	6594.40	Alluvial
LAO-3a	12/19/2020	17:01	6601.15	Transducer	6604.40	6594.40	Alluvial
LAO-3a	12/19/2020	18:01	6601.13	Transducer	6604.40	6594.40	Alluvial
LAO-3a	12/19/2020	19:01	6601.12	Transducer	6604.40	6594.40	Alluvial
LAO-3a	12/19/2020	20:01	6601.11	Transducer	6604.40	6594.40	Alluvial
LAO-3a	12/19/2020	21:01	6601.15	Transducer	6604.40	6594.40	Alluvial
LAO-3a	12/19/2020	22:01	6601.13	Transducer	6604.40	6594.40	Alluvial
LAO-3a	12/19/2020	23:01	6601.15	Transducer	6604.40	6594.40	Alluvial
LAO-3a	12/20/2020	00:01	6600.69	Transducer	6604.40	6594.40	Alluvial
LAO-3a	12/20/2020	01:01	6601.21	Transducer	6604.40	6594.40	Alluvial
LAO-3a	12/20/2020	02:01	6601.26	Transducer	6604.40	6594.40	Alluvial
LAO-3a	12/20/2020	03:01	6601.25	Transducer	6604.40	6594.40	Alluvial
LAO-3a	12/20/2020	04:01	6601.23	Transducer	6604.40	6594.40	Alluvial
LAO-3a	12/20/2020	05:01	6601.20	Transducer	6604.40	6594.40	Alluvial
LAO-3a	12/20/2020	06:01	6601.20	Transducer	6604.40	6594.40	Alluvial
LAO-3a	12/20/2020	07:01	6601.19	Transducer	6604.40	6594.40	Alluvial
LAO-3a	12/20/2020	08:01	6601.18	Transducer	6604.40	6594.40	Alluvial
LAO-3a	12/20/2020	09:01	6601.20	Transducer	6604.40	6594.40	Alluvial
LAO-3a	12/20/2020	10:01	6601.19	Transducer	6604.40	6594.40	Alluvial
LAO-3a	12/20/2020	11:01	6601.18	Transducer	6604.40	6594.40	Alluvial
LAO-3a	12/20/2020	12:01	6601.18	Transducer	6604.40	6594.40	Alluvial
LAO-3a	12/20/2020	13:01	6601.17	Transducer	6604.40	6594.40	Alluvial
LAO-3a	12/20/2020	14:01	6601.17	Transducer	6604.40	6594.40	Alluvial
LAO-3a	12/20/2020	15:01	6601.16	Transducer	6604.40	6594.40	Alluvial
LAO-3a	12/20/2020	16:01	6601.15	Transducer	6604.40	6594.40	Alluvial
LAO-3a	12/20/2020	17:01	6601.15	Transducer	6604.40	6594.40	Alluvial
LAO-3a	12/20/2020	18:01	6601.15	Transducer	6604.40	6594.40	Alluvial
LAO-3a	12/20/2020	19:01	6601.15	Transducer	6604.40	6594.40	Alluvial
LAO-3a	12/20/2020	20:01	6601.14	Transducer	6604.40	6594.40	Alluvial
LAO-3a	12/20/2020	21:01	6601.14	Transducer	6604.40	6594.40	Alluvial
LAO-3a	12/20/2020	22:01	6601.14	Transducer	6604.40	6594.40	Alluvial
LAO-3a	12/20/2020	23:01	6601.13	Transducer	6604.40	6594.40	Alluvial
LAO-3a	12/21/2020	00:01	6601.13	Transducer	6604.40	6594.40	Alluvial
LAO-3a	12/21/2020	01:01	6601.21	Transducer	6604.40	6594.40	Alluvial

Location	Date	Time	Water Level (ft amsl)	Method	Top of Screen (ft amsl)	Bottom of Screen (ft amsl)	Zone
LAO-3a	12/21/2020	02:01	6601.25	Transducer	6604.40	6594.40	Alluvial
LAO-3a	12/21/2020	03:01	6601.25	Transducer	6604.40	6594.40	Alluvial
LAO-3a	12/21/2020	04:01	6601.25	Transducer	6604.40	6594.40	Alluvial
LAO-3a	12/21/2020	05:01	6601.24	Transducer	6604.40	6594.40	Alluvial
LAO-3a	12/21/2020	06:01	6601.22	Transducer	6604.40	6594.40	Alluvial
LAO-3a	12/21/2020	07:01	6601.21	Transducer	6604.40	6594.40	Alluvial
LAO-3a	12/21/2020	08:01	6601.20	Transducer	6604.40	6594.40	Alluvial
LAO-3a	12/21/2020	09:01	6601.22	Transducer	6604.40	6594.40	Alluvial
LAO-3a	12/21/2020	10:01	6601.21	Transducer	6604.40	6594.40	Alluvial
LAO-3a	12/21/2020	11:01	6601.20	Transducer	6604.40	6594.40	Alluvial
LAO-3a	12/21/2020	12:01	6601.20	Transducer	6604.40	6594.40	Alluvial
LAO-3a	12/21/2020	13:01	6601.19	Transducer	6604.40	6594.40	Alluvial
LAO-3a	12/21/2020	14:01	6601.19	Transducer	6604.40	6594.40	Alluvial
LAO-3a	12/21/2020	15:01	6601.18	Transducer	6604.40	6594.40	Alluvial
LAO-3a	12/21/2020	16:01	6601.19	Transducer	6604.40	6594.40	Alluvial
LAO-3a	12/21/2020	17:01	6601.17	Transducer	6604.40	6594.40	Alluvial
LAO-3a	12/21/2020	18:01	6601.17	Transducer	6604.40	6594.40	Alluvial
LAO-3a	12/21/2020	19:01	6601.18	Transducer	6604.40	6594.40	Alluvial
LAO-3a	12/21/2020	20:01	6601.17	Transducer	6604.40	6594.40	Alluvial
LAO-3a	12/21/2020	21:01	6601.16	Transducer	6604.40	6594.40	Alluvial
LAO-3a	12/21/2020	22:01	6601.16	Transducer	6604.40	6594.40	Alluvial
LAO-3a	12/21/2020	23:01	6601.15	Transducer	6604.40	6594.40	Alluvial
LAO-3a	12/22/2020	00:01	6601.14	Transducer	6604.40	6594.40	Alluvial
LAO-3a	12/22/2020	01:01	6601.22	Transducer	6604.40	6594.40	Alluvial
LAO-3a	12/22/2020	02:01	6601.27	Transducer	6604.40	6594.40	Alluvial
LAO-3a	12/22/2020	03:01	6601.28	Transducer	6604.40	6594.40	Alluvial
LAO-3a	12/22/2020	04:01	6601.29	Transducer	6604.40	6594.40	Alluvial
LAO-3a	12/22/2020	05:01	6601.30	Transducer	6604.40	6594.40	Alluvial
LAO-3a	12/22/2020	06:01	6601.29	Transducer	6604.40	6594.40	Alluvial
LAO-3a	12/22/2020	07:01	6601.29	Transducer	6604.40	6594.40	Alluvial
LAO-3a	12/22/2020	08:01	6601.28	Transducer	6604.40	6594.40	Alluvial
LAO-3a	12/22/2020	09:01	6601.26	Transducer	6604.40	6594.40	Alluvial
LAO-3a	12/22/2020	10:01	6601.26	Transducer	6604.40	6594.40	Alluvial
LAO-3a	12/22/2020	11:01	6601.25	Transducer	6604.40	6594.40	Alluvial
LAO-3a	12/22/2020	12:01	6601.24	Transducer	6604.40	6594.40	Alluvial
LAO-3a	12/22/2020	13:01	6601.23	Transducer	6604.40	6594.40	Alluvial
LAO-3a	12/22/2020	14:01	6601.22	Transducer	6604.40	6594.40	Alluvial
LAO-3a	12/22/2020	15:01	6601.21	Transducer	6604.40	6594.40	Alluvial
LAO-3a	12/22/2020	16:01	6601.20	Transducer	6604.40	6594.40	Alluvial
LAO-3a	12/22/2020	17:01	6601.20	Transducer	6604.40	6594.40	Alluvial
LAO-3a	12/22/2020	18:01	6601.19	Transducer	6604.40	6594.40	Alluvial
LAO-3a	12/22/2020	19:01	6601.18	Transducer	6604.40	6594.40	Alluvial
LAO-3a	12/22/2020	20:01	6601.17	Transducer	6604.40	6594.40	Alluvial
LAO-3a	12/22/2020	21:01	6601.16	Transducer	6604.40	6594.40	Alluvial
LAO-3a	12/22/2020	22:01	6601.16	Transducer	6604.40	6594.40	Alluvial

Location	Date	Time	Water Level (ft amsl)	Method	Top of Screen (ft amsl)	Bottom of Screen (ft amsl)	Zone
LAO-3a	12/22/2020	23:01	6601.15	Transducer	6604.40	6594.40	Alluvial
LAO-3a	12/23/2020	00:01	6601.14	Transducer	6604.40	6594.40	Alluvial
LAO-3a	12/23/2020	01:01	6601.14	Transducer	6604.40	6594.40	Alluvial
LAO-3a	12/23/2020	02:01	6601.13	Transducer	6604.40	6594.40	Alluvial
LAO-3a	12/23/2020	03:01	6601.12	Transducer	6604.40	6594.40	Alluvial
LAO-3a	12/23/2020	04:01	6601.12	Transducer	6604.40	6594.40	Alluvial
LAO-3a	12/23/2020	05:01	6601.11	Transducer	6604.40	6594.40	Alluvial
LAO-3a	12/23/2020	06:01	6601.11	Transducer	6604.40	6594.40	Alluvial
LAO-3a	12/23/2020	07:01	6601.10	Transducer	6604.40	6594.40	Alluvial
LAO-3a	12/23/2020	08:01	6601.08	Transducer	6604.40	6594.40	Alluvial
LAO-3a	12/23/2020	09:01	6601.07	Transducer	6604.40	6594.40	Alluvial
LAO-3a	12/23/2020	10:01	6601.07	Transducer	6604.40	6594.40	Alluvial
LAO-3a	12/23/2020	11:01	6601.07	Transducer	6604.40	6594.40	Alluvial
LAO-3a	12/23/2020	12:01	6601.06	Transducer	6604.40	6594.40	Alluvial
LAO-3a	12/23/2020	13:01	6601.05	Transducer	6604.40	6594.40	Alluvial
LAO-3a	12/23/2020	14:01	6601.05	Transducer	6604.40	6594.40	Alluvial
LAO-3a	12/23/2020	15:01	6601.04	Transducer	6604.40	6594.40	Alluvial
LAO-3a	12/23/2020	16:01	6601.03	Transducer	6604.40	6594.40	Alluvial
LAO-3a	12/23/2020	17:01	6601.02	Transducer	6604.40	6594.40	Alluvial
LAO-3a	12/23/2020	18:01	6601.01	Transducer	6604.40	6594.40	Alluvial
LAO-3a	12/23/2020	19:01	6601.01	Transducer	6604.40	6594.40	Alluvial
LAO-3a	12/23/2020	20:01	6601.01	Transducer	6604.40	6594.40	Alluvial
LAO-3a	12/23/2020	21:01	6601.00	Transducer	6604.40	6594.40	Alluvial
LAO-3a	12/23/2020	22:01	6600.99	Transducer	6604.40	6594.40	Alluvial
LAO-3a	12/23/2020	23:01	6600.99	Transducer	6604.40	6594.40	Alluvial
LAO-3a	12/24/2020	00:01	6600.98	Transducer	6604.40	6594.40	Alluvial
LAO-3a	12/24/2020	01:01	6601.05	Transducer	6604.40	6594.40	Alluvial
LAO-3a	12/24/2020	02:01	6601.09	Transducer	6604.40	6594.40	Alluvial
LAO-3a	12/24/2020	03:01	6601.09	Transducer	6604.40	6594.40	Alluvial
LAO-3a	12/24/2020	04:01	6601.08	Transducer	6604.40	6594.40	Alluvial
LAO-3a	12/24/2020	05:01	6601.06	Transducer	6604.40	6594.40	Alluvial
LAO-3a	12/24/2020	06:01	6601.06	Transducer	6604.40	6594.40	Alluvial
LAO-3a	12/24/2020	07:01	6601.05	Transducer	6604.40	6594.40	Alluvial
LAO-3a	12/24/2020	08:01	6601.04	Transducer	6604.40	6594.40	Alluvial
LAO-3a	12/24/2020	09:01	6601.05	Transducer	6604.40	6594.40	Alluvial
LAO-3a	12/24/2020	10:01	6601.03	Transducer	6604.40	6594.40	Alluvial
LAO-3a	12/24/2020	11:01	6601.03	Transducer	6604.40	6594.40	Alluvial
LAO-3a	12/24/2020	12:01	6601.02	Transducer	6604.40	6594.40	Alluvial
LAO-3a	12/24/2020	13:01	6601.01	Transducer	6604.40	6594.40	Alluvial
LAO-3a	12/24/2020	14:01	6601.01	Transducer	6604.40	6594.40	Alluvial
LAO-3a	12/24/2020	15:01	6600.99	Transducer	6604.40	6594.40	Alluvial
LAO-3a	12/24/2020	16:01	6600.98	Transducer	6604.40	6594.40	Alluvial
LAO-3a	12/24/2020	17:01	6600.99	Transducer	6604.40	6594.40	Alluvial
LAO-3a	12/24/2020	18:01	6600.97	Transducer	6604.40	6594.40	Alluvial
LAO-3a	12/24/2020	19:01	6600.96	Transducer	6604.40	6594.40	Alluvial

Location	Date	Time	Water Level (ft amsl)	Method	Top of Screen (ft amsl)	Bottom of Screen (ft amsl)	Zone
LAO-3a	12/24/2020	20:01	6600.96	Transducer	6604.40	6594.40	Alluvial
LAO-3a	12/24/2020	21:01	6600.96	Transducer	6604.40	6594.40	Alluvial
LAO-3a	12/24/2020	22:01	6600.95	Transducer	6604.40	6594.40	Alluvial
LAO-3a	12/24/2020	23:01	6600.95	Transducer	6604.40	6594.40	Alluvial
LAO-3a	12/25/2020	00:01	6601.00	Transducer	6604.40	6594.40	Alluvial
LAO-3a	12/25/2020	01:01	6601.06	Transducer	6604.40	6594.40	Alluvial
LAO-3a	12/25/2020	02:01	6601.08	Transducer	6604.40	6594.40	Alluvial
LAO-3a	12/25/2020	03:01	6601.07	Transducer	6604.40	6594.40	Alluvial
LAO-3a	12/25/2020	04:01	6601.06	Transducer	6604.40	6594.40	Alluvial
LAO-3a	12/25/2020	05:01	6601.06	Transducer	6604.40	6594.40	Alluvial
LAO-3a	12/25/2020	06:01	6601.04	Transducer	6604.40	6594.40	Alluvial
LAO-3a	12/25/2020	07:01	6601.03	Transducer	6604.40	6594.40	Alluvial
LAO-3a	12/25/2020	08:01	6601.02	Transducer	6604.40	6594.40	Alluvial
LAO-3a	12/25/2020	09:01	6601.04	Transducer	6604.40	6594.40	Alluvial
LAO-3a	12/25/2020	10:01	6601.03	Transducer	6604.40	6594.40	Alluvial
LAO-3a	12/25/2020	11:01	6601.03	Transducer	6604.40	6594.40	Alluvial
LAO-3a	12/25/2020	12:01	6601.02	Transducer	6604.40	6594.40	Alluvial
LAO-3a	12/25/2020	13:01	6601.01	Transducer	6604.40	6594.40	Alluvial
LAO-3a	12/25/2020	14:01	6601.00	Transducer	6604.40	6594.40	Alluvial
LAO-3a	12/25/2020	15:01	6601.00	Transducer	6604.40	6594.40	Alluvial
LAO-3a	12/25/2020	16:01	6601.00	Transducer	6604.40	6594.40	Alluvial
LAO-3a	12/25/2020	17:01	6600.99	Transducer	6604.40	6594.40	Alluvial
LAO-3a	12/25/2020	18:01	6600.98	Transducer	6604.40	6594.40	Alluvial
LAO-3a	12/25/2020	19:01	6600.98	Transducer	6604.40	6594.40	Alluvial
LAO-3a	12/25/2020	20:01	6600.97	Transducer	6604.40	6594.40	Alluvial
LAO-3a	12/25/2020	21:01	6600.96	Transducer	6604.40	6594.40	Alluvial
LAO-3a	12/25/2020	22:01	6600.96	Transducer	6604.40	6594.40	Alluvial
LAO-3a	12/25/2020	23:01	6600.95	Transducer	6604.40	6594.40	Alluvial
LAO-3a	12/26/2020	00:01	6601.00	Transducer	6604.40	6594.40	Alluvial
LAO-3a	12/26/2020	01:01	6601.06	Transducer	6604.40	6594.40	Alluvial
LAO-3a	12/26/2020	02:01	6601.07	Transducer	6604.40	6594.40	Alluvial
LAO-3a	12/26/2020	03:01	6601.07	Transducer	6604.40	6594.40	Alluvial
LAO-3a	12/26/2020	04:01	6601.06	Transducer	6604.40	6594.40	Alluvial
LAO-3a	12/26/2020	05:01	6601.04	Transducer	6604.40	6594.40	Alluvial
LAO-3a	12/26/2020	06:01	6601.04	Transducer	6604.40	6594.40	Alluvial
LAO-3a	12/26/2020	07:01	6601.03	Transducer	6604.40	6594.40	Alluvial
LAO-3a	12/26/2020	08:01	6601.03	Transducer	6604.40	6594.40	Alluvial
LAO-3a	12/26/2020	09:01	6601.04	Transducer	6604.40	6594.40	Alluvial
LAO-3a	12/26/2020	10:01	6601.04	Transducer	6604.40	6594.40	Alluvial
LAO-3a	12/26/2020	11:01	6601.03	Transducer	6604.40	6594.40	Alluvial
LAO-3a	12/26/2020	12:01	6601.02	Transducer	6604.40	6594.40	Alluvial
LAO-3a	12/26/2020	13:01	6601.01	Transducer	6604.40	6594.40	Alluvial
LAO-3a	12/26/2020	14:01	6601.00	Transducer	6604.40	6594.40	Alluvial
LAO-3a	12/26/2020	15:01	6601.00	Transducer	6604.40	6594.40	Alluvial
LAO-3a	12/26/2020	16:01	6600.99	Transducer	6604.40	6594.40	Alluvial

Location	Date	Time	Water Level (ft amsl)	Method	Top of Screen (ft amsl)	Bottom of Screen (ft amsl)	Zone
LAO-3a	12/26/2020	17:01	6600.98	Transducer	6604.40	6594.40	Alluvial
LAO-3a	12/26/2020	18:01	6600.97	Transducer	6604.40	6594.40	Alluvial
LAO-3a	12/26/2020	19:01	6600.98	Transducer	6604.40	6594.40	Alluvial
LAO-3a	12/26/2020	20:01	6600.97	Transducer	6604.40	6594.40	Alluvial
LAO-3a	12/26/2020	21:01	6600.96	Transducer	6604.40	6594.40	Alluvial
LAO-3a	12/26/2020	22:01	6600.96	Transducer	6604.40	6594.40	Alluvial
LAO-3a	12/26/2020	23:01	6600.96	Transducer	6604.40	6594.40	Alluvial
LAO-3a	12/27/2020	00:01	6600.99	Transducer	6604.40	6594.40	Alluvial
LAO-3a	12/27/2020	01:01	6601.07	Transducer	6604.40	6594.40	Alluvial
LAO-3a	12/27/2020	02:01	6601.09	Transducer	6604.40	6594.40	Alluvial
LAO-3a	12/27/2020	03:01	6601.09	Transducer	6604.40	6594.40	Alluvial
LAO-3a	12/27/2020	04:01	6601.08	Transducer	6604.40	6594.40	Alluvial
LAO-3a	12/27/2020	05:01	6601.08	Transducer	6604.40	6594.40	Alluvial
LAO-3a	12/27/2020	06:01	6601.07	Transducer	6604.40	6594.40	Alluvial
LAO-3a	12/27/2020	07:01	6601.05	Transducer	6604.40	6594.40	Alluvial
LAO-3a	12/27/2020	08:01	6601.05	Transducer	6604.40	6594.40	Alluvial
LAO-3a	12/27/2020	09:01	6601.06	Transducer	6604.40	6594.40	Alluvial
LAO-3a	12/27/2020	10:01	6601.07	Transducer	6604.40	6594.40	Alluvial
LAO-3a	12/27/2020	11:01	6601.05	Transducer	6604.40	6594.40	Alluvial
LAO-3a	12/27/2020	12:01	6601.04	Transducer	6604.40	6594.40	Alluvial
LAO-3a	12/27/2020	13:01	6601.04	Transducer	6604.40	6594.40	Alluvial
LAO-3a	12/27/2020	14:01	6601.04	Transducer	6604.40	6594.40	Alluvial
LAO-3a	12/27/2020	15:01	6601.03	Transducer	6604.40	6594.40	Alluvial
LAO-3a	12/27/2020	16:01	6601.02	Transducer	6604.40	6594.40	Alluvial
LAO-3a	12/27/2020	17:01	6601.01	Transducer	6604.40	6594.40	Alluvial
LAO-3a	12/27/2020	18:01	6601.00	Transducer	6604.40	6594.40	Alluvial
LAO-3a	12/27/2020	19:01	6600.99	Transducer	6604.40	6594.40	Alluvial
LAO-3a	12/27/2020	20:01	6600.99	Transducer	6604.40	6594.40	Alluvial
LAO-3a	12/27/2020	21:01	6600.98	Transducer	6604.40	6594.40	Alluvial
LAO-3a	12/27/2020	22:01	6600.98	Transducer	6604.40	6594.40	Alluvial
LAO-3a	12/27/2020	23:01	6600.97	Transducer	6604.40	6594.40	Alluvial
LAO-3a	12/28/2020	00:01	6600.98	Transducer	6604.40	6594.40	Alluvial
LAO-3a	12/28/2020	01:01	6601.04	Transducer	6604.40	6594.40	Alluvial
LAO-3a	12/28/2020	02:01	6601.09	Transducer	6604.40	6594.40	Alluvial
LAO-3a	12/28/2020	03:01	6601.10	Transducer	6604.40	6594.40	Alluvial
LAO-3a	12/28/2020	04:01	6601.09	Transducer	6604.40	6594.40	Alluvial
LAO-3a	12/28/2020	05:01	6601.08	Transducer	6604.40	6594.40	Alluvial
LAO-3a	12/28/2020	06:01	6601.08	Transducer	6604.40	6594.40	Alluvial
LAO-3a	12/28/2020	07:01	6601.06	Transducer	6604.40	6594.40	Alluvial
LAO-3a	12/28/2020	08:01	6601.07	Transducer	6604.40	6594.40	Alluvial
LAO-3a	12/28/2020	09:01	6601.07	Transducer	6604.40	6594.40	Alluvial
LAO-3a	12/28/2020	10:01	6601.06	Transducer	6604.40	6594.40	Alluvial
LAO-3a	12/28/2020	11:01	6601.05	Transducer	6604.40	6594.40	Alluvial
LAO-3a	12/28/2020	12:01	6601.03	Transducer	6604.40	6594.40	Alluvial
LAO-3a	12/28/2020	13:01	6601.03	Transducer	6604.40	6594.40	Alluvial

Location	Date	Time	Water Level (ft amsl)	Method	Top of Screen (ft amsl)	Bottom of Screen (ft amsl)	Zone
LAO-3a	12/28/2020	14:01	6601.02	Transducer	6604.40	6594.40	Alluvial
LAO-3a	12/28/2020	15:01	6601.02	Transducer	6604.40	6594.40	Alluvial
LAO-3a	12/28/2020	16:01	6601.00	Transducer	6604.40	6594.40	Alluvial
LAO-3a	12/28/2020	17:01	6600.99	Transducer	6604.40	6594.40	Alluvial
LAO-3a	12/28/2020	18:01	6601.00	Transducer	6604.40	6594.40	Alluvial
LAO-3a	12/28/2020	19:01	6600.98	Transducer	6604.40	6594.40	Alluvial
LAO-3a	12/28/2020	20:01	6600.99	Transducer	6604.40	6594.40	Alluvial
LAO-3a	12/28/2020	21:01	6600.98	Transducer	6604.40	6594.40	Alluvial
LAO-3a	12/28/2020	22:01	6600.97	Transducer	6604.40	6594.40	Alluvial
LAO-3a	12/28/2020	23:01	6599.28	Transducer	6604.40	6594.40	Alluvial
LAO-3a	12/29/2020	00:01	6599.22	Transducer	6604.40	6594.40	Alluvial
LAO-3a	12/29/2020	01:01	6599.16	Transducer	6604.40	6594.40	Alluvial
LAO-3a	12/29/2020	02:01	6598.97	Transducer	6604.40	6594.40	Alluvial
LAO-3a	12/29/2020	03:01	6598.92	Transducer	6604.40	6594.40	Alluvial
LAO-3a	12/29/2020	04:01	6598.90	Transducer	6604.40	6594.40	Alluvial
LAO-3a	12/29/2020	05:01	6598.99	Transducer	6604.40	6594.40	Alluvial
LAO-3a	12/29/2020	06:01	6599.06	Transducer	6604.40	6594.40	Alluvial
LAO-3a	12/29/2020	07:01	6599.11	Transducer	6604.40	6594.40	Alluvial
LAO-3a	12/29/2020	08:01	6599.14	Transducer	6604.40	6594.40	Alluvial
LAO-3a	12/29/2020	09:01	6599.13	Transducer	6604.40	6594.40	Alluvial
LAO-3a	12/29/2020	10:01	6599.13	Transducer	6604.40	6594.40	Alluvial
LAO-3a	12/29/2020	11:01	6599.10	Transducer	6604.40	6594.40	Alluvial
LAO-3a	12/29/2020	12:01	6599.05	Transducer	6604.40	6594.40	Alluvial
LAO-3a	12/29/2020	13:01	6599.00	Transducer	6604.40	6594.40	Alluvial
LAO-3a	12/29/2020	14:01	6598.95	Transducer	6604.40	6594.40	Alluvial
LAO-3a	12/29/2020	15:01	6598.87	Transducer	6604.40	6594.40	Alluvial
LAO-3a	12/29/2020	16:01	6598.70	Transducer	6604.40	6594.40	Alluvial
LAO-3a	12/29/2020	17:01	6596.95	Transducer	6604.40	6594.40	Alluvial
LAO-3a	12/29/2020	18:01	6597.25	Transducer	6604.40	6594.40	Alluvial
LAO-3a	12/29/2020	19:01	6597.40	Transducer	6604.40	6594.40	Alluvial
LAO-3a	12/29/2020	20:01	6597.61	Transducer	6604.40	6594.40	Alluvial
LAO-3a	12/29/2020	21:01	6597.85	Transducer	6604.40	6594.40	Alluvial
LAO-3a	12/29/2020	22:01	6598.02	Transducer	6604.40	6594.40	Alluvial
LAO-3a	12/29/2020	23:01	6598.28	Transducer	6604.40	6594.40	Alluvial
LAO-3a	12/30/2020	00:01	6598.69	Transducer	6604.40	6594.40	Alluvial
LAO-3a	12/30/2020	01:01	6599.06	Transducer	6604.40	6594.40	Alluvial
LAO-3a	12/30/2020	02:01	6599.23	Transducer	6604.40	6594.40	Alluvial
LAO-3a	12/30/2020	03:01	6599.31	Transducer	6604.40	6594.40	Alluvial
LAO-3a	12/30/2020	04:01	6599.30	Transducer	6604.40	6594.40	Alluvial
LAO-3a	12/30/2020	05:01	6599.25	Transducer	6604.40	6594.40	Alluvial
LAO-3a	12/30/2020	06:01	6599.19	Transducer	6604.40	6594.40	Alluvial
LAO-3a	12/30/2020	07:01	6599.13	Transducer	6604.40	6594.40	Alluvial
LAO-3a	12/30/2020	08:01	6599.05	Transducer	6604.40	6594.40	Alluvial
LAO-3a	12/30/2020	09:01	6599.07	Transducer	6604.40	6594.40	Alluvial
LAO-3a	12/30/2020	10:01	6599.08	Transducer	6604.40	6594.40	Alluvial

Location	Date	Time	Water Level (ft amsl)	Method	Top of Screen (ft amsl)	Bottom of Screen (ft amsl)	Zone
LAO-3a	12/30/2020	11:01	6599.09	Transducer	6604.40	6594.40	Alluvial
LAO-3a	12/30/2020	12:01	6599.07	Transducer	6604.40	6594.40	Alluvial
LAO-3a	12/30/2020	13:01	6599.02	Transducer	6604.40	6594.40	Alluvial
LAO-3a	12/30/2020	14:01	6599.00	Transducer	6604.40	6594.40	Alluvial
LAO-3a	12/30/2020	15:01	6598.98	Transducer	6604.40	6594.40	Alluvial
LAO-3a	12/30/2020	16:01	6598.94	Transducer	6604.40	6594.40	Alluvial
LAO-3a	12/30/2020	17:01	6598.89	Transducer	6604.40	6594.40	Alluvial
LAO-3a	12/30/2020	18:01	6598.85	Transducer	6604.40	6594.40	Alluvial
LAO-3a	12/30/2020	19:01	6598.79	Transducer	6604.40	6594.40	Alluvial
LAO-3a	12/30/2020	20:01	6598.75	Transducer	6604.40	6594.40	Alluvial
LAO-3a	12/30/2020	21:01	6598.71	Transducer	6604.40	6594.40	Alluvial
LAO-3a	12/30/2020	22:01	6598.68	Transducer	6604.40	6594.40	Alluvial
LAO-3a	12/30/2020	23:01	6598.62	Transducer	6604.40	6594.40	Alluvial
LAO-3a	12/31/2020	00:01	6598.65	Transducer	6604.40	6594.40	Alluvial
LAO-3a	12/31/2020	01:01	6598.67	Transducer	6604.40	6594.40	Alluvial
LAO-3a	12/31/2020	02:01	6598.66	Transducer	6604.40	6594.40	Alluvial
LAO-3a	12/31/2020	03:01	6598.62	Transducer	6604.40	6594.40	Alluvial
LAO-3a	12/31/2020	04:01	6598.59	Transducer	6604.40	6594.40	Alluvial
LAO-3a	12/31/2020	05:01	6598.57	Transducer	6604.40	6594.40	Alluvial
LAO-3a	12/31/2020	06:01	6598.52	Transducer	6604.40	6594.40	Alluvial
LAO-3a	12/31/2020	07:01	6598.48	Transducer	6604.40	6594.40	Alluvial
LAO-3a	12/31/2020	08:01	6598.45	Transducer	6604.40	6594.40	Alluvial
LAO-3a	12/31/2020	09:01	6598.45	Transducer	6604.40	6594.40	Alluvial
LAO-3a	12/31/2020	10:01	6598.39	Transducer	6604.40	6594.40	Alluvial
LAO-3a	12/31/2020	11:01	6598.36	Transducer	6604.40	6594.40	Alluvial
LAO-3a	12/31/2020	12:01	6598.32	Transducer	6604.40	6594.40	Alluvial
LAO-3a	12/31/2020	13:01	6598.29	Transducer	6604.40	6594.40	Alluvial
LAO-3a	12/31/2020	14:01	6598.26	Transducer	6604.40	6594.40	Alluvial
LAO-3a	12/31/2020	15:01	6598.24	Transducer	6604.40	6594.40	Alluvial
LAO-3a	12/31/2020	16:01	6598.21	Transducer	6604.40	6594.40	Alluvial
LAO-3a	12/31/2020	17:01	6598.21	Transducer	6604.40	6594.40	Alluvial
LAO-3a	12/31/2020	18:01	6598.19	Transducer	6604.40	6594.40	Alluvial
LAO-3a	12/31/2020	19:01	6598.16	Transducer	6604.40	6594.40	Alluvial
LAO-3a	12/31/2020	20:01	6598.14	Transducer	6604.40	6594.40	Alluvial
LAO-3a	12/31/2020	21:01	6598.11	Transducer	6604.40	6594.40	Alluvial
LAO-3a	12/31/2020	22:01	6598.07	Transducer	6604.40	6594.40	Alluvial
LAO-3a	12/31/2020	23:01	6598.05	Transducer	6604.40	6594.40	Alluvial
LAO-3a	01/01/2021	00:01	6598.06	Transducer	6604.40	6594.40	Alluvial
LAO-3a	01/01/2021	01:01	6598.11	Transducer	6604.40	6594.40	Alluvial
LAO-3a	01/01/2021	02:01	6598.10	Transducer	6604.40	6594.40	Alluvial
LAO-3a	01/01/2021	03:01	6598.05	Transducer	6604.40	6594.40	Alluvial
LAO-3a	01/01/2021	04:01	6598.03	Transducer	6604.40	6594.40	Alluvial
LAO-3a	01/01/2021	05:01	6597.99	Transducer	6604.40	6594.40	Alluvial
LAO-3a	01/01/2021	06:01	6597.96	Transducer	6604.40	6594.40	Alluvial
LAO-3a	01/01/2021	07:01	6597.92	Transducer	6604.40	6594.40	Alluvial

Location	Date	Time	Water Level (ft amsl)	Method	Top of Screen (ft amsl)	Bottom of Screen (ft amsl)	Zone
LAO-3a	01/01/2021	08:01	6597.89	Transducer	6604.40	6594.40	Alluvial
LAO-3a	01/01/2021	09:01	6597.86	Transducer	6604.40	6594.40	Alluvial
LAO-3a	01/01/2021	10:01	6597.85	Transducer	6604.40	6594.40	Alluvial
LAO-3a	01/01/2021	11:01	6597.82	Transducer	6604.40	6594.40	Alluvial
LAO-3a	01/01/2021	12:01	6597.80	Transducer	6604.40	6594.40	Alluvial
LAO-3a	01/01/2021	13:01	6597.78	Transducer	6604.40	6594.40	Alluvial
LAO-3a	01/01/2021	14:01	6597.76	Transducer	6604.40	6594.40	Alluvial
LAO-3a	01/01/2021	15:01	6597.72	Transducer	6604.40	6594.40	Alluvial
LAO-3a	01/01/2021	16:01	6597.71	Transducer	6604.40	6594.40	Alluvial
LAO-3a	01/01/2021	17:01	6597.69	Transducer	6604.40	6594.40	Alluvial
LAO-3a	01/01/2021	18:01	6597.66	Transducer	6604.40	6594.40	Alluvial
LAO-3a	01/01/2021	19:01	6597.64	Transducer	6604.40	6594.40	Alluvial
LAO-3a	01/01/2021	20:01	6597.60	Transducer	6604.40	6594.40	Alluvial
LAO-3a	01/01/2021	21:01	6597.57	Transducer	6604.40	6594.40	Alluvial
LAO-3a	01/01/2021	22:01	6597.54	Transducer	6604.40	6594.40	Alluvial
LAO-3a	01/01/2021	23:01	6597.51	Transducer	6604.40	6594.40	Alluvial
LAO-3a	01/02/2021	00:01	6597.55	Transducer	6604.40	6594.40	Alluvial
LAO-3a	01/02/2021	01:01	6597.59	Transducer	6604.40	6594.40	Alluvial
LAO-3a	01/02/2021	02:01	6597.59	Transducer	6604.40	6594.40	Alluvial
LAO-3a	01/02/2021	03:01	6597.57	Transducer	6604.40	6594.40	Alluvial
LAO-3a	01/02/2021	04:01	6597.51	Transducer	6604.40	6594.40	Alluvial
LAO-3a	01/02/2021	05:01	6597.48	Transducer	6604.40	6594.40	Alluvial
LAO-3a	01/02/2021	06:01	6597.47	Transducer	6604.40	6594.40	Alluvial
LAO-3a	01/02/2021	07:01	6597.44	Transducer	6604.40	6594.40	Alluvial
LAO-3a	01/02/2021	08:01	6597.42	Transducer	6604.40	6594.40	Alluvial
LAO-3a	01/02/2021	09:01	6597.40	Transducer	6604.40	6594.40	Alluvial
LAO-3a	01/02/2021	10:01	6597.37	Transducer	6604.40	6594.40	Alluvial
LAO-3a	01/02/2021	11:01	6597.34	Transducer	6604.40	6594.40	Alluvial
LAO-3a	01/02/2021	12:01	6597.30	Transducer	6604.40	6594.40	Alluvial
LAO-3a	01/02/2021	13:01	6597.27	Transducer	6604.40	6594.40	Alluvial
LAO-3a	01/02/2021	14:01	6597.23	Transducer	6604.40	6594.40	Alluvial
LAO-3a	01/02/2021	15:01	6597.21	Transducer	6604.40	6594.40	Alluvial
LAO-3a	01/02/2021	16:01	6597.18	Transducer	6604.40	6594.40	Alluvial
LAO-3a	01/02/2021	17:01	6597.16	Transducer	6604.40	6594.40	Alluvial
LAO-3a	01/02/2021	18:01	6597.16	Transducer	6604.40	6594.40	Alluvial
LAO-3a	01/02/2021	19:01	6597.11	Transducer	6604.40	6594.40	Alluvial
LAO-3a	01/02/2021	20:01	6597.08	Transducer	6604.40	6594.40	Alluvial
LAO-3a	01/02/2021	21:01	6597.06	Transducer	6604.40	6594.40	Alluvial
LAO-3a	01/02/2021	22:01	6597.05	Transducer	6604.40	6594.40	Alluvial
LAO-3a	01/02/2021	23:01	6597.01	Transducer	6604.40	6594.40	Alluvial
LAO-3a	01/03/2021	00:01	6597.06	Transducer	6604.40	6594.40	Alluvial
LAO-3a	01/03/2021	01:01	6597.09	Transducer	6604.40	6594.40	Alluvial
LAO-3a	01/03/2021	02:01	6597.08	Transducer	6604.40	6594.40	Alluvial
LAO-3a	01/03/2021	03:01	6597.07	Transducer	6604.40	6594.40	Alluvial
LAO-3a	01/03/2021	04:01	6597.03	Transducer	6604.40	6594.40	Alluvial

Location	Date	Time	Water Level (ft amsl)	Method	Top of Screen (ft amsl)	Bottom of Screen (ft amsl)	Zone
LAO-3a	01/03/2021	05:01	6597.00	Transducer	6604.40	6594.40	Alluvial
LAO-3a	01/03/2021	06:01	6596.97	Transducer	6604.40	6594.40	Alluvial
LAO-3a	01/03/2021	07:01	6596.94	Transducer	6604.40	6594.40	Alluvial
LAO-3a	01/03/2021	08:01	6596.93	Transducer	6604.40	6594.40	Alluvial
LAO-3a	01/03/2021	09:01	6596.90	Transducer	6604.40	6594.40	Alluvial
LAO-3a	01/03/2021	10:01	6596.89	Transducer	6604.40	6594.40	Alluvial
LAO-3a	01/03/2021	11:01	6596.84	Transducer	6604.40	6594.40	Alluvial
LAO-3a	01/03/2021	12:01	6596.81	Transducer	6604.40	6594.40	Alluvial
LAO-3a	01/03/2021	13:01	6596.79	Transducer	6604.40	6594.40	Alluvial
LAO-3a	01/03/2021	14:01	6596.77	Transducer	6604.40	6594.40	Alluvial
LAO-3a	01/03/2021	15:01	6596.75	Transducer	6604.40	6594.40	Alluvial
LAO-3a	01/03/2021	16:01	6596.73	Transducer	6604.40	6594.40	Alluvial
LAO-3a	01/03/2021	17:01	6596.66	Transducer	6604.40	6594.40	Alluvial
LAO-3a	01/03/2021	18:01	6596.64	Transducer	6604.40	6594.40	Alluvial
LAO-3a	01/03/2021	19:01	6596.62	Transducer	6604.40	6594.40	Alluvial
LAO-3a	01/03/2021	20:01	6596.58	Transducer	6604.40	6594.40	Alluvial
LAO-3a	01/03/2021	21:01	6596.56	Transducer	6604.40	6594.40	Alluvial
LAO-3a	01/03/2021	22:01	6596.55	Transducer	6604.40	6594.40	Alluvial
LAO-3a	01/03/2021	23:01	6596.52	Transducer	6604.40	6594.40	Alluvial
LAO-3a	01/04/2021	00:01	6596.51	Transducer	6604.40	6594.40	Alluvial
LAO-3a	01/04/2021	01:01	6596.49	Transducer	6604.40	6594.40	Alluvial
LAO-3a	01/04/2021	02:01	6596.46	Transducer	6604.40	6594.40	Alluvial
LAO-3a	01/04/2021	03:01	6596.45	Transducer	6604.40	6594.40	Alluvial
LAO-3a	01/04/2021	04:01	6596.43	Transducer	6604.40	6594.40	Alluvial
LAO-3a	01/04/2021	05:01	6596.41	Transducer	6604.40	6594.40	Alluvial
LAO-3a	01/04/2021	06:01	6596.38	Transducer	6604.40	6594.40	Alluvial
LAO-3a	01/04/2021	07:01	6596.40	Transducer	6604.40	6594.40	Alluvial
LAO-3a	01/04/2021	08:01	6596.36	Transducer	6604.40	6594.40	Alluvial
LAO-3a	01/04/2021	09:01	6596.35	Transducer	6604.40	6594.40	Alluvial
LAO-3a	01/04/2021	10:01	6596.34	Transducer	6604.40	6594.40	Alluvial
LAO-3a	01/04/2021	11:01	6596.32	Transducer	6604.40	6594.40	Alluvial
LAO-3a	01/04/2021	12:01	6596.31	Transducer	6604.40	6594.40	Alluvial
LAO-3a	01/04/2021	13:01	6596.29	Transducer	6604.40	6594.40	Alluvial
LAO-3a	01/04/2021	14:01	6596.29	Transducer	6604.40	6594.40	Alluvial
LAO-3a	01/04/2021	15:01	6596.28	Transducer	6604.40	6594.40	Alluvial
LAO-3a	01/04/2021	16:01	6596.29	Transducer	6604.40	6594.40	Alluvial
LAO-3a	01/04/2021	17:01	6596.28	Transducer	6604.40	6594.40	Alluvial
LAO-3a	01/04/2021	18:01	6596.26	Transducer	6604.40	6594.40	Alluvial
LAO-3a	01/04/2021	19:01	6596.27	Transducer	6604.40	6594.40	Alluvial
LAO-3a	01/04/2021	20:01	6596.23	Transducer	6604.40	6594.40	Alluvial
LAO-3a	01/04/2021	21:01	6596.25	Transducer	6604.40	6594.40	Alluvial
LAO-3a	01/04/2021	22:01	6596.25	Transducer	6604.40	6594.40	Alluvial
LAO-3a	01/04/2021	23:01	6596.25	Transducer	6604.40	6594.40	Alluvial
LAO-3a	01/05/2021	00:01	6596.24	Transducer	6604.40	6594.40	Alluvial
LAO-3a	01/05/2021	01:01	6596.29	Transducer	6604.40	6594.40	Alluvial

Location	Date	Time	Water Level (ft amsl)	Method	Top of Screen (ft amsl)	Bottom of Screen (ft amsl)	Zone
LAO-3a	01/05/2021	02:01	6596.31	Transducer	6604.40	6594.40	Alluvial
LAO-3a	01/05/2021	03:01	6596.31	Transducer	6604.40	6594.40	Alluvial
LAO-3a	01/05/2021	04:01	6596.30	Transducer	6604.40	6594.40	Alluvial
LAO-3a	01/05/2021	05:01	6596.27	Transducer	6604.40	6594.40	Alluvial
LAO-3a	01/05/2021	06:01	6596.25	Transducer	6604.40	6594.40	Alluvial
LAO-3a	01/05/2021	07:01	6596.24	Transducer	6604.40	6594.40	Alluvial
LAO-3a	01/05/2021	08:01	6596.23	Transducer	6604.40	6594.40	Alluvial
LAO-3a	01/05/2021	09:01	6596.21	Transducer	6604.40	6594.40	Alluvial
LAO-3a	01/05/2021	10:01	6596.19	Transducer	6604.40	6594.40	Alluvial
LAO-3a	01/05/2021	11:01	6596.16	Transducer	6604.40	6594.40	Alluvial
LAO-3a	01/05/2021	12:01	6596.14	Transducer	6604.40	6594.40	Alluvial
LAO-3a	01/05/2021	13:01	6596.13	Transducer	6604.40	6594.40	Alluvial
LAO-3a	01/05/2021	14:01	6596.12	Transducer	6604.40	6594.40	Alluvial
LAO-3a	01/05/2021	15:01	6596.11	Transducer	6604.40	6594.40	Alluvial
LAO-3a	01/05/2021	16:01	6596.09	Transducer	6604.40	6594.40	Alluvial
LAO-3a	01/05/2021	17:01	6596.10	Transducer	6604.40	6594.40	Alluvial
LAO-3a	01/05/2021	18:01	6596.10	Transducer	6604.40	6594.40	Alluvial
LAO-3a	01/05/2021	19:01	6596.08	Transducer	6604.40	6594.40	Alluvial
LAO-3a	01/05/2021	20:01	6596.06	Transducer	6604.40	6594.40	Alluvial
LAO-3a	01/05/2021	21:01	6596.05	Transducer	6604.40	6594.40	Alluvial
LAO-3a	01/05/2021	22:01	6596.02	Transducer	6604.40	6594.40	Alluvial
LAO-3a	01/05/2021	23:01	6596.01	Transducer	6604.40	6594.40	Alluvial
LAO-3a	01/06/2021	00:01	6595.99	Transducer	6604.40	6594.40	Alluvial
LAO-3a	01/06/2021	01:01	6596.01	Transducer	6604.40	6594.40	Alluvial
LAO-3a	01/06/2021	02:01	6595.95	Transducer	6604.40	6594.40	Alluvial
LAO-3a	01/06/2021	03:01	6595.94	Transducer	6604.40	6594.40	Alluvial
LAO-3a	01/06/2021	04:01	6595.92	Transducer	6604.40	6594.40	Alluvial
LAO-3a	01/06/2021	05:01	6595.86	Transducer	6604.40	6594.40	Alluvial
LAO-3a	01/06/2021	06:01	6595.85	Transducer	6604.40	6594.40	Alluvial
LAO-3a	01/06/2021	07:01	6595.85	Transducer	6604.40	6594.40	Alluvial
LAO-3a	01/06/2021	08:01	6595.82	Transducer	6604.40	6594.40	Alluvial
LAO-3a	01/06/2021	09:01	6595.83	Transducer	6604.40	6594.40	Alluvial
LAO-3a	01/06/2021	10:01	6595.80	Transducer	6604.40	6594.40	Alluvial
LAO-3a	01/06/2021	11:01	6595.79	Transducer	6604.40	6594.40	Alluvial
LAO-3a	01/06/2021	12:01	6595.77	Transducer	6604.40	6594.40	Alluvial
LAO-3a	01/06/2021	13:01	6595.73	Transducer	6604.40	6594.40	Alluvial
LAO-3a	01/06/2021	14:01	6595.73	Transducer	6604.40	6594.40	Alluvial
LAO-3a	01/06/2021	15:01	6595.70	Transducer	6604.40	6594.40	Alluvial
LAO-3a	01/06/2021	16:01	6595.69	Transducer	6604.40	6594.40	Alluvial
LAO-3a	01/06/2021	17:01	6595.68	Transducer	6604.40	6594.40	Alluvial
LAO-3a	01/06/2021	18:01	6595.67	Transducer	6604.40	6594.40	Alluvial
LAO-3a	01/06/2021	19:01	6595.65	Transducer	6604.40	6594.40	Alluvial
LAO-3a	01/06/2021	20:01	6595.59	Transducer	6604.40	6594.40	Alluvial
LAO-3a	01/06/2021	21:01	6595.59	Transducer	6604.40	6594.40	Alluvial
LAO-3a	01/06/2021	22:01	6595.58	Transducer	6604.40	6594.40	Alluvial

Location	Date	Time	Water Level (ft amsl)	Method	Top of Screen (ft amsl)	Bottom of Screen (ft amsl)	Zone
LAO-3a	01/06/2021	23:01	6595.55	Transducer	6604.40	6594.40	Alluvial
LAO-3a	01/07/2021	00:01	6595.54	Transducer	6604.40	6594.40	Alluvial
LAO-3a	01/07/2021	01:01	6595.62	Transducer	6604.40	6594.40	Alluvial
LAO-3a	01/07/2021	02:01	6595.63	Transducer	6604.40	6594.40	Alluvial
LAO-3a	01/07/2021	03:01	6595.61	Transducer	6604.40	6594.40	Alluvial
LAO-3a	01/07/2021	04:01	6595.62	Transducer	6604.40	6594.40	Alluvial
LAO-3a	01/07/2021	05:01	6595.59	Transducer	6604.40	6594.40	Alluvial
LAO-3a	01/07/2021	06:01	6595.58	Transducer	6604.40	6594.40	Alluvial
LAO-3a	01/07/2021	07:01	6595.56	Transducer	6604.40	6594.40	Alluvial
LAO-3a	01/07/2021	08:01	6595.53	Transducer	6604.40	6594.40	Alluvial
LAO-3a	01/07/2021	09:01	6595.52	Transducer	6604.40	6594.40	Alluvial
LAO-3a	01/07/2021	10:01	6595.52	Transducer	6604.40	6594.40	Alluvial
LAO-3a	01/07/2021	11:01	6595.51	Transducer	6604.40	6594.40	Alluvial
LAO-3a	01/07/2021	12:01	6595.48	Transducer	6604.40	6594.40	Alluvial
LAO-3a	01/07/2021	13:01	6595.47	Transducer	6604.40	6594.40	Alluvial
LAO-3a	01/07/2021	14:01	6595.45	Transducer	6604.40	6594.40	Alluvial
LAO-3a	01/07/2021	15:01	6595.42	Transducer	6604.40	6594.40	Alluvial
LAO-3a	01/07/2021	16:01	6595.41	Transducer	6604.40	6594.40	Alluvial
LAO-3a	01/07/2021	17:01	6595.40	Transducer	6604.40	6594.40	Alluvial
LAO-3a	01/07/2021	18:01	6595.37	Transducer	6604.40	6594.40	Alluvial
LAO-3a	01/07/2021	19:01	6595.38	Transducer	6604.40	6594.40	Alluvial
LAO-3a	01/07/2021	20:01	6595.36	Transducer	6604.40	6594.40	Alluvial
LAO-3a	01/07/2021	21:01	6595.32	Transducer	6604.40	6594.40	Alluvial
LAO-3a	01/07/2021	22:01	6595.30	Transducer	6604.40	6594.40	Alluvial
LAO-3a	01/07/2021	23:01	6595.28	Transducer	6604.40	6594.40	Alluvial
LAO-3a	01/08/2021	00:01	6595.29	Transducer	6604.40	6594.40	Alluvial
LAO-3a	01/08/2021	01:01	6595.32	Transducer	6604.40	6594.40	Alluvial
LAO-3a	01/08/2021	02:01	6595.34	Transducer	6604.40	6594.40	Alluvial
LAO-3a	01/08/2021	03:01	6595.35	Transducer	6604.40	6594.40	Alluvial
LAO-3a	01/08/2021	04:01	6595.34	Transducer	6604.40	6594.40	Alluvial
LAO-3a	01/08/2021	05:01	6595.30	Transducer	6604.40	6594.40	Alluvial
LAO-3a	01/08/2021	06:01	6595.29	Transducer	6604.40	6594.40	Alluvial
LAO-3a	01/08/2021	07:01	6595.26	Transducer	6604.40	6594.40	Alluvial
LAO-3a	01/08/2021	08:01	6595.26	Transducer	6604.40	6594.40	Alluvial
LAO-3a	01/08/2021	09:01	6595.25	Transducer	6604.40	6594.40	Alluvial
LAO-3a	01/08/2021	10:01	6595.24	Transducer	6604.40	6594.40	Alluvial
LAO-3a	01/08/2021	11:01	6595.20	Transducer	6604.40	6594.40	Alluvial
LAO-3a	01/08/2021	12:01	6595.18	Transducer	6604.40	6594.40	Alluvial
LAO-3a	01/08/2021	13:01	6595.17	Transducer	6604.40	6594.40	Alluvial
LAO-3a	01/08/2021	14:01	6595.17	Transducer	6604.40	6594.40	Alluvial
LAO-3a	01/08/2021	15:01	6595.15	Transducer	6604.40	6594.40	Alluvial
LAO-3a	01/08/2021	16:01	6595.14	Transducer	6604.40	6594.40	Alluvial
LAO-3a	01/08/2021	17:01	6595.14	Transducer	6604.40	6594.40	Alluvial
LAO-3a	01/08/2021	18:01	6595.12	Transducer	6604.40	6594.40	Alluvial
LAO-3a	01/08/2021	19:01	6595.11	Transducer	6604.40	6594.40	Alluvial

Location	Date	Time	Water Level (ft amsl)	Method	Top of Screen (ft amsl)	Bottom of Screen (ft amsl)	Zone
LAO-3a	01/08/2021	20:01	6595.08	Transducer	6604.40	6594.40	Alluvial
LAO-3a	01/08/2021	21:01	6595.09	Transducer	6604.40	6594.40	Alluvial
LAO-3a	01/08/2021	22:01	6595.07	Transducer	6604.40	6594.40	Alluvial
LAO-3a	01/08/2021	23:01	6595.07	Transducer	6604.40	6594.40	Alluvial
LAO-3a	01/09/2021	00:01	6595.06	Transducer	6604.40	6594.40	Alluvial
LAO-3a	01/09/2021	01:01	6595.12	Transducer	6604.40	6594.40	Alluvial
LAO-3a	01/09/2021	02:01	6595.12	Transducer	6604.40	6594.40	Alluvial
LAO-3a	01/09/2021	03:01	6595.13	Transducer	6604.40	6594.40	Alluvial
LAO-3a	01/09/2021	04:01	6595.11	Transducer	6604.40	6594.40	Alluvial
LAO-3a	01/09/2021	05:01	6595.09	Transducer	6604.40	6594.40	Alluvial
LAO-3a	01/09/2021	06:01	6595.06	Transducer	6604.40	6594.40	Alluvial
LAO-3a	01/09/2021	07:01	6595.05	Transducer	6604.40	6594.40	Alluvial
LAO-3a	01/09/2021	08:01	6595.03	Transducer	6604.40	6594.40	Alluvial
LAO-3a	01/09/2021	09:01	6595.03	Transducer	6604.40	6594.40	Alluvial
LAO-3a	01/09/2021	10:01	6595.03	Transducer	6604.40	6594.40	Alluvial
LAO-3a	01/09/2021	11:01	6595.03	Transducer	6604.40	6594.40	Alluvial
LAO-3a	01/09/2021	12:01	6595.02	Transducer	6604.40	6594.40	Alluvial
LAO-3a	01/09/2021	13:01	6594.99	Transducer	6604.40	6594.40	Alluvial
LAO-3a	01/09/2021	14:01	6595.00	Transducer	6604.40	6594.40	Alluvial
LAO-3a	01/09/2021	15:01	6594.99	Transducer	6604.40	6594.40	Alluvial
LAO-3a	01/09/2021	16:01	6594.99	Transducer	6604.40	6594.40	Alluvial
LAO-3a	01/09/2021	17:01	6594.99	Transducer	6604.40	6594.40	Alluvial
LAO-3a	01/09/2021	18:01	6594.98	Transducer	6604.40	6594.40	Alluvial
LAO-3a	01/09/2021	19:01	6594.97	Transducer	6604.40	6594.40	Alluvial
LAO-3a	01/09/2021	20:01	6594.98	Transducer	6604.40	6594.40	Alluvial
LAO-3a	01/09/2021	21:01	6594.98	Transducer	6604.40	6594.40	Alluvial
LAO-3a	01/09/2021	22:01	6594.96	Transducer	6604.40	6594.40	Alluvial
LAO-3a	01/09/2021	23:01	6594.96	Transducer	6604.40	6594.40	Alluvial
LAO-3a	01/10/2021	00:01	6595.00	Transducer	6604.40	6594.40	Alluvial
LAO-3a	01/10/2021	01:01	6595.05	Transducer	6604.40	6594.40	Alluvial
LAO-3a	01/10/2021	02:01	6595.08	Transducer	6604.40	6594.40	Alluvial
LAO-3a	01/10/2021	03:01	6595.07	Transducer	6604.40	6594.40	Alluvial
LAO-3a	01/10/2021	04:01	6595.07	Transducer	6604.40	6594.40	Alluvial
LAO-3a	01/10/2021	05:01	6595.06	Transducer	6604.40	6594.40	Alluvial
LAO-3a	01/10/2021	06:01	6595.05	Transducer	6604.40	6594.40	Alluvial
LAO-3a	01/10/2021	07:01	6595.03	Transducer	6604.40	6594.40	Alluvial
LAO-3a	01/10/2021	08:01	6595.03	Transducer	6604.40	6594.40	Alluvial
LAO-3a	01/10/2021	09:01	6595.04	Transducer	6604.40	6594.40	Alluvial
LAO-3a	01/10/2021	10:01	6595.04	Transducer	6604.40	6594.40	Alluvial
LAO-3a	01/10/2021	11:01	6595.03	Transducer	6604.40	6594.40	Alluvial
LAO-3a	01/10/2021	12:01	6595.03	Transducer	6604.40	6594.40	Alluvial
LAO-3a	01/10/2021	13:01	6595.02	Transducer	6604.40	6594.40	Alluvial
LAO-3a	01/10/2021	14:01	6595.02	Transducer	6604.40	6594.40	Alluvial
LAO-3a	01/10/2021	15:01	6595.01	Transducer	6604.40	6594.40	Alluvial
LAO-3a	01/10/2021	16:01	6595.01	Transducer	6604.40	6594.40	Alluvial

Location	Date	Time	Water Level (ft amsl)	Method	Top of Screen (ft amsl)	Bottom of Screen (ft amsl)	Zone
LAO-3a	01/10/2021	17:01	6595.02	Transducer	6604.40	6594.40	Alluvial
LAO-3a	01/10/2021	18:01	6595.02	Transducer	6604.40	6594.40	Alluvial
LAO-3a	01/10/2021	19:01	6595.01	Transducer	6604.40	6594.40	Alluvial
LAO-3a	01/10/2021	20:01	6595.01	Transducer	6604.40	6594.40	Alluvial
LAO-3a	01/10/2021	21:01	6595.01	Transducer	6604.40	6594.40	Alluvial
LAO-3a	01/10/2021	22:01	6595.03	Transducer	6604.40	6594.40	Alluvial
LAO-3a	01/10/2021	23:01	6595.02	Transducer	6604.40	6594.40	Alluvial
LAO-3a	01/11/2021	00:01	6595.02	Transducer	6604.40	6594.40	Alluvial
LAO-3a	01/11/2021	01:01	6595.01	Transducer	6604.40	6594.40	Alluvial
LAO-3a	01/11/2021	02:01	6595.08	Transducer	6604.40	6594.40	Alluvial
LAO-3a	01/11/2021	03:01	6595.12	Transducer	6604.40	6594.40	Alluvial
LAO-3a	01/11/2021	04:01	6595.16	Transducer	6604.40	6594.40	Alluvial
LAO-3a	01/11/2021	05:01	6595.16	Transducer	6604.40	6594.40	Alluvial
LAO-3a	01/11/2021	06:01	6595.14	Transducer	6604.40	6594.40	Alluvial
LAO-3a	01/11/2021	07:01	6595.16	Transducer	6604.40	6594.40	Alluvial
LAO-3a	01/11/2021	08:01	6595.17	Transducer	6604.40	6594.40	Alluvial
LAO-3a	01/11/2021	09:01	6595.16	Transducer	6604.40	6594.40	Alluvial
LAO-3a	01/11/2021	10:01	6595.17	Transducer	6604.40	6594.40	Alluvial
LAO-3a	01/11/2021	11:01	6595.17	Transducer	6604.40	6594.40	Alluvial
LAO-3a	01/11/2021	12:01	6595.17	Transducer	6604.40	6594.40	Alluvial
LAO-3a	01/11/2021	13:01	6595.16	Transducer	6604.40	6594.40	Alluvial
LAO-3a	01/11/2021	14:01	6595.17	Transducer	6604.40	6594.40	Alluvial
LAO-3a	01/11/2021	15:01	6595.19	Transducer	6604.40	6594.40	Alluvial
LAO-3a	01/11/2021	16:01	6595.19	Transducer	6604.40	6594.40	Alluvial
LAO-3a	01/11/2021	17:01	6595.20	Transducer	6604.40	6594.40	Alluvial
LAO-3a	01/11/2021	18:01	6595.20	Transducer	6604.40	6594.40	Alluvial
LAO-3a	01/11/2021	19:01	6595.22	Transducer	6604.40	6594.40	Alluvial
LAO-3a	01/11/2021	20:01	6595.26	Transducer	6604.40	6594.40	Alluvial
LAO-3a	01/11/2021	21:01	6595.25	Transducer	6604.40	6594.40	Alluvial
LAO-3a	01/11/2021	22:01	6595.27	Transducer	6604.40	6594.40	Alluvial
LAO-3a	01/11/2021	23:01	6595.29	Transducer	6604.40	6594.40	Alluvial
LAO-3a	01/12/2021	00:01	6595.31	Transducer	6604.40	6594.40	Alluvial
LAO-3a	01/12/2021	01:01	6595.34	Transducer	6604.40	6594.40	Alluvial
LAO-3a	01/12/2021	02:01	6595.35	Transducer	6604.40	6594.40	Alluvial
LAO-3a	01/12/2021	03:01	6595.36	Transducer	6604.40	6594.40	Alluvial
LAO-3a	01/12/2021	04:01	6595.38	Transducer	6604.40	6594.40	Alluvial
LAO-3a	01/12/2021	05:01	6595.38	Transducer	6604.40	6594.40	Alluvial
LAO-3a	01/12/2021	06:01	6595.41	Transducer	6604.40	6594.40	Alluvial
LAO-3a	01/12/2021	07:01	6595.43	Transducer	6604.40	6594.40	Alluvial
LAO-3a	01/12/2021	08:01	6595.42	Transducer	6604.40	6594.40	Alluvial
LAO-3a	01/12/2021	09:01	6595.45	Transducer	6604.40	6594.40	Alluvial
LAO-3a	01/12/2021	10:01	6595.46	Transducer	6604.40	6594.40	Alluvial
LAO-3a	01/12/2021	11:01	6595.47	Transducer	6604.40	6594.40	Alluvial
LAO-3a	01/12/2021	12:01	6595.51	Transducer	6604.40	6594.40	Alluvial
LAO-3a	01/12/2021	13:01	6595.48	Transducer	6604.40	6594.40	Alluvial

Location	Date	Time	Water Level (ft amsl)	Method	Top of Screen (ft amsl)	Bottom of Screen (ft amsl)	Zone
LAO-3a	01/12/2021	14:01	6595.51	Transducer	6604.40	6594.40	Alluvial
LAO-3a	01/12/2021	15:01	6595.51	Transducer	6604.40	6594.40	Alluvial
LAO-3a	01/12/2021	16:01	6595.51	Transducer	6604.40	6594.40	Alluvial
LAO-3a	01/12/2021	17:01	6595.53	Transducer	6604.40	6594.40	Alluvial
LAO-3a	01/12/2021	18:01	6595.57	Transducer	6604.40	6594.40	Alluvial
LAO-3a	01/12/2021	19:01	6595.57	Transducer	6604.40	6594.40	Alluvial
LAO-3a	01/12/2021	20:01	6595.57	Transducer	6604.40	6594.40	Alluvial
LAO-3a	01/12/2021	21:01	6595.58	Transducer	6604.40	6594.40	Alluvial
LAO-3a	01/12/2021	22:01	6595.50	Transducer	6604.40	6594.40	Alluvial
LAO-3a	01/12/2021	23:01	6595.53	Transducer	6604.40	6594.40	Alluvial
LAO-3a	01/13/2021	00:01	6595.55	Transducer	6604.40	6594.40	Alluvial
LAO-3a	01/13/2021	01:01	6595.56	Transducer	6604.40	6594.40	Alluvial
LAO-3a	01/13/2021	02:01	6595.63	Transducer	6604.40	6594.40	Alluvial
LAO-3a	01/13/2021	03:01	6595.66	Transducer	6604.40	6594.40	Alluvial
LAO-3a	01/13/2021	04:01	6595.68	Transducer	6604.40	6594.40	Alluvial
LAO-3a	01/13/2021	05:01	6595.68	Transducer	6604.40	6594.40	Alluvial
LAO-3a	01/13/2021	06:01	6595.70	Transducer	6604.40	6594.40	Alluvial
LAO-3a	01/13/2021	07:01	6595.68	Transducer	6604.40	6594.40	Alluvial
LAO-3a	01/13/2021	08:01	6595.70	Transducer	6604.40	6594.40	Alluvial
LAO-3a	01/13/2021	09:01	6595.73	Transducer	6604.40	6594.40	Alluvial
LAO-3a	01/13/2021	10:01	6595.74	Transducer	6604.40	6594.40	Alluvial
LAO-3a	01/13/2021	11:01	6595.75	Transducer	6604.40	6594.40	Alluvial
LAO-3a	01/13/2021	12:01	6595.77	Transducer	6604.40	6594.40	Alluvial
LAO-3a	01/13/2021	13:01	6595.78	Transducer	6604.40	6594.40	Alluvial
LAO-3a	01/13/2021	14:01	6595.80	Transducer	6604.40	6594.40	Alluvial
LAO-3a	01/13/2021	15:01	6595.82	Transducer	6604.40	6594.40	Alluvial
LAO-3a	01/13/2021	16:01	6595.85	Transducer	6604.40	6594.40	Alluvial
LAO-3a	01/13/2021	17:01	6595.90	Transducer	6604.40	6594.40	Alluvial
LAO-3a	01/13/2021	18:01	6595.93	Transducer	6604.40	6594.40	Alluvial
LAO-3a	01/13/2021	19:01	6595.97	Transducer	6604.40	6594.40	Alluvial
LAO-3a	01/13/2021	20:01	6595.99	Transducer	6604.40	6594.40	Alluvial
LAO-3a	01/13/2021	21:01	6596.01	Transducer	6604.40	6594.40	Alluvial
LAO-3a	01/13/2021	22:01	6596.01	Transducer	6604.40	6594.40	Alluvial
LAO-3a	01/13/2021	23:01	6596.05	Transducer	6604.40	6594.40	Alluvial
LAO-3a	01/14/2021	00:01	6596.09	Transducer	6604.40	6594.40	Alluvial
LAO-3a	01/14/2021	01:01	6596.13	Transducer	6604.40	6594.40	Alluvial
LAO-3a	01/14/2021	02:01	6596.23	Transducer	6604.40	6594.40	Alluvial
LAO-3a	01/14/2021	03:01	6596.26	Transducer	6604.40	6594.40	Alluvial
LAO-3a	01/14/2021	04:01	6596.27	Transducer	6604.40	6594.40	Alluvial
LAO-3a	01/14/2021	05:01	6596.29	Transducer	6604.40	6594.40	Alluvial
LAO-3a	01/14/2021	06:01	6596.30	Transducer	6604.40	6594.40	Alluvial
LAO-3a	01/14/2021	07:01	6596.33	Transducer	6604.40	6594.40	Alluvial
LAO-3a	01/14/2021	08:01	6596.34	Transducer	6604.40	6594.40	Alluvial
LAO-3a	01/14/2021	09:01	6596.40	Transducer	6604.40	6594.40	Alluvial
LAO-3a	01/14/2021	10:01	6596.39	Transducer	6604.40	6594.40	Alluvial

Location	Date	Time	Water Level (ft amsl)	Method	Top of Screen (ft amsl)	Bottom of Screen (ft amsl)	Zone
LAO-3a	01/14/2021	11:01	6596.40	Transducer	6604.40	6594.40	Alluvial
LAO-3a	01/14/2021	12:01	6596.41	Transducer	6604.40	6594.40	Alluvial
LAO-3a	01/14/2021	13:01	6596.42	Transducer	6604.40	6594.40	Alluvial
LAO-3a	01/14/2021	14:01	6596.46	Transducer	6604.40	6594.40	Alluvial
LAO-3a	01/14/2021	15:01	6596.47	Transducer	6604.40	6594.40	Alluvial
LAO-3a	01/14/2021	16:01	6596.47	Transducer	6604.40	6594.40	Alluvial
LAO-3a	01/14/2021	17:01	6596.47	Transducer	6604.40	6594.40	Alluvial
LAO-3a	01/14/2021	18:01	6596.51	Transducer	6604.40	6594.40	Alluvial
LAO-3a	01/14/2021	19:01	6596.59	Transducer	6604.40	6594.40	Alluvial
LAO-3a	01/14/2021	20:01	6596.59	Transducer	6604.40	6594.40	Alluvial
LAO-3a	01/14/2021	21:01	6596.62	Transducer	6604.40	6594.40	Alluvial
LAO-3a	01/14/2021	22:01	6596.61	Transducer	6604.40	6594.40	Alluvial
LAO-3a	01/14/2021	23:01	6596.68	Transducer	6604.40	6594.40	Alluvial
LAO-3a	01/15/2021	00:01	6596.69	Transducer	6604.40	6594.40	Alluvial
LAO-3a	01/15/2021	01:01	6596.71	Transducer	6604.40	6594.40	Alluvial
LAO-3a	01/15/2021	02:01	6596.78	Transducer	6604.40	6594.40	Alluvial
LAO-3a	01/15/2021	03:01	6596.80	Transducer	6604.40	6594.40	Alluvial
LAO-3a	01/15/2021	04:01	6596.77	Transducer	6604.40	6594.40	Alluvial
LAO-3a	01/15/2021	05:01	6596.79	Transducer	6604.40	6594.40	Alluvial
LAO-3a	01/15/2021	06:01	6596.79	Transducer	6604.40	6594.40	Alluvial
LAO-3a	01/15/2021	07:01	6596.84	Transducer	6604.40	6594.40	Alluvial
LAO-3a	01/15/2021	08:01	6596.92	Transducer	6604.40	6594.40	Alluvial
LAO-3a	01/15/2021	09:01	6596.97	Transducer	6604.40	6594.40	Alluvial
LAO-3a	01/15/2021	10:01	6596.93	Transducer	6604.40	6594.40	Alluvial
LAO-3a	01/15/2021	11:01	6597.02	Transducer	6604.40	6594.40	Alluvial
LAO-3a	01/15/2021	12:01	6596.91	Transducer	6604.40	6594.40	Alluvial
LAO-3a	01/15/2021	13:01	6596.90	Transducer	6604.40	6594.40	Alluvial
LAO-3a	01/15/2021	14:01	6596.99	Transducer	6604.40	6594.40	Alluvial
LAO-3a	01/15/2021	15:01	6597.01	Transducer	6604.40	6594.40	Alluvial
LAO-3a	01/15/2021	16:01	6596.97	Transducer	6604.40	6594.40	Alluvial
LAO-3a	01/15/2021	17:01	6597.03	Transducer	6604.40	6594.40	Alluvial
LAO-3a	01/15/2021	18:01	6597.01	Transducer	6604.40	6594.40	Alluvial
LAO-3a	01/15/2021	19:01	6597.05	Transducer	6604.40	6594.40	Alluvial
LAO-3a	01/15/2021	20:01	6597.08	Transducer	6604.40	6594.40	Alluvial
LAO-3a	01/15/2021	21:01	6597.11	Transducer	6604.40	6594.40	Alluvial
LAO-3a	01/15/2021	22:01	6597.06	Transducer	6604.40	6594.40	Alluvial
LAO-3a	01/15/2021	23:01	6597.13	Transducer	6604.40	6594.40	Alluvial
LAO-3a	01/16/2021	00:01	6597.15	Transducer	6604.40	6594.40	Alluvial
LAO-3a	01/16/2021	01:01	6597.22	Transducer	6604.40	6594.40	Alluvial
LAO-3a	01/16/2021	02:01	6597.28	Transducer	6604.40	6594.40	Alluvial
LAO-3a	01/16/2021	03:01	6597.32	Transducer	6604.40	6594.40	Alluvial
LAO-3a	01/16/2021	04:01	6597.31	Transducer	6604.40	6594.40	Alluvial
LAO-3a	01/16/2021	05:01	6597.38	Transducer	6604.40	6594.40	Alluvial
LAO-3a	01/16/2021	06:01	6597.42	Transducer	6604.40	6594.40	Alluvial
LAO-3a	01/16/2021	07:01	6597.40	Transducer	6604.40	6594.40	Alluvial

Location	Date	Time	Water Level (ft amsl)	Method	Top of Screen (ft amsl)	Bottom of Screen (ft amsl)	Zone
LAO-3a	01/16/2021	08:01	6597.38	Transducer	6604.40	6594.40	Alluvial
LAO-3a	01/16/2021	09:01	6597.42	Transducer	6604.40	6594.40	Alluvial
LAO-3a	01/16/2021	10:01	6597.46	Transducer	6604.40	6594.40	Alluvial
LAO-3a	01/16/2021	11:01	6597.42	Transducer	6604.40	6594.40	Alluvial
LAO-3a	01/16/2021	12:01	6597.41	Transducer	6604.40	6594.40	Alluvial
LAO-3a	01/16/2021	13:01	6597.43	Transducer	6604.40	6594.40	Alluvial
LAO-3a	01/16/2021	14:01	6597.46	Transducer	6604.40	6594.40	Alluvial
LAO-3a	01/16/2021	15:01	6597.48	Transducer	6604.40	6594.40	Alluvial
LAO-3a	01/16/2021	16:01	6597.50	Transducer	6604.40	6594.40	Alluvial
LAO-3a	01/16/2021	17:01	6597.48	Transducer	6604.40	6594.40	Alluvial
LAO-3a	01/16/2021	18:01	6597.55	Transducer	6604.40	6594.40	Alluvial
LAO-3a	01/16/2021	19:01	6597.48	Transducer	6604.40	6594.40	Alluvial
LAO-3a	01/16/2021	20:01	6597.58	Transducer	6604.40	6594.40	Alluvial
LAO-3a	01/16/2021	21:01	6597.58	Transducer	6604.40	6594.40	Alluvial
LAO-3a	01/16/2021	22:01	6597.57	Transducer	6604.40	6594.40	Alluvial
LAO-3a	01/16/2021	23:01	6597.63	Transducer	6604.40	6594.40	Alluvial
LAO-3a	01/17/2021	00:01	6597.63	Transducer	6604.40	6594.40	Alluvial
LAO-3a	01/17/2021	01:01	6597.65	Transducer	6604.40	6594.40	Alluvial
LAO-3a	01/17/2021	02:01	6597.72	Transducer	6604.40	6594.40	Alluvial
LAO-3a	01/17/2021	03:01	6597.72	Transducer	6604.40	6594.40	Alluvial
LAO-3a	01/17/2021	04:01	6597.76	Transducer	6604.40	6594.40	Alluvial
LAO-3a	01/17/2021	05:01	6597.82	Transducer	6604.40	6594.40	Alluvial
LAO-3a	01/17/2021	06:01	6597.76	Transducer	6604.40	6594.40	Alluvial
LAO-3a	01/17/2021	07:01	6597.80	Transducer	6604.40	6594.40	Alluvial
LAO-3a	01/17/2021	08:01	6597.78	Transducer	6604.40	6594.40	Alluvial
LAO-3a	01/17/2021	09:01	6597.79	Transducer	6604.40	6594.40	Alluvial
LAO-3a	01/17/2021	10:01	6597.84	Transducer	6604.40	6594.40	Alluvial
LAO-3a	01/17/2021	11:01	6597.82	Transducer	6604.40	6594.40	Alluvial
LAO-3a	01/17/2021	12:01	6597.81	Transducer	6604.40	6594.40	Alluvial
LAO-3a	01/17/2021	13:01	6597.85	Transducer	6604.40	6594.40	Alluvial
LAO-3a	01/17/2021	14:01	6597.84	Transducer	6604.40	6594.40	Alluvial
LAO-3a	01/17/2021	15:01	6597.85	Transducer	6604.40	6594.40	Alluvial
LAO-3a	01/17/2021	16:01	6597.87	Transducer	6604.40	6594.40	Alluvial
LAO-3a	01/17/2021	17:01	6597.87	Transducer	6604.40	6594.40	Alluvial
LAO-3a	01/17/2021	18:01	6597.89	Transducer	6604.40	6594.40	Alluvial
LAO-3a	01/17/2021	19:01	6597.91	Transducer	6604.40	6594.40	Alluvial
LAO-3a	01/17/2021	20:01	6597.91	Transducer	6604.40	6594.40	Alluvial
LAO-3a	01/17/2021	21:01	6597.88	Transducer	6604.40	6594.40	Alluvial
LAO-3a	01/17/2021	22:01	6597.92	Transducer	6604.40	6594.40	Alluvial
LAO-3a	01/17/2021	23:01	6597.93	Transducer	6604.40	6594.40	Alluvial
LAO-3a	01/18/2021	00:01	6597.94	Transducer	6604.40	6594.40	Alluvial
LAO-3a	01/18/2021	01:01	6597.96	Transducer	6604.40	6594.40	Alluvial
LAO-3a	01/18/2021	02:01	6598.03	Transducer	6604.40	6594.40	Alluvial
LAO-3a	01/18/2021	03:01	6598.03	Transducer	6604.40	6594.40	Alluvial
LAO-3a	01/18/2021	04:01	6598.06	Transducer	6604.40	6594.40	Alluvial

Location	Date	Time	Water Level (ft amsl)	Method	Top of Screen (ft amsl)	Bottom of Screen (ft amsl)	Zone
LAO-3a	01/18/2021	05:01	6598.09	Transducer	6604.40	6594.40	Alluvial
LAO-3a	01/18/2021	06:01	6598.10	Transducer	6604.40	6594.40	Alluvial
LAO-3a	01/18/2021	07:01	6598.10	Transducer	6604.40	6594.40	Alluvial
LAO-3a	01/18/2021	08:01	6598.07	Transducer	6604.40	6594.40	Alluvial
LAO-3a	01/18/2021	09:01	6598.10	Transducer	6604.40	6594.40	Alluvial
LAO-3a	01/18/2021	10:01	6598.13	Transducer	6604.40	6594.40	Alluvial
LAO-3a	01/18/2021	11:01	6598.12	Transducer	6604.40	6594.40	Alluvial
LAO-3a	01/18/2021	12:01	6598.12	Transducer	6604.40	6594.40	Alluvial
LAO-3a	01/18/2021	13:01	6598.13	Transducer	6604.40	6594.40	Alluvial
LAO-3a	01/18/2021	14:01	6598.12	Transducer	6604.40	6594.40	Alluvial
LAO-3a	01/18/2021	15:01	6598.13	Transducer	6604.40	6594.40	Alluvial
LAO-3a	01/18/2021	16:01	6598.14	Transducer	6604.40	6594.40	Alluvial
LAO-3a	01/18/2021	17:01	6598.16	Transducer	6604.40	6594.40	Alluvial
LAO-3a	01/18/2021	18:01	6598.14	Transducer	6604.40	6594.40	Alluvial
LAO-3a	01/18/2021	19:01	6598.20	Transducer	6604.40	6594.40	Alluvial
LAO-3a	01/18/2021	20:01	6598.23	Transducer	6604.40	6594.40	Alluvial
LAO-3a	01/18/2021	21:01	6598.23	Transducer	6604.40	6594.40	Alluvial
LAO-3a	01/18/2021	22:01	6598.23	Transducer	6604.40	6594.40	Alluvial
LAO-3a	01/18/2021	23:01	6598.24	Transducer	6604.40	6594.40	Alluvial
LAO-3a	01/19/2021	00:01	6598.26	Transducer	6604.40	6594.40	Alluvial
LAO-3a	01/19/2021	01:01	6598.30	Transducer	6604.40	6594.40	Alluvial
LAO-3a	01/19/2021	02:01	6598.32	Transducer	6604.40	6594.40	Alluvial
LAO-3a	01/19/2021	03:01	6598.36	Transducer	6604.40	6594.40	Alluvial
LAO-3a	01/19/2021	04:01	6598.41	Transducer	6604.40	6594.40	Alluvial
LAO-3a	01/19/2021	05:01	6598.41	Transducer	6604.40	6594.40	Alluvial
LAO-3a	01/19/2021	06:01	6598.46	Transducer	6604.40	6594.40	Alluvial
LAO-3a	01/19/2021	07:01	6598.44	Transducer	6604.40	6594.40	Alluvial
LAO-3a	01/19/2021	08:01	6598.46	Transducer	6604.40	6594.40	Alluvial
LAO-3a	01/19/2021	09:01	6598.47	Transducer	6604.40	6594.40	Alluvial
LAO-3a	01/19/2021	10:01	6598.47	Transducer	6604.40	6594.40	Alluvial
LAO-3a	01/19/2021	11:01	6598.49	Transducer	6604.40	6594.40	Alluvial
LAO-3a	01/19/2021	12:01	6598.49	Transducer	6604.40	6594.40	Alluvial
LAO-3a	01/19/2021	13:01	6598.51	Transducer	6604.40	6594.40	Alluvial
LAO-3a	01/19/2021	14:01	6598.49	Transducer	6604.40	6594.40	Alluvial
LAO-3a	01/19/2021	15:01	6598.50	Transducer	6604.40	6594.40	Alluvial
LAO-3a	01/19/2021	16:01	6598.51	Transducer	6604.40	6594.40	Alluvial
LAO-3a	01/19/2021	17:01	6598.53	Transducer	6604.40	6594.40	Alluvial
LAO-3a	01/19/2021	18:01	6598.51	Transducer	6604.40	6594.40	Alluvial
LAO-3a	01/19/2021	19:01	6598.52	Transducer	6604.40	6594.40	Alluvial
LAO-3a	01/19/2021	20:01	6598.51	Transducer	6604.40	6594.40	Alluvial
LAO-3a	01/19/2021	21:01	6598.51	Transducer	6604.40	6594.40	Alluvial
LAO-3a	01/19/2021	22:01	6598.52	Transducer	6604.40	6594.40	Alluvial
LAO-3a	01/19/2021	23:01	6598.53	Transducer	6604.40	6594.40	Alluvial
LAO-3a	01/20/2021	00:01	6598.54	Transducer	6604.40	6594.40	Alluvial
LAO-3a	01/20/2021	01:01	6598.55	Transducer	6604.40	6594.40	Alluvial

Location	Date	Time	Water Level (ft amsl)	Method	Top of Screen (ft amsl)	Bottom of Screen (ft amsl)	Zone
LAO-3a	01/20/2021	02:01	6598.59	Transducer	6604.40	6594.40	Alluvial
LAO-3a	01/20/2021	03:01	6598.64	Transducer	6604.40	6594.40	Alluvial
LAO-3a	01/20/2021	04:01	6598.65	Transducer	6604.40	6594.40	Alluvial
LAO-3a	01/20/2021	05:01	6598.67	Transducer	6604.40	6594.40	Alluvial
LAO-3a	01/20/2021	06:01	6598.69	Transducer	6604.40	6594.40	Alluvial
LAO-3a	01/20/2021	07:01	6598.67	Transducer	6604.40	6594.40	Alluvial
LAO-3a	01/20/2021	08:01	6598.69	Transducer	6604.40	6594.40	Alluvial
LAO-3a	01/20/2021	09:01	6598.70	Transducer	6604.40	6594.40	Alluvial
LAO-3a	01/20/2021	10:01	6598.71	Transducer	6604.40	6594.40	Alluvial
LAO-3a	01/20/2021	11:01	6598.69	Transducer	6604.40	6594.40	Alluvial
LAO-3a	01/20/2021	12:01	6598.69	Transducer	6604.40	6594.40	Alluvial
LAO-3a	01/20/2021	13:01	6598.70	Transducer	6604.40	6594.40	Alluvial
LAO-3a	01/20/2021	14:01	6598.69	Transducer	6604.40	6594.40	Alluvial
LAO-3a	01/20/2021	15:01	6598.70	Transducer	6604.40	6594.40	Alluvial
LAO-3a	01/20/2021	16:01	6598.69	Transducer	6604.40	6594.40	Alluvial
LAO-3a	01/20/2021	17:01	6598.69	Transducer	6604.40	6594.40	Alluvial
LAO-3a	01/20/2021	18:01	6598.68	Transducer	6604.40	6594.40	Alluvial
LAO-3a	01/20/2021	19:01	6598.67	Transducer	6604.40	6594.40	Alluvial
LAO-3a	01/20/2021	20:01	6598.69	Transducer	6604.40	6594.40	Alluvial
LAO-3a	01/20/2021	21:01	6598.70	Transducer	6604.40	6594.40	Alluvial
LAO-3a	01/20/2021	22:01	6598.71	Transducer	6604.40	6594.40	Alluvial
LAO-3a	01/20/2021	23:01	6598.70	Transducer	6604.40	6594.40	Alluvial
LAO-3a	01/21/2021	00:01	6598.71	Transducer	6604.40	6594.40	Alluvial
LAO-3a	01/21/2021	01:01	6598.71	Transducer	6604.40	6594.40	Alluvial
LAO-3a	01/21/2021	02:01	6598.75	Transducer	6604.40	6594.40	Alluvial
LAO-3a	01/21/2021	03:01	6598.80	Transducer	6604.40	6594.40	Alluvial
LAO-3a	01/21/2021	04:01	6598.82	Transducer	6604.40	6594.40	Alluvial
LAO-3a	01/21/2021	05:01	6598.83	Transducer	6604.40	6594.40	Alluvial
LAO-3a	01/21/2021	06:01	6598.83	Transducer	6604.40	6594.40	Alluvial
LAO-3a	01/21/2021	07:01	6598.83	Transducer	6604.40	6594.40	Alluvial
LAO-3a	01/21/2021	08:01	6598.82	Transducer	6604.40	6594.40	Alluvial
LAO-3a	01/21/2021	09:01	6598.85	Transducer	6604.40	6594.40	Alluvial
LAO-3a	01/21/2021	10:01	6598.83	Transducer	6604.40	6594.40	Alluvial
LAO-3a	01/21/2021	11:01	6598.83	Transducer	6604.40	6594.40	Alluvial
LAO-3a	01/21/2021	12:01	6598.84	Transducer	6604.40	6594.40	Alluvial
LAO-3a	01/21/2021	13:01	6598.83	Transducer	6604.40	6594.40	Alluvial
LAO-3a	01/21/2021	14:01	6598.84	Transducer	6604.40	6594.40	Alluvial
LAO-3a	01/21/2021	15:01	6598.83	Transducer	6604.40	6594.40	Alluvial
LAO-3a	01/21/2021	16:01	6598.84	Transducer	6604.40	6594.40	Alluvial
LAO-3a	01/21/2021	17:01	6598.84	Transducer	6604.40	6594.40	Alluvial
LAO-3a	01/21/2021	18:01	6598.83	Transducer	6604.40	6594.40	Alluvial
LAO-3a	01/21/2021	19:01	6598.84	Transducer	6604.40	6594.40	Alluvial
LAO-3a	01/21/2021	20:01	6598.84	Transducer	6604.40	6594.40	Alluvial
LAO-3a	01/21/2021	21:01	6598.85	Transducer	6604.40	6594.40	Alluvial
LAO-3a	01/21/2021	22:01	6598.83	Transducer	6604.40	6594.40	Alluvial

Location	Date	Time	Water Level (ft amsl)	Method	Top of Screen (ft amsl)	Bottom of Screen (ft amsl)	Zone
LAO-3a	01/21/2021	23:01	6598.84	Transducer	6604.40	6594.40	Alluvial
LAO-3a	01/22/2021	00:01	6598.83	Transducer	6604.40	6594.40	Alluvial
LAO-3a	01/22/2021	01:01	6598.85	Transducer	6604.40	6594.40	Alluvial
LAO-3a	01/22/2021	02:01	6598.88	Transducer	6604.40	6594.40	Alluvial
LAO-3a	01/22/2021	03:01	6598.89	Transducer	6604.40	6594.40	Alluvial
LAO-3a	01/22/2021	04:01	6598.92	Transducer	6604.40	6594.40	Alluvial
LAO-3a	01/22/2021	05:01	6598.92	Transducer	6604.40	6594.40	Alluvial
LAO-3a	01/22/2021	06:01	6598.92	Transducer	6604.40	6594.40	Alluvial
LAO-3a	01/22/2021	07:01	6598.92	Transducer	6604.40	6594.40	Alluvial
LAO-3a	01/22/2021	08:01	6598.91	Transducer	6604.40	6594.40	Alluvial
LAO-3a	01/22/2021	09:01	6598.90	Transducer	6604.40	6594.40	Alluvial
LAO-3a	01/22/2021	10:01	6598.91	Transducer	6604.40	6594.40	Alluvial
LAO-3a	01/22/2021	11:01	6598.90	Transducer	6604.40	6594.40	Alluvial
LAO-3a	01/22/2021	12:01	6598.89	Transducer	6604.40	6594.40	Alluvial
LAO-3a	01/22/2021	13:01	6598.89	Transducer	6604.40	6594.40	Alluvial
LAO-3a	01/22/2021	14:01	6598.88	Transducer	6604.40	6594.40	Alluvial
LAO-3a	01/22/2021	15:01	6598.88	Transducer	6604.40	6594.40	Alluvial
LAO-3a	01/22/2021	16:01	6598.86	Transducer	6604.40	6594.40	Alluvial
LAO-3a	01/22/2021	17:01	6598.85	Transducer	6604.40	6594.40	Alluvial
LAO-3a	01/22/2021	18:01	6598.84	Transducer	6604.40	6594.40	Alluvial
LAO-3a	01/22/2021	19:01	6598.83	Transducer	6604.40	6594.40	Alluvial
LAO-3a	01/22/2021	20:01	6598.83	Transducer	6604.40	6594.40	Alluvial
LAO-3a	01/22/2021	21:01	6598.81	Transducer	6604.40	6594.40	Alluvial
LAO-3a	01/22/2021	22:01	6598.82	Transducer	6604.40	6594.40	Alluvial
LAO-3a	01/22/2021	23:01	6598.81	Transducer	6604.40	6594.40	Alluvial
LAO-3a	01/23/2021	00:01	6598.80	Transducer	6604.40	6594.40	Alluvial
LAO-3a	01/23/2021	01:01	6598.82	Transducer	6604.40	6594.40	Alluvial
LAO-3a	01/23/2021	02:01	6598.86	Transducer	6604.40	6594.40	Alluvial
LAO-3a	01/23/2021	03:01	6598.86	Transducer	6604.40	6594.40	Alluvial
LAO-3a	01/23/2021	04:01	6598.86	Transducer	6604.40	6594.40	Alluvial
LAO-3a	01/23/2021	05:01	6598.86	Transducer	6604.40	6594.40	Alluvial
LAO-3a	01/23/2021	06:01	6598.85	Transducer	6604.40	6594.40	Alluvial
LAO-3a	01/23/2021	07:01	6598.85	Transducer	6604.40	6594.40	Alluvial
LAO-3a	01/23/2021	08:01	6598.82	Transducer	6604.40	6594.40	Alluvial
LAO-3a	01/23/2021	09:01	6598.82	Transducer	6604.40	6594.40	Alluvial
LAO-3a	01/23/2021	10:01	6598.81	Transducer	6604.40	6594.40	Alluvial
LAO-3a	01/23/2021	11:01	6598.79	Transducer	6604.40	6594.40	Alluvial
LAO-3a	01/23/2021	12:01	6598.78	Transducer	6604.40	6594.40	Alluvial
LAO-3a	01/23/2021	13:01	6598.77	Transducer	6604.40	6594.40	Alluvial
LAO-3a	01/23/2021	14:01	6598.75	Transducer	6604.40	6594.40	Alluvial
LAO-3a	01/23/2021	15:01	6598.73	Transducer	6604.40	6594.40	Alluvial
LAO-3a	01/23/2021	16:01	6598.71	Transducer	6604.40	6594.40	Alluvial
LAO-3a	01/23/2021	17:01	6598.73	Transducer	6604.40	6594.40	Alluvial
LAO-3a	01/23/2021	18:01	6598.71	Transducer	6604.40	6594.40	Alluvial
LAO-3a	01/23/2021	19:01	6598.69	Transducer	6604.40	6594.40	Alluvial

Location	Date	Time	Water Level (ft amsl)	Method	Top of Screen (ft amsl)	Bottom of Screen (ft amsl)	Zone
LAO-3a	01/23/2021	20:01	6598.67	Transducer	6604.40	6594.40	Alluvial
LAO-3a	01/23/2021	21:01	6598.63	Transducer	6604.40	6594.40	Alluvial
LAO-3a	01/23/2021	22:01	6598.63	Transducer	6604.40	6594.40	Alluvial
LAO-3a	01/23/2021	23:01	6598.62	Transducer	6604.40	6594.40	Alluvial
LAO-3a	01/24/2021	00:01	6598.58	Transducer	6604.40	6594.40	Alluvial
LAO-3a	01/24/2021	01:01	6598.59	Transducer	6604.40	6594.40	Alluvial
LAO-3a	01/24/2021	02:01	6598.59	Transducer	6604.40	6594.40	Alluvial
LAO-3a	01/24/2021	03:01	6598.58	Transducer	6604.40	6594.40	Alluvial
LAO-3a	01/24/2021	04:01	6598.56	Transducer	6604.40	6594.40	Alluvial
LAO-3a	01/24/2021	05:01	6598.55	Transducer	6604.40	6594.40	Alluvial
LAO-3a	01/24/2021	06:01	6598.50	Transducer	6604.40	6594.40	Alluvial
LAO-3a	01/24/2021	07:01	6598.47	Transducer	6604.40	6594.40	Alluvial
LAO-3a	01/24/2021	08:01	6598.44	Transducer	6604.40	6594.40	Alluvial
LAO-3a	01/24/2021	09:01	6598.41	Transducer	6604.40	6594.40	Alluvial
LAO-3a	01/24/2021	10:01	6598.39	Transducer	6604.40	6594.40	Alluvial
LAO-3a	01/24/2021	11:01	6598.34	Transducer	6604.40	6594.40	Alluvial
LAO-3a	01/24/2021	12:01	6598.31	Transducer	6604.40	6594.40	Alluvial
LAO-3a	01/24/2021	13:01	6598.28	Transducer	6604.40	6594.40	Alluvial
LAO-3a	01/24/2021	14:01	6598.24	Transducer	6604.40	6594.40	Alluvial
LAO-3a	01/24/2021	15:01	6598.19	Transducer	6604.40	6594.40	Alluvial
LAO-3a	01/24/2021	16:01	6598.15	Transducer	6604.40	6594.40	Alluvial
LAO-3a	01/24/2021	17:01	6598.11	Transducer	6604.40	6594.40	Alluvial
LAO-3a	01/24/2021	18:01	6598.06	Transducer	6604.40	6594.40	Alluvial
LAO-3a	01/24/2021	19:01	6598.02	Transducer	6604.40	6594.40	Alluvial
LAO-3a	01/24/2021	20:01	6597.98	Transducer	6604.40	6594.40	Alluvial
LAO-3a	01/24/2021	21:01	6597.94	Transducer	6604.40	6594.40	Alluvial
LAO-3a	01/24/2021	22:01	6597.91	Transducer	6604.40	6594.40	Alluvial
LAO-3a	01/24/2021	23:01	6597.88	Transducer	6604.40	6594.40	Alluvial
LAO-3a	01/25/2021	00:01	6597.83	Transducer	6604.40	6594.40	Alluvial
LAO-3a	01/25/2021	01:01	6597.78	Transducer	6604.40	6594.40	Alluvial
LAO-3a	01/25/2021	02:01	6597.77	Transducer	6604.40	6594.40	Alluvial
LAO-3a	01/25/2021	03:01	6597.75	Transducer	6604.40	6594.40	Alluvial
LAO-3a	01/25/2021	04:01	6597.72	Transducer	6604.40	6594.40	Alluvial
LAO-3a	01/25/2021	05:01	6597.69	Transducer	6604.40	6594.40	Alluvial
LAO-3a	01/25/2021	06:01	6597.65	Transducer	6604.40	6594.40	Alluvial
LAO-3a	01/25/2021	07:01	6597.57	Transducer	6604.40	6594.40	Alluvial
LAO-3a	01/25/2021	08:01	6597.52	Transducer	6604.40	6594.40	Alluvial
LAO-3a	01/25/2021	09:01	6597.48	Transducer	6604.40	6594.40	Alluvial
LAO-3a	01/25/2021	10:01	6597.42	Transducer	6604.40	6594.40	Alluvial
LAO-3a	01/25/2021	11:01	6597.34	Transducer	6604.40	6594.40	Alluvial
LAO-3a	01/25/2021	12:01	6597.28	Transducer	6604.40	6594.40	Alluvial
LAO-3a	01/25/2021	13:01	6597.24	Transducer	6604.40	6594.40	Alluvial
LAO-3a	01/25/2021	14:01	6597.19	Transducer	6604.40	6594.40	Alluvial
LAO-3a	01/25/2021	15:01	6597.12	Transducer	6604.40	6594.40	Alluvial
LAO-3a	01/25/2021	16:01	6597.08	Transducer	6604.40	6594.40	Alluvial

Location	Date	Time	Water Level (ft amsl)	Method	Top of Screen (ft amsl)	Bottom of Screen (ft amsl)	Zone
LAO-3a	01/25/2021	17:01	6597.02	Transducer	6604.40	6594.40	Alluvial
LAO-3a	01/25/2021	18:01	6596.96	Transducer	6604.40	6594.40	Alluvial
LAO-3a	01/25/2021	19:01	6596.92	Transducer	6604.40	6594.40	Alluvial
LAO-3a	01/25/2021	20:01	6596.86	Transducer	6604.40	6594.40	Alluvial
LAO-3a	01/25/2021	21:01	6596.80	Transducer	6604.40	6594.40	Alluvial
LAO-3a	01/25/2021	22:01	6596.75	Transducer	6604.40	6594.40	Alluvial
LAO-3a	01/25/2021	23:01	6596.70	Transducer	6604.40	6594.40	Alluvial
LAO-3a	01/26/2021	00:01	6596.66	Transducer	6604.40	6594.40	Alluvial
LAO-3a	01/26/2021	01:01	6596.62	Transducer	6604.40	6594.40	Alluvial
LAO-3a	01/26/2021	02:01	6596.58	Transducer	6604.40	6594.40	Alluvial
LAO-3a	01/26/2021	03:01	6596.58	Transducer	6604.40	6594.40	Alluvial
LAO-3a	01/26/2021	04:01	6596.52	Transducer	6604.40	6594.40	Alluvial
LAO-3a	01/26/2021	05:01	6596.48	Transducer	6604.40	6594.40	Alluvial
LAO-3a	01/26/2021	06:01	6596.45	Transducer	6604.40	6594.40	Alluvial
LAO-3a	01/26/2021	07:01	6596.38	Transducer	6604.40	6594.40	Alluvial
LAO-3a	01/26/2021	08:01	6596.33	Transducer	6604.40	6594.40	Alluvial
LAO-3a	01/26/2021	09:01	6596.28	Transducer	6604.40	6594.40	Alluvial
LAO-3a	01/26/2021	10:01	6596.21	Transducer	6604.40	6594.40	Alluvial
LAO-3a	01/26/2021	11:01	6596.17	Transducer	6604.40	6594.40	Alluvial
LAO-3a	01/26/2021	12:01	6596.12	Transducer	6604.40	6594.40	Alluvial
LAO-3a	01/26/2021	13:01	6596.07	Transducer	6604.40	6594.40	Alluvial
LAO-3a	01/26/2021	14:01	6596.04	Transducer	6604.40	6594.40	Alluvial
LAO-3a	01/26/2021	15:01	6595.98	Transducer	6604.40	6594.40	Alluvial
LAO-3a	01/26/2021	16:01	6595.92	Transducer	6604.40	6594.40	Alluvial
LAO-3a	01/26/2021	17:01	6595.86	Transducer	6604.40	6594.40	Alluvial
LAO-3a	01/26/2021	18:01	6595.81	Transducer	6604.40	6594.40	Alluvial
LAO-3a	01/26/2021	19:01	6595.75	Transducer	6604.40	6594.40	Alluvial
LAO-3a	01/26/2021	20:01	6595.71	Transducer	6604.40	6594.40	Alluvial
LAO-3a	01/26/2021	21:01	6595.67	Transducer	6604.40	6594.40	Alluvial
LAO-3a	01/26/2021	22:01	6595.60	Transducer	6604.40	6594.40	Alluvial
LAO-3a	01/26/2021	23:01	6595.58	Transducer	6604.40	6594.40	Alluvial
LAO-3a	01/27/2021	00:01	6595.54	Transducer	6604.40	6594.40	Alluvial
LAO-3a	01/27/2021	01:01	6595.51	Transducer	6604.40	6594.40	Alluvial
LAO-3a	01/27/2021	02:01	6595.51	Transducer	6604.40	6594.40	Alluvial
LAO-3a	01/27/2021	03:01	6595.49	Transducer	6604.40	6594.40	Alluvial
LAO-3a	01/27/2021	04:01	6595.47	Transducer	6604.40	6594.40	Alluvial
LAO-3a	01/27/2021	05:01	6595.45	Transducer	6604.40	6594.40	Alluvial
LAO-3a	01/27/2021	06:01	6595.41	Transducer	6604.40	6594.40	Alluvial
LAO-3a	01/27/2021	07:01	6595.37	Transducer	6604.40	6594.40	Alluvial
LAO-3a	01/27/2021	08:01	6595.33	Transducer	6604.40	6594.40	Alluvial
LAO-3a	01/27/2021	09:01	6595.30	Transducer	6604.40	6594.40	Alluvial
LAO-3a	01/27/2021	10:01	6595.26	Transducer	6604.40	6594.40	Alluvial
LAO-3a	01/27/2021	11:01	6595.25	Transducer	6604.40	6594.40	Alluvial
LAO-3a	01/27/2021	12:01	6595.20	Transducer	6604.40	6594.40	Alluvial
LAO-3a	01/27/2021	13:01	6595.17	Transducer	6604.40	6594.40	Alluvial

Location	Date	Time	Water Level (ft amsl)	Method	Top of Screen (ft amsl)	Bottom of Screen (ft amsl)	Zone
LAO-3a	01/27/2021	14:01	6595.15	Transducer	6604.40	6594.40	Alluvial
LAO-3a	01/27/2021	15:01	6595.10	Transducer	6604.40	6594.40	Alluvial
LAO-3a	01/27/2021	16:01	6595.08	Transducer	6604.40	6594.40	Alluvial
LAO-3a	01/27/2021	17:01	6595.05	Transducer	6604.40	6594.40	Alluvial
LAO-3a	01/27/2021	18:01	6595.02	Transducer	6604.40	6594.40	Alluvial
LAO-3a	01/27/2021	19:01	6594.98	Transducer	6604.40	6594.40	Alluvial
LAO-3a	01/27/2021	20:01	6594.96	Transducer	6604.40	6594.40	Alluvial
LAO-3a	01/27/2021	21:01	6594.92	Transducer	6604.40	6594.40	Alluvial
LAO-3a	01/27/2021	22:01	6594.89	Transducer	6604.40	6594.40	Alluvial
LAO-3a	01/27/2021	23:01	6594.86	Transducer	6604.40	6594.40	Alluvial
LAO-3a	01/28/2021	00:01	6594.83	Transducer	6604.40	6594.40	Alluvial
LAO-3a	01/28/2021	01:01	6594.82	Transducer	6604.40	6594.40	Alluvial
LAO-3a	01/28/2021	02:01	6594.83	Transducer	6604.40	6594.40	Alluvial
LAO-3a	01/28/2021	03:01	6594.82	Transducer	6604.40	6594.40	Alluvial
LAO-3a	01/28/2021	04:01	6594.80	Transducer	6604.40	6594.40	Alluvial
LAO-3a	01/28/2021	05:01	6594.77	Transducer	6604.40	6594.40	Alluvial
LAO-3a	01/28/2021	06:01	6594.75	Transducer	6604.40	6594.40	Alluvial
LAO-3a	01/28/2021	07:01	6594.71	Transducer	6604.40	6594.40	Alluvial
LAO-3a	01/28/2021	08:01	6594.70	Transducer	6604.40	6594.40	Alluvial
LAO-3a	01/28/2021	09:01	6594.67	Transducer	6604.40	6594.40	Alluvial
LAO-3a	01/28/2021	10:01	6594.63	Transducer	6604.40	6594.40	Alluvial
LAO-3a	01/28/2021	11:01	6594.61	Transducer	6604.40	6594.40	Alluvial
LAO-3a	01/28/2021	12:01	6594.57	Transducer	6604.40	6594.40	Alluvial
LAO-3a	01/28/2021	13:01	6594.55	Transducer	6604.40	6594.40	Alluvial
LAO-3a	01/28/2021	14:01	6594.52	Transducer	6604.40	6594.40	Alluvial
LAO-3a	01/28/2021	15:01	6594.49	Transducer	6604.40	6594.40	Alluvial
LAO-3a	01/28/2021	16:01	6594.46	Transducer	6604.40	6594.40	Alluvial
LAO-3a	01/28/2021	17:01	6594.44	Transducer	6604.40	6594.40	Alluvial
LAO-3a	01/28/2021	18:01	6594.41	Transducer	6604.40	6594.40	Alluvial
LAO-3a	02/16/2021	09:01	6594.40	Transducer	6604.40	6594.40	Alluvial
LAO-3a	02/16/2021	10:01	6594.42	Transducer	6604.40	6594.40	Alluvial
LAO-3a	02/16/2021	11:01	6594.43	Transducer	6604.40	6594.40	Alluvial
LAO-3a	02/16/2021	12:01	6594.43	Transducer	6604.40	6594.40	Alluvial
LAO-3a	02/16/2021	13:01	6594.43	Transducer	6604.40	6594.40	Alluvial
LAO-3a	02/16/2021	14:01	6594.43	Transducer	6604.40	6594.40	Alluvial
LAO-3a	02/16/2021	15:01	6594.43	Transducer	6604.40	6594.40	Alluvial
LAO-3a	02/16/2021	16:01	6594.42	Transducer	6604.40	6594.40	Alluvial
LAO-3a	02/16/2021	17:01	6594.42	Transducer	6604.40	6594.40	Alluvial
LAO-3a	02/16/2021	18:01	6594.43	Transducer	6604.40	6594.40	Alluvial
LAO-3a	02/16/2021	19:01	6594.43	Transducer	6604.40	6594.40	Alluvial
LAO-3a	02/16/2021	20:01	6594.41	Transducer	6604.40	6594.40	Alluvial
LAO-3a	02/16/2021	21:01	6594.42	Transducer	6604.40	6594.40	Alluvial
LAO-3a	02/16/2021	22:01	6594.42	Transducer	6604.40	6594.40	Alluvial
LAO-3a	02/16/2021	23:01	6594.43	Transducer	6604.40	6594.40	Alluvial
LAO-3a	02/17/2021	00:01	6594.43	Transducer	6604.40	6594.40	Alluvial

Location	Date	Time	Water Level (ft amsl)	Method	Top of Screen (ft amsl)	Bottom of Screen (ft amsl)	Zone
LAO-3a	02/17/2021	01:01	6594.45	Transducer	6604.40	6594.40	Alluvial
LAO-3a	02/17/2021	02:01	6594.47	Transducer	6604.40	6594.40	Alluvial
LAO-3a	02/17/2021	03:01	6594.50	Transducer	6604.40	6594.40	Alluvial
LAO-3a	02/17/2021	04:01	6594.53	Transducer	6604.40	6594.40	Alluvial
LAO-3a	02/17/2021	05:01	6594.54	Transducer	6604.40	6594.40	Alluvial
LAO-3a	02/17/2021	06:01	6594.56	Transducer	6604.40	6594.40	Alluvial
LAO-3a	02/17/2021	07:01	6594.57	Transducer	6604.40	6594.40	Alluvial
LAO-3a	02/17/2021	08:01	6594.56	Transducer	6604.40	6594.40	Alluvial
LAO-3a	02/17/2021	09:01	6594.56	Transducer	6604.40	6594.40	Alluvial
LAO-3a	02/17/2021	10:01	6594.57	Transducer	6604.40	6594.40	Alluvial
LAO-3a	02/17/2021	11:01	6594.57	Transducer	6604.40	6594.40	Alluvial
LAO-3a	02/17/2021	12:01	6594.55	Transducer	6604.40	6594.40	Alluvial
LAO-3a	02/17/2021	13:01	6594.55	Transducer	6604.40	6594.40	Alluvial
LAO-3a	02/17/2021	14:01	6594.56	Transducer	6604.40	6594.40	Alluvial
LAO-3a	02/17/2021	15:01	6594.55	Transducer	6604.40	6594.40	Alluvial
LAO-3a	02/17/2021	16:01	6594.55	Transducer	6604.40	6594.40	Alluvial
LAO-3a	02/17/2021	17:01	6594.55	Transducer	6604.40	6594.40	Alluvial
LAO-3a	02/17/2021	18:01	6594.55	Transducer	6604.40	6594.40	Alluvial
LAO-3a	02/17/2021	19:01	6594.51	Transducer	6604.40	6594.40	Alluvial
LAO-3a	02/17/2021	20:01	6594.52	Transducer	6604.40	6594.40	Alluvial
LAO-3a	02/17/2021	21:01	6594.51	Transducer	6604.40	6594.40	Alluvial
LAO-3a	02/17/2021	22:01	6594.50	Transducer	6604.40	6594.40	Alluvial
LAO-3a	02/17/2021	23:01	6594.51	Transducer	6604.40	6594.40	Alluvial
LAO-3a	02/18/2021	00:01	6594.50	Transducer	6604.40	6594.40	Alluvial
LAO-3a	02/18/2021	01:01	6594.51	Transducer	6604.40	6594.40	Alluvial
LAO-3a	02/18/2021	02:01	6594.54	Transducer	6604.40	6594.40	Alluvial
LAO-3a	02/18/2021	03:01	6594.56	Transducer	6604.40	6594.40	Alluvial
LAO-3a	02/18/2021	04:01	6594.58	Transducer	6604.40	6594.40	Alluvial
LAO-3a	02/18/2021	05:01	6594.62	Transducer	6604.40	6594.40	Alluvial
LAO-3a	02/18/2021	06:01	6594.62	Transducer	6604.40	6594.40	Alluvial
LAO-3a	02/18/2021	07:01	6594.63	Transducer	6604.40	6594.40	Alluvial
LAO-3a	02/18/2021	08:01	6594.64	Transducer	6604.40	6594.40	Alluvial
LAO-3a	02/18/2021	09:01	6594.65	Transducer	6604.40	6594.40	Alluvial
LAO-3a	02/18/2021	10:01	6594.64	Transducer	6604.40	6594.40	Alluvial
LAO-3a	02/18/2021	11:01	6594.66	Transducer	6604.40	6594.40	Alluvial
LAO-3a	02/18/2021	12:01	6594.64	Transducer	6604.40	6594.40	Alluvial
LAO-3a	02/18/2021	13:01	6594.66	Transducer	6604.40	6594.40	Alluvial
LAO-3a	02/18/2021	14:01	6594.65	Transducer	6604.40	6594.40	Alluvial
LAO-3a	02/18/2021	15:01	6594.65	Transducer	6604.40	6594.40	Alluvial
LAO-3a	02/18/2021	16:01	6594.64	Transducer	6604.40	6594.40	Alluvial
LAO-3a	02/18/2021	17:01	6594.63	Transducer	6604.40	6594.40	Alluvial
LAO-3a	02/18/2021	18:01	6594.62	Transducer	6604.40	6594.40	Alluvial
LAO-3a	02/18/2021	19:01	6594.63	Transducer	6604.40	6594.40	Alluvial
LAO-3a	02/18/2021	20:01	6594.63	Transducer	6604.40	6594.40	Alluvial
LAO-3a	02/18/2021	21:01	6594.63	Transducer	6604.40	6594.40	Alluvial

Location	Date	Time	Water Level (ft amsl)	Method	Top of Screen (ft amsl)	Bottom of Screen (ft amsl)	Zone
LAO-3a	02/18/2021	22:01	6594.63	Transducer	6604.40	6594.40	Alluvial
LAO-3a	02/18/2021	23:01	6594.64	Transducer	6604.40	6594.40	Alluvial
LAO-3a	02/19/2021	00:01	6594.64	Transducer	6604.40	6594.40	Alluvial
LAO-3a	02/19/2021	01:01	6594.65	Transducer	6604.40	6594.40	Alluvial
LAO-3a	02/19/2021	02:01	6594.66	Transducer	6604.40	6594.40	Alluvial
LAO-3a	02/19/2021	03:01	6594.68	Transducer	6604.40	6594.40	Alluvial
LAO-3a	02/19/2021	04:01	6594.70	Transducer	6604.40	6594.40	Alluvial
LAO-3a	02/19/2021	05:01	6594.72	Transducer	6604.40	6594.40	Alluvial
LAO-3a	02/19/2021	06:01	6594.73	Transducer	6604.40	6594.40	Alluvial
LAO-3a	02/19/2021	07:01	6594.73	Transducer	6604.40	6594.40	Alluvial
LAO-3a	02/19/2021	08:01	6594.75	Transducer	6604.40	6594.40	Alluvial
LAO-3a	02/19/2021	09:01	6594.75	Transducer	6604.40	6594.40	Alluvial
LAO-3a	02/19/2021	10:01	6594.75	Transducer	6604.40	6594.40	Alluvial
LAO-3a	02/19/2021	11:01	6594.75	Transducer	6604.40	6594.40	Alluvial
LAO-3a	02/19/2021	12:01	6594.77	Transducer	6604.40	6594.40	Alluvial
LAO-3a	02/19/2021	13:01	6594.76	Transducer	6604.40	6594.40	Alluvial
LAO-3a	02/19/2021	14:01	6594.76	Transducer	6604.40	6594.40	Alluvial
LAO-3a	02/19/2021	15:01	6594.77	Transducer	6604.40	6594.40	Alluvial
LAO-3a	02/19/2021	16:01	6594.74	Transducer	6604.40	6594.40	Alluvial
LAO-3a	02/19/2021	17:01	6594.74	Transducer	6604.40	6594.40	Alluvial
LAO-3a	02/19/2021	18:01	6594.73	Transducer	6604.40	6594.40	Alluvial
LAO-3a	02/19/2021	19:01	6594.74	Transducer	6604.40	6594.40	Alluvial
LAO-3a	02/19/2021	20:01	6594.74	Transducer	6604.40	6594.40	Alluvial
LAO-3a	02/19/2021	21:01	6594.74	Transducer	6604.40	6594.40	Alluvial
LAO-3a	02/19/2021	22:01	6594.73	Transducer	6604.40	6594.40	Alluvial
LAO-3a	02/19/2021	23:01	6594.73	Transducer	6604.40	6594.40	Alluvial
LAO-3a	02/20/2021	00:01	6594.72	Transducer	6604.40	6594.40	Alluvial
LAO-3a	02/20/2021	01:01	6594.73	Transducer	6604.40	6594.40	Alluvial
LAO-3a	02/20/2021	02:01	6594.78	Transducer	6604.40	6594.40	Alluvial
LAO-3a	02/20/2021	03:01	6594.80	Transducer	6604.40	6594.40	Alluvial
LAO-3a	02/20/2021	04:01	6594.83	Transducer	6604.40	6594.40	Alluvial
LAO-3a	02/20/2021	05:01	6594.84	Transducer	6604.40	6594.40	Alluvial
LAO-3a	02/20/2021	06:01	6594.85	Transducer	6604.40	6594.40	Alluvial
LAO-3a	02/20/2021	07:01	6594.84	Transducer	6604.40	6594.40	Alluvial
LAO-3a	02/20/2021	08:01	6594.83	Transducer	6604.40	6594.40	Alluvial
LAO-3a	02/20/2021	09:01	6594.83	Transducer	6604.40	6594.40	Alluvial
LAO-3a	02/20/2021	10:01	6594.84	Transducer	6604.40	6594.40	Alluvial
LAO-3a	02/20/2021	11:01	6594.84	Transducer	6604.40	6594.40	Alluvial
LAO-3a	02/20/2021	12:01	6594.85	Transducer	6604.40	6594.40	Alluvial
LAO-3a	02/20/2021	13:01	6594.83	Transducer	6604.40	6594.40	Alluvial
LAO-3a	02/20/2021	14:01	6594.84	Transducer	6604.40	6594.40	Alluvial
LAO-3a	02/20/2021	15:01	6594.85	Transducer	6604.40	6594.40	Alluvial
LAO-3a	02/20/2021	16:01	6594.86	Transducer	6604.40	6594.40	Alluvial
LAO-3a	02/20/2021	17:01	6594.85	Transducer	6604.40	6594.40	Alluvial
LAO-3a	02/20/2021	18:01	6594.86	Transducer	6604.40	6594.40	Alluvial

Location	Date	Time	Water Level (ft amsl)	Method	Top of Screen (ft amsl)	Bottom of Screen (ft amsl)	Zone
LAO-3a	02/20/2021	19:01	6594.86	Transducer	6604.40	6594.40	Alluvial
LAO-3a	02/20/2021	20:01	6594.88	Transducer	6604.40	6594.40	Alluvial
LAO-3a	02/20/2021	21:01	6594.88	Transducer	6604.40	6594.40	Alluvial
LAO-3a	02/20/2021	22:01	6594.88	Transducer	6604.40	6594.40	Alluvial
LAO-3a	02/20/2021	23:01	6594.88	Transducer	6604.40	6594.40	Alluvial
LAO-3a	02/21/2021	00:01	6594.88	Transducer	6604.40	6594.40	Alluvial
LAO-3a	02/21/2021	01:01	6594.90	Transducer	6604.40	6594.40	Alluvial
LAO-3a	02/21/2021	02:01	6594.93	Transducer	6604.40	6594.40	Alluvial
LAO-3a	02/21/2021	03:01	6594.94	Transducer	6604.40	6594.40	Alluvial
LAO-3a	02/21/2021	04:01	6594.97	Transducer	6604.40	6594.40	Alluvial
LAO-3a	02/21/2021	05:01	6594.98	Transducer	6604.40	6594.40	Alluvial
LAO-3a	02/21/2021	06:01	6594.98	Transducer	6604.40	6594.40	Alluvial
LAO-3a	02/21/2021	07:01	6594.97	Transducer	6604.40	6594.40	Alluvial
LAO-3a	02/21/2021	08:01	6594.97	Transducer	6604.40	6594.40	Alluvial
LAO-3a	02/21/2021	09:01	6594.97	Transducer	6604.40	6594.40	Alluvial
LAO-3a	02/21/2021	10:01	6594.98	Transducer	6604.40	6594.40	Alluvial
LAO-3a	02/21/2021	11:01	6594.99	Transducer	6604.40	6594.40	Alluvial
LAO-3a	02/21/2021	12:01	6595.00	Transducer	6604.40	6594.40	Alluvial
LAO-3a	02/21/2021	13:01	6594.98	Transducer	6604.40	6594.40	Alluvial
LAO-3a	02/21/2021	14:01	6594.99	Transducer	6604.40	6594.40	Alluvial
LAO-3a	02/21/2021	15:01	6594.97	Transducer	6604.40	6594.40	Alluvial
LAO-3a	02/21/2021	16:01	6594.97	Transducer	6604.40	6594.40	Alluvial
LAO-3a	02/21/2021	17:01	6594.96	Transducer	6604.40	6594.40	Alluvial
LAO-3a	02/21/2021	18:01	6594.97	Transducer	6604.40	6594.40	Alluvial
LAO-3a	02/21/2021	19:01	6594.95	Transducer	6604.40	6594.40	Alluvial
LAO-3a	02/21/2021	20:01	6594.96	Transducer	6604.40	6594.40	Alluvial
LAO-3a	02/21/2021	21:01	6594.98	Transducer	6604.40	6594.40	Alluvial
LAO-3a	02/21/2021	22:01	6594.99	Transducer	6604.40	6594.40	Alluvial
LAO-3a	02/21/2021	23:01	6594.99	Transducer	6604.40	6594.40	Alluvial
LAO-3a	02/22/2021	00:01	6594.99	Transducer	6604.40	6594.40	Alluvial
LAO-3a	02/22/2021	01:01	6594.98	Transducer	6604.40	6594.40	Alluvial
LAO-3a	02/22/2021	02:01	6595.01	Transducer	6604.40	6594.40	Alluvial
LAO-3a	02/22/2021	03:01	6595.05	Transducer	6604.40	6594.40	Alluvial
LAO-3a	02/22/2021	04:01	6595.06	Transducer	6604.40	6594.40	Alluvial
LAO-3a	02/22/2021	05:01	6595.08	Transducer	6604.40	6594.40	Alluvial
LAO-3a	02/22/2021	06:01	6595.08	Transducer	6604.40	6594.40	Alluvial
LAO-3a	02/22/2021	07:01	6595.08	Transducer	6604.40	6594.40	Alluvial
LAO-3a	02/22/2021	08:01	6595.10	Transducer	6604.40	6594.40	Alluvial
LAO-3a	02/22/2021	09:01	6595.09	Transducer	6604.40	6594.40	Alluvial
LAO-3a	02/22/2021	10:01	6595.11	Transducer	6604.40	6594.40	Alluvial
LAO-3a	02/22/2021	11:01	6595.09	Transducer	6604.40	6594.40	Alluvial
LAO-3a	02/22/2021	12:01	6595.08	Transducer	6604.40	6594.40	Alluvial
LAO-3a	02/22/2021	13:01	6595.08	Transducer	6604.40	6594.40	Alluvial
LAO-3a	02/22/2021	14:01	6595.07	Transducer	6604.40	6594.40	Alluvial
LAO-3a	02/22/2021	15:01	6595.06	Transducer	6604.40	6594.40	Alluvial

Location	Date	Time	Water Level (ft amsl)	Method	Top of Screen (ft amsl)	Bottom of Screen (ft amsl)	Zone
LAO-3a	02/22/2021	16:01	6595.07	Transducer	6604.40	6594.40	Alluvial
LAO-3a	02/22/2021	17:01	6595.07	Transducer	6604.40	6594.40	Alluvial
LAO-3a	02/22/2021	18:01	6595.08	Transducer	6604.40	6594.40	Alluvial
LAO-3a	02/22/2021	19:01	6595.07	Transducer	6604.40	6594.40	Alluvial
LAO-3a	02/22/2021	20:01	6595.09	Transducer	6604.40	6594.40	Alluvial
LAO-3a	02/22/2021	21:01	6595.08	Transducer	6604.40	6594.40	Alluvial
LAO-3a	02/22/2021	22:01	6595.08	Transducer	6604.40	6594.40	Alluvial
LAO-3a	02/22/2021	23:01	6595.07	Transducer	6604.40	6594.40	Alluvial
LAO-3a	02/23/2021	00:01	6595.08	Transducer	6604.40	6594.40	Alluvial
LAO-3a	02/23/2021	01:01	6595.10	Transducer	6604.40	6594.40	Alluvial
LAO-3a	02/23/2021	02:01	6595.14	Transducer	6604.40	6594.40	Alluvial
LAO-3a	02/23/2021	03:01	6595.16	Transducer	6604.40	6594.40	Alluvial
LAO-3a	02/23/2021	04:01	6595.17	Transducer	6604.40	6594.40	Alluvial
LAO-3a	02/23/2021	05:01	6595.18	Transducer	6604.40	6594.40	Alluvial
LAO-3a	02/23/2021	06:01	6595.17	Transducer	6604.40	6594.40	Alluvial
LAO-3a	02/23/2021	07:01	6595.18	Transducer	6604.40	6594.40	Alluvial
LAO-3a	02/23/2021	08:01	6595.18	Transducer	6604.40	6594.40	Alluvial
LAO-3a	02/23/2021	09:01	6595.19	Transducer	6604.40	6594.40	Alluvial
LAO-3a	02/23/2021	10:01	6595.20	Transducer	6604.40	6594.40	Alluvial
LAO-3a	02/23/2021	11:01	6595.18	Transducer	6604.40	6594.40	Alluvial
LAO-3a	02/23/2021	12:01	6595.18	Transducer	6604.40	6594.40	Alluvial
LAO-3a	02/23/2021	13:01	6595.18	Transducer	6604.40	6594.40	Alluvial
LAO-3a	02/23/2021	14:01	6595.19	Transducer	6604.40	6594.40	Alluvial
LAO-3a	02/23/2021	15:01	6595.20	Transducer	6604.40	6594.40	Alluvial
LAO-3a	02/23/2021	16:01	6595.19	Transducer	6604.40	6594.40	Alluvial
LAO-3a	02/23/2021	17:01	6595.19	Transducer	6604.40	6594.40	Alluvial
LAO-3a	02/23/2021	18:01	6595.20	Transducer	6604.40	6594.40	Alluvial
LAO-3a	02/23/2021	19:01	6595.19	Transducer	6604.40	6594.40	Alluvial
LAO-3a	02/23/2021	20:01	6595.18	Transducer	6604.40	6594.40	Alluvial
LAO-3a	02/23/2021	21:01	6595.18	Transducer	6604.40	6594.40	Alluvial
LAO-3a	02/23/2021	22:01	6595.17	Transducer	6604.40	6594.40	Alluvial
LAO-3a	02/23/2021	23:01	6595.16	Transducer	6604.40	6594.40	Alluvial
LAO-3a	02/24/2021	00:01	6595.17	Transducer	6604.40	6594.40	Alluvial
LAO-3a	02/24/2021	01:01	6595.17	Transducer	6604.40	6594.40	Alluvial
LAO-3a	02/24/2021	02:01	6595.20	Transducer	6604.40	6594.40	Alluvial
LAO-3a	02/24/2021	03:01	6595.23	Transducer	6604.40	6594.40	Alluvial
LAO-3a	02/24/2021	04:01	6595.25	Transducer	6604.40	6594.40	Alluvial
LAO-3a	02/24/2021	05:01	6595.26	Transducer	6604.40	6594.40	Alluvial
LAO-3a	02/24/2021	06:01	6595.27	Transducer	6604.40	6594.40	Alluvial
LAO-3a	02/24/2021	07:01	6595.27	Transducer	6604.40	6594.40	Alluvial
LAO-3a	02/24/2021	08:01	6595.28	Transducer	6604.40	6594.40	Alluvial
LAO-3a	02/24/2021	09:01	6595.29	Transducer	6604.40	6594.40	Alluvial
LAO-3a	02/24/2021	10:01	6595.29	Transducer	6604.40	6594.40	Alluvial
LAO-3a	02/24/2021	11:01	6595.28	Transducer	6604.40	6594.40	Alluvial
LAO-3a	02/24/2021	12:01	6595.27	Transducer	6604.40	6594.40	Alluvial

Location	Date	Time	Water Level (ft amsl)	Method	Top of Screen (ft amsl)	Bottom of Screen (ft amsl)	Zone
LAO-3a	02/24/2021	13:01	6595.27	Transducer	6604.40	6594.40	Alluvial
LAO-3a	02/24/2021	14:01	6595.27	Transducer	6604.40	6594.40	Alluvial
LAO-3a	02/24/2021	15:01	6595.27	Transducer	6604.40	6594.40	Alluvial
LAO-3a	02/24/2021	16:01	6595.27	Transducer	6604.40	6594.40	Alluvial
LAO-3a	02/24/2021	17:01	6595.27	Transducer	6604.40	6594.40	Alluvial
LAO-3a	02/24/2021	18:01	6595.25	Transducer	6604.40	6594.40	Alluvial
LAO-3a	02/24/2021	19:01	6595.25	Transducer	6604.40	6594.40	Alluvial
LAO-3a	02/24/2021	20:01	6595.26	Transducer	6604.40	6594.40	Alluvial
LAO-3a	02/24/2021	21:01	6595.25	Transducer	6604.40	6594.40	Alluvial
LAO-3a	02/24/2021	22:01	6595.24	Transducer	6604.40	6594.40	Alluvial
LAO-3a	02/24/2021	23:01	6595.25	Transducer	6604.40	6594.40	Alluvial
LAO-3a	02/25/2021	00:01	6595.22	Transducer	6604.40	6594.40	Alluvial
LAO-3a	02/25/2021	01:01	6595.24	Transducer	6604.40	6594.40	Alluvial
LAO-3a	02/25/2021	02:01	6595.26	Transducer	6604.40	6594.40	Alluvial
LAO-3a	02/25/2021	03:01	6595.28	Transducer	6604.40	6594.40	Alluvial
LAO-3a	02/25/2021	04:01	6595.30	Transducer	6604.40	6594.40	Alluvial
LAO-3a	02/25/2021	05:01	6595.30	Transducer	6604.40	6594.40	Alluvial
LAO-3a	02/25/2021	06:01	6595.32	Transducer	6604.40	6594.40	Alluvial
LAO-3a	02/25/2021	07:01	6595.34	Transducer	6604.40	6594.40	Alluvial
LAO-3a	02/25/2021	08:01	6595.33	Transducer	6604.40	6594.40	Alluvial
LAO-3a	02/25/2021	09:01	6595.36	Transducer	6604.40	6594.40	Alluvial
LAO-3a	02/25/2021	10:01	6595.36	Transducer	6604.40	6594.40	Alluvial
LAO-3a	02/25/2021	11:01	6595.35	Transducer	6604.40	6594.40	Alluvial
LAO-3a	02/25/2021	12:01	6595.34	Transducer	6604.40	6594.40	Alluvial
LAO-3a	02/25/2021	13:01	6595.33	Transducer	6604.40	6594.40	Alluvial
LAO-3a	02/25/2021	14:01	6595.34	Transducer	6604.40	6594.40	Alluvial
LAO-3a	02/25/2021	15:01	6595.35	Transducer	6604.40	6594.40	Alluvial
LAO-3a	02/25/2021	16:01	6595.34	Transducer	6604.40	6594.40	Alluvial
LAO-3a	02/25/2021	17:01	6595.33	Transducer	6604.40	6594.40	Alluvial
LAO-3a	02/25/2021	18:01	6595.32	Transducer	6604.40	6594.40	Alluvial
LAO-3a	02/25/2021	19:01	6595.33	Transducer	6604.40	6594.40	Alluvial
LAO-3a	02/25/2021	20:01	6595.32	Transducer	6604.40	6594.40	Alluvial
LAO-3a	02/25/2021	21:01	6595.33	Transducer	6604.40	6594.40	Alluvial
LAO-3a	02/25/2021	22:01	6595.31	Transducer	6604.40	6594.40	Alluvial
LAO-3a	02/25/2021	23:01	6595.31	Transducer	6604.40	6594.40	Alluvial
LAO-3a	02/26/2021	00:01	6595.32	Transducer	6604.40	6594.40	Alluvial
LAO-3a	02/26/2021	01:01	6595.31	Transducer	6604.40	6594.40	Alluvial
LAO-3a	02/26/2021	02:01	6595.34	Transducer	6604.40	6594.40	Alluvial
LAO-3a	02/26/2021	03:01	6595.36	Transducer	6604.40	6594.40	Alluvial
LAO-3a	02/26/2021	04:01	6595.38	Transducer	6604.40	6594.40	Alluvial
LAO-3a	02/26/2021	05:01	6595.40	Transducer	6604.40	6594.40	Alluvial
LAO-3a	02/26/2021	06:01	6595.41	Transducer	6604.40	6594.40	Alluvial
LAO-3a	02/26/2021	07:01	6595.42	Transducer	6604.40	6594.40	Alluvial
LAO-3a	02/26/2021	08:01	6595.44	Transducer	6604.40	6594.40	Alluvial
LAO-3a	02/26/2021	09:01	6595.43	Transducer	6604.40	6594.40	Alluvial

Location	Date	Time	Water Level (ft amsl)	Method	Top of Screen (ft amsl)	Bottom of Screen (ft amsl)	Zone
LAO-3a	02/26/2021	10:01	6595.43	Transducer	6604.40	6594.40	Alluvial
LAO-3a	02/26/2021	11:01	6595.44	Transducer	6604.40	6594.40	Alluvial
LAO-3a	02/26/2021	12:01	6595.44	Transducer	6604.40	6594.40	Alluvial
LAO-3a	02/26/2021	13:01	6595.44	Transducer	6604.40	6594.40	Alluvial
LAO-3a	02/26/2021	14:01	6595.44	Transducer	6604.40	6594.40	Alluvial
LAO-3a	02/26/2021	15:01	6595.43	Transducer	6604.40	6594.40	Alluvial
LAO-3a	02/26/2021	16:01	6595.42	Transducer	6604.40	6594.40	Alluvial
LAO-3a	02/26/2021	17:01	6595.43	Transducer	6604.40	6594.40	Alluvial
LAO-3a	02/26/2021	18:01	6595.41	Transducer	6604.40	6594.40	Alluvial
LAO-3a	02/26/2021	19:01	6595.41	Transducer	6604.40	6594.40	Alluvial
LAO-3a	02/26/2021	20:01	6595.39	Transducer	6604.40	6594.40	Alluvial
LAO-3a	02/26/2021	21:01	6595.40	Transducer	6604.40	6594.40	Alluvial
LAO-3a	02/26/2021	22:01	6595.41	Transducer	6604.40	6594.40	Alluvial
LAO-3a	02/26/2021	23:01	6595.41	Transducer	6604.40	6594.40	Alluvial
LAO-3a	02/27/2021	00:01	6595.40	Transducer	6604.40	6594.40	Alluvial
LAO-3a	02/27/2021	01:01	6595.43	Transducer	6604.40	6594.40	Alluvial
LAO-3a	02/27/2021	02:01	6595.44	Transducer	6604.40	6594.40	Alluvial
LAO-3a	02/27/2021	03:01	6595.45	Transducer	6604.40	6594.40	Alluvial
LAO-3a	02/27/2021	04:01	6595.47	Transducer	6604.40	6594.40	Alluvial
LAO-3a	02/27/2021	05:01	6595.48	Transducer	6604.40	6594.40	Alluvial
LAO-3a	02/27/2021	06:01	6595.47	Transducer	6604.40	6594.40	Alluvial
LAO-3a	02/27/2021	07:01	6595.47	Transducer	6604.40	6594.40	Alluvial
LAO-3a	02/27/2021	08:01	6595.47	Transducer	6604.40	6594.40	Alluvial
LAO-3a	02/27/2021	09:01	6595.46	Transducer	6604.40	6594.40	Alluvial
LAO-3a	02/27/2021	10:01	6595.46	Transducer	6604.40	6594.40	Alluvial
LAO-3a	02/27/2021	11:01	6595.48	Transducer	6604.40	6594.40	Alluvial
LAO-3a	02/27/2021	12:01	6595.47	Transducer	6604.40	6594.40	Alluvial
LAO-3a	02/27/2021	13:01	6595.46	Transducer	6604.40	6594.40	Alluvial
LAO-3a	02/27/2021	14:01	6595.45	Transducer	6604.40	6594.40	Alluvial
LAO-3a	02/27/2021	15:01	6595.45	Transducer	6604.40	6594.40	Alluvial
LAO-3a	02/27/2021	16:01	6595.45	Transducer	6604.40	6594.40	Alluvial
LAO-3a	02/27/2021	17:01	6595.46	Transducer	6604.40	6594.40	Alluvial
LAO-3a	02/27/2021	18:01	6595.45	Transducer	6604.40	6594.40	Alluvial
LAO-3a	02/27/2021	19:01	6595.45	Transducer	6604.40	6594.40	Alluvial
LAO-3a	02/27/2021	20:01	6595.44	Transducer	6604.40	6594.40	Alluvial
LAO-3a	02/27/2021	21:01	6595.45	Transducer	6604.40	6594.40	Alluvial
LAO-3a	02/27/2021	22:01	6595.46	Transducer	6604.40	6594.40	Alluvial
LAO-3a	02/27/2021	23:01	6595.45	Transducer	6604.40	6594.40	Alluvial
LAO-3a	02/28/2021	00:01	6595.45	Transducer	6604.40	6594.40	Alluvial
LAO-3a	02/28/2021	01:01	6595.45	Transducer	6604.40	6594.40	Alluvial
LAO-3a	02/28/2021	02:01	6595.48	Transducer	6604.40	6594.40	Alluvial
LAO-3a	02/28/2021	03:01	6595.49	Transducer	6604.40	6594.40	Alluvial
LAO-3a	02/28/2021	04:01	6595.53	Transducer	6604.40	6594.40	Alluvial
LAO-3a	02/28/2021	05:01	6595.54	Transducer	6604.40	6594.40	Alluvial
LAO-3a	02/28/2021	06:01	6595.56	Transducer	6604.40	6594.40	Alluvial

Location	Date	Time	Water Level (ft amsl)	Method	Top of Screen (ft amsl)	Bottom of Screen (ft amsl)	Zone
LAO-3a	02/28/2021	07:01	6595.55	Transducer	6604.40	6594.40	Alluvial
LAO-3a	02/28/2021	08:01	6595.56	Transducer	6604.40	6594.40	Alluvial
LAO-3a	02/28/2021	09:01	6595.54	Transducer	6604.40	6594.40	Alluvial
LAO-3a	02/28/2021	10:01	6595.55	Transducer	6604.40	6594.40	Alluvial
LAO-3a	02/28/2021	11:01	6595.55	Transducer	6604.40	6594.40	Alluvial
LAO-3a	02/28/2021	12:01	6595.55	Transducer	6604.40	6594.40	Alluvial
LAO-3a	02/28/2021	13:01	6595.58	Transducer	6604.40	6594.40	Alluvial
LAO-3a	02/28/2021	14:01	6595.57	Transducer	6604.40	6594.40	Alluvial
LAO-3a	02/28/2021	15:01	6595.57	Transducer	6604.40	6594.40	Alluvial
LAO-3a	02/28/2021	16:01	6595.56	Transducer	6604.40	6594.40	Alluvial
LAO-3a	02/28/2021	17:01	6595.56	Transducer	6604.40	6594.40	Alluvial
LAO-3a	02/28/2021	18:01	6595.57	Transducer	6604.40	6594.40	Alluvial
LAO-3a	02/28/2021	19:01	6595.56	Transducer	6604.40	6594.40	Alluvial
LAO-3a	02/28/2021	20:01	6595.56	Transducer	6604.40	6594.40	Alluvial
LAO-3a	02/28/2021	21:01	6595.56	Transducer	6604.40	6594.40	Alluvial
LAO-3a	02/28/2021	22:01	6595.56	Transducer	6604.40	6594.40	Alluvial
LAO-3a	02/28/2021	23:01	6595.56	Transducer	6604.40	6594.40	Alluvial
LAO-3a	03/01/2021	00:01	6595.56	Transducer	6604.40	6594.40	Alluvial
LAO-3a	03/01/2021	01:01	6595.57	Transducer	6604.40	6594.40	Alluvial
LAO-3a	03/01/2021	02:01	6595.59	Transducer	6604.40	6594.40	Alluvial
LAO-3a	03/01/2021	03:01	6595.63	Transducer	6604.40	6594.40	Alluvial
LAO-3a	03/01/2021	04:01	6595.65	Transducer	6604.40	6594.40	Alluvial
LAO-3a	03/01/2021	05:01	6595.66	Transducer	6604.40	6594.40	Alluvial
LAO-3a	03/01/2021	06:01	6595.66	Transducer	6604.40	6594.40	Alluvial
LAO-3a	03/01/2021	07:01	6595.67	Transducer	6604.40	6594.40	Alluvial
LAO-3a	03/01/2021	08:01	6595.68	Transducer	6604.40	6594.40	Alluvial
LAO-3a	03/01/2021	09:01	6595.67	Transducer	6604.40	6594.40	Alluvial
LAO-3a	03/01/2021	10:01	6595.67	Transducer	6604.40	6594.40	Alluvial
LAO-3a	03/01/2021	11:01	6595.68	Transducer	6604.40	6594.40	Alluvial
LAO-3a	03/01/2021	12:01	6595.67	Transducer	6604.40	6594.40	Alluvial
LAO-3a	03/01/2021	13:01	6595.66	Transducer	6604.40	6594.40	Alluvial
LAO-3a	03/01/2021	14:01	6595.66	Transducer	6604.40	6594.40	Alluvial
LAO-3a	03/01/2021	15:01	6595.67	Transducer	6604.40	6594.40	Alluvial
LAO-3a	03/01/2021	16:01	6595.67	Transducer	6604.40	6594.40	Alluvial
LAO-3a	03/01/2021	17:01	6595.67	Transducer	6604.40	6594.40	Alluvial
LAO-3a	03/01/2021	18:01	6595.67	Transducer	6604.40	6594.40	Alluvial
LAO-3a	03/01/2021	19:01	6595.67	Transducer	6604.40	6594.40	Alluvial
LAO-3a	03/01/2021	20:01	6595.67	Transducer	6604.40	6594.40	Alluvial
LAO-3a	03/01/2021	21:01	6595.65	Transducer	6604.40	6594.40	Alluvial
LAO-3a	03/01/2021	22:01	6595.65	Transducer	6604.40	6594.40	Alluvial
LAO-3a	03/01/2021	23:01	6595.65	Transducer	6604.40	6594.40	Alluvial
LAO-3a	03/02/2021	00:01	6595.64	Transducer	6604.40	6594.40	Alluvial
LAO-3a	03/02/2021	01:01	6595.66	Transducer	6604.40	6594.40	Alluvial
LAO-3a	03/02/2021	02:01	6595.67	Transducer	6604.40	6594.40	Alluvial
LAO-3a	03/02/2021	03:01	6595.71	Transducer	6604.40	6594.40	Alluvial

Location	Date	Time	Water Level (ft amsl)	Method	Top of Screen (ft amsl)	Bottom of Screen (ft amsl)	Zone
LAO-3a	03/02/2021	04:01	6595.72	Transducer	6604.40	6594.40	Alluvial
LAO-3a	03/02/2021	05:01	6595.72	Transducer	6604.40	6594.40	Alluvial
LAO-3a	03/02/2021	06:01	6595.73	Transducer	6604.40	6594.40	Alluvial
LAO-3a	03/02/2021	07:01	6595.73	Transducer	6604.40	6594.40	Alluvial
LAO-3a	03/02/2021	08:01	6595.73	Transducer	6604.40	6594.40	Alluvial
LAO-3a	03/02/2021	09:01	6595.73	Transducer	6604.40	6594.40	Alluvial
LAO-3a	03/02/2021	10:01	6595.73	Transducer	6604.40	6594.40	Alluvial
LAO-3a	03/02/2021	11:01	6595.73	Transducer	6604.40	6594.40	Alluvial
LAO-3a	03/02/2021	12:01	6595.73	Transducer	6604.40	6594.40	Alluvial
LAO-3a	03/02/2021	13:01	6595.73	Transducer	6604.40	6594.40	Alluvial
LAO-3a	03/02/2021	14:01	6595.72	Transducer	6604.40	6594.40	Alluvial
LAO-3a	03/02/2021	15:01	6595.71	Transducer	6604.40	6594.40	Alluvial
LAO-3a	03/02/2021	16:01	6595.71	Transducer	6604.40	6594.40	Alluvial
LAO-3a	03/02/2021	17:01	6595.71	Transducer	6604.40	6594.40	Alluvial
LAO-3a	03/02/2021	18:01	6595.72	Transducer	6604.40	6594.40	Alluvial
LAO-3a	03/02/2021	19:01	6595.72	Transducer	6604.40	6594.40	Alluvial
LAO-3a	03/02/2021	20:01	6595.72	Transducer	6604.40	6594.40	Alluvial
LAO-3a	03/02/2021	21:01	6595.72	Transducer	6604.40	6594.40	Alluvial
LAO-3a	03/02/2021	22:01	6595.70	Transducer	6604.40	6594.40	Alluvial
LAO-3a	03/02/2021	23:01	6595.71	Transducer	6604.40	6594.40	Alluvial
LAO-3a	03/03/2021	00:01	6595.72	Transducer	6604.40	6594.40	Alluvial
LAO-3a	03/03/2021	01:01	6595.72	Transducer	6604.40	6594.40	Alluvial
LAO-3a	03/03/2021	02:01	6595.73	Transducer	6604.40	6594.40	Alluvial
LAO-3a	03/03/2021	03:01	6595.77	Transducer	6604.40	6594.40	Alluvial
LAO-3a	03/03/2021	04:01	6595.78	Transducer	6604.40	6594.40	Alluvial
LAO-3a	03/03/2021	05:01	6595.78	Transducer	6604.40	6594.40	Alluvial
LAO-3a	03/03/2021	06:01	6595.80	Transducer	6604.40	6594.40	Alluvial
LAO-3a	03/03/2021	07:01	6595.80	Transducer	6604.40	6594.40	Alluvial
LAO-3a	03/03/2021	08:01	6595.80	Transducer	6604.40	6594.40	Alluvial
LAO-3a	03/03/2021	09:01	6595.79	Transducer	6604.40	6594.40	Alluvial
LAO-3a	03/03/2021	10:01	6595.80	Transducer	6604.40	6594.40	Alluvial
LAO-3a	03/03/2021	11:01	6595.79	Transducer	6604.40	6594.40	Alluvial
LAO-3a	03/03/2021	12:01	6595.79	Transducer	6604.40	6594.40	Alluvial
LAO-3a	03/03/2021	13:01	6595.81	Transducer	6604.40	6594.40	Alluvial
LAO-3a	03/03/2021	14:01	6595.80	Transducer	6604.40	6594.40	Alluvial
LAO-3a	03/03/2021	15:01	6595.80	Transducer	6604.40	6594.40	Alluvial
LAO-3a	03/03/2021	16:01	6595.79	Transducer	6604.40	6594.40	Alluvial
LAO-3a	03/03/2021	17:01	6595.79	Transducer	6604.40	6594.40	Alluvial
LAO-3a	03/03/2021	18:01	6595.78	Transducer	6604.40	6594.40	Alluvial
LAO-3a	03/03/2021	19:01	6595.78	Transducer	6604.40	6594.40	Alluvial
LAO-3a	03/03/2021	20:01	6595.76	Transducer	6604.40	6594.40	Alluvial
LAO-3a	03/03/2021	21:01	6595.76	Transducer	6604.40	6594.40	Alluvial
LAO-3a	03/03/2021	22:01	6595.76	Transducer	6604.40	6594.40	Alluvial
LAO-3a	03/03/2021	23:01	6595.76	Transducer	6604.40	6594.40	Alluvial
LAO-3a	03/04/2021	00:01	6595.77	Transducer	6604.40	6594.40	Alluvial

Location	Date	Time	Water Level (ft amsl)	Method	Top of Screen (ft amsl)	Bottom of Screen (ft amsl)	Zone
LAO-3a	03/04/2021	01:01	6595.78	Transducer	6604.40	6594.40	Alluvial
LAO-3a	03/04/2021	02:01	6595.79	Transducer	6604.40	6594.40	Alluvial
LAO-3a	03/04/2021	03:01	6595.82	Transducer	6604.40	6594.40	Alluvial
LAO-3a	03/04/2021	04:01	6595.83	Transducer	6604.40	6594.40	Alluvial
LAO-3a	03/04/2021	05:01	6595.84	Transducer	6604.40	6594.40	Alluvial
LAO-3a	03/04/2021	06:01	6595.85	Transducer	6604.40	6594.40	Alluvial
LAO-3a	03/04/2021	07:01	6595.85	Transducer	6604.40	6594.40	Alluvial
LAO-3a	03/04/2021	08:01	6595.84	Transducer	6604.40	6594.40	Alluvial
LAO-3a	03/04/2021	09:01	6595.85	Transducer	6604.40	6594.40	Alluvial
LAO-3a	03/04/2021	10:01	6595.83	Transducer	6604.40	6594.40	Alluvial
LAO-3a	03/04/2021	11:01	6595.81	Transducer	6604.40	6594.40	Alluvial
LAO-3a	03/04/2021	12:01	6595.81	Transducer	6604.40	6594.40	Alluvial
LAO-3a	03/04/2021	13:01	6595.79	Transducer	6604.40	6594.40	Alluvial
LAO-3a	03/04/2021	14:01	6595.78	Transducer	6604.40	6594.40	Alluvial
LAO-3a	03/04/2021	15:01	6595.78	Transducer	6604.40	6594.40	Alluvial
LAO-3a	03/04/2021	16:01	6595.79	Transducer	6604.40	6594.40	Alluvial
LAO-3a	03/04/2021	17:01	6595.78	Transducer	6604.40	6594.40	Alluvial
LAO-3a	03/04/2021	18:01	6595.81	Transducer	6604.40	6594.40	Alluvial
LAO-3a	03/04/2021	19:01	6595.80	Transducer	6604.40	6594.40	Alluvial
LAO-3a	03/04/2021	20:01	6595.80	Transducer	6604.40	6594.40	Alluvial
LAO-3a	03/04/2021	21:01	6595.81	Transducer	6604.40	6594.40	Alluvial
LAO-3a	03/04/2021	22:01	6595.81	Transducer	6604.40	6594.40	Alluvial
LAO-3a	03/04/2021	23:01	6595.81	Transducer	6604.40	6594.40	Alluvial
LAO-3a	03/05/2021	00:01	6595.81	Transducer	6604.40	6594.40	Alluvial
LAO-3a	03/05/2021	01:01	6595.81	Transducer	6604.40	6594.40	Alluvial
LAO-3a	03/05/2021	02:01	6595.83	Transducer	6604.40	6594.40	Alluvial
LAO-3a	03/05/2021	03:01	6595.86	Transducer	6604.40	6594.40	Alluvial
LAO-3a	03/05/2021	04:01	6595.86	Transducer	6604.40	6594.40	Alluvial
LAO-3a	03/05/2021	05:01	6595.88	Transducer	6604.40	6594.40	Alluvial
LAO-3a	03/05/2021	06:01	6595.89	Transducer	6604.40	6594.40	Alluvial
LAO-3a	03/05/2021	07:01	6595.88	Transducer	6604.40	6594.40	Alluvial
LAO-3a	03/05/2021	08:01	6595.89	Transducer	6604.40	6594.40	Alluvial
LAO-3a	03/05/2021	09:01	6595.88	Transducer	6604.40	6594.40	Alluvial
LAO-3a	03/05/2021	10:01	6595.87	Transducer	6604.40	6594.40	Alluvial
LAO-3a	03/05/2021	11:01	6595.87	Transducer	6604.40	6594.40	Alluvial
LAO-3a	03/05/2021	12:01	6595.87	Transducer	6604.40	6594.40	Alluvial
LAO-3a	03/05/2021	13:01	6595.87	Transducer	6604.40	6594.40	Alluvial
LAO-3a	03/05/2021	14:01	6595.84	Transducer	6604.40	6594.40	Alluvial
LAO-3a	03/05/2021	15:01	6595.85	Transducer	6604.40	6594.40	Alluvial
LAO-3a	03/05/2021	16:01	6595.85	Transducer	6604.40	6594.40	Alluvial
LAO-3a	03/05/2021	17:01	6595.85	Transducer	6604.40	6594.40	Alluvial
LAO-3a	03/05/2021	18:01	6595.87	Transducer	6604.40	6594.40	Alluvial
LAO-3a	03/05/2021	19:01	6595.86	Transducer	6604.40	6594.40	Alluvial
LAO-3a	03/05/2021	20:01	6595.86	Transducer	6604.40	6594.40	Alluvial
LAO-3a	03/05/2021	21:01	6595.85	Transducer	6604.40	6594.40	Alluvial

Location	Date	Time	Water Level (ft amsl)	Method	Top of Screen (ft amsl)	Bottom of Screen (ft amsl)	Zone
LAO-3a	03/05/2021	22:01	6595.85	Transducer	6604.40	6594.40	Alluvial
LAO-3a	03/05/2021	23:01	6595.84	Transducer	6604.40	6594.40	Alluvial
LAO-3a	03/06/2021	00:01	6595.85	Transducer	6604.40	6594.40	Alluvial
LAO-3a	03/06/2021	01:01	6595.85	Transducer	6604.40	6594.40	Alluvial
LAO-3a	03/06/2021	02:01	6595.88	Transducer	6604.40	6594.40	Alluvial
LAO-3a	03/06/2021	03:01	6595.91	Transducer	6604.40	6594.40	Alluvial
LAO-3a	03/06/2021	04:01	6595.93	Transducer	6604.40	6594.40	Alluvial
LAO-3a	03/06/2021	05:01	6595.93	Transducer	6604.40	6594.40	Alluvial
LAO-3a	03/06/2021	06:01	6595.95	Transducer	6604.40	6594.40	Alluvial
LAO-3a	03/06/2021	07:01	6595.95	Transducer	6604.40	6594.40	Alluvial
LAO-3a	03/06/2021	08:01	6595.96	Transducer	6604.40	6594.40	Alluvial
LAO-3a	03/06/2021	09:01	6595.95	Transducer	6604.40	6594.40	Alluvial
LAO-3a	03/06/2021	10:01	6595.95	Transducer	6604.40	6594.40	Alluvial
LAO-3a	03/06/2021	11:01	6595.95	Transducer	6604.40	6594.40	Alluvial
LAO-3a	03/06/2021	12:01	6595.95	Transducer	6604.40	6594.40	Alluvial
LAO-3a	03/06/2021	13:01	6595.93	Transducer	6604.40	6594.40	Alluvial
LAO-3a	03/06/2021	14:01	6595.92	Transducer	6604.40	6594.40	Alluvial
LAO-3a	03/06/2021	15:01	6595.90	Transducer	6604.40	6594.40	Alluvial
LAO-3a	03/06/2021	16:01	6595.91	Transducer	6604.40	6594.40	Alluvial
LAO-3a	03/06/2021	17:01	6595.90	Transducer	6604.40	6594.40	Alluvial
LAO-3a	03/06/2021	18:01	6595.89	Transducer	6604.40	6594.40	Alluvial
LAO-3a	03/06/2021	19:01	6595.89	Transducer	6604.40	6594.40	Alluvial
LAO-3a	03/06/2021	20:01	6595.89	Transducer	6604.40	6594.40	Alluvial
LAO-3a	03/06/2021	21:01	6595.89	Transducer	6604.40	6594.40	Alluvial
LAO-3a	03/06/2021	22:01	6595.88	Transducer	6604.40	6594.40	Alluvial
LAO-3a	03/06/2021	23:01	6595.88	Transducer	6604.40	6594.40	Alluvial
LAO-3a	03/07/2021	00:01	6595.89	Transducer	6604.40	6594.40	Alluvial
LAO-3a	03/07/2021	01:01	6595.92	Transducer	6604.40	6594.40	Alluvial
LAO-3a	03/07/2021	02:01	6595.95	Transducer	6604.40	6594.40	Alluvial
LAO-3a	03/07/2021	03:01	6595.98	Transducer	6604.40	6594.40	Alluvial
LAO-3a	03/07/2021	04:01	6595.99	Transducer	6604.40	6594.40	Alluvial
LAO-3a	03/07/2021	05:01	6595.99	Transducer	6604.40	6594.40	Alluvial
LAO-3a	03/07/2021	06:01	6595.99	Transducer	6604.40	6594.40	Alluvial
LAO-3a	03/07/2021	07:01	6595.99	Transducer	6604.40	6594.40	Alluvial
LAO-3a	03/07/2021	08:01	6595.99	Transducer	6604.40	6594.40	Alluvial
LAO-3a	03/07/2021	09:01	6595.99	Transducer	6604.40	6594.40	Alluvial
LAO-3a	03/07/2021	10:01	6595.99	Transducer	6604.40	6594.40	Alluvial
LAO-3a	03/07/2021	11:01	6595.98	Transducer	6604.40	6594.40	Alluvial
LAO-3a	03/07/2021	12:01	6595.99	Transducer	6604.40	6594.40	Alluvial
LAO-3a	03/07/2021	13:01	6595.99	Transducer	6604.40	6594.40	Alluvial
LAO-3a	03/07/2021	14:01	6595.97	Transducer	6604.40	6594.40	Alluvial
LAO-3a	03/07/2021	15:01	6595.97	Transducer	6604.40	6594.40	Alluvial
LAO-3a	03/07/2021	16:01	6595.96	Transducer	6604.40	6594.40	Alluvial
LAO-3a	03/07/2021	17:01	6595.96	Transducer	6604.40	6594.40	Alluvial
LAO-3a	03/07/2021	18:01	6595.95	Transducer	6604.40	6594.40	Alluvial

Location	Date	Time	Water Level (ft amsl)	Method	Top of Screen (ft amsl)	Bottom of Screen (ft amsl)	Zone
LAO-3a	03/07/2021	19:01	6595.95	Transducer	6604.40	6594.40	Alluvial
LAO-3a	03/07/2021	20:01	6595.94	Transducer	6604.40	6594.40	Alluvial
LAO-3a	03/07/2021	21:01	6595.94	Transducer	6604.40	6594.40	Alluvial
LAO-3a	03/07/2021	22:01	6595.95	Transducer	6604.40	6594.40	Alluvial
LAO-3a	03/07/2021	23:01	6595.93	Transducer	6604.40	6594.40	Alluvial
LAO-3a	03/08/2021	00:01	6595.95	Transducer	6604.40	6594.40	Alluvial
LAO-3a	03/08/2021	01:01	6595.96	Transducer	6604.40	6594.40	Alluvial
LAO-3a	03/08/2021	02:01	6596.00	Transducer	6604.40	6594.40	Alluvial
LAO-3a	03/08/2021	03:01	6596.02	Transducer	6604.40	6594.40	Alluvial
LAO-3a	03/08/2021	04:01	6596.02	Transducer	6604.40	6594.40	Alluvial
LAO-3a	03/08/2021	05:01	6596.02	Transducer	6604.40	6594.40	Alluvial
LAO-3a	03/08/2021	06:01	6596.02	Transducer	6604.40	6594.40	Alluvial
LAO-3a	03/08/2021	07:01	6596.03	Transducer	6604.40	6594.40	Alluvial
LAO-3a	03/08/2021	08:01	6596.02	Transducer	6604.40	6594.40	Alluvial
LAO-3a	03/08/2021	09:01	6596.02	Transducer	6604.40	6594.40	Alluvial
LAO-3a	03/08/2021	10:01	6596.02	Transducer	6604.40	6594.40	Alluvial
LAO-3a	03/08/2021	11:01	6596.02	Transducer	6604.40	6594.40	Alluvial
LAO-3a	03/08/2021	12:01	6596.02	Transducer	6604.40	6594.40	Alluvial
LAO-3a	03/08/2021	13:01	6596.03	Transducer	6604.40	6594.40	Alluvial
LAO-3a	03/08/2021	14:01	6596.02	Transducer	6604.40	6594.40	Alluvial
LAO-3a	03/08/2021	15:01	6596.03	Transducer	6604.40	6594.40	Alluvial
LAO-3a	03/08/2021	16:01	6596.02	Transducer	6604.40	6594.40	Alluvial
LAO-3a	03/08/2021	17:01	6596.01	Transducer	6604.40	6594.40	Alluvial
LAO-3a	03/08/2021	18:01	6595.98	Transducer	6604.40	6594.40	Alluvial
LAO-3a	03/08/2021	19:01	6595.99	Transducer	6604.40	6594.40	Alluvial
LAO-3a	03/08/2021	20:01	6595.97	Transducer	6604.40	6594.40	Alluvial
LAO-3a	03/08/2021	21:01	6595.96	Transducer	6604.40	6594.40	Alluvial
LAO-3a	03/08/2021	22:01	6595.96	Transducer	6604.40	6594.40	Alluvial
LAO-3a	03/08/2021	23:01	6595.97	Transducer	6604.40	6594.40	Alluvial
LAO-3a	03/09/2021	00:01	6595.96	Transducer	6604.40	6594.40	Alluvial
LAO-3a	03/09/2021	01:01	6595.96	Transducer	6604.40	6594.40	Alluvial
LAO-3a	03/09/2021	02:01	6595.99	Transducer	6604.40	6594.40	Alluvial
LAO-3a	03/09/2021	03:01	6596.01	Transducer	6604.40	6594.40	Alluvial
LAO-3a	03/09/2021	04:01	6596.01	Transducer	6604.40	6594.40	Alluvial
LAO-3a	03/09/2021	05:01	6596.00	Transducer	6604.40	6594.40	Alluvial
LAO-3a	03/09/2021	06:01	6596.00	Transducer	6604.40	6594.40	Alluvial
LAO-3a	03/09/2021	07:01	6596.01	Transducer	6604.40	6594.40	Alluvial
LAO-3a	03/09/2021	08:01	6596.01	Transducer	6604.40	6594.40	Alluvial
LAO-3a	03/09/2021	09:01	6596.00	Transducer	6604.40	6594.40	Alluvial
LAO-3a	03/09/2021	10:01	6596.00	Transducer	6604.40	6594.40	Alluvial
LAO-3a	03/09/2021	11:01	6596.01	Transducer	6604.40	6594.40	Alluvial
LAO-3a	03/09/2021	12:01	6596.00	Transducer	6604.40	6594.40	Alluvial
LAO-3a	03/09/2021	13:01	6595.99	Transducer	6604.40	6594.40	Alluvial
LAO-3a	03/09/2021	14:01	6595.99	Transducer	6604.40	6594.40	Alluvial
LAO-3a	03/09/2021	15:01	6595.98	Transducer	6604.40	6594.40	Alluvial

Location	Date	Time	Water Level (ft amsl)	Method	Top of Screen (ft amsl)	Bottom of Screen (ft amsl)	Zone
LAO-3a	03/09/2021	16:01	6595.97	Transducer	6604.40	6594.40	Alluvial
LAO-3a	03/09/2021	17:01	6595.97	Transducer	6604.40	6594.40	Alluvial
LAO-3a	03/09/2021	18:01	6595.95	Transducer	6604.40	6594.40	Alluvial
LAO-3a	03/09/2021	19:01	6595.95	Transducer	6604.40	6594.40	Alluvial
LAO-3a	03/09/2021	20:01	6595.95	Transducer	6604.40	6594.40	Alluvial
LAO-3a	03/09/2021	21:01	6595.95	Transducer	6604.40	6594.40	Alluvial
LAO-3a	03/09/2021	22:01	6595.95	Transducer	6604.40	6594.40	Alluvial
LAO-3a	03/09/2021	23:01	6595.94	Transducer	6604.40	6594.40	Alluvial
LAO-3a	03/10/2021	00:01	6595.94	Transducer	6604.40	6594.40	Alluvial
LAO-3a	03/10/2021	01:01	6595.94	Transducer	6604.40	6594.40	Alluvial
LAO-3a	03/10/2021	02:01	6595.96	Transducer	6604.40	6594.40	Alluvial
LAO-3a	03/10/2021	03:01	6595.99	Transducer	6604.40	6594.40	Alluvial
LAO-3a	03/10/2021	04:01	6595.99	Transducer	6604.40	6594.40	Alluvial
LAO-3a	03/10/2021	05:01	6596.01	Transducer	6604.40	6594.40	Alluvial
LAO-3a	03/10/2021	06:01	6596.01	Transducer	6604.40	6594.40	Alluvial
LAO-3a	03/10/2021	07:01	6596.02	Transducer	6604.40	6594.40	Alluvial
LAO-3a	03/10/2021	08:01	6596.03	Transducer	6604.40	6594.40	Alluvial
LAO-3a	03/10/2021	09:01	6596.04	Transducer	6604.40	6594.40	Alluvial
LAO-3a	03/10/2021	10:01	6596.06	Transducer	6604.40	6594.40	Alluvial
LAO-3a	03/10/2021	11:01	6596.05	Transducer	6604.40	6594.40	Alluvial
LAO-3a	03/10/2021	12:01	6596.06	Transducer	6604.40	6594.40	Alluvial
LAO-3a	03/10/2021	13:01	6596.05	Transducer	6604.40	6594.40	Alluvial
LAO-3a	03/10/2021	14:01	6596.06	Transducer	6604.40	6594.40	Alluvial
LAO-3a	03/10/2021	15:01	6596.05	Transducer	6604.40	6594.40	Alluvial
LAO-3a	03/10/2021	16:01	6596.03	Transducer	6604.40	6594.40	Alluvial
LAO-3a	03/10/2021	17:01	6596.03	Transducer	6604.40	6594.40	Alluvial
LAO-3a	03/10/2021	18:01	6596.02	Transducer	6604.40	6594.40	Alluvial
LAO-3a	03/10/2021	19:01	6596.01	Transducer	6604.40	6594.40	Alluvial
LAO-3a	03/10/2021	20:01	6596.01	Transducer	6604.40	6594.40	Alluvial
LAO-3a	03/10/2021	21:01	6596.01	Transducer	6604.40	6594.40	Alluvial
LAO-3a	03/10/2021	22:01	6596.00	Transducer	6604.40	6594.40	Alluvial
LAO-3a	03/10/2021	23:01	6596.00	Transducer	6604.40	6594.40	Alluvial
LAO-3a	03/11/2021	00:01	6596.00	Transducer	6604.40	6594.40	Alluvial
LAO-3a	03/11/2021	01:01	6596.00	Transducer	6604.40	6594.40	Alluvial
LAO-3a	03/11/2021	02:01	6596.04	Transducer	6604.40	6594.40	Alluvial
LAO-3a	03/11/2021	03:01	6596.07	Transducer	6604.40	6594.40	Alluvial
LAO-3a	03/11/2021	04:01	6596.09	Transducer	6604.40	6594.40	Alluvial
LAO-3a	03/11/2021	05:01	6596.09	Transducer	6604.40	6594.40	Alluvial
LAO-3a	03/11/2021	06:01	6596.09	Transducer	6604.40	6594.40	Alluvial
LAO-3a	03/11/2021	07:01	6596.10	Transducer	6604.40	6594.40	Alluvial
LAO-3a	03/11/2021	08:01	6596.10	Transducer	6604.40	6594.40	Alluvial
LAO-3a	03/11/2021	09:01	6596.10	Transducer	6604.40	6594.40	Alluvial
LAO-3a	03/11/2021	10:01	6596.11	Transducer	6604.40	6594.40	Alluvial
LAO-3a	03/11/2021	11:01	6596.10	Transducer	6604.40	6594.40	Alluvial
LAO-3a	03/11/2021	12:01	6596.10	Transducer	6604.40	6594.40	Alluvial

Location	Date	Time	Water Level (ft amsl)	Method	Top of Screen (ft amsl)	Bottom of Screen (ft amsl)	Zone
LAO-3a	03/11/2021	13:01	6596.10	Transducer	6604.40	6594.40	Alluvial
LAO-3a	03/11/2021	14:01	6596.10	Transducer	6604.40	6594.40	Alluvial
LAO-3a	03/11/2021	15:01	6596.08	Transducer	6604.40	6594.40	Alluvial
LAO-3a	03/11/2021	16:01	6596.09	Transducer	6604.40	6594.40	Alluvial
LAO-3a	03/11/2021	17:01	6596.08	Transducer	6604.40	6594.40	Alluvial
LAO-3a	03/11/2021	18:01	6596.07	Transducer	6604.40	6594.40	Alluvial
LAO-3a	03/11/2021	19:01	6596.07	Transducer	6604.40	6594.40	Alluvial
LAO-3a	03/11/2021	20:01	6596.06	Transducer	6604.40	6594.40	Alluvial
LAO-3a	03/11/2021	21:01	6596.05	Transducer	6604.40	6594.40	Alluvial
LAO-3a	03/11/2021	22:01	6596.05	Transducer	6604.40	6594.40	Alluvial
LAO-3a	03/11/2021	23:01	6596.06	Transducer	6604.40	6594.40	Alluvial
LAO-3a	03/12/2021	00:01	6596.04	Transducer	6604.40	6594.40	Alluvial
LAO-3a	03/12/2021	01:01	6596.05	Transducer	6604.40	6594.40	Alluvial
LAO-3a	03/12/2021	02:01	6596.07	Transducer	6604.40	6594.40	Alluvial
LAO-3a	03/12/2021	03:01	6596.10	Transducer	6604.40	6594.40	Alluvial
LAO-3a	03/12/2021	04:01	6596.13	Transducer	6604.40	6594.40	Alluvial
LAO-3a	03/12/2021	05:01	6596.12	Transducer	6604.40	6594.40	Alluvial
LAO-3a	03/12/2021	06:01	6596.12	Transducer	6604.40	6594.40	Alluvial
LAO-3a	03/12/2021	07:01	6596.11	Transducer	6604.40	6594.40	Alluvial
LAO-3a	03/12/2021	08:01	6596.12	Transducer	6604.40	6594.40	Alluvial
LAO-3a	03/12/2021	09:01	6596.11	Transducer	6604.40	6594.40	Alluvial
LAO-3a	03/12/2021	10:01	6596.12	Transducer	6604.40	6594.40	Alluvial
LAO-3a	03/12/2021	11:01	6596.13	Transducer	6604.40	6594.40	Alluvial
LAO-3a	03/12/2021	12:01	6596.13	Transducer	6604.40	6594.40	Alluvial
LAO-3a	03/12/2021	13:01	6596.13	Transducer	6604.40	6594.40	Alluvial
LAO-3a	03/12/2021	14:01	6596.12	Transducer	6604.40	6594.40	Alluvial
LAO-3a	03/12/2021	15:01	6596.13	Transducer	6604.40	6594.40	Alluvial
LAO-3a	03/12/2021	16:01	6596.13	Transducer	6604.40	6594.40	Alluvial
LAO-3a	03/12/2021	17:01	6596.11	Transducer	6604.40	6594.40	Alluvial
LAO-3a	03/12/2021	18:01	6596.11	Transducer	6604.40	6594.40	Alluvial
LAO-3a	03/12/2021	19:01	6596.10	Transducer	6604.40	6594.40	Alluvial
LAO-3a	03/12/2021	20:01	6596.09	Transducer	6604.40	6594.40	Alluvial
LAO-3a	03/12/2021	21:01	6596.09	Transducer	6604.40	6594.40	Alluvial
LAO-3a	03/12/2021	22:01	6596.09	Transducer	6604.40	6594.40	Alluvial
LAO-3a	03/12/2021	23:01	6596.08	Transducer	6604.40	6594.40	Alluvial
LAO-3a	03/13/2021	00:01	6596.08	Transducer	6604.40	6594.40	Alluvial
LAO-3a	03/13/2021	01:01	6596.09	Transducer	6604.40	6594.40	Alluvial
LAO-3a	03/13/2021	02:01	6596.13	Transducer	6604.40	6594.40	Alluvial
LAO-3a	03/13/2021	03:01	6596.15	Transducer	6604.40	6594.40	Alluvial
LAO-3a	03/13/2021	04:01	6596.14	Transducer	6604.40	6594.40	Alluvial
LAO-3a	03/13/2021	05:01	6596.14	Transducer	6604.40	6594.40	Alluvial
LAO-3a	03/13/2021	06:01	6596.14	Transducer	6604.40	6594.40	Alluvial
LAO-3a	03/13/2021	07:01	6596.13	Transducer	6604.40	6594.40	Alluvial
LAO-3a	03/13/2021	08:01	6596.12	Transducer	6604.40	6594.40	Alluvial
LAO-3a	03/13/2021	09:01	6596.13	Transducer	6604.40	6594.40	Alluvial

Location	Date	Time	Water Level (ft amsl)	Method	Top of Screen (ft amsl)	Bottom of Screen (ft amsl)	Zone
LAO-3a	03/13/2021	10:01	6596.15	Transducer	6604.40	6594.40	Alluvial
LAO-3a	03/13/2021	11:01	6596.16	Transducer	6604.40	6594.40	Alluvial
LAO-3a	03/13/2021	12:01	6596.15	Transducer	6604.40	6594.40	Alluvial
LAO-3a	03/13/2021	13:01	6596.15	Transducer	6604.40	6594.40	Alluvial
LAO-3a	03/13/2021	14:01	6596.15	Transducer	6604.40	6594.40	Alluvial
LAO-3a	03/13/2021	15:01	6596.15	Transducer	6604.40	6594.40	Alluvial
LAO-3a	03/13/2021	16:01	6596.14	Transducer	6604.40	6594.40	Alluvial
LAO-3a	03/13/2021	17:01	6596.14	Transducer	6604.40	6594.40	Alluvial
LAO-3a	03/13/2021	18:01	6596.12	Transducer	6604.40	6594.40	Alluvial
LAO-3a	03/13/2021	19:01	6596.13	Transducer	6604.40	6594.40	Alluvial
LAO-3a	03/13/2021	20:01	6596.11	Transducer	6604.40	6594.40	Alluvial
LAO-3a	03/13/2021	21:01	6596.11	Transducer	6604.40	6594.40	Alluvial
LAO-3a	03/13/2021	22:01	6596.11	Transducer	6604.40	6594.40	Alluvial
LAO-3a	03/13/2021	23:01	6596.12	Transducer	6604.40	6594.40	Alluvial
LAO-3a	03/14/2021	00:01	6596.13	Transducer	6604.40	6594.40	Alluvial
LAO-3a	03/14/2021	01:01	6596.15	Transducer	6604.40	6594.40	Alluvial
LAO-3a	03/14/2021	02:01	6596.16	Transducer	6604.40	6594.40	Alluvial
LAO-3a	03/14/2021	03:01	6596.18	Transducer	6604.40	6594.40	Alluvial
LAO-3a	03/14/2021	04:01	6596.18	Transducer	6604.40	6594.40	Alluvial
LAO-3a	03/14/2021	05:01	6596.20	Transducer	6604.40	6594.40	Alluvial
LAO-3a	03/14/2021	06:01	6596.19	Transducer	6604.40	6594.40	Alluvial
LAO-3a	03/14/2021	07:01	6596.20	Transducer	6604.40	6594.40	Alluvial
LAO-3a	03/14/2021	08:01	6596.19	Transducer	6604.40	6594.40	Alluvial
LAO-3a	03/14/2021	09:01	6596.18	Transducer	6604.40	6594.40	Alluvial
LAO-3a	03/14/2021	10:01	6596.19	Transducer	6604.40	6594.40	Alluvial
LAO-3a	03/14/2021	11:01	6596.19	Transducer	6604.40	6594.40	Alluvial
LAO-3a	03/14/2021	12:01	6596.19	Transducer	6604.40	6594.40	Alluvial
LAO-3a	03/14/2021	13:01	6596.18	Transducer	6604.40	6594.40	Alluvial
LAO-3a	03/14/2021	14:01	6596.17	Transducer	6604.40	6594.40	Alluvial
LAO-3a	03/14/2021	15:01	6596.18	Transducer	6604.40	6594.40	Alluvial
LAO-3a	03/14/2021	16:01	6596.17	Transducer	6604.40	6594.40	Alluvial
LAO-3a	03/14/2021	17:01	6596.16	Transducer	6604.40	6594.40	Alluvial
LAO-3a	03/14/2021	18:01	6596.14	Transducer	6604.40	6594.40	Alluvial
LAO-3a	03/14/2021	19:01	6596.15	Transducer	6604.40	6594.40	Alluvial
LAO-3a	03/14/2021	20:01	6596.15	Transducer	6604.40	6594.40	Alluvial
LAO-3a	03/14/2021	21:01	6596.15	Transducer	6604.40	6594.40	Alluvial
LAO-3a	03/14/2021	22:01	6596.14	Transducer	6604.40	6594.40	Alluvial
LAO-3a	03/14/2021	23:01	6596.15	Transducer	6604.40	6594.40	Alluvial
LAO-3a	03/15/2021	00:01	6596.15	Transducer	6604.40	6594.40	Alluvial
LAO-3a	03/15/2021	01:01	6596.13	Transducer	6604.40	6594.40	Alluvial
LAO-3a	03/15/2021	02:01	6596.13	Transducer	6604.40	6594.40	Alluvial
LAO-3a	03/15/2021	03:01	6596.13	Transducer	6604.40	6594.40	Alluvial
LAO-3a	03/15/2021	04:01	6596.12	Transducer	6604.40	6594.40	Alluvial
LAO-3a	03/15/2021	05:01	6596.12	Transducer	6604.40	6594.40	Alluvial
LAO-3a	03/15/2021	06:01	6596.12	Transducer	6604.40	6594.40	Alluvial

Location	Date	Time	Water Level (ft amsl)	Method	Top of Screen (ft amsl)	Bottom of Screen (ft amsl)	Zone
LAO-3a	03/15/2021	07:01	6596.13	Transducer	6604.40	6594.40	Alluvial
LAO-3a	03/15/2021	08:01	6596.12	Transducer	6604.40	6594.40	Alluvial
LAO-3a	03/15/2021	09:01	6596.12	Transducer	6604.40	6594.40	Alluvial
LAO-3a	03/15/2021	10:01	6596.10	Transducer	6604.40	6594.40	Alluvial
LAO-3a	03/15/2021	11:01	6596.10	Transducer	6604.40	6594.40	Alluvial
LAO-3a	03/15/2021	12:01	6596.10	Transducer	6604.40	6594.40	Alluvial
LAO-3a	03/15/2021	13:01	6596.12	Transducer	6604.40	6594.40	Alluvial
LAO-3a	03/15/2021	14:01	6596.12	Transducer	6604.40	6594.40	Alluvial
LAO-3a	03/15/2021	15:01	6596.12	Transducer	6604.40	6594.40	Alluvial
LAO-3a	03/15/2021	16:01	6596.11	Transducer	6604.40	6594.40	Alluvial
LAO-3a	03/15/2021	17:01	6596.12	Transducer	6604.40	6594.40	Alluvial
LAO-3a	03/15/2021	18:01	6596.10	Transducer	6604.40	6594.40	Alluvial
LAO-3a	03/15/2021	19:01	6596.11	Transducer	6604.40	6594.40	Alluvial
LAO-3a	03/15/2021	20:01	6596.10	Transducer	6604.40	6594.40	Alluvial
LAO-3a	03/15/2021	21:01	6596.10	Transducer	6604.40	6594.40	Alluvial
LAO-3a	03/15/2021	22:01	6596.10	Transducer	6604.40	6594.40	Alluvial
LAO-3a	03/15/2021	23:01	6596.09	Transducer	6604.40	6594.40	Alluvial
LAO-3a	03/16/2021	00:01	6596.08	Transducer	6604.40	6594.40	Alluvial
LAO-3a	03/16/2021	01:01	6596.10	Transducer	6604.40	6594.40	Alluvial
LAO-3a	03/16/2021	02:01	6596.12	Transducer	6604.40	6594.40	Alluvial
LAO-3a	03/16/2021	03:01	6596.15	Transducer	6604.40	6594.40	Alluvial
LAO-3a	03/16/2021	04:01	6596.16	Transducer	6604.40	6594.40	Alluvial
LAO-3a	03/16/2021	05:01	6596.18	Transducer	6604.40	6594.40	Alluvial
LAO-3a	03/16/2021	06:01	6596.18	Transducer	6604.40	6594.40	Alluvial
LAO-3a	03/16/2021	07:01	6596.17	Transducer	6604.40	6594.40	Alluvial
LAO-3a	03/16/2021	08:01	6596.19	Transducer	6604.40	6594.40	Alluvial
LAO-3a	03/16/2021	09:01	6596.20	Transducer	6604.40	6594.40	Alluvial
LAO-3a	03/16/2021	10:01	6596.19	Transducer	6604.40	6594.40	Alluvial
LAO-3a	03/16/2021	11:01	6596.18	Transducer	6604.40	6594.40	Alluvial
LAO-3a	03/16/2021	12:01	6596.15	Transducer	6604.40	6594.40	Alluvial
LAO-3a	03/16/2021	13:01	6596.13	Transducer	6604.40	6594.40	Alluvial
LAO-3a	03/16/2021	14:01	6596.16	Transducer	6604.40	6594.40	Alluvial
LAO-3a	03/16/2021	15:01	6596.16	Transducer	6604.40	6594.40	Alluvial
LAO-3a	03/16/2021	16:01	6596.15	Transducer	6604.40	6594.40	Alluvial
LAO-3a	03/16/2021	17:01	6596.15	Transducer	6604.40	6594.40	Alluvial
LAO-3a	03/16/2021	18:01	6596.16	Transducer	6604.40	6594.40	Alluvial
LAO-3a	03/16/2021	19:01	6596.15	Transducer	6604.40	6594.40	Alluvial
LAO-3a	03/16/2021	20:01	6596.15	Transducer	6604.40	6594.40	Alluvial
LAO-3a	03/16/2021	21:01	6596.13	Transducer	6604.40	6594.40	Alluvial
LAO-3a	03/16/2021	22:01	6596.12	Transducer	6604.40	6594.40	Alluvial
LAO-3a	03/16/2021	23:01	6596.11	Transducer	6604.40	6594.40	Alluvial
LAO-3a	03/17/2021	00:01	6596.10	Transducer	6604.40	6594.40	Alluvial
LAO-3a	03/17/2021	01:01	6596.13	Transducer	6604.40	6594.40	Alluvial
LAO-3a	03/17/2021	02:01	6596.15	Transducer	6604.40	6594.40	Alluvial
LAO-3a	03/17/2021	03:01	6596.16	Transducer	6604.40	6594.40	Alluvial

Location	Date	Time	Water Level (ft amsl)	Method	Top of Screen (ft amsl)	Bottom of Screen (ft amsl)	Zone
LAO-3a	03/17/2021	04:01	6596.19	Transducer	6604.40	6594.40	Alluvial
LAO-3a	03/17/2021	05:01	6596.20	Transducer	6604.40	6594.40	Alluvial
LAO-3a	03/17/2021	06:01	6596.19	Transducer	6604.40	6594.40	Alluvial
LAO-3a	03/17/2021	07:01	6596.19	Transducer	6604.40	6594.40	Alluvial
LAO-3a	03/17/2021	08:01	6596.20	Transducer	6604.40	6594.40	Alluvial
LAO-3a	03/17/2021	09:01	6596.22	Transducer	6604.40	6594.40	Alluvial
LAO-3a	03/17/2021	10:01	6596.23	Transducer	6604.40	6594.40	Alluvial
LAO-3a	03/17/2021	11:01	6596.21	Transducer	6604.40	6594.40	Alluvial
LAO-3a	03/17/2021	12:01	6596.23	Transducer	6604.40	6594.40	Alluvial
LAO-3a	03/17/2021	13:01	6596.22	Transducer	6604.40	6594.40	Alluvial
LAO-3a	03/17/2021	14:01	6596.23	Transducer	6604.40	6594.40	Alluvial
LAO-3a	03/17/2021	15:01	6596.22	Transducer	6604.40	6594.40	Alluvial
LAO-3a	03/17/2021	16:01	6596.20	Transducer	6604.40	6594.40	Alluvial
LAO-3a	03/17/2021	17:01	6596.20	Transducer	6604.40	6594.40	Alluvial
LAO-3a	03/17/2021	18:01	6596.21	Transducer	6604.40	6594.40	Alluvial
LAO-3a	03/17/2021	19:01	6596.20	Transducer	6604.40	6594.40	Alluvial
LAO-3a	03/17/2021	20:01	6596.20	Transducer	6604.40	6594.40	Alluvial
LAO-3a	03/17/2021	21:01	6596.19	Transducer	6604.40	6594.40	Alluvial
LAO-3a	03/17/2021	22:01	6596.19	Transducer	6604.40	6594.40	Alluvial
LAO-3a	03/17/2021	23:01	6596.19	Transducer	6604.40	6594.40	Alluvial
LAO-3a	03/18/2021	00:01	6596.20	Transducer	6604.40	6594.40	Alluvial
LAO-3a	03/18/2021	01:01	6596.21	Transducer	6604.40	6594.40	Alluvial
LAO-3a	03/18/2021	02:01	6596.24	Transducer	6604.40	6594.40	Alluvial
LAO-3a	03/18/2021	03:01	6596.25	Transducer	6604.40	6594.40	Alluvial
LAO-3a	03/18/2021	04:01	6596.27	Transducer	6604.40	6594.40	Alluvial
LAO-3a	03/18/2021	05:01	6596.27	Transducer	6604.40	6594.40	Alluvial
LAO-3a	03/18/2021	06:01	6596.26	Transducer	6604.40	6594.40	Alluvial
LAO-3a	03/18/2021	07:01	6596.27	Transducer	6604.40	6594.40	Alluvial
LAO-3a	03/18/2021	08:01	6596.28	Transducer	6604.40	6594.40	Alluvial
LAO-3a	03/18/2021	09:01	6596.29	Transducer	6604.40	6594.40	Alluvial
LAO-3a	03/18/2021	10:01	6596.29	Transducer	6604.40	6594.40	Alluvial
LAO-3a	03/18/2021	11:01	6596.30	Transducer	6604.40	6594.40	Alluvial
LAO-3a	03/18/2021	12:01	6596.28	Transducer	6604.40	6594.40	Alluvial
LAO-3a	03/18/2021	13:01	6596.28	Transducer	6604.40	6594.40	Alluvial
LAO-3a	03/18/2021	14:01	6596.27	Transducer	6604.40	6594.40	Alluvial
LAO-3a	03/18/2021	15:01	6596.26	Transducer	6604.40	6594.40	Alluvial
LAO-3a	03/18/2021	16:01	6596.26	Transducer	6604.40	6594.40	Alluvial
LAO-3a	03/18/2021	17:01	6596.24	Transducer	6604.40	6594.40	Alluvial
LAO-3a	03/18/2021	18:01	6596.23	Transducer	6604.40	6594.40	Alluvial
LAO-3a	03/18/2021	19:01	6596.24	Transducer	6604.40	6594.40	Alluvial
LAO-3a	03/18/2021	20:01	6596.23	Transducer	6604.40	6594.40	Alluvial
LAO-3a	03/18/2021	21:01	6596.22	Transducer	6604.40	6594.40	Alluvial
LAO-3a	03/18/2021	22:01	6596.20	Transducer	6604.40	6594.40	Alluvial
LAO-3a	03/18/2021	23:01	6596.20	Transducer	6604.40	6594.40	Alluvial
LAO-3a	03/19/2021	00:01	6596.22	Transducer	6604.40	6594.40	Alluvial

Location	Date	Time	Water Level (ft amsl)	Method	Top of Screen (ft amsl)	Bottom of Screen (ft amsl)	Zone
LAO-3a	03/19/2021	01:01	6596.24	Transducer	6604.40	6594.40	Alluvial
LAO-3a	03/19/2021	02:01	6596.26	Transducer	6604.40	6594.40	Alluvial
LAO-3a	03/19/2021	03:01	6596.27	Transducer	6604.40	6594.40	Alluvial
LAO-3a	03/19/2021	04:01	6596.29	Transducer	6604.40	6594.40	Alluvial
LAO-3a	03/19/2021	05:01	6596.29	Transducer	6604.40	6594.40	Alluvial
LAO-3a	03/19/2021	06:01	6596.28	Transducer	6604.40	6594.40	Alluvial
LAO-3a	03/19/2021	07:01	6596.29	Transducer	6604.40	6594.40	Alluvial
LAO-3a	03/19/2021	08:01	6596.28	Transducer	6604.40	6594.40	Alluvial
LAO-3a	03/19/2021	09:01	6596.28	Transducer	6604.40	6594.40	Alluvial
LAO-3a	03/19/2021	10:01	6596.28	Transducer	6604.40	6594.40	Alluvial
LAO-3a	03/19/2021	11:01	6596.28	Transducer	6604.40	6594.40	Alluvial
LAO-3a	03/19/2021	12:01	6596.30	Transducer	6604.40	6594.40	Alluvial
LAO-3a	03/19/2021	13:01	6596.30	Transducer	6604.40	6594.40	Alluvial
LAO-3a	03/19/2021	14:01	6596.29	Transducer	6604.40	6594.40	Alluvial
LAO-3a	03/19/2021	15:01	6596.29	Transducer	6604.40	6594.40	Alluvial
LAO-3a	03/19/2021	16:01	6596.29	Transducer	6604.40	6594.40	Alluvial
LAO-3a	03/19/2021	17:01	6596.29	Transducer	6604.40	6594.40	Alluvial
LAO-3a	03/19/2021	18:01	6596.27	Transducer	6604.40	6594.40	Alluvial
LAO-3a	03/19/2021	19:01	6596.26	Transducer	6604.40	6594.40	Alluvial
LAO-3a	03/19/2021	20:01	6596.26	Transducer	6604.40	6594.40	Alluvial
LAO-3a	03/19/2021	21:01	6596.27	Transducer	6604.40	6594.40	Alluvial
LAO-3a	03/19/2021	22:01	6596.26	Transducer	6604.40	6594.40	Alluvial
LAO-3a	03/19/2021	23:01	6596.26	Transducer	6604.40	6594.40	Alluvial
LAO-3a	03/20/2021	00:01	6596.28	Transducer	6604.40	6594.40	Alluvial
LAO-3a	03/20/2021	01:01	6596.32	Transducer	6604.40	6594.40	Alluvial
LAO-3a	03/20/2021	02:01	6596.34	Transducer	6604.40	6594.40	Alluvial
LAO-3a	03/20/2021	03:01	6596.34	Transducer	6604.40	6594.40	Alluvial
LAO-3a	03/20/2021	04:01	6596.35	Transducer	6604.40	6594.40	Alluvial
LAO-3a	03/20/2021	05:01	6596.35	Transducer	6604.40	6594.40	Alluvial
LAO-3a	03/20/2021	06:01	6596.35	Transducer	6604.40	6594.40	Alluvial
LAO-3a	03/20/2021	07:01	6596.35	Transducer	6604.40	6594.40	Alluvial
LAO-3a	03/20/2021	08:01	6596.34	Transducer	6604.40	6594.40	Alluvial
LAO-3a	03/20/2021	09:01	6596.37	Transducer	6604.40	6594.40	Alluvial
LAO-3a	03/20/2021	10:01	6596.36	Transducer	6604.40	6594.40	Alluvial
LAO-3a	03/20/2021	11:01	6596.35	Transducer	6604.40	6594.40	Alluvial
LAO-3a	03/20/2021	12:01	6596.36	Transducer	6604.40	6594.40	Alluvial
LAO-3a	03/20/2021	13:01	6596.36	Transducer	6604.40	6594.40	Alluvial
LAO-3a	03/20/2021	14:01	6596.35	Transducer	6604.40	6594.40	Alluvial
LAO-3a	03/20/2021	15:01	6596.34	Transducer	6604.40	6594.40	Alluvial
LAO-3a	03/20/2021	16:01	6596.33	Transducer	6604.40	6594.40	Alluvial
LAO-3a	03/20/2021	17:01	6596.33	Transducer	6604.40	6594.40	Alluvial
LAO-3a	03/20/2021	18:01	6596.32	Transducer	6604.40	6594.40	Alluvial
LAO-3a	03/20/2021	19:01	6596.32	Transducer	6604.40	6594.40	Alluvial
LAO-3a	03/20/2021	20:01	6596.32	Transducer	6604.40	6594.40	Alluvial
LAO-3a	03/20/2021	21:01	6596.32	Transducer	6604.40	6594.40	Alluvial

Location	Date	Time	Water Level (ft amsl)	Method	Top of Screen (ft amsl)	Bottom of Screen (ft amsl)	Zone
LAO-3a	03/20/2021	22:01	6596.31	Transducer	6604.40	6594.40	Alluvial
LAO-3a	03/20/2021	23:01	6596.32	Transducer	6604.40	6594.40	Alluvial
LAO-3a	03/21/2021	00:01	6596.33	Transducer	6604.40	6594.40	Alluvial
LAO-3a	03/21/2021	01:01	6596.34	Transducer	6604.40	6594.40	Alluvial
LAO-3a	03/21/2021	02:01	6596.36	Transducer	6604.40	6594.40	Alluvial
LAO-3a	03/21/2021	03:01	6596.38	Transducer	6604.40	6594.40	Alluvial
LAO-3a	03/21/2021	04:01	6596.39	Transducer	6604.40	6594.40	Alluvial
LAO-3a	03/21/2021	05:01	6596.38	Transducer	6604.40	6594.40	Alluvial
LAO-3a	03/21/2021	06:01	6596.39	Transducer	6604.40	6594.40	Alluvial
LAO-3a	03/21/2021	07:01	6596.38	Transducer	6604.40	6594.40	Alluvial
LAO-3a	03/21/2021	08:01	6596.39	Transducer	6604.40	6594.40	Alluvial
LAO-3a	03/21/2021	09:01	6596.38	Transducer	6604.40	6594.40	Alluvial
LAO-3a	03/21/2021	10:01	6596.39	Transducer	6604.40	6594.40	Alluvial
LAO-3a	03/21/2021	11:01	6596.40	Transducer	6604.40	6594.40	Alluvial
LAO-3a	03/21/2021	12:01	6596.39	Transducer	6604.40	6594.40	Alluvial
LAO-3a	03/21/2021	13:01	6596.39	Transducer	6604.40	6594.40	Alluvial
LAO-3a	03/21/2021	14:01	6596.39	Transducer	6604.40	6594.40	Alluvial
LAO-3a	03/21/2021	15:01	6596.37	Transducer	6604.40	6594.40	Alluvial
LAO-3a	03/21/2021	16:01	6596.36	Transducer	6604.40	6594.40	Alluvial
LAO-3a	03/21/2021	17:01	6596.35	Transducer	6604.40	6594.40	Alluvial
LAO-3a	03/21/2021	18:01	6596.35	Transducer	6604.40	6594.40	Alluvial
LAO-3a	03/21/2021	19:01	6596.34	Transducer	6604.40	6594.40	Alluvial
LAO-3a	03/21/2021	20:01	6596.35	Transducer	6604.40	6594.40	Alluvial
LAO-3a	03/21/2021	21:01	6596.34	Transducer	6604.40	6594.40	Alluvial
LAO-3a	03/21/2021	22:01	6596.33	Transducer	6604.40	6594.40	Alluvial
LAO-3a	03/21/2021	23:01	6596.33	Transducer	6604.40	6594.40	Alluvial
LAO-3a	03/22/2021	00:01	6596.33	Transducer	6604.40	6594.40	Alluvial
LAO-3a	03/22/2021	01:01	6596.32	Transducer	6604.40	6594.40	Alluvial
LAO-3a	03/22/2021	02:01	6596.30	Transducer	6604.40	6594.40	Alluvial
LAO-3a	03/22/2021	03:01	6596.30	Transducer	6604.40	6594.40	Alluvial
LAO-3a	03/22/2021	04:01	6596.29	Transducer	6604.40	6594.40	Alluvial
LAO-3a	03/22/2021	05:01	6596.30	Transducer	6604.40	6594.40	Alluvial
LAO-3a	03/22/2021	06:01	6596.29	Transducer	6604.40	6594.40	Alluvial
LAO-3a	03/22/2021	07:01	6596.28	Transducer	6604.40	6594.40	Alluvial
LAO-3a	03/22/2021	08:01	6596.28	Transducer	6604.40	6594.40	Alluvial
LAO-3a	03/22/2021	09:01	6596.29	Transducer	6604.40	6594.40	Alluvial
LAO-3a	03/22/2021	10:01	6596.29	Transducer	6604.40	6594.40	Alluvial
LAO-3a	03/22/2021	11:01	6596.30	Transducer	6604.40	6594.40	Alluvial
LAO-3a	03/22/2021	12:01	6596.30	Transducer	6604.40	6594.40	Alluvial
LAO-3a	03/22/2021	13:01	6596.30	Transducer	6604.40	6594.40	Alluvial
LAO-3a	03/22/2021	14:01	6596.31	Transducer	6604.40	6594.40	Alluvial
LAO-3a	03/22/2021	15:01	6596.31	Transducer	6604.40	6594.40	Alluvial
LAO-3a	03/22/2021	16:01	6596.31	Transducer	6604.40	6594.40	Alluvial
LAO-3a	03/22/2021	17:01	6596.29	Transducer	6604.40	6594.40	Alluvial
LAO-3a	03/22/2021	18:01	6596.28	Transducer	6604.40	6594.40	Alluvial

Location	Date	Time	Water Level (ft amsl)	Method	Top of Screen (ft amsl)	Bottom of Screen (ft amsl)	Zone
LAO-3a	03/22/2021	19:01	6596.27	Transducer	6604.40	6594.40	Alluvial
LAO-3a	03/22/2021	20:01	6596.26	Transducer	6604.40	6594.40	Alluvial
LAO-3a	03/22/2021	21:01	6596.27	Transducer	6604.40	6594.40	Alluvial
LAO-3a	03/22/2021	22:01	6596.27	Transducer	6604.40	6594.40	Alluvial
LAO-3a	03/22/2021	23:01	6596.26	Transducer	6604.40	6594.40	Alluvial
LAO-3a	03/23/2021	00:01	6596.28	Transducer	6604.40	6594.40	Alluvial
LAO-3a	03/23/2021	01:01	6596.29	Transducer	6604.40	6594.40	Alluvial
LAO-3a	03/23/2021	02:01	6596.31	Transducer	6604.40	6594.40	Alluvial
LAO-3a	03/23/2021	03:01	6596.32	Transducer	6604.40	6594.40	Alluvial
LAO-3a	03/23/2021	04:01	6596.34	Transducer	6604.40	6594.40	Alluvial
LAO-3a	03/23/2021	05:01	6596.35	Transducer	6604.40	6594.40	Alluvial
LAO-3a	03/23/2021	06:01	6596.34	Transducer	6604.40	6594.40	Alluvial
LAO-3a	03/23/2021	07:01	6596.35	Transducer	6604.40	6594.40	Alluvial
LAO-3a	03/23/2021	08:01	6596.36	Transducer	6604.40	6594.40	Alluvial
LAO-3a	03/23/2021	09:01	6596.37	Transducer	6604.40	6594.40	Alluvial
LAO-3a	03/23/2021	10:01	6596.36	Transducer	6604.40	6594.40	Alluvial
LAO-3a	03/23/2021	11:01	6596.36	Transducer	6604.40	6594.40	Alluvial
LAO-3a	03/23/2021	12:01	6596.36	Transducer	6604.40	6594.40	Alluvial
LAO-3a	03/23/2021	13:01	6596.35	Transducer	6604.40	6594.40	Alluvial
LAO-3a	03/23/2021	14:01	6596.33	Transducer	6604.40	6594.40	Alluvial
LAO-3a	03/23/2021	15:01	6596.33	Transducer	6604.40	6594.40	Alluvial
LAO-3a	03/23/2021	16:01	6596.33	Transducer	6604.40	6594.40	Alluvial
LAO-3a	03/23/2021	17:01	6596.33	Transducer	6604.40	6594.40	Alluvial
LAO-3a	03/23/2021	18:01	6596.32	Transducer	6604.40	6594.40	Alluvial
LAO-3a	03/23/2021	19:01	6596.32	Transducer	6604.40	6594.40	Alluvial
LAO-3a	03/23/2021	20:01	6596.31	Transducer	6604.40	6594.40	Alluvial
LAO-3a	03/23/2021	21:01	6596.32	Transducer	6604.40	6594.40	Alluvial
LAO-3a	03/23/2021	22:01	6596.31	Transducer	6604.40	6594.40	Alluvial
LAO-3a	03/23/2021	23:01	6596.31	Transducer	6604.40	6594.40	Alluvial
LAO-3a	03/24/2021	00:01	6596.29	Transducer	6604.40	6594.40	Alluvial
LAO-3a	03/24/2021	01:01	6596.29	Transducer	6604.40	6594.40	Alluvial
LAO-3a	03/24/2021	02:01	6596.28	Transducer	6604.40	6594.40	Alluvial
LAO-3a	03/24/2021	03:01	6596.28	Transducer	6604.40	6594.40	Alluvial
LAO-3a	03/24/2021	04:01	6596.28	Transducer	6604.40	6594.40	Alluvial
LAO-3a	03/24/2021	05:01	6596.29	Transducer	6604.40	6594.40	Alluvial
LAO-3a	03/24/2021	06:01	6596.28	Transducer	6604.40	6594.40	Alluvial
LAO-3a	03/24/2021	07:01	6596.28	Transducer	6604.40	6594.40	Alluvial
LAO-3a	03/24/2021	08:01	6596.27	Transducer	6604.40	6594.40	Alluvial
LAO-3a	03/24/2021	09:01	6596.27	Transducer	6604.40	6594.40	Alluvial
LAO-3a	03/24/2021	10:01	6596.28	Transducer	6604.40	6594.40	Alluvial
LAO-3a	03/24/2021	11:01	6596.27	Transducer	6604.40	6594.40	Alluvial
LAO-3a	03/24/2021	12:01	6596.27	Transducer	6604.40	6594.40	Alluvial
LAO-3a	03/24/2021	13:01	6596.25	Transducer	6604.40	6594.40	Alluvial
LAO-3a	03/24/2021	14:01	6596.26	Transducer	6604.40	6594.40	Alluvial
LAO-3a	03/24/2021	15:01	6596.25	Transducer	6604.40	6594.40	Alluvial

Location	Date	Time	Water Level (ft amsl)	Method	Top of Screen (ft amsl)	Bottom of Screen (ft amsl)	Zone
LAO-3a	03/24/2021	16:01	6596.25	Transducer	6604.40	6594.40	Alluvial
LAO-3a	03/24/2021	17:01	6596.25	Transducer	6604.40	6594.40	Alluvial
LAO-3a	03/24/2021	18:01	6596.26	Transducer	6604.40	6594.40	Alluvial
LAO-3a	03/24/2021	19:01	6596.25	Transducer	6604.40	6594.40	Alluvial
LAO-3a	03/24/2021	20:01	6596.25	Transducer	6604.40	6594.40	Alluvial
LAO-3a	03/24/2021	21:01	6596.25	Transducer	6604.40	6594.40	Alluvial
LAO-3a	03/24/2021	22:01	6596.24	Transducer	6604.40	6594.40	Alluvial
LAO-3a	03/24/2021	23:01	6596.24	Transducer	6604.40	6594.40	Alluvial
LAO-3a	03/25/2021	00:01	6596.24	Transducer	6604.40	6594.40	Alluvial
LAO-3a	03/25/2021	01:01	6596.26	Transducer	6604.40	6594.40	Alluvial
LAO-3a	03/25/2021	02:01	6596.28	Transducer	6604.40	6594.40	Alluvial
LAO-3a	03/25/2021	03:01	6596.30	Transducer	6604.40	6594.40	Alluvial
LAO-3a	03/25/2021	04:01	6596.31	Transducer	6604.40	6594.40	Alluvial
LAO-3a	03/25/2021	05:01	6596.33	Transducer	6604.40	6594.40	Alluvial
LAO-3a	03/25/2021	06:01	6596.34	Transducer	6604.40	6594.40	Alluvial
LAO-3a	03/25/2021	07:01	6596.33	Transducer	6604.40	6594.40	Alluvial
LAO-3a	03/25/2021	08:01	6596.34	Transducer	6604.40	6594.40	Alluvial
LAO-3a	03/25/2021	09:01	6596.35	Transducer	6604.40	6594.40	Alluvial
LAO-3a	03/25/2021	10:01	6596.36	Transducer	6604.40	6594.40	Alluvial
LAO-3a	03/25/2021	11:01	6596.36	Transducer	6604.40	6594.40	Alluvial
LAO-3a	03/25/2021	12:01	6596.37	Transducer	6604.40	6594.40	Alluvial
LAO-3a	03/25/2021	13:01	6596.38	Transducer	6604.40	6594.40	Alluvial
LAO-3a	03/25/2021	14:01	6596.38	Transducer	6604.40	6594.40	Alluvial
LAO-3a	03/25/2021	15:01	6596.36	Transducer	6604.40	6594.40	Alluvial
LAO-3a	03/25/2021	16:01	6596.35	Transducer	6604.40	6594.40	Alluvial
LAO-3a	03/25/2021	17:01	6596.35	Transducer	6604.40	6594.40	Alluvial
LAO-3a	03/25/2021	18:01	6596.35	Transducer	6604.40	6594.40	Alluvial
LAO-3a	03/25/2021	19:01	6596.35	Transducer	6604.40	6594.40	Alluvial
LAO-3a	03/25/2021	20:01	6596.34	Transducer	6604.40	6594.40	Alluvial
LAO-3a	03/25/2021	21:01	6596.33	Transducer	6604.40	6594.40	Alluvial
LAO-3a	03/25/2021	22:01	6596.33	Transducer	6604.40	6594.40	Alluvial
LAO-3a	03/25/2021	23:01	6596.32	Transducer	6604.40	6594.40	Alluvial
LAO-3a	03/26/2021	00:01	6596.32	Transducer	6604.40	6594.40	Alluvial
LAO-3a	03/26/2021	01:01	6596.33	Transducer	6604.40	6594.40	Alluvial
LAO-3a	03/26/2021	02:01	6596.34	Transducer	6604.40	6594.40	Alluvial
LAO-3a	03/26/2021	03:01	6596.37	Transducer	6604.40	6594.40	Alluvial
LAO-3a	03/26/2021	04:01	6596.39	Transducer	6604.40	6594.40	Alluvial
LAO-3a	03/26/2021	05:01	6596.39	Transducer	6604.40	6594.40	Alluvial
LAO-3a	03/26/2021	06:01	6596.41	Transducer	6604.40	6594.40	Alluvial
LAO-3a	03/26/2021	07:01	6596.41	Transducer	6604.40	6594.40	Alluvial
LAO-3a	03/26/2021	08:01	6596.41	Transducer	6604.40	6594.40	Alluvial
LAO-3a	03/26/2021	09:01	6596.40	Transducer	6604.40	6594.40	Alluvial
LAO-3a	03/26/2021	10:01	6596.41	Transducer	6604.40	6594.40	Alluvial
LAO-3a	03/26/2021	11:01	6596.40	Transducer	6604.40	6594.40	Alluvial
LAO-3a	03/26/2021	12:01	6596.40	Transducer	6604.40	6594.40	Alluvial

Location	Date	Time	Water Level (ft amsl)	Method	Top of Screen (ft amsl)	Bottom of Screen (ft amsl)	Zone
LAO-3a	03/26/2021	13:01	6596.40	Transducer	6604.40	6594.40	Alluvial
LAO-3a	03/26/2021	14:01	6596.40	Transducer	6604.40	6594.40	Alluvial
LAO-3a	03/26/2021	15:01	6596.42	Transducer	6604.40	6594.40	Alluvial
LAO-3a	03/26/2021	16:01	6596.41	Transducer	6604.40	6594.40	Alluvial
LAO-3a	03/26/2021	17:01	6596.41	Transducer	6604.40	6594.40	Alluvial
LAO-3a	03/26/2021	18:01	6596.40	Transducer	6604.40	6594.40	Alluvial
LAO-3a	03/26/2021	19:01	6596.38	Transducer	6604.40	6594.40	Alluvial
LAO-3a	03/26/2021	20:01	6596.40	Transducer	6604.40	6594.40	Alluvial
LAO-3a	03/26/2021	21:01	6596.39	Transducer	6604.40	6594.40	Alluvial
LAO-3a	03/26/2021	22:01	6596.38	Transducer	6604.40	6594.40	Alluvial
LAO-3a	03/26/2021	23:01	6596.36	Transducer	6604.40	6594.40	Alluvial
LAO-3a	03/27/2021	00:01	6596.34	Transducer	6604.40	6594.40	Alluvial
LAO-3a	03/27/2021	01:01	6596.37	Transducer	6604.40	6594.40	Alluvial
LAO-3a	03/27/2021	02:01	6596.39	Transducer	6604.40	6594.40	Alluvial
LAO-3a	03/27/2021	03:01	6596.42	Transducer	6604.40	6594.40	Alluvial
LAO-3a	03/27/2021	04:01	6596.43	Transducer	6604.40	6594.40	Alluvial
LAO-3a	03/27/2021	05:01	6596.44	Transducer	6604.40	6594.40	Alluvial
LAO-3a	03/27/2021	06:01	6596.44	Transducer	6604.40	6594.40	Alluvial
LAO-3a	03/27/2021	07:01	6596.46	Transducer	6604.40	6594.40	Alluvial
LAO-3a	03/27/2021	08:01	6596.45	Transducer	6604.40	6594.40	Alluvial
LAO-3a	03/27/2021	09:01	6596.46	Transducer	6604.40	6594.40	Alluvial
LAO-3a	03/27/2021	10:01	6596.48	Transducer	6604.40	6594.40	Alluvial
LAO-3a	03/27/2021	11:01	6596.47	Transducer	6604.40	6594.40	Alluvial
LAO-3a	03/27/2021	12:01	6596.46	Transducer	6604.40	6594.40	Alluvial
LAO-3a	03/27/2021	13:01	6596.47	Transducer	6604.40	6594.40	Alluvial
LAO-3a	03/27/2021	14:01	6596.47	Transducer	6604.40	6594.40	Alluvial
LAO-3a	03/27/2021	15:01	6596.47	Transducer	6604.40	6594.40	Alluvial
LAO-3a	03/27/2021	16:01	6596.46	Transducer	6604.40	6594.40	Alluvial
LAO-3a	03/27/2021	17:01	6596.45	Transducer	6604.40	6594.40	Alluvial
LAO-3a	03/27/2021	18:01	6596.44	Transducer	6604.40	6594.40	Alluvial
LAO-3a	03/27/2021	19:01	6596.43	Transducer	6604.40	6594.40	Alluvial
LAO-3a	03/27/2021	20:01	6596.43	Transducer	6604.40	6594.40	Alluvial
LAO-3a	03/27/2021	21:01	6596.43	Transducer	6604.40	6594.40	Alluvial
LAO-3a	03/27/2021	22:01	6596.42	Transducer	6604.40	6594.40	Alluvial
LAO-3a	03/27/2021	23:01	6596.42	Transducer	6604.40	6594.40	Alluvial
LAO-3a	03/28/2021	00:01	6596.42	Transducer	6604.40	6594.40	Alluvial
LAO-3a	03/28/2021	01:01	6596.44	Transducer	6604.40	6594.40	Alluvial
LAO-3a	03/28/2021	02:01	6596.45	Transducer	6604.40	6594.40	Alluvial
LAO-3a	03/28/2021	03:01	6596.46	Transducer	6604.40	6594.40	Alluvial
LAO-3a	03/28/2021	04:01	6596.47	Transducer	6604.40	6594.40	Alluvial
LAO-3a	03/28/2021	05:01	6596.48	Transducer	6604.40	6594.40	Alluvial
LAO-3a	03/28/2021	06:01	6596.48	Transducer	6604.40	6594.40	Alluvial
LAO-3a	03/28/2021	07:01	6596.50	Transducer	6604.40	6594.40	Alluvial
LAO-3a	03/28/2021	08:01	6596.48	Transducer	6604.40	6594.40	Alluvial
LAO-3a	03/28/2021	09:01	6596.49	Transducer	6604.40	6594.40	Alluvial

Location	Date	Time	Water Level (ft amsl)	Method	Top of Screen (ft amsl)	Bottom of Screen (ft amsl)	Zone
LAO-3a	03/28/2021	10:01	6596.48	Transducer	6604.40	6594.40	Alluvial
LAO-3a	03/28/2021	11:01	6596.48	Transducer	6604.40	6594.40	Alluvial
LAO-3a	03/28/2021	12:01	6596.48	Transducer	6604.40	6594.40	Alluvial
LAO-3a	03/28/2021	13:01	6596.47	Transducer	6604.40	6594.40	Alluvial
LAO-3a	03/28/2021	14:01	6596.48	Transducer	6604.40	6594.40	Alluvial
LAO-3a	03/28/2021	15:01	6596.48	Transducer	6604.40	6594.40	Alluvial
LAO-3a	03/28/2021	16:01	6596.48	Transducer	6604.40	6594.40	Alluvial
LAO-3a	03/28/2021	17:01	6596.47	Transducer	6604.40	6594.40	Alluvial
LAO-3a	03/28/2021	18:01	6596.47	Transducer	6604.40	6594.40	Alluvial
LAO-3a	03/28/2021	19:01	6596.47	Transducer	6604.40	6594.40	Alluvial
LAO-3a	03/28/2021	20:01	6596.46	Transducer	6604.40	6594.40	Alluvial
LAO-3a	03/28/2021	21:01	6596.45	Transducer	6604.40	6594.40	Alluvial
LAO-3a	03/28/2021	22:01	6596.45	Transducer	6604.40	6594.40	Alluvial
LAO-3a	03/28/2021	23:01	6596.45	Transducer	6604.40	6594.40	Alluvial
LAO-3a	03/29/2021	00:01	6596.45	Transducer	6604.40	6594.40	Alluvial
LAO-3a	03/29/2021	01:01	6596.48	Transducer	6604.40	6594.40	Alluvial
LAO-3a	03/29/2021	02:01	6596.49	Transducer	6604.40	6594.40	Alluvial
LAO-3a	03/29/2021	03:01	6596.50	Transducer	6604.40	6594.40	Alluvial
LAO-3a	03/29/2021	04:01	6596.50	Transducer	6604.40	6594.40	Alluvial
LAO-3a	03/29/2021	05:01	6596.51	Transducer	6604.40	6594.40	Alluvial
LAO-3a	03/29/2021	06:01	6596.51	Transducer	6604.40	6594.40	Alluvial
LAO-3a	03/29/2021	07:01	6596.50	Transducer	6604.40	6594.40	Alluvial
LAO-3a	03/29/2021	08:01	6596.50	Transducer	6604.40	6594.40	Alluvial
LAO-3a	03/29/2021	09:01	6596.51	Transducer	6604.40	6594.40	Alluvial
LAO-3a	03/29/2021	10:01	6596.51	Transducer	6604.40	6594.40	Alluvial
LAO-3a	03/29/2021	11:01	6596.52	Transducer	6604.40	6594.40	Alluvial
LAO-3a	03/29/2021	12:01	6596.51	Transducer	6604.40	6594.40	Alluvial
LAO-3a	03/29/2021	13:01	6596.50	Transducer	6604.40	6594.40	Alluvial
LAO-3a	03/29/2021	14:01	6596.51	Transducer	6604.40	6594.40	Alluvial
LAO-3a	03/29/2021	15:01	6596.50	Transducer	6604.40	6594.40	Alluvial
LAO-3a	03/29/2021	16:01	6596.49	Transducer	6604.40	6594.40	Alluvial
LAO-3a	03/29/2021	17:01	6596.50	Transducer	6604.40	6594.40	Alluvial
LAO-3a	03/29/2021	18:01	6596.49	Transducer	6604.40	6594.40	Alluvial
LAO-3a	03/29/2021	19:01	6596.49	Transducer	6604.40	6594.40	Alluvial
LAO-3a	03/29/2021	20:01	6596.49	Transducer	6604.40	6594.40	Alluvial
LAO-3a	03/29/2021	21:01	6596.47	Transducer	6604.40	6594.40	Alluvial
LAO-3a	03/29/2021	22:01	6596.47	Transducer	6604.40	6594.40	Alluvial
LAO-3a	03/29/2021	23:01	6596.48	Transducer	6604.40	6594.40	Alluvial
LAO-3a	03/30/2021	00:01	6596.47	Transducer	6604.40	6594.40	Alluvial
LAO-3a	03/30/2021	01:01	6596.46	Transducer	6604.40	6594.40	Alluvial
LAO-3a	03/30/2021	02:01	6596.44	Transducer	6604.40	6594.40	Alluvial
LAO-3a	03/30/2021	03:01	6596.44	Transducer	6604.40	6594.40	Alluvial
LAO-3a	03/30/2021	04:01	6596.43	Transducer	6604.40	6594.40	Alluvial
LAO-3a	03/30/2021	05:01	6596.44	Transducer	6604.40	6594.40	Alluvial
LAO-3a	03/30/2021	06:01	6596.43	Transducer	6604.40	6594.40	Alluvial

Location	Date	Time	Water Level (ft amsl)	Method	Top of Screen (ft amsl)	Bottom of Screen (ft amsl)	Zone
LAO-3a	03/30/2021	07:01	6596.42	Transducer	6604.40	6594.40	Alluvial
LAO-3a	03/30/2021	08:01	6596.42	Transducer	6604.40	6594.40	Alluvial
LAO-3a	03/30/2021	09:01	6596.42	Transducer	6604.40	6594.40	Alluvial
LAO-3a	03/30/2021	10:01	6596.41	Transducer	6604.40	6594.40	Alluvial
LAO-3a	03/30/2021	11:01	6596.40	Transducer	6604.40	6594.40	Alluvial
LAO-3a	03/30/2021	12:01	6596.39	Transducer	6604.40	6594.40	Alluvial
LAO-3a	03/30/2021	13:01	6596.39	Transducer	6604.40	6594.40	Alluvial
LAO-3a	03/30/2021	14:01	6596.38	Transducer	6604.40	6594.40	Alluvial
LAO-3a	03/30/2021	15:01	6596.38	Transducer	6604.40	6594.40	Alluvial
LAO-3a	03/30/2021	16:01	6596.38	Transducer	6604.40	6594.40	Alluvial
LAO-3a	03/30/2021	17:01	6596.38	Transducer	6604.40	6594.40	Alluvial
LAO-3a	03/30/2021	18:01	6596.38	Transducer	6604.40	6594.40	Alluvial
LAO-3a	03/30/2021	19:01	6596.38	Transducer	6604.40	6594.40	Alluvial
LAO-3a	03/30/2021	20:01	6596.38	Transducer	6604.40	6594.40	Alluvial
LAO-3a	03/30/2021	21:01	6596.37	Transducer	6604.40	6594.40	Alluvial
LAO-3a	03/30/2021	22:01	6596.37	Transducer	6604.40	6594.40	Alluvial
LAO-3a	03/30/2021	23:01	6596.37	Transducer	6604.40	6594.40	Alluvial
LAO-3a	03/31/2021	00:01	6596.37	Transducer	6604.40	6594.40	Alluvial
LAO-3a	03/31/2021	01:01	6596.38	Transducer	6604.40	6594.40	Alluvial
LAO-3a	03/31/2021	02:01	6596.39	Transducer	6604.40	6594.40	Alluvial
LAO-3a	03/31/2021	03:01	6596.41	Transducer	6604.40	6594.40	Alluvial
LAO-3a	03/31/2021	04:01	6596.43	Transducer	6604.40	6594.40	Alluvial
LAO-3a	03/31/2021	05:01	6596.44	Transducer	6604.40	6594.40	Alluvial
LAO-3a	03/31/2021	06:01	6596.44	Transducer	6604.40	6594.40	Alluvial
LAO-3a	03/31/2021	07:01	6596.44	Transducer	6604.40	6594.40	Alluvial
LAO-3a	03/31/2021	08:01	6596.45	Transducer	6604.40	6594.40	Alluvial
LAO-3a	03/31/2021	09:01	6596.46	Transducer	6604.40	6594.40	Alluvial
LAO-3a	03/31/2021	10:01	6596.46	Transducer	6604.40	6594.40	Alluvial
LAO-3a	03/31/2021	11:01	6596.46	Transducer	6604.40	6594.40	Alluvial
LAO-3a	03/31/2021	12:01	6596.47	Transducer	6604.40	6594.40	Alluvial
LAO-3a	03/31/2021	13:01	6596.47	Transducer	6604.40	6594.40	Alluvial
LAO-3a	03/31/2021	14:01	6596.47	Transducer	6604.40	6594.40	Alluvial
LAO-3a	03/31/2021	15:01	6596.48	Transducer	6604.40	6594.40	Alluvial
LAO-3a	03/31/2021	16:01	6596.47	Transducer	6604.40	6594.40	Alluvial
LAO-3a	03/31/2021	17:01	6596.45	Transducer	6604.40	6594.40	Alluvial
LAO-3a	03/31/2021	18:01	6596.46	Transducer	6604.40	6594.40	Alluvial
LAO-3a	03/31/2021	19:01	6596.46	Transducer	6604.40	6594.40	Alluvial
LAO-3a	03/31/2021	20:01	6596.45	Transducer	6604.40	6594.40	Alluvial
LAO-3a	03/31/2021	21:01	6596.45	Transducer	6604.40	6594.40	Alluvial
LAO-3a	03/31/2021	22:01	6596.44	Transducer	6604.40	6594.40	Alluvial
LAO-3a	03/31/2021	23:01	6596.43	Transducer	6604.40	6594.40	Alluvial
LAO-3a	04/01/2021	00:01	6596.44	Transducer	6604.40	6594.40	Alluvial
LAO-3a	04/01/2021	01:01	6596.43	Transducer	6604.40	6594.40	Alluvial
LAO-3a	04/01/2021	02:01	6596.42	Transducer	6604.40	6594.40	Alluvial
LAO-3a	04/01/2021	03:01	6596.42	Transducer	6604.40	6594.40	Alluvial

Location	Date	Time	Water Level (ft amsl)	Method	Top of Screen (ft amsl)	Bottom of Screen (ft amsl)	Zone
LAO-3a	04/01/2021	04:01	6596.41	Transducer	6604.40	6594.40	Alluvial
LAO-3a	04/01/2021	05:01	6596.41	Transducer	6604.40	6594.40	Alluvial
LAO-3a	04/01/2021	06:01	6596.41	Transducer	6604.40	6594.40	Alluvial
LAO-3a	04/01/2021	07:01	6596.41	Transducer	6604.40	6594.40	Alluvial
LAO-3a	04/01/2021	08:01	6596.40	Transducer	6604.40	6594.40	Alluvial
LAO-3a	04/01/2021	09:01	6596.40	Transducer	6604.40	6594.40	Alluvial
LAO-3a	04/01/2021	10:01	6596.40	Transducer	6604.40	6594.40	Alluvial
LAO-3a	04/01/2021	11:01	6596.39	Transducer	6604.40	6594.40	Alluvial
LAO-3a	04/01/2021	12:01	6596.40	Transducer	6604.40	6594.40	Alluvial
LAO-3a	04/01/2021	13:01	6596.40	Transducer	6604.40	6594.40	Alluvial
LAO-3a	04/01/2021	14:01	6596.39	Transducer	6604.40	6594.40	Alluvial
LAO-3a	04/01/2021	15:01	6596.38	Transducer	6604.40	6594.40	Alluvial
LAO-3a	04/01/2021	16:01	6596.38	Transducer	6604.40	6594.40	Alluvial
LAO-3a	04/01/2021	17:01	6596.38	Transducer	6604.40	6594.40	Alluvial
LAO-3a	04/01/2021	18:01	6596.36	Transducer	6604.40	6594.40	Alluvial
LAO-3a	04/01/2021	19:01	6596.36	Transducer	6604.40	6594.40	Alluvial
LAO-3a	04/01/2021	20:01	6596.37	Transducer	6604.40	6594.40	Alluvial
LAO-3a	04/01/2021	21:01	6596.37	Transducer	6604.40	6594.40	Alluvial
LAO-3a	04/01/2021	22:01	6596.37	Transducer	6604.40	6594.40	Alluvial
LAO-3a	04/01/2021	23:01	6596.37	Transducer	6604.40	6594.40	Alluvial
LAO-3a	04/02/2021	00:01	6596.36	Transducer	6604.40	6594.40	Alluvial
LAO-3a	04/02/2021	01:01	6596.37	Transducer	6604.40	6594.40	Alluvial
LAO-3a	04/02/2021	02:01	6596.37	Transducer	6604.40	6594.40	Alluvial
LAO-3a	04/02/2021	03:01	6596.38	Transducer	6604.40	6594.40	Alluvial
LAO-3a	04/02/2021	04:01	6596.39	Transducer	6604.40	6594.40	Alluvial
LAO-3a	04/02/2021	05:01	6596.39	Transducer	6604.40	6594.40	Alluvial
LAO-3a	04/02/2021	06:01	6596.41	Transducer	6604.40	6594.40	Alluvial
LAO-3a	04/02/2021	07:01	6596.41	Transducer	6604.40	6594.40	Alluvial
LAO-3a	04/02/2021	08:01	6596.41	Transducer	6604.40	6594.40	Alluvial
LAO-3a	04/02/2021	09:01	6596.43	Transducer	6604.40	6594.40	Alluvial
LAO-3a	04/02/2021	10:01	6596.44	Transducer	6604.40	6594.40	Alluvial
LAO-3a	04/02/2021	11:01	6596.45	Transducer	6604.40	6594.40	Alluvial
LAO-3a	04/02/2021	12:01	6596.45	Transducer	6604.40	6594.40	Alluvial
LAO-3a	04/02/2021	13:01	6596.44	Transducer	6604.40	6594.40	Alluvial
LAO-3a	04/02/2021	14:01	6596.45	Transducer	6604.40	6594.40	Alluvial
LAO-3a	04/02/2021	15:01	6596.44	Transducer	6604.40	6594.40	Alluvial
LAO-3a	04/02/2021	16:01	6596.44	Transducer	6604.40	6594.40	Alluvial
LAO-3a	04/02/2021	17:01	6596.44	Transducer	6604.40	6594.40	Alluvial
LAO-3a	04/02/2021	18:01	6596.44	Transducer	6604.40	6594.40	Alluvial
LAO-3a	04/02/2021	19:01	6596.44	Transducer	6604.40	6594.40	Alluvial
LAO-3a	04/02/2021	20:01	6596.42	Transducer	6604.40	6594.40	Alluvial
LAO-3a	04/02/2021	21:01	6596.41	Transducer	6604.40	6594.40	Alluvial
LAO-3a	04/02/2021	22:01	6596.41	Transducer	6604.40	6594.40	Alluvial
LAO-3a	04/02/2021	23:01	6596.40	Transducer	6604.40	6594.40	Alluvial
LAO-3a	04/03/2021	00:01	6596.41	Transducer	6604.40	6594.40	Alluvial

Location	Date	Time	Water Level (ft amsl)	Method	Top of Screen (ft amsl)	Bottom of Screen (ft amsl)	Zone
LAO-3a	04/03/2021	01:01	6596.44	Transducer	6604.40	6594.40	Alluvial
LAO-3a	04/03/2021	02:01	6596.45	Transducer	6604.40	6594.40	Alluvial
LAO-3a	04/03/2021	03:01	6596.46	Transducer	6604.40	6594.40	Alluvial
LAO-3a	04/03/2021	04:01	6596.47	Transducer	6604.40	6594.40	Alluvial
LAO-3a	04/03/2021	05:01	6596.48	Transducer	6604.40	6594.40	Alluvial
LAO-3a	04/03/2021	06:01	6596.47	Transducer	6604.40	6594.40	Alluvial
LAO-3a	04/03/2021	07:01	6596.47	Transducer	6604.40	6594.40	Alluvial
LAO-3a	04/03/2021	08:01	6596.48	Transducer	6604.40	6594.40	Alluvial
LAO-3a	04/03/2021	09:01	6596.48	Transducer	6604.40	6594.40	Alluvial
LAO-3a	04/03/2021	10:01	6596.49	Transducer	6604.40	6594.40	Alluvial
LAO-3a	04/03/2021	11:01	6596.48	Transducer	6604.40	6594.40	Alluvial
LAO-3a	04/03/2021	12:01	6596.49	Transducer	6604.40	6594.40	Alluvial
LAO-3a	04/03/2021	13:01	6596.49	Transducer	6604.40	6594.40	Alluvial
LAO-3a	04/03/2021	14:01	6596.48	Transducer	6604.40	6594.40	Alluvial
LAO-3a	04/03/2021	15:01	6596.48	Transducer	6604.40	6594.40	Alluvial
LAO-3a	04/03/2021	16:01	6596.48	Transducer	6604.40	6594.40	Alluvial
LAO-3a	04/03/2021	17:01	6596.46	Transducer	6604.40	6594.40	Alluvial
LAO-3a	04/03/2021	18:01	6596.47	Transducer	6604.40	6594.40	Alluvial
LAO-3a	04/03/2021	19:01	6596.46	Transducer	6604.40	6594.40	Alluvial
LAO-3a	04/03/2021	20:01	6596.47	Transducer	6604.40	6594.40	Alluvial
LAO-3a	04/03/2021	21:01	6596.44	Transducer	6604.40	6594.40	Alluvial
LAO-3a	04/03/2021	22:01	6596.43	Transducer	6604.40	6594.40	Alluvial
LAO-3a	04/03/2021	23:01	6596.44	Transducer	6604.40	6594.40	Alluvial
LAO-3a	04/04/2021	00:01	6596.45	Transducer	6604.40	6594.40	Alluvial
LAO-3a	04/04/2021	01:01	6596.45	Transducer	6604.40	6594.40	Alluvial
LAO-3a	04/04/2021	02:01	6596.47	Transducer	6604.40	6594.40	Alluvial
LAO-3a	04/04/2021	03:01	6596.48	Transducer	6604.40	6594.40	Alluvial
LAO-3a	04/04/2021	04:01	6596.49	Transducer	6604.40	6594.40	Alluvial
LAO-3a	04/04/2021	05:01	6596.50	Transducer	6604.40	6594.40	Alluvial
LAO-3a	04/04/2021	06:01	6596.50	Transducer	6604.40	6594.40	Alluvial
LAO-3a	04/04/2021	07:01	6596.50	Transducer	6604.40	6594.40	Alluvial
LAO-3a	04/04/2021	08:01	6596.50	Transducer	6604.40	6594.40	Alluvial
LAO-3a	04/04/2021	09:01	6596.52	Transducer	6604.40	6594.40	Alluvial
LAO-3a	04/04/2021	10:01	6596.53	Transducer	6604.40	6594.40	Alluvial
LAO-3a	04/04/2021	11:01	6596.53	Transducer	6604.40	6594.40	Alluvial
LAO-3a	04/04/2021	12:01	6596.53	Transducer	6604.40	6594.40	Alluvial
LAO-3a	04/04/2021	13:01	6596.52	Transducer	6604.40	6594.40	Alluvial
LAO-3a	04/04/2021	14:01	6596.52	Transducer	6604.40	6594.40	Alluvial
LAO-3a	04/04/2021	15:01	6596.54	Transducer	6604.40	6594.40	Alluvial
LAO-3a	04/04/2021	16:01	6596.54	Transducer	6604.40	6594.40	Alluvial
LAO-3a	04/04/2021	17:01	6596.54	Transducer	6604.40	6594.40	Alluvial
LAO-3a	04/04/2021	18:01	6596.53	Transducer	6604.40	6594.40	Alluvial
LAO-3a	04/04/2021	19:01	6596.52	Transducer	6604.40	6594.40	Alluvial
LAO-3a	04/04/2021	20:01	6596.52	Transducer	6604.40	6594.40	Alluvial
LAO-3a	04/04/2021	21:01	6596.52	Transducer	6604.40	6594.40	Alluvial

Location	Date	Time	Water Level (ft amsl)	Method	Top of Screen (ft amsl)	Bottom of Screen (ft amsl)	Zone
LAO-3a	04/04/2021	22:01	6596.51	Transducer	6604.40	6594.40	Alluvial
LAO-3a	04/04/2021	23:01	6596.48	Transducer	6604.40	6594.40	Alluvial
LAO-3a	04/05/2021	00:01	6596.48	Transducer	6604.40	6594.40	Alluvial
LAO-3a	04/05/2021	01:01	6596.47	Transducer	6604.40	6594.40	Alluvial
LAO-3a	04/05/2021	02:01	6596.47	Transducer	6604.40	6594.40	Alluvial
LAO-3a	04/05/2021	03:01	6596.47	Transducer	6604.40	6594.40	Alluvial
LAO-3a	04/05/2021	04:01	6596.47	Transducer	6604.40	6594.40	Alluvial
LAO-3a	04/05/2021	05:01	6596.47	Transducer	6604.40	6594.40	Alluvial
LAO-3a	04/05/2021	06:01	6596.47	Transducer	6604.40	6594.40	Alluvial
LAO-3a	04/05/2021	07:01	6596.45	Transducer	6604.40	6594.40	Alluvial
LAO-3a	04/05/2021	08:01	6596.45	Transducer	6604.40	6594.40	Alluvial
LAO-3a	04/05/2021	09:01	6596.45	Transducer	6604.40	6594.40	Alluvial
LAO-3a	04/05/2021	10:01	6596.44	Transducer	6604.40	6594.40	Alluvial
LAO-3a	04/05/2021	11:01	6596.44	Transducer	6604.40	6594.40	Alluvial
LAO-3a	04/05/2021	12:01	6596.44	Transducer	6604.40	6594.40	Alluvial
LAO-3a	04/05/2021	13:01	6596.42	Transducer	6604.40	6594.40	Alluvial
LAO-3a	04/05/2021	14:01	6596.42	Transducer	6604.40	6594.40	Alluvial
LAO-3a	04/05/2021	15:01	6596.40	Transducer	6604.40	6594.40	Alluvial
LAO-3a	04/05/2021	16:01	6596.40	Transducer	6604.40	6594.40	Alluvial
LAO-3a	04/05/2021	17:01	6596.40	Transducer	6604.40	6594.40	Alluvial
LAO-3a	04/05/2021	18:01	6596.38	Transducer	6604.40	6594.40	Alluvial
LAO-3a	04/05/2021	19:01	6596.38	Transducer	6604.40	6594.40	Alluvial
LAO-3a	04/05/2021	20:01	6596.37	Transducer	6604.40	6594.40	Alluvial
LAO-3a	04/05/2021	21:01	6596.37	Transducer	6604.40	6594.40	Alluvial
LAO-3a	04/05/2021	22:01	6596.37	Transducer	6604.40	6594.40	Alluvial
LAO-3a	04/05/2021	23:01	6596.39	Transducer	6604.40	6594.40	Alluvial
LAO-3a	04/06/2021	00:01	6596.39	Transducer	6604.40	6594.40	Alluvial
LAO-3a	04/06/2021	01:01	6596.40	Transducer	6604.40	6594.40	Alluvial
LAO-3a	04/06/2021	02:01	6596.41	Transducer	6604.40	6594.40	Alluvial
LAO-3a	04/06/2021	03:01	6596.42	Transducer	6604.40	6594.40	Alluvial
LAO-3a	04/06/2021	04:01	6596.44	Transducer	6604.40	6594.40	Alluvial
LAO-3a	04/06/2021	05:01	6596.44	Transducer	6604.40	6594.40	Alluvial
LAO-3a	04/06/2021	06:01	6596.45	Transducer	6604.40	6594.40	Alluvial
LAO-3a	04/06/2021	07:01	6596.46	Transducer	6604.40	6594.40	Alluvial
LAO-3a	04/06/2021	08:01	6596.47	Transducer	6604.40	6594.40	Alluvial
LAO-3a	04/06/2021	09:01	6596.49	Transducer	6604.40	6594.40	Alluvial
LAO-3a	04/06/2021	10:01	6596.48	Transducer	6604.40	6594.40	Alluvial
LAO-3a	04/06/2021	11:01	6596.48	Transducer	6604.40	6594.40	Alluvial
LAO-3a	04/06/2021	12:01	6596.49	Transducer	6604.40	6594.40	Alluvial
LAO-3a	04/06/2021	13:01	6596.48	Transducer	6604.40	6594.40	Alluvial
LAO-3a	04/06/2021	14:01	6596.49	Transducer	6604.40	6594.40	Alluvial
LAO-3a	04/06/2021	15:01	6596.51	Transducer	6604.40	6594.40	Alluvial
LAO-3a	04/06/2021	16:01	6596.53	Transducer	6604.40	6594.40	Alluvial
LAO-3a	04/06/2021	17:01	6596.54	Transducer	6604.40	6594.40	Alluvial
LAO-3a	04/06/2021	18:01	6596.56	Transducer	6604.40	6594.40	Alluvial

Location	Date	Time	Water Level (ft amsl)	Method	Top of Screen (ft amsl)	Bottom of Screen (ft amsl)	Zone
LAO-3a	04/06/2021	19:01	6596.58	Transducer	6604.40	6594.40	Alluvial
LAO-3a	04/06/2021	20:01	6596.59	Transducer	6604.40	6594.40	Alluvial
LAO-3a	04/06/2021	21:01	6596.59	Transducer	6604.40	6594.40	Alluvial
LAO-3a	04/06/2021	22:01	6596.60	Transducer	6604.40	6594.40	Alluvial
LAO-3a	04/06/2021	23:01	6596.61	Transducer	6604.40	6594.40	Alluvial
LAO-3a	04/07/2021	00:01	6596.61	Transducer	6604.40	6594.40	Alluvial
LAO-3a	04/07/2021	01:01	6596.61	Transducer	6604.40	6594.40	Alluvial
LAO-3a	04/07/2021	02:01	6596.64	Transducer	6604.40	6594.40	Alluvial
LAO-3a	04/07/2021	03:01	6596.66	Transducer	6604.40	6594.40	Alluvial
LAO-3a	04/07/2021	04:01	6596.67	Transducer	6604.40	6594.40	Alluvial
LAO-3a	04/07/2021	05:01	6596.67	Transducer	6604.40	6594.40	Alluvial
LAO-3a	04/07/2021	06:01	6596.68	Transducer	6604.40	6594.40	Alluvial
LAO-3a	04/07/2021	07:01	6596.70	Transducer	6604.40	6594.40	Alluvial
LAO-3a	04/07/2021	08:01	6596.70	Transducer	6604.40	6594.40	Alluvial
LAO-3a	04/07/2021	09:01	6596.70	Transducer	6604.40	6594.40	Alluvial
LAO-3a	04/07/2021	10:01	6596.71	Transducer	6604.40	6594.40	Alluvial
LAO-3a	04/07/2021	11:01	6596.72	Transducer	6604.40	6594.40	Alluvial
LAO-3a	04/07/2021	12:01	6596.71	Transducer	6604.40	6594.40	Alluvial
LAO-3a	04/07/2021	13:01	6596.70	Transducer	6604.40	6594.40	Alluvial
LAO-3a	04/07/2021	14:01	6596.68	Transducer	6604.40	6594.40	Alluvial
LAO-3a	04/07/2021	15:01	6596.67	Transducer	6604.40	6594.40	Alluvial
LAO-3a	04/07/2021	16:01	6596.68	Transducer	6604.40	6594.40	Alluvial
LAO-3a	04/07/2021	17:01	6596.68	Transducer	6604.40	6594.40	Alluvial
LAO-3a	04/07/2021	18:01	6596.67	Transducer	6604.40	6594.40	Alluvial
LAO-3a	04/07/2021	19:01	6596.69	Transducer	6604.40	6594.40	Alluvial
LAO-3a	04/07/2021	20:01	6596.68	Transducer	6604.40	6594.40	Alluvial
LAO-3a	04/07/2021	21:01	6596.68	Transducer	6604.40	6594.40	Alluvial
LAO-3a	04/07/2021	22:01	6596.67	Transducer	6604.40	6594.40	Alluvial
LAO-3a	04/07/2021	23:01	6596.65	Transducer	6604.40	6594.40	Alluvial
LAO-3a	04/08/2021	00:01	6596.65	Transducer	6604.40	6594.40	Alluvial
LAO-3a	04/08/2021	01:01	6596.66	Transducer	6604.40	6594.40	Alluvial
LAO-3a	04/08/2021	02:01	6596.68	Transducer	6604.40	6594.40	Alluvial
LAO-3a	04/08/2021	03:01	6596.69	Transducer	6604.40	6594.40	Alluvial
LAO-3a	04/08/2021	04:01	6596.71	Transducer	6604.40	6594.40	Alluvial
LAO-3a	04/08/2021	05:01	6596.72	Transducer	6604.40	6594.40	Alluvial
LAO-3a	04/08/2021	06:01	6596.72	Transducer	6604.40	6594.40	Alluvial
LAO-3a	04/08/2021	07:01	6596.73	Transducer	6604.40	6594.40	Alluvial
LAO-3a	04/08/2021	08:01	6596.72	Transducer	6604.40	6594.40	Alluvial
LAO-3a	04/08/2021	09:01	6596.72	Transducer	6604.40	6594.40	Alluvial
LAO-3a	04/08/2021	10:01	6596.72	Transducer	6604.40	6594.40	Alluvial
LAO-3a	04/08/2021	11:01	6596.71	Transducer	6604.40	6594.40	Alluvial
LAO-3a	04/08/2021	12:01	6596.71	Transducer	6604.40	6594.40	Alluvial
LAO-3a	04/08/2021	13:01	6596.72	Transducer	6604.40	6594.40	Alluvial
LAO-3a	04/08/2021	14:01	6596.71	Transducer	6604.40	6594.40	Alluvial
LAO-3a	04/08/2021	15:01	6596.70	Transducer	6604.40	6594.40	Alluvial

Location	Date	Time	Water Level (ft amsl)	Method	Top of Screen (ft amsl)	Bottom of Screen (ft amsl)	Zone
LAO-3a	04/08/2021	16:01	6596.70	Transducer	6604.40	6594.40	Alluvial
LAO-3a	04/08/2021	17:01	6596.71	Transducer	6604.40	6594.40	Alluvial
LAO-3a	04/08/2021	18:01	6596.70	Transducer	6604.40	6594.40	Alluvial
LAO-3a	04/08/2021	19:01	6596.70	Transducer	6604.40	6594.40	Alluvial
LAO-3a	04/08/2021	20:01	6596.71	Transducer	6604.40	6594.40	Alluvial
LAO-3a	04/08/2021	21:01	6596.71	Transducer	6604.40	6594.40	Alluvial
LAO-3a	04/08/2021	22:01	6596.70	Transducer	6604.40	6594.40	Alluvial
LAO-3a	04/08/2021	23:01	6596.70	Transducer	6604.40	6594.40	Alluvial
LAO-3a	04/09/2021	00:01	6596.70	Transducer	6604.40	6594.40	Alluvial
LAO-3a	04/09/2021	01:01	6596.71	Transducer	6604.40	6594.40	Alluvial
LAO-3a	04/09/2021	02:01	6596.73	Transducer	6604.40	6594.40	Alluvial
LAO-3a	04/09/2021	03:01	6596.74	Transducer	6604.40	6594.40	Alluvial
LAO-3a	04/09/2021	04:01	6596.74	Transducer	6604.40	6594.40	Alluvial
LAO-3a	04/09/2021	05:01	6596.75	Transducer	6604.40	6594.40	Alluvial
LAO-3a	04/09/2021	06:01	6596.76	Transducer	6604.40	6594.40	Alluvial
LAO-3a	04/09/2021	07:01	6596.76	Transducer	6604.40	6594.40	Alluvial
LAO-3a	04/09/2021	08:01	6596.77	Transducer	6604.40	6594.40	Alluvial
LAO-3a	04/09/2021	09:01	6596.77	Transducer	6604.40	6594.40	Alluvial
LAO-3a	04/09/2021	10:01	6596.79	Transducer	6604.40	6594.40	Alluvial
LAO-3a	04/09/2021	11:01	6596.77	Transducer	6604.40	6594.40	Alluvial
LAO-3a	04/09/2021	12:01	6596.80	Transducer	6604.40	6594.40	Alluvial
LAO-3a	04/09/2021	13:01	6596.82	Transducer	6604.40	6594.40	Alluvial
LAO-3a	04/09/2021	14:01	6596.82	Transducer	6604.40	6594.40	Alluvial
LAO-3a	04/09/2021	15:01	6596.82	Transducer	6604.40	6594.40	Alluvial
LAO-3a	04/09/2021	16:01	6596.84	Transducer	6604.40	6594.40	Alluvial
LAO-3a	04/09/2021	17:01	6596.85	Transducer	6604.40	6594.40	Alluvial
LAO-3a	04/09/2021	18:01	6596.84	Transducer	6604.40	6594.40	Alluvial
LAO-3a	04/09/2021	19:01	6596.85	Transducer	6604.40	6594.40	Alluvial
LAO-3a	04/09/2021	20:01	6596.85	Transducer	6604.40	6594.40	Alluvial
LAO-3a	04/09/2021	21:01	6596.85	Transducer	6604.40	6594.40	Alluvial
LAO-3a	04/09/2021	22:01	6596.85	Transducer	6604.40	6594.40	Alluvial
LAO-3a	04/09/2021	23:01	6596.85	Transducer	6604.40	6594.40	Alluvial
LAO-3a	04/10/2021	00:01	6596.85	Transducer	6604.40	6594.40	Alluvial
LAO-3a	04/10/2021	01:01	6596.89	Transducer	6604.40	6594.40	Alluvial
LAO-3a	04/10/2021	02:01	6596.89	Transducer	6604.40	6594.40	Alluvial
LAO-3a	04/10/2021	03:01	6596.89	Transducer	6604.40	6594.40	Alluvial
LAO-3a	04/10/2021	04:01	6596.90	Transducer	6604.40	6594.40	Alluvial
LAO-3a	04/10/2021	05:01	6596.90	Transducer	6604.40	6594.40	Alluvial
LAO-3a	04/10/2021	06:01	6596.90	Transducer	6604.40	6594.40	Alluvial
LAO-3a	04/10/2021	07:01	6596.91	Transducer	6604.40	6594.40	Alluvial
LAO-3a	04/10/2021	08:01	6596.90	Transducer	6604.40	6594.40	Alluvial
LAO-3a	04/10/2021	09:01	6596.90	Transducer	6604.40	6594.40	Alluvial
LAO-3a	04/10/2021	10:01	6596.89	Transducer	6604.40	6594.40	Alluvial
LAO-3a	04/10/2021	11:01	6596.90	Transducer	6604.40	6594.40	Alluvial
LAO-3a	04/10/2021	12:01	6596.89	Transducer	6604.40	6594.40	Alluvial

Location	Date	Time	Water Level (ft amsl)	Method	Top of Screen (ft amsl)	Bottom of Screen (ft amsl)	Zone
LAO-3a	04/10/2021	13:01	6596.89	Transducer	6604.40	6594.40	Alluvial
LAO-3a	04/10/2021	14:01	6596.89	Transducer	6604.40	6594.40	Alluvial
LAO-3a	04/10/2021	15:01	6596.88	Transducer	6604.40	6594.40	Alluvial
LAO-3a	04/10/2021	16:01	6596.88	Transducer	6604.40	6594.40	Alluvial
LAO-3a	04/10/2021	17:01	6596.88	Transducer	6604.40	6594.40	Alluvial
LAO-3a	04/10/2021	18:01	6596.88	Transducer	6604.40	6594.40	Alluvial
LAO-3a	04/10/2021	19:01	6596.87	Transducer	6604.40	6594.40	Alluvial
LAO-3a	04/10/2021	20:01	6596.87	Transducer	6604.40	6594.40	Alluvial
LAO-3a	04/10/2021	21:01	6596.86	Transducer	6604.40	6594.40	Alluvial
LAO-3a	04/10/2021	22:01	6596.85	Transducer	6604.40	6594.40	Alluvial
LAO-3a	04/10/2021	23:01	6596.85	Transducer	6604.40	6594.40	Alluvial
LAO-3a	04/11/2021	00:01	6596.86	Transducer	6604.40	6594.40	Alluvial
LAO-3a	04/11/2021	01:01	6596.88	Transducer	6604.40	6594.40	Alluvial
LAO-3a	04/11/2021	02:01	6596.89	Transducer	6604.40	6594.40	Alluvial
LAO-3a	04/11/2021	03:01	6596.90	Transducer	6604.40	6594.40	Alluvial
LAO-3a	04/11/2021	04:01	6596.90	Transducer	6604.40	6594.40	Alluvial
LAO-3a	04/11/2021	05:01	6596.89	Transducer	6604.40	6594.40	Alluvial
LAO-3a	04/11/2021	06:01	6596.90	Transducer	6604.40	6594.40	Alluvial
LAO-3a	04/11/2021	07:01	6596.90	Transducer	6604.40	6594.40	Alluvial
LAO-3a	04/11/2021	08:01	6596.92	Transducer	6604.40	6594.40	Alluvial
LAO-3a	04/11/2021	09:01	6596.91	Transducer	6604.40	6594.40	Alluvial
LAO-3a	04/11/2021	10:01	6596.91	Transducer	6604.40	6594.40	Alluvial
LAO-3a	04/11/2021	11:01	6596.91	Transducer	6604.40	6594.40	Alluvial
LAO-3a	04/11/2021	12:01	6596.91	Transducer	6604.40	6594.40	Alluvial
LAO-3a	04/11/2021	13:01	6596.91	Transducer	6604.40	6594.40	Alluvial
LAO-3a	04/11/2021	14:01	6596.90	Transducer	6604.40	6594.40	Alluvial
LAO-3a	04/11/2021	15:01	6596.89	Transducer	6604.40	6594.40	Alluvial
LAO-3a	04/11/2021	16:01	6596.89	Transducer	6604.40	6594.40	Alluvial
LAO-3a	04/11/2021	17:01	6596.90	Transducer	6604.40	6594.40	Alluvial
LAO-3a	04/11/2021	18:01	6596.89	Transducer	6604.40	6594.40	Alluvial
LAO-3a	04/11/2021	19:01	6596.88	Transducer	6604.40	6594.40	Alluvial
LAO-3a	04/11/2021	20:01	6596.88	Transducer	6604.40	6594.40	Alluvial
LAO-3a	04/11/2021	21:01	6596.86	Transducer	6604.40	6594.40	Alluvial
LAO-3a	04/11/2021	22:01	6596.86	Transducer	6604.40	6594.40	Alluvial
LAO-3a	04/11/2021	23:01	6596.85	Transducer	6604.40	6594.40	Alluvial
LAO-3a	04/12/2021	00:01	6596.85	Transducer	6604.40	6594.40	Alluvial
LAO-3a	04/12/2021	01:01	6596.85	Transducer	6604.40	6594.40	Alluvial
LAO-3a	04/12/2021	02:01	6596.88	Transducer	6604.40	6594.40	Alluvial
LAO-3a	04/12/2021	03:01	6596.89	Transducer	6604.40	6594.40	Alluvial
LAO-3a	04/12/2021	04:01	6596.90	Transducer	6604.40	6594.40	Alluvial
LAO-3a	04/12/2021	05:01	6596.91	Transducer	6604.40	6594.40	Alluvial
LAO-3a	04/12/2021	06:01	6596.91	Transducer	6604.40	6594.40	Alluvial
LAO-3a	04/12/2021	07:01	6596.90	Transducer	6604.40	6594.40	Alluvial
LAO-3a	04/12/2021	08:01	6596.89	Transducer	6604.40	6594.40	Alluvial
LAO-3a	04/12/2021	09:01	6596.90	Transducer	6604.40	6594.40	Alluvial

Location	Date	Time	Water Level (ft amsl)	Method	Top of Screen (ft amsl)	Bottom of Screen (ft amsl)	Zone
LAO-3a	04/12/2021	10:01	6596.89	Transducer	6604.40	6594.40	Alluvial
LAO-3a	04/12/2021	11:01	6596.89	Transducer	6604.40	6594.40	Alluvial
LAO-3a	04/12/2021	12:01	6596.89	Transducer	6604.40	6594.40	Alluvial
LAO-3a	04/12/2021	13:01	6596.89	Transducer	6604.40	6594.40	Alluvial
LAO-3a	04/12/2021	14:01	6596.87	Transducer	6604.40	6594.40	Alluvial
LAO-3a	04/12/2021	15:01	6596.87	Transducer	6604.40	6594.40	Alluvial
LAO-3a	04/12/2021	16:01	6596.86	Transducer	6604.40	6594.40	Alluvial
LAO-3a	04/12/2021	17:01	6596.86	Transducer	6604.40	6594.40	Alluvial
LAO-3a	04/12/2021	18:01	6596.87	Transducer	6604.40	6594.40	Alluvial
LAO-3a	04/12/2021	19:01	6596.87	Transducer	6604.40	6594.40	Alluvial
LAO-3a	04/12/2021	20:01	6596.87	Transducer	6604.40	6594.40	Alluvial
LAO-3a	04/12/2021	21:01	6596.87	Transducer	6604.40	6594.40	Alluvial
LAO-3a	04/12/2021	22:01	6596.87	Transducer	6604.40	6594.40	Alluvial
LAO-3a	04/12/2021	23:01	6596.86	Transducer	6604.40	6594.40	Alluvial
LAO-3a	04/13/2021	00:01	6596.88	Transducer	6604.40	6594.40	Alluvial
LAO-3a	04/13/2021	01:01	6596.88	Transducer	6604.40	6594.40	Alluvial
LAO-3a	04/13/2021	02:01	6596.86	Transducer	6604.40	6594.40	Alluvial
LAO-3a	04/13/2021	03:01	6596.86	Transducer	6604.40	6594.40	Alluvial
LAO-3a	04/13/2021	04:01	6596.87	Transducer	6604.40	6594.40	Alluvial
LAO-3a	04/13/2021	05:01	6596.86	Transducer	6604.40	6594.40	Alluvial
LAO-3a	04/13/2021	06:01	6596.86	Transducer	6604.40	6594.40	Alluvial
LAO-3a	04/13/2021	07:01	6596.87	Transducer	6604.40	6594.40	Alluvial
LAO-3a	04/13/2021	08:01	6596.86	Transducer	6604.40	6594.40	Alluvial
LAO-3a	04/13/2021	09:01	6596.85	Transducer	6604.40	6594.40	Alluvial
LAO-3a	04/13/2021	10:01	6596.85	Transducer	6604.40	6594.40	Alluvial
LAO-3a	04/13/2021	11:01	6596.85	Transducer	6604.40	6594.40	Alluvial
LAO-3a	04/13/2021	12:01	6596.85	Transducer	6604.40	6594.40	Alluvial
LAO-3a	04/13/2021	13:01	6596.85	Transducer	6604.40	6594.40	Alluvial
LAO-3a	04/13/2021	14:01	6596.87	Transducer	6604.40	6594.40	Alluvial
LAO-3a	04/13/2021	15:01	6596.89	Transducer	6604.40	6594.40	Alluvial
LAO-3a	04/13/2021	16:01	6596.92	Transducer	6604.40	6594.40	Alluvial
LAO-3a	04/13/2021	17:01	6596.92	Transducer	6604.40	6594.40	Alluvial
LAO-3a	04/13/2021	18:01	6596.93	Transducer	6604.40	6594.40	Alluvial
LAO-3a	04/13/2021	19:01	6596.94	Transducer	6604.40	6594.40	Alluvial
LAO-3a	04/13/2021	20:01	6596.95	Transducer	6604.40	6594.40	Alluvial
LAO-3a	04/13/2021	21:01	6596.95	Transducer	6604.40	6594.40	Alluvial
LAO-3a	04/13/2021	22:01	6596.96	Transducer	6604.40	6594.40	Alluvial
LAO-3a	04/13/2021	23:01	6596.95	Transducer	6604.40	6594.40	Alluvial
LAO-3a	04/14/2021	00:01	6596.96	Transducer	6604.40	6594.40	Alluvial
LAO-3a	04/14/2021	01:01	6596.97	Transducer	6604.40	6594.40	Alluvial
LAO-3a	04/14/2021	02:01	6596.99	Transducer	6604.40	6594.40	Alluvial
LAO-3a	04/14/2021	03:01	6596.99	Transducer	6604.40	6594.40	Alluvial
LAO-3a	04/14/2021	04:01	6596.99	Transducer	6604.40	6594.40	Alluvial
LAO-3a	04/14/2021	05:01	6597.00	Transducer	6604.40	6594.40	Alluvial
LAO-3a	04/14/2021	06:01	6597.00	Transducer	6604.40	6594.40	Alluvial

Location	Date	Time	Water Level (ft amsl)	Method	Top of Screen (ft amsl)	Bottom of Screen (ft amsl)	Zone
LAO-3a	04/14/2021	07:01	6597.00	Transducer	6604.40	6594.40	Alluvial
LAO-3a	04/14/2021	08:01	6596.99	Transducer	6604.40	6594.40	Alluvial
LAO-3a	04/14/2021	09:01	6596.98	Transducer	6604.40	6594.40	Alluvial
LAO-3a	04/14/2021	10:01	6596.99	Transducer	6604.40	6594.40	Alluvial
LAO-3a	04/14/2021	11:01	6596.98	Transducer	6604.40	6594.40	Alluvial
LAO-3a	04/14/2021	12:01	6596.97	Transducer	6604.40	6594.40	Alluvial
LAO-3a	04/14/2021	13:01	6596.97	Transducer	6604.40	6594.40	Alluvial
LAO-3a	04/14/2021	14:01	6596.96	Transducer	6604.40	6594.40	Alluvial
LAO-3a	04/14/2021	15:01	6596.95	Transducer	6604.40	6594.40	Alluvial
LAO-3a	04/14/2021	16:01	6596.95	Transducer	6604.40	6594.40	Alluvial
LAO-3a	04/14/2021	17:01	6596.95	Transducer	6604.40	6594.40	Alluvial
LAO-3a	04/14/2021	18:01	6596.93	Transducer	6604.40	6594.40	Alluvial
LAO-3a	04/14/2021	19:01	6596.91	Transducer	6604.40	6594.40	Alluvial
LAO-3a	04/14/2021	20:01	6596.92	Transducer	6604.40	6594.40	Alluvial
LAO-3a	04/14/2021	21:01	6596.92	Transducer	6604.40	6594.40	Alluvial
LAO-3a	04/14/2021	22:01	6596.90	Transducer	6604.40	6594.40	Alluvial
LAO-3a	04/14/2021	23:01	6596.91	Transducer	6604.40	6594.40	Alluvial
LAO-3a	04/15/2021	00:01	6596.91	Transducer	6604.40	6594.40	Alluvial
LAO-3a	04/15/2021	01:01	6596.90	Transducer	6604.40	6594.40	Alluvial
LAO-3a	04/15/2021	02:01	6596.91	Transducer	6604.40	6594.40	Alluvial
LAO-3a	04/15/2021	03:01	6596.93	Transducer	6604.40	6594.40	Alluvial
LAO-3a	04/15/2021	04:01	6596.94	Transducer	6604.40	6594.40	Alluvial
LAO-3a	04/15/2021	05:01	6596.94	Transducer	6604.40	6594.40	Alluvial
LAO-3a	04/15/2021	06:01	6596.94	Transducer	6604.40	6594.40	Alluvial
LAO-3a	04/15/2021	07:01	6596.93	Transducer	6604.40	6594.40	Alluvial
LAO-3a	04/15/2021	08:01	6596.94	Transducer	6604.40	6594.40	Alluvial
LAO-3a	04/15/2021	09:01	6596.93	Transducer	6604.40	6594.40	Alluvial
LAO-3a	04/15/2021	10:01	6596.93	Transducer	6604.40	6594.40	Alluvial
LAO-3a	04/15/2021	11:01	6596.90	Transducer	6604.40	6594.40	Alluvial
LAO-3a	04/15/2021	12:01	6596.90	Transducer	6604.40	6594.40	Alluvial
LAO-3a	04/15/2021	13:01	6596.90	Transducer	6604.40	6594.40	Alluvial
LAO-3a	04/15/2021	14:01	6596.88	Transducer	6604.40	6594.40	Alluvial
LAO-3a	04/15/2021	15:01	6596.88	Transducer	6604.40	6594.40	Alluvial
LAO-3a	04/15/2021	16:01	6596.87	Transducer	6604.40	6594.40	Alluvial
LAO-3a	04/15/2021	17:01	6596.86	Transducer	6604.40	6594.40	Alluvial
LAO-3a	04/15/2021	18:01	6596.85	Transducer	6604.40	6594.40	Alluvial
LAO-3a	04/15/2021	19:01	6596.86	Transducer	6604.40	6594.40	Alluvial
LAO-3a	04/15/2021	20:01	6596.86	Transducer	6604.40	6594.40	Alluvial
LAO-3a	04/15/2021	21:01	6596.85	Transducer	6604.40	6594.40	Alluvial
LAO-3a	04/15/2021	22:01	6596.85	Transducer	6604.40	6594.40	Alluvial
LAO-3a	04/15/2021	23:01	6596.85	Transducer	6604.40	6594.40	Alluvial
LAO-3a	04/16/2021	00:01	6596.83	Transducer	6604.40	6594.40	Alluvial
LAO-3a	04/16/2021	01:01	6596.85	Transducer	6604.40	6594.40	Alluvial
LAO-3a	04/16/2021	02:01	6596.87	Transducer	6604.40	6594.40	Alluvial
LAO-3a	04/16/2021	03:01	6596.88	Transducer	6604.40	6594.40	Alluvial

Location	Date	Time	Water Level (ft amsl)	Method	Top of Screen (ft amsl)	Bottom of Screen (ft amsl)	Zone
LAO-3a	04/16/2021	04:01	6596.90	Transducer	6604.40	6594.40	Alluvial
LAO-3a	04/16/2021	05:01	6596.89	Transducer	6604.40	6594.40	Alluvial
LAO-3a	04/16/2021	06:01	6596.90	Transducer	6604.40	6594.40	Alluvial
LAO-3a	04/16/2021	07:01	6596.90	Transducer	6604.40	6594.40	Alluvial
LAO-3a	04/16/2021	08:01	6596.89	Transducer	6604.40	6594.40	Alluvial
LAO-3a	04/16/2021	09:01	6596.87	Transducer	6604.40	6594.40	Alluvial
LAO-3a	04/16/2021	10:01	6596.88	Transducer	6604.40	6594.40	Alluvial
LAO-3a	04/16/2021	11:01	6596.87	Transducer	6604.40	6594.40	Alluvial
LAO-3a	04/16/2021	12:01	6596.86	Transducer	6604.40	6594.40	Alluvial
LAO-3a	04/16/2021	13:01	6596.85	Transducer	6604.40	6594.40	Alluvial
LAO-3a	04/16/2021	14:01	6596.84	Transducer	6604.40	6594.40	Alluvial
LAO-3a	04/16/2021	15:01	6596.82	Transducer	6604.40	6594.40	Alluvial
LAO-3a	04/16/2021	16:01	6596.82	Transducer	6604.40	6594.40	Alluvial
LAO-3a	04/16/2021	17:01	6596.83	Transducer	6604.40	6594.40	Alluvial
LAO-3a	04/16/2021	18:01	6596.83	Transducer	6604.40	6594.40	Alluvial
LAO-3a	04/16/2021	19:01	6596.82	Transducer	6604.40	6594.40	Alluvial
LAO-3a	04/16/2021	20:01	6596.81	Transducer	6604.40	6594.40	Alluvial
LAO-3a	04/16/2021	21:01	6596.80	Transducer	6604.40	6594.40	Alluvial
LAO-3a	04/16/2021	22:01	6596.80	Transducer	6604.40	6594.40	Alluvial
LAO-3a	04/16/2021	23:01	6596.79	Transducer	6604.40	6594.40	Alluvial
LAO-3a	04/17/2021	00:01	6596.80	Transducer	6604.40	6594.40	Alluvial
LAO-3a	04/17/2021	01:01	6596.83	Transducer	6604.40	6594.40	Alluvial
LAO-3a	04/17/2021	02:01	6596.85	Transducer	6604.40	6594.40	Alluvial
LAO-3a	04/17/2021	03:01	6596.86	Transducer	6604.40	6594.40	Alluvial
LAO-3a	04/17/2021	04:01	6596.86	Transducer	6604.40	6594.40	Alluvial
LAO-3a	04/17/2021	05:01	6596.87	Transducer	6604.40	6594.40	Alluvial
LAO-3a	04/17/2021	06:01	6596.86	Transducer	6604.40	6594.40	Alluvial
LAO-3a	04/17/2021	07:01	6596.86	Transducer	6604.40	6594.40	Alluvial
LAO-3a	04/17/2021	08:01	6596.85	Transducer	6604.40	6594.40	Alluvial
LAO-3a	04/17/2021	09:01	6596.86	Transducer	6604.40	6594.40	Alluvial
LAO-3a	04/17/2021	10:01	6596.85	Transducer	6604.40	6594.40	Alluvial
LAO-3a	04/17/2021	11:01	6596.85	Transducer	6604.40	6594.40	Alluvial
LAO-3a	04/17/2021	12:01	6596.85	Transducer	6604.40	6594.40	Alluvial
LAO-3a	04/17/2021	13:01	6596.83	Transducer	6604.40	6594.40	Alluvial
LAO-3a	04/17/2021	14:01	6596.83	Transducer	6604.40	6594.40	Alluvial
LAO-3a	04/17/2021	15:01	6596.83	Transducer	6604.40	6594.40	Alluvial
LAO-3a	04/17/2021	16:01	6596.82	Transducer	6604.40	6594.40	Alluvial
LAO-3a	04/17/2021	17:01	6596.83	Transducer	6604.40	6594.40	Alluvial
LAO-3a	04/17/2021	18:01	6596.82	Transducer	6604.40	6594.40	Alluvial
LAO-3a	04/17/2021	19:01	6596.82	Transducer	6604.40	6594.40	Alluvial
LAO-3a	04/17/2021	20:01	6596.80	Transducer	6604.40	6594.40	Alluvial
LAO-3a	04/17/2021	21:01	6596.80	Transducer	6604.40	6594.40	Alluvial
LAO-3a	04/17/2021	22:01	6596.80	Transducer	6604.40	6594.40	Alluvial
LAO-3a	04/17/2021	23:01	6596.79	Transducer	6604.40	6594.40	Alluvial
LAO-3a	04/18/2021	00:01	6596.81	Transducer	6604.40	6594.40	Alluvial

Location	Date	Time	Water Level (ft amsl)	Method	Top of Screen (ft amsl)	Bottom of Screen (ft amsl)	Zone
LAO-3a	04/18/2021	01:01	6596.83	Transducer	6604.40	6594.40	Alluvial
LAO-3a	04/18/2021	02:01	6596.86	Transducer	6604.40	6594.40	Alluvial
LAO-3a	04/18/2021	03:01	6596.87	Transducer	6604.40	6594.40	Alluvial
LAO-3a	04/18/2021	04:01	6596.88	Transducer	6604.40	6594.40	Alluvial
LAO-3a	04/18/2021	05:01	6596.87	Transducer	6604.40	6594.40	Alluvial
LAO-3a	04/18/2021	06:01	6596.86	Transducer	6604.40	6594.40	Alluvial
LAO-3a	04/18/2021	07:01	6596.86	Transducer	6604.40	6594.40	Alluvial
LAO-3a	04/18/2021	08:01	6596.86	Transducer	6604.40	6594.40	Alluvial
LAO-3a	04/18/2021	09:01	6596.85	Transducer	6604.40	6594.40	Alluvial
LAO-3a	04/18/2021	10:01	6596.86	Transducer	6604.40	6594.40	Alluvial
LAO-3a	04/18/2021	11:01	6596.85	Transducer	6604.40	6594.40	Alluvial
LAO-3a	04/18/2021	12:01	6596.84	Transducer	6604.40	6594.40	Alluvial
LAO-3a	04/18/2021	13:01	6596.85	Transducer	6604.40	6594.40	Alluvial
LAO-3a	04/18/2021	14:01	6596.85	Transducer	6604.40	6594.40	Alluvial
LAO-3a	04/18/2021	15:01	6596.85	Transducer	6604.40	6594.40	Alluvial
LAO-3a	04/18/2021	16:01	6596.83	Transducer	6604.40	6594.40	Alluvial
LAO-3a	04/18/2021	17:01	6596.81	Transducer	6604.40	6594.40	Alluvial
LAO-3a	04/18/2021	18:01	6596.82	Transducer	6604.40	6594.40	Alluvial
LAO-3a	04/18/2021	19:01	6596.81	Transducer	6604.40	6594.40	Alluvial
LAO-3a	04/18/2021	20:01	6596.81	Transducer	6604.40	6594.40	Alluvial
LAO-3a	04/18/2021	21:01	6596.81	Transducer	6604.40	6594.40	Alluvial
LAO-3a	04/18/2021	22:01	6596.81	Transducer	6604.40	6594.40	Alluvial
LAO-3a	04/18/2021	23:01	6596.79	Transducer	6604.40	6594.40	Alluvial
LAO-3a	04/19/2021	00:01	6596.81	Transducer	6604.40	6594.40	Alluvial
LAO-3a	04/19/2021	01:01	6596.82	Transducer	6604.40	6594.40	Alluvial
LAO-3a	04/19/2021	02:01	6596.84	Transducer	6604.40	6594.40	Alluvial
LAO-3a	04/19/2021	03:01	6596.86	Transducer	6604.40	6594.40	Alluvial
LAO-3a	04/19/2021	04:01	6596.86	Transducer	6604.40	6594.40	Alluvial
LAO-3a	04/19/2021	05:01	6596.86	Transducer	6604.40	6594.40	Alluvial
LAO-3a	04/19/2021	06:01	6596.86	Transducer	6604.40	6594.40	Alluvial
LAO-3a	04/19/2021	07:01	6596.86	Transducer	6604.40	6594.40	Alluvial
LAO-3a	04/19/2021	08:01	6596.84	Transducer	6604.40	6594.40	Alluvial
LAO-3a	04/19/2021	09:01	6596.84	Transducer	6604.40	6594.40	Alluvial
LAO-3a	04/19/2021	10:01	6596.84	Transducer	6604.40	6594.40	Alluvial
LAO-3a	04/19/2021	11:01	6596.83	Transducer	6604.40	6594.40	Alluvial
LAO-3a	04/19/2021	12:01	6596.83	Transducer	6604.40	6594.40	Alluvial
LAO-3a	04/19/2021	13:01	6596.83	Transducer	6604.40	6594.40	Alluvial
LAO-3a	04/19/2021	14:01	6596.81	Transducer	6604.40	6594.40	Alluvial
LAO-3a	04/19/2021	15:01	6596.79	Transducer	6604.40	6594.40	Alluvial
LAO-3a	04/19/2021	16:01	6596.80	Transducer	6604.40	6594.40	Alluvial
LAO-3a	04/19/2021	17:01	6596.80	Transducer	6604.40	6594.40	Alluvial
LAO-3a	04/19/2021	18:01	6596.80	Transducer	6604.40	6594.40	Alluvial
LAO-3a	04/19/2021	19:01	6596.80	Transducer	6604.40	6594.40	Alluvial
LAO-3a	04/19/2021	20:01	6596.81	Transducer	6604.40	6594.40	Alluvial
LAO-3a	04/19/2021	21:01	6596.80	Transducer	6604.40	6594.40	Alluvial

Location	Date	Time	Water Level (ft amsl)	Method	Top of Screen (ft amsl)	Bottom of Screen (ft amsl)	Zone
LAO-3a	04/19/2021	22:01	6596.77	Transducer	6604.40	6594.40	Alluvial
LAO-3a	04/19/2021	23:01	6596.77	Transducer	6604.40	6594.40	Alluvial
LAO-3a	04/20/2021	00:01	6596.78	Transducer	6604.40	6594.40	Alluvial
LAO-3a	04/20/2021	01:01	6596.81	Transducer	6604.40	6594.40	Alluvial
LAO-3a	04/20/2021	02:01	6596.83	Transducer	6604.40	6594.40	Alluvial
LAO-3a	04/20/2021	03:01	6596.84	Transducer	6604.40	6594.40	Alluvial
LAO-3a	04/20/2021	04:01	6596.84	Transducer	6604.40	6594.40	Alluvial
LAO-3a	04/20/2021	05:01	6596.83	Transducer	6604.40	6594.40	Alluvial
LAO-3a	04/20/2021	06:01	6596.83	Transducer	6604.40	6594.40	Alluvial
LAO-3a	04/20/2021	07:01	6596.83	Transducer	6604.40	6594.40	Alluvial
LAO-3a	04/20/2021	08:01	6596.82	Transducer	6604.40	6594.40	Alluvial
LAO-3a	04/20/2021	09:01	6596.80	Transducer	6604.40	6594.40	Alluvial
LAO-3a	04/20/2021	10:01	6596.81	Transducer	6604.40	6594.40	Alluvial
LAO-3a	04/20/2021	11:01	6596.81	Transducer	6604.40	6594.40	Alluvial
LAO-3a	04/20/2021	12:01	6596.81	Transducer	6604.40	6594.40	Alluvial
LAO-3a	04/20/2021	13:01	6596.79	Transducer	6604.40	6594.40	Alluvial
LAO-3a	04/20/2021	14:01	6596.79	Transducer	6604.40	6594.40	Alluvial
LAO-3a	04/20/2021	15:01	6596.77	Transducer	6604.40	6594.40	Alluvial
LAO-3a	04/20/2021	16:01	6596.76	Transducer	6604.40	6594.40	Alluvial
LAO-3a	04/20/2021	17:01	6596.77	Transducer	6604.40	6594.40	Alluvial
LAO-3a	04/20/2021	18:01	6596.78	Transducer	6604.40	6594.40	Alluvial
LAO-3a	04/20/2021	19:01	6596.78	Transducer	6604.40	6594.40	Alluvial
LAO-3a	04/20/2021	20:01	6596.78	Transducer	6604.40	6594.40	Alluvial
LAO-3a	04/20/2021	21:01	6596.77	Transducer	6604.40	6594.40	Alluvial
LAO-3a	04/20/2021	22:01	6596.77	Transducer	6604.40	6594.40	Alluvial
LAO-3a	04/20/2021	23:01	6596.77	Transducer	6604.40	6594.40	Alluvial
LAO-3a	04/21/2021	00:01	6596.77	Transducer	6604.40	6594.40	Alluvial
LAO-3a	04/21/2021	01:01	6596.79	Transducer	6604.40	6594.40	Alluvial
LAO-3a	04/21/2021	02:01	6596.81	Transducer	6604.40	6594.40	Alluvial
LAO-3a	04/21/2021	03:01	6596.83	Transducer	6604.40	6594.40	Alluvial
LAO-3a	04/21/2021	04:01	6596.84	Transducer	6604.40	6594.40	Alluvial
LAO-3a	04/21/2021	05:01	6596.84	Transducer	6604.40	6594.40	Alluvial
LAO-3a	04/21/2021	06:01	6596.84	Transducer	6604.40	6594.40	Alluvial
LAO-3a	04/21/2021	07:01	6596.84	Transducer	6604.40	6594.40	Alluvial
LAO-3a	04/21/2021	08:01	6596.84	Transducer	6604.40	6594.40	Alluvial
LAO-3a	04/21/2021	09:01	6596.83	Transducer	6604.40	6594.40	Alluvial
LAO-3a	04/21/2021	10:01	6596.82	Transducer	6604.40	6594.40	Alluvial
LAO-3a	04/21/2021	11:01	6596.82	Transducer	6604.40	6594.40	Alluvial
LAO-3a	04/21/2021	12:01	6596.80	Transducer	6604.40	6594.40	Alluvial
LAO-3a	04/21/2021	13:01	6596.83	Transducer	6604.40	6594.40	Alluvial
LAO-3a	04/21/2021	14:01	6596.82	Transducer	6604.40	6594.40	Alluvial
LAO-3a	04/21/2021	15:01	6596.80	Transducer	6604.40	6594.40	Alluvial
LAO-3a	04/21/2021	16:01	6596.81	Transducer	6604.40	6594.40	Alluvial
LAO-3a	04/21/2021	17:01	6596.81	Transducer	6604.40	6594.40	Alluvial
LAO-3a	04/21/2021	18:01	6596.78	Transducer	6604.40	6594.40	Alluvial

Location	Date	Time	Water Level (ft amsl)	Method	Top of Screen (ft amsl)	Bottom of Screen (ft amsl)	Zone
LAO-3a	04/21/2021	19:01	6596.77	Transducer	6604.40	6594.40	Alluvial
LAO-3a	04/21/2021	20:01	6596.74	Transducer	6604.40	6594.40	Alluvial
LAO-3a	04/21/2021	21:01	6596.74	Transducer	6604.40	6594.40	Alluvial
LAO-3a	04/21/2021	22:01	6596.74	Transducer	6604.40	6594.40	Alluvial
LAO-3a	04/21/2021	23:01	6596.74	Transducer	6604.40	6594.40	Alluvial
LAO-3a	04/22/2021	00:01	6596.74	Transducer	6604.40	6594.40	Alluvial
LAO-3a	04/22/2021	01:01	6596.77	Transducer	6604.40	6594.40	Alluvial
LAO-3a	04/22/2021	02:01	6596.78	Transducer	6604.40	6594.40	Alluvial
LAO-3a	04/22/2021	03:01	6596.79	Transducer	6604.40	6594.40	Alluvial
LAO-3a	04/22/2021	04:01	6596.81	Transducer	6604.40	6594.40	Alluvial
LAO-3a	04/22/2021	05:01	6596.81	Transducer	6604.40	6594.40	Alluvial
LAO-3a	04/22/2021	06:01	6596.81	Transducer	6604.40	6594.40	Alluvial
LAO-3a	04/22/2021	07:01	6596.80	Transducer	6604.40	6594.40	Alluvial
LAO-3a	04/22/2021	08:01	6596.80	Transducer	6604.40	6594.40	Alluvial
LAO-3a	04/22/2021	09:01	6596.79	Transducer	6604.40	6594.40	Alluvial
LAO-3a	04/22/2021	10:01	6596.79	Transducer	6604.40	6594.40	Alluvial
LAO-3a	04/22/2021	11:01	6596.78	Transducer	6604.40	6594.40	Alluvial
LAO-3a	04/22/2021	12:01	6596.76	Transducer	6604.40	6594.40	Alluvial
LAO-3a	04/22/2021	13:01	6596.76	Transducer	6604.40	6594.40	Alluvial
LAO-3a	04/22/2021	14:01	6596.76	Transducer	6604.40	6594.40	Alluvial
LAO-3a	04/22/2021	15:01	6596.75	Transducer	6604.40	6594.40	Alluvial
LAO-3a	04/22/2021	16:01	6596.75	Transducer	6604.40	6594.40	Alluvial
LAO-3a	04/22/2021	17:01	6596.74	Transducer	6604.40	6594.40	Alluvial
LAO-3a	04/22/2021	18:01	6596.75	Transducer	6604.40	6594.40	Alluvial
LAO-3a	04/22/2021	19:01	6596.74	Transducer	6604.40	6594.40	Alluvial
LAO-3a	04/22/2021	20:01	6596.74	Transducer	6604.40	6594.40	Alluvial
LAO-3a	04/22/2021	21:01	6596.74	Transducer	6604.40	6594.40	Alluvial
LAO-3a	04/22/2021	22:01	6596.74	Transducer	6604.40	6594.40	Alluvial
LAO-3a	04/22/2021	23:01	6596.72	Transducer	6604.40	6594.40	Alluvial
LAO-3a	04/23/2021	00:01	6596.73	Transducer	6604.40	6594.40	Alluvial
LAO-3a	04/23/2021	01:01	6596.74	Transducer	6604.40	6594.40	Alluvial
LAO-3a	04/23/2021	02:01	6596.77	Transducer	6604.40	6594.40	Alluvial
LAO-3a	04/23/2021	03:01	6596.79	Transducer	6604.40	6594.40	Alluvial
LAO-3a	04/23/2021	04:01	6596.80	Transducer	6604.40	6594.40	Alluvial
LAO-3a	04/23/2021	05:01	6596.79	Transducer	6604.40	6594.40	Alluvial
LAO-3a	04/23/2021	06:01	6596.78	Transducer	6604.40	6594.40	Alluvial
LAO-3a	04/23/2021	07:01	6596.78	Transducer	6604.40	6594.40	Alluvial
LAO-3a	04/23/2021	08:01	6596.78	Transducer	6604.40	6594.40	Alluvial
LAO-3a	04/23/2021	09:01	6596.78	Transducer	6604.40	6594.40	Alluvial
LAO-3a	04/23/2021	10:01	6596.77	Transducer	6604.40	6594.40	Alluvial
LAO-3a	04/23/2021	11:01	6596.78	Transducer	6604.40	6594.40	Alluvial
LAO-3a	04/23/2021	12:01	6596.77	Transducer	6604.40	6594.40	Alluvial
LAO-3a	04/23/2021	13:01	6596.77	Transducer	6604.40	6594.40	Alluvial
LAO-3a	04/23/2021	14:01	6596.76	Transducer	6604.40	6594.40	Alluvial
LAO-3a	04/23/2021	15:01	6596.75	Transducer	6604.40	6594.40	Alluvial

Location	Date	Time	Water Level (ft amsl)	Method	Top of Screen (ft amsl)	Bottom of Screen (ft amsl)	Zone
LAO-3a	04/23/2021	16:01	6596.74	Transducer	6604.40	6594.40	Alluvial
LAO-3a	04/23/2021	17:01	6596.74	Transducer	6604.40	6594.40	Alluvial
LAO-3a	04/23/2021	18:01	6596.73	Transducer	6604.40	6594.40	Alluvial
LAO-3a	04/23/2021	19:01	6596.73	Transducer	6604.40	6594.40	Alluvial
LAO-3a	04/23/2021	20:01	6596.71	Transducer	6604.40	6594.40	Alluvial
LAO-3a	04/23/2021	21:01	6596.70	Transducer	6604.40	6594.40	Alluvial
LAO-3a	04/23/2021	22:01	6596.70	Transducer	6604.40	6594.40	Alluvial
LAO-3a	04/23/2021	23:01	6596.69	Transducer	6604.40	6594.40	Alluvial
LAO-3a	04/24/2021	00:01	6596.68	Transducer	6604.40	6594.40	Alluvial
LAO-3a	04/24/2021	01:01	6596.68	Transducer	6604.40	6594.40	Alluvial
LAO-3a	04/24/2021	02:01	6596.67	Transducer	6604.40	6594.40	Alluvial
LAO-3a	04/24/2021	03:01	6596.68	Transducer	6604.40	6594.40	Alluvial
LAO-3a	04/24/2021	04:01	6596.66	Transducer	6604.40	6594.40	Alluvial
LAO-3a	04/24/2021	05:01	6596.65	Transducer	6604.40	6594.40	Alluvial
LAO-3a	04/24/2021	06:01	6596.65	Transducer	6604.40	6594.40	Alluvial
LAO-3a	04/24/2021	07:01	6596.66	Transducer	6604.40	6594.40	Alluvial
LAO-3a	04/24/2021	08:01	6596.66	Transducer	6604.40	6594.40	Alluvial
LAO-3a	04/24/2021	09:01	6596.66	Transducer	6604.40	6594.40	Alluvial
LAO-3a	04/24/2021	10:01	6596.66	Transducer	6604.40	6594.40	Alluvial
LAO-3a	04/24/2021	11:01	6596.66	Transducer	6604.40	6594.40	Alluvial
LAO-3a	04/24/2021	12:01	6596.65	Transducer	6604.40	6594.40	Alluvial
LAO-3a	04/24/2021	13:01	6596.65	Transducer	6604.40	6594.40	Alluvial
LAO-3a	04/24/2021	14:01	6596.65	Transducer	6604.40	6594.40	Alluvial
LAO-3a	04/24/2021	15:01	6596.65	Transducer	6604.40	6594.40	Alluvial
LAO-3a	04/24/2021	16:01	6596.64	Transducer	6604.40	6594.40	Alluvial
LAO-3a	04/24/2021	17:01	6596.65	Transducer	6604.40	6594.40	Alluvial
LAO-3a	04/24/2021	18:01	6596.64	Transducer	6604.40	6594.40	Alluvial
LAO-3a	04/24/2021	19:01	6596.64	Transducer	6604.40	6594.40	Alluvial
LAO-3a	04/24/2021	20:01	6596.64	Transducer	6604.40	6594.40	Alluvial
LAO-3a	04/24/2021	21:01	6596.64	Transducer	6604.40	6594.40	Alluvial
LAO-3a	04/24/2021	22:01	6596.63	Transducer	6604.40	6594.40	Alluvial
LAO-3a	04/24/2021	23:01	6596.63	Transducer	6604.40	6594.40	Alluvial
LAO-3a	04/25/2021	00:01	6596.64	Transducer	6604.40	6594.40	Alluvial
LAO-3a	04/25/2021	01:01	6596.66	Transducer	6604.40	6594.40	Alluvial
LAO-3a	04/25/2021	02:01	6596.67	Transducer	6604.40	6594.40	Alluvial
LAO-3a	04/25/2021	03:01	6596.69	Transducer	6604.40	6594.40	Alluvial
LAO-3a	04/25/2021	04:01	6596.70	Transducer	6604.40	6594.40	Alluvial
LAO-3a	04/25/2021	05:01	6596.69	Transducer	6604.40	6594.40	Alluvial
LAO-3a	04/25/2021	06:01	6596.70	Transducer	6604.40	6594.40	Alluvial
LAO-3a	04/25/2021	07:01	6596.70	Transducer	6604.40	6594.40	Alluvial
LAO-3a	04/25/2021	08:01	6596.69	Transducer	6604.40	6594.40	Alluvial
LAO-3a	04/25/2021	09:01	6596.69	Transducer	6604.40	6594.40	Alluvial
LAO-3a	04/25/2021	10:01	6596.69	Transducer	6604.40	6594.40	Alluvial
LAO-3a	04/25/2021	11:01	6596.69	Transducer	6604.40	6594.40	Alluvial
LAO-3a	04/25/2021	12:01	6596.68	Transducer	6604.40	6594.40	Alluvial

Location	Date	Time	Water Level (ft amsl)	Method	Top of Screen (ft amsl)	Bottom of Screen (ft amsl)	Zone
LAO-3a	04/25/2021	13:01	6596.68	Transducer	6604.40	6594.40	Alluvial
LAO-3a	04/25/2021	14:01	6596.68	Transducer	6604.40	6594.40	Alluvial
LAO-3a	04/25/2021	15:01	6596.67	Transducer	6604.40	6594.40	Alluvial
LAO-3a	04/25/2021	16:01	6596.66	Transducer	6604.40	6594.40	Alluvial
LAO-3a	04/25/2021	17:01	6596.65	Transducer	6604.40	6594.40	Alluvial
LAO-3a	04/25/2021	18:01	6596.64	Transducer	6604.40	6594.40	Alluvial
LAO-3a	04/25/2021	19:01	6596.64	Transducer	6604.40	6594.40	Alluvial
LAO-3a	04/25/2021	20:01	6596.64	Transducer	6604.40	6594.40	Alluvial
LAO-3a	04/25/2021	21:01	6596.63	Transducer	6604.40	6594.40	Alluvial
LAO-3a	04/25/2021	22:01	6596.62	Transducer	6604.40	6594.40	Alluvial
LAO-3a	04/25/2021	23:01	6596.63	Transducer	6604.40	6594.40	Alluvial
LAO-3a	04/26/2021	00:01	6596.66	Transducer	6604.40	6594.40	Alluvial
LAO-3a	04/26/2021	01:01	6596.68	Transducer	6604.40	6594.40	Alluvial
LAO-3a	04/26/2021	02:01	6596.68	Transducer	6604.40	6594.40	Alluvial
LAO-3a	04/26/2021	03:01	6596.69	Transducer	6604.40	6594.40	Alluvial
LAO-3a	04/26/2021	04:01	6596.69	Transducer	6604.40	6594.40	Alluvial
LAO-3a	04/26/2021	05:01	6596.69	Transducer	6604.40	6594.40	Alluvial
LAO-3a	04/26/2021	06:01	6596.69	Transducer	6604.40	6594.40	Alluvial
LAO-3a	04/26/2021	07:01	6596.67	Transducer	6604.40	6594.40	Alluvial
LAO-3a	04/26/2021	08:01	6596.68	Transducer	6604.40	6594.40	Alluvial
LAO-3a	04/26/2021	09:01	6596.64	Transducer	6604.40	6594.40	Alluvial
LAO-3a	04/26/2021	10:01	6596.64	Transducer	6604.40	6594.40	Alluvial
LAO-3a	04/26/2021	11:01	6596.63	Transducer	6604.40	6594.40	Alluvial
LAO-3a	04/26/2021	12:01	6596.62	Transducer	6604.40	6594.40	Alluvial
LAO-3a	04/26/2021	13:01	6596.61	Transducer	6604.40	6594.40	Alluvial
LAO-3a	04/26/2021	14:01	6596.60	Transducer	6604.40	6594.40	Alluvial
LAO-3a	04/26/2021	15:01	6596.60	Transducer	6604.40	6594.40	Alluvial
LAO-3a	04/26/2021	16:01	6596.59	Transducer	6604.40	6594.40	Alluvial
LAO-3a	04/26/2021	17:01	6596.60	Transducer	6604.40	6594.40	Alluvial
LAO-3a	04/26/2021	18:01	6596.59	Transducer	6604.40	6594.40	Alluvial
LAO-3a	04/26/2021	19:01	6596.60	Transducer	6604.40	6594.40	Alluvial
LAO-3a	04/26/2021	20:01	6596.59	Transducer	6604.40	6594.40	Alluvial
LAO-3a	04/26/2021	21:01	6596.59	Transducer	6604.40	6594.40	Alluvial
LAO-3a	04/26/2021	22:01	6596.58	Transducer	6604.40	6594.40	Alluvial
LAO-3a	04/26/2021	23:01	6596.57	Transducer	6604.40	6594.40	Alluvial
LAO-3a	04/27/2021	00:01	6596.58	Transducer	6604.40	6594.40	Alluvial
LAO-3a	04/27/2021	01:01	6596.60	Transducer	6604.40	6594.40	Alluvial
LAO-3a	04/27/2021	02:01	6596.61	Transducer	6604.40	6594.40	Alluvial
LAO-3a	04/27/2021	03:01	6596.61	Transducer	6604.40	6594.40	Alluvial
LAO-3a	04/27/2021	04:01	6596.62	Transducer	6604.40	6594.40	Alluvial
LAO-3a	04/27/2021	05:01	6596.64	Transducer	6604.40	6594.40	Alluvial
LAO-3a	04/27/2021	06:01	6596.63	Transducer	6604.40	6594.40	Alluvial
LAO-3a	04/27/2021	07:01	6596.63	Transducer	6604.40	6594.40	Alluvial
LAO-3a	04/27/2021	08:01	6596.62	Transducer	6604.40	6594.40	Alluvial
LAO-3a	04/27/2021	09:01	6596.63	Transducer	6604.40	6594.40	Alluvial

Location	Date	Time	Water Level (ft amsl)	Method	Top of Screen (ft amsl)	Bottom of Screen (ft amsl)	Zone
LAO-3a	04/27/2021	10:01	6596.62	Transducer	6604.40	6594.40	Alluvial
LAO-3a	04/27/2021	11:01	6596.60	Transducer	6604.40	6594.40	Alluvial
LAO-3a	04/27/2021	12:01	6596.62	Transducer	6604.40	6594.40	Alluvial
LAO-3a	04/27/2021	13:01	6596.61	Transducer	6604.40	6594.40	Alluvial
LAO-3a	04/27/2021	14:01	6596.61	Transducer	6604.40	6594.40	Alluvial
LAO-3a	04/27/2021	15:01	6596.61	Transducer	6604.40	6594.40	Alluvial
LAO-3a	04/27/2021	16:01	6596.61	Transducer	6604.40	6594.40	Alluvial
LAO-3a	04/27/2021	17:01	6596.61	Transducer	6604.40	6594.40	Alluvial
LAO-3a	04/27/2021	18:01	6596.61	Transducer	6604.40	6594.40	Alluvial
LAO-3a	04/27/2021	19:01	6596.60	Transducer	6604.40	6594.40	Alluvial
LAO-3a	04/27/2021	20:01	6596.58	Transducer	6604.40	6594.40	Alluvial
LAO-3a	04/27/2021	21:01	6596.58	Transducer	6604.40	6594.40	Alluvial
LAO-3a	04/27/2021	22:01	6596.58	Transducer	6604.40	6594.40	Alluvial
LAO-3a	04/27/2021	23:01	6596.58	Transducer	6604.40	6594.40	Alluvial
LAO-3a	04/28/2021	00:01	6596.58	Transducer	6604.40	6594.40	Alluvial
LAO-3a	04/28/2021	01:01	6596.59	Transducer	6604.40	6594.40	Alluvial
LAO-3a	04/28/2021	02:01	6596.61	Transducer	6604.40	6594.40	Alluvial
LAO-3a	04/28/2021	03:01	6596.61	Transducer	6604.40	6594.40	Alluvial
LAO-3a	04/28/2021	04:01	6596.63	Transducer	6604.40	6594.40	Alluvial
LAO-3a	04/28/2021	05:01	6596.64	Transducer	6604.40	6594.40	Alluvial
LAO-3a	04/28/2021	06:01	6596.64	Transducer	6604.40	6594.40	Alluvial
LAO-3a	04/28/2021	07:01	6596.65	Transducer	6604.40	6594.40	Alluvial
LAO-3a	04/28/2021	08:01	6596.64	Transducer	6604.40	6594.40	Alluvial
LAO-3a	04/28/2021	09:01	6596.64	Transducer	6604.40	6594.40	Alluvial
LAO-3a	04/28/2021	10:01	6596.65	Transducer	6604.40	6594.40	Alluvial
LAO-3a	04/28/2021	11:01	6596.65	Transducer	6604.40	6594.40	Alluvial
LAO-3a	04/28/2021	12:01	6596.64	Transducer	6604.40	6594.40	Alluvial
LAO-3a	04/28/2021	13:01	6596.64	Transducer	6604.40	6594.40	Alluvial
LAO-3a	04/28/2021	14:01	6596.64	Transducer	6604.40	6594.40	Alluvial
LAO-3a	04/28/2021	15:01	6596.63	Transducer	6604.40	6594.40	Alluvial
LAO-3a	04/28/2021	16:01	6596.62	Transducer	6604.40	6594.40	Alluvial
LAO-3a	04/28/2021	17:01	6596.62	Transducer	6604.40	6594.40	Alluvial
LAO-3a	04/28/2021	18:01	6596.62	Transducer	6604.40	6594.40	Alluvial
LAO-3a	04/28/2021	19:01	6596.62	Transducer	6604.40	6594.40	Alluvial
LAO-3a	04/28/2021	20:01	6596.60	Transducer	6604.40	6594.40	Alluvial
LAO-3a	04/28/2021	21:01	6596.60	Transducer	6604.40	6594.40	Alluvial
LAO-3a	04/28/2021	22:01	6596.59	Transducer	6604.40	6594.40	Alluvial
LAO-3a	04/28/2021	23:01	6596.59	Transducer	6604.40	6594.40	Alluvial
LAO-3a	04/29/2021	00:01	6596.58	Transducer	6604.40	6594.40	Alluvial
LAO-3a	04/29/2021	01:01	6596.60	Transducer	6604.40	6594.40	Alluvial
LAO-3a	04/29/2021	02:01	6596.63	Transducer	6604.40	6594.40	Alluvial
LAO-3a	04/29/2021	03:01	6596.64	Transducer	6604.40	6594.40	Alluvial
LAO-3a	04/29/2021	04:01	6596.64	Transducer	6604.40	6594.40	Alluvial
LAO-3a	04/29/2021	05:01	6596.65	Transducer	6604.40	6594.40	Alluvial
LAO-3a	04/29/2021	06:01	6596.66	Transducer	6604.40	6594.40	Alluvial

Location	Date	Time	Water Level (ft amsl)	Method	Top of Screen (ft amsl)	Bottom of Screen (ft amsl)	Zone
LAO-3a	04/29/2021	07:01	6596.65	Transducer	6604.40	6594.40	Alluvial
LAO-3a	04/29/2021	08:01	6596.64	Transducer	6604.40	6594.40	Alluvial
LAO-3a	04/29/2021	09:01	6596.65	Transducer	6604.40	6594.40	Alluvial
LAO-3a	04/29/2021	10:01	6596.65	Transducer	6604.40	6594.40	Alluvial
LAO-3a	04/29/2021	11:01	6596.65	Transducer	6604.40	6594.40	Alluvial
LAO-3a	04/29/2021	12:01	6596.63	Transducer	6604.40	6594.40	Alluvial
LAO-3a	04/29/2021	13:01	6596.64	Transducer	6604.40	6594.40	Alluvial
LAO-3a	04/29/2021	14:01	6596.63	Transducer	6604.40	6594.40	Alluvial
LAO-3a	04/29/2021	15:01	6596.62	Transducer	6604.40	6594.40	Alluvial
LAO-3a	04/29/2021	16:01	6596.62	Transducer	6604.40	6594.40	Alluvial
LAO-3a	04/29/2021	17:01	6596.61	Transducer	6604.40	6594.40	Alluvial
LAO-3a	04/29/2021	18:01	6596.61	Transducer	6604.40	6594.40	Alluvial
LAO-3a	04/29/2021	19:01	6596.60	Transducer	6604.40	6594.40	Alluvial
LAO-3a	04/29/2021	20:01	6596.59	Transducer	6604.40	6594.40	Alluvial
LAO-3a	04/29/2021	21:01	6596.60	Transducer	6604.40	6594.40	Alluvial
LAO-3a	04/29/2021	22:01	6596.60	Transducer	6604.40	6594.40	Alluvial
LAO-3a	04/29/2021	23:01	6596.59	Transducer	6604.40	6594.40	Alluvial
LAO-3a	04/30/2021	00:01	6596.58	Transducer	6604.40	6594.40	Alluvial
LAO-3a	04/30/2021	01:01	6596.60	Transducer	6604.40	6594.40	Alluvial
LAO-3a	04/30/2021	02:01	6596.63	Transducer	6604.40	6594.40	Alluvial
LAO-3a	04/30/2021	03:01	6596.64	Transducer	6604.40	6594.40	Alluvial
LAO-3a	04/30/2021	04:01	6596.64	Transducer	6604.40	6594.40	Alluvial
LAO-3a	04/30/2021	05:01	6596.66	Transducer	6604.40	6594.40	Alluvial
LAO-3a	04/30/2021	06:01	6596.64	Transducer	6604.40	6594.40	Alluvial
LAO-3a	04/30/2021	07:01	6596.64	Transducer	6604.40	6594.40	Alluvial
LAO-3a	04/30/2021	08:01	6596.62	Transducer	6604.40	6594.40	Alluvial
LAO-3a	04/30/2021	09:01	6596.61	Transducer	6604.40	6594.40	Alluvial
LAO-3a	04/30/2021	10:01	6596.61	Transducer	6604.40	6594.40	Alluvial
LAO-3a	04/30/2021	11:01	6596.60	Transducer	6604.40	6594.40	Alluvial
LAO-3a	04/30/2021	12:01	6596.59	Transducer	6604.40	6594.40	Alluvial
LAO-3a	04/30/2021	13:01	6596.58	Transducer	6604.40	6594.40	Alluvial
LAO-3a	04/30/2021	14:01	6596.57	Transducer	6604.40	6594.40	Alluvial
LAO-3a	04/30/2021	15:01	6596.58	Transducer	6604.40	6594.40	Alluvial
LAO-3a	04/30/2021	16:01	6596.56	Transducer	6604.40	6594.40	Alluvial
LAO-3a	04/30/2021	17:01	6596.56	Transducer	6604.40	6594.40	Alluvial
LAO-3a	04/30/2021	18:01	6596.54	Transducer	6604.40	6594.40	Alluvial
LAO-3a	04/30/2021	19:01	6596.54	Transducer	6604.40	6594.40	Alluvial
LAO-3a	04/30/2021	20:01	6596.54	Transducer	6604.40	6594.40	Alluvial
LAO-3a	04/30/2021	21:01	6596.56	Transducer	6604.40	6594.40	Alluvial
LAO-3a	04/30/2021	22:01	6596.56	Transducer	6604.40	6594.40	Alluvial
LAO-3a	04/30/2021	23:01	6596.55	Transducer	6604.40	6594.40	Alluvial
LAO-3a	05/01/2021	00:01	6596.56	Transducer	6604.40	6594.40	Alluvial
LAO-3a	05/01/2021	01:01	6596.59	Transducer	6604.40	6594.40	Alluvial
LAO-3a	05/01/2021	02:01	6596.60	Transducer	6604.40	6594.40	Alluvial
LAO-3a	05/01/2021	03:01	6596.62	Transducer	6604.40	6594.40	Alluvial

Location	Date	Time	Water Level (ft amsl)	Method	Top of Screen (ft amsl)	Bottom of Screen (ft amsl)	Zone
LAO-3a	05/01/2021	04:01	6596.62	Transducer	6604.40	6594.40	Alluvial
LAO-3a	05/01/2021	05:01	6596.63	Transducer	6604.40	6594.40	Alluvial
LAO-3a	05/01/2021	06:01	6596.62	Transducer	6604.40	6594.40	Alluvial
LAO-3a	05/01/2021	07:01	6596.63	Transducer	6604.40	6594.40	Alluvial
LAO-3a	05/01/2021	08:01	6596.62	Transducer	6604.40	6594.40	Alluvial
LAO-3a	05/01/2021	09:01	6596.62	Transducer	6604.40	6594.40	Alluvial
LAO-3a	05/01/2021	10:01	6596.62	Transducer	6604.40	6594.40	Alluvial
LAO-3a	05/01/2021	11:01	6596.62	Transducer	6604.40	6594.40	Alluvial
LAO-3a	05/01/2021	12:01	6596.61	Transducer	6604.40	6594.40	Alluvial
LAO-3a	05/01/2021	13:01	6596.61	Transducer	6604.40	6594.40	Alluvial
LAO-3a	05/01/2021	14:01	6596.58	Transducer	6604.40	6594.40	Alluvial
LAO-3a	05/01/2021	15:01	6596.59	Transducer	6604.40	6594.40	Alluvial
LAO-3a	05/01/2021	16:01	6596.58	Transducer	6604.40	6594.40	Alluvial
LAO-3a	05/01/2021	17:01	6596.58	Transducer	6604.40	6594.40	Alluvial
LAO-3a	05/01/2021	18:01	6596.56	Transducer	6604.40	6594.40	Alluvial
LAO-3a	05/01/2021	19:01	6596.55	Transducer	6604.40	6594.40	Alluvial
LAO-3a	05/01/2021	20:01	6596.53	Transducer	6604.40	6594.40	Alluvial
LAO-3a	05/01/2021	21:01	6596.54	Transducer	6604.40	6594.40	Alluvial
LAO-3a	05/01/2021	22:01	6596.53	Transducer	6604.40	6594.40	Alluvial
LAO-3a	05/01/2021	23:01	6596.52	Transducer	6604.40	6594.40	Alluvial
LAO-3a	05/02/2021	00:01	6596.52	Transducer	6604.40	6594.40	Alluvial
LAO-3a	05/02/2021	01:01	6596.54	Transducer	6604.40	6594.40	Alluvial
LAO-3a	05/02/2021	02:01	6596.56	Transducer	6604.40	6594.40	Alluvial
LAO-3a	05/02/2021	03:01	6596.57	Transducer	6604.40	6594.40	Alluvial
LAO-3a	05/02/2021	04:01	6596.57	Transducer	6604.40	6594.40	Alluvial
LAO-3a	05/02/2021	05:01	6596.57	Transducer	6604.40	6594.40	Alluvial
LAO-3a	05/02/2021	06:01	6596.57	Transducer	6604.40	6594.40	Alluvial
LAO-3a	05/02/2021	07:01	6596.56	Transducer	6604.40	6594.40	Alluvial
LAO-3a	05/02/2021	08:01	6596.56	Transducer	6604.40	6594.40	Alluvial
LAO-3a	05/02/2021	09:01	6596.56	Transducer	6604.40	6594.40	Alluvial
LAO-3a	05/02/2021	10:01	6596.57	Transducer	6604.40	6594.40	Alluvial
LAO-3a	05/02/2021	11:01	6596.57	Transducer	6604.40	6594.40	Alluvial
LAO-3a	05/02/2021	12:01	6596.56	Transducer	6604.40	6594.40	Alluvial
LAO-3a	05/02/2021	13:01	6596.57	Transducer	6604.40	6594.40	Alluvial
LAO-3a	05/02/2021	14:01	6596.57	Transducer	6604.40	6594.40	Alluvial
LAO-3a	05/02/2021	15:01	6596.58	Transducer	6604.40	6594.40	Alluvial
LAO-3a	05/02/2021	16:01	6596.59	Transducer	6604.40	6594.40	Alluvial
LAO-3a	05/02/2021	17:01	6596.59	Transducer	6604.40	6594.40	Alluvial
LAO-3a	05/02/2021	18:01	6596.58	Transducer	6604.40	6594.40	Alluvial
LAO-3a	05/02/2021	19:01	6596.57	Transducer	6604.40	6594.40	Alluvial
LAO-3a	05/02/2021	20:01	6596.57	Transducer	6604.40	6594.40	Alluvial
LAO-3a	05/02/2021	21:01	6596.57	Transducer	6604.40	6594.40	Alluvial
LAO-3a	05/02/2021	22:01	6596.58	Transducer	6604.40	6594.40	Alluvial
LAO-3a	05/02/2021	23:01	6596.56	Transducer	6604.40	6594.40	Alluvial
LAO-3a	05/03/2021	00:01	6596.55	Transducer	6604.40	6594.40	Alluvial

Location	Date	Time	Water Level (ft amsl)	Method	Top of Screen (ft amsl)	Bottom of Screen (ft amsl)	Zone
LAO-3a	05/03/2021	01:01	6596.55	Transducer	6604.40	6594.40	Alluvial
LAO-3a	05/03/2021	02:01	6596.53	Transducer	6604.40	6594.40	Alluvial
LAO-3a	05/03/2021	03:01	6596.54	Transducer	6604.40	6594.40	Alluvial
LAO-3a	05/03/2021	04:01	6596.53	Transducer	6604.40	6594.40	Alluvial
LAO-3a	05/03/2021	05:01	6596.54	Transducer	6604.40	6594.40	Alluvial
LAO-3a	05/03/2021	06:01	6596.53	Transducer	6604.40	6594.40	Alluvial
LAO-3a	05/03/2021	07:01	6596.53	Transducer	6604.40	6594.40	Alluvial
LAO-3a	05/03/2021	08:01	6596.53	Transducer	6604.40	6594.40	Alluvial
LAO-3a	05/03/2021	09:01	6596.53	Transducer	6604.40	6594.40	Alluvial
LAO-3a	05/03/2021	10:01	6596.52	Transducer	6604.40	6594.40	Alluvial
LAO-3a	05/03/2021	11:01	6596.52	Transducer	6604.40	6594.40	Alluvial
LAO-3a	05/03/2021	12:01	6596.52	Transducer	6604.40	6594.40	Alluvial
LAO-3a	05/03/2021	13:01	6596.51	Transducer	6604.40	6594.40	Alluvial
LAO-3a	05/03/2021	14:01	6596.51	Transducer	6604.40	6594.40	Alluvial
LAO-3a	05/03/2021	15:01	6596.51	Transducer	6604.40	6594.40	Alluvial
LAO-3a	05/03/2021	16:01	6596.49	Transducer	6604.40	6594.40	Alluvial
LAO-3a	05/03/2021	17:01	6596.49	Transducer	6604.40	6594.40	Alluvial
LAO-3a	05/03/2021	18:01	6596.49	Transducer	6604.40	6594.40	Alluvial
LAO-3a	05/03/2021	19:01	6596.50	Transducer	6604.40	6594.40	Alluvial
LAO-3a	05/03/2021	20:01	6596.52	Transducer	6604.40	6594.40	Alluvial
LAO-3a	05/03/2021	21:01	6596.54	Transducer	6604.40	6594.40	Alluvial
LAO-3a	05/03/2021	22:01	6596.54	Transducer	6604.40	6594.40	Alluvial
LAO-3a	05/03/2021	23:01	6596.55	Transducer	6604.40	6594.40	Alluvial
LAO-3a	05/04/2021	00:01	6596.54	Transducer	6604.40	6594.40	Alluvial
LAO-3a	05/04/2021	01:01	6596.54	Transducer	6604.40	6594.40	Alluvial
LAO-3a	05/04/2021	02:01	6596.54	Transducer	6604.40	6594.40	Alluvial
LAO-3a	05/04/2021	03:01	6596.54	Transducer	6604.40	6594.40	Alluvial
LAO-3a	05/04/2021	04:01	6596.53	Transducer	6604.40	6594.40	Alluvial
LAO-3a	05/04/2021	05:01	6596.53	Transducer	6604.40	6594.40	Alluvial
LAO-3a	05/04/2021	06:01	6596.51	Transducer	6604.40	6594.40	Alluvial
LAO-3a	05/04/2021	07:01	6596.50	Transducer	6604.40	6594.40	Alluvial
LAO-3a	05/04/2021	08:01	6596.50	Transducer	6604.40	6594.40	Alluvial
LAO-3a	05/04/2021	09:01	6596.50	Transducer	6604.40	6594.40	Alluvial
LAO-3a	05/04/2021	10:01	6596.49	Transducer	6604.40	6594.40	Alluvial
LAO-3a	05/04/2021	11:01	6596.49	Transducer	6604.40	6594.40	Alluvial
LAO-3a	05/04/2021	12:01	6596.48	Transducer	6604.40	6594.40	Alluvial
LAO-3a	05/04/2021	13:01	6596.49	Transducer	6604.40	6594.40	Alluvial
LAO-3a	05/04/2021	14:01	6596.49	Transducer	6604.40	6594.40	Alluvial
LAO-3a	05/04/2021	15:01	6596.48	Transducer	6604.40	6594.40	Alluvial
LAO-3a	05/04/2021	16:01	6596.48	Transducer	6604.40	6594.40	Alluvial
LAO-3a	05/04/2021	17:01	6596.48	Transducer	6604.40	6594.40	Alluvial
LAO-3a	05/04/2021	18:01	6596.50	Transducer	6604.40	6594.40	Alluvial
LAO-3a	05/04/2021	19:01	6596.52	Transducer	6604.40	6594.40	Alluvial
LAO-3a	05/04/2021	20:01	6596.53	Transducer	6604.40	6594.40	Alluvial
LAO-3a	05/04/2021	21:01	6596.54	Transducer	6604.40	6594.40	Alluvial

Location	Date	Time	Water Level (ft amsl)	Method	Top of Screen (ft amsl)	Bottom of Screen (ft amsl)	Zone
LAO-3a	05/04/2021	22:01	6596.55	Transducer	6604.40	6594.40	Alluvial
LAO-3a	05/04/2021	23:01	6596.55	Transducer	6604.40	6594.40	Alluvial
LAO-3a	05/05/2021	00:01	6596.55	Transducer	6604.40	6594.40	Alluvial
LAO-3a	05/05/2021	01:01	6596.54	Transducer	6604.40	6594.40	Alluvial
LAO-3a	05/05/2021	02:01	6596.53	Transducer	6604.40	6594.40	Alluvial
LAO-3a	05/05/2021	03:01	6596.53	Transducer	6604.40	6594.40	Alluvial
LAO-3a	05/05/2021	04:01	6596.53	Transducer	6604.40	6594.40	Alluvial
LAO-3a	05/05/2021	05:01	6596.53	Transducer	6604.40	6594.40	Alluvial
LAO-3a	05/05/2021	06:01	6596.52	Transducer	6604.40	6594.40	Alluvial
LAO-3a	05/05/2021	07:01	6596.52	Transducer	6604.40	6594.40	Alluvial
LAO-3a	05/05/2021	08:01	6596.51	Transducer	6604.40	6594.40	Alluvial
LAO-3a	05/05/2021	09:01	6596.51	Transducer	6604.40	6594.40	Alluvial
LAO-3a	05/05/2021	10:01	6596.50	Transducer	6604.40	6594.40	Alluvial
LAO-3a	05/05/2021	11:01	6596.50	Transducer	6604.40	6594.40	Alluvial
LAO-3a	05/05/2021	12:01	6596.50	Transducer	6604.40	6594.40	Alluvial
LAO-3a	05/05/2021	13:01	6596.49	Transducer	6604.40	6594.40	Alluvial
LAO-3a	05/05/2021	14:01	6596.49	Transducer	6604.40	6594.40	Alluvial
LAO-3a	05/05/2021	15:01	6596.48	Transducer	6604.40	6594.40	Alluvial
LAO-3a	05/05/2021	16:01	6596.47	Transducer	6604.40	6594.40	Alluvial
LAO-3a	05/05/2021	17:01	6596.47	Transducer	6604.40	6594.40	Alluvial
LAO-3a	05/05/2021	18:01	6596.46	Transducer	6604.40	6594.40	Alluvial
LAO-3a	05/05/2021	19:01	6596.46	Transducer	6604.40	6594.40	Alluvial
LAO-3a	05/05/2021	20:01	6596.46	Transducer	6604.40	6594.40	Alluvial
LAO-3a	05/05/2021	21:01	6596.46	Transducer	6604.40	6594.40	Alluvial
LAO-3a	05/05/2021	22:01	6596.45	Transducer	6604.40	6594.40	Alluvial
LAO-3a	05/05/2021	23:01	6596.46	Transducer	6604.40	6594.40	Alluvial
LAO-3a	05/06/2021	00:01	6596.45	Transducer	6604.40	6594.40	Alluvial
LAO-3a	05/06/2021	01:01	6596.44	Transducer	6604.40	6594.40	Alluvial
LAO-3a	05/06/2021	02:01	6596.44	Transducer	6604.40	6594.40	Alluvial
LAO-3a	05/06/2021	03:01	6596.43	Transducer	6604.40	6594.40	Alluvial
LAO-3a	05/06/2021	04:01	6596.42	Transducer	6604.40	6594.40	Alluvial
LAO-3a	05/06/2021	05:01	6596.42	Transducer	6604.40	6594.40	Alluvial
LAO-3a	05/06/2021	06:01	6596.41	Transducer	6604.40	6594.40	Alluvial
LAO-3a	05/06/2021	07:01	6596.41	Transducer	6604.40	6594.40	Alluvial
LAO-3a	05/06/2021	08:01	6596.40	Transducer	6604.40	6594.40	Alluvial
LAO-3a	05/06/2021	09:01	6596.40	Transducer	6604.40	6594.40	Alluvial
LAO-3a	05/06/2021	10:01	6596.40	Transducer	6604.40	6594.40	Alluvial
LAO-3a	05/06/2021	11:01	6596.40	Transducer	6604.40	6594.40	Alluvial
LAO-3a	05/06/2021	12:01	6596.40	Transducer	6604.40	6594.40	Alluvial
LAO-3a	05/06/2021	13:01	6596.40	Transducer	6604.40	6594.40	Alluvial
LAO-3a	05/06/2021	14:01	6596.39	Transducer	6604.40	6594.40	Alluvial
LAO-3a	05/06/2021	15:01	6596.40	Transducer	6604.40	6594.40	Alluvial
LAO-3a	05/06/2021	16:01	6596.39	Transducer	6604.40	6594.40	Alluvial
LAO-3a	05/06/2021	17:01	6596.37	Transducer	6604.40	6594.40	Alluvial
LAO-3a	05/06/2021	18:01	6596.39	Transducer	6604.40	6594.40	Alluvial

Location	Date	Time	Water Level (ft amsl)	Method	Top of Screen (ft amsl)	Bottom of Screen (ft amsl)	Zone
LAO-3a	05/06/2021	19:01	6596.38	Transducer	6604.40	6594.40	Alluvial
LAO-3a	05/06/2021	20:01	6596.36	Transducer	6604.40	6594.40	Alluvial
LAO-3a	05/06/2021	21:01	6596.35	Transducer	6604.40	6594.40	Alluvial
LAO-3a	05/06/2021	22:01	6596.36	Transducer	6604.40	6594.40	Alluvial
LAO-3a	05/06/2021	23:01	6596.35	Transducer	6604.40	6594.40	Alluvial
LAO-3a	05/07/2021	00:01	6596.35	Transducer	6604.40	6594.40	Alluvial
LAO-3a	05/07/2021	01:01	6596.34	Transducer	6604.40	6594.40	Alluvial
LAO-3a	05/07/2021	02:01	6596.33	Transducer	6604.40	6594.40	Alluvial
LAO-3a	05/07/2021	03:01	6596.33	Transducer	6604.40	6594.40	Alluvial
LAO-3a	05/07/2021	04:01	6596.31	Transducer	6604.40	6594.40	Alluvial
LAO-3a	05/07/2021	05:01	6596.31	Transducer	6604.40	6594.40	Alluvial
LAO-3a	05/07/2021	06:01	6596.31	Transducer	6604.40	6594.40	Alluvial
LAO-3a	05/07/2021	07:01	6596.31	Transducer	6604.40	6594.40	Alluvial
LAO-3a	05/07/2021	08:01	6596.31	Transducer	6604.40	6594.40	Alluvial
LAO-3a	05/07/2021	09:01	6596.31	Transducer	6604.40	6594.40	Alluvial
LAO-3a	05/07/2021	10:01	6596.31	Transducer	6604.40	6594.40	Alluvial
LAO-3a	05/07/2021	11:01	6596.31	Transducer	6604.40	6594.40	Alluvial
LAO-3a	05/07/2021	12:01	6596.29	Transducer	6604.40	6594.40	Alluvial
LAO-3a	05/07/2021	13:01	6596.29	Transducer	6604.40	6594.40	Alluvial
LAO-3a	05/07/2021	14:01	6596.28	Transducer	6604.40	6594.40	Alluvial
LAO-3a	05/07/2021	15:01	6596.28	Transducer	6604.40	6594.40	Alluvial
LAO-3a	05/07/2021	16:01	6596.26	Transducer	6604.40	6594.40	Alluvial
LAO-3a	05/07/2021	17:01	6596.24	Transducer	6604.40	6594.40	Alluvial
LAO-3a	05/07/2021	18:01	6596.24	Transducer	6604.40	6594.40	Alluvial
LAO-3a	05/07/2021	19:01	6596.22	Transducer	6604.40	6594.40	Alluvial
LAO-3a	05/07/2021	20:01	6596.22	Transducer	6604.40	6594.40	Alluvial
LAO-3a	05/07/2021	21:01	6596.21	Transducer	6604.40	6594.40	Alluvial
LAO-3a	05/07/2021	22:01	6596.21	Transducer	6604.40	6594.40	Alluvial
LAO-3a	05/07/2021	23:01	6596.20	Transducer	6604.40	6594.40	Alluvial
LAO-3a	05/08/2021	00:01	6596.22	Transducer	6604.40	6594.40	Alluvial
LAO-3a	05/08/2021	01:01	6596.21	Transducer	6604.40	6594.40	Alluvial
LAO-3a	05/08/2021	02:01	6596.21	Transducer	6604.40	6594.40	Alluvial
LAO-3a	05/08/2021	03:01	6596.21	Transducer	6604.40	6594.40	Alluvial
LAO-3a	05/08/2021	04:01	6596.20	Transducer	6604.40	6594.40	Alluvial
LAO-3a	05/08/2021	05:01	6596.19	Transducer	6604.40	6594.40	Alluvial
LAO-3a	05/08/2021	06:01	6596.18	Transducer	6604.40	6594.40	Alluvial
LAO-3a	05/08/2021	07:01	6596.18	Transducer	6604.40	6594.40	Alluvial
LAO-3a	05/08/2021	08:01	6596.17	Transducer	6604.40	6594.40	Alluvial
LAO-3a	05/08/2021	09:01	6596.18	Transducer	6604.40	6594.40	Alluvial
LAO-3a	05/08/2021	10:01	6596.18	Transducer	6604.40	6594.40	Alluvial
LAO-3a	05/08/2021	11:01	6596.16	Transducer	6604.40	6594.40	Alluvial
LAO-3a	05/08/2021	12:01	6596.16	Transducer	6604.40	6594.40	Alluvial
LAO-3a	05/08/2021	13:01	6596.16	Transducer	6604.40	6594.40	Alluvial
LAO-3a	05/08/2021	14:01	6596.15	Transducer	6604.40	6594.40	Alluvial
LAO-3a	05/08/2021	15:01	6596.15	Transducer	6604.40	6594.40	Alluvial

Location	Date	Time	Water Level (ft amsl)	Method	Top of Screen (ft amsl)	Bottom of Screen (ft amsl)	Zone
LAO-3a	05/08/2021	16:01	6596.14	Transducer	6604.40	6594.40	Alluvial
LAO-3a	05/08/2021	17:01	6596.13	Transducer	6604.40	6594.40	Alluvial
LAO-3a	05/08/2021	18:01	6596.14	Transducer	6604.40	6594.40	Alluvial
LAO-3a	05/08/2021	19:01	6596.12	Transducer	6604.40	6594.40	Alluvial
LAO-3a	05/08/2021	20:01	6596.10	Transducer	6604.40	6594.40	Alluvial
LAO-3a	05/08/2021	21:01	6596.10	Transducer	6604.40	6594.40	Alluvial
LAO-3a	05/08/2021	22:01	6596.10	Transducer	6604.40	6594.40	Alluvial
LAO-3a	05/08/2021	23:01	6596.09	Transducer	6604.40	6594.40	Alluvial
LAO-3a	05/09/2021	00:01	6596.08	Transducer	6604.40	6594.40	Alluvial
LAO-3a	05/09/2021	01:01	6596.08	Transducer	6604.40	6594.40	Alluvial
LAO-3a	05/09/2021	02:01	6596.08	Transducer	6604.40	6594.40	Alluvial
LAO-3a	05/09/2021	03:01	6596.07	Transducer	6604.40	6594.40	Alluvial
LAO-3a	05/09/2021	04:01	6596.08	Transducer	6604.40	6594.40	Alluvial
LAO-3a	05/09/2021	05:01	6596.07	Transducer	6604.40	6594.40	Alluvial
LAO-3a	05/09/2021	06:01	6596.07	Transducer	6604.40	6594.40	Alluvial
LAO-3a	05/09/2021	07:01	6596.06	Transducer	6604.40	6594.40	Alluvial
LAO-3a	05/09/2021	08:01	6596.07	Transducer	6604.40	6594.40	Alluvial
LAO-3a	05/09/2021	09:01	6596.06	Transducer	6604.40	6594.40	Alluvial
LAO-3a	05/09/2021	10:01	6596.05	Transducer	6604.40	6594.40	Alluvial
LAO-3a	05/09/2021	11:01	6596.05	Transducer	6604.40	6594.40	Alluvial
LAO-3a	05/09/2021	12:01	6596.04	Transducer	6604.40	6594.40	Alluvial
LAO-3a	05/09/2021	13:01	6596.04	Transducer	6604.40	6594.40	Alluvial
LAO-3a	05/09/2021	14:01	6596.04	Transducer	6604.40	6594.40	Alluvial
LAO-3a	05/09/2021	15:01	6596.04	Transducer	6604.40	6594.40	Alluvial
LAO-3a	05/09/2021	16:01	6596.02	Transducer	6604.40	6594.40	Alluvial
LAO-3a	05/09/2021	17:01	6596.01	Transducer	6604.40	6594.40	Alluvial
LAO-3a	05/09/2021	18:01	6596.01	Transducer	6604.40	6594.40	Alluvial
LAO-3a	05/09/2021	19:01	6596.01	Transducer	6604.40	6594.40	Alluvial
LAO-3a	05/09/2021	20:01	6596.00	Transducer	6604.40	6594.40	Alluvial
LAO-3a	05/09/2021	21:01	6595.99	Transducer	6604.40	6594.40	Alluvial
LAO-3a	05/09/2021	22:01	6595.99	Transducer	6604.40	6594.40	Alluvial
LAO-3a	05/09/2021	23:01	6595.98	Transducer	6604.40	6594.40	Alluvial
LAO-3a	05/10/2021	00:01	6595.98	Transducer	6604.40	6594.40	Alluvial
LAO-3a	05/10/2021	01:01	6595.97	Transducer	6604.40	6594.40	Alluvial
LAO-3a	05/10/2021	02:01	6595.97	Transducer	6604.40	6594.40	Alluvial
LAO-3a	05/10/2021	03:01	6595.96	Transducer	6604.40	6594.40	Alluvial
LAO-3a	05/10/2021	04:01	6595.96	Transducer	6604.40	6594.40	Alluvial
LAO-3a	05/10/2021	05:01	6595.95	Transducer	6604.40	6594.40	Alluvial
LAO-3a	05/10/2021	06:01	6595.93	Transducer	6604.40	6594.40	Alluvial
LAO-3a	05/10/2021	07:01	6595.93	Transducer	6604.40	6594.40	Alluvial
LAO-3a	05/10/2021	08:01	6595.93	Transducer	6604.40	6594.40	Alluvial
LAO-3a	05/10/2021	09:01	6595.93	Transducer	6604.40	6594.40	Alluvial
LAO-3a	05/10/2021	10:01	6595.93	Transducer	6604.40	6594.40	Alluvial
LAO-3a	05/10/2021	11:01	6595.93	Transducer	6604.40	6594.40	Alluvial
LAO-3a	05/10/2021	12:01	6595.91	Transducer	6604.40	6594.40	Alluvial

Location	Date	Time	Water Level (ft amsl)	Method	Top of Screen (ft amsl)	Bottom of Screen (ft amsl)	Zone
LAO-3a	05/10/2021	13:01	6596.20	Transducer	6604.40	6594.40	Alluvial
LAO-3a	05/10/2021	14:01	6596.17	Transducer	6604.40	6594.40	Alluvial
LAO-3a	05/10/2021	15:01	6596.16	Transducer	6604.40	6594.40	Alluvial
LAO-3a	05/10/2021	16:01	6596.18	Transducer	6604.40	6594.40	Alluvial
LAO-3a	05/10/2021	17:01	6596.21	Transducer	6604.40	6594.40	Alluvial
LAO-3a	05/10/2021	18:01	6596.23	Transducer	6604.40	6594.40	Alluvial
LAO-3a	05/10/2021	19:01	6596.25	Transducer	6604.40	6594.40	Alluvial
LAO-3a	05/10/2021	20:01	6596.26	Transducer	6604.40	6594.40	Alluvial
LAO-3a	05/10/2021	21:01	6596.27	Transducer	6604.40	6594.40	Alluvial
LAO-3a	05/10/2021	22:01	6596.27	Transducer	6604.40	6594.40	Alluvial
LAO-3a	05/10/2021	23:01	6596.28	Transducer	6604.40	6594.40	Alluvial
LAO-3a	05/11/2021	00:01	6596.28	Transducer	6604.40	6594.40	Alluvial
LAO-3a	05/11/2021	01:01	6596.28	Transducer	6604.40	6594.40	Alluvial
LAO-3a	05/11/2021	02:01	6596.29	Transducer	6604.40	6594.40	Alluvial
LAO-3a	05/11/2021	03:01	6596.29	Transducer	6604.40	6594.40	Alluvial
LAO-3a	05/11/2021	04:01	6596.30	Transducer	6604.40	6594.40	Alluvial
LAO-3a	05/11/2021	05:01	6596.30	Transducer	6604.40	6594.40	Alluvial
LAO-3a	05/11/2021	06:01	6596.30	Transducer	6604.40	6594.40	Alluvial
LAO-3a	05/11/2021	07:01	6596.30	Transducer	6604.40	6594.40	Alluvial
LAO-3a	05/11/2021	08:01	6596.30	Transducer	6604.40	6594.40	Alluvial
LAO-3a	05/11/2021	09:01	6596.30	Transducer	6604.40	6594.40	Alluvial
LAO-3a	05/11/2021	10:01	6596.31	Transducer	6604.40	6594.40	Alluvial
LAO-3a	05/11/2021	11:01	6596.30	Transducer	6604.40	6594.40	Alluvial
LAO-3a	05/11/2021	12:01	6596.31	Transducer	6604.40	6594.40	Alluvial
LAO-3a	05/11/2021	13:01	6596.31	Transducer	6604.40	6594.40	Alluvial
LAO-3a	05/11/2021	14:01	6596.31	Transducer	6604.40	6594.40	Alluvial
LAO-3a	05/11/2021	15:01	6596.32	Transducer	6604.40	6594.40	Alluvial
LAO-3a	05/11/2021	16:01	6596.33	Transducer	6604.40	6594.40	Alluvial
LAO-3a	05/11/2021	17:01	6596.31	Transducer	6604.40	6594.40	Alluvial
LAO-3a	05/11/2021	18:01	6596.33	Transducer	6604.40	6594.40	Alluvial
LAO-3a	05/11/2021	19:01	6596.33	Transducer	6604.40	6594.40	Alluvial
LAO-3a	05/11/2021	20:01	6596.31	Transducer	6604.40	6594.40	Alluvial
LAO-3a	05/11/2021	21:01	6596.32	Transducer	6604.40	6594.40	Alluvial
LAO-3a	05/11/2021	22:01	6596.32	Transducer	6604.40	6594.40	Alluvial
LAO-3a	05/11/2021	23:01	6596.35	Transducer	6604.40	6594.40	Alluvial
LAO-3a	05/12/2021	00:01	6596.37	Transducer	6604.40	6594.40	Alluvial
LAO-3a	05/12/2021	01:01	6596.38	Transducer	6604.40	6594.40	Alluvial
LAO-3a	05/12/2021	02:01	6596.37	Transducer	6604.40	6594.40	Alluvial
LAO-3a	05/12/2021	03:01	6596.39	Transducer	6604.40	6594.40	Alluvial
LAO-3a	05/12/2021	04:01	6596.40	Transducer	6604.40	6594.40	Alluvial
LAO-3a	05/12/2021	05:01	6596.40	Transducer	6604.40	6594.40	Alluvial
LAO-3a	05/12/2021	06:01	6596.39	Transducer	6604.40	6594.40	Alluvial
LAO-3a	05/12/2021	07:01	6596.39	Transducer	6604.40	6594.40	Alluvial
LAO-3a	05/12/2021	08:01	6596.38	Transducer	6604.40	6594.40	Alluvial
LAO-3a	05/12/2021	09:01	6596.38	Transducer	6604.40	6594.40	Alluvial

Location	Date	Time	Water Level (ft amsl)	Method	Top of Screen (ft amsl)	Bottom of Screen (ft amsl)	Zone
LAO-3a	05/12/2021	10:01	6596.38	Transducer	6604.40	6594.40	Alluvial
LAO-3a	05/12/2021	11:01	6596.37	Transducer	6604.40	6594.40	Alluvial
LAO-3a	05/12/2021	12:01	6596.38	Transducer	6604.40	6594.40	Alluvial
LAO-3a	05/12/2021	13:01	6596.39	Transducer	6604.40	6594.40	Alluvial
LAO-3a	05/12/2021	14:01	6596.38	Transducer	6604.40	6594.40	Alluvial
LAO-3a	05/12/2021	15:01	6596.37	Transducer	6604.40	6594.40	Alluvial
LAO-3a	05/12/2021	16:01	6596.36	Transducer	6604.40	6594.40	Alluvial
LAO-3a	05/12/2021	17:01	6596.38	Transducer	6604.40	6594.40	Alluvial
LAO-3a	05/12/2021	18:01	6596.40	Transducer	6604.40	6594.40	Alluvial
LAO-3a	05/12/2021	19:01	6596.42	Transducer	6604.40	6594.40	Alluvial
LAO-3a	05/12/2021	20:01	6596.43	Transducer	6604.40	6594.40	Alluvial
LAO-3a	05/12/2021	21:01	6596.45	Transducer	6604.40	6594.40	Alluvial
LAO-3a	05/12/2021	22:01	6596.46	Transducer	6604.40	6594.40	Alluvial
LAO-3a	05/12/2021	23:01	6596.46	Transducer	6604.40	6594.40	Alluvial
LAO-3a	05/13/2021	00:01	6596.47	Transducer	6604.40	6594.40	Alluvial
LAO-3a	05/13/2021	01:01	6596.48	Transducer	6604.40	6594.40	Alluvial
LAO-3a	05/13/2021	02:01	6596.46	Transducer	6604.40	6594.40	Alluvial
LAO-3a	05/13/2021	03:01	6596.46	Transducer	6604.40	6594.40	Alluvial
LAO-3a	05/13/2021	04:01	6596.45	Transducer	6604.40	6594.40	Alluvial
LAO-3a	05/13/2021	05:01	6596.45	Transducer	6604.40	6594.40	Alluvial
LAO-3a	05/13/2021	06:01	6596.46	Transducer	6604.40	6594.40	Alluvial
LAO-3a	05/13/2021	07:01	6596.46	Transducer	6604.40	6594.40	Alluvial
LAO-3a	05/13/2021	08:01	6596.45	Transducer	6604.40	6594.40	Alluvial
LAO-3a	05/13/2021	09:01	6596.44	Transducer	6604.40	6594.40	Alluvial
LAO-3a	05/13/2021	10:01	6596.44	Transducer	6604.40	6594.40	Alluvial
LAO-3a	05/13/2021	11:01	6596.45	Transducer	6604.40	6594.40	Alluvial
LAO-3a	05/13/2021	12:01	6596.42	Transducer	6604.40	6594.40	Alluvial
LAO-3a	05/13/2021	13:01	6596.43	Transducer	6604.40	6594.40	Alluvial
LAO-3a	05/13/2021	14:01	6596.41	Transducer	6604.40	6594.40	Alluvial
LAO-3a	05/13/2021	15:01	6596.42	Transducer	6604.40	6594.40	Alluvial
LAO-3a	05/13/2021	16:01	6596.43	Transducer	6604.40	6594.40	Alluvial
LAO-3a	05/13/2021	17:01	6596.43	Transducer	6604.40	6594.40	Alluvial
LAO-3a	05/13/2021	18:01	6596.43	Transducer	6604.40	6594.40	Alluvial
LAO-3a	05/13/2021	19:01	6596.43	Transducer	6604.40	6594.40	Alluvial
LAO-3a	05/13/2021	20:01	6596.44	Transducer	6604.40	6594.40	Alluvial
LAO-3a	05/13/2021	21:01	6596.46	Transducer	6604.40	6594.40	Alluvial
LAO-3a	05/13/2021	22:01	6596.48	Transducer	6604.40	6594.40	Alluvial
LAO-3a	05/13/2021	23:01	6596.49	Transducer	6604.40	6594.40	Alluvial
LAO-3a	05/14/2021	00:01	6596.50	Transducer	6604.40	6594.40	Alluvial
LAO-3a	05/14/2021	01:01	6596.51	Transducer	6604.40	6594.40	Alluvial
LAO-3a	05/14/2021	02:01	6596.52	Transducer	6604.40	6594.40	Alluvial
LAO-3a	05/14/2021	03:01	6596.52	Transducer	6604.40	6594.40	Alluvial
LAO-3a	05/14/2021	04:01	6596.52	Transducer	6604.40	6594.40	Alluvial
LAO-3a	05/14/2021	05:01	6596.52	Transducer	6604.40	6594.40	Alluvial
LAO-3a	05/14/2021	06:01	6596.51	Transducer	6604.40	6594.40	Alluvial

Location	Date	Time	Water Level (ft amsl)	Method	Top of Screen (ft amsl)	Bottom of Screen (ft amsl)	Zone
LAO-3a	05/14/2021	07:01	6596.52	Transducer	6604.40	6594.40	Alluvial
LAO-3a	05/14/2021	08:01	6596.51	Transducer	6604.40	6594.40	Alluvial
LAO-3a	05/14/2021	09:01	6596.50	Transducer	6604.40	6594.40	Alluvial
LAO-3a	05/14/2021	10:01	6596.50	Transducer	6604.40	6594.40	Alluvial
LAO-3a	05/14/2021	11:01	6596.49	Transducer	6604.40	6594.40	Alluvial
LAO-3a	05/14/2021	12:01	6596.49	Transducer	6604.40	6594.40	Alluvial
LAO-3a	05/14/2021	13:01	6596.49	Transducer	6604.40	6594.40	Alluvial
LAO-3a	05/14/2021	14:01	6596.48	Transducer	6604.40	6594.40	Alluvial
LAO-3a	05/14/2021	15:01	6596.48	Transducer	6604.40	6594.40	Alluvial
LAO-3a	05/14/2021	16:01	6596.48	Transducer	6604.40	6594.40	Alluvial
LAO-3a	05/14/2021	17:01	6596.50	Transducer	6604.40	6594.40	Alluvial
LAO-3a	05/14/2021	18:01	6596.52	Transducer	6604.40	6594.40	Alluvial
LAO-3a	05/14/2021	19:01	6596.54	Transducer	6604.40	6594.40	Alluvial
LAO-3a	05/14/2021	20:01	6596.56	Transducer	6604.40	6594.40	Alluvial
LAO-3a	05/14/2021	21:01	6596.57	Transducer	6604.40	6594.40	Alluvial
LAO-3a	05/14/2021	22:01	6596.57	Transducer	6604.40	6594.40	Alluvial
LAO-3a	05/14/2021	23:01	6596.58	Transducer	6604.40	6594.40	Alluvial
LAO-3a	05/15/2021	00:01	6596.58	Transducer	6604.40	6594.40	Alluvial
LAO-3a	05/15/2021	01:01	6596.60	Transducer	6604.40	6594.40	Alluvial
LAO-3a	05/15/2021	02:01	6596.59	Transducer	6604.40	6594.40	Alluvial
LAO-3a	05/15/2021	03:01	6596.58	Transducer	6604.40	6594.40	Alluvial
LAO-3a	05/15/2021	04:01	6596.59	Transducer	6604.40	6594.40	Alluvial
LAO-3a	05/15/2021	05:01	6596.58	Transducer	6604.40	6594.40	Alluvial
LAO-3a	05/15/2021	06:01	6596.59	Transducer	6604.40	6594.40	Alluvial
LAO-3a	05/15/2021	07:01	6596.58	Transducer	6604.40	6594.40	Alluvial
LAO-3a	05/15/2021	08:01	6596.57	Transducer	6604.40	6594.40	Alluvial
LAO-3a	05/15/2021	09:01	6596.58	Transducer	6604.40	6594.40	Alluvial
LAO-3a	05/15/2021	10:01	6596.57	Transducer	6604.40	6594.40	Alluvial
LAO-3a	05/15/2021	11:01	6596.56	Transducer	6604.40	6594.40	Alluvial
LAO-3a	05/15/2021	12:01	6596.57	Transducer	6604.40	6594.40	Alluvial
LAO-3a	05/15/2021	13:01	6596.57	Transducer	6604.40	6594.40	Alluvial
LAO-3a	05/15/2021	14:01	6596.56	Transducer	6604.40	6594.40	Alluvial
LAO-3a	05/15/2021	15:01	6596.56	Transducer	6604.40	6594.40	Alluvial
LAO-3a	05/15/2021	16:01	6596.56	Transducer	6604.40	6594.40	Alluvial
LAO-3a	05/15/2021	17:01	6596.54	Transducer	6604.40	6594.40	Alluvial
LAO-3a	05/15/2021	18:01	6596.54	Transducer	6604.40	6594.40	Alluvial
LAO-3a	05/15/2021	19:01	6596.54	Transducer	6604.40	6594.40	Alluvial
LAO-3a	05/15/2021	20:01	6596.55	Transducer	6604.40	6594.40	Alluvial
LAO-3a	05/15/2021	21:01	6596.54	Transducer	6604.40	6594.40	Alluvial
LAO-3a	05/15/2021	22:01	6596.55	Transducer	6604.40	6594.40	Alluvial
LAO-3a	05/15/2021	23:01	6596.54	Transducer	6604.40	6594.40	Alluvial
LAO-3a	05/16/2021	00:01	6596.54	Transducer	6604.40	6594.40	Alluvial
LAO-3a	05/16/2021	01:01	6596.54	Transducer	6604.40	6594.40	Alluvial
LAO-3a	05/16/2021	02:01	6596.54	Transducer	6604.40	6594.40	Alluvial
LAO-3a	05/16/2021	03:01	6596.53	Transducer	6604.40	6594.40	Alluvial

Location	Date	Time	Water Level (ft amsl)	Method	Top of Screen (ft amsl)	Bottom of Screen (ft amsl)	Zone
LAO-3a	05/16/2021	04:01	6596.53	Transducer	6604.40	6594.40	Alluvial
LAO-3a	05/16/2021	05:01	6596.54	Transducer	6604.40	6594.40	Alluvial
LAO-3a	05/16/2021	06:01	6596.54	Transducer	6604.40	6594.40	Alluvial
LAO-3a	05/16/2021	07:01	6596.54	Transducer	6604.40	6594.40	Alluvial
LAO-3a	05/16/2021	08:01	6596.54	Transducer	6604.40	6594.40	Alluvial
LAO-3a	05/16/2021	09:01	6596.54	Transducer	6604.40	6594.40	Alluvial
LAO-3a	05/16/2021	10:01	6596.54	Transducer	6604.40	6594.40	Alluvial
LAO-3a	05/16/2021	11:01	6596.54	Transducer	6604.40	6594.40	Alluvial
LAO-3a	05/16/2021	12:01	6596.54	Transducer	6604.40	6594.40	Alluvial
LAO-3a	05/16/2021	13:01	6596.54	Transducer	6604.40	6594.40	Alluvial
LAO-3a	05/16/2021	14:01	6596.55	Transducer	6604.40	6594.40	Alluvial
LAO-3a	05/16/2021	15:01	6596.54	Transducer	6604.40	6594.40	Alluvial
LAO-3a	05/16/2021	16:01	6596.53	Transducer	6604.40	6594.40	Alluvial
LAO-3a	05/16/2021	17:01	6596.53	Transducer	6604.40	6594.40	Alluvial
LAO-3a	05/16/2021	18:01	6596.54	Transducer	6604.40	6594.40	Alluvial
LAO-3a	05/16/2021	19:01	6596.54	Transducer	6604.40	6594.40	Alluvial
LAO-3a	05/16/2021	20:01	6596.54	Transducer	6604.40	6594.40	Alluvial
LAO-3a	05/16/2021	21:01	6596.55	Transducer	6604.40	6594.40	Alluvial
LAO-3a	05/16/2021	22:01	6596.56	Transducer	6604.40	6594.40	Alluvial
LAO-3a	05/16/2021	23:01	6596.58	Transducer	6604.40	6594.40	Alluvial
LAO-3a	05/17/2021	00:01	6596.59	Transducer	6604.40	6594.40	Alluvial
LAO-3a	05/17/2021	01:01	6596.60	Transducer	6604.40	6594.40	Alluvial
LAO-3a	05/17/2021	02:01	6596.62	Transducer	6604.40	6594.40	Alluvial
LAO-3a	05/17/2021	03:01	6596.62	Transducer	6604.40	6594.40	Alluvial
LAO-3a	05/17/2021	04:01	6596.62	Transducer	6604.40	6594.40	Alluvial
LAO-3a	05/17/2021	05:01	6596.63	Transducer	6604.40	6594.40	Alluvial
LAO-3a	05/17/2021	06:01	6596.63	Transducer	6604.40	6594.40	Alluvial
LAO-3a	05/17/2021	07:01	6596.64	Transducer	6604.40	6594.40	Alluvial
LAO-3a	05/17/2021	08:01	6596.63	Transducer	6604.40	6594.40	Alluvial
LAO-3a	05/17/2021	09:01	6596.63	Transducer	6604.40	6594.40	Alluvial
LAO-3a	05/17/2021	10:01	6596.63	Transducer	6604.40	6594.40	Alluvial
LAO-3a	05/17/2021	11:01	6596.62	Transducer	6604.40	6594.40	Alluvial
LAO-3a	05/17/2021	12:01	6596.63	Transducer	6604.40	6594.40	Alluvial
LAO-3a	05/17/2021	13:01	6596.64	Transducer	6604.40	6594.40	Alluvial
LAO-3a	05/17/2021	14:01	6596.63	Transducer	6604.40	6594.40	Alluvial
LAO-3a	05/17/2021	15:01	6596.62	Transducer	6604.40	6594.40	Alluvial
LAO-3a	05/17/2021	16:01	6596.62	Transducer	6604.40	6594.40	Alluvial
LAO-3a	05/17/2021	17:01	6596.63	Transducer	6604.40	6594.40	Alluvial
LAO-3a	05/17/2021	18:01	6596.62	Transducer	6604.40	6594.40	Alluvial
LAO-3a	05/17/2021	19:01	6596.64	Transducer	6604.40	6594.40	Alluvial
LAO-3a	05/17/2021	20:01	6596.65	Transducer	6604.40	6594.40	Alluvial
LAO-3a	05/17/2021	21:01	6596.68	Transducer	6604.40	6594.40	Alluvial
LAO-3a	05/17/2021	22:01	6596.70	Transducer	6604.40	6594.40	Alluvial
LAO-3a	05/17/2021	23:01	6596.71	Transducer	6604.40	6594.40	Alluvial
LAO-3a	05/18/2021	00:01	6596.72	Transducer	6604.40	6594.40	Alluvial

Location	Date	Time	Water Level (ft amsl)	Method	Top of Screen (ft amsl)	Bottom of Screen (ft amsl)	Zone
LAO-3a	05/18/2021	01:01	6596.73	Transducer	6604.40	6594.40	Alluvial
LAO-3a	05/18/2021	02:01	6596.73	Transducer	6604.40	6594.40	Alluvial
LAO-3a	05/18/2021	03:01	6596.74	Transducer	6604.40	6594.40	Alluvial
LAO-3a	05/18/2021	04:01	6596.76	Transducer	6604.40	6594.40	Alluvial
LAO-3a	05/18/2021	05:01	6596.77	Transducer	6604.40	6594.40	Alluvial
LAO-3a	05/18/2021	06:01	6596.78	Transducer	6604.40	6594.40	Alluvial
LAO-3a	05/18/2021	07:01	6596.77	Transducer	6604.40	6594.40	Alluvial
LAO-3a	05/18/2021	08:01	6596.78	Transducer	6604.40	6594.40	Alluvial
LAO-3a	05/18/2021	09:01	6596.78	Transducer	6604.40	6594.40	Alluvial
LAO-3a	05/18/2021	10:01	6596.78	Transducer	6604.40	6594.40	Alluvial
LAO-3a	05/18/2021	11:01	6596.78	Transducer	6604.40	6594.40	Alluvial
LAO-3a	05/18/2021	12:01	6596.78	Transducer	6604.40	6594.40	Alluvial
LAO-3a	05/18/2021	13:01	6596.78	Transducer	6604.40	6594.40	Alluvial
LAO-3a	05/18/2021	14:01	6596.77	Transducer	6604.40	6594.40	Alluvial
LAO-3a	05/18/2021	15:01	6596.78	Transducer	6604.40	6594.40	Alluvial
LAO-3a	05/18/2021	16:01	6596.78	Transducer	6604.40	6594.40	Alluvial
LAO-3a	05/18/2021	17:01	6596.79	Transducer	6604.40	6594.40	Alluvial
LAO-3a	05/18/2021	18:01	6596.78	Transducer	6604.40	6594.40	Alluvial
LAO-3a	05/18/2021	19:01	6596.79	Transducer	6604.40	6594.40	Alluvial
LAO-3a	05/18/2021	20:01	6596.80	Transducer	6604.40	6594.40	Alluvial
LAO-3a	05/18/2021	21:01	6596.82	Transducer	6604.40	6594.40	Alluvial
LAO-3a	05/18/2021	22:01	6596.83	Transducer	6604.40	6594.40	Alluvial
LAO-3a	05/18/2021	23:01	6596.84	Transducer	6604.40	6594.40	Alluvial
LAO-3a	05/19/2021	00:01	6596.85	Transducer	6604.40	6594.40	Alluvial
LAO-3a	05/19/2021	01:01	6596.86	Transducer	6604.40	6594.40	Alluvial
LAO-3a	05/19/2021	02:01	6596.92	Transducer	6604.40	6594.40	Alluvial
LAO-3a	05/19/2021	03:01	6596.94	Transducer	6604.40	6594.40	Alluvial
LAO-3a	05/19/2021	04:01	6596.94	Transducer	6604.40	6594.40	Alluvial
LAO-3a	05/19/2021	05:01	6596.93	Transducer	6604.40	6594.40	Alluvial
LAO-3a	05/19/2021	06:01	6596.94	Transducer	6604.40	6594.40	Alluvial
LAO-3a	05/19/2021	07:01	6596.95	Transducer	6604.40	6594.40	Alluvial
LAO-3a	05/19/2021	08:01	6596.95	Transducer	6604.40	6594.40	Alluvial
LAO-3a	05/19/2021	09:01	6596.94	Transducer	6604.40	6594.40	Alluvial
LAO-3a	05/19/2021	10:01	6596.94	Transducer	6604.40	6594.40	Alluvial
LAO-3a	05/19/2021	11:01	6596.93	Transducer	6604.40	6594.40	Alluvial
LAO-3a	05/19/2021	12:01	6596.92	Transducer	6604.40	6594.40	Alluvial
LAO-3a	05/19/2021	13:01	6596.94	Transducer	6604.40	6594.40	Alluvial
LAO-3a	05/19/2021	14:01	6596.95	Transducer	6604.40	6594.40	Alluvial
LAO-3a	05/19/2021	15:01	6596.96	Transducer	6604.40	6594.40	Alluvial
LAO-3a	05/19/2021	16:01	6596.95	Transducer	6604.40	6594.40	Alluvial
LAO-3a	05/19/2021	17:01	6596.95	Transducer	6604.40	6594.40	Alluvial
LAO-3a	05/19/2021	18:01	6596.94	Transducer	6604.40	6594.40	Alluvial
LAO-3a	05/19/2021	19:01	6596.96	Transducer	6604.40	6594.40	Alluvial
LAO-3a	05/19/2021	20:01	6596.97	Transducer	6604.40	6594.40	Alluvial
LAO-3a	05/19/2021	21:01	6596.98	Transducer	6604.40	6594.40	Alluvial

Location	Date	Time	Water Level (ft amsl)	Method	Top of Screen (ft amsl)	Bottom of Screen (ft amsl)	Zone
LAO-3a	05/19/2021	22:01	6596.98	Transducer	6604.40	6594.40	Alluvial
LAO-3a	05/19/2021	23:01	6597.02	Transducer	6604.40	6594.40	Alluvial
LAO-3a	05/20/2021	00:01	6597.00	Transducer	6604.40	6594.40	Alluvial
LAO-3a	05/20/2021	01:01	6597.02	Transducer	6604.40	6594.40	Alluvial
LAO-3a	05/20/2021	02:01	6597.02	Transducer	6604.40	6594.40	Alluvial
LAO-3a	05/20/2021	03:01	6597.03	Transducer	6604.40	6594.40	Alluvial
LAO-3a	05/20/2021	04:01	6597.03	Transducer	6604.40	6594.40	Alluvial
LAO-3a	05/20/2021	05:01	6597.04	Transducer	6604.40	6594.40	Alluvial
LAO-3a	05/20/2021	06:01	6597.04	Transducer	6604.40	6594.40	Alluvial
LAO-3a	05/20/2021	07:01	6597.03	Transducer	6604.40	6594.40	Alluvial
LAO-3a	05/20/2021	08:01	6597.04	Transducer	6604.40	6594.40	Alluvial
LAO-3a	05/20/2021	09:01	6597.03	Transducer	6604.40	6594.40	Alluvial
LAO-3a	05/20/2021	10:01	6597.03	Transducer	6604.40	6594.40	Alluvial
LAO-3a	05/20/2021	11:01	6597.02	Transducer	6604.40	6594.40	Alluvial
LAO-3a	05/20/2021	12:01	6597.03	Transducer	6604.40	6594.40	Alluvial
LAO-3a	05/20/2021	13:01	6597.02	Transducer	6604.40	6594.40	Alluvial
LAO-3a	05/20/2021	14:01	6597.03	Transducer	6604.40	6594.40	Alluvial
LAO-3a	05/20/2021	15:01	6597.02	Transducer	6604.40	6594.40	Alluvial
LAO-3a	05/20/2021	16:01	6597.02	Transducer	6604.40	6594.40	Alluvial
LAO-3a	05/20/2021	17:01	6597.02	Transducer	6604.40	6594.40	Alluvial
LAO-3a	05/20/2021	18:01	6597.01	Transducer	6604.40	6594.40	Alluvial
LAO-3a	05/20/2021	19:01	6597.02	Transducer	6604.40	6594.40	Alluvial
LAO-3a	05/20/2021	20:01	6597.02	Transducer	6604.40	6594.40	Alluvial
LAO-3a	05/20/2021	21:01	6597.01	Transducer	6604.40	6594.40	Alluvial
LAO-3a	05/20/2021	22:01	6597.01	Transducer	6604.40	6594.40	Alluvial
LAO-3a	05/20/2021	23:01	6597.02	Transducer	6604.40	6594.40	Alluvial
LAO-3a	05/21/2021	00:01	6597.03	Transducer	6604.40	6594.40	Alluvial
LAO-3a	05/21/2021	01:01	6597.03	Transducer	6604.40	6594.40	Alluvial
LAO-3a	05/21/2021	02:01	6597.05	Transducer	6604.40	6594.40	Alluvial
LAO-3a	05/21/2021	03:01	6597.07	Transducer	6604.40	6594.40	Alluvial
LAO-3a	05/21/2021	04:01	6597.08	Transducer	6604.40	6594.40	Alluvial
LAO-3a	05/21/2021	05:01	6597.10	Transducer	6604.40	6594.40	Alluvial
LAO-3a	05/21/2021	06:01	6597.10	Transducer	6604.40	6594.40	Alluvial
LAO-3a	05/21/2021	07:01	6597.11	Transducer	6604.40	6594.40	Alluvial
LAO-3a	05/21/2021	08:01	6597.10	Transducer	6604.40	6594.40	Alluvial
LAO-3a	05/21/2021	09:01	6597.10	Transducer	6604.40	6594.40	Alluvial
LAO-3a	05/21/2021	10:01	6597.10	Transducer	6604.40	6594.40	Alluvial
LAO-3a	05/21/2021	11:01	6597.10	Transducer	6604.40	6594.40	Alluvial
LAO-3a	05/21/2021	12:01	6597.11	Transducer	6604.40	6594.40	Alluvial
LAO-3a	05/21/2021	13:01	6597.10	Transducer	6604.40	6594.40	Alluvial
LAO-3a	05/21/2021	14:01	6597.12	Transducer	6604.40	6594.40	Alluvial
LAO-3a	05/21/2021	15:01	6597.12	Transducer	6604.40	6594.40	Alluvial
LAO-3a	05/21/2021	16:01	6597.12	Transducer	6604.40	6594.40	Alluvial
LAO-3a	05/21/2021	17:01	6597.13	Transducer	6604.40	6594.40	Alluvial
LAO-3a	05/21/2021	18:01	6597.13	Transducer	6604.40	6594.40	Alluvial

Location	Date	Time	Water Level (ft amsl)	Method	Top of Screen (ft amsl)	Bottom of Screen (ft amsl)	Zone
LAO-3a	05/21/2021	19:01	6597.13	Transducer	6604.40	6594.40	Alluvial
LAO-3a	05/21/2021	20:01	6597.16	Transducer	6604.40	6594.40	Alluvial
LAO-3a	05/21/2021	21:01	6597.17	Transducer	6604.40	6594.40	Alluvial
LAO-3a	05/21/2021	22:01	6597.18	Transducer	6604.40	6594.40	Alluvial
LAO-3a	05/21/2021	23:01	6597.17	Transducer	6604.40	6594.40	Alluvial
LAO-3a	05/22/2021	00:01	6597.17	Transducer	6604.40	6594.40	Alluvial
LAO-3a	05/22/2021	01:01	6597.17	Transducer	6604.40	6594.40	Alluvial
LAO-3a	05/22/2021	02:01	6597.18	Transducer	6604.40	6594.40	Alluvial
LAO-3a	05/22/2021	03:01	6597.17	Transducer	6604.40	6594.40	Alluvial
LAO-3a	05/22/2021	04:01	6597.18	Transducer	6604.40	6594.40	Alluvial
LAO-3a	05/22/2021	05:01	6597.18	Transducer	6604.40	6594.40	Alluvial
LAO-3a	05/22/2021	06:01	6597.17	Transducer	6604.40	6594.40	Alluvial
LAO-3a	05/22/2021	07:01	6597.17	Transducer	6604.40	6594.40	Alluvial
LAO-3a	05/22/2021	08:01	6597.17	Transducer	6604.40	6594.40	Alluvial
LAO-3a	05/22/2021	09:01	6597.15	Transducer	6604.40	6594.40	Alluvial
LAO-3a	05/22/2021	10:01	6597.15	Transducer	6604.40	6594.40	Alluvial
LAO-3a	05/22/2021	11:01	6597.15	Transducer	6604.40	6594.40	Alluvial
LAO-3a	05/22/2021	12:01	6597.14	Transducer	6604.40	6594.40	Alluvial
LAO-3a	05/22/2021	13:01	6597.16	Transducer	6604.40	6594.40	Alluvial
LAO-3a	05/22/2021	14:01	6597.15	Transducer	6604.40	6594.40	Alluvial
LAO-3a	05/22/2021	15:01	6597.14	Transducer	6604.40	6594.40	Alluvial
LAO-3a	05/22/2021	16:01	6597.14	Transducer	6604.40	6594.40	Alluvial
LAO-3a	05/22/2021	17:01	6597.14	Transducer	6604.40	6594.40	Alluvial
LAO-3a	05/22/2021	18:01	6597.21	Transducer	6604.40	6594.40	Alluvial
LAO-3a	05/22/2021	19:01	6597.24	Transducer	6604.40	6594.40	Alluvial
LAO-3a	05/22/2021	20:01	6597.24	Transducer	6604.40	6594.40	Alluvial
LAO-3a	05/22/2021	21:01	6597.28	Transducer	6604.40	6594.40	Alluvial
LAO-3a	05/22/2021	22:01	6597.28	Transducer	6604.40	6594.40	Alluvial
LAO-3a	05/22/2021	23:01	6597.29	Transducer	6604.40	6594.40	Alluvial
LAO-3a	05/23/2021	00:01	6597.31	Transducer	6604.40	6594.40	Alluvial
LAO-3a	05/23/2021	01:01	6597.31	Transducer	6604.40	6594.40	Alluvial
LAO-3a	05/23/2021	02:01	6597.31	Transducer	6604.40	6594.40	Alluvial
LAO-3a	05/23/2021	03:01	6597.32	Transducer	6604.40	6594.40	Alluvial
LAO-3a	05/23/2021	04:01	6597.33	Transducer	6604.40	6594.40	Alluvial
LAO-3a	05/23/2021	05:01	6597.33	Transducer	6604.40	6594.40	Alluvial
LAO-3a	05/23/2021	06:01	6597.33	Transducer	6604.40	6594.40	Alluvial
LAO-3a	05/23/2021	07:01	6597.34	Transducer	6604.40	6594.40	Alluvial
LAO-3a	05/23/2021	08:01	6597.34	Transducer	6604.40	6594.40	Alluvial
LAO-3a	05/23/2021	09:01	6597.33	Transducer	6604.40	6594.40	Alluvial
LAO-3a	05/23/2021	10:01	6597.33	Transducer	6604.40	6594.40	Alluvial
LAO-3a	05/23/2021	11:01	6597.34	Transducer	6604.40	6594.40	Alluvial
LAO-3a	05/23/2021	12:01	6597.32	Transducer	6604.40	6594.40	Alluvial
LAO-3a	05/23/2021	13:01	6597.32	Transducer	6604.40	6594.40	Alluvial
LAO-3a	05/23/2021	14:01	6597.32	Transducer	6604.40	6594.40	Alluvial
LAO-3a	05/23/2021	15:01	6597.32	Transducer	6604.40	6594.40	Alluvial

Location	Date	Time	Water Level (ft amsl)	Method	Top of Screen (ft amsl)	Bottom of Screen (ft amsl)	Zone
LAO-3a	05/23/2021	16:01	6597.32	Transducer	6604.40	6594.40	Alluvial
LAO-3a	05/23/2021	17:01	6597.31	Transducer	6604.40	6594.40	Alluvial
LAO-3a	05/23/2021	18:01	6597.32	Transducer	6604.40	6594.40	Alluvial
LAO-3a	05/23/2021	19:01	6597.34	Transducer	6604.40	6594.40	Alluvial
LAO-3a	05/23/2021	20:01	6597.35	Transducer	6604.40	6594.40	Alluvial
LAO-3a	05/23/2021	21:01	6597.36	Transducer	6604.40	6594.40	Alluvial
LAO-3a	05/23/2021	22:01	6597.36	Transducer	6604.40	6594.40	Alluvial
LAO-3a	05/23/2021	23:01	6597.37	Transducer	6604.40	6594.40	Alluvial
LAO-3a	05/24/2021	00:01	6597.37	Transducer	6604.40	6594.40	Alluvial
LAO-3a	05/24/2021	01:01	6597.38	Transducer	6604.40	6594.40	Alluvial
LAO-3a	05/24/2021	02:01	6597.39	Transducer	6604.40	6594.40	Alluvial
LAO-3a	05/24/2021	03:01	6597.39	Transducer	6604.40	6594.40	Alluvial
LAO-3a	05/24/2021	04:01	6597.38	Transducer	6604.40	6594.40	Alluvial
LAO-3a	05/24/2021	05:01	6597.38	Transducer	6604.40	6594.40	Alluvial
LAO-3a	05/24/2021	06:01	6597.38	Transducer	6604.40	6594.40	Alluvial
LAO-3a	05/24/2021	07:01	6597.38	Transducer	6604.40	6594.40	Alluvial
LAO-3a	05/24/2021	08:01	6597.38	Transducer	6604.40	6594.40	Alluvial
LAO-3a	05/24/2021	09:01	6597.38	Transducer	6604.40	6594.40	Alluvial
LAO-3a	05/24/2021	10:01	6597.38	Transducer	6604.40	6594.40	Alluvial
LAO-3a	05/24/2021	11:01	6597.37	Transducer	6604.40	6594.40	Alluvial
LAO-3a	05/24/2021	12:01	6597.37	Transducer	6604.40	6594.40	Alluvial
LAO-3a	05/24/2021	13:01	6597.37	Transducer	6604.40	6594.40	Alluvial
LAO-3a	05/24/2021	14:01	6597.38	Transducer	6604.40	6594.40	Alluvial
LAO-3a	05/24/2021	15:01	6597.37	Transducer	6604.40	6594.40	Alluvial
LAO-3a	05/24/2021	16:01	6597.38	Transducer	6604.40	6594.40	Alluvial
LAO-3a	05/24/2021	17:01	6597.39	Transducer	6604.40	6594.40	Alluvial
LAO-3a	05/24/2021	18:01	6597.38	Transducer	6604.40	6594.40	Alluvial
LAO-3a	05/24/2021	19:01	6597.40	Transducer	6604.40	6594.40	Alluvial
LAO-3a	05/24/2021	20:01	6597.40	Transducer	6604.40	6594.40	Alluvial
LAO-3a	05/24/2021	21:01	6597.42	Transducer	6604.40	6594.40	Alluvial
LAO-3a	05/24/2021	22:01	6597.42	Transducer	6604.40	6594.40	Alluvial
LAO-3a	05/24/2021	23:01	6597.42	Transducer	6604.40	6594.40	Alluvial
LAO-3a	05/25/2021	00:01	6597.43	Transducer	6604.40	6594.40	Alluvial
LAO-3a	05/25/2021	01:01	6597.43	Transducer	6604.40	6594.40	Alluvial
LAO-3a	05/25/2021	02:01	6597.44	Transducer	6604.40	6594.40	Alluvial
LAO-3a	05/25/2021	03:01	6597.43	Transducer	6604.40	6594.40	Alluvial
LAO-3a	05/25/2021	04:01	6597.44	Transducer	6604.40	6594.40	Alluvial
LAO-3a	05/25/2021	05:01	6597.43	Transducer	6604.40	6594.40	Alluvial
LAO-3a	05/25/2021	06:01	6597.44	Transducer	6604.40	6594.40	Alluvial
LAO-3a	05/25/2021	07:01	6597.43	Transducer	6604.40	6594.40	Alluvial
LAO-3a	05/25/2021	08:01	6597.43	Transducer	6604.40	6594.40	Alluvial
LAO-3a	05/25/2021	09:01	6597.44	Transducer	6604.40	6594.40	Alluvial
LAO-3a	05/25/2021	10:01	6597.44	Transducer	6604.40	6594.40	Alluvial
LAO-3a	05/25/2021	11:01	6597.43	Transducer	6604.40	6594.40	Alluvial
LAO-3a	05/25/2021	12:01	6597.43	Transducer	6604.40	6594.40	Alluvial

Location	Date	Time	Water Level (ft amsl)	Method	Top of Screen (ft amsl)	Bottom of Screen (ft amsl)	Zone
LAO-3a	05/25/2021	13:01	6597.44	Transducer	6604.40	6594.40	Alluvial
LAO-3a	05/25/2021	14:01	6597.43	Transducer	6604.40	6594.40	Alluvial
LAO-3a	05/25/2021	15:01	6597.44	Transducer	6604.40	6594.40	Alluvial
LAO-3a	05/25/2021	16:01	6597.43	Transducer	6604.40	6594.40	Alluvial
LAO-3a	05/25/2021	17:01	6597.43	Transducer	6604.40	6594.40	Alluvial
LAO-3a	05/25/2021	18:01	6597.42	Transducer	6604.40	6594.40	Alluvial
LAO-3a	05/25/2021	19:01	6597.44	Transducer	6604.40	6594.40	Alluvial
LAO-3a	05/25/2021	20:01	6597.45	Transducer	6604.40	6594.40	Alluvial
LAO-3a	05/25/2021	21:01	6597.46	Transducer	6604.40	6594.40	Alluvial
LAO-3a	05/25/2021	22:01	6597.47	Transducer	6604.40	6594.40	Alluvial
LAO-3a	05/25/2021	23:01	6597.46	Transducer	6604.40	6594.40	Alluvial
LAO-3a	05/26/2021	00:01	6597.48	Transducer	6604.40	6594.40	Alluvial
LAO-3a	05/26/2021	01:01	6597.48	Transducer	6604.40	6594.40	Alluvial
LAO-3a	05/26/2021	02:01	6597.48	Transducer	6604.40	6594.40	Alluvial
LAO-3a	05/26/2021	03:01	6597.48	Transducer	6604.40	6594.40	Alluvial
LAO-3a	05/26/2021	04:01	6597.48	Transducer	6604.40	6594.40	Alluvial
LAO-3a	05/26/2021	05:01	6597.49	Transducer	6604.40	6594.40	Alluvial
LAO-3a	05/26/2021	06:01	6597.49	Transducer	6604.40	6594.40	Alluvial
LAO-3a	05/26/2021	07:01	6597.48	Transducer	6604.40	6594.40	Alluvial
LAO-3a	05/26/2021	08:01	6597.48	Transducer	6604.40	6594.40	Alluvial
LAO-3a	05/26/2021	09:01	6597.48	Transducer	6604.40	6594.40	Alluvial
LAO-3a	05/26/2021	10:01	6597.47	Transducer	6604.40	6594.40	Alluvial
LAO-3a	05/26/2021	11:01	6597.47	Transducer	6604.40	6594.40	Alluvial
LAO-3a	05/26/2021	12:01	6597.46	Transducer	6604.40	6594.40	Alluvial
LAO-3a	05/26/2021	13:01	6597.47	Transducer	6604.40	6594.40	Alluvial
LAO-3a	05/26/2021	14:01	6597.47	Transducer	6604.40	6594.40	Alluvial
LAO-3a	05/26/2021	15:01	6597.47	Transducer	6604.40	6594.40	Alluvial
LAO-3a	05/26/2021	16:01	6597.46	Transducer	6604.40	6594.40	Alluvial
LAO-3a	05/26/2021	17:01	6597.46	Transducer	6604.40	6594.40	Alluvial
LAO-3a	05/26/2021	18:01	6597.47	Transducer	6604.40	6594.40	Alluvial
LAO-3a	05/26/2021	19:01	6597.48	Transducer	6604.40	6594.40	Alluvial
LAO-3a	05/26/2021	20:01	6597.49	Transducer	6604.40	6594.40	Alluvial
LAO-3a	05/26/2021	21:01	6597.50	Transducer	6604.40	6594.40	Alluvial
LAO-3a	05/26/2021	22:01	6597.50	Transducer	6604.40	6594.40	Alluvial
LAO-3a	05/26/2021	23:01	6597.51	Transducer	6604.40	6594.40	Alluvial
LAO-3a	05/27/2021	00:01	6597.52	Transducer	6604.40	6594.40	Alluvial
LAO-3a	05/27/2021	01:01	6597.52	Transducer	6604.40	6594.40	Alluvial
LAO-3a	05/27/2021	02:01	6597.52	Transducer	6604.40	6594.40	Alluvial
LAO-3a	05/27/2021	03:01	6597.53	Transducer	6604.40	6594.40	Alluvial
LAO-3a	05/27/2021	04:01	6597.53	Transducer	6604.40	6594.40	Alluvial
LAO-3a	05/27/2021	05:01	6597.52	Transducer	6604.40	6594.40	Alluvial
LAO-3a	05/27/2021	06:01	6597.51	Transducer	6604.40	6594.40	Alluvial
LAO-3a	05/27/2021	07:01	6597.51	Transducer	6604.40	6594.40	Alluvial
LAO-3a	05/27/2021	08:01	6597.51	Transducer	6604.40	6594.40	Alluvial
LAO-3a	05/27/2021	09:01	6597.50	Transducer	6604.40	6594.40	Alluvial

Location	Date	Time	Water Level (ft amsl)	Method	Top of Screen (ft amsl)	Bottom of Screen (ft amsl)	Zone
LAO-3a	05/27/2021	10:01	6597.51	Transducer	6604.40	6594.40	Alluvial
LAO-3a	05/27/2021	11:01	6597.51	Transducer	6604.40	6594.40	Alluvial
LAO-3a	05/27/2021	12:01	6597.51	Transducer	6604.40	6594.40	Alluvial
LAO-3a	05/27/2021	13:01	6597.50	Transducer	6604.40	6594.40	Alluvial
LAO-3a	05/27/2021	14:01	6597.48	Transducer	6604.40	6594.40	Alluvial
LAO-3a	05/27/2021	15:01	6597.48	Transducer	6604.40	6594.40	Alluvial
LAO-3a	05/27/2021	16:01	6597.48	Transducer	6604.40	6594.40	Alluvial
LAO-3a	05/27/2021	17:01	6597.47	Transducer	6604.40	6594.40	Alluvial
LAO-3a	05/27/2021	18:01	6597.48	Transducer	6604.40	6594.40	Alluvial
LAO-3a	05/27/2021	19:01	6597.47	Transducer	6604.40	6594.40	Alluvial
LAO-3a	05/27/2021	20:01	6597.48	Transducer	6604.40	6594.40	Alluvial
LAO-3a	05/27/2021	21:01	6597.48	Transducer	6604.40	6594.40	Alluvial
LAO-3a	05/27/2021	22:01	6597.49	Transducer	6604.40	6594.40	Alluvial
LAO-3a	05/27/2021	23:01	6597.51	Transducer	6604.40	6594.40	Alluvial
LAO-3a	05/28/2021	00:01	6597.52	Transducer	6604.40	6594.40	Alluvial
LAO-3a	05/28/2021	01:01	6597.53	Transducer	6604.40	6594.40	Alluvial
LAO-3a	05/28/2021	02:01	6597.54	Transducer	6604.40	6594.40	Alluvial
LAO-3a	05/28/2021	03:01	6597.54	Transducer	6604.40	6594.40	Alluvial
LAO-3a	05/28/2021	04:01	6597.54	Transducer	6604.40	6594.40	Alluvial
LAO-3a	05/28/2021	05:01	6597.55	Transducer	6604.40	6594.40	Alluvial
LAO-3a	05/28/2021	06:01	6597.54	Transducer	6604.40	6594.40	Alluvial
LAO-3a	05/28/2021	07:01	6597.54	Transducer	6604.40	6594.40	Alluvial
LAO-3a	05/28/2021	08:01	6597.54	Transducer	6604.40	6594.40	Alluvial
LAO-3a	05/28/2021	09:01	6597.54	Transducer	6604.40	6594.40	Alluvial
LAO-3a	05/28/2021	10:01	6597.55	Transducer	6604.40	6594.40	Alluvial
LAO-3a	05/28/2021	11:01	6597.53	Transducer	6604.40	6594.40	Alluvial
LAO-3a	05/28/2021	12:01	6597.53	Transducer	6604.40	6594.40	Alluvial
LAO-3a	05/28/2021	13:01	6597.52	Transducer	6604.40	6594.40	Alluvial
LAO-3a	05/28/2021	14:01	6597.52	Transducer	6604.40	6594.40	Alluvial
LAO-3a	05/28/2021	15:01	6597.52	Transducer	6604.40	6594.40	Alluvial
LAO-3a	05/28/2021	16:01	6597.51	Transducer	6604.40	6594.40	Alluvial
LAO-3a	05/28/2021	17:01	6597.51	Transducer	6604.40	6594.40	Alluvial
LAO-3a	05/28/2021	18:01	6597.51	Transducer	6604.40	6594.40	Alluvial
LAO-3a	05/28/2021	19:01	6597.51	Transducer	6604.40	6594.40	Alluvial
LAO-3a	05/28/2021	20:01	6597.51	Transducer	6604.40	6594.40	Alluvial
LAO-3a	05/28/2021	21:01	6597.53	Transducer	6604.40	6594.40	Alluvial
LAO-3a	05/28/2021	22:01	6597.55	Transducer	6604.40	6594.40	Alluvial
LAO-3a	05/28/2021	23:01	6597.55	Transducer	6604.40	6594.40	Alluvial
LAO-3a	05/29/2021	00:01	6597.57	Transducer	6604.40	6594.40	Alluvial
LAO-3a	05/29/2021	01:01	6597.56	Transducer	6604.40	6594.40	Alluvial
LAO-3a	05/29/2021	02:01	6597.57	Transducer	6604.40	6594.40	Alluvial
LAO-3a	05/29/2021	03:01	6597.56	Transducer	6604.40	6594.40	Alluvial
LAO-3a	05/29/2021	04:01	6597.56	Transducer	6604.40	6594.40	Alluvial
LAO-3a	05/29/2021	05:01	6597.57	Transducer	6604.40	6594.40	Alluvial
LAO-3a	05/29/2021	06:01	6597.57	Transducer	6604.40	6594.40	Alluvial

Location	Date	Time	Water Level (ft amsl)	Method	Top of Screen (ft amsl)	Bottom of Screen (ft amsl)	Zone
LAO-3a	05/29/2021	07:01	6597.55	Transducer	6604.40	6594.40	Alluvial
LAO-3a	05/29/2021	08:01	6597.56	Transducer	6604.40	6594.40	Alluvial
LAO-3a	05/29/2021	09:01	6597.56	Transducer	6604.40	6594.40	Alluvial
LAO-3a	05/29/2021	10:01	6597.56	Transducer	6604.40	6594.40	Alluvial
LAO-3a	05/29/2021	11:01	6597.56	Transducer	6604.40	6594.40	Alluvial
LAO-3a	05/29/2021	12:01	6597.55	Transducer	6604.40	6594.40	Alluvial
LAO-3a	05/29/2021	13:01	6597.56	Transducer	6604.40	6594.40	Alluvial
LAO-3a	05/29/2021	14:01	6597.55	Transducer	6604.40	6594.40	Alluvial
LAO-3a	05/29/2021	15:01	6597.54	Transducer	6604.40	6594.40	Alluvial
LAO-3a	05/29/2021	16:01	6597.54	Transducer	6604.40	6594.40	Alluvial
LAO-3a	05/29/2021	17:01	6597.53	Transducer	6604.40	6594.40	Alluvial
LAO-3a	05/29/2021	18:01	6597.54	Transducer	6604.40	6594.40	Alluvial
LAO-3a	05/29/2021	19:01	6597.53	Transducer	6604.40	6594.40	Alluvial
LAO-3a	05/29/2021	20:01	6597.53	Transducer	6604.40	6594.40	Alluvial
LAO-3a	05/29/2021	21:01	6597.53	Transducer	6604.40	6594.40	Alluvial
LAO-3a	05/29/2021	22:01	6597.53	Transducer	6604.40	6594.40	Alluvial
LAO-3a	05/29/2021	23:01	6597.52	Transducer	6604.40	6594.40	Alluvial
LAO-3a	05/30/2021	00:01	6597.54	Transducer	6604.40	6594.40	Alluvial
LAO-3a	05/30/2021	01:01	6597.55	Transducer	6604.40	6594.40	Alluvial
LAO-3a	05/30/2021	02:01	6597.56	Transducer	6604.40	6594.40	Alluvial
LAO-3a	05/30/2021	03:01	6597.57	Transducer	6604.40	6594.40	Alluvial
LAO-3a	05/30/2021	04:01	6597.58	Transducer	6604.40	6594.40	Alluvial
LAO-3a	05/30/2021	05:01	6597.59	Transducer	6604.40	6594.40	Alluvial
LAO-3a	05/30/2021	06:01	6597.59	Transducer	6604.40	6594.40	Alluvial
LAO-3a	05/30/2021	07:01	6597.58	Transducer	6604.40	6594.40	Alluvial
LAO-3a	05/30/2021	08:01	6597.58	Transducer	6604.40	6594.40	Alluvial
LAO-3a	05/30/2021	09:01	6597.59	Transducer	6604.40	6594.40	Alluvial
LAO-3a	05/30/2021	10:01	6597.59	Transducer	6604.40	6594.40	Alluvial
LAO-3a	05/30/2021	11:01	6597.59	Transducer	6604.40	6594.40	Alluvial
LAO-3a	05/30/2021	12:01	6597.57	Transducer	6604.40	6594.40	Alluvial
LAO-3a	05/30/2021	13:01	6597.57	Transducer	6604.40	6594.40	Alluvial
LAO-3a	05/30/2021	14:01	6597.57	Transducer	6604.40	6594.40	Alluvial
LAO-3a	05/30/2021	15:01	6597.56	Transducer	6604.40	6594.40	Alluvial
LAO-3a	05/30/2021	16:01	6597.56	Transducer	6604.40	6594.40	Alluvial
LAO-3a	05/30/2021	17:01	6597.56	Transducer	6604.40	6594.40	Alluvial
LAO-3a	05/30/2021	18:01	6597.57	Transducer	6604.40	6594.40	Alluvial
LAO-3a	05/30/2021	19:01	6597.56	Transducer	6604.40	6594.40	Alluvial
LAO-3a	05/30/2021	20:01	6597.55	Transducer	6604.40	6594.40	Alluvial
LAO-3a	05/30/2021	21:01	6597.55	Transducer	6604.40	6594.40	Alluvial
LAO-3a	05/30/2021	22:01	6597.55	Transducer	6604.40	6594.40	Alluvial
LAO-3a	05/30/2021	23:01	6597.55	Transducer	6604.40	6594.40	Alluvial
LAO-3a	05/31/2021	00:01	6597.54	Transducer	6604.40	6594.40	Alluvial
LAO-3a	05/31/2021	01:01	6597.53	Transducer	6604.40	6594.40	Alluvial
LAO-3a	05/31/2021	02:01	6597.54	Transducer	6604.40	6594.40	Alluvial
LAO-3a	05/31/2021	03:01	6597.53	Transducer	6604.40	6594.40	Alluvial

Location	Date	Time	Water Level (ft amsl)	Method	Top of Screen (ft amsl)	Bottom of Screen (ft amsl)	Zone
LAO-3a	05/31/2021	04:01	6597.53	Transducer	6604.40	6594.40	Alluvial
LAO-3a	05/31/2021	05:01	6597.53	Transducer	6604.40	6594.40	Alluvial
LAO-3a	05/31/2021	06:01	6597.53	Transducer	6604.40	6594.40	Alluvial
LAO-3a	05/31/2021	07:01	6597.53	Transducer	6604.40	6594.40	Alluvial
LAO-3a	05/31/2021	08:01	6597.53	Transducer	6604.40	6594.40	Alluvial
LAO-3a	05/31/2021	09:01	6597.52	Transducer	6604.40	6594.40	Alluvial
LAO-3a	05/31/2021	10:01	6597.51	Transducer	6604.40	6594.40	Alluvial
LAO-3a	05/31/2021	11:01	6597.50	Transducer	6604.40	6594.40	Alluvial
LAO-3a	05/31/2021	12:01	6597.51	Transducer	6604.40	6594.40	Alluvial
LAO-3a	05/31/2021	13:01	6597.50	Transducer	6604.40	6594.40	Alluvial
LAO-3a	05/31/2021	14:01	6597.50	Transducer	6604.40	6594.40	Alluvial
LAO-3a	05/31/2021	15:01	6597.51	Transducer	6604.40	6594.40	Alluvial
LAO-3a	05/31/2021	16:01	6597.51	Transducer	6604.40	6594.40	Alluvial
LAO-3a	05/31/2021	17:01	6597.51	Transducer	6604.40	6594.40	Alluvial
LAO-3a	05/31/2021	18:01	6597.51	Transducer	6604.40	6594.40	Alluvial
LAO-3a	05/31/2021	19:01	6597.50	Transducer	6604.40	6594.40	Alluvial
LAO-3a	05/31/2021	20:01	6597.50	Transducer	6604.40	6594.40	Alluvial
LAO-3a	05/31/2021	21:01	6597.49	Transducer	6604.40	6594.40	Alluvial
LAO-3a	05/31/2021	22:01	6597.49	Transducer	6604.40	6594.40	Alluvial
LAO-3a	05/31/2021	23:01	6597.49	Transducer	6604.40	6594.40	Alluvial
LAO-3a	06/01/2021	00:01	6597.49	Transducer	6604.40	6594.40	Alluvial
LAO-3a	06/01/2021	01:01	6597.48	Transducer	6604.40	6594.40	Alluvial
LAO-3a	06/01/2021	02:01	6597.48	Transducer	6604.40	6594.40	Alluvial
LAO-3a	06/01/2021	03:01	6597.48	Transducer	6604.40	6594.40	Alluvial
LAO-3a	06/01/2021	04:01	6597.49	Transducer	6604.40	6594.40	Alluvial
LAO-3a	06/01/2021	05:01	6597.49	Transducer	6604.40	6594.40	Alluvial
LAO-3a	06/01/2021	06:01	6597.48	Transducer	6604.40	6594.40	Alluvial
LAO-3a	06/01/2021	07:01	6597.47	Transducer	6604.40	6594.40	Alluvial
LAO-3a	06/01/2021	08:01	6597.47	Transducer	6604.40	6594.40	Alluvial
LAO-3a	06/01/2021	09:01	6597.47	Transducer	6604.40	6594.40	Alluvial
LAO-3a	06/01/2021	10:01	6597.46	Transducer	6604.40	6594.40	Alluvial
LAO-3a	06/01/2021	11:01	6597.46	Transducer	6604.40	6594.40	Alluvial
LAO-3a	06/01/2021	12:01	6597.44	Transducer	6604.40	6594.40	Alluvial
LAO-3a	06/01/2021	13:01	6597.44	Transducer	6604.40	6594.40	Alluvial
LAO-3a	06/01/2021	14:01	6597.43	Transducer	6604.40	6594.40	Alluvial
LAO-3a	06/01/2021	15:01	6597.42	Transducer	6604.40	6594.40	Alluvial
LAO-3a	06/01/2021	16:01	6597.41	Transducer	6604.40	6594.40	Alluvial
LAO-3a	06/01/2021	17:01	6597.41	Transducer	6604.40	6594.40	Alluvial
LAO-3a	06/01/2021	18:01	6597.41	Transducer	6604.40	6594.40	Alluvial
LAO-3a	06/01/2021	19:01	6597.41	Transducer	6604.40	6594.40	Alluvial
LAO-3a	06/01/2021	20:01	6597.40	Transducer	6604.40	6594.40	Alluvial
LAO-3a	06/01/2021	21:01	6597.41	Transducer	6604.40	6594.40	Alluvial
LAO-3a	06/01/2021	22:01	6597.41	Transducer	6604.40	6594.40	Alluvial
LAO-3a	06/01/2021	23:01	6597.40	Transducer	6604.40	6594.40	Alluvial
LAO-3a	06/02/2021	00:01	6597.39	Transducer	6604.40	6594.40	Alluvial

Location	Date	Time	Water Level (ft amsl)	Method	Top of Screen (ft amsl)	Bottom of Screen (ft amsl)	Zone
LAO-3a	06/02/2021	01:01	6597.40	Transducer	6604.40	6594.40	Alluvial
LAO-3a	06/02/2021	02:01	6597.39	Transducer	6604.40	6594.40	Alluvial
LAO-3a	06/02/2021	03:01	6597.39	Transducer	6604.40	6594.40	Alluvial
LAO-3a	06/02/2021	04:01	6597.40	Transducer	6604.40	6594.40	Alluvial
LAO-3a	06/02/2021	05:01	6597.38	Transducer	6604.40	6594.40	Alluvial
LAO-3a	06/02/2021	06:01	6597.37	Transducer	6604.40	6594.40	Alluvial
LAO-3a	06/02/2021	07:01	6597.38	Transducer	6604.40	6594.40	Alluvial
LAO-3a	06/02/2021	08:01	6597.37	Transducer	6604.40	6594.40	Alluvial
LAO-3a	06/02/2021	09:01	6597.37	Transducer	6604.40	6594.40	Alluvial
LAO-3a	06/02/2021	10:01	6597.37	Transducer	6604.40	6594.40	Alluvial
LAO-3a	06/02/2021	11:01	6597.36	Transducer	6604.40	6594.40	Alluvial
LAO-3a	06/02/2021	12:01	6597.36	Transducer	6604.40	6594.40	Alluvial
LAO-3a	06/02/2021	13:01	6597.35	Transducer	6604.40	6594.40	Alluvial
LAO-3a	06/02/2021	14:01	6597.34	Transducer	6604.40	6594.40	Alluvial
LAO-3a	06/02/2021	15:01	6597.34	Transducer	6604.40	6594.40	Alluvial
LAO-3a	06/02/2021	16:01	6597.34	Transducer	6604.40	6594.40	Alluvial
LAO-3a	06/02/2021	17:01	6597.33	Transducer	6604.40	6594.40	Alluvial
LAO-3a	06/02/2021	18:01	6597.33	Transducer	6604.40	6594.40	Alluvial
LAO-3a	06/02/2021	19:01	6597.34	Transducer	6604.40	6594.40	Alluvial
LAO-3a	06/02/2021	20:01	6597.33	Transducer	6604.40	6594.40	Alluvial
LAO-3a	06/02/2021	21:01	6597.34	Transducer	6604.40	6594.40	Alluvial
LAO-3a	06/02/2021	22:01	6597.33	Transducer	6604.40	6594.40	Alluvial
LAO-3a	06/02/2021	23:01	6597.32	Transducer	6604.40	6594.40	Alluvial
LAO-3a	06/03/2021	00:01	6597.33	Transducer	6604.40	6594.40	Alluvial
LAO-3a	06/03/2021	01:01	6597.32	Transducer	6604.40	6594.40	Alluvial
LAO-3a	06/03/2021	02:01	6597.33	Transducer	6604.40	6594.40	Alluvial
LAO-3a	06/03/2021	03:01	6597.33	Transducer	6604.40	6594.40	Alluvial
LAO-3a	06/03/2021	04:01	6597.32	Transducer	6604.40	6594.40	Alluvial
LAO-3a	06/03/2021	05:01	6597.31	Transducer	6604.40	6594.40	Alluvial
LAO-3a	06/03/2021	06:01	6597.32	Transducer	6604.40	6594.40	Alluvial
LAO-3a	06/03/2021	07:01	6597.31	Transducer	6604.40	6594.40	Alluvial
LAO-3a	06/03/2021	08:01	6597.31	Transducer	6604.40	6594.40	Alluvial
LAO-3a	06/03/2021	09:01	6597.30	Transducer	6604.40	6594.40	Alluvial
LAO-3a	06/03/2021	10:01	6597.28	Transducer	6604.40	6594.40	Alluvial
LAO-3a	06/03/2021	11:01	6597.28	Transducer	6604.40	6594.40	Alluvial
LAO-3a	06/03/2021	12:01	6597.28	Transducer	6604.40	6594.40	Alluvial
LAO-3a	06/03/2021	13:01	6597.28	Transducer	6604.40	6594.40	Alluvial
LAO-3a	06/03/2021	13:43	6598.02	Manual	6604.40	6594.40	Alluvial
LAO-3a	06/16/2021	12:46	6598.78	Manual	6604.40	6594.40	Alluvial
LAO-3a	06/16/2021	14:01	6598.89	Transducer	6604.40	6594.40	Alluvial
LAO-3a	06/16/2021	15:01	6598.90	Transducer	6604.40	6594.40	Alluvial
LAO-3a	06/16/2021	16:01	6598.90	Transducer	6604.40	6594.40	Alluvial
LAO-3a	06/16/2021	17:01	6598.91	Transducer	6604.40	6594.40	Alluvial
LAO-3a	06/16/2021	18:01	6598.91	Transducer	6604.40	6594.40	Alluvial
LAO-3a	06/16/2021	19:01	6598.91	Transducer	6604.40	6594.40	Alluvial

Location	Date	Time	Water Level (ft amsl)	Method	Top of Screen (ft amsl)	Bottom of Screen (ft amsl)	Zone
LAO-3a	06/16/2021	20:01	6598.92	Transducer	6604.40	6594.40	Alluvial
LAO-3a	06/16/2021	21:01	6598.92	Transducer	6604.40	6594.40	Alluvial
LAO-3a	06/16/2021	22:01	6598.94	Transducer	6604.40	6594.40	Alluvial
LAO-3a	06/16/2021	23:01	6598.95	Transducer	6604.40	6594.40	Alluvial
LAO-3a	06/17/2021	00:01	6598.96	Transducer	6604.40	6594.40	Alluvial
LAO-3a	06/17/2021	01:01	6598.96	Transducer	6604.40	6594.40	Alluvial
LAO-3a	06/17/2021	02:01	6598.97	Transducer	6604.40	6594.40	Alluvial
LAO-3a	06/17/2021	03:01	6598.98	Transducer	6604.40	6594.40	Alluvial
LAO-3a	06/17/2021	04:01	6598.99	Transducer	6604.40	6594.40	Alluvial
LAO-3a	06/17/2021	05:01	6598.99	Transducer	6604.40	6594.40	Alluvial
LAO-3a	06/17/2021	06:01	6598.99	Transducer	6604.40	6594.40	Alluvial
LAO-3a	06/17/2021	07:01	6599.00	Transducer	6604.40	6594.40	Alluvial
LAO-3a	06/17/2021	08:01	6599.00	Transducer	6604.40	6594.40	Alluvial
LAO-3a	06/17/2021	09:01	6599.01	Transducer	6604.40	6594.40	Alluvial
LAO-3a	06/17/2021	10:01	6599.01	Transducer	6604.40	6594.40	Alluvial
LAO-3a	06/17/2021	11:01	6599.02	Transducer	6604.40	6594.40	Alluvial
LAO-3a	06/17/2021	12:01	6599.02	Transducer	6604.40	6594.40	Alluvial
LAO-3a	06/17/2021	13:01	6599.02	Transducer	6604.40	6594.40	Alluvial
LAO-3a	06/17/2021	14:01	6599.03	Transducer	6604.40	6594.40	Alluvial
LAO-3a	06/17/2021	15:01	6599.03	Transducer	6604.40	6594.40	Alluvial
LAO-3a	06/17/2021	16:01	6599.04	Transducer	6604.40	6594.40	Alluvial
LAO-3a	06/17/2021	17:01	6599.03	Transducer	6604.40	6594.40	Alluvial
LAO-3a	06/17/2021	18:01	6599.04	Transducer	6604.40	6594.40	Alluvial
LAO-3a	06/17/2021	19:01	6599.04	Transducer	6604.40	6594.40	Alluvial
LAO-3a	06/17/2021	20:01	6599.04	Transducer	6604.40	6594.40	Alluvial
LAO-3a	06/17/2021	21:01	6599.05	Transducer	6604.40	6594.40	Alluvial
LAO-3a	06/17/2021	22:01	6599.06	Transducer	6604.40	6594.40	Alluvial
LAO-3a	06/17/2021	23:01	6599.07	Transducer	6604.40	6594.40	Alluvial
LAO-3a	06/18/2021	00:01	6599.08	Transducer	6604.40	6594.40	Alluvial
LAO-3a	06/18/2021	01:01	6599.09	Transducer	6604.40	6594.40	Alluvial
LAO-3a	06/18/2021	02:01	6599.10	Transducer	6604.40	6594.40	Alluvial
LAO-3a	06/18/2021	03:01	6599.11	Transducer	6604.40	6594.40	Alluvial
LAO-3a	06/18/2021	04:01	6599.11	Transducer	6604.40	6594.40	Alluvial
LAO-3a	06/18/2021	05:01	6599.12	Transducer	6604.40	6594.40	Alluvial
LAO-3a	06/18/2021	06:01	6599.13	Transducer	6604.40	6594.40	Alluvial
LAO-3a	06/18/2021	07:01	6599.13	Transducer	6604.40	6594.40	Alluvial
LAO-3a	06/18/2021	08:01	6599.14	Transducer	6604.40	6594.40	Alluvial
LAO-3a	06/18/2021	09:01	6599.15	Transducer	6604.40	6594.40	Alluvial
LAO-3a	06/18/2021	10:01	6599.15	Transducer	6604.40	6594.40	Alluvial
LAO-3a	06/18/2021	11:01	6599.16	Transducer	6604.40	6594.40	Alluvial
LAO-3a	06/18/2021	12:01	6599.16	Transducer	6604.40	6594.40	Alluvial
LAO-3a	06/18/2021	13:01	6599.17	Transducer	6604.40	6594.40	Alluvial
LAO-3a	06/18/2021	14:01	6599.17	Transducer	6604.40	6594.40	Alluvial
LAO-3a	06/18/2021	15:01	6599.17	Transducer	6604.40	6594.40	Alluvial
LAO-3a	06/18/2021	16:01	6599.18	Transducer	6604.40	6594.40	Alluvial

Location	Date	Time	Water Level (ft amsl)	Method	Top of Screen (ft amsl)	Bottom of Screen (ft amsl)	Zone
LAO-3a	06/18/2021	17:01	6599.18	Transducer	6604.40	6594.40	Alluvial
LAO-3a	06/18/2021	18:01	6599.19	Transducer	6604.40	6594.40	Alluvial
LAO-3a	06/18/2021	19:01	6599.21	Transducer	6604.40	6594.40	Alluvial
LAO-3a	06/18/2021	20:01	6599.22	Transducer	6604.40	6594.40	Alluvial
LAO-3a	06/18/2021	21:01	6599.24	Transducer	6604.40	6594.40	Alluvial
LAO-3a	06/18/2021	22:01	6599.24	Transducer	6604.40	6594.40	Alluvial
LAO-3a	06/18/2021	23:01	6599.25	Transducer	6604.40	6594.40	Alluvial
LAO-3a	06/19/2021	00:01	6599.26	Transducer	6604.40	6594.40	Alluvial
LAO-3a	06/19/2021	01:01	6599.27	Transducer	6604.40	6594.40	Alluvial
LAO-3a	06/19/2021	02:01	6599.28	Transducer	6604.40	6594.40	Alluvial
LAO-3a	06/19/2021	03:01	6599.28	Transducer	6604.40	6594.40	Alluvial
LAO-3a	06/19/2021	04:01	6599.28	Transducer	6604.40	6594.40	Alluvial
LAO-3a	06/19/2021	05:01	6599.29	Transducer	6604.40	6594.40	Alluvial
LAO-3a	06/19/2021	06:01	6599.30	Transducer	6604.40	6594.40	Alluvial
LAO-3a	06/19/2021	07:01	6599.30	Transducer	6604.40	6594.40	Alluvial
LAO-3a	06/19/2021	08:01	6599.30	Transducer	6604.40	6594.40	Alluvial
LAO-3a	06/19/2021	09:01	6599.31	Transducer	6604.40	6594.40	Alluvial
LAO-3a	06/19/2021	10:01	6599.31	Transducer	6604.40	6594.40	Alluvial
LAO-3a	06/19/2021	11:01	6599.32	Transducer	6604.40	6594.40	Alluvial
LAO-3a	06/19/2021	12:01	6599.31	Transducer	6604.40	6594.40	Alluvial
LAO-3a	06/19/2021	13:01	6599.32	Transducer	6604.40	6594.40	Alluvial
LAO-3a	06/19/2021	14:01	6599.32	Transducer	6604.40	6594.40	Alluvial
LAO-3a	06/19/2021	15:01	6599.33	Transducer	6604.40	6594.40	Alluvial
LAO-3a	06/19/2021	16:01	6599.33	Transducer	6604.40	6594.40	Alluvial
LAO-3a	06/19/2021	17:01	6599.33	Transducer	6604.40	6594.40	Alluvial
LAO-3a	06/19/2021	18:01	6599.33	Transducer	6604.40	6594.40	Alluvial
LAO-3a	06/19/2021	19:01	6599.33	Transducer	6604.40	6594.40	Alluvial
LAO-3a	06/19/2021	20:01	6599.33	Transducer	6604.40	6594.40	Alluvial
LAO-3a	06/19/2021	21:01	6599.34	Transducer	6604.40	6594.40	Alluvial
LAO-3a	06/19/2021	22:01	6599.34	Transducer	6604.40	6594.40	Alluvial
LAO-3a	06/19/2021	23:01	6599.34	Transducer	6604.40	6594.40	Alluvial
LAO-3a	06/20/2021	00:01	6599.34	Transducer	6604.40	6594.40	Alluvial
LAO-3a	06/20/2021	01:01	6599.34	Transducer	6604.40	6594.40	Alluvial
LAO-3a	06/20/2021	02:01	6599.34	Transducer	6604.40	6594.40	Alluvial
LAO-3a	06/20/2021	03:01	6599.35	Transducer	6604.40	6594.40	Alluvial
LAO-3a	06/20/2021	04:01	6599.35	Transducer	6604.40	6594.40	Alluvial
LAO-3a	06/20/2021	05:01	6599.35	Transducer	6604.40	6594.40	Alluvial
LAO-3a	06/20/2021	06:01	6599.34	Transducer	6604.40	6594.40	Alluvial
LAO-3a	06/20/2021	07:01	6599.35	Transducer	6604.40	6594.40	Alluvial
LAO-3a	06/20/2021	08:01	6599.35	Transducer	6604.40	6594.40	Alluvial
LAO-3a	06/20/2021	09:01	6599.35	Transducer	6604.40	6594.40	Alluvial
LAO-3a	06/20/2021	10:01	6599.35	Transducer	6604.40	6594.40	Alluvial
LAO-3a	06/20/2021	11:01	6599.36	Transducer	6604.40	6594.40	Alluvial
LAO-3a	06/20/2021	12:01	6599.35	Transducer	6604.40	6594.40	Alluvial
LAO-3a	06/20/2021	13:01	6599.36	Transducer	6604.40	6594.40	Alluvial

Location	Date	Time	Water Level (ft amsl)	Method	Top of Screen (ft amsl)	Bottom of Screen (ft amsl)	Zone
LAO-3a	06/20/2021	14:01	6599.36	Transducer	6604.40	6594.40	Alluvial
LAO-3a	06/20/2021	15:01	6599.36	Transducer	6604.40	6594.40	Alluvial
LAO-3a	06/20/2021	16:01	6599.37	Transducer	6604.40	6594.40	Alluvial
LAO-3a	06/20/2021	17:01	6599.37	Transducer	6604.40	6594.40	Alluvial
LAO-3a	06/20/2021	18:01	6599.36	Transducer	6604.40	6594.40	Alluvial
LAO-3a	06/20/2021	19:01	6599.37	Transducer	6604.40	6594.40	Alluvial
LAO-3a	06/20/2021	20:01	6599.37	Transducer	6604.40	6594.40	Alluvial
LAO-3a	06/20/2021	21:01	6599.37	Transducer	6604.40	6594.40	Alluvial
LAO-3a	06/20/2021	22:01	6599.37	Transducer	6604.40	6594.40	Alluvial
LAO-3a	06/20/2021	23:01	6599.37	Transducer	6604.40	6594.40	Alluvial
LAO-3a	06/21/2021	00:01	6599.37	Transducer	6604.40	6594.40	Alluvial
LAO-3a	06/21/2021	01:01	6599.37	Transducer	6604.40	6594.40	Alluvial
LAO-3a	06/21/2021	02:01	6599.37	Transducer	6604.40	6594.40	Alluvial
LAO-3a	06/21/2021	03:01	6599.37	Transducer	6604.40	6594.40	Alluvial
LAO-3a	06/21/2021	04:01	6599.37	Transducer	6604.40	6594.40	Alluvial
LAO-3a	06/21/2021	05:01	6599.37	Transducer	6604.40	6594.40	Alluvial
LAO-3a	06/21/2021	06:01	6599.37	Transducer	6604.40	6594.40	Alluvial
LAO-3a	06/21/2021	07:01	6599.37	Transducer	6604.40	6594.40	Alluvial
LAO-3a	06/21/2021	08:01	6599.38	Transducer	6604.40	6594.40	Alluvial
LAO-3a	06/21/2021	09:01	6599.38	Transducer	6604.40	6594.40	Alluvial
LAO-3a	06/21/2021	10:01	6599.38	Transducer	6604.40	6594.40	Alluvial
LAO-3a	06/21/2021	11:01	6599.38	Transducer	6604.40	6594.40	Alluvial
LAO-3a	06/21/2021	12:01	6599.38	Transducer	6604.40	6594.40	Alluvial
LAO-3a	06/21/2021	13:01	6599.38	Transducer	6604.40	6594.40	Alluvial
LAO-3a	06/21/2021	14:01	6599.38	Transducer	6604.40	6594.40	Alluvial
LAO-3a	06/21/2021	15:01	6599.38	Transducer	6604.40	6594.40	Alluvial
LAO-3a	06/21/2021	16:01	6599.38	Transducer	6604.40	6594.40	Alluvial
LAO-3a	06/21/2021	17:01	6599.38	Transducer	6604.40	6594.40	Alluvial
LAO-3a	06/21/2021	18:01	6599.38	Transducer	6604.40	6594.40	Alluvial
LAO-3a	06/21/2021	19:01	6599.38	Transducer	6604.40	6594.40	Alluvial
LAO-3a	06/21/2021	20:01	6599.39	Transducer	6604.40	6594.40	Alluvial
LAO-3a	06/21/2021	21:01	6599.39	Transducer	6604.40	6594.40	Alluvial
LAO-3a	06/21/2021	22:01	6599.39	Transducer	6604.40	6594.40	Alluvial
LAO-3a	06/21/2021	23:01	6599.40	Transducer	6604.40	6594.40	Alluvial
LAO-3a	06/22/2021	00:01	6599.40	Transducer	6604.40	6594.40	Alluvial
LAO-3a	06/22/2021	01:01	6599.41	Transducer	6604.40	6594.40	Alluvial
LAO-3a	06/22/2021	02:01	6599.41	Transducer	6604.40	6594.40	Alluvial
LAO-3a	06/22/2021	03:01	6599.42	Transducer	6604.40	6594.40	Alluvial
LAO-3a	06/22/2021	04:01	6599.42	Transducer	6604.40	6594.40	Alluvial
LAO-3a	06/22/2021	05:01	6599.43	Transducer	6604.40	6594.40	Alluvial
LAO-3a	06/22/2021	06:01	6599.43	Transducer	6604.40	6594.40	Alluvial
LAO-3a	06/22/2021	07:01	6599.43	Transducer	6604.40	6594.40	Alluvial
LAO-3a	06/22/2021	08:01	6599.44	Transducer	6604.40	6594.40	Alluvial
LAO-3a	06/22/2021	09:01	6599.43	Transducer	6604.40	6594.40	Alluvial
LAO-3a	06/22/2021	10:01	6599.44	Transducer	6604.40	6594.40	Alluvial

Location	Date	Time	Water Level (ft amsl)	Method	Top of Screen (ft amsl)	Bottom of Screen (ft amsl)	Zone
LAO-3a	06/22/2021	11:01	6599.44	Transducer	6604.40	6594.40	Alluvial
LAO-3a	06/22/2021	12:01	6599.45	Transducer	6604.40	6594.40	Alluvial
LAO-3a	06/22/2021	13:01	6599.45	Transducer	6604.40	6594.40	Alluvial
LAO-3a	06/22/2021	14:01	6599.45	Transducer	6604.40	6594.40	Alluvial
LAO-3a	06/22/2021	15:01	6599.45	Transducer	6604.40	6594.40	Alluvial
LAO-3a	06/22/2021	16:01	6599.45	Transducer	6604.40	6594.40	Alluvial
LAO-3a	06/22/2021	17:01	6599.46	Transducer	6604.40	6594.40	Alluvial
LAO-3a	06/22/2021	18:01	6599.46	Transducer	6604.40	6594.40	Alluvial
LAO-3a	06/22/2021	19:01	6599.47	Transducer	6604.40	6594.40	Alluvial
LAO-3a	06/22/2021	20:01	6599.48	Transducer	6604.40	6594.40	Alluvial
LAO-3a	06/22/2021	21:01	6599.49	Transducer	6604.40	6594.40	Alluvial
LAO-3a	06/22/2021	22:01	6599.50	Transducer	6604.40	6594.40	Alluvial
LAO-3a	06/22/2021	23:01	6599.50	Transducer	6604.40	6594.40	Alluvial
LAO-3a	06/23/2021	00:01	6599.52	Transducer	6604.40	6594.40	Alluvial
LAO-3a	06/23/2021	01:01	6599.52	Transducer	6604.40	6594.40	Alluvial
LAO-3a	06/23/2021	02:01	6599.52	Transducer	6604.40	6594.40	Alluvial
LAO-3a	06/23/2021	03:01	6599.52	Transducer	6604.40	6594.40	Alluvial
LAO-3a	06/23/2021	04:01	6599.52	Transducer	6604.40	6594.40	Alluvial
LAO-3a	06/23/2021	05:01	6599.52	Transducer	6604.40	6594.40	Alluvial
LAO-3a	06/23/2021	06:01	6599.53	Transducer	6604.40	6594.40	Alluvial
LAO-3a	06/23/2021	07:01	6599.53	Transducer	6604.40	6594.40	Alluvial
LAO-3a	06/23/2021	08:01	6599.53	Transducer	6604.40	6594.40	Alluvial
LAO-3a	06/23/2021	09:01	6599.52	Transducer	6604.40	6594.40	Alluvial
LAO-3a	06/23/2021	10:01	6599.53	Transducer	6604.40	6594.40	Alluvial
LAO-3a	06/23/2021	11:01	6599.53	Transducer	6604.40	6594.40	Alluvial
LAO-3a	06/23/2021	12:01	6599.53	Transducer	6604.40	6594.40	Alluvial
LAO-3a	06/23/2021	13:01	6599.53	Transducer	6604.40	6594.40	Alluvial
LAO-3a	06/23/2021	14:01	6599.54	Transducer	6604.40	6594.40	Alluvial
LAO-3a	06/23/2021	15:01	6599.54	Transducer	6604.40	6594.40	Alluvial
LAO-3a	06/23/2021	16:01	6599.54	Transducer	6604.40	6594.40	Alluvial
LAO-3a	06/23/2021	17:01	6599.54	Transducer	6604.40	6594.40	Alluvial
LAO-3a	06/23/2021	18:01	6599.55	Transducer	6604.40	6594.40	Alluvial
LAO-3a	06/23/2021	19:01	6599.56	Transducer	6604.40	6594.40	Alluvial
LAO-3a	06/23/2021	20:01	6599.57	Transducer	6604.40	6594.40	Alluvial
LAO-3a	06/23/2021	21:01	6599.58	Transducer	6604.40	6594.40	Alluvial
LAO-3a	06/23/2021	22:01	6599.59	Transducer	6604.40	6594.40	Alluvial
LAO-3a	06/23/2021	23:01	6599.59	Transducer	6604.40	6594.40	Alluvial
LAO-3a	06/24/2021	00:01	6599.60	Transducer	6604.40	6594.40	Alluvial
LAO-3a	06/24/2021	01:01	6599.60	Transducer	6604.40	6594.40	Alluvial
LAO-3a	06/24/2021	02:01	6599.60	Transducer	6604.40	6594.40	Alluvial
LAO-3a	06/24/2021	03:01	6599.61	Transducer	6604.40	6594.40	Alluvial
LAO-3a	06/24/2021	04:01	6599.61	Transducer	6604.40	6594.40	Alluvial
LAO-3a	06/24/2021	05:01	6599.61	Transducer	6604.40	6594.40	Alluvial
LAO-3a	06/24/2021	06:01	6599.61	Transducer	6604.40	6594.40	Alluvial
LAO-3a	06/24/2021	07:01	6599.61	Transducer	6604.40	6594.40	Alluvial

Location	Date	Time	Water Level (ft amsl)	Method	Top of Screen (ft amsl)	Bottom of Screen (ft amsl)	Zone
LAO-3a	06/24/2021	08:01	6599.61	Transducer	6604.40	6594.40	Alluvial
LAO-3a	06/24/2021	09:01	6599.61	Transducer	6604.40	6594.40	Alluvial
LAO-3a	06/24/2021	10:01	6599.61	Transducer	6604.40	6594.40	Alluvial
LAO-3a	06/24/2021	11:01	6599.61	Transducer	6604.40	6594.40	Alluvial
LAO-3a	06/24/2021	12:01	6599.62	Transducer	6604.40	6594.40	Alluvial
LAO-3a	06/24/2021	13:01	6599.62	Transducer	6604.40	6594.40	Alluvial
LAO-3a	06/24/2021	14:01	6599.62	Transducer	6604.40	6594.40	Alluvial
LAO-3a	06/24/2021	15:01	6599.62	Transducer	6604.40	6594.40	Alluvial
LAO-3a	06/24/2021	16:01	6599.62	Transducer	6604.40	6594.40	Alluvial
LAO-3a	06/24/2021	17:01	6599.62	Transducer	6604.40	6594.40	Alluvial
LAO-3a	06/24/2021	18:01	6599.63	Transducer	6604.40	6594.40	Alluvial
LAO-3a	06/24/2021	19:01	6599.63	Transducer	6604.40	6594.40	Alluvial
LAO-3a	06/24/2021	20:01	6599.63	Transducer	6604.40	6594.40	Alluvial
LAO-3a	06/24/2021	21:01	6599.63	Transducer	6604.40	6594.40	Alluvial
LAO-3a	06/24/2021	22:01	6599.63	Transducer	6604.40	6594.40	Alluvial
LAO-3a	06/24/2021	23:01	6599.63	Transducer	6604.40	6594.40	Alluvial
LAO-3a	06/25/2021	00:01	6599.63	Transducer	6604.40	6594.40	Alluvial
LAO-3a	06/25/2021	01:01	6599.63	Transducer	6604.40	6594.40	Alluvial
LAO-3a	06/25/2021	02:01	6599.63	Transducer	6604.40	6594.40	Alluvial
LAO-3a	06/25/2021	03:01	6599.63	Transducer	6604.40	6594.40	Alluvial
LAO-3a	06/25/2021	04:01	6599.63	Transducer	6604.40	6594.40	Alluvial
LAO-3a	06/25/2021	05:01	6599.64	Transducer	6604.40	6594.40	Alluvial
LAO-3a	06/25/2021	06:01	6599.64	Transducer	6604.40	6594.40	Alluvial
LAO-3a	06/25/2021	07:01	6599.64	Transducer	6604.40	6594.40	Alluvial
LAO-3a	06/25/2021	08:01	6599.64	Transducer	6604.40	6594.40	Alluvial
LAO-3a	06/25/2021	09:01	6599.65	Transducer	6604.40	6594.40	Alluvial
LAO-3a	06/25/2021	10:01	6599.64	Transducer	6604.40	6594.40	Alluvial
LAO-3a	06/25/2021	11:01	6599.65	Transducer	6604.40	6594.40	Alluvial
LAO-3a	06/25/2021	12:01	6599.65	Transducer	6604.40	6594.40	Alluvial
LAO-3a	06/25/2021	13:01	6599.65	Transducer	6604.40	6594.40	Alluvial
LAO-3a	06/25/2021	14:01	6599.65	Transducer	6604.40	6594.40	Alluvial
LAO-3a	06/25/2021	15:01	6599.66	Transducer	6604.40	6594.40	Alluvial
LAO-3a	06/25/2021	16:01	6599.65	Transducer	6604.40	6594.40	Alluvial
LAO-3a	06/25/2021	17:01	6599.66	Transducer	6604.40	6594.40	Alluvial
LAO-3a	06/25/2021	18:01	6599.65	Transducer	6604.40	6594.40	Alluvial
LAO-3a	06/25/2021	19:01	6599.66	Transducer	6604.40	6594.40	Alluvial
LAO-3a	06/25/2021	20:01	6599.65	Transducer	6604.40	6594.40	Alluvial
LAO-3a	06/25/2021	21:01	6599.65	Transducer	6604.40	6594.40	Alluvial
LAO-3a	06/25/2021	22:01	6599.66	Transducer	6604.40	6594.40	Alluvial
LAO-3a	06/25/2021	23:01	6599.65	Transducer	6604.40	6594.40	Alluvial
LAO-3a	06/26/2021	00:01	6599.65	Transducer	6604.40	6594.40	Alluvial
LAO-3a	06/26/2021	01:01	6599.65	Transducer	6604.40	6594.40	Alluvial
LAO-3a	06/26/2021	02:01	6599.66	Transducer	6604.40	6594.40	Alluvial
LAO-3a	06/26/2021	03:01	6599.66	Transducer	6604.40	6594.40	Alluvial
LAO-3a	06/26/2021	04:01	6599.66	Transducer	6604.40	6594.40	Alluvial

Location	Date	Time	Water Level (ft amsl)	Method	Top of Screen (ft amsl)	Bottom of Screen (ft amsl)	Zone
LAO-3a	06/26/2021	05:01	6599.67	Transducer	6604.40	6594.40	Alluvial
LAO-3a	06/26/2021	06:01	6599.67	Transducer	6604.40	6594.40	Alluvial
LAO-3a	06/26/2021	07:01	6599.67	Transducer	6604.40	6594.40	Alluvial
LAO-3a	06/26/2021	08:01	6599.67	Transducer	6604.40	6594.40	Alluvial
LAO-3a	06/26/2021	09:01	6599.67	Transducer	6604.40	6594.40	Alluvial
LAO-3a	06/26/2021	10:01	6599.67	Transducer	6604.40	6594.40	Alluvial
LAO-3a	06/26/2021	11:01	6599.68	Transducer	6604.40	6594.40	Alluvial
LAO-3a	06/26/2021	12:01	6599.67	Transducer	6604.40	6594.40	Alluvial
LAO-3a	06/26/2021	13:01	6599.68	Transducer	6604.40	6594.40	Alluvial
LAO-3a	06/26/2021	14:01	6599.68	Transducer	6604.40	6594.40	Alluvial
LAO-3a	06/26/2021	15:01	6599.68	Transducer	6604.40	6594.40	Alluvial
LAO-3a	06/26/2021	16:01	6599.69	Transducer	6604.40	6594.40	Alluvial
LAO-3a	06/26/2021	17:01	6599.68	Transducer	6604.40	6594.40	Alluvial
LAO-3a	06/26/2021	18:01	6599.68	Transducer	6604.40	6594.40	Alluvial
LAO-3a	06/26/2021	19:01	6599.68	Transducer	6604.40	6594.40	Alluvial
LAO-3a	06/26/2021	20:01	6599.68	Transducer	6604.40	6594.40	Alluvial
LAO-3a	06/26/2021	21:01	6599.68	Transducer	6604.40	6594.40	Alluvial
LAO-3a	06/26/2021	22:01	6599.68	Transducer	6604.40	6594.40	Alluvial
LAO-3a	06/26/2021	23:01	6599.68	Transducer	6604.40	6594.40	Alluvial
LAO-3a	06/27/2021	00:01	6599.68	Transducer	6604.40	6594.40	Alluvial
LAO-3a	06/27/2021	01:01	6599.68	Transducer	6604.40	6594.40	Alluvial
LAO-3a	06/27/2021	02:01	6599.68	Transducer	6604.40	6594.40	Alluvial
LAO-3a	06/27/2021	03:01	6599.69	Transducer	6604.40	6594.40	Alluvial
LAO-3a	06/27/2021	04:01	6599.69	Transducer	6604.40	6594.40	Alluvial
LAO-3a	06/27/2021	05:01	6599.69	Transducer	6604.40	6594.40	Alluvial
LAO-3a	06/27/2021	06:01	6599.69	Transducer	6604.40	6594.40	Alluvial
LAO-3a	06/27/2021	07:01	6599.69	Transducer	6604.40	6594.40	Alluvial
LAO-3a	06/27/2021	08:01	6599.70	Transducer	6604.40	6594.40	Alluvial
LAO-3a	06/27/2021	09:01	6599.70	Transducer	6604.40	6594.40	Alluvial
LAO-3a	06/27/2021	10:01	6599.73	Transducer	6604.40	6594.40	Alluvial
LAO-3a	06/27/2021	11:01	6599.79	Transducer	6604.40	6594.40	Alluvial
LAO-3a	06/27/2021	12:01	6599.90	Transducer	6604.40	6594.40	Alluvial
LAO-3a	06/27/2021	13:01	6600.02	Transducer	6604.40	6594.40	Alluvial
LAO-3a	06/27/2021	14:01	6600.10	Transducer	6604.40	6594.40	Alluvial
LAO-3a	06/27/2021	15:01	6600.16	Transducer	6604.40	6594.40	Alluvial
LAO-3a	06/27/2021	16:01	6600.19	Transducer	6604.40	6594.40	Alluvial
LAO-3a	06/27/2021	17:01	6600.21	Transducer	6604.40	6594.40	Alluvial
LAO-3a	06/27/2021	18:01	6600.22	Transducer	6604.40	6594.40	Alluvial
LAO-3a	06/27/2021	19:01	6600.22	Transducer	6604.40	6594.40	Alluvial
LAO-3a	06/27/2021	20:01	6600.21	Transducer	6604.40	6594.40	Alluvial
LAO-3a	06/27/2021	21:01	6600.20	Transducer	6604.40	6594.40	Alluvial
LAO-3a	06/27/2021	22:01	6600.19	Transducer	6604.40	6594.40	Alluvial
LAO-3a	06/27/2021	23:01	6600.18	Transducer	6604.40	6594.40	Alluvial
LAO-3a	06/28/2021	00:01	6600.17	Transducer	6604.40	6594.40	Alluvial
LAO-3a	06/28/2021	01:01	6600.16	Transducer	6604.40	6594.40	Alluvial

Location	Date	Time	Water Level (ft amsl)	Method	Top of Screen (ft amsl)	Bottom of Screen (ft amsl)	Zone
LAO-3a	06/28/2021	02:01	6600.16	Transducer	6604.40	6594.40	Alluvial
LAO-3a	06/28/2021	03:01	6600.15	Transducer	6604.40	6594.40	Alluvial
LAO-3a	06/28/2021	04:01	6600.15	Transducer	6604.40	6594.40	Alluvial
LAO-3a	06/28/2021	05:01	6600.14	Transducer	6604.40	6594.40	Alluvial
LAO-3a	06/28/2021	06:01	6600.14	Transducer	6604.40	6594.40	Alluvial
LAO-3a	06/28/2021	07:01	6600.13	Transducer	6604.40	6594.40	Alluvial
LAO-3a	06/28/2021	08:01	6600.13	Transducer	6604.40	6594.40	Alluvial
LAO-3a	06/28/2021	09:01	6600.12	Transducer	6604.40	6594.40	Alluvial
LAO-3a	06/28/2021	10:01	6600.12	Transducer	6604.40	6594.40	Alluvial
LAO-3a	06/28/2021	11:01	6600.12	Transducer	6604.40	6594.40	Alluvial
LAO-3a	06/28/2021	12:01	6600.11	Transducer	6604.40	6594.40	Alluvial
LAO-3a	06/28/2021	13:01	6600.12	Transducer	6604.40	6594.40	Alluvial
LAO-3a	06/28/2021	14:01	6600.11	Transducer	6604.40	6594.40	Alluvial
LAO-3a	06/28/2021	15:01	6600.11	Transducer	6604.40	6594.40	Alluvial
LAO-3a	06/28/2021	16:01	6600.11	Transducer	6604.40	6594.40	Alluvial
LAO-3a	06/28/2021	17:01	6600.10	Transducer	6604.40	6594.40	Alluvial
LAO-3a	06/28/2021	18:01	6600.11	Transducer	6604.40	6594.40	Alluvial
LAO-3a	06/28/2021	19:01	6600.10	Transducer	6604.40	6594.40	Alluvial
LAO-3a	06/28/2021	20:01	6600.10	Transducer	6604.40	6594.40	Alluvial
LAO-3a	06/28/2021	21:01	6600.10	Transducer	6604.40	6594.40	Alluvial
LAO-3a	06/28/2021	22:01	6600.10	Transducer	6604.40	6594.40	Alluvial
LAO-3a	06/28/2021	23:01	6600.10	Transducer	6604.40	6594.40	Alluvial
LAO-3a	06/29/2021	00:01	6600.10	Transducer	6604.40	6594.40	Alluvial
LAO-3a	06/29/2021	01:01	6600.10	Transducer	6604.40	6594.40	Alluvial
LAO-3a	06/29/2021	02:01	6600.10	Transducer	6604.40	6594.40	Alluvial
LAO-3a	06/29/2021	03:01	6600.10	Transducer	6604.40	6594.40	Alluvial
LAO-3a	06/29/2021	04:01	6600.10	Transducer	6604.40	6594.40	Alluvial
LAO-3a	06/29/2021	05:01	6600.11	Transducer	6604.40	6594.40	Alluvial
LAO-3a	06/29/2021	06:01	6600.10	Transducer	6604.40	6594.40	Alluvial
LAO-3a	06/29/2021	07:01	6600.10	Transducer	6604.40	6594.40	Alluvial
LAO-3a	06/29/2021	08:01	6600.10	Transducer	6604.40	6594.40	Alluvial
LAO-3a	06/29/2021	09:01	6600.10	Transducer	6604.40	6594.40	Alluvial
LAO-3a	06/29/2021	10:01	6600.11	Transducer	6604.40	6594.40	Alluvial
LAO-3a	06/29/2021	11:01	6600.11	Transducer	6604.40	6594.40	Alluvial
LAO-3a	06/29/2021	12:01	6600.11	Transducer	6604.40	6594.40	Alluvial
LAO-3a	06/29/2021	13:01	6600.11	Transducer	6604.40	6594.40	Alluvial
LAO-3a	06/29/2021	14:01	6600.12	Transducer	6604.40	6594.40	Alluvial
LAO-3a	06/29/2021	15:01	6600.12	Transducer	6604.40	6594.40	Alluvial
LAO-3a	06/29/2021	16:01	6600.12	Transducer	6604.40	6594.40	Alluvial
LAO-3a	06/29/2021	17:01	6600.12	Transducer	6604.40	6594.40	Alluvial
LAO-3a	06/29/2021	18:01	6600.12	Transducer	6604.40	6594.40	Alluvial
LAO-3a	06/29/2021	19:01	6600.13	Transducer	6604.40	6594.40	Alluvial
LAO-3a	06/29/2021	20:01	6600.13	Transducer	6604.40	6594.40	Alluvial
LAO-3a	06/29/2021	21:01	6600.13	Transducer	6604.40	6594.40	Alluvial
LAO-3a	06/29/2021	22:01	6600.13	Transducer	6604.40	6594.40	Alluvial

Location	Date	Time	Water Level (ft amsl)	Method	Top of Screen (ft amsl)	Bottom of Screen (ft amsl)	Zone
LAO-3a	06/29/2021	23:01	6600.13	Transducer	6604.40	6594.40	Alluvial
LAO-3a	06/30/2021	00:01	6600.14	Transducer	6604.40	6594.40	Alluvial
LAO-3a	06/30/2021	01:01	6600.14	Transducer	6604.40	6594.40	Alluvial
LAO-3a	06/30/2021	02:01	6600.14	Transducer	6604.40	6594.40	Alluvial
LAO-3a	06/30/2021	03:01	6600.14	Transducer	6604.40	6594.40	Alluvial
LAO-3a	06/30/2021	04:01	6600.14	Transducer	6604.40	6594.40	Alluvial
LAO-3a	06/30/2021	05:01	6600.14	Transducer	6604.40	6594.40	Alluvial
LAO-3a	06/30/2021	06:01	6600.15	Transducer	6604.40	6594.40	Alluvial
LAO-3a	06/30/2021	07:01	6600.14	Transducer	6604.40	6594.40	Alluvial
LAO-3a	06/30/2021	08:01	6600.15	Transducer	6604.40	6594.40	Alluvial
LAO-3a	06/30/2021	09:01	6600.16	Transducer	6604.40	6594.40	Alluvial
LAO-3a	06/30/2021	10:01	6600.15	Transducer	6604.40	6594.40	Alluvial
LAO-3a	06/30/2021	11:01	6600.16	Transducer	6604.40	6594.40	Alluvial
LAO-3a	06/30/2021	12:01	6600.16	Transducer	6604.40	6594.40	Alluvial
LAO-3a	06/30/2021	13:01	6600.16	Transducer	6604.40	6594.40	Alluvial
LAO-3a	06/30/2021	14:01	6600.16	Transducer	6604.40	6594.40	Alluvial
LAO-3a	06/30/2021	15:01	6600.17	Transducer	6604.40	6594.40	Alluvial
LAO-3a	06/30/2021	16:01	6600.17	Transducer	6604.40	6594.40	Alluvial
LAO-3a	06/30/2021	17:01	6600.18	Transducer	6604.40	6594.40	Alluvial
LAO-3a	06/30/2021	18:01	6600.18	Transducer	6604.40	6594.40	Alluvial
LAO-3a	06/30/2021	19:01	6600.18	Transducer	6604.40	6594.40	Alluvial
LAO-3a	06/30/2021	20:01	6600.18	Transducer	6604.40	6594.40	Alluvial
LAO-3a	06/30/2021	21:01	6600.18	Transducer	6604.40	6594.40	Alluvial
LAO-3a	06/30/2021	22:01	6600.18	Transducer	6604.40	6594.40	Alluvial
LAO-3a	06/30/2021	23:01	6600.18	Transducer	6604.40	6594.40	Alluvial
LLAO-4	07/01/2020	00:01	5507.33	Transducer	5509.97	5499.97	Alluvial
LLAO-4	07/01/2020	01:01	5507.33	Transducer	5509.97	5499.97	Alluvial
LLAO-4	07/01/2020	02:01	5507.33	Transducer	5509.97	5499.97	Alluvial
LLAO-4	07/01/2020	03:01	5507.34	Transducer	5509.97	5499.97	Alluvial
LLAO-4	07/01/2020	04:01	5507.33	Transducer	5509.97	5499.97	Alluvial
LLAO-4	07/01/2020	05:01	5507.33	Transducer	5509.97	5499.97	Alluvial
LLAO-4	07/01/2020	06:01	5507.33	Transducer	5509.97	5499.97	Alluvial
LLAO-4	07/01/2020	07:01	5507.33	Transducer	5509.97	5499.97	Alluvial
LLAO-4	07/01/2020	08:01	5507.33	Transducer	5509.97	5499.97	Alluvial
LLAO-4	07/01/2020	09:01	5507.33	Transducer	5509.97	5499.97	Alluvial
LLAO-4	07/01/2020	10:01	5507.33	Transducer	5509.97	5499.97	Alluvial
LLAO-4	07/01/2020	11:01	5507.33	Transducer	5509.97	5499.97	Alluvial
LLAO-4	07/01/2020	12:01	5507.33	Transducer	5509.97	5499.97	Alluvial
LLAO-4	07/01/2020	13:01	5507.33	Transducer	5509.97	5499.97	Alluvial
LLAO-4	07/01/2020	14:01	5507.32	Transducer	5509.97	5499.97	Alluvial
LLAO-4	07/01/2020	15:01	5507.32	Transducer	5509.97	5499.97	Alluvial
LLAO-4	07/01/2020	16:01	5507.32	Transducer	5509.97	5499.97	Alluvial
LLAO-4	07/01/2020	17:01	5507.32	Transducer	5509.97	5499.97	Alluvial
LLAO-4	07/01/2020	18:01	5507.32	Transducer	5509.97	5499.97	Alluvial
LLAO-4	07/01/2020	19:01	5507.32	Transducer	5509.97	5499.97	Alluvial

Location	Date	Time	Water Level (ft amsl)	Method	Top of Screen (ft amsl)	Bottom of Screen (ft amsl)	Zone
LLAO-4	07/01/2020	20:01	5507.32	Transducer	5509.97	5499.97	Alluvial
LLAO-4	07/01/2020	21:01	5507.31	Transducer	5509.97	5499.97	Alluvial
LLAO-4	07/01/2020	22:01	5507.32	Transducer	5509.97	5499.97	Alluvial
LLAO-4	07/01/2020	23:01	5507.32	Transducer	5509.97	5499.97	Alluvial
LLAO-4	07/02/2020	00:01	5507.32	Transducer	5509.97	5499.97	Alluvial
LLAO-4	07/02/2020	01:01	5507.31	Transducer	5509.97	5499.97	Alluvial
LLAO-4	07/02/2020	02:01	5507.31	Transducer	5509.97	5499.97	Alluvial
LLAO-4	07/02/2020	03:01	5507.31	Transducer	5509.97	5499.97	Alluvial
LLAO-4	07/02/2020	04:01	5507.31	Transducer	5509.97	5499.97	Alluvial
LLAO-4	07/02/2020	05:01	5507.31	Transducer	5509.97	5499.97	Alluvial
LLAO-4	07/02/2020	06:01	5507.32	Transducer	5509.97	5499.97	Alluvial
LLAO-4	07/02/2020	07:01	5507.31	Transducer	5509.97	5499.97	Alluvial
LLAO-4	07/02/2020	08:01	5507.31	Transducer	5509.97	5499.97	Alluvial
LLAO-4	07/02/2020	09:01	5507.31	Transducer	5509.97	5499.97	Alluvial
LLAO-4	07/02/2020	10:01	5507.31	Transducer	5509.97	5499.97	Alluvial
LLAO-4	07/02/2020	11:01	5507.31	Transducer	5509.97	5499.97	Alluvial
LLAO-4	07/02/2020	12:01	5507.31	Transducer	5509.97	5499.97	Alluvial
LLAO-4	07/02/2020	13:01	5507.31	Transducer	5509.97	5499.97	Alluvial
LLAO-4	07/02/2020	14:01	5507.30	Transducer	5509.97	5499.97	Alluvial
LLAO-4	07/02/2020	15:01	5507.31	Transducer	5509.97	5499.97	Alluvial
LLAO-4	07/02/2020	16:01	5507.31	Transducer	5509.97	5499.97	Alluvial
LLAO-4	07/02/2020	17:01	5507.30	Transducer	5509.97	5499.97	Alluvial
LLAO-4	07/02/2020	18:01	5507.30	Transducer	5509.97	5499.97	Alluvial
LLAO-4	07/02/2020	19:01	5507.31	Transducer	5509.97	5499.97	Alluvial
LLAO-4	07/02/2020	20:01	5507.30	Transducer	5509.97	5499.97	Alluvial
LLAO-4	07/02/2020	21:01	5507.30	Transducer	5509.97	5499.97	Alluvial
LLAO-4	07/02/2020	22:01	5507.31	Transducer	5509.97	5499.97	Alluvial
LLAO-4	07/02/2020	23:01	5507.30	Transducer	5509.97	5499.97	Alluvial
LLAO-4	07/03/2020	00:01	5507.30	Transducer	5509.97	5499.97	Alluvial
LLAO-4	07/03/2020	01:01	5507.29	Transducer	5509.97	5499.97	Alluvial
LLAO-4	07/03/2020	02:01	5507.30	Transducer	5509.97	5499.97	Alluvial
LLAO-4	07/03/2020	03:01	5507.30	Transducer	5509.97	5499.97	Alluvial
LLAO-4	07/03/2020	04:01	5507.29	Transducer	5509.97	5499.97	Alluvial
LLAO-4	07/03/2020	05:01	5507.30	Transducer	5509.97	5499.97	Alluvial
LLAO-4	07/03/2020	06:01	5507.29	Transducer	5509.97	5499.97	Alluvial
LLAO-4	07/03/2020	07:01	5507.30	Transducer	5509.97	5499.97	Alluvial
LLAO-4	07/03/2020	08:01	5507.29	Transducer	5509.97	5499.97	Alluvial
LLAO-4	07/03/2020	09:01	5507.29	Transducer	5509.97	5499.97	Alluvial
LLAO-4	07/03/2020	10:01	5507.29	Transducer	5509.97	5499.97	Alluvial
LLAO-4	07/03/2020	11:01	5507.29	Transducer	5509.97	5499.97	Alluvial
LLAO-4	07/03/2020	12:01	5507.29	Transducer	5509.97	5499.97	Alluvial
LLAO-4	07/03/2020	13:01	5507.29	Transducer	5509.97	5499.97	Alluvial
LLAO-4	07/03/2020	14:01	5507.29	Transducer	5509.97	5499.97	Alluvial
LLAO-4	07/03/2020	15:01	5507.28	Transducer	5509.97	5499.97	Alluvial
LLAO-4	07/03/2020	16:01	5507.28	Transducer	5509.97	5499.97	Alluvial

Location	Date	Time	Water Level (ft amsl)	Method	Top of Screen (ft amsl)	Bottom of Screen (ft amsl)	Zone
LLAO-4	07/03/2020	17:01	5507.29	Transducer	5509.97	5499.97	Alluvial
LLAO-4	07/03/2020	18:01	5507.29	Transducer	5509.97	5499.97	Alluvial
LLAO-4	07/03/2020	19:01	5507.29	Transducer	5509.97	5499.97	Alluvial
LLAO-4	07/03/2020	20:01	5507.29	Transducer	5509.97	5499.97	Alluvial
LLAO-4	07/03/2020	21:01	5507.28	Transducer	5509.97	5499.97	Alluvial
LLAO-4	07/03/2020	22:01	5507.28	Transducer	5509.97	5499.97	Alluvial
LLAO-4	07/03/2020	23:01	5507.28	Transducer	5509.97	5499.97	Alluvial
LLAO-4	07/04/2020	00:01	5507.28	Transducer	5509.97	5499.97	Alluvial
LLAO-4	07/04/2020	01:01	5507.28	Transducer	5509.97	5499.97	Alluvial
LLAO-4	07/04/2020	02:01	5507.28	Transducer	5509.97	5499.97	Alluvial
LLAO-4	07/04/2020	03:01	5507.28	Transducer	5509.97	5499.97	Alluvial
LLAO-4	07/04/2020	04:01	5507.28	Transducer	5509.97	5499.97	Alluvial
LLAO-4	07/04/2020	05:01	5507.28	Transducer	5509.97	5499.97	Alluvial
LLAO-4	07/04/2020	06:01	5507.28	Transducer	5509.97	5499.97	Alluvial
LLAO-4	07/04/2020	07:01	5507.27	Transducer	5509.97	5499.97	Alluvial
LLAO-4	07/04/2020	08:01	5507.28	Transducer	5509.97	5499.97	Alluvial
LLAO-4	07/04/2020	09:01	5507.28	Transducer	5509.97	5499.97	Alluvial
LLAO-4	07/04/2020	10:01	5507.28	Transducer	5509.97	5499.97	Alluvial
LLAO-4	07/04/2020	11:01	5507.28	Transducer	5509.97	5499.97	Alluvial
LLAO-4	07/04/2020	12:01	5507.28	Transducer	5509.97	5499.97	Alluvial
LLAO-4	07/04/2020	13:01	5507.27	Transducer	5509.97	5499.97	Alluvial
LLAO-4	07/04/2020	14:01	5507.27	Transducer	5509.97	5499.97	Alluvial
LLAO-4	07/04/2020	15:01	5507.27	Transducer	5509.97	5499.97	Alluvial
LLAO-4	07/04/2020	16:01	5507.27	Transducer	5509.97	5499.97	Alluvial
LLAO-4	07/04/2020	17:01	5507.27	Transducer	5509.97	5499.97	Alluvial
LLAO-4	07/04/2020	18:01	5507.27	Transducer	5509.97	5499.97	Alluvial
LLAO-4	07/04/2020	19:01	5507.27	Transducer	5509.97	5499.97	Alluvial
LLAO-4	07/04/2020	20:01	5507.27	Transducer	5509.97	5499.97	Alluvial
LLAO-4	07/04/2020	21:01	5507.27	Transducer	5509.97	5499.97	Alluvial
LLAO-4	07/04/2020	22:01	5507.27	Transducer	5509.97	5499.97	Alluvial
LLAO-4	07/04/2020	23:01	5507.27	Transducer	5509.97	5499.97	Alluvial
LLAO-4	07/05/2020	00:01	5507.27	Transducer	5509.97	5499.97	Alluvial
LLAO-4	07/05/2020	01:01	5507.27	Transducer	5509.97	5499.97	Alluvial
LLAO-4	07/05/2020	02:01	5507.27	Transducer	5509.97	5499.97	Alluvial
LLAO-4	07/05/2020	03:01	5507.27	Transducer	5509.97	5499.97	Alluvial
LLAO-4	07/05/2020	04:01	5507.26	Transducer	5509.97	5499.97	Alluvial
LLAO-4	07/05/2020	05:01	5507.26	Transducer	5509.97	5499.97	Alluvial
LLAO-4	07/05/2020	06:01	5507.26	Transducer	5509.97	5499.97	Alluvial
LLAO-4	07/05/2020	07:01	5507.26	Transducer	5509.97	5499.97	Alluvial
LLAO-4	07/05/2020	08:01	5507.26	Transducer	5509.97	5499.97	Alluvial
LLAO-4	07/05/2020	09:01	5507.26	Transducer	5509.97	5499.97	Alluvial
LLAO-4	07/05/2020	10:01	5507.26	Transducer	5509.97	5499.97	Alluvial
LLAO-4	07/05/2020	11:01	5507.25	Transducer	5509.97	5499.97	Alluvial
LLAO-4	07/05/2020	12:01	5507.25	Transducer	5509.97	5499.97	Alluvial
LLAO-4	07/05/2020	13:01	5507.26	Transducer	5509.97	5499.97	Alluvial

Location	Date	Time	Water Level (ft amsl)	Method	Top of Screen (ft amsl)	Bottom of Screen (ft amsl)	Zone
LLAO-4	07/05/2020	14:01	5507.26	Transducer	5509.97	5499.97	Alluvial
LLAO-4	07/05/2020	15:01	5507.25	Transducer	5509.97	5499.97	Alluvial
LLAO-4	07/05/2020	16:01	5507.26	Transducer	5509.97	5499.97	Alluvial
LLAO-4	07/05/2020	17:01	5507.26	Transducer	5509.97	5499.97	Alluvial
LLAO-4	07/05/2020	18:01	5507.25	Transducer	5509.97	5499.97	Alluvial
LLAO-4	07/05/2020	19:01	5507.26	Transducer	5509.97	5499.97	Alluvial
LLAO-4	07/05/2020	20:01	5507.26	Transducer	5509.97	5499.97	Alluvial
LLAO-4	07/05/2020	21:01	5507.25	Transducer	5509.97	5499.97	Alluvial
LLAO-4	07/05/2020	22:01	5507.26	Transducer	5509.97	5499.97	Alluvial
LLAO-4	07/05/2020	23:01	5507.25	Transducer	5509.97	5499.97	Alluvial
LLAO-4	07/06/2020	00:01	5507.25	Transducer	5509.97	5499.97	Alluvial
LLAO-4	07/06/2020	01:01	5507.25	Transducer	5509.97	5499.97	Alluvial
LLAO-4	07/06/2020	02:01	5507.25	Transducer	5509.97	5499.97	Alluvial
LLAO-4	07/06/2020	03:01	5507.25	Transducer	5509.97	5499.97	Alluvial
LLAO-4	07/06/2020	04:01	5507.25	Transducer	5509.97	5499.97	Alluvial
LLAO-4	07/06/2020	05:01	5507.25	Transducer	5509.97	5499.97	Alluvial
LLAO-4	07/06/2020	06:01	5507.25	Transducer	5509.97	5499.97	Alluvial
LLAO-4	07/06/2020	07:01	5507.25	Transducer	5509.97	5499.97	Alluvial
LLAO-4	07/06/2020	08:01	5507.25	Transducer	5509.97	5499.97	Alluvial
LLAO-4	07/06/2020	09:01	5507.24	Transducer	5509.97	5499.97	Alluvial
LLAO-4	07/06/2020	10:01	5507.25	Transducer	5509.97	5499.97	Alluvial
LLAO-4	07/06/2020	11:01	5507.24	Transducer	5509.97	5499.97	Alluvial
LLAO-4	07/06/2020	12:01	5507.24	Transducer	5509.97	5499.97	Alluvial
LLAO-4	07/06/2020	13:01	5507.24	Transducer	5509.97	5499.97	Alluvial
LLAO-4	07/06/2020	14:01	5507.24	Transducer	5509.97	5499.97	Alluvial
LLAO-4	07/06/2020	15:01	5507.24	Transducer	5509.97	5499.97	Alluvial
LLAO-4	07/06/2020	16:01	5507.24	Transducer	5509.97	5499.97	Alluvial
LLAO-4	07/06/2020	17:01	5507.24	Transducer	5509.97	5499.97	Alluvial
LLAO-4	07/06/2020	18:01	5507.24	Transducer	5509.97	5499.97	Alluvial
LLAO-4	07/06/2020	19:01	5507.24	Transducer	5509.97	5499.97	Alluvial
LLAO-4	07/06/2020	20:01	5507.24	Transducer	5509.97	5499.97	Alluvial
LLAO-4	07/06/2020	21:01	5507.24	Transducer	5509.97	5499.97	Alluvial
LLAO-4	07/06/2020	22:01	5507.23	Transducer	5509.97	5499.97	Alluvial
LLAO-4	07/06/2020	23:01	5507.24	Transducer	5509.97	5499.97	Alluvial
LLAO-4	07/07/2020	00:01	5507.24	Transducer	5509.97	5499.97	Alluvial
LLAO-4	07/07/2020	01:01	5507.23	Transducer	5509.97	5499.97	Alluvial
LLAO-4	07/07/2020	02:01	5507.23	Transducer	5509.97	5499.97	Alluvial
LLAO-4	07/07/2020	03:01	5507.23	Transducer	5509.97	5499.97	Alluvial
LLAO-4	07/07/2020	04:01	5507.23	Transducer	5509.97	5499.97	Alluvial
LLAO-4	07/07/2020	05:01	5507.23	Transducer	5509.97	5499.97	Alluvial
LLAO-4	07/07/2020	06:01	5507.23	Transducer	5509.97	5499.97	Alluvial
LLAO-4	07/07/2020	07:01	5507.23	Transducer	5509.97	5499.97	Alluvial
LLAO-4	07/07/2020	08:01	5507.23	Transducer	5509.97	5499.97	Alluvial
LLAO-4	07/07/2020	09:01	5507.22	Transducer	5509.97	5499.97	Alluvial
LLAO-4	07/07/2020	10:01	5507.23	Transducer	5509.97	5499.97	Alluvial

Location	Date	Time	Water Level (ft amsl)	Method	Top of Screen (ft amsl)	Bottom of Screen (ft amsl)	Zone
LLAO-4	07/07/2020	11:01	5507.23	Transducer	5509.97	5499.97	Alluvial
LLAO-4	07/07/2020	12:01	5507.23	Transducer	5509.97	5499.97	Alluvial
LLAO-4	07/07/2020	13:01	5507.22	Transducer	5509.97	5499.97	Alluvial
LLAO-4	07/07/2020	14:01	5507.23	Transducer	5509.97	5499.97	Alluvial
LLAO-4	07/07/2020	15:01	5507.23	Transducer	5509.97	5499.97	Alluvial
LLAO-4	07/07/2020	16:01	5507.23	Transducer	5509.97	5499.97	Alluvial
LLAO-4	07/07/2020	17:01	5507.23	Transducer	5509.97	5499.97	Alluvial
LLAO-4	07/07/2020	18:01	5507.22	Transducer	5509.97	5499.97	Alluvial
LLAO-4	07/07/2020	19:01	5507.23	Transducer	5509.97	5499.97	Alluvial
LLAO-4	07/07/2020	20:01	5507.22	Transducer	5509.97	5499.97	Alluvial
LLAO-4	07/07/2020	21:01	5507.22	Transducer	5509.97	5499.97	Alluvial
LLAO-4	07/07/2020	22:01	5507.22	Transducer	5509.97	5499.97	Alluvial
LLAO-4	07/07/2020	23:01	5507.22	Transducer	5509.97	5499.97	Alluvial
LLAO-4	07/08/2020	00:01	5507.22	Transducer	5509.97	5499.97	Alluvial
LLAO-4	07/08/2020	01:01	5507.22	Transducer	5509.97	5499.97	Alluvial
LLAO-4	07/08/2020	02:01	5507.21	Transducer	5509.97	5499.97	Alluvial
LLAO-4	07/08/2020	03:01	5507.22	Transducer	5509.97	5499.97	Alluvial
LLAO-4	07/08/2020	04:01	5507.22	Transducer	5509.97	5499.97	Alluvial
LLAO-4	07/08/2020	05:01	5507.21	Transducer	5509.97	5499.97	Alluvial
LLAO-4	07/08/2020	06:01	5507.22	Transducer	5509.97	5499.97	Alluvial
LLAO-4	07/08/2020	07:01	5507.22	Transducer	5509.97	5499.97	Alluvial
LLAO-4	07/08/2020	08:01	5507.21	Transducer	5509.97	5499.97	Alluvial
LLAO-4	07/08/2020	09:01	5507.22	Transducer	5509.97	5499.97	Alluvial
LLAO-4	07/08/2020	10:01	5507.21	Transducer	5509.97	5499.97	Alluvial
LLAO-4	07/08/2020	11:01	5507.21	Transducer	5509.97	5499.97	Alluvial
LLAO-4	07/08/2020	12:01	5507.21	Transducer	5509.97	5499.97	Alluvial
LLAO-4	07/08/2020	13:01	5507.21	Transducer	5509.97	5499.97	Alluvial
LLAO-4	07/08/2020	14:01	5507.21	Transducer	5509.97	5499.97	Alluvial
LLAO-4	07/08/2020	15:01	5507.22	Transducer	5509.97	5499.97	Alluvial
LLAO-4	07/08/2020	16:01	5507.21	Transducer	5509.97	5499.97	Alluvial
LLAO-4	07/08/2020	17:01	5507.20	Transducer	5509.97	5499.97	Alluvial
LLAO-4	07/08/2020	18:01	5507.21	Transducer	5509.97	5499.97	Alluvial
LLAO-4	07/08/2020	19:01	5507.21	Transducer	5509.97	5499.97	Alluvial
LLAO-4	07/08/2020	20:01	5507.20	Transducer	5509.97	5499.97	Alluvial
LLAO-4	07/08/2020	21:01	5507.20	Transducer	5509.97	5499.97	Alluvial
LLAO-4	07/08/2020	22:01	5507.21	Transducer	5509.97	5499.97	Alluvial
LLAO-4	07/08/2020	23:01	5507.21	Transducer	5509.97	5499.97	Alluvial
LLAO-4	07/09/2020	00:01	5507.20	Transducer	5509.97	5499.97	Alluvial
LLAO-4	07/09/2020	01:01	5507.21	Transducer	5509.97	5499.97	Alluvial
LLAO-4	07/09/2020	02:01	5507.20	Transducer	5509.97	5499.97	Alluvial
LLAO-4	07/09/2020	03:01	5507.20	Transducer	5509.97	5499.97	Alluvial
LLAO-4	07/09/2020	04:01	5507.20	Transducer	5509.97	5499.97	Alluvial
LLAO-4	07/09/2020	05:01	5507.20	Transducer	5509.97	5499.97	Alluvial
LLAO-4	07/09/2020	06:01	5507.20	Transducer	5509.97	5499.97	Alluvial
LLAO-4	07/09/2020	07:01	5507.20	Transducer	5509.97	5499.97	Alluvial

Location	Date	Time	Water Level (ft amsl)	Method	Top of Screen (ft amsl)	Bottom of Screen (ft amsl)	Zone
LLAO-4	07/09/2020	08:01	5507.20	Transducer	5509.97	5499.97	Alluvial
LLAO-4	07/09/2020	09:01	5507.20	Transducer	5509.97	5499.97	Alluvial
LLAO-4	07/09/2020	10:01	5507.20	Transducer	5509.97	5499.97	Alluvial
LLAO-4	07/09/2020	11:01	5507.20	Transducer	5509.97	5499.97	Alluvial
LLAO-4	07/09/2020	12:01	5507.20	Transducer	5509.97	5499.97	Alluvial
LLAO-4	07/09/2020	13:01	5507.20	Transducer	5509.97	5499.97	Alluvial
LLAO-4	07/09/2020	14:01	5507.19	Transducer	5509.97	5499.97	Alluvial
LLAO-4	07/09/2020	15:01	5507.20	Transducer	5509.97	5499.97	Alluvial
LLAO-4	07/09/2020	16:01	5507.20	Transducer	5509.97	5499.97	Alluvial
LLAO-4	07/09/2020	17:01	5507.19	Transducer	5509.97	5499.97	Alluvial
LLAO-4	07/09/2020	18:01	5507.19	Transducer	5509.97	5499.97	Alluvial
LLAO-4	07/09/2020	19:01	5507.19	Transducer	5509.97	5499.97	Alluvial
LLAO-4	07/09/2020	20:01	5507.19	Transducer	5509.97	5499.97	Alluvial
LLAO-4	07/09/2020	21:01	5507.19	Transducer	5509.97	5499.97	Alluvial
LLAO-4	07/09/2020	22:01	5507.19	Transducer	5509.97	5499.97	Alluvial
LLAO-4	07/09/2020	23:01	5507.19	Transducer	5509.97	5499.97	Alluvial
LLAO-4	07/10/2020	00:01	5507.19	Transducer	5509.97	5499.97	Alluvial
LLAO-4	07/10/2020	01:01	5507.19	Transducer	5509.97	5499.97	Alluvial
LLAO-4	07/10/2020	02:01	5507.19	Transducer	5509.97	5499.97	Alluvial
LLAO-4	07/10/2020	03:01	5507.19	Transducer	5509.97	5499.97	Alluvial
LLAO-4	07/10/2020	04:01	5507.19	Transducer	5509.97	5499.97	Alluvial
LLAO-4	07/10/2020	05:01	5507.19	Transducer	5509.97	5499.97	Alluvial
LLAO-4	07/10/2020	06:01	5507.23	Transducer	5509.97	5499.97	Alluvial
LLAO-4	07/10/2020	07:01	5507.08	Transducer	5509.97	5499.97	Alluvial
LLAO-4	07/10/2020	08:01	5506.74	Transducer	5509.97	5499.97	Alluvial
LLAO-4	07/10/2020	09:01	5507.19	Transducer	5509.97	5499.97	Alluvial
LLAO-4	07/10/2020	10:01	5507.19	Transducer	5509.97	5499.97	Alluvial
LLAO-4	07/10/2020	11:01	5507.18	Transducer	5509.97	5499.97	Alluvial
LLAO-4	07/10/2020	12:01	5507.18	Transducer	5509.97	5499.97	Alluvial
LLAO-4	07/10/2020	13:01	5507.19	Transducer	5509.97	5499.97	Alluvial
LLAO-4	07/10/2020	14:01	5507.18	Transducer	5509.97	5499.97	Alluvial
LLAO-4	07/10/2020	15:01	5507.18	Transducer	5509.97	5499.97	Alluvial
LLAO-4	07/10/2020	16:01	5507.17	Transducer	5509.97	5499.97	Alluvial
LLAO-4	07/10/2020	17:01	5507.18	Transducer	5509.97	5499.97	Alluvial
LLAO-4	07/10/2020	18:01	5507.17	Transducer	5509.97	5499.97	Alluvial
LLAO-4	07/10/2020	19:01	5507.18	Transducer	5509.97	5499.97	Alluvial
LLAO-4	07/10/2020	20:01	5507.17	Transducer	5509.97	5499.97	Alluvial
LLAO-4	07/10/2020	21:01	5507.18	Transducer	5509.97	5499.97	Alluvial
LLAO-4	07/10/2020	22:01	5507.18	Transducer	5509.97	5499.97	Alluvial
LLAO-4	07/10/2020	23:01	5507.17	Transducer	5509.97	5499.97	Alluvial
LLAO-4	07/11/2020	00:01	5507.18	Transducer	5509.97	5499.97	Alluvial
LLAO-4	07/11/2020	01:01	5507.17	Transducer	5509.97	5499.97	Alluvial
LLAO-4	07/11/2020	02:01	5507.17	Transducer	5509.97	5499.97	Alluvial
LLAO-4	07/11/2020	03:01	5507.17	Transducer	5509.97	5499.97	Alluvial
LLAO-4	07/11/2020	04:01	5507.17	Transducer	5509.97	5499.97	Alluvial

Location	Date	Time	Water Level (ft amsl)	Method	Top of Screen (ft amsl)	Bottom of Screen (ft amsl)	Zone
LLAO-4	07/11/2020	05:01	5507.17	Transducer	5509.97	5499.97	Alluvial
LLAO-4	07/11/2020	06:01	5507.16	Transducer	5509.97	5499.97	Alluvial
LLAO-4	07/11/2020	07:01	5507.00	Transducer	5509.97	5499.97	Alluvial
LLAO-4	07/11/2020	08:01	5507.17	Transducer	5509.97	5499.97	Alluvial
LLAO-4	07/11/2020	09:01	5507.17	Transducer	5509.97	5499.97	Alluvial
LLAO-4	07/11/2020	10:01	5507.17	Transducer	5509.97	5499.97	Alluvial
LLAO-4	07/11/2020	11:01	5507.17	Transducer	5509.97	5499.97	Alluvial
LLAO-4	07/11/2020	12:01	5507.17	Transducer	5509.97	5499.97	Alluvial
LLAO-4	07/11/2020	13:01	5507.17	Transducer	5509.97	5499.97	Alluvial
LLAO-4	07/11/2020	14:01	5507.17	Transducer	5509.97	5499.97	Alluvial
LLAO-4	07/11/2020	15:01	5507.17	Transducer	5509.97	5499.97	Alluvial
LLAO-4	07/11/2020	16:01	5507.17	Transducer	5509.97	5499.97	Alluvial
LLAO-4	07/11/2020	17:01	5507.17	Transducer	5509.97	5499.97	Alluvial
LLAO-4	07/11/2020	18:01	5507.17	Transducer	5509.97	5499.97	Alluvial
LLAO-4	07/11/2020	19:01	5507.16	Transducer	5509.97	5499.97	Alluvial
LLAO-4	07/11/2020	20:01	5507.16	Transducer	5509.97	5499.97	Alluvial
LLAO-4	07/11/2020	21:01	5507.16	Transducer	5509.97	5499.97	Alluvial
LLAO-4	07/11/2020	22:01	5507.16	Transducer	5509.97	5499.97	Alluvial
LLAO-4	07/11/2020	23:01	5507.16	Transducer	5509.97	5499.97	Alluvial
LLAO-4	07/12/2020	00:01	5507.16	Transducer	5509.97	5499.97	Alluvial
LLAO-4	07/12/2020	01:01	5507.16	Transducer	5509.97	5499.97	Alluvial
LLAO-4	07/12/2020	02:01	5507.16	Transducer	5509.97	5499.97	Alluvial
LLAO-4	07/12/2020	03:01	5507.16	Transducer	5509.97	5499.97	Alluvial
LLAO-4	07/12/2020	04:01	5507.15	Transducer	5509.97	5499.97	Alluvial
LLAO-4	07/12/2020	05:01	5507.16	Transducer	5509.97	5499.97	Alluvial
LLAO-4	07/12/2020	06:01	5507.15	Transducer	5509.97	5499.97	Alluvial
LLAO-4	07/12/2020	07:01	5507.16	Transducer	5509.97	5499.97	Alluvial
LLAO-4	07/12/2020	08:01	5507.16	Transducer	5509.97	5499.97	Alluvial
LLAO-4	07/12/2020	09:01	5507.15	Transducer	5509.97	5499.97	Alluvial
LLAO-4	07/12/2020	10:01	5507.16	Transducer	5509.97	5499.97	Alluvial
LLAO-4	07/12/2020	11:01	5507.16	Transducer	5509.97	5499.97	Alluvial
LLAO-4	07/12/2020	12:01	5507.16	Transducer	5509.97	5499.97	Alluvial
LLAO-4	07/12/2020	13:01	5507.15	Transducer	5509.97	5499.97	Alluvial
LLAO-4	07/12/2020	14:01	5507.15	Transducer	5509.97	5499.97	Alluvial
LLAO-4	07/12/2020	15:01	5507.15	Transducer	5509.97	5499.97	Alluvial
LLAO-4	07/12/2020	16:01	5507.16	Transducer	5509.97	5499.97	Alluvial
LLAO-4	07/12/2020	17:01	5507.15	Transducer	5509.97	5499.97	Alluvial
LLAO-4	07/12/2020	18:01	5507.15	Transducer	5509.97	5499.97	Alluvial
LLAO-4	07/12/2020	19:01	5507.15	Transducer	5509.97	5499.97	Alluvial
LLAO-4	07/12/2020	20:01	5507.15	Transducer	5509.97	5499.97	Alluvial
LLAO-4	07/12/2020	21:01	5507.15	Transducer	5509.97	5499.97	Alluvial
LLAO-4	07/12/2020	22:01	5507.14	Transducer	5509.97	5499.97	Alluvial
LLAO-4	07/12/2020	23:01	5507.15	Transducer	5509.97	5499.97	Alluvial
LLAO-4	07/13/2020	00:01	5507.15	Transducer	5509.97	5499.97	Alluvial
LLAO-4	07/13/2020	01:01	5507.15	Transducer	5509.97	5499.97	Alluvial

Location	Date	Time	Water Level (ft amsl)	Method	Top of Screen (ft amsl)	Bottom of Screen (ft amsl)	Zone
LLAO-4	07/13/2020	02:01	5507.14	Transducer	5509.97	5499.97	Alluvial
LLAO-4	07/13/2020	03:01	5507.14	Transducer	5509.97	5499.97	Alluvial
LLAO-4	07/13/2020	04:01	5507.15	Transducer	5509.97	5499.97	Alluvial
LLAO-4	07/13/2020	05:01	5507.14	Transducer	5509.97	5499.97	Alluvial
LLAO-4	07/13/2020	06:01	5507.15	Transducer	5509.97	5499.97	Alluvial
LLAO-4	07/13/2020	07:01	5507.14	Transducer	5509.97	5499.97	Alluvial
LLAO-4	07/13/2020	08:01	5507.15	Transducer	5509.97	5499.97	Alluvial
LLAO-4	07/13/2020	09:01	5507.15	Transducer	5509.97	5499.97	Alluvial
LLAO-4	07/13/2020	10:01	5507.15	Transducer	5509.97	5499.97	Alluvial
LLAO-4	07/13/2020	11:01	5507.14	Transducer	5509.97	5499.97	Alluvial
LLAO-4	07/13/2020	12:01	5507.15	Transducer	5509.97	5499.97	Alluvial
LLAO-4	07/13/2020	13:01	5507.14	Transducer	5509.97	5499.97	Alluvial
LLAO-4	07/13/2020	14:01	5507.14	Transducer	5509.97	5499.97	Alluvial
LLAO-4	07/13/2020	15:01	5507.13	Transducer	5509.97	5499.97	Alluvial
LLAO-4	07/13/2020	16:01	5507.14	Transducer	5509.97	5499.97	Alluvial
LLAO-4	07/13/2020	17:01	5507.13	Transducer	5509.97	5499.97	Alluvial
LLAO-4	07/13/2020	18:01	5507.13	Transducer	5509.97	5499.97	Alluvial
LLAO-4	07/13/2020	19:01	5507.13	Transducer	5509.97	5499.97	Alluvial
LLAO-4	07/13/2020	20:01	5507.14	Transducer	5509.97	5499.97	Alluvial
LLAO-4	07/13/2020	21:01	5507.13	Transducer	5509.97	5499.97	Alluvial
LLAO-4	07/13/2020	22:01	5507.14	Transducer	5509.97	5499.97	Alluvial
LLAO-4	07/13/2020	23:01	5507.13	Transducer	5509.97	5499.97	Alluvial
LLAO-4	07/14/2020	00:01	5507.13	Transducer	5509.97	5499.97	Alluvial
LLAO-4	07/14/2020	01:01	5507.14	Transducer	5509.97	5499.97	Alluvial
LLAO-4	07/14/2020	02:01	5507.13	Transducer	5509.97	5499.97	Alluvial
LLAO-4	07/14/2020	03:01	5507.13	Transducer	5509.97	5499.97	Alluvial
LLAO-4	07/14/2020	04:01	5507.13	Transducer	5509.97	5499.97	Alluvial
LLAO-4	07/14/2020	05:01	5507.13	Transducer	5509.97	5499.97	Alluvial
LLAO-4	07/14/2020	06:01	5507.13	Transducer	5509.97	5499.97	Alluvial
LLAO-4	07/14/2020	07:01	5507.13	Transducer	5509.97	5499.97	Alluvial
LLAO-4	07/14/2020	08:01	5507.13	Transducer	5509.97	5499.97	Alluvial
LLAO-4	07/14/2020	09:01	5507.13	Transducer	5509.97	5499.97	Alluvial
LLAO-4	07/14/2020	10:01	5507.12	Transducer	5509.97	5499.97	Alluvial
LLAO-4	07/14/2020	11:01	5507.12	Transducer	5509.97	5499.97	Alluvial
LLAO-4	07/14/2020	12:01	5507.13	Transducer	5509.97	5499.97	Alluvial
LLAO-4	07/14/2020	13:01	5507.13	Transducer	5509.97	5499.97	Alluvial
LLAO-4	07/14/2020	14:01	5507.13	Transducer	5509.97	5499.97	Alluvial
LLAO-4	07/14/2020	15:01	5507.13	Transducer	5509.97	5499.97	Alluvial
LLAO-4	07/14/2020	16:01	5507.12	Transducer	5509.97	5499.97	Alluvial
LLAO-4	07/14/2020	17:01	5507.12	Transducer	5509.97	5499.97	Alluvial
LLAO-4	07/14/2020	18:01	5507.12	Transducer	5509.97	5499.97	Alluvial
LLAO-4	07/14/2020	19:01	5507.13	Transducer	5509.97	5499.97	Alluvial
LLAO-4	07/14/2020	20:01	5507.12	Transducer	5509.97	5499.97	Alluvial
LLAO-4	07/14/2020	21:01	5507.12	Transducer	5509.97	5499.97	Alluvial
LLAO-4	07/14/2020	22:01	5507.12	Transducer	5509.97	5499.97	Alluvial

Location	Date	Time	Water Level (ft amsl)	Method	Top of Screen (ft amsl)	Bottom of Screen (ft amsl)	Zone
LLAO-4	07/14/2020	23:01	5507.12	Transducer	5509.97	5499.97	Alluvial
LLAO-4	07/15/2020	00:01	5507.11	Transducer	5509.97	5499.97	Alluvial
LLAO-4	07/15/2020	01:01	5507.12	Transducer	5509.97	5499.97	Alluvial
LLAO-4	07/15/2020	02:01	5507.12	Transducer	5509.97	5499.97	Alluvial
LLAO-4	07/15/2020	03:01	5507.12	Transducer	5509.97	5499.97	Alluvial
LLAO-4	07/15/2020	04:01	5507.12	Transducer	5509.97	5499.97	Alluvial
LLAO-4	07/15/2020	05:01	5507.12	Transducer	5509.97	5499.97	Alluvial
LLAO-4	07/15/2020	06:01	5507.12	Transducer	5509.97	5499.97	Alluvial
LLAO-4	07/15/2020	07:01	5507.12	Transducer	5509.97	5499.97	Alluvial
LLAO-4	07/15/2020	08:01	5507.11	Transducer	5509.97	5499.97	Alluvial
LLAO-4	07/15/2020	09:01	5507.11	Transducer	5509.97	5499.97	Alluvial
LLAO-4	07/15/2020	10:01	5507.12	Transducer	5509.97	5499.97	Alluvial
LLAO-4	07/15/2020	11:01	5507.11	Transducer	5509.97	5499.97	Alluvial
LLAO-4	07/15/2020	12:01	5507.12	Transducer	5509.97	5499.97	Alluvial
LLAO-4	07/15/2020	13:01	5507.11	Transducer	5509.97	5499.97	Alluvial
LLAO-4	07/15/2020	14:01	5507.11	Transducer	5509.97	5499.97	Alluvial
LLAO-4	07/15/2020	15:01	5507.11	Transducer	5509.97	5499.97	Alluvial
LLAO-4	07/15/2020	16:01	5507.11	Transducer	5509.97	5499.97	Alluvial
LLAO-4	07/15/2020	17:01	5507.11	Transducer	5509.97	5499.97	Alluvial
LLAO-4	07/15/2020	18:01	5507.10	Transducer	5509.97	5499.97	Alluvial
LLAO-4	07/15/2020	19:01	5507.11	Transducer	5509.97	5499.97	Alluvial
LLAO-4	07/15/2020	20:01	5507.11	Transducer	5509.97	5499.97	Alluvial
LLAO-4	07/15/2020	21:01	5507.11	Transducer	5509.97	5499.97	Alluvial
LLAO-4	07/15/2020	22:01	5507.10	Transducer	5509.97	5499.97	Alluvial
LLAO-4	07/15/2020	23:01	5507.11	Transducer	5509.97	5499.97	Alluvial
LLAO-4	07/16/2020	00:01	5507.11	Transducer	5509.97	5499.97	Alluvial
LLAO-4	07/16/2020	01:01	5507.11	Transducer	5509.97	5499.97	Alluvial
LLAO-4	07/16/2020	02:01	5507.11	Transducer	5509.97	5499.97	Alluvial
LLAO-4	07/16/2020	03:01	5507.11	Transducer	5509.97	5499.97	Alluvial
LLAO-4	07/16/2020	04:01	5507.10	Transducer	5509.97	5499.97	Alluvial
LLAO-4	07/16/2020	05:01	5507.10	Transducer	5509.97	5499.97	Alluvial
LLAO-4	07/16/2020	06:01	5507.11	Transducer	5509.97	5499.97	Alluvial
LLAO-4	07/16/2020	07:01	5507.11	Transducer	5509.97	5499.97	Alluvial
LLAO-4	07/16/2020	08:01	5507.10	Transducer	5509.97	5499.97	Alluvial
LLAO-4	07/16/2020	09:01	5507.10	Transducer	5509.97	5499.97	Alluvial
LLAO-4	07/16/2020	10:01	5507.10	Transducer	5509.97	5499.97	Alluvial
LLAO-4	07/16/2020	11:01	5507.10	Transducer	5509.97	5499.97	Alluvial
LLAO-4	07/16/2020	12:01	5507.10	Transducer	5509.97	5499.97	Alluvial
LLAO-4	07/16/2020	13:01	5507.10	Transducer	5509.97	5499.97	Alluvial
LLAO-4	07/16/2020	14:01	5507.10	Transducer	5509.97	5499.97	Alluvial
LLAO-4	07/16/2020	15:01	5507.10	Transducer	5509.97	5499.97	Alluvial
LLAO-4	07/16/2020	16:01	5507.09	Transducer	5509.97	5499.97	Alluvial
LLAO-4	07/16/2020	17:01	5507.10	Transducer	5509.97	5499.97	Alluvial
LLAO-4	07/16/2020	18:01	5507.10	Transducer	5509.97	5499.97	Alluvial
LLAO-4	07/16/2020	19:01	5507.10	Transducer	5509.97	5499.97	Alluvial

Location	Date	Time	Water Level (ft amsl)	Method	Top of Screen (ft amsl)	Bottom of Screen (ft amsl)	Zone
LLAO-4	07/16/2020	20:01	5507.09	Transducer	5509.97	5499.97	Alluvial
LLAO-4	07/16/2020	21:01	5507.10	Transducer	5509.97	5499.97	Alluvial
LLAO-4	07/16/2020	22:01	5507.10	Transducer	5509.97	5499.97	Alluvial
LLAO-4	07/16/2020	23:01	5507.09	Transducer	5509.97	5499.97	Alluvial
LLAO-4	07/17/2020	00:01	5507.09	Transducer	5509.97	5499.97	Alluvial
LLAO-4	07/17/2020	01:01	5507.09	Transducer	5509.97	5499.97	Alluvial
LLAO-4	07/17/2020	02:01	5507.09	Transducer	5509.97	5499.97	Alluvial
LLAO-4	07/17/2020	03:01	5507.09	Transducer	5509.97	5499.97	Alluvial
LLAO-4	07/17/2020	04:01	5507.09	Transducer	5509.97	5499.97	Alluvial
LLAO-4	07/17/2020	05:01	5507.09	Transducer	5509.97	5499.97	Alluvial
LLAO-4	07/17/2020	06:01	5507.09	Transducer	5509.97	5499.97	Alluvial
LLAO-4	07/17/2020	07:01	5507.09	Transducer	5509.97	5499.97	Alluvial
LLAO-4	07/17/2020	08:01	5507.09	Transducer	5509.97	5499.97	Alluvial
LLAO-4	07/17/2020	09:01	5507.09	Transducer	5509.97	5499.97	Alluvial
LLAO-4	07/17/2020	10:01	5507.09	Transducer	5509.97	5499.97	Alluvial
LLAO-4	07/17/2020	11:01	5507.09	Transducer	5509.97	5499.97	Alluvial
LLAO-4	07/17/2020	12:01	5507.08	Transducer	5509.97	5499.97	Alluvial
LLAO-4	07/17/2020	13:01	5507.09	Transducer	5509.97	5499.97	Alluvial
LLAO-4	07/17/2020	14:01	5507.09	Transducer	5509.97	5499.97	Alluvial
LLAO-4	07/17/2020	15:01	5507.09	Transducer	5509.97	5499.97	Alluvial
LLAO-4	07/17/2020	16:01	5507.09	Transducer	5509.97	5499.97	Alluvial
LLAO-4	07/17/2020	17:01	5507.08	Transducer	5509.97	5499.97	Alluvial
LLAO-4	07/17/2020	18:01	5507.09	Transducer	5509.97	5499.97	Alluvial
LLAO-4	07/17/2020	19:01	5507.08	Transducer	5509.97	5499.97	Alluvial
LLAO-4	07/17/2020	20:01	5507.09	Transducer	5509.97	5499.97	Alluvial
LLAO-4	07/17/2020	21:01	5507.08	Transducer	5509.97	5499.97	Alluvial
LLAO-4	07/17/2020	22:01	5507.08	Transducer	5509.97	5499.97	Alluvial
LLAO-4	07/17/2020	23:01	5507.08	Transducer	5509.97	5499.97	Alluvial
LLAO-4	07/18/2020	00:01	5507.08	Transducer	5509.97	5499.97	Alluvial
LLAO-4	07/18/2020	01:01	5507.09	Transducer	5509.97	5499.97	Alluvial
LLAO-4	07/18/2020	02:01	5507.09	Transducer	5509.97	5499.97	Alluvial
LLAO-4	07/18/2020	03:01	5507.08	Transducer	5509.97	5499.97	Alluvial
LLAO-4	07/18/2020	04:01	5507.08	Transducer	5509.97	5499.97	Alluvial
LLAO-4	07/18/2020	05:01	5507.08	Transducer	5509.97	5499.97	Alluvial
LLAO-4	07/18/2020	06:01	5507.08	Transducer	5509.97	5499.97	Alluvial
LLAO-4	07/18/2020	07:01	5507.08	Transducer	5509.97	5499.97	Alluvial
LLAO-4	07/18/2020	08:01	5507.07	Transducer	5509.97	5499.97	Alluvial
LLAO-4	07/18/2020	09:01	5507.07	Transducer	5509.97	5499.97	Alluvial
LLAO-4	07/18/2020	10:01	5507.08	Transducer	5509.97	5499.97	Alluvial
LLAO-4	07/18/2020	11:01	5507.07	Transducer	5509.97	5499.97	Alluvial
LLAO-4	07/18/2020	12:01	5507.08	Transducer	5509.97	5499.97	Alluvial
LLAO-4	07/18/2020	13:01	5507.07	Transducer	5509.97	5499.97	Alluvial
LLAO-4	07/18/2020	14:01	5507.08	Transducer	5509.97	5499.97	Alluvial
LLAO-4	07/18/2020	15:01	5507.08	Transducer	5509.97	5499.97	Alluvial
LLAO-4	07/18/2020	16:01	5507.07	Transducer	5509.97	5499.97	Alluvial

Location	Date	Time	Water Level (ft amsl)	Method	Top of Screen (ft amsl)	Bottom of Screen (ft amsl)	Zone
LLAO-4	07/18/2020	17:01	5507.07	Transducer	5509.97	5499.97	Alluvial
LLAO-4	07/18/2020	18:01	5507.07	Transducer	5509.97	5499.97	Alluvial
LLAO-4	07/18/2020	19:01	5507.07	Transducer	5509.97	5499.97	Alluvial
LLAO-4	07/18/2020	20:01	5507.07	Transducer	5509.97	5499.97	Alluvial
LLAO-4	07/18/2020	21:01	5507.07	Transducer	5509.97	5499.97	Alluvial
LLAO-4	07/18/2020	22:01	5507.07	Transducer	5509.97	5499.97	Alluvial
LLAO-4	07/18/2020	23:01	5507.07	Transducer	5509.97	5499.97	Alluvial
LLAO-4	07/19/2020	00:01	5507.07	Transducer	5509.97	5499.97	Alluvial
LLAO-4	07/19/2020	01:01	5507.07	Transducer	5509.97	5499.97	Alluvial
LLAO-4	07/19/2020	02:01	5507.06	Transducer	5509.97	5499.97	Alluvial
LLAO-4	07/19/2020	03:01	5507.07	Transducer	5509.97	5499.97	Alluvial
LLAO-4	07/19/2020	04:01	5507.07	Transducer	5509.97	5499.97	Alluvial
LLAO-4	07/19/2020	05:01	5507.11	Transducer	5509.97	5499.97	Alluvial
LLAO-4	07/19/2020	06:01	5507.16	Transducer	5509.97	5499.97	Alluvial
LLAO-4	07/19/2020	07:01	5507.03	Transducer	5509.97	5499.97	Alluvial
LLAO-4	07/19/2020	08:01	5506.72	Transducer	5509.97	5499.97	Alluvial
LLAO-4	07/19/2020	09:01	5506.59	Transducer	5509.97	5499.97	Alluvial
LLAO-4	07/19/2020	10:01	5506.58	Transducer	5509.97	5499.97	Alluvial
LLAO-4	07/19/2020	11:01	5507.07	Transducer	5509.97	5499.97	Alluvial
LLAO-4	07/19/2020	12:01	5507.06	Transducer	5509.97	5499.97	Alluvial
LLAO-4	07/19/2020	13:01	5507.06	Transducer	5509.97	5499.97	Alluvial
LLAO-4	07/19/2020	14:01	5507.07	Transducer	5509.97	5499.97	Alluvial
LLAO-4	07/19/2020	15:01	5507.06	Transducer	5509.97	5499.97	Alluvial
LLAO-4	07/19/2020	16:01	5507.07	Transducer	5509.97	5499.97	Alluvial
LLAO-4	07/19/2020	17:01	5507.05	Transducer	5509.97	5499.97	Alluvial
LLAO-4	07/19/2020	18:01	5507.06	Transducer	5509.97	5499.97	Alluvial
LLAO-4	07/19/2020	19:01	5507.06	Transducer	5509.97	5499.97	Alluvial
LLAO-4	07/19/2020	20:01	5507.07	Transducer	5509.97	5499.97	Alluvial
LLAO-4	07/19/2020	21:01	5507.07	Transducer	5509.97	5499.97	Alluvial
LLAO-4	07/19/2020	22:01	5507.06	Transducer	5509.97	5499.97	Alluvial
LLAO-4	07/19/2020	23:01	5507.06	Transducer	5509.97	5499.97	Alluvial
LLAO-4	07/20/2020	00:01	5507.06	Transducer	5509.97	5499.97	Alluvial
LLAO-4	07/20/2020	01:01	5507.06	Transducer	5509.97	5499.97	Alluvial
LLAO-4	07/20/2020	02:01	5507.05	Transducer	5509.97	5499.97	Alluvial
LLAO-4	07/20/2020	03:01	5507.06	Transducer	5509.97	5499.97	Alluvial
LLAO-4	07/20/2020	04:01	5507.06	Transducer	5509.97	5499.97	Alluvial
LLAO-4	07/20/2020	05:01	5507.06	Transducer	5509.97	5499.97	Alluvial
LLAO-4	07/20/2020	06:01	5507.06	Transducer	5509.97	5499.97	Alluvial
LLAO-4	07/20/2020	07:01	5507.06	Transducer	5509.97	5499.97	Alluvial
LLAO-4	07/20/2020	08:01	5507.05	Transducer	5509.97	5499.97	Alluvial
LLAO-4	07/20/2020	09:01	5507.06	Transducer	5509.97	5499.97	Alluvial
LLAO-4	07/20/2020	10:01	5507.05	Transducer	5509.97	5499.97	Alluvial
LLAO-4	07/20/2020	11:01	5507.05	Transducer	5509.97	5499.97	Alluvial
LLAO-4	07/20/2020	12:01	5507.05	Transducer	5509.97	5499.97	Alluvial
LLAO-4	07/20/2020	13:01	5507.05	Transducer	5509.97	5499.97	Alluvial

Location	Date	Time	Water Level (ft amsl)	Method	Top of Screen (ft amsl)	Bottom of Screen (ft amsl)	Zone
LLAO-4	07/20/2020	14:01	5507.06	Transducer	5509.97	5499.97	Alluvial
LLAO-4	07/20/2020	15:01	5507.06	Transducer	5509.97	5499.97	Alluvial
LLAO-4	07/20/2020	16:01	5507.05	Transducer	5509.97	5499.97	Alluvial
LLAO-4	07/20/2020	17:01	5507.06	Transducer	5509.97	5499.97	Alluvial
LLAO-4	07/20/2020	18:01	5507.05	Transducer	5509.97	5499.97	Alluvial
LLAO-4	07/20/2020	19:01	5507.05	Transducer	5509.97	5499.97	Alluvial
LLAO-4	07/20/2020	20:01	5507.05	Transducer	5509.97	5499.97	Alluvial
LLAO-4	07/20/2020	21:01	5507.05	Transducer	5509.97	5499.97	Alluvial
LLAO-4	07/20/2020	22:01	5507.05	Transducer	5509.97	5499.97	Alluvial
LLAO-4	07/20/2020	23:01	5507.05	Transducer	5509.97	5499.97	Alluvial
LLAO-4	07/21/2020	00:01	5507.05	Transducer	5509.97	5499.97	Alluvial
LLAO-4	07/21/2020	01:01	5507.05	Transducer	5509.97	5499.97	Alluvial
LLAO-4	07/21/2020	02:01	5507.04	Transducer	5509.97	5499.97	Alluvial
LLAO-4	07/21/2020	03:01	5507.05	Transducer	5509.97	5499.97	Alluvial
LLAO-4	07/21/2020	04:01	5507.05	Transducer	5509.97	5499.97	Alluvial
LLAO-4	07/21/2020	05:01	5507.05	Transducer	5509.97	5499.97	Alluvial
LLAO-4	07/21/2020	06:01	5507.05	Transducer	5509.97	5499.97	Alluvial
LLAO-4	07/21/2020	07:01	5507.05	Transducer	5509.97	5499.97	Alluvial
LLAO-4	07/21/2020	08:01	5507.05	Transducer	5509.97	5499.97	Alluvial
LLAO-4	07/21/2020	09:01	5507.05	Transducer	5509.97	5499.97	Alluvial
LLAO-4	07/21/2020	10:01	5507.04	Transducer	5509.97	5499.97	Alluvial
LLAO-4	07/21/2020	11:01	5507.04	Transducer	5509.97	5499.97	Alluvial
LLAO-4	07/21/2020	12:01	5507.04	Transducer	5509.97	5499.97	Alluvial
LLAO-4	07/21/2020	13:01	5507.05	Transducer	5509.97	5499.97	Alluvial
LLAO-4	07/21/2020	14:01	5507.04	Transducer	5509.97	5499.97	Alluvial
LLAO-4	07/21/2020	15:01	5507.05	Transducer	5509.97	5499.97	Alluvial
LLAO-4	07/21/2020	16:01	5507.05	Transducer	5509.97	5499.97	Alluvial
LLAO-4	07/21/2020	17:01	5507.05	Transducer	5509.97	5499.97	Alluvial
LLAO-4	07/21/2020	18:01	5507.04	Transducer	5509.97	5499.97	Alluvial
LLAO-4	07/21/2020	19:01	5507.04	Transducer	5509.97	5499.97	Alluvial
LLAO-4	07/21/2020	20:01	5507.05	Transducer	5509.97	5499.97	Alluvial
LLAO-4	07/21/2020	21:01	5507.04	Transducer	5509.97	5499.97	Alluvial
LLAO-4	07/21/2020	22:01	5507.04	Transducer	5509.97	5499.97	Alluvial
LLAO-4	07/21/2020	23:01	5507.04	Transducer	5509.97	5499.97	Alluvial
LLAO-4	07/22/2020	00:01	5507.04	Transducer	5509.97	5499.97	Alluvial
LLAO-4	07/22/2020	01:01	5507.04	Transducer	5509.97	5499.97	Alluvial
LLAO-4	07/22/2020	02:01	5507.04	Transducer	5509.97	5499.97	Alluvial
LLAO-4	07/22/2020	03:01	5507.04	Transducer	5509.97	5499.97	Alluvial
LLAO-4	07/22/2020	04:01	5507.03	Transducer	5509.97	5499.97	Alluvial
LLAO-4	07/22/2020	05:01	5507.03	Transducer	5509.97	5499.97	Alluvial
LLAO-4	07/22/2020	06:01	5507.04	Transducer	5509.97	5499.97	Alluvial
LLAO-4	07/22/2020	07:01	5507.04	Transducer	5509.97	5499.97	Alluvial
LLAO-4	07/22/2020	08:01	5507.03	Transducer	5509.97	5499.97	Alluvial
LLAO-4	07/22/2020	09:01	5507.04	Transducer	5509.97	5499.97	Alluvial
LLAO-4	07/22/2020	10:01	5507.03	Transducer	5509.97	5499.97	Alluvial

Location	Date	Time	Water Level (ft amsl)	Method	Top of Screen (ft amsl)	Bottom of Screen (ft amsl)	Zone
LLAO-4	07/22/2020	11:01	5507.03	Transducer	5509.97	5499.97	Alluvial
LLAO-4	07/22/2020	12:01	5507.03	Transducer	5509.97	5499.97	Alluvial
LLAO-4	07/22/2020	13:01	5507.04	Transducer	5509.97	5499.97	Alluvial
LLAO-4	07/22/2020	14:01	5507.03	Transducer	5509.97	5499.97	Alluvial
LLAO-4	07/22/2020	15:01	5507.03	Transducer	5509.97	5499.97	Alluvial
LLAO-4	07/22/2020	16:01	5507.04	Transducer	5509.97	5499.97	Alluvial
LLAO-4	07/22/2020	17:01	5507.03	Transducer	5509.97	5499.97	Alluvial
LLAO-4	07/22/2020	18:01	5507.03	Transducer	5509.97	5499.97	Alluvial
LLAO-4	07/22/2020	19:01	5507.04	Transducer	5509.97	5499.97	Alluvial
LLAO-4	07/22/2020	20:01	5507.04	Transducer	5509.97	5499.97	Alluvial
LLAO-4	07/22/2020	21:01	5507.04	Transducer	5509.97	5499.97	Alluvial
LLAO-4	07/22/2020	22:01	5507.03	Transducer	5509.97	5499.97	Alluvial
LLAO-4	07/22/2020	23:01	5507.03	Transducer	5509.97	5499.97	Alluvial
LLAO-4	07/23/2020	00:01	5507.03	Transducer	5509.97	5499.97	Alluvial
LLAO-4	07/23/2020	01:01	5507.03	Transducer	5509.97	5499.97	Alluvial
LLAO-4	07/23/2020	02:01	5507.03	Transducer	5509.97	5499.97	Alluvial
LLAO-4	07/23/2020	03:01	5507.03	Transducer	5509.97	5499.97	Alluvial
LLAO-4	07/23/2020	04:01	5507.03	Transducer	5509.97	5499.97	Alluvial
LLAO-4	07/23/2020	05:01	5507.02	Transducer	5509.97	5499.97	Alluvial
LLAO-4	07/23/2020	06:01	5507.03	Transducer	5509.97	5499.97	Alluvial
LLAO-4	07/23/2020	07:01	5507.02	Transducer	5509.97	5499.97	Alluvial
LLAO-4	07/23/2020	08:01	5507.03	Transducer	5509.97	5499.97	Alluvial
LLAO-4	07/23/2020	09:01	5507.03	Transducer	5509.97	5499.97	Alluvial
LLAO-4	07/23/2020	10:01	5507.03	Transducer	5509.97	5499.97	Alluvial
LLAO-4	07/23/2020	11:01	5507.02	Transducer	5509.97	5499.97	Alluvial
LLAO-4	07/23/2020	12:01	5507.02	Transducer	5509.97	5499.97	Alluvial
LLAO-4	07/23/2020	13:01	5507.03	Transducer	5509.97	5499.97	Alluvial
LLAO-4	07/23/2020	14:01	5507.02	Transducer	5509.97	5499.97	Alluvial
LLAO-4	07/23/2020	15:01	5507.03	Transducer	5509.97	5499.97	Alluvial
LLAO-4	07/23/2020	16:01	5507.02	Transducer	5509.97	5499.97	Alluvial
LLAO-4	07/23/2020	17:01	5507.03	Transducer	5509.97	5499.97	Alluvial
LLAO-4	07/23/2020	18:01	5507.02	Transducer	5509.97	5499.97	Alluvial
LLAO-4	07/23/2020	19:01	5507.02	Transducer	5509.97	5499.97	Alluvial
LLAO-4	07/23/2020	20:01	5507.02	Transducer	5509.97	5499.97	Alluvial
LLAO-4	07/23/2020	21:01	5507.03	Transducer	5509.97	5499.97	Alluvial
LLAO-4	07/23/2020	22:01	5507.02	Transducer	5509.97	5499.97	Alluvial
LLAO-4	07/23/2020	23:01	5507.02	Transducer	5509.97	5499.97	Alluvial
LLAO-4	07/24/2020	00:01	5507.02	Transducer	5509.97	5499.97	Alluvial
LLAO-4	07/24/2020	01:01	5507.02	Transducer	5509.97	5499.97	Alluvial
LLAO-4	07/24/2020	02:01	5507.02	Transducer	5509.97	5499.97	Alluvial
LLAO-4	07/24/2020	03:01	5507.02	Transducer	5509.97	5499.97	Alluvial
LLAO-4	07/24/2020	04:01	5507.02	Transducer	5509.97	5499.97	Alluvial
LLAO-4	07/24/2020	05:01	5507.02	Transducer	5509.97	5499.97	Alluvial
LLAO-4	07/24/2020	06:01	5507.02	Transducer	5509.97	5499.97	Alluvial
LLAO-4	07/24/2020	07:01	5507.03	Transducer	5509.97	5499.97	Alluvial

Location	Date	Time	Water Level (ft amsl)	Method	Top of Screen (ft amsl)	Bottom of Screen (ft amsl)	Zone
LLAO-4	07/24/2020	08:01	5507.02	Transducer	5509.97	5499.97	Alluvial
LLAO-4	07/24/2020	09:01	5507.02	Transducer	5509.97	5499.97	Alluvial
LLAO-4	07/24/2020	10:01	5507.02	Transducer	5509.97	5499.97	Alluvial
LLAO-4	07/24/2020	11:01	5507.02	Transducer	5509.97	5499.97	Alluvial
LLAO-4	07/24/2020	12:01	5507.01	Transducer	5509.97	5499.97	Alluvial
LLAO-4	07/24/2020	13:01	5507.02	Transducer	5509.97	5499.97	Alluvial
LLAO-4	07/24/2020	14:01	5507.02	Transducer	5509.97	5499.97	Alluvial
LLAO-4	07/24/2020	15:01	5507.02	Transducer	5509.97	5499.97	Alluvial
LLAO-4	07/24/2020	16:01	5507.01	Transducer	5509.97	5499.97	Alluvial
LLAO-4	07/24/2020	17:01	5507.02	Transducer	5509.97	5499.97	Alluvial
LLAO-4	07/24/2020	18:01	5507.02	Transducer	5509.97	5499.97	Alluvial
LLAO-4	07/24/2020	19:01	5507.01	Transducer	5509.97	5499.97	Alluvial
LLAO-4	07/24/2020	20:01	5507.02	Transducer	5509.97	5499.97	Alluvial
LLAO-4	07/24/2020	21:01	5507.01	Transducer	5509.97	5499.97	Alluvial
LLAO-4	07/24/2020	22:01	5507.01	Transducer	5509.97	5499.97	Alluvial
LLAO-4	07/24/2020	23:01	5507.01	Transducer	5509.97	5499.97	Alluvial
LLAO-4	07/25/2020	00:01	5507.01	Transducer	5509.97	5499.97	Alluvial
LLAO-4	07/25/2020	01:01	5507.01	Transducer	5509.97	5499.97	Alluvial
LLAO-4	07/25/2020	02:01	5507.02	Transducer	5509.97	5499.97	Alluvial
LLAO-4	07/25/2020	03:01	5507.01	Transducer	5509.97	5499.97	Alluvial
LLAO-4	07/25/2020	04:01	5507.01	Transducer	5509.97	5499.97	Alluvial
LLAO-4	07/25/2020	05:01	5507.01	Transducer	5509.97	5499.97	Alluvial
LLAO-4	07/25/2020	06:01	5507.01	Transducer	5509.97	5499.97	Alluvial
LLAO-4	07/25/2020	07:01	5507.01	Transducer	5509.97	5499.97	Alluvial
LLAO-4	07/25/2020	08:01	5507.01	Transducer	5509.97	5499.97	Alluvial
LLAO-4	07/25/2020	09:01	5507.01	Transducer	5509.97	5499.97	Alluvial
LLAO-4	07/25/2020	10:01	5507.01	Transducer	5509.97	5499.97	Alluvial
LLAO-4	07/25/2020	11:01	5507.00	Transducer	5509.97	5499.97	Alluvial
LLAO-4	07/25/2020	12:01	5507.00	Transducer	5509.97	5499.97	Alluvial
LLAO-4	07/25/2020	13:01	5507.01	Transducer	5509.97	5499.97	Alluvial
LLAO-4	07/25/2020	14:01	5507.00	Transducer	5509.97	5499.97	Alluvial
LLAO-4	07/25/2020	15:01	5507.01	Transducer	5509.97	5499.97	Alluvial
LLAO-4	07/25/2020	16:01	5507.01	Transducer	5509.97	5499.97	Alluvial
LLAO-4	07/25/2020	17:01	5507.00	Transducer	5509.97	5499.97	Alluvial
LLAO-4	07/25/2020	18:01	5507.01	Transducer	5509.97	5499.97	Alluvial
LLAO-4	07/25/2020	19:01	5507.00	Transducer	5509.97	5499.97	Alluvial
LLAO-4	07/25/2020	20:01	5507.01	Transducer	5509.97	5499.97	Alluvial
LLAO-4	07/25/2020	21:01	5507.00	Transducer	5509.97	5499.97	Alluvial
LLAO-4	07/25/2020	22:01	5507.01	Transducer	5509.97	5499.97	Alluvial
LLAO-4	07/25/2020	23:01	5507.01	Transducer	5509.97	5499.97	Alluvial
LLAO-4	07/26/2020	00:01	5507.01	Transducer	5509.97	5499.97	Alluvial
LLAO-4	07/26/2020	01:01	5507.01	Transducer	5509.97	5499.97	Alluvial
LLAO-4	07/26/2020	02:01	5507.01	Transducer	5509.97	5499.97	Alluvial
LLAO-4	07/26/2020	03:01	5507.00	Transducer	5509.97	5499.97	Alluvial
LLAO-4	07/26/2020	04:01	5507.01	Transducer	5509.97	5499.97	Alluvial

Location	Date	Time	Water Level (ft amsl)	Method	Top of Screen (ft amsl)	Bottom of Screen (ft amsl)	Zone
LLAO-4	07/26/2020	05:01	5507.00	Transducer	5509.97	5499.97	Alluvial
LLAO-4	07/26/2020	06:01	5507.01	Transducer	5509.97	5499.97	Alluvial
LLAO-4	07/26/2020	07:01	5507.00	Transducer	5509.97	5499.97	Alluvial
LLAO-4	07/26/2020	08:01	5507.01	Transducer	5509.97	5499.97	Alluvial
LLAO-4	07/26/2020	09:01	5507.01	Transducer	5509.97	5499.97	Alluvial
LLAO-4	07/26/2020	10:01	5507.01	Transducer	5509.97	5499.97	Alluvial
LLAO-4	07/26/2020	11:01	5507.00	Transducer	5509.97	5499.97	Alluvial
LLAO-4	07/26/2020	12:01	5507.00	Transducer	5509.97	5499.97	Alluvial
LLAO-4	07/26/2020	13:01	5507.00	Transducer	5509.97	5499.97	Alluvial
LLAO-4	07/26/2020	14:01	5507.00	Transducer	5509.97	5499.97	Alluvial
LLAO-4	07/26/2020	15:01	5506.99	Transducer	5509.97	5499.97	Alluvial
LLAO-4	07/26/2020	16:01	5507.00	Transducer	5509.97	5499.97	Alluvial
LLAO-4	07/26/2020	17:01	5507.00	Transducer	5509.97	5499.97	Alluvial
LLAO-4	07/26/2020	18:01	5507.00	Transducer	5509.97	5499.97	Alluvial
LLAO-4	07/26/2020	19:01	5506.99	Transducer	5509.97	5499.97	Alluvial
LLAO-4	07/26/2020	20:01	5506.99	Transducer	5509.97	5499.97	Alluvial
LLAO-4	07/26/2020	21:01	5507.00	Transducer	5509.97	5499.97	Alluvial
LLAO-4	07/26/2020	22:01	5507.00	Transducer	5509.97	5499.97	Alluvial
LLAO-4	07/26/2020	23:01	5507.00	Transducer	5509.97	5499.97	Alluvial
LLAO-4	07/27/2020	00:01	5507.00	Transducer	5509.97	5499.97	Alluvial
LLAO-4	07/27/2020	01:01	5507.00	Transducer	5509.97	5499.97	Alluvial
LLAO-4	07/27/2020	02:01	5507.00	Transducer	5509.97	5499.97	Alluvial
LLAO-4	07/27/2020	03:01	5507.00	Transducer	5509.97	5499.97	Alluvial
LLAO-4	07/27/2020	04:01	5506.99	Transducer	5509.97	5499.97	Alluvial
LLAO-4	07/27/2020	05:01	5507.00	Transducer	5509.97	5499.97	Alluvial
LLAO-4	07/27/2020	06:01	5506.99	Transducer	5509.97	5499.97	Alluvial
LLAO-4	07/27/2020	07:01	5507.00	Transducer	5509.97	5499.97	Alluvial
LLAO-4	07/27/2020	08:01	5507.00	Transducer	5509.97	5499.97	Alluvial
LLAO-4	07/27/2020	09:01	5507.00	Transducer	5509.97	5499.97	Alluvial
LLAO-4	07/27/2020	10:01	5507.00	Transducer	5509.97	5499.97	Alluvial
LLAO-4	07/27/2020	11:01	5507.00	Transducer	5509.97	5499.97	Alluvial
LLAO-4	07/27/2020	12:01	5507.00	Transducer	5509.97	5499.97	Alluvial
LLAO-4	07/27/2020	13:01	5507.00	Transducer	5509.97	5499.97	Alluvial
LLAO-4	07/27/2020	14:01	5507.00	Transducer	5509.97	5499.97	Alluvial
LLAO-4	07/27/2020	15:01	5507.00	Transducer	5509.97	5499.97	Alluvial
LLAO-4	07/27/2020	16:01	5507.00	Transducer	5509.97	5499.97	Alluvial
LLAO-4	07/27/2020	17:01	5507.00	Transducer	5509.97	5499.97	Alluvial
LLAO-4	07/27/2020	18:01	5506.99	Transducer	5509.97	5499.97	Alluvial
LLAO-4	07/27/2020	19:01	5507.00	Transducer	5509.97	5499.97	Alluvial
LLAO-4	07/27/2020	20:01	5507.00	Transducer	5509.97	5499.97	Alluvial
LLAO-4	07/27/2020	21:01	5506.99	Transducer	5509.97	5499.97	Alluvial
LLAO-4	07/27/2020	22:01	5506.99	Transducer	5509.97	5499.97	Alluvial
LLAO-4	07/27/2020	23:01	5506.99	Transducer	5509.97	5499.97	Alluvial
LLAO-4	07/28/2020	00:01	5507.00	Transducer	5509.97	5499.97	Alluvial
LLAO-4	07/28/2020	01:01	5506.99	Transducer	5509.97	5499.97	Alluvial

Location	Date	Time	Water Level (ft amsl)	Method	Top of Screen (ft amsl)	Bottom of Screen (ft amsl)	Zone
LLAO-4	07/28/2020	02:01	5507.00	Transducer	5509.97	5499.97	Alluvial
LLAO-4	07/28/2020	03:01	5506.99	Transducer	5509.97	5499.97	Alluvial
LLAO-4	07/28/2020	04:01	5506.99	Transducer	5509.97	5499.97	Alluvial
LLAO-4	07/28/2020	05:01	5507.00	Transducer	5509.97	5499.97	Alluvial
LLAO-4	07/28/2020	06:01	5506.99	Transducer	5509.97	5499.97	Alluvial
LLAO-4	07/28/2020	07:01	5506.99	Transducer	5509.97	5499.97	Alluvial
LLAO-4	07/28/2020	08:01	5507.00	Transducer	5509.97	5499.97	Alluvial
LLAO-4	07/28/2020	09:01	5507.00	Transducer	5509.97	5499.97	Alluvial
LLAO-4	07/28/2020	10:01	5506.99	Transducer	5509.97	5499.97	Alluvial
LLAO-4	07/28/2020	11:01	5506.99	Transducer	5509.97	5499.97	Alluvial
LLAO-4	07/28/2020	12:01	5506.99	Transducer	5509.97	5499.97	Alluvial
LLAO-4	07/28/2020	13:01	5506.99	Transducer	5509.97	5499.97	Alluvial
LLAO-4	07/28/2020	14:01	5506.99	Transducer	5509.97	5499.97	Alluvial
LLAO-4	07/28/2020	15:01	5507.00	Transducer	5509.97	5499.97	Alluvial
LLAO-4	07/28/2020	16:01	5506.99	Transducer	5509.97	5499.97	Alluvial
LLAO-4	07/28/2020	17:01	5506.99	Transducer	5509.97	5499.97	Alluvial
LLAO-4	07/28/2020	18:01	5506.99	Transducer	5509.97	5499.97	Alluvial
LLAO-4	07/28/2020	19:01	5506.99	Transducer	5509.97	5499.97	Alluvial
LLAO-4	07/28/2020	20:01	5506.99	Transducer	5509.97	5499.97	Alluvial
LLAO-4	07/28/2020	21:01	5506.99	Transducer	5509.97	5499.97	Alluvial
LLAO-4	07/28/2020	22:01	5506.99	Transducer	5509.97	5499.97	Alluvial
LLAO-4	07/28/2020	23:01	5506.99	Transducer	5509.97	5499.97	Alluvial
LLAO-4	07/29/2020	00:01	5506.99	Transducer	5509.97	5499.97	Alluvial
LLAO-4	07/29/2020	01:01	5506.99	Transducer	5509.97	5499.97	Alluvial
LLAO-4	07/29/2020	02:01	5506.99	Transducer	5509.97	5499.97	Alluvial
LLAO-4	07/29/2020	03:01	5506.99	Transducer	5509.97	5499.97	Alluvial
LLAO-4	07/29/2020	04:01	5506.99	Transducer	5509.97	5499.97	Alluvial
LLAO-4	07/29/2020	05:01	5506.99	Transducer	5509.97	5499.97	Alluvial
LLAO-4	07/29/2020	06:01	5506.99	Transducer	5509.97	5499.97	Alluvial
LLAO-4	07/29/2020	07:01	5506.99	Transducer	5509.97	5499.97	Alluvial
LLAO-4	07/29/2020	08:01	5506.99	Transducer	5509.97	5499.97	Alluvial
LLAO-4	07/29/2020	09:01	5506.99	Transducer	5509.97	5499.97	Alluvial
LLAO-4	07/29/2020	10:01	5506.98	Transducer	5509.97	5499.97	Alluvial
LLAO-4	07/29/2020	11:01	5506.99	Transducer	5509.97	5499.97	Alluvial
LLAO-4	07/29/2020	12:01	5506.99	Transducer	5509.97	5499.97	Alluvial
LLAO-4	07/29/2020	13:01	5507.00	Transducer	5509.97	5499.97	Alluvial
LLAO-4	07/29/2020	14:01	5506.99	Transducer	5509.97	5499.97	Alluvial
LLAO-4	07/29/2020	15:01	5506.99	Transducer	5509.97	5499.97	Alluvial
LLAO-4	07/29/2020	16:01	5506.99	Transducer	5509.97	5499.97	Alluvial
LLAO-4	07/29/2020	17:01	5506.98	Transducer	5509.97	5499.97	Alluvial
LLAO-4	07/29/2020	18:01	5506.98	Transducer	5509.97	5499.97	Alluvial
LLAO-4	07/29/2020	19:01	5506.99	Transducer	5509.97	5499.97	Alluvial
LLAO-4	07/29/2020	20:01	5506.99	Transducer	5509.97	5499.97	Alluvial
LLAO-4	07/29/2020	21:01	5506.99	Transducer	5509.97	5499.97	Alluvial
LLAO-4	07/29/2020	22:01	5506.98	Transducer	5509.97	5499.97	Alluvial

Location	Date	Time	Water Level (ft amsl)	Method	Top of Screen (ft amsl)	Bottom of Screen (ft amsl)	Zone
LLAO-4	07/29/2020	23:01	5506.98	Transducer	5509.97	5499.97	Alluvial
LLAO-4	07/30/2020	00:01	5506.98	Transducer	5509.97	5499.97	Alluvial
LLAO-4	07/30/2020	01:01	5506.98	Transducer	5509.97	5499.97	Alluvial
LLAO-4	07/30/2020	02:01	5506.99	Transducer	5509.97	5499.97	Alluvial
LLAO-4	07/30/2020	03:01	5506.98	Transducer	5509.97	5499.97	Alluvial
LLAO-4	07/30/2020	04:01	5506.98	Transducer	5509.97	5499.97	Alluvial
LLAO-4	07/30/2020	05:01	5506.99	Transducer	5509.97	5499.97	Alluvial
LLAO-4	07/30/2020	06:01	5506.98	Transducer	5509.97	5499.97	Alluvial
LLAO-4	07/30/2020	07:01	5506.99	Transducer	5509.97	5499.97	Alluvial
LLAO-4	07/30/2020	08:01	5506.99	Transducer	5509.97	5499.97	Alluvial
LLAO-4	07/30/2020	09:01	5506.98	Transducer	5509.97	5499.97	Alluvial
LLAO-4	07/30/2020	10:01	5506.98	Transducer	5509.97	5499.97	Alluvial
LLAO-4	07/30/2020	11:01	5506.98	Transducer	5509.97	5499.97	Alluvial
LLAO-4	07/30/2020	12:01	5506.98	Transducer	5509.97	5499.97	Alluvial
LLAO-4	07/30/2020	13:01	5506.98	Transducer	5509.97	5499.97	Alluvial
LLAO-4	07/30/2020	14:01	5506.99	Transducer	5509.97	5499.97	Alluvial
LLAO-4	07/30/2020	15:01	5506.99	Transducer	5509.97	5499.97	Alluvial
LLAO-4	07/30/2020	16:01	5506.98	Transducer	5509.97	5499.97	Alluvial
LLAO-4	07/30/2020	17:01	5506.98	Transducer	5509.97	5499.97	Alluvial
LLAO-4	07/30/2020	18:01	5506.98	Transducer	5509.97	5499.97	Alluvial
LLAO-4	07/30/2020	19:01	5506.98	Transducer	5509.97	5499.97	Alluvial
LLAO-4	07/30/2020	20:01	5506.98	Transducer	5509.97	5499.97	Alluvial
LLAO-4	07/30/2020	21:01	5506.98	Transducer	5509.97	5499.97	Alluvial
LLAO-4	07/30/2020	22:01	5506.99	Transducer	5509.97	5499.97	Alluvial
LLAO-4	07/30/2020	23:01	5506.98	Transducer	5509.97	5499.97	Alluvial
LLAO-4	07/31/2020	00:01	5506.98	Transducer	5509.97	5499.97	Alluvial
LLAO-4	07/31/2020	01:01	5506.98	Transducer	5509.97	5499.97	Alluvial
LLAO-4	07/31/2020	02:01	5506.99	Transducer	5509.97	5499.97	Alluvial
LLAO-4	07/31/2020	03:01	5506.98	Transducer	5509.97	5499.97	Alluvial
LLAO-4	07/31/2020	04:01	5506.98	Transducer	5509.97	5499.97	Alluvial
LLAO-4	07/31/2020	05:01	5506.98	Transducer	5509.97	5499.97	Alluvial
LLAO-4	07/31/2020	06:01	5506.99	Transducer	5509.97	5499.97	Alluvial
LLAO-4	07/31/2020	07:01	5506.98	Transducer	5509.97	5499.97	Alluvial
LLAO-4	07/31/2020	08:01	5506.98	Transducer	5509.97	5499.97	Alluvial
LLAO-4	07/31/2020	09:01	5506.98	Transducer	5509.97	5499.97	Alluvial
LLAO-4	07/31/2020	10:01	5506.98	Transducer	5509.97	5499.97	Alluvial
LLAO-4	07/31/2020	11:01	5506.98	Transducer	5509.97	5499.97	Alluvial
LLAO-4	07/31/2020	12:01	5506.98	Transducer	5509.97	5499.97	Alluvial
LLAO-4	07/31/2020	13:01	5506.98	Transducer	5509.97	5499.97	Alluvial
LLAO-4	07/31/2020	14:01	5506.97	Transducer	5509.97	5499.97	Alluvial
LLAO-4	07/31/2020	15:01	5506.97	Transducer	5509.97	5499.97	Alluvial
LLAO-4	07/31/2020	16:01	5506.98	Transducer	5509.97	5499.97	Alluvial
LLAO-4	07/31/2020	17:01	5506.97	Transducer	5509.97	5499.97	Alluvial
LLAO-4	07/31/2020	18:01	5506.98	Transducer	5509.97	5499.97	Alluvial
LLAO-4	07/31/2020	19:01	5506.98	Transducer	5509.97	5499.97	Alluvial

Location	Date	Time	Water Level (ft amsl)	Method	Top of Screen (ft amsl)	Bottom of Screen (ft amsl)	Zone
LLAO-4	07/31/2020	20:01	5506.98	Transducer	5509.97	5499.97	Alluvial
LLAO-4	07/31/2020	21:01	5506.97	Transducer	5509.97	5499.97	Alluvial
LLAO-4	07/31/2020	22:01	5506.98	Transducer	5509.97	5499.97	Alluvial
LLAO-4	07/31/2020	23:01	5506.98	Transducer	5509.97	5499.97	Alluvial
LLAO-4	08/01/2020	00:01	5506.97	Transducer	5509.97	5499.97	Alluvial
LLAO-4	08/01/2020	01:01	5506.98	Transducer	5509.97	5499.97	Alluvial
LLAO-4	08/01/2020	02:01	5506.97	Transducer	5509.97	5499.97	Alluvial
LLAO-4	08/01/2020	03:01	5506.97	Transducer	5509.97	5499.97	Alluvial
LLAO-4	08/01/2020	04:01	5506.98	Transducer	5509.97	5499.97	Alluvial
LLAO-4	08/01/2020	05:01	5506.97	Transducer	5509.97	5499.97	Alluvial
LLAO-4	08/01/2020	06:01	5506.97	Transducer	5509.97	5499.97	Alluvial
LLAO-4	08/01/2020	07:01	5506.97	Transducer	5509.97	5499.97	Alluvial
LLAO-4	08/01/2020	08:01	5506.98	Transducer	5509.97	5499.97	Alluvial
LLAO-4	08/01/2020	09:01	5506.97	Transducer	5509.97	5499.97	Alluvial
LLAO-4	08/01/2020	10:01	5506.97	Transducer	5509.97	5499.97	Alluvial
LLAO-4	08/01/2020	11:01	5506.97	Transducer	5509.97	5499.97	Alluvial
LLAO-4	08/01/2020	12:01	5506.97	Transducer	5509.97	5499.97	Alluvial
LLAO-4	08/01/2020	13:01	5506.97	Transducer	5509.97	5499.97	Alluvial
LLAO-4	08/01/2020	14:01	5506.97	Transducer	5509.97	5499.97	Alluvial
LLAO-4	08/01/2020	15:01	5506.97	Transducer	5509.97	5499.97	Alluvial
LLAO-4	08/01/2020	16:01	5506.98	Transducer	5509.97	5499.97	Alluvial
LLAO-4	08/01/2020	17:01	5506.97	Transducer	5509.97	5499.97	Alluvial
LLAO-4	08/01/2020	18:01	5506.97	Transducer	5509.97	5499.97	Alluvial
LLAO-4	08/01/2020	19:01	5506.97	Transducer	5509.97	5499.97	Alluvial
LLAO-4	08/01/2020	20:01	5506.97	Transducer	5509.97	5499.97	Alluvial
LLAO-4	08/01/2020	21:01	5506.97	Transducer	5509.97	5499.97	Alluvial
LLAO-4	08/01/2020	22:01	5506.97	Transducer	5509.97	5499.97	Alluvial
LLAO-4	08/01/2020	23:01	5506.97	Transducer	5509.97	5499.97	Alluvial
LLAO-4	08/02/2020	00:01	5506.97	Transducer	5509.97	5499.97	Alluvial
LLAO-4	08/02/2020	01:01	5506.97	Transducer	5509.97	5499.97	Alluvial
LLAO-4	08/02/2020	02:01	5506.97	Transducer	5509.97	5499.97	Alluvial
LLAO-4	08/02/2020	03:01	5506.97	Transducer	5509.97	5499.97	Alluvial
LLAO-4	08/02/2020	04:01	5506.97	Transducer	5509.97	5499.97	Alluvial
LLAO-4	08/02/2020	05:01	5506.97	Transducer	5509.97	5499.97	Alluvial
LLAO-4	08/02/2020	06:01	5506.97	Transducer	5509.97	5499.97	Alluvial
LLAO-4	08/02/2020	07:01	5506.97	Transducer	5509.97	5499.97	Alluvial
LLAO-4	08/02/2020	08:01	5506.96	Transducer	5509.97	5499.97	Alluvial
LLAO-4	08/02/2020	09:01	5506.97	Transducer	5509.97	5499.97	Alluvial
LLAO-4	08/02/2020	10:01	5506.97	Transducer	5509.97	5499.97	Alluvial
LLAO-4	08/02/2020	11:01	5506.97	Transducer	5509.97	5499.97	Alluvial
LLAO-4	08/02/2020	12:01	5506.97	Transducer	5509.97	5499.97	Alluvial
LLAO-4	08/02/2020	13:01	5506.97	Transducer	5509.97	5499.97	Alluvial
LLAO-4	08/02/2020	14:01	5506.96	Transducer	5509.97	5499.97	Alluvial
LLAO-4	08/02/2020	15:01	5506.96	Transducer	5509.97	5499.97	Alluvial
LLAO-4	08/02/2020	16:01	5506.96	Transducer	5509.97	5499.97	Alluvial

Location	Date	Time	Water Level (ft amsl)	Method	Top of Screen (ft amsl)	Bottom of Screen (ft amsl)	Zone
LLAO-4	08/02/2020	17:01	5506.96	Transducer	5509.97	5499.97	Alluvial
LLAO-4	08/02/2020	18:01	5506.97	Transducer	5509.97	5499.97	Alluvial
LLAO-4	08/02/2020	19:01	5506.96	Transducer	5509.97	5499.97	Alluvial
LLAO-4	08/02/2020	20:01	5506.97	Transducer	5509.97	5499.97	Alluvial
LLAO-4	08/02/2020	21:01	5506.97	Transducer	5509.97	5499.97	Alluvial
LLAO-4	08/02/2020	22:01	5506.96	Transducer	5509.97	5499.97	Alluvial
LLAO-4	08/02/2020	23:01	5506.97	Transducer	5509.97	5499.97	Alluvial
LLAO-4	08/03/2020	00:01	5506.96	Transducer	5509.97	5499.97	Alluvial
LLAO-4	08/03/2020	01:01	5506.96	Transducer	5509.97	5499.97	Alluvial
LLAO-4	08/03/2020	02:01	5506.96	Transducer	5509.97	5499.97	Alluvial
LLAO-4	08/03/2020	03:01	5506.96	Transducer	5509.97	5499.97	Alluvial
LLAO-4	08/03/2020	04:01	5506.97	Transducer	5509.97	5499.97	Alluvial
LLAO-4	08/03/2020	05:01	5506.96	Transducer	5509.97	5499.97	Alluvial
LLAO-4	08/03/2020	06:01	5506.96	Transducer	5509.97	5499.97	Alluvial
LLAO-4	08/03/2020	07:01	5506.96	Transducer	5509.97	5499.97	Alluvial
LLAO-4	08/03/2020	08:01	5506.97	Transducer	5509.97	5499.97	Alluvial
LLAO-4	08/03/2020	09:01	5506.96	Transducer	5509.97	5499.97	Alluvial
LLAO-4	08/03/2020	10:01	5506.96	Transducer	5509.97	5499.97	Alluvial
LLAO-4	08/03/2020	11:01	5506.96	Transducer	5509.97	5499.97	Alluvial
LLAO-4	08/03/2020	12:01	5506.96	Transducer	5509.97	5499.97	Alluvial
LLAO-4	08/03/2020	13:01	5506.97	Transducer	5509.97	5499.97	Alluvial
LLAO-4	08/03/2020	14:01	5506.96	Transducer	5509.97	5499.97	Alluvial
LLAO-4	08/03/2020	15:01	5506.96	Transducer	5509.97	5499.97	Alluvial
LLAO-4	08/03/2020	16:01	5506.96	Transducer	5509.97	5499.97	Alluvial
LLAO-4	08/03/2020	17:01	5506.96	Transducer	5509.97	5499.97	Alluvial
LLAO-4	08/03/2020	18:01	5506.96	Transducer	5509.97	5499.97	Alluvial
LLAO-4	08/03/2020	19:01	5506.96	Transducer	5509.97	5499.97	Alluvial
LLAO-4	08/03/2020	20:01	5506.96	Transducer	5509.97	5499.97	Alluvial
LLAO-4	08/03/2020	21:01	5506.95	Transducer	5509.97	5499.97	Alluvial
LLAO-4	08/03/2020	22:01	5506.96	Transducer	5509.97	5499.97	Alluvial
LLAO-4	08/03/2020	23:01	5506.96	Transducer	5509.97	5499.97	Alluvial
LLAO-4	08/04/2020	00:01	5506.96	Transducer	5509.97	5499.97	Alluvial
LLAO-4	08/04/2020	01:01	5506.96	Transducer	5509.97	5499.97	Alluvial
LLAO-4	08/04/2020	02:01	5506.96	Transducer	5509.97	5499.97	Alluvial
LLAO-4	08/04/2020	03:01	5506.96	Transducer	5509.97	5499.97	Alluvial
LLAO-4	08/04/2020	04:01	5506.96	Transducer	5509.97	5499.97	Alluvial
LLAO-4	08/04/2020	05:01	5506.96	Transducer	5509.97	5499.97	Alluvial
LLAO-4	08/04/2020	06:01	5506.96	Transducer	5509.97	5499.97	Alluvial
LLAO-4	08/04/2020	07:01	5506.96	Transducer	5509.97	5499.97	Alluvial
LLAO-4	08/04/2020	08:01	5506.96	Transducer	5509.97	5499.97	Alluvial
LLAO-4	08/04/2020	09:01	5506.96	Transducer	5509.97	5499.97	Alluvial
LLAO-4	08/04/2020	10:01	5506.95	Transducer	5509.97	5499.97	Alluvial
LLAO-4	08/04/2020	11:01	5506.96	Transducer	5509.97	5499.97	Alluvial
LLAO-4	08/04/2020	12:01	5506.95	Transducer	5509.97	5499.97	Alluvial
LLAO-4	08/04/2020	13:01	5506.96	Transducer	5509.97	5499.97	Alluvial

Location	Date	Time	Water Level (ft amsl)	Method	Top of Screen (ft amsl)	Bottom of Screen (ft amsl)	Zone
LLAO-4	08/04/2020	14:01	5506.96	Transducer	5509.97	5499.97	Alluvial
LLAO-4	08/04/2020	15:01	5506.95	Transducer	5509.97	5499.97	Alluvial
LLAO-4	08/04/2020	16:01	5506.96	Transducer	5509.97	5499.97	Alluvial
LLAO-4	08/04/2020	17:01	5506.95	Transducer	5509.97	5499.97	Alluvial
LLAO-4	08/04/2020	18:01	5506.96	Transducer	5509.97	5499.97	Alluvial
LLAO-4	08/04/2020	19:01	5506.95	Transducer	5509.97	5499.97	Alluvial
LLAO-4	08/04/2020	20:01	5506.95	Transducer	5509.97	5499.97	Alluvial
LLAO-4	08/04/2020	21:01	5506.95	Transducer	5509.97	5499.97	Alluvial
LLAO-4	08/04/2020	22:01	5506.95	Transducer	5509.97	5499.97	Alluvial
LLAO-4	08/04/2020	23:01	5506.96	Transducer	5509.97	5499.97	Alluvial
LLAO-4	08/05/2020	00:01	5506.96	Transducer	5509.97	5499.97	Alluvial
LLAO-4	08/05/2020	01:01	5506.95	Transducer	5509.97	5499.97	Alluvial
LLAO-4	08/05/2020	02:01	5506.95	Transducer	5509.97	5499.97	Alluvial
LLAO-4	08/05/2020	03:01	5506.95	Transducer	5509.97	5499.97	Alluvial
LLAO-4	08/05/2020	04:01	5506.95	Transducer	5509.97	5499.97	Alluvial
LLAO-4	08/05/2020	05:01	5506.96	Transducer	5509.97	5499.97	Alluvial
LLAO-4	08/05/2020	06:01	5506.95	Transducer	5509.97	5499.97	Alluvial
LLAO-4	08/05/2020	07:01	5506.95	Transducer	5509.97	5499.97	Alluvial
LLAO-4	08/05/2020	08:01	5506.96	Transducer	5509.97	5499.97	Alluvial
LLAO-4	08/05/2020	09:01	5506.96	Transducer	5509.97	5499.97	Alluvial
LLAO-4	08/05/2020	10:01	5506.95	Transducer	5509.97	5499.97	Alluvial
LLAO-4	08/05/2020	11:01	5506.96	Transducer	5509.97	5499.97	Alluvial
LLAO-4	08/05/2020	12:01	5506.95	Transducer	5509.97	5499.97	Alluvial
LLAO-4	08/05/2020	13:01	5506.96	Transducer	5509.97	5499.97	Alluvial
LLAO-4	08/05/2020	14:01	5506.95	Transducer	5509.97	5499.97	Alluvial
LLAO-4	08/05/2020	15:01	5506.96	Transducer	5509.97	5499.97	Alluvial
LLAO-4	08/05/2020	16:01	5506.95	Transducer	5509.97	5499.97	Alluvial
LLAO-4	08/05/2020	17:01	5506.95	Transducer	5509.97	5499.97	Alluvial
LLAO-4	08/05/2020	18:01	5506.95	Transducer	5509.97	5499.97	Alluvial
LLAO-4	08/05/2020	19:01	5506.96	Transducer	5509.97	5499.97	Alluvial
LLAO-4	08/05/2020	20:01	5506.95	Transducer	5509.97	5499.97	Alluvial
LLAO-4	08/05/2020	21:01	5506.94	Transducer	5509.97	5499.97	Alluvial
LLAO-4	08/05/2020	22:01	5506.96	Transducer	5509.97	5499.97	Alluvial
LLAO-4	08/05/2020	23:01	5506.95	Transducer	5509.97	5499.97	Alluvial
LLAO-4	08/06/2020	00:01	5506.95	Transducer	5509.97	5499.97	Alluvial
LLAO-4	08/06/2020	01:01	5506.96	Transducer	5509.97	5499.97	Alluvial
LLAO-4	08/06/2020	02:01	5506.95	Transducer	5509.97	5499.97	Alluvial
LLAO-4	08/06/2020	03:01	5506.95	Transducer	5509.97	5499.97	Alluvial
LLAO-4	08/06/2020	04:01	5506.94	Transducer	5509.97	5499.97	Alluvial
LLAO-4	08/06/2020	05:01	5506.95	Transducer	5509.97	5499.97	Alluvial
LLAO-4	08/06/2020	06:01	5506.95	Transducer	5509.97	5499.97	Alluvial
LLAO-4	08/06/2020	07:01	5506.95	Transducer	5509.97	5499.97	Alluvial
LLAO-4	08/06/2020	08:01	5506.94	Transducer	5509.97	5499.97	Alluvial
LLAO-4	08/06/2020	09:01	5506.95	Transducer	5509.97	5499.97	Alluvial
LLAO-4	08/06/2020	10:01	5506.95	Transducer	5509.97	5499.97	Alluvial

Location	Date	Time	Water Level (ft amsl)	Method	Top of Screen (ft amsl)	Bottom of Screen (ft amsl)	Zone
LLAO-4	08/06/2020	11:01	5506.95	Transducer	5509.97	5499.97	Alluvial
LLAO-4	08/06/2020	12:01	5506.95	Transducer	5509.97	5499.97	Alluvial
LLAO-4	08/06/2020	13:01	5506.95	Transducer	5509.97	5499.97	Alluvial
LLAO-4	08/06/2020	14:01	5506.95	Transducer	5509.97	5499.97	Alluvial
LLAO-4	08/06/2020	15:01	5506.95	Transducer	5509.97	5499.97	Alluvial
LLAO-4	08/06/2020	16:01	5506.95	Transducer	5509.97	5499.97	Alluvial
LLAO-4	08/06/2020	17:01	5506.94	Transducer	5509.97	5499.97	Alluvial
LLAO-4	08/06/2020	18:01	5506.95	Transducer	5509.97	5499.97	Alluvial
LLAO-4	08/06/2020	19:01	5506.94	Transducer	5509.97	5499.97	Alluvial
LLAO-4	08/06/2020	20:01	5506.95	Transducer	5509.97	5499.97	Alluvial
LLAO-4	08/06/2020	21:01	5506.95	Transducer	5509.97	5499.97	Alluvial
LLAO-4	08/06/2020	22:01	5506.94	Transducer	5509.97	5499.97	Alluvial
LLAO-4	08/06/2020	23:01	5506.94	Transducer	5509.97	5499.97	Alluvial
LLAO-4	08/07/2020	00:01	5506.94	Transducer	5509.97	5499.97	Alluvial
LLAO-4	08/07/2020	01:01	5506.94	Transducer	5509.97	5499.97	Alluvial
LLAO-4	08/07/2020	02:01	5506.95	Transducer	5509.97	5499.97	Alluvial
LLAO-4	08/07/2020	03:01	5506.94	Transducer	5509.97	5499.97	Alluvial
LLAO-4	08/07/2020	04:01	5506.95	Transducer	5509.97	5499.97	Alluvial
LLAO-4	08/07/2020	05:01	5506.95	Transducer	5509.97	5499.97	Alluvial
LLAO-4	08/07/2020	06:01	5506.94	Transducer	5509.97	5499.97	Alluvial
LLAO-4	08/07/2020	07:01	5506.95	Transducer	5509.97	5499.97	Alluvial
LLAO-4	08/07/2020	08:01	5506.94	Transducer	5509.97	5499.97	Alluvial
LLAO-4	08/07/2020	09:01	5506.94	Transducer	5509.97	5499.97	Alluvial
LLAO-4	08/07/2020	10:01	5506.95	Transducer	5509.97	5499.97	Alluvial
LLAO-4	08/07/2020	11:01	5506.93	Transducer	5509.97	5499.97	Alluvial
LLAO-4	08/07/2020	12:01	5506.94	Transducer	5509.97	5499.97	Alluvial
LLAO-4	08/07/2020	13:01	5506.93	Transducer	5509.97	5499.97	Alluvial
LLAO-4	08/07/2020	14:01	5506.94	Transducer	5509.97	5499.97	Alluvial
LLAO-4	08/07/2020	15:01	5506.94	Transducer	5509.97	5499.97	Alluvial
LLAO-4	08/07/2020	16:01	5506.94	Transducer	5509.97	5499.97	Alluvial
LLAO-4	08/07/2020	17:01	5506.95	Transducer	5509.97	5499.97	Alluvial
LLAO-4	08/07/2020	18:01	5506.94	Transducer	5509.97	5499.97	Alluvial
LLAO-4	08/07/2020	19:01	5506.93	Transducer	5509.97	5499.97	Alluvial
LLAO-4	08/07/2020	20:01	5506.94	Transducer	5509.97	5499.97	Alluvial
LLAO-4	08/07/2020	21:01	5506.95	Transducer	5509.97	5499.97	Alluvial
LLAO-4	08/07/2020	22:01	5506.94	Transducer	5509.97	5499.97	Alluvial
LLAO-4	08/07/2020	23:01	5506.94	Transducer	5509.97	5499.97	Alluvial
LLAO-4	08/08/2020	00:01	5506.94	Transducer	5509.97	5499.97	Alluvial
LLAO-4	08/08/2020	01:01	5506.93	Transducer	5509.97	5499.97	Alluvial
LLAO-4	08/08/2020	02:01	5506.94	Transducer	5509.97	5499.97	Alluvial
LLAO-4	08/08/2020	03:01	5506.93	Transducer	5509.97	5499.97	Alluvial
LLAO-4	08/08/2020	04:01	5506.93	Transducer	5509.97	5499.97	Alluvial
LLAO-4	08/08/2020	05:01	5506.94	Transducer	5509.97	5499.97	Alluvial
LLAO-4	08/08/2020	06:01	5506.94	Transducer	5509.97	5499.97	Alluvial
LLAO-4	08/08/2020	07:01	5506.94	Transducer	5509.97	5499.97	Alluvial

Location	Date	Time	Water Level (ft amsl)	Method	Top of Screen (ft amsl)	Bottom of Screen (ft amsl)	Zone
LLAO-4	08/08/2020	08:01	5506.93	Transducer	5509.97	5499.97	Alluvial
LLAO-4	08/08/2020	09:01	5506.93	Transducer	5509.97	5499.97	Alluvial
LLAO-4	08/08/2020	10:01	5506.94	Transducer	5509.97	5499.97	Alluvial
LLAO-4	08/08/2020	11:01	5506.94	Transducer	5509.97	5499.97	Alluvial
LLAO-4	08/08/2020	12:01	5506.93	Transducer	5509.97	5499.97	Alluvial
LLAO-4	08/08/2020	13:01	5506.93	Transducer	5509.97	5499.97	Alluvial
LLAO-4	08/08/2020	14:01	5506.93	Transducer	5509.97	5499.97	Alluvial
LLAO-4	08/08/2020	15:01	5506.93	Transducer	5509.97	5499.97	Alluvial
LLAO-4	08/08/2020	16:01	5506.94	Transducer	5509.97	5499.97	Alluvial
LLAO-4	08/08/2020	17:01	5506.94	Transducer	5509.97	5499.97	Alluvial
LLAO-4	08/08/2020	18:01	5506.94	Transducer	5509.97	5499.97	Alluvial
LLAO-4	08/08/2020	19:01	5506.93	Transducer	5509.97	5499.97	Alluvial
LLAO-4	08/08/2020	20:01	5506.93	Transducer	5509.97	5499.97	Alluvial
LLAO-4	08/08/2020	21:01	5506.94	Transducer	5509.97	5499.97	Alluvial
LLAO-4	08/08/2020	22:01	5506.93	Transducer	5509.97	5499.97	Alluvial
LLAO-4	08/08/2020	23:01	5506.94	Transducer	5509.97	5499.97	Alluvial
LLAO-4	08/09/2020	00:01	5506.93	Transducer	5509.97	5499.97	Alluvial
LLAO-4	08/09/2020	01:01	5506.93	Transducer	5509.97	5499.97	Alluvial
LLAO-4	08/09/2020	02:01	5506.94	Transducer	5509.97	5499.97	Alluvial
LLAO-4	08/09/2020	03:01	5506.93	Transducer	5509.97	5499.97	Alluvial
LLAO-4	08/09/2020	04:01	5506.93	Transducer	5509.97	5499.97	Alluvial
LLAO-4	08/09/2020	05:01	5506.92	Transducer	5509.97	5499.97	Alluvial
LLAO-4	08/09/2020	06:01	5506.94	Transducer	5509.97	5499.97	Alluvial
LLAO-4	08/09/2020	07:01	5506.93	Transducer	5509.97	5499.97	Alluvial
LLAO-4	08/09/2020	08:01	5506.93	Transducer	5509.97	5499.97	Alluvial
LLAO-4	08/09/2020	09:01	5506.93	Transducer	5509.97	5499.97	Alluvial
LLAO-4	08/09/2020	10:01	5506.93	Transducer	5509.97	5499.97	Alluvial
LLAO-4	08/09/2020	11:01	5506.94	Transducer	5509.97	5499.97	Alluvial
LLAO-4	08/09/2020	12:01	5506.93	Transducer	5509.97	5499.97	Alluvial
LLAO-4	08/09/2020	13:01	5506.93	Transducer	5509.97	5499.97	Alluvial
LLAO-4	08/09/2020	14:01	5506.93	Transducer	5509.97	5499.97	Alluvial
LLAO-4	08/09/2020	15:01	5506.93	Transducer	5509.97	5499.97	Alluvial
LLAO-4	08/09/2020	16:01	5506.93	Transducer	5509.97	5499.97	Alluvial
LLAO-4	08/09/2020	17:01	5506.93	Transducer	5509.97	5499.97	Alluvial
LLAO-4	08/09/2020	18:01	5506.93	Transducer	5509.97	5499.97	Alluvial
LLAO-4	08/09/2020	19:01	5506.93	Transducer	5509.97	5499.97	Alluvial
LLAO-4	08/09/2020	20:01	5506.93	Transducer	5509.97	5499.97	Alluvial
LLAO-4	08/09/2020	21:01	5506.93	Transducer	5509.97	5499.97	Alluvial
LLAO-4	08/09/2020	22:01	5506.93	Transducer	5509.97	5499.97	Alluvial
LLAO-4	08/09/2020	23:01	5506.93	Transducer	5509.97	5499.97	Alluvial
LLAO-4	08/10/2020	00:01	5506.92	Transducer	5509.97	5499.97	Alluvial
LLAO-4	08/10/2020	01:01	5506.93	Transducer	5509.97	5499.97	Alluvial
LLAO-4	08/10/2020	02:01	5506.93	Transducer	5509.97	5499.97	Alluvial
LLAO-4	08/10/2020	03:01	5506.93	Transducer	5509.97	5499.97	Alluvial
LLAO-4	08/10/2020	04:01	5506.92	Transducer	5509.97	5499.97	Alluvial

Location	Date	Time	Water Level (ft amsl)	Method	Top of Screen (ft amsl)	Bottom of Screen (ft amsl)	Zone
LLAO-4	08/10/2020	05:01	5506.93	Transducer	5509.97	5499.97	Alluvial
LLAO-4	08/10/2020	06:01	5506.92	Transducer	5509.97	5499.97	Alluvial
LLAO-4	08/10/2020	07:01	5506.93	Transducer	5509.97	5499.97	Alluvial
LLAO-4	08/10/2020	08:01	5506.93	Transducer	5509.97	5499.97	Alluvial
LLAO-4	08/10/2020	09:01	5506.93	Transducer	5509.97	5499.97	Alluvial
LLAO-4	08/10/2020	10:01	5506.93	Transducer	5509.97	5499.97	Alluvial
LLAO-4	08/10/2020	11:01	5506.93	Transducer	5509.97	5499.97	Alluvial
LLAO-4	08/10/2020	12:01	5506.92	Transducer	5509.97	5499.97	Alluvial
LLAO-4	08/10/2020	13:01	5506.93	Transducer	5509.97	5499.97	Alluvial
LLAO-4	08/10/2020	14:01	5506.92	Transducer	5509.97	5499.97	Alluvial
LLAO-4	08/10/2020	15:01	5506.93	Transducer	5509.97	5499.97	Alluvial
LLAO-4	08/10/2020	16:01	5506.93	Transducer	5509.97	5499.97	Alluvial
LLAO-4	08/10/2020	17:01	5506.93	Transducer	5509.97	5499.97	Alluvial
LLAO-4	08/10/2020	18:01	5506.93	Transducer	5509.97	5499.97	Alluvial
LLAO-4	08/10/2020	19:01	5506.93	Transducer	5509.97	5499.97	Alluvial
LLAO-4	08/10/2020	20:01	5506.92	Transducer	5509.97	5499.97	Alluvial
LLAO-4	08/10/2020	21:01	5506.92	Transducer	5509.97	5499.97	Alluvial
LLAO-4	08/10/2020	22:01	5506.93	Transducer	5509.97	5499.97	Alluvial
LLAO-4	08/10/2020	23:01	5506.92	Transducer	5509.97	5499.97	Alluvial
LLAO-4	08/11/2020	00:01	5506.92	Transducer	5509.97	5499.97	Alluvial
LLAO-4	08/11/2020	01:01	5506.93	Transducer	5509.97	5499.97	Alluvial
LLAO-4	08/11/2020	02:01	5506.92	Transducer	5509.97	5499.97	Alluvial
LLAO-4	08/11/2020	03:01	5506.92	Transducer	5509.97	5499.97	Alluvial
LLAO-4	08/11/2020	04:01	5506.92	Transducer	5509.97	5499.97	Alluvial
LLAO-4	08/11/2020	05:01	5506.92	Transducer	5509.97	5499.97	Alluvial
LLAO-4	08/11/2020	06:01	5506.93	Transducer	5509.97	5499.97	Alluvial
LLAO-4	08/11/2020	07:01	5506.92	Transducer	5509.97	5499.97	Alluvial
LLAO-4	08/11/2020	08:01	5506.92	Transducer	5509.97	5499.97	Alluvial
LLAO-4	08/11/2020	09:01	5506.92	Transducer	5509.97	5499.97	Alluvial
LLAO-4	08/11/2020	10:01	5506.91	Transducer	5509.97	5499.97	Alluvial
LLAO-4	08/11/2020	11:01	5506.92	Transducer	5509.97	5499.97	Alluvial
LLAO-4	08/11/2020	12:01	5506.92	Transducer	5509.97	5499.97	Alluvial
LLAO-4	08/11/2020	13:01	5506.91	Transducer	5509.97	5499.97	Alluvial
LLAO-4	08/11/2020	14:01	5506.92	Transducer	5509.97	5499.97	Alluvial
LLAO-4	08/11/2020	15:01	5506.92	Transducer	5509.97	5499.97	Alluvial
LLAO-4	08/11/2020	16:01	5506.92	Transducer	5509.97	5499.97	Alluvial
LLAO-4	08/11/2020	17:01	5506.92	Transducer	5509.97	5499.97	Alluvial
LLAO-4	08/11/2020	18:01	5506.93	Transducer	5509.97	5499.97	Alluvial
LLAO-4	08/11/2020	19:01	5506.92	Transducer	5509.97	5499.97	Alluvial
LLAO-4	08/11/2020	20:01	5506.92	Transducer	5509.97	5499.97	Alluvial
LLAO-4	08/11/2020	21:01	5506.92	Transducer	5509.97	5499.97	Alluvial
LLAO-4	08/11/2020	22:01	5506.92	Transducer	5509.97	5499.97	Alluvial
LLAO-4	08/11/2020	23:01	5506.92	Transducer	5509.97	5499.97	Alluvial
LLAO-4	08/12/2020	00:01	5506.92	Transducer	5509.97	5499.97	Alluvial
LLAO-4	08/12/2020	01:01	5506.92	Transducer	5509.97	5499.97	Alluvial

Location	Date	Time	Water Level (ft amsl)	Method	Top of Screen (ft amsl)	Bottom of Screen (ft amsl)	Zone
LLAO-4	08/12/2020	02:01	5506.92	Transducer	5509.97	5499.97	Alluvial
LLAO-4	08/12/2020	03:01	5506.92	Transducer	5509.97	5499.97	Alluvial
LLAO-4	08/12/2020	04:01	5506.92	Transducer	5509.97	5499.97	Alluvial
LLAO-4	08/12/2020	05:01	5506.91	Transducer	5509.97	5499.97	Alluvial
LLAO-4	08/12/2020	06:01	5506.91	Transducer	5509.97	5499.97	Alluvial
LLAO-4	08/12/2020	07:01	5506.92	Transducer	5509.97	5499.97	Alluvial
LLAO-4	08/12/2020	08:01	5506.91	Transducer	5509.97	5499.97	Alluvial
LLAO-4	08/12/2020	09:01	5506.91	Transducer	5509.97	5499.97	Alluvial
LLAO-4	08/12/2020	10:01	5506.91	Transducer	5509.97	5499.97	Alluvial
LLAO-4	08/12/2020	11:01	5506.91	Transducer	5509.97	5499.97	Alluvial
LLAO-4	08/12/2020	12:01	5506.91	Transducer	5509.97	5499.97	Alluvial
LLAO-4	08/12/2020	13:01	5506.91	Transducer	5509.97	5499.97	Alluvial
LLAO-4	08/12/2020	14:01	5506.92	Transducer	5509.97	5499.97	Alluvial
LLAO-4	08/12/2020	15:01	5506.91	Transducer	5509.97	5499.97	Alluvial
LLAO-4	08/12/2020	16:01	5506.91	Transducer	5509.97	5499.97	Alluvial
LLAO-4	08/12/2020	17:01	5506.91	Transducer	5509.97	5499.97	Alluvial
LLAO-4	08/12/2020	18:01	5506.91	Transducer	5509.97	5499.97	Alluvial
LLAO-4	08/12/2020	19:01	5506.91	Transducer	5509.97	5499.97	Alluvial
LLAO-4	08/12/2020	20:01	5506.91	Transducer	5509.97	5499.97	Alluvial
LLAO-4	08/12/2020	21:01	5506.91	Transducer	5509.97	5499.97	Alluvial
LLAO-4	08/12/2020	22:01	5506.92	Transducer	5509.97	5499.97	Alluvial
LLAO-4	08/12/2020	23:01	5506.91	Transducer	5509.97	5499.97	Alluvial
LLAO-4	08/13/2020	00:01	5506.92	Transducer	5509.97	5499.97	Alluvial
LLAO-4	08/13/2020	01:01	5506.91	Transducer	5509.97	5499.97	Alluvial
LLAO-4	08/13/2020	02:01	5506.91	Transducer	5509.97	5499.97	Alluvial
LLAO-4	08/13/2020	03:01	5506.91	Transducer	5509.97	5499.97	Alluvial
LLAO-4	08/13/2020	04:01	5506.91	Transducer	5509.97	5499.97	Alluvial
LLAO-4	08/13/2020	05:01	5506.92	Transducer	5509.97	5499.97	Alluvial
LLAO-4	08/13/2020	06:01	5506.91	Transducer	5509.97	5499.97	Alluvial
LLAO-4	08/13/2020	07:01	5506.91	Transducer	5509.97	5499.97	Alluvial
LLAO-4	08/13/2020	08:01	5506.91	Transducer	5509.97	5499.97	Alluvial
LLAO-4	08/13/2020	09:01	5506.91	Transducer	5509.97	5499.97	Alluvial
LLAO-4	08/13/2020	10:01	5506.90	Transducer	5509.97	5499.97	Alluvial
LLAO-4	08/13/2020	11:01	5506.91	Transducer	5509.97	5499.97	Alluvial
LLAO-4	08/13/2020	12:01	5506.91	Transducer	5509.97	5499.97	Alluvial
LLAO-4	08/13/2020	13:01	5506.91	Transducer	5509.97	5499.97	Alluvial
LLAO-4	08/13/2020	14:01	5506.91	Transducer	5509.97	5499.97	Alluvial
LLAO-4	08/13/2020	15:01	5506.91	Transducer	5509.97	5499.97	Alluvial
LLAO-4	08/13/2020	16:01	5506.90	Transducer	5509.97	5499.97	Alluvial
LLAO-4	08/13/2020	17:01	5506.91	Transducer	5509.97	5499.97	Alluvial
LLAO-4	08/13/2020	18:01	5506.91	Transducer	5509.97	5499.97	Alluvial
LLAO-4	08/13/2020	19:01	5506.90	Transducer	5509.97	5499.97	Alluvial
LLAO-4	08/13/2020	20:01	5506.91	Transducer	5509.97	5499.97	Alluvial
LLAO-4	08/13/2020	21:01	5506.91	Transducer	5509.97	5499.97	Alluvial
LLAO-4	08/13/2020	22:01	5506.91	Transducer	5509.97	5499.97	Alluvial

Location	Date	Time	Water Level (ft amsl)	Method	Top of Screen (ft amsl)	Bottom of Screen (ft amsl)	Zone
LLAO-4	08/13/2020	23:01	5506.91	Transducer	5509.97	5499.97	Alluvial
LLAO-4	08/14/2020	00:01	5506.91	Transducer	5509.97	5499.97	Alluvial
LLAO-4	08/14/2020	01:01	5506.91	Transducer	5509.97	5499.97	Alluvial
LLAO-4	08/14/2020	02:01	5506.91	Transducer	5509.97	5499.97	Alluvial
LLAO-4	08/14/2020	03:01	5506.91	Transducer	5509.97	5499.97	Alluvial
LLAO-4	08/14/2020	04:01	5506.91	Transducer	5509.97	5499.97	Alluvial
LLAO-4	08/14/2020	05:01	5506.91	Transducer	5509.97	5499.97	Alluvial
LLAO-4	08/14/2020	06:01	5506.90	Transducer	5509.97	5499.97	Alluvial
LLAO-4	08/14/2020	07:01	5506.91	Transducer	5509.97	5499.97	Alluvial
LLAO-4	08/14/2020	08:01	5506.91	Transducer	5509.97	5499.97	Alluvial
LLAO-4	08/14/2020	09:01	5506.90	Transducer	5509.97	5499.97	Alluvial
LLAO-4	08/14/2020	10:01	5506.91	Transducer	5509.97	5499.97	Alluvial
LLAO-4	08/14/2020	11:01	5506.90	Transducer	5509.97	5499.97	Alluvial
LLAO-4	08/14/2020	12:01	5506.90	Transducer	5509.97	5499.97	Alluvial
LLAO-4	08/14/2020	13:01	5506.91	Transducer	5509.97	5499.97	Alluvial
LLAO-4	08/14/2020	14:01	5506.90	Transducer	5509.97	5499.97	Alluvial
LLAO-4	08/14/2020	15:01	5506.90	Transducer	5509.97	5499.97	Alluvial
LLAO-4	08/14/2020	16:01	5506.90	Transducer	5509.97	5499.97	Alluvial
LLAO-4	08/14/2020	17:01	5506.91	Transducer	5509.97	5499.97	Alluvial
LLAO-4	08/14/2020	18:01	5506.91	Transducer	5509.97	5499.97	Alluvial
LLAO-4	08/14/2020	19:01	5506.90	Transducer	5509.97	5499.97	Alluvial
LLAO-4	08/14/2020	20:01	5506.90	Transducer	5509.97	5499.97	Alluvial
LLAO-4	08/14/2020	21:01	5506.90	Transducer	5509.97	5499.97	Alluvial
LLAO-4	08/14/2020	22:01	5506.91	Transducer	5509.97	5499.97	Alluvial
LLAO-4	08/14/2020	23:01	5506.90	Transducer	5509.97	5499.97	Alluvial
LLAO-4	08/15/2020	00:01	5506.90	Transducer	5509.97	5499.97	Alluvial
LLAO-4	08/15/2020	01:01	5506.91	Transducer	5509.97	5499.97	Alluvial
LLAO-4	08/15/2020	02:01	5506.90	Transducer	5509.97	5499.97	Alluvial
LLAO-4	08/15/2020	03:01	5506.90	Transducer	5509.97	5499.97	Alluvial
LLAO-4	08/15/2020	04:01	5506.90	Transducer	5509.97	5499.97	Alluvial
LLAO-4	08/15/2020	05:01	5506.90	Transducer	5509.97	5499.97	Alluvial
LLAO-4	08/15/2020	06:01	5506.91	Transducer	5509.97	5499.97	Alluvial
LLAO-4	08/15/2020	07:01	5506.90	Transducer	5509.97	5499.97	Alluvial
LLAO-4	08/15/2020	08:01	5506.90	Transducer	5509.97	5499.97	Alluvial
LLAO-4	08/15/2020	09:01	5506.90	Transducer	5509.97	5499.97	Alluvial
LLAO-4	08/15/2020	10:01	5506.90	Transducer	5509.97	5499.97	Alluvial
LLAO-4	08/15/2020	11:01	5506.90	Transducer	5509.97	5499.97	Alluvial
LLAO-4	08/15/2020	12:01	5506.90	Transducer	5509.97	5499.97	Alluvial
LLAO-4	08/15/2020	13:01	5506.90	Transducer	5509.97	5499.97	Alluvial
LLAO-4	08/15/2020	14:01	5506.90	Transducer	5509.97	5499.97	Alluvial
LLAO-4	08/15/2020	15:01	5506.90	Transducer	5509.97	5499.97	Alluvial
LLAO-4	08/15/2020	16:01	5506.90	Transducer	5509.97	5499.97	Alluvial
LLAO-4	08/15/2020	17:01	5506.89	Transducer	5509.97	5499.97	Alluvial
LLAO-4	08/15/2020	18:01	5506.90	Transducer	5509.97	5499.97	Alluvial
LLAO-4	08/15/2020	19:01	5506.89	Transducer	5509.97	5499.97	Alluvial

Location	Date	Time	Water Level (ft amsl)	Method	Top of Screen (ft amsl)	Bottom of Screen (ft amsl)	Zone
LLAO-4	08/15/2020	20:01	5506.90	Transducer	5509.97	5499.97	Alluvial
LLAO-4	08/15/2020	21:01	5506.90	Transducer	5509.97	5499.97	Alluvial
LLAO-4	08/15/2020	22:01	5506.89	Transducer	5509.97	5499.97	Alluvial
LLAO-4	08/15/2020	23:01	5506.89	Transducer	5509.97	5499.97	Alluvial
LLAO-4	08/16/2020	00:01	5506.90	Transducer	5509.97	5499.97	Alluvial
LLAO-4	08/16/2020	01:01	5506.89	Transducer	5509.97	5499.97	Alluvial
LLAO-4	08/16/2020	02:01	5506.90	Transducer	5509.97	5499.97	Alluvial
LLAO-4	08/16/2020	03:01	5506.90	Transducer	5509.97	5499.97	Alluvial
LLAO-4	08/16/2020	04:01	5506.90	Transducer	5509.97	5499.97	Alluvial
LLAO-4	08/16/2020	05:01	5506.90	Transducer	5509.97	5499.97	Alluvial
LLAO-4	08/16/2020	06:01	5506.90	Transducer	5509.97	5499.97	Alluvial
LLAO-4	08/16/2020	07:01	5506.89	Transducer	5509.97	5499.97	Alluvial
LLAO-4	08/16/2020	08:01	5506.90	Transducer	5509.97	5499.97	Alluvial
LLAO-4	08/16/2020	09:01	5506.89	Transducer	5509.97	5499.97	Alluvial
LLAO-4	08/16/2020	10:01	5506.90	Transducer	5509.97	5499.97	Alluvial
LLAO-4	08/16/2020	11:01	5506.89	Transducer	5509.97	5499.97	Alluvial
LLAO-4	08/16/2020	12:01	5506.90	Transducer	5509.97	5499.97	Alluvial
LLAO-4	08/16/2020	13:01	5506.89	Transducer	5509.97	5499.97	Alluvial
LLAO-4	08/16/2020	14:01	5506.89	Transducer	5509.97	5499.97	Alluvial
LLAO-4	08/16/2020	15:01	5506.89	Transducer	5509.97	5499.97	Alluvial
LLAO-4	08/16/2020	16:01	5506.90	Transducer	5509.97	5499.97	Alluvial
LLAO-4	08/16/2020	17:01	5506.89	Transducer	5509.97	5499.97	Alluvial
LLAO-4	08/16/2020	18:01	5506.89	Transducer	5509.97	5499.97	Alluvial
LLAO-4	08/16/2020	19:01	5506.89	Transducer	5509.97	5499.97	Alluvial
LLAO-4	08/16/2020	20:01	5506.89	Transducer	5509.97	5499.97	Alluvial
LLAO-4	08/16/2020	21:01	5506.89	Transducer	5509.97	5499.97	Alluvial
LLAO-4	08/16/2020	22:01	5506.88	Transducer	5509.97	5499.97	Alluvial
LLAO-4	08/16/2020	23:01	5506.89	Transducer	5509.97	5499.97	Alluvial
LLAO-4	08/17/2020	00:01	5506.89	Transducer	5509.97	5499.97	Alluvial
LLAO-4	08/17/2020	01:01	5506.89	Transducer	5509.97	5499.97	Alluvial
LLAO-4	08/17/2020	02:01	5506.89	Transducer	5509.97	5499.97	Alluvial
LLAO-4	08/17/2020	03:01	5506.89	Transducer	5509.97	5499.97	Alluvial
LLAO-4	08/17/2020	04:01	5506.89	Transducer	5509.97	5499.97	Alluvial
LLAO-4	08/17/2020	05:01	5506.89	Transducer	5509.97	5499.97	Alluvial
LLAO-4	08/17/2020	06:01	5506.89	Transducer	5509.97	5499.97	Alluvial
LLAO-4	08/17/2020	07:01	5506.89	Transducer	5509.97	5499.97	Alluvial
LLAO-4	08/17/2020	08:01	5506.89	Transducer	5509.97	5499.97	Alluvial
LLAO-4	08/17/2020	09:01	5506.89	Transducer	5509.97	5499.97	Alluvial
LLAO-4	08/17/2020	10:01	5506.89	Transducer	5509.97	5499.97	Alluvial
LLAO-4	08/17/2020	11:01	5506.89	Transducer	5509.97	5499.97	Alluvial
LLAO-4	08/17/2020	12:01	5506.88	Transducer	5509.97	5499.97	Alluvial
LLAO-4	08/17/2020	13:01	5506.89	Transducer	5509.97	5499.97	Alluvial
LLAO-4	08/17/2020	14:01	5506.88	Transducer	5509.97	5499.97	Alluvial
LLAO-4	08/17/2020	15:01	5506.88	Transducer	5509.97	5499.97	Alluvial
LLAO-4	08/17/2020	16:01	5506.89	Transducer	5509.97	5499.97	Alluvial

Location	Date	Time	Water Level (ft amsl)	Method	Top of Screen (ft amsl)	Bottom of Screen (ft amsl)	Zone
LLAO-4	08/17/2020	17:01	5506.89	Transducer	5509.97	5499.97	Alluvial
LLAO-4	08/17/2020	18:01	5506.89	Transducer	5509.97	5499.97	Alluvial
LLAO-4	08/17/2020	19:01	5506.89	Transducer	5509.97	5499.97	Alluvial
LLAO-4	08/17/2020	20:01	5506.89	Transducer	5509.97	5499.97	Alluvial
LLAO-4	08/17/2020	21:01	5506.88	Transducer	5509.97	5499.97	Alluvial
LLAO-4	08/17/2020	22:01	5506.88	Transducer	5509.97	5499.97	Alluvial
LLAO-4	08/17/2020	23:01	5506.88	Transducer	5509.97	5499.97	Alluvial
LLAO-4	08/18/2020	00:01	5506.88	Transducer	5509.97	5499.97	Alluvial
LLAO-4	08/18/2020	01:01	5506.88	Transducer	5509.97	5499.97	Alluvial
LLAO-4	08/18/2020	02:01	5506.88	Transducer	5509.97	5499.97	Alluvial
LLAO-4	08/18/2020	03:01	5506.88	Transducer	5509.97	5499.97	Alluvial
LLAO-4	08/18/2020	04:01	5506.89	Transducer	5509.97	5499.97	Alluvial
LLAO-4	08/18/2020	05:01	5506.89	Transducer	5509.97	5499.97	Alluvial
LLAO-4	08/18/2020	06:01	5506.88	Transducer	5509.97	5499.97	Alluvial
LLAO-4	08/18/2020	07:01	5506.89	Transducer	5509.97	5499.97	Alluvial
LLAO-4	08/18/2020	08:01	5506.88	Transducer	5509.97	5499.97	Alluvial
LLAO-4	08/18/2020	09:01	5506.88	Transducer	5509.97	5499.97	Alluvial
LLAO-4	08/18/2020	10:01	5506.88	Transducer	5509.97	5499.97	Alluvial
LLAO-4	08/18/2020	11:01	5506.88	Transducer	5509.97	5499.97	Alluvial
LLAO-4	08/18/2020	12:01	5506.88	Transducer	5509.97	5499.97	Alluvial
LLAO-4	08/18/2020	13:01	5506.88	Transducer	5509.97	5499.97	Alluvial
LLAO-4	08/18/2020	14:01	5506.88	Transducer	5509.97	5499.97	Alluvial
LLAO-4	08/18/2020	15:01	5506.88	Transducer	5509.97	5499.97	Alluvial
LLAO-4	08/18/2020	16:01	5506.88	Transducer	5509.97	5499.97	Alluvial
LLAO-4	08/18/2020	17:01	5506.88	Transducer	5509.97	5499.97	Alluvial
LLAO-4	08/18/2020	18:01	5506.88	Transducer	5509.97	5499.97	Alluvial
LLAO-4	08/18/2020	19:01	5506.88	Transducer	5509.97	5499.97	Alluvial
LLAO-4	08/18/2020	20:01	5506.88	Transducer	5509.97	5499.97	Alluvial
LLAO-4	08/18/2020	21:01	5506.89	Transducer	5509.97	5499.97	Alluvial
LLAO-4	08/18/2020	22:01	5506.88	Transducer	5509.97	5499.97	Alluvial
LLAO-4	08/18/2020	23:01	5506.88	Transducer	5509.97	5499.97	Alluvial
LLAO-4	08/19/2020	00:01	5506.87	Transducer	5509.97	5499.97	Alluvial
LLAO-4	08/19/2020	01:01	5506.88	Transducer	5509.97	5499.97	Alluvial
LLAO-4	08/19/2020	02:01	5506.88	Transducer	5509.97	5499.97	Alluvial
LLAO-4	08/19/2020	03:01	5506.89	Transducer	5509.97	5499.97	Alluvial
LLAO-4	08/19/2020	04:01	5506.88	Transducer	5509.97	5499.97	Alluvial
LLAO-4	08/19/2020	05:01	5506.88	Transducer	5509.97	5499.97	Alluvial
LLAO-4	08/19/2020	06:01	5506.88	Transducer	5509.97	5499.97	Alluvial
LLAO-4	08/19/2020	07:01	5506.87	Transducer	5509.97	5499.97	Alluvial
LLAO-4	08/19/2020	08:01	5506.88	Transducer	5509.97	5499.97	Alluvial
LLAO-4	08/19/2020	09:01	5506.88	Transducer	5509.97	5499.97	Alluvial
LLAO-4	08/19/2020	10:01	5506.88	Transducer	5509.97	5499.97	Alluvial
LLAO-4	08/19/2020	11:01	5506.88	Transducer	5509.97	5499.97	Alluvial
LLAO-4	08/19/2020	12:01	5506.88	Transducer	5509.97	5499.97	Alluvial
LLAO-4	08/19/2020	13:01	5506.88	Transducer	5509.97	5499.97	Alluvial

Location	Date	Time	Water Level (ft amsl)	Method	Top of Screen (ft amsl)	Bottom of Screen (ft amsl)	Zone
LLAO-4	08/19/2020	14:01	5506.88	Transducer	5509.97	5499.97	Alluvial
LLAO-4	08/19/2020	15:01	5506.88	Transducer	5509.97	5499.97	Alluvial
LLAO-4	08/19/2020	16:01	5506.87	Transducer	5509.97	5499.97	Alluvial
LLAO-4	08/19/2020	17:01	5506.88	Transducer	5509.97	5499.97	Alluvial
LLAO-4	08/19/2020	18:01	5506.87	Transducer	5509.97	5499.97	Alluvial
LLAO-4	08/19/2020	19:01	5506.88	Transducer	5509.97	5499.97	Alluvial
LLAO-4	08/19/2020	20:01	5506.87	Transducer	5509.97	5499.97	Alluvial
LLAO-4	08/19/2020	21:01	5506.88	Transducer	5509.97	5499.97	Alluvial
LLAO-4	08/19/2020	22:01	5506.87	Transducer	5509.97	5499.97	Alluvial
LLAO-4	08/19/2020	23:01	5506.88	Transducer	5509.97	5499.97	Alluvial
LLAO-4	08/20/2020	00:01	5506.88	Transducer	5509.97	5499.97	Alluvial
LLAO-4	08/20/2020	01:01	5506.88	Transducer	5509.97	5499.97	Alluvial
LLAO-4	08/20/2020	02:01	5506.88	Transducer	5509.97	5499.97	Alluvial
LLAO-4	08/20/2020	03:01	5506.87	Transducer	5509.97	5499.97	Alluvial
LLAO-4	08/20/2020	04:01	5506.87	Transducer	5509.97	5499.97	Alluvial
LLAO-4	08/20/2020	05:01	5506.87	Transducer	5509.97	5499.97	Alluvial
LLAO-4	08/20/2020	06:01	5506.88	Transducer	5509.97	5499.97	Alluvial
LLAO-4	08/20/2020	07:01	5506.88	Transducer	5509.97	5499.97	Alluvial
LLAO-4	08/20/2020	08:01	5506.87	Transducer	5509.97	5499.97	Alluvial
LLAO-4	08/20/2020	09:01	5506.87	Transducer	5509.97	5499.97	Alluvial
LLAO-4	08/20/2020	10:01	5506.87	Transducer	5509.97	5499.97	Alluvial
LLAO-4	08/20/2020	11:01	5506.87	Transducer	5509.97	5499.97	Alluvial
LLAO-4	08/20/2020	12:01	5506.87	Transducer	5509.97	5499.97	Alluvial
LLAO-4	08/20/2020	13:01	5506.86	Transducer	5509.97	5499.97	Alluvial
LLAO-4	08/20/2020	14:01	5506.87	Transducer	5509.97	5499.97	Alluvial
LLAO-4	08/20/2020	15:01	5506.87	Transducer	5509.97	5499.97	Alluvial
LLAO-4	08/20/2020	16:01	5506.87	Transducer	5509.97	5499.97	Alluvial
LLAO-4	08/20/2020	17:01	5506.87	Transducer	5509.97	5499.97	Alluvial
LLAO-4	08/20/2020	18:01	5506.87	Transducer	5509.97	5499.97	Alluvial
LLAO-4	08/20/2020	19:01	5506.87	Transducer	5509.97	5499.97	Alluvial
LLAO-4	08/20/2020	20:01	5506.87	Transducer	5509.97	5499.97	Alluvial
LLAO-4	08/20/2020	21:01	5506.87	Transducer	5509.97	5499.97	Alluvial
LLAO-4	08/20/2020	22:01	5506.87	Transducer	5509.97	5499.97	Alluvial
LLAO-4	08/20/2020	23:01	5506.87	Transducer	5509.97	5499.97	Alluvial
LLAO-4	08/21/2020	00:01	5506.87	Transducer	5509.97	5499.97	Alluvial
LLAO-4	08/21/2020	01:01	5506.87	Transducer	5509.97	5499.97	Alluvial
LLAO-4	08/21/2020	02:01	5506.87	Transducer	5509.97	5499.97	Alluvial
LLAO-4	08/21/2020	03:01	5506.86	Transducer	5509.97	5499.97	Alluvial
LLAO-4	08/21/2020	04:01	5506.87	Transducer	5509.97	5499.97	Alluvial
LLAO-4	08/21/2020	05:01	5506.86	Transducer	5509.97	5499.97	Alluvial
LLAO-4	08/21/2020	06:01	5506.87	Transducer	5509.97	5499.97	Alluvial
LLAO-4	08/21/2020	07:01	5506.87	Transducer	5509.97	5499.97	Alluvial
LLAO-4	08/21/2020	08:01	5506.86	Transducer	5509.97	5499.97	Alluvial
LLAO-4	08/21/2020	09:01	5506.87	Transducer	5509.97	5499.97	Alluvial
LLAO-4	08/21/2020	10:01	5506.87	Transducer	5509.97	5499.97	Alluvial

Location	Date	Time	Water Level (ft amsl)	Method	Top of Screen (ft amsl)	Bottom of Screen (ft amsl)	Zone
LLAO-4	08/21/2020	11:01	5506.87	Transducer	5509.97	5499.97	Alluvial
LLAO-4	08/21/2020	12:01	5506.86	Transducer	5509.97	5499.97	Alluvial
LLAO-4	08/21/2020	13:01	5506.86	Transducer	5509.97	5499.97	Alluvial
LLAO-4	08/21/2020	14:01	5506.86	Transducer	5509.97	5499.97	Alluvial
LLAO-4	08/21/2020	15:01	5506.87	Transducer	5509.97	5499.97	Alluvial
LLAO-4	08/21/2020	16:01	5506.86	Transducer	5509.97	5499.97	Alluvial
LLAO-4	08/21/2020	17:01	5506.87	Transducer	5509.97	5499.97	Alluvial
LLAO-4	08/21/2020	18:01	5506.86	Transducer	5509.97	5499.97	Alluvial
LLAO-4	08/21/2020	19:01	5506.87	Transducer	5509.97	5499.97	Alluvial
LLAO-4	08/21/2020	20:01	5506.87	Transducer	5509.97	5499.97	Alluvial
LLAO-4	08/21/2020	21:01	5506.87	Transducer	5509.97	5499.97	Alluvial
LLAO-4	08/21/2020	22:01	5506.86	Transducer	5509.97	5499.97	Alluvial
LLAO-4	08/21/2020	23:01	5506.86	Transducer	5509.97	5499.97	Alluvial
LLAO-4	08/22/2020	00:01	5506.87	Transducer	5509.97	5499.97	Alluvial
LLAO-4	08/22/2020	01:01	5506.86	Transducer	5509.97	5499.97	Alluvial
LLAO-4	08/22/2020	02:01	5506.87	Transducer	5509.97	5499.97	Alluvial
LLAO-4	08/22/2020	03:01	5506.86	Transducer	5509.97	5499.97	Alluvial
LLAO-4	08/22/2020	04:01	5506.86	Transducer	5509.97	5499.97	Alluvial
LLAO-4	08/22/2020	05:01	5506.86	Transducer	5509.97	5499.97	Alluvial
LLAO-4	08/22/2020	06:01	5506.86	Transducer	5509.97	5499.97	Alluvial
LLAO-4	08/22/2020	07:01	5506.86	Transducer	5509.97	5499.97	Alluvial
LLAO-4	08/22/2020	08:01	5506.86	Transducer	5509.97	5499.97	Alluvial
LLAO-4	08/22/2020	09:01	5506.86	Transducer	5509.97	5499.97	Alluvial
LLAO-4	08/22/2020	10:01	5506.86	Transducer	5509.97	5499.97	Alluvial
LLAO-4	08/22/2020	11:01	5506.87	Transducer	5509.97	5499.97	Alluvial
LLAO-4	08/22/2020	12:01	5506.86	Transducer	5509.97	5499.97	Alluvial
LLAO-4	08/22/2020	13:01	5506.86	Transducer	5509.97	5499.97	Alluvial
LLAO-4	08/22/2020	14:01	5506.86	Transducer	5509.97	5499.97	Alluvial
LLAO-4	08/22/2020	15:01	5506.86	Transducer	5509.97	5499.97	Alluvial
LLAO-4	08/22/2020	16:01	5506.86	Transducer	5509.97	5499.97	Alluvial
LLAO-4	08/22/2020	17:01	5506.86	Transducer	5509.97	5499.97	Alluvial
LLAO-4	08/22/2020	18:01	5506.86	Transducer	5509.97	5499.97	Alluvial
LLAO-4	08/22/2020	19:01	5506.85	Transducer	5509.97	5499.97	Alluvial
LLAO-4	08/22/2020	20:01	5506.86	Transducer	5509.97	5499.97	Alluvial
LLAO-4	08/22/2020	21:01	5506.86	Transducer	5509.97	5499.97	Alluvial
LLAO-4	08/22/2020	22:01	5506.85	Transducer	5509.97	5499.97	Alluvial
LLAO-4	08/22/2020	23:01	5506.86	Transducer	5509.97	5499.97	Alluvial
LLAO-4	08/23/2020	00:01	5506.86	Transducer	5509.97	5499.97	Alluvial
LLAO-4	08/23/2020	01:01	5506.86	Transducer	5509.97	5499.97	Alluvial
LLAO-4	08/23/2020	02:01	5506.86	Transducer	5509.97	5499.97	Alluvial
LLAO-4	08/23/2020	03:01	5506.86	Transducer	5509.97	5499.97	Alluvial
LLAO-4	08/23/2020	04:01	5506.86	Transducer	5509.97	5499.97	Alluvial
LLAO-4	08/23/2020	05:01	5506.85	Transducer	5509.97	5499.97	Alluvial
LLAO-4	08/23/2020	06:01	5506.85	Transducer	5509.97	5499.97	Alluvial
LLAO-4	08/23/2020	07:01	5506.85	Transducer	5509.97	5499.97	Alluvial

Location	Date	Time	Water Level (ft amsl)	Method	Top of Screen (ft amsl)	Bottom of Screen (ft amsl)	Zone
LLAO-4	08/23/2020	08:01	5506.85	Transducer	5509.97	5499.97	Alluvial
LLAO-4	08/23/2020	09:01	5506.86	Transducer	5509.97	5499.97	Alluvial
LLAO-4	08/23/2020	10:01	5506.86	Transducer	5509.97	5499.97	Alluvial
LLAO-4	08/23/2020	11:01	5506.86	Transducer	5509.97	5499.97	Alluvial
LLAO-4	08/23/2020	12:01	5506.85	Transducer	5509.97	5499.97	Alluvial
LLAO-4	08/23/2020	13:01	5506.85	Transducer	5509.97	5499.97	Alluvial
LLAO-4	08/23/2020	14:01	5506.86	Transducer	5509.97	5499.97	Alluvial
LLAO-4	08/23/2020	15:01	5506.85	Transducer	5509.97	5499.97	Alluvial
LLAO-4	08/23/2020	16:01	5506.86	Transducer	5509.97	5499.97	Alluvial
LLAO-4	08/23/2020	17:01	5506.86	Transducer	5509.97	5499.97	Alluvial
LLAO-4	08/23/2020	18:01	5506.85	Transducer	5509.97	5499.97	Alluvial
LLAO-4	08/23/2020	19:01	5506.85	Transducer	5509.97	5499.97	Alluvial
LLAO-4	08/23/2020	20:01	5506.85	Transducer	5509.97	5499.97	Alluvial
LLAO-4	08/23/2020	21:01	5506.86	Transducer	5509.97	5499.97	Alluvial
LLAO-4	08/23/2020	22:01	5506.85	Transducer	5509.97	5499.97	Alluvial
LLAO-4	08/23/2020	23:01	5506.85	Transducer	5509.97	5499.97	Alluvial
LLAO-4	08/24/2020	00:01	5506.85	Transducer	5509.97	5499.97	Alluvial
LLAO-4	08/24/2020	01:01	5506.85	Transducer	5509.97	5499.97	Alluvial
LLAO-4	08/24/2020	02:01	5506.85	Transducer	5509.97	5499.97	Alluvial
LLAO-4	08/24/2020	03:01	5506.85	Transducer	5509.97	5499.97	Alluvial
LLAO-4	08/24/2020	04:01	5506.86	Transducer	5509.97	5499.97	Alluvial
LLAO-4	08/24/2020	05:01	5506.85	Transducer	5509.97	5499.97	Alluvial
LLAO-4	08/24/2020	06:01	5506.85	Transducer	5509.97	5499.97	Alluvial
LLAO-4	08/24/2020	07:01	5506.85	Transducer	5509.97	5499.97	Alluvial
LLAO-4	08/24/2020	08:01	5506.85	Transducer	5509.97	5499.97	Alluvial
LLAO-4	08/24/2020	09:01	5506.85	Transducer	5509.97	5499.97	Alluvial
LLAO-4	08/24/2020	10:01	5506.85	Transducer	5509.97	5499.97	Alluvial
LLAO-4	08/24/2020	11:01	5506.85	Transducer	5509.97	5499.97	Alluvial
LLAO-4	08/24/2020	12:01	5506.85	Transducer	5509.97	5499.97	Alluvial
LLAO-4	08/24/2020	13:01	5506.85	Transducer	5509.97	5499.97	Alluvial
LLAO-4	08/24/2020	14:01	5506.85	Transducer	5509.97	5499.97	Alluvial
LLAO-4	08/24/2020	15:01	5506.85	Transducer	5509.97	5499.97	Alluvial
LLAO-4	08/24/2020	16:01	5506.85	Transducer	5509.97	5499.97	Alluvial
LLAO-4	08/24/2020	17:01	5506.85	Transducer	5509.97	5499.97	Alluvial
LLAO-4	08/24/2020	18:01	5506.85	Transducer	5509.97	5499.97	Alluvial
LLAO-4	08/24/2020	19:01	5506.85	Transducer	5509.97	5499.97	Alluvial
LLAO-4	08/24/2020	20:01	5506.84	Transducer	5509.97	5499.97	Alluvial
LLAO-4	08/24/2020	21:01	5506.85	Transducer	5509.97	5499.97	Alluvial
LLAO-4	08/24/2020	22:01	5506.84	Transducer	5509.97	5499.97	Alluvial
LLAO-4	08/24/2020	23:01	5506.84	Transducer	5509.97	5499.97	Alluvial
LLAO-4	08/25/2020	00:01	5506.85	Transducer	5509.97	5499.97	Alluvial
LLAO-4	08/25/2020	01:01	5506.84	Transducer	5509.97	5499.97	Alluvial
LLAO-4	08/25/2020	02:01	5506.85	Transducer	5509.97	5499.97	Alluvial
LLAO-4	08/25/2020	03:01	5506.85	Transducer	5509.97	5499.97	Alluvial
LLAO-4	08/25/2020	04:01	5506.85	Transducer	5509.97	5499.97	Alluvial

Location	Date	Time	Water Level (ft amsl)	Method	Top of Screen (ft amsl)	Bottom of Screen (ft amsl)	Zone
LLAO-4	08/25/2020	05:01	5506.85	Transducer	5509.97	5499.97	Alluvial
LLAO-4	08/25/2020	06:01	5506.85	Transducer	5509.97	5499.97	Alluvial
LLAO-4	08/25/2020	07:01	5506.85	Transducer	5509.97	5499.97	Alluvial
LLAO-4	08/25/2020	08:01	5506.84	Transducer	5509.97	5499.97	Alluvial
LLAO-4	08/25/2020	09:01	5506.84	Transducer	5509.97	5499.97	Alluvial
LLAO-4	08/25/2020	10:01	5506.85	Transducer	5509.97	5499.97	Alluvial
LLAO-4	08/25/2020	11:01	5506.84	Transducer	5509.97	5499.97	Alluvial
LLAO-4	08/25/2020	12:01	5506.84	Transducer	5509.97	5499.97	Alluvial
LLAO-4	08/25/2020	13:01	5506.85	Transducer	5509.97	5499.97	Alluvial
LLAO-4	08/25/2020	14:01	5506.84	Transducer	5509.97	5499.97	Alluvial
LLAO-4	08/25/2020	15:01	5506.84	Transducer	5509.97	5499.97	Alluvial
LLAO-4	08/25/2020	16:01	5506.84	Transducer	5509.97	5499.97	Alluvial
LLAO-4	08/25/2020	17:01	5506.85	Transducer	5509.97	5499.97	Alluvial
LLAO-4	08/25/2020	18:01	5506.84	Transducer	5509.97	5499.97	Alluvial
LLAO-4	08/25/2020	19:01	5506.85	Transducer	5509.97	5499.97	Alluvial
LLAO-4	08/25/2020	20:01	5506.84	Transducer	5509.97	5499.97	Alluvial
LLAO-4	08/25/2020	21:01	5506.84	Transducer	5509.97	5499.97	Alluvial
LLAO-4	08/25/2020	22:01	5506.84	Transducer	5509.97	5499.97	Alluvial
LLAO-4	08/25/2020	23:01	5506.85	Transducer	5509.97	5499.97	Alluvial
LLAO-4	08/26/2020	00:01	5506.85	Transducer	5509.97	5499.97	Alluvial
LLAO-4	08/26/2020	01:01	5506.84	Transducer	5509.97	5499.97	Alluvial
LLAO-4	08/26/2020	02:01	5506.84	Transducer	5509.97	5499.97	Alluvial
LLAO-4	08/26/2020	03:01	5506.84	Transducer	5509.97	5499.97	Alluvial
LLAO-4	08/26/2020	04:01	5506.84	Transducer	5509.97	5499.97	Alluvial
LLAO-4	08/26/2020	05:01	5506.84	Transducer	5509.97	5499.97	Alluvial
LLAO-4	08/26/2020	06:01	5506.84	Transducer	5509.97	5499.97	Alluvial
LLAO-4	08/26/2020	07:01	5506.84	Transducer	5509.97	5499.97	Alluvial
LLAO-4	08/26/2020	08:01	5506.84	Transducer	5509.97	5499.97	Alluvial
LLAO-4	08/26/2020	09:01	5506.84	Transducer	5509.97	5499.97	Alluvial
LLAO-4	08/26/2020	10:01	5506.84	Transducer	5509.97	5499.97	Alluvial
LLAO-4	08/26/2020	11:01	5506.84	Transducer	5509.97	5499.97	Alluvial
LLAO-4	08/26/2020	12:01	5506.84	Transducer	5509.97	5499.97	Alluvial
LLAO-4	08/26/2020	13:01	5506.84	Transducer	5509.97	5499.97	Alluvial
LLAO-4	08/26/2020	14:01	5506.84	Transducer	5509.97	5499.97	Alluvial
LLAO-4	08/26/2020	15:01	5506.84	Transducer	5509.97	5499.97	Alluvial
LLAO-4	08/26/2020	16:01	5506.84	Transducer	5509.97	5499.97	Alluvial
LLAO-4	08/26/2020	17:01	5506.84	Transducer	5509.97	5499.97	Alluvial
LLAO-4	08/26/2020	18:01	5506.84	Transducer	5509.97	5499.97	Alluvial
LLAO-4	08/26/2020	19:01	5506.84	Transducer	5509.97	5499.97	Alluvial
LLAO-4	08/26/2020	20:01	5506.84	Transducer	5509.97	5499.97	Alluvial
LLAO-4	08/26/2020	21:01	5506.84	Transducer	5509.97	5499.97	Alluvial
LLAO-4	08/26/2020	22:01	5506.84	Transducer	5509.97	5499.97	Alluvial
LLAO-4	08/26/2020	23:01	5506.84	Transducer	5509.97	5499.97	Alluvial
LLAO-4	08/27/2020	00:01	5506.84	Transducer	5509.97	5499.97	Alluvial
LLAO-4	08/27/2020	01:01	5506.84	Transducer	5509.97	5499.97	Alluvial

Location	Date	Time	Water Level (ft amsl)	Method	Top of Screen (ft amsl)	Bottom of Screen (ft amsl)	Zone
LLAO-4	08/27/2020	02:01	5506.84	Transducer	5509.97	5499.97	Alluvial
LLAO-4	08/27/2020	03:01	5506.84	Transducer	5509.97	5499.97	Alluvial
LLAO-4	08/27/2020	04:01	5506.83	Transducer	5509.97	5499.97	Alluvial
LLAO-4	08/27/2020	05:01	5506.84	Transducer	5509.97	5499.97	Alluvial
LLAO-4	08/27/2020	06:01	5506.84	Transducer	5509.97	5499.97	Alluvial
LLAO-4	08/27/2020	07:01	5506.84	Transducer	5509.97	5499.97	Alluvial
LLAO-4	08/27/2020	08:01	5506.84	Transducer	5509.97	5499.97	Alluvial
LLAO-4	08/27/2020	09:01	5506.83	Transducer	5509.97	5499.97	Alluvial
LLAO-4	08/27/2020	10:01	5506.83	Transducer	5509.97	5499.97	Alluvial
LLAO-4	08/27/2020	11:01	5506.84	Transducer	5509.97	5499.97	Alluvial
LLAO-4	08/27/2020	12:01	5506.84	Transducer	5509.97	5499.97	Alluvial
LLAO-4	08/27/2020	13:01	5506.84	Transducer	5509.97	5499.97	Alluvial
LLAO-4	08/27/2020	14:01	5506.84	Transducer	5509.97	5499.97	Alluvial
LLAO-4	08/27/2020	15:01	5506.83	Transducer	5509.97	5499.97	Alluvial
LLAO-4	08/27/2020	16:01	5506.83	Transducer	5509.97	5499.97	Alluvial
LLAO-4	08/27/2020	17:01	5506.84	Transducer	5509.97	5499.97	Alluvial
LLAO-4	08/27/2020	18:01	5506.84	Transducer	5509.97	5499.97	Alluvial
LLAO-4	08/27/2020	19:01	5506.83	Transducer	5509.97	5499.97	Alluvial
LLAO-4	08/27/2020	20:01	5506.84	Transducer	5509.97	5499.97	Alluvial
LLAO-4	08/27/2020	21:01	5506.83	Transducer	5509.97	5499.97	Alluvial
LLAO-4	08/27/2020	22:01	5506.83	Transducer	5509.97	5499.97	Alluvial
LLAO-4	08/27/2020	23:01	5506.83	Transducer	5509.97	5499.97	Alluvial
LLAO-4	08/28/2020	00:01	5506.83	Transducer	5509.97	5499.97	Alluvial
LLAO-4	08/28/2020	01:01	5506.83	Transducer	5509.97	5499.97	Alluvial
LLAO-4	08/28/2020	02:01	5506.83	Transducer	5509.97	5499.97	Alluvial
LLAO-4	08/28/2020	03:01	5506.83	Transducer	5509.97	5499.97	Alluvial
LLAO-4	08/28/2020	04:01	5506.84	Transducer	5509.97	5499.97	Alluvial
LLAO-4	08/28/2020	05:01	5506.83	Transducer	5509.97	5499.97	Alluvial
LLAO-4	08/28/2020	06:01	5506.84	Transducer	5509.97	5499.97	Alluvial
LLAO-4	08/28/2020	07:01	5506.84	Transducer	5509.97	5499.97	Alluvial
LLAO-4	08/28/2020	08:01	5506.83	Transducer	5509.97	5499.97	Alluvial
LLAO-4	08/28/2020	09:01	5506.83	Transducer	5509.97	5499.97	Alluvial
LLAO-4	08/28/2020	10:01	5506.83	Transducer	5509.97	5499.97	Alluvial
LLAO-4	08/28/2020	11:01	5506.83	Transducer	5509.97	5499.97	Alluvial
LLAO-4	08/28/2020	12:01	5506.83	Transducer	5509.97	5499.97	Alluvial
LLAO-4	08/28/2020	13:01	5506.83	Transducer	5509.97	5499.97	Alluvial
LLAO-4	08/28/2020	14:01	5506.83	Transducer	5509.97	5499.97	Alluvial
LLAO-4	08/28/2020	15:01	5506.83	Transducer	5509.97	5499.97	Alluvial
LLAO-4	08/28/2020	16:01	5506.84	Transducer	5509.97	5499.97	Alluvial
LLAO-4	08/28/2020	17:01	5506.83	Transducer	5509.97	5499.97	Alluvial
LLAO-4	08/28/2020	18:01	5506.84	Transducer	5509.97	5499.97	Alluvial
LLAO-4	08/28/2020	19:01	5506.83	Transducer	5509.97	5499.97	Alluvial
LLAO-4	08/28/2020	20:01	5506.83	Transducer	5509.97	5499.97	Alluvial
LLAO-4	08/28/2020	21:01	5506.83	Transducer	5509.97	5499.97	Alluvial
LLAO-4	08/28/2020	22:01	5506.83	Transducer	5509.97	5499.97	Alluvial

Location	Date	Time	Water Level (ft amsl)	Method	Top of Screen (ft amsl)	Bottom of Screen (ft amsl)	Zone
LLAO-4	08/28/2020	23:01	5506.83	Transducer	5509.97	5499.97	Alluvial
LLAO-4	08/29/2020	00:01	5506.83	Transducer	5509.97	5499.97	Alluvial
LLAO-4	08/29/2020	01:01	5506.83	Transducer	5509.97	5499.97	Alluvial
LLAO-4	08/29/2020	02:01	5506.83	Transducer	5509.97	5499.97	Alluvial
LLAO-4	08/29/2020	03:01	5506.83	Transducer	5509.97	5499.97	Alluvial
LLAO-4	08/29/2020	04:01	5506.83	Transducer	5509.97	5499.97	Alluvial
LLAO-4	08/29/2020	05:01	5506.83	Transducer	5509.97	5499.97	Alluvial
LLAO-4	08/29/2020	06:01	5506.83	Transducer	5509.97	5499.97	Alluvial
LLAO-4	08/29/2020	07:01	5506.83	Transducer	5509.97	5499.97	Alluvial
LLAO-4	08/29/2020	08:01	5506.83	Transducer	5509.97	5499.97	Alluvial
LLAO-4	08/29/2020	09:01	5506.82	Transducer	5509.97	5499.97	Alluvial
LLAO-4	08/29/2020	10:01	5506.83	Transducer	5509.97	5499.97	Alluvial
LLAO-4	08/29/2020	11:01	5506.83	Transducer	5509.97	5499.97	Alluvial
LLAO-4	08/29/2020	12:01	5506.83	Transducer	5509.97	5499.97	Alluvial
LLAO-4	08/29/2020	13:01	5506.82	Transducer	5509.97	5499.97	Alluvial
LLAO-4	08/29/2020	14:01	5506.82	Transducer	5509.97	5499.97	Alluvial
LLAO-4	08/29/2020	15:01	5506.83	Transducer	5509.97	5499.97	Alluvial
LLAO-4	08/29/2020	16:01	5506.82	Transducer	5509.97	5499.97	Alluvial
LLAO-4	08/29/2020	17:01	5506.83	Transducer	5509.97	5499.97	Alluvial
LLAO-4	08/29/2020	18:01	5506.83	Transducer	5509.97	5499.97	Alluvial
LLAO-4	08/29/2020	19:01	5506.83	Transducer	5509.97	5499.97	Alluvial
LLAO-4	08/29/2020	20:01	5506.83	Transducer	5509.97	5499.97	Alluvial
LLAO-4	08/29/2020	21:01	5506.83	Transducer	5509.97	5499.97	Alluvial
LLAO-4	08/29/2020	22:01	5506.83	Transducer	5509.97	5499.97	Alluvial
LLAO-4	08/29/2020	23:01	5506.83	Transducer	5509.97	5499.97	Alluvial
LLAO-4	08/30/2020	00:01	5506.83	Transducer	5509.97	5499.97	Alluvial
LLAO-4	08/30/2020	01:01	5506.83	Transducer	5509.97	5499.97	Alluvial
LLAO-4	08/30/2020	02:01	5506.84	Transducer	5509.97	5499.97	Alluvial
LLAO-4	08/30/2020	03:01	5506.83	Transducer	5509.97	5499.97	Alluvial
LLAO-4	08/30/2020	04:01	5506.84	Transducer	5509.97	5499.97	Alluvial
LLAO-4	08/30/2020	05:01	5506.84	Transducer	5509.97	5499.97	Alluvial
LLAO-4	08/30/2020	06:01	5506.84	Transducer	5509.97	5499.97	Alluvial
LLAO-4	08/30/2020	07:01	5506.85	Transducer	5509.97	5499.97	Alluvial
LLAO-4	08/30/2020	08:01	5506.84	Transducer	5509.97	5499.97	Alluvial
LLAO-4	08/30/2020	09:01	5506.84	Transducer	5509.97	5499.97	Alluvial
LLAO-4	08/30/2020	10:01	5506.85	Transducer	5509.97	5499.97	Alluvial
LLAO-4	08/30/2020	11:01	5506.84	Transducer	5509.97	5499.97	Alluvial
LLAO-4	08/30/2020	12:01	5506.84	Transducer	5509.97	5499.97	Alluvial
LLAO-4	08/30/2020	13:01	5506.85	Transducer	5509.97	5499.97	Alluvial
LLAO-4	08/30/2020	14:01	5506.84	Transducer	5509.97	5499.97	Alluvial
LLAO-4	08/30/2020	15:01	5506.84	Transducer	5509.97	5499.97	Alluvial
LLAO-4	08/30/2020	16:01	5506.85	Transducer	5509.97	5499.97	Alluvial
LLAO-4	08/30/2020	17:01	5506.85	Transducer	5509.97	5499.97	Alluvial
LLAO-4	08/30/2020	18:01	5506.85	Transducer	5509.97	5499.97	Alluvial
LLAO-4	08/30/2020	19:01	5506.85	Transducer	5509.97	5499.97	Alluvial

Location	Date	Time	Water Level (ft amsl)	Method	Top of Screen (ft amsl)	Bottom of Screen (ft amsl)	Zone
LLAO-4	08/30/2020	20:01	5506.85	Transducer	5509.97	5499.97	Alluvial
LLAO-4	08/30/2020	21:01	5506.85	Transducer	5509.97	5499.97	Alluvial
LLAO-4	08/30/2020	22:01	5506.85	Transducer	5509.97	5499.97	Alluvial
LLAO-4	08/30/2020	23:01	5506.85	Transducer	5509.97	5499.97	Alluvial
LLAO-4	08/31/2020	00:01	5506.85	Transducer	5509.97	5499.97	Alluvial
LLAO-4	08/31/2020	01:01	5506.85	Transducer	5509.97	5499.97	Alluvial
LLAO-4	08/31/2020	02:01	5506.85	Transducer	5509.97	5499.97	Alluvial
LLAO-4	08/31/2020	03:01	5506.85	Transducer	5509.97	5499.97	Alluvial
LLAO-4	08/31/2020	04:01	5506.86	Transducer	5509.97	5499.97	Alluvial
LLAO-4	08/31/2020	05:01	5506.85	Transducer	5509.97	5499.97	Alluvial
LLAO-4	08/31/2020	06:01	5506.85	Transducer	5509.97	5499.97	Alluvial
LLAO-4	08/31/2020	07:01	5506.85	Transducer	5509.97	5499.97	Alluvial
LLAO-4	08/31/2020	08:01	5506.85	Transducer	5509.97	5499.97	Alluvial
LLAO-4	08/31/2020	09:01	5506.85	Transducer	5509.97	5499.97	Alluvial
LLAO-4	08/31/2020	10:01	5506.85	Transducer	5509.97	5499.97	Alluvial
LLAO-4	08/31/2020	11:01	5506.86	Transducer	5509.97	5499.97	Alluvial
LLAO-4	08/31/2020	12:01	5506.86	Transducer	5509.97	5499.97	Alluvial
LLAO-4	08/31/2020	13:01	5506.85	Transducer	5509.97	5499.97	Alluvial
LLAO-4	08/31/2020	14:01	5506.85	Transducer	5509.97	5499.97	Alluvial
LLAO-4	08/31/2020	15:01	5506.86	Transducer	5509.97	5499.97	Alluvial
LLAO-4	08/31/2020	16:01	5506.86	Transducer	5509.97	5499.97	Alluvial
LLAO-4	08/31/2020	17:01	5506.86	Transducer	5509.97	5499.97	Alluvial
LLAO-4	08/31/2020	18:01	5506.85	Transducer	5509.97	5499.97	Alluvial
LLAO-4	08/31/2020	19:01	5506.86	Transducer	5509.97	5499.97	Alluvial
LLAO-4	08/31/2020	20:01	5506.85	Transducer	5509.97	5499.97	Alluvial
LLAO-4	08/31/2020	21:01	5506.85	Transducer	5509.97	5499.97	Alluvial
LLAO-4	08/31/2020	22:01	5506.86	Transducer	5509.97	5499.97	Alluvial
LLAO-4	08/31/2020	23:01	5506.86	Transducer	5509.97	5499.97	Alluvial
LLAO-4	09/01/2020	00:01	5506.86	Transducer	5509.97	5499.97	Alluvial
LLAO-4	09/01/2020	01:01	5506.85	Transducer	5509.97	5499.97	Alluvial
LLAO-4	09/01/2020	02:01	5506.86	Transducer	5509.97	5499.97	Alluvial
LLAO-4	09/01/2020	03:01	5506.87	Transducer	5509.97	5499.97	Alluvial
LLAO-4	09/01/2020	04:01	5506.86	Transducer	5509.97	5499.97	Alluvial
LLAO-4	09/01/2020	05:01	5506.86	Transducer	5509.97	5499.97	Alluvial
LLAO-4	09/01/2020	06:01	5506.86	Transducer	5509.97	5499.97	Alluvial
LLAO-4	09/01/2020	07:01	5506.86	Transducer	5509.97	5499.97	Alluvial
LLAO-4	09/01/2020	08:01	5506.86	Transducer	5509.97	5499.97	Alluvial
LLAO-4	09/01/2020	09:01	5506.86	Transducer	5509.97	5499.97	Alluvial
LLAO-4	09/01/2020	10:01	5506.86	Transducer	5509.97	5499.97	Alluvial
LLAO-4	09/01/2020	11:01	5506.86	Transducer	5509.97	5499.97	Alluvial
LLAO-4	09/01/2020	12:01	5506.87	Transducer	5509.97	5499.97	Alluvial
LLAO-4	09/01/2020	13:01	5506.86	Transducer	5509.97	5499.97	Alluvial
LLAO-4	09/01/2020	14:01	5506.86	Transducer	5509.97	5499.97	Alluvial
LLAO-4	09/01/2020	15:01	5506.86	Transducer	5509.97	5499.97	Alluvial
LLAO-4	09/01/2020	16:01	5506.86	Transducer	5509.97	5499.97	Alluvial

Location	Date	Time	Water Level (ft amsl)	Method	Top of Screen (ft amsl)	Bottom of Screen (ft amsl)	Zone
LLAO-4	09/01/2020	17:01	5506.86	Transducer	5509.97	5499.97	Alluvial
LLAO-4	09/01/2020	18:01	5506.86	Transducer	5509.97	5499.97	Alluvial
LLAO-4	09/01/2020	19:01	5506.86	Transducer	5509.97	5499.97	Alluvial
LLAO-4	09/01/2020	20:01	5506.86	Transducer	5509.97	5499.97	Alluvial
LLAO-4	09/01/2020	21:01	5506.86	Transducer	5509.97	5499.97	Alluvial
LLAO-4	09/01/2020	22:01	5506.87	Transducer	5509.97	5499.97	Alluvial
LLAO-4	09/01/2020	23:01	5506.86	Transducer	5509.97	5499.97	Alluvial
LLAO-4	09/02/2020	00:01	5506.86	Transducer	5509.97	5499.97	Alluvial
LLAO-4	09/02/2020	01:01	5506.86	Transducer	5509.97	5499.97	Alluvial
LLAO-4	09/02/2020	02:01	5506.86	Transducer	5509.97	5499.97	Alluvial
LLAO-4	09/02/2020	03:01	5506.86	Transducer	5509.97	5499.97	Alluvial
LLAO-4	09/02/2020	04:01	5506.87	Transducer	5509.97	5499.97	Alluvial
LLAO-4	09/02/2020	05:01	5506.87	Transducer	5509.97	5499.97	Alluvial
LLAO-4	09/02/2020	06:01	5506.86	Transducer	5509.97	5499.97	Alluvial
LLAO-4	09/02/2020	07:01	5506.86	Transducer	5509.97	5499.97	Alluvial
LLAO-4	09/02/2020	08:01	5506.86	Transducer	5509.97	5499.97	Alluvial
LLAO-4	09/02/2020	09:13	5506.85	Manual	5509.97	5499.97	Alluvial
LLAO-4	09/02/2020	10:01	5506.85	Transducer	5509.97	5499.97	Alluvial
LLAO-4	09/02/2020	11:01	5506.84	Transducer	5509.97	5499.97	Alluvial
LLAO-4	09/02/2020	12:01	5506.85	Transducer	5509.97	5499.97	Alluvial
LLAO-4	09/02/2020	13:01	5506.85	Transducer	5509.97	5499.97	Alluvial
LLAO-4	09/02/2020	14:01	5506.85	Transducer	5509.97	5499.97	Alluvial
LLAO-4	09/02/2020	15:01	5506.85	Transducer	5509.97	5499.97	Alluvial
LLAO-4	09/02/2020	16:01	5506.85	Transducer	5509.97	5499.97	Alluvial
LLAO-4	09/02/2020	17:01	5506.85	Transducer	5509.97	5499.97	Alluvial
LLAO-4	09/02/2020	18:01	5506.85	Transducer	5509.97	5499.97	Alluvial
LLAO-4	09/02/2020	19:01	5506.85	Transducer	5509.97	5499.97	Alluvial
LLAO-4	09/02/2020	20:01	5506.85	Transducer	5509.97	5499.97	Alluvial
LLAO-4	09/02/2020	21:01	5506.85	Transducer	5509.97	5499.97	Alluvial
LLAO-4	09/02/2020	22:01	5506.85	Transducer	5509.97	5499.97	Alluvial
LLAO-4	09/02/2020	23:01	5506.85	Transducer	5509.97	5499.97	Alluvial
LLAO-4	09/03/2020	00:01	5506.85	Transducer	5509.97	5499.97	Alluvial
LLAO-4	09/03/2020	01:01	5506.85	Transducer	5509.97	5499.97	Alluvial
LLAO-4	09/03/2020	02:01	5506.85	Transducer	5509.97	5499.97	Alluvial
LLAO-4	09/03/2020	03:01	5506.85	Transducer	5509.97	5499.97	Alluvial
LLAO-4	09/03/2020	04:01	5506.85	Transducer	5509.97	5499.97	Alluvial
LLAO-4	09/03/2020	05:01	5506.85	Transducer	5509.97	5499.97	Alluvial
LLAO-4	09/03/2020	06:01	5506.85	Transducer	5509.97	5499.97	Alluvial
LLAO-4	09/03/2020	07:01	5506.85	Transducer	5509.97	5499.97	Alluvial
LLAO-4	09/03/2020	08:01	5506.85	Transducer	5509.97	5499.97	Alluvial
LLAO-4	09/03/2020	09:01	5506.81	Transducer	5509.97	5499.97	Alluvial
LLAO-4	09/03/2020	10:01	5506.85	Transducer	5509.97	5499.97	Alluvial
LLAO-4	09/03/2020	11:01	5506.85	Transducer	5509.97	5499.97	Alluvial
LLAO-4	09/03/2020	12:01	5506.86	Transducer	5509.97	5499.97	Alluvial
LLAO-4	09/03/2020	13:01	5506.85	Transducer	5509.97	5499.97	Alluvial

Location	Date	Time	Water Level (ft amsl)	Method	Top of Screen (ft amsl)	Bottom of Screen (ft amsl)	Zone
LLAO-4	09/03/2020	14:01	5506.85	Transducer	5509.97	5499.97	Alluvial
LLAO-4	09/03/2020	15:01	5506.85	Transducer	5509.97	5499.97	Alluvial
LLAO-4	09/03/2020	16:01	5506.85	Transducer	5509.97	5499.97	Alluvial
LLAO-4	09/03/2020	17:01	5506.85	Transducer	5509.97	5499.97	Alluvial
LLAO-4	09/03/2020	18:01	5506.85	Transducer	5509.97	5499.97	Alluvial
LLAO-4	09/03/2020	19:01	5506.86	Transducer	5509.97	5499.97	Alluvial
LLAO-4	09/03/2020	20:01	5506.85	Transducer	5509.97	5499.97	Alluvial
LLAO-4	09/03/2020	21:01	5506.85	Transducer	5509.97	5499.97	Alluvial
LLAO-4	09/03/2020	22:01	5506.85	Transducer	5509.97	5499.97	Alluvial
LLAO-4	09/03/2020	23:01	5506.85	Transducer	5509.97	5499.97	Alluvial
LLAO-4	09/04/2020	00:01	5506.85	Transducer	5509.97	5499.97	Alluvial
LLAO-4	09/04/2020	01:01	5506.85	Transducer	5509.97	5499.97	Alluvial
LLAO-4	09/04/2020	02:01	5506.85	Transducer	5509.97	5499.97	Alluvial
LLAO-4	09/04/2020	03:01	5506.85	Transducer	5509.97	5499.97	Alluvial
LLAO-4	09/04/2020	04:01	5506.86	Transducer	5509.97	5499.97	Alluvial
LLAO-4	09/04/2020	05:01	5506.85	Transducer	5509.97	5499.97	Alluvial
LLAO-4	09/04/2020	06:01	5506.85	Transducer	5509.97	5499.97	Alluvial
LLAO-4	09/04/2020	07:01	5506.85	Transducer	5509.97	5499.97	Alluvial
LLAO-4	09/04/2020	08:01	5506.85	Transducer	5509.97	5499.97	Alluvial
LLAO-4	09/04/2020	09:01	5506.86	Transducer	5509.97	5499.97	Alluvial
LLAO-4	09/04/2020	10:01	5506.85	Transducer	5509.97	5499.97	Alluvial
LLAO-4	09/04/2020	11:01	5506.86	Transducer	5509.97	5499.97	Alluvial
LLAO-4	09/04/2020	12:01	5506.85	Transducer	5509.97	5499.97	Alluvial
LLAO-4	09/04/2020	13:01	5506.85	Transducer	5509.97	5499.97	Alluvial
LLAO-4	09/04/2020	14:01	5506.85	Transducer	5509.97	5499.97	Alluvial
LLAO-4	09/04/2020	15:01	5506.85	Transducer	5509.97	5499.97	Alluvial
LLAO-4	09/04/2020	16:01	5506.85	Transducer	5509.97	5499.97	Alluvial
LLAO-4	09/04/2020	17:01	5506.85	Transducer	5509.97	5499.97	Alluvial
LLAO-4	09/04/2020	18:01	5506.85	Transducer	5509.97	5499.97	Alluvial
LLAO-4	09/04/2020	19:01	5506.85	Transducer	5509.97	5499.97	Alluvial
LLAO-4	09/04/2020	20:01	5506.85	Transducer	5509.97	5499.97	Alluvial
LLAO-4	09/04/2020	21:01	5506.86	Transducer	5509.97	5499.97	Alluvial
LLAO-4	09/04/2020	22:01	5506.85	Transducer	5509.97	5499.97	Alluvial
LLAO-4	09/04/2020	23:01	5506.85	Transducer	5509.97	5499.97	Alluvial
LLAO-4	09/05/2020	00:01	5506.85	Transducer	5509.97	5499.97	Alluvial
LLAO-4	09/05/2020	01:01	5506.85	Transducer	5509.97	5499.97	Alluvial
LLAO-4	09/05/2020	02:01	5506.86	Transducer	5509.97	5499.97	Alluvial
LLAO-4	09/05/2020	03:01	5506.85	Transducer	5509.97	5499.97	Alluvial
LLAO-4	09/05/2020	04:01	5506.85	Transducer	5509.97	5499.97	Alluvial
LLAO-4	09/05/2020	05:01	5506.85	Transducer	5509.97	5499.97	Alluvial
LLAO-4	09/05/2020	06:01	5506.86	Transducer	5509.97	5499.97	Alluvial
LLAO-4	09/05/2020	07:01	5506.85	Transducer	5509.97	5499.97	Alluvial
LLAO-4	09/05/2020	08:01	5506.85	Transducer	5509.97	5499.97	Alluvial
LLAO-4	09/05/2020	09:01	5506.85	Transducer	5509.97	5499.97	Alluvial
LLAO-4	09/05/2020	10:01	5506.85	Transducer	5509.97	5499.97	Alluvial

Location	Date	Time	Water Level (ft amsl)	Method	Top of Screen (ft amsl)	Bottom of Screen (ft amsl)	Zone
LLAO-4	09/05/2020	11:01	5506.85	Transducer	5509.97	5499.97	Alluvial
LLAO-4	09/05/2020	12:01	5506.85	Transducer	5509.97	5499.97	Alluvial
LLAO-4	09/05/2020	13:01	5506.86	Transducer	5509.97	5499.97	Alluvial
LLAO-4	09/05/2020	14:01	5506.85	Transducer	5509.97	5499.97	Alluvial
LLAO-4	09/05/2020	15:01	5506.85	Transducer	5509.97	5499.97	Alluvial
LLAO-4	09/05/2020	16:01	5506.85	Transducer	5509.97	5499.97	Alluvial
LLAO-4	09/05/2020	17:01	5506.85	Transducer	5509.97	5499.97	Alluvial
LLAO-4	09/05/2020	18:01	5506.85	Transducer	5509.97	5499.97	Alluvial
LLAO-4	09/05/2020	19:01	5506.85	Transducer	5509.97	5499.97	Alluvial
LLAO-4	09/05/2020	20:01	5506.85	Transducer	5509.97	5499.97	Alluvial
LLAO-4	09/05/2020	21:01	5506.85	Transducer	5509.97	5499.97	Alluvial
LLAO-4	09/05/2020	22:01	5506.85	Transducer	5509.97	5499.97	Alluvial
LLAO-4	09/05/2020	23:01	5506.85	Transducer	5509.97	5499.97	Alluvial
LLAO-4	09/06/2020	00:01	5506.85	Transducer	5509.97	5499.97	Alluvial
LLAO-4	09/06/2020	01:01	5506.85	Transducer	5509.97	5499.97	Alluvial
LLAO-4	09/06/2020	02:01	5506.85	Transducer	5509.97	5499.97	Alluvial
LLAO-4	09/06/2020	03:01	5506.85	Transducer	5509.97	5499.97	Alluvial
LLAO-4	09/06/2020	04:01	5506.85	Transducer	5509.97	5499.97	Alluvial
LLAO-4	09/06/2020	05:01	5506.85	Transducer	5509.97	5499.97	Alluvial
LLAO-4	09/06/2020	06:01	5506.85	Transducer	5509.97	5499.97	Alluvial
LLAO-4	09/06/2020	07:01	5506.85	Transducer	5509.97	5499.97	Alluvial
LLAO-4	09/06/2020	08:01	5506.85	Transducer	5509.97	5499.97	Alluvial
LLAO-4	09/06/2020	09:01	5506.85	Transducer	5509.97	5499.97	Alluvial
LLAO-4	09/06/2020	10:01	5506.85	Transducer	5509.97	5499.97	Alluvial
LLAO-4	09/06/2020	11:01	5506.86	Transducer	5509.97	5499.97	Alluvial
LLAO-4	09/06/2020	12:01	5506.85	Transducer	5509.97	5499.97	Alluvial
LLAO-4	09/06/2020	13:01	5506.85	Transducer	5509.97	5499.97	Alluvial
LLAO-4	09/06/2020	14:01	5506.85	Transducer	5509.97	5499.97	Alluvial
LLAO-4	09/06/2020	15:01	5506.85	Transducer	5509.97	5499.97	Alluvial
LLAO-4	09/06/2020	16:01	5506.86	Transducer	5509.97	5499.97	Alluvial
LLAO-4	09/06/2020	17:01	5506.85	Transducer	5509.97	5499.97	Alluvial
LLAO-4	09/06/2020	18:01	5506.86	Transducer	5509.97	5499.97	Alluvial
LLAO-4	09/06/2020	19:01	5506.85	Transducer	5509.97	5499.97	Alluvial
LLAO-4	09/06/2020	20:01	5506.85	Transducer	5509.97	5499.97	Alluvial
LLAO-4	09/06/2020	21:01	5506.85	Transducer	5509.97	5499.97	Alluvial
LLAO-4	09/06/2020	22:01	5506.85	Transducer	5509.97	5499.97	Alluvial
LLAO-4	09/06/2020	23:01	5506.85	Transducer	5509.97	5499.97	Alluvial
LLAO-4	09/07/2020	00:01	5506.85	Transducer	5509.97	5499.97	Alluvial
LLAO-4	09/07/2020	01:01	5506.85	Transducer	5509.97	5499.97	Alluvial
LLAO-4	09/07/2020	02:01	5506.85	Transducer	5509.97	5499.97	Alluvial
LLAO-4	09/07/2020	03:01	5506.85	Transducer	5509.97	5499.97	Alluvial
LLAO-4	09/07/2020	04:01	5506.86	Transducer	5509.97	5499.97	Alluvial
LLAO-4	09/07/2020	05:01	5506.85	Transducer	5509.97	5499.97	Alluvial
LLAO-4	09/07/2020	06:01	5506.86	Transducer	5509.97	5499.97	Alluvial
LLAO-4	09/07/2020	07:01	5506.86	Transducer	5509.97	5499.97	Alluvial

Location	Date	Time	Water Level (ft amsl)	Method	Top of Screen (ft amsl)	Bottom of Screen (ft amsl)	Zone
LLAO-4	09/07/2020	08:01	5506.86	Transducer	5509.97	5499.97	Alluvial
LLAO-4	09/07/2020	09:01	5506.85	Transducer	5509.97	5499.97	Alluvial
LLAO-4	09/07/2020	10:01	5506.85	Transducer	5509.97	5499.97	Alluvial
LLAO-4	09/07/2020	11:01	5506.85	Transducer	5509.97	5499.97	Alluvial
LLAO-4	09/07/2020	12:01	5506.86	Transducer	5509.97	5499.97	Alluvial
LLAO-4	09/07/2020	13:01	5506.86	Transducer	5509.97	5499.97	Alluvial
LLAO-4	09/07/2020	14:01	5506.85	Transducer	5509.97	5499.97	Alluvial
LLAO-4	09/07/2020	15:01	5506.85	Transducer	5509.97	5499.97	Alluvial
LLAO-4	09/07/2020	16:01	5506.85	Transducer	5509.97	5499.97	Alluvial
LLAO-4	09/07/2020	17:01	5506.85	Transducer	5509.97	5499.97	Alluvial
LLAO-4	09/07/2020	18:01	5506.85	Transducer	5509.97	5499.97	Alluvial
LLAO-4	09/07/2020	19:01	5506.86	Transducer	5509.97	5499.97	Alluvial
LLAO-4	09/07/2020	20:01	5506.85	Transducer	5509.97	5499.97	Alluvial
LLAO-4	09/07/2020	21:01	5506.85	Transducer	5509.97	5499.97	Alluvial
LLAO-4	09/07/2020	22:01	5506.85	Transducer	5509.97	5499.97	Alluvial
LLAO-4	09/07/2020	23:01	5506.86	Transducer	5509.97	5499.97	Alluvial
LLAO-4	09/08/2020	00:01	5506.85	Transducer	5509.97	5499.97	Alluvial
LLAO-4	09/08/2020	01:01	5506.85	Transducer	5509.97	5499.97	Alluvial
LLAO-4	09/08/2020	02:01	5506.85	Transducer	5509.97	5499.97	Alluvial
LLAO-4	09/08/2020	03:01	5506.85	Transducer	5509.97	5499.97	Alluvial
LLAO-4	09/08/2020	04:01	5506.85	Transducer	5509.97	5499.97	Alluvial
LLAO-4	09/08/2020	05:01	5506.86	Transducer	5509.97	5499.97	Alluvial
LLAO-4	09/08/2020	06:01	5506.85	Transducer	5509.97	5499.97	Alluvial
LLAO-4	09/08/2020	07:01	5506.86	Transducer	5509.97	5499.97	Alluvial
LLAO-4	09/08/2020	08:01	5506.85	Transducer	5509.97	5499.97	Alluvial
LLAO-4	09/08/2020	09:01	5506.85	Transducer	5509.97	5499.97	Alluvial
LLAO-4	09/08/2020	10:01	5506.85	Transducer	5509.97	5499.97	Alluvial
LLAO-4	09/08/2020	11:01	5506.86	Transducer	5509.97	5499.97	Alluvial
LLAO-4	09/08/2020	12:01	5506.86	Transducer	5509.97	5499.97	Alluvial
LLAO-4	09/08/2020	13:01	5506.86	Transducer	5509.97	5499.97	Alluvial
LLAO-4	09/08/2020	14:01	5506.85	Transducer	5509.97	5499.97	Alluvial
LLAO-4	09/08/2020	15:01	5506.86	Transducer	5509.97	5499.97	Alluvial
LLAO-4	09/08/2020	16:01	5506.85	Transducer	5509.97	5499.97	Alluvial
LLAO-4	09/08/2020	17:01	5506.85	Transducer	5509.97	5499.97	Alluvial
LLAO-4	09/08/2020	18:01	5506.85	Transducer	5509.97	5499.97	Alluvial
LLAO-4	09/08/2020	19:01	5506.85	Transducer	5509.97	5499.97	Alluvial
LLAO-4	09/08/2020	20:01	5506.85	Transducer	5509.97	5499.97	Alluvial
LLAO-4	09/08/2020	21:01	5506.85	Transducer	5509.97	5499.97	Alluvial
LLAO-4	09/08/2020	22:01	5506.85	Transducer	5509.97	5499.97	Alluvial
LLAO-4	09/08/2020	23:01	5506.85	Transducer	5509.97	5499.97	Alluvial
LLAO-4	09/09/2020	00:01	5506.85	Transducer	5509.97	5499.97	Alluvial
LLAO-4	09/09/2020	01:01	5506.85	Transducer	5509.97	5499.97	Alluvial
LLAO-4	09/09/2020	02:01	5506.85	Transducer	5509.97	5499.97	Alluvial
LLAO-4	09/09/2020	03:01	5506.86	Transducer	5509.97	5499.97	Alluvial
LLAO-4	09/09/2020	04:01	5506.85	Transducer	5509.97	5499.97	Alluvial

Location	Date	Time	Water Level (ft amsl)	Method	Top of Screen (ft amsl)	Bottom of Screen (ft amsl)	Zone
LLAO-4	09/09/2020	05:01	5506.85	Transducer	5509.97	5499.97	Alluvial
LLAO-4	09/09/2020	06:01	5506.85	Transducer	5509.97	5499.97	Alluvial
LLAO-4	09/09/2020	07:01	5506.85	Transducer	5509.97	5499.97	Alluvial
LLAO-4	09/09/2020	08:01	5506.86	Transducer	5509.97	5499.97	Alluvial
LLAO-4	09/09/2020	09:01	5506.86	Transducer	5509.97	5499.97	Alluvial
LLAO-4	09/09/2020	10:01	5506.86	Transducer	5509.97	5499.97	Alluvial
LLAO-4	09/09/2020	11:01	5506.86	Transducer	5509.97	5499.97	Alluvial
LLAO-4	09/09/2020	12:01	5506.86	Transducer	5509.97	5499.97	Alluvial
LLAO-4	09/09/2020	13:01	5506.87	Transducer	5509.97	5499.97	Alluvial
LLAO-4	09/09/2020	14:01	5506.86	Transducer	5509.97	5499.97	Alluvial
LLAO-4	09/09/2020	15:01	5506.86	Transducer	5509.97	5499.97	Alluvial
LLAO-4	09/09/2020	16:01	5506.86	Transducer	5509.97	5499.97	Alluvial
LLAO-4	09/09/2020	17:01	5506.87	Transducer	5509.97	5499.97	Alluvial
LLAO-4	09/09/2020	18:01	5506.86	Transducer	5509.97	5499.97	Alluvial
LLAO-4	09/09/2020	19:01	5506.86	Transducer	5509.97	5499.97	Alluvial
LLAO-4	09/09/2020	20:01	5506.87	Transducer	5509.97	5499.97	Alluvial
LLAO-4	09/09/2020	21:01	5506.86	Transducer	5509.97	5499.97	Alluvial
LLAO-4	09/09/2020	22:01	5506.87	Transducer	5509.97	5499.97	Alluvial
LLAO-4	09/09/2020	23:01	5506.87	Transducer	5509.97	5499.97	Alluvial
LLAO-4	09/10/2020	00:01	5506.86	Transducer	5509.97	5499.97	Alluvial
LLAO-4	09/10/2020	01:01	5506.87	Transducer	5509.97	5499.97	Alluvial
LLAO-4	09/10/2020	02:01	5506.87	Transducer	5509.97	5499.97	Alluvial
LLAO-4	09/10/2020	03:01	5506.87	Transducer	5509.97	5499.97	Alluvial
LLAO-4	09/10/2020	04:01	5506.87	Transducer	5509.97	5499.97	Alluvial
LLAO-4	09/10/2020	05:01	5506.88	Transducer	5509.97	5499.97	Alluvial
LLAO-4	09/10/2020	06:01	5506.87	Transducer	5509.97	5499.97	Alluvial
LLAO-4	09/10/2020	07:01	5506.88	Transducer	5509.97	5499.97	Alluvial
LLAO-4	09/10/2020	08:01	5506.87	Transducer	5509.97	5499.97	Alluvial
LLAO-4	09/10/2020	09:01	5506.87	Transducer	5509.97	5499.97	Alluvial
LLAO-4	09/10/2020	10:01	5506.88	Transducer	5509.97	5499.97	Alluvial
LLAO-4	09/10/2020	11:01	5506.88	Transducer	5509.97	5499.97	Alluvial
LLAO-4	09/10/2020	12:01	5506.88	Transducer	5509.97	5499.97	Alluvial
LLAO-4	09/10/2020	13:01	5506.88	Transducer	5509.97	5499.97	Alluvial
LLAO-4	09/10/2020	14:01	5506.88	Transducer	5509.97	5499.97	Alluvial
LLAO-4	09/10/2020	15:01	5506.88	Transducer	5509.97	5499.97	Alluvial
LLAO-4	09/10/2020	16:01	5506.88	Transducer	5509.97	5499.97	Alluvial
LLAO-4	09/10/2020	17:01	5506.88	Transducer	5509.97	5499.97	Alluvial
LLAO-4	09/10/2020	18:01	5506.89	Transducer	5509.97	5499.97	Alluvial
LLAO-4	09/10/2020	19:01	5506.88	Transducer	5509.97	5499.97	Alluvial
LLAO-4	09/10/2020	20:01	5506.88	Transducer	5509.97	5499.97	Alluvial
LLAO-4	09/10/2020	21:01	5506.88	Transducer	5509.97	5499.97	Alluvial
LLAO-4	09/10/2020	22:01	5506.88	Transducer	5509.97	5499.97	Alluvial
LLAO-4	09/10/2020	23:01	5506.88	Transducer	5509.97	5499.97	Alluvial
LLAO-4	09/11/2020	00:01	5506.89	Transducer	5509.97	5499.97	Alluvial
LLAO-4	09/11/2020	01:01	5506.88	Transducer	5509.97	5499.97	Alluvial

Location	Date	Time	Water Level (ft amsl)	Method	Top of Screen (ft amsl)	Bottom of Screen (ft amsl)	Zone
LLAO-4	09/11/2020	02:01	5506.88	Transducer	5509.97	5499.97	Alluvial
LLAO-4	09/11/2020	03:01	5506.88	Transducer	5509.97	5499.97	Alluvial
LLAO-4	09/11/2020	04:01	5506.88	Transducer	5509.97	5499.97	Alluvial
LLAO-4	09/11/2020	05:01	5506.89	Transducer	5509.97	5499.97	Alluvial
LLAO-4	09/11/2020	06:01	5506.88	Transducer	5509.97	5499.97	Alluvial
LLAO-4	09/11/2020	07:01	5506.89	Transducer	5509.97	5499.97	Alluvial
LLAO-4	09/11/2020	08:01	5506.89	Transducer	5509.97	5499.97	Alluvial
LLAO-4	09/11/2020	09:01	5506.89	Transducer	5509.97	5499.97	Alluvial
LLAO-4	09/11/2020	10:01	5506.89	Transducer	5509.97	5499.97	Alluvial
LLAO-4	09/11/2020	11:01	5506.89	Transducer	5509.97	5499.97	Alluvial
LLAO-4	09/11/2020	12:01	5506.89	Transducer	5509.97	5499.97	Alluvial
LLAO-4	09/11/2020	13:01	5506.89	Transducer	5509.97	5499.97	Alluvial
LLAO-4	09/11/2020	14:01	5506.89	Transducer	5509.97	5499.97	Alluvial
LLAO-4	09/11/2020	15:01	5506.89	Transducer	5509.97	5499.97	Alluvial
LLAO-4	09/11/2020	16:01	5506.89	Transducer	5509.97	5499.97	Alluvial
LLAO-4	09/11/2020	17:01	5506.89	Transducer	5509.97	5499.97	Alluvial
LLAO-4	09/11/2020	18:01	5506.89	Transducer	5509.97	5499.97	Alluvial
LLAO-4	09/11/2020	19:01	5506.89	Transducer	5509.97	5499.97	Alluvial
LLAO-4	09/11/2020	20:01	5506.89	Transducer	5509.97	5499.97	Alluvial
LLAO-4	09/11/2020	21:01	5506.90	Transducer	5509.97	5499.97	Alluvial
LLAO-4	09/11/2020	22:01	5506.89	Transducer	5509.97	5499.97	Alluvial
LLAO-4	09/11/2020	23:01	5506.90	Transducer	5509.97	5499.97	Alluvial
LLAO-4	09/12/2020	00:01	5506.90	Transducer	5509.97	5499.97	Alluvial
LLAO-4	09/12/2020	01:01	5506.90	Transducer	5509.97	5499.97	Alluvial
LLAO-4	09/12/2020	02:01	5506.89	Transducer	5509.97	5499.97	Alluvial
LLAO-4	09/12/2020	03:01	5506.90	Transducer	5509.97	5499.97	Alluvial
LLAO-4	09/12/2020	04:01	5506.90	Transducer	5509.97	5499.97	Alluvial
LLAO-4	09/12/2020	05:01	5506.90	Transducer	5509.97	5499.97	Alluvial
LLAO-4	09/12/2020	06:01	5506.90	Transducer	5509.97	5499.97	Alluvial
LLAO-4	09/12/2020	07:01	5506.91	Transducer	5509.97	5499.97	Alluvial
LLAO-4	09/12/2020	08:01	5506.90	Transducer	5509.97	5499.97	Alluvial
LLAO-4	09/12/2020	09:01	5506.90	Transducer	5509.97	5499.97	Alluvial
LLAO-4	09/12/2020	10:01	5506.90	Transducer	5509.97	5499.97	Alluvial
LLAO-4	09/12/2020	11:01	5506.90	Transducer	5509.97	5499.97	Alluvial
LLAO-4	09/12/2020	12:01	5506.91	Transducer	5509.97	5499.97	Alluvial
LLAO-4	09/12/2020	13:01	5506.90	Transducer	5509.97	5499.97	Alluvial
LLAO-4	09/12/2020	14:01	5506.90	Transducer	5509.97	5499.97	Alluvial
LLAO-4	09/12/2020	15:01	5506.90	Transducer	5509.97	5499.97	Alluvial
LLAO-4	09/12/2020	16:01	5506.90	Transducer	5509.97	5499.97	Alluvial
LLAO-4	09/12/2020	17:01	5506.90	Transducer	5509.97	5499.97	Alluvial
LLAO-4	09/12/2020	18:01	5506.91	Transducer	5509.97	5499.97	Alluvial
LLAO-4	09/12/2020	19:01	5506.91	Transducer	5509.97	5499.97	Alluvial
LLAO-4	09/12/2020	20:01	5506.91	Transducer	5509.97	5499.97	Alluvial
LLAO-4	09/12/2020	21:01	5506.91	Transducer	5509.97	5499.97	Alluvial
LLAO-4	09/12/2020	22:01	5506.90	Transducer	5509.97	5499.97	Alluvial

Location	Date	Time	Water Level (ft amsl)	Method	Top of Screen (ft amsl)	Bottom of Screen (ft amsl)	Zone
LLAO-4	09/12/2020	23:01	5506.91	Transducer	5509.97	5499.97	Alluvial
LLAO-4	09/13/2020	00:01	5506.90	Transducer	5509.97	5499.97	Alluvial
LLAO-4	09/13/2020	01:01	5506.91	Transducer	5509.97	5499.97	Alluvial
LLAO-4	09/13/2020	02:01	5506.91	Transducer	5509.97	5499.97	Alluvial
LLAO-4	09/13/2020	03:01	5506.91	Transducer	5509.97	5499.97	Alluvial
LLAO-4	09/13/2020	04:01	5506.91	Transducer	5509.97	5499.97	Alluvial
LLAO-4	09/13/2020	05:01	5506.91	Transducer	5509.97	5499.97	Alluvial
LLAO-4	09/13/2020	06:01	5506.91	Transducer	5509.97	5499.97	Alluvial
LLAO-4	09/13/2020	07:01	5506.91	Transducer	5509.97	5499.97	Alluvial
LLAO-4	09/13/2020	08:01	5506.91	Transducer	5509.97	5499.97	Alluvial
LLAO-4	09/13/2020	09:01	5506.91	Transducer	5509.97	5499.97	Alluvial
LLAO-4	09/13/2020	10:01	5506.91	Transducer	5509.97	5499.97	Alluvial
LLAO-4	09/13/2020	11:01	5506.92	Transducer	5509.97	5499.97	Alluvial
LLAO-4	09/13/2020	12:01	5506.91	Transducer	5509.97	5499.97	Alluvial
LLAO-4	09/13/2020	13:01	5506.91	Transducer	5509.97	5499.97	Alluvial
LLAO-4	09/13/2020	14:01	5506.92	Transducer	5509.97	5499.97	Alluvial
LLAO-4	09/13/2020	15:01	5506.92	Transducer	5509.97	5499.97	Alluvial
LLAO-4	09/13/2020	16:01	5506.91	Transducer	5509.97	5499.97	Alluvial
LLAO-4	09/13/2020	17:01	5506.92	Transducer	5509.97	5499.97	Alluvial
LLAO-4	09/13/2020	18:01	5506.92	Transducer	5509.97	5499.97	Alluvial
LLAO-4	09/13/2020	19:01	5506.91	Transducer	5509.97	5499.97	Alluvial
LLAO-4	09/13/2020	20:01	5506.92	Transducer	5509.97	5499.97	Alluvial
LLAO-4	09/13/2020	21:01	5506.92	Transducer	5509.97	5499.97	Alluvial
LLAO-4	09/13/2020	22:01	5506.91	Transducer	5509.97	5499.97	Alluvial
LLAO-4	09/13/2020	23:01	5506.92	Transducer	5509.97	5499.97	Alluvial
LLAO-4	09/14/2020	00:01	5506.92	Transducer	5509.97	5499.97	Alluvial
LLAO-4	09/14/2020	01:01	5506.92	Transducer	5509.97	5499.97	Alluvial
LLAO-4	09/14/2020	02:01	5506.92	Transducer	5509.97	5499.97	Alluvial
LLAO-4	09/14/2020	03:01	5506.92	Transducer	5509.97	5499.97	Alluvial
LLAO-4	09/14/2020	04:01	5506.92	Transducer	5509.97	5499.97	Alluvial
LLAO-4	09/14/2020	05:01	5506.92	Transducer	5509.97	5499.97	Alluvial
LLAO-4	09/14/2020	06:01	5506.92	Transducer	5509.97	5499.97	Alluvial
LLAO-4	09/14/2020	07:01	5506.91	Transducer	5509.97	5499.97	Alluvial
LLAO-4	09/14/2020	08:01	5506.92	Transducer	5509.97	5499.97	Alluvial
LLAO-4	09/14/2020	09:01	5506.92	Transducer	5509.97	5499.97	Alluvial
LLAO-4	09/14/2020	10:01	5506.92	Transducer	5509.97	5499.97	Alluvial
LLAO-4	09/14/2020	11:01	5506.92	Transducer	5509.97	5499.97	Alluvial
LLAO-4	09/14/2020	12:01	5506.92	Transducer	5509.97	5499.97	Alluvial
LLAO-4	09/14/2020	13:01	5506.93	Transducer	5509.97	5499.97	Alluvial
LLAO-4	09/14/2020	14:01	5506.92	Transducer	5509.97	5499.97	Alluvial
LLAO-4	09/14/2020	15:01	5506.92	Transducer	5509.97	5499.97	Alluvial
LLAO-4	09/14/2020	16:01	5506.92	Transducer	5509.97	5499.97	Alluvial
LLAO-4	09/14/2020	17:01	5506.93	Transducer	5509.97	5499.97	Alluvial
LLAO-4	09/14/2020	18:01	5506.92	Transducer	5509.97	5499.97	Alluvial
LLAO-4	09/14/2020	19:01	5506.92	Transducer	5509.97	5499.97	Alluvial

Location	Date	Time	Water Level (ft amsl)	Method	Top of Screen (ft amsl)	Bottom of Screen (ft amsl)	Zone
LLAO-4	09/14/2020	20:01	5506.92	Transducer	5509.97	5499.97	Alluvial
LLAO-4	09/14/2020	21:01	5506.93	Transducer	5509.97	5499.97	Alluvial
LLAO-4	09/14/2020	22:01	5506.93	Transducer	5509.97	5499.97	Alluvial
LLAO-4	09/14/2020	23:01	5506.93	Transducer	5509.97	5499.97	Alluvial
LLAO-4	09/15/2020	00:01	5506.93	Transducer	5509.97	5499.97	Alluvial
LLAO-4	09/15/2020	01:01	5506.93	Transducer	5509.97	5499.97	Alluvial
LLAO-4	09/15/2020	02:01	5506.93	Transducer	5509.97	5499.97	Alluvial
LLAO-4	09/15/2020	03:01	5506.93	Transducer	5509.97	5499.97	Alluvial
LLAO-4	09/15/2020	04:01	5506.94	Transducer	5509.97	5499.97	Alluvial
LLAO-4	09/15/2020	05:01	5506.93	Transducer	5509.97	5499.97	Alluvial
LLAO-4	09/15/2020	06:01	5506.93	Transducer	5509.97	5499.97	Alluvial
LLAO-4	09/15/2020	07:01	5506.93	Transducer	5509.97	5499.97	Alluvial
LLAO-4	09/15/2020	08:01	5506.93	Transducer	5509.97	5499.97	Alluvial
LLAO-4	09/15/2020	09:01	5506.93	Transducer	5509.97	5499.97	Alluvial
LLAO-4	09/15/2020	10:01	5506.93	Transducer	5509.97	5499.97	Alluvial
LLAO-4	09/15/2020	11:01	5506.93	Transducer	5509.97	5499.97	Alluvial
LLAO-4	09/15/2020	12:01	5506.93	Transducer	5509.97	5499.97	Alluvial
LLAO-4	09/15/2020	13:01	5506.93	Transducer	5509.97	5499.97	Alluvial
LLAO-4	09/15/2020	14:01	5506.94	Transducer	5509.97	5499.97	Alluvial
LLAO-4	09/15/2020	15:01	5506.94	Transducer	5509.97	5499.97	Alluvial
LLAO-4	09/15/2020	16:01	5506.93	Transducer	5509.97	5499.97	Alluvial
LLAO-4	09/15/2020	17:01	5506.93	Transducer	5509.97	5499.97	Alluvial
LLAO-4	09/15/2020	18:01	5506.93	Transducer	5509.97	5499.97	Alluvial
LLAO-4	09/15/2020	19:01	5506.94	Transducer	5509.97	5499.97	Alluvial
LLAO-4	09/15/2020	20:01	5506.94	Transducer	5509.97	5499.97	Alluvial
LLAO-4	09/15/2020	21:01	5506.93	Transducer	5509.97	5499.97	Alluvial
LLAO-4	09/15/2020	22:01	5506.94	Transducer	5509.97	5499.97	Alluvial
LLAO-4	09/15/2020	23:01	5506.94	Transducer	5509.97	5499.97	Alluvial
LLAO-4	09/16/2020	00:01	5506.94	Transducer	5509.97	5499.97	Alluvial
LLAO-4	09/16/2020	01:01	5506.94	Transducer	5509.97	5499.97	Alluvial
LLAO-4	09/16/2020	02:01	5506.94	Transducer	5509.97	5499.97	Alluvial
LLAO-4	09/16/2020	03:01	5506.94	Transducer	5509.97	5499.97	Alluvial
LLAO-4	09/16/2020	04:01	5506.94	Transducer	5509.97	5499.97	Alluvial
LLAO-4	09/16/2020	05:01	5506.94	Transducer	5509.97	5499.97	Alluvial
LLAO-4	09/16/2020	06:01	5506.94	Transducer	5509.97	5499.97	Alluvial
LLAO-4	09/16/2020	07:01	5506.93	Transducer	5509.97	5499.97	Alluvial
LLAO-4	09/16/2020	08:01	5506.94	Transducer	5509.97	5499.97	Alluvial
LLAO-4	09/16/2020	09:01	5506.94	Transducer	5509.97	5499.97	Alluvial
LLAO-4	09/16/2020	10:01	5506.94	Transducer	5509.97	5499.97	Alluvial
LLAO-4	09/16/2020	11:01	5506.94	Transducer	5509.97	5499.97	Alluvial
LLAO-4	09/16/2020	12:01	5506.94	Transducer	5509.97	5499.97	Alluvial
LLAO-4	09/16/2020	13:01	5506.94	Transducer	5509.97	5499.97	Alluvial
LLAO-4	09/16/2020	14:01	5506.94	Transducer	5509.97	5499.97	Alluvial
LLAO-4	09/16/2020	15:01	5506.94	Transducer	5509.97	5499.97	Alluvial
LLAO-4	09/16/2020	16:01	5506.94	Transducer	5509.97	5499.97	Alluvial

Location	Date	Time	Water Level (ft amsl)	Method	Top of Screen (ft amsl)	Bottom of Screen (ft amsl)	Zone
LLAO-4	09/16/2020	17:01	5506.94	Transducer	5509.97	5499.97	Alluvial
LLAO-4	09/16/2020	18:01	5506.94	Transducer	5509.97	5499.97	Alluvial
LLAO-4	09/16/2020	19:01	5506.95	Transducer	5509.97	5499.97	Alluvial
LLAO-4	09/16/2020	20:01	5506.94	Transducer	5509.97	5499.97	Alluvial
LLAO-4	09/16/2020	21:01	5506.95	Transducer	5509.97	5499.97	Alluvial
LLAO-4	09/16/2020	22:01	5506.95	Transducer	5509.97	5499.97	Alluvial
LLAO-4	09/16/2020	23:01	5506.95	Transducer	5509.97	5499.97	Alluvial
LLAO-4	09/17/2020	00:01	5506.94	Transducer	5509.97	5499.97	Alluvial
LLAO-4	09/17/2020	01:01	5506.94	Transducer	5509.97	5499.97	Alluvial
LLAO-4	09/17/2020	02:01	5506.95	Transducer	5509.97	5499.97	Alluvial
LLAO-4	09/17/2020	03:01	5506.95	Transducer	5509.97	5499.97	Alluvial
LLAO-4	09/17/2020	04:01	5506.95	Transducer	5509.97	5499.97	Alluvial
LLAO-4	09/17/2020	05:01	5506.95	Transducer	5509.97	5499.97	Alluvial
LLAO-4	09/17/2020	06:01	5506.95	Transducer	5509.97	5499.97	Alluvial
LLAO-4	09/17/2020	07:01	5506.95	Transducer	5509.97	5499.97	Alluvial
LLAO-4	09/17/2020	08:01	5506.95	Transducer	5509.97	5499.97	Alluvial
LLAO-4	09/17/2020	09:01	5506.95	Transducer	5509.97	5499.97	Alluvial
LLAO-4	09/17/2020	10:01	5506.95	Transducer	5509.97	5499.97	Alluvial
LLAO-4	09/17/2020	11:01	5506.95	Transducer	5509.97	5499.97	Alluvial
LLAO-4	09/17/2020	12:01	5506.95	Transducer	5509.97	5499.97	Alluvial
LLAO-4	09/17/2020	13:01	5506.95	Transducer	5509.97	5499.97	Alluvial
LLAO-4	09/17/2020	14:01	5506.95	Transducer	5509.97	5499.97	Alluvial
LLAO-4	09/17/2020	15:01	5506.95	Transducer	5509.97	5499.97	Alluvial
LLAO-4	09/17/2020	16:01	5506.95	Transducer	5509.97	5499.97	Alluvial
LLAO-4	09/17/2020	17:01	5506.95	Transducer	5509.97	5499.97	Alluvial
LLAO-4	09/17/2020	18:01	5506.95	Transducer	5509.97	5499.97	Alluvial
LLAO-4	09/17/2020	19:01	5506.95	Transducer	5509.97	5499.97	Alluvial
LLAO-4	09/17/2020	20:01	5506.95	Transducer	5509.97	5499.97	Alluvial
LLAO-4	09/17/2020	21:01	5506.96	Transducer	5509.97	5499.97	Alluvial
LLAO-4	09/17/2020	22:01	5506.95	Transducer	5509.97	5499.97	Alluvial
LLAO-4	09/17/2020	23:01	5506.95	Transducer	5509.97	5499.97	Alluvial
LLAO-4	09/18/2020	00:01	5506.96	Transducer	5509.97	5499.97	Alluvial
LLAO-4	09/18/2020	01:01	5506.95	Transducer	5509.97	5499.97	Alluvial
LLAO-4	09/18/2020	02:01	5506.96	Transducer	5509.97	5499.97	Alluvial
LLAO-4	09/18/2020	03:01	5506.96	Transducer	5509.97	5499.97	Alluvial
LLAO-4	09/18/2020	04:01	5506.96	Transducer	5509.97	5499.97	Alluvial
LLAO-4	09/18/2020	05:01	5506.95	Transducer	5509.97	5499.97	Alluvial
LLAO-4	09/18/2020	06:01	5506.96	Transducer	5509.97	5499.97	Alluvial
LLAO-4	09/18/2020	07:01	5506.96	Transducer	5509.97	5499.97	Alluvial
LLAO-4	09/18/2020	08:01	5506.96	Transducer	5509.97	5499.97	Alluvial
LLAO-4	09/18/2020	09:01	5506.96	Transducer	5509.97	5499.97	Alluvial
LLAO-4	09/18/2020	10:01	5506.96	Transducer	5509.97	5499.97	Alluvial
LLAO-4	09/18/2020	11:01	5506.96	Transducer	5509.97	5499.97	Alluvial
LLAO-4	09/18/2020	12:01	5506.96	Transducer	5509.97	5499.97	Alluvial
LLAO-4	09/18/2020	13:01	5506.97	Transducer	5509.97	5499.97	Alluvial

Location	Date	Time	Water Level (ft amsl)	Method	Top of Screen (ft amsl)	Bottom of Screen (ft amsl)	Zone
LLAO-4	09/18/2020	14:01	5506.96	Transducer	5509.97	5499.97	Alluvial
LLAO-4	09/18/2020	15:01	5506.96	Transducer	5509.97	5499.97	Alluvial
LLAO-4	09/18/2020	16:01	5506.96	Transducer	5509.97	5499.97	Alluvial
LLAO-4	09/18/2020	17:01	5506.96	Transducer	5509.97	5499.97	Alluvial
LLAO-4	09/18/2020	18:01	5506.96	Transducer	5509.97	5499.97	Alluvial
LLAO-4	09/18/2020	19:01	5506.96	Transducer	5509.97	5499.97	Alluvial
LLAO-4	09/18/2020	20:01	5506.96	Transducer	5509.97	5499.97	Alluvial
LLAO-4	09/18/2020	21:01	5506.96	Transducer	5509.97	5499.97	Alluvial
LLAO-4	09/18/2020	22:01	5506.96	Transducer	5509.97	5499.97	Alluvial
LLAO-4	09/18/2020	23:01	5506.96	Transducer	5509.97	5499.97	Alluvial
LLAO-4	09/19/2020	00:01	5506.96	Transducer	5509.97	5499.97	Alluvial
LLAO-4	09/19/2020	01:01	5506.97	Transducer	5509.97	5499.97	Alluvial
LLAO-4	09/19/2020	02:01	5506.96	Transducer	5509.97	5499.97	Alluvial
LLAO-4	09/19/2020	03:01	5506.96	Transducer	5509.97	5499.97	Alluvial
LLAO-4	09/19/2020	04:01	5506.96	Transducer	5509.97	5499.97	Alluvial
LLAO-4	09/19/2020	05:01	5506.96	Transducer	5509.97	5499.97	Alluvial
LLAO-4	09/19/2020	06:01	5506.96	Transducer	5509.97	5499.97	Alluvial
LLAO-4	09/19/2020	07:01	5506.97	Transducer	5509.97	5499.97	Alluvial
LLAO-4	09/19/2020	08:01	5506.97	Transducer	5509.97	5499.97	Alluvial
LLAO-4	09/19/2020	09:01	5506.96	Transducer	5509.97	5499.97	Alluvial
LLAO-4	09/19/2020	10:01	5506.97	Transducer	5509.97	5499.97	Alluvial
LLAO-4	09/19/2020	11:01	5506.96	Transducer	5509.97	5499.97	Alluvial
LLAO-4	09/19/2020	12:01	5506.96	Transducer	5509.97	5499.97	Alluvial
LLAO-4	09/19/2020	13:01	5506.97	Transducer	5509.97	5499.97	Alluvial
LLAO-4	09/19/2020	14:01	5506.97	Transducer	5509.97	5499.97	Alluvial
LLAO-4	09/19/2020	15:01	5506.96	Transducer	5509.97	5499.97	Alluvial
LLAO-4	09/19/2020	16:01	5506.97	Transducer	5509.97	5499.97	Alluvial
LLAO-4	09/19/2020	17:01	5506.96	Transducer	5509.97	5499.97	Alluvial
LLAO-4	09/19/2020	18:01	5506.97	Transducer	5509.97	5499.97	Alluvial
LLAO-4	09/19/2020	19:01	5506.97	Transducer	5509.97	5499.97	Alluvial
LLAO-4	09/19/2020	20:01	5506.97	Transducer	5509.97	5499.97	Alluvial
LLAO-4	09/19/2020	21:01	5506.96	Transducer	5509.97	5499.97	Alluvial
LLAO-4	09/19/2020	22:01	5506.97	Transducer	5509.97	5499.97	Alluvial
LLAO-4	09/19/2020	23:01	5506.97	Transducer	5509.97	5499.97	Alluvial
LLAO-4	09/20/2020	00:01	5506.97	Transducer	5509.97	5499.97	Alluvial
LLAO-4	09/20/2020	01:01	5506.97	Transducer	5509.97	5499.97	Alluvial
LLAO-4	09/20/2020	02:01	5506.97	Transducer	5509.97	5499.97	Alluvial
LLAO-4	09/20/2020	03:01	5506.97	Transducer	5509.97	5499.97	Alluvial
LLAO-4	09/20/2020	04:01	5506.97	Transducer	5509.97	5499.97	Alluvial
LLAO-4	09/20/2020	05:01	5506.97	Transducer	5509.97	5499.97	Alluvial
LLAO-4	09/20/2020	06:01	5506.98	Transducer	5509.97	5499.97	Alluvial
LLAO-4	09/20/2020	07:01	5506.97	Transducer	5509.97	5499.97	Alluvial
LLAO-4	09/20/2020	08:01	5506.97	Transducer	5509.97	5499.97	Alluvial
LLAO-4	09/20/2020	09:01	5506.97	Transducer	5509.97	5499.97	Alluvial
LLAO-4	09/20/2020	10:01	5506.97	Transducer	5509.97	5499.97	Alluvial

Location	Date	Time	Water Level (ft amsl)	Method	Top of Screen (ft amsl)	Bottom of Screen (ft amsl)	Zone
LLAO-4	09/20/2020	11:01	5506.97	Transducer	5509.97	5499.97	Alluvial
LLAO-4	09/20/2020	12:01	5506.97	Transducer	5509.97	5499.97	Alluvial
LLAO-4	09/20/2020	13:01	5506.97	Transducer	5509.97	5499.97	Alluvial
LLAO-4	09/20/2020	14:01	5506.98	Transducer	5509.97	5499.97	Alluvial
LLAO-4	09/20/2020	15:01	5506.97	Transducer	5509.97	5499.97	Alluvial
LLAO-4	09/20/2020	16:01	5506.97	Transducer	5509.97	5499.97	Alluvial
LLAO-4	09/20/2020	17:01	5506.97	Transducer	5509.97	5499.97	Alluvial
LLAO-4	09/20/2020	18:01	5506.97	Transducer	5509.97	5499.97	Alluvial
LLAO-4	09/20/2020	19:01	5506.97	Transducer	5509.97	5499.97	Alluvial
LLAO-4	09/20/2020	20:01	5506.97	Transducer	5509.97	5499.97	Alluvial
LLAO-4	09/20/2020	21:01	5506.97	Transducer	5509.97	5499.97	Alluvial
LLAO-4	09/20/2020	22:01	5506.97	Transducer	5509.97	5499.97	Alluvial
LLAO-4	09/20/2020	23:01	5506.97	Transducer	5509.97	5499.97	Alluvial
LLAO-4	09/21/2020	00:01	5506.98	Transducer	5509.97	5499.97	Alluvial
LLAO-4	09/21/2020	01:01	5506.98	Transducer	5509.97	5499.97	Alluvial
LLAO-4	09/21/2020	02:01	5506.98	Transducer	5509.97	5499.97	Alluvial
LLAO-4	09/21/2020	03:01	5506.99	Transducer	5509.97	5499.97	Alluvial
LLAO-4	09/21/2020	04:01	5506.98	Transducer	5509.97	5499.97	Alluvial
LLAO-4	09/21/2020	05:01	5506.98	Transducer	5509.97	5499.97	Alluvial
LLAO-4	09/21/2020	06:01	5506.97	Transducer	5509.97	5499.97	Alluvial
LLAO-4	09/21/2020	07:01	5506.97	Transducer	5509.97	5499.97	Alluvial
LLAO-4	09/21/2020	08:01	5506.98	Transducer	5509.97	5499.97	Alluvial
LLAO-4	09/21/2020	09:01	5506.99	Transducer	5509.97	5499.97	Alluvial
LLAO-4	09/21/2020	10:01	5506.98	Transducer	5509.97	5499.97	Alluvial
LLAO-4	09/21/2020	11:01	5506.98	Transducer	5509.97	5499.97	Alluvial
LLAO-4	09/21/2020	12:01	5506.98	Transducer	5509.97	5499.97	Alluvial
LLAO-4	09/21/2020	13:01	5506.98	Transducer	5509.97	5499.97	Alluvial
LLAO-4	09/21/2020	14:01	5506.98	Transducer	5509.97	5499.97	Alluvial
LLAO-4	09/21/2020	15:01	5506.98	Transducer	5509.97	5499.97	Alluvial
LLAO-4	09/21/2020	16:01	5506.98	Transducer	5509.97	5499.97	Alluvial
LLAO-4	09/21/2020	17:01	5506.99	Transducer	5509.97	5499.97	Alluvial
LLAO-4	09/21/2020	18:01	5506.97	Transducer	5509.97	5499.97	Alluvial
LLAO-4	09/21/2020	19:01	5506.98	Transducer	5509.97	5499.97	Alluvial
LLAO-4	09/21/2020	20:01	5506.99	Transducer	5509.97	5499.97	Alluvial
LLAO-4	09/21/2020	21:01	5506.99	Transducer	5509.97	5499.97	Alluvial
LLAO-4	09/21/2020	22:01	5506.99	Transducer	5509.97	5499.97	Alluvial
LLAO-4	09/21/2020	23:01	5506.99	Transducer	5509.97	5499.97	Alluvial
LLAO-4	09/22/2020	00:01	5506.98	Transducer	5509.97	5499.97	Alluvial
LLAO-4	09/22/2020	01:01	5506.99	Transducer	5509.97	5499.97	Alluvial
LLAO-4	09/22/2020	02:01	5506.98	Transducer	5509.97	5499.97	Alluvial
LLAO-4	09/22/2020	03:01	5506.98	Transducer	5509.97	5499.97	Alluvial
LLAO-4	09/22/2020	04:01	5506.98	Transducer	5509.97	5499.97	Alluvial
LLAO-4	09/22/2020	05:01	5506.98	Transducer	5509.97	5499.97	Alluvial
LLAO-4	09/22/2020	06:01	5506.98	Transducer	5509.97	5499.97	Alluvial
LLAO-4	09/22/2020	07:01	5506.98	Transducer	5509.97	5499.97	Alluvial

Location	Date	Time	Water Level (ft amsl)	Method	Top of Screen (ft amsl)	Bottom of Screen (ft amsl)	Zone
LLAO-4	09/22/2020	08:01	5506.98	Transducer	5509.97	5499.97	Alluvial
LLAO-4	09/22/2020	09:01	5506.99	Transducer	5509.97	5499.97	Alluvial
LLAO-4	09/22/2020	10:01	5506.98	Transducer	5509.97	5499.97	Alluvial
LLAO-4	09/22/2020	11:01	5506.98	Transducer	5509.97	5499.97	Alluvial
LLAO-4	09/22/2020	12:01	5506.98	Transducer	5509.97	5499.97	Alluvial
LLAO-4	09/22/2020	13:01	5506.99	Transducer	5509.97	5499.97	Alluvial
LLAO-4	09/22/2020	14:01	5506.99	Transducer	5509.97	5499.97	Alluvial
LLAO-4	09/22/2020	15:01	5506.98	Transducer	5509.97	5499.97	Alluvial
LLAO-4	09/22/2020	16:01	5506.98	Transducer	5509.97	5499.97	Alluvial
LLAO-4	09/22/2020	17:01	5506.99	Transducer	5509.97	5499.97	Alluvial
LLAO-4	09/22/2020	18:01	5506.99	Transducer	5509.97	5499.97	Alluvial
LLAO-4	09/22/2020	19:01	5506.99	Transducer	5509.97	5499.97	Alluvial
LLAO-4	09/22/2020	20:01	5506.99	Transducer	5509.97	5499.97	Alluvial
LLAO-4	09/22/2020	21:01	5506.99	Transducer	5509.97	5499.97	Alluvial
LLAO-4	09/22/2020	22:01	5506.99	Transducer	5509.97	5499.97	Alluvial
LLAO-4	09/22/2020	23:01	5506.99	Transducer	5509.97	5499.97	Alluvial
LLAO-4	09/23/2020	00:01	5506.98	Transducer	5509.97	5499.97	Alluvial
LLAO-4	09/23/2020	01:01	5506.99	Transducer	5509.97	5499.97	Alluvial
LLAO-4	09/23/2020	02:01	5506.99	Transducer	5509.97	5499.97	Alluvial
LLAO-4	09/23/2020	03:01	5506.99	Transducer	5509.97	5499.97	Alluvial
LLAO-4	09/23/2020	04:01	5506.99	Transducer	5509.97	5499.97	Alluvial
LLAO-4	09/23/2020	05:01	5506.99	Transducer	5509.97	5499.97	Alluvial
LLAO-4	09/23/2020	06:01	5506.99	Transducer	5509.97	5499.97	Alluvial
LLAO-4	09/23/2020	07:01	5506.99	Transducer	5509.97	5499.97	Alluvial
LLAO-4	09/23/2020	08:01	5506.99	Transducer	5509.97	5499.97	Alluvial
LLAO-4	09/23/2020	09:01	5507.00	Transducer	5509.97	5499.97	Alluvial
LLAO-4	09/23/2020	10:01	5506.98	Transducer	5509.97	5499.97	Alluvial
LLAO-4	09/23/2020	11:01	5506.99	Transducer	5509.97	5499.97	Alluvial
LLAO-4	09/23/2020	12:01	5506.99	Transducer	5509.97	5499.97	Alluvial
LLAO-4	09/23/2020	13:01	5506.99	Transducer	5509.97	5499.97	Alluvial
LLAO-4	09/23/2020	14:01	5506.99	Transducer	5509.97	5499.97	Alluvial
LLAO-4	09/23/2020	15:01	5506.99	Transducer	5509.97	5499.97	Alluvial
LLAO-4	09/23/2020	16:01	5506.99	Transducer	5509.97	5499.97	Alluvial
LLAO-4	09/23/2020	17:01	5506.99	Transducer	5509.97	5499.97	Alluvial
LLAO-4	09/23/2020	18:01	5507.00	Transducer	5509.97	5499.97	Alluvial
LLAO-4	09/23/2020	19:01	5507.00	Transducer	5509.97	5499.97	Alluvial
LLAO-4	09/23/2020	20:01	5507.00	Transducer	5509.97	5499.97	Alluvial
LLAO-4	09/23/2020	21:01	5506.99	Transducer	5509.97	5499.97	Alluvial
LLAO-4	09/23/2020	22:01	5506.99	Transducer	5509.97	5499.97	Alluvial
LLAO-4	09/23/2020	23:01	5506.99	Transducer	5509.97	5499.97	Alluvial
LLAO-4	09/24/2020	00:01	5506.99	Transducer	5509.97	5499.97	Alluvial
LLAO-4	09/24/2020	01:01	5506.99	Transducer	5509.97	5499.97	Alluvial
LLAO-4	09/24/2020	02:01	5506.99	Transducer	5509.97	5499.97	Alluvial
LLAO-4	09/24/2020	03:01	5506.99	Transducer	5509.97	5499.97	Alluvial
LLAO-4	09/24/2020	04:01	5506.99	Transducer	5509.97	5499.97	Alluvial

Location	Date	Time	Water Level (ft amsl)	Method	Top of Screen (ft amsl)	Bottom of Screen (ft amsl)	Zone
LLAO-4	09/24/2020	05:01	5507.00	Transducer	5509.97	5499.97	Alluvial
LLAO-4	09/24/2020	06:01	5507.00	Transducer	5509.97	5499.97	Alluvial
LLAO-4	09/24/2020	07:01	5507.00	Transducer	5509.97	5499.97	Alluvial
LLAO-4	09/24/2020	08:01	5506.99	Transducer	5509.97	5499.97	Alluvial
LLAO-4	09/24/2020	09:01	5506.99	Transducer	5509.97	5499.97	Alluvial
LLAO-4	09/24/2020	10:01	5507.00	Transducer	5509.97	5499.97	Alluvial
LLAO-4	09/24/2020	11:01	5507.00	Transducer	5509.97	5499.97	Alluvial
LLAO-4	09/24/2020	12:01	5507.00	Transducer	5509.97	5499.97	Alluvial
LLAO-4	09/24/2020	13:01	5507.00	Transducer	5509.97	5499.97	Alluvial
LLAO-4	09/24/2020	14:01	5507.00	Transducer	5509.97	5499.97	Alluvial
LLAO-4	09/24/2020	15:01	5506.99	Transducer	5509.97	5499.97	Alluvial
LLAO-4	09/24/2020	16:01	5506.99	Transducer	5509.97	5499.97	Alluvial
LLAO-4	09/24/2020	17:01	5507.00	Transducer	5509.97	5499.97	Alluvial
LLAO-4	09/24/2020	18:01	5506.99	Transducer	5509.97	5499.97	Alluvial
LLAO-4	09/24/2020	19:01	5506.99	Transducer	5509.97	5499.97	Alluvial
LLAO-4	09/24/2020	20:01	5506.99	Transducer	5509.97	5499.97	Alluvial
LLAO-4	09/24/2020	21:01	5506.99	Transducer	5509.97	5499.97	Alluvial
LLAO-4	09/24/2020	22:01	5507.00	Transducer	5509.97	5499.97	Alluvial
LLAO-4	09/24/2020	23:01	5507.00	Transducer	5509.97	5499.97	Alluvial
LLAO-4	09/25/2020	00:01	5507.00	Transducer	5509.97	5499.97	Alluvial
LLAO-4	09/25/2020	01:01	5507.00	Transducer	5509.97	5499.97	Alluvial
LLAO-4	09/25/2020	02:01	5507.00	Transducer	5509.97	5499.97	Alluvial
LLAO-4	09/25/2020	03:01	5507.00	Transducer	5509.97	5499.97	Alluvial
LLAO-4	09/25/2020	04:01	5507.00	Transducer	5509.97	5499.97	Alluvial
LLAO-4	09/25/2020	05:01	5507.00	Transducer	5509.97	5499.97	Alluvial
LLAO-4	09/25/2020	06:01	5507.00	Transducer	5509.97	5499.97	Alluvial
LLAO-4	09/25/2020	07:01	5507.00	Transducer	5509.97	5499.97	Alluvial
LLAO-4	09/25/2020	08:01	5507.00	Transducer	5509.97	5499.97	Alluvial
LLAO-4	09/25/2020	09:01	5507.00	Transducer	5509.97	5499.97	Alluvial
LLAO-4	09/25/2020	10:01	5507.00	Transducer	5509.97	5499.97	Alluvial
LLAO-4	09/25/2020	11:01	5507.00	Transducer	5509.97	5499.97	Alluvial
LLAO-4	09/25/2020	12:01	5507.00	Transducer	5509.97	5499.97	Alluvial
LLAO-4	09/25/2020	13:01	5507.00	Transducer	5509.97	5499.97	Alluvial
LLAO-4	09/25/2020	14:01	5507.00	Transducer	5509.97	5499.97	Alluvial
LLAO-4	09/25/2020	15:01	5507.00	Transducer	5509.97	5499.97	Alluvial
LLAO-4	09/25/2020	16:01	5507.00	Transducer	5509.97	5499.97	Alluvial
LLAO-4	09/25/2020	17:01	5507.00	Transducer	5509.97	5499.97	Alluvial
LLAO-4	09/25/2020	18:01	5507.00	Transducer	5509.97	5499.97	Alluvial
LLAO-4	09/25/2020	19:01	5507.00	Transducer	5509.97	5499.97	Alluvial
LLAO-4	09/25/2020	20:01	5507.00	Transducer	5509.97	5499.97	Alluvial
LLAO-4	09/25/2020	21:01	5507.01	Transducer	5509.97	5499.97	Alluvial
LLAO-4	09/25/2020	22:01	5507.00	Transducer	5509.97	5499.97	Alluvial
LLAO-4	09/25/2020	23:01	5507.00	Transducer	5509.97	5499.97	Alluvial
LLAO-4	09/26/2020	00:01	5507.00	Transducer	5509.97	5499.97	Alluvial
LLAO-4	09/26/2020	01:01	5507.00	Transducer	5509.97	5499.97	Alluvial

Location	Date	Time	Water Level (ft amsl)	Method	Top of Screen (ft amsl)	Bottom of Screen (ft amsl)	Zone
LLAO-4	09/26/2020	02:01	5507.00	Transducer	5509.97	5499.97	Alluvial
LLAO-4	09/26/2020	03:01	5507.00	Transducer	5509.97	5499.97	Alluvial
LLAO-4	09/26/2020	04:01	5506.99	Transducer	5509.97	5499.97	Alluvial
LLAO-4	09/26/2020	05:01	5507.01	Transducer	5509.97	5499.97	Alluvial
LLAO-4	09/26/2020	06:01	5507.00	Transducer	5509.97	5499.97	Alluvial
LLAO-4	09/26/2020	07:01	5507.00	Transducer	5509.97	5499.97	Alluvial
LLAO-4	09/26/2020	08:01	5507.00	Transducer	5509.97	5499.97	Alluvial
LLAO-4	09/26/2020	09:01	5507.00	Transducer	5509.97	5499.97	Alluvial
LLAO-4	09/26/2020	10:01	5507.01	Transducer	5509.97	5499.97	Alluvial
LLAO-4	09/26/2020	11:01	5507.01	Transducer	5509.97	5499.97	Alluvial
LLAO-4	09/26/2020	12:01	5507.00	Transducer	5509.97	5499.97	Alluvial
LLAO-4	09/26/2020	13:01	5507.00	Transducer	5509.97	5499.97	Alluvial
LLAO-4	09/26/2020	14:01	5507.00	Transducer	5509.97	5499.97	Alluvial
LLAO-4	09/26/2020	15:01	5507.00	Transducer	5509.97	5499.97	Alluvial
LLAO-4	09/26/2020	16:01	5507.01	Transducer	5509.97	5499.97	Alluvial
LLAO-4	09/26/2020	17:01	5507.00	Transducer	5509.97	5499.97	Alluvial
LLAO-4	09/26/2020	18:01	5507.00	Transducer	5509.97	5499.97	Alluvial
LLAO-4	09/26/2020	19:01	5507.00	Transducer	5509.97	5499.97	Alluvial
LLAO-4	09/26/2020	20:01	5507.00	Transducer	5509.97	5499.97	Alluvial
LLAO-4	09/26/2020	21:01	5507.00	Transducer	5509.97	5499.97	Alluvial
LLAO-4	09/26/2020	22:01	5507.00	Transducer	5509.97	5499.97	Alluvial
LLAO-4	09/26/2020	23:01	5507.00	Transducer	5509.97	5499.97	Alluvial
LLAO-4	09/27/2020	00:01	5507.00	Transducer	5509.97	5499.97	Alluvial
LLAO-4	09/27/2020	01:01	5507.00	Transducer	5509.97	5499.97	Alluvial
LLAO-4	09/27/2020	02:01	5507.00	Transducer	5509.97	5499.97	Alluvial
LLAO-4	09/27/2020	03:01	5507.00	Transducer	5509.97	5499.97	Alluvial
LLAO-4	09/27/2020	04:01	5507.01	Transducer	5509.97	5499.97	Alluvial
LLAO-4	09/27/2020	05:01	5507.01	Transducer	5509.97	5499.97	Alluvial
LLAO-4	09/27/2020	06:01	5507.00	Transducer	5509.97	5499.97	Alluvial
LLAO-4	09/27/2020	07:01	5507.00	Transducer	5509.97	5499.97	Alluvial
LLAO-4	09/27/2020	08:01	5507.00	Transducer	5509.97	5499.97	Alluvial
LLAO-4	09/27/2020	09:01	5507.01	Transducer	5509.97	5499.97	Alluvial
LLAO-4	09/27/2020	10:01	5507.01	Transducer	5509.97	5499.97	Alluvial
LLAO-4	09/27/2020	11:01	5507.00	Transducer	5509.97	5499.97	Alluvial
LLAO-4	09/27/2020	12:01	5507.00	Transducer	5509.97	5499.97	Alluvial
LLAO-4	09/27/2020	13:01	5507.00	Transducer	5509.97	5499.97	Alluvial
LLAO-4	09/27/2020	14:01	5507.00	Transducer	5509.97	5499.97	Alluvial
LLAO-4	09/27/2020	15:01	5507.00	Transducer	5509.97	5499.97	Alluvial
LLAO-4	09/27/2020	16:01	5507.00	Transducer	5509.97	5499.97	Alluvial
LLAO-4	09/27/2020	17:01	5507.01	Transducer	5509.97	5499.97	Alluvial
LLAO-4	09/27/2020	18:01	5507.01	Transducer	5509.97	5499.97	Alluvial
LLAO-4	09/27/2020	19:01	5507.01	Transducer	5509.97	5499.97	Alluvial
LLAO-4	09/27/2020	20:01	5507.01	Transducer	5509.97	5499.97	Alluvial
LLAO-4	09/27/2020	21:01	5507.01	Transducer	5509.97	5499.97	Alluvial
LLAO-4	09/27/2020	22:01	5507.00	Transducer	5509.97	5499.97	Alluvial

Location	Date	Time	Water Level (ft amsl)	Method	Top of Screen (ft amsl)	Bottom of Screen (ft amsl)	Zone
LLAO-4	09/27/2020	23:01	5507.01	Transducer	5509.97	5499.97	Alluvial
LLAO-4	09/28/2020	00:01	5507.01	Transducer	5509.97	5499.97	Alluvial
LLAO-4	09/28/2020	01:01	5507.01	Transducer	5509.97	5499.97	Alluvial
LLAO-4	09/28/2020	02:01	5507.01	Transducer	5509.97	5499.97	Alluvial
LLAO-4	09/28/2020	03:01	5507.01	Transducer	5509.97	5499.97	Alluvial
LLAO-4	09/28/2020	04:01	5507.00	Transducer	5509.97	5499.97	Alluvial
LLAO-4	09/28/2020	05:01	5507.01	Transducer	5509.97	5499.97	Alluvial
LLAO-4	09/28/2020	06:01	5507.01	Transducer	5509.97	5499.97	Alluvial
LLAO-4	09/28/2020	07:01	5507.00	Transducer	5509.97	5499.97	Alluvial
LLAO-4	09/28/2020	08:01	5507.00	Transducer	5509.97	5499.97	Alluvial
LLAO-4	09/28/2020	09:01	5507.01	Transducer	5509.97	5499.97	Alluvial
LLAO-4	09/28/2020	10:01	5507.01	Transducer	5509.97	5499.97	Alluvial
LLAO-4	09/28/2020	11:01	5507.01	Transducer	5509.97	5499.97	Alluvial
LLAO-4	09/28/2020	12:01	5507.01	Transducer	5509.97	5499.97	Alluvial
LLAO-4	09/28/2020	13:01	5507.00	Transducer	5509.97	5499.97	Alluvial
LLAO-4	09/28/2020	14:01	5507.01	Transducer	5509.97	5499.97	Alluvial
LLAO-4	09/28/2020	15:01	5507.01	Transducer	5509.97	5499.97	Alluvial
LLAO-4	09/28/2020	16:01	5507.01	Transducer	5509.97	5499.97	Alluvial
LLAO-4	09/28/2020	17:01	5507.01	Transducer	5509.97	5499.97	Alluvial
LLAO-4	09/28/2020	18:01	5507.00	Transducer	5509.97	5499.97	Alluvial
LLAO-4	09/28/2020	19:01	5507.01	Transducer	5509.97	5499.97	Alluvial
LLAO-4	09/28/2020	20:01	5507.01	Transducer	5509.97	5499.97	Alluvial
LLAO-4	09/28/2020	21:01	5507.01	Transducer	5509.97	5499.97	Alluvial
LLAO-4	09/28/2020	22:01	5507.02	Transducer	5509.97	5499.97	Alluvial
LLAO-4	09/28/2020	23:01	5507.01	Transducer	5509.97	5499.97	Alluvial
LLAO-4	09/29/2020	00:01	5507.00	Transducer	5509.97	5499.97	Alluvial
LLAO-4	09/29/2020	01:01	5507.01	Transducer	5509.97	5499.97	Alluvial
LLAO-4	09/29/2020	02:01	5507.01	Transducer	5509.97	5499.97	Alluvial
LLAO-4	09/29/2020	03:01	5507.00	Transducer	5509.97	5499.97	Alluvial
LLAO-4	09/29/2020	04:01	5507.01	Transducer	5509.97	5499.97	Alluvial
LLAO-4	09/29/2020	05:01	5507.01	Transducer	5509.97	5499.97	Alluvial
LLAO-4	09/29/2020	06:01	5507.01	Transducer	5509.97	5499.97	Alluvial
LLAO-4	09/29/2020	07:01	5507.01	Transducer	5509.97	5499.97	Alluvial
LLAO-4	09/29/2020	08:01	5507.01	Transducer	5509.97	5499.97	Alluvial
LLAO-4	09/29/2020	09:01	5507.01	Transducer	5509.97	5499.97	Alluvial
LLAO-4	09/29/2020	10:01	5507.01	Transducer	5509.97	5499.97	Alluvial
LLAO-4	09/29/2020	11:01	5507.01	Transducer	5509.97	5499.97	Alluvial
LLAO-4	09/29/2020	12:01	5507.01	Transducer	5509.97	5499.97	Alluvial
LLAO-4	09/29/2020	13:01	5507.01	Transducer	5509.97	5499.97	Alluvial
LLAO-4	09/29/2020	14:01	5507.01	Transducer	5509.97	5499.97	Alluvial
LLAO-4	09/29/2020	15:01	5507.01	Transducer	5509.97	5499.97	Alluvial
LLAO-4	09/29/2020	16:01	5507.01	Transducer	5509.97	5499.97	Alluvial
LLAO-4	09/29/2020	17:01	5507.01	Transducer	5509.97	5499.97	Alluvial
LLAO-4	09/29/2020	18:01	5507.00	Transducer	5509.97	5499.97	Alluvial
LLAO-4	09/29/2020	19:01	5507.01	Transducer	5509.97	5499.97	Alluvial

Location	Date	Time	Water Level (ft amsl)	Method	Top of Screen (ft amsl)	Bottom of Screen (ft amsl)	Zone
LLAO-4	09/29/2020	20:01	5507.01	Transducer	5509.97	5499.97	Alluvial
LLAO-4	09/29/2020	21:01	5507.01	Transducer	5509.97	5499.97	Alluvial
LLAO-4	09/29/2020	22:01	5507.02	Transducer	5509.97	5499.97	Alluvial
LLAO-4	09/29/2020	23:01	5507.02	Transducer	5509.97	5499.97	Alluvial
LLAO-4	09/30/2020	00:01	5507.01	Transducer	5509.97	5499.97	Alluvial
LLAO-4	09/30/2020	01:01	5507.01	Transducer	5509.97	5499.97	Alluvial
LLAO-4	09/30/2020	02:01	5507.01	Transducer	5509.97	5499.97	Alluvial
LLAO-4	09/30/2020	03:01	5507.01	Transducer	5509.97	5499.97	Alluvial
LLAO-4	09/30/2020	04:01	5507.01	Transducer	5509.97	5499.97	Alluvial
LLAO-4	09/30/2020	05:01	5507.02	Transducer	5509.97	5499.97	Alluvial
LLAO-4	09/30/2020	06:01	5507.02	Transducer	5509.97	5499.97	Alluvial
LLAO-4	09/30/2020	07:01	5507.01	Transducer	5509.97	5499.97	Alluvial
LLAO-4	09/30/2020	08:01	5507.02	Transducer	5509.97	5499.97	Alluvial
LLAO-4	09/30/2020	09:01	5507.01	Transducer	5509.97	5499.97	Alluvial
LLAO-4	09/30/2020	10:01	5507.01	Transducer	5509.97	5499.97	Alluvial
LLAO-4	09/30/2020	11:01	5507.01	Transducer	5509.97	5499.97	Alluvial
LLAO-4	09/30/2020	12:01	5507.02	Transducer	5509.97	5499.97	Alluvial
LLAO-4	09/30/2020	13:01	5507.02	Transducer	5509.97	5499.97	Alluvial
LLAO-4	09/30/2020	14:01	5507.01	Transducer	5509.97	5499.97	Alluvial
LLAO-4	09/30/2020	15:01	5507.02	Transducer	5509.97	5499.97	Alluvial
LLAO-4	09/30/2020	16:01	5507.01	Transducer	5509.97	5499.97	Alluvial
LLAO-4	09/30/2020	17:01	5507.02	Transducer	5509.97	5499.97	Alluvial
LLAO-4	09/30/2020	18:01	5507.02	Transducer	5509.97	5499.97	Alluvial
LLAO-4	09/30/2020	19:01	5507.02	Transducer	5509.97	5499.97	Alluvial
LLAO-4	09/30/2020	20:01	5507.02	Transducer	5509.97	5499.97	Alluvial
LLAO-4	09/30/2020	21:01	5507.01	Transducer	5509.97	5499.97	Alluvial
LLAO-4	09/30/2020	22:01	5507.02	Transducer	5509.97	5499.97	Alluvial
LLAO-4	09/30/2020	23:01	5507.02	Transducer	5509.97	5499.97	Alluvial
LLAO-4	10/01/2020	00:01	5507.02	Transducer	5509.97	5499.97	Alluvial
LLAO-4	10/01/2020	01:01	5507.02	Transducer	5509.97	5499.97	Alluvial
LLAO-4	10/01/2020	02:01	5507.02	Transducer	5509.97	5499.97	Alluvial
LLAO-4	10/01/2020	03:01	5507.02	Transducer	5509.97	5499.97	Alluvial
LLAO-4	10/01/2020	04:01	5507.03	Transducer	5509.97	5499.97	Alluvial
LLAO-4	10/01/2020	05:01	5507.02	Transducer	5509.97	5499.97	Alluvial
LLAO-4	10/01/2020	06:01	5507.02	Transducer	5509.97	5499.97	Alluvial
LLAO-4	10/01/2020	07:01	5507.01	Transducer	5509.97	5499.97	Alluvial
LLAO-4	10/01/2020	08:01	5507.02	Transducer	5509.97	5499.97	Alluvial
LLAO-4	10/01/2020	09:01	5507.01	Transducer	5509.97	5499.97	Alluvial
LLAO-4	10/01/2020	10:01	5507.02	Transducer	5509.97	5499.97	Alluvial
LLAO-4	10/01/2020	11:01	5507.03	Transducer	5509.97	5499.97	Alluvial
LLAO-4	10/01/2020	12:01	5507.02	Transducer	5509.97	5499.97	Alluvial
LLAO-4	10/01/2020	13:01	5507.02	Transducer	5509.97	5499.97	Alluvial
LLAO-4	10/01/2020	14:01	5507.02	Transducer	5509.97	5499.97	Alluvial
LLAO-4	10/01/2020	15:01	5507.02	Transducer	5509.97	5499.97	Alluvial
LLAO-4	10/01/2020	16:01	5507.02	Transducer	5509.97	5499.97	Alluvial

Location	Date	Time	Water Level (ft amsl)	Method	Top of Screen (ft amsl)	Bottom of Screen (ft amsl)	Zone
LLAO-4	10/01/2020	17:01	5507.02	Transducer	5509.97	5499.97	Alluvial
LLAO-4	10/01/2020	18:01	5507.02	Transducer	5509.97	5499.97	Alluvial
LLAO-4	10/01/2020	19:01	5507.02	Transducer	5509.97	5499.97	Alluvial
LLAO-4	10/01/2020	20:01	5507.02	Transducer	5509.97	5499.97	Alluvial
LLAO-4	10/01/2020	21:01	5507.02	Transducer	5509.97	5499.97	Alluvial
LLAO-4	10/01/2020	22:01	5507.02	Transducer	5509.97	5499.97	Alluvial
LLAO-4	10/01/2020	23:01	5507.02	Transducer	5509.97	5499.97	Alluvial
LLAO-4	10/02/2020	00:01	5507.02	Transducer	5509.97	5499.97	Alluvial
LLAO-4	10/02/2020	01:01	5507.02	Transducer	5509.97	5499.97	Alluvial
LLAO-4	10/02/2020	02:01	5507.01	Transducer	5509.97	5499.97	Alluvial
LLAO-4	10/02/2020	03:01	5507.02	Transducer	5509.97	5499.97	Alluvial
LLAO-4	10/02/2020	04:01	5507.03	Transducer	5509.97	5499.97	Alluvial
LLAO-4	10/02/2020	05:01	5507.03	Transducer	5509.97	5499.97	Alluvial
LLAO-4	10/02/2020	06:01	5507.03	Transducer	5509.97	5499.97	Alluvial
LLAO-4	10/02/2020	07:01	5507.02	Transducer	5509.97	5499.97	Alluvial
LLAO-4	10/02/2020	08:01	5507.02	Transducer	5509.97	5499.97	Alluvial
LLAO-4	10/02/2020	09:01	5507.03	Transducer	5509.97	5499.97	Alluvial
LLAO-4	10/02/2020	10:01	5507.02	Transducer	5509.97	5499.97	Alluvial
LLAO-4	10/02/2020	11:01	5507.02	Transducer	5509.97	5499.97	Alluvial
LLAO-4	10/02/2020	12:01	5507.02	Transducer	5509.97	5499.97	Alluvial
LLAO-4	10/02/2020	13:01	5507.02	Transducer	5509.97	5499.97	Alluvial
LLAO-4	10/02/2020	14:01	5507.02	Transducer	5509.97	5499.97	Alluvial
LLAO-4	10/02/2020	15:01	5507.03	Transducer	5509.97	5499.97	Alluvial
LLAO-4	10/02/2020	16:01	5507.03	Transducer	5509.97	5499.97	Alluvial
LLAO-4	10/02/2020	17:01	5507.03	Transducer	5509.97	5499.97	Alluvial
LLAO-4	10/02/2020	18:01	5507.02	Transducer	5509.97	5499.97	Alluvial
LLAO-4	10/02/2020	19:01	5507.02	Transducer	5509.97	5499.97	Alluvial
LLAO-4	10/02/2020	20:01	5507.03	Transducer	5509.97	5499.97	Alluvial
LLAO-4	10/02/2020	21:01	5507.03	Transducer	5509.97	5499.97	Alluvial
LLAO-4	10/02/2020	22:01	5507.02	Transducer	5509.97	5499.97	Alluvial
LLAO-4	10/02/2020	23:01	5507.03	Transducer	5509.97	5499.97	Alluvial
LLAO-4	10/03/2020	00:01	5507.03	Transducer	5509.97	5499.97	Alluvial
LLAO-4	10/03/2020	01:01	5507.03	Transducer	5509.97	5499.97	Alluvial
LLAO-4	10/03/2020	02:01	5507.03	Transducer	5509.97	5499.97	Alluvial
LLAO-4	10/03/2020	03:01	5507.02	Transducer	5509.97	5499.97	Alluvial
LLAO-4	10/03/2020	04:01	5507.02	Transducer	5509.97	5499.97	Alluvial
LLAO-4	10/03/2020	05:01	5507.03	Transducer	5509.97	5499.97	Alluvial
LLAO-4	10/03/2020	06:01	5507.03	Transducer	5509.97	5499.97	Alluvial
LLAO-4	10/03/2020	07:01	5507.03	Transducer	5509.97	5499.97	Alluvial
LLAO-4	10/03/2020	08:01	5507.03	Transducer	5509.97	5499.97	Alluvial
LLAO-4	10/03/2020	09:01	5507.03	Transducer	5509.97	5499.97	Alluvial
LLAO-4	10/03/2020	10:01	5507.03	Transducer	5509.97	5499.97	Alluvial
LLAO-4	10/03/2020	11:01	5507.03	Transducer	5509.97	5499.97	Alluvial
LLAO-4	10/03/2020	12:01	5507.03	Transducer	5509.97	5499.97	Alluvial
LLAO-4	10/03/2020	13:01	5507.03	Transducer	5509.97	5499.97	Alluvial

Location	Date	Time	Water Level (ft amsl)	Method	Top of Screen (ft amsl)	Bottom of Screen (ft amsl)	Zone
LLAO-4	10/03/2020	14:01	5507.03	Transducer	5509.97	5499.97	Alluvial
LLAO-4	10/03/2020	15:01	5507.02	Transducer	5509.97	5499.97	Alluvial
LLAO-4	10/03/2020	16:01	5507.03	Transducer	5509.97	5499.97	Alluvial
LLAO-4	10/03/2020	17:01	5507.03	Transducer	5509.97	5499.97	Alluvial
LLAO-4	10/03/2020	18:01	5507.03	Transducer	5509.97	5499.97	Alluvial
LLAO-4	10/03/2020	19:01	5507.03	Transducer	5509.97	5499.97	Alluvial
LLAO-4	10/03/2020	20:01	5507.03	Transducer	5509.97	5499.97	Alluvial
LLAO-4	10/03/2020	21:01	5507.03	Transducer	5509.97	5499.97	Alluvial
LLAO-4	10/03/2020	22:01	5507.03	Transducer	5509.97	5499.97	Alluvial
LLAO-4	10/03/2020	23:01	5507.03	Transducer	5509.97	5499.97	Alluvial
LLAO-4	10/04/2020	00:01	5507.03	Transducer	5509.97	5499.97	Alluvial
LLAO-4	10/04/2020	01:01	5507.03	Transducer	5509.97	5499.97	Alluvial
LLAO-4	10/04/2020	02:01	5507.03	Transducer	5509.97	5499.97	Alluvial
LLAO-4	10/04/2020	03:01	5507.03	Transducer	5509.97	5499.97	Alluvial
LLAO-4	10/04/2020	04:01	5507.03	Transducer	5509.97	5499.97	Alluvial
LLAO-4	10/04/2020	05:01	5507.03	Transducer	5509.97	5499.97	Alluvial
LLAO-4	10/04/2020	06:01	5507.04	Transducer	5509.97	5499.97	Alluvial
LLAO-4	10/04/2020	07:01	5507.03	Transducer	5509.97	5499.97	Alluvial
LLAO-4	10/04/2020	08:01	5507.04	Transducer	5509.97	5499.97	Alluvial
LLAO-4	10/04/2020	09:01	5507.04	Transducer	5509.97	5499.97	Alluvial
LLAO-4	10/04/2020	10:01	5507.03	Transducer	5509.97	5499.97	Alluvial
LLAO-4	10/04/2020	11:01	5507.03	Transducer	5509.97	5499.97	Alluvial
LLAO-4	10/04/2020	12:01	5507.03	Transducer	5509.97	5499.97	Alluvial
LLAO-4	10/04/2020	13:01	5507.03	Transducer	5509.97	5499.97	Alluvial
LLAO-4	10/04/2020	14:01	5507.03	Transducer	5509.97	5499.97	Alluvial
LLAO-4	10/04/2020	15:01	5507.03	Transducer	5509.97	5499.97	Alluvial
LLAO-4	10/04/2020	16:01	5507.03	Transducer	5509.97	5499.97	Alluvial
LLAO-4	10/04/2020	17:01	5507.04	Transducer	5509.97	5499.97	Alluvial
LLAO-4	10/04/2020	18:01	5507.03	Transducer	5509.97	5499.97	Alluvial
LLAO-4	10/04/2020	19:01	5507.04	Transducer	5509.97	5499.97	Alluvial
LLAO-4	10/04/2020	20:01	5507.03	Transducer	5509.97	5499.97	Alluvial
LLAO-4	10/04/2020	21:01	5507.03	Transducer	5509.97	5499.97	Alluvial
LLAO-4	10/04/2020	22:01	5507.03	Transducer	5509.97	5499.97	Alluvial
LLAO-4	10/04/2020	23:01	5507.04	Transducer	5509.97	5499.97	Alluvial
LLAO-4	10/05/2020	00:01	5507.03	Transducer	5509.97	5499.97	Alluvial
LLAO-4	10/05/2020	01:01	5507.04	Transducer	5509.97	5499.97	Alluvial
LLAO-4	10/05/2020	02:01	5507.03	Transducer	5509.97	5499.97	Alluvial
LLAO-4	10/05/2020	03:01	5507.04	Transducer	5509.97	5499.97	Alluvial
LLAO-4	10/05/2020	04:01	5507.04	Transducer	5509.97	5499.97	Alluvial
LLAO-4	10/05/2020	05:01	5507.04	Transducer	5509.97	5499.97	Alluvial
LLAO-4	10/05/2020	06:01	5507.04	Transducer	5509.97	5499.97	Alluvial
LLAO-4	10/05/2020	07:01	5507.03	Transducer	5509.97	5499.97	Alluvial
LLAO-4	10/05/2020	08:01	5507.03	Transducer	5509.97	5499.97	Alluvial
LLAO-4	10/05/2020	09:01	5507.03	Transducer	5509.97	5499.97	Alluvial
LLAO-4	10/05/2020	10:01	5507.04	Transducer	5509.97	5499.97	Alluvial

Location	Date	Time	Water Level (ft amsl)	Method	Top of Screen (ft amsl)	Bottom of Screen (ft amsl)	Zone
LLAO-4	10/05/2020	11:01	5507.03	Transducer	5509.97	5499.97	Alluvial
LLAO-4	10/05/2020	12:01	5507.03	Transducer	5509.97	5499.97	Alluvial
LLAO-4	10/05/2020	13:01	5507.03	Transducer	5509.97	5499.97	Alluvial
LLAO-4	10/05/2020	14:01	5507.04	Transducer	5509.97	5499.97	Alluvial
LLAO-4	10/05/2020	15:01	5507.04	Transducer	5509.97	5499.97	Alluvial
LLAO-4	10/05/2020	16:01	5507.04	Transducer	5509.97	5499.97	Alluvial
LLAO-4	10/05/2020	17:01	5507.04	Transducer	5509.97	5499.97	Alluvial
LLAO-4	10/05/2020	18:01	5507.04	Transducer	5509.97	5499.97	Alluvial
LLAO-4	10/05/2020	19:01	5507.04	Transducer	5509.97	5499.97	Alluvial
LLAO-4	10/05/2020	20:01	5507.04	Transducer	5509.97	5499.97	Alluvial
LLAO-4	10/05/2020	21:01	5507.04	Transducer	5509.97	5499.97	Alluvial
LLAO-4	10/05/2020	22:01	5507.04	Transducer	5509.97	5499.97	Alluvial
LLAO-4	10/05/2020	23:01	5507.04	Transducer	5509.97	5499.97	Alluvial
LLAO-4	10/06/2020	00:01	5507.04	Transducer	5509.97	5499.97	Alluvial
LLAO-4	10/06/2020	01:01	5507.03	Transducer	5509.97	5499.97	Alluvial
LLAO-4	10/06/2020	02:01	5507.04	Transducer	5509.97	5499.97	Alluvial
LLAO-4	10/06/2020	03:01	5507.05	Transducer	5509.97	5499.97	Alluvial
LLAO-4	10/06/2020	04:01	5507.04	Transducer	5509.97	5499.97	Alluvial
LLAO-4	10/06/2020	05:01	5507.04	Transducer	5509.97	5499.97	Alluvial
LLAO-4	10/06/2020	06:01	5507.04	Transducer	5509.97	5499.97	Alluvial
LLAO-4	10/06/2020	07:01	5507.04	Transducer	5509.97	5499.97	Alluvial
LLAO-4	10/06/2020	08:01	5507.04	Transducer	5509.97	5499.97	Alluvial
LLAO-4	10/06/2020	09:01	5507.04	Transducer	5509.97	5499.97	Alluvial
LLAO-4	10/06/2020	10:01	5507.04	Transducer	5509.97	5499.97	Alluvial
LLAO-4	10/06/2020	11:01	5507.04	Transducer	5509.97	5499.97	Alluvial
LLAO-4	10/06/2020	12:01	5507.04	Transducer	5509.97	5499.97	Alluvial
LLAO-4	10/06/2020	13:01	5507.04	Transducer	5509.97	5499.97	Alluvial
LLAO-4	10/06/2020	14:01	5507.05	Transducer	5509.97	5499.97	Alluvial
LLAO-4	10/06/2020	15:01	5507.04	Transducer	5509.97	5499.97	Alluvial
LLAO-4	10/06/2020	16:01	5507.04	Transducer	5509.97	5499.97	Alluvial
LLAO-4	10/06/2020	17:01	5507.04	Transducer	5509.97	5499.97	Alluvial
LLAO-4	10/06/2020	18:01	5507.05	Transducer	5509.97	5499.97	Alluvial
LLAO-4	10/06/2020	19:01	5507.04	Transducer	5509.97	5499.97	Alluvial
LLAO-4	10/06/2020	20:01	5507.05	Transducer	5509.97	5499.97	Alluvial
LLAO-4	10/06/2020	21:01	5507.04	Transducer	5509.97	5499.97	Alluvial
LLAO-4	10/06/2020	22:01	5507.05	Transducer	5509.97	5499.97	Alluvial
LLAO-4	10/06/2020	23:01	5507.04	Transducer	5509.97	5499.97	Alluvial
LLAO-4	10/07/2020	00:01	5507.05	Transducer	5509.97	5499.97	Alluvial
LLAO-4	10/07/2020	01:01	5507.04	Transducer	5509.97	5499.97	Alluvial
LLAO-4	10/07/2020	02:01	5507.04	Transducer	5509.97	5499.97	Alluvial
LLAO-4	10/07/2020	03:01	5507.04	Transducer	5509.97	5499.97	Alluvial
LLAO-4	10/07/2020	04:01	5507.04	Transducer	5509.97	5499.97	Alluvial
LLAO-4	10/07/2020	05:01	5507.05	Transducer	5509.97	5499.97	Alluvial
LLAO-4	10/07/2020	06:01	5507.05	Transducer	5509.97	5499.97	Alluvial
LLAO-4	10/07/2020	07:01	5507.04	Transducer	5509.97	5499.97	Alluvial

Location	Date	Time	Water Level (ft amsl)	Method	Top of Screen (ft amsl)	Bottom of Screen (ft amsl)	Zone
LLAO-4	10/07/2020	08:01	5507.04	Transducer	5509.97	5499.97	Alluvial
LLAO-4	10/07/2020	09:01	5507.04	Transducer	5509.97	5499.97	Alluvial
LLAO-4	10/07/2020	10:01	5507.05	Transducer	5509.97	5499.97	Alluvial
LLAO-4	10/07/2020	11:01	5507.05	Transducer	5509.97	5499.97	Alluvial
LLAO-4	10/07/2020	12:01	5507.05	Transducer	5509.97	5499.97	Alluvial
LLAO-4	10/07/2020	13:01	5507.05	Transducer	5509.97	5499.97	Alluvial
LLAO-4	10/07/2020	14:01	5507.04	Transducer	5509.97	5499.97	Alluvial
LLAO-4	10/07/2020	15:01	5507.05	Transducer	5509.97	5499.97	Alluvial
LLAO-4	10/07/2020	16:01	5507.05	Transducer	5509.97	5499.97	Alluvial
LLAO-4	10/07/2020	17:01	5507.04	Transducer	5509.97	5499.97	Alluvial
LLAO-4	10/07/2020	18:01	5507.05	Transducer	5509.97	5499.97	Alluvial
LLAO-4	10/07/2020	19:01	5507.05	Transducer	5509.97	5499.97	Alluvial
LLAO-4	10/07/2020	20:01	5507.05	Transducer	5509.97	5499.97	Alluvial
LLAO-4	10/07/2020	21:01	5507.05	Transducer	5509.97	5499.97	Alluvial
LLAO-4	10/07/2020	22:01	5507.05	Transducer	5509.97	5499.97	Alluvial
LLAO-4	10/07/2020	23:01	5507.04	Transducer	5509.97	5499.97	Alluvial
LLAO-4	10/08/2020	00:01	5507.05	Transducer	5509.97	5499.97	Alluvial
LLAO-4	10/08/2020	01:01	5507.06	Transducer	5509.97	5499.97	Alluvial
LLAO-4	10/08/2020	02:01	5507.05	Transducer	5509.97	5499.97	Alluvial
LLAO-4	10/08/2020	03:01	5507.05	Transducer	5509.97	5499.97	Alluvial
LLAO-4	10/08/2020	04:01	5507.05	Transducer	5509.97	5499.97	Alluvial
LLAO-4	10/08/2020	05:01	5507.06	Transducer	5509.97	5499.97	Alluvial
LLAO-4	10/08/2020	06:01	5507.05	Transducer	5509.97	5499.97	Alluvial
LLAO-4	10/08/2020	07:01	5507.05	Transducer	5509.97	5499.97	Alluvial
LLAO-4	10/08/2020	08:01	5506.98	Transducer	5509.97	5499.97	Alluvial
LLAO-4	10/08/2020	09:01	5506.97	Transducer	5509.97	5499.97	Alluvial
LLAO-4	10/08/2020	10:01	5506.98	Transducer	5509.97	5499.97	Alluvial
LLAO-4	10/08/2020	11:01	5506.98	Transducer	5509.97	5499.97	Alluvial
LLAO-4	10/08/2020	12:01	5506.98	Transducer	5509.97	5499.97	Alluvial
LLAO-4	10/08/2020	13:01	5506.98	Transducer	5509.97	5499.97	Alluvial
LLAO-4	10/08/2020	14:01	5506.98	Transducer	5509.97	5499.97	Alluvial
LLAO-4	10/08/2020	15:01	5506.97	Transducer	5509.97	5499.97	Alluvial
LLAO-4	10/08/2020	16:01	5506.98	Transducer	5509.97	5499.97	Alluvial
LLAO-4	10/08/2020	17:01	5506.98	Transducer	5509.97	5499.97	Alluvial
LLAO-4	10/08/2020	18:01	5506.98	Transducer	5509.97	5499.97	Alluvial
LLAO-4	10/08/2020	19:01	5506.98	Transducer	5509.97	5499.97	Alluvial
LLAO-4	10/08/2020	20:01	5506.98	Transducer	5509.97	5499.97	Alluvial
LLAO-4	10/08/2020	21:01	5506.98	Transducer	5509.97	5499.97	Alluvial
LLAO-4	10/08/2020	22:01	5506.98	Transducer	5509.97	5499.97	Alluvial
LLAO-4	10/08/2020	23:01	5506.99	Transducer	5509.97	5499.97	Alluvial
LLAO-4	10/09/2020	00:01	5506.98	Transducer	5509.97	5499.97	Alluvial
LLAO-4	10/09/2020	01:01	5506.98	Transducer	5509.97	5499.97	Alluvial
LLAO-4	10/09/2020	02:01	5506.98	Transducer	5509.97	5499.97	Alluvial
LLAO-4	10/09/2020	03:01	5506.98	Transducer	5509.97	5499.97	Alluvial
LLAO-4	10/09/2020	04:01	5506.98	Transducer	5509.97	5499.97	Alluvial

Location	Date	Time	Water Level (ft amsl)	Method	Top of Screen (ft amsl)	Bottom of Screen (ft amsl)	Zone
LLAO-4	10/09/2020	05:01	5506.98	Transducer	5509.97	5499.97	Alluvial
LLAO-4	10/09/2020	06:01	5506.98	Transducer	5509.97	5499.97	Alluvial
LLAO-4	10/09/2020	07:01	5506.98	Transducer	5509.97	5499.97	Alluvial
LLAO-4	10/09/2020	08:01	5506.98	Transducer	5509.97	5499.97	Alluvial
LLAO-4	10/09/2020	09:01	5506.98	Transducer	5509.97	5499.97	Alluvial
LLAO-4	10/09/2020	10:01	5506.98	Transducer	5509.97	5499.97	Alluvial
LLAO-4	10/09/2020	11:01	5506.98	Transducer	5509.97	5499.97	Alluvial
LLAO-4	10/09/2020	12:01	5506.98	Transducer	5509.97	5499.97	Alluvial
LLAO-4	10/09/2020	13:01	5506.98	Transducer	5509.97	5499.97	Alluvial
LLAO-4	10/09/2020	14:01	5506.98	Transducer	5509.97	5499.97	Alluvial
LLAO-4	10/09/2020	15:01	5506.99	Transducer	5509.97	5499.97	Alluvial
LLAO-4	10/09/2020	16:01	5506.98	Transducer	5509.97	5499.97	Alluvial
LLAO-4	10/09/2020	17:01	5506.99	Transducer	5509.97	5499.97	Alluvial
LLAO-4	10/09/2020	18:01	5506.98	Transducer	5509.97	5499.97	Alluvial
LLAO-4	10/09/2020	19:01	5506.99	Transducer	5509.97	5499.97	Alluvial
LLAO-4	10/09/2020	20:01	5506.99	Transducer	5509.97	5499.97	Alluvial
LLAO-4	10/09/2020	21:01	5506.98	Transducer	5509.97	5499.97	Alluvial
LLAO-4	10/09/2020	22:01	5506.98	Transducer	5509.97	5499.97	Alluvial
LLAO-4	10/09/2020	23:01	5506.99	Transducer	5509.97	5499.97	Alluvial
LLAO-4	10/10/2020	00:01	5506.99	Transducer	5509.97	5499.97	Alluvial
LLAO-4	10/10/2020	01:01	5506.99	Transducer	5509.97	5499.97	Alluvial
LLAO-4	10/10/2020	02:01	5506.99	Transducer	5509.97	5499.97	Alluvial
LLAO-4	10/10/2020	03:01	5506.99	Transducer	5509.97	5499.97	Alluvial
LLAO-4	10/10/2020	04:01	5506.99	Transducer	5509.97	5499.97	Alluvial
LLAO-4	10/10/2020	05:01	5506.98	Transducer	5509.97	5499.97	Alluvial
LLAO-4	10/10/2020	06:01	5506.98	Transducer	5509.97	5499.97	Alluvial
LLAO-4	10/10/2020	07:01	5506.98	Transducer	5509.97	5499.97	Alluvial
LLAO-4	10/10/2020	08:01	5506.99	Transducer	5509.97	5499.97	Alluvial
LLAO-4	10/10/2020	09:01	5506.98	Transducer	5509.97	5499.97	Alluvial
LLAO-4	10/10/2020	10:01	5506.99	Transducer	5509.97	5499.97	Alluvial
LLAO-4	10/10/2020	11:01	5506.99	Transducer	5509.97	5499.97	Alluvial
LLAO-4	10/10/2020	12:01	5506.99	Transducer	5509.97	5499.97	Alluvial
LLAO-4	10/10/2020	13:01	5506.99	Transducer	5509.97	5499.97	Alluvial
LLAO-4	10/10/2020	14:01	5506.99	Transducer	5509.97	5499.97	Alluvial
LLAO-4	10/10/2020	15:01	5506.99	Transducer	5509.97	5499.97	Alluvial
LLAO-4	10/10/2020	16:01	5506.99	Transducer	5509.97	5499.97	Alluvial
LLAO-4	10/10/2020	17:01	5506.99	Transducer	5509.97	5499.97	Alluvial
LLAO-4	10/10/2020	18:01	5506.99	Transducer	5509.97	5499.97	Alluvial
LLAO-4	10/10/2020	19:01	5506.99	Transducer	5509.97	5499.97	Alluvial
LLAO-4	10/10/2020	20:01	5506.99	Transducer	5509.97	5499.97	Alluvial
LLAO-4	10/10/2020	21:01	5506.99	Transducer	5509.97	5499.97	Alluvial
LLAO-4	10/10/2020	22:01	5506.99	Transducer	5509.97	5499.97	Alluvial
LLAO-4	10/10/2020	23:01	5506.99	Transducer	5509.97	5499.97	Alluvial
LLAO-4	10/11/2020	00:01	5506.99	Transducer	5509.97	5499.97	Alluvial
LLAO-4	10/11/2020	01:01	5506.99	Transducer	5509.97	5499.97	Alluvial

Location	Date	Time	Water Level (ft amsl)	Method	Top of Screen (ft amsl)	Bottom of Screen (ft amsl)	Zone
LLAO-4	10/11/2020	02:01	5506.99	Transducer	5509.97	5499.97	Alluvial
LLAO-4	10/11/2020	03:01	5507.00	Transducer	5509.97	5499.97	Alluvial
LLAO-4	10/11/2020	04:01	5507.00	Transducer	5509.97	5499.97	Alluvial
LLAO-4	10/11/2020	05:01	5506.99	Transducer	5509.97	5499.97	Alluvial
LLAO-4	10/11/2020	06:01	5507.00	Transducer	5509.97	5499.97	Alluvial
LLAO-4	10/11/2020	07:01	5507.00	Transducer	5509.97	5499.97	Alluvial
LLAO-4	10/11/2020	08:01	5506.99	Transducer	5509.97	5499.97	Alluvial
LLAO-4	10/11/2020	09:01	5506.99	Transducer	5509.97	5499.97	Alluvial
LLAO-4	10/11/2020	10:01	5507.00	Transducer	5509.97	5499.97	Alluvial
LLAO-4	10/11/2020	11:01	5507.00	Transducer	5509.97	5499.97	Alluvial
LLAO-4	10/11/2020	12:01	5506.99	Transducer	5509.97	5499.97	Alluvial
LLAO-4	10/11/2020	13:01	5507.00	Transducer	5509.97	5499.97	Alluvial
LLAO-4	10/11/2020	14:01	5506.99	Transducer	5509.97	5499.97	Alluvial
LLAO-4	10/11/2020	15:01	5506.99	Transducer	5509.97	5499.97	Alluvial
LLAO-4	10/11/2020	16:01	5507.00	Transducer	5509.97	5499.97	Alluvial
LLAO-4	10/11/2020	17:01	5507.00	Transducer	5509.97	5499.97	Alluvial
LLAO-4	10/11/2020	18:01	5507.00	Transducer	5509.97	5499.97	Alluvial
LLAO-4	10/11/2020	19:01	5507.00	Transducer	5509.97	5499.97	Alluvial
LLAO-4	10/11/2020	20:01	5507.00	Transducer	5509.97	5499.97	Alluvial
LLAO-4	10/11/2020	21:01	5507.00	Transducer	5509.97	5499.97	Alluvial
LLAO-4	10/11/2020	22:01	5507.00	Transducer	5509.97	5499.97	Alluvial
LLAO-4	10/11/2020	23:01	5507.00	Transducer	5509.97	5499.97	Alluvial
LLAO-4	10/12/2020	00:01	5507.00	Transducer	5509.97	5499.97	Alluvial
LLAO-4	10/12/2020	01:01	5507.00	Transducer	5509.97	5499.97	Alluvial
LLAO-4	10/12/2020	02:01	5507.00	Transducer	5509.97	5499.97	Alluvial
LLAO-4	10/12/2020	03:01	5507.00	Transducer	5509.97	5499.97	Alluvial
LLAO-4	10/12/2020	04:01	5507.00	Transducer	5509.97	5499.97	Alluvial
LLAO-4	10/12/2020	05:01	5507.00	Transducer	5509.97	5499.97	Alluvial
LLAO-4	10/12/2020	06:01	5507.00	Transducer	5509.97	5499.97	Alluvial
LLAO-4	10/12/2020	07:01	5507.00	Transducer	5509.97	5499.97	Alluvial
LLAO-4	10/12/2020	08:01	5507.00	Transducer	5509.97	5499.97	Alluvial
LLAO-4	10/12/2020	09:01	5507.00	Transducer	5509.97	5499.97	Alluvial
LLAO-4	10/12/2020	10:01	5507.00	Transducer	5509.97	5499.97	Alluvial
LLAO-4	10/12/2020	11:01	5507.00	Transducer	5509.97	5499.97	Alluvial
LLAO-4	10/12/2020	12:01	5507.00	Transducer	5509.97	5499.97	Alluvial
LLAO-4	10/12/2020	13:01	5507.00	Transducer	5509.97	5499.97	Alluvial
LLAO-4	10/12/2020	14:01	5507.00	Transducer	5509.97	5499.97	Alluvial
LLAO-4	10/12/2020	15:01	5507.01	Transducer	5509.97	5499.97	Alluvial
LLAO-4	10/12/2020	16:01	5507.01	Transducer	5509.97	5499.97	Alluvial
LLAO-4	10/12/2020	17:01	5507.00	Transducer	5509.97	5499.97	Alluvial
LLAO-4	10/12/2020	18:01	5507.00	Transducer	5509.97	5499.97	Alluvial
LLAO-4	10/12/2020	19:01	5507.00	Transducer	5509.97	5499.97	Alluvial
LLAO-4	10/12/2020	20:01	5507.00	Transducer	5509.97	5499.97	Alluvial
LLAO-4	10/12/2020	21:01	5507.00	Transducer	5509.97	5499.97	Alluvial
LLAO-4	10/12/2020	22:01	5507.00	Transducer	5509.97	5499.97	Alluvial

Location	Date	Time	Water Level (ft amsl)	Method	Top of Screen (ft amsl)	Bottom of Screen (ft amsl)	Zone
LLAO-4	10/12/2020	23:01	5507.01	Transducer	5509.97	5499.97	Alluvial
LLAO-4	10/13/2020	00:01	5507.01	Transducer	5509.97	5499.97	Alluvial
LLAO-4	10/13/2020	01:01	5507.01	Transducer	5509.97	5499.97	Alluvial
LLAO-4	10/13/2020	02:01	5507.01	Transducer	5509.97	5499.97	Alluvial
LLAO-4	10/13/2020	03:01	5507.01	Transducer	5509.97	5499.97	Alluvial
LLAO-4	10/13/2020	04:01	5507.01	Transducer	5509.97	5499.97	Alluvial
LLAO-4	10/13/2020	05:01	5507.00	Transducer	5509.97	5499.97	Alluvial
LLAO-4	10/13/2020	06:01	5507.01	Transducer	5509.97	5499.97	Alluvial
LLAO-4	10/13/2020	07:01	5507.01	Transducer	5509.97	5499.97	Alluvial
LLAO-4	10/13/2020	08:01	5507.01	Transducer	5509.97	5499.97	Alluvial
LLAO-4	10/13/2020	09:01	5507.01	Transducer	5509.97	5499.97	Alluvial
LLAO-4	10/13/2020	10:01	5507.01	Transducer	5509.97	5499.97	Alluvial
LLAO-4	10/13/2020	11:01	5507.01	Transducer	5509.97	5499.97	Alluvial
LLAO-4	10/13/2020	12:01	5507.01	Transducer	5509.97	5499.97	Alluvial
LLAO-4	10/13/2020	13:01	5507.01	Transducer	5509.97	5499.97	Alluvial
LLAO-4	10/13/2020	14:01	5507.01	Transducer	5509.97	5499.97	Alluvial
LLAO-4	10/13/2020	15:01	5507.01	Transducer	5509.97	5499.97	Alluvial
LLAO-4	10/13/2020	16:01	5507.01	Transducer	5509.97	5499.97	Alluvial
LLAO-4	10/13/2020	17:01	5507.01	Transducer	5509.97	5499.97	Alluvial
LLAO-4	10/13/2020	18:01	5507.01	Transducer	5509.97	5499.97	Alluvial
LLAO-4	10/13/2020	19:01	5507.01	Transducer	5509.97	5499.97	Alluvial
LLAO-4	10/13/2020	20:01	5507.01	Transducer	5509.97	5499.97	Alluvial
LLAO-4	10/13/2020	21:01	5507.01	Transducer	5509.97	5499.97	Alluvial
LLAO-4	10/13/2020	22:01	5507.01	Transducer	5509.97	5499.97	Alluvial
LLAO-4	10/13/2020	23:01	5507.01	Transducer	5509.97	5499.97	Alluvial
LLAO-4	10/14/2020	00:01	5507.01	Transducer	5509.97	5499.97	Alluvial
LLAO-4	10/14/2020	01:01	5507.01	Transducer	5509.97	5499.97	Alluvial
LLAO-4	10/14/2020	02:01	5507.02	Transducer	5509.97	5499.97	Alluvial
LLAO-4	10/14/2020	03:01	5507.01	Transducer	5509.97	5499.97	Alluvial
LLAO-4	10/14/2020	04:01	5507.02	Transducer	5509.97	5499.97	Alluvial
LLAO-4	10/14/2020	05:01	5507.01	Transducer	5509.97	5499.97	Alluvial
LLAO-4	10/14/2020	06:01	5507.01	Transducer	5509.97	5499.97	Alluvial
LLAO-4	10/14/2020	07:01	5507.02	Transducer	5509.97	5499.97	Alluvial
LLAO-4	10/14/2020	08:01	5507.02	Transducer	5509.97	5499.97	Alluvial
LLAO-4	10/14/2020	09:01	5507.02	Transducer	5509.97	5499.97	Alluvial
LLAO-4	10/14/2020	10:01	5507.01	Transducer	5509.97	5499.97	Alluvial
LLAO-4	10/14/2020	11:01	5507.02	Transducer	5509.97	5499.97	Alluvial
LLAO-4	10/14/2020	12:01	5507.02	Transducer	5509.97	5499.97	Alluvial
LLAO-4	10/14/2020	13:01	5507.02	Transducer	5509.97	5499.97	Alluvial
LLAO-4	10/14/2020	14:01	5507.02	Transducer	5509.97	5499.97	Alluvial
LLAO-4	10/14/2020	15:01	5507.02	Transducer	5509.97	5499.97	Alluvial
LLAO-4	10/14/2020	16:01	5507.02	Transducer	5509.97	5499.97	Alluvial
LLAO-4	10/14/2020	17:01	5507.02	Transducer	5509.97	5499.97	Alluvial
LLAO-4	10/14/2020	18:01	5507.02	Transducer	5509.97	5499.97	Alluvial
LLAO-4	10/14/2020	19:01	5507.02	Transducer	5509.97	5499.97	Alluvial

Location	Date	Time	Water Level (ft amsl)	Method	Top of Screen (ft amsl)	Bottom of Screen (ft amsl)	Zone
LLAO-4	10/14/2020	20:01	5507.01	Transducer	5509.97	5499.97	Alluvial
LLAO-4	10/14/2020	21:01	5507.02	Transducer	5509.97	5499.97	Alluvial
LLAO-4	10/14/2020	22:01	5507.02	Transducer	5509.97	5499.97	Alluvial
LLAO-4	10/14/2020	23:01	5507.02	Transducer	5509.97	5499.97	Alluvial
LLAO-4	10/15/2020	00:01	5507.03	Transducer	5509.97	5499.97	Alluvial
LLAO-4	10/15/2020	01:01	5507.03	Transducer	5509.97	5499.97	Alluvial
LLAO-4	10/15/2020	02:01	5507.02	Transducer	5509.97	5499.97	Alluvial
LLAO-4	10/15/2020	03:01	5507.03	Transducer	5509.97	5499.97	Alluvial
LLAO-4	10/15/2020	04:01	5507.03	Transducer	5509.97	5499.97	Alluvial
LLAO-4	10/15/2020	05:01	5507.03	Transducer	5509.97	5499.97	Alluvial
LLAO-4	10/15/2020	06:01	5507.03	Transducer	5509.97	5499.97	Alluvial
LLAO-4	10/15/2020	07:01	5507.03	Transducer	5509.97	5499.97	Alluvial
LLAO-4	10/15/2020	08:01	5507.02	Transducer	5509.97	5499.97	Alluvial
LLAO-4	10/15/2020	09:01	5507.02	Transducer	5509.97	5499.97	Alluvial
LLAO-4	10/15/2020	10:01	5507.03	Transducer	5509.97	5499.97	Alluvial
LLAO-4	10/15/2020	11:01	5507.02	Transducer	5509.97	5499.97	Alluvial
LLAO-4	10/15/2020	12:01	5507.03	Transducer	5509.97	5499.97	Alluvial
LLAO-4	10/15/2020	13:01	5507.03	Transducer	5509.97	5499.97	Alluvial
LLAO-4	10/15/2020	14:01	5507.03	Transducer	5509.97	5499.97	Alluvial
LLAO-4	10/15/2020	15:01	5507.03	Transducer	5509.97	5499.97	Alluvial
LLAO-4	10/15/2020	16:01	5507.03	Transducer	5509.97	5499.97	Alluvial
LLAO-4	10/15/2020	17:01	5507.03	Transducer	5509.97	5499.97	Alluvial
LLAO-4	10/15/2020	18:01	5507.03	Transducer	5509.97	5499.97	Alluvial
LLAO-4	10/15/2020	19:01	5507.03	Transducer	5509.97	5499.97	Alluvial
LLAO-4	10/15/2020	20:01	5507.03	Transducer	5509.97	5499.97	Alluvial
LLAO-4	10/15/2020	21:01	5507.04	Transducer	5509.97	5499.97	Alluvial
LLAO-4	10/15/2020	22:01	5507.03	Transducer	5509.97	5499.97	Alluvial
LLAO-4	10/15/2020	23:01	5507.03	Transducer	5509.97	5499.97	Alluvial
LLAO-4	10/16/2020	00:01	5507.03	Transducer	5509.97	5499.97	Alluvial
LLAO-4	10/16/2020	01:01	5507.03	Transducer	5509.97	5499.97	Alluvial
LLAO-4	10/16/2020	02:01	5507.03	Transducer	5509.97	5499.97	Alluvial
LLAO-4	10/16/2020	03:01	5507.03	Transducer	5509.97	5499.97	Alluvial
LLAO-4	10/16/2020	04:01	5507.03	Transducer	5509.97	5499.97	Alluvial
LLAO-4	10/16/2020	05:01	5507.04	Transducer	5509.97	5499.97	Alluvial
LLAO-4	10/16/2020	06:01	5507.03	Transducer	5509.97	5499.97	Alluvial
LLAO-4	10/16/2020	07:01	5507.03	Transducer	5509.97	5499.97	Alluvial
LLAO-4	10/16/2020	08:01	5507.04	Transducer	5509.97	5499.97	Alluvial
LLAO-4	10/16/2020	09:01	5507.04	Transducer	5509.97	5499.97	Alluvial
LLAO-4	10/16/2020	10:01	5507.04	Transducer	5509.97	5499.97	Alluvial
LLAO-4	10/16/2020	11:01	5507.04	Transducer	5509.97	5499.97	Alluvial
LLAO-4	10/16/2020	12:01	5507.04	Transducer	5509.97	5499.97	Alluvial
LLAO-4	10/16/2020	13:01	5507.04	Transducer	5509.97	5499.97	Alluvial
LLAO-4	10/16/2020	14:01	5507.04	Transducer	5509.97	5499.97	Alluvial
LLAO-4	10/16/2020	15:01	5507.04	Transducer	5509.97	5499.97	Alluvial
LLAO-4	10/16/2020	16:01	5507.04	Transducer	5509.97	5499.97	Alluvial

Location	Date	Time	Water Level (ft amsl)	Method	Top of Screen (ft amsl)	Bottom of Screen (ft amsl)	Zone
LLAO-4	10/16/2020	17:01	5507.04	Transducer	5509.97	5499.97	Alluvial
LLAO-4	10/16/2020	18:01	5507.04	Transducer	5509.97	5499.97	Alluvial
LLAO-4	10/16/2020	19:01	5507.04	Transducer	5509.97	5499.97	Alluvial
LLAO-4	10/16/2020	20:01	5507.04	Transducer	5509.97	5499.97	Alluvial
LLAO-4	10/16/2020	21:01	5507.04	Transducer	5509.97	5499.97	Alluvial
LLAO-4	10/16/2020	22:01	5507.05	Transducer	5509.97	5499.97	Alluvial
LLAO-4	10/16/2020	23:01	5507.04	Transducer	5509.97	5499.97	Alluvial
LLAO-4	10/17/2020	00:01	5507.04	Transducer	5509.97	5499.97	Alluvial
LLAO-4	10/17/2020	01:01	5507.04	Transducer	5509.97	5499.97	Alluvial
LLAO-4	10/17/2020	02:01	5507.04	Transducer	5509.97	5499.97	Alluvial
LLAO-4	10/17/2020	03:01	5507.04	Transducer	5509.97	5499.97	Alluvial
LLAO-4	10/17/2020	04:01	5507.04	Transducer	5509.97	5499.97	Alluvial
LLAO-4	10/17/2020	05:01	5507.05	Transducer	5509.97	5499.97	Alluvial
LLAO-4	10/17/2020	06:01	5507.04	Transducer	5509.97	5499.97	Alluvial
LLAO-4	10/17/2020	07:01	5507.04	Transducer	5509.97	5499.97	Alluvial
LLAO-4	10/17/2020	08:01	5507.04	Transducer	5509.97	5499.97	Alluvial
LLAO-4	10/17/2020	09:01	5507.04	Transducer	5509.97	5499.97	Alluvial
LLAO-4	10/17/2020	10:01	5507.05	Transducer	5509.97	5499.97	Alluvial
LLAO-4	10/17/2020	11:01	5507.05	Transducer	5509.97	5499.97	Alluvial
LLAO-4	10/17/2020	12:01	5507.05	Transducer	5509.97	5499.97	Alluvial
LLAO-4	10/17/2020	13:01	5507.05	Transducer	5509.97	5499.97	Alluvial
LLAO-4	10/17/2020	14:01	5507.05	Transducer	5509.97	5499.97	Alluvial
LLAO-4	10/17/2020	15:01	5507.06	Transducer	5509.97	5499.97	Alluvial
LLAO-4	10/17/2020	16:01	5507.05	Transducer	5509.97	5499.97	Alluvial
LLAO-4	10/17/2020	17:01	5507.05	Transducer	5509.97	5499.97	Alluvial
LLAO-4	10/17/2020	18:01	5507.05	Transducer	5509.97	5499.97	Alluvial
LLAO-4	10/17/2020	19:01	5507.05	Transducer	5509.97	5499.97	Alluvial
LLAO-4	10/17/2020	20:01	5507.05	Transducer	5509.97	5499.97	Alluvial
LLAO-4	10/17/2020	21:01	5507.05	Transducer	5509.97	5499.97	Alluvial
LLAO-4	10/17/2020	22:01	5507.05	Transducer	5509.97	5499.97	Alluvial
LLAO-4	10/17/2020	23:01	5507.05	Transducer	5509.97	5499.97	Alluvial
LLAO-4	10/18/2020	00:01	5507.06	Transducer	5509.97	5499.97	Alluvial
LLAO-4	10/18/2020	01:01	5507.06	Transducer	5509.97	5499.97	Alluvial
LLAO-4	10/18/2020	02:01	5507.06	Transducer	5509.97	5499.97	Alluvial
LLAO-4	10/18/2020	03:01	5507.06	Transducer	5509.97	5499.97	Alluvial
LLAO-4	10/18/2020	04:01	5507.06	Transducer	5509.97	5499.97	Alluvial
LLAO-4	10/18/2020	05:01	5507.05	Transducer	5509.97	5499.97	Alluvial
LLAO-4	10/18/2020	06:01	5507.06	Transducer	5509.97	5499.97	Alluvial
LLAO-4	10/18/2020	07:01	5507.06	Transducer	5509.97	5499.97	Alluvial
LLAO-4	10/18/2020	08:01	5507.06	Transducer	5509.97	5499.97	Alluvial
LLAO-4	10/18/2020	09:01	5507.06	Transducer	5509.97	5499.97	Alluvial
LLAO-4	10/18/2020	10:01	5507.06	Transducer	5509.97	5499.97	Alluvial
LLAO-4	10/18/2020	11:01	5507.06	Transducer	5509.97	5499.97	Alluvial
LLAO-4	10/18/2020	12:01	5507.06	Transducer	5509.97	5499.97	Alluvial
LLAO-4	10/18/2020	13:01	5507.06	Transducer	5509.97	5499.97	Alluvial

Location	Date	Time	Water Level (ft amsl)	Method	Top of Screen (ft amsl)	Bottom of Screen (ft amsl)	Zone
LLAO-4	10/18/2020	14:01	5507.06	Transducer	5509.97	5499.97	Alluvial
LLAO-4	10/18/2020	15:01	5507.07	Transducer	5509.97	5499.97	Alluvial
LLAO-4	10/18/2020	16:01	5507.06	Transducer	5509.97	5499.97	Alluvial
LLAO-4	10/18/2020	17:01	5507.06	Transducer	5509.97	5499.97	Alluvial
LLAO-4	10/18/2020	18:01	5507.06	Transducer	5509.97	5499.97	Alluvial
LLAO-4	10/18/2020	19:01	5507.07	Transducer	5509.97	5499.97	Alluvial
LLAO-4	10/18/2020	20:01	5507.07	Transducer	5509.97	5499.97	Alluvial
LLAO-4	10/18/2020	21:01	5507.06	Transducer	5509.97	5499.97	Alluvial
LLAO-4	10/18/2020	22:01	5507.07	Transducer	5509.97	5499.97	Alluvial
LLAO-4	10/18/2020	23:01	5507.07	Transducer	5509.97	5499.97	Alluvial
LLAO-4	10/19/2020	00:01	5507.07	Transducer	5509.97	5499.97	Alluvial
LLAO-4	10/19/2020	01:01	5507.07	Transducer	5509.97	5499.97	Alluvial
LLAO-4	10/19/2020	02:01	5507.06	Transducer	5509.97	5499.97	Alluvial
LLAO-4	10/19/2020	03:01	5507.07	Transducer	5509.97	5499.97	Alluvial
LLAO-4	10/19/2020	04:01	5507.07	Transducer	5509.97	5499.97	Alluvial
LLAO-4	10/19/2020	05:01	5507.07	Transducer	5509.97	5499.97	Alluvial
LLAO-4	10/19/2020	06:01	5507.07	Transducer	5509.97	5499.97	Alluvial
LLAO-4	10/19/2020	07:01	5507.07	Transducer	5509.97	5499.97	Alluvial
LLAO-4	10/19/2020	08:01	5507.07	Transducer	5509.97	5499.97	Alluvial
LLAO-4	10/19/2020	09:01	5507.07	Transducer	5509.97	5499.97	Alluvial
LLAO-4	10/19/2020	10:01	5507.07	Transducer	5509.97	5499.97	Alluvial
LLAO-4	10/19/2020	11:01	5507.07	Transducer	5509.97	5499.97	Alluvial
LLAO-4	10/19/2020	12:01	5507.08	Transducer	5509.97	5499.97	Alluvial
LLAO-4	10/19/2020	13:01	5507.07	Transducer	5509.97	5499.97	Alluvial
LLAO-4	10/19/2020	14:01	5507.08	Transducer	5509.97	5499.97	Alluvial
LLAO-4	10/19/2020	15:01	5507.08	Transducer	5509.97	5499.97	Alluvial
LLAO-4	10/19/2020	16:01	5507.08	Transducer	5509.97	5499.97	Alluvial
LLAO-4	10/19/2020	17:01	5507.08	Transducer	5509.97	5499.97	Alluvial
LLAO-4	10/19/2020	18:01	5507.08	Transducer	5509.97	5499.97	Alluvial
LLAO-4	10/19/2020	19:01	5507.08	Transducer	5509.97	5499.97	Alluvial
LLAO-4	10/19/2020	20:01	5507.07	Transducer	5509.97	5499.97	Alluvial
LLAO-4	10/19/2020	21:01	5507.08	Transducer	5509.97	5499.97	Alluvial
LLAO-4	10/19/2020	22:01	5507.09	Transducer	5509.97	5499.97	Alluvial
LLAO-4	10/19/2020	23:01	5507.08	Transducer	5509.97	5499.97	Alluvial
LLAO-4	10/20/2020	00:01	5507.08	Transducer	5509.97	5499.97	Alluvial
LLAO-4	10/20/2020	01:01	5507.08	Transducer	5509.97	5499.97	Alluvial
LLAO-4	10/20/2020	02:01	5507.08	Transducer	5509.97	5499.97	Alluvial
LLAO-4	10/20/2020	03:01	5507.08	Transducer	5509.97	5499.97	Alluvial
LLAO-4	10/20/2020	04:01	5507.08	Transducer	5509.97	5499.97	Alluvial
LLAO-4	10/20/2020	05:01	5507.08	Transducer	5509.97	5499.97	Alluvial
LLAO-4	10/20/2020	06:01	5507.08	Transducer	5509.97	5499.97	Alluvial
LLAO-4	10/20/2020	07:01	5507.09	Transducer	5509.97	5499.97	Alluvial
LLAO-4	10/20/2020	08:01	5507.08	Transducer	5509.97	5499.97	Alluvial
LLAO-4	10/20/2020	09:01	5507.08	Transducer	5509.97	5499.97	Alluvial
LLAO-4	10/20/2020	10:01	5507.09	Transducer	5509.97	5499.97	Alluvial

Location	Date	Time	Water Level (ft amsl)	Method	Top of Screen (ft amsl)	Bottom of Screen (ft amsl)	Zone
LLAO-4	10/20/2020	11:01	5507.09	Transducer	5509.97	5499.97	Alluvial
LLAO-4	10/20/2020	12:01	5507.09	Transducer	5509.97	5499.97	Alluvial
LLAO-4	10/20/2020	13:01	5507.08	Transducer	5509.97	5499.97	Alluvial
LLAO-4	10/20/2020	14:01	5507.09	Transducer	5509.97	5499.97	Alluvial
LLAO-4	10/20/2020	15:01	5507.09	Transducer	5509.97	5499.97	Alluvial
LLAO-4	10/20/2020	16:01	5507.09	Transducer	5509.97	5499.97	Alluvial
LLAO-4	10/20/2020	17:01	5507.09	Transducer	5509.97	5499.97	Alluvial
LLAO-4	10/20/2020	18:01	5507.09	Transducer	5509.97	5499.97	Alluvial
LLAO-4	10/20/2020	19:01	5507.09	Transducer	5509.97	5499.97	Alluvial
LLAO-4	10/20/2020	20:01	5507.09	Transducer	5509.97	5499.97	Alluvial
LLAO-4	10/20/2020	21:01	5507.10	Transducer	5509.97	5499.97	Alluvial
LLAO-4	10/20/2020	22:01	5507.10	Transducer	5509.97	5499.97	Alluvial
LLAO-4	10/20/2020	23:01	5507.10	Transducer	5509.97	5499.97	Alluvial
LLAO-4	10/21/2020	00:01	5507.10	Transducer	5509.97	5499.97	Alluvial
LLAO-4	10/21/2020	01:01	5507.10	Transducer	5509.97	5499.97	Alluvial
LLAO-4	10/21/2020	02:01	5507.09	Transducer	5509.97	5499.97	Alluvial
LLAO-4	10/21/2020	03:01	5507.09	Transducer	5509.97	5499.97	Alluvial
LLAO-4	10/21/2020	04:01	5507.09	Transducer	5509.97	5499.97	Alluvial
LLAO-4	10/21/2020	05:01	5507.10	Transducer	5509.97	5499.97	Alluvial
LLAO-4	10/21/2020	06:01	5507.10	Transducer	5509.97	5499.97	Alluvial
LLAO-4	10/21/2020	07:01	5507.10	Transducer	5509.97	5499.97	Alluvial
LLAO-4	10/21/2020	08:01	5507.10	Transducer	5509.97	5499.97	Alluvial
LLAO-4	10/21/2020	09:01	5507.10	Transducer	5509.97	5499.97	Alluvial
LLAO-4	10/21/2020	10:01	5507.10	Transducer	5509.97	5499.97	Alluvial
LLAO-4	10/21/2020	11:01	5507.10	Transducer	5509.97	5499.97	Alluvial
LLAO-4	10/21/2020	12:01	5507.10	Transducer	5509.97	5499.97	Alluvial
LLAO-4	10/21/2020	13:01	5507.10	Transducer	5509.97	5499.97	Alluvial
LLAO-4	10/21/2020	14:01	5507.10	Transducer	5509.97	5499.97	Alluvial
LLAO-4	10/21/2020	15:01	5507.11	Transducer	5509.97	5499.97	Alluvial
LLAO-4	10/21/2020	16:01	5507.11	Transducer	5509.97	5499.97	Alluvial
LLAO-4	10/21/2020	17:01	5507.11	Transducer	5509.97	5499.97	Alluvial
LLAO-4	10/21/2020	18:01	5507.10	Transducer	5509.97	5499.97	Alluvial
LLAO-4	10/21/2020	19:01	5507.10	Transducer	5509.97	5499.97	Alluvial
LLAO-4	10/21/2020	20:01	5507.11	Transducer	5509.97	5499.97	Alluvial
LLAO-4	10/21/2020	21:01	5507.10	Transducer	5509.97	5499.97	Alluvial
LLAO-4	10/21/2020	22:01	5507.11	Transducer	5509.97	5499.97	Alluvial
LLAO-4	10/21/2020	23:01	5507.10	Transducer	5509.97	5499.97	Alluvial
LLAO-4	10/22/2020	00:01	5507.11	Transducer	5509.97	5499.97	Alluvial
LLAO-4	10/22/2020	01:01	5507.11	Transducer	5509.97	5499.97	Alluvial
LLAO-4	10/22/2020	02:01	5507.11	Transducer	5509.97	5499.97	Alluvial
LLAO-4	10/22/2020	03:01	5507.11	Transducer	5509.97	5499.97	Alluvial
LLAO-4	10/22/2020	04:01	5507.11	Transducer	5509.97	5499.97	Alluvial
LLAO-4	10/22/2020	05:01	5507.11	Transducer	5509.97	5499.97	Alluvial
LLAO-4	10/22/2020	06:01	5507.11	Transducer	5509.97	5499.97	Alluvial
LLAO-4	10/22/2020	07:01	5507.11	Transducer	5509.97	5499.97	Alluvial

Location	Date	Time	Water Level (ft amsl)	Method	Top of Screen (ft amsl)	Bottom of Screen (ft amsl)	Zone
LLAO-4	10/22/2020	08:01	5507.11	Transducer	5509.97	5499.97	Alluvial
LLAO-4	10/22/2020	09:01	5507.11	Transducer	5509.97	5499.97	Alluvial
LLAO-4	10/22/2020	10:01	5507.12	Transducer	5509.97	5499.97	Alluvial
LLAO-4	10/22/2020	11:01	5507.12	Transducer	5509.97	5499.97	Alluvial
LLAO-4	10/22/2020	12:01	5507.11	Transducer	5509.97	5499.97	Alluvial
LLAO-4	10/22/2020	13:01	5507.12	Transducer	5509.97	5499.97	Alluvial
LLAO-4	10/22/2020	14:01	5507.12	Transducer	5509.97	5499.97	Alluvial
LLAO-4	10/22/2020	15:01	5507.12	Transducer	5509.97	5499.97	Alluvial
LLAO-4	10/22/2020	16:01	5507.11	Transducer	5509.97	5499.97	Alluvial
LLAO-4	10/22/2020	17:01	5507.12	Transducer	5509.97	5499.97	Alluvial
LLAO-4	10/22/2020	18:01	5507.13	Transducer	5509.97	5499.97	Alluvial
LLAO-4	10/22/2020	19:01	5507.12	Transducer	5509.97	5499.97	Alluvial
LLAO-4	10/22/2020	20:01	5507.13	Transducer	5509.97	5499.97	Alluvial
LLAO-4	10/22/2020	21:01	5507.12	Transducer	5509.97	5499.97	Alluvial
LLAO-4	10/22/2020	22:01	5507.12	Transducer	5509.97	5499.97	Alluvial
LLAO-4	10/22/2020	23:01	5507.12	Transducer	5509.97	5499.97	Alluvial
LLAO-4	10/23/2020	00:01	5507.12	Transducer	5509.97	5499.97	Alluvial
LLAO-4	10/23/2020	01:01	5507.12	Transducer	5509.97	5499.97	Alluvial
LLAO-4	10/23/2020	02:01	5507.12	Transducer	5509.97	5499.97	Alluvial
LLAO-4	10/23/2020	03:01	5507.13	Transducer	5509.97	5499.97	Alluvial
LLAO-4	10/23/2020	04:01	5507.12	Transducer	5509.97	5499.97	Alluvial
LLAO-4	10/23/2020	05:01	5507.12	Transducer	5509.97	5499.97	Alluvial
LLAO-4	10/23/2020	06:01	5507.13	Transducer	5509.97	5499.97	Alluvial
LLAO-4	10/23/2020	07:01	5507.12	Transducer	5509.97	5499.97	Alluvial
LLAO-4	10/23/2020	08:01	5507.13	Transducer	5509.97	5499.97	Alluvial
LLAO-4	10/23/2020	09:01	5507.12	Transducer	5509.97	5499.97	Alluvial
LLAO-4	10/23/2020	10:01	5507.13	Transducer	5509.97	5499.97	Alluvial
LLAO-4	10/23/2020	11:01	5507.13	Transducer	5509.97	5499.97	Alluvial
LLAO-4	10/23/2020	12:01	5507.13	Transducer	5509.97	5499.97	Alluvial
LLAO-4	10/23/2020	13:01	5507.13	Transducer	5509.97	5499.97	Alluvial
LLAO-4	10/23/2020	14:01	5507.13	Transducer	5509.97	5499.97	Alluvial
LLAO-4	10/23/2020	15:01	5507.13	Transducer	5509.97	5499.97	Alluvial
LLAO-4	10/23/2020	16:01	5507.13	Transducer	5509.97	5499.97	Alluvial
LLAO-4	10/23/2020	17:01	5507.13	Transducer	5509.97	5499.97	Alluvial
LLAO-4	10/23/2020	18:01	5507.13	Transducer	5509.97	5499.97	Alluvial
LLAO-4	10/23/2020	19:01	5507.13	Transducer	5509.97	5499.97	Alluvial
LLAO-4	10/23/2020	20:01	5507.13	Transducer	5509.97	5499.97	Alluvial
LLAO-4	10/23/2020	21:01	5507.14	Transducer	5509.97	5499.97	Alluvial
LLAO-4	10/23/2020	22:01	5507.13	Transducer	5509.97	5499.97	Alluvial
LLAO-4	10/23/2020	23:01	5507.14	Transducer	5509.97	5499.97	Alluvial
LLAO-4	10/24/2020	00:01	5507.13	Transducer	5509.97	5499.97	Alluvial
LLAO-4	10/24/2020	01:01	5507.14	Transducer	5509.97	5499.97	Alluvial
LLAO-4	10/24/2020	02:01	5507.14	Transducer	5509.97	5499.97	Alluvial
LLAO-4	10/24/2020	03:01	5507.14	Transducer	5509.97	5499.97	Alluvial
LLAO-4	10/24/2020	04:01	5507.14	Transducer	5509.97	5499.97	Alluvial

Location	Date	Time	Water Level (ft amsl)	Method	Top of Screen (ft amsl)	Bottom of Screen (ft amsl)	Zone
LLAO-4	10/24/2020	05:01	5507.14	Transducer	5509.97	5499.97	Alluvial
LLAO-4	10/24/2020	06:01	5507.14	Transducer	5509.97	5499.97	Alluvial
LLAO-4	10/24/2020	07:01	5507.14	Transducer	5509.97	5499.97	Alluvial
LLAO-4	10/24/2020	08:01	5507.14	Transducer	5509.97	5499.97	Alluvial
LLAO-4	10/24/2020	09:01	5507.14	Transducer	5509.97	5499.97	Alluvial
LLAO-4	10/24/2020	10:01	5507.14	Transducer	5509.97	5499.97	Alluvial
LLAO-4	10/24/2020	11:01	5507.15	Transducer	5509.97	5499.97	Alluvial
LLAO-4	10/24/2020	12:01	5507.15	Transducer	5509.97	5499.97	Alluvial
LLAO-4	10/24/2020	13:01	5507.15	Transducer	5509.97	5499.97	Alluvial
LLAO-4	10/24/2020	14:01	5507.15	Transducer	5509.97	5499.97	Alluvial
LLAO-4	10/24/2020	15:01	5507.15	Transducer	5509.97	5499.97	Alluvial
LLAO-4	10/24/2020	16:01	5507.15	Transducer	5509.97	5499.97	Alluvial
LLAO-4	10/24/2020	17:01	5507.15	Transducer	5509.97	5499.97	Alluvial
LLAO-4	10/24/2020	18:01	5507.15	Transducer	5509.97	5499.97	Alluvial
LLAO-4	10/24/2020	19:01	5507.15	Transducer	5509.97	5499.97	Alluvial
LLAO-4	10/24/2020	20:01	5507.15	Transducer	5509.97	5499.97	Alluvial
LLAO-4	10/24/2020	21:01	5507.16	Transducer	5509.97	5499.97	Alluvial
LLAO-4	10/24/2020	22:01	5507.15	Transducer	5509.97	5499.97	Alluvial
LLAO-4	10/24/2020	23:01	5507.16	Transducer	5509.97	5499.97	Alluvial
LLAO-4	10/25/2020	00:01	5507.15	Transducer	5509.97	5499.97	Alluvial
LLAO-4	10/25/2020	01:01	5507.16	Transducer	5509.97	5499.97	Alluvial
LLAO-4	10/25/2020	02:01	5507.15	Transducer	5509.97	5499.97	Alluvial
LLAO-4	10/25/2020	03:01	5507.16	Transducer	5509.97	5499.97	Alluvial
LLAO-4	10/25/2020	04:01	5507.16	Transducer	5509.97	5499.97	Alluvial
LLAO-4	10/25/2020	05:01	5507.16	Transducer	5509.97	5499.97	Alluvial
LLAO-4	10/25/2020	06:01	5507.16	Transducer	5509.97	5499.97	Alluvial
LLAO-4	10/25/2020	07:01	5507.16	Transducer	5509.97	5499.97	Alluvial
LLAO-4	10/25/2020	08:01	5507.16	Transducer	5509.97	5499.97	Alluvial
LLAO-4	10/25/2020	09:01	5507.16	Transducer	5509.97	5499.97	Alluvial
LLAO-4	10/25/2020	10:01	5507.17	Transducer	5509.97	5499.97	Alluvial
LLAO-4	10/25/2020	11:01	5507.16	Transducer	5509.97	5499.97	Alluvial
LLAO-4	10/25/2020	12:01	5507.16	Transducer	5509.97	5499.97	Alluvial
LLAO-4	10/25/2020	13:01	5507.17	Transducer	5509.97	5499.97	Alluvial
LLAO-4	10/25/2020	14:01	5507.17	Transducer	5509.97	5499.97	Alluvial
LLAO-4	10/25/2020	15:01	5507.17	Transducer	5509.97	5499.97	Alluvial
LLAO-4	10/25/2020	16:01	5507.17	Transducer	5509.97	5499.97	Alluvial
LLAO-4	10/25/2020	17:01	5507.17	Transducer	5509.97	5499.97	Alluvial
LLAO-4	10/25/2020	18:01	5507.16	Transducer	5509.97	5499.97	Alluvial
LLAO-4	10/25/2020	19:01	5507.17	Transducer	5509.97	5499.97	Alluvial
LLAO-4	10/25/2020	20:01	5507.17	Transducer	5509.97	5499.97	Alluvial
LLAO-4	10/25/2020	21:01	5507.17	Transducer	5509.97	5499.97	Alluvial
LLAO-4	10/25/2020	22:01	5507.17	Transducer	5509.97	5499.97	Alluvial
LLAO-4	10/25/2020	23:01	5507.17	Transducer	5509.97	5499.97	Alluvial
LLAO-4	10/26/2020	00:01	5507.18	Transducer	5509.97	5499.97	Alluvial
LLAO-4	10/26/2020	01:01	5507.17	Transducer	5509.97	5499.97	Alluvial

Location	Date	Time	Water Level (ft amsl)	Method	Top of Screen (ft amsl)	Bottom of Screen (ft amsl)	Zone
LLAO-4	10/26/2020	02:01	5507.17	Transducer	5509.97	5499.97	Alluvial
LLAO-4	10/26/2020	03:01	5507.18	Transducer	5509.97	5499.97	Alluvial
LLAO-4	10/26/2020	04:01	5507.17	Transducer	5509.97	5499.97	Alluvial
LLAO-4	10/26/2020	05:01	5507.18	Transducer	5509.97	5499.97	Alluvial
LLAO-4	10/26/2020	06:01	5507.18	Transducer	5509.97	5499.97	Alluvial
LLAO-4	10/26/2020	07:01	5507.18	Transducer	5509.97	5499.97	Alluvial
LLAO-4	10/26/2020	08:01	5507.18	Transducer	5509.97	5499.97	Alluvial
LLAO-4	10/26/2020	09:01	5507.18	Transducer	5509.97	5499.97	Alluvial
LLAO-4	10/26/2020	10:01	5507.18	Transducer	5509.97	5499.97	Alluvial
LLAO-4	10/26/2020	11:01	5507.18	Transducer	5509.97	5499.97	Alluvial
LLAO-4	10/26/2020	12:01	5507.18	Transducer	5509.97	5499.97	Alluvial
LLAO-4	10/26/2020	13:01	5507.18	Transducer	5509.97	5499.97	Alluvial
LLAO-4	10/26/2020	14:01	5507.18	Transducer	5509.97	5499.97	Alluvial
LLAO-4	10/26/2020	15:01	5507.19	Transducer	5509.97	5499.97	Alluvial
LLAO-4	10/26/2020	16:01	5507.19	Transducer	5509.97	5499.97	Alluvial
LLAO-4	10/26/2020	17:01	5507.18	Transducer	5509.97	5499.97	Alluvial
LLAO-4	10/26/2020	18:01	5507.19	Transducer	5509.97	5499.97	Alluvial
LLAO-4	10/26/2020	19:01	5507.18	Transducer	5509.97	5499.97	Alluvial
LLAO-4	10/26/2020	20:01	5507.19	Transducer	5509.97	5499.97	Alluvial
LLAO-4	10/26/2020	21:01	5507.19	Transducer	5509.97	5499.97	Alluvial
LLAO-4	10/26/2020	22:01	5507.19	Transducer	5509.97	5499.97	Alluvial
LLAO-4	10/26/2020	23:01	5507.18	Transducer	5509.97	5499.97	Alluvial
LLAO-4	10/27/2020	00:01	5507.19	Transducer	5509.97	5499.97	Alluvial
LLAO-4	10/27/2020	01:01	5507.19	Transducer	5509.97	5499.97	Alluvial
LLAO-4	10/27/2020	02:01	5507.19	Transducer	5509.97	5499.97	Alluvial
LLAO-4	10/27/2020	03:01	5507.20	Transducer	5509.97	5499.97	Alluvial
LLAO-4	10/27/2020	04:01	5507.20	Transducer	5509.97	5499.97	Alluvial
LLAO-4	10/27/2020	05:01	5507.19	Transducer	5509.97	5499.97	Alluvial
LLAO-4	10/27/2020	06:01	5507.20	Transducer	5509.97	5499.97	Alluvial
LLAO-4	10/27/2020	07:01	5507.19	Transducer	5509.97	5499.97	Alluvial
LLAO-4	10/27/2020	08:01	5507.20	Transducer	5509.97	5499.97	Alluvial
LLAO-4	10/27/2020	09:01	5507.20	Transducer	5509.97	5499.97	Alluvial
LLAO-4	10/27/2020	10:01	5507.20	Transducer	5509.97	5499.97	Alluvial
LLAO-4	10/27/2020	11:01	5507.20	Transducer	5509.97	5499.97	Alluvial
LLAO-4	10/27/2020	12:01	5507.20	Transducer	5509.97	5499.97	Alluvial
LLAO-4	10/27/2020	13:01	5507.20	Transducer	5509.97	5499.97	Alluvial
LLAO-4	10/27/2020	14:01	5507.20	Transducer	5509.97	5499.97	Alluvial
LLAO-4	10/27/2020	15:01	5507.20	Transducer	5509.97	5499.97	Alluvial
LLAO-4	10/27/2020	16:01	5507.20	Transducer	5509.97	5499.97	Alluvial
LLAO-4	10/27/2020	17:01	5507.21	Transducer	5509.97	5499.97	Alluvial
LLAO-4	10/27/2020	18:01	5507.20	Transducer	5509.97	5499.97	Alluvial
LLAO-4	10/27/2020	19:01	5507.20	Transducer	5509.97	5499.97	Alluvial
LLAO-4	10/27/2020	20:01	5507.20	Transducer	5509.97	5499.97	Alluvial
LLAO-4	10/27/2020	21:01	5507.21	Transducer	5509.97	5499.97	Alluvial
LLAO-4	10/27/2020	22:01	5507.21	Transducer	5509.97	5499.97	Alluvial

Location	Date	Time	Water Level (ft amsl)	Method	Top of Screen (ft amsl)	Bottom of Screen (ft amsl)	Zone
LLAO-4	10/27/2020	23:01	5507.21	Transducer	5509.97	5499.97	Alluvial
LLAO-4	10/28/2020	00:01	5507.21	Transducer	5509.97	5499.97	Alluvial
LLAO-4	10/28/2020	01:01	5507.21	Transducer	5509.97	5499.97	Alluvial
LLAO-4	10/28/2020	02:01	5507.21	Transducer	5509.97	5499.97	Alluvial
LLAO-4	10/28/2020	03:01	5507.21	Transducer	5509.97	5499.97	Alluvial
LLAO-4	10/28/2020	04:01	5507.21	Transducer	5509.97	5499.97	Alluvial
LLAO-4	10/28/2020	05:01	5507.21	Transducer	5509.97	5499.97	Alluvial
LLAO-4	10/28/2020	06:01	5507.21	Transducer	5509.97	5499.97	Alluvial
LLAO-4	10/28/2020	07:01	5507.21	Transducer	5509.97	5499.97	Alluvial
LLAO-4	10/28/2020	08:01	5507.22	Transducer	5509.97	5499.97	Alluvial
LLAO-4	10/28/2020	09:01	5507.21	Transducer	5509.97	5499.97	Alluvial
LLAO-4	10/28/2020	10:01	5507.22	Transducer	5509.97	5499.97	Alluvial
LLAO-4	10/28/2020	11:01	5507.22	Transducer	5509.97	5499.97	Alluvial
LLAO-4	10/28/2020	12:01	5507.21	Transducer	5509.97	5499.97	Alluvial
LLAO-4	10/28/2020	13:01	5507.21	Transducer	5509.97	5499.97	Alluvial
LLAO-4	10/28/2020	14:01	5507.22	Transducer	5509.97	5499.97	Alluvial
LLAO-4	10/28/2020	15:01	5507.22	Transducer	5509.97	5499.97	Alluvial
LLAO-4	10/28/2020	16:01	5507.22	Transducer	5509.97	5499.97	Alluvial
LLAO-4	10/28/2020	17:01	5507.22	Transducer	5509.97	5499.97	Alluvial
LLAO-4	10/28/2020	18:01	5507.22	Transducer	5509.97	5499.97	Alluvial
LLAO-4	10/28/2020	19:01	5507.22	Transducer	5509.97	5499.97	Alluvial
LLAO-4	10/28/2020	20:01	5507.22	Transducer	5509.97	5499.97	Alluvial
LLAO-4	10/28/2020	21:01	5507.23	Transducer	5509.97	5499.97	Alluvial
LLAO-4	10/28/2020	22:01	5507.22	Transducer	5509.97	5499.97	Alluvial
LLAO-4	10/28/2020	23:01	5507.22	Transducer	5509.97	5499.97	Alluvial
LLAO-4	10/29/2020	00:01	5507.22	Transducer	5509.97	5499.97	Alluvial
LLAO-4	10/29/2020	01:01	5507.23	Transducer	5509.97	5499.97	Alluvial
LLAO-4	10/29/2020	02:01	5507.22	Transducer	5509.97	5499.97	Alluvial
LLAO-4	10/29/2020	03:01	5507.23	Transducer	5509.97	5499.97	Alluvial
LLAO-4	10/29/2020	04:01	5507.23	Transducer	5509.97	5499.97	Alluvial
LLAO-4	10/29/2020	05:01	5507.23	Transducer	5509.97	5499.97	Alluvial
LLAO-4	10/29/2020	06:01	5507.23	Transducer	5509.97	5499.97	Alluvial
LLAO-4	10/29/2020	07:01	5507.23	Transducer	5509.97	5499.97	Alluvial
LLAO-4	10/29/2020	08:01	5507.23	Transducer	5509.97	5499.97	Alluvial
LLAO-4	10/29/2020	09:01	5507.23	Transducer	5509.97	5499.97	Alluvial
LLAO-4	10/29/2020	10:01	5507.23	Transducer	5509.97	5499.97	Alluvial
LLAO-4	10/29/2020	11:01	5507.24	Transducer	5509.97	5499.97	Alluvial
LLAO-4	10/29/2020	12:01	5507.23	Transducer	5509.97	5499.97	Alluvial
LLAO-4	10/29/2020	13:01	5507.23	Transducer	5509.97	5499.97	Alluvial
LLAO-4	10/29/2020	14:01	5507.24	Transducer	5509.97	5499.97	Alluvial
LLAO-4	10/29/2020	15:01	5507.24	Transducer	5509.97	5499.97	Alluvial
LLAO-4	10/29/2020	16:01	5507.24	Transducer	5509.97	5499.97	Alluvial
LLAO-4	10/29/2020	17:01	5507.23	Transducer	5509.97	5499.97	Alluvial
LLAO-4	10/29/2020	18:01	5507.24	Transducer	5509.97	5499.97	Alluvial
LLAO-4	10/29/2020	19:01	5507.24	Transducer	5509.97	5499.97	Alluvial

Location	Date	Time	Water Level (ft amsl)	Method	Top of Screen (ft amsl)	Bottom of Screen (ft amsl)	Zone
LLAO-4	10/29/2020	20:01	5507.24	Transducer	5509.97	5499.97	Alluvial
LLAO-4	10/29/2020	21:01	5507.24	Transducer	5509.97	5499.97	Alluvial
LLAO-4	10/29/2020	22:01	5507.24	Transducer	5509.97	5499.97	Alluvial
LLAO-4	10/29/2020	23:01	5507.25	Transducer	5509.97	5499.97	Alluvial
LLAO-4	10/30/2020	00:01	5507.25	Transducer	5509.97	5499.97	Alluvial
LLAO-4	10/30/2020	01:01	5507.24	Transducer	5509.97	5499.97	Alluvial
LLAO-4	10/30/2020	02:01	5507.24	Transducer	5509.97	5499.97	Alluvial
LLAO-4	10/30/2020	03:01	5507.24	Transducer	5509.97	5499.97	Alluvial
LLAO-4	10/30/2020	04:01	5507.24	Transducer	5509.97	5499.97	Alluvial
LLAO-4	10/30/2020	05:01	5507.25	Transducer	5509.97	5499.97	Alluvial
LLAO-4	10/30/2020	06:01	5507.24	Transducer	5509.97	5499.97	Alluvial
LLAO-4	10/30/2020	07:01	5507.25	Transducer	5509.97	5499.97	Alluvial
LLAO-4	10/30/2020	08:01	5507.25	Transducer	5509.97	5499.97	Alluvial
LLAO-4	10/30/2020	09:01	5507.25	Transducer	5509.97	5499.97	Alluvial
LLAO-4	10/30/2020	10:01	5507.25	Transducer	5509.97	5499.97	Alluvial
LLAO-4	10/30/2020	11:01	5507.25	Transducer	5509.97	5499.97	Alluvial
LLAO-4	10/30/2020	12:01	5507.25	Transducer	5509.97	5499.97	Alluvial
LLAO-4	10/30/2020	13:01	5507.25	Transducer	5509.97	5499.97	Alluvial
LLAO-4	10/30/2020	14:01	5507.26	Transducer	5509.97	5499.97	Alluvial
LLAO-4	10/30/2020	15:01	5507.25	Transducer	5509.97	5499.97	Alluvial
LLAO-4	10/30/2020	16:01	5507.26	Transducer	5509.97	5499.97	Alluvial
LLAO-4	10/30/2020	17:01	5507.26	Transducer	5509.97	5499.97	Alluvial
LLAO-4	10/30/2020	18:01	5507.26	Transducer	5509.97	5499.97	Alluvial
LLAO-4	10/30/2020	19:01	5507.26	Transducer	5509.97	5499.97	Alluvial
LLAO-4	10/30/2020	20:01	5507.26	Transducer	5509.97	5499.97	Alluvial
LLAO-4	10/30/2020	21:01	5507.26	Transducer	5509.97	5499.97	Alluvial
LLAO-4	10/30/2020	22:01	5507.26	Transducer	5509.97	5499.97	Alluvial
LLAO-4	10/30/2020	23:01	5507.26	Transducer	5509.97	5499.97	Alluvial
LLAO-4	10/31/2020	00:01	5507.26	Transducer	5509.97	5499.97	Alluvial
LLAO-4	10/31/2020	01:01	5507.26	Transducer	5509.97	5499.97	Alluvial
LLAO-4	10/31/2020	02:01	5507.26	Transducer	5509.97	5499.97	Alluvial
LLAO-4	10/31/2020	03:01	5507.27	Transducer	5509.97	5499.97	Alluvial
LLAO-4	10/31/2020	04:01	5507.27	Transducer	5509.97	5499.97	Alluvial
LLAO-4	10/31/2020	05:01	5507.27	Transducer	5509.97	5499.97	Alluvial
LLAO-4	10/31/2020	06:01	5507.26	Transducer	5509.97	5499.97	Alluvial
LLAO-4	10/31/2020	07:01	5507.27	Transducer	5509.97	5499.97	Alluvial
LLAO-4	10/31/2020	08:01	5507.26	Transducer	5509.97	5499.97	Alluvial
LLAO-4	10/31/2020	09:01	5507.27	Transducer	5509.97	5499.97	Alluvial
LLAO-4	10/31/2020	10:01	5507.27	Transducer	5509.97	5499.97	Alluvial
LLAO-4	10/31/2020	11:01	5507.27	Transducer	5509.97	5499.97	Alluvial
LLAO-4	10/31/2020	12:01	5507.27	Transducer	5509.97	5499.97	Alluvial
LLAO-4	10/31/2020	13:01	5507.27	Transducer	5509.97	5499.97	Alluvial
LLAO-4	10/31/2020	14:01	5507.27	Transducer	5509.97	5499.97	Alluvial
LLAO-4	10/31/2020	15:01	5507.27	Transducer	5509.97	5499.97	Alluvial
LLAO-4	10/31/2020	16:01	5507.28	Transducer	5509.97	5499.97	Alluvial

Location	Date	Time	Water Level (ft amsl)	Method	Top of Screen (ft amsl)	Bottom of Screen (ft amsl)	Zone
LLAO-4	10/31/2020	17:01	5507.27	Transducer	5509.97	5499.97	Alluvial
LLAO-4	10/31/2020	18:01	5507.28	Transducer	5509.97	5499.97	Alluvial
LLAO-4	10/31/2020	19:01	5507.28	Transducer	5509.97	5499.97	Alluvial
LLAO-4	10/31/2020	20:01	5507.27	Transducer	5509.97	5499.97	Alluvial
LLAO-4	10/31/2020	21:01	5507.28	Transducer	5509.97	5499.97	Alluvial
LLAO-4	10/31/2020	22:01	5507.27	Transducer	5509.97	5499.97	Alluvial
LLAO-4	10/31/2020	23:01	5507.28	Transducer	5509.97	5499.97	Alluvial
LLAO-4	11/01/2020	00:01	5507.28	Transducer	5509.97	5499.97	Alluvial
LLAO-4	11/01/2020	01:01	5507.28	Transducer	5509.97	5499.97	Alluvial
LLAO-4	11/01/2020	02:01	5507.28	Transducer	5509.97	5499.97	Alluvial
LLAO-4	11/01/2020	03:01	5507.28	Transducer	5509.97	5499.97	Alluvial
LLAO-4	11/01/2020	04:01	5507.28	Transducer	5509.97	5499.97	Alluvial
LLAO-4	11/01/2020	05:01	5507.28	Transducer	5509.97	5499.97	Alluvial
LLAO-4	11/01/2020	06:01	5507.28	Transducer	5509.97	5499.97	Alluvial
LLAO-4	11/01/2020	07:01	5507.28	Transducer	5509.97	5499.97	Alluvial
LLAO-4	11/01/2020	08:01	5507.28	Transducer	5509.97	5499.97	Alluvial
LLAO-4	11/01/2020	09:01	5507.28	Transducer	5509.97	5499.97	Alluvial
LLAO-4	11/01/2020	10:01	5507.29	Transducer	5509.97	5499.97	Alluvial
LLAO-4	11/01/2020	11:01	5507.29	Transducer	5509.97	5499.97	Alluvial
LLAO-4	11/01/2020	12:01	5507.29	Transducer	5509.97	5499.97	Alluvial
LLAO-4	11/01/2020	13:01	5507.29	Transducer	5509.97	5499.97	Alluvial
LLAO-4	11/01/2020	14:01	5507.29	Transducer	5509.97	5499.97	Alluvial
LLAO-4	11/01/2020	15:01	5507.29	Transducer	5509.97	5499.97	Alluvial
LLAO-4	11/01/2020	16:01	5507.29	Transducer	5509.97	5499.97	Alluvial
LLAO-4	11/01/2020	17:01	5507.29	Transducer	5509.97	5499.97	Alluvial
LLAO-4	11/01/2020	18:01	5507.29	Transducer	5509.97	5499.97	Alluvial
LLAO-4	11/01/2020	19:01	5507.29	Transducer	5509.97	5499.97	Alluvial
LLAO-4	11/01/2020	20:01	5507.29	Transducer	5509.97	5499.97	Alluvial
LLAO-4	11/01/2020	21:01	5507.29	Transducer	5509.97	5499.97	Alluvial
LLAO-4	11/01/2020	22:01	5507.29	Transducer	5509.97	5499.97	Alluvial
LLAO-4	11/01/2020	23:01	5507.30	Transducer	5509.97	5499.97	Alluvial
LLAO-4	11/02/2020	00:01	5507.30	Transducer	5509.97	5499.97	Alluvial
LLAO-4	11/02/2020	01:01	5507.30	Transducer	5509.97	5499.97	Alluvial
LLAO-4	11/02/2020	02:01	5507.30	Transducer	5509.97	5499.97	Alluvial
LLAO-4	11/02/2020	03:01	5507.30	Transducer	5509.97	5499.97	Alluvial
LLAO-4	11/02/2020	04:01	5507.30	Transducer	5509.97	5499.97	Alluvial
LLAO-4	11/02/2020	05:01	5507.30	Transducer	5509.97	5499.97	Alluvial
LLAO-4	11/02/2020	06:01	5507.30	Transducer	5509.97	5499.97	Alluvial
LLAO-4	11/02/2020	07:01	5507.31	Transducer	5509.97	5499.97	Alluvial
LLAO-4	11/02/2020	08:01	5507.30	Transducer	5509.97	5499.97	Alluvial
LLAO-4	11/02/2020	09:01	5507.30	Transducer	5509.97	5499.97	Alluvial
LLAO-4	11/02/2020	10:01	5507.30	Transducer	5509.97	5499.97	Alluvial
LLAO-4	11/02/2020	11:01	5507.31	Transducer	5509.97	5499.97	Alluvial
LLAO-4	11/02/2020	12:01	5507.31	Transducer	5509.97	5499.97	Alluvial
LLAO-4	11/02/2020	13:01	5507.31	Transducer	5509.97	5499.97	Alluvial

Location	Date	Time	Water Level (ft amsl)	Method	Top of Screen (ft amsl)	Bottom of Screen (ft amsl)	Zone
LLAO-4	11/02/2020	14:01	5507.31	Transducer	5509.97	5499.97	Alluvial
LLAO-4	11/02/2020	15:01	5507.31	Transducer	5509.97	5499.97	Alluvial
LLAO-4	11/02/2020	16:01	5507.31	Transducer	5509.97	5499.97	Alluvial
LLAO-4	11/02/2020	17:01	5507.31	Transducer	5509.97	5499.97	Alluvial
LLAO-4	11/02/2020	18:01	5507.31	Transducer	5509.97	5499.97	Alluvial
LLAO-4	11/02/2020	19:01	5507.31	Transducer	5509.97	5499.97	Alluvial
LLAO-4	11/02/2020	20:01	5507.31	Transducer	5509.97	5499.97	Alluvial
LLAO-4	11/02/2020	21:01	5507.32	Transducer	5509.97	5499.97	Alluvial
LLAO-4	11/02/2020	22:01	5507.32	Transducer	5509.97	5499.97	Alluvial
LLAO-4	11/02/2020	23:01	5507.32	Transducer	5509.97	5499.97	Alluvial
LLAO-4	11/03/2020	00:01	5507.31	Transducer	5509.97	5499.97	Alluvial
LLAO-4	11/03/2020	01:01	5507.32	Transducer	5509.97	5499.97	Alluvial
LLAO-4	11/03/2020	02:01	5507.32	Transducer	5509.97	5499.97	Alluvial
LLAO-4	11/03/2020	03:01	5507.32	Transducer	5509.97	5499.97	Alluvial
LLAO-4	11/03/2020	04:01	5507.32	Transducer	5509.97	5499.97	Alluvial
LLAO-4	11/03/2020	05:01	5507.32	Transducer	5509.97	5499.97	Alluvial
LLAO-4	11/03/2020	06:01	5507.33	Transducer	5509.97	5499.97	Alluvial
LLAO-4	11/03/2020	07:01	5507.32	Transducer	5509.97	5499.97	Alluvial
LLAO-4	11/03/2020	08:01	5507.32	Transducer	5509.97	5499.97	Alluvial
LLAO-4	11/03/2020	09:01	5507.33	Transducer	5509.97	5499.97	Alluvial
LLAO-4	11/03/2020	10:01	5507.33	Transducer	5509.97	5499.97	Alluvial
LLAO-4	11/03/2020	11:01	5507.32	Transducer	5509.97	5499.97	Alluvial
LLAO-4	11/03/2020	12:01	5507.33	Transducer	5509.97	5499.97	Alluvial
LLAO-4	11/03/2020	13:01	5507.33	Transducer	5509.97	5499.97	Alluvial
LLAO-4	11/03/2020	14:01	5507.33	Transducer	5509.97	5499.97	Alluvial
LLAO-4	11/03/2020	15:01	5507.33	Transducer	5509.97	5499.97	Alluvial
LLAO-4	11/03/2020	16:01	5507.34	Transducer	5509.97	5499.97	Alluvial
LLAO-4	11/03/2020	17:01	5507.33	Transducer	5509.97	5499.97	Alluvial
LLAO-4	11/03/2020	18:01	5507.33	Transducer	5509.97	5499.97	Alluvial
LLAO-4	11/03/2020	19:01	5507.34	Transducer	5509.97	5499.97	Alluvial
LLAO-4	11/03/2020	20:01	5507.34	Transducer	5509.97	5499.97	Alluvial
LLAO-4	11/03/2020	21:01	5507.33	Transducer	5509.97	5499.97	Alluvial
LLAO-4	11/03/2020	22:01	5507.34	Transducer	5509.97	5499.97	Alluvial
LLAO-4	11/03/2020	23:01	5507.34	Transducer	5509.97	5499.97	Alluvial
LLAO-4	11/04/2020	00:01	5507.34	Transducer	5509.97	5499.97	Alluvial
LLAO-4	11/04/2020	01:01	5507.34	Transducer	5509.97	5499.97	Alluvial
LLAO-4	11/04/2020	02:01	5507.35	Transducer	5509.97	5499.97	Alluvial
LLAO-4	11/04/2020	03:01	5507.34	Transducer	5509.97	5499.97	Alluvial
LLAO-4	11/04/2020	04:01	5507.34	Transducer	5509.97	5499.97	Alluvial
LLAO-4	11/04/2020	05:01	5507.34	Transducer	5509.97	5499.97	Alluvial
LLAO-4	11/04/2020	06:01	5507.34	Transducer	5509.97	5499.97	Alluvial
LLAO-4	11/04/2020	07:01	5507.34	Transducer	5509.97	5499.97	Alluvial
LLAO-4	11/04/2020	08:01	5507.34	Transducer	5509.97	5499.97	Alluvial
LLAO-4	11/04/2020	09:01	5507.34	Transducer	5509.97	5499.97	Alluvial
LLAO-4	11/04/2020	10:01	5507.35	Transducer	5509.97	5499.97	Alluvial

Location	Date	Time	Water Level (ft amsl)	Method	Top of Screen (ft amsl)	Bottom of Screen (ft amsl)	Zone
LLAO-4	11/04/2020	11:01	5507.35	Transducer	5509.97	5499.97	Alluvial
LLAO-4	11/04/2020	12:01	5507.34	Transducer	5509.97	5499.97	Alluvial
LLAO-4	11/04/2020	13:01	5507.35	Transducer	5509.97	5499.97	Alluvial
LLAO-4	11/04/2020	14:01	5507.35	Transducer	5509.97	5499.97	Alluvial
LLAO-4	11/04/2020	15:01	5507.35	Transducer	5509.97	5499.97	Alluvial
LLAO-4	11/04/2020	16:01	5507.35	Transducer	5509.97	5499.97	Alluvial
LLAO-4	11/04/2020	17:01	5507.35	Transducer	5509.97	5499.97	Alluvial
LLAO-4	11/04/2020	18:01	5507.35	Transducer	5509.97	5499.97	Alluvial
LLAO-4	11/04/2020	19:01	5507.35	Transducer	5509.97	5499.97	Alluvial
LLAO-4	11/04/2020	20:01	5507.36	Transducer	5509.97	5499.97	Alluvial
LLAO-4	11/04/2020	21:01	5507.36	Transducer	5509.97	5499.97	Alluvial
LLAO-4	11/04/2020	22:01	5507.36	Transducer	5509.97	5499.97	Alluvial
LLAO-4	11/04/2020	23:01	5507.35	Transducer	5509.97	5499.97	Alluvial
LLAO-4	11/05/2020	00:01	5507.36	Transducer	5509.97	5499.97	Alluvial
LLAO-4	11/05/2020	01:01	5507.35	Transducer	5509.97	5499.97	Alluvial
LLAO-4	11/05/2020	02:01	5507.36	Transducer	5509.97	5499.97	Alluvial
LLAO-4	11/05/2020	03:01	5507.36	Transducer	5509.97	5499.97	Alluvial
LLAO-4	11/05/2020	04:01	5507.36	Transducer	5509.97	5499.97	Alluvial
LLAO-4	11/05/2020	05:01	5507.36	Transducer	5509.97	5499.97	Alluvial
LLAO-4	11/05/2020	06:01	5507.36	Transducer	5509.97	5499.97	Alluvial
LLAO-4	11/05/2020	07:01	5507.36	Transducer	5509.97	5499.97	Alluvial
LLAO-4	11/05/2020	08:01	5507.36	Transducer	5509.97	5499.97	Alluvial
LLAO-4	11/05/2020	09:01	5507.36	Transducer	5509.97	5499.97	Alluvial
LLAO-4	11/05/2020	10:01	5507.37	Transducer	5509.97	5499.97	Alluvial
LLAO-4	11/05/2020	11:01	5507.37	Transducer	5509.97	5499.97	Alluvial
LLAO-4	11/05/2020	12:01	5507.37	Transducer	5509.97	5499.97	Alluvial
LLAO-4	11/05/2020	13:01	5507.37	Transducer	5509.97	5499.97	Alluvial
LLAO-4	11/05/2020	14:01	5507.37	Transducer	5509.97	5499.97	Alluvial
LLAO-4	11/05/2020	15:01	5507.37	Transducer	5509.97	5499.97	Alluvial
LLAO-4	11/05/2020	16:01	5507.37	Transducer	5509.97	5499.97	Alluvial
LLAO-4	11/05/2020	17:01	5507.38	Transducer	5509.97	5499.97	Alluvial
LLAO-4	11/05/2020	18:01	5507.37	Transducer	5509.97	5499.97	Alluvial
LLAO-4	11/05/2020	19:01	5507.37	Transducer	5509.97	5499.97	Alluvial
LLAO-4	11/05/2020	20:01	5507.38	Transducer	5509.97	5499.97	Alluvial
LLAO-4	11/05/2020	21:01	5507.38	Transducer	5509.97	5499.97	Alluvial
LLAO-4	11/05/2020	22:01	5507.38	Transducer	5509.97	5499.97	Alluvial
LLAO-4	11/05/2020	23:01	5507.38	Transducer	5509.97	5499.97	Alluvial
LLAO-4	11/06/2020	00:01	5507.38	Transducer	5509.97	5499.97	Alluvial
LLAO-4	11/06/2020	01:01	5507.38	Transducer	5509.97	5499.97	Alluvial
LLAO-4	11/06/2020	02:01	5507.39	Transducer	5509.97	5499.97	Alluvial
LLAO-4	11/06/2020	03:01	5507.39	Transducer	5509.97	5499.97	Alluvial
LLAO-4	11/06/2020	04:01	5507.38	Transducer	5509.97	5499.97	Alluvial
LLAO-4	11/06/2020	05:01	5507.38	Transducer	5509.97	5499.97	Alluvial
LLAO-4	11/06/2020	06:01	5507.38	Transducer	5509.97	5499.97	Alluvial
LLAO-4	11/06/2020	07:01	5507.38	Transducer	5509.97	5499.97	Alluvial

Location	Date	Time	Water Level (ft amsl)	Method	Top of Screen (ft amsl)	Bottom of Screen (ft amsl)	Zone
LLAO-4	11/06/2020	08:01	5507.38	Transducer	5509.97	5499.97	Alluvial
LLAO-4	11/06/2020	09:01	5507.38	Transducer	5509.97	5499.97	Alluvial
LLAO-4	11/06/2020	10:01	5507.39	Transducer	5509.97	5499.97	Alluvial
LLAO-4	11/06/2020	11:01	5507.39	Transducer	5509.97	5499.97	Alluvial
LLAO-4	11/06/2020	12:01	5507.39	Transducer	5509.97	5499.97	Alluvial
LLAO-4	11/06/2020	13:01	5507.40	Transducer	5509.97	5499.97	Alluvial
LLAO-4	11/06/2020	14:01	5507.40	Transducer	5509.97	5499.97	Alluvial
LLAO-4	11/06/2020	15:01	5507.39	Transducer	5509.97	5499.97	Alluvial
LLAO-4	11/06/2020	16:01	5507.40	Transducer	5509.97	5499.97	Alluvial
LLAO-4	11/06/2020	17:01	5507.40	Transducer	5509.97	5499.97	Alluvial
LLAO-4	11/06/2020	18:01	5507.40	Transducer	5509.97	5499.97	Alluvial
LLAO-4	11/06/2020	19:01	5507.40	Transducer	5509.97	5499.97	Alluvial
LLAO-4	11/06/2020	20:01	5507.40	Transducer	5509.97	5499.97	Alluvial
LLAO-4	11/06/2020	21:01	5507.40	Transducer	5509.97	5499.97	Alluvial
LLAO-4	11/06/2020	22:01	5507.40	Transducer	5509.97	5499.97	Alluvial
LLAO-4	11/06/2020	23:01	5507.40	Transducer	5509.97	5499.97	Alluvial
LLAO-4	11/07/2020	00:01	5507.40	Transducer	5509.97	5499.97	Alluvial
LLAO-4	11/07/2020	01:01	5507.41	Transducer	5509.97	5499.97	Alluvial
LLAO-4	11/07/2020	02:01	5507.41	Transducer	5509.97	5499.97	Alluvial
LLAO-4	11/07/2020	03:01	5507.41	Transducer	5509.97	5499.97	Alluvial
LLAO-4	11/07/2020	04:01	5507.41	Transducer	5509.97	5499.97	Alluvial
LLAO-4	11/07/2020	05:01	5507.41	Transducer	5509.97	5499.97	Alluvial
LLAO-4	11/07/2020	06:01	5507.41	Transducer	5509.97	5499.97	Alluvial
LLAO-4	11/07/2020	07:01	5507.41	Transducer	5509.97	5499.97	Alluvial
LLAO-4	11/07/2020	08:01	5507.41	Transducer	5509.97	5499.97	Alluvial
LLAO-4	11/07/2020	09:01	5507.41	Transducer	5509.97	5499.97	Alluvial
LLAO-4	11/07/2020	10:01	5507.41	Transducer	5509.97	5499.97	Alluvial
LLAO-4	11/07/2020	11:01	5507.41	Transducer	5509.97	5499.97	Alluvial
LLAO-4	11/07/2020	12:01	5507.41	Transducer	5509.97	5499.97	Alluvial
LLAO-4	11/07/2020	13:01	5507.42	Transducer	5509.97	5499.97	Alluvial
LLAO-4	11/07/2020	14:01	5507.42	Transducer	5509.97	5499.97	Alluvial
LLAO-4	11/07/2020	15:01	5507.42	Transducer	5509.97	5499.97	Alluvial
LLAO-4	11/07/2020	16:01	5507.42	Transducer	5509.97	5499.97	Alluvial
LLAO-4	11/07/2020	17:01	5507.42	Transducer	5509.97	5499.97	Alluvial
LLAO-4	11/07/2020	18:01	5507.42	Transducer	5509.97	5499.97	Alluvial
LLAO-4	11/07/2020	19:01	5507.42	Transducer	5509.97	5499.97	Alluvial
LLAO-4	11/07/2020	20:01	5507.43	Transducer	5509.97	5499.97	Alluvial
LLAO-4	11/07/2020	21:01	5507.43	Transducer	5509.97	5499.97	Alluvial
LLAO-4	11/07/2020	22:01	5507.43	Transducer	5509.97	5499.97	Alluvial
LLAO-4	11/07/2020	23:01	5507.43	Transducer	5509.97	5499.97	Alluvial
LLAO-4	11/08/2020	00:01	5507.43	Transducer	5509.97	5499.97	Alluvial
LLAO-4	11/08/2020	01:01	5507.43	Transducer	5509.97	5499.97	Alluvial
LLAO-4	11/08/2020	02:01	5507.43	Transducer	5509.97	5499.97	Alluvial
LLAO-4	11/08/2020	03:01	5507.43	Transducer	5509.97	5499.97	Alluvial
LLAO-4	11/08/2020	04:01	5507.44	Transducer	5509.97	5499.97	Alluvial

Location	Date	Time	Water Level (ft amsl)	Method	Top of Screen (ft amsl)	Bottom of Screen (ft amsl)	Zone
LLAO-4	11/08/2020	05:01	5507.43	Transducer	5509.97	5499.97	Alluvial
LLAO-4	11/08/2020	06:01	5507.43	Transducer	5509.97	5499.97	Alluvial
LLAO-4	11/08/2020	07:01	5507.43	Transducer	5509.97	5499.97	Alluvial
LLAO-4	11/08/2020	08:01	5507.43	Transducer	5509.97	5499.97	Alluvial
LLAO-4	11/08/2020	09:01	5507.44	Transducer	5509.97	5499.97	Alluvial
LLAO-4	11/08/2020	10:01	5507.44	Transducer	5509.97	5499.97	Alluvial
LLAO-4	11/08/2020	11:01	5507.43	Transducer	5509.97	5499.97	Alluvial
LLAO-4	11/08/2020	12:01	5507.44	Transducer	5509.97	5499.97	Alluvial
LLAO-4	11/08/2020	13:01	5507.44	Transducer	5509.97	5499.97	Alluvial
LLAO-4	11/08/2020	14:01	5507.44	Transducer	5509.97	5499.97	Alluvial
LLAO-4	11/08/2020	15:01	5507.44	Transducer	5509.97	5499.97	Alluvial
LLAO-4	11/08/2020	16:01	5507.44	Transducer	5509.97	5499.97	Alluvial
LLAO-4	11/08/2020	17:01	5507.44	Transducer	5509.97	5499.97	Alluvial
LLAO-4	11/08/2020	18:01	5507.45	Transducer	5509.97	5499.97	Alluvial
LLAO-4	11/08/2020	19:01	5507.45	Transducer	5509.97	5499.97	Alluvial
LLAO-4	11/08/2020	20:01	5507.45	Transducer	5509.97	5499.97	Alluvial
LLAO-4	11/08/2020	21:01	5507.45	Transducer	5509.97	5499.97	Alluvial
LLAO-4	11/08/2020	22:01	5507.45	Transducer	5509.97	5499.97	Alluvial
LLAO-4	11/08/2020	23:01	5507.45	Transducer	5509.97	5499.97	Alluvial
LLAO-4	11/09/2020	00:01	5507.45	Transducer	5509.97	5499.97	Alluvial
LLAO-4	11/09/2020	01:01	5507.45	Transducer	5509.97	5499.97	Alluvial
LLAO-4	11/09/2020	02:01	5507.45	Transducer	5509.97	5499.97	Alluvial
LLAO-4	11/09/2020	03:01	5507.45	Transducer	5509.97	5499.97	Alluvial
LLAO-4	11/09/2020	04:01	5507.45	Transducer	5509.97	5499.97	Alluvial
LLAO-4	11/09/2020	05:01	5507.45	Transducer	5509.97	5499.97	Alluvial
LLAO-4	11/09/2020	06:01	5507.45	Transducer	5509.97	5499.97	Alluvial
LLAO-4	11/09/2020	07:01	5507.45	Transducer	5509.97	5499.97	Alluvial
LLAO-4	11/09/2020	08:01	5507.46	Transducer	5509.97	5499.97	Alluvial
LLAO-4	11/09/2020	09:01	5507.46	Transducer	5509.97	5499.97	Alluvial
LLAO-4	11/09/2020	10:01	5507.46	Transducer	5509.97	5499.97	Alluvial
LLAO-4	11/09/2020	11:01	5507.46	Transducer	5509.97	5499.97	Alluvial
LLAO-4	11/09/2020	12:01	5507.46	Transducer	5509.97	5499.97	Alluvial
LLAO-4	11/09/2020	13:01	5507.47	Transducer	5509.97	5499.97	Alluvial
LLAO-4	11/09/2020	14:01	5507.46	Transducer	5509.97	5499.97	Alluvial
LLAO-4	11/09/2020	15:01	5507.46	Transducer	5509.97	5499.97	Alluvial
LLAO-4	11/09/2020	16:01	5507.46	Transducer	5509.97	5499.97	Alluvial
LLAO-4	11/09/2020	17:01	5507.46	Transducer	5509.97	5499.97	Alluvial
LLAO-4	11/09/2020	18:01	5507.46	Transducer	5509.97	5499.97	Alluvial
LLAO-4	11/09/2020	19:01	5507.46	Transducer	5509.97	5499.97	Alluvial
LLAO-4	11/09/2020	20:01	5507.46	Transducer	5509.97	5499.97	Alluvial
LLAO-4	11/09/2020	21:01	5507.47	Transducer	5509.97	5499.97	Alluvial
LLAO-4	11/09/2020	22:01	5507.46	Transducer	5509.97	5499.97	Alluvial
LLAO-4	11/09/2020	23:01	5507.47	Transducer	5509.97	5499.97	Alluvial
LLAO-4	11/10/2020	00:01	5507.47	Transducer	5509.97	5499.97	Alluvial
LLAO-4	11/10/2020	01:01	5507.47	Transducer	5509.97	5499.97	Alluvial

Location	Date	Time	Water Level (ft amsl)	Method	Top of Screen (ft amsl)	Bottom of Screen (ft amsl)	Zone
LLAO-4	11/10/2020	02:01	5507.47	Transducer	5509.97	5499.97	Alluvial
LLAO-4	11/10/2020	03:01	5507.46	Transducer	5509.97	5499.97	Alluvial
LLAO-4	11/10/2020	04:01	5507.47	Transducer	5509.97	5499.97	Alluvial
LLAO-4	11/10/2020	05:01	5507.47	Transducer	5509.97	5499.97	Alluvial
LLAO-4	11/10/2020	06:01	5507.47	Transducer	5509.97	5499.97	Alluvial
LLAO-4	11/10/2020	07:01	5507.47	Transducer	5509.97	5499.97	Alluvial
LLAO-4	11/10/2020	08:01	5507.47	Transducer	5509.97	5499.97	Alluvial
LLAO-4	11/10/2020	09:01	5507.48	Transducer	5509.97	5499.97	Alluvial
LLAO-4	11/10/2020	10:01	5507.47	Transducer	5509.97	5499.97	Alluvial
LLAO-4	11/10/2020	11:01	5507.48	Transducer	5509.97	5499.97	Alluvial
LLAO-4	11/10/2020	12:01	5507.47	Transducer	5509.97	5499.97	Alluvial
LLAO-4	11/10/2020	13:01	5507.48	Transducer	5509.97	5499.97	Alluvial
LLAO-4	11/10/2020	14:01	5507.48	Transducer	5509.97	5499.97	Alluvial
LLAO-4	11/10/2020	15:01	5507.48	Transducer	5509.97	5499.97	Alluvial
LLAO-4	11/10/2020	16:01	5507.48	Transducer	5509.97	5499.97	Alluvial
LLAO-4	11/10/2020	17:01	5507.48	Transducer	5509.97	5499.97	Alluvial
LLAO-4	11/10/2020	18:01	5507.48	Transducer	5509.97	5499.97	Alluvial
LLAO-4	11/10/2020	19:01	5507.48	Transducer	5509.97	5499.97	Alluvial
LLAO-4	11/10/2020	20:01	5507.49	Transducer	5509.97	5499.97	Alluvial
LLAO-4	11/10/2020	21:01	5507.48	Transducer	5509.97	5499.97	Alluvial
LLAO-4	11/10/2020	22:01	5507.49	Transducer	5509.97	5499.97	Alluvial
LLAO-4	11/10/2020	23:01	5507.49	Transducer	5509.97	5499.97	Alluvial
LLAO-4	11/11/2020	00:01	5507.49	Transducer	5509.97	5499.97	Alluvial
LLAO-4	11/11/2020	01:01	5507.49	Transducer	5509.97	5499.97	Alluvial
LLAO-4	11/11/2020	02:01	5507.49	Transducer	5509.97	5499.97	Alluvial
LLAO-4	11/11/2020	03:01	5507.49	Transducer	5509.97	5499.97	Alluvial
LLAO-4	11/11/2020	04:01	5507.49	Transducer	5509.97	5499.97	Alluvial
LLAO-4	11/11/2020	05:01	5507.49	Transducer	5509.97	5499.97	Alluvial
LLAO-4	11/11/2020	06:01	5507.49	Transducer	5509.97	5499.97	Alluvial
LLAO-4	11/11/2020	07:01	5507.49	Transducer	5509.97	5499.97	Alluvial
LLAO-4	11/11/2020	08:01	5507.50	Transducer	5509.97	5499.97	Alluvial
LLAO-4	11/11/2020	09:01	5507.50	Transducer	5509.97	5499.97	Alluvial
LLAO-4	11/11/2020	10:01	5507.50	Transducer	5509.97	5499.97	Alluvial
LLAO-4	11/11/2020	11:01	5507.50	Transducer	5509.97	5499.97	Alluvial
LLAO-4	11/11/2020	12:01	5507.50	Transducer	5509.97	5499.97	Alluvial
LLAO-4	11/11/2020	13:01	5507.50	Transducer	5509.97	5499.97	Alluvial
LLAO-4	11/11/2020	14:01	5507.50	Transducer	5509.97	5499.97	Alluvial
LLAO-4	11/11/2020	15:01	5507.50	Transducer	5509.97	5499.97	Alluvial
LLAO-4	11/11/2020	16:01	5507.50	Transducer	5509.97	5499.97	Alluvial
LLAO-4	11/11/2020	17:01	5507.50	Transducer	5509.97	5499.97	Alluvial
LLAO-4	11/11/2020	18:01	5507.50	Transducer	5509.97	5499.97	Alluvial
LLAO-4	11/11/2020	19:01	5507.51	Transducer	5509.97	5499.97	Alluvial
LLAO-4	11/11/2020	20:01	5507.51	Transducer	5509.97	5499.97	Alluvial
LLAO-4	11/11/2020	21:01	5507.51	Transducer	5509.97	5499.97	Alluvial
LLAO-4	11/11/2020	22:01	5507.51	Transducer	5509.97	5499.97	Alluvial

Location	Date	Time	Water Level (ft amsl)	Method	Top of Screen (ft amsl)	Bottom of Screen (ft amsl)	Zone
LLAO-4	11/11/2020	23:01	5507.51	Transducer	5509.97	5499.97	Alluvial
LLAO-4	11/12/2020	00:01	5507.51	Transducer	5509.97	5499.97	Alluvial
LLAO-4	11/12/2020	01:01	5507.50	Transducer	5509.97	5499.97	Alluvial
LLAO-4	11/12/2020	02:01	5507.51	Transducer	5509.97	5499.97	Alluvial
LLAO-4	11/12/2020	03:01	5507.51	Transducer	5509.97	5499.97	Alluvial
LLAO-4	11/12/2020	04:01	5507.51	Transducer	5509.97	5499.97	Alluvial
LLAO-4	11/12/2020	05:01	5507.52	Transducer	5509.97	5499.97	Alluvial
LLAO-4	11/12/2020	06:01	5507.52	Transducer	5509.97	5499.97	Alluvial
LLAO-4	11/12/2020	07:01	5507.51	Transducer	5509.97	5499.97	Alluvial
LLAO-4	11/12/2020	08:01	5507.51	Transducer	5509.97	5499.97	Alluvial
LLAO-4	11/12/2020	09:01	5507.52	Transducer	5509.97	5499.97	Alluvial
LLAO-4	11/12/2020	10:01	5507.51	Transducer	5509.97	5499.97	Alluvial
LLAO-4	11/12/2020	11:01	5507.52	Transducer	5509.97	5499.97	Alluvial
LLAO-4	11/12/2020	12:01	5507.52	Transducer	5509.97	5499.97	Alluvial
LLAO-4	11/12/2020	13:01	5507.52	Transducer	5509.97	5499.97	Alluvial
LLAO-4	11/12/2020	14:01	5507.52	Transducer	5509.97	5499.97	Alluvial
LLAO-4	11/12/2020	15:01	5507.52	Transducer	5509.97	5499.97	Alluvial
LLAO-4	11/12/2020	16:01	5507.52	Transducer	5509.97	5499.97	Alluvial
LLAO-4	11/12/2020	17:01	5507.52	Transducer	5509.97	5499.97	Alluvial
LLAO-4	11/12/2020	18:01	5507.52	Transducer	5509.97	5499.97	Alluvial
LLAO-4	11/12/2020	19:01	5507.52	Transducer	5509.97	5499.97	Alluvial
LLAO-4	11/12/2020	20:01	5507.52	Transducer	5509.97	5499.97	Alluvial
LLAO-4	11/12/2020	21:01	5507.53	Transducer	5509.97	5499.97	Alluvial
LLAO-4	11/12/2020	22:01	5507.53	Transducer	5509.97	5499.97	Alluvial
LLAO-4	11/12/2020	23:01	5507.53	Transducer	5509.97	5499.97	Alluvial
LLAO-4	11/13/2020	00:01	5507.52	Transducer	5509.97	5499.97	Alluvial
LLAO-4	11/13/2020	01:01	5507.53	Transducer	5509.97	5499.97	Alluvial
LLAO-4	11/13/2020	02:01	5507.53	Transducer	5509.97	5499.97	Alluvial
LLAO-4	11/13/2020	03:01	5507.53	Transducer	5509.97	5499.97	Alluvial
LLAO-4	11/13/2020	04:01	5507.54	Transducer	5509.97	5499.97	Alluvial
LLAO-4	11/13/2020	05:01	5507.53	Transducer	5509.97	5499.97	Alluvial
LLAO-4	11/13/2020	06:01	5507.53	Transducer	5509.97	5499.97	Alluvial
LLAO-4	11/13/2020	07:01	5507.53	Transducer	5509.97	5499.97	Alluvial
LLAO-4	11/13/2020	08:01	5507.53	Transducer	5509.97	5499.97	Alluvial
LLAO-4	11/13/2020	09:01	5507.53	Transducer	5509.97	5499.97	Alluvial
LLAO-4	11/13/2020	10:01	5507.53	Transducer	5509.97	5499.97	Alluvial
LLAO-4	11/13/2020	11:01	5507.53	Transducer	5509.97	5499.97	Alluvial
LLAO-4	11/13/2020	12:01	5507.54	Transducer	5509.97	5499.97	Alluvial
LLAO-4	11/13/2020	13:01	5507.54	Transducer	5509.97	5499.97	Alluvial
LLAO-4	11/13/2020	14:01	5507.54	Transducer	5509.97	5499.97	Alluvial
LLAO-4	11/13/2020	15:01	5507.54	Transducer	5509.97	5499.97	Alluvial
LLAO-4	11/13/2020	16:01	5507.54	Transducer	5509.97	5499.97	Alluvial
LLAO-4	11/13/2020	17:01	5507.55	Transducer	5509.97	5499.97	Alluvial
LLAO-4	11/13/2020	18:01	5507.54	Transducer	5509.97	5499.97	Alluvial
LLAO-4	11/13/2020	19:01	5507.55	Transducer	5509.97	5499.97	Alluvial

Location	Date	Time	Water Level (ft amsl)	Method	Top of Screen (ft amsl)	Bottom of Screen (ft amsl)	Zone
LLAO-4	11/13/2020	20:01	5507.55	Transducer	5509.97	5499.97	Alluvial
LLAO-4	11/13/2020	21:01	5507.55	Transducer	5509.97	5499.97	Alluvial
LLAO-4	11/13/2020	22:01	5507.54	Transducer	5509.97	5499.97	Alluvial
LLAO-4	11/13/2020	23:01	5507.54	Transducer	5509.97	5499.97	Alluvial
LLAO-4	11/14/2020	00:01	5507.55	Transducer	5509.97	5499.97	Alluvial
LLAO-4	11/14/2020	01:01	5507.55	Transducer	5509.97	5499.97	Alluvial
LLAO-4	11/14/2020	02:01	5507.56	Transducer	5509.97	5499.97	Alluvial
LLAO-4	11/14/2020	03:01	5507.55	Transducer	5509.97	5499.97	Alluvial
LLAO-4	11/14/2020	04:01	5507.55	Transducer	5509.97	5499.97	Alluvial
LLAO-4	11/14/2020	05:01	5507.55	Transducer	5509.97	5499.97	Alluvial
LLAO-4	11/14/2020	06:01	5507.56	Transducer	5509.97	5499.97	Alluvial
LLAO-4	11/14/2020	07:01	5507.56	Transducer	5509.97	5499.97	Alluvial
LLAO-4	11/14/2020	08:01	5507.56	Transducer	5509.97	5499.97	Alluvial
LLAO-4	11/14/2020	09:01	5507.56	Transducer	5509.97	5499.97	Alluvial
LLAO-4	11/14/2020	10:01	5507.56	Transducer	5509.97	5499.97	Alluvial
LLAO-4	11/14/2020	11:01	5507.56	Transducer	5509.97	5499.97	Alluvial
LLAO-4	11/14/2020	12:01	5507.56	Transducer	5509.97	5499.97	Alluvial
LLAO-4	11/14/2020	13:01	5507.56	Transducer	5509.97	5499.97	Alluvial
LLAO-4	11/14/2020	14:01	5507.56	Transducer	5509.97	5499.97	Alluvial
LLAO-4	11/14/2020	15:01	5507.56	Transducer	5509.97	5499.97	Alluvial
LLAO-4	11/14/2020	16:01	5507.56	Transducer	5509.97	5499.97	Alluvial
LLAO-4	11/14/2020	17:01	5507.56	Transducer	5509.97	5499.97	Alluvial
LLAO-4	11/14/2020	18:01	5507.56	Transducer	5509.97	5499.97	Alluvial
LLAO-4	11/14/2020	19:01	5507.57	Transducer	5509.97	5499.97	Alluvial
LLAO-4	11/14/2020	20:01	5507.56	Transducer	5509.97	5499.97	Alluvial
LLAO-4	11/14/2020	21:01	5507.56	Transducer	5509.97	5499.97	Alluvial
LLAO-4	11/14/2020	22:01	5507.57	Transducer	5509.97	5499.97	Alluvial
LLAO-4	11/14/2020	23:01	5507.57	Transducer	5509.97	5499.97	Alluvial
LLAO-4	11/15/2020	00:01	5507.57	Transducer	5509.97	5499.97	Alluvial
LLAO-4	11/15/2020	01:01	5507.57	Transducer	5509.97	5499.97	Alluvial
LLAO-4	11/15/2020	02:01	5507.57	Transducer	5509.97	5499.97	Alluvial
LLAO-4	11/15/2020	03:01	5507.57	Transducer	5509.97	5499.97	Alluvial
LLAO-4	11/15/2020	04:01	5507.57	Transducer	5509.97	5499.97	Alluvial
LLAO-4	11/15/2020	05:01	5507.57	Transducer	5509.97	5499.97	Alluvial
LLAO-4	11/15/2020	06:01	5507.57	Transducer	5509.97	5499.97	Alluvial
LLAO-4	11/15/2020	07:01	5507.57	Transducer	5509.97	5499.97	Alluvial
LLAO-4	11/15/2020	08:01	5507.57	Transducer	5509.97	5499.97	Alluvial
LLAO-4	11/15/2020	09:01	5507.57	Transducer	5509.97	5499.97	Alluvial
LLAO-4	11/15/2020	10:01	5507.57	Transducer	5509.97	5499.97	Alluvial
LLAO-4	11/15/2020	11:01	5507.57	Transducer	5509.97	5499.97	Alluvial
LLAO-4	11/15/2020	12:01	5507.57	Transducer	5509.97	5499.97	Alluvial
LLAO-4	11/15/2020	13:01	5507.58	Transducer	5509.97	5499.97	Alluvial
LLAO-4	11/15/2020	14:01	5507.58	Transducer	5509.97	5499.97	Alluvial
LLAO-4	11/15/2020	15:01	5507.58	Transducer	5509.97	5499.97	Alluvial
LLAO-4	11/15/2020	16:01	5507.58	Transducer	5509.97	5499.97	Alluvial

Location	Date	Time	Water Level (ft amsl)	Method	Top of Screen (ft amsl)	Bottom of Screen (ft amsl)	Zone
LLAO-4	11/15/2020	17:01	5507.58	Transducer	5509.97	5499.97	Alluvial
LLAO-4	11/15/2020	18:01	5507.58	Transducer	5509.97	5499.97	Alluvial
LLAO-4	11/15/2020	19:01	5507.58	Transducer	5509.97	5499.97	Alluvial
LLAO-4	11/15/2020	20:01	5507.58	Transducer	5509.97	5499.97	Alluvial
LLAO-4	11/15/2020	21:01	5507.58	Transducer	5509.97	5499.97	Alluvial
LLAO-4	11/15/2020	22:01	5507.58	Transducer	5509.97	5499.97	Alluvial
LLAO-4	11/15/2020	23:01	5507.58	Transducer	5509.97	5499.97	Alluvial
LLAO-4	11/16/2020	00:01	5507.59	Transducer	5509.97	5499.97	Alluvial
LLAO-4	11/16/2020	01:01	5507.58	Transducer	5509.97	5499.97	Alluvial
LLAO-4	11/16/2020	02:01	5507.59	Transducer	5509.97	5499.97	Alluvial
LLAO-4	11/16/2020	03:01	5507.58	Transducer	5509.97	5499.97	Alluvial
LLAO-4	11/16/2020	04:01	5507.59	Transducer	5509.97	5499.97	Alluvial
LLAO-4	11/16/2020	05:01	5507.59	Transducer	5509.97	5499.97	Alluvial
LLAO-4	11/16/2020	06:01	5507.59	Transducer	5509.97	5499.97	Alluvial
LLAO-4	11/16/2020	07:01	5507.59	Transducer	5509.97	5499.97	Alluvial
LLAO-4	11/16/2020	08:01	5507.59	Transducer	5509.97	5499.97	Alluvial
LLAO-4	11/16/2020	09:01	5507.58	Transducer	5509.97	5499.97	Alluvial
LLAO-4	11/16/2020	10:01	5507.59	Transducer	5509.97	5499.97	Alluvial
LLAO-4	11/16/2020	11:01	5507.59	Transducer	5509.97	5499.97	Alluvial
LLAO-4	11/16/2020	12:01	5507.59	Transducer	5509.97	5499.97	Alluvial
LLAO-4	11/16/2020	13:01	5507.59	Transducer	5509.97	5499.97	Alluvial
LLAO-4	11/16/2020	14:01	5507.60	Transducer	5509.97	5499.97	Alluvial
LLAO-4	11/16/2020	15:01	5507.60	Transducer	5509.97	5499.97	Alluvial
LLAO-4	11/16/2020	16:01	5507.60	Transducer	5509.97	5499.97	Alluvial
LLAO-4	11/16/2020	17:01	5507.60	Transducer	5509.97	5499.97	Alluvial
LLAO-4	11/16/2020	18:01	5507.60	Transducer	5509.97	5499.97	Alluvial
LLAO-4	11/16/2020	19:01	5507.60	Transducer	5509.97	5499.97	Alluvial
LLAO-4	11/16/2020	20:01	5507.60	Transducer	5509.97	5499.97	Alluvial
LLAO-4	11/16/2020	21:01	5507.61	Transducer	5509.97	5499.97	Alluvial
LLAO-4	11/16/2020	22:01	5507.60	Transducer	5509.97	5499.97	Alluvial
LLAO-4	11/16/2020	23:01	5507.60	Transducer	5509.97	5499.97	Alluvial
LLAO-4	11/17/2020	00:01	5507.60	Transducer	5509.97	5499.97	Alluvial
LLAO-4	11/17/2020	01:01	5507.60	Transducer	5509.97	5499.97	Alluvial
LLAO-4	11/17/2020	02:01	5507.60	Transducer	5509.97	5499.97	Alluvial
LLAO-4	11/17/2020	03:01	5507.60	Transducer	5509.97	5499.97	Alluvial
LLAO-4	11/17/2020	04:01	5507.61	Transducer	5509.97	5499.97	Alluvial
LLAO-4	11/17/2020	05:01	5507.60	Transducer	5509.97	5499.97	Alluvial
LLAO-4	11/17/2020	06:01	5507.60	Transducer	5509.97	5499.97	Alluvial
LLAO-4	11/17/2020	07:01	5507.61	Transducer	5509.97	5499.97	Alluvial
LLAO-4	11/17/2020	08:01	5507.61	Transducer	5509.97	5499.97	Alluvial
LLAO-4	11/17/2020	09:01	5507.61	Transducer	5509.97	5499.97	Alluvial
LLAO-4	11/17/2020	10:01	5507.61	Transducer	5509.97	5499.97	Alluvial
LLAO-4	11/17/2020	11:01	5507.61	Transducer	5509.97	5499.97	Alluvial
LLAO-4	11/17/2020	12:01	5507.61	Transducer	5509.97	5499.97	Alluvial
LLAO-4	11/17/2020	13:01	5507.62	Transducer	5509.97	5499.97	Alluvial

Location	Date	Time	Water Level (ft amsl)	Method	Top of Screen (ft amsl)	Bottom of Screen (ft amsl)	Zone
LLAO-4	11/17/2020	14:01	5507.62	Transducer	5509.97	5499.97	Alluvial
LLAO-4	11/17/2020	15:01	5507.62	Transducer	5509.97	5499.97	Alluvial
LLAO-4	11/17/2020	16:01	5507.62	Transducer	5509.97	5499.97	Alluvial
LLAO-4	11/17/2020	17:01	5507.62	Transducer	5509.97	5499.97	Alluvial
LLAO-4	11/17/2020	18:01	5507.62	Transducer	5509.97	5499.97	Alluvial
LLAO-4	11/17/2020	19:01	5507.63	Transducer	5509.97	5499.97	Alluvial
LLAO-4	11/17/2020	20:01	5507.62	Transducer	5509.97	5499.97	Alluvial
LLAO-4	11/17/2020	21:01	5507.62	Transducer	5509.97	5499.97	Alluvial
LLAO-4	11/17/2020	22:01	5507.62	Transducer	5509.97	5499.97	Alluvial
LLAO-4	11/17/2020	23:01	5507.62	Transducer	5509.97	5499.97	Alluvial
LLAO-4	11/18/2020	00:01	5507.62	Transducer	5509.97	5499.97	Alluvial
LLAO-4	11/18/2020	01:01	5507.62	Transducer	5509.97	5499.97	Alluvial
LLAO-4	11/18/2020	02:01	5507.62	Transducer	5509.97	5499.97	Alluvial
LLAO-4	11/18/2020	03:01	5507.63	Transducer	5509.97	5499.97	Alluvial
LLAO-4	11/18/2020	04:01	5507.63	Transducer	5509.97	5499.97	Alluvial
LLAO-4	11/18/2020	05:01	5507.63	Transducer	5509.97	5499.97	Alluvial
LLAO-4	11/18/2020	06:01	5507.63	Transducer	5509.97	5499.97	Alluvial
LLAO-4	11/18/2020	07:01	5507.63	Transducer	5509.97	5499.97	Alluvial
LLAO-4	11/18/2020	08:01	5507.62	Transducer	5509.97	5499.97	Alluvial
LLAO-4	11/18/2020	09:01	5507.63	Transducer	5509.97	5499.97	Alluvial
LLAO-4	11/18/2020	10:01	5507.63	Transducer	5509.97	5499.97	Alluvial
LLAO-4	11/18/2020	11:01	5507.63	Transducer	5509.97	5499.97	Alluvial
LLAO-4	11/18/2020	12:01	5507.63	Transducer	5509.97	5499.97	Alluvial
LLAO-4	11/18/2020	13:01	5507.63	Transducer	5509.97	5499.97	Alluvial
LLAO-4	11/18/2020	14:01	5507.64	Transducer	5509.97	5499.97	Alluvial
LLAO-4	11/18/2020	15:01	5507.64	Transducer	5509.97	5499.97	Alluvial
LLAO-4	11/18/2020	16:01	5507.64	Transducer	5509.97	5499.97	Alluvial
LLAO-4	11/18/2020	17:01	5507.64	Transducer	5509.97	5499.97	Alluvial
LLAO-4	11/18/2020	18:01	5507.64	Transducer	5509.97	5499.97	Alluvial
LLAO-4	11/18/2020	19:01	5507.64	Transducer	5509.97	5499.97	Alluvial
LLAO-4	11/18/2020	20:01	5507.64	Transducer	5509.97	5499.97	Alluvial
LLAO-4	11/18/2020	21:01	5507.64	Transducer	5509.97	5499.97	Alluvial
LLAO-4	11/18/2020	22:01	5507.64	Transducer	5509.97	5499.97	Alluvial
LLAO-4	11/18/2020	23:01	5507.64	Transducer	5509.97	5499.97	Alluvial
LLAO-4	11/19/2020	00:01	5507.64	Transducer	5509.97	5499.97	Alluvial
LLAO-4	11/19/2020	01:01	5507.65	Transducer	5509.97	5499.97	Alluvial
LLAO-4	11/19/2020	02:01	5507.65	Transducer	5509.97	5499.97	Alluvial
LLAO-4	11/19/2020	03:01	5507.65	Transducer	5509.97	5499.97	Alluvial
LLAO-4	11/19/2020	04:01	5507.65	Transducer	5509.97	5499.97	Alluvial
LLAO-4	11/19/2020	05:01	5507.65	Transducer	5509.97	5499.97	Alluvial
LLAO-4	11/19/2020	06:01	5507.65	Transducer	5509.97	5499.97	Alluvial
LLAO-4	11/19/2020	07:01	5507.65	Transducer	5509.97	5499.97	Alluvial
LLAO-4	11/19/2020	08:01	5507.64	Transducer	5509.97	5499.97	Alluvial
LLAO-4	11/19/2020	09:01	5507.65	Transducer	5509.97	5499.97	Alluvial
LLAO-4	11/19/2020	10:01	5507.65	Transducer	5509.97	5499.97	Alluvial

Location	Date	Time	Water Level (ft amsl)	Method	Top of Screen (ft amsl)	Bottom of Screen (ft amsl)	Zone
LLAO-4	11/19/2020	11:01	5507.66	Transducer	5509.97	5499.97	Alluvial
LLAO-4	11/19/2020	12:01	5507.65	Transducer	5509.97	5499.97	Alluvial
LLAO-4	11/19/2020	13:01	5507.66	Transducer	5509.97	5499.97	Alluvial
LLAO-4	11/19/2020	14:01	5507.66	Transducer	5509.97	5499.97	Alluvial
LLAO-4	11/19/2020	15:01	5507.66	Transducer	5509.97	5499.97	Alluvial
LLAO-4	11/19/2020	16:01	5507.66	Transducer	5509.97	5499.97	Alluvial
LLAO-4	11/19/2020	17:01	5507.66	Transducer	5509.97	5499.97	Alluvial
LLAO-4	11/19/2020	18:01	5507.66	Transducer	5509.97	5499.97	Alluvial
LLAO-4	11/19/2020	19:01	5507.66	Transducer	5509.97	5499.97	Alluvial
LLAO-4	11/19/2020	20:01	5507.66	Transducer	5509.97	5499.97	Alluvial
LLAO-4	11/19/2020	21:01	5507.67	Transducer	5509.97	5499.97	Alluvial
LLAO-4	11/19/2020	22:01	5507.66	Transducer	5509.97	5499.97	Alluvial
LLAO-4	11/19/2020	23:01	5507.67	Transducer	5509.97	5499.97	Alluvial
LLAO-4	11/20/2020	00:01	5507.66	Transducer	5509.97	5499.97	Alluvial
LLAO-4	11/20/2020	01:01	5507.66	Transducer	5509.97	5499.97	Alluvial
LLAO-4	11/20/2020	02:01	5507.66	Transducer	5509.97	5499.97	Alluvial
LLAO-4	11/20/2020	03:01	5507.67	Transducer	5509.97	5499.97	Alluvial
LLAO-4	11/20/2020	04:01	5507.67	Transducer	5509.97	5499.97	Alluvial
LLAO-4	11/20/2020	05:01	5507.67	Transducer	5509.97	5499.97	Alluvial
LLAO-4	11/20/2020	06:01	5507.66	Transducer	5509.97	5499.97	Alluvial
LLAO-4	11/20/2020	07:01	5507.67	Transducer	5509.97	5499.97	Alluvial
LLAO-4	11/20/2020	08:01	5507.67	Transducer	5509.97	5499.97	Alluvial
LLAO-4	11/20/2020	09:01	5507.67	Transducer	5509.97	5499.97	Alluvial
LLAO-4	11/20/2020	10:01	5507.67	Transducer	5509.97	5499.97	Alluvial
LLAO-4	11/20/2020	11:01	5507.67	Transducer	5509.97	5499.97	Alluvial
LLAO-4	11/20/2020	12:01	5507.68	Transducer	5509.97	5499.97	Alluvial
LLAO-4	11/20/2020	13:01	5507.67	Transducer	5509.97	5499.97	Alluvial
LLAO-4	11/20/2020	14:01	5507.67	Transducer	5509.97	5499.97	Alluvial
LLAO-4	11/20/2020	15:01	5507.67	Transducer	5509.97	5499.97	Alluvial
LLAO-4	11/20/2020	16:01	5507.67	Transducer	5509.97	5499.97	Alluvial
LLAO-4	11/20/2020	17:01	5507.68	Transducer	5509.97	5499.97	Alluvial
LLAO-4	11/20/2020	18:01	5507.67	Transducer	5509.97	5499.97	Alluvial
LLAO-4	11/20/2020	19:01	5507.68	Transducer	5509.97	5499.97	Alluvial
LLAO-4	11/20/2020	20:01	5507.68	Transducer	5509.97	5499.97	Alluvial
LLAO-4	11/20/2020	21:01	5507.68	Transducer	5509.97	5499.97	Alluvial
LLAO-4	11/20/2020	22:01	5507.68	Transducer	5509.97	5499.97	Alluvial
LLAO-4	11/20/2020	23:01	5507.68	Transducer	5509.97	5499.97	Alluvial
LLAO-4	11/21/2020	00:01	5507.68	Transducer	5509.97	5499.97	Alluvial
LLAO-4	11/21/2020	01:01	5507.69	Transducer	5509.97	5499.97	Alluvial
LLAO-4	11/21/2020	02:01	5507.68	Transducer	5509.97	5499.97	Alluvial
LLAO-4	11/21/2020	03:01	5507.69	Transducer	5509.97	5499.97	Alluvial
LLAO-4	11/21/2020	04:01	5507.69	Transducer	5509.97	5499.97	Alluvial
LLAO-4	11/21/2020	05:01	5507.69	Transducer	5509.97	5499.97	Alluvial
LLAO-4	11/21/2020	06:01	5507.69	Transducer	5509.97	5499.97	Alluvial
LLAO-4	11/21/2020	07:01	5507.68	Transducer	5509.97	5499.97	Alluvial

Location	Date	Time	Water Level (ft amsl)	Method	Top of Screen (ft amsl)	Bottom of Screen (ft amsl)	Zone
LLAO-4	11/21/2020	08:01	5507.69	Transducer	5509.97	5499.97	Alluvial
LLAO-4	11/21/2020	09:01	5507.69	Transducer	5509.97	5499.97	Alluvial
LLAO-4	11/21/2020	10:01	5507.69	Transducer	5509.97	5499.97	Alluvial
LLAO-4	11/21/2020	11:01	5507.69	Transducer	5509.97	5499.97	Alluvial
LLAO-4	11/21/2020	12:01	5507.70	Transducer	5509.97	5499.97	Alluvial
LLAO-4	11/21/2020	13:01	5507.70	Transducer	5509.97	5499.97	Alluvial
LLAO-4	11/21/2020	14:01	5507.70	Transducer	5509.97	5499.97	Alluvial
LLAO-4	11/21/2020	15:01	5507.70	Transducer	5509.97	5499.97	Alluvial
LLAO-4	11/21/2020	16:01	5507.70	Transducer	5509.97	5499.97	Alluvial
LLAO-4	11/21/2020	17:01	5507.70	Transducer	5509.97	5499.97	Alluvial
LLAO-4	11/21/2020	18:01	5507.70	Transducer	5509.97	5499.97	Alluvial
LLAO-4	11/21/2020	19:01	5507.70	Transducer	5509.97	5499.97	Alluvial
LLAO-4	11/21/2020	20:01	5507.70	Transducer	5509.97	5499.97	Alluvial
LLAO-4	11/21/2020	21:01	5507.70	Transducer	5509.97	5499.97	Alluvial
LLAO-4	11/21/2020	22:01	5507.70	Transducer	5509.97	5499.97	Alluvial
LLAO-4	11/21/2020	23:01	5507.70	Transducer	5509.97	5499.97	Alluvial
LLAO-4	11/22/2020	00:01	5507.71	Transducer	5509.97	5499.97	Alluvial
LLAO-4	11/22/2020	01:01	5507.71	Transducer	5509.97	5499.97	Alluvial
LLAO-4	11/22/2020	02:01	5507.70	Transducer	5509.97	5499.97	Alluvial
LLAO-4	11/22/2020	03:01	5507.70	Transducer	5509.97	5499.97	Alluvial
LLAO-4	11/22/2020	04:01	5507.71	Transducer	5509.97	5499.97	Alluvial
LLAO-4	11/22/2020	05:01	5507.71	Transducer	5509.97	5499.97	Alluvial
LLAO-4	11/22/2020	06:01	5507.71	Transducer	5509.97	5499.97	Alluvial
LLAO-4	11/22/2020	07:01	5507.70	Transducer	5509.97	5499.97	Alluvial
LLAO-4	11/22/2020	08:01	5507.71	Transducer	5509.97	5499.97	Alluvial
LLAO-4	11/22/2020	09:01	5507.71	Transducer	5509.97	5499.97	Alluvial
LLAO-4	11/22/2020	10:01	5507.70	Transducer	5509.97	5499.97	Alluvial
LLAO-4	11/22/2020	11:01	5507.71	Transducer	5509.97	5499.97	Alluvial
LLAO-4	11/22/2020	12:01	5507.72	Transducer	5509.97	5499.97	Alluvial
LLAO-4	11/22/2020	13:01	5507.71	Transducer	5509.97	5499.97	Alluvial
LLAO-4	11/22/2020	14:01	5507.72	Transducer	5509.97	5499.97	Alluvial
LLAO-4	11/22/2020	15:01	5507.72	Transducer	5509.97	5499.97	Alluvial
LLAO-4	11/22/2020	16:01	5507.71	Transducer	5509.97	5499.97	Alluvial
LLAO-4	11/22/2020	17:01	5507.72	Transducer	5509.97	5499.97	Alluvial
LLAO-4	11/22/2020	18:01	5507.71	Transducer	5509.97	5499.97	Alluvial
LLAO-4	11/22/2020	19:01	5507.72	Transducer	5509.97	5499.97	Alluvial
LLAO-4	11/22/2020	20:01	5507.72	Transducer	5509.97	5499.97	Alluvial
LLAO-4	11/22/2020	21:01	5507.72	Transducer	5509.97	5499.97	Alluvial
LLAO-4	11/22/2020	22:01	5507.72	Transducer	5509.97	5499.97	Alluvial
LLAO-4	11/22/2020	23:01	5507.72	Transducer	5509.97	5499.97	Alluvial
LLAO-4	11/23/2020	00:01	5507.72	Transducer	5509.97	5499.97	Alluvial
LLAO-4	11/23/2020	01:01	5507.73	Transducer	5509.97	5499.97	Alluvial
LLAO-4	11/23/2020	02:01	5507.72	Transducer	5509.97	5499.97	Alluvial
LLAO-4	11/23/2020	03:01	5507.72	Transducer	5509.97	5499.97	Alluvial
LLAO-4	11/23/2020	04:01	5507.74	Transducer	5509.97	5499.97	Alluvial

Location	Date	Time	Water Level (ft amsl)	Method	Top of Screen (ft amsl)	Bottom of Screen (ft amsl)	Zone
LLAO-4	11/23/2020	05:01	5507.73	Transducer	5509.97	5499.97	Alluvial
LLAO-4	11/23/2020	06:01	5507.73	Transducer	5509.97	5499.97	Alluvial
LLAO-4	11/23/2020	07:01	5507.73	Transducer	5509.97	5499.97	Alluvial
LLAO-4	11/23/2020	08:01	5507.73	Transducer	5509.97	5499.97	Alluvial
LLAO-4	11/23/2020	09:01	5507.73	Transducer	5509.97	5499.97	Alluvial
LLAO-4	11/23/2020	10:01	5507.73	Transducer	5509.97	5499.97	Alluvial
LLAO-4	11/23/2020	11:01	5507.74	Transducer	5509.97	5499.97	Alluvial
LLAO-4	11/23/2020	12:01	5507.73	Transducer	5509.97	5499.97	Alluvial
LLAO-4	11/23/2020	13:01	5507.74	Transducer	5509.97	5499.97	Alluvial
LLAO-4	11/23/2020	14:01	5507.74	Transducer	5509.97	5499.97	Alluvial
LLAO-4	11/23/2020	15:01	5507.74	Transducer	5509.97	5499.97	Alluvial
LLAO-4	11/23/2020	16:01	5507.74	Transducer	5509.97	5499.97	Alluvial
LLAO-4	11/23/2020	17:01	5507.74	Transducer	5509.97	5499.97	Alluvial
LLAO-4	11/23/2020	18:01	5507.74	Transducer	5509.97	5499.97	Alluvial
LLAO-4	11/23/2020	19:01	5507.74	Transducer	5509.97	5499.97	Alluvial
LLAO-4	11/23/2020	20:01	5507.74	Transducer	5509.97	5499.97	Alluvial
LLAO-4	11/23/2020	21:01	5507.74	Transducer	5509.97	5499.97	Alluvial
LLAO-4	11/23/2020	22:01	5507.75	Transducer	5509.97	5499.97	Alluvial
LLAO-4	11/23/2020	23:01	5507.75	Transducer	5509.97	5499.97	Alluvial
LLAO-4	11/24/2020	00:01	5507.75	Transducer	5509.97	5499.97	Alluvial
LLAO-4	11/24/2020	01:01	5507.75	Transducer	5509.97	5499.97	Alluvial
LLAO-4	11/24/2020	02:01	5507.76	Transducer	5509.97	5499.97	Alluvial
LLAO-4	11/24/2020	03:01	5507.76	Transducer	5509.97	5499.97	Alluvial
LLAO-4	11/24/2020	04:01	5507.75	Transducer	5509.97	5499.97	Alluvial
LLAO-4	11/24/2020	05:01	5507.76	Transducer	5509.97	5499.97	Alluvial
LLAO-4	11/24/2020	06:01	5507.76	Transducer	5509.97	5499.97	Alluvial
LLAO-4	11/24/2020	07:01	5507.76	Transducer	5509.97	5499.97	Alluvial
LLAO-4	11/24/2020	08:01	5507.75	Transducer	5509.97	5499.97	Alluvial
LLAO-4	11/24/2020	09:01	5507.76	Transducer	5509.97	5499.97	Alluvial
LLAO-4	11/24/2020	10:01	5507.75	Transducer	5509.97	5499.97	Alluvial
LLAO-4	11/24/2020	11:01	5507.75	Transducer	5509.97	5499.97	Alluvial
LLAO-4	11/24/2020	12:01	5507.76	Transducer	5509.97	5499.97	Alluvial
LLAO-4	11/24/2020	13:01	5507.76	Transducer	5509.97	5499.97	Alluvial
LLAO-4	11/24/2020	14:01	5507.76	Transducer	5509.97	5499.97	Alluvial
LLAO-4	11/24/2020	15:01	5507.76	Transducer	5509.97	5499.97	Alluvial
LLAO-4	11/24/2020	16:01	5507.76	Transducer	5509.97	5499.97	Alluvial
LLAO-4	11/24/2020	17:01	5507.76	Transducer	5509.97	5499.97	Alluvial
LLAO-4	11/24/2020	18:01	5507.76	Transducer	5509.97	5499.97	Alluvial
LLAO-4	11/24/2020	19:01	5507.76	Transducer	5509.97	5499.97	Alluvial
LLAO-4	11/24/2020	20:01	5507.76	Transducer	5509.97	5499.97	Alluvial
LLAO-4	11/24/2020	21:01	5507.77	Transducer	5509.97	5499.97	Alluvial
LLAO-4	11/24/2020	22:01	5507.76	Transducer	5509.97	5499.97	Alluvial
LLAO-4	11/24/2020	23:01	5507.76	Transducer	5509.97	5499.97	Alluvial
LLAO-4	11/25/2020	00:01	5507.76	Transducer	5509.97	5499.97	Alluvial
LLAO-4	11/25/2020	01:01	5507.76	Transducer	5509.97	5499.97	Alluvial

Location	Date	Time	Water Level (ft amsl)	Method	Top of Screen (ft amsl)	Bottom of Screen (ft amsl)	Zone
LLAO-4	11/25/2020	02:01	5507.77	Transducer	5509.97	5499.97	Alluvial
LLAO-4	11/25/2020	03:01	5507.77	Transducer	5509.97	5499.97	Alluvial
LLAO-4	11/25/2020	04:01	5507.77	Transducer	5509.97	5499.97	Alluvial
LLAO-4	11/25/2020	05:01	5507.77	Transducer	5509.97	5499.97	Alluvial
LLAO-4	11/25/2020	06:01	5507.77	Transducer	5509.97	5499.97	Alluvial
LLAO-4	11/25/2020	07:01	5507.76	Transducer	5509.97	5499.97	Alluvial
LLAO-4	11/25/2020	08:01	5507.77	Transducer	5509.97	5499.97	Alluvial
LLAO-4	11/25/2020	09:01	5507.77	Transducer	5509.97	5499.97	Alluvial
LLAO-4	11/25/2020	10:01	5507.78	Transducer	5509.97	5499.97	Alluvial
LLAO-4	11/25/2020	11:01	5507.77	Transducer	5509.97	5499.97	Alluvial
LLAO-4	11/25/2020	12:01	5507.78	Transducer	5509.97	5499.97	Alluvial
LLAO-4	11/25/2020	13:01	5507.78	Transducer	5509.97	5499.97	Alluvial
LLAO-4	11/25/2020	14:01	5507.77	Transducer	5509.97	5499.97	Alluvial
LLAO-4	11/25/2020	15:01	5507.78	Transducer	5509.97	5499.97	Alluvial
LLAO-4	11/25/2020	16:01	5507.78	Transducer	5509.97	5499.97	Alluvial
LLAO-4	11/25/2020	17:01	5507.78	Transducer	5509.97	5499.97	Alluvial
LLAO-4	11/25/2020	18:01	5507.78	Transducer	5509.97	5499.97	Alluvial
LLAO-4	11/25/2020	19:01	5507.78	Transducer	5509.97	5499.97	Alluvial
LLAO-4	11/25/2020	20:01	5507.78	Transducer	5509.97	5499.97	Alluvial
LLAO-4	11/25/2020	21:01	5507.78	Transducer	5509.97	5499.97	Alluvial
LLAO-4	11/25/2020	22:01	5507.78	Transducer	5509.97	5499.97	Alluvial
LLAO-4	11/25/2020	23:01	5507.78	Transducer	5509.97	5499.97	Alluvial
LLAO-4	11/26/2020	00:01	5507.78	Transducer	5509.97	5499.97	Alluvial
LLAO-4	11/26/2020	01:01	5507.79	Transducer	5509.97	5499.97	Alluvial
LLAO-4	11/26/2020	02:01	5507.79	Transducer	5509.97	5499.97	Alluvial
LLAO-4	11/26/2020	03:01	5507.80	Transducer	5509.97	5499.97	Alluvial
LLAO-4	11/26/2020	04:01	5507.79	Transducer	5509.97	5499.97	Alluvial
LLAO-4	11/26/2020	05:01	5507.79	Transducer	5509.97	5499.97	Alluvial
LLAO-4	11/26/2020	06:01	5507.79	Transducer	5509.97	5499.97	Alluvial
LLAO-4	11/26/2020	07:01	5507.79	Transducer	5509.97	5499.97	Alluvial
LLAO-4	11/26/2020	08:01	5507.79	Transducer	5509.97	5499.97	Alluvial
LLAO-4	11/26/2020	09:01	5507.80	Transducer	5509.97	5499.97	Alluvial
LLAO-4	11/26/2020	10:01	5507.79	Transducer	5509.97	5499.97	Alluvial
LLAO-4	11/26/2020	11:01	5507.80	Transducer	5509.97	5499.97	Alluvial
LLAO-4	11/26/2020	12:01	5507.79	Transducer	5509.97	5499.97	Alluvial
LLAO-4	11/26/2020	13:01	5507.80	Transducer	5509.97	5499.97	Alluvial
LLAO-4	11/26/2020	14:01	5507.80	Transducer	5509.97	5499.97	Alluvial
LLAO-4	11/26/2020	15:01	5507.80	Transducer	5509.97	5499.97	Alluvial
LLAO-4	11/26/2020	16:01	5507.80	Transducer	5509.97	5499.97	Alluvial
LLAO-4	11/26/2020	17:01	5507.80	Transducer	5509.97	5499.97	Alluvial
LLAO-4	11/26/2020	18:01	5507.80	Transducer	5509.97	5499.97	Alluvial
LLAO-4	11/26/2020	19:01	5507.80	Transducer	5509.97	5499.97	Alluvial
LLAO-4	11/26/2020	20:01	5507.80	Transducer	5509.97	5499.97	Alluvial
LLAO-4	11/26/2020	21:01	5507.80	Transducer	5509.97	5499.97	Alluvial
LLAO-4	11/26/2020	22:01	5507.81	Transducer	5509.97	5499.97	Alluvial

Location	Date	Time	Water Level (ft amsl)	Method	Top of Screen (ft amsl)	Bottom of Screen (ft amsl)	Zone
LLAO-4	11/26/2020	23:01	5507.80	Transducer	5509.97	5499.97	Alluvial
LLAO-4	11/27/2020	00:01	5507.80	Transducer	5509.97	5499.97	Alluvial
LLAO-4	11/27/2020	01:01	5507.80	Transducer	5509.97	5499.97	Alluvial
LLAO-4	11/27/2020	02:01	5507.80	Transducer	5509.97	5499.97	Alluvial
LLAO-4	11/27/2020	03:01	5507.81	Transducer	5509.97	5499.97	Alluvial
LLAO-4	11/27/2020	04:01	5507.81	Transducer	5509.97	5499.97	Alluvial
LLAO-4	11/27/2020	05:01	5507.81	Transducer	5509.97	5499.97	Alluvial
LLAO-4	11/27/2020	06:01	5507.80	Transducer	5509.97	5499.97	Alluvial
LLAO-4	11/27/2020	07:01	5507.81	Transducer	5509.97	5499.97	Alluvial
LLAO-4	11/27/2020	08:01	5507.81	Transducer	5509.97	5499.97	Alluvial
LLAO-4	11/27/2020	09:01	5507.81	Transducer	5509.97	5499.97	Alluvial
LLAO-4	11/27/2020	10:01	5507.81	Transducer	5509.97	5499.97	Alluvial
LLAO-4	11/27/2020	11:01	5507.81	Transducer	5509.97	5499.97	Alluvial
LLAO-4	11/27/2020	12:01	5507.81	Transducer	5509.97	5499.97	Alluvial
LLAO-4	11/27/2020	13:01	5507.82	Transducer	5509.97	5499.97	Alluvial
LLAO-4	11/27/2020	14:01	5507.82	Transducer	5509.97	5499.97	Alluvial
LLAO-4	11/27/2020	15:01	5507.81	Transducer	5509.97	5499.97	Alluvial
LLAO-4	11/27/2020	16:01	5507.81	Transducer	5509.97	5499.97	Alluvial
LLAO-4	11/27/2020	17:01	5507.82	Transducer	5509.97	5499.97	Alluvial
LLAO-4	11/27/2020	18:01	5507.81	Transducer	5509.97	5499.97	Alluvial
LLAO-4	11/27/2020	19:01	5507.81	Transducer	5509.97	5499.97	Alluvial
LLAO-4	11/27/2020	20:01	5507.82	Transducer	5509.97	5499.97	Alluvial
LLAO-4	11/27/2020	21:01	5507.81	Transducer	5509.97	5499.97	Alluvial
LLAO-4	11/27/2020	22:01	5507.82	Transducer	5509.97	5499.97	Alluvial
LLAO-4	11/27/2020	23:01	5507.82	Transducer	5509.97	5499.97	Alluvial
LLAO-4	11/28/2020	00:01	5507.82	Transducer	5509.97	5499.97	Alluvial
LLAO-4	11/28/2020	01:01	5507.82	Transducer	5509.97	5499.97	Alluvial
LLAO-4	11/28/2020	02:01	5507.82	Transducer	5509.97	5499.97	Alluvial
LLAO-4	11/28/2020	03:01	5507.82	Transducer	5509.97	5499.97	Alluvial
LLAO-4	11/28/2020	04:01	5507.82	Transducer	5509.97	5499.97	Alluvial
LLAO-4	11/28/2020	05:01	5507.82	Transducer	5509.97	5499.97	Alluvial
LLAO-4	11/28/2020	06:01	5507.82	Transducer	5509.97	5499.97	Alluvial
LLAO-4	11/28/2020	07:01	5507.82	Transducer	5509.97	5499.97	Alluvial
LLAO-4	11/28/2020	08:01	5507.82	Transducer	5509.97	5499.97	Alluvial
LLAO-4	11/28/2020	09:01	5507.82	Transducer	5509.97	5499.97	Alluvial
LLAO-4	11/28/2020	10:01	5507.83	Transducer	5509.97	5499.97	Alluvial
LLAO-4	11/28/2020	11:01	5507.83	Transducer	5509.97	5499.97	Alluvial
LLAO-4	11/28/2020	12:01	5507.83	Transducer	5509.97	5499.97	Alluvial
LLAO-4	11/28/2020	13:01	5507.83	Transducer	5509.97	5499.97	Alluvial
LLAO-4	11/28/2020	14:01	5507.83	Transducer	5509.97	5499.97	Alluvial
LLAO-4	11/28/2020	15:01	5507.84	Transducer	5509.97	5499.97	Alluvial
LLAO-4	11/28/2020	16:01	5507.84	Transducer	5509.97	5499.97	Alluvial
LLAO-4	11/28/2020	17:01	5507.84	Transducer	5509.97	5499.97	Alluvial
LLAO-4	11/28/2020	18:01	5507.83	Transducer	5509.97	5499.97	Alluvial
LLAO-4	11/28/2020	19:01	5507.84	Transducer	5509.97	5499.97	Alluvial

Location	Date	Time	Water Level (ft amsl)	Method	Top of Screen (ft amsl)	Bottom of Screen (ft amsl)	Zone
LLAO-4	11/28/2020	20:01	5507.84	Transducer	5509.97	5499.97	Alluvial
LLAO-4	11/28/2020	21:01	5507.84	Transducer	5509.97	5499.97	Alluvial
LLAO-4	11/28/2020	22:01	5507.84	Transducer	5509.97	5499.97	Alluvial
LLAO-4	11/28/2020	23:01	5507.84	Transducer	5509.97	5499.97	Alluvial
LLAO-4	11/29/2020	00:01	5507.83	Transducer	5509.97	5499.97	Alluvial
LLAO-4	11/29/2020	01:01	5507.84	Transducer	5509.97	5499.97	Alluvial
LLAO-4	11/29/2020	02:01	5507.84	Transducer	5509.97	5499.97	Alluvial
LLAO-4	11/29/2020	03:01	5507.84	Transducer	5509.97	5499.97	Alluvial
LLAO-4	11/29/2020	04:01	5507.84	Transducer	5509.97	5499.97	Alluvial
LLAO-4	11/29/2020	05:01	5507.84	Transducer	5509.97	5499.97	Alluvial
LLAO-4	11/29/2020	06:01	5507.84	Transducer	5509.97	5499.97	Alluvial
LLAO-4	11/29/2020	07:01	5507.84	Transducer	5509.97	5499.97	Alluvial
LLAO-4	11/29/2020	08:01	5507.85	Transducer	5509.97	5499.97	Alluvial
LLAO-4	11/29/2020	09:01	5507.84	Transducer	5509.97	5499.97	Alluvial
LLAO-4	11/29/2020	10:01	5507.85	Transducer	5509.97	5499.97	Alluvial
LLAO-4	11/29/2020	11:01	5507.85	Transducer	5509.97	5499.97	Alluvial
LLAO-4	11/29/2020	12:01	5507.85	Transducer	5509.97	5499.97	Alluvial
LLAO-4	11/29/2020	13:01	5507.85	Transducer	5509.97	5499.97	Alluvial
LLAO-4	11/29/2020	14:01	5507.85	Transducer	5509.97	5499.97	Alluvial
LLAO-4	11/29/2020	15:01	5507.85	Transducer	5509.97	5499.97	Alluvial
LLAO-4	11/29/2020	16:01	5507.85	Transducer	5509.97	5499.97	Alluvial
LLAO-4	11/29/2020	17:01	5507.85	Transducer	5509.97	5499.97	Alluvial
LLAO-4	11/29/2020	18:01	5507.85	Transducer	5509.97	5499.97	Alluvial
LLAO-4	11/29/2020	19:01	5507.85	Transducer	5509.97	5499.97	Alluvial
LLAO-4	11/29/2020	20:01	5507.85	Transducer	5509.97	5499.97	Alluvial
LLAO-4	11/29/2020	21:01	5507.85	Transducer	5509.97	5499.97	Alluvial
LLAO-4	11/29/2020	22:01	5507.85	Transducer	5509.97	5499.97	Alluvial
LLAO-4	11/29/2020	23:01	5507.85	Transducer	5509.97	5499.97	Alluvial
LLAO-4	11/30/2020	00:01	5507.85	Transducer	5509.97	5499.97	Alluvial
LLAO-4	11/30/2020	01:01	5507.85	Transducer	5509.97	5499.97	Alluvial
LLAO-4	11/30/2020	02:01	5507.85	Transducer	5509.97	5499.97	Alluvial
LLAO-4	11/30/2020	03:01	5507.85	Transducer	5509.97	5499.97	Alluvial
LLAO-4	11/30/2020	04:01	5507.85	Transducer	5509.97	5499.97	Alluvial
LLAO-4	11/30/2020	05:01	5507.85	Transducer	5509.97	5499.97	Alluvial
LLAO-4	11/30/2020	06:01	5507.86	Transducer	5509.97	5499.97	Alluvial
LLAO-4	11/30/2020	07:01	5507.86	Transducer	5509.97	5499.97	Alluvial
LLAO-4	11/30/2020	08:01	5507.86	Transducer	5509.97	5499.97	Alluvial
LLAO-4	11/30/2020	09:01	5507.86	Transducer	5509.97	5499.97	Alluvial
LLAO-4	11/30/2020	10:01	5507.86	Transducer	5509.97	5499.97	Alluvial
LLAO-4	11/30/2020	11:01	5507.86	Transducer	5509.97	5499.97	Alluvial
LLAO-4	11/30/2020	12:01	5507.86	Transducer	5509.97	5499.97	Alluvial
LLAO-4	11/30/2020	13:01	5507.87	Transducer	5509.97	5499.97	Alluvial
LLAO-4	11/30/2020	14:01	5507.86	Transducer	5509.97	5499.97	Alluvial
LLAO-4	11/30/2020	15:01	5507.87	Transducer	5509.97	5499.97	Alluvial
LLAO-4	11/30/2020	16:01	5507.87	Transducer	5509.97	5499.97	Alluvial

Location	Date	Time	Water Level (ft amsl)	Method	Top of Screen (ft amsl)	Bottom of Screen (ft amsl)	Zone
LLAO-4	11/30/2020	17:01	5507.87	Transducer	5509.97	5499.97	Alluvial
LLAO-4	11/30/2020	18:01	5507.87	Transducer	5509.97	5499.97	Alluvial
LLAO-4	11/30/2020	19:01	5507.87	Transducer	5509.97	5499.97	Alluvial
LLAO-4	11/30/2020	20:01	5507.88	Transducer	5509.97	5499.97	Alluvial
LLAO-4	11/30/2020	21:01	5507.87	Transducer	5509.97	5499.97	Alluvial
LLAO-4	11/30/2020	22:01	5507.87	Transducer	5509.97	5499.97	Alluvial
LLAO-4	11/30/2020	23:01	5507.87	Transducer	5509.97	5499.97	Alluvial
LLAO-4	12/01/2020	00:01	5507.87	Transducer	5509.97	5499.97	Alluvial
LLAO-4	12/01/2020	01:01	5507.88	Transducer	5509.97	5499.97	Alluvial
LLAO-4	12/01/2020	02:01	5507.88	Transducer	5509.97	5499.97	Alluvial
LLAO-4	12/01/2020	03:01	5507.88	Transducer	5509.97	5499.97	Alluvial
LLAO-4	12/01/2020	04:01	5507.88	Transducer	5509.97	5499.97	Alluvial
LLAO-4	12/01/2020	05:01	5507.88	Transducer	5509.97	5499.97	Alluvial
LLAO-4	12/01/2020	06:01	5507.88	Transducer	5509.97	5499.97	Alluvial
LLAO-4	12/01/2020	07:01	5507.88	Transducer	5509.97	5499.97	Alluvial
LLAO-4	12/01/2020	08:01	5507.88	Transducer	5509.97	5499.97	Alluvial
LLAO-4	12/01/2020	09:01	5507.88	Transducer	5509.97	5499.97	Alluvial
LLAO-4	12/01/2020	10:01	5507.88	Transducer	5509.97	5499.97	Alluvial
LLAO-4	12/01/2020	11:01	5507.89	Transducer	5509.97	5499.97	Alluvial
LLAO-4	12/01/2020	12:01	5507.89	Transducer	5509.97	5499.97	Alluvial
LLAO-4	12/01/2020	13:01	5507.89	Transducer	5509.97	5499.97	Alluvial
LLAO-4	12/01/2020	14:01	5507.89	Transducer	5509.97	5499.97	Alluvial
LLAO-4	12/01/2020	15:01	5507.89	Transducer	5509.97	5499.97	Alluvial
LLAO-4	12/01/2020	16:01	5507.89	Transducer	5509.97	5499.97	Alluvial
LLAO-4	12/01/2020	17:01	5507.90	Transducer	5509.97	5499.97	Alluvial
LLAO-4	12/01/2020	18:01	5507.89	Transducer	5509.97	5499.97	Alluvial
LLAO-4	12/01/2020	19:01	5507.89	Transducer	5509.97	5499.97	Alluvial
LLAO-4	12/01/2020	20:01	5507.89	Transducer	5509.97	5499.97	Alluvial
LLAO-4	12/01/2020	21:01	5507.89	Transducer	5509.97	5499.97	Alluvial
LLAO-4	12/01/2020	22:01	5507.90	Transducer	5509.97	5499.97	Alluvial
LLAO-4	12/01/2020	23:01	5507.89	Transducer	5509.97	5499.97	Alluvial
LLAO-4	12/02/2020	00:01	5507.89	Transducer	5509.97	5499.97	Alluvial
LLAO-4	12/02/2020	01:01	5507.89	Transducer	5509.97	5499.97	Alluvial
LLAO-4	12/02/2020	02:01	5507.90	Transducer	5509.97	5499.97	Alluvial
LLAO-4	12/02/2020	03:01	5507.89	Transducer	5509.97	5499.97	Alluvial
LLAO-4	12/02/2020	04:01	5507.90	Transducer	5509.97	5499.97	Alluvial
LLAO-4	12/02/2020	05:01	5507.90	Transducer	5509.97	5499.97	Alluvial
LLAO-4	12/02/2020	06:01	5507.90	Transducer	5509.97	5499.97	Alluvial
LLAO-4	12/02/2020	07:01	5507.90	Transducer	5509.97	5499.97	Alluvial
LLAO-4	12/02/2020	08:01	5507.90	Transducer	5509.97	5499.97	Alluvial
LLAO-4	12/02/2020	09:01	5507.90	Transducer	5509.97	5499.97	Alluvial
LLAO-4	12/02/2020	10:01	5507.90	Transducer	5509.97	5499.97	Alluvial
LLAO-4	12/02/2020	11:01	5507.90	Transducer	5509.97	5499.97	Alluvial
LLAO-4	12/02/2020	12:01	5507.90	Transducer	5509.97	5499.97	Alluvial
LLAO-4	12/02/2020	13:01	5507.91	Transducer	5509.97	5499.97	Alluvial

Location	Date	Time	Water Level (ft amsl)	Method	Top of Screen (ft amsl)	Bottom of Screen (ft amsl)	Zone
LLAO-4	12/02/2020	14:01	5507.90	Transducer	5509.97	5499.97	Alluvial
LLAO-4	12/02/2020	15:01	5507.90	Transducer	5509.97	5499.97	Alluvial
LLAO-4	12/02/2020	16:01	5507.91	Transducer	5509.97	5499.97	Alluvial
LLAO-4	12/02/2020	17:01	5507.91	Transducer	5509.97	5499.97	Alluvial
LLAO-4	12/02/2020	18:01	5507.90	Transducer	5509.97	5499.97	Alluvial
LLAO-4	12/02/2020	19:01	5507.90	Transducer	5509.97	5499.97	Alluvial
LLAO-4	12/02/2020	20:01	5507.91	Transducer	5509.97	5499.97	Alluvial
LLAO-4	12/02/2020	21:01	5507.90	Transducer	5509.97	5499.97	Alluvial
LLAO-4	12/02/2020	22:01	5507.91	Transducer	5509.97	5499.97	Alluvial
LLAO-4	12/02/2020	23:01	5507.91	Transducer	5509.97	5499.97	Alluvial
LLAO-4	12/03/2020	00:01	5507.91	Transducer	5509.97	5499.97	Alluvial
LLAO-4	12/03/2020	01:01	5507.91	Transducer	5509.97	5499.97	Alluvial
LLAO-4	12/03/2020	02:01	5507.92	Transducer	5509.97	5499.97	Alluvial
LLAO-4	12/03/2020	03:01	5507.91	Transducer	5509.97	5499.97	Alluvial
LLAO-4	12/03/2020	04:01	5507.92	Transducer	5509.97	5499.97	Alluvial
LLAO-4	12/03/2020	05:01	5507.91	Transducer	5509.97	5499.97	Alluvial
LLAO-4	12/03/2020	06:01	5507.91	Transducer	5509.97	5499.97	Alluvial
LLAO-4	12/03/2020	07:01	5507.91	Transducer	5509.97	5499.97	Alluvial
LLAO-4	12/03/2020	08:01	5507.92	Transducer	5509.97	5499.97	Alluvial
LLAO-4	12/03/2020	09:01	5507.91	Transducer	5509.97	5499.97	Alluvial
LLAO-4	12/03/2020	10:01	5507.91	Transducer	5509.97	5499.97	Alluvial
LLAO-4	12/03/2020	11:01	5507.92	Transducer	5509.97	5499.97	Alluvial
LLAO-4	12/03/2020	12:01	5507.92	Transducer	5509.97	5499.97	Alluvial
LLAO-4	12/03/2020	13:01	5507.92	Transducer	5509.97	5499.97	Alluvial
LLAO-4	12/03/2020	14:01	5507.92	Transducer	5509.97	5499.97	Alluvial
LLAO-4	12/03/2020	15:01	5507.92	Transducer	5509.97	5499.97	Alluvial
LLAO-4	12/03/2020	16:01	5507.93	Transducer	5509.97	5499.97	Alluvial
LLAO-4	12/03/2020	17:01	5507.92	Transducer	5509.97	5499.97	Alluvial
LLAO-4	12/03/2020	18:01	5507.92	Transducer	5509.97	5499.97	Alluvial
LLAO-4	12/03/2020	19:01	5507.93	Transducer	5509.97	5499.97	Alluvial
LLAO-4	12/03/2020	20:01	5507.92	Transducer	5509.97	5499.97	Alluvial
LLAO-4	12/03/2020	21:01	5507.93	Transducer	5509.97	5499.97	Alluvial
LLAO-4	12/03/2020	22:01	5507.92	Transducer	5509.97	5499.97	Alluvial
LLAO-4	12/03/2020	23:01	5507.93	Transducer	5509.97	5499.97	Alluvial
LLAO-4	12/04/2020	00:01	5507.93	Transducer	5509.97	5499.97	Alluvial
LLAO-4	12/04/2020	01:01	5507.92	Transducer	5509.97	5499.97	Alluvial
LLAO-4	12/04/2020	02:01	5507.93	Transducer	5509.97	5499.97	Alluvial
LLAO-4	12/04/2020	03:01	5507.93	Transducer	5509.97	5499.97	Alluvial
LLAO-4	12/04/2020	04:01	5507.93	Transducer	5509.97	5499.97	Alluvial
LLAO-4	12/04/2020	05:01	5507.93	Transducer	5509.97	5499.97	Alluvial
LLAO-4	12/04/2020	06:01	5507.93	Transducer	5509.97	5499.97	Alluvial
LLAO-4	12/04/2020	07:01	5507.93	Transducer	5509.97	5499.97	Alluvial
LLAO-4	12/04/2020	08:01	5507.93	Transducer	5509.97	5499.97	Alluvial
LLAO-4	12/04/2020	09:01	5507.93	Transducer	5509.97	5499.97	Alluvial
LLAO-4	12/04/2020	10:01	5507.93	Transducer	5509.97	5499.97	Alluvial

Location	Date	Time	Water Level (ft amsl)	Method	Top of Screen (ft amsl)	Bottom of Screen (ft amsl)	Zone
LLAO-4	12/04/2020	11:01	5507.94	Transducer	5509.97	5499.97	Alluvial
LLAO-4	12/04/2020	12:01	5507.94	Transducer	5509.97	5499.97	Alluvial
LLAO-4	12/04/2020	13:01	5507.94	Transducer	5509.97	5499.97	Alluvial
LLAO-4	12/04/2020	14:01	5507.93	Transducer	5509.97	5499.97	Alluvial
LLAO-4	12/04/2020	15:01	5507.94	Transducer	5509.97	5499.97	Alluvial
LLAO-4	12/04/2020	16:01	5507.94	Transducer	5509.97	5499.97	Alluvial
LLAO-4	12/04/2020	17:01	5507.94	Transducer	5509.97	5499.97	Alluvial
LLAO-4	12/04/2020	18:01	5507.94	Transducer	5509.97	5499.97	Alluvial
LLAO-4	12/04/2020	19:01	5507.94	Transducer	5509.97	5499.97	Alluvial
LLAO-4	12/04/2020	20:01	5507.95	Transducer	5509.97	5499.97	Alluvial
LLAO-4	12/04/2020	21:01	5507.94	Transducer	5509.97	5499.97	Alluvial
LLAO-4	12/04/2020	22:01	5507.94	Transducer	5509.97	5499.97	Alluvial
LLAO-4	12/04/2020	23:01	5507.94	Transducer	5509.97	5499.97	Alluvial
LLAO-4	12/05/2020	00:01	5507.94	Transducer	5509.97	5499.97	Alluvial
LLAO-4	12/05/2020	01:01	5507.95	Transducer	5509.97	5499.97	Alluvial
LLAO-4	12/05/2020	02:01	5507.94	Transducer	5509.97	5499.97	Alluvial
LLAO-4	12/05/2020	03:01	5507.95	Transducer	5509.97	5499.97	Alluvial
LLAO-4	12/05/2020	04:01	5507.95	Transducer	5509.97	5499.97	Alluvial
LLAO-4	12/05/2020	05:01	5507.95	Transducer	5509.97	5499.97	Alluvial
LLAO-4	12/05/2020	06:01	5507.95	Transducer	5509.97	5499.97	Alluvial
LLAO-4	12/05/2020	07:01	5507.95	Transducer	5509.97	5499.97	Alluvial
LLAO-4	12/05/2020	08:01	5507.95	Transducer	5509.97	5499.97	Alluvial
LLAO-4	12/05/2020	09:01	5507.95	Transducer	5509.97	5499.97	Alluvial
LLAO-4	12/05/2020	10:01	5507.95	Transducer	5509.97	5499.97	Alluvial
LLAO-4	12/05/2020	11:01	5507.95	Transducer	5509.97	5499.97	Alluvial
LLAO-4	12/05/2020	12:01	5507.95	Transducer	5509.97	5499.97	Alluvial
LLAO-4	12/05/2020	13:01	5507.96	Transducer	5509.97	5499.97	Alluvial
LLAO-4	12/05/2020	14:01	5507.96	Transducer	5509.97	5499.97	Alluvial
LLAO-4	12/05/2020	15:01	5507.96	Transducer	5509.97	5499.97	Alluvial
LLAO-4	12/05/2020	16:01	5507.95	Transducer	5509.97	5499.97	Alluvial
LLAO-4	12/05/2020	17:01	5507.96	Transducer	5509.97	5499.97	Alluvial
LLAO-4	12/05/2020	18:01	5507.96	Transducer	5509.97	5499.97	Alluvial
LLAO-4	12/05/2020	19:01	5507.96	Transducer	5509.97	5499.97	Alluvial
LLAO-4	12/05/2020	20:01	5507.96	Transducer	5509.97	5499.97	Alluvial
LLAO-4	12/05/2020	21:01	5507.96	Transducer	5509.97	5499.97	Alluvial
LLAO-4	12/05/2020	22:01	5507.96	Transducer	5509.97	5499.97	Alluvial
LLAO-4	12/05/2020	23:01	5507.96	Transducer	5509.97	5499.97	Alluvial
LLAO-4	12/06/2020	00:01	5507.96	Transducer	5509.97	5499.97	Alluvial
LLAO-4	12/06/2020	01:01	5507.96	Transducer	5509.97	5499.97	Alluvial
LLAO-4	12/06/2020	02:01	5507.97	Transducer	5509.97	5499.97	Alluvial
LLAO-4	12/06/2020	03:01	5507.96	Transducer	5509.97	5499.97	Alluvial
LLAO-4	12/06/2020	04:01	5507.97	Transducer	5509.97	5499.97	Alluvial
LLAO-4	12/06/2020	05:01	5507.96	Transducer	5509.97	5499.97	Alluvial
LLAO-4	12/06/2020	06:01	5507.96	Transducer	5509.97	5499.97	Alluvial
LLAO-4	12/06/2020	07:01	5507.96	Transducer	5509.97	5499.97	Alluvial

Location	Date	Time	Water Level (ft amsl)	Method	Top of Screen (ft amsl)	Bottom of Screen (ft amsl)	Zone
LLAO-4	12/06/2020	08:01	5507.97	Transducer	5509.97	5499.97	Alluvial
LLAO-4	12/06/2020	09:01	5507.97	Transducer	5509.97	5499.97	Alluvial
LLAO-4	12/06/2020	10:01	5507.97	Transducer	5509.97	5499.97	Alluvial
LLAO-4	12/06/2020	11:01	5507.97	Transducer	5509.97	5499.97	Alluvial
LLAO-4	12/06/2020	12:01	5507.98	Transducer	5509.97	5499.97	Alluvial
LLAO-4	12/06/2020	13:01	5507.97	Transducer	5509.97	5499.97	Alluvial
LLAO-4	12/06/2020	14:01	5507.97	Transducer	5509.97	5499.97	Alluvial
LLAO-4	12/06/2020	15:01	5507.98	Transducer	5509.97	5499.97	Alluvial
LLAO-4	12/06/2020	16:01	5507.98	Transducer	5509.97	5499.97	Alluvial
LLAO-4	12/06/2020	17:01	5507.97	Transducer	5509.97	5499.97	Alluvial
LLAO-4	12/06/2020	18:01	5507.98	Transducer	5509.97	5499.97	Alluvial
LLAO-4	12/06/2020	19:01	5507.97	Transducer	5509.97	5499.97	Alluvial
LLAO-4	12/06/2020	20:01	5507.98	Transducer	5509.97	5499.97	Alluvial
LLAO-4	12/06/2020	21:01	5507.98	Transducer	5509.97	5499.97	Alluvial
LLAO-4	12/06/2020	22:01	5507.98	Transducer	5509.97	5499.97	Alluvial
LLAO-4	12/06/2020	23:01	5507.97	Transducer	5509.97	5499.97	Alluvial
LLAO-4	12/07/2020	00:01	5507.98	Transducer	5509.97	5499.97	Alluvial
LLAO-4	12/07/2020	01:01	5507.98	Transducer	5509.97	5499.97	Alluvial
LLAO-4	12/07/2020	02:01	5507.97	Transducer	5509.97	5499.97	Alluvial
LLAO-4	12/07/2020	03:01	5507.98	Transducer	5509.97	5499.97	Alluvial
LLAO-4	12/07/2020	04:01	5507.98	Transducer	5509.97	5499.97	Alluvial
LLAO-4	12/07/2020	05:01	5507.98	Transducer	5509.97	5499.97	Alluvial
LLAO-4	12/07/2020	06:01	5507.98	Transducer	5509.97	5499.97	Alluvial
LLAO-4	12/07/2020	07:01	5507.98	Transducer	5509.97	5499.97	Alluvial
LLAO-4	12/07/2020	08:01	5507.98	Transducer	5509.97	5499.97	Alluvial
LLAO-4	12/07/2020	09:01	5507.98	Transducer	5509.97	5499.97	Alluvial
LLAO-4	12/07/2020	10:01	5507.98	Transducer	5509.97	5499.97	Alluvial
LLAO-4	12/07/2020	11:01	5507.98	Transducer	5509.97	5499.97	Alluvial
LLAO-4	12/07/2020	12:01	5507.98	Transducer	5509.97	5499.97	Alluvial
LLAO-4	12/07/2020	13:01	5507.98	Transducer	5509.97	5499.97	Alluvial
LLAO-4	12/07/2020	14:01	5507.99	Transducer	5509.97	5499.97	Alluvial
LLAO-4	12/07/2020	15:01	5507.99	Transducer	5509.97	5499.97	Alluvial
LLAO-4	12/07/2020	16:01	5507.99	Transducer	5509.97	5499.97	Alluvial
LLAO-4	12/07/2020	17:01	5507.98	Transducer	5509.97	5499.97	Alluvial
LLAO-4	12/07/2020	18:01	5507.99	Transducer	5509.97	5499.97	Alluvial
LLAO-4	12/07/2020	19:01	5507.98	Transducer	5509.97	5499.97	Alluvial
LLAO-4	12/07/2020	20:01	5507.99	Transducer	5509.97	5499.97	Alluvial
LLAO-4	12/07/2020	21:01	5507.99	Transducer	5509.97	5499.97	Alluvial
LLAO-4	12/07/2020	22:01	5507.99	Transducer	5509.97	5499.97	Alluvial
LLAO-4	12/07/2020	23:01	5507.99	Transducer	5509.97	5499.97	Alluvial
LLAO-4	12/08/2020	00:01	5507.99	Transducer	5509.97	5499.97	Alluvial
LLAO-4	12/08/2020	01:01	5507.99	Transducer	5509.97	5499.97	Alluvial
LLAO-4	12/08/2020	02:01	5507.99	Transducer	5509.97	5499.97	Alluvial
LLAO-4	12/08/2020	03:01	5507.99	Transducer	5509.97	5499.97	Alluvial
LLAO-4	12/08/2020	04:01	5507.99	Transducer	5509.97	5499.97	Alluvial

Location	Date	Time	Water Level (ft amsl)	Method	Top of Screen (ft amsl)	Bottom of Screen (ft amsl)	Zone
LLAO-4	12/08/2020	05:01	5508.00	Transducer	5509.97	5499.97	Alluvial
LLAO-4	12/08/2020	06:01	5507.99	Transducer	5509.97	5499.97	Alluvial
LLAO-4	12/08/2020	07:01	5508.00	Transducer	5509.97	5499.97	Alluvial
LLAO-4	12/08/2020	08:01	5507.99	Transducer	5509.97	5499.97	Alluvial
LLAO-4	12/08/2020	09:01	5508.00	Transducer	5509.97	5499.97	Alluvial
LLAO-4	12/08/2020	10:01	5507.99	Transducer	5509.97	5499.97	Alluvial
LLAO-4	12/08/2020	11:01	5508.00	Transducer	5509.97	5499.97	Alluvial
LLAO-4	12/08/2020	12:01	5508.00	Transducer	5509.97	5499.97	Alluvial
LLAO-4	12/08/2020	13:01	5508.01	Transducer	5509.97	5499.97	Alluvial
LLAO-4	12/08/2020	14:01	5508.00	Transducer	5509.97	5499.97	Alluvial
LLAO-4	12/08/2020	15:01	5508.00	Transducer	5509.97	5499.97	Alluvial
LLAO-4	12/08/2020	16:01	5508.00	Transducer	5509.97	5499.97	Alluvial
LLAO-4	12/08/2020	17:01	5508.01	Transducer	5509.97	5499.97	Alluvial
LLAO-4	12/08/2020	18:01	5508.00	Transducer	5509.97	5499.97	Alluvial
LLAO-4	12/08/2020	19:01	5508.01	Transducer	5509.97	5499.97	Alluvial
LLAO-4	12/08/2020	20:01	5508.01	Transducer	5509.97	5499.97	Alluvial
LLAO-4	12/08/2020	21:01	5508.01	Transducer	5509.97	5499.97	Alluvial
LLAO-4	12/08/2020	22:01	5508.00	Transducer	5509.97	5499.97	Alluvial
LLAO-4	12/08/2020	23:01	5508.01	Transducer	5509.97	5499.97	Alluvial
LLAO-4	12/09/2020	00:01	5508.01	Transducer	5509.97	5499.97	Alluvial
LLAO-4	12/09/2020	01:01	5508.01	Transducer	5509.97	5499.97	Alluvial
LLAO-4	12/09/2020	02:01	5508.01	Transducer	5509.97	5499.97	Alluvial
LLAO-4	12/09/2020	03:01	5508.01	Transducer	5509.97	5499.97	Alluvial
LLAO-4	12/09/2020	04:01	5508.01	Transducer	5509.97	5499.97	Alluvial
LLAO-4	12/09/2020	05:01	5508.02	Transducer	5509.97	5499.97	Alluvial
LLAO-4	12/09/2020	06:01	5508.02	Transducer	5509.97	5499.97	Alluvial
LLAO-4	12/09/2020	07:01	5508.02	Transducer	5509.97	5499.97	Alluvial
LLAO-4	12/09/2020	08:01	5508.02	Transducer	5509.97	5499.97	Alluvial
LLAO-4	12/09/2020	09:01	5508.02	Transducer	5509.97	5499.97	Alluvial
LLAO-4	12/09/2020	10:01	5508.01	Transducer	5509.97	5499.97	Alluvial
LLAO-4	12/09/2020	11:01	5508.02	Transducer	5509.97	5499.97	Alluvial
LLAO-4	12/09/2020	12:01	5508.02	Transducer	5509.97	5499.97	Alluvial
LLAO-4	12/09/2020	13:01	5508.02	Transducer	5509.97	5499.97	Alluvial
LLAO-4	12/09/2020	14:01	5508.02	Transducer	5509.97	5499.97	Alluvial
LLAO-4	12/09/2020	15:01	5508.03	Transducer	5509.97	5499.97	Alluvial
LLAO-4	12/09/2020	16:01	5508.02	Transducer	5509.97	5499.97	Alluvial
LLAO-4	12/09/2020	17:01	5508.03	Transducer	5509.97	5499.97	Alluvial
LLAO-4	12/09/2020	18:01	5508.03	Transducer	5509.97	5499.97	Alluvial
LLAO-4	12/09/2020	19:01	5508.03	Transducer	5509.97	5499.97	Alluvial
LLAO-4	12/09/2020	20:01	5508.03	Transducer	5509.97	5499.97	Alluvial
LLAO-4	12/09/2020	21:01	5508.03	Transducer	5509.97	5499.97	Alluvial
LLAO-4	12/09/2020	22:01	5508.03	Transducer	5509.97	5499.97	Alluvial
LLAO-4	12/09/2020	23:01	5508.03	Transducer	5509.97	5499.97	Alluvial
LLAO-4	12/10/2020	00:01	5508.03	Transducer	5509.97	5499.97	Alluvial
LLAO-4	12/10/2020	01:01	5508.03	Transducer	5509.97	5499.97	Alluvial

Location	Date	Time	Water Level (ft amsl)	Method	Top of Screen (ft amsl)	Bottom of Screen (ft amsl)	Zone
LLAO-4	12/10/2020	02:01	5508.04	Transducer	5509.97	5499.97	Alluvial
LLAO-4	12/10/2020	03:01	5508.03	Transducer	5509.97	5499.97	Alluvial
LLAO-4	12/10/2020	04:01	5508.04	Transducer	5509.97	5499.97	Alluvial
LLAO-4	12/10/2020	05:01	5508.03	Transducer	5509.97	5499.97	Alluvial
LLAO-4	12/10/2020	06:01	5508.04	Transducer	5509.97	5499.97	Alluvial
LLAO-4	12/10/2020	07:01	5508.03	Transducer	5509.97	5499.97	Alluvial
LLAO-4	12/10/2020	08:01	5508.04	Transducer	5509.97	5499.97	Alluvial
LLAO-4	12/10/2020	09:01	5508.04	Transducer	5509.97	5499.97	Alluvial
LLAO-4	12/10/2020	10:01	5508.04	Transducer	5509.97	5499.97	Alluvial
LLAO-4	12/10/2020	11:01	5508.04	Transducer	5509.97	5499.97	Alluvial
LLAO-4	12/10/2020	12:01	5508.04	Transducer	5509.97	5499.97	Alluvial
LLAO-4	12/10/2020	13:01	5508.04	Transducer	5509.97	5499.97	Alluvial
LLAO-4	12/10/2020	14:01	5508.05	Transducer	5509.97	5499.97	Alluvial
LLAO-4	12/10/2020	15:01	5508.05	Transducer	5509.97	5499.97	Alluvial
LLAO-4	12/10/2020	16:01	5508.05	Transducer	5509.97	5499.97	Alluvial
LLAO-4	12/10/2020	17:01	5508.05	Transducer	5509.97	5499.97	Alluvial
LLAO-4	12/10/2020	18:01	5508.05	Transducer	5509.97	5499.97	Alluvial
LLAO-4	12/10/2020	19:01	5508.05	Transducer	5509.97	5499.97	Alluvial
LLAO-4	12/10/2020	20:01	5508.05	Transducer	5509.97	5499.97	Alluvial
LLAO-4	12/10/2020	21:01	5508.05	Transducer	5509.97	5499.97	Alluvial
LLAO-4	12/10/2020	22:01	5508.05	Transducer	5509.97	5499.97	Alluvial
LLAO-4	12/10/2020	23:01	5508.06	Transducer	5509.97	5499.97	Alluvial
LLAO-4	12/11/2020	00:01	5508.05	Transducer	5509.97	5499.97	Alluvial
LLAO-4	12/11/2020	01:01	5508.05	Transducer	5509.97	5499.97	Alluvial
LLAO-4	12/11/2020	02:01	5508.06	Transducer	5509.97	5499.97	Alluvial
LLAO-4	12/11/2020	03:01	5508.05	Transducer	5509.97	5499.97	Alluvial
LLAO-4	12/11/2020	04:01	5508.06	Transducer	5509.97	5499.97	Alluvial
LLAO-4	12/11/2020	05:01	5508.06	Transducer	5509.97	5499.97	Alluvial
LLAO-4	12/11/2020	06:01	5508.06	Transducer	5509.97	5499.97	Alluvial
LLAO-4	12/11/2020	07:01	5508.06	Transducer	5509.97	5499.97	Alluvial
LLAO-4	12/11/2020	08:01	5508.06	Transducer	5509.97	5499.97	Alluvial
LLAO-4	12/11/2020	09:01	5508.06	Transducer	5509.97	5499.97	Alluvial
LLAO-4	12/11/2020	10:01	5508.06	Transducer	5509.97	5499.97	Alluvial
LLAO-4	12/11/2020	11:01	5508.06	Transducer	5509.97	5499.97	Alluvial
LLAO-4	12/11/2020	12:01	5508.06	Transducer	5509.97	5499.97	Alluvial
LLAO-4	12/11/2020	13:01	5508.07	Transducer	5509.97	5499.97	Alluvial
LLAO-4	12/11/2020	14:01	5508.07	Transducer	5509.97	5499.97	Alluvial
LLAO-4	12/11/2020	15:01	5508.06	Transducer	5509.97	5499.97	Alluvial
LLAO-4	12/11/2020	16:01	5508.07	Transducer	5509.97	5499.97	Alluvial
LLAO-4	12/11/2020	17:01	5508.07	Transducer	5509.97	5499.97	Alluvial
LLAO-4	12/11/2020	18:01	5508.07	Transducer	5509.97	5499.97	Alluvial
LLAO-4	12/11/2020	19:01	5508.07	Transducer	5509.97	5499.97	Alluvial
LLAO-4	12/11/2020	20:01	5508.07	Transducer	5509.97	5499.97	Alluvial
LLAO-4	12/11/2020	21:01	5508.06	Transducer	5509.97	5499.97	Alluvial
LLAO-4	12/11/2020	22:01	5508.07	Transducer	5509.97	5499.97	Alluvial

Location	Date	Time	Water Level (ft amsl)	Method	Top of Screen (ft amsl)	Bottom of Screen (ft amsl)	Zone
LLAO-4	12/11/2020	23:01	5508.06	Transducer	5509.97	5499.97	Alluvial
LLAO-4	12/12/2020	00:01	5508.07	Transducer	5509.97	5499.97	Alluvial
LLAO-4	12/12/2020	01:01	5508.07	Transducer	5509.97	5499.97	Alluvial
LLAO-4	12/12/2020	02:01	5508.07	Transducer	5509.97	5499.97	Alluvial
LLAO-4	12/12/2020	03:01	5508.07	Transducer	5509.97	5499.97	Alluvial
LLAO-4	12/12/2020	04:01	5508.07	Transducer	5509.97	5499.97	Alluvial
LLAO-4	12/12/2020	05:01	5508.07	Transducer	5509.97	5499.97	Alluvial
LLAO-4	12/12/2020	06:01	5508.07	Transducer	5509.97	5499.97	Alluvial
LLAO-4	12/12/2020	07:01	5508.07	Transducer	5509.97	5499.97	Alluvial
LLAO-4	12/12/2020	08:01	5508.07	Transducer	5509.97	5499.97	Alluvial
LLAO-4	12/12/2020	09:01	5508.07	Transducer	5509.97	5499.97	Alluvial
LLAO-4	12/12/2020	10:01	5508.07	Transducer	5509.97	5499.97	Alluvial
LLAO-4	12/12/2020	11:01	5508.07	Transducer	5509.97	5499.97	Alluvial
LLAO-4	12/12/2020	12:01	5508.08	Transducer	5509.97	5499.97	Alluvial
LLAO-4	12/12/2020	13:01	5508.09	Transducer	5509.97	5499.97	Alluvial
LLAO-4	12/12/2020	14:01	5508.08	Transducer	5509.97	5499.97	Alluvial
LLAO-4	12/12/2020	15:01	5508.08	Transducer	5509.97	5499.97	Alluvial
LLAO-4	12/12/2020	16:01	5508.09	Transducer	5509.97	5499.97	Alluvial
LLAO-4	12/12/2020	17:01	5508.08	Transducer	5509.97	5499.97	Alluvial
LLAO-4	12/12/2020	18:01	5508.09	Transducer	5509.97	5499.97	Alluvial
LLAO-4	12/12/2020	19:01	5508.09	Transducer	5509.97	5499.97	Alluvial
LLAO-4	12/12/2020	20:01	5508.09	Transducer	5509.97	5499.97	Alluvial
LLAO-4	12/12/2020	21:01	5508.09	Transducer	5509.97	5499.97	Alluvial
LLAO-4	12/12/2020	22:01	5508.09	Transducer	5509.97	5499.97	Alluvial
LLAO-4	12/12/2020	23:01	5508.08	Transducer	5509.97	5499.97	Alluvial
LLAO-4	12/13/2020	00:01	5508.09	Transducer	5509.97	5499.97	Alluvial
LLAO-4	12/13/2020	01:01	5508.09	Transducer	5509.97	5499.97	Alluvial
LLAO-4	12/13/2020	02:01	5508.08	Transducer	5509.97	5499.97	Alluvial
LLAO-4	12/13/2020	03:01	5508.08	Transducer	5509.97	5499.97	Alluvial
LLAO-4	12/13/2020	04:01	5508.08	Transducer	5509.97	5499.97	Alluvial
LLAO-4	12/13/2020	05:01	5508.09	Transducer	5509.97	5499.97	Alluvial
LLAO-4	12/13/2020	06:01	5508.08	Transducer	5509.97	5499.97	Alluvial
LLAO-4	12/13/2020	07:01	5508.09	Transducer	5509.97	5499.97	Alluvial
LLAO-4	12/13/2020	08:01	5508.08	Transducer	5509.97	5499.97	Alluvial
LLAO-4	12/13/2020	09:01	5508.08	Transducer	5509.97	5499.97	Alluvial
LLAO-4	12/13/2020	10:01	5508.08	Transducer	5509.97	5499.97	Alluvial
LLAO-4	12/13/2020	11:01	5508.08	Transducer	5509.97	5499.97	Alluvial
LLAO-4	12/13/2020	12:01	5508.08	Transducer	5509.97	5499.97	Alluvial
LLAO-4	12/13/2020	13:01	5508.09	Transducer	5509.97	5499.97	Alluvial
LLAO-4	12/13/2020	14:01	5508.09	Transducer	5509.97	5499.97	Alluvial
LLAO-4	12/13/2020	15:01	5508.09	Transducer	5509.97	5499.97	Alluvial
LLAO-4	12/13/2020	16:01	5508.09	Transducer	5509.97	5499.97	Alluvial
LLAO-4	12/13/2020	17:01	5508.09	Transducer	5509.97	5499.97	Alluvial
LLAO-4	12/13/2020	18:01	5508.09	Transducer	5509.97	5499.97	Alluvial
LLAO-4	12/13/2020	19:01	5508.08	Transducer	5509.97	5499.97	Alluvial

Location	Date	Time	Water Level (ft amsl)	Method	Top of Screen (ft amsl)	Bottom of Screen (ft amsl)	Zone
LLAO-4	12/13/2020	20:01	5508.09	Transducer	5509.97	5499.97	Alluvial
LLAO-4	12/13/2020	21:01	5508.09	Transducer	5509.97	5499.97	Alluvial
LLAO-4	12/13/2020	22:01	5508.08	Transducer	5509.97	5499.97	Alluvial
LLAO-4	12/13/2020	23:01	5508.09	Transducer	5509.97	5499.97	Alluvial
LLAO-4	12/14/2020	00:01	5508.10	Transducer	5509.97	5499.97	Alluvial
LLAO-4	12/14/2020	01:01	5508.09	Transducer	5509.97	5499.97	Alluvial
LLAO-4	12/14/2020	02:01	5508.09	Transducer	5509.97	5499.97	Alluvial
LLAO-4	12/14/2020	03:01	5508.10	Transducer	5509.97	5499.97	Alluvial
LLAO-4	12/14/2020	04:01	5508.10	Transducer	5509.97	5499.97	Alluvial
LLAO-4	12/14/2020	05:01	5508.10	Transducer	5509.97	5499.97	Alluvial
LLAO-4	12/14/2020	06:01	5508.10	Transducer	5509.97	5499.97	Alluvial
LLAO-4	12/14/2020	07:01	5508.11	Transducer	5509.97	5499.97	Alluvial
LLAO-4	12/14/2020	08:01	5508.10	Transducer	5509.97	5499.97	Alluvial
LLAO-4	12/14/2020	09:01	5508.10	Transducer	5509.97	5499.97	Alluvial
LLAO-4	12/14/2020	10:01	5508.10	Transducer	5509.97	5499.97	Alluvial
LLAO-4	12/14/2020	11:01	5508.11	Transducer	5509.97	5499.97	Alluvial
LLAO-4	12/14/2020	12:01	5508.11	Transducer	5509.97	5499.97	Alluvial
LLAO-4	12/14/2020	13:01	5508.11	Transducer	5509.97	5499.97	Alluvial
LLAO-4	12/14/2020	14:01	5508.11	Transducer	5509.97	5499.97	Alluvial
LLAO-4	12/14/2020	15:01	5508.11	Transducer	5509.97	5499.97	Alluvial
LLAO-4	12/14/2020	16:01	5508.11	Transducer	5509.97	5499.97	Alluvial
LLAO-4	12/14/2020	17:01	5508.12	Transducer	5509.97	5499.97	Alluvial
LLAO-4	12/14/2020	18:01	5508.12	Transducer	5509.97	5499.97	Alluvial
LLAO-4	12/14/2020	19:01	5508.12	Transducer	5509.97	5499.97	Alluvial
LLAO-4	12/14/2020	20:01	5508.12	Transducer	5509.97	5499.97	Alluvial
LLAO-4	12/14/2020	21:01	5508.12	Transducer	5509.97	5499.97	Alluvial
LLAO-4	12/14/2020	22:01	5508.12	Transducer	5509.97	5499.97	Alluvial
LLAO-4	12/14/2020	23:01	5508.12	Transducer	5509.97	5499.97	Alluvial
LLAO-4	12/15/2020	00:01	5508.12	Transducer	5509.97	5499.97	Alluvial
LLAO-4	12/15/2020	01:01	5508.12	Transducer	5509.97	5499.97	Alluvial
LLAO-4	12/15/2020	02:01	5508.12	Transducer	5509.97	5499.97	Alluvial
LLAO-4	12/15/2020	03:01	5508.12	Transducer	5509.97	5499.97	Alluvial
LLAO-4	12/15/2020	04:01	5508.12	Transducer	5509.97	5499.97	Alluvial
LLAO-4	12/15/2020	05:01	5508.12	Transducer	5509.97	5499.97	Alluvial
LLAO-4	12/15/2020	06:01	5508.12	Transducer	5509.97	5499.97	Alluvial
LLAO-4	12/15/2020	07:01	5508.12	Transducer	5509.97	5499.97	Alluvial
LLAO-4	12/15/2020	08:01	5508.12	Transducer	5509.97	5499.97	Alluvial
LLAO-4	12/15/2020	09:01	5508.12	Transducer	5509.97	5499.97	Alluvial
LLAO-4	12/15/2020	10:01	5508.12	Transducer	5509.97	5499.97	Alluvial
LLAO-4	12/15/2020	11:01	5508.13	Transducer	5509.97	5499.97	Alluvial
LLAO-4	12/15/2020	12:01	5508.13	Transducer	5509.97	5499.97	Alluvial
LLAO-4	12/15/2020	13:01	5508.12	Transducer	5509.97	5499.97	Alluvial
LLAO-4	12/15/2020	14:01	5508.13	Transducer	5509.97	5499.97	Alluvial
LLAO-4	12/15/2020	15:01	5508.13	Transducer	5509.97	5499.97	Alluvial
LLAO-4	12/15/2020	16:01	5508.13	Transducer	5509.97	5499.97	Alluvial

Location	Date	Time	Water Level (ft amsl)	Method	Top of Screen (ft amsl)	Bottom of Screen (ft amsl)	Zone
LLAO-4	12/15/2020	17:01	5508.12	Transducer	5509.97	5499.97	Alluvial
LLAO-4	12/15/2020	18:01	5508.12	Transducer	5509.97	5499.97	Alluvial
LLAO-4	12/15/2020	19:01	5508.13	Transducer	5509.97	5499.97	Alluvial
LLAO-4	12/15/2020	20:01	5508.13	Transducer	5509.97	5499.97	Alluvial
LLAO-4	12/15/2020	21:01	5508.12	Transducer	5509.97	5499.97	Alluvial
LLAO-4	12/15/2020	22:01	5508.12	Transducer	5509.97	5499.97	Alluvial
LLAO-4	12/15/2020	23:01	5508.13	Transducer	5509.97	5499.97	Alluvial
LLAO-4	12/16/2020	00:01	5508.13	Transducer	5509.97	5499.97	Alluvial
LLAO-4	12/16/2020	01:01	5508.13	Transducer	5509.97	5499.97	Alluvial
LLAO-4	12/16/2020	02:01	5508.13	Transducer	5509.97	5499.97	Alluvial
LLAO-4	12/16/2020	03:01	5508.13	Transducer	5509.97	5499.97	Alluvial
LLAO-4	12/16/2020	04:01	5508.13	Transducer	5509.97	5499.97	Alluvial
LLAO-4	12/16/2020	05:01	5508.13	Transducer	5509.97	5499.97	Alluvial
LLAO-4	12/16/2020	06:01	5508.13	Transducer	5509.97	5499.97	Alluvial
LLAO-4	12/16/2020	07:01	5508.13	Transducer	5509.97	5499.97	Alluvial
LLAO-4	12/16/2020	08:01	5508.13	Transducer	5509.97	5499.97	Alluvial
LLAO-4	12/16/2020	09:01	5508.13	Transducer	5509.97	5499.97	Alluvial
LLAO-4	12/16/2020	10:01	5508.13	Transducer	5509.97	5499.97	Alluvial
LLAO-4	12/16/2020	11:01	5508.14	Transducer	5509.97	5499.97	Alluvial
LLAO-4	12/16/2020	12:01	5508.13	Transducer	5509.97	5499.97	Alluvial
LLAO-4	12/16/2020	13:01	5508.14	Transducer	5509.97	5499.97	Alluvial
LLAO-4	12/16/2020	14:01	5508.13	Transducer	5509.97	5499.97	Alluvial
LLAO-4	12/16/2020	15:01	5508.14	Transducer	5509.97	5499.97	Alluvial
LLAO-4	12/16/2020	16:01	5508.14	Transducer	5509.97	5499.97	Alluvial
LLAO-4	12/16/2020	17:01	5508.14	Transducer	5509.97	5499.97	Alluvial
LLAO-4	12/16/2020	18:01	5508.14	Transducer	5509.97	5499.97	Alluvial
LLAO-4	12/16/2020	19:01	5508.14	Transducer	5509.97	5499.97	Alluvial
LLAO-4	12/16/2020	20:01	5508.13	Transducer	5509.97	5499.97	Alluvial
LLAO-4	12/16/2020	21:01	5508.14	Transducer	5509.97	5499.97	Alluvial
LLAO-4	12/16/2020	22:01	5508.15	Transducer	5509.97	5499.97	Alluvial
LLAO-4	12/16/2020	23:01	5508.13	Transducer	5509.97	5499.97	Alluvial
LLAO-4	12/17/2020	00:01	5508.14	Transducer	5509.97	5499.97	Alluvial
LLAO-4	12/17/2020	01:01	5508.13	Transducer	5509.97	5499.97	Alluvial
LLAO-4	12/17/2020	02:01	5508.14	Transducer	5509.97	5499.97	Alluvial
LLAO-4	12/17/2020	03:01	5508.14	Transducer	5509.97	5499.97	Alluvial
LLAO-4	12/17/2020	04:01	5508.14	Transducer	5509.97	5499.97	Alluvial
LLAO-4	12/17/2020	05:01	5508.14	Transducer	5509.97	5499.97	Alluvial
LLAO-4	12/17/2020	06:01	5508.14	Transducer	5509.97	5499.97	Alluvial
LLAO-4	12/17/2020	07:01	5508.14	Transducer	5509.97	5499.97	Alluvial
LLAO-4	12/17/2020	08:01	5508.15	Transducer	5509.97	5499.97	Alluvial
LLAO-4	12/17/2020	09:01	5508.15	Transducer	5509.97	5499.97	Alluvial
LLAO-4	12/17/2020	10:01	5508.15	Transducer	5509.97	5499.97	Alluvial
LLAO-4	12/17/2020	11:01	5508.15	Transducer	5509.97	5499.97	Alluvial
LLAO-4	12/17/2020	12:01	5508.15	Transducer	5509.97	5499.97	Alluvial
LLAO-4	12/17/2020	13:01	5508.15	Transducer	5509.97	5499.97	Alluvial

Location	Date	Time	Water Level (ft amsl)	Method	Top of Screen (ft amsl)	Bottom of Screen (ft amsl)	Zone
LLAO-4	12/17/2020	14:01	5508.15	Transducer	5509.97	5499.97	Alluvial
LLAO-4	12/17/2020	15:01	5508.15	Transducer	5509.97	5499.97	Alluvial
LLAO-4	12/17/2020	16:01	5508.16	Transducer	5509.97	5499.97	Alluvial
LLAO-4	12/17/2020	17:01	5508.16	Transducer	5509.97	5499.97	Alluvial
LLAO-4	12/17/2020	18:01	5508.15	Transducer	5509.97	5499.97	Alluvial
LLAO-4	12/17/2020	19:01	5508.16	Transducer	5509.97	5499.97	Alluvial
LLAO-4	12/17/2020	20:01	5508.16	Transducer	5509.97	5499.97	Alluvial
LLAO-4	12/17/2020	21:01	5508.16	Transducer	5509.97	5499.97	Alluvial
LLAO-4	12/17/2020	22:01	5508.15	Transducer	5509.97	5499.97	Alluvial
LLAO-4	12/17/2020	23:01	5508.16	Transducer	5509.97	5499.97	Alluvial
LLAO-4	12/18/2020	00:01	5508.16	Transducer	5509.97	5499.97	Alluvial
LLAO-4	12/18/2020	01:01	5508.16	Transducer	5509.97	5499.97	Alluvial
LLAO-4	12/18/2020	02:01	5508.16	Transducer	5509.97	5499.97	Alluvial
LLAO-4	12/18/2020	03:01	5508.16	Transducer	5509.97	5499.97	Alluvial
LLAO-4	12/18/2020	04:01	5508.16	Transducer	5509.97	5499.97	Alluvial
LLAO-4	12/18/2020	05:01	5508.16	Transducer	5509.97	5499.97	Alluvial
LLAO-4	12/18/2020	06:01	5508.17	Transducer	5509.97	5499.97	Alluvial
LLAO-4	12/18/2020	07:01	5508.16	Transducer	5509.97	5499.97	Alluvial
LLAO-4	12/18/2020	08:01	5508.16	Transducer	5509.97	5499.97	Alluvial
LLAO-4	12/18/2020	09:01	5508.17	Transducer	5509.97	5499.97	Alluvial
LLAO-4	12/18/2020	10:01	5508.17	Transducer	5509.97	5499.97	Alluvial
LLAO-4	12/18/2020	11:01	5508.17	Transducer	5509.97	5499.97	Alluvial
LLAO-4	12/18/2020	12:01	5508.17	Transducer	5509.97	5499.97	Alluvial
LLAO-4	12/18/2020	13:01	5508.16	Transducer	5509.97	5499.97	Alluvial
LLAO-4	12/18/2020	14:01	5508.17	Transducer	5509.97	5499.97	Alluvial
LLAO-4	12/18/2020	15:01	5508.17	Transducer	5509.97	5499.97	Alluvial
LLAO-4	12/18/2020	16:01	5508.17	Transducer	5509.97	5499.97	Alluvial
LLAO-4	12/18/2020	17:01	5508.16	Transducer	5509.97	5499.97	Alluvial
LLAO-4	12/18/2020	18:01	5508.17	Transducer	5509.97	5499.97	Alluvial
LLAO-4	12/18/2020	19:01	5508.16	Transducer	5509.97	5499.97	Alluvial
LLAO-4	12/18/2020	20:01	5508.17	Transducer	5509.97	5499.97	Alluvial
LLAO-4	12/18/2020	21:01	5508.16	Transducer	5509.97	5499.97	Alluvial
LLAO-4	12/18/2020	22:01	5508.17	Transducer	5509.97	5499.97	Alluvial
LLAO-4	12/18/2020	23:01	5508.17	Transducer	5509.97	5499.97	Alluvial
LLAO-4	12/19/2020	00:01	5508.17	Transducer	5509.97	5499.97	Alluvial
LLAO-4	12/19/2020	01:01	5508.17	Transducer	5509.97	5499.97	Alluvial
LLAO-4	12/19/2020	02:01	5508.17	Transducer	5509.97	5499.97	Alluvial
LLAO-4	12/19/2020	03:01	5508.17	Transducer	5509.97	5499.97	Alluvial
LLAO-4	12/19/2020	04:01	5508.18	Transducer	5509.97	5499.97	Alluvial
LLAO-4	12/19/2020	05:01	5508.17	Transducer	5509.97	5499.97	Alluvial
LLAO-4	12/19/2020	06:01	5508.17	Transducer	5509.97	5499.97	Alluvial
LLAO-4	12/19/2020	07:01	5508.17	Transducer	5509.97	5499.97	Alluvial
LLAO-4	12/19/2020	08:01	5508.17	Transducer	5509.97	5499.97	Alluvial
LLAO-4	12/19/2020	09:01	5508.17	Transducer	5509.97	5499.97	Alluvial
LLAO-4	12/19/2020	10:01	5508.17	Transducer	5509.97	5499.97	Alluvial

Location	Date	Time	Water Level (ft amsl)	Method	Top of Screen (ft amsl)	Bottom of Screen (ft amsl)	Zone
LLAO-4	12/19/2020	11:01	5508.17	Transducer	5509.97	5499.97	Alluvial
LLAO-4	12/19/2020	12:01	5508.17	Transducer	5509.97	5499.97	Alluvial
LLAO-4	12/19/2020	13:01	5508.18	Transducer	5509.97	5499.97	Alluvial
LLAO-4	12/19/2020	14:01	5508.18	Transducer	5509.97	5499.97	Alluvial
LLAO-4	12/19/2020	15:01	5508.18	Transducer	5509.97	5499.97	Alluvial
LLAO-4	12/19/2020	16:01	5508.17	Transducer	5509.97	5499.97	Alluvial
LLAO-4	12/19/2020	17:01	5508.18	Transducer	5509.97	5499.97	Alluvial
LLAO-4	12/19/2020	18:01	5508.17	Transducer	5509.97	5499.97	Alluvial
LLAO-4	12/19/2020	19:01	5508.17	Transducer	5509.97	5499.97	Alluvial
LLAO-4	12/19/2020	20:01	5508.18	Transducer	5509.97	5499.97	Alluvial
LLAO-4	12/19/2020	21:01	5508.18	Transducer	5509.97	5499.97	Alluvial
LLAO-4	12/19/2020	22:01	5508.18	Transducer	5509.97	5499.97	Alluvial
LLAO-4	12/19/2020	23:01	5508.18	Transducer	5509.97	5499.97	Alluvial
LLAO-4	12/20/2020	00:01	5508.18	Transducer	5509.97	5499.97	Alluvial
LLAO-4	12/20/2020	01:01	5508.18	Transducer	5509.97	5499.97	Alluvial
LLAO-4	12/20/2020	02:01	5508.18	Transducer	5509.97	5499.97	Alluvial
LLAO-4	12/20/2020	03:01	5508.18	Transducer	5509.97	5499.97	Alluvial
LLAO-4	12/20/2020	04:01	5508.19	Transducer	5509.97	5499.97	Alluvial
LLAO-4	12/20/2020	05:01	5508.18	Transducer	5509.97	5499.97	Alluvial
LLAO-4	12/20/2020	06:01	5508.17	Transducer	5509.97	5499.97	Alluvial
LLAO-4	12/20/2020	07:01	5508.18	Transducer	5509.97	5499.97	Alluvial
LLAO-4	12/20/2020	08:01	5508.18	Transducer	5509.97	5499.97	Alluvial
LLAO-4	12/20/2020	09:01	5508.19	Transducer	5509.97	5499.97	Alluvial
LLAO-4	12/20/2020	10:01	5508.18	Transducer	5509.97	5499.97	Alluvial
LLAO-4	12/20/2020	11:01	5508.19	Transducer	5509.97	5499.97	Alluvial
LLAO-4	12/20/2020	12:01	5508.19	Transducer	5509.97	5499.97	Alluvial
LLAO-4	12/20/2020	13:01	5508.19	Transducer	5509.97	5499.97	Alluvial
LLAO-4	12/20/2020	14:01	5508.18	Transducer	5509.97	5499.97	Alluvial
LLAO-4	12/20/2020	15:01	5508.19	Transducer	5509.97	5499.97	Alluvial
LLAO-4	12/20/2020	16:01	5508.19	Transducer	5509.97	5499.97	Alluvial
LLAO-4	12/20/2020	17:01	5508.19	Transducer	5509.97	5499.97	Alluvial
LLAO-4	12/20/2020	18:01	5508.19	Transducer	5509.97	5499.97	Alluvial
LLAO-4	12/20/2020	19:01	5508.19	Transducer	5509.97	5499.97	Alluvial
LLAO-4	12/20/2020	20:01	5508.19	Transducer	5509.97	5499.97	Alluvial
LLAO-4	12/20/2020	21:01	5508.19	Transducer	5509.97	5499.97	Alluvial
LLAO-4	12/20/2020	22:01	5508.19	Transducer	5509.97	5499.97	Alluvial
LLAO-4	12/20/2020	23:01	5508.19	Transducer	5509.97	5499.97	Alluvial
LLAO-4	12/21/2020	00:01	5508.19	Transducer	5509.97	5499.97	Alluvial
LLAO-4	12/21/2020	01:01	5508.20	Transducer	5509.97	5499.97	Alluvial
LLAO-4	12/21/2020	02:01	5508.19	Transducer	5509.97	5499.97	Alluvial
LLAO-4	12/21/2020	03:01	5508.19	Transducer	5509.97	5499.97	Alluvial
LLAO-4	12/21/2020	04:01	5508.20	Transducer	5509.97	5499.97	Alluvial
LLAO-4	12/21/2020	05:01	5508.19	Transducer	5509.97	5499.97	Alluvial
LLAO-4	12/21/2020	06:01	5508.19	Transducer	5509.97	5499.97	Alluvial
LLAO-4	12/21/2020	07:01	5508.19	Transducer	5509.97	5499.97	Alluvial

Location	Date	Time	Water Level (ft amsl)	Method	Top of Screen (ft amsl)	Bottom of Screen (ft amsl)	Zone
LLAO-4	12/21/2020	08:01	5508.20	Transducer	5509.97	5499.97	Alluvial
LLAO-4	12/21/2020	09:01	5508.20	Transducer	5509.97	5499.97	Alluvial
LLAO-4	12/21/2020	10:01	5508.20	Transducer	5509.97	5499.97	Alluvial
LLAO-4	12/21/2020	11:01	5508.21	Transducer	5509.97	5499.97	Alluvial
LLAO-4	12/21/2020	12:01	5508.20	Transducer	5509.97	5499.97	Alluvial
LLAO-4	12/21/2020	13:01	5508.21	Transducer	5509.97	5499.97	Alluvial
LLAO-4	12/21/2020	14:01	5508.21	Transducer	5509.97	5499.97	Alluvial
LLAO-4	12/21/2020	15:01	5508.20	Transducer	5509.97	5499.97	Alluvial
LLAO-4	12/21/2020	16:01	5508.20	Transducer	5509.97	5499.97	Alluvial
LLAO-4	12/21/2020	17:01	5508.21	Transducer	5509.97	5499.97	Alluvial
LLAO-4	12/21/2020	18:01	5508.20	Transducer	5509.97	5499.97	Alluvial
LLAO-4	12/21/2020	19:01	5508.21	Transducer	5509.97	5499.97	Alluvial
LLAO-4	12/21/2020	20:01	5508.20	Transducer	5509.97	5499.97	Alluvial
LLAO-4	12/21/2020	21:01	5508.21	Transducer	5509.97	5499.97	Alluvial
LLAO-4	12/21/2020	22:01	5508.20	Transducer	5509.97	5499.97	Alluvial
LLAO-4	12/21/2020	23:01	5508.21	Transducer	5509.97	5499.97	Alluvial
LLAO-4	12/22/2020	00:01	5508.21	Transducer	5509.97	5499.97	Alluvial
LLAO-4	12/22/2020	01:01	5508.21	Transducer	5509.97	5499.97	Alluvial
LLAO-4	12/22/2020	02:01	5508.21	Transducer	5509.97	5499.97	Alluvial
LLAO-4	12/22/2020	03:01	5508.21	Transducer	5509.97	5499.97	Alluvial
LLAO-4	12/22/2020	04:01	5508.21	Transducer	5509.97	5499.97	Alluvial
LLAO-4	12/22/2020	05:01	5508.21	Transducer	5509.97	5499.97	Alluvial
LLAO-4	12/22/2020	06:01	5508.22	Transducer	5509.97	5499.97	Alluvial
LLAO-4	12/22/2020	07:01	5508.21	Transducer	5509.97	5499.97	Alluvial
LLAO-4	12/22/2020	08:01	5508.22	Transducer	5509.97	5499.97	Alluvial
LLAO-4	12/22/2020	09:01	5508.22	Transducer	5509.97	5499.97	Alluvial
LLAO-4	12/22/2020	10:01	5508.22	Transducer	5509.97	5499.97	Alluvial
LLAO-4	12/22/2020	11:01	5508.22	Transducer	5509.97	5499.97	Alluvial
LLAO-4	12/22/2020	12:01	5508.22	Transducer	5509.97	5499.97	Alluvial
LLAO-4	12/22/2020	13:01	5508.22	Transducer	5509.97	5499.97	Alluvial
LLAO-4	12/22/2020	14:01	5508.23	Transducer	5509.97	5499.97	Alluvial
LLAO-4	12/22/2020	15:01	5508.22	Transducer	5509.97	5499.97	Alluvial
LLAO-4	12/22/2020	16:01	5508.23	Transducer	5509.97	5499.97	Alluvial
LLAO-4	12/22/2020	17:01	5508.23	Transducer	5509.97	5499.97	Alluvial
LLAO-4	12/22/2020	18:01	5508.22	Transducer	5509.97	5499.97	Alluvial
LLAO-4	12/22/2020	19:01	5508.23	Transducer	5509.97	5499.97	Alluvial
LLAO-4	12/22/2020	20:01	5508.23	Transducer	5509.97	5499.97	Alluvial
LLAO-4	12/22/2020	21:01	5508.23	Transducer	5509.97	5499.97	Alluvial
LLAO-4	12/22/2020	22:01	5508.23	Transducer	5509.97	5499.97	Alluvial
LLAO-4	12/22/2020	23:01	5508.23	Transducer	5509.97	5499.97	Alluvial
LLAO-4	12/23/2020	00:01	5508.23	Transducer	5509.97	5499.97	Alluvial
LLAO-4	12/23/2020	01:01	5508.23	Transducer	5509.97	5499.97	Alluvial
LLAO-4	12/23/2020	02:01	5508.23	Transducer	5509.97	5499.97	Alluvial
LLAO-4	12/23/2020	03:01	5508.23	Transducer	5509.97	5499.97	Alluvial
LLAO-4	12/23/2020	04:01	5508.23	Transducer	5509.97	5499.97	Alluvial

Location	Date	Time	Water Level (ft amsl)	Method	Top of Screen (ft amsl)	Bottom of Screen (ft amsl)	Zone
LLAO-4	12/23/2020	05:01	5508.23	Transducer	5509.97	5499.97	Alluvial
LLAO-4	12/23/2020	06:01	5508.23	Transducer	5509.97	5499.97	Alluvial
LLAO-4	12/23/2020	07:01	5508.23	Transducer	5509.97	5499.97	Alluvial
LLAO-4	12/23/2020	08:01	5508.23	Transducer	5509.97	5499.97	Alluvial
LLAO-4	12/23/2020	09:01	5508.22	Transducer	5509.97	5499.97	Alluvial
LLAO-4	12/23/2020	10:01	5508.23	Transducer	5509.97	5499.97	Alluvial
LLAO-4	12/23/2020	11:01	5508.24	Transducer	5509.97	5499.97	Alluvial
LLAO-4	12/23/2020	12:01	5508.23	Transducer	5509.97	5499.97	Alluvial
LLAO-4	12/23/2020	13:01	5508.23	Transducer	5509.97	5499.97	Alluvial
LLAO-4	12/23/2020	14:01	5508.23	Transducer	5509.97	5499.97	Alluvial
LLAO-4	12/23/2020	15:01	5508.23	Transducer	5509.97	5499.97	Alluvial
LLAO-4	12/23/2020	16:01	5508.23	Transducer	5509.97	5499.97	Alluvial
LLAO-4	12/23/2020	17:01	5508.23	Transducer	5509.97	5499.97	Alluvial
LLAO-4	12/23/2020	18:01	5508.22	Transducer	5509.97	5499.97	Alluvial
LLAO-4	12/23/2020	19:01	5508.23	Transducer	5509.97	5499.97	Alluvial
LLAO-4	12/23/2020	20:01	5508.23	Transducer	5509.97	5499.97	Alluvial
LLAO-4	12/23/2020	21:01	5508.23	Transducer	5509.97	5499.97	Alluvial
LLAO-4	12/23/2020	22:01	5508.22	Transducer	5509.97	5499.97	Alluvial
LLAO-4	12/23/2020	23:01	5508.23	Transducer	5509.97	5499.97	Alluvial
LLAO-4	12/24/2020	00:01	5508.23	Transducer	5509.97	5499.97	Alluvial
LLAO-4	12/24/2020	01:01	5508.23	Transducer	5509.97	5499.97	Alluvial
LLAO-4	12/24/2020	02:01	5508.24	Transducer	5509.97	5499.97	Alluvial
LLAO-4	12/24/2020	03:01	5508.23	Transducer	5509.97	5499.97	Alluvial
LLAO-4	12/24/2020	04:01	5508.23	Transducer	5509.97	5499.97	Alluvial
LLAO-4	12/24/2020	05:01	5508.23	Transducer	5509.97	5499.97	Alluvial
LLAO-4	12/24/2020	06:01	5508.23	Transducer	5509.97	5499.97	Alluvial
LLAO-4	12/24/2020	07:01	5508.23	Transducer	5509.97	5499.97	Alluvial
LLAO-4	12/24/2020	08:01	5508.23	Transducer	5509.97	5499.97	Alluvial
LLAO-4	12/24/2020	09:01	5508.23	Transducer	5509.97	5499.97	Alluvial
LLAO-4	12/24/2020	10:01	5508.23	Transducer	5509.97	5499.97	Alluvial
LLAO-4	12/24/2020	11:01	5508.23	Transducer	5509.97	5499.97	Alluvial
LLAO-4	12/24/2020	12:01	5508.23	Transducer	5509.97	5499.97	Alluvial
LLAO-4	12/24/2020	13:01	5508.23	Transducer	5509.97	5499.97	Alluvial
LLAO-4	12/24/2020	14:01	5508.24	Transducer	5509.97	5499.97	Alluvial
LLAO-4	12/24/2020	15:01	5508.25	Transducer	5509.97	5499.97	Alluvial
LLAO-4	12/24/2020	16:01	5508.24	Transducer	5509.97	5499.97	Alluvial
LLAO-4	12/24/2020	17:01	5508.24	Transducer	5509.97	5499.97	Alluvial
LLAO-4	12/24/2020	18:01	5508.24	Transducer	5509.97	5499.97	Alluvial
LLAO-4	12/24/2020	19:01	5508.24	Transducer	5509.97	5499.97	Alluvial
LLAO-4	12/24/2020	20:01	5508.23	Transducer	5509.97	5499.97	Alluvial
LLAO-4	12/24/2020	21:01	5508.24	Transducer	5509.97	5499.97	Alluvial
LLAO-4	12/24/2020	22:01	5508.24	Transducer	5509.97	5499.97	Alluvial
LLAO-4	12/24/2020	23:01	5508.24	Transducer	5509.97	5499.97	Alluvial
LLAO-4	12/25/2020	00:01	5508.24	Transducer	5509.97	5499.97	Alluvial
LLAO-4	12/25/2020	01:01	5508.25	Transducer	5509.97	5499.97	Alluvial

Location	Date	Time	Water Level (ft amsl)	Method	Top of Screen (ft amsl)	Bottom of Screen (ft amsl)	Zone
LLAO-4	12/25/2020	02:01	5508.25	Transducer	5509.97	5499.97	Alluvial
LLAO-4	12/25/2020	03:01	5508.25	Transducer	5509.97	5499.97	Alluvial
LLAO-4	12/25/2020	04:01	5508.24	Transducer	5509.97	5499.97	Alluvial
LLAO-4	12/25/2020	05:01	5508.24	Transducer	5509.97	5499.97	Alluvial
LLAO-4	12/25/2020	06:01	5508.25	Transducer	5509.97	5499.97	Alluvial
LLAO-4	12/25/2020	07:01	5508.24	Transducer	5509.97	5499.97	Alluvial
LLAO-4	12/25/2020	08:01	5508.24	Transducer	5509.97	5499.97	Alluvial
LLAO-4	12/25/2020	09:01	5508.25	Transducer	5509.97	5499.97	Alluvial
LLAO-4	12/25/2020	10:01	5508.25	Transducer	5509.97	5499.97	Alluvial
LLAO-4	12/25/2020	11:01	5508.25	Transducer	5509.97	5499.97	Alluvial
LLAO-4	12/25/2020	12:01	5508.25	Transducer	5509.97	5499.97	Alluvial
LLAO-4	12/25/2020	13:01	5508.26	Transducer	5509.97	5499.97	Alluvial
LLAO-4	12/25/2020	14:01	5508.25	Transducer	5509.97	5499.97	Alluvial
LLAO-4	12/25/2020	15:01	5508.26	Transducer	5509.97	5499.97	Alluvial
LLAO-4	12/25/2020	16:01	5508.25	Transducer	5509.97	5499.97	Alluvial
LLAO-4	12/25/2020	17:01	5508.25	Transducer	5509.97	5499.97	Alluvial
LLAO-4	12/25/2020	18:01	5508.25	Transducer	5509.97	5499.97	Alluvial
LLAO-4	12/25/2020	19:01	5508.26	Transducer	5509.97	5499.97	Alluvial
LLAO-4	12/25/2020	20:01	5508.25	Transducer	5509.97	5499.97	Alluvial
LLAO-4	12/25/2020	21:01	5508.25	Transducer	5509.97	5499.97	Alluvial
LLAO-4	12/25/2020	22:01	5508.26	Transducer	5509.97	5499.97	Alluvial
LLAO-4	12/25/2020	23:01	5508.26	Transducer	5509.97	5499.97	Alluvial
LLAO-4	12/26/2020	00:01	5508.26	Transducer	5509.97	5499.97	Alluvial
LLAO-4	12/26/2020	01:01	5508.26	Transducer	5509.97	5499.97	Alluvial
LLAO-4	12/26/2020	02:01	5508.26	Transducer	5509.97	5499.97	Alluvial
LLAO-4	12/26/2020	03:01	5508.26	Transducer	5509.97	5499.97	Alluvial
LLAO-4	12/26/2020	04:01	5508.26	Transducer	5509.97	5499.97	Alluvial
LLAO-4	12/26/2020	05:01	5508.26	Transducer	5509.97	5499.97	Alluvial
LLAO-4	12/26/2020	06:01	5508.26	Transducer	5509.97	5499.97	Alluvial
LLAO-4	12/26/2020	07:01	5508.26	Transducer	5509.97	5499.97	Alluvial
LLAO-4	12/26/2020	08:01	5508.26	Transducer	5509.97	5499.97	Alluvial
LLAO-4	12/26/2020	09:01	5508.26	Transducer	5509.97	5499.97	Alluvial
LLAO-4	12/26/2020	10:01	5508.26	Transducer	5509.97	5499.97	Alluvial
LLAO-4	12/26/2020	11:01	5508.27	Transducer	5509.97	5499.97	Alluvial
LLAO-4	12/26/2020	12:01	5508.27	Transducer	5509.97	5499.97	Alluvial
LLAO-4	12/26/2020	13:01	5508.27	Transducer	5509.97	5499.97	Alluvial
LLAO-4	12/26/2020	14:01	5508.28	Transducer	5509.97	5499.97	Alluvial
LLAO-4	12/26/2020	15:01	5508.27	Transducer	5509.97	5499.97	Alluvial
LLAO-4	12/26/2020	16:01	5508.27	Transducer	5509.97	5499.97	Alluvial
LLAO-4	12/26/2020	17:01	5508.27	Transducer	5509.97	5499.97	Alluvial
LLAO-4	12/26/2020	18:01	5508.27	Transducer	5509.97	5499.97	Alluvial
LLAO-4	12/26/2020	19:01	5508.27	Transducer	5509.97	5499.97	Alluvial
LLAO-4	12/26/2020	20:01	5508.27	Transducer	5509.97	5499.97	Alluvial
LLAO-4	12/26/2020	21:01	5508.27	Transducer	5509.97	5499.97	Alluvial
LLAO-4	12/26/2020	22:01	5508.27	Transducer	5509.97	5499.97	Alluvial

Location	Date	Time	Water Level (ft amsl)	Method	Top of Screen (ft amsl)	Bottom of Screen (ft amsl)	Zone
LLAO-4	12/26/2020	23:01	5508.28	Transducer	5509.97	5499.97	Alluvial
LLAO-4	12/27/2020	00:01	5508.27	Transducer	5509.97	5499.97	Alluvial
LLAO-4	12/27/2020	01:01	5508.27	Transducer	5509.97	5499.97	Alluvial
LLAO-4	12/27/2020	02:01	5508.28	Transducer	5509.97	5499.97	Alluvial
LLAO-4	12/27/2020	03:01	5508.28	Transducer	5509.97	5499.97	Alluvial
LLAO-4	12/27/2020	04:01	5508.28	Transducer	5509.97	5499.97	Alluvial
LLAO-4	12/27/2020	05:01	5508.28	Transducer	5509.97	5499.97	Alluvial
LLAO-4	12/27/2020	06:01	5508.28	Transducer	5509.97	5499.97	Alluvial
LLAO-4	12/27/2020	07:01	5508.28	Transducer	5509.97	5499.97	Alluvial
LLAO-4	12/27/2020	08:01	5508.28	Transducer	5509.97	5499.97	Alluvial
LLAO-4	12/27/2020	09:01	5508.28	Transducer	5509.97	5499.97	Alluvial
LLAO-4	12/27/2020	10:01	5508.27	Transducer	5509.97	5499.97	Alluvial
LLAO-4	12/27/2020	11:01	5508.28	Transducer	5509.97	5499.97	Alluvial
LLAO-4	12/27/2020	12:01	5508.28	Transducer	5509.97	5499.97	Alluvial
LLAO-4	12/27/2020	13:01	5508.28	Transducer	5509.97	5499.97	Alluvial
LLAO-4	12/27/2020	14:01	5508.29	Transducer	5509.97	5499.97	Alluvial
LLAO-4	12/27/2020	15:01	5508.28	Transducer	5509.97	5499.97	Alluvial
LLAO-4	12/27/2020	16:01	5508.28	Transducer	5509.97	5499.97	Alluvial
LLAO-4	12/27/2020	17:01	5508.28	Transducer	5509.97	5499.97	Alluvial
LLAO-4	12/27/2020	18:01	5508.28	Transducer	5509.97	5499.97	Alluvial
LLAO-4	12/27/2020	19:01	5508.28	Transducer	5509.97	5499.97	Alluvial
LLAO-4	12/27/2020	20:01	5508.28	Transducer	5509.97	5499.97	Alluvial
LLAO-4	12/27/2020	21:01	5508.29	Transducer	5509.97	5499.97	Alluvial
LLAO-4	12/27/2020	22:01	5508.29	Transducer	5509.97	5499.97	Alluvial
LLAO-4	12/27/2020	23:01	5508.28	Transducer	5509.97	5499.97	Alluvial
LLAO-4	12/28/2020	00:01	5508.28	Transducer	5509.97	5499.97	Alluvial
LLAO-4	12/28/2020	01:01	5508.28	Transducer	5509.97	5499.97	Alluvial
LLAO-4	12/28/2020	02:01	5508.29	Transducer	5509.97	5499.97	Alluvial
LLAO-4	12/28/2020	03:01	5508.29	Transducer	5509.97	5499.97	Alluvial
LLAO-4	12/28/2020	04:01	5508.29	Transducer	5509.97	5499.97	Alluvial
LLAO-4	12/28/2020	05:01	5508.29	Transducer	5509.97	5499.97	Alluvial
LLAO-4	12/28/2020	06:01	5508.29	Transducer	5509.97	5499.97	Alluvial
LLAO-4	12/28/2020	07:01	5508.29	Transducer	5509.97	5499.97	Alluvial
LLAO-4	12/28/2020	08:01	5508.29	Transducer	5509.97	5499.97	Alluvial
LLAO-4	12/28/2020	09:01	5508.29	Transducer	5509.97	5499.97	Alluvial
LLAO-4	12/28/2020	10:01	5508.29	Transducer	5509.97	5499.97	Alluvial
LLAO-4	12/28/2020	11:01	5508.29	Transducer	5509.97	5499.97	Alluvial
LLAO-4	12/28/2020	12:01	5508.29	Transducer	5509.97	5499.97	Alluvial
LLAO-4	12/28/2020	13:01	5508.29	Transducer	5509.97	5499.97	Alluvial
LLAO-4	12/28/2020	14:01	5508.30	Transducer	5509.97	5499.97	Alluvial
LLAO-4	12/28/2020	15:01	5508.30	Transducer	5509.97	5499.97	Alluvial
LLAO-4	12/28/2020	16:01	5508.30	Transducer	5509.97	5499.97	Alluvial
LLAO-4	12/28/2020	17:01	5508.30	Transducer	5509.97	5499.97	Alluvial
LLAO-4	12/28/2020	18:01	5508.30	Transducer	5509.97	5499.97	Alluvial
LLAO-4	12/28/2020	19:01	5508.30	Transducer	5509.97	5499.97	Alluvial

Location	Date	Time	Water Level (ft amsl)	Method	Top of Screen (ft amsl)	Bottom of Screen (ft amsl)	Zone
LLAO-4	12/28/2020	20:01	5508.30	Transducer	5509.97	5499.97	Alluvial
LLAO-4	12/28/2020	21:01	5508.30	Transducer	5509.97	5499.97	Alluvial
LLAO-4	12/28/2020	22:01	5508.30	Transducer	5509.97	5499.97	Alluvial
LLAO-4	12/28/2020	23:01	5508.30	Transducer	5509.97	5499.97	Alluvial
LLAO-4	12/29/2020	00:01	5508.30	Transducer	5509.97	5499.97	Alluvial
LLAO-4	12/29/2020	01:01	5508.30	Transducer	5509.97	5499.97	Alluvial
LLAO-4	12/29/2020	02:01	5508.30	Transducer	5509.97	5499.97	Alluvial
LLAO-4	12/29/2020	03:01	5508.31	Transducer	5509.97	5499.97	Alluvial
LLAO-4	12/29/2020	04:01	5508.30	Transducer	5509.97	5499.97	Alluvial
LLAO-4	12/29/2020	05:01	5508.31	Transducer	5509.97	5499.97	Alluvial
LLAO-4	12/29/2020	06:01	5508.30	Transducer	5509.97	5499.97	Alluvial
LLAO-4	12/29/2020	07:01	5508.31	Transducer	5509.97	5499.97	Alluvial
LLAO-4	12/29/2020	08:01	5508.31	Transducer	5509.97	5499.97	Alluvial
LLAO-4	12/29/2020	09:01	5508.31	Transducer	5509.97	5499.97	Alluvial
LLAO-4	12/29/2020	10:01	5508.30	Transducer	5509.97	5499.97	Alluvial
LLAO-4	12/29/2020	11:01	5508.31	Transducer	5509.97	5499.97	Alluvial
LLAO-4	12/29/2020	12:01	5508.31	Transducer	5509.97	5499.97	Alluvial
LLAO-4	12/29/2020	13:01	5508.31	Transducer	5509.97	5499.97	Alluvial
LLAO-4	12/29/2020	14:01	5508.31	Transducer	5509.97	5499.97	Alluvial
LLAO-4	12/29/2020	15:01	5508.31	Transducer	5509.97	5499.97	Alluvial
LLAO-4	12/29/2020	16:01	5508.31	Transducer	5509.97	5499.97	Alluvial
LLAO-4	12/29/2020	17:01	5508.31	Transducer	5509.97	5499.97	Alluvial
LLAO-4	12/29/2020	18:01	5508.30	Transducer	5509.97	5499.97	Alluvial
LLAO-4	12/29/2020	19:01	5508.30	Transducer	5509.97	5499.97	Alluvial
LLAO-4	12/29/2020	20:01	5508.31	Transducer	5509.97	5499.97	Alluvial
LLAO-4	12/29/2020	21:01	5508.31	Transducer	5509.97	5499.97	Alluvial
LLAO-4	12/29/2020	22:01	5508.31	Transducer	5509.97	5499.97	Alluvial
LLAO-4	12/29/2020	23:01	5508.31	Transducer	5509.97	5499.97	Alluvial
LLAO-4	12/30/2020	00:01	5508.31	Transducer	5509.97	5499.97	Alluvial
LLAO-4	12/30/2020	01:01	5508.31	Transducer	5509.97	5499.97	Alluvial
LLAO-4	12/30/2020	02:01	5508.31	Transducer	5509.97	5499.97	Alluvial
LLAO-4	12/30/2020	03:01	5508.30	Transducer	5509.97	5499.97	Alluvial
LLAO-4	12/30/2020	04:01	5508.31	Transducer	5509.97	5499.97	Alluvial
LLAO-4	12/30/2020	05:01	5508.31	Transducer	5509.97	5499.97	Alluvial
LLAO-4	12/30/2020	06:01	5508.31	Transducer	5509.97	5499.97	Alluvial
LLAO-4	12/30/2020	07:01	5508.31	Transducer	5509.97	5499.97	Alluvial
LLAO-4	12/30/2020	08:01	5508.31	Transducer	5509.97	5499.97	Alluvial
LLAO-4	12/30/2020	09:01	5508.31	Transducer	5509.97	5499.97	Alluvial
LLAO-4	12/30/2020	10:01	5508.31	Transducer	5509.97	5499.97	Alluvial
LLAO-4	12/30/2020	11:01	5508.31	Transducer	5509.97	5499.97	Alluvial
LLAO-4	12/30/2020	12:01	5508.31	Transducer	5509.97	5499.97	Alluvial
LLAO-4	12/30/2020	13:01	5508.31	Transducer	5509.97	5499.97	Alluvial
LLAO-4	12/30/2020	14:01	5508.32	Transducer	5509.97	5499.97	Alluvial
LLAO-4	12/30/2020	15:01	5508.31	Transducer	5509.97	5499.97	Alluvial
LLAO-4	12/30/2020	16:01	5508.32	Transducer	5509.97	5499.97	Alluvial

Location	Date	Time	Water Level (ft amsl)	Method	Top of Screen (ft amsl)	Bottom of Screen (ft amsl)	Zone
LLAO-4	12/30/2020	17:01	5508.32	Transducer	5509.97	5499.97	Alluvial
LLAO-4	12/30/2020	18:01	5508.32	Transducer	5509.97	5499.97	Alluvial
LLAO-4	12/30/2020	19:01	5508.31	Transducer	5509.97	5499.97	Alluvial
LLAO-4	12/30/2020	20:01	5508.32	Transducer	5509.97	5499.97	Alluvial
LLAO-4	12/30/2020	21:01	5508.32	Transducer	5509.97	5499.97	Alluvial
LLAO-4	12/30/2020	22:01	5508.32	Transducer	5509.97	5499.97	Alluvial
LLAO-4	12/30/2020	23:01	5508.32	Transducer	5509.97	5499.97	Alluvial
LLAO-4	12/31/2020	00:01	5508.32	Transducer	5509.97	5499.97	Alluvial
LLAO-4	12/31/2020	01:01	5508.33	Transducer	5509.97	5499.97	Alluvial
LLAO-4	12/31/2020	02:01	5508.32	Transducer	5509.97	5499.97	Alluvial
LLAO-4	12/31/2020	03:01	5508.32	Transducer	5509.97	5499.97	Alluvial
LLAO-4	12/31/2020	04:01	5508.32	Transducer	5509.97	5499.97	Alluvial
LLAO-4	12/31/2020	05:01	5508.32	Transducer	5509.97	5499.97	Alluvial
LLAO-4	12/31/2020	06:01	5508.32	Transducer	5509.97	5499.97	Alluvial
LLAO-4	12/31/2020	07:01	5508.32	Transducer	5509.97	5499.97	Alluvial
LLAO-4	12/31/2020	08:01	5508.33	Transducer	5509.97	5499.97	Alluvial
LLAO-4	12/31/2020	09:01	5508.33	Transducer	5509.97	5499.97	Alluvial
LLAO-4	12/31/2020	10:01	5508.33	Transducer	5509.97	5499.97	Alluvial
LLAO-4	12/31/2020	11:01	5508.33	Transducer	5509.97	5499.97	Alluvial
LLAO-4	12/31/2020	12:01	5508.33	Transducer	5509.97	5499.97	Alluvial
LLAO-4	12/31/2020	13:01	5508.33	Transducer	5509.97	5499.97	Alluvial
LLAO-4	12/31/2020	14:01	5508.33	Transducer	5509.97	5499.97	Alluvial
LLAO-4	12/31/2020	15:01	5508.33	Transducer	5509.97	5499.97	Alluvial
LLAO-4	12/31/2020	16:01	5508.33	Transducer	5509.97	5499.97	Alluvial
LLAO-4	12/31/2020	17:01	5508.33	Transducer	5509.97	5499.97	Alluvial
LLAO-4	12/31/2020	18:01	5508.33	Transducer	5509.97	5499.97	Alluvial
LLAO-4	12/31/2020	19:01	5508.34	Transducer	5509.97	5499.97	Alluvial
LLAO-4	12/31/2020	20:01	5508.34	Transducer	5509.97	5499.97	Alluvial
LLAO-4	12/31/2020	21:01	5508.33	Transducer	5509.97	5499.97	Alluvial
LLAO-4	12/31/2020	22:01	5508.33	Transducer	5509.97	5499.97	Alluvial
LLAO-4	12/31/2020	23:01	5508.34	Transducer	5509.97	5499.97	Alluvial
LLAO-4	01/01/2021	00:01	5508.34	Transducer	5509.97	5499.97	Alluvial
LLAO-4	01/01/2021	01:01	5508.33	Transducer	5509.97	5499.97	Alluvial
LLAO-4	01/01/2021	02:01	5508.33	Transducer	5509.97	5499.97	Alluvial
LLAO-4	01/01/2021	03:01	5508.33	Transducer	5509.97	5499.97	Alluvial
LLAO-4	01/01/2021	04:01	5508.34	Transducer	5509.97	5499.97	Alluvial
LLAO-4	01/01/2021	05:01	5508.33	Transducer	5509.97	5499.97	Alluvial
LLAO-4	01/01/2021	06:01	5508.33	Transducer	5509.97	5499.97	Alluvial
LLAO-4	01/01/2021	07:01	5508.34	Transducer	5509.97	5499.97	Alluvial
LLAO-4	01/01/2021	08:01	5508.33	Transducer	5509.97	5499.97	Alluvial
LLAO-4	01/01/2021	09:01	5508.34	Transducer	5509.97	5499.97	Alluvial
LLAO-4	01/01/2021	10:01	5508.33	Transducer	5509.97	5499.97	Alluvial
LLAO-4	01/01/2021	11:01	5508.33	Transducer	5509.97	5499.97	Alluvial
LLAO-4	01/01/2021	12:01	5508.34	Transducer	5509.97	5499.97	Alluvial
LLAO-4	01/01/2021	13:01	5508.33	Transducer	5509.97	5499.97	Alluvial

Location	Date	Time	Water Level (ft amsl)	Method	Top of Screen (ft amsl)	Bottom of Screen (ft amsl)	Zone
LLAO-4	01/01/2021	14:01	5508.34	Transducer	5509.97	5499.97	Alluvial
LLAO-4	01/01/2021	15:01	5508.34	Transducer	5509.97	5499.97	Alluvial
LLAO-4	01/01/2021	16:01	5508.34	Transducer	5509.97	5499.97	Alluvial
LLAO-4	01/01/2021	17:01	5508.34	Transducer	5509.97	5499.97	Alluvial
LLAO-4	01/01/2021	18:01	5508.33	Transducer	5509.97	5499.97	Alluvial
LLAO-4	01/01/2021	19:01	5508.33	Transducer	5509.97	5499.97	Alluvial
LLAO-4	01/01/2021	20:01	5508.34	Transducer	5509.97	5499.97	Alluvial
LLAO-4	01/01/2021	21:01	5508.33	Transducer	5509.97	5499.97	Alluvial
LLAO-4	01/01/2021	22:01	5508.34	Transducer	5509.97	5499.97	Alluvial
LLAO-4	01/01/2021	23:01	5508.34	Transducer	5509.97	5499.97	Alluvial
LLAO-4	01/02/2021	00:01	5508.34	Transducer	5509.97	5499.97	Alluvial
LLAO-4	01/02/2021	01:01	5508.34	Transducer	5509.97	5499.97	Alluvial
LLAO-4	01/02/2021	02:01	5508.34	Transducer	5509.97	5499.97	Alluvial
LLAO-4	01/02/2021	03:01	5508.34	Transducer	5509.97	5499.97	Alluvial
LLAO-4	01/02/2021	04:01	5508.34	Transducer	5509.97	5499.97	Alluvial
LLAO-4	01/02/2021	05:01	5508.34	Transducer	5509.97	5499.97	Alluvial
LLAO-4	01/02/2021	06:01	5508.34	Transducer	5509.97	5499.97	Alluvial
LLAO-4	01/02/2021	07:01	5508.34	Transducer	5509.97	5499.97	Alluvial
LLAO-4	01/02/2021	08:01	5508.34	Transducer	5509.97	5499.97	Alluvial
LLAO-4	01/02/2021	09:01	5508.34	Transducer	5509.97	5499.97	Alluvial
LLAO-4	01/02/2021	10:01	5508.34	Transducer	5509.97	5499.97	Alluvial
LLAO-4	01/02/2021	11:01	5508.34	Transducer	5509.97	5499.97	Alluvial
LLAO-4	01/02/2021	12:01	5508.35	Transducer	5509.97	5499.97	Alluvial
LLAO-4	01/02/2021	13:01	5508.34	Transducer	5509.97	5499.97	Alluvial
LLAO-4	01/02/2021	14:01	5508.35	Transducer	5509.97	5499.97	Alluvial
LLAO-4	01/02/2021	15:01	5508.35	Transducer	5509.97	5499.97	Alluvial
LLAO-4	01/02/2021	16:01	5508.35	Transducer	5509.97	5499.97	Alluvial
LLAO-4	01/02/2021	17:01	5508.35	Transducer	5509.97	5499.97	Alluvial
LLAO-4	01/02/2021	18:01	5508.35	Transducer	5509.97	5499.97	Alluvial
LLAO-4	01/02/2021	19:01	5508.35	Transducer	5509.97	5499.97	Alluvial
LLAO-4	01/02/2021	20:01	5508.35	Transducer	5509.97	5499.97	Alluvial
LLAO-4	01/02/2021	21:01	5508.35	Transducer	5509.97	5499.97	Alluvial
LLAO-4	01/02/2021	22:01	5508.34	Transducer	5509.97	5499.97	Alluvial
LLAO-4	01/02/2021	23:01	5508.35	Transducer	5509.97	5499.97	Alluvial
LLAO-4	01/03/2021	00:01	5508.35	Transducer	5509.97	5499.97	Alluvial
LLAO-4	01/03/2021	01:01	5508.35	Transducer	5509.97	5499.97	Alluvial
LLAO-4	01/03/2021	02:01	5508.35	Transducer	5509.97	5499.97	Alluvial
LLAO-4	01/03/2021	03:01	5508.35	Transducer	5509.97	5499.97	Alluvial
LLAO-4	01/03/2021	04:01	5508.35	Transducer	5509.97	5499.97	Alluvial
LLAO-4	01/03/2021	05:01	5508.35	Transducer	5509.97	5499.97	Alluvial
LLAO-4	01/03/2021	06:01	5508.35	Transducer	5509.97	5499.97	Alluvial
LLAO-4	01/03/2021	07:01	5508.35	Transducer	5509.97	5499.97	Alluvial
LLAO-4	01/03/2021	08:01	5508.35	Transducer	5509.97	5499.97	Alluvial
LLAO-4	01/03/2021	09:01	5508.35	Transducer	5509.97	5499.97	Alluvial
LLAO-4	01/03/2021	10:01	5508.36	Transducer	5509.97	5499.97	Alluvial

Location	Date	Time	Water Level (ft amsl)	Method	Top of Screen (ft amsl)	Bottom of Screen (ft amsl)	Zone
LLAO-4	01/03/2021	11:01	5508.35	Transducer	5509.97	5499.97	Alluvial
LLAO-4	01/03/2021	12:01	5508.36	Transducer	5509.97	5499.97	Alluvial
LLAO-4	01/03/2021	13:01	5508.36	Transducer	5509.97	5499.97	Alluvial
LLAO-4	01/03/2021	14:01	5508.36	Transducer	5509.97	5499.97	Alluvial
LLAO-4	01/03/2021	15:01	5508.36	Transducer	5509.97	5499.97	Alluvial
LLAO-4	01/03/2021	16:01	5508.36	Transducer	5509.97	5499.97	Alluvial
LLAO-4	01/03/2021	17:01	5508.36	Transducer	5509.97	5499.97	Alluvial
LLAO-4	01/03/2021	18:01	5508.36	Transducer	5509.97	5499.97	Alluvial
LLAO-4	01/03/2021	19:01	5508.36	Transducer	5509.97	5499.97	Alluvial
LLAO-4	01/03/2021	20:01	5508.35	Transducer	5509.97	5499.97	Alluvial
LLAO-4	01/03/2021	21:01	5508.36	Transducer	5509.97	5499.97	Alluvial
LLAO-4	01/03/2021	22:01	5508.36	Transducer	5509.97	5499.97	Alluvial
LLAO-4	01/03/2021	23:01	5508.36	Transducer	5509.97	5499.97	Alluvial
LLAO-4	01/04/2021	00:01	5508.36	Transducer	5509.97	5499.97	Alluvial
LLAO-4	01/04/2021	01:01	5508.37	Transducer	5509.97	5499.97	Alluvial
LLAO-4	01/04/2021	02:01	5508.36	Transducer	5509.97	5499.97	Alluvial
LLAO-4	01/04/2021	03:01	5508.36	Transducer	5509.97	5499.97	Alluvial
LLAO-4	01/04/2021	04:01	5508.36	Transducer	5509.97	5499.97	Alluvial
LLAO-4	01/04/2021	05:01	5508.36	Transducer	5509.97	5499.97	Alluvial
LLAO-4	01/04/2021	06:01	5508.36	Transducer	5509.97	5499.97	Alluvial
LLAO-4	01/04/2021	07:01	5508.36	Transducer	5509.97	5499.97	Alluvial
LLAO-4	01/04/2021	08:01	5508.35	Transducer	5509.97	5499.97	Alluvial
LLAO-4	01/04/2021	09:01	5508.36	Transducer	5509.97	5499.97	Alluvial
LLAO-4	01/04/2021	10:01	5508.36	Transducer	5509.97	5499.97	Alluvial
LLAO-4	01/04/2021	11:01	5508.36	Transducer	5509.97	5499.97	Alluvial
LLAO-4	01/04/2021	12:01	5508.36	Transducer	5509.97	5499.97	Alluvial
LLAO-4	01/04/2021	13:01	5508.36	Transducer	5509.97	5499.97	Alluvial
LLAO-4	01/04/2021	14:01	5508.36	Transducer	5509.97	5499.97	Alluvial
LLAO-4	01/04/2021	15:01	5508.37	Transducer	5509.97	5499.97	Alluvial
LLAO-4	01/04/2021	16:01	5508.36	Transducer	5509.97	5499.97	Alluvial
LLAO-4	01/04/2021	17:01	5508.36	Transducer	5509.97	5499.97	Alluvial
LLAO-4	01/04/2021	18:01	5508.36	Transducer	5509.97	5499.97	Alluvial
LLAO-4	01/04/2021	19:01	5508.36	Transducer	5509.97	5499.97	Alluvial
LLAO-4	01/04/2021	20:01	5508.36	Transducer	5509.97	5499.97	Alluvial
LLAO-4	01/04/2021	21:01	5508.37	Transducer	5509.97	5499.97	Alluvial
LLAO-4	01/04/2021	22:01	5508.37	Transducer	5509.97	5499.97	Alluvial
LLAO-4	01/04/2021	23:01	5508.36	Transducer	5509.97	5499.97	Alluvial
LLAO-4	01/05/2021	00:01	5508.36	Transducer	5509.97	5499.97	Alluvial
LLAO-4	01/05/2021	01:01	5508.37	Transducer	5509.97	5499.97	Alluvial
LLAO-4	01/05/2021	02:01	5508.36	Transducer	5509.97	5499.97	Alluvial
LLAO-4	01/05/2021	03:01	5508.38	Transducer	5509.97	5499.97	Alluvial
LLAO-4	01/05/2021	04:01	5508.38	Transducer	5509.97	5499.97	Alluvial
LLAO-4	01/05/2021	05:01	5508.38	Transducer	5509.97	5499.97	Alluvial
LLAO-4	01/05/2021	06:01	5508.38	Transducer	5509.97	5499.97	Alluvial
LLAO-4	01/05/2021	07:01	5508.38	Transducer	5509.97	5499.97	Alluvial

Location	Date	Time	Water Level (ft amsl)	Method	Top of Screen (ft amsl)	Bottom of Screen (ft amsl)	Zone
LLAO-4	01/05/2021	08:01	5508.38	Transducer	5509.97	5499.97	Alluvial
LLAO-4	01/05/2021	09:01	5508.37	Transducer	5509.97	5499.97	Alluvial
LLAO-4	01/05/2021	10:01	5508.38	Transducer	5509.97	5499.97	Alluvial
LLAO-4	01/05/2021	11:01	5508.38	Transducer	5509.97	5499.97	Alluvial
LLAO-4	01/05/2021	12:01	5508.38	Transducer	5509.97	5499.97	Alluvial
LLAO-4	01/05/2021	13:01	5508.38	Transducer	5509.97	5499.97	Alluvial
LLAO-4	01/05/2021	14:01	5508.38	Transducer	5509.97	5499.97	Alluvial
LLAO-4	01/05/2021	15:01	5508.38	Transducer	5509.97	5499.97	Alluvial
LLAO-4	01/05/2021	16:01	5508.38	Transducer	5509.97	5499.97	Alluvial
LLAO-4	01/05/2021	17:01	5508.38	Transducer	5509.97	5499.97	Alluvial
LLAO-4	01/05/2021	18:01	5508.38	Transducer	5509.97	5499.97	Alluvial
LLAO-4	01/05/2021	19:01	5508.38	Transducer	5509.97	5499.97	Alluvial
LLAO-4	01/05/2021	20:01	5508.38	Transducer	5509.97	5499.97	Alluvial
LLAO-4	01/05/2021	21:01	5508.37	Transducer	5509.97	5499.97	Alluvial
LLAO-4	01/05/2021	22:01	5508.38	Transducer	5509.97	5499.97	Alluvial
LLAO-4	01/05/2021	23:01	5508.37	Transducer	5509.97	5499.97	Alluvial
LLAO-4	01/06/2021	00:01	5508.38	Transducer	5509.97	5499.97	Alluvial
LLAO-4	01/06/2021	01:01	5508.38	Transducer	5509.97	5499.97	Alluvial
LLAO-4	01/06/2021	02:01	5508.38	Transducer	5509.97	5499.97	Alluvial
LLAO-4	01/06/2021	03:01	5508.38	Transducer	5509.97	5499.97	Alluvial
LLAO-4	01/06/2021	04:01	5508.38	Transducer	5509.97	5499.97	Alluvial
LLAO-4	01/06/2021	05:01	5508.37	Transducer	5509.97	5499.97	Alluvial
LLAO-4	01/06/2021	06:01	5508.37	Transducer	5509.97	5499.97	Alluvial
LLAO-4	01/06/2021	07:01	5508.38	Transducer	5509.97	5499.97	Alluvial
LLAO-4	01/06/2021	08:01	5508.38	Transducer	5509.97	5499.97	Alluvial
LLAO-4	01/06/2021	09:01	5508.37	Transducer	5509.97	5499.97	Alluvial
LLAO-4	01/06/2021	10:01	5508.38	Transducer	5509.97	5499.97	Alluvial
LLAO-4	01/06/2021	11:01	5508.38	Transducer	5509.97	5499.97	Alluvial
LLAO-4	01/06/2021	12:01	5508.38	Transducer	5509.97	5499.97	Alluvial
LLAO-4	01/06/2021	13:01	5508.39	Transducer	5509.97	5499.97	Alluvial
LLAO-4	01/06/2021	14:01	5508.38	Transducer	5509.97	5499.97	Alluvial
LLAO-4	01/06/2021	15:01	5508.39	Transducer	5509.97	5499.97	Alluvial
LLAO-4	01/06/2021	16:01	5508.38	Transducer	5509.97	5499.97	Alluvial
LLAO-4	01/06/2021	17:01	5508.38	Transducer	5509.97	5499.97	Alluvial
LLAO-4	01/06/2021	18:01	5508.38	Transducer	5509.97	5499.97	Alluvial
LLAO-4	01/06/2021	19:01	5508.38	Transducer	5509.97	5499.97	Alluvial
LLAO-4	01/06/2021	20:01	5508.38	Transducer	5509.97	5499.97	Alluvial
LLAO-4	01/06/2021	21:01	5508.39	Transducer	5509.97	5499.97	Alluvial
LLAO-4	01/06/2021	22:01	5508.39	Transducer	5509.97	5499.97	Alluvial
LLAO-4	01/06/2021	23:01	5508.39	Transducer	5509.97	5499.97	Alluvial
LLAO-4	01/07/2021	00:01	5508.39	Transducer	5509.97	5499.97	Alluvial
LLAO-4	01/07/2021	01:01	5508.38	Transducer	5509.97	5499.97	Alluvial
LLAO-4	01/07/2021	02:01	5508.39	Transducer	5509.97	5499.97	Alluvial
LLAO-4	01/07/2021	03:01	5508.39	Transducer	5509.97	5499.97	Alluvial
LLAO-4	01/07/2021	04:01	5508.39	Transducer	5509.97	5499.97	Alluvial

Location	Date	Time	Water Level (ft amsl)	Method	Top of Screen (ft amsl)	Bottom of Screen (ft amsl)	Zone
LLAO-4	01/07/2021	05:01	5508.38	Transducer	5509.97	5499.97	Alluvial
LLAO-4	01/07/2021	06:01	5508.39	Transducer	5509.97	5499.97	Alluvial
LLAO-4	01/07/2021	07:01	5508.39	Transducer	5509.97	5499.97	Alluvial
LLAO-4	01/07/2021	08:01	5508.39	Transducer	5509.97	5499.97	Alluvial
LLAO-4	01/07/2021	09:01	5508.39	Transducer	5509.97	5499.97	Alluvial
LLAO-4	01/07/2021	10:01	5508.39	Transducer	5509.97	5499.97	Alluvial
LLAO-4	01/07/2021	11:01	5508.39	Transducer	5509.97	5499.97	Alluvial
LLAO-4	01/07/2021	12:01	5508.39	Transducer	5509.97	5499.97	Alluvial
LLAO-4	01/07/2021	13:01	5508.39	Transducer	5509.97	5499.97	Alluvial
LLAO-4	01/07/2021	14:01	5508.40	Transducer	5509.97	5499.97	Alluvial
LLAO-4	01/07/2021	15:01	5508.39	Transducer	5509.97	5499.97	Alluvial
LLAO-4	01/07/2021	16:01	5508.40	Transducer	5509.97	5499.97	Alluvial
LLAO-4	01/07/2021	17:01	5508.40	Transducer	5509.97	5499.97	Alluvial
LLAO-4	01/07/2021	18:01	5508.40	Transducer	5509.97	5499.97	Alluvial
LLAO-4	01/07/2021	19:01	5508.39	Transducer	5509.97	5499.97	Alluvial
LLAO-4	01/07/2021	20:01	5508.40	Transducer	5509.97	5499.97	Alluvial
LLAO-4	01/07/2021	21:01	5508.39	Transducer	5509.97	5499.97	Alluvial
LLAO-4	01/07/2021	22:01	5508.40	Transducer	5509.97	5499.97	Alluvial
LLAO-4	01/07/2021	23:01	5508.40	Transducer	5509.97	5499.97	Alluvial
LLAO-4	01/08/2021	00:01	5508.40	Transducer	5509.97	5499.97	Alluvial
LLAO-4	01/08/2021	01:01	5508.40	Transducer	5509.97	5499.97	Alluvial
LLAO-4	01/08/2021	02:01	5508.39	Transducer	5509.97	5499.97	Alluvial
LLAO-4	01/08/2021	03:01	5508.40	Transducer	5509.97	5499.97	Alluvial
LLAO-4	01/08/2021	04:01	5508.40	Transducer	5509.97	5499.97	Alluvial
LLAO-4	01/08/2021	05:01	5508.40	Transducer	5509.97	5499.97	Alluvial
LLAO-4	01/08/2021	06:01	5508.40	Transducer	5509.97	5499.97	Alluvial
LLAO-4	01/08/2021	07:01	5508.39	Transducer	5509.97	5499.97	Alluvial
LLAO-4	01/08/2021	08:01	5508.40	Transducer	5509.97	5499.97	Alluvial
LLAO-4	01/08/2021	09:01	5508.39	Transducer	5509.97	5499.97	Alluvial
LLAO-4	01/08/2021	10:01	5508.40	Transducer	5509.97	5499.97	Alluvial
LLAO-4	01/08/2021	11:01	5508.39	Transducer	5509.97	5499.97	Alluvial
LLAO-4	01/08/2021	12:01	5508.40	Transducer	5509.97	5499.97	Alluvial
LLAO-4	01/08/2021	13:01	5508.41	Transducer	5509.97	5499.97	Alluvial
LLAO-4	01/08/2021	14:01	5508.41	Transducer	5509.97	5499.97	Alluvial
LLAO-4	01/08/2021	15:01	5508.40	Transducer	5509.97	5499.97	Alluvial
LLAO-4	01/08/2021	16:01	5508.40	Transducer	5509.97	5499.97	Alluvial
LLAO-4	01/08/2021	17:01	5508.40	Transducer	5509.97	5499.97	Alluvial
LLAO-4	01/08/2021	18:01	5508.41	Transducer	5509.97	5499.97	Alluvial
LLAO-4	01/08/2021	19:01	5508.40	Transducer	5509.97	5499.97	Alluvial
LLAO-4	01/08/2021	20:01	5508.40	Transducer	5509.97	5499.97	Alluvial
LLAO-4	01/08/2021	21:01	5508.41	Transducer	5509.97	5499.97	Alluvial
LLAO-4	01/08/2021	22:01	5508.41	Transducer	5509.97	5499.97	Alluvial
LLAO-4	01/08/2021	23:01	5508.41	Transducer	5509.97	5499.97	Alluvial
LLAO-4	01/09/2021	00:01	5508.41	Transducer	5509.97	5499.97	Alluvial
LLAO-4	01/09/2021	01:01	5508.41	Transducer	5509.97	5499.97	Alluvial

Location	Date	Time	Water Level (ft amsl)	Method	Top of Screen (ft amsl)	Bottom of Screen (ft amsl)	Zone
LLAO-4	01/09/2021	02:01	5508.41	Transducer	5509.97	5499.97	Alluvial
LLAO-4	01/09/2021	03:01	5508.42	Transducer	5509.97	5499.97	Alluvial
LLAO-4	01/09/2021	04:01	5508.41	Transducer	5509.97	5499.97	Alluvial
LLAO-4	01/09/2021	05:01	5508.41	Transducer	5509.97	5499.97	Alluvial
LLAO-4	01/09/2021	06:01	5508.41	Transducer	5509.97	5499.97	Alluvial
LLAO-4	01/09/2021	07:01	5508.41	Transducer	5509.97	5499.97	Alluvial
LLAO-4	01/09/2021	08:01	5508.41	Transducer	5509.97	5499.97	Alluvial
LLAO-4	01/09/2021	09:01	5508.41	Transducer	5509.97	5499.97	Alluvial
LLAO-4	01/09/2021	10:01	5508.41	Transducer	5509.97	5499.97	Alluvial
LLAO-4	01/09/2021	11:01	5508.42	Transducer	5509.97	5499.97	Alluvial
LLAO-4	01/09/2021	12:01	5508.41	Transducer	5509.97	5499.97	Alluvial
LLAO-4	01/09/2021	13:01	5508.42	Transducer	5509.97	5499.97	Alluvial
LLAO-4	01/09/2021	14:01	5508.42	Transducer	5509.97	5499.97	Alluvial
LLAO-4	01/09/2021	15:01	5508.42	Transducer	5509.97	5499.97	Alluvial
LLAO-4	01/09/2021	16:01	5508.42	Transducer	5509.97	5499.97	Alluvial
LLAO-4	01/09/2021	17:01	5508.41	Transducer	5509.97	5499.97	Alluvial
LLAO-4	01/09/2021	18:01	5508.41	Transducer	5509.97	5499.97	Alluvial
LLAO-4	01/09/2021	19:01	5508.42	Transducer	5509.97	5499.97	Alluvial
LLAO-4	01/09/2021	20:01	5508.42	Transducer	5509.97	5499.97	Alluvial
LLAO-4	01/09/2021	21:01	5508.41	Transducer	5509.97	5499.97	Alluvial
LLAO-4	01/09/2021	22:01	5508.41	Transducer	5509.97	5499.97	Alluvial
LLAO-4	01/09/2021	23:01	5508.41	Transducer	5509.97	5499.97	Alluvial
LLAO-4	01/10/2021	00:01	5508.42	Transducer	5509.97	5499.97	Alluvial
LLAO-4	01/10/2021	01:01	5508.42	Transducer	5509.97	5499.97	Alluvial
LLAO-4	01/10/2021	02:01	5508.41	Transducer	5509.97	5499.97	Alluvial
LLAO-4	01/10/2021	03:01	5508.41	Transducer	5509.97	5499.97	Alluvial
LLAO-4	01/10/2021	04:01	5508.41	Transducer	5509.97	5499.97	Alluvial
LLAO-4	01/10/2021	05:01	5508.42	Transducer	5509.97	5499.97	Alluvial
LLAO-4	01/10/2021	06:01	5508.41	Transducer	5509.97	5499.97	Alluvial
LLAO-4	01/10/2021	07:01	5508.41	Transducer	5509.97	5499.97	Alluvial
LLAO-4	01/10/2021	08:01	5508.42	Transducer	5509.97	5499.97	Alluvial
LLAO-4	01/10/2021	09:01	5508.41	Transducer	5509.97	5499.97	Alluvial
LLAO-4	01/10/2021	10:01	5508.41	Transducer	5509.97	5499.97	Alluvial
LLAO-4	01/10/2021	11:01	5508.42	Transducer	5509.97	5499.97	Alluvial
LLAO-4	01/10/2021	12:01	5508.42	Transducer	5509.97	5499.97	Alluvial
LLAO-4	01/10/2021	13:01	5508.42	Transducer	5509.97	5499.97	Alluvial
LLAO-4	01/10/2021	14:01	5508.42	Transducer	5509.97	5499.97	Alluvial
LLAO-4	01/10/2021	15:01	5508.42	Transducer	5509.97	5499.97	Alluvial
LLAO-4	01/10/2021	16:01	5508.42	Transducer	5509.97	5499.97	Alluvial
LLAO-4	01/10/2021	17:01	5508.42	Transducer	5509.97	5499.97	Alluvial
LLAO-4	01/10/2021	18:01	5508.42	Transducer	5509.97	5499.97	Alluvial
LLAO-4	01/10/2021	19:01	5508.42	Transducer	5509.97	5499.97	Alluvial
LLAO-4	01/10/2021	20:01	5508.42	Transducer	5509.97	5499.97	Alluvial
LLAO-4	01/10/2021	21:01	5508.43	Transducer	5509.97	5499.97	Alluvial
LLAO-4	01/10/2021	22:01	5508.42	Transducer	5509.97	5499.97	Alluvial

Location	Date	Time	Water Level (ft amsl)	Method	Top of Screen (ft amsl)	Bottom of Screen (ft amsl)	Zone
LLAO-4	01/10/2021	23:01	5508.42	Transducer	5509.97	5499.97	Alluvial
LLAO-4	01/11/2021	00:01	5508.42	Transducer	5509.97	5499.97	Alluvial
LLAO-4	01/11/2021	01:01	5508.42	Transducer	5509.97	5499.97	Alluvial
LLAO-4	01/11/2021	02:01	5508.42	Transducer	5509.97	5499.97	Alluvial
LLAO-4	01/11/2021	03:01	5508.41	Transducer	5509.97	5499.97	Alluvial
LLAO-4	01/11/2021	04:01	5508.42	Transducer	5509.97	5499.97	Alluvial
LLAO-4	01/11/2021	05:01	5508.42	Transducer	5509.97	5499.97	Alluvial
LLAO-4	01/11/2021	06:01	5508.42	Transducer	5509.97	5499.97	Alluvial
LLAO-4	01/11/2021	07:01	5508.42	Transducer	5509.97	5499.97	Alluvial
LLAO-4	01/11/2021	08:01	5508.42	Transducer	5509.97	5499.97	Alluvial
LLAO-4	01/11/2021	09:01	5508.42	Transducer	5509.97	5499.97	Alluvial
LLAO-4	01/11/2021	10:01	5508.42	Transducer	5509.97	5499.97	Alluvial
LLAO-4	01/11/2021	11:01	5508.43	Transducer	5509.97	5499.97	Alluvial
LLAO-4	01/11/2021	12:01	5508.43	Transducer	5509.97	5499.97	Alluvial
LLAO-4	01/11/2021	13:01	5508.43	Transducer	5509.97	5499.97	Alluvial
LLAO-4	01/11/2021	14:01	5508.43	Transducer	5509.97	5499.97	Alluvial
LLAO-4	01/11/2021	15:01	5508.43	Transducer	5509.97	5499.97	Alluvial
LLAO-4	01/11/2021	16:01	5508.43	Transducer	5509.97	5499.97	Alluvial
LLAO-4	01/11/2021	17:01	5508.43	Transducer	5509.97	5499.97	Alluvial
LLAO-4	01/11/2021	18:01	5508.43	Transducer	5509.97	5499.97	Alluvial
LLAO-4	01/11/2021	19:01	5508.43	Transducer	5509.97	5499.97	Alluvial
LLAO-4	01/11/2021	20:01	5508.44	Transducer	5509.97	5499.97	Alluvial
LLAO-4	01/11/2021	21:01	5508.43	Transducer	5509.97	5499.97	Alluvial
LLAO-4	01/11/2021	22:01	5508.43	Transducer	5509.97	5499.97	Alluvial
LLAO-4	01/11/2021	23:01	5508.43	Transducer	5509.97	5499.97	Alluvial
LLAO-4	01/12/2021	00:01	5508.43	Transducer	5509.97	5499.97	Alluvial
LLAO-4	01/12/2021	01:01	5508.43	Transducer	5509.97	5499.97	Alluvial
LLAO-4	01/12/2021	02:01	5508.43	Transducer	5509.97	5499.97	Alluvial
LLAO-4	01/12/2021	03:01	5508.43	Transducer	5509.97	5499.97	Alluvial
LLAO-4	01/12/2021	04:01	5508.43	Transducer	5509.97	5499.97	Alluvial
LLAO-4	01/12/2021	05:01	5508.43	Transducer	5509.97	5499.97	Alluvial
LLAO-4	01/12/2021	06:01	5508.43	Transducer	5509.97	5499.97	Alluvial
LLAO-4	01/12/2021	07:01	5508.43	Transducer	5509.97	5499.97	Alluvial
LLAO-4	01/12/2021	08:01	5508.43	Transducer	5509.97	5499.97	Alluvial
LLAO-4	01/12/2021	09:01	5508.43	Transducer	5509.97	5499.97	Alluvial
LLAO-4	01/12/2021	10:01	5508.43	Transducer	5509.97	5499.97	Alluvial
LLAO-4	01/12/2021	11:01	5508.43	Transducer	5509.97	5499.97	Alluvial
LLAO-4	01/12/2021	12:01	5508.43	Transducer	5509.97	5499.97	Alluvial
LLAO-4	01/12/2021	13:01	5508.44	Transducer	5509.97	5499.97	Alluvial
LLAO-4	01/12/2021	14:01	5508.43	Transducer	5509.97	5499.97	Alluvial
LLAO-4	01/12/2021	15:01	5508.43	Transducer	5509.97	5499.97	Alluvial
LLAO-4	01/12/2021	16:01	5508.44	Transducer	5509.97	5499.97	Alluvial
LLAO-4	01/12/2021	17:01	5508.44	Transducer	5509.97	5499.97	Alluvial
LLAO-4	01/12/2021	18:01	5508.44	Transducer	5509.97	5499.97	Alluvial
LLAO-4	01/12/2021	19:01	5508.44	Transducer	5509.97	5499.97	Alluvial

Location	Date	Time	Water Level (ft amsl)	Method	Top of Screen (ft amsl)	Bottom of Screen (ft amsl)	Zone
LLAO-4	01/12/2021	20:01	5508.44	Transducer	5509.97	5499.97	Alluvial
LLAO-4	01/12/2021	21:01	5508.43	Transducer	5509.97	5499.97	Alluvial
LLAO-4	01/12/2021	22:01	5508.43	Transducer	5509.97	5499.97	Alluvial
LLAO-4	01/12/2021	23:01	5508.44	Transducer	5509.97	5499.97	Alluvial
LLAO-4	01/13/2021	00:01	5508.44	Transducer	5509.97	5499.97	Alluvial
LLAO-4	01/13/2021	01:01	5508.44	Transducer	5509.97	5499.97	Alluvial
LLAO-4	01/13/2021	02:01	5508.44	Transducer	5509.97	5499.97	Alluvial
LLAO-4	01/13/2021	03:01	5508.43	Transducer	5509.97	5499.97	Alluvial
LLAO-4	01/13/2021	04:01	5508.44	Transducer	5509.97	5499.97	Alluvial
LLAO-4	01/13/2021	05:01	5508.44	Transducer	5509.97	5499.97	Alluvial
LLAO-4	01/13/2021	06:01	5508.44	Transducer	5509.97	5499.97	Alluvial
LLAO-4	01/13/2021	07:01	5508.44	Transducer	5509.97	5499.97	Alluvial
LLAO-4	01/13/2021	08:01	5508.44	Transducer	5509.97	5499.97	Alluvial
LLAO-4	01/13/2021	09:01	5508.44	Transducer	5509.97	5499.97	Alluvial
LLAO-4	01/13/2021	10:01	5508.44	Transducer	5509.97	5499.97	Alluvial
LLAO-4	01/13/2021	11:01	5508.44	Transducer	5509.97	5499.97	Alluvial
LLAO-4	01/13/2021	12:01	5508.45	Transducer	5509.97	5499.97	Alluvial
LLAO-4	01/13/2021	13:01	5508.44	Transducer	5509.97	5499.97	Alluvial
LLAO-4	01/13/2021	14:01	5508.45	Transducer	5509.97	5499.97	Alluvial
LLAO-4	01/13/2021	15:01	5508.45	Transducer	5509.97	5499.97	Alluvial
LLAO-4	01/13/2021	16:01	5508.45	Transducer	5509.97	5499.97	Alluvial
LLAO-4	01/13/2021	17:01	5508.45	Transducer	5509.97	5499.97	Alluvial
LLAO-4	01/13/2021	18:01	5508.45	Transducer	5509.97	5499.97	Alluvial
LLAO-4	01/13/2021	19:01	5508.45	Transducer	5509.97	5499.97	Alluvial
LLAO-4	01/13/2021	20:01	5508.45	Transducer	5509.97	5499.97	Alluvial
LLAO-4	01/13/2021	21:01	5508.45	Transducer	5509.97	5499.97	Alluvial
LLAO-4	01/13/2021	22:01	5508.45	Transducer	5509.97	5499.97	Alluvial
LLAO-4	01/13/2021	23:01	5508.44	Transducer	5509.97	5499.97	Alluvial
LLAO-4	01/14/2021	00:01	5508.45	Transducer	5509.97	5499.97	Alluvial
LLAO-4	01/14/2021	01:01	5508.45	Transducer	5509.97	5499.97	Alluvial
LLAO-4	01/14/2021	02:01	5508.45	Transducer	5509.97	5499.97	Alluvial
LLAO-4	01/14/2021	03:01	5508.45	Transducer	5509.97	5499.97	Alluvial
LLAO-4	01/14/2021	04:01	5508.45	Transducer	5509.97	5499.97	Alluvial
LLAO-4	01/14/2021	05:01	5508.45	Transducer	5509.97	5499.97	Alluvial
LLAO-4	01/14/2021	06:01	5508.45	Transducer	5509.97	5499.97	Alluvial
LLAO-4	01/14/2021	07:01	5508.45	Transducer	5509.97	5499.97	Alluvial
LLAO-4	01/14/2021	08:01	5508.45	Transducer	5509.97	5499.97	Alluvial
LLAO-4	01/14/2021	09:01	5508.45	Transducer	5509.97	5499.97	Alluvial
LLAO-4	01/14/2021	10:01	5508.44	Transducer	5509.97	5499.97	Alluvial
LLAO-4	01/14/2021	11:01	5508.46	Transducer	5509.97	5499.97	Alluvial
LLAO-4	01/14/2021	12:01	5508.46	Transducer	5509.97	5499.97	Alluvial
LLAO-4	01/14/2021	13:01	5508.46	Transducer	5509.97	5499.97	Alluvial
LLAO-4	01/14/2021	14:01	5508.46	Transducer	5509.97	5499.97	Alluvial
LLAO-4	01/14/2021	15:01	5508.45	Transducer	5509.97	5499.97	Alluvial
LLAO-4	01/14/2021	16:01	5508.46	Transducer	5509.97	5499.97	Alluvial

Location	Date	Time	Water Level (ft amsl)	Method	Top of Screen (ft amsl)	Bottom of Screen (ft amsl)	Zone
LLAO-4	01/14/2021	17:01	5508.46	Transducer	5509.97	5499.97	Alluvial
LLAO-4	01/14/2021	18:01	5508.46	Transducer	5509.97	5499.97	Alluvial
LLAO-4	01/14/2021	19:01	5508.45	Transducer	5509.97	5499.97	Alluvial
LLAO-4	01/14/2021	20:01	5508.45	Transducer	5509.97	5499.97	Alluvial
LLAO-4	01/14/2021	21:01	5508.45	Transducer	5509.97	5499.97	Alluvial
LLAO-4	01/14/2021	22:01	5508.45	Transducer	5509.97	5499.97	Alluvial
LLAO-4	01/14/2021	23:01	5508.45	Transducer	5509.97	5499.97	Alluvial
LLAO-4	01/15/2021	00:01	5508.45	Transducer	5509.97	5499.97	Alluvial
LLAO-4	01/15/2021	01:01	5508.45	Transducer	5509.97	5499.97	Alluvial
LLAO-4	01/15/2021	02:01	5508.45	Transducer	5509.97	5499.97	Alluvial
LLAO-4	01/15/2021	03:01	5508.46	Transducer	5509.97	5499.97	Alluvial
LLAO-4	01/15/2021	04:01	5508.46	Transducer	5509.97	5499.97	Alluvial
LLAO-4	01/15/2021	05:01	5508.45	Transducer	5509.97	5499.97	Alluvial
LLAO-4	01/15/2021	06:01	5508.45	Transducer	5509.97	5499.97	Alluvial
LLAO-4	01/15/2021	07:01	5508.46	Transducer	5509.97	5499.97	Alluvial
LLAO-4	01/15/2021	08:01	5508.46	Transducer	5509.97	5499.97	Alluvial
LLAO-4	01/15/2021	09:01	5508.45	Transducer	5509.97	5499.97	Alluvial
LLAO-4	01/15/2021	10:01	5508.46	Transducer	5509.97	5499.97	Alluvial
LLAO-4	01/15/2021	11:01	5508.46	Transducer	5509.97	5499.97	Alluvial
LLAO-4	01/15/2021	12:01	5508.46	Transducer	5509.97	5499.97	Alluvial
LLAO-4	01/15/2021	13:01	5508.46	Transducer	5509.97	5499.97	Alluvial
LLAO-4	01/15/2021	14:01	5508.47	Transducer	5509.97	5499.97	Alluvial
LLAO-4	01/15/2021	15:01	5508.46	Transducer	5509.97	5499.97	Alluvial
LLAO-4	01/15/2021	16:01	5508.46	Transducer	5509.97	5499.97	Alluvial
LLAO-4	01/15/2021	17:01	5508.47	Transducer	5509.97	5499.97	Alluvial
LLAO-4	01/15/2021	18:01	5508.47	Transducer	5509.97	5499.97	Alluvial
LLAO-4	01/15/2021	19:01	5508.46	Transducer	5509.97	5499.97	Alluvial
LLAO-4	01/15/2021	20:01	5508.46	Transducer	5509.97	5499.97	Alluvial
LLAO-4	01/15/2021	21:01	5508.46	Transducer	5509.97	5499.97	Alluvial
LLAO-4	01/15/2021	22:01	5508.47	Transducer	5509.97	5499.97	Alluvial
LLAO-4	01/15/2021	23:01	5508.47	Transducer	5509.97	5499.97	Alluvial
LLAO-4	01/16/2021	00:01	5508.46	Transducer	5509.97	5499.97	Alluvial
LLAO-4	01/16/2021	01:01	5508.46	Transducer	5509.97	5499.97	Alluvial
LLAO-4	01/16/2021	02:01	5508.47	Transducer	5509.97	5499.97	Alluvial
LLAO-4	01/16/2021	03:01	5508.47	Transducer	5509.97	5499.97	Alluvial
LLAO-4	01/16/2021	04:01	5508.47	Transducer	5509.97	5499.97	Alluvial
LLAO-4	01/16/2021	05:01	5508.46	Transducer	5509.97	5499.97	Alluvial
LLAO-4	01/16/2021	06:01	5508.47	Transducer	5509.97	5499.97	Alluvial
LLAO-4	01/16/2021	07:01	5508.47	Transducer	5509.97	5499.97	Alluvial
LLAO-4	01/16/2021	08:01	5508.47	Transducer	5509.97	5499.97	Alluvial
LLAO-4	01/16/2021	09:01	5508.47	Transducer	5509.97	5499.97	Alluvial
LLAO-4	01/16/2021	10:01	5508.47	Transducer	5509.97	5499.97	Alluvial
LLAO-4	01/16/2021	11:01	5508.46	Transducer	5509.97	5499.97	Alluvial
LLAO-4	01/16/2021	12:01	5508.47	Transducer	5509.97	5499.97	Alluvial
LLAO-4	01/16/2021	13:01	5508.48	Transducer	5509.97	5499.97	Alluvial

Location	Date	Time	Water Level (ft amsl)	Method	Top of Screen (ft amsl)	Bottom of Screen (ft amsl)	Zone
LLAO-4	01/16/2021	14:01	5508.47	Transducer	5509.97	5499.97	Alluvial
LLAO-4	01/16/2021	15:01	5508.47	Transducer	5509.97	5499.97	Alluvial
LLAO-4	01/16/2021	16:01	5508.48	Transducer	5509.97	5499.97	Alluvial
LLAO-4	01/16/2021	17:01	5508.47	Transducer	5509.97	5499.97	Alluvial
LLAO-4	01/16/2021	18:01	5508.47	Transducer	5509.97	5499.97	Alluvial
LLAO-4	01/16/2021	19:01	5508.47	Transducer	5509.97	5499.97	Alluvial
LLAO-4	01/16/2021	20:01	5508.47	Transducer	5509.97	5499.97	Alluvial
LLAO-4	01/16/2021	21:01	5508.47	Transducer	5509.97	5499.97	Alluvial
LLAO-4	01/16/2021	22:01	5508.47	Transducer	5509.97	5499.97	Alluvial
LLAO-4	01/16/2021	23:01	5508.48	Transducer	5509.97	5499.97	Alluvial
LLAO-4	01/17/2021	00:01	5508.47	Transducer	5509.97	5499.97	Alluvial
LLAO-4	01/17/2021	01:01	5508.47	Transducer	5509.97	5499.97	Alluvial
LLAO-4	01/17/2021	02:01	5508.48	Transducer	5509.97	5499.97	Alluvial
LLAO-4	01/17/2021	03:01	5508.48	Transducer	5509.97	5499.97	Alluvial
LLAO-4	01/17/2021	04:01	5508.47	Transducer	5509.97	5499.97	Alluvial
LLAO-4	01/17/2021	05:01	5508.47	Transducer	5509.97	5499.97	Alluvial
LLAO-4	01/17/2021	06:01	5508.47	Transducer	5509.97	5499.97	Alluvial
LLAO-4	01/17/2021	07:01	5508.48	Transducer	5509.97	5499.97	Alluvial
LLAO-4	01/17/2021	08:01	5508.48	Transducer	5509.97	5499.97	Alluvial
LLAO-4	01/17/2021	09:01	5508.47	Transducer	5509.97	5499.97	Alluvial
LLAO-4	01/17/2021	10:01	5508.48	Transducer	5509.97	5499.97	Alluvial
LLAO-4	01/17/2021	11:01	5508.48	Transducer	5509.97	5499.97	Alluvial
LLAO-4	01/17/2021	12:01	5508.48	Transducer	5509.97	5499.97	Alluvial
LLAO-4	01/17/2021	13:01	5508.48	Transducer	5509.97	5499.97	Alluvial
LLAO-4	01/17/2021	14:01	5508.48	Transducer	5509.97	5499.97	Alluvial
LLAO-4	01/17/2021	15:01	5508.48	Transducer	5509.97	5499.97	Alluvial
LLAO-4	01/17/2021	16:01	5508.48	Transducer	5509.97	5499.97	Alluvial
LLAO-4	01/17/2021	17:01	5508.48	Transducer	5509.97	5499.97	Alluvial
LLAO-4	01/17/2021	18:01	5508.49	Transducer	5509.97	5499.97	Alluvial
LLAO-4	01/17/2021	19:01	5508.48	Transducer	5509.97	5499.97	Alluvial
LLAO-4	01/17/2021	20:01	5508.48	Transducer	5509.97	5499.97	Alluvial
LLAO-4	01/17/2021	21:01	5508.48	Transducer	5509.97	5499.97	Alluvial
LLAO-4	01/17/2021	22:01	5508.49	Transducer	5509.97	5499.97	Alluvial
LLAO-4	01/17/2021	23:01	5508.49	Transducer	5509.97	5499.97	Alluvial
LLAO-4	01/18/2021	00:01	5508.49	Transducer	5509.97	5499.97	Alluvial
LLAO-4	01/18/2021	01:01	5508.49	Transducer	5509.97	5499.97	Alluvial
LLAO-4	01/18/2021	02:01	5508.49	Transducer	5509.97	5499.97	Alluvial
LLAO-4	01/18/2021	03:01	5508.48	Transducer	5509.97	5499.97	Alluvial
LLAO-4	01/18/2021	04:01	5508.49	Transducer	5509.97	5499.97	Alluvial
LLAO-4	01/18/2021	05:01	5508.49	Transducer	5509.97	5499.97	Alluvial
LLAO-4	01/18/2021	06:01	5508.49	Transducer	5509.97	5499.97	Alluvial
LLAO-4	01/18/2021	07:01	5508.49	Transducer	5509.97	5499.97	Alluvial
LLAO-4	01/18/2021	08:01	5508.49	Transducer	5509.97	5499.97	Alluvial
LLAO-4	01/18/2021	09:01	5508.49	Transducer	5509.97	5499.97	Alluvial
LLAO-4	01/18/2021	10:01	5508.49	Transducer	5509.97	5499.97	Alluvial

Location	Date	Time	Water Level (ft amsl)	Method	Top of Screen (ft amsl)	Bottom of Screen (ft amsl)	Zone
LLAO-4	01/18/2021	11:01	5508.49	Transducer	5509.97	5499.97	Alluvial
LLAO-4	01/18/2021	12:01	5508.50	Transducer	5509.97	5499.97	Alluvial
LLAO-4	01/18/2021	13:01	5508.49	Transducer	5509.97	5499.97	Alluvial
LLAO-4	01/18/2021	14:01	5508.50	Transducer	5509.97	5499.97	Alluvial
LLAO-4	01/18/2021	15:01	5508.50	Transducer	5509.97	5499.97	Alluvial
LLAO-4	01/18/2021	16:01	5508.50	Transducer	5509.97	5499.97	Alluvial
LLAO-4	01/18/2021	17:01	5508.50	Transducer	5509.97	5499.97	Alluvial
LLAO-4	01/18/2021	18:01	5508.49	Transducer	5509.97	5499.97	Alluvial
LLAO-4	01/18/2021	19:01	5508.49	Transducer	5509.97	5499.97	Alluvial
LLAO-4	01/18/2021	20:01	5508.49	Transducer	5509.97	5499.97	Alluvial
LLAO-4	01/18/2021	21:01	5508.49	Transducer	5509.97	5499.97	Alluvial
LLAO-4	01/18/2021	22:01	5508.49	Transducer	5509.97	5499.97	Alluvial
LLAO-4	01/18/2021	23:01	5508.49	Transducer	5509.97	5499.97	Alluvial
LLAO-4	01/19/2021	00:01	5508.49	Transducer	5509.97	5499.97	Alluvial
LLAO-4	01/19/2021	01:01	5508.49	Transducer	5509.97	5499.97	Alluvial
LLAO-4	01/19/2021	02:01	5508.49	Transducer	5509.97	5499.97	Alluvial
LLAO-4	01/19/2021	03:01	5508.49	Transducer	5509.97	5499.97	Alluvial
LLAO-4	01/19/2021	04:01	5508.49	Transducer	5509.97	5499.97	Alluvial
LLAO-4	01/19/2021	05:01	5508.49	Transducer	5509.97	5499.97	Alluvial
LLAO-4	01/19/2021	06:01	5508.49	Transducer	5509.97	5499.97	Alluvial
LLAO-4	01/19/2021	07:01	5508.49	Transducer	5509.97	5499.97	Alluvial
LLAO-4	01/19/2021	08:01	5508.48	Transducer	5509.97	5499.97	Alluvial
LLAO-4	01/19/2021	09:01	5508.48	Transducer	5509.97	5499.97	Alluvial
LLAO-4	01/19/2021	10:01	5508.47	Transducer	5509.97	5499.97	Alluvial
LLAO-4	01/19/2021	11:01	5508.48	Transducer	5509.97	5499.97	Alluvial
LLAO-4	01/19/2021	12:01	5508.48	Transducer	5509.97	5499.97	Alluvial
LLAO-4	01/19/2021	13:01	5508.48	Transducer	5509.97	5499.97	Alluvial
LLAO-4	01/19/2021	14:01	5508.49	Transducer	5509.97	5499.97	Alluvial
LLAO-4	01/19/2021	15:01	5508.49	Transducer	5509.97	5499.97	Alluvial
LLAO-4	01/19/2021	16:01	5508.48	Transducer	5509.97	5499.97	Alluvial
LLAO-4	01/19/2021	17:01	5508.49	Transducer	5509.97	5499.97	Alluvial
LLAO-4	01/19/2021	18:01	5508.49	Transducer	5509.97	5499.97	Alluvial
LLAO-4	01/19/2021	19:01	5508.48	Transducer	5509.97	5499.97	Alluvial
LLAO-4	01/19/2021	20:01	5508.48	Transducer	5509.97	5499.97	Alluvial
LLAO-4	01/19/2021	21:01	5508.49	Transducer	5509.97	5499.97	Alluvial
LLAO-4	01/19/2021	22:01	5508.49	Transducer	5509.97	5499.97	Alluvial
LLAO-4	01/19/2021	23:01	5508.49	Transducer	5509.97	5499.97	Alluvial
LLAO-4	01/20/2021	00:01	5508.49	Transducer	5509.97	5499.97	Alluvial
LLAO-4	01/20/2021	01:01	5508.50	Transducer	5509.97	5499.97	Alluvial
LLAO-4	01/20/2021	02:01	5508.49	Transducer	5509.97	5499.97	Alluvial
LLAO-4	01/20/2021	03:01	5508.50	Transducer	5509.97	5499.97	Alluvial
LLAO-4	01/20/2021	04:01	5508.49	Transducer	5509.97	5499.97	Alluvial
LLAO-4	01/20/2021	05:01	5508.49	Transducer	5509.97	5499.97	Alluvial
LLAO-4	01/20/2021	06:01	5508.50	Transducer	5509.97	5499.97	Alluvial
LLAO-4	01/20/2021	07:01	5508.50	Transducer	5509.97	5499.97	Alluvial

Location	Date	Time	Water Level (ft amsl)	Method	Top of Screen (ft amsl)	Bottom of Screen (ft amsl)	Zone
LLAO-4	01/20/2021	08:01	5508.49	Transducer	5509.97	5499.97	Alluvial
LLAO-4	01/20/2021	09:01	5508.49	Transducer	5509.97	5499.97	Alluvial
LLAO-4	01/20/2021	10:01	5508.50	Transducer	5509.97	5499.97	Alluvial
LLAO-4	01/20/2021	11:01	5508.50	Transducer	5509.97	5499.97	Alluvial
LLAO-4	01/20/2021	12:01	5508.50	Transducer	5509.97	5499.97	Alluvial
LLAO-4	01/20/2021	13:01	5508.50	Transducer	5509.97	5499.97	Alluvial
LLAO-4	01/20/2021	14:01	5508.50	Transducer	5509.97	5499.97	Alluvial
LLAO-4	01/20/2021	15:01	5508.51	Transducer	5509.97	5499.97	Alluvial
LLAO-4	01/20/2021	16:01	5508.50	Transducer	5509.97	5499.97	Alluvial
LLAO-4	01/20/2021	17:01	5508.50	Transducer	5509.97	5499.97	Alluvial
LLAO-4	01/20/2021	18:01	5508.50	Transducer	5509.97	5499.97	Alluvial
LLAO-4	01/20/2021	19:01	5508.51	Transducer	5509.97	5499.97	Alluvial
LLAO-4	01/20/2021	20:01	5508.50	Transducer	5509.97	5499.97	Alluvial
LLAO-4	01/20/2021	21:01	5508.50	Transducer	5509.97	5499.97	Alluvial
LLAO-4	01/20/2021	22:01	5508.50	Transducer	5509.97	5499.97	Alluvial
LLAO-4	01/20/2021	23:01	5508.50	Transducer	5509.97	5499.97	Alluvial
LLAO-4	01/21/2021	00:01	5508.51	Transducer	5509.97	5499.97	Alluvial
LLAO-4	01/21/2021	01:01	5508.51	Transducer	5509.97	5499.97	Alluvial
LLAO-4	01/21/2021	02:01	5508.50	Transducer	5509.97	5499.97	Alluvial
LLAO-4	01/21/2021	03:01	5508.51	Transducer	5509.97	5499.97	Alluvial
LLAO-4	01/21/2021	04:01	5508.50	Transducer	5509.97	5499.97	Alluvial
LLAO-4	01/21/2021	05:01	5508.50	Transducer	5509.97	5499.97	Alluvial
LLAO-4	01/21/2021	06:01	5508.50	Transducer	5509.97	5499.97	Alluvial
LLAO-4	01/21/2021	07:01	5508.51	Transducer	5509.97	5499.97	Alluvial
LLAO-4	01/21/2021	08:01	5508.51	Transducer	5509.97	5499.97	Alluvial
LLAO-4	01/21/2021	09:01	5508.51	Transducer	5509.97	5499.97	Alluvial
LLAO-4	01/21/2021	10:01	5508.51	Transducer	5509.97	5499.97	Alluvial
LLAO-4	01/21/2021	11:01	5508.51	Transducer	5509.97	5499.97	Alluvial
LLAO-4	01/21/2021	12:01	5508.52	Transducer	5509.97	5499.97	Alluvial
LLAO-4	01/21/2021	13:01	5508.51	Transducer	5509.97	5499.97	Alluvial
LLAO-4	01/21/2021	14:01	5508.51	Transducer	5509.97	5499.97	Alluvial
LLAO-4	01/21/2021	15:01	5508.51	Transducer	5509.97	5499.97	Alluvial
LLAO-4	01/21/2021	16:01	5508.51	Transducer	5509.97	5499.97	Alluvial
LLAO-4	01/21/2021	17:01	5508.51	Transducer	5509.97	5499.97	Alluvial
LLAO-4	01/21/2021	18:01	5508.52	Transducer	5509.97	5499.97	Alluvial
LLAO-4	01/21/2021	19:01	5508.52	Transducer	5509.97	5499.97	Alluvial
LLAO-4	01/21/2021	20:01	5508.51	Transducer	5509.97	5499.97	Alluvial
LLAO-4	01/21/2021	21:01	5508.51	Transducer	5509.97	5499.97	Alluvial
LLAO-4	01/21/2021	22:01	5508.51	Transducer	5509.97	5499.97	Alluvial
LLAO-4	01/21/2021	23:01	5508.51	Transducer	5509.97	5499.97	Alluvial
LLAO-4	01/22/2021	00:01	5508.52	Transducer	5509.97	5499.97	Alluvial
LLAO-4	01/22/2021	01:01	5508.51	Transducer	5509.97	5499.97	Alluvial
LLAO-4	01/22/2021	02:01	5508.51	Transducer	5509.97	5499.97	Alluvial
LLAO-4	01/22/2021	03:01	5508.52	Transducer	5509.97	5499.97	Alluvial
LLAO-4	01/22/2021	04:01	5508.52	Transducer	5509.97	5499.97	Alluvial

Location	Date	Time	Water Level (ft amsl)	Method	Top of Screen (ft amsl)	Bottom of Screen (ft amsl)	Zone
LLAO-4	01/22/2021	05:01	5508.52	Transducer	5509.97	5499.97	Alluvial
LLAO-4	01/22/2021	06:01	5508.51	Transducer	5509.97	5499.97	Alluvial
LLAO-4	01/22/2021	07:01	5508.51	Transducer	5509.97	5499.97	Alluvial
LLAO-4	01/22/2021	08:01	5508.51	Transducer	5509.97	5499.97	Alluvial
LLAO-4	01/22/2021	09:01	5508.52	Transducer	5509.97	5499.97	Alluvial
LLAO-4	01/22/2021	10:01	5508.52	Transducer	5509.97	5499.97	Alluvial
LLAO-4	01/22/2021	11:01	5508.52	Transducer	5509.97	5499.97	Alluvial
LLAO-4	01/22/2021	12:01	5508.52	Transducer	5509.97	5499.97	Alluvial
LLAO-4	01/22/2021	13:01	5508.52	Transducer	5509.97	5499.97	Alluvial
LLAO-4	01/22/2021	14:01	5508.52	Transducer	5509.97	5499.97	Alluvial
LLAO-4	01/22/2021	15:01	5508.52	Transducer	5509.97	5499.97	Alluvial
LLAO-4	01/22/2021	16:01	5508.52	Transducer	5509.97	5499.97	Alluvial
LLAO-4	01/22/2021	17:01	5508.52	Transducer	5509.97	5499.97	Alluvial
LLAO-4	01/22/2021	18:01	5508.52	Transducer	5509.97	5499.97	Alluvial
LLAO-4	01/22/2021	19:01	5508.53	Transducer	5509.97	5499.97	Alluvial
LLAO-4	01/22/2021	20:01	5508.52	Transducer	5509.97	5499.97	Alluvial
LLAO-4	01/22/2021	21:01	5508.52	Transducer	5509.97	5499.97	Alluvial
LLAO-4	01/22/2021	22:01	5508.52	Transducer	5509.97	5499.97	Alluvial
LLAO-4	01/22/2021	23:01	5508.53	Transducer	5509.97	5499.97	Alluvial
LLAO-4	01/23/2021	00:01	5508.53	Transducer	5509.97	5499.97	Alluvial
LLAO-4	01/23/2021	01:01	5508.53	Transducer	5509.97	5499.97	Alluvial
LLAO-4	01/23/2021	02:01	5508.52	Transducer	5509.97	5499.97	Alluvial
LLAO-4	01/23/2021	03:01	5508.53	Transducer	5509.97	5499.97	Alluvial
LLAO-4	01/23/2021	04:01	5508.53	Transducer	5509.97	5499.97	Alluvial
LLAO-4	01/23/2021	05:01	5508.53	Transducer	5509.97	5499.97	Alluvial
LLAO-4	01/23/2021	06:01	5508.53	Transducer	5509.97	5499.97	Alluvial
LLAO-4	01/23/2021	07:01	5508.53	Transducer	5509.97	5499.97	Alluvial
LLAO-4	01/23/2021	08:01	5508.53	Transducer	5509.97	5499.97	Alluvial
LLAO-4	01/23/2021	09:01	5508.53	Transducer	5509.97	5499.97	Alluvial
LLAO-4	01/23/2021	10:01	5508.53	Transducer	5509.97	5499.97	Alluvial
LLAO-4	01/23/2021	11:01	5508.53	Transducer	5509.97	5499.97	Alluvial
LLAO-4	01/23/2021	12:01	5508.53	Transducer	5509.97	5499.97	Alluvial
LLAO-4	01/23/2021	13:01	5508.53	Transducer	5509.97	5499.97	Alluvial
LLAO-4	01/23/2021	14:01	5508.53	Transducer	5509.97	5499.97	Alluvial
LLAO-4	01/23/2021	15:01	5508.53	Transducer	5509.97	5499.97	Alluvial
LLAO-4	01/23/2021	16:01	5508.53	Transducer	5509.97	5499.97	Alluvial
LLAO-4	01/23/2021	17:01	5508.53	Transducer	5509.97	5499.97	Alluvial
LLAO-4	01/23/2021	18:01	5508.53	Transducer	5509.97	5499.97	Alluvial
LLAO-4	01/23/2021	19:01	5508.53	Transducer	5509.97	5499.97	Alluvial
LLAO-4	01/23/2021	20:01	5508.53	Transducer	5509.97	5499.97	Alluvial
LLAO-4	01/23/2021	21:01	5508.54	Transducer	5509.97	5499.97	Alluvial
LLAO-4	01/23/2021	22:01	5508.53	Transducer	5509.97	5499.97	Alluvial
LLAO-4	01/23/2021	23:01	5508.53	Transducer	5509.97	5499.97	Alluvial
LLAO-4	01/24/2021	00:01	5508.53	Transducer	5509.97	5499.97	Alluvial
LLAO-4	01/24/2021	01:01	5508.54	Transducer	5509.97	5499.97	Alluvial

Location	Date	Time	Water Level (ft amsl)	Method	Top of Screen (ft amsl)	Bottom of Screen (ft amsl)	Zone
LLAO-4	01/24/2021	02:01	5508.54	Transducer	5509.97	5499.97	Alluvial
LLAO-4	01/24/2021	03:01	5508.53	Transducer	5509.97	5499.97	Alluvial
LLAO-4	01/24/2021	04:01	5508.54	Transducer	5509.97	5499.97	Alluvial
LLAO-4	01/24/2021	05:01	5508.54	Transducer	5509.97	5499.97	Alluvial
LLAO-4	01/24/2021	06:01	5508.54	Transducer	5509.97	5499.97	Alluvial
LLAO-4	01/24/2021	07:01	5508.53	Transducer	5509.97	5499.97	Alluvial
LLAO-4	01/24/2021	08:01	5508.53	Transducer	5509.97	5499.97	Alluvial
LLAO-4	01/24/2021	09:01	5508.53	Transducer	5509.97	5499.97	Alluvial
LLAO-4	01/24/2021	10:01	5508.54	Transducer	5509.97	5499.97	Alluvial
LLAO-4	01/24/2021	11:01	5508.54	Transducer	5509.97	5499.97	Alluvial
LLAO-4	01/24/2021	12:01	5508.54	Transducer	5509.97	5499.97	Alluvial
LLAO-4	01/24/2021	13:01	5508.54	Transducer	5509.97	5499.97	Alluvial
LLAO-4	01/24/2021	14:01	5508.55	Transducer	5509.97	5499.97	Alluvial
LLAO-4	01/24/2021	15:01	5508.54	Transducer	5509.97	5499.97	Alluvial
LLAO-4	01/24/2021	16:01	5508.55	Transducer	5509.97	5499.97	Alluvial
LLAO-4	01/24/2021	17:01	5508.55	Transducer	5509.97	5499.97	Alluvial
LLAO-4	01/24/2021	18:01	5508.55	Transducer	5509.97	5499.97	Alluvial
LLAO-4	01/24/2021	19:01	5508.54	Transducer	5509.97	5499.97	Alluvial
LLAO-4	01/24/2021	20:01	5508.55	Transducer	5509.97	5499.97	Alluvial
LLAO-4	01/24/2021	21:01	5508.54	Transducer	5509.97	5499.97	Alluvial
LLAO-4	01/24/2021	22:01	5508.54	Transducer	5509.97	5499.97	Alluvial
LLAO-4	01/24/2021	23:01	5508.54	Transducer	5509.97	5499.97	Alluvial
LLAO-4	01/25/2021	00:01	5508.54	Transducer	5509.97	5499.97	Alluvial
LLAO-4	01/25/2021	01:01	5508.55	Transducer	5509.97	5499.97	Alluvial
LLAO-4	01/25/2021	02:01	5508.54	Transducer	5509.97	5499.97	Alluvial
LLAO-4	01/25/2021	03:01	5508.54	Transducer	5509.97	5499.97	Alluvial
LLAO-4	01/25/2021	04:01	5508.54	Transducer	5509.97	5499.97	Alluvial
LLAO-4	01/25/2021	05:01	5508.55	Transducer	5509.97	5499.97	Alluvial
LLAO-4	01/25/2021	06:01	5508.54	Transducer	5509.97	5499.97	Alluvial
LLAO-4	01/25/2021	07:01	5508.55	Transducer	5509.97	5499.97	Alluvial
LLAO-4	01/25/2021	08:01	5508.55	Transducer	5509.97	5499.97	Alluvial
LLAO-4	01/25/2021	09:01	5508.55	Transducer	5509.97	5499.97	Alluvial
LLAO-4	01/25/2021	10:01	5508.55	Transducer	5509.97	5499.97	Alluvial
LLAO-4	01/25/2021	11:01	5508.55	Transducer	5509.97	5499.97	Alluvial
LLAO-4	01/25/2021	12:01	5508.55	Transducer	5509.97	5499.97	Alluvial
LLAO-4	01/25/2021	13:01	5508.55	Transducer	5509.97	5499.97	Alluvial
LLAO-4	01/25/2021	14:01	5508.55	Transducer	5509.97	5499.97	Alluvial
LLAO-4	01/25/2021	15:01	5508.55	Transducer	5509.97	5499.97	Alluvial
LLAO-4	01/25/2021	16:01	5508.55	Transducer	5509.97	5499.97	Alluvial
LLAO-4	01/25/2021	17:01	5508.55	Transducer	5509.97	5499.97	Alluvial
LLAO-4	01/25/2021	18:01	5508.55	Transducer	5509.97	5499.97	Alluvial
LLAO-4	01/25/2021	19:01	5508.55	Transducer	5509.97	5499.97	Alluvial
LLAO-4	01/25/2021	20:01	5508.55	Transducer	5509.97	5499.97	Alluvial
LLAO-4	01/25/2021	21:01	5508.55	Transducer	5509.97	5499.97	Alluvial
LLAO-4	01/25/2021	22:01	5508.55	Transducer	5509.97	5499.97	Alluvial

Location	Date	Time	Water Level (ft amsl)	Method	Top of Screen (ft amsl)	Bottom of Screen (ft amsl)	Zone
LLAO-4	01/25/2021	23:01	5508.55	Transducer	5509.97	5499.97	Alluvial
LLAO-4	01/26/2021	00:01	5508.55	Transducer	5509.97	5499.97	Alluvial
LLAO-4	01/26/2021	01:01	5508.56	Transducer	5509.97	5499.97	Alluvial
LLAO-4	01/26/2021	02:01	5508.56	Transducer	5509.97	5499.97	Alluvial
LLAO-4	01/26/2021	03:01	5508.55	Transducer	5509.97	5499.97	Alluvial
LLAO-4	01/26/2021	04:01	5508.56	Transducer	5509.97	5499.97	Alluvial
LLAO-4	01/26/2021	05:01	5508.55	Transducer	5509.97	5499.97	Alluvial
LLAO-4	01/26/2021	06:01	5508.55	Transducer	5509.97	5499.97	Alluvial
LLAO-4	01/26/2021	07:01	5508.55	Transducer	5509.97	5499.97	Alluvial
LLAO-4	01/26/2021	08:01	5508.55	Transducer	5509.97	5499.97	Alluvial
LLAO-4	01/26/2021	09:01	5508.55	Transducer	5509.97	5499.97	Alluvial
LLAO-4	01/26/2021	10:01	5508.55	Transducer	5509.97	5499.97	Alluvial
LLAO-4	01/26/2021	11:01	5508.55	Transducer	5509.97	5499.97	Alluvial
LLAO-4	01/26/2021	12:01	5508.55	Transducer	5509.97	5499.97	Alluvial
LLAO-4	01/26/2021	13:01	5508.55	Transducer	5509.97	5499.97	Alluvial
LLAO-4	01/26/2021	14:01	5508.55	Transducer	5509.97	5499.97	Alluvial
LLAO-4	01/26/2021	15:01	5508.55	Transducer	5509.97	5499.97	Alluvial
LLAO-4	01/26/2021	16:01	5508.55	Transducer	5509.97	5499.97	Alluvial
LLAO-4	01/26/2021	17:01	5508.55	Transducer	5509.97	5499.97	Alluvial
LLAO-4	01/26/2021	18:01	5508.55	Transducer	5509.97	5499.97	Alluvial
LLAO-4	01/26/2021	19:01	5508.54	Transducer	5509.97	5499.97	Alluvial
LLAO-4	01/26/2021	20:01	5508.54	Transducer	5509.97	5499.97	Alluvial
LLAO-4	01/26/2021	21:01	5508.54	Transducer	5509.97	5499.97	Alluvial
LLAO-4	01/26/2021	22:01	5508.54	Transducer	5509.97	5499.97	Alluvial
LLAO-4	01/26/2021	23:01	5508.54	Transducer	5509.97	5499.97	Alluvial
LLAO-4	01/27/2021	00:01	5508.54	Transducer	5509.97	5499.97	Alluvial
LLAO-4	01/27/2021	01:01	5508.54	Transducer	5509.97	5499.97	Alluvial
LLAO-4	01/27/2021	02:01	5508.53	Transducer	5509.97	5499.97	Alluvial
LLAO-4	01/27/2021	03:01	5508.53	Transducer	5509.97	5499.97	Alluvial
LLAO-4	01/27/2021	04:01	5508.53	Transducer	5509.97	5499.97	Alluvial
LLAO-4	01/27/2021	05:01	5508.54	Transducer	5509.97	5499.97	Alluvial
LLAO-4	01/27/2021	06:01	5508.53	Transducer	5509.97	5499.97	Alluvial
LLAO-4	01/27/2021	07:01	5508.53	Transducer	5509.97	5499.97	Alluvial
LLAO-4	01/27/2021	08:01	5508.52	Transducer	5509.97	5499.97	Alluvial
LLAO-4	01/27/2021	09:01	5508.52	Transducer	5509.97	5499.97	Alluvial
LLAO-4	01/27/2021	10:01	5508.53	Transducer	5509.97	5499.97	Alluvial
LLAO-4	01/27/2021	11:01	5508.52	Transducer	5509.97	5499.97	Alluvial
LLAO-4	01/27/2021	12:01	5508.53	Transducer	5509.97	5499.97	Alluvial
LLAO-4	01/27/2021	13:01	5508.53	Transducer	5509.97	5499.97	Alluvial
LLAO-4	01/27/2021	14:01	5508.53	Transducer	5509.97	5499.97	Alluvial
LLAO-4	01/27/2021	15:01	5508.53	Transducer	5509.97	5499.97	Alluvial
LLAO-4	01/27/2021	16:01	5508.53	Transducer	5509.97	5499.97	Alluvial
LLAO-4	01/27/2021	17:01	5508.54	Transducer	5509.97	5499.97	Alluvial
LLAO-4	01/27/2021	18:01	5508.53	Transducer	5509.97	5499.97	Alluvial
LLAO-4	01/27/2021	19:01	5508.54	Transducer	5509.97	5499.97	Alluvial

Location	Date	Time	Water Level (ft amsl)	Method	Top of Screen (ft amsl)	Bottom of Screen (ft amsl)	Zone
LLAO-4	01/27/2021	20:01	5508.54	Transducer	5509.97	5499.97	Alluvial
LLAO-4	01/27/2021	21:01	5508.53	Transducer	5509.97	5499.97	Alluvial
LLAO-4	01/27/2021	22:01	5508.54	Transducer	5509.97	5499.97	Alluvial
LLAO-4	01/27/2021	23:01	5508.53	Transducer	5509.97	5499.97	Alluvial
LLAO-4	01/28/2021	00:01	5508.53	Transducer	5509.97	5499.97	Alluvial
LLAO-4	01/28/2021	01:01	5508.54	Transducer	5509.97	5499.97	Alluvial
LLAO-4	01/28/2021	02:01	5508.53	Transducer	5509.97	5499.97	Alluvial
LLAO-4	01/28/2021	03:01	5508.53	Transducer	5509.97	5499.97	Alluvial
LLAO-4	01/28/2021	04:01	5508.54	Transducer	5509.97	5499.97	Alluvial
LLAO-4	01/28/2021	05:01	5508.54	Transducer	5509.97	5499.97	Alluvial
LLAO-4	01/28/2021	06:01	5508.53	Transducer	5509.97	5499.97	Alluvial
LLAO-4	01/28/2021	07:01	5508.54	Transducer	5509.97	5499.97	Alluvial
LLAO-4	01/28/2021	08:01	5508.54	Transducer	5509.97	5499.97	Alluvial
LLAO-4	01/28/2021	09:01	5508.54	Transducer	5509.97	5499.97	Alluvial
LLAO-4	01/28/2021	10:01	5508.54	Transducer	5509.97	5499.97	Alluvial
LLAO-4	01/28/2021	11:01	5508.54	Transducer	5509.97	5499.97	Alluvial
LLAO-4	01/28/2021	12:01	5508.55	Transducer	5509.97	5499.97	Alluvial
LLAO-4	01/28/2021	13:01	5508.55	Transducer	5509.97	5499.97	Alluvial
LLAO-4	01/28/2021	14:01	5508.55	Transducer	5509.97	5499.97	Alluvial
LLAO-4	01/28/2021	15:01	5508.55	Transducer	5509.97	5499.97	Alluvial
LLAO-4	01/28/2021	16:01	5508.55	Transducer	5509.97	5499.97	Alluvial
LLAO-4	01/28/2021	17:01	5508.56	Transducer	5509.97	5499.97	Alluvial
LLAO-4	01/28/2021	18:01	5508.55	Transducer	5509.97	5499.97	Alluvial
LLAO-4	01/28/2021	19:01	5508.56	Transducer	5509.97	5499.97	Alluvial
LLAO-4	01/28/2021	20:01	5508.55	Transducer	5509.97	5499.97	Alluvial
LLAO-4	01/28/2021	21:01	5508.55	Transducer	5509.97	5499.97	Alluvial
LLAO-4	01/28/2021	22:01	5508.55	Transducer	5509.97	5499.97	Alluvial
LLAO-4	01/28/2021	23:01	5508.55	Transducer	5509.97	5499.97	Alluvial
LLAO-4	01/29/2021	00:01	5508.55	Transducer	5509.97	5499.97	Alluvial
LLAO-4	01/29/2021	01:01	5508.55	Transducer	5509.97	5499.97	Alluvial
LLAO-4	01/29/2021	02:01	5508.55	Transducer	5509.97	5499.97	Alluvial
LLAO-4	01/29/2021	03:01	5508.55	Transducer	5509.97	5499.97	Alluvial
LLAO-4	01/29/2021	04:01	5508.55	Transducer	5509.97	5499.97	Alluvial
LLAO-4	01/29/2021	05:01	5508.56	Transducer	5509.97	5499.97	Alluvial
LLAO-4	01/29/2021	06:01	5508.55	Transducer	5509.97	5499.97	Alluvial
LLAO-4	01/29/2021	07:01	5508.55	Transducer	5509.97	5499.97	Alluvial
LLAO-4	01/29/2021	08:01	5508.55	Transducer	5509.97	5499.97	Alluvial
LLAO-4	01/29/2021	09:01	5508.55	Transducer	5509.97	5499.97	Alluvial
LLAO-4	01/29/2021	10:01	5508.56	Transducer	5509.97	5499.97	Alluvial
LLAO-4	01/29/2021	11:01	5508.56	Transducer	5509.97	5499.97	Alluvial
LLAO-4	01/29/2021	12:01	5508.57	Transducer	5509.97	5499.97	Alluvial
LLAO-4	01/29/2021	13:01	5508.56	Transducer	5509.97	5499.97	Alluvial
LLAO-4	01/29/2021	14:01	5508.56	Transducer	5509.97	5499.97	Alluvial
LLAO-4	01/29/2021	15:01	5508.56	Transducer	5509.97	5499.97	Alluvial
LLAO-4	01/29/2021	16:01	5508.57	Transducer	5509.97	5499.97	Alluvial

Location	Date	Time	Water Level (ft amsl)	Method	Top of Screen (ft amsl)	Bottom of Screen (ft amsl)	Zone
LLAO-4	01/29/2021	17:01	5508.57	Transducer	5509.97	5499.97	Alluvial
LLAO-4	01/29/2021	18:01	5508.57	Transducer	5509.97	5499.97	Alluvial
LLAO-4	01/29/2021	19:01	5508.57	Transducer	5509.97	5499.97	Alluvial
LLAO-4	01/29/2021	20:01	5508.57	Transducer	5509.97	5499.97	Alluvial
LLAO-4	01/29/2021	21:01	5508.57	Transducer	5509.97	5499.97	Alluvial
LLAO-4	01/29/2021	22:01	5508.57	Transducer	5509.97	5499.97	Alluvial
LLAO-4	01/29/2021	23:01	5508.58	Transducer	5509.97	5499.97	Alluvial
LLAO-4	01/30/2021	00:01	5508.57	Transducer	5509.97	5499.97	Alluvial
LLAO-4	01/30/2021	01:01	5508.57	Transducer	5509.97	5499.97	Alluvial
LLAO-4	01/30/2021	02:01	5508.57	Transducer	5509.97	5499.97	Alluvial
LLAO-4	01/30/2021	03:01	5508.58	Transducer	5509.97	5499.97	Alluvial
LLAO-4	01/30/2021	04:01	5508.57	Transducer	5509.97	5499.97	Alluvial
LLAO-4	01/30/2021	05:01	5508.57	Transducer	5509.97	5499.97	Alluvial
LLAO-4	01/30/2021	06:01	5508.57	Transducer	5509.97	5499.97	Alluvial
LLAO-4	01/30/2021	07:01	5508.57	Transducer	5509.97	5499.97	Alluvial
LLAO-4	01/30/2021	08:01	5508.56	Transducer	5509.97	5499.97	Alluvial
LLAO-4	01/30/2021	09:01	5508.57	Transducer	5509.97	5499.97	Alluvial
LLAO-4	01/30/2021	10:01	5508.56	Transducer	5509.97	5499.97	Alluvial
LLAO-4	01/30/2021	11:01	5508.55	Transducer	5509.97	5499.97	Alluvial
LLAO-4	01/30/2021	12:01	5508.56	Transducer	5509.97	5499.97	Alluvial
LLAO-4	01/30/2021	13:01	5508.57	Transducer	5509.97	5499.97	Alluvial
LLAO-4	01/30/2021	14:01	5508.56	Transducer	5509.97	5499.97	Alluvial
LLAO-4	01/30/2021	15:01	5508.56	Transducer	5509.97	5499.97	Alluvial
LLAO-4	01/30/2021	16:01	5508.56	Transducer	5509.97	5499.97	Alluvial
LLAO-4	01/30/2021	17:01	5508.56	Transducer	5509.97	5499.97	Alluvial
LLAO-4	01/30/2021	18:01	5508.55	Transducer	5509.97	5499.97	Alluvial
LLAO-4	01/30/2021	19:01	5508.56	Transducer	5509.97	5499.97	Alluvial
LLAO-4	01/30/2021	20:01	5508.56	Transducer	5509.97	5499.97	Alluvial
LLAO-4	01/30/2021	21:01	5508.55	Transducer	5509.97	5499.97	Alluvial
LLAO-4	01/30/2021	22:01	5508.55	Transducer	5509.97	5499.97	Alluvial
LLAO-4	01/30/2021	23:01	5508.55	Transducer	5509.97	5499.97	Alluvial
LLAO-4	01/31/2021	00:01	5508.55	Transducer	5509.97	5499.97	Alluvial
LLAO-4	01/31/2021	01:01	5508.55	Transducer	5509.97	5499.97	Alluvial
LLAO-4	01/31/2021	02:01	5508.55	Transducer	5509.97	5499.97	Alluvial
LLAO-4	01/31/2021	03:01	5508.55	Transducer	5509.97	5499.97	Alluvial
LLAO-4	01/31/2021	04:01	5508.55	Transducer	5509.97	5499.97	Alluvial
LLAO-4	01/31/2021	05:01	5508.55	Transducer	5509.97	5499.97	Alluvial
LLAO-4	01/31/2021	06:01	5508.55	Transducer	5509.97	5499.97	Alluvial
LLAO-4	01/31/2021	07:01	5508.55	Transducer	5509.97	5499.97	Alluvial
LLAO-4	01/31/2021	08:01	5508.55	Transducer	5509.97	5499.97	Alluvial
LLAO-4	01/31/2021	09:01	5508.55	Transducer	5509.97	5499.97	Alluvial
LLAO-4	01/31/2021	10:01	5508.55	Transducer	5509.97	5499.97	Alluvial
LLAO-4	01/31/2021	11:01	5508.55	Transducer	5509.97	5499.97	Alluvial
LLAO-4	01/31/2021	12:01	5508.55	Transducer	5509.97	5499.97	Alluvial
LLAO-4	01/31/2021	13:01	5508.55	Transducer	5509.97	5499.97	Alluvial

Location	Date	Time	Water Level (ft amsl)	Method	Top of Screen (ft amsl)	Bottom of Screen (ft amsl)	Zone
LLAO-4	01/31/2021	14:01	5508.55	Transducer	5509.97	5499.97	Alluvial
LLAO-4	01/31/2021	15:01	5508.56	Transducer	5509.97	5499.97	Alluvial
LLAO-4	01/31/2021	16:01	5508.56	Transducer	5509.97	5499.97	Alluvial
LLAO-4	01/31/2021	17:01	5508.56	Transducer	5509.97	5499.97	Alluvial
LLAO-4	01/31/2021	18:01	5508.56	Transducer	5509.97	5499.97	Alluvial
LLAO-4	01/31/2021	19:01	5508.56	Transducer	5509.97	5499.97	Alluvial
LLAO-4	01/31/2021	20:01	5508.56	Transducer	5509.97	5499.97	Alluvial
LLAO-4	01/31/2021	21:01	5508.55	Transducer	5509.97	5499.97	Alluvial
LLAO-4	01/31/2021	22:01	5508.56	Transducer	5509.97	5499.97	Alluvial
LLAO-4	01/31/2021	23:01	5508.55	Transducer	5509.97	5499.97	Alluvial
LLAO-4	02/01/2021	00:01	5508.56	Transducer	5509.97	5499.97	Alluvial
LLAO-4	02/01/2021	01:01	5508.55	Transducer	5509.97	5499.97	Alluvial
LLAO-4	02/01/2021	02:01	5508.56	Transducer	5509.97	5499.97	Alluvial
LLAO-4	02/01/2021	03:01	5508.56	Transducer	5509.97	5499.97	Alluvial
LLAO-4	02/01/2021	04:01	5508.56	Transducer	5509.97	5499.97	Alluvial
LLAO-4	02/01/2021	05:01	5508.56	Transducer	5509.97	5499.97	Alluvial
LLAO-4	02/01/2021	06:01	5508.57	Transducer	5509.97	5499.97	Alluvial
LLAO-4	02/01/2021	07:01	5508.55	Transducer	5509.97	5499.97	Alluvial
LLAO-4	02/01/2021	08:01	5508.56	Transducer	5509.97	5499.97	Alluvial
LLAO-4	02/01/2021	09:01	5508.56	Transducer	5509.97	5499.97	Alluvial
LLAO-4	02/01/2021	10:01	5508.56	Transducer	5509.97	5499.97	Alluvial
LLAO-4	02/01/2021	11:01	5508.56	Transducer	5509.97	5499.97	Alluvial
LLAO-4	02/01/2021	12:01	5508.57	Transducer	5509.97	5499.97	Alluvial
LLAO-4	02/01/2021	13:01	5508.57	Transducer	5509.97	5499.97	Alluvial
LLAO-4	02/01/2021	14:01	5508.57	Transducer	5509.97	5499.97	Alluvial
LLAO-4	02/01/2021	15:01	5508.58	Transducer	5509.97	5499.97	Alluvial
LLAO-4	02/01/2021	16:01	5508.58	Transducer	5509.97	5499.97	Alluvial
LLAO-4	02/01/2021	17:01	5508.58	Transducer	5509.97	5499.97	Alluvial
LLAO-4	02/01/2021	18:01	5508.57	Transducer	5509.97	5499.97	Alluvial
LLAO-4	02/01/2021	19:01	5508.57	Transducer	5509.97	5499.97	Alluvial
LLAO-4	02/01/2021	20:01	5508.57	Transducer	5509.97	5499.97	Alluvial
LLAO-4	02/01/2021	21:01	5508.57	Transducer	5509.97	5499.97	Alluvial
LLAO-4	02/01/2021	22:01	5508.58	Transducer	5509.97	5499.97	Alluvial
LLAO-4	02/01/2021	23:01	5508.58	Transducer	5509.97	5499.97	Alluvial
LLAO-4	02/02/2021	00:01	5508.57	Transducer	5509.97	5499.97	Alluvial
LLAO-4	02/02/2021	01:01	5508.58	Transducer	5509.97	5499.97	Alluvial
LLAO-4	02/02/2021	02:01	5508.58	Transducer	5509.97	5499.97	Alluvial
LLAO-4	02/02/2021	03:01	5508.57	Transducer	5509.97	5499.97	Alluvial
LLAO-4	02/02/2021	04:01	5508.57	Transducer	5509.97	5499.97	Alluvial
LLAO-4	02/02/2021	05:01	5508.58	Transducer	5509.97	5499.97	Alluvial
LLAO-4	02/02/2021	06:01	5508.58	Transducer	5509.97	5499.97	Alluvial
LLAO-4	02/02/2021	07:01	5508.57	Transducer	5509.97	5499.97	Alluvial
LLAO-4	02/02/2021	08:01	5508.58	Transducer	5509.97	5499.97	Alluvial
LLAO-4	02/02/2021	09:01	5508.57	Transducer	5509.97	5499.97	Alluvial
LLAO-4	02/02/2021	10:01	5508.58	Transducer	5509.97	5499.97	Alluvial

Location	Date	Time	Water Level (ft amsl)	Method	Top of Screen (ft amsl)	Bottom of Screen (ft amsl)	Zone
LLAO-4	02/02/2021	11:01	5508.58	Transducer	5509.97	5499.97	Alluvial
LLAO-4	02/02/2021	12:01	5508.58	Transducer	5509.97	5499.97	Alluvial
LLAO-4	02/02/2021	13:01	5508.58	Transducer	5509.97	5499.97	Alluvial
LLAO-4	02/02/2021	14:01	5508.58	Transducer	5509.97	5499.97	Alluvial
LLAO-4	02/02/2021	15:01	5508.58	Transducer	5509.97	5499.97	Alluvial
LLAO-4	02/02/2021	16:01	5508.58	Transducer	5509.97	5499.97	Alluvial
LLAO-4	02/02/2021	17:01	5508.58	Transducer	5509.97	5499.97	Alluvial
LLAO-4	02/02/2021	18:01	5508.58	Transducer	5509.97	5499.97	Alluvial
LLAO-4	02/02/2021	19:01	5508.58	Transducer	5509.97	5499.97	Alluvial
LLAO-4	02/02/2021	20:01	5508.58	Transducer	5509.97	5499.97	Alluvial
LLAO-4	02/02/2021	21:01	5508.58	Transducer	5509.97	5499.97	Alluvial
LLAO-4	02/02/2021	22:01	5508.58	Transducer	5509.97	5499.97	Alluvial
LLAO-4	02/02/2021	23:01	5508.58	Transducer	5509.97	5499.97	Alluvial
LLAO-4	02/03/2021	00:01	5508.58	Transducer	5509.97	5499.97	Alluvial
LLAO-4	02/03/2021	01:01	5508.59	Transducer	5509.97	5499.97	Alluvial
LLAO-4	02/03/2021	02:01	5508.59	Transducer	5509.97	5499.97	Alluvial
LLAO-4	02/03/2021	03:01	5508.59	Transducer	5509.97	5499.97	Alluvial
LLAO-4	02/03/2021	04:01	5508.58	Transducer	5509.97	5499.97	Alluvial
LLAO-4	02/03/2021	05:01	5508.59	Transducer	5509.97	5499.97	Alluvial
LLAO-4	02/03/2021	06:01	5508.58	Transducer	5509.97	5499.97	Alluvial
LLAO-4	02/03/2021	07:01	5508.58	Transducer	5509.97	5499.97	Alluvial
LLAO-4	02/03/2021	08:01	5508.59	Transducer	5509.97	5499.97	Alluvial
LLAO-4	02/03/2021	09:01	5508.59	Transducer	5509.97	5499.97	Alluvial
LLAO-4	02/03/2021	10:01	5508.59	Transducer	5509.97	5499.97	Alluvial
LLAO-4	02/03/2021	11:01	5508.59	Transducer	5509.97	5499.97	Alluvial
LLAO-4	02/03/2021	12:01	5508.60	Transducer	5509.97	5499.97	Alluvial
LLAO-4	02/03/2021	13:01	5508.59	Transducer	5509.97	5499.97	Alluvial
LLAO-4	02/03/2021	14:01	5508.60	Transducer	5509.97	5499.97	Alluvial
LLAO-4	02/03/2021	15:01	5508.60	Transducer	5509.97	5499.97	Alluvial
LLAO-4	02/03/2021	16:01	5508.59	Transducer	5509.97	5499.97	Alluvial
LLAO-4	02/03/2021	17:01	5508.60	Transducer	5509.97	5499.97	Alluvial
LLAO-4	02/03/2021	18:01	5508.59	Transducer	5509.97	5499.97	Alluvial
LLAO-4	02/03/2021	19:01	5508.60	Transducer	5509.97	5499.97	Alluvial
LLAO-4	02/03/2021	20:01	5508.60	Transducer	5509.97	5499.97	Alluvial
LLAO-4	02/03/2021	21:01	5508.60	Transducer	5509.97	5499.97	Alluvial
LLAO-4	02/03/2021	22:01	5508.60	Transducer	5509.97	5499.97	Alluvial
LLAO-4	02/03/2021	23:01	5508.60	Transducer	5509.97	5499.97	Alluvial
LLAO-4	02/04/2021	00:01	5508.59	Transducer	5509.97	5499.97	Alluvial
LLAO-4	02/04/2021	01:01	5508.59	Transducer	5509.97	5499.97	Alluvial
LLAO-4	02/04/2021	02:01	5508.59	Transducer	5509.97	5499.97	Alluvial
LLAO-4	02/04/2021	03:01	5508.59	Transducer	5509.97	5499.97	Alluvial
LLAO-4	02/04/2021	04:01	5508.60	Transducer	5509.97	5499.97	Alluvial
LLAO-4	02/04/2021	05:01	5508.59	Transducer	5509.97	5499.97	Alluvial
LLAO-4	02/04/2021	06:01	5508.59	Transducer	5509.97	5499.97	Alluvial
LLAO-4	02/04/2021	07:01	5508.59	Transducer	5509.97	5499.97	Alluvial

Location	Date	Time	Water Level (ft amsl)	Method	Top of Screen (ft amsl)	Bottom of Screen (ft amsl)	Zone
LLAO-4	02/04/2021	08:01	5508.60	Transducer	5509.97	5499.97	Alluvial
LLAO-4	02/04/2021	09:01	5508.59	Transducer	5509.97	5499.97	Alluvial
LLAO-4	02/04/2021	10:01	5508.60	Transducer	5509.97	5499.97	Alluvial
LLAO-4	02/04/2021	11:01	5508.59	Transducer	5509.97	5499.97	Alluvial
LLAO-4	02/04/2021	12:01	5508.59	Transducer	5509.97	5499.97	Alluvial
LLAO-4	02/04/2021	13:01	5508.60	Transducer	5509.97	5499.97	Alluvial
LLAO-4	02/04/2021	14:01	5508.60	Transducer	5509.97	5499.97	Alluvial
LLAO-4	02/04/2021	15:01	5508.60	Transducer	5509.97	5499.97	Alluvial
LLAO-4	02/04/2021	16:01	5508.60	Transducer	5509.97	5499.97	Alluvial
LLAO-4	02/04/2021	17:01	5508.59	Transducer	5509.97	5499.97	Alluvial
LLAO-4	02/04/2021	18:01	5508.59	Transducer	5509.97	5499.97	Alluvial
LLAO-4	02/04/2021	19:01	5508.60	Transducer	5509.97	5499.97	Alluvial
LLAO-4	02/04/2021	20:01	5508.59	Transducer	5509.97	5499.97	Alluvial
LLAO-4	02/04/2021	21:01	5508.59	Transducer	5509.97	5499.97	Alluvial
LLAO-4	02/04/2021	22:01	5508.60	Transducer	5509.97	5499.97	Alluvial
LLAO-4	02/04/2021	23:01	5508.59	Transducer	5509.97	5499.97	Alluvial
LLAO-4	02/05/2021	00:01	5508.59	Transducer	5509.97	5499.97	Alluvial
LLAO-4	02/05/2021	01:01	5508.60	Transducer	5509.97	5499.97	Alluvial
LLAO-4	02/05/2021	02:01	5508.60	Transducer	5509.97	5499.97	Alluvial
LLAO-4	02/05/2021	03:01	5508.60	Transducer	5509.97	5499.97	Alluvial
LLAO-4	02/05/2021	04:01	5508.60	Transducer	5509.97	5499.97	Alluvial
LLAO-4	02/05/2021	05:01	5508.60	Transducer	5509.97	5499.97	Alluvial
LLAO-4	02/05/2021	06:01	5508.60	Transducer	5509.97	5499.97	Alluvial
LLAO-4	02/05/2021	07:01	5508.60	Transducer	5509.97	5499.97	Alluvial
LLAO-4	02/05/2021	08:01	5508.60	Transducer	5509.97	5499.97	Alluvial
LLAO-4	02/05/2021	09:01	5508.60	Transducer	5509.97	5499.97	Alluvial
LLAO-4	02/05/2021	10:01	5508.60	Transducer	5509.97	5499.97	Alluvial
LLAO-4	02/05/2021	11:01	5508.60	Transducer	5509.97	5499.97	Alluvial
LLAO-4	02/05/2021	12:01	5508.61	Transducer	5509.97	5499.97	Alluvial
LLAO-4	02/05/2021	13:01	5508.60	Transducer	5509.97	5499.97	Alluvial
LLAO-4	02/05/2021	14:01	5508.61	Transducer	5509.97	5499.97	Alluvial
LLAO-4	02/05/2021	15:01	5508.62	Transducer	5509.97	5499.97	Alluvial
LLAO-4	02/05/2021	16:01	5508.61	Transducer	5509.97	5499.97	Alluvial
LLAO-4	02/05/2021	17:01	5508.61	Transducer	5509.97	5499.97	Alluvial
LLAO-4	02/05/2021	18:01	5508.61	Transducer	5509.97	5499.97	Alluvial
LLAO-4	02/05/2021	19:01	5508.61	Transducer	5509.97	5499.97	Alluvial
LLAO-4	02/05/2021	20:01	5508.61	Transducer	5509.97	5499.97	Alluvial
LLAO-4	02/05/2021	21:01	5508.60	Transducer	5509.97	5499.97	Alluvial
LLAO-4	02/05/2021	22:01	5508.60	Transducer	5509.97	5499.97	Alluvial
LLAO-4	02/05/2021	23:01	5508.61	Transducer	5509.97	5499.97	Alluvial
LLAO-4	02/06/2021	00:01	5508.61	Transducer	5509.97	5499.97	Alluvial
LLAO-4	02/06/2021	01:01	5508.61	Transducer	5509.97	5499.97	Alluvial
LLAO-4	02/06/2021	02:01	5508.61	Transducer	5509.97	5499.97	Alluvial
LLAO-4	02/06/2021	03:01	5508.60	Transducer	5509.97	5499.97	Alluvial
LLAO-4	02/06/2021	04:01	5508.60	Transducer	5509.97	5499.97	Alluvial

Location	Date	Time	Water Level (ft amsl)	Method	Top of Screen (ft amsl)	Bottom of Screen (ft amsl)	Zone
LLAO-4	02/06/2021	05:01	5508.60	Transducer	5509.97	5499.97	Alluvial
LLAO-4	02/06/2021	06:01	5508.60	Transducer	5509.97	5499.97	Alluvial
LLAO-4	02/06/2021	07:01	5508.60	Transducer	5509.97	5499.97	Alluvial
LLAO-4	02/06/2021	08:01	5508.59	Transducer	5509.97	5499.97	Alluvial
LLAO-4	02/06/2021	09:01	5508.60	Transducer	5509.97	5499.97	Alluvial
LLAO-4	02/06/2021	10:01	5508.59	Transducer	5509.97	5499.97	Alluvial
LLAO-4	02/06/2021	11:01	5508.59	Transducer	5509.97	5499.97	Alluvial
LLAO-4	02/06/2021	12:01	5508.60	Transducer	5509.97	5499.97	Alluvial
LLAO-4	02/06/2021	13:01	5508.61	Transducer	5509.97	5499.97	Alluvial
LLAO-4	02/06/2021	14:01	5508.60	Transducer	5509.97	5499.97	Alluvial
LLAO-4	02/06/2021	15:01	5508.60	Transducer	5509.97	5499.97	Alluvial
LLAO-4	02/06/2021	16:01	5508.61	Transducer	5509.97	5499.97	Alluvial
LLAO-4	02/06/2021	17:01	5508.61	Transducer	5509.97	5499.97	Alluvial
LLAO-4	02/06/2021	18:01	5508.61	Transducer	5509.97	5499.97	Alluvial
LLAO-4	02/06/2021	19:01	5508.61	Transducer	5509.97	5499.97	Alluvial
LLAO-4	02/06/2021	20:01	5508.61	Transducer	5509.97	5499.97	Alluvial
LLAO-4	02/06/2021	21:01	5508.61	Transducer	5509.97	5499.97	Alluvial
LLAO-4	02/06/2021	22:01	5508.61	Transducer	5509.97	5499.97	Alluvial
LLAO-4	02/06/2021	23:01	5508.61	Transducer	5509.97	5499.97	Alluvial
LLAO-4	02/07/2021	00:01	5508.60	Transducer	5509.97	5499.97	Alluvial
LLAO-4	02/07/2021	01:01	5508.61	Transducer	5509.97	5499.97	Alluvial
LLAO-4	02/07/2021	02:01	5508.61	Transducer	5509.97	5499.97	Alluvial
LLAO-4	02/07/2021	03:01	5508.61	Transducer	5509.97	5499.97	Alluvial
LLAO-4	02/07/2021	04:01	5508.61	Transducer	5509.97	5499.97	Alluvial
LLAO-4	02/07/2021	05:01	5508.61	Transducer	5509.97	5499.97	Alluvial
LLAO-4	02/07/2021	06:01	5508.61	Transducer	5509.97	5499.97	Alluvial
LLAO-4	02/07/2021	07:01	5508.61	Transducer	5509.97	5499.97	Alluvial
LLAO-4	02/07/2021	08:01	5508.61	Transducer	5509.97	5499.97	Alluvial
LLAO-4	02/07/2021	09:01	5508.61	Transducer	5509.97	5499.97	Alluvial
LLAO-4	02/07/2021	10:01	5508.61	Transducer	5509.97	5499.97	Alluvial
LLAO-4	02/07/2021	11:01	5508.61	Transducer	5509.97	5499.97	Alluvial
LLAO-4	02/07/2021	12:01	5508.62	Transducer	5509.97	5499.97	Alluvial
LLAO-4	02/07/2021	13:01	5508.61	Transducer	5509.97	5499.97	Alluvial
LLAO-4	02/07/2021	14:01	5508.61	Transducer	5509.97	5499.97	Alluvial
LLAO-4	02/07/2021	15:01	5508.62	Transducer	5509.97	5499.97	Alluvial
LLAO-4	02/07/2021	16:01	5508.62	Transducer	5509.97	5499.97	Alluvial
LLAO-4	02/07/2021	17:01	5508.62	Transducer	5509.97	5499.97	Alluvial
LLAO-4	02/07/2021	18:01	5508.61	Transducer	5509.97	5499.97	Alluvial
LLAO-4	02/07/2021	19:01	5508.61	Transducer	5509.97	5499.97	Alluvial
LLAO-4	02/07/2021	20:01	5508.61	Transducer	5509.97	5499.97	Alluvial
LLAO-4	02/07/2021	21:01	5508.61	Transducer	5509.97	5499.97	Alluvial
LLAO-4	02/07/2021	22:01	5508.61	Transducer	5509.97	5499.97	Alluvial
LLAO-4	02/07/2021	23:01	5508.61	Transducer	5509.97	5499.97	Alluvial
LLAO-4	02/08/2021	00:01	5508.61	Transducer	5509.97	5499.97	Alluvial
LLAO-4	02/08/2021	01:01	5508.62	Transducer	5509.97	5499.97	Alluvial

Location	Date	Time	Water Level (ft amsl)	Method	Top of Screen (ft amsl)	Bottom of Screen (ft amsl)	Zone
LLAO-4	02/08/2021	02:01	5508.62	Transducer	5509.97	5499.97	Alluvial
LLAO-4	02/08/2021	03:01	5508.61	Transducer	5509.97	5499.97	Alluvial
LLAO-4	02/08/2021	04:01	5508.62	Transducer	5509.97	5499.97	Alluvial
LLAO-4	02/08/2021	05:01	5508.61	Transducer	5509.97	5499.97	Alluvial
LLAO-4	02/08/2021	06:01	5508.61	Transducer	5509.97	5499.97	Alluvial
LLAO-4	02/08/2021	07:01	5508.61	Transducer	5509.97	5499.97	Alluvial
LLAO-4	02/08/2021	08:01	5508.62	Transducer	5509.97	5499.97	Alluvial
LLAO-4	02/08/2021	09:01	5508.61	Transducer	5509.97	5499.97	Alluvial
LLAO-4	02/08/2021	10:01	5508.61	Transducer	5509.97	5499.97	Alluvial
LLAO-4	02/08/2021	11:01	5508.62	Transducer	5509.97	5499.97	Alluvial
LLAO-4	02/08/2021	12:01	5508.62	Transducer	5509.97	5499.97	Alluvial
LLAO-4	02/08/2021	13:01	5508.63	Transducer	5509.97	5499.97	Alluvial
LLAO-4	02/08/2021	14:01	5508.62	Transducer	5509.97	5499.97	Alluvial
LLAO-4	02/08/2021	15:01	5508.62	Transducer	5509.97	5499.97	Alluvial
LLAO-4	02/08/2021	16:01	5508.62	Transducer	5509.97	5499.97	Alluvial
LLAO-4	02/08/2021	17:01	5508.62	Transducer	5509.97	5499.97	Alluvial
LLAO-4	02/08/2021	18:01	5508.61	Transducer	5509.97	5499.97	Alluvial
LLAO-4	02/08/2021	19:01	5508.62	Transducer	5509.97	5499.97	Alluvial
LLAO-4	02/08/2021	20:01	5508.62	Transducer	5509.97	5499.97	Alluvial
LLAO-4	02/08/2021	21:01	5508.61	Transducer	5509.97	5499.97	Alluvial
LLAO-4	02/08/2021	22:01	5508.62	Transducer	5509.97	5499.97	Alluvial
LLAO-4	02/08/2021	23:01	5508.61	Transducer	5509.97	5499.97	Alluvial
LLAO-4	02/09/2021	00:01	5508.61	Transducer	5509.97	5499.97	Alluvial
LLAO-4	02/09/2021	01:01	5508.61	Transducer	5509.97	5499.97	Alluvial
LLAO-4	02/09/2021	02:01	5508.61	Transducer	5509.97	5499.97	Alluvial
LLAO-4	02/09/2021	03:01	5508.61	Transducer	5509.97	5499.97	Alluvial
LLAO-4	02/09/2021	04:01	5508.62	Transducer	5509.97	5499.97	Alluvial
LLAO-4	02/09/2021	05:01	5508.62	Transducer	5509.97	5499.97	Alluvial
LLAO-4	02/09/2021	06:01	5508.61	Transducer	5509.97	5499.97	Alluvial
LLAO-4	02/09/2021	07:01	5508.61	Transducer	5509.97	5499.97	Alluvial
LLAO-4	02/09/2021	08:01	5508.61	Transducer	5509.97	5499.97	Alluvial
LLAO-4	02/09/2021	09:01	5508.61	Transducer	5509.97	5499.97	Alluvial
LLAO-4	02/09/2021	10:01	5508.62	Transducer	5509.97	5499.97	Alluvial
LLAO-4	02/09/2021	11:01	5508.62	Transducer	5509.97	5499.97	Alluvial
LLAO-4	02/09/2021	12:01	5508.62	Transducer	5509.97	5499.97	Alluvial
LLAO-4	02/09/2021	13:01	5508.62	Transducer	5509.97	5499.97	Alluvial
LLAO-4	02/09/2021	14:01	5508.62	Transducer	5509.97	5499.97	Alluvial
LLAO-4	02/09/2021	15:01	5508.63	Transducer	5509.97	5499.97	Alluvial
LLAO-4	02/09/2021	16:01	5508.63	Transducer	5509.97	5499.97	Alluvial
LLAO-4	02/09/2021	17:01	5508.62	Transducer	5509.97	5499.97	Alluvial
LLAO-4	02/09/2021	18:01	5508.63	Transducer	5509.97	5499.97	Alluvial
LLAO-4	02/09/2021	19:01	5508.62	Transducer	5509.97	5499.97	Alluvial
LLAO-4	02/09/2021	20:01	5508.62	Transducer	5509.97	5499.97	Alluvial
LLAO-4	02/09/2021	21:01	5508.62	Transducer	5509.97	5499.97	Alluvial
LLAO-4	02/09/2021	22:01	5508.63	Transducer	5509.97	5499.97	Alluvial

Location	Date	Time	Water Level (ft amsl)	Method	Top of Screen (ft amsl)	Bottom of Screen (ft amsl)	Zone
LLAO-4	02/09/2021	23:01	5508.62	Transducer	5509.97	5499.97	Alluvial
LLAO-4	02/10/2021	00:01	5508.62	Transducer	5509.97	5499.97	Alluvial
LLAO-4	02/10/2021	01:01	5508.62	Transducer	5509.97	5499.97	Alluvial
LLAO-4	02/10/2021	02:01	5508.62	Transducer	5509.97	5499.97	Alluvial
LLAO-4	02/10/2021	03:01	5508.62	Transducer	5509.97	5499.97	Alluvial
LLAO-4	02/10/2021	04:01	5508.62	Transducer	5509.97	5499.97	Alluvial
LLAO-4	02/10/2021	05:01	5508.62	Transducer	5509.97	5499.97	Alluvial
LLAO-4	02/10/2021	06:01	5508.62	Transducer	5509.97	5499.97	Alluvial
LLAO-4	02/10/2021	07:01	5508.63	Transducer	5509.97	5499.97	Alluvial
LLAO-4	02/10/2021	08:01	5508.62	Transducer	5509.97	5499.97	Alluvial
LLAO-4	02/10/2021	09:01	5508.62	Transducer	5509.97	5499.97	Alluvial
LLAO-4	02/10/2021	10:01	5508.62	Transducer	5509.97	5499.97	Alluvial
LLAO-4	02/10/2021	11:01	5508.62	Transducer	5509.97	5499.97	Alluvial
LLAO-4	02/10/2021	12:01	5508.63	Transducer	5509.97	5499.97	Alluvial
LLAO-4	02/10/2021	13:01	5508.63	Transducer	5509.97	5499.97	Alluvial
LLAO-4	02/10/2021	14:01	5508.63	Transducer	5509.97	5499.97	Alluvial
LLAO-4	02/10/2021	15:01	5508.63	Transducer	5509.97	5499.97	Alluvial
LLAO-4	02/10/2021	16:01	5508.62	Transducer	5509.97	5499.97	Alluvial
LLAO-4	02/10/2021	17:01	5508.63	Transducer	5509.97	5499.97	Alluvial
LLAO-4	02/10/2021	18:01	5508.63	Transducer	5509.97	5499.97	Alluvial
LLAO-4	02/10/2021	19:01	5508.62	Transducer	5509.97	5499.97	Alluvial
LLAO-4	02/10/2021	20:01	5508.62	Transducer	5509.97	5499.97	Alluvial
LLAO-4	02/10/2021	21:01	5508.62	Transducer	5509.97	5499.97	Alluvial
LLAO-4	02/10/2021	22:01	5508.62	Transducer	5509.97	5499.97	Alluvial
LLAO-4	02/10/2021	23:01	5508.62	Transducer	5509.97	5499.97	Alluvial
LLAO-4	02/11/2021	00:01	5508.63	Transducer	5509.97	5499.97	Alluvial
LLAO-4	02/11/2021	01:01	5508.62	Transducer	5509.97	5499.97	Alluvial
LLAO-4	02/11/2021	02:01	5508.63	Transducer	5509.97	5499.97	Alluvial
LLAO-4	02/11/2021	03:01	5508.62	Transducer	5509.97	5499.97	Alluvial
LLAO-4	02/11/2021	04:01	5508.63	Transducer	5509.97	5499.97	Alluvial
LLAO-4	02/11/2021	05:01	5508.63	Transducer	5509.97	5499.97	Alluvial
LLAO-4	02/11/2021	06:01	5508.62	Transducer	5509.97	5499.97	Alluvial
LLAO-4	02/11/2021	07:01	5508.62	Transducer	5509.97	5499.97	Alluvial
LLAO-4	02/11/2021	08:01	5508.62	Transducer	5509.97	5499.97	Alluvial
LLAO-4	02/11/2021	09:01	5508.62	Transducer	5509.97	5499.97	Alluvial
LLAO-4	02/11/2021	10:01	5508.63	Transducer	5509.97	5499.97	Alluvial
LLAO-4	02/11/2021	11:01	5508.62	Transducer	5509.97	5499.97	Alluvial
LLAO-4	02/11/2021	12:01	5508.62	Transducer	5509.97	5499.97	Alluvial
LLAO-4	02/11/2021	13:01	5508.63	Transducer	5509.97	5499.97	Alluvial
LLAO-4	02/11/2021	14:01	5508.63	Transducer	5509.97	5499.97	Alluvial
LLAO-4	02/11/2021	15:01	5508.64	Transducer	5509.97	5499.97	Alluvial
LLAO-4	02/11/2021	16:01	5508.63	Transducer	5509.97	5499.97	Alluvial
LLAO-4	02/11/2021	17:01	5508.63	Transducer	5509.97	5499.97	Alluvial
LLAO-4	02/11/2021	18:01	5508.63	Transducer	5509.97	5499.97	Alluvial
LLAO-4	02/11/2021	19:01	5508.63	Transducer	5509.97	5499.97	Alluvial

Location	Date	Time	Water Level (ft amsl)	Method	Top of Screen (ft amsl)	Bottom of Screen (ft amsl)	Zone
LLAO-4	02/11/2021	20:01	5508.63	Transducer	5509.97	5499.97	Alluvial
LLAO-4	02/11/2021	21:01	5508.63	Transducer	5509.97	5499.97	Alluvial
LLAO-4	02/11/2021	22:01	5508.63	Transducer	5509.97	5499.97	Alluvial
LLAO-4	02/11/2021	23:01	5508.63	Transducer	5509.97	5499.97	Alluvial
LLAO-4	02/12/2021	00:01	5508.64	Transducer	5509.97	5499.97	Alluvial
LLAO-4	02/12/2021	01:01	5508.63	Transducer	5509.97	5499.97	Alluvial
LLAO-4	02/12/2021	02:01	5508.63	Transducer	5509.97	5499.97	Alluvial
LLAO-4	02/12/2021	03:01	5508.63	Transducer	5509.97	5499.97	Alluvial
LLAO-4	02/12/2021	04:01	5508.64	Transducer	5509.97	5499.97	Alluvial
LLAO-4	02/12/2021	05:01	5508.63	Transducer	5509.97	5499.97	Alluvial
LLAO-4	02/12/2021	06:01	5508.63	Transducer	5509.97	5499.97	Alluvial
LLAO-4	02/12/2021	07:01	5508.64	Transducer	5509.97	5499.97	Alluvial
LLAO-4	02/12/2021	08:01	5508.63	Transducer	5509.97	5499.97	Alluvial
LLAO-4	02/12/2021	09:01	5508.63	Transducer	5509.97	5499.97	Alluvial
LLAO-4	02/12/2021	10:01	5508.64	Transducer	5509.97	5499.97	Alluvial
LLAO-4	02/12/2021	11:01	5508.63	Transducer	5509.97	5499.97	Alluvial
LLAO-4	02/12/2021	12:01	5508.63	Transducer	5509.97	5499.97	Alluvial
LLAO-4	02/12/2021	13:01	5508.64	Transducer	5509.97	5499.97	Alluvial
LLAO-4	02/12/2021	14:01	5508.64	Transducer	5509.97	5499.97	Alluvial
LLAO-4	02/12/2021	15:01	5508.64	Transducer	5509.97	5499.97	Alluvial
LLAO-4	02/12/2021	16:01	5508.64	Transducer	5509.97	5499.97	Alluvial
LLAO-4	02/12/2021	17:01	5508.64	Transducer	5509.97	5499.97	Alluvial
LLAO-4	02/12/2021	18:01	5508.64	Transducer	5509.97	5499.97	Alluvial
LLAO-4	02/12/2021	19:01	5508.64	Transducer	5509.97	5499.97	Alluvial
LLAO-4	02/12/2021	20:01	5508.63	Transducer	5509.97	5499.97	Alluvial
LLAO-4	02/12/2021	21:01	5508.64	Transducer	5509.97	5499.97	Alluvial
LLAO-4	02/12/2021	22:01	5508.64	Transducer	5509.97	5499.97	Alluvial
LLAO-4	02/12/2021	23:01	5508.64	Transducer	5509.97	5499.97	Alluvial
LLAO-4	02/13/2021	00:01	5508.64	Transducer	5509.97	5499.97	Alluvial
LLAO-4	02/13/2021	01:01	5508.64	Transducer	5509.97	5499.97	Alluvial
LLAO-4	02/13/2021	02:01	5508.64	Transducer	5509.97	5499.97	Alluvial
LLAO-4	02/13/2021	03:01	5508.64	Transducer	5509.97	5499.97	Alluvial
LLAO-4	02/13/2021	04:01	5508.64	Transducer	5509.97	5499.97	Alluvial
LLAO-4	02/13/2021	05:01	5508.64	Transducer	5509.97	5499.97	Alluvial
LLAO-4	02/13/2021	06:01	5508.64	Transducer	5509.97	5499.97	Alluvial
LLAO-4	02/13/2021	07:01	5508.64	Transducer	5509.97	5499.97	Alluvial
LLAO-4	02/13/2021	08:01	5508.64	Transducer	5509.97	5499.97	Alluvial
LLAO-4	02/13/2021	09:01	5508.64	Transducer	5509.97	5499.97	Alluvial
LLAO-4	02/13/2021	10:01	5508.64	Transducer	5509.97	5499.97	Alluvial
LLAO-4	02/13/2021	11:01	5508.64	Transducer	5509.97	5499.97	Alluvial
LLAO-4	02/13/2021	12:01	5508.64	Transducer	5509.97	5499.97	Alluvial
LLAO-4	02/13/2021	13:01	5508.64	Transducer	5509.97	5499.97	Alluvial
LLAO-4	02/13/2021	14:01	5508.65	Transducer	5509.97	5499.97	Alluvial
LLAO-4	02/13/2021	15:01	5508.65	Transducer	5509.97	5499.97	Alluvial
LLAO-4	02/13/2021	16:01	5508.65	Transducer	5509.97	5499.97	Alluvial

Location	Date	Time	Water Level (ft amsl)	Method	Top of Screen (ft amsl)	Bottom of Screen (ft amsl)	Zone
LLAO-4	02/13/2021	17:01	5508.65	Transducer	5509.97	5499.97	Alluvial
LLAO-4	02/13/2021	18:01	5508.65	Transducer	5509.97	5499.97	Alluvial
LLAO-4	02/13/2021	19:01	5508.65	Transducer	5509.97	5499.97	Alluvial
LLAO-4	02/13/2021	20:01	5508.64	Transducer	5509.97	5499.97	Alluvial
LLAO-4	02/13/2021	21:01	5508.64	Transducer	5509.97	5499.97	Alluvial
LLAO-4	02/13/2021	22:01	5508.65	Transducer	5509.97	5499.97	Alluvial
LLAO-4	02/13/2021	23:01	5508.65	Transducer	5509.97	5499.97	Alluvial
LLAO-4	02/14/2021	00:01	5508.64	Transducer	5509.97	5499.97	Alluvial
LLAO-4	02/14/2021	01:01	5508.64	Transducer	5509.97	5499.97	Alluvial
LLAO-4	02/14/2021	02:01	5508.64	Transducer	5509.97	5499.97	Alluvial
LLAO-4	02/14/2021	03:01	5508.65	Transducer	5509.97	5499.97	Alluvial
LLAO-4	02/14/2021	04:01	5508.64	Transducer	5509.97	5499.97	Alluvial
LLAO-4	02/14/2021	05:01	5508.64	Transducer	5509.97	5499.97	Alluvial
LLAO-4	02/14/2021	06:01	5508.64	Transducer	5509.97	5499.97	Alluvial
LLAO-4	02/14/2021	07:01	5508.64	Transducer	5509.97	5499.97	Alluvial
LLAO-4	02/14/2021	08:01	5508.64	Transducer	5509.97	5499.97	Alluvial
LLAO-4	02/14/2021	09:01	5508.64	Transducer	5509.97	5499.97	Alluvial
LLAO-4	02/14/2021	10:01	5508.64	Transducer	5509.97	5499.97	Alluvial
LLAO-4	02/14/2021	11:01	5508.63	Transducer	5509.97	5499.97	Alluvial
LLAO-4	02/14/2021	12:01	5508.63	Transducer	5509.97	5499.97	Alluvial
LLAO-4	02/14/2021	13:01	5508.63	Transducer	5509.97	5499.97	Alluvial
LLAO-4	02/14/2021	14:01	5508.64	Transducer	5509.97	5499.97	Alluvial
LLAO-4	02/14/2021	15:01	5508.64	Transducer	5509.97	5499.97	Alluvial
LLAO-4	02/14/2021	16:01	5508.63	Transducer	5509.97	5499.97	Alluvial
LLAO-4	02/14/2021	17:01	5508.63	Transducer	5509.97	5499.97	Alluvial
LLAO-4	02/14/2021	18:01	5508.64	Transducer	5509.97	5499.97	Alluvial
LLAO-4	02/14/2021	19:01	5508.63	Transducer	5509.97	5499.97	Alluvial
LLAO-4	02/14/2021	20:01	5508.63	Transducer	5509.97	5499.97	Alluvial
LLAO-4	02/14/2021	21:01	5508.63	Transducer	5509.97	5499.97	Alluvial
LLAO-4	02/14/2021	22:01	5508.63	Transducer	5509.97	5499.97	Alluvial
LLAO-4	02/14/2021	23:01	5508.64	Transducer	5509.97	5499.97	Alluvial
LLAO-4	02/15/2021	00:01	5508.64	Transducer	5509.97	5499.97	Alluvial
LLAO-4	02/15/2021	01:01	5508.63	Transducer	5509.97	5499.97	Alluvial
LLAO-4	02/15/2021	02:01	5508.64	Transducer	5509.97	5499.97	Alluvial
LLAO-4	02/15/2021	03:01	5508.63	Transducer	5509.97	5499.97	Alluvial
LLAO-4	02/15/2021	04:01	5508.64	Transducer	5509.97	5499.97	Alluvial
LLAO-4	02/15/2021	05:01	5508.64	Transducer	5509.97	5499.97	Alluvial
LLAO-4	02/15/2021	06:01	5508.64	Transducer	5509.97	5499.97	Alluvial
LLAO-4	02/15/2021	07:01	5508.64	Transducer	5509.97	5499.97	Alluvial
LLAO-4	02/15/2021	08:01	5508.64	Transducer	5509.97	5499.97	Alluvial
LLAO-4	02/15/2021	09:01	5508.65	Transducer	5509.97	5499.97	Alluvial
LLAO-4	02/15/2021	10:01	5508.64	Transducer	5509.97	5499.97	Alluvial
LLAO-4	02/15/2021	11:01	5508.64	Transducer	5509.97	5499.97	Alluvial
LLAO-4	02/15/2021	12:01	5508.64	Transducer	5509.97	5499.97	Alluvial
LLAO-4	02/15/2021	13:01	5508.66	Transducer	5509.97	5499.97	Alluvial

Location	Date	Time	Water Level (ft amsl)	Method	Top of Screen (ft amsl)	Bottom of Screen (ft amsl)	Zone
LLAO-4	02/15/2021	14:01	5508.65	Transducer	5509.97	5499.97	Alluvial
LLAO-4	02/15/2021	15:01	5508.65	Transducer	5509.97	5499.97	Alluvial
LLAO-4	02/15/2021	16:01	5508.65	Transducer	5509.97	5499.97	Alluvial
LLAO-4	02/15/2021	17:01	5508.65	Transducer	5509.97	5499.97	Alluvial
LLAO-4	02/15/2021	18:01	5508.65	Transducer	5509.97	5499.97	Alluvial
LLAO-4	02/15/2021	19:01	5508.65	Transducer	5509.97	5499.97	Alluvial
LLAO-4	02/15/2021	20:01	5508.65	Transducer	5509.97	5499.97	Alluvial
LLAO-4	02/15/2021	21:01	5508.66	Transducer	5509.97	5499.97	Alluvial
LLAO-4	02/15/2021	22:01	5508.65	Transducer	5509.97	5499.97	Alluvial
LLAO-4	02/15/2021	23:01	5508.65	Transducer	5509.97	5499.97	Alluvial
LLAO-4	02/16/2021	00:01	5508.65	Transducer	5509.97	5499.97	Alluvial
LLAO-4	02/16/2021	01:01	5508.66	Transducer	5509.97	5499.97	Alluvial
LLAO-4	02/16/2021	02:01	5508.66	Transducer	5509.97	5499.97	Alluvial
LLAO-4	02/16/2021	03:01	5508.66	Transducer	5509.97	5499.97	Alluvial
LLAO-4	02/16/2021	04:01	5508.66	Transducer	5509.97	5499.97	Alluvial
LLAO-4	02/16/2021	05:01	5508.66	Transducer	5509.97	5499.97	Alluvial
LLAO-4	02/16/2021	06:01	5508.66	Transducer	5509.97	5499.97	Alluvial
LLAO-4	02/16/2021	07:01	5508.66	Transducer	5509.97	5499.97	Alluvial
LLAO-4	02/16/2021	08:01	5508.66	Transducer	5509.97	5499.97	Alluvial
LLAO-4	02/16/2021	09:01	5508.67	Transducer	5509.97	5499.97	Alluvial
LLAO-4	02/16/2021	10:01	5508.66	Transducer	5509.97	5499.97	Alluvial
LLAO-4	02/16/2021	11:01	5508.66	Transducer	5509.97	5499.97	Alluvial
LLAO-4	02/16/2021	12:01	5508.66	Transducer	5509.97	5499.97	Alluvial
LLAO-4	02/16/2021	13:01	5508.66	Transducer	5509.97	5499.97	Alluvial
LLAO-4	02/16/2021	14:01	5508.66	Transducer	5509.97	5499.97	Alluvial
LLAO-4	02/16/2021	15:01	5508.67	Transducer	5509.97	5499.97	Alluvial
LLAO-4	02/16/2021	16:01	5508.66	Transducer	5509.97	5499.97	Alluvial
LLAO-4	02/16/2021	17:01	5508.66	Transducer	5509.97	5499.97	Alluvial
LLAO-4	02/16/2021	18:01	5508.66	Transducer	5509.97	5499.97	Alluvial
LLAO-4	02/16/2021	19:01	5508.67	Transducer	5509.97	5499.97	Alluvial
LLAO-4	02/16/2021	20:01	5508.66	Transducer	5509.97	5499.97	Alluvial
LLAO-4	02/16/2021	21:01	5508.66	Transducer	5509.97	5499.97	Alluvial
LLAO-4	02/16/2021	22:01	5508.66	Transducer	5509.97	5499.97	Alluvial
LLAO-4	02/16/2021	23:01	5508.66	Transducer	5509.97	5499.97	Alluvial
LLAO-4	02/17/2021	00:01	5508.66	Transducer	5509.97	5499.97	Alluvial
LLAO-4	02/17/2021	01:01	5508.66	Transducer	5509.97	5499.97	Alluvial
LLAO-4	02/17/2021	02:01	5508.66	Transducer	5509.97	5499.97	Alluvial
LLAO-4	02/17/2021	03:01	5508.66	Transducer	5509.97	5499.97	Alluvial
LLAO-4	02/17/2021	04:01	5508.66	Transducer	5509.97	5499.97	Alluvial
LLAO-4	02/17/2021	05:01	5508.66	Transducer	5509.97	5499.97	Alluvial
LLAO-4	02/17/2021	06:01	5508.65	Transducer	5509.97	5499.97	Alluvial
LLAO-4	02/17/2021	07:01	5508.66	Transducer	5509.97	5499.97	Alluvial
LLAO-4	02/17/2021	08:01	5508.66	Transducer	5509.97	5499.97	Alluvial
LLAO-4	02/17/2021	09:01	5508.66	Transducer	5509.97	5499.97	Alluvial
LLAO-4	02/17/2021	10:01	5508.65	Transducer	5509.97	5499.97	Alluvial

Location	Date	Time	Water Level (ft amsl)	Method	Top of Screen (ft amsl)	Bottom of Screen (ft amsl)	Zone
LLAO-4	02/17/2021	11:01	5508.66	Transducer	5509.97	5499.97	Alluvial
LLAO-4	02/17/2021	12:01	5508.66	Transducer	5509.97	5499.97	Alluvial
LLAO-4	02/17/2021	13:01	5508.66	Transducer	5509.97	5499.97	Alluvial
LLAO-4	02/17/2021	14:01	5508.66	Transducer	5509.97	5499.97	Alluvial
LLAO-4	02/17/2021	15:01	5508.66	Transducer	5509.97	5499.97	Alluvial
LLAO-4	02/17/2021	16:01	5508.66	Transducer	5509.97	5499.97	Alluvial
LLAO-4	02/17/2021	17:01	5508.66	Transducer	5509.97	5499.97	Alluvial
LLAO-4	02/17/2021	18:01	5508.66	Transducer	5509.97	5499.97	Alluvial
LLAO-4	02/17/2021	19:01	5508.66	Transducer	5509.97	5499.97	Alluvial
LLAO-4	02/17/2021	20:01	5508.65	Transducer	5509.97	5499.97	Alluvial
LLAO-4	02/17/2021	21:01	5508.65	Transducer	5509.97	5499.97	Alluvial
LLAO-4	02/17/2021	22:01	5508.65	Transducer	5509.97	5499.97	Alluvial
LLAO-4	02/17/2021	23:01	5508.65	Transducer	5509.97	5499.97	Alluvial
LLAO-4	02/18/2021	00:01	5508.65	Transducer	5509.97	5499.97	Alluvial
LLAO-4	02/18/2021	01:01	5508.65	Transducer	5509.97	5499.97	Alluvial
LLAO-4	02/18/2021	02:01	5508.65	Transducer	5509.97	5499.97	Alluvial
LLAO-4	02/18/2021	03:01	5508.65	Transducer	5509.97	5499.97	Alluvial
LLAO-4	02/18/2021	04:01	5508.65	Transducer	5509.97	5499.97	Alluvial
LLAO-4	02/18/2021	05:01	5508.64	Transducer	5509.97	5499.97	Alluvial
LLAO-4	02/18/2021	06:01	5508.65	Transducer	5509.97	5499.97	Alluvial
LLAO-4	02/18/2021	07:01	5508.65	Transducer	5509.97	5499.97	Alluvial
LLAO-4	02/18/2021	08:01	5508.63	Transducer	5509.97	5499.97	Alluvial
LLAO-4	02/18/2021	09:01	5508.63	Transducer	5509.97	5499.97	Alluvial
LLAO-4	02/18/2021	10:01	5508.64	Transducer	5509.97	5499.97	Alluvial
LLAO-4	02/18/2021	11:01	5508.64	Transducer	5509.97	5499.97	Alluvial
LLAO-4	02/18/2021	12:01	5508.64	Transducer	5509.97	5499.97	Alluvial
LLAO-4	02/18/2021	13:01	5508.64	Transducer	5509.97	5499.97	Alluvial
LLAO-4	02/18/2021	14:01	5508.64	Transducer	5509.97	5499.97	Alluvial
LLAO-4	02/18/2021	15:01	5508.64	Transducer	5509.97	5499.97	Alluvial
LLAO-4	02/18/2021	16:01	5508.64	Transducer	5509.97	5499.97	Alluvial
LLAO-4	02/18/2021	17:01	5508.65	Transducer	5509.97	5499.97	Alluvial
LLAO-4	02/18/2021	18:01	5508.64	Transducer	5509.97	5499.97	Alluvial
LLAO-4	02/18/2021	19:01	5508.64	Transducer	5509.97	5499.97	Alluvial
LLAO-4	02/18/2021	20:01	5508.64	Transducer	5509.97	5499.97	Alluvial
LLAO-4	02/18/2021	21:01	5508.63	Transducer	5509.97	5499.97	Alluvial
LLAO-4	02/18/2021	22:01	5508.64	Transducer	5509.97	5499.97	Alluvial
LLAO-4	02/18/2021	23:01	5508.64	Transducer	5509.97	5499.97	Alluvial
LLAO-4	02/19/2021	00:01	5508.64	Transducer	5509.97	5499.97	Alluvial
LLAO-4	02/19/2021	01:01	5508.64	Transducer	5509.97	5499.97	Alluvial
LLAO-4	02/19/2021	02:01	5508.64	Transducer	5509.97	5499.97	Alluvial
LLAO-4	02/19/2021	03:01	5508.64	Transducer	5509.97	5499.97	Alluvial
LLAO-4	02/19/2021	04:01	5508.65	Transducer	5509.97	5499.97	Alluvial
LLAO-4	02/19/2021	05:01	5508.64	Transducer	5509.97	5499.97	Alluvial
LLAO-4	02/19/2021	06:01	5508.65	Transducer	5509.97	5499.97	Alluvial
LLAO-4	02/19/2021	07:01	5508.64	Transducer	5509.97	5499.97	Alluvial

Location	Date	Time	Water Level (ft amsl)	Method	Top of Screen (ft amsl)	Bottom of Screen (ft amsl)	Zone
LLAO-4	02/19/2021	08:01	5508.64	Transducer	5509.97	5499.97	Alluvial
LLAO-4	02/19/2021	09:01	5508.65	Transducer	5509.97	5499.97	Alluvial
LLAO-4	02/19/2021	10:01	5508.65	Transducer	5509.97	5499.97	Alluvial
LLAO-4	02/19/2021	11:01	5508.64	Transducer	5509.97	5499.97	Alluvial
LLAO-4	02/19/2021	12:01	5508.65	Transducer	5509.97	5499.97	Alluvial
LLAO-4	02/19/2021	13:01	5508.65	Transducer	5509.97	5499.97	Alluvial
LLAO-4	02/19/2021	14:01	5508.65	Transducer	5509.97	5499.97	Alluvial
LLAO-4	02/19/2021	15:01	5508.66	Transducer	5509.97	5499.97	Alluvial
LLAO-4	02/19/2021	16:01	5508.65	Transducer	5509.97	5499.97	Alluvial
LLAO-4	02/19/2021	17:01	5508.66	Transducer	5509.97	5499.97	Alluvial
LLAO-4	02/19/2021	18:01	5508.66	Transducer	5509.97	5499.97	Alluvial
LLAO-4	02/19/2021	19:01	5508.65	Transducer	5509.97	5499.97	Alluvial
LLAO-4	02/19/2021	20:01	5508.66	Transducer	5509.97	5499.97	Alluvial
LLAO-4	02/19/2021	21:01	5508.66	Transducer	5509.97	5499.97	Alluvial
LLAO-4	02/19/2021	22:01	5508.65	Transducer	5509.97	5499.97	Alluvial
LLAO-4	02/19/2021	23:01	5508.65	Transducer	5509.97	5499.97	Alluvial
LLAO-4	02/20/2021	00:01	5508.66	Transducer	5509.97	5499.97	Alluvial
LLAO-4	02/20/2021	01:01	5508.66	Transducer	5509.97	5499.97	Alluvial
LLAO-4	02/20/2021	02:01	5508.66	Transducer	5509.97	5499.97	Alluvial
LLAO-4	02/20/2021	03:01	5508.66	Transducer	5509.97	5499.97	Alluvial
LLAO-4	02/20/2021	04:01	5508.66	Transducer	5509.97	5499.97	Alluvial
LLAO-4	02/20/2021	05:01	5508.66	Transducer	5509.97	5499.97	Alluvial
LLAO-4	02/20/2021	06:01	5508.66	Transducer	5509.97	5499.97	Alluvial
LLAO-4	02/20/2021	07:01	5508.67	Transducer	5509.97	5499.97	Alluvial
LLAO-4	02/20/2021	08:01	5508.66	Transducer	5509.97	5499.97	Alluvial
LLAO-4	02/20/2021	09:01	5508.67	Transducer	5509.97	5499.97	Alluvial
LLAO-4	02/20/2021	10:01	5508.67	Transducer	5509.97	5499.97	Alluvial
LLAO-4	02/20/2021	11:01	5508.66	Transducer	5509.97	5499.97	Alluvial
LLAO-4	02/20/2021	12:01	5508.67	Transducer	5509.97	5499.97	Alluvial
LLAO-4	02/20/2021	13:01	5508.67	Transducer	5509.97	5499.97	Alluvial
LLAO-4	02/20/2021	14:01	5508.68	Transducer	5509.97	5499.97	Alluvial
LLAO-4	02/20/2021	15:01	5508.67	Transducer	5509.97	5499.97	Alluvial
LLAO-4	02/20/2021	16:01	5508.68	Transducer	5509.97	5499.97	Alluvial
LLAO-4	02/20/2021	17:01	5508.67	Transducer	5509.97	5499.97	Alluvial
LLAO-4	02/20/2021	18:01	5508.68	Transducer	5509.97	5499.97	Alluvial
LLAO-4	02/20/2021	19:01	5508.67	Transducer	5509.97	5499.97	Alluvial
LLAO-4	02/20/2021	20:01	5508.67	Transducer	5509.97	5499.97	Alluvial
LLAO-4	02/20/2021	21:01	5508.67	Transducer	5509.97	5499.97	Alluvial
LLAO-4	02/20/2021	22:01	5508.66	Transducer	5509.97	5499.97	Alluvial
LLAO-4	02/20/2021	23:01	5508.66	Transducer	5509.97	5499.97	Alluvial
LLAO-4	02/21/2021	00:01	5508.66	Transducer	5509.97	5499.97	Alluvial
LLAO-4	02/21/2021	01:01	5508.67	Transducer	5509.97	5499.97	Alluvial
LLAO-4	02/21/2021	02:01	5508.67	Transducer	5509.97	5499.97	Alluvial
LLAO-4	02/21/2021	03:01	5508.66	Transducer	5509.97	5499.97	Alluvial
LLAO-4	02/21/2021	04:01	5508.66	Transducer	5509.97	5499.97	Alluvial

Location	Date	Time	Water Level (ft amsl)	Method	Top of Screen (ft amsl)	Bottom of Screen (ft amsl)	Zone
LLAO-4	02/21/2021	05:01	5508.66	Transducer	5509.97	5499.97	Alluvial
LLAO-4	02/21/2021	06:01	5508.66	Transducer	5509.97	5499.97	Alluvial
LLAO-4	02/21/2021	07:01	5508.66	Transducer	5509.97	5499.97	Alluvial
LLAO-4	02/21/2021	08:01	5508.66	Transducer	5509.97	5499.97	Alluvial
LLAO-4	02/21/2021	09:01	5508.65	Transducer	5509.97	5499.97	Alluvial
LLAO-4	02/21/2021	10:01	5508.65	Transducer	5509.97	5499.97	Alluvial
LLAO-4	02/21/2021	11:01	5508.65	Transducer	5509.97	5499.97	Alluvial
LLAO-4	02/21/2021	12:01	5508.65	Transducer	5509.97	5499.97	Alluvial
LLAO-4	02/21/2021	13:01	5508.65	Transducer	5509.97	5499.97	Alluvial
LLAO-4	02/21/2021	14:01	5508.66	Transducer	5509.97	5499.97	Alluvial
LLAO-4	02/21/2021	15:01	5508.66	Transducer	5509.97	5499.97	Alluvial
LLAO-4	02/21/2021	16:01	5508.66	Transducer	5509.97	5499.97	Alluvial
LLAO-4	02/21/2021	17:01	5508.65	Transducer	5509.97	5499.97	Alluvial
LLAO-4	02/21/2021	18:01	5508.65	Transducer	5509.97	5499.97	Alluvial
LLAO-4	02/21/2021	19:01	5508.65	Transducer	5509.97	5499.97	Alluvial
LLAO-4	02/21/2021	20:01	5508.65	Transducer	5509.97	5499.97	Alluvial
LLAO-4	02/21/2021	21:01	5508.64	Transducer	5509.97	5499.97	Alluvial
LLAO-4	02/21/2021	22:01	5508.65	Transducer	5509.97	5499.97	Alluvial
LLAO-4	02/21/2021	23:01	5508.64	Transducer	5509.97	5499.97	Alluvial
LLAO-4	02/22/2021	00:01	5508.65	Transducer	5509.97	5499.97	Alluvial
LLAO-4	02/22/2021	01:01	5508.65	Transducer	5509.97	5499.97	Alluvial
LLAO-4	02/22/2021	02:01	5508.65	Transducer	5509.97	5499.97	Alluvial
LLAO-4	02/22/2021	03:01	5508.66	Transducer	5509.97	5499.97	Alluvial
LLAO-4	02/22/2021	04:01	5508.65	Transducer	5509.97	5499.97	Alluvial
LLAO-4	02/22/2021	05:01	5508.65	Transducer	5509.97	5499.97	Alluvial
LLAO-4	02/22/2021	06:01	5508.65	Transducer	5509.97	5499.97	Alluvial
LLAO-4	02/22/2021	07:01	5508.66	Transducer	5509.97	5499.97	Alluvial
LLAO-4	02/22/2021	08:01	5508.66	Transducer	5509.97	5499.97	Alluvial
LLAO-4	02/22/2021	09:01	5508.65	Transducer	5509.97	5499.97	Alluvial
LLAO-4	02/22/2021	10:01	5508.65	Transducer	5509.97	5499.97	Alluvial
LLAO-4	02/22/2021	11:01	5508.65	Transducer	5509.97	5499.97	Alluvial
LLAO-4	02/22/2021	12:01	5508.66	Transducer	5509.97	5499.97	Alluvial
LLAO-4	02/22/2021	13:01	5508.66	Transducer	5509.97	5499.97	Alluvial
LLAO-4	02/22/2021	14:01	5508.66	Transducer	5509.97	5499.97	Alluvial
LLAO-4	02/22/2021	15:01	5508.67	Transducer	5509.97	5499.97	Alluvial
LLAO-4	02/22/2021	16:01	5508.66	Transducer	5509.97	5499.97	Alluvial
LLAO-4	02/22/2021	17:01	5508.66	Transducer	5509.97	5499.97	Alluvial
LLAO-4	02/22/2021	18:01	5508.66	Transducer	5509.97	5499.97	Alluvial
LLAO-4	02/22/2021	19:01	5508.66	Transducer	5509.97	5499.97	Alluvial
LLAO-4	02/22/2021	20:01	5508.66	Transducer	5509.97	5499.97	Alluvial
LLAO-4	02/22/2021	21:01	5508.66	Transducer	5509.97	5499.97	Alluvial
LLAO-4	02/22/2021	22:01	5508.67	Transducer	5509.97	5499.97	Alluvial
LLAO-4	02/22/2021	23:01	5508.66	Transducer	5509.97	5499.97	Alluvial
LLAO-4	02/23/2021	00:01	5508.66	Transducer	5509.97	5499.97	Alluvial
LLAO-4	02/23/2021	01:01	5508.67	Transducer	5509.97	5499.97	Alluvial

Location	Date	Time	Water Level (ft amsl)	Method	Top of Screen (ft amsl)	Bottom of Screen (ft amsl)	Zone
LLAO-4	02/23/2021	02:01	5508.67	Transducer	5509.97	5499.97	Alluvial
LLAO-4	02/23/2021	03:01	5508.67	Transducer	5509.97	5499.97	Alluvial
LLAO-4	02/23/2021	04:01	5508.66	Transducer	5509.97	5499.97	Alluvial
LLAO-4	02/23/2021	05:01	5508.67	Transducer	5509.97	5499.97	Alluvial
LLAO-4	02/23/2021	06:01	5508.67	Transducer	5509.97	5499.97	Alluvial
LLAO-4	02/23/2021	07:01	5508.67	Transducer	5509.97	5499.97	Alluvial
LLAO-4	02/23/2021	08:01	5508.66	Transducer	5509.97	5499.97	Alluvial
LLAO-4	02/23/2021	09:01	5508.66	Transducer	5509.97	5499.97	Alluvial
LLAO-4	02/23/2021	10:01	5508.68	Transducer	5509.97	5499.97	Alluvial
LLAO-4	02/23/2021	11:01	5508.68	Transducer	5509.97	5499.97	Alluvial
LLAO-4	02/23/2021	12:01	5508.68	Transducer	5509.97	5499.97	Alluvial
LLAO-4	02/23/2021	13:01	5508.68	Transducer	5509.97	5499.97	Alluvial
LLAO-4	02/23/2021	14:01	5508.68	Transducer	5509.97	5499.97	Alluvial
LLAO-4	02/23/2021	15:01	5508.68	Transducer	5509.97	5499.97	Alluvial
LLAO-4	02/23/2021	16:01	5508.69	Transducer	5509.97	5499.97	Alluvial
LLAO-4	02/23/2021	17:01	5508.68	Transducer	5509.97	5499.97	Alluvial
LLAO-4	02/23/2021	18:01	5508.68	Transducer	5509.97	5499.97	Alluvial
LLAO-4	02/23/2021	19:01	5508.67	Transducer	5509.97	5499.97	Alluvial
LLAO-4	02/23/2021	20:01	5508.68	Transducer	5509.97	5499.97	Alluvial
LLAO-4	02/23/2021	21:01	5508.68	Transducer	5509.97	5499.97	Alluvial
LLAO-4	02/23/2021	22:01	5508.67	Transducer	5509.97	5499.97	Alluvial
LLAO-4	02/23/2021	23:01	5508.67	Transducer	5509.97	5499.97	Alluvial
LLAO-4	02/24/2021	00:01	5508.67	Transducer	5509.97	5499.97	Alluvial
LLAO-4	02/24/2021	01:01	5508.67	Transducer	5509.97	5499.97	Alluvial
LLAO-4	02/24/2021	02:01	5508.67	Transducer	5509.97	5499.97	Alluvial
LLAO-4	02/24/2021	03:01	5508.67	Transducer	5509.97	5499.97	Alluvial
LLAO-4	02/24/2021	04:01	5508.67	Transducer	5509.97	5499.97	Alluvial
LLAO-4	02/24/2021	05:01	5508.67	Transducer	5509.97	5499.97	Alluvial
LLAO-4	02/24/2021	06:01	5508.67	Transducer	5509.97	5499.97	Alluvial
LLAO-4	02/24/2021	07:01	5508.67	Transducer	5509.97	5499.97	Alluvial
LLAO-4	02/24/2021	08:01	5508.67	Transducer	5509.97	5499.97	Alluvial
LLAO-4	02/24/2021	09:01	5508.67	Transducer	5509.97	5499.97	Alluvial
LLAO-4	02/24/2021	10:01	5508.67	Transducer	5509.97	5499.97	Alluvial
LLAO-4	02/24/2021	11:01	5508.68	Transducer	5509.97	5499.97	Alluvial
LLAO-4	02/24/2021	12:01	5508.67	Transducer	5509.97	5499.97	Alluvial
LLAO-4	02/24/2021	13:01	5508.68	Transducer	5509.97	5499.97	Alluvial
LLAO-4	02/24/2021	14:01	5508.67	Transducer	5509.97	5499.97	Alluvial
LLAO-4	02/24/2021	15:01	5508.68	Transducer	5509.97	5499.97	Alluvial
LLAO-4	02/24/2021	16:01	5508.68	Transducer	5509.97	5499.97	Alluvial
LLAO-4	02/24/2021	17:01	5508.68	Transducer	5509.97	5499.97	Alluvial
LLAO-4	02/24/2021	18:01	5508.68	Transducer	5509.97	5499.97	Alluvial
LLAO-4	02/24/2021	19:01	5508.68	Transducer	5509.97	5499.97	Alluvial
LLAO-4	02/24/2021	20:01	5508.67	Transducer	5509.97	5499.97	Alluvial
LLAO-4	02/24/2021	21:01	5508.68	Transducer	5509.97	5499.97	Alluvial
LLAO-4	02/24/2021	22:01	5508.68	Transducer	5509.97	5499.97	Alluvial

Location	Date	Time	Water Level (ft amsl)	Method	Top of Screen (ft amsl)	Bottom of Screen (ft amsl)	Zone
LLAO-4	02/24/2021	23:01	5508.68	Transducer	5509.97	5499.97	Alluvial
LLAO-4	02/25/2021	00:01	5508.68	Transducer	5509.97	5499.97	Alluvial
LLAO-4	02/25/2021	01:01	5508.68	Transducer	5509.97	5499.97	Alluvial
LLAO-4	02/25/2021	02:01	5508.68	Transducer	5509.97	5499.97	Alluvial
LLAO-4	02/25/2021	03:01	5508.68	Transducer	5509.97	5499.97	Alluvial
LLAO-4	02/25/2021	04:01	5508.68	Transducer	5509.97	5499.97	Alluvial
LLAO-4	02/25/2021	05:01	5508.68	Transducer	5509.97	5499.97	Alluvial
LLAO-4	02/25/2021	06:01	5508.67	Transducer	5509.97	5499.97	Alluvial
LLAO-4	02/25/2021	07:01	5508.68	Transducer	5509.97	5499.97	Alluvial
LLAO-4	02/25/2021	08:01	5508.67	Transducer	5509.97	5499.97	Alluvial
LLAO-4	02/25/2021	09:01	5508.68	Transducer	5509.97	5499.97	Alluvial
LLAO-4	02/25/2021	10:01	5508.68	Transducer	5509.97	5499.97	Alluvial
LLAO-4	02/25/2021	11:01	5508.68	Transducer	5509.97	5499.97	Alluvial
LLAO-4	02/25/2021	12:01	5508.69	Transducer	5509.97	5499.97	Alluvial
LLAO-4	02/25/2021	13:01	5508.69	Transducer	5509.97	5499.97	Alluvial
LLAO-4	02/25/2021	14:01	5508.68	Transducer	5509.97	5499.97	Alluvial
LLAO-4	02/25/2021	15:01	5508.68	Transducer	5509.97	5499.97	Alluvial
LLAO-4	02/25/2021	16:01	5508.68	Transducer	5509.97	5499.97	Alluvial
LLAO-4	02/25/2021	17:01	5508.68	Transducer	5509.97	5499.97	Alluvial
LLAO-4	02/25/2021	18:01	5508.68	Transducer	5509.97	5499.97	Alluvial
LLAO-4	02/25/2021	19:01	5508.68	Transducer	5509.97	5499.97	Alluvial
LLAO-4	02/25/2021	20:01	5508.68	Transducer	5509.97	5499.97	Alluvial
LLAO-4	02/25/2021	21:01	5508.68	Transducer	5509.97	5499.97	Alluvial
LLAO-4	02/25/2021	22:01	5508.69	Transducer	5509.97	5499.97	Alluvial
LLAO-4	02/25/2021	23:01	5508.68	Transducer	5509.97	5499.97	Alluvial
LLAO-4	02/26/2021	00:01	5508.69	Transducer	5509.97	5499.97	Alluvial
LLAO-4	02/26/2021	01:01	5508.69	Transducer	5509.97	5499.97	Alluvial
LLAO-4	02/26/2021	02:01	5508.68	Transducer	5509.97	5499.97	Alluvial
LLAO-4	02/26/2021	03:01	5508.68	Transducer	5509.97	5499.97	Alluvial
LLAO-4	02/26/2021	04:01	5508.69	Transducer	5509.97	5499.97	Alluvial
LLAO-4	02/26/2021	05:01	5508.69	Transducer	5509.97	5499.97	Alluvial
LLAO-4	02/26/2021	06:01	5508.69	Transducer	5509.97	5499.97	Alluvial
LLAO-4	02/26/2021	07:01	5508.69	Transducer	5509.97	5499.97	Alluvial
LLAO-4	02/26/2021	08:01	5508.68	Transducer	5509.97	5499.97	Alluvial
LLAO-4	02/26/2021	09:01	5508.68	Transducer	5509.97	5499.97	Alluvial
LLAO-4	02/26/2021	10:01	5508.68	Transducer	5509.97	5499.97	Alluvial
LLAO-4	02/26/2021	11:01	5508.69	Transducer	5509.97	5499.97	Alluvial
LLAO-4	02/26/2021	12:01	5508.69	Transducer	5509.97	5499.97	Alluvial
LLAO-4	02/26/2021	13:01	5508.68	Transducer	5509.97	5499.97	Alluvial
LLAO-4	02/26/2021	14:01	5508.69	Transducer	5509.97	5499.97	Alluvial
LLAO-4	02/26/2021	15:01	5508.69	Transducer	5509.97	5499.97	Alluvial
LLAO-4	02/26/2021	16:01	5508.70	Transducer	5509.97	5499.97	Alluvial
LLAO-4	02/26/2021	17:01	5508.69	Transducer	5509.97	5499.97	Alluvial
LLAO-4	02/26/2021	18:01	5508.69	Transducer	5509.97	5499.97	Alluvial
LLAO-4	02/26/2021	19:01	5508.69	Transducer	5509.97	5499.97	Alluvial

Location	Date	Time	Water Level (ft amsl)	Method	Top of Screen (ft amsl)	Bottom of Screen (ft amsl)	Zone
LLAO-4	02/26/2021	20:01	5508.69	Transducer	5509.97	5499.97	Alluvial
LLAO-4	02/26/2021	21:01	5508.69	Transducer	5509.97	5499.97	Alluvial
LLAO-4	02/26/2021	22:01	5508.69	Transducer	5509.97	5499.97	Alluvial
LLAO-4	02/26/2021	23:01	5508.69	Transducer	5509.97	5499.97	Alluvial
LLAO-4	02/27/2021	00:01	5508.69	Transducer	5509.97	5499.97	Alluvial
LLAO-4	02/27/2021	01:01	5508.69	Transducer	5509.97	5499.97	Alluvial
LLAO-4	02/27/2021	02:01	5508.69	Transducer	5509.97	5499.97	Alluvial
LLAO-4	02/27/2021	03:01	5508.69	Transducer	5509.97	5499.97	Alluvial
LLAO-4	02/27/2021	04:01	5508.70	Transducer	5509.97	5499.97	Alluvial
LLAO-4	02/27/2021	05:01	5508.69	Transducer	5509.97	5499.97	Alluvial
LLAO-4	02/27/2021	06:01	5508.70	Transducer	5509.97	5499.97	Alluvial
LLAO-4	02/27/2021	07:01	5508.69	Transducer	5509.97	5499.97	Alluvial
LLAO-4	02/27/2021	08:01	5508.69	Transducer	5509.97	5499.97	Alluvial
LLAO-4	02/27/2021	09:01	5508.70	Transducer	5509.97	5499.97	Alluvial
LLAO-4	02/27/2021	10:01	5508.70	Transducer	5509.97	5499.97	Alluvial
LLAO-4	02/27/2021	11:01	5508.69	Transducer	5509.97	5499.97	Alluvial
LLAO-4	02/27/2021	12:01	5508.70	Transducer	5509.97	5499.97	Alluvial
LLAO-4	02/27/2021	13:01	5508.70	Transducer	5509.97	5499.97	Alluvial
LLAO-4	02/27/2021	14:01	5508.70	Transducer	5509.97	5499.97	Alluvial
LLAO-4	02/27/2021	15:01	5508.70	Transducer	5509.97	5499.97	Alluvial
LLAO-4	02/27/2021	16:01	5508.70	Transducer	5509.97	5499.97	Alluvial
LLAO-4	02/27/2021	17:01	5508.70	Transducer	5509.97	5499.97	Alluvial
LLAO-4	02/27/2021	18:01	5508.69	Transducer	5509.97	5499.97	Alluvial
LLAO-4	02/27/2021	19:01	5508.69	Transducer	5509.97	5499.97	Alluvial
LLAO-4	02/27/2021	20:01	5508.69	Transducer	5509.97	5499.97	Alluvial
LLAO-4	02/27/2021	21:01	5508.69	Transducer	5509.97	5499.97	Alluvial
LLAO-4	02/27/2021	22:01	5508.69	Transducer	5509.97	5499.97	Alluvial
LLAO-4	02/27/2021	23:01	5508.69	Transducer	5509.97	5499.97	Alluvial
LLAO-4	02/28/2021	00:01	5508.69	Transducer	5509.97	5499.97	Alluvial
LLAO-4	02/28/2021	01:01	5508.69	Transducer	5509.97	5499.97	Alluvial
LLAO-4	02/28/2021	02:01	5508.69	Transducer	5509.97	5499.97	Alluvial
LLAO-4	02/28/2021	03:01	5508.69	Transducer	5509.97	5499.97	Alluvial
LLAO-4	02/28/2021	04:01	5508.69	Transducer	5509.97	5499.97	Alluvial
LLAO-4	02/28/2021	05:01	5508.69	Transducer	5509.97	5499.97	Alluvial
LLAO-4	02/28/2021	06:01	5508.69	Transducer	5509.97	5499.97	Alluvial
LLAO-4	02/28/2021	07:01	5508.68	Transducer	5509.97	5499.97	Alluvial
LLAO-4	02/28/2021	08:01	5508.68	Transducer	5509.97	5499.97	Alluvial
LLAO-4	02/28/2021	09:01	5508.68	Transducer	5509.97	5499.97	Alluvial
LLAO-4	02/28/2021	10:01	5508.69	Transducer	5509.97	5499.97	Alluvial
LLAO-4	02/28/2021	11:01	5508.69	Transducer	5509.97	5499.97	Alluvial
LLAO-4	02/28/2021	12:01	5508.69	Transducer	5509.97	5499.97	Alluvial
LLAO-4	02/28/2021	13:01	5508.69	Transducer	5509.97	5499.97	Alluvial
LLAO-4	02/28/2021	14:01	5508.69	Transducer	5509.97	5499.97	Alluvial
LLAO-4	02/28/2021	15:01	5508.69	Transducer	5509.97	5499.97	Alluvial
LLAO-4	02/28/2021	16:01	5508.69	Transducer	5509.97	5499.97	Alluvial

Location	Date	Time	Water Level (ft amsl)	Method	Top of Screen (ft amsl)	Bottom of Screen (ft amsl)	Zone
LLAO-4	02/28/2021	17:01	5508.69	Transducer	5509.97	5499.97	Alluvial
LLAO-4	02/28/2021	18:01	5508.67	Transducer	5509.97	5499.97	Alluvial
LLAO-4	02/28/2021	19:01	5508.68	Transducer	5509.97	5499.97	Alluvial
LLAO-4	02/28/2021	20:01	5508.68	Transducer	5509.97	5499.97	Alluvial
LLAO-4	02/28/2021	21:01	5508.68	Transducer	5509.97	5499.97	Alluvial
LLAO-4	02/28/2021	22:01	5508.68	Transducer	5509.97	5499.97	Alluvial
LLAO-4	02/28/2021	23:01	5508.68	Transducer	5509.97	5499.97	Alluvial
LLAO-4	03/01/2021	00:01	5508.68	Transducer	5509.97	5499.97	Alluvial
LLAO-4	03/01/2021	01:01	5508.68	Transducer	5509.97	5499.97	Alluvial
LLAO-4	03/01/2021	02:01	5508.67	Transducer	5509.97	5499.97	Alluvial
LLAO-4	03/01/2021	03:01	5508.68	Transducer	5509.97	5499.97	Alluvial
LLAO-4	03/01/2021	04:01	5508.67	Transducer	5509.97	5499.97	Alluvial
LLAO-4	03/01/2021	05:01	5508.67	Transducer	5509.97	5499.97	Alluvial
LLAO-4	03/01/2021	06:01	5508.67	Transducer	5509.97	5499.97	Alluvial
LLAO-4	03/01/2021	07:01	5508.67	Transducer	5509.97	5499.97	Alluvial
LLAO-4	03/01/2021	08:01	5508.67	Transducer	5509.97	5499.97	Alluvial
LLAO-4	03/01/2021	09:01	5508.67	Transducer	5509.97	5499.97	Alluvial
LLAO-4	03/01/2021	10:01	5508.67	Transducer	5509.97	5499.97	Alluvial
LLAO-4	03/01/2021	11:01	5508.67	Transducer	5509.97	5499.97	Alluvial
LLAO-4	03/01/2021	12:01	5508.68	Transducer	5509.97	5499.97	Alluvial
LLAO-4	03/01/2021	13:01	5508.68	Transducer	5509.97	5499.97	Alluvial
LLAO-4	03/01/2021	14:01	5508.68	Transducer	5509.97	5499.97	Alluvial
LLAO-4	03/01/2021	15:01	5508.68	Transducer	5509.97	5499.97	Alluvial
LLAO-4	03/01/2021	16:01	5508.68	Transducer	5509.97	5499.97	Alluvial
LLAO-4	03/01/2021	17:01	5508.68	Transducer	5509.97	5499.97	Alluvial
LLAO-4	03/01/2021	18:01	5508.68	Transducer	5509.97	5499.97	Alluvial
LLAO-4	03/01/2021	19:01	5508.67	Transducer	5509.97	5499.97	Alluvial
LLAO-4	03/01/2021	20:01	5508.68	Transducer	5509.97	5499.97	Alluvial
LLAO-4	03/01/2021	21:01	5508.68	Transducer	5509.97	5499.97	Alluvial
LLAO-4	03/01/2021	22:01	5508.68	Transducer	5509.97	5499.97	Alluvial
LLAO-4	03/01/2021	23:01	5508.68	Transducer	5509.97	5499.97	Alluvial
LLAO-4	03/02/2021	00:01	5508.68	Transducer	5509.97	5499.97	Alluvial
LLAO-4	03/02/2021	01:01	5508.68	Transducer	5509.97	5499.97	Alluvial
LLAO-4	03/02/2021	02:01	5508.68	Transducer	5509.97	5499.97	Alluvial
LLAO-4	03/02/2021	03:01	5508.69	Transducer	5509.97	5499.97	Alluvial
LLAO-4	03/02/2021	04:01	5508.68	Transducer	5509.97	5499.97	Alluvial
LLAO-4	03/02/2021	05:01	5508.69	Transducer	5509.97	5499.97	Alluvial
LLAO-4	03/02/2021	06:01	5508.68	Transducer	5509.97	5499.97	Alluvial
LLAO-4	03/02/2021	07:01	5508.68	Transducer	5509.97	5499.97	Alluvial
LLAO-4	03/02/2021	08:01	5508.69	Transducer	5509.97	5499.97	Alluvial
LLAO-4	03/02/2021	09:01	5508.69	Transducer	5509.97	5499.97	Alluvial
LLAO-4	03/02/2021	10:01	5508.69	Transducer	5509.97	5499.97	Alluvial
LLAO-4	03/02/2021	11:01	5508.69	Transducer	5509.97	5499.97	Alluvial
LLAO-4	03/02/2021	12:01	5508.69	Transducer	5509.97	5499.97	Alluvial
LLAO-4	03/02/2021	13:01	5508.70	Transducer	5509.97	5499.97	Alluvial

Location	Date	Time	Water Level (ft amsl)	Method	Top of Screen (ft amsl)	Bottom of Screen (ft amsl)	Zone
LLAO-4	03/02/2021	14:01	5508.70	Transducer	5509.97	5499.97	Alluvial
LLAO-4	03/02/2021	15:01	5508.70	Transducer	5509.97	5499.97	Alluvial
LLAO-4	03/02/2021	16:01	5508.70	Transducer	5509.97	5499.97	Alluvial
LLAO-4	03/02/2021	17:01	5508.70	Transducer	5509.97	5499.97	Alluvial
LLAO-4	03/02/2021	18:01	5508.70	Transducer	5509.97	5499.97	Alluvial
LLAO-4	03/02/2021	19:01	5508.70	Transducer	5509.97	5499.97	Alluvial
LLAO-4	03/02/2021	20:01	5508.70	Transducer	5509.97	5499.97	Alluvial
LLAO-4	03/02/2021	21:01	5508.70	Transducer	5509.97	5499.97	Alluvial
LLAO-4	03/02/2021	22:01	5508.69	Transducer	5509.97	5499.97	Alluvial
LLAO-4	03/02/2021	23:01	5508.69	Transducer	5509.97	5499.97	Alluvial
LLAO-4	03/03/2021	00:01	5508.69	Transducer	5509.97	5499.97	Alluvial
LLAO-4	03/03/2021	01:01	5508.69	Transducer	5509.97	5499.97	Alluvial
LLAO-4	03/03/2021	02:01	5508.69	Transducer	5509.97	5499.97	Alluvial
LLAO-4	03/03/2021	03:01	5508.69	Transducer	5509.97	5499.97	Alluvial
LLAO-4	03/03/2021	04:01	5508.69	Transducer	5509.97	5499.97	Alluvial
LLAO-4	03/03/2021	05:01	5508.69	Transducer	5509.97	5499.97	Alluvial
LLAO-4	03/03/2021	06:01	5508.69	Transducer	5509.97	5499.97	Alluvial
LLAO-4	03/03/2021	07:01	5508.69	Transducer	5509.97	5499.97	Alluvial
LLAO-4	03/03/2021	08:01	5508.69	Transducer	5509.97	5499.97	Alluvial
LLAO-4	03/03/2021	09:01	5508.69	Transducer	5509.97	5499.97	Alluvial
LLAO-4	03/03/2021	10:01	5508.69	Transducer	5509.97	5499.97	Alluvial
LLAO-4	03/03/2021	11:01	5508.69	Transducer	5509.97	5499.97	Alluvial
LLAO-4	03/03/2021	12:01	5508.70	Transducer	5509.97	5499.97	Alluvial
LLAO-4	03/03/2021	13:01	5508.70	Transducer	5509.97	5499.97	Alluvial
LLAO-4	03/03/2021	14:01	5508.71	Transducer	5509.97	5499.97	Alluvial
LLAO-4	03/03/2021	15:01	5508.70	Transducer	5509.97	5499.97	Alluvial
LLAO-4	03/03/2021	16:01	5508.70	Transducer	5509.97	5499.97	Alluvial
LLAO-4	03/03/2021	17:01	5508.71	Transducer	5509.97	5499.97	Alluvial
LLAO-4	03/03/2021	18:01	5508.70	Transducer	5509.97	5499.97	Alluvial
LLAO-4	03/03/2021	19:01	5508.70	Transducer	5509.97	5499.97	Alluvial
LLAO-4	03/03/2021	20:01	5508.70	Transducer	5509.97	5499.97	Alluvial
LLAO-4	03/03/2021	21:01	5508.70	Transducer	5509.97	5499.97	Alluvial
LLAO-4	03/03/2021	22:01	5508.70	Transducer	5509.97	5499.97	Alluvial
LLAO-4	03/03/2021	23:01	5508.70	Transducer	5509.97	5499.97	Alluvial
LLAO-4	03/04/2021	00:01	5508.70	Transducer	5509.97	5499.97	Alluvial
LLAO-4	03/04/2021	01:01	5508.70	Transducer	5509.97	5499.97	Alluvial
LLAO-4	03/04/2021	02:01	5508.70	Transducer	5509.97	5499.97	Alluvial
LLAO-4	03/04/2021	03:01	5508.70	Transducer	5509.97	5499.97	Alluvial
LLAO-4	03/04/2021	04:01	5508.70	Transducer	5509.97	5499.97	Alluvial
LLAO-4	03/04/2021	05:01	5508.71	Transducer	5509.97	5499.97	Alluvial
LLAO-4	03/04/2021	06:01	5508.70	Transducer	5509.97	5499.97	Alluvial
LLAO-4	03/04/2021	07:01	5508.70	Transducer	5509.97	5499.97	Alluvial
LLAO-4	03/04/2021	08:01	5508.70	Transducer	5509.97	5499.97	Alluvial
LLAO-4	03/04/2021	09:01	5508.70	Transducer	5509.97	5499.97	Alluvial
LLAO-4	03/04/2021	10:01	5508.70	Transducer	5509.97	5499.97	Alluvial

Location	Date	Time	Water Level (ft amsl)	Method	Top of Screen (ft amsl)	Bottom of Screen (ft amsl)	Zone
LLAO-4	03/04/2021	10:34	5508.82	Manual	5509.97	5499.97	Alluvial
LLAO-4	03/04/2021	11:01	5508.82	Transducer	5509.97	5499.97	Alluvial
LLAO-4	03/04/2021	12:01	5508.82	Transducer	5509.97	5499.97	Alluvial
LLAO-4	03/04/2021	13:01	5508.82	Transducer	5509.97	5499.97	Alluvial
LLAO-4	03/04/2021	14:01	5508.82	Transducer	5509.97	5499.97	Alluvial
LLAO-4	03/04/2021	15:01	5508.81	Transducer	5509.97	5499.97	Alluvial
LLAO-4	03/04/2021	16:01	5508.81	Transducer	5509.97	5499.97	Alluvial
LLAO-4	03/04/2021	17:01	5508.81	Transducer	5509.97	5499.97	Alluvial
LLAO-4	03/04/2021	18:01	5508.81	Transducer	5509.97	5499.97	Alluvial
LLAO-4	03/04/2021	19:01	5508.81	Transducer	5509.97	5499.97	Alluvial
LLAO-4	03/04/2021	20:01	5508.81	Transducer	5509.97	5499.97	Alluvial
LLAO-4	03/04/2021	21:01	5508.81	Transducer	5509.97	5499.97	Alluvial
LLAO-4	03/04/2021	22:01	5508.81	Transducer	5509.97	5499.97	Alluvial
LLAO-4	03/04/2021	23:01	5508.81	Transducer	5509.97	5499.97	Alluvial
LLAO-4	03/05/2021	00:01	5508.81	Transducer	5509.97	5499.97	Alluvial
LLAO-4	03/05/2021	01:01	5508.81	Transducer	5509.97	5499.97	Alluvial
LLAO-4	03/05/2021	02:01	5508.81	Transducer	5509.97	5499.97	Alluvial
LLAO-4	03/05/2021	03:01	5508.81	Transducer	5509.97	5499.97	Alluvial
LLAO-4	03/05/2021	04:01	5508.81	Transducer	5509.97	5499.97	Alluvial
LLAO-4	03/05/2021	05:01	5508.80	Transducer	5509.97	5499.97	Alluvial
LLAO-4	03/05/2021	06:01	5508.80	Transducer	5509.97	5499.97	Alluvial
LLAO-4	03/05/2021	07:01	5508.81	Transducer	5509.97	5499.97	Alluvial
LLAO-4	03/05/2021	08:01	5508.80	Transducer	5509.97	5499.97	Alluvial
LLAO-4	03/05/2021	09:01	5508.80	Transducer	5509.97	5499.97	Alluvial
LLAO-4	03/05/2021	10:01	5508.81	Transducer	5509.97	5499.97	Alluvial
LLAO-4	03/05/2021	11:01	5508.81	Transducer	5509.97	5499.97	Alluvial
LLAO-4	03/05/2021	12:01	5508.81	Transducer	5509.97	5499.97	Alluvial
LLAO-4	03/05/2021	13:01	5508.81	Transducer	5509.97	5499.97	Alluvial
LLAO-4	03/05/2021	14:01	5508.81	Transducer	5509.97	5499.97	Alluvial
LLAO-4	03/05/2021	15:01	5508.81	Transducer	5509.97	5499.97	Alluvial
LLAO-4	03/05/2021	16:01	5508.81	Transducer	5509.97	5499.97	Alluvial
LLAO-4	03/05/2021	17:01	5508.81	Transducer	5509.97	5499.97	Alluvial
LLAO-4	03/05/2021	18:01	5508.80	Transducer	5509.97	5499.97	Alluvial
LLAO-4	03/05/2021	19:01	5508.81	Transducer	5509.97	5499.97	Alluvial
LLAO-4	03/05/2021	20:01	5508.81	Transducer	5509.97	5499.97	Alluvial
LLAO-4	03/05/2021	21:01	5508.81	Transducer	5509.97	5499.97	Alluvial
LLAO-4	03/05/2021	22:01	5508.81	Transducer	5509.97	5499.97	Alluvial
LLAO-4	03/05/2021	23:01	5508.81	Transducer	5509.97	5499.97	Alluvial
LLAO-4	03/06/2021	00:01	5508.81	Transducer	5509.97	5499.97	Alluvial
LLAO-4	03/06/2021	01:01	5508.80	Transducer	5509.97	5499.97	Alluvial
LLAO-4	03/06/2021	02:01	5508.81	Transducer	5509.97	5499.97	Alluvial
LLAO-4	03/06/2021	03:01	5508.81	Transducer	5509.97	5499.97	Alluvial
LLAO-4	03/06/2021	04:01	5508.81	Transducer	5509.97	5499.97	Alluvial
LLAO-4	03/06/2021	05:01	5508.80	Transducer	5509.97	5499.97	Alluvial
LLAO-4	03/06/2021	06:01	5508.81	Transducer	5509.97	5499.97	Alluvial

Location	Date	Time	Water Level (ft amsl)	Method	Top of Screen (ft amsl)	Bottom of Screen (ft amsl)	Zone
LLAO-4	03/06/2021	07:01	5508.81	Transducer	5509.97	5499.97	Alluvial
LLAO-4	03/06/2021	08:01	5508.81	Transducer	5509.97	5499.97	Alluvial
LLAO-4	03/06/2021	09:01	5508.81	Transducer	5509.97	5499.97	Alluvial
LLAO-4	03/06/2021	10:01	5508.81	Transducer	5509.97	5499.97	Alluvial
LLAO-4	03/06/2021	11:01	5508.82	Transducer	5509.97	5499.97	Alluvial
LLAO-4	03/06/2021	12:01	5508.81	Transducer	5509.97	5499.97	Alluvial
LLAO-4	03/06/2021	13:01	5508.82	Transducer	5509.97	5499.97	Alluvial
LLAO-4	03/06/2021	14:01	5508.82	Transducer	5509.97	5499.97	Alluvial
LLAO-4	03/06/2021	15:01	5508.82	Transducer	5509.97	5499.97	Alluvial
LLAO-4	03/06/2021	16:01	5508.82	Transducer	5509.97	5499.97	Alluvial
LLAO-4	03/06/2021	17:01	5508.83	Transducer	5509.97	5499.97	Alluvial
LLAO-4	03/06/2021	18:01	5508.83	Transducer	5509.97	5499.97	Alluvial
LLAO-4	03/06/2021	19:01	5508.82	Transducer	5509.97	5499.97	Alluvial
LLAO-4	03/06/2021	20:01	5508.82	Transducer	5509.97	5499.97	Alluvial
LLAO-4	03/06/2021	21:01	5508.82	Transducer	5509.97	5499.97	Alluvial
LLAO-4	03/06/2021	22:01	5508.82	Transducer	5509.97	5499.97	Alluvial
LLAO-4	03/06/2021	23:01	5508.82	Transducer	5509.97	5499.97	Alluvial
LLAO-4	03/07/2021	00:01	5508.82	Transducer	5509.97	5499.97	Alluvial
LLAO-4	03/07/2021	01:01	5508.81	Transducer	5509.97	5499.97	Alluvial
LLAO-4	03/07/2021	02:01	5508.82	Transducer	5509.97	5499.97	Alluvial
LLAO-4	03/07/2021	03:01	5508.82	Transducer	5509.97	5499.97	Alluvial
LLAO-4	03/07/2021	04:01	5508.82	Transducer	5509.97	5499.97	Alluvial
LLAO-4	03/07/2021	05:01	5508.82	Transducer	5509.97	5499.97	Alluvial
LLAO-4	03/07/2021	06:01	5508.81	Transducer	5509.97	5499.97	Alluvial
LLAO-4	03/07/2021	07:01	5508.81	Transducer	5509.97	5499.97	Alluvial
LLAO-4	03/07/2021	08:01	5508.81	Transducer	5509.97	5499.97	Alluvial
LLAO-4	03/07/2021	09:01	5508.81	Transducer	5509.97	5499.97	Alluvial
LLAO-4	03/07/2021	10:01	5508.81	Transducer	5509.97	5499.97	Alluvial
LLAO-4	03/07/2021	11:01	5508.82	Transducer	5509.97	5499.97	Alluvial
LLAO-4	03/07/2021	12:01	5508.82	Transducer	5509.97	5499.97	Alluvial
LLAO-4	03/07/2021	13:01	5508.82	Transducer	5509.97	5499.97	Alluvial
LLAO-4	03/07/2021	14:01	5508.83	Transducer	5509.97	5499.97	Alluvial
LLAO-4	03/07/2021	15:01	5508.83	Transducer	5509.97	5499.97	Alluvial
LLAO-4	03/07/2021	16:01	5508.83	Transducer	5509.97	5499.97	Alluvial
LLAO-4	03/07/2021	17:01	5508.82	Transducer	5509.97	5499.97	Alluvial
LLAO-4	03/07/2021	18:01	5508.82	Transducer	5509.97	5499.97	Alluvial
LLAO-4	03/07/2021	19:01	5508.83	Transducer	5509.97	5499.97	Alluvial
LLAO-4	03/07/2021	20:01	5508.82	Transducer	5509.97	5499.97	Alluvial
LLAO-4	03/07/2021	21:01	5508.82	Transducer	5509.97	5499.97	Alluvial
LLAO-4	03/07/2021	22:01	5508.82	Transducer	5509.97	5499.97	Alluvial
LLAO-4	03/07/2021	23:01	5508.81	Transducer	5509.97	5499.97	Alluvial
LLAO-4	03/08/2021	00:01	5508.82	Transducer	5509.97	5499.97	Alluvial
LLAO-4	03/08/2021	01:01	5508.81	Transducer	5509.97	5499.97	Alluvial
LLAO-4	03/08/2021	02:01	5508.81	Transducer	5509.97	5499.97	Alluvial
LLAO-4	03/08/2021	03:01	5508.82	Transducer	5509.97	5499.97	Alluvial

Location	Date	Time	Water Level (ft amsl)	Method	Top of Screen (ft amsl)	Bottom of Screen (ft amsl)	Zone
LLAO-4	03/08/2021	04:01	5508.82	Transducer	5509.97	5499.97	Alluvial
LLAO-4	03/08/2021	05:01	5508.82	Transducer	5509.97	5499.97	Alluvial
LLAO-4	03/08/2021	06:01	5508.82	Transducer	5509.97	5499.97	Alluvial
LLAO-4	03/08/2021	07:01	5508.82	Transducer	5509.97	5499.97	Alluvial
LLAO-4	03/08/2021	08:01	5508.82	Transducer	5509.97	5499.97	Alluvial
LLAO-4	03/08/2021	09:01	5508.81	Transducer	5509.97	5499.97	Alluvial
LLAO-4	03/08/2021	10:01	5508.81	Transducer	5509.97	5499.97	Alluvial
LLAO-4	03/08/2021	11:01	5508.82	Transducer	5509.97	5499.97	Alluvial
LLAO-4	03/08/2021	12:01	5508.82	Transducer	5509.97	5499.97	Alluvial
LLAO-4	03/08/2021	13:01	5508.82	Transducer	5509.97	5499.97	Alluvial
LLAO-4	03/08/2021	14:01	5508.82	Transducer	5509.97	5499.97	Alluvial
LLAO-4	03/08/2021	15:01	5508.82	Transducer	5509.97	5499.97	Alluvial
LLAO-4	03/08/2021	16:01	5508.82	Transducer	5509.97	5499.97	Alluvial
LLAO-4	03/08/2021	17:01	5508.82	Transducer	5509.97	5499.97	Alluvial
LLAO-4	03/08/2021	18:01	5508.82	Transducer	5509.97	5499.97	Alluvial
LLAO-4	03/08/2021	19:01	5508.82	Transducer	5509.97	5499.97	Alluvial
LLAO-4	03/08/2021	20:01	5508.83	Transducer	5509.97	5499.97	Alluvial
LLAO-4	03/08/2021	21:01	5508.82	Transducer	5509.97	5499.97	Alluvial
LLAO-4	03/08/2021	22:01	5508.82	Transducer	5509.97	5499.97	Alluvial
LLAO-4	03/08/2021	23:01	5508.82	Transducer	5509.97	5499.97	Alluvial
LLAO-4	03/09/2021	00:01	5508.83	Transducer	5509.97	5499.97	Alluvial
LLAO-4	03/09/2021	01:01	5508.82	Transducer	5509.97	5499.97	Alluvial
LLAO-4	03/09/2021	02:01	5508.82	Transducer	5509.97	5499.97	Alluvial
LLAO-4	03/09/2021	03:01	5508.83	Transducer	5509.97	5499.97	Alluvial
LLAO-4	03/09/2021	04:01	5508.82	Transducer	5509.97	5499.97	Alluvial
LLAO-4	03/09/2021	05:01	5508.82	Transducer	5509.97	5499.97	Alluvial
LLAO-4	03/09/2021	06:01	5508.83	Transducer	5509.97	5499.97	Alluvial
LLAO-4	03/09/2021	07:01	5508.83	Transducer	5509.97	5499.97	Alluvial
LLAO-4	03/09/2021	08:01	5508.82	Transducer	5509.97	5499.97	Alluvial
LLAO-4	03/09/2021	09:01	5508.83	Transducer	5509.97	5499.97	Alluvial
LLAO-4	03/09/2021	10:01	5508.83	Transducer	5509.97	5499.97	Alluvial
LLAO-4	03/09/2021	11:01	5508.83	Transducer	5509.97	5499.97	Alluvial
LLAO-4	03/09/2021	12:01	5508.83	Transducer	5509.97	5499.97	Alluvial
LLAO-4	03/09/2021	13:01	5508.83	Transducer	5509.97	5499.97	Alluvial
LLAO-4	03/09/2021	14:01	5508.83	Transducer	5509.97	5499.97	Alluvial
LLAO-4	03/09/2021	15:01	5508.83	Transducer	5509.97	5499.97	Alluvial
LLAO-4	03/09/2021	16:01	5508.83	Transducer	5509.97	5499.97	Alluvial
LLAO-4	03/09/2021	17:01	5508.83	Transducer	5509.97	5499.97	Alluvial
LLAO-4	03/09/2021	18:01	5508.83	Transducer	5509.97	5499.97	Alluvial
LLAO-4	03/09/2021	19:01	5508.83	Transducer	5509.97	5499.97	Alluvial
LLAO-4	03/09/2021	20:01	5508.83	Transducer	5509.97	5499.97	Alluvial
LLAO-4	03/09/2021	21:01	5508.83	Transducer	5509.97	5499.97	Alluvial
LLAO-4	03/09/2021	22:01	5508.84	Transducer	5509.97	5499.97	Alluvial
LLAO-4	03/09/2021	23:01	5508.83	Transducer	5509.97	5499.97	Alluvial
LLAO-4	03/10/2021	00:01	5508.83	Transducer	5509.97	5499.97	Alluvial

Location	Date	Time	Water Level (ft amsl)	Method	Top of Screen (ft amsl)	Bottom of Screen (ft amsl)	Zone
LLAO-4	03/10/2021	01:01	5508.83	Transducer	5509.97	5499.97	Alluvial
LLAO-4	03/10/2021	02:01	5508.83	Transducer	5509.97	5499.97	Alluvial
LLAO-4	03/10/2021	03:01	5508.84	Transducer	5509.97	5499.97	Alluvial
LLAO-4	03/10/2021	04:01	5508.83	Transducer	5509.97	5499.97	Alluvial
LLAO-4	03/10/2021	05:01	5508.83	Transducer	5509.97	5499.97	Alluvial
LLAO-4	03/10/2021	06:01	5508.83	Transducer	5509.97	5499.97	Alluvial
LLAO-4	03/10/2021	07:01	5508.83	Transducer	5509.97	5499.97	Alluvial
LLAO-4	03/10/2021	08:01	5508.83	Transducer	5509.97	5499.97	Alluvial
LLAO-4	03/10/2021	09:01	5508.83	Transducer	5509.97	5499.97	Alluvial
LLAO-4	03/10/2021	10:01	5508.83	Transducer	5509.97	5499.97	Alluvial
LLAO-4	03/10/2021	11:01	5508.84	Transducer	5509.97	5499.97	Alluvial
LLAO-4	03/10/2021	12:01	5508.83	Transducer	5509.97	5499.97	Alluvial
LLAO-4	03/10/2021	13:01	5508.84	Transducer	5509.97	5499.97	Alluvial
LLAO-4	03/10/2021	14:01	5508.84	Transducer	5509.97	5499.97	Alluvial
LLAO-4	03/10/2021	15:01	5508.84	Transducer	5509.97	5499.97	Alluvial
LLAO-4	03/10/2021	16:01	5508.83	Transducer	5509.97	5499.97	Alluvial
LLAO-4	03/10/2021	17:01	5508.84	Transducer	5509.97	5499.97	Alluvial
LLAO-4	03/10/2021	18:01	5508.84	Transducer	5509.97	5499.97	Alluvial
LLAO-4	03/10/2021	19:01	5508.83	Transducer	5509.97	5499.97	Alluvial
LLAO-4	03/10/2021	20:01	5508.82	Transducer	5509.97	5499.97	Alluvial
LLAO-4	03/10/2021	21:01	5508.82	Transducer	5509.97	5499.97	Alluvial
LLAO-4	03/10/2021	22:01	5508.83	Transducer	5509.97	5499.97	Alluvial
LLAO-4	03/10/2021	23:01	5508.83	Transducer	5509.97	5499.97	Alluvial
LLAO-4	03/11/2021	00:01	5508.82	Transducer	5509.97	5499.97	Alluvial
LLAO-4	03/11/2021	01:01	5508.82	Transducer	5509.97	5499.97	Alluvial
LLAO-4	03/11/2021	02:01	5508.83	Transducer	5509.97	5499.97	Alluvial
LLAO-4	03/11/2021	03:01	5508.82	Transducer	5509.97	5499.97	Alluvial
LLAO-4	03/11/2021	04:01	5508.82	Transducer	5509.97	5499.97	Alluvial
LLAO-4	03/11/2021	05:01	5508.82	Transducer	5509.97	5499.97	Alluvial
LLAO-4	03/11/2021	06:01	5508.82	Transducer	5509.97	5499.97	Alluvial
LLAO-4	03/11/2021	07:01	5508.82	Transducer	5509.97	5499.97	Alluvial
LLAO-4	03/11/2021	08:01	5508.82	Transducer	5509.97	5499.97	Alluvial
LLAO-4	03/11/2021	09:01	5508.83	Transducer	5509.97	5499.97	Alluvial
LLAO-4	03/11/2021	10:01	5508.83	Transducer	5509.97	5499.97	Alluvial
LLAO-4	03/11/2021	11:01	5508.83	Transducer	5509.97	5499.97	Alluvial
LLAO-4	03/11/2021	12:01	5508.83	Transducer	5509.97	5499.97	Alluvial
LLAO-4	03/11/2021	13:01	5508.84	Transducer	5509.97	5499.97	Alluvial
LLAO-4	03/11/2021	14:01	5508.84	Transducer	5509.97	5499.97	Alluvial
LLAO-4	03/11/2021	15:01	5508.84	Transducer	5509.97	5499.97	Alluvial
LLAO-4	03/11/2021	16:01	5508.84	Transducer	5509.97	5499.97	Alluvial
LLAO-4	03/11/2021	17:01	5508.84	Transducer	5509.97	5499.97	Alluvial
LLAO-4	03/11/2021	18:01	5508.84	Transducer	5509.97	5499.97	Alluvial
LLAO-4	03/11/2021	19:01	5508.84	Transducer	5509.97	5499.97	Alluvial
LLAO-4	03/11/2021	20:01	5508.84	Transducer	5509.97	5499.97	Alluvial
LLAO-4	03/11/2021	21:01	5508.83	Transducer	5509.97	5499.97	Alluvial

Location	Date	Time	Water Level (ft amsl)	Method	Top of Screen (ft amsl)	Bottom of Screen (ft amsl)	Zone
LLAO-4	03/11/2021	22:01	5508.83	Transducer	5509.97	5499.97	Alluvial
LLAO-4	03/11/2021	23:01	5508.83	Transducer	5509.97	5499.97	Alluvial
LLAO-4	03/12/2021	00:01	5508.83	Transducer	5509.97	5499.97	Alluvial
LLAO-4	03/12/2021	01:01	5508.83	Transducer	5509.97	5499.97	Alluvial
LLAO-4	03/12/2021	02:01	5508.83	Transducer	5509.97	5499.97	Alluvial
LLAO-4	03/12/2021	03:01	5508.83	Transducer	5509.97	5499.97	Alluvial
LLAO-4	03/12/2021	04:01	5508.83	Transducer	5509.97	5499.97	Alluvial
LLAO-4	03/12/2021	05:01	5508.83	Transducer	5509.97	5499.97	Alluvial
LLAO-4	03/12/2021	06:01	5508.83	Transducer	5509.97	5499.97	Alluvial
LLAO-4	03/12/2021	07:01	5508.82	Transducer	5509.97	5499.97	Alluvial
LLAO-4	03/12/2021	08:01	5508.82	Transducer	5509.97	5499.97	Alluvial
LLAO-4	03/12/2021	09:01	5508.83	Transducer	5509.97	5499.97	Alluvial
LLAO-4	03/12/2021	10:01	5508.83	Transducer	5509.97	5499.97	Alluvial
LLAO-4	03/12/2021	11:01	5508.83	Transducer	5509.97	5499.97	Alluvial
LLAO-4	03/12/2021	12:01	5508.83	Transducer	5509.97	5499.97	Alluvial
LLAO-4	03/12/2021	13:01	5508.83	Transducer	5509.97	5499.97	Alluvial
LLAO-4	03/12/2021	14:01	5508.84	Transducer	5509.97	5499.97	Alluvial
LLAO-4	03/12/2021	15:01	5508.83	Transducer	5509.97	5499.97	Alluvial
LLAO-4	03/12/2021	16:01	5508.84	Transducer	5509.97	5499.97	Alluvial
LLAO-4	03/12/2021	17:01	5508.84	Transducer	5509.97	5499.97	Alluvial
LLAO-4	03/12/2021	18:01	5508.84	Transducer	5509.97	5499.97	Alluvial
LLAO-4	03/12/2021	19:01	5508.84	Transducer	5509.97	5499.97	Alluvial
LLAO-4	03/12/2021	20:01	5508.84	Transducer	5509.97	5499.97	Alluvial
LLAO-4	03/12/2021	21:01	5508.84	Transducer	5509.97	5499.97	Alluvial
LLAO-4	03/12/2021	22:01	5508.84	Transducer	5509.97	5499.97	Alluvial
LLAO-4	03/12/2021	23:01	5508.84	Transducer	5509.97	5499.97	Alluvial
LLAO-4	03/13/2021	00:01	5508.84	Transducer	5509.97	5499.97	Alluvial
LLAO-4	03/13/2021	01:01	5508.84	Transducer	5509.97	5499.97	Alluvial
LLAO-4	03/13/2021	02:01	5508.84	Transducer	5509.97	5499.97	Alluvial
LLAO-4	03/13/2021	03:01	5508.84	Transducer	5509.97	5499.97	Alluvial
LLAO-4	03/13/2021	04:01	5508.85	Transducer	5509.97	5499.97	Alluvial
LLAO-4	03/13/2021	05:01	5508.84	Transducer	5509.97	5499.97	Alluvial
LLAO-4	03/13/2021	06:01	5508.84	Transducer	5509.97	5499.97	Alluvial
LLAO-4	03/13/2021	07:01	5508.84	Transducer	5509.97	5499.97	Alluvial
LLAO-4	03/13/2021	08:01	5508.84	Transducer	5509.97	5499.97	Alluvial
LLAO-4	03/13/2021	09:01	5508.84	Transducer	5509.97	5499.97	Alluvial
LLAO-4	03/13/2021	10:01	5508.84	Transducer	5509.97	5499.97	Alluvial
LLAO-4	03/13/2021	11:01	5508.84	Transducer	5509.97	5499.97	Alluvial
LLAO-4	03/13/2021	12:01	5508.85	Transducer	5509.97	5499.97	Alluvial
LLAO-4	03/13/2021	13:01	5508.85	Transducer	5509.97	5499.97	Alluvial
LLAO-4	03/13/2021	14:01	5508.84	Transducer	5509.97	5499.97	Alluvial
LLAO-4	03/13/2021	15:01	5508.84	Transducer	5509.97	5499.97	Alluvial
LLAO-4	03/13/2021	16:01	5508.84	Transducer	5509.97	5499.97	Alluvial
LLAO-4	03/13/2021	17:01	5508.84	Transducer	5509.97	5499.97	Alluvial
LLAO-4	03/13/2021	18:01	5508.84	Transducer	5509.97	5499.97	Alluvial

Location	Date	Time	Water Level (ft amsl)	Method	Top of Screen (ft amsl)	Bottom of Screen (ft amsl)	Zone
LLAO-4	03/13/2021	19:01	5508.84	Transducer	5509.97	5499.97	Alluvial
LLAO-4	03/13/2021	20:01	5508.84	Transducer	5509.97	5499.97	Alluvial
LLAO-4	03/13/2021	21:01	5508.84	Transducer	5509.97	5499.97	Alluvial
LLAO-4	03/13/2021	22:01	5508.84	Transducer	5509.97	5499.97	Alluvial
LLAO-4	03/13/2021	23:01	5508.84	Transducer	5509.97	5499.97	Alluvial
LLAO-4	03/14/2021	00:01	5508.85	Transducer	5509.97	5499.97	Alluvial
LLAO-4	03/14/2021	01:01	5508.85	Transducer	5509.97	5499.97	Alluvial
LLAO-4	03/14/2021	02:01	5508.85	Transducer	5509.97	5499.97	Alluvial
LLAO-4	03/14/2021	03:01	5508.84	Transducer	5509.97	5499.97	Alluvial
LLAO-4	03/14/2021	04:01	5508.84	Transducer	5509.97	5499.97	Alluvial
LLAO-4	03/14/2021	05:01	5508.85	Transducer	5509.97	5499.97	Alluvial
LLAO-4	03/14/2021	06:01	5508.85	Transducer	5509.97	5499.97	Alluvial
LLAO-4	03/14/2021	07:01	5508.85	Transducer	5509.97	5499.97	Alluvial
LLAO-4	03/14/2021	08:01	5508.85	Transducer	5509.97	5499.97	Alluvial
LLAO-4	03/14/2021	09:01	5508.85	Transducer	5509.97	5499.97	Alluvial
LLAO-4	03/14/2021	10:01	5508.85	Transducer	5509.97	5499.97	Alluvial
LLAO-4	03/14/2021	11:01	5508.85	Transducer	5509.97	5499.97	Alluvial
LLAO-4	03/14/2021	12:01	5508.85	Transducer	5509.97	5499.97	Alluvial
LLAO-4	03/14/2021	13:01	5508.85	Transducer	5509.97	5499.97	Alluvial
LLAO-4	03/14/2021	14:01	5508.85	Transducer	5509.97	5499.97	Alluvial
LLAO-4	03/14/2021	15:01	5508.85	Transducer	5509.97	5499.97	Alluvial
LLAO-4	03/14/2021	16:01	5508.85	Transducer	5509.97	5499.97	Alluvial
LLAO-4	03/14/2021	17:01	5508.85	Transducer	5509.97	5499.97	Alluvial
LLAO-4	03/14/2021	18:01	5508.85	Transducer	5509.97	5499.97	Alluvial
LLAO-4	03/14/2021	19:01	5508.85	Transducer	5509.97	5499.97	Alluvial
LLAO-4	03/14/2021	20:01	5508.84	Transducer	5509.97	5499.97	Alluvial
LLAO-4	03/14/2021	21:01	5508.85	Transducer	5509.97	5499.97	Alluvial
LLAO-4	03/14/2021	22:01	5508.84	Transducer	5509.97	5499.97	Alluvial
LLAO-4	03/14/2021	23:01	5508.84	Transducer	5509.97	5499.97	Alluvial
LLAO-4	03/15/2021	00:01	5508.84	Transducer	5509.97	5499.97	Alluvial
LLAO-4	03/15/2021	01:01	5508.84	Transducer	5509.97	5499.97	Alluvial
LLAO-4	03/15/2021	02:01	5508.84	Transducer	5509.97	5499.97	Alluvial
LLAO-4	03/15/2021	03:01	5508.84	Transducer	5509.97	5499.97	Alluvial
LLAO-4	03/15/2021	04:01	5508.84	Transducer	5509.97	5499.97	Alluvial
LLAO-4	03/15/2021	05:01	5508.84	Transducer	5509.97	5499.97	Alluvial
LLAO-4	03/15/2021	06:01	5508.84	Transducer	5509.97	5499.97	Alluvial
LLAO-4	03/15/2021	07:01	5508.84	Transducer	5509.97	5499.97	Alluvial
LLAO-4	03/15/2021	08:01	5508.84	Transducer	5509.97	5499.97	Alluvial
LLAO-4	03/15/2021	09:01	5508.83	Transducer	5509.97	5499.97	Alluvial
LLAO-4	03/15/2021	10:01	5508.83	Transducer	5509.97	5499.97	Alluvial
LLAO-4	03/15/2021	11:01	5508.84	Transducer	5509.97	5499.97	Alluvial
LLAO-4	03/15/2021	12:01	5508.84	Transducer	5509.97	5499.97	Alluvial
LLAO-4	03/15/2021	13:01	5508.84	Transducer	5509.97	5499.97	Alluvial
LLAO-4	03/15/2021	14:01	5508.85	Transducer	5509.97	5499.97	Alluvial
LLAO-4	03/15/2021	15:01	5508.85	Transducer	5509.97	5499.97	Alluvial

Location	Date	Time	Water Level (ft amsl)	Method	Top of Screen (ft amsl)	Bottom of Screen (ft amsl)	Zone
LLAO-4	03/15/2021	16:01	5508.86	Transducer	5509.97	5499.97	Alluvial
LLAO-4	03/15/2021	17:01	5508.85	Transducer	5509.97	5499.97	Alluvial
LLAO-4	03/15/2021	18:01	5508.85	Transducer	5509.97	5499.97	Alluvial
LLAO-4	03/15/2021	19:01	5508.85	Transducer	5509.97	5499.97	Alluvial
LLAO-4	03/15/2021	20:01	5508.85	Transducer	5509.97	5499.97	Alluvial
LLAO-4	03/15/2021	21:01	5508.84	Transducer	5509.97	5499.97	Alluvial
LLAO-4	03/15/2021	22:01	5508.85	Transducer	5509.97	5499.97	Alluvial
LLAO-4	03/15/2021	23:01	5508.85	Transducer	5509.97	5499.97	Alluvial
LLAO-4	03/16/2021	00:01	5508.85	Transducer	5509.97	5499.97	Alluvial
LLAO-4	03/16/2021	01:01	5508.85	Transducer	5509.97	5499.97	Alluvial
LLAO-4	03/16/2021	02:01	5508.85	Transducer	5509.97	5499.97	Alluvial
LLAO-4	03/16/2021	03:01	5508.85	Transducer	5509.97	5499.97	Alluvial
LLAO-4	03/16/2021	04:01	5508.86	Transducer	5509.97	5499.97	Alluvial
LLAO-4	03/16/2021	05:01	5508.85	Transducer	5509.97	5499.97	Alluvial
LLAO-4	03/16/2021	06:01	5508.85	Transducer	5509.97	5499.97	Alluvial
LLAO-4	03/16/2021	07:01	5508.85	Transducer	5509.97	5499.97	Alluvial
LLAO-4	03/16/2021	08:01	5508.86	Transducer	5509.97	5499.97	Alluvial
LLAO-4	03/16/2021	09:01	5508.85	Transducer	5509.97	5499.97	Alluvial
LLAO-4	03/16/2021	10:01	5508.85	Transducer	5509.97	5499.97	Alluvial
LLAO-4	03/16/2021	11:01	5508.86	Transducer	5509.97	5499.97	Alluvial
LLAO-4	03/16/2021	12:01	5508.86	Transducer	5509.97	5499.97	Alluvial
LLAO-4	03/16/2021	13:01	5508.86	Transducer	5509.97	5499.97	Alluvial
LLAO-4	03/16/2021	14:01	5508.86	Transducer	5509.97	5499.97	Alluvial
LLAO-4	03/16/2021	15:01	5508.85	Transducer	5509.97	5499.97	Alluvial
LLAO-4	03/16/2021	16:01	5508.85	Transducer	5509.97	5499.97	Alluvial
LLAO-4	03/16/2021	17:01	5508.85	Transducer	5509.97	5499.97	Alluvial
LLAO-4	03/16/2021	18:01	5508.86	Transducer	5509.97	5499.97	Alluvial
LLAO-4	03/16/2021	19:01	5508.86	Transducer	5509.97	5499.97	Alluvial
LLAO-4	03/16/2021	20:01	5508.85	Transducer	5509.97	5499.97	Alluvial
LLAO-4	03/16/2021	21:01	5508.85	Transducer	5509.97	5499.97	Alluvial
LLAO-4	03/16/2021	22:01	5508.85	Transducer	5509.97	5499.97	Alluvial
LLAO-4	03/16/2021	23:01	5508.85	Transducer	5509.97	5499.97	Alluvial
LLAO-4	03/17/2021	00:01	5508.84	Transducer	5509.97	5499.97	Alluvial
LLAO-4	03/17/2021	01:01	5508.85	Transducer	5509.97	5499.97	Alluvial
LLAO-4	03/17/2021	02:01	5508.84	Transducer	5509.97	5499.97	Alluvial
LLAO-4	03/17/2021	03:01	5508.84	Transducer	5509.97	5499.97	Alluvial
LLAO-4	03/17/2021	04:01	5508.84	Transducer	5509.97	5499.97	Alluvial
LLAO-4	03/17/2021	05:01	5508.83	Transducer	5509.97	5499.97	Alluvial
LLAO-4	03/17/2021	06:01	5508.83	Transducer	5509.97	5499.97	Alluvial
LLAO-4	03/17/2021	07:01	5508.83	Transducer	5509.97	5499.97	Alluvial
LLAO-4	03/17/2021	08:01	5508.83	Transducer	5509.97	5499.97	Alluvial
LLAO-4	03/17/2021	09:01	5508.83	Transducer	5509.97	5499.97	Alluvial
LLAO-4	03/17/2021	10:01	5508.84	Transducer	5509.97	5499.97	Alluvial
LLAO-4	03/17/2021	11:01	5508.83	Transducer	5509.97	5499.97	Alluvial
LLAO-4	03/17/2021	12:01	5508.83	Transducer	5509.97	5499.97	Alluvial

Location	Date	Time	Water Level (ft amsl)	Method	Top of Screen (ft amsl)	Bottom of Screen (ft amsl)	Zone
LLAO-4	03/17/2021	13:01	5508.84	Transducer	5509.97	5499.97	Alluvial
LLAO-4	03/17/2021	14:01	5508.84	Transducer	5509.97	5499.97	Alluvial
LLAO-4	03/17/2021	15:01	5508.84	Transducer	5509.97	5499.97	Alluvial
LLAO-4	03/17/2021	16:01	5508.84	Transducer	5509.97	5499.97	Alluvial
LLAO-4	03/17/2021	17:01	5508.83	Transducer	5509.97	5499.97	Alluvial
LLAO-4	03/17/2021	18:01	5508.84	Transducer	5509.97	5499.97	Alluvial
LLAO-4	03/17/2021	19:01	5508.84	Transducer	5509.97	5499.97	Alluvial
LLAO-4	03/17/2021	20:01	5508.84	Transducer	5509.97	5499.97	Alluvial
LLAO-4	03/17/2021	21:01	5508.83	Transducer	5509.97	5499.97	Alluvial
LLAO-4	03/17/2021	22:01	5508.83	Transducer	5509.97	5499.97	Alluvial
LLAO-4	03/17/2021	23:01	5508.83	Transducer	5509.97	5499.97	Alluvial
LLAO-4	03/18/2021	00:01	5508.83	Transducer	5509.97	5499.97	Alluvial
LLAO-4	03/18/2021	01:01	5508.83	Transducer	5509.97	5499.97	Alluvial
LLAO-4	03/18/2021	02:01	5508.83	Transducer	5509.97	5499.97	Alluvial
LLAO-4	03/18/2021	03:01	5508.83	Transducer	5509.97	5499.97	Alluvial
LLAO-4	03/18/2021	04:01	5508.83	Transducer	5509.97	5499.97	Alluvial
LLAO-4	03/18/2021	05:01	5508.82	Transducer	5509.97	5499.97	Alluvial
LLAO-4	03/18/2021	06:01	5508.82	Transducer	5509.97	5499.97	Alluvial
LLAO-4	03/18/2021	07:01	5508.83	Transducer	5509.97	5499.97	Alluvial
LLAO-4	03/18/2021	08:01	5508.82	Transducer	5509.97	5499.97	Alluvial
LLAO-4	03/18/2021	09:01	5508.82	Transducer	5509.97	5499.97	Alluvial
LLAO-4	03/18/2021	10:01	5508.82	Transducer	5509.97	5499.97	Alluvial
LLAO-4	03/18/2021	11:01	5508.82	Transducer	5509.97	5499.97	Alluvial
LLAO-4	03/18/2021	12:01	5508.82	Transducer	5509.97	5499.97	Alluvial
LLAO-4	03/18/2021	13:01	5508.83	Transducer	5509.97	5499.97	Alluvial
LLAO-4	03/18/2021	14:01	5508.84	Transducer	5509.97	5499.97	Alluvial
LLAO-4	03/18/2021	15:01	5508.83	Transducer	5509.97	5499.97	Alluvial
LLAO-4	03/18/2021	16:01	5508.84	Transducer	5509.97	5499.97	Alluvial
LLAO-4	03/18/2021	17:01	5508.84	Transducer	5509.97	5499.97	Alluvial
LLAO-4	03/18/2021	18:01	5508.84	Transducer	5509.97	5499.97	Alluvial
LLAO-4	03/18/2021	19:01	5508.84	Transducer	5509.97	5499.97	Alluvial
LLAO-4	03/18/2021	20:01	5508.83	Transducer	5509.97	5499.97	Alluvial
LLAO-4	03/18/2021	21:01	5508.84	Transducer	5509.97	5499.97	Alluvial
LLAO-4	03/18/2021	22:01	5508.82	Transducer	5509.97	5499.97	Alluvial
LLAO-4	03/18/2021	23:01	5508.83	Transducer	5509.97	5499.97	Alluvial
LLAO-4	03/19/2021	00:01	5508.83	Transducer	5509.97	5499.97	Alluvial
LLAO-4	03/19/2021	01:01	5508.84	Transducer	5509.97	5499.97	Alluvial
LLAO-4	03/19/2021	02:01	5508.83	Transducer	5509.97	5499.97	Alluvial
LLAO-4	03/19/2021	03:01	5508.84	Transducer	5509.97	5499.97	Alluvial
LLAO-4	03/19/2021	04:01	5508.83	Transducer	5509.97	5499.97	Alluvial
LLAO-4	03/19/2021	05:01	5508.83	Transducer	5509.97	5499.97	Alluvial
LLAO-4	03/19/2021	06:01	5508.83	Transducer	5509.97	5499.97	Alluvial
LLAO-4	03/19/2021	07:01	5508.83	Transducer	5509.97	5499.97	Alluvial
LLAO-4	03/19/2021	08:01	5508.83	Transducer	5509.97	5499.97	Alluvial
LLAO-4	03/19/2021	09:01	5508.83	Transducer	5509.97	5499.97	Alluvial

Location	Date	Time	Water Level (ft amsl)	Method	Top of Screen (ft amsl)	Bottom of Screen (ft amsl)	Zone
LLAO-4	03/19/2021	10:01	5508.83	Transducer	5509.97	5499.97	Alluvial
LLAO-4	03/19/2021	11:01	5508.83	Transducer	5509.97	5499.97	Alluvial
LLAO-4	03/19/2021	12:01	5508.84	Transducer	5509.97	5499.97	Alluvial
LLAO-4	03/19/2021	13:01	5508.84	Transducer	5509.97	5499.97	Alluvial
LLAO-4	03/19/2021	14:01	5508.84	Transducer	5509.97	5499.97	Alluvial
LLAO-4	03/19/2021	15:01	5508.85	Transducer	5509.97	5499.97	Alluvial
LLAO-4	03/19/2021	16:01	5508.85	Transducer	5509.97	5499.97	Alluvial
LLAO-4	03/19/2021	17:01	5508.86	Transducer	5509.97	5499.97	Alluvial
LLAO-4	03/19/2021	18:01	5508.85	Transducer	5509.97	5499.97	Alluvial
LLAO-4	03/19/2021	19:01	5508.84	Transducer	5509.97	5499.97	Alluvial
LLAO-4	03/19/2021	20:01	5508.84	Transducer	5509.97	5499.97	Alluvial
LLAO-4	03/19/2021	21:01	5508.85	Transducer	5509.97	5499.97	Alluvial
LLAO-4	03/19/2021	22:01	5508.84	Transducer	5509.97	5499.97	Alluvial
LLAO-4	03/19/2021	23:01	5508.84	Transducer	5509.97	5499.97	Alluvial
LLAO-4	03/20/2021	00:01	5508.84	Transducer	5509.97	5499.97	Alluvial
LLAO-4	03/20/2021	01:01	5508.84	Transducer	5509.97	5499.97	Alluvial
LLAO-4	03/20/2021	02:01	5508.85	Transducer	5509.97	5499.97	Alluvial
LLAO-4	03/20/2021	03:01	5508.84	Transducer	5509.97	5499.97	Alluvial
LLAO-4	03/20/2021	04:01	5508.84	Transducer	5509.97	5499.97	Alluvial
LLAO-4	03/20/2021	05:01	5508.84	Transducer	5509.97	5499.97	Alluvial
LLAO-4	03/20/2021	06:01	5508.84	Transducer	5509.97	5499.97	Alluvial
LLAO-4	03/20/2021	07:01	5508.84	Transducer	5509.97	5499.97	Alluvial
LLAO-4	03/20/2021	08:01	5508.84	Transducer	5509.97	5499.97	Alluvial
LLAO-4	03/20/2021	09:01	5508.84	Transducer	5509.97	5499.97	Alluvial
LLAO-4	03/20/2021	10:01	5508.84	Transducer	5509.97	5499.97	Alluvial
LLAO-4	03/20/2021	11:01	5508.86	Transducer	5509.97	5499.97	Alluvial
LLAO-4	03/20/2021	12:01	5508.85	Transducer	5509.97	5499.97	Alluvial
LLAO-4	03/20/2021	13:01	5508.86	Transducer	5509.97	5499.97	Alluvial
LLAO-4	03/20/2021	14:01	5508.86	Transducer	5509.97	5499.97	Alluvial
LLAO-4	03/20/2021	15:01	5508.86	Transducer	5509.97	5499.97	Alluvial
LLAO-4	03/20/2021	16:01	5508.85	Transducer	5509.97	5499.97	Alluvial
LLAO-4	03/20/2021	17:01	5508.86	Transducer	5509.97	5499.97	Alluvial
LLAO-4	03/20/2021	18:01	5508.86	Transducer	5509.97	5499.97	Alluvial
LLAO-4	03/20/2021	19:01	5508.86	Transducer	5509.97	5499.97	Alluvial
LLAO-4	03/20/2021	20:01	5508.86	Transducer	5509.97	5499.97	Alluvial
LLAO-4	03/20/2021	21:01	5508.85	Transducer	5509.97	5499.97	Alluvial
LLAO-4	03/20/2021	22:01	5508.85	Transducer	5509.97	5499.97	Alluvial
LLAO-4	03/20/2021	23:01	5508.86	Transducer	5509.97	5499.97	Alluvial
LLAO-4	03/21/2021	00:01	5508.86	Transducer	5509.97	5499.97	Alluvial
LLAO-4	03/21/2021	01:01	5508.86	Transducer	5509.97	5499.97	Alluvial
LLAO-4	03/21/2021	02:01	5508.85	Transducer	5509.97	5499.97	Alluvial
LLAO-4	03/21/2021	03:01	5508.85	Transducer	5509.97	5499.97	Alluvial
LLAO-4	03/21/2021	04:01	5508.86	Transducer	5509.97	5499.97	Alluvial
LLAO-4	03/21/2021	05:01	5508.86	Transducer	5509.97	5499.97	Alluvial
LLAO-4	03/21/2021	06:01	5508.86	Transducer	5509.97	5499.97	Alluvial

Location	Date	Time	Water Level (ft amsl)	Method	Top of Screen (ft amsl)	Bottom of Screen (ft amsl)	Zone
LLAO-4	03/21/2021	07:01	5508.85	Transducer	5509.97	5499.97	Alluvial
LLAO-4	03/21/2021	08:01	5508.85	Transducer	5509.97	5499.97	Alluvial
LLAO-4	03/21/2021	09:01	5508.85	Transducer	5509.97	5499.97	Alluvial
LLAO-4	03/21/2021	10:01	5508.86	Transducer	5509.97	5499.97	Alluvial
LLAO-4	03/21/2021	11:01	5508.85	Transducer	5509.97	5499.97	Alluvial
LLAO-4	03/21/2021	12:01	5508.86	Transducer	5509.97	5499.97	Alluvial
LLAO-4	03/21/2021	13:01	5508.86	Transducer	5509.97	5499.97	Alluvial
LLAO-4	03/21/2021	14:01	5508.86	Transducer	5509.97	5499.97	Alluvial
LLAO-4	03/21/2021	15:01	5508.86	Transducer	5509.97	5499.97	Alluvial
LLAO-4	03/21/2021	16:01	5508.86	Transducer	5509.97	5499.97	Alluvial
LLAO-4	03/21/2021	17:01	5508.86	Transducer	5509.97	5499.97	Alluvial
LLAO-4	03/21/2021	18:01	5508.87	Transducer	5509.97	5499.97	Alluvial
LLAO-4	03/21/2021	19:01	5508.86	Transducer	5509.97	5499.97	Alluvial
LLAO-4	03/21/2021	20:01	5508.86	Transducer	5509.97	5499.97	Alluvial
LLAO-4	03/21/2021	21:01	5508.86	Transducer	5509.97	5499.97	Alluvial
LLAO-4	03/21/2021	22:01	5508.86	Transducer	5509.97	5499.97	Alluvial
LLAO-4	03/21/2021	23:01	5508.86	Transducer	5509.97	5499.97	Alluvial
LLAO-4	03/22/2021	00:01	5508.87	Transducer	5509.97	5499.97	Alluvial
LLAO-4	03/22/2021	01:01	5508.86	Transducer	5509.97	5499.97	Alluvial
LLAO-4	03/22/2021	02:01	5508.86	Transducer	5509.97	5499.97	Alluvial
LLAO-4	03/22/2021	03:01	5508.87	Transducer	5509.97	5499.97	Alluvial
LLAO-4	03/22/2021	04:01	5508.87	Transducer	5509.97	5499.97	Alluvial
LLAO-4	03/22/2021	05:01	5508.86	Transducer	5509.97	5499.97	Alluvial
LLAO-4	03/22/2021	06:01	5508.86	Transducer	5509.97	5499.97	Alluvial
LLAO-4	03/22/2021	07:01	5508.86	Transducer	5509.97	5499.97	Alluvial
LLAO-4	03/22/2021	08:01	5508.86	Transducer	5509.97	5499.97	Alluvial
LLAO-4	03/22/2021	09:01	5508.86	Transducer	5509.97	5499.97	Alluvial
LLAO-4	03/22/2021	10:01	5508.86	Transducer	5509.97	5499.97	Alluvial
LLAO-4	03/22/2021	11:01	5508.86	Transducer	5509.97	5499.97	Alluvial
LLAO-4	03/22/2021	12:01	5508.87	Transducer	5509.97	5499.97	Alluvial
LLAO-4	03/22/2021	13:01	5508.86	Transducer	5509.97	5499.97	Alluvial
LLAO-4	03/22/2021	14:01	5508.87	Transducer	5509.97	5499.97	Alluvial
LLAO-4	03/22/2021	15:01	5508.87	Transducer	5509.97	5499.97	Alluvial
LLAO-4	03/22/2021	16:01	5508.87	Transducer	5509.97	5499.97	Alluvial
LLAO-4	03/22/2021	17:01	5508.87	Transducer	5509.97	5499.97	Alluvial
LLAO-4	03/22/2021	18:01	5508.85	Transducer	5509.97	5499.97	Alluvial
LLAO-4	03/22/2021	19:01	5508.86	Transducer	5509.97	5499.97	Alluvial
LLAO-4	03/22/2021	20:01	5508.86	Transducer	5509.97	5499.97	Alluvial
LLAO-4	03/22/2021	21:01	5508.86	Transducer	5509.97	5499.97	Alluvial
LLAO-4	03/22/2021	22:01	5508.86	Transducer	5509.97	5499.97	Alluvial
LLAO-4	03/22/2021	23:01	5508.87	Transducer	5509.97	5499.97	Alluvial
LLAO-4	03/23/2021	00:01	5508.86	Transducer	5509.97	5499.97	Alluvial
LLAO-4	03/23/2021	01:01	5508.86	Transducer	5509.97	5499.97	Alluvial
LLAO-4	03/23/2021	02:01	5508.86	Transducer	5509.97	5499.97	Alluvial
LLAO-4	03/23/2021	03:01	5508.87	Transducer	5509.97	5499.97	Alluvial

Location	Date	Time	Water Level (ft amsl)	Method	Top of Screen (ft amsl)	Bottom of Screen (ft amsl)	Zone
LLAO-4	03/23/2021	04:01	5508.87	Transducer	5509.97	5499.97	Alluvial
LLAO-4	03/23/2021	05:01	5508.87	Transducer	5509.97	5499.97	Alluvial
LLAO-4	03/23/2021	06:01	5508.86	Transducer	5509.97	5499.97	Alluvial
LLAO-4	03/23/2021	07:01	5508.86	Transducer	5509.97	5499.97	Alluvial
LLAO-4	03/23/2021	08:01	5508.86	Transducer	5509.97	5499.97	Alluvial
LLAO-4	03/23/2021	09:01	5508.86	Transducer	5509.97	5499.97	Alluvial
LLAO-4	03/23/2021	10:01	5508.86	Transducer	5509.97	5499.97	Alluvial
LLAO-4	03/23/2021	11:01	5508.87	Transducer	5509.97	5499.97	Alluvial
LLAO-4	03/23/2021	12:01	5508.87	Transducer	5509.97	5499.97	Alluvial
LLAO-4	03/23/2021	13:01	5508.86	Transducer	5509.97	5499.97	Alluvial
LLAO-4	03/23/2021	14:01	5508.87	Transducer	5509.97	5499.97	Alluvial
LLAO-4	03/23/2021	15:01	5508.87	Transducer	5509.97	5499.97	Alluvial
LLAO-4	03/23/2021	16:01	5508.87	Transducer	5509.97	5499.97	Alluvial
LLAO-4	03/23/2021	17:01	5508.87	Transducer	5509.97	5499.97	Alluvial
LLAO-4	03/23/2021	18:01	5508.86	Transducer	5509.97	5499.97	Alluvial
LLAO-4	03/23/2021	19:01	5508.87	Transducer	5509.97	5499.97	Alluvial
LLAO-4	03/23/2021	20:01	5508.86	Transducer	5509.97	5499.97	Alluvial
LLAO-4	03/23/2021	21:01	5508.86	Transducer	5509.97	5499.97	Alluvial
LLAO-4	03/23/2021	22:01	5508.86	Transducer	5509.97	5499.97	Alluvial
LLAO-4	03/23/2021	23:01	5508.87	Transducer	5509.97	5499.97	Alluvial
LLAO-4	03/24/2021	00:01	5508.86	Transducer	5509.97	5499.97	Alluvial
LLAO-4	03/24/2021	01:01	5508.86	Transducer	5509.97	5499.97	Alluvial
LLAO-4	03/24/2021	02:01	5508.87	Transducer	5509.97	5499.97	Alluvial
LLAO-4	03/24/2021	03:01	5508.86	Transducer	5509.97	5499.97	Alluvial
LLAO-4	03/24/2021	04:01	5508.86	Transducer	5509.97	5499.97	Alluvial
LLAO-4	03/24/2021	05:01	5508.87	Transducer	5509.97	5499.97	Alluvial
LLAO-4	03/24/2021	06:01	5508.87	Transducer	5509.97	5499.97	Alluvial
LLAO-4	03/24/2021	07:01	5508.87	Transducer	5509.97	5499.97	Alluvial
LLAO-4	03/24/2021	08:01	5508.87	Transducer	5509.97	5499.97	Alluvial
LLAO-4	03/24/2021	09:01	5508.87	Transducer	5509.97	5499.97	Alluvial
LLAO-4	03/24/2021	10:01	5508.87	Transducer	5509.97	5499.97	Alluvial
LLAO-4	03/24/2021	11:01	5508.87	Transducer	5509.97	5499.97	Alluvial
LLAO-4	03/24/2021	12:01	5508.87	Transducer	5509.97	5499.97	Alluvial
LLAO-4	03/24/2021	13:01	5508.87	Transducer	5509.97	5499.97	Alluvial
LLAO-4	03/24/2021	14:01	5508.88	Transducer	5509.97	5499.97	Alluvial
LLAO-4	03/24/2021	15:01	5508.87	Transducer	5509.97	5499.97	Alluvial
LLAO-4	03/24/2021	16:01	5508.86	Transducer	5509.97	5499.97	Alluvial
LLAO-4	03/24/2021	17:01	5508.87	Transducer	5509.97	5499.97	Alluvial
LLAO-4	03/24/2021	18:01	5508.88	Transducer	5509.97	5499.97	Alluvial
LLAO-4	03/24/2021	19:01	5508.86	Transducer	5509.97	5499.97	Alluvial
LLAO-4	03/24/2021	20:01	5508.86	Transducer	5509.97	5499.97	Alluvial
LLAO-4	03/24/2021	21:01	5508.87	Transducer	5509.97	5499.97	Alluvial
LLAO-4	03/24/2021	22:01	5508.86	Transducer	5509.97	5499.97	Alluvial
LLAO-4	03/24/2021	23:01	5508.87	Transducer	5509.97	5499.97	Alluvial
LLAO-4	03/25/2021	00:01	5508.87	Transducer	5509.97	5499.97	Alluvial

Location	Date	Time	Water Level (ft amsl)	Method	Top of Screen (ft amsl)	Bottom of Screen (ft amsl)	Zone
LLAO-4	03/25/2021	01:01	5508.87	Transducer	5509.97	5499.97	Alluvial
LLAO-4	03/25/2021	02:01	5508.87	Transducer	5509.97	5499.97	Alluvial
LLAO-4	03/25/2021	03:01	5508.87	Transducer	5509.97	5499.97	Alluvial
LLAO-4	03/25/2021	04:01	5508.86	Transducer	5509.97	5499.97	Alluvial
LLAO-4	03/25/2021	05:01	5508.87	Transducer	5509.97	5499.97	Alluvial
LLAO-4	03/25/2021	06:01	5508.87	Transducer	5509.97	5499.97	Alluvial
LLAO-4	03/25/2021	07:01	5508.86	Transducer	5509.97	5499.97	Alluvial
LLAO-4	03/25/2021	08:01	5508.87	Transducer	5509.97	5499.97	Alluvial
LLAO-4	03/25/2021	09:01	5508.87	Transducer	5509.97	5499.97	Alluvial
LLAO-4	03/25/2021	10:01	5508.87	Transducer	5509.97	5499.97	Alluvial
LLAO-4	03/25/2021	11:01	5508.88	Transducer	5509.97	5499.97	Alluvial
LLAO-4	03/25/2021	12:01	5508.87	Transducer	5509.97	5499.97	Alluvial
LLAO-4	03/25/2021	13:01	5508.88	Transducer	5509.97	5499.97	Alluvial
LLAO-4	03/25/2021	14:01	5508.87	Transducer	5509.97	5499.97	Alluvial
LLAO-4	03/25/2021	15:01	5508.88	Transducer	5509.97	5499.97	Alluvial
LLAO-4	03/25/2021	16:01	5508.88	Transducer	5509.97	5499.97	Alluvial
LLAO-4	03/25/2021	17:01	5508.88	Transducer	5509.97	5499.97	Alluvial
LLAO-4	03/25/2021	18:01	5508.88	Transducer	5509.97	5499.97	Alluvial
LLAO-4	03/25/2021	19:01	5508.88	Transducer	5509.97	5499.97	Alluvial
LLAO-4	03/25/2021	20:01	5508.87	Transducer	5509.97	5499.97	Alluvial
LLAO-4	03/25/2021	21:01	5508.88	Transducer	5509.97	5499.97	Alluvial
LLAO-4	03/25/2021	22:01	5508.87	Transducer	5509.97	5499.97	Alluvial
LLAO-4	03/25/2021	23:01	5508.87	Transducer	5509.97	5499.97	Alluvial
LLAO-4	03/26/2021	00:01	5508.87	Transducer	5509.97	5499.97	Alluvial
LLAO-4	03/26/2021	01:01	5508.88	Transducer	5509.97	5499.97	Alluvial
LLAO-4	03/26/2021	02:01	5508.88	Transducer	5509.97	5499.97	Alluvial
LLAO-4	03/26/2021	03:01	5508.87	Transducer	5509.97	5499.97	Alluvial
LLAO-4	03/26/2021	04:01	5508.88	Transducer	5509.97	5499.97	Alluvial
LLAO-4	03/26/2021	05:01	5508.88	Transducer	5509.97	5499.97	Alluvial
LLAO-4	03/26/2021	06:01	5508.86	Transducer	5509.97	5499.97	Alluvial
LLAO-4	03/26/2021	07:01	5508.87	Transducer	5509.97	5499.97	Alluvial
LLAO-4	03/26/2021	08:01	5508.88	Transducer	5509.97	5499.97	Alluvial
LLAO-4	03/26/2021	09:01	5508.87	Transducer	5509.97	5499.97	Alluvial
LLAO-4	03/26/2021	10:01	5508.88	Transducer	5509.97	5499.97	Alluvial
LLAO-4	03/26/2021	11:01	5508.87	Transducer	5509.97	5499.97	Alluvial
LLAO-4	03/26/2021	12:01	5508.87	Transducer	5509.97	5499.97	Alluvial
LLAO-4	03/26/2021	13:01	5508.87	Transducer	5509.97	5499.97	Alluvial
LLAO-4	03/26/2021	14:01	5508.88	Transducer	5509.97	5499.97	Alluvial
LLAO-4	03/26/2021	15:01	5508.88	Transducer	5509.97	5499.97	Alluvial
LLAO-4	03/26/2021	16:01	5508.88	Transducer	5509.97	5499.97	Alluvial
LLAO-4	03/26/2021	17:01	5508.88	Transducer	5509.97	5499.97	Alluvial
LLAO-4	03/26/2021	18:01	5508.87	Transducer	5509.97	5499.97	Alluvial
LLAO-4	03/26/2021	19:01	5508.88	Transducer	5509.97	5499.97	Alluvial
LLAO-4	03/26/2021	20:01	5508.87	Transducer	5509.97	5499.97	Alluvial
LLAO-4	03/26/2021	21:01	5508.86	Transducer	5509.97	5499.97	Alluvial

Location	Date	Time	Water Level (ft amsl)	Method	Top of Screen (ft amsl)	Bottom of Screen (ft amsl)	Zone
LLAO-4	03/26/2021	22:01	5508.87	Transducer	5509.97	5499.97	Alluvial
LLAO-4	03/26/2021	23:01	5508.87	Transducer	5509.97	5499.97	Alluvial
LLAO-4	03/27/2021	00:01	5508.86	Transducer	5509.97	5499.97	Alluvial
LLAO-4	03/27/2021	01:01	5508.87	Transducer	5509.97	5499.97	Alluvial
LLAO-4	03/27/2021	02:01	5508.86	Transducer	5509.97	5499.97	Alluvial
LLAO-4	03/27/2021	03:01	5508.86	Transducer	5509.97	5499.97	Alluvial
LLAO-4	03/27/2021	04:01	5508.86	Transducer	5509.97	5499.97	Alluvial
LLAO-4	03/27/2021	05:01	5508.86	Transducer	5509.97	5499.97	Alluvial
LLAO-4	03/27/2021	06:01	5508.86	Transducer	5509.97	5499.97	Alluvial
LLAO-4	03/27/2021	07:01	5508.87	Transducer	5509.97	5499.97	Alluvial
LLAO-4	03/27/2021	08:01	5508.85	Transducer	5509.97	5499.97	Alluvial
LLAO-4	03/27/2021	09:01	5508.85	Transducer	5509.97	5499.97	Alluvial
LLAO-4	03/27/2021	10:01	5508.86	Transducer	5509.97	5499.97	Alluvial
LLAO-4	03/27/2021	11:01	5508.87	Transducer	5509.97	5499.97	Alluvial
LLAO-4	03/27/2021	12:01	5508.87	Transducer	5509.97	5499.97	Alluvial
LLAO-4	03/27/2021	13:01	5508.86	Transducer	5509.97	5499.97	Alluvial
LLAO-4	03/27/2021	14:01	5508.87	Transducer	5509.97	5499.97	Alluvial
LLAO-4	03/27/2021	15:01	5508.87	Transducer	5509.97	5499.97	Alluvial
LLAO-4	03/27/2021	16:01	5508.86	Transducer	5509.97	5499.97	Alluvial
LLAO-4	03/27/2021	17:01	5508.86	Transducer	5509.97	5499.97	Alluvial
LLAO-4	03/27/2021	18:01	5508.87	Transducer	5509.97	5499.97	Alluvial
LLAO-4	03/27/2021	19:01	5508.86	Transducer	5509.97	5499.97	Alluvial
LLAO-4	03/27/2021	20:01	5508.85	Transducer	5509.97	5499.97	Alluvial
LLAO-4	03/27/2021	21:01	5508.85	Transducer	5509.97	5499.97	Alluvial
LLAO-4	03/27/2021	22:01	5508.85	Transducer	5509.97	5499.97	Alluvial
LLAO-4	03/27/2021	23:01	5508.85	Transducer	5509.97	5499.97	Alluvial
LLAO-4	03/28/2021	00:01	5508.85	Transducer	5509.97	5499.97	Alluvial
LLAO-4	03/28/2021	01:01	5508.85	Transducer	5509.97	5499.97	Alluvial
LLAO-4	03/28/2021	02:01	5508.85	Transducer	5509.97	5499.97	Alluvial
LLAO-4	03/28/2021	03:01	5508.85	Transducer	5509.97	5499.97	Alluvial
LLAO-4	03/28/2021	04:01	5508.85	Transducer	5509.97	5499.97	Alluvial
LLAO-4	03/28/2021	05:01	5508.85	Transducer	5509.97	5499.97	Alluvial
LLAO-4	03/28/2021	06:01	5508.84	Transducer	5509.97	5499.97	Alluvial
LLAO-4	03/28/2021	07:01	5508.85	Transducer	5509.97	5499.97	Alluvial
LLAO-4	03/28/2021	08:01	5508.85	Transducer	5509.97	5499.97	Alluvial
LLAO-4	03/28/2021	09:01	5508.86	Transducer	5509.97	5499.97	Alluvial
LLAO-4	03/28/2021	10:01	5508.85	Transducer	5509.97	5499.97	Alluvial
LLAO-4	03/28/2021	11:01	5508.86	Transducer	5509.97	5499.97	Alluvial
LLAO-4	03/28/2021	12:01	5508.86	Transducer	5509.97	5499.97	Alluvial
LLAO-4	03/28/2021	13:01	5508.85	Transducer	5509.97	5499.97	Alluvial
LLAO-4	03/28/2021	14:01	5508.87	Transducer	5509.97	5499.97	Alluvial
LLAO-4	03/28/2021	15:01	5508.87	Transducer	5509.97	5499.97	Alluvial
LLAO-4	03/28/2021	16:01	5508.87	Transducer	5509.97	5499.97	Alluvial
LLAO-4	03/28/2021	17:01	5508.87	Transducer	5509.97	5499.97	Alluvial
LLAO-4	03/28/2021	18:01	5508.87	Transducer	5509.97	5499.97	Alluvial

Location	Date	Time	Water Level (ft amsl)	Method	Top of Screen (ft amsl)	Bottom of Screen (ft amsl)	Zone
LLAO-4	03/28/2021	19:01	5508.87	Transducer	5509.97	5499.97	Alluvial
LLAO-4	03/28/2021	20:01	5508.87	Transducer	5509.97	5499.97	Alluvial
LLAO-4	03/28/2021	21:01	5508.87	Transducer	5509.97	5499.97	Alluvial
LLAO-4	03/28/2021	22:01	5508.86	Transducer	5509.97	5499.97	Alluvial
LLAO-4	03/28/2021	23:01	5508.87	Transducer	5509.97	5499.97	Alluvial
LLAO-4	03/29/2021	00:01	5508.86	Transducer	5509.97	5499.97	Alluvial
LLAO-4	03/29/2021	01:01	5508.87	Transducer	5509.97	5499.97	Alluvial
LLAO-4	03/29/2021	02:01	5508.88	Transducer	5509.97	5499.97	Alluvial
LLAO-4	03/29/2021	03:01	5508.87	Transducer	5509.97	5499.97	Alluvial
LLAO-4	03/29/2021	04:01	5508.88	Transducer	5509.97	5499.97	Alluvial
LLAO-4	03/29/2021	05:01	5508.87	Transducer	5509.97	5499.97	Alluvial
LLAO-4	03/29/2021	06:01	5508.87	Transducer	5509.97	5499.97	Alluvial
LLAO-4	03/29/2021	07:01	5508.87	Transducer	5509.97	5499.97	Alluvial
LLAO-4	03/29/2021	08:01	5508.87	Transducer	5509.97	5499.97	Alluvial
LLAO-4	03/29/2021	09:01	5508.87	Transducer	5509.97	5499.97	Alluvial
LLAO-4	03/29/2021	10:01	5508.87	Transducer	5509.97	5499.97	Alluvial
LLAO-4	03/29/2021	11:01	5508.88	Transducer	5509.97	5499.97	Alluvial
LLAO-4	03/29/2021	12:01	5508.88	Transducer	5509.97	5499.97	Alluvial
LLAO-4	03/29/2021	13:01	5508.89	Transducer	5509.97	5499.97	Alluvial
LLAO-4	03/29/2021	14:01	5508.89	Transducer	5509.97	5499.97	Alluvial
LLAO-4	03/29/2021	15:01	5508.88	Transducer	5509.97	5499.97	Alluvial
LLAO-4	03/29/2021	16:01	5508.88	Transducer	5509.97	5499.97	Alluvial
LLAO-4	03/29/2021	17:01	5508.88	Transducer	5509.97	5499.97	Alluvial
LLAO-4	03/29/2021	18:01	5508.88	Transducer	5509.97	5499.97	Alluvial
LLAO-4	03/29/2021	19:01	5508.89	Transducer	5509.97	5499.97	Alluvial
LLAO-4	03/29/2021	20:01	5508.89	Transducer	5509.97	5499.97	Alluvial
LLAO-4	03/29/2021	21:01	5508.88	Transducer	5509.97	5499.97	Alluvial
LLAO-4	03/29/2021	22:01	5508.88	Transducer	5509.97	5499.97	Alluvial
LLAO-4	03/29/2021	23:01	5508.88	Transducer	5509.97	5499.97	Alluvial
LLAO-4	03/30/2021	00:01	5508.88	Transducer	5509.97	5499.97	Alluvial
LLAO-4	03/30/2021	01:01	5508.88	Transducer	5509.97	5499.97	Alluvial
LLAO-4	03/30/2021	02:01	5508.88	Transducer	5509.97	5499.97	Alluvial
LLAO-4	03/30/2021	03:01	5508.88	Transducer	5509.97	5499.97	Alluvial
LLAO-4	03/30/2021	04:01	5508.88	Transducer	5509.97	5499.97	Alluvial
LLAO-4	03/30/2021	05:01	5508.88	Transducer	5509.97	5499.97	Alluvial
LLAO-4	03/30/2021	06:01	5508.88	Transducer	5509.97	5499.97	Alluvial
LLAO-4	03/30/2021	07:01	5508.88	Transducer	5509.97	5499.97	Alluvial
LLAO-4	03/30/2021	08:01	5508.88	Transducer	5509.97	5499.97	Alluvial
LLAO-4	03/30/2021	09:01	5508.88	Transducer	5509.97	5499.97	Alluvial
LLAO-4	03/30/2021	10:01	5508.87	Transducer	5509.97	5499.97	Alluvial
LLAO-4	03/30/2021	11:01	5508.88	Transducer	5509.97	5499.97	Alluvial
LLAO-4	03/30/2021	12:01	5508.88	Transducer	5509.97	5499.97	Alluvial
LLAO-4	03/30/2021	13:01	5508.88	Transducer	5509.97	5499.97	Alluvial
LLAO-4	03/30/2021	14:01	5508.87	Transducer	5509.97	5499.97	Alluvial
LLAO-4	03/30/2021	15:01	5508.87	Transducer	5509.97	5499.97	Alluvial

Location	Date	Time	Water Level (ft amsl)	Method	Top of Screen (ft amsl)	Bottom of Screen (ft amsl)	Zone
LLAO-4	03/30/2021	16:01	5508.87	Transducer	5509.97	5499.97	Alluvial
LLAO-4	03/30/2021	17:01	5508.87	Transducer	5509.97	5499.97	Alluvial
LLAO-4	03/30/2021	18:01	5508.87	Transducer	5509.97	5499.97	Alluvial
LLAO-4	03/30/2021	19:01	5508.86	Transducer	5509.97	5499.97	Alluvial
LLAO-4	03/30/2021	20:01	5508.87	Transducer	5509.97	5499.97	Alluvial
LLAO-4	03/30/2021	21:01	5508.87	Transducer	5509.97	5499.97	Alluvial
LLAO-4	03/30/2021	22:01	5508.86	Transducer	5509.97	5499.97	Alluvial
LLAO-4	03/30/2021	23:01	5508.86	Transducer	5509.97	5499.97	Alluvial
LLAO-4	03/31/2021	00:01	5508.86	Transducer	5509.97	5499.97	Alluvial
LLAO-4	03/31/2021	01:01	5508.86	Transducer	5509.97	5499.97	Alluvial
LLAO-4	03/31/2021	02:01	5508.85	Transducer	5509.97	5499.97	Alluvial
LLAO-4	03/31/2021	03:01	5508.85	Transducer	5509.97	5499.97	Alluvial
LLAO-4	03/31/2021	04:01	5508.86	Transducer	5509.97	5499.97	Alluvial
LLAO-4	03/31/2021	05:01	5508.85	Transducer	5509.97	5499.97	Alluvial
LLAO-4	03/31/2021	06:01	5508.84	Transducer	5509.97	5499.97	Alluvial
LLAO-4	03/31/2021	07:01	5508.85	Transducer	5509.97	5499.97	Alluvial
LLAO-4	03/31/2021	08:01	5508.85	Transducer	5509.97	5499.97	Alluvial
LLAO-4	03/31/2021	09:01	5508.85	Transducer	5509.97	5499.97	Alluvial
LLAO-4	03/31/2021	10:01	5508.84	Transducer	5509.97	5499.97	Alluvial
LLAO-4	03/31/2021	11:01	5508.85	Transducer	5509.97	5499.97	Alluvial
LLAO-4	03/31/2021	12:01	5508.86	Transducer	5509.97	5499.97	Alluvial
LLAO-4	03/31/2021	13:01	5508.85	Transducer	5509.97	5499.97	Alluvial
LLAO-4	03/31/2021	14:01	5508.86	Transducer	5509.97	5499.97	Alluvial
LLAO-4	03/31/2021	15:01	5508.87	Transducer	5509.97	5499.97	Alluvial
LLAO-4	03/31/2021	16:01	5508.86	Transducer	5509.97	5499.97	Alluvial
LLAO-4	03/31/2021	17:01	5508.86	Transducer	5509.97	5499.97	Alluvial
LLAO-4	03/31/2021	18:01	5508.86	Transducer	5509.97	5499.97	Alluvial
LLAO-4	03/31/2021	19:01	5508.85	Transducer	5509.97	5499.97	Alluvial
LLAO-4	03/31/2021	20:01	5508.86	Transducer	5509.97	5499.97	Alluvial
LLAO-4	03/31/2021	21:01	5508.86	Transducer	5509.97	5499.97	Alluvial
LLAO-4	03/31/2021	22:01	5508.85	Transducer	5509.97	5499.97	Alluvial
LLAO-4	03/31/2021	23:01	5508.86	Transducer	5509.97	5499.97	Alluvial
LLAO-4	04/01/2021	00:01	5508.85	Transducer	5509.97	5499.97	Alluvial
LLAO-4	04/01/2021	01:01	5508.86	Transducer	5509.97	5499.97	Alluvial
LLAO-4	04/01/2021	02:01	5508.86	Transducer	5509.97	5499.97	Alluvial
LLAO-4	04/01/2021	03:01	5508.85	Transducer	5509.97	5499.97	Alluvial
LLAO-4	04/01/2021	04:01	5508.85	Transducer	5509.97	5499.97	Alluvial
LLAO-4	04/01/2021	05:01	5508.86	Transducer	5509.97	5499.97	Alluvial
LLAO-4	04/01/2021	06:01	5508.86	Transducer	5509.97	5499.97	Alluvial
LLAO-4	04/01/2021	07:01	5508.85	Transducer	5509.97	5499.97	Alluvial
LLAO-4	04/01/2021	08:01	5508.85	Transducer	5509.97	5499.97	Alluvial
LLAO-4	04/01/2021	09:01	5508.85	Transducer	5509.97	5499.97	Alluvial
LLAO-4	04/01/2021	10:01	5508.86	Transducer	5509.97	5499.97	Alluvial
LLAO-4	04/01/2021	11:01	5508.86	Transducer	5509.97	5499.97	Alluvial
LLAO-4	04/01/2021	12:01	5508.87	Transducer	5509.97	5499.97	Alluvial

Location	Date	Time	Water Level (ft amsl)	Method	Top of Screen (ft amsl)	Bottom of Screen (ft amsl)	Zone
LLAO-4	04/01/2021	13:01	5508.87	Transducer	5509.97	5499.97	Alluvial
LLAO-4	04/01/2021	14:01	5508.86	Transducer	5509.97	5499.97	Alluvial
LLAO-4	04/01/2021	15:01	5508.88	Transducer	5509.97	5499.97	Alluvial
LLAO-4	04/01/2021	16:01	5508.87	Transducer	5509.97	5499.97	Alluvial
LLAO-4	04/01/2021	17:01	5508.87	Transducer	5509.97	5499.97	Alluvial
LLAO-4	04/01/2021	18:01	5508.88	Transducer	5509.97	5499.97	Alluvial
LLAO-4	04/01/2021	19:01	5508.87	Transducer	5509.97	5499.97	Alluvial
LLAO-4	04/01/2021	20:01	5508.87	Transducer	5509.97	5499.97	Alluvial
LLAO-4	04/01/2021	21:01	5508.87	Transducer	5509.97	5499.97	Alluvial
LLAO-4	04/01/2021	22:01	5508.87	Transducer	5509.97	5499.97	Alluvial
LLAO-4	04/01/2021	23:01	5508.87	Transducer	5509.97	5499.97	Alluvial
LLAO-4	04/02/2021	00:01	5508.86	Transducer	5509.97	5499.97	Alluvial
LLAO-4	04/02/2021	01:01	5508.87	Transducer	5509.97	5499.97	Alluvial
LLAO-4	04/02/2021	02:01	5508.87	Transducer	5509.97	5499.97	Alluvial
LLAO-4	04/02/2021	03:01	5508.87	Transducer	5509.97	5499.97	Alluvial
LLAO-4	04/02/2021	04:01	5508.87	Transducer	5509.97	5499.97	Alluvial
LLAO-4	04/02/2021	05:01	5508.87	Transducer	5509.97	5499.97	Alluvial
LLAO-4	04/02/2021	06:01	5508.88	Transducer	5509.97	5499.97	Alluvial
LLAO-4	04/02/2021	07:01	5508.88	Transducer	5509.97	5499.97	Alluvial
LLAO-4	04/02/2021	08:01	5508.87	Transducer	5509.97	5499.97	Alluvial
LLAO-4	04/02/2021	09:01	5508.87	Transducer	5509.97	5499.97	Alluvial
LLAO-4	04/02/2021	10:01	5508.87	Transducer	5509.97	5499.97	Alluvial
LLAO-4	04/02/2021	11:01	5508.88	Transducer	5509.97	5499.97	Alluvial
LLAO-4	04/02/2021	12:01	5508.88	Transducer	5509.97	5499.97	Alluvial
LLAO-4	04/02/2021	13:01	5508.87	Transducer	5509.97	5499.97	Alluvial
LLAO-4	04/02/2021	14:01	5508.88	Transducer	5509.97	5499.97	Alluvial
LLAO-4	04/02/2021	15:01	5508.88	Transducer	5509.97	5499.97	Alluvial
LLAO-4	04/02/2021	16:01	5508.88	Transducer	5509.97	5499.97	Alluvial
LLAO-4	04/02/2021	17:01	5508.88	Transducer	5509.97	5499.97	Alluvial
LLAO-4	04/02/2021	18:01	5508.88	Transducer	5509.97	5499.97	Alluvial
LLAO-4	04/02/2021	19:01	5508.88	Transducer	5509.97	5499.97	Alluvial
LLAO-4	04/02/2021	20:01	5508.88	Transducer	5509.97	5499.97	Alluvial
LLAO-4	04/02/2021	21:01	5508.87	Transducer	5509.97	5499.97	Alluvial
LLAO-4	04/02/2021	22:01	5508.87	Transducer	5509.97	5499.97	Alluvial
LLAO-4	04/02/2021	23:01	5508.87	Transducer	5509.97	5499.97	Alluvial
LLAO-4	04/03/2021	00:01	5508.87	Transducer	5509.97	5499.97	Alluvial
LLAO-4	04/03/2021	01:01	5508.87	Transducer	5509.97	5499.97	Alluvial
LLAO-4	04/03/2021	02:01	5508.87	Transducer	5509.97	5499.97	Alluvial
LLAO-4	04/03/2021	03:01	5508.87	Transducer	5509.97	5499.97	Alluvial
LLAO-4	04/03/2021	04:01	5508.87	Transducer	5509.97	5499.97	Alluvial
LLAO-4	04/03/2021	05:01	5508.87	Transducer	5509.97	5499.97	Alluvial
LLAO-4	04/03/2021	06:01	5508.87	Transducer	5509.97	5499.97	Alluvial
LLAO-4	04/03/2021	07:01	5508.87	Transducer	5509.97	5499.97	Alluvial
LLAO-4	04/03/2021	08:01	5508.87	Transducer	5509.97	5499.97	Alluvial
LLAO-4	04/03/2021	09:01	5508.87	Transducer	5509.97	5499.97	Alluvial

Location	Date	Time	Water Level (ft amsl)	Method	Top of Screen (ft amsl)	Bottom of Screen (ft amsl)	Zone
LLAO-4	04/03/2021	10:01	5508.87	Transducer	5509.97	5499.97	Alluvial
LLAO-4	04/03/2021	11:01	5508.87	Transducer	5509.97	5499.97	Alluvial
LLAO-4	04/03/2021	12:01	5508.88	Transducer	5509.97	5499.97	Alluvial
LLAO-4	04/03/2021	13:01	5508.87	Transducer	5509.97	5499.97	Alluvial
LLAO-4	04/03/2021	14:01	5508.88	Transducer	5509.97	5499.97	Alluvial
LLAO-4	04/03/2021	15:01	5508.88	Transducer	5509.97	5499.97	Alluvial
LLAO-4	04/03/2021	16:01	5508.87	Transducer	5509.97	5499.97	Alluvial
LLAO-4	04/03/2021	17:01	5508.88	Transducer	5509.97	5499.97	Alluvial
LLAO-4	04/03/2021	18:01	5508.87	Transducer	5509.97	5499.97	Alluvial
LLAO-4	04/03/2021	19:01	5508.88	Transducer	5509.97	5499.97	Alluvial
LLAO-4	04/03/2021	20:01	5508.87	Transducer	5509.97	5499.97	Alluvial
LLAO-4	04/03/2021	21:01	5508.87	Transducer	5509.97	5499.97	Alluvial
LLAO-4	04/03/2021	22:01	5508.87	Transducer	5509.97	5499.97	Alluvial
LLAO-4	04/03/2021	23:01	5508.87	Transducer	5509.97	5499.97	Alluvial
LLAO-4	04/04/2021	00:01	5508.87	Transducer	5509.97	5499.97	Alluvial
LLAO-4	04/04/2021	01:01	5508.87	Transducer	5509.97	5499.97	Alluvial
LLAO-4	04/04/2021	02:01	5508.87	Transducer	5509.97	5499.97	Alluvial
LLAO-4	04/04/2021	03:01	5508.87	Transducer	5509.97	5499.97	Alluvial
LLAO-4	04/04/2021	04:01	5508.87	Transducer	5509.97	5499.97	Alluvial
LLAO-4	04/04/2021	05:01	5508.87	Transducer	5509.97	5499.97	Alluvial
LLAO-4	04/04/2021	06:01	5508.87	Transducer	5509.97	5499.97	Alluvial
LLAO-4	04/04/2021	07:01	5508.88	Transducer	5509.97	5499.97	Alluvial
LLAO-4	04/04/2021	08:01	5508.88	Transducer	5509.97	5499.97	Alluvial
LLAO-4	04/04/2021	09:01	5508.87	Transducer	5509.97	5499.97	Alluvial
LLAO-4	04/04/2021	10:01	5508.88	Transducer	5509.97	5499.97	Alluvial
LLAO-4	04/04/2021	11:01	5508.88	Transducer	5509.97	5499.97	Alluvial
LLAO-4	04/04/2021	12:01	5508.88	Transducer	5509.97	5499.97	Alluvial
LLAO-4	04/04/2021	13:01	5508.88	Transducer	5509.97	5499.97	Alluvial
LLAO-4	04/04/2021	14:01	5508.88	Transducer	5509.97	5499.97	Alluvial
LLAO-4	04/04/2021	15:01	5508.89	Transducer	5509.97	5499.97	Alluvial
LLAO-4	04/04/2021	16:01	5508.88	Transducer	5509.97	5499.97	Alluvial
LLAO-4	04/04/2021	17:01	5508.88	Transducer	5509.97	5499.97	Alluvial
LLAO-4	04/04/2021	18:01	5508.89	Transducer	5509.97	5499.97	Alluvial
LLAO-4	04/04/2021	19:01	5508.88	Transducer	5509.97	5499.97	Alluvial
LLAO-4	04/04/2021	20:01	5508.89	Transducer	5509.97	5499.97	Alluvial
LLAO-4	04/04/2021	21:01	5508.88	Transducer	5509.97	5499.97	Alluvial
LLAO-4	04/04/2021	22:01	5508.88	Transducer	5509.97	5499.97	Alluvial
LLAO-4	04/04/2021	23:01	5508.88	Transducer	5509.97	5499.97	Alluvial
LLAO-4	04/05/2021	00:01	5508.89	Transducer	5509.97	5499.97	Alluvial
LLAO-4	04/05/2021	01:01	5508.88	Transducer	5509.97	5499.97	Alluvial
LLAO-4	04/05/2021	02:01	5508.89	Transducer	5509.97	5499.97	Alluvial
LLAO-4	04/05/2021	03:01	5508.89	Transducer	5509.97	5499.97	Alluvial
LLAO-4	04/05/2021	04:01	5508.88	Transducer	5509.97	5499.97	Alluvial
LLAO-4	04/05/2021	05:01	5508.88	Transducer	5509.97	5499.97	Alluvial
LLAO-4	04/05/2021	06:01	5508.88	Transducer	5509.97	5499.97	Alluvial

Location	Date	Time	Water Level (ft amsl)	Method	Top of Screen (ft amsl)	Bottom of Screen (ft amsl)	Zone
LLAO-4	04/05/2021	07:01	5508.88	Transducer	5509.97	5499.97	Alluvial
LLAO-4	04/05/2021	08:01	5508.88	Transducer	5509.97	5499.97	Alluvial
LLAO-4	04/05/2021	09:01	5508.89	Transducer	5509.97	5499.97	Alluvial
LLAO-4	04/05/2021	10:01	5508.89	Transducer	5509.97	5499.97	Alluvial
LLAO-4	04/05/2021	11:01	5508.89	Transducer	5509.97	5499.97	Alluvial
LLAO-4	04/05/2021	12:01	5508.89	Transducer	5509.97	5499.97	Alluvial
LLAO-4	04/05/2021	13:01	5508.89	Transducer	5509.97	5499.97	Alluvial
LLAO-4	04/05/2021	14:01	5508.89	Transducer	5509.97	5499.97	Alluvial
LLAO-4	04/05/2021	15:01	5508.90	Transducer	5509.97	5499.97	Alluvial
LLAO-4	04/05/2021	16:01	5508.90	Transducer	5509.97	5499.97	Alluvial
LLAO-4	04/05/2021	17:01	5508.90	Transducer	5509.97	5499.97	Alluvial
LLAO-4	04/05/2021	18:01	5508.89	Transducer	5509.97	5499.97	Alluvial
LLAO-4	04/05/2021	19:01	5508.89	Transducer	5509.97	5499.97	Alluvial
LLAO-4	04/05/2021	20:01	5508.90	Transducer	5509.97	5499.97	Alluvial
LLAO-4	04/05/2021	21:01	5508.89	Transducer	5509.97	5499.97	Alluvial
LLAO-4	04/05/2021	22:01	5508.89	Transducer	5509.97	5499.97	Alluvial
LLAO-4	04/05/2021	23:01	5508.90	Transducer	5509.97	5499.97	Alluvial
LLAO-4	04/06/2021	00:01	5508.89	Transducer	5509.97	5499.97	Alluvial
LLAO-4	04/06/2021	01:01	5508.89	Transducer	5509.97	5499.97	Alluvial
LLAO-4	04/06/2021	02:01	5508.90	Transducer	5509.97	5499.97	Alluvial
LLAO-4	04/06/2021	03:01	5508.89	Transducer	5509.97	5499.97	Alluvial
LLAO-4	04/06/2021	04:01	5508.89	Transducer	5509.97	5499.97	Alluvial
LLAO-4	04/06/2021	05:01	5508.89	Transducer	5509.97	5499.97	Alluvial
LLAO-4	04/06/2021	06:01	5508.89	Transducer	5509.97	5499.97	Alluvial
LLAO-4	04/06/2021	07:01	5508.88	Transducer	5509.97	5499.97	Alluvial
LLAO-4	04/06/2021	08:01	5508.89	Transducer	5509.97	5499.97	Alluvial
LLAO-4	04/06/2021	09:01	5508.89	Transducer	5509.97	5499.97	Alluvial
LLAO-4	04/06/2021	10:01	5508.89	Transducer	5509.97	5499.97	Alluvial
LLAO-4	04/06/2021	11:01	5508.89	Transducer	5509.97	5499.97	Alluvial
LLAO-4	04/06/2021	12:01	5508.89	Transducer	5509.97	5499.97	Alluvial
LLAO-4	04/06/2021	13:01	5508.89	Transducer	5509.97	5499.97	Alluvial
LLAO-4	04/06/2021	14:01	5508.90	Transducer	5509.97	5499.97	Alluvial
LLAO-4	04/06/2021	15:01	5508.90	Transducer	5509.97	5499.97	Alluvial
LLAO-4	04/06/2021	16:01	5508.89	Transducer	5509.97	5499.97	Alluvial
LLAO-4	04/06/2021	17:01	5508.89	Transducer	5509.97	5499.97	Alluvial
LLAO-4	04/06/2021	18:01	5508.89	Transducer	5509.97	5499.97	Alluvial
LLAO-4	04/06/2021	19:01	5508.88	Transducer	5509.97	5499.97	Alluvial
LLAO-4	04/06/2021	20:01	5508.88	Transducer	5509.97	5499.97	Alluvial
LLAO-4	04/06/2021	21:01	5508.88	Transducer	5509.97	5499.97	Alluvial
LLAO-4	04/06/2021	22:01	5508.89	Transducer	5509.97	5499.97	Alluvial
LLAO-4	04/06/2021	23:01	5508.88	Transducer	5509.97	5499.97	Alluvial
LLAO-4	04/07/2021	00:01	5508.89	Transducer	5509.97	5499.97	Alluvial
LLAO-4	04/07/2021	01:01	5508.88	Transducer	5509.97	5499.97	Alluvial
LLAO-4	04/07/2021	02:01	5508.88	Transducer	5509.97	5499.97	Alluvial
LLAO-4	04/07/2021	03:01	5508.88	Transducer	5509.97	5499.97	Alluvial

Location	Date	Time	Water Level (ft amsl)	Method	Top of Screen (ft amsl)	Bottom of Screen (ft amsl)	Zone
LLAO-4	04/07/2021	04:01	5508.88	Transducer	5509.97	5499.97	Alluvial
LLAO-4	04/07/2021	05:01	5508.87	Transducer	5509.97	5499.97	Alluvial
LLAO-4	04/07/2021	06:01	5508.88	Transducer	5509.97	5499.97	Alluvial
LLAO-4	04/07/2021	07:01	5508.88	Transducer	5509.97	5499.97	Alluvial
LLAO-4	04/07/2021	08:01	5508.88	Transducer	5509.97	5499.97	Alluvial
LLAO-4	04/07/2021	09:01	5508.88	Transducer	5509.97	5499.97	Alluvial
LLAO-4	04/07/2021	10:01	5508.87	Transducer	5509.97	5499.97	Alluvial
LLAO-4	04/07/2021	11:01	5508.89	Transducer	5509.97	5499.97	Alluvial
LLAO-4	04/07/2021	12:01	5508.88	Transducer	5509.97	5499.97	Alluvial
LLAO-4	04/07/2021	13:01	5508.88	Transducer	5509.97	5499.97	Alluvial
LLAO-4	04/07/2021	14:01	5508.89	Transducer	5509.97	5499.97	Alluvial
LLAO-4	04/07/2021	15:01	5508.89	Transducer	5509.97	5499.97	Alluvial
LLAO-4	04/07/2021	16:01	5508.89	Transducer	5509.97	5499.97	Alluvial
LLAO-4	04/07/2021	17:01	5508.89	Transducer	5509.97	5499.97	Alluvial
LLAO-4	04/07/2021	18:01	5508.89	Transducer	5509.97	5499.97	Alluvial
LLAO-4	04/07/2021	19:01	5508.89	Transducer	5509.97	5499.97	Alluvial
LLAO-4	04/07/2021	20:01	5508.88	Transducer	5509.97	5499.97	Alluvial
LLAO-4	04/07/2021	21:01	5508.89	Transducer	5509.97	5499.97	Alluvial
LLAO-4	04/07/2021	22:01	5508.88	Transducer	5509.97	5499.97	Alluvial
LLAO-4	04/07/2021	23:01	5508.88	Transducer	5509.97	5499.97	Alluvial
LLAO-4	04/08/2021	00:01	5508.88	Transducer	5509.97	5499.97	Alluvial
LLAO-4	04/08/2021	01:01	5508.88	Transducer	5509.97	5499.97	Alluvial
LLAO-4	04/08/2021	02:01	5508.88	Transducer	5509.97	5499.97	Alluvial
LLAO-4	04/08/2021	03:01	5508.89	Transducer	5509.97	5499.97	Alluvial
LLAO-4	04/08/2021	04:01	5508.89	Transducer	5509.97	5499.97	Alluvial
LLAO-4	04/08/2021	05:01	5508.89	Transducer	5509.97	5499.97	Alluvial
LLAO-4	04/08/2021	06:01	5508.89	Transducer	5509.97	5499.97	Alluvial
LLAO-4	04/08/2021	07:01	5508.89	Transducer	5509.97	5499.97	Alluvial
LLAO-4	04/08/2021	08:01	5508.89	Transducer	5509.97	5499.97	Alluvial
LLAO-4	04/08/2021	09:01	5508.89	Transducer	5509.97	5499.97	Alluvial
LLAO-4	04/08/2021	10:01	5508.89	Transducer	5509.97	5499.97	Alluvial
LLAO-4	04/08/2021	11:01	5508.89	Transducer	5509.97	5499.97	Alluvial
LLAO-4	04/08/2021	12:01	5508.89	Transducer	5509.97	5499.97	Alluvial
LLAO-4	04/08/2021	13:01	5508.90	Transducer	5509.97	5499.97	Alluvial
LLAO-4	04/08/2021	14:01	5508.90	Transducer	5509.97	5499.97	Alluvial
LLAO-4	04/08/2021	15:01	5508.90	Transducer	5509.97	5499.97	Alluvial
LLAO-4	04/08/2021	16:01	5508.90	Transducer	5509.97	5499.97	Alluvial
LLAO-4	04/08/2021	17:01	5508.90	Transducer	5509.97	5499.97	Alluvial
LLAO-4	04/08/2021	18:01	5508.90	Transducer	5509.97	5499.97	Alluvial
LLAO-4	04/08/2021	19:01	5508.90	Transducer	5509.97	5499.97	Alluvial
LLAO-4	04/08/2021	20:01	5508.89	Transducer	5509.97	5499.97	Alluvial
LLAO-4	04/08/2021	21:01	5508.89	Transducer	5509.97	5499.97	Alluvial
LLAO-4	04/08/2021	22:01	5508.89	Transducer	5509.97	5499.97	Alluvial
LLAO-4	04/08/2021	23:01	5508.90	Transducer	5509.97	5499.97	Alluvial
LLAO-4	04/09/2021	00:01	5508.89	Transducer	5509.97	5499.97	Alluvial

Location	Date	Time	Water Level (ft amsl)	Method	Top of Screen (ft amsl)	Bottom of Screen (ft amsl)	Zone
LLAO-4	04/09/2021	01:01	5508.90	Transducer	5509.97	5499.97	Alluvial
LLAO-4	04/09/2021	02:01	5508.90	Transducer	5509.97	5499.97	Alluvial
LLAO-4	04/09/2021	03:01	5508.90	Transducer	5509.97	5499.97	Alluvial
LLAO-4	04/09/2021	04:01	5508.89	Transducer	5509.97	5499.97	Alluvial
LLAO-4	04/09/2021	05:01	5508.90	Transducer	5509.97	5499.97	Alluvial
LLAO-4	04/09/2021	06:01	5508.90	Transducer	5509.97	5499.97	Alluvial
LLAO-4	04/09/2021	07:01	5508.89	Transducer	5509.97	5499.97	Alluvial
LLAO-4	04/09/2021	08:01	5508.88	Transducer	5509.97	5499.97	Alluvial
LLAO-4	04/09/2021	09:01	5508.89	Transducer	5509.97	5499.97	Alluvial
LLAO-4	04/09/2021	10:01	5508.89	Transducer	5509.97	5499.97	Alluvial
LLAO-4	04/09/2021	11:01	5508.89	Transducer	5509.97	5499.97	Alluvial
LLAO-4	04/09/2021	12:01	5508.89	Transducer	5509.97	5499.97	Alluvial
LLAO-4	04/09/2021	13:01	5508.89	Transducer	5509.97	5499.97	Alluvial
LLAO-4	04/09/2021	14:01	5508.90	Transducer	5509.97	5499.97	Alluvial
LLAO-4	04/09/2021	15:01	5508.90	Transducer	5509.97	5499.97	Alluvial
LLAO-4	04/09/2021	16:01	5508.89	Transducer	5509.97	5499.97	Alluvial
LLAO-4	04/09/2021	17:01	5508.90	Transducer	5509.97	5499.97	Alluvial
LLAO-4	04/09/2021	18:01	5508.89	Transducer	5509.97	5499.97	Alluvial
LLAO-4	04/09/2021	19:01	5508.89	Transducer	5509.97	5499.97	Alluvial
LLAO-4	04/09/2021	20:01	5508.89	Transducer	5509.97	5499.97	Alluvial
LLAO-4	04/09/2021	21:01	5508.89	Transducer	5509.97	5499.97	Alluvial
LLAO-4	04/09/2021	22:01	5508.89	Transducer	5509.97	5499.97	Alluvial
LLAO-4	04/09/2021	23:01	5508.89	Transducer	5509.97	5499.97	Alluvial
LLAO-4	04/10/2021	00:01	5508.89	Transducer	5509.97	5499.97	Alluvial
LLAO-4	04/10/2021	01:01	5508.88	Transducer	5509.97	5499.97	Alluvial
LLAO-4	04/10/2021	02:01	5508.89	Transducer	5509.97	5499.97	Alluvial
LLAO-4	04/10/2021	03:01	5508.88	Transducer	5509.97	5499.97	Alluvial
LLAO-4	04/10/2021	04:01	5508.89	Transducer	5509.97	5499.97	Alluvial
LLAO-4	04/10/2021	05:01	5508.88	Transducer	5509.97	5499.97	Alluvial
LLAO-4	04/10/2021	06:01	5508.89	Transducer	5509.97	5499.97	Alluvial
LLAO-4	04/10/2021	07:01	5508.88	Transducer	5509.97	5499.97	Alluvial
LLAO-4	04/10/2021	08:01	5508.88	Transducer	5509.97	5499.97	Alluvial
LLAO-4	04/10/2021	09:01	5508.88	Transducer	5509.97	5499.97	Alluvial
LLAO-4	04/10/2021	10:01	5508.89	Transducer	5509.97	5499.97	Alluvial
LLAO-4	04/10/2021	11:01	5508.89	Transducer	5509.97	5499.97	Alluvial
LLAO-4	04/10/2021	12:01	5508.90	Transducer	5509.97	5499.97	Alluvial
LLAO-4	04/10/2021	13:01	5508.90	Transducer	5509.97	5499.97	Alluvial
LLAO-4	04/10/2021	14:01	5508.89	Transducer	5509.97	5499.97	Alluvial
LLAO-4	04/10/2021	15:01	5508.90	Transducer	5509.97	5499.97	Alluvial
LLAO-4	04/10/2021	16:01	5508.89	Transducer	5509.97	5499.97	Alluvial
LLAO-4	04/10/2021	17:01	5508.90	Transducer	5509.97	5499.97	Alluvial
LLAO-4	04/10/2021	18:01	5508.90	Transducer	5509.97	5499.97	Alluvial
LLAO-4	04/10/2021	19:01	5508.90	Transducer	5509.97	5499.97	Alluvial
LLAO-4	04/10/2021	20:01	5508.90	Transducer	5509.97	5499.97	Alluvial
LLAO-4	04/10/2021	21:01	5508.89	Transducer	5509.97	5499.97	Alluvial

Location	Date	Time	Water Level (ft amsl)	Method	Top of Screen (ft amsl)	Bottom of Screen (ft amsl)	Zone
LLAO-4	04/10/2021	22:01	5508.90	Transducer	5509.97	5499.97	Alluvial
LLAO-4	04/10/2021	23:01	5508.90	Transducer	5509.97	5499.97	Alluvial
LLAO-4	04/11/2021	00:01	5508.90	Transducer	5509.97	5499.97	Alluvial
LLAO-4	04/11/2021	01:01	5508.90	Transducer	5509.97	5499.97	Alluvial
LLAO-4	04/11/2021	02:01	5508.90	Transducer	5509.97	5499.97	Alluvial
LLAO-4	04/11/2021	03:01	5508.89	Transducer	5509.97	5499.97	Alluvial
LLAO-4	04/11/2021	04:01	5508.90	Transducer	5509.97	5499.97	Alluvial
LLAO-4	04/11/2021	05:01	5508.89	Transducer	5509.97	5499.97	Alluvial
LLAO-4	04/11/2021	06:01	5508.90	Transducer	5509.97	5499.97	Alluvial
LLAO-4	04/11/2021	07:01	5508.89	Transducer	5509.97	5499.97	Alluvial
LLAO-4	04/11/2021	08:01	5508.89	Transducer	5509.97	5499.97	Alluvial
LLAO-4	04/11/2021	09:01	5508.90	Transducer	5509.97	5499.97	Alluvial
LLAO-4	04/11/2021	10:01	5508.90	Transducer	5509.97	5499.97	Alluvial
LLAO-4	04/11/2021	11:01	5508.90	Transducer	5509.97	5499.97	Alluvial
LLAO-4	04/11/2021	12:01	5508.90	Transducer	5509.97	5499.97	Alluvial
LLAO-4	04/11/2021	13:01	5508.90	Transducer	5509.97	5499.97	Alluvial
LLAO-4	04/11/2021	14:01	5508.91	Transducer	5509.97	5499.97	Alluvial
LLAO-4	04/11/2021	15:01	5508.90	Transducer	5509.97	5499.97	Alluvial
LLAO-4	04/11/2021	16:01	5508.90	Transducer	5509.97	5499.97	Alluvial
LLAO-4	04/11/2021	17:01	5508.90	Transducer	5509.97	5499.97	Alluvial
LLAO-4	04/11/2021	18:01	5508.91	Transducer	5509.97	5499.97	Alluvial
LLAO-4	04/11/2021	19:01	5508.90	Transducer	5509.97	5499.97	Alluvial
LLAO-4	04/11/2021	20:01	5508.90	Transducer	5509.97	5499.97	Alluvial
LLAO-4	04/11/2021	21:01	5508.90	Transducer	5509.97	5499.97	Alluvial
LLAO-4	04/11/2021	22:01	5508.90	Transducer	5509.97	5499.97	Alluvial
LLAO-4	04/11/2021	23:01	5508.89	Transducer	5509.97	5499.97	Alluvial
LLAO-4	04/12/2021	00:01	5508.90	Transducer	5509.97	5499.97	Alluvial
LLAO-4	04/12/2021	01:01	5508.89	Transducer	5509.97	5499.97	Alluvial
LLAO-4	04/12/2021	02:01	5508.90	Transducer	5509.97	5499.97	Alluvial
LLAO-4	04/12/2021	03:01	5508.89	Transducer	5509.97	5499.97	Alluvial
LLAO-4	04/12/2021	04:01	5508.89	Transducer	5509.97	5499.97	Alluvial
LLAO-4	04/12/2021	05:01	5508.89	Transducer	5509.97	5499.97	Alluvial
LLAO-4	04/12/2021	06:01	5508.89	Transducer	5509.97	5499.97	Alluvial
LLAO-4	04/12/2021	07:01	5508.89	Transducer	5509.97	5499.97	Alluvial
LLAO-4	04/12/2021	08:01	5508.89	Transducer	5509.97	5499.97	Alluvial
LLAO-4	04/12/2021	09:01	5508.89	Transducer	5509.97	5499.97	Alluvial
LLAO-4	04/12/2021	10:01	5508.89	Transducer	5509.97	5499.97	Alluvial
LLAO-4	04/12/2021	11:01	5508.90	Transducer	5509.97	5499.97	Alluvial
LLAO-4	04/12/2021	12:01	5508.90	Transducer	5509.97	5499.97	Alluvial
LLAO-4	04/12/2021	13:01	5508.90	Transducer	5509.97	5499.97	Alluvial
LLAO-4	04/12/2021	14:01	5508.90	Transducer	5509.97	5499.97	Alluvial
LLAO-4	04/12/2021	15:01	5508.90	Transducer	5509.97	5499.97	Alluvial
LLAO-4	04/12/2021	16:01	5508.90	Transducer	5509.97	5499.97	Alluvial
LLAO-4	04/12/2021	17:01	5508.90	Transducer	5509.97	5499.97	Alluvial
LLAO-4	04/12/2021	18:01	5508.90	Transducer	5509.97	5499.97	Alluvial

Location	Date	Time	Water Level (ft amsl)	Method	Top of Screen (ft amsl)	Bottom of Screen (ft amsl)	Zone
LLAO-4	04/12/2021	19:01	5508.90	Transducer	5509.97	5499.97	Alluvial
LLAO-4	04/12/2021	20:01	5508.90	Transducer	5509.97	5499.97	Alluvial
LLAO-4	04/12/2021	21:01	5508.90	Transducer	5509.97	5499.97	Alluvial
LLAO-4	04/12/2021	22:01	5508.90	Transducer	5509.97	5499.97	Alluvial
LLAO-4	04/12/2021	23:01	5508.89	Transducer	5509.97	5499.97	Alluvial
LLAO-4	04/13/2021	00:01	5508.89	Transducer	5509.97	5499.97	Alluvial
LLAO-4	04/13/2021	01:01	5508.89	Transducer	5509.97	5499.97	Alluvial
LLAO-4	04/13/2021	02:01	5508.89	Transducer	5509.97	5499.97	Alluvial
LLAO-4	04/13/2021	03:01	5508.89	Transducer	5509.97	5499.97	Alluvial
LLAO-4	04/13/2021	04:01	5508.89	Transducer	5509.97	5499.97	Alluvial
LLAO-4	04/13/2021	05:01	5508.89	Transducer	5509.97	5499.97	Alluvial
LLAO-4	04/13/2021	06:01	5508.89	Transducer	5509.97	5499.97	Alluvial
LLAO-4	04/13/2021	07:01	5508.89	Transducer	5509.97	5499.97	Alluvial
LLAO-4	04/13/2021	08:01	5508.89	Transducer	5509.97	5499.97	Alluvial
LLAO-4	04/13/2021	09:01	5508.89	Transducer	5509.97	5499.97	Alluvial
LLAO-4	04/13/2021	10:01	5508.89	Transducer	5509.97	5499.97	Alluvial
LLAO-4	04/13/2021	11:01	5508.89	Transducer	5509.97	5499.97	Alluvial
LLAO-4	04/13/2021	12:01	5508.89	Transducer	5509.97	5499.97	Alluvial
LLAO-4	04/13/2021	13:01	5508.90	Transducer	5509.97	5499.97	Alluvial
LLAO-4	04/13/2021	14:01	5508.89	Transducer	5509.97	5499.97	Alluvial
LLAO-4	04/13/2021	15:01	5508.89	Transducer	5509.97	5499.97	Alluvial
LLAO-4	04/13/2021	16:01	5508.90	Transducer	5509.97	5499.97	Alluvial
LLAO-4	04/13/2021	17:01	5508.90	Transducer	5509.97	5499.97	Alluvial
LLAO-4	04/13/2021	18:01	5508.90	Transducer	5509.97	5499.97	Alluvial
LLAO-4	04/13/2021	19:01	5508.90	Transducer	5509.97	5499.97	Alluvial
LLAO-4	04/13/2021	20:01	5508.89	Transducer	5509.97	5499.97	Alluvial
LLAO-4	04/13/2021	21:01	5508.89	Transducer	5509.97	5499.97	Alluvial
LLAO-4	04/13/2021	22:01	5508.90	Transducer	5509.97	5499.97	Alluvial
LLAO-4	04/13/2021	23:01	5508.90	Transducer	5509.97	5499.97	Alluvial
LLAO-4	04/14/2021	00:01	5508.89	Transducer	5509.97	5499.97	Alluvial
LLAO-4	04/14/2021	01:01	5508.89	Transducer	5509.97	5499.97	Alluvial
LLAO-4	04/14/2021	02:01	5508.90	Transducer	5509.97	5499.97	Alluvial
LLAO-4	04/14/2021	03:01	5508.89	Transducer	5509.97	5499.97	Alluvial
LLAO-4	04/14/2021	04:01	5508.90	Transducer	5509.97	5499.97	Alluvial
LLAO-4	04/14/2021	05:01	5508.89	Transducer	5509.97	5499.97	Alluvial
LLAO-4	04/14/2021	06:01	5508.89	Transducer	5509.97	5499.97	Alluvial
LLAO-4	04/14/2021	07:01	5508.89	Transducer	5509.97	5499.97	Alluvial
LLAO-4	04/14/2021	08:01	5508.90	Transducer	5509.97	5499.97	Alluvial
LLAO-4	04/14/2021	09:01	5508.89	Transducer	5509.97	5499.97	Alluvial
LLAO-4	04/14/2021	10:01	5508.90	Transducer	5509.97	5499.97	Alluvial
LLAO-4	04/14/2021	11:01	5508.90	Transducer	5509.97	5499.97	Alluvial
LLAO-4	04/14/2021	12:01	5508.90	Transducer	5509.97	5499.97	Alluvial
LLAO-4	04/14/2021	13:01	5508.90	Transducer	5509.97	5499.97	Alluvial
LLAO-4	04/14/2021	14:01	5508.90	Transducer	5509.97	5499.97	Alluvial
LLAO-4	04/14/2021	15:01	5508.90	Transducer	5509.97	5499.97	Alluvial

Location	Date	Time	Water Level (ft amsl)	Method	Top of Screen (ft amsl)	Bottom of Screen (ft amsl)	Zone
LLAO-4	04/14/2021	16:01	5508.90	Transducer	5509.97	5499.97	Alluvial
LLAO-4	04/14/2021	17:01	5508.90	Transducer	5509.97	5499.97	Alluvial
LLAO-4	04/14/2021	18:01	5508.90	Transducer	5509.97	5499.97	Alluvial
LLAO-4	04/14/2021	19:01	5508.90	Transducer	5509.97	5499.97	Alluvial
LLAO-4	04/14/2021	20:01	5508.90	Transducer	5509.97	5499.97	Alluvial
LLAO-4	04/14/2021	21:01	5508.89	Transducer	5509.97	5499.97	Alluvial
LLAO-4	04/14/2021	22:01	5508.90	Transducer	5509.97	5499.97	Alluvial
LLAO-4	04/14/2021	23:01	5508.90	Transducer	5509.97	5499.97	Alluvial
LLAO-4	04/15/2021	00:01	5508.90	Transducer	5509.97	5499.97	Alluvial
LLAO-4	04/15/2021	01:01	5508.90	Transducer	5509.97	5499.97	Alluvial
LLAO-4	04/15/2021	02:01	5508.89	Transducer	5509.97	5499.97	Alluvial
LLAO-4	04/15/2021	03:01	5508.90	Transducer	5509.97	5499.97	Alluvial
LLAO-4	04/15/2021	04:01	5508.90	Transducer	5509.97	5499.97	Alluvial
LLAO-4	04/15/2021	05:01	5508.90	Transducer	5509.97	5499.97	Alluvial
LLAO-4	04/15/2021	06:01	5508.90	Transducer	5509.97	5499.97	Alluvial
LLAO-4	04/15/2021	07:01	5508.90	Transducer	5509.97	5499.97	Alluvial
LLAO-4	04/15/2021	08:01	5508.90	Transducer	5509.97	5499.97	Alluvial
LLAO-4	04/15/2021	09:01	5508.90	Transducer	5509.97	5499.97	Alluvial
LLAO-4	04/15/2021	10:01	5508.91	Transducer	5509.97	5499.97	Alluvial
LLAO-4	04/15/2021	11:01	5508.91	Transducer	5509.97	5499.97	Alluvial
LLAO-4	04/15/2021	12:01	5508.91	Transducer	5509.97	5499.97	Alluvial
LLAO-4	04/15/2021	13:01	5508.91	Transducer	5509.97	5499.97	Alluvial
LLAO-4	04/15/2021	14:01	5508.91	Transducer	5509.97	5499.97	Alluvial
LLAO-4	04/15/2021	15:01	5508.91	Transducer	5509.97	5499.97	Alluvial
LLAO-4	04/15/2021	16:01	5508.90	Transducer	5509.97	5499.97	Alluvial
LLAO-4	04/15/2021	17:01	5508.91	Transducer	5509.97	5499.97	Alluvial
LLAO-4	04/15/2021	18:01	5508.90	Transducer	5509.97	5499.97	Alluvial
LLAO-4	04/15/2021	19:01	5508.90	Transducer	5509.97	5499.97	Alluvial
LLAO-4	04/15/2021	20:01	5508.90	Transducer	5509.97	5499.97	Alluvial
LLAO-4	04/15/2021	21:01	5508.90	Transducer	5509.97	5499.97	Alluvial
LLAO-4	04/15/2021	22:01	5508.89	Transducer	5509.97	5499.97	Alluvial
LLAO-4	04/15/2021	23:01	5508.89	Transducer	5509.97	5499.97	Alluvial
LLAO-4	04/16/2021	00:01	5508.89	Transducer	5509.97	5499.97	Alluvial
LLAO-4	04/16/2021	01:01	5508.89	Transducer	5509.97	5499.97	Alluvial
LLAO-4	04/16/2021	02:01	5508.89	Transducer	5509.97	5499.97	Alluvial
LLAO-4	04/16/2021	03:01	5508.89	Transducer	5509.97	5499.97	Alluvial
LLAO-4	04/16/2021	04:01	5508.90	Transducer	5509.97	5499.97	Alluvial
LLAO-4	04/16/2021	05:01	5508.89	Transducer	5509.97	5499.97	Alluvial
LLAO-4	04/16/2021	06:01	5508.89	Transducer	5509.97	5499.97	Alluvial
LLAO-4	04/16/2021	07:01	5508.89	Transducer	5509.97	5499.97	Alluvial
LLAO-4	04/16/2021	08:01	5508.89	Transducer	5509.97	5499.97	Alluvial
LLAO-4	04/16/2021	09:01	5508.89	Transducer	5509.97	5499.97	Alluvial
LLAO-4	04/16/2021	10:01	5508.89	Transducer	5509.97	5499.97	Alluvial
LLAO-4	04/16/2021	11:01	5508.90	Transducer	5509.97	5499.97	Alluvial
LLAO-4	04/16/2021	12:01	5508.90	Transducer	5509.97	5499.97	Alluvial

Location	Date	Time	Water Level (ft amsl)	Method	Top of Screen (ft amsl)	Bottom of Screen (ft amsl)	Zone
LLAO-4	04/16/2021	13:01	5508.90	Transducer	5509.97	5499.97	Alluvial
LLAO-4	04/16/2021	14:01	5508.90	Transducer	5509.97	5499.97	Alluvial
LLAO-4	04/16/2021	15:01	5508.90	Transducer	5509.97	5499.97	Alluvial
LLAO-4	04/16/2021	16:01	5508.90	Transducer	5509.97	5499.97	Alluvial
LLAO-4	04/16/2021	17:01	5508.90	Transducer	5509.97	5499.97	Alluvial
LLAO-4	04/16/2021	18:01	5508.90	Transducer	5509.97	5499.97	Alluvial
LLAO-4	04/16/2021	19:01	5508.89	Transducer	5509.97	5499.97	Alluvial
LLAO-4	04/16/2021	20:01	5508.89	Transducer	5509.97	5499.97	Alluvial
LLAO-4	04/16/2021	21:01	5508.89	Transducer	5509.97	5499.97	Alluvial
LLAO-4	04/16/2021	22:01	5508.89	Transducer	5509.97	5499.97	Alluvial
LLAO-4	04/16/2021	23:01	5508.89	Transducer	5509.97	5499.97	Alluvial
LLAO-4	04/17/2021	00:01	5508.89	Transducer	5509.97	5499.97	Alluvial
LLAO-4	04/17/2021	01:01	5508.89	Transducer	5509.97	5499.97	Alluvial
LLAO-4	04/17/2021	02:01	5508.89	Transducer	5509.97	5499.97	Alluvial
LLAO-4	04/17/2021	03:01	5508.88	Transducer	5509.97	5499.97	Alluvial
LLAO-4	04/17/2021	04:01	5508.89	Transducer	5509.97	5499.97	Alluvial
LLAO-4	04/17/2021	05:01	5508.89	Transducer	5509.97	5499.97	Alluvial
LLAO-4	04/17/2021	06:01	5508.89	Transducer	5509.97	5499.97	Alluvial
LLAO-4	04/17/2021	07:01	5508.89	Transducer	5509.97	5499.97	Alluvial
LLAO-4	04/17/2021	08:01	5508.89	Transducer	5509.97	5499.97	Alluvial
LLAO-4	04/17/2021	09:01	5508.89	Transducer	5509.97	5499.97	Alluvial
LLAO-4	04/17/2021	10:01	5508.89	Transducer	5509.97	5499.97	Alluvial
LLAO-4	04/17/2021	11:01	5508.88	Transducer	5509.97	5499.97	Alluvial
LLAO-4	04/17/2021	12:01	5508.89	Transducer	5509.97	5499.97	Alluvial
LLAO-4	04/17/2021	13:01	5508.89	Transducer	5509.97	5499.97	Alluvial
LLAO-4	04/17/2021	14:01	5508.89	Transducer	5509.97	5499.97	Alluvial
LLAO-4	04/17/2021	15:01	5508.90	Transducer	5509.97	5499.97	Alluvial
LLAO-4	04/17/2021	16:01	5508.89	Transducer	5509.97	5499.97	Alluvial
LLAO-4	04/17/2021	17:01	5508.89	Transducer	5509.97	5499.97	Alluvial
LLAO-4	04/17/2021	18:01	5508.89	Transducer	5509.97	5499.97	Alluvial
LLAO-4	04/17/2021	19:01	5508.89	Transducer	5509.97	5499.97	Alluvial
LLAO-4	04/17/2021	20:01	5508.89	Transducer	5509.97	5499.97	Alluvial
LLAO-4	04/17/2021	21:01	5508.89	Transducer	5509.97	5499.97	Alluvial
LLAO-4	04/17/2021	22:01	5508.89	Transducer	5509.97	5499.97	Alluvial
LLAO-4	04/17/2021	23:01	5508.89	Transducer	5509.97	5499.97	Alluvial
LLAO-4	04/18/2021	00:01	5508.89	Transducer	5509.97	5499.97	Alluvial
LLAO-4	04/18/2021	01:01	5508.88	Transducer	5509.97	5499.97	Alluvial
LLAO-4	04/18/2021	02:01	5508.89	Transducer	5509.97	5499.97	Alluvial
LLAO-4	04/18/2021	03:01	5508.88	Transducer	5509.97	5499.97	Alluvial
LLAO-4	04/18/2021	04:01	5508.89	Transducer	5509.97	5499.97	Alluvial
LLAO-4	04/18/2021	05:01	5508.89	Transducer	5509.97	5499.97	Alluvial
LLAO-4	04/18/2021	06:01	5508.88	Transducer	5509.97	5499.97	Alluvial
LLAO-4	04/18/2021	07:01	5508.88	Transducer	5509.97	5499.97	Alluvial
LLAO-4	04/18/2021	08:01	5508.89	Transducer	5509.97	5499.97	Alluvial
LLAO-4	04/18/2021	09:01	5508.89	Transducer	5509.97	5499.97	Alluvial

Location	Date	Time	Water Level (ft amsl)	Method	Top of Screen (ft amsl)	Bottom of Screen (ft amsl)	Zone
LLAO-4	04/18/2021	10:01	5508.89	Transducer	5509.97	5499.97	Alluvial
LLAO-4	04/18/2021	11:01	5508.89	Transducer	5509.97	5499.97	Alluvial
LLAO-4	04/18/2021	12:01	5508.89	Transducer	5509.97	5499.97	Alluvial
LLAO-4	04/18/2021	13:01	5508.89	Transducer	5509.97	5499.97	Alluvial
LLAO-4	04/18/2021	14:01	5508.90	Transducer	5509.97	5499.97	Alluvial
LLAO-4	04/18/2021	15:01	5508.89	Transducer	5509.97	5499.97	Alluvial
LLAO-4	04/18/2021	16:01	5508.90	Transducer	5509.97	5499.97	Alluvial
LLAO-4	04/18/2021	17:01	5508.90	Transducer	5509.97	5499.97	Alluvial
LLAO-4	04/18/2021	18:01	5508.89	Transducer	5509.97	5499.97	Alluvial
LLAO-4	04/18/2021	19:01	5508.90	Transducer	5509.97	5499.97	Alluvial
LLAO-4	04/18/2021	20:01	5508.90	Transducer	5509.97	5499.97	Alluvial
LLAO-4	04/18/2021	21:01	5508.89	Transducer	5509.97	5499.97	Alluvial
LLAO-4	04/18/2021	22:01	5508.89	Transducer	5509.97	5499.97	Alluvial
LLAO-4	04/18/2021	23:01	5508.89	Transducer	5509.97	5499.97	Alluvial
LLAO-4	04/19/2021	00:01	5508.89	Transducer	5509.97	5499.97	Alluvial
LLAO-4	04/19/2021	01:01	5508.89	Transducer	5509.97	5499.97	Alluvial
LLAO-4	04/19/2021	02:01	5508.89	Transducer	5509.97	5499.97	Alluvial
LLAO-4	04/19/2021	03:01	5508.89	Transducer	5509.97	5499.97	Alluvial
LLAO-4	04/19/2021	04:01	5508.89	Transducer	5509.97	5499.97	Alluvial
LLAO-4	04/19/2021	05:01	5508.89	Transducer	5509.97	5499.97	Alluvial
LLAO-4	04/19/2021	06:01	5508.89	Transducer	5509.97	5499.97	Alluvial
LLAO-4	04/19/2021	07:01	5508.90	Transducer	5509.97	5499.97	Alluvial
LLAO-4	04/19/2021	08:01	5508.90	Transducer	5509.97	5499.97	Alluvial
LLAO-4	04/19/2021	09:01	5508.90	Transducer	5509.97	5499.97	Alluvial
LLAO-4	04/19/2021	10:01	5508.90	Transducer	5509.97	5499.97	Alluvial
LLAO-4	04/19/2021	11:01	5508.90	Transducer	5509.97	5499.97	Alluvial
LLAO-4	04/19/2021	12:01	5508.90	Transducer	5509.97	5499.97	Alluvial
LLAO-4	04/19/2021	13:01	5508.90	Transducer	5509.97	5499.97	Alluvial
LLAO-4	04/19/2021	14:01	5508.91	Transducer	5509.97	5499.97	Alluvial
LLAO-4	04/19/2021	15:01	5508.90	Transducer	5509.97	5499.97	Alluvial
LLAO-4	04/19/2021	16:01	5508.91	Transducer	5509.97	5499.97	Alluvial
LLAO-4	04/19/2021	17:01	5508.91	Transducer	5509.97	5499.97	Alluvial
LLAO-4	04/19/2021	18:01	5508.90	Transducer	5509.97	5499.97	Alluvial
LLAO-4	04/19/2021	19:01	5508.90	Transducer	5509.97	5499.97	Alluvial
LLAO-4	04/19/2021	20:01	5508.91	Transducer	5509.97	5499.97	Alluvial
LLAO-4	04/19/2021	21:01	5508.91	Transducer	5509.97	5499.97	Alluvial
LLAO-4	04/19/2021	22:01	5508.90	Transducer	5509.97	5499.97	Alluvial
LLAO-4	04/19/2021	23:01	5508.91	Transducer	5509.97	5499.97	Alluvial
LLAO-4	04/20/2021	00:01	5508.91	Transducer	5509.97	5499.97	Alluvial
LLAO-4	04/20/2021	01:01	5508.91	Transducer	5509.97	5499.97	Alluvial
LLAO-4	04/20/2021	02:01	5508.90	Transducer	5509.97	5499.97	Alluvial
LLAO-4	04/20/2021	03:01	5508.91	Transducer	5509.97	5499.97	Alluvial
LLAO-4	04/20/2021	04:01	5508.90	Transducer	5509.97	5499.97	Alluvial
LLAO-4	04/20/2021	05:01	5508.90	Transducer	5509.97	5499.97	Alluvial
LLAO-4	04/20/2021	06:01	5508.90	Transducer	5509.97	5499.97	Alluvial

Location	Date	Time	Water Level (ft amsl)	Method	Top of Screen (ft amsl)	Bottom of Screen (ft amsl)	Zone
LLAO-4	04/20/2021	07:01	5508.89	Transducer	5509.97	5499.97	Alluvial
LLAO-4	04/20/2021	08:01	5508.90	Transducer	5509.97	5499.97	Alluvial
LLAO-4	04/20/2021	09:01	5508.89	Transducer	5509.97	5499.97	Alluvial
LLAO-4	04/20/2021	10:01	5508.89	Transducer	5509.97	5499.97	Alluvial
LLAO-4	04/20/2021	11:01	5508.89	Transducer	5509.97	5499.97	Alluvial
LLAO-4	04/20/2021	12:01	5508.90	Transducer	5509.97	5499.97	Alluvial
LLAO-4	04/20/2021	13:01	5508.90	Transducer	5509.97	5499.97	Alluvial
LLAO-4	04/20/2021	14:01	5508.90	Transducer	5509.97	5499.97	Alluvial
LLAO-4	04/20/2021	15:01	5508.91	Transducer	5509.97	5499.97	Alluvial
LLAO-4	04/20/2021	16:01	5508.90	Transducer	5509.97	5499.97	Alluvial
LLAO-4	04/20/2021	17:01	5508.90	Transducer	5509.97	5499.97	Alluvial
LLAO-4	04/20/2021	18:01	5508.90	Transducer	5509.97	5499.97	Alluvial
LLAO-4	04/20/2021	19:01	5508.90	Transducer	5509.97	5499.97	Alluvial
LLAO-4	04/20/2021	20:01	5508.89	Transducer	5509.97	5499.97	Alluvial
LLAO-4	04/20/2021	21:01	5508.89	Transducer	5509.97	5499.97	Alluvial
LLAO-4	04/20/2021	22:01	5508.89	Transducer	5509.97	5499.97	Alluvial
LLAO-4	04/20/2021	23:01	5508.89	Transducer	5509.97	5499.97	Alluvial
LLAO-4	04/21/2021	00:01	5508.89	Transducer	5509.97	5499.97	Alluvial
LLAO-4	04/21/2021	01:01	5508.89	Transducer	5509.97	5499.97	Alluvial
LLAO-4	04/21/2021	02:01	5508.88	Transducer	5509.97	5499.97	Alluvial
LLAO-4	04/21/2021	03:01	5508.89	Transducer	5509.97	5499.97	Alluvial
LLAO-4	04/21/2021	04:01	5508.89	Transducer	5509.97	5499.97	Alluvial
LLAO-4	04/21/2021	05:01	5508.89	Transducer	5509.97	5499.97	Alluvial
LLAO-4	04/21/2021	06:01	5508.88	Transducer	5509.97	5499.97	Alluvial
LLAO-4	04/21/2021	07:01	5508.89	Transducer	5509.97	5499.97	Alluvial
LLAO-4	04/21/2021	08:01	5508.88	Transducer	5509.97	5499.97	Alluvial
LLAO-4	04/21/2021	09:01	5508.88	Transducer	5509.97	5499.97	Alluvial
LLAO-4	04/21/2021	10:01	5508.89	Transducer	5509.97	5499.97	Alluvial
LLAO-4	04/21/2021	11:01	5508.89	Transducer	5509.97	5499.97	Alluvial
LLAO-4	04/21/2021	12:01	5508.89	Transducer	5509.97	5499.97	Alluvial
LLAO-4	04/21/2021	13:01	5508.90	Transducer	5509.97	5499.97	Alluvial
LLAO-4	04/21/2021	14:01	5508.90	Transducer	5509.97	5499.97	Alluvial
LLAO-4	04/21/2021	15:01	5508.90	Transducer	5509.97	5499.97	Alluvial
LLAO-4	04/21/2021	16:01	5508.90	Transducer	5509.97	5499.97	Alluvial
LLAO-4	04/21/2021	17:01	5508.90	Transducer	5509.97	5499.97	Alluvial
LLAO-4	04/21/2021	18:01	5508.91	Transducer	5509.97	5499.97	Alluvial
LLAO-4	04/21/2021	19:01	5508.90	Transducer	5509.97	5499.97	Alluvial
LLAO-4	04/21/2021	20:01	5508.90	Transducer	5509.97	5499.97	Alluvial
LLAO-4	04/21/2021	21:01	5508.90	Transducer	5509.97	5499.97	Alluvial
LLAO-4	04/21/2021	22:01	5508.90	Transducer	5509.97	5499.97	Alluvial
LLAO-4	04/21/2021	23:01	5508.90	Transducer	5509.97	5499.97	Alluvial
LLAO-4	04/22/2021	00:01	5508.89	Transducer	5509.97	5499.97	Alluvial
LLAO-4	04/22/2021	01:01	5508.89	Transducer	5509.97	5499.97	Alluvial
LLAO-4	04/22/2021	02:01	5508.90	Transducer	5509.97	5499.97	Alluvial
LLAO-4	04/22/2021	03:01	5508.90	Transducer	5509.97	5499.97	Alluvial

Location	Date	Time	Water Level (ft amsl)	Method	Top of Screen (ft amsl)	Bottom of Screen (ft amsl)	Zone
LLAO-4	04/22/2021	04:01	5508.89	Transducer	5509.97	5499.97	Alluvial
LLAO-4	04/22/2021	05:01	5508.89	Transducer	5509.97	5499.97	Alluvial
LLAO-4	04/22/2021	06:01	5508.89	Transducer	5509.97	5499.97	Alluvial
LLAO-4	04/22/2021	07:01	5508.89	Transducer	5509.97	5499.97	Alluvial
LLAO-4	04/22/2021	08:01	5508.89	Transducer	5509.97	5499.97	Alluvial
LLAO-4	04/22/2021	09:01	5508.89	Transducer	5509.97	5499.97	Alluvial
LLAO-4	04/22/2021	10:01	5508.89	Transducer	5509.97	5499.97	Alluvial
LLAO-4	04/22/2021	11:01	5508.90	Transducer	5509.97	5499.97	Alluvial
LLAO-4	04/22/2021	12:01	5508.90	Transducer	5509.97	5499.97	Alluvial
LLAO-4	04/22/2021	13:01	5508.90	Transducer	5509.97	5499.97	Alluvial
LLAO-4	04/22/2021	14:01	5508.91	Transducer	5509.97	5499.97	Alluvial
LLAO-4	04/22/2021	15:01	5508.91	Transducer	5509.97	5499.97	Alluvial
LLAO-4	04/22/2021	16:01	5508.90	Transducer	5509.97	5499.97	Alluvial
LLAO-4	04/22/2021	17:01	5508.90	Transducer	5509.97	5499.97	Alluvial
LLAO-4	04/22/2021	18:01	5508.90	Transducer	5509.97	5499.97	Alluvial
LLAO-4	04/22/2021	19:01	5508.90	Transducer	5509.97	5499.97	Alluvial
LLAO-4	04/22/2021	20:01	5508.89	Transducer	5509.97	5499.97	Alluvial
LLAO-4	04/22/2021	21:01	5508.89	Transducer	5509.97	5499.97	Alluvial
LLAO-4	04/22/2021	22:01	5508.89	Transducer	5509.97	5499.97	Alluvial
LLAO-4	04/22/2021	23:01	5508.89	Transducer	5509.97	5499.97	Alluvial
LLAO-4	04/23/2021	00:01	5508.89	Transducer	5509.97	5499.97	Alluvial
LLAO-4	04/23/2021	01:01	5508.89	Transducer	5509.97	5499.97	Alluvial
LLAO-4	04/23/2021	02:01	5508.89	Transducer	5509.97	5499.97	Alluvial
LLAO-4	04/23/2021	03:01	5508.89	Transducer	5509.97	5499.97	Alluvial
LLAO-4	04/23/2021	04:01	5508.89	Transducer	5509.97	5499.97	Alluvial
LLAO-4	04/23/2021	05:01	5508.88	Transducer	5509.97	5499.97	Alluvial
LLAO-4	04/23/2021	06:01	5508.89	Transducer	5509.97	5499.97	Alluvial
LLAO-4	04/23/2021	07:01	5508.88	Transducer	5509.97	5499.97	Alluvial
LLAO-4	04/23/2021	08:01	5508.89	Transducer	5509.97	5499.97	Alluvial
LLAO-4	04/23/2021	09:01	5508.89	Transducer	5509.97	5499.97	Alluvial
LLAO-4	04/23/2021	10:01	5508.89	Transducer	5509.97	5499.97	Alluvial
LLAO-4	04/23/2021	11:01	5508.89	Transducer	5509.97	5499.97	Alluvial
LLAO-4	04/23/2021	12:01	5508.90	Transducer	5509.97	5499.97	Alluvial
LLAO-4	04/23/2021	13:01	5508.89	Transducer	5509.97	5499.97	Alluvial
LLAO-4	04/23/2021	14:01	5508.89	Transducer	5509.97	5499.97	Alluvial
LLAO-4	04/23/2021	15:01	5508.89	Transducer	5509.97	5499.97	Alluvial
LLAO-4	04/23/2021	16:01	5508.88	Transducer	5509.97	5499.97	Alluvial
LLAO-4	04/23/2021	17:01	5508.89	Transducer	5509.97	5499.97	Alluvial
LLAO-4	04/23/2021	18:01	5508.88	Transducer	5509.97	5499.97	Alluvial
LLAO-4	04/23/2021	19:01	5508.88	Transducer	5509.97	5499.97	Alluvial
LLAO-4	04/23/2021	20:01	5508.88	Transducer	5509.97	5499.97	Alluvial
LLAO-4	04/23/2021	21:01	5508.87	Transducer	5509.97	5499.97	Alluvial
LLAO-4	04/23/2021	22:01	5508.87	Transducer	5509.97	5499.97	Alluvial
LLAO-4	04/23/2021	23:01	5508.88	Transducer	5509.97	5499.97	Alluvial
LLAO-4	04/24/2021	00:01	5508.88	Transducer	5509.97	5499.97	Alluvial

Location	Date	Time	Water Level (ft amsl)	Method	Top of Screen (ft amsl)	Bottom of Screen (ft amsl)	Zone
LLAO-4	04/24/2021	01:01	5508.87	Transducer	5509.97	5499.97	Alluvial
LLAO-4	04/24/2021	02:01	5508.87	Transducer	5509.97	5499.97	Alluvial
LLAO-4	04/24/2021	03:01	5508.87	Transducer	5509.97	5499.97	Alluvial
LLAO-4	04/24/2021	04:01	5508.87	Transducer	5509.97	5499.97	Alluvial
LLAO-4	04/24/2021	05:01	5508.87	Transducer	5509.97	5499.97	Alluvial
LLAO-4	04/24/2021	06:01	5508.87	Transducer	5509.97	5499.97	Alluvial
LLAO-4	04/24/2021	07:01	5508.87	Transducer	5509.97	5499.97	Alluvial
LLAO-4	04/24/2021	08:01	5508.87	Transducer	5509.97	5499.97	Alluvial
LLAO-4	04/24/2021	09:01	5508.87	Transducer	5509.97	5499.97	Alluvial
LLAO-4	04/24/2021	10:01	5508.87	Transducer	5509.97	5499.97	Alluvial
LLAO-4	04/24/2021	11:01	5508.88	Transducer	5509.97	5499.97	Alluvial
LLAO-4	04/24/2021	12:01	5508.88	Transducer	5509.97	5499.97	Alluvial
LLAO-4	04/24/2021	13:01	5508.88	Transducer	5509.97	5499.97	Alluvial
LLAO-4	04/24/2021	14:01	5508.88	Transducer	5509.97	5499.97	Alluvial
LLAO-4	04/24/2021	15:01	5508.88	Transducer	5509.97	5499.97	Alluvial
LLAO-4	04/24/2021	16:01	5508.88	Transducer	5509.97	5499.97	Alluvial
LLAO-4	04/24/2021	17:01	5508.88	Transducer	5509.97	5499.97	Alluvial
LLAO-4	04/24/2021	18:01	5508.88	Transducer	5509.97	5499.97	Alluvial
LLAO-4	04/24/2021	19:01	5508.89	Transducer	5509.97	5499.97	Alluvial
LLAO-4	04/24/2021	20:01	5508.88	Transducer	5509.97	5499.97	Alluvial
LLAO-4	04/24/2021	21:01	5508.88	Transducer	5509.97	5499.97	Alluvial
LLAO-4	04/24/2021	22:01	5508.88	Transducer	5509.97	5499.97	Alluvial
LLAO-4	04/24/2021	23:01	5508.88	Transducer	5509.97	5499.97	Alluvial
LLAO-4	04/25/2021	00:01	5508.88	Transducer	5509.97	5499.97	Alluvial
LLAO-4	04/25/2021	01:01	5508.88	Transducer	5509.97	5499.97	Alluvial
LLAO-4	04/25/2021	02:01	5508.87	Transducer	5509.97	5499.97	Alluvial
LLAO-4	04/25/2021	03:01	5508.87	Transducer	5509.97	5499.97	Alluvial
LLAO-4	04/25/2021	04:01	5508.87	Transducer	5509.97	5499.97	Alluvial
LLAO-4	04/25/2021	05:01	5508.88	Transducer	5509.97	5499.97	Alluvial
LLAO-4	04/25/2021	06:01	5508.87	Transducer	5509.97	5499.97	Alluvial
LLAO-4	04/25/2021	07:01	5508.87	Transducer	5509.97	5499.97	Alluvial
LLAO-4	04/25/2021	08:01	5508.87	Transducer	5509.97	5499.97	Alluvial
LLAO-4	04/25/2021	09:01	5508.87	Transducer	5509.97	5499.97	Alluvial
LLAO-4	04/25/2021	10:01	5508.88	Transducer	5509.97	5499.97	Alluvial
LLAO-4	04/25/2021	11:01	5508.88	Transducer	5509.97	5499.97	Alluvial
LLAO-4	04/25/2021	12:01	5508.87	Transducer	5509.97	5499.97	Alluvial
LLAO-4	04/25/2021	13:01	5508.88	Transducer	5509.97	5499.97	Alluvial
LLAO-4	04/25/2021	14:01	5508.88	Transducer	5509.97	5499.97	Alluvial
LLAO-4	04/25/2021	15:01	5508.88	Transducer	5509.97	5499.97	Alluvial
LLAO-4	04/25/2021	16:01	5508.88	Transducer	5509.97	5499.97	Alluvial
LLAO-4	04/25/2021	17:01	5508.88	Transducer	5509.97	5499.97	Alluvial
LLAO-4	04/25/2021	18:01	5508.88	Transducer	5509.97	5499.97	Alluvial
LLAO-4	04/25/2021	19:01	5508.88	Transducer	5509.97	5499.97	Alluvial
LLAO-4	04/25/2021	20:01	5508.88	Transducer	5509.97	5499.97	Alluvial
LLAO-4	04/25/2021	21:01	5508.88	Transducer	5509.97	5499.97	Alluvial

Location	Date	Time	Water Level (ft amsl)	Method	Top of Screen (ft amsl)	Bottom of Screen (ft amsl)	Zone
LLAO-4	04/25/2021	22:01	5508.87	Transducer	5509.97	5499.97	Alluvial
LLAO-4	04/25/2021	23:01	5508.87	Transducer	5509.97	5499.97	Alluvial
LLAO-4	04/26/2021	00:01	5508.87	Transducer	5509.97	5499.97	Alluvial
LLAO-4	04/26/2021	01:01	5508.87	Transducer	5509.97	5499.97	Alluvial
LLAO-4	04/26/2021	02:01	5508.87	Transducer	5509.97	5499.97	Alluvial
LLAO-4	04/26/2021	03:01	5508.87	Transducer	5509.97	5499.97	Alluvial
LLAO-4	04/26/2021	04:01	5508.87	Transducer	5509.97	5499.97	Alluvial
LLAO-4	04/26/2021	05:01	5508.87	Transducer	5509.97	5499.97	Alluvial
LLAO-4	04/26/2021	06:01	5508.87	Transducer	5509.97	5499.97	Alluvial
LLAO-4	04/26/2021	07:01	5508.86	Transducer	5509.97	5499.97	Alluvial
LLAO-4	04/26/2021	08:01	5508.87	Transducer	5509.97	5499.97	Alluvial
LLAO-4	04/26/2021	09:01	5508.88	Transducer	5509.97	5499.97	Alluvial
LLAO-4	04/26/2021	10:01	5508.87	Transducer	5509.97	5499.97	Alluvial
LLAO-4	04/26/2021	11:01	5508.87	Transducer	5509.97	5499.97	Alluvial
LLAO-4	04/26/2021	12:01	5508.87	Transducer	5509.97	5499.97	Alluvial
LLAO-4	04/26/2021	13:01	5508.88	Transducer	5509.97	5499.97	Alluvial
LLAO-4	04/26/2021	14:01	5508.88	Transducer	5509.97	5499.97	Alluvial
LLAO-4	04/26/2021	15:01	5508.88	Transducer	5509.97	5499.97	Alluvial
LLAO-4	04/26/2021	16:01	5508.88	Transducer	5509.97	5499.97	Alluvial
LLAO-4	04/26/2021	17:01	5508.88	Transducer	5509.97	5499.97	Alluvial
LLAO-4	04/26/2021	18:01	5508.88	Transducer	5509.97	5499.97	Alluvial
LLAO-4	04/26/2021	19:01	5508.87	Transducer	5509.97	5499.97	Alluvial
LLAO-4	04/26/2021	20:01	5508.87	Transducer	5509.97	5499.97	Alluvial
LLAO-4	04/26/2021	21:01	5508.87	Transducer	5509.97	5499.97	Alluvial
LLAO-4	04/26/2021	22:01	5508.87	Transducer	5509.97	5499.97	Alluvial
LLAO-4	04/26/2021	23:01	5508.86	Transducer	5509.97	5499.97	Alluvial
LLAO-4	04/27/2021	00:01	5508.87	Transducer	5509.97	5499.97	Alluvial
LLAO-4	04/27/2021	01:01	5508.87	Transducer	5509.97	5499.97	Alluvial
LLAO-4	04/27/2021	02:01	5508.86	Transducer	5509.97	5499.97	Alluvial
LLAO-4	04/27/2021	03:01	5508.86	Transducer	5509.97	5499.97	Alluvial
LLAO-4	04/27/2021	04:01	5508.87	Transducer	5509.97	5499.97	Alluvial
LLAO-4	04/27/2021	05:01	5508.87	Transducer	5509.97	5499.97	Alluvial
LLAO-4	04/27/2021	06:01	5508.86	Transducer	5509.97	5499.97	Alluvial
LLAO-4	04/27/2021	07:01	5508.86	Transducer	5509.97	5499.97	Alluvial
LLAO-4	04/27/2021	08:01	5508.86	Transducer	5509.97	5499.97	Alluvial
LLAO-4	04/27/2021	09:01	5508.86	Transducer	5509.97	5499.97	Alluvial
LLAO-4	04/27/2021	10:01	5508.86	Transducer	5509.97	5499.97	Alluvial
LLAO-4	04/27/2021	11:01	5508.86	Transducer	5509.97	5499.97	Alluvial
LLAO-4	04/27/2021	12:01	5508.86	Transducer	5509.97	5499.97	Alluvial
LLAO-4	04/27/2021	13:01	5508.86	Transducer	5509.97	5499.97	Alluvial
LLAO-4	04/27/2021	14:01	5508.86	Transducer	5509.97	5499.97	Alluvial
LLAO-4	04/27/2021	15:01	5508.86	Transducer	5509.97	5499.97	Alluvial
LLAO-4	04/27/2021	16:01	5508.86	Transducer	5509.97	5499.97	Alluvial
LLAO-4	04/27/2021	17:01	5508.85	Transducer	5509.97	5499.97	Alluvial
LLAO-4	04/27/2021	18:01	5508.85	Transducer	5509.97	5499.97	Alluvial

Location	Date	Time	Water Level (ft amsl)	Method	Top of Screen (ft amsl)	Bottom of Screen (ft amsl)	Zone
LLAO-4	04/27/2021	19:01	5508.86	Transducer	5509.97	5499.97	Alluvial
LLAO-4	04/27/2021	20:01	5508.85	Transducer	5509.97	5499.97	Alluvial
LLAO-4	04/27/2021	21:01	5508.85	Transducer	5509.97	5499.97	Alluvial
LLAO-4	04/27/2021	22:01	5508.85	Transducer	5509.97	5499.97	Alluvial
LLAO-4	04/27/2021	23:01	5508.85	Transducer	5509.97	5499.97	Alluvial
LLAO-4	04/28/2021	00:01	5508.85	Transducer	5509.97	5499.97	Alluvial
LLAO-4	04/28/2021	01:01	5508.85	Transducer	5509.97	5499.97	Alluvial
LLAO-4	04/28/2021	02:01	5508.85	Transducer	5509.97	5499.97	Alluvial
LLAO-4	04/28/2021	03:01	5508.85	Transducer	5509.97	5499.97	Alluvial
LLAO-4	04/28/2021	04:01	5508.85	Transducer	5509.97	5499.97	Alluvial
LLAO-4	04/28/2021	05:01	5508.85	Transducer	5509.97	5499.97	Alluvial
LLAO-4	04/28/2021	06:01	5508.85	Transducer	5509.97	5499.97	Alluvial
LLAO-4	04/28/2021	07:01	5508.84	Transducer	5509.97	5499.97	Alluvial
LLAO-4	04/28/2021	08:01	5508.84	Transducer	5509.97	5499.97	Alluvial
LLAO-4	04/28/2021	09:01	5508.85	Transducer	5509.97	5499.97	Alluvial
LLAO-4	04/28/2021	10:01	5508.85	Transducer	5509.97	5499.97	Alluvial
LLAO-4	04/28/2021	11:01	5508.84	Transducer	5509.97	5499.97	Alluvial
LLAO-4	04/28/2021	12:01	5508.85	Transducer	5509.97	5499.97	Alluvial
LLAO-4	04/28/2021	13:01	5508.84	Transducer	5509.97	5499.97	Alluvial
LLAO-4	04/28/2021	14:01	5508.84	Transducer	5509.97	5499.97	Alluvial
LLAO-4	04/28/2021	15:01	5508.84	Transducer	5509.97	5499.97	Alluvial
LLAO-4	04/28/2021	16:01	5508.84	Transducer	5509.97	5499.97	Alluvial
LLAO-4	04/28/2021	17:01	5508.83	Transducer	5509.97	5499.97	Alluvial
LLAO-4	04/28/2021	18:01	5508.83	Transducer	5509.97	5499.97	Alluvial
LLAO-4	04/28/2021	19:01	5508.83	Transducer	5509.97	5499.97	Alluvial
LLAO-4	04/28/2021	20:01	5508.83	Transducer	5509.97	5499.97	Alluvial
LLAO-4	04/28/2021	21:01	5508.83	Transducer	5509.97	5499.97	Alluvial
LLAO-4	04/28/2021	22:01	5508.83	Transducer	5509.97	5499.97	Alluvial
LLAO-4	04/28/2021	23:01	5508.83	Transducer	5509.97	5499.97	Alluvial
LLAO-4	04/29/2021	00:01	5508.83	Transducer	5509.97	5499.97	Alluvial
LLAO-4	04/29/2021	01:01	5508.82	Transducer	5509.97	5499.97	Alluvial
LLAO-4	04/29/2021	02:01	5508.82	Transducer	5509.97	5499.97	Alluvial
LLAO-4	04/29/2021	03:01	5508.82	Transducer	5509.97	5499.97	Alluvial
LLAO-4	04/29/2021	04:01	5508.82	Transducer	5509.97	5499.97	Alluvial
LLAO-4	04/29/2021	05:01	5508.82	Transducer	5509.97	5499.97	Alluvial
LLAO-4	04/29/2021	06:01	5508.82	Transducer	5509.97	5499.97	Alluvial
LLAO-4	04/29/2021	07:01	5508.81	Transducer	5509.97	5499.97	Alluvial
LLAO-4	04/29/2021	08:01	5508.82	Transducer	5509.97	5499.97	Alluvial
LLAO-4	04/29/2021	09:01	5508.82	Transducer	5509.97	5499.97	Alluvial
LLAO-4	04/29/2021	10:01	5508.81	Transducer	5509.97	5499.97	Alluvial
LLAO-4	04/29/2021	11:01	5508.82	Transducer	5509.97	5499.97	Alluvial
LLAO-4	04/29/2021	12:01	5508.82	Transducer	5509.97	5499.97	Alluvial
LLAO-4	04/29/2021	13:01	5508.81	Transducer	5509.97	5499.97	Alluvial
LLAO-4	04/29/2021	14:01	5508.82	Transducer	5509.97	5499.97	Alluvial
LLAO-4	04/29/2021	15:01	5508.82	Transducer	5509.97	5499.97	Alluvial

Location	Date	Time	Water Level (ft amsl)	Method	Top of Screen (ft amsl)	Bottom of Screen (ft amsl)	Zone
LLAO-4	04/29/2021	16:01	5508.82	Transducer	5509.97	5499.97	Alluvial
LLAO-4	04/29/2021	17:01	5508.82	Transducer	5509.97	5499.97	Alluvial
LLAO-4	04/29/2021	18:01	5508.81	Transducer	5509.97	5499.97	Alluvial
LLAO-4	04/29/2021	19:01	5508.81	Transducer	5509.97	5499.97	Alluvial
LLAO-4	04/29/2021	20:01	5508.80	Transducer	5509.97	5499.97	Alluvial
LLAO-4	04/29/2021	21:01	5508.81	Transducer	5509.97	5499.97	Alluvial
LLAO-4	04/29/2021	22:01	5508.81	Transducer	5509.97	5499.97	Alluvial
LLAO-4	04/29/2021	23:01	5508.81	Transducer	5509.97	5499.97	Alluvial
LLAO-4	04/30/2021	00:01	5508.80	Transducer	5509.97	5499.97	Alluvial
LLAO-4	04/30/2021	01:01	5508.80	Transducer	5509.97	5499.97	Alluvial
LLAO-4	04/30/2021	02:01	5508.80	Transducer	5509.97	5499.97	Alluvial
LLAO-4	04/30/2021	03:01	5508.80	Transducer	5509.97	5499.97	Alluvial
LLAO-4	04/30/2021	04:01	5508.80	Transducer	5509.97	5499.97	Alluvial
LLAO-4	04/30/2021	05:01	5508.80	Transducer	5509.97	5499.97	Alluvial
LLAO-4	04/30/2021	06:01	5508.80	Transducer	5509.97	5499.97	Alluvial
LLAO-4	04/30/2021	07:01	5508.80	Transducer	5509.97	5499.97	Alluvial
LLAO-4	04/30/2021	08:01	5508.80	Transducer	5509.97	5499.97	Alluvial
LLAO-4	04/30/2021	09:01	5508.80	Transducer	5509.97	5499.97	Alluvial
LLAO-4	04/30/2021	10:01	5508.80	Transducer	5509.97	5499.97	Alluvial
LLAO-4	04/30/2021	11:01	5508.80	Transducer	5509.97	5499.97	Alluvial
LLAO-4	04/30/2021	12:01	5508.81	Transducer	5509.97	5499.97	Alluvial
LLAO-4	04/30/2021	13:01	5508.81	Transducer	5509.97	5499.97	Alluvial
LLAO-4	04/30/2021	14:01	5508.81	Transducer	5509.97	5499.97	Alluvial
LLAO-4	04/30/2021	15:01	5508.81	Transducer	5509.97	5499.97	Alluvial
LLAO-4	04/30/2021	16:01	5508.81	Transducer	5509.97	5499.97	Alluvial
LLAO-4	04/30/2021	17:01	5508.81	Transducer	5509.97	5499.97	Alluvial
LLAO-4	04/30/2021	18:01	5508.80	Transducer	5509.97	5499.97	Alluvial
LLAO-4	04/30/2021	19:01	5508.81	Transducer	5509.97	5499.97	Alluvial
LLAO-4	04/30/2021	20:01	5508.80	Transducer	5509.97	5499.97	Alluvial
LLAO-4	04/30/2021	21:01	5508.80	Transducer	5509.97	5499.97	Alluvial
LLAO-4	04/30/2021	22:01	5508.80	Transducer	5509.97	5499.97	Alluvial
LLAO-4	04/30/2021	23:01	5508.80	Transducer	5509.97	5499.97	Alluvial
LLAO-4	05/01/2021	00:01	5508.80	Transducer	5509.97	5499.97	Alluvial
LLAO-4	05/01/2021	01:01	5508.80	Transducer	5509.97	5499.97	Alluvial
LLAO-4	05/01/2021	02:01	5508.80	Transducer	5509.97	5499.97	Alluvial
LLAO-4	05/01/2021	03:01	5508.80	Transducer	5509.97	5499.97	Alluvial
LLAO-4	05/01/2021	04:01	5508.80	Transducer	5509.97	5499.97	Alluvial
LLAO-4	05/01/2021	05:01	5508.80	Transducer	5509.97	5499.97	Alluvial
LLAO-4	05/01/2021	06:01	5508.80	Transducer	5509.97	5499.97	Alluvial
LLAO-4	05/01/2021	07:01	5508.80	Transducer	5509.97	5499.97	Alluvial
LLAO-4	05/01/2021	08:01	5508.80	Transducer	5509.97	5499.97	Alluvial
LLAO-4	05/01/2021	09:01	5508.80	Transducer	5509.97	5499.97	Alluvial
LLAO-4	05/01/2021	10:01	5508.80	Transducer	5509.97	5499.97	Alluvial
LLAO-4	05/01/2021	11:01	5508.81	Transducer	5509.97	5499.97	Alluvial
LLAO-4	05/01/2021	12:01	5508.81	Transducer	5509.97	5499.97	Alluvial

Location	Date	Time	Water Level (ft amsl)	Method	Top of Screen (ft amsl)	Bottom of Screen (ft amsl)	Zone
LLAO-4	05/01/2021	13:01	5508.81	Transducer	5509.97	5499.97	Alluvial
LLAO-4	05/01/2021	14:01	5508.81	Transducer	5509.97	5499.97	Alluvial
LLAO-4	05/01/2021	15:01	5508.81	Transducer	5509.97	5499.97	Alluvial
LLAO-4	05/01/2021	16:01	5508.81	Transducer	5509.97	5499.97	Alluvial
LLAO-4	05/01/2021	17:01	5508.81	Transducer	5509.97	5499.97	Alluvial
LLAO-4	05/01/2021	18:01	5508.81	Transducer	5509.97	5499.97	Alluvial
LLAO-4	05/01/2021	19:01	5508.81	Transducer	5509.97	5499.97	Alluvial
LLAO-4	05/01/2021	20:01	5508.80	Transducer	5509.97	5499.97	Alluvial
LLAO-4	05/01/2021	21:01	5508.80	Transducer	5509.97	5499.97	Alluvial
LLAO-4	05/01/2021	22:01	5508.80	Transducer	5509.97	5499.97	Alluvial
LLAO-4	05/01/2021	23:01	5508.80	Transducer	5509.97	5499.97	Alluvial
LLAO-4	05/02/2021	00:01	5508.80	Transducer	5509.97	5499.97	Alluvial
LLAO-4	05/02/2021	01:01	5508.80	Transducer	5509.97	5499.97	Alluvial
LLAO-4	05/02/2021	02:01	5508.80	Transducer	5509.97	5499.97	Alluvial
LLAO-4	05/02/2021	03:01	5508.80	Transducer	5509.97	5499.97	Alluvial
LLAO-4	05/02/2021	04:01	5508.80	Transducer	5509.97	5499.97	Alluvial
LLAO-4	05/02/2021	05:01	5508.79	Transducer	5509.97	5499.97	Alluvial
LLAO-4	05/02/2021	06:01	5508.79	Transducer	5509.97	5499.97	Alluvial
LLAO-4	05/02/2021	07:01	5508.79	Transducer	5509.97	5499.97	Alluvial
LLAO-4	05/02/2021	08:01	5508.79	Transducer	5509.97	5499.97	Alluvial
LLAO-4	05/02/2021	09:01	5508.79	Transducer	5509.97	5499.97	Alluvial
LLAO-4	05/02/2021	10:01	5508.80	Transducer	5509.97	5499.97	Alluvial
LLAO-4	05/02/2021	11:01	5508.79	Transducer	5509.97	5499.97	Alluvial
LLAO-4	05/02/2021	12:01	5508.80	Transducer	5509.97	5499.97	Alluvial
LLAO-4	05/02/2021	13:01	5508.80	Transducer	5509.97	5499.97	Alluvial
LLAO-4	05/02/2021	14:01	5508.80	Transducer	5509.97	5499.97	Alluvial
LLAO-4	05/02/2021	15:01	5508.80	Transducer	5509.97	5499.97	Alluvial
LLAO-4	05/02/2021	16:01	5508.80	Transducer	5509.97	5499.97	Alluvial
LLAO-4	05/02/2021	17:01	5508.79	Transducer	5509.97	5499.97	Alluvial
LLAO-4	05/02/2021	18:01	5508.79	Transducer	5509.97	5499.97	Alluvial
LLAO-4	05/02/2021	19:01	5508.79	Transducer	5509.97	5499.97	Alluvial
LLAO-4	05/02/2021	20:01	5508.79	Transducer	5509.97	5499.97	Alluvial
LLAO-4	05/02/2021	21:01	5508.79	Transducer	5509.97	5499.97	Alluvial
LLAO-4	05/02/2021	22:01	5508.79	Transducer	5509.97	5499.97	Alluvial
LLAO-4	05/02/2021	23:01	5508.79	Transducer	5509.97	5499.97	Alluvial
LLAO-4	05/03/2021	00:01	5508.78	Transducer	5509.97	5499.97	Alluvial
LLAO-4	05/03/2021	01:01	5508.78	Transducer	5509.97	5499.97	Alluvial
LLAO-4	05/03/2021	02:01	5508.78	Transducer	5509.97	5499.97	Alluvial
LLAO-4	05/03/2021	03:01	5508.78	Transducer	5509.97	5499.97	Alluvial
LLAO-4	05/03/2021	04:01	5508.78	Transducer	5509.97	5499.97	Alluvial
LLAO-4	05/03/2021	05:01	5508.77	Transducer	5509.97	5499.97	Alluvial
LLAO-4	05/03/2021	06:01	5508.77	Transducer	5509.97	5499.97	Alluvial
LLAO-4	05/03/2021	07:01	5508.77	Transducer	5509.97	5499.97	Alluvial
LLAO-4	05/03/2021	08:01	5508.78	Transducer	5509.97	5499.97	Alluvial
LLAO-4	05/03/2021	09:01	5508.77	Transducer	5509.97	5499.97	Alluvial

Location	Date	Time	Water Level (ft amsl)	Method	Top of Screen (ft amsl)	Bottom of Screen (ft amsl)	Zone
LLAO-4	05/03/2021	10:01	5508.77	Transducer	5509.97	5499.97	Alluvial
LLAO-4	05/03/2021	11:01	5508.77	Transducer	5509.97	5499.97	Alluvial
LLAO-4	05/03/2021	12:01	5508.76	Transducer	5509.97	5499.97	Alluvial
LLAO-4	05/03/2021	13:01	5508.77	Transducer	5509.97	5499.97	Alluvial
LLAO-4	05/03/2021	14:01	5508.77	Transducer	5509.97	5499.97	Alluvial
LLAO-4	05/03/2021	15:01	5508.76	Transducer	5509.97	5499.97	Alluvial
LLAO-4	05/03/2021	16:01	5508.77	Transducer	5509.97	5499.97	Alluvial
LLAO-4	05/03/2021	17:01	5508.75	Transducer	5509.97	5499.97	Alluvial
LLAO-4	05/03/2021	18:01	5508.76	Transducer	5509.97	5499.97	Alluvial
LLAO-4	05/03/2021	19:01	5508.76	Transducer	5509.97	5499.97	Alluvial
LLAO-4	05/03/2021	20:01	5508.75	Transducer	5509.97	5499.97	Alluvial
LLAO-4	05/03/2021	21:01	5508.75	Transducer	5509.97	5499.97	Alluvial
LLAO-4	05/03/2021	22:01	5508.75	Transducer	5509.97	5499.97	Alluvial
LLAO-4	05/03/2021	23:01	5508.75	Transducer	5509.97	5499.97	Alluvial
LLAO-4	05/04/2021	00:01	5508.75	Transducer	5509.97	5499.97	Alluvial
LLAO-4	05/04/2021	01:01	5508.75	Transducer	5509.97	5499.97	Alluvial
LLAO-4	05/04/2021	02:01	5508.75	Transducer	5509.97	5499.97	Alluvial
LLAO-4	05/04/2021	03:01	5508.75	Transducer	5509.97	5499.97	Alluvial
LLAO-4	05/04/2021	04:01	5508.74	Transducer	5509.97	5499.97	Alluvial
LLAO-4	05/04/2021	05:01	5508.74	Transducer	5509.97	5499.97	Alluvial
LLAO-4	05/04/2021	06:01	5508.74	Transducer	5509.97	5499.97	Alluvial
LLAO-4	05/04/2021	07:01	5508.74	Transducer	5509.97	5499.97	Alluvial
LLAO-4	05/04/2021	08:01	5508.74	Transducer	5509.97	5499.97	Alluvial
LLAO-4	05/04/2021	09:01	5508.74	Transducer	5509.97	5499.97	Alluvial
LLAO-4	05/04/2021	10:01	5508.74	Transducer	5509.97	5499.97	Alluvial
LLAO-4	05/04/2021	11:01	5508.73	Transducer	5509.97	5499.97	Alluvial
LLAO-4	05/04/2021	12:01	5508.74	Transducer	5509.97	5499.97	Alluvial
LLAO-4	05/04/2021	13:01	5508.74	Transducer	5509.97	5499.97	Alluvial
LLAO-4	05/04/2021	14:01	5508.75	Transducer	5509.97	5499.97	Alluvial
LLAO-4	05/04/2021	15:01	5508.74	Transducer	5509.97	5499.97	Alluvial
LLAO-4	05/04/2021	16:01	5508.75	Transducer	5509.97	5499.97	Alluvial
LLAO-4	05/04/2021	17:01	5508.75	Transducer	5509.97	5499.97	Alluvial
LLAO-4	05/04/2021	18:01	5508.74	Transducer	5509.97	5499.97	Alluvial
LLAO-4	05/04/2021	19:01	5508.74	Transducer	5509.97	5499.97	Alluvial
LLAO-4	05/04/2021	20:01	5508.73	Transducer	5509.97	5499.97	Alluvial
LLAO-4	05/04/2021	21:01	5508.74	Transducer	5509.97	5499.97	Alluvial
LLAO-4	05/04/2021	22:01	5508.74	Transducer	5509.97	5499.97	Alluvial
LLAO-4	05/04/2021	23:01	5508.74	Transducer	5509.97	5499.97	Alluvial
LLAO-4	05/05/2021	00:01	5508.73	Transducer	5509.97	5499.97	Alluvial
LLAO-4	05/05/2021	01:01	5508.74	Transducer	5509.97	5499.97	Alluvial
LLAO-4	05/05/2021	02:01	5508.74	Transducer	5509.97	5499.97	Alluvial
LLAO-4	05/05/2021	03:01	5508.73	Transducer	5509.97	5499.97	Alluvial
LLAO-4	05/05/2021	04:01	5508.73	Transducer	5509.97	5499.97	Alluvial
LLAO-4	05/05/2021	05:01	5508.72	Transducer	5509.97	5499.97	Alluvial
LLAO-4	05/05/2021	06:01	5508.72	Transducer	5509.97	5499.97	Alluvial

Location	Date	Time	Water Level (ft amsl)	Method	Top of Screen (ft amsl)	Bottom of Screen (ft amsl)	Zone
LLAO-4	05/05/2021	07:01	5508.73	Transducer	5509.97	5499.97	Alluvial
LLAO-4	05/05/2021	08:01	5508.72	Transducer	5509.97	5499.97	Alluvial
LLAO-4	05/05/2021	09:01	5508.72	Transducer	5509.97	5499.97	Alluvial
LLAO-4	05/05/2021	10:01	5508.72	Transducer	5509.97	5499.97	Alluvial
LLAO-4	05/05/2021	11:01	5508.72	Transducer	5509.97	5499.97	Alluvial
LLAO-4	05/05/2021	12:01	5508.73	Transducer	5509.97	5499.97	Alluvial
LLAO-4	05/05/2021	13:01	5508.73	Transducer	5509.97	5499.97	Alluvial
LLAO-4	05/05/2021	14:01	5508.72	Transducer	5509.97	5499.97	Alluvial
LLAO-4	05/05/2021	15:01	5508.72	Transducer	5509.97	5499.97	Alluvial
LLAO-4	05/05/2021	16:01	5508.73	Transducer	5509.97	5499.97	Alluvial
LLAO-4	05/05/2021	17:01	5508.73	Transducer	5509.97	5499.97	Alluvial
LLAO-4	05/05/2021	18:01	5508.72	Transducer	5509.97	5499.97	Alluvial
LLAO-4	05/05/2021	19:01	5508.72	Transducer	5509.97	5499.97	Alluvial
LLAO-4	05/05/2021	20:01	5508.72	Transducer	5509.97	5499.97	Alluvial
LLAO-4	05/05/2021	21:01	5508.72	Transducer	5509.97	5499.97	Alluvial
LLAO-4	05/05/2021	22:01	5508.72	Transducer	5509.97	5499.97	Alluvial
LLAO-4	05/05/2021	23:01	5508.72	Transducer	5509.97	5499.97	Alluvial
LLAO-4	05/06/2021	00:01	5508.71	Transducer	5509.97	5499.97	Alluvial
LLAO-4	05/06/2021	01:01	5508.71	Transducer	5509.97	5499.97	Alluvial
LLAO-4	05/06/2021	02:01	5508.71	Transducer	5509.97	5499.97	Alluvial
LLAO-4	05/06/2021	03:01	5508.71	Transducer	5509.97	5499.97	Alluvial
LLAO-4	05/06/2021	04:01	5508.71	Transducer	5509.97	5499.97	Alluvial
LLAO-4	05/06/2021	05:01	5508.71	Transducer	5509.97	5499.97	Alluvial
LLAO-4	05/06/2021	06:01	5508.70	Transducer	5509.97	5499.97	Alluvial
LLAO-4	05/06/2021	07:01	5508.70	Transducer	5509.97	5499.97	Alluvial
LLAO-4	05/06/2021	08:01	5508.70	Transducer	5509.97	5499.97	Alluvial
LLAO-4	05/06/2021	09:01	5508.70	Transducer	5509.97	5499.97	Alluvial
LLAO-4	05/06/2021	10:01	5508.70	Transducer	5509.97	5499.97	Alluvial
LLAO-4	05/06/2021	11:01	5508.70	Transducer	5509.97	5499.97	Alluvial
LLAO-4	05/06/2021	12:01	5508.70	Transducer	5509.97	5499.97	Alluvial
LLAO-4	05/06/2021	13:01	5508.71	Transducer	5509.97	5499.97	Alluvial
LLAO-4	05/06/2021	14:01	5508.71	Transducer	5509.97	5499.97	Alluvial
LLAO-4	05/06/2021	15:01	5508.71	Transducer	5509.97	5499.97	Alluvial
LLAO-4	05/06/2021	16:01	5508.70	Transducer	5509.97	5499.97	Alluvial
LLAO-4	05/06/2021	17:01	5508.71	Transducer	5509.97	5499.97	Alluvial
LLAO-4	05/06/2021	18:01	5508.70	Transducer	5509.97	5499.97	Alluvial
LLAO-4	05/06/2021	19:01	5508.70	Transducer	5509.97	5499.97	Alluvial
LLAO-4	05/06/2021	20:01	5508.70	Transducer	5509.97	5499.97	Alluvial
LLAO-4	05/06/2021	21:01	5508.70	Transducer	5509.97	5499.97	Alluvial
LLAO-4	05/06/2021	22:01	5508.70	Transducer	5509.97	5499.97	Alluvial
LLAO-4	05/06/2021	23:01	5508.70	Transducer	5509.97	5499.97	Alluvial
LLAO-4	05/07/2021	00:01	5508.70	Transducer	5509.97	5499.97	Alluvial
LLAO-4	05/07/2021	01:01	5508.69	Transducer	5509.97	5499.97	Alluvial
LLAO-4	05/07/2021	02:01	5508.69	Transducer	5509.97	5499.97	Alluvial
LLAO-4	05/07/2021	03:01	5508.69	Transducer	5509.97	5499.97	Alluvial

Location	Date	Time	Water Level (ft amsl)	Method	Top of Screen (ft amsl)	Bottom of Screen (ft amsl)	Zone
LLAO-4	05/07/2021	04:01	5508.69	Transducer	5509.97	5499.97	Alluvial
LLAO-4	05/07/2021	05:01	5508.70	Transducer	5509.97	5499.97	Alluvial
LLAO-4	05/07/2021	06:01	5508.70	Transducer	5509.97	5499.97	Alluvial
LLAO-4	05/07/2021	07:01	5508.69	Transducer	5509.97	5499.97	Alluvial
LLAO-4	05/07/2021	08:01	5508.69	Transducer	5509.97	5499.97	Alluvial
LLAO-4	05/07/2021	09:01	5508.69	Transducer	5509.97	5499.97	Alluvial
LLAO-4	05/07/2021	10:01	5508.69	Transducer	5509.97	5499.97	Alluvial
LLAO-4	05/07/2021	11:01	5508.69	Transducer	5509.97	5499.97	Alluvial
LLAO-4	05/07/2021	12:01	5508.69	Transducer	5509.97	5499.97	Alluvial
LLAO-4	05/07/2021	13:01	5508.69	Transducer	5509.97	5499.97	Alluvial
LLAO-4	05/07/2021	14:01	5508.69	Transducer	5509.97	5499.97	Alluvial
LLAO-4	05/07/2021	15:01	5508.69	Transducer	5509.97	5499.97	Alluvial
LLAO-4	05/07/2021	16:01	5508.69	Transducer	5509.97	5499.97	Alluvial
LLAO-4	05/07/2021	17:01	5508.70	Transducer	5509.97	5499.97	Alluvial
LLAO-4	05/07/2021	18:01	5508.69	Transducer	5509.97	5499.97	Alluvial
LLAO-4	05/07/2021	19:01	5508.69	Transducer	5509.97	5499.97	Alluvial
LLAO-4	05/07/2021	20:01	5508.69	Transducer	5509.97	5499.97	Alluvial
LLAO-4	05/07/2021	21:01	5508.68	Transducer	5509.97	5499.97	Alluvial
LLAO-4	05/07/2021	22:01	5508.68	Transducer	5509.97	5499.97	Alluvial
LLAO-4	05/07/2021	23:01	5508.68	Transducer	5509.97	5499.97	Alluvial
LLAO-4	05/08/2021	00:01	5508.68	Transducer	5509.97	5499.97	Alluvial
LLAO-4	05/08/2021	01:01	5508.68	Transducer	5509.97	5499.97	Alluvial
LLAO-4	05/08/2021	02:01	5508.68	Transducer	5509.97	5499.97	Alluvial
LLAO-4	05/08/2021	03:01	5508.68	Transducer	5509.97	5499.97	Alluvial
LLAO-4	05/08/2021	04:01	5508.68	Transducer	5509.97	5499.97	Alluvial
LLAO-4	05/08/2021	05:01	5508.68	Transducer	5509.97	5499.97	Alluvial
LLAO-4	05/08/2021	06:01	5508.68	Transducer	5509.97	5499.97	Alluvial
LLAO-4	05/08/2021	07:01	5508.68	Transducer	5509.97	5499.97	Alluvial
LLAO-4	05/08/2021	08:01	5508.68	Transducer	5509.97	5499.97	Alluvial
LLAO-4	05/08/2021	09:01	5508.67	Transducer	5509.97	5499.97	Alluvial
LLAO-4	05/08/2021	10:01	5508.68	Transducer	5509.97	5499.97	Alluvial
LLAO-4	05/08/2021	11:01	5508.68	Transducer	5509.97	5499.97	Alluvial
LLAO-4	05/08/2021	12:01	5508.68	Transducer	5509.97	5499.97	Alluvial
LLAO-4	05/08/2021	13:01	5508.67	Transducer	5509.97	5499.97	Alluvial
LLAO-4	05/08/2021	14:01	5508.67	Transducer	5509.97	5499.97	Alluvial
LLAO-4	05/08/2021	15:01	5508.67	Transducer	5509.97	5499.97	Alluvial
LLAO-4	05/08/2021	16:01	5508.68	Transducer	5509.97	5499.97	Alluvial
LLAO-4	05/08/2021	17:01	5508.67	Transducer	5509.97	5499.97	Alluvial
LLAO-4	05/08/2021	18:01	5508.67	Transducer	5509.97	5499.97	Alluvial
LLAO-4	05/08/2021	19:01	5508.67	Transducer	5509.97	5499.97	Alluvial
LLAO-4	05/08/2021	20:01	5508.67	Transducer	5509.97	5499.97	Alluvial
LLAO-4	05/08/2021	21:01	5508.67	Transducer	5509.97	5499.97	Alluvial
LLAO-4	05/08/2021	22:01	5508.66	Transducer	5509.97	5499.97	Alluvial
LLAO-4	05/08/2021	23:01	5508.66	Transducer	5509.97	5499.97	Alluvial
LLAO-4	05/09/2021	00:01	5508.66	Transducer	5509.97	5499.97	Alluvial

Location	Date	Time	Water Level (ft amsl)	Method	Top of Screen (ft amsl)	Bottom of Screen (ft amsl)	Zone
LLAO-4	05/09/2021	01:01	5508.66	Transducer	5509.97	5499.97	Alluvial
LLAO-4	05/09/2021	02:01	5508.66	Transducer	5509.97	5499.97	Alluvial
LLAO-4	05/09/2021	03:01	5508.66	Transducer	5509.97	5499.97	Alluvial
LLAO-4	05/09/2021	04:01	5508.66	Transducer	5509.97	5499.97	Alluvial
LLAO-4	05/09/2021	05:01	5508.66	Transducer	5509.97	5499.97	Alluvial
LLAO-4	05/09/2021	06:01	5508.65	Transducer	5509.97	5499.97	Alluvial
LLAO-4	05/09/2021	07:01	5508.65	Transducer	5509.97	5499.97	Alluvial
LLAO-4	05/09/2021	08:01	5508.65	Transducer	5509.97	5499.97	Alluvial
LLAO-4	05/09/2021	09:01	5508.66	Transducer	5509.97	5499.97	Alluvial
LLAO-4	05/09/2021	10:01	5508.65	Transducer	5509.97	5499.97	Alluvial
LLAO-4	05/09/2021	11:01	5508.65	Transducer	5509.97	5499.97	Alluvial
LLAO-4	05/09/2021	12:01	5508.65	Transducer	5509.97	5499.97	Alluvial
LLAO-4	05/09/2021	13:01	5508.65	Transducer	5509.97	5499.97	Alluvial
LLAO-4	05/09/2021	14:01	5508.64	Transducer	5509.97	5499.97	Alluvial
LLAO-4	05/09/2021	15:01	5508.64	Transducer	5509.97	5499.97	Alluvial
LLAO-4	05/09/2021	16:01	5508.65	Transducer	5509.97	5499.97	Alluvial
LLAO-4	05/09/2021	17:01	5508.65	Transducer	5509.97	5499.97	Alluvial
LLAO-4	05/09/2021	18:01	5508.64	Transducer	5509.97	5499.97	Alluvial
LLAO-4	05/09/2021	19:01	5508.65	Transducer	5509.97	5499.97	Alluvial
LLAO-4	05/09/2021	20:01	5508.64	Transducer	5509.97	5499.97	Alluvial
LLAO-4	05/09/2021	21:01	5508.64	Transducer	5509.97	5499.97	Alluvial
LLAO-4	05/09/2021	22:01	5508.63	Transducer	5509.97	5499.97	Alluvial
LLAO-4	05/09/2021	23:01	5508.63	Transducer	5509.97	5499.97	Alluvial
LLAO-4	05/10/2021	00:01	5508.63	Transducer	5509.97	5499.97	Alluvial
LLAO-4	05/10/2021	01:01	5508.64	Transducer	5509.97	5499.97	Alluvial
LLAO-4	05/10/2021	02:01	5508.64	Transducer	5509.97	5499.97	Alluvial
LLAO-4	05/10/2021	03:01	5508.63	Transducer	5509.97	5499.97	Alluvial
LLAO-4	05/10/2021	04:01	5508.63	Transducer	5509.97	5499.97	Alluvial
LLAO-4	05/10/2021	05:01	5508.63	Transducer	5509.97	5499.97	Alluvial
LLAO-4	05/10/2021	06:01	5508.63	Transducer	5509.97	5499.97	Alluvial
LLAO-4	05/10/2021	07:01	5508.63	Transducer	5509.97	5499.97	Alluvial
LLAO-4	05/10/2021	08:01	5508.63	Transducer	5509.97	5499.97	Alluvial
LLAO-4	05/10/2021	09:01	5508.62	Transducer	5509.97	5499.97	Alluvial
LLAO-4	05/10/2021	10:01	5508.63	Transducer	5509.97	5499.97	Alluvial
LLAO-4	05/10/2021	11:01	5508.62	Transducer	5509.97	5499.97	Alluvial
LLAO-4	05/10/2021	12:01	5508.62	Transducer	5509.97	5499.97	Alluvial
LLAO-4	05/10/2021	13:01	5508.63	Transducer	5509.97	5499.97	Alluvial
LLAO-4	05/10/2021	14:01	5508.63	Transducer	5509.97	5499.97	Alluvial
LLAO-4	05/10/2021	15:01	5508.63	Transducer	5509.97	5499.97	Alluvial
LLAO-4	05/10/2021	16:01	5508.62	Transducer	5509.97	5499.97	Alluvial
LLAO-4	05/10/2021	17:01	5508.62	Transducer	5509.97	5499.97	Alluvial
LLAO-4	05/10/2021	18:01	5508.63	Transducer	5509.97	5499.97	Alluvial
LLAO-4	05/10/2021	19:01	5508.62	Transducer	5509.97	5499.97	Alluvial
LLAO-4	05/10/2021	20:01	5508.62	Transducer	5509.97	5499.97	Alluvial
LLAO-4	05/10/2021	21:01	5508.62	Transducer	5509.97	5499.97	Alluvial

Location	Date	Time	Water Level (ft amsl)	Method	Top of Screen (ft amsl)	Bottom of Screen (ft amsl)	Zone
LLAO-4	05/10/2021	22:01	5508.62	Transducer	5509.97	5499.97	Alluvial
LLAO-4	05/10/2021	23:01	5508.61	Transducer	5509.97	5499.97	Alluvial
LLAO-4	05/11/2021	00:01	5508.61	Transducer	5509.97	5499.97	Alluvial
LLAO-4	05/11/2021	01:01	5508.61	Transducer	5509.97	5499.97	Alluvial
LLAO-4	05/11/2021	02:01	5508.61	Transducer	5509.97	5499.97	Alluvial
LLAO-4	05/11/2021	03:01	5508.61	Transducer	5509.97	5499.97	Alluvial
LLAO-4	05/11/2021	04:01	5508.61	Transducer	5509.97	5499.97	Alluvial
LLAO-4	05/11/2021	05:01	5508.60	Transducer	5509.97	5499.97	Alluvial
LLAO-4	05/11/2021	06:01	5508.60	Transducer	5509.97	5499.97	Alluvial
LLAO-4	05/11/2021	07:01	5508.60	Transducer	5509.97	5499.97	Alluvial
LLAO-4	05/11/2021	08:01	5508.60	Transducer	5509.97	5499.97	Alluvial
LLAO-4	05/11/2021	09:01	5508.60	Transducer	5509.97	5499.97	Alluvial
LLAO-4	05/11/2021	10:01	5508.59	Transducer	5509.97	5499.97	Alluvial
LLAO-4	05/11/2021	11:01	5508.60	Transducer	5509.97	5499.97	Alluvial
LLAO-4	05/11/2021	12:01	5508.60	Transducer	5509.97	5499.97	Alluvial
LLAO-4	05/11/2021	13:01	5508.60	Transducer	5509.97	5499.97	Alluvial
LLAO-4	05/11/2021	14:01	5508.59	Transducer	5509.97	5499.97	Alluvial
LLAO-4	05/11/2021	15:01	5508.59	Transducer	5509.97	5499.97	Alluvial
LLAO-4	05/11/2021	16:01	5508.59	Transducer	5509.97	5499.97	Alluvial
LLAO-4	05/11/2021	17:01	5508.59	Transducer	5509.97	5499.97	Alluvial
LLAO-4	05/11/2021	18:01	5508.59	Transducer	5509.97	5499.97	Alluvial
LLAO-4	05/11/2021	19:01	5508.59	Transducer	5509.97	5499.97	Alluvial
LLAO-4	05/11/2021	20:01	5508.59	Transducer	5509.97	5499.97	Alluvial
LLAO-4	05/11/2021	21:01	5508.58	Transducer	5509.97	5499.97	Alluvial
LLAO-4	05/11/2021	22:01	5508.58	Transducer	5509.97	5499.97	Alluvial
LLAO-4	05/11/2021	23:01	5508.58	Transducer	5509.97	5499.97	Alluvial
LLAO-4	05/12/2021	00:01	5508.58	Transducer	5509.97	5499.97	Alluvial
LLAO-4	05/12/2021	01:01	5508.58	Transducer	5509.97	5499.97	Alluvial
LLAO-4	05/12/2021	02:01	5508.57	Transducer	5509.97	5499.97	Alluvial
LLAO-4	05/12/2021	03:01	5508.57	Transducer	5509.97	5499.97	Alluvial
LLAO-4	05/12/2021	04:01	5508.57	Transducer	5509.97	5499.97	Alluvial
LLAO-4	05/12/2021	05:01	5508.57	Transducer	5509.97	5499.97	Alluvial
LLAO-4	05/12/2021	06:01	5508.57	Transducer	5509.97	5499.97	Alluvial
LLAO-4	05/12/2021	07:01	5508.56	Transducer	5509.97	5499.97	Alluvial
LLAO-4	05/12/2021	08:01	5508.56	Transducer	5509.97	5499.97	Alluvial
LLAO-4	05/12/2021	09:01	5508.56	Transducer	5509.97	5499.97	Alluvial
LLAO-4	05/12/2021	10:01	5508.56	Transducer	5509.97	5499.97	Alluvial
LLAO-4	05/12/2021	11:01	5508.57	Transducer	5509.97	5499.97	Alluvial
LLAO-4	05/12/2021	12:01	5508.56	Transducer	5509.97	5499.97	Alluvial
LLAO-4	05/12/2021	13:01	5508.57	Transducer	5509.97	5499.97	Alluvial
LLAO-4	05/12/2021	14:01	5508.56	Transducer	5509.97	5499.97	Alluvial
LLAO-4	05/12/2021	15:01	5508.56	Transducer	5509.97	5499.97	Alluvial
LLAO-4	05/12/2021	16:01	5508.56	Transducer	5509.97	5499.97	Alluvial
LLAO-4	05/12/2021	17:01	5508.56	Transducer	5509.97	5499.97	Alluvial
LLAO-4	05/12/2021	18:01	5508.56	Transducer	5509.97	5499.97	Alluvial

Location	Date	Time	Water Level (ft amsl)	Method	Top of Screen (ft amsl)	Bottom of Screen (ft amsl)	Zone
LLAO-4	05/12/2021	19:01	5508.56	Transducer	5509.97	5499.97	Alluvial
LLAO-4	05/12/2021	20:01	5508.55	Transducer	5509.97	5499.97	Alluvial
LLAO-4	05/12/2021	21:01	5508.55	Transducer	5509.97	5499.97	Alluvial
LLAO-4	05/12/2021	22:01	5508.55	Transducer	5509.97	5499.97	Alluvial
LLAO-4	05/12/2021	23:01	5508.55	Transducer	5509.97	5499.97	Alluvial
LLAO-4	05/13/2021	00:01	5508.54	Transducer	5509.97	5499.97	Alluvial
LLAO-4	05/13/2021	01:01	5508.55	Transducer	5509.97	5499.97	Alluvial
LLAO-4	05/13/2021	02:01	5508.55	Transducer	5509.97	5499.97	Alluvial
LLAO-4	05/13/2021	03:01	5508.54	Transducer	5509.97	5499.97	Alluvial
LLAO-4	05/13/2021	04:01	5508.54	Transducer	5509.97	5499.97	Alluvial
LLAO-4	05/13/2021	05:01	5508.54	Transducer	5509.97	5499.97	Alluvial
LLAO-4	05/13/2021	06:01	5508.53	Transducer	5509.97	5499.97	Alluvial
LLAO-4	05/13/2021	07:01	5508.54	Transducer	5509.97	5499.97	Alluvial
LLAO-4	05/13/2021	08:01	5508.54	Transducer	5509.97	5499.97	Alluvial
LLAO-4	05/13/2021	09:01	5508.54	Transducer	5509.97	5499.97	Alluvial
LLAO-4	05/13/2021	10:01	5508.54	Transducer	5509.97	5499.97	Alluvial
LLAO-4	05/13/2021	11:01	5508.53	Transducer	5509.97	5499.97	Alluvial
LLAO-4	05/13/2021	12:01	5508.53	Transducer	5509.97	5499.97	Alluvial
LLAO-4	05/13/2021	13:01	5508.54	Transducer	5509.97	5499.97	Alluvial
LLAO-4	05/13/2021	14:01	5508.54	Transducer	5509.97	5499.97	Alluvial
LLAO-4	05/13/2021	15:01	5508.54	Transducer	5509.97	5499.97	Alluvial
LLAO-4	05/13/2021	16:01	5508.54	Transducer	5509.97	5499.97	Alluvial
LLAO-4	05/13/2021	17:01	5508.53	Transducer	5509.97	5499.97	Alluvial
LLAO-4	05/13/2021	18:01	5508.53	Transducer	5509.97	5499.97	Alluvial
LLAO-4	05/13/2021	19:01	5508.53	Transducer	5509.97	5499.97	Alluvial
LLAO-4	05/13/2021	20:01	5508.52	Transducer	5509.97	5499.97	Alluvial
LLAO-4	05/13/2021	21:01	5508.52	Transducer	5509.97	5499.97	Alluvial
LLAO-4	05/13/2021	22:01	5508.52	Transducer	5509.97	5499.97	Alluvial
LLAO-4	05/13/2021	23:01	5508.52	Transducer	5509.97	5499.97	Alluvial
LLAO-4	05/14/2021	00:01	5508.52	Transducer	5509.97	5499.97	Alluvial
LLAO-4	05/14/2021	01:01	5508.52	Transducer	5509.97	5499.97	Alluvial
LLAO-4	05/14/2021	02:01	5508.52	Transducer	5509.97	5499.97	Alluvial
LLAO-4	05/14/2021	03:01	5508.52	Transducer	5509.97	5499.97	Alluvial
LLAO-4	05/14/2021	04:01	5508.52	Transducer	5509.97	5499.97	Alluvial
LLAO-4	05/14/2021	05:01	5508.52	Transducer	5509.97	5499.97	Alluvial
LLAO-4	05/14/2021	06:01	5508.51	Transducer	5509.97	5499.97	Alluvial
LLAO-4	05/14/2021	07:01	5508.51	Transducer	5509.97	5499.97	Alluvial
LLAO-4	05/14/2021	08:01	5508.51	Transducer	5509.97	5499.97	Alluvial
LLAO-4	05/14/2021	09:01	5508.51	Transducer	5509.97	5499.97	Alluvial
LLAO-4	05/14/2021	10:01	5508.51	Transducer	5509.97	5499.97	Alluvial
LLAO-4	05/14/2021	11:01	5508.51	Transducer	5509.97	5499.97	Alluvial
LLAO-4	05/14/2021	12:01	5508.51	Transducer	5509.97	5499.97	Alluvial
LLAO-4	05/14/2021	13:01	5508.50	Transducer	5509.97	5499.97	Alluvial
LLAO-4	05/14/2021	14:01	5508.50	Transducer	5509.97	5499.97	Alluvial
LLAO-4	05/14/2021	15:01	5508.50	Transducer	5509.97	5499.97	Alluvial

Location	Date	Time	Water Level (ft amsl)	Method	Top of Screen (ft amsl)	Bottom of Screen (ft amsl)	Zone
LLAO-4	05/14/2021	16:01	5508.50	Transducer	5509.97	5499.97	Alluvial
LLAO-4	05/14/2021	17:01	5508.50	Transducer	5509.97	5499.97	Alluvial
LLAO-4	05/14/2021	18:01	5508.50	Transducer	5509.97	5499.97	Alluvial
LLAO-4	05/14/2021	19:01	5508.50	Transducer	5509.97	5499.97	Alluvial
LLAO-4	05/14/2021	20:01	5508.49	Transducer	5509.97	5499.97	Alluvial
LLAO-4	05/14/2021	21:01	5508.49	Transducer	5509.97	5499.97	Alluvial
LLAO-4	05/14/2021	22:01	5508.49	Transducer	5509.97	5499.97	Alluvial
LLAO-4	05/14/2021	23:01	5508.49	Transducer	5509.97	5499.97	Alluvial
LLAO-4	05/15/2021	00:01	5508.49	Transducer	5509.97	5499.97	Alluvial
LLAO-4	05/15/2021	01:01	5508.49	Transducer	5509.97	5499.97	Alluvial
LLAO-4	05/15/2021	02:01	5508.49	Transducer	5509.97	5499.97	Alluvial
LLAO-4	05/15/2021	03:01	5508.49	Transducer	5509.97	5499.97	Alluvial
LLAO-4	05/15/2021	04:01	5508.48	Transducer	5509.97	5499.97	Alluvial
LLAO-4	05/15/2021	05:01	5508.48	Transducer	5509.97	5499.97	Alluvial
LLAO-4	05/15/2021	06:01	5508.48	Transducer	5509.97	5499.97	Alluvial
LLAO-4	05/15/2021	07:01	5508.48	Transducer	5509.97	5499.97	Alluvial
LLAO-4	05/15/2021	08:01	5508.48	Transducer	5509.97	5499.97	Alluvial
LLAO-4	05/15/2021	09:01	5508.48	Transducer	5509.97	5499.97	Alluvial
LLAO-4	05/15/2021	10:01	5508.48	Transducer	5509.97	5499.97	Alluvial
LLAO-4	05/15/2021	11:01	5508.47	Transducer	5509.97	5499.97	Alluvial
LLAO-4	05/15/2021	12:01	5508.47	Transducer	5509.97	5499.97	Alluvial
LLAO-4	05/15/2021	13:01	5508.47	Transducer	5509.97	5499.97	Alluvial
LLAO-4	05/15/2021	14:01	5508.47	Transducer	5509.97	5499.97	Alluvial
LLAO-4	05/15/2021	15:01	5508.47	Transducer	5509.97	5499.97	Alluvial
LLAO-4	05/15/2021	16:01	5508.47	Transducer	5509.97	5499.97	Alluvial
LLAO-4	05/15/2021	17:01	5508.47	Transducer	5509.97	5499.97	Alluvial
LLAO-4	05/15/2021	18:01	5508.46	Transducer	5509.97	5499.97	Alluvial
LLAO-4	05/15/2021	19:01	5508.46	Transducer	5509.97	5499.97	Alluvial
LLAO-4	05/15/2021	20:01	5508.46	Transducer	5509.97	5499.97	Alluvial
LLAO-4	05/15/2021	21:01	5508.46	Transducer	5509.97	5499.97	Alluvial
LLAO-4	05/15/2021	22:01	5508.45	Transducer	5509.97	5499.97	Alluvial
LLAO-4	05/15/2021	23:01	5508.45	Transducer	5509.97	5499.97	Alluvial
LLAO-4	05/16/2021	00:01	5508.45	Transducer	5509.97	5499.97	Alluvial
LLAO-4	05/16/2021	01:01	5508.46	Transducer	5509.97	5499.97	Alluvial
LLAO-4	05/16/2021	02:01	5508.45	Transducer	5509.97	5499.97	Alluvial
LLAO-4	05/16/2021	03:01	5508.45	Transducer	5509.97	5499.97	Alluvial
LLAO-4	05/16/2021	04:01	5508.45	Transducer	5509.97	5499.97	Alluvial
LLAO-4	05/16/2021	05:01	5508.44	Transducer	5509.97	5499.97	Alluvial
LLAO-4	05/16/2021	06:01	5508.44	Transducer	5509.97	5499.97	Alluvial
LLAO-4	05/16/2021	07:01	5508.44	Transducer	5509.97	5499.97	Alluvial
LLAO-4	05/16/2021	08:01	5508.44	Transducer	5509.97	5499.97	Alluvial
LLAO-4	05/16/2021	09:01	5508.43	Transducer	5509.97	5499.97	Alluvial
LLAO-4	05/16/2021	10:01	5508.44	Transducer	5509.97	5499.97	Alluvial
LLAO-4	05/16/2021	11:01	5508.44	Transducer	5509.97	5499.97	Alluvial
LLAO-4	05/16/2021	12:01	5508.43	Transducer	5509.97	5499.97	Alluvial

Location	Date	Time	Water Level (ft amsl)	Method	Top of Screen (ft amsl)	Bottom of Screen (ft amsl)	Zone
LLAO-4	05/16/2021	13:01	5508.43	Transducer	5509.97	5499.97	Alluvial
LLAO-4	05/16/2021	14:01	5508.43	Transducer	5509.97	5499.97	Alluvial
LLAO-4	05/16/2021	15:01	5508.43	Transducer	5509.97	5499.97	Alluvial
LLAO-4	05/16/2021	16:01	5508.44	Transducer	5509.97	5499.97	Alluvial
LLAO-4	05/16/2021	17:01	5508.43	Transducer	5509.97	5499.97	Alluvial
LLAO-4	05/16/2021	18:01	5508.43	Transducer	5509.97	5499.97	Alluvial
LLAO-4	05/16/2021	19:01	5508.43	Transducer	5509.97	5499.97	Alluvial
LLAO-4	05/16/2021	20:01	5508.42	Transducer	5509.97	5499.97	Alluvial
LLAO-4	05/16/2021	21:01	5508.42	Transducer	5509.97	5499.97	Alluvial
LLAO-4	05/16/2021	22:01	5508.41	Transducer	5509.97	5499.97	Alluvial
LLAO-4	05/16/2021	23:01	5508.42	Transducer	5509.97	5499.97	Alluvial
LLAO-4	05/17/2021	00:01	5508.41	Transducer	5509.97	5499.97	Alluvial
LLAO-4	05/17/2021	01:01	5508.41	Transducer	5509.97	5499.97	Alluvial
LLAO-4	05/17/2021	02:01	5508.41	Transducer	5509.97	5499.97	Alluvial
LLAO-4	05/17/2021	03:01	5508.41	Transducer	5509.97	5499.97	Alluvial
LLAO-4	05/17/2021	04:01	5508.41	Transducer	5509.97	5499.97	Alluvial
LLAO-4	05/17/2021	05:01	5508.41	Transducer	5509.97	5499.97	Alluvial
LLAO-4	05/17/2021	06:01	5508.40	Transducer	5509.97	5499.97	Alluvial
LLAO-4	05/17/2021	07:01	5508.40	Transducer	5509.97	5499.97	Alluvial
LLAO-4	05/17/2021	08:01	5508.40	Transducer	5509.97	5499.97	Alluvial
LLAO-4	05/17/2021	09:01	5508.40	Transducer	5509.97	5499.97	Alluvial
LLAO-4	05/17/2021	10:01	5508.40	Transducer	5509.97	5499.97	Alluvial
LLAO-4	05/17/2021	11:01	5508.40	Transducer	5509.97	5499.97	Alluvial
LLAO-4	05/17/2021	12:01	5508.40	Transducer	5509.97	5499.97	Alluvial
LLAO-4	05/17/2021	13:01	5508.39	Transducer	5509.97	5499.97	Alluvial
LLAO-4	05/17/2021	14:01	5508.39	Transducer	5509.97	5499.97	Alluvial
LLAO-4	05/17/2021	15:01	5508.39	Transducer	5509.97	5499.97	Alluvial
LLAO-4	05/17/2021	16:01	5508.39	Transducer	5509.97	5499.97	Alluvial
LLAO-4	05/17/2021	17:01	5508.39	Transducer	5509.97	5499.97	Alluvial
LLAO-4	05/17/2021	18:01	5508.38	Transducer	5509.97	5499.97	Alluvial
LLAO-4	05/17/2021	19:01	5508.38	Transducer	5509.97	5499.97	Alluvial
LLAO-4	05/17/2021	20:01	5508.38	Transducer	5509.97	5499.97	Alluvial
LLAO-4	05/17/2021	21:01	5508.37	Transducer	5509.97	5499.97	Alluvial
LLAO-4	05/17/2021	22:01	5508.38	Transducer	5509.97	5499.97	Alluvial
LLAO-4	05/17/2021	23:01	5508.38	Transducer	5509.97	5499.97	Alluvial
LLAO-4	05/18/2021	00:01	5508.38	Transducer	5509.97	5499.97	Alluvial
LLAO-4	05/18/2021	01:01	5508.37	Transducer	5509.97	5499.97	Alluvial
LLAO-4	05/18/2021	02:01	5508.37	Transducer	5509.97	5499.97	Alluvial
LLAO-4	05/18/2021	03:01	5508.38	Transducer	5509.97	5499.97	Alluvial
LLAO-4	05/18/2021	04:01	5508.37	Transducer	5509.97	5499.97	Alluvial
LLAO-4	05/18/2021	05:01	5508.37	Transducer	5509.97	5499.97	Alluvial
LLAO-4	05/18/2021	06:01	5508.37	Transducer	5509.97	5499.97	Alluvial
LLAO-4	05/18/2021	07:01	5508.36	Transducer	5509.97	5499.97	Alluvial
LLAO-4	05/18/2021	08:01	5508.37	Transducer	5509.97	5499.97	Alluvial
LLAO-4	05/18/2021	09:01	5508.37	Transducer	5509.97	5499.97	Alluvial

Location	Date	Time	Water Level (ft amsl)	Method	Top of Screen (ft amsl)	Bottom of Screen (ft amsl)	Zone
LLAO-4	05/18/2021	10:01	5508.36	Transducer	5509.97	5499.97	Alluvial
LLAO-4	05/18/2021	11:01	5508.36	Transducer	5509.97	5499.97	Alluvial
LLAO-4	05/18/2021	12:01	5508.36	Transducer	5509.97	5499.97	Alluvial
LLAO-4	05/18/2021	13:01	5508.36	Transducer	5509.97	5499.97	Alluvial
LLAO-4	05/18/2021	14:01	5508.35	Transducer	5509.97	5499.97	Alluvial
LLAO-4	05/18/2021	15:01	5508.35	Transducer	5509.97	5499.97	Alluvial
LLAO-4	05/18/2021	16:01	5508.35	Transducer	5509.97	5499.97	Alluvial
LLAO-4	05/18/2021	17:01	5508.35	Transducer	5509.97	5499.97	Alluvial
LLAO-4	05/18/2021	18:01	5508.35	Transducer	5509.97	5499.97	Alluvial
LLAO-4	05/18/2021	19:01	5508.35	Transducer	5509.97	5499.97	Alluvial
LLAO-4	05/18/2021	20:01	5508.35	Transducer	5509.97	5499.97	Alluvial
LLAO-4	05/18/2021	21:01	5508.34	Transducer	5509.97	5499.97	Alluvial
LLAO-4	05/18/2021	22:01	5508.34	Transducer	5509.97	5499.97	Alluvial
LLAO-4	05/18/2021	23:01	5508.34	Transducer	5509.97	5499.97	Alluvial
LLAO-4	05/19/2021	00:01	5508.34	Transducer	5509.97	5499.97	Alluvial
LLAO-4	05/19/2021	01:01	5508.34	Transducer	5509.97	5499.97	Alluvial
LLAO-4	05/19/2021	02:01	5508.34	Transducer	5509.97	5499.97	Alluvial
LLAO-4	05/19/2021	03:01	5508.34	Transducer	5509.97	5499.97	Alluvial
LLAO-4	05/19/2021	04:01	5508.33	Transducer	5509.97	5499.97	Alluvial
LLAO-4	05/19/2021	05:01	5508.33	Transducer	5509.97	5499.97	Alluvial
LLAO-4	05/19/2021	06:01	5508.34	Transducer	5509.97	5499.97	Alluvial
LLAO-4	05/19/2021	07:01	5508.33	Transducer	5509.97	5499.97	Alluvial
LLAO-4	05/19/2021	08:01	5508.33	Transducer	5509.97	5499.97	Alluvial
LLAO-4	05/19/2021	09:01	5508.33	Transducer	5509.97	5499.97	Alluvial
LLAO-4	05/19/2021	10:01	5508.33	Transducer	5509.97	5499.97	Alluvial
LLAO-4	05/19/2021	11:01	5508.33	Transducer	5509.97	5499.97	Alluvial
LLAO-4	05/19/2021	12:01	5508.33	Transducer	5509.97	5499.97	Alluvial
LLAO-4	05/19/2021	13:01	5508.33	Transducer	5509.97	5499.97	Alluvial
LLAO-4	05/19/2021	14:01	5508.32	Transducer	5509.97	5499.97	Alluvial
LLAO-4	05/19/2021	15:01	5508.32	Transducer	5509.97	5499.97	Alluvial
LLAO-4	05/19/2021	16:01	5508.32	Transducer	5509.97	5499.97	Alluvial
LLAO-4	05/19/2021	17:01	5508.31	Transducer	5509.97	5499.97	Alluvial
LLAO-4	05/19/2021	18:01	5508.32	Transducer	5509.97	5499.97	Alluvial
LLAO-4	05/19/2021	19:01	5508.32	Transducer	5509.97	5499.97	Alluvial
LLAO-4	05/19/2021	20:01	5508.31	Transducer	5509.97	5499.97	Alluvial
LLAO-4	05/19/2021	21:01	5508.31	Transducer	5509.97	5499.97	Alluvial
LLAO-4	05/19/2021	22:01	5508.31	Transducer	5509.97	5499.97	Alluvial
LLAO-4	05/19/2021	23:01	5508.31	Transducer	5509.97	5499.97	Alluvial
LLAO-4	05/20/2021	00:01	5508.31	Transducer	5509.97	5499.97	Alluvial
LLAO-4	05/20/2021	01:01	5508.31	Transducer	5509.97	5499.97	Alluvial
LLAO-4	05/20/2021	02:01	5508.31	Transducer	5509.97	5499.97	Alluvial
LLAO-4	05/20/2021	03:01	5508.30	Transducer	5509.97	5499.97	Alluvial
LLAO-4	05/20/2021	04:01	5508.31	Transducer	5509.97	5499.97	Alluvial
LLAO-4	05/20/2021	05:01	5508.30	Transducer	5509.97	5499.97	Alluvial
LLAO-4	05/20/2021	06:01	5508.30	Transducer	5509.97	5499.97	Alluvial

Location	Date	Time	Water Level (ft amsl)	Method	Top of Screen (ft amsl)	Bottom of Screen (ft amsl)	Zone
LLAO-4	05/20/2021	07:01	5508.30	Transducer	5509.97	5499.97	Alluvial
LLAO-4	05/20/2021	08:01	5508.30	Transducer	5509.97	5499.97	Alluvial
LLAO-4	05/20/2021	09:01	5508.30	Transducer	5509.97	5499.97	Alluvial
LLAO-4	05/20/2021	10:01	5508.30	Transducer	5509.97	5499.97	Alluvial
LLAO-4	05/20/2021	11:01	5508.30	Transducer	5509.97	5499.97	Alluvial
LLAO-4	05/20/2021	12:01	5508.29	Transducer	5509.97	5499.97	Alluvial
LLAO-4	05/20/2021	13:01	5508.29	Transducer	5509.97	5499.97	Alluvial
LLAO-4	05/20/2021	14:01	5508.29	Transducer	5509.97	5499.97	Alluvial
LLAO-4	05/20/2021	15:01	5508.29	Transducer	5509.97	5499.97	Alluvial
LLAO-4	05/20/2021	16:01	5508.29	Transducer	5509.97	5499.97	Alluvial
LLAO-4	05/20/2021	17:01	5508.29	Transducer	5509.97	5499.97	Alluvial
LLAO-4	05/20/2021	18:01	5508.28	Transducer	5509.97	5499.97	Alluvial
LLAO-4	05/20/2021	19:01	5508.28	Transducer	5509.97	5499.97	Alluvial
LLAO-4	05/20/2021	20:01	5508.29	Transducer	5509.97	5499.97	Alluvial
LLAO-4	05/20/2021	21:01	5508.28	Transducer	5509.97	5499.97	Alluvial
LLAO-4	05/20/2021	22:01	5508.28	Transducer	5509.97	5499.97	Alluvial
LLAO-4	05/20/2021	23:01	5508.28	Transducer	5509.97	5499.97	Alluvial
LLAO-4	05/21/2021	00:01	5508.28	Transducer	5509.97	5499.97	Alluvial
LLAO-4	05/21/2021	01:01	5508.27	Transducer	5509.97	5499.97	Alluvial
LLAO-4	05/21/2021	02:01	5508.27	Transducer	5509.97	5499.97	Alluvial
LLAO-4	05/21/2021	03:01	5508.27	Transducer	5509.97	5499.97	Alluvial
LLAO-4	05/21/2021	04:01	5508.27	Transducer	5509.97	5499.97	Alluvial
LLAO-4	05/21/2021	05:01	5508.27	Transducer	5509.97	5499.97	Alluvial
LLAO-4	05/21/2021	06:01	5508.27	Transducer	5509.97	5499.97	Alluvial
LLAO-4	05/21/2021	07:01	5508.27	Transducer	5509.97	5499.97	Alluvial
LLAO-4	05/21/2021	08:01	5508.27	Transducer	5509.97	5499.97	Alluvial
LLAO-4	05/21/2021	09:01	5508.26	Transducer	5509.97	5499.97	Alluvial
LLAO-4	05/21/2021	10:01	5508.26	Transducer	5509.97	5499.97	Alluvial
LLAO-4	05/21/2021	11:01	5508.26	Transducer	5509.97	5499.97	Alluvial
LLAO-4	05/21/2021	12:01	5508.26	Transducer	5509.97	5499.97	Alluvial
LLAO-4	05/21/2021	13:01	5508.26	Transducer	5509.97	5499.97	Alluvial
LLAO-4	05/21/2021	14:01	5508.26	Transducer	5509.97	5499.97	Alluvial
LLAO-4	05/21/2021	15:01	5508.26	Transducer	5509.97	5499.97	Alluvial
LLAO-4	05/21/2021	16:01	5508.25	Transducer	5509.97	5499.97	Alluvial
LLAO-4	05/21/2021	17:01	5508.25	Transducer	5509.97	5499.97	Alluvial
LLAO-4	05/21/2021	18:01	5508.25	Transducer	5509.97	5499.97	Alluvial
LLAO-4	05/21/2021	19:01	5508.25	Transducer	5509.97	5499.97	Alluvial
LLAO-4	05/21/2021	20:01	5508.25	Transducer	5509.97	5499.97	Alluvial
LLAO-4	05/21/2021	21:01	5508.24	Transducer	5509.97	5499.97	Alluvial
LLAO-4	05/21/2021	22:01	5508.25	Transducer	5509.97	5499.97	Alluvial
LLAO-4	05/21/2021	23:01	5508.24	Transducer	5509.97	5499.97	Alluvial
LLAO-4	05/22/2021	00:01	5508.24	Transducer	5509.97	5499.97	Alluvial
LLAO-4	05/22/2021	01:01	5508.24	Transducer	5509.97	5499.97	Alluvial
LLAO-4	05/22/2021	02:01	5508.24	Transducer	5509.97	5499.97	Alluvial
LLAO-4	05/22/2021	03:01	5508.24	Transducer	5509.97	5499.97	Alluvial

Location	Date	Time	Water Level (ft amsl)	Method	Top of Screen (ft amsl)	Bottom of Screen (ft amsl)	Zone
LLAO-4	05/22/2021	04:01	5508.23	Transducer	5509.97	5499.97	Alluvial
LLAO-4	05/22/2021	05:01	5508.23	Transducer	5509.97	5499.97	Alluvial
LLAO-4	05/22/2021	06:01	5508.23	Transducer	5509.97	5499.97	Alluvial
LLAO-4	05/22/2021	07:01	5508.23	Transducer	5509.97	5499.97	Alluvial
LLAO-4	05/22/2021	08:01	5508.23	Transducer	5509.97	5499.97	Alluvial
LLAO-4	05/22/2021	09:01	5508.23	Transducer	5509.97	5499.97	Alluvial
LLAO-4	05/22/2021	10:01	5508.23	Transducer	5509.97	5499.97	Alluvial
LLAO-4	05/22/2021	11:01	5508.22	Transducer	5509.97	5499.97	Alluvial
LLAO-4	05/22/2021	12:01	5508.23	Transducer	5509.97	5499.97	Alluvial
LLAO-4	05/22/2021	13:01	5508.22	Transducer	5509.97	5499.97	Alluvial
LLAO-4	05/22/2021	14:01	5508.22	Transducer	5509.97	5499.97	Alluvial
LLAO-4	05/22/2021	15:01	5508.23	Transducer	5509.97	5499.97	Alluvial
LLAO-4	05/22/2021	16:01	5508.23	Transducer	5509.97	5499.97	Alluvial
LLAO-4	05/22/2021	17:01	5508.23	Transducer	5509.97	5499.97	Alluvial
LLAO-4	05/22/2021	18:01	5508.22	Transducer	5509.97	5499.97	Alluvial
LLAO-4	05/22/2021	19:01	5508.22	Transducer	5509.97	5499.97	Alluvial
LLAO-4	05/22/2021	20:01	5508.21	Transducer	5509.97	5499.97	Alluvial
LLAO-4	05/22/2021	21:01	5508.22	Transducer	5509.97	5499.97	Alluvial
LLAO-4	05/22/2021	22:01	5508.21	Transducer	5509.97	5499.97	Alluvial
LLAO-4	05/22/2021	23:01	5508.21	Transducer	5509.97	5499.97	Alluvial
LLAO-4	05/23/2021	00:01	5508.20	Transducer	5509.97	5499.97	Alluvial
LLAO-4	05/23/2021	01:01	5508.21	Transducer	5509.97	5499.97	Alluvial
LLAO-4	05/23/2021	02:01	5508.21	Transducer	5509.97	5499.97	Alluvial
LLAO-4	05/23/2021	03:01	5508.21	Transducer	5509.97	5499.97	Alluvial
LLAO-4	05/23/2021	04:01	5508.20	Transducer	5509.97	5499.97	Alluvial
LLAO-4	05/23/2021	05:01	5508.20	Transducer	5509.97	5499.97	Alluvial
LLAO-4	05/23/2021	06:01	5508.20	Transducer	5509.97	5499.97	Alluvial
LLAO-4	05/23/2021	07:01	5508.20	Transducer	5509.97	5499.97	Alluvial
LLAO-4	05/23/2021	08:01	5508.20	Transducer	5509.97	5499.97	Alluvial
LLAO-4	05/23/2021	09:01	5508.20	Transducer	5509.97	5499.97	Alluvial
LLAO-4	05/23/2021	10:01	5508.20	Transducer	5509.97	5499.97	Alluvial
LLAO-4	05/23/2021	11:01	5508.19	Transducer	5509.97	5499.97	Alluvial
LLAO-4	05/23/2021	12:01	5508.19	Transducer	5509.97	5499.97	Alluvial
LLAO-4	05/23/2021	13:01	5508.18	Transducer	5509.97	5499.97	Alluvial
LLAO-4	05/23/2021	14:01	5508.19	Transducer	5509.97	5499.97	Alluvial
LLAO-4	05/23/2021	15:01	5508.19	Transducer	5509.97	5499.97	Alluvial
LLAO-4	05/23/2021	16:01	5508.18	Transducer	5509.97	5499.97	Alluvial
LLAO-4	05/23/2021	17:01	5508.18	Transducer	5509.97	5499.97	Alluvial
LLAO-4	05/23/2021	18:01	5508.18	Transducer	5509.97	5499.97	Alluvial
LLAO-4	05/23/2021	19:01	5508.17	Transducer	5509.97	5499.97	Alluvial
LLAO-4	05/23/2021	20:01	5508.18	Transducer	5509.97	5499.97	Alluvial
LLAO-4	05/23/2021	21:01	5508.18	Transducer	5509.97	5499.97	Alluvial
LLAO-4	05/23/2021	22:01	5508.18	Transducer	5509.97	5499.97	Alluvial
LLAO-4	05/23/2021	23:01	5508.17	Transducer	5509.97	5499.97	Alluvial
LLAO-4	05/24/2021	00:01	5508.17	Transducer	5509.97	5499.97	Alluvial

Location	Date	Time	Water Level (ft amsl)	Method	Top of Screen (ft amsl)	Bottom of Screen (ft amsl)	Zone
LLAO-4	05/24/2021	01:01	5508.17	Transducer	5509.97	5499.97	Alluvial
LLAO-4	05/24/2021	02:01	5508.17	Transducer	5509.97	5499.97	Alluvial
LLAO-4	05/24/2021	03:01	5508.17	Transducer	5509.97	5499.97	Alluvial
LLAO-4	05/24/2021	04:01	5508.17	Transducer	5509.97	5499.97	Alluvial
LLAO-4	05/24/2021	05:01	5508.17	Transducer	5509.97	5499.97	Alluvial
LLAO-4	05/24/2021	06:01	5508.16	Transducer	5509.97	5499.97	Alluvial
LLAO-4	05/24/2021	07:01	5508.17	Transducer	5509.97	5499.97	Alluvial
LLAO-4	05/24/2021	08:01	5508.16	Transducer	5509.97	5499.97	Alluvial
LLAO-4	05/24/2021	09:01	5508.17	Transducer	5509.97	5499.97	Alluvial
LLAO-4	05/24/2021	10:01	5508.16	Transducer	5509.97	5499.97	Alluvial
LLAO-4	05/24/2021	11:01	5508.16	Transducer	5509.97	5499.97	Alluvial
LLAO-4	05/24/2021	12:01	5508.16	Transducer	5509.97	5499.97	Alluvial
LLAO-4	05/24/2021	13:01	5508.15	Transducer	5509.97	5499.97	Alluvial
LLAO-4	05/24/2021	14:01	5508.16	Transducer	5509.97	5499.97	Alluvial
LLAO-4	05/24/2021	15:01	5508.15	Transducer	5509.97	5499.97	Alluvial
LLAO-4	05/24/2021	16:01	5508.15	Transducer	5509.97	5499.97	Alluvial
LLAO-4	05/24/2021	17:01	5508.15	Transducer	5509.97	5499.97	Alluvial
LLAO-4	05/24/2021	18:01	5508.15	Transducer	5509.97	5499.97	Alluvial
LLAO-4	05/24/2021	19:01	5508.14	Transducer	5509.97	5499.97	Alluvial
LLAO-4	05/24/2021	20:01	5508.14	Transducer	5509.97	5499.97	Alluvial
LLAO-4	05/24/2021	21:01	5508.14	Transducer	5509.97	5499.97	Alluvial
LLAO-4	05/24/2021	22:01	5508.14	Transducer	5509.97	5499.97	Alluvial
LLAO-4	05/24/2021	23:01	5508.14	Transducer	5509.97	5499.97	Alluvial
LLAO-4	05/25/2021	00:01	5508.14	Transducer	5509.97	5499.97	Alluvial
LLAO-4	05/25/2021	01:01	5508.14	Transducer	5509.97	5499.97	Alluvial
LLAO-4	05/25/2021	02:01	5508.14	Transducer	5509.97	5499.97	Alluvial
LLAO-4	05/25/2021	03:01	5508.14	Transducer	5509.97	5499.97	Alluvial
LLAO-4	05/25/2021	04:01	5508.14	Transducer	5509.97	5499.97	Alluvial
LLAO-4	05/25/2021	05:01	5508.13	Transducer	5509.97	5499.97	Alluvial
LLAO-4	05/25/2021	06:01	5508.13	Transducer	5509.97	5499.97	Alluvial
LLAO-4	05/25/2021	07:01	5508.12	Transducer	5509.97	5499.97	Alluvial
LLAO-4	05/25/2021	08:01	5508.13	Transducer	5509.97	5499.97	Alluvial
LLAO-4	05/25/2021	09:01	5508.13	Transducer	5509.97	5499.97	Alluvial
LLAO-4	05/25/2021	10:01	5508.13	Transducer	5509.97	5499.97	Alluvial
LLAO-4	05/25/2021	11:01	5508.12	Transducer	5509.97	5499.97	Alluvial
LLAO-4	05/25/2021	12:01	5508.12	Transducer	5509.97	5499.97	Alluvial
LLAO-4	05/25/2021	13:01	5508.12	Transducer	5509.97	5499.97	Alluvial
LLAO-4	05/25/2021	14:01	5508.12	Transducer	5509.97	5499.97	Alluvial
LLAO-4	05/25/2021	15:01	5508.11	Transducer	5509.97	5499.97	Alluvial
LLAO-4	05/25/2021	16:01	5508.12	Transducer	5509.97	5499.97	Alluvial
LLAO-4	05/25/2021	17:01	5508.12	Transducer	5509.97	5499.97	Alluvial
LLAO-4	05/25/2021	18:01	5508.11	Transducer	5509.97	5499.97	Alluvial
LLAO-4	05/25/2021	19:01	5508.11	Transducer	5509.97	5499.97	Alluvial
LLAO-4	05/25/2021	20:01	5508.11	Transducer	5509.97	5499.97	Alluvial
LLAO-4	05/25/2021	21:01	5508.11	Transducer	5509.97	5499.97	Alluvial

Location	Date	Time	Water Level (ft amsl)	Method	Top of Screen (ft amsl)	Bottom of Screen (ft amsl)	Zone
LLAO-4	05/25/2021	22:01	5508.11	Transducer	5509.97	5499.97	Alluvial
LLAO-4	05/25/2021	23:01	5508.11	Transducer	5509.97	5499.97	Alluvial
LLAO-4	05/26/2021	00:01	5508.10	Transducer	5509.97	5499.97	Alluvial
LLAO-4	05/26/2021	01:01	5508.10	Transducer	5509.97	5499.97	Alluvial
LLAO-4	05/26/2021	02:01	5508.10	Transducer	5509.97	5499.97	Alluvial
LLAO-4	05/26/2021	03:01	5508.10	Transducer	5509.97	5499.97	Alluvial
LLAO-4	05/26/2021	04:01	5508.10	Transducer	5509.97	5499.97	Alluvial
LLAO-4	05/26/2021	05:01	5508.10	Transducer	5509.97	5499.97	Alluvial
LLAO-4	05/26/2021	06:01	5508.10	Transducer	5509.97	5499.97	Alluvial
LLAO-4	05/26/2021	07:01	5508.09	Transducer	5509.97	5499.97	Alluvial
LLAO-4	05/26/2021	08:01	5508.09	Transducer	5509.97	5499.97	Alluvial
LLAO-4	05/26/2021	09:01	5508.09	Transducer	5509.97	5499.97	Alluvial
LLAO-4	05/26/2021	10:01	5508.09	Transducer	5509.97	5499.97	Alluvial
LLAO-4	05/26/2021	11:01	5508.09	Transducer	5509.97	5499.97	Alluvial
LLAO-4	05/26/2021	12:01	5508.09	Transducer	5509.97	5499.97	Alluvial
LLAO-4	05/26/2021	13:01	5508.08	Transducer	5509.97	5499.97	Alluvial
LLAO-4	05/26/2021	14:01	5508.09	Transducer	5509.97	5499.97	Alluvial
LLAO-4	05/26/2021	15:01	5508.09	Transducer	5509.97	5499.97	Alluvial
LLAO-4	05/26/2021	16:01	5508.08	Transducer	5509.97	5499.97	Alluvial
LLAO-4	05/26/2021	17:01	5508.08	Transducer	5509.97	5499.97	Alluvial
LLAO-4	05/26/2021	18:01	5508.08	Transducer	5509.97	5499.97	Alluvial
LLAO-4	05/26/2021	19:01	5508.09	Transducer	5509.97	5499.97	Alluvial
LLAO-4	05/26/2021	20:01	5508.07	Transducer	5509.97	5499.97	Alluvial
LLAO-4	05/26/2021	21:01	5508.07	Transducer	5509.97	5499.97	Alluvial
LLAO-4	05/26/2021	22:01	5508.07	Transducer	5509.97	5499.97	Alluvial
LLAO-4	05/26/2021	23:01	5508.07	Transducer	5509.97	5499.97	Alluvial
LLAO-4	05/27/2021	00:01	5508.07	Transducer	5509.97	5499.97	Alluvial
LLAO-4	05/27/2021	01:01	5508.07	Transducer	5509.97	5499.97	Alluvial
LLAO-4	05/27/2021	02:01	5508.07	Transducer	5509.97	5499.97	Alluvial
LLAO-4	05/27/2021	03:01	5508.07	Transducer	5509.97	5499.97	Alluvial
LLAO-4	05/27/2021	04:01	5508.07	Transducer	5509.97	5499.97	Alluvial
LLAO-4	05/27/2021	05:01	5508.06	Transducer	5509.97	5499.97	Alluvial
LLAO-4	05/27/2021	06:01	5508.06	Transducer	5509.97	5499.97	Alluvial
LLAO-4	05/27/2021	07:01	5508.06	Transducer	5509.97	5499.97	Alluvial
LLAO-4	05/27/2021	08:01	5508.06	Transducer	5509.97	5499.97	Alluvial
LLAO-4	05/27/2021	09:01	5508.06	Transducer	5509.97	5499.97	Alluvial
LLAO-4	05/27/2021	10:01	5508.06	Transducer	5509.97	5499.97	Alluvial
LLAO-4	05/27/2021	11:01	5508.05	Transducer	5509.97	5499.97	Alluvial
LLAO-4	05/27/2021	12:01	5508.05	Transducer	5509.97	5499.97	Alluvial
LLAO-4	05/27/2021	13:01	5508.05	Transducer	5509.97	5499.97	Alluvial
LLAO-4	05/27/2021	14:01	5508.05	Transducer	5509.97	5499.97	Alluvial
LLAO-4	05/27/2021	15:01	5508.06	Transducer	5509.97	5499.97	Alluvial
LLAO-4	05/27/2021	16:01	5508.05	Transducer	5509.97	5499.97	Alluvial
LLAO-4	05/27/2021	17:01	5508.05	Transducer	5509.97	5499.97	Alluvial
LLAO-4	05/27/2021	18:01	5508.04	Transducer	5509.97	5499.97	Alluvial

Location	Date	Time	Water Level (ft amsl)	Method	Top of Screen (ft amsl)	Bottom of Screen (ft amsl)	Zone
LLAO-4	05/27/2021	19:01	5508.04	Transducer	5509.97	5499.97	Alluvial
LLAO-4	05/27/2021	20:01	5508.04	Transducer	5509.97	5499.97	Alluvial
LLAO-4	05/27/2021	21:01	5508.04	Transducer	5509.97	5499.97	Alluvial
LLAO-4	05/27/2021	22:01	5508.04	Transducer	5509.97	5499.97	Alluvial
LLAO-4	05/27/2021	23:01	5508.04	Transducer	5509.97	5499.97	Alluvial
LLAO-4	05/28/2021	00:01	5508.03	Transducer	5509.97	5499.97	Alluvial
LLAO-4	05/28/2021	01:01	5508.04	Transducer	5509.97	5499.97	Alluvial
LLAO-4	05/28/2021	02:01	5508.03	Transducer	5509.97	5499.97	Alluvial
LLAO-4	05/28/2021	03:01	5508.03	Transducer	5509.97	5499.97	Alluvial
LLAO-4	05/28/2021	04:01	5508.03	Transducer	5509.97	5499.97	Alluvial
LLAO-4	05/28/2021	05:01	5508.02	Transducer	5509.97	5499.97	Alluvial
LLAO-4	05/28/2021	06:01	5508.02	Transducer	5509.97	5499.97	Alluvial
LLAO-4	05/28/2021	07:01	5508.03	Transducer	5509.97	5499.97	Alluvial
LLAO-4	05/28/2021	08:01	5508.03	Transducer	5509.97	5499.97	Alluvial
LLAO-4	05/28/2021	09:01	5508.02	Transducer	5509.97	5499.97	Alluvial
LLAO-4	05/28/2021	10:01	5508.03	Transducer	5509.97	5499.97	Alluvial
LLAO-4	05/28/2021	11:01	5508.02	Transducer	5509.97	5499.97	Alluvial
LLAO-4	05/28/2021	12:01	5508.02	Transducer	5509.97	5499.97	Alluvial
LLAO-4	05/28/2021	13:01	5508.01	Transducer	5509.97	5499.97	Alluvial
LLAO-4	05/28/2021	14:01	5508.02	Transducer	5509.97	5499.97	Alluvial
LLAO-4	05/28/2021	15:01	5508.02	Transducer	5509.97	5499.97	Alluvial
LLAO-4	05/28/2021	16:01	5508.02	Transducer	5509.97	5499.97	Alluvial
LLAO-4	05/28/2021	17:01	5508.01	Transducer	5509.97	5499.97	Alluvial
LLAO-4	05/28/2021	18:01	5508.01	Transducer	5509.97	5499.97	Alluvial
LLAO-4	05/28/2021	19:01	5508.02	Transducer	5509.97	5499.97	Alluvial
LLAO-4	05/28/2021	20:01	5508.01	Transducer	5509.97	5499.97	Alluvial
LLAO-4	05/28/2021	21:01	5508.01	Transducer	5509.97	5499.97	Alluvial
LLAO-4	05/28/2021	22:01	5508.01	Transducer	5509.97	5499.97	Alluvial
LLAO-4	05/28/2021	23:01	5508.00	Transducer	5509.97	5499.97	Alluvial
LLAO-4	05/29/2021	00:01	5508.00	Transducer	5509.97	5499.97	Alluvial
LLAO-4	05/29/2021	01:01	5508.00	Transducer	5509.97	5499.97	Alluvial
LLAO-4	05/29/2021	02:01	5508.00	Transducer	5509.97	5499.97	Alluvial
LLAO-4	05/29/2021	03:01	5508.00	Transducer	5509.97	5499.97	Alluvial
LLAO-4	05/29/2021	04:01	5508.00	Transducer	5509.97	5499.97	Alluvial
LLAO-4	05/29/2021	05:01	5507.99	Transducer	5509.97	5499.97	Alluvial
LLAO-4	05/29/2021	06:01	5507.99	Transducer	5509.97	5499.97	Alluvial
LLAO-4	05/29/2021	07:01	5507.99	Transducer	5509.97	5499.97	Alluvial
LLAO-4	05/29/2021	08:01	5507.99	Transducer	5509.97	5499.97	Alluvial
LLAO-4	05/29/2021	09:01	5507.99	Transducer	5509.97	5499.97	Alluvial
LLAO-4	05/29/2021	10:01	5507.99	Transducer	5509.97	5499.97	Alluvial
LLAO-4	05/29/2021	11:01	5507.99	Transducer	5509.97	5499.97	Alluvial
LLAO-4	05/29/2021	12:01	5507.99	Transducer	5509.97	5499.97	Alluvial
LLAO-4	05/29/2021	13:01	5507.99	Transducer	5509.97	5499.97	Alluvial
LLAO-4	05/29/2021	14:01	5507.99	Transducer	5509.97	5499.97	Alluvial
LLAO-4	05/29/2021	15:01	5507.98	Transducer	5509.97	5499.97	Alluvial

Location	Date	Time	Water Level (ft amsl)	Method	Top of Screen (ft amsl)	Bottom of Screen (ft amsl)	Zone
LLAO-4	05/29/2021	16:01	5507.98	Transducer	5509.97	5499.97	Alluvial
LLAO-4	05/29/2021	17:01	5507.98	Transducer	5509.97	5499.97	Alluvial
LLAO-4	05/29/2021	18:01	5507.98	Transducer	5509.97	5499.97	Alluvial
LLAO-4	05/29/2021	19:01	5507.98	Transducer	5509.97	5499.97	Alluvial
LLAO-4	05/29/2021	20:01	5507.98	Transducer	5509.97	5499.97	Alluvial
LLAO-4	05/29/2021	21:01	5507.97	Transducer	5509.97	5499.97	Alluvial
LLAO-4	05/29/2021	22:01	5507.98	Transducer	5509.97	5499.97	Alluvial
LLAO-4	05/29/2021	23:01	5507.97	Transducer	5509.97	5499.97	Alluvial
LLAO-4	05/30/2021	00:01	5507.97	Transducer	5509.97	5499.97	Alluvial
LLAO-4	05/30/2021	01:01	5507.97	Transducer	5509.97	5499.97	Alluvial
LLAO-4	05/30/2021	02:01	5507.97	Transducer	5509.97	5499.97	Alluvial
LLAO-4	05/30/2021	03:01	5507.97	Transducer	5509.97	5499.97	Alluvial
LLAO-4	05/30/2021	04:01	5507.96	Transducer	5509.97	5499.97	Alluvial
LLAO-4	05/30/2021	05:01	5507.96	Transducer	5509.97	5499.97	Alluvial
LLAO-4	05/30/2021	06:01	5507.95	Transducer	5509.97	5499.97	Alluvial
LLAO-4	05/30/2021	07:01	5507.96	Transducer	5509.97	5499.97	Alluvial
LLAO-4	05/30/2021	08:01	5507.95	Transducer	5509.97	5499.97	Alluvial
LLAO-4	05/30/2021	09:01	5507.96	Transducer	5509.97	5499.97	Alluvial
LLAO-4	05/30/2021	10:01	5507.95	Transducer	5509.97	5499.97	Alluvial
LLAO-4	05/30/2021	11:01	5507.95	Transducer	5509.97	5499.97	Alluvial
LLAO-4	05/30/2021	12:01	5507.95	Transducer	5509.97	5499.97	Alluvial
LLAO-4	05/30/2021	13:01	5507.95	Transducer	5509.97	5499.97	Alluvial
LLAO-4	05/30/2021	14:01	5507.95	Transducer	5509.97	5499.97	Alluvial
LLAO-4	05/30/2021	15:01	5507.95	Transducer	5509.97	5499.97	Alluvial
LLAO-4	05/30/2021	16:01	5507.95	Transducer	5509.97	5499.97	Alluvial
LLAO-4	05/30/2021	17:01	5507.95	Transducer	5509.97	5499.97	Alluvial
LLAO-4	05/30/2021	18:01	5507.94	Transducer	5509.97	5499.97	Alluvial
LLAO-4	05/30/2021	19:01	5507.94	Transducer	5509.97	5499.97	Alluvial
LLAO-4	05/30/2021	20:01	5507.94	Transducer	5509.97	5499.97	Alluvial
LLAO-4	05/30/2021	21:01	5507.94	Transducer	5509.97	5499.97	Alluvial
LLAO-4	05/30/2021	22:01	5507.93	Transducer	5509.97	5499.97	Alluvial
LLAO-4	05/30/2021	23:01	5507.94	Transducer	5509.97	5499.97	Alluvial
LLAO-4	05/31/2021	00:01	5507.94	Transducer	5509.97	5499.97	Alluvial
LLAO-4	05/31/2021	01:01	5507.93	Transducer	5509.97	5499.97	Alluvial
LLAO-4	05/31/2021	02:01	5507.93	Transducer	5509.97	5499.97	Alluvial
LLAO-4	05/31/2021	03:01	5507.93	Transducer	5509.97	5499.97	Alluvial
LLAO-4	05/31/2021	04:01	5507.93	Transducer	5509.97	5499.97	Alluvial
LLAO-4	05/31/2021	05:01	5507.93	Transducer	5509.97	5499.97	Alluvial
LLAO-4	05/31/2021	06:01	5507.93	Transducer	5509.97	5499.97	Alluvial
LLAO-4	05/31/2021	07:01	5507.93	Transducer	5509.97	5499.97	Alluvial
LLAO-4	05/31/2021	08:01	5507.92	Transducer	5509.97	5499.97	Alluvial
LLAO-4	05/31/2021	09:01	5507.92	Transducer	5509.97	5499.97	Alluvial
LLAO-4	05/31/2021	10:01	5507.92	Transducer	5509.97	5499.97	Alluvial
LLAO-4	05/31/2021	11:01	5507.92	Transducer	5509.97	5499.97	Alluvial
LLAO-4	05/31/2021	12:01	5507.92	Transducer	5509.97	5499.97	Alluvial

Location	Date	Time	Water Level (ft amsl)	Method	Top of Screen (ft amsl)	Bottom of Screen (ft amsl)	Zone
LLAO-4	05/31/2021	13:01	5507.92	Transducer	5509.97	5499.97	Alluvial
LLAO-4	05/31/2021	14:01	5507.92	Transducer	5509.97	5499.97	Alluvial
LLAO-4	05/31/2021	15:01	5507.91	Transducer	5509.97	5499.97	Alluvial
LLAO-4	05/31/2021	16:01	5507.91	Transducer	5509.97	5499.97	Alluvial
LLAO-4	05/31/2021	17:01	5507.91	Transducer	5509.97	5499.97	Alluvial
LLAO-4	05/31/2021	18:01	5507.91	Transducer	5509.97	5499.97	Alluvial
LLAO-4	05/31/2021	19:01	5507.91	Transducer	5509.97	5499.97	Alluvial
LLAO-4	05/31/2021	20:01	5507.91	Transducer	5509.97	5499.97	Alluvial
LLAO-4	05/31/2021	21:01	5507.90	Transducer	5509.97	5499.97	Alluvial
LLAO-4	05/31/2021	22:01	5507.90	Transducer	5509.97	5499.97	Alluvial
LLAO-4	05/31/2021	23:01	5507.91	Transducer	5509.97	5499.97	Alluvial
LLAO-4	06/01/2021	00:01	5507.90	Transducer	5509.97	5499.97	Alluvial
LLAO-4	06/01/2021	01:01	5507.90	Transducer	5509.97	5499.97	Alluvial
LLAO-4	06/01/2021	02:01	5507.90	Transducer	5509.97	5499.97	Alluvial
LLAO-4	06/01/2021	03:01	5507.90	Transducer	5509.97	5499.97	Alluvial
LLAO-4	06/01/2021	04:01	5507.90	Transducer	5509.97	5499.97	Alluvial
LLAO-4	06/01/2021	05:01	5507.89	Transducer	5509.97	5499.97	Alluvial
LLAO-4	06/01/2021	06:01	5507.90	Transducer	5509.97	5499.97	Alluvial
LLAO-4	06/01/2021	07:01	5507.89	Transducer	5509.97	5499.97	Alluvial
LLAO-4	06/01/2021	08:01	5507.90	Transducer	5509.97	5499.97	Alluvial
LLAO-4	06/01/2021	09:01	5507.89	Transducer	5509.97	5499.97	Alluvial
LLAO-4	06/01/2021	10:01	5507.90	Transducer	5509.97	5499.97	Alluvial
LLAO-4	06/01/2021	10:16	5507.85	Manual	5509.97	5499.97	Alluvial
LLAO-4	06/01/2021	11:01	5507.91	Transducer	5509.97	5499.97	Alluvial
LLAO-4	06/01/2021	12:01	5507.91	Transducer	5509.97	5499.97	Alluvial
LLAO-4	06/01/2021	13:01	5507.91	Transducer	5509.97	5499.97	Alluvial
LLAO-4	06/01/2021	14:01	5507.91	Transducer	5509.97	5499.97	Alluvial
LLAO-4	06/01/2021	15:01	5507.90	Transducer	5509.97	5499.97	Alluvial
LLAO-4	06/01/2021	16:01	5507.90	Transducer	5509.97	5499.97	Alluvial
LLAO-4	06/01/2021	17:01	5507.91	Transducer	5509.97	5499.97	Alluvial
LLAO-4	06/01/2021	18:01	5507.90	Transducer	5509.97	5499.97	Alluvial
LLAO-4	06/01/2021	19:01	5507.90	Transducer	5509.97	5499.97	Alluvial
LLAO-4	06/01/2021	20:01	5507.90	Transducer	5509.97	5499.97	Alluvial
LLAO-4	06/01/2021	21:01	5507.90	Transducer	5509.97	5499.97	Alluvial
LLAO-4	06/01/2021	22:01	5507.90	Transducer	5509.97	5499.97	Alluvial
LLAO-4	06/01/2021	23:01	5507.89	Transducer	5509.97	5499.97	Alluvial
LLAO-4	06/02/2021	00:01	5507.89	Transducer	5509.97	5499.97	Alluvial
LLAO-4	06/02/2021	01:01	5507.89	Transducer	5509.97	5499.97	Alluvial
LLAO-4	06/02/2021	02:01	5507.89	Transducer	5509.97	5499.97	Alluvial
LLAO-4	06/02/2021	03:01	5507.89	Transducer	5509.97	5499.97	Alluvial
LLAO-4	06/02/2021	04:01	5507.89	Transducer	5509.97	5499.97	Alluvial
LLAO-4	06/02/2021	05:01	5507.88	Transducer	5509.97	5499.97	Alluvial
LLAO-4	06/02/2021	06:01	5507.89	Transducer	5509.97	5499.97	Alluvial
LLAO-4	06/02/2021	07:01	5507.89	Transducer	5509.97	5499.97	Alluvial
LLAO-4	06/02/2021	08:01	5507.88	Transducer	5509.97	5499.97	Alluvial

Location	Date	Time	Water Level (ft amsl)	Method	Top of Screen (ft amsl)	Bottom of Screen (ft amsl)	Zone
LLAO-4	06/02/2021	09:01	5507.88	Transducer	5509.97	5499.97	Alluvial
LLAO-4	06/02/2021	10:01	5507.88	Transducer	5509.97	5499.97	Alluvial
LLAO-4	06/02/2021	11:01	5507.88	Transducer	5509.97	5499.97	Alluvial
LLAO-4	06/02/2021	12:01	5507.88	Transducer	5509.97	5499.97	Alluvial
LLAO-4	06/02/2021	13:01	5507.88	Transducer	5509.97	5499.97	Alluvial
LLAO-4	06/02/2021	14:01	5507.88	Transducer	5509.97	5499.97	Alluvial
LLAO-4	06/02/2021	15:01	5507.88	Transducer	5509.97	5499.97	Alluvial
LLAO-4	06/02/2021	16:01	5507.87	Transducer	5509.97	5499.97	Alluvial
LLAO-4	06/02/2021	17:01	5507.87	Transducer	5509.97	5499.97	Alluvial
LLAO-4	06/02/2021	18:01	5507.87	Transducer	5509.97	5499.97	Alluvial
LLAO-4	06/02/2021	19:01	5507.87	Transducer	5509.97	5499.97	Alluvial
LLAO-4	06/02/2021	20:01	5507.87	Transducer	5509.97	5499.97	Alluvial
LLAO-4	06/02/2021	21:01	5507.87	Transducer	5509.97	5499.97	Alluvial
LLAO-4	06/02/2021	22:01	5507.87	Transducer	5509.97	5499.97	Alluvial
LLAO-4	06/02/2021	23:01	5507.87	Transducer	5509.97	5499.97	Alluvial
LLAO-4	06/03/2021	00:01	5507.87	Transducer	5509.97	5499.97	Alluvial
LLAO-4	06/03/2021	01:01	5507.87	Transducer	5509.97	5499.97	Alluvial
LLAO-4	06/03/2021	02:01	5507.86	Transducer	5509.97	5499.97	Alluvial
LLAO-4	06/03/2021	03:01	5507.86	Transducer	5509.97	5499.97	Alluvial
LLAO-4	06/03/2021	04:01	5507.86	Transducer	5509.97	5499.97	Alluvial
LLAO-4	06/03/2021	05:01	5507.86	Transducer	5509.97	5499.97	Alluvial
LLAO-4	06/03/2021	06:01	5507.86	Transducer	5509.97	5499.97	Alluvial
LLAO-4	06/03/2021	07:01	5507.85	Transducer	5509.97	5499.97	Alluvial
LLAO-4	06/03/2021	08:01	5507.85	Transducer	5509.97	5499.97	Alluvial
LLAO-4	06/03/2021	09:01	5507.86	Transducer	5509.97	5499.97	Alluvial
LLAO-4	06/03/2021	10:01	5507.85	Transducer	5509.97	5499.97	Alluvial
LLAO-4	06/03/2021	11:01	5507.85	Transducer	5509.97	5499.97	Alluvial
LLAO-4	06/03/2021	12:01	5507.85	Transducer	5509.97	5499.97	Alluvial
LLAO-4	06/03/2021	13:01	5507.85	Transducer	5509.97	5499.97	Alluvial
LLAO-4	06/03/2021	14:01	5507.85	Transducer	5509.97	5499.97	Alluvial
LLAO-4	06/03/2021	15:01	5507.85	Transducer	5509.97	5499.97	Alluvial
LLAO-4	06/03/2021	16:01	5507.85	Transducer	5509.97	5499.97	Alluvial
LLAO-4	06/03/2021	17:01	5507.85	Transducer	5509.97	5499.97	Alluvial
LLAO-4	06/03/2021	18:01	5507.85	Transducer	5509.97	5499.97	Alluvial
LLAO-4	06/03/2021	19:01	5507.84	Transducer	5509.97	5499.97	Alluvial
LLAO-4	06/03/2021	20:01	5507.84	Transducer	5509.97	5499.97	Alluvial
LLAO-4	06/03/2021	21:01	5507.84	Transducer	5509.97	5499.97	Alluvial
LLAO-4	06/03/2021	22:01	5507.83	Transducer	5509.97	5499.97	Alluvial
LLAO-4	06/03/2021	23:01	5507.84	Transducer	5509.97	5499.97	Alluvial
LLAO-4	06/04/2021	00:01	5507.84	Transducer	5509.97	5499.97	Alluvial
LLAO-4	06/04/2021	01:01	5507.83	Transducer	5509.97	5499.97	Alluvial
LLAO-4	06/04/2021	02:01	5507.83	Transducer	5509.97	5499.97	Alluvial
LLAO-4	06/04/2021	03:01	5507.83	Transducer	5509.97	5499.97	Alluvial
LLAO-4	06/04/2021	04:01	5507.84	Transducer	5509.97	5499.97	Alluvial
LLAO-4	06/04/2021	05:01	5507.83	Transducer	5509.97	5499.97	Alluvial

Location	Date	Time	Water Level (ft amsl)	Method	Top of Screen (ft amsl)	Bottom of Screen (ft amsl)	Zone
LLAO-4	06/04/2021	06:01	5507.83	Transducer	5509.97	5499.97	Alluvial
LLAO-4	06/04/2021	07:01	5507.83	Transducer	5509.97	5499.97	Alluvial
LLAO-4	06/04/2021	08:01	5507.83	Transducer	5509.97	5499.97	Alluvial
LLAO-4	06/04/2021	09:01	5507.83	Transducer	5509.97	5499.97	Alluvial
LLAO-4	06/04/2021	10:01	5507.83	Transducer	5509.97	5499.97	Alluvial
LLAO-4	06/04/2021	11:01	5507.82	Transducer	5509.97	5499.97	Alluvial
LLAO-4	06/04/2021	12:01	5507.83	Transducer	5509.97	5499.97	Alluvial
LLAO-4	06/04/2021	13:01	5507.82	Transducer	5509.97	5499.97	Alluvial
LLAO-4	06/04/2021	14:01	5507.82	Transducer	5509.97	5499.97	Alluvial
LLAO-4	06/04/2021	15:01	5507.83	Transducer	5509.97	5499.97	Alluvial
LLAO-4	06/04/2021	16:01	5507.82	Transducer	5509.97	5499.97	Alluvial
LLAO-4	06/04/2021	17:01	5507.82	Transducer	5509.97	5499.97	Alluvial
LLAO-4	06/04/2021	18:01	5507.82	Transducer	5509.97	5499.97	Alluvial
LLAO-4	06/04/2021	19:01	5507.81	Transducer	5509.97	5499.97	Alluvial
LLAO-4	06/04/2021	20:01	5507.81	Transducer	5509.97	5499.97	Alluvial
LLAO-4	06/04/2021	21:01	5507.81	Transducer	5509.97	5499.97	Alluvial
LLAO-4	06/04/2021	22:01	5507.81	Transducer	5509.97	5499.97	Alluvial
LLAO-4	06/04/2021	23:01	5507.80	Transducer	5509.97	5499.97	Alluvial
LLAO-4	06/05/2021	00:01	5507.81	Transducer	5509.97	5499.97	Alluvial
LLAO-4	06/05/2021	01:01	5507.81	Transducer	5509.97	5499.97	Alluvial
LLAO-4	06/05/2021	02:01	5507.81	Transducer	5509.97	5499.97	Alluvial
LLAO-4	06/05/2021	03:01	5507.81	Transducer	5509.97	5499.97	Alluvial
LLAO-4	06/05/2021	04:01	5507.81	Transducer	5509.97	5499.97	Alluvial
LLAO-4	06/05/2021	05:01	5507.80	Transducer	5509.97	5499.97	Alluvial
LLAO-4	06/05/2021	06:01	5507.80	Transducer	5509.97	5499.97	Alluvial
LLAO-4	06/05/2021	07:01	5507.80	Transducer	5509.97	5499.97	Alluvial
LLAO-4	06/05/2021	08:01	5507.80	Transducer	5509.97	5499.97	Alluvial
LLAO-4	06/05/2021	09:01	5507.80	Transducer	5509.97	5499.97	Alluvial
LLAO-4	06/05/2021	10:01	5507.80	Transducer	5509.97	5499.97	Alluvial
LLAO-4	06/05/2021	11:01	5507.80	Transducer	5509.97	5499.97	Alluvial
LLAO-4	06/05/2021	12:01	5507.80	Transducer	5509.97	5499.97	Alluvial
LLAO-4	06/05/2021	13:01	5507.80	Transducer	5509.97	5499.97	Alluvial
LLAO-4	06/05/2021	14:01	5507.79	Transducer	5509.97	5499.97	Alluvial
LLAO-4	06/05/2021	15:01	5507.79	Transducer	5509.97	5499.97	Alluvial
LLAO-4	06/05/2021	16:01	5507.80	Transducer	5509.97	5499.97	Alluvial
LLAO-4	06/05/2021	17:01	5507.79	Transducer	5509.97	5499.97	Alluvial
LLAO-4	06/05/2021	18:01	5507.79	Transducer	5509.97	5499.97	Alluvial
LLAO-4	06/05/2021	19:01	5507.79	Transducer	5509.97	5499.97	Alluvial
LLAO-4	06/05/2021	20:01	5507.78	Transducer	5509.97	5499.97	Alluvial
LLAO-4	06/05/2021	21:01	5507.79	Transducer	5509.97	5499.97	Alluvial
LLAO-4	06/05/2021	22:01	5507.78	Transducer	5509.97	5499.97	Alluvial
LLAO-4	06/05/2021	23:01	5507.79	Transducer	5509.97	5499.97	Alluvial
LLAO-4	06/06/2021	00:01	5507.79	Transducer	5509.97	5499.97	Alluvial
LLAO-4	06/06/2021	01:01	5507.79	Transducer	5509.97	5499.97	Alluvial
LLAO-4	06/06/2021	02:01	5507.79	Transducer	5509.97	5499.97	Alluvial

Location	Date	Time	Water Level (ft amsl)	Method	Top of Screen (ft amsl)	Bottom of Screen (ft amsl)	Zone
LLAO-4	06/06/2021	03:01	5507.78	Transducer	5509.97	5499.97	Alluvial
LLAO-4	06/06/2021	04:01	5507.78	Transducer	5509.97	5499.97	Alluvial
LLAO-4	06/06/2021	05:01	5507.78	Transducer	5509.97	5499.97	Alluvial
LLAO-4	06/06/2021	06:01	5507.78	Transducer	5509.97	5499.97	Alluvial
LLAO-4	06/06/2021	07:01	5507.77	Transducer	5509.97	5499.97	Alluvial
LLAO-4	06/06/2021	08:01	5507.78	Transducer	5509.97	5499.97	Alluvial
LLAO-4	06/06/2021	09:01	5507.77	Transducer	5509.97	5499.97	Alluvial
LLAO-4	06/06/2021	10:01	5507.77	Transducer	5509.97	5499.97	Alluvial
LLAO-4	06/06/2021	11:01	5507.77	Transducer	5509.97	5499.97	Alluvial
LLAO-4	06/06/2021	12:01	5507.77	Transducer	5509.97	5499.97	Alluvial
LLAO-4	06/06/2021	13:01	5507.77	Transducer	5509.97	5499.97	Alluvial
LLAO-4	06/06/2021	14:01	5507.77	Transducer	5509.97	5499.97	Alluvial
LLAO-4	06/06/2021	15:01	5507.77	Transducer	5509.97	5499.97	Alluvial
LLAO-4	06/06/2021	16:01	5507.76	Transducer	5509.97	5499.97	Alluvial
LLAO-4	06/06/2021	17:01	5507.77	Transducer	5509.97	5499.97	Alluvial
LLAO-4	06/06/2021	18:01	5507.76	Transducer	5509.97	5499.97	Alluvial
LLAO-4	06/06/2021	19:01	5507.76	Transducer	5509.97	5499.97	Alluvial
LLAO-4	06/06/2021	20:01	5507.77	Transducer	5509.97	5499.97	Alluvial
LLAO-4	06/06/2021	21:01	5507.76	Transducer	5509.97	5499.97	Alluvial
LLAO-4	06/06/2021	22:01	5507.76	Transducer	5509.97	5499.97	Alluvial
LLAO-4	06/06/2021	23:01	5507.76	Transducer	5509.97	5499.97	Alluvial
LLAO-4	06/07/2021	00:01	5507.76	Transducer	5509.97	5499.97	Alluvial
LLAO-4	06/07/2021	01:01	5507.76	Transducer	5509.97	5499.97	Alluvial
LLAO-4	06/07/2021	02:01	5507.76	Transducer	5509.97	5499.97	Alluvial
LLAO-4	06/07/2021	03:01	5507.75	Transducer	5509.97	5499.97	Alluvial
LLAO-4	06/07/2021	04:01	5507.75	Transducer	5509.97	5499.97	Alluvial
LLAO-4	06/07/2021	05:01	5507.75	Transducer	5509.97	5499.97	Alluvial
LLAO-4	06/07/2021	06:01	5507.75	Transducer	5509.97	5499.97	Alluvial
LLAO-4	06/07/2021	07:01	5507.75	Transducer	5509.97	5499.97	Alluvial
LLAO-4	06/07/2021	08:01	5507.75	Transducer	5509.97	5499.97	Alluvial
LLAO-4	06/07/2021	09:01	5507.75	Transducer	5509.97	5499.97	Alluvial
LLAO-4	06/07/2021	10:01	5507.74	Transducer	5509.97	5499.97	Alluvial
LLAO-4	06/07/2021	11:01	5507.75	Transducer	5509.97	5499.97	Alluvial
LLAO-4	06/07/2021	12:01	5507.75	Transducer	5509.97	5499.97	Alluvial
LLAO-4	06/07/2021	13:01	5507.74	Transducer	5509.97	5499.97	Alluvial
LLAO-4	06/07/2021	14:01	5507.74	Transducer	5509.97	5499.97	Alluvial
LLAO-4	06/07/2021	15:01	5507.74	Transducer	5509.97	5499.97	Alluvial
LLAO-4	06/07/2021	16:01	5507.74	Transducer	5509.97	5499.97	Alluvial
LLAO-4	06/07/2021	17:01	5507.74	Transducer	5509.97	5499.97	Alluvial
LLAO-4	06/07/2021	18:01	5507.74	Transducer	5509.97	5499.97	Alluvial
LLAO-4	06/07/2021	19:01	5507.74	Transducer	5509.97	5499.97	Alluvial
LLAO-4	06/07/2021	20:01	5507.74	Transducer	5509.97	5499.97	Alluvial
LLAO-4	06/07/2021	21:01	5507.73	Transducer	5509.97	5499.97	Alluvial
LLAO-4	06/07/2021	22:01	5507.73	Transducer	5509.97	5499.97	Alluvial
LLAO-4	06/07/2021	23:01	5507.73	Transducer	5509.97	5499.97	Alluvial

Location	Date	Time	Water Level (ft amsl)	Method	Top of Screen (ft amsl)	Bottom of Screen (ft amsl)	Zone
LLAO-4	06/08/2021	00:01	5507.73	Transducer	5509.97	5499.97	Alluvial
LLAO-4	06/08/2021	01:01	5507.73	Transducer	5509.97	5499.97	Alluvial
LLAO-4	06/08/2021	02:01	5507.73	Transducer	5509.97	5499.97	Alluvial
LLAO-4	06/08/2021	03:01	5507.73	Transducer	5509.97	5499.97	Alluvial
LLAO-4	06/08/2021	04:01	5507.72	Transducer	5509.97	5499.97	Alluvial
LLAO-4	06/08/2021	05:01	5507.72	Transducer	5509.97	5499.97	Alluvial
LLAO-4	06/08/2021	06:01	5507.72	Transducer	5509.97	5499.97	Alluvial
LLAO-4	06/08/2021	07:01	5507.72	Transducer	5509.97	5499.97	Alluvial
LLAO-4	06/08/2021	08:01	5507.72	Transducer	5509.97	5499.97	Alluvial
LLAO-4	06/08/2021	09:01	5507.72	Transducer	5509.97	5499.97	Alluvial
LLAO-4	06/08/2021	10:01	5507.72	Transducer	5509.97	5499.97	Alluvial
LLAO-4	06/08/2021	11:01	5507.72	Transducer	5509.97	5499.97	Alluvial
LLAO-4	06/08/2021	12:01	5507.72	Transducer	5509.97	5499.97	Alluvial
LLAO-4	06/08/2021	13:01	5507.72	Transducer	5509.97	5499.97	Alluvial
LLAO-4	06/08/2021	14:01	5507.71	Transducer	5509.97	5499.97	Alluvial
LLAO-4	06/08/2021	15:01	5507.71	Transducer	5509.97	5499.97	Alluvial
LLAO-4	06/08/2021	16:01	5507.71	Transducer	5509.97	5499.97	Alluvial
LLAO-4	06/08/2021	17:01	5507.71	Transducer	5509.97	5499.97	Alluvial
LLAO-4	06/08/2021	18:01	5507.71	Transducer	5509.97	5499.97	Alluvial
LLAO-4	06/08/2021	19:01	5507.71	Transducer	5509.97	5499.97	Alluvial
LLAO-4	06/08/2021	20:01	5507.70	Transducer	5509.97	5499.97	Alluvial
LLAO-4	06/08/2021	21:01	5507.70	Transducer	5509.97	5499.97	Alluvial
LLAO-4	06/08/2021	22:01	5507.70	Transducer	5509.97	5499.97	Alluvial
LLAO-4	06/08/2021	23:01	5507.70	Transducer	5509.97	5499.97	Alluvial
LLAO-4	06/09/2021	00:01	5507.70	Transducer	5509.97	5499.97	Alluvial
LLAO-4	06/09/2021	01:01	5507.70	Transducer	5509.97	5499.97	Alluvial
LLAO-4	06/09/2021	02:01	5507.70	Transducer	5509.97	5499.97	Alluvial
LLAO-4	06/09/2021	03:01	5507.70	Transducer	5509.97	5499.97	Alluvial
LLAO-4	06/09/2021	04:01	5507.70	Transducer	5509.97	5499.97	Alluvial
LLAO-4	06/09/2021	05:01	5507.69	Transducer	5509.97	5499.97	Alluvial
LLAO-4	06/09/2021	06:01	5507.69	Transducer	5509.97	5499.97	Alluvial
LLAO-4	06/09/2021	07:01	5507.69	Transducer	5509.97	5499.97	Alluvial
LLAO-4	06/09/2021	08:01	5507.69	Transducer	5509.97	5499.97	Alluvial
LLAO-4	06/09/2021	09:01	5507.69	Transducer	5509.97	5499.97	Alluvial
LLAO-4	06/09/2021	10:01	5507.69	Transducer	5509.97	5499.97	Alluvial
LLAO-4	06/09/2021	11:01	5507.69	Transducer	5509.97	5499.97	Alluvial
LLAO-4	06/09/2021	12:01	5507.69	Transducer	5509.97	5499.97	Alluvial
LLAO-4	06/09/2021	13:01	5507.68	Transducer	5509.97	5499.97	Alluvial
LLAO-4	06/09/2021	14:01	5507.68	Transducer	5509.97	5499.97	Alluvial
LLAO-4	06/09/2021	15:01	5507.68	Transducer	5509.97	5499.97	Alluvial
LLAO-4	06/09/2021	16:01	5507.68	Transducer	5509.97	5499.97	Alluvial
LLAO-4	06/09/2021	17:01	5507.68	Transducer	5509.97	5499.97	Alluvial
LLAO-4	06/09/2021	18:01	5507.68	Transducer	5509.97	5499.97	Alluvial
LLAO-4	06/09/2021	19:01	5507.68	Transducer	5509.97	5499.97	Alluvial
LLAO-4	06/09/2021	20:01	5507.68	Transducer	5509.97	5499.97	Alluvial

Location	Date	Time	Water Level (ft amsl)	Method	Top of Screen (ft amsl)	Bottom of Screen (ft amsl)	Zone
LLAO-4	06/09/2021	21:01	5507.68	Transducer	5509.97	5499.97	Alluvial
LLAO-4	06/09/2021	22:01	5507.67	Transducer	5509.97	5499.97	Alluvial
LLAO-4	06/09/2021	23:01	5507.67	Transducer	5509.97	5499.97	Alluvial
LLAO-4	06/10/2021	00:01	5507.67	Transducer	5509.97	5499.97	Alluvial
LLAO-4	06/10/2021	01:01	5507.67	Transducer	5509.97	5499.97	Alluvial
LLAO-4	06/10/2021	02:01	5507.67	Transducer	5509.97	5499.97	Alluvial
LLAO-4	06/10/2021	03:01	5507.67	Transducer	5509.97	5499.97	Alluvial
LLAO-4	06/10/2021	04:01	5507.67	Transducer	5509.97	5499.97	Alluvial
LLAO-4	06/10/2021	05:01	5507.67	Transducer	5509.97	5499.97	Alluvial
LLAO-4	06/10/2021	06:01	5507.66	Transducer	5509.97	5499.97	Alluvial
LLAO-4	06/10/2021	07:01	5507.66	Transducer	5509.97	5499.97	Alluvial
LLAO-4	06/10/2021	08:01	5507.66	Transducer	5509.97	5499.97	Alluvial
LLAO-4	06/10/2021	09:01	5507.66	Transducer	5509.97	5499.97	Alluvial
LLAO-4	06/10/2021	10:01	5507.66	Transducer	5509.97	5499.97	Alluvial
LLAO-4	06/10/2021	11:01	5507.66	Transducer	5509.97	5499.97	Alluvial
LLAO-4	06/10/2021	12:01	5507.66	Transducer	5509.97	5499.97	Alluvial
LLAO-4	06/10/2021	13:01	5507.65	Transducer	5509.97	5499.97	Alluvial
LLAO-4	06/10/2021	14:01	5507.65	Transducer	5509.97	5499.97	Alluvial
LLAO-4	06/10/2021	15:01	5507.66	Transducer	5509.97	5499.97	Alluvial
LLAO-4	06/10/2021	16:01	5507.65	Transducer	5509.97	5499.97	Alluvial
LLAO-4	06/10/2021	17:01	5507.65	Transducer	5509.97	5499.97	Alluvial
LLAO-4	06/10/2021	18:01	5507.65	Transducer	5509.97	5499.97	Alluvial
LLAO-4	06/10/2021	19:01	5507.65	Transducer	5509.97	5499.97	Alluvial
LLAO-4	06/10/2021	20:01	5507.65	Transducer	5509.97	5499.97	Alluvial
LLAO-4	06/10/2021	21:01	5507.64	Transducer	5509.97	5499.97	Alluvial
LLAO-4	06/10/2021	22:01	5507.65	Transducer	5509.97	5499.97	Alluvial
LLAO-4	06/10/2021	23:01	5507.64	Transducer	5509.97	5499.97	Alluvial
LLAO-4	06/11/2021	00:01	5507.64	Transducer	5509.97	5499.97	Alluvial
LLAO-4	06/11/2021	01:01	5507.64	Transducer	5509.97	5499.97	Alluvial
LLAO-4	06/11/2021	02:01	5507.64	Transducer	5509.97	5499.97	Alluvial
LLAO-4	06/11/2021	03:01	5507.64	Transducer	5509.97	5499.97	Alluvial
LLAO-4	06/11/2021	04:01	5507.64	Transducer	5509.97	5499.97	Alluvial
LLAO-4	06/11/2021	05:01	5507.64	Transducer	5509.97	5499.97	Alluvial
LLAO-4	06/11/2021	06:01	5507.64	Transducer	5509.97	5499.97	Alluvial
LLAO-4	06/11/2021	07:01	5507.63	Transducer	5509.97	5499.97	Alluvial
LLAO-4	06/11/2021	08:01	5507.64	Transducer	5509.97	5499.97	Alluvial
LLAO-4	06/11/2021	09:01	5507.63	Transducer	5509.97	5499.97	Alluvial
LLAO-4	06/11/2021	10:01	5507.64	Transducer	5509.97	5499.97	Alluvial
LLAO-4	06/11/2021	11:01	5507.63	Transducer	5509.97	5499.97	Alluvial
LLAO-4	06/11/2021	12:01	5507.63	Transducer	5509.97	5499.97	Alluvial
LLAO-4	06/11/2021	13:01	5507.63	Transducer	5509.97	5499.97	Alluvial
LLAO-4	06/11/2021	14:01	5507.63	Transducer	5509.97	5499.97	Alluvial
LLAO-4	06/11/2021	15:01	5507.63	Transducer	5509.97	5499.97	Alluvial
LLAO-4	06/11/2021	16:01	5507.62	Transducer	5509.97	5499.97	Alluvial
LLAO-4	06/11/2021	17:01	5507.62	Transducer	5509.97	5499.97	Alluvial

Location	Date	Time	Water Level (ft amsl)	Method	Top of Screen (ft amsl)	Bottom of Screen (ft amsl)	Zone
LLAO-4	06/11/2021	18:01	5507.62	Transducer	5509.97	5499.97	Alluvial
LLAO-4	06/11/2021	19:01	5507.62	Transducer	5509.97	5499.97	Alluvial
LLAO-4	06/11/2021	20:01	5507.62	Transducer	5509.97	5499.97	Alluvial
LLAO-4	06/11/2021	21:01	5507.61	Transducer	5509.97	5499.97	Alluvial
LLAO-4	06/11/2021	22:01	5507.62	Transducer	5509.97	5499.97	Alluvial
LLAO-4	06/11/2021	23:01	5507.62	Transducer	5509.97	5499.97	Alluvial
LLAO-4	06/12/2021	00:01	5507.61	Transducer	5509.97	5499.97	Alluvial
LLAO-4	06/12/2021	01:01	5507.62	Transducer	5509.97	5499.97	Alluvial
LLAO-4	06/12/2021	02:01	5507.62	Transducer	5509.97	5499.97	Alluvial
LLAO-4	06/12/2021	03:01	5507.61	Transducer	5509.97	5499.97	Alluvial
LLAO-4	06/12/2021	04:01	5507.61	Transducer	5509.97	5499.97	Alluvial
LLAO-4	06/12/2021	05:01	5507.61	Transducer	5509.97	5499.97	Alluvial
LLAO-4	06/12/2021	06:01	5507.61	Transducer	5509.97	5499.97	Alluvial
LLAO-4	06/12/2021	07:01	5507.61	Transducer	5509.97	5499.97	Alluvial
LLAO-4	06/12/2021	08:01	5507.61	Transducer	5509.97	5499.97	Alluvial
LLAO-4	06/12/2021	09:01	5507.60	Transducer	5509.97	5499.97	Alluvial
LLAO-4	06/12/2021	10:01	5507.60	Transducer	5509.97	5499.97	Alluvial
LLAO-4	06/12/2021	11:01	5507.60	Transducer	5509.97	5499.97	Alluvial
LLAO-4	06/12/2021	12:01	5507.61	Transducer	5509.97	5499.97	Alluvial
LLAO-4	06/12/2021	13:01	5507.60	Transducer	5509.97	5499.97	Alluvial
LLAO-4	06/12/2021	14:01	5507.59	Transducer	5509.97	5499.97	Alluvial
LLAO-4	06/12/2021	15:01	5507.59	Transducer	5509.97	5499.97	Alluvial
LLAO-4	06/12/2021	16:01	5507.59	Transducer	5509.97	5499.97	Alluvial
LLAO-4	06/12/2021	17:01	5507.60	Transducer	5509.97	5499.97	Alluvial
LLAO-4	06/12/2021	18:01	5507.59	Transducer	5509.97	5499.97	Alluvial
LLAO-4	06/12/2021	19:01	5507.60	Transducer	5509.97	5499.97	Alluvial
LLAO-4	06/12/2021	20:01	5507.59	Transducer	5509.97	5499.97	Alluvial
LLAO-4	06/12/2021	21:01	5507.59	Transducer	5509.97	5499.97	Alluvial
LLAO-4	06/12/2021	22:01	5507.59	Transducer	5509.97	5499.97	Alluvial
LLAO-4	06/12/2021	23:01	5507.59	Transducer	5509.97	5499.97	Alluvial
LLAO-4	06/13/2021	00:01	5507.59	Transducer	5509.97	5499.97	Alluvial
LLAO-4	06/13/2021	01:01	5507.58	Transducer	5509.97	5499.97	Alluvial
LLAO-4	06/13/2021	02:01	5507.58	Transducer	5509.97	5499.97	Alluvial
LLAO-4	06/13/2021	03:01	5507.58	Transducer	5509.97	5499.97	Alluvial
LLAO-4	06/13/2021	04:01	5507.58	Transducer	5509.97	5499.97	Alluvial
LLAO-4	06/13/2021	05:01	5507.58	Transducer	5509.97	5499.97	Alluvial
LLAO-4	06/13/2021	06:01	5507.57	Transducer	5509.97	5499.97	Alluvial
LLAO-4	06/13/2021	07:01	5507.58	Transducer	5509.97	5499.97	Alluvial
LLAO-4	06/13/2021	08:01	5507.58	Transducer	5509.97	5499.97	Alluvial
LLAO-4	06/13/2021	09:01	5507.58	Transducer	5509.97	5499.97	Alluvial
LLAO-4	06/13/2021	10:01	5507.57	Transducer	5509.97	5499.97	Alluvial
LLAO-4	06/13/2021	11:01	5507.57	Transducer	5509.97	5499.97	Alluvial
LLAO-4	06/13/2021	12:01	5507.57	Transducer	5509.97	5499.97	Alluvial
LLAO-4	06/13/2021	13:01	5507.57	Transducer	5509.97	5499.97	Alluvial
LLAO-4	06/13/2021	14:01	5507.57	Transducer	5509.97	5499.97	Alluvial

Location	Date	Time	Water Level (ft amsl)	Method	Top of Screen (ft amsl)	Bottom of Screen (ft amsl)	Zone
LLAO-4	06/13/2021	15:01	5507.57	Transducer	5509.97	5499.97	Alluvial
LLAO-4	06/13/2021	16:01	5507.56	Transducer	5509.97	5499.97	Alluvial
LLAO-4	06/13/2021	17:01	5507.57	Transducer	5509.97	5499.97	Alluvial
LLAO-4	06/13/2021	18:01	5507.56	Transducer	5509.97	5499.97	Alluvial
LLAO-4	06/13/2021	19:01	5507.56	Transducer	5509.97	5499.97	Alluvial
LLAO-4	06/13/2021	20:01	5507.56	Transducer	5509.97	5499.97	Alluvial
LLAO-4	06/13/2021	21:01	5507.56	Transducer	5509.97	5499.97	Alluvial
LLAO-4	06/13/2021	22:01	5507.56	Transducer	5509.97	5499.97	Alluvial
LLAO-4	06/13/2021	23:01	5507.56	Transducer	5509.97	5499.97	Alluvial
LLAO-4	06/14/2021	00:01	5507.56	Transducer	5509.97	5499.97	Alluvial
LLAO-4	06/14/2021	01:01	5507.55	Transducer	5509.97	5499.97	Alluvial
LLAO-4	06/14/2021	02:01	5507.55	Transducer	5509.97	5499.97	Alluvial
LLAO-4	06/14/2021	03:01	5507.55	Transducer	5509.97	5499.97	Alluvial
LLAO-4	06/14/2021	04:01	5507.55	Transducer	5509.97	5499.97	Alluvial
LLAO-4	06/14/2021	05:01	5507.55	Transducer	5509.97	5499.97	Alluvial
LLAO-4	06/14/2021	06:01	5507.55	Transducer	5509.97	5499.97	Alluvial
LLAO-4	06/14/2021	07:01	5507.55	Transducer	5509.97	5499.97	Alluvial
LLAO-4	06/14/2021	08:01	5507.55	Transducer	5509.97	5499.97	Alluvial
LLAO-4	06/14/2021	09:01	5507.54	Transducer	5509.97	5499.97	Alluvial
LLAO-4	06/14/2021	10:01	5507.54	Transducer	5509.97	5499.97	Alluvial
LLAO-4	06/14/2021	11:01	5507.54	Transducer	5509.97	5499.97	Alluvial
LLAO-4	06/14/2021	12:01	5507.54	Transducer	5509.97	5499.97	Alluvial
LLAO-4	06/14/2021	13:01	5507.54	Transducer	5509.97	5499.97	Alluvial
LLAO-4	06/14/2021	14:01	5507.54	Transducer	5509.97	5499.97	Alluvial
LLAO-4	06/14/2021	15:01	5507.54	Transducer	5509.97	5499.97	Alluvial
LLAO-4	06/14/2021	16:01	5507.54	Transducer	5509.97	5499.97	Alluvial
LLAO-4	06/14/2021	17:01	5507.54	Transducer	5509.97	5499.97	Alluvial
LLAO-4	06/14/2021	18:01	5507.53	Transducer	5509.97	5499.97	Alluvial
LLAO-4	06/14/2021	19:01	5507.54	Transducer	5509.97	5499.97	Alluvial
LLAO-4	06/14/2021	20:01	5507.53	Transducer	5509.97	5499.97	Alluvial
LLAO-4	06/14/2021	21:01	5507.53	Transducer	5509.97	5499.97	Alluvial
LLAO-4	06/14/2021	22:01	5507.53	Transducer	5509.97	5499.97	Alluvial
LLAO-4	06/14/2021	23:01	5507.53	Transducer	5509.97	5499.97	Alluvial
LLAO-4	06/15/2021	00:01	5507.52	Transducer	5509.97	5499.97	Alluvial
LLAO-4	06/15/2021	01:01	5507.53	Transducer	5509.97	5499.97	Alluvial
LLAO-4	06/15/2021	02:01	5507.52	Transducer	5509.97	5499.97	Alluvial
LLAO-4	06/15/2021	03:01	5507.52	Transducer	5509.97	5499.97	Alluvial
LLAO-4	06/15/2021	04:01	5507.52	Transducer	5509.97	5499.97	Alluvial
LLAO-4	06/15/2021	05:01	5507.52	Transducer	5509.97	5499.97	Alluvial
LLAO-4	06/15/2021	06:01	5507.52	Transducer	5509.97	5499.97	Alluvial
LLAO-4	06/15/2021	07:01	5507.52	Transducer	5509.97	5499.97	Alluvial
LLAO-4	06/15/2021	08:01	5507.51	Transducer	5509.97	5499.97	Alluvial
LLAO-4	06/15/2021	09:01	5507.48	Transducer	5509.97	5499.97	Alluvial
LLAO-4	06/15/2021	10:01	5507.51	Transducer	5509.97	5499.97	Alluvial
LLAO-4	06/15/2021	11:01	5507.50	Transducer	5509.97	5499.97	Alluvial

Location	Date	Time	Water Level (ft amsl)	Method	Top of Screen (ft amsl)	Bottom of Screen (ft amsl)	Zone
LLAO-4	06/15/2021	12:01	5507.50	Transducer	5509.97	5499.97	Alluvial
LLAO-4	06/15/2021	13:01	5507.50	Transducer	5509.97	5499.97	Alluvial
LLAO-4	06/15/2021	14:01	5507.50	Transducer	5509.97	5499.97	Alluvial
LLAO-4	06/15/2021	15:01	5507.50	Transducer	5509.97	5499.97	Alluvial
LLAO-4	06/15/2021	16:01	5507.50	Transducer	5509.97	5499.97	Alluvial
LLAO-4	06/15/2021	17:01	5507.50	Transducer	5509.97	5499.97	Alluvial
LLAO-4	06/15/2021	18:01	5507.49	Transducer	5509.97	5499.97	Alluvial
LLAO-4	06/15/2021	19:01	5507.49	Transducer	5509.97	5499.97	Alluvial
LLAO-4	06/15/2021	20:01	5507.49	Transducer	5509.97	5499.97	Alluvial
LLAO-4	06/15/2021	21:01	5507.49	Transducer	5509.97	5499.97	Alluvial
LLAO-4	06/15/2021	22:01	5507.49	Transducer	5509.97	5499.97	Alluvial
LLAO-4	06/15/2021	23:01	5507.50	Transducer	5509.97	5499.97	Alluvial
LLAO-4	06/16/2021	00:01	5507.49	Transducer	5509.97	5499.97	Alluvial
LLAO-4	06/16/2021	01:01	5507.49	Transducer	5509.97	5499.97	Alluvial
LLAO-4	06/16/2021	02:01	5507.49	Transducer	5509.97	5499.97	Alluvial
LLAO-4	06/16/2021	03:01	5507.48	Transducer	5509.97	5499.97	Alluvial
LLAO-4	06/16/2021	04:01	5507.48	Transducer	5509.97	5499.97	Alluvial
LLAO-4	06/16/2021	05:01	5507.48	Transducer	5509.97	5499.97	Alluvial
LLAO-4	06/16/2021	06:01	5507.48	Transducer	5509.97	5499.97	Alluvial
LLAO-4	06/16/2021	07:01	5507.48	Transducer	5509.97	5499.97	Alluvial
LLAO-4	06/16/2021	08:01	5507.48	Transducer	5509.97	5499.97	Alluvial
LLAO-4	06/16/2021	09:01	5507.48	Transducer	5509.97	5499.97	Alluvial
LLAO-4	06/16/2021	10:01	5507.48	Transducer	5509.97	5499.97	Alluvial
LLAO-4	06/16/2021	11:01	5507.47	Transducer	5509.97	5499.97	Alluvial
LLAO-4	06/16/2021	12:01	5507.48	Transducer	5509.97	5499.97	Alluvial
LLAO-4	06/16/2021	13:01	5507.47	Transducer	5509.97	5499.97	Alluvial
LLAO-4	06/16/2021	14:01	5507.48	Transducer	5509.97	5499.97	Alluvial
LLAO-4	06/16/2021	15:01	5507.47	Transducer	5509.97	5499.97	Alluvial
LLAO-4	06/16/2021	16:01	5507.48	Transducer	5509.97	5499.97	Alluvial
LLAO-4	06/16/2021	17:01	5507.47	Transducer	5509.97	5499.97	Alluvial
LLAO-4	06/16/2021	18:01	5507.47	Transducer	5509.97	5499.97	Alluvial
LLAO-4	06/16/2021	19:01	5507.47	Transducer	5509.97	5499.97	Alluvial
LLAO-4	06/16/2021	20:01	5507.47	Transducer	5509.97	5499.97	Alluvial
LLAO-4	06/16/2021	21:01	5507.46	Transducer	5509.97	5499.97	Alluvial
LLAO-4	06/16/2021	22:01	5507.46	Transducer	5509.97	5499.97	Alluvial
LLAO-4	06/16/2021	23:01	5507.46	Transducer	5509.97	5499.97	Alluvial
LLAO-4	06/17/2021	00:01	5507.46	Transducer	5509.97	5499.97	Alluvial
LLAO-4	06/17/2021	01:01	5507.46	Transducer	5509.97	5499.97	Alluvial
LLAO-4	06/17/2021	02:01	5507.46	Transducer	5509.97	5499.97	Alluvial
LLAO-4	06/17/2021	03:01	5507.46	Transducer	5509.97	5499.97	Alluvial
LLAO-4	06/17/2021	04:01	5507.46	Transducer	5509.97	5499.97	Alluvial
LLAO-4	06/17/2021	05:01	5507.46	Transducer	5509.97	5499.97	Alluvial
LLAO-4	06/17/2021	06:01	5507.45	Transducer	5509.97	5499.97	Alluvial
LLAO-4	06/17/2021	07:01	5507.45	Transducer	5509.97	5499.97	Alluvial
LLAO-4	06/17/2021	08:01	5507.46	Transducer	5509.97	5499.97	Alluvial

Location	Date	Time	Water Level (ft amsl)	Method	Top of Screen (ft amsl)	Bottom of Screen (ft amsl)	Zone
LLAO-4	06/17/2021	09:01	5507.45	Transducer	5509.97	5499.97	Alluvial
LLAO-4	06/17/2021	10:01	5507.45	Transducer	5509.97	5499.97	Alluvial
LLAO-4	06/17/2021	11:01	5507.44	Transducer	5509.97	5499.97	Alluvial
LLAO-4	06/17/2021	12:01	5507.45	Transducer	5509.97	5499.97	Alluvial
LLAO-4	06/17/2021	13:01	5507.45	Transducer	5509.97	5499.97	Alluvial
LLAO-4	06/17/2021	14:01	5507.45	Transducer	5509.97	5499.97	Alluvial
LLAO-4	06/17/2021	15:01	5507.44	Transducer	5509.97	5499.97	Alluvial
LLAO-4	06/17/2021	16:01	5507.44	Transducer	5509.97	5499.97	Alluvial
LLAO-4	06/17/2021	17:01	5507.45	Transducer	5509.97	5499.97	Alluvial
LLAO-4	06/17/2021	18:01	5507.44	Transducer	5509.97	5499.97	Alluvial
LLAO-4	06/17/2021	19:01	5507.44	Transducer	5509.97	5499.97	Alluvial
LLAO-4	06/17/2021	20:01	5507.44	Transducer	5509.97	5499.97	Alluvial
LLAO-4	06/17/2021	21:01	5507.44	Transducer	5509.97	5499.97	Alluvial
LLAO-4	06/17/2021	22:01	5507.43	Transducer	5509.97	5499.97	Alluvial
LLAO-4	06/17/2021	23:01	5507.43	Transducer	5509.97	5499.97	Alluvial
LLAO-4	06/18/2021	00:01	5507.44	Transducer	5509.97	5499.97	Alluvial
LLAO-4	06/18/2021	01:01	5507.43	Transducer	5509.97	5499.97	Alluvial
LLAO-4	06/18/2021	02:01	5507.43	Transducer	5509.97	5499.97	Alluvial
LLAO-4	06/18/2021	03:01	5507.43	Transducer	5509.97	5499.97	Alluvial
LLAO-4	06/18/2021	04:01	5507.43	Transducer	5509.97	5499.97	Alluvial
LLAO-4	06/18/2021	05:01	5507.43	Transducer	5509.97	5499.97	Alluvial
LLAO-4	06/18/2021	06:01	5507.43	Transducer	5509.97	5499.97	Alluvial
LLAO-4	06/18/2021	07:01	5507.43	Transducer	5509.97	5499.97	Alluvial
LLAO-4	06/18/2021	08:01	5507.42	Transducer	5509.97	5499.97	Alluvial
LLAO-4	06/18/2021	09:01	5507.43	Transducer	5509.97	5499.97	Alluvial
LLAO-4	06/18/2021	10:01	5507.42	Transducer	5509.97	5499.97	Alluvial
LLAO-4	06/18/2021	11:01	5507.42	Transducer	5509.97	5499.97	Alluvial
LLAO-4	06/18/2021	12:01	5507.42	Transducer	5509.97	5499.97	Alluvial
LLAO-4	06/18/2021	13:01	5507.42	Transducer	5509.97	5499.97	Alluvial
LLAO-4	06/18/2021	14:01	5507.42	Transducer	5509.97	5499.97	Alluvial
LLAO-4	06/18/2021	15:01	5507.41	Transducer	5509.97	5499.97	Alluvial
LLAO-4	06/18/2021	16:01	5507.42	Transducer	5509.97	5499.97	Alluvial
LLAO-4	06/18/2021	17:01	5507.42	Transducer	5509.97	5499.97	Alluvial
LLAO-4	06/18/2021	18:01	5507.41	Transducer	5509.97	5499.97	Alluvial
LLAO-4	06/18/2021	19:01	5507.42	Transducer	5509.97	5499.97	Alluvial
LLAO-4	06/18/2021	20:01	5507.41	Transducer	5509.97	5499.97	Alluvial
LLAO-4	06/18/2021	21:01	5507.41	Transducer	5509.97	5499.97	Alluvial
LLAO-4	06/18/2021	22:01	5507.41	Transducer	5509.97	5499.97	Alluvial
LLAO-4	06/18/2021	23:01	5507.40	Transducer	5509.97	5499.97	Alluvial
LLAO-4	06/19/2021	00:01	5507.41	Transducer	5509.97	5499.97	Alluvial
LLAO-4	06/19/2021	01:01	5507.40	Transducer	5509.97	5499.97	Alluvial
LLAO-4	06/19/2021	02:01	5507.40	Transducer	5509.97	5499.97	Alluvial
LLAO-4	06/19/2021	03:01	5507.40	Transducer	5509.97	5499.97	Alluvial
LLAO-4	06/19/2021	04:01	5507.40	Transducer	5509.97	5499.97	Alluvial
LLAO-4	06/19/2021	05:01	5507.40	Transducer	5509.97	5499.97	Alluvial

Location	Date	Time	Water Level (ft amsl)	Method	Top of Screen (ft amsl)	Bottom of Screen (ft amsl)	Zone
LLAO-4	06/19/2021	06:01	5507.40	Transducer	5509.97	5499.97	Alluvial
LLAO-4	06/19/2021	07:01	5507.40	Transducer	5509.97	5499.97	Alluvial
LLAO-4	06/19/2021	08:01	5507.40	Transducer	5509.97	5499.97	Alluvial
LLAO-4	06/19/2021	09:01	5507.40	Transducer	5509.97	5499.97	Alluvial
LLAO-4	06/19/2021	10:01	5507.39	Transducer	5509.97	5499.97	Alluvial
LLAO-4	06/19/2021	11:01	5507.40	Transducer	5509.97	5499.97	Alluvial
LLAO-4	06/19/2021	12:01	5507.39	Transducer	5509.97	5499.97	Alluvial
LLAO-4	06/19/2021	13:01	5507.40	Transducer	5509.97	5499.97	Alluvial
LLAO-4	06/19/2021	14:01	5507.40	Transducer	5509.97	5499.97	Alluvial
LLAO-4	06/19/2021	15:01	5507.39	Transducer	5509.97	5499.97	Alluvial
LLAO-4	06/19/2021	16:01	5507.39	Transducer	5509.97	5499.97	Alluvial
LLAO-4	06/19/2021	17:01	5507.39	Transducer	5509.97	5499.97	Alluvial
LLAO-4	06/19/2021	18:01	5507.39	Transducer	5509.97	5499.97	Alluvial
LLAO-4	06/19/2021	19:01	5507.39	Transducer	5509.97	5499.97	Alluvial
LLAO-4	06/19/2021	20:01	5507.38	Transducer	5509.97	5499.97	Alluvial
LLAO-4	06/19/2021	21:01	5507.38	Transducer	5509.97	5499.97	Alluvial
LLAO-4	06/19/2021	22:01	5507.39	Transducer	5509.97	5499.97	Alluvial
LLAO-4	06/19/2021	23:01	5507.38	Transducer	5509.97	5499.97	Alluvial
LLAO-4	06/20/2021	00:01	5507.38	Transducer	5509.97	5499.97	Alluvial
LLAO-4	06/20/2021	01:01	5507.38	Transducer	5509.97	5499.97	Alluvial
LLAO-4	06/20/2021	02:01	5507.38	Transducer	5509.97	5499.97	Alluvial
LLAO-4	06/20/2021	03:01	5507.38	Transducer	5509.97	5499.97	Alluvial
LLAO-4	06/20/2021	04:01	5507.37	Transducer	5509.97	5499.97	Alluvial
LLAO-4	06/20/2021	05:01	5507.38	Transducer	5509.97	5499.97	Alluvial
LLAO-4	06/20/2021	06:01	5507.38	Transducer	5509.97	5499.97	Alluvial
LLAO-4	06/20/2021	07:01	5507.38	Transducer	5509.97	5499.97	Alluvial
LLAO-4	06/20/2021	08:01	5507.37	Transducer	5509.97	5499.97	Alluvial
LLAO-4	06/20/2021	09:01	5507.37	Transducer	5509.97	5499.97	Alluvial
LLAO-4	06/20/2021	10:01	5507.37	Transducer	5509.97	5499.97	Alluvial
LLAO-4	06/20/2021	11:01	5507.37	Transducer	5509.97	5499.97	Alluvial
LLAO-4	06/20/2021	12:01	5507.36	Transducer	5509.97	5499.97	Alluvial
LLAO-4	06/20/2021	13:01	5507.37	Transducer	5509.97	5499.97	Alluvial
LLAO-4	06/20/2021	14:01	5507.36	Transducer	5509.97	5499.97	Alluvial
LLAO-4	06/20/2021	15:01	5507.37	Transducer	5509.97	5499.97	Alluvial
LLAO-4	06/20/2021	16:01	5507.36	Transducer	5509.97	5499.97	Alluvial
LLAO-4	06/20/2021	17:01	5507.36	Transducer	5509.97	5499.97	Alluvial
LLAO-4	06/20/2021	18:01	5507.36	Transducer	5509.97	5499.97	Alluvial
LLAO-4	06/20/2021	19:01	5507.36	Transducer	5509.97	5499.97	Alluvial
LLAO-4	06/20/2021	20:01	5507.37	Transducer	5509.97	5499.97	Alluvial
LLAO-4	06/20/2021	21:01	5507.36	Transducer	5509.97	5499.97	Alluvial
LLAO-4	06/20/2021	22:01	5507.36	Transducer	5509.97	5499.97	Alluvial
LLAO-4	06/20/2021	23:01	5507.36	Transducer	5509.97	5499.97	Alluvial
LLAO-4	06/21/2021	00:01	5507.36	Transducer	5509.97	5499.97	Alluvial
LLAO-4	06/21/2021	01:01	5507.35	Transducer	5509.97	5499.97	Alluvial
LLAO-4	06/21/2021	02:01	5507.36	Transducer	5509.97	5499.97	Alluvial

Location	Date	Time	Water Level (ft amsl)	Method	Top of Screen (ft amsl)	Bottom of Screen (ft amsl)	Zone
LLAO-4	06/21/2021	03:01	5507.35	Transducer	5509.97	5499.97	Alluvial
LLAO-4	06/21/2021	04:01	5507.35	Transducer	5509.97	5499.97	Alluvial
LLAO-4	06/21/2021	05:01	5507.35	Transducer	5509.97	5499.97	Alluvial
LLAO-4	06/21/2021	06:01	5507.35	Transducer	5509.97	5499.97	Alluvial
LLAO-4	06/21/2021	07:01	5507.35	Transducer	5509.97	5499.97	Alluvial
LLAO-4	06/21/2021	08:01	5507.35	Transducer	5509.97	5499.97	Alluvial
LLAO-4	06/21/2021	09:01	5507.35	Transducer	5509.97	5499.97	Alluvial
LLAO-4	06/21/2021	10:01	5507.35	Transducer	5509.97	5499.97	Alluvial
LLAO-4	06/21/2021	11:01	5507.35	Transducer	5509.97	5499.97	Alluvial
LLAO-4	06/21/2021	12:01	5507.34	Transducer	5509.97	5499.97	Alluvial
LLAO-4	06/21/2021	13:01	5507.34	Transducer	5509.97	5499.97	Alluvial
LLAO-4	06/21/2021	14:01	5507.34	Transducer	5509.97	5499.97	Alluvial
LLAO-4	06/21/2021	15:01	5507.35	Transducer	5509.97	5499.97	Alluvial
LLAO-4	06/21/2021	16:01	5507.34	Transducer	5509.97	5499.97	Alluvial
LLAO-4	06/21/2021	17:01	5507.34	Transducer	5509.97	5499.97	Alluvial
LLAO-4	06/21/2021	18:01	5507.34	Transducer	5509.97	5499.97	Alluvial
LLAO-4	06/21/2021	19:01	5507.33	Transducer	5509.97	5499.97	Alluvial
LLAO-4	06/21/2021	20:01	5507.33	Transducer	5509.97	5499.97	Alluvial
LLAO-4	06/21/2021	21:01	5507.34	Transducer	5509.97	5499.97	Alluvial
LLAO-4	06/21/2021	22:01	5507.33	Transducer	5509.97	5499.97	Alluvial
LLAO-4	06/21/2021	23:01	5507.34	Transducer	5509.97	5499.97	Alluvial
LLAO-4	06/22/2021	00:01	5507.33	Transducer	5509.97	5499.97	Alluvial
LLAO-4	06/22/2021	01:01	5507.33	Transducer	5509.97	5499.97	Alluvial
LLAO-4	06/22/2021	02:01	5507.33	Transducer	5509.97	5499.97	Alluvial
LLAO-4	06/22/2021	03:01	5507.33	Transducer	5509.97	5499.97	Alluvial
LLAO-4	06/22/2021	04:01	5507.33	Transducer	5509.97	5499.97	Alluvial
LLAO-4	06/22/2021	05:01	5507.32	Transducer	5509.97	5499.97	Alluvial
LLAO-4	06/22/2021	06:01	5507.32	Transducer	5509.97	5499.97	Alluvial
LLAO-4	06/22/2021	07:01	5507.33	Transducer	5509.97	5499.97	Alluvial
LLAO-4	06/22/2021	08:01	5507.32	Transducer	5509.97	5499.97	Alluvial
LLAO-4	06/22/2021	09:01	5507.32	Transducer	5509.97	5499.97	Alluvial
LLAO-4	06/22/2021	10:01	5507.32	Transducer	5509.97	5499.97	Alluvial
LLAO-4	06/22/2021	11:01	5507.32	Transducer	5509.97	5499.97	Alluvial
LLAO-4	06/22/2021	12:01	5507.32	Transducer	5509.97	5499.97	Alluvial
LLAO-4	06/22/2021	13:01	5507.32	Transducer	5509.97	5499.97	Alluvial
LLAO-4	06/22/2021	14:01	5507.32	Transducer	5509.97	5499.97	Alluvial
LLAO-4	06/22/2021	15:01	5507.32	Transducer	5509.97	5499.97	Alluvial
LLAO-4	06/22/2021	16:01	5507.33	Transducer	5509.97	5499.97	Alluvial
LLAO-4	06/22/2021	17:01	5507.31	Transducer	5509.97	5499.97	Alluvial
LLAO-4	06/22/2021	18:01	5507.32	Transducer	5509.97	5499.97	Alluvial
LLAO-4	06/22/2021	19:01	5507.31	Transducer	5509.97	5499.97	Alluvial
LLAO-4	06/22/2021	20:01	5507.31	Transducer	5509.97	5499.97	Alluvial
LLAO-4	06/22/2021	21:01	5507.31	Transducer	5509.97	5499.97	Alluvial
LLAO-4	06/22/2021	22:01	5507.31	Transducer	5509.97	5499.97	Alluvial
LLAO-4	06/22/2021	23:01	5507.31	Transducer	5509.97	5499.97	Alluvial

Location	Date	Time	Water Level (ft amsl)	Method	Top of Screen (ft amsl)	Bottom of Screen (ft amsl)	Zone
LLAO-4	06/23/2021	00:01	5507.31	Transducer	5509.97	5499.97	Alluvial
LLAO-4	06/23/2021	01:01	5507.31	Transducer	5509.97	5499.97	Alluvial
LLAO-4	06/23/2021	02:01	5507.31	Transducer	5509.97	5499.97	Alluvial
LLAO-4	06/23/2021	03:01	5507.30	Transducer	5509.97	5499.97	Alluvial
LLAO-4	06/23/2021	04:01	5507.31	Transducer	5509.97	5499.97	Alluvial
LLAO-4	06/23/2021	05:01	5507.30	Transducer	5509.97	5499.97	Alluvial
LLAO-4	06/23/2021	06:01	5507.30	Transducer	5509.97	5499.97	Alluvial
LLAO-4	06/23/2021	07:01	5507.30	Transducer	5509.97	5499.97	Alluvial
LLAO-4	06/23/2021	08:01	5507.30	Transducer	5509.97	5499.97	Alluvial
LLAO-4	06/23/2021	09:01	5507.30	Transducer	5509.97	5499.97	Alluvial
LLAO-4	06/23/2021	10:01	5507.30	Transducer	5509.97	5499.97	Alluvial
LLAO-4	06/23/2021	11:01	5507.30	Transducer	5509.97	5499.97	Alluvial
LLAO-4	06/23/2021	12:01	5507.30	Transducer	5509.97	5499.97	Alluvial
LLAO-4	06/23/2021	13:01	5507.30	Transducer	5509.97	5499.97	Alluvial
LLAO-4	06/23/2021	14:01	5507.29	Transducer	5509.97	5499.97	Alluvial
LLAO-4	06/23/2021	15:01	5507.30	Transducer	5509.97	5499.97	Alluvial
LLAO-4	06/23/2021	16:01	5507.30	Transducer	5509.97	5499.97	Alluvial
LLAO-4	06/23/2021	17:01	5507.29	Transducer	5509.97	5499.97	Alluvial
LLAO-4	06/23/2021	18:01	5507.29	Transducer	5509.97	5499.97	Alluvial
LLAO-4	06/23/2021	19:01	5507.29	Transducer	5509.97	5499.97	Alluvial
LLAO-4	06/23/2021	20:01	5507.29	Transducer	5509.97	5499.97	Alluvial
LLAO-4	06/23/2021	21:01	5507.29	Transducer	5509.97	5499.97	Alluvial
LLAO-4	06/23/2021	22:01	5507.28	Transducer	5509.97	5499.97	Alluvial
LLAO-4	06/23/2021	23:01	5507.29	Transducer	5509.97	5499.97	Alluvial
LLAO-4	06/24/2021	00:01	5507.28	Transducer	5509.97	5499.97	Alluvial
LLAO-4	06/24/2021	01:01	5507.29	Transducer	5509.97	5499.97	Alluvial
LLAO-4	06/24/2021	02:01	5507.28	Transducer	5509.97	5499.97	Alluvial
LLAO-4	06/24/2021	03:01	5507.28	Transducer	5509.97	5499.97	Alluvial
LLAO-4	06/24/2021	04:01	5507.28	Transducer	5509.97	5499.97	Alluvial
LLAO-4	06/24/2021	05:01	5507.28	Transducer	5509.97	5499.97	Alluvial
LLAO-4	06/24/2021	06:01	5507.28	Transducer	5509.97	5499.97	Alluvial
LLAO-4	06/24/2021	07:01	5507.28	Transducer	5509.97	5499.97	Alluvial
LLAO-4	06/24/2021	08:01	5507.28	Transducer	5509.97	5499.97	Alluvial
LLAO-4	06/24/2021	09:01	5507.28	Transducer	5509.97	5499.97	Alluvial
LLAO-4	06/24/2021	10:01	5507.28	Transducer	5509.97	5499.97	Alluvial
LLAO-4	06/24/2021	11:01	5507.28	Transducer	5509.97	5499.97	Alluvial
LLAO-4	06/24/2021	12:01	5507.28	Transducer	5509.97	5499.97	Alluvial
LLAO-4	06/24/2021	13:01	5507.27	Transducer	5509.97	5499.97	Alluvial
LLAO-4	06/24/2021	14:01	5507.27	Transducer	5509.97	5499.97	Alluvial
LLAO-4	06/24/2021	15:01	5507.27	Transducer	5509.97	5499.97	Alluvial
LLAO-4	06/24/2021	16:01	5507.27	Transducer	5509.97	5499.97	Alluvial
LLAO-4	06/24/2021	17:01	5507.27	Transducer	5509.97	5499.97	Alluvial
LLAO-4	06/24/2021	18:01	5507.26	Transducer	5509.97	5499.97	Alluvial
LLAO-4	06/24/2021	19:01	5507.27	Transducer	5509.97	5499.97	Alluvial
LLAO-4	06/24/2021	20:01	5507.27	Transducer	5509.97	5499.97	Alluvial

Location	Date	Time	Water Level (ft amsl)	Method	Top of Screen (ft amsl)	Bottom of Screen (ft amsl)	Zone
LLAO-4	06/24/2021	21:01	5507.27	Transducer	5509.97	5499.97	Alluvial
LLAO-4	06/24/2021	22:01	5507.26	Transducer	5509.97	5499.97	Alluvial
LLAO-4	06/24/2021	23:01	5507.27	Transducer	5509.97	5499.97	Alluvial
LLAO-4	06/25/2021	00:01	5507.27	Transducer	5509.97	5499.97	Alluvial
LLAO-4	06/25/2021	01:01	5507.26	Transducer	5509.97	5499.97	Alluvial
LLAO-4	06/25/2021	02:01	5507.27	Transducer	5509.97	5499.97	Alluvial
LLAO-4	06/25/2021	03:01	5507.26	Transducer	5509.97	5499.97	Alluvial
LLAO-4	06/25/2021	04:01	5507.26	Transducer	5509.97	5499.97	Alluvial
LLAO-4	06/25/2021	05:01	5507.26	Transducer	5509.97	5499.97	Alluvial
LLAO-4	06/25/2021	06:01	5507.26	Transducer	5509.97	5499.97	Alluvial
LLAO-4	06/25/2021	07:01	5507.26	Transducer	5509.97	5499.97	Alluvial
LLAO-4	06/25/2021	08:01	5507.26	Transducer	5509.97	5499.97	Alluvial
LLAO-4	06/25/2021	09:01	5507.26	Transducer	5509.97	5499.97	Alluvial
LLAO-4	06/25/2021	10:01	5507.26	Transducer	5509.97	5499.97	Alluvial
LLAO-4	06/25/2021	11:01	5507.25	Transducer	5509.97	5499.97	Alluvial
LLAO-4	06/25/2021	12:01	5507.26	Transducer	5509.97	5499.97	Alluvial
LLAO-4	06/25/2021	13:01	5507.25	Transducer	5509.97	5499.97	Alluvial
LLAO-4	06/25/2021	14:01	5507.25	Transducer	5509.97	5499.97	Alluvial
LLAO-4	06/25/2021	15:01	5507.25	Transducer	5509.97	5499.97	Alluvial
LLAO-4	06/25/2021	16:01	5507.26	Transducer	5509.97	5499.97	Alluvial
LLAO-4	06/25/2021	17:01	5507.25	Transducer	5509.97	5499.97	Alluvial
LLAO-4	06/25/2021	18:01	5507.25	Transducer	5509.97	5499.97	Alluvial
LLAO-4	06/25/2021	19:01	5507.25	Transducer	5509.97	5499.97	Alluvial
LLAO-4	06/25/2021	20:01	5507.24	Transducer	5509.97	5499.97	Alluvial
LLAO-4	06/25/2021	21:01	5507.24	Transducer	5509.97	5499.97	Alluvial
LLAO-4	06/25/2021	22:01	5507.25	Transducer	5509.97	5499.97	Alluvial
LLAO-4	06/25/2021	23:01	5507.24	Transducer	5509.97	5499.97	Alluvial
LLAO-4	06/26/2021	00:01	5507.24	Transducer	5509.97	5499.97	Alluvial
LLAO-4	06/26/2021	01:01	5507.25	Transducer	5509.97	5499.97	Alluvial
LLAO-4	06/26/2021	02:01	5507.24	Transducer	5509.97	5499.97	Alluvial
LLAO-4	06/26/2021	03:01	5507.24	Transducer	5509.97	5499.97	Alluvial
LLAO-4	06/26/2021	04:01	5507.24	Transducer	5509.97	5499.97	Alluvial
LLAO-4	06/26/2021	05:01	5507.24	Transducer	5509.97	5499.97	Alluvial
LLAO-4	06/26/2021	06:01	5507.24	Transducer	5509.97	5499.97	Alluvial
LLAO-4	06/26/2021	07:01	5507.24	Transducer	5509.97	5499.97	Alluvial
LLAO-4	06/26/2021	08:01	5507.24	Transducer	5509.97	5499.97	Alluvial
LLAO-4	06/26/2021	09:01	5507.23	Transducer	5509.97	5499.97	Alluvial
LLAO-4	06/26/2021	10:01	5507.23	Transducer	5509.97	5499.97	Alluvial
LLAO-4	06/26/2021	11:01	5507.23	Transducer	5509.97	5499.97	Alluvial
LLAO-4	06/26/2021	12:01	5507.23	Transducer	5509.97	5499.97	Alluvial
LLAO-4	06/26/2021	13:01	5507.23	Transducer	5509.97	5499.97	Alluvial
LLAO-4	06/26/2021	14:01	5507.23	Transducer	5509.97	5499.97	Alluvial
LLAO-4	06/26/2021	15:01	5507.23	Transducer	5509.97	5499.97	Alluvial
LLAO-4	06/26/2021	16:01	5507.23	Transducer	5509.97	5499.97	Alluvial
LLAO-4	06/26/2021	17:01	5507.22	Transducer	5509.97	5499.97	Alluvial

Location	Date	Time	Water Level (ft amsl)	Method	Top of Screen (ft amsl)	Bottom of Screen (ft amsl)	Zone
LLAO-4	06/26/2021	18:01	5507.23	Transducer	5509.97	5499.97	Alluvial
LLAO-4	06/26/2021	19:01	5507.23	Transducer	5509.97	5499.97	Alluvial
LLAO-4	06/26/2021	20:01	5507.22	Transducer	5509.97	5499.97	Alluvial
LLAO-4	06/26/2021	21:01	5507.22	Transducer	5509.97	5499.97	Alluvial
LLAO-4	06/26/2021	22:01	5507.22	Transducer	5509.97	5499.97	Alluvial
LLAO-4	06/26/2021	23:01	5507.22	Transducer	5509.97	5499.97	Alluvial
LLAO-4	06/27/2021	00:01	5507.22	Transducer	5509.97	5499.97	Alluvial
LLAO-4	06/27/2021	01:01	5507.22	Transducer	5509.97	5499.97	Alluvial
LLAO-4	06/27/2021	02:01	5507.22	Transducer	5509.97	5499.97	Alluvial
LLAO-4	06/27/2021	03:01	5507.22	Transducer	5509.97	5499.97	Alluvial
LLAO-4	06/27/2021	04:01	5507.22	Transducer	5509.97	5499.97	Alluvial
LLAO-4	06/27/2021	05:01	5507.22	Transducer	5509.97	5499.97	Alluvial
LLAO-4	06/27/2021	06:01	5507.22	Transducer	5509.97	5499.97	Alluvial
LLAO-4	06/27/2021	07:01	5507.22	Transducer	5509.97	5499.97	Alluvial
LLAO-4	06/27/2021	08:01	5507.22	Transducer	5509.97	5499.97	Alluvial
LLAO-4	06/27/2021	09:01	5507.22	Transducer	5509.97	5499.97	Alluvial
LLAO-4	06/27/2021	10:01	5507.22	Transducer	5509.97	5499.97	Alluvial
LLAO-4	06/27/2021	11:01	5507.22	Transducer	5509.97	5499.97	Alluvial
LLAO-4	06/27/2021	12:01	5507.22	Transducer	5509.97	5499.97	Alluvial
LLAO-4	06/27/2021	13:01	5507.22	Transducer	5509.97	5499.97	Alluvial
LLAO-4	06/27/2021	14:01	5507.22	Transducer	5509.97	5499.97	Alluvial
LLAO-4	06/27/2021	15:01	5507.22	Transducer	5509.97	5499.97	Alluvial
LLAO-4	06/27/2021	16:01	5507.21	Transducer	5509.97	5499.97	Alluvial
LLAO-4	06/27/2021	17:01	5507.21	Transducer	5509.97	5499.97	Alluvial
LLAO-4	06/27/2021	18:01	5507.22	Transducer	5509.97	5499.97	Alluvial
LLAO-4	06/27/2021	19:01	5507.21	Transducer	5509.97	5499.97	Alluvial
LLAO-4	06/27/2021	20:01	5507.21	Transducer	5509.97	5499.97	Alluvial
LLAO-4	06/27/2021	21:01	5507.21	Transducer	5509.97	5499.97	Alluvial
LLAO-4	06/27/2021	22:01	5507.21	Transducer	5509.97	5499.97	Alluvial
LLAO-4	06/27/2021	23:01	5507.21	Transducer	5509.97	5499.97	Alluvial
LLAO-4	06/28/2021	00:01	5507.21	Transducer	5509.97	5499.97	Alluvial
LLAO-4	06/28/2021	01:01	5507.21	Transducer	5509.97	5499.97	Alluvial
LLAO-4	06/28/2021	02:01	5507.21	Transducer	5509.97	5499.97	Alluvial
LLAO-4	06/28/2021	03:01	5507.21	Transducer	5509.97	5499.97	Alluvial
LLAO-4	06/28/2021	04:01	5507.20	Transducer	5509.97	5499.97	Alluvial
LLAO-4	06/28/2021	05:01	5507.21	Transducer	5509.97	5499.97	Alluvial
LLAO-4	06/28/2021	06:01	5507.20	Transducer	5509.97	5499.97	Alluvial
LLAO-4	06/28/2021	07:01	5507.20	Transducer	5509.97	5499.97	Alluvial
LLAO-4	06/28/2021	08:01	5507.20	Transducer	5509.97	5499.97	Alluvial
LLAO-4	06/28/2021	09:01	5507.20	Transducer	5509.97	5499.97	Alluvial
LLAO-4	06/28/2021	10:01	5507.20	Transducer	5509.97	5499.97	Alluvial
LLAO-4	06/28/2021	11:01	5507.21	Transducer	5509.97	5499.97	Alluvial
LLAO-4	06/28/2021	12:01	5507.20	Transducer	5509.97	5499.97	Alluvial
LLAO-4	06/28/2021	13:01	5507.20	Transducer	5509.97	5499.97	Alluvial
LLAO-4	06/28/2021	14:01	5507.20	Transducer	5509.97	5499.97	Alluvial

Location	Date	Time	Water Level (ft amsl)	Method	Top of Screen (ft amsl)	Bottom of Screen (ft amsl)	Zone
LLAO-4	06/28/2021	15:01	5507.20	Transducer	5509.97	5499.97	Alluvial
LLAO-4	06/28/2021	16:01	5507.20	Transducer	5509.97	5499.97	Alluvial
LLAO-4	06/28/2021	17:01	5507.20	Transducer	5509.97	5499.97	Alluvial
LLAO-4	06/28/2021	18:01	5507.20	Transducer	5509.97	5499.97	Alluvial
LLAO-4	06/28/2021	19:01	5507.20	Transducer	5509.97	5499.97	Alluvial
LLAO-4	06/28/2021	20:01	5507.20	Transducer	5509.97	5499.97	Alluvial
LLAO-4	06/28/2021	21:01	5507.19	Transducer	5509.97	5499.97	Alluvial
LLAO-4	06/28/2021	22:01	5507.20	Transducer	5509.97	5499.97	Alluvial
LLAO-4	06/28/2021	23:01	5507.19	Transducer	5509.97	5499.97	Alluvial
LLAO-4	06/29/2021	00:01	5507.19	Transducer	5509.97	5499.97	Alluvial
LLAO-4	06/29/2021	01:01	5507.19	Transducer	5509.97	5499.97	Alluvial
LLAO-4	06/29/2021	02:01	5507.19	Transducer	5509.97	5499.97	Alluvial
LLAO-4	06/29/2021	03:01	5507.19	Transducer	5509.97	5499.97	Alluvial
LLAO-4	06/29/2021	04:01	5507.19	Transducer	5509.97	5499.97	Alluvial
LLAO-4	06/29/2021	05:01	5507.19	Transducer	5509.97	5499.97	Alluvial
LLAO-4	06/29/2021	06:01	5507.19	Transducer	5509.97	5499.97	Alluvial
LLAO-4	06/29/2021	07:01	5507.19	Transducer	5509.97	5499.97	Alluvial
LLAO-4	06/29/2021	08:01	5507.19	Transducer	5509.97	5499.97	Alluvial
LLAO-4	06/29/2021	09:01	5507.19	Transducer	5509.97	5499.97	Alluvial
LLAO-4	06/29/2021	10:01	5507.19	Transducer	5509.97	5499.97	Alluvial
LLAO-4	06/29/2021	11:01	5507.19	Transducer	5509.97	5499.97	Alluvial
LLAO-4	06/29/2021	12:01	5507.19	Transducer	5509.97	5499.97	Alluvial
LLAO-4	06/29/2021	13:01	5507.18	Transducer	5509.97	5499.97	Alluvial
LLAO-4	06/29/2021	14:01	5507.18	Transducer	5509.97	5499.97	Alluvial
LLAO-4	06/29/2021	15:01	5507.19	Transducer	5509.97	5499.97	Alluvial
LLAO-4	06/29/2021	16:01	5507.19	Transducer	5509.97	5499.97	Alluvial
LLAO-4	06/29/2021	17:01	5507.19	Transducer	5509.97	5499.97	Alluvial
LLAO-4	06/29/2021	18:01	5507.19	Transducer	5509.97	5499.97	Alluvial
LLAO-4	06/29/2021	19:01	5507.18	Transducer	5509.97	5499.97	Alluvial
LLAO-4	06/29/2021	20:01	5507.18	Transducer	5509.97	5499.97	Alluvial
LLAO-4	06/29/2021	21:01	5507.19	Transducer	5509.97	5499.97	Alluvial
LLAO-4	06/29/2021	22:01	5507.18	Transducer	5509.97	5499.97	Alluvial
LLAO-4	06/29/2021	23:01	5507.18	Transducer	5509.97	5499.97	Alluvial
LLAO-4	06/30/2021	00:01	5507.18	Transducer	5509.97	5499.97	Alluvial
LLAO-4	06/30/2021	01:01	5507.18	Transducer	5509.97	5499.97	Alluvial
LLAO-4	06/30/2021	02:01	5507.17	Transducer	5509.97	5499.97	Alluvial
LLAO-4	06/30/2021	03:01	5507.18	Transducer	5509.97	5499.97	Alluvial
LLAO-4	06/30/2021	04:01	5507.18	Transducer	5509.97	5499.97	Alluvial
LLAO-4	06/30/2021	05:01	5507.18	Transducer	5509.97	5499.97	Alluvial
LLAO-4	06/30/2021	06:01	5507.18	Transducer	5509.97	5499.97	Alluvial
LLAO-4	06/30/2021	07:01	5507.18	Transducer	5509.97	5499.97	Alluvial
LLAO-4	06/30/2021	08:01	5507.18	Transducer	5509.97	5499.97	Alluvial
LLAO-4	06/30/2021	09:01	5507.17	Transducer	5509.97	5499.97	Alluvial
LLAO-4	06/30/2021	10:01	5507.18	Transducer	5509.97	5499.97	Alluvial
LLAO-4	06/30/2021	11:01	5507.17	Transducer	5509.97	5499.97	Alluvial

Location	Date	Time	Water Level (ft amsl)	Method	Top of Screen (ft amsl)	Bottom of Screen (ft amsl)	Zone
LLAO-4	06/30/2021	12:01	5507.17	Transducer	5509.97	5499.97	Alluvial
LLAO-4	06/30/2021	13:01	5507.17	Transducer	5509.97	5499.97	Alluvial
LLAO-4	06/30/2021	14:01	5507.18	Transducer	5509.97	5499.97	Alluvial
LLAO-4	06/30/2021	15:01	5507.17	Transducer	5509.97	5499.97	Alluvial
LLAO-4	06/30/2021	16:01	5507.18	Transducer	5509.97	5499.97	Alluvial
LLAO-4	06/30/2021	17:01	5507.17	Transducer	5509.97	5499.97	Alluvial
LLAO-4	06/30/2021	18:01	5507.18	Transducer	5509.97	5499.97	Alluvial
LLAO-4	06/30/2021	19:01	5507.17	Transducer	5509.97	5499.97	Alluvial
LLAO-4	06/30/2021	20:01	5507.17	Transducer	5509.97	5499.97	Alluvial
LLAO-4	06/30/2021	21:01	5507.17	Transducer	5509.97	5499.97	Alluvial
LLAO-4	06/30/2021	22:01	5507.17	Transducer	5509.97	5499.97	Alluvial
LLAO-4	06/30/2021	23:01	5507.17	Transducer	5509.97	5499.97	Alluvial
MCO-2	07/01/2020	00:01	7132.43	Transducer	7134.60	7127.60	Alluvial
MCO-2	07/01/2020	01:01	7132.43	Transducer	7134.60	7127.60	Alluvial
MCO-2	07/01/2020	02:01	7132.44	Transducer	7134.60	7127.60	Alluvial
MCO-2	07/01/2020	03:01	7132.45	Transducer	7134.60	7127.60	Alluvial
MCO-2	07/01/2020	04:01	7132.46	Transducer	7134.60	7127.60	Alluvial
MCO-2	07/01/2020	05:01	7132.47	Transducer	7134.60	7127.60	Alluvial
MCO-2	07/01/2020	06:01	7132.48	Transducer	7134.60	7127.60	Alluvial
MCO-2	07/01/2020	07:01	7132.48	Transducer	7134.60	7127.60	Alluvial
MCO-2	07/01/2020	08:01	7132.47	Transducer	7134.60	7127.60	Alluvial
MCO-2	07/01/2020	09:01	7132.46	Transducer	7134.60	7127.60	Alluvial
MCO-2	07/01/2020	10:01	7132.44	Transducer	7134.60	7127.60	Alluvial
MCO-2	07/01/2020	11:01	7132.42	Transducer	7134.60	7127.60	Alluvial
MCO-2	07/01/2020	12:01	7132.40	Transducer	7134.60	7127.60	Alluvial
MCO-2	07/01/2020	13:01	7132.39	Transducer	7134.60	7127.60	Alluvial
MCO-2	07/01/2020	14:01	7132.37	Transducer	7134.60	7127.60	Alluvial
MCO-2	07/01/2020	15:01	7132.36	Transducer	7134.60	7127.60	Alluvial
MCO-2	07/01/2020	16:01	7132.34	Transducer	7134.60	7127.60	Alluvial
MCO-2	07/01/2020	17:01	7132.33	Transducer	7134.60	7127.60	Alluvial
MCO-2	07/01/2020	18:01	7132.32	Transducer	7134.60	7127.60	Alluvial
MCO-2	07/01/2020	19:01	7132.30	Transducer	7134.60	7127.60	Alluvial
MCO-2	07/01/2020	20:01	7132.30	Transducer	7134.60	7127.60	Alluvial
MCO-2	07/01/2020	21:01	7132.30	Transducer	7134.60	7127.60	Alluvial
MCO-2	07/01/2020	22:01	7132.30	Transducer	7134.60	7127.60	Alluvial
MCO-2	07/01/2020	23:01	7132.31	Transducer	7134.60	7127.60	Alluvial
MCO-2	07/02/2020	00:01	7132.32	Transducer	7134.60	7127.60	Alluvial
MCO-2	07/02/2020	01:01	7132.32	Transducer	7134.60	7127.60	Alluvial
MCO-2	07/02/2020	02:01	7132.33	Transducer	7134.60	7127.60	Alluvial
MCO-2	07/02/2020	03:01	7132.34	Transducer	7134.60	7127.60	Alluvial
MCO-2	07/02/2020	04:01	7132.34	Transducer	7134.60	7127.60	Alluvial
MCO-2	07/02/2020	05:01	7132.35	Transducer	7134.60	7127.60	Alluvial
MCO-2	07/02/2020	06:01	7132.35	Transducer	7134.60	7127.60	Alluvial
MCO-2	07/02/2020	07:01	7132.36	Transducer	7134.60	7127.60	Alluvial
MCO-2	07/02/2020	08:01	7132.34	Transducer	7134.60	7127.60	Alluvial

Location	Date	Time	Water Level (ft amsl)	Method	Top of Screen (ft amsl)	Bottom of Screen (ft amsl)	Zone
MCO-2	07/02/2020	09:01	7132.32	Transducer	7134.60	7127.60	Alluvial
MCO-2	07/02/2020	10:01	7132.30	Transducer	7134.60	7127.60	Alluvial
MCO-2	07/02/2020	11:01	7132.28	Transducer	7134.60	7127.60	Alluvial
MCO-2	07/02/2020	12:01	7132.27	Transducer	7134.60	7127.60	Alluvial
MCO-2	07/02/2020	13:01	7132.24	Transducer	7134.60	7127.60	Alluvial
MCO-2	07/02/2020	14:01	7132.22	Transducer	7134.60	7127.60	Alluvial
MCO-2	07/02/2020	15:01	7132.20	Transducer	7134.60	7127.60	Alluvial
MCO-2	07/02/2020	16:01	7132.18	Transducer	7134.60	7127.60	Alluvial
MCO-2	07/02/2020	17:01	7132.16	Transducer	7134.60	7127.60	Alluvial
MCO-2	07/02/2020	18:01	7132.15	Transducer	7134.60	7127.60	Alluvial
MCO-2	07/02/2020	19:01	7132.13	Transducer	7134.60	7127.60	Alluvial
MCO-2	07/02/2020	20:01	7132.12	Transducer	7134.60	7127.60	Alluvial
MCO-2	07/02/2020	21:01	7132.11	Transducer	7134.60	7127.60	Alluvial
MCO-2	07/02/2020	22:01	7132.10	Transducer	7134.60	7127.60	Alluvial
MCO-2	07/02/2020	23:01	7132.11	Transducer	7134.60	7127.60	Alluvial
MCO-2	07/03/2020	00:01	7132.11	Transducer	7134.60	7127.60	Alluvial
MCO-2	07/03/2020	01:01	7132.12	Transducer	7134.60	7127.60	Alluvial
MCO-2	07/03/2020	02:01	7132.11	Transducer	7134.60	7127.60	Alluvial
MCO-2	07/03/2020	03:01	7132.12	Transducer	7134.60	7127.60	Alluvial
MCO-2	07/03/2020	04:01	7132.12	Transducer	7134.60	7127.60	Alluvial
MCO-2	07/03/2020	05:01	7132.12	Transducer	7134.60	7127.60	Alluvial
MCO-2	07/03/2020	06:01	7132.13	Transducer	7134.60	7127.60	Alluvial
MCO-2	07/03/2020	07:01	7132.12	Transducer	7134.60	7127.60	Alluvial
MCO-2	07/03/2020	08:01	7132.11	Transducer	7134.60	7127.60	Alluvial
MCO-2	07/03/2020	09:01	7132.10	Transducer	7134.60	7127.60	Alluvial
MCO-2	07/03/2020	10:01	7132.07	Transducer	7134.60	7127.60	Alluvial
MCO-2	07/03/2020	11:01	7132.04	Transducer	7134.60	7127.60	Alluvial
MCO-2	07/03/2020	12:01	7132.03	Transducer	7134.60	7127.60	Alluvial
MCO-2	07/03/2020	13:01	7132.01	Transducer	7134.60	7127.60	Alluvial
MCO-2	07/03/2020	14:01	7131.99	Transducer	7134.60	7127.60	Alluvial
MCO-2	07/03/2020	15:01	7131.98	Transducer	7134.60	7127.60	Alluvial
MCO-2	07/03/2020	16:01	7131.97	Transducer	7134.60	7127.60	Alluvial
MCO-2	07/03/2020	17:01	7131.95	Transducer	7134.60	7127.60	Alluvial
MCO-2	07/03/2020	18:01	7131.95	Transducer	7134.60	7127.60	Alluvial
MCO-2	07/03/2020	19:01	7131.94	Transducer	7134.60	7127.60	Alluvial
MCO-2	07/03/2020	20:01	7131.94	Transducer	7134.60	7127.60	Alluvial
MCO-2	07/03/2020	21:01	7131.94	Transducer	7134.60	7127.60	Alluvial
MCO-2	07/03/2020	22:01	7131.94	Transducer	7134.60	7127.60	Alluvial
MCO-2	07/03/2020	23:01	7131.93	Transducer	7134.60	7127.60	Alluvial
MCO-2	07/04/2020	00:01	7131.93	Transducer	7134.60	7127.60	Alluvial
MCO-2	07/04/2020	01:01	7131.93	Transducer	7134.60	7127.60	Alluvial
MCO-2	07/04/2020	02:01	7131.94	Transducer	7134.60	7127.60	Alluvial
MCO-2	07/04/2020	03:01	7131.93	Transducer	7134.60	7127.60	Alluvial
MCO-2	07/04/2020	04:01	7131.93	Transducer	7134.60	7127.60	Alluvial
MCO-2	07/04/2020	05:01	7131.94	Transducer	7134.60	7127.60	Alluvial

Location	Date	Time	Water Level (ft amsl)	Method	Top of Screen (ft amsl)	Bottom of Screen (ft amsl)	Zone
MCO-2	07/04/2020	06:01	7131.94	Transducer	7134.60	7127.60	Alluvial
MCO-2	07/04/2020	07:01	7131.94	Transducer	7134.60	7127.60	Alluvial
MCO-2	07/04/2020	08:01	7131.93	Transducer	7134.60	7127.60	Alluvial
MCO-2	07/04/2020	09:01	7131.92	Transducer	7134.60	7127.60	Alluvial
MCO-2	07/04/2020	10:01	7131.91	Transducer	7134.60	7127.60	Alluvial
MCO-2	07/04/2020	11:01	7131.91	Transducer	7134.60	7127.60	Alluvial
MCO-2	07/04/2020	12:01	7131.90	Transducer	7134.60	7127.60	Alluvial
MCO-2	07/04/2020	13:01	7131.90	Transducer	7134.60	7127.60	Alluvial
MCO-2	07/04/2020	14:01	7131.90	Transducer	7134.60	7127.60	Alluvial
MCO-2	07/04/2020	15:01	7131.89	Transducer	7134.60	7127.60	Alluvial
MCO-2	07/04/2020	16:01	7131.89	Transducer	7134.60	7127.60	Alluvial
MCO-2	07/04/2020	17:01	7131.88	Transducer	7134.60	7127.60	Alluvial
MCO-2	07/04/2020	18:01	7131.87	Transducer	7134.60	7127.60	Alluvial
MCO-2	07/04/2020	19:01	7131.87	Transducer	7134.60	7127.60	Alluvial
MCO-2	07/04/2020	20:01	7131.87	Transducer	7134.60	7127.60	Alluvial
MCO-2	07/04/2020	21:01	7131.87	Transducer	7134.60	7127.60	Alluvial
MCO-2	07/04/2020	22:01	7131.86	Transducer	7134.60	7127.60	Alluvial
MCO-2	07/04/2020	23:01	7131.86	Transducer	7134.60	7127.60	Alluvial
MCO-2	07/05/2020	00:01	7131.87	Transducer	7134.60	7127.60	Alluvial
MCO-2	07/05/2020	01:01	7131.87	Transducer	7134.60	7127.60	Alluvial
MCO-2	07/05/2020	02:01	7131.87	Transducer	7134.60	7127.60	Alluvial
MCO-2	07/05/2020	03:01	7131.87	Transducer	7134.60	7127.60	Alluvial
MCO-2	07/05/2020	04:01	7131.88	Transducer	7134.60	7127.60	Alluvial
MCO-2	07/05/2020	05:01	7131.87	Transducer	7134.60	7127.60	Alluvial
MCO-2	07/05/2020	06:01	7131.87	Transducer	7134.60	7127.60	Alluvial
MCO-2	07/05/2020	07:01	7131.87	Transducer	7134.60	7127.60	Alluvial
MCO-2	07/05/2020	08:01	7131.86	Transducer	7134.60	7127.60	Alluvial
MCO-2	07/05/2020	09:01	7131.86	Transducer	7134.60	7127.60	Alluvial
MCO-2	07/05/2020	10:01	7131.85	Transducer	7134.60	7127.60	Alluvial
MCO-2	07/05/2020	11:01	7131.84	Transducer	7134.60	7127.60	Alluvial
MCO-2	07/05/2020	12:01	7131.83	Transducer	7134.60	7127.60	Alluvial
MCO-2	07/05/2020	13:01	7131.83	Transducer	7134.60	7127.60	Alluvial
MCO-2	07/05/2020	14:01	7131.82	Transducer	7134.60	7127.60	Alluvial
MCO-2	07/05/2020	15:01	7131.83	Transducer	7134.60	7127.60	Alluvial
MCO-2	07/05/2020	16:01	7132.50	Transducer	7134.60	7127.60	Alluvial
MCO-2	07/05/2020	17:01	7133.00	Transducer	7134.60	7127.60	Alluvial
MCO-2	07/05/2020	18:01	7133.13	Transducer	7134.60	7127.60	Alluvial
MCO-2	07/05/2020	19:01	7133.21	Transducer	7134.60	7127.60	Alluvial
MCO-2	07/05/2020	20:01	7133.31	Transducer	7134.60	7127.60	Alluvial
MCO-2	07/05/2020	21:01	7133.38	Transducer	7134.60	7127.60	Alluvial
MCO-2	07/05/2020	22:01	7133.40	Transducer	7134.60	7127.60	Alluvial
MCO-2	07/05/2020	23:01	7133.42	Transducer	7134.60	7127.60	Alluvial
MCO-2	07/06/2020	00:01	7133.44	Transducer	7134.60	7127.60	Alluvial
MCO-2	07/06/2020	01:01	7133.45	Transducer	7134.60	7127.60	Alluvial
MCO-2	07/06/2020	02:01	7133.46	Transducer	7134.60	7127.60	Alluvial

Location	Date	Time	Water Level (ft amsl)	Method	Top of Screen (ft amsl)	Bottom of Screen (ft amsl)	Zone
MCO-2	07/06/2020	03:01	7133.47	Transducer	7134.60	7127.60	Alluvial
MCO-2	07/06/2020	04:01	7133.47	Transducer	7134.60	7127.60	Alluvial
MCO-2	07/06/2020	05:01	7133.48	Transducer	7134.60	7127.60	Alluvial
MCO-2	07/06/2020	06:01	7133.48	Transducer	7134.60	7127.60	Alluvial
MCO-2	07/06/2020	07:01	7133.48	Transducer	7134.60	7127.60	Alluvial
MCO-2	07/06/2020	08:01	7133.47	Transducer	7134.60	7127.60	Alluvial
MCO-2	07/06/2020	09:01	7133.46	Transducer	7134.60	7127.60	Alluvial
MCO-2	07/06/2020	10:01	7133.45	Transducer	7134.60	7127.60	Alluvial
MCO-2	07/06/2020	11:01	7133.44	Transducer	7134.60	7127.60	Alluvial
MCO-2	07/06/2020	12:01	7133.44	Transducer	7134.60	7127.60	Alluvial
MCO-2	07/06/2020	13:01	7133.43	Transducer	7134.60	7127.60	Alluvial
MCO-2	07/06/2020	14:01	7133.43	Transducer	7134.60	7127.60	Alluvial
MCO-2	07/06/2020	15:01	7133.43	Transducer	7134.60	7127.60	Alluvial
MCO-2	07/06/2020	16:01	7133.43	Transducer	7134.60	7127.60	Alluvial
MCO-2	07/06/2020	17:01	7133.42	Transducer	7134.60	7127.60	Alluvial
MCO-2	07/06/2020	18:01	7133.42	Transducer	7134.60	7127.60	Alluvial
MCO-2	07/06/2020	19:01	7133.43	Transducer	7134.60	7127.60	Alluvial
MCO-2	07/06/2020	20:01	7133.44	Transducer	7134.60	7127.60	Alluvial
MCO-2	07/06/2020	21:01	7133.43	Transducer	7134.60	7127.60	Alluvial
MCO-2	07/06/2020	22:01	7133.44	Transducer	7134.60	7127.60	Alluvial
MCO-2	07/06/2020	23:01	7133.43	Transducer	7134.60	7127.60	Alluvial
MCO-2	07/07/2020	00:01	7133.44	Transducer	7134.60	7127.60	Alluvial
MCO-2	07/07/2020	01:01	7133.44	Transducer	7134.60	7127.60	Alluvial
MCO-2	07/07/2020	02:01	7133.44	Transducer	7134.60	7127.60	Alluvial
MCO-2	07/07/2020	03:01	7133.44	Transducer	7134.60	7127.60	Alluvial
MCO-2	07/07/2020	04:01	7133.44	Transducer	7134.60	7127.60	Alluvial
MCO-2	07/07/2020	05:01	7133.45	Transducer	7134.60	7127.60	Alluvial
MCO-2	07/07/2020	06:01	7133.44	Transducer	7134.60	7127.60	Alluvial
MCO-2	07/07/2020	07:01	7133.43	Transducer	7134.60	7127.60	Alluvial
MCO-2	07/07/2020	08:01	7133.40	Transducer	7134.60	7127.60	Alluvial
MCO-2	07/07/2020	09:01	7133.38	Transducer	7134.60	7127.60	Alluvial
MCO-2	07/07/2020	10:01	7133.36	Transducer	7134.60	7127.60	Alluvial
MCO-2	07/07/2020	11:01	7133.35	Transducer	7134.60	7127.60	Alluvial
MCO-2	07/07/2020	12:01	7133.33	Transducer	7134.60	7127.60	Alluvial
MCO-2	07/07/2020	13:01	7133.31	Transducer	7134.60	7127.60	Alluvial
MCO-2	07/07/2020	14:01	7133.29	Transducer	7134.60	7127.60	Alluvial
MCO-2	07/07/2020	15:01	7133.28	Transducer	7134.60	7127.60	Alluvial
MCO-2	07/07/2020	16:01	7133.27	Transducer	7134.60	7127.60	Alluvial
MCO-2	07/07/2020	17:01	7133.26	Transducer	7134.60	7127.60	Alluvial
MCO-2	07/07/2020	18:01	7133.26	Transducer	7134.60	7127.60	Alluvial
MCO-2	07/07/2020	19:01	7133.27	Transducer	7134.60	7127.60	Alluvial
MCO-2	07/07/2020	20:01	7133.28	Transducer	7134.60	7127.60	Alluvial
MCO-2	07/07/2020	21:01	7133.29	Transducer	7134.60	7127.60	Alluvial
MCO-2	07/07/2020	22:01	7133.31	Transducer	7134.60	7127.60	Alluvial
MCO-2	07/07/2020	23:01	7133.33	Transducer	7134.60	7127.60	Alluvial

Location	Date	Time	Water Level (ft amsl)	Method	Top of Screen (ft amsl)	Bottom of Screen (ft amsl)	Zone
MCO-2	07/08/2020	00:01	7133.33	Transducer	7134.60	7127.60	Alluvial
MCO-2	07/08/2020	01:01	7133.32	Transducer	7134.60	7127.60	Alluvial
MCO-2	07/08/2020	02:01	7133.34	Transducer	7134.60	7127.60	Alluvial
MCO-2	07/08/2020	03:01	7133.33	Transducer	7134.60	7127.60	Alluvial
MCO-2	07/08/2020	04:01	7133.34	Transducer	7134.60	7127.60	Alluvial
MCO-2	07/08/2020	05:01	7133.34	Transducer	7134.60	7127.60	Alluvial
MCO-2	07/08/2020	06:01	7133.35	Transducer	7134.60	7127.60	Alluvial
MCO-2	07/08/2020	07:01	7133.33	Transducer	7134.60	7127.60	Alluvial
MCO-2	07/08/2020	08:01	7133.29	Transducer	7134.60	7127.60	Alluvial
MCO-2	07/08/2020	09:01	7133.26	Transducer	7134.60	7127.60	Alluvial
MCO-2	07/08/2020	10:01	7133.23	Transducer	7134.60	7127.60	Alluvial
MCO-2	07/08/2020	11:01	7133.21	Transducer	7134.60	7127.60	Alluvial
MCO-2	07/08/2020	12:01	7133.19	Transducer	7134.60	7127.60	Alluvial
MCO-2	07/08/2020	13:01	7133.17	Transducer	7134.60	7127.60	Alluvial
MCO-2	07/08/2020	14:01	7133.15	Transducer	7134.60	7127.60	Alluvial
MCO-2	07/08/2020	15:01	7133.13	Transducer	7134.60	7127.60	Alluvial
MCO-2	07/08/2020	16:01	7133.11	Transducer	7134.60	7127.60	Alluvial
MCO-2	07/08/2020	17:01	7133.10	Transducer	7134.60	7127.60	Alluvial
MCO-2	07/08/2020	18:01	7133.10	Transducer	7134.60	7127.60	Alluvial
MCO-2	07/08/2020	19:01	7133.09	Transducer	7134.60	7127.60	Alluvial
MCO-2	07/08/2020	20:01	7133.09	Transducer	7134.60	7127.60	Alluvial
MCO-2	07/08/2020	21:01	7133.09	Transducer	7134.60	7127.60	Alluvial
MCO-2	07/08/2020	22:01	7133.10	Transducer	7134.60	7127.60	Alluvial
MCO-2	07/08/2020	23:01	7133.10	Transducer	7134.60	7127.60	Alluvial
MCO-2	07/09/2020	00:01	7133.09	Transducer	7134.60	7127.60	Alluvial
MCO-2	07/09/2020	01:01	7133.09	Transducer	7134.60	7127.60	Alluvial
MCO-2	07/09/2020	02:01	7133.09	Transducer	7134.60	7127.60	Alluvial
MCO-2	07/09/2020	03:01	7133.09	Transducer	7134.60	7127.60	Alluvial
MCO-2	07/09/2020	04:01	7133.08	Transducer	7134.60	7127.60	Alluvial
MCO-2	07/09/2020	05:01	7133.07	Transducer	7134.60	7127.60	Alluvial
MCO-2	07/09/2020	06:01	7133.07	Transducer	7134.60	7127.60	Alluvial
MCO-2	07/09/2020	07:01	7133.05	Transducer	7134.60	7127.60	Alluvial
MCO-2	07/09/2020	08:01	7133.04	Transducer	7134.60	7127.60	Alluvial
MCO-2	07/09/2020	09:01	7133.02	Transducer	7134.60	7127.60	Alluvial
MCO-2	07/09/2020	10:01	7132.99	Transducer	7134.60	7127.60	Alluvial
MCO-2	07/09/2020	11:01	7132.97	Transducer	7134.60	7127.60	Alluvial
MCO-2	07/09/2020	12:01	7132.95	Transducer	7134.60	7127.60	Alluvial
MCO-2	07/09/2020	13:01	7132.94	Transducer	7134.60	7127.60	Alluvial
MCO-2	07/09/2020	14:01	7132.91	Transducer	7134.60	7127.60	Alluvial
MCO-2	07/09/2020	15:01	7132.90	Transducer	7134.60	7127.60	Alluvial
MCO-2	07/09/2020	16:01	7132.89	Transducer	7134.60	7127.60	Alluvial
MCO-2	07/09/2020	17:01	7132.87	Transducer	7134.60	7127.60	Alluvial
MCO-2	07/09/2020	18:01	7132.86	Transducer	7134.60	7127.60	Alluvial
MCO-2	07/09/2020	19:01	7132.86	Transducer	7134.60	7127.60	Alluvial
MCO-2	07/09/2020	20:01	7132.86	Transducer	7134.60	7127.60	Alluvial

Location	Date	Time	Water Level (ft amsl)	Method	Top of Screen (ft amsl)	Bottom of Screen (ft amsl)	Zone
MCO-2	07/09/2020	21:01	7132.86	Transducer	7134.60	7127.60	Alluvial
MCO-2	07/09/2020	22:01	7132.85	Transducer	7134.60	7127.60	Alluvial
MCO-2	07/09/2020	23:01	7132.85	Transducer	7134.60	7127.60	Alluvial
MCO-2	07/10/2020	00:01	7132.85	Transducer	7134.60	7127.60	Alluvial
MCO-2	07/10/2020	01:01	7132.85	Transducer	7134.60	7127.60	Alluvial
MCO-2	07/10/2020	02:01	7132.84	Transducer	7134.60	7127.60	Alluvial
MCO-2	07/10/2020	03:01	7132.84	Transducer	7134.60	7127.60	Alluvial
MCO-2	07/10/2020	04:01	7132.84	Transducer	7134.60	7127.60	Alluvial
MCO-2	07/10/2020	05:01	7132.84	Transducer	7134.60	7127.60	Alluvial
MCO-2	07/10/2020	06:01	7132.83	Transducer	7134.60	7127.60	Alluvial
MCO-2	07/10/2020	07:01	7132.82	Transducer	7134.60	7127.60	Alluvial
MCO-2	07/10/2020	08:01	7132.81	Transducer	7134.60	7127.60	Alluvial
MCO-2	07/10/2020	09:01	7132.79	Transducer	7134.60	7127.60	Alluvial
MCO-2	07/10/2020	10:01	7132.78	Transducer	7134.60	7127.60	Alluvial
MCO-2	07/10/2020	11:01	7132.77	Transducer	7134.60	7127.60	Alluvial
MCO-2	07/10/2020	12:01	7132.76	Transducer	7134.60	7127.60	Alluvial
MCO-2	07/10/2020	13:01	7132.75	Transducer	7134.60	7127.60	Alluvial
MCO-2	07/10/2020	14:01	7132.74	Transducer	7134.60	7127.60	Alluvial
MCO-2	07/10/2020	15:01	7132.72	Transducer	7134.60	7127.60	Alluvial
MCO-2	07/10/2020	16:01	7132.71	Transducer	7134.60	7127.60	Alluvial
MCO-2	07/10/2020	17:01	7132.70	Transducer	7134.60	7127.60	Alluvial
MCO-2	07/10/2020	18:01	7132.69	Transducer	7134.60	7127.60	Alluvial
MCO-2	07/10/2020	19:01	7132.69	Transducer	7134.60	7127.60	Alluvial
MCO-2	07/10/2020	20:01	7132.70	Transducer	7134.60	7127.60	Alluvial
MCO-2	07/10/2020	21:01	7132.69	Transducer	7134.60	7127.60	Alluvial
MCO-2	07/10/2020	22:01	7132.69	Transducer	7134.60	7127.60	Alluvial
MCO-2	07/10/2020	23:01	7132.69	Transducer	7134.60	7127.60	Alluvial
MCO-2	07/11/2020	00:01	7132.69	Transducer	7134.60	7127.60	Alluvial
MCO-2	07/11/2020	01:01	7132.69	Transducer	7134.60	7127.60	Alluvial
MCO-2	07/11/2020	02:01	7132.69	Transducer	7134.60	7127.60	Alluvial
MCO-2	07/11/2020	03:01	7132.69	Transducer	7134.60	7127.60	Alluvial
MCO-2	07/11/2020	04:01	7132.69	Transducer	7134.60	7127.60	Alluvial
MCO-2	07/11/2020	05:01	7132.69	Transducer	7134.60	7127.60	Alluvial
MCO-2	07/11/2020	06:01	7132.69	Transducer	7134.60	7127.60	Alluvial
MCO-2	07/11/2020	07:01	7132.68	Transducer	7134.60	7127.60	Alluvial
MCO-2	07/11/2020	08:01	7132.67	Transducer	7134.60	7127.60	Alluvial
MCO-2	07/11/2020	09:01	7132.65	Transducer	7134.60	7127.60	Alluvial
MCO-2	07/11/2020	10:01	7132.64	Transducer	7134.60	7127.60	Alluvial
MCO-2	07/11/2020	11:01	7132.63	Transducer	7134.60	7127.60	Alluvial
MCO-2	07/11/2020	12:01	7132.62	Transducer	7134.60	7127.60	Alluvial
MCO-2	07/11/2020	13:01	7132.62	Transducer	7134.60	7127.60	Alluvial
MCO-2	07/11/2020	14:01	7132.60	Transducer	7134.60	7127.60	Alluvial
MCO-2	07/11/2020	15:01	7132.60	Transducer	7134.60	7127.60	Alluvial
MCO-2	07/11/2020	16:01	7132.59	Transducer	7134.60	7127.60	Alluvial
MCO-2	07/11/2020	17:01	7132.59	Transducer	7134.60	7127.60	Alluvial

Location	Date	Time	Water Level (ft amsl)	Method	Top of Screen (ft amsl)	Bottom of Screen (ft amsl)	Zone
MCO-2	07/11/2020	18:01	7132.58	Transducer	7134.60	7127.60	Alluvial
MCO-2	07/11/2020	19:01	7132.58	Transducer	7134.60	7127.60	Alluvial
MCO-2	07/11/2020	20:01	7132.58	Transducer	7134.60	7127.60	Alluvial
MCO-2	07/11/2020	21:01	7132.59	Transducer	7134.60	7127.60	Alluvial
MCO-2	07/11/2020	22:01	7132.58	Transducer	7134.60	7127.60	Alluvial
MCO-2	07/11/2020	23:01	7132.59	Transducer	7134.60	7127.60	Alluvial
MCO-2	07/12/2020	00:01	7132.59	Transducer	7134.60	7127.60	Alluvial
MCO-2	07/12/2020	01:01	7132.59	Transducer	7134.60	7127.60	Alluvial
MCO-2	07/12/2020	02:01	7132.59	Transducer	7134.60	7127.60	Alluvial
MCO-2	07/12/2020	03:01	7132.59	Transducer	7134.60	7127.60	Alluvial
MCO-2	07/12/2020	04:01	7132.59	Transducer	7134.60	7127.60	Alluvial
MCO-2	07/12/2020	05:01	7132.59	Transducer	7134.60	7127.60	Alluvial
MCO-2	07/12/2020	06:01	7132.59	Transducer	7134.60	7127.60	Alluvial
MCO-2	07/12/2020	07:01	7132.59	Transducer	7134.60	7127.60	Alluvial
MCO-2	07/12/2020	08:01	7132.58	Transducer	7134.60	7127.60	Alluvial
MCO-2	07/12/2020	09:01	7132.57	Transducer	7134.60	7127.60	Alluvial
MCO-2	07/12/2020	10:01	7132.56	Transducer	7134.60	7127.60	Alluvial
MCO-2	07/12/2020	11:01	7132.55	Transducer	7134.60	7127.60	Alluvial
MCO-2	07/12/2020	12:01	7132.54	Transducer	7134.60	7127.60	Alluvial
MCO-2	07/12/2020	13:01	7132.53	Transducer	7134.60	7127.60	Alluvial
MCO-2	07/12/2020	14:01	7132.53	Transducer	7134.60	7127.60	Alluvial
MCO-2	07/12/2020	15:01	7132.52	Transducer	7134.60	7127.60	Alluvial
MCO-2	07/12/2020	16:01	7132.51	Transducer	7134.60	7127.60	Alluvial
MCO-2	07/12/2020	17:01	7132.51	Transducer	7134.60	7127.60	Alluvial
MCO-2	07/12/2020	18:01	7132.50	Transducer	7134.60	7127.60	Alluvial
MCO-2	07/12/2020	19:01	7132.50	Transducer	7134.60	7127.60	Alluvial
MCO-2	07/12/2020	20:01	7132.50	Transducer	7134.60	7127.60	Alluvial
MCO-2	07/12/2020	21:01	7132.49	Transducer	7134.60	7127.60	Alluvial
MCO-2	07/12/2020	22:01	7132.50	Transducer	7134.60	7127.60	Alluvial
MCO-2	07/12/2020	23:01	7132.50	Transducer	7134.60	7127.60	Alluvial
MCO-2	07/13/2020	00:01	7132.50	Transducer	7134.60	7127.60	Alluvial
MCO-2	07/13/2020	01:01	7132.51	Transducer	7134.60	7127.60	Alluvial
MCO-2	07/13/2020	02:01	7132.51	Transducer	7134.60	7127.60	Alluvial
MCO-2	07/13/2020	03:01	7132.51	Transducer	7134.60	7127.60	Alluvial
MCO-2	07/13/2020	04:01	7132.51	Transducer	7134.60	7127.60	Alluvial
MCO-2	07/13/2020	05:01	7132.51	Transducer	7134.60	7127.60	Alluvial
MCO-2	07/13/2020	06:01	7132.52	Transducer	7134.60	7127.60	Alluvial
MCO-2	07/13/2020	07:01	7132.51	Transducer	7134.60	7127.60	Alluvial
MCO-2	07/13/2020	08:01	7132.50	Transducer	7134.60	7127.60	Alluvial
MCO-2	07/13/2020	09:01	7132.49	Transducer	7134.60	7127.60	Alluvial
MCO-2	07/13/2020	10:01	7132.48	Transducer	7134.60	7127.60	Alluvial
MCO-2	07/13/2020	11:01	7132.47	Transducer	7134.60	7127.60	Alluvial
MCO-2	07/13/2020	12:01	7132.46	Transducer	7134.60	7127.60	Alluvial
MCO-2	07/13/2020	13:01	7132.45	Transducer	7134.60	7127.60	Alluvial
MCO-2	07/13/2020	14:01	7132.43	Transducer	7134.60	7127.60	Alluvial

Location	Date	Time	Water Level (ft amsl)	Method	Top of Screen (ft amsl)	Bottom of Screen (ft amsl)	Zone
MCO-2	07/13/2020	15:01	7132.43	Transducer	7134.60	7127.60	Alluvial
MCO-2	07/13/2020	16:01	7132.42	Transducer	7134.60	7127.60	Alluvial
MCO-2	07/13/2020	17:01	7132.41	Transducer	7134.60	7127.60	Alluvial
MCO-2	07/13/2020	18:01	7132.41	Transducer	7134.60	7127.60	Alluvial
MCO-2	07/13/2020	19:01	7132.40	Transducer	7134.60	7127.60	Alluvial
MCO-2	07/13/2020	20:01	7132.41	Transducer	7134.60	7127.60	Alluvial
MCO-2	07/13/2020	21:01	7132.41	Transducer	7134.60	7127.60	Alluvial
MCO-2	07/13/2020	22:01	7132.41	Transducer	7134.60	7127.60	Alluvial
MCO-2	07/13/2020	23:01	7132.41	Transducer	7134.60	7127.60	Alluvial
MCO-2	07/14/2020	00:01	7132.41	Transducer	7134.60	7127.60	Alluvial
MCO-2	07/14/2020	01:01	7132.42	Transducer	7134.60	7127.60	Alluvial
MCO-2	07/14/2020	02:01	7132.42	Transducer	7134.60	7127.60	Alluvial
MCO-2	07/14/2020	03:01	7132.42	Transducer	7134.60	7127.60	Alluvial
MCO-2	07/14/2020	04:01	7132.42	Transducer	7134.60	7127.60	Alluvial
MCO-2	07/14/2020	05:01	7132.42	Transducer	7134.60	7127.60	Alluvial
MCO-2	07/14/2020	06:01	7132.43	Transducer	7134.60	7127.60	Alluvial
MCO-2	07/14/2020	07:01	7132.42	Transducer	7134.60	7127.60	Alluvial
MCO-2	07/14/2020	08:01	7132.41	Transducer	7134.60	7127.60	Alluvial
MCO-2	07/14/2020	09:01	7132.40	Transducer	7134.60	7127.60	Alluvial
MCO-2	07/14/2020	10:01	7132.39	Transducer	7134.60	7127.60	Alluvial
MCO-2	07/14/2020	11:01	7132.37	Transducer	7134.60	7127.60	Alluvial
MCO-2	07/14/2020	12:01	7132.37	Transducer	7134.60	7127.60	Alluvial
MCO-2	07/14/2020	13:01	7132.36	Transducer	7134.60	7127.60	Alluvial
MCO-2	07/14/2020	14:01	7132.36	Transducer	7134.60	7127.60	Alluvial
MCO-2	07/14/2020	15:01	7132.35	Transducer	7134.60	7127.60	Alluvial
MCO-2	07/14/2020	16:01	7132.34	Transducer	7134.60	7127.60	Alluvial
MCO-2	07/14/2020	17:01	7132.34	Transducer	7134.60	7127.60	Alluvial
MCO-2	07/14/2020	18:01	7132.33	Transducer	7134.60	7127.60	Alluvial
MCO-2	07/14/2020	19:01	7132.33	Transducer	7134.60	7127.60	Alluvial
MCO-2	07/14/2020	20:01	7132.33	Transducer	7134.60	7127.60	Alluvial
MCO-2	07/14/2020	21:01	7132.33	Transducer	7134.60	7127.60	Alluvial
MCO-2	07/14/2020	22:01	7132.33	Transducer	7134.60	7127.60	Alluvial
MCO-2	07/14/2020	23:01	7132.33	Transducer	7134.60	7127.60	Alluvial
MCO-2	07/15/2020	00:01	7132.34	Transducer	7134.60	7127.60	Alluvial
MCO-2	07/15/2020	01:01	7132.34	Transducer	7134.60	7127.60	Alluvial
MCO-2	07/15/2020	02:01	7132.34	Transducer	7134.60	7127.60	Alluvial
MCO-2	07/15/2020	03:01	7132.35	Transducer	7134.60	7127.60	Alluvial
MCO-2	07/15/2020	04:01	7132.36	Transducer	7134.60	7127.60	Alluvial
MCO-2	07/15/2020	05:01	7132.35	Transducer	7134.60	7127.60	Alluvial
MCO-2	07/15/2020	06:01	7132.35	Transducer	7134.60	7127.60	Alluvial
MCO-2	07/15/2020	07:01	7132.35	Transducer	7134.60	7127.60	Alluvial
MCO-2	07/15/2020	08:01	7132.34	Transducer	7134.60	7127.60	Alluvial
MCO-2	07/15/2020	09:01	7132.33	Transducer	7134.60	7127.60	Alluvial
MCO-2	07/15/2020	10:01	7132.32	Transducer	7134.60	7127.60	Alluvial
MCO-2	07/15/2020	11:01	7132.31	Transducer	7134.60	7127.60	Alluvial

Location	Date	Time	Water Level (ft amsl)	Method	Top of Screen (ft amsl)	Bottom of Screen (ft amsl)	Zone
MCO-2	07/15/2020	12:01	7132.30	Transducer	7134.60	7127.60	Alluvial
MCO-2	07/15/2020	13:01	7132.29	Transducer	7134.60	7127.60	Alluvial
MCO-2	07/15/2020	14:01	7132.28	Transducer	7134.60	7127.60	Alluvial
MCO-2	07/15/2020	15:01	7132.27	Transducer	7134.60	7127.60	Alluvial
MCO-2	07/15/2020	16:01	7132.26	Transducer	7134.60	7127.60	Alluvial
MCO-2	07/15/2020	17:01	7132.25	Transducer	7134.60	7127.60	Alluvial
MCO-2	07/15/2020	18:01	7132.23	Transducer	7134.60	7127.60	Alluvial
MCO-2	07/15/2020	19:01	7132.23	Transducer	7134.60	7127.60	Alluvial
MCO-2	07/15/2020	20:01	7132.23	Transducer	7134.60	7127.60	Alluvial
MCO-2	07/15/2020	21:01	7132.23	Transducer	7134.60	7127.60	Alluvial
MCO-2	07/15/2020	22:01	7132.23	Transducer	7134.60	7127.60	Alluvial
MCO-2	07/15/2020	23:01	7132.22	Transducer	7134.60	7127.60	Alluvial
MCO-2	07/16/2020	00:01	7132.23	Transducer	7134.60	7127.60	Alluvial
MCO-2	07/16/2020	01:01	7132.23	Transducer	7134.60	7127.60	Alluvial
MCO-2	07/16/2020	02:01	7132.23	Transducer	7134.60	7127.60	Alluvial
MCO-2	07/16/2020	03:01	7132.23	Transducer	7134.60	7127.60	Alluvial
MCO-2	07/16/2020	04:01	7132.23	Transducer	7134.60	7127.60	Alluvial
MCO-2	07/16/2020	05:01	7132.23	Transducer	7134.60	7127.60	Alluvial
MCO-2	07/16/2020	06:01	7132.23	Transducer	7134.60	7127.60	Alluvial
MCO-2	07/16/2020	07:01	7132.23	Transducer	7134.60	7127.60	Alluvial
MCO-2	07/16/2020	08:01	7132.22	Transducer	7134.60	7127.60	Alluvial
MCO-2	07/16/2020	09:01	7132.21	Transducer	7134.60	7127.60	Alluvial
MCO-2	07/16/2020	10:01	7132.20	Transducer	7134.60	7127.60	Alluvial
MCO-2	07/16/2020	11:01	7132.18	Transducer	7134.60	7127.60	Alluvial
MCO-2	07/16/2020	12:01	7132.17	Transducer	7134.60	7127.60	Alluvial
MCO-2	07/16/2020	13:01	7132.16	Transducer	7134.60	7127.60	Alluvial
MCO-2	07/16/2020	14:01	7132.14	Transducer	7134.60	7127.60	Alluvial
MCO-2	07/16/2020	15:01	7132.13	Transducer	7134.60	7127.60	Alluvial
MCO-2	07/16/2020	16:01	7132.12	Transducer	7134.60	7127.60	Alluvial
MCO-2	07/16/2020	17:01	7132.11	Transducer	7134.60	7127.60	Alluvial
MCO-2	07/16/2020	18:01	7132.10	Transducer	7134.60	7127.60	Alluvial
MCO-2	07/16/2020	19:01	7132.17	Transducer	7134.60	7127.60	Alluvial
MCO-2	07/16/2020	20:01	7132.99	Transducer	7134.60	7127.60	Alluvial
MCO-2	07/16/2020	21:01	7133.19	Transducer	7134.60	7127.60	Alluvial
MCO-2	07/16/2020	22:01	7133.32	Transducer	7134.60	7127.60	Alluvial
MCO-2	07/16/2020	23:01	7133.44	Transducer	7134.60	7127.60	Alluvial
MCO-2	07/17/2020	00:01	7133.54	Transducer	7134.60	7127.60	Alluvial
MCO-2	07/17/2020	01:01	7133.59	Transducer	7134.60	7127.60	Alluvial
MCO-2	07/17/2020	02:01	7133.62	Transducer	7134.60	7127.60	Alluvial
MCO-2	07/17/2020	03:01	7133.63	Transducer	7134.60	7127.60	Alluvial
MCO-2	07/17/2020	04:01	7133.63	Transducer	7134.60	7127.60	Alluvial
MCO-2	07/17/2020	05:01	7133.63	Transducer	7134.60	7127.60	Alluvial
MCO-2	07/17/2020	06:01	7133.62	Transducer	7134.60	7127.60	Alluvial
MCO-2	07/17/2020	07:01	7133.62	Transducer	7134.60	7127.60	Alluvial
MCO-2	07/17/2020	08:01	7133.61	Transducer	7134.60	7127.60	Alluvial

Location	Date	Time	Water Level (ft amsl)	Method	Top of Screen (ft amsl)	Bottom of Screen (ft amsl)	Zone
MCO-2	07/17/2020	09:01	7133.60	Transducer	7134.60	7127.60	Alluvial
MCO-2	07/17/2020	10:01	7133.58	Transducer	7134.60	7127.60	Alluvial
MCO-2	07/17/2020	11:01	7133.56	Transducer	7134.60	7127.60	Alluvial
MCO-2	07/17/2020	12:01	7133.54	Transducer	7134.60	7127.60	Alluvial
MCO-2	07/17/2020	13:01	7133.53	Transducer	7134.60	7127.60	Alluvial
MCO-2	07/17/2020	14:01	7133.63	Transducer	7134.60	7127.60	Alluvial
MCO-2	07/17/2020	15:01	7133.67	Transducer	7134.60	7127.60	Alluvial
MCO-2	07/17/2020	16:01	7133.71	Transducer	7134.60	7127.60	Alluvial
MCO-2	07/17/2020	17:01	7133.72	Transducer	7134.60	7127.60	Alluvial
MCO-2	07/17/2020	18:01	7133.73	Transducer	7134.60	7127.60	Alluvial
MCO-2	07/17/2020	19:01	7133.80	Transducer	7134.60	7127.60	Alluvial
MCO-2	07/17/2020	20:01	7133.87	Transducer	7134.60	7127.60	Alluvial
MCO-2	07/17/2020	21:01	7133.88	Transducer	7134.60	7127.60	Alluvial
MCO-2	07/17/2020	22:01	7133.90	Transducer	7134.60	7127.60	Alluvial
MCO-2	07/17/2020	23:01	7133.91	Transducer	7134.60	7127.60	Alluvial
MCO-2	07/18/2020	00:01	7133.91	Transducer	7134.60	7127.60	Alluvial
MCO-2	07/18/2020	01:01	7133.90	Transducer	7134.60	7127.60	Alluvial
MCO-2	07/18/2020	02:01	7133.96	Transducer	7134.60	7127.60	Alluvial
MCO-2	07/18/2020	03:01	7133.98	Transducer	7134.60	7127.60	Alluvial
MCO-2	07/18/2020	04:01	7133.96	Transducer	7134.60	7127.60	Alluvial
MCO-2	07/18/2020	05:01	7133.95	Transducer	7134.60	7127.60	Alluvial
MCO-2	07/18/2020	06:01	7133.93	Transducer	7134.60	7127.60	Alluvial
MCO-2	07/18/2020	07:01	7133.91	Transducer	7134.60	7127.60	Alluvial
MCO-2	07/18/2020	08:01	7133.89	Transducer	7134.60	7127.60	Alluvial
MCO-2	07/18/2020	09:01	7133.86	Transducer	7134.60	7127.60	Alluvial
MCO-2	07/18/2020	10:01	7133.84	Transducer	7134.60	7127.60	Alluvial
MCO-2	07/18/2020	11:01	7133.79	Transducer	7134.60	7127.60	Alluvial
MCO-2	07/18/2020	12:01	7133.76	Transducer	7134.60	7127.60	Alluvial
MCO-2	07/18/2020	13:01	7133.72	Transducer	7134.60	7127.60	Alluvial
MCO-2	07/18/2020	14:01	7133.70	Transducer	7134.60	7127.60	Alluvial
MCO-2	07/18/2020	15:01	7133.68	Transducer	7134.60	7127.60	Alluvial
MCO-2	07/18/2020	16:01	7133.67	Transducer	7134.60	7127.60	Alluvial
MCO-2	07/18/2020	17:01	7133.66	Transducer	7134.60	7127.60	Alluvial
MCO-2	07/18/2020	18:01	7133.66	Transducer	7134.60	7127.60	Alluvial
MCO-2	07/18/2020	19:01	7134.16	Transducer	7134.60	7127.60	Alluvial
MCO-2	07/18/2020	20:01	7134.34	Transducer	7134.60	7127.60	Alluvial
MCO-2	07/18/2020	21:01	7134.30	Transducer	7134.60	7127.60	Alluvial
MCO-2	07/18/2020	22:01	7134.22	Transducer	7134.60	7127.60	Alluvial
MCO-2	07/18/2020	23:01	7134.15	Transducer	7134.60	7127.60	Alluvial
MCO-2	07/19/2020	00:01	7134.10	Transducer	7134.60	7127.60	Alluvial
MCO-2	07/19/2020	01:01	7134.05	Transducer	7134.60	7127.60	Alluvial
MCO-2	07/19/2020	02:01	7134.02	Transducer	7134.60	7127.60	Alluvial
MCO-2	07/19/2020	03:01	7133.99	Transducer	7134.60	7127.60	Alluvial
MCO-2	07/19/2020	04:01	7133.96	Transducer	7134.60	7127.60	Alluvial
MCO-2	07/19/2020	05:01	7133.94	Transducer	7134.60	7127.60	Alluvial

Location	Date	Time	Water Level (ft amsl)	Method	Top of Screen (ft amsl)	Bottom of Screen (ft amsl)	Zone
MCO-2	07/19/2020	06:01	7133.92	Transducer	7134.60	7127.60	Alluvial
MCO-2	07/19/2020	07:01	7133.89	Transducer	7134.60	7127.60	Alluvial
MCO-2	07/19/2020	08:01	7133.87	Transducer	7134.60	7127.60	Alluvial
MCO-2	07/19/2020	09:01	7133.83	Transducer	7134.60	7127.60	Alluvial
MCO-2	07/19/2020	10:01	7133.80	Transducer	7134.60	7127.60	Alluvial
MCO-2	07/19/2020	11:01	7133.77	Transducer	7134.60	7127.60	Alluvial
MCO-2	07/19/2020	12:01	7133.75	Transducer	7134.60	7127.60	Alluvial
MCO-2	07/19/2020	13:01	7133.73	Transducer	7134.60	7127.60	Alluvial
MCO-2	07/19/2020	14:01	7133.72	Transducer	7134.60	7127.60	Alluvial
MCO-2	07/19/2020	15:01	7133.70	Transducer	7134.60	7127.60	Alluvial
MCO-2	07/19/2020	16:01	7133.68	Transducer	7134.60	7127.60	Alluvial
MCO-2	07/19/2020	17:01	7133.66	Transducer	7134.60	7127.60	Alluvial
MCO-2	07/19/2020	18:01	7133.65	Transducer	7134.60	7127.60	Alluvial
MCO-2	07/19/2020	19:01	7133.64	Transducer	7134.60	7127.60	Alluvial
MCO-2	07/19/2020	20:01	7133.64	Transducer	7134.60	7127.60	Alluvial
MCO-2	07/19/2020	21:01	7133.63	Transducer	7134.60	7127.60	Alluvial
MCO-2	07/19/2020	22:01	7133.63	Transducer	7134.60	7127.60	Alluvial
MCO-2	07/19/2020	23:01	7133.63	Transducer	7134.60	7127.60	Alluvial
MCO-2	07/20/2020	00:01	7133.62	Transducer	7134.60	7127.60	Alluvial
MCO-2	07/20/2020	01:01	7133.61	Transducer	7134.60	7127.60	Alluvial
MCO-2	07/20/2020	02:01	7133.61	Transducer	7134.60	7127.60	Alluvial
MCO-2	07/20/2020	03:01	7133.60	Transducer	7134.60	7127.60	Alluvial
MCO-2	07/20/2020	04:01	7133.60	Transducer	7134.60	7127.60	Alluvial
MCO-2	07/20/2020	05:01	7133.59	Transducer	7134.60	7127.60	Alluvial
MCO-2	07/20/2020	06:01	7133.59	Transducer	7134.60	7127.60	Alluvial
MCO-2	07/20/2020	07:01	7133.58	Transducer	7134.60	7127.60	Alluvial
MCO-2	07/20/2020	08:01	7133.57	Transducer	7134.60	7127.60	Alluvial
MCO-2	07/20/2020	09:01	7133.55	Transducer	7134.60	7127.60	Alluvial
MCO-2	07/20/2020	10:01	7133.53	Transducer	7134.60	7127.60	Alluvial
MCO-2	07/20/2020	11:01	7133.51	Transducer	7134.60	7127.60	Alluvial
MCO-2	07/20/2020	12:01	7133.50	Transducer	7134.60	7127.60	Alluvial
MCO-2	07/20/2020	13:01	7133.49	Transducer	7134.60	7127.60	Alluvial
MCO-2	07/20/2020	14:01	7133.49	Transducer	7134.60	7127.60	Alluvial
MCO-2	07/20/2020	15:01	7133.48	Transducer	7134.60	7127.60	Alluvial
MCO-2	07/20/2020	16:01	7133.47	Transducer	7134.60	7127.60	Alluvial
MCO-2	07/20/2020	17:01	7133.46	Transducer	7134.60	7127.60	Alluvial
MCO-2	07/20/2020	18:01	7133.45	Transducer	7134.60	7127.60	Alluvial
MCO-2	07/20/2020	19:01	7133.45	Transducer	7134.60	7127.60	Alluvial
MCO-2	07/20/2020	20:01	7133.46	Transducer	7134.60	7127.60	Alluvial
MCO-2	07/20/2020	21:01	7133.46	Transducer	7134.60	7127.60	Alluvial
MCO-2	07/20/2020	22:01	7133.46	Transducer	7134.60	7127.60	Alluvial
MCO-2	07/20/2020	23:01	7133.46	Transducer	7134.60	7127.60	Alluvial
MCO-2	07/21/2020	00:01	7133.46	Transducer	7134.60	7127.60	Alluvial
MCO-2	07/21/2020	01:01	7133.46	Transducer	7134.60	7127.60	Alluvial
MCO-2	07/21/2020	02:01	7133.46	Transducer	7134.60	7127.60	Alluvial

Location	Date	Time	Water Level (ft amsl)	Method	Top of Screen (ft amsl)	Bottom of Screen (ft amsl)	Zone
MCO-2	07/21/2020	03:01	7133.46	Transducer	7134.60	7127.60	Alluvial
MCO-2	07/21/2020	04:01	7133.46	Transducer	7134.60	7127.60	Alluvial
MCO-2	07/21/2020	05:01	7133.46	Transducer	7134.60	7127.60	Alluvial
MCO-2	07/21/2020	06:01	7133.45	Transducer	7134.60	7127.60	Alluvial
MCO-2	07/21/2020	07:01	7133.45	Transducer	7134.60	7127.60	Alluvial
MCO-2	07/21/2020	08:01	7133.43	Transducer	7134.60	7127.60	Alluvial
MCO-2	07/21/2020	09:01	7133.41	Transducer	7134.60	7127.60	Alluvial
MCO-2	07/21/2020	10:01	7133.39	Transducer	7134.60	7127.60	Alluvial
MCO-2	07/21/2020	11:01	7133.38	Transducer	7134.60	7127.60	Alluvial
MCO-2	07/21/2020	12:01	7133.35	Transducer	7134.60	7127.60	Alluvial
MCO-2	07/21/2020	13:01	7133.33	Transducer	7134.60	7127.60	Alluvial
MCO-2	07/21/2020	14:01	7133.33	Transducer	7134.60	7127.60	Alluvial
MCO-2	07/21/2020	15:01	7133.31	Transducer	7134.60	7127.60	Alluvial
MCO-2	07/21/2020	16:01	7133.29	Transducer	7134.60	7127.60	Alluvial
MCO-2	07/21/2020	17:01	7133.28	Transducer	7134.60	7127.60	Alluvial
MCO-2	07/21/2020	18:01	7133.27	Transducer	7134.60	7127.60	Alluvial
MCO-2	07/21/2020	19:01	7133.26	Transducer	7134.60	7127.60	Alluvial
MCO-2	07/21/2020	20:01	7133.26	Transducer	7134.60	7127.60	Alluvial
MCO-2	07/21/2020	21:01	7133.25	Transducer	7134.60	7127.60	Alluvial
MCO-2	07/21/2020	22:01	7133.25	Transducer	7134.60	7127.60	Alluvial
MCO-2	07/21/2020	23:01	7133.24	Transducer	7134.60	7127.60	Alluvial
MCO-2	07/22/2020	00:01	7133.24	Transducer	7134.60	7127.60	Alluvial
MCO-2	07/22/2020	01:01	7133.23	Transducer	7134.60	7127.60	Alluvial
MCO-2	07/22/2020	02:01	7133.23	Transducer	7134.60	7127.60	Alluvial
MCO-2	07/22/2020	03:01	7133.23	Transducer	7134.60	7127.60	Alluvial
MCO-2	07/22/2020	04:01	7133.22	Transducer	7134.60	7127.60	Alluvial
MCO-2	07/22/2020	05:01	7133.21	Transducer	7134.60	7127.60	Alluvial
MCO-2	07/22/2020	06:01	7133.20	Transducer	7134.60	7127.60	Alluvial
MCO-2	07/22/2020	07:01	7133.19	Transducer	7134.60	7127.60	Alluvial
MCO-2	07/22/2020	08:01	7133.18	Transducer	7134.60	7127.60	Alluvial
MCO-2	07/22/2020	09:01	7133.15	Transducer	7134.60	7127.60	Alluvial
MCO-2	07/22/2020	10:01	7133.13	Transducer	7134.60	7127.60	Alluvial
MCO-2	07/22/2020	11:01	7133.11	Transducer	7134.60	7127.60	Alluvial
MCO-2	07/22/2020	12:01	7133.09	Transducer	7134.60	7127.60	Alluvial
MCO-2	07/22/2020	13:01	7133.06	Transducer	7134.60	7127.60	Alluvial
MCO-2	07/22/2020	14:01	7133.04	Transducer	7134.60	7127.60	Alluvial
MCO-2	07/22/2020	15:01	7133.04	Transducer	7134.60	7127.60	Alluvial
MCO-2	07/22/2020	16:01	7133.03	Transducer	7134.60	7127.60	Alluvial
MCO-2	07/22/2020	17:01	7133.02	Transducer	7134.60	7127.60	Alluvial
MCO-2	07/22/2020	18:01	7133.01	Transducer	7134.60	7127.60	Alluvial
MCO-2	07/22/2020	19:01	7133.00	Transducer	7134.60	7127.60	Alluvial
MCO-2	07/22/2020	20:01	7133.00	Transducer	7134.60	7127.60	Alluvial
MCO-2	07/22/2020	21:01	7133.00	Transducer	7134.60	7127.60	Alluvial
MCO-2	07/22/2020	22:01	7132.99	Transducer	7134.60	7127.60	Alluvial
MCO-2	07/22/2020	23:01	7132.99	Transducer	7134.60	7127.60	Alluvial

Location	Date	Time	Water Level (ft amsl)	Method	Top of Screen (ft amsl)	Bottom of Screen (ft amsl)	Zone
MCO-2	07/23/2020	00:01	7132.98	Transducer	7134.60	7127.60	Alluvial
MCO-2	07/23/2020	01:01	7132.97	Transducer	7134.60	7127.60	Alluvial
MCO-2	07/23/2020	02:01	7132.97	Transducer	7134.60	7127.60	Alluvial
MCO-2	07/23/2020	03:01	7132.97	Transducer	7134.60	7127.60	Alluvial
MCO-2	07/23/2020	04:01	7132.96	Transducer	7134.60	7127.60	Alluvial
MCO-2	07/23/2020	05:01	7132.96	Transducer	7134.60	7127.60	Alluvial
MCO-2	07/23/2020	06:01	7132.96	Transducer	7134.60	7127.60	Alluvial
MCO-2	07/23/2020	07:01	7132.95	Transducer	7134.60	7127.60	Alluvial
MCO-2	07/23/2020	08:01	7132.94	Transducer	7134.60	7127.60	Alluvial
MCO-2	07/23/2020	09:01	7132.93	Transducer	7134.60	7127.60	Alluvial
MCO-2	07/23/2020	10:01	7132.92	Transducer	7134.60	7127.60	Alluvial
MCO-2	07/23/2020	11:01	7132.91	Transducer	7134.60	7127.60	Alluvial
MCO-2	07/23/2020	12:01	7132.90	Transducer	7134.60	7127.60	Alluvial
MCO-2	07/23/2020	13:01	7132.89	Transducer	7134.60	7127.60	Alluvial
MCO-2	07/23/2020	14:01	7132.87	Transducer	7134.60	7127.60	Alluvial
MCO-2	07/23/2020	15:01	7132.87	Transducer	7134.60	7127.60	Alluvial
MCO-2	07/23/2020	16:01	7132.86	Transducer	7134.60	7127.60	Alluvial
MCO-2	07/23/2020	17:01	7132.85	Transducer	7134.60	7127.60	Alluvial
MCO-2	07/23/2020	18:01	7132.85	Transducer	7134.60	7127.60	Alluvial
MCO-2	07/23/2020	19:01	7132.84	Transducer	7134.60	7127.60	Alluvial
MCO-2	07/23/2020	20:01	7132.84	Transducer	7134.60	7127.60	Alluvial
MCO-2	07/23/2020	21:01	7132.84	Transducer	7134.60	7127.60	Alluvial
MCO-2	07/23/2020	22:01	7132.83	Transducer	7134.60	7127.60	Alluvial
MCO-2	07/23/2020	23:01	7132.84	Transducer	7134.60	7127.60	Alluvial
MCO-2	07/24/2020	00:01	7132.83	Transducer	7134.60	7127.60	Alluvial
MCO-2	07/24/2020	01:01	7132.84	Transducer	7134.60	7127.60	Alluvial
MCO-2	07/24/2020	02:01	7132.83	Transducer	7134.60	7127.60	Alluvial
MCO-2	07/24/2020	03:01	7132.83	Transducer	7134.60	7127.60	Alluvial
MCO-2	07/24/2020	04:01	7132.83	Transducer	7134.60	7127.60	Alluvial
MCO-2	07/24/2020	05:01	7132.83	Transducer	7134.60	7127.60	Alluvial
MCO-2	07/24/2020	06:01	7132.83	Transducer	7134.60	7127.60	Alluvial
MCO-2	07/24/2020	07:01	7132.83	Transducer	7134.60	7127.60	Alluvial
MCO-2	07/24/2020	08:01	7132.84	Transducer	7134.60	7127.60	Alluvial
MCO-2	07/24/2020	09:01	7132.82	Transducer	7134.60	7127.60	Alluvial
MCO-2	07/24/2020	10:01	7132.82	Transducer	7134.60	7127.60	Alluvial
MCO-2	07/24/2020	11:01	7132.80	Transducer	7134.60	7127.60	Alluvial
MCO-2	07/24/2020	12:01	7132.79	Transducer	7134.60	7127.60	Alluvial
MCO-2	07/24/2020	13:01	7132.79	Transducer	7134.60	7127.60	Alluvial
MCO-2	07/24/2020	14:01	7132.78	Transducer	7134.60	7127.60	Alluvial
MCO-2	07/24/2020	15:01	7132.77	Transducer	7134.60	7127.60	Alluvial
MCO-2	07/24/2020	16:01	7132.76	Transducer	7134.60	7127.60	Alluvial
MCO-2	07/24/2020	17:01	7132.76	Transducer	7134.60	7127.60	Alluvial
MCO-2	07/24/2020	18:01	7132.75	Transducer	7134.60	7127.60	Alluvial
MCO-2	07/24/2020	19:01	7132.75	Transducer	7134.60	7127.60	Alluvial
MCO-2	07/24/2020	20:01	7132.76	Transducer	7134.60	7127.60	Alluvial

Location	Date	Time	Water Level (ft amsl)	Method	Top of Screen (ft amsl)	Bottom of Screen (ft amsl)	Zone
MCO-2	07/24/2020	21:01	7132.75	Transducer	7134.60	7127.60	Alluvial
MCO-2	07/24/2020	22:01	7132.75	Transducer	7134.60	7127.60	Alluvial
MCO-2	07/24/2020	23:01	7132.74	Transducer	7134.60	7127.60	Alluvial
MCO-2	07/25/2020	00:01	7132.74	Transducer	7134.60	7127.60	Alluvial
MCO-2	07/25/2020	01:01	7132.75	Transducer	7134.60	7127.60	Alluvial
MCO-2	07/25/2020	02:01	7132.74	Transducer	7134.60	7127.60	Alluvial
MCO-2	07/25/2020	03:01	7132.75	Transducer	7134.60	7127.60	Alluvial
MCO-2	07/25/2020	04:01	7132.75	Transducer	7134.60	7127.60	Alluvial
MCO-2	07/25/2020	05:01	7132.75	Transducer	7134.60	7127.60	Alluvial
MCO-2	07/25/2020	06:01	7132.76	Transducer	7134.60	7127.60	Alluvial
MCO-2	07/25/2020	07:01	7132.76	Transducer	7134.60	7127.60	Alluvial
MCO-2	07/25/2020	08:01	7132.76	Transducer	7134.60	7127.60	Alluvial
MCO-2	07/25/2020	09:01	7132.77	Transducer	7134.60	7127.60	Alluvial
MCO-2	07/25/2020	10:01	7132.78	Transducer	7134.60	7127.60	Alluvial
MCO-2	07/25/2020	11:01	7132.81	Transducer	7134.60	7127.60	Alluvial
MCO-2	07/25/2020	12:01	7132.87	Transducer	7134.60	7127.60	Alluvial
MCO-2	07/25/2020	13:01	7132.96	Transducer	7134.60	7127.60	Alluvial
MCO-2	07/25/2020	14:01	7133.05	Transducer	7134.60	7127.60	Alluvial
MCO-2	07/25/2020	15:01	7133.13	Transducer	7134.60	7127.60	Alluvial
MCO-2	07/25/2020	16:01	7133.21	Transducer	7134.60	7127.60	Alluvial
MCO-2	07/25/2020	17:01	7133.29	Transducer	7134.60	7127.60	Alluvial
MCO-2	07/25/2020	18:01	7133.37	Transducer	7134.60	7127.60	Alluvial
MCO-2	07/25/2020	19:01	7133.44	Transducer	7134.60	7127.60	Alluvial
MCO-2	07/25/2020	20:01	7133.49	Transducer	7134.60	7127.60	Alluvial
MCO-2	07/25/2020	21:01	7133.53	Transducer	7134.60	7127.60	Alluvial
MCO-2	07/25/2020	22:01	7133.55	Transducer	7134.60	7127.60	Alluvial
MCO-2	07/25/2020	23:01	7133.57	Transducer	7134.60	7127.60	Alluvial
MCO-2	07/26/2020	00:01	7133.60	Transducer	7134.60	7127.60	Alluvial
MCO-2	07/26/2020	01:01	7133.61	Transducer	7134.60	7127.60	Alluvial
MCO-2	07/26/2020	02:01	7133.62	Transducer	7134.60	7127.60	Alluvial
MCO-2	07/26/2020	03:01	7133.63	Transducer	7134.60	7127.60	Alluvial
MCO-2	07/26/2020	04:01	7133.63	Transducer	7134.60	7127.60	Alluvial
MCO-2	07/26/2020	05:01	7133.64	Transducer	7134.60	7127.60	Alluvial
MCO-2	07/26/2020	06:01	7133.64	Transducer	7134.60	7127.60	Alluvial
MCO-2	07/26/2020	07:01	7133.64	Transducer	7134.60	7127.60	Alluvial
MCO-2	07/26/2020	08:01	7133.63	Transducer	7134.60	7127.60	Alluvial
MCO-2	07/26/2020	09:01	7133.63	Transducer	7134.60	7127.60	Alluvial
MCO-2	07/26/2020	10:01	7133.61	Transducer	7134.60	7127.60	Alluvial
MCO-2	07/26/2020	11:01	7133.60	Transducer	7134.60	7127.60	Alluvial
MCO-2	07/26/2020	12:01	7133.58	Transducer	7134.60	7127.60	Alluvial
MCO-2	07/26/2020	13:01	7133.57	Transducer	7134.60	7127.60	Alluvial
MCO-2	07/26/2020	14:01	7133.56	Transducer	7134.60	7127.60	Alluvial
MCO-2	07/26/2020	15:01	7133.56	Transducer	7134.60	7127.60	Alluvial
MCO-2	07/26/2020	16:01	7133.57	Transducer	7134.60	7127.60	Alluvial
MCO-2	07/26/2020	17:01	7133.58	Transducer	7134.60	7127.60	Alluvial

Location	Date	Time	Water Level (ft amsl)	Method	Top of Screen (ft amsl)	Bottom of Screen (ft amsl)	Zone
MCO-2	07/26/2020	18:01	7133.59	Transducer	7134.60	7127.60	Alluvial
MCO-2	07/26/2020	19:01	7133.60	Transducer	7134.60	7127.60	Alluvial
MCO-2	07/26/2020	20:01	7133.60	Transducer	7134.60	7127.60	Alluvial
MCO-2	07/26/2020	21:01	7133.62	Transducer	7134.60	7127.60	Alluvial
MCO-2	07/26/2020	22:01	7133.68	Transducer	7134.60	7127.60	Alluvial
MCO-2	07/26/2020	23:01	7133.76	Transducer	7134.60	7127.60	Alluvial
MCO-2	07/27/2020	00:01	7133.81	Transducer	7134.60	7127.60	Alluvial
MCO-2	07/27/2020	01:01	7133.86	Transducer	7134.60	7127.60	Alluvial
MCO-2	07/27/2020	02:01	7133.88	Transducer	7134.60	7127.60	Alluvial
MCO-2	07/27/2020	03:01	7133.88	Transducer	7134.60	7127.60	Alluvial
MCO-2	07/27/2020	04:01	7133.89	Transducer	7134.60	7127.60	Alluvial
MCO-2	07/27/2020	05:01	7133.89	Transducer	7134.60	7127.60	Alluvial
MCO-2	07/27/2020	06:01	7133.89	Transducer	7134.60	7127.60	Alluvial
MCO-2	07/27/2020	07:01	7133.89	Transducer	7134.60	7127.60	Alluvial
MCO-2	07/27/2020	08:01	7133.88	Transducer	7134.60	7127.60	Alluvial
MCO-2	07/27/2020	09:01	7133.87	Transducer	7134.60	7127.60	Alluvial
MCO-2	07/27/2020	10:01	7133.85	Transducer	7134.60	7127.60	Alluvial
MCO-2	07/27/2020	11:01	7133.82	Transducer	7134.60	7127.60	Alluvial
MCO-2	07/27/2020	12:01	7133.78	Transducer	7134.60	7127.60	Alluvial
MCO-2	07/27/2020	13:01	7133.77	Transducer	7134.60	7127.60	Alluvial
MCO-2	07/27/2020	14:01	7133.75	Transducer	7134.60	7127.60	Alluvial
MCO-2	07/27/2020	15:01	7133.81	Transducer	7134.60	7127.60	Alluvial
MCO-2	07/27/2020	16:01	7134.30	Transducer	7134.60	7127.60	Alluvial
MCO-2	07/27/2020	17:01	7134.38	Transducer	7134.60	7127.60	Alluvial
MCO-2	07/27/2020	18:01	7134.32	Transducer	7134.60	7127.60	Alluvial
MCO-2	07/27/2020	19:01	7134.27	Transducer	7134.60	7127.60	Alluvial
MCO-2	07/27/2020	20:01	7134.22	Transducer	7134.60	7127.60	Alluvial
MCO-2	07/27/2020	21:01	7134.19	Transducer	7134.60	7127.60	Alluvial
MCO-2	07/27/2020	22:01	7134.16	Transducer	7134.60	7127.60	Alluvial
MCO-2	07/27/2020	23:01	7134.20	Transducer	7134.60	7127.60	Alluvial
MCO-2	07/28/2020	00:01	7134.40	Transducer	7134.60	7127.60	Alluvial
MCO-2	07/28/2020	01:01	7134.56	Transducer	7134.60	7127.60	Alluvial
MCO-2	07/28/2020	02:01	7134.49	Transducer	7134.60	7127.60	Alluvial
MCO-2	07/28/2020	03:01	7134.42	Transducer	7134.60	7127.60	Alluvial
MCO-2	07/28/2020	04:01	7134.35	Transducer	7134.60	7127.60	Alluvial
MCO-2	07/28/2020	05:01	7134.30	Transducer	7134.60	7127.60	Alluvial
MCO-2	07/28/2020	06:01	7134.26	Transducer	7134.60	7127.60	Alluvial
MCO-2	07/28/2020	07:01	7134.22	Transducer	7134.60	7127.60	Alluvial
MCO-2	07/28/2020	08:01	7134.19	Transducer	7134.60	7127.60	Alluvial
MCO-2	07/28/2020	09:01	7134.17	Transducer	7134.60	7127.60	Alluvial
MCO-2	07/28/2020	10:01	7134.14	Transducer	7134.60	7127.60	Alluvial
MCO-2	07/28/2020	11:01	7134.12	Transducer	7134.60	7127.60	Alluvial
MCO-2	07/28/2020	12:01	7134.09	Transducer	7134.60	7127.60	Alluvial
MCO-2	07/28/2020	13:01	7134.06	Transducer	7134.60	7127.60	Alluvial
MCO-2	07/28/2020	14:01	7134.03	Transducer	7134.60	7127.60	Alluvial

Location	Date	Time	Water Level (ft amsl)	Method	Top of Screen (ft amsl)	Bottom of Screen (ft amsl)	Zone
MCO-2	07/28/2020	15:01	7134.01	Transducer	7134.60	7127.60	Alluvial
MCO-2	07/28/2020	16:01	7133.98	Transducer	7134.60	7127.60	Alluvial
MCO-2	07/28/2020	17:01	7133.96	Transducer	7134.60	7127.60	Alluvial
MCO-2	07/28/2020	18:01	7133.95	Transducer	7134.60	7127.60	Alluvial
MCO-2	07/28/2020	19:01	7133.93	Transducer	7134.60	7127.60	Alluvial
MCO-2	07/28/2020	20:01	7133.92	Transducer	7134.60	7127.60	Alluvial
MCO-2	07/28/2020	21:01	7133.90	Transducer	7134.60	7127.60	Alluvial
MCO-2	07/28/2020	22:01	7133.89	Transducer	7134.60	7127.60	Alluvial
MCO-2	07/28/2020	23:01	7133.89	Transducer	7134.60	7127.60	Alluvial
MCO-2	07/29/2020	00:01	7133.88	Transducer	7134.60	7127.60	Alluvial
MCO-2	07/29/2020	01:01	7133.87	Transducer	7134.60	7127.60	Alluvial
MCO-2	07/29/2020	02:01	7133.86	Transducer	7134.60	7127.60	Alluvial
MCO-2	07/29/2020	03:01	7133.85	Transducer	7134.60	7127.60	Alluvial
MCO-2	07/29/2020	04:01	7133.84	Transducer	7134.60	7127.60	Alluvial
MCO-2	07/29/2020	05:01	7133.84	Transducer	7134.60	7127.60	Alluvial
MCO-2	07/29/2020	06:01	7133.83	Transducer	7134.60	7127.60	Alluvial
MCO-2	07/29/2020	07:01	7133.82	Transducer	7134.60	7127.60	Alluvial
MCO-2	07/29/2020	08:01	7133.80	Transducer	7134.60	7127.60	Alluvial
MCO-2	07/29/2020	09:01	7133.78	Transducer	7134.60	7127.60	Alluvial
MCO-2	07/29/2020	10:01	7133.76	Transducer	7134.60	7127.60	Alluvial
MCO-2	07/29/2020	11:01	7133.74	Transducer	7134.60	7127.60	Alluvial
MCO-2	07/29/2020	12:01	7133.72	Transducer	7134.60	7127.60	Alluvial
MCO-2	07/29/2020	13:01	7133.70	Transducer	7134.60	7127.60	Alluvial
MCO-2	07/29/2020	14:01	7133.69	Transducer	7134.60	7127.60	Alluvial
MCO-2	07/29/2020	15:01	7133.68	Transducer	7134.60	7127.60	Alluvial
MCO-2	07/29/2020	16:01	7133.66	Transducer	7134.60	7127.60	Alluvial
MCO-2	07/29/2020	17:01	7133.65	Transducer	7134.60	7127.60	Alluvial
MCO-2	07/29/2020	18:01	7133.64	Transducer	7134.60	7127.60	Alluvial
MCO-2	07/29/2020	19:01	7133.65	Transducer	7134.60	7127.60	Alluvial
MCO-2	07/29/2020	20:01	7133.65	Transducer	7134.60	7127.60	Alluvial
MCO-2	07/29/2020	21:01	7133.65	Transducer	7134.60	7127.60	Alluvial
MCO-2	07/29/2020	22:01	7133.65	Transducer	7134.60	7127.60	Alluvial
MCO-2	07/29/2020	23:01	7133.64	Transducer	7134.60	7127.60	Alluvial
MCO-2	07/30/2020	00:01	7133.65	Transducer	7134.60	7127.60	Alluvial
MCO-2	07/30/2020	01:01	7133.65	Transducer	7134.60	7127.60	Alluvial
MCO-2	07/30/2020	02:01	7133.65	Transducer	7134.60	7127.60	Alluvial
MCO-2	07/30/2020	03:01	7133.64	Transducer	7134.60	7127.60	Alluvial
MCO-2	07/30/2020	04:01	7133.65	Transducer	7134.60	7127.60	Alluvial
MCO-2	07/30/2020	05:01	7133.65	Transducer	7134.60	7127.60	Alluvial
MCO-2	07/30/2020	06:01	7133.64	Transducer	7134.60	7127.60	Alluvial
MCO-2	07/30/2020	07:01	7133.64	Transducer	7134.60	7127.60	Alluvial
MCO-2	07/30/2020	08:01	7133.62	Transducer	7134.60	7127.60	Alluvial
MCO-2	07/30/2020	09:01	7133.60	Transducer	7134.60	7127.60	Alluvial
MCO-2	07/30/2020	10:01	7133.59	Transducer	7134.60	7127.60	Alluvial
MCO-2	07/30/2020	11:01	7133.57	Transducer	7134.60	7127.60	Alluvial

Location	Date	Time	Water Level (ft amsl)	Method	Top of Screen (ft amsl)	Bottom of Screen (ft amsl)	Zone
MCO-2	07/30/2020	12:01	7133.56	Transducer	7134.60	7127.60	Alluvial
MCO-2	07/30/2020	13:01	7133.55	Transducer	7134.60	7127.60	Alluvial
MCO-2	07/30/2020	14:01	7133.54	Transducer	7134.60	7127.60	Alluvial
MCO-2	07/30/2020	15:01	7133.53	Transducer	7134.60	7127.60	Alluvial
MCO-2	07/30/2020	16:01	7133.53	Transducer	7134.60	7127.60	Alluvial
MCO-2	07/30/2020	17:01	7133.52	Transducer	7134.60	7127.60	Alluvial
MCO-2	07/30/2020	18:01	7133.52	Transducer	7134.60	7127.60	Alluvial
MCO-2	07/30/2020	19:01	7133.52	Transducer	7134.60	7127.60	Alluvial
MCO-2	07/30/2020	20:01	7133.52	Transducer	7134.60	7127.60	Alluvial
MCO-2	07/30/2020	21:01	7133.52	Transducer	7134.60	7127.60	Alluvial
MCO-2	07/30/2020	22:01	7133.53	Transducer	7134.60	7127.60	Alluvial
MCO-2	07/30/2020	23:01	7133.53	Transducer	7134.60	7127.60	Alluvial
MCO-2	07/31/2020	00:01	7133.53	Transducer	7134.60	7127.60	Alluvial
MCO-2	07/31/2020	01:01	7133.54	Transducer	7134.60	7127.60	Alluvial
MCO-2	07/31/2020	02:01	7133.53	Transducer	7134.60	7127.60	Alluvial
MCO-2	07/31/2020	03:01	7133.54	Transducer	7134.60	7127.60	Alluvial
MCO-2	07/31/2020	04:01	7133.54	Transducer	7134.60	7127.60	Alluvial
MCO-2	07/31/2020	05:01	7133.54	Transducer	7134.60	7127.60	Alluvial
MCO-2	07/31/2020	06:01	7133.54	Transducer	7134.60	7127.60	Alluvial
MCO-2	07/31/2020	07:01	7133.53	Transducer	7134.60	7127.60	Alluvial
MCO-2	07/31/2020	08:01	7133.52	Transducer	7134.60	7127.60	Alluvial
MCO-2	07/31/2020	09:01	7133.50	Transducer	7134.60	7127.60	Alluvial
MCO-2	07/31/2020	10:01	7133.48	Transducer	7134.60	7127.60	Alluvial
MCO-2	07/31/2020	11:01	7133.47	Transducer	7134.60	7127.60	Alluvial
MCO-2	07/31/2020	12:01	7133.45	Transducer	7134.60	7127.60	Alluvial
MCO-2	07/31/2020	13:01	7133.44	Transducer	7134.60	7127.60	Alluvial
MCO-2	07/31/2020	14:01	7133.41	Transducer	7134.60	7127.60	Alluvial
MCO-2	07/31/2020	15:01	7133.39	Transducer	7134.60	7127.60	Alluvial
MCO-2	07/31/2020	16:01	7133.38	Transducer	7134.60	7127.60	Alluvial
MCO-2	07/31/2020	17:01	7133.38	Transducer	7134.60	7127.60	Alluvial
MCO-2	07/31/2020	18:01	7133.37	Transducer	7134.60	7127.60	Alluvial
MCO-2	07/31/2020	19:01	7133.37	Transducer	7134.60	7127.60	Alluvial
MCO-2	07/31/2020	20:01	7133.35	Transducer	7134.60	7127.60	Alluvial
MCO-2	07/31/2020	21:01	7133.35	Transducer	7134.60	7127.60	Alluvial
MCO-2	07/31/2020	22:01	7133.35	Transducer	7134.60	7127.60	Alluvial
MCO-2	07/31/2020	23:01	7133.34	Transducer	7134.60	7127.60	Alluvial
MCO-2	08/01/2020	00:01	7133.33	Transducer	7134.60	7127.60	Alluvial
MCO-2	08/01/2020	01:01	7133.33	Transducer	7134.60	7127.60	Alluvial
MCO-2	08/01/2020	02:01	7133.32	Transducer	7134.60	7127.60	Alluvial
MCO-2	08/01/2020	03:01	7133.32	Transducer	7134.60	7127.60	Alluvial
MCO-2	08/01/2020	04:01	7133.31	Transducer	7134.60	7127.60	Alluvial
MCO-2	08/01/2020	05:01	7133.31	Transducer	7134.60	7127.60	Alluvial
MCO-2	08/01/2020	06:01	7133.30	Transducer	7134.60	7127.60	Alluvial
MCO-2	08/01/2020	07:01	7133.29	Transducer	7134.60	7127.60	Alluvial
MCO-2	08/01/2020	08:01	7133.27	Transducer	7134.60	7127.60	Alluvial

Location	Date	Time	Water Level (ft amsl)	Method	Top of Screen (ft amsl)	Bottom of Screen (ft amsl)	Zone
MCO-2	08/01/2020	09:01	7133.25	Transducer	7134.60	7127.60	Alluvial
MCO-2	08/01/2020	10:01	7133.22	Transducer	7134.60	7127.60	Alluvial
MCO-2	08/01/2020	11:01	7133.20	Transducer	7134.60	7127.60	Alluvial
MCO-2	08/01/2020	12:01	7133.17	Transducer	7134.60	7127.60	Alluvial
MCO-2	08/01/2020	13:01	7133.15	Transducer	7134.60	7127.60	Alluvial
MCO-2	08/01/2020	14:01	7133.13	Transducer	7134.60	7127.60	Alluvial
MCO-2	08/01/2020	15:01	7133.13	Transducer	7134.60	7127.60	Alluvial
MCO-2	08/01/2020	16:01	7133.33	Transducer	7134.60	7127.60	Alluvial
MCO-2	08/01/2020	17:01	7133.58	Transducer	7134.60	7127.60	Alluvial
MCO-2	08/01/2020	18:01	7133.76	Transducer	7134.60	7127.60	Alluvial
MCO-2	08/01/2020	19:01	7133.90	Transducer	7134.60	7127.60	Alluvial
MCO-2	08/01/2020	20:01	7133.97	Transducer	7134.60	7127.60	Alluvial
MCO-2	08/01/2020	21:01	7134.00	Transducer	7134.60	7127.60	Alluvial
MCO-2	08/01/2020	22:01	7134.01	Transducer	7134.60	7127.60	Alluvial
MCO-2	08/01/2020	23:01	7134.01	Transducer	7134.60	7127.60	Alluvial
MCO-2	08/02/2020	00:01	7134.01	Transducer	7134.60	7127.60	Alluvial
MCO-2	08/02/2020	01:01	7134.00	Transducer	7134.60	7127.60	Alluvial
MCO-2	08/02/2020	02:01	7134.00	Transducer	7134.60	7127.60	Alluvial
MCO-2	08/02/2020	03:01	7134.00	Transducer	7134.60	7127.60	Alluvial
MCO-2	08/02/2020	04:01	7133.99	Transducer	7134.60	7127.60	Alluvial
MCO-2	08/02/2020	05:01	7133.98	Transducer	7134.60	7127.60	Alluvial
MCO-2	08/02/2020	06:01	7133.97	Transducer	7134.60	7127.60	Alluvial
MCO-2	08/02/2020	07:01	7133.96	Transducer	7134.60	7127.60	Alluvial
MCO-2	08/02/2020	08:01	7133.94	Transducer	7134.60	7127.60	Alluvial
MCO-2	08/02/2020	09:01	7133.90	Transducer	7134.60	7127.60	Alluvial
MCO-2	08/02/2020	10:01	7133.87	Transducer	7134.60	7127.60	Alluvial
MCO-2	08/02/2020	11:01	7133.84	Transducer	7134.60	7127.60	Alluvial
MCO-2	08/02/2020	12:01	7133.82	Transducer	7134.60	7127.60	Alluvial
MCO-2	08/02/2020	13:01	7133.80	Transducer	7134.60	7127.60	Alluvial
MCO-2	08/02/2020	14:01	7133.81	Transducer	7134.60	7127.60	Alluvial
MCO-2	08/02/2020	15:01	7134.08	Transducer	7134.60	7127.60	Alluvial
MCO-2	08/02/2020	16:01	7134.15	Transducer	7134.60	7127.60	Alluvial
MCO-2	08/02/2020	17:01	7134.15	Transducer	7134.60	7127.60	Alluvial
MCO-2	08/02/2020	18:01	7134.14	Transducer	7134.60	7127.60	Alluvial
MCO-2	08/02/2020	19:01	7134.12	Transducer	7134.60	7127.60	Alluvial
MCO-2	08/02/2020	20:01	7134.11	Transducer	7134.60	7127.60	Alluvial
MCO-2	08/02/2020	21:01	7134.10	Transducer	7134.60	7127.60	Alluvial
MCO-2	08/02/2020	22:01	7134.09	Transducer	7134.60	7127.60	Alluvial
MCO-2	08/02/2020	23:01	7134.08	Transducer	7134.60	7127.60	Alluvial
MCO-2	08/03/2020	00:01	7134.06	Transducer	7134.60	7127.60	Alluvial
MCO-2	08/03/2020	01:01	7134.05	Transducer	7134.60	7127.60	Alluvial
MCO-2	08/03/2020	02:01	7134.03	Transducer	7134.60	7127.60	Alluvial
MCO-2	08/03/2020	03:01	7134.02	Transducer	7134.60	7127.60	Alluvial
MCO-2	08/03/2020	04:01	7134.00	Transducer	7134.60	7127.60	Alluvial
MCO-2	08/03/2020	05:01	7133.99	Transducer	7134.60	7127.60	Alluvial

Location	Date	Time	Water Level (ft amsl)	Method	Top of Screen (ft amsl)	Bottom of Screen (ft amsl)	Zone
MCO-2	08/03/2020	06:01	7133.98	Transducer	7134.60	7127.60	Alluvial
MCO-2	08/03/2020	07:01	7133.96	Transducer	7134.60	7127.60	Alluvial
MCO-2	08/03/2020	08:01	7133.95	Transducer	7134.60	7127.60	Alluvial
MCO-2	08/03/2020	09:01	7133.92	Transducer	7134.60	7127.60	Alluvial
MCO-2	08/03/2020	10:01	7133.90	Transducer	7134.60	7127.60	Alluvial
MCO-2	08/03/2020	11:01	7133.87	Transducer	7134.60	7127.60	Alluvial
MCO-2	08/03/2020	12:01	7133.85	Transducer	7134.60	7127.60	Alluvial
MCO-2	08/03/2020	13:01	7133.82	Transducer	7134.60	7127.60	Alluvial
MCO-2	08/03/2020	14:01	7133.81	Transducer	7134.60	7127.60	Alluvial
MCO-2	08/03/2020	15:01	7133.80	Transducer	7134.60	7127.60	Alluvial
MCO-2	08/03/2020	16:01	7133.79	Transducer	7134.60	7127.60	Alluvial
MCO-2	08/03/2020	17:01	7133.80	Transducer	7134.60	7127.60	Alluvial
MCO-2	08/03/2020	18:01	7133.79	Transducer	7134.60	7127.60	Alluvial
MCO-2	08/03/2020	19:01	7133.78	Transducer	7134.60	7127.60	Alluvial
MCO-2	08/03/2020	20:01	7133.78	Transducer	7134.60	7127.60	Alluvial
MCO-2	08/03/2020	21:01	7133.77	Transducer	7134.60	7127.60	Alluvial
MCO-2	08/03/2020	22:01	7133.78	Transducer	7134.60	7127.60	Alluvial
MCO-2	08/03/2020	23:01	7133.80	Transducer	7134.60	7127.60	Alluvial
MCO-2	08/04/2020	00:01	7133.82	Transducer	7134.60	7127.60	Alluvial
MCO-2	08/04/2020	01:01	7133.85	Transducer	7134.60	7127.60	Alluvial
MCO-2	08/04/2020	02:01	7133.87	Transducer	7134.60	7127.60	Alluvial
MCO-2	08/04/2020	03:01	7133.88	Transducer	7134.60	7127.60	Alluvial
MCO-2	08/04/2020	04:01	7133.88	Transducer	7134.60	7127.60	Alluvial
MCO-2	08/04/2020	05:01	7133.88	Transducer	7134.60	7127.60	Alluvial
MCO-2	08/04/2020	06:01	7133.88	Transducer	7134.60	7127.60	Alluvial
MCO-2	08/04/2020	07:01	7133.88	Transducer	7134.60	7127.60	Alluvial
MCO-2	08/04/2020	08:01	7133.86	Transducer	7134.60	7127.60	Alluvial
MCO-2	08/04/2020	09:01	7133.83	Transducer	7134.60	7127.60	Alluvial
MCO-2	08/04/2020	10:01	7133.79	Transducer	7134.60	7127.60	Alluvial
MCO-2	08/04/2020	11:01	7133.77	Transducer	7134.60	7127.60	Alluvial
MCO-2	08/04/2020	12:01	7133.76	Transducer	7134.60	7127.60	Alluvial
MCO-2	08/04/2020	13:01	7133.74	Transducer	7134.60	7127.60	Alluvial
MCO-2	08/04/2020	14:01	7133.72	Transducer	7134.60	7127.60	Alluvial
MCO-2	08/04/2020	15:01	7133.70	Transducer	7134.60	7127.60	Alluvial
MCO-2	08/04/2020	16:01	7133.70	Transducer	7134.60	7127.60	Alluvial
MCO-2	08/04/2020	17:01	7133.69	Transducer	7134.60	7127.60	Alluvial
MCO-2	08/04/2020	18:01	7133.69	Transducer	7134.60	7127.60	Alluvial
MCO-2	08/04/2020	19:01	7133.69	Transducer	7134.60	7127.60	Alluvial
MCO-2	08/04/2020	20:01	7133.69	Transducer	7134.60	7127.60	Alluvial
MCO-2	08/04/2020	21:01	7133.69	Transducer	7134.60	7127.60	Alluvial
MCO-2	08/04/2020	22:01	7133.69	Transducer	7134.60	7127.60	Alluvial
MCO-2	08/04/2020	23:01	7133.69	Transducer	7134.60	7127.60	Alluvial
MCO-2	08/05/2020	00:01	7133.69	Transducer	7134.60	7127.60	Alluvial
MCO-2	08/05/2020	01:01	7133.68	Transducer	7134.60	7127.60	Alluvial
MCO-2	08/05/2020	02:01	7133.68	Transducer	7134.60	7127.60	Alluvial

Location	Date	Time	Water Level (ft amsl)	Method	Top of Screen (ft amsl)	Bottom of Screen (ft amsl)	Zone
MCO-2	08/05/2020	03:01	7133.68	Transducer	7134.60	7127.60	Alluvial
MCO-2	08/05/2020	04:01	7133.68	Transducer	7134.60	7127.60	Alluvial
MCO-2	08/05/2020	05:01	7133.68	Transducer	7134.60	7127.60	Alluvial
MCO-2	08/05/2020	06:01	7133.67	Transducer	7134.60	7127.60	Alluvial
MCO-2	08/05/2020	07:01	7133.66	Transducer	7134.60	7127.60	Alluvial
MCO-2	08/05/2020	08:01	7133.65	Transducer	7134.60	7127.60	Alluvial
MCO-2	08/05/2020	09:01	7133.64	Transducer	7134.60	7127.60	Alluvial
MCO-2	08/05/2020	10:01	7133.61	Transducer	7134.60	7127.60	Alluvial
MCO-2	08/05/2020	11:01	7133.59	Transducer	7134.60	7127.60	Alluvial
MCO-2	08/05/2020	12:01	7133.58	Transducer	7134.60	7127.60	Alluvial
MCO-2	08/05/2020	13:01	7133.57	Transducer	7134.60	7127.60	Alluvial
MCO-2	08/05/2020	14:01	7133.55	Transducer	7134.60	7127.60	Alluvial
MCO-2	08/05/2020	15:01	7133.55	Transducer	7134.60	7127.60	Alluvial
MCO-2	08/05/2020	16:01	7133.55	Transducer	7134.60	7127.60	Alluvial
MCO-2	08/05/2020	17:01	7133.56	Transducer	7134.60	7127.60	Alluvial
MCO-2	08/05/2020	18:01	7133.56	Transducer	7134.60	7127.60	Alluvial
MCO-2	08/05/2020	19:01	7133.56	Transducer	7134.60	7127.60	Alluvial
MCO-2	08/05/2020	20:01	7133.57	Transducer	7134.60	7127.60	Alluvial
MCO-2	08/05/2020	21:01	7133.57	Transducer	7134.60	7127.60	Alluvial
MCO-2	08/05/2020	22:01	7133.57	Transducer	7134.60	7127.60	Alluvial
MCO-2	08/05/2020	23:01	7133.57	Transducer	7134.60	7127.60	Alluvial
MCO-2	08/06/2020	00:01	7133.57	Transducer	7134.60	7127.60	Alluvial
MCO-2	08/06/2020	01:01	7133.58	Transducer	7134.60	7127.60	Alluvial
MCO-2	08/06/2020	02:01	7133.58	Transducer	7134.60	7127.60	Alluvial
MCO-2	08/06/2020	03:01	7133.58	Transducer	7134.60	7127.60	Alluvial
MCO-2	08/06/2020	04:01	7133.57	Transducer	7134.60	7127.60	Alluvial
MCO-2	08/06/2020	05:01	7133.58	Transducer	7134.60	7127.60	Alluvial
MCO-2	08/06/2020	06:01	7133.58	Transducer	7134.60	7127.60	Alluvial
MCO-2	08/06/2020	07:01	7133.57	Transducer	7134.60	7127.60	Alluvial
MCO-2	08/06/2020	08:01	7133.55	Transducer	7134.60	7127.60	Alluvial
MCO-2	08/06/2020	09:01	7133.53	Transducer	7134.60	7127.60	Alluvial
MCO-2	08/06/2020	10:01	7133.51	Transducer	7134.60	7127.60	Alluvial
MCO-2	08/06/2020	11:01	7133.50	Transducer	7134.60	7127.60	Alluvial
MCO-2	08/06/2020	12:01	7133.47	Transducer	7134.60	7127.60	Alluvial
MCO-2	08/06/2020	13:01	7133.46	Transducer	7134.60	7127.60	Alluvial
MCO-2	08/06/2020	14:01	7133.44	Transducer	7134.60	7127.60	Alluvial
MCO-2	08/06/2020	15:01	7133.43	Transducer	7134.60	7127.60	Alluvial
MCO-2	08/06/2020	16:01	7133.41	Transducer	7134.60	7127.60	Alluvial
MCO-2	08/06/2020	17:01	7133.40	Transducer	7134.60	7127.60	Alluvial
MCO-2	08/06/2020	18:01	7133.39	Transducer	7134.60	7127.60	Alluvial
MCO-2	08/06/2020	19:01	7133.38	Transducer	7134.60	7127.60	Alluvial
MCO-2	08/06/2020	20:01	7133.38	Transducer	7134.60	7127.60	Alluvial
MCO-2	08/06/2020	21:01	7133.37	Transducer	7134.60	7127.60	Alluvial
MCO-2	08/06/2020	22:01	7133.37	Transducer	7134.60	7127.60	Alluvial
MCO-2	08/06/2020	23:01	7133.37	Transducer	7134.60	7127.60	Alluvial

Location	Date	Time	Water Level (ft amsl)	Method	Top of Screen (ft amsl)	Bottom of Screen (ft amsl)	Zone
MCO-2	08/07/2020	00:01	7133.37	Transducer	7134.60	7127.60	Alluvial
MCO-2	08/07/2020	01:01	7133.37	Transducer	7134.60	7127.60	Alluvial
MCO-2	08/07/2020	02:01	7133.37	Transducer	7134.60	7127.60	Alluvial
MCO-2	08/07/2020	03:01	7133.37	Transducer	7134.60	7127.60	Alluvial
MCO-2	08/07/2020	04:01	7133.37	Transducer	7134.60	7127.60	Alluvial
MCO-2	08/07/2020	05:01	7133.36	Transducer	7134.60	7127.60	Alluvial
MCO-2	08/07/2020	06:01	7133.36	Transducer	7134.60	7127.60	Alluvial
MCO-2	08/07/2020	07:01	7133.35	Transducer	7134.60	7127.60	Alluvial
MCO-2	08/07/2020	08:01	7133.33	Transducer	7134.60	7127.60	Alluvial
MCO-2	08/07/2020	09:01	7133.30	Transducer	7134.60	7127.60	Alluvial
MCO-2	08/07/2020	10:01	7133.28	Transducer	7134.60	7127.60	Alluvial
MCO-2	08/07/2020	11:01	7133.25	Transducer	7134.60	7127.60	Alluvial
MCO-2	08/07/2020	12:01	7133.24	Transducer	7134.60	7127.60	Alluvial
MCO-2	08/07/2020	13:01	7133.21	Transducer	7134.60	7127.60	Alluvial
MCO-2	08/07/2020	14:01	7133.19	Transducer	7134.60	7127.60	Alluvial
MCO-2	08/07/2020	15:01	7133.17	Transducer	7134.60	7127.60	Alluvial
MCO-2	08/07/2020	16:01	7133.16	Transducer	7134.60	7127.60	Alluvial
MCO-2	08/07/2020	17:01	7133.15	Transducer	7134.60	7127.60	Alluvial
MCO-2	08/07/2020	18:01	7133.14	Transducer	7134.60	7127.60	Alluvial
MCO-2	08/07/2020	19:01	7133.13	Transducer	7134.60	7127.60	Alluvial
MCO-2	08/07/2020	20:01	7133.12	Transducer	7134.60	7127.60	Alluvial
MCO-2	08/07/2020	21:01	7133.11	Transducer	7134.60	7127.60	Alluvial
MCO-2	08/07/2020	22:01	7133.11	Transducer	7134.60	7127.60	Alluvial
MCO-2	08/07/2020	23:01	7133.11	Transducer	7134.60	7127.60	Alluvial
MCO-2	08/08/2020	00:01	7133.11	Transducer	7134.60	7127.60	Alluvial
MCO-2	08/08/2020	01:01	7133.11	Transducer	7134.60	7127.60	Alluvial
MCO-2	08/08/2020	02:01	7133.10	Transducer	7134.60	7127.60	Alluvial
MCO-2	08/08/2020	03:01	7133.10	Transducer	7134.60	7127.60	Alluvial
MCO-2	08/08/2020	04:01	7133.09	Transducer	7134.60	7127.60	Alluvial
MCO-2	08/08/2020	05:01	7133.09	Transducer	7134.60	7127.60	Alluvial
MCO-2	08/08/2020	06:01	7133.09	Transducer	7134.60	7127.60	Alluvial
MCO-2	08/08/2020	07:01	7133.09	Transducer	7134.60	7127.60	Alluvial
MCO-2	08/08/2020	08:01	7133.07	Transducer	7134.60	7127.60	Alluvial
MCO-2	08/08/2020	09:01	7133.05	Transducer	7134.60	7127.60	Alluvial
MCO-2	08/08/2020	10:01	7133.04	Transducer	7134.60	7127.60	Alluvial
MCO-2	08/08/2020	11:01	7133.03	Transducer	7134.60	7127.60	Alluvial
MCO-2	08/08/2020	12:01	7133.02	Transducer	7134.60	7127.60	Alluvial
MCO-2	08/08/2020	13:01	7133.00	Transducer	7134.60	7127.60	Alluvial
MCO-2	08/08/2020	14:01	7132.99	Transducer	7134.60	7127.60	Alluvial
MCO-2	08/08/2020	15:01	7132.98	Transducer	7134.60	7127.60	Alluvial
MCO-2	08/08/2020	16:01	7132.97	Transducer	7134.60	7127.60	Alluvial
MCO-2	08/08/2020	17:01	7132.97	Transducer	7134.60	7127.60	Alluvial
MCO-2	08/08/2020	18:01	7132.96	Transducer	7134.60	7127.60	Alluvial
MCO-2	08/08/2020	19:01	7132.96	Transducer	7134.60	7127.60	Alluvial
MCO-2	08/08/2020	20:01	7132.95	Transducer	7134.60	7127.60	Alluvial

Location	Date	Time	Water Level (ft amsl)	Method	Top of Screen (ft amsl)	Bottom of Screen (ft amsl)	Zone
MCO-2	08/08/2020	21:01	7132.96	Transducer	7134.60	7127.60	Alluvial
MCO-2	08/08/2020	22:01	7132.96	Transducer	7134.60	7127.60	Alluvial
MCO-2	08/08/2020	23:01	7132.96	Transducer	7134.60	7127.60	Alluvial
MCO-2	08/09/2020	00:01	7132.95	Transducer	7134.60	7127.60	Alluvial
MCO-2	08/09/2020	01:01	7132.95	Transducer	7134.60	7127.60	Alluvial
MCO-2	08/09/2020	02:01	7132.96	Transducer	7134.60	7127.60	Alluvial
MCO-2	08/09/2020	03:01	7132.95	Transducer	7134.60	7127.60	Alluvial
MCO-2	08/09/2020	04:01	7132.95	Transducer	7134.60	7127.60	Alluvial
MCO-2	08/09/2020	05:01	7132.95	Transducer	7134.60	7127.60	Alluvial
MCO-2	08/09/2020	06:01	7132.95	Transducer	7134.60	7127.60	Alluvial
MCO-2	08/09/2020	07:01	7132.95	Transducer	7134.60	7127.60	Alluvial
MCO-2	08/09/2020	08:01	7132.93	Transducer	7134.60	7127.60	Alluvial
MCO-2	08/09/2020	09:01	7132.92	Transducer	7134.60	7127.60	Alluvial
MCO-2	08/09/2020	10:01	7132.90	Transducer	7134.60	7127.60	Alluvial
MCO-2	08/09/2020	11:01	7132.89	Transducer	7134.60	7127.60	Alluvial
MCO-2	08/09/2020	12:01	7132.88	Transducer	7134.60	7127.60	Alluvial
MCO-2	08/09/2020	13:01	7132.88	Transducer	7134.60	7127.60	Alluvial
MCO-2	08/09/2020	14:01	7132.87	Transducer	7134.60	7127.60	Alluvial
MCO-2	08/09/2020	15:01	7132.86	Transducer	7134.60	7127.60	Alluvial
MCO-2	08/09/2020	16:01	7132.85	Transducer	7134.60	7127.60	Alluvial
MCO-2	08/09/2020	17:01	7132.84	Transducer	7134.60	7127.60	Alluvial
MCO-2	08/09/2020	18:01	7132.84	Transducer	7134.60	7127.60	Alluvial
MCO-2	08/09/2020	19:01	7132.84	Transducer	7134.60	7127.60	Alluvial
MCO-2	08/09/2020	20:01	7132.83	Transducer	7134.60	7127.60	Alluvial
MCO-2	08/09/2020	21:01	7132.84	Transducer	7134.60	7127.60	Alluvial
MCO-2	08/09/2020	22:01	7132.83	Transducer	7134.60	7127.60	Alluvial
MCO-2	08/09/2020	23:01	7132.84	Transducer	7134.60	7127.60	Alluvial
MCO-2	08/10/2020	00:01	7132.83	Transducer	7134.60	7127.60	Alluvial
MCO-2	08/10/2020	01:01	7132.83	Transducer	7134.60	7127.60	Alluvial
MCO-2	08/10/2020	02:01	7132.83	Transducer	7134.60	7127.60	Alluvial
MCO-2	08/10/2020	03:01	7132.83	Transducer	7134.60	7127.60	Alluvial
MCO-2	08/10/2020	04:01	7132.83	Transducer	7134.60	7127.60	Alluvial
MCO-2	08/10/2020	05:01	7132.83	Transducer	7134.60	7127.60	Alluvial
MCO-2	08/10/2020	06:01	7132.83	Transducer	7134.60	7127.60	Alluvial
MCO-2	08/10/2020	07:01	7132.82	Transducer	7134.60	7127.60	Alluvial
MCO-2	08/10/2020	08:01	7132.81	Transducer	7134.60	7127.60	Alluvial
MCO-2	08/10/2020	09:01	7132.80	Transducer	7134.60	7127.60	Alluvial
MCO-2	08/10/2020	10:01	7132.79	Transducer	7134.60	7127.60	Alluvial
MCO-2	08/10/2020	11:01	7132.78	Transducer	7134.60	7127.60	Alluvial
MCO-2	08/10/2020	12:01	7132.77	Transducer	7134.60	7127.60	Alluvial
MCO-2	08/10/2020	13:01	7132.77	Transducer	7134.60	7127.60	Alluvial
MCO-2	08/10/2020	14:01	7132.75	Transducer	7134.60	7127.60	Alluvial
MCO-2	08/10/2020	15:01	7132.75	Transducer	7134.60	7127.60	Alluvial
MCO-2	08/10/2020	16:01	7132.74	Transducer	7134.60	7127.60	Alluvial
MCO-2	08/10/2020	17:01	7132.74	Transducer	7134.60	7127.60	Alluvial

Location	Date	Time	Water Level (ft amsl)	Method	Top of Screen (ft amsl)	Bottom of Screen (ft amsl)	Zone
MCO-2	08/10/2020	18:01	7132.73	Transducer	7134.60	7127.60	Alluvial
MCO-2	08/10/2020	19:01	7132.73	Transducer	7134.60	7127.60	Alluvial
MCO-2	08/10/2020	20:01	7132.74	Transducer	7134.60	7127.60	Alluvial
MCO-2	08/10/2020	21:01	7132.73	Transducer	7134.60	7127.60	Alluvial
MCO-2	08/10/2020	22:01	7132.73	Transducer	7134.60	7127.60	Alluvial
MCO-2	08/10/2020	23:01	7132.74	Transducer	7134.60	7127.60	Alluvial
MCO-2	08/11/2020	00:01	7132.74	Transducer	7134.60	7127.60	Alluvial
MCO-2	08/11/2020	01:01	7132.74	Transducer	7134.60	7127.60	Alluvial
MCO-2	08/11/2020	02:01	7132.74	Transducer	7134.60	7127.60	Alluvial
MCO-2	08/11/2020	03:01	7132.74	Transducer	7134.60	7127.60	Alluvial
MCO-2	08/11/2020	04:01	7132.74	Transducer	7134.60	7127.60	Alluvial
MCO-2	08/11/2020	05:01	7132.74	Transducer	7134.60	7127.60	Alluvial
MCO-2	08/11/2020	06:01	7132.73	Transducer	7134.60	7127.60	Alluvial
MCO-2	08/11/2020	07:01	7132.73	Transducer	7134.60	7127.60	Alluvial
MCO-2	08/11/2020	08:01	7132.72	Transducer	7134.60	7127.60	Alluvial
MCO-2	08/11/2020	09:01	7132.71	Transducer	7134.60	7127.60	Alluvial
MCO-2	08/11/2020	10:01	7132.70	Transducer	7134.60	7127.60	Alluvial
MCO-2	08/11/2020	11:01	7132.69	Transducer	7134.60	7127.60	Alluvial
MCO-2	08/11/2020	12:01	7132.69	Transducer	7134.60	7127.60	Alluvial
MCO-2	08/11/2020	13:01	7132.68	Transducer	7134.60	7127.60	Alluvial
MCO-2	08/11/2020	14:01	7132.67	Transducer	7134.60	7127.60	Alluvial
MCO-2	08/11/2020	15:01	7132.67	Transducer	7134.60	7127.60	Alluvial
MCO-2	08/11/2020	16:01	7132.66	Transducer	7134.60	7127.60	Alluvial
MCO-2	08/11/2020	17:01	7132.65	Transducer	7134.60	7127.60	Alluvial
MCO-2	08/11/2020	18:01	7132.65	Transducer	7134.60	7127.60	Alluvial
MCO-2	08/11/2020	19:01	7132.65	Transducer	7134.60	7127.60	Alluvial
MCO-2	08/11/2020	20:01	7132.65	Transducer	7134.60	7127.60	Alluvial
MCO-2	08/11/2020	21:01	7132.65	Transducer	7134.60	7127.60	Alluvial
MCO-2	08/11/2020	22:01	7132.65	Transducer	7134.60	7127.60	Alluvial
MCO-2	08/11/2020	23:01	7132.66	Transducer	7134.60	7127.60	Alluvial
MCO-2	08/12/2020	00:01	7132.66	Transducer	7134.60	7127.60	Alluvial
MCO-2	08/12/2020	01:01	7132.66	Transducer	7134.60	7127.60	Alluvial
MCO-2	08/12/2020	02:01	7132.66	Transducer	7134.60	7127.60	Alluvial
MCO-2	08/12/2020	03:01	7132.66	Transducer	7134.60	7127.60	Alluvial
MCO-2	08/12/2020	04:01	7132.67	Transducer	7134.60	7127.60	Alluvial
MCO-2	08/12/2020	05:01	7132.66	Transducer	7134.60	7127.60	Alluvial
MCO-2	08/12/2020	06:01	7132.66	Transducer	7134.60	7127.60	Alluvial
MCO-2	08/12/2020	07:01	7132.66	Transducer	7134.60	7127.60	Alluvial
MCO-2	08/12/2020	08:01	7132.65	Transducer	7134.60	7127.60	Alluvial
MCO-2	08/12/2020	09:01	7132.64	Transducer	7134.60	7127.60	Alluvial
MCO-2	08/12/2020	10:01	7132.62	Transducer	7134.60	7127.60	Alluvial
MCO-2	08/12/2020	11:01	7132.62	Transducer	7134.60	7127.60	Alluvial
MCO-2	08/12/2020	12:01	7132.60	Transducer	7134.60	7127.60	Alluvial
MCO-2	08/12/2020	13:01	7132.60	Transducer	7134.60	7127.60	Alluvial
MCO-2	08/12/2020	14:01	7132.58	Transducer	7134.60	7127.60	Alluvial

Location	Date	Time	Water Level (ft amsl)	Method	Top of Screen (ft amsl)	Bottom of Screen (ft amsl)	Zone
MCO-2	08/12/2020	15:01	7132.58	Transducer	7134.60	7127.60	Alluvial
MCO-2	08/12/2020	16:01	7132.57	Transducer	7134.60	7127.60	Alluvial
MCO-2	08/12/2020	17:01	7132.57	Transducer	7134.60	7127.60	Alluvial
MCO-2	08/12/2020	18:01	7132.56	Transducer	7134.60	7127.60	Alluvial
MCO-2	08/12/2020	19:01	7132.56	Transducer	7134.60	7127.60	Alluvial
MCO-2	08/12/2020	20:01	7132.56	Transducer	7134.60	7127.60	Alluvial
MCO-2	08/12/2020	21:01	7132.56	Transducer	7134.60	7127.60	Alluvial
MCO-2	08/12/2020	22:01	7132.56	Transducer	7134.60	7127.60	Alluvial
MCO-2	08/12/2020	23:01	7132.57	Transducer	7134.60	7127.60	Alluvial
MCO-2	08/13/2020	00:01	7132.57	Transducer	7134.60	7127.60	Alluvial
MCO-2	08/13/2020	01:01	7132.57	Transducer	7134.60	7127.60	Alluvial
MCO-2	08/13/2020	02:01	7132.57	Transducer	7134.60	7127.60	Alluvial
MCO-2	08/13/2020	03:01	7132.58	Transducer	7134.60	7127.60	Alluvial
MCO-2	08/13/2020	04:01	7132.57	Transducer	7134.60	7127.60	Alluvial
MCO-2	08/13/2020	05:01	7132.59	Transducer	7134.60	7127.60	Alluvial
MCO-2	08/13/2020	06:01	7132.59	Transducer	7134.60	7127.60	Alluvial
MCO-2	08/13/2020	07:01	7132.59	Transducer	7134.60	7127.60	Alluvial
MCO-2	08/13/2020	08:01	7132.57	Transducer	7134.60	7127.60	Alluvial
MCO-2	08/13/2020	09:01	7132.55	Transducer	7134.60	7127.60	Alluvial
MCO-2	08/13/2020	10:01	7132.54	Transducer	7134.60	7127.60	Alluvial
MCO-2	08/13/2020	11:01	7132.54	Transducer	7134.60	7127.60	Alluvial
MCO-2	08/13/2020	12:01	7132.54	Transducer	7134.60	7127.60	Alluvial
MCO-2	08/13/2020	13:01	7132.53	Transducer	7134.60	7127.60	Alluvial
MCO-2	08/13/2020	14:01	7132.52	Transducer	7134.60	7127.60	Alluvial
MCO-2	08/13/2020	15:01	7132.52	Transducer	7134.60	7127.60	Alluvial
MCO-2	08/13/2020	16:01	7132.51	Transducer	7134.60	7127.60	Alluvial
MCO-2	08/13/2020	17:01	7132.51	Transducer	7134.60	7127.60	Alluvial
MCO-2	08/13/2020	18:01	7132.51	Transducer	7134.60	7127.60	Alluvial
MCO-2	08/13/2020	19:01	7132.51	Transducer	7134.60	7127.60	Alluvial
MCO-2	08/13/2020	20:01	7132.50	Transducer	7134.60	7127.60	Alluvial
MCO-2	08/13/2020	21:01	7132.50	Transducer	7134.60	7127.60	Alluvial
MCO-2	08/13/2020	22:01	7132.50	Transducer	7134.60	7127.60	Alluvial
MCO-2	08/13/2020	23:01	7132.51	Transducer	7134.60	7127.60	Alluvial
MCO-2	08/14/2020	00:01	7132.51	Transducer	7134.60	7127.60	Alluvial
MCO-2	08/14/2020	01:01	7132.51	Transducer	7134.60	7127.60	Alluvial
MCO-2	08/14/2020	02:01	7132.52	Transducer	7134.60	7127.60	Alluvial
MCO-2	08/14/2020	03:01	7132.53	Transducer	7134.60	7127.60	Alluvial
MCO-2	08/14/2020	04:01	7132.53	Transducer	7134.60	7127.60	Alluvial
MCO-2	08/14/2020	05:01	7132.53	Transducer	7134.60	7127.60	Alluvial
MCO-2	08/14/2020	06:01	7132.53	Transducer	7134.60	7127.60	Alluvial
MCO-2	08/14/2020	07:01	7132.53	Transducer	7134.60	7127.60	Alluvial
MCO-2	08/14/2020	08:01	7132.52	Transducer	7134.60	7127.60	Alluvial
MCO-2	08/14/2020	09:01	7132.50	Transducer	7134.60	7127.60	Alluvial
MCO-2	08/14/2020	10:01	7132.50	Transducer	7134.60	7127.60	Alluvial
MCO-2	08/14/2020	11:01	7132.48	Transducer	7134.60	7127.60	Alluvial

Location	Date	Time	Water Level (ft amsl)	Method	Top of Screen (ft amsl)	Bottom of Screen (ft amsl)	Zone
MCO-2	08/14/2020	12:01	7132.48	Transducer	7134.60	7127.60	Alluvial
MCO-2	08/14/2020	13:01	7132.48	Transducer	7134.60	7127.60	Alluvial
MCO-2	08/14/2020	14:01	7132.47	Transducer	7134.60	7127.60	Alluvial
MCO-2	08/14/2020	15:01	7132.47	Transducer	7134.60	7127.60	Alluvial
MCO-2	08/14/2020	16:01	7132.46	Transducer	7134.60	7127.60	Alluvial
MCO-2	08/14/2020	17:01	7132.45	Transducer	7134.60	7127.60	Alluvial
MCO-2	08/14/2020	18:01	7132.44	Transducer	7134.60	7127.60	Alluvial
MCO-2	08/14/2020	19:01	7132.44	Transducer	7134.60	7127.60	Alluvial
MCO-2	08/14/2020	20:01	7132.44	Transducer	7134.60	7127.60	Alluvial
MCO-2	08/14/2020	21:01	7132.44	Transducer	7134.60	7127.60	Alluvial
MCO-2	08/14/2020	22:01	7132.45	Transducer	7134.60	7127.60	Alluvial
MCO-2	08/14/2020	23:01	7132.46	Transducer	7134.60	7127.60	Alluvial
MCO-2	08/15/2020	00:01	7132.45	Transducer	7134.60	7127.60	Alluvial
MCO-2	08/15/2020	01:01	7132.46	Transducer	7134.60	7127.60	Alluvial
MCO-2	08/15/2020	02:01	7132.46	Transducer	7134.60	7127.60	Alluvial
MCO-2	08/15/2020	03:01	7132.46	Transducer	7134.60	7127.60	Alluvial
MCO-2	08/15/2020	04:01	7132.46	Transducer	7134.60	7127.60	Alluvial
MCO-2	08/15/2020	05:01	7132.47	Transducer	7134.60	7127.60	Alluvial
MCO-2	08/15/2020	06:01	7132.47	Transducer	7134.60	7127.60	Alluvial
MCO-2	08/15/2020	07:01	7132.47	Transducer	7134.60	7127.60	Alluvial
MCO-2	08/15/2020	08:01	7132.45	Transducer	7134.60	7127.60	Alluvial
MCO-2	08/15/2020	09:01	7132.44	Transducer	7134.60	7127.60	Alluvial
MCO-2	08/15/2020	10:01	7132.43	Transducer	7134.60	7127.60	Alluvial
MCO-2	08/15/2020	11:01	7132.42	Transducer	7134.60	7127.60	Alluvial
MCO-2	08/15/2020	12:01	7132.42	Transducer	7134.60	7127.60	Alluvial
MCO-2	08/15/2020	13:01	7132.42	Transducer	7134.60	7127.60	Alluvial
MCO-2	08/15/2020	14:01	7132.41	Transducer	7134.60	7127.60	Alluvial
MCO-2	08/15/2020	15:01	7132.40	Transducer	7134.60	7127.60	Alluvial
MCO-2	08/15/2020	16:01	7132.39	Transducer	7134.60	7127.60	Alluvial
MCO-2	08/15/2020	17:01	7132.39	Transducer	7134.60	7127.60	Alluvial
MCO-2	08/15/2020	18:01	7132.38	Transducer	7134.60	7127.60	Alluvial
MCO-2	08/15/2020	19:01	7132.38	Transducer	7134.60	7127.60	Alluvial
MCO-2	08/15/2020	20:01	7132.38	Transducer	7134.60	7127.60	Alluvial
MCO-2	08/15/2020	21:01	7132.37	Transducer	7134.60	7127.60	Alluvial
MCO-2	08/15/2020	22:01	7132.38	Transducer	7134.60	7127.60	Alluvial
MCO-2	08/15/2020	23:01	7132.38	Transducer	7134.60	7127.60	Alluvial
MCO-2	08/16/2020	00:01	7132.38	Transducer	7134.60	7127.60	Alluvial
MCO-2	08/16/2020	01:01	7132.38	Transducer	7134.60	7127.60	Alluvial
MCO-2	08/16/2020	02:01	7132.38	Transducer	7134.60	7127.60	Alluvial
MCO-2	08/16/2020	03:01	7132.38	Transducer	7134.60	7127.60	Alluvial
MCO-2	08/16/2020	04:01	7132.39	Transducer	7134.60	7127.60	Alluvial
MCO-2	08/16/2020	05:01	7132.39	Transducer	7134.60	7127.60	Alluvial
MCO-2	08/16/2020	06:01	7132.39	Transducer	7134.60	7127.60	Alluvial
MCO-2	08/16/2020	07:01	7132.39	Transducer	7134.60	7127.60	Alluvial
MCO-2	08/16/2020	08:01	7132.39	Transducer	7134.60	7127.60	Alluvial

Location	Date	Time	Water Level (ft amsl)	Method	Top of Screen (ft amsl)	Bottom of Screen (ft amsl)	Zone
MCO-2	08/16/2020	09:01	7132.37	Transducer	7134.60	7127.60	Alluvial
MCO-2	08/16/2020	10:01	7132.36	Transducer	7134.60	7127.60	Alluvial
MCO-2	08/16/2020	11:01	7132.35	Transducer	7134.60	7127.60	Alluvial
MCO-2	08/16/2020	12:01	7132.34	Transducer	7134.60	7127.60	Alluvial
MCO-2	08/16/2020	13:01	7132.34	Transducer	7134.60	7127.60	Alluvial
MCO-2	08/16/2020	14:01	7132.33	Transducer	7134.60	7127.60	Alluvial
MCO-2	08/16/2020	15:01	7132.32	Transducer	7134.60	7127.60	Alluvial
MCO-2	08/16/2020	16:01	7132.31	Transducer	7134.60	7127.60	Alluvial
MCO-2	08/16/2020	17:01	7132.30	Transducer	7134.60	7127.60	Alluvial
MCO-2	08/16/2020	18:01	7132.29	Transducer	7134.60	7127.60	Alluvial
MCO-2	08/16/2020	19:01	7132.29	Transducer	7134.60	7127.60	Alluvial
MCO-2	08/16/2020	20:01	7132.29	Transducer	7134.60	7127.60	Alluvial
MCO-2	08/16/2020	21:01	7132.28	Transducer	7134.60	7127.60	Alluvial
MCO-2	08/16/2020	22:01	7132.28	Transducer	7134.60	7127.60	Alluvial
MCO-2	08/16/2020	23:01	7132.29	Transducer	7134.60	7127.60	Alluvial
MCO-2	08/17/2020	00:01	7132.29	Transducer	7134.60	7127.60	Alluvial
MCO-2	08/17/2020	01:01	7132.28	Transducer	7134.60	7127.60	Alluvial
MCO-2	08/17/2020	02:01	7132.29	Transducer	7134.60	7127.60	Alluvial
MCO-2	08/17/2020	03:01	7132.29	Transducer	7134.60	7127.60	Alluvial
MCO-2	08/17/2020	04:01	7132.29	Transducer	7134.60	7127.60	Alluvial
MCO-2	08/17/2020	05:01	7132.29	Transducer	7134.60	7127.60	Alluvial
MCO-2	08/17/2020	06:01	7132.29	Transducer	7134.60	7127.60	Alluvial
MCO-2	08/17/2020	07:01	7132.30	Transducer	7134.60	7127.60	Alluvial
MCO-2	08/17/2020	08:01	7132.28	Transducer	7134.60	7127.60	Alluvial
MCO-2	08/17/2020	09:01	7132.27	Transducer	7134.60	7127.60	Alluvial
MCO-2	08/17/2020	10:01	7132.26	Transducer	7134.60	7127.60	Alluvial
MCO-2	08/17/2020	11:01	7132.24	Transducer	7134.60	7127.60	Alluvial
MCO-2	08/17/2020	12:01	7132.23	Transducer	7134.60	7127.60	Alluvial
MCO-2	08/17/2020	13:01	7132.22	Transducer	7134.60	7127.60	Alluvial
MCO-2	08/17/2020	14:01	7132.21	Transducer	7134.60	7127.60	Alluvial
MCO-2	08/17/2020	15:01	7132.21	Transducer	7134.60	7127.60	Alluvial
MCO-2	08/17/2020	16:01	7132.18	Transducer	7134.60	7127.60	Alluvial
MCO-2	08/17/2020	17:01	7132.18	Transducer	7134.60	7127.60	Alluvial
MCO-2	08/17/2020	18:01	7132.17	Transducer	7134.60	7127.60	Alluvial
MCO-2	08/17/2020	19:01	7132.17	Transducer	7134.60	7127.60	Alluvial
MCO-2	08/17/2020	20:01	7132.16	Transducer	7134.60	7127.60	Alluvial
MCO-2	08/17/2020	21:01	7132.15	Transducer	7134.60	7127.60	Alluvial
MCO-2	08/17/2020	22:01	7132.15	Transducer	7134.60	7127.60	Alluvial
MCO-2	08/17/2020	23:01	7132.15	Transducer	7134.60	7127.60	Alluvial
MCO-2	08/18/2020	00:01	7132.15	Transducer	7134.60	7127.60	Alluvial
MCO-2	08/18/2020	01:01	7132.15	Transducer	7134.60	7127.60	Alluvial
MCO-2	08/18/2020	02:01	7132.15	Transducer	7134.60	7127.60	Alluvial
MCO-2	08/18/2020	03:01	7132.14	Transducer	7134.60	7127.60	Alluvial
MCO-2	08/18/2020	04:01	7132.14	Transducer	7134.60	7127.60	Alluvial
MCO-2	08/18/2020	05:01	7132.14	Transducer	7134.60	7127.60	Alluvial

Location	Date	Time	Water Level (ft amsl)	Method	Top of Screen (ft amsl)	Bottom of Screen (ft amsl)	Zone
MCO-2	08/18/2020	06:01	7132.13	Transducer	7134.60	7127.60	Alluvial
MCO-2	08/18/2020	07:01	7132.13	Transducer	7134.60	7127.60	Alluvial
MCO-2	08/18/2020	08:01	7132.13	Transducer	7134.60	7127.60	Alluvial
MCO-2	08/18/2020	09:01	7132.12	Transducer	7134.60	7127.60	Alluvial
MCO-2	08/18/2020	10:01	7132.10	Transducer	7134.60	7127.60	Alluvial
MCO-2	08/18/2020	11:01	7132.10	Transducer	7134.60	7127.60	Alluvial
MCO-2	08/18/2020	12:01	7132.09	Transducer	7134.60	7127.60	Alluvial
MCO-2	08/18/2020	13:01	7132.08	Transducer	7134.60	7127.60	Alluvial
MCO-2	08/18/2020	14:01	7132.06	Transducer	7134.60	7127.60	Alluvial
MCO-2	08/18/2020	15:01	7132.05	Transducer	7134.60	7127.60	Alluvial
MCO-2	08/18/2020	16:01	7132.05	Transducer	7134.60	7127.60	Alluvial
MCO-2	08/18/2020	17:01	7132.04	Transducer	7134.60	7127.60	Alluvial
MCO-2	08/18/2020	18:01	7132.03	Transducer	7134.60	7127.60	Alluvial
MCO-2	08/18/2020	19:01	7132.03	Transducer	7134.60	7127.60	Alluvial
MCO-2	08/18/2020	20:01	7132.03	Transducer	7134.60	7127.60	Alluvial
MCO-2	08/18/2020	21:01	7132.02	Transducer	7134.60	7127.60	Alluvial
MCO-2	08/18/2020	22:01	7132.02	Transducer	7134.60	7127.60	Alluvial
MCO-2	08/18/2020	23:01	7132.03	Transducer	7134.60	7127.60	Alluvial
MCO-2	08/19/2020	00:01	7132.02	Transducer	7134.60	7127.60	Alluvial
MCO-2	08/19/2020	01:01	7132.03	Transducer	7134.60	7127.60	Alluvial
MCO-2	08/19/2020	02:01	7132.02	Transducer	7134.60	7127.60	Alluvial
MCO-2	08/19/2020	03:01	7132.03	Transducer	7134.60	7127.60	Alluvial
MCO-2	08/19/2020	04:01	7132.02	Transducer	7134.60	7127.60	Alluvial
MCO-2	08/19/2020	05:01	7132.02	Transducer	7134.60	7127.60	Alluvial
MCO-2	08/19/2020	06:01	7132.02	Transducer	7134.60	7127.60	Alluvial
MCO-2	08/19/2020	07:01	7132.03	Transducer	7134.60	7127.60	Alluvial
MCO-2	08/19/2020	08:01	7132.02	Transducer	7134.60	7127.60	Alluvial
MCO-2	08/19/2020	09:01	7132.01	Transducer	7134.60	7127.60	Alluvial
MCO-2	08/19/2020	10:01	7132.00	Transducer	7134.60	7127.60	Alluvial
MCO-2	08/19/2020	11:01	7131.99	Transducer	7134.60	7127.60	Alluvial
MCO-2	08/19/2020	12:01	7131.98	Transducer	7134.60	7127.60	Alluvial
MCO-2	08/19/2020	13:01	7131.97	Transducer	7134.60	7127.60	Alluvial
MCO-2	08/19/2020	14:01	7131.97	Transducer	7134.60	7127.60	Alluvial
MCO-2	08/19/2020	15:01	7131.94	Transducer	7134.60	7127.60	Alluvial
MCO-2	08/19/2020	16:01	7131.95	Transducer	7134.60	7127.60	Alluvial
MCO-2	08/19/2020	17:01	7131.95	Transducer	7134.60	7127.60	Alluvial
MCO-2	08/19/2020	18:01	7131.94	Transducer	7134.60	7127.60	Alluvial
MCO-2	08/19/2020	19:01	7131.94	Transducer	7134.60	7127.60	Alluvial
MCO-2	08/19/2020	20:01	7131.94	Transducer	7134.60	7127.60	Alluvial
MCO-2	08/19/2020	21:01	7131.94	Transducer	7134.60	7127.60	Alluvial
MCO-2	08/19/2020	22:01	7131.93	Transducer	7134.60	7127.60	Alluvial
MCO-2	08/19/2020	23:01	7131.93	Transducer	7134.60	7127.60	Alluvial
MCO-2	08/20/2020	00:01	7131.93	Transducer	7134.60	7127.60	Alluvial
MCO-2	08/20/2020	01:01	7131.93	Transducer	7134.60	7127.60	Alluvial
MCO-2	08/20/2020	02:01	7131.93	Transducer	7134.60	7127.60	Alluvial

Location	Date	Time	Water Level (ft amsl)	Method	Top of Screen (ft amsl)	Bottom of Screen (ft amsl)	Zone
MCO-2	08/20/2020	03:01	7131.93	Transducer	7134.60	7127.60	Alluvial
MCO-2	08/20/2020	04:01	7131.93	Transducer	7134.60	7127.60	Alluvial
MCO-2	08/20/2020	05:01	7131.93	Transducer	7134.60	7127.60	Alluvial
MCO-2	08/20/2020	06:01	7131.92	Transducer	7134.60	7127.60	Alluvial
MCO-2	08/20/2020	07:01	7131.93	Transducer	7134.60	7127.60	Alluvial
MCO-2	08/20/2020	08:01	7131.92	Transducer	7134.60	7127.60	Alluvial
MCO-2	08/20/2020	09:01	7131.91	Transducer	7134.60	7127.60	Alluvial
MCO-2	08/20/2020	10:01	7131.91	Transducer	7134.60	7127.60	Alluvial
MCO-2	08/20/2020	11:01	7131.90	Transducer	7134.60	7127.60	Alluvial
MCO-2	08/20/2020	12:01	7131.90	Transducer	7134.60	7127.60	Alluvial
MCO-2	08/20/2020	13:01	7131.89	Transducer	7134.60	7127.60	Alluvial
MCO-2	08/20/2020	14:01	7131.88	Transducer	7134.60	7127.60	Alluvial
MCO-2	08/20/2020	15:01	7131.87	Transducer	7134.60	7127.60	Alluvial
MCO-2	08/20/2020	16:01	7131.87	Transducer	7134.60	7127.60	Alluvial
MCO-2	08/20/2020	17:01	7131.86	Transducer	7134.60	7127.60	Alluvial
MCO-2	08/20/2020	18:01	7131.86	Transducer	7134.60	7127.60	Alluvial
MCO-2	08/20/2020	19:01	7131.85	Transducer	7134.60	7127.60	Alluvial
MCO-2	08/20/2020	20:01	7131.85	Transducer	7134.60	7127.60	Alluvial
MCO-2	08/20/2020	21:01	7131.85	Transducer	7134.60	7127.60	Alluvial
MCO-2	08/20/2020	22:01	7131.85	Transducer	7134.60	7127.60	Alluvial
MCO-2	08/20/2020	23:01	7131.85	Transducer	7134.60	7127.60	Alluvial
MCO-2	08/21/2020	00:01	7131.85	Transducer	7134.60	7127.60	Alluvial
MCO-2	08/21/2020	01:01	7131.86	Transducer	7134.60	7127.60	Alluvial
MCO-2	08/21/2020	02:01	7131.85	Transducer	7134.60	7127.60	Alluvial
MCO-2	08/21/2020	03:01	7131.85	Transducer	7134.60	7127.60	Alluvial
MCO-2	08/21/2020	04:01	7131.86	Transducer	7134.60	7127.60	Alluvial
MCO-2	08/21/2020	05:01	7131.85	Transducer	7134.60	7127.60	Alluvial
MCO-2	08/21/2020	06:01	7131.84	Transducer	7134.60	7127.60	Alluvial
MCO-2	08/21/2020	07:01	7131.85	Transducer	7134.60	7127.60	Alluvial
MCO-2	08/21/2020	08:01	7131.85	Transducer	7134.60	7127.60	Alluvial
MCO-2	08/21/2020	09:01	7131.84	Transducer	7134.60	7127.60	Alluvial
MCO-2	08/21/2020	10:01	7131.82	Transducer	7134.60	7127.60	Alluvial
MCO-2	08/21/2020	11:01	7131.82	Transducer	7134.60	7127.60	Alluvial
MCO-2	08/21/2020	12:01	7131.81	Transducer	7134.60	7127.60	Alluvial
MCO-2	08/21/2020	13:01	7131.80	Transducer	7134.60	7127.60	Alluvial
MCO-2	08/21/2020	14:01	7131.79	Transducer	7134.60	7127.60	Alluvial
MCO-2	08/21/2020	15:01	7131.79	Transducer	7134.60	7127.60	Alluvial
MCO-2	08/21/2020	16:01	7131.78	Transducer	7134.60	7127.60	Alluvial
MCO-2	08/21/2020	17:01	7131.77	Transducer	7134.60	7127.60	Alluvial
MCO-2	08/21/2020	18:01	7131.77	Transducer	7134.60	7127.60	Alluvial
MCO-2	08/21/2020	19:01	7131.76	Transducer	7134.60	7127.60	Alluvial
MCO-2	08/21/2020	20:01	7131.75	Transducer	7134.60	7127.60	Alluvial
MCO-2	08/21/2020	21:01	7131.76	Transducer	7134.60	7127.60	Alluvial
MCO-2	08/21/2020	22:01	7131.76	Transducer	7134.60	7127.60	Alluvial
MCO-2	08/21/2020	23:01	7131.75	Transducer	7134.60	7127.60	Alluvial

Location	Date	Time	Water Level (ft amsl)	Method	Top of Screen (ft amsl)	Bottom of Screen (ft amsl)	Zone
MCO-2	08/22/2020	00:01	7131.76	Transducer	7134.60	7127.60	Alluvial
MCO-2	08/22/2020	01:01	7131.75	Transducer	7134.60	7127.60	Alluvial
MCO-2	08/22/2020	02:01	7131.75	Transducer	7134.60	7127.60	Alluvial
MCO-2	08/22/2020	03:01	7131.75	Transducer	7134.60	7127.60	Alluvial
MCO-2	08/22/2020	04:01	7131.75	Transducer	7134.60	7127.60	Alluvial
MCO-2	08/22/2020	05:01	7131.75	Transducer	7134.60	7127.60	Alluvial
MCO-2	08/22/2020	06:01	7131.75	Transducer	7134.60	7127.60	Alluvial
MCO-2	08/22/2020	07:01	7131.75	Transducer	7134.60	7127.60	Alluvial
MCO-2	08/22/2020	08:01	7131.74	Transducer	7134.60	7127.60	Alluvial
MCO-2	08/22/2020	09:01	7131.74	Transducer	7134.60	7127.60	Alluvial
MCO-2	08/22/2020	10:01	7131.71	Transducer	7134.60	7127.60	Alluvial
MCO-2	08/22/2020	11:01	7131.72	Transducer	7134.60	7127.60	Alluvial
MCO-2	08/22/2020	12:01	7131.71	Transducer	7134.60	7127.60	Alluvial
MCO-2	08/22/2020	13:01	7131.71	Transducer	7134.60	7127.60	Alluvial
MCO-2	08/22/2020	14:01	7131.70	Transducer	7134.60	7127.60	Alluvial
MCO-2	08/22/2020	15:01	7131.69	Transducer	7134.60	7127.60	Alluvial
MCO-2	08/22/2020	16:01	7131.68	Transducer	7134.60	7127.60	Alluvial
MCO-2	08/22/2020	17:01	7131.67	Transducer	7134.60	7127.60	Alluvial
MCO-2	08/22/2020	18:01	7131.67	Transducer	7134.60	7127.60	Alluvial
MCO-2	08/22/2020	19:01	7131.67	Transducer	7134.60	7127.60	Alluvial
MCO-2	08/22/2020	20:01	7131.66	Transducer	7134.60	7127.60	Alluvial
MCO-2	08/22/2020	21:01	7131.66	Transducer	7134.60	7127.60	Alluvial
MCO-2	08/22/2020	22:01	7131.66	Transducer	7134.60	7127.60	Alluvial
MCO-2	08/22/2020	23:01	7131.66	Transducer	7134.60	7127.60	Alluvial
MCO-2	08/23/2020	00:01	7131.65	Transducer	7134.60	7127.60	Alluvial
MCO-2	08/23/2020	01:01	7131.65	Transducer	7134.60	7127.60	Alluvial
MCO-2	08/23/2020	02:01	7131.65	Transducer	7134.60	7127.60	Alluvial
MCO-2	08/23/2020	03:01	7131.66	Transducer	7134.60	7127.60	Alluvial
MCO-2	08/23/2020	04:01	7131.66	Transducer	7134.60	7127.60	Alluvial
MCO-2	08/23/2020	05:01	7131.66	Transducer	7134.60	7127.60	Alluvial
MCO-2	08/23/2020	06:01	7131.67	Transducer	7134.60	7127.60	Alluvial
MCO-2	08/23/2020	07:01	7131.68	Transducer	7134.60	7127.60	Alluvial
MCO-2	08/23/2020	08:01	7131.67	Transducer	7134.60	7127.60	Alluvial
MCO-2	08/23/2020	09:01	7131.65	Transducer	7134.60	7127.60	Alluvial
MCO-2	08/23/2020	10:01	7131.64	Transducer	7134.60	7127.60	Alluvial
MCO-2	08/23/2020	11:01	7131.63	Transducer	7134.60	7127.60	Alluvial
MCO-2	08/23/2020	12:01	7131.62	Transducer	7134.60	7127.60	Alluvial
MCO-2	08/23/2020	13:01	7131.62	Transducer	7134.60	7127.60	Alluvial
MCO-2	08/23/2020	14:01	7131.64	Transducer	7134.60	7127.60	Alluvial
MCO-2	08/23/2020	15:01	7131.63	Transducer	7134.60	7127.60	Alluvial
MCO-2	08/23/2020	16:01	7131.62	Transducer	7134.60	7127.60	Alluvial
MCO-2	08/23/2020	17:01	7131.61	Transducer	7134.60	7127.60	Alluvial
MCO-2	08/23/2020	18:01	7131.59	Transducer	7134.60	7127.60	Alluvial
MCO-2	08/23/2020	19:01	7131.59	Transducer	7134.60	7127.60	Alluvial
MCO-2	08/23/2020	20:01	7131.58	Transducer	7134.60	7127.60	Alluvial

Location	Date	Time	Water Level (ft amsl)	Method	Top of Screen (ft amsl)	Bottom of Screen (ft amsl)	Zone
MCO-2	08/23/2020	21:01	7131.58	Transducer	7134.60	7127.60	Alluvial
MCO-2	08/23/2020	22:01	7131.57	Transducer	7134.60	7127.60	Alluvial
MCO-2	08/23/2020	23:01	7131.57	Transducer	7134.60	7127.60	Alluvial
MCO-2	08/24/2020	00:01	7131.57	Transducer	7134.60	7127.60	Alluvial
MCO-2	08/24/2020	01:01	7131.58	Transducer	7134.60	7127.60	Alluvial
MCO-2	08/24/2020	02:01	7131.58	Transducer	7134.60	7127.60	Alluvial
MCO-2	08/24/2020	03:01	7131.57	Transducer	7134.60	7127.60	Alluvial
MCO-2	08/24/2020	04:01	7131.56	Transducer	7134.60	7127.60	Alluvial
MCO-2	08/24/2020	05:01	7131.57	Transducer	7134.60	7127.60	Alluvial
MCO-2	08/24/2020	06:01	7131.56	Transducer	7134.60	7127.60	Alluvial
MCO-2	08/24/2020	07:01	7131.56	Transducer	7134.60	7127.60	Alluvial
MCO-2	08/24/2020	08:01	7131.56	Transducer	7134.60	7127.60	Alluvial
MCO-2	08/24/2020	09:01	7131.54	Transducer	7134.60	7127.60	Alluvial
MCO-2	08/24/2020	10:01	7131.54	Transducer	7134.60	7127.60	Alluvial
MCO-2	08/24/2020	11:01	7131.52	Transducer	7134.60	7127.60	Alluvial
MCO-2	08/24/2020	12:01	7131.52	Transducer	7134.60	7127.60	Alluvial
MCO-2	08/24/2020	13:01	7131.50	Transducer	7134.60	7127.60	Alluvial
MCO-2	08/24/2020	14:01	7131.50	Transducer	7134.60	7127.60	Alluvial
MCO-2	08/24/2020	15:01	7131.49	Transducer	7134.60	7127.60	Alluvial
MCO-2	08/24/2020	16:01	7131.49	Transducer	7134.60	7127.60	Alluvial
MCO-2	08/24/2020	17:01	7131.47	Transducer	7134.60	7127.60	Alluvial
MCO-2	08/24/2020	18:01	7131.46	Transducer	7134.60	7127.60	Alluvial
MCO-2	08/24/2020	19:01	7131.45	Transducer	7134.60	7127.60	Alluvial
MCO-2	08/24/2020	20:01	7131.45	Transducer	7134.60	7127.60	Alluvial
MCO-2	08/24/2020	21:01	7131.45	Transducer	7134.60	7127.60	Alluvial
MCO-2	08/24/2020	22:01	7131.47	Transducer	7134.60	7127.60	Alluvial
MCO-2	08/24/2020	23:01	7131.46	Transducer	7134.60	7127.60	Alluvial
MCO-2	08/25/2020	00:01	7131.45	Transducer	7134.60	7127.60	Alluvial
MCO-2	08/25/2020	01:01	7131.44	Transducer	7134.60	7127.60	Alluvial
MCO-2	08/25/2020	02:01	7131.44	Transducer	7134.60	7127.60	Alluvial
MCO-2	08/25/2020	03:01	7131.44	Transducer	7134.60	7127.60	Alluvial
MCO-2	08/25/2020	04:01	7131.44	Transducer	7134.60	7127.60	Alluvial
MCO-2	08/25/2020	05:01	7131.44	Transducer	7134.60	7127.60	Alluvial
MCO-2	08/25/2020	06:01	7131.43	Transducer	7134.60	7127.60	Alluvial
MCO-2	08/25/2020	07:01	7131.43	Transducer	7134.60	7127.60	Alluvial
MCO-2	08/25/2020	08:01	7131.43	Transducer	7134.60	7127.60	Alluvial
MCO-2	08/25/2020	09:01	7131.42	Transducer	7134.60	7127.60	Alluvial
MCO-2	08/25/2020	10:01	7131.42	Transducer	7134.60	7127.60	Alluvial
MCO-2	08/25/2020	10:21	7131.84	Manual	7134.60	7127.60	Alluvial
MCO-2	08/25/2020	11:01	7131.84	Transducer	7134.60	7127.60	Alluvial
MCO-2	08/25/2020	12:01	7131.81	Transducer	7134.60	7127.60	Alluvial
MCO-2	08/25/2020	13:01	7131.81	Transducer	7134.60	7127.60	Alluvial
MCO-2	08/25/2020	14:01	7131.80	Transducer	7134.60	7127.60	Alluvial
MCO-2	08/25/2020	15:01	7131.80	Transducer	7134.60	7127.60	Alluvial
MCO-2	08/25/2020	16:01	7131.79	Transducer	7134.60	7127.60	Alluvial

Location	Date	Time	Water Level (ft amsl)	Method	Top of Screen (ft amsl)	Bottom of Screen (ft amsl)	Zone
MCO-2	08/25/2020	17:01	7131.78	Transducer	7134.60	7127.60	Alluvial
MCO-2	08/25/2020	18:01	7131.78	Transducer	7134.60	7127.60	Alluvial
MCO-2	08/25/2020	19:01	7131.77	Transducer	7134.60	7127.60	Alluvial
MCO-2	08/25/2020	20:01	7131.77	Transducer	7134.60	7127.60	Alluvial
MCO-2	08/25/2020	21:01	7131.77	Transducer	7134.60	7127.60	Alluvial
MCO-2	08/25/2020	22:01	7131.77	Transducer	7134.60	7127.60	Alluvial
MCO-2	08/25/2020	23:01	7131.77	Transducer	7134.60	7127.60	Alluvial
MCO-2	08/26/2020	00:01	7131.77	Transducer	7134.60	7127.60	Alluvial
MCO-2	08/26/2020	01:01	7131.78	Transducer	7134.60	7127.60	Alluvial
MCO-2	08/26/2020	02:01	7131.78	Transducer	7134.60	7127.60	Alluvial
MCO-2	08/26/2020	03:01	7131.78	Transducer	7134.60	7127.60	Alluvial
MCO-2	08/26/2020	04:01	7131.78	Transducer	7134.60	7127.60	Alluvial
MCO-2	08/26/2020	05:01	7131.77	Transducer	7134.60	7127.60	Alluvial
MCO-2	08/26/2020	06:01	7131.77	Transducer	7134.60	7127.60	Alluvial
MCO-2	08/26/2020	07:01	7131.78	Transducer	7134.60	7127.60	Alluvial
MCO-2	08/26/2020	08:01	7131.78	Transducer	7134.60	7127.60	Alluvial
MCO-2	08/26/2020	09:01	7131.78	Transducer	7134.60	7127.60	Alluvial
MCO-2	08/26/2020	10:01	7131.76	Transducer	7134.60	7127.60	Alluvial
MCO-2	08/26/2020	11:01	7131.76	Transducer	7134.60	7127.60	Alluvial
MCO-2	08/26/2020	12:01	7131.75	Transducer	7134.60	7127.60	Alluvial
MCO-2	08/26/2020	13:01	7131.76	Transducer	7134.60	7127.60	Alluvial
MCO-2	08/26/2020	14:01	7131.77	Transducer	7134.60	7127.60	Alluvial
MCO-2	08/26/2020	15:01	7131.75	Transducer	7134.60	7127.60	Alluvial
MCO-2	08/26/2020	16:01	7131.76	Transducer	7134.60	7127.60	Alluvial
MCO-2	08/26/2020	17:01	7131.76	Transducer	7134.60	7127.60	Alluvial
MCO-2	08/26/2020	18:01	7131.75	Transducer	7134.60	7127.60	Alluvial
MCO-2	08/26/2020	19:01	7131.74	Transducer	7134.60	7127.60	Alluvial
MCO-2	08/26/2020	20:01	7131.73	Transducer	7134.60	7127.60	Alluvial
MCO-2	08/26/2020	21:01	7131.74	Transducer	7134.60	7127.60	Alluvial
MCO-2	08/26/2020	22:01	7131.74	Transducer	7134.60	7127.60	Alluvial
MCO-2	08/26/2020	23:01	7131.74	Transducer	7134.60	7127.60	Alluvial
MCO-2	08/27/2020	00:01	7131.76	Transducer	7134.60	7127.60	Alluvial
MCO-2	08/27/2020	01:01	7131.75	Transducer	7134.60	7127.60	Alluvial
MCO-2	08/27/2020	02:01	7131.75	Transducer	7134.60	7127.60	Alluvial
MCO-2	08/27/2020	03:01	7131.76	Transducer	7134.60	7127.60	Alluvial
MCO-2	08/27/2020	04:01	7131.77	Transducer	7134.60	7127.60	Alluvial
MCO-2	08/27/2020	05:01	7131.77	Transducer	7134.60	7127.60	Alluvial
MCO-2	08/27/2020	06:01	7131.76	Transducer	7134.60	7127.60	Alluvial
MCO-2	08/27/2020	07:01	7131.77	Transducer	7134.60	7127.60	Alluvial
MCO-2	08/27/2020	08:01	7131.78	Transducer	7134.60	7127.60	Alluvial
MCO-2	08/27/2020	09:01	7131.77	Transducer	7134.60	7127.60	Alluvial
MCO-2	08/27/2020	10:01	7131.77	Transducer	7134.60	7127.60	Alluvial
MCO-2	08/27/2020	11:01	7131.76	Transducer	7134.60	7127.60	Alluvial
MCO-2	08/27/2020	12:01	7131.76	Transducer	7134.60	7127.60	Alluvial
MCO-2	08/27/2020	13:01	7131.75	Transducer	7134.60	7127.60	Alluvial

Location	Date	Time	Water Level (ft amsl)	Method	Top of Screen (ft amsl)	Bottom of Screen (ft amsl)	Zone
MCO-2	08/27/2020	14:01	7131.75	Transducer	7134.60	7127.60	Alluvial
MCO-2	08/27/2020	15:01	7131.75	Transducer	7134.60	7127.60	Alluvial
MCO-2	08/27/2020	16:01	7131.75	Transducer	7134.60	7127.60	Alluvial
MCO-2	08/27/2020	17:01	7131.74	Transducer	7134.60	7127.60	Alluvial
MCO-2	08/27/2020	18:01	7131.73	Transducer	7134.60	7127.60	Alluvial
MCO-2	08/27/2020	19:01	7131.73	Transducer	7134.60	7127.60	Alluvial
MCO-2	08/27/2020	20:01	7131.73	Transducer	7134.60	7127.60	Alluvial
MCO-2	08/27/2020	21:01	7131.74	Transducer	7134.60	7127.60	Alluvial
MCO-2	08/27/2020	22:01	7131.73	Transducer	7134.60	7127.60	Alluvial
MCO-2	08/27/2020	23:01	7131.73	Transducer	7134.60	7127.60	Alluvial
MCO-2	08/28/2020	00:01	7131.74	Transducer	7134.60	7127.60	Alluvial
MCO-2	08/28/2020	01:01	7131.74	Transducer	7134.60	7127.60	Alluvial
MCO-2	08/28/2020	02:01	7131.73	Transducer	7134.60	7127.60	Alluvial
MCO-2	08/28/2020	03:01	7131.74	Transducer	7134.60	7127.60	Alluvial
MCO-2	08/28/2020	04:01	7131.74	Transducer	7134.60	7127.60	Alluvial
MCO-2	08/28/2020	05:01	7131.74	Transducer	7134.60	7127.60	Alluvial
MCO-2	08/28/2020	06:01	7131.75	Transducer	7134.60	7127.60	Alluvial
MCO-2	08/28/2020	07:01	7131.75	Transducer	7134.60	7127.60	Alluvial
MCO-2	08/28/2020	08:01	7131.75	Transducer	7134.60	7127.60	Alluvial
MCO-2	08/28/2020	09:01	7131.74	Transducer	7134.60	7127.60	Alluvial
MCO-2	08/28/2020	10:01	7131.74	Transducer	7134.60	7127.60	Alluvial
MCO-2	08/28/2020	11:01	7131.74	Transducer	7134.60	7127.60	Alluvial
MCO-2	08/28/2020	12:01	7131.72	Transducer	7134.60	7127.60	Alluvial
MCO-2	08/28/2020	13:01	7131.72	Transducer	7134.60	7127.60	Alluvial
MCO-2	08/28/2020	14:01	7131.72	Transducer	7134.60	7127.60	Alluvial
MCO-2	08/28/2020	15:01	7131.71	Transducer	7134.60	7127.60	Alluvial
MCO-2	08/28/2020	16:01	7131.70	Transducer	7134.60	7127.60	Alluvial
MCO-2	08/28/2020	17:01	7131.71	Transducer	7134.60	7127.60	Alluvial
MCO-2	08/28/2020	18:01	7131.71	Transducer	7134.60	7127.60	Alluvial
MCO-2	08/28/2020	19:01	7131.69	Transducer	7134.60	7127.60	Alluvial
MCO-2	08/28/2020	20:01	7131.69	Transducer	7134.60	7127.60	Alluvial
MCO-2	08/28/2020	21:01	7131.69	Transducer	7134.60	7127.60	Alluvial
MCO-2	08/28/2020	22:01	7131.68	Transducer	7134.60	7127.60	Alluvial
MCO-2	08/28/2020	23:01	7131.69	Transducer	7134.60	7127.60	Alluvial
MCO-2	08/29/2020	00:01	7131.70	Transducer	7134.60	7127.60	Alluvial
MCO-2	08/29/2020	01:01	7131.70	Transducer	7134.60	7127.60	Alluvial
MCO-2	08/29/2020	02:01	7131.71	Transducer	7134.60	7127.60	Alluvial
MCO-2	08/29/2020	03:01	7131.71	Transducer	7134.60	7127.60	Alluvial
MCO-2	08/29/2020	04:01	7131.72	Transducer	7134.60	7127.60	Alluvial
MCO-2	08/29/2020	05:01	7131.72	Transducer	7134.60	7127.60	Alluvial
MCO-2	08/29/2020	06:01	7131.72	Transducer	7134.60	7127.60	Alluvial
MCO-2	08/29/2020	07:01	7131.72	Transducer	7134.60	7127.60	Alluvial
MCO-2	08/29/2020	08:01	7131.73	Transducer	7134.60	7127.60	Alluvial
MCO-2	08/29/2020	09:01	7131.72	Transducer	7134.60	7127.60	Alluvial
MCO-2	08/29/2020	10:01	7131.73	Transducer	7134.60	7127.60	Alluvial

Location	Date	Time	Water Level (ft amsl)	Method	Top of Screen (ft amsl)	Bottom of Screen (ft amsl)	Zone
MCO-2	08/29/2020	11:01	7131.72	Transducer	7134.60	7127.60	Alluvial
MCO-2	08/29/2020	12:01	7131.72	Transducer	7134.60	7127.60	Alluvial
MCO-2	08/29/2020	13:01	7131.71	Transducer	7134.60	7127.60	Alluvial
MCO-2	08/29/2020	14:01	7131.71	Transducer	7134.60	7127.60	Alluvial
MCO-2	08/29/2020	15:01	7131.71	Transducer	7134.60	7127.60	Alluvial
MCO-2	08/29/2020	16:01	7131.72	Transducer	7134.60	7127.60	Alluvial
MCO-2	08/29/2020	17:01	7131.72	Transducer	7134.60	7127.60	Alluvial
MCO-2	08/29/2020	18:01	7131.72	Transducer	7134.60	7127.60	Alluvial
MCO-2	08/29/2020	19:01	7131.72	Transducer	7134.60	7127.60	Alluvial
MCO-2	08/29/2020	20:01	7131.72	Transducer	7134.60	7127.60	Alluvial
MCO-2	08/29/2020	21:01	7131.73	Transducer	7134.60	7127.60	Alluvial
MCO-2	08/29/2020	22:01	7131.73	Transducer	7134.60	7127.60	Alluvial
MCO-2	08/29/2020	23:01	7131.74	Transducer	7134.60	7127.60	Alluvial
MCO-2	08/30/2020	00:01	7131.75	Transducer	7134.60	7127.60	Alluvial
MCO-2	08/30/2020	01:01	7131.75	Transducer	7134.60	7127.60	Alluvial
MCO-2	08/30/2020	02:01	7131.76	Transducer	7134.60	7127.60	Alluvial
MCO-2	08/30/2020	03:01	7131.76	Transducer	7134.60	7127.60	Alluvial
MCO-2	08/30/2020	04:01	7131.77	Transducer	7134.60	7127.60	Alluvial
MCO-2	08/30/2020	05:01	7131.77	Transducer	7134.60	7127.60	Alluvial
MCO-2	08/30/2020	06:01	7131.78	Transducer	7134.60	7127.60	Alluvial
MCO-2	08/30/2020	07:01	7131.79	Transducer	7134.60	7127.60	Alluvial
MCO-2	08/30/2020	08:01	7131.80	Transducer	7134.60	7127.60	Alluvial
MCO-2	08/30/2020	09:01	7131.81	Transducer	7134.60	7127.60	Alluvial
MCO-2	08/30/2020	10:01	7131.81	Transducer	7134.60	7127.60	Alluvial
MCO-2	08/30/2020	11:01	7131.82	Transducer	7134.60	7127.60	Alluvial
MCO-2	08/30/2020	12:01	7131.83	Transducer	7134.60	7127.60	Alluvial
MCO-2	08/30/2020	13:01	7131.84	Transducer	7134.60	7127.60	Alluvial
MCO-2	08/30/2020	14:01	7131.84	Transducer	7134.60	7127.60	Alluvial
MCO-2	08/30/2020	15:01	7131.84	Transducer	7134.60	7127.60	Alluvial
MCO-2	08/30/2020	16:01	7131.86	Transducer	7134.60	7127.60	Alluvial
MCO-2	08/30/2020	17:01	7131.86	Transducer	7134.60	7127.60	Alluvial
MCO-2	08/30/2020	18:01	7131.87	Transducer	7134.60	7127.60	Alluvial
MCO-2	08/30/2020	19:01	7131.88	Transducer	7134.60	7127.60	Alluvial
MCO-2	08/30/2020	20:01	7131.89	Transducer	7134.60	7127.60	Alluvial
MCO-2	08/30/2020	21:01	7131.90	Transducer	7134.60	7127.60	Alluvial
MCO-2	08/30/2020	22:01	7131.92	Transducer	7134.60	7127.60	Alluvial
MCO-2	08/30/2020	23:01	7131.93	Transducer	7134.60	7127.60	Alluvial
MCO-2	08/31/2020	00:01	7131.95	Transducer	7134.60	7127.60	Alluvial
MCO-2	08/31/2020	01:01	7131.99	Transducer	7134.60	7127.60	Alluvial
MCO-2	08/31/2020	02:01	7132.00	Transducer	7134.60	7127.60	Alluvial
MCO-2	08/31/2020	03:01	7132.02	Transducer	7134.60	7127.60	Alluvial
MCO-2	08/31/2020	04:01	7132.04	Transducer	7134.60	7127.60	Alluvial
MCO-2	08/31/2020	05:01	7132.08	Transducer	7134.60	7127.60	Alluvial
MCO-2	08/31/2020	06:01	7132.09	Transducer	7134.60	7127.60	Alluvial
MCO-2	08/31/2020	07:01	7132.11	Transducer	7134.60	7127.60	Alluvial

Location	Date	Time	Water Level (ft amsl)	Method	Top of Screen (ft amsl)	Bottom of Screen (ft amsl)	Zone
MCO-2	08/31/2020	08:01	7132.15	Transducer	7134.60	7127.60	Alluvial
MCO-2	08/31/2020	09:01	7132.19	Transducer	7134.60	7127.60	Alluvial
MCO-2	08/31/2020	10:01	7132.21	Transducer	7134.60	7127.60	Alluvial
MCO-2	08/31/2020	11:01	7132.23	Transducer	7134.60	7127.60	Alluvial
MCO-2	08/31/2020	12:01	7132.24	Transducer	7134.60	7127.60	Alluvial
MCO-2	08/31/2020	13:01	7132.27	Transducer	7134.60	7127.60	Alluvial
MCO-2	08/31/2020	14:01	7132.30	Transducer	7134.60	7127.60	Alluvial
MCO-2	08/31/2020	15:01	7132.35	Transducer	7134.60	7127.60	Alluvial
MCO-2	08/31/2020	16:01	7132.41	Transducer	7134.60	7127.60	Alluvial
MCO-2	08/31/2020	17:01	7132.47	Transducer	7134.60	7127.60	Alluvial
MCO-2	08/31/2020	18:01	7132.55	Transducer	7134.60	7127.60	Alluvial
MCO-2	08/31/2020	19:01	7132.63	Transducer	7134.60	7127.60	Alluvial
MCO-2	08/31/2020	20:01	7132.74	Transducer	7134.60	7127.60	Alluvial
MCO-2	08/31/2020	21:01	7132.83	Transducer	7134.60	7127.60	Alluvial
MCO-2	08/31/2020	22:01	7132.91	Transducer	7134.60	7127.60	Alluvial
MCO-2	08/31/2020	23:01	7132.95	Transducer	7134.60	7127.60	Alluvial
MCO-2	09/01/2020	00:01	7132.98	Transducer	7134.60	7127.60	Alluvial
MCO-2	09/01/2020	01:01	7133.01	Transducer	7134.60	7127.60	Alluvial
MCO-2	09/01/2020	02:01	7133.02	Transducer	7134.60	7127.60	Alluvial
MCO-2	09/01/2020	03:01	7133.04	Transducer	7134.60	7127.60	Alluvial
MCO-2	09/01/2020	04:01	7133.05	Transducer	7134.60	7127.60	Alluvial
MCO-2	09/01/2020	05:01	7133.07	Transducer	7134.60	7127.60	Alluvial
MCO-2	09/01/2020	06:01	7133.08	Transducer	7134.60	7127.60	Alluvial
MCO-2	09/01/2020	07:01	7133.08	Transducer	7134.60	7127.60	Alluvial
MCO-2	09/01/2020	08:01	7133.09	Transducer	7134.60	7127.60	Alluvial
MCO-2	09/01/2020	09:01	7133.10	Transducer	7134.60	7127.60	Alluvial
MCO-2	09/01/2020	10:01	7133.10	Transducer	7134.60	7127.60	Alluvial
MCO-2	09/01/2020	11:01	7133.10	Transducer	7134.60	7127.60	Alluvial
MCO-2	09/01/2020	12:01	7133.10	Transducer	7134.60	7127.60	Alluvial
MCO-2	09/01/2020	13:01	7133.09	Transducer	7134.60	7127.60	Alluvial
MCO-2	09/01/2020	14:01	7133.09	Transducer	7134.60	7127.60	Alluvial
MCO-2	09/01/2020	15:01	7133.07	Transducer	7134.60	7127.60	Alluvial
MCO-2	09/01/2020	16:01	7133.07	Transducer	7134.60	7127.60	Alluvial
MCO-2	09/01/2020	17:01	7133.07	Transducer	7134.60	7127.60	Alluvial
MCO-2	09/01/2020	18:01	7133.08	Transducer	7134.60	7127.60	Alluvial
MCO-2	09/01/2020	19:01	7133.09	Transducer	7134.60	7127.60	Alluvial
MCO-2	09/01/2020	20:01	7133.10	Transducer	7134.60	7127.60	Alluvial
MCO-2	09/01/2020	21:01	7133.10	Transducer	7134.60	7127.60	Alluvial
MCO-2	09/01/2020	22:01	7133.10	Transducer	7134.60	7127.60	Alluvial
MCO-2	09/01/2020	23:01	7133.11	Transducer	7134.60	7127.60	Alluvial
MCO-2	09/02/2020	00:01	7133.11	Transducer	7134.60	7127.60	Alluvial
MCO-2	09/02/2020	01:01	7133.12	Transducer	7134.60	7127.60	Alluvial
MCO-2	09/02/2020	02:01	7133.12	Transducer	7134.60	7127.60	Alluvial
MCO-2	09/02/2020	03:01	7133.13	Transducer	7134.60	7127.60	Alluvial
MCO-2	09/02/2020	04:01	7133.13	Transducer	7134.60	7127.60	Alluvial

Location	Date	Time	Water Level (ft amsl)	Method	Top of Screen (ft amsl)	Bottom of Screen (ft amsl)	Zone
MCO-2	09/02/2020	05:01	7133.14	Transducer	7134.60	7127.60	Alluvial
MCO-2	09/02/2020	06:01	7133.14	Transducer	7134.60	7127.60	Alluvial
MCO-2	09/02/2020	07:01	7133.15	Transducer	7134.60	7127.60	Alluvial
MCO-2	09/02/2020	08:01	7133.14	Transducer	7134.60	7127.60	Alluvial
MCO-2	09/02/2020	09:01	7133.12	Transducer	7134.60	7127.60	Alluvial
MCO-2	09/02/2020	10:01	7133.11	Transducer	7134.60	7127.60	Alluvial
MCO-2	09/02/2020	11:01	7133.11	Transducer	7134.60	7127.60	Alluvial
MCO-2	09/02/2020	12:01	7133.09	Transducer	7134.60	7127.60	Alluvial
MCO-2	09/02/2020	13:01	7133.08	Transducer	7134.60	7127.60	Alluvial
MCO-2	09/02/2020	14:01	7133.07	Transducer	7134.60	7127.60	Alluvial
MCO-2	09/02/2020	15:01	7133.07	Transducer	7134.60	7127.60	Alluvial
MCO-2	09/02/2020	16:01	7133.06	Transducer	7134.60	7127.60	Alluvial
MCO-2	09/02/2020	17:01	7133.06	Transducer	7134.60	7127.60	Alluvial
MCO-2	09/02/2020	18:01	7133.06	Transducer	7134.60	7127.60	Alluvial
MCO-2	09/02/2020	19:01	7133.07	Transducer	7134.60	7127.60	Alluvial
MCO-2	09/02/2020	20:01	7133.07	Transducer	7134.60	7127.60	Alluvial
MCO-2	09/02/2020	21:01	7133.07	Transducer	7134.60	7127.60	Alluvial
MCO-2	09/02/2020	22:01	7133.09	Transducer	7134.60	7127.60	Alluvial
MCO-2	09/02/2020	23:01	7133.08	Transducer	7134.60	7127.60	Alluvial
MCO-2	09/03/2020	00:01	7133.10	Transducer	7134.60	7127.60	Alluvial
MCO-2	09/03/2020	01:01	7133.11	Transducer	7134.60	7127.60	Alluvial
MCO-2	09/03/2020	02:01	7133.11	Transducer	7134.60	7127.60	Alluvial
MCO-2	09/03/2020	03:01	7133.12	Transducer	7134.60	7127.60	Alluvial
MCO-2	09/03/2020	04:01	7133.12	Transducer	7134.60	7127.60	Alluvial
MCO-2	09/03/2020	05:01	7133.14	Transducer	7134.60	7127.60	Alluvial
MCO-2	09/03/2020	06:01	7133.14	Transducer	7134.60	7127.60	Alluvial
MCO-2	09/03/2020	07:01	7133.15	Transducer	7134.60	7127.60	Alluvial
MCO-2	09/03/2020	08:01	7133.13	Transducer	7134.60	7127.60	Alluvial
MCO-2	09/03/2020	09:01	7133.10	Transducer	7134.60	7127.60	Alluvial
MCO-2	09/03/2020	10:01	7133.09	Transducer	7134.60	7127.60	Alluvial
MCO-2	09/03/2020	11:01	7133.07	Transducer	7134.60	7127.60	Alluvial
MCO-2	09/03/2020	12:01	7133.06	Transducer	7134.60	7127.60	Alluvial
MCO-2	09/03/2020	13:01	7133.04	Transducer	7134.60	7127.60	Alluvial
MCO-2	09/03/2020	14:01	7133.03	Transducer	7134.60	7127.60	Alluvial
MCO-2	09/03/2020	15:01	7133.02	Transducer	7134.60	7127.60	Alluvial
MCO-2	09/03/2020	16:01	7133.01	Transducer	7134.60	7127.60	Alluvial
MCO-2	09/03/2020	17:01	7133.01	Transducer	7134.60	7127.60	Alluvial
MCO-2	09/03/2020	18:01	7133.01	Transducer	7134.60	7127.60	Alluvial
MCO-2	09/03/2020	19:01	7133.01	Transducer	7134.60	7127.60	Alluvial
MCO-2	09/03/2020	20:01	7133.02	Transducer	7134.60	7127.60	Alluvial
MCO-2	09/03/2020	21:01	7133.02	Transducer	7134.60	7127.60	Alluvial
MCO-2	09/03/2020	22:01	7133.03	Transducer	7134.60	7127.60	Alluvial
MCO-2	09/03/2020	23:01	7133.04	Transducer	7134.60	7127.60	Alluvial
MCO-2	09/04/2020	00:01	7133.04	Transducer	7134.60	7127.60	Alluvial
MCO-2	09/04/2020	01:01	7133.06	Transducer	7134.60	7127.60	Alluvial

Location	Date	Time	Water Level (ft amsl)	Method	Top of Screen (ft amsl)	Bottom of Screen (ft amsl)	Zone
MCO-2	09/04/2020	02:01	7133.06	Transducer	7134.60	7127.60	Alluvial
MCO-2	09/04/2020	03:01	7133.07	Transducer	7134.60	7127.60	Alluvial
MCO-2	09/04/2020	04:01	7133.07	Transducer	7134.60	7127.60	Alluvial
MCO-2	09/04/2020	05:01	7133.08	Transducer	7134.60	7127.60	Alluvial
MCO-2	09/04/2020	06:01	7133.08	Transducer	7134.60	7127.60	Alluvial
MCO-2	09/04/2020	07:01	7133.09	Transducer	7134.60	7127.60	Alluvial
MCO-2	09/04/2020	08:01	7133.08	Transducer	7134.60	7127.60	Alluvial
MCO-2	09/04/2020	09:01	7133.06	Transducer	7134.60	7127.60	Alluvial
MCO-2	09/04/2020	10:01	7133.04	Transducer	7134.60	7127.60	Alluvial
MCO-2	09/04/2020	11:01	7133.03	Transducer	7134.60	7127.60	Alluvial
MCO-2	09/04/2020	12:01	7133.01	Transducer	7134.60	7127.60	Alluvial
MCO-2	09/04/2020	13:01	7133.00	Transducer	7134.60	7127.60	Alluvial
MCO-2	09/04/2020	14:01	7132.99	Transducer	7134.60	7127.60	Alluvial
MCO-2	09/04/2020	15:01	7132.99	Transducer	7134.60	7127.60	Alluvial
MCO-2	09/04/2020	16:01	7132.99	Transducer	7134.60	7127.60	Alluvial
MCO-2	09/04/2020	17:01	7132.99	Transducer	7134.60	7127.60	Alluvial
MCO-2	09/04/2020	18:01	7132.99	Transducer	7134.60	7127.60	Alluvial
MCO-2	09/04/2020	19:01	7132.99	Transducer	7134.60	7127.60	Alluvial
MCO-2	09/04/2020	20:01	7133.01	Transducer	7134.60	7127.60	Alluvial
MCO-2	09/04/2020	21:01	7133.01	Transducer	7134.60	7127.60	Alluvial
MCO-2	09/04/2020	22:01	7133.02	Transducer	7134.60	7127.60	Alluvial
MCO-2	09/04/2020	23:01	7133.02	Transducer	7134.60	7127.60	Alluvial
MCO-2	09/05/2020	00:01	7133.03	Transducer	7134.60	7127.60	Alluvial
MCO-2	09/05/2020	01:01	7133.04	Transducer	7134.60	7127.60	Alluvial
MCO-2	09/05/2020	02:01	7133.05	Transducer	7134.60	7127.60	Alluvial
MCO-2	09/05/2020	03:01	7133.06	Transducer	7134.60	7127.60	Alluvial
MCO-2	09/05/2020	04:01	7133.06	Transducer	7134.60	7127.60	Alluvial
MCO-2	09/05/2020	05:01	7133.07	Transducer	7134.60	7127.60	Alluvial
MCO-2	09/05/2020	06:01	7133.08	Transducer	7134.60	7127.60	Alluvial
MCO-2	09/05/2020	07:01	7133.09	Transducer	7134.60	7127.60	Alluvial
MCO-2	09/05/2020	08:01	7133.09	Transducer	7134.60	7127.60	Alluvial
MCO-2	09/05/2020	09:01	7133.06	Transducer	7134.60	7127.60	Alluvial
MCO-2	09/05/2020	10:01	7133.04	Transducer	7134.60	7127.60	Alluvial
MCO-2	09/05/2020	11:01	7133.02	Transducer	7134.60	7127.60	Alluvial
MCO-2	09/05/2020	12:01	7133.01	Transducer	7134.60	7127.60	Alluvial
MCO-2	09/05/2020	13:01	7132.98	Transducer	7134.60	7127.60	Alluvial
MCO-2	09/05/2020	14:01	7132.97	Transducer	7134.60	7127.60	Alluvial
MCO-2	09/05/2020	15:01	7132.96	Transducer	7134.60	7127.60	Alluvial
MCO-2	09/05/2020	16:01	7132.96	Transducer	7134.60	7127.60	Alluvial
MCO-2	09/05/2020	17:01	7132.96	Transducer	7134.60	7127.60	Alluvial
MCO-2	09/05/2020	18:01	7132.98	Transducer	7134.60	7127.60	Alluvial
MCO-2	09/05/2020	19:01	7132.98	Transducer	7134.60	7127.60	Alluvial
MCO-2	09/05/2020	20:01	7133.00	Transducer	7134.60	7127.60	Alluvial
MCO-2	09/05/2020	21:01	7133.00	Transducer	7134.60	7127.60	Alluvial
MCO-2	09/05/2020	22:01	7133.02	Transducer	7134.60	7127.60	Alluvial

Location	Date	Time	Water Level (ft amsl)	Method	Top of Screen (ft amsl)	Bottom of Screen (ft amsl)	Zone
MCO-2	09/05/2020	23:01	7133.03	Transducer	7134.60	7127.60	Alluvial
MCO-2	09/06/2020	00:01	7133.03	Transducer	7134.60	7127.60	Alluvial
MCO-2	09/06/2020	01:01	7133.04	Transducer	7134.60	7127.60	Alluvial
MCO-2	09/06/2020	02:01	7133.05	Transducer	7134.60	7127.60	Alluvial
MCO-2	09/06/2020	03:01	7133.06	Transducer	7134.60	7127.60	Alluvial
MCO-2	09/06/2020	04:01	7133.07	Transducer	7134.60	7127.60	Alluvial
MCO-2	09/06/2020	05:01	7133.08	Transducer	7134.60	7127.60	Alluvial
MCO-2	09/06/2020	06:01	7133.09	Transducer	7134.60	7127.60	Alluvial
MCO-2	09/06/2020	07:01	7133.10	Transducer	7134.60	7127.60	Alluvial
MCO-2	09/06/2020	08:01	7133.10	Transducer	7134.60	7127.60	Alluvial
MCO-2	09/06/2020	09:01	7133.08	Transducer	7134.60	7127.60	Alluvial
MCO-2	09/06/2020	10:01	7133.06	Transducer	7134.60	7127.60	Alluvial
MCO-2	09/06/2020	11:01	7133.05	Transducer	7134.60	7127.60	Alluvial
MCO-2	09/06/2020	12:01	7133.03	Transducer	7134.60	7127.60	Alluvial
MCO-2	09/06/2020	13:01	7133.02	Transducer	7134.60	7127.60	Alluvial
MCO-2	09/06/2020	14:01	7133.00	Transducer	7134.60	7127.60	Alluvial
MCO-2	09/06/2020	15:01	7132.99	Transducer	7134.60	7127.60	Alluvial
MCO-2	09/06/2020	16:01	7132.98	Transducer	7134.60	7127.60	Alluvial
MCO-2	09/06/2020	17:01	7132.98	Transducer	7134.60	7127.60	Alluvial
MCO-2	09/06/2020	18:01	7132.98	Transducer	7134.60	7127.60	Alluvial
MCO-2	09/06/2020	19:01	7133.00	Transducer	7134.60	7127.60	Alluvial
MCO-2	09/06/2020	20:01	7133.01	Transducer	7134.60	7127.60	Alluvial
MCO-2	09/06/2020	21:01	7133.03	Transducer	7134.60	7127.60	Alluvial
MCO-2	09/06/2020	22:01	7133.03	Transducer	7134.60	7127.60	Alluvial
MCO-2	09/06/2020	23:01	7133.04	Transducer	7134.60	7127.60	Alluvial
MCO-2	09/07/2020	00:01	7133.06	Transducer	7134.60	7127.60	Alluvial
MCO-2	09/07/2020	01:01	7133.06	Transducer	7134.60	7127.60	Alluvial
MCO-2	09/07/2020	02:01	7133.08	Transducer	7134.60	7127.60	Alluvial
MCO-2	09/07/2020	03:01	7133.09	Transducer	7134.60	7127.60	Alluvial
MCO-2	09/07/2020	04:01	7133.09	Transducer	7134.60	7127.60	Alluvial
MCO-2	09/07/2020	05:01	7133.11	Transducer	7134.60	7127.60	Alluvial
MCO-2	09/07/2020	06:01	7133.12	Transducer	7134.60	7127.60	Alluvial
MCO-2	09/07/2020	07:01	7133.13	Transducer	7134.60	7127.60	Alluvial
MCO-2	09/07/2020	08:01	7133.13	Transducer	7134.60	7127.60	Alluvial
MCO-2	09/07/2020	09:01	7133.11	Transducer	7134.60	7127.60	Alluvial
MCO-2	09/07/2020	10:01	7133.09	Transducer	7134.60	7127.60	Alluvial
MCO-2	09/07/2020	11:01	7133.07	Transducer	7134.60	7127.60	Alluvial
MCO-2	09/07/2020	12:01	7133.05	Transducer	7134.60	7127.60	Alluvial
MCO-2	09/07/2020	13:01	7133.04	Transducer	7134.60	7127.60	Alluvial
MCO-2	09/07/2020	14:01	7133.03	Transducer	7134.60	7127.60	Alluvial
MCO-2	09/07/2020	15:01	7133.01	Transducer	7134.60	7127.60	Alluvial
MCO-2	09/07/2020	16:01	7133.00	Transducer	7134.60	7127.60	Alluvial
MCO-2	09/07/2020	17:01	7133.00	Transducer	7134.60	7127.60	Alluvial
MCO-2	09/07/2020	18:01	7133.00	Transducer	7134.60	7127.60	Alluvial
MCO-2	09/07/2020	19:01	7133.01	Transducer	7134.60	7127.60	Alluvial

Location	Date	Time	Water Level (ft amsl)	Method	Top of Screen (ft amsl)	Bottom of Screen (ft amsl)	Zone
MCO-2	09/07/2020	20:01	7133.03	Transducer	7134.60	7127.60	Alluvial
MCO-2	09/07/2020	21:01	7133.04	Transducer	7134.60	7127.60	Alluvial
MCO-2	09/07/2020	22:01	7133.05	Transducer	7134.60	7127.60	Alluvial
MCO-2	09/07/2020	23:01	7133.06	Transducer	7134.60	7127.60	Alluvial
MCO-2	09/08/2020	00:01	7133.07	Transducer	7134.60	7127.60	Alluvial
MCO-2	09/08/2020	01:01	7133.08	Transducer	7134.60	7127.60	Alluvial
MCO-2	09/08/2020	02:01	7133.09	Transducer	7134.60	7127.60	Alluvial
MCO-2	09/08/2020	03:01	7133.10	Transducer	7134.60	7127.60	Alluvial
MCO-2	09/08/2020	04:01	7133.11	Transducer	7134.60	7127.60	Alluvial
MCO-2	09/08/2020	05:01	7133.12	Transducer	7134.60	7127.60	Alluvial
MCO-2	09/08/2020	06:01	7133.13	Transducer	7134.60	7127.60	Alluvial
MCO-2	09/08/2020	07:01	7133.14	Transducer	7134.60	7127.60	Alluvial
MCO-2	09/08/2020	08:01	7133.11	Transducer	7134.60	7127.60	Alluvial
MCO-2	09/08/2020	09:01	7133.10	Transducer	7134.60	7127.60	Alluvial
MCO-2	09/08/2020	10:01	7133.08	Transducer	7134.60	7127.60	Alluvial
MCO-2	09/08/2020	11:01	7133.08	Transducer	7134.60	7127.60	Alluvial
MCO-2	09/08/2020	12:01	7133.06	Transducer	7134.60	7127.60	Alluvial
MCO-2	09/08/2020	13:01	7133.04	Transducer	7134.60	7127.60	Alluvial
MCO-2	09/08/2020	14:01	7133.03	Transducer	7134.60	7127.60	Alluvial
MCO-2	09/08/2020	15:01	7133.03	Transducer	7134.60	7127.60	Alluvial
MCO-2	09/08/2020	16:01	7133.03	Transducer	7134.60	7127.60	Alluvial
MCO-2	09/08/2020	17:01	7133.03	Transducer	7134.60	7127.60	Alluvial
MCO-2	09/08/2020	18:01	7133.05	Transducer	7134.60	7127.60	Alluvial
MCO-2	09/08/2020	19:01	7133.05	Transducer	7134.60	7127.60	Alluvial
MCO-2	09/08/2020	20:01	7133.07	Transducer	7134.60	7127.60	Alluvial
MCO-2	09/08/2020	21:01	7133.08	Transducer	7134.60	7127.60	Alluvial
MCO-2	09/08/2020	22:01	7133.09	Transducer	7134.60	7127.60	Alluvial
MCO-2	09/08/2020	23:01	7133.11	Transducer	7134.60	7127.60	Alluvial
MCO-2	09/09/2020	00:01	7133.12	Transducer	7134.60	7127.60	Alluvial
MCO-2	09/09/2020	01:01	7133.19	Transducer	7134.60	7127.60	Alluvial
MCO-2	09/09/2020	02:01	7133.47	Transducer	7134.60	7127.60	Alluvial
MCO-2	09/09/2020	03:01	7133.58	Transducer	7134.60	7127.60	Alluvial
MCO-2	09/09/2020	04:01	7133.72	Transducer	7134.60	7127.60	Alluvial
MCO-2	09/09/2020	05:01	7133.83	Transducer	7134.60	7127.60	Alluvial
MCO-2	09/09/2020	06:01	7133.93	Transducer	7134.60	7127.60	Alluvial
MCO-2	09/09/2020	07:01	7133.99	Transducer	7134.60	7127.60	Alluvial
MCO-2	09/09/2020	08:01	7134.03	Transducer	7134.60	7127.60	Alluvial
MCO-2	09/09/2020	09:01	7134.06	Transducer	7134.60	7127.60	Alluvial
MCO-2	09/09/2020	10:01	7134.09	Transducer	7134.60	7127.60	Alluvial
MCO-2	09/09/2020	11:01	7134.10	Transducer	7134.60	7127.60	Alluvial
MCO-2	09/09/2020	12:01	7134.11	Transducer	7134.60	7127.60	Alluvial
MCO-2	09/09/2020	13:01	7134.13	Transducer	7134.60	7127.60	Alluvial
MCO-2	09/09/2020	14:01	7134.14	Transducer	7134.60	7127.60	Alluvial
MCO-2	09/09/2020	15:01	7134.15	Transducer	7134.60	7127.60	Alluvial
MCO-2	09/09/2020	16:01	7134.18	Transducer	7134.60	7127.60	Alluvial

Location	Date	Time	Water Level (ft amsl)	Method	Top of Screen (ft amsl)	Bottom of Screen (ft amsl)	Zone
MCO-2	09/09/2020	17:01	7134.19	Transducer	7134.60	7127.60	Alluvial
MCO-2	09/09/2020	18:01	7134.20	Transducer	7134.60	7127.60	Alluvial
MCO-2	09/09/2020	19:01	7134.20	Transducer	7134.60	7127.60	Alluvial
MCO-2	09/09/2020	20:01	7134.21	Transducer	7134.60	7127.60	Alluvial
MCO-2	09/09/2020	21:01	7134.27	Transducer	7134.60	7127.60	Alluvial
MCO-2	09/09/2020	22:01	7134.31	Transducer	7134.60	7127.60	Alluvial
MCO-2	09/09/2020	23:01	7134.31	Transducer	7134.60	7127.60	Alluvial
MCO-2	09/10/2020	00:01	7134.29	Transducer	7134.60	7127.60	Alluvial
MCO-2	09/10/2020	01:01	7134.28	Transducer	7134.60	7127.60	Alluvial
MCO-2	09/10/2020	02:01	7134.27	Transducer	7134.60	7127.60	Alluvial
MCO-2	09/10/2020	03:01	7134.26	Transducer	7134.60	7127.60	Alluvial
MCO-2	09/10/2020	04:01	7134.29	Transducer	7134.60	7127.60	Alluvial
MCO-2	09/10/2020	05:01	7134.32	Transducer	7134.60	7127.60	Alluvial
MCO-2	09/10/2020	06:01	7134.30	Transducer	7134.60	7127.60	Alluvial
MCO-2	09/10/2020	07:01	7134.29	Transducer	7134.60	7127.60	Alluvial
MCO-2	09/10/2020	08:01	7134.27	Transducer	7134.60	7127.60	Alluvial
MCO-2	09/10/2020	09:01	7134.26	Transducer	7134.60	7127.60	Alluvial
MCO-2	09/10/2020	10:01	7134.26	Transducer	7134.60	7127.60	Alluvial
MCO-2	09/10/2020	11:01	7134.30	Transducer	7134.60	7127.60	Alluvial
MCO-2	09/10/2020	12:01	7134.32	Transducer	7134.60	7127.60	Alluvial
MCO-2	09/10/2020	13:01	7134.30	Transducer	7134.60	7127.60	Alluvial
MCO-2	09/10/2020	14:01	7134.29	Transducer	7134.60	7127.60	Alluvial
MCO-2	09/10/2020	15:01	7134.27	Transducer	7134.60	7127.60	Alluvial
MCO-2	09/10/2020	16:01	7134.26	Transducer	7134.60	7127.60	Alluvial
MCO-2	09/10/2020	17:01	7134.24	Transducer	7134.60	7127.60	Alluvial
MCO-2	09/10/2020	18:01	7134.23	Transducer	7134.60	7127.60	Alluvial
MCO-2	09/10/2020	19:01	7134.21	Transducer	7134.60	7127.60	Alluvial
MCO-2	09/10/2020	20:01	7134.20	Transducer	7134.60	7127.60	Alluvial
MCO-2	09/10/2020	21:01	7134.19	Transducer	7134.60	7127.60	Alluvial
MCO-2	09/10/2020	22:01	7134.18	Transducer	7134.60	7127.60	Alluvial
MCO-2	09/10/2020	23:01	7134.17	Transducer	7134.60	7127.60	Alluvial
MCO-2	09/11/2020	00:01	7134.16	Transducer	7134.60	7127.60	Alluvial
MCO-2	09/11/2020	01:01	7134.14	Transducer	7134.60	7127.60	Alluvial
MCO-2	09/11/2020	02:01	7134.13	Transducer	7134.60	7127.60	Alluvial
MCO-2	09/11/2020	03:01	7134.11	Transducer	7134.60	7127.60	Alluvial
MCO-2	09/11/2020	04:01	7134.10	Transducer	7134.60	7127.60	Alluvial
MCO-2	09/11/2020	05:01	7134.09	Transducer	7134.60	7127.60	Alluvial
MCO-2	09/11/2020	06:01	7134.08	Transducer	7134.60	7127.60	Alluvial
MCO-2	09/11/2020	07:01	7134.05	Transducer	7134.60	7127.60	Alluvial
MCO-2	09/11/2020	08:01	7134.05	Transducer	7134.60	7127.60	Alluvial
MCO-2	09/11/2020	09:01	7134.05	Transducer	7134.60	7127.60	Alluvial
MCO-2	09/11/2020	10:01	7134.03	Transducer	7134.60	7127.60	Alluvial
MCO-2	09/11/2020	11:01	7134.02	Transducer	7134.60	7127.60	Alluvial
MCO-2	09/11/2020	12:01	7134.00	Transducer	7134.60	7127.60	Alluvial
MCO-2	09/11/2020	13:01	7133.99	Transducer	7134.60	7127.60	Alluvial

Location	Date	Time	Water Level (ft amsl)	Method	Top of Screen (ft amsl)	Bottom of Screen (ft amsl)	Zone
MCO-2	09/11/2020	14:01	7133.97	Transducer	7134.60	7127.60	Alluvial
MCO-2	09/11/2020	15:01	7133.96	Transducer	7134.60	7127.60	Alluvial
MCO-2	09/11/2020	16:01	7133.95	Transducer	7134.60	7127.60	Alluvial
MCO-2	09/11/2020	17:01	7133.94	Transducer	7134.60	7127.60	Alluvial
MCO-2	09/11/2020	18:01	7133.93	Transducer	7134.60	7127.60	Alluvial
MCO-2	09/11/2020	19:01	7133.93	Transducer	7134.60	7127.60	Alluvial
MCO-2	09/11/2020	20:01	7133.93	Transducer	7134.60	7127.60	Alluvial
MCO-2	09/11/2020	21:01	7133.93	Transducer	7134.60	7127.60	Alluvial
MCO-2	09/11/2020	22:01	7133.91	Transducer	7134.60	7127.60	Alluvial
MCO-2	09/11/2020	23:01	7133.93	Transducer	7134.60	7127.60	Alluvial
MCO-2	09/12/2020	00:01	7133.91	Transducer	7134.60	7127.60	Alluvial
MCO-2	09/12/2020	01:01	7133.91	Transducer	7134.60	7127.60	Alluvial
MCO-2	09/12/2020	02:01	7133.90	Transducer	7134.60	7127.60	Alluvial
MCO-2	09/12/2020	03:01	7133.90	Transducer	7134.60	7127.60	Alluvial
MCO-2	09/12/2020	04:01	7133.90	Transducer	7134.60	7127.60	Alluvial
MCO-2	09/12/2020	05:01	7133.90	Transducer	7134.60	7127.60	Alluvial
MCO-2	09/12/2020	06:01	7133.89	Transducer	7134.60	7127.60	Alluvial
MCO-2	09/12/2020	07:01	7133.89	Transducer	7134.60	7127.60	Alluvial
MCO-2	09/12/2020	08:01	7133.88	Transducer	7134.60	7127.60	Alluvial
MCO-2	09/12/2020	09:01	7133.87	Transducer	7134.60	7127.60	Alluvial
MCO-2	09/12/2020	10:01	7133.86	Transducer	7134.60	7127.60	Alluvial
MCO-2	09/12/2020	11:01	7133.85	Transducer	7134.60	7127.60	Alluvial
MCO-2	09/12/2020	12:01	7133.83	Transducer	7134.60	7127.60	Alluvial
MCO-2	09/12/2020	13:01	7133.81	Transducer	7134.60	7127.60	Alluvial
MCO-2	09/12/2020	14:01	7133.80	Transducer	7134.60	7127.60	Alluvial
MCO-2	09/12/2020	15:01	7133.79	Transducer	7134.60	7127.60	Alluvial
MCO-2	09/12/2020	16:01	7133.78	Transducer	7134.60	7127.60	Alluvial
MCO-2	09/12/2020	17:01	7133.78	Transducer	7134.60	7127.60	Alluvial
MCO-2	09/12/2020	18:01	7133.78	Transducer	7134.60	7127.60	Alluvial
MCO-2	09/12/2020	19:01	7133.78	Transducer	7134.60	7127.60	Alluvial
MCO-2	09/12/2020	20:01	7133.78	Transducer	7134.60	7127.60	Alluvial
MCO-2	09/12/2020	21:01	7133.79	Transducer	7134.60	7127.60	Alluvial
MCO-2	09/12/2020	22:01	7133.79	Transducer	7134.60	7127.60	Alluvial
MCO-2	09/12/2020	23:01	7133.79	Transducer	7134.60	7127.60	Alluvial
MCO-2	09/13/2020	00:01	7133.78	Transducer	7134.60	7127.60	Alluvial
MCO-2	09/13/2020	01:01	7133.78	Transducer	7134.60	7127.60	Alluvial
MCO-2	09/13/2020	02:01	7133.78	Transducer	7134.60	7127.60	Alluvial
MCO-2	09/13/2020	03:01	7133.78	Transducer	7134.60	7127.60	Alluvial
MCO-2	09/13/2020	04:01	7133.78	Transducer	7134.60	7127.60	Alluvial
MCO-2	09/13/2020	05:01	7133.78	Transducer	7134.60	7127.60	Alluvial
MCO-2	09/13/2020	06:01	7133.78	Transducer	7134.60	7127.60	Alluvial
MCO-2	09/13/2020	07:01	7133.77	Transducer	7134.60	7127.60	Alluvial
MCO-2	09/13/2020	08:01	7133.77	Transducer	7134.60	7127.60	Alluvial
MCO-2	09/13/2020	09:01	7133.76	Transducer	7134.60	7127.60	Alluvial
MCO-2	09/13/2020	10:01	7133.74	Transducer	7134.60	7127.60	Alluvial

Location	Date	Time	Water Level (ft amsl)	Method	Top of Screen (ft amsl)	Bottom of Screen (ft amsl)	Zone
MCO-2	09/13/2020	11:01	7133.72	Transducer	7134.60	7127.60	Alluvial
MCO-2	09/13/2020	12:01	7133.70	Transducer	7134.60	7127.60	Alluvial
MCO-2	09/13/2020	13:01	7133.68	Transducer	7134.60	7127.60	Alluvial
MCO-2	09/13/2020	14:01	7133.68	Transducer	7134.60	7127.60	Alluvial
MCO-2	09/13/2020	15:01	7133.66	Transducer	7134.60	7127.60	Alluvial
MCO-2	09/13/2020	16:01	7133.65	Transducer	7134.60	7127.60	Alluvial
MCO-2	09/13/2020	17:01	7133.64	Transducer	7134.60	7127.60	Alluvial
MCO-2	09/13/2020	18:01	7133.64	Transducer	7134.60	7127.60	Alluvial
MCO-2	09/13/2020	19:01	7133.64	Transducer	7134.60	7127.60	Alluvial
MCO-2	09/13/2020	20:01	7133.63	Transducer	7134.60	7127.60	Alluvial
MCO-2	09/13/2020	21:01	7133.64	Transducer	7134.60	7127.60	Alluvial
MCO-2	09/13/2020	22:01	7133.64	Transducer	7134.60	7127.60	Alluvial
MCO-2	09/13/2020	23:01	7133.64	Transducer	7134.60	7127.60	Alluvial
MCO-2	09/14/2020	00:01	7133.64	Transducer	7134.60	7127.60	Alluvial
MCO-2	09/14/2020	01:01	7133.64	Transducer	7134.60	7127.60	Alluvial
MCO-2	09/14/2020	02:01	7133.64	Transducer	7134.60	7127.60	Alluvial
MCO-2	09/14/2020	03:01	7133.64	Transducer	7134.60	7127.60	Alluvial
MCO-2	09/14/2020	04:01	7133.64	Transducer	7134.60	7127.60	Alluvial
MCO-2	09/14/2020	05:01	7133.63	Transducer	7134.60	7127.60	Alluvial
MCO-2	09/14/2020	06:01	7133.64	Transducer	7134.60	7127.60	Alluvial
MCO-2	09/14/2020	07:01	7133.64	Transducer	7134.60	7127.60	Alluvial
MCO-2	09/14/2020	08:01	7133.63	Transducer	7134.60	7127.60	Alluvial
MCO-2	09/14/2020	09:01	7133.61	Transducer	7134.60	7127.60	Alluvial
MCO-2	09/14/2020	10:01	7133.60	Transducer	7134.60	7127.60	Alluvial
MCO-2	09/14/2020	11:01	7133.58	Transducer	7134.60	7127.60	Alluvial
MCO-2	09/14/2020	12:01	7133.56	Transducer	7134.60	7127.60	Alluvial
MCO-2	09/14/2020	13:01	7133.55	Transducer	7134.60	7127.60	Alluvial
MCO-2	09/14/2020	14:01	7133.52	Transducer	7134.60	7127.60	Alluvial
MCO-2	09/14/2020	15:01	7133.51	Transducer	7134.60	7127.60	Alluvial
MCO-2	09/14/2020	16:01	7133.50	Transducer	7134.60	7127.60	Alluvial
MCO-2	09/14/2020	17:01	7133.49	Transducer	7134.60	7127.60	Alluvial
MCO-2	09/14/2020	18:01	7133.48	Transducer	7134.60	7127.60	Alluvial
MCO-2	09/14/2020	19:01	7133.48	Transducer	7134.60	7127.60	Alluvial
MCO-2	09/14/2020	20:01	7133.48	Transducer	7134.60	7127.60	Alluvial
MCO-2	09/14/2020	21:01	7133.47	Transducer	7134.60	7127.60	Alluvial
MCO-2	09/14/2020	22:01	7133.47	Transducer	7134.60	7127.60	Alluvial
MCO-2	09/14/2020	23:01	7133.47	Transducer	7134.60	7127.60	Alluvial
MCO-2	09/15/2020	00:01	7133.47	Transducer	7134.60	7127.60	Alluvial
MCO-2	09/15/2020	01:01	7133.47	Transducer	7134.60	7127.60	Alluvial
MCO-2	09/15/2020	02:01	7133.47	Transducer	7134.60	7127.60	Alluvial
MCO-2	09/15/2020	03:01	7133.47	Transducer	7134.60	7127.60	Alluvial
MCO-2	09/15/2020	04:01	7133.47	Transducer	7134.60	7127.60	Alluvial
MCO-2	09/15/2020	05:01	7133.46	Transducer	7134.60	7127.60	Alluvial
MCO-2	09/15/2020	06:01	7133.46	Transducer	7134.60	7127.60	Alluvial
MCO-2	09/15/2020	07:01	7133.46	Transducer	7134.60	7127.60	Alluvial

Location	Date	Time	Water Level (ft amsl)	Method	Top of Screen (ft amsl)	Bottom of Screen (ft amsl)	Zone
MCO-2	09/15/2020	08:01	7133.45	Transducer	7134.60	7127.60	Alluvial
MCO-2	09/15/2020	09:01	7133.44	Transducer	7134.60	7127.60	Alluvial
MCO-2	09/15/2020	10:01	7133.44	Transducer	7134.60	7127.60	Alluvial
MCO-2	09/15/2020	11:01	7133.43	Transducer	7134.60	7127.60	Alluvial
MCO-2	09/15/2020	12:01	7133.42	Transducer	7134.60	7127.60	Alluvial
MCO-2	09/15/2020	13:01	7133.41	Transducer	7134.60	7127.60	Alluvial
MCO-2	09/15/2020	14:01	7133.40	Transducer	7134.60	7127.60	Alluvial
MCO-2	09/15/2020	15:01	7133.40	Transducer	7134.60	7127.60	Alluvial
MCO-2	09/15/2020	16:01	7133.39	Transducer	7134.60	7127.60	Alluvial
MCO-2	09/15/2020	17:01	7133.38	Transducer	7134.60	7127.60	Alluvial
MCO-2	09/15/2020	18:01	7133.38	Transducer	7134.60	7127.60	Alluvial
MCO-2	09/15/2020	19:01	7133.38	Transducer	7134.60	7127.60	Alluvial
MCO-2	09/15/2020	20:01	7133.38	Transducer	7134.60	7127.60	Alluvial
MCO-2	09/15/2020	21:01	7133.37	Transducer	7134.60	7127.60	Alluvial
MCO-2	09/15/2020	22:01	7133.38	Transducer	7134.60	7127.60	Alluvial
MCO-2	09/15/2020	23:01	7133.38	Transducer	7134.60	7127.60	Alluvial
MCO-2	09/16/2020	00:01	7133.38	Transducer	7134.60	7127.60	Alluvial
MCO-2	09/16/2020	01:01	7133.37	Transducer	7134.60	7127.60	Alluvial
MCO-2	09/16/2020	02:01	7133.38	Transducer	7134.60	7127.60	Alluvial
MCO-2	09/16/2020	03:01	7133.37	Transducer	7134.60	7127.60	Alluvial
MCO-2	09/16/2020	04:01	7133.37	Transducer	7134.60	7127.60	Alluvial
MCO-2	09/16/2020	05:01	7133.37	Transducer	7134.60	7127.60	Alluvial
MCO-2	09/16/2020	06:01	7133.37	Transducer	7134.60	7127.60	Alluvial
MCO-2	09/16/2020	07:01	7133.38	Transducer	7134.60	7127.60	Alluvial
MCO-2	09/16/2020	08:01	7133.36	Transducer	7134.60	7127.60	Alluvial
MCO-2	09/16/2020	09:01	7133.35	Transducer	7134.60	7127.60	Alluvial
MCO-2	09/16/2020	10:01	7133.34	Transducer	7134.60	7127.60	Alluvial
MCO-2	09/16/2020	11:01	7133.33	Transducer	7134.60	7127.60	Alluvial
MCO-2	09/16/2020	12:01	7133.32	Transducer	7134.60	7127.60	Alluvial
MCO-2	09/16/2020	13:01	7133.31	Transducer	7134.60	7127.60	Alluvial
MCO-2	09/16/2020	14:01	7133.30	Transducer	7134.60	7127.60	Alluvial
MCO-2	09/16/2020	15:01	7133.30	Transducer	7134.60	7127.60	Alluvial
MCO-2	09/16/2020	16:01	7133.29	Transducer	7134.60	7127.60	Alluvial
MCO-2	09/16/2020	17:01	7133.28	Transducer	7134.60	7127.60	Alluvial
MCO-2	09/16/2020	18:01	7133.28	Transducer	7134.60	7127.60	Alluvial
MCO-2	09/16/2020	19:01	7133.28	Transducer	7134.60	7127.60	Alluvial
MCO-2	09/16/2020	20:01	7133.28	Transducer	7134.60	7127.60	Alluvial
MCO-2	09/16/2020	21:01	7133.28	Transducer	7134.60	7127.60	Alluvial
MCO-2	09/16/2020	22:01	7133.28	Transducer	7134.60	7127.60	Alluvial
MCO-2	09/16/2020	23:01	7133.28	Transducer	7134.60	7127.60	Alluvial
MCO-2	09/17/2020	00:01	7133.28	Transducer	7134.60	7127.60	Alluvial
MCO-2	09/17/2020	01:01	7133.28	Transducer	7134.60	7127.60	Alluvial
MCO-2	09/17/2020	02:01	7133.28	Transducer	7134.60	7127.60	Alluvial
MCO-2	09/17/2020	03:01	7133.28	Transducer	7134.60	7127.60	Alluvial
MCO-2	09/17/2020	04:01	7133.28	Transducer	7134.60	7127.60	Alluvial

Location	Date	Time	Water Level (ft amsl)	Method	Top of Screen (ft amsl)	Bottom of Screen (ft amsl)	Zone
MCO-2	09/17/2020	05:01	7133.28	Transducer	7134.60	7127.60	Alluvial
MCO-2	09/17/2020	06:01	7133.28	Transducer	7134.60	7127.60	Alluvial
MCO-2	09/17/2020	07:01	7133.29	Transducer	7134.60	7127.60	Alluvial
MCO-2	09/17/2020	08:01	7133.28	Transducer	7134.60	7127.60	Alluvial
MCO-2	09/17/2020	09:01	7133.28	Transducer	7134.60	7127.60	Alluvial
MCO-2	09/17/2020	10:01	7133.26	Transducer	7134.60	7127.60	Alluvial
MCO-2	09/17/2020	11:01	7133.26	Transducer	7134.60	7127.60	Alluvial
MCO-2	09/17/2020	12:01	7133.25	Transducer	7134.60	7127.60	Alluvial
MCO-2	09/17/2020	13:01	7133.25	Transducer	7134.60	7127.60	Alluvial
MCO-2	09/17/2020	14:01	7133.23	Transducer	7134.60	7127.60	Alluvial
MCO-2	09/17/2020	15:01	7133.23	Transducer	7134.60	7127.60	Alluvial
MCO-2	09/17/2020	16:01	7133.22	Transducer	7134.60	7127.60	Alluvial
MCO-2	09/17/2020	17:01	7133.22	Transducer	7134.60	7127.60	Alluvial
MCO-2	09/17/2020	18:01	7133.22	Transducer	7134.60	7127.60	Alluvial
MCO-2	09/17/2020	19:01	7133.22	Transducer	7134.60	7127.60	Alluvial
MCO-2	09/17/2020	20:01	7133.21	Transducer	7134.60	7127.60	Alluvial
MCO-2	09/17/2020	21:01	7133.21	Transducer	7134.60	7127.60	Alluvial
MCO-2	09/17/2020	22:01	7133.21	Transducer	7134.60	7127.60	Alluvial
MCO-2	09/17/2020	23:01	7133.22	Transducer	7134.60	7127.60	Alluvial
MCO-2	09/18/2020	00:01	7133.21	Transducer	7134.60	7127.60	Alluvial
MCO-2	09/18/2020	01:01	7133.22	Transducer	7134.60	7127.60	Alluvial
MCO-2	09/18/2020	02:01	7133.22	Transducer	7134.60	7127.60	Alluvial
MCO-2	09/18/2020	03:01	7133.22	Transducer	7134.60	7127.60	Alluvial
MCO-2	09/18/2020	04:01	7133.22	Transducer	7134.60	7127.60	Alluvial
MCO-2	09/18/2020	05:01	7133.23	Transducer	7134.60	7127.60	Alluvial
MCO-2	09/18/2020	06:01	7133.23	Transducer	7134.60	7127.60	Alluvial
MCO-2	09/18/2020	07:01	7133.23	Transducer	7134.60	7127.60	Alluvial
MCO-2	09/18/2020	08:01	7133.23	Transducer	7134.60	7127.60	Alluvial
MCO-2	09/18/2020	09:01	7133.22	Transducer	7134.60	7127.60	Alluvial
MCO-2	09/18/2020	10:01	7133.21	Transducer	7134.60	7127.60	Alluvial
MCO-2	09/18/2020	11:01	7133.20	Transducer	7134.60	7127.60	Alluvial
MCO-2	09/18/2020	12:01	7133.19	Transducer	7134.60	7127.60	Alluvial
MCO-2	09/18/2020	13:01	7133.18	Transducer	7134.60	7127.60	Alluvial
MCO-2	09/18/2020	14:01	7133.18	Transducer	7134.60	7127.60	Alluvial
MCO-2	09/18/2020	15:01	7133.16	Transducer	7134.60	7127.60	Alluvial
MCO-2	09/18/2020	16:01	7133.16	Transducer	7134.60	7127.60	Alluvial
MCO-2	09/18/2020	17:01	7133.15	Transducer	7134.60	7127.60	Alluvial
MCO-2	09/18/2020	18:01	7133.15	Transducer	7134.60	7127.60	Alluvial
MCO-2	09/18/2020	19:01	7133.15	Transducer	7134.60	7127.60	Alluvial
MCO-2	09/18/2020	20:01	7133.16	Transducer	7134.60	7127.60	Alluvial
MCO-2	09/18/2020	21:01	7133.16	Transducer	7134.60	7127.60	Alluvial
MCO-2	09/18/2020	22:01	7133.17	Transducer	7134.60	7127.60	Alluvial
MCO-2	09/18/2020	23:01	7133.17	Transducer	7134.60	7127.60	Alluvial
MCO-2	09/19/2020	00:01	7133.17	Transducer	7134.60	7127.60	Alluvial
MCO-2	09/19/2020	01:01	7133.17	Transducer	7134.60	7127.60	Alluvial

Location	Date	Time	Water Level (ft amsl)	Method	Top of Screen (ft amsl)	Bottom of Screen (ft amsl)	Zone
MCO-2	09/19/2020	02:01	7133.17	Transducer	7134.60	7127.60	Alluvial
MCO-2	09/19/2020	03:01	7133.17	Transducer	7134.60	7127.60	Alluvial
MCO-2	09/19/2020	04:01	7133.18	Transducer	7134.60	7127.60	Alluvial
MCO-2	09/19/2020	05:01	7133.18	Transducer	7134.60	7127.60	Alluvial
MCO-2	09/19/2020	06:01	7133.18	Transducer	7134.60	7127.60	Alluvial
MCO-2	09/19/2020	07:01	7133.18	Transducer	7134.60	7127.60	Alluvial
MCO-2	09/19/2020	08:01	7133.18	Transducer	7134.60	7127.60	Alluvial
MCO-2	09/19/2020	09:01	7133.17	Transducer	7134.60	7127.60	Alluvial
MCO-2	09/19/2020	10:01	7133.15	Transducer	7134.60	7127.60	Alluvial
MCO-2	09/19/2020	11:01	7133.15	Transducer	7134.60	7127.60	Alluvial
MCO-2	09/19/2020	12:01	7133.14	Transducer	7134.60	7127.60	Alluvial
MCO-2	09/19/2020	13:01	7133.13	Transducer	7134.60	7127.60	Alluvial
MCO-2	09/19/2020	14:01	7133.13	Transducer	7134.60	7127.60	Alluvial
MCO-2	09/19/2020	15:01	7133.12	Transducer	7134.60	7127.60	Alluvial
MCO-2	09/19/2020	16:01	7133.11	Transducer	7134.60	7127.60	Alluvial
MCO-2	09/19/2020	17:01	7133.11	Transducer	7134.60	7127.60	Alluvial
MCO-2	09/19/2020	18:01	7133.10	Transducer	7134.60	7127.60	Alluvial
MCO-2	09/19/2020	19:01	7133.11	Transducer	7134.60	7127.60	Alluvial
MCO-2	09/19/2020	20:01	7133.11	Transducer	7134.60	7127.60	Alluvial
MCO-2	09/19/2020	21:01	7133.11	Transducer	7134.60	7127.60	Alluvial
MCO-2	09/19/2020	22:01	7133.11	Transducer	7134.60	7127.60	Alluvial
MCO-2	09/19/2020	23:01	7133.11	Transducer	7134.60	7127.60	Alluvial
MCO-2	09/20/2020	00:01	7133.12	Transducer	7134.60	7127.60	Alluvial
MCO-2	09/20/2020	01:01	7133.12	Transducer	7134.60	7127.60	Alluvial
MCO-2	09/20/2020	02:01	7133.13	Transducer	7134.60	7127.60	Alluvial
MCO-2	09/20/2020	03:01	7133.13	Transducer	7134.60	7127.60	Alluvial
MCO-2	09/20/2020	04:01	7133.14	Transducer	7134.60	7127.60	Alluvial
MCO-2	09/20/2020	05:01	7133.14	Transducer	7134.60	7127.60	Alluvial
MCO-2	09/20/2020	06:01	7133.14	Transducer	7134.60	7127.60	Alluvial
MCO-2	09/20/2020	07:01	7133.14	Transducer	7134.60	7127.60	Alluvial
MCO-2	09/20/2020	08:01	7133.14	Transducer	7134.60	7127.60	Alluvial
MCO-2	09/20/2020	09:01	7133.12	Transducer	7134.60	7127.60	Alluvial
MCO-2	09/20/2020	10:01	7133.11	Transducer	7134.60	7127.60	Alluvial
MCO-2	09/20/2020	11:01	7133.10	Transducer	7134.60	7127.60	Alluvial
MCO-2	09/20/2020	12:01	7133.09	Transducer	7134.60	7127.60	Alluvial
MCO-2	09/20/2020	13:01	7133.08	Transducer	7134.60	7127.60	Alluvial
MCO-2	09/20/2020	14:01	7133.08	Transducer	7134.60	7127.60	Alluvial
MCO-2	09/20/2020	15:01	7133.07	Transducer	7134.60	7127.60	Alluvial
MCO-2	09/20/2020	16:01	7133.06	Transducer	7134.60	7127.60	Alluvial
MCO-2	09/20/2020	17:01	7133.06	Transducer	7134.60	7127.60	Alluvial
MCO-2	09/20/2020	18:01	7133.06	Transducer	7134.60	7127.60	Alluvial
MCO-2	09/20/2020	19:01	7133.06	Transducer	7134.60	7127.60	Alluvial
MCO-2	09/20/2020	20:01	7133.06	Transducer	7134.60	7127.60	Alluvial
MCO-2	09/20/2020	21:01	7133.07	Transducer	7134.60	7127.60	Alluvial
MCO-2	09/20/2020	22:01	7133.07	Transducer	7134.60	7127.60	Alluvial

Location	Date	Time	Water Level (ft amsl)	Method	Top of Screen (ft amsl)	Bottom of Screen (ft amsl)	Zone
MCO-2	09/20/2020	23:01	7133.07	Transducer	7134.60	7127.60	Alluvial
MCO-2	09/21/2020	00:01	7133.07	Transducer	7134.60	7127.60	Alluvial
MCO-2	09/21/2020	01:01	7133.08	Transducer	7134.60	7127.60	Alluvial
MCO-2	09/21/2020	02:01	7133.09	Transducer	7134.60	7127.60	Alluvial
MCO-2	09/21/2020	03:01	7133.09	Transducer	7134.60	7127.60	Alluvial
MCO-2	09/21/2020	04:01	7133.09	Transducer	7134.60	7127.60	Alluvial
MCO-2	09/21/2020	05:01	7133.09	Transducer	7134.60	7127.60	Alluvial
MCO-2	09/21/2020	06:01	7133.10	Transducer	7134.60	7127.60	Alluvial
MCO-2	09/21/2020	07:01	7133.10	Transducer	7134.60	7127.60	Alluvial
MCO-2	09/21/2020	08:01	7133.10	Transducer	7134.60	7127.60	Alluvial
MCO-2	09/21/2020	09:01	7133.07	Transducer	7134.60	7127.60	Alluvial
MCO-2	09/21/2020	10:01	7133.06	Transducer	7134.60	7127.60	Alluvial
MCO-2	09/21/2020	11:01	7133.05	Transducer	7134.60	7127.60	Alluvial
MCO-2	09/21/2020	12:01	7133.05	Transducer	7134.60	7127.60	Alluvial
MCO-2	09/21/2020	13:01	7133.04	Transducer	7134.60	7127.60	Alluvial
MCO-2	09/21/2020	14:01	7133.04	Transducer	7134.60	7127.60	Alluvial
MCO-2	09/21/2020	15:01	7133.03	Transducer	7134.60	7127.60	Alluvial
MCO-2	09/21/2020	16:01	7133.03	Transducer	7134.60	7127.60	Alluvial
MCO-2	09/21/2020	17:01	7133.02	Transducer	7134.60	7127.60	Alluvial
MCO-2	09/21/2020	18:01	7133.03	Transducer	7134.60	7127.60	Alluvial
MCO-2	09/21/2020	19:01	7133.03	Transducer	7134.60	7127.60	Alluvial
MCO-2	09/21/2020	20:01	7133.03	Transducer	7134.60	7127.60	Alluvial
MCO-2	09/21/2020	21:01	7133.03	Transducer	7134.60	7127.60	Alluvial
MCO-2	09/21/2020	22:01	7133.03	Transducer	7134.60	7127.60	Alluvial
MCO-2	09/21/2020	23:01	7133.03	Transducer	7134.60	7127.60	Alluvial
MCO-2	09/22/2020	00:01	7133.04	Transducer	7134.60	7127.60	Alluvial
MCO-2	09/22/2020	01:01	7133.05	Transducer	7134.60	7127.60	Alluvial
MCO-2	09/22/2020	02:01	7133.05	Transducer	7134.60	7127.60	Alluvial
MCO-2	09/22/2020	03:01	7133.06	Transducer	7134.60	7127.60	Alluvial
MCO-2	09/22/2020	04:01	7133.06	Transducer	7134.60	7127.60	Alluvial
MCO-2	09/22/2020	05:01	7133.06	Transducer	7134.60	7127.60	Alluvial
MCO-2	09/22/2020	06:01	7133.06	Transducer	7134.60	7127.60	Alluvial
MCO-2	09/22/2020	07:01	7133.06	Transducer	7134.60	7127.60	Alluvial
MCO-2	09/22/2020	08:01	7133.07	Transducer	7134.60	7127.60	Alluvial
MCO-2	09/22/2020	09:01	7133.04	Transducer	7134.60	7127.60	Alluvial
MCO-2	09/22/2020	10:01	7133.02	Transducer	7134.60	7127.60	Alluvial
MCO-2	09/22/2020	11:01	7133.02	Transducer	7134.60	7127.60	Alluvial
MCO-2	09/22/2020	12:01	7133.02	Transducer	7134.60	7127.60	Alluvial
MCO-2	09/22/2020	13:01	7133.02	Transducer	7134.60	7127.60	Alluvial
MCO-2	09/22/2020	14:01	7133.01	Transducer	7134.60	7127.60	Alluvial
MCO-2	09/22/2020	15:01	7133.01	Transducer	7134.60	7127.60	Alluvial
MCO-2	09/22/2020	16:01	7133.00	Transducer	7134.60	7127.60	Alluvial
MCO-2	09/22/2020	17:01	7133.00	Transducer	7134.60	7127.60	Alluvial
MCO-2	09/22/2020	18:01	7133.00	Transducer	7134.60	7127.60	Alluvial
MCO-2	09/22/2020	19:01	7132.99	Transducer	7134.60	7127.60	Alluvial

Location	Date	Time	Water Level (ft amsl)	Method	Top of Screen (ft amsl)	Bottom of Screen (ft amsl)	Zone
MCO-2	09/22/2020	20:01	7133.00	Transducer	7134.60	7127.60	Alluvial
MCO-2	09/22/2020	21:01	7133.00	Transducer	7134.60	7127.60	Alluvial
MCO-2	09/22/2020	22:01	7133.01	Transducer	7134.60	7127.60	Alluvial
MCO-2	09/22/2020	23:01	7133.02	Transducer	7134.60	7127.60	Alluvial
MCO-2	09/23/2020	00:01	7133.02	Transducer	7134.60	7127.60	Alluvial
MCO-2	09/23/2020	01:01	7133.03	Transducer	7134.60	7127.60	Alluvial
MCO-2	09/23/2020	02:01	7133.03	Transducer	7134.60	7127.60	Alluvial
MCO-2	09/23/2020	03:01	7133.04	Transducer	7134.60	7127.60	Alluvial
MCO-2	09/23/2020	04:01	7133.04	Transducer	7134.60	7127.60	Alluvial
MCO-2	09/23/2020	05:01	7133.04	Transducer	7134.60	7127.60	Alluvial
MCO-2	09/23/2020	06:01	7133.05	Transducer	7134.60	7127.60	Alluvial
MCO-2	09/23/2020	07:01	7133.05	Transducer	7134.60	7127.60	Alluvial
MCO-2	09/23/2020	08:01	7133.05	Transducer	7134.60	7127.60	Alluvial
MCO-2	09/23/2020	09:01	7133.03	Transducer	7134.60	7127.60	Alluvial
MCO-2	09/23/2020	10:01	7133.01	Transducer	7134.60	7127.60	Alluvial
MCO-2	09/23/2020	11:01	7133.00	Transducer	7134.60	7127.60	Alluvial
MCO-2	09/23/2020	12:01	7132.99	Transducer	7134.60	7127.60	Alluvial
MCO-2	09/23/2020	13:01	7132.98	Transducer	7134.60	7127.60	Alluvial
MCO-2	09/23/2020	14:01	7132.98	Transducer	7134.60	7127.60	Alluvial
MCO-2	09/23/2020	15:01	7132.97	Transducer	7134.60	7127.60	Alluvial
MCO-2	09/23/2020	16:01	7132.96	Transducer	7134.60	7127.60	Alluvial
MCO-2	09/23/2020	17:01	7132.96	Transducer	7134.60	7127.60	Alluvial
MCO-2	09/23/2020	18:01	7132.96	Transducer	7134.60	7127.60	Alluvial
MCO-2	09/23/2020	19:01	7132.96	Transducer	7134.60	7127.60	Alluvial
MCO-2	09/23/2020	20:01	7132.96	Transducer	7134.60	7127.60	Alluvial
MCO-2	09/23/2020	21:01	7132.97	Transducer	7134.60	7127.60	Alluvial
MCO-2	09/23/2020	22:01	7132.97	Transducer	7134.60	7127.60	Alluvial
MCO-2	09/23/2020	23:01	7132.97	Transducer	7134.60	7127.60	Alluvial
MCO-2	09/24/2020	00:01	7132.98	Transducer	7134.60	7127.60	Alluvial
MCO-2	09/24/2020	01:01	7132.99	Transducer	7134.60	7127.60	Alluvial
MCO-2	09/24/2020	02:01	7132.99	Transducer	7134.60	7127.60	Alluvial
MCO-2	09/24/2020	03:01	7132.99	Transducer	7134.60	7127.60	Alluvial
MCO-2	09/24/2020	04:01	7133.00	Transducer	7134.60	7127.60	Alluvial
MCO-2	09/24/2020	05:01	7132.99	Transducer	7134.60	7127.60	Alluvial
MCO-2	09/24/2020	06:01	7133.00	Transducer	7134.60	7127.60	Alluvial
MCO-2	09/24/2020	07:01	7133.00	Transducer	7134.60	7127.60	Alluvial
MCO-2	09/24/2020	08:01	7133.01	Transducer	7134.60	7127.60	Alluvial
MCO-2	09/24/2020	09:01	7132.97	Transducer	7134.60	7127.60	Alluvial
MCO-2	09/24/2020	10:01	7132.96	Transducer	7134.60	7127.60	Alluvial
MCO-2	09/24/2020	11:01	7132.96	Transducer	7134.60	7127.60	Alluvial
MCO-2	09/24/2020	12:01	7132.95	Transducer	7134.60	7127.60	Alluvial
MCO-2	09/24/2020	13:01	7132.95	Transducer	7134.60	7127.60	Alluvial
MCO-2	09/24/2020	14:01	7132.94	Transducer	7134.60	7127.60	Alluvial
MCO-2	09/24/2020	15:01	7132.93	Transducer	7134.60	7127.60	Alluvial
MCO-2	09/24/2020	16:01	7132.93	Transducer	7134.60	7127.60	Alluvial

Location	Date	Time	Water Level (ft amsl)	Method	Top of Screen (ft amsl)	Bottom of Screen (ft amsl)	Zone
MCO-2	09/24/2020	17:01	7132.93	Transducer	7134.60	7127.60	Alluvial
MCO-2	09/24/2020	18:01	7132.92	Transducer	7134.60	7127.60	Alluvial
MCO-2	09/24/2020	19:01	7132.92	Transducer	7134.60	7127.60	Alluvial
MCO-2	09/24/2020	20:01	7132.92	Transducer	7134.60	7127.60	Alluvial
MCO-2	09/24/2020	21:01	7132.92	Transducer	7134.60	7127.60	Alluvial
MCO-2	09/24/2020	22:01	7132.93	Transducer	7134.60	7127.60	Alluvial
MCO-2	09/24/2020	23:01	7132.93	Transducer	7134.60	7127.60	Alluvial
MCO-2	09/25/2020	00:01	7132.93	Transducer	7134.60	7127.60	Alluvial
MCO-2	09/25/2020	01:01	7132.94	Transducer	7134.60	7127.60	Alluvial
MCO-2	09/25/2020	02:01	7132.94	Transducer	7134.60	7127.60	Alluvial
MCO-2	09/25/2020	03:01	7132.95	Transducer	7134.60	7127.60	Alluvial
MCO-2	09/25/2020	04:01	7132.95	Transducer	7134.60	7127.60	Alluvial
MCO-2	09/25/2020	05:01	7132.95	Transducer	7134.60	7127.60	Alluvial
MCO-2	09/25/2020	06:01	7132.95	Transducer	7134.60	7127.60	Alluvial
MCO-2	09/25/2020	07:01	7132.95	Transducer	7134.60	7127.60	Alluvial
MCO-2	09/25/2020	08:01	7132.95	Transducer	7134.60	7127.60	Alluvial
MCO-2	09/25/2020	09:01	7132.93	Transducer	7134.60	7127.60	Alluvial
MCO-2	09/25/2020	10:01	7132.92	Transducer	7134.60	7127.60	Alluvial
MCO-2	09/25/2020	11:01	7132.91	Transducer	7134.60	7127.60	Alluvial
MCO-2	09/25/2020	12:01	7132.91	Transducer	7134.60	7127.60	Alluvial
MCO-2	09/25/2020	13:01	7132.89	Transducer	7134.60	7127.60	Alluvial
MCO-2	09/25/2020	14:01	7132.89	Transducer	7134.60	7127.60	Alluvial
MCO-2	09/25/2020	15:01	7132.88	Transducer	7134.60	7127.60	Alluvial
MCO-2	09/25/2020	16:01	7132.87	Transducer	7134.60	7127.60	Alluvial
MCO-2	09/25/2020	17:01	7132.87	Transducer	7134.60	7127.60	Alluvial
MCO-2	09/25/2020	18:01	7132.87	Transducer	7134.60	7127.60	Alluvial
MCO-2	09/25/2020	19:01	7132.87	Transducer	7134.60	7127.60	Alluvial
MCO-2	09/25/2020	20:01	7132.87	Transducer	7134.60	7127.60	Alluvial
MCO-2	09/25/2020	21:01	7132.87	Transducer	7134.60	7127.60	Alluvial
MCO-2	09/25/2020	22:01	7132.87	Transducer	7134.60	7127.60	Alluvial
MCO-2	09/25/2020	23:01	7132.88	Transducer	7134.60	7127.60	Alluvial
MCO-2	09/26/2020	00:01	7132.88	Transducer	7134.60	7127.60	Alluvial
MCO-2	09/26/2020	01:01	7132.88	Transducer	7134.60	7127.60	Alluvial
MCO-2	09/26/2020	02:01	7132.88	Transducer	7134.60	7127.60	Alluvial
MCO-2	09/26/2020	03:01	7132.89	Transducer	7134.60	7127.60	Alluvial
MCO-2	09/26/2020	04:01	7132.89	Transducer	7134.60	7127.60	Alluvial
MCO-2	09/26/2020	05:01	7132.90	Transducer	7134.60	7127.60	Alluvial
MCO-2	09/26/2020	06:01	7132.90	Transducer	7134.60	7127.60	Alluvial
MCO-2	09/26/2020	07:01	7132.90	Transducer	7134.60	7127.60	Alluvial
MCO-2	09/26/2020	08:01	7132.90	Transducer	7134.60	7127.60	Alluvial
MCO-2	09/26/2020	09:01	7132.88	Transducer	7134.60	7127.60	Alluvial
MCO-2	09/26/2020	10:01	7132.86	Transducer	7134.60	7127.60	Alluvial
MCO-2	09/26/2020	11:01	7132.86	Transducer	7134.60	7127.60	Alluvial
MCO-2	09/26/2020	12:01	7132.85	Transducer	7134.60	7127.60	Alluvial
MCO-2	09/26/2020	13:01	7132.84	Transducer	7134.60	7127.60	Alluvial

Location	Date	Time	Water Level (ft amsl)	Method	Top of Screen (ft amsl)	Bottom of Screen (ft amsl)	Zone
MCO-2	09/26/2020	14:01	7132.84	Transducer	7134.60	7127.60	Alluvial
MCO-2	09/26/2020	15:01	7132.83	Transducer	7134.60	7127.60	Alluvial
MCO-2	09/26/2020	16:01	7132.83	Transducer	7134.60	7127.60	Alluvial
MCO-2	09/26/2020	17:01	7132.82	Transducer	7134.60	7127.60	Alluvial
MCO-2	09/26/2020	18:01	7132.82	Transducer	7134.60	7127.60	Alluvial
MCO-2	09/26/2020	19:01	7132.82	Transducer	7134.60	7127.60	Alluvial
MCO-2	09/26/2020	20:01	7132.82	Transducer	7134.60	7127.60	Alluvial
MCO-2	09/26/2020	21:01	7132.81	Transducer	7134.60	7127.60	Alluvial
MCO-2	09/26/2020	22:01	7132.82	Transducer	7134.60	7127.60	Alluvial
MCO-2	09/26/2020	23:01	7132.83	Transducer	7134.60	7127.60	Alluvial
MCO-2	09/27/2020	00:01	7132.82	Transducer	7134.60	7127.60	Alluvial
MCO-2	09/27/2020	01:01	7132.83	Transducer	7134.60	7127.60	Alluvial
MCO-2	09/27/2020	02:01	7132.83	Transducer	7134.60	7127.60	Alluvial
MCO-2	09/27/2020	03:01	7132.84	Transducer	7134.60	7127.60	Alluvial
MCO-2	09/27/2020	04:01	7132.84	Transducer	7134.60	7127.60	Alluvial
MCO-2	09/27/2020	05:01	7132.84	Transducer	7134.60	7127.60	Alluvial
MCO-2	09/27/2020	06:01	7132.85	Transducer	7134.60	7127.60	Alluvial
MCO-2	09/27/2020	07:01	7132.84	Transducer	7134.60	7127.60	Alluvial
MCO-2	09/27/2020	08:01	7132.83	Transducer	7134.60	7127.60	Alluvial
MCO-2	09/27/2020	09:01	7132.82	Transducer	7134.60	7127.60	Alluvial
MCO-2	09/27/2020	10:01	7132.81	Transducer	7134.60	7127.60	Alluvial
MCO-2	09/27/2020	11:01	7132.80	Transducer	7134.60	7127.60	Alluvial
MCO-2	09/27/2020	12:01	7132.80	Transducer	7134.60	7127.60	Alluvial
MCO-2	09/27/2020	13:01	7132.79	Transducer	7134.60	7127.60	Alluvial
MCO-2	09/27/2020	14:01	7132.77	Transducer	7134.60	7127.60	Alluvial
MCO-2	09/27/2020	15:01	7132.77	Transducer	7134.60	7127.60	Alluvial
MCO-2	09/27/2020	16:01	7132.76	Transducer	7134.60	7127.60	Alluvial
MCO-2	09/27/2020	17:01	7132.75	Transducer	7134.60	7127.60	Alluvial
MCO-2	09/27/2020	18:01	7132.75	Transducer	7134.60	7127.60	Alluvial
MCO-2	09/27/2020	19:01	7132.75	Transducer	7134.60	7127.60	Alluvial
MCO-2	09/27/2020	20:01	7132.74	Transducer	7134.60	7127.60	Alluvial
MCO-2	09/27/2020	21:01	7132.75	Transducer	7134.60	7127.60	Alluvial
MCO-2	09/27/2020	22:01	7132.75	Transducer	7134.60	7127.60	Alluvial
MCO-2	09/27/2020	23:01	7132.74	Transducer	7134.60	7127.60	Alluvial
MCO-2	09/28/2020	00:01	7132.75	Transducer	7134.60	7127.60	Alluvial
MCO-2	09/28/2020	01:01	7132.75	Transducer	7134.60	7127.60	Alluvial
MCO-2	09/28/2020	02:01	7132.75	Transducer	7134.60	7127.60	Alluvial
MCO-2	09/28/2020	03:01	7132.75	Transducer	7134.60	7127.60	Alluvial
MCO-2	09/28/2020	04:01	7132.75	Transducer	7134.60	7127.60	Alluvial
MCO-2	09/28/2020	05:01	7132.75	Transducer	7134.60	7127.60	Alluvial
MCO-2	09/28/2020	06:01	7132.76	Transducer	7134.60	7127.60	Alluvial
MCO-2	09/28/2020	07:01	7132.76	Transducer	7134.60	7127.60	Alluvial
MCO-2	09/28/2020	08:01	7132.76	Transducer	7134.60	7127.60	Alluvial
MCO-2	09/28/2020	09:01	7132.76	Transducer	7134.60	7127.60	Alluvial
MCO-2	09/28/2020	10:01	7132.74	Transducer	7134.60	7127.60	Alluvial

Location	Date	Time	Water Level (ft amsl)	Method	Top of Screen (ft amsl)	Bottom of Screen (ft amsl)	Zone
MCO-2	09/28/2020	11:01	7132.74	Transducer	7134.60	7127.60	Alluvial
MCO-2	09/28/2020	12:01	7132.74	Transducer	7134.60	7127.60	Alluvial
MCO-2	09/28/2020	13:01	7132.73	Transducer	7134.60	7127.60	Alluvial
MCO-2	09/28/2020	14:01	7132.72	Transducer	7134.60	7127.60	Alluvial
MCO-2	09/28/2020	15:01	7132.72	Transducer	7134.60	7127.60	Alluvial
MCO-2	09/28/2020	16:01	7132.71	Transducer	7134.60	7127.60	Alluvial
MCO-2	09/28/2020	17:01	7132.71	Transducer	7134.60	7127.60	Alluvial
MCO-2	09/28/2020	18:01	7132.71	Transducer	7134.60	7127.60	Alluvial
MCO-2	09/28/2020	19:01	7132.70	Transducer	7134.60	7127.60	Alluvial
MCO-2	09/28/2020	20:01	7132.70	Transducer	7134.60	7127.60	Alluvial
MCO-2	09/28/2020	21:01	7132.70	Transducer	7134.60	7127.60	Alluvial
MCO-2	09/28/2020	22:01	7132.70	Transducer	7134.60	7127.60	Alluvial
MCO-2	09/28/2020	23:01	7132.71	Transducer	7134.60	7127.60	Alluvial
MCO-2	09/29/2020	00:01	7132.72	Transducer	7134.60	7127.60	Alluvial
MCO-2	09/29/2020	01:01	7132.71	Transducer	7134.60	7127.60	Alluvial
MCO-2	09/29/2020	02:01	7132.72	Transducer	7134.60	7127.60	Alluvial
MCO-2	09/29/2020	03:01	7132.72	Transducer	7134.60	7127.60	Alluvial
MCO-2	09/29/2020	04:01	7132.72	Transducer	7134.60	7127.60	Alluvial
MCO-2	09/29/2020	05:01	7132.73	Transducer	7134.60	7127.60	Alluvial
MCO-2	09/29/2020	06:01	7132.73	Transducer	7134.60	7127.60	Alluvial
MCO-2	09/29/2020	07:01	7132.73	Transducer	7134.60	7127.60	Alluvial
MCO-2	09/29/2020	08:01	7132.72	Transducer	7134.60	7127.60	Alluvial
MCO-2	09/29/2020	09:01	7132.73	Transducer	7134.60	7127.60	Alluvial
MCO-2	09/29/2020	10:01	7132.72	Transducer	7134.60	7127.60	Alluvial
MCO-2	09/29/2020	11:01	7132.71	Transducer	7134.60	7127.60	Alluvial
MCO-2	09/29/2020	12:01	7132.71	Transducer	7134.60	7127.60	Alluvial
MCO-2	09/29/2020	13:01	7132.70	Transducer	7134.60	7127.60	Alluvial
MCO-2	09/29/2020	14:01	7132.69	Transducer	7134.60	7127.60	Alluvial
MCO-2	09/29/2020	15:01	7132.68	Transducer	7134.60	7127.60	Alluvial
MCO-2	09/29/2020	16:01	7132.68	Transducer	7134.60	7127.60	Alluvial
MCO-2	09/29/2020	17:01	7132.67	Transducer	7134.60	7127.60	Alluvial
MCO-2	09/29/2020	18:01	7132.67	Transducer	7134.60	7127.60	Alluvial
MCO-2	09/29/2020	19:01	7132.67	Transducer	7134.60	7127.60	Alluvial
MCO-2	09/29/2020	20:01	7132.67	Transducer	7134.60	7127.60	Alluvial
MCO-2	09/29/2020	21:01	7132.68	Transducer	7134.60	7127.60	Alluvial
MCO-2	09/29/2020	22:01	7132.68	Transducer	7134.60	7127.60	Alluvial
MCO-2	09/29/2020	23:01	7132.68	Transducer	7134.60	7127.60	Alluvial
MCO-2	09/30/2020	00:01	7132.68	Transducer	7134.60	7127.60	Alluvial
MCO-2	09/30/2020	01:01	7132.69	Transducer	7134.60	7127.60	Alluvial
MCO-2	09/30/2020	02:01	7132.69	Transducer	7134.60	7127.60	Alluvial
MCO-2	09/30/2020	03:01	7132.70	Transducer	7134.60	7127.60	Alluvial
MCO-2	09/30/2020	04:01	7132.70	Transducer	7134.60	7127.60	Alluvial
MCO-2	09/30/2020	05:01	7132.71	Transducer	7134.60	7127.60	Alluvial
MCO-2	09/30/2020	06:01	7132.71	Transducer	7134.60	7127.60	Alluvial
MCO-2	09/30/2020	07:01	7132.72	Transducer	7134.60	7127.60	Alluvial

Location	Date	Time	Water Level (ft amsl)	Method	Top of Screen (ft amsl)	Bottom of Screen (ft amsl)	Zone
MCO-2	09/30/2020	08:01	7132.71	Transducer	7134.60	7127.60	Alluvial
MCO-2	09/30/2020	09:01	7132.71	Transducer	7134.60	7127.60	Alluvial
MCO-2	09/30/2020	10:01	7132.68	Transducer	7134.60	7127.60	Alluvial
MCO-2	09/30/2020	11:01	7132.67	Transducer	7134.60	7127.60	Alluvial
MCO-2	09/30/2020	12:01	7132.66	Transducer	7134.60	7127.60	Alluvial
MCO-2	09/30/2020	13:01	7132.65	Transducer	7134.60	7127.60	Alluvial
MCO-2	09/30/2020	14:01	7132.64	Transducer	7134.60	7127.60	Alluvial
MCO-2	09/30/2020	15:01	7132.63	Transducer	7134.60	7127.60	Alluvial
MCO-2	09/30/2020	16:01	7132.63	Transducer	7134.60	7127.60	Alluvial
MCO-2	09/30/2020	17:01	7132.62	Transducer	7134.60	7127.60	Alluvial
MCO-2	09/30/2020	18:01	7132.62	Transducer	7134.60	7127.60	Alluvial
MCO-2	09/30/2020	19:01	7132.61	Transducer	7134.60	7127.60	Alluvial
MCO-2	09/30/2020	20:01	7132.61	Transducer	7134.60	7127.60	Alluvial
MCO-2	09/30/2020	21:01	7132.61	Transducer	7134.60	7127.60	Alluvial
MCO-2	09/30/2020	22:01	7132.61	Transducer	7134.60	7127.60	Alluvial
MCO-2	09/30/2020	23:01	7132.61	Transducer	7134.60	7127.60	Alluvial
MCO-2	10/01/2020	00:01	7132.62	Transducer	7134.60	7127.60	Alluvial
MCO-2	10/01/2020	01:01	7132.62	Transducer	7134.60	7127.60	Alluvial
MCO-2	10/01/2020	02:01	7132.62	Transducer	7134.60	7127.60	Alluvial
MCO-2	10/01/2020	03:01	7132.63	Transducer	7134.60	7127.60	Alluvial
MCO-2	10/01/2020	04:01	7132.62	Transducer	7134.60	7127.60	Alluvial
MCO-2	10/01/2020	05:01	7132.63	Transducer	7134.60	7127.60	Alluvial
MCO-2	10/01/2020	06:01	7132.63	Transducer	7134.60	7127.60	Alluvial
MCO-2	10/01/2020	07:01	7132.64	Transducer	7134.60	7127.60	Alluvial
MCO-2	10/01/2020	08:01	7132.64	Transducer	7134.60	7127.60	Alluvial
MCO-2	10/01/2020	09:01	7132.63	Transducer	7134.60	7127.60	Alluvial
MCO-2	10/01/2020	10:01	7132.61	Transducer	7134.60	7127.60	Alluvial
MCO-2	10/01/2020	11:01	7132.60	Transducer	7134.60	7127.60	Alluvial
MCO-2	10/01/2020	12:01	7132.59	Transducer	7134.60	7127.60	Alluvial
MCO-2	10/01/2020	13:01	7132.59	Transducer	7134.60	7127.60	Alluvial
MCO-2	10/01/2020	14:01	7132.57	Transducer	7134.60	7127.60	Alluvial
MCO-2	10/01/2020	15:01	7132.57	Transducer	7134.60	7127.60	Alluvial
MCO-2	10/01/2020	16:01	7132.56	Transducer	7134.60	7127.60	Alluvial
MCO-2	10/01/2020	17:01	7132.56	Transducer	7134.60	7127.60	Alluvial
MCO-2	10/01/2020	18:01	7132.55	Transducer	7134.60	7127.60	Alluvial
MCO-2	10/01/2020	19:01	7132.56	Transducer	7134.60	7127.60	Alluvial
MCO-2	10/01/2020	20:01	7132.55	Transducer	7134.60	7127.60	Alluvial
MCO-2	10/01/2020	21:01	7132.56	Transducer	7134.60	7127.60	Alluvial
MCO-2	10/01/2020	22:01	7132.56	Transducer	7134.60	7127.60	Alluvial
MCO-2	10/01/2020	23:01	7132.56	Transducer	7134.60	7127.60	Alluvial
MCO-2	10/02/2020	00:01	7132.56	Transducer	7134.60	7127.60	Alluvial
MCO-2	10/02/2020	01:01	7132.56	Transducer	7134.60	7127.60	Alluvial
MCO-2	10/02/2020	02:01	7132.57	Transducer	7134.60	7127.60	Alluvial
MCO-2	10/02/2020	03:01	7132.58	Transducer	7134.60	7127.60	Alluvial
MCO-2	10/02/2020	04:01	7132.58	Transducer	7134.60	7127.60	Alluvial

Location	Date	Time	Water Level (ft amsl)	Method	Top of Screen (ft amsl)	Bottom of Screen (ft amsl)	Zone
MCO-2	10/02/2020	05:01	7132.58	Transducer	7134.60	7127.60	Alluvial
MCO-2	10/02/2020	06:01	7132.59	Transducer	7134.60	7127.60	Alluvial
MCO-2	10/02/2020	07:01	7132.60	Transducer	7134.60	7127.60	Alluvial
MCO-2	10/02/2020	08:01	7132.60	Transducer	7134.60	7127.60	Alluvial
MCO-2	10/02/2020	09:01	7132.60	Transducer	7134.60	7127.60	Alluvial
MCO-2	10/02/2020	10:01	7132.59	Transducer	7134.60	7127.60	Alluvial
MCO-2	10/02/2020	11:01	7132.58	Transducer	7134.60	7127.60	Alluvial
MCO-2	10/02/2020	12:01	7132.57	Transducer	7134.60	7127.60	Alluvial
MCO-2	10/02/2020	13:01	7132.56	Transducer	7134.60	7127.60	Alluvial
MCO-2	10/02/2020	14:01	7132.55	Transducer	7134.60	7127.60	Alluvial
MCO-2	10/02/2020	15:01	7132.55	Transducer	7134.60	7127.60	Alluvial
MCO-2	10/02/2020	16:01	7132.53	Transducer	7134.60	7127.60	Alluvial
MCO-2	10/02/2020	17:01	7132.53	Transducer	7134.60	7127.60	Alluvial
MCO-2	10/02/2020	18:01	7132.53	Transducer	7134.60	7127.60	Alluvial
MCO-2	10/02/2020	19:01	7132.53	Transducer	7134.60	7127.60	Alluvial
MCO-2	10/02/2020	20:01	7132.53	Transducer	7134.60	7127.60	Alluvial
MCO-2	10/02/2020	21:01	7132.53	Transducer	7134.60	7127.60	Alluvial
MCO-2	10/02/2020	22:01	7132.53	Transducer	7134.60	7127.60	Alluvial
MCO-2	10/02/2020	23:01	7132.54	Transducer	7134.60	7127.60	Alluvial
MCO-2	10/03/2020	00:01	7132.54	Transducer	7134.60	7127.60	Alluvial
MCO-2	10/03/2020	01:01	7132.55	Transducer	7134.60	7127.60	Alluvial
MCO-2	10/03/2020	02:01	7132.55	Transducer	7134.60	7127.60	Alluvial
MCO-2	10/03/2020	03:01	7132.56	Transducer	7134.60	7127.60	Alluvial
MCO-2	10/03/2020	04:01	7132.55	Transducer	7134.60	7127.60	Alluvial
MCO-2	10/03/2020	05:01	7132.56	Transducer	7134.60	7127.60	Alluvial
MCO-2	10/03/2020	06:01	7132.57	Transducer	7134.60	7127.60	Alluvial
MCO-2	10/03/2020	07:01	7132.58	Transducer	7134.60	7127.60	Alluvial
MCO-2	10/03/2020	08:01	7132.58	Transducer	7134.60	7127.60	Alluvial
MCO-2	10/03/2020	09:01	7132.58	Transducer	7134.60	7127.60	Alluvial
MCO-2	10/03/2020	10:01	7132.55	Transducer	7134.60	7127.60	Alluvial
MCO-2	10/03/2020	11:01	7132.55	Transducer	7134.60	7127.60	Alluvial
MCO-2	10/03/2020	12:01	7132.54	Transducer	7134.60	7127.60	Alluvial
MCO-2	10/03/2020	13:01	7132.52	Transducer	7134.60	7127.60	Alluvial
MCO-2	10/03/2020	14:01	7132.52	Transducer	7134.60	7127.60	Alluvial
MCO-2	10/03/2020	15:01	7132.51	Transducer	7134.60	7127.60	Alluvial
MCO-2	10/03/2020	16:01	7132.50	Transducer	7134.60	7127.60	Alluvial
MCO-2	10/03/2020	17:01	7132.50	Transducer	7134.60	7127.60	Alluvial
MCO-2	10/03/2020	18:01	7132.49	Transducer	7134.60	7127.60	Alluvial
MCO-2	10/03/2020	19:01	7132.49	Transducer	7134.60	7127.60	Alluvial
MCO-2	10/03/2020	20:01	7132.49	Transducer	7134.60	7127.60	Alluvial
MCO-2	10/03/2020	21:01	7132.49	Transducer	7134.60	7127.60	Alluvial
MCO-2	10/03/2020	22:01	7132.49	Transducer	7134.60	7127.60	Alluvial
MCO-2	10/03/2020	23:01	7132.50	Transducer	7134.60	7127.60	Alluvial
MCO-2	10/04/2020	00:01	7132.51	Transducer	7134.60	7127.60	Alluvial
MCO-2	10/04/2020	01:01	7132.51	Transducer	7134.60	7127.60	Alluvial

Location	Date	Time	Water Level (ft amsl)	Method	Top of Screen (ft amsl)	Bottom of Screen (ft amsl)	Zone
MCO-2	10/04/2020	02:01	7132.52	Transducer	7134.60	7127.60	Alluvial
MCO-2	10/04/2020	03:01	7132.53	Transducer	7134.60	7127.60	Alluvial
MCO-2	10/04/2020	04:01	7132.54	Transducer	7134.60	7127.60	Alluvial
MCO-2	10/04/2020	05:01	7132.54	Transducer	7134.60	7127.60	Alluvial
MCO-2	10/04/2020	06:01	7132.55	Transducer	7134.60	7127.60	Alluvial
MCO-2	10/04/2020	07:01	7132.55	Transducer	7134.60	7127.60	Alluvial
MCO-2	10/04/2020	08:01	7132.56	Transducer	7134.60	7127.60	Alluvial
MCO-2	10/04/2020	09:01	7132.57	Transducer	7134.60	7127.60	Alluvial
MCO-2	10/04/2020	10:01	7132.56	Transducer	7134.60	7127.60	Alluvial
MCO-2	10/04/2020	11:01	7132.55	Transducer	7134.60	7127.60	Alluvial
MCO-2	10/04/2020	12:01	7132.55	Transducer	7134.60	7127.60	Alluvial
MCO-2	10/04/2020	13:01	7132.54	Transducer	7134.60	7127.60	Alluvial
MCO-2	10/04/2020	14:01	7132.53	Transducer	7134.60	7127.60	Alluvial
MCO-2	10/04/2020	15:01	7132.52	Transducer	7134.60	7127.60	Alluvial
MCO-2	10/04/2020	16:01	7132.51	Transducer	7134.60	7127.60	Alluvial
MCO-2	10/04/2020	17:01	7132.50	Transducer	7134.60	7127.60	Alluvial
MCO-2	10/04/2020	18:01	7132.51	Transducer	7134.60	7127.60	Alluvial
MCO-2	10/04/2020	19:01	7132.51	Transducer	7134.60	7127.60	Alluvial
MCO-2	10/04/2020	20:01	7132.52	Transducer	7134.60	7127.60	Alluvial
MCO-2	10/04/2020	21:01	7132.52	Transducer	7134.60	7127.60	Alluvial
MCO-2	10/04/2020	22:01	7132.53	Transducer	7134.60	7127.60	Alluvial
MCO-2	10/04/2020	23:01	7132.54	Transducer	7134.60	7127.60	Alluvial
MCO-2	10/05/2020	00:01	7132.55	Transducer	7134.60	7127.60	Alluvial
MCO-2	10/05/2020	01:01	7132.56	Transducer	7134.60	7127.60	Alluvial
MCO-2	10/05/2020	02:01	7132.56	Transducer	7134.60	7127.60	Alluvial
MCO-2	10/05/2020	03:01	7132.58	Transducer	7134.60	7127.60	Alluvial
MCO-2	10/05/2020	04:01	7132.58	Transducer	7134.60	7127.60	Alluvial
MCO-2	10/05/2020	05:01	7132.59	Transducer	7134.60	7127.60	Alluvial
MCO-2	10/05/2020	06:01	7132.60	Transducer	7134.60	7127.60	Alluvial
MCO-2	10/05/2020	07:01	7132.61	Transducer	7134.60	7127.60	Alluvial
MCO-2	10/05/2020	08:01	7132.62	Transducer	7134.60	7127.60	Alluvial
MCO-2	10/05/2020	09:01	7132.62	Transducer	7134.60	7127.60	Alluvial
MCO-2	10/05/2020	10:01	7132.61	Transducer	7134.60	7127.60	Alluvial
MCO-2	10/05/2020	11:01	7132.61	Transducer	7134.60	7127.60	Alluvial
MCO-2	10/05/2020	12:01	7132.60	Transducer	7134.60	7127.60	Alluvial
MCO-2	10/05/2020	13:01	7132.59	Transducer	7134.60	7127.60	Alluvial
MCO-2	10/05/2020	14:01	7132.59	Transducer	7134.60	7127.60	Alluvial
MCO-2	10/05/2020	15:01	7132.58	Transducer	7134.60	7127.60	Alluvial
MCO-2	10/05/2020	16:01	7132.57	Transducer	7134.60	7127.60	Alluvial
MCO-2	10/05/2020	17:01	7132.57	Transducer	7134.60	7127.60	Alluvial
MCO-2	10/05/2020	18:01	7132.58	Transducer	7134.60	7127.60	Alluvial
MCO-2	10/05/2020	19:01	7132.59	Transducer	7134.60	7127.60	Alluvial
MCO-2	10/05/2020	20:01	7132.60	Transducer	7134.60	7127.60	Alluvial
MCO-2	10/05/2020	21:01	7132.61	Transducer	7134.60	7127.60	Alluvial
MCO-2	10/05/2020	22:01	7132.63	Transducer	7134.60	7127.60	Alluvial

Location	Date	Time	Water Level (ft amsl)	Method	Top of Screen (ft amsl)	Bottom of Screen (ft amsl)	Zone
MCO-2	10/05/2020	23:01	7132.63	Transducer	7134.60	7127.60	Alluvial
MCO-2	10/06/2020	00:01	7132.64	Transducer	7134.60	7127.60	Alluvial
MCO-2	10/06/2020	01:01	7132.65	Transducer	7134.60	7127.60	Alluvial
MCO-2	10/06/2020	02:01	7132.67	Transducer	7134.60	7127.60	Alluvial
MCO-2	10/06/2020	03:01	7132.69	Transducer	7134.60	7127.60	Alluvial
MCO-2	10/06/2020	04:01	7132.70	Transducer	7134.60	7127.60	Alluvial
MCO-2	10/06/2020	05:01	7132.71	Transducer	7134.60	7127.60	Alluvial
MCO-2	10/06/2020	06:01	7132.73	Transducer	7134.60	7127.60	Alluvial
MCO-2	10/06/2020	07:01	7132.75	Transducer	7134.60	7127.60	Alluvial
MCO-2	10/06/2020	08:01	7132.76	Transducer	7134.60	7127.60	Alluvial
MCO-2	10/06/2020	09:01	7132.78	Transducer	7134.60	7127.60	Alluvial
MCO-2	10/06/2020	10:01	7132.78	Transducer	7134.60	7127.60	Alluvial
MCO-2	10/06/2020	11:01	7132.79	Transducer	7134.60	7127.60	Alluvial
MCO-2	10/06/2020	12:01	7132.79	Transducer	7134.60	7127.60	Alluvial
MCO-2	10/06/2020	13:01	7132.79	Transducer	7134.60	7127.60	Alluvial
MCO-2	10/06/2020	14:01	7132.80	Transducer	7134.60	7127.60	Alluvial
MCO-2	10/06/2020	15:01	7132.80	Transducer	7134.60	7127.60	Alluvial
MCO-2	10/06/2020	16:01	7132.81	Transducer	7134.60	7127.60	Alluvial
MCO-2	10/06/2020	17:01	7132.82	Transducer	7134.60	7127.60	Alluvial
MCO-2	10/06/2020	18:01	7132.83	Transducer	7134.60	7127.60	Alluvial
MCO-2	10/06/2020	19:01	7132.85	Transducer	7134.60	7127.60	Alluvial
MCO-2	10/06/2020	20:01	7132.87	Transducer	7134.60	7127.60	Alluvial
MCO-2	10/06/2020	21:01	7132.88	Transducer	7134.60	7127.60	Alluvial
MCO-2	10/06/2020	22:01	7132.90	Transducer	7134.60	7127.60	Alluvial
MCO-2	10/06/2020	23:01	7132.92	Transducer	7134.60	7127.60	Alluvial
MCO-2	10/07/2020	00:01	7132.94	Transducer	7134.60	7127.60	Alluvial
MCO-2	10/07/2020	01:01	7132.95	Transducer	7134.60	7127.60	Alluvial
MCO-2	10/07/2020	02:01	7132.97	Transducer	7134.60	7127.60	Alluvial
MCO-2	10/07/2020	03:01	7132.98	Transducer	7134.60	7127.60	Alluvial
MCO-2	10/07/2020	04:01	7132.99	Transducer	7134.60	7127.60	Alluvial
MCO-2	10/07/2020	05:01	7133.00	Transducer	7134.60	7127.60	Alluvial
MCO-2	10/07/2020	06:01	7133.02	Transducer	7134.60	7127.60	Alluvial
MCO-2	10/07/2020	07:01	7133.03	Transducer	7134.60	7127.60	Alluvial
MCO-2	10/07/2020	08:01	7133.04	Transducer	7134.60	7127.60	Alluvial
MCO-2	10/07/2020	09:01	7133.04	Transducer	7134.60	7127.60	Alluvial
MCO-2	10/07/2020	10:01	7133.04	Transducer	7134.60	7127.60	Alluvial
MCO-2	10/07/2020	11:01	7133.05	Transducer	7134.60	7127.60	Alluvial
MCO-2	10/07/2020	12:01	7133.04	Transducer	7134.60	7127.60	Alluvial
MCO-2	10/07/2020	13:01	7133.04	Transducer	7134.60	7127.60	Alluvial
MCO-2	10/07/2020	14:01	7133.04	Transducer	7134.60	7127.60	Alluvial
MCO-2	10/07/2020	15:01	7133.04	Transducer	7134.60	7127.60	Alluvial
MCO-2	10/07/2020	16:01	7133.04	Transducer	7134.60	7127.60	Alluvial
MCO-2	10/07/2020	17:01	7133.05	Transducer	7134.60	7127.60	Alluvial
MCO-2	10/07/2020	18:01	7133.05	Transducer	7134.60	7127.60	Alluvial
MCO-2	10/07/2020	19:01	7133.06	Transducer	7134.60	7127.60	Alluvial

Location	Date	Time	Water Level (ft amsl)	Method	Top of Screen (ft amsl)	Bottom of Screen (ft amsl)	Zone
MCO-2	10/07/2020	20:01	7133.07	Transducer	7134.60	7127.60	Alluvial
MCO-2	10/07/2020	21:01	7133.08	Transducer	7134.60	7127.60	Alluvial
MCO-2	10/07/2020	22:01	7133.09	Transducer	7134.60	7127.60	Alluvial
MCO-2	10/07/2020	23:01	7133.09	Transducer	7134.60	7127.60	Alluvial
MCO-2	10/08/2020	00:01	7133.10	Transducer	7134.60	7127.60	Alluvial
MCO-2	10/08/2020	01:01	7133.11	Transducer	7134.60	7127.60	Alluvial
MCO-2	10/08/2020	02:01	7133.11	Transducer	7134.60	7127.60	Alluvial
MCO-2	10/08/2020	03:01	7133.12	Transducer	7134.60	7127.60	Alluvial
MCO-2	10/08/2020	04:01	7133.12	Transducer	7134.60	7127.60	Alluvial
MCO-2	10/08/2020	05:01	7133.13	Transducer	7134.60	7127.60	Alluvial
MCO-2	10/08/2020	06:01	7133.14	Transducer	7134.60	7127.60	Alluvial
MCO-2	10/08/2020	07:01	7133.15	Transducer	7134.60	7127.60	Alluvial
MCO-2	10/08/2020	08:01	7133.16	Transducer	7134.60	7127.60	Alluvial
MCO-2	10/08/2020	09:01	7133.16	Transducer	7134.60	7127.60	Alluvial
MCO-2	10/08/2020	10:01	7133.16	Transducer	7134.60	7127.60	Alluvial
MCO-2	10/08/2020	11:01	7133.16	Transducer	7134.60	7127.60	Alluvial
MCO-2	10/08/2020	12:01	7133.16	Transducer	7134.60	7127.60	Alluvial
MCO-2	10/08/2020	13:01	7133.15	Transducer	7134.60	7127.60	Alluvial
MCO-2	10/08/2020	14:01	7133.15	Transducer	7134.60	7127.60	Alluvial
MCO-2	10/08/2020	15:01	7133.15	Transducer	7134.60	7127.60	Alluvial
MCO-2	10/08/2020	16:01	7133.16	Transducer	7134.60	7127.60	Alluvial
MCO-2	10/08/2020	17:01	7133.17	Transducer	7134.60	7127.60	Alluvial
MCO-2	10/08/2020	18:01	7133.18	Transducer	7134.60	7127.60	Alluvial
MCO-2	10/08/2020	19:01	7133.19	Transducer	7134.60	7127.60	Alluvial
MCO-2	10/08/2020	20:01	7133.19	Transducer	7134.60	7127.60	Alluvial
MCO-2	10/08/2020	21:01	7133.20	Transducer	7134.60	7127.60	Alluvial
MCO-2	10/08/2020	22:01	7133.21	Transducer	7134.60	7127.60	Alluvial
MCO-2	10/08/2020	23:01	7133.22	Transducer	7134.60	7127.60	Alluvial
MCO-2	10/09/2020	00:01	7133.22	Transducer	7134.60	7127.60	Alluvial
MCO-2	10/09/2020	01:01	7133.23	Transducer	7134.60	7127.60	Alluvial
MCO-2	10/09/2020	02:01	7133.24	Transducer	7134.60	7127.60	Alluvial
MCO-2	10/09/2020	03:01	7133.24	Transducer	7134.60	7127.60	Alluvial
MCO-2	10/09/2020	04:01	7133.25	Transducer	7134.60	7127.60	Alluvial
MCO-2	10/09/2020	05:01	7133.25	Transducer	7134.60	7127.60	Alluvial
MCO-2	10/09/2020	06:01	7133.26	Transducer	7134.60	7127.60	Alluvial
MCO-2	10/09/2020	07:01	7133.26	Transducer	7134.60	7127.60	Alluvial
MCO-2	10/09/2020	08:01	7133.27	Transducer	7134.60	7127.60	Alluvial
MCO-2	10/09/2020	09:01	7133.26	Transducer	7134.60	7127.60	Alluvial
MCO-2	10/09/2020	10:01	7133.26	Transducer	7134.60	7127.60	Alluvial
MCO-2	10/09/2020	11:01	7133.26	Transducer	7134.60	7127.60	Alluvial
MCO-2	10/09/2020	12:01	7133.26	Transducer	7134.60	7127.60	Alluvial
MCO-2	10/09/2020	13:01	7133.25	Transducer	7134.60	7127.60	Alluvial
MCO-2	10/09/2020	14:01	7133.25	Transducer	7134.60	7127.60	Alluvial
MCO-2	10/09/2020	15:01	7133.25	Transducer	7134.60	7127.60	Alluvial
MCO-2	10/09/2020	16:01	7133.25	Transducer	7134.60	7127.60	Alluvial

Location	Date	Time	Water Level (ft amsl)	Method	Top of Screen (ft amsl)	Bottom of Screen (ft amsl)	Zone
MCO-2	10/09/2020	17:01	7133.27	Transducer	7134.60	7127.60	Alluvial
MCO-2	10/09/2020	18:01	7133.28	Transducer	7134.60	7127.60	Alluvial
MCO-2	10/09/2020	19:01	7133.28	Transducer	7134.60	7127.60	Alluvial
MCO-2	10/09/2020	20:01	7133.29	Transducer	7134.60	7127.60	Alluvial
MCO-2	10/09/2020	21:01	7133.29	Transducer	7134.60	7127.60	Alluvial
MCO-2	10/09/2020	22:01	7133.30	Transducer	7134.60	7127.60	Alluvial
MCO-2	10/09/2020	23:01	7133.30	Transducer	7134.60	7127.60	Alluvial
MCO-2	10/10/2020	00:01	7133.31	Transducer	7134.60	7127.60	Alluvial
MCO-2	10/10/2020	01:01	7133.32	Transducer	7134.60	7127.60	Alluvial
MCO-2	10/10/2020	02:01	7133.31	Transducer	7134.60	7127.60	Alluvial
MCO-2	10/10/2020	03:01	7133.32	Transducer	7134.60	7127.60	Alluvial
MCO-2	10/10/2020	04:01	7133.32	Transducer	7134.60	7127.60	Alluvial
MCO-2	10/10/2020	05:01	7133.33	Transducer	7134.60	7127.60	Alluvial
MCO-2	10/10/2020	06:01	7133.33	Transducer	7134.60	7127.60	Alluvial
MCO-2	10/10/2020	07:01	7133.34	Transducer	7134.60	7127.60	Alluvial
MCO-2	10/10/2020	08:01	7133.34	Transducer	7134.60	7127.60	Alluvial
MCO-2	10/10/2020	09:01	7133.34	Transducer	7134.60	7127.60	Alluvial
MCO-2	10/10/2020	10:01	7133.33	Transducer	7134.60	7127.60	Alluvial
MCO-2	10/10/2020	11:01	7133.32	Transducer	7134.60	7127.60	Alluvial
MCO-2	10/10/2020	12:01	7133.32	Transducer	7134.60	7127.60	Alluvial
MCO-2	10/10/2020	13:01	7133.31	Transducer	7134.60	7127.60	Alluvial
MCO-2	10/10/2020	14:01	7133.30	Transducer	7134.60	7127.60	Alluvial
MCO-2	10/10/2020	15:01	7133.29	Transducer	7134.60	7127.60	Alluvial
MCO-2	10/10/2020	16:01	7133.30	Transducer	7134.60	7127.60	Alluvial
MCO-2	10/10/2020	17:01	7133.30	Transducer	7134.60	7127.60	Alluvial
MCO-2	10/10/2020	18:01	7133.31	Transducer	7134.60	7127.60	Alluvial
MCO-2	10/10/2020	19:01	7133.31	Transducer	7134.60	7127.60	Alluvial
MCO-2	10/10/2020	20:01	7133.32	Transducer	7134.60	7127.60	Alluvial
MCO-2	10/10/2020	21:01	7133.32	Transducer	7134.60	7127.60	Alluvial
MCO-2	10/10/2020	22:01	7133.34	Transducer	7134.60	7127.60	Alluvial
MCO-2	10/10/2020	23:01	7133.34	Transducer	7134.60	7127.60	Alluvial
MCO-2	10/11/2020	00:01	7133.34	Transducer	7134.60	7127.60	Alluvial
MCO-2	10/11/2020	01:01	7133.35	Transducer	7134.60	7127.60	Alluvial
MCO-2	10/11/2020	02:01	7133.34	Transducer	7134.60	7127.60	Alluvial
MCO-2	10/11/2020	03:01	7133.35	Transducer	7134.60	7127.60	Alluvial
MCO-2	10/11/2020	04:01	7133.36	Transducer	7134.60	7127.60	Alluvial
MCO-2	10/11/2020	05:01	7133.37	Transducer	7134.60	7127.60	Alluvial
MCO-2	10/11/2020	06:01	7133.37	Transducer	7134.60	7127.60	Alluvial
MCO-2	10/11/2020	07:01	7133.37	Transducer	7134.60	7127.60	Alluvial
MCO-2	10/11/2020	08:01	7133.36	Transducer	7134.60	7127.60	Alluvial
MCO-2	10/11/2020	09:01	7133.35	Transducer	7134.60	7127.60	Alluvial
MCO-2	10/11/2020	10:01	7133.33	Transducer	7134.60	7127.60	Alluvial
MCO-2	10/11/2020	11:01	7133.32	Transducer	7134.60	7127.60	Alluvial
MCO-2	10/11/2020	12:01	7133.31	Transducer	7134.60	7127.60	Alluvial
MCO-2	10/11/2020	13:01	7133.30	Transducer	7134.60	7127.60	Alluvial

Location	Date	Time	Water Level (ft amsl)	Method	Top of Screen (ft amsl)	Bottom of Screen (ft amsl)	Zone
MCO-2	10/11/2020	14:01	7133.29	Transducer	7134.60	7127.60	Alluvial
MCO-2	10/11/2020	15:01	7133.28	Transducer	7134.60	7127.60	Alluvial
MCO-2	10/11/2020	16:01	7133.28	Transducer	7134.60	7127.60	Alluvial
MCO-2	10/11/2020	17:01	7133.27	Transducer	7134.60	7127.60	Alluvial
MCO-2	10/11/2020	18:01	7133.28	Transducer	7134.60	7127.60	Alluvial
MCO-2	10/11/2020	19:01	7133.28	Transducer	7134.60	7127.60	Alluvial
MCO-2	10/11/2020	20:01	7133.28	Transducer	7134.60	7127.60	Alluvial
MCO-2	10/11/2020	21:01	7133.28	Transducer	7134.60	7127.60	Alluvial
MCO-2	10/11/2020	22:01	7133.29	Transducer	7134.60	7127.60	Alluvial
MCO-2	10/11/2020	23:01	7133.30	Transducer	7134.60	7127.60	Alluvial
MCO-2	10/12/2020	00:01	7133.30	Transducer	7134.60	7127.60	Alluvial
MCO-2	10/12/2020	01:01	7133.30	Transducer	7134.60	7127.60	Alluvial
MCO-2	10/12/2020	02:01	7133.31	Transducer	7134.60	7127.60	Alluvial
MCO-2	10/12/2020	03:01	7133.31	Transducer	7134.60	7127.60	Alluvial
MCO-2	10/12/2020	04:01	7133.33	Transducer	7134.60	7127.60	Alluvial
MCO-2	10/12/2020	05:01	7133.33	Transducer	7134.60	7127.60	Alluvial
MCO-2	10/12/2020	06:01	7133.33	Transducer	7134.60	7127.60	Alluvial
MCO-2	10/12/2020	07:01	7133.34	Transducer	7134.60	7127.60	Alluvial
MCO-2	10/12/2020	08:01	7133.34	Transducer	7134.60	7127.60	Alluvial
MCO-2	10/12/2020	09:01	7133.35	Transducer	7134.60	7127.60	Alluvial
MCO-2	10/12/2020	10:01	7133.34	Transducer	7134.60	7127.60	Alluvial
MCO-2	10/12/2020	11:01	7133.33	Transducer	7134.60	7127.60	Alluvial
MCO-2	10/12/2020	12:01	7133.32	Transducer	7134.60	7127.60	Alluvial
MCO-2	10/12/2020	13:01	7133.32	Transducer	7134.60	7127.60	Alluvial
MCO-2	10/12/2020	14:01	7133.32	Transducer	7134.60	7127.60	Alluvial
MCO-2	10/12/2020	15:01	7133.31	Transducer	7134.60	7127.60	Alluvial
MCO-2	10/12/2020	16:01	7133.31	Transducer	7134.60	7127.60	Alluvial
MCO-2	10/12/2020	17:01	7133.32	Transducer	7134.60	7127.60	Alluvial
MCO-2	10/12/2020	18:01	7133.32	Transducer	7134.60	7127.60	Alluvial
MCO-2	10/12/2020	19:01	7133.33	Transducer	7134.60	7127.60	Alluvial
MCO-2	10/12/2020	20:01	7133.34	Transducer	7134.60	7127.60	Alluvial
MCO-2	10/12/2020	21:01	7133.35	Transducer	7134.60	7127.60	Alluvial
MCO-2	10/12/2020	22:01	7133.35	Transducer	7134.60	7127.60	Alluvial
MCO-2	10/12/2020	23:01	7133.36	Transducer	7134.60	7127.60	Alluvial
MCO-2	10/13/2020	00:01	7133.37	Transducer	7134.60	7127.60	Alluvial
MCO-2	10/13/2020	01:01	7133.37	Transducer	7134.60	7127.60	Alluvial
MCO-2	10/13/2020	02:01	7133.38	Transducer	7134.60	7127.60	Alluvial
MCO-2	10/13/2020	03:01	7133.38	Transducer	7134.60	7127.60	Alluvial
MCO-2	10/13/2020	04:01	7133.39	Transducer	7134.60	7127.60	Alluvial
MCO-2	10/13/2020	05:01	7133.39	Transducer	7134.60	7127.60	Alluvial
MCO-2	10/13/2020	06:01	7133.39	Transducer	7134.60	7127.60	Alluvial
MCO-2	10/13/2020	07:01	7133.39	Transducer	7134.60	7127.60	Alluvial
MCO-2	10/13/2020	08:01	7133.40	Transducer	7134.60	7127.60	Alluvial
MCO-2	10/13/2020	09:01	7133.40	Transducer	7134.60	7127.60	Alluvial
MCO-2	10/13/2020	10:01	7133.38	Transducer	7134.60	7127.60	Alluvial

Location	Date	Time	Water Level (ft amsl)	Method	Top of Screen (ft amsl)	Bottom of Screen (ft amsl)	Zone
MCO-2	10/13/2020	11:01	7133.37	Transducer	7134.60	7127.60	Alluvial
MCO-2	10/13/2020	12:01	7133.36	Transducer	7134.60	7127.60	Alluvial
MCO-2	10/13/2020	13:01	7133.35	Transducer	7134.60	7127.60	Alluvial
MCO-2	10/13/2020	14:01	7133.34	Transducer	7134.60	7127.60	Alluvial
MCO-2	10/13/2020	15:01	7133.34	Transducer	7134.60	7127.60	Alluvial
MCO-2	10/13/2020	16:01	7133.33	Transducer	7134.60	7127.60	Alluvial
MCO-2	10/13/2020	17:01	7133.33	Transducer	7134.60	7127.60	Alluvial
MCO-2	10/13/2020	18:01	7133.34	Transducer	7134.60	7127.60	Alluvial
MCO-2	10/13/2020	19:01	7133.35	Transducer	7134.60	7127.60	Alluvial
MCO-2	10/13/2020	20:01	7133.35	Transducer	7134.60	7127.60	Alluvial
MCO-2	10/13/2020	21:01	7133.36	Transducer	7134.60	7127.60	Alluvial
MCO-2	10/13/2020	22:01	7133.36	Transducer	7134.60	7127.60	Alluvial
MCO-2	10/13/2020	23:01	7133.36	Transducer	7134.60	7127.60	Alluvial
MCO-2	10/14/2020	00:01	7133.37	Transducer	7134.60	7127.60	Alluvial
MCO-2	10/14/2020	01:01	7133.38	Transducer	7134.60	7127.60	Alluvial
MCO-2	10/14/2020	02:01	7133.39	Transducer	7134.60	7127.60	Alluvial
MCO-2	10/14/2020	03:01	7133.40	Transducer	7134.60	7127.60	Alluvial
MCO-2	10/14/2020	04:01	7133.39	Transducer	7134.60	7127.60	Alluvial
MCO-2	10/14/2020	05:01	7133.39	Transducer	7134.60	7127.60	Alluvial
MCO-2	10/14/2020	06:01	7133.40	Transducer	7134.60	7127.60	Alluvial
MCO-2	10/14/2020	07:01	7133.40	Transducer	7134.60	7127.60	Alluvial
MCO-2	10/14/2020	08:01	7133.40	Transducer	7134.60	7127.60	Alluvial
MCO-2	10/14/2020	09:01	7133.38	Transducer	7134.60	7127.60	Alluvial
MCO-2	10/14/2020	10:01	7133.37	Transducer	7134.60	7127.60	Alluvial
MCO-2	10/14/2020	11:01	7133.36	Transducer	7134.60	7127.60	Alluvial
MCO-2	10/14/2020	12:01	7133.35	Transducer	7134.60	7127.60	Alluvial
MCO-2	10/14/2020	13:01	7133.33	Transducer	7134.60	7127.60	Alluvial
MCO-2	10/14/2020	14:01	7133.33	Transducer	7134.60	7127.60	Alluvial
MCO-2	10/14/2020	15:01	7133.31	Transducer	7134.60	7127.60	Alluvial
MCO-2	10/14/2020	16:01	7133.31	Transducer	7134.60	7127.60	Alluvial
MCO-2	10/14/2020	17:01	7133.31	Transducer	7134.60	7127.60	Alluvial
MCO-2	10/14/2020	18:01	7133.31	Transducer	7134.60	7127.60	Alluvial
MCO-2	10/14/2020	19:01	7133.31	Transducer	7134.60	7127.60	Alluvial
MCO-2	10/14/2020	20:01	7133.31	Transducer	7134.60	7127.60	Alluvial
MCO-2	10/14/2020	21:01	7133.32	Transducer	7134.60	7127.60	Alluvial
MCO-2	10/14/2020	22:01	7133.31	Transducer	7134.60	7127.60	Alluvial
MCO-2	10/14/2020	23:01	7133.32	Transducer	7134.60	7127.60	Alluvial
MCO-2	10/15/2020	00:01	7133.32	Transducer	7134.60	7127.60	Alluvial
MCO-2	10/15/2020	01:01	7133.33	Transducer	7134.60	7127.60	Alluvial
MCO-2	10/15/2020	02:01	7133.33	Transducer	7134.60	7127.60	Alluvial
MCO-2	10/15/2020	03:01	7133.33	Transducer	7134.60	7127.60	Alluvial
MCO-2	10/15/2020	04:01	7133.33	Transducer	7134.60	7127.60	Alluvial
MCO-2	10/15/2020	05:01	7133.34	Transducer	7134.60	7127.60	Alluvial
MCO-2	10/15/2020	06:01	7133.34	Transducer	7134.60	7127.60	Alluvial
MCO-2	10/15/2020	07:01	7133.34	Transducer	7134.60	7127.60	Alluvial

Location	Date	Time	Water Level (ft amsl)	Method	Top of Screen (ft amsl)	Bottom of Screen (ft amsl)	Zone
MCO-2	10/15/2020	08:01	7133.34	Transducer	7134.60	7127.60	Alluvial
MCO-2	10/15/2020	09:01	7133.33	Transducer	7134.60	7127.60	Alluvial
MCO-2	10/15/2020	10:01	7133.31	Transducer	7134.60	7127.60	Alluvial
MCO-2	10/15/2020	11:01	7133.31	Transducer	7134.60	7127.60	Alluvial
MCO-2	10/15/2020	12:01	7133.30	Transducer	7134.60	7127.60	Alluvial
MCO-2	10/15/2020	13:01	7133.29	Transducer	7134.60	7127.60	Alluvial
MCO-2	10/15/2020	14:01	7133.28	Transducer	7134.60	7127.60	Alluvial
MCO-2	10/15/2020	15:01	7133.27	Transducer	7134.60	7127.60	Alluvial
MCO-2	10/15/2020	16:01	7133.26	Transducer	7134.60	7127.60	Alluvial
MCO-2	10/15/2020	17:01	7133.26	Transducer	7134.60	7127.60	Alluvial
MCO-2	10/15/2020	18:01	7133.27	Transducer	7134.60	7127.60	Alluvial
MCO-2	10/15/2020	19:01	7133.27	Transducer	7134.60	7127.60	Alluvial
MCO-2	10/15/2020	20:01	7133.27	Transducer	7134.60	7127.60	Alluvial
MCO-2	10/15/2020	21:01	7133.27	Transducer	7134.60	7127.60	Alluvial
MCO-2	10/15/2020	22:01	7133.28	Transducer	7134.60	7127.60	Alluvial
MCO-2	10/15/2020	23:01	7133.27	Transducer	7134.60	7127.60	Alluvial
MCO-2	10/16/2020	00:01	7133.27	Transducer	7134.60	7127.60	Alluvial
MCO-2	10/16/2020	01:01	7133.28	Transducer	7134.60	7127.60	Alluvial
MCO-2	10/16/2020	02:01	7133.28	Transducer	7134.60	7127.60	Alluvial
MCO-2	10/16/2020	03:01	7133.29	Transducer	7134.60	7127.60	Alluvial
MCO-2	10/16/2020	04:01	7133.29	Transducer	7134.60	7127.60	Alluvial
MCO-2	10/16/2020	05:01	7133.29	Transducer	7134.60	7127.60	Alluvial
MCO-2	10/16/2020	06:01	7133.29	Transducer	7134.60	7127.60	Alluvial
MCO-2	10/16/2020	07:01	7133.30	Transducer	7134.60	7127.60	Alluvial
MCO-2	10/16/2020	08:01	7133.30	Transducer	7134.60	7127.60	Alluvial
MCO-2	10/16/2020	09:01	7133.30	Transducer	7134.60	7127.60	Alluvial
MCO-2	10/16/2020	10:01	7133.29	Transducer	7134.60	7127.60	Alluvial
MCO-2	10/16/2020	11:01	7133.28	Transducer	7134.60	7127.60	Alluvial
MCO-2	10/16/2020	12:01	7133.27	Transducer	7134.60	7127.60	Alluvial
MCO-2	10/16/2020	13:01	7133.26	Transducer	7134.60	7127.60	Alluvial
MCO-2	10/16/2020	14:01	7133.25	Transducer	7134.60	7127.60	Alluvial
MCO-2	10/16/2020	15:01	7133.25	Transducer	7134.60	7127.60	Alluvial
MCO-2	10/16/2020	16:01	7133.25	Transducer	7134.60	7127.60	Alluvial
MCO-2	10/16/2020	17:01	7133.25	Transducer	7134.60	7127.60	Alluvial
MCO-2	10/16/2020	18:01	7133.25	Transducer	7134.60	7127.60	Alluvial
MCO-2	10/16/2020	19:01	7133.25	Transducer	7134.60	7127.60	Alluvial
MCO-2	10/16/2020	20:01	7133.26	Transducer	7134.60	7127.60	Alluvial
MCO-2	10/16/2020	21:01	7133.25	Transducer	7134.60	7127.60	Alluvial
MCO-2	10/16/2020	22:01	7133.26	Transducer	7134.60	7127.60	Alluvial
MCO-2	10/16/2020	23:01	7133.26	Transducer	7134.60	7127.60	Alluvial
MCO-2	10/17/2020	00:01	7133.27	Transducer	7134.60	7127.60	Alluvial
MCO-2	10/17/2020	01:01	7133.27	Transducer	7134.60	7127.60	Alluvial
MCO-2	10/17/2020	02:01	7133.27	Transducer	7134.60	7127.60	Alluvial
MCO-2	10/17/2020	03:01	7133.28	Transducer	7134.60	7127.60	Alluvial
MCO-2	10/17/2020	04:01	7133.28	Transducer	7134.60	7127.60	Alluvial

Location	Date	Time	Water Level (ft amsl)	Method	Top of Screen (ft amsl)	Bottom of Screen (ft amsl)	Zone
MCO-2	10/17/2020	05:01	7133.28	Transducer	7134.60	7127.60	Alluvial
MCO-2	10/17/2020	06:01	7133.28	Transducer	7134.60	7127.60	Alluvial
MCO-2	10/17/2020	07:01	7133.29	Transducer	7134.60	7127.60	Alluvial
MCO-2	10/17/2020	08:01	7133.28	Transducer	7134.60	7127.60	Alluvial
MCO-2	10/17/2020	09:01	7133.28	Transducer	7134.60	7127.60	Alluvial
MCO-2	10/17/2020	10:01	7133.26	Transducer	7134.60	7127.60	Alluvial
MCO-2	10/17/2020	11:01	7133.24	Transducer	7134.60	7127.60	Alluvial
MCO-2	10/17/2020	12:01	7133.24	Transducer	7134.60	7127.60	Alluvial
MCO-2	10/17/2020	13:01	7133.23	Transducer	7134.60	7127.60	Alluvial
MCO-2	10/17/2020	14:01	7133.22	Transducer	7134.60	7127.60	Alluvial
MCO-2	10/17/2020	15:01	7133.21	Transducer	7134.60	7127.60	Alluvial
MCO-2	10/17/2020	16:01	7133.21	Transducer	7134.60	7127.60	Alluvial
MCO-2	10/17/2020	17:01	7133.21	Transducer	7134.60	7127.60	Alluvial
MCO-2	10/17/2020	18:01	7133.21	Transducer	7134.60	7127.60	Alluvial
MCO-2	10/17/2020	19:01	7133.21	Transducer	7134.60	7127.60	Alluvial
MCO-2	10/17/2020	20:01	7133.22	Transducer	7134.60	7127.60	Alluvial
MCO-2	10/17/2020	21:01	7133.22	Transducer	7134.60	7127.60	Alluvial
MCO-2	10/17/2020	22:01	7133.22	Transducer	7134.60	7127.60	Alluvial
MCO-2	10/17/2020	23:01	7133.22	Transducer	7134.60	7127.60	Alluvial
MCO-2	10/18/2020	00:01	7133.23	Transducer	7134.60	7127.60	Alluvial
MCO-2	10/18/2020	01:01	7133.22	Transducer	7134.60	7127.60	Alluvial
MCO-2	10/18/2020	02:01	7133.22	Transducer	7134.60	7127.60	Alluvial
MCO-2	10/18/2020	03:01	7133.22	Transducer	7134.60	7127.60	Alluvial
MCO-2	10/18/2020	04:01	7133.22	Transducer	7134.60	7127.60	Alluvial
MCO-2	10/18/2020	05:01	7133.22	Transducer	7134.60	7127.60	Alluvial
MCO-2	10/18/2020	06:01	7133.22	Transducer	7134.60	7127.60	Alluvial
MCO-2	10/18/2020	07:01	7133.23	Transducer	7134.60	7127.60	Alluvial
MCO-2	10/18/2020	08:01	7133.22	Transducer	7134.60	7127.60	Alluvial
MCO-2	10/18/2020	09:01	7133.21	Transducer	7134.60	7127.60	Alluvial
MCO-2	10/18/2020	10:01	7133.20	Transducer	7134.60	7127.60	Alluvial
MCO-2	10/18/2020	11:01	7133.19	Transducer	7134.60	7127.60	Alluvial
MCO-2	10/18/2020	12:01	7133.19	Transducer	7134.60	7127.60	Alluvial
MCO-2	10/18/2020	13:01	7133.17	Transducer	7134.60	7127.60	Alluvial
MCO-2	10/18/2020	14:01	7133.17	Transducer	7134.60	7127.60	Alluvial
MCO-2	10/18/2020	15:01	7133.16	Transducer	7134.60	7127.60	Alluvial
MCO-2	10/18/2020	16:01	7133.16	Transducer	7134.60	7127.60	Alluvial
MCO-2	10/18/2020	17:01	7133.15	Transducer	7134.60	7127.60	Alluvial
MCO-2	10/18/2020	18:01	7133.15	Transducer	7134.60	7127.60	Alluvial
MCO-2	10/18/2020	19:01	7133.16	Transducer	7134.60	7127.60	Alluvial
MCO-2	10/18/2020	20:01	7133.16	Transducer	7134.60	7127.60	Alluvial
MCO-2	10/18/2020	21:01	7133.16	Transducer	7134.60	7127.60	Alluvial
MCO-2	10/18/2020	22:01	7133.16	Transducer	7134.60	7127.60	Alluvial
MCO-2	10/18/2020	23:01	7133.16	Transducer	7134.60	7127.60	Alluvial
MCO-2	10/19/2020	00:01	7133.16	Transducer	7134.60	7127.60	Alluvial
MCO-2	10/19/2020	01:01	7133.16	Transducer	7134.60	7127.60	Alluvial

Location	Date	Time	Water Level (ft amsl)	Method	Top of Screen (ft amsl)	Bottom of Screen (ft amsl)	Zone
MCO-2	10/19/2020	02:01	7133.17	Transducer	7134.60	7127.60	Alluvial
MCO-2	10/19/2020	03:01	7133.17	Transducer	7134.60	7127.60	Alluvial
MCO-2	10/19/2020	04:01	7133.17	Transducer	7134.60	7127.60	Alluvial
MCO-2	10/19/2020	05:01	7133.18	Transducer	7134.60	7127.60	Alluvial
MCO-2	10/19/2020	06:01	7133.17	Transducer	7134.60	7127.60	Alluvial
MCO-2	10/19/2020	07:01	7133.17	Transducer	7134.60	7127.60	Alluvial
MCO-2	10/19/2020	08:01	7133.17	Transducer	7134.60	7127.60	Alluvial
MCO-2	10/19/2020	09:01	7133.16	Transducer	7134.60	7127.60	Alluvial
MCO-2	10/19/2020	10:01	7133.15	Transducer	7134.60	7127.60	Alluvial
MCO-2	10/19/2020	11:01	7133.14	Transducer	7134.60	7127.60	Alluvial
MCO-2	10/19/2020	12:01	7133.13	Transducer	7134.60	7127.60	Alluvial
MCO-2	10/19/2020	13:01	7133.13	Transducer	7134.60	7127.60	Alluvial
MCO-2	10/19/2020	14:01	7133.12	Transducer	7134.60	7127.60	Alluvial
MCO-2	10/19/2020	15:01	7133.12	Transducer	7134.60	7127.60	Alluvial
MCO-2	10/19/2020	16:01	7133.11	Transducer	7134.60	7127.60	Alluvial
MCO-2	10/19/2020	17:01	7133.11	Transducer	7134.60	7127.60	Alluvial
MCO-2	10/19/2020	18:01	7133.11	Transducer	7134.60	7127.60	Alluvial
MCO-2	10/19/2020	19:01	7133.12	Transducer	7134.60	7127.60	Alluvial
MCO-2	10/19/2020	20:01	7133.12	Transducer	7134.60	7127.60	Alluvial
MCO-2	10/19/2020	21:01	7133.11	Transducer	7134.60	7127.60	Alluvial
MCO-2	10/19/2020	22:01	7133.12	Transducer	7134.60	7127.60	Alluvial
MCO-2	10/19/2020	23:01	7133.11	Transducer	7134.60	7127.60	Alluvial
MCO-2	10/20/2020	00:01	7133.12	Transducer	7134.60	7127.60	Alluvial
MCO-2	10/20/2020	01:01	7133.12	Transducer	7134.60	7127.60	Alluvial
MCO-2	10/20/2020	02:01	7133.12	Transducer	7134.60	7127.60	Alluvial
MCO-2	10/20/2020	03:01	7133.13	Transducer	7134.60	7127.60	Alluvial
MCO-2	10/20/2020	04:01	7133.14	Transducer	7134.60	7127.60	Alluvial
MCO-2	10/20/2020	05:01	7133.13	Transducer	7134.60	7127.60	Alluvial
MCO-2	10/20/2020	06:01	7133.14	Transducer	7134.60	7127.60	Alluvial
MCO-2	10/20/2020	07:01	7133.14	Transducer	7134.60	7127.60	Alluvial
MCO-2	10/20/2020	08:01	7133.14	Transducer	7134.60	7127.60	Alluvial
MCO-2	10/20/2020	09:01	7133.12	Transducer	7134.60	7127.60	Alluvial
MCO-2	10/20/2020	10:01	7133.11	Transducer	7134.60	7127.60	Alluvial
MCO-2	10/20/2020	11:01	7133.10	Transducer	7134.60	7127.60	Alluvial
MCO-2	10/20/2020	12:01	7133.10	Transducer	7134.60	7127.60	Alluvial
MCO-2	10/20/2020	13:01	7133.09	Transducer	7134.60	7127.60	Alluvial
MCO-2	10/20/2020	14:01	7133.09	Transducer	7134.60	7127.60	Alluvial
MCO-2	10/20/2020	15:01	7133.08	Transducer	7134.60	7127.60	Alluvial
MCO-2	10/20/2020	16:01	7133.08	Transducer	7134.60	7127.60	Alluvial
MCO-2	10/20/2020	17:01	7133.08	Transducer	7134.60	7127.60	Alluvial
MCO-2	10/20/2020	18:01	7133.08	Transducer	7134.60	7127.60	Alluvial
MCO-2	10/20/2020	19:01	7133.08	Transducer	7134.60	7127.60	Alluvial
MCO-2	10/20/2020	20:01	7133.09	Transducer	7134.60	7127.60	Alluvial
MCO-2	10/20/2020	21:01	7133.09	Transducer	7134.60	7127.60	Alluvial
MCO-2	10/20/2020	22:01	7133.09	Transducer	7134.60	7127.60	Alluvial

Location	Date	Time	Water Level (ft amsl)	Method	Top of Screen (ft amsl)	Bottom of Screen (ft amsl)	Zone
MCO-2	10/20/2020	23:01	7133.09	Transducer	7134.60	7127.60	Alluvial
MCO-2	10/21/2020	00:01	7133.10	Transducer	7134.60	7127.60	Alluvial
MCO-2	10/21/2020	01:01	7133.11	Transducer	7134.60	7127.60	Alluvial
MCO-2	10/21/2020	02:01	7133.10	Transducer	7134.60	7127.60	Alluvial
MCO-2	10/21/2020	03:01	7133.11	Transducer	7134.60	7127.60	Alluvial
MCO-2	10/21/2020	04:01	7133.11	Transducer	7134.60	7127.60	Alluvial
MCO-2	10/21/2020	05:01	7133.11	Transducer	7134.60	7127.60	Alluvial
MCO-2	10/21/2020	06:01	7133.11	Transducer	7134.60	7127.60	Alluvial
MCO-2	10/21/2020	07:01	7133.11	Transducer	7134.60	7127.60	Alluvial
MCO-2	10/21/2020	08:01	7133.12	Transducer	7134.60	7127.60	Alluvial
MCO-2	10/21/2020	09:01	7133.11	Transducer	7134.60	7127.60	Alluvial
MCO-2	10/21/2020	10:01	7133.10	Transducer	7134.60	7127.60	Alluvial
MCO-2	10/21/2020	11:01	7133.08	Transducer	7134.60	7127.60	Alluvial
MCO-2	10/21/2020	12:01	7133.07	Transducer	7134.60	7127.60	Alluvial
MCO-2	10/21/2020	13:01	7133.07	Transducer	7134.60	7127.60	Alluvial
MCO-2	10/21/2020	14:01	7133.07	Transducer	7134.60	7127.60	Alluvial
MCO-2	10/21/2020	15:01	7133.06	Transducer	7134.60	7127.60	Alluvial
MCO-2	10/21/2020	16:01	7133.05	Transducer	7134.60	7127.60	Alluvial
MCO-2	10/21/2020	17:01	7133.05	Transducer	7134.60	7127.60	Alluvial
MCO-2	10/21/2020	18:01	7133.06	Transducer	7134.60	7127.60	Alluvial
MCO-2	10/21/2020	19:01	7133.06	Transducer	7134.60	7127.60	Alluvial
MCO-2	10/21/2020	20:01	7133.06	Transducer	7134.60	7127.60	Alluvial
MCO-2	10/21/2020	21:01	7133.07	Transducer	7134.60	7127.60	Alluvial
MCO-2	10/21/2020	22:01	7133.07	Transducer	7134.60	7127.60	Alluvial
MCO-2	10/21/2020	23:01	7133.07	Transducer	7134.60	7127.60	Alluvial
MCO-2	10/22/2020	00:01	7133.07	Transducer	7134.60	7127.60	Alluvial
MCO-2	10/22/2020	01:01	7133.08	Transducer	7134.60	7127.60	Alluvial
MCO-2	10/22/2020	02:01	7133.08	Transducer	7134.60	7127.60	Alluvial
MCO-2	10/22/2020	03:01	7133.08	Transducer	7134.60	7127.60	Alluvial
MCO-2	10/22/2020	04:01	7133.08	Transducer	7134.60	7127.60	Alluvial
MCO-2	10/22/2020	05:01	7133.09	Transducer	7134.60	7127.60	Alluvial
MCO-2	10/22/2020	06:01	7133.09	Transducer	7134.60	7127.60	Alluvial
MCO-2	10/22/2020	07:01	7133.09	Transducer	7134.60	7127.60	Alluvial
MCO-2	10/22/2020	08:01	7133.09	Transducer	7134.60	7127.60	Alluvial
MCO-2	10/22/2020	09:01	7133.07	Transducer	7134.60	7127.60	Alluvial
MCO-2	10/22/2020	10:01	7133.06	Transducer	7134.60	7127.60	Alluvial
MCO-2	10/22/2020	11:01	7133.05	Transducer	7134.60	7127.60	Alluvial
MCO-2	10/22/2020	12:01	7133.05	Transducer	7134.60	7127.60	Alluvial
MCO-2	10/22/2020	13:01	7133.04	Transducer	7134.60	7127.60	Alluvial
MCO-2	10/22/2020	14:01	7133.03	Transducer	7134.60	7127.60	Alluvial
MCO-2	10/22/2020	15:01	7133.03	Transducer	7134.60	7127.60	Alluvial
MCO-2	10/22/2020	16:01	7133.03	Transducer	7134.60	7127.60	Alluvial
MCO-2	10/22/2020	17:01	7133.02	Transducer	7134.60	7127.60	Alluvial
MCO-2	10/22/2020	18:01	7133.03	Transducer	7134.60	7127.60	Alluvial
MCO-2	10/22/2020	19:01	7133.03	Transducer	7134.60	7127.60	Alluvial

Location	Date	Time	Water Level (ft amsl)	Method	Top of Screen (ft amsl)	Bottom of Screen (ft amsl)	Zone
MCO-2	10/22/2020	20:01	7133.02	Transducer	7134.60	7127.60	Alluvial
MCO-2	10/22/2020	21:01	7133.02	Transducer	7134.60	7127.60	Alluvial
MCO-2	10/22/2020	22:01	7133.03	Transducer	7134.60	7127.60	Alluvial
MCO-2	10/22/2020	23:01	7133.03	Transducer	7134.60	7127.60	Alluvial
MCO-2	10/23/2020	00:01	7133.03	Transducer	7134.60	7127.60	Alluvial
MCO-2	10/23/2020	01:01	7133.03	Transducer	7134.60	7127.60	Alluvial
MCO-2	10/23/2020	02:01	7133.03	Transducer	7134.60	7127.60	Alluvial
MCO-2	10/23/2020	03:01	7133.03	Transducer	7134.60	7127.60	Alluvial
MCO-2	10/23/2020	04:01	7133.03	Transducer	7134.60	7127.60	Alluvial
MCO-2	10/23/2020	05:01	7133.03	Transducer	7134.60	7127.60	Alluvial
MCO-2	10/23/2020	06:01	7133.04	Transducer	7134.60	7127.60	Alluvial
MCO-2	10/23/2020	07:01	7133.04	Transducer	7134.60	7127.60	Alluvial
MCO-2	10/23/2020	08:01	7133.04	Transducer	7134.60	7127.60	Alluvial
MCO-2	10/23/2020	09:01	7133.03	Transducer	7134.60	7127.60	Alluvial
MCO-2	10/23/2020	10:01	7133.02	Transducer	7134.60	7127.60	Alluvial
MCO-2	10/23/2020	11:01	7133.03	Transducer	7134.60	7127.60	Alluvial
MCO-2	10/23/2020	12:01	7133.02	Transducer	7134.60	7127.60	Alluvial
MCO-2	10/23/2020	13:01	7133.02	Transducer	7134.60	7127.60	Alluvial
MCO-2	10/23/2020	14:01	7133.00	Transducer	7134.60	7127.60	Alluvial
MCO-2	10/23/2020	15:01	7133.01	Transducer	7134.60	7127.60	Alluvial
MCO-2	10/23/2020	16:01	7133.00	Transducer	7134.60	7127.60	Alluvial
MCO-2	10/23/2020	17:01	7133.00	Transducer	7134.60	7127.60	Alluvial
MCO-2	10/23/2020	18:01	7133.00	Transducer	7134.60	7127.60	Alluvial
MCO-2	10/23/2020	19:01	7133.00	Transducer	7134.60	7127.60	Alluvial
MCO-2	10/23/2020	20:01	7133.00	Transducer	7134.60	7127.60	Alluvial
MCO-2	10/23/2020	21:01	7133.00	Transducer	7134.60	7127.60	Alluvial
MCO-2	10/23/2020	22:01	7133.01	Transducer	7134.60	7127.60	Alluvial
MCO-2	10/23/2020	23:01	7133.01	Transducer	7134.60	7127.60	Alluvial
MCO-2	10/24/2020	00:01	7133.01	Transducer	7134.60	7127.60	Alluvial
MCO-2	10/24/2020	01:01	7133.01	Transducer	7134.60	7127.60	Alluvial
MCO-2	10/24/2020	02:01	7133.01	Transducer	7134.60	7127.60	Alluvial
MCO-2	10/24/2020	03:01	7133.02	Transducer	7134.60	7127.60	Alluvial
MCO-2	10/24/2020	04:01	7133.03	Transducer	7134.60	7127.60	Alluvial
MCO-2	10/24/2020	05:01	7133.02	Transducer	7134.60	7127.60	Alluvial
MCO-2	10/24/2020	06:01	7133.03	Transducer	7134.60	7127.60	Alluvial
MCO-2	10/24/2020	07:01	7133.03	Transducer	7134.60	7127.60	Alluvial
MCO-2	10/24/2020	08:01	7133.03	Transducer	7134.60	7127.60	Alluvial
MCO-2	10/24/2020	09:01	7133.03	Transducer	7134.60	7127.60	Alluvial
MCO-2	10/24/2020	10:01	7133.04	Transducer	7134.60	7127.60	Alluvial
MCO-2	10/24/2020	11:01	7133.03	Transducer	7134.60	7127.60	Alluvial
MCO-2	10/24/2020	12:01	7133.02	Transducer	7134.60	7127.60	Alluvial
MCO-2	10/24/2020	13:01	7133.01	Transducer	7134.60	7127.60	Alluvial
MCO-2	10/24/2020	14:01	7133.00	Transducer	7134.60	7127.60	Alluvial
MCO-2	10/24/2020	15:01	7133.00	Transducer	7134.60	7127.60	Alluvial
MCO-2	10/24/2020	16:01	7132.99	Transducer	7134.60	7127.60	Alluvial

Location	Date	Time	Water Level (ft amsl)	Method	Top of Screen (ft amsl)	Bottom of Screen (ft amsl)	Zone
MCO-2	10/24/2020	17:01	7133.00	Transducer	7134.60	7127.60	Alluvial
MCO-2	10/24/2020	18:01	7132.99	Transducer	7134.60	7127.60	Alluvial
MCO-2	10/24/2020	19:01	7132.99	Transducer	7134.60	7127.60	Alluvial
MCO-2	10/24/2020	20:01	7133.00	Transducer	7134.60	7127.60	Alluvial
MCO-2	10/24/2020	21:01	7133.00	Transducer	7134.60	7127.60	Alluvial
MCO-2	10/24/2020	22:01	7133.00	Transducer	7134.60	7127.60	Alluvial
MCO-2	10/24/2020	23:01	7133.01	Transducer	7134.60	7127.60	Alluvial
MCO-2	10/25/2020	00:01	7133.01	Transducer	7134.60	7127.60	Alluvial
MCO-2	10/25/2020	01:01	7133.01	Transducer	7134.60	7127.60	Alluvial
MCO-2	10/25/2020	02:01	7133.01	Transducer	7134.60	7127.60	Alluvial
MCO-2	10/25/2020	03:01	7133.01	Transducer	7134.60	7127.60	Alluvial
MCO-2	10/25/2020	04:01	7133.01	Transducer	7134.60	7127.60	Alluvial
MCO-2	10/25/2020	05:01	7133.02	Transducer	7134.60	7127.60	Alluvial
MCO-2	10/25/2020	06:01	7133.02	Transducer	7134.60	7127.60	Alluvial
MCO-2	10/25/2020	07:01	7133.02	Transducer	7134.60	7127.60	Alluvial
MCO-2	10/25/2020	08:01	7133.02	Transducer	7134.60	7127.60	Alluvial
MCO-2	10/25/2020	09:01	7133.01	Transducer	7134.60	7127.60	Alluvial
MCO-2	10/25/2020	10:01	7133.00	Transducer	7134.60	7127.60	Alluvial
MCO-2	10/25/2020	11:01	7132.99	Transducer	7134.60	7127.60	Alluvial
MCO-2	10/25/2020	12:01	7133.00	Transducer	7134.60	7127.60	Alluvial
MCO-2	10/25/2020	13:01	7132.99	Transducer	7134.60	7127.60	Alluvial
MCO-2	10/25/2020	14:01	7132.99	Transducer	7134.60	7127.60	Alluvial
MCO-2	10/25/2020	15:01	7132.99	Transducer	7134.60	7127.60	Alluvial
MCO-2	10/25/2020	16:01	7133.00	Transducer	7134.60	7127.60	Alluvial
MCO-2	10/25/2020	17:01	7132.99	Transducer	7134.60	7127.60	Alluvial
MCO-2	10/25/2020	18:01	7132.99	Transducer	7134.60	7127.60	Alluvial
MCO-2	10/25/2020	19:01	7132.99	Transducer	7134.60	7127.60	Alluvial
MCO-2	10/25/2020	20:01	7132.99	Transducer	7134.60	7127.60	Alluvial
MCO-2	10/25/2020	21:01	7132.99	Transducer	7134.60	7127.60	Alluvial
MCO-2	10/25/2020	22:01	7132.99	Transducer	7134.60	7127.60	Alluvial
MCO-2	10/25/2020	23:01	7133.00	Transducer	7134.60	7127.60	Alluvial
MCO-2	10/26/2020	00:01	7133.00	Transducer	7134.60	7127.60	Alluvial
MCO-2	10/26/2020	01:01	7133.00	Transducer	7134.60	7127.60	Alluvial
MCO-2	10/26/2020	02:01	7133.00	Transducer	7134.60	7127.60	Alluvial
MCO-2	10/26/2020	03:01	7133.01	Transducer	7134.60	7127.60	Alluvial
MCO-2	10/26/2020	04:01	7133.01	Transducer	7134.60	7127.60	Alluvial
MCO-2	10/26/2020	05:01	7133.02	Transducer	7134.60	7127.60	Alluvial
MCO-2	10/26/2020	06:01	7133.02	Transducer	7134.60	7127.60	Alluvial
MCO-2	10/26/2020	07:01	7133.02	Transducer	7134.60	7127.60	Alluvial
MCO-2	10/26/2020	08:01	7133.03	Transducer	7134.60	7127.60	Alluvial
MCO-2	10/26/2020	09:01	7133.02	Transducer	7134.60	7127.60	Alluvial
MCO-2	10/26/2020	10:01	7133.03	Transducer	7134.60	7127.60	Alluvial
MCO-2	10/26/2020	11:01	7133.03	Transducer	7134.60	7127.60	Alluvial
MCO-2	10/26/2020	12:01	7133.03	Transducer	7134.60	7127.60	Alluvial
MCO-2	10/26/2020	13:01	7133.03	Transducer	7134.60	7127.60	Alluvial

Location	Date	Time	Water Level (ft amsl)	Method	Top of Screen (ft amsl)	Bottom of Screen (ft amsl)	Zone
MCO-2	10/26/2020	14:01	7133.04	Transducer	7134.60	7127.60	Alluvial
MCO-2	10/26/2020	15:01	7133.04	Transducer	7134.60	7127.60	Alluvial
MCO-2	10/26/2020	16:01	7133.04	Transducer	7134.60	7127.60	Alluvial
MCO-2	10/26/2020	17:01	7133.04	Transducer	7134.60	7127.60	Alluvial
MCO-2	10/26/2020	18:01	7133.05	Transducer	7134.60	7127.60	Alluvial
MCO-2	10/26/2020	19:01	7133.05	Transducer	7134.60	7127.60	Alluvial
MCO-2	10/26/2020	20:01	7133.06	Transducer	7134.60	7127.60	Alluvial
MCO-2	10/26/2020	21:01	7133.06	Transducer	7134.60	7127.60	Alluvial
MCO-2	10/26/2020	22:01	7133.06	Transducer	7134.60	7127.60	Alluvial
MCO-2	10/26/2020	23:01	7133.07	Transducer	7134.60	7127.60	Alluvial
MCO-2	10/27/2020	00:01	7133.08	Transducer	7134.60	7127.60	Alluvial
MCO-2	10/27/2020	01:01	7133.07	Transducer	7134.60	7127.60	Alluvial
MCO-2	10/27/2020	02:01	7133.08	Transducer	7134.60	7127.60	Alluvial
MCO-2	10/27/2020	03:01	7133.08	Transducer	7134.60	7127.60	Alluvial
MCO-2	10/27/2020	04:01	7133.09	Transducer	7134.60	7127.60	Alluvial
MCO-2	10/27/2020	05:01	7133.09	Transducer	7134.60	7127.60	Alluvial
MCO-2	10/27/2020	06:01	7133.09	Transducer	7134.60	7127.60	Alluvial
MCO-2	10/27/2020	07:01	7133.10	Transducer	7134.60	7127.60	Alluvial
MCO-2	10/27/2020	08:01	7133.10	Transducer	7134.60	7127.60	Alluvial
MCO-2	10/27/2020	09:01	7133.10	Transducer	7134.60	7127.60	Alluvial
MCO-2	10/27/2020	10:01	7133.10	Transducer	7134.60	7127.60	Alluvial
MCO-2	10/27/2020	11:01	7133.10	Transducer	7134.60	7127.60	Alluvial
MCO-2	10/27/2020	12:01	7133.11	Transducer	7134.60	7127.60	Alluvial
MCO-2	10/27/2020	13:01	7133.11	Transducer	7134.60	7127.60	Alluvial
MCO-2	10/27/2020	14:01	7133.11	Transducer	7134.60	7127.60	Alluvial
MCO-2	10/27/2020	15:01	7133.11	Transducer	7134.60	7127.60	Alluvial
MCO-2	10/27/2020	16:01	7133.12	Transducer	7134.60	7127.60	Alluvial
MCO-2	10/27/2020	17:01	7133.12	Transducer	7134.60	7127.60	Alluvial
MCO-2	10/27/2020	18:01	7133.12	Transducer	7134.60	7127.60	Alluvial
MCO-2	10/27/2020	19:01	7133.12	Transducer	7134.60	7127.60	Alluvial
MCO-2	10/27/2020	20:01	7133.13	Transducer	7134.60	7127.60	Alluvial
MCO-2	10/27/2020	21:01	7133.13	Transducer	7134.60	7127.60	Alluvial
MCO-2	10/27/2020	22:01	7133.13	Transducer	7134.60	7127.60	Alluvial
MCO-2	10/27/2020	23:01	7133.14	Transducer	7134.60	7127.60	Alluvial
MCO-2	10/28/2020	00:01	7133.15	Transducer	7134.60	7127.60	Alluvial
MCO-2	10/28/2020	01:01	7133.15	Transducer	7134.60	7127.60	Alluvial
MCO-2	10/28/2020	02:01	7133.17	Transducer	7134.60	7127.60	Alluvial
MCO-2	10/28/2020	03:01	7133.19	Transducer	7134.60	7127.60	Alluvial
MCO-2	10/28/2020	04:01	7133.22	Transducer	7134.60	7127.60	Alluvial
MCO-2	10/28/2020	05:01	7133.25	Transducer	7134.60	7127.60	Alluvial
MCO-2	10/28/2020	06:01	7133.30	Transducer	7134.60	7127.60	Alluvial
MCO-2	10/28/2020	07:01	7133.35	Transducer	7134.60	7127.60	Alluvial
MCO-2	10/28/2020	08:01	7133.40	Transducer	7134.60	7127.60	Alluvial
MCO-2	10/28/2020	09:01	7133.44	Transducer	7134.60	7127.60	Alluvial
MCO-2	10/28/2020	10:01	7133.48	Transducer	7134.60	7127.60	Alluvial

Location	Date	Time	Water Level (ft amsl)	Method	Top of Screen (ft amsl)	Bottom of Screen (ft amsl)	Zone
MCO-2	10/28/2020	11:01	7133.50	Transducer	7134.60	7127.60	Alluvial
MCO-2	10/28/2020	12:01	7133.53	Transducer	7134.60	7127.60	Alluvial
MCO-2	10/28/2020	13:01	7133.55	Transducer	7134.60	7127.60	Alluvial
MCO-2	10/28/2020	14:01	7133.57	Transducer	7134.60	7127.60	Alluvial
MCO-2	10/28/2020	15:01	7133.59	Transducer	7134.60	7127.60	Alluvial
MCO-2	10/28/2020	16:01	7133.61	Transducer	7134.60	7127.60	Alluvial
MCO-2	10/28/2020	17:01	7133.62	Transducer	7134.60	7127.60	Alluvial
MCO-2	10/28/2020	18:01	7133.64	Transducer	7134.60	7127.60	Alluvial
MCO-2	10/28/2020	19:01	7133.65	Transducer	7134.60	7127.60	Alluvial
MCO-2	10/28/2020	20:01	7133.67	Transducer	7134.60	7127.60	Alluvial
MCO-2	10/28/2020	21:01	7133.68	Transducer	7134.60	7127.60	Alluvial
MCO-2	10/28/2020	22:01	7133.69	Transducer	7134.60	7127.60	Alluvial
MCO-2	10/28/2020	23:01	7133.71	Transducer	7134.60	7127.60	Alluvial
MCO-2	10/29/2020	00:01	7133.73	Transducer	7134.60	7127.60	Alluvial
MCO-2	10/29/2020	01:01	7133.74	Transducer	7134.60	7127.60	Alluvial
MCO-2	10/29/2020	02:01	7133.75	Transducer	7134.60	7127.60	Alluvial
MCO-2	10/29/2020	03:01	7133.75	Transducer	7134.60	7127.60	Alluvial
MCO-2	10/29/2020	04:01	7133.77	Transducer	7134.60	7127.60	Alluvial
MCO-2	10/29/2020	05:01	7133.78	Transducer	7134.60	7127.60	Alluvial
MCO-2	10/29/2020	06:01	7133.79	Transducer	7134.60	7127.60	Alluvial
MCO-2	10/29/2020	07:01	7133.80	Transducer	7134.60	7127.60	Alluvial
MCO-2	10/29/2020	08:01	7133.81	Transducer	7134.60	7127.60	Alluvial
MCO-2	10/29/2020	09:01	7133.82	Transducer	7134.60	7127.60	Alluvial
MCO-2	10/29/2020	10:01	7133.83	Transducer	7134.60	7127.60	Alluvial
MCO-2	10/29/2020	11:01	7133.83	Transducer	7134.60	7127.60	Alluvial
MCO-2	10/29/2020	12:01	7133.84	Transducer	7134.60	7127.60	Alluvial
MCO-2	10/29/2020	13:01	7133.85	Transducer	7134.60	7127.60	Alluvial
MCO-2	10/29/2020	14:01	7133.86	Transducer	7134.60	7127.60	Alluvial
MCO-2	10/29/2020	15:01	7133.87	Transducer	7134.60	7127.60	Alluvial
MCO-2	10/29/2020	16:01	7133.88	Transducer	7134.60	7127.60	Alluvial
MCO-2	10/29/2020	17:01	7133.88	Transducer	7134.60	7127.60	Alluvial
MCO-2	10/29/2020	18:01	7133.89	Transducer	7134.60	7127.60	Alluvial
MCO-2	10/29/2020	19:01	7133.91	Transducer	7134.60	7127.60	Alluvial
MCO-2	10/29/2020	20:01	7133.98	Transducer	7134.60	7127.60	Alluvial
MCO-2	10/29/2020	21:01	7134.04	Transducer	7134.60	7127.60	Alluvial
MCO-2	10/29/2020	22:01	7134.11	Transducer	7134.60	7127.60	Alluvial
MCO-2	10/29/2020	23:01	7134.16	Transducer	7134.60	7127.60	Alluvial
MCO-2	10/30/2020	00:01	7134.20	Transducer	7134.60	7127.60	Alluvial
MCO-2	10/30/2020	01:01	7134.22	Transducer	7134.60	7127.60	Alluvial
MCO-2	10/30/2020	02:01	7134.24	Transducer	7134.60	7127.60	Alluvial
MCO-2	10/30/2020	03:01	7134.26	Transducer	7134.60	7127.60	Alluvial
MCO-2	10/30/2020	04:01	7134.26	Transducer	7134.60	7127.60	Alluvial
MCO-2	10/30/2020	05:01	7134.26	Transducer	7134.60	7127.60	Alluvial
MCO-2	10/30/2020	06:01	7134.25	Transducer	7134.60	7127.60	Alluvial
MCO-2	10/30/2020	07:01	7134.23	Transducer	7134.60	7127.60	Alluvial

Location	Date	Time	Water Level (ft amsl)	Method	Top of Screen (ft amsl)	Bottom of Screen (ft amsl)	Zone
MCO-2	10/30/2020	08:01	7134.21	Transducer	7134.60	7127.60	Alluvial
MCO-2	10/30/2020	09:01	7134.20	Transducer	7134.60	7127.60	Alluvial
MCO-2	10/30/2020	10:01	7134.19	Transducer	7134.60	7127.60	Alluvial
MCO-2	10/30/2020	11:01	7134.18	Transducer	7134.60	7127.60	Alluvial
MCO-2	10/30/2020	12:01	7134.17	Transducer	7134.60	7127.60	Alluvial
MCO-2	10/30/2020	13:01	7134.22	Transducer	7134.60	7127.60	Alluvial
MCO-2	10/30/2020	14:01	7134.33	Transducer	7134.60	7127.60	Alluvial
MCO-2	10/30/2020	15:01	7134.38	Transducer	7134.60	7127.60	Alluvial
MCO-2	10/30/2020	16:01	7134.40	Transducer	7134.60	7127.60	Alluvial
MCO-2	10/30/2020	17:01	7134.41	Transducer	7134.60	7127.60	Alluvial
MCO-2	10/30/2020	18:01	7134.40	Transducer	7134.60	7127.60	Alluvial
MCO-2	10/30/2020	19:01	7134.39	Transducer	7134.60	7127.60	Alluvial
MCO-2	10/30/2020	20:01	7134.39	Transducer	7134.60	7127.60	Alluvial
MCO-2	10/30/2020	21:01	7134.37	Transducer	7134.60	7127.60	Alluvial
MCO-2	10/30/2020	22:01	7134.35	Transducer	7134.60	7127.60	Alluvial
MCO-2	10/30/2020	23:01	7134.33	Transducer	7134.60	7127.60	Alluvial
MCO-2	10/31/2020	00:01	7134.32	Transducer	7134.60	7127.60	Alluvial
MCO-2	10/31/2020	01:01	7134.30	Transducer	7134.60	7127.60	Alluvial
MCO-2	10/31/2020	02:01	7134.30	Transducer	7134.60	7127.60	Alluvial
MCO-2	10/31/2020	03:01	7134.28	Transducer	7134.60	7127.60	Alluvial
MCO-2	10/31/2020	04:01	7134.26	Transducer	7134.60	7127.60	Alluvial
MCO-2	10/31/2020	05:01	7134.24	Transducer	7134.60	7127.60	Alluvial
MCO-2	10/31/2020	06:01	7134.22	Transducer	7134.60	7127.60	Alluvial
MCO-2	10/31/2020	07:01	7134.21	Transducer	7134.60	7127.60	Alluvial
MCO-2	10/31/2020	08:01	7134.19	Transducer	7134.60	7127.60	Alluvial
MCO-2	10/31/2020	09:01	7134.18	Transducer	7134.60	7127.60	Alluvial
MCO-2	10/31/2020	10:01	7134.17	Transducer	7134.60	7127.60	Alluvial
MCO-2	10/31/2020	11:01	7134.15	Transducer	7134.60	7127.60	Alluvial
MCO-2	10/31/2020	12:01	7134.14	Transducer	7134.60	7127.60	Alluvial
MCO-2	10/31/2020	13:01	7134.14	Transducer	7134.60	7127.60	Alluvial
MCO-2	10/31/2020	14:01	7134.13	Transducer	7134.60	7127.60	Alluvial
MCO-2	10/31/2020	15:01	7134.12	Transducer	7134.60	7127.60	Alluvial
MCO-2	10/31/2020	16:01	7134.15	Transducer	7134.60	7127.60	Alluvial
MCO-2	10/31/2020	17:01	7134.21	Transducer	7134.60	7127.60	Alluvial
MCO-2	10/31/2020	18:01	7134.25	Transducer	7134.60	7127.60	Alluvial
MCO-2	10/31/2020	19:01	7134.26	Transducer	7134.60	7127.60	Alluvial
MCO-2	10/31/2020	20:01	7134.27	Transducer	7134.60	7127.60	Alluvial
MCO-2	10/31/2020	21:01	7134.26	Transducer	7134.60	7127.60	Alluvial
MCO-2	10/31/2020	22:01	7134.26	Transducer	7134.60	7127.60	Alluvial
MCO-2	10/31/2020	23:01	7134.25	Transducer	7134.60	7127.60	Alluvial
MCO-2	11/01/2020	00:01	7134.22	Transducer	7134.60	7127.60	Alluvial
MCO-2	11/01/2020	01:01	7134.21	Transducer	7134.60	7127.60	Alluvial
MCO-2	11/01/2020	02:01	7134.19	Transducer	7134.60	7127.60	Alluvial
MCO-2	11/01/2020	03:01	7134.18	Transducer	7134.60	7127.60	Alluvial
MCO-2	11/01/2020	04:01	7134.17	Transducer	7134.60	7127.60	Alluvial

Location	Date	Time	Water Level (ft amsl)	Method	Top of Screen (ft amsl)	Bottom of Screen (ft amsl)	Zone
MCO-2	11/01/2020	05:01	7134.15	Transducer	7134.60	7127.60	Alluvial
MCO-2	11/01/2020	06:01	7134.15	Transducer	7134.60	7127.60	Alluvial
MCO-2	11/01/2020	07:01	7134.14	Transducer	7134.60	7127.60	Alluvial
MCO-2	11/01/2020	08:01	7134.13	Transducer	7134.60	7127.60	Alluvial
MCO-2	11/01/2020	09:01	7134.12	Transducer	7134.60	7127.60	Alluvial
MCO-2	11/01/2020	10:01	7134.11	Transducer	7134.60	7127.60	Alluvial
MCO-2	11/01/2020	11:01	7134.11	Transducer	7134.60	7127.60	Alluvial
MCO-2	11/01/2020	12:01	7134.10	Transducer	7134.60	7127.60	Alluvial
MCO-2	11/01/2020	13:01	7134.08	Transducer	7134.60	7127.60	Alluvial
MCO-2	11/01/2020	14:01	7134.08	Transducer	7134.60	7127.60	Alluvial
MCO-2	11/01/2020	15:01	7134.07	Transducer	7134.60	7127.60	Alluvial
MCO-2	11/01/2020	16:01	7134.06	Transducer	7134.60	7127.60	Alluvial
MCO-2	11/01/2020	17:01	7134.06	Transducer	7134.60	7127.60	Alluvial
MCO-2	11/01/2020	18:01	7134.06	Transducer	7134.60	7127.60	Alluvial
MCO-2	11/01/2020	19:01	7134.05	Transducer	7134.60	7127.60	Alluvial
MCO-2	11/01/2020	20:01	7134.05	Transducer	7134.60	7127.60	Alluvial
MCO-2	11/01/2020	21:01	7134.05	Transducer	7134.60	7127.60	Alluvial
MCO-2	11/01/2020	22:01	7134.04	Transducer	7134.60	7127.60	Alluvial
MCO-2	11/01/2020	23:01	7134.04	Transducer	7134.60	7127.60	Alluvial
MCO-2	11/02/2020	00:01	7134.04	Transducer	7134.60	7127.60	Alluvial
MCO-2	11/02/2020	01:01	7134.03	Transducer	7134.60	7127.60	Alluvial
MCO-2	11/02/2020	02:01	7134.03	Transducer	7134.60	7127.60	Alluvial
MCO-2	11/02/2020	03:01	7134.03	Transducer	7134.60	7127.60	Alluvial
MCO-2	11/02/2020	04:01	7134.03	Transducer	7134.60	7127.60	Alluvial
MCO-2	11/02/2020	05:01	7134.02	Transducer	7134.60	7127.60	Alluvial
MCO-2	11/02/2020	06:01	7134.02	Transducer	7134.60	7127.60	Alluvial
MCO-2	11/02/2020	07:01	7134.02	Transducer	7134.60	7127.60	Alluvial
MCO-2	11/02/2020	08:01	7134.01	Transducer	7134.60	7127.60	Alluvial
MCO-2	11/02/2020	09:01	7134.00	Transducer	7134.60	7127.60	Alluvial
MCO-2	11/02/2020	10:01	7134.00	Transducer	7134.60	7127.60	Alluvial
MCO-2	11/02/2020	11:01	7134.00	Transducer	7134.60	7127.60	Alluvial
MCO-2	11/02/2020	12:01	7134.00	Transducer	7134.60	7127.60	Alluvial
MCO-2	11/02/2020	13:01	7133.99	Transducer	7134.60	7127.60	Alluvial
MCO-2	11/02/2020	14:01	7133.99	Transducer	7134.60	7127.60	Alluvial
MCO-2	11/02/2020	15:01	7133.98	Transducer	7134.60	7127.60	Alluvial
MCO-2	11/02/2020	16:01	7133.98	Transducer	7134.60	7127.60	Alluvial
MCO-2	11/02/2020	17:01	7133.97	Transducer	7134.60	7127.60	Alluvial
MCO-2	11/02/2020	18:01	7133.97	Transducer	7134.60	7127.60	Alluvial
MCO-2	11/02/2020	19:01	7133.97	Transducer	7134.60	7127.60	Alluvial
MCO-2	11/02/2020	20:01	7133.97	Transducer	7134.60	7127.60	Alluvial
MCO-2	11/02/2020	21:01	7133.97	Transducer	7134.60	7127.60	Alluvial
MCO-2	11/02/2020	22:01	7133.96	Transducer	7134.60	7127.60	Alluvial
MCO-2	11/02/2020	23:01	7133.96	Transducer	7134.60	7127.60	Alluvial
MCO-2	11/03/2020	00:01	7133.96	Transducer	7134.60	7127.60	Alluvial
MCO-2	11/03/2020	01:01	7133.96	Transducer	7134.60	7127.60	Alluvial

Location	Date	Time	Water Level (ft amsl)	Method	Top of Screen (ft amsl)	Bottom of Screen (ft amsl)	Zone
MCO-2	11/03/2020	02:01	7133.96	Transducer	7134.60	7127.60	Alluvial
MCO-2	11/03/2020	03:01	7133.96	Transducer	7134.60	7127.60	Alluvial
MCO-2	11/03/2020	04:01	7133.96	Transducer	7134.60	7127.60	Alluvial
MCO-2	11/03/2020	05:01	7133.96	Transducer	7134.60	7127.60	Alluvial
MCO-2	11/03/2020	06:01	7133.96	Transducer	7134.60	7127.60	Alluvial
MCO-2	11/03/2020	07:01	7133.96	Transducer	7134.60	7127.60	Alluvial
MCO-2	11/03/2020	08:01	7133.95	Transducer	7134.60	7127.60	Alluvial
MCO-2	11/03/2020	09:01	7133.95	Transducer	7134.60	7127.60	Alluvial
MCO-2	11/03/2020	10:01	7133.94	Transducer	7134.60	7127.60	Alluvial
MCO-2	11/03/2020	11:01	7133.94	Transducer	7134.60	7127.60	Alluvial
MCO-2	11/03/2020	12:01	7133.93	Transducer	7134.60	7127.60	Alluvial
MCO-2	11/03/2020	13:01	7133.93	Transducer	7134.60	7127.60	Alluvial
MCO-2	11/03/2020	14:01	7133.92	Transducer	7134.60	7127.60	Alluvial
MCO-2	11/03/2020	15:01	7133.91	Transducer	7134.60	7127.60	Alluvial
MCO-2	11/03/2020	16:01	7133.91	Transducer	7134.60	7127.60	Alluvial
MCO-2	11/03/2020	17:01	7133.91	Transducer	7134.60	7127.60	Alluvial
MCO-2	11/03/2020	18:01	7133.91	Transducer	7134.60	7127.60	Alluvial
MCO-2	11/03/2020	19:01	7133.90	Transducer	7134.60	7127.60	Alluvial
MCO-2	11/03/2020	20:01	7133.90	Transducer	7134.60	7127.60	Alluvial
MCO-2	11/03/2020	21:01	7133.90	Transducer	7134.60	7127.60	Alluvial
MCO-2	11/03/2020	22:01	7133.90	Transducer	7134.60	7127.60	Alluvial
MCO-2	11/03/2020	23:01	7133.89	Transducer	7134.60	7127.60	Alluvial
MCO-2	11/04/2020	00:01	7133.90	Transducer	7134.60	7127.60	Alluvial
MCO-2	11/04/2020	01:01	7133.89	Transducer	7134.60	7127.60	Alluvial
MCO-2	11/04/2020	02:01	7133.89	Transducer	7134.60	7127.60	Alluvial
MCO-2	11/04/2020	03:01	7133.89	Transducer	7134.60	7127.60	Alluvial
MCO-2	11/04/2020	04:01	7133.88	Transducer	7134.60	7127.60	Alluvial
MCO-2	11/04/2020	05:01	7133.88	Transducer	7134.60	7127.60	Alluvial
MCO-2	11/04/2020	06:01	7133.87	Transducer	7134.60	7127.60	Alluvial
MCO-2	11/04/2020	07:01	7133.87	Transducer	7134.60	7127.60	Alluvial
MCO-2	11/04/2020	08:01	7133.87	Transducer	7134.60	7127.60	Alluvial
MCO-2	11/04/2020	09:01	7133.86	Transducer	7134.60	7127.60	Alluvial
MCO-2	11/04/2020	10:01	7133.86	Transducer	7134.60	7127.60	Alluvial
MCO-2	11/04/2020	11:01	7133.85	Transducer	7134.60	7127.60	Alluvial
MCO-2	11/04/2020	12:01	7133.84	Transducer	7134.60	7127.60	Alluvial
MCO-2	11/04/2020	13:01	7133.84	Transducer	7134.60	7127.60	Alluvial
MCO-2	11/04/2020	14:01	7133.83	Transducer	7134.60	7127.60	Alluvial
MCO-2	11/04/2020	15:01	7133.82	Transducer	7134.60	7127.60	Alluvial
MCO-2	11/04/2020	16:01	7133.81	Transducer	7134.60	7127.60	Alluvial
MCO-2	11/04/2020	17:01	7133.80	Transducer	7134.60	7127.60	Alluvial
MCO-2	11/04/2020	18:01	7133.79	Transducer	7134.60	7127.60	Alluvial
MCO-2	11/04/2020	19:01	7133.79	Transducer	7134.60	7127.60	Alluvial
MCO-2	11/04/2020	20:01	7133.79	Transducer	7134.60	7127.60	Alluvial
MCO-2	11/04/2020	21:01	7133.78	Transducer	7134.60	7127.60	Alluvial
MCO-2	11/04/2020	22:01	7133.77	Transducer	7134.60	7127.60	Alluvial

Location	Date	Time	Water Level (ft amsl)	Method	Top of Screen (ft amsl)	Bottom of Screen (ft amsl)	Zone
MCO-2	11/04/2020	23:01	7133.76	Transducer	7134.60	7127.60	Alluvial
MCO-2	11/05/2020	00:01	7133.76	Transducer	7134.60	7127.60	Alluvial
MCO-2	11/05/2020	01:01	7133.75	Transducer	7134.60	7127.60	Alluvial
MCO-2	11/05/2020	02:01	7133.75	Transducer	7134.60	7127.60	Alluvial
MCO-2	11/05/2020	03:01	7133.74	Transducer	7134.60	7127.60	Alluvial
MCO-2	11/05/2020	04:01	7133.74	Transducer	7134.60	7127.60	Alluvial
MCO-2	11/05/2020	05:01	7133.73	Transducer	7134.60	7127.60	Alluvial
MCO-2	11/05/2020	06:01	7133.72	Transducer	7134.60	7127.60	Alluvial
MCO-2	11/05/2020	07:01	7133.71	Transducer	7134.60	7127.60	Alluvial
MCO-2	11/05/2020	08:01	7133.71	Transducer	7134.60	7127.60	Alluvial
MCO-2	11/05/2020	09:01	7133.70	Transducer	7134.60	7127.60	Alluvial
MCO-2	11/05/2020	10:01	7133.69	Transducer	7134.60	7127.60	Alluvial
MCO-2	11/05/2020	11:01	7133.69	Transducer	7134.60	7127.60	Alluvial
MCO-2	11/05/2020	12:01	7133.67	Transducer	7134.60	7127.60	Alluvial
MCO-2	11/05/2020	13:01	7133.66	Transducer	7134.60	7127.60	Alluvial
MCO-2	11/05/2020	14:01	7133.65	Transducer	7134.60	7127.60	Alluvial
MCO-2	11/05/2020	15:01	7133.64	Transducer	7134.60	7127.60	Alluvial
MCO-2	11/05/2020	16:01	7133.63	Transducer	7134.60	7127.60	Alluvial
MCO-2	11/05/2020	17:01	7133.62	Transducer	7134.60	7127.60	Alluvial
MCO-2	11/05/2020	18:01	7133.61	Transducer	7134.60	7127.60	Alluvial
MCO-2	11/05/2020	19:01	7133.61	Transducer	7134.60	7127.60	Alluvial
MCO-2	11/05/2020	20:01	7133.60	Transducer	7134.60	7127.60	Alluvial
MCO-2	11/05/2020	21:01	7133.60	Transducer	7134.60	7127.60	Alluvial
MCO-2	11/05/2020	22:01	7133.60	Transducer	7134.60	7127.60	Alluvial
MCO-2	11/05/2020	23:01	7133.59	Transducer	7134.60	7127.60	Alluvial
MCO-2	11/06/2020	00:01	7133.59	Transducer	7134.60	7127.60	Alluvial
MCO-2	11/06/2020	01:01	7133.58	Transducer	7134.60	7127.60	Alluvial
MCO-2	11/06/2020	02:01	7133.58	Transducer	7134.60	7127.60	Alluvial
MCO-2	11/06/2020	03:01	7133.57	Transducer	7134.60	7127.60	Alluvial
MCO-2	11/06/2020	04:01	7133.57	Transducer	7134.60	7127.60	Alluvial
MCO-2	11/06/2020	05:01	7133.57	Transducer	7134.60	7127.60	Alluvial
MCO-2	11/06/2020	06:01	7133.56	Transducer	7134.60	7127.60	Alluvial
MCO-2	11/06/2020	07:01	7133.56	Transducer	7134.60	7127.60	Alluvial
MCO-2	11/06/2020	08:01	7133.56	Transducer	7134.60	7127.60	Alluvial
MCO-2	11/06/2020	09:01	7133.55	Transducer	7134.60	7127.60	Alluvial
MCO-2	11/06/2020	10:01	7133.55	Transducer	7134.60	7127.60	Alluvial
MCO-2	11/06/2020	11:01	7133.54	Transducer	7134.60	7127.60	Alluvial
MCO-2	11/06/2020	12:01	7133.53	Transducer	7134.60	7127.60	Alluvial
MCO-2	11/06/2020	13:01	7133.52	Transducer	7134.60	7127.60	Alluvial
MCO-2	11/06/2020	14:01	7133.52	Transducer	7134.60	7127.60	Alluvial
MCO-2	11/06/2020	15:01	7133.51	Transducer	7134.60	7127.60	Alluvial
MCO-2	11/06/2020	16:01	7133.51	Transducer	7134.60	7127.60	Alluvial
MCO-2	11/06/2020	17:01	7133.49	Transducer	7134.60	7127.60	Alluvial
MCO-2	11/06/2020	18:01	7133.50	Transducer	7134.60	7127.60	Alluvial
MCO-2	11/06/2020	19:01	7133.50	Transducer	7134.60	7127.60	Alluvial

Location	Date	Time	Water Level (ft amsl)	Method	Top of Screen (ft amsl)	Bottom of Screen (ft amsl)	Zone
MCO-2	11/06/2020	20:01	7133.49	Transducer	7134.60	7127.60	Alluvial
MCO-2	11/06/2020	21:01	7133.48	Transducer	7134.60	7127.60	Alluvial
MCO-2	11/06/2020	22:01	7133.48	Transducer	7134.60	7127.60	Alluvial
MCO-2	11/06/2020	23:01	7133.49	Transducer	7134.60	7127.60	Alluvial
MCO-2	11/07/2020	00:01	7133.48	Transducer	7134.60	7127.60	Alluvial
MCO-2	11/07/2020	01:01	7133.48	Transducer	7134.60	7127.60	Alluvial
MCO-2	11/07/2020	02:01	7133.47	Transducer	7134.60	7127.60	Alluvial
MCO-2	11/07/2020	03:01	7133.48	Transducer	7134.60	7127.60	Alluvial
MCO-2	11/07/2020	04:01	7133.47	Transducer	7134.60	7127.60	Alluvial
MCO-2	11/07/2020	05:01	7133.47	Transducer	7134.60	7127.60	Alluvial
MCO-2	11/07/2020	06:01	7133.46	Transducer	7134.60	7127.60	Alluvial
MCO-2	11/07/2020	07:01	7133.47	Transducer	7134.60	7127.60	Alluvial
MCO-2	11/07/2020	08:01	7133.46	Transducer	7134.60	7127.60	Alluvial
MCO-2	11/07/2020	09:01	7133.46	Transducer	7134.60	7127.60	Alluvial
MCO-2	11/07/2020	10:01	7133.45	Transducer	7134.60	7127.60	Alluvial
MCO-2	11/07/2020	11:01	7133.45	Transducer	7134.60	7127.60	Alluvial
MCO-2	11/07/2020	12:01	7133.45	Transducer	7134.60	7127.60	Alluvial
MCO-2	11/07/2020	13:01	7133.44	Transducer	7134.60	7127.60	Alluvial
MCO-2	11/07/2020	14:01	7133.44	Transducer	7134.60	7127.60	Alluvial
MCO-2	11/07/2020	15:01	7133.44	Transducer	7134.60	7127.60	Alluvial
MCO-2	11/07/2020	16:01	7133.44	Transducer	7134.60	7127.60	Alluvial
MCO-2	11/07/2020	17:01	7133.43	Transducer	7134.60	7127.60	Alluvial
MCO-2	11/07/2020	18:01	7133.43	Transducer	7134.60	7127.60	Alluvial
MCO-2	11/07/2020	19:01	7133.43	Transducer	7134.60	7127.60	Alluvial
MCO-2	11/07/2020	20:01	7133.43	Transducer	7134.60	7127.60	Alluvial
MCO-2	11/07/2020	21:01	7133.43	Transducer	7134.60	7127.60	Alluvial
MCO-2	11/07/2020	22:01	7133.43	Transducer	7134.60	7127.60	Alluvial
MCO-2	11/07/2020	23:01	7133.43	Transducer	7134.60	7127.60	Alluvial
MCO-2	11/08/2020	00:01	7133.45	Transducer	7134.60	7127.60	Alluvial
MCO-2	11/08/2020	01:01	7133.89	Transducer	7134.60	7127.60	Alluvial
MCO-2	11/08/2020	02:01	7134.31	Transducer	7134.60	7127.60	Alluvial
MCO-2	11/08/2020	03:01	7134.54	Transducer	7134.60	7127.60	Alluvial
MCO-2	11/08/2020	04:01	7134.64	Transducer	7134.60	7127.60	Alluvial
MCO-2	11/08/2020	05:01	7134.71	Transducer	7134.60	7127.60	Alluvial
MCO-2	11/08/2020	06:01	7134.70	Transducer	7134.60	7127.60	Alluvial
MCO-2	11/08/2020	07:01	7134.67	Transducer	7134.60	7127.60	Alluvial
MCO-2	11/08/2020	08:01	7134.64	Transducer	7134.60	7127.60	Alluvial
MCO-2	11/08/2020	09:01	7134.61	Transducer	7134.60	7127.60	Alluvial
MCO-2	11/08/2020	10:01	7134.57	Transducer	7134.60	7127.60	Alluvial
MCO-2	11/08/2020	11:01	7134.55	Transducer	7134.60	7127.60	Alluvial
MCO-2	11/08/2020	12:01	7134.53	Transducer	7134.60	7127.60	Alluvial
MCO-2	11/08/2020	13:01	7134.51	Transducer	7134.60	7127.60	Alluvial
MCO-2	11/08/2020	14:01	7134.49	Transducer	7134.60	7127.60	Alluvial
MCO-2	11/08/2020	15:01	7134.46	Transducer	7134.60	7127.60	Alluvial
MCO-2	11/08/2020	16:01	7134.44	Transducer	7134.60	7127.60	Alluvial

Location	Date	Time	Water Level (ft amsl)	Method	Top of Screen (ft amsl)	Bottom of Screen (ft amsl)	Zone
MCO-2	11/08/2020	17:01	7134.42	Transducer	7134.60	7127.60	Alluvial
MCO-2	11/08/2020	18:01	7134.39	Transducer	7134.60	7127.60	Alluvial
MCO-2	11/08/2020	19:01	7134.38	Transducer	7134.60	7127.60	Alluvial
MCO-2	11/08/2020	20:01	7134.37	Transducer	7134.60	7127.60	Alluvial
MCO-2	11/08/2020	21:01	7134.35	Transducer	7134.60	7127.60	Alluvial
MCO-2	11/08/2020	22:01	7134.34	Transducer	7134.60	7127.60	Alluvial
MCO-2	11/08/2020	23:01	7134.33	Transducer	7134.60	7127.60	Alluvial
MCO-2	11/09/2020	00:01	7134.32	Transducer	7134.60	7127.60	Alluvial
MCO-2	11/09/2020	01:01	7134.30	Transducer	7134.60	7127.60	Alluvial
MCO-2	11/09/2020	02:01	7134.29	Transducer	7134.60	7127.60	Alluvial
MCO-2	11/09/2020	03:01	7134.28	Transducer	7134.60	7127.60	Alluvial
MCO-2	11/09/2020	04:01	7134.26	Transducer	7134.60	7127.60	Alluvial
MCO-2	11/09/2020	05:01	7134.25	Transducer	7134.60	7127.60	Alluvial
MCO-2	11/09/2020	06:01	7134.24	Transducer	7134.60	7127.60	Alluvial
MCO-2	11/09/2020	07:01	7134.23	Transducer	7134.60	7127.60	Alluvial
MCO-2	11/09/2020	08:01	7134.22	Transducer	7134.60	7127.60	Alluvial
MCO-2	11/09/2020	09:01	7134.21	Transducer	7134.60	7127.60	Alluvial
MCO-2	11/09/2020	10:01	7134.20	Transducer	7134.60	7127.60	Alluvial
MCO-2	11/09/2020	11:01	7134.19	Transducer	7134.60	7127.60	Alluvial
MCO-2	11/09/2020	12:01	7134.18	Transducer	7134.60	7127.60	Alluvial
MCO-2	11/09/2020	13:01	7134.17	Transducer	7134.60	7127.60	Alluvial
MCO-2	11/09/2020	14:01	7134.16	Transducer	7134.60	7127.60	Alluvial
MCO-2	11/09/2020	15:01	7134.15	Transducer	7134.60	7127.60	Alluvial
MCO-2	11/09/2020	16:01	7134.15	Transducer	7134.60	7127.60	Alluvial
MCO-2	11/09/2020	17:01	7134.14	Transducer	7134.60	7127.60	Alluvial
MCO-2	11/09/2020	18:01	7134.13	Transducer	7134.60	7127.60	Alluvial
MCO-2	11/09/2020	19:01	7134.13	Transducer	7134.60	7127.60	Alluvial
MCO-2	11/09/2020	20:01	7134.12	Transducer	7134.60	7127.60	Alluvial
MCO-2	11/09/2020	21:01	7134.12	Transducer	7134.60	7127.60	Alluvial
MCO-2	11/09/2020	22:01	7134.11	Transducer	7134.60	7127.60	Alluvial
MCO-2	11/09/2020	23:01	7134.11	Transducer	7134.60	7127.60	Alluvial
MCO-2	11/10/2020	00:01	7134.10	Transducer	7134.60	7127.60	Alluvial
MCO-2	11/10/2020	01:01	7134.09	Transducer	7134.60	7127.60	Alluvial
MCO-2	11/10/2020	02:01	7134.09	Transducer	7134.60	7127.60	Alluvial
MCO-2	11/10/2020	03:01	7134.09	Transducer	7134.60	7127.60	Alluvial
MCO-2	11/10/2020	04:01	7134.08	Transducer	7134.60	7127.60	Alluvial
MCO-2	11/10/2020	05:01	7134.08	Transducer	7134.60	7127.60	Alluvial
MCO-2	11/10/2020	06:01	7134.08	Transducer	7134.60	7127.60	Alluvial
MCO-2	11/10/2020	07:01	7134.07	Transducer	7134.60	7127.60	Alluvial
MCO-2	11/10/2020	08:01	7134.06	Transducer	7134.60	7127.60	Alluvial
MCO-2	11/10/2020	09:01	7134.06	Transducer	7134.60	7127.60	Alluvial
MCO-2	11/10/2020	10:01	7134.06	Transducer	7134.60	7127.60	Alluvial
MCO-2	11/10/2020	11:01	7134.06	Transducer	7134.60	7127.60	Alluvial
MCO-2	11/10/2020	12:01	7134.05	Transducer	7134.60	7127.60	Alluvial
MCO-2	11/10/2020	13:01	7134.05	Transducer	7134.60	7127.60	Alluvial

Location	Date	Time	Water Level (ft amsl)	Method	Top of Screen (ft amsl)	Bottom of Screen (ft amsl)	Zone
MCO-2	11/10/2020	14:01	7134.04	Transducer	7134.60	7127.60	Alluvial
MCO-2	11/10/2020	15:01	7134.04	Transducer	7134.60	7127.60	Alluvial
MCO-2	11/10/2020	16:01	7134.04	Transducer	7134.60	7127.60	Alluvial
MCO-2	11/10/2020	17:01	7134.03	Transducer	7134.60	7127.60	Alluvial
MCO-2	11/10/2020	18:01	7134.02	Transducer	7134.60	7127.60	Alluvial
MCO-2	11/10/2020	19:01	7134.03	Transducer	7134.60	7127.60	Alluvial
MCO-2	11/10/2020	20:01	7134.02	Transducer	7134.60	7127.60	Alluvial
MCO-2	11/10/2020	21:01	7134.02	Transducer	7134.60	7127.60	Alluvial
MCO-2	11/10/2020	22:01	7134.02	Transducer	7134.60	7127.60	Alluvial
MCO-2	11/10/2020	23:01	7134.02	Transducer	7134.60	7127.60	Alluvial
MCO-2	11/11/2020	00:01	7134.01	Transducer	7134.60	7127.60	Alluvial
MCO-2	11/11/2020	01:01	7134.01	Transducer	7134.60	7127.60	Alluvial
MCO-2	11/11/2020	02:01	7134.00	Transducer	7134.60	7127.60	Alluvial
MCO-2	11/11/2020	03:01	7134.00	Transducer	7134.60	7127.60	Alluvial
MCO-2	11/11/2020	04:01	7134.00	Transducer	7134.60	7127.60	Alluvial
MCO-2	11/11/2020	05:01	7134.00	Transducer	7134.60	7127.60	Alluvial
MCO-2	11/11/2020	06:01	7134.00	Transducer	7134.60	7127.60	Alluvial
MCO-2	11/11/2020	07:01	7133.99	Transducer	7134.60	7127.60	Alluvial
MCO-2	11/11/2020	08:01	7133.99	Transducer	7134.60	7127.60	Alluvial
MCO-2	11/11/2020	09:01	7133.99	Transducer	7134.60	7127.60	Alluvial
MCO-2	11/11/2020	10:01	7133.98	Transducer	7134.60	7127.60	Alluvial
MCO-2	11/11/2020	11:01	7133.99	Transducer	7134.60	7127.60	Alluvial
MCO-2	11/11/2020	12:01	7133.98	Transducer	7134.60	7127.60	Alluvial
MCO-2	11/11/2020	13:01	7133.97	Transducer	7134.60	7127.60	Alluvial
MCO-2	11/11/2020	14:01	7133.97	Transducer	7134.60	7127.60	Alluvial
MCO-2	11/11/2020	15:01	7133.97	Transducer	7134.60	7127.60	Alluvial
MCO-2	11/11/2020	16:01	7133.97	Transducer	7134.60	7127.60	Alluvial
MCO-2	11/11/2020	17:01	7133.96	Transducer	7134.60	7127.60	Alluvial
MCO-2	11/11/2020	18:01	7133.97	Transducer	7134.60	7127.60	Alluvial
MCO-2	11/11/2020	19:01	7133.97	Transducer	7134.60	7127.60	Alluvial
MCO-2	11/11/2020	20:01	7133.96	Transducer	7134.60	7127.60	Alluvial
MCO-2	11/11/2020	21:01	7133.96	Transducer	7134.60	7127.60	Alluvial
MCO-2	11/11/2020	22:01	7133.96	Transducer	7134.60	7127.60	Alluvial
MCO-2	11/11/2020	23:01	7133.95	Transducer	7134.60	7127.60	Alluvial
MCO-2	11/12/2020	00:01	7133.95	Transducer	7134.60	7127.60	Alluvial
MCO-2	11/12/2020	01:01	7133.95	Transducer	7134.60	7127.60	Alluvial
MCO-2	11/12/2020	02:01	7133.94	Transducer	7134.60	7127.60	Alluvial
MCO-2	11/12/2020	03:01	7133.94	Transducer	7134.60	7127.60	Alluvial
MCO-2	11/12/2020	04:01	7133.94	Transducer	7134.60	7127.60	Alluvial
MCO-2	11/12/2020	05:01	7133.93	Transducer	7134.60	7127.60	Alluvial
MCO-2	11/12/2020	06:01	7133.93	Transducer	7134.60	7127.60	Alluvial
MCO-2	11/12/2020	07:01	7133.93	Transducer	7134.60	7127.60	Alluvial
MCO-2	11/12/2020	08:01	7133.93	Transducer	7134.60	7127.60	Alluvial
MCO-2	11/12/2020	09:01	7133.92	Transducer	7134.60	7127.60	Alluvial
MCO-2	11/12/2020	10:01	7133.91	Transducer	7134.60	7127.60	Alluvial

Location	Date	Time	Water Level (ft amsl)	Method	Top of Screen (ft amsl)	Bottom of Screen (ft amsl)	Zone
MCO-2	11/12/2020	11:01	7133.90	Transducer	7134.60	7127.60	Alluvial
MCO-2	11/12/2020	12:01	7133.90	Transducer	7134.60	7127.60	Alluvial
MCO-2	11/12/2020	13:01	7133.89	Transducer	7134.60	7127.60	Alluvial
MCO-2	11/12/2020	14:01	7133.89	Transducer	7134.60	7127.60	Alluvial
MCO-2	11/12/2020	15:01	7133.89	Transducer	7134.60	7127.60	Alluvial
MCO-2	11/12/2020	16:01	7133.88	Transducer	7134.60	7127.60	Alluvial
MCO-2	11/12/2020	17:01	7133.88	Transducer	7134.60	7127.60	Alluvial
MCO-2	11/12/2020	18:01	7133.88	Transducer	7134.60	7127.60	Alluvial
MCO-2	11/12/2020	19:01	7133.87	Transducer	7134.60	7127.60	Alluvial
MCO-2	11/12/2020	20:01	7133.87	Transducer	7134.60	7127.60	Alluvial
MCO-2	11/12/2020	21:01	7133.87	Transducer	7134.60	7127.60	Alluvial
MCO-2	11/12/2020	22:01	7133.86	Transducer	7134.60	7127.60	Alluvial
MCO-2	11/12/2020	23:01	7133.86	Transducer	7134.60	7127.60	Alluvial
MCO-2	11/13/2020	00:01	7133.85	Transducer	7134.60	7127.60	Alluvial
MCO-2	11/13/2020	01:01	7133.85	Transducer	7134.60	7127.60	Alluvial
MCO-2	11/13/2020	02:01	7133.84	Transducer	7134.60	7127.60	Alluvial
MCO-2	11/13/2020	03:01	7133.84	Transducer	7134.60	7127.60	Alluvial
MCO-2	11/13/2020	04:01	7133.83	Transducer	7134.60	7127.60	Alluvial
MCO-2	11/13/2020	05:01	7133.83	Transducer	7134.60	7127.60	Alluvial
MCO-2	11/13/2020	06:01	7133.82	Transducer	7134.60	7127.60	Alluvial
MCO-2	11/13/2020	07:01	7133.82	Transducer	7134.60	7127.60	Alluvial
MCO-2	11/13/2020	08:01	7133.82	Transducer	7134.60	7127.60	Alluvial
MCO-2	11/13/2020	09:01	7133.81	Transducer	7134.60	7127.60	Alluvial
MCO-2	11/13/2020	10:01	7133.80	Transducer	7134.60	7127.60	Alluvial
MCO-2	11/13/2020	11:01	7133.80	Transducer	7134.60	7127.60	Alluvial
MCO-2	11/13/2020	12:01	7133.80	Transducer	7134.60	7127.60	Alluvial
MCO-2	11/13/2020	13:01	7133.79	Transducer	7134.60	7127.60	Alluvial
MCO-2	11/13/2020	14:01	7133.79	Transducer	7134.60	7127.60	Alluvial
MCO-2	11/13/2020	15:01	7133.78	Transducer	7134.60	7127.60	Alluvial
MCO-2	11/13/2020	16:01	7133.77	Transducer	7134.60	7127.60	Alluvial
MCO-2	11/13/2020	17:01	7133.76	Transducer	7134.60	7127.60	Alluvial
MCO-2	11/13/2020	18:01	7133.76	Transducer	7134.60	7127.60	Alluvial
MCO-2	11/13/2020	19:01	7133.75	Transducer	7134.60	7127.60	Alluvial
MCO-2	11/13/2020	20:01	7133.75	Transducer	7134.60	7127.60	Alluvial
MCO-2	11/13/2020	21:01	7133.75	Transducer	7134.60	7127.60	Alluvial
MCO-2	11/13/2020	22:01	7133.74	Transducer	7134.60	7127.60	Alluvial
MCO-2	11/13/2020	23:01	7133.73	Transducer	7134.60	7127.60	Alluvial
MCO-2	11/14/2020	00:01	7133.73	Transducer	7134.60	7127.60	Alluvial
MCO-2	11/14/2020	01:01	7133.73	Transducer	7134.60	7127.60	Alluvial
MCO-2	11/14/2020	02:01	7133.73	Transducer	7134.60	7127.60	Alluvial
MCO-2	11/14/2020	03:01	7133.72	Transducer	7134.60	7127.60	Alluvial
MCO-2	11/14/2020	04:01	7133.72	Transducer	7134.60	7127.60	Alluvial
MCO-2	11/14/2020	05:01	7133.71	Transducer	7134.60	7127.60	Alluvial
MCO-2	11/14/2020	06:01	7133.71	Transducer	7134.60	7127.60	Alluvial
MCO-2	11/14/2020	07:01	7133.70	Transducer	7134.60	7127.60	Alluvial

Location	Date	Time	Water Level (ft amsl)	Method	Top of Screen (ft amsl)	Bottom of Screen (ft amsl)	Zone
MCO-2	11/14/2020	08:01	7133.70	Transducer	7134.60	7127.60	Alluvial
MCO-2	11/14/2020	09:01	7133.70	Transducer	7134.60	7127.60	Alluvial
MCO-2	11/14/2020	10:01	7133.69	Transducer	7134.60	7127.60	Alluvial
MCO-2	11/14/2020	11:01	7133.68	Transducer	7134.60	7127.60	Alluvial
MCO-2	11/14/2020	12:01	7133.68	Transducer	7134.60	7127.60	Alluvial
MCO-2	11/14/2020	13:01	7133.67	Transducer	7134.60	7127.60	Alluvial
MCO-2	11/14/2020	14:01	7133.67	Transducer	7134.60	7127.60	Alluvial
MCO-2	11/14/2020	15:01	7133.65	Transducer	7134.60	7127.60	Alluvial
MCO-2	11/14/2020	16:01	7133.65	Transducer	7134.60	7127.60	Alluvial
MCO-2	11/14/2020	17:01	7133.64	Transducer	7134.60	7127.60	Alluvial
MCO-2	11/14/2020	18:01	7133.64	Transducer	7134.60	7127.60	Alluvial
MCO-2	11/14/2020	19:01	7133.63	Transducer	7134.60	7127.60	Alluvial
MCO-2	11/14/2020	20:01	7133.63	Transducer	7134.60	7127.60	Alluvial
MCO-2	11/14/2020	21:01	7133.62	Transducer	7134.60	7127.60	Alluvial
MCO-2	11/14/2020	22:01	7133.62	Transducer	7134.60	7127.60	Alluvial
MCO-2	11/14/2020	23:01	7133.61	Transducer	7134.60	7127.60	Alluvial
MCO-2	11/15/2020	00:01	7133.61	Transducer	7134.60	7127.60	Alluvial
MCO-2	11/15/2020	01:01	7133.61	Transducer	7134.60	7127.60	Alluvial
MCO-2	11/15/2020	02:01	7133.60	Transducer	7134.60	7127.60	Alluvial
MCO-2	11/15/2020	03:01	7133.60	Transducer	7134.60	7127.60	Alluvial
MCO-2	11/15/2020	04:01	7133.60	Transducer	7134.60	7127.60	Alluvial
MCO-2	11/15/2020	05:01	7133.59	Transducer	7134.60	7127.60	Alluvial
MCO-2	11/15/2020	06:01	7133.59	Transducer	7134.60	7127.60	Alluvial
MCO-2	11/15/2020	07:01	7133.59	Transducer	7134.60	7127.60	Alluvial
MCO-2	11/15/2020	08:01	7133.58	Transducer	7134.60	7127.60	Alluvial
MCO-2	11/15/2020	09:01	7133.57	Transducer	7134.60	7127.60	Alluvial
MCO-2	11/15/2020	10:01	7133.58	Transducer	7134.60	7127.60	Alluvial
MCO-2	11/15/2020	11:01	7133.57	Transducer	7134.60	7127.60	Alluvial
MCO-2	11/15/2020	12:01	7133.56	Transducer	7134.60	7127.60	Alluvial
MCO-2	11/15/2020	13:01	7133.56	Transducer	7134.60	7127.60	Alluvial
MCO-2	11/15/2020	14:01	7133.56	Transducer	7134.60	7127.60	Alluvial
MCO-2	11/15/2020	15:01	7133.55	Transducer	7134.60	7127.60	Alluvial
MCO-2	11/15/2020	16:01	7133.55	Transducer	7134.60	7127.60	Alluvial
MCO-2	11/15/2020	17:01	7133.54	Transducer	7134.60	7127.60	Alluvial
MCO-2	11/15/2020	18:01	7133.54	Transducer	7134.60	7127.60	Alluvial
MCO-2	11/15/2020	19:01	7133.54	Transducer	7134.60	7127.60	Alluvial
MCO-2	11/15/2020	20:01	7133.53	Transducer	7134.60	7127.60	Alluvial
MCO-2	11/15/2020	21:01	7133.53	Transducer	7134.60	7127.60	Alluvial
MCO-2	11/15/2020	22:01	7133.53	Transducer	7134.60	7127.60	Alluvial
MCO-2	11/15/2020	23:01	7133.53	Transducer	7134.60	7127.60	Alluvial
MCO-2	11/16/2020	00:01	7133.53	Transducer	7134.60	7127.60	Alluvial
MCO-2	11/16/2020	01:01	7133.52	Transducer	7134.60	7127.60	Alluvial
MCO-2	11/16/2020	02:01	7133.52	Transducer	7134.60	7127.60	Alluvial
MCO-2	11/16/2020	03:01	7133.51	Transducer	7134.60	7127.60	Alluvial
MCO-2	11/16/2020	04:01	7133.51	Transducer	7134.60	7127.60	Alluvial

Location	Date	Time	Water Level (ft amsl)	Method	Top of Screen (ft amsl)	Bottom of Screen (ft amsl)	Zone
MCO-2	11/16/2020	05:01	7133.52	Transducer	7134.60	7127.60	Alluvial
MCO-2	11/16/2020	06:01	7133.51	Transducer	7134.60	7127.60	Alluvial
MCO-2	11/16/2020	07:01	7133.51	Transducer	7134.60	7127.60	Alluvial
MCO-2	11/16/2020	08:01	7133.50	Transducer	7134.60	7127.60	Alluvial
MCO-2	11/16/2020	09:01	7133.50	Transducer	7134.60	7127.60	Alluvial
MCO-2	11/16/2020	10:01	7133.50	Transducer	7134.60	7127.60	Alluvial
MCO-2	11/16/2020	11:01	7133.50	Transducer	7134.60	7127.60	Alluvial
MCO-2	11/16/2020	12:01	7133.49	Transducer	7134.60	7127.60	Alluvial
MCO-2	11/16/2020	13:01	7133.49	Transducer	7134.60	7127.60	Alluvial
MCO-2	11/16/2020	14:01	7133.48	Transducer	7134.60	7127.60	Alluvial
MCO-2	11/16/2020	15:01	7133.49	Transducer	7134.60	7127.60	Alluvial
MCO-2	11/16/2020	16:01	7133.48	Transducer	7134.60	7127.60	Alluvial
MCO-2	11/16/2020	17:01	7133.48	Transducer	7134.60	7127.60	Alluvial
MCO-2	11/16/2020	18:01	7133.48	Transducer	7134.60	7127.60	Alluvial
MCO-2	11/16/2020	19:01	7133.47	Transducer	7134.60	7127.60	Alluvial
MCO-2	11/16/2020	20:01	7133.47	Transducer	7134.60	7127.60	Alluvial
MCO-2	11/16/2020	21:01	7133.47	Transducer	7134.60	7127.60	Alluvial
MCO-2	11/16/2020	22:01	7133.47	Transducer	7134.60	7127.60	Alluvial
MCO-2	11/16/2020	23:01	7133.46	Transducer	7134.60	7127.60	Alluvial
MCO-2	11/17/2020	00:01	7133.46	Transducer	7134.60	7127.60	Alluvial
MCO-2	11/17/2020	01:01	7133.46	Transducer	7134.60	7127.60	Alluvial
MCO-2	11/17/2020	02:01	7133.47	Transducer	7134.60	7127.60	Alluvial
MCO-2	11/17/2020	03:01	7133.45	Transducer	7134.60	7127.60	Alluvial
MCO-2	11/17/2020	04:01	7133.46	Transducer	7134.60	7127.60	Alluvial
MCO-2	11/17/2020	05:01	7133.45	Transducer	7134.60	7127.60	Alluvial
MCO-2	11/17/2020	06:01	7133.46	Transducer	7134.60	7127.60	Alluvial
MCO-2	11/17/2020	07:01	7133.45	Transducer	7134.60	7127.60	Alluvial
MCO-2	11/17/2020	08:01	7133.46	Transducer	7134.60	7127.60	Alluvial
MCO-2	11/17/2020	09:01	7133.45	Transducer	7134.60	7127.60	Alluvial
MCO-2	11/17/2020	10:01	7133.45	Transducer	7134.60	7127.60	Alluvial
MCO-2	11/17/2020	11:01	7133.44	Transducer	7134.60	7127.60	Alluvial
MCO-2	11/17/2020	12:01	7133.44	Transducer	7134.60	7127.60	Alluvial
MCO-2	11/17/2020	13:01	7133.44	Transducer	7134.60	7127.60	Alluvial
MCO-2	11/17/2020	14:01	7133.44	Transducer	7134.60	7127.60	Alluvial
MCO-2	11/17/2020	15:01	7133.43	Transducer	7134.60	7127.60	Alluvial
MCO-2	11/17/2020	16:01	7133.43	Transducer	7134.60	7127.60	Alluvial
MCO-2	11/17/2020	17:01	7133.43	Transducer	7134.60	7127.60	Alluvial
MCO-2	11/17/2020	18:01	7133.42	Transducer	7134.60	7127.60	Alluvial
MCO-2	11/17/2020	19:01	7133.42	Transducer	7134.60	7127.60	Alluvial
MCO-2	11/17/2020	20:01	7133.42	Transducer	7134.60	7127.60	Alluvial
MCO-2	11/17/2020	21:01	7133.42	Transducer	7134.60	7127.60	Alluvial
MCO-2	11/17/2020	22:01	7133.42	Transducer	7134.60	7127.60	Alluvial
MCO-2	11/17/2020	23:01	7133.43	Transducer	7134.60	7127.60	Alluvial
MCO-2	11/18/2020	00:01	7133.42	Transducer	7134.60	7127.60	Alluvial
MCO-2	11/18/2020	01:01	7133.42	Transducer	7134.60	7127.60	Alluvial

Location	Date	Time	Water Level (ft amsl)	Method	Top of Screen (ft amsl)	Bottom of Screen (ft amsl)	Zone
MCO-2	11/18/2020	02:01	7133.42	Transducer	7134.60	7127.60	Alluvial
MCO-2	11/18/2020	03:01	7133.42	Transducer	7134.60	7127.60	Alluvial
MCO-2	11/18/2020	04:01	7133.42	Transducer	7134.60	7127.60	Alluvial
MCO-2	11/18/2020	05:01	7133.41	Transducer	7134.60	7127.60	Alluvial
MCO-2	11/18/2020	06:01	7133.41	Transducer	7134.60	7127.60	Alluvial
MCO-2	11/18/2020	07:01	7133.42	Transducer	7134.60	7127.60	Alluvial
MCO-2	11/18/2020	08:01	7133.41	Transducer	7134.60	7127.60	Alluvial
MCO-2	11/18/2020	09:01	7133.41	Transducer	7134.60	7127.60	Alluvial
MCO-2	11/18/2020	10:01	7133.41	Transducer	7134.60	7127.60	Alluvial
MCO-2	11/18/2020	11:01	7133.40	Transducer	7134.60	7127.60	Alluvial
MCO-2	11/18/2020	12:01	7133.40	Transducer	7134.60	7127.60	Alluvial
MCO-2	11/18/2020	13:01	7133.40	Transducer	7134.60	7127.60	Alluvial
MCO-2	11/18/2020	14:01	7133.40	Transducer	7134.60	7127.60	Alluvial
MCO-2	11/18/2020	15:01	7133.39	Transducer	7134.60	7127.60	Alluvial
MCO-2	11/18/2020	16:01	7133.39	Transducer	7134.60	7127.60	Alluvial
MCO-2	11/18/2020	17:01	7133.39	Transducer	7134.60	7127.60	Alluvial
MCO-2	11/18/2020	18:01	7133.39	Transducer	7134.60	7127.60	Alluvial
MCO-2	11/18/2020	19:01	7133.38	Transducer	7134.60	7127.60	Alluvial
MCO-2	11/18/2020	20:01	7133.38	Transducer	7134.60	7127.60	Alluvial
MCO-2	11/18/2020	21:01	7133.39	Transducer	7134.60	7127.60	Alluvial
MCO-2	11/18/2020	22:01	7133.39	Transducer	7134.60	7127.60	Alluvial
MCO-2	11/18/2020	23:01	7133.38	Transducer	7134.60	7127.60	Alluvial
MCO-2	11/19/2020	00:01	7133.38	Transducer	7134.60	7127.60	Alluvial
MCO-2	11/19/2020	01:01	7133.38	Transducer	7134.60	7127.60	Alluvial
MCO-2	11/19/2020	02:01	7133.38	Transducer	7134.60	7127.60	Alluvial
MCO-2	11/19/2020	03:01	7133.38	Transducer	7134.60	7127.60	Alluvial
MCO-2	11/19/2020	04:01	7133.38	Transducer	7134.60	7127.60	Alluvial
MCO-2	11/19/2020	05:01	7133.38	Transducer	7134.60	7127.60	Alluvial
MCO-2	11/19/2020	06:01	7133.37	Transducer	7134.60	7127.60	Alluvial
MCO-2	11/19/2020	07:01	7133.37	Transducer	7134.60	7127.60	Alluvial
MCO-2	11/19/2020	08:01	7133.38	Transducer	7134.60	7127.60	Alluvial
MCO-2	11/19/2020	09:01	7133.37	Transducer	7134.60	7127.60	Alluvial
MCO-2	11/19/2020	10:01	7133.37	Transducer	7134.60	7127.60	Alluvial
MCO-2	11/19/2020	11:01	7133.37	Transducer	7134.60	7127.60	Alluvial
MCO-2	11/19/2020	12:01	7133.36	Transducer	7134.60	7127.60	Alluvial
MCO-2	11/19/2020	13:01	7133.36	Transducer	7134.60	7127.60	Alluvial
MCO-2	11/19/2020	14:01	7133.36	Transducer	7134.60	7127.60	Alluvial
MCO-2	11/19/2020	15:01	7133.36	Transducer	7134.60	7127.60	Alluvial
MCO-2	11/19/2020	16:01	7133.36	Transducer	7134.60	7127.60	Alluvial
MCO-2	11/19/2020	17:01	7133.35	Transducer	7134.60	7127.60	Alluvial
MCO-2	11/19/2020	18:01	7133.35	Transducer	7134.60	7127.60	Alluvial
MCO-2	11/19/2020	19:01	7133.36	Transducer	7134.60	7127.60	Alluvial
MCO-2	11/19/2020	20:01	7133.35	Transducer	7134.60	7127.60	Alluvial
MCO-2	11/19/2020	21:01	7133.36	Transducer	7134.60	7127.60	Alluvial
MCO-2	11/19/2020	22:01	7133.36	Transducer	7134.60	7127.60	Alluvial

Location	Date	Time	Water Level (ft amsl)	Method	Top of Screen (ft amsl)	Bottom of Screen (ft amsl)	Zone
MCO-2	11/19/2020	23:01	7133.36	Transducer	7134.60	7127.60	Alluvial
MCO-2	11/20/2020	00:01	7133.36	Transducer	7134.60	7127.60	Alluvial
MCO-2	11/20/2020	01:01	7133.36	Transducer	7134.60	7127.60	Alluvial
MCO-2	11/20/2020	02:01	7133.36	Transducer	7134.60	7127.60	Alluvial
MCO-2	11/20/2020	03:01	7133.35	Transducer	7134.60	7127.60	Alluvial
MCO-2	11/20/2020	04:01	7133.36	Transducer	7134.60	7127.60	Alluvial
MCO-2	11/20/2020	05:01	7133.36	Transducer	7134.60	7127.60	Alluvial
MCO-2	11/20/2020	06:01	7133.35	Transducer	7134.60	7127.60	Alluvial
MCO-2	11/20/2020	07:01	7133.35	Transducer	7134.60	7127.60	Alluvial
MCO-2	11/20/2020	08:01	7133.35	Transducer	7134.60	7127.60	Alluvial
MCO-2	11/20/2020	09:01	7133.35	Transducer	7134.60	7127.60	Alluvial
MCO-2	11/20/2020	10:01	7133.35	Transducer	7134.60	7127.60	Alluvial
MCO-2	11/20/2020	11:01	7133.34	Transducer	7134.60	7127.60	Alluvial
MCO-2	11/20/2020	12:01	7133.35	Transducer	7134.60	7127.60	Alluvial
MCO-2	11/20/2020	13:01	7133.34	Transducer	7134.60	7127.60	Alluvial
MCO-2	11/20/2020	14:01	7133.34	Transducer	7134.60	7127.60	Alluvial
MCO-2	11/20/2020	15:01	7133.34	Transducer	7134.60	7127.60	Alluvial
MCO-2	11/20/2020	16:01	7133.34	Transducer	7134.60	7127.60	Alluvial
MCO-2	11/20/2020	17:01	7133.33	Transducer	7134.60	7127.60	Alluvial
MCO-2	11/20/2020	18:01	7133.34	Transducer	7134.60	7127.60	Alluvial
MCO-2	11/20/2020	19:01	7133.34	Transducer	7134.60	7127.60	Alluvial
MCO-2	11/20/2020	20:01	7133.34	Transducer	7134.60	7127.60	Alluvial
MCO-2	11/20/2020	21:01	7133.33	Transducer	7134.60	7127.60	Alluvial
MCO-2	11/20/2020	22:01	7133.34	Transducer	7134.60	7127.60	Alluvial
MCO-2	11/20/2020	23:01	7133.34	Transducer	7134.60	7127.60	Alluvial
MCO-2	11/21/2020	00:01	7133.34	Transducer	7134.60	7127.60	Alluvial
MCO-2	11/21/2020	01:01	7133.34	Transducer	7134.60	7127.60	Alluvial
MCO-2	11/21/2020	02:01	7133.34	Transducer	7134.60	7127.60	Alluvial
MCO-2	11/21/2020	03:01	7133.34	Transducer	7134.60	7127.60	Alluvial
MCO-2	11/21/2020	04:01	7133.35	Transducer	7134.60	7127.60	Alluvial
MCO-2	11/21/2020	05:01	7133.34	Transducer	7134.60	7127.60	Alluvial
MCO-2	11/21/2020	06:01	7133.35	Transducer	7134.60	7127.60	Alluvial
MCO-2	11/21/2020	07:01	7133.35	Transducer	7134.60	7127.60	Alluvial
MCO-2	11/21/2020	08:01	7133.35	Transducer	7134.60	7127.60	Alluvial
MCO-2	11/21/2020	09:01	7133.34	Transducer	7134.60	7127.60	Alluvial
MCO-2	11/21/2020	10:01	7133.35	Transducer	7134.60	7127.60	Alluvial
MCO-2	11/21/2020	11:01	7133.35	Transducer	7134.60	7127.60	Alluvial
MCO-2	11/21/2020	12:01	7133.35	Transducer	7134.60	7127.60	Alluvial
MCO-2	11/21/2020	13:01	7133.34	Transducer	7134.60	7127.60	Alluvial
MCO-2	11/21/2020	14:01	7133.34	Transducer	7134.60	7127.60	Alluvial
MCO-2	11/21/2020	15:01	7133.33	Transducer	7134.60	7127.60	Alluvial
MCO-2	11/21/2020	16:01	7133.34	Transducer	7134.60	7127.60	Alluvial
MCO-2	11/21/2020	17:01	7133.33	Transducer	7134.60	7127.60	Alluvial
MCO-2	11/21/2020	18:01	7133.34	Transducer	7134.60	7127.60	Alluvial
MCO-2	11/21/2020	19:01	7133.34	Transducer	7134.60	7127.60	Alluvial

Location	Date	Time	Water Level (ft amsl)	Method	Top of Screen (ft amsl)	Bottom of Screen (ft amsl)	Zone
MCO-2	11/21/2020	20:01	7133.35	Transducer	7134.60	7127.60	Alluvial
MCO-2	11/21/2020	21:01	7133.35	Transducer	7134.60	7127.60	Alluvial
MCO-2	11/21/2020	22:01	7133.36	Transducer	7134.60	7127.60	Alluvial
MCO-2	11/21/2020	23:01	7133.36	Transducer	7134.60	7127.60	Alluvial
MCO-2	11/22/2020	00:01	7133.37	Transducer	7134.60	7127.60	Alluvial
MCO-2	11/22/2020	01:01	7133.37	Transducer	7134.60	7127.60	Alluvial
MCO-2	11/22/2020	02:01	7133.38	Transducer	7134.60	7127.60	Alluvial
MCO-2	11/22/2020	03:01	7133.38	Transducer	7134.60	7127.60	Alluvial
MCO-2	11/22/2020	04:01	7133.39	Transducer	7134.60	7127.60	Alluvial
MCO-2	11/22/2020	05:01	7133.39	Transducer	7134.60	7127.60	Alluvial
MCO-2	11/22/2020	06:01	7133.40	Transducer	7134.60	7127.60	Alluvial
MCO-2	11/22/2020	07:01	7133.40	Transducer	7134.60	7127.60	Alluvial
MCO-2	11/22/2020	08:01	7133.41	Transducer	7134.60	7127.60	Alluvial
MCO-2	11/22/2020	09:01	7133.41	Transducer	7134.60	7127.60	Alluvial
MCO-2	11/22/2020	10:01	7133.42	Transducer	7134.60	7127.60	Alluvial
MCO-2	11/22/2020	11:01	7133.42	Transducer	7134.60	7127.60	Alluvial
MCO-2	11/22/2020	12:01	7133.42	Transducer	7134.60	7127.60	Alluvial
MCO-2	11/22/2020	13:01	7133.43	Transducer	7134.60	7127.60	Alluvial
MCO-2	11/22/2020	14:01	7133.43	Transducer	7134.60	7127.60	Alluvial
MCO-2	11/22/2020	15:01	7133.44	Transducer	7134.60	7127.60	Alluvial
MCO-2	11/22/2020	16:01	7133.44	Transducer	7134.60	7127.60	Alluvial
MCO-2	11/22/2020	17:01	7133.45	Transducer	7134.60	7127.60	Alluvial
MCO-2	11/22/2020	18:01	7133.45	Transducer	7134.60	7127.60	Alluvial
MCO-2	11/22/2020	19:01	7133.46	Transducer	7134.60	7127.60	Alluvial
MCO-2	11/22/2020	20:01	7133.47	Transducer	7134.60	7127.60	Alluvial
MCO-2	11/22/2020	21:01	7133.48	Transducer	7134.60	7127.60	Alluvial
MCO-2	11/22/2020	22:01	7133.48	Transducer	7134.60	7127.60	Alluvial
MCO-2	11/22/2020	23:01	7133.49	Transducer	7134.60	7127.60	Alluvial
MCO-2	11/23/2020	00:01	7133.50	Transducer	7134.60	7127.60	Alluvial
MCO-2	11/23/2020	01:01	7133.51	Transducer	7134.60	7127.60	Alluvial
MCO-2	11/23/2020	02:01	7133.51	Transducer	7134.60	7127.60	Alluvial
MCO-2	11/23/2020	03:01	7133.51	Transducer	7134.60	7127.60	Alluvial
MCO-2	11/23/2020	04:01	7133.53	Transducer	7134.60	7127.60	Alluvial
MCO-2	11/23/2020	05:01	7133.53	Transducer	7134.60	7127.60	Alluvial
MCO-2	11/23/2020	06:01	7133.54	Transducer	7134.60	7127.60	Alluvial
MCO-2	11/23/2020	07:01	7133.54	Transducer	7134.60	7127.60	Alluvial
MCO-2	11/23/2020	08:01	7133.55	Transducer	7134.60	7127.60	Alluvial
MCO-2	11/23/2020	09:01	7133.56	Transducer	7134.60	7127.60	Alluvial
MCO-2	11/23/2020	10:01	7133.57	Transducer	7134.60	7127.60	Alluvial
MCO-2	11/23/2020	11:01	7133.57	Transducer	7134.60	7127.60	Alluvial
MCO-2	11/23/2020	12:01	7133.58	Transducer	7134.60	7127.60	Alluvial
MCO-2	11/23/2020	13:01	7133.59	Transducer	7134.60	7127.60	Alluvial
MCO-2	11/23/2020	14:01	7133.59	Transducer	7134.60	7127.60	Alluvial
MCO-2	11/23/2020	15:01	7133.60	Transducer	7134.60	7127.60	Alluvial
MCO-2	11/23/2020	16:01	7133.61	Transducer	7134.60	7127.60	Alluvial

Location	Date	Time	Water Level (ft amsl)	Method	Top of Screen (ft amsl)	Bottom of Screen (ft amsl)	Zone
MCO-2	11/23/2020	17:01	7133.61	Transducer	7134.60	7127.60	Alluvial
MCO-2	11/23/2020	18:01	7133.62	Transducer	7134.60	7127.60	Alluvial
MCO-2	11/23/2020	19:01	7133.97	Transducer	7134.60	7127.60	Alluvial
MCO-2	11/23/2020	20:01	7134.50	Transducer	7134.60	7127.60	Alluvial
MCO-2	11/23/2020	21:01	7134.80	Transducer	7134.60	7127.60	Alluvial
MCO-2	11/23/2020	22:01	7134.82	Transducer	7134.60	7127.60	Alluvial
MCO-2	11/23/2020	23:01	7134.78	Transducer	7134.60	7127.60	Alluvial
MCO-2	11/24/2020	00:01	7134.75	Transducer	7134.60	7127.60	Alluvial
MCO-2	11/24/2020	01:01	7134.72	Transducer	7134.60	7127.60	Alluvial
MCO-2	11/24/2020	02:01	7134.70	Transducer	7134.60	7127.60	Alluvial
MCO-2	11/24/2020	03:01	7134.69	Transducer	7134.60	7127.60	Alluvial
MCO-2	11/24/2020	04:01	7134.67	Transducer	7134.60	7127.60	Alluvial
MCO-2	11/24/2020	05:01	7134.65	Transducer	7134.60	7127.60	Alluvial
MCO-2	11/24/2020	06:01	7134.63	Transducer	7134.60	7127.60	Alluvial
MCO-2	11/24/2020	07:01	7134.60	Transducer	7134.60	7127.60	Alluvial
MCO-2	11/24/2020	08:01	7134.58	Transducer	7134.60	7127.60	Alluvial
MCO-2	11/24/2020	09:01	7134.56	Transducer	7134.60	7127.60	Alluvial
MCO-2	11/24/2020	10:01	7134.54	Transducer	7134.60	7127.60	Alluvial
MCO-2	11/24/2020	11:01	7134.53	Transducer	7134.60	7127.60	Alluvial
MCO-2	11/24/2020	12:01	7134.51	Transducer	7134.60	7127.60	Alluvial
MCO-2	11/24/2020	13:01	7134.49	Transducer	7134.60	7127.60	Alluvial
MCO-2	11/24/2020	14:01	7134.48	Transducer	7134.60	7127.60	Alluvial
MCO-2	11/24/2020	15:01	7134.45	Transducer	7134.60	7127.60	Alluvial
MCO-2	11/24/2020	16:01	7134.44	Transducer	7134.60	7127.60	Alluvial
MCO-2	11/24/2020	17:01	7134.42	Transducer	7134.60	7127.60	Alluvial
MCO-2	11/24/2020	18:01	7134.40	Transducer	7134.60	7127.60	Alluvial
MCO-2	11/24/2020	19:01	7134.39	Transducer	7134.60	7127.60	Alluvial
MCO-2	11/24/2020	20:01	7134.38	Transducer	7134.60	7127.60	Alluvial
MCO-2	11/24/2020	21:01	7134.37	Transducer	7134.60	7127.60	Alluvial
MCO-2	11/24/2020	22:01	7134.36	Transducer	7134.60	7127.60	Alluvial
MCO-2	11/24/2020	23:01	7134.34	Transducer	7134.60	7127.60	Alluvial
MCO-2	11/25/2020	00:01	7134.34	Transducer	7134.60	7127.60	Alluvial
MCO-2	11/25/2020	01:01	7134.32	Transducer	7134.60	7127.60	Alluvial
MCO-2	11/25/2020	02:01	7134.32	Transducer	7134.60	7127.60	Alluvial
MCO-2	11/25/2020	03:01	7134.31	Transducer	7134.60	7127.60	Alluvial
MCO-2	11/25/2020	04:01	7134.30	Transducer	7134.60	7127.60	Alluvial
MCO-2	11/25/2020	05:01	7134.29	Transducer	7134.60	7127.60	Alluvial
MCO-2	11/25/2020	06:01	7134.28	Transducer	7134.60	7127.60	Alluvial
MCO-2	11/25/2020	07:01	7134.27	Transducer	7134.60	7127.60	Alluvial
MCO-2	11/25/2020	08:01	7134.27	Transducer	7134.60	7127.60	Alluvial
MCO-2	11/25/2020	09:01	7134.26	Transducer	7134.60	7127.60	Alluvial
MCO-2	11/25/2020	10:01	7134.26	Transducer	7134.60	7127.60	Alluvial
MCO-2	11/25/2020	11:01	7134.25	Transducer	7134.60	7127.60	Alluvial
MCO-2	11/25/2020	12:01	7134.24	Transducer	7134.60	7127.60	Alluvial
MCO-2	11/25/2020	13:01	7134.23	Transducer	7134.60	7127.60	Alluvial

Location	Date	Time	Water Level (ft amsl)	Method	Top of Screen (ft amsl)	Bottom of Screen (ft amsl)	Zone
MCO-2	11/25/2020	14:01	7134.22	Transducer	7134.60	7127.60	Alluvial
MCO-2	11/25/2020	15:01	7134.21	Transducer	7134.60	7127.60	Alluvial
MCO-2	11/25/2020	16:01	7134.21	Transducer	7134.60	7127.60	Alluvial
MCO-2	11/25/2020	17:01	7134.20	Transducer	7134.60	7127.60	Alluvial
MCO-2	11/25/2020	18:01	7134.20	Transducer	7134.60	7127.60	Alluvial
MCO-2	11/25/2020	19:01	7134.19	Transducer	7134.60	7127.60	Alluvial
MCO-2	11/25/2020	20:01	7134.19	Transducer	7134.60	7127.60	Alluvial
MCO-2	11/25/2020	21:01	7134.18	Transducer	7134.60	7127.60	Alluvial
MCO-2	11/25/2020	22:01	7134.17	Transducer	7134.60	7127.60	Alluvial
MCO-2	11/25/2020	23:01	7134.17	Transducer	7134.60	7127.60	Alluvial
MCO-2	11/26/2020	00:01	7134.16	Transducer	7134.60	7127.60	Alluvial
MCO-2	11/26/2020	01:01	7134.16	Transducer	7134.60	7127.60	Alluvial
MCO-2	11/26/2020	02:01	7134.16	Transducer	7134.60	7127.60	Alluvial
MCO-2	11/26/2020	03:01	7134.15	Transducer	7134.60	7127.60	Alluvial
MCO-2	11/26/2020	04:01	7134.15	Transducer	7134.60	7127.60	Alluvial
MCO-2	11/26/2020	05:01	7134.14	Transducer	7134.60	7127.60	Alluvial
MCO-2	11/26/2020	06:01	7134.14	Transducer	7134.60	7127.60	Alluvial
MCO-2	11/26/2020	07:01	7134.13	Transducer	7134.60	7127.60	Alluvial
MCO-2	11/26/2020	08:01	7134.13	Transducer	7134.60	7127.60	Alluvial
MCO-2	11/26/2020	09:01	7134.13	Transducer	7134.60	7127.60	Alluvial
MCO-2	11/26/2020	10:01	7134.13	Transducer	7134.60	7127.60	Alluvial
MCO-2	11/26/2020	11:01	7134.12	Transducer	7134.60	7127.60	Alluvial
MCO-2	11/26/2020	12:01	7134.12	Transducer	7134.60	7127.60	Alluvial
MCO-2	11/26/2020	13:01	7134.12	Transducer	7134.60	7127.60	Alluvial
MCO-2	11/26/2020	14:01	7134.12	Transducer	7134.60	7127.60	Alluvial
MCO-2	11/26/2020	15:01	7134.11	Transducer	7134.60	7127.60	Alluvial
MCO-2	11/26/2020	16:01	7134.11	Transducer	7134.60	7127.60	Alluvial
MCO-2	11/26/2020	17:01	7134.10	Transducer	7134.60	7127.60	Alluvial
MCO-2	11/26/2020	18:01	7134.10	Transducer	7134.60	7127.60	Alluvial
MCO-2	11/26/2020	19:01	7134.10	Transducer	7134.60	7127.60	Alluvial
MCO-2	11/26/2020	20:01	7134.10	Transducer	7134.60	7127.60	Alluvial
MCO-2	11/26/2020	21:01	7134.09	Transducer	7134.60	7127.60	Alluvial
MCO-2	11/26/2020	22:01	7134.10	Transducer	7134.60	7127.60	Alluvial
MCO-2	11/26/2020	23:01	7134.09	Transducer	7134.60	7127.60	Alluvial
MCO-2	11/27/2020	00:01	7134.09	Transducer	7134.60	7127.60	Alluvial
MCO-2	11/27/2020	01:01	7134.09	Transducer	7134.60	7127.60	Alluvial
MCO-2	11/27/2020	02:01	7134.09	Transducer	7134.60	7127.60	Alluvial
MCO-2	11/27/2020	03:01	7134.09	Transducer	7134.60	7127.60	Alluvial
MCO-2	11/27/2020	04:01	7134.09	Transducer	7134.60	7127.60	Alluvial
MCO-2	11/27/2020	05:01	7134.09	Transducer	7134.60	7127.60	Alluvial
MCO-2	11/27/2020	06:01	7134.09	Transducer	7134.60	7127.60	Alluvial
MCO-2	11/27/2020	07:01	7134.08	Transducer	7134.60	7127.60	Alluvial
MCO-2	11/27/2020	08:01	7134.08	Transducer	7134.60	7127.60	Alluvial
MCO-2	11/27/2020	09:01	7134.08	Transducer	7134.60	7127.60	Alluvial
MCO-2	11/27/2020	10:01	7134.08	Transducer	7134.60	7127.60	Alluvial

Location	Date	Time	Water Level (ft amsl)	Method	Top of Screen (ft amsl)	Bottom of Screen (ft amsl)	Zone
MCO-2	11/27/2020	11:01	7134.08	Transducer	7134.60	7127.60	Alluvial
MCO-2	11/27/2020	12:01	7134.08	Transducer	7134.60	7127.60	Alluvial
MCO-2	11/27/2020	13:01	7134.08	Transducer	7134.60	7127.60	Alluvial
MCO-2	11/27/2020	14:01	7134.07	Transducer	7134.60	7127.60	Alluvial
MCO-2	11/27/2020	15:01	7134.08	Transducer	7134.60	7127.60	Alluvial
MCO-2	11/27/2020	16:01	7134.07	Transducer	7134.60	7127.60	Alluvial
MCO-2	11/27/2020	17:01	7134.08	Transducer	7134.60	7127.60	Alluvial
MCO-2	11/27/2020	18:01	7134.07	Transducer	7134.60	7127.60	Alluvial
MCO-2	11/27/2020	19:01	7134.07	Transducer	7134.60	7127.60	Alluvial
MCO-2	11/27/2020	20:01	7134.07	Transducer	7134.60	7127.60	Alluvial
MCO-2	11/27/2020	21:01	7134.07	Transducer	7134.60	7127.60	Alluvial
MCO-2	11/27/2020	22:01	7134.07	Transducer	7134.60	7127.60	Alluvial
MCO-2	11/27/2020	23:01	7134.08	Transducer	7134.60	7127.60	Alluvial
MCO-2	11/28/2020	00:01	7134.08	Transducer	7134.60	7127.60	Alluvial
MCO-2	11/28/2020	01:01	7134.08	Transducer	7134.60	7127.60	Alluvial
MCO-2	11/28/2020	02:01	7134.07	Transducer	7134.60	7127.60	Alluvial
MCO-2	11/28/2020	03:01	7134.08	Transducer	7134.60	7127.60	Alluvial
MCO-2	11/28/2020	04:01	7134.08	Transducer	7134.60	7127.60	Alluvial
MCO-2	11/28/2020	05:01	7134.08	Transducer	7134.60	7127.60	Alluvial
MCO-2	11/28/2020	06:01	7134.08	Transducer	7134.60	7127.60	Alluvial
MCO-2	11/28/2020	07:01	7134.08	Transducer	7134.60	7127.60	Alluvial
MCO-2	11/28/2020	08:01	7134.08	Transducer	7134.60	7127.60	Alluvial
MCO-2	11/28/2020	09:01	7134.08	Transducer	7134.60	7127.60	Alluvial
MCO-2	11/28/2020	10:01	7134.08	Transducer	7134.60	7127.60	Alluvial
MCO-2	11/28/2020	11:01	7134.08	Transducer	7134.60	7127.60	Alluvial
MCO-2	11/28/2020	12:01	7134.09	Transducer	7134.60	7127.60	Alluvial
MCO-2	11/28/2020	13:01	7134.09	Transducer	7134.60	7127.60	Alluvial
MCO-2	11/28/2020	14:01	7134.09	Transducer	7134.60	7127.60	Alluvial
MCO-2	11/28/2020	15:01	7134.10	Transducer	7134.60	7127.60	Alluvial
MCO-2	11/28/2020	16:01	7134.10	Transducer	7134.60	7127.60	Alluvial
MCO-2	11/28/2020	17:01	7134.09	Transducer	7134.60	7127.60	Alluvial
MCO-2	11/28/2020	18:01	7134.10	Transducer	7134.60	7127.60	Alluvial
MCO-2	11/28/2020	19:01	7134.13	Transducer	7134.60	7127.60	Alluvial
MCO-2	11/28/2020	20:01	7134.18	Transducer	7134.60	7127.60	Alluvial
MCO-2	11/28/2020	21:01	7134.23	Transducer	7134.60	7127.60	Alluvial
MCO-2	11/28/2020	22:01	7134.28	Transducer	7134.60	7127.60	Alluvial
MCO-2	11/28/2020	23:01	7134.30	Transducer	7134.60	7127.60	Alluvial
MCO-2	11/29/2020	00:01	7134.30	Transducer	7134.60	7127.60	Alluvial
MCO-2	11/29/2020	01:01	7134.31	Transducer	7134.60	7127.60	Alluvial
MCO-2	11/29/2020	02:01	7134.30	Transducer	7134.60	7127.60	Alluvial
MCO-2	11/29/2020	03:01	7134.29	Transducer	7134.60	7127.60	Alluvial
MCO-2	11/29/2020	04:01	7134.28	Transducer	7134.60	7127.60	Alluvial
MCO-2	11/29/2020	05:01	7134.28	Transducer	7134.60	7127.60	Alluvial
MCO-2	11/29/2020	06:01	7134.26	Transducer	7134.60	7127.60	Alluvial
MCO-2	11/29/2020	07:01	7134.26	Transducer	7134.60	7127.60	Alluvial

Location	Date	Time	Water Level (ft amsl)	Method	Top of Screen (ft amsl)	Bottom of Screen (ft amsl)	Zone
MCO-2	11/29/2020	08:01	7134.25	Transducer	7134.60	7127.60	Alluvial
MCO-2	11/29/2020	09:01	7134.25	Transducer	7134.60	7127.60	Alluvial
MCO-2	11/29/2020	10:01	7134.24	Transducer	7134.60	7127.60	Alluvial
MCO-2	11/29/2020	11:01	7134.24	Transducer	7134.60	7127.60	Alluvial
MCO-2	11/29/2020	12:01	7134.23	Transducer	7134.60	7127.60	Alluvial
MCO-2	11/29/2020	13:01	7134.23	Transducer	7134.60	7127.60	Alluvial
MCO-2	11/29/2020	14:01	7134.22	Transducer	7134.60	7127.60	Alluvial
MCO-2	11/29/2020	15:01	7134.22	Transducer	7134.60	7127.60	Alluvial
MCO-2	11/29/2020	16:01	7134.21	Transducer	7134.60	7127.60	Alluvial
MCO-2	11/29/2020	17:01	7134.21	Transducer	7134.60	7127.60	Alluvial
MCO-2	11/29/2020	18:01	7134.20	Transducer	7134.60	7127.60	Alluvial
MCO-2	11/29/2020	19:01	7134.19	Transducer	7134.60	7127.60	Alluvial
MCO-2	11/29/2020	20:01	7134.19	Transducer	7134.60	7127.60	Alluvial
MCO-2	11/29/2020	21:01	7134.18	Transducer	7134.60	7127.60	Alluvial
MCO-2	11/29/2020	22:01	7134.18	Transducer	7134.60	7127.60	Alluvial
MCO-2	11/29/2020	23:01	7134.18	Transducer	7134.60	7127.60	Alluvial
MCO-2	11/30/2020	00:01	7134.16	Transducer	7134.60	7127.60	Alluvial
MCO-2	11/30/2020	01:01	7134.17	Transducer	7134.60	7127.60	Alluvial
MCO-2	11/30/2020	02:01	7134.16	Transducer	7134.60	7127.60	Alluvial
MCO-2	11/30/2020	03:01	7134.16	Transducer	7134.60	7127.60	Alluvial
MCO-2	11/30/2020	04:01	7134.15	Transducer	7134.60	7127.60	Alluvial
MCO-2	11/30/2020	05:01	7134.15	Transducer	7134.60	7127.60	Alluvial
MCO-2	11/30/2020	06:01	7134.15	Transducer	7134.60	7127.60	Alluvial
MCO-2	11/30/2020	07:01	7134.15	Transducer	7134.60	7127.60	Alluvial
MCO-2	11/30/2020	08:01	7134.14	Transducer	7134.60	7127.60	Alluvial
MCO-2	11/30/2020	09:01	7134.14	Transducer	7134.60	7127.60	Alluvial
MCO-2	11/30/2020	10:01	7134.14	Transducer	7134.60	7127.60	Alluvial
MCO-2	11/30/2020	11:01	7134.14	Transducer	7134.60	7127.60	Alluvial
MCO-2	11/30/2020	12:01	7134.14	Transducer	7134.60	7127.60	Alluvial
MCO-2	11/30/2020	13:01	7134.14	Transducer	7134.60	7127.60	Alluvial
MCO-2	11/30/2020	14:01	7134.13	Transducer	7134.60	7127.60	Alluvial
MCO-2	11/30/2020	15:01	7134.13	Transducer	7134.60	7127.60	Alluvial
MCO-2	11/30/2020	16:01	7134.13	Transducer	7134.60	7127.60	Alluvial
MCO-2	11/30/2020	17:01	7134.13	Transducer	7134.60	7127.60	Alluvial
MCO-2	11/30/2020	18:01	7134.12	Transducer	7134.60	7127.60	Alluvial
MCO-2	11/30/2020	19:01	7134.12	Transducer	7134.60	7127.60	Alluvial
MCO-2	11/30/2020	20:01	7134.12	Transducer	7134.60	7127.60	Alluvial
MCO-2	11/30/2020	21:01	7134.12	Transducer	7134.60	7127.60	Alluvial
MCO-2	11/30/2020	22:01	7134.12	Transducer	7134.60	7127.60	Alluvial
MCO-2	11/30/2020	23:01	7134.12	Transducer	7134.60	7127.60	Alluvial
MCO-2	12/01/2020	00:01	7134.12	Transducer	7134.60	7127.60	Alluvial
MCO-2	12/01/2020	01:01	7134.11	Transducer	7134.60	7127.60	Alluvial
MCO-2	12/01/2020	02:01	7134.11	Transducer	7134.60	7127.60	Alluvial
MCO-2	12/01/2020	03:01	7134.11	Transducer	7134.60	7127.60	Alluvial
MCO-2	12/01/2020	04:01	7134.11	Transducer	7134.60	7127.60	Alluvial

Location	Date	Time	Water Level (ft amsl)	Method	Top of Screen (ft amsl)	Bottom of Screen (ft amsl)	Zone
MCO-2	12/01/2020	05:01	7134.11	Transducer	7134.60	7127.60	Alluvial
MCO-2	12/01/2020	06:01	7134.11	Transducer	7134.60	7127.60	Alluvial
MCO-2	12/01/2020	07:01	7134.10	Transducer	7134.60	7127.60	Alluvial
MCO-2	12/01/2020	08:01	7134.10	Transducer	7134.60	7127.60	Alluvial
MCO-2	12/01/2020	09:01	7134.10	Transducer	7134.60	7127.60	Alluvial
MCO-2	12/01/2020	10:01	7134.11	Transducer	7134.60	7127.60	Alluvial
MCO-2	12/01/2020	11:01	7134.10	Transducer	7134.60	7127.60	Alluvial
MCO-2	12/01/2020	12:01	7134.10	Transducer	7134.60	7127.60	Alluvial
MCO-2	12/01/2020	13:01	7134.10	Transducer	7134.60	7127.60	Alluvial
MCO-2	12/01/2020	14:01	7134.10	Transducer	7134.60	7127.60	Alluvial
MCO-2	12/01/2020	15:01	7134.09	Transducer	7134.60	7127.60	Alluvial
MCO-2	12/01/2020	16:01	7134.09	Transducer	7134.60	7127.60	Alluvial
MCO-2	12/01/2020	17:01	7134.09	Transducer	7134.60	7127.60	Alluvial
MCO-2	12/01/2020	18:01	7134.09	Transducer	7134.60	7127.60	Alluvial
MCO-2	12/01/2020	19:01	7134.09	Transducer	7134.60	7127.60	Alluvial
MCO-2	12/01/2020	20:01	7134.09	Transducer	7134.60	7127.60	Alluvial
MCO-2	12/01/2020	21:01	7134.09	Transducer	7134.60	7127.60	Alluvial
MCO-2	12/01/2020	22:01	7134.09	Transducer	7134.60	7127.60	Alluvial
MCO-2	12/01/2020	23:01	7134.08	Transducer	7134.60	7127.60	Alluvial
MCO-2	12/02/2020	00:01	7134.09	Transducer	7134.60	7127.60	Alluvial
MCO-2	12/02/2020	01:01	7134.09	Transducer	7134.60	7127.60	Alluvial
MCO-2	12/02/2020	02:01	7134.08	Transducer	7134.60	7127.60	Alluvial
MCO-2	12/02/2020	03:01	7134.08	Transducer	7134.60	7127.60	Alluvial
MCO-2	12/02/2020	04:01	7134.08	Transducer	7134.60	7127.60	Alluvial
MCO-2	12/02/2020	05:01	7134.08	Transducer	7134.60	7127.60	Alluvial
MCO-2	12/02/2020	06:01	7134.08	Transducer	7134.60	7127.60	Alluvial
MCO-2	12/02/2020	07:01	7134.08	Transducer	7134.60	7127.60	Alluvial
MCO-2	12/02/2020	08:01	7134.08	Transducer	7134.60	7127.60	Alluvial
MCO-2	12/02/2020	09:01	7134.08	Transducer	7134.60	7127.60	Alluvial
MCO-2	12/02/2020	10:01	7134.08	Transducer	7134.60	7127.60	Alluvial
MCO-2	12/02/2020	11:01	7134.08	Transducer	7134.60	7127.60	Alluvial
MCO-2	12/02/2020	12:01	7134.07	Transducer	7134.60	7127.60	Alluvial
MCO-2	12/02/2020	13:01	7134.07	Transducer	7134.60	7127.60	Alluvial
MCO-2	12/02/2020	14:01	7134.07	Transducer	7134.60	7127.60	Alluvial
MCO-2	12/02/2020	15:01	7134.08	Transducer	7134.60	7127.60	Alluvial
MCO-2	12/02/2020	16:01	7134.08	Transducer	7134.60	7127.60	Alluvial
MCO-2	12/02/2020	17:01	7134.07	Transducer	7134.60	7127.60	Alluvial
MCO-2	12/02/2020	18:01	7134.08	Transducer	7134.60	7127.60	Alluvial
MCO-2	12/02/2020	19:01	7134.07	Transducer	7134.60	7127.60	Alluvial
MCO-2	12/02/2020	20:01	7134.07	Transducer	7134.60	7127.60	Alluvial
MCO-2	12/02/2020	21:01	7134.07	Transducer	7134.60	7127.60	Alluvial
MCO-2	12/02/2020	22:01	7134.07	Transducer	7134.60	7127.60	Alluvial
MCO-2	12/02/2020	23:01	7134.07	Transducer	7134.60	7127.60	Alluvial
MCO-2	12/03/2020	00:01	7134.07	Transducer	7134.60	7127.60	Alluvial
MCO-2	12/03/2020	01:01	7134.06	Transducer	7134.60	7127.60	Alluvial

Location	Date	Time	Water Level (ft amsl)	Method	Top of Screen (ft amsl)	Bottom of Screen (ft amsl)	Zone
MCO-2	12/03/2020	02:01	7134.06	Transducer	7134.60	7127.60	Alluvial
MCO-2	12/03/2020	03:01	7134.07	Transducer	7134.60	7127.60	Alluvial
MCO-2	12/03/2020	04:01	7134.06	Transducer	7134.60	7127.60	Alluvial
MCO-2	12/03/2020	05:01	7134.06	Transducer	7134.60	7127.60	Alluvial
MCO-2	12/03/2020	06:01	7134.06	Transducer	7134.60	7127.60	Alluvial
MCO-2	12/03/2020	07:01	7134.07	Transducer	7134.60	7127.60	Alluvial
MCO-2	12/03/2020	08:01	7134.07	Transducer	7134.60	7127.60	Alluvial
MCO-2	12/03/2020	09:01	7134.06	Transducer	7134.60	7127.60	Alluvial
MCO-2	12/03/2020	10:01	7134.06	Transducer	7134.60	7127.60	Alluvial
MCO-2	12/03/2020	11:01	7134.06	Transducer	7134.60	7127.60	Alluvial
MCO-2	12/03/2020	12:01	7134.07	Transducer	7134.60	7127.60	Alluvial
MCO-2	12/03/2020	13:01	7134.06	Transducer	7134.60	7127.60	Alluvial
MCO-2	12/03/2020	14:01	7134.06	Transducer	7134.60	7127.60	Alluvial
MCO-2	12/03/2020	15:01	7134.06	Transducer	7134.60	7127.60	Alluvial
MCO-2	12/03/2020	16:01	7134.06	Transducer	7134.60	7127.60	Alluvial
MCO-2	12/03/2020	17:01	7134.06	Transducer	7134.60	7127.60	Alluvial
MCO-2	12/03/2020	18:01	7134.06	Transducer	7134.60	7127.60	Alluvial
MCO-2	12/03/2020	19:01	7134.06	Transducer	7134.60	7127.60	Alluvial
MCO-2	12/03/2020	20:01	7134.06	Transducer	7134.60	7127.60	Alluvial
MCO-2	12/03/2020	21:01	7134.05	Transducer	7134.60	7127.60	Alluvial
MCO-2	12/03/2020	22:01	7134.05	Transducer	7134.60	7127.60	Alluvial
MCO-2	12/03/2020	23:01	7134.06	Transducer	7134.60	7127.60	Alluvial
MCO-2	12/04/2020	00:01	7134.06	Transducer	7134.60	7127.60	Alluvial
MCO-2	12/04/2020	01:01	7134.05	Transducer	7134.60	7127.60	Alluvial
MCO-2	12/04/2020	02:01	7134.05	Transducer	7134.60	7127.60	Alluvial
MCO-2	12/04/2020	03:01	7134.06	Transducer	7134.60	7127.60	Alluvial
MCO-2	12/04/2020	04:01	7134.05	Transducer	7134.60	7127.60	Alluvial
MCO-2	12/04/2020	05:01	7134.05	Transducer	7134.60	7127.60	Alluvial
MCO-2	12/04/2020	06:01	7134.05	Transducer	7134.60	7127.60	Alluvial
MCO-2	12/04/2020	07:01	7134.04	Transducer	7134.60	7127.60	Alluvial
MCO-2	12/04/2020	08:01	7134.03	Transducer	7134.60	7127.60	Alluvial
MCO-2	12/04/2020	09:01	7134.03	Transducer	7134.60	7127.60	Alluvial
MCO-2	12/04/2020	10:01	7134.03	Transducer	7134.60	7127.60	Alluvial
MCO-2	12/04/2020	11:01	7134.03	Transducer	7134.60	7127.60	Alluvial
MCO-2	12/04/2020	12:01	7134.03	Transducer	7134.60	7127.60	Alluvial
MCO-2	12/04/2020	13:01	7134.03	Transducer	7134.60	7127.60	Alluvial
MCO-2	12/04/2020	14:01	7134.03	Transducer	7134.60	7127.60	Alluvial
MCO-2	12/04/2020	15:01	7134.02	Transducer	7134.60	7127.60	Alluvial
MCO-2	12/04/2020	16:01	7134.03	Transducer	7134.60	7127.60	Alluvial
MCO-2	12/04/2020	17:01	7134.03	Transducer	7134.60	7127.60	Alluvial
MCO-2	12/04/2020	18:01	7134.02	Transducer	7134.60	7127.60	Alluvial
MCO-2	12/04/2020	19:01	7134.03	Transducer	7134.60	7127.60	Alluvial
MCO-2	12/04/2020	20:01	7134.02	Transducer	7134.60	7127.60	Alluvial
MCO-2	12/04/2020	21:01	7134.02	Transducer	7134.60	7127.60	Alluvial
MCO-2	12/04/2020	22:01	7134.02	Transducer	7134.60	7127.60	Alluvial

Location	Date	Time	Water Level (ft amsl)	Method	Top of Screen (ft amsl)	Bottom of Screen (ft amsl)	Zone
MCO-2	12/04/2020	23:01	7134.02	Transducer	7134.60	7127.60	Alluvial
MCO-2	12/05/2020	00:01	7134.02	Transducer	7134.60	7127.60	Alluvial
MCO-2	12/05/2020	01:01	7134.02	Transducer	7134.60	7127.60	Alluvial
MCO-2	12/05/2020	02:01	7134.01	Transducer	7134.60	7127.60	Alluvial
MCO-2	12/05/2020	03:01	7134.01	Transducer	7134.60	7127.60	Alluvial
MCO-2	12/05/2020	04:01	7134.01	Transducer	7134.60	7127.60	Alluvial
MCO-2	12/05/2020	05:01	7134.01	Transducer	7134.60	7127.60	Alluvial
MCO-2	12/05/2020	06:01	7134.01	Transducer	7134.60	7127.60	Alluvial
MCO-2	12/05/2020	07:01	7134.01	Transducer	7134.60	7127.60	Alluvial
MCO-2	12/05/2020	08:01	7134.01	Transducer	7134.60	7127.60	Alluvial
MCO-2	12/05/2020	09:01	7134.01	Transducer	7134.60	7127.60	Alluvial
MCO-2	12/05/2020	10:01	7134.00	Transducer	7134.60	7127.60	Alluvial
MCO-2	12/05/2020	11:01	7134.00	Transducer	7134.60	7127.60	Alluvial
MCO-2	12/05/2020	12:01	7134.00	Transducer	7134.60	7127.60	Alluvial
MCO-2	12/05/2020	13:01	7134.00	Transducer	7134.60	7127.60	Alluvial
MCO-2	12/05/2020	14:01	7134.00	Transducer	7134.60	7127.60	Alluvial
MCO-2	12/05/2020	15:01	7134.00	Transducer	7134.60	7127.60	Alluvial
MCO-2	12/05/2020	16:01	7134.00	Transducer	7134.60	7127.60	Alluvial
MCO-2	12/05/2020	17:01	7133.99	Transducer	7134.60	7127.60	Alluvial
MCO-2	12/05/2020	18:01	7133.99	Transducer	7134.60	7127.60	Alluvial
MCO-2	12/05/2020	19:01	7133.99	Transducer	7134.60	7127.60	Alluvial
MCO-2	12/05/2020	20:01	7133.99	Transducer	7134.60	7127.60	Alluvial
MCO-2	12/05/2020	21:01	7133.99	Transducer	7134.60	7127.60	Alluvial
MCO-2	12/05/2020	22:01	7133.99	Transducer	7134.60	7127.60	Alluvial
MCO-2	12/05/2020	23:01	7133.99	Transducer	7134.60	7127.60	Alluvial
MCO-2	12/06/2020	00:01	7133.98	Transducer	7134.60	7127.60	Alluvial
MCO-2	12/06/2020	01:01	7133.98	Transducer	7134.60	7127.60	Alluvial
MCO-2	12/06/2020	02:01	7133.98	Transducer	7134.60	7127.60	Alluvial
MCO-2	12/06/2020	03:01	7133.98	Transducer	7134.60	7127.60	Alluvial
MCO-2	12/06/2020	04:01	7133.98	Transducer	7134.60	7127.60	Alluvial
MCO-2	12/06/2020	05:01	7133.97	Transducer	7134.60	7127.60	Alluvial
MCO-2	12/06/2020	06:01	7133.98	Transducer	7134.60	7127.60	Alluvial
MCO-2	12/06/2020	07:01	7133.97	Transducer	7134.60	7127.60	Alluvial
MCO-2	12/06/2020	08:01	7133.97	Transducer	7134.60	7127.60	Alluvial
MCO-2	12/06/2020	09:01	7133.96	Transducer	7134.60	7127.60	Alluvial
MCO-2	12/06/2020	10:01	7133.96	Transducer	7134.60	7127.60	Alluvial
MCO-2	12/06/2020	11:01	7133.96	Transducer	7134.60	7127.60	Alluvial
MCO-2	12/06/2020	12:01	7133.96	Transducer	7134.60	7127.60	Alluvial
MCO-2	12/06/2020	13:01	7133.96	Transducer	7134.60	7127.60	Alluvial
MCO-2	12/06/2020	14:01	7133.95	Transducer	7134.60	7127.60	Alluvial
MCO-2	12/06/2020	15:01	7133.95	Transducer	7134.60	7127.60	Alluvial
MCO-2	12/06/2020	16:01	7133.95	Transducer	7134.60	7127.60	Alluvial
MCO-2	12/06/2020	17:01	7133.94	Transducer	7134.60	7127.60	Alluvial
MCO-2	12/06/2020	18:01	7133.94	Transducer	7134.60	7127.60	Alluvial
MCO-2	12/06/2020	19:01	7133.94	Transducer	7134.60	7127.60	Alluvial

Location	Date	Time	Water Level (ft amsl)	Method	Top of Screen (ft amsl)	Bottom of Screen (ft amsl)	Zone
MCO-2	12/06/2020	20:01	7133.94	Transducer	7134.60	7127.60	Alluvial
MCO-2	12/06/2020	21:01	7133.93	Transducer	7134.60	7127.60	Alluvial
MCO-2	12/06/2020	22:01	7133.93	Transducer	7134.60	7127.60	Alluvial
MCO-2	12/06/2020	23:01	7133.93	Transducer	7134.60	7127.60	Alluvial
MCO-2	12/07/2020	00:01	7133.92	Transducer	7134.60	7127.60	Alluvial
MCO-2	12/07/2020	01:01	7133.92	Transducer	7134.60	7127.60	Alluvial
MCO-2	12/07/2020	02:01	7133.92	Transducer	7134.60	7127.60	Alluvial
MCO-2	12/07/2020	03:01	7133.92	Transducer	7134.60	7127.60	Alluvial
MCO-2	12/07/2020	04:01	7133.91	Transducer	7134.60	7127.60	Alluvial
MCO-2	12/07/2020	05:01	7133.91	Transducer	7134.60	7127.60	Alluvial
MCO-2	12/07/2020	06:01	7133.91	Transducer	7134.60	7127.60	Alluvial
MCO-2	12/07/2020	07:01	7133.90	Transducer	7134.60	7127.60	Alluvial
MCO-2	12/07/2020	08:01	7133.90	Transducer	7134.60	7127.60	Alluvial
MCO-2	12/07/2020	09:01	7133.89	Transducer	7134.60	7127.60	Alluvial
MCO-2	12/07/2020	10:01	7133.89	Transducer	7134.60	7127.60	Alluvial
MCO-2	12/07/2020	11:01	7133.88	Transducer	7134.60	7127.60	Alluvial
MCO-2	12/07/2020	12:01	7133.88	Transducer	7134.60	7127.60	Alluvial
MCO-2	12/07/2020	13:01	7133.88	Transducer	7134.60	7127.60	Alluvial
MCO-2	12/07/2020	14:01	7133.88	Transducer	7134.60	7127.60	Alluvial
MCO-2	12/07/2020	15:01	7133.87	Transducer	7134.60	7127.60	Alluvial
MCO-2	12/07/2020	16:01	7133.86	Transducer	7134.60	7127.60	Alluvial
MCO-2	12/07/2020	17:01	7133.86	Transducer	7134.60	7127.60	Alluvial
MCO-2	12/07/2020	18:01	7133.85	Transducer	7134.60	7127.60	Alluvial
MCO-2	12/07/2020	19:01	7133.85	Transducer	7134.60	7127.60	Alluvial
MCO-2	12/07/2020	20:01	7133.85	Transducer	7134.60	7127.60	Alluvial
MCO-2	12/07/2020	21:01	7133.84	Transducer	7134.60	7127.60	Alluvial
MCO-2	12/07/2020	22:01	7133.83	Transducer	7134.60	7127.60	Alluvial
MCO-2	12/07/2020	23:01	7133.83	Transducer	7134.60	7127.60	Alluvial
MCO-2	12/08/2020	00:01	7133.83	Transducer	7134.60	7127.60	Alluvial
MCO-2	12/08/2020	01:01	7133.83	Transducer	7134.60	7127.60	Alluvial
MCO-2	12/08/2020	02:01	7133.82	Transducer	7134.60	7127.60	Alluvial
MCO-2	12/08/2020	03:01	7133.81	Transducer	7134.60	7127.60	Alluvial
MCO-2	12/08/2020	04:01	7133.81	Transducer	7134.60	7127.60	Alluvial
MCO-2	12/08/2020	05:01	7133.81	Transducer	7134.60	7127.60	Alluvial
MCO-2	12/08/2020	06:01	7133.79	Transducer	7134.60	7127.60	Alluvial
MCO-2	12/08/2020	07:01	7133.80	Transducer	7134.60	7127.60	Alluvial
MCO-2	12/08/2020	08:01	7133.79	Transducer	7134.60	7127.60	Alluvial
MCO-2	12/08/2020	09:01	7133.79	Transducer	7134.60	7127.60	Alluvial
MCO-2	12/08/2020	10:01	7133.78	Transducer	7134.60	7127.60	Alluvial
MCO-2	12/08/2020	11:01	7133.77	Transducer	7134.60	7127.60	Alluvial
MCO-2	12/08/2020	12:01	7133.77	Transducer	7134.60	7127.60	Alluvial
MCO-2	12/08/2020	13:01	7133.77	Transducer	7134.60	7127.60	Alluvial
MCO-2	12/08/2020	14:01	7133.76	Transducer	7134.60	7127.60	Alluvial
MCO-2	12/08/2020	15:01	7133.77	Transducer	7134.60	7127.60	Alluvial
MCO-2	12/08/2020	16:01	7133.76	Transducer	7134.60	7127.60	Alluvial

Location	Date	Time	Water Level (ft amsl)	Method	Top of Screen (ft amsl)	Bottom of Screen (ft amsl)	Zone
MCO-2	12/08/2020	17:01	7133.75	Transducer	7134.60	7127.60	Alluvial
MCO-2	12/08/2020	18:01	7133.75	Transducer	7134.60	7127.60	Alluvial
MCO-2	12/08/2020	19:01	7133.75	Transducer	7134.60	7127.60	Alluvial
MCO-2	12/08/2020	20:01	7133.74	Transducer	7134.60	7127.60	Alluvial
MCO-2	12/08/2020	21:01	7133.74	Transducer	7134.60	7127.60	Alluvial
MCO-2	12/08/2020	22:01	7133.73	Transducer	7134.60	7127.60	Alluvial
MCO-2	12/08/2020	23:01	7133.73	Transducer	7134.60	7127.60	Alluvial
MCO-2	12/09/2020	00:01	7133.73	Transducer	7134.60	7127.60	Alluvial
MCO-2	12/09/2020	01:01	7133.73	Transducer	7134.60	7127.60	Alluvial
MCO-2	12/09/2020	02:01	7133.72	Transducer	7134.60	7127.60	Alluvial
MCO-2	12/09/2020	03:01	7133.72	Transducer	7134.60	7127.60	Alluvial
MCO-2	12/09/2020	04:01	7133.71	Transducer	7134.60	7127.60	Alluvial
MCO-2	12/09/2020	05:01	7133.70	Transducer	7134.60	7127.60	Alluvial
MCO-2	12/09/2020	06:01	7133.70	Transducer	7134.60	7127.60	Alluvial
MCO-2	12/09/2020	07:01	7133.70	Transducer	7134.60	7127.60	Alluvial
MCO-2	12/09/2020	08:01	7133.70	Transducer	7134.60	7127.60	Alluvial
MCO-2	12/09/2020	09:01	7133.69	Transducer	7134.60	7127.60	Alluvial
MCO-2	12/09/2020	10:01	7133.69	Transducer	7134.60	7127.60	Alluvial
MCO-2	12/09/2020	11:01	7133.69	Transducer	7134.60	7127.60	Alluvial
MCO-2	12/09/2020	12:01	7133.68	Transducer	7134.60	7127.60	Alluvial
MCO-2	12/09/2020	13:01	7133.68	Transducer	7134.60	7127.60	Alluvial
MCO-2	12/09/2020	14:01	7133.68	Transducer	7134.60	7127.60	Alluvial
MCO-2	12/09/2020	15:01	7133.67	Transducer	7134.60	7127.60	Alluvial
MCO-2	12/09/2020	16:01	7133.67	Transducer	7134.60	7127.60	Alluvial
MCO-2	12/09/2020	17:01	7133.67	Transducer	7134.60	7127.60	Alluvial
MCO-2	12/09/2020	18:01	7133.67	Transducer	7134.60	7127.60	Alluvial
MCO-2	12/09/2020	19:01	7133.65	Transducer	7134.60	7127.60	Alluvial
MCO-2	12/09/2020	20:01	7133.65	Transducer	7134.60	7127.60	Alluvial
MCO-2	12/09/2020	21:01	7133.66	Transducer	7134.60	7127.60	Alluvial
MCO-2	12/09/2020	22:01	7133.65	Transducer	7134.60	7127.60	Alluvial
MCO-2	12/09/2020	23:01	7133.65	Transducer	7134.60	7127.60	Alluvial
MCO-2	12/10/2020	00:01	7133.65	Transducer	7134.60	7127.60	Alluvial
MCO-2	12/10/2020	01:01	7133.64	Transducer	7134.60	7127.60	Alluvial
MCO-2	12/10/2020	02:01	7133.64	Transducer	7134.60	7127.60	Alluvial
MCO-2	12/10/2020	03:01	7133.64	Transducer	7134.60	7127.60	Alluvial
MCO-2	12/10/2020	04:01	7133.64	Transducer	7134.60	7127.60	Alluvial
MCO-2	12/10/2020	05:01	7133.64	Transducer	7134.60	7127.60	Alluvial
MCO-2	12/10/2020	06:01	7133.63	Transducer	7134.60	7127.60	Alluvial
MCO-2	12/10/2020	07:01	7133.63	Transducer	7134.60	7127.60	Alluvial
MCO-2	12/10/2020	08:01	7133.63	Transducer	7134.60	7127.60	Alluvial
MCO-2	12/10/2020	09:01	7133.63	Transducer	7134.60	7127.60	Alluvial
MCO-2	12/10/2020	10:01	7133.63	Transducer	7134.60	7127.60	Alluvial
MCO-2	12/10/2020	11:01	7133.63	Transducer	7134.60	7127.60	Alluvial
MCO-2	12/10/2020	12:01	7133.64	Transducer	7134.60	7127.60	Alluvial
MCO-2	12/10/2020	13:01	7133.64	Transducer	7134.60	7127.60	Alluvial

Location	Date	Time	Water Level (ft amsl)	Method	Top of Screen (ft amsl)	Bottom of Screen (ft amsl)	Zone
MCO-2	12/10/2020	14:01	7133.65	Transducer	7134.60	7127.60	Alluvial
MCO-2	12/10/2020	15:01	7133.66	Transducer	7134.60	7127.60	Alluvial
MCO-2	12/10/2020	16:01	7133.66	Transducer	7134.60	7127.60	Alluvial
MCO-2	12/10/2020	17:01	7133.67	Transducer	7134.60	7127.60	Alluvial
MCO-2	12/10/2020	18:01	7133.68	Transducer	7134.60	7127.60	Alluvial
MCO-2	12/10/2020	19:01	7133.68	Transducer	7134.60	7127.60	Alluvial
MCO-2	12/10/2020	20:01	7133.70	Transducer	7134.60	7127.60	Alluvial
MCO-2	12/10/2020	21:01	7133.71	Transducer	7134.60	7127.60	Alluvial
MCO-2	12/10/2020	22:01	7133.71	Transducer	7134.60	7127.60	Alluvial
MCO-2	12/10/2020	23:01	7133.72	Transducer	7134.60	7127.60	Alluvial
MCO-2	12/11/2020	00:01	7133.74	Transducer	7134.60	7127.60	Alluvial
MCO-2	12/11/2020	01:01	7133.75	Transducer	7134.60	7127.60	Alluvial
MCO-2	12/11/2020	02:01	7133.76	Transducer	7134.60	7127.60	Alluvial
MCO-2	12/11/2020	03:01	7133.78	Transducer	7134.60	7127.60	Alluvial
MCO-2	12/11/2020	04:01	7133.78	Transducer	7134.60	7127.60	Alluvial
MCO-2	12/11/2020	05:01	7133.81	Transducer	7134.60	7127.60	Alluvial
MCO-2	12/11/2020	06:01	7133.83	Transducer	7134.60	7127.60	Alluvial
MCO-2	12/11/2020	07:01	7133.84	Transducer	7134.60	7127.60	Alluvial
MCO-2	12/11/2020	08:01	7133.85	Transducer	7134.60	7127.60	Alluvial
MCO-2	12/11/2020	09:01	7133.87	Transducer	7134.60	7127.60	Alluvial
MCO-2	12/11/2020	10:01	7133.89	Transducer	7134.60	7127.60	Alluvial
MCO-2	12/11/2020	11:01	7133.90	Transducer	7134.60	7127.60	Alluvial
MCO-2	12/11/2020	12:01	7133.92	Transducer	7134.60	7127.60	Alluvial
MCO-2	12/11/2020	13:01	7133.94	Transducer	7134.60	7127.60	Alluvial
MCO-2	12/11/2020	14:01	7133.95	Transducer	7134.60	7127.60	Alluvial
MCO-2	12/11/2020	15:01	7133.97	Transducer	7134.60	7127.60	Alluvial
MCO-2	12/11/2020	16:01	7133.98	Transducer	7134.60	7127.60	Alluvial
MCO-2	12/11/2020	17:01	7134.00	Transducer	7134.60	7127.60	Alluvial
MCO-2	12/11/2020	18:01	7134.01	Transducer	7134.60	7127.60	Alluvial
MCO-2	12/11/2020	19:01	7134.02	Transducer	7134.60	7127.60	Alluvial
MCO-2	12/11/2020	20:01	7134.03	Transducer	7134.60	7127.60	Alluvial
MCO-2	12/11/2020	21:01	7134.05	Transducer	7134.60	7127.60	Alluvial
MCO-2	12/11/2020	22:01	7134.06	Transducer	7134.60	7127.60	Alluvial
MCO-2	12/11/2020	23:01	7134.07	Transducer	7134.60	7127.60	Alluvial
MCO-2	12/12/2020	00:01	7134.09	Transducer	7134.60	7127.60	Alluvial
MCO-2	12/12/2020	01:01	7134.10	Transducer	7134.60	7127.60	Alluvial
MCO-2	12/12/2020	02:01	7134.11	Transducer	7134.60	7127.60	Alluvial
MCO-2	12/12/2020	03:01	7134.14	Transducer	7134.60	7127.60	Alluvial
MCO-2	12/12/2020	04:01	7134.15	Transducer	7134.60	7127.60	Alluvial
MCO-2	12/12/2020	05:01	7134.17	Transducer	7134.60	7127.60	Alluvial
MCO-2	12/12/2020	06:01	7134.19	Transducer	7134.60	7127.60	Alluvial
MCO-2	12/12/2020	07:01	7134.19	Transducer	7134.60	7127.60	Alluvial
MCO-2	12/12/2020	08:01	7134.21	Transducer	7134.60	7127.60	Alluvial
MCO-2	12/12/2020	09:01	7134.22	Transducer	7134.60	7127.60	Alluvial
MCO-2	12/12/2020	10:01	7134.24	Transducer	7134.60	7127.60	Alluvial

Location	Date	Time	Water Level (ft amsl)	Method	Top of Screen (ft amsl)	Bottom of Screen (ft amsl)	Zone
MCO-2	12/12/2020	11:01	7134.27	Transducer	7134.60	7127.60	Alluvial
MCO-2	12/12/2020	12:01	7134.31	Transducer	7134.60	7127.60	Alluvial
MCO-2	12/12/2020	13:01	7134.34	Transducer	7134.60	7127.60	Alluvial
MCO-2	12/12/2020	14:01	7134.36	Transducer	7134.60	7127.60	Alluvial
MCO-2	12/12/2020	15:01	7134.38	Transducer	7134.60	7127.60	Alluvial
MCO-2	12/12/2020	16:01	7134.39	Transducer	7134.60	7127.60	Alluvial
MCO-2	12/12/2020	17:01	7134.40	Transducer	7134.60	7127.60	Alluvial
MCO-2	12/12/2020	18:01	7134.40	Transducer	7134.60	7127.60	Alluvial
MCO-2	12/12/2020	19:01	7134.40	Transducer	7134.60	7127.60	Alluvial
MCO-2	12/12/2020	20:01	7134.40	Transducer	7134.60	7127.60	Alluvial
MCO-2	12/12/2020	21:01	7134.40	Transducer	7134.60	7127.60	Alluvial
MCO-2	12/12/2020	22:01	7134.40	Transducer	7134.60	7127.60	Alluvial
MCO-2	12/12/2020	23:01	7134.39	Transducer	7134.60	7127.60	Alluvial
MCO-2	12/13/2020	00:01	7134.39	Transducer	7134.60	7127.60	Alluvial
MCO-2	12/13/2020	01:01	7134.38	Transducer	7134.60	7127.60	Alluvial
MCO-2	12/13/2020	02:01	7134.39	Transducer	7134.60	7127.60	Alluvial
MCO-2	12/13/2020	03:01	7134.40	Transducer	7134.60	7127.60	Alluvial
MCO-2	12/13/2020	04:01	7134.40	Transducer	7134.60	7127.60	Alluvial
MCO-2	12/13/2020	05:01	7134.41	Transducer	7134.60	7127.60	Alluvial
MCO-2	12/13/2020	06:01	7134.42	Transducer	7134.60	7127.60	Alluvial
MCO-2	12/13/2020	07:01	7134.41	Transducer	7134.60	7127.60	Alluvial
MCO-2	12/13/2020	08:01	7134.41	Transducer	7134.60	7127.60	Alluvial
MCO-2	12/13/2020	09:01	7134.40	Transducer	7134.60	7127.60	Alluvial
MCO-2	12/13/2020	10:01	7134.40	Transducer	7134.60	7127.60	Alluvial
MCO-2	12/13/2020	11:01	7134.40	Transducer	7134.60	7127.60	Alluvial
MCO-2	12/13/2020	12:01	7134.41	Transducer	7134.60	7127.60	Alluvial
MCO-2	12/13/2020	13:01	7134.41	Transducer	7134.60	7127.60	Alluvial
MCO-2	12/13/2020	14:01	7134.41	Transducer	7134.60	7127.60	Alluvial
MCO-2	12/13/2020	15:01	7134.42	Transducer	7134.60	7127.60	Alluvial
MCO-2	12/13/2020	16:01	7134.41	Transducer	7134.60	7127.60	Alluvial
MCO-2	12/13/2020	17:01	7134.41	Transducer	7134.60	7127.60	Alluvial
MCO-2	12/13/2020	18:01	7134.41	Transducer	7134.60	7127.60	Alluvial
MCO-2	12/13/2020	19:01	7134.40	Transducer	7134.60	7127.60	Alluvial
MCO-2	12/13/2020	20:01	7134.41	Transducer	7134.60	7127.60	Alluvial
MCO-2	12/13/2020	21:01	7134.41	Transducer	7134.60	7127.60	Alluvial
MCO-2	12/13/2020	22:01	7134.42	Transducer	7134.60	7127.60	Alluvial
MCO-2	12/13/2020	23:01	7134.42	Transducer	7134.60	7127.60	Alluvial
MCO-2	12/14/2020	00:01	7134.42	Transducer	7134.60	7127.60	Alluvial
MCO-2	12/14/2020	01:01	7134.43	Transducer	7134.60	7127.60	Alluvial
MCO-2	12/14/2020	02:01	7134.43	Transducer	7134.60	7127.60	Alluvial
MCO-2	12/14/2020	03:01	7134.43	Transducer	7134.60	7127.60	Alluvial
MCO-2	12/14/2020	04:01	7134.43	Transducer	7134.60	7127.60	Alluvial
MCO-2	12/14/2020	05:01	7134.43	Transducer	7134.60	7127.60	Alluvial
MCO-2	12/14/2020	06:01	7134.44	Transducer	7134.60	7127.60	Alluvial
MCO-2	12/14/2020	07:01	7134.43	Transducer	7134.60	7127.60	Alluvial

Location	Date	Time	Water Level (ft amsl)	Method	Top of Screen (ft amsl)	Bottom of Screen (ft amsl)	Zone
MCO-2	12/14/2020	08:01	7134.43	Transducer	7134.60	7127.60	Alluvial
MCO-2	12/14/2020	09:01	7134.43	Transducer	7134.60	7127.60	Alluvial
MCO-2	12/14/2020	10:01	7134.44	Transducer	7134.60	7127.60	Alluvial
MCO-2	12/14/2020	11:01	7134.43	Transducer	7134.60	7127.60	Alluvial
MCO-2	12/14/2020	12:01	7134.44	Transducer	7134.60	7127.60	Alluvial
MCO-2	12/14/2020	13:01	7134.43	Transducer	7134.60	7127.60	Alluvial
MCO-2	12/14/2020	14:01	7134.43	Transducer	7134.60	7127.60	Alluvial
MCO-2	12/14/2020	15:01	7134.44	Transducer	7134.60	7127.60	Alluvial
MCO-2	12/14/2020	16:01	7134.43	Transducer	7134.60	7127.60	Alluvial
MCO-2	12/14/2020	17:01	7134.43	Transducer	7134.60	7127.60	Alluvial
MCO-2	12/14/2020	18:01	7134.43	Transducer	7134.60	7127.60	Alluvial
MCO-2	12/14/2020	19:01	7134.43	Transducer	7134.60	7127.60	Alluvial
MCO-2	12/14/2020	20:01	7134.43	Transducer	7134.60	7127.60	Alluvial
MCO-2	12/14/2020	21:01	7134.43	Transducer	7134.60	7127.60	Alluvial
MCO-2	12/14/2020	22:01	7134.43	Transducer	7134.60	7127.60	Alluvial
MCO-2	12/14/2020	23:01	7134.43	Transducer	7134.60	7127.60	Alluvial
MCO-2	12/15/2020	00:01	7134.42	Transducer	7134.60	7127.60	Alluvial
MCO-2	12/15/2020	01:01	7134.43	Transducer	7134.60	7127.60	Alluvial
MCO-2	12/15/2020	02:01	7134.43	Transducer	7134.60	7127.60	Alluvial
MCO-2	12/15/2020	03:01	7134.43	Transducer	7134.60	7127.60	Alluvial
MCO-2	12/15/2020	04:01	7134.42	Transducer	7134.60	7127.60	Alluvial
MCO-2	12/15/2020	05:01	7134.42	Transducer	7134.60	7127.60	Alluvial
MCO-2	12/15/2020	06:01	7134.42	Transducer	7134.60	7127.60	Alluvial
MCO-2	12/15/2020	07:01	7134.42	Transducer	7134.60	7127.60	Alluvial
MCO-2	12/15/2020	08:01	7134.42	Transducer	7134.60	7127.60	Alluvial
MCO-2	12/15/2020	09:01	7134.41	Transducer	7134.60	7127.60	Alluvial
MCO-2	12/15/2020	10:01	7134.41	Transducer	7134.60	7127.60	Alluvial
MCO-2	12/15/2020	11:01	7134.41	Transducer	7134.60	7127.60	Alluvial
MCO-2	12/15/2020	12:01	7134.41	Transducer	7134.60	7127.60	Alluvial
MCO-2	12/15/2020	13:01	7134.41	Transducer	7134.60	7127.60	Alluvial
MCO-2	12/15/2020	14:01	7134.41	Transducer	7134.60	7127.60	Alluvial
MCO-2	12/15/2020	15:01	7134.41	Transducer	7134.60	7127.60	Alluvial
MCO-2	12/15/2020	16:01	7134.40	Transducer	7134.60	7127.60	Alluvial
MCO-2	12/15/2020	17:01	7134.39	Transducer	7134.60	7127.60	Alluvial
MCO-2	12/15/2020	18:01	7134.40	Transducer	7134.60	7127.60	Alluvial
MCO-2	12/15/2020	19:01	7134.39	Transducer	7134.60	7127.60	Alluvial
MCO-2	12/15/2020	20:01	7134.39	Transducer	7134.60	7127.60	Alluvial
MCO-2	12/15/2020	21:01	7134.38	Transducer	7134.60	7127.60	Alluvial
MCO-2	12/15/2020	22:01	7134.37	Transducer	7134.60	7127.60	Alluvial
MCO-2	12/15/2020	23:01	7134.37	Transducer	7134.60	7127.60	Alluvial
MCO-2	12/16/2020	00:01	7134.38	Transducer	7134.60	7127.60	Alluvial
MCO-2	12/16/2020	01:01	7134.38	Transducer	7134.60	7127.60	Alluvial
MCO-2	12/16/2020	02:01	7134.39	Transducer	7134.60	7127.60	Alluvial
MCO-2	12/16/2020	03:01	7134.39	Transducer	7134.60	7127.60	Alluvial
MCO-2	12/16/2020	04:01	7134.39	Transducer	7134.60	7127.60	Alluvial

Location	Date	Time	Water Level (ft amsl)	Method	Top of Screen (ft amsl)	Bottom of Screen (ft amsl)	Zone
MCO-2	12/16/2020	05:01	7134.39	Transducer	7134.60	7127.60	Alluvial
MCO-2	12/16/2020	06:01	7134.40	Transducer	7134.60	7127.60	Alluvial
MCO-2	12/16/2020	07:01	7134.39	Transducer	7134.60	7127.60	Alluvial
MCO-2	12/16/2020	08:01	7134.39	Transducer	7134.60	7127.60	Alluvial
MCO-2	12/16/2020	09:01	7134.39	Transducer	7134.60	7127.60	Alluvial
MCO-2	12/16/2020	10:01	7134.37	Transducer	7134.60	7127.60	Alluvial
MCO-2	12/16/2020	11:01	7134.37	Transducer	7134.60	7127.60	Alluvial
MCO-2	12/16/2020	12:01	7134.37	Transducer	7134.60	7127.60	Alluvial
MCO-2	12/16/2020	13:01	7134.37	Transducer	7134.60	7127.60	Alluvial
MCO-2	12/16/2020	14:01	7134.35	Transducer	7134.60	7127.60	Alluvial
MCO-2	12/16/2020	15:01	7134.35	Transducer	7134.60	7127.60	Alluvial
MCO-2	12/16/2020	16:01	7134.34	Transducer	7134.60	7127.60	Alluvial
MCO-2	12/16/2020	17:01	7134.34	Transducer	7134.60	7127.60	Alluvial
MCO-2	12/16/2020	18:01	7134.33	Transducer	7134.60	7127.60	Alluvial
MCO-2	12/16/2020	19:01	7134.32	Transducer	7134.60	7127.60	Alluvial
MCO-2	12/16/2020	20:01	7134.32	Transducer	7134.60	7127.60	Alluvial
MCO-2	12/16/2020	21:01	7134.31	Transducer	7134.60	7127.60	Alluvial
MCO-2	12/16/2020	22:01	7134.31	Transducer	7134.60	7127.60	Alluvial
MCO-2	12/16/2020	23:01	7134.30	Transducer	7134.60	7127.60	Alluvial
MCO-2	12/17/2020	00:01	7134.30	Transducer	7134.60	7127.60	Alluvial
MCO-2	12/17/2020	01:01	7134.29	Transducer	7134.60	7127.60	Alluvial
MCO-2	12/17/2020	02:01	7134.28	Transducer	7134.60	7127.60	Alluvial
MCO-2	12/17/2020	03:01	7134.29	Transducer	7134.60	7127.60	Alluvial
MCO-2	12/17/2020	04:01	7134.32	Transducer	7134.60	7127.60	Alluvial
MCO-2	12/17/2020	05:01	7134.34	Transducer	7134.60	7127.60	Alluvial
MCO-2	12/17/2020	06:01	7134.35	Transducer	7134.60	7127.60	Alluvial
MCO-2	12/17/2020	07:01	7134.37	Transducer	7134.60	7127.60	Alluvial
MCO-2	12/17/2020	08:01	7134.37	Transducer	7134.60	7127.60	Alluvial
MCO-2	12/17/2020	09:01	7134.38	Transducer	7134.60	7127.60	Alluvial
MCO-2	12/17/2020	10:01	7134.37	Transducer	7134.60	7127.60	Alluvial
MCO-2	12/17/2020	11:01	7134.37	Transducer	7134.60	7127.60	Alluvial
MCO-2	12/17/2020	12:01	7134.38	Transducer	7134.60	7127.60	Alluvial
MCO-2	12/17/2020	13:01	7134.37	Transducer	7134.60	7127.60	Alluvial
MCO-2	12/17/2020	14:01	7134.37	Transducer	7134.60	7127.60	Alluvial
MCO-2	12/17/2020	15:01	7134.36	Transducer	7134.60	7127.60	Alluvial
MCO-2	12/17/2020	16:01	7134.36	Transducer	7134.60	7127.60	Alluvial
MCO-2	12/17/2020	17:01	7134.35	Transducer	7134.60	7127.60	Alluvial
MCO-2	12/17/2020	18:01	7134.36	Transducer	7134.60	7127.60	Alluvial
MCO-2	12/17/2020	19:01	7134.35	Transducer	7134.60	7127.60	Alluvial
MCO-2	12/17/2020	20:01	7134.36	Transducer	7134.60	7127.60	Alluvial
MCO-2	12/17/2020	21:01	7134.36	Transducer	7134.60	7127.60	Alluvial
MCO-2	12/17/2020	22:01	7134.37	Transducer	7134.60	7127.60	Alluvial
MCO-2	12/17/2020	23:01	7134.37	Transducer	7134.60	7127.60	Alluvial
MCO-2	12/18/2020	00:01	7134.37	Transducer	7134.60	7127.60	Alluvial
MCO-2	12/18/2020	01:01	7134.37	Transducer	7134.60	7127.60	Alluvial

Location	Date	Time	Water Level (ft amsl)	Method	Top of Screen (ft amsl)	Bottom of Screen (ft amsl)	Zone
MCO-2	12/18/2020	02:01	7134.37	Transducer	7134.60	7127.60	Alluvial
MCO-2	12/18/2020	03:01	7134.38	Transducer	7134.60	7127.60	Alluvial
MCO-2	12/18/2020	04:01	7134.38	Transducer	7134.60	7127.60	Alluvial
MCO-2	12/18/2020	05:01	7134.37	Transducer	7134.60	7127.60	Alluvial
MCO-2	12/18/2020	06:01	7134.37	Transducer	7134.60	7127.60	Alluvial
MCO-2	12/18/2020	07:01	7134.36	Transducer	7134.60	7127.60	Alluvial
MCO-2	12/18/2020	08:01	7134.37	Transducer	7134.60	7127.60	Alluvial
MCO-2	12/18/2020	09:01	7134.35	Transducer	7134.60	7127.60	Alluvial
MCO-2	12/18/2020	10:01	7134.36	Transducer	7134.60	7127.60	Alluvial
MCO-2	12/18/2020	11:01	7134.36	Transducer	7134.60	7127.60	Alluvial
MCO-2	12/18/2020	12:01	7134.35	Transducer	7134.60	7127.60	Alluvial
MCO-2	12/18/2020	13:01	7134.36	Transducer	7134.60	7127.60	Alluvial
MCO-2	12/18/2020	14:01	7134.35	Transducer	7134.60	7127.60	Alluvial
MCO-2	12/18/2020	15:01	7134.35	Transducer	7134.60	7127.60	Alluvial
MCO-2	12/18/2020	16:01	7134.34	Transducer	7134.60	7127.60	Alluvial
MCO-2	12/18/2020	17:01	7134.34	Transducer	7134.60	7127.60	Alluvial
MCO-2	12/18/2020	18:01	7134.34	Transducer	7134.60	7127.60	Alluvial
MCO-2	12/18/2020	19:01	7134.33	Transducer	7134.60	7127.60	Alluvial
MCO-2	12/18/2020	20:01	7134.32	Transducer	7134.60	7127.60	Alluvial
MCO-2	12/18/2020	21:01	7134.32	Transducer	7134.60	7127.60	Alluvial
MCO-2	12/18/2020	22:01	7134.31	Transducer	7134.60	7127.60	Alluvial
MCO-2	12/18/2020	23:01	7134.30	Transducer	7134.60	7127.60	Alluvial
MCO-2	12/19/2020	00:01	7134.30	Transducer	7134.60	7127.60	Alluvial
MCO-2	12/19/2020	01:01	7134.29	Transducer	7134.60	7127.60	Alluvial
MCO-2	12/19/2020	02:01	7134.29	Transducer	7134.60	7127.60	Alluvial
MCO-2	12/19/2020	03:01	7134.28	Transducer	7134.60	7127.60	Alluvial
MCO-2	12/19/2020	04:01	7134.28	Transducer	7134.60	7127.60	Alluvial
MCO-2	12/19/2020	05:01	7134.27	Transducer	7134.60	7127.60	Alluvial
MCO-2	12/19/2020	06:01	7134.27	Transducer	7134.60	7127.60	Alluvial
MCO-2	12/19/2020	07:01	7134.27	Transducer	7134.60	7127.60	Alluvial
MCO-2	12/19/2020	08:01	7134.26	Transducer	7134.60	7127.60	Alluvial
MCO-2	12/19/2020	09:01	7134.26	Transducer	7134.60	7127.60	Alluvial
MCO-2	12/19/2020	10:01	7134.25	Transducer	7134.60	7127.60	Alluvial
MCO-2	12/19/2020	11:01	7134.25	Transducer	7134.60	7127.60	Alluvial
MCO-2	12/19/2020	12:01	7134.25	Transducer	7134.60	7127.60	Alluvial
MCO-2	12/19/2020	13:01	7134.24	Transducer	7134.60	7127.60	Alluvial
MCO-2	12/19/2020	14:01	7134.24	Transducer	7134.60	7127.60	Alluvial
MCO-2	12/19/2020	15:01	7134.23	Transducer	7134.60	7127.60	Alluvial
MCO-2	12/19/2020	16:01	7134.23	Transducer	7134.60	7127.60	Alluvial
MCO-2	12/19/2020	17:01	7134.22	Transducer	7134.60	7127.60	Alluvial
MCO-2	12/19/2020	18:01	7134.22	Transducer	7134.60	7127.60	Alluvial
MCO-2	12/19/2020	19:01	7134.21	Transducer	7134.60	7127.60	Alluvial
MCO-2	12/19/2020	20:01	7134.21	Transducer	7134.60	7127.60	Alluvial
MCO-2	12/19/2020	21:01	7134.20	Transducer	7134.60	7127.60	Alluvial
MCO-2	12/19/2020	22:01	7134.20	Transducer	7134.60	7127.60	Alluvial

Location	Date	Time	Water Level (ft amsl)	Method	Top of Screen (ft amsl)	Bottom of Screen (ft amsl)	Zone
MCO-2	12/19/2020	23:01	7134.21	Transducer	7134.60	7127.60	Alluvial
MCO-2	12/20/2020	00:01	7134.22	Transducer	7134.60	7127.60	Alluvial
MCO-2	12/20/2020	01:01	7134.23	Transducer	7134.60	7127.60	Alluvial
MCO-2	12/20/2020	02:01	7134.22	Transducer	7134.60	7127.60	Alluvial
MCO-2	12/20/2020	03:01	7134.24	Transducer	7134.60	7127.60	Alluvial
MCO-2	12/20/2020	04:01	7134.24	Transducer	7134.60	7127.60	Alluvial
MCO-2	12/20/2020	05:01	7134.24	Transducer	7134.60	7127.60	Alluvial
MCO-2	12/20/2020	06:01	7134.24	Transducer	7134.60	7127.60	Alluvial
MCO-2	12/20/2020	07:01	7134.24	Transducer	7134.60	7127.60	Alluvial
MCO-2	12/20/2020	08:01	7134.24	Transducer	7134.60	7127.60	Alluvial
MCO-2	12/20/2020	09:01	7134.23	Transducer	7134.60	7127.60	Alluvial
MCO-2	12/20/2020	10:01	7134.23	Transducer	7134.60	7127.60	Alluvial
MCO-2	12/20/2020	11:01	7134.23	Transducer	7134.60	7127.60	Alluvial
MCO-2	12/20/2020	12:01	7134.24	Transducer	7134.60	7127.60	Alluvial
MCO-2	12/20/2020	13:01	7134.25	Transducer	7134.60	7127.60	Alluvial
MCO-2	12/20/2020	14:01	7134.28	Transducer	7134.60	7127.60	Alluvial
MCO-2	12/20/2020	15:01	7134.32	Transducer	7134.60	7127.60	Alluvial
MCO-2	12/20/2020	16:01	7134.33	Transducer	7134.60	7127.60	Alluvial
MCO-2	12/20/2020	17:01	7134.34	Transducer	7134.60	7127.60	Alluvial
MCO-2	12/20/2020	18:01	7134.35	Transducer	7134.60	7127.60	Alluvial
MCO-2	12/20/2020	19:01	7134.34	Transducer	7134.60	7127.60	Alluvial
MCO-2	12/20/2020	20:01	7134.35	Transducer	7134.60	7127.60	Alluvial
MCO-2	12/20/2020	21:01	7134.35	Transducer	7134.60	7127.60	Alluvial
MCO-2	12/20/2020	22:01	7134.34	Transducer	7134.60	7127.60	Alluvial
MCO-2	12/20/2020	23:01	7134.34	Transducer	7134.60	7127.60	Alluvial
MCO-2	12/21/2020	00:01	7134.34	Transducer	7134.60	7127.60	Alluvial
MCO-2	12/21/2020	01:01	7134.34	Transducer	7134.60	7127.60	Alluvial
MCO-2	12/21/2020	02:01	7134.34	Transducer	7134.60	7127.60	Alluvial
MCO-2	12/21/2020	03:01	7134.32	Transducer	7134.60	7127.60	Alluvial
MCO-2	12/21/2020	04:01	7134.31	Transducer	7134.60	7127.60	Alluvial
MCO-2	12/21/2020	05:01	7134.31	Transducer	7134.60	7127.60	Alluvial
MCO-2	12/21/2020	06:01	7134.29	Transducer	7134.60	7127.60	Alluvial
MCO-2	12/21/2020	07:01	7134.28	Transducer	7134.60	7127.60	Alluvial
MCO-2	12/21/2020	08:01	7134.28	Transducer	7134.60	7127.60	Alluvial
MCO-2	12/21/2020	09:01	7134.27	Transducer	7134.60	7127.60	Alluvial
MCO-2	12/21/2020	10:01	7134.27	Transducer	7134.60	7127.60	Alluvial
MCO-2	12/21/2020	11:01	7134.26	Transducer	7134.60	7127.60	Alluvial
MCO-2	12/21/2020	12:01	7134.26	Transducer	7134.60	7127.60	Alluvial
MCO-2	12/21/2020	13:01	7134.25	Transducer	7134.60	7127.60	Alluvial
MCO-2	12/21/2020	14:01	7134.25	Transducer	7134.60	7127.60	Alluvial
MCO-2	12/21/2020	15:01	7134.24	Transducer	7134.60	7127.60	Alluvial
MCO-2	12/21/2020	16:01	7134.24	Transducer	7134.60	7127.60	Alluvial
MCO-2	12/21/2020	17:01	7134.24	Transducer	7134.60	7127.60	Alluvial
MCO-2	12/21/2020	18:01	7134.23	Transducer	7134.60	7127.60	Alluvial
MCO-2	12/21/2020	19:01	7134.22	Transducer	7134.60	7127.60	Alluvial

Location	Date	Time	Water Level (ft amsl)	Method	Top of Screen (ft amsl)	Bottom of Screen (ft amsl)	Zone
MCO-2	12/21/2020	20:01	7134.22	Transducer	7134.60	7127.60	Alluvial
MCO-2	12/21/2020	21:01	7134.22	Transducer	7134.60	7127.60	Alluvial
MCO-2	12/21/2020	22:01	7134.21	Transducer	7134.60	7127.60	Alluvial
MCO-2	12/21/2020	23:01	7134.20	Transducer	7134.60	7127.60	Alluvial
MCO-2	12/22/2020	00:01	7134.20	Transducer	7134.60	7127.60	Alluvial
MCO-2	12/22/2020	01:01	7134.20	Transducer	7134.60	7127.60	Alluvial
MCO-2	12/22/2020	02:01	7134.19	Transducer	7134.60	7127.60	Alluvial
MCO-2	12/22/2020	03:01	7134.18	Transducer	7134.60	7127.60	Alluvial
MCO-2	12/22/2020	04:01	7134.19	Transducer	7134.60	7127.60	Alluvial
MCO-2	12/22/2020	05:01	7134.19	Transducer	7134.60	7127.60	Alluvial
MCO-2	12/22/2020	06:01	7134.18	Transducer	7134.60	7127.60	Alluvial
MCO-2	12/22/2020	07:01	7134.18	Transducer	7134.60	7127.60	Alluvial
MCO-2	12/22/2020	08:01	7134.17	Transducer	7134.60	7127.60	Alluvial
MCO-2	12/22/2020	09:01	7134.17	Transducer	7134.60	7127.60	Alluvial
MCO-2	12/22/2020	10:01	7134.17	Transducer	7134.60	7127.60	Alluvial
MCO-2	12/22/2020	11:01	7134.17	Transducer	7134.60	7127.60	Alluvial
MCO-2	12/22/2020	12:01	7134.16	Transducer	7134.60	7127.60	Alluvial
MCO-2	12/22/2020	13:01	7134.16	Transducer	7134.60	7127.60	Alluvial
MCO-2	12/22/2020	14:01	7134.15	Transducer	7134.60	7127.60	Alluvial
MCO-2	12/22/2020	15:01	7134.16	Transducer	7134.60	7127.60	Alluvial
MCO-2	12/22/2020	16:01	7134.15	Transducer	7134.60	7127.60	Alluvial
MCO-2	12/22/2020	17:01	7134.15	Transducer	7134.60	7127.60	Alluvial
MCO-2	12/22/2020	18:01	7134.15	Transducer	7134.60	7127.60	Alluvial
MCO-2	12/22/2020	19:01	7134.16	Transducer	7134.60	7127.60	Alluvial
MCO-2	12/22/2020	20:01	7134.15	Transducer	7134.60	7127.60	Alluvial
MCO-2	12/22/2020	21:01	7134.14	Transducer	7134.60	7127.60	Alluvial
MCO-2	12/22/2020	22:01	7134.15	Transducer	7134.60	7127.60	Alluvial
MCO-2	12/22/2020	23:01	7134.15	Transducer	7134.60	7127.60	Alluvial
MCO-2	12/23/2020	00:01	7134.15	Transducer	7134.60	7127.60	Alluvial
MCO-2	12/23/2020	01:01	7134.16	Transducer	7134.60	7127.60	Alluvial
MCO-2	12/23/2020	02:01	7134.16	Transducer	7134.60	7127.60	Alluvial
MCO-2	12/23/2020	03:01	7134.16	Transducer	7134.60	7127.60	Alluvial
MCO-2	12/23/2020	04:01	7134.16	Transducer	7134.60	7127.60	Alluvial
MCO-2	12/23/2020	05:01	7134.17	Transducer	7134.60	7127.60	Alluvial
MCO-2	12/23/2020	06:01	7134.16	Transducer	7134.60	7127.60	Alluvial
MCO-2	12/23/2020	07:01	7134.16	Transducer	7134.60	7127.60	Alluvial
MCO-2	12/23/2020	08:01	7134.16	Transducer	7134.60	7127.60	Alluvial
MCO-2	12/23/2020	09:01	7134.16	Transducer	7134.60	7127.60	Alluvial
MCO-2	12/23/2020	10:01	7134.16	Transducer	7134.60	7127.60	Alluvial
MCO-2	12/23/2020	11:01	7134.16	Transducer	7134.60	7127.60	Alluvial
MCO-2	12/23/2020	12:01	7134.16	Transducer	7134.60	7127.60	Alluvial
MCO-2	12/23/2020	13:01	7134.16	Transducer	7134.60	7127.60	Alluvial
MCO-2	12/23/2020	14:01	7134.16	Transducer	7134.60	7127.60	Alluvial
MCO-2	12/23/2020	15:01	7134.15	Transducer	7134.60	7127.60	Alluvial
MCO-2	12/23/2020	16:01	7134.16	Transducer	7134.60	7127.60	Alluvial

Location	Date	Time	Water Level (ft amsl)	Method	Top of Screen (ft amsl)	Bottom of Screen (ft amsl)	Zone
MCO-2	12/23/2020	17:01	7134.15	Transducer	7134.60	7127.60	Alluvial
MCO-2	12/23/2020	18:01	7134.14	Transducer	7134.60	7127.60	Alluvial
MCO-2	12/23/2020	19:01	7134.14	Transducer	7134.60	7127.60	Alluvial
MCO-2	12/23/2020	20:01	7134.14	Transducer	7134.60	7127.60	Alluvial
MCO-2	12/23/2020	21:01	7134.14	Transducer	7134.60	7127.60	Alluvial
MCO-2	12/23/2020	22:01	7134.14	Transducer	7134.60	7127.60	Alluvial
MCO-2	12/23/2020	23:01	7134.15	Transducer	7134.60	7127.60	Alluvial
MCO-2	12/24/2020	00:01	7134.14	Transducer	7134.60	7127.60	Alluvial
MCO-2	12/24/2020	01:01	7134.14	Transducer	7134.60	7127.60	Alluvial
MCO-2	12/24/2020	02:01	7134.14	Transducer	7134.60	7127.60	Alluvial
MCO-2	12/24/2020	03:01	7134.13	Transducer	7134.60	7127.60	Alluvial
MCO-2	12/24/2020	04:01	7134.13	Transducer	7134.60	7127.60	Alluvial
MCO-2	12/24/2020	05:01	7134.13	Transducer	7134.60	7127.60	Alluvial
MCO-2	12/24/2020	06:01	7134.13	Transducer	7134.60	7127.60	Alluvial
MCO-2	12/24/2020	07:01	7134.13	Transducer	7134.60	7127.60	Alluvial
MCO-2	12/24/2020	08:01	7134.13	Transducer	7134.60	7127.60	Alluvial
MCO-2	12/24/2020	09:01	7134.12	Transducer	7134.60	7127.60	Alluvial
MCO-2	12/24/2020	10:01	7134.12	Transducer	7134.60	7127.60	Alluvial
MCO-2	12/24/2020	11:01	7134.12	Transducer	7134.60	7127.60	Alluvial
MCO-2	12/24/2020	12:01	7134.11	Transducer	7134.60	7127.60	Alluvial
MCO-2	12/24/2020	13:01	7134.11	Transducer	7134.60	7127.60	Alluvial
MCO-2	12/24/2020	14:01	7134.11	Transducer	7134.60	7127.60	Alluvial
MCO-2	12/24/2020	15:01	7134.11	Transducer	7134.60	7127.60	Alluvial
MCO-2	12/24/2020	16:01	7134.12	Transducer	7134.60	7127.60	Alluvial
MCO-2	12/24/2020	17:01	7134.12	Transducer	7134.60	7127.60	Alluvial
MCO-2	12/24/2020	18:01	7134.10	Transducer	7134.60	7127.60	Alluvial
MCO-2	12/24/2020	19:01	7134.11	Transducer	7134.60	7127.60	Alluvial
MCO-2	12/24/2020	20:01	7134.11	Transducer	7134.60	7127.60	Alluvial
MCO-2	12/24/2020	21:01	7134.10	Transducer	7134.60	7127.60	Alluvial
MCO-2	12/24/2020	22:01	7134.11	Transducer	7134.60	7127.60	Alluvial
MCO-2	12/24/2020	23:01	7134.10	Transducer	7134.60	7127.60	Alluvial
MCO-2	12/25/2020	00:01	7134.10	Transducer	7134.60	7127.60	Alluvial
MCO-2	12/25/2020	01:01	7134.10	Transducer	7134.60	7127.60	Alluvial
MCO-2	12/25/2020	02:01	7134.10	Transducer	7134.60	7127.60	Alluvial
MCO-2	12/25/2020	03:01	7134.10	Transducer	7134.60	7127.60	Alluvial
MCO-2	12/25/2020	04:01	7134.10	Transducer	7134.60	7127.60	Alluvial
MCO-2	12/25/2020	05:01	7134.10	Transducer	7134.60	7127.60	Alluvial
MCO-2	12/25/2020	06:01	7134.10	Transducer	7134.60	7127.60	Alluvial
MCO-2	12/25/2020	07:01	7134.10	Transducer	7134.60	7127.60	Alluvial
MCO-2	12/25/2020	08:01	7134.09	Transducer	7134.60	7127.60	Alluvial
MCO-2	12/25/2020	09:01	7134.09	Transducer	7134.60	7127.60	Alluvial
MCO-2	12/25/2020	10:01	7134.09	Transducer	7134.60	7127.60	Alluvial
MCO-2	12/25/2020	11:01	7134.09	Transducer	7134.60	7127.60	Alluvial
MCO-2	12/25/2020	12:01	7134.09	Transducer	7134.60	7127.60	Alluvial
MCO-2	12/25/2020	13:01	7134.08	Transducer	7134.60	7127.60	Alluvial

Location	Date	Time	Water Level (ft amsl)	Method	Top of Screen (ft amsl)	Bottom of Screen (ft amsl)	Zone
MCO-2	12/25/2020	14:01	7134.09	Transducer	7134.60	7127.60	Alluvial
MCO-2	12/25/2020	15:01	7134.08	Transducer	7134.60	7127.60	Alluvial
MCO-2	12/25/2020	16:01	7134.09	Transducer	7134.60	7127.60	Alluvial
MCO-2	12/25/2020	17:01	7134.08	Transducer	7134.60	7127.60	Alluvial
MCO-2	12/25/2020	18:01	7134.08	Transducer	7134.60	7127.60	Alluvial
MCO-2	12/25/2020	19:01	7134.08	Transducer	7134.60	7127.60	Alluvial
MCO-2	12/25/2020	20:01	7134.08	Transducer	7134.60	7127.60	Alluvial
MCO-2	12/25/2020	21:01	7134.08	Transducer	7134.60	7127.60	Alluvial
MCO-2	12/25/2020	22:01	7134.08	Transducer	7134.60	7127.60	Alluvial
MCO-2	12/25/2020	23:01	7134.08	Transducer	7134.60	7127.60	Alluvial
MCO-2	12/26/2020	00:01	7134.08	Transducer	7134.60	7127.60	Alluvial
MCO-2	12/26/2020	01:01	7134.08	Transducer	7134.60	7127.60	Alluvial
MCO-2	12/26/2020	02:01	7134.08	Transducer	7134.60	7127.60	Alluvial
MCO-2	12/26/2020	03:01	7134.08	Transducer	7134.60	7127.60	Alluvial
MCO-2	12/26/2020	04:01	7134.07	Transducer	7134.60	7127.60	Alluvial
MCO-2	12/26/2020	05:01	7134.06	Transducer	7134.60	7127.60	Alluvial
MCO-2	12/26/2020	06:01	7134.06	Transducer	7134.60	7127.60	Alluvial
MCO-2	12/26/2020	07:01	7134.06	Transducer	7134.60	7127.60	Alluvial
MCO-2	12/26/2020	08:01	7134.06	Transducer	7134.60	7127.60	Alluvial
MCO-2	12/26/2020	09:01	7134.06	Transducer	7134.60	7127.60	Alluvial
MCO-2	12/26/2020	10:01	7134.06	Transducer	7134.60	7127.60	Alluvial
MCO-2	12/26/2020	11:01	7134.06	Transducer	7134.60	7127.60	Alluvial
MCO-2	12/26/2020	12:01	7134.05	Transducer	7134.60	7127.60	Alluvial
MCO-2	12/26/2020	13:01	7134.06	Transducer	7134.60	7127.60	Alluvial
MCO-2	12/26/2020	14:01	7134.06	Transducer	7134.60	7127.60	Alluvial
MCO-2	12/26/2020	15:01	7134.06	Transducer	7134.60	7127.60	Alluvial
MCO-2	12/26/2020	16:01	7134.06	Transducer	7134.60	7127.60	Alluvial
MCO-2	12/26/2020	17:01	7134.06	Transducer	7134.60	7127.60	Alluvial
MCO-2	12/26/2020	18:01	7134.05	Transducer	7134.60	7127.60	Alluvial
MCO-2	12/26/2020	19:01	7134.05	Transducer	7134.60	7127.60	Alluvial
MCO-2	12/26/2020	20:01	7134.05	Transducer	7134.60	7127.60	Alluvial
MCO-2	12/26/2020	21:01	7134.05	Transducer	7134.60	7127.60	Alluvial
MCO-2	12/26/2020	22:01	7134.05	Transducer	7134.60	7127.60	Alluvial
MCO-2	12/26/2020	23:01	7134.05	Transducer	7134.60	7127.60	Alluvial
MCO-2	12/27/2020	00:01	7134.05	Transducer	7134.60	7127.60	Alluvial
MCO-2	12/27/2020	01:01	7134.05	Transducer	7134.60	7127.60	Alluvial
MCO-2	12/27/2020	02:01	7134.05	Transducer	7134.60	7127.60	Alluvial
MCO-2	12/27/2020	03:01	7134.05	Transducer	7134.60	7127.60	Alluvial
MCO-2	12/27/2020	04:01	7134.05	Transducer	7134.60	7127.60	Alluvial
MCO-2	12/27/2020	05:01	7134.05	Transducer	7134.60	7127.60	Alluvial
MCO-2	12/27/2020	06:01	7134.04	Transducer	7134.60	7127.60	Alluvial
MCO-2	12/27/2020	07:01	7134.04	Transducer	7134.60	7127.60	Alluvial
MCO-2	12/27/2020	08:01	7134.04	Transducer	7134.60	7127.60	Alluvial
MCO-2	12/27/2020	09:01	7134.04	Transducer	7134.60	7127.60	Alluvial
MCO-2	12/27/2020	10:01	7134.03	Transducer	7134.60	7127.60	Alluvial

Location	Date	Time	Water Level (ft amsl)	Method	Top of Screen (ft amsl)	Bottom of Screen (ft amsl)	Zone
MCO-2	12/27/2020	11:01	7134.04	Transducer	7134.60	7127.60	Alluvial
MCO-2	12/27/2020	12:01	7134.04	Transducer	7134.60	7127.60	Alluvial
MCO-2	12/27/2020	13:01	7134.04	Transducer	7134.60	7127.60	Alluvial
MCO-2	12/27/2020	14:01	7134.03	Transducer	7134.60	7127.60	Alluvial
MCO-2	12/27/2020	15:01	7134.04	Transducer	7134.60	7127.60	Alluvial
MCO-2	12/27/2020	16:01	7134.04	Transducer	7134.60	7127.60	Alluvial
MCO-2	12/27/2020	17:01	7134.04	Transducer	7134.60	7127.60	Alluvial
MCO-2	12/27/2020	18:01	7134.04	Transducer	7134.60	7127.60	Alluvial
MCO-2	12/27/2020	19:01	7134.04	Transducer	7134.60	7127.60	Alluvial
MCO-2	12/27/2020	20:01	7134.04	Transducer	7134.60	7127.60	Alluvial
MCO-2	12/27/2020	21:01	7134.04	Transducer	7134.60	7127.60	Alluvial
MCO-2	12/27/2020	22:01	7134.04	Transducer	7134.60	7127.60	Alluvial
MCO-2	12/27/2020	23:01	7134.04	Transducer	7134.60	7127.60	Alluvial
MCO-2	12/28/2020	00:01	7134.05	Transducer	7134.60	7127.60	Alluvial
MCO-2	12/28/2020	01:01	7134.05	Transducer	7134.60	7127.60	Alluvial
MCO-2	12/28/2020	02:01	7134.05	Transducer	7134.60	7127.60	Alluvial
MCO-2	12/28/2020	03:01	7134.05	Transducer	7134.60	7127.60	Alluvial
MCO-2	12/28/2020	04:01	7134.05	Transducer	7134.60	7127.60	Alluvial
MCO-2	12/28/2020	05:01	7134.06	Transducer	7134.60	7127.60	Alluvial
MCO-2	12/28/2020	06:01	7134.07	Transducer	7134.60	7127.60	Alluvial
MCO-2	12/28/2020	07:01	7134.08	Transducer	7134.60	7127.60	Alluvial
MCO-2	12/28/2020	08:01	7134.09	Transducer	7134.60	7127.60	Alluvial
MCO-2	12/28/2020	09:01	7134.09	Transducer	7134.60	7127.60	Alluvial
MCO-2	12/28/2020	10:01	7134.10	Transducer	7134.60	7127.60	Alluvial
MCO-2	12/28/2020	11:01	7134.11	Transducer	7134.60	7127.60	Alluvial
MCO-2	12/28/2020	12:01	7134.12	Transducer	7134.60	7127.60	Alluvial
MCO-2	12/28/2020	13:01	7134.13	Transducer	7134.60	7127.60	Alluvial
MCO-2	12/28/2020	14:01	7134.13	Transducer	7134.60	7127.60	Alluvial
MCO-2	12/28/2020	15:01	7134.14	Transducer	7134.60	7127.60	Alluvial
MCO-2	12/28/2020	16:01	7134.16	Transducer	7134.60	7127.60	Alluvial
MCO-2	12/28/2020	17:01	7134.16	Transducer	7134.60	7127.60	Alluvial
MCO-2	12/28/2020	18:01	7134.18	Transducer	7134.60	7127.60	Alluvial
MCO-2	12/28/2020	19:01	7134.18	Transducer	7134.60	7127.60	Alluvial
MCO-2	12/28/2020	20:01	7134.20	Transducer	7134.60	7127.60	Alluvial
MCO-2	12/28/2020	21:01	7134.21	Transducer	7134.60	7127.60	Alluvial
MCO-2	12/28/2020	22:01	7134.22	Transducer	7134.60	7127.60	Alluvial
MCO-2	12/28/2020	23:01	7134.22	Transducer	7134.60	7127.60	Alluvial
MCO-2	12/29/2020	00:01	7134.22	Transducer	7134.60	7127.60	Alluvial
MCO-2	12/29/2020	01:01	7134.23	Transducer	7134.60	7127.60	Alluvial
MCO-2	12/29/2020	02:01	7134.23	Transducer	7134.60	7127.60	Alluvial
MCO-2	12/29/2020	03:01	7134.24	Transducer	7134.60	7127.60	Alluvial
MCO-2	12/29/2020	04:01	7134.24	Transducer	7134.60	7127.60	Alluvial
MCO-2	12/29/2020	05:01	7134.24	Transducer	7134.60	7127.60	Alluvial
MCO-2	12/29/2020	06:01	7134.23	Transducer	7134.60	7127.60	Alluvial
MCO-2	12/29/2020	07:01	7134.24	Transducer	7134.60	7127.60	Alluvial

Location	Date	Time	Water Level (ft amsl)	Method	Top of Screen (ft amsl)	Bottom of Screen (ft amsl)	Zone
MCO-2	12/29/2020	08:01	7134.24	Transducer	7134.60	7127.60	Alluvial
MCO-2	12/29/2020	09:01	7134.22	Transducer	7134.60	7127.60	Alluvial
MCO-2	12/29/2020	10:01	7134.23	Transducer	7134.60	7127.60	Alluvial
MCO-2	12/29/2020	11:01	7134.22	Transducer	7134.60	7127.60	Alluvial
MCO-2	12/29/2020	12:01	7134.22	Transducer	7134.60	7127.60	Alluvial
MCO-2	12/29/2020	13:01	7134.22	Transducer	7134.60	7127.60	Alluvial
MCO-2	12/29/2020	14:01	7134.22	Transducer	7134.60	7127.60	Alluvial
MCO-2	12/29/2020	15:01	7134.21	Transducer	7134.60	7127.60	Alluvial
MCO-2	12/29/2020	16:01	7134.22	Transducer	7134.60	7127.60	Alluvial
MCO-2	12/29/2020	17:01	7134.21	Transducer	7134.60	7127.60	Alluvial
MCO-2	12/29/2020	18:01	7134.21	Transducer	7134.60	7127.60	Alluvial
MCO-2	12/29/2020	19:01	7134.21	Transducer	7134.60	7127.60	Alluvial
MCO-2	12/29/2020	20:01	7134.21	Transducer	7134.60	7127.60	Alluvial
MCO-2	12/29/2020	21:01	7134.21	Transducer	7134.60	7127.60	Alluvial
MCO-2	12/29/2020	22:01	7134.21	Transducer	7134.60	7127.60	Alluvial
MCO-2	12/29/2020	23:01	7134.21	Transducer	7134.60	7127.60	Alluvial
MCO-2	12/30/2020	00:01	7134.21	Transducer	7134.60	7127.60	Alluvial
MCO-2	12/30/2020	01:01	7134.21	Transducer	7134.60	7127.60	Alluvial
MCO-2	12/30/2020	02:01	7134.21	Transducer	7134.60	7127.60	Alluvial
MCO-2	12/30/2020	03:01	7134.21	Transducer	7134.60	7127.60	Alluvial
MCO-2	12/30/2020	04:01	7134.21	Transducer	7134.60	7127.60	Alluvial
MCO-2	12/30/2020	05:01	7134.21	Transducer	7134.60	7127.60	Alluvial
MCO-2	12/30/2020	06:01	7134.20	Transducer	7134.60	7127.60	Alluvial
MCO-2	12/30/2020	07:01	7134.20	Transducer	7134.60	7127.60	Alluvial
MCO-2	12/30/2020	08:01	7134.20	Transducer	7134.60	7127.60	Alluvial
MCO-2	12/30/2020	09:01	7134.20	Transducer	7134.60	7127.60	Alluvial
MCO-2	12/30/2020	10:01	7134.19	Transducer	7134.60	7127.60	Alluvial
MCO-2	12/30/2020	11:01	7134.19	Transducer	7134.60	7127.60	Alluvial
MCO-2	12/30/2020	12:01	7134.18	Transducer	7134.60	7127.60	Alluvial
MCO-2	12/30/2020	13:01	7134.19	Transducer	7134.60	7127.60	Alluvial
MCO-2	12/30/2020	14:01	7134.18	Transducer	7134.60	7127.60	Alluvial
MCO-2	12/30/2020	15:01	7134.18	Transducer	7134.60	7127.60	Alluvial
MCO-2	12/30/2020	16:01	7134.17	Transducer	7134.60	7127.60	Alluvial
MCO-2	12/30/2020	17:01	7134.17	Transducer	7134.60	7127.60	Alluvial
MCO-2	12/30/2020	18:01	7134.17	Transducer	7134.60	7127.60	Alluvial
MCO-2	12/30/2020	19:01	7134.17	Transducer	7134.60	7127.60	Alluvial
MCO-2	12/30/2020	20:01	7134.16	Transducer	7134.60	7127.60	Alluvial
MCO-2	12/30/2020	21:01	7134.16	Transducer	7134.60	7127.60	Alluvial
MCO-2	12/30/2020	22:01	7134.16	Transducer	7134.60	7127.60	Alluvial
MCO-2	12/30/2020	23:01	7134.15	Transducer	7134.60	7127.60	Alluvial
MCO-2	12/31/2020	00:01	7134.15	Transducer	7134.60	7127.60	Alluvial
MCO-2	12/31/2020	01:01	7134.15	Transducer	7134.60	7127.60	Alluvial
MCO-2	12/31/2020	02:01	7134.15	Transducer	7134.60	7127.60	Alluvial
MCO-2	12/31/2020	03:01	7134.14	Transducer	7134.60	7127.60	Alluvial
MCO-2	12/31/2020	04:01	7134.15	Transducer	7134.60	7127.60	Alluvial

Location	Date	Time	Water Level (ft amsl)	Method	Top of Screen (ft amsl)	Bottom of Screen (ft amsl)	Zone
MCO-2	12/31/2020	05:01	7134.14	Transducer	7134.60	7127.60	Alluvial
MCO-2	12/31/2020	06:01	7134.13	Transducer	7134.60	7127.60	Alluvial
MCO-2	12/31/2020	07:01	7134.13	Transducer	7134.60	7127.60	Alluvial
MCO-2	12/31/2020	08:01	7134.13	Transducer	7134.60	7127.60	Alluvial
MCO-2	12/31/2020	09:01	7134.13	Transducer	7134.60	7127.60	Alluvial
MCO-2	12/31/2020	10:01	7134.13	Transducer	7134.60	7127.60	Alluvial
MCO-2	12/31/2020	11:01	7134.13	Transducer	7134.60	7127.60	Alluvial
MCO-2	12/31/2020	12:01	7134.12	Transducer	7134.60	7127.60	Alluvial
MCO-2	12/31/2020	13:01	7134.12	Transducer	7134.60	7127.60	Alluvial
MCO-2	12/31/2020	14:01	7134.12	Transducer	7134.60	7127.60	Alluvial
MCO-2	12/31/2020	15:01	7134.11	Transducer	7134.60	7127.60	Alluvial
MCO-2	12/31/2020	16:01	7134.12	Transducer	7134.60	7127.60	Alluvial
MCO-2	12/31/2020	17:01	7134.11	Transducer	7134.60	7127.60	Alluvial
MCO-2	12/31/2020	18:01	7134.11	Transducer	7134.60	7127.60	Alluvial
MCO-2	12/31/2020	19:01	7134.11	Transducer	7134.60	7127.60	Alluvial
MCO-2	12/31/2020	20:01	7134.11	Transducer	7134.60	7127.60	Alluvial
MCO-2	12/31/2020	21:01	7134.11	Transducer	7134.60	7127.60	Alluvial
MCO-2	12/31/2020	22:01	7134.10	Transducer	7134.60	7127.60	Alluvial
MCO-2	12/31/2020	23:01	7134.10	Transducer	7134.60	7127.60	Alluvial
MCO-2	01/01/2021	00:01	7134.10	Transducer	7134.60	7127.60	Alluvial
MCO-2	01/01/2021	01:01	7134.10	Transducer	7134.60	7127.60	Alluvial
MCO-2	01/01/2021	02:01	7134.09	Transducer	7134.60	7127.60	Alluvial
MCO-2	01/01/2021	03:01	7134.09	Transducer	7134.60	7127.60	Alluvial
MCO-2	01/01/2021	04:01	7134.09	Transducer	7134.60	7127.60	Alluvial
MCO-2	01/01/2021	05:01	7134.09	Transducer	7134.60	7127.60	Alluvial
MCO-2	01/01/2021	06:01	7134.09	Transducer	7134.60	7127.60	Alluvial
MCO-2	01/01/2021	07:01	7134.09	Transducer	7134.60	7127.60	Alluvial
MCO-2	01/01/2021	08:01	7134.09	Transducer	7134.60	7127.60	Alluvial
MCO-2	01/01/2021	09:01	7134.09	Transducer	7134.60	7127.60	Alluvial
MCO-2	01/01/2021	10:01	7134.08	Transducer	7134.60	7127.60	Alluvial
MCO-2	01/01/2021	11:01	7134.08	Transducer	7134.60	7127.60	Alluvial
MCO-2	01/01/2021	12:01	7134.08	Transducer	7134.60	7127.60	Alluvial
MCO-2	01/01/2021	13:01	7134.08	Transducer	7134.60	7127.60	Alluvial
MCO-2	01/01/2021	14:01	7134.08	Transducer	7134.60	7127.60	Alluvial
MCO-2	01/01/2021	15:01	7134.08	Transducer	7134.60	7127.60	Alluvial
MCO-2	01/01/2021	16:01	7134.07	Transducer	7134.60	7127.60	Alluvial
MCO-2	01/01/2021	17:01	7134.08	Transducer	7134.60	7127.60	Alluvial
MCO-2	01/01/2021	18:01	7134.08	Transducer	7134.60	7127.60	Alluvial
MCO-2	01/01/2021	19:01	7134.08	Transducer	7134.60	7127.60	Alluvial
MCO-2	01/01/2021	20:01	7134.07	Transducer	7134.60	7127.60	Alluvial
MCO-2	01/01/2021	21:01	7134.07	Transducer	7134.60	7127.60	Alluvial
MCO-2	01/01/2021	22:01	7134.07	Transducer	7134.60	7127.60	Alluvial
MCO-2	01/01/2021	23:01	7134.07	Transducer	7134.60	7127.60	Alluvial
MCO-2	01/02/2021	00:01	7134.07	Transducer	7134.60	7127.60	Alluvial
MCO-2	01/02/2021	01:01	7134.07	Transducer	7134.60	7127.60	Alluvial

Location	Date	Time	Water Level (ft amsl)	Method	Top of Screen (ft amsl)	Bottom of Screen (ft amsl)	Zone
MCO-2	01/02/2021	02:01	7134.07	Transducer	7134.60	7127.60	Alluvial
MCO-2	01/02/2021	03:01	7134.07	Transducer	7134.60	7127.60	Alluvial
MCO-2	01/02/2021	04:01	7134.07	Transducer	7134.60	7127.60	Alluvial
MCO-2	01/02/2021	05:01	7134.07	Transducer	7134.60	7127.60	Alluvial
MCO-2	01/02/2021	06:01	7134.07	Transducer	7134.60	7127.60	Alluvial
MCO-2	01/02/2021	07:01	7134.06	Transducer	7134.60	7127.60	Alluvial
MCO-2	01/02/2021	08:01	7134.06	Transducer	7134.60	7127.60	Alluvial
MCO-2	01/02/2021	09:01	7134.07	Transducer	7134.60	7127.60	Alluvial
MCO-2	01/02/2021	10:01	7134.06	Transducer	7134.60	7127.60	Alluvial
MCO-2	01/02/2021	11:01	7134.06	Transducer	7134.60	7127.60	Alluvial
MCO-2	01/02/2021	12:01	7134.06	Transducer	7134.60	7127.60	Alluvial
MCO-2	01/02/2021	13:01	7134.06	Transducer	7134.60	7127.60	Alluvial
MCO-2	01/02/2021	14:01	7134.06	Transducer	7134.60	7127.60	Alluvial
MCO-2	01/02/2021	15:01	7134.06	Transducer	7134.60	7127.60	Alluvial
MCO-2	01/02/2021	16:01	7134.05	Transducer	7134.60	7127.60	Alluvial
MCO-2	01/02/2021	17:01	7134.05	Transducer	7134.60	7127.60	Alluvial
MCO-2	01/02/2021	18:01	7134.05	Transducer	7134.60	7127.60	Alluvial
MCO-2	01/02/2021	19:01	7134.05	Transducer	7134.60	7127.60	Alluvial
MCO-2	01/02/2021	20:01	7134.05	Transducer	7134.60	7127.60	Alluvial
MCO-2	01/02/2021	21:01	7134.05	Transducer	7134.60	7127.60	Alluvial
MCO-2	01/02/2021	22:01	7134.05	Transducer	7134.60	7127.60	Alluvial
MCO-2	01/02/2021	23:01	7134.05	Transducer	7134.60	7127.60	Alluvial
MCO-2	01/03/2021	00:01	7134.05	Transducer	7134.60	7127.60	Alluvial
MCO-2	01/03/2021	01:01	7134.05	Transducer	7134.60	7127.60	Alluvial
MCO-2	01/03/2021	02:01	7134.05	Transducer	7134.60	7127.60	Alluvial
MCO-2	01/03/2021	03:01	7134.05	Transducer	7134.60	7127.60	Alluvial
MCO-2	01/03/2021	04:01	7134.05	Transducer	7134.60	7127.60	Alluvial
MCO-2	01/03/2021	05:01	7134.04	Transducer	7134.60	7127.60	Alluvial
MCO-2	01/03/2021	06:01	7134.04	Transducer	7134.60	7127.60	Alluvial
MCO-2	01/03/2021	07:01	7134.04	Transducer	7134.60	7127.60	Alluvial
MCO-2	01/03/2021	08:01	7134.04	Transducer	7134.60	7127.60	Alluvial
MCO-2	01/03/2021	09:01	7134.04	Transducer	7134.60	7127.60	Alluvial
MCO-2	01/03/2021	10:01	7134.04	Transducer	7134.60	7127.60	Alluvial
MCO-2	01/03/2021	11:01	7134.04	Transducer	7134.60	7127.60	Alluvial
MCO-2	01/03/2021	12:01	7134.04	Transducer	7134.60	7127.60	Alluvial
MCO-2	01/03/2021	13:01	7134.03	Transducer	7134.60	7127.60	Alluvial
MCO-2	01/03/2021	14:01	7134.03	Transducer	7134.60	7127.60	Alluvial
MCO-2	01/03/2021	15:01	7134.03	Transducer	7134.60	7127.60	Alluvial
MCO-2	01/03/2021	16:01	7134.03	Transducer	7134.60	7127.60	Alluvial
MCO-2	01/03/2021	17:01	7134.03	Transducer	7134.60	7127.60	Alluvial
MCO-2	01/03/2021	18:01	7134.03	Transducer	7134.60	7127.60	Alluvial
MCO-2	01/03/2021	19:01	7134.02	Transducer	7134.60	7127.60	Alluvial
MCO-2	01/03/2021	20:01	7134.03	Transducer	7134.60	7127.60	Alluvial
MCO-2	01/03/2021	21:01	7134.02	Transducer	7134.60	7127.60	Alluvial
MCO-2	01/03/2021	22:01	7134.03	Transducer	7134.60	7127.60	Alluvial

Location	Date	Time	Water Level (ft amsl)	Method	Top of Screen (ft amsl)	Bottom of Screen (ft amsl)	Zone
MCO-2	01/03/2021	23:01	7134.03	Transducer	7134.60	7127.60	Alluvial
MCO-2	01/04/2021	00:01	7134.02	Transducer	7134.60	7127.60	Alluvial
MCO-2	01/04/2021	01:01	7134.02	Transducer	7134.60	7127.60	Alluvial
MCO-2	01/04/2021	02:01	7134.02	Transducer	7134.60	7127.60	Alluvial
MCO-2	01/04/2021	03:01	7134.02	Transducer	7134.60	7127.60	Alluvial
MCO-2	01/04/2021	04:01	7134.02	Transducer	7134.60	7127.60	Alluvial
MCO-2	01/04/2021	05:01	7134.02	Transducer	7134.60	7127.60	Alluvial
MCO-2	01/04/2021	06:01	7134.02	Transducer	7134.60	7127.60	Alluvial
MCO-2	01/04/2021	07:01	7134.02	Transducer	7134.60	7127.60	Alluvial
MCO-2	01/04/2021	08:01	7134.02	Transducer	7134.60	7127.60	Alluvial
MCO-2	01/04/2021	09:01	7134.01	Transducer	7134.60	7127.60	Alluvial
MCO-2	01/04/2021	10:01	7134.01	Transducer	7134.60	7127.60	Alluvial
MCO-2	01/04/2021	11:01	7134.01	Transducer	7134.60	7127.60	Alluvial
MCO-2	01/04/2021	12:01	7134.01	Transducer	7134.60	7127.60	Alluvial
MCO-2	01/04/2021	13:01	7134.01	Transducer	7134.60	7127.60	Alluvial
MCO-2	01/04/2021	14:01	7134.02	Transducer	7134.60	7127.60	Alluvial
MCO-2	01/04/2021	15:01	7134.01	Transducer	7134.60	7127.60	Alluvial
MCO-2	01/04/2021	16:01	7134.01	Transducer	7134.60	7127.60	Alluvial
MCO-2	01/04/2021	17:01	7134.01	Transducer	7134.60	7127.60	Alluvial
MCO-2	01/04/2021	18:01	7134.00	Transducer	7134.60	7127.60	Alluvial
MCO-2	01/04/2021	19:01	7134.01	Transducer	7134.60	7127.60	Alluvial
MCO-2	01/04/2021	20:01	7134.01	Transducer	7134.60	7127.60	Alluvial
MCO-2	01/04/2021	21:01	7134.01	Transducer	7134.60	7127.60	Alluvial
MCO-2	01/04/2021	22:01	7134.01	Transducer	7134.60	7127.60	Alluvial
MCO-2	01/04/2021	23:01	7134.00	Transducer	7134.60	7127.60	Alluvial
MCO-2	01/05/2021	00:01	7134.00	Transducer	7134.60	7127.60	Alluvial
MCO-2	01/05/2021	01:01	7134.01	Transducer	7134.60	7127.60	Alluvial
MCO-2	01/05/2021	02:01	7134.00	Transducer	7134.60	7127.60	Alluvial
MCO-2	01/05/2021	03:01	7134.01	Transducer	7134.60	7127.60	Alluvial
MCO-2	01/05/2021	04:01	7134.00	Transducer	7134.60	7127.60	Alluvial
MCO-2	01/05/2021	05:01	7134.00	Transducer	7134.60	7127.60	Alluvial
MCO-2	01/05/2021	06:01	7134.00	Transducer	7134.60	7127.60	Alluvial
MCO-2	01/05/2021	07:01	7134.00	Transducer	7134.60	7127.60	Alluvial
MCO-2	01/05/2021	08:01	7134.00	Transducer	7134.60	7127.60	Alluvial
MCO-2	01/05/2021	09:01	7134.00	Transducer	7134.60	7127.60	Alluvial
MCO-2	01/05/2021	10:01	7134.00	Transducer	7134.60	7127.60	Alluvial
MCO-2	01/05/2021	11:01	7134.01	Transducer	7134.60	7127.60	Alluvial
MCO-2	01/05/2021	12:01	7134.00	Transducer	7134.60	7127.60	Alluvial
MCO-2	01/05/2021	13:01	7134.00	Transducer	7134.60	7127.60	Alluvial
MCO-2	01/05/2021	14:01	7134.00	Transducer	7134.60	7127.60	Alluvial
MCO-2	01/05/2021	15:01	7134.00	Transducer	7134.60	7127.60	Alluvial
MCO-2	01/05/2021	16:01	7134.00	Transducer	7134.60	7127.60	Alluvial
MCO-2	01/05/2021	17:01	7134.00	Transducer	7134.60	7127.60	Alluvial
MCO-2	01/05/2021	18:01	7133.99	Transducer	7134.60	7127.60	Alluvial
MCO-2	01/05/2021	19:01	7134.00	Transducer	7134.60	7127.60	Alluvial

Location	Date	Time	Water Level (ft amsl)	Method	Top of Screen (ft amsl)	Bottom of Screen (ft amsl)	Zone
MCO-2	01/05/2021	20:01	7134.00	Transducer	7134.60	7127.60	Alluvial
MCO-2	01/05/2021	21:01	7134.00	Transducer	7134.60	7127.60	Alluvial
MCO-2	01/05/2021	22:01	7133.99	Transducer	7134.60	7127.60	Alluvial
MCO-2	01/05/2021	23:01	7134.00	Transducer	7134.60	7127.60	Alluvial
MCO-2	01/06/2021	00:01	7134.00	Transducer	7134.60	7127.60	Alluvial
MCO-2	01/06/2021	01:01	7133.99	Transducer	7134.60	7127.60	Alluvial
MCO-2	01/06/2021	02:01	7133.99	Transducer	7134.60	7127.60	Alluvial
MCO-2	01/06/2021	03:01	7134.00	Transducer	7134.60	7127.60	Alluvial
MCO-2	01/06/2021	04:01	7133.99	Transducer	7134.60	7127.60	Alluvial
MCO-2	01/06/2021	05:01	7134.00	Transducer	7134.60	7127.60	Alluvial
MCO-2	01/06/2021	06:01	7134.00	Transducer	7134.60	7127.60	Alluvial
MCO-2	01/06/2021	07:01	7134.00	Transducer	7134.60	7127.60	Alluvial
MCO-2	01/06/2021	08:01	7134.01	Transducer	7134.60	7127.60	Alluvial
MCO-2	01/06/2021	09:01	7134.01	Transducer	7134.60	7127.60	Alluvial
MCO-2	01/06/2021	10:01	7134.01	Transducer	7134.60	7127.60	Alluvial
MCO-2	01/06/2021	11:01	7134.01	Transducer	7134.60	7127.60	Alluvial
MCO-2	01/06/2021	12:01	7134.01	Transducer	7134.60	7127.60	Alluvial
MCO-2	01/06/2021	13:01	7134.02	Transducer	7134.60	7127.60	Alluvial
MCO-2	01/06/2021	14:01	7134.02	Transducer	7134.60	7127.60	Alluvial
MCO-2	01/06/2021	15:01	7134.02	Transducer	7134.60	7127.60	Alluvial
MCO-2	01/06/2021	16:01	7134.02	Transducer	7134.60	7127.60	Alluvial
MCO-2	01/06/2021	17:01	7134.03	Transducer	7134.60	7127.60	Alluvial
MCO-2	01/06/2021	18:01	7134.02	Transducer	7134.60	7127.60	Alluvial
MCO-2	01/06/2021	19:01	7134.02	Transducer	7134.60	7127.60	Alluvial
MCO-2	01/06/2021	20:01	7134.03	Transducer	7134.60	7127.60	Alluvial
MCO-2	01/06/2021	21:01	7134.03	Transducer	7134.60	7127.60	Alluvial
MCO-2	01/06/2021	22:01	7134.03	Transducer	7134.60	7127.60	Alluvial
MCO-2	01/06/2021	23:01	7134.04	Transducer	7134.60	7127.60	Alluvial
MCO-2	01/07/2021	00:01	7134.04	Transducer	7134.60	7127.60	Alluvial
MCO-2	01/07/2021	01:01	7134.04	Transducer	7134.60	7127.60	Alluvial
MCO-2	01/07/2021	02:01	7134.04	Transducer	7134.60	7127.60	Alluvial
MCO-2	01/07/2021	03:01	7134.04	Transducer	7134.60	7127.60	Alluvial
MCO-2	01/07/2021	04:01	7134.04	Transducer	7134.60	7127.60	Alluvial
MCO-2	01/07/2021	05:01	7134.05	Transducer	7134.60	7127.60	Alluvial
MCO-2	01/07/2021	06:01	7134.04	Transducer	7134.60	7127.60	Alluvial
MCO-2	01/07/2021	07:01	7134.05	Transducer	7134.60	7127.60	Alluvial
MCO-2	01/07/2021	08:01	7134.05	Transducer	7134.60	7127.60	Alluvial
MCO-2	01/07/2021	09:01	7134.04	Transducer	7134.60	7127.60	Alluvial
MCO-2	01/07/2021	10:01	7134.04	Transducer	7134.60	7127.60	Alluvial
MCO-2	01/07/2021	11:01	7134.05	Transducer	7134.60	7127.60	Alluvial
MCO-2	01/07/2021	12:01	7134.05	Transducer	7134.60	7127.60	Alluvial
MCO-2	01/07/2021	13:01	7134.05	Transducer	7134.60	7127.60	Alluvial
MCO-2	01/07/2021	14:01	7134.05	Transducer	7134.60	7127.60	Alluvial
MCO-2	01/07/2021	15:01	7134.05	Transducer	7134.60	7127.60	Alluvial
MCO-2	01/07/2021	16:01	7134.05	Transducer	7134.60	7127.60	Alluvial

Location	Date	Time	Water Level (ft amsl)	Method	Top of Screen (ft amsl)	Bottom of Screen (ft amsl)	Zone
MCO-2	01/07/2021	17:01	7134.06	Transducer	7134.60	7127.60	Alluvial
MCO-2	01/07/2021	18:01	7134.05	Transducer	7134.60	7127.60	Alluvial
MCO-2	01/07/2021	19:01	7134.05	Transducer	7134.60	7127.60	Alluvial
MCO-2	01/07/2021	20:01	7134.05	Transducer	7134.60	7127.60	Alluvial
MCO-2	01/07/2021	21:01	7134.05	Transducer	7134.60	7127.60	Alluvial
MCO-2	01/07/2021	22:01	7134.05	Transducer	7134.60	7127.60	Alluvial
MCO-2	01/07/2021	23:01	7134.05	Transducer	7134.60	7127.60	Alluvial
MCO-2	01/08/2021	00:01	7134.06	Transducer	7134.60	7127.60	Alluvial
MCO-2	01/08/2021	01:01	7134.05	Transducer	7134.60	7127.60	Alluvial
MCO-2	01/08/2021	02:01	7134.05	Transducer	7134.60	7127.60	Alluvial
MCO-2	01/08/2021	03:01	7134.05	Transducer	7134.60	7127.60	Alluvial
MCO-2	01/08/2021	04:01	7134.05	Transducer	7134.60	7127.60	Alluvial
MCO-2	01/08/2021	05:01	7134.05	Transducer	7134.60	7127.60	Alluvial
MCO-2	01/08/2021	06:01	7134.05	Transducer	7134.60	7127.60	Alluvial
MCO-2	01/08/2021	07:01	7134.05	Transducer	7134.60	7127.60	Alluvial
MCO-2	01/08/2021	08:01	7134.05	Transducer	7134.60	7127.60	Alluvial
MCO-2	01/08/2021	09:01	7134.04	Transducer	7134.60	7127.60	Alluvial
MCO-2	01/08/2021	10:01	7134.04	Transducer	7134.60	7127.60	Alluvial
MCO-2	01/08/2021	11:01	7134.04	Transducer	7134.60	7127.60	Alluvial
MCO-2	01/08/2021	12:01	7134.04	Transducer	7134.60	7127.60	Alluvial
MCO-2	01/08/2021	13:01	7134.04	Transducer	7134.60	7127.60	Alluvial
MCO-2	01/08/2021	14:01	7134.04	Transducer	7134.60	7127.60	Alluvial
MCO-2	01/08/2021	15:01	7134.04	Transducer	7134.60	7127.60	Alluvial
MCO-2	01/08/2021	16:01	7134.04	Transducer	7134.60	7127.60	Alluvial
MCO-2	01/08/2021	17:01	7134.03	Transducer	7134.60	7127.60	Alluvial
MCO-2	01/08/2021	18:01	7134.04	Transducer	7134.60	7127.60	Alluvial
MCO-2	01/08/2021	19:01	7134.04	Transducer	7134.60	7127.60	Alluvial
MCO-2	01/08/2021	20:01	7134.03	Transducer	7134.60	7127.60	Alluvial
MCO-2	01/08/2021	21:01	7134.03	Transducer	7134.60	7127.60	Alluvial
MCO-2	01/08/2021	22:01	7134.04	Transducer	7134.60	7127.60	Alluvial
MCO-2	01/08/2021	23:01	7134.03	Transducer	7134.60	7127.60	Alluvial
MCO-2	01/09/2021	00:01	7134.04	Transducer	7134.60	7127.60	Alluvial
MCO-2	01/09/2021	01:01	7134.04	Transducer	7134.60	7127.60	Alluvial
MCO-2	01/09/2021	02:01	7134.04	Transducer	7134.60	7127.60	Alluvial
MCO-2	01/09/2021	03:01	7134.04	Transducer	7134.60	7127.60	Alluvial
MCO-2	01/09/2021	04:01	7134.04	Transducer	7134.60	7127.60	Alluvial
MCO-2	01/09/2021	05:01	7134.03	Transducer	7134.60	7127.60	Alluvial
MCO-2	01/09/2021	06:01	7134.03	Transducer	7134.60	7127.60	Alluvial
MCO-2	01/09/2021	07:01	7134.03	Transducer	7134.60	7127.60	Alluvial
MCO-2	01/09/2021	08:01	7134.03	Transducer	7134.60	7127.60	Alluvial
MCO-2	01/09/2021	09:01	7134.03	Transducer	7134.60	7127.60	Alluvial
MCO-2	01/09/2021	10:01	7134.03	Transducer	7134.60	7127.60	Alluvial
MCO-2	01/09/2021	11:01	7134.03	Transducer	7134.60	7127.60	Alluvial
MCO-2	01/09/2021	12:01	7134.03	Transducer	7134.60	7127.60	Alluvial
MCO-2	01/09/2021	13:01	7134.04	Transducer	7134.60	7127.60	Alluvial

Location	Date	Time	Water Level (ft amsl)	Method	Top of Screen (ft amsl)	Bottom of Screen (ft amsl)	Zone
MCO-2	01/09/2021	14:01	7134.04	Transducer	7134.60	7127.60	Alluvial
MCO-2	01/09/2021	15:01	7134.03	Transducer	7134.60	7127.60	Alluvial
MCO-2	01/09/2021	16:01	7134.03	Transducer	7134.60	7127.60	Alluvial
MCO-2	01/09/2021	17:01	7134.03	Transducer	7134.60	7127.60	Alluvial
MCO-2	01/09/2021	18:01	7134.03	Transducer	7134.60	7127.60	Alluvial
MCO-2	01/09/2021	19:01	7134.03	Transducer	7134.60	7127.60	Alluvial
MCO-2	01/09/2021	20:01	7134.03	Transducer	7134.60	7127.60	Alluvial
MCO-2	01/09/2021	21:01	7134.03	Transducer	7134.60	7127.60	Alluvial
MCO-2	01/09/2021	22:01	7134.03	Transducer	7134.60	7127.60	Alluvial
MCO-2	01/09/2021	23:01	7134.03	Transducer	7134.60	7127.60	Alluvial
MCO-2	01/10/2021	00:01	7134.03	Transducer	7134.60	7127.60	Alluvial
MCO-2	01/10/2021	01:01	7134.03	Transducer	7134.60	7127.60	Alluvial
MCO-2	01/10/2021	02:01	7134.03	Transducer	7134.60	7127.60	Alluvial
MCO-2	01/10/2021	03:01	7134.03	Transducer	7134.60	7127.60	Alluvial
MCO-2	01/10/2021	04:01	7134.03	Transducer	7134.60	7127.60	Alluvial
MCO-2	01/10/2021	05:01	7134.03	Transducer	7134.60	7127.60	Alluvial
MCO-2	01/10/2021	06:01	7134.03	Transducer	7134.60	7127.60	Alluvial
MCO-2	01/10/2021	07:01	7134.03	Transducer	7134.60	7127.60	Alluvial
MCO-2	01/10/2021	08:01	7134.02	Transducer	7134.60	7127.60	Alluvial
MCO-2	01/10/2021	09:01	7134.03	Transducer	7134.60	7127.60	Alluvial
MCO-2	01/10/2021	10:01	7134.03	Transducer	7134.60	7127.60	Alluvial
MCO-2	01/10/2021	11:01	7134.04	Transducer	7134.60	7127.60	Alluvial
MCO-2	01/10/2021	12:01	7134.03	Transducer	7134.60	7127.60	Alluvial
MCO-2	01/10/2021	13:01	7134.03	Transducer	7134.60	7127.60	Alluvial
MCO-2	01/10/2021	14:01	7134.03	Transducer	7134.60	7127.60	Alluvial
MCO-2	01/10/2021	15:01	7134.03	Transducer	7134.60	7127.60	Alluvial
MCO-2	01/10/2021	16:01	7134.03	Transducer	7134.60	7127.60	Alluvial
MCO-2	01/10/2021	17:01	7134.03	Transducer	7134.60	7127.60	Alluvial
MCO-2	01/10/2021	18:01	7134.04	Transducer	7134.60	7127.60	Alluvial
MCO-2	01/10/2021	19:01	7134.03	Transducer	7134.60	7127.60	Alluvial
MCO-2	01/10/2021	20:01	7134.03	Transducer	7134.60	7127.60	Alluvial
MCO-2	01/10/2021	21:01	7134.03	Transducer	7134.60	7127.60	Alluvial
MCO-2	01/10/2021	22:01	7134.03	Transducer	7134.60	7127.60	Alluvial
MCO-2	01/10/2021	23:01	7134.03	Transducer	7134.60	7127.60	Alluvial
MCO-2	01/11/2021	00:01	7134.03	Transducer	7134.60	7127.60	Alluvial
MCO-2	01/11/2021	01:01	7134.04	Transducer	7134.60	7127.60	Alluvial
MCO-2	01/11/2021	02:01	7134.04	Transducer	7134.60	7127.60	Alluvial
MCO-2	01/11/2021	03:01	7134.03	Transducer	7134.60	7127.60	Alluvial
MCO-2	01/11/2021	04:01	7134.03	Transducer	7134.60	7127.60	Alluvial
MCO-2	01/11/2021	05:01	7134.03	Transducer	7134.60	7127.60	Alluvial
MCO-2	01/11/2021	06:01	7134.03	Transducer	7134.60	7127.60	Alluvial
MCO-2	01/11/2021	07:01	7134.03	Transducer	7134.60	7127.60	Alluvial
MCO-2	01/11/2021	08:01	7134.03	Transducer	7134.60	7127.60	Alluvial
MCO-2	01/11/2021	09:01	7134.03	Transducer	7134.60	7127.60	Alluvial
MCO-2	01/11/2021	10:01	7134.03	Transducer	7134.60	7127.60	Alluvial

Location	Date	Time	Water Level (ft amsl)	Method	Top of Screen (ft amsl)	Bottom of Screen (ft amsl)	Zone
MCO-2	01/11/2021	11:01	7134.03	Transducer	7134.60	7127.60	Alluvial
MCO-2	01/11/2021	12:01	7134.03	Transducer	7134.60	7127.60	Alluvial
MCO-2	01/11/2021	13:01	7134.03	Transducer	7134.60	7127.60	Alluvial
MCO-2	01/11/2021	14:01	7134.03	Transducer	7134.60	7127.60	Alluvial
MCO-2	01/11/2021	15:01	7134.03	Transducer	7134.60	7127.60	Alluvial
MCO-2	01/11/2021	16:01	7134.03	Transducer	7134.60	7127.60	Alluvial
MCO-2	01/11/2021	17:01	7134.03	Transducer	7134.60	7127.60	Alluvial
MCO-2	01/11/2021	18:01	7134.03	Transducer	7134.60	7127.60	Alluvial
MCO-2	01/11/2021	19:01	7134.03	Transducer	7134.60	7127.60	Alluvial
MCO-2	01/11/2021	20:01	7134.03	Transducer	7134.60	7127.60	Alluvial
MCO-2	01/11/2021	21:01	7134.03	Transducer	7134.60	7127.60	Alluvial
MCO-2	01/11/2021	22:01	7134.03	Transducer	7134.60	7127.60	Alluvial
MCO-2	01/11/2021	23:01	7134.03	Transducer	7134.60	7127.60	Alluvial
MCO-2	01/12/2021	00:01	7134.03	Transducer	7134.60	7127.60	Alluvial
MCO-2	01/12/2021	01:01	7134.02	Transducer	7134.60	7127.60	Alluvial
MCO-2	01/12/2021	02:01	7134.03	Transducer	7134.60	7127.60	Alluvial
MCO-2	01/12/2021	03:01	7134.02	Transducer	7134.60	7127.60	Alluvial
MCO-2	01/12/2021	04:01	7134.02	Transducer	7134.60	7127.60	Alluvial
MCO-2	01/12/2021	05:01	7134.02	Transducer	7134.60	7127.60	Alluvial
MCO-2	01/12/2021	06:01	7134.03	Transducer	7134.60	7127.60	Alluvial
MCO-2	01/12/2021	07:01	7134.02	Transducer	7134.60	7127.60	Alluvial
MCO-2	01/12/2021	08:01	7134.02	Transducer	7134.60	7127.60	Alluvial
MCO-2	01/12/2021	09:01	7134.02	Transducer	7134.60	7127.60	Alluvial
MCO-2	01/12/2021	10:01	7134.02	Transducer	7134.60	7127.60	Alluvial
MCO-2	01/12/2021	11:01	7134.02	Transducer	7134.60	7127.60	Alluvial
MCO-2	01/12/2021	12:01	7134.02	Transducer	7134.60	7127.60	Alluvial
MCO-2	01/12/2021	13:01	7134.02	Transducer	7134.60	7127.60	Alluvial
MCO-2	01/12/2021	14:01	7134.02	Transducer	7134.60	7127.60	Alluvial
MCO-2	01/12/2021	15:01	7134.01	Transducer	7134.60	7127.60	Alluvial
MCO-2	01/12/2021	16:01	7134.02	Transducer	7134.60	7127.60	Alluvial
MCO-2	01/12/2021	17:01	7134.01	Transducer	7134.60	7127.60	Alluvial
MCO-2	01/12/2021	18:01	7134.01	Transducer	7134.60	7127.60	Alluvial
MCO-2	01/12/2021	19:01	7134.02	Transducer	7134.60	7127.60	Alluvial
MCO-2	01/12/2021	20:01	7134.01	Transducer	7134.60	7127.60	Alluvial
MCO-2	01/12/2021	21:01	7134.01	Transducer	7134.60	7127.60	Alluvial
MCO-2	01/12/2021	22:01	7134.01	Transducer	7134.60	7127.60	Alluvial
MCO-2	01/12/2021	23:01	7134.01	Transducer	7134.60	7127.60	Alluvial
MCO-2	01/13/2021	00:01	7134.01	Transducer	7134.60	7127.60	Alluvial
MCO-2	01/13/2021	01:01	7134.01	Transducer	7134.60	7127.60	Alluvial
MCO-2	01/13/2021	02:01	7134.01	Transducer	7134.60	7127.60	Alluvial
MCO-2	01/13/2021	03:01	7134.01	Transducer	7134.60	7127.60	Alluvial
MCO-2	01/13/2021	04:01	7134.01	Transducer	7134.60	7127.60	Alluvial
MCO-2	01/13/2021	05:01	7134.01	Transducer	7134.60	7127.60	Alluvial
MCO-2	01/13/2021	06:01	7134.01	Transducer	7134.60	7127.60	Alluvial
MCO-2	01/13/2021	07:01	7134.01	Transducer	7134.60	7127.60	Alluvial

Location	Date	Time	Water Level (ft amsl)	Method	Top of Screen (ft amsl)	Bottom of Screen (ft amsl)	Zone
MCO-2	01/13/2021	08:01	7134.00	Transducer	7134.60	7127.60	Alluvial
MCO-2	01/13/2021	09:01	7134.01	Transducer	7134.60	7127.60	Alluvial
MCO-2	01/13/2021	10:01	7134.00	Transducer	7134.60	7127.60	Alluvial
MCO-2	01/13/2021	11:01	7134.00	Transducer	7134.60	7127.60	Alluvial
MCO-2	01/13/2021	12:01	7134.00	Transducer	7134.60	7127.60	Alluvial
MCO-2	01/13/2021	13:01	7134.00	Transducer	7134.60	7127.60	Alluvial
MCO-2	01/13/2021	14:01	7134.00	Transducer	7134.60	7127.60	Alluvial
MCO-2	01/13/2021	15:01	7133.99	Transducer	7134.60	7127.60	Alluvial
MCO-2	01/13/2021	16:01	7133.99	Transducer	7134.60	7127.60	Alluvial
MCO-2	01/13/2021	17:01	7133.99	Transducer	7134.60	7127.60	Alluvial
MCO-2	01/13/2021	18:01	7133.99	Transducer	7134.60	7127.60	Alluvial
MCO-2	01/13/2021	19:01	7133.99	Transducer	7134.60	7127.60	Alluvial
MCO-2	01/13/2021	20:01	7133.99	Transducer	7134.60	7127.60	Alluvial
MCO-2	01/13/2021	21:01	7133.99	Transducer	7134.60	7127.60	Alluvial
MCO-2	01/13/2021	22:01	7133.98	Transducer	7134.60	7127.60	Alluvial
MCO-2	01/13/2021	23:01	7133.99	Transducer	7134.60	7127.60	Alluvial
MCO-2	01/14/2021	00:01	7133.98	Transducer	7134.60	7127.60	Alluvial
MCO-2	01/14/2021	01:01	7133.99	Transducer	7134.60	7127.60	Alluvial
MCO-2	01/14/2021	02:01	7133.98	Transducer	7134.60	7127.60	Alluvial
MCO-2	01/14/2021	03:01	7133.98	Transducer	7134.60	7127.60	Alluvial
MCO-2	01/14/2021	04:01	7133.97	Transducer	7134.60	7127.60	Alluvial
MCO-2	01/14/2021	05:01	7133.97	Transducer	7134.60	7127.60	Alluvial
MCO-2	01/14/2021	06:01	7133.97	Transducer	7134.60	7127.60	Alluvial
MCO-2	01/14/2021	07:01	7133.97	Transducer	7134.60	7127.60	Alluvial
MCO-2	01/14/2021	08:01	7133.97	Transducer	7134.60	7127.60	Alluvial
MCO-2	01/14/2021	09:01	7133.97	Transducer	7134.60	7127.60	Alluvial
MCO-2	01/14/2021	10:01	7133.96	Transducer	7134.60	7127.60	Alluvial
MCO-2	01/14/2021	11:01	7133.97	Transducer	7134.60	7127.60	Alluvial
MCO-2	01/14/2021	12:01	7133.96	Transducer	7134.60	7127.60	Alluvial
MCO-2	01/14/2021	13:01	7133.96	Transducer	7134.60	7127.60	Alluvial
MCO-2	01/14/2021	14:01	7133.96	Transducer	7134.60	7127.60	Alluvial
MCO-2	01/14/2021	15:01	7133.96	Transducer	7134.60	7127.60	Alluvial
MCO-2	01/14/2021	16:01	7133.96	Transducer	7134.60	7127.60	Alluvial
MCO-2	01/14/2021	17:01	7133.96	Transducer	7134.60	7127.60	Alluvial
MCO-2	01/14/2021	18:01	7133.95	Transducer	7134.60	7127.60	Alluvial
MCO-2	01/14/2021	19:01	7133.94	Transducer	7134.60	7127.60	Alluvial
MCO-2	01/14/2021	20:01	7133.95	Transducer	7134.60	7127.60	Alluvial
MCO-2	01/14/2021	21:01	7133.95	Transducer	7134.60	7127.60	Alluvial
MCO-2	01/14/2021	22:01	7133.94	Transducer	7134.60	7127.60	Alluvial
MCO-2	01/14/2021	23:01	7133.94	Transducer	7134.60	7127.60	Alluvial
MCO-2	01/15/2021	00:01	7133.93	Transducer	7134.60	7127.60	Alluvial
MCO-2	01/15/2021	01:01	7133.94	Transducer	7134.60	7127.60	Alluvial
MCO-2	01/15/2021	02:01	7133.93	Transducer	7134.60	7127.60	Alluvial
MCO-2	01/15/2021	03:01	7133.94	Transducer	7134.60	7127.60	Alluvial
MCO-2	01/15/2021	04:01	7133.93	Transducer	7134.60	7127.60	Alluvial

Location	Date	Time	Water Level (ft amsl)	Method	Top of Screen (ft amsl)	Bottom of Screen (ft amsl)	Zone
MCO-2	01/15/2021	05:01	7133.93	Transducer	7134.60	7127.60	Alluvial
MCO-2	01/15/2021	06:01	7133.93	Transducer	7134.60	7127.60	Alluvial
MCO-2	01/15/2021	07:01	7133.93	Transducer	7134.60	7127.60	Alluvial
MCO-2	01/15/2021	08:01	7133.92	Transducer	7134.60	7127.60	Alluvial
MCO-2	01/15/2021	09:01	7133.92	Transducer	7134.60	7127.60	Alluvial
MCO-2	01/15/2021	10:01	7133.92	Transducer	7134.60	7127.60	Alluvial
MCO-2	01/15/2021	11:01	7133.92	Transducer	7134.60	7127.60	Alluvial
MCO-2	01/15/2021	12:01	7133.91	Transducer	7134.60	7127.60	Alluvial
MCO-2	01/15/2021	13:01	7133.91	Transducer	7134.60	7127.60	Alluvial
MCO-2	01/15/2021	14:01	7133.91	Transducer	7134.60	7127.60	Alluvial
MCO-2	01/15/2021	15:01	7133.90	Transducer	7134.60	7127.60	Alluvial
MCO-2	01/15/2021	16:01	7133.91	Transducer	7134.60	7127.60	Alluvial
MCO-2	01/15/2021	17:01	7133.90	Transducer	7134.60	7127.60	Alluvial
MCO-2	01/15/2021	18:01	7133.90	Transducer	7134.60	7127.60	Alluvial
MCO-2	01/15/2021	19:01	7133.89	Transducer	7134.60	7127.60	Alluvial
MCO-2	01/15/2021	20:01	7133.89	Transducer	7134.60	7127.60	Alluvial
MCO-2	01/15/2021	21:01	7133.89	Transducer	7134.60	7127.60	Alluvial
MCO-2	01/15/2021	22:01	7133.88	Transducer	7134.60	7127.60	Alluvial
MCO-2	01/15/2021	23:01	7133.89	Transducer	7134.60	7127.60	Alluvial
MCO-2	01/16/2021	00:01	7133.88	Transducer	7134.60	7127.60	Alluvial
MCO-2	01/16/2021	01:01	7133.88	Transducer	7134.60	7127.60	Alluvial
MCO-2	01/16/2021	02:01	7133.88	Transducer	7134.60	7127.60	Alluvial
MCO-2	01/16/2021	03:01	7133.87	Transducer	7134.60	7127.60	Alluvial
MCO-2	01/16/2021	04:01	7133.87	Transducer	7134.60	7127.60	Alluvial
MCO-2	01/16/2021	05:01	7133.87	Transducer	7134.60	7127.60	Alluvial
MCO-2	01/16/2021	06:01	7133.87	Transducer	7134.60	7127.60	Alluvial
MCO-2	01/16/2021	07:01	7133.86	Transducer	7134.60	7127.60	Alluvial
MCO-2	01/16/2021	08:01	7133.86	Transducer	7134.60	7127.60	Alluvial
MCO-2	01/16/2021	09:01	7133.86	Transducer	7134.60	7127.60	Alluvial
MCO-2	01/16/2021	10:01	7133.85	Transducer	7134.60	7127.60	Alluvial
MCO-2	01/16/2021	11:01	7133.85	Transducer	7134.60	7127.60	Alluvial
MCO-2	01/16/2021	12:01	7133.85	Transducer	7134.60	7127.60	Alluvial
MCO-2	01/16/2021	13:01	7133.85	Transducer	7134.60	7127.60	Alluvial
MCO-2	01/16/2021	14:01	7133.85	Transducer	7134.60	7127.60	Alluvial
MCO-2	01/16/2021	15:01	7133.84	Transducer	7134.60	7127.60	Alluvial
MCO-2	01/16/2021	16:01	7133.83	Transducer	7134.60	7127.60	Alluvial
MCO-2	01/16/2021	17:01	7133.83	Transducer	7134.60	7127.60	Alluvial
MCO-2	01/16/2021	18:01	7133.83	Transducer	7134.60	7127.60	Alluvial
MCO-2	01/16/2021	19:01	7133.83	Transducer	7134.60	7127.60	Alluvial
MCO-2	01/16/2021	20:01	7133.82	Transducer	7134.60	7127.60	Alluvial
MCO-2	01/16/2021	21:01	7133.82	Transducer	7134.60	7127.60	Alluvial
MCO-2	01/16/2021	22:01	7133.82	Transducer	7134.60	7127.60	Alluvial
MCO-2	01/16/2021	23:01	7133.82	Transducer	7134.60	7127.60	Alluvial
MCO-2	01/17/2021	00:01	7133.82	Transducer	7134.60	7127.60	Alluvial
MCO-2	01/17/2021	01:01	7133.81	Transducer	7134.60	7127.60	Alluvial

Location	Date	Time	Water Level (ft amsl)	Method	Top of Screen (ft amsl)	Bottom of Screen (ft amsl)	Zone
MCO-2	01/17/2021	02:01	7133.80	Transducer	7134.60	7127.60	Alluvial
MCO-2	01/17/2021	03:01	7133.80	Transducer	7134.60	7127.60	Alluvial
MCO-2	01/17/2021	04:01	7133.80	Transducer	7134.60	7127.60	Alluvial
MCO-2	01/17/2021	05:01	7133.80	Transducer	7134.60	7127.60	Alluvial
MCO-2	01/17/2021	06:01	7133.80	Transducer	7134.60	7127.60	Alluvial
MCO-2	01/17/2021	07:01	7133.79	Transducer	7134.60	7127.60	Alluvial
MCO-2	01/17/2021	08:01	7133.79	Transducer	7134.60	7127.60	Alluvial
MCO-2	01/17/2021	09:01	7133.78	Transducer	7134.60	7127.60	Alluvial
MCO-2	01/17/2021	10:01	7133.78	Transducer	7134.60	7127.60	Alluvial
MCO-2	01/17/2021	11:01	7133.78	Transducer	7134.60	7127.60	Alluvial
MCO-2	01/17/2021	12:01	7133.78	Transducer	7134.60	7127.60	Alluvial
MCO-2	01/17/2021	13:01	7133.77	Transducer	7134.60	7127.60	Alluvial
MCO-2	01/17/2021	14:01	7133.77	Transducer	7134.60	7127.60	Alluvial
MCO-2	01/17/2021	15:01	7133.77	Transducer	7134.60	7127.60	Alluvial
MCO-2	01/17/2021	16:01	7133.76	Transducer	7134.60	7127.60	Alluvial
MCO-2	01/17/2021	17:01	7133.76	Transducer	7134.60	7127.60	Alluvial
MCO-2	01/17/2021	18:01	7133.75	Transducer	7134.60	7127.60	Alluvial
MCO-2	01/17/2021	19:01	7133.75	Transducer	7134.60	7127.60	Alluvial
MCO-2	01/17/2021	20:01	7133.75	Transducer	7134.60	7127.60	Alluvial
MCO-2	01/17/2021	21:01	7133.75	Transducer	7134.60	7127.60	Alluvial
MCO-2	01/17/2021	22:01	7133.75	Transducer	7134.60	7127.60	Alluvial
MCO-2	01/17/2021	23:01	7133.74	Transducer	7134.60	7127.60	Alluvial
MCO-2	01/18/2021	00:01	7133.74	Transducer	7134.60	7127.60	Alluvial
MCO-2	01/18/2021	01:01	7133.74	Transducer	7134.60	7127.60	Alluvial
MCO-2	01/18/2021	02:01	7133.74	Transducer	7134.60	7127.60	Alluvial
MCO-2	01/18/2021	03:01	7133.73	Transducer	7134.60	7127.60	Alluvial
MCO-2	01/18/2021	04:01	7133.73	Transducer	7134.60	7127.60	Alluvial
MCO-2	01/18/2021	05:01	7133.73	Transducer	7134.60	7127.60	Alluvial
MCO-2	01/18/2021	06:01	7133.72	Transducer	7134.60	7127.60	Alluvial
MCO-2	01/18/2021	07:01	7133.72	Transducer	7134.60	7127.60	Alluvial
MCO-2	01/18/2021	08:01	7133.71	Transducer	7134.60	7127.60	Alluvial
MCO-2	01/18/2021	09:01	7133.71	Transducer	7134.60	7127.60	Alluvial
MCO-2	01/18/2021	10:01	7133.71	Transducer	7134.60	7127.60	Alluvial
MCO-2	01/18/2021	11:01	7133.70	Transducer	7134.60	7127.60	Alluvial
MCO-2	01/18/2021	12:01	7133.71	Transducer	7134.60	7127.60	Alluvial
MCO-2	01/18/2021	13:01	7133.70	Transducer	7134.60	7127.60	Alluvial
MCO-2	01/18/2021	14:01	7133.70	Transducer	7134.60	7127.60	Alluvial
MCO-2	01/18/2021	15:01	7133.69	Transducer	7134.60	7127.60	Alluvial
MCO-2	01/18/2021	16:01	7133.69	Transducer	7134.60	7127.60	Alluvial
MCO-2	01/18/2021	17:01	7133.69	Transducer	7134.60	7127.60	Alluvial
MCO-2	01/18/2021	18:01	7133.69	Transducer	7134.60	7127.60	Alluvial
MCO-2	01/18/2021	19:01	7133.69	Transducer	7134.60	7127.60	Alluvial
MCO-2	01/18/2021	20:01	7133.68	Transducer	7134.60	7127.60	Alluvial
MCO-2	01/18/2021	21:01	7133.68	Transducer	7134.60	7127.60	Alluvial
MCO-2	01/18/2021	22:01	7133.68	Transducer	7134.60	7127.60	Alluvial

Location	Date	Time	Water Level (ft amsl)	Method	Top of Screen (ft amsl)	Bottom of Screen (ft amsl)	Zone
MCO-2	01/18/2021	23:01	7133.68	Transducer	7134.60	7127.60	Alluvial
MCO-2	01/19/2021	00:01	7133.67	Transducer	7134.60	7127.60	Alluvial
MCO-2	01/19/2021	01:01	7133.67	Transducer	7134.60	7127.60	Alluvial
MCO-2	01/19/2021	02:01	7133.68	Transducer	7134.60	7127.60	Alluvial
MCO-2	01/19/2021	03:01	7133.68	Transducer	7134.60	7127.60	Alluvial
MCO-2	01/19/2021	04:01	7133.69	Transducer	7134.60	7127.60	Alluvial
MCO-2	01/19/2021	05:01	7133.69	Transducer	7134.60	7127.60	Alluvial
MCO-2	01/19/2021	06:01	7133.70	Transducer	7134.60	7127.60	Alluvial
MCO-2	01/19/2021	07:01	7133.72	Transducer	7134.60	7127.60	Alluvial
MCO-2	01/19/2021	08:01	7133.72	Transducer	7134.60	7127.60	Alluvial
MCO-2	01/19/2021	09:01	7133.73	Transducer	7134.60	7127.60	Alluvial
MCO-2	01/19/2021	10:01	7133.74	Transducer	7134.60	7127.60	Alluvial
MCO-2	01/19/2021	11:01	7133.76	Transducer	7134.60	7127.60	Alluvial
MCO-2	01/19/2021	12:01	7133.77	Transducer	7134.60	7127.60	Alluvial
MCO-2	01/19/2021	13:01	7133.78	Transducer	7134.60	7127.60	Alluvial
MCO-2	01/19/2021	14:01	7133.80	Transducer	7134.60	7127.60	Alluvial
MCO-2	01/19/2021	15:01	7133.82	Transducer	7134.60	7127.60	Alluvial
MCO-2	01/19/2021	16:01	7133.84	Transducer	7134.60	7127.60	Alluvial
MCO-2	01/19/2021	17:01	7133.86	Transducer	7134.60	7127.60	Alluvial
MCO-2	01/19/2021	18:01	7133.88	Transducer	7134.60	7127.60	Alluvial
MCO-2	01/19/2021	19:01	7133.90	Transducer	7134.60	7127.60	Alluvial
MCO-2	01/19/2021	20:01	7133.92	Transducer	7134.60	7127.60	Alluvial
MCO-2	01/19/2021	21:01	7133.94	Transducer	7134.60	7127.60	Alluvial
MCO-2	01/19/2021	22:01	7133.96	Transducer	7134.60	7127.60	Alluvial
MCO-2	01/19/2021	23:01	7133.98	Transducer	7134.60	7127.60	Alluvial
MCO-2	01/20/2021	00:01	7134.00	Transducer	7134.60	7127.60	Alluvial
MCO-2	01/20/2021	01:01	7134.01	Transducer	7134.60	7127.60	Alluvial
MCO-2	01/20/2021	02:01	7134.02	Transducer	7134.60	7127.60	Alluvial
MCO-2	01/20/2021	03:01	7134.03	Transducer	7134.60	7127.60	Alluvial
MCO-2	01/20/2021	04:01	7134.04	Transducer	7134.60	7127.60	Alluvial
MCO-2	01/20/2021	05:01	7134.04	Transducer	7134.60	7127.60	Alluvial
MCO-2	01/20/2021	06:01	7134.04	Transducer	7134.60	7127.60	Alluvial
MCO-2	01/20/2021	07:01	7134.05	Transducer	7134.60	7127.60	Alluvial
MCO-2	01/20/2021	08:01	7134.05	Transducer	7134.60	7127.60	Alluvial
MCO-2	01/20/2021	09:01	7134.05	Transducer	7134.60	7127.60	Alluvial
MCO-2	01/20/2021	10:01	7134.06	Transducer	7134.60	7127.60	Alluvial
MCO-2	01/20/2021	11:01	7134.06	Transducer	7134.60	7127.60	Alluvial
MCO-2	01/20/2021	12:01	7134.06	Transducer	7134.60	7127.60	Alluvial
MCO-2	01/20/2021	13:01	7134.06	Transducer	7134.60	7127.60	Alluvial
MCO-2	01/20/2021	14:01	7134.06	Transducer	7134.60	7127.60	Alluvial
MCO-2	01/20/2021	15:01	7134.07	Transducer	7134.60	7127.60	Alluvial
MCO-2	01/20/2021	16:01	7134.07	Transducer	7134.60	7127.60	Alluvial
MCO-2	01/20/2021	17:01	7134.07	Transducer	7134.60	7127.60	Alluvial
MCO-2	01/20/2021	18:01	7134.07	Transducer	7134.60	7127.60	Alluvial
MCO-2	01/20/2021	19:01	7134.07	Transducer	7134.60	7127.60	Alluvial

Location	Date	Time	Water Level (ft amsl)	Method	Top of Screen (ft amsl)	Bottom of Screen (ft amsl)	Zone
MCO-2	01/20/2021	20:01	7134.07	Transducer	7134.60	7127.60	Alluvial
MCO-2	01/20/2021	21:01	7134.07	Transducer	7134.60	7127.60	Alluvial
MCO-2	01/20/2021	22:01	7134.08	Transducer	7134.60	7127.60	Alluvial
MCO-2	01/20/2021	23:01	7134.08	Transducer	7134.60	7127.60	Alluvial
MCO-2	01/21/2021	00:01	7134.07	Transducer	7134.60	7127.60	Alluvial
MCO-2	01/21/2021	01:01	7134.08	Transducer	7134.60	7127.60	Alluvial
MCO-2	01/21/2021	02:01	7134.08	Transducer	7134.60	7127.60	Alluvial
MCO-2	01/21/2021	03:01	7134.08	Transducer	7134.60	7127.60	Alluvial
MCO-2	01/21/2021	04:01	7134.08	Transducer	7134.60	7127.60	Alluvial
MCO-2	01/21/2021	05:01	7134.08	Transducer	7134.60	7127.60	Alluvial
MCO-2	01/21/2021	06:01	7134.08	Transducer	7134.60	7127.60	Alluvial
MCO-2	01/21/2021	07:01	7134.07	Transducer	7134.60	7127.60	Alluvial
MCO-2	01/21/2021	08:01	7134.07	Transducer	7134.60	7127.60	Alluvial
MCO-2	01/21/2021	09:01	7134.07	Transducer	7134.60	7127.60	Alluvial
MCO-2	01/21/2021	10:01	7134.07	Transducer	7134.60	7127.60	Alluvial
MCO-2	01/21/2021	11:01	7134.07	Transducer	7134.60	7127.60	Alluvial
MCO-2	01/21/2021	12:01	7134.07	Transducer	7134.60	7127.60	Alluvial
MCO-2	01/21/2021	13:01	7134.07	Transducer	7134.60	7127.60	Alluvial
MCO-2	01/21/2021	14:01	7134.07	Transducer	7134.60	7127.60	Alluvial
MCO-2	01/21/2021	15:01	7134.07	Transducer	7134.60	7127.60	Alluvial
MCO-2	01/21/2021	16:01	7134.07	Transducer	7134.60	7127.60	Alluvial
MCO-2	01/21/2021	17:01	7134.07	Transducer	7134.60	7127.60	Alluvial
MCO-2	01/21/2021	18:01	7134.07	Transducer	7134.60	7127.60	Alluvial
MCO-2	01/21/2021	19:01	7134.07	Transducer	7134.60	7127.60	Alluvial
MCO-2	01/21/2021	20:01	7134.07	Transducer	7134.60	7127.60	Alluvial
MCO-2	01/21/2021	21:01	7134.07	Transducer	7134.60	7127.60	Alluvial
MCO-2	01/21/2021	22:01	7134.07	Transducer	7134.60	7127.60	Alluvial
MCO-2	01/21/2021	23:01	7134.08	Transducer	7134.60	7127.60	Alluvial
MCO-2	01/22/2021	00:01	7134.08	Transducer	7134.60	7127.60	Alluvial
MCO-2	01/22/2021	01:01	7134.09	Transducer	7134.60	7127.60	Alluvial
MCO-2	01/22/2021	02:01	7134.10	Transducer	7134.60	7127.60	Alluvial
MCO-2	01/22/2021	03:01	7134.10	Transducer	7134.60	7127.60	Alluvial
MCO-2	01/22/2021	04:01	7134.11	Transducer	7134.60	7127.60	Alluvial
MCO-2	01/22/2021	05:01	7134.11	Transducer	7134.60	7127.60	Alluvial
MCO-2	01/22/2021	06:01	7134.11	Transducer	7134.60	7127.60	Alluvial
MCO-2	01/22/2021	07:01	7134.11	Transducer	7134.60	7127.60	Alluvial
MCO-2	01/22/2021	08:01	7134.11	Transducer	7134.60	7127.60	Alluvial
MCO-2	01/22/2021	09:01	7134.11	Transducer	7134.60	7127.60	Alluvial
MCO-2	01/22/2021	10:01	7134.11	Transducer	7134.60	7127.60	Alluvial
MCO-2	01/22/2021	11:01	7134.11	Transducer	7134.60	7127.60	Alluvial
MCO-2	01/22/2021	12:01	7134.10	Transducer	7134.60	7127.60	Alluvial
MCO-2	01/22/2021	13:01	7134.11	Transducer	7134.60	7127.60	Alluvial
MCO-2	01/22/2021	14:01	7134.11	Transducer	7134.60	7127.60	Alluvial
MCO-2	01/22/2021	15:01	7134.10	Transducer	7134.60	7127.60	Alluvial
MCO-2	01/22/2021	16:01	7134.11	Transducer	7134.60	7127.60	Alluvial

Location	Date	Time	Water Level (ft amsl)	Method	Top of Screen (ft amsl)	Bottom of Screen (ft amsl)	Zone
MCO-2	01/22/2021	17:01	7134.11	Transducer	7134.60	7127.60	Alluvial
MCO-2	01/22/2021	18:01	7134.11	Transducer	7134.60	7127.60	Alluvial
MCO-2	01/22/2021	19:01	7134.12	Transducer	7134.60	7127.60	Alluvial
MCO-2	01/22/2021	20:01	7134.13	Transducer	7134.60	7127.60	Alluvial
MCO-2	01/22/2021	21:01	7134.15	Transducer	7134.60	7127.60	Alluvial
MCO-2	01/22/2021	22:01	7134.19	Transducer	7134.60	7127.60	Alluvial
MCO-2	01/22/2021	23:01	7134.22	Transducer	7134.60	7127.60	Alluvial
MCO-2	01/23/2021	00:01	7134.26	Transducer	7134.60	7127.60	Alluvial
MCO-2	01/23/2021	01:01	7134.28	Transducer	7134.60	7127.60	Alluvial
MCO-2	01/23/2021	02:01	7134.30	Transducer	7134.60	7127.60	Alluvial
MCO-2	01/23/2021	03:01	7134.33	Transducer	7134.60	7127.60	Alluvial
MCO-2	01/23/2021	04:01	7134.34	Transducer	7134.60	7127.60	Alluvial
MCO-2	01/23/2021	05:01	7134.36	Transducer	7134.60	7127.60	Alluvial
MCO-2	01/23/2021	06:01	7134.37	Transducer	7134.60	7127.60	Alluvial
MCO-2	01/23/2021	07:01	7134.37	Transducer	7134.60	7127.60	Alluvial
MCO-2	01/23/2021	08:01	7134.37	Transducer	7134.60	7127.60	Alluvial
MCO-2	01/23/2021	09:01	7134.37	Transducer	7134.60	7127.60	Alluvial
MCO-2	01/23/2021	10:01	7134.37	Transducer	7134.60	7127.60	Alluvial
MCO-2	01/23/2021	11:01	7134.38	Transducer	7134.60	7127.60	Alluvial
MCO-2	01/23/2021	12:01	7134.38	Transducer	7134.60	7127.60	Alluvial
MCO-2	01/23/2021	13:01	7134.40	Transducer	7134.60	7127.60	Alluvial
MCO-2	01/23/2021	14:01	7134.39	Transducer	7134.60	7127.60	Alluvial
MCO-2	01/23/2021	15:01	7134.41	Transducer	7134.60	7127.60	Alluvial
MCO-2	01/23/2021	16:01	7134.43	Transducer	7134.60	7127.60	Alluvial
MCO-2	01/23/2021	17:01	7134.44	Transducer	7134.60	7127.60	Alluvial
MCO-2	01/23/2021	18:01	7134.45	Transducer	7134.60	7127.60	Alluvial
MCO-2	01/23/2021	19:01	7134.45	Transducer	7134.60	7127.60	Alluvial
MCO-2	01/23/2021	20:01	7134.44	Transducer	7134.60	7127.60	Alluvial
MCO-2	01/23/2021	21:01	7134.43	Transducer	7134.60	7127.60	Alluvial
MCO-2	01/23/2021	22:01	7134.42	Transducer	7134.60	7127.60	Alluvial
MCO-2	01/23/2021	23:01	7134.42	Transducer	7134.60	7127.60	Alluvial
MCO-2	01/24/2021	00:01	7134.41	Transducer	7134.60	7127.60	Alluvial
MCO-2	01/24/2021	01:01	7134.40	Transducer	7134.60	7127.60	Alluvial
MCO-2	01/24/2021	02:01	7134.39	Transducer	7134.60	7127.60	Alluvial
MCO-2	01/24/2021	03:01	7134.39	Transducer	7134.60	7127.60	Alluvial
MCO-2	01/24/2021	04:01	7134.38	Transducer	7134.60	7127.60	Alluvial
MCO-2	01/24/2021	05:01	7134.38	Transducer	7134.60	7127.60	Alluvial
MCO-2	01/24/2021	06:01	7134.37	Transducer	7134.60	7127.60	Alluvial
MCO-2	01/24/2021	07:01	7134.36	Transducer	7134.60	7127.60	Alluvial
MCO-2	01/24/2021	08:01	7134.36	Transducer	7134.60	7127.60	Alluvial
MCO-2	01/24/2021	09:01	7134.36	Transducer	7134.60	7127.60	Alluvial
MCO-2	01/24/2021	10:01	7134.35	Transducer	7134.60	7127.60	Alluvial
MCO-2	01/24/2021	11:01	7134.35	Transducer	7134.60	7127.60	Alluvial
MCO-2	01/24/2021	12:01	7134.36	Transducer	7134.60	7127.60	Alluvial
MCO-2	01/24/2021	13:01	7134.36	Transducer	7134.60	7127.60	Alluvial

Location	Date	Time	Water Level (ft amsl)	Method	Top of Screen (ft amsl)	Bottom of Screen (ft amsl)	Zone
MCO-2	01/24/2021	14:01	7134.36	Transducer	7134.60	7127.60	Alluvial
MCO-2	01/24/2021	15:01	7134.40	Transducer	7134.60	7127.60	Alluvial
MCO-2	01/24/2021	16:01	7134.42	Transducer	7134.60	7127.60	Alluvial
MCO-2	01/24/2021	17:01	7134.42	Transducer	7134.60	7127.60	Alluvial
MCO-2	01/24/2021	18:01	7134.41	Transducer	7134.60	7127.60	Alluvial
MCO-2	01/24/2021	19:01	7134.40	Transducer	7134.60	7127.60	Alluvial
MCO-2	01/24/2021	20:01	7134.40	Transducer	7134.60	7127.60	Alluvial
MCO-2	01/24/2021	21:01	7134.39	Transducer	7134.60	7127.60	Alluvial
MCO-2	01/24/2021	22:01	7134.38	Transducer	7134.60	7127.60	Alluvial
MCO-2	01/24/2021	23:01	7134.38	Transducer	7134.60	7127.60	Alluvial
MCO-2	01/25/2021	00:01	7134.38	Transducer	7134.60	7127.60	Alluvial
MCO-2	01/25/2021	01:01	7134.38	Transducer	7134.60	7127.60	Alluvial
MCO-2	01/25/2021	02:01	7134.37	Transducer	7134.60	7127.60	Alluvial
MCO-2	01/25/2021	03:01	7134.36	Transducer	7134.60	7127.60	Alluvial
MCO-2	01/25/2021	04:01	7134.35	Transducer	7134.60	7127.60	Alluvial
MCO-2	01/25/2021	05:01	7134.34	Transducer	7134.60	7127.60	Alluvial
MCO-2	01/25/2021	06:01	7134.34	Transducer	7134.60	7127.60	Alluvial
MCO-2	01/25/2021	07:01	7134.34	Transducer	7134.60	7127.60	Alluvial
MCO-2	01/25/2021	08:01	7134.33	Transducer	7134.60	7127.60	Alluvial
MCO-2	01/25/2021	09:01	7134.32	Transducer	7134.60	7127.60	Alluvial
MCO-2	01/25/2021	10:01	7134.32	Transducer	7134.60	7127.60	Alluvial
MCO-2	01/25/2021	11:01	7134.31	Transducer	7134.60	7127.60	Alluvial
MCO-2	01/25/2021	12:01	7134.31	Transducer	7134.60	7127.60	Alluvial
MCO-2	01/25/2021	13:01	7134.30	Transducer	7134.60	7127.60	Alluvial
MCO-2	01/25/2021	14:01	7134.30	Transducer	7134.60	7127.60	Alluvial
MCO-2	01/25/2021	15:01	7134.30	Transducer	7134.60	7127.60	Alluvial
MCO-2	01/25/2021	16:01	7134.29	Transducer	7134.60	7127.60	Alluvial
MCO-2	01/25/2021	17:01	7134.29	Transducer	7134.60	7127.60	Alluvial
MCO-2	01/25/2021	18:01	7134.29	Transducer	7134.60	7127.60	Alluvial
MCO-2	01/25/2021	19:01	7134.29	Transducer	7134.60	7127.60	Alluvial
MCO-2	01/25/2021	20:01	7134.33	Transducer	7134.60	7127.60	Alluvial
MCO-2	01/25/2021	21:01	7134.35	Transducer	7134.60	7127.60	Alluvial
MCO-2	01/25/2021	22:01	7134.35	Transducer	7134.60	7127.60	Alluvial
MCO-2	01/25/2021	23:01	7134.35	Transducer	7134.60	7127.60	Alluvial
MCO-2	01/26/2021	00:01	7134.36	Transducer	7134.60	7127.60	Alluvial
MCO-2	01/26/2021	01:01	7134.35	Transducer	7134.60	7127.60	Alluvial
MCO-2	01/26/2021	02:01	7134.35	Transducer	7134.60	7127.60	Alluvial
MCO-2	01/26/2021	03:01	7134.34	Transducer	7134.60	7127.60	Alluvial
MCO-2	01/26/2021	04:01	7134.33	Transducer	7134.60	7127.60	Alluvial
MCO-2	01/26/2021	05:01	7134.33	Transducer	7134.60	7127.60	Alluvial
MCO-2	01/26/2021	06:01	7134.31	Transducer	7134.60	7127.60	Alluvial
MCO-2	01/26/2021	07:01	7134.31	Transducer	7134.60	7127.60	Alluvial
MCO-2	01/26/2021	08:01	7134.30	Transducer	7134.60	7127.60	Alluvial
MCO-2	01/26/2021	09:01	7134.29	Transducer	7134.60	7127.60	Alluvial
MCO-2	01/26/2021	10:01	7134.28	Transducer	7134.60	7127.60	Alluvial

Location	Date	Time	Water Level (ft amsl)	Method	Top of Screen (ft amsl)	Bottom of Screen (ft amsl)	Zone
MCO-2	01/26/2021	11:01	7134.28	Transducer	7134.60	7127.60	Alluvial
MCO-2	01/26/2021	12:01	7134.28	Transducer	7134.60	7127.60	Alluvial
MCO-2	01/26/2021	13:01	7134.28	Transducer	7134.60	7127.60	Alluvial
MCO-2	01/26/2021	14:01	7134.26	Transducer	7134.60	7127.60	Alluvial
MCO-2	01/26/2021	15:01	7134.27	Transducer	7134.60	7127.60	Alluvial
MCO-2	01/26/2021	16:01	7134.26	Transducer	7134.60	7127.60	Alluvial
MCO-2	01/26/2021	17:01	7134.26	Transducer	7134.60	7127.60	Alluvial
MCO-2	01/26/2021	18:01	7134.25	Transducer	7134.60	7127.60	Alluvial
MCO-2	01/26/2021	19:01	7134.24	Transducer	7134.60	7127.60	Alluvial
MCO-2	01/26/2021	20:01	7134.24	Transducer	7134.60	7127.60	Alluvial
MCO-2	01/26/2021	21:01	7134.23	Transducer	7134.60	7127.60	Alluvial
MCO-2	01/26/2021	22:01	7134.23	Transducer	7134.60	7127.60	Alluvial
MCO-2	01/26/2021	23:01	7134.23	Transducer	7134.60	7127.60	Alluvial
MCO-2	01/27/2021	00:01	7134.23	Transducer	7134.60	7127.60	Alluvial
MCO-2	01/27/2021	01:01	7134.23	Transducer	7134.60	7127.60	Alluvial
MCO-2	01/27/2021	02:01	7134.23	Transducer	7134.60	7127.60	Alluvial
MCO-2	01/27/2021	03:01	7134.22	Transducer	7134.60	7127.60	Alluvial
MCO-2	01/27/2021	04:01	7134.23	Transducer	7134.60	7127.60	Alluvial
MCO-2	01/27/2021	05:01	7134.23	Transducer	7134.60	7127.60	Alluvial
MCO-2	01/27/2021	06:01	7134.22	Transducer	7134.60	7127.60	Alluvial
MCO-2	01/27/2021	07:01	7134.22	Transducer	7134.60	7127.60	Alluvial
MCO-2	01/27/2021	08:01	7134.22	Transducer	7134.60	7127.60	Alluvial
MCO-2	01/27/2021	09:01	7134.21	Transducer	7134.60	7127.60	Alluvial
MCO-2	01/27/2021	10:01	7134.21	Transducer	7134.60	7127.60	Alluvial
MCO-2	01/27/2021	11:01	7134.20	Transducer	7134.60	7127.60	Alluvial
MCO-2	01/27/2021	12:01	7134.20	Transducer	7134.60	7127.60	Alluvial
MCO-2	01/27/2021	13:01	7134.19	Transducer	7134.60	7127.60	Alluvial
MCO-2	01/27/2021	14:01	7134.20	Transducer	7134.60	7127.60	Alluvial
MCO-2	01/27/2021	15:01	7134.20	Transducer	7134.60	7127.60	Alluvial
MCO-2	01/27/2021	16:01	7134.19	Transducer	7134.60	7127.60	Alluvial
MCO-2	01/27/2021	17:01	7134.18	Transducer	7134.60	7127.60	Alluvial
MCO-2	01/27/2021	18:01	7134.18	Transducer	7134.60	7127.60	Alluvial
MCO-2	01/27/2021	19:01	7134.18	Transducer	7134.60	7127.60	Alluvial
MCO-2	01/27/2021	20:01	7134.18	Transducer	7134.60	7127.60	Alluvial
MCO-2	01/27/2021	21:01	7134.17	Transducer	7134.60	7127.60	Alluvial
MCO-2	01/27/2021	22:01	7134.17	Transducer	7134.60	7127.60	Alluvial
MCO-2	01/27/2021	23:01	7134.16	Transducer	7134.60	7127.60	Alluvial
MCO-2	01/28/2021	00:01	7134.16	Transducer	7134.60	7127.60	Alluvial
MCO-2	01/28/2021	01:01	7134.16	Transducer	7134.60	7127.60	Alluvial
MCO-2	01/28/2021	02:01	7134.16	Transducer	7134.60	7127.60	Alluvial
MCO-2	01/28/2021	03:01	7134.15	Transducer	7134.60	7127.60	Alluvial
MCO-2	01/28/2021	04:01	7134.15	Transducer	7134.60	7127.60	Alluvial
MCO-2	01/28/2021	05:01	7134.14	Transducer	7134.60	7127.60	Alluvial
MCO-2	01/28/2021	06:01	7134.14	Transducer	7134.60	7127.60	Alluvial
MCO-2	01/28/2021	07:01	7134.15	Transducer	7134.60	7127.60	Alluvial

Location	Date	Time	Water Level (ft amsl)	Method	Top of Screen (ft amsl)	Bottom of Screen (ft amsl)	Zone
MCO-2	01/28/2021	08:01	7134.14	Transducer	7134.60	7127.60	Alluvial
MCO-2	01/28/2021	09:01	7134.14	Transducer	7134.60	7127.60	Alluvial
MCO-2	01/28/2021	10:01	7134.14	Transducer	7134.60	7127.60	Alluvial
MCO-2	01/28/2021	11:01	7134.13	Transducer	7134.60	7127.60	Alluvial
MCO-2	01/28/2021	12:01	7134.14	Transducer	7134.60	7127.60	Alluvial
MCO-2	01/28/2021	13:01	7134.14	Transducer	7134.60	7127.60	Alluvial
MCO-2	01/28/2021	14:01	7134.13	Transducer	7134.60	7127.60	Alluvial
MCO-2	01/28/2021	15:01	7134.13	Transducer	7134.60	7127.60	Alluvial
MCO-2	01/28/2021	16:01	7134.13	Transducer	7134.60	7127.60	Alluvial
MCO-2	01/28/2021	17:01	7134.13	Transducer	7134.60	7127.60	Alluvial
MCO-2	01/28/2021	18:01	7134.13	Transducer	7134.60	7127.60	Alluvial
MCO-2	01/28/2021	19:01	7134.12	Transducer	7134.60	7127.60	Alluvial
MCO-2	01/28/2021	20:01	7134.12	Transducer	7134.60	7127.60	Alluvial
MCO-2	01/28/2021	21:01	7134.12	Transducer	7134.60	7127.60	Alluvial
MCO-2	01/28/2021	22:01	7134.12	Transducer	7134.60	7127.60	Alluvial
MCO-2	01/28/2021	23:01	7134.12	Transducer	7134.60	7127.60	Alluvial
MCO-2	01/29/2021	00:01	7134.12	Transducer	7134.60	7127.60	Alluvial
MCO-2	01/29/2021	01:01	7134.12	Transducer	7134.60	7127.60	Alluvial
MCO-2	01/29/2021	02:01	7134.11	Transducer	7134.60	7127.60	Alluvial
MCO-2	01/29/2021	03:01	7134.11	Transducer	7134.60	7127.60	Alluvial
MCO-2	01/29/2021	04:01	7134.12	Transducer	7134.60	7127.60	Alluvial
MCO-2	01/29/2021	05:01	7134.10	Transducer	7134.60	7127.60	Alluvial
MCO-2	01/29/2021	06:01	7134.11	Transducer	7134.60	7127.60	Alluvial
MCO-2	01/29/2021	07:01	7134.10	Transducer	7134.60	7127.60	Alluvial
MCO-2	01/29/2021	08:01	7134.11	Transducer	7134.60	7127.60	Alluvial
MCO-2	01/29/2021	09:01	7134.10	Transducer	7134.60	7127.60	Alluvial
MCO-2	01/29/2021	10:01	7134.10	Transducer	7134.60	7127.60	Alluvial
MCO-2	01/29/2021	11:01	7134.11	Transducer	7134.60	7127.60	Alluvial
MCO-2	01/29/2021	12:01	7134.10	Transducer	7134.60	7127.60	Alluvial
MCO-2	01/29/2021	13:01	7134.11	Transducer	7134.60	7127.60	Alluvial
MCO-2	01/29/2021	14:01	7134.10	Transducer	7134.60	7127.60	Alluvial
MCO-2	01/29/2021	15:01	7134.11	Transducer	7134.60	7127.60	Alluvial
MCO-2	01/29/2021	16:01	7134.11	Transducer	7134.60	7127.60	Alluvial
MCO-2	01/29/2021	17:01	7134.10	Transducer	7134.60	7127.60	Alluvial
MCO-2	01/29/2021	18:01	7134.10	Transducer	7134.60	7127.60	Alluvial
MCO-2	01/29/2021	19:01	7134.09	Transducer	7134.60	7127.60	Alluvial
MCO-2	01/29/2021	20:01	7134.09	Transducer	7134.60	7127.60	Alluvial
MCO-2	01/29/2021	21:01	7134.09	Transducer	7134.60	7127.60	Alluvial
MCO-2	01/29/2021	22:01	7134.10	Transducer	7134.60	7127.60	Alluvial
MCO-2	01/29/2021	23:01	7134.10	Transducer	7134.60	7127.60	Alluvial
MCO-2	01/30/2021	00:01	7134.09	Transducer	7134.60	7127.60	Alluvial
MCO-2	01/30/2021	01:01	7134.09	Transducer	7134.60	7127.60	Alluvial
MCO-2	01/30/2021	02:01	7134.09	Transducer	7134.60	7127.60	Alluvial
MCO-2	01/30/2021	03:01	7134.08	Transducer	7134.60	7127.60	Alluvial
MCO-2	01/30/2021	04:01	7134.09	Transducer	7134.60	7127.60	Alluvial

Location	Date	Time	Water Level (ft amsl)	Method	Top of Screen (ft amsl)	Bottom of Screen (ft amsl)	Zone
MCO-2	01/30/2021	05:01	7134.08	Transducer	7134.60	7127.60	Alluvial
MCO-2	01/30/2021	06:01	7134.09	Transducer	7134.60	7127.60	Alluvial
MCO-2	01/30/2021	07:01	7134.08	Transducer	7134.60	7127.60	Alluvial
MCO-2	01/30/2021	08:01	7134.08	Transducer	7134.60	7127.60	Alluvial
MCO-2	01/30/2021	09:01	7134.08	Transducer	7134.60	7127.60	Alluvial
MCO-2	01/30/2021	10:01	7134.08	Transducer	7134.60	7127.60	Alluvial
MCO-2	01/30/2021	11:01	7134.08	Transducer	7134.60	7127.60	Alluvial
MCO-2	01/30/2021	12:01	7134.08	Transducer	7134.60	7127.60	Alluvial
MCO-2	01/30/2021	13:01	7134.08	Transducer	7134.60	7127.60	Alluvial
MCO-2	01/30/2021	14:01	7134.07	Transducer	7134.60	7127.60	Alluvial
MCO-2	01/30/2021	15:01	7134.08	Transducer	7134.60	7127.60	Alluvial
MCO-2	01/30/2021	16:01	7134.08	Transducer	7134.60	7127.60	Alluvial
MCO-2	01/30/2021	17:01	7134.07	Transducer	7134.60	7127.60	Alluvial
MCO-2	01/30/2021	18:01	7134.07	Transducer	7134.60	7127.60	Alluvial
MCO-2	01/30/2021	19:01	7134.08	Transducer	7134.60	7127.60	Alluvial
MCO-2	01/30/2021	20:01	7134.08	Transducer	7134.60	7127.60	Alluvial
MCO-2	01/30/2021	21:01	7134.09	Transducer	7134.60	7127.60	Alluvial
MCO-2	01/30/2021	22:01	7134.11	Transducer	7134.60	7127.60	Alluvial
MCO-2	01/30/2021	23:01	7134.12	Transducer	7134.60	7127.60	Alluvial
MCO-2	01/31/2021	00:01	7134.14	Transducer	7134.60	7127.60	Alluvial
MCO-2	01/31/2021	01:01	7134.15	Transducer	7134.60	7127.60	Alluvial
MCO-2	01/31/2021	02:01	7134.16	Transducer	7134.60	7127.60	Alluvial
MCO-2	01/31/2021	03:01	7134.16	Transducer	7134.60	7127.60	Alluvial
MCO-2	01/31/2021	04:01	7134.17	Transducer	7134.60	7127.60	Alluvial
MCO-2	01/31/2021	05:01	7134.18	Transducer	7134.60	7127.60	Alluvial
MCO-2	01/31/2021	06:01	7134.18	Transducer	7134.60	7127.60	Alluvial
MCO-2	01/31/2021	07:01	7134.18	Transducer	7134.60	7127.60	Alluvial
MCO-2	01/31/2021	08:01	7134.18	Transducer	7134.60	7127.60	Alluvial
MCO-2	01/31/2021	09:01	7134.18	Transducer	7134.60	7127.60	Alluvial
MCO-2	01/31/2021	10:01	7134.18	Transducer	7134.60	7127.60	Alluvial
MCO-2	01/31/2021	11:01	7134.18	Transducer	7134.60	7127.60	Alluvial
MCO-2	01/31/2021	12:01	7134.17	Transducer	7134.60	7127.60	Alluvial
MCO-2	01/31/2021	13:01	7134.17	Transducer	7134.60	7127.60	Alluvial
MCO-2	01/31/2021	14:01	7134.18	Transducer	7134.60	7127.60	Alluvial
MCO-2	01/31/2021	15:01	7134.17	Transducer	7134.60	7127.60	Alluvial
MCO-2	01/31/2021	16:01	7134.17	Transducer	7134.60	7127.60	Alluvial
MCO-2	01/31/2021	17:01	7134.17	Transducer	7134.60	7127.60	Alluvial
MCO-2	01/31/2021	18:01	7134.17	Transducer	7134.60	7127.60	Alluvial
MCO-2	01/31/2021	19:01	7134.16	Transducer	7134.60	7127.60	Alluvial
MCO-2	01/31/2021	20:01	7134.16	Transducer	7134.60	7127.60	Alluvial
MCO-2	01/31/2021	21:01	7134.16	Transducer	7134.60	7127.60	Alluvial
MCO-2	01/31/2021	22:01	7134.16	Transducer	7134.60	7127.60	Alluvial
MCO-2	01/31/2021	23:01	7134.17	Transducer	7134.60	7127.60	Alluvial
MCO-2	02/01/2021	00:01	7134.16	Transducer	7134.60	7127.60	Alluvial
MCO-2	02/01/2021	01:01	7134.16	Transducer	7134.60	7127.60	Alluvial

Location	Date	Time	Water Level (ft amsl)	Method	Top of Screen (ft amsl)	Bottom of Screen (ft amsl)	Zone
MCO-2	02/01/2021	02:01	7134.15	Transducer	7134.60	7127.60	Alluvial
MCO-2	02/01/2021	03:01	7134.15	Transducer	7134.60	7127.60	Alluvial
MCO-2	02/01/2021	04:01	7134.16	Transducer	7134.60	7127.60	Alluvial
MCO-2	02/01/2021	05:01	7134.15	Transducer	7134.60	7127.60	Alluvial
MCO-2	02/01/2021	06:01	7134.15	Transducer	7134.60	7127.60	Alluvial
MCO-2	02/01/2021	07:01	7134.14	Transducer	7134.60	7127.60	Alluvial
MCO-2	02/01/2021	08:01	7134.15	Transducer	7134.60	7127.60	Alluvial
MCO-2	02/01/2021	09:01	7134.14	Transducer	7134.60	7127.60	Alluvial
MCO-2	02/01/2021	10:01	7134.14	Transducer	7134.60	7127.60	Alluvial
MCO-2	02/01/2021	11:01	7134.14	Transducer	7134.60	7127.60	Alluvial
MCO-2	02/01/2021	12:01	7134.14	Transducer	7134.60	7127.60	Alluvial
MCO-2	02/01/2021	13:01	7134.14	Transducer	7134.60	7127.60	Alluvial
MCO-2	02/01/2021	14:01	7134.13	Transducer	7134.60	7127.60	Alluvial
MCO-2	02/01/2021	15:01	7134.13	Transducer	7134.60	7127.60	Alluvial
MCO-2	02/01/2021	16:01	7134.13	Transducer	7134.60	7127.60	Alluvial
MCO-2	02/01/2021	17:01	7134.13	Transducer	7134.60	7127.60	Alluvial
MCO-2	02/01/2021	18:01	7134.12	Transducer	7134.60	7127.60	Alluvial
MCO-2	02/01/2021	19:01	7134.12	Transducer	7134.60	7127.60	Alluvial
MCO-2	02/01/2021	20:01	7134.12	Transducer	7134.60	7127.60	Alluvial
MCO-2	02/01/2021	21:01	7134.12	Transducer	7134.60	7127.60	Alluvial
MCO-2	02/01/2021	22:01	7134.12	Transducer	7134.60	7127.60	Alluvial
MCO-2	02/01/2021	23:01	7134.12	Transducer	7134.60	7127.60	Alluvial
MCO-2	02/02/2021	00:01	7134.11	Transducer	7134.60	7127.60	Alluvial
MCO-2	02/02/2021	01:01	7134.11	Transducer	7134.60	7127.60	Alluvial
MCO-2	02/02/2021	02:01	7134.12	Transducer	7134.60	7127.60	Alluvial
MCO-2	02/02/2021	03:01	7134.11	Transducer	7134.60	7127.60	Alluvial
MCO-2	02/02/2021	04:01	7134.12	Transducer	7134.60	7127.60	Alluvial
MCO-2	02/02/2021	05:01	7134.12	Transducer	7134.60	7127.60	Alluvial
MCO-2	02/02/2021	06:01	7134.12	Transducer	7134.60	7127.60	Alluvial
MCO-2	02/02/2021	07:01	7134.12	Transducer	7134.60	7127.60	Alluvial
MCO-2	02/02/2021	08:01	7134.12	Transducer	7134.60	7127.60	Alluvial
MCO-2	02/02/2021	09:01	7134.13	Transducer	7134.60	7127.60	Alluvial
MCO-2	02/02/2021	10:01	7134.13	Transducer	7134.60	7127.60	Alluvial
MCO-2	02/02/2021	11:01	7134.13	Transducer	7134.60	7127.60	Alluvial
MCO-2	02/02/2021	12:01	7134.13	Transducer	7134.60	7127.60	Alluvial
MCO-2	02/02/2021	13:01	7134.14	Transducer	7134.60	7127.60	Alluvial
MCO-2	02/02/2021	14:01	7134.14	Transducer	7134.60	7127.60	Alluvial
MCO-2	02/02/2021	15:01	7134.15	Transducer	7134.60	7127.60	Alluvial
MCO-2	02/02/2021	16:01	7134.17	Transducer	7134.60	7127.60	Alluvial
MCO-2	02/02/2021	17:01	7134.24	Transducer	7134.60	7127.60	Alluvial
MCO-2	02/02/2021	18:01	7134.27	Transducer	7134.60	7127.60	Alluvial
MCO-2	02/02/2021	19:01	7134.29	Transducer	7134.60	7127.60	Alluvial
MCO-2	02/02/2021	20:01	7134.30	Transducer	7134.60	7127.60	Alluvial
MCO-2	02/02/2021	21:01	7134.31	Transducer	7134.60	7127.60	Alluvial
MCO-2	02/02/2021	22:01	7134.33	Transducer	7134.60	7127.60	Alluvial

Location	Date	Time	Water Level (ft amsl)	Method	Top of Screen (ft amsl)	Bottom of Screen (ft amsl)	Zone
MCO-2	02/02/2021	23:01	7134.32	Transducer	7134.60	7127.60	Alluvial
MCO-2	02/03/2021	00:01	7134.33	Transducer	7134.60	7127.60	Alluvial
MCO-2	02/03/2021	01:01	7134.33	Transducer	7134.60	7127.60	Alluvial
MCO-2	02/03/2021	02:01	7134.32	Transducer	7134.60	7127.60	Alluvial
MCO-2	02/03/2021	03:01	7134.32	Transducer	7134.60	7127.60	Alluvial
MCO-2	02/03/2021	04:01	7134.32	Transducer	7134.60	7127.60	Alluvial
MCO-2	02/03/2021	05:01	7134.32	Transducer	7134.60	7127.60	Alluvial
MCO-2	02/03/2021	06:01	7134.32	Transducer	7134.60	7127.60	Alluvial
MCO-2	02/03/2021	07:01	7134.31	Transducer	7134.60	7127.60	Alluvial
MCO-2	02/03/2021	08:01	7134.31	Transducer	7134.60	7127.60	Alluvial
MCO-2	02/03/2021	09:01	7134.31	Transducer	7134.60	7127.60	Alluvial
MCO-2	02/03/2021	10:01	7134.32	Transducer	7134.60	7127.60	Alluvial
MCO-2	02/03/2021	11:01	7134.32	Transducer	7134.60	7127.60	Alluvial
MCO-2	02/03/2021	12:01	7134.33	Transducer	7134.60	7127.60	Alluvial
MCO-2	02/03/2021	13:01	7134.35	Transducer	7134.60	7127.60	Alluvial
MCO-2	02/03/2021	14:01	7134.40	Transducer	7134.60	7127.60	Alluvial
MCO-2	02/03/2021	15:01	7134.42	Transducer	7134.60	7127.60	Alluvial
MCO-2	02/03/2021	16:01	7134.44	Transducer	7134.60	7127.60	Alluvial
MCO-2	02/03/2021	17:01	7134.46	Transducer	7134.60	7127.60	Alluvial
MCO-2	02/03/2021	18:01	7134.45	Transducer	7134.60	7127.60	Alluvial
MCO-2	02/03/2021	19:01	7134.45	Transducer	7134.60	7127.60	Alluvial
MCO-2	02/03/2021	20:01	7134.44	Transducer	7134.60	7127.60	Alluvial
MCO-2	02/03/2021	21:01	7134.43	Transducer	7134.60	7127.60	Alluvial
MCO-2	02/03/2021	22:01	7134.42	Transducer	7134.60	7127.60	Alluvial
MCO-2	02/03/2021	23:01	7134.42	Transducer	7134.60	7127.60	Alluvial
MCO-2	02/04/2021	00:01	7134.42	Transducer	7134.60	7127.60	Alluvial
MCO-2	02/04/2021	01:01	7134.41	Transducer	7134.60	7127.60	Alluvial
MCO-2	02/04/2021	02:01	7134.40	Transducer	7134.60	7127.60	Alluvial
MCO-2	02/04/2021	03:01	7134.39	Transducer	7134.60	7127.60	Alluvial
MCO-2	02/04/2021	04:01	7134.38	Transducer	7134.60	7127.60	Alluvial
MCO-2	02/04/2021	05:01	7134.37	Transducer	7134.60	7127.60	Alluvial
MCO-2	02/04/2021	06:01	7134.36	Transducer	7134.60	7127.60	Alluvial
MCO-2	02/04/2021	07:01	7134.34	Transducer	7134.60	7127.60	Alluvial
MCO-2	02/04/2021	08:01	7134.34	Transducer	7134.60	7127.60	Alluvial
MCO-2	02/04/2021	09:01	7134.33	Transducer	7134.60	7127.60	Alluvial
MCO-2	02/04/2021	10:01	7134.32	Transducer	7134.60	7127.60	Alluvial
MCO-2	02/04/2021	11:01	7134.32	Transducer	7134.60	7127.60	Alluvial
MCO-2	02/04/2021	12:01	7134.32	Transducer	7134.60	7127.60	Alluvial
MCO-2	02/04/2021	13:01	7134.33	Transducer	7134.60	7127.60	Alluvial
MCO-2	02/04/2021	14:01	7134.33	Transducer	7134.60	7127.60	Alluvial
MCO-2	02/04/2021	15:01	7134.33	Transducer	7134.60	7127.60	Alluvial
MCO-2	02/04/2021	16:01	7134.33	Transducer	7134.60	7127.60	Alluvial
MCO-2	02/04/2021	17:01	7134.32	Transducer	7134.60	7127.60	Alluvial
MCO-2	02/04/2021	18:01	7134.32	Transducer	7134.60	7127.60	Alluvial
MCO-2	02/04/2021	19:01	7134.32	Transducer	7134.60	7127.60	Alluvial

Location	Date	Time	Water Level (ft amsl)	Method	Top of Screen (ft amsl)	Bottom of Screen (ft amsl)	Zone
MCO-2	02/04/2021	20:01	7134.31	Transducer	7134.60	7127.60	Alluvial
MCO-2	02/04/2021	21:01	7134.31	Transducer	7134.60	7127.60	Alluvial
MCO-2	02/04/2021	22:01	7134.30	Transducer	7134.60	7127.60	Alluvial
MCO-2	02/04/2021	23:01	7134.30	Transducer	7134.60	7127.60	Alluvial
MCO-2	02/05/2021	00:01	7134.30	Transducer	7134.60	7127.60	Alluvial
MCO-2	02/05/2021	01:01	7134.29	Transducer	7134.60	7127.60	Alluvial
MCO-2	02/05/2021	02:01	7134.28	Transducer	7134.60	7127.60	Alluvial
MCO-2	02/05/2021	03:01	7134.28	Transducer	7134.60	7127.60	Alluvial
MCO-2	02/05/2021	04:01	7134.27	Transducer	7134.60	7127.60	Alluvial
MCO-2	02/05/2021	05:01	7134.27	Transducer	7134.60	7127.60	Alluvial
MCO-2	02/05/2021	06:01	7134.27	Transducer	7134.60	7127.60	Alluvial
MCO-2	02/05/2021	07:01	7134.26	Transducer	7134.60	7127.60	Alluvial
MCO-2	02/05/2021	08:01	7134.26	Transducer	7134.60	7127.60	Alluvial
MCO-2	02/05/2021	09:01	7134.25	Transducer	7134.60	7127.60	Alluvial
MCO-2	02/05/2021	10:01	7134.25	Transducer	7134.60	7127.60	Alluvial
MCO-2	02/05/2021	11:01	7134.24	Transducer	7134.60	7127.60	Alluvial
MCO-2	02/05/2021	12:01	7134.24	Transducer	7134.60	7127.60	Alluvial
MCO-2	02/05/2021	13:01	7134.24	Transducer	7134.60	7127.60	Alluvial
MCO-2	02/05/2021	14:01	7134.24	Transducer	7134.60	7127.60	Alluvial
MCO-2	02/05/2021	15:01	7134.23	Transducer	7134.60	7127.60	Alluvial
MCO-2	02/05/2021	16:01	7134.23	Transducer	7134.60	7127.60	Alluvial
MCO-2	02/05/2021	17:01	7134.23	Transducer	7134.60	7127.60	Alluvial
MCO-2	02/05/2021	18:01	7134.23	Transducer	7134.60	7127.60	Alluvial
MCO-2	02/05/2021	19:01	7134.23	Transducer	7134.60	7127.60	Alluvial
MCO-2	02/05/2021	20:01	7134.22	Transducer	7134.60	7127.60	Alluvial
MCO-2	02/05/2021	21:01	7134.22	Transducer	7134.60	7127.60	Alluvial
MCO-2	02/05/2021	22:01	7134.22	Transducer	7134.60	7127.60	Alluvial
MCO-2	02/05/2021	23:01	7134.21	Transducer	7134.60	7127.60	Alluvial
MCO-2	02/06/2021	00:01	7134.20	Transducer	7134.60	7127.60	Alluvial
MCO-2	02/06/2021	01:01	7134.20	Transducer	7134.60	7127.60	Alluvial
MCO-2	02/06/2021	02:01	7134.20	Transducer	7134.60	7127.60	Alluvial
MCO-2	02/06/2021	03:01	7134.19	Transducer	7134.60	7127.60	Alluvial
MCO-2	02/06/2021	04:01	7134.19	Transducer	7134.60	7127.60	Alluvial
MCO-2	02/06/2021	05:01	7134.19	Transducer	7134.60	7127.60	Alluvial
MCO-2	02/06/2021	06:01	7134.19	Transducer	7134.60	7127.60	Alluvial
MCO-2	02/06/2021	07:01	7134.19	Transducer	7134.60	7127.60	Alluvial
MCO-2	02/06/2021	08:01	7134.18	Transducer	7134.60	7127.60	Alluvial
MCO-2	02/06/2021	09:01	7134.18	Transducer	7134.60	7127.60	Alluvial
MCO-2	02/06/2021	10:01	7134.17	Transducer	7134.60	7127.60	Alluvial
MCO-2	02/06/2021	11:01	7134.17	Transducer	7134.60	7127.60	Alluvial
MCO-2	02/06/2021	12:01	7134.17	Transducer	7134.60	7127.60	Alluvial
MCO-2	02/06/2021	13:01	7134.17	Transducer	7134.60	7127.60	Alluvial
MCO-2	02/06/2021	14:01	7134.17	Transducer	7134.60	7127.60	Alluvial
MCO-2	02/06/2021	15:01	7134.16	Transducer	7134.60	7127.60	Alluvial
MCO-2	02/06/2021	16:01	7134.16	Transducer	7134.60	7127.60	Alluvial

Location	Date	Time	Water Level (ft amsl)	Method	Top of Screen (ft amsl)	Bottom of Screen (ft amsl)	Zone
MCO-2	02/06/2021	17:01	7134.16	Transducer	7134.60	7127.60	Alluvial
MCO-2	02/06/2021	18:01	7134.15	Transducer	7134.60	7127.60	Alluvial
MCO-2	02/06/2021	19:01	7134.15	Transducer	7134.60	7127.60	Alluvial
MCO-2	02/06/2021	20:01	7134.15	Transducer	7134.60	7127.60	Alluvial
MCO-2	02/06/2021	21:01	7134.16	Transducer	7134.60	7127.60	Alluvial
MCO-2	02/06/2021	22:01	7134.15	Transducer	7134.60	7127.60	Alluvial
MCO-2	02/06/2021	23:01	7134.16	Transducer	7134.60	7127.60	Alluvial
MCO-2	02/07/2021	00:01	7134.15	Transducer	7134.60	7127.60	Alluvial
MCO-2	02/07/2021	01:01	7134.15	Transducer	7134.60	7127.60	Alluvial
MCO-2	02/07/2021	02:01	7134.15	Transducer	7134.60	7127.60	Alluvial
MCO-2	02/07/2021	03:01	7134.15	Transducer	7134.60	7127.60	Alluvial
MCO-2	02/07/2021	04:01	7134.15	Transducer	7134.60	7127.60	Alluvial
MCO-2	02/07/2021	05:01	7134.14	Transducer	7134.60	7127.60	Alluvial
MCO-2	02/07/2021	06:01	7134.14	Transducer	7134.60	7127.60	Alluvial
MCO-2	02/07/2021	07:01	7134.14	Transducer	7134.60	7127.60	Alluvial
MCO-2	02/07/2021	08:01	7134.15	Transducer	7134.60	7127.60	Alluvial
MCO-2	02/07/2021	09:01	7134.14	Transducer	7134.60	7127.60	Alluvial
MCO-2	02/07/2021	10:01	7134.14	Transducer	7134.60	7127.60	Alluvial
MCO-2	02/07/2021	11:01	7134.14	Transducer	7134.60	7127.60	Alluvial
MCO-2	02/07/2021	12:01	7134.13	Transducer	7134.60	7127.60	Alluvial
MCO-2	02/07/2021	13:01	7134.13	Transducer	7134.60	7127.60	Alluvial
MCO-2	02/07/2021	14:01	7134.13	Transducer	7134.60	7127.60	Alluvial
MCO-2	02/07/2021	15:01	7134.13	Transducer	7134.60	7127.60	Alluvial
MCO-2	02/07/2021	16:01	7134.13	Transducer	7134.60	7127.60	Alluvial
MCO-2	02/07/2021	17:01	7134.13	Transducer	7134.60	7127.60	Alluvial
MCO-2	02/07/2021	18:01	7134.13	Transducer	7134.60	7127.60	Alluvial
MCO-2	02/07/2021	19:01	7134.13	Transducer	7134.60	7127.60	Alluvial
MCO-2	02/07/2021	20:01	7134.13	Transducer	7134.60	7127.60	Alluvial
MCO-2	02/07/2021	21:01	7134.13	Transducer	7134.60	7127.60	Alluvial
MCO-2	02/07/2021	22:01	7134.13	Transducer	7134.60	7127.60	Alluvial
MCO-2	02/07/2021	23:01	7134.13	Transducer	7134.60	7127.60	Alluvial
MCO-2	02/08/2021	00:01	7134.13	Transducer	7134.60	7127.60	Alluvial
MCO-2	02/08/2021	01:01	7134.13	Transducer	7134.60	7127.60	Alluvial
MCO-2	02/08/2021	02:01	7134.13	Transducer	7134.60	7127.60	Alluvial
MCO-2	02/08/2021	03:01	7134.13	Transducer	7134.60	7127.60	Alluvial
MCO-2	02/08/2021	04:01	7134.13	Transducer	7134.60	7127.60	Alluvial
MCO-2	02/08/2021	05:01	7134.13	Transducer	7134.60	7127.60	Alluvial
MCO-2	02/08/2021	06:01	7134.13	Transducer	7134.60	7127.60	Alluvial
MCO-2	02/08/2021	07:01	7134.13	Transducer	7134.60	7127.60	Alluvial
MCO-2	02/08/2021	08:01	7134.13	Transducer	7134.60	7127.60	Alluvial
MCO-2	02/08/2021	09:01	7134.13	Transducer	7134.60	7127.60	Alluvial
MCO-2	02/08/2021	10:01	7134.12	Transducer	7134.60	7127.60	Alluvial
MCO-2	02/08/2021	11:01	7134.12	Transducer	7134.60	7127.60	Alluvial
MCO-2	02/08/2021	12:01	7134.12	Transducer	7134.60	7127.60	Alluvial
MCO-2	02/08/2021	13:01	7134.12	Transducer	7134.60	7127.60	Alluvial

Location	Date	Time	Water Level (ft amsl)	Method	Top of Screen (ft amsl)	Bottom of Screen (ft amsl)	Zone
MCO-2	02/08/2021	14:01	7134.12	Transducer	7134.60	7127.60	Alluvial
MCO-2	02/08/2021	15:01	7134.12	Transducer	7134.60	7127.60	Alluvial
MCO-2	02/08/2021	16:01	7134.12	Transducer	7134.60	7127.60	Alluvial
MCO-2	02/08/2021	17:01	7134.12	Transducer	7134.60	7127.60	Alluvial
MCO-2	02/08/2021	18:01	7134.13	Transducer	7134.60	7127.60	Alluvial
MCO-2	02/08/2021	19:01	7134.13	Transducer	7134.60	7127.60	Alluvial
MCO-2	02/08/2021	20:01	7134.13	Transducer	7134.60	7127.60	Alluvial
MCO-2	02/08/2021	21:01	7134.13	Transducer	7134.60	7127.60	Alluvial
MCO-2	02/08/2021	22:01	7134.13	Transducer	7134.60	7127.60	Alluvial
MCO-2	02/08/2021	23:01	7134.13	Transducer	7134.60	7127.60	Alluvial
MCO-2	02/09/2021	00:01	7134.14	Transducer	7134.60	7127.60	Alluvial
MCO-2	02/09/2021	01:01	7134.14	Transducer	7134.60	7127.60	Alluvial
MCO-2	02/09/2021	02:01	7134.14	Transducer	7134.60	7127.60	Alluvial
MCO-2	02/09/2021	03:01	7134.14	Transducer	7134.60	7127.60	Alluvial
MCO-2	02/09/2021	04:01	7134.14	Transducer	7134.60	7127.60	Alluvial
MCO-2	02/09/2021	05:01	7134.15	Transducer	7134.60	7127.60	Alluvial
MCO-2	02/09/2021	06:01	7134.14	Transducer	7134.60	7127.60	Alluvial
MCO-2	02/09/2021	07:01	7134.14	Transducer	7134.60	7127.60	Alluvial
MCO-2	02/09/2021	08:01	7134.15	Transducer	7134.60	7127.60	Alluvial
MCO-2	02/09/2021	09:01	7134.14	Transducer	7134.60	7127.60	Alluvial
MCO-2	02/09/2021	10:01	7134.15	Transducer	7134.60	7127.60	Alluvial
MCO-2	02/09/2021	11:01	7134.14	Transducer	7134.60	7127.60	Alluvial
MCO-2	02/09/2021	12:01	7134.15	Transducer	7134.60	7127.60	Alluvial
MCO-2	02/09/2021	13:01	7134.16	Transducer	7134.60	7127.60	Alluvial
MCO-2	02/09/2021	14:01	7134.15	Transducer	7134.60	7127.60	Alluvial
MCO-2	02/09/2021	15:01	7134.16	Transducer	7134.60	7127.60	Alluvial
MCO-2	02/09/2021	16:01	7134.16	Transducer	7134.60	7127.60	Alluvial
MCO-2	02/09/2021	17:01	7134.17	Transducer	7134.60	7127.60	Alluvial
MCO-2	02/09/2021	18:01	7134.18	Transducer	7134.60	7127.60	Alluvial
MCO-2	02/09/2021	19:01	7134.20	Transducer	7134.60	7127.60	Alluvial
MCO-2	02/09/2021	20:01	7134.21	Transducer	7134.60	7127.60	Alluvial
MCO-2	02/09/2021	21:01	7134.22	Transducer	7134.60	7127.60	Alluvial
MCO-2	02/09/2021	22:01	7134.23	Transducer	7134.60	7127.60	Alluvial
MCO-2	02/09/2021	23:01	7134.24	Transducer	7134.60	7127.60	Alluvial
MCO-2	02/10/2021	00:01	7134.25	Transducer	7134.60	7127.60	Alluvial
MCO-2	02/10/2021	01:01	7134.24	Transducer	7134.60	7127.60	Alluvial
MCO-2	02/10/2021	02:01	7134.26	Transducer	7134.60	7127.60	Alluvial
MCO-2	02/10/2021	03:01	7134.26	Transducer	7134.60	7127.60	Alluvial
MCO-2	02/10/2021	04:01	7134.27	Transducer	7134.60	7127.60	Alluvial
MCO-2	02/10/2021	05:01	7134.27	Transducer	7134.60	7127.60	Alluvial
MCO-2	02/10/2021	06:01	7134.28	Transducer	7134.60	7127.60	Alluvial
MCO-2	02/10/2021	07:01	7134.28	Transducer	7134.60	7127.60	Alluvial
MCO-2	02/10/2021	08:01	7134.28	Transducer	7134.60	7127.60	Alluvial
MCO-2	02/10/2021	09:01	7134.29	Transducer	7134.60	7127.60	Alluvial
MCO-2	02/10/2021	10:01	7134.29	Transducer	7134.60	7127.60	Alluvial

Location	Date	Time	Water Level (ft amsl)	Method	Top of Screen (ft amsl)	Bottom of Screen (ft amsl)	Zone
MCO-2	02/10/2021	11:01	7134.30	Transducer	7134.60	7127.60	Alluvial
MCO-2	02/10/2021	12:01	7134.30	Transducer	7134.60	7127.60	Alluvial
MCO-2	02/10/2021	13:01	7134.31	Transducer	7134.60	7127.60	Alluvial
MCO-2	02/10/2021	14:01	7134.31	Transducer	7134.60	7127.60	Alluvial
MCO-2	02/10/2021	15:01	7134.32	Transducer	7134.60	7127.60	Alluvial
MCO-2	02/10/2021	16:01	7134.32	Transducer	7134.60	7127.60	Alluvial
MCO-2	02/10/2021	17:01	7134.32	Transducer	7134.60	7127.60	Alluvial
MCO-2	02/10/2021	18:01	7134.33	Transducer	7134.60	7127.60	Alluvial
MCO-2	02/10/2021	19:01	7134.32	Transducer	7134.60	7127.60	Alluvial
MCO-2	02/10/2021	20:01	7134.31	Transducer	7134.60	7127.60	Alluvial
MCO-2	02/10/2021	21:01	7134.31	Transducer	7134.60	7127.60	Alluvial
MCO-2	02/10/2021	22:01	7134.31	Transducer	7134.60	7127.60	Alluvial
MCO-2	02/10/2021	23:01	7134.30	Transducer	7134.60	7127.60	Alluvial
MCO-2	02/11/2021	00:01	7134.31	Transducer	7134.60	7127.60	Alluvial
MCO-2	02/11/2021	01:01	7134.31	Transducer	7134.60	7127.60	Alluvial
MCO-2	02/11/2021	02:01	7134.31	Transducer	7134.60	7127.60	Alluvial
MCO-2	02/11/2021	03:01	7134.30	Transducer	7134.60	7127.60	Alluvial
MCO-2	02/11/2021	04:01	7134.30	Transducer	7134.60	7127.60	Alluvial
MCO-2	02/11/2021	05:01	7134.30	Transducer	7134.60	7127.60	Alluvial
MCO-2	02/11/2021	06:01	7134.29	Transducer	7134.60	7127.60	Alluvial
MCO-2	02/11/2021	07:01	7134.29	Transducer	7134.60	7127.60	Alluvial
MCO-2	02/11/2021	08:01	7134.29	Transducer	7134.60	7127.60	Alluvial
MCO-2	02/11/2021	09:01	7134.29	Transducer	7134.60	7127.60	Alluvial
MCO-2	02/11/2021	10:01	7134.29	Transducer	7134.60	7127.60	Alluvial
MCO-2	02/11/2021	11:01	7134.29	Transducer	7134.60	7127.60	Alluvial
MCO-2	02/11/2021	12:01	7134.30	Transducer	7134.60	7127.60	Alluvial
MCO-2	02/11/2021	13:01	7134.30	Transducer	7134.60	7127.60	Alluvial
MCO-2	02/11/2021	14:01	7134.31	Transducer	7134.60	7127.60	Alluvial
MCO-2	02/11/2021	15:01	7134.31	Transducer	7134.60	7127.60	Alluvial
MCO-2	02/11/2021	16:01	7134.32	Transducer	7134.60	7127.60	Alluvial
MCO-2	02/11/2021	17:01	7134.32	Transducer	7134.60	7127.60	Alluvial
MCO-2	02/11/2021	18:01	7134.33	Transducer	7134.60	7127.60	Alluvial
MCO-2	02/11/2021	19:01	7134.31	Transducer	7134.60	7127.60	Alluvial
MCO-2	02/11/2021	20:01	7134.31	Transducer	7134.60	7127.60	Alluvial
MCO-2	02/11/2021	21:01	7134.30	Transducer	7134.60	7127.60	Alluvial
MCO-2	02/11/2021	22:01	7134.30	Transducer	7134.60	7127.60	Alluvial
MCO-2	02/11/2021	23:01	7134.28	Transducer	7134.60	7127.60	Alluvial
MCO-2	02/12/2021	00:01	7134.29	Transducer	7134.60	7127.60	Alluvial
MCO-2	02/12/2021	01:01	7134.29	Transducer	7134.60	7127.60	Alluvial
MCO-2	02/12/2021	02:01	7134.28	Transducer	7134.60	7127.60	Alluvial
MCO-2	02/12/2021	03:01	7134.28	Transducer	7134.60	7127.60	Alluvial
MCO-2	02/12/2021	04:01	7134.28	Transducer	7134.60	7127.60	Alluvial
MCO-2	02/12/2021	05:01	7134.27	Transducer	7134.60	7127.60	Alluvial
MCO-2	02/12/2021	06:01	7134.27	Transducer	7134.60	7127.60	Alluvial
MCO-2	02/12/2021	07:01	7134.26	Transducer	7134.60	7127.60	Alluvial

Location	Date	Time	Water Level (ft amsl)	Method	Top of Screen (ft amsl)	Bottom of Screen (ft amsl)	Zone
MCO-2	02/12/2021	08:01	7134.26	Transducer	7134.60	7127.60	Alluvial
MCO-2	02/12/2021	09:01	7134.26	Transducer	7134.60	7127.60	Alluvial
MCO-2	02/12/2021	10:01	7134.26	Transducer	7134.60	7127.60	Alluvial
MCO-2	02/12/2021	11:01	7134.27	Transducer	7134.60	7127.60	Alluvial
MCO-2	02/12/2021	12:01	7134.27	Transducer	7134.60	7127.60	Alluvial
MCO-2	02/12/2021	13:01	7134.29	Transducer	7134.60	7127.60	Alluvial
MCO-2	02/12/2021	14:01	7134.31	Transducer	7134.60	7127.60	Alluvial
MCO-2	02/12/2021	15:01	7134.32	Transducer	7134.60	7127.60	Alluvial
MCO-2	02/12/2021	16:01	7134.33	Transducer	7134.60	7127.60	Alluvial
MCO-2	02/12/2021	17:01	7134.33	Transducer	7134.60	7127.60	Alluvial
MCO-2	02/12/2021	18:01	7134.33	Transducer	7134.60	7127.60	Alluvial
MCO-2	02/12/2021	19:01	7134.32	Transducer	7134.60	7127.60	Alluvial
MCO-2	02/12/2021	20:01	7134.32	Transducer	7134.60	7127.60	Alluvial
MCO-2	02/12/2021	21:01	7134.32	Transducer	7134.60	7127.60	Alluvial
MCO-2	02/12/2021	22:01	7134.31	Transducer	7134.60	7127.60	Alluvial
MCO-2	02/12/2021	23:01	7134.30	Transducer	7134.60	7127.60	Alluvial
MCO-2	02/13/2021	00:01	7134.30	Transducer	7134.60	7127.60	Alluvial
MCO-2	02/13/2021	01:01	7134.29	Transducer	7134.60	7127.60	Alluvial
MCO-2	02/13/2021	02:01	7134.29	Transducer	7134.60	7127.60	Alluvial
MCO-2	02/13/2021	03:01	7134.29	Transducer	7134.60	7127.60	Alluvial
MCO-2	02/13/2021	04:01	7134.29	Transducer	7134.60	7127.60	Alluvial
MCO-2	02/13/2021	05:01	7134.28	Transducer	7134.60	7127.60	Alluvial
MCO-2	02/13/2021	06:01	7134.29	Transducer	7134.60	7127.60	Alluvial
MCO-2	02/13/2021	07:01	7134.28	Transducer	7134.60	7127.60	Alluvial
MCO-2	02/13/2021	08:01	7134.28	Transducer	7134.60	7127.60	Alluvial
MCO-2	02/13/2021	09:01	7134.27	Transducer	7134.60	7127.60	Alluvial
MCO-2	02/13/2021	10:01	7134.27	Transducer	7134.60	7127.60	Alluvial
MCO-2	02/13/2021	11:01	7134.27	Transducer	7134.60	7127.60	Alluvial
MCO-2	02/13/2021	12:01	7134.29	Transducer	7134.60	7127.60	Alluvial
MCO-2	02/13/2021	13:01	7134.30	Transducer	7134.60	7127.60	Alluvial
MCO-2	02/13/2021	14:01	7134.30	Transducer	7134.60	7127.60	Alluvial
MCO-2	02/13/2021	15:01	7134.31	Transducer	7134.60	7127.60	Alluvial
MCO-2	02/13/2021	16:01	7134.32	Transducer	7134.60	7127.60	Alluvial
MCO-2	02/13/2021	17:01	7134.32	Transducer	7134.60	7127.60	Alluvial
MCO-2	02/13/2021	18:01	7134.32	Transducer	7134.60	7127.60	Alluvial
MCO-2	02/13/2021	19:01	7134.32	Transducer	7134.60	7127.60	Alluvial
MCO-2	02/13/2021	20:01	7134.32	Transducer	7134.60	7127.60	Alluvial
MCO-2	02/13/2021	21:01	7134.31	Transducer	7134.60	7127.60	Alluvial
MCO-2	02/13/2021	22:01	7134.31	Transducer	7134.60	7127.60	Alluvial
MCO-2	02/13/2021	23:01	7134.30	Transducer	7134.60	7127.60	Alluvial
MCO-2	02/14/2021	00:01	7134.30	Transducer	7134.60	7127.60	Alluvial
MCO-2	02/14/2021	01:01	7134.30	Transducer	7134.60	7127.60	Alluvial
MCO-2	02/14/2021	02:01	7134.29	Transducer	7134.60	7127.60	Alluvial
MCO-2	02/14/2021	03:01	7134.29	Transducer	7134.60	7127.60	Alluvial
MCO-2	02/14/2021	04:01	7134.28	Transducer	7134.60	7127.60	Alluvial

Location	Date	Time	Water Level (ft amsl)	Method	Top of Screen (ft amsl)	Bottom of Screen (ft amsl)	Zone
MCO-2	02/14/2021	05:01	7134.28	Transducer	7134.60	7127.60	Alluvial
MCO-2	02/14/2021	06:01	7134.27	Transducer	7134.60	7127.60	Alluvial
MCO-2	02/14/2021	07:01	7134.28	Transducer	7134.60	7127.60	Alluvial
MCO-2	02/14/2021	08:01	7134.27	Transducer	7134.60	7127.60	Alluvial
MCO-2	02/14/2021	09:01	7134.27	Transducer	7134.60	7127.60	Alluvial
MCO-2	02/14/2021	10:01	7134.26	Transducer	7134.60	7127.60	Alluvial
MCO-2	02/14/2021	11:01	7134.26	Transducer	7134.60	7127.60	Alluvial
MCO-2	02/14/2021	12:01	7134.26	Transducer	7134.60	7127.60	Alluvial
MCO-2	02/14/2021	13:01	7134.26	Transducer	7134.60	7127.60	Alluvial
MCO-2	02/14/2021	14:01	7134.25	Transducer	7134.60	7127.60	Alluvial
MCO-2	02/14/2021	15:01	7134.25	Transducer	7134.60	7127.60	Alluvial
MCO-2	02/14/2021	16:01	7134.25	Transducer	7134.60	7127.60	Alluvial
MCO-2	02/14/2021	17:01	7134.25	Transducer	7134.60	7127.60	Alluvial
MCO-2	02/14/2021	18:01	7134.24	Transducer	7134.60	7127.60	Alluvial
MCO-2	02/14/2021	19:01	7134.25	Transducer	7134.60	7127.60	Alluvial
MCO-2	02/14/2021	20:01	7134.25	Transducer	7134.60	7127.60	Alluvial
MCO-2	02/14/2021	21:01	7134.25	Transducer	7134.60	7127.60	Alluvial
MCO-2	02/14/2021	22:01	7134.24	Transducer	7134.60	7127.60	Alluvial
MCO-2	02/14/2021	23:01	7134.24	Transducer	7134.60	7127.60	Alluvial
MCO-2	02/15/2021	00:01	7134.24	Transducer	7134.60	7127.60	Alluvial
MCO-2	02/15/2021	01:01	7134.25	Transducer	7134.60	7127.60	Alluvial
MCO-2	02/15/2021	02:01	7134.24	Transducer	7134.60	7127.60	Alluvial
MCO-2	02/15/2021	03:01	7134.24	Transducer	7134.60	7127.60	Alluvial
MCO-2	02/15/2021	04:01	7134.24	Transducer	7134.60	7127.60	Alluvial
MCO-2	02/15/2021	05:01	7134.23	Transducer	7134.60	7127.60	Alluvial
MCO-2	02/15/2021	06:01	7134.23	Transducer	7134.60	7127.60	Alluvial
MCO-2	02/15/2021	07:01	7134.23	Transducer	7134.60	7127.60	Alluvial
MCO-2	02/15/2021	08:01	7134.22	Transducer	7134.60	7127.60	Alluvial
MCO-2	02/15/2021	09:01	7134.23	Transducer	7134.60	7127.60	Alluvial
MCO-2	02/15/2021	10:01	7134.22	Transducer	7134.60	7127.60	Alluvial
MCO-2	02/15/2021	11:01	7134.23	Transducer	7134.60	7127.60	Alluvial
MCO-2	02/15/2021	12:01	7134.22	Transducer	7134.60	7127.60	Alluvial
MCO-2	02/15/2021	13:01	7134.22	Transducer	7134.60	7127.60	Alluvial
MCO-2	02/15/2021	14:01	7134.22	Transducer	7134.60	7127.60	Alluvial
MCO-2	02/15/2021	15:01	7134.21	Transducer	7134.60	7127.60	Alluvial
MCO-2	02/15/2021	16:01	7134.21	Transducer	7134.60	7127.60	Alluvial
MCO-2	02/15/2021	17:01	7134.21	Transducer	7134.60	7127.60	Alluvial
MCO-2	02/15/2021	18:01	7134.21	Transducer	7134.60	7127.60	Alluvial
MCO-2	02/15/2021	19:01	7134.21	Transducer	7134.60	7127.60	Alluvial
MCO-2	02/15/2021	20:01	7134.20	Transducer	7134.60	7127.60	Alluvial
MCO-2	02/15/2021	21:01	7134.21	Transducer	7134.60	7127.60	Alluvial
MCO-2	02/15/2021	22:01	7134.21	Transducer	7134.60	7127.60	Alluvial
MCO-2	02/15/2021	23:01	7134.22	Transducer	7134.60	7127.60	Alluvial
MCO-2	02/16/2021	00:01	7134.21	Transducer	7134.60	7127.60	Alluvial
MCO-2	02/16/2021	01:01	7134.22	Transducer	7134.60	7127.60	Alluvial

Location	Date	Time	Water Level (ft amsl)	Method	Top of Screen (ft amsl)	Bottom of Screen (ft amsl)	Zone
MCO-2	02/16/2021	02:01	7134.22	Transducer	7134.60	7127.60	Alluvial
MCO-2	02/16/2021	03:01	7134.22	Transducer	7134.60	7127.60	Alluvial
MCO-2	02/16/2021	04:01	7134.21	Transducer	7134.60	7127.60	Alluvial
MCO-2	02/16/2021	05:01	7134.22	Transducer	7134.60	7127.60	Alluvial
MCO-2	02/16/2021	06:01	7134.21	Transducer	7134.60	7127.60	Alluvial
MCO-2	02/16/2021	07:01	7134.21	Transducer	7134.60	7127.60	Alluvial
MCO-2	02/16/2021	08:01	7134.21	Transducer	7134.60	7127.60	Alluvial
MCO-2	02/16/2021	09:01	7134.21	Transducer	7134.60	7127.60	Alluvial
MCO-2	02/16/2021	10:01	7134.21	Transducer	7134.60	7127.60	Alluvial
MCO-2	02/16/2021	11:01	7134.21	Transducer	7134.60	7127.60	Alluvial
MCO-2	02/16/2021	12:01	7134.20	Transducer	7134.60	7127.60	Alluvial
MCO-2	02/16/2021	13:01	7134.20	Transducer	7134.60	7127.60	Alluvial
MCO-2	02/16/2021	14:01	7134.21	Transducer	7134.60	7127.60	Alluvial
MCO-2	02/16/2021	15:01	7134.20	Transducer	7134.60	7127.60	Alluvial
MCO-2	02/16/2021	16:01	7134.20	Transducer	7134.60	7127.60	Alluvial
MCO-2	02/16/2021	17:01	7134.20	Transducer	7134.60	7127.60	Alluvial
MCO-2	02/16/2021	18:01	7134.19	Transducer	7134.60	7127.60	Alluvial
MCO-2	02/16/2021	19:01	7134.19	Transducer	7134.60	7127.60	Alluvial
MCO-2	02/16/2021	20:01	7134.19	Transducer	7134.60	7127.60	Alluvial
MCO-2	02/16/2021	21:01	7134.19	Transducer	7134.60	7127.60	Alluvial
MCO-2	02/16/2021	22:01	7134.19	Transducer	7134.60	7127.60	Alluvial
MCO-2	02/16/2021	23:01	7134.19	Transducer	7134.60	7127.60	Alluvial
MCO-2	02/17/2021	00:01	7134.19	Transducer	7134.60	7127.60	Alluvial
MCO-2	02/17/2021	01:01	7134.19	Transducer	7134.60	7127.60	Alluvial
MCO-2	02/17/2021	02:01	7134.18	Transducer	7134.60	7127.60	Alluvial
MCO-2	02/17/2021	03:01	7134.18	Transducer	7134.60	7127.60	Alluvial
MCO-2	02/17/2021	04:01	7134.19	Transducer	7134.60	7127.60	Alluvial
MCO-2	02/17/2021	05:01	7134.18	Transducer	7134.60	7127.60	Alluvial
MCO-2	02/17/2021	06:01	7134.18	Transducer	7134.60	7127.60	Alluvial
MCO-2	02/17/2021	07:01	7134.18	Transducer	7134.60	7127.60	Alluvial
MCO-2	02/17/2021	08:01	7134.18	Transducer	7134.60	7127.60	Alluvial
MCO-2	02/17/2021	09:01	7134.18	Transducer	7134.60	7127.60	Alluvial
MCO-2	02/17/2021	10:01	7134.17	Transducer	7134.60	7127.60	Alluvial
MCO-2	02/17/2021	11:01	7134.17	Transducer	7134.60	7127.60	Alluvial
MCO-2	02/17/2021	12:01	7134.18	Transducer	7134.60	7127.60	Alluvial
MCO-2	02/17/2021	13:01	7134.17	Transducer	7134.60	7127.60	Alluvial
MCO-2	02/17/2021	14:01	7134.17	Transducer	7134.60	7127.60	Alluvial
MCO-2	02/17/2021	15:01	7134.17	Transducer	7134.60	7127.60	Alluvial
MCO-2	02/17/2021	16:01	7134.17	Transducer	7134.60	7127.60	Alluvial
MCO-2	02/17/2021	17:01	7134.17	Transducer	7134.60	7127.60	Alluvial
MCO-2	02/17/2021	18:01	7134.16	Transducer	7134.60	7127.60	Alluvial
MCO-2	02/17/2021	19:01	7134.17	Transducer	7134.60	7127.60	Alluvial
MCO-2	02/17/2021	20:01	7134.19	Transducer	7134.60	7127.60	Alluvial
MCO-2	02/17/2021	21:01	7134.24	Transducer	7134.60	7127.60	Alluvial
MCO-2	02/17/2021	22:01	7134.27	Transducer	7134.60	7127.60	Alluvial

Location	Date	Time	Water Level (ft amsl)	Method	Top of Screen (ft amsl)	Bottom of Screen (ft amsl)	Zone
MCO-2	02/17/2021	23:01	7134.29	Transducer	7134.60	7127.60	Alluvial
MCO-2	02/18/2021	00:01	7134.30	Transducer	7134.60	7127.60	Alluvial
MCO-2	02/18/2021	01:01	7134.30	Transducer	7134.60	7127.60	Alluvial
MCO-2	02/18/2021	02:01	7134.30	Transducer	7134.60	7127.60	Alluvial
MCO-2	02/18/2021	03:01	7134.30	Transducer	7134.60	7127.60	Alluvial
MCO-2	02/18/2021	04:01	7134.29	Transducer	7134.60	7127.60	Alluvial
MCO-2	02/18/2021	05:01	7134.29	Transducer	7134.60	7127.60	Alluvial
MCO-2	02/18/2021	06:01	7134.28	Transducer	7134.60	7127.60	Alluvial
MCO-2	02/18/2021	07:01	7134.28	Transducer	7134.60	7127.60	Alluvial
MCO-2	02/18/2021	08:01	7134.27	Transducer	7134.60	7127.60	Alluvial
MCO-2	02/18/2021	09:01	7134.27	Transducer	7134.60	7127.60	Alluvial
MCO-2	02/18/2021	10:01	7134.27	Transducer	7134.60	7127.60	Alluvial
MCO-2	02/18/2021	11:01	7134.27	Transducer	7134.60	7127.60	Alluvial
MCO-2	02/18/2021	12:01	7134.26	Transducer	7134.60	7127.60	Alluvial
MCO-2	02/18/2021	13:01	7134.26	Transducer	7134.60	7127.60	Alluvial
MCO-2	02/18/2021	14:01	7134.26	Transducer	7134.60	7127.60	Alluvial
MCO-2	02/18/2021	15:01	7134.26	Transducer	7134.60	7127.60	Alluvial
MCO-2	02/18/2021	16:01	7134.26	Transducer	7134.60	7127.60	Alluvial
MCO-2	02/18/2021	17:01	7134.25	Transducer	7134.60	7127.60	Alluvial
MCO-2	02/18/2021	18:01	7134.25	Transducer	7134.60	7127.60	Alluvial
MCO-2	02/18/2021	19:01	7134.25	Transducer	7134.60	7127.60	Alluvial
MCO-2	02/18/2021	20:01	7134.25	Transducer	7134.60	7127.60	Alluvial
MCO-2	02/18/2021	21:01	7134.28	Transducer	7134.60	7127.60	Alluvial
MCO-2	02/18/2021	22:01	7134.30	Transducer	7134.60	7127.60	Alluvial
MCO-2	02/18/2021	23:01	7134.32	Transducer	7134.60	7127.60	Alluvial
MCO-2	02/19/2021	00:01	7134.32	Transducer	7134.60	7127.60	Alluvial
MCO-2	02/19/2021	01:01	7134.33	Transducer	7134.60	7127.60	Alluvial
MCO-2	02/19/2021	02:01	7134.32	Transducer	7134.60	7127.60	Alluvial
MCO-2	02/19/2021	03:01	7134.31	Transducer	7134.60	7127.60	Alluvial
MCO-2	02/19/2021	04:01	7134.30	Transducer	7134.60	7127.60	Alluvial
MCO-2	02/19/2021	05:01	7134.30	Transducer	7134.60	7127.60	Alluvial
MCO-2	02/19/2021	06:01	7134.30	Transducer	7134.60	7127.60	Alluvial
MCO-2	02/19/2021	07:01	7134.30	Transducer	7134.60	7127.60	Alluvial
MCO-2	02/19/2021	08:01	7134.29	Transducer	7134.60	7127.60	Alluvial
MCO-2	02/19/2021	09:01	7134.28	Transducer	7134.60	7127.60	Alluvial
MCO-2	02/19/2021	10:01	7134.28	Transducer	7134.60	7127.60	Alluvial
MCO-2	02/19/2021	11:01	7134.27	Transducer	7134.60	7127.60	Alluvial
MCO-2	02/19/2021	12:01	7134.27	Transducer	7134.60	7127.60	Alluvial
MCO-2	02/19/2021	13:01	7134.26	Transducer	7134.60	7127.60	Alluvial
MCO-2	02/19/2021	14:01	7134.27	Transducer	7134.60	7127.60	Alluvial
MCO-2	02/19/2021	15:01	7134.26	Transducer	7134.60	7127.60	Alluvial
MCO-2	02/19/2021	16:01	7134.26	Transducer	7134.60	7127.60	Alluvial
MCO-2	02/19/2021	17:01	7134.26	Transducer	7134.60	7127.60	Alluvial
MCO-2	02/19/2021	18:01	7134.25	Transducer	7134.60	7127.60	Alluvial
MCO-2	02/19/2021	19:01	7134.25	Transducer	7134.60	7127.60	Alluvial

Location	Date	Time	Water Level (ft amsl)	Method	Top of Screen (ft amsl)	Bottom of Screen (ft amsl)	Zone
MCO-2	02/19/2021	20:01	7134.25	Transducer	7134.60	7127.60	Alluvial
MCO-2	02/19/2021	21:01	7134.24	Transducer	7134.60	7127.60	Alluvial
MCO-2	02/19/2021	22:01	7134.25	Transducer	7134.60	7127.60	Alluvial
MCO-2	02/19/2021	23:01	7134.24	Transducer	7134.60	7127.60	Alluvial
MCO-2	02/20/2021	00:01	7134.24	Transducer	7134.60	7127.60	Alluvial
MCO-2	02/20/2021	01:01	7134.24	Transducer	7134.60	7127.60	Alluvial
MCO-2	02/20/2021	02:01	7134.23	Transducer	7134.60	7127.60	Alluvial
MCO-2	02/20/2021	03:01	7134.23	Transducer	7134.60	7127.60	Alluvial
MCO-2	02/20/2021	04:01	7134.23	Transducer	7134.60	7127.60	Alluvial
MCO-2	02/20/2021	05:01	7134.23	Transducer	7134.60	7127.60	Alluvial
MCO-2	02/20/2021	06:01	7134.23	Transducer	7134.60	7127.60	Alluvial
MCO-2	02/20/2021	07:01	7134.22	Transducer	7134.60	7127.60	Alluvial
MCO-2	02/20/2021	08:01	7134.21	Transducer	7134.60	7127.60	Alluvial
MCO-2	02/20/2021	09:01	7134.22	Transducer	7134.60	7127.60	Alluvial
MCO-2	02/20/2021	10:01	7134.21	Transducer	7134.60	7127.60	Alluvial
MCO-2	02/20/2021	11:01	7134.21	Transducer	7134.60	7127.60	Alluvial
MCO-2	02/20/2021	12:01	7134.21	Transducer	7134.60	7127.60	Alluvial
MCO-2	02/20/2021	13:01	7134.20	Transducer	7134.60	7127.60	Alluvial
MCO-2	02/20/2021	14:01	7134.21	Transducer	7134.60	7127.60	Alluvial
MCO-2	02/20/2021	15:01	7134.21	Transducer	7134.60	7127.60	Alluvial
MCO-2	02/20/2021	16:01	7134.21	Transducer	7134.60	7127.60	Alluvial
MCO-2	02/20/2021	17:01	7134.21	Transducer	7134.60	7127.60	Alluvial
MCO-2	02/20/2021	18:01	7134.21	Transducer	7134.60	7127.60	Alluvial
MCO-2	02/20/2021	19:01	7134.21	Transducer	7134.60	7127.60	Alluvial
MCO-2	02/20/2021	20:01	7134.21	Transducer	7134.60	7127.60	Alluvial
MCO-2	02/20/2021	21:01	7134.22	Transducer	7134.60	7127.60	Alluvial
MCO-2	02/20/2021	22:01	7134.24	Transducer	7134.60	7127.60	Alluvial
MCO-2	02/20/2021	23:01	7134.28	Transducer	7134.60	7127.60	Alluvial
MCO-2	02/21/2021	00:01	7134.30	Transducer	7134.60	7127.60	Alluvial
MCO-2	02/21/2021	01:01	7134.32	Transducer	7134.60	7127.60	Alluvial
MCO-2	02/21/2021	02:01	7134.32	Transducer	7134.60	7127.60	Alluvial
MCO-2	02/21/2021	03:01	7134.32	Transducer	7134.60	7127.60	Alluvial
MCO-2	02/21/2021	04:01	7134.32	Transducer	7134.60	7127.60	Alluvial
MCO-2	02/21/2021	05:01	7134.33	Transducer	7134.60	7127.60	Alluvial
MCO-2	02/21/2021	06:01	7134.32	Transducer	7134.60	7127.60	Alluvial
MCO-2	02/21/2021	07:01	7134.32	Transducer	7134.60	7127.60	Alluvial
MCO-2	02/21/2021	08:01	7134.32	Transducer	7134.60	7127.60	Alluvial
MCO-2	02/21/2021	09:01	7134.30	Transducer	7134.60	7127.60	Alluvial
MCO-2	02/21/2021	10:01	7134.31	Transducer	7134.60	7127.60	Alluvial
MCO-2	02/21/2021	11:01	7134.31	Transducer	7134.60	7127.60	Alluvial
MCO-2	02/21/2021	12:01	7134.31	Transducer	7134.60	7127.60	Alluvial
MCO-2	02/21/2021	13:01	7134.31	Transducer	7134.60	7127.60	Alluvial
MCO-2	02/21/2021	14:01	7134.32	Transducer	7134.60	7127.60	Alluvial
MCO-2	02/21/2021	15:01	7134.33	Transducer	7134.60	7127.60	Alluvial
MCO-2	02/21/2021	16:01	7134.34	Transducer	7134.60	7127.60	Alluvial

Location	Date	Time	Water Level (ft amsl)	Method	Top of Screen (ft amsl)	Bottom of Screen (ft amsl)	Zone
MCO-2	02/21/2021	17:01	7134.35	Transducer	7134.60	7127.60	Alluvial
MCO-2	02/21/2021	18:01	7134.38	Transducer	7134.60	7127.60	Alluvial
MCO-2	02/21/2021	19:01	7134.38	Transducer	7134.60	7127.60	Alluvial
MCO-2	02/21/2021	20:01	7134.39	Transducer	7134.60	7127.60	Alluvial
MCO-2	02/21/2021	21:01	7134.39	Transducer	7134.60	7127.60	Alluvial
MCO-2	02/21/2021	22:01	7134.39	Transducer	7134.60	7127.60	Alluvial
MCO-2	02/21/2021	23:01	7134.38	Transducer	7134.60	7127.60	Alluvial
MCO-2	02/22/2021	00:01	7134.37	Transducer	7134.60	7127.60	Alluvial
MCO-2	02/22/2021	01:01	7134.37	Transducer	7134.60	7127.60	Alluvial
MCO-2	02/22/2021	02:01	7134.36	Transducer	7134.60	7127.60	Alluvial
MCO-2	02/22/2021	03:01	7134.36	Transducer	7134.60	7127.60	Alluvial
MCO-2	02/22/2021	04:01	7134.36	Transducer	7134.60	7127.60	Alluvial
MCO-2	02/22/2021	05:01	7134.35	Transducer	7134.60	7127.60	Alluvial
MCO-2	02/22/2021	06:01	7134.34	Transducer	7134.60	7127.60	Alluvial
MCO-2	02/22/2021	07:01	7134.35	Transducer	7134.60	7127.60	Alluvial
MCO-2	02/22/2021	08:01	7134.34	Transducer	7134.60	7127.60	Alluvial
MCO-2	02/22/2021	09:01	7134.34	Transducer	7134.60	7127.60	Alluvial
MCO-2	02/22/2021	10:01	7134.33	Transducer	7134.60	7127.60	Alluvial
MCO-2	02/22/2021	11:01	7134.33	Transducer	7134.60	7127.60	Alluvial
MCO-2	02/22/2021	12:01	7134.33	Transducer	7134.60	7127.60	Alluvial
MCO-2	02/22/2021	13:01	7134.33	Transducer	7134.60	7127.60	Alluvial
MCO-2	02/22/2021	14:01	7134.33	Transducer	7134.60	7127.60	Alluvial
MCO-2	02/22/2021	15:01	7134.34	Transducer	7134.60	7127.60	Alluvial
MCO-2	02/22/2021	16:01	7134.35	Transducer	7134.60	7127.60	Alluvial
MCO-2	02/22/2021	17:01	7134.38	Transducer	7134.60	7127.60	Alluvial
MCO-2	02/22/2021	18:01	7134.41	Transducer	7134.60	7127.60	Alluvial
MCO-2	02/22/2021	19:01	7134.42	Transducer	7134.60	7127.60	Alluvial
MCO-2	02/22/2021	20:01	7134.43	Transducer	7134.60	7127.60	Alluvial
MCO-2	02/22/2021	21:01	7134.42	Transducer	7134.60	7127.60	Alluvial
MCO-2	02/22/2021	22:01	7134.42	Transducer	7134.60	7127.60	Alluvial
MCO-2	02/22/2021	23:01	7134.41	Transducer	7134.60	7127.60	Alluvial
MCO-2	02/23/2021	00:01	7134.40	Transducer	7134.60	7127.60	Alluvial
MCO-2	02/23/2021	01:01	7134.39	Transducer	7134.60	7127.60	Alluvial
MCO-2	02/23/2021	02:01	7134.39	Transducer	7134.60	7127.60	Alluvial
MCO-2	02/23/2021	03:01	7134.38	Transducer	7134.60	7127.60	Alluvial
MCO-2	02/23/2021	04:01	7134.38	Transducer	7134.60	7127.60	Alluvial
MCO-2	02/23/2021	05:01	7134.37	Transducer	7134.60	7127.60	Alluvial
MCO-2	02/23/2021	06:01	7134.36	Transducer	7134.60	7127.60	Alluvial
MCO-2	02/23/2021	07:01	7134.36	Transducer	7134.60	7127.60	Alluvial
MCO-2	02/23/2021	08:01	7134.35	Transducer	7134.60	7127.60	Alluvial
MCO-2	02/23/2021	09:01	7134.35	Transducer	7134.60	7127.60	Alluvial
MCO-2	02/23/2021	10:01	7134.35	Transducer	7134.60	7127.60	Alluvial
MCO-2	02/23/2021	11:01	7134.35	Transducer	7134.60	7127.60	Alluvial
MCO-2	02/23/2021	12:01	7134.35	Transducer	7134.60	7127.60	Alluvial
MCO-2	02/23/2021	13:01	7134.35	Transducer	7134.60	7127.60	Alluvial

Location	Date	Time	Water Level (ft amsl)	Method	Top of Screen (ft amsl)	Bottom of Screen (ft amsl)	Zone
MCO-2	02/23/2021	14:01	7134.36	Transducer	7134.60	7127.60	Alluvial
MCO-2	02/23/2021	15:01	7134.41	Transducer	7134.60	7127.60	Alluvial
MCO-2	02/23/2021	16:01	7134.47	Transducer	7134.60	7127.60	Alluvial
MCO-2	02/23/2021	17:01	7134.49	Transducer	7134.60	7127.60	Alluvial
MCO-2	02/23/2021	18:01	7134.51	Transducer	7134.60	7127.60	Alluvial
MCO-2	02/23/2021	19:01	7134.51	Transducer	7134.60	7127.60	Alluvial
MCO-2	02/23/2021	20:01	7134.50	Transducer	7134.60	7127.60	Alluvial
MCO-2	02/23/2021	21:01	7134.48	Transducer	7134.60	7127.60	Alluvial
MCO-2	02/23/2021	22:01	7134.46	Transducer	7134.60	7127.60	Alluvial
MCO-2	02/23/2021	23:01	7134.45	Transducer	7134.60	7127.60	Alluvial
MCO-2	02/24/2021	00:01	7134.44	Transducer	7134.60	7127.60	Alluvial
MCO-2	02/24/2021	01:01	7134.43	Transducer	7134.60	7127.60	Alluvial
MCO-2	02/24/2021	02:01	7134.41	Transducer	7134.60	7127.60	Alluvial
MCO-2	02/24/2021	03:01	7134.40	Transducer	7134.60	7127.60	Alluvial
MCO-2	02/24/2021	04:01	7134.40	Transducer	7134.60	7127.60	Alluvial
MCO-2	02/24/2021	05:01	7134.39	Transducer	7134.60	7127.60	Alluvial
MCO-2	02/24/2021	06:01	7134.38	Transducer	7134.60	7127.60	Alluvial
MCO-2	02/24/2021	07:01	7134.36	Transducer	7134.60	7127.60	Alluvial
MCO-2	02/24/2021	08:01	7134.36	Transducer	7134.60	7127.60	Alluvial
MCO-2	02/24/2021	09:01	7134.36	Transducer	7134.60	7127.60	Alluvial
MCO-2	02/24/2021	10:01	7134.35	Transducer	7134.60	7127.60	Alluvial
MCO-2	02/24/2021	11:01	7134.35	Transducer	7134.60	7127.60	Alluvial
MCO-2	02/24/2021	12:01	7134.35	Transducer	7134.60	7127.60	Alluvial
MCO-2	02/24/2021	13:01	7134.35	Transducer	7134.60	7127.60	Alluvial
MCO-2	02/24/2021	14:01	7134.36	Transducer	7134.60	7127.60	Alluvial
MCO-2	02/24/2021	15:01	7134.42	Transducer	7134.60	7127.60	Alluvial
MCO-2	02/24/2021	16:01	7134.46	Transducer	7134.60	7127.60	Alluvial
MCO-2	02/24/2021	17:01	7134.48	Transducer	7134.60	7127.60	Alluvial
MCO-2	02/24/2021	18:01	7134.47	Transducer	7134.60	7127.60	Alluvial
MCO-2	02/24/2021	19:01	7134.46	Transducer	7134.60	7127.60	Alluvial
MCO-2	02/24/2021	20:01	7134.45	Transducer	7134.60	7127.60	Alluvial
MCO-2	02/24/2021	21:01	7134.44	Transducer	7134.60	7127.60	Alluvial
MCO-2	02/24/2021	22:01	7134.43	Transducer	7134.60	7127.60	Alluvial
MCO-2	02/24/2021	23:01	7134.42	Transducer	7134.60	7127.60	Alluvial
MCO-2	02/25/2021	00:01	7134.41	Transducer	7134.60	7127.60	Alluvial
MCO-2	02/25/2021	01:01	7134.40	Transducer	7134.60	7127.60	Alluvial
MCO-2	02/25/2021	02:01	7134.39	Transducer	7134.60	7127.60	Alluvial
MCO-2	02/25/2021	03:01	7134.38	Transducer	7134.60	7127.60	Alluvial
MCO-2	02/25/2021	04:01	7134.37	Transducer	7134.60	7127.60	Alluvial
MCO-2	02/25/2021	05:01	7134.37	Transducer	7134.60	7127.60	Alluvial
MCO-2	02/25/2021	06:01	7134.36	Transducer	7134.60	7127.60	Alluvial
MCO-2	02/25/2021	07:01	7134.36	Transducer	7134.60	7127.60	Alluvial
MCO-2	02/25/2021	08:01	7134.36	Transducer	7134.60	7127.60	Alluvial
MCO-2	02/25/2021	09:01	7134.35	Transducer	7134.60	7127.60	Alluvial
MCO-2	02/25/2021	10:01	7134.35	Transducer	7134.60	7127.60	Alluvial

Location	Date	Time	Water Level (ft amsl)	Method	Top of Screen (ft amsl)	Bottom of Screen (ft amsl)	Zone
MCO-2	02/25/2021	11:01	7134.35	Transducer	7134.60	7127.60	Alluvial
MCO-2	02/25/2021	12:01	7134.35	Transducer	7134.60	7127.60	Alluvial
MCO-2	02/25/2021	13:01	7134.35	Transducer	7134.60	7127.60	Alluvial
MCO-2	02/25/2021	14:01	7134.35	Transducer	7134.60	7127.60	Alluvial
MCO-2	02/25/2021	15:01	7134.36	Transducer	7134.60	7127.60	Alluvial
MCO-2	02/25/2021	16:01	7134.36	Transducer	7134.60	7127.60	Alluvial
MCO-2	02/25/2021	17:01	7134.37	Transducer	7134.60	7127.60	Alluvial
MCO-2	02/25/2021	18:01	7134.37	Transducer	7134.60	7127.60	Alluvial
MCO-2	02/25/2021	19:01	7134.37	Transducer	7134.60	7127.60	Alluvial
MCO-2	02/25/2021	20:01	7134.36	Transducer	7134.60	7127.60	Alluvial
MCO-2	02/25/2021	21:01	7134.37	Transducer	7134.60	7127.60	Alluvial
MCO-2	02/25/2021	22:01	7134.36	Transducer	7134.60	7127.60	Alluvial
MCO-2	02/25/2021	23:01	7134.35	Transducer	7134.60	7127.60	Alluvial
MCO-2	02/26/2021	00:01	7134.35	Transducer	7134.60	7127.60	Alluvial
MCO-2	02/26/2021	01:01	7134.35	Transducer	7134.60	7127.60	Alluvial
MCO-2	02/26/2021	02:01	7134.34	Transducer	7134.60	7127.60	Alluvial
MCO-2	02/26/2021	03:01	7134.33	Transducer	7134.60	7127.60	Alluvial
MCO-2	02/26/2021	04:01	7134.34	Transducer	7134.60	7127.60	Alluvial
MCO-2	02/26/2021	05:01	7134.34	Transducer	7134.60	7127.60	Alluvial
MCO-2	02/26/2021	06:01	7134.33	Transducer	7134.60	7127.60	Alluvial
MCO-2	02/26/2021	07:01	7134.32	Transducer	7134.60	7127.60	Alluvial
MCO-2	02/26/2021	08:01	7134.32	Transducer	7134.60	7127.60	Alluvial
MCO-2	02/26/2021	09:01	7134.32	Transducer	7134.60	7127.60	Alluvial
MCO-2	02/26/2021	10:01	7134.32	Transducer	7134.60	7127.60	Alluvial
MCO-2	02/26/2021	11:01	7134.31	Transducer	7134.60	7127.60	Alluvial
MCO-2	02/26/2021	12:01	7134.31	Transducer	7134.60	7127.60	Alluvial
MCO-2	02/26/2021	13:01	7134.31	Transducer	7134.60	7127.60	Alluvial
MCO-2	02/26/2021	14:01	7134.32	Transducer	7134.60	7127.60	Alluvial
MCO-2	02/26/2021	15:01	7134.33	Transducer	7134.60	7127.60	Alluvial
MCO-2	02/26/2021	16:01	7134.33	Transducer	7134.60	7127.60	Alluvial
MCO-2	02/26/2021	17:01	7134.34	Transducer	7134.60	7127.60	Alluvial
MCO-2	02/26/2021	18:01	7134.35	Transducer	7134.60	7127.60	Alluvial
MCO-2	02/26/2021	19:01	7134.34	Transducer	7134.60	7127.60	Alluvial
MCO-2	02/26/2021	20:01	7134.34	Transducer	7134.60	7127.60	Alluvial
MCO-2	02/26/2021	21:01	7134.33	Transducer	7134.60	7127.60	Alluvial
MCO-2	02/26/2021	22:01	7134.32	Transducer	7134.60	7127.60	Alluvial
MCO-2	02/26/2021	23:01	7134.32	Transducer	7134.60	7127.60	Alluvial
MCO-2	02/27/2021	00:01	7134.31	Transducer	7134.60	7127.60	Alluvial
MCO-2	02/27/2021	01:01	7134.31	Transducer	7134.60	7127.60	Alluvial
MCO-2	02/27/2021	02:01	7134.30	Transducer	7134.60	7127.60	Alluvial
MCO-2	02/27/2021	03:01	7134.30	Transducer	7134.60	7127.60	Alluvial
MCO-2	02/27/2021	04:01	7134.30	Transducer	7134.60	7127.60	Alluvial
MCO-2	02/27/2021	05:01	7134.29	Transducer	7134.60	7127.60	Alluvial
MCO-2	02/27/2021	06:01	7134.30	Transducer	7134.60	7127.60	Alluvial
MCO-2	02/27/2021	07:01	7134.30	Transducer	7134.60	7127.60	Alluvial

Location	Date	Time	Water Level (ft amsl)	Method	Top of Screen (ft amsl)	Bottom of Screen (ft amsl)	Zone
MCO-2	02/27/2021	08:01	7134.29	Transducer	7134.60	7127.60	Alluvial
MCO-2	02/27/2021	09:01	7134.28	Transducer	7134.60	7127.60	Alluvial
MCO-2	02/27/2021	10:01	7134.28	Transducer	7134.60	7127.60	Alluvial
MCO-2	02/27/2021	11:01	7134.29	Transducer	7134.60	7127.60	Alluvial
MCO-2	02/27/2021	12:01	7134.28	Transducer	7134.60	7127.60	Alluvial
MCO-2	02/27/2021	13:01	7134.28	Transducer	7134.60	7127.60	Alluvial
MCO-2	02/27/2021	14:01	7134.28	Transducer	7134.60	7127.60	Alluvial
MCO-2	02/27/2021	15:01	7134.28	Transducer	7134.60	7127.60	Alluvial
MCO-2	02/27/2021	16:01	7134.28	Transducer	7134.60	7127.60	Alluvial
MCO-2	02/27/2021	17:01	7134.28	Transducer	7134.60	7127.60	Alluvial
MCO-2	02/27/2021	18:01	7134.29	Transducer	7134.60	7127.60	Alluvial
MCO-2	02/27/2021	19:01	7134.29	Transducer	7134.60	7127.60	Alluvial
MCO-2	02/27/2021	20:01	7134.29	Transducer	7134.60	7127.60	Alluvial
MCO-2	02/27/2021	21:01	7134.28	Transducer	7134.60	7127.60	Alluvial
MCO-2	02/27/2021	22:01	7134.29	Transducer	7134.60	7127.60	Alluvial
MCO-2	02/27/2021	23:01	7134.28	Transducer	7134.60	7127.60	Alluvial
MCO-2	02/28/2021	00:01	7134.27	Transducer	7134.60	7127.60	Alluvial
MCO-2	02/28/2021	01:01	7134.28	Transducer	7134.60	7127.60	Alluvial
MCO-2	02/28/2021	02:01	7134.28	Transducer	7134.60	7127.60	Alluvial
MCO-2	02/28/2021	03:01	7134.27	Transducer	7134.60	7127.60	Alluvial
MCO-2	02/28/2021	04:01	7134.27	Transducer	7134.60	7127.60	Alluvial
MCO-2	02/28/2021	05:01	7134.27	Transducer	7134.60	7127.60	Alluvial
MCO-2	02/28/2021	06:01	7134.26	Transducer	7134.60	7127.60	Alluvial
MCO-2	02/28/2021	07:01	7134.27	Transducer	7134.60	7127.60	Alluvial
MCO-2	02/28/2021	08:01	7134.27	Transducer	7134.60	7127.60	Alluvial
MCO-2	02/28/2021	09:01	7134.26	Transducer	7134.60	7127.60	Alluvial
MCO-2	02/28/2021	10:01	7134.26	Transducer	7134.60	7127.60	Alluvial
MCO-2	02/28/2021	11:01	7134.26	Transducer	7134.60	7127.60	Alluvial
MCO-2	02/28/2021	12:01	7134.25	Transducer	7134.60	7127.60	Alluvial
MCO-2	02/28/2021	13:01	7134.25	Transducer	7134.60	7127.60	Alluvial
MCO-2	02/28/2021	14:01	7134.25	Transducer	7134.60	7127.60	Alluvial
MCO-2	02/28/2021	15:01	7134.25	Transducer	7134.60	7127.60	Alluvial
MCO-2	02/28/2021	16:01	7134.24	Transducer	7134.60	7127.60	Alluvial
MCO-2	02/28/2021	17:01	7134.25	Transducer	7134.60	7127.60	Alluvial
MCO-2	02/28/2021	18:01	7134.25	Transducer	7134.60	7127.60	Alluvial
MCO-2	02/28/2021	19:01	7134.24	Transducer	7134.60	7127.60	Alluvial
MCO-2	02/28/2021	20:01	7134.23	Transducer	7134.60	7127.60	Alluvial
MCO-2	02/28/2021	21:01	7134.24	Transducer	7134.60	7127.60	Alluvial
MCO-2	02/28/2021	22:01	7134.23	Transducer	7134.60	7127.60	Alluvial
MCO-2	02/28/2021	23:01	7134.23	Transducer	7134.60	7127.60	Alluvial
MCO-2	03/01/2021	00:01	7134.23	Transducer	7134.60	7127.60	Alluvial
MCO-2	03/01/2021	01:01	7134.23	Transducer	7134.60	7127.60	Alluvial
MCO-2	03/01/2021	02:01	7134.23	Transducer	7134.60	7127.60	Alluvial
MCO-2	03/01/2021	03:01	7134.23	Transducer	7134.60	7127.60	Alluvial
MCO-2	03/01/2021	04:01	7134.22	Transducer	7134.60	7127.60	Alluvial

Location	Date	Time	Water Level (ft amsl)	Method	Top of Screen (ft amsl)	Bottom of Screen (ft amsl)	Zone
MCO-2	03/01/2021	05:01	7134.22	Transducer	7134.60	7127.60	Alluvial
MCO-2	03/01/2021	06:01	7134.21	Transducer	7134.60	7127.60	Alluvial
MCO-2	03/01/2021	07:01	7134.22	Transducer	7134.60	7127.60	Alluvial
MCO-2	03/01/2021	08:01	7134.21	Transducer	7134.60	7127.60	Alluvial
MCO-2	03/01/2021	09:01	7134.21	Transducer	7134.60	7127.60	Alluvial
MCO-2	03/01/2021	10:01	7134.21	Transducer	7134.60	7127.60	Alluvial
MCO-2	03/01/2021	11:01	7134.21	Transducer	7134.60	7127.60	Alluvial
MCO-2	03/01/2021	12:01	7134.21	Transducer	7134.60	7127.60	Alluvial
MCO-2	03/01/2021	13:01	7134.20	Transducer	7134.60	7127.60	Alluvial
MCO-2	03/01/2021	14:01	7134.20	Transducer	7134.60	7127.60	Alluvial
MCO-2	03/01/2021	15:01	7134.20	Transducer	7134.60	7127.60	Alluvial
MCO-2	03/01/2021	16:01	7134.20	Transducer	7134.60	7127.60	Alluvial
MCO-2	03/01/2021	17:01	7134.20	Transducer	7134.60	7127.60	Alluvial
MCO-2	03/01/2021	18:01	7134.20	Transducer	7134.60	7127.60	Alluvial
MCO-2	03/01/2021	19:01	7134.19	Transducer	7134.60	7127.60	Alluvial
MCO-2	03/01/2021	20:01	7134.20	Transducer	7134.60	7127.60	Alluvial
MCO-2	03/01/2021	21:01	7134.19	Transducer	7134.60	7127.60	Alluvial
MCO-2	03/01/2021	22:01	7134.19	Transducer	7134.60	7127.60	Alluvial
MCO-2	03/01/2021	23:01	7134.19	Transducer	7134.60	7127.60	Alluvial
MCO-2	03/02/2021	00:01	7134.19	Transducer	7134.60	7127.60	Alluvial
MCO-2	03/02/2021	01:01	7134.19	Transducer	7134.60	7127.60	Alluvial
MCO-2	03/02/2021	02:01	7134.19	Transducer	7134.60	7127.60	Alluvial
MCO-2	03/02/2021	03:01	7134.19	Transducer	7134.60	7127.60	Alluvial
MCO-2	03/02/2021	04:01	7134.19	Transducer	7134.60	7127.60	Alluvial
MCO-2	03/02/2021	05:01	7134.18	Transducer	7134.60	7127.60	Alluvial
MCO-2	03/02/2021	06:01	7134.19	Transducer	7134.60	7127.60	Alluvial
MCO-2	03/02/2021	07:01	7134.18	Transducer	7134.60	7127.60	Alluvial
MCO-2	03/02/2021	08:01	7134.18	Transducer	7134.60	7127.60	Alluvial
MCO-2	03/02/2021	09:01	7134.17	Transducer	7134.60	7127.60	Alluvial
MCO-2	03/02/2021	10:01	7134.18	Transducer	7134.60	7127.60	Alluvial
MCO-2	03/02/2021	11:01	7134.18	Transducer	7134.60	7127.60	Alluvial
MCO-2	03/02/2021	12:01	7134.17	Transducer	7134.60	7127.60	Alluvial
MCO-2	03/02/2021	13:01	7134.17	Transducer	7134.60	7127.60	Alluvial
MCO-2	03/02/2021	14:01	7134.17	Transducer	7134.60	7127.60	Alluvial
MCO-2	03/02/2021	15:01	7134.17	Transducer	7134.60	7127.60	Alluvial
MCO-2	03/02/2021	16:01	7134.17	Transducer	7134.60	7127.60	Alluvial
MCO-2	03/02/2021	17:01	7134.17	Transducer	7134.60	7127.60	Alluvial
MCO-2	03/02/2021	18:01	7134.17	Transducer	7134.60	7127.60	Alluvial
MCO-2	03/02/2021	19:01	7134.18	Transducer	7134.60	7127.60	Alluvial
MCO-2	03/02/2021	20:01	7134.18	Transducer	7134.60	7127.60	Alluvial
MCO-2	03/02/2021	21:01	7134.18	Transducer	7134.60	7127.60	Alluvial
MCO-2	03/02/2021	22:01	7134.17	Transducer	7134.60	7127.60	Alluvial
MCO-2	03/02/2021	23:01	7134.17	Transducer	7134.60	7127.60	Alluvial
MCO-2	03/03/2021	00:01	7134.17	Transducer	7134.60	7127.60	Alluvial
MCO-2	03/03/2021	01:01	7134.17	Transducer	7134.60	7127.60	Alluvial

Location	Date	Time	Water Level (ft amsl)	Method	Top of Screen (ft amsl)	Bottom of Screen (ft amsl)	Zone
MCO-2	03/03/2021	02:01	7134.17	Transducer	7134.60	7127.60	Alluvial
MCO-2	03/03/2021	03:01	7134.16	Transducer	7134.60	7127.60	Alluvial
MCO-2	03/03/2021	04:01	7134.17	Transducer	7134.60	7127.60	Alluvial
MCO-2	03/03/2021	05:01	7134.16	Transducer	7134.60	7127.60	Alluvial
MCO-2	03/03/2021	06:01	7134.17	Transducer	7134.60	7127.60	Alluvial
MCO-2	03/03/2021	07:01	7134.16	Transducer	7134.60	7127.60	Alluvial
MCO-2	03/03/2021	08:01	7134.16	Transducer	7134.60	7127.60	Alluvial
MCO-2	03/03/2021	09:01	7134.16	Transducer	7134.60	7127.60	Alluvial
MCO-2	03/03/2021	10:01	7134.16	Transducer	7134.60	7127.60	Alluvial
MCO-2	03/03/2021	11:01	7134.15	Transducer	7134.60	7127.60	Alluvial
MCO-2	03/03/2021	12:01	7134.15	Transducer	7134.60	7127.60	Alluvial
MCO-2	03/03/2021	13:01	7134.16	Transducer	7134.60	7127.60	Alluvial
MCO-2	03/03/2021	14:01	7134.15	Transducer	7134.60	7127.60	Alluvial
MCO-2	03/03/2021	15:01	7134.16	Transducer	7134.60	7127.60	Alluvial
MCO-2	03/03/2021	16:01	7134.17	Transducer	7134.60	7127.60	Alluvial
MCO-2	03/03/2021	17:01	7134.17	Transducer	7134.60	7127.60	Alluvial
MCO-2	03/03/2021	18:01	7134.18	Transducer	7134.60	7127.60	Alluvial
MCO-2	03/03/2021	19:01	7134.18	Transducer	7134.60	7127.60	Alluvial
MCO-2	03/03/2021	20:01	7134.19	Transducer	7134.60	7127.60	Alluvial
MCO-2	03/03/2021	21:01	7134.19	Transducer	7134.60	7127.60	Alluvial
MCO-2	03/03/2021	22:01	7134.18	Transducer	7134.60	7127.60	Alluvial
MCO-2	03/03/2021	23:01	7134.18	Transducer	7134.60	7127.60	Alluvial
MCO-2	03/04/2021	00:01	7134.18	Transducer	7134.60	7127.60	Alluvial
MCO-2	03/04/2021	01:01	7134.18	Transducer	7134.60	7127.60	Alluvial
MCO-2	03/04/2021	02:01	7134.18	Transducer	7134.60	7127.60	Alluvial
MCO-2	03/04/2021	03:01	7134.18	Transducer	7134.60	7127.60	Alluvial
MCO-2	03/04/2021	04:01	7134.17	Transducer	7134.60	7127.60	Alluvial
MCO-2	03/04/2021	05:01	7134.17	Transducer	7134.60	7127.60	Alluvial
MCO-2	03/04/2021	06:01	7134.17	Transducer	7134.60	7127.60	Alluvial
MCO-2	03/04/2021	07:01	7134.17	Transducer	7134.60	7127.60	Alluvial
MCO-2	03/04/2021	08:01	7134.17	Transducer	7134.60	7127.60	Alluvial
MCO-2	03/04/2021	09:01	7134.16	Transducer	7134.60	7127.60	Alluvial
MCO-2	03/04/2021	10:01	7134.16	Transducer	7134.60	7127.60	Alluvial
MCO-2	03/04/2021	11:01	7134.16	Transducer	7134.60	7127.60	Alluvial
MCO-2	03/04/2021	12:01	7134.16	Transducer	7134.60	7127.60	Alluvial
MCO-2	03/04/2021	13:01	7134.16	Transducer	7134.60	7127.60	Alluvial
MCO-2	03/04/2021	14:01	7134.17	Transducer	7134.60	7127.60	Alluvial
MCO-2	03/04/2021	15:01	7134.17	Transducer	7134.60	7127.60	Alluvial
MCO-2	03/04/2021	16:01	7134.17	Transducer	7134.60	7127.60	Alluvial
MCO-2	03/04/2021	17:01	7134.18	Transducer	7134.60	7127.60	Alluvial
MCO-2	03/04/2021	18:01	7134.18	Transducer	7134.60	7127.60	Alluvial
MCO-2	03/04/2021	19:01	7134.18	Transducer	7134.60	7127.60	Alluvial
MCO-2	03/04/2021	20:01	7134.19	Transducer	7134.60	7127.60	Alluvial
MCO-2	03/04/2021	21:01	7134.19	Transducer	7134.60	7127.60	Alluvial
MCO-2	03/04/2021	22:01	7134.20	Transducer	7134.60	7127.60	Alluvial

Location	Date	Time	Water Level (ft amsl)	Method	Top of Screen (ft amsl)	Bottom of Screen (ft amsl)	Zone
MCO-2	03/04/2021	23:01	7134.20	Transducer	7134.60	7127.60	Alluvial
MCO-2	03/05/2021	00:01	7134.21	Transducer	7134.60	7127.60	Alluvial
MCO-2	03/05/2021	01:01	7134.21	Transducer	7134.60	7127.60	Alluvial
MCO-2	03/05/2021	02:01	7134.22	Transducer	7134.60	7127.60	Alluvial
MCO-2	03/05/2021	03:01	7134.21	Transducer	7134.60	7127.60	Alluvial
MCO-2	03/05/2021	04:01	7134.22	Transducer	7134.60	7127.60	Alluvial
MCO-2	03/05/2021	05:01	7134.22	Transducer	7134.60	7127.60	Alluvial
MCO-2	03/05/2021	06:01	7134.23	Transducer	7134.60	7127.60	Alluvial
MCO-2	03/05/2021	07:01	7134.23	Transducer	7134.60	7127.60	Alluvial
MCO-2	03/05/2021	08:01	7134.23	Transducer	7134.60	7127.60	Alluvial
MCO-2	03/05/2021	09:01	7134.23	Transducer	7134.60	7127.60	Alluvial
MCO-2	03/05/2021	10:01	7134.24	Transducer	7134.60	7127.60	Alluvial
MCO-2	03/05/2021	11:01	7134.23	Transducer	7134.60	7127.60	Alluvial
MCO-2	03/05/2021	12:01	7134.24	Transducer	7134.60	7127.60	Alluvial
MCO-2	03/05/2021	13:01	7134.24	Transducer	7134.60	7127.60	Alluvial
MCO-2	03/05/2021	14:01	7134.25	Transducer	7134.60	7127.60	Alluvial
MCO-2	03/05/2021	15:01	7134.25	Transducer	7134.60	7127.60	Alluvial
MCO-2	03/05/2021	16:01	7134.27	Transducer	7134.60	7127.60	Alluvial
MCO-2	03/05/2021	17:01	7134.29	Transducer	7134.60	7127.60	Alluvial
MCO-2	03/05/2021	18:01	7134.30	Transducer	7134.60	7127.60	Alluvial
MCO-2	03/05/2021	19:01	7134.32	Transducer	7134.60	7127.60	Alluvial
MCO-2	03/05/2021	20:01	7134.32	Transducer	7134.60	7127.60	Alluvial
MCO-2	03/05/2021	21:01	7134.32	Transducer	7134.60	7127.60	Alluvial
MCO-2	03/05/2021	22:01	7134.32	Transducer	7134.60	7127.60	Alluvial
MCO-2	03/05/2021	23:01	7134.32	Transducer	7134.60	7127.60	Alluvial
MCO-2	03/06/2021	00:01	7134.33	Transducer	7134.60	7127.60	Alluvial
MCO-2	03/06/2021	01:01	7134.32	Transducer	7134.60	7127.60	Alluvial
MCO-2	03/06/2021	02:01	7134.32	Transducer	7134.60	7127.60	Alluvial
MCO-2	03/06/2021	03:01	7134.32	Transducer	7134.60	7127.60	Alluvial
MCO-2	03/06/2021	04:01	7134.32	Transducer	7134.60	7127.60	Alluvial
MCO-2	03/06/2021	05:01	7134.31	Transducer	7134.60	7127.60	Alluvial
MCO-2	03/06/2021	06:01	7134.31	Transducer	7134.60	7127.60	Alluvial
MCO-2	03/06/2021	07:01	7134.32	Transducer	7134.60	7127.60	Alluvial
MCO-2	03/06/2021	08:01	7134.31	Transducer	7134.60	7127.60	Alluvial
MCO-2	03/06/2021	09:01	7134.31	Transducer	7134.60	7127.60	Alluvial
MCO-2	03/06/2021	10:01	7134.32	Transducer	7134.60	7127.60	Alluvial
MCO-2	03/06/2021	11:01	7134.32	Transducer	7134.60	7127.60	Alluvial
MCO-2	03/06/2021	12:01	7134.33	Transducer	7134.60	7127.60	Alluvial
MCO-2	03/06/2021	13:01	7134.34	Transducer	7134.60	7127.60	Alluvial
MCO-2	03/06/2021	14:01	7134.35	Transducer	7134.60	7127.60	Alluvial
MCO-2	03/06/2021	15:01	7134.36	Transducer	7134.60	7127.60	Alluvial
MCO-2	03/06/2021	16:01	7134.37	Transducer	7134.60	7127.60	Alluvial
MCO-2	03/06/2021	17:01	7134.38	Transducer	7134.60	7127.60	Alluvial
MCO-2	03/06/2021	18:01	7134.38	Transducer	7134.60	7127.60	Alluvial
MCO-2	03/06/2021	19:01	7134.38	Transducer	7134.60	7127.60	Alluvial

Location	Date	Time	Water Level (ft amsl)	Method	Top of Screen (ft amsl)	Bottom of Screen (ft amsl)	Zone
MCO-2	03/06/2021	20:01	7134.38	Transducer	7134.60	7127.60	Alluvial
MCO-2	03/06/2021	21:01	7134.38	Transducer	7134.60	7127.60	Alluvial
MCO-2	03/06/2021	22:01	7134.38	Transducer	7134.60	7127.60	Alluvial
MCO-2	03/06/2021	23:01	7134.38	Transducer	7134.60	7127.60	Alluvial
MCO-2	03/07/2021	00:01	7134.38	Transducer	7134.60	7127.60	Alluvial
MCO-2	03/07/2021	01:01	7134.37	Transducer	7134.60	7127.60	Alluvial
MCO-2	03/07/2021	02:01	7134.37	Transducer	7134.60	7127.60	Alluvial
MCO-2	03/07/2021	03:01	7134.37	Transducer	7134.60	7127.60	Alluvial
MCO-2	03/07/2021	04:01	7134.38	Transducer	7134.60	7127.60	Alluvial
MCO-2	03/07/2021	05:01	7134.37	Transducer	7134.60	7127.60	Alluvial
MCO-2	03/07/2021	06:01	7134.37	Transducer	7134.60	7127.60	Alluvial
MCO-2	03/07/2021	07:01	7134.36	Transducer	7134.60	7127.60	Alluvial
MCO-2	03/07/2021	08:01	7134.36	Transducer	7134.60	7127.60	Alluvial
MCO-2	03/07/2021	09:01	7134.36	Transducer	7134.60	7127.60	Alluvial
MCO-2	03/07/2021	10:01	7134.37	Transducer	7134.60	7127.60	Alluvial
MCO-2	03/07/2021	11:01	7134.36	Transducer	7134.60	7127.60	Alluvial
MCO-2	03/07/2021	12:01	7134.37	Transducer	7134.60	7127.60	Alluvial
MCO-2	03/07/2021	13:01	7134.38	Transducer	7134.60	7127.60	Alluvial
MCO-2	03/07/2021	14:01	7134.39	Transducer	7134.60	7127.60	Alluvial
MCO-2	03/07/2021	15:01	7134.39	Transducer	7134.60	7127.60	Alluvial
MCO-2	03/07/2021	16:01	7134.40	Transducer	7134.60	7127.60	Alluvial
MCO-2	03/07/2021	17:01	7134.41	Transducer	7134.60	7127.60	Alluvial
MCO-2	03/07/2021	18:01	7134.40	Transducer	7134.60	7127.60	Alluvial
MCO-2	03/07/2021	19:01	7134.40	Transducer	7134.60	7127.60	Alluvial
MCO-2	03/07/2021	20:01	7134.39	Transducer	7134.60	7127.60	Alluvial
MCO-2	03/07/2021	21:01	7134.39	Transducer	7134.60	7127.60	Alluvial
MCO-2	03/07/2021	22:01	7134.39	Transducer	7134.60	7127.60	Alluvial
MCO-2	03/07/2021	23:01	7134.39	Transducer	7134.60	7127.60	Alluvial
MCO-2	03/08/2021	00:01	7134.38	Transducer	7134.60	7127.60	Alluvial
MCO-2	03/08/2021	01:01	7134.39	Transducer	7134.60	7127.60	Alluvial
MCO-2	03/08/2021	02:01	7134.38	Transducer	7134.60	7127.60	Alluvial
MCO-2	03/08/2021	03:01	7134.38	Transducer	7134.60	7127.60	Alluvial
MCO-2	03/08/2021	04:01	7134.38	Transducer	7134.60	7127.60	Alluvial
MCO-2	03/08/2021	05:01	7134.38	Transducer	7134.60	7127.60	Alluvial
MCO-2	03/08/2021	06:01	7134.37	Transducer	7134.60	7127.60	Alluvial
MCO-2	03/08/2021	07:01	7134.37	Transducer	7134.60	7127.60	Alluvial
MCO-2	03/08/2021	08:01	7134.36	Transducer	7134.60	7127.60	Alluvial
MCO-2	03/08/2021	09:01	7134.37	Transducer	7134.60	7127.60	Alluvial
MCO-2	03/08/2021	10:01	7134.36	Transducer	7134.60	7127.60	Alluvial
MCO-2	03/08/2021	11:01	7134.36	Transducer	7134.60	7127.60	Alluvial
MCO-2	03/08/2021	12:01	7134.37	Transducer	7134.60	7127.60	Alluvial
MCO-2	03/08/2021	13:01	7134.39	Transducer	7134.60	7127.60	Alluvial
MCO-2	03/08/2021	14:01	7134.40	Transducer	7134.60	7127.60	Alluvial
MCO-2	03/08/2021	15:01	7134.41	Transducer	7134.60	7127.60	Alluvial
MCO-2	03/08/2021	16:01	7134.42	Transducer	7134.60	7127.60	Alluvial

Location	Date	Time	Water Level (ft amsl)	Method	Top of Screen (ft amsl)	Bottom of Screen (ft amsl)	Zone
MCO-2	03/08/2021	17:01	7134.42	Transducer	7134.60	7127.60	Alluvial
MCO-2	03/08/2021	18:01	7134.42	Transducer	7134.60	7127.60	Alluvial
MCO-2	03/08/2021	19:01	7134.43	Transducer	7134.60	7127.60	Alluvial
MCO-2	03/08/2021	20:01	7134.43	Transducer	7134.60	7127.60	Alluvial
MCO-2	03/08/2021	21:01	7134.45	Transducer	7134.60	7127.60	Alluvial
MCO-2	03/08/2021	22:01	7134.46	Transducer	7134.60	7127.60	Alluvial
MCO-2	03/08/2021	23:01	7134.46	Transducer	7134.60	7127.60	Alluvial
MCO-2	03/09/2021	00:01	7134.46	Transducer	7134.60	7127.60	Alluvial
MCO-2	03/09/2021	01:01	7134.46	Transducer	7134.60	7127.60	Alluvial
MCO-2	03/09/2021	02:01	7134.46	Transducer	7134.60	7127.60	Alluvial
MCO-2	03/09/2021	03:01	7134.46	Transducer	7134.60	7127.60	Alluvial
MCO-2	03/09/2021	04:01	7134.44	Transducer	7134.60	7127.60	Alluvial
MCO-2	03/09/2021	05:01	7134.45	Transducer	7134.60	7127.60	Alluvial
MCO-2	03/09/2021	06:01	7134.44	Transducer	7134.60	7127.60	Alluvial
MCO-2	03/09/2021	07:01	7134.44	Transducer	7134.60	7127.60	Alluvial
MCO-2	03/09/2021	08:01	7134.42	Transducer	7134.60	7127.60	Alluvial
MCO-2	03/09/2021	09:01	7134.43	Transducer	7134.60	7127.60	Alluvial
MCO-2	03/09/2021	10:01	7134.43	Transducer	7134.60	7127.60	Alluvial
MCO-2	03/09/2021	11:01	7134.43	Transducer	7134.60	7127.60	Alluvial
MCO-2	03/09/2021	12:01	7134.44	Transducer	7134.60	7127.60	Alluvial
MCO-2	03/09/2021	13:01	7134.45	Transducer	7134.60	7127.60	Alluvial
MCO-2	03/09/2021	14:01	7134.46	Transducer	7134.60	7127.60	Alluvial
MCO-2	03/09/2021	15:01	7134.47	Transducer	7134.60	7127.60	Alluvial
MCO-2	03/09/2021	16:01	7134.48	Transducer	7134.60	7127.60	Alluvial
MCO-2	03/09/2021	17:01	7134.48	Transducer	7134.60	7127.60	Alluvial
MCO-2	03/09/2021	18:01	7134.47	Transducer	7134.60	7127.60	Alluvial
MCO-2	03/09/2021	19:01	7134.48	Transducer	7134.60	7127.60	Alluvial
MCO-2	03/09/2021	20:01	7134.49	Transducer	7134.60	7127.60	Alluvial
MCO-2	03/09/2021	21:01	7134.49	Transducer	7134.60	7127.60	Alluvial
MCO-2	03/09/2021	22:01	7134.50	Transducer	7134.60	7127.60	Alluvial
MCO-2	03/09/2021	23:01	7134.50	Transducer	7134.60	7127.60	Alluvial
MCO-2	03/10/2021	00:01	7134.51	Transducer	7134.60	7127.60	Alluvial
MCO-2	03/10/2021	01:01	7134.50	Transducer	7134.60	7127.60	Alluvial
MCO-2	03/10/2021	02:01	7134.50	Transducer	7134.60	7127.60	Alluvial
MCO-2	03/10/2021	03:01	7134.50	Transducer	7134.60	7127.60	Alluvial
MCO-2	03/10/2021	04:01	7134.49	Transducer	7134.60	7127.60	Alluvial
MCO-2	03/10/2021	05:01	7134.48	Transducer	7134.60	7127.60	Alluvial
MCO-2	03/10/2021	06:01	7134.48	Transducer	7134.60	7127.60	Alluvial
MCO-2	03/10/2021	07:01	7134.48	Transducer	7134.60	7127.60	Alluvial
MCO-2	03/10/2021	08:01	7134.48	Transducer	7134.60	7127.60	Alluvial
MCO-2	03/10/2021	09:01	7134.47	Transducer	7134.60	7127.60	Alluvial
MCO-2	03/10/2021	10:01	7134.47	Transducer	7134.60	7127.60	Alluvial
MCO-2	03/10/2021	11:01	7134.47	Transducer	7134.60	7127.60	Alluvial
MCO-2	03/10/2021	12:01	7134.47	Transducer	7134.60	7127.60	Alluvial
MCO-2	03/10/2021	13:01	7134.47	Transducer	7134.60	7127.60	Alluvial

Location	Date	Time	Water Level (ft amsl)	Method	Top of Screen (ft amsl)	Bottom of Screen (ft amsl)	Zone
MCO-2	03/10/2021	14:01	7134.47	Transducer	7134.60	7127.60	Alluvial
MCO-2	03/10/2021	15:01	7134.47	Transducer	7134.60	7127.60	Alluvial
MCO-2	03/10/2021	16:01	7134.48	Transducer	7134.60	7127.60	Alluvial
MCO-2	03/10/2021	17:01	7134.50	Transducer	7134.60	7127.60	Alluvial
MCO-2	03/10/2021	18:01	7134.51	Transducer	7134.60	7127.60	Alluvial
MCO-2	03/10/2021	19:01	7134.50	Transducer	7134.60	7127.60	Alluvial
MCO-2	03/10/2021	20:01	7134.49	Transducer	7134.60	7127.60	Alluvial
MCO-2	03/10/2021	21:01	7134.49	Transducer	7134.60	7127.60	Alluvial
MCO-2	03/10/2021	22:01	7134.48	Transducer	7134.60	7127.60	Alluvial
MCO-2	03/10/2021	23:01	7134.48	Transducer	7134.60	7127.60	Alluvial
MCO-2	03/11/2021	00:01	7134.48	Transducer	7134.60	7127.60	Alluvial
MCO-2	03/11/2021	01:01	7134.47	Transducer	7134.60	7127.60	Alluvial
MCO-2	03/11/2021	02:01	7134.47	Transducer	7134.60	7127.60	Alluvial
MCO-2	03/11/2021	03:01	7134.46	Transducer	7134.60	7127.60	Alluvial
MCO-2	03/11/2021	04:01	7134.46	Transducer	7134.60	7127.60	Alluvial
MCO-2	03/11/2021	05:01	7134.45	Transducer	7134.60	7127.60	Alluvial
MCO-2	03/11/2021	06:01	7134.44	Transducer	7134.60	7127.60	Alluvial
MCO-2	03/11/2021	07:01	7134.43	Transducer	7134.60	7127.60	Alluvial
MCO-2	03/11/2021	08:01	7134.43	Transducer	7134.60	7127.60	Alluvial
MCO-2	03/11/2021	09:01	7134.42	Transducer	7134.60	7127.60	Alluvial
MCO-2	03/11/2021	10:01	7134.41	Transducer	7134.60	7127.60	Alluvial
MCO-2	03/11/2021	11:01	7134.41	Transducer	7134.60	7127.60	Alluvial
MCO-2	03/11/2021	12:01	7134.42	Transducer	7134.60	7127.60	Alluvial
MCO-2	03/11/2021	13:01	7134.43	Transducer	7134.60	7127.60	Alluvial
MCO-2	03/11/2021	14:01	7134.45	Transducer	7134.60	7127.60	Alluvial
MCO-2	03/11/2021	15:01	7134.49	Transducer	7134.60	7127.60	Alluvial
MCO-2	03/11/2021	16:01	7134.50	Transducer	7134.60	7127.60	Alluvial
MCO-2	03/11/2021	17:01	7134.49	Transducer	7134.60	7127.60	Alluvial
MCO-2	03/11/2021	18:01	7134.49	Transducer	7134.60	7127.60	Alluvial
MCO-2	03/11/2021	19:01	7134.49	Transducer	7134.60	7127.60	Alluvial
MCO-2	03/11/2021	20:01	7134.48	Transducer	7134.60	7127.60	Alluvial
MCO-2	03/11/2021	21:01	7134.47	Transducer	7134.60	7127.60	Alluvial
MCO-2	03/11/2021	22:01	7134.47	Transducer	7134.60	7127.60	Alluvial
MCO-2	03/11/2021	23:01	7134.47	Transducer	7134.60	7127.60	Alluvial
MCO-2	03/12/2021	00:01	7134.46	Transducer	7134.60	7127.60	Alluvial
MCO-2	03/12/2021	01:01	7134.46	Transducer	7134.60	7127.60	Alluvial
MCO-2	03/12/2021	02:01	7134.44	Transducer	7134.60	7127.60	Alluvial
MCO-2	03/12/2021	03:01	7134.44	Transducer	7134.60	7127.60	Alluvial
MCO-2	03/12/2021	04:01	7134.43	Transducer	7134.60	7127.60	Alluvial
MCO-2	03/12/2021	05:01	7134.42	Transducer	7134.60	7127.60	Alluvial
MCO-2	03/12/2021	06:01	7134.41	Transducer	7134.60	7127.60	Alluvial
MCO-2	03/12/2021	07:01	7134.41	Transducer	7134.60	7127.60	Alluvial
MCO-2	03/12/2021	08:01	7134.40	Transducer	7134.60	7127.60	Alluvial
MCO-2	03/12/2021	09:01	7134.39	Transducer	7134.60	7127.60	Alluvial
MCO-2	03/12/2021	10:01	7134.39	Transducer	7134.60	7127.60	Alluvial

Location	Date	Time	Water Level (ft amsl)	Method	Top of Screen (ft amsl)	Bottom of Screen (ft amsl)	Zone
MCO-2	03/12/2021	11:01	7134.39	Transducer	7134.60	7127.60	Alluvial
MCO-2	03/12/2021	12:01	7134.39	Transducer	7134.60	7127.60	Alluvial
MCO-2	03/12/2021	13:01	7134.40	Transducer	7134.60	7127.60	Alluvial
MCO-2	03/12/2021	14:01	7134.41	Transducer	7134.60	7127.60	Alluvial
MCO-2	03/12/2021	15:01	7134.42	Transducer	7134.60	7127.60	Alluvial
MCO-2	03/12/2021	16:01	7134.43	Transducer	7134.60	7127.60	Alluvial
MCO-2	03/12/2021	17:01	7134.45	Transducer	7134.60	7127.60	Alluvial
MCO-2	03/12/2021	18:01	7134.45	Transducer	7134.60	7127.60	Alluvial
MCO-2	03/12/2021	19:01	7134.45	Transducer	7134.60	7127.60	Alluvial
MCO-2	03/12/2021	20:01	7134.45	Transducer	7134.60	7127.60	Alluvial
MCO-2	03/12/2021	21:01	7134.45	Transducer	7134.60	7127.60	Alluvial
MCO-2	03/12/2021	22:01	7134.44	Transducer	7134.60	7127.60	Alluvial
MCO-2	03/12/2021	23:01	7134.43	Transducer	7134.60	7127.60	Alluvial
MCO-2	03/13/2021	00:01	7134.43	Transducer	7134.60	7127.60	Alluvial
MCO-2	03/13/2021	01:01	7134.43	Transducer	7134.60	7127.60	Alluvial
MCO-2	03/13/2021	02:01	7134.42	Transducer	7134.60	7127.60	Alluvial
MCO-2	03/13/2021	03:01	7134.41	Transducer	7134.60	7127.60	Alluvial
MCO-2	03/13/2021	04:01	7134.41	Transducer	7134.60	7127.60	Alluvial
MCO-2	03/13/2021	05:01	7134.40	Transducer	7134.60	7127.60	Alluvial
MCO-2	03/13/2021	06:01	7134.40	Transducer	7134.60	7127.60	Alluvial
MCO-2	03/13/2021	07:01	7134.40	Transducer	7134.60	7127.60	Alluvial
MCO-2	03/13/2021	08:01	7134.39	Transducer	7134.60	7127.60	Alluvial
MCO-2	03/13/2021	09:01	7134.39	Transducer	7134.60	7127.60	Alluvial
MCO-2	03/13/2021	10:01	7134.39	Transducer	7134.60	7127.60	Alluvial
MCO-2	03/13/2021	11:01	7134.39	Transducer	7134.60	7127.60	Alluvial
MCO-2	03/13/2021	12:01	7134.39	Transducer	7134.60	7127.60	Alluvial
MCO-2	03/13/2021	13:01	7134.39	Transducer	7134.60	7127.60	Alluvial
MCO-2	03/13/2021	14:01	7134.40	Transducer	7134.60	7127.60	Alluvial
MCO-2	03/13/2021	15:01	7134.39	Transducer	7134.60	7127.60	Alluvial
MCO-2	03/13/2021	16:01	7134.40	Transducer	7134.60	7127.60	Alluvial
MCO-2	03/13/2021	17:01	7134.41	Transducer	7134.60	7127.60	Alluvial
MCO-2	03/13/2021	18:01	7134.41	Transducer	7134.60	7127.60	Alluvial
MCO-2	03/13/2021	19:01	7134.41	Transducer	7134.60	7127.60	Alluvial
MCO-2	03/13/2021	20:01	7134.41	Transducer	7134.60	7127.60	Alluvial
MCO-2	03/13/2021	21:01	7134.40	Transducer	7134.60	7127.60	Alluvial
MCO-2	03/13/2021	22:01	7134.40	Transducer	7134.60	7127.60	Alluvial
MCO-2	03/13/2021	23:01	7134.39	Transducer	7134.60	7127.60	Alluvial
MCO-2	03/14/2021	00:01	7134.39	Transducer	7134.60	7127.60	Alluvial
MCO-2	03/14/2021	01:01	7134.38	Transducer	7134.60	7127.60	Alluvial
MCO-2	03/14/2021	02:01	7134.39	Transducer	7134.60	7127.60	Alluvial
MCO-2	03/14/2021	03:01	7134.38	Transducer	7134.60	7127.60	Alluvial
MCO-2	03/14/2021	04:01	7134.37	Transducer	7134.60	7127.60	Alluvial
MCO-2	03/14/2021	05:01	7134.38	Transducer	7134.60	7127.60	Alluvial
MCO-2	03/14/2021	06:01	7134.38	Transducer	7134.60	7127.60	Alluvial
MCO-2	03/14/2021	07:01	7134.37	Transducer	7134.60	7127.60	Alluvial

Location	Date	Time	Water Level (ft amsl)	Method	Top of Screen (ft amsl)	Bottom of Screen (ft amsl)	Zone
MCO-2	03/14/2021	08:01	7134.38	Transducer	7134.60	7127.60	Alluvial
MCO-2	03/14/2021	09:01	7134.37	Transducer	7134.60	7127.60	Alluvial
MCO-2	03/14/2021	10:01	7134.37	Transducer	7134.60	7127.60	Alluvial
MCO-2	03/14/2021	11:01	7134.37	Transducer	7134.60	7127.60	Alluvial
MCO-2	03/14/2021	12:01	7134.37	Transducer	7134.60	7127.60	Alluvial
MCO-2	03/14/2021	13:01	7134.37	Transducer	7134.60	7127.60	Alluvial
MCO-2	03/14/2021	14:01	7134.37	Transducer	7134.60	7127.60	Alluvial
MCO-2	03/14/2021	15:01	7134.37	Transducer	7134.60	7127.60	Alluvial
MCO-2	03/14/2021	16:01	7134.36	Transducer	7134.60	7127.60	Alluvial
MCO-2	03/14/2021	17:01	7134.36	Transducer	7134.60	7127.60	Alluvial
MCO-2	03/14/2021	18:01	7134.35	Transducer	7134.60	7127.60	Alluvial
MCO-2	03/14/2021	19:01	7134.35	Transducer	7134.60	7127.60	Alluvial
MCO-2	03/14/2021	20:01	7134.36	Transducer	7134.60	7127.60	Alluvial
MCO-2	03/14/2021	21:01	7134.35	Transducer	7134.60	7127.60	Alluvial
MCO-2	03/14/2021	22:01	7134.35	Transducer	7134.60	7127.60	Alluvial
MCO-2	03/14/2021	23:01	7134.35	Transducer	7134.60	7127.60	Alluvial
MCO-2	03/15/2021	00:01	7134.35	Transducer	7134.60	7127.60	Alluvial
MCO-2	03/15/2021	01:01	7134.35	Transducer	7134.60	7127.60	Alluvial
MCO-2	03/15/2021	02:01	7134.35	Transducer	7134.60	7127.60	Alluvial
MCO-2	03/15/2021	03:01	7134.35	Transducer	7134.60	7127.60	Alluvial
MCO-2	03/15/2021	04:01	7134.34	Transducer	7134.60	7127.60	Alluvial
MCO-2	03/15/2021	05:01	7134.34	Transducer	7134.60	7127.60	Alluvial
MCO-2	03/15/2021	06:01	7134.34	Transducer	7134.60	7127.60	Alluvial
MCO-2	03/15/2021	07:01	7134.34	Transducer	7134.60	7127.60	Alluvial
MCO-2	03/15/2021	08:01	7134.33	Transducer	7134.60	7127.60	Alluvial
MCO-2	03/15/2021	09:01	7134.33	Transducer	7134.60	7127.60	Alluvial
MCO-2	03/15/2021	10:01	7134.33	Transducer	7134.60	7127.60	Alluvial
MCO-2	03/15/2021	11:01	7134.32	Transducer	7134.60	7127.60	Alluvial
MCO-2	03/15/2021	12:01	7134.32	Transducer	7134.60	7127.60	Alluvial
MCO-2	03/15/2021	13:01	7134.32	Transducer	7134.60	7127.60	Alluvial
MCO-2	03/15/2021	14:01	7134.32	Transducer	7134.60	7127.60	Alluvial
MCO-2	03/15/2021	15:01	7134.32	Transducer	7134.60	7127.60	Alluvial
MCO-2	03/15/2021	16:01	7134.32	Transducer	7134.60	7127.60	Alluvial
MCO-2	03/15/2021	17:01	7134.32	Transducer	7134.60	7127.60	Alluvial
MCO-2	03/15/2021	18:01	7134.32	Transducer	7134.60	7127.60	Alluvial
MCO-2	03/15/2021	19:01	7134.33	Transducer	7134.60	7127.60	Alluvial
MCO-2	03/15/2021	20:01	7134.33	Transducer	7134.60	7127.60	Alluvial
MCO-2	03/15/2021	21:01	7134.34	Transducer	7134.60	7127.60	Alluvial
MCO-2	03/15/2021	22:01	7134.34	Transducer	7134.60	7127.60	Alluvial
MCO-2	03/15/2021	23:01	7134.35	Transducer	7134.60	7127.60	Alluvial
MCO-2	03/16/2021	00:01	7134.34	Transducer	7134.60	7127.60	Alluvial
MCO-2	03/16/2021	01:01	7134.34	Transducer	7134.60	7127.60	Alluvial
MCO-2	03/16/2021	02:01	7134.35	Transducer	7134.60	7127.60	Alluvial
MCO-2	03/16/2021	03:01	7134.34	Transducer	7134.60	7127.60	Alluvial
MCO-2	03/16/2021	04:01	7134.34	Transducer	7134.60	7127.60	Alluvial

Location	Date	Time	Water Level (ft amsl)	Method	Top of Screen (ft amsl)	Bottom of Screen (ft amsl)	Zone
MCO-2	03/16/2021	05:01	7134.34	Transducer	7134.60	7127.60	Alluvial
MCO-2	03/16/2021	06:01	7134.34	Transducer	7134.60	7127.60	Alluvial
MCO-2	03/16/2021	07:01	7134.34	Transducer	7134.60	7127.60	Alluvial
MCO-2	03/16/2021	08:01	7134.33	Transducer	7134.60	7127.60	Alluvial
MCO-2	03/16/2021	09:01	7134.34	Transducer	7134.60	7127.60	Alluvial
MCO-2	03/16/2021	10:01	7134.33	Transducer	7134.60	7127.60	Alluvial
MCO-2	03/16/2021	11:01	7134.33	Transducer	7134.60	7127.60	Alluvial
MCO-2	03/16/2021	12:01	7134.32	Transducer	7134.60	7127.60	Alluvial
MCO-2	03/16/2021	13:01	7134.32	Transducer	7134.60	7127.60	Alluvial
MCO-2	03/16/2021	14:01	7134.32	Transducer	7134.60	7127.60	Alluvial
MCO-2	03/16/2021	15:01	7134.32	Transducer	7134.60	7127.60	Alluvial
MCO-2	03/16/2021	16:01	7134.31	Transducer	7134.60	7127.60	Alluvial
MCO-2	03/16/2021	17:01	7134.31	Transducer	7134.60	7127.60	Alluvial
MCO-2	03/16/2021	18:01	7134.31	Transducer	7134.60	7127.60	Alluvial
MCO-2	03/16/2021	19:01	7134.31	Transducer	7134.60	7127.60	Alluvial
MCO-2	03/16/2021	20:01	7134.31	Transducer	7134.60	7127.60	Alluvial
MCO-2	03/16/2021	21:01	7134.32	Transducer	7134.60	7127.60	Alluvial
MCO-2	03/16/2021	22:01	7134.32	Transducer	7134.60	7127.60	Alluvial
MCO-2	03/16/2021	23:01	7134.32	Transducer	7134.60	7127.60	Alluvial
MCO-2	03/17/2021	00:01	7134.33	Transducer	7134.60	7127.60	Alluvial
MCO-2	03/17/2021	01:01	7134.33	Transducer	7134.60	7127.60	Alluvial
MCO-2	03/17/2021	02:01	7134.33	Transducer	7134.60	7127.60	Alluvial
MCO-2	03/17/2021	03:01	7134.32	Transducer	7134.60	7127.60	Alluvial
MCO-2	03/17/2021	04:01	7134.32	Transducer	7134.60	7127.60	Alluvial
MCO-2	03/17/2021	05:01	7134.33	Transducer	7134.60	7127.60	Alluvial
MCO-2	03/17/2021	06:01	7134.33	Transducer	7134.60	7127.60	Alluvial
MCO-2	03/17/2021	07:01	7134.33	Transducer	7134.60	7127.60	Alluvial
MCO-2	03/17/2021	08:01	7134.33	Transducer	7134.60	7127.60	Alluvial
MCO-2	03/17/2021	09:01	7134.33	Transducer	7134.60	7127.60	Alluvial
MCO-2	03/17/2021	10:01	7134.33	Transducer	7134.60	7127.60	Alluvial
MCO-2	03/17/2021	11:01	7134.33	Transducer	7134.60	7127.60	Alluvial
MCO-2	03/17/2021	12:01	7134.33	Transducer	7134.60	7127.60	Alluvial
MCO-2	03/17/2021	13:01	7134.32	Transducer	7134.60	7127.60	Alluvial
MCO-2	03/17/2021	14:01	7134.33	Transducer	7134.60	7127.60	Alluvial
MCO-2	03/17/2021	15:01	7134.33	Transducer	7134.60	7127.60	Alluvial
MCO-2	03/17/2021	16:01	7134.33	Transducer	7134.60	7127.60	Alluvial
MCO-2	03/17/2021	17:01	7134.34	Transducer	7134.60	7127.60	Alluvial
MCO-2	03/17/2021	18:01	7134.34	Transducer	7134.60	7127.60	Alluvial
MCO-2	03/17/2021	19:01	7134.35	Transducer	7134.60	7127.60	Alluvial
MCO-2	03/17/2021	20:01	7134.37	Transducer	7134.60	7127.60	Alluvial
MCO-2	03/17/2021	21:01	7134.37	Transducer	7134.60	7127.60	Alluvial
MCO-2	03/17/2021	22:01	7134.39	Transducer	7134.60	7127.60	Alluvial
MCO-2	03/17/2021	23:01	7134.39	Transducer	7134.60	7127.60	Alluvial
MCO-2	03/18/2021	00:01	7134.38	Transducer	7134.60	7127.60	Alluvial
MCO-2	03/18/2021	01:01	7134.38	Transducer	7134.60	7127.60	Alluvial

Location	Date	Time	Water Level (ft amsl)	Method	Top of Screen (ft amsl)	Bottom of Screen (ft amsl)	Zone
MCO-2	03/18/2021	02:01	7134.38	Transducer	7134.60	7127.60	Alluvial
MCO-2	03/18/2021	03:01	7134.38	Transducer	7134.60	7127.60	Alluvial
MCO-2	03/18/2021	04:01	7134.37	Transducer	7134.60	7127.60	Alluvial
MCO-2	03/18/2021	05:01	7134.37	Transducer	7134.60	7127.60	Alluvial
MCO-2	03/18/2021	06:01	7134.36	Transducer	7134.60	7127.60	Alluvial
MCO-2	03/18/2021	07:01	7134.37	Transducer	7134.60	7127.60	Alluvial
MCO-2	03/18/2021	08:01	7134.36	Transducer	7134.60	7127.60	Alluvial
MCO-2	03/18/2021	09:01	7134.36	Transducer	7134.60	7127.60	Alluvial
MCO-2	03/18/2021	10:01	7134.36	Transducer	7134.60	7127.60	Alluvial
MCO-2	03/18/2021	11:01	7134.36	Transducer	7134.60	7127.60	Alluvial
MCO-2	03/18/2021	12:01	7134.36	Transducer	7134.60	7127.60	Alluvial
MCO-2	03/18/2021	13:01	7134.36	Transducer	7134.60	7127.60	Alluvial
MCO-2	03/18/2021	14:01	7134.36	Transducer	7134.60	7127.60	Alluvial
MCO-2	03/18/2021	15:01	7134.36	Transducer	7134.60	7127.60	Alluvial
MCO-2	03/18/2021	16:01	7134.36	Transducer	7134.60	7127.60	Alluvial
MCO-2	03/18/2021	17:01	7134.37	Transducer	7134.60	7127.60	Alluvial
MCO-2	03/18/2021	18:01	7134.38	Transducer	7134.60	7127.60	Alluvial
MCO-2	03/18/2021	19:01	7134.40	Transducer	7134.60	7127.60	Alluvial
MCO-2	03/18/2021	20:01	7134.42	Transducer	7134.60	7127.60	Alluvial
MCO-2	03/18/2021	21:01	7134.43	Transducer	7134.60	7127.60	Alluvial
MCO-2	03/18/2021	22:01	7134.43	Transducer	7134.60	7127.60	Alluvial
MCO-2	03/18/2021	23:01	7134.42	Transducer	7134.60	7127.60	Alluvial
MCO-2	03/19/2021	00:01	7134.41	Transducer	7134.60	7127.60	Alluvial
MCO-2	03/19/2021	01:01	7134.41	Transducer	7134.60	7127.60	Alluvial
MCO-2	03/19/2021	02:01	7134.40	Transducer	7134.60	7127.60	Alluvial
MCO-2	03/19/2021	03:01	7134.40	Transducer	7134.60	7127.60	Alluvial
MCO-2	03/19/2021	04:01	7134.39	Transducer	7134.60	7127.60	Alluvial
MCO-2	03/19/2021	05:01	7134.39	Transducer	7134.60	7127.60	Alluvial
MCO-2	03/19/2021	06:01	7134.38	Transducer	7134.60	7127.60	Alluvial
MCO-2	03/19/2021	07:01	7134.38	Transducer	7134.60	7127.60	Alluvial
MCO-2	03/19/2021	08:01	7134.37	Transducer	7134.60	7127.60	Alluvial
MCO-2	03/19/2021	09:01	7134.38	Transducer	7134.60	7127.60	Alluvial
MCO-2	03/19/2021	10:01	7134.37	Transducer	7134.60	7127.60	Alluvial
MCO-2	03/19/2021	11:01	7134.37	Transducer	7134.60	7127.60	Alluvial
MCO-2	03/19/2021	12:01	7134.37	Transducer	7134.60	7127.60	Alluvial
MCO-2	03/19/2021	13:01	7134.36	Transducer	7134.60	7127.60	Alluvial
MCO-2	03/19/2021	14:01	7134.37	Transducer	7134.60	7127.60	Alluvial
MCO-2	03/19/2021	15:01	7134.36	Transducer	7134.60	7127.60	Alluvial
MCO-2	03/19/2021	16:01	7134.37	Transducer	7134.60	7127.60	Alluvial
MCO-2	03/19/2021	17:01	7134.40	Transducer	7134.60	7127.60	Alluvial
MCO-2	03/19/2021	18:01	7134.43	Transducer	7134.60	7127.60	Alluvial
MCO-2	03/19/2021	19:01	7134.44	Transducer	7134.60	7127.60	Alluvial
MCO-2	03/19/2021	20:01	7134.45	Transducer	7134.60	7127.60	Alluvial
MCO-2	03/19/2021	21:01	7134.45	Transducer	7134.60	7127.60	Alluvial
MCO-2	03/19/2021	22:01	7134.44	Transducer	7134.60	7127.60	Alluvial

Location	Date	Time	Water Level (ft amsl)	Method	Top of Screen (ft amsl)	Bottom of Screen (ft amsl)	Zone
MCO-2	03/19/2021	23:01	7134.44	Transducer	7134.60	7127.60	Alluvial
MCO-2	03/20/2021	00:01	7134.42	Transducer	7134.60	7127.60	Alluvial
MCO-2	03/20/2021	01:01	7134.42	Transducer	7134.60	7127.60	Alluvial
MCO-2	03/20/2021	02:01	7134.41	Transducer	7134.60	7127.60	Alluvial
MCO-2	03/20/2021	03:01	7134.40	Transducer	7134.60	7127.60	Alluvial
MCO-2	03/20/2021	04:01	7134.40	Transducer	7134.60	7127.60	Alluvial
MCO-2	03/20/2021	05:01	7134.40	Transducer	7134.60	7127.60	Alluvial
MCO-2	03/20/2021	06:01	7134.40	Transducer	7134.60	7127.60	Alluvial
MCO-2	03/20/2021	07:01	7134.39	Transducer	7134.60	7127.60	Alluvial
MCO-2	03/20/2021	08:01	7134.39	Transducer	7134.60	7127.60	Alluvial
MCO-2	03/20/2021	09:01	7134.39	Transducer	7134.60	7127.60	Alluvial
MCO-2	03/20/2021	10:01	7134.40	Transducer	7134.60	7127.60	Alluvial
MCO-2	03/20/2021	11:01	7134.39	Transducer	7134.60	7127.60	Alluvial
MCO-2	03/20/2021	12:01	7134.39	Transducer	7134.60	7127.60	Alluvial
MCO-2	03/20/2021	13:01	7134.39	Transducer	7134.60	7127.60	Alluvial
MCO-2	03/20/2021	14:01	7134.39	Transducer	7134.60	7127.60	Alluvial
MCO-2	03/20/2021	15:01	7134.41	Transducer	7134.60	7127.60	Alluvial
MCO-2	03/20/2021	16:01	7134.45	Transducer	7134.60	7127.60	Alluvial
MCO-2	03/20/2021	17:01	7134.45	Transducer	7134.60	7127.60	Alluvial
MCO-2	03/20/2021	18:01	7134.47	Transducer	7134.60	7127.60	Alluvial
MCO-2	03/20/2021	19:01	7134.47	Transducer	7134.60	7127.60	Alluvial
MCO-2	03/20/2021	20:01	7134.48	Transducer	7134.60	7127.60	Alluvial
MCO-2	03/20/2021	21:01	7134.48	Transducer	7134.60	7127.60	Alluvial
MCO-2	03/20/2021	22:01	7134.48	Transducer	7134.60	7127.60	Alluvial
MCO-2	03/20/2021	23:01	7134.47	Transducer	7134.60	7127.60	Alluvial
MCO-2	03/21/2021	00:01	7134.47	Transducer	7134.60	7127.60	Alluvial
MCO-2	03/21/2021	01:01	7134.48	Transducer	7134.60	7127.60	Alluvial
MCO-2	03/21/2021	02:01	7134.48	Transducer	7134.60	7127.60	Alluvial
MCO-2	03/21/2021	03:01	7134.48	Transducer	7134.60	7127.60	Alluvial
MCO-2	03/21/2021	04:01	7134.48	Transducer	7134.60	7127.60	Alluvial
MCO-2	03/21/2021	05:01	7134.47	Transducer	7134.60	7127.60	Alluvial
MCO-2	03/21/2021	06:01	7134.46	Transducer	7134.60	7127.60	Alluvial
MCO-2	03/21/2021	07:01	7134.47	Transducer	7134.60	7127.60	Alluvial
MCO-2	03/21/2021	08:01	7134.46	Transducer	7134.60	7127.60	Alluvial
MCO-2	03/21/2021	09:01	7134.46	Transducer	7134.60	7127.60	Alluvial
MCO-2	03/21/2021	10:01	7134.45	Transducer	7134.60	7127.60	Alluvial
MCO-2	03/21/2021	11:01	7134.44	Transducer	7134.60	7127.60	Alluvial
MCO-2	03/21/2021	12:01	7134.44	Transducer	7134.60	7127.60	Alluvial
MCO-2	03/21/2021	13:01	7134.45	Transducer	7134.60	7127.60	Alluvial
MCO-2	03/21/2021	14:01	7134.47	Transducer	7134.60	7127.60	Alluvial
MCO-2	03/21/2021	15:01	7134.48	Transducer	7134.60	7127.60	Alluvial
MCO-2	03/21/2021	16:01	7134.49	Transducer	7134.60	7127.60	Alluvial
MCO-2	03/21/2021	17:01	7134.49	Transducer	7134.60	7127.60	Alluvial
MCO-2	03/21/2021	18:01	7134.49	Transducer	7134.60	7127.60	Alluvial
MCO-2	03/21/2021	19:01	7134.50	Transducer	7134.60	7127.60	Alluvial

Location	Date	Time	Water Level (ft amsl)	Method	Top of Screen (ft amsl)	Bottom of Screen (ft amsl)	Zone
MCO-2	03/21/2021	20:01	7134.50	Transducer	7134.60	7127.60	Alluvial
MCO-2	03/21/2021	21:01	7134.49	Transducer	7134.60	7127.60	Alluvial
MCO-2	03/21/2021	22:01	7134.49	Transducer	7134.60	7127.60	Alluvial
MCO-2	03/21/2021	23:01	7134.48	Transducer	7134.60	7127.60	Alluvial
MCO-2	03/22/2021	00:01	7134.48	Transducer	7134.60	7127.60	Alluvial
MCO-2	03/22/2021	01:01	7134.47	Transducer	7134.60	7127.60	Alluvial
MCO-2	03/22/2021	02:01	7134.46	Transducer	7134.60	7127.60	Alluvial
MCO-2	03/22/2021	03:01	7134.46	Transducer	7134.60	7127.60	Alluvial
MCO-2	03/22/2021	04:01	7134.45	Transducer	7134.60	7127.60	Alluvial
MCO-2	03/22/2021	05:01	7134.44	Transducer	7134.60	7127.60	Alluvial
MCO-2	03/22/2021	06:01	7134.44	Transducer	7134.60	7127.60	Alluvial
MCO-2	03/22/2021	07:01	7134.44	Transducer	7134.60	7127.60	Alluvial
MCO-2	03/22/2021	08:01	7134.44	Transducer	7134.60	7127.60	Alluvial
MCO-2	03/22/2021	09:01	7134.44	Transducer	7134.60	7127.60	Alluvial
MCO-2	03/22/2021	10:01	7134.44	Transducer	7134.60	7127.60	Alluvial
MCO-2	03/22/2021	11:01	7134.44	Transducer	7134.60	7127.60	Alluvial
MCO-2	03/22/2021	12:01	7134.43	Transducer	7134.60	7127.60	Alluvial
MCO-2	03/22/2021	13:01	7134.43	Transducer	7134.60	7127.60	Alluvial
MCO-2	03/22/2021	14:01	7134.43	Transducer	7134.60	7127.60	Alluvial
MCO-2	03/22/2021	15:01	7134.43	Transducer	7134.60	7127.60	Alluvial
MCO-2	03/22/2021	16:01	7134.43	Transducer	7134.60	7127.60	Alluvial
MCO-2	03/22/2021	17:01	7134.43	Transducer	7134.60	7127.60	Alluvial
MCO-2	03/22/2021	18:01	7134.43	Transducer	7134.60	7127.60	Alluvial
MCO-2	03/22/2021	19:01	7134.43	Transducer	7134.60	7127.60	Alluvial
MCO-2	03/22/2021	20:01	7134.44	Transducer	7134.60	7127.60	Alluvial
MCO-2	03/22/2021	21:01	7134.43	Transducer	7134.60	7127.60	Alluvial
MCO-2	03/22/2021	22:01	7134.43	Transducer	7134.60	7127.60	Alluvial
MCO-2	03/22/2021	23:01	7134.42	Transducer	7134.60	7127.60	Alluvial
MCO-2	03/23/2021	00:01	7134.42	Transducer	7134.60	7127.60	Alluvial
MCO-2	03/23/2021	01:01	7134.41	Transducer	7134.60	7127.60	Alluvial
MCO-2	03/23/2021	02:01	7134.41	Transducer	7134.60	7127.60	Alluvial
MCO-2	03/23/2021	03:01	7134.41	Transducer	7134.60	7127.60	Alluvial
MCO-2	03/23/2021	04:01	7134.41	Transducer	7134.60	7127.60	Alluvial
MCO-2	03/23/2021	05:01	7134.41	Transducer	7134.60	7127.60	Alluvial
MCO-2	03/23/2021	06:01	7134.40	Transducer	7134.60	7127.60	Alluvial
MCO-2	03/23/2021	07:01	7134.39	Transducer	7134.60	7127.60	Alluvial
MCO-2	03/23/2021	08:01	7134.40	Transducer	7134.60	7127.60	Alluvial
MCO-2	03/23/2021	09:01	7134.40	Transducer	7134.60	7127.60	Alluvial
MCO-2	03/23/2021	10:01	7134.39	Transducer	7134.60	7127.60	Alluvial
MCO-2	03/23/2021	11:01	7134.39	Transducer	7134.60	7127.60	Alluvial
MCO-2	03/23/2021	12:01	7134.38	Transducer	7134.60	7127.60	Alluvial
MCO-2	03/23/2021	13:01	7134.38	Transducer	7134.60	7127.60	Alluvial
MCO-2	03/23/2021	14:01	7134.37	Transducer	7134.60	7127.60	Alluvial
MCO-2	03/23/2021	15:01	7134.37	Transducer	7134.60	7127.60	Alluvial
MCO-2	03/23/2021	16:01	7134.36	Transducer	7134.60	7127.60	Alluvial

Location	Date	Time	Water Level (ft amsl)	Method	Top of Screen (ft amsl)	Bottom of Screen (ft amsl)	Zone
MCO-2	03/23/2021	17:01	7134.37	Transducer	7134.60	7127.60	Alluvial
MCO-2	03/23/2021	18:01	7134.37	Transducer	7134.60	7127.60	Alluvial
MCO-2	03/23/2021	19:01	7134.37	Transducer	7134.60	7127.60	Alluvial
MCO-2	03/23/2021	20:01	7134.37	Transducer	7134.60	7127.60	Alluvial
MCO-2	03/23/2021	21:01	7134.38	Transducer	7134.60	7127.60	Alluvial
MCO-2	03/23/2021	22:01	7134.39	Transducer	7134.60	7127.60	Alluvial
MCO-2	03/23/2021	23:01	7134.38	Transducer	7134.60	7127.60	Alluvial
MCO-2	03/24/2021	00:01	7134.38	Transducer	7134.60	7127.60	Alluvial
MCO-2	03/24/2021	01:01	7134.38	Transducer	7134.60	7127.60	Alluvial
MCO-2	03/24/2021	02:01	7134.39	Transducer	7134.60	7127.60	Alluvial
MCO-2	03/24/2021	03:01	7134.40	Transducer	7134.60	7127.60	Alluvial
MCO-2	03/24/2021	04:01	7134.40	Transducer	7134.60	7127.60	Alluvial
MCO-2	03/24/2021	05:01	7134.41	Transducer	7134.60	7127.60	Alluvial
MCO-2	03/24/2021	06:01	7134.42	Transducer	7134.60	7127.60	Alluvial
MCO-2	03/24/2021	07:01	7134.42	Transducer	7134.60	7127.60	Alluvial
MCO-2	03/24/2021	08:01	7134.51	Transducer	7134.60	7127.60	Alluvial
MCO-2	03/24/2021	09:01	7134.56	Transducer	7134.60	7127.60	Alluvial
MCO-2	03/24/2021	10:01	7134.59	Transducer	7134.60	7127.60	Alluvial
MCO-2	03/24/2021	11:01	7134.62	Transducer	7134.60	7127.60	Alluvial
MCO-2	03/24/2021	12:01	7134.62	Transducer	7134.60	7127.60	Alluvial
MCO-2	03/24/2021	13:01	7134.62	Transducer	7134.60	7127.60	Alluvial
MCO-2	03/24/2021	14:01	7134.62	Transducer	7134.60	7127.60	Alluvial
MCO-2	03/24/2021	15:01	7134.62	Transducer	7134.60	7127.60	Alluvial
MCO-2	03/24/2021	16:01	7134.62	Transducer	7134.60	7127.60	Alluvial
MCO-2	03/24/2021	17:01	7134.62	Transducer	7134.60	7127.60	Alluvial
MCO-2	03/24/2021	18:01	7134.62	Transducer	7134.60	7127.60	Alluvial
MCO-2	03/24/2021	19:01	7134.61	Transducer	7134.60	7127.60	Alluvial
MCO-2	03/24/2021	20:01	7134.60	Transducer	7134.60	7127.60	Alluvial
MCO-2	03/24/2021	21:01	7134.58	Transducer	7134.60	7127.60	Alluvial
MCO-2	03/24/2021	22:01	7134.57	Transducer	7134.60	7127.60	Alluvial
MCO-2	03/24/2021	23:01	7134.56	Transducer	7134.60	7127.60	Alluvial
MCO-2	03/25/2021	00:01	7134.55	Transducer	7134.60	7127.60	Alluvial
MCO-2	03/25/2021	01:01	7134.55	Transducer	7134.60	7127.60	Alluvial
MCO-2	03/25/2021	02:01	7134.54	Transducer	7134.60	7127.60	Alluvial
MCO-2	03/25/2021	03:01	7134.52	Transducer	7134.60	7127.60	Alluvial
MCO-2	03/25/2021	04:01	7134.51	Transducer	7134.60	7127.60	Alluvial
MCO-2	03/25/2021	05:01	7134.50	Transducer	7134.60	7127.60	Alluvial
MCO-2	03/25/2021	06:01	7134.50	Transducer	7134.60	7127.60	Alluvial
MCO-2	03/25/2021	07:01	7134.49	Transducer	7134.60	7127.60	Alluvial
MCO-2	03/25/2021	08:01	7134.49	Transducer	7134.60	7127.60	Alluvial
MCO-2	03/25/2021	09:01	7134.48	Transducer	7134.60	7127.60	Alluvial
MCO-2	03/25/2021	10:01	7134.47	Transducer	7134.60	7127.60	Alluvial
MCO-2	03/25/2021	11:01	7134.46	Transducer	7134.60	7127.60	Alluvial
MCO-2	03/25/2021	12:01	7134.46	Transducer	7134.60	7127.60	Alluvial
MCO-2	03/25/2021	13:01	7134.45	Transducer	7134.60	7127.60	Alluvial

Location	Date	Time	Water Level (ft amsl)	Method	Top of Screen (ft amsl)	Bottom of Screen (ft amsl)	Zone
MCO-2	03/25/2021	14:01	7134.46	Transducer	7134.60	7127.60	Alluvial
MCO-2	03/25/2021	15:01	7134.48	Transducer	7134.60	7127.60	Alluvial
MCO-2	03/25/2021	16:01	7134.51	Transducer	7134.60	7127.60	Alluvial
MCO-2	03/25/2021	17:01	7134.54	Transducer	7134.60	7127.60	Alluvial
MCO-2	03/25/2021	18:01	7134.55	Transducer	7134.60	7127.60	Alluvial
MCO-2	03/25/2021	19:01	7134.56	Transducer	7134.60	7127.60	Alluvial
MCO-2	03/25/2021	20:01	7134.56	Transducer	7134.60	7127.60	Alluvial
MCO-2	03/25/2021	21:01	7134.56	Transducer	7134.60	7127.60	Alluvial
MCO-2	03/25/2021	22:01	7134.55	Transducer	7134.60	7127.60	Alluvial
MCO-2	03/25/2021	23:01	7134.55	Transducer	7134.60	7127.60	Alluvial
MCO-2	03/26/2021	00:01	7134.54	Transducer	7134.60	7127.60	Alluvial
MCO-2	03/26/2021	01:01	7134.53	Transducer	7134.60	7127.60	Alluvial
MCO-2	03/26/2021	02:01	7134.53	Transducer	7134.60	7127.60	Alluvial
MCO-2	03/26/2021	03:01	7134.53	Transducer	7134.60	7127.60	Alluvial
MCO-2	03/26/2021	04:01	7134.53	Transducer	7134.60	7127.60	Alluvial
MCO-2	03/26/2021	05:01	7134.51	Transducer	7134.60	7127.60	Alluvial
MCO-2	03/26/2021	06:01	7134.51	Transducer	7134.60	7127.60	Alluvial
MCO-2	03/26/2021	07:01	7134.50	Transducer	7134.60	7127.60	Alluvial
MCO-2	03/26/2021	08:01	7134.49	Transducer	7134.60	7127.60	Alluvial
MCO-2	03/26/2021	09:01	7134.48	Transducer	7134.60	7127.60	Alluvial
MCO-2	03/26/2021	10:01	7134.47	Transducer	7134.60	7127.60	Alluvial
MCO-2	03/26/2021	11:01	7134.47	Transducer	7134.60	7127.60	Alluvial
MCO-2	03/26/2021	12:01	7134.47	Transducer	7134.60	7127.60	Alluvial
MCO-2	03/26/2021	13:01	7134.49	Transducer	7134.60	7127.60	Alluvial
MCO-2	03/26/2021	14:01	7134.54	Transducer	7134.60	7127.60	Alluvial
MCO-2	03/26/2021	15:01	7134.58	Transducer	7134.60	7127.60	Alluvial
MCO-2	03/26/2021	16:01	7134.60	Transducer	7134.60	7127.60	Alluvial
MCO-2	03/26/2021	17:01	7134.62	Transducer	7134.60	7127.60	Alluvial
MCO-2	03/26/2021	18:01	7134.66	Transducer	7134.60	7127.60	Alluvial
MCO-2	03/26/2021	19:01	7134.75	Transducer	7134.60	7127.60	Alluvial
MCO-2	03/26/2021	20:01	7134.82	Transducer	7134.60	7127.60	Alluvial
MCO-2	03/26/2021	21:01	7134.85	Transducer	7134.60	7127.60	Alluvial
MCO-2	03/26/2021	22:01	7134.86	Transducer	7134.60	7127.60	Alluvial
MCO-2	03/26/2021	23:01	7134.84	Transducer	7134.60	7127.60	Alluvial
MCO-2	03/27/2021	00:01	7134.81	Transducer	7134.60	7127.60	Alluvial
MCO-2	03/27/2021	01:01	7134.79	Transducer	7134.60	7127.60	Alluvial
MCO-2	03/27/2021	02:01	7134.77	Transducer	7134.60	7127.60	Alluvial
MCO-2	03/27/2021	03:01	7134.74	Transducer	7134.60	7127.60	Alluvial
MCO-2	03/27/2021	04:01	7134.71	Transducer	7134.60	7127.60	Alluvial
MCO-2	03/27/2021	05:01	7134.68	Transducer	7134.60	7127.60	Alluvial
MCO-2	03/27/2021	06:01	7134.66	Transducer	7134.60	7127.60	Alluvial
MCO-2	03/27/2021	07:01	7134.63	Transducer	7134.60	7127.60	Alluvial
MCO-2	03/27/2021	08:01	7134.61	Transducer	7134.60	7127.60	Alluvial
MCO-2	03/27/2021	09:01	7134.59	Transducer	7134.60	7127.60	Alluvial
MCO-2	03/27/2021	10:01	7134.58	Transducer	7134.60	7127.60	Alluvial

Location	Date	Time	Water Level (ft amsl)	Method	Top of Screen (ft amsl)	Bottom of Screen (ft amsl)	Zone
MCO-2	03/27/2021	11:01	7134.57	Transducer	7134.60	7127.60	Alluvial
MCO-2	03/27/2021	12:01	7134.55	Transducer	7134.60	7127.60	Alluvial
MCO-2	03/27/2021	13:01	7134.58	Transducer	7134.60	7127.60	Alluvial
MCO-2	03/27/2021	14:01	7134.62	Transducer	7134.60	7127.60	Alluvial
MCO-2	03/27/2021	15:01	7134.65	Transducer	7134.60	7127.60	Alluvial
MCO-2	03/27/2021	16:01	7134.65	Transducer	7134.60	7127.60	Alluvial
MCO-2	03/27/2021	17:01	7134.64	Transducer	7134.60	7127.60	Alluvial
MCO-2	03/27/2021	18:01	7134.63	Transducer	7134.60	7127.60	Alluvial
MCO-2	03/27/2021	19:01	7134.61	Transducer	7134.60	7127.60	Alluvial
MCO-2	03/27/2021	20:01	7134.61	Transducer	7134.60	7127.60	Alluvial
MCO-2	03/27/2021	21:01	7134.59	Transducer	7134.60	7127.60	Alluvial
MCO-2	03/27/2021	22:01	7134.58	Transducer	7134.60	7127.60	Alluvial
MCO-2	03/27/2021	23:01	7134.57	Transducer	7134.60	7127.60	Alluvial
MCO-2	03/28/2021	00:01	7134.56	Transducer	7134.60	7127.60	Alluvial
MCO-2	03/28/2021	01:01	7134.55	Transducer	7134.60	7127.60	Alluvial
MCO-2	03/28/2021	02:01	7134.54	Transducer	7134.60	7127.60	Alluvial
MCO-2	03/28/2021	03:01	7134.54	Transducer	7134.60	7127.60	Alluvial
MCO-2	03/28/2021	04:01	7134.53	Transducer	7134.60	7127.60	Alluvial
MCO-2	03/28/2021	05:01	7134.52	Transducer	7134.60	7127.60	Alluvial
MCO-2	03/28/2021	06:01	7134.51	Transducer	7134.60	7127.60	Alluvial
MCO-2	03/28/2021	07:01	7134.51	Transducer	7134.60	7127.60	Alluvial
MCO-2	03/28/2021	08:01	7134.50	Transducer	7134.60	7127.60	Alluvial
MCO-2	03/28/2021	09:01	7134.49	Transducer	7134.60	7127.60	Alluvial
MCO-2	03/28/2021	10:01	7134.49	Transducer	7134.60	7127.60	Alluvial
MCO-2	03/28/2021	11:01	7134.48	Transducer	7134.60	7127.60	Alluvial
MCO-2	03/28/2021	12:01	7134.48	Transducer	7134.60	7127.60	Alluvial
MCO-2	03/28/2021	13:01	7134.48	Transducer	7134.60	7127.60	Alluvial
MCO-2	03/28/2021	14:01	7134.49	Transducer	7134.60	7127.60	Alluvial
MCO-2	03/28/2021	15:01	7134.50	Transducer	7134.60	7127.60	Alluvial
MCO-2	03/28/2021	16:01	7134.52	Transducer	7134.60	7127.60	Alluvial
MCO-2	03/28/2021	17:01	7134.53	Transducer	7134.60	7127.60	Alluvial
MCO-2	03/28/2021	18:01	7134.54	Transducer	7134.60	7127.60	Alluvial
MCO-2	03/28/2021	19:01	7134.54	Transducer	7134.60	7127.60	Alluvial
MCO-2	03/28/2021	20:01	7134.53	Transducer	7134.60	7127.60	Alluvial
MCO-2	03/28/2021	21:01	7134.53	Transducer	7134.60	7127.60	Alluvial
MCO-2	03/28/2021	22:01	7134.53	Transducer	7134.60	7127.60	Alluvial
MCO-2	03/28/2021	23:01	7134.52	Transducer	7134.60	7127.60	Alluvial
MCO-2	03/29/2021	00:01	7134.52	Transducer	7134.60	7127.60	Alluvial
MCO-2	03/29/2021	01:01	7134.51	Transducer	7134.60	7127.60	Alluvial
MCO-2	03/29/2021	02:01	7134.50	Transducer	7134.60	7127.60	Alluvial
MCO-2	03/29/2021	03:01	7134.50	Transducer	7134.60	7127.60	Alluvial
MCO-2	03/29/2021	04:01	7134.49	Transducer	7134.60	7127.60	Alluvial
MCO-2	03/29/2021	05:01	7134.49	Transducer	7134.60	7127.60	Alluvial
MCO-2	03/29/2021	06:01	7134.48	Transducer	7134.60	7127.60	Alluvial
MCO-2	03/29/2021	07:01	7134.48	Transducer	7134.60	7127.60	Alluvial

Location	Date	Time	Water Level (ft amsl)	Method	Top of Screen (ft amsl)	Bottom of Screen (ft amsl)	Zone
MCO-2	03/29/2021	08:01	7134.47	Transducer	7134.60	7127.60	Alluvial
MCO-2	03/29/2021	09:01	7134.47	Transducer	7134.60	7127.60	Alluvial
MCO-2	03/29/2021	10:01	7134.47	Transducer	7134.60	7127.60	Alluvial
MCO-2	03/29/2021	11:01	7134.46	Transducer	7134.60	7127.60	Alluvial
MCO-2	03/29/2021	12:01	7134.47	Transducer	7134.60	7127.60	Alluvial
MCO-2	03/29/2021	13:01	7134.47	Transducer	7134.60	7127.60	Alluvial
MCO-2	03/29/2021	14:01	7134.48	Transducer	7134.60	7127.60	Alluvial
MCO-2	03/29/2021	15:01	7134.50	Transducer	7134.60	7127.60	Alluvial
MCO-2	03/29/2021	16:01	7134.52	Transducer	7134.60	7127.60	Alluvial
MCO-2	03/29/2021	17:01	7134.52	Transducer	7134.60	7127.60	Alluvial
MCO-2	03/29/2021	18:01	7134.52	Transducer	7134.60	7127.60	Alluvial
MCO-2	03/29/2021	19:01	7134.53	Transducer	7134.60	7127.60	Alluvial
MCO-2	03/29/2021	20:01	7134.52	Transducer	7134.60	7127.60	Alluvial
MCO-2	03/29/2021	21:01	7134.52	Transducer	7134.60	7127.60	Alluvial
MCO-2	03/29/2021	22:01	7134.51	Transducer	7134.60	7127.60	Alluvial
MCO-2	03/29/2021	23:01	7134.51	Transducer	7134.60	7127.60	Alluvial
MCO-2	03/30/2021	00:01	7134.50	Transducer	7134.60	7127.60	Alluvial
MCO-2	03/30/2021	01:01	7134.50	Transducer	7134.60	7127.60	Alluvial
MCO-2	03/30/2021	02:01	7134.50	Transducer	7134.60	7127.60	Alluvial
MCO-2	03/30/2021	03:01	7134.50	Transducer	7134.60	7127.60	Alluvial
MCO-2	03/30/2021	04:01	7134.50	Transducer	7134.60	7127.60	Alluvial
MCO-2	03/30/2021	05:01	7134.50	Transducer	7134.60	7127.60	Alluvial
MCO-2	03/30/2021	06:01	7134.50	Transducer	7134.60	7127.60	Alluvial
MCO-2	03/30/2021	07:01	7134.49	Transducer	7134.60	7127.60	Alluvial
MCO-2	03/30/2021	08:01	7134.49	Transducer	7134.60	7127.60	Alluvial
MCO-2	03/30/2021	09:01	7134.48	Transducer	7134.60	7127.60	Alluvial
MCO-2	03/30/2021	10:01	7134.48	Transducer	7134.60	7127.60	Alluvial
MCO-2	03/30/2021	11:01	7134.46	Transducer	7134.60	7127.60	Alluvial
MCO-2	03/30/2021	12:01	7134.47	Transducer	7134.60	7127.60	Alluvial
MCO-2	03/30/2021	13:01	7134.46	Transducer	7134.60	7127.60	Alluvial
MCO-2	03/30/2021	14:01	7134.46	Transducer	7134.60	7127.60	Alluvial
MCO-2	03/30/2021	15:01	7134.49	Transducer	7134.60	7127.60	Alluvial
MCO-2	03/30/2021	16:01	7134.50	Transducer	7134.60	7127.60	Alluvial
MCO-2	03/30/2021	17:01	7134.49	Transducer	7134.60	7127.60	Alluvial
MCO-2	03/30/2021	18:01	7134.50	Transducer	7134.60	7127.60	Alluvial
MCO-2	03/30/2021	19:01	7134.50	Transducer	7134.60	7127.60	Alluvial
MCO-2	03/30/2021	20:01	7134.49	Transducer	7134.60	7127.60	Alluvial
MCO-2	03/30/2021	21:01	7134.49	Transducer	7134.60	7127.60	Alluvial
MCO-2	03/30/2021	22:01	7134.48	Transducer	7134.60	7127.60	Alluvial
MCO-2	03/30/2021	23:01	7134.46	Transducer	7134.60	7127.60	Alluvial
MCO-2	03/31/2021	00:01	7134.46	Transducer	7134.60	7127.60	Alluvial
MCO-2	03/31/2021	01:01	7134.45	Transducer	7134.60	7127.60	Alluvial
MCO-2	03/31/2021	02:01	7134.45	Transducer	7134.60	7127.60	Alluvial
MCO-2	03/31/2021	03:01	7134.45	Transducer	7134.60	7127.60	Alluvial
MCO-2	03/31/2021	04:01	7134.45	Transducer	7134.60	7127.60	Alluvial

Location	Date	Time	Water Level (ft amsl)	Method	Top of Screen (ft amsl)	Bottom of Screen (ft amsl)	Zone
MCO-2	03/31/2021	05:01	7134.46	Transducer	7134.60	7127.60	Alluvial
MCO-2	03/31/2021	06:01	7134.46	Transducer	7134.60	7127.60	Alluvial
MCO-2	03/31/2021	07:01	7134.46	Transducer	7134.60	7127.60	Alluvial
MCO-2	03/31/2021	08:01	7134.46	Transducer	7134.60	7127.60	Alluvial
MCO-2	03/31/2021	09:01	7134.45	Transducer	7134.60	7127.60	Alluvial
MCO-2	03/31/2021	10:01	7134.45	Transducer	7134.60	7127.60	Alluvial
MCO-2	03/31/2021	11:01	7134.45	Transducer	7134.60	7127.60	Alluvial
MCO-2	03/31/2021	12:01	7134.45	Transducer	7134.60	7127.60	Alluvial
MCO-2	03/31/2021	13:01	7134.44	Transducer	7134.60	7127.60	Alluvial
MCO-2	03/31/2021	14:01	7134.45	Transducer	7134.60	7127.60	Alluvial
MCO-2	03/31/2021	15:01	7134.46	Transducer	7134.60	7127.60	Alluvial
MCO-2	03/31/2021	16:01	7134.47	Transducer	7134.60	7127.60	Alluvial
MCO-2	03/31/2021	17:01	7134.48	Transducer	7134.60	7127.60	Alluvial
MCO-2	03/31/2021	18:01	7134.49	Transducer	7134.60	7127.60	Alluvial
MCO-2	03/31/2021	19:01	7134.48	Transducer	7134.60	7127.60	Alluvial
MCO-2	03/31/2021	20:01	7134.48	Transducer	7134.60	7127.60	Alluvial
MCO-2	03/31/2021	21:01	7134.47	Transducer	7134.60	7127.60	Alluvial
MCO-2	03/31/2021	22:01	7134.46	Transducer	7134.60	7127.60	Alluvial
MCO-2	03/31/2021	23:01	7134.46	Transducer	7134.60	7127.60	Alluvial
MCO-2	04/01/2021	00:01	7134.45	Transducer	7134.60	7127.60	Alluvial
MCO-2	04/01/2021	01:01	7134.45	Transducer	7134.60	7127.60	Alluvial
MCO-2	04/01/2021	02:01	7134.44	Transducer	7134.60	7127.60	Alluvial
MCO-2	04/01/2021	03:01	7134.44	Transducer	7134.60	7127.60	Alluvial
MCO-2	04/01/2021	04:01	7134.44	Transducer	7134.60	7127.60	Alluvial
MCO-2	04/01/2021	05:01	7134.43	Transducer	7134.60	7127.60	Alluvial
MCO-2	04/01/2021	06:01	7134.42	Transducer	7134.60	7127.60	Alluvial
MCO-2	04/01/2021	07:01	7134.42	Transducer	7134.60	7127.60	Alluvial
MCO-2	04/01/2021	08:01	7134.43	Transducer	7134.60	7127.60	Alluvial
MCO-2	04/01/2021	09:01	7134.42	Transducer	7134.60	7127.60	Alluvial
MCO-2	04/01/2021	10:01	7134.41	Transducer	7134.60	7127.60	Alluvial
MCO-2	04/01/2021	11:01	7134.41	Transducer	7134.60	7127.60	Alluvial
MCO-2	04/01/2021	12:01	7134.40	Transducer	7134.60	7127.60	Alluvial
MCO-2	04/01/2021	13:01	7134.40	Transducer	7134.60	7127.60	Alluvial
MCO-2	04/01/2021	14:01	7134.40	Transducer	7134.60	7127.60	Alluvial
MCO-2	04/01/2021	15:01	7134.39	Transducer	7134.60	7127.60	Alluvial
MCO-2	04/01/2021	16:01	7134.39	Transducer	7134.60	7127.60	Alluvial
MCO-2	04/01/2021	17:01	7134.38	Transducer	7134.60	7127.60	Alluvial
MCO-2	04/01/2021	18:01	7134.38	Transducer	7134.60	7127.60	Alluvial
MCO-2	04/01/2021	19:01	7134.37	Transducer	7134.60	7127.60	Alluvial
MCO-2	04/01/2021	20:01	7134.37	Transducer	7134.60	7127.60	Alluvial
MCO-2	04/01/2021	21:01	7134.36	Transducer	7134.60	7127.60	Alluvial
MCO-2	04/01/2021	22:01	7134.37	Transducer	7134.60	7127.60	Alluvial
MCO-2	04/01/2021	23:01	7134.37	Transducer	7134.60	7127.60	Alluvial
MCO-2	04/02/2021	00:01	7134.37	Transducer	7134.60	7127.60	Alluvial
MCO-2	04/02/2021	01:01	7134.37	Transducer	7134.60	7127.60	Alluvial

Location	Date	Time	Water Level (ft amsl)	Method	Top of Screen (ft amsl)	Bottom of Screen (ft amsl)	Zone
MCO-2	04/02/2021	02:01	7134.37	Transducer	7134.60	7127.60	Alluvial
MCO-2	04/02/2021	03:01	7134.37	Transducer	7134.60	7127.60	Alluvial
MCO-2	04/02/2021	04:01	7134.37	Transducer	7134.60	7127.60	Alluvial
MCO-2	04/02/2021	05:01	7134.36	Transducer	7134.60	7127.60	Alluvial
MCO-2	04/02/2021	06:01	7134.36	Transducer	7134.60	7127.60	Alluvial
MCO-2	04/02/2021	07:01	7134.36	Transducer	7134.60	7127.60	Alluvial
MCO-2	04/02/2021	08:01	7134.36	Transducer	7134.60	7127.60	Alluvial
MCO-2	04/02/2021	09:01	7134.35	Transducer	7134.60	7127.60	Alluvial
MCO-2	04/02/2021	10:01	7134.34	Transducer	7134.60	7127.60	Alluvial
MCO-2	04/02/2021	11:01	7134.34	Transducer	7134.60	7127.60	Alluvial
MCO-2	04/02/2021	12:01	7134.33	Transducer	7134.60	7127.60	Alluvial
MCO-2	04/02/2021	13:01	7134.33	Transducer	7134.60	7127.60	Alluvial
MCO-2	04/02/2021	14:01	7134.32	Transducer	7134.60	7127.60	Alluvial
MCO-2	04/02/2021	15:01	7134.32	Transducer	7134.60	7127.60	Alluvial
MCO-2	04/02/2021	16:01	7134.31	Transducer	7134.60	7127.60	Alluvial
MCO-2	04/02/2021	17:01	7134.31	Transducer	7134.60	7127.60	Alluvial
MCO-2	04/02/2021	18:01	7134.31	Transducer	7134.60	7127.60	Alluvial
MCO-2	04/02/2021	19:01	7134.30	Transducer	7134.60	7127.60	Alluvial
MCO-2	04/02/2021	20:01	7134.32	Transducer	7134.60	7127.60	Alluvial
MCO-2	04/02/2021	21:01	7134.33	Transducer	7134.60	7127.60	Alluvial
MCO-2	04/02/2021	22:01	7134.33	Transducer	7134.60	7127.60	Alluvial
MCO-2	04/02/2021	23:01	7134.34	Transducer	7134.60	7127.60	Alluvial
MCO-2	04/03/2021	00:01	7134.36	Transducer	7134.60	7127.60	Alluvial
MCO-2	04/03/2021	01:01	7134.35	Transducer	7134.60	7127.60	Alluvial
MCO-2	04/03/2021	02:01	7134.36	Transducer	7134.60	7127.60	Alluvial
MCO-2	04/03/2021	03:01	7134.36	Transducer	7134.60	7127.60	Alluvial
MCO-2	04/03/2021	04:01	7134.36	Transducer	7134.60	7127.60	Alluvial
MCO-2	04/03/2021	05:01	7134.36	Transducer	7134.60	7127.60	Alluvial
MCO-2	04/03/2021	06:01	7134.36	Transducer	7134.60	7127.60	Alluvial
MCO-2	04/03/2021	07:01	7134.36	Transducer	7134.60	7127.60	Alluvial
MCO-2	04/03/2021	08:01	7134.36	Transducer	7134.60	7127.60	Alluvial
MCO-2	04/03/2021	09:01	7134.35	Transducer	7134.60	7127.60	Alluvial
MCO-2	04/03/2021	10:01	7134.33	Transducer	7134.60	7127.60	Alluvial
MCO-2	04/03/2021	11:01	7134.33	Transducer	7134.60	7127.60	Alluvial
MCO-2	04/03/2021	12:01	7134.32	Transducer	7134.60	7127.60	Alluvial
MCO-2	04/03/2021	13:01	7134.31	Transducer	7134.60	7127.60	Alluvial
MCO-2	04/03/2021	14:01	7134.31	Transducer	7134.60	7127.60	Alluvial
MCO-2	04/03/2021	15:01	7134.30	Transducer	7134.60	7127.60	Alluvial
MCO-2	04/03/2021	16:01	7134.30	Transducer	7134.60	7127.60	Alluvial
MCO-2	04/03/2021	17:01	7134.30	Transducer	7134.60	7127.60	Alluvial
MCO-2	04/03/2021	18:01	7134.30	Transducer	7134.60	7127.60	Alluvial
MCO-2	04/03/2021	19:01	7134.31	Transducer	7134.60	7127.60	Alluvial
MCO-2	04/03/2021	20:01	7134.33	Transducer	7134.60	7127.60	Alluvial
MCO-2	04/03/2021	21:01	7134.35	Transducer	7134.60	7127.60	Alluvial
MCO-2	04/03/2021	22:01	7134.36	Transducer	7134.60	7127.60	Alluvial

Location	Date	Time	Water Level (ft amsl)	Method	Top of Screen (ft amsl)	Bottom of Screen (ft amsl)	Zone
MCO-2	04/03/2021	23:01	7134.37	Transducer	7134.60	7127.60	Alluvial
MCO-2	04/04/2021	00:01	7134.38	Transducer	7134.60	7127.60	Alluvial
MCO-2	04/04/2021	01:01	7134.38	Transducer	7134.60	7127.60	Alluvial
MCO-2	04/04/2021	02:01	7134.38	Transducer	7134.60	7127.60	Alluvial
MCO-2	04/04/2021	03:01	7134.39	Transducer	7134.60	7127.60	Alluvial
MCO-2	04/04/2021	04:01	7134.38	Transducer	7134.60	7127.60	Alluvial
MCO-2	04/04/2021	05:01	7134.38	Transducer	7134.60	7127.60	Alluvial
MCO-2	04/04/2021	06:01	7134.38	Transducer	7134.60	7127.60	Alluvial
MCO-2	04/04/2021	07:01	7134.38	Transducer	7134.60	7127.60	Alluvial
MCO-2	04/04/2021	08:01	7134.37	Transducer	7134.60	7127.60	Alluvial
MCO-2	04/04/2021	09:01	7134.37	Transducer	7134.60	7127.60	Alluvial
MCO-2	04/04/2021	10:01	7134.36	Transducer	7134.60	7127.60	Alluvial
MCO-2	04/04/2021	11:01	7134.36	Transducer	7134.60	7127.60	Alluvial
MCO-2	04/04/2021	12:01	7134.35	Transducer	7134.60	7127.60	Alluvial
MCO-2	04/04/2021	13:01	7134.35	Transducer	7134.60	7127.60	Alluvial
MCO-2	04/04/2021	14:01	7134.35	Transducer	7134.60	7127.60	Alluvial
MCO-2	04/04/2021	15:01	7134.34	Transducer	7134.60	7127.60	Alluvial
MCO-2	04/04/2021	16:01	7134.35	Transducer	7134.60	7127.60	Alluvial
MCO-2	04/04/2021	17:01	7134.36	Transducer	7134.60	7127.60	Alluvial
MCO-2	04/04/2021	18:01	7134.37	Transducer	7134.60	7127.60	Alluvial
MCO-2	04/04/2021	19:01	7134.39	Transducer	7134.60	7127.60	Alluvial
MCO-2	04/04/2021	20:01	7134.40	Transducer	7134.60	7127.60	Alluvial
MCO-2	04/04/2021	21:01	7134.41	Transducer	7134.60	7127.60	Alluvial
MCO-2	04/04/2021	22:01	7134.42	Transducer	7134.60	7127.60	Alluvial
MCO-2	04/04/2021	23:01	7134.43	Transducer	7134.60	7127.60	Alluvial
MCO-2	04/05/2021	00:01	7134.42	Transducer	7134.60	7127.60	Alluvial
MCO-2	04/05/2021	01:01	7134.42	Transducer	7134.60	7127.60	Alluvial
MCO-2	04/05/2021	02:01	7134.41	Transducer	7134.60	7127.60	Alluvial
MCO-2	04/05/2021	03:01	7134.42	Transducer	7134.60	7127.60	Alluvial
MCO-2	04/05/2021	04:01	7134.42	Transducer	7134.60	7127.60	Alluvial
MCO-2	04/05/2021	05:01	7134.41	Transducer	7134.60	7127.60	Alluvial
MCO-2	04/05/2021	06:01	7134.41	Transducer	7134.60	7127.60	Alluvial
MCO-2	04/05/2021	07:01	7134.40	Transducer	7134.60	7127.60	Alluvial
MCO-2	04/05/2021	08:01	7134.40	Transducer	7134.60	7127.60	Alluvial
MCO-2	04/05/2021	09:01	7134.39	Transducer	7134.60	7127.60	Alluvial
MCO-2	04/05/2021	10:01	7134.39	Transducer	7134.60	7127.60	Alluvial
MCO-2	04/05/2021	11:01	7134.38	Transducer	7134.60	7127.60	Alluvial
MCO-2	04/05/2021	12:01	7134.38	Transducer	7134.60	7127.60	Alluvial
MCO-2	04/05/2021	13:01	7134.38	Transducer	7134.60	7127.60	Alluvial
MCO-2	04/05/2021	14:01	7134.37	Transducer	7134.60	7127.60	Alluvial
MCO-2	04/05/2021	15:01	7134.38	Transducer	7134.60	7127.60	Alluvial
MCO-2	04/05/2021	16:01	7134.40	Transducer	7134.60	7127.60	Alluvial
MCO-2	04/05/2021	17:01	7134.42	Transducer	7134.60	7127.60	Alluvial
MCO-2	04/05/2021	18:01	7134.44	Transducer	7134.60	7127.60	Alluvial
MCO-2	04/05/2021	19:01	7134.45	Transducer	7134.60	7127.60	Alluvial

Location	Date	Time	Water Level (ft amsl)	Method	Top of Screen (ft amsl)	Bottom of Screen (ft amsl)	Zone
MCO-2	04/05/2021	20:01	7134.45	Transducer	7134.60	7127.60	Alluvial
MCO-2	04/05/2021	21:01	7134.46	Transducer	7134.60	7127.60	Alluvial
MCO-2	04/05/2021	22:01	7134.45	Transducer	7134.60	7127.60	Alluvial
MCO-2	04/05/2021	23:01	7134.45	Transducer	7134.60	7127.60	Alluvial
MCO-2	04/06/2021	00:01	7134.44	Transducer	7134.60	7127.60	Alluvial
MCO-2	04/06/2021	01:01	7134.44	Transducer	7134.60	7127.60	Alluvial
MCO-2	04/06/2021	02:01	7134.43	Transducer	7134.60	7127.60	Alluvial
MCO-2	04/06/2021	03:01	7134.42	Transducer	7134.60	7127.60	Alluvial
MCO-2	04/06/2021	04:01	7134.42	Transducer	7134.60	7127.60	Alluvial
MCO-2	04/06/2021	05:01	7134.42	Transducer	7134.60	7127.60	Alluvial
MCO-2	04/06/2021	06:01	7134.42	Transducer	7134.60	7127.60	Alluvial
MCO-2	04/06/2021	07:01	7134.42	Transducer	7134.60	7127.60	Alluvial
MCO-2	04/06/2021	08:01	7134.41	Transducer	7134.60	7127.60	Alluvial
MCO-2	04/06/2021	09:01	7134.40	Transducer	7134.60	7127.60	Alluvial
MCO-2	04/06/2021	10:01	7134.40	Transducer	7134.60	7127.60	Alluvial
MCO-2	04/06/2021	11:01	7134.39	Transducer	7134.60	7127.60	Alluvial
MCO-2	04/06/2021	12:01	7134.38	Transducer	7134.60	7127.60	Alluvial
MCO-2	04/06/2021	13:01	7134.37	Transducer	7134.60	7127.60	Alluvial
MCO-2	04/06/2021	14:01	7134.37	Transducer	7134.60	7127.60	Alluvial
MCO-2	04/06/2021	15:01	7134.37	Transducer	7134.60	7127.60	Alluvial
MCO-2	04/06/2021	16:01	7134.36	Transducer	7134.60	7127.60	Alluvial
MCO-2	04/06/2021	17:01	7134.38	Transducer	7134.60	7127.60	Alluvial
MCO-2	04/06/2021	18:01	7134.39	Transducer	7134.60	7127.60	Alluvial
MCO-2	04/06/2021	19:01	7134.41	Transducer	7134.60	7127.60	Alluvial
MCO-2	04/06/2021	20:01	7134.43	Transducer	7134.60	7127.60	Alluvial
MCO-2	04/06/2021	21:01	7134.44	Transducer	7134.60	7127.60	Alluvial
MCO-2	04/06/2021	22:01	7134.44	Transducer	7134.60	7127.60	Alluvial
MCO-2	04/06/2021	23:01	7134.45	Transducer	7134.60	7127.60	Alluvial
MCO-2	04/07/2021	00:01	7134.45	Transducer	7134.60	7127.60	Alluvial
MCO-2	04/07/2021	01:01	7134.44	Transducer	7134.60	7127.60	Alluvial
MCO-2	04/07/2021	02:01	7134.45	Transducer	7134.60	7127.60	Alluvial
MCO-2	04/07/2021	03:01	7134.44	Transducer	7134.60	7127.60	Alluvial
MCO-2	04/07/2021	04:01	7134.44	Transducer	7134.60	7127.60	Alluvial
MCO-2	04/07/2021	05:01	7134.44	Transducer	7134.60	7127.60	Alluvial
MCO-2	04/07/2021	06:01	7134.44	Transducer	7134.60	7127.60	Alluvial
MCO-2	04/07/2021	07:01	7134.44	Transducer	7134.60	7127.60	Alluvial
MCO-2	04/07/2021	08:01	7134.43	Transducer	7134.60	7127.60	Alluvial
MCO-2	04/07/2021	09:01	7134.43	Transducer	7134.60	7127.60	Alluvial
MCO-2	04/07/2021	10:01	7134.43	Transducer	7134.60	7127.60	Alluvial
MCO-2	04/07/2021	11:01	7134.43	Transducer	7134.60	7127.60	Alluvial
MCO-2	04/07/2021	12:01	7134.41	Transducer	7134.60	7127.60	Alluvial
MCO-2	04/07/2021	13:01	7134.41	Transducer	7134.60	7127.60	Alluvial
MCO-2	04/07/2021	14:01	7134.41	Transducer	7134.60	7127.60	Alluvial
MCO-2	04/07/2021	15:01	7134.42	Transducer	7134.60	7127.60	Alluvial
MCO-2	04/07/2021	16:01	7134.44	Transducer	7134.60	7127.60	Alluvial

Location	Date	Time	Water Level (ft amsl)	Method	Top of Screen (ft amsl)	Bottom of Screen (ft amsl)	Zone
MCO-2	04/07/2021	17:01	7134.45	Transducer	7134.60	7127.60	Alluvial
MCO-2	04/07/2021	18:01	7134.46	Transducer	7134.60	7127.60	Alluvial
MCO-2	04/07/2021	19:01	7134.47	Transducer	7134.60	7127.60	Alluvial
MCO-2	04/07/2021	20:01	7134.47	Transducer	7134.60	7127.60	Alluvial
MCO-2	04/07/2021	21:01	7134.47	Transducer	7134.60	7127.60	Alluvial
MCO-2	04/07/2021	22:01	7134.47	Transducer	7134.60	7127.60	Alluvial
MCO-2	04/07/2021	23:01	7134.47	Transducer	7134.60	7127.60	Alluvial
MCO-2	04/08/2021	00:01	7134.46	Transducer	7134.60	7127.60	Alluvial
MCO-2	04/08/2021	01:01	7134.46	Transducer	7134.60	7127.60	Alluvial
MCO-2	04/08/2021	02:01	7134.45	Transducer	7134.60	7127.60	Alluvial
MCO-2	04/08/2021	03:01	7134.45	Transducer	7134.60	7127.60	Alluvial
MCO-2	04/08/2021	04:01	7134.46	Transducer	7134.60	7127.60	Alluvial
MCO-2	04/08/2021	05:01	7134.47	Transducer	7134.60	7127.60	Alluvial
MCO-2	04/08/2021	06:01	7134.47	Transducer	7134.60	7127.60	Alluvial
MCO-2	04/08/2021	07:01	7134.48	Transducer	7134.60	7127.60	Alluvial
MCO-2	04/08/2021	08:01	7134.47	Transducer	7134.60	7127.60	Alluvial
MCO-2	04/08/2021	09:01	7134.46	Transducer	7134.60	7127.60	Alluvial
MCO-2	04/08/2021	10:01	7134.45	Transducer	7134.60	7127.60	Alluvial
MCO-2	04/08/2021	11:01	7134.44	Transducer	7134.60	7127.60	Alluvial
MCO-2	04/08/2021	12:01	7134.43	Transducer	7134.60	7127.60	Alluvial
MCO-2	04/08/2021	13:01	7134.44	Transducer	7134.60	7127.60	Alluvial
MCO-2	04/08/2021	14:01	7134.46	Transducer	7134.60	7127.60	Alluvial
MCO-2	04/08/2021	15:01	7134.48	Transducer	7134.60	7127.60	Alluvial
MCO-2	04/08/2021	16:01	7134.49	Transducer	7134.60	7127.60	Alluvial
MCO-2	04/08/2021	17:01	7134.49	Transducer	7134.60	7127.60	Alluvial
MCO-2	04/08/2021	18:01	7134.49	Transducer	7134.60	7127.60	Alluvial
MCO-2	04/08/2021	19:01	7134.50	Transducer	7134.60	7127.60	Alluvial
MCO-2	04/08/2021	20:01	7134.50	Transducer	7134.60	7127.60	Alluvial
MCO-2	04/08/2021	21:01	7134.51	Transducer	7134.60	7127.60	Alluvial
MCO-2	04/08/2021	22:01	7134.51	Transducer	7134.60	7127.60	Alluvial
MCO-2	04/08/2021	23:01	7134.51	Transducer	7134.60	7127.60	Alluvial
MCO-2	04/09/2021	00:01	7134.51	Transducer	7134.60	7127.60	Alluvial
MCO-2	04/09/2021	01:01	7134.51	Transducer	7134.60	7127.60	Alluvial
MCO-2	04/09/2021	02:01	7134.51	Transducer	7134.60	7127.60	Alluvial
MCO-2	04/09/2021	03:01	7134.51	Transducer	7134.60	7127.60	Alluvial
MCO-2	04/09/2021	04:01	7134.52	Transducer	7134.60	7127.60	Alluvial
MCO-2	04/09/2021	05:01	7134.52	Transducer	7134.60	7127.60	Alluvial
MCO-2	04/09/2021	06:01	7134.52	Transducer	7134.60	7127.60	Alluvial
MCO-2	04/09/2021	07:01	7134.53	Transducer	7134.60	7127.60	Alluvial
MCO-2	04/09/2021	08:01	7134.52	Transducer	7134.60	7127.60	Alluvial
MCO-2	04/09/2021	09:01	7134.51	Transducer	7134.60	7127.60	Alluvial
MCO-2	04/09/2021	10:01	7134.51	Transducer	7134.60	7127.60	Alluvial
MCO-2	04/09/2021	11:01	7134.50	Transducer	7134.60	7127.60	Alluvial
MCO-2	04/09/2021	12:01	7134.50	Transducer	7134.60	7127.60	Alluvial
MCO-2	04/09/2021	13:01	7134.49	Transducer	7134.60	7127.60	Alluvial

Location	Date	Time	Water Level (ft amsl)	Method	Top of Screen (ft amsl)	Bottom of Screen (ft amsl)	Zone
MCO-2	04/09/2021	14:01	7134.49	Transducer	7134.60	7127.60	Alluvial
MCO-2	04/09/2021	15:01	7134.49	Transducer	7134.60	7127.60	Alluvial
MCO-2	04/09/2021	16:01	7134.50	Transducer	7134.60	7127.60	Alluvial
MCO-2	04/09/2021	17:01	7134.50	Transducer	7134.60	7127.60	Alluvial
MCO-2	04/09/2021	18:01	7134.50	Transducer	7134.60	7127.60	Alluvial
MCO-2	04/09/2021	19:01	7134.49	Transducer	7134.60	7127.60	Alluvial
MCO-2	04/09/2021	20:01	7134.49	Transducer	7134.60	7127.60	Alluvial
MCO-2	04/09/2021	21:01	7134.49	Transducer	7134.60	7127.60	Alluvial
MCO-2	04/09/2021	22:01	7134.48	Transducer	7134.60	7127.60	Alluvial
MCO-2	04/09/2021	23:01	7134.49	Transducer	7134.60	7127.60	Alluvial
MCO-2	04/10/2021	00:01	7134.50	Transducer	7134.60	7127.60	Alluvial
MCO-2	04/10/2021	01:01	7134.51	Transducer	7134.60	7127.60	Alluvial
MCO-2	04/10/2021	02:01	7134.51	Transducer	7134.60	7127.60	Alluvial
MCO-2	04/10/2021	03:01	7134.51	Transducer	7134.60	7127.60	Alluvial
MCO-2	04/10/2021	04:01	7134.50	Transducer	7134.60	7127.60	Alluvial
MCO-2	04/10/2021	05:01	7134.51	Transducer	7134.60	7127.60	Alluvial
MCO-2	04/10/2021	06:01	7134.50	Transducer	7134.60	7127.60	Alluvial
MCO-2	04/10/2021	07:01	7134.49	Transducer	7134.60	7127.60	Alluvial
MCO-2	04/10/2021	08:01	7134.50	Transducer	7134.60	7127.60	Alluvial
MCO-2	04/10/2021	09:01	7134.51	Transducer	7134.60	7127.60	Alluvial
MCO-2	04/10/2021	10:01	7134.50	Transducer	7134.60	7127.60	Alluvial
MCO-2	04/10/2021	11:01	7134.50	Transducer	7134.60	7127.60	Alluvial
MCO-2	04/10/2021	12:01	7134.49	Transducer	7134.60	7127.60	Alluvial
MCO-2	04/10/2021	13:01	7134.49	Transducer	7134.60	7127.60	Alluvial
MCO-2	04/10/2021	14:01	7134.48	Transducer	7134.60	7127.60	Alluvial
MCO-2	04/10/2021	15:01	7134.49	Transducer	7134.60	7127.60	Alluvial
MCO-2	04/10/2021	16:01	7134.49	Transducer	7134.60	7127.60	Alluvial
MCO-2	04/10/2021	17:01	7134.50	Transducer	7134.60	7127.60	Alluvial
MCO-2	04/10/2021	18:01	7134.50	Transducer	7134.60	7127.60	Alluvial
MCO-2	04/10/2021	19:01	7134.50	Transducer	7134.60	7127.60	Alluvial
MCO-2	04/10/2021	20:01	7134.49	Transducer	7134.60	7127.60	Alluvial
MCO-2	04/10/2021	21:01	7134.50	Transducer	7134.60	7127.60	Alluvial
MCO-2	04/10/2021	22:01	7134.51	Transducer	7134.60	7127.60	Alluvial
MCO-2	04/10/2021	23:01	7134.52	Transducer	7134.60	7127.60	Alluvial
MCO-2	04/11/2021	00:01	7134.52	Transducer	7134.60	7127.60	Alluvial
MCO-2	04/11/2021	01:01	7134.53	Transducer	7134.60	7127.60	Alluvial
MCO-2	04/11/2021	02:01	7134.52	Transducer	7134.60	7127.60	Alluvial
MCO-2	04/11/2021	03:01	7134.51	Transducer	7134.60	7127.60	Alluvial
MCO-2	04/11/2021	04:01	7134.52	Transducer	7134.60	7127.60	Alluvial
MCO-2	04/11/2021	05:01	7134.51	Transducer	7134.60	7127.60	Alluvial
MCO-2	04/11/2021	06:01	7134.52	Transducer	7134.60	7127.60	Alluvial
MCO-2	04/11/2021	07:01	7134.54	Transducer	7134.60	7127.60	Alluvial
MCO-2	04/11/2021	08:01	7134.53	Transducer	7134.60	7127.60	Alluvial
MCO-2	04/11/2021	09:01	7134.53	Transducer	7134.60	7127.60	Alluvial
MCO-2	04/11/2021	10:01	7134.53	Transducer	7134.60	7127.60	Alluvial

Location	Date	Time	Water Level (ft amsl)	Method	Top of Screen (ft amsl)	Bottom of Screen (ft amsl)	Zone
MCO-2	04/11/2021	11:01	7134.52	Transducer	7134.60	7127.60	Alluvial
MCO-2	04/11/2021	12:01	7134.51	Transducer	7134.60	7127.60	Alluvial
MCO-2	04/11/2021	13:01	7134.51	Transducer	7134.60	7127.60	Alluvial
MCO-2	04/11/2021	14:01	7134.51	Transducer	7134.60	7127.60	Alluvial
MCO-2	04/11/2021	15:01	7134.51	Transducer	7134.60	7127.60	Alluvial
MCO-2	04/11/2021	16:01	7134.52	Transducer	7134.60	7127.60	Alluvial
MCO-2	04/11/2021	17:01	7134.53	Transducer	7134.60	7127.60	Alluvial
MCO-2	04/11/2021	18:01	7134.54	Transducer	7134.60	7127.60	Alluvial
MCO-2	04/11/2021	19:01	7134.55	Transducer	7134.60	7127.60	Alluvial
MCO-2	04/11/2021	20:01	7134.55	Transducer	7134.60	7127.60	Alluvial
MCO-2	04/11/2021	21:01	7134.55	Transducer	7134.60	7127.60	Alluvial
MCO-2	04/11/2021	22:01	7134.55	Transducer	7134.60	7127.60	Alluvial
MCO-2	04/11/2021	23:01	7134.55	Transducer	7134.60	7127.60	Alluvial
MCO-2	04/12/2021	00:01	7134.56	Transducer	7134.60	7127.60	Alluvial
MCO-2	04/12/2021	01:01	7134.57	Transducer	7134.60	7127.60	Alluvial
MCO-2	04/12/2021	02:01	7134.55	Transducer	7134.60	7127.60	Alluvial
MCO-2	04/12/2021	03:01	7134.56	Transducer	7134.60	7127.60	Alluvial
MCO-2	04/12/2021	04:01	7134.55	Transducer	7134.60	7127.60	Alluvial
MCO-2	04/12/2021	05:01	7134.55	Transducer	7134.60	7127.60	Alluvial
MCO-2	04/12/2021	06:01	7134.55	Transducer	7134.60	7127.60	Alluvial
MCO-2	04/12/2021	07:01	7134.54	Transducer	7134.60	7127.60	Alluvial
MCO-2	04/12/2021	08:01	7134.54	Transducer	7134.60	7127.60	Alluvial
MCO-2	04/12/2021	09:01	7134.53	Transducer	7134.60	7127.60	Alluvial
MCO-2	04/12/2021	10:01	7134.52	Transducer	7134.60	7127.60	Alluvial
MCO-2	04/12/2021	11:01	7134.52	Transducer	7134.60	7127.60	Alluvial
MCO-2	04/12/2021	12:01	7134.52	Transducer	7134.60	7127.60	Alluvial
MCO-2	04/12/2021	13:01	7134.51	Transducer	7134.60	7127.60	Alluvial
MCO-2	04/12/2021	14:01	7134.52	Transducer	7134.60	7127.60	Alluvial
MCO-2	04/12/2021	15:01	7134.51	Transducer	7134.60	7127.60	Alluvial
MCO-2	04/12/2021	16:01	7134.51	Transducer	7134.60	7127.60	Alluvial
MCO-2	04/12/2021	17:01	7134.51	Transducer	7134.60	7127.60	Alluvial
MCO-2	04/12/2021	18:01	7134.52	Transducer	7134.60	7127.60	Alluvial
MCO-2	04/12/2021	19:01	7134.52	Transducer	7134.60	7127.60	Alluvial
MCO-2	04/12/2021	20:01	7134.53	Transducer	7134.60	7127.60	Alluvial
MCO-2	04/12/2021	21:01	7134.54	Transducer	7134.60	7127.60	Alluvial
MCO-2	04/12/2021	22:01	7134.55	Transducer	7134.60	7127.60	Alluvial
MCO-2	04/12/2021	23:01	7134.55	Transducer	7134.60	7127.60	Alluvial
MCO-2	04/13/2021	00:01	7134.55	Transducer	7134.60	7127.60	Alluvial
MCO-2	04/13/2021	01:01	7134.55	Transducer	7134.60	7127.60	Alluvial
MCO-2	04/13/2021	02:01	7134.55	Transducer	7134.60	7127.60	Alluvial
MCO-2	04/13/2021	03:01	7134.54	Transducer	7134.60	7127.60	Alluvial
MCO-2	04/13/2021	04:01	7134.54	Transducer	7134.60	7127.60	Alluvial
MCO-2	04/13/2021	05:01	7134.53	Transducer	7134.60	7127.60	Alluvial
MCO-2	04/13/2021	06:01	7134.53	Transducer	7134.60	7127.60	Alluvial
MCO-2	04/13/2021	07:01	7134.53	Transducer	7134.60	7127.60	Alluvial

Location	Date	Time	Water Level (ft amsl)	Method	Top of Screen (ft amsl)	Bottom of Screen (ft amsl)	Zone
MCO-2	04/13/2021	08:01	7134.54	Transducer	7134.60	7127.60	Alluvial
MCO-2	04/13/2021	09:01	7134.54	Transducer	7134.60	7127.60	Alluvial
MCO-2	04/13/2021	10:01	7134.53	Transducer	7134.60	7127.60	Alluvial
MCO-2	04/13/2021	11:01	7134.53	Transducer	7134.60	7127.60	Alluvial
MCO-2	04/13/2021	12:01	7134.54	Transducer	7134.60	7127.60	Alluvial
MCO-2	04/13/2021	13:01	7134.54	Transducer	7134.60	7127.60	Alluvial
MCO-2	04/13/2021	14:01	7134.53	Transducer	7134.60	7127.60	Alluvial
MCO-2	04/13/2021	15:01	7134.52	Transducer	7134.60	7127.60	Alluvial
MCO-2	04/13/2021	16:01	7134.52	Transducer	7134.60	7127.60	Alluvial
MCO-2	04/13/2021	17:01	7134.52	Transducer	7134.60	7127.60	Alluvial
MCO-2	04/13/2021	18:01	7134.52	Transducer	7134.60	7127.60	Alluvial
MCO-2	04/13/2021	19:01	7134.52	Transducer	7134.60	7127.60	Alluvial
MCO-2	04/13/2021	20:01	7134.52	Transducer	7134.60	7127.60	Alluvial
MCO-2	04/13/2021	21:01	7134.52	Transducer	7134.60	7127.60	Alluvial
MCO-2	04/13/2021	22:01	7134.52	Transducer	7134.60	7127.60	Alluvial
MCO-2	04/13/2021	23:01	7134.52	Transducer	7134.60	7127.60	Alluvial
MCO-2	04/14/2021	00:01	7134.53	Transducer	7134.60	7127.60	Alluvial
MCO-2	04/14/2021	01:01	7134.54	Transducer	7134.60	7127.60	Alluvial
MCO-2	04/14/2021	02:01	7134.54	Transducer	7134.60	7127.60	Alluvial
MCO-2	04/14/2021	03:01	7134.54	Transducer	7134.60	7127.60	Alluvial
MCO-2	04/14/2021	04:01	7134.54	Transducer	7134.60	7127.60	Alluvial
MCO-2	04/14/2021	05:01	7134.53	Transducer	7134.60	7127.60	Alluvial
MCO-2	04/14/2021	06:01	7134.53	Transducer	7134.60	7127.60	Alluvial
MCO-2	04/14/2021	07:01	7134.53	Transducer	7134.60	7127.60	Alluvial
MCO-2	04/14/2021	08:01	7134.52	Transducer	7134.60	7127.60	Alluvial
MCO-2	04/14/2021	09:01	7134.53	Transducer	7134.60	7127.60	Alluvial
MCO-2	04/14/2021	10:01	7134.52	Transducer	7134.60	7127.60	Alluvial
MCO-2	04/14/2021	11:01	7134.52	Transducer	7134.60	7127.60	Alluvial
MCO-2	04/14/2021	12:01	7134.51	Transducer	7134.60	7127.60	Alluvial
MCO-2	04/14/2021	13:01	7134.51	Transducer	7134.60	7127.60	Alluvial
MCO-2	04/14/2021	14:01	7134.51	Transducer	7134.60	7127.60	Alluvial
MCO-2	04/14/2021	15:01	7134.51	Transducer	7134.60	7127.60	Alluvial
MCO-2	04/14/2021	16:01	7134.51	Transducer	7134.60	7127.60	Alluvial
MCO-2	04/14/2021	17:01	7134.51	Transducer	7134.60	7127.60	Alluvial
MCO-2	04/14/2021	18:01	7134.51	Transducer	7134.60	7127.60	Alluvial
MCO-2	04/14/2021	19:01	7134.51	Transducer	7134.60	7127.60	Alluvial
MCO-2	04/14/2021	20:01	7134.51	Transducer	7134.60	7127.60	Alluvial
MCO-2	04/14/2021	21:01	7134.51	Transducer	7134.60	7127.60	Alluvial
MCO-2	04/14/2021	22:01	7134.52	Transducer	7134.60	7127.60	Alluvial
MCO-2	04/14/2021	23:01	7134.54	Transducer	7134.60	7127.60	Alluvial
MCO-2	04/15/2021	00:01	7134.55	Transducer	7134.60	7127.60	Alluvial
MCO-2	04/15/2021	01:01	7134.54	Transducer	7134.60	7127.60	Alluvial
MCO-2	04/15/2021	02:01	7134.54	Transducer	7134.60	7127.60	Alluvial
MCO-2	04/15/2021	03:01	7134.53	Transducer	7134.60	7127.60	Alluvial
MCO-2	04/15/2021	04:01	7134.54	Transducer	7134.60	7127.60	Alluvial

Location	Date	Time	Water Level (ft amsl)	Method	Top of Screen (ft amsl)	Bottom of Screen (ft amsl)	Zone
MCO-2	04/15/2021	05:01	7134.54	Transducer	7134.60	7127.60	Alluvial
MCO-2	04/15/2021	06:01	7134.55	Transducer	7134.60	7127.60	Alluvial
MCO-2	04/15/2021	07:01	7134.54	Transducer	7134.60	7127.60	Alluvial
MCO-2	04/15/2021	08:01	7134.54	Transducer	7134.60	7127.60	Alluvial
MCO-2	04/15/2021	09:01	7134.54	Transducer	7134.60	7127.60	Alluvial
MCO-2	04/15/2021	10:01	7134.54	Transducer	7134.60	7127.60	Alluvial
MCO-2	04/15/2021	11:01	7134.55	Transducer	7134.60	7127.60	Alluvial
MCO-2	04/15/2021	12:01	7134.55	Transducer	7134.60	7127.60	Alluvial
MCO-2	04/15/2021	13:01	7134.54	Transducer	7134.60	7127.60	Alluvial
MCO-2	04/15/2021	14:01	7134.53	Transducer	7134.60	7127.60	Alluvial
MCO-2	04/15/2021	15:01	7134.53	Transducer	7134.60	7127.60	Alluvial
MCO-2	04/15/2021	16:01	7134.52	Transducer	7134.60	7127.60	Alluvial
MCO-2	04/15/2021	17:01	7134.52	Transducer	7134.60	7127.60	Alluvial
MCO-2	04/15/2021	18:01	7134.52	Transducer	7134.60	7127.60	Alluvial
MCO-2	04/15/2021	19:01	7134.53	Transducer	7134.60	7127.60	Alluvial
MCO-2	04/15/2021	20:01	7134.54	Transducer	7134.60	7127.60	Alluvial
MCO-2	04/15/2021	21:01	7134.55	Transducer	7134.60	7127.60	Alluvial
MCO-2	04/15/2021	22:01	7134.55	Transducer	7134.60	7127.60	Alluvial
MCO-2	04/15/2021	23:01	7134.55	Transducer	7134.60	7127.60	Alluvial
MCO-2	04/16/2021	00:01	7134.54	Transducer	7134.60	7127.60	Alluvial
MCO-2	04/16/2021	01:01	7134.54	Transducer	7134.60	7127.60	Alluvial
MCO-2	04/16/2021	02:01	7134.53	Transducer	7134.60	7127.60	Alluvial
MCO-2	04/16/2021	03:01	7134.53	Transducer	7134.60	7127.60	Alluvial
MCO-2	04/16/2021	04:01	7134.53	Transducer	7134.60	7127.60	Alluvial
MCO-2	04/16/2021	05:01	7134.53	Transducer	7134.60	7127.60	Alluvial
MCO-2	04/16/2021	06:01	7134.54	Transducer	7134.60	7127.60	Alluvial
MCO-2	04/16/2021	07:01	7134.54	Transducer	7134.60	7127.60	Alluvial
MCO-2	04/16/2021	08:01	7134.53	Transducer	7134.60	7127.60	Alluvial
MCO-2	04/16/2021	09:01	7134.52	Transducer	7134.60	7127.60	Alluvial
MCO-2	04/16/2021	10:01	7134.52	Transducer	7134.60	7127.60	Alluvial
MCO-2	04/16/2021	11:01	7134.53	Transducer	7134.60	7127.60	Alluvial
MCO-2	04/16/2021	12:01	7134.52	Transducer	7134.60	7127.60	Alluvial
MCO-2	04/16/2021	13:01	7134.53	Transducer	7134.60	7127.60	Alluvial
MCO-2	04/16/2021	14:01	7134.52	Transducer	7134.60	7127.60	Alluvial
MCO-2	04/16/2021	15:01	7134.51	Transducer	7134.60	7127.60	Alluvial
MCO-2	04/16/2021	16:01	7134.52	Transducer	7134.60	7127.60	Alluvial
MCO-2	04/16/2021	17:01	7134.51	Transducer	7134.60	7127.60	Alluvial
MCO-2	04/16/2021	18:01	7134.52	Transducer	7134.60	7127.60	Alluvial
MCO-2	04/16/2021	19:01	7134.52	Transducer	7134.60	7127.60	Alluvial
MCO-2	04/16/2021	20:01	7134.52	Transducer	7134.60	7127.60	Alluvial
MCO-2	04/16/2021	21:01	7134.52	Transducer	7134.60	7127.60	Alluvial
MCO-2	04/16/2021	22:01	7134.52	Transducer	7134.60	7127.60	Alluvial
MCO-2	04/16/2021	23:01	7134.52	Transducer	7134.60	7127.60	Alluvial
MCO-2	04/17/2021	00:01	7134.53	Transducer	7134.60	7127.60	Alluvial
MCO-2	04/17/2021	01:01	7134.54	Transducer	7134.60	7127.60	Alluvial

Location	Date	Time	Water Level (ft amsl)	Method	Top of Screen (ft amsl)	Bottom of Screen (ft amsl)	Zone
MCO-2	04/17/2021	02:01	7134.55	Transducer	7134.60	7127.60	Alluvial
MCO-2	04/17/2021	03:01	7134.55	Transducer	7134.60	7127.60	Alluvial
MCO-2	04/17/2021	04:01	7134.55	Transducer	7134.60	7127.60	Alluvial
MCO-2	04/17/2021	05:01	7134.56	Transducer	7134.60	7127.60	Alluvial
MCO-2	04/17/2021	06:01	7134.56	Transducer	7134.60	7127.60	Alluvial
MCO-2	04/17/2021	07:01	7134.56	Transducer	7134.60	7127.60	Alluvial
MCO-2	04/17/2021	08:01	7134.56	Transducer	7134.60	7127.60	Alluvial
MCO-2	04/17/2021	09:01	7134.56	Transducer	7134.60	7127.60	Alluvial
MCO-2	04/17/2021	10:01	7134.56	Transducer	7134.60	7127.60	Alluvial
MCO-2	04/17/2021	11:01	7134.57	Transducer	7134.60	7127.60	Alluvial
MCO-2	04/17/2021	12:01	7134.56	Transducer	7134.60	7127.60	Alluvial
MCO-2	04/17/2021	13:01	7134.57	Transducer	7134.60	7127.60	Alluvial
MCO-2	04/17/2021	14:01	7134.56	Transducer	7134.60	7127.60	Alluvial
MCO-2	04/17/2021	15:01	7134.56	Transducer	7134.60	7127.60	Alluvial
MCO-2	04/17/2021	16:01	7134.56	Transducer	7134.60	7127.60	Alluvial
MCO-2	04/17/2021	17:01	7134.56	Transducer	7134.60	7127.60	Alluvial
MCO-2	04/17/2021	18:01	7134.56	Transducer	7134.60	7127.60	Alluvial
MCO-2	04/17/2021	19:01	7134.56	Transducer	7134.60	7127.60	Alluvial
MCO-2	04/17/2021	20:01	7134.56	Transducer	7134.60	7127.60	Alluvial
MCO-2	04/17/2021	21:01	7134.56	Transducer	7134.60	7127.60	Alluvial
MCO-2	04/17/2021	22:01	7134.56	Transducer	7134.60	7127.60	Alluvial
MCO-2	04/17/2021	23:01	7134.56	Transducer	7134.60	7127.60	Alluvial
MCO-2	04/18/2021	00:01	7134.57	Transducer	7134.60	7127.60	Alluvial
MCO-2	04/18/2021	01:01	7134.56	Transducer	7134.60	7127.60	Alluvial
MCO-2	04/18/2021	02:01	7134.56	Transducer	7134.60	7127.60	Alluvial
MCO-2	04/18/2021	03:01	7134.56	Transducer	7134.60	7127.60	Alluvial
MCO-2	04/18/2021	04:01	7134.57	Transducer	7134.60	7127.60	Alluvial
MCO-2	04/18/2021	05:01	7134.56	Transducer	7134.60	7127.60	Alluvial
MCO-2	04/18/2021	06:01	7134.56	Transducer	7134.60	7127.60	Alluvial
MCO-2	04/18/2021	07:01	7134.56	Transducer	7134.60	7127.60	Alluvial
MCO-2	04/18/2021	08:01	7134.56	Transducer	7134.60	7127.60	Alluvial
MCO-2	04/18/2021	09:01	7134.56	Transducer	7134.60	7127.60	Alluvial
MCO-2	04/18/2021	10:01	7134.55	Transducer	7134.60	7127.60	Alluvial
MCO-2	04/18/2021	11:01	7134.56	Transducer	7134.60	7127.60	Alluvial
MCO-2	04/18/2021	12:01	7134.56	Transducer	7134.60	7127.60	Alluvial
MCO-2	04/18/2021	13:01	7134.55	Transducer	7134.60	7127.60	Alluvial
MCO-2	04/18/2021	14:01	7134.55	Transducer	7134.60	7127.60	Alluvial
MCO-2	04/18/2021	15:01	7134.55	Transducer	7134.60	7127.60	Alluvial
MCO-2	04/18/2021	16:01	7134.54	Transducer	7134.60	7127.60	Alluvial
MCO-2	04/18/2021	17:01	7134.55	Transducer	7134.60	7127.60	Alluvial
MCO-2	04/18/2021	18:01	7134.54	Transducer	7134.60	7127.60	Alluvial
MCO-2	04/18/2021	19:01	7134.54	Transducer	7134.60	7127.60	Alluvial
MCO-2	04/18/2021	20:01	7134.54	Transducer	7134.60	7127.60	Alluvial
MCO-2	04/18/2021	21:01	7134.54	Transducer	7134.60	7127.60	Alluvial
MCO-2	04/18/2021	22:01	7134.54	Transducer	7134.60	7127.60	Alluvial

Location	Date	Time	Water Level (ft amsl)	Method	Top of Screen (ft amsl)	Bottom of Screen (ft amsl)	Zone
MCO-2	04/18/2021	23:01	7134.54	Transducer	7134.60	7127.60	Alluvial
MCO-2	04/19/2021	00:01	7134.54	Transducer	7134.60	7127.60	Alluvial
MCO-2	04/19/2021	01:01	7134.54	Transducer	7134.60	7127.60	Alluvial
MCO-2	04/19/2021	02:01	7134.53	Transducer	7134.60	7127.60	Alluvial
MCO-2	04/19/2021	03:01	7134.54	Transducer	7134.60	7127.60	Alluvial
MCO-2	04/19/2021	04:01	7134.53	Transducer	7134.60	7127.60	Alluvial
MCO-2	04/19/2021	05:01	7134.53	Transducer	7134.60	7127.60	Alluvial
MCO-2	04/19/2021	06:01	7134.53	Transducer	7134.60	7127.60	Alluvial
MCO-2	04/19/2021	07:01	7134.53	Transducer	7134.60	7127.60	Alluvial
MCO-2	04/19/2021	08:01	7134.54	Transducer	7134.60	7127.60	Alluvial
MCO-2	04/19/2021	09:01	7134.53	Transducer	7134.60	7127.60	Alluvial
MCO-2	04/19/2021	10:01	7134.54	Transducer	7134.60	7127.60	Alluvial
MCO-2	04/19/2021	11:01	7134.55	Transducer	7134.60	7127.60	Alluvial
MCO-2	04/19/2021	12:01	7134.55	Transducer	7134.60	7127.60	Alluvial
MCO-2	04/19/2021	13:01	7134.55	Transducer	7134.60	7127.60	Alluvial
MCO-2	04/19/2021	14:01	7134.55	Transducer	7134.60	7127.60	Alluvial
MCO-2	04/19/2021	15:01	7134.55	Transducer	7134.60	7127.60	Alluvial
MCO-2	04/19/2021	16:01	7134.55	Transducer	7134.60	7127.60	Alluvial
MCO-2	04/19/2021	17:01	7134.54	Transducer	7134.60	7127.60	Alluvial
MCO-2	04/19/2021	18:01	7134.55	Transducer	7134.60	7127.60	Alluvial
MCO-2	04/19/2021	19:01	7134.55	Transducer	7134.60	7127.60	Alluvial
MCO-2	04/19/2021	20:01	7134.55	Transducer	7134.60	7127.60	Alluvial
MCO-2	04/19/2021	21:01	7134.55	Transducer	7134.60	7127.60	Alluvial
MCO-2	04/19/2021	22:01	7134.56	Transducer	7134.60	7127.60	Alluvial
MCO-2	04/19/2021	23:01	7134.56	Transducer	7134.60	7127.60	Alluvial
MCO-2	04/20/2021	00:01	7134.56	Transducer	7134.60	7127.60	Alluvial
MCO-2	04/20/2021	01:01	7134.56	Transducer	7134.60	7127.60	Alluvial
MCO-2	04/20/2021	02:01	7134.56	Transducer	7134.60	7127.60	Alluvial
MCO-2	04/20/2021	03:01	7134.55	Transducer	7134.60	7127.60	Alluvial
MCO-2	04/20/2021	04:01	7134.55	Transducer	7134.60	7127.60	Alluvial
MCO-2	04/20/2021	05:01	7134.54	Transducer	7134.60	7127.60	Alluvial
MCO-2	04/20/2021	06:01	7134.53	Transducer	7134.60	7127.60	Alluvial
MCO-2	04/20/2021	07:01	7134.54	Transducer	7134.60	7127.60	Alluvial
MCO-2	04/20/2021	08:01	7134.53	Transducer	7134.60	7127.60	Alluvial
MCO-2	04/20/2021	09:01	7134.53	Transducer	7134.60	7127.60	Alluvial
MCO-2	04/20/2021	10:01	7134.53	Transducer	7134.60	7127.60	Alluvial
MCO-2	04/20/2021	11:01	7134.52	Transducer	7134.60	7127.60	Alluvial
MCO-2	04/20/2021	12:01	7134.52	Transducer	7134.60	7127.60	Alluvial
MCO-2	04/20/2021	13:01	7134.52	Transducer	7134.60	7127.60	Alluvial
MCO-2	04/20/2021	14:01	7134.52	Transducer	7134.60	7127.60	Alluvial
MCO-2	04/20/2021	15:01	7134.52	Transducer	7134.60	7127.60	Alluvial
MCO-2	04/20/2021	16:01	7134.51	Transducer	7134.60	7127.60	Alluvial
MCO-2	04/20/2021	17:01	7134.51	Transducer	7134.60	7127.60	Alluvial
MCO-2	04/20/2021	18:01	7134.52	Transducer	7134.60	7127.60	Alluvial
MCO-2	04/20/2021	19:01	7134.51	Transducer	7134.60	7127.60	Alluvial

Location	Date	Time	Water Level (ft amsl)	Method	Top of Screen (ft amsl)	Bottom of Screen (ft amsl)	Zone
MCO-2	04/20/2021	20:01	7134.51	Transducer	7134.60	7127.60	Alluvial
MCO-2	04/20/2021	21:01	7134.50	Transducer	7134.60	7127.60	Alluvial
MCO-2	04/20/2021	22:01	7134.50	Transducer	7134.60	7127.60	Alluvial
MCO-2	04/20/2021	23:01	7134.50	Transducer	7134.60	7127.60	Alluvial
MCO-2	04/21/2021	00:01	7134.50	Transducer	7134.60	7127.60	Alluvial
MCO-2	04/21/2021	01:01	7134.50	Transducer	7134.60	7127.60	Alluvial
MCO-2	04/21/2021	02:01	7134.49	Transducer	7134.60	7127.60	Alluvial
MCO-2	04/21/2021	03:01	7134.49	Transducer	7134.60	7127.60	Alluvial
MCO-2	04/21/2021	04:01	7134.49	Transducer	7134.60	7127.60	Alluvial
MCO-2	04/21/2021	05:01	7134.49	Transducer	7134.60	7127.60	Alluvial
MCO-2	04/21/2021	06:01	7134.49	Transducer	7134.60	7127.60	Alluvial
MCO-2	04/21/2021	07:01	7134.48	Transducer	7134.60	7127.60	Alluvial
MCO-2	04/21/2021	08:01	7134.49	Transducer	7134.60	7127.60	Alluvial
MCO-2	04/21/2021	09:01	7134.50	Transducer	7134.60	7127.60	Alluvial
MCO-2	04/21/2021	10:01	7134.50	Transducer	7134.60	7127.60	Alluvial
MCO-2	04/21/2021	11:01	7134.50	Transducer	7134.60	7127.60	Alluvial
MCO-2	04/21/2021	12:01	7134.51	Transducer	7134.60	7127.60	Alluvial
MCO-2	04/21/2021	13:01	7134.51	Transducer	7134.60	7127.60	Alluvial
MCO-2	04/21/2021	14:01	7134.51	Transducer	7134.60	7127.60	Alluvial
MCO-2	04/21/2021	15:01	7134.51	Transducer	7134.60	7127.60	Alluvial
MCO-2	04/21/2021	16:01	7134.51	Transducer	7134.60	7127.60	Alluvial
MCO-2	04/21/2021	17:01	7134.50	Transducer	7134.60	7127.60	Alluvial
MCO-2	04/21/2021	18:01	7134.50	Transducer	7134.60	7127.60	Alluvial
MCO-2	04/21/2021	19:01	7134.49	Transducer	7134.60	7127.60	Alluvial
MCO-2	04/21/2021	20:01	7134.50	Transducer	7134.60	7127.60	Alluvial
MCO-2	04/21/2021	21:01	7134.50	Transducer	7134.60	7127.60	Alluvial
MCO-2	04/21/2021	22:01	7134.50	Transducer	7134.60	7127.60	Alluvial
MCO-2	04/21/2021	23:01	7134.50	Transducer	7134.60	7127.60	Alluvial
MCO-2	04/22/2021	00:01	7134.51	Transducer	7134.60	7127.60	Alluvial
MCO-2	04/22/2021	01:01	7134.51	Transducer	7134.60	7127.60	Alluvial
MCO-2	04/22/2021	02:01	7134.51	Transducer	7134.60	7127.60	Alluvial
MCO-2	04/22/2021	03:01	7134.51	Transducer	7134.60	7127.60	Alluvial
MCO-2	04/22/2021	04:01	7134.51	Transducer	7134.60	7127.60	Alluvial
MCO-2	04/22/2021	05:01	7134.51	Transducer	7134.60	7127.60	Alluvial
MCO-2	04/22/2021	06:01	7134.52	Transducer	7134.60	7127.60	Alluvial
MCO-2	04/22/2021	07:01	7134.52	Transducer	7134.60	7127.60	Alluvial
MCO-2	04/22/2021	08:01	7134.52	Transducer	7134.60	7127.60	Alluvial
MCO-2	04/22/2021	09:01	7134.51	Transducer	7134.60	7127.60	Alluvial
MCO-2	04/22/2021	10:01	7134.50	Transducer	7134.60	7127.60	Alluvial
MCO-2	04/22/2021	11:01	7134.50	Transducer	7134.60	7127.60	Alluvial
MCO-2	04/22/2021	12:01	7134.50	Transducer	7134.60	7127.60	Alluvial
MCO-2	04/22/2021	13:01	7134.49	Transducer	7134.60	7127.60	Alluvial
MCO-2	04/22/2021	14:01	7134.49	Transducer	7134.60	7127.60	Alluvial
MCO-2	04/22/2021	15:01	7134.48	Transducer	7134.60	7127.60	Alluvial
MCO-2	04/22/2021	16:01	7134.48	Transducer	7134.60	7127.60	Alluvial

Location	Date	Time	Water Level (ft amsl)	Method	Top of Screen (ft amsl)	Bottom of Screen (ft amsl)	Zone
MCO-2	04/22/2021	17:01	7134.47	Transducer	7134.60	7127.60	Alluvial
MCO-2	04/22/2021	18:01	7134.47	Transducer	7134.60	7127.60	Alluvial
MCO-2	04/22/2021	19:01	7134.49	Transducer	7134.60	7127.60	Alluvial
MCO-2	04/22/2021	20:01	7134.51	Transducer	7134.60	7127.60	Alluvial
MCO-2	04/22/2021	21:01	7134.51	Transducer	7134.60	7127.60	Alluvial
MCO-2	04/22/2021	22:01	7134.51	Transducer	7134.60	7127.60	Alluvial
MCO-2	04/22/2021	23:01	7134.52	Transducer	7134.60	7127.60	Alluvial
MCO-2	04/23/2021	00:01	7134.52	Transducer	7134.60	7127.60	Alluvial
MCO-2	04/23/2021	01:01	7134.53	Transducer	7134.60	7127.60	Alluvial
MCO-2	04/23/2021	02:01	7134.53	Transducer	7134.60	7127.60	Alluvial
MCO-2	04/23/2021	03:01	7134.53	Transducer	7134.60	7127.60	Alluvial
MCO-2	04/23/2021	04:01	7134.53	Transducer	7134.60	7127.60	Alluvial
MCO-2	04/23/2021	05:01	7134.53	Transducer	7134.60	7127.60	Alluvial
MCO-2	04/23/2021	06:01	7134.52	Transducer	7134.60	7127.60	Alluvial
MCO-2	04/23/2021	07:01	7134.52	Transducer	7134.60	7127.60	Alluvial
MCO-2	04/23/2021	08:01	7134.53	Transducer	7134.60	7127.60	Alluvial
MCO-2	04/23/2021	09:01	7134.52	Transducer	7134.60	7127.60	Alluvial
MCO-2	04/23/2021	10:01	7134.52	Transducer	7134.60	7127.60	Alluvial
MCO-2	04/23/2021	11:01	7134.52	Transducer	7134.60	7127.60	Alluvial
MCO-2	04/23/2021	12:01	7134.52	Transducer	7134.60	7127.60	Alluvial
MCO-2	04/23/2021	13:01	7134.51	Transducer	7134.60	7127.60	Alluvial
MCO-2	04/23/2021	14:01	7134.51	Transducer	7134.60	7127.60	Alluvial
MCO-2	04/23/2021	15:01	7134.50	Transducer	7134.60	7127.60	Alluvial
MCO-2	04/23/2021	16:01	7134.49	Transducer	7134.60	7127.60	Alluvial
MCO-2	04/23/2021	17:01	7134.49	Transducer	7134.60	7127.60	Alluvial
MCO-2	04/23/2021	18:01	7134.48	Transducer	7134.60	7127.60	Alluvial
MCO-2	04/23/2021	19:01	7134.48	Transducer	7134.60	7127.60	Alluvial
MCO-2	04/23/2021	20:01	7134.47	Transducer	7134.60	7127.60	Alluvial
MCO-2	04/23/2021	21:01	7134.47	Transducer	7134.60	7127.60	Alluvial
MCO-2	04/23/2021	22:01	7134.48	Transducer	7134.60	7127.60	Alluvial
MCO-2	04/23/2021	23:01	7134.50	Transducer	7134.60	7127.60	Alluvial
MCO-2	04/24/2021	00:01	7134.50	Transducer	7134.60	7127.60	Alluvial
MCO-2	04/24/2021	01:01	7134.50	Transducer	7134.60	7127.60	Alluvial
MCO-2	04/24/2021	02:01	7134.50	Transducer	7134.60	7127.60	Alluvial
MCO-2	04/24/2021	03:01	7134.51	Transducer	7134.60	7127.60	Alluvial
MCO-2	04/24/2021	04:01	7134.51	Transducer	7134.60	7127.60	Alluvial
MCO-2	04/24/2021	05:01	7134.51	Transducer	7134.60	7127.60	Alluvial
MCO-2	04/24/2021	06:01	7134.51	Transducer	7134.60	7127.60	Alluvial
MCO-2	04/24/2021	07:01	7134.51	Transducer	7134.60	7127.60	Alluvial
MCO-2	04/24/2021	08:01	7134.50	Transducer	7134.60	7127.60	Alluvial
MCO-2	04/24/2021	09:01	7134.50	Transducer	7134.60	7127.60	Alluvial
MCO-2	04/24/2021	10:01	7134.51	Transducer	7134.60	7127.60	Alluvial
MCO-2	04/24/2021	11:01	7134.51	Transducer	7134.60	7127.60	Alluvial
MCO-2	04/24/2021	12:01	7134.50	Transducer	7134.60	7127.60	Alluvial
MCO-2	04/24/2021	13:01	7134.50	Transducer	7134.60	7127.60	Alluvial

Location	Date	Time	Water Level (ft amsl)	Method	Top of Screen (ft amsl)	Bottom of Screen (ft amsl)	Zone
MCO-2	04/24/2021	14:01	7134.49	Transducer	7134.60	7127.60	Alluvial
MCO-2	04/24/2021	15:01	7134.48	Transducer	7134.60	7127.60	Alluvial
MCO-2	04/24/2021	16:01	7134.47	Transducer	7134.60	7127.60	Alluvial
MCO-2	04/24/2021	17:01	7134.48	Transducer	7134.60	7127.60	Alluvial
MCO-2	04/24/2021	18:01	7134.49	Transducer	7134.60	7127.60	Alluvial
MCO-2	04/24/2021	19:01	7134.49	Transducer	7134.60	7127.60	Alluvial
MCO-2	04/24/2021	20:01	7134.50	Transducer	7134.60	7127.60	Alluvial
MCO-2	04/24/2021	21:01	7134.50	Transducer	7134.60	7127.60	Alluvial
MCO-2	04/24/2021	22:01	7134.50	Transducer	7134.60	7127.60	Alluvial
MCO-2	04/24/2021	23:01	7134.51	Transducer	7134.60	7127.60	Alluvial
MCO-2	04/25/2021	00:01	7134.51	Transducer	7134.60	7127.60	Alluvial
MCO-2	04/25/2021	01:01	7134.52	Transducer	7134.60	7127.60	Alluvial
MCO-2	04/25/2021	02:01	7134.51	Transducer	7134.60	7127.60	Alluvial
MCO-2	04/25/2021	03:01	7134.52	Transducer	7134.60	7127.60	Alluvial
MCO-2	04/25/2021	04:01	7134.53	Transducer	7134.60	7127.60	Alluvial
MCO-2	04/25/2021	05:01	7134.53	Transducer	7134.60	7127.60	Alluvial
MCO-2	04/25/2021	06:01	7134.53	Transducer	7134.60	7127.60	Alluvial
MCO-2	04/25/2021	07:01	7134.52	Transducer	7134.60	7127.60	Alluvial
MCO-2	04/25/2021	08:01	7134.52	Transducer	7134.60	7127.60	Alluvial
MCO-2	04/25/2021	09:01	7134.51	Transducer	7134.60	7127.60	Alluvial
MCO-2	04/25/2021	10:01	7134.50	Transducer	7134.60	7127.60	Alluvial
MCO-2	04/25/2021	11:01	7134.50	Transducer	7134.60	7127.60	Alluvial
MCO-2	04/25/2021	12:01	7134.50	Transducer	7134.60	7127.60	Alluvial
MCO-2	04/25/2021	13:01	7134.49	Transducer	7134.60	7127.60	Alluvial
MCO-2	04/25/2021	14:01	7134.48	Transducer	7134.60	7127.60	Alluvial
MCO-2	04/25/2021	15:01	7134.47	Transducer	7134.60	7127.60	Alluvial
MCO-2	04/25/2021	16:01	7134.46	Transducer	7134.60	7127.60	Alluvial
MCO-2	04/25/2021	17:01	7134.48	Transducer	7134.60	7127.60	Alluvial
MCO-2	04/25/2021	18:01	7134.49	Transducer	7134.60	7127.60	Alluvial
MCO-2	04/25/2021	19:01	7134.50	Transducer	7134.60	7127.60	Alluvial
MCO-2	04/25/2021	20:01	7134.50	Transducer	7134.60	7127.60	Alluvial
MCO-2	04/25/2021	21:01	7134.51	Transducer	7134.60	7127.60	Alluvial
MCO-2	04/25/2021	22:01	7134.51	Transducer	7134.60	7127.60	Alluvial
MCO-2	04/25/2021	23:01	7134.52	Transducer	7134.60	7127.60	Alluvial
MCO-2	04/26/2021	00:01	7134.53	Transducer	7134.60	7127.60	Alluvial
MCO-2	04/26/2021	01:01	7134.53	Transducer	7134.60	7127.60	Alluvial
MCO-2	04/26/2021	02:01	7134.53	Transducer	7134.60	7127.60	Alluvial
MCO-2	04/26/2021	03:01	7134.53	Transducer	7134.60	7127.60	Alluvial
MCO-2	04/26/2021	04:01	7134.53	Transducer	7134.60	7127.60	Alluvial
MCO-2	04/26/2021	05:01	7134.52	Transducer	7134.60	7127.60	Alluvial
MCO-2	04/26/2021	06:01	7134.53	Transducer	7134.60	7127.60	Alluvial
MCO-2	04/26/2021	07:01	7134.53	Transducer	7134.60	7127.60	Alluvial
MCO-2	04/26/2021	08:01	7134.53	Transducer	7134.60	7127.60	Alluvial
MCO-2	04/26/2021	09:01	7134.53	Transducer	7134.60	7127.60	Alluvial
MCO-2	04/26/2021	10:01	7134.52	Transducer	7134.60	7127.60	Alluvial

Location	Date	Time	Water Level (ft amsl)	Method	Top of Screen (ft amsl)	Bottom of Screen (ft amsl)	Zone
MCO-2	04/26/2021	11:01	7134.52	Transducer	7134.60	7127.60	Alluvial
MCO-2	04/26/2021	12:01	7134.51	Transducer	7134.60	7127.60	Alluvial
MCO-2	04/26/2021	13:01	7134.50	Transducer	7134.60	7127.60	Alluvial
MCO-2	04/26/2021	14:01	7134.49	Transducer	7134.60	7127.60	Alluvial
MCO-2	04/26/2021	15:01	7134.48	Transducer	7134.60	7127.60	Alluvial
MCO-2	04/26/2021	16:01	7134.50	Transducer	7134.60	7127.60	Alluvial
MCO-2	04/26/2021	17:01	7134.50	Transducer	7134.60	7127.60	Alluvial
MCO-2	04/26/2021	18:01	7134.51	Transducer	7134.60	7127.60	Alluvial
MCO-2	04/26/2021	19:01	7134.50	Transducer	7134.60	7127.60	Alluvial
MCO-2	04/26/2021	20:01	7134.50	Transducer	7134.60	7127.60	Alluvial
MCO-2	04/26/2021	21:01	7134.50	Transducer	7134.60	7127.60	Alluvial
MCO-2	04/26/2021	22:01	7134.51	Transducer	7134.60	7127.60	Alluvial
MCO-2	04/26/2021	23:01	7134.52	Transducer	7134.60	7127.60	Alluvial
MCO-2	04/27/2021	00:01	7134.53	Transducer	7134.60	7127.60	Alluvial
MCO-2	04/27/2021	01:01	7134.53	Transducer	7134.60	7127.60	Alluvial
MCO-2	04/27/2021	02:01	7134.52	Transducer	7134.60	7127.60	Alluvial
MCO-2	04/27/2021	03:01	7134.52	Transducer	7134.60	7127.60	Alluvial
MCO-2	04/27/2021	04:01	7134.52	Transducer	7134.60	7127.60	Alluvial
MCO-2	04/27/2021	05:01	7134.52	Transducer	7134.60	7127.60	Alluvial
MCO-2	04/27/2021	06:01	7134.52	Transducer	7134.60	7127.60	Alluvial
MCO-2	04/27/2021	07:01	7134.52	Transducer	7134.60	7127.60	Alluvial
MCO-2	04/27/2021	08:01	7134.52	Transducer	7134.60	7127.60	Alluvial
MCO-2	04/27/2021	09:01	7134.51	Transducer	7134.60	7127.60	Alluvial
MCO-2	04/27/2021	10:01	7134.51	Transducer	7134.60	7127.60	Alluvial
MCO-2	04/27/2021	11:01	7134.50	Transducer	7134.60	7127.60	Alluvial
MCO-2	04/27/2021	12:01	7134.49	Transducer	7134.60	7127.60	Alluvial
MCO-2	04/27/2021	13:01	7134.48	Transducer	7134.60	7127.60	Alluvial
MCO-2	04/27/2021	14:01	7134.48	Transducer	7134.60	7127.60	Alluvial
MCO-2	04/27/2021	15:01	7134.47	Transducer	7134.60	7127.60	Alluvial
MCO-2	04/27/2021	16:01	7134.46	Transducer	7134.60	7127.60	Alluvial
MCO-2	04/27/2021	17:01	7134.46	Transducer	7134.60	7127.60	Alluvial
MCO-2	04/27/2021	18:01	7134.45	Transducer	7134.60	7127.60	Alluvial
MCO-2	04/27/2021	19:01	7134.45	Transducer	7134.60	7127.60	Alluvial
MCO-2	04/27/2021	20:01	7134.44	Transducer	7134.60	7127.60	Alluvial
MCO-2	04/27/2021	21:01	7134.44	Transducer	7134.60	7127.60	Alluvial
MCO-2	04/27/2021	22:01	7134.44	Transducer	7134.60	7127.60	Alluvial
MCO-2	04/27/2021	23:01	7134.43	Transducer	7134.60	7127.60	Alluvial
MCO-2	04/28/2021	00:01	7134.44	Transducer	7134.60	7127.60	Alluvial
MCO-2	04/28/2021	01:01	7134.43	Transducer	7134.60	7127.60	Alluvial
MCO-2	04/28/2021	02:01	7134.43	Transducer	7134.60	7127.60	Alluvial
MCO-2	04/28/2021	03:01	7134.42	Transducer	7134.60	7127.60	Alluvial
MCO-2	04/28/2021	04:01	7134.42	Transducer	7134.60	7127.60	Alluvial
MCO-2	04/28/2021	05:01	7134.41	Transducer	7134.60	7127.60	Alluvial
MCO-2	04/28/2021	06:01	7134.41	Transducer	7134.60	7127.60	Alluvial
MCO-2	04/28/2021	07:01	7134.40	Transducer	7134.60	7127.60	Alluvial

Location	Date	Time	Water Level (ft amsl)	Method	Top of Screen (ft amsl)	Bottom of Screen (ft amsl)	Zone
MCO-2	04/28/2021	08:01	7134.40	Transducer	7134.60	7127.60	Alluvial
MCO-2	04/28/2021	09:01	7134.39	Transducer	7134.60	7127.60	Alluvial
MCO-2	04/28/2021	10:01	7134.38	Transducer	7134.60	7127.60	Alluvial
MCO-2	04/28/2021	11:01	7134.38	Transducer	7134.60	7127.60	Alluvial
MCO-2	04/28/2021	12:01	7134.38	Transducer	7134.60	7127.60	Alluvial
MCO-2	04/28/2021	13:01	7134.37	Transducer	7134.60	7127.60	Alluvial
MCO-2	04/28/2021	14:01	7134.37	Transducer	7134.60	7127.60	Alluvial
MCO-2	04/28/2021	15:01	7134.36	Transducer	7134.60	7127.60	Alluvial
MCO-2	04/28/2021	16:01	7134.36	Transducer	7134.60	7127.60	Alluvial
MCO-2	04/28/2021	17:01	7134.35	Transducer	7134.60	7127.60	Alluvial
MCO-2	04/28/2021	18:01	7134.34	Transducer	7134.60	7127.60	Alluvial
MCO-2	04/28/2021	19:01	7134.34	Transducer	7134.60	7127.60	Alluvial
MCO-2	04/28/2021	20:01	7134.33	Transducer	7134.60	7127.60	Alluvial
MCO-2	04/28/2021	21:01	7134.32	Transducer	7134.60	7127.60	Alluvial
MCO-2	04/28/2021	22:01	7134.32	Transducer	7134.60	7127.60	Alluvial
MCO-2	04/28/2021	23:01	7134.32	Transducer	7134.60	7127.60	Alluvial
MCO-2	04/29/2021	00:01	7134.31	Transducer	7134.60	7127.60	Alluvial
MCO-2	04/29/2021	01:01	7134.31	Transducer	7134.60	7127.60	Alluvial
MCO-2	04/29/2021	02:01	7134.30	Transducer	7134.60	7127.60	Alluvial
MCO-2	04/29/2021	03:01	7134.29	Transducer	7134.60	7127.60	Alluvial
MCO-2	04/29/2021	04:01	7134.29	Transducer	7134.60	7127.60	Alluvial
MCO-2	04/29/2021	05:01	7134.29	Transducer	7134.60	7127.60	Alluvial
MCO-2	04/29/2021	06:01	7134.28	Transducer	7134.60	7127.60	Alluvial
MCO-2	04/29/2021	07:01	7134.28	Transducer	7134.60	7127.60	Alluvial
MCO-2	04/29/2021	08:01	7134.28	Transducer	7134.60	7127.60	Alluvial
MCO-2	04/29/2021	09:01	7134.26	Transducer	7134.60	7127.60	Alluvial
MCO-2	04/29/2021	10:01	7134.26	Transducer	7134.60	7127.60	Alluvial
MCO-2	04/29/2021	11:01	7134.25	Transducer	7134.60	7127.60	Alluvial
MCO-2	04/29/2021	12:01	7134.25	Transducer	7134.60	7127.60	Alluvial
MCO-2	04/29/2021	13:01	7134.24	Transducer	7134.60	7127.60	Alluvial
MCO-2	04/29/2021	14:01	7134.24	Transducer	7134.60	7127.60	Alluvial
MCO-2	04/29/2021	15:01	7134.23	Transducer	7134.60	7127.60	Alluvial
MCO-2	04/29/2021	16:01	7134.23	Transducer	7134.60	7127.60	Alluvial
MCO-2	04/29/2021	17:01	7134.22	Transducer	7134.60	7127.60	Alluvial
MCO-2	04/29/2021	18:01	7134.22	Transducer	7134.60	7127.60	Alluvial
MCO-2	04/29/2021	19:01	7134.22	Transducer	7134.60	7127.60	Alluvial
MCO-2	04/29/2021	20:01	7134.22	Transducer	7134.60	7127.60	Alluvial
MCO-2	04/29/2021	21:01	7134.21	Transducer	7134.60	7127.60	Alluvial
MCO-2	04/29/2021	22:01	7134.21	Transducer	7134.60	7127.60	Alluvial
MCO-2	04/29/2021	23:01	7134.21	Transducer	7134.60	7127.60	Alluvial
MCO-2	04/30/2021	00:01	7134.20	Transducer	7134.60	7127.60	Alluvial
MCO-2	04/30/2021	01:01	7134.21	Transducer	7134.60	7127.60	Alluvial
MCO-2	04/30/2021	02:01	7134.20	Transducer	7134.60	7127.60	Alluvial
MCO-2	04/30/2021	03:01	7134.20	Transducer	7134.60	7127.60	Alluvial
MCO-2	04/30/2021	04:01	7134.20	Transducer	7134.60	7127.60	Alluvial

Location	Date	Time	Water Level (ft amsl)	Method	Top of Screen (ft amsl)	Bottom of Screen (ft amsl)	Zone
MCO-2	04/30/2021	05:01	7134.20	Transducer	7134.60	7127.60	Alluvial
MCO-2	04/30/2021	06:01	7134.20	Transducer	7134.60	7127.60	Alluvial
MCO-2	04/30/2021	07:01	7134.19	Transducer	7134.60	7127.60	Alluvial
MCO-2	04/30/2021	08:01	7134.19	Transducer	7134.60	7127.60	Alluvial
MCO-2	04/30/2021	09:01	7134.19	Transducer	7134.60	7127.60	Alluvial
MCO-2	04/30/2021	10:01	7134.18	Transducer	7134.60	7127.60	Alluvial
MCO-2	04/30/2021	11:01	7134.18	Transducer	7134.60	7127.60	Alluvial
MCO-2	04/30/2021	12:01	7134.17	Transducer	7134.60	7127.60	Alluvial
MCO-2	04/30/2021	13:01	7134.17	Transducer	7134.60	7127.60	Alluvial
MCO-2	04/30/2021	14:01	7134.17	Transducer	7134.60	7127.60	Alluvial
MCO-2	04/30/2021	15:01	7134.15	Transducer	7134.60	7127.60	Alluvial
MCO-2	04/30/2021	16:01	7134.16	Transducer	7134.60	7127.60	Alluvial
MCO-2	04/30/2021	17:01	7134.16	Transducer	7134.60	7127.60	Alluvial
MCO-2	04/30/2021	18:01	7134.15	Transducer	7134.60	7127.60	Alluvial
MCO-2	04/30/2021	19:01	7134.15	Transducer	7134.60	7127.60	Alluvial
MCO-2	04/30/2021	20:01	7134.15	Transducer	7134.60	7127.60	Alluvial
MCO-2	04/30/2021	21:01	7134.15	Transducer	7134.60	7127.60	Alluvial
MCO-2	04/30/2021	22:01	7134.15	Transducer	7134.60	7127.60	Alluvial
MCO-2	04/30/2021	23:01	7134.15	Transducer	7134.60	7127.60	Alluvial
MCO-2	05/01/2021	00:01	7134.15	Transducer	7134.60	7127.60	Alluvial
MCO-2	05/01/2021	01:01	7134.15	Transducer	7134.60	7127.60	Alluvial
MCO-2	05/01/2021	02:01	7134.15	Transducer	7134.60	7127.60	Alluvial
MCO-2	05/01/2021	03:01	7134.15	Transducer	7134.60	7127.60	Alluvial
MCO-2	05/01/2021	04:01	7134.14	Transducer	7134.60	7127.60	Alluvial
MCO-2	05/01/2021	05:01	7134.15	Transducer	7134.60	7127.60	Alluvial
MCO-2	05/01/2021	06:01	7134.14	Transducer	7134.60	7127.60	Alluvial
MCO-2	05/01/2021	07:01	7134.15	Transducer	7134.60	7127.60	Alluvial
MCO-2	05/01/2021	08:01	7134.14	Transducer	7134.60	7127.60	Alluvial
MCO-2	05/01/2021	09:01	7134.14	Transducer	7134.60	7127.60	Alluvial
MCO-2	05/01/2021	10:01	7134.13	Transducer	7134.60	7127.60	Alluvial
MCO-2	05/01/2021	11:01	7134.13	Transducer	7134.60	7127.60	Alluvial
MCO-2	05/01/2021	12:01	7134.13	Transducer	7134.60	7127.60	Alluvial
MCO-2	05/01/2021	13:01	7134.12	Transducer	7134.60	7127.60	Alluvial
MCO-2	05/01/2021	14:01	7134.12	Transducer	7134.60	7127.60	Alluvial
MCO-2	05/01/2021	15:01	7134.12	Transducer	7134.60	7127.60	Alluvial
MCO-2	05/01/2021	16:01	7134.12	Transducer	7134.60	7127.60	Alluvial
MCO-2	05/01/2021	17:01	7134.12	Transducer	7134.60	7127.60	Alluvial
MCO-2	05/01/2021	18:01	7134.11	Transducer	7134.60	7127.60	Alluvial
MCO-2	05/01/2021	19:01	7134.11	Transducer	7134.60	7127.60	Alluvial
MCO-2	05/01/2021	20:01	7134.12	Transducer	7134.60	7127.60	Alluvial
MCO-2	05/01/2021	21:01	7134.12	Transducer	7134.60	7127.60	Alluvial
MCO-2	05/01/2021	22:01	7134.11	Transducer	7134.60	7127.60	Alluvial
MCO-2	05/01/2021	23:01	7134.12	Transducer	7134.60	7127.60	Alluvial
MCO-2	05/02/2021	00:01	7134.12	Transducer	7134.60	7127.60	Alluvial
MCO-2	05/02/2021	01:01	7134.11	Transducer	7134.60	7127.60	Alluvial

Location	Date	Time	Water Level (ft amsl)	Method	Top of Screen (ft amsl)	Bottom of Screen (ft amsl)	Zone
MCO-2	05/02/2021	02:01	7134.12	Transducer	7134.60	7127.60	Alluvial
MCO-2	05/02/2021	03:01	7134.12	Transducer	7134.60	7127.60	Alluvial
MCO-2	05/02/2021	04:01	7134.11	Transducer	7134.60	7127.60	Alluvial
MCO-2	05/02/2021	05:01	7134.11	Transducer	7134.60	7127.60	Alluvial
MCO-2	05/02/2021	06:01	7134.12	Transducer	7134.60	7127.60	Alluvial
MCO-2	05/02/2021	07:01	7134.10	Transducer	7134.60	7127.60	Alluvial
MCO-2	05/02/2021	08:01	7134.11	Transducer	7134.60	7127.60	Alluvial
MCO-2	05/02/2021	09:01	7134.10	Transducer	7134.60	7127.60	Alluvial
MCO-2	05/02/2021	10:01	7134.10	Transducer	7134.60	7127.60	Alluvial
MCO-2	05/02/2021	11:01	7134.10	Transducer	7134.60	7127.60	Alluvial
MCO-2	05/02/2021	12:01	7134.09	Transducer	7134.60	7127.60	Alluvial
MCO-2	05/02/2021	13:01	7134.09	Transducer	7134.60	7127.60	Alluvial
MCO-2	05/02/2021	14:01	7134.08	Transducer	7134.60	7127.60	Alluvial
MCO-2	05/02/2021	15:01	7134.08	Transducer	7134.60	7127.60	Alluvial
MCO-2	05/02/2021	16:01	7134.08	Transducer	7134.60	7127.60	Alluvial
MCO-2	05/02/2021	17:01	7134.07	Transducer	7134.60	7127.60	Alluvial
MCO-2	05/02/2021	18:01	7134.08	Transducer	7134.60	7127.60	Alluvial
MCO-2	05/02/2021	19:01	7134.08	Transducer	7134.60	7127.60	Alluvial
MCO-2	05/02/2021	20:01	7134.08	Transducer	7134.60	7127.60	Alluvial
MCO-2	05/02/2021	21:01	7134.08	Transducer	7134.60	7127.60	Alluvial
MCO-2	05/02/2021	22:01	7134.08	Transducer	7134.60	7127.60	Alluvial
MCO-2	05/02/2021	23:01	7134.08	Transducer	7134.60	7127.60	Alluvial
MCO-2	05/03/2021	00:01	7134.09	Transducer	7134.60	7127.60	Alluvial
MCO-2	05/03/2021	01:01	7134.09	Transducer	7134.60	7127.60	Alluvial
MCO-2	05/03/2021	02:01	7134.08	Transducer	7134.60	7127.60	Alluvial
MCO-2	05/03/2021	03:01	7134.09	Transducer	7134.60	7127.60	Alluvial
MCO-2	05/03/2021	04:01	7134.08	Transducer	7134.60	7127.60	Alluvial
MCO-2	05/03/2021	05:01	7134.08	Transducer	7134.60	7127.60	Alluvial
MCO-2	05/03/2021	06:01	7134.08	Transducer	7134.60	7127.60	Alluvial
MCO-2	05/03/2021	07:01	7134.08	Transducer	7134.60	7127.60	Alluvial
MCO-2	05/03/2021	08:01	7134.07	Transducer	7134.60	7127.60	Alluvial
MCO-2	05/03/2021	09:01	7134.07	Transducer	7134.60	7127.60	Alluvial
MCO-2	05/03/2021	10:01	7134.07	Transducer	7134.60	7127.60	Alluvial
MCO-2	05/03/2021	11:01	7134.06	Transducer	7134.60	7127.60	Alluvial
MCO-2	05/03/2021	12:01	7134.07	Transducer	7134.60	7127.60	Alluvial
MCO-2	05/03/2021	13:01	7134.06	Transducer	7134.60	7127.60	Alluvial
MCO-2	05/03/2021	14:01	7134.06	Transducer	7134.60	7127.60	Alluvial
MCO-2	05/03/2021	15:01	7134.06	Transducer	7134.60	7127.60	Alluvial
MCO-2	05/03/2021	16:01	7134.06	Transducer	7134.60	7127.60	Alluvial
MCO-2	05/03/2021	17:01	7134.06	Transducer	7134.60	7127.60	Alluvial
MCO-2	05/03/2021	18:01	7134.06	Transducer	7134.60	7127.60	Alluvial
MCO-2	05/03/2021	19:01	7134.06	Transducer	7134.60	7127.60	Alluvial
MCO-2	05/03/2021	20:01	7134.06	Transducer	7134.60	7127.60	Alluvial
MCO-2	05/03/2021	21:01	7134.05	Transducer	7134.60	7127.60	Alluvial
MCO-2	05/03/2021	22:01	7134.06	Transducer	7134.60	7127.60	Alluvial

Location	Date	Time	Water Level (ft amsl)	Method	Top of Screen (ft amsl)	Bottom of Screen (ft amsl)	Zone
MCO-2	05/03/2021	23:01	7134.05	Transducer	7134.60	7127.60	Alluvial
MCO-2	05/04/2021	00:01	7134.05	Transducer	7134.60	7127.60	Alluvial
MCO-2	05/04/2021	01:01	7134.05	Transducer	7134.60	7127.60	Alluvial
MCO-2	05/04/2021	02:01	7134.06	Transducer	7134.60	7127.60	Alluvial
MCO-2	05/04/2021	03:01	7134.06	Transducer	7134.60	7127.60	Alluvial
MCO-2	05/04/2021	04:01	7134.05	Transducer	7134.60	7127.60	Alluvial
MCO-2	05/04/2021	05:01	7134.05	Transducer	7134.60	7127.60	Alluvial
MCO-2	05/04/2021	06:01	7134.05	Transducer	7134.60	7127.60	Alluvial
MCO-2	05/04/2021	07:01	7134.05	Transducer	7134.60	7127.60	Alluvial
MCO-2	05/04/2021	08:01	7134.04	Transducer	7134.60	7127.60	Alluvial
MCO-2	05/04/2021	09:01	7134.05	Transducer	7134.60	7127.60	Alluvial
MCO-2	05/04/2021	10:01	7134.05	Transducer	7134.60	7127.60	Alluvial
MCO-2	05/04/2021	11:01	7134.04	Transducer	7134.60	7127.60	Alluvial
MCO-2	05/04/2021	12:01	7134.04	Transducer	7134.60	7127.60	Alluvial
MCO-2	05/04/2021	13:01	7134.03	Transducer	7134.60	7127.60	Alluvial
MCO-2	05/04/2021	14:01	7134.03	Transducer	7134.60	7127.60	Alluvial
MCO-2	05/04/2021	15:01	7134.02	Transducer	7134.60	7127.60	Alluvial
MCO-2	05/04/2021	16:01	7134.02	Transducer	7134.60	7127.60	Alluvial
MCO-2	05/04/2021	17:01	7134.02	Transducer	7134.60	7127.60	Alluvial
MCO-2	05/04/2021	18:01	7134.01	Transducer	7134.60	7127.60	Alluvial
MCO-2	05/04/2021	19:01	7134.01	Transducer	7134.60	7127.60	Alluvial
MCO-2	05/04/2021	20:01	7134.00	Transducer	7134.60	7127.60	Alluvial
MCO-2	05/04/2021	21:01	7134.00	Transducer	7134.60	7127.60	Alluvial
MCO-2	05/04/2021	22:01	7134.00	Transducer	7134.60	7127.60	Alluvial
MCO-2	05/04/2021	23:01	7134.01	Transducer	7134.60	7127.60	Alluvial
MCO-2	05/05/2021	00:01	7134.00	Transducer	7134.60	7127.60	Alluvial
MCO-2	05/05/2021	01:01	7134.00	Transducer	7134.60	7127.60	Alluvial
MCO-2	05/05/2021	02:01	7133.99	Transducer	7134.60	7127.60	Alluvial
MCO-2	05/05/2021	03:01	7134.00	Transducer	7134.60	7127.60	Alluvial
MCO-2	05/05/2021	04:01	7134.00	Transducer	7134.60	7127.60	Alluvial
MCO-2	05/05/2021	05:01	7133.99	Transducer	7134.60	7127.60	Alluvial
MCO-2	05/05/2021	06:01	7133.99	Transducer	7134.60	7127.60	Alluvial
MCO-2	05/05/2021	07:01	7134.00	Transducer	7134.60	7127.60	Alluvial
MCO-2	05/05/2021	08:01	7133.98	Transducer	7134.60	7127.60	Alluvial
MCO-2	05/05/2021	09:01	7133.98	Transducer	7134.60	7127.60	Alluvial
MCO-2	05/05/2021	10:01	7133.98	Transducer	7134.60	7127.60	Alluvial
MCO-2	05/05/2021	11:01	7133.97	Transducer	7134.60	7127.60	Alluvial
MCO-2	05/05/2021	12:01	7133.97	Transducer	7134.60	7127.60	Alluvial
MCO-2	05/05/2021	13:01	7133.96	Transducer	7134.60	7127.60	Alluvial
MCO-2	05/05/2021	14:01	7133.95	Transducer	7134.60	7127.60	Alluvial
MCO-2	05/05/2021	15:01	7133.94	Transducer	7134.60	7127.60	Alluvial
MCO-2	05/05/2021	16:01	7133.94	Transducer	7134.60	7127.60	Alluvial
MCO-2	05/05/2021	17:01	7133.93	Transducer	7134.60	7127.60	Alluvial
MCO-2	05/05/2021	18:01	7133.93	Transducer	7134.60	7127.60	Alluvial
MCO-2	05/05/2021	19:01	7133.92	Transducer	7134.60	7127.60	Alluvial

Location	Date	Time	Water Level (ft amsl)	Method	Top of Screen (ft amsl)	Bottom of Screen (ft amsl)	Zone
MCO-2	05/05/2021	20:01	7133.92	Transducer	7134.60	7127.60	Alluvial
MCO-2	05/05/2021	21:01	7133.92	Transducer	7134.60	7127.60	Alluvial
MCO-2	05/05/2021	22:01	7133.91	Transducer	7134.60	7127.60	Alluvial
MCO-2	05/05/2021	23:01	7133.91	Transducer	7134.60	7127.60	Alluvial
MCO-2	05/06/2021	00:01	7133.91	Transducer	7134.60	7127.60	Alluvial
MCO-2	05/06/2021	01:01	7133.90	Transducer	7134.60	7127.60	Alluvial
MCO-2	05/06/2021	02:01	7133.90	Transducer	7134.60	7127.60	Alluvial
MCO-2	05/06/2021	03:01	7133.90	Transducer	7134.60	7127.60	Alluvial
MCO-2	05/06/2021	04:01	7133.90	Transducer	7134.60	7127.60	Alluvial
MCO-2	05/06/2021	05:01	7133.90	Transducer	7134.60	7127.60	Alluvial
MCO-2	05/06/2021	06:01	7133.90	Transducer	7134.60	7127.60	Alluvial
MCO-2	05/06/2021	07:01	7133.89	Transducer	7134.60	7127.60	Alluvial
MCO-2	05/06/2021	08:01	7133.89	Transducer	7134.60	7127.60	Alluvial
MCO-2	05/06/2021	09:01	7133.88	Transducer	7134.60	7127.60	Alluvial
MCO-2	05/06/2021	10:01	7133.87	Transducer	7134.60	7127.60	Alluvial
MCO-2	05/06/2021	11:01	7133.87	Transducer	7134.60	7127.60	Alluvial
MCO-2	05/06/2021	12:01	7133.86	Transducer	7134.60	7127.60	Alluvial
MCO-2	05/06/2021	13:01	7133.85	Transducer	7134.60	7127.60	Alluvial
MCO-2	05/06/2021	14:01	7133.85	Transducer	7134.60	7127.60	Alluvial
MCO-2	05/06/2021	15:01	7133.84	Transducer	7134.60	7127.60	Alluvial
MCO-2	05/06/2021	16:01	7133.83	Transducer	7134.60	7127.60	Alluvial
MCO-2	05/06/2021	17:01	7133.83	Transducer	7134.60	7127.60	Alluvial
MCO-2	05/06/2021	18:01	7133.82	Transducer	7134.60	7127.60	Alluvial
MCO-2	05/06/2021	19:01	7133.82	Transducer	7134.60	7127.60	Alluvial
MCO-2	05/06/2021	20:01	7133.80	Transducer	7134.60	7127.60	Alluvial
MCO-2	05/06/2021	21:01	7133.80	Transducer	7134.60	7127.60	Alluvial
MCO-2	05/06/2021	22:01	7133.79	Transducer	7134.60	7127.60	Alluvial
MCO-2	05/06/2021	23:01	7133.79	Transducer	7134.60	7127.60	Alluvial
MCO-2	05/07/2021	00:01	7133.79	Transducer	7134.60	7127.60	Alluvial
MCO-2	05/07/2021	01:01	7133.78	Transducer	7134.60	7127.60	Alluvial
MCO-2	05/07/2021	02:01	7133.78	Transducer	7134.60	7127.60	Alluvial
MCO-2	05/07/2021	03:01	7133.78	Transducer	7134.60	7127.60	Alluvial
MCO-2	05/07/2021	04:01	7133.77	Transducer	7134.60	7127.60	Alluvial
MCO-2	05/07/2021	05:01	7133.77	Transducer	7134.60	7127.60	Alluvial
MCO-2	05/07/2021	06:01	7133.77	Transducer	7134.60	7127.60	Alluvial
MCO-2	05/07/2021	07:01	7133.76	Transducer	7134.60	7127.60	Alluvial
MCO-2	05/07/2021	08:01	7133.75	Transducer	7134.60	7127.60	Alluvial
MCO-2	05/07/2021	09:01	7133.75	Transducer	7134.60	7127.60	Alluvial
MCO-2	05/07/2021	10:01	7133.74	Transducer	7134.60	7127.60	Alluvial
MCO-2	05/07/2021	11:01	7133.73	Transducer	7134.60	7127.60	Alluvial
MCO-2	05/07/2021	12:01	7133.72	Transducer	7134.60	7127.60	Alluvial
MCO-2	05/07/2021	13:01	7133.72	Transducer	7134.60	7127.60	Alluvial
MCO-2	05/07/2021	14:01	7133.72	Transducer	7134.60	7127.60	Alluvial
MCO-2	05/07/2021	15:01	7133.72	Transducer	7134.60	7127.60	Alluvial
MCO-2	05/07/2021	16:01	7133.71	Transducer	7134.60	7127.60	Alluvial

Location	Date	Time	Water Level (ft amsl)	Method	Top of Screen (ft amsl)	Bottom of Screen (ft amsl)	Zone
MCO-2	05/07/2021	17:01	7133.70	Transducer	7134.60	7127.60	Alluvial
MCO-2	05/07/2021	18:01	7133.70	Transducer	7134.60	7127.60	Alluvial
MCO-2	05/07/2021	19:01	7133.69	Transducer	7134.60	7127.60	Alluvial
MCO-2	05/07/2021	20:01	7133.68	Transducer	7134.60	7127.60	Alluvial
MCO-2	05/07/2021	21:01	7133.68	Transducer	7134.60	7127.60	Alluvial
MCO-2	05/07/2021	22:01	7133.68	Transducer	7134.60	7127.60	Alluvial
MCO-2	05/07/2021	23:01	7133.67	Transducer	7134.60	7127.60	Alluvial
MCO-2	05/08/2021	00:01	7133.67	Transducer	7134.60	7127.60	Alluvial
MCO-2	05/08/2021	01:01	7133.66	Transducer	7134.60	7127.60	Alluvial
MCO-2	05/08/2021	02:01	7133.66	Transducer	7134.60	7127.60	Alluvial
MCO-2	05/08/2021	03:01	7133.65	Transducer	7134.60	7127.60	Alluvial
MCO-2	05/08/2021	04:01	7133.65	Transducer	7134.60	7127.60	Alluvial
MCO-2	05/08/2021	05:01	7133.65	Transducer	7134.60	7127.60	Alluvial
MCO-2	05/08/2021	06:01	7133.65	Transducer	7134.60	7127.60	Alluvial
MCO-2	05/08/2021	07:01	7133.64	Transducer	7134.60	7127.60	Alluvial
MCO-2	05/08/2021	08:01	7133.63	Transducer	7134.60	7127.60	Alluvial
MCO-2	05/08/2021	09:01	7133.62	Transducer	7134.60	7127.60	Alluvial
MCO-2	05/08/2021	10:01	7133.61	Transducer	7134.60	7127.60	Alluvial
MCO-2	05/08/2021	11:01	7133.60	Transducer	7134.60	7127.60	Alluvial
MCO-2	05/08/2021	12:01	7133.60	Transducer	7134.60	7127.60	Alluvial
MCO-2	05/08/2021	13:01	7133.59	Transducer	7134.60	7127.60	Alluvial
MCO-2	05/08/2021	14:01	7133.58	Transducer	7134.60	7127.60	Alluvial
MCO-2	05/08/2021	15:01	7133.57	Transducer	7134.60	7127.60	Alluvial
MCO-2	05/08/2021	16:01	7133.56	Transducer	7134.60	7127.60	Alluvial
MCO-2	05/08/2021	17:01	7133.55	Transducer	7134.60	7127.60	Alluvial
MCO-2	05/08/2021	18:01	7133.54	Transducer	7134.60	7127.60	Alluvial
MCO-2	05/08/2021	19:01	7133.54	Transducer	7134.60	7127.60	Alluvial
MCO-2	05/08/2021	20:01	7133.53	Transducer	7134.60	7127.60	Alluvial
MCO-2	05/08/2021	21:01	7133.53	Transducer	7134.60	7127.60	Alluvial
MCO-2	05/08/2021	22:01	7133.52	Transducer	7134.60	7127.60	Alluvial
MCO-2	05/08/2021	23:01	7133.52	Transducer	7134.60	7127.60	Alluvial
MCO-2	05/09/2021	00:01	7133.52	Transducer	7134.60	7127.60	Alluvial
MCO-2	05/09/2021	01:01	7133.52	Transducer	7134.60	7127.60	Alluvial
MCO-2	05/09/2021	02:01	7133.51	Transducer	7134.60	7127.60	Alluvial
MCO-2	05/09/2021	03:01	7133.51	Transducer	7134.60	7127.60	Alluvial
MCO-2	05/09/2021	04:01	7133.51	Transducer	7134.60	7127.60	Alluvial
MCO-2	05/09/2021	05:01	7133.50	Transducer	7134.60	7127.60	Alluvial
MCO-2	05/09/2021	06:01	7133.50	Transducer	7134.60	7127.60	Alluvial
MCO-2	05/09/2021	07:01	7133.50	Transducer	7134.60	7127.60	Alluvial
MCO-2	05/09/2021	08:01	7133.49	Transducer	7134.60	7127.60	Alluvial
MCO-2	05/09/2021	09:01	7133.49	Transducer	7134.60	7127.60	Alluvial
MCO-2	05/09/2021	10:01	7133.49	Transducer	7134.60	7127.60	Alluvial
MCO-2	05/09/2021	11:01	7133.47	Transducer	7134.60	7127.60	Alluvial
MCO-2	05/09/2021	12:01	7133.47	Transducer	7134.60	7127.60	Alluvial
MCO-2	05/09/2021	13:01	7133.46	Transducer	7134.60	7127.60	Alluvial

Location	Date	Time	Water Level (ft amsl)	Method	Top of Screen (ft amsl)	Bottom of Screen (ft amsl)	Zone
MCO-2	05/09/2021	14:01	7133.45	Transducer	7134.60	7127.60	Alluvial
MCO-2	05/09/2021	15:01	7133.45	Transducer	7134.60	7127.60	Alluvial
MCO-2	05/09/2021	16:01	7133.44	Transducer	7134.60	7127.60	Alluvial
MCO-2	05/09/2021	17:01	7133.44	Transducer	7134.60	7127.60	Alluvial
MCO-2	05/09/2021	18:01	7133.43	Transducer	7134.60	7127.60	Alluvial
MCO-2	05/09/2021	19:01	7133.44	Transducer	7134.60	7127.60	Alluvial
MCO-2	05/09/2021	20:01	7133.43	Transducer	7134.60	7127.60	Alluvial
MCO-2	05/09/2021	21:01	7133.42	Transducer	7134.60	7127.60	Alluvial
MCO-2	05/09/2021	22:01	7133.42	Transducer	7134.60	7127.60	Alluvial
MCO-2	05/09/2021	23:01	7133.42	Transducer	7134.60	7127.60	Alluvial
MCO-2	05/10/2021	00:01	7133.41	Transducer	7134.60	7127.60	Alluvial
MCO-2	05/10/2021	01:01	7133.41	Transducer	7134.60	7127.60	Alluvial
MCO-2	05/10/2021	02:01	7133.41	Transducer	7134.60	7127.60	Alluvial
MCO-2	05/10/2021	03:01	7133.41	Transducer	7134.60	7127.60	Alluvial
MCO-2	05/10/2021	04:01	7133.41	Transducer	7134.60	7127.60	Alluvial
MCO-2	05/10/2021	05:01	7133.41	Transducer	7134.60	7127.60	Alluvial
MCO-2	05/10/2021	06:01	7133.40	Transducer	7134.60	7127.60	Alluvial
MCO-2	05/10/2021	07:01	7133.40	Transducer	7134.60	7127.60	Alluvial
MCO-2	05/10/2021	08:01	7133.40	Transducer	7134.60	7127.60	Alluvial
MCO-2	05/10/2021	09:01	7133.39	Transducer	7134.60	7127.60	Alluvial
MCO-2	05/10/2021	10:01	7133.38	Transducer	7134.60	7127.60	Alluvial
MCO-2	05/10/2021	11:01	7133.38	Transducer	7134.60	7127.60	Alluvial
MCO-2	05/10/2021	12:01	7133.37	Transducer	7134.60	7127.60	Alluvial
MCO-2	05/10/2021	13:01	7133.38	Transducer	7134.60	7127.60	Alluvial
MCO-2	05/10/2021	14:01	7133.36	Transducer	7134.60	7127.60	Alluvial
MCO-2	05/10/2021	15:01	7133.36	Transducer	7134.60	7127.60	Alluvial
MCO-2	05/10/2021	16:01	7133.35	Transducer	7134.60	7127.60	Alluvial
MCO-2	05/10/2021	17:01	7133.35	Transducer	7134.60	7127.60	Alluvial
MCO-2	05/10/2021	18:01	7133.34	Transducer	7134.60	7127.60	Alluvial
MCO-2	05/10/2021	19:01	7133.33	Transducer	7134.60	7127.60	Alluvial
MCO-2	05/10/2021	20:01	7133.33	Transducer	7134.60	7127.60	Alluvial
MCO-2	05/10/2021	21:01	7133.33	Transducer	7134.60	7127.60	Alluvial
MCO-2	05/10/2021	22:01	7133.33	Transducer	7134.60	7127.60	Alluvial
MCO-2	05/10/2021	23:01	7133.32	Transducer	7134.60	7127.60	Alluvial
MCO-2	05/11/2021	00:01	7133.32	Transducer	7134.60	7127.60	Alluvial
MCO-2	05/11/2021	01:01	7133.31	Transducer	7134.60	7127.60	Alluvial
MCO-2	05/11/2021	02:01	7133.31	Transducer	7134.60	7127.60	Alluvial
MCO-2	05/11/2021	03:01	7133.32	Transducer	7134.60	7127.60	Alluvial
MCO-2	05/11/2021	04:01	7133.31	Transducer	7134.60	7127.60	Alluvial
MCO-2	05/11/2021	05:01	7133.30	Transducer	7134.60	7127.60	Alluvial
MCO-2	05/11/2021	06:01	7133.30	Transducer	7134.60	7127.60	Alluvial
MCO-2	05/11/2021	07:01	7133.30	Transducer	7134.60	7127.60	Alluvial
MCO-2	05/11/2021	08:01	7133.30	Transducer	7134.60	7127.60	Alluvial
MCO-2	05/11/2021	09:01	7133.30	Transducer	7134.60	7127.60	Alluvial
MCO-2	05/11/2021	10:01	7133.29	Transducer	7134.60	7127.60	Alluvial

Location	Date	Time	Water Level (ft amsl)	Method	Top of Screen (ft amsl)	Bottom of Screen (ft amsl)	Zone
MCO-2	05/11/2021	11:01	7133.29	Transducer	7134.60	7127.60	Alluvial
MCO-2	05/11/2021	12:01	7133.29	Transducer	7134.60	7127.60	Alluvial
MCO-2	05/11/2021	13:01	7133.28	Transducer	7134.60	7127.60	Alluvial
MCO-2	05/11/2021	14:01	7133.28	Transducer	7134.60	7127.60	Alluvial
MCO-2	05/11/2021	15:01	7133.27	Transducer	7134.60	7127.60	Alluvial
MCO-2	05/11/2021	16:01	7133.26	Transducer	7134.60	7127.60	Alluvial
MCO-2	05/11/2021	17:01	7133.26	Transducer	7134.60	7127.60	Alluvial
MCO-2	05/11/2021	18:01	7133.26	Transducer	7134.60	7127.60	Alluvial
MCO-2	05/11/2021	19:01	7133.26	Transducer	7134.60	7127.60	Alluvial
MCO-2	05/11/2021	20:01	7133.25	Transducer	7134.60	7127.60	Alluvial
MCO-2	05/11/2021	21:01	7133.24	Transducer	7134.60	7127.60	Alluvial
MCO-2	05/11/2021	22:01	7133.25	Transducer	7134.60	7127.60	Alluvial
MCO-2	05/11/2021	23:01	7133.24	Transducer	7134.60	7127.60	Alluvial
MCO-2	05/12/2021	00:01	7133.25	Transducer	7134.60	7127.60	Alluvial
MCO-2	05/12/2021	01:01	7133.24	Transducer	7134.60	7127.60	Alluvial
MCO-2	05/12/2021	02:01	7133.24	Transducer	7134.60	7127.60	Alluvial
MCO-2	05/12/2021	03:01	7133.23	Transducer	7134.60	7127.60	Alluvial
MCO-2	05/12/2021	04:01	7133.24	Transducer	7134.60	7127.60	Alluvial
MCO-2	05/12/2021	05:01	7133.24	Transducer	7134.60	7127.60	Alluvial
MCO-2	05/12/2021	06:01	7133.24	Transducer	7134.60	7127.60	Alluvial
MCO-2	05/12/2021	07:01	7133.23	Transducer	7134.60	7127.60	Alluvial
MCO-2	05/12/2021	08:01	7133.23	Transducer	7134.60	7127.60	Alluvial
MCO-2	05/12/2021	09:01	7133.22	Transducer	7134.60	7127.60	Alluvial
MCO-2	05/12/2021	10:01	7133.22	Transducer	7134.60	7127.60	Alluvial
MCO-2	05/12/2021	11:01	7133.23	Transducer	7134.60	7127.60	Alluvial
MCO-2	05/12/2021	12:01	7133.22	Transducer	7134.60	7127.60	Alluvial
MCO-2	05/12/2021	13:01	7133.22	Transducer	7134.60	7127.60	Alluvial
MCO-2	05/12/2021	14:01	7133.21	Transducer	7134.60	7127.60	Alluvial
MCO-2	05/12/2021	15:01	7133.21	Transducer	7134.60	7127.60	Alluvial
MCO-2	05/12/2021	16:01	7133.21	Transducer	7134.60	7127.60	Alluvial
MCO-2	05/12/2021	17:01	7133.21	Transducer	7134.60	7127.60	Alluvial
MCO-2	05/12/2021	18:01	7133.20	Transducer	7134.60	7127.60	Alluvial
MCO-2	05/12/2021	19:01	7133.19	Transducer	7134.60	7127.60	Alluvial
MCO-2	05/12/2021	20:01	7133.19	Transducer	7134.60	7127.60	Alluvial
MCO-2	05/12/2021	21:01	7133.19	Transducer	7134.60	7127.60	Alluvial
MCO-2	05/12/2021	22:01	7133.18	Transducer	7134.60	7127.60	Alluvial
MCO-2	05/12/2021	23:01	7133.18	Transducer	7134.60	7127.60	Alluvial
MCO-2	05/13/2021	00:01	7133.18	Transducer	7134.60	7127.60	Alluvial
MCO-2	05/13/2021	01:01	7133.18	Transducer	7134.60	7127.60	Alluvial
MCO-2	05/13/2021	02:01	7133.18	Transducer	7134.60	7127.60	Alluvial
MCO-2	05/13/2021	03:01	7133.18	Transducer	7134.60	7127.60	Alluvial
MCO-2	05/13/2021	04:01	7133.18	Transducer	7134.60	7127.60	Alluvial
MCO-2	05/13/2021	05:01	7133.18	Transducer	7134.60	7127.60	Alluvial
MCO-2	05/13/2021	06:01	7133.17	Transducer	7134.60	7127.60	Alluvial
MCO-2	05/13/2021	07:01	7133.17	Transducer	7134.60	7127.60	Alluvial

Location	Date	Time	Water Level (ft amsl)	Method	Top of Screen (ft amsl)	Bottom of Screen (ft amsl)	Zone
MCO-2	05/13/2021	08:01	7133.17	Transducer	7134.60	7127.60	Alluvial
MCO-2	05/13/2021	09:01	7133.17	Transducer	7134.60	7127.60	Alluvial
MCO-2	05/13/2021	10:01	7133.17	Transducer	7134.60	7127.60	Alluvial
MCO-2	05/13/2021	11:01	7133.16	Transducer	7134.60	7127.60	Alluvial
MCO-2	05/13/2021	12:01	7133.16	Transducer	7134.60	7127.60	Alluvial
MCO-2	05/13/2021	13:01	7133.15	Transducer	7134.60	7127.60	Alluvial
MCO-2	05/13/2021	14:01	7133.15	Transducer	7134.60	7127.60	Alluvial
MCO-2	05/13/2021	15:01	7133.15	Transducer	7134.60	7127.60	Alluvial
MCO-2	05/13/2021	16:01	7133.15	Transducer	7134.60	7127.60	Alluvial
MCO-2	05/13/2021	17:01	7133.14	Transducer	7134.60	7127.60	Alluvial
MCO-2	05/13/2021	18:01	7133.14	Transducer	7134.60	7127.60	Alluvial
MCO-2	05/13/2021	19:01	7133.14	Transducer	7134.60	7127.60	Alluvial
MCO-2	05/13/2021	20:01	7133.14	Transducer	7134.60	7127.60	Alluvial
MCO-2	05/13/2021	21:01	7133.13	Transducer	7134.60	7127.60	Alluvial
MCO-2	05/13/2021	22:01	7133.14	Transducer	7134.60	7127.60	Alluvial
MCO-2	05/13/2021	23:01	7133.14	Transducer	7134.60	7127.60	Alluvial
MCO-2	05/14/2021	00:01	7133.14	Transducer	7134.60	7127.60	Alluvial
MCO-2	05/14/2021	01:01	7133.13	Transducer	7134.60	7127.60	Alluvial
MCO-2	05/14/2021	02:01	7133.14	Transducer	7134.60	7127.60	Alluvial
MCO-2	05/14/2021	03:01	7133.13	Transducer	7134.60	7127.60	Alluvial
MCO-2	05/14/2021	04:01	7133.13	Transducer	7134.60	7127.60	Alluvial
MCO-2	05/14/2021	05:01	7133.13	Transducer	7134.60	7127.60	Alluvial
MCO-2	05/14/2021	06:01	7133.13	Transducer	7134.60	7127.60	Alluvial
MCO-2	05/14/2021	07:01	7133.12	Transducer	7134.60	7127.60	Alluvial
MCO-2	05/14/2021	08:01	7133.12	Transducer	7134.60	7127.60	Alluvial
MCO-2	05/14/2021	09:01	7133.12	Transducer	7134.60	7127.60	Alluvial
MCO-2	05/14/2021	10:01	7133.12	Transducer	7134.60	7127.60	Alluvial
MCO-2	05/14/2021	11:01	7133.12	Transducer	7134.60	7127.60	Alluvial
MCO-2	05/14/2021	12:01	7133.11	Transducer	7134.60	7127.60	Alluvial
MCO-2	05/14/2021	13:01	7133.10	Transducer	7134.60	7127.60	Alluvial
MCO-2	05/14/2021	14:01	7133.10	Transducer	7134.60	7127.60	Alluvial
MCO-2	05/14/2021	15:01	7133.10	Transducer	7134.60	7127.60	Alluvial
MCO-2	05/14/2021	16:01	7133.10	Transducer	7134.60	7127.60	Alluvial
MCO-2	05/14/2021	17:01	7133.09	Transducer	7134.60	7127.60	Alluvial
MCO-2	05/14/2021	18:01	7133.09	Transducer	7134.60	7127.60	Alluvial
MCO-2	05/14/2021	19:01	7133.09	Transducer	7134.60	7127.60	Alluvial
MCO-2	05/14/2021	20:01	7133.09	Transducer	7134.60	7127.60	Alluvial
MCO-2	05/14/2021	21:01	7133.09	Transducer	7134.60	7127.60	Alluvial
MCO-2	05/14/2021	22:01	7133.08	Transducer	7134.60	7127.60	Alluvial
MCO-2	05/14/2021	23:01	7133.08	Transducer	7134.60	7127.60	Alluvial
MCO-2	05/15/2021	00:01	7133.08	Transducer	7134.60	7127.60	Alluvial
MCO-2	05/15/2021	01:01	7133.09	Transducer	7134.60	7127.60	Alluvial
MCO-2	05/15/2021	02:01	7133.08	Transducer	7134.60	7127.60	Alluvial
MCO-2	05/15/2021	03:01	7133.08	Transducer	7134.60	7127.60	Alluvial
MCO-2	05/15/2021	04:01	7133.08	Transducer	7134.60	7127.60	Alluvial

Location	Date	Time	Water Level (ft amsl)	Method	Top of Screen (ft amsl)	Bottom of Screen (ft amsl)	Zone
MCO-2	05/15/2021	05:01	7133.08	Transducer	7134.60	7127.60	Alluvial
MCO-2	05/15/2021	06:01	7133.08	Transducer	7134.60	7127.60	Alluvial
MCO-2	05/15/2021	07:01	7133.07	Transducer	7134.60	7127.60	Alluvial
MCO-2	05/15/2021	08:01	7133.07	Transducer	7134.60	7127.60	Alluvial
MCO-2	05/15/2021	09:01	7133.07	Transducer	7134.60	7127.60	Alluvial
MCO-2	05/15/2021	10:01	7133.07	Transducer	7134.60	7127.60	Alluvial
MCO-2	05/15/2021	11:01	7133.07	Transducer	7134.60	7127.60	Alluvial
MCO-2	05/15/2021	12:01	7133.06	Transducer	7134.60	7127.60	Alluvial
MCO-2	05/15/2021	13:01	7133.06	Transducer	7134.60	7127.60	Alluvial
MCO-2	05/15/2021	14:01	7133.06	Transducer	7134.60	7127.60	Alluvial
MCO-2	05/15/2021	15:01	7133.06	Transducer	7134.60	7127.60	Alluvial
MCO-2	05/15/2021	16:01	7133.06	Transducer	7134.60	7127.60	Alluvial
MCO-2	05/15/2021	17:01	7133.06	Transducer	7134.60	7127.60	Alluvial
MCO-2	05/15/2021	18:01	7133.05	Transducer	7134.60	7127.60	Alluvial
MCO-2	05/15/2021	19:01	7133.05	Transducer	7134.60	7127.60	Alluvial
MCO-2	05/15/2021	20:01	7133.05	Transducer	7134.60	7127.60	Alluvial
MCO-2	05/15/2021	21:01	7133.05	Transducer	7134.60	7127.60	Alluvial
MCO-2	05/15/2021	22:01	7133.05	Transducer	7134.60	7127.60	Alluvial
MCO-2	05/15/2021	23:01	7133.05	Transducer	7134.60	7127.60	Alluvial
MCO-2	05/16/2021	00:01	7133.05	Transducer	7134.60	7127.60	Alluvial
MCO-2	05/16/2021	01:01	7133.05	Transducer	7134.60	7127.60	Alluvial
MCO-2	05/16/2021	02:01	7133.05	Transducer	7134.60	7127.60	Alluvial
MCO-2	05/16/2021	03:01	7133.05	Transducer	7134.60	7127.60	Alluvial
MCO-2	05/16/2021	04:01	7133.05	Transducer	7134.60	7127.60	Alluvial
MCO-2	05/16/2021	05:01	7133.05	Transducer	7134.60	7127.60	Alluvial
MCO-2	05/16/2021	06:01	7133.05	Transducer	7134.60	7127.60	Alluvial
MCO-2	05/16/2021	07:01	7133.05	Transducer	7134.60	7127.60	Alluvial
MCO-2	05/16/2021	08:01	7133.05	Transducer	7134.60	7127.60	Alluvial
MCO-2	05/16/2021	09:01	7133.04	Transducer	7134.60	7127.60	Alluvial
MCO-2	05/16/2021	10:01	7133.04	Transducer	7134.60	7127.60	Alluvial
MCO-2	05/16/2021	11:01	7133.04	Transducer	7134.60	7127.60	Alluvial
MCO-2	05/16/2021	12:01	7133.04	Transducer	7134.60	7127.60	Alluvial
MCO-2	05/16/2021	13:01	7133.03	Transducer	7134.60	7127.60	Alluvial
MCO-2	05/16/2021	14:01	7133.03	Transducer	7134.60	7127.60	Alluvial
MCO-2	05/16/2021	15:01	7133.03	Transducer	7134.60	7127.60	Alluvial
MCO-2	05/16/2021	16:01	7133.02	Transducer	7134.60	7127.60	Alluvial
MCO-2	05/16/2021	17:01	7133.03	Transducer	7134.60	7127.60	Alluvial
MCO-2	05/16/2021	18:01	7133.03	Transducer	7134.60	7127.60	Alluvial
MCO-2	05/16/2021	19:01	7133.03	Transducer	7134.60	7127.60	Alluvial
MCO-2	05/16/2021	20:01	7133.02	Transducer	7134.60	7127.60	Alluvial
MCO-2	05/16/2021	21:01	7133.02	Transducer	7134.60	7127.60	Alluvial
MCO-2	05/16/2021	22:01	7133.03	Transducer	7134.60	7127.60	Alluvial
MCO-2	05/16/2021	23:01	7133.03	Transducer	7134.60	7127.60	Alluvial
MCO-2	05/17/2021	00:01	7133.02	Transducer	7134.60	7127.60	Alluvial
MCO-2	05/17/2021	01:01	7133.03	Transducer	7134.60	7127.60	Alluvial

Location	Date	Time	Water Level (ft amsl)	Method	Top of Screen (ft amsl)	Bottom of Screen (ft amsl)	Zone
MCO-2	05/17/2021	02:01	7133.02	Transducer	7134.60	7127.60	Alluvial
MCO-2	05/17/2021	03:01	7133.02	Transducer	7134.60	7127.60	Alluvial
MCO-2	05/17/2021	04:01	7133.02	Transducer	7134.60	7127.60	Alluvial
MCO-2	05/17/2021	05:01	7133.02	Transducer	7134.60	7127.60	Alluvial
MCO-2	05/17/2021	06:01	7133.02	Transducer	7134.60	7127.60	Alluvial
MCO-2	05/17/2021	07:01	7133.03	Transducer	7134.60	7127.60	Alluvial
MCO-2	05/17/2021	08:01	7133.02	Transducer	7134.60	7127.60	Alluvial
MCO-2	05/17/2021	09:01	7133.02	Transducer	7134.60	7127.60	Alluvial
MCO-2	05/17/2021	10:01	7133.01	Transducer	7134.60	7127.60	Alluvial
MCO-2	05/17/2021	11:01	7133.01	Transducer	7134.60	7127.60	Alluvial
MCO-2	05/17/2021	12:01	7133.01	Transducer	7134.60	7127.60	Alluvial
MCO-2	05/17/2021	13:01	7133.01	Transducer	7134.60	7127.60	Alluvial
MCO-2	05/17/2021	14:01	7133.02	Transducer	7134.60	7127.60	Alluvial
MCO-2	05/17/2021	15:01	7133.02	Transducer	7134.60	7127.60	Alluvial
MCO-2	05/17/2021	16:01	7133.03	Transducer	7134.60	7127.60	Alluvial
MCO-2	05/17/2021	17:01	7133.03	Transducer	7134.60	7127.60	Alluvial
MCO-2	05/17/2021	18:01	7133.02	Transducer	7134.60	7127.60	Alluvial
MCO-2	05/17/2021	19:01	7133.02	Transducer	7134.60	7127.60	Alluvial
MCO-2	05/17/2021	20:01	7133.02	Transducer	7134.60	7127.60	Alluvial
MCO-2	05/17/2021	21:01	7133.02	Transducer	7134.60	7127.60	Alluvial
MCO-2	05/17/2021	22:01	7133.03	Transducer	7134.60	7127.60	Alluvial
MCO-2	05/17/2021	23:01	7133.02	Transducer	7134.60	7127.60	Alluvial
MCO-2	05/18/2021	00:01	7133.03	Transducer	7134.60	7127.60	Alluvial
MCO-2	05/18/2021	01:01	7133.03	Transducer	7134.60	7127.60	Alluvial
MCO-2	05/18/2021	02:01	7133.03	Transducer	7134.60	7127.60	Alluvial
MCO-2	05/18/2021	03:01	7133.03	Transducer	7134.60	7127.60	Alluvial
MCO-2	05/18/2021	04:01	7133.03	Transducer	7134.60	7127.60	Alluvial
MCO-2	05/18/2021	05:01	7133.03	Transducer	7134.60	7127.60	Alluvial
MCO-2	05/18/2021	06:01	7133.03	Transducer	7134.60	7127.60	Alluvial
MCO-2	05/18/2021	07:01	7133.02	Transducer	7134.60	7127.60	Alluvial
MCO-2	05/18/2021	08:01	7133.03	Transducer	7134.60	7127.60	Alluvial
MCO-2	05/18/2021	09:01	7133.03	Transducer	7134.60	7127.60	Alluvial
MCO-2	05/18/2021	10:01	7133.02	Transducer	7134.60	7127.60	Alluvial
MCO-2	05/18/2021	11:01	7133.02	Transducer	7134.60	7127.60	Alluvial
MCO-2	05/18/2021	12:01	7133.03	Transducer	7134.60	7127.60	Alluvial
MCO-2	05/18/2021	13:01	7133.02	Transducer	7134.60	7127.60	Alluvial
MCO-2	05/18/2021	14:01	7133.02	Transducer	7134.60	7127.60	Alluvial
MCO-2	05/18/2021	15:01	7133.02	Transducer	7134.60	7127.60	Alluvial
MCO-2	05/18/2021	16:01	7133.03	Transducer	7134.60	7127.60	Alluvial
MCO-2	05/18/2021	17:01	7133.03	Transducer	7134.60	7127.60	Alluvial
MCO-2	05/18/2021	18:01	7133.03	Transducer	7134.60	7127.60	Alluvial
MCO-2	05/18/2021	19:01	7133.02	Transducer	7134.60	7127.60	Alluvial
MCO-2	05/18/2021	20:01	7133.02	Transducer	7134.60	7127.60	Alluvial
MCO-2	05/18/2021	21:01	7133.02	Transducer	7134.60	7127.60	Alluvial
MCO-2	05/18/2021	22:01	7133.02	Transducer	7134.60	7127.60	Alluvial

Location	Date	Time	Water Level (ft amsl)	Method	Top of Screen (ft amsl)	Bottom of Screen (ft amsl)	Zone
MCO-2	05/18/2021	23:01	7133.02	Transducer	7134.60	7127.60	Alluvial
MCO-2	05/19/2021	00:01	7133.03	Transducer	7134.60	7127.60	Alluvial
MCO-2	05/19/2021	01:01	7133.03	Transducer	7134.60	7127.60	Alluvial
MCO-2	05/19/2021	02:01	7133.03	Transducer	7134.60	7127.60	Alluvial
MCO-2	05/19/2021	03:01	7133.03	Transducer	7134.60	7127.60	Alluvial
MCO-2	05/19/2021	04:01	7133.03	Transducer	7134.60	7127.60	Alluvial
MCO-2	05/19/2021	05:01	7133.03	Transducer	7134.60	7127.60	Alluvial
MCO-2	05/19/2021	06:01	7133.02	Transducer	7134.60	7127.60	Alluvial
MCO-2	05/19/2021	07:01	7133.03	Transducer	7134.60	7127.60	Alluvial
MCO-2	05/19/2021	08:01	7133.03	Transducer	7134.60	7127.60	Alluvial
MCO-2	05/19/2021	09:01	7133.02	Transducer	7134.60	7127.60	Alluvial
MCO-2	05/19/2021	10:01	7133.02	Transducer	7134.60	7127.60	Alluvial
MCO-2	05/19/2021	11:01	7133.01	Transducer	7134.60	7127.60	Alluvial
MCO-2	05/19/2021	12:01	7133.01	Transducer	7134.60	7127.60	Alluvial
MCO-2	05/19/2021	13:01	7133.01	Transducer	7134.60	7127.60	Alluvial
MCO-2	05/19/2021	14:01	7133.00	Transducer	7134.60	7127.60	Alluvial
MCO-2	05/19/2021	15:01	7133.00	Transducer	7134.60	7127.60	Alluvial
MCO-2	05/19/2021	16:01	7133.00	Transducer	7134.60	7127.60	Alluvial
MCO-2	05/19/2021	17:01	7133.00	Transducer	7134.60	7127.60	Alluvial
MCO-2	05/19/2021	18:01	7133.00	Transducer	7134.60	7127.60	Alluvial
MCO-2	05/19/2021	19:01	7133.00	Transducer	7134.60	7127.60	Alluvial
MCO-2	05/19/2021	20:01	7132.99	Transducer	7134.60	7127.60	Alluvial
MCO-2	05/19/2021	21:01	7133.00	Transducer	7134.60	7127.60	Alluvial
MCO-2	05/19/2021	22:01	7133.00	Transducer	7134.60	7127.60	Alluvial
MCO-2	05/19/2021	23:01	7133.00	Transducer	7134.60	7127.60	Alluvial
MCO-2	05/20/2021	00:01	7133.00	Transducer	7134.60	7127.60	Alluvial
MCO-2	05/20/2021	01:01	7132.99	Transducer	7134.60	7127.60	Alluvial
MCO-2	05/20/2021	02:01	7133.00	Transducer	7134.60	7127.60	Alluvial
MCO-2	05/20/2021	03:01	7133.00	Transducer	7134.60	7127.60	Alluvial
MCO-2	05/20/2021	04:01	7132.99	Transducer	7134.60	7127.60	Alluvial
MCO-2	05/20/2021	05:01	7132.99	Transducer	7134.60	7127.60	Alluvial
MCO-2	05/20/2021	06:01	7133.00	Transducer	7134.60	7127.60	Alluvial
MCO-2	05/20/2021	07:01	7133.00	Transducer	7134.60	7127.60	Alluvial
MCO-2	05/20/2021	08:01	7133.00	Transducer	7134.60	7127.60	Alluvial
MCO-2	05/20/2021	09:01	7132.99	Transducer	7134.60	7127.60	Alluvial
MCO-2	05/20/2021	10:01	7132.99	Transducer	7134.60	7127.60	Alluvial
MCO-2	05/20/2021	11:01	7132.99	Transducer	7134.60	7127.60	Alluvial
MCO-2	05/20/2021	12:01	7132.99	Transducer	7134.60	7127.60	Alluvial
MCO-2	05/20/2021	13:01	7132.98	Transducer	7134.60	7127.60	Alluvial
MCO-2	05/20/2021	14:01	7132.98	Transducer	7134.60	7127.60	Alluvial
MCO-2	05/20/2021	15:01	7132.98	Transducer	7134.60	7127.60	Alluvial
MCO-2	05/20/2021	16:01	7132.98	Transducer	7134.60	7127.60	Alluvial
MCO-2	05/20/2021	17:01	7132.97	Transducer	7134.60	7127.60	Alluvial
MCO-2	05/20/2021	18:01	7132.97	Transducer	7134.60	7127.60	Alluvial
MCO-2	05/20/2021	19:01	7132.97	Transducer	7134.60	7127.60	Alluvial

Location	Date	Time	Water Level (ft amsl)	Method	Top of Screen (ft amsl)	Bottom of Screen (ft amsl)	Zone
MCO-2	05/20/2021	20:01	7132.96	Transducer	7134.60	7127.60	Alluvial
MCO-2	05/20/2021	21:01	7132.96	Transducer	7134.60	7127.60	Alluvial
MCO-2	05/20/2021	22:01	7132.96	Transducer	7134.60	7127.60	Alluvial
MCO-2	05/20/2021	23:01	7132.96	Transducer	7134.60	7127.60	Alluvial
MCO-2	05/21/2021	00:01	7132.97	Transducer	7134.60	7127.60	Alluvial
MCO-2	05/21/2021	01:01	7132.96	Transducer	7134.60	7127.60	Alluvial
MCO-2	05/21/2021	02:01	7132.97	Transducer	7134.60	7127.60	Alluvial
MCO-2	05/21/2021	03:01	7132.97	Transducer	7134.60	7127.60	Alluvial
MCO-2	05/21/2021	04:01	7132.96	Transducer	7134.60	7127.60	Alluvial
MCO-2	05/21/2021	05:01	7132.97	Transducer	7134.60	7127.60	Alluvial
MCO-2	05/21/2021	06:01	7132.96	Transducer	7134.60	7127.60	Alluvial
MCO-2	05/21/2021	07:01	7132.96	Transducer	7134.60	7127.60	Alluvial
MCO-2	05/21/2021	08:01	7132.96	Transducer	7134.60	7127.60	Alluvial
MCO-2	05/21/2021	09:01	7132.96	Transducer	7134.60	7127.60	Alluvial
MCO-2	05/21/2021	10:01	7132.96	Transducer	7134.60	7127.60	Alluvial
MCO-2	05/21/2021	11:01	7132.95	Transducer	7134.60	7127.60	Alluvial
MCO-2	05/21/2021	12:01	7132.95	Transducer	7134.60	7127.60	Alluvial
MCO-2	05/21/2021	13:01	7132.95	Transducer	7134.60	7127.60	Alluvial
MCO-2	05/21/2021	14:01	7132.95	Transducer	7134.60	7127.60	Alluvial
MCO-2	05/21/2021	15:01	7132.94	Transducer	7134.60	7127.60	Alluvial
MCO-2	05/21/2021	16:01	7132.94	Transducer	7134.60	7127.60	Alluvial
MCO-2	05/21/2021	17:01	7132.94	Transducer	7134.60	7127.60	Alluvial
MCO-2	05/21/2021	18:01	7132.94	Transducer	7134.60	7127.60	Alluvial
MCO-2	05/21/2021	19:01	7132.94	Transducer	7134.60	7127.60	Alluvial
MCO-2	05/21/2021	20:01	7132.94	Transducer	7134.60	7127.60	Alluvial
MCO-2	05/21/2021	21:01	7132.94	Transducer	7134.60	7127.60	Alluvial
MCO-2	05/21/2021	22:01	7132.94	Transducer	7134.60	7127.60	Alluvial
MCO-2	05/21/2021	23:01	7132.94	Transducer	7134.60	7127.60	Alluvial
MCO-2	05/22/2021	00:01	7132.94	Transducer	7134.60	7127.60	Alluvial
MCO-2	05/22/2021	01:01	7132.94	Transducer	7134.60	7127.60	Alluvial
MCO-2	05/22/2021	02:01	7132.94	Transducer	7134.60	7127.60	Alluvial
MCO-2	05/22/2021	03:01	7132.94	Transducer	7134.60	7127.60	Alluvial
MCO-2	05/22/2021	04:01	7132.95	Transducer	7134.60	7127.60	Alluvial
MCO-2	05/22/2021	05:01	7132.94	Transducer	7134.60	7127.60	Alluvial
MCO-2	05/22/2021	06:01	7132.94	Transducer	7134.60	7127.60	Alluvial
MCO-2	05/22/2021	07:01	7132.94	Transducer	7134.60	7127.60	Alluvial
MCO-2	05/22/2021	08:01	7132.93	Transducer	7134.60	7127.60	Alluvial
MCO-2	05/22/2021	09:01	7132.94	Transducer	7134.60	7127.60	Alluvial
MCO-2	05/22/2021	10:01	7132.94	Transducer	7134.60	7127.60	Alluvial
MCO-2	05/22/2021	11:01	7132.94	Transducer	7134.60	7127.60	Alluvial
MCO-2	05/22/2021	12:01	7132.93	Transducer	7134.60	7127.60	Alluvial
MCO-2	05/22/2021	13:01	7132.93	Transducer	7134.60	7127.60	Alluvial
MCO-2	05/22/2021	14:01	7132.93	Transducer	7134.60	7127.60	Alluvial
MCO-2	05/22/2021	15:01	7132.92	Transducer	7134.60	7127.60	Alluvial
MCO-2	05/22/2021	16:01	7132.92	Transducer	7134.60	7127.60	Alluvial

Location	Date	Time	Water Level (ft amsl)	Method	Top of Screen (ft amsl)	Bottom of Screen (ft amsl)	Zone
MCO-2	05/22/2021	17:01	7132.92	Transducer	7134.60	7127.60	Alluvial
MCO-2	05/22/2021	18:01	7132.92	Transducer	7134.60	7127.60	Alluvial
MCO-2	05/22/2021	19:01	7132.91	Transducer	7134.60	7127.60	Alluvial
MCO-2	05/22/2021	20:01	7132.92	Transducer	7134.60	7127.60	Alluvial
MCO-2	05/22/2021	21:01	7132.91	Transducer	7134.60	7127.60	Alluvial
MCO-2	05/22/2021	22:01	7132.91	Transducer	7134.60	7127.60	Alluvial
MCO-2	05/22/2021	23:01	7132.91	Transducer	7134.60	7127.60	Alluvial
MCO-2	05/23/2021	00:01	7132.91	Transducer	7134.60	7127.60	Alluvial
MCO-2	05/23/2021	01:01	7132.91	Transducer	7134.60	7127.60	Alluvial
MCO-2	05/23/2021	02:01	7132.91	Transducer	7134.60	7127.60	Alluvial
MCO-2	05/23/2021	03:01	7132.91	Transducer	7134.60	7127.60	Alluvial
MCO-2	05/23/2021	04:01	7132.90	Transducer	7134.60	7127.60	Alluvial
MCO-2	05/23/2021	05:01	7132.91	Transducer	7134.60	7127.60	Alluvial
MCO-2	05/23/2021	06:01	7132.91	Transducer	7134.60	7127.60	Alluvial
MCO-2	05/23/2021	07:01	7132.91	Transducer	7134.60	7127.60	Alluvial
MCO-2	05/23/2021	08:01	7132.91	Transducer	7134.60	7127.60	Alluvial
MCO-2	05/23/2021	09:01	7132.90	Transducer	7134.60	7127.60	Alluvial
MCO-2	05/23/2021	10:01	7132.90	Transducer	7134.60	7127.60	Alluvial
MCO-2	05/23/2021	11:01	7132.90	Transducer	7134.60	7127.60	Alluvial
MCO-2	05/23/2021	12:01	7132.89	Transducer	7134.60	7127.60	Alluvial
MCO-2	05/23/2021	13:01	7132.89	Transducer	7134.60	7127.60	Alluvial
MCO-2	05/23/2021	14:01	7132.89	Transducer	7134.60	7127.60	Alluvial
MCO-2	05/23/2021	15:01	7132.88	Transducer	7134.60	7127.60	Alluvial
MCO-2	05/23/2021	16:01	7132.89	Transducer	7134.60	7127.60	Alluvial
MCO-2	05/23/2021	17:01	7132.88	Transducer	7134.60	7127.60	Alluvial
MCO-2	05/23/2021	18:01	7132.88	Transducer	7134.60	7127.60	Alluvial
MCO-2	05/23/2021	19:01	7132.88	Transducer	7134.60	7127.60	Alluvial
MCO-2	05/23/2021	20:01	7132.87	Transducer	7134.60	7127.60	Alluvial
MCO-2	05/23/2021	21:01	7132.87	Transducer	7134.60	7127.60	Alluvial
MCO-2	05/23/2021	22:01	7132.87	Transducer	7134.60	7127.60	Alluvial
MCO-2	05/23/2021	23:01	7132.87	Transducer	7134.60	7127.60	Alluvial
MCO-2	05/24/2021	00:01	7132.88	Transducer	7134.60	7127.60	Alluvial
MCO-2	05/24/2021	01:01	7132.87	Transducer	7134.60	7127.60	Alluvial
MCO-2	05/24/2021	02:01	7132.87	Transducer	7134.60	7127.60	Alluvial
MCO-2	05/24/2021	03:01	7132.87	Transducer	7134.60	7127.60	Alluvial
MCO-2	05/24/2021	04:01	7132.87	Transducer	7134.60	7127.60	Alluvial
MCO-2	05/24/2021	05:01	7132.87	Transducer	7134.60	7127.60	Alluvial
MCO-2	05/24/2021	06:01	7132.88	Transducer	7134.60	7127.60	Alluvial
MCO-2	05/24/2021	07:01	7132.87	Transducer	7134.60	7127.60	Alluvial
MCO-2	05/24/2021	08:01	7132.87	Transducer	7134.60	7127.60	Alluvial
MCO-2	05/24/2021	09:01	7132.87	Transducer	7134.60	7127.60	Alluvial
MCO-2	05/24/2021	10:01	7132.86	Transducer	7134.60	7127.60	Alluvial
MCO-2	05/24/2021	11:01	7132.86	Transducer	7134.60	7127.60	Alluvial
MCO-2	05/24/2021	12:01	7132.86	Transducer	7134.60	7127.60	Alluvial
MCO-2	05/24/2021	13:01	7132.86	Transducer	7134.60	7127.60	Alluvial

Location	Date	Time	Water Level (ft amsl)	Method	Top of Screen (ft amsl)	Bottom of Screen (ft amsl)	Zone
MCO-2	05/24/2021	14:01	7132.85	Transducer	7134.60	7127.60	Alluvial
MCO-2	05/24/2021	15:01	7132.85	Transducer	7134.60	7127.60	Alluvial
MCO-2	05/24/2021	16:01	7132.84	Transducer	7134.60	7127.60	Alluvial
MCO-2	05/24/2021	17:01	7132.85	Transducer	7134.60	7127.60	Alluvial
MCO-2	05/24/2021	18:01	7132.84	Transducer	7134.60	7127.60	Alluvial
MCO-2	05/24/2021	19:01	7132.84	Transducer	7134.60	7127.60	Alluvial
MCO-2	05/24/2021	20:01	7132.83	Transducer	7134.60	7127.60	Alluvial
MCO-2	05/24/2021	21:01	7132.83	Transducer	7134.60	7127.60	Alluvial
MCO-2	05/24/2021	22:01	7132.83	Transducer	7134.60	7127.60	Alluvial
MCO-2	05/24/2021	23:01	7132.83	Transducer	7134.60	7127.60	Alluvial
MCO-2	05/25/2021	00:01	7132.83	Transducer	7134.60	7127.60	Alluvial
MCO-2	05/25/2021	01:01	7132.83	Transducer	7134.60	7127.60	Alluvial
MCO-2	05/25/2021	02:01	7132.83	Transducer	7134.60	7127.60	Alluvial
MCO-2	05/25/2021	03:01	7132.83	Transducer	7134.60	7127.60	Alluvial
MCO-2	05/25/2021	04:01	7132.83	Transducer	7134.60	7127.60	Alluvial
MCO-2	05/25/2021	05:01	7132.83	Transducer	7134.60	7127.60	Alluvial
MCO-2	05/25/2021	06:01	7132.83	Transducer	7134.60	7127.60	Alluvial
MCO-2	05/25/2021	07:01	7132.83	Transducer	7134.60	7127.60	Alluvial
MCO-2	05/25/2021	08:01	7132.82	Transducer	7134.60	7127.60	Alluvial
MCO-2	05/25/2021	09:01	7132.82	Transducer	7134.60	7127.60	Alluvial
MCO-2	05/25/2021	10:01	7132.82	Transducer	7134.60	7127.60	Alluvial
MCO-2	05/25/2021	11:01	7132.81	Transducer	7134.60	7127.60	Alluvial
MCO-2	05/25/2021	12:01	7132.82	Transducer	7134.60	7127.60	Alluvial
MCO-2	05/25/2021	13:01	7132.81	Transducer	7134.60	7127.60	Alluvial
MCO-2	05/25/2021	14:01	7132.81	Transducer	7134.60	7127.60	Alluvial
MCO-2	05/25/2021	15:01	7132.80	Transducer	7134.60	7127.60	Alluvial
MCO-2	05/25/2021	16:01	7132.80	Transducer	7134.60	7127.60	Alluvial
MCO-2	05/25/2021	17:01	7132.80	Transducer	7134.60	7127.60	Alluvial
MCO-2	05/25/2021	18:01	7132.79	Transducer	7134.60	7127.60	Alluvial
MCO-2	05/25/2021	19:01	7132.80	Transducer	7134.60	7127.60	Alluvial
MCO-2	05/25/2021	20:01	7132.80	Transducer	7134.60	7127.60	Alluvial
MCO-2	05/25/2021	21:01	7132.79	Transducer	7134.60	7127.60	Alluvial
MCO-2	05/25/2021	22:01	7132.80	Transducer	7134.60	7127.60	Alluvial
MCO-2	05/25/2021	23:01	7132.80	Transducer	7134.60	7127.60	Alluvial
MCO-2	05/26/2021	00:01	7132.80	Transducer	7134.60	7127.60	Alluvial
MCO-2	05/26/2021	01:01	7132.79	Transducer	7134.60	7127.60	Alluvial
MCO-2	05/26/2021	02:01	7132.79	Transducer	7134.60	7127.60	Alluvial
MCO-2	05/26/2021	03:01	7132.80	Transducer	7134.60	7127.60	Alluvial
MCO-2	05/26/2021	04:01	7132.79	Transducer	7134.60	7127.60	Alluvial
MCO-2	05/26/2021	05:01	7132.79	Transducer	7134.60	7127.60	Alluvial
MCO-2	05/26/2021	06:01	7132.80	Transducer	7134.60	7127.60	Alluvial
MCO-2	05/26/2021	07:01	7132.79	Transducer	7134.60	7127.60	Alluvial
MCO-2	05/26/2021	08:01	7132.79	Transducer	7134.60	7127.60	Alluvial
MCO-2	05/26/2021	09:01	7132.79	Transducer	7134.60	7127.60	Alluvial
MCO-2	05/26/2021	10:01	7132.78	Transducer	7134.60	7127.60	Alluvial

Location	Date	Time	Water Level (ft amsl)	Method	Top of Screen (ft amsl)	Bottom of Screen (ft amsl)	Zone
MCO-2	05/26/2021	11:01	7132.77	Transducer	7134.60	7127.60	Alluvial
MCO-2	05/26/2021	12:01	7132.77	Transducer	7134.60	7127.60	Alluvial
MCO-2	05/26/2021	13:01	7132.77	Transducer	7134.60	7127.60	Alluvial
MCO-2	05/26/2021	14:01	7132.76	Transducer	7134.60	7127.60	Alluvial
MCO-2	05/26/2021	15:01	7132.76	Transducer	7134.60	7127.60	Alluvial
MCO-2	05/26/2021	16:01	7132.76	Transducer	7134.60	7127.60	Alluvial
MCO-2	05/26/2021	17:01	7132.76	Transducer	7134.60	7127.60	Alluvial
MCO-2	05/26/2021	18:01	7132.75	Transducer	7134.60	7127.60	Alluvial
MCO-2	05/26/2021	19:01	7132.75	Transducer	7134.60	7127.60	Alluvial
MCO-2	05/26/2021	20:01	7132.75	Transducer	7134.60	7127.60	Alluvial
MCO-2	05/26/2021	21:01	7132.75	Transducer	7134.60	7127.60	Alluvial
MCO-2	05/26/2021	22:01	7132.74	Transducer	7134.60	7127.60	Alluvial
MCO-2	05/26/2021	23:01	7132.74	Transducer	7134.60	7127.60	Alluvial
MCO-2	05/27/2021	00:01	7132.74	Transducer	7134.60	7127.60	Alluvial
MCO-2	05/27/2021	01:01	7132.75	Transducer	7134.60	7127.60	Alluvial
MCO-2	05/27/2021	02:01	7132.75	Transducer	7134.60	7127.60	Alluvial
MCO-2	05/27/2021	03:01	7132.74	Transducer	7134.60	7127.60	Alluvial
MCO-2	05/27/2021	04:01	7132.74	Transducer	7134.60	7127.60	Alluvial
MCO-2	05/27/2021	05:01	7132.74	Transducer	7134.60	7127.60	Alluvial
MCO-2	05/27/2021	06:01	7132.74	Transducer	7134.60	7127.60	Alluvial
MCO-2	05/27/2021	07:01	7132.74	Transducer	7134.60	7127.60	Alluvial
MCO-2	05/27/2021	08:01	7132.74	Transducer	7134.60	7127.60	Alluvial
MCO-2	05/27/2021	09:01	7132.74	Transducer	7134.60	7127.60	Alluvial
MCO-2	05/27/2021	10:01	7132.73	Transducer	7134.60	7127.60	Alluvial
MCO-2	05/27/2021	11:01	7132.72	Transducer	7134.60	7127.60	Alluvial
MCO-2	05/27/2021	12:01	7132.72	Transducer	7134.60	7127.60	Alluvial
MCO-2	05/27/2021	13:01	7132.71	Transducer	7134.60	7127.60	Alluvial
MCO-2	05/27/2021	14:01	7132.71	Transducer	7134.60	7127.60	Alluvial
MCO-2	05/27/2021	15:01	7132.71	Transducer	7134.60	7127.60	Alluvial
MCO-2	05/27/2021	16:01	7132.70	Transducer	7134.60	7127.60	Alluvial
MCO-2	05/27/2021	17:01	7132.70	Transducer	7134.60	7127.60	Alluvial
MCO-2	05/27/2021	18:01	7132.69	Transducer	7134.60	7127.60	Alluvial
MCO-2	05/27/2021	19:01	7132.69	Transducer	7134.60	7127.60	Alluvial
MCO-2	05/27/2021	20:01	7132.69	Transducer	7134.60	7127.60	Alluvial
MCO-2	05/27/2021	21:01	7132.68	Transducer	7134.60	7127.60	Alluvial
MCO-2	05/27/2021	22:01	7132.68	Transducer	7134.60	7127.60	Alluvial
MCO-2	05/27/2021	23:01	7132.68	Transducer	7134.60	7127.60	Alluvial
MCO-2	05/28/2021	00:01	7132.68	Transducer	7134.60	7127.60	Alluvial
MCO-2	05/28/2021	01:01	7132.68	Transducer	7134.60	7127.60	Alluvial
MCO-2	05/28/2021	02:01	7132.68	Transducer	7134.60	7127.60	Alluvial
MCO-2	05/28/2021	03:01	7132.67	Transducer	7134.60	7127.60	Alluvial
MCO-2	05/28/2021	04:01	7132.67	Transducer	7134.60	7127.60	Alluvial
MCO-2	05/28/2021	05:01	7132.67	Transducer	7134.60	7127.60	Alluvial
MCO-2	05/28/2021	06:01	7132.67	Transducer	7134.60	7127.60	Alluvial
MCO-2	05/28/2021	07:01	7132.67	Transducer	7134.60	7127.60	Alluvial

Location	Date	Time	Water Level (ft amsl)	Method	Top of Screen (ft amsl)	Bottom of Screen (ft amsl)	Zone
MCO-2	05/28/2021	08:01	7132.66	Transducer	7134.60	7127.60	Alluvial
MCO-2	05/28/2021	09:01	7132.66	Transducer	7134.60	7127.60	Alluvial
MCO-2	05/28/2021	10:01	7132.66	Transducer	7134.60	7127.60	Alluvial
MCO-2	05/28/2021	11:01	7132.65	Transducer	7134.60	7127.60	Alluvial
MCO-2	05/28/2021	12:01	7132.65	Transducer	7134.60	7127.60	Alluvial
MCO-2	05/28/2021	13:01	7132.64	Transducer	7134.60	7127.60	Alluvial
MCO-2	05/28/2021	14:01	7132.64	Transducer	7134.60	7127.60	Alluvial
MCO-2	05/28/2021	15:01	7132.64	Transducer	7134.60	7127.60	Alluvial
MCO-2	05/28/2021	16:01	7132.64	Transducer	7134.60	7127.60	Alluvial
MCO-2	05/28/2021	17:01	7132.63	Transducer	7134.60	7127.60	Alluvial
MCO-2	05/28/2021	18:01	7132.64	Transducer	7134.60	7127.60	Alluvial
MCO-2	05/28/2021	19:01	7132.62	Transducer	7134.60	7127.60	Alluvial
MCO-2	05/28/2021	20:01	7132.62	Transducer	7134.60	7127.60	Alluvial
MCO-2	05/28/2021	21:01	7132.62	Transducer	7134.60	7127.60	Alluvial
MCO-2	05/28/2021	22:01	7132.62	Transducer	7134.60	7127.60	Alluvial
MCO-2	05/28/2021	23:01	7132.62	Transducer	7134.60	7127.60	Alluvial
MCO-2	05/29/2021	00:01	7132.62	Transducer	7134.60	7127.60	Alluvial
MCO-2	05/29/2021	01:01	7132.62	Transducer	7134.60	7127.60	Alluvial
MCO-2	05/29/2021	02:01	7132.61	Transducer	7134.60	7127.60	Alluvial
MCO-2	05/29/2021	03:01	7132.62	Transducer	7134.60	7127.60	Alluvial
MCO-2	05/29/2021	04:01	7132.62	Transducer	7134.60	7127.60	Alluvial
MCO-2	05/29/2021	05:01	7132.63	Transducer	7134.60	7127.60	Alluvial
MCO-2	05/29/2021	06:01	7132.63	Transducer	7134.60	7127.60	Alluvial
MCO-2	05/29/2021	07:01	7132.64	Transducer	7134.60	7127.60	Alluvial
MCO-2	05/29/2021	08:01	7132.65	Transducer	7134.60	7127.60	Alluvial
MCO-2	05/29/2021	09:01	7132.64	Transducer	7134.60	7127.60	Alluvial
MCO-2	05/29/2021	10:01	7132.63	Transducer	7134.60	7127.60	Alluvial
MCO-2	05/29/2021	11:01	7132.64	Transducer	7134.60	7127.60	Alluvial
MCO-2	05/29/2021	12:01	7132.64	Transducer	7134.60	7127.60	Alluvial
MCO-2	05/29/2021	13:01	7132.64	Transducer	7134.60	7127.60	Alluvial
MCO-2	05/29/2021	14:01	7132.65	Transducer	7134.60	7127.60	Alluvial
MCO-2	05/29/2021	15:01	7132.66	Transducer	7134.60	7127.60	Alluvial
MCO-2	05/29/2021	16:01	7132.67	Transducer	7134.60	7127.60	Alluvial
MCO-2	05/29/2021	17:01	7132.69	Transducer	7134.60	7127.60	Alluvial
MCO-2	05/29/2021	18:01	7132.73	Transducer	7134.60	7127.60	Alluvial
MCO-2	05/29/2021	19:01	7132.78	Transducer	7134.60	7127.60	Alluvial
MCO-2	05/29/2021	20:01	7132.85	Transducer	7134.60	7127.60	Alluvial
MCO-2	05/29/2021	21:01	7132.92	Transducer	7134.60	7127.60	Alluvial
MCO-2	05/29/2021	22:01	7132.99	Transducer	7134.60	7127.60	Alluvial
MCO-2	05/29/2021	23:01	7133.05	Transducer	7134.60	7127.60	Alluvial
MCO-2	05/30/2021	00:01	7133.11	Transducer	7134.60	7127.60	Alluvial
MCO-2	05/30/2021	01:01	7133.16	Transducer	7134.60	7127.60	Alluvial
MCO-2	05/30/2021	02:01	7133.21	Transducer	7134.60	7127.60	Alluvial
MCO-2	05/30/2021	03:01	7133.27	Transducer	7134.60	7127.60	Alluvial
MCO-2	05/30/2021	04:01	7133.30	Transducer	7134.60	7127.60	Alluvial

Location	Date	Time	Water Level (ft amsl)	Method	Top of Screen (ft amsl)	Bottom of Screen (ft amsl)	Zone
MCO-2	05/30/2021	05:01	7133.32	Transducer	7134.60	7127.60	Alluvial
MCO-2	05/30/2021	06:01	7133.35	Transducer	7134.60	7127.60	Alluvial
MCO-2	05/30/2021	07:01	7133.37	Transducer	7134.60	7127.60	Alluvial
MCO-2	05/30/2021	08:01	7133.40	Transducer	7134.60	7127.60	Alluvial
MCO-2	05/30/2021	09:01	7133.41	Transducer	7134.60	7127.60	Alluvial
MCO-2	05/30/2021	10:01	7133.43	Transducer	7134.60	7127.60	Alluvial
MCO-2	05/30/2021	11:01	7133.43	Transducer	7134.60	7127.60	Alluvial
MCO-2	05/30/2021	12:01	7133.44	Transducer	7134.60	7127.60	Alluvial
MCO-2	05/30/2021	13:01	7133.45	Transducer	7134.60	7127.60	Alluvial
MCO-2	05/30/2021	14:01	7133.44	Transducer	7134.60	7127.60	Alluvial
MCO-2	05/30/2021	15:01	7133.44	Transducer	7134.60	7127.60	Alluvial
MCO-2	05/30/2021	16:01	7133.44	Transducer	7134.60	7127.60	Alluvial
MCO-2	05/30/2021	17:01	7134.29	Transducer	7134.60	7127.60	Alluvial
MCO-2	05/30/2021	18:01	7134.78	Transducer	7134.60	7127.60	Alluvial
MCO-2	05/30/2021	19:01	7134.76	Transducer	7134.60	7127.60	Alluvial
MCO-2	05/30/2021	20:01	7134.68	Transducer	7134.60	7127.60	Alluvial
MCO-2	05/30/2021	21:01	7134.62	Transducer	7134.60	7127.60	Alluvial
MCO-2	05/30/2021	22:01	7134.56	Transducer	7134.60	7127.60	Alluvial
MCO-2	05/30/2021	23:01	7134.53	Transducer	7134.60	7127.60	Alluvial
MCO-2	05/31/2021	00:01	7134.51	Transducer	7134.60	7127.60	Alluvial
MCO-2	05/31/2021	01:01	7134.77	Transducer	7134.60	7127.60	Alluvial
MCO-2	05/31/2021	02:01	7135.13	Transducer	7134.60	7127.60	Alluvial
MCO-2	05/31/2021	03:01	7135.07	Transducer	7134.60	7127.60	Alluvial
MCO-2	05/31/2021	04:01	7134.91	Transducer	7134.60	7127.60	Alluvial
MCO-2	05/31/2021	05:01	7134.82	Transducer	7134.60	7127.60	Alluvial
MCO-2	05/31/2021	06:01	7134.74	Transducer	7134.60	7127.60	Alluvial
MCO-2	05/31/2021	07:01	7134.68	Transducer	7134.60	7127.60	Alluvial
MCO-2	05/31/2021	08:01	7134.63	Transducer	7134.60	7127.60	Alluvial
MCO-2	05/31/2021	09:01	7134.59	Transducer	7134.60	7127.60	Alluvial
MCO-2	05/31/2021	10:01	7134.55	Transducer	7134.60	7127.60	Alluvial
MCO-2	05/31/2021	11:01	7134.52	Transducer	7134.60	7127.60	Alluvial
MCO-2	05/31/2021	12:01	7134.49	Transducer	7134.60	7127.60	Alluvial
MCO-2	05/31/2021	13:01	7134.47	Transducer	7134.60	7127.60	Alluvial
MCO-2	05/31/2021	14:01	7134.45	Transducer	7134.60	7127.60	Alluvial
MCO-2	05/31/2021	15:01	7134.44	Transducer	7134.60	7127.60	Alluvial
MCO-2	05/31/2021	16:01	7134.42	Transducer	7134.60	7127.60	Alluvial
MCO-2	05/31/2021	17:01	7134.86	Transducer	7134.60	7127.60	Alluvial
MCO-2	05/31/2021	18:01	7135.39	Transducer	7134.60	7127.60	Alluvial
MCO-2	05/31/2021	19:01	7135.33	Transducer	7134.60	7127.60	Alluvial
MCO-2	05/31/2021	20:01	7135.22	Transducer	7134.60	7127.60	Alluvial
MCO-2	05/31/2021	21:01	7135.08	Transducer	7134.60	7127.60	Alluvial
MCO-2	05/31/2021	22:01	7134.96	Transducer	7134.60	7127.60	Alluvial
MCO-2	05/31/2021	23:01	7134.87	Transducer	7134.60	7127.60	Alluvial
MCO-2	06/01/2021	00:01	7134.80	Transducer	7134.60	7127.60	Alluvial
MCO-2	06/01/2021	01:01	7134.74	Transducer	7134.60	7127.60	Alluvial

Location	Date	Time	Water Level (ft amsl)	Method	Top of Screen (ft amsl)	Bottom of Screen (ft amsl)	Zone
MCO-2	06/01/2021	02:01	7134.68	Transducer	7134.60	7127.60	Alluvial
MCO-2	06/01/2021	03:01	7134.64	Transducer	7134.60	7127.60	Alluvial
MCO-2	06/01/2021	04:01	7134.60	Transducer	7134.60	7127.60	Alluvial
MCO-2	06/01/2021	05:01	7134.57	Transducer	7134.60	7127.60	Alluvial
MCO-2	06/01/2021	06:01	7134.54	Transducer	7134.60	7127.60	Alluvial
MCO-2	06/01/2021	07:01	7134.52	Transducer	7134.60	7127.60	Alluvial
MCO-2	06/01/2021	08:01	7134.49	Transducer	7134.60	7127.60	Alluvial
MCO-2	06/01/2021	09:01	7134.47	Transducer	7134.60	7127.60	Alluvial
MCO-2	06/01/2021	10:01	7134.45	Transducer	7134.60	7127.60	Alluvial
MCO-2	06/01/2021	11:01	7134.44	Transducer	7134.60	7127.60	Alluvial
MCO-2	06/01/2021	12:01	7134.42	Transducer	7134.60	7127.60	Alluvial
MCO-2	06/01/2021	13:01	7134.39	Transducer	7134.60	7127.60	Alluvial
MCO-2	06/01/2021	14:01	7134.39	Transducer	7134.60	7127.60	Alluvial
MCO-2	06/01/2021	15:01	7134.37	Transducer	7134.60	7127.60	Alluvial
MCO-2	06/01/2021	16:01	7134.35	Transducer	7134.60	7127.60	Alluvial
MCO-2	06/01/2021	17:01	7134.33	Transducer	7134.60	7127.60	Alluvial
MCO-2	06/01/2021	18:01	7134.32	Transducer	7134.60	7127.60	Alluvial
MCO-2	06/01/2021	19:01	7134.31	Transducer	7134.60	7127.60	Alluvial
MCO-2	06/01/2021	20:01	7134.30	Transducer	7134.60	7127.60	Alluvial
MCO-2	06/01/2021	21:01	7134.29	Transducer	7134.60	7127.60	Alluvial
MCO-2	06/01/2021	22:01	7134.28	Transducer	7134.60	7127.60	Alluvial
MCO-2	06/01/2021	23:01	7134.27	Transducer	7134.60	7127.60	Alluvial
MCO-2	06/02/2021	00:01	7134.26	Transducer	7134.60	7127.60	Alluvial
MCO-2	06/02/2021	01:01	7134.26	Transducer	7134.60	7127.60	Alluvial
MCO-2	06/02/2021	02:01	7134.25	Transducer	7134.60	7127.60	Alluvial
MCO-2	06/02/2021	03:01	7134.24	Transducer	7134.60	7127.60	Alluvial
MCO-2	06/02/2021	04:01	7134.23	Transducer	7134.60	7127.60	Alluvial
MCO-2	06/02/2021	05:01	7134.22	Transducer	7134.60	7127.60	Alluvial
MCO-2	06/02/2021	06:01	7134.22	Transducer	7134.60	7127.60	Alluvial
MCO-2	06/02/2021	07:01	7134.21	Transducer	7134.60	7127.60	Alluvial
MCO-2	06/02/2021	08:01	7134.19	Transducer	7134.60	7127.60	Alluvial
MCO-2	06/02/2021	09:01	7134.18	Transducer	7134.60	7127.60	Alluvial
MCO-2	06/02/2021	10:01	7134.17	Transducer	7134.60	7127.60	Alluvial
MCO-2	06/02/2021	11:01	7134.15	Transducer	7134.60	7127.60	Alluvial
MCO-2	06/02/2021	12:01	7134.15	Transducer	7134.60	7127.60	Alluvial
MCO-2	06/02/2021	13:01	7134.16	Transducer	7134.60	7127.60	Alluvial
MCO-2	06/02/2021	14:01	7134.40	Transducer	7134.60	7127.60	Alluvial
MCO-2	06/02/2021	15:01	7134.49	Transducer	7134.60	7127.60	Alluvial
MCO-2	06/02/2021	16:01	7134.51	Transducer	7134.60	7127.60	Alluvial
MCO-2	06/02/2021	17:01	7134.50	Transducer	7134.60	7127.60	Alluvial
MCO-2	06/02/2021	18:01	7134.48	Transducer	7134.60	7127.60	Alluvial
MCO-2	06/02/2021	19:01	7134.47	Transducer	7134.60	7127.60	Alluvial
MCO-2	06/02/2021	20:01	7134.45	Transducer	7134.60	7127.60	Alluvial
MCO-2	06/02/2021	21:01	7134.45	Transducer	7134.60	7127.60	Alluvial
MCO-2	06/02/2021	22:01	7134.45	Transducer	7134.60	7127.60	Alluvial

Location	Date	Time	Water Level (ft amsl)	Method	Top of Screen (ft amsl)	Bottom of Screen (ft amsl)	Zone
MCO-2	06/02/2021	23:01	7134.43	Transducer	7134.60	7127.60	Alluvial
MCO-2	06/03/2021	00:01	7134.42	Transducer	7134.60	7127.60	Alluvial
MCO-2	06/03/2021	01:01	7134.41	Transducer	7134.60	7127.60	Alluvial
MCO-2	06/03/2021	02:01	7134.40	Transducer	7134.60	7127.60	Alluvial
MCO-2	06/03/2021	03:01	7134.39	Transducer	7134.60	7127.60	Alluvial
MCO-2	06/03/2021	04:01	7134.38	Transducer	7134.60	7127.60	Alluvial
MCO-2	06/03/2021	05:01	7134.37	Transducer	7134.60	7127.60	Alluvial
MCO-2	06/03/2021	06:01	7134.36	Transducer	7134.60	7127.60	Alluvial
MCO-2	06/03/2021	07:01	7134.35	Transducer	7134.60	7127.60	Alluvial
MCO-2	06/03/2021	08:01	7134.33	Transducer	7134.60	7127.60	Alluvial
MCO-2	06/03/2021	09:01	7134.32	Transducer	7134.60	7127.60	Alluvial
MCO-2	06/03/2021	10:01	7134.29	Transducer	7134.60	7127.60	Alluvial
MCO-2	06/03/2021	11:01	7134.28	Transducer	7134.60	7127.60	Alluvial
MCO-2	06/03/2021	12:01	7134.26	Transducer	7134.60	7127.60	Alluvial
MCO-2	06/03/2021	13:01	7134.25	Transducer	7134.60	7127.60	Alluvial
MCO-2	06/03/2021	14:01	7134.24	Transducer	7134.60	7127.60	Alluvial
MCO-2	06/03/2021	15:01	7134.23	Transducer	7134.60	7127.60	Alluvial
MCO-2	06/03/2021	16:01	7134.21	Transducer	7134.60	7127.60	Alluvial
MCO-2	06/03/2021	17:01	7134.20	Transducer	7134.60	7127.60	Alluvial
MCO-2	06/03/2021	18:01	7134.19	Transducer	7134.60	7127.60	Alluvial
MCO-2	06/03/2021	19:01	7134.19	Transducer	7134.60	7127.60	Alluvial
MCO-2	06/03/2021	20:01	7134.18	Transducer	7134.60	7127.60	Alluvial
MCO-2	06/03/2021	21:01	7134.18	Transducer	7134.60	7127.60	Alluvial
MCO-2	06/03/2021	22:01	7134.16	Transducer	7134.60	7127.60	Alluvial
MCO-2	06/03/2021	23:01	7134.16	Transducer	7134.60	7127.60	Alluvial
MCO-2	06/04/2021	00:01	7134.15	Transducer	7134.60	7127.60	Alluvial
MCO-2	06/04/2021	01:01	7134.15	Transducer	7134.60	7127.60	Alluvial
MCO-2	06/04/2021	02:01	7134.14	Transducer	7134.60	7127.60	Alluvial
MCO-2	06/04/2021	03:01	7134.13	Transducer	7134.60	7127.60	Alluvial
MCO-2	06/04/2021	04:01	7134.13	Transducer	7134.60	7127.60	Alluvial
MCO-2	06/04/2021	05:01	7134.12	Transducer	7134.60	7127.60	Alluvial
MCO-2	06/04/2021	06:01	7134.12	Transducer	7134.60	7127.60	Alluvial
MCO-2	06/04/2021	07:01	7134.11	Transducer	7134.60	7127.60	Alluvial
MCO-2	06/04/2021	08:01	7134.10	Transducer	7134.60	7127.60	Alluvial
MCO-2	06/04/2021	09:01	7134.09	Transducer	7134.60	7127.60	Alluvial
MCO-2	06/04/2021	10:01	7134.07	Transducer	7134.60	7127.60	Alluvial
MCO-2	06/04/2021	11:01	7134.07	Transducer	7134.60	7127.60	Alluvial
MCO-2	06/04/2021	12:01	7134.05	Transducer	7134.60	7127.60	Alluvial
MCO-2	06/04/2021	13:01	7134.04	Transducer	7134.60	7127.60	Alluvial
MCO-2	06/04/2021	14:01	7134.02	Transducer	7134.60	7127.60	Alluvial
MCO-2	06/04/2021	15:01	7134.02	Transducer	7134.60	7127.60	Alluvial
MCO-2	06/04/2021	16:01	7134.01	Transducer	7134.60	7127.60	Alluvial
MCO-2	06/04/2021	17:01	7134.00	Transducer	7134.60	7127.60	Alluvial
MCO-2	06/04/2021	18:01	7133.99	Transducer	7134.60	7127.60	Alluvial
MCO-2	06/04/2021	19:01	7133.99	Transducer	7134.60	7127.60	Alluvial

Location	Date	Time	Water Level (ft amsl)	Method	Top of Screen (ft amsl)	Bottom of Screen (ft amsl)	Zone
MCO-2	06/04/2021	20:01	7133.98	Transducer	7134.60	7127.60	Alluvial
MCO-2	06/04/2021	21:01	7133.99	Transducer	7134.60	7127.60	Alluvial
MCO-2	06/04/2021	22:01	7133.98	Transducer	7134.60	7127.60	Alluvial
MCO-2	06/04/2021	23:01	7133.97	Transducer	7134.60	7127.60	Alluvial
MCO-2	06/05/2021	00:01	7133.97	Transducer	7134.60	7127.60	Alluvial
MCO-2	06/05/2021	01:01	7133.97	Transducer	7134.60	7127.60	Alluvial
MCO-2	06/05/2021	02:01	7133.97	Transducer	7134.60	7127.60	Alluvial
MCO-2	06/05/2021	03:01	7133.96	Transducer	7134.60	7127.60	Alluvial
MCO-2	06/05/2021	04:01	7133.96	Transducer	7134.60	7127.60	Alluvial
MCO-2	06/05/2021	05:01	7133.95	Transducer	7134.60	7127.60	Alluvial
MCO-2	06/05/2021	06:01	7133.95	Transducer	7134.60	7127.60	Alluvial
MCO-2	06/05/2021	07:01	7133.95	Transducer	7134.60	7127.60	Alluvial
MCO-2	06/05/2021	08:01	7133.93	Transducer	7134.60	7127.60	Alluvial
MCO-2	06/05/2021	09:01	7133.92	Transducer	7134.60	7127.60	Alluvial
MCO-2	06/05/2021	10:01	7133.91	Transducer	7134.60	7127.60	Alluvial
MCO-2	06/05/2021	11:01	7133.89	Transducer	7134.60	7127.60	Alluvial
MCO-2	06/05/2021	12:01	7133.88	Transducer	7134.60	7127.60	Alluvial
MCO-2	06/05/2021	13:01	7133.86	Transducer	7134.60	7127.60	Alluvial
MCO-2	06/05/2021	14:01	7133.85	Transducer	7134.60	7127.60	Alluvial
MCO-2	06/05/2021	15:01	7133.84	Transducer	7134.60	7127.60	Alluvial
MCO-2	06/05/2021	16:01	7133.83	Transducer	7134.60	7127.60	Alluvial
MCO-2	06/05/2021	17:01	7133.82	Transducer	7134.60	7127.60	Alluvial
MCO-2	06/05/2021	18:01	7133.81	Transducer	7134.60	7127.60	Alluvial
MCO-2	06/05/2021	19:01	7133.80	Transducer	7134.60	7127.60	Alluvial
MCO-2	06/05/2021	20:01	7133.79	Transducer	7134.60	7127.60	Alluvial
MCO-2	06/05/2021	21:01	7133.78	Transducer	7134.60	7127.60	Alluvial
MCO-2	06/05/2021	22:01	7133.78	Transducer	7134.60	7127.60	Alluvial
MCO-2	06/05/2021	23:01	7133.76	Transducer	7134.60	7127.60	Alluvial
MCO-2	06/06/2021	00:01	7133.75	Transducer	7134.60	7127.60	Alluvial
MCO-2	06/06/2021	01:01	7133.75	Transducer	7134.60	7127.60	Alluvial
MCO-2	06/06/2021	02:01	7133.75	Transducer	7134.60	7127.60	Alluvial
MCO-2	06/06/2021	03:01	7133.74	Transducer	7134.60	7127.60	Alluvial
MCO-2	06/06/2021	04:01	7133.72	Transducer	7134.60	7127.60	Alluvial
MCO-2	06/06/2021	05:01	7133.71	Transducer	7134.60	7127.60	Alluvial
MCO-2	06/06/2021	06:01	7133.70	Transducer	7134.60	7127.60	Alluvial
MCO-2	06/06/2021	07:01	7133.69	Transducer	7134.60	7127.60	Alluvial
MCO-2	06/06/2021	08:01	7133.67	Transducer	7134.60	7127.60	Alluvial
MCO-2	06/06/2021	09:01	7133.65	Transducer	7134.60	7127.60	Alluvial
MCO-2	06/06/2021	10:01	7133.63	Transducer	7134.60	7127.60	Alluvial
MCO-2	06/06/2021	11:01	7133.61	Transducer	7134.60	7127.60	Alluvial
MCO-2	06/06/2021	12:01	7133.59	Transducer	7134.60	7127.60	Alluvial
MCO-2	06/06/2021	13:01	7133.57	Transducer	7134.60	7127.60	Alluvial
MCO-2	06/06/2021	14:01	7133.55	Transducer	7134.60	7127.60	Alluvial
MCO-2	06/06/2021	15:01	7133.54	Transducer	7134.60	7127.60	Alluvial
MCO-2	06/06/2021	16:01	7133.53	Transducer	7134.60	7127.60	Alluvial

Location	Date	Time	Water Level (ft amsl)	Method	Top of Screen (ft amsl)	Bottom of Screen (ft amsl)	Zone
MCO-2	06/06/2021	17:01	7133.51	Transducer	7134.60	7127.60	Alluvial
MCO-2	06/06/2021	18:01	7133.49	Transducer	7134.60	7127.60	Alluvial
MCO-2	06/06/2021	19:01	7133.48	Transducer	7134.60	7127.60	Alluvial
MCO-2	06/06/2021	20:01	7133.47	Transducer	7134.60	7127.60	Alluvial
MCO-2	06/06/2021	21:01	7133.46	Transducer	7134.60	7127.60	Alluvial
MCO-2	06/06/2021	22:01	7133.46	Transducer	7134.60	7127.60	Alluvial
MCO-2	06/06/2021	23:01	7133.45	Transducer	7134.60	7127.60	Alluvial
MCO-2	06/07/2021	00:01	7133.44	Transducer	7134.60	7127.60	Alluvial
MCO-2	06/07/2021	01:01	7133.43	Transducer	7134.60	7127.60	Alluvial
MCO-2	06/07/2021	02:01	7133.43	Transducer	7134.60	7127.60	Alluvial
MCO-2	06/07/2021	03:01	7133.42	Transducer	7134.60	7127.60	Alluvial
MCO-2	06/07/2021	04:01	7133.41	Transducer	7134.60	7127.60	Alluvial
MCO-2	06/07/2021	05:01	7133.41	Transducer	7134.60	7127.60	Alluvial
MCO-2	06/07/2021	06:01	7133.41	Transducer	7134.60	7127.60	Alluvial
MCO-2	06/07/2021	07:01	7133.40	Transducer	7134.60	7127.60	Alluvial
MCO-2	06/07/2021	08:01	7133.38	Transducer	7134.60	7127.60	Alluvial
MCO-2	06/07/2021	09:01	7133.38	Transducer	7134.60	7127.60	Alluvial
MCO-2	06/07/2021	10:01	7133.36	Transducer	7134.60	7127.60	Alluvial
MCO-2	06/07/2021	11:01	7133.35	Transducer	7134.60	7127.60	Alluvial
MCO-2	06/07/2021	12:01	7133.34	Transducer	7134.60	7127.60	Alluvial
MCO-2	06/07/2021	13:01	7133.33	Transducer	7134.60	7127.60	Alluvial
MCO-2	06/07/2021	14:01	7133.32	Transducer	7134.60	7127.60	Alluvial
MCO-2	06/07/2021	15:01	7133.31	Transducer	7134.60	7127.60	Alluvial
MCO-2	06/07/2021	16:01	7133.30	Transducer	7134.60	7127.60	Alluvial
MCO-2	06/07/2021	17:01	7133.29	Transducer	7134.60	7127.60	Alluvial
MCO-2	06/07/2021	18:01	7133.28	Transducer	7134.60	7127.60	Alluvial
MCO-2	06/07/2021	19:01	7133.28	Transducer	7134.60	7127.60	Alluvial
MCO-2	06/07/2021	20:01	7133.28	Transducer	7134.60	7127.60	Alluvial
MCO-2	06/07/2021	21:01	7133.27	Transducer	7134.60	7127.60	Alluvial
MCO-2	06/07/2021	22:01	7133.27	Transducer	7134.60	7127.60	Alluvial
MCO-2	06/07/2021	23:01	7133.26	Transducer	7134.60	7127.60	Alluvial
MCO-2	06/08/2021	00:01	7133.27	Transducer	7134.60	7127.60	Alluvial
MCO-2	06/08/2021	01:01	7133.26	Transducer	7134.60	7127.60	Alluvial
MCO-2	06/08/2021	02:01	7133.26	Transducer	7134.60	7127.60	Alluvial
MCO-2	06/08/2021	03:01	7133.26	Transducer	7134.60	7127.60	Alluvial
MCO-2	06/08/2021	04:01	7133.25	Transducer	7134.60	7127.60	Alluvial
MCO-2	06/08/2021	05:01	7133.26	Transducer	7134.60	7127.60	Alluvial
MCO-2	06/08/2021	06:01	7133.26	Transducer	7134.60	7127.60	Alluvial
MCO-2	06/08/2021	07:01	7133.25	Transducer	7134.60	7127.60	Alluvial
MCO-2	06/08/2021	08:01	7133.24	Transducer	7134.60	7127.60	Alluvial
MCO-2	06/08/2021	09:01	7133.23	Transducer	7134.60	7127.60	Alluvial
MCO-2	06/08/2021	10:01	7133.22	Transducer	7134.60	7127.60	Alluvial
MCO-2	06/08/2021	11:01	7133.21	Transducer	7134.60	7127.60	Alluvial
MCO-2	06/08/2021	12:01	7133.20	Transducer	7134.60	7127.60	Alluvial
MCO-2	06/08/2021	13:01	7133.20	Transducer	7134.60	7127.60	Alluvial

Location	Date	Time	Water Level (ft amsl)	Method	Top of Screen (ft amsl)	Bottom of Screen (ft amsl)	Zone
MCO-2	06/08/2021	14:01	7133.18	Transducer	7134.60	7127.60	Alluvial
MCO-2	06/08/2021	15:01	7133.18	Transducer	7134.60	7127.60	Alluvial
MCO-2	06/08/2021	16:01	7133.17	Transducer	7134.60	7127.60	Alluvial
MCO-2	06/08/2021	17:01	7133.16	Transducer	7134.60	7127.60	Alluvial
MCO-2	06/08/2021	18:01	7133.16	Transducer	7134.60	7127.60	Alluvial
MCO-2	06/08/2021	19:01	7133.15	Transducer	7134.60	7127.60	Alluvial
MCO-2	06/08/2021	20:01	7133.15	Transducer	7134.60	7127.60	Alluvial
MCO-2	06/08/2021	21:01	7133.15	Transducer	7134.60	7127.60	Alluvial
MCO-2	06/08/2021	22:01	7133.15	Transducer	7134.60	7127.60	Alluvial
MCO-2	06/08/2021	23:01	7133.15	Transducer	7134.60	7127.60	Alluvial
MCO-2	06/09/2021	00:01	7133.15	Transducer	7134.60	7127.60	Alluvial
MCO-2	06/09/2021	01:01	7133.15	Transducer	7134.60	7127.60	Alluvial
MCO-2	06/09/2021	02:01	7133.14	Transducer	7134.60	7127.60	Alluvial
MCO-2	06/09/2021	03:01	7133.14	Transducer	7134.60	7127.60	Alluvial
MCO-2	06/09/2021	04:01	7133.14	Transducer	7134.60	7127.60	Alluvial
MCO-2	06/09/2021	05:01	7133.14	Transducer	7134.60	7127.60	Alluvial
MCO-2	06/09/2021	06:01	7133.14	Transducer	7134.60	7127.60	Alluvial
MCO-2	06/09/2021	07:01	7133.14	Transducer	7134.60	7127.60	Alluvial
MCO-2	06/09/2021	08:01	7133.12	Transducer	7134.60	7127.60	Alluvial
MCO-2	06/09/2021	09:01	7133.12	Transducer	7134.60	7127.60	Alluvial
MCO-2	06/09/2021	10:01	7133.11	Transducer	7134.60	7127.60	Alluvial
MCO-2	06/09/2021	11:01	7133.11	Transducer	7134.60	7127.60	Alluvial
MCO-2	06/09/2021	12:01	7133.09	Transducer	7134.60	7127.60	Alluvial
MCO-2	06/09/2021	13:01	7133.09	Transducer	7134.60	7127.60	Alluvial
MCO-2	06/09/2021	14:01	7133.08	Transducer	7134.60	7127.60	Alluvial
MCO-2	06/09/2021	15:01	7133.08	Transducer	7134.60	7127.60	Alluvial
MCO-2	06/09/2021	16:01	7133.06	Transducer	7134.60	7127.60	Alluvial
MCO-2	06/09/2021	17:01	7133.06	Transducer	7134.60	7127.60	Alluvial
MCO-2	06/09/2021	18:01	7133.06	Transducer	7134.60	7127.60	Alluvial
MCO-2	06/09/2021	19:01	7133.06	Transducer	7134.60	7127.60	Alluvial
MCO-2	06/09/2021	20:01	7133.05	Transducer	7134.60	7127.60	Alluvial
MCO-2	06/09/2021	21:01	7133.05	Transducer	7134.60	7127.60	Alluvial
MCO-2	06/09/2021	22:01	7133.05	Transducer	7134.60	7127.60	Alluvial
MCO-2	06/09/2021	23:01	7133.05	Transducer	7134.60	7127.60	Alluvial
MCO-2	06/10/2021	00:01	7133.05	Transducer	7134.60	7127.60	Alluvial
MCO-2	06/10/2021	01:01	7133.05	Transducer	7134.60	7127.60	Alluvial
MCO-2	06/10/2021	02:01	7133.05	Transducer	7134.60	7127.60	Alluvial
MCO-2	06/10/2021	03:01	7133.05	Transducer	7134.60	7127.60	Alluvial
MCO-2	06/10/2021	04:01	7133.04	Transducer	7134.60	7127.60	Alluvial
MCO-2	06/10/2021	05:01	7133.04	Transducer	7134.60	7127.60	Alluvial
MCO-2	06/10/2021	06:01	7133.04	Transducer	7134.60	7127.60	Alluvial
MCO-2	06/10/2021	07:01	7133.05	Transducer	7134.60	7127.60	Alluvial
MCO-2	06/10/2021	08:01	7133.03	Transducer	7134.60	7127.60	Alluvial
MCO-2	06/10/2021	09:01	7133.03	Transducer	7134.60	7127.60	Alluvial
MCO-2	06/10/2021	10:01	7133.01	Transducer	7134.60	7127.60	Alluvial

Location	Date	Time	Water Level (ft amsl)	Method	Top of Screen (ft amsl)	Bottom of Screen (ft amsl)	Zone
MCO-2	06/10/2021	11:01	7133.01	Transducer	7134.60	7127.60	Alluvial
MCO-2	06/10/2021	12:01	7133.01	Transducer	7134.60	7127.60	Alluvial
MCO-2	06/10/2021	13:01	7133.00	Transducer	7134.60	7127.60	Alluvial
MCO-2	06/10/2021	14:01	7133.00	Transducer	7134.60	7127.60	Alluvial
MCO-2	06/10/2021	15:01	7132.99	Transducer	7134.60	7127.60	Alluvial
MCO-2	06/10/2021	16:01	7132.98	Transducer	7134.60	7127.60	Alluvial
MCO-2	06/10/2021	17:01	7132.98	Transducer	7134.60	7127.60	Alluvial
MCO-2	06/10/2021	18:01	7132.98	Transducer	7134.60	7127.60	Alluvial
MCO-2	06/10/2021	19:01	7132.97	Transducer	7134.60	7127.60	Alluvial
MCO-2	06/10/2021	20:01	7132.97	Transducer	7134.60	7127.60	Alluvial
MCO-2	06/10/2021	21:01	7132.97	Transducer	7134.60	7127.60	Alluvial
MCO-2	06/10/2021	22:01	7132.98	Transducer	7134.60	7127.60	Alluvial
MCO-2	06/10/2021	23:01	7132.98	Transducer	7134.60	7127.60	Alluvial
MCO-2	06/11/2021	00:01	7132.97	Transducer	7134.60	7127.60	Alluvial
MCO-2	06/11/2021	01:01	7132.98	Transducer	7134.60	7127.60	Alluvial
MCO-2	06/11/2021	02:01	7132.98	Transducer	7134.60	7127.60	Alluvial
MCO-2	06/11/2021	03:01	7132.98	Transducer	7134.60	7127.60	Alluvial
MCO-2	06/11/2021	04:01	7132.98	Transducer	7134.60	7127.60	Alluvial
MCO-2	06/11/2021	05:01	7132.99	Transducer	7134.60	7127.60	Alluvial
MCO-2	06/11/2021	06:01	7132.98	Transducer	7134.60	7127.60	Alluvial
MCO-2	06/11/2021	07:01	7132.99	Transducer	7134.60	7127.60	Alluvial
MCO-2	06/11/2021	08:01	7132.98	Transducer	7134.60	7127.60	Alluvial
MCO-2	06/11/2021	09:01	7132.97	Transducer	7134.60	7127.60	Alluvial
MCO-2	06/11/2021	10:01	7132.97	Transducer	7134.60	7127.60	Alluvial
MCO-2	06/11/2021	11:01	7132.96	Transducer	7134.60	7127.60	Alluvial
MCO-2	06/11/2021	12:01	7132.95	Transducer	7134.60	7127.60	Alluvial
MCO-2	06/11/2021	13:01	7132.95	Transducer	7134.60	7127.60	Alluvial
MCO-2	06/11/2021	14:01	7132.94	Transducer	7134.60	7127.60	Alluvial
MCO-2	06/11/2021	15:01	7132.95	Transducer	7134.60	7127.60	Alluvial
MCO-2	06/11/2021	16:01	7132.93	Transducer	7134.60	7127.60	Alluvial
MCO-2	06/11/2021	17:01	7132.93	Transducer	7134.60	7127.60	Alluvial
MCO-2	06/11/2021	18:01	7132.92	Transducer	7134.60	7127.60	Alluvial
MCO-2	06/11/2021	19:01	7132.92	Transducer	7134.60	7127.60	Alluvial
MCO-2	06/11/2021	20:01	7132.92	Transducer	7134.60	7127.60	Alluvial
MCO-2	06/11/2021	21:01	7132.92	Transducer	7134.60	7127.60	Alluvial
MCO-2	06/11/2021	22:01	7132.92	Transducer	7134.60	7127.60	Alluvial
MCO-2	06/11/2021	23:01	7132.92	Transducer	7134.60	7127.60	Alluvial
MCO-2	06/12/2021	00:01	7132.92	Transducer	7134.60	7127.60	Alluvial
MCO-2	06/12/2021	01:01	7132.92	Transducer	7134.60	7127.60	Alluvial
MCO-2	06/12/2021	02:01	7132.92	Transducer	7134.60	7127.60	Alluvial
MCO-2	06/12/2021	03:01	7132.92	Transducer	7134.60	7127.60	Alluvial
MCO-2	06/12/2021	04:01	7132.92	Transducer	7134.60	7127.60	Alluvial
MCO-2	06/12/2021	05:01	7132.92	Transducer	7134.60	7127.60	Alluvial
MCO-2	06/12/2021	06:01	7132.92	Transducer	7134.60	7127.60	Alluvial
MCO-2	06/12/2021	07:01	7132.92	Transducer	7134.60	7127.60	Alluvial

Location	Date	Time	Water Level (ft amsl)	Method	Top of Screen (ft amsl)	Bottom of Screen (ft amsl)	Zone
MCO-2	06/12/2021	08:01	7132.91	Transducer	7134.60	7127.60	Alluvial
MCO-2	06/12/2021	09:01	7132.90	Transducer	7134.60	7127.60	Alluvial
MCO-2	06/12/2021	10:01	7132.90	Transducer	7134.60	7127.60	Alluvial
MCO-2	06/12/2021	11:01	7132.89	Transducer	7134.60	7127.60	Alluvial
MCO-2	06/12/2021	12:01	7132.89	Transducer	7134.60	7127.60	Alluvial
MCO-2	06/12/2021	13:01	7132.89	Transducer	7134.60	7127.60	Alluvial
MCO-2	06/12/2021	14:01	7132.88	Transducer	7134.60	7127.60	Alluvial
MCO-2	06/12/2021	15:01	7132.87	Transducer	7134.60	7127.60	Alluvial
MCO-2	06/12/2021	16:01	7132.86	Transducer	7134.60	7127.60	Alluvial
MCO-2	06/12/2021	17:01	7132.86	Transducer	7134.60	7127.60	Alluvial
MCO-2	06/12/2021	18:01	7132.85	Transducer	7134.60	7127.60	Alluvial
MCO-2	06/12/2021	19:01	7132.85	Transducer	7134.60	7127.60	Alluvial
MCO-2	06/12/2021	20:01	7132.84	Transducer	7134.60	7127.60	Alluvial
MCO-2	06/12/2021	21:01	7132.84	Transducer	7134.60	7127.60	Alluvial
MCO-2	06/12/2021	22:01	7132.84	Transducer	7134.60	7127.60	Alluvial
MCO-2	06/12/2021	23:01	7132.84	Transducer	7134.60	7127.60	Alluvial
MCO-2	06/13/2021	00:01	7132.84	Transducer	7134.60	7127.60	Alluvial
MCO-2	06/13/2021	01:01	7132.84	Transducer	7134.60	7127.60	Alluvial
MCO-2	06/13/2021	02:01	7132.85	Transducer	7134.60	7127.60	Alluvial
MCO-2	06/13/2021	03:01	7132.84	Transducer	7134.60	7127.60	Alluvial
MCO-2	06/13/2021	04:01	7132.84	Transducer	7134.60	7127.60	Alluvial
MCO-2	06/13/2021	05:01	7132.85	Transducer	7134.60	7127.60	Alluvial
MCO-2	06/13/2021	06:01	7132.85	Transducer	7134.60	7127.60	Alluvial
MCO-2	06/13/2021	07:01	7132.84	Transducer	7134.60	7127.60	Alluvial
MCO-2	06/13/2021	08:01	7132.83	Transducer	7134.60	7127.60	Alluvial
MCO-2	06/13/2021	09:01	7132.83	Transducer	7134.60	7127.60	Alluvial
MCO-2	06/13/2021	10:01	7132.82	Transducer	7134.60	7127.60	Alluvial
MCO-2	06/13/2021	11:01	7132.82	Transducer	7134.60	7127.60	Alluvial
MCO-2	06/13/2021	12:01	7132.81	Transducer	7134.60	7127.60	Alluvial
MCO-2	06/13/2021	13:01	7132.80	Transducer	7134.60	7127.60	Alluvial
MCO-2	06/13/2021	14:01	7132.80	Transducer	7134.60	7127.60	Alluvial
MCO-2	06/13/2021	15:01	7132.79	Transducer	7134.60	7127.60	Alluvial
MCO-2	06/13/2021	16:01	7132.79	Transducer	7134.60	7127.60	Alluvial
MCO-2	06/13/2021	17:01	7132.78	Transducer	7134.60	7127.60	Alluvial
MCO-2	06/13/2021	18:01	7132.77	Transducer	7134.60	7127.60	Alluvial
MCO-2	06/13/2021	19:01	7132.77	Transducer	7134.60	7127.60	Alluvial
MCO-2	06/13/2021	20:01	7132.77	Transducer	7134.60	7127.60	Alluvial
MCO-2	06/13/2021	21:01	7132.77	Transducer	7134.60	7127.60	Alluvial
MCO-2	06/13/2021	22:01	7132.77	Transducer	7134.60	7127.60	Alluvial
MCO-2	06/13/2021	23:01	7132.76	Transducer	7134.60	7127.60	Alluvial
MCO-2	06/14/2021	00:01	7132.76	Transducer	7134.60	7127.60	Alluvial
MCO-2	06/14/2021	01:01	7132.76	Transducer	7134.60	7127.60	Alluvial
MCO-2	06/14/2021	02:01	7132.76	Transducer	7134.60	7127.60	Alluvial
MCO-2	06/14/2021	03:01	7132.77	Transducer	7134.60	7127.60	Alluvial
MCO-2	06/14/2021	04:01	7132.77	Transducer	7134.60	7127.60	Alluvial

Location	Date	Time	Water Level (ft amsl)	Method	Top of Screen (ft amsl)	Bottom of Screen (ft amsl)	Zone
MCO-2	06/14/2021	05:01	7132.76	Transducer	7134.60	7127.60	Alluvial
MCO-2	06/14/2021	06:01	7132.76	Transducer	7134.60	7127.60	Alluvial
MCO-2	06/14/2021	07:01	7132.77	Transducer	7134.60	7127.60	Alluvial
MCO-2	06/14/2021	08:01	7132.76	Transducer	7134.60	7127.60	Alluvial
MCO-2	06/14/2021	09:01	7132.75	Transducer	7134.60	7127.60	Alluvial
MCO-2	06/14/2021	10:01	7132.74	Transducer	7134.60	7127.60	Alluvial
MCO-2	06/14/2021	11:01	7132.73	Transducer	7134.60	7127.60	Alluvial
MCO-2	06/14/2021	12:01	7132.73	Transducer	7134.60	7127.60	Alluvial
MCO-2	06/14/2021	13:01	7132.72	Transducer	7134.60	7127.60	Alluvial
MCO-2	06/14/2021	14:01	7132.71	Transducer	7134.60	7127.60	Alluvial
MCO-2	06/14/2021	15:01	7132.70	Transducer	7134.60	7127.60	Alluvial
MCO-2	06/14/2021	16:01	7132.70	Transducer	7134.60	7127.60	Alluvial
MCO-2	06/14/2021	17:01	7132.69	Transducer	7134.60	7127.60	Alluvial
MCO-2	06/14/2021	18:01	7132.68	Transducer	7134.60	7127.60	Alluvial
MCO-2	06/14/2021	19:01	7132.67	Transducer	7134.60	7127.60	Alluvial
MCO-2	06/14/2021	20:01	7132.67	Transducer	7134.60	7127.60	Alluvial
MCO-2	06/14/2021	21:01	7132.67	Transducer	7134.60	7127.60	Alluvial
MCO-2	06/14/2021	22:01	7132.67	Transducer	7134.60	7127.60	Alluvial
MCO-2	06/14/2021	23:01	7132.66	Transducer	7134.60	7127.60	Alluvial
MCO-2	06/15/2021	00:01	7132.67	Transducer	7134.60	7127.60	Alluvial
MCO-2	06/15/2021	01:01	7132.66	Transducer	7134.60	7127.60	Alluvial
MCO-2	06/15/2021	02:01	7132.66	Transducer	7134.60	7127.60	Alluvial
MCO-2	06/15/2021	03:01	7132.66	Transducer	7134.60	7127.60	Alluvial
MCO-2	06/15/2021	04:01	7132.66	Transducer	7134.60	7127.60	Alluvial
MCO-2	06/15/2021	05:01	7132.66	Transducer	7134.60	7127.60	Alluvial
MCO-2	06/15/2021	06:01	7132.67	Transducer	7134.60	7127.60	Alluvial
MCO-2	06/15/2021	07:01	7132.66	Transducer	7134.60	7127.60	Alluvial
MCO-2	06/15/2021	08:01	7132.65	Transducer	7134.60	7127.60	Alluvial
MCO-2	06/15/2021	09:01	7132.65	Transducer	7134.60	7127.60	Alluvial
MCO-2	06/15/2021	10:01	7132.64	Transducer	7134.60	7127.60	Alluvial
MCO-2	06/15/2021	11:01	7132.64	Transducer	7134.60	7127.60	Alluvial
MCO-2	06/15/2021	12:01	7132.63	Transducer	7134.60	7127.60	Alluvial
MCO-2	06/15/2021	13:01	7132.62	Transducer	7134.60	7127.60	Alluvial
MCO-2	06/15/2021	14:01	7132.61	Transducer	7134.60	7127.60	Alluvial
MCO-2	06/15/2021	15:01	7132.61	Transducer	7134.60	7127.60	Alluvial
MCO-2	06/15/2021	16:01	7132.60	Transducer	7134.60	7127.60	Alluvial
MCO-2	06/15/2021	17:01	7132.59	Transducer	7134.60	7127.60	Alluvial
MCO-2	06/15/2021	18:01	7132.59	Transducer	7134.60	7127.60	Alluvial
MCO-2	06/15/2021	19:01	7132.59	Transducer	7134.60	7127.60	Alluvial
MCO-2	06/15/2021	20:01	7132.58	Transducer	7134.60	7127.60	Alluvial
MCO-2	06/15/2021	21:01	7132.58	Transducer	7134.60	7127.60	Alluvial
MCO-2	06/15/2021	22:01	7132.59	Transducer	7134.60	7127.60	Alluvial
MCO-2	06/15/2021	23:01	7132.58	Transducer	7134.60	7127.60	Alluvial
MCO-2	06/16/2021	00:01	7132.58	Transducer	7134.60	7127.60	Alluvial
MCO-2	06/16/2021	01:01	7132.58	Transducer	7134.60	7127.60	Alluvial

Location	Date	Time	Water Level (ft amsl)	Method	Top of Screen (ft amsl)	Bottom of Screen (ft amsl)	Zone
MCO-2	06/16/2021	02:01	7132.57	Transducer	7134.60	7127.60	Alluvial
MCO-2	06/16/2021	03:01	7132.58	Transducer	7134.60	7127.60	Alluvial
MCO-2	06/16/2021	04:01	7132.57	Transducer	7134.60	7127.60	Alluvial
MCO-2	06/16/2021	05:01	7132.57	Transducer	7134.60	7127.60	Alluvial
MCO-2	06/16/2021	06:01	7132.56	Transducer	7134.60	7127.60	Alluvial
MCO-2	06/16/2021	07:01	7132.56	Transducer	7134.60	7127.60	Alluvial
MCO-2	06/16/2021	08:01	7132.56	Transducer	7134.60	7127.60	Alluvial
MCO-2	06/16/2021	09:01	7132.55	Transducer	7134.60	7127.60	Alluvial
MCO-2	06/16/2021	10:01	7132.55	Transducer	7134.60	7127.60	Alluvial
MCO-2	06/16/2021	11:01	7132.54	Transducer	7134.60	7127.60	Alluvial
MCO-2	06/16/2021	12:01	7132.53	Transducer	7134.60	7127.60	Alluvial
MCO-2	06/16/2021	13:01	7132.53	Transducer	7134.60	7127.60	Alluvial
MCO-2	06/16/2021	14:01	7132.52	Transducer	7134.60	7127.60	Alluvial
MCO-2	06/16/2021	15:01	7132.52	Transducer	7134.60	7127.60	Alluvial
MCO-2	06/16/2021	16:01	7132.51	Transducer	7134.60	7127.60	Alluvial
MCO-2	06/16/2021	17:01	7132.50	Transducer	7134.60	7127.60	Alluvial
MCO-2	06/16/2021	18:01	7132.50	Transducer	7134.60	7127.60	Alluvial
MCO-2	06/16/2021	19:01	7132.49	Transducer	7134.60	7127.60	Alluvial
MCO-2	06/16/2021	20:01	7132.49	Transducer	7134.60	7127.60	Alluvial
MCO-2	06/16/2021	21:01	7132.49	Transducer	7134.60	7127.60	Alluvial
MCO-2	06/16/2021	22:01	7132.48	Transducer	7134.60	7127.60	Alluvial
MCO-2	06/16/2021	23:01	7132.47	Transducer	7134.60	7127.60	Alluvial
MCO-2	06/17/2021	00:01	7132.48	Transducer	7134.60	7127.60	Alluvial
MCO-2	06/17/2021	01:01	7132.47	Transducer	7134.60	7127.60	Alluvial
MCO-2	06/17/2021	02:01	7132.48	Transducer	7134.60	7127.60	Alluvial
MCO-2	06/17/2021	03:01	7132.47	Transducer	7134.60	7127.60	Alluvial
MCO-2	06/17/2021	04:01	7132.47	Transducer	7134.60	7127.60	Alluvial
MCO-2	06/17/2021	05:01	7132.46	Transducer	7134.60	7127.60	Alluvial
MCO-2	06/17/2021	06:01	7132.46	Transducer	7134.60	7127.60	Alluvial
MCO-2	06/17/2021	07:01	7132.46	Transducer	7134.60	7127.60	Alluvial
MCO-2	06/17/2021	08:01	7132.45	Transducer	7134.60	7127.60	Alluvial
MCO-2	06/17/2021	09:01	7132.45	Transducer	7134.60	7127.60	Alluvial
MCO-2	06/17/2021	10:01	7132.44	Transducer	7134.60	7127.60	Alluvial
MCO-2	06/17/2021	11:01	7132.43	Transducer	7134.60	7127.60	Alluvial
MCO-2	06/17/2021	12:01	7132.43	Transducer	7134.60	7127.60	Alluvial
MCO-2	06/17/2021	13:01	7132.42	Transducer	7134.60	7127.60	Alluvial
MCO-2	06/17/2021	14:01	7132.42	Transducer	7134.60	7127.60	Alluvial
MCO-2	06/17/2021	15:01	7132.41	Transducer	7134.60	7127.60	Alluvial
MCO-2	06/17/2021	16:01	7132.41	Transducer	7134.60	7127.60	Alluvial
MCO-2	06/17/2021	17:01	7132.41	Transducer	7134.60	7127.60	Alluvial
MCO-2	06/17/2021	18:01	7132.39	Transducer	7134.60	7127.60	Alluvial
MCO-2	06/17/2021	19:01	7132.39	Transducer	7134.60	7127.60	Alluvial
MCO-2	06/17/2021	20:01	7132.38	Transducer	7134.60	7127.60	Alluvial
MCO-2	06/17/2021	21:01	7132.38	Transducer	7134.60	7127.60	Alluvial
MCO-2	06/17/2021	22:01	7133.58	Transducer	7134.60	7127.60	Alluvial

Location	Date	Time	Water Level (ft amsl)	Method	Top of Screen (ft amsl)	Bottom of Screen (ft amsl)	Zone
MCO-2	06/17/2021	23:01	7134.06	Transducer	7134.60	7127.60	Alluvial
MCO-2	06/18/2021	00:01	7134.33	Transducer	7134.60	7127.60	Alluvial
MCO-2	06/18/2021	01:01	7134.36	Transducer	7134.60	7127.60	Alluvial
MCO-2	06/18/2021	02:01	7134.35	Transducer	7134.60	7127.60	Alluvial
MCO-2	06/18/2021	03:01	7134.34	Transducer	7134.60	7127.60	Alluvial
MCO-2	06/18/2021	04:01	7134.33	Transducer	7134.60	7127.60	Alluvial
MCO-2	06/18/2021	05:01	7134.32	Transducer	7134.60	7127.60	Alluvial
MCO-2	06/18/2021	06:01	7134.30	Transducer	7134.60	7127.60	Alluvial
MCO-2	06/18/2021	07:01	7134.29	Transducer	7134.60	7127.60	Alluvial
MCO-2	06/18/2021	08:01	7134.26	Transducer	7134.60	7127.60	Alluvial
MCO-2	06/18/2021	09:01	7134.24	Transducer	7134.60	7127.60	Alluvial
MCO-2	06/18/2021	10:01	7134.23	Transducer	7134.60	7127.60	Alluvial
MCO-2	06/18/2021	11:01	7134.20	Transducer	7134.60	7127.60	Alluvial
MCO-2	06/18/2021	12:01	7134.19	Transducer	7134.60	7127.60	Alluvial
MCO-2	06/18/2021	13:01	7134.16	Transducer	7134.60	7127.60	Alluvial
MCO-2	06/18/2021	14:01	7134.14	Transducer	7134.60	7127.60	Alluvial
MCO-2	06/18/2021	15:01	7134.13	Transducer	7134.60	7127.60	Alluvial
MCO-2	06/18/2021	16:01	7134.11	Transducer	7134.60	7127.60	Alluvial
MCO-2	06/18/2021	17:01	7134.10	Transducer	7134.60	7127.60	Alluvial
MCO-2	06/18/2021	18:01	7134.08	Transducer	7134.60	7127.60	Alluvial
MCO-2	06/18/2021	19:01	7134.08	Transducer	7134.60	7127.60	Alluvial
MCO-2	06/18/2021	20:01	7134.07	Transducer	7134.60	7127.60	Alluvial
MCO-2	06/18/2021	21:01	7134.05	Transducer	7134.60	7127.60	Alluvial
MCO-2	06/18/2021	22:01	7134.05	Transducer	7134.60	7127.60	Alluvial
MCO-2	06/18/2021	23:01	7134.05	Transducer	7134.60	7127.60	Alluvial
MCO-2	06/19/2021	00:01	7134.05	Transducer	7134.60	7127.60	Alluvial
MCO-2	06/19/2021	01:01	7134.03	Transducer	7134.60	7127.60	Alluvial
MCO-2	06/19/2021	02:01	7134.02	Transducer	7134.60	7127.60	Alluvial
MCO-2	06/19/2021	03:01	7134.02	Transducer	7134.60	7127.60	Alluvial
MCO-2	06/19/2021	04:01	7134.00	Transducer	7134.60	7127.60	Alluvial
MCO-2	06/19/2021	05:01	7133.99	Transducer	7134.60	7127.60	Alluvial
MCO-2	06/19/2021	06:01	7133.99	Transducer	7134.60	7127.60	Alluvial
MCO-2	06/19/2021	07:01	7133.98	Transducer	7134.60	7127.60	Alluvial
MCO-2	06/19/2021	08:01	7133.96	Transducer	7134.60	7127.60	Alluvial
MCO-2	06/19/2021	09:01	7133.95	Transducer	7134.60	7127.60	Alluvial
MCO-2	06/19/2021	10:01	7133.92	Transducer	7134.60	7127.60	Alluvial
MCO-2	06/19/2021	11:01	7133.91	Transducer	7134.60	7127.60	Alluvial
MCO-2	06/19/2021	12:01	7133.89	Transducer	7134.60	7127.60	Alluvial
MCO-2	06/19/2021	13:01	7133.88	Transducer	7134.60	7127.60	Alluvial
MCO-2	06/19/2021	14:01	7133.89	Transducer	7134.60	7127.60	Alluvial
MCO-2	06/19/2021	15:01	7133.87	Transducer	7134.60	7127.60	Alluvial
MCO-2	06/19/2021	16:01	7133.85	Transducer	7134.60	7127.60	Alluvial
MCO-2	06/19/2021	17:01	7133.83	Transducer	7134.60	7127.60	Alluvial
MCO-2	06/19/2021	18:01	7133.83	Transducer	7134.60	7127.60	Alluvial
MCO-2	06/19/2021	19:01	7133.82	Transducer	7134.60	7127.60	Alluvial

Location	Date	Time	Water Level (ft amsl)	Method	Top of Screen (ft amsl)	Bottom of Screen (ft amsl)	Zone
MCO-2	06/19/2021	20:01	7133.81	Transducer	7134.60	7127.60	Alluvial
MCO-2	06/19/2021	21:01	7133.81	Transducer	7134.60	7127.60	Alluvial
MCO-2	06/19/2021	22:01	7133.80	Transducer	7134.60	7127.60	Alluvial
MCO-2	06/19/2021	23:01	7133.80	Transducer	7134.60	7127.60	Alluvial
MCO-2	06/20/2021	00:01	7133.80	Transducer	7134.60	7127.60	Alluvial
MCO-2	06/20/2021	01:01	7133.80	Transducer	7134.60	7127.60	Alluvial
MCO-2	06/20/2021	02:01	7133.79	Transducer	7134.60	7127.60	Alluvial
MCO-2	06/20/2021	03:01	7133.78	Transducer	7134.60	7127.60	Alluvial
MCO-2	06/20/2021	04:01	7133.78	Transducer	7134.60	7127.60	Alluvial
MCO-2	06/20/2021	05:01	7133.77	Transducer	7134.60	7127.60	Alluvial
MCO-2	06/20/2021	06:01	7133.77	Transducer	7134.60	7127.60	Alluvial
MCO-2	06/20/2021	07:01	7133.76	Transducer	7134.60	7127.60	Alluvial
MCO-2	06/20/2021	08:01	7133.75	Transducer	7134.60	7127.60	Alluvial
MCO-2	06/20/2021	09:01	7133.72	Transducer	7134.60	7127.60	Alluvial
MCO-2	06/20/2021	10:01	7133.70	Transducer	7134.60	7127.60	Alluvial
MCO-2	06/20/2021	11:01	7133.67	Transducer	7134.60	7127.60	Alluvial
MCO-2	06/20/2021	12:01	7133.65	Transducer	7134.60	7127.60	Alluvial
MCO-2	06/20/2021	13:01	7133.63	Transducer	7134.60	7127.60	Alluvial
MCO-2	06/20/2021	14:01	7133.60	Transducer	7134.60	7127.60	Alluvial
MCO-2	06/20/2021	15:01	7133.58	Transducer	7134.60	7127.60	Alluvial
MCO-2	06/20/2021	16:01	7133.55	Transducer	7134.60	7127.60	Alluvial
MCO-2	06/20/2021	17:01	7133.53	Transducer	7134.60	7127.60	Alluvial
MCO-2	06/20/2021	18:01	7133.51	Transducer	7134.60	7127.60	Alluvial
MCO-2	06/20/2021	19:01	7133.49	Transducer	7134.60	7127.60	Alluvial
MCO-2	06/20/2021	20:01	7133.48	Transducer	7134.60	7127.60	Alluvial
MCO-2	06/20/2021	21:01	7133.48	Transducer	7134.60	7127.60	Alluvial
MCO-2	06/20/2021	22:01	7133.47	Transducer	7134.60	7127.60	Alluvial
MCO-2	06/20/2021	23:01	7133.46	Transducer	7134.60	7127.60	Alluvial
MCO-2	06/21/2021	00:01	7133.45	Transducer	7134.60	7127.60	Alluvial
MCO-2	06/21/2021	01:01	7133.45	Transducer	7134.60	7127.60	Alluvial
MCO-2	06/21/2021	02:01	7133.43	Transducer	7134.60	7127.60	Alluvial
MCO-2	06/21/2021	03:01	7133.44	Transducer	7134.60	7127.60	Alluvial
MCO-2	06/21/2021	04:01	7133.43	Transducer	7134.60	7127.60	Alluvial
MCO-2	06/21/2021	05:01	7133.42	Transducer	7134.60	7127.60	Alluvial
MCO-2	06/21/2021	06:01	7133.41	Transducer	7134.60	7127.60	Alluvial
MCO-2	06/21/2021	07:01	7133.40	Transducer	7134.60	7127.60	Alluvial
MCO-2	06/21/2021	08:01	7133.39	Transducer	7134.60	7127.60	Alluvial
MCO-2	06/21/2021	09:01	7133.38	Transducer	7134.60	7127.60	Alluvial
MCO-2	06/21/2021	10:01	7133.36	Transducer	7134.60	7127.60	Alluvial
MCO-2	06/21/2021	11:01	7133.35	Transducer	7134.60	7127.60	Alluvial
MCO-2	06/21/2021	12:01	7133.33	Transducer	7134.60	7127.60	Alluvial
MCO-2	06/21/2021	13:01	7133.32	Transducer	7134.60	7127.60	Alluvial
MCO-2	06/21/2021	14:01	7133.30	Transducer	7134.60	7127.60	Alluvial
MCO-2	06/21/2021	15:01	7133.29	Transducer	7134.60	7127.60	Alluvial
MCO-2	06/21/2021	16:01	7133.28	Transducer	7134.60	7127.60	Alluvial

Location	Date	Time	Water Level (ft amsl)	Method	Top of Screen (ft amsl)	Bottom of Screen (ft amsl)	Zone
MCO-2	06/21/2021	17:01	7133.27	Transducer	7134.60	7127.60	Alluvial
MCO-2	06/21/2021	18:01	7133.26	Transducer	7134.60	7127.60	Alluvial
MCO-2	06/21/2021	19:01	7133.26	Transducer	7134.60	7127.60	Alluvial
MCO-2	06/21/2021	20:01	7133.25	Transducer	7134.60	7127.60	Alluvial
MCO-2	06/21/2021	21:01	7133.24	Transducer	7134.60	7127.60	Alluvial
MCO-2	06/21/2021	22:01	7133.24	Transducer	7134.60	7127.60	Alluvial
MCO-2	06/21/2021	23:01	7133.24	Transducer	7134.60	7127.60	Alluvial
MCO-2	06/22/2021	00:01	7133.24	Transducer	7134.60	7127.60	Alluvial
MCO-2	06/22/2021	01:01	7133.24	Transducer	7134.60	7127.60	Alluvial
MCO-2	06/22/2021	02:01	7133.24	Transducer	7134.60	7127.60	Alluvial
MCO-2	06/22/2021	03:01	7133.24	Transducer	7134.60	7127.60	Alluvial
MCO-2	06/22/2021	04:01	7133.23	Transducer	7134.60	7127.60	Alluvial
MCO-2	06/22/2021	05:01	7133.23	Transducer	7134.60	7127.60	Alluvial
MCO-2	06/22/2021	06:01	7133.22	Transducer	7134.60	7127.60	Alluvial
MCO-2	06/22/2021	07:01	7133.22	Transducer	7134.60	7127.60	Alluvial
MCO-2	06/22/2021	08:01	7133.23	Transducer	7134.60	7127.60	Alluvial
MCO-2	06/22/2021	09:01	7133.21	Transducer	7134.60	7127.60	Alluvial
MCO-2	06/22/2021	10:01	7133.21	Transducer	7134.60	7127.60	Alluvial
MCO-2	06/22/2021	11:01	7133.20	Transducer	7134.60	7127.60	Alluvial
MCO-2	06/22/2021	12:01	7133.19	Transducer	7134.60	7127.60	Alluvial
MCO-2	06/22/2021	13:01	7133.18	Transducer	7134.60	7127.60	Alluvial
MCO-2	06/22/2021	14:01	7133.17	Transducer	7134.60	7127.60	Alluvial
MCO-2	06/22/2021	15:01	7133.16	Transducer	7134.60	7127.60	Alluvial
MCO-2	06/22/2021	16:01	7133.15	Transducer	7134.60	7127.60	Alluvial
MCO-2	06/22/2021	17:01	7133.14	Transducer	7134.60	7127.60	Alluvial
MCO-2	06/22/2021	18:01	7133.13	Transducer	7134.60	7127.60	Alluvial
MCO-2	06/22/2021	19:01	7133.13	Transducer	7134.60	7127.60	Alluvial
MCO-2	06/22/2021	20:01	7133.12	Transducer	7134.60	7127.60	Alluvial
MCO-2	06/22/2021	21:01	7133.12	Transducer	7134.60	7127.60	Alluvial
MCO-2	06/22/2021	22:01	7133.12	Transducer	7134.60	7127.60	Alluvial
MCO-2	06/22/2021	23:01	7133.12	Transducer	7134.60	7127.60	Alluvial
MCO-2	06/23/2021	00:01	7133.12	Transducer	7134.60	7127.60	Alluvial
MCO-2	06/23/2021	01:01	7133.12	Transducer	7134.60	7127.60	Alluvial
MCO-2	06/23/2021	02:01	7133.12	Transducer	7134.60	7127.60	Alluvial
MCO-2	06/23/2021	03:01	7133.12	Transducer	7134.60	7127.60	Alluvial
MCO-2	06/23/2021	04:01	7133.12	Transducer	7134.60	7127.60	Alluvial
MCO-2	06/23/2021	05:01	7133.12	Transducer	7134.60	7127.60	Alluvial
MCO-2	06/23/2021	06:01	7133.12	Transducer	7134.60	7127.60	Alluvial
MCO-2	06/23/2021	07:01	7133.12	Transducer	7134.60	7127.60	Alluvial
MCO-2	06/23/2021	08:01	7133.12	Transducer	7134.60	7127.60	Alluvial
MCO-2	06/23/2021	09:01	7133.11	Transducer	7134.60	7127.60	Alluvial
MCO-2	06/23/2021	10:01	7133.09	Transducer	7134.60	7127.60	Alluvial
MCO-2	06/23/2021	11:01	7133.09	Transducer	7134.60	7127.60	Alluvial
MCO-2	06/23/2021	12:01	7133.08	Transducer	7134.60	7127.60	Alluvial
MCO-2	06/23/2021	13:01	7133.07	Transducer	7134.60	7127.60	Alluvial

Location	Date	Time	Water Level (ft amsl)	Method	Top of Screen (ft amsl)	Bottom of Screen (ft amsl)	Zone
MCO-2	06/23/2021	14:01	7133.06	Transducer	7134.60	7127.60	Alluvial
MCO-2	06/23/2021	15:01	7133.06	Transducer	7134.60	7127.60	Alluvial
MCO-2	06/23/2021	16:01	7133.05	Transducer	7134.60	7127.60	Alluvial
MCO-2	06/23/2021	17:01	7133.05	Transducer	7134.60	7127.60	Alluvial
MCO-2	06/23/2021	18:01	7133.04	Transducer	7134.60	7127.60	Alluvial
MCO-2	06/23/2021	19:01	7133.04	Transducer	7134.60	7127.60	Alluvial
MCO-2	06/23/2021	20:01	7133.04	Transducer	7134.60	7127.60	Alluvial
MCO-2	06/23/2021	21:01	7133.04	Transducer	7134.60	7127.60	Alluvial
MCO-2	06/23/2021	22:01	7133.04	Transducer	7134.60	7127.60	Alluvial
MCO-2	06/23/2021	23:01	7133.03	Transducer	7134.60	7127.60	Alluvial
MCO-2	06/24/2021	00:01	7133.04	Transducer	7134.60	7127.60	Alluvial
MCO-2	06/24/2021	01:01	7133.03	Transducer	7134.60	7127.60	Alluvial
MCO-2	06/24/2021	02:01	7133.04	Transducer	7134.60	7127.60	Alluvial
MCO-2	06/24/2021	03:01	7133.04	Transducer	7134.60	7127.60	Alluvial
MCO-2	06/24/2021	04:01	7133.04	Transducer	7134.60	7127.60	Alluvial
MCO-2	06/24/2021	05:01	7133.04	Transducer	7134.60	7127.60	Alluvial
MCO-2	06/24/2021	06:01	7133.04	Transducer	7134.60	7127.60	Alluvial
MCO-2	06/24/2021	07:01	7133.04	Transducer	7134.60	7127.60	Alluvial
MCO-2	06/24/2021	08:01	7133.03	Transducer	7134.60	7127.60	Alluvial
MCO-2	06/24/2021	09:01	7133.02	Transducer	7134.60	7127.60	Alluvial
MCO-2	06/24/2021	10:01	7133.02	Transducer	7134.60	7127.60	Alluvial
MCO-2	06/24/2021	11:01	7133.01	Transducer	7134.60	7127.60	Alluvial
MCO-2	06/24/2021	12:01	7133.00	Transducer	7134.60	7127.60	Alluvial
MCO-2	06/24/2021	13:01	7133.00	Transducer	7134.60	7127.60	Alluvial
MCO-2	06/24/2021	14:01	7132.99	Transducer	7134.60	7127.60	Alluvial
MCO-2	06/24/2021	15:01	7132.99	Transducer	7134.60	7127.60	Alluvial
MCO-2	06/24/2021	16:01	7132.99	Transducer	7134.60	7127.60	Alluvial
MCO-2	06/24/2021	17:01	7132.98	Transducer	7134.60	7127.60	Alluvial
MCO-2	06/24/2021	18:01	7132.99	Transducer	7134.60	7127.60	Alluvial
MCO-2	06/24/2021	19:01	7132.99	Transducer	7134.60	7127.60	Alluvial
MCO-2	06/24/2021	20:01	7132.99	Transducer	7134.60	7127.60	Alluvial
MCO-2	06/24/2021	21:01	7132.99	Transducer	7134.60	7127.60	Alluvial
MCO-2	06/24/2021	22:01	7133.00	Transducer	7134.60	7127.60	Alluvial
MCO-2	06/24/2021	23:01	7133.00	Transducer	7134.60	7127.60	Alluvial
MCO-2	06/25/2021	00:01	7133.00	Transducer	7134.60	7127.60	Alluvial
MCO-2	06/25/2021	01:01	7133.00	Transducer	7134.60	7127.60	Alluvial
MCO-2	06/25/2021	02:01	7133.00	Transducer	7134.60	7127.60	Alluvial
MCO-2	06/25/2021	03:01	7133.00	Transducer	7134.60	7127.60	Alluvial
MCO-2	06/25/2021	04:01	7133.02	Transducer	7134.60	7127.60	Alluvial
MCO-2	06/25/2021	05:01	7133.01	Transducer	7134.60	7127.60	Alluvial
MCO-2	06/25/2021	06:01	7133.01	Transducer	7134.60	7127.60	Alluvial
MCO-2	06/25/2021	07:01	7133.01	Transducer	7134.60	7127.60	Alluvial
MCO-2	06/25/2021	08:01	7133.00	Transducer	7134.60	7127.60	Alluvial
MCO-2	06/25/2021	09:01	7132.99	Transducer	7134.60	7127.60	Alluvial
MCO-2	06/25/2021	10:01	7132.98	Transducer	7134.60	7127.60	Alluvial

Location	Date	Time	Water Level (ft amsl)	Method	Top of Screen (ft amsl)	Bottom of Screen (ft amsl)	Zone
MCO-2	06/25/2021	11:01	7132.98	Transducer	7134.60	7127.60	Alluvial
MCO-2	06/25/2021	12:01	7132.97	Transducer	7134.60	7127.60	Alluvial
MCO-2	06/25/2021	13:01	7132.96	Transducer	7134.60	7127.60	Alluvial
MCO-2	06/25/2021	14:01	7132.95	Transducer	7134.60	7127.60	Alluvial
MCO-2	06/25/2021	15:01	7132.95	Transducer	7134.60	7127.60	Alluvial
MCO-2	06/25/2021	16:01	7132.94	Transducer	7134.60	7127.60	Alluvial
MCO-2	06/25/2021	17:01	7132.93	Transducer	7134.60	7127.60	Alluvial
MCO-2	06/25/2021	18:01	7132.92	Transducer	7134.60	7127.60	Alluvial
MCO-2	06/25/2021	19:01	7132.92	Transducer	7134.60	7127.60	Alluvial
MCO-2	06/25/2021	20:01	7132.92	Transducer	7134.60	7127.60	Alluvial
MCO-2	06/25/2021	21:01	7132.92	Transducer	7134.60	7127.60	Alluvial
MCO-2	06/25/2021	22:01	7132.92	Transducer	7134.60	7127.60	Alluvial
MCO-2	06/25/2021	23:01	7132.92	Transducer	7134.60	7127.60	Alluvial
MCO-2	06/26/2021	00:01	7132.92	Transducer	7134.60	7127.60	Alluvial
MCO-2	06/26/2021	01:01	7132.93	Transducer	7134.60	7127.60	Alluvial
MCO-2	06/26/2021	02:01	7132.93	Transducer	7134.60	7127.60	Alluvial
MCO-2	06/26/2021	03:01	7132.93	Transducer	7134.60	7127.60	Alluvial
MCO-2	06/26/2021	04:01	7132.93	Transducer	7134.60	7127.60	Alluvial
MCO-2	06/26/2021	05:01	7132.92	Transducer	7134.60	7127.60	Alluvial
MCO-2	06/26/2021	06:01	7132.93	Transducer	7134.60	7127.60	Alluvial
MCO-2	06/26/2021	07:01	7132.93	Transducer	7134.60	7127.60	Alluvial
MCO-2	06/26/2021	08:01	7132.92	Transducer	7134.60	7127.60	Alluvial
MCO-2	06/26/2021	09:01	7132.92	Transducer	7134.60	7127.60	Alluvial
MCO-2	06/26/2021	10:01	7132.90	Transducer	7134.60	7127.60	Alluvial
MCO-2	06/26/2021	11:01	7132.90	Transducer	7134.60	7127.60	Alluvial
MCO-2	06/26/2021	12:01	7132.88	Transducer	7134.60	7127.60	Alluvial
MCO-2	06/26/2021	13:01	7132.89	Transducer	7134.60	7127.60	Alluvial
MCO-2	06/26/2021	14:01	7132.88	Transducer	7134.60	7127.60	Alluvial
MCO-2	06/26/2021	15:01	7132.88	Transducer	7134.60	7127.60	Alluvial
MCO-2	06/26/2021	16:01	7132.87	Transducer	7134.60	7127.60	Alluvial
MCO-2	06/26/2021	17:01	7132.86	Transducer	7134.60	7127.60	Alluvial
MCO-2	06/26/2021	18:01	7132.86	Transducer	7134.60	7127.60	Alluvial
MCO-2	06/26/2021	19:01	7132.85	Transducer	7134.60	7127.60	Alluvial
MCO-2	06/26/2021	20:01	7132.86	Transducer	7134.60	7127.60	Alluvial
MCO-2	06/26/2021	21:01	7132.85	Transducer	7134.60	7127.60	Alluvial
MCO-2	06/26/2021	22:01	7132.85	Transducer	7134.60	7127.60	Alluvial
MCO-2	06/26/2021	23:01	7132.86	Transducer	7134.60	7127.60	Alluvial
MCO-2	06/27/2021	00:01	7132.85	Transducer	7134.60	7127.60	Alluvial
MCO-2	06/27/2021	01:01	7132.86	Transducer	7134.60	7127.60	Alluvial
MCO-2	06/27/2021	02:01	7132.87	Transducer	7134.60	7127.60	Alluvial
MCO-2	06/27/2021	03:01	7132.86	Transducer	7134.60	7127.60	Alluvial
MCO-2	06/27/2021	04:01	7132.86	Transducer	7134.60	7127.60	Alluvial
MCO-2	06/27/2021	05:01	7132.87	Transducer	7134.60	7127.60	Alluvial
MCO-2	06/27/2021	06:01	7133.78	Transducer	7134.60	7127.60	Alluvial
MCO-2	06/27/2021	07:01	7134.47	Transducer	7134.60	7127.60	Alluvial

Location	Date	Time	Water Level (ft amsl)	Method	Top of Screen (ft amsl)	Bottom of Screen (ft amsl)	Zone
MCO-2	06/27/2021	08:01	7134.87	Transducer	7134.60	7127.60	Alluvial
MCO-2	06/27/2021	09:01	7134.90	Transducer	7134.60	7127.60	Alluvial
MCO-2	06/27/2021	10:01	7134.82	Transducer	7134.60	7127.60	Alluvial
MCO-2	06/27/2021	11:01	7134.75	Transducer	7134.60	7127.60	Alluvial
MCO-2	06/27/2021	12:01	7134.67	Transducer	7134.60	7127.60	Alluvial
MCO-2	06/27/2021	13:01	7134.61	Transducer	7134.60	7127.60	Alluvial
MCO-2	06/27/2021	14:01	7134.56	Transducer	7134.60	7127.60	Alluvial
MCO-2	06/27/2021	15:01	7134.52	Transducer	7134.60	7127.60	Alluvial
MCO-2	06/27/2021	16:01	7134.49	Transducer	7134.60	7127.60	Alluvial
MCO-2	06/27/2021	17:01	7134.46	Transducer	7134.60	7127.60	Alluvial
MCO-2	06/27/2021	18:01	7134.43	Transducer	7134.60	7127.60	Alluvial
MCO-2	06/27/2021	19:01	7134.40	Transducer	7134.60	7127.60	Alluvial
MCO-2	06/27/2021	20:01	7134.38	Transducer	7134.60	7127.60	Alluvial
MCO-2	06/27/2021	21:01	7134.37	Transducer	7134.60	7127.60	Alluvial
MCO-2	06/27/2021	22:01	7134.35	Transducer	7134.60	7127.60	Alluvial
MCO-2	06/27/2021	23:01	7134.33	Transducer	7134.60	7127.60	Alluvial
MCO-2	06/28/2021	00:01	7134.32	Transducer	7134.60	7127.60	Alluvial
MCO-2	06/28/2021	01:01	7134.31	Transducer	7134.60	7127.60	Alluvial
MCO-2	06/28/2021	02:01	7134.29	Transducer	7134.60	7127.60	Alluvial
MCO-2	06/28/2021	03:01	7134.28	Transducer	7134.60	7127.60	Alluvial
MCO-2	06/28/2021	04:01	7134.26	Transducer	7134.60	7127.60	Alluvial
MCO-2	06/28/2021	05:01	7134.24	Transducer	7134.60	7127.60	Alluvial
MCO-2	06/28/2021	06:01	7134.24	Transducer	7134.60	7127.60	Alluvial
MCO-2	06/28/2021	07:01	7134.23	Transducer	7134.60	7127.60	Alluvial
MCO-2	06/28/2021	08:01	7134.21	Transducer	7134.60	7127.60	Alluvial
MCO-2	06/28/2021	09:01	7134.21	Transducer	7134.60	7127.60	Alluvial
MCO-2	06/28/2021	10:01	7134.18	Transducer	7134.60	7127.60	Alluvial
MCO-2	06/28/2021	11:01	7134.18	Transducer	7134.60	7127.60	Alluvial
MCO-2	06/28/2021	12:01	7134.15	Transducer	7134.60	7127.60	Alluvial
MCO-2	06/28/2021	13:01	7134.14	Transducer	7134.60	7127.60	Alluvial
MCO-2	06/28/2021	14:01	7134.13	Transducer	7134.60	7127.60	Alluvial
MCO-2	06/28/2021	15:01	7134.11	Transducer	7134.60	7127.60	Alluvial
MCO-2	06/28/2021	16:01	7134.10	Transducer	7134.60	7127.60	Alluvial
MCO-2	06/28/2021	17:01	7134.09	Transducer	7134.60	7127.60	Alluvial
MCO-2	06/28/2021	18:01	7134.07	Transducer	7134.60	7127.60	Alluvial
MCO-2	06/28/2021	19:01	7134.07	Transducer	7134.60	7127.60	Alluvial
MCO-2	06/28/2021	20:01	7134.07	Transducer	7134.60	7127.60	Alluvial
MCO-2	06/28/2021	21:01	7134.07	Transducer	7134.60	7127.60	Alluvial
MCO-2	06/28/2021	22:01	7134.06	Transducer	7134.60	7127.60	Alluvial
MCO-2	06/28/2021	23:01	7134.06	Transducer	7134.60	7127.60	Alluvial
MCO-2	06/29/2021	00:01	7134.05	Transducer	7134.60	7127.60	Alluvial
MCO-2	06/29/2021	01:01	7134.05	Transducer	7134.60	7127.60	Alluvial
MCO-2	06/29/2021	02:01	7134.05	Transducer	7134.60	7127.60	Alluvial
MCO-2	06/29/2021	03:01	7134.04	Transducer	7134.60	7127.60	Alluvial
MCO-2	06/29/2021	04:01	7134.04	Transducer	7134.60	7127.60	Alluvial

Location	Date	Time	Water Level (ft amsl)	Method	Top of Screen (ft amsl)	Bottom of Screen (ft amsl)	Zone
MCO-2	06/29/2021	05:01	7134.03	Transducer	7134.60	7127.60	Alluvial
MCO-2	06/29/2021	06:01	7134.04	Transducer	7134.60	7127.60	Alluvial
MCO-2	06/29/2021	07:01	7134.03	Transducer	7134.60	7127.60	Alluvial
MCO-2	06/29/2021	08:01	7134.02	Transducer	7134.60	7127.60	Alluvial
MCO-2	06/29/2021	09:01	7134.02	Transducer	7134.60	7127.60	Alluvial
MCO-2	06/29/2021	10:01	7134.02	Transducer	7134.60	7127.60	Alluvial
MCO-2	06/29/2021	11:01	7134.02	Transducer	7134.60	7127.60	Alluvial
MCO-2	06/29/2021	12:01	7134.12	Transducer	7134.60	7127.60	Alluvial
MCO-2	06/29/2021	13:01	7134.23	Transducer	7134.60	7127.60	Alluvial
MCO-2	06/29/2021	14:01	7134.34	Transducer	7134.60	7127.60	Alluvial
MCO-2	06/29/2021	15:01	7134.42	Transducer	7134.60	7127.60	Alluvial
MCO-2	06/29/2021	16:01	7134.45	Transducer	7134.60	7127.60	Alluvial
MCO-2	06/29/2021	17:01	7134.46	Transducer	7134.60	7127.60	Alluvial
MCO-2	06/29/2021	18:01	7134.45	Transducer	7134.60	7127.60	Alluvial
MCO-2	06/29/2021	19:01	7134.44	Transducer	7134.60	7127.60	Alluvial
MCO-2	06/29/2021	20:01	7134.42	Transducer	7134.60	7127.60	Alluvial
MCO-2	06/29/2021	21:01	7134.41	Transducer	7134.60	7127.60	Alluvial
MCO-2	06/29/2021	22:01	7134.40	Transducer	7134.60	7127.60	Alluvial
MCO-2	06/29/2021	23:01	7134.39	Transducer	7134.60	7127.60	Alluvial
MCO-2	06/30/2021	00:01	7134.38	Transducer	7134.60	7127.60	Alluvial
MCO-2	06/30/2021	01:01	7134.37	Transducer	7134.60	7127.60	Alluvial
MCO-2	06/30/2021	02:01	7134.36	Transducer	7134.60	7127.60	Alluvial
MCO-2	06/30/2021	03:01	7134.35	Transducer	7134.60	7127.60	Alluvial
MCO-2	06/30/2021	04:01	7134.33	Transducer	7134.60	7127.60	Alluvial
MCO-2	06/30/2021	05:01	7134.32	Transducer	7134.60	7127.60	Alluvial
MCO-2	06/30/2021	06:01	7134.31	Transducer	7134.60	7127.60	Alluvial
MCO-2	06/30/2021	07:01	7134.30	Transducer	7134.60	7127.60	Alluvial
MCO-2	06/30/2021	08:01	7134.29	Transducer	7134.60	7127.60	Alluvial
MCO-2	06/30/2021	09:01	7134.37	Transducer	7134.60	7127.60	Alluvial
MCO-2	06/30/2021	10:01	7134.41	Transducer	7134.60	7127.60	Alluvial
MCO-2	06/30/2021	11:01	7134.42	Transducer	7134.60	7127.60	Alluvial
MCO-2	06/30/2021	12:01	7134.42	Transducer	7134.60	7127.60	Alluvial
MCO-2	06/30/2021	13:01	7134.41	Transducer	7134.60	7127.60	Alluvial
MCO-2	06/30/2021	14:01	7134.43	Transducer	7134.60	7127.60	Alluvial
MCO-2	06/30/2021	15:01	7134.47	Transducer	7134.60	7127.60	Alluvial
MCO-2	06/30/2021	16:01	7134.50	Transducer	7134.60	7127.60	Alluvial
MCO-2	06/30/2021	17:01	7134.50	Transducer	7134.60	7127.60	Alluvial
MCO-2	06/30/2021	18:01	7134.47	Transducer	7134.60	7127.60	Alluvial
MCO-2	06/30/2021	19:01	7134.44	Transducer	7134.60	7127.60	Alluvial
MCO-2	06/30/2021	20:01	7134.43	Transducer	7134.60	7127.60	Alluvial
MCO-2	06/30/2021	21:01	7134.41	Transducer	7134.60	7127.60	Alluvial
MCO-2	06/30/2021	22:01	7134.40	Transducer	7134.60	7127.60	Alluvial
MCO-2	06/30/2021	23:01	7134.39	Transducer	7134.60	7127.60	Alluvial
MCO-5	07/01/2020	00:01	6850.56	Transducer	6854.66	6829.66	Alluvial
MCO-5	07/01/2020	01:01	6850.56	Transducer	6854.66	6829.66	Alluvial

Location	Date	Time	Water Level (ft amsl)	Method	Top of Screen (ft amsl)	Bottom of Screen (ft amsl)	Zone
MCO-5	07/01/2020	02:01	6850.55	Transducer	6854.66	6829.66	Alluvial
MCO-5	07/01/2020	03:01	6850.55	Transducer	6854.66	6829.66	Alluvial
MCO-5	07/01/2020	04:01	6850.54	Transducer	6854.66	6829.66	Alluvial
MCO-5	07/01/2020	05:01	6850.53	Transducer	6854.66	6829.66	Alluvial
MCO-5	07/01/2020	06:01	6850.53	Transducer	6854.66	6829.66	Alluvial
MCO-5	07/01/2020	07:01	6850.52	Transducer	6854.66	6829.66	Alluvial
MCO-5	07/01/2020	08:01	6850.52	Transducer	6854.66	6829.66	Alluvial
MCO-5	07/01/2020	09:01	6850.51	Transducer	6854.66	6829.66	Alluvial
MCO-5	07/01/2020	10:01	6850.51	Transducer	6854.66	6829.66	Alluvial
MCO-5	07/01/2020	11:01	6850.51	Transducer	6854.66	6829.66	Alluvial
MCO-5	07/01/2020	12:01	6850.50	Transducer	6854.66	6829.66	Alluvial
MCO-5	07/01/2020	13:01	6850.50	Transducer	6854.66	6829.66	Alluvial
MCO-5	07/01/2020	14:01	6850.49	Transducer	6854.66	6829.66	Alluvial
MCO-5	07/01/2020	15:01	6850.49	Transducer	6854.66	6829.66	Alluvial
MCO-5	07/01/2020	16:01	6850.48	Transducer	6854.66	6829.66	Alluvial
MCO-5	07/01/2020	17:01	6850.47	Transducer	6854.66	6829.66	Alluvial
MCO-5	07/01/2020	18:01	6850.47	Transducer	6854.66	6829.66	Alluvial
MCO-5	07/01/2020	19:01	6850.46	Transducer	6854.66	6829.66	Alluvial
MCO-5	07/01/2020	20:01	6850.46	Transducer	6854.66	6829.66	Alluvial
MCO-5	07/01/2020	21:01	6850.45	Transducer	6854.66	6829.66	Alluvial
MCO-5	07/01/2020	22:01	6850.45	Transducer	6854.66	6829.66	Alluvial
MCO-5	07/01/2020	23:01	6850.44	Transducer	6854.66	6829.66	Alluvial
MCO-5	07/02/2020	00:01	6850.43	Transducer	6854.66	6829.66	Alluvial
MCO-5	07/02/2020	01:01	6850.43	Transducer	6854.66	6829.66	Alluvial
MCO-5	07/02/2020	02:01	6850.42	Transducer	6854.66	6829.66	Alluvial
MCO-5	07/02/2020	03:01	6850.42	Transducer	6854.66	6829.66	Alluvial
MCO-5	07/02/2020	04:01	6850.41	Transducer	6854.66	6829.66	Alluvial
MCO-5	07/02/2020	05:01	6850.40	Transducer	6854.66	6829.66	Alluvial
MCO-5	07/02/2020	06:01	6850.40	Transducer	6854.66	6829.66	Alluvial
MCO-5	07/02/2020	07:01	6850.39	Transducer	6854.66	6829.66	Alluvial
MCO-5	07/02/2020	08:01	6850.39	Transducer	6854.66	6829.66	Alluvial
MCO-5	07/02/2020	09:01	6850.38	Transducer	6854.66	6829.66	Alluvial
MCO-5	07/02/2020	10:01	6850.38	Transducer	6854.66	6829.66	Alluvial
MCO-5	07/02/2020	11:01	6850.38	Transducer	6854.66	6829.66	Alluvial
MCO-5	07/02/2020	12:01	6850.36	Transducer	6854.66	6829.66	Alluvial
MCO-5	07/02/2020	13:01	6850.36	Transducer	6854.66	6829.66	Alluvial
MCO-5	07/02/2020	14:01	6850.36	Transducer	6854.66	6829.66	Alluvial
MCO-5	07/02/2020	15:01	6850.35	Transducer	6854.66	6829.66	Alluvial
MCO-5	07/02/2020	16:01	6850.35	Transducer	6854.66	6829.66	Alluvial
MCO-5	07/02/2020	17:01	6850.34	Transducer	6854.66	6829.66	Alluvial
MCO-5	07/02/2020	18:01	6850.34	Transducer	6854.66	6829.66	Alluvial
MCO-5	07/02/2020	19:01	6850.33	Transducer	6854.66	6829.66	Alluvial
MCO-5	07/02/2020	20:01	6850.33	Transducer	6854.66	6829.66	Alluvial
MCO-5	07/02/2020	21:01	6850.32	Transducer	6854.66	6829.66	Alluvial
MCO-5	07/02/2020	22:01	6850.31	Transducer	6854.66	6829.66	Alluvial

Location	Date	Time	Water Level (ft amsl)	Method	Top of Screen (ft amsl)	Bottom of Screen (ft amsl)	Zone
MCO-5	07/02/2020	23:01	6850.31	Transducer	6854.66	6829.66	Alluvial
MCO-5	07/03/2020	00:01	6850.30	Transducer	6854.66	6829.66	Alluvial
MCO-5	07/03/2020	01:01	6850.29	Transducer	6854.66	6829.66	Alluvial
MCO-5	07/03/2020	02:01	6850.29	Transducer	6854.66	6829.66	Alluvial
MCO-5	07/03/2020	03:01	6850.28	Transducer	6854.66	6829.66	Alluvial
MCO-5	07/03/2020	04:01	6850.27	Transducer	6854.66	6829.66	Alluvial
MCO-5	07/03/2020	05:01	6850.27	Transducer	6854.66	6829.66	Alluvial
MCO-5	07/03/2020	06:01	6850.26	Transducer	6854.66	6829.66	Alluvial
MCO-5	07/03/2020	07:01	6850.25	Transducer	6854.66	6829.66	Alluvial
MCO-5	07/03/2020	08:01	6850.25	Transducer	6854.66	6829.66	Alluvial
MCO-5	07/03/2020	09:01	6850.25	Transducer	6854.66	6829.66	Alluvial
MCO-5	07/03/2020	10:01	6850.24	Transducer	6854.66	6829.66	Alluvial
MCO-5	07/03/2020	11:01	6850.24	Transducer	6854.66	6829.66	Alluvial
MCO-5	07/03/2020	12:01	6850.23	Transducer	6854.66	6829.66	Alluvial
MCO-5	07/03/2020	13:01	6850.22	Transducer	6854.66	6829.66	Alluvial
MCO-5	07/03/2020	14:01	6850.22	Transducer	6854.66	6829.66	Alluvial
MCO-5	07/03/2020	15:01	6850.21	Transducer	6854.66	6829.66	Alluvial
MCO-5	07/03/2020	16:01	6850.21	Transducer	6854.66	6829.66	Alluvial
MCO-5	07/03/2020	17:01	6850.20	Transducer	6854.66	6829.66	Alluvial
MCO-5	07/03/2020	18:01	6850.19	Transducer	6854.66	6829.66	Alluvial
MCO-5	07/03/2020	19:01	6850.19	Transducer	6854.66	6829.66	Alluvial
MCO-5	07/03/2020	20:01	6850.18	Transducer	6854.66	6829.66	Alluvial
MCO-5	07/03/2020	21:01	6850.17	Transducer	6854.66	6829.66	Alluvial
MCO-5	07/03/2020	22:01	6850.17	Transducer	6854.66	6829.66	Alluvial
MCO-5	07/03/2020	23:01	6850.17	Transducer	6854.66	6829.66	Alluvial
MCO-5	07/04/2020	00:01	6850.16	Transducer	6854.66	6829.66	Alluvial
MCO-5	07/04/2020	01:01	6850.16	Transducer	6854.66	6829.66	Alluvial
MCO-5	07/04/2020	02:01	6850.15	Transducer	6854.66	6829.66	Alluvial
MCO-5	07/04/2020	03:01	6850.14	Transducer	6854.66	6829.66	Alluvial
MCO-5	07/04/2020	04:01	6850.14	Transducer	6854.66	6829.66	Alluvial
MCO-5	07/04/2020	05:01	6850.13	Transducer	6854.66	6829.66	Alluvial
MCO-5	07/04/2020	06:01	6850.13	Transducer	6854.66	6829.66	Alluvial
MCO-5	07/04/2020	07:01	6850.12	Transducer	6854.66	6829.66	Alluvial
MCO-5	07/04/2020	08:01	6850.11	Transducer	6854.66	6829.66	Alluvial
MCO-5	07/04/2020	09:01	6850.11	Transducer	6854.66	6829.66	Alluvial
MCO-5	07/04/2020	10:01	6850.10	Transducer	6854.66	6829.66	Alluvial
MCO-5	07/04/2020	11:01	6850.10	Transducer	6854.66	6829.66	Alluvial
MCO-5	07/04/2020	12:01	6850.09	Transducer	6854.66	6829.66	Alluvial
MCO-5	07/04/2020	13:01	6850.09	Transducer	6854.66	6829.66	Alluvial
MCO-5	07/04/2020	14:01	6850.08	Transducer	6854.66	6829.66	Alluvial
MCO-5	07/04/2020	15:01	6850.07	Transducer	6854.66	6829.66	Alluvial
MCO-5	07/04/2020	16:01	6850.07	Transducer	6854.66	6829.66	Alluvial
MCO-5	07/04/2020	17:01	6850.06	Transducer	6854.66	6829.66	Alluvial
MCO-5	07/04/2020	18:01	6850.06	Transducer	6854.66	6829.66	Alluvial
MCO-5	07/04/2020	19:01	6850.05	Transducer	6854.66	6829.66	Alluvial

Location	Date	Time	Water Level (ft amsl)	Method	Top of Screen (ft amsl)	Bottom of Screen (ft amsl)	Zone
MCO-5	07/04/2020	20:01	6850.04	Transducer	6854.66	6829.66	Alluvial
MCO-5	07/04/2020	21:01	6850.04	Transducer	6854.66	6829.66	Alluvial
MCO-5	07/04/2020	22:01	6850.03	Transducer	6854.66	6829.66	Alluvial
MCO-5	07/04/2020	23:01	6850.03	Transducer	6854.66	6829.66	Alluvial
MCO-5	07/05/2020	00:01	6850.02	Transducer	6854.66	6829.66	Alluvial
MCO-5	07/05/2020	01:01	6850.02	Transducer	6854.66	6829.66	Alluvial
MCO-5	07/05/2020	02:01	6850.01	Transducer	6854.66	6829.66	Alluvial
MCO-5	07/05/2020	03:01	6850.00	Transducer	6854.66	6829.66	Alluvial
MCO-5	07/05/2020	04:01	6850.00	Transducer	6854.66	6829.66	Alluvial
MCO-5	07/05/2020	05:01	6849.99	Transducer	6854.66	6829.66	Alluvial
MCO-5	07/05/2020	06:01	6849.99	Transducer	6854.66	6829.66	Alluvial
MCO-5	07/05/2020	07:01	6849.98	Transducer	6854.66	6829.66	Alluvial
MCO-5	07/05/2020	08:01	6849.97	Transducer	6854.66	6829.66	Alluvial
MCO-5	07/05/2020	09:01	6849.97	Transducer	6854.66	6829.66	Alluvial
MCO-5	07/05/2020	10:01	6849.96	Transducer	6854.66	6829.66	Alluvial
MCO-5	07/05/2020	11:01	6849.96	Transducer	6854.66	6829.66	Alluvial
MCO-5	07/05/2020	12:01	6849.95	Transducer	6854.66	6829.66	Alluvial
MCO-5	07/05/2020	13:01	6849.95	Transducer	6854.66	6829.66	Alluvial
MCO-5	07/05/2020	14:01	6849.94	Transducer	6854.66	6829.66	Alluvial
MCO-5	07/05/2020	15:01	6849.94	Transducer	6854.66	6829.66	Alluvial
MCO-5	07/05/2020	16:01	6849.93	Transducer	6854.66	6829.66	Alluvial
MCO-5	07/05/2020	17:01	6849.92	Transducer	6854.66	6829.66	Alluvial
MCO-5	07/05/2020	18:01	6849.92	Transducer	6854.66	6829.66	Alluvial
MCO-5	07/05/2020	19:01	6849.91	Transducer	6854.66	6829.66	Alluvial
MCO-5	07/05/2020	20:01	6849.90	Transducer	6854.66	6829.66	Alluvial
MCO-5	07/05/2020	21:01	6849.89	Transducer	6854.66	6829.66	Alluvial
MCO-5	07/05/2020	22:01	6849.88	Transducer	6854.66	6829.66	Alluvial
MCO-5	07/05/2020	23:01	6849.88	Transducer	6854.66	6829.66	Alluvial
MCO-5	07/06/2020	00:01	6849.88	Transducer	6854.66	6829.66	Alluvial
MCO-5	07/06/2020	01:01	6849.87	Transducer	6854.66	6829.66	Alluvial
MCO-5	07/06/2020	02:01	6849.86	Transducer	6854.66	6829.66	Alluvial
MCO-5	07/06/2020	03:01	6849.86	Transducer	6854.66	6829.66	Alluvial
MCO-5	07/06/2020	04:01	6849.85	Transducer	6854.66	6829.66	Alluvial
MCO-5	07/06/2020	05:01	6849.84	Transducer	6854.66	6829.66	Alluvial
MCO-5	07/06/2020	06:01	6849.84	Transducer	6854.66	6829.66	Alluvial
MCO-5	07/06/2020	07:01	6849.82	Transducer	6854.66	6829.66	Alluvial
MCO-5	07/06/2020	08:01	6849.82	Transducer	6854.66	6829.66	Alluvial
MCO-5	07/06/2020	09:01	6849.82	Transducer	6854.66	6829.66	Alluvial
MCO-5	07/06/2020	10:01	6849.81	Transducer	6854.66	6829.66	Alluvial
MCO-5	07/06/2020	11:01	6849.81	Transducer	6854.66	6829.66	Alluvial
MCO-5	07/06/2020	12:01	6849.80	Transducer	6854.66	6829.66	Alluvial
MCO-5	07/06/2020	13:01	6849.79	Transducer	6854.66	6829.66	Alluvial
MCO-5	07/06/2020	14:01	6849.78	Transducer	6854.66	6829.66	Alluvial
MCO-5	07/06/2020	15:01	6849.78	Transducer	6854.66	6829.66	Alluvial
MCO-5	07/06/2020	16:01	6849.78	Transducer	6854.66	6829.66	Alluvial

Location	Date	Time	Water Level (ft amsl)	Method	Top of Screen (ft amsl)	Bottom of Screen (ft amsl)	Zone
MCO-5	07/06/2020	17:01	6849.77	Transducer	6854.66	6829.66	Alluvial
MCO-5	07/06/2020	18:01	6849.76	Transducer	6854.66	6829.66	Alluvial
MCO-5	07/06/2020	19:01	6849.76	Transducer	6854.66	6829.66	Alluvial
MCO-5	07/06/2020	20:01	6849.74	Transducer	6854.66	6829.66	Alluvial
MCO-5	07/06/2020	21:01	6849.74	Transducer	6854.66	6829.66	Alluvial
MCO-5	07/06/2020	22:01	6849.73	Transducer	6854.66	6829.66	Alluvial
MCO-5	07/06/2020	23:01	6849.73	Transducer	6854.66	6829.66	Alluvial
MCO-5	07/07/2020	00:01	6849.72	Transducer	6854.66	6829.66	Alluvial
MCO-5	07/07/2020	01:01	6849.71	Transducer	6854.66	6829.66	Alluvial
MCO-5	07/07/2020	02:01	6849.71	Transducer	6854.66	6829.66	Alluvial
MCO-5	07/07/2020	03:01	6849.71	Transducer	6854.66	6829.66	Alluvial
MCO-5	07/07/2020	04:01	6849.69	Transducer	6854.66	6829.66	Alluvial
MCO-5	07/07/2020	05:01	6849.69	Transducer	6854.66	6829.66	Alluvial
MCO-5	07/07/2020	06:01	6849.68	Transducer	6854.66	6829.66	Alluvial
MCO-5	07/07/2020	07:01	6849.68	Transducer	6854.66	6829.66	Alluvial
MCO-5	07/07/2020	08:01	6849.66	Transducer	6854.66	6829.66	Alluvial
MCO-5	07/07/2020	09:01	6849.66	Transducer	6854.66	6829.66	Alluvial
MCO-5	07/07/2020	10:01	6849.66	Transducer	6854.66	6829.66	Alluvial
MCO-5	07/07/2020	11:01	6849.65	Transducer	6854.66	6829.66	Alluvial
MCO-5	07/07/2020	12:01	6849.65	Transducer	6854.66	6829.66	Alluvial
MCO-5	07/07/2020	13:01	6849.63	Transducer	6854.66	6829.66	Alluvial
MCO-5	07/07/2020	14:01	6849.63	Transducer	6854.66	6829.66	Alluvial
MCO-5	07/07/2020	15:01	6849.62	Transducer	6854.66	6829.66	Alluvial
MCO-5	07/07/2020	16:01	6849.62	Transducer	6854.66	6829.66	Alluvial
MCO-5	07/07/2020	17:01	6849.62	Transducer	6854.66	6829.66	Alluvial
MCO-5	07/07/2020	18:01	6849.61	Transducer	6854.66	6829.66	Alluvial
MCO-5	07/07/2020	19:01	6849.60	Transducer	6854.66	6829.66	Alluvial
MCO-5	07/07/2020	20:01	6849.60	Transducer	6854.66	6829.66	Alluvial
MCO-5	07/07/2020	21:01	6849.58	Transducer	6854.66	6829.66	Alluvial
MCO-5	07/07/2020	22:01	6849.58	Transducer	6854.66	6829.66	Alluvial
MCO-5	07/07/2020	23:01	6849.57	Transducer	6854.66	6829.66	Alluvial
MCO-5	07/08/2020	00:01	6849.56	Transducer	6854.66	6829.66	Alluvial
MCO-5	07/08/2020	01:01	6849.55	Transducer	6854.66	6829.66	Alluvial
MCO-5	07/08/2020	02:01	6849.55	Transducer	6854.66	6829.66	Alluvial
MCO-5	07/08/2020	03:01	6849.54	Transducer	6854.66	6829.66	Alluvial
MCO-5	07/08/2020	04:01	6849.53	Transducer	6854.66	6829.66	Alluvial
MCO-5	07/08/2020	05:01	6849.53	Transducer	6854.66	6829.66	Alluvial
MCO-5	07/08/2020	06:01	6849.52	Transducer	6854.66	6829.66	Alluvial
MCO-5	07/08/2020	07:01	6849.51	Transducer	6854.66	6829.66	Alluvial
MCO-5	07/08/2020	08:01	6849.51	Transducer	6854.66	6829.66	Alluvial
MCO-5	07/08/2020	09:01	6849.50	Transducer	6854.66	6829.66	Alluvial
MCO-5	07/08/2020	10:01	6849.49	Transducer	6854.66	6829.66	Alluvial
MCO-5	07/08/2020	11:01	6849.49	Transducer	6854.66	6829.66	Alluvial
MCO-5	07/08/2020	12:01	6849.48	Transducer	6854.66	6829.66	Alluvial
MCO-5	07/08/2020	13:01	6849.48	Transducer	6854.66	6829.66	Alluvial

Location	Date	Time	Water Level (ft amsl)	Method	Top of Screen (ft amsl)	Bottom of Screen (ft amsl)	Zone
MCO-5	07/08/2020	14:01	6849.47	Transducer	6854.66	6829.66	Alluvial
MCO-5	07/08/2020	15:01	6849.46	Transducer	6854.66	6829.66	Alluvial
MCO-5	07/08/2020	16:01	6849.45	Transducer	6854.66	6829.66	Alluvial
MCO-5	07/08/2020	17:01	6849.45	Transducer	6854.66	6829.66	Alluvial
MCO-5	07/08/2020	18:01	6849.44	Transducer	6854.66	6829.66	Alluvial
MCO-5	07/08/2020	19:01	6849.43	Transducer	6854.66	6829.66	Alluvial
MCO-5	07/08/2020	20:01	6849.43	Transducer	6854.66	6829.66	Alluvial
MCO-5	07/08/2020	21:01	6849.41	Transducer	6854.66	6829.66	Alluvial
MCO-5	07/08/2020	22:01	6849.41	Transducer	6854.66	6829.66	Alluvial
MCO-5	07/08/2020	23:01	6849.40	Transducer	6854.66	6829.66	Alluvial
MCO-5	07/09/2020	00:01	6849.39	Transducer	6854.66	6829.66	Alluvial
MCO-5	07/09/2020	01:01	6849.39	Transducer	6854.66	6829.66	Alluvial
MCO-5	07/09/2020	02:01	6849.38	Transducer	6854.66	6829.66	Alluvial
MCO-5	07/09/2020	03:01	6849.37	Transducer	6854.66	6829.66	Alluvial
MCO-5	07/09/2020	04:01	6849.36	Transducer	6854.66	6829.66	Alluvial
MCO-5	07/09/2020	05:01	6849.36	Transducer	6854.66	6829.66	Alluvial
MCO-5	07/09/2020	06:01	6849.35	Transducer	6854.66	6829.66	Alluvial
MCO-5	07/09/2020	07:01	6849.34	Transducer	6854.66	6829.66	Alluvial
MCO-5	07/09/2020	08:01	6849.33	Transducer	6854.66	6829.66	Alluvial
MCO-5	07/09/2020	09:01	6849.32	Transducer	6854.66	6829.66	Alluvial
MCO-5	07/09/2020	10:01	6849.32	Transducer	6854.66	6829.66	Alluvial
MCO-5	07/09/2020	11:01	6849.31	Transducer	6854.66	6829.66	Alluvial
MCO-5	07/09/2020	12:01	6849.30	Transducer	6854.66	6829.66	Alluvial
MCO-5	07/09/2020	13:01	6849.30	Transducer	6854.66	6829.66	Alluvial
MCO-5	07/09/2020	14:01	6849.29	Transducer	6854.66	6829.66	Alluvial
MCO-5	07/09/2020	15:01	6849.29	Transducer	6854.66	6829.66	Alluvial
MCO-5	07/09/2020	16:01	6849.28	Transducer	6854.66	6829.66	Alluvial
MCO-5	07/09/2020	17:01	6849.27	Transducer	6854.66	6829.66	Alluvial
MCO-5	07/09/2020	18:01	6849.26	Transducer	6854.66	6829.66	Alluvial
MCO-5	07/09/2020	19:01	6849.25	Transducer	6854.66	6829.66	Alluvial
MCO-5	07/09/2020	20:01	6849.24	Transducer	6854.66	6829.66	Alluvial
MCO-5	07/09/2020	21:01	6849.24	Transducer	6854.66	6829.66	Alluvial
MCO-5	07/09/2020	22:01	6849.23	Transducer	6854.66	6829.66	Alluvial
MCO-5	07/09/2020	23:01	6849.22	Transducer	6854.66	6829.66	Alluvial
MCO-5	07/10/2020	00:01	6849.22	Transducer	6854.66	6829.66	Alluvial
MCO-5	07/10/2020	01:01	6849.20	Transducer	6854.66	6829.66	Alluvial
MCO-5	07/10/2020	02:01	6849.19	Transducer	6854.66	6829.66	Alluvial
MCO-5	07/10/2020	03:01	6849.19	Transducer	6854.66	6829.66	Alluvial
MCO-5	07/10/2020	04:01	6849.18	Transducer	6854.66	6829.66	Alluvial
MCO-5	07/10/2020	05:01	6849.18	Transducer	6854.66	6829.66	Alluvial
MCO-5	07/10/2020	06:01	6849.17	Transducer	6854.66	6829.66	Alluvial
MCO-5	07/10/2020	07:01	6849.16	Transducer	6854.66	6829.66	Alluvial
MCO-5	07/10/2020	08:01	6849.15	Transducer	6854.66	6829.66	Alluvial
MCO-5	07/10/2020	09:01	6849.14	Transducer	6854.66	6829.66	Alluvial
MCO-5	07/10/2020	10:01	6849.14	Transducer	6854.66	6829.66	Alluvial

Location	Date	Time	Water Level (ft amsl)	Method	Top of Screen (ft amsl)	Bottom of Screen (ft amsl)	Zone
MCO-5	07/10/2020	11:01	6849.13	Transducer	6854.66	6829.66	Alluvial
MCO-5	07/10/2020	12:01	6849.12	Transducer	6854.66	6829.66	Alluvial
MCO-5	07/10/2020	13:01	6849.12	Transducer	6854.66	6829.66	Alluvial
MCO-5	07/10/2020	14:01	6849.11	Transducer	6854.66	6829.66	Alluvial
MCO-5	07/10/2020	15:01	6849.10	Transducer	6854.66	6829.66	Alluvial
MCO-5	07/10/2020	16:01	6849.09	Transducer	6854.66	6829.66	Alluvial
MCO-5	07/10/2020	17:01	6849.09	Transducer	6854.66	6829.66	Alluvial
MCO-5	07/10/2020	18:01	6849.08	Transducer	6854.66	6829.66	Alluvial
MCO-5	07/10/2020	19:01	6849.07	Transducer	6854.66	6829.66	Alluvial
MCO-5	07/10/2020	20:01	6849.06	Transducer	6854.66	6829.66	Alluvial
MCO-5	07/10/2020	21:01	6849.05	Transducer	6854.66	6829.66	Alluvial
MCO-5	07/10/2020	22:01	6849.05	Transducer	6854.66	6829.66	Alluvial
MCO-5	07/10/2020	23:01	6849.04	Transducer	6854.66	6829.66	Alluvial
MCO-5	07/11/2020	00:01	6849.03	Transducer	6854.66	6829.66	Alluvial
MCO-5	07/11/2020	01:01	6849.02	Transducer	6854.66	6829.66	Alluvial
MCO-5	07/11/2020	02:01	6849.01	Transducer	6854.66	6829.66	Alluvial
MCO-5	07/11/2020	03:01	6849.00	Transducer	6854.66	6829.66	Alluvial
MCO-5	07/11/2020	04:01	6849.00	Transducer	6854.66	6829.66	Alluvial
MCO-5	07/11/2020	05:01	6848.99	Transducer	6854.66	6829.66	Alluvial
MCO-5	07/11/2020	06:01	6848.98	Transducer	6854.66	6829.66	Alluvial
MCO-5	07/11/2020	07:01	6848.97	Transducer	6854.66	6829.66	Alluvial
MCO-5	07/11/2020	08:01	6848.96	Transducer	6854.66	6829.66	Alluvial
MCO-5	07/11/2020	09:01	6848.96	Transducer	6854.66	6829.66	Alluvial
MCO-5	07/11/2020	10:01	6848.95	Transducer	6854.66	6829.66	Alluvial
MCO-5	07/11/2020	11:01	6848.94	Transducer	6854.66	6829.66	Alluvial
MCO-5	07/11/2020	12:01	6848.93	Transducer	6854.66	6829.66	Alluvial
MCO-5	07/11/2020	13:01	6848.93	Transducer	6854.66	6829.66	Alluvial
MCO-5	07/11/2020	14:01	6848.92	Transducer	6854.66	6829.66	Alluvial
MCO-5	07/11/2020	15:01	6848.91	Transducer	6854.66	6829.66	Alluvial
MCO-5	07/11/2020	16:01	6848.90	Transducer	6854.66	6829.66	Alluvial
MCO-5	07/11/2020	17:01	6848.90	Transducer	6854.66	6829.66	Alluvial
MCO-5	07/11/2020	18:01	6848.89	Transducer	6854.66	6829.66	Alluvial
MCO-5	07/11/2020	19:01	6848.88	Transducer	6854.66	6829.66	Alluvial
MCO-5	07/11/2020	20:01	6848.87	Transducer	6854.66	6829.66	Alluvial
MCO-5	07/11/2020	21:01	6848.86	Transducer	6854.66	6829.66	Alluvial
MCO-5	07/11/2020	22:01	6848.86	Transducer	6854.66	6829.66	Alluvial
MCO-5	07/11/2020	23:01	6848.85	Transducer	6854.66	6829.66	Alluvial
MCO-5	07/12/2020	00:01	6848.84	Transducer	6854.66	6829.66	Alluvial
MCO-5	07/12/2020	01:01	6848.83	Transducer	6854.66	6829.66	Alluvial
MCO-5	07/12/2020	02:01	6848.83	Transducer	6854.66	6829.66	Alluvial
MCO-5	07/12/2020	03:01	6848.82	Transducer	6854.66	6829.66	Alluvial
MCO-5	07/12/2020	04:01	6848.81	Transducer	6854.66	6829.66	Alluvial
MCO-5	07/12/2020	05:01	6848.80	Transducer	6854.66	6829.66	Alluvial
MCO-5	07/12/2020	06:01	6848.79	Transducer	6854.66	6829.66	Alluvial
MCO-5	07/12/2020	07:01	6848.78	Transducer	6854.66	6829.66	Alluvial

Location	Date	Time	Water Level (ft amsl)	Method	Top of Screen (ft amsl)	Bottom of Screen (ft amsl)	Zone
MCO-5	07/12/2020	08:01	6848.77	Transducer	6854.66	6829.66	Alluvial
MCO-5	07/12/2020	09:01	6848.76	Transducer	6854.66	6829.66	Alluvial
MCO-5	07/12/2020	10:01	6848.76	Transducer	6854.66	6829.66	Alluvial
MCO-5	07/12/2020	11:01	6848.75	Transducer	6854.66	6829.66	Alluvial
MCO-5	07/12/2020	12:01	6848.74	Transducer	6854.66	6829.66	Alluvial
MCO-5	07/12/2020	13:01	6848.74	Transducer	6854.66	6829.66	Alluvial
MCO-5	07/12/2020	14:01	6848.72	Transducer	6854.66	6829.66	Alluvial
MCO-5	07/12/2020	15:01	6848.72	Transducer	6854.66	6829.66	Alluvial
MCO-5	07/12/2020	16:01	6848.71	Transducer	6854.66	6829.66	Alluvial
MCO-5	07/12/2020	17:01	6848.70	Transducer	6854.66	6829.66	Alluvial
MCO-5	07/12/2020	18:01	6848.69	Transducer	6854.66	6829.66	Alluvial
MCO-5	07/12/2020	19:01	6848.69	Transducer	6854.66	6829.66	Alluvial
MCO-5	07/12/2020	20:01	6848.68	Transducer	6854.66	6829.66	Alluvial
MCO-5	07/12/2020	21:01	6848.67	Transducer	6854.66	6829.66	Alluvial
MCO-5	07/12/2020	22:01	6848.66	Transducer	6854.66	6829.66	Alluvial
MCO-5	07/12/2020	23:01	6848.65	Transducer	6854.66	6829.66	Alluvial
MCO-5	07/13/2020	00:01	6848.64	Transducer	6854.66	6829.66	Alluvial
MCO-5	07/13/2020	01:01	6848.63	Transducer	6854.66	6829.66	Alluvial
MCO-5	07/13/2020	02:01	6848.63	Transducer	6854.66	6829.66	Alluvial
MCO-5	07/13/2020	03:01	6848.62	Transducer	6854.66	6829.66	Alluvial
MCO-5	07/13/2020	04:01	6848.61	Transducer	6854.66	6829.66	Alluvial
MCO-5	07/13/2020	05:01	6848.60	Transducer	6854.66	6829.66	Alluvial
MCO-5	07/13/2020	06:01	6848.59	Transducer	6854.66	6829.66	Alluvial
MCO-5	07/13/2020	07:01	6848.58	Transducer	6854.66	6829.66	Alluvial
MCO-5	07/13/2020	08:01	6848.58	Transducer	6854.66	6829.66	Alluvial
MCO-5	07/13/2020	09:01	6848.57	Transducer	6854.66	6829.66	Alluvial
MCO-5	07/13/2020	10:01	6848.56	Transducer	6854.66	6829.66	Alluvial
MCO-5	07/13/2020	11:01	6848.55	Transducer	6854.66	6829.66	Alluvial
MCO-5	07/13/2020	12:01	6848.54	Transducer	6854.66	6829.66	Alluvial
MCO-5	07/13/2020	13:01	6848.54	Transducer	6854.66	6829.66	Alluvial
MCO-5	07/13/2020	14:01	6848.53	Transducer	6854.66	6829.66	Alluvial
MCO-5	07/13/2020	15:01	6848.52	Transducer	6854.66	6829.66	Alluvial
MCO-5	07/13/2020	16:01	6848.51	Transducer	6854.66	6829.66	Alluvial
MCO-5	07/13/2020	17:01	6848.50	Transducer	6854.66	6829.66	Alluvial
MCO-5	07/13/2020	18:01	6848.49	Transducer	6854.66	6829.66	Alluvial
MCO-5	07/13/2020	19:01	6848.49	Transducer	6854.66	6829.66	Alluvial
MCO-5	07/13/2020	20:01	6848.47	Transducer	6854.66	6829.66	Alluvial
MCO-5	07/13/2020	21:01	6848.47	Transducer	6854.66	6829.66	Alluvial
MCO-5	07/13/2020	22:01	6848.46	Transducer	6854.66	6829.66	Alluvial
MCO-5	07/13/2020	23:01	6848.45	Transducer	6854.66	6829.66	Alluvial
MCO-5	07/14/2020	00:01	6848.44	Transducer	6854.66	6829.66	Alluvial
MCO-5	07/14/2020	01:01	6848.43	Transducer	6854.66	6829.66	Alluvial
MCO-5	07/14/2020	02:01	6848.42	Transducer	6854.66	6829.66	Alluvial
MCO-5	07/14/2020	03:01	6848.41	Transducer	6854.66	6829.66	Alluvial
MCO-5	07/14/2020	04:01	6848.41	Transducer	6854.66	6829.66	Alluvial

Location	Date	Time	Water Level (ft amsl)	Method	Top of Screen (ft amsl)	Bottom of Screen (ft amsl)	Zone
MCO-5	07/14/2020	05:01	6848.40	Transducer	6854.66	6829.66	Alluvial
MCO-5	07/14/2020	06:01	6848.39	Transducer	6854.66	6829.66	Alluvial
MCO-5	07/14/2020	07:01	6848.38	Transducer	6854.66	6829.66	Alluvial
MCO-5	07/14/2020	08:01	6848.37	Transducer	6854.66	6829.66	Alluvial
MCO-5	07/14/2020	09:01	6848.36	Transducer	6854.66	6829.66	Alluvial
MCO-5	07/14/2020	10:01	6848.35	Transducer	6854.66	6829.66	Alluvial
MCO-5	07/14/2020	11:01	6848.34	Transducer	6854.66	6829.66	Alluvial
MCO-5	07/14/2020	12:01	6848.34	Transducer	6854.66	6829.66	Alluvial
MCO-5	07/14/2020	13:01	6848.33	Transducer	6854.66	6829.66	Alluvial
MCO-5	07/14/2020	14:01	6848.32	Transducer	6854.66	6829.66	Alluvial
MCO-5	07/14/2020	15:01	6848.32	Transducer	6854.66	6829.66	Alluvial
MCO-5	07/14/2020	16:01	6848.30	Transducer	6854.66	6829.66	Alluvial
MCO-5	07/14/2020	17:01	6848.29	Transducer	6854.66	6829.66	Alluvial
MCO-5	07/14/2020	18:01	6848.29	Transducer	6854.66	6829.66	Alluvial
MCO-5	07/14/2020	19:01	6848.28	Transducer	6854.66	6829.66	Alluvial
MCO-5	07/14/2020	20:01	6848.27	Transducer	6854.66	6829.66	Alluvial
MCO-5	07/14/2020	21:01	6848.26	Transducer	6854.66	6829.66	Alluvial
MCO-5	07/14/2020	22:01	6848.26	Transducer	6854.66	6829.66	Alluvial
MCO-5	07/14/2020	23:01	6848.24	Transducer	6854.66	6829.66	Alluvial
MCO-5	07/15/2020	00:01	6848.23	Transducer	6854.66	6829.66	Alluvial
MCO-5	07/15/2020	01:01	6848.23	Transducer	6854.66	6829.66	Alluvial
MCO-5	07/15/2020	02:01	6848.22	Transducer	6854.66	6829.66	Alluvial
MCO-5	07/15/2020	03:01	6848.20	Transducer	6854.66	6829.66	Alluvial
MCO-5	07/15/2020	04:01	6848.20	Transducer	6854.66	6829.66	Alluvial
MCO-5	07/15/2020	05:01	6848.19	Transducer	6854.66	6829.66	Alluvial
MCO-5	07/15/2020	06:01	6848.18	Transducer	6854.66	6829.66	Alluvial
MCO-5	07/15/2020	07:01	6848.17	Transducer	6854.66	6829.66	Alluvial
MCO-5	07/15/2020	08:01	6848.16	Transducer	6854.66	6829.66	Alluvial
MCO-5	07/15/2020	09:01	6848.15	Transducer	6854.66	6829.66	Alluvial
MCO-5	07/15/2020	10:01	6848.15	Transducer	6854.66	6829.66	Alluvial
MCO-5	07/15/2020	11:01	6848.14	Transducer	6854.66	6829.66	Alluvial
MCO-5	07/15/2020	12:01	6848.13	Transducer	6854.66	6829.66	Alluvial
MCO-5	07/15/2020	13:01	6848.12	Transducer	6854.66	6829.66	Alluvial
MCO-5	07/15/2020	14:01	6848.11	Transducer	6854.66	6829.66	Alluvial
MCO-5	07/15/2020	15:01	6848.10	Transducer	6854.66	6829.66	Alluvial
MCO-5	07/15/2020	16:01	6848.09	Transducer	6854.66	6829.66	Alluvial
MCO-5	07/15/2020	17:01	6848.09	Transducer	6854.66	6829.66	Alluvial
MCO-5	07/15/2020	18:01	6848.07	Transducer	6854.66	6829.66	Alluvial
MCO-5	07/15/2020	19:01	6848.07	Transducer	6854.66	6829.66	Alluvial
MCO-5	07/15/2020	20:01	6848.06	Transducer	6854.66	6829.66	Alluvial
MCO-5	07/15/2020	21:01	6848.05	Transducer	6854.66	6829.66	Alluvial
MCO-5	07/15/2020	22:01	6848.04	Transducer	6854.66	6829.66	Alluvial
MCO-5	07/15/2020	23:01	6848.03	Transducer	6854.66	6829.66	Alluvial
MCO-5	07/16/2020	00:01	6848.02	Transducer	6854.66	6829.66	Alluvial
MCO-5	07/16/2020	01:01	6848.02	Transducer	6854.66	6829.66	Alluvial

Location	Date	Time	Water Level (ft amsl)	Method	Top of Screen (ft amsl)	Bottom of Screen (ft amsl)	Zone
MCO-5	07/16/2020	02:01	6848.00	Transducer	6854.66	6829.66	Alluvial
MCO-5	07/16/2020	03:01	6847.99	Transducer	6854.66	6829.66	Alluvial
MCO-5	07/16/2020	04:01	6847.99	Transducer	6854.66	6829.66	Alluvial
MCO-5	07/16/2020	05:01	6847.98	Transducer	6854.66	6829.66	Alluvial
MCO-5	07/16/2020	06:01	6847.97	Transducer	6854.66	6829.66	Alluvial
MCO-5	07/16/2020	07:01	6847.96	Transducer	6854.66	6829.66	Alluvial
MCO-5	07/16/2020	08:01	6847.95	Transducer	6854.66	6829.66	Alluvial
MCO-5	07/16/2020	09:01	6847.95	Transducer	6854.66	6829.66	Alluvial
MCO-5	07/16/2020	10:01	6847.94	Transducer	6854.66	6829.66	Alluvial
MCO-5	07/16/2020	11:01	6847.93	Transducer	6854.66	6829.66	Alluvial
MCO-5	07/16/2020	12:01	6847.92	Transducer	6854.66	6829.66	Alluvial
MCO-5	07/16/2020	13:01	6847.92	Transducer	6854.66	6829.66	Alluvial
MCO-5	07/16/2020	14:01	6847.90	Transducer	6854.66	6829.66	Alluvial
MCO-5	07/16/2020	15:01	6847.90	Transducer	6854.66	6829.66	Alluvial
MCO-5	07/16/2020	16:01	6847.89	Transducer	6854.66	6829.66	Alluvial
MCO-5	07/16/2020	17:01	6847.88	Transducer	6854.66	6829.66	Alluvial
MCO-5	07/16/2020	18:01	6847.87	Transducer	6854.66	6829.66	Alluvial
MCO-5	07/16/2020	19:01	6847.86	Transducer	6854.66	6829.66	Alluvial
MCO-5	07/16/2020	20:01	6847.85	Transducer	6854.66	6829.66	Alluvial
MCO-5	07/16/2020	21:01	6847.84	Transducer	6854.66	6829.66	Alluvial
MCO-5	07/16/2020	22:01	6847.83	Transducer	6854.66	6829.66	Alluvial
MCO-5	07/16/2020	23:01	6847.83	Transducer	6854.66	6829.66	Alluvial
MCO-5	07/17/2020	00:01	6847.82	Transducer	6854.66	6829.66	Alluvial
MCO-5	07/17/2020	01:01	6847.81	Transducer	6854.66	6829.66	Alluvial
MCO-5	07/17/2020	02:01	6847.80	Transducer	6854.66	6829.66	Alluvial
MCO-5	07/17/2020	03:01	6847.79	Transducer	6854.66	6829.66	Alluvial
MCO-5	07/17/2020	04:01	6847.79	Transducer	6854.66	6829.66	Alluvial
MCO-5	07/17/2020	05:01	6847.77	Transducer	6854.66	6829.66	Alluvial
MCO-5	07/17/2020	06:01	6847.77	Transducer	6854.66	6829.66	Alluvial
MCO-5	07/17/2020	07:01	6847.75	Transducer	6854.66	6829.66	Alluvial
MCO-5	07/17/2020	08:01	6847.75	Transducer	6854.66	6829.66	Alluvial
MCO-5	07/17/2020	09:01	6847.74	Transducer	6854.66	6829.66	Alluvial
MCO-5	07/17/2020	10:01	6847.73	Transducer	6854.66	6829.66	Alluvial
MCO-5	07/17/2020	11:01	6847.72	Transducer	6854.66	6829.66	Alluvial
MCO-5	07/17/2020	12:01	6847.72	Transducer	6854.66	6829.66	Alluvial
MCO-5	07/17/2020	13:01	6847.70	Transducer	6854.66	6829.66	Alluvial
MCO-5	07/17/2020	14:01	6847.70	Transducer	6854.66	6829.66	Alluvial
MCO-5	07/17/2020	15:01	6847.69	Transducer	6854.66	6829.66	Alluvial
MCO-5	07/17/2020	16:01	6847.68	Transducer	6854.66	6829.66	Alluvial
MCO-5	07/17/2020	17:01	6847.67	Transducer	6854.66	6829.66	Alluvial
MCO-5	07/17/2020	18:01	6847.67	Transducer	6854.66	6829.66	Alluvial
MCO-5	07/17/2020	19:01	6847.66	Transducer	6854.66	6829.66	Alluvial
MCO-5	07/17/2020	20:01	6847.65	Transducer	6854.66	6829.66	Alluvial
MCO-5	07/17/2020	21:01	6847.64	Transducer	6854.66	6829.66	Alluvial
MCO-5	07/17/2020	22:01	6847.63	Transducer	6854.66	6829.66	Alluvial

Location	Date	Time	Water Level (ft amsl)	Method	Top of Screen (ft amsl)	Bottom of Screen (ft amsl)	Zone
MCO-5	07/17/2020	23:01	6847.63	Transducer	6854.66	6829.66	Alluvial
MCO-5	07/18/2020	00:01	6847.61	Transducer	6854.66	6829.66	Alluvial
MCO-5	07/18/2020	01:01	6847.61	Transducer	6854.66	6829.66	Alluvial
MCO-5	07/18/2020	02:01	6847.60	Transducer	6854.66	6829.66	Alluvial
MCO-5	07/18/2020	03:01	6847.59	Transducer	6854.66	6829.66	Alluvial
MCO-5	07/18/2020	04:01	6847.59	Transducer	6854.66	6829.66	Alluvial
MCO-5	07/18/2020	05:01	6847.57	Transducer	6854.66	6829.66	Alluvial
MCO-5	07/18/2020	06:01	6847.57	Transducer	6854.66	6829.66	Alluvial
MCO-5	07/18/2020	07:01	6847.56	Transducer	6854.66	6829.66	Alluvial
MCO-5	07/18/2020	08:01	6847.55	Transducer	6854.66	6829.66	Alluvial
MCO-5	07/18/2020	09:01	6847.54	Transducer	6854.66	6829.66	Alluvial
MCO-5	07/18/2020	10:01	6847.54	Transducer	6854.66	6829.66	Alluvial
MCO-5	07/18/2020	11:01	6847.53	Transducer	6854.66	6829.66	Alluvial
MCO-5	07/18/2020	12:01	6847.52	Transducer	6854.66	6829.66	Alluvial
MCO-5	07/18/2020	13:01	6847.52	Transducer	6854.66	6829.66	Alluvial
MCO-5	07/18/2020	14:01	6847.51	Transducer	6854.66	6829.66	Alluvial
MCO-5	07/18/2020	15:01	6847.50	Transducer	6854.66	6829.66	Alluvial
MCO-5	07/18/2020	16:01	6847.49	Transducer	6854.66	6829.66	Alluvial
MCO-5	07/18/2020	17:01	6847.49	Transducer	6854.66	6829.66	Alluvial
MCO-5	07/18/2020	18:01	6847.48	Transducer	6854.66	6829.66	Alluvial
MCO-5	07/18/2020	19:01	6847.47	Transducer	6854.66	6829.66	Alluvial
MCO-5	07/18/2020	20:01	6847.46	Transducer	6854.66	6829.66	Alluvial
MCO-5	07/18/2020	21:01	6847.45	Transducer	6854.66	6829.66	Alluvial
MCO-5	07/18/2020	22:01	6847.45	Transducer	6854.66	6829.66	Alluvial
MCO-5	07/18/2020	23:01	6847.44	Transducer	6854.66	6829.66	Alluvial
MCO-5	07/19/2020	00:01	6847.43	Transducer	6854.66	6829.66	Alluvial
MCO-5	07/19/2020	01:01	6847.42	Transducer	6854.66	6829.66	Alluvial
MCO-5	07/19/2020	02:01	6847.43	Transducer	6854.66	6829.66	Alluvial
MCO-5	07/19/2020	03:01	6847.41	Transducer	6854.66	6829.66	Alluvial
MCO-5	07/19/2020	04:01	6847.40	Transducer	6854.66	6829.66	Alluvial
MCO-5	07/19/2020	05:01	6847.40	Transducer	6854.66	6829.66	Alluvial
MCO-5	07/19/2020	06:01	6847.39	Transducer	6854.66	6829.66	Alluvial
MCO-5	07/19/2020	07:01	6847.38	Transducer	6854.66	6829.66	Alluvial
MCO-5	07/19/2020	08:01	6847.38	Transducer	6854.66	6829.66	Alluvial
MCO-5	07/19/2020	09:01	6847.37	Transducer	6854.66	6829.66	Alluvial
MCO-5	07/19/2020	10:01	6847.36	Transducer	6854.66	6829.66	Alluvial
MCO-5	07/19/2020	11:01	6847.35	Transducer	6854.66	6829.66	Alluvial
MCO-5	07/19/2020	12:01	6847.34	Transducer	6854.66	6829.66	Alluvial
MCO-5	07/19/2020	13:01	6847.34	Transducer	6854.66	6829.66	Alluvial
MCO-5	07/19/2020	14:01	6847.34	Transducer	6854.66	6829.66	Alluvial
MCO-5	07/19/2020	15:01	6847.33	Transducer	6854.66	6829.66	Alluvial
MCO-5	07/19/2020	16:01	6847.32	Transducer	6854.66	6829.66	Alluvial
MCO-5	07/19/2020	17:01	6847.32	Transducer	6854.66	6829.66	Alluvial
MCO-5	07/19/2020	18:01	6847.31	Transducer	6854.66	6829.66	Alluvial
MCO-5	07/19/2020	19:01	6847.30	Transducer	6854.66	6829.66	Alluvial

Location	Date	Time	Water Level (ft amsl)	Method	Top of Screen (ft amsl)	Bottom of Screen (ft amsl)	Zone
MCO-5	07/19/2020	20:01	6847.30	Transducer	6854.66	6829.66	Alluvial
MCO-5	07/19/2020	21:01	6847.29	Transducer	6854.66	6829.66	Alluvial
MCO-5	07/19/2020	22:01	6847.28	Transducer	6854.66	6829.66	Alluvial
MCO-5	07/19/2020	23:01	6847.27	Transducer	6854.66	6829.66	Alluvial
MCO-5	07/20/2020	00:01	6847.27	Transducer	6854.66	6829.66	Alluvial
MCO-5	07/20/2020	01:01	6847.26	Transducer	6854.66	6829.66	Alluvial
MCO-5	07/20/2020	02:01	6847.26	Transducer	6854.66	6829.66	Alluvial
MCO-5	07/20/2020	03:01	6847.25	Transducer	6854.66	6829.66	Alluvial
MCO-5	07/20/2020	04:01	6847.25	Transducer	6854.66	6829.66	Alluvial
MCO-5	07/20/2020	05:01	6847.24	Transducer	6854.66	6829.66	Alluvial
MCO-5	07/20/2020	06:01	6847.23	Transducer	6854.66	6829.66	Alluvial
MCO-5	07/20/2020	07:01	6847.23	Transducer	6854.66	6829.66	Alluvial
MCO-5	07/20/2020	08:01	6847.22	Transducer	6854.66	6829.66	Alluvial
MCO-5	07/20/2020	09:01	6847.22	Transducer	6854.66	6829.66	Alluvial
MCO-5	07/20/2020	10:01	6847.21	Transducer	6854.66	6829.66	Alluvial
MCO-5	07/20/2020	11:01	6847.20	Transducer	6854.66	6829.66	Alluvial
MCO-5	07/20/2020	12:01	6847.19	Transducer	6854.66	6829.66	Alluvial
MCO-5	07/20/2020	13:01	6847.19	Transducer	6854.66	6829.66	Alluvial
MCO-5	07/20/2020	14:01	6847.18	Transducer	6854.66	6829.66	Alluvial
MCO-5	07/20/2020	15:01	6847.18	Transducer	6854.66	6829.66	Alluvial
MCO-5	07/20/2020	16:01	6847.18	Transducer	6854.66	6829.66	Alluvial
MCO-5	07/20/2020	17:01	6847.17	Transducer	6854.66	6829.66	Alluvial
MCO-5	07/20/2020	18:01	6847.16	Transducer	6854.66	6829.66	Alluvial
MCO-5	07/20/2020	19:01	6847.16	Transducer	6854.66	6829.66	Alluvial
MCO-5	07/20/2020	20:01	6847.15	Transducer	6854.66	6829.66	Alluvial
MCO-5	07/20/2020	21:01	6847.14	Transducer	6854.66	6829.66	Alluvial
MCO-5	07/20/2020	22:01	6847.13	Transducer	6854.66	6829.66	Alluvial
MCO-5	07/20/2020	23:01	6847.13	Transducer	6854.66	6829.66	Alluvial
MCO-5	07/21/2020	00:01	6847.12	Transducer	6854.66	6829.66	Alluvial
MCO-5	07/21/2020	01:01	6847.11	Transducer	6854.66	6829.66	Alluvial
MCO-5	07/21/2020	02:01	6847.11	Transducer	6854.66	6829.66	Alluvial
MCO-5	07/21/2020	03:01	6847.10	Transducer	6854.66	6829.66	Alluvial
MCO-5	07/21/2020	04:01	6847.10	Transducer	6854.66	6829.66	Alluvial
MCO-5	07/21/2020	05:01	6847.09	Transducer	6854.66	6829.66	Alluvial
MCO-5	07/21/2020	06:01	6847.09	Transducer	6854.66	6829.66	Alluvial
MCO-5	07/21/2020	07:01	6847.08	Transducer	6854.66	6829.66	Alluvial
MCO-5	07/21/2020	08:01	6847.08	Transducer	6854.66	6829.66	Alluvial
MCO-5	07/21/2020	09:01	6847.07	Transducer	6854.66	6829.66	Alluvial
MCO-5	07/21/2020	10:01	6847.07	Transducer	6854.66	6829.66	Alluvial
MCO-5	07/21/2020	11:01	6847.06	Transducer	6854.66	6829.66	Alluvial
MCO-5	07/21/2020	12:01	6847.06	Transducer	6854.66	6829.66	Alluvial
MCO-5	07/21/2020	13:01	6847.06	Transducer	6854.66	6829.66	Alluvial
MCO-5	07/21/2020	14:01	6847.05	Transducer	6854.66	6829.66	Alluvial
MCO-5	07/21/2020	15:01	6847.04	Transducer	6854.66	6829.66	Alluvial
MCO-5	07/21/2020	16:01	6847.01	Transducer	6854.66	6829.66	Alluvial

Location	Date	Time	Water Level (ft amsl)	Method	Top of Screen (ft amsl)	Bottom of Screen (ft amsl)	Zone
MCO-5	07/21/2020	17:01	6846.97	Transducer	6854.66	6829.66	Alluvial
MCO-5	07/21/2020	18:01	6846.95	Transducer	6854.66	6829.66	Alluvial
MCO-5	07/21/2020	19:01	6846.93	Transducer	6854.66	6829.66	Alluvial
MCO-5	07/21/2020	20:01	6846.90	Transducer	6854.66	6829.66	Alluvial
MCO-5	07/21/2020	21:01	6846.86	Transducer	6854.66	6829.66	Alluvial
MCO-5	07/21/2020	22:01	6846.84	Transducer	6854.66	6829.66	Alluvial
MCO-5	07/21/2020	23:01	6846.82	Transducer	6854.66	6829.66	Alluvial
MCO-5	07/22/2020	00:01	6846.81	Transducer	6854.66	6829.66	Alluvial
MCO-5	07/22/2020	01:01	6846.80	Transducer	6854.66	6829.66	Alluvial
MCO-5	07/22/2020	02:01	6846.80	Transducer	6854.66	6829.66	Alluvial
MCO-5	07/22/2020	03:01	6846.78	Transducer	6854.66	6829.66	Alluvial
MCO-5	07/22/2020	04:01	6846.78	Transducer	6854.66	6829.66	Alluvial
MCO-5	07/22/2020	05:01	6846.77	Transducer	6854.66	6829.66	Alluvial
MCO-5	07/22/2020	06:01	6846.77	Transducer	6854.66	6829.66	Alluvial
MCO-5	07/22/2020	07:01	6846.76	Transducer	6854.66	6829.66	Alluvial
MCO-5	07/22/2020	08:01	6846.76	Transducer	6854.66	6829.66	Alluvial
MCO-5	07/22/2020	09:01	6846.75	Transducer	6854.66	6829.66	Alluvial
MCO-5	07/22/2020	10:01	6846.74	Transducer	6854.66	6829.66	Alluvial
MCO-5	07/22/2020	11:01	6846.73	Transducer	6854.66	6829.66	Alluvial
MCO-5	07/22/2020	12:01	6846.72	Transducer	6854.66	6829.66	Alluvial
MCO-5	07/22/2020	13:01	6846.71	Transducer	6854.66	6829.66	Alluvial
MCO-5	07/22/2020	14:01	6846.69	Transducer	6854.66	6829.66	Alluvial
MCO-5	07/22/2020	15:01	6846.67	Transducer	6854.66	6829.66	Alluvial
MCO-5	07/22/2020	16:01	6846.64	Transducer	6854.66	6829.66	Alluvial
MCO-5	07/22/2020	17:01	6846.61	Transducer	6854.66	6829.66	Alluvial
MCO-5	07/22/2020	18:01	6846.57	Transducer	6854.66	6829.66	Alluvial
MCO-5	07/22/2020	19:01	6846.53	Transducer	6854.66	6829.66	Alluvial
MCO-5	07/22/2020	20:01	6846.48	Transducer	6854.66	6829.66	Alluvial
MCO-5	07/22/2020	21:01	6846.43	Transducer	6854.66	6829.66	Alluvial
MCO-5	07/22/2020	22:01	6846.38	Transducer	6854.66	6829.66	Alluvial
MCO-5	07/22/2020	23:01	6846.32	Transducer	6854.66	6829.66	Alluvial
MCO-5	07/23/2020	00:01	6846.27	Transducer	6854.66	6829.66	Alluvial
MCO-5	07/23/2020	01:01	6846.21	Transducer	6854.66	6829.66	Alluvial
MCO-5	07/23/2020	02:01	6846.14	Transducer	6854.66	6829.66	Alluvial
MCO-5	07/23/2020	03:01	6846.08	Transducer	6854.66	6829.66	Alluvial
MCO-5	07/23/2020	04:01	6846.01	Transducer	6854.66	6829.66	Alluvial
MCO-5	07/23/2020	05:01	6845.94	Transducer	6854.66	6829.66	Alluvial
MCO-5	07/23/2020	06:01	6845.87	Transducer	6854.66	6829.66	Alluvial
MCO-5	07/23/2020	07:01	6845.79	Transducer	6854.66	6829.66	Alluvial
MCO-5	07/23/2020	08:01	6845.72	Transducer	6854.66	6829.66	Alluvial
MCO-5	07/23/2020	09:01	6845.63	Transducer	6854.66	6829.66	Alluvial
MCO-5	07/23/2020	10:01	6845.54	Transducer	6854.66	6829.66	Alluvial
MCO-5	07/23/2020	11:01	6845.45	Transducer	6854.66	6829.66	Alluvial
MCO-5	07/23/2020	12:01	6845.36	Transducer	6854.66	6829.66	Alluvial
MCO-5	07/23/2020	13:01	6845.27	Transducer	6854.66	6829.66	Alluvial

Location	Date	Time	Water Level (ft amsl)	Method	Top of Screen (ft amsl)	Bottom of Screen (ft amsl)	Zone
MCO-5	07/23/2020	14:01	6845.18	Transducer	6854.66	6829.66	Alluvial
MCO-5	07/23/2020	15:01	6845.09	Transducer	6854.66	6829.66	Alluvial
MCO-5	07/23/2020	16:01	6844.99	Transducer	6854.66	6829.66	Alluvial
MCO-5	07/23/2020	17:01	6844.90	Transducer	6854.66	6829.66	Alluvial
MCO-5	07/23/2020	18:01	6844.80	Transducer	6854.66	6829.66	Alluvial
MCO-5	07/23/2020	19:01	6844.71	Transducer	6854.66	6829.66	Alluvial
MCO-5	07/23/2020	20:01	6844.60	Transducer	6854.66	6829.66	Alluvial
MCO-5	07/23/2020	21:01	6844.50	Transducer	6854.66	6829.66	Alluvial
MCO-5	07/23/2020	22:01	6844.40	Transducer	6854.66	6829.66	Alluvial
MCO-5	07/23/2020	23:01	6844.29	Transducer	6854.66	6829.66	Alluvial
MCO-5	07/24/2020	00:01	6844.18	Transducer	6854.66	6829.66	Alluvial
MCO-5	07/24/2020	01:01	6844.07	Transducer	6854.66	6829.66	Alluvial
MCO-5	07/24/2020	02:01	6843.96	Transducer	6854.66	6829.66	Alluvial
MCO-5	07/24/2020	03:01	6843.85	Transducer	6854.66	6829.66	Alluvial
MCO-5	07/24/2020	04:01	6843.74	Transducer	6854.66	6829.66	Alluvial
MCO-5	07/24/2020	05:01	6843.62	Transducer	6854.66	6829.66	Alluvial
MCO-5	07/24/2020	06:01	6843.51	Transducer	6854.66	6829.66	Alluvial
MCO-5	07/24/2020	07:01	6843.39	Transducer	6854.66	6829.66	Alluvial
MCO-5	07/24/2020	08:01	6843.28	Transducer	6854.66	6829.66	Alluvial
MCO-5	07/24/2020	09:01	6843.17	Transducer	6854.66	6829.66	Alluvial
MCO-5	07/24/2020	10:01	6843.05	Transducer	6854.66	6829.66	Alluvial
MCO-5	07/24/2020	11:01	6842.93	Transducer	6854.66	6829.66	Alluvial
MCO-5	07/24/2020	12:01	6842.81	Transducer	6854.66	6829.66	Alluvial
MCO-5	07/24/2020	13:01	6842.69	Transducer	6854.66	6829.66	Alluvial
MCO-5	07/24/2020	14:01	6842.57	Transducer	6854.66	6829.66	Alluvial
MCO-5	07/24/2020	15:01	6842.46	Transducer	6854.66	6829.66	Alluvial
MCO-5	07/24/2020	16:01	6842.35	Transducer	6854.66	6829.66	Alluvial
MCO-5	07/24/2020	17:01	6842.23	Transducer	6854.66	6829.66	Alluvial
MCO-5	07/24/2020	18:01	6842.11	Transducer	6854.66	6829.66	Alluvial
MCO-5	07/24/2020	19:01	6841.99	Transducer	6854.66	6829.66	Alluvial
MCO-5	07/24/2020	20:01	6841.87	Transducer	6854.66	6829.66	Alluvial
MCO-5	07/24/2020	21:01	6841.75	Transducer	6854.66	6829.66	Alluvial
MCO-5	07/24/2020	22:01	6841.63	Transducer	6854.66	6829.66	Alluvial
MCO-5	07/24/2020	23:01	6841.51	Transducer	6854.66	6829.66	Alluvial
MCO-5	07/25/2020	00:01	6841.39	Transducer	6854.66	6829.66	Alluvial
MCO-5	07/25/2020	01:01	6841.27	Transducer	6854.66	6829.66	Alluvial
MCO-5	07/25/2020	02:01	6841.15	Transducer	6854.66	6829.66	Alluvial
MCO-5	07/25/2020	03:01	6841.03	Transducer	6854.66	6829.66	Alluvial
MCO-5	07/25/2020	04:01	6840.91	Transducer	6854.66	6829.66	Alluvial
MCO-5	07/25/2020	05:01	6840.79	Transducer	6854.66	6829.66	Alluvial
MCO-5	07/25/2020	06:01	6840.68	Transducer	6854.66	6829.66	Alluvial
MCO-5	07/25/2020	07:01	6840.56	Transducer	6854.66	6829.66	Alluvial
MCO-5	07/25/2020	08:01	6840.45	Transducer	6854.66	6829.66	Alluvial
MCO-5	07/25/2020	09:01	6840.33	Transducer	6854.66	6829.66	Alluvial
MCO-5	07/25/2020	10:01	6840.21	Transducer	6854.66	6829.66	Alluvial

Location	Date	Time	Water Level (ft amsl)	Method	Top of Screen (ft amsl)	Bottom of Screen (ft amsl)	Zone
MCO-5	07/25/2020	11:01	6840.09	Transducer	6854.66	6829.66	Alluvial
MCO-5	07/25/2020	12:01	6839.97	Transducer	6854.66	6829.66	Alluvial
MCO-5	07/25/2020	13:01	6839.85	Transducer	6854.66	6829.66	Alluvial
MCO-5	07/25/2020	14:01	6839.75	Transducer	6854.66	6829.66	Alluvial
MCO-5	07/25/2020	15:01	6839.64	Transducer	6854.66	6829.66	Alluvial
MCO-5	07/25/2020	16:01	6839.54	Transducer	6854.66	6829.66	Alluvial
MCO-5	07/25/2020	17:01	6839.43	Transducer	6854.66	6829.66	Alluvial
MCO-5	07/25/2020	18:01	6839.32	Transducer	6854.66	6829.66	Alluvial
MCO-5	07/25/2020	19:01	6839.22	Transducer	6854.66	6829.66	Alluvial
MCO-5	07/25/2020	20:01	6839.12	Transducer	6854.66	6829.66	Alluvial
MCO-5	07/25/2020	21:01	6839.01	Transducer	6854.66	6829.66	Alluvial
MCO-5	07/25/2020	22:01	6838.90	Transducer	6854.66	6829.66	Alluvial
MCO-5	07/25/2020	23:01	6838.79	Transducer	6854.66	6829.66	Alluvial
MCO-5	07/26/2020	00:01	6838.68	Transducer	6854.66	6829.66	Alluvial
MCO-5	07/26/2020	01:01	6838.58	Transducer	6854.66	6829.66	Alluvial
MCO-5	07/26/2020	02:01	6838.49	Transducer	6854.66	6829.66	Alluvial
MCO-5	07/26/2020	03:01	6838.42	Transducer	6854.66	6829.66	Alluvial
MCO-5	07/26/2020	04:01	6838.35	Transducer	6854.66	6829.66	Alluvial
MCO-5	07/26/2020	05:01	6838.29	Transducer	6854.66	6829.66	Alluvial
MCO-5	07/26/2020	06:01	6838.23	Transducer	6854.66	6829.66	Alluvial
MCO-5	07/26/2020	07:01	6838.17	Transducer	6854.66	6829.66	Alluvial
MCO-5	07/26/2020	08:01	6838.12	Transducer	6854.66	6829.66	Alluvial
MCO-5	07/26/2020	09:01	6838.06	Transducer	6854.66	6829.66	Alluvial
MCO-5	07/26/2020	10:01	6838.01	Transducer	6854.66	6829.66	Alluvial
MCO-5	07/26/2020	11:01	6837.95	Transducer	6854.66	6829.66	Alluvial
MCO-5	07/26/2020	12:01	6837.89	Transducer	6854.66	6829.66	Alluvial
MCO-5	07/26/2020	13:01	6837.85	Transducer	6854.66	6829.66	Alluvial
MCO-5	07/26/2020	14:01	6837.79	Transducer	6854.66	6829.66	Alluvial
MCO-5	07/26/2020	15:01	6837.74	Transducer	6854.66	6829.66	Alluvial
MCO-5	07/26/2020	16:01	6837.70	Transducer	6854.66	6829.66	Alluvial
MCO-5	07/26/2020	17:01	6837.65	Transducer	6854.66	6829.66	Alluvial
MCO-5	07/26/2020	18:01	6837.59	Transducer	6854.66	6829.66	Alluvial
MCO-5	07/26/2020	19:01	6837.54	Transducer	6854.66	6829.66	Alluvial
MCO-5	07/26/2020	20:01	6837.49	Transducer	6854.66	6829.66	Alluvial
MCO-5	07/26/2020	21:01	6837.43	Transducer	6854.66	6829.66	Alluvial
MCO-5	07/26/2020	22:01	6837.39	Transducer	6854.66	6829.66	Alluvial
MCO-5	07/26/2020	23:01	6837.34	Transducer	6854.66	6829.66	Alluvial
MCO-5	07/27/2020	00:01	6837.29	Transducer	6854.66	6829.66	Alluvial
MCO-5	07/27/2020	01:01	6837.23	Transducer	6854.66	6829.66	Alluvial
MCO-5	07/27/2020	02:01	6837.19	Transducer	6854.66	6829.66	Alluvial
MCO-5	07/27/2020	03:01	6837.14	Transducer	6854.66	6829.66	Alluvial
MCO-5	07/27/2020	04:01	6837.09	Transducer	6854.66	6829.66	Alluvial
MCO-5	07/27/2020	05:01	6837.04	Transducer	6854.66	6829.66	Alluvial
MCO-5	07/27/2020	06:01	6836.99	Transducer	6854.66	6829.66	Alluvial
MCO-5	07/27/2020	07:01	6836.94	Transducer	6854.66	6829.66	Alluvial

Location	Date	Time	Water Level (ft amsl)	Method	Top of Screen (ft amsl)	Bottom of Screen (ft amsl)	Zone
MCO-6	07/01/2020	00:01	6811.52	Transducer	6822.48	6799.82	Alluvial
MCO-6	07/01/2020	01:01	6811.52	Transducer	6822.48	6799.82	Alluvial
MCO-6	07/01/2020	02:01	6811.52	Transducer	6822.48	6799.82	Alluvial
MCO-6	07/01/2020	03:01	6811.53	Transducer	6822.48	6799.82	Alluvial
MCO-6	07/01/2020	04:01	6811.52	Transducer	6822.48	6799.82	Alluvial
MCO-6	07/01/2020	05:01	6811.52	Transducer	6822.48	6799.82	Alluvial
MCO-6	07/01/2020	06:01	6811.53	Transducer	6822.48	6799.82	Alluvial
MCO-6	07/01/2020	07:01	6811.53	Transducer	6822.48	6799.82	Alluvial
MCO-6	07/01/2020	08:01	6811.52	Transducer	6822.48	6799.82	Alluvial
MCO-6	07/01/2020	09:01	6811.53	Transducer	6822.48	6799.82	Alluvial
MCO-6	07/01/2020	10:01	6811.53	Transducer	6822.48	6799.82	Alluvial
MCO-6	07/01/2020	11:01	6811.53	Transducer	6822.48	6799.82	Alluvial
MCO-6	07/01/2020	12:01	6811.53	Transducer	6822.48	6799.82	Alluvial
MCO-6	07/01/2020	13:01	6811.54	Transducer	6822.48	6799.82	Alluvial
MCO-6	07/01/2020	14:01	6811.53	Transducer	6822.48	6799.82	Alluvial
MCO-6	07/01/2020	15:01	6811.54	Transducer	6822.48	6799.82	Alluvial
MCO-6	07/01/2020	16:01	6811.54	Transducer	6822.48	6799.82	Alluvial
MCO-6	07/01/2020	17:01	6811.54	Transducer	6822.48	6799.82	Alluvial
MCO-6	07/01/2020	18:01	6811.54	Transducer	6822.48	6799.82	Alluvial
MCO-6	07/01/2020	19:01	6811.54	Transducer	6822.48	6799.82	Alluvial
MCO-6	07/01/2020	20:01	6811.54	Transducer	6822.48	6799.82	Alluvial
MCO-6	07/01/2020	21:01	6811.53	Transducer	6822.48	6799.82	Alluvial
MCO-6	07/01/2020	22:01	6811.54	Transducer	6822.48	6799.82	Alluvial
MCO-6	07/01/2020	23:01	6811.54	Transducer	6822.48	6799.82	Alluvial
MCO-6	07/02/2020	00:01	6811.54	Transducer	6822.48	6799.82	Alluvial
MCO-6	07/02/2020	01:01	6811.54	Transducer	6822.48	6799.82	Alluvial
MCO-6	07/02/2020	02:01	6811.54	Transducer	6822.48	6799.82	Alluvial
MCO-6	07/02/2020	03:01	6811.54	Transducer	6822.48	6799.82	Alluvial
MCO-6	07/02/2020	04:01	6811.55	Transducer	6822.48	6799.82	Alluvial
MCO-6	07/02/2020	05:01	6811.54	Transducer	6822.48	6799.82	Alluvial
MCO-6	07/02/2020	06:01	6811.54	Transducer	6822.48	6799.82	Alluvial
MCO-6	07/02/2020	07:01	6811.55	Transducer	6822.48	6799.82	Alluvial
MCO-6	07/02/2020	08:01	6811.54	Transducer	6822.48	6799.82	Alluvial
MCO-6	07/02/2020	09:01	6811.55	Transducer	6822.48	6799.82	Alluvial
MCO-6	07/02/2020	10:01	6811.55	Transducer	6822.48	6799.82	Alluvial
MCO-6	07/02/2020	11:01	6811.55	Transducer	6822.48	6799.82	Alluvial
MCO-6	07/02/2020	12:01	6811.55	Transducer	6822.48	6799.82	Alluvial
MCO-6	07/02/2020	13:01	6811.56	Transducer	6822.48	6799.82	Alluvial
MCO-6	07/02/2020	14:01	6811.55	Transducer	6822.48	6799.82	Alluvial
MCO-6	07/02/2020	15:01	6811.55	Transducer	6822.48	6799.82	Alluvial
MCO-6	07/02/2020	16:01	6811.55	Transducer	6822.48	6799.82	Alluvial
MCO-6	07/02/2020	17:01	6811.55	Transducer	6822.48	6799.82	Alluvial
MCO-6	07/02/2020	18:01	6811.56	Transducer	6822.48	6799.82	Alluvial
MCO-6	07/02/2020	19:01	6811.56	Transducer	6822.48	6799.82	Alluvial
MCO-6	07/02/2020	20:01	6811.56	Transducer	6822.48	6799.82	Alluvial

Location	Date	Time	Water Level (ft amsl)	Method	Top of Screen (ft amsl)	Bottom of Screen (ft amsl)	Zone
MCO-6	07/02/2020	21:01	6811.55	Transducer	6822.48	6799.82	Alluvial
MCO-6	07/02/2020	22:01	6811.55	Transducer	6822.48	6799.82	Alluvial
MCO-6	07/02/2020	23:01	6811.55	Transducer	6822.48	6799.82	Alluvial
MCO-6	07/03/2020	00:01	6811.56	Transducer	6822.48	6799.82	Alluvial
MCO-6	07/03/2020	01:01	6811.56	Transducer	6822.48	6799.82	Alluvial
MCO-6	07/03/2020	02:01	6811.55	Transducer	6822.48	6799.82	Alluvial
MCO-6	07/03/2020	03:01	6811.56	Transducer	6822.48	6799.82	Alluvial
MCO-6	07/03/2020	04:01	6811.56	Transducer	6822.48	6799.82	Alluvial
MCO-6	07/03/2020	05:01	6811.55	Transducer	6822.48	6799.82	Alluvial
MCO-6	07/03/2020	06:01	6811.55	Transducer	6822.48	6799.82	Alluvial
MCO-6	07/03/2020	07:01	6811.56	Transducer	6822.48	6799.82	Alluvial
MCO-6	07/03/2020	08:01	6811.56	Transducer	6822.48	6799.82	Alluvial
MCO-6	07/03/2020	09:01	6811.56	Transducer	6822.48	6799.82	Alluvial
MCO-6	07/03/2020	10:01	6811.56	Transducer	6822.48	6799.82	Alluvial
MCO-6	07/03/2020	11:01	6811.57	Transducer	6822.48	6799.82	Alluvial
MCO-6	07/03/2020	12:01	6811.56	Transducer	6822.48	6799.82	Alluvial
MCO-6	07/03/2020	13:01	6811.56	Transducer	6822.48	6799.82	Alluvial
MCO-6	07/03/2020	14:01	6811.57	Transducer	6822.48	6799.82	Alluvial
MCO-6	07/03/2020	15:01	6811.57	Transducer	6822.48	6799.82	Alluvial
MCO-6	07/03/2020	16:01	6811.57	Transducer	6822.48	6799.82	Alluvial
MCO-6	07/03/2020	17:01	6811.57	Transducer	6822.48	6799.82	Alluvial
MCO-6	07/03/2020	18:01	6811.56	Transducer	6822.48	6799.82	Alluvial
MCO-6	07/03/2020	19:01	6811.57	Transducer	6822.48	6799.82	Alluvial
MCO-6	07/03/2020	20:01	6811.57	Transducer	6822.48	6799.82	Alluvial
MCO-6	07/03/2020	21:01	6811.56	Transducer	6822.48	6799.82	Alluvial
MCO-6	07/03/2020	22:01	6811.56	Transducer	6822.48	6799.82	Alluvial
MCO-6	07/03/2020	23:01	6811.56	Transducer	6822.48	6799.82	Alluvial
MCO-6	07/04/2020	00:01	6811.56	Transducer	6822.48	6799.82	Alluvial
MCO-6	07/04/2020	01:01	6811.56	Transducer	6822.48	6799.82	Alluvial
MCO-6	07/04/2020	02:01	6811.57	Transducer	6822.48	6799.82	Alluvial
MCO-6	07/04/2020	03:01	6811.57	Transducer	6822.48	6799.82	Alluvial
MCO-6	07/04/2020	04:01	6811.56	Transducer	6822.48	6799.82	Alluvial
MCO-6	07/04/2020	05:01	6811.57	Transducer	6822.48	6799.82	Alluvial
MCO-6	07/04/2020	06:01	6811.57	Transducer	6822.48	6799.82	Alluvial
MCO-6	07/04/2020	07:01	6811.57	Transducer	6822.48	6799.82	Alluvial
MCO-6	07/04/2020	08:01	6811.57	Transducer	6822.48	6799.82	Alluvial
MCO-6	07/04/2020	09:01	6811.57	Transducer	6822.48	6799.82	Alluvial
MCO-6	07/04/2020	10:01	6811.57	Transducer	6822.48	6799.82	Alluvial
MCO-6	07/04/2020	11:01	6811.57	Transducer	6822.48	6799.82	Alluvial
MCO-6	07/04/2020	12:01	6811.58	Transducer	6822.48	6799.82	Alluvial
MCO-6	07/04/2020	13:01	6811.58	Transducer	6822.48	6799.82	Alluvial
MCO-6	07/04/2020	14:01	6811.58	Transducer	6822.48	6799.82	Alluvial
MCO-6	07/04/2020	15:01	6811.58	Transducer	6822.48	6799.82	Alluvial
MCO-6	07/04/2020	16:01	6811.58	Transducer	6822.48	6799.82	Alluvial
MCO-6	07/04/2020	17:01	6811.58	Transducer	6822.48	6799.82	Alluvial

Location	Date	Time	Water Level (ft amsl)	Method	Top of Screen (ft amsl)	Bottom of Screen (ft amsl)	Zone
MCO-6	07/04/2020	18:01	6811.58	Transducer	6822.48	6799.82	Alluvial
MCO-6	07/04/2020	19:01	6811.58	Transducer	6822.48	6799.82	Alluvial
MCO-6	07/04/2020	20:01	6811.58	Transducer	6822.48	6799.82	Alluvial
MCO-6	07/04/2020	21:01	6811.58	Transducer	6822.48	6799.82	Alluvial
MCO-6	07/04/2020	22:01	6811.58	Transducer	6822.48	6799.82	Alluvial
MCO-6	07/04/2020	23:01	6811.58	Transducer	6822.48	6799.82	Alluvial
MCO-6	07/05/2020	00:01	6811.58	Transducer	6822.48	6799.82	Alluvial
MCO-6	07/05/2020	01:01	6811.58	Transducer	6822.48	6799.82	Alluvial
MCO-6	07/05/2020	02:01	6811.58	Transducer	6822.48	6799.82	Alluvial
MCO-6	07/05/2020	03:01	6811.58	Transducer	6822.48	6799.82	Alluvial
MCO-6	07/05/2020	04:01	6811.58	Transducer	6822.48	6799.82	Alluvial
MCO-6	07/05/2020	05:01	6811.58	Transducer	6822.48	6799.82	Alluvial
MCO-6	07/05/2020	06:01	6811.58	Transducer	6822.48	6799.82	Alluvial
MCO-6	07/05/2020	07:01	6811.58	Transducer	6822.48	6799.82	Alluvial
MCO-6	07/05/2020	08:01	6811.58	Transducer	6822.48	6799.82	Alluvial
MCO-6	07/05/2020	09:01	6811.59	Transducer	6822.48	6799.82	Alluvial
MCO-6	07/05/2020	10:01	6811.59	Transducer	6822.48	6799.82	Alluvial
MCO-6	07/05/2020	11:01	6811.59	Transducer	6822.48	6799.82	Alluvial
MCO-6	07/05/2020	12:01	6811.58	Transducer	6822.48	6799.82	Alluvial
MCO-6	07/05/2020	13:01	6811.58	Transducer	6822.48	6799.82	Alluvial
MCO-6	07/05/2020	14:01	6811.58	Transducer	6822.48	6799.82	Alluvial
MCO-6	07/05/2020	15:01	6811.59	Transducer	6822.48	6799.82	Alluvial
MCO-6	07/05/2020	16:01	6811.59	Transducer	6822.48	6799.82	Alluvial
MCO-6	07/05/2020	17:01	6811.59	Transducer	6822.48	6799.82	Alluvial
MCO-6	07/05/2020	18:01	6811.59	Transducer	6822.48	6799.82	Alluvial
MCO-6	07/05/2020	19:01	6811.59	Transducer	6822.48	6799.82	Alluvial
MCO-6	07/05/2020	20:01	6811.59	Transducer	6822.48	6799.82	Alluvial
MCO-6	07/05/2020	21:01	6811.59	Transducer	6822.48	6799.82	Alluvial
MCO-6	07/05/2020	22:01	6811.59	Transducer	6822.48	6799.82	Alluvial
MCO-6	07/05/2020	23:01	6811.59	Transducer	6822.48	6799.82	Alluvial
MCO-6	07/06/2020	00:01	6811.59	Transducer	6822.48	6799.82	Alluvial
MCO-6	07/06/2020	01:01	6811.59	Transducer	6822.48	6799.82	Alluvial
MCO-6	07/06/2020	02:01	6811.59	Transducer	6822.48	6799.82	Alluvial
MCO-6	07/06/2020	03:01	6811.59	Transducer	6822.48	6799.82	Alluvial
MCO-6	07/06/2020	04:01	6811.60	Transducer	6822.48	6799.82	Alluvial
MCO-6	07/06/2020	05:01	6811.59	Transducer	6822.48	6799.82	Alluvial
MCO-6	07/06/2020	06:01	6811.59	Transducer	6822.48	6799.82	Alluvial
MCO-6	07/06/2020	07:01	6811.59	Transducer	6822.48	6799.82	Alluvial
MCO-6	07/06/2020	08:01	6811.60	Transducer	6822.48	6799.82	Alluvial
MCO-6	07/06/2020	09:01	6811.60	Transducer	6822.48	6799.82	Alluvial
MCO-6	07/06/2020	10:01	6811.59	Transducer	6822.48	6799.82	Alluvial
MCO-6	07/06/2020	11:01	6811.59	Transducer	6822.48	6799.82	Alluvial
MCO-6	07/06/2020	12:01	6811.60	Transducer	6822.48	6799.82	Alluvial
MCO-6	07/06/2020	13:01	6811.60	Transducer	6822.48	6799.82	Alluvial
MCO-6	07/06/2020	14:01	6811.60	Transducer	6822.48	6799.82	Alluvial

Location	Date	Time	Water Level (ft amsl)	Method	Top of Screen (ft amsl)	Bottom of Screen (ft amsl)	Zone
MCO-6	07/06/2020	15:01	6811.60	Transducer	6822.48	6799.82	Alluvial
MCO-6	07/06/2020	16:01	6811.60	Transducer	6822.48	6799.82	Alluvial
MCO-6	07/06/2020	17:01	6811.60	Transducer	6822.48	6799.82	Alluvial
MCO-6	07/06/2020	18:01	6811.60	Transducer	6822.48	6799.82	Alluvial
MCO-6	07/06/2020	19:01	6811.60	Transducer	6822.48	6799.82	Alluvial
MCO-6	07/06/2020	20:01	6811.60	Transducer	6822.48	6799.82	Alluvial
MCO-6	07/06/2020	21:01	6811.59	Transducer	6822.48	6799.82	Alluvial
MCO-6	07/06/2020	22:01	6811.59	Transducer	6822.48	6799.82	Alluvial
MCO-6	07/06/2020	23:01	6811.60	Transducer	6822.48	6799.82	Alluvial
MCO-6	07/07/2020	00:01	6811.60	Transducer	6822.48	6799.82	Alluvial
MCO-6	07/07/2020	01:01	6811.60	Transducer	6822.48	6799.82	Alluvial
MCO-6	07/07/2020	02:01	6811.61	Transducer	6822.48	6799.82	Alluvial
MCO-6	07/07/2020	03:01	6811.60	Transducer	6822.48	6799.82	Alluvial
MCO-6	07/07/2020	04:01	6811.60	Transducer	6822.48	6799.82	Alluvial
MCO-6	07/07/2020	05:01	6811.60	Transducer	6822.48	6799.82	Alluvial
MCO-6	07/07/2020	06:01	6811.60	Transducer	6822.48	6799.82	Alluvial
MCO-6	07/07/2020	07:01	6811.60	Transducer	6822.48	6799.82	Alluvial
MCO-6	07/07/2020	08:01	6811.60	Transducer	6822.48	6799.82	Alluvial
MCO-6	07/07/2020	09:01	6811.60	Transducer	6822.48	6799.82	Alluvial
MCO-6	07/07/2020	10:01	6811.60	Transducer	6822.48	6799.82	Alluvial
MCO-6	07/07/2020	11:01	6811.61	Transducer	6822.48	6799.82	Alluvial
MCO-6	07/07/2020	12:01	6811.61	Transducer	6822.48	6799.82	Alluvial
MCO-6	07/07/2020	13:01	6811.61	Transducer	6822.48	6799.82	Alluvial
MCO-6	07/07/2020	14:01	6811.61	Transducer	6822.48	6799.82	Alluvial
MCO-6	07/07/2020	15:01	6811.61	Transducer	6822.48	6799.82	Alluvial
MCO-6	07/07/2020	16:01	6811.61	Transducer	6822.48	6799.82	Alluvial
MCO-6	07/07/2020	17:01	6811.61	Transducer	6822.48	6799.82	Alluvial
MCO-6	07/07/2020	18:01	6811.61	Transducer	6822.48	6799.82	Alluvial
MCO-6	07/07/2020	19:01	6811.61	Transducer	6822.48	6799.82	Alluvial
MCO-6	07/07/2020	20:01	6811.61	Transducer	6822.48	6799.82	Alluvial
MCO-6	07/07/2020	21:01	6811.61	Transducer	6822.48	6799.82	Alluvial
MCO-6	07/07/2020	22:01	6811.61	Transducer	6822.48	6799.82	Alluvial
MCO-6	07/07/2020	23:01	6811.61	Transducer	6822.48	6799.82	Alluvial
MCO-6	07/08/2020	00:01	6811.61	Transducer	6822.48	6799.82	Alluvial
MCO-6	07/08/2020	01:01	6811.61	Transducer	6822.48	6799.82	Alluvial
MCO-6	07/08/2020	02:01	6811.61	Transducer	6822.48	6799.82	Alluvial
MCO-6	07/08/2020	03:01	6811.61	Transducer	6822.48	6799.82	Alluvial
MCO-6	07/08/2020	04:01	6811.61	Transducer	6822.48	6799.82	Alluvial
MCO-6	07/08/2020	05:01	6811.61	Transducer	6822.48	6799.82	Alluvial
MCO-6	07/08/2020	06:01	6811.61	Transducer	6822.48	6799.82	Alluvial
MCO-6	07/08/2020	07:01	6811.62	Transducer	6822.48	6799.82	Alluvial
MCO-6	07/08/2020	08:01	6811.62	Transducer	6822.48	6799.82	Alluvial
MCO-6	07/08/2020	09:01	6811.61	Transducer	6822.48	6799.82	Alluvial
MCO-6	07/08/2020	10:01	6811.62	Transducer	6822.48	6799.82	Alluvial
MCO-6	07/08/2020	11:01	6811.61	Transducer	6822.48	6799.82	Alluvial

Location	Date	Time	Water Level (ft amsl)	Method	Top of Screen (ft amsl)	Bottom of Screen (ft amsl)	Zone
MCO-6	07/08/2020	12:01	6811.61	Transducer	6822.48	6799.82	Alluvial
MCO-6	07/08/2020	13:01	6811.62	Transducer	6822.48	6799.82	Alluvial
MCO-6	07/08/2020	14:01	6811.61	Transducer	6822.48	6799.82	Alluvial
MCO-6	07/08/2020	15:01	6811.62	Transducer	6822.48	6799.82	Alluvial
MCO-6	07/08/2020	16:01	6811.62	Transducer	6822.48	6799.82	Alluvial
MCO-6	07/08/2020	17:01	6811.62	Transducer	6822.48	6799.82	Alluvial
MCO-6	07/08/2020	18:01	6811.62	Transducer	6822.48	6799.82	Alluvial
MCO-6	07/08/2020	19:01	6811.62	Transducer	6822.48	6799.82	Alluvial
MCO-6	07/08/2020	20:01	6811.62	Transducer	6822.48	6799.82	Alluvial
MCO-6	07/08/2020	21:01	6811.61	Transducer	6822.48	6799.82	Alluvial
MCO-6	07/08/2020	22:01	6811.62	Transducer	6822.48	6799.82	Alluvial
MCO-6	07/08/2020	23:01	6811.61	Transducer	6822.48	6799.82	Alluvial
MCO-6	07/09/2020	00:01	6811.61	Transducer	6822.48	6799.82	Alluvial
MCO-6	07/09/2020	01:01	6811.62	Transducer	6822.48	6799.82	Alluvial
MCO-6	07/09/2020	02:01	6811.62	Transducer	6822.48	6799.82	Alluvial
MCO-6	07/09/2020	03:01	6811.62	Transducer	6822.48	6799.82	Alluvial
MCO-6	07/09/2020	04:01	6811.62	Transducer	6822.48	6799.82	Alluvial
MCO-6	07/09/2020	05:01	6811.61	Transducer	6822.48	6799.82	Alluvial
MCO-6	07/09/2020	06:01	6811.61	Transducer	6822.48	6799.82	Alluvial
MCO-6	07/09/2020	07:01	6811.61	Transducer	6822.48	6799.82	Alluvial
MCO-6	07/09/2020	08:01	6811.61	Transducer	6822.48	6799.82	Alluvial
MCO-6	07/09/2020	09:01	6811.61	Transducer	6822.48	6799.82	Alluvial
MCO-6	07/09/2020	10:01	6811.61	Transducer	6822.48	6799.82	Alluvial
MCO-6	07/09/2020	11:01	6811.61	Transducer	6822.48	6799.82	Alluvial
MCO-6	07/09/2020	12:01	6811.61	Transducer	6822.48	6799.82	Alluvial
MCO-6	07/09/2020	13:01	6811.61	Transducer	6822.48	6799.82	Alluvial
MCO-6	07/09/2020	14:01	6811.62	Transducer	6822.48	6799.82	Alluvial
MCO-6	07/09/2020	15:01	6811.62	Transducer	6822.48	6799.82	Alluvial
MCO-6	07/09/2020	16:01	6811.61	Transducer	6822.48	6799.82	Alluvial
MCO-6	07/09/2020	17:01	6811.62	Transducer	6822.48	6799.82	Alluvial
MCO-6	07/09/2020	18:01	6811.62	Transducer	6822.48	6799.82	Alluvial
MCO-6	07/09/2020	19:01	6811.62	Transducer	6822.48	6799.82	Alluvial
MCO-6	07/09/2020	20:01	6811.61	Transducer	6822.48	6799.82	Alluvial
MCO-6	07/09/2020	21:01	6811.61	Transducer	6822.48	6799.82	Alluvial
MCO-6	07/09/2020	22:01	6811.61	Transducer	6822.48	6799.82	Alluvial
MCO-6	07/09/2020	23:01	6811.62	Transducer	6822.48	6799.82	Alluvial
MCO-6	07/10/2020	00:01	6811.61	Transducer	6822.48	6799.82	Alluvial
MCO-6	07/10/2020	01:01	6811.61	Transducer	6822.48	6799.82	Alluvial
MCO-6	07/10/2020	02:01	6811.61	Transducer	6822.48	6799.82	Alluvial
MCO-6	07/10/2020	03:01	6811.61	Transducer	6822.48	6799.82	Alluvial
MCO-6	07/10/2020	04:01	6811.61	Transducer	6822.48	6799.82	Alluvial
MCO-6	07/10/2020	05:01	6811.60	Transducer	6822.48	6799.82	Alluvial
MCO-6	07/10/2020	06:01	6811.60	Transducer	6822.48	6799.82	Alluvial
MCO-6	07/10/2020	07:01	6811.61	Transducer	6822.48	6799.82	Alluvial
MCO-6	07/10/2020	08:01	6811.60	Transducer	6822.48	6799.82	Alluvial

Location	Date	Time	Water Level (ft amsl)	Method	Top of Screen (ft amsl)	Bottom of Screen (ft amsl)	Zone
MCO-6	07/10/2020	09:01	6811.61	Transducer	6822.48	6799.82	Alluvial
MCO-6	07/10/2020	10:01	6811.60	Transducer	6822.48	6799.82	Alluvial
MCO-6	07/10/2020	11:01	6811.61	Transducer	6822.48	6799.82	Alluvial
MCO-6	07/10/2020	12:01	6811.61	Transducer	6822.48	6799.82	Alluvial
MCO-6	07/10/2020	13:01	6811.61	Transducer	6822.48	6799.82	Alluvial
MCO-6	07/10/2020	14:01	6811.60	Transducer	6822.48	6799.82	Alluvial
MCO-6	07/10/2020	15:01	6811.61	Transducer	6822.48	6799.82	Alluvial
MCO-6	07/10/2020	16:01	6811.61	Transducer	6822.48	6799.82	Alluvial
MCO-6	07/10/2020	17:01	6811.60	Transducer	6822.48	6799.82	Alluvial
MCO-6	07/10/2020	18:01	6811.61	Transducer	6822.48	6799.82	Alluvial
MCO-6	07/10/2020	19:01	6811.61	Transducer	6822.48	6799.82	Alluvial
MCO-6	07/10/2020	20:01	6811.61	Transducer	6822.48	6799.82	Alluvial
MCO-6	07/10/2020	21:01	6811.61	Transducer	6822.48	6799.82	Alluvial
MCO-6	07/10/2020	22:01	6811.60	Transducer	6822.48	6799.82	Alluvial
MCO-6	07/10/2020	23:01	6811.60	Transducer	6822.48	6799.82	Alluvial
MCO-6	07/11/2020	00:01	6811.61	Transducer	6822.48	6799.82	Alluvial
MCO-6	07/11/2020	01:01	6811.60	Transducer	6822.48	6799.82	Alluvial
MCO-6	07/11/2020	02:01	6811.61	Transducer	6822.48	6799.82	Alluvial
MCO-6	07/11/2020	03:01	6811.61	Transducer	6822.48	6799.82	Alluvial
MCO-6	07/11/2020	04:01	6811.61	Transducer	6822.48	6799.82	Alluvial
MCO-6	07/11/2020	05:01	6811.60	Transducer	6822.48	6799.82	Alluvial
MCO-6	07/11/2020	06:01	6811.60	Transducer	6822.48	6799.82	Alluvial
MCO-6	07/11/2020	07:01	6811.60	Transducer	6822.48	6799.82	Alluvial
MCO-6	07/11/2020	08:01	6811.60	Transducer	6822.48	6799.82	Alluvial
MCO-6	07/11/2020	09:01	6811.60	Transducer	6822.48	6799.82	Alluvial
MCO-6	07/11/2020	10:01	6811.60	Transducer	6822.48	6799.82	Alluvial
MCO-6	07/11/2020	11:01	6811.60	Transducer	6822.48	6799.82	Alluvial
MCO-6	07/11/2020	12:01	6811.60	Transducer	6822.48	6799.82	Alluvial
MCO-6	07/11/2020	13:01	6811.61	Transducer	6822.48	6799.82	Alluvial
MCO-6	07/11/2020	14:01	6811.61	Transducer	6822.48	6799.82	Alluvial
MCO-6	07/11/2020	15:01	6811.61	Transducer	6822.48	6799.82	Alluvial
MCO-6	07/11/2020	16:01	6811.61	Transducer	6822.48	6799.82	Alluvial
MCO-6	07/11/2020	17:01	6811.60	Transducer	6822.48	6799.82	Alluvial
MCO-6	07/11/2020	18:01	6811.61	Transducer	6822.48	6799.82	Alluvial
MCO-6	07/11/2020	19:01	6811.60	Transducer	6822.48	6799.82	Alluvial
MCO-6	07/11/2020	20:01	6811.61	Transducer	6822.48	6799.82	Alluvial
MCO-6	07/11/2020	21:01	6811.60	Transducer	6822.48	6799.82	Alluvial
MCO-6	07/11/2020	22:01	6811.60	Transducer	6822.48	6799.82	Alluvial
MCO-6	07/11/2020	23:01	6811.60	Transducer	6822.48	6799.82	Alluvial
MCO-6	07/12/2020	00:01	6811.60	Transducer	6822.48	6799.82	Alluvial
MCO-6	07/12/2020	01:01	6811.60	Transducer	6822.48	6799.82	Alluvial
MCO-6	07/12/2020	02:01	6811.60	Transducer	6822.48	6799.82	Alluvial
MCO-6	07/12/2020	03:01	6811.60	Transducer	6822.48	6799.82	Alluvial
MCO-6	07/12/2020	04:01	6811.60	Transducer	6822.48	6799.82	Alluvial
MCO-6	07/12/2020	05:01	6811.60	Transducer	6822.48	6799.82	Alluvial

Location	Date	Time	Water Level (ft amsl)	Method	Top of Screen (ft amsl)	Bottom of Screen (ft amsl)	Zone
MCO-6	07/12/2020	06:01	6811.60	Transducer	6822.48	6799.82	Alluvial
MCO-6	07/12/2020	07:01	6811.60	Transducer	6822.48	6799.82	Alluvial
MCO-6	07/12/2020	08:01	6811.60	Transducer	6822.48	6799.82	Alluvial
MCO-6	07/12/2020	09:01	6811.59	Transducer	6822.48	6799.82	Alluvial
MCO-6	07/12/2020	10:01	6811.60	Transducer	6822.48	6799.82	Alluvial
MCO-6	07/12/2020	11:01	6811.60	Transducer	6822.48	6799.82	Alluvial
MCO-6	07/12/2020	12:01	6811.60	Transducer	6822.48	6799.82	Alluvial
MCO-6	07/12/2020	13:01	6811.60	Transducer	6822.48	6799.82	Alluvial
MCO-6	07/12/2020	14:01	6811.60	Transducer	6822.48	6799.82	Alluvial
MCO-6	07/12/2020	15:01	6811.60	Transducer	6822.48	6799.82	Alluvial
MCO-6	07/12/2020	16:01	6811.61	Transducer	6822.48	6799.82	Alluvial
MCO-6	07/12/2020	17:01	6811.61	Transducer	6822.48	6799.82	Alluvial
MCO-6	07/12/2020	18:01	6811.60	Transducer	6822.48	6799.82	Alluvial
MCO-6	07/12/2020	19:01	6811.60	Transducer	6822.48	6799.82	Alluvial
MCO-6	07/12/2020	20:01	6811.60	Transducer	6822.48	6799.82	Alluvial
MCO-6	07/12/2020	21:01	6811.60	Transducer	6822.48	6799.82	Alluvial
MCO-6	07/12/2020	22:01	6811.60	Transducer	6822.48	6799.82	Alluvial
MCO-6	07/12/2020	23:01	6811.60	Transducer	6822.48	6799.82	Alluvial
MCO-6	07/13/2020	00:01	6811.59	Transducer	6822.48	6799.82	Alluvial
MCO-6	07/13/2020	01:01	6811.59	Transducer	6822.48	6799.82	Alluvial
MCO-6	07/13/2020	02:01	6811.59	Transducer	6822.48	6799.82	Alluvial
MCO-6	07/13/2020	03:01	6811.59	Transducer	6822.48	6799.82	Alluvial
MCO-6	07/13/2020	04:01	6811.60	Transducer	6822.48	6799.82	Alluvial
MCO-6	07/13/2020	05:01	6811.59	Transducer	6822.48	6799.82	Alluvial
MCO-6	07/13/2020	06:01	6811.59	Transducer	6822.48	6799.82	Alluvial
MCO-6	07/13/2020	07:01	6811.59	Transducer	6822.48	6799.82	Alluvial
MCO-6	07/13/2020	08:01	6811.59	Transducer	6822.48	6799.82	Alluvial
MCO-6	07/13/2020	09:01	6811.59	Transducer	6822.48	6799.82	Alluvial
MCO-6	07/13/2020	10:01	6811.59	Transducer	6822.48	6799.82	Alluvial
MCO-6	07/13/2020	11:01	6811.59	Transducer	6822.48	6799.82	Alluvial
MCO-6	07/13/2020	12:01	6811.59	Transducer	6822.48	6799.82	Alluvial
MCO-6	07/13/2020	13:01	6811.59	Transducer	6822.48	6799.82	Alluvial
MCO-6	07/13/2020	14:01	6811.59	Transducer	6822.48	6799.82	Alluvial
MCO-6	07/13/2020	15:01	6811.59	Transducer	6822.48	6799.82	Alluvial
MCO-6	07/13/2020	16:01	6811.59	Transducer	6822.48	6799.82	Alluvial
MCO-6	07/13/2020	17:01	6811.59	Transducer	6822.48	6799.82	Alluvial
MCO-6	07/13/2020	18:01	6811.59	Transducer	6822.48	6799.82	Alluvial
MCO-6	07/13/2020	19:01	6811.59	Transducer	6822.48	6799.82	Alluvial
MCO-6	07/13/2020	20:01	6811.59	Transducer	6822.48	6799.82	Alluvial
MCO-6	07/13/2020	21:01	6811.59	Transducer	6822.48	6799.82	Alluvial
MCO-6	07/13/2020	22:01	6811.58	Transducer	6822.48	6799.82	Alluvial
MCO-6	07/13/2020	23:01	6811.59	Transducer	6822.48	6799.82	Alluvial
MCO-6	07/14/2020	00:01	6811.58	Transducer	6822.48	6799.82	Alluvial
MCO-6	07/14/2020	01:01	6811.58	Transducer	6822.48	6799.82	Alluvial
MCO-6	07/14/2020	02:01	6811.59	Transducer	6822.48	6799.82	Alluvial

Location	Date	Time	Water Level (ft amsl)	Method	Top of Screen (ft amsl)	Bottom of Screen (ft amsl)	Zone
MCO-6	07/14/2020	03:01	6811.58	Transducer	6822.48	6799.82	Alluvial
MCO-6	07/14/2020	04:01	6811.58	Transducer	6822.48	6799.82	Alluvial
MCO-6	07/14/2020	05:01	6811.58	Transducer	6822.48	6799.82	Alluvial
MCO-6	07/14/2020	06:01	6811.58	Transducer	6822.48	6799.82	Alluvial
MCO-6	07/14/2020	07:01	6811.57	Transducer	6822.48	6799.82	Alluvial
MCO-6	07/14/2020	08:01	6811.58	Transducer	6822.48	6799.82	Alluvial
MCO-6	07/14/2020	09:01	6811.57	Transducer	6822.48	6799.82	Alluvial
MCO-6	07/14/2020	10:01	6811.57	Transducer	6822.48	6799.82	Alluvial
MCO-6	07/14/2020	11:01	6811.57	Transducer	6822.48	6799.82	Alluvial
MCO-6	07/14/2020	12:01	6811.57	Transducer	6822.48	6799.82	Alluvial
MCO-6	07/14/2020	13:01	6811.58	Transducer	6822.48	6799.82	Alluvial
MCO-6	07/14/2020	14:01	6811.58	Transducer	6822.48	6799.82	Alluvial
MCO-6	07/14/2020	15:01	6811.57	Transducer	6822.48	6799.82	Alluvial
MCO-6	07/14/2020	16:01	6811.58	Transducer	6822.48	6799.82	Alluvial
MCO-6	07/14/2020	17:01	6811.57	Transducer	6822.48	6799.82	Alluvial
MCO-6	07/14/2020	18:01	6811.58	Transducer	6822.48	6799.82	Alluvial
MCO-6	07/14/2020	19:01	6811.57	Transducer	6822.48	6799.82	Alluvial
MCO-6	07/14/2020	20:01	6811.57	Transducer	6822.48	6799.82	Alluvial
MCO-6	07/14/2020	21:01	6811.57	Transducer	6822.48	6799.82	Alluvial
MCO-6	07/14/2020	22:01	6811.57	Transducer	6822.48	6799.82	Alluvial
MCO-6	07/14/2020	23:01	6811.57	Transducer	6822.48	6799.82	Alluvial
MCO-6	07/15/2020	00:01	6811.57	Transducer	6822.48	6799.82	Alluvial
MCO-6	07/15/2020	01:01	6811.57	Transducer	6822.48	6799.82	Alluvial
MCO-6	07/15/2020	02:01	6811.58	Transducer	6822.48	6799.82	Alluvial
MCO-6	07/15/2020	03:01	6811.56	Transducer	6822.48	6799.82	Alluvial
MCO-6	07/15/2020	04:01	6811.56	Transducer	6822.48	6799.82	Alluvial
MCO-6	07/15/2020	05:01	6811.56	Transducer	6822.48	6799.82	Alluvial
MCO-6	07/15/2020	06:01	6811.56	Transducer	6822.48	6799.82	Alluvial
MCO-6	07/15/2020	07:01	6811.55	Transducer	6822.48	6799.82	Alluvial
MCO-6	07/15/2020	08:01	6811.56	Transducer	6822.48	6799.82	Alluvial
MCO-6	07/15/2020	09:01	6811.56	Transducer	6822.48	6799.82	Alluvial
MCO-6	07/15/2020	10:01	6811.55	Transducer	6822.48	6799.82	Alluvial
MCO-6	07/15/2020	11:01	6811.55	Transducer	6822.48	6799.82	Alluvial
MCO-6	07/15/2020	12:01	6811.56	Transducer	6822.48	6799.82	Alluvial
MCO-6	07/15/2020	13:01	6811.56	Transducer	6822.48	6799.82	Alluvial
MCO-6	07/15/2020	14:01	6811.57	Transducer	6822.48	6799.82	Alluvial
MCO-6	07/15/2020	15:01	6811.56	Transducer	6822.48	6799.82	Alluvial
MCO-6	07/15/2020	16:01	6811.56	Transducer	6822.48	6799.82	Alluvial
MCO-6	07/15/2020	17:01	6811.56	Transducer	6822.48	6799.82	Alluvial
MCO-6	07/15/2020	18:01	6811.54	Transducer	6822.48	6799.82	Alluvial
MCO-6	07/15/2020	19:01	6811.55	Transducer	6822.48	6799.82	Alluvial
MCO-6	07/15/2020	20:01	6811.55	Transducer	6822.48	6799.82	Alluvial
MCO-6	07/15/2020	21:01	6811.54	Transducer	6822.48	6799.82	Alluvial
MCO-6	07/15/2020	22:01	6811.55	Transducer	6822.48	6799.82	Alluvial
MCO-6	07/15/2020	23:01	6811.55	Transducer	6822.48	6799.82	Alluvial

Location	Date	Time	Water Level (ft amsl)	Method	Top of Screen (ft amsl)	Bottom of Screen (ft amsl)	Zone
MCO-6	07/16/2020	00:01	6811.54	Transducer	6822.48	6799.82	Alluvial
MCO-6	07/16/2020	01:01	6811.54	Transducer	6822.48	6799.82	Alluvial
MCO-6	07/16/2020	02:01	6811.54	Transducer	6822.48	6799.82	Alluvial
MCO-6	07/16/2020	03:01	6811.54	Transducer	6822.48	6799.82	Alluvial
MCO-6	07/16/2020	04:01	6811.54	Transducer	6822.48	6799.82	Alluvial
MCO-6	07/16/2020	05:01	6811.54	Transducer	6822.48	6799.82	Alluvial
MCO-6	07/16/2020	06:01	6811.54	Transducer	6822.48	6799.82	Alluvial
MCO-6	07/16/2020	07:01	6811.53	Transducer	6822.48	6799.82	Alluvial
MCO-6	07/16/2020	08:01	6811.53	Transducer	6822.48	6799.82	Alluvial
MCO-6	07/16/2020	09:01	6811.53	Transducer	6822.48	6799.82	Alluvial
MCO-6	07/16/2020	10:01	6811.54	Transducer	6822.48	6799.82	Alluvial
MCO-6	07/16/2020	11:01	6811.54	Transducer	6822.48	6799.82	Alluvial
MCO-6	07/16/2020	12:01	6811.53	Transducer	6822.48	6799.82	Alluvial
MCO-6	07/16/2020	13:01	6811.54	Transducer	6822.48	6799.82	Alluvial
MCO-6	07/16/2020	14:01	6811.53	Transducer	6822.48	6799.82	Alluvial
MCO-6	07/16/2020	15:01	6811.54	Transducer	6822.48	6799.82	Alluvial
MCO-6	07/16/2020	16:01	6811.54	Transducer	6822.48	6799.82	Alluvial
MCO-6	07/16/2020	17:01	6811.53	Transducer	6822.48	6799.82	Alluvial
MCO-6	07/16/2020	18:01	6811.53	Transducer	6822.48	6799.82	Alluvial
MCO-6	07/16/2020	19:01	6811.53	Transducer	6822.48	6799.82	Alluvial
MCO-6	07/16/2020	20:01	6811.53	Transducer	6822.48	6799.82	Alluvial
MCO-6	07/16/2020	21:01	6811.52	Transducer	6822.48	6799.82	Alluvial
MCO-6	07/16/2020	22:01	6811.52	Transducer	6822.48	6799.82	Alluvial
MCO-6	07/16/2020	23:01	6811.52	Transducer	6822.48	6799.82	Alluvial
MCO-6	07/17/2020	00:01	6811.52	Transducer	6822.48	6799.82	Alluvial
MCO-6	07/17/2020	01:01	6811.52	Transducer	6822.48	6799.82	Alluvial
MCO-6	07/17/2020	02:01	6811.52	Transducer	6822.48	6799.82	Alluvial
MCO-6	07/17/2020	03:01	6811.52	Transducer	6822.48	6799.82	Alluvial
MCO-6	07/17/2020	04:01	6811.51	Transducer	6822.48	6799.82	Alluvial
MCO-6	07/17/2020	05:01	6811.52	Transducer	6822.48	6799.82	Alluvial
MCO-6	07/17/2020	06:01	6811.51	Transducer	6822.48	6799.82	Alluvial
MCO-6	07/17/2020	07:01	6811.52	Transducer	6822.48	6799.82	Alluvial
MCO-6	07/17/2020	08:01	6811.51	Transducer	6822.48	6799.82	Alluvial
MCO-6	07/17/2020	09:01	6811.51	Transducer	6822.48	6799.82	Alluvial
MCO-6	07/17/2020	10:01	6811.51	Transducer	6822.48	6799.82	Alluvial
MCO-6	07/17/2020	11:01	6811.51	Transducer	6822.48	6799.82	Alluvial
MCO-6	07/17/2020	12:01	6811.52	Transducer	6822.48	6799.82	Alluvial
MCO-6	07/17/2020	13:01	6811.51	Transducer	6822.48	6799.82	Alluvial
MCO-6	07/17/2020	14:01	6811.52	Transducer	6822.48	6799.82	Alluvial
MCO-6	07/17/2020	15:01	6811.51	Transducer	6822.48	6799.82	Alluvial
MCO-6	07/17/2020	16:01	6811.51	Transducer	6822.48	6799.82	Alluvial
MCO-6	07/17/2020	17:01	6811.51	Transducer	6822.48	6799.82	Alluvial
MCO-6	07/17/2020	18:01	6811.51	Transducer	6822.48	6799.82	Alluvial
MCO-6	07/17/2020	19:01	6811.51	Transducer	6822.48	6799.82	Alluvial
MCO-6	07/17/2020	20:01	6811.50	Transducer	6822.48	6799.82	Alluvial

Location	Date	Time	Water Level (ft amsl)	Method	Top of Screen (ft amsl)	Bottom of Screen (ft amsl)	Zone
MCO-6	07/17/2020	21:01	6811.50	Transducer	6822.48	6799.82	Alluvial
MCO-6	07/17/2020	22:01	6811.50	Transducer	6822.48	6799.82	Alluvial
MCO-6	07/17/2020	23:01	6811.50	Transducer	6822.48	6799.82	Alluvial
MCO-6	07/18/2020	00:01	6811.50	Transducer	6822.48	6799.82	Alluvial
MCO-6	07/18/2020	01:01	6811.50	Transducer	6822.48	6799.82	Alluvial
MCO-6	07/18/2020	02:01	6811.50	Transducer	6822.48	6799.82	Alluvial
MCO-6	07/18/2020	03:01	6811.49	Transducer	6822.48	6799.82	Alluvial
MCO-6	07/18/2020	04:01	6811.50	Transducer	6822.48	6799.82	Alluvial
MCO-6	07/18/2020	05:01	6811.50	Transducer	6822.48	6799.82	Alluvial
MCO-6	07/18/2020	06:01	6811.50	Transducer	6822.48	6799.82	Alluvial
MCO-6	07/18/2020	07:01	6811.49	Transducer	6822.48	6799.82	Alluvial
MCO-6	07/18/2020	08:01	6811.49	Transducer	6822.48	6799.82	Alluvial
MCO-6	07/18/2020	09:01	6811.49	Transducer	6822.48	6799.82	Alluvial
MCO-6	07/18/2020	10:01	6811.50	Transducer	6822.48	6799.82	Alluvial
MCO-6	07/18/2020	11:01	6811.49	Transducer	6822.48	6799.82	Alluvial
MCO-6	07/18/2020	12:01	6811.50	Transducer	6822.48	6799.82	Alluvial
MCO-6	07/18/2020	13:01	6811.49	Transducer	6822.48	6799.82	Alluvial
MCO-6	07/18/2020	14:01	6811.49	Transducer	6822.48	6799.82	Alluvial
MCO-6	07/18/2020	15:01	6811.49	Transducer	6822.48	6799.82	Alluvial
MCO-6	07/18/2020	16:01	6811.50	Transducer	6822.48	6799.82	Alluvial
MCO-6	07/18/2020	17:01	6811.49	Transducer	6822.48	6799.82	Alluvial
MCO-6	07/18/2020	18:01	6811.49	Transducer	6822.48	6799.82	Alluvial
MCO-6	07/18/2020	19:01	6811.49	Transducer	6822.48	6799.82	Alluvial
MCO-6	07/18/2020	20:01	6811.48	Transducer	6822.48	6799.82	Alluvial
MCO-6	07/18/2020	21:01	6811.49	Transducer	6822.48	6799.82	Alluvial
MCO-6	07/18/2020	22:01	6811.48	Transducer	6822.48	6799.82	Alluvial
MCO-6	07/18/2020	23:01	6811.48	Transducer	6822.48	6799.82	Alluvial
MCO-6	07/19/2020	00:01	6811.49	Transducer	6822.48	6799.82	Alluvial
MCO-6	07/19/2020	01:01	6811.48	Transducer	6822.48	6799.82	Alluvial
MCO-6	07/19/2020	02:01	6811.48	Transducer	6822.48	6799.82	Alluvial
MCO-6	07/19/2020	03:01	6811.48	Transducer	6822.48	6799.82	Alluvial
MCO-6	07/19/2020	04:01	6811.47	Transducer	6822.48	6799.82	Alluvial
MCO-6	07/19/2020	05:01	6811.48	Transducer	6822.48	6799.82	Alluvial
MCO-6	07/19/2020	06:01	6811.48	Transducer	6822.48	6799.82	Alluvial
MCO-6	07/19/2020	07:01	6811.48	Transducer	6822.48	6799.82	Alluvial
MCO-6	07/19/2020	08:01	6811.47	Transducer	6822.48	6799.82	Alluvial
MCO-6	07/19/2020	09:01	6811.48	Transducer	6822.48	6799.82	Alluvial
MCO-6	07/19/2020	10:01	6811.47	Transducer	6822.48	6799.82	Alluvial
MCO-6	07/19/2020	11:01	6811.48	Transducer	6822.48	6799.82	Alluvial
MCO-6	07/19/2020	12:01	6811.47	Transducer	6822.48	6799.82	Alluvial
MCO-6	07/19/2020	13:01	6811.47	Transducer	6822.48	6799.82	Alluvial
MCO-6	07/19/2020	14:01	6811.47	Transducer	6822.48	6799.82	Alluvial
MCO-6	07/19/2020	15:01	6811.48	Transducer	6822.48	6799.82	Alluvial
MCO-6	07/19/2020	16:01	6811.47	Transducer	6822.48	6799.82	Alluvial
MCO-6	07/19/2020	17:01	6811.47	Transducer	6822.48	6799.82	Alluvial

Location	Date	Time	Water Level (ft amsl)	Method	Top of Screen (ft amsl)	Bottom of Screen (ft amsl)	Zone
MCO-6	07/19/2020	18:01	6811.46	Transducer	6822.48	6799.82	Alluvial
MCO-6	07/19/2020	19:01	6811.47	Transducer	6822.48	6799.82	Alluvial
MCO-6	07/19/2020	20:01	6811.46	Transducer	6822.48	6799.82	Alluvial
MCO-6	07/19/2020	21:01	6811.46	Transducer	6822.48	6799.82	Alluvial
MCO-6	07/19/2020	22:01	6811.46	Transducer	6822.48	6799.82	Alluvial
MCO-6	07/19/2020	23:01	6811.46	Transducer	6822.48	6799.82	Alluvial
MCO-6	07/20/2020	00:01	6811.46	Transducer	6822.48	6799.82	Alluvial
MCO-6	07/20/2020	01:01	6811.46	Transducer	6822.48	6799.82	Alluvial
MCO-6	07/20/2020	02:01	6811.45	Transducer	6822.48	6799.82	Alluvial
MCO-6	07/20/2020	03:01	6811.45	Transducer	6822.48	6799.82	Alluvial
MCO-6	07/20/2020	04:01	6811.45	Transducer	6822.48	6799.82	Alluvial
MCO-6	07/20/2020	05:01	6811.45	Transducer	6822.48	6799.82	Alluvial
MCO-6	07/20/2020	06:01	6811.45	Transducer	6822.48	6799.82	Alluvial
MCO-6	07/20/2020	07:01	6811.45	Transducer	6822.48	6799.82	Alluvial
MCO-6	07/20/2020	08:01	6811.45	Transducer	6822.48	6799.82	Alluvial
MCO-6	07/20/2020	09:01	6811.45	Transducer	6822.48	6799.82	Alluvial
MCO-6	07/20/2020	10:01	6811.45	Transducer	6822.48	6799.82	Alluvial
MCO-6	07/20/2020	11:01	6811.45	Transducer	6822.48	6799.82	Alluvial
MCO-6	07/20/2020	12:01	6811.46	Transducer	6822.48	6799.82	Alluvial
MCO-6	07/20/2020	13:01	6811.44	Transducer	6822.48	6799.82	Alluvial
MCO-6	07/20/2020	14:01	6811.44	Transducer	6822.48	6799.82	Alluvial
MCO-6	07/20/2020	15:01	6811.45	Transducer	6822.48	6799.82	Alluvial
MCO-6	07/20/2020	16:01	6811.44	Transducer	6822.48	6799.82	Alluvial
MCO-6	07/20/2020	17:01	6811.44	Transducer	6822.48	6799.82	Alluvial
MCO-6	07/20/2020	18:01	6811.44	Transducer	6822.48	6799.82	Alluvial
MCO-6	07/20/2020	19:01	6811.44	Transducer	6822.48	6799.82	Alluvial
MCO-6	07/20/2020	20:01	6811.43	Transducer	6822.48	6799.82	Alluvial
MCO-6	07/20/2020	21:01	6811.44	Transducer	6822.48	6799.82	Alluvial
MCO-6	07/20/2020	22:01	6811.43	Transducer	6822.48	6799.82	Alluvial
MCO-6	07/20/2020	23:01	6811.43	Transducer	6822.48	6799.82	Alluvial
MCO-6	07/21/2020	00:01	6811.43	Transducer	6822.48	6799.82	Alluvial
MCO-6	07/21/2020	01:01	6811.43	Transducer	6822.48	6799.82	Alluvial
MCO-6	07/21/2020	02:01	6811.42	Transducer	6822.48	6799.82	Alluvial
MCO-6	07/21/2020	03:01	6811.43	Transducer	6822.48	6799.82	Alluvial
MCO-6	07/21/2020	04:01	6811.42	Transducer	6822.48	6799.82	Alluvial
MCO-6	07/21/2020	05:01	6811.42	Transducer	6822.48	6799.82	Alluvial
MCO-6	07/21/2020	06:01	6811.42	Transducer	6822.48	6799.82	Alluvial
MCO-6	07/21/2020	07:01	6811.42	Transducer	6822.48	6799.82	Alluvial
MCO-6	07/21/2020	08:01	6811.42	Transducer	6822.48	6799.82	Alluvial
MCO-6	07/21/2020	09:01	6811.42	Transducer	6822.48	6799.82	Alluvial
MCO-6	07/21/2020	10:01	6811.42	Transducer	6822.48	6799.82	Alluvial
MCO-6	07/21/2020	11:01	6811.42	Transducer	6822.48	6799.82	Alluvial
MCO-6	07/21/2020	12:01	6811.41	Transducer	6822.48	6799.82	Alluvial
MCO-6	07/21/2020	13:01	6811.41	Transducer	6822.48	6799.82	Alluvial
MCO-6	07/21/2020	14:01	6811.41	Transducer	6822.48	6799.82	Alluvial

Location	Date	Time	Water Level (ft amsl)	Method	Top of Screen (ft amsl)	Bottom of Screen (ft amsl)	Zone
MCO-6	07/21/2020	15:01	6811.41	Transducer	6822.48	6799.82	Alluvial
MCO-6	07/21/2020	16:01	6811.41	Transducer	6822.48	6799.82	Alluvial
MCO-6	07/21/2020	17:01	6811.41	Transducer	6822.48	6799.82	Alluvial
MCO-6	07/21/2020	18:01	6811.41	Transducer	6822.48	6799.82	Alluvial
MCO-6	07/21/2020	19:01	6811.41	Transducer	6822.48	6799.82	Alluvial
MCO-6	07/21/2020	20:01	6811.40	Transducer	6822.48	6799.82	Alluvial
MCO-6	07/21/2020	21:01	6811.40	Transducer	6822.48	6799.82	Alluvial
MCO-6	07/21/2020	22:01	6811.40	Transducer	6822.48	6799.82	Alluvial
MCO-6	07/21/2020	23:01	6811.39	Transducer	6822.48	6799.82	Alluvial
MCO-6	07/22/2020	00:01	6811.39	Transducer	6822.48	6799.82	Alluvial
MCO-6	07/22/2020	01:01	6811.39	Transducer	6822.48	6799.82	Alluvial
MCO-6	07/22/2020	02:01	6811.39	Transducer	6822.48	6799.82	Alluvial
MCO-6	07/22/2020	03:01	6811.39	Transducer	6822.48	6799.82	Alluvial
MCO-6	07/22/2020	04:01	6811.39	Transducer	6822.48	6799.82	Alluvial
MCO-6	07/22/2020	05:01	6811.39	Transducer	6822.48	6799.82	Alluvial
MCO-6	07/22/2020	06:01	6811.38	Transducer	6822.48	6799.82	Alluvial
MCO-6	07/22/2020	07:01	6811.38	Transducer	6822.48	6799.82	Alluvial
MCO-6	07/22/2020	08:01	6811.38	Transducer	6822.48	6799.82	Alluvial
MCO-6	07/22/2020	09:01	6811.38	Transducer	6822.48	6799.82	Alluvial
MCO-6	07/22/2020	10:01	6811.38	Transducer	6822.48	6799.82	Alluvial
MCO-6	07/22/2020	11:01	6811.38	Transducer	6822.48	6799.82	Alluvial
MCO-6	07/22/2020	12:01	6811.38	Transducer	6822.48	6799.82	Alluvial
MCO-6	07/22/2020	13:01	6811.38	Transducer	6822.48	6799.82	Alluvial
MCO-6	07/22/2020	14:01	6811.38	Transducer	6822.48	6799.82	Alluvial
MCO-6	07/22/2020	15:01	6811.37	Transducer	6822.48	6799.82	Alluvial
MCO-6	07/22/2020	16:01	6811.37	Transducer	6822.48	6799.82	Alluvial
MCO-6	07/22/2020	17:01	6811.37	Transducer	6822.48	6799.82	Alluvial
MCO-6	07/22/2020	18:01	6811.37	Transducer	6822.48	6799.82	Alluvial
MCO-6	07/22/2020	19:01	6811.37	Transducer	6822.48	6799.82	Alluvial
MCO-6	07/22/2020	20:01	6811.36	Transducer	6822.48	6799.82	Alluvial
MCO-6	07/22/2020	21:01	6811.36	Transducer	6822.48	6799.82	Alluvial
MCO-6	07/22/2020	22:01	6811.36	Transducer	6822.48	6799.82	Alluvial
MCO-6	07/22/2020	23:01	6811.36	Transducer	6822.48	6799.82	Alluvial
MCO-6	07/23/2020	00:01	6811.36	Transducer	6822.48	6799.82	Alluvial
MCO-6	07/23/2020	01:01	6811.36	Transducer	6822.48	6799.82	Alluvial
MCO-6	07/23/2020	02:01	6811.35	Transducer	6822.48	6799.82	Alluvial
MCO-6	07/23/2020	03:01	6811.35	Transducer	6822.48	6799.82	Alluvial
MCO-6	07/23/2020	04:01	6811.36	Transducer	6822.48	6799.82	Alluvial
MCO-6	07/23/2020	05:01	6811.35	Transducer	6822.48	6799.82	Alluvial
MCO-6	07/23/2020	06:01	6811.35	Transducer	6822.48	6799.82	Alluvial
MCO-6	07/23/2020	07:01	6811.34	Transducer	6822.48	6799.82	Alluvial
MCO-6	07/23/2020	08:01	6811.34	Transducer	6822.48	6799.82	Alluvial
MCO-6	07/23/2020	09:01	6811.34	Transducer	6822.48	6799.82	Alluvial
MCO-6	07/23/2020	10:01	6811.34	Transducer	6822.48	6799.82	Alluvial
MCO-6	07/23/2020	11:01	6811.34	Transducer	6822.48	6799.82	Alluvial

Location	Date	Time	Water Level (ft amsl)	Method	Top of Screen (ft amsl)	Bottom of Screen (ft amsl)	Zone
MCO-6	07/23/2020	12:01	6811.34	Transducer	6822.48	6799.82	Alluvial
MCO-6	07/23/2020	13:01	6811.33	Transducer	6822.48	6799.82	Alluvial
MCO-6	07/23/2020	14:01	6811.34	Transducer	6822.48	6799.82	Alluvial
MCO-6	07/23/2020	15:01	6811.34	Transducer	6822.48	6799.82	Alluvial
MCO-6	07/23/2020	16:01	6811.33	Transducer	6822.48	6799.82	Alluvial
MCO-6	07/23/2020	17:01	6811.33	Transducer	6822.48	6799.82	Alluvial
MCO-6	07/23/2020	18:01	6811.33	Transducer	6822.48	6799.82	Alluvial
MCO-6	07/23/2020	19:01	6811.33	Transducer	6822.48	6799.82	Alluvial
MCO-6	07/23/2020	20:01	6811.32	Transducer	6822.48	6799.82	Alluvial
MCO-6	07/23/2020	21:01	6811.32	Transducer	6822.48	6799.82	Alluvial
MCO-6	07/23/2020	22:01	6811.33	Transducer	6822.48	6799.82	Alluvial
MCO-6	07/23/2020	23:01	6811.32	Transducer	6822.48	6799.82	Alluvial
MCO-6	07/24/2020	00:01	6811.32	Transducer	6822.48	6799.82	Alluvial
MCO-6	07/24/2020	01:01	6811.31	Transducer	6822.48	6799.82	Alluvial
MCO-6	07/24/2020	02:01	6811.32	Transducer	6822.48	6799.82	Alluvial
MCO-6	07/24/2020	03:01	6811.32	Transducer	6822.48	6799.82	Alluvial
MCO-6	07/24/2020	04:01	6811.31	Transducer	6822.48	6799.82	Alluvial
MCO-6	07/24/2020	05:01	6811.31	Transducer	6822.48	6799.82	Alluvial
MCO-6	07/24/2020	06:01	6811.31	Transducer	6822.48	6799.82	Alluvial
MCO-6	07/24/2020	07:01	6811.31	Transducer	6822.48	6799.82	Alluvial
MCO-6	07/24/2020	08:01	6811.30	Transducer	6822.48	6799.82	Alluvial
MCO-6	07/24/2020	09:01	6811.31	Transducer	6822.48	6799.82	Alluvial
MCO-6	07/24/2020	10:01	6811.30	Transducer	6822.48	6799.82	Alluvial
MCO-6	07/24/2020	11:01	6811.30	Transducer	6822.48	6799.82	Alluvial
MCO-6	07/24/2020	12:01	6811.30	Transducer	6822.48	6799.82	Alluvial
MCO-6	07/24/2020	13:01	6811.29	Transducer	6822.48	6799.82	Alluvial
MCO-6	07/24/2020	14:01	6811.30	Transducer	6822.48	6799.82	Alluvial
MCO-6	07/24/2020	15:01	6811.29	Transducer	6822.48	6799.82	Alluvial
MCO-6	07/24/2020	16:01	6811.29	Transducer	6822.48	6799.82	Alluvial
MCO-6	07/24/2020	17:01	6811.28	Transducer	6822.48	6799.82	Alluvial
MCO-6	07/24/2020	18:01	6811.29	Transducer	6822.48	6799.82	Alluvial
MCO-6	07/24/2020	19:01	6811.29	Transducer	6822.48	6799.82	Alluvial
MCO-6	07/24/2020	20:01	6811.28	Transducer	6822.48	6799.82	Alluvial
MCO-6	07/24/2020	21:01	6811.28	Transducer	6822.48	6799.82	Alluvial
MCO-6	07/24/2020	22:01	6811.28	Transducer	6822.48	6799.82	Alluvial
MCO-6	07/24/2020	23:01	6811.27	Transducer	6822.48	6799.82	Alluvial
MCO-6	07/25/2020	00:01	6811.28	Transducer	6822.48	6799.82	Alluvial
MCO-6	07/25/2020	01:01	6811.27	Transducer	6822.48	6799.82	Alluvial
MCO-6	07/25/2020	02:01	6811.27	Transducer	6822.48	6799.82	Alluvial
MCO-6	07/25/2020	03:01	6811.26	Transducer	6822.48	6799.82	Alluvial
MCO-6	07/25/2020	04:01	6811.27	Transducer	6822.48	6799.82	Alluvial
MCO-6	07/25/2020	05:01	6811.27	Transducer	6822.48	6799.82	Alluvial
MCO-6	07/25/2020	06:01	6811.26	Transducer	6822.48	6799.82	Alluvial
MCO-6	07/25/2020	07:01	6811.26	Transducer	6822.48	6799.82	Alluvial
MCO-6	07/25/2020	08:01	6811.26	Transducer	6822.48	6799.82	Alluvial

Location	Date	Time	Water Level (ft amsl)	Method	Top of Screen (ft amsl)	Bottom of Screen (ft amsl)	Zone
MCO-6	07/25/2020	09:01	6811.25	Transducer	6822.48	6799.82	Alluvial
MCO-6	07/25/2020	10:01	6811.25	Transducer	6822.48	6799.82	Alluvial
MCO-6	07/25/2020	11:01	6811.25	Transducer	6822.48	6799.82	Alluvial
MCO-6	07/25/2020	12:01	6811.26	Transducer	6822.48	6799.82	Alluvial
MCO-6	07/25/2020	13:01	6811.25	Transducer	6822.48	6799.82	Alluvial
MCO-6	07/25/2020	14:01	6811.25	Transducer	6822.48	6799.82	Alluvial
MCO-6	07/25/2020	15:01	6811.25	Transducer	6822.48	6799.82	Alluvial
MCO-6	07/25/2020	16:01	6811.25	Transducer	6822.48	6799.82	Alluvial
MCO-6	07/25/2020	17:01	6811.24	Transducer	6822.48	6799.82	Alluvial
MCO-6	07/25/2020	18:01	6811.24	Transducer	6822.48	6799.82	Alluvial
MCO-6	07/25/2020	19:01	6811.23	Transducer	6822.48	6799.82	Alluvial
MCO-6	07/25/2020	20:01	6811.23	Transducer	6822.48	6799.82	Alluvial
MCO-6	07/25/2020	21:01	6811.23	Transducer	6822.48	6799.82	Alluvial
MCO-6	07/25/2020	22:01	6811.23	Transducer	6822.48	6799.82	Alluvial
MCO-6	07/25/2020	23:01	6811.23	Transducer	6822.48	6799.82	Alluvial
MCO-6	07/26/2020	00:01	6811.23	Transducer	6822.48	6799.82	Alluvial
MCO-6	07/26/2020	01:01	6811.22	Transducer	6822.48	6799.82	Alluvial
MCO-6	07/26/2020	02:01	6811.22	Transducer	6822.48	6799.82	Alluvial
MCO-6	07/26/2020	03:01	6811.22	Transducer	6822.48	6799.82	Alluvial
MCO-6	07/26/2020	04:01	6811.22	Transducer	6822.48	6799.82	Alluvial
MCO-6	07/26/2020	05:01	6811.22	Transducer	6822.48	6799.82	Alluvial
MCO-6	07/26/2020	06:01	6811.22	Transducer	6822.48	6799.82	Alluvial
MCO-6	07/26/2020	07:01	6811.21	Transducer	6822.48	6799.82	Alluvial
MCO-6	07/26/2020	08:01	6811.21	Transducer	6822.48	6799.82	Alluvial
MCO-6	07/26/2020	09:01	6811.20	Transducer	6822.48	6799.82	Alluvial
MCO-6	07/26/2020	10:01	6811.21	Transducer	6822.48	6799.82	Alluvial
MCO-6	07/26/2020	11:01	6811.20	Transducer	6822.48	6799.82	Alluvial
MCO-6	07/26/2020	12:01	6811.20	Transducer	6822.48	6799.82	Alluvial
MCO-6	07/26/2020	13:01	6811.20	Transducer	6822.48	6799.82	Alluvial
MCO-6	07/26/2020	14:01	6811.20	Transducer	6822.48	6799.82	Alluvial
MCO-6	07/26/2020	15:01	6811.20	Transducer	6822.48	6799.82	Alluvial
MCO-6	07/26/2020	16:01	6811.19	Transducer	6822.48	6799.82	Alluvial
MCO-6	07/26/2020	17:01	6811.19	Transducer	6822.48	6799.82	Alluvial
MCO-6	07/26/2020	18:01	6811.19	Transducer	6822.48	6799.82	Alluvial
MCO-6	07/26/2020	19:01	6811.18	Transducer	6822.48	6799.82	Alluvial
MCO-6	07/26/2020	20:01	6811.18	Transducer	6822.48	6799.82	Alluvial
MCO-6	07/26/2020	21:01	6811.18	Transducer	6822.48	6799.82	Alluvial
MCO-6	07/26/2020	22:01	6811.17	Transducer	6822.48	6799.82	Alluvial
MCO-6	07/26/2020	23:01	6811.18	Transducer	6822.48	6799.82	Alluvial
MCO-6	07/27/2020	00:01	6811.17	Transducer	6822.48	6799.82	Alluvial
MCO-6	07/27/2020	01:01	6811.17	Transducer	6822.48	6799.82	Alluvial
MCO-6	07/27/2020	02:01	6811.17	Transducer	6822.48	6799.82	Alluvial
MCO-6	07/27/2020	03:01	6811.16	Transducer	6822.48	6799.82	Alluvial
MCO-6	07/27/2020	04:01	6811.16	Transducer	6822.48	6799.82	Alluvial
MCO-6	07/27/2020	05:01	6811.16	Transducer	6822.48	6799.82	Alluvial

Location	Date	Time	Water Level (ft amsl)	Method	Top of Screen (ft amsl)	Bottom of Screen (ft amsl)	Zone
MCO-6	07/27/2020	06:01	6811.16	Transducer	6822.48	6799.82	Alluvial
MCO-6	07/27/2020	07:01	6811.15	Transducer	6822.48	6799.82	Alluvial
MCO-6	07/27/2020	08:01	6811.15	Transducer	6822.48	6799.82	Alluvial
MCO-6	07/27/2020	09:01	6811.15	Transducer	6822.48	6799.82	Alluvial
MCO-6	07/27/2020	10:01	6811.15	Transducer	6822.48	6799.82	Alluvial
MCO-6	07/27/2020	11:01	6811.14	Transducer	6822.48	6799.82	Alluvial
MCO-6	07/27/2020	12:01	6811.14	Transducer	6822.48	6799.82	Alluvial
MCO-6	07/27/2020	13:01	6811.14	Transducer	6822.48	6799.82	Alluvial
MCO-6	07/27/2020	14:01	6811.14	Transducer	6822.48	6799.82	Alluvial
MCO-6	07/27/2020	15:01	6811.14	Transducer	6822.48	6799.82	Alluvial
MCO-6	07/27/2020	16:01	6811.13	Transducer	6822.48	6799.82	Alluvial
MCO-6	07/27/2020	17:01	6811.13	Transducer	6822.48	6799.82	Alluvial
MCO-6	07/27/2020	18:01	6811.13	Transducer	6822.48	6799.82	Alluvial
MCO-6	07/27/2020	19:01	6811.13	Transducer	6822.48	6799.82	Alluvial
MCO-6	07/27/2020	20:01	6811.12	Transducer	6822.48	6799.82	Alluvial
MCO-6	07/27/2020	21:01	6811.12	Transducer	6822.48	6799.82	Alluvial
MCO-6	07/27/2020	22:01	6811.12	Transducer	6822.48	6799.82	Alluvial
MCO-6	07/27/2020	23:01	6811.12	Transducer	6822.48	6799.82	Alluvial
MCO-6	07/28/2020	00:01	6811.11	Transducer	6822.48	6799.82	Alluvial
MCO-6	07/28/2020	01:01	6811.11	Transducer	6822.48	6799.82	Alluvial
MCO-6	07/28/2020	02:01	6811.11	Transducer	6822.48	6799.82	Alluvial
MCO-6	07/28/2020	03:01	6811.11	Transducer	6822.48	6799.82	Alluvial
MCO-6	07/28/2020	04:01	6811.10	Transducer	6822.48	6799.82	Alluvial
MCO-6	07/28/2020	05:01	6811.10	Transducer	6822.48	6799.82	Alluvial
MCO-6	07/28/2020	06:01	6811.10	Transducer	6822.48	6799.82	Alluvial
MCO-6	07/28/2020	07:01	6811.10	Transducer	6822.48	6799.82	Alluvial
MCO-6	07/28/2020	08:01	6811.09	Transducer	6822.48	6799.82	Alluvial
MCO-6	07/28/2020	09:01	6811.09	Transducer	6822.48	6799.82	Alluvial
MCO-6	07/28/2020	10:01	6811.09	Transducer	6822.48	6799.82	Alluvial
MCO-6	07/28/2020	11:01	6811.08	Transducer	6822.48	6799.82	Alluvial
MCO-6	07/28/2020	12:01	6811.08	Transducer	6822.48	6799.82	Alluvial
MCO-6	07/28/2020	13:01	6811.08	Transducer	6822.48	6799.82	Alluvial
MCO-6	07/28/2020	14:01	6811.08	Transducer	6822.48	6799.82	Alluvial
MCO-6	07/28/2020	15:01	6811.08	Transducer	6822.48	6799.82	Alluvial
MCO-6	07/28/2020	16:01	6811.08	Transducer	6822.48	6799.82	Alluvial
MCO-6	07/28/2020	17:01	6811.07	Transducer	6822.48	6799.82	Alluvial
MCO-6	07/28/2020	18:01	6811.07	Transducer	6822.48	6799.82	Alluvial
MCO-6	07/28/2020	19:01	6811.06	Transducer	6822.48	6799.82	Alluvial
MCO-6	07/28/2020	20:01	6811.06	Transducer	6822.48	6799.82	Alluvial
MCO-6	07/28/2020	21:01	6811.06	Transducer	6822.48	6799.82	Alluvial
MCO-6	07/28/2020	22:01	6811.06	Transducer	6822.48	6799.82	Alluvial
MCO-6	07/28/2020	23:01	6811.05	Transducer	6822.48	6799.82	Alluvial
MCO-6	07/29/2020	00:01	6811.06	Transducer	6822.48	6799.82	Alluvial
MCO-6	07/29/2020	01:01	6811.05	Transducer	6822.48	6799.82	Alluvial
MCO-6	07/29/2020	02:01	6811.04	Transducer	6822.48	6799.82	Alluvial

Location	Date	Time	Water Level (ft amsl)	Method	Top of Screen (ft amsl)	Bottom of Screen (ft amsl)	Zone
MCO-6	07/29/2020	03:01	6811.04	Transducer	6822.48	6799.82	Alluvial
MCO-6	07/29/2020	04:01	6811.04	Transducer	6822.48	6799.82	Alluvial
MCO-6	07/29/2020	05:01	6811.03	Transducer	6822.48	6799.82	Alluvial
MCO-6	07/29/2020	06:01	6811.03	Transducer	6822.48	6799.82	Alluvial
MCO-6	07/29/2020	07:01	6811.03	Transducer	6822.48	6799.82	Alluvial
MCO-6	07/29/2020	08:01	6811.02	Transducer	6822.48	6799.82	Alluvial
MCO-6	07/29/2020	09:01	6811.02	Transducer	6822.48	6799.82	Alluvial
MCO-6	07/29/2020	10:01	6811.02	Transducer	6822.48	6799.82	Alluvial
MCO-6	07/29/2020	11:01	6811.02	Transducer	6822.48	6799.82	Alluvial
MCO-6	07/29/2020	12:01	6811.01	Transducer	6822.48	6799.82	Alluvial
MCO-6	07/29/2020	13:01	6811.01	Transducer	6822.48	6799.82	Alluvial
MCO-6	07/29/2020	14:01	6811.00	Transducer	6822.48	6799.82	Alluvial
MCO-6	07/29/2020	15:01	6811.01	Transducer	6822.48	6799.82	Alluvial
MCO-6	07/29/2020	16:01	6811.00	Transducer	6822.48	6799.82	Alluvial
MCO-6	07/29/2020	17:01	6811.00	Transducer	6822.48	6799.82	Alluvial
MCO-6	07/29/2020	18:01	6811.00	Transducer	6822.48	6799.82	Alluvial
MCO-6	07/29/2020	19:01	6810.98	Transducer	6822.48	6799.82	Alluvial
MCO-6	07/29/2020	20:01	6810.99	Transducer	6822.48	6799.82	Alluvial
MCO-6	07/29/2020	21:01	6810.98	Transducer	6822.48	6799.82	Alluvial
MCO-6	07/29/2020	22:01	6810.98	Transducer	6822.48	6799.82	Alluvial
MCO-6	07/29/2020	23:01	6810.98	Transducer	6822.48	6799.82	Alluvial
MCO-6	07/30/2020	00:01	6810.97	Transducer	6822.48	6799.82	Alluvial
MCO-6	07/30/2020	01:01	6810.97	Transducer	6822.48	6799.82	Alluvial
MCO-6	07/30/2020	02:01	6810.97	Transducer	6822.48	6799.82	Alluvial
MCO-6	07/30/2020	03:01	6810.97	Transducer	6822.48	6799.82	Alluvial
MCO-6	07/30/2020	04:01	6810.97	Transducer	6822.48	6799.82	Alluvial
MCO-6	07/30/2020	05:01	6810.96	Transducer	6822.48	6799.82	Alluvial
MCO-6	07/30/2020	06:01	6810.96	Transducer	6822.48	6799.82	Alluvial
MCO-6	07/30/2020	07:01	6810.96	Transducer	6822.48	6799.82	Alluvial
MCO-6	07/30/2020	08:01	6810.94	Transducer	6822.48	6799.82	Alluvial
MCO-6	07/30/2020	09:01	6810.94	Transducer	6822.48	6799.82	Alluvial
MCO-6	07/30/2020	10:01	6810.94	Transducer	6822.48	6799.82	Alluvial
MCO-6	07/30/2020	11:01	6810.94	Transducer	6822.48	6799.82	Alluvial
MCO-6	07/30/2020	12:01	6810.94	Transducer	6822.48	6799.82	Alluvial
MCO-6	07/30/2020	13:01	6810.94	Transducer	6822.48	6799.82	Alluvial
MCO-6	07/30/2020	14:01	6810.93	Transducer	6822.48	6799.82	Alluvial
MCO-6	07/30/2020	15:01	6810.93	Transducer	6822.48	6799.82	Alluvial
MCO-6	07/30/2020	16:01	6810.93	Transducer	6822.48	6799.82	Alluvial
MCO-6	07/30/2020	17:01	6810.92	Transducer	6822.48	6799.82	Alluvial
MCO-6	07/30/2020	18:01	6810.92	Transducer	6822.48	6799.82	Alluvial
MCO-6	07/30/2020	19:01	6810.91	Transducer	6822.48	6799.82	Alluvial
MCO-6	07/30/2020	20:01	6810.91	Transducer	6822.48	6799.82	Alluvial
MCO-6	07/30/2020	21:01	6810.90	Transducer	6822.48	6799.82	Alluvial
MCO-6	07/30/2020	22:01	6810.90	Transducer	6822.48	6799.82	Alluvial
MCO-6	07/30/2020	23:01	6810.89	Transducer	6822.48	6799.82	Alluvial

Location	Date	Time	Water Level (ft amsl)	Method	Top of Screen (ft amsl)	Bottom of Screen (ft amsl)	Zone
MCO-6	07/31/2020	00:01	6810.89	Transducer	6822.48	6799.82	Alluvial
MCO-6	07/31/2020	01:01	6810.89	Transducer	6822.48	6799.82	Alluvial
MCO-6	07/31/2020	02:01	6810.88	Transducer	6822.48	6799.82	Alluvial
MCO-6	07/31/2020	03:01	6810.88	Transducer	6822.48	6799.82	Alluvial
MCO-6	07/31/2020	04:01	6810.88	Transducer	6822.48	6799.82	Alluvial
MCO-6	07/31/2020	05:01	6810.87	Transducer	6822.48	6799.82	Alluvial
MCO-6	07/31/2020	06:01	6810.87	Transducer	6822.48	6799.82	Alluvial
MCO-6	07/31/2020	07:01	6810.87	Transducer	6822.48	6799.82	Alluvial
MCO-6	07/31/2020	08:01	6810.86	Transducer	6822.48	6799.82	Alluvial
MCO-6	07/31/2020	09:01	6810.86	Transducer	6822.48	6799.82	Alluvial
MCO-6	07/31/2020	10:01	6810.85	Transducer	6822.48	6799.82	Alluvial
MCO-6	07/31/2020	11:01	6810.85	Transducer	6822.48	6799.82	Alluvial
MCO-6	07/31/2020	12:01	6810.85	Transducer	6822.48	6799.82	Alluvial
MCO-6	07/31/2020	13:01	6810.85	Transducer	6822.48	6799.82	Alluvial
MCO-6	07/31/2020	14:01	6810.85	Transducer	6822.48	6799.82	Alluvial
MCO-6	07/31/2020	15:01	6810.85	Transducer	6822.48	6799.82	Alluvial
MCO-6	07/31/2020	16:01	6810.82	Transducer	6822.48	6799.82	Alluvial
MCO-6	07/31/2020	17:01	6810.83	Transducer	6822.48	6799.82	Alluvial
MCO-6	07/31/2020	18:01	6810.83	Transducer	6822.48	6799.82	Alluvial
MCO-6	07/31/2020	19:01	6810.82	Transducer	6822.48	6799.82	Alluvial
MCO-6	07/31/2020	20:01	6810.81	Transducer	6822.48	6799.82	Alluvial
MCO-6	07/31/2020	21:01	6810.81	Transducer	6822.48	6799.82	Alluvial
MCO-6	07/31/2020	22:01	6810.81	Transducer	6822.48	6799.82	Alluvial
MCO-6	07/31/2020	23:01	6810.81	Transducer	6822.48	6799.82	Alluvial
MCO-6	08/01/2020	00:01	6810.80	Transducer	6822.48	6799.82	Alluvial
MCO-6	08/01/2020	01:01	6810.80	Transducer	6822.48	6799.82	Alluvial
MCO-6	08/01/2020	02:01	6810.79	Transducer	6822.48	6799.82	Alluvial
MCO-6	08/01/2020	03:01	6810.79	Transducer	6822.48	6799.82	Alluvial
MCO-6	08/01/2020	04:01	6810.79	Transducer	6822.48	6799.82	Alluvial
MCO-6	08/01/2020	05:01	6810.79	Transducer	6822.48	6799.82	Alluvial
MCO-6	08/01/2020	06:01	6810.78	Transducer	6822.48	6799.82	Alluvial
MCO-6	08/01/2020	07:01	6810.77	Transducer	6822.48	6799.82	Alluvial
MCO-6	08/01/2020	08:01	6810.77	Transducer	6822.48	6799.82	Alluvial
MCO-6	08/01/2020	09:01	6810.77	Transducer	6822.48	6799.82	Alluvial
MCO-6	08/01/2020	10:01	6810.77	Transducer	6822.48	6799.82	Alluvial
MCO-6	08/01/2020	11:01	6810.76	Transducer	6822.48	6799.82	Alluvial
MCO-6	08/01/2020	12:01	6810.76	Transducer	6822.48	6799.82	Alluvial
MCO-6	08/01/2020	13:01	6810.75	Transducer	6822.48	6799.82	Alluvial
MCO-6	08/01/2020	14:01	6810.75	Transducer	6822.48	6799.82	Alluvial
MCO-6	08/01/2020	15:01	6810.75	Transducer	6822.48	6799.82	Alluvial
MCO-6	08/01/2020	16:01	6810.74	Transducer	6822.48	6799.82	Alluvial
MCO-6	08/01/2020	17:01	6810.74	Transducer	6822.48	6799.82	Alluvial
MCO-6	08/01/2020	18:01	6810.73	Transducer	6822.48	6799.82	Alluvial
MCO-6	08/01/2020	19:01	6810.72	Transducer	6822.48	6799.82	Alluvial
MCO-6	08/01/2020	20:01	6810.72	Transducer	6822.48	6799.82	Alluvial

Location	Date	Time	Water Level (ft amsl)	Method	Top of Screen (ft amsl)	Bottom of Screen (ft amsl)	Zone
MCO-6	08/01/2020	21:01	6810.72	Transducer	6822.48	6799.82	Alluvial
MCO-6	08/01/2020	22:01	6810.71	Transducer	6822.48	6799.82	Alluvial
MCO-6	08/01/2020	23:01	6810.71	Transducer	6822.48	6799.82	Alluvial
MCO-6	08/02/2020	00:01	6810.71	Transducer	6822.48	6799.82	Alluvial
MCO-6	08/02/2020	01:01	6810.70	Transducer	6822.48	6799.82	Alluvial
MCO-6	08/02/2020	02:01	6810.70	Transducer	6822.48	6799.82	Alluvial
MCO-6	08/02/2020	03:01	6810.69	Transducer	6822.48	6799.82	Alluvial
MCO-6	08/02/2020	04:01	6810.69	Transducer	6822.48	6799.82	Alluvial
MCO-6	08/02/2020	05:01	6810.69	Transducer	6822.48	6799.82	Alluvial
MCO-6	08/02/2020	06:01	6810.68	Transducer	6822.48	6799.82	Alluvial
MCO-6	08/02/2020	07:01	6810.68	Transducer	6822.48	6799.82	Alluvial
MCO-6	08/02/2020	08:01	6810.67	Transducer	6822.48	6799.82	Alluvial
MCO-6	08/02/2020	09:01	6810.67	Transducer	6822.48	6799.82	Alluvial
MCO-6	08/02/2020	10:01	6810.67	Transducer	6822.48	6799.82	Alluvial
MCO-6	08/02/2020	11:01	6810.66	Transducer	6822.48	6799.82	Alluvial
MCO-6	08/02/2020	12:01	6810.65	Transducer	6822.48	6799.82	Alluvial
MCO-6	08/02/2020	13:01	6810.65	Transducer	6822.48	6799.82	Alluvial
MCO-6	08/02/2020	14:01	6810.65	Transducer	6822.48	6799.82	Alluvial
MCO-6	08/02/2020	15:01	6810.64	Transducer	6822.48	6799.82	Alluvial
MCO-6	08/02/2020	16:01	6810.63	Transducer	6822.48	6799.82	Alluvial
MCO-6	08/02/2020	17:01	6810.63	Transducer	6822.48	6799.82	Alluvial
MCO-6	08/02/2020	18:01	6810.63	Transducer	6822.48	6799.82	Alluvial
MCO-6	08/02/2020	19:01	6810.62	Transducer	6822.48	6799.82	Alluvial
MCO-6	08/02/2020	20:01	6810.61	Transducer	6822.48	6799.82	Alluvial
MCO-6	08/02/2020	21:01	6810.61	Transducer	6822.48	6799.82	Alluvial
MCO-6	08/02/2020	22:01	6810.61	Transducer	6822.48	6799.82	Alluvial
MCO-6	08/02/2020	23:01	6810.60	Transducer	6822.48	6799.82	Alluvial
MCO-6	08/03/2020	00:01	6810.60	Transducer	6822.48	6799.82	Alluvial
MCO-6	08/03/2020	01:01	6810.59	Transducer	6822.48	6799.82	Alluvial
MCO-6	08/03/2020	02:01	6810.59	Transducer	6822.48	6799.82	Alluvial
MCO-6	08/03/2020	03:01	6810.58	Transducer	6822.48	6799.82	Alluvial
MCO-6	08/03/2020	04:01	6810.58	Transducer	6822.48	6799.82	Alluvial
MCO-6	08/03/2020	05:01	6810.57	Transducer	6822.48	6799.82	Alluvial
MCO-6	08/03/2020	06:01	6810.57	Transducer	6822.48	6799.82	Alluvial
MCO-6	08/03/2020	07:01	6810.56	Transducer	6822.48	6799.82	Alluvial
MCO-6	08/03/2020	08:01	6810.56	Transducer	6822.48	6799.82	Alluvial
MCO-6	08/03/2020	09:01	6810.56	Transducer	6822.48	6799.82	Alluvial
MCO-6	08/03/2020	10:01	6810.55	Transducer	6822.48	6799.82	Alluvial
MCO-6	08/03/2020	11:01	6810.54	Transducer	6822.48	6799.82	Alluvial
MCO-6	08/03/2020	12:01	6810.54	Transducer	6822.48	6799.82	Alluvial
MCO-6	08/03/2020	13:01	6810.53	Transducer	6822.48	6799.82	Alluvial
MCO-6	08/03/2020	14:01	6810.53	Transducer	6822.48	6799.82	Alluvial
MCO-6	08/03/2020	15:01	6810.52	Transducer	6822.48	6799.82	Alluvial
MCO-6	08/03/2020	16:01	6810.52	Transducer	6822.48	6799.82	Alluvial
MCO-6	08/03/2020	17:01	6810.51	Transducer	6822.48	6799.82	Alluvial

Location	Date	Time	Water Level (ft amsl)	Method	Top of Screen (ft amsl)	Bottom of Screen (ft amsl)	Zone
MCO-6	08/03/2020	18:01	6810.51	Transducer	6822.48	6799.82	Alluvial
MCO-6	08/03/2020	19:01	6810.50	Transducer	6822.48	6799.82	Alluvial
MCO-6	08/03/2020	20:01	6810.50	Transducer	6822.48	6799.82	Alluvial
MCO-6	08/03/2020	21:01	6810.50	Transducer	6822.48	6799.82	Alluvial
MCO-6	08/03/2020	22:01	6810.48	Transducer	6822.48	6799.82	Alluvial
MCO-6	08/03/2020	23:01	6810.48	Transducer	6822.48	6799.82	Alluvial
MCO-6	08/04/2020	00:01	6810.48	Transducer	6822.48	6799.82	Alluvial
MCO-6	08/04/2020	01:01	6810.47	Transducer	6822.48	6799.82	Alluvial
MCO-6	08/04/2020	02:01	6810.46	Transducer	6822.48	6799.82	Alluvial
MCO-6	08/04/2020	03:01	6810.46	Transducer	6822.48	6799.82	Alluvial
MCO-6	08/04/2020	04:01	6810.45	Transducer	6822.48	6799.82	Alluvial
MCO-6	08/04/2020	05:01	6810.45	Transducer	6822.48	6799.82	Alluvial
MCO-6	08/04/2020	06:01	6810.44	Transducer	6822.48	6799.82	Alluvial
MCO-6	08/04/2020	07:01	6810.44	Transducer	6822.48	6799.82	Alluvial
MCO-6	08/04/2020	08:01	6810.43	Transducer	6822.48	6799.82	Alluvial
MCO-6	08/04/2020	09:01	6810.42	Transducer	6822.48	6799.82	Alluvial
MCO-6	08/04/2020	10:01	6810.42	Transducer	6822.48	6799.82	Alluvial
MCO-6	08/04/2020	11:01	6810.41	Transducer	6822.48	6799.82	Alluvial
MCO-6	08/04/2020	12:01	6810.41	Transducer	6822.48	6799.82	Alluvial
MCO-6	08/04/2020	13:01	6810.41	Transducer	6822.48	6799.82	Alluvial
MCO-6	08/04/2020	14:01	6810.39	Transducer	6822.48	6799.82	Alluvial
MCO-6	08/04/2020	15:01	6810.39	Transducer	6822.48	6799.82	Alluvial
MCO-6	08/04/2020	16:01	6810.38	Transducer	6822.48	6799.82	Alluvial
MCO-6	08/04/2020	17:01	6810.38	Transducer	6822.48	6799.82	Alluvial
MCO-6	08/04/2020	18:01	6810.37	Transducer	6822.48	6799.82	Alluvial
MCO-6	08/04/2020	19:01	6810.37	Transducer	6822.48	6799.82	Alluvial
MCO-6	08/04/2020	20:01	6810.36	Transducer	6822.48	6799.82	Alluvial
MCO-6	08/04/2020	21:01	6810.36	Transducer	6822.48	6799.82	Alluvial
MCO-6	08/04/2020	22:01	6810.34	Transducer	6822.48	6799.82	Alluvial
MCO-6	08/04/2020	23:01	6810.34	Transducer	6822.48	6799.82	Alluvial
MCO-6	08/05/2020	00:01	6810.34	Transducer	6822.48	6799.82	Alluvial
MCO-6	08/05/2020	01:01	6810.33	Transducer	6822.48	6799.82	Alluvial
MCO-6	08/05/2020	02:01	6810.32	Transducer	6822.48	6799.82	Alluvial
MCO-6	08/05/2020	03:01	6810.32	Transducer	6822.48	6799.82	Alluvial
MCO-6	08/05/2020	04:01	6810.31	Transducer	6822.48	6799.82	Alluvial
MCO-6	08/05/2020	05:01	6810.31	Transducer	6822.48	6799.82	Alluvial
MCO-6	08/05/2020	06:01	6810.30	Transducer	6822.48	6799.82	Alluvial
MCO-6	08/05/2020	07:01	6810.29	Transducer	6822.48	6799.82	Alluvial
MCO-6	08/05/2020	08:01	6810.29	Transducer	6822.48	6799.82	Alluvial
MCO-6	08/05/2020	09:01	6810.28	Transducer	6822.48	6799.82	Alluvial
MCO-6	08/05/2020	10:01	6810.28	Transducer	6822.48	6799.82	Alluvial
MCO-6	08/05/2020	11:01	6810.27	Transducer	6822.48	6799.82	Alluvial
MCO-6	08/05/2020	12:01	6810.26	Transducer	6822.48	6799.82	Alluvial
MCO-6	08/05/2020	13:01	6810.26	Transducer	6822.48	6799.82	Alluvial
MCO-6	08/05/2020	14:01	6810.25	Transducer	6822.48	6799.82	Alluvial

Location	Date	Time	Water Level (ft amsl)	Method	Top of Screen (ft amsl)	Bottom of Screen (ft amsl)	Zone
MCO-6	08/05/2020	15:01	6810.25	Transducer	6822.48	6799.82	Alluvial
MCO-6	08/05/2020	16:01	6810.24	Transducer	6822.48	6799.82	Alluvial
MCO-6	08/05/2020	17:01	6810.24	Transducer	6822.48	6799.82	Alluvial
MCO-6	08/05/2020	18:01	6810.22	Transducer	6822.48	6799.82	Alluvial
MCO-6	08/05/2020	19:01	6810.23	Transducer	6822.48	6799.82	Alluvial
MCO-6	08/05/2020	20:01	6810.22	Transducer	6822.48	6799.82	Alluvial
MCO-6	08/05/2020	21:01	6810.21	Transducer	6822.48	6799.82	Alluvial
MCO-6	08/05/2020	22:01	6810.20	Transducer	6822.48	6799.82	Alluvial
MCO-6	08/05/2020	23:01	6810.20	Transducer	6822.48	6799.82	Alluvial
MCO-6	08/06/2020	00:01	6810.19	Transducer	6822.48	6799.82	Alluvial
MCO-6	08/06/2020	01:01	6810.18	Transducer	6822.48	6799.82	Alluvial
MCO-6	08/06/2020	02:01	6810.18	Transducer	6822.48	6799.82	Alluvial
MCO-6	08/06/2020	03:01	6810.17	Transducer	6822.48	6799.82	Alluvial
MCO-6	08/06/2020	04:01	6810.17	Transducer	6822.48	6799.82	Alluvial
MCO-6	08/06/2020	05:01	6810.16	Transducer	6822.48	6799.82	Alluvial
MCO-6	08/06/2020	06:01	6810.15	Transducer	6822.48	6799.82	Alluvial
MCO-6	08/06/2020	07:01	6810.15	Transducer	6822.48	6799.82	Alluvial
MCO-6	08/06/2020	08:01	6810.14	Transducer	6822.48	6799.82	Alluvial
MCO-6	08/06/2020	09:01	6810.13	Transducer	6822.48	6799.82	Alluvial
MCO-6	08/06/2020	10:01	6810.12	Transducer	6822.48	6799.82	Alluvial
MCO-6	08/06/2020	11:01	6810.12	Transducer	6822.48	6799.82	Alluvial
MCO-6	08/06/2020	12:01	6810.11	Transducer	6822.48	6799.82	Alluvial
MCO-6	08/06/2020	13:01	6810.10	Transducer	6822.48	6799.82	Alluvial
MCO-6	08/06/2020	14:01	6810.10	Transducer	6822.48	6799.82	Alluvial
MCO-6	08/06/2020	15:01	6810.09	Transducer	6822.48	6799.82	Alluvial
MCO-6	08/06/2020	16:01	6810.09	Transducer	6822.48	6799.82	Alluvial
MCO-6	08/06/2020	17:01	6810.08	Transducer	6822.48	6799.82	Alluvial
MCO-6	08/06/2020	18:01	6810.07	Transducer	6822.48	6799.82	Alluvial
MCO-6	08/06/2020	19:01	6810.06	Transducer	6822.48	6799.82	Alluvial
MCO-6	08/06/2020	20:01	6810.06	Transducer	6822.48	6799.82	Alluvial
MCO-6	08/06/2020	21:01	6810.05	Transducer	6822.48	6799.82	Alluvial
MCO-6	08/06/2020	22:01	6810.04	Transducer	6822.48	6799.82	Alluvial
MCO-6	08/06/2020	23:01	6810.04	Transducer	6822.48	6799.82	Alluvial
MCO-6	08/07/2020	00:01	6810.03	Transducer	6822.48	6799.82	Alluvial
MCO-6	08/07/2020	01:01	6810.02	Transducer	6822.48	6799.82	Alluvial
MCO-6	08/07/2020	02:01	6810.02	Transducer	6822.48	6799.82	Alluvial
MCO-6	08/07/2020	03:01	6810.01	Transducer	6822.48	6799.82	Alluvial
MCO-6	08/07/2020	04:01	6810.00	Transducer	6822.48	6799.82	Alluvial
MCO-6	08/07/2020	05:01	6809.99	Transducer	6822.48	6799.82	Alluvial
MCO-6	08/07/2020	06:01	6809.99	Transducer	6822.48	6799.82	Alluvial
MCO-6	08/07/2020	07:01	6809.98	Transducer	6822.48	6799.82	Alluvial
MCO-6	08/07/2020	08:01	6809.97	Transducer	6822.48	6799.82	Alluvial
MCO-6	08/07/2020	09:01	6809.97	Transducer	6822.48	6799.82	Alluvial
MCO-6	08/07/2020	10:01	6809.95	Transducer	6822.48	6799.82	Alluvial
MCO-6	08/07/2020	11:01	6809.94	Transducer	6822.48	6799.82	Alluvial

Location	Date	Time	Water Level (ft amsl)	Method	Top of Screen (ft amsl)	Bottom of Screen (ft amsl)	Zone
MCO-6	08/07/2020	12:01	6809.94	Transducer	6822.48	6799.82	Alluvial
MCO-6	08/07/2020	13:01	6809.93	Transducer	6822.48	6799.82	Alluvial
MCO-6	08/07/2020	14:01	6809.93	Transducer	6822.48	6799.82	Alluvial
MCO-6	08/07/2020	15:01	6809.92	Transducer	6822.48	6799.82	Alluvial
MCO-6	08/07/2020	16:01	6809.91	Transducer	6822.48	6799.82	Alluvial
MCO-6	08/07/2020	17:01	6809.90	Transducer	6822.48	6799.82	Alluvial
MCO-6	08/07/2020	18:01	6809.89	Transducer	6822.48	6799.82	Alluvial
MCO-6	08/07/2020	19:01	6809.89	Transducer	6822.48	6799.82	Alluvial
MCO-6	08/07/2020	20:01	6809.88	Transducer	6822.48	6799.82	Alluvial
MCO-6	08/07/2020	21:01	6809.87	Transducer	6822.48	6799.82	Alluvial
MCO-6	08/07/2020	22:01	6809.86	Transducer	6822.48	6799.82	Alluvial
MCO-6	08/07/2020	23:01	6809.85	Transducer	6822.48	6799.82	Alluvial
MCO-6	08/08/2020	00:01	6809.85	Transducer	6822.48	6799.82	Alluvial
MCO-6	08/08/2020	01:01	6809.84	Transducer	6822.48	6799.82	Alluvial
MCO-6	08/08/2020	02:01	6809.83	Transducer	6822.48	6799.82	Alluvial
MCO-6	08/08/2020	03:01	6809.83	Transducer	6822.48	6799.82	Alluvial
MCO-6	08/08/2020	04:01	6809.82	Transducer	6822.48	6799.82	Alluvial
MCO-6	08/08/2020	05:01	6809.81	Transducer	6822.48	6799.82	Alluvial
MCO-6	08/08/2020	06:01	6809.80	Transducer	6822.48	6799.82	Alluvial
MCO-6	08/08/2020	07:01	6809.79	Transducer	6822.48	6799.82	Alluvial
MCO-6	08/08/2020	08:01	6809.78	Transducer	6822.48	6799.82	Alluvial
MCO-6	08/08/2020	09:01	6809.77	Transducer	6822.48	6799.82	Alluvial
MCO-6	08/08/2020	10:01	6809.77	Transducer	6822.48	6799.82	Alluvial
MCO-6	08/08/2020	11:01	6809.76	Transducer	6822.48	6799.82	Alluvial
MCO-6	08/08/2020	12:01	6809.75	Transducer	6822.48	6799.82	Alluvial
MCO-6	08/08/2020	13:01	6809.74	Transducer	6822.48	6799.82	Alluvial
MCO-6	08/08/2020	14:01	6809.74	Transducer	6822.48	6799.82	Alluvial
MCO-6	08/08/2020	15:01	6809.73	Transducer	6822.48	6799.82	Alluvial
MCO-6	08/08/2020	16:01	6809.72	Transducer	6822.48	6799.82	Alluvial
MCO-6	08/08/2020	17:01	6809.71	Transducer	6822.48	6799.82	Alluvial
MCO-6	08/08/2020	18:01	6809.70	Transducer	6822.48	6799.82	Alluvial
MCO-6	08/08/2020	19:01	6809.70	Transducer	6822.48	6799.82	Alluvial
MCO-6	08/08/2020	20:01	6809.69	Transducer	6822.48	6799.82	Alluvial
MCO-6	08/08/2020	21:01	6809.69	Transducer	6822.48	6799.82	Alluvial
MCO-6	08/08/2020	22:01	6809.67	Transducer	6822.48	6799.82	Alluvial
MCO-6	08/08/2020	23:01	6809.66	Transducer	6822.48	6799.82	Alluvial
MCO-6	08/09/2020	00:01	6809.66	Transducer	6822.48	6799.82	Alluvial
MCO-6	08/09/2020	01:01	6809.65	Transducer	6822.48	6799.82	Alluvial
MCO-6	08/09/2020	02:01	6809.65	Transducer	6822.48	6799.82	Alluvial
MCO-6	08/09/2020	03:01	6809.63	Transducer	6822.48	6799.82	Alluvial
MCO-6	08/09/2020	04:01	6809.62	Transducer	6822.48	6799.82	Alluvial
MCO-6	08/09/2020	05:01	6809.62	Transducer	6822.48	6799.82	Alluvial
MCO-6	08/09/2020	06:01	6809.61	Transducer	6822.48	6799.82	Alluvial
MCO-6	08/09/2020	07:01	6809.60	Transducer	6822.48	6799.82	Alluvial
MCO-6	08/09/2020	08:01	6809.60	Transducer	6822.48	6799.82	Alluvial

Location	Date	Time	Water Level (ft amsl)	Method	Top of Screen (ft amsl)	Bottom of Screen (ft amsl)	Zone
MCO-6	08/09/2020	09:01	6809.59	Transducer	6822.48	6799.82	Alluvial
MCO-6	08/09/2020	10:01	6809.58	Transducer	6822.48	6799.82	Alluvial
MCO-6	08/09/2020	11:01	6809.57	Transducer	6822.48	6799.82	Alluvial
MCO-6	08/09/2020	12:01	6809.56	Transducer	6822.48	6799.82	Alluvial
MCO-6	08/09/2020	13:01	6809.55	Transducer	6822.48	6799.82	Alluvial
MCO-6	08/09/2020	14:01	6809.55	Transducer	6822.48	6799.82	Alluvial
MCO-6	08/09/2020	15:01	6809.54	Transducer	6822.48	6799.82	Alluvial
MCO-6	08/09/2020	16:01	6809.53	Transducer	6822.48	6799.82	Alluvial
MCO-6	08/09/2020	17:01	6809.53	Transducer	6822.48	6799.82	Alluvial
MCO-6	08/09/2020	18:01	6809.52	Transducer	6822.48	6799.82	Alluvial
MCO-6	08/09/2020	19:01	6809.51	Transducer	6822.48	6799.82	Alluvial
MCO-6	08/09/2020	20:01	6809.50	Transducer	6822.48	6799.82	Alluvial
MCO-6	08/09/2020	21:01	6809.50	Transducer	6822.48	6799.82	Alluvial
MCO-6	08/09/2020	22:01	6809.49	Transducer	6822.48	6799.82	Alluvial
MCO-6	08/09/2020	23:01	6809.48	Transducer	6822.48	6799.82	Alluvial
MCO-6	08/10/2020	00:01	6809.47	Transducer	6822.48	6799.82	Alluvial
MCO-6	08/10/2020	01:01	6809.47	Transducer	6822.48	6799.82	Alluvial
MCO-6	08/10/2020	02:01	6809.46	Transducer	6822.48	6799.82	Alluvial
MCO-6	08/10/2020	03:01	6809.45	Transducer	6822.48	6799.82	Alluvial
MCO-6	08/10/2020	04:01	6809.45	Transducer	6822.48	6799.82	Alluvial
MCO-6	08/10/2020	05:01	6809.44	Transducer	6822.48	6799.82	Alluvial
MCO-6	08/10/2020	06:01	6809.44	Transducer	6822.48	6799.82	Alluvial
MCO-6	08/10/2020	07:01	6809.42	Transducer	6822.48	6799.82	Alluvial
MCO-6	08/10/2020	08:01	6809.41	Transducer	6822.48	6799.82	Alluvial
MCO-6	08/10/2020	09:01	6809.41	Transducer	6822.48	6799.82	Alluvial
MCO-6	08/10/2020	10:01	6809.40	Transducer	6822.48	6799.82	Alluvial
MCO-6	08/10/2020	11:01	6809.40	Transducer	6822.48	6799.82	Alluvial
MCO-6	08/10/2020	12:01	6809.39	Transducer	6822.48	6799.82	Alluvial
MCO-6	08/10/2020	13:01	6809.38	Transducer	6822.48	6799.82	Alluvial
MCO-6	08/10/2020	14:01	6809.37	Transducer	6822.48	6799.82	Alluvial
MCO-6	08/10/2020	15:01	6809.37	Transducer	6822.48	6799.82	Alluvial
MCO-6	08/10/2020	16:01	6809.36	Transducer	6822.48	6799.82	Alluvial
MCO-6	08/10/2020	17:01	6809.35	Transducer	6822.48	6799.82	Alluvial
MCO-6	08/10/2020	18:01	6809.34	Transducer	6822.48	6799.82	Alluvial
MCO-6	08/10/2020	19:01	6809.34	Transducer	6822.48	6799.82	Alluvial
MCO-6	08/10/2020	20:01	6809.33	Transducer	6822.48	6799.82	Alluvial
MCO-6	08/10/2020	21:01	6809.32	Transducer	6822.48	6799.82	Alluvial
MCO-6	08/10/2020	22:01	6809.32	Transducer	6822.48	6799.82	Alluvial
MCO-6	08/10/2020	23:01	6809.31	Transducer	6822.48	6799.82	Alluvial
MCO-6	08/11/2020	00:01	6809.30	Transducer	6822.48	6799.82	Alluvial
MCO-6	08/11/2020	01:01	6809.29	Transducer	6822.48	6799.82	Alluvial
MCO-6	08/11/2020	02:01	6809.29	Transducer	6822.48	6799.82	Alluvial
MCO-6	08/11/2020	03:01	6809.29	Transducer	6822.48	6799.82	Alluvial
MCO-6	08/11/2020	04:01	6809.28	Transducer	6822.48	6799.82	Alluvial
MCO-6	08/11/2020	05:01	6809.27	Transducer	6822.48	6799.82	Alluvial

Location	Date	Time	Water Level (ft amsl)	Method	Top of Screen (ft amsl)	Bottom of Screen (ft amsl)	Zone
MCO-6	08/11/2020	06:01	6809.27	Transducer	6822.48	6799.82	Alluvial
MCO-6	08/11/2020	07:01	6809.26	Transducer	6822.48	6799.82	Alluvial
MCO-6	08/11/2020	08:01	6809.25	Transducer	6822.48	6799.82	Alluvial
MCO-6	08/11/2020	09:01	6809.25	Transducer	6822.48	6799.82	Alluvial
MCO-6	08/11/2020	10:01	6809.24	Transducer	6822.48	6799.82	Alluvial
MCO-6	08/11/2020	11:01	6809.24	Transducer	6822.48	6799.82	Alluvial
MCO-6	08/11/2020	12:01	6809.23	Transducer	6822.48	6799.82	Alluvial
MCO-6	08/11/2020	13:01	6809.23	Transducer	6822.48	6799.82	Alluvial
MCO-6	08/11/2020	14:01	6809.22	Transducer	6822.48	6799.82	Alluvial
MCO-6	08/11/2020	15:01	6809.21	Transducer	6822.48	6799.82	Alluvial
MCO-6	08/11/2020	16:01	6809.21	Transducer	6822.48	6799.82	Alluvial
MCO-6	08/11/2020	17:01	6809.20	Transducer	6822.48	6799.82	Alluvial
MCO-6	08/11/2020	18:01	6809.20	Transducer	6822.48	6799.82	Alluvial
MCO-6	08/11/2020	19:01	6809.19	Transducer	6822.48	6799.82	Alluvial
MCO-6	08/11/2020	20:01	6809.19	Transducer	6822.48	6799.82	Alluvial
MCO-6	08/11/2020	21:01	6809.18	Transducer	6822.48	6799.82	Alluvial
MCO-6	08/11/2020	22:01	6809.17	Transducer	6822.48	6799.82	Alluvial
MCO-6	08/11/2020	23:01	6809.17	Transducer	6822.48	6799.82	Alluvial
MCO-6	08/12/2020	00:01	6809.16	Transducer	6822.48	6799.82	Alluvial
MCO-6	08/12/2020	01:01	6809.16	Transducer	6822.48	6799.82	Alluvial
MCO-6	08/12/2020	02:01	6809.16	Transducer	6822.48	6799.82	Alluvial
MCO-6	08/12/2020	03:01	6809.16	Transducer	6822.48	6799.82	Alluvial
MCO-6	08/12/2020	04:01	6809.15	Transducer	6822.48	6799.82	Alluvial
MCO-6	08/12/2020	05:01	6809.14	Transducer	6822.48	6799.82	Alluvial
MCO-6	08/12/2020	06:01	6809.14	Transducer	6822.48	6799.82	Alluvial
MCO-6	08/12/2020	07:01	6809.13	Transducer	6822.48	6799.82	Alluvial
MCO-6	08/12/2020	08:01	6809.13	Transducer	6822.48	6799.82	Alluvial
MCO-6	08/12/2020	09:01	6809.13	Transducer	6822.48	6799.82	Alluvial
MCO-6	08/12/2020	10:01	6809.12	Transducer	6822.48	6799.82	Alluvial
MCO-6	08/12/2020	11:01	6809.12	Transducer	6822.48	6799.82	Alluvial
MCO-6	08/12/2020	12:01	6809.12	Transducer	6822.48	6799.82	Alluvial
MCO-6	08/12/2020	13:01	6809.11	Transducer	6822.48	6799.82	Alluvial
MCO-6	08/12/2020	14:01	6809.11	Transducer	6822.48	6799.82	Alluvial
MCO-6	08/12/2020	15:01	6809.11	Transducer	6822.48	6799.82	Alluvial
MCO-6	08/12/2020	16:01	6809.10	Transducer	6822.48	6799.82	Alluvial
MCO-6	08/12/2020	17:01	6809.10	Transducer	6822.48	6799.82	Alluvial
MCO-6	08/12/2020	18:01	6809.09	Transducer	6822.48	6799.82	Alluvial
MCO-6	08/12/2020	19:01	6809.10	Transducer	6822.48	6799.82	Alluvial
MCO-6	08/12/2020	20:01	6809.09	Transducer	6822.48	6799.82	Alluvial
MCO-6	08/12/2020	21:01	6809.08	Transducer	6822.48	6799.82	Alluvial
MCO-6	08/12/2020	22:01	6809.08	Transducer	6822.48	6799.82	Alluvial
MCO-6	08/12/2020	23:01	6809.08	Transducer	6822.48	6799.82	Alluvial
MCO-6	08/13/2020	00:01	6809.08	Transducer	6822.48	6799.82	Alluvial
MCO-6	08/13/2020	01:01	6809.08	Transducer	6822.48	6799.82	Alluvial
MCO-6	08/13/2020	02:01	6809.07	Transducer	6822.48	6799.82	Alluvial

Location	Date	Time	Water Level (ft amsl)	Method	Top of Screen (ft amsl)	Bottom of Screen (ft amsl)	Zone
MCO-6	08/13/2020	03:01	6809.07	Transducer	6822.48	6799.82	Alluvial
MCO-6	08/13/2020	04:01	6809.07	Transducer	6822.48	6799.82	Alluvial
MCO-6	08/13/2020	05:01	6809.07	Transducer	6822.48	6799.82	Alluvial
MCO-6	08/13/2020	06:01	6809.06	Transducer	6822.48	6799.82	Alluvial
MCO-6	08/13/2020	07:01	6809.06	Transducer	6822.48	6799.82	Alluvial
MCO-6	08/13/2020	08:01	6809.06	Transducer	6822.48	6799.82	Alluvial
MCO-6	08/13/2020	09:01	6809.05	Transducer	6822.48	6799.82	Alluvial
MCO-6	08/13/2020	10:01	6809.06	Transducer	6822.48	6799.82	Alluvial
MCO-6	08/13/2020	11:01	6809.05	Transducer	6822.48	6799.82	Alluvial
MCO-6	08/13/2020	12:01	6809.05	Transducer	6822.48	6799.82	Alluvial
MCO-6	08/13/2020	13:01	6809.04	Transducer	6822.48	6799.82	Alluvial
MCO-6	08/13/2020	14:01	6809.05	Transducer	6822.48	6799.82	Alluvial
MCO-6	08/13/2020	15:01	6809.04	Transducer	6822.48	6799.82	Alluvial
MCO-6	08/13/2020	16:01	6809.04	Transducer	6822.48	6799.82	Alluvial
MCO-6	08/13/2020	17:01	6809.04	Transducer	6822.48	6799.82	Alluvial
MCO-6	08/13/2020	18:01	6809.03	Transducer	6822.48	6799.82	Alluvial
MCO-6	08/13/2020	19:01	6809.03	Transducer	6822.48	6799.82	Alluvial
MCO-6	08/13/2020	20:01	6809.03	Transducer	6822.48	6799.82	Alluvial
MCO-6	08/13/2020	21:01	6809.03	Transducer	6822.48	6799.82	Alluvial
MCO-6	08/13/2020	22:01	6809.02	Transducer	6822.48	6799.82	Alluvial
MCO-6	08/13/2020	23:01	6809.02	Transducer	6822.48	6799.82	Alluvial
MCO-6	08/14/2020	00:01	6809.02	Transducer	6822.48	6799.82	Alluvial
MCO-6	08/14/2020	01:01	6809.02	Transducer	6822.48	6799.82	Alluvial
MCO-6	08/14/2020	02:01	6809.02	Transducer	6822.48	6799.82	Alluvial
MCO-6	08/14/2020	03:01	6809.01	Transducer	6822.48	6799.82	Alluvial
MCO-6	08/14/2020	04:01	6809.01	Transducer	6822.48	6799.82	Alluvial
MCO-6	08/14/2020	05:01	6809.01	Transducer	6822.48	6799.82	Alluvial
MCO-6	08/14/2020	06:01	6809.01	Transducer	6822.48	6799.82	Alluvial
MCO-6	08/14/2020	07:01	6809.01	Transducer	6822.48	6799.82	Alluvial
MCO-6	08/14/2020	08:01	6809.00	Transducer	6822.48	6799.82	Alluvial
MCO-6	08/14/2020	09:01	6809.00	Transducer	6822.48	6799.82	Alluvial
MCO-6	08/14/2020	10:01	6809.00	Transducer	6822.48	6799.82	Alluvial
MCO-6	08/14/2020	11:01	6809.00	Transducer	6822.48	6799.82	Alluvial
MCO-6	08/14/2020	12:01	6809.00	Transducer	6822.48	6799.82	Alluvial
MCO-6	08/14/2020	13:01	6809.00	Transducer	6822.48	6799.82	Alluvial
MCO-6	08/14/2020	14:01	6808.99	Transducer	6822.48	6799.82	Alluvial
MCO-6	08/14/2020	15:01	6809.00	Transducer	6822.48	6799.82	Alluvial
MCO-6	08/14/2020	16:01	6808.99	Transducer	6822.48	6799.82	Alluvial
MCO-6	08/14/2020	17:01	6808.99	Transducer	6822.48	6799.82	Alluvial
MCO-6	08/14/2020	18:01	6808.99	Transducer	6822.48	6799.82	Alluvial
MCO-6	08/14/2020	19:01	6808.98	Transducer	6822.48	6799.82	Alluvial
MCO-6	08/14/2020	20:01	6808.98	Transducer	6822.48	6799.82	Alluvial
MCO-6	08/14/2020	21:01	6808.98	Transducer	6822.48	6799.82	Alluvial
MCO-6	08/14/2020	22:01	6808.98	Transducer	6822.48	6799.82	Alluvial
MCO-6	08/14/2020	23:01	6808.97	Transducer	6822.48	6799.82	Alluvial

Location	Date	Time	Water Level (ft amsl)	Method	Top of Screen (ft amsl)	Bottom of Screen (ft amsl)	Zone
MCO-6	08/15/2020	00:01	6808.98	Transducer	6822.48	6799.82	Alluvial
MCO-6	08/15/2020	01:01	6808.98	Transducer	6822.48	6799.82	Alluvial
MCO-6	08/15/2020	02:01	6808.97	Transducer	6822.48	6799.82	Alluvial
MCO-6	08/15/2020	03:01	6808.97	Transducer	6822.48	6799.82	Alluvial
MCO-6	08/15/2020	04:01	6808.97	Transducer	6822.48	6799.82	Alluvial
MCO-6	08/15/2020	05:01	6808.98	Transducer	6822.48	6799.82	Alluvial
MCO-6	08/15/2020	06:01	6808.97	Transducer	6822.48	6799.82	Alluvial
MCO-6	08/15/2020	07:01	6808.96	Transducer	6822.48	6799.82	Alluvial
MCO-6	08/15/2020	08:01	6808.96	Transducer	6822.48	6799.82	Alluvial
MCO-6	08/15/2020	09:01	6808.96	Transducer	6822.48	6799.82	Alluvial
MCO-6	08/15/2020	10:01	6808.96	Transducer	6822.48	6799.82	Alluvial
MCO-6	08/15/2020	11:01	6808.95	Transducer	6822.48	6799.82	Alluvial
MCO-6	08/15/2020	12:01	6808.96	Transducer	6822.48	6799.82	Alluvial
MCO-6	08/15/2020	13:01	6808.96	Transducer	6822.48	6799.82	Alluvial
MCO-6	08/15/2020	14:01	6808.95	Transducer	6822.48	6799.82	Alluvial
MCO-6	08/15/2020	15:01	6808.96	Transducer	6822.48	6799.82	Alluvial
MCO-6	08/15/2020	16:01	6808.96	Transducer	6822.48	6799.82	Alluvial
MCO-6	08/15/2020	17:01	6808.95	Transducer	6822.48	6799.82	Alluvial
MCO-6	08/15/2020	18:01	6808.95	Transducer	6822.48	6799.82	Alluvial
MCO-6	08/15/2020	19:01	6808.95	Transducer	6822.48	6799.82	Alluvial
MCO-6	08/15/2020	20:01	6808.94	Transducer	6822.48	6799.82	Alluvial
MCO-6	08/15/2020	21:01	6808.95	Transducer	6822.48	6799.82	Alluvial
MCO-6	08/15/2020	22:01	6808.94	Transducer	6822.48	6799.82	Alluvial
MCO-6	08/15/2020	23:01	6808.95	Transducer	6822.48	6799.82	Alluvial
MCO-6	08/16/2020	00:01	6808.94	Transducer	6822.48	6799.82	Alluvial
MCO-6	08/16/2020	01:01	6808.94	Transducer	6822.48	6799.82	Alluvial
MCO-6	08/16/2020	02:01	6808.94	Transducer	6822.48	6799.82	Alluvial
MCO-6	08/16/2020	03:01	6808.94	Transducer	6822.48	6799.82	Alluvial
MCO-6	08/16/2020	04:01	6808.93	Transducer	6822.48	6799.82	Alluvial
MCO-6	08/16/2020	05:01	6808.93	Transducer	6822.48	6799.82	Alluvial
MCO-6	08/16/2020	06:01	6808.93	Transducer	6822.48	6799.82	Alluvial
MCO-6	08/16/2020	07:01	6808.93	Transducer	6822.48	6799.82	Alluvial
MCO-6	08/16/2020	08:01	6808.93	Transducer	6822.48	6799.82	Alluvial
MCO-6	08/16/2020	09:01	6808.93	Transducer	6822.48	6799.82	Alluvial
MCO-6	08/16/2020	10:01	6808.93	Transducer	6822.48	6799.82	Alluvial
MCO-6	08/16/2020	11:01	6808.92	Transducer	6822.48	6799.82	Alluvial
MCO-6	08/16/2020	12:01	6808.92	Transducer	6822.48	6799.82	Alluvial
MCO-6	08/16/2020	13:01	6808.92	Transducer	6822.48	6799.82	Alluvial
MCO-6	08/16/2020	14:01	6808.92	Transducer	6822.48	6799.82	Alluvial
MCO-6	08/16/2020	15:01	6808.92	Transducer	6822.48	6799.82	Alluvial
MCO-6	08/16/2020	16:01	6808.91	Transducer	6822.48	6799.82	Alluvial
MCO-6	08/16/2020	17:01	6808.91	Transducer	6822.48	6799.82	Alluvial
MCO-6	08/16/2020	18:01	6808.91	Transducer	6822.48	6799.82	Alluvial
MCO-6	08/16/2020	19:01	6808.91	Transducer	6822.48	6799.82	Alluvial
MCO-6	08/16/2020	20:01	6808.91	Transducer	6822.48	6799.82	Alluvial

Location	Date	Time	Water Level (ft amsl)	Method	Top of Screen (ft amsl)	Bottom of Screen (ft amsl)	Zone
MCO-6	08/16/2020	21:01	6808.90	Transducer	6822.48	6799.82	Alluvial
MCO-6	08/16/2020	22:01	6808.91	Transducer	6822.48	6799.82	Alluvial
MCO-6	08/16/2020	23:01	6808.90	Transducer	6822.48	6799.82	Alluvial
MCO-6	08/17/2020	00:01	6808.90	Transducer	6822.48	6799.82	Alluvial
MCO-6	08/17/2020	01:01	6808.91	Transducer	6822.48	6799.82	Alluvial
MCO-6	08/17/2020	02:01	6808.90	Transducer	6822.48	6799.82	Alluvial
MCO-6	08/17/2020	03:01	6808.90	Transducer	6822.48	6799.82	Alluvial
MCO-6	08/17/2020	04:01	6808.89	Transducer	6822.48	6799.82	Alluvial
MCO-6	08/17/2020	05:01	6808.89	Transducer	6822.48	6799.82	Alluvial
MCO-6	08/17/2020	06:01	6808.89	Transducer	6822.48	6799.82	Alluvial
MCO-6	08/17/2020	07:01	6808.90	Transducer	6822.48	6799.82	Alluvial
MCO-6	08/17/2020	08:01	6808.89	Transducer	6822.48	6799.82	Alluvial
MCO-6	08/17/2020	09:01	6808.89	Transducer	6822.48	6799.82	Alluvial
MCO-6	08/17/2020	10:01	6808.89	Transducer	6822.48	6799.82	Alluvial
MCO-6	08/17/2020	11:01	6808.89	Transducer	6822.48	6799.82	Alluvial
MCO-6	08/17/2020	12:01	6808.89	Transducer	6822.48	6799.82	Alluvial
MCO-6	08/17/2020	13:01	6808.89	Transducer	6822.48	6799.82	Alluvial
MCO-6	08/17/2020	14:01	6808.89	Transducer	6822.48	6799.82	Alluvial
MCO-6	08/17/2020	15:01	6808.88	Transducer	6822.48	6799.82	Alluvial
MCO-6	08/17/2020	16:01	6808.89	Transducer	6822.48	6799.82	Alluvial
MCO-6	08/17/2020	17:01	6808.88	Transducer	6822.48	6799.82	Alluvial
MCO-6	08/17/2020	18:01	6808.88	Transducer	6822.48	6799.82	Alluvial
MCO-6	08/17/2020	19:01	6808.88	Transducer	6822.48	6799.82	Alluvial
MCO-6	08/17/2020	20:01	6808.88	Transducer	6822.48	6799.82	Alluvial
MCO-6	08/17/2020	21:01	6808.88	Transducer	6822.48	6799.82	Alluvial
MCO-6	08/17/2020	22:01	6808.88	Transducer	6822.48	6799.82	Alluvial
MCO-6	08/17/2020	23:01	6808.87	Transducer	6822.48	6799.82	Alluvial
MCO-6	08/18/2020	00:01	6808.88	Transducer	6822.48	6799.82	Alluvial
MCO-6	08/18/2020	01:01	6808.87	Transducer	6822.48	6799.82	Alluvial
MCO-6	08/18/2020	02:01	6808.87	Transducer	6822.48	6799.82	Alluvial
MCO-6	08/18/2020	03:01	6808.87	Transducer	6822.48	6799.82	Alluvial
MCO-6	08/18/2020	04:01	6808.87	Transducer	6822.48	6799.82	Alluvial
MCO-6	08/18/2020	05:01	6808.87	Transducer	6822.48	6799.82	Alluvial
MCO-6	08/18/2020	06:01	6808.86	Transducer	6822.48	6799.82	Alluvial
MCO-6	08/18/2020	07:01	6808.87	Transducer	6822.48	6799.82	Alluvial
MCO-6	08/18/2020	08:01	6808.86	Transducer	6822.48	6799.82	Alluvial
MCO-6	08/18/2020	09:01	6808.86	Transducer	6822.48	6799.82	Alluvial
MCO-6	08/18/2020	10:01	6808.86	Transducer	6822.48	6799.82	Alluvial
MCO-6	08/18/2020	11:01	6808.86	Transducer	6822.48	6799.82	Alluvial
MCO-6	08/18/2020	12:01	6808.85	Transducer	6822.48	6799.82	Alluvial
MCO-6	08/18/2020	13:01	6808.86	Transducer	6822.48	6799.82	Alluvial
MCO-6	08/18/2020	14:01	6808.86	Transducer	6822.48	6799.82	Alluvial
MCO-6	08/18/2020	15:01	6808.85	Transducer	6822.48	6799.82	Alluvial
MCO-6	08/18/2020	16:01	6808.85	Transducer	6822.48	6799.82	Alluvial
MCO-6	08/18/2020	17:01	6808.85	Transducer	6822.48	6799.82	Alluvial

Location	Date	Time	Water Level (ft amsl)	Method	Top of Screen (ft amsl)	Bottom of Screen (ft amsl)	Zone
MCO-6	08/18/2020	18:01	6808.85	Transducer	6822.48	6799.82	Alluvial
MCO-6	08/18/2020	19:01	6808.85	Transducer	6822.48	6799.82	Alluvial
MCO-6	08/18/2020	20:01	6808.85	Transducer	6822.48	6799.82	Alluvial
MCO-6	08/18/2020	21:01	6808.85	Transducer	6822.48	6799.82	Alluvial
MCO-6	08/18/2020	22:01	6808.85	Transducer	6822.48	6799.82	Alluvial
MCO-6	08/18/2020	23:01	6808.84	Transducer	6822.48	6799.82	Alluvial
MCO-6	08/19/2020	00:01	6808.84	Transducer	6822.48	6799.82	Alluvial
MCO-6	08/19/2020	01:01	6808.84	Transducer	6822.48	6799.82	Alluvial
MCO-6	08/19/2020	02:01	6808.84	Transducer	6822.48	6799.82	Alluvial
MCO-6	08/19/2020	03:01	6808.84	Transducer	6822.48	6799.82	Alluvial
MCO-6	08/19/2020	04:01	6808.83	Transducer	6822.48	6799.82	Alluvial
MCO-6	08/19/2020	05:01	6808.83	Transducer	6822.48	6799.82	Alluvial
MCO-6	08/19/2020	06:01	6808.83	Transducer	6822.48	6799.82	Alluvial
MCO-6	08/19/2020	07:01	6808.83	Transducer	6822.48	6799.82	Alluvial
MCO-6	08/19/2020	08:01	6808.83	Transducer	6822.48	6799.82	Alluvial
MCO-6	08/19/2020	09:01	6808.83	Transducer	6822.48	6799.82	Alluvial
MCO-6	08/19/2020	10:01	6808.83	Transducer	6822.48	6799.82	Alluvial
MCO-6	08/19/2020	11:01	6808.83	Transducer	6822.48	6799.82	Alluvial
MCO-6	08/19/2020	12:01	6808.83	Transducer	6822.48	6799.82	Alluvial
MCO-6	08/19/2020	13:01	6808.83	Transducer	6822.48	6799.82	Alluvial
MCO-6	08/19/2020	14:01	6808.82	Transducer	6822.48	6799.82	Alluvial
MCO-6	08/19/2020	15:01	6808.82	Transducer	6822.48	6799.82	Alluvial
MCO-6	08/19/2020	16:01	6808.82	Transducer	6822.48	6799.82	Alluvial
MCO-6	08/19/2020	17:01	6808.82	Transducer	6822.48	6799.82	Alluvial
MCO-6	08/19/2020	18:01	6808.82	Transducer	6822.48	6799.82	Alluvial
MCO-6	08/19/2020	19:01	6808.82	Transducer	6822.48	6799.82	Alluvial
MCO-6	08/19/2020	20:01	6808.81	Transducer	6822.48	6799.82	Alluvial
MCO-6	08/19/2020	21:01	6808.81	Transducer	6822.48	6799.82	Alluvial
MCO-6	08/19/2020	22:01	6808.81	Transducer	6822.48	6799.82	Alluvial
MCO-6	08/19/2020	23:01	6808.81	Transducer	6822.48	6799.82	Alluvial
MCO-6	08/20/2020	00:01	6808.81	Transducer	6822.48	6799.82	Alluvial
MCO-6	08/20/2020	01:01	6808.81	Transducer	6822.48	6799.82	Alluvial
MCO-6	08/20/2020	02:01	6808.81	Transducer	6822.48	6799.82	Alluvial
MCO-6	08/20/2020	03:01	6808.80	Transducer	6822.48	6799.82	Alluvial
MCO-6	08/20/2020	04:01	6808.81	Transducer	6822.48	6799.82	Alluvial
MCO-6	08/20/2020	05:01	6808.80	Transducer	6822.48	6799.82	Alluvial
MCO-6	08/20/2020	06:01	6808.80	Transducer	6822.48	6799.82	Alluvial
MCO-6	08/20/2020	07:01	6808.80	Transducer	6822.48	6799.82	Alluvial
MCO-6	08/20/2020	08:01	6808.80	Transducer	6822.48	6799.82	Alluvial
MCO-6	08/20/2020	09:01	6808.80	Transducer	6822.48	6799.82	Alluvial
MCO-6	08/20/2020	10:01	6808.79	Transducer	6822.48	6799.82	Alluvial
MCO-6	08/20/2020	11:01	6808.80	Transducer	6822.48	6799.82	Alluvial
MCO-6	08/20/2020	12:01	6808.80	Transducer	6822.48	6799.82	Alluvial
MCO-6	08/20/2020	13:01	6808.79	Transducer	6822.48	6799.82	Alluvial
MCO-6	08/20/2020	14:01	6808.79	Transducer	6822.48	6799.82	Alluvial

Location	Date	Time	Water Level (ft amsl)	Method	Top of Screen (ft amsl)	Bottom of Screen (ft amsl)	Zone
MCO-6	08/20/2020	15:01	6808.79	Transducer	6822.48	6799.82	Alluvial
MCO-6	08/20/2020	16:01	6808.79	Transducer	6822.48	6799.82	Alluvial
MCO-6	08/20/2020	17:01	6808.79	Transducer	6822.48	6799.82	Alluvial
MCO-6	08/20/2020	18:01	6808.78	Transducer	6822.48	6799.82	Alluvial
MCO-6	08/20/2020	19:01	6808.78	Transducer	6822.48	6799.82	Alluvial
MCO-6	08/20/2020	20:01	6808.78	Transducer	6822.48	6799.82	Alluvial
MCO-6	08/20/2020	21:01	6808.78	Transducer	6822.48	6799.82	Alluvial
MCO-6	08/20/2020	22:01	6808.78	Transducer	6822.48	6799.82	Alluvial
MCO-6	08/20/2020	23:01	6808.78	Transducer	6822.48	6799.82	Alluvial
MCO-6	08/21/2020	00:01	6808.78	Transducer	6822.48	6799.82	Alluvial
MCO-6	08/21/2020	01:01	6808.77	Transducer	6822.48	6799.82	Alluvial
MCO-6	08/21/2020	02:01	6808.77	Transducer	6822.48	6799.82	Alluvial
MCO-6	08/21/2020	03:01	6808.77	Transducer	6822.48	6799.82	Alluvial
MCO-6	08/21/2020	04:01	6808.77	Transducer	6822.48	6799.82	Alluvial
MCO-6	08/21/2020	05:01	6808.76	Transducer	6822.48	6799.82	Alluvial
MCO-6	08/21/2020	06:01	6808.76	Transducer	6822.48	6799.82	Alluvial
MCO-6	08/21/2020	07:01	6808.76	Transducer	6822.48	6799.82	Alluvial
MCO-6	08/21/2020	08:01	6808.76	Transducer	6822.48	6799.82	Alluvial
MCO-6	08/21/2020	09:01	6808.76	Transducer	6822.48	6799.82	Alluvial
MCO-6	08/21/2020	10:01	6808.76	Transducer	6822.48	6799.82	Alluvial
MCO-6	08/21/2020	11:01	6808.76	Transducer	6822.48	6799.82	Alluvial
MCO-6	08/21/2020	12:01	6808.75	Transducer	6822.48	6799.82	Alluvial
MCO-6	08/21/2020	13:01	6808.75	Transducer	6822.48	6799.82	Alluvial
MCO-6	08/21/2020	14:01	6808.75	Transducer	6822.48	6799.82	Alluvial
MCO-6	08/21/2020	15:01	6808.75	Transducer	6822.48	6799.82	Alluvial
MCO-6	08/21/2020	16:01	6808.75	Transducer	6822.48	6799.82	Alluvial
MCO-6	08/21/2020	17:01	6808.75	Transducer	6822.48	6799.82	Alluvial
MCO-6	08/21/2020	18:01	6808.74	Transducer	6822.48	6799.82	Alluvial
MCO-6	08/21/2020	19:01	6808.74	Transducer	6822.48	6799.82	Alluvial
MCO-6	08/21/2020	20:01	6808.74	Transducer	6822.48	6799.82	Alluvial
MCO-6	08/21/2020	21:01	6808.74	Transducer	6822.48	6799.82	Alluvial
MCO-6	08/21/2020	22:01	6808.74	Transducer	6822.48	6799.82	Alluvial
MCO-6	08/21/2020	23:01	6808.74	Transducer	6822.48	6799.82	Alluvial
MCO-6	08/22/2020	00:01	6808.74	Transducer	6822.48	6799.82	Alluvial
MCO-6	08/22/2020	01:01	6808.73	Transducer	6822.48	6799.82	Alluvial
MCO-6	08/22/2020	02:01	6808.73	Transducer	6822.48	6799.82	Alluvial
MCO-6	08/22/2020	03:01	6808.73	Transducer	6822.48	6799.82	Alluvial
MCO-6	08/22/2020	04:01	6808.73	Transducer	6822.48	6799.82	Alluvial
MCO-6	08/22/2020	05:01	6808.73	Transducer	6822.48	6799.82	Alluvial
MCO-6	08/22/2020	06:01	6808.72	Transducer	6822.48	6799.82	Alluvial
MCO-6	08/22/2020	07:01	6808.72	Transducer	6822.48	6799.82	Alluvial
MCO-6	08/22/2020	08:01	6808.72	Transducer	6822.48	6799.82	Alluvial
MCO-6	08/22/2020	09:01	6808.72	Transducer	6822.48	6799.82	Alluvial
MCO-6	08/22/2020	10:01	6808.72	Transducer	6822.48	6799.82	Alluvial
MCO-6	08/22/2020	11:01	6808.71	Transducer	6822.48	6799.82	Alluvial

Location	Date	Time	Water Level (ft amsl)	Method	Top of Screen (ft amsl)	Bottom of Screen (ft amsl)	Zone
MCO-6	08/22/2020	12:01	6808.71	Transducer	6822.48	6799.82	Alluvial
MCO-6	08/22/2020	13:01	6808.71	Transducer	6822.48	6799.82	Alluvial
MCO-6	08/22/2020	14:01	6808.70	Transducer	6822.48	6799.82	Alluvial
MCO-6	08/22/2020	15:01	6808.69	Transducer	6822.48	6799.82	Alluvial
MCO-6	08/22/2020	16:01	6808.68	Transducer	6822.48	6799.82	Alluvial
MCO-6	08/22/2020	17:01	6808.68	Transducer	6822.48	6799.82	Alluvial
MCO-6	08/22/2020	18:01	6808.67	Transducer	6822.48	6799.82	Alluvial
MCO-6	08/22/2020	19:01	6808.67	Transducer	6822.48	6799.82	Alluvial
MCO-6	08/22/2020	20:01	6808.67	Transducer	6822.48	6799.82	Alluvial
MCO-6	08/22/2020	21:01	6808.66	Transducer	6822.48	6799.82	Alluvial
MCO-6	08/22/2020	22:01	6808.66	Transducer	6822.48	6799.82	Alluvial
MCO-6	08/22/2020	23:01	6808.66	Transducer	6822.48	6799.82	Alluvial
MCO-6	08/23/2020	00:01	6808.66	Transducer	6822.48	6799.82	Alluvial
MCO-6	08/23/2020	01:01	6808.65	Transducer	6822.48	6799.82	Alluvial
MCO-6	08/23/2020	02:01	6808.65	Transducer	6822.48	6799.82	Alluvial
MCO-6	08/23/2020	03:01	6808.65	Transducer	6822.48	6799.82	Alluvial
MCO-6	08/23/2020	04:01	6808.64	Transducer	6822.48	6799.82	Alluvial
MCO-6	08/23/2020	05:01	6808.64	Transducer	6822.48	6799.82	Alluvial
MCO-6	08/23/2020	06:01	6808.62	Transducer	6822.48	6799.82	Alluvial
MCO-6	08/23/2020	07:01	6808.62	Transducer	6822.48	6799.82	Alluvial
MCO-6	08/23/2020	08:01	6808.60	Transducer	6822.48	6799.82	Alluvial
MCO-6	08/23/2020	09:01	6808.60	Transducer	6822.48	6799.82	Alluvial
MCO-6	08/23/2020	10:01	6808.58	Transducer	6822.48	6799.82	Alluvial
MCO-6	08/23/2020	11:01	6808.57	Transducer	6822.48	6799.82	Alluvial
MCO-6	08/23/2020	12:01	6808.56	Transducer	6822.48	6799.82	Alluvial
MCO-6	08/23/2020	13:01	6808.55	Transducer	6822.48	6799.82	Alluvial
MCO-6	08/23/2020	14:01	6808.54	Transducer	6822.48	6799.82	Alluvial
MCO-6	08/23/2020	15:01	6808.52	Transducer	6822.48	6799.82	Alluvial
MCO-6	08/23/2020	16:01	6808.52	Transducer	6822.48	6799.82	Alluvial
MCO-6	08/23/2020	17:01	6808.50	Transducer	6822.48	6799.82	Alluvial
MCO-6	08/23/2020	18:01	6808.49	Transducer	6822.48	6799.82	Alluvial
MCO-6	08/23/2020	19:01	6808.48	Transducer	6822.48	6799.82	Alluvial
MCO-6	08/23/2020	20:01	6808.46	Transducer	6822.48	6799.82	Alluvial
MCO-6	08/23/2020	21:01	6808.45	Transducer	6822.48	6799.82	Alluvial
MCO-6	08/23/2020	22:01	6808.43	Transducer	6822.48	6799.82	Alluvial
MCO-6	08/23/2020	23:01	6808.41	Transducer	6822.48	6799.82	Alluvial
MCO-6	08/24/2020	00:01	6808.40	Transducer	6822.48	6799.82	Alluvial
MCO-6	08/24/2020	01:01	6808.38	Transducer	6822.48	6799.82	Alluvial
MCO-6	08/24/2020	02:01	6808.35	Transducer	6822.48	6799.82	Alluvial
MCO-6	08/24/2020	03:01	6808.33	Transducer	6822.48	6799.82	Alluvial
MCO-6	08/24/2020	04:01	6808.30	Transducer	6822.48	6799.82	Alluvial
MCO-6	08/24/2020	05:01	6808.27	Transducer	6822.48	6799.82	Alluvial
MCO-6	08/24/2020	06:01	6808.24	Transducer	6822.48	6799.82	Alluvial
MCO-6	08/24/2020	07:01	6808.22	Transducer	6822.48	6799.82	Alluvial
MCO-6	08/24/2020	08:01	6808.19	Transducer	6822.48	6799.82	Alluvial

Location	Date	Time	Water Level (ft amsl)	Method	Top of Screen (ft amsl)	Bottom of Screen (ft amsl)	Zone
MCO-6	08/24/2020	09:01	6808.15	Transducer	6822.48	6799.82	Alluvial
MCO-6	08/24/2020	10:01	6808.12	Transducer	6822.48	6799.82	Alluvial
MCO-6	08/24/2020	11:01	6808.09	Transducer	6822.48	6799.82	Alluvial
MCO-6	08/24/2020	12:01	6808.06	Transducer	6822.48	6799.82	Alluvial
MCO-6	08/24/2020	13:01	6808.02	Transducer	6822.48	6799.82	Alluvial
MCO-6	08/24/2020	14:01	6807.99	Transducer	6822.48	6799.82	Alluvial
MCO-6	08/24/2020	15:01	6807.95	Transducer	6822.48	6799.82	Alluvial
MCO-6	08/24/2020	16:01	6807.92	Transducer	6822.48	6799.82	Alluvial
MCO-6	08/24/2020	17:01	6807.87	Transducer	6822.48	6799.82	Alluvial
MCO-6	08/24/2020	18:01	6807.84	Transducer	6822.48	6799.82	Alluvial
MCO-6	08/24/2020	19:01	6807.80	Transducer	6822.48	6799.82	Alluvial
MCO-6	08/24/2020	20:01	6807.76	Transducer	6822.48	6799.82	Alluvial
MCO-6	08/24/2020	21:01	6807.72	Transducer	6822.48	6799.82	Alluvial
MCO-6	08/24/2020	22:01	6807.68	Transducer	6822.48	6799.82	Alluvial
MCO-6	08/24/2020	23:01	6807.63	Transducer	6822.48	6799.82	Alluvial
MCO-6	08/25/2020	00:01	6807.58	Transducer	6822.48	6799.82	Alluvial
MCO-6	08/25/2020	01:01	6807.54	Transducer	6822.48	6799.82	Alluvial
MCO-6	08/25/2020	02:01	6807.49	Transducer	6822.48	6799.82	Alluvial
MCO-6	08/25/2020	03:01	6807.44	Transducer	6822.48	6799.82	Alluvial
MCO-6	08/25/2020	04:01	6807.39	Transducer	6822.48	6799.82	Alluvial
MCO-6	08/25/2020	05:01	6807.34	Transducer	6822.48	6799.82	Alluvial
MCO-6	08/25/2020	06:01	6807.30	Transducer	6822.48	6799.82	Alluvial
MCO-6	08/25/2020	07:01	6807.25	Transducer	6822.48	6799.82	Alluvial
MCO-6	08/25/2020	08:01	6807.21	Transducer	6822.48	6799.82	Alluvial
MCO-6	08/25/2020	09:01	6807.15	Transducer	6822.48	6799.82	Alluvial
MCO-6	08/25/2020	10:01	6807.11	Transducer	6822.48	6799.82	Alluvial
MCO-6	08/25/2020	11:01	6807.06	Transducer	6822.48	6799.82	Alluvial
MCO-6	08/25/2020	12:01	6807.01	Transducer	6822.48	6799.82	Alluvial
MCO-6	08/25/2020	12:40	6807.05	Manual	6822.48	6799.82	Alluvial
MCO-6	08/25/2020	14:01	6807.00	Transducer	6822.48	6799.82	Alluvial
MCO-6	08/25/2020	15:01	6806.94	Transducer	6822.48	6799.82	Alluvial
MCO-6	08/25/2020	16:01	6806.90	Transducer	6822.48	6799.82	Alluvial
MCO-6	08/25/2020	17:01	6806.84	Transducer	6822.48	6799.82	Alluvial
MCO-6	08/25/2020	18:01	6806.79	Transducer	6822.48	6799.82	Alluvial
MCO-6	08/25/2020	19:01	6806.73	Transducer	6822.48	6799.82	Alluvial
MCO-6	08/25/2020	20:01	6806.66	Transducer	6822.48	6799.82	Alluvial
MCO-6	08/25/2020	21:01	6806.60	Transducer	6822.48	6799.82	Alluvial
MCO-6	08/25/2020	22:01	6806.53	Transducer	6822.48	6799.82	Alluvial
MCO-6	08/25/2020	23:01	6806.46	Transducer	6822.48	6799.82	Alluvial
MCO-6	08/26/2020	00:01	6806.39	Transducer	6822.48	6799.82	Alluvial
MCO-6	08/26/2020	01:01	6806.32	Transducer	6822.48	6799.82	Alluvial
MCO-6	08/26/2020	02:01	6806.25	Transducer	6822.48	6799.82	Alluvial
MCO-6	08/26/2020	03:01	6806.19	Transducer	6822.48	6799.82	Alluvial
MCO-6	08/26/2020	04:01	6806.12	Transducer	6822.48	6799.82	Alluvial
MCO-6	08/26/2020	05:01	6806.05	Transducer	6822.48	6799.82	Alluvial

Location	Date	Time	Water Level (ft amsl)	Method	Top of Screen (ft amsl)	Bottom of Screen (ft amsl)	Zone
MCO-6	08/26/2020	06:01	6805.98	Transducer	6822.48	6799.82	Alluvial
MCO-6	08/26/2020	07:01	6805.91	Transducer	6822.48	6799.82	Alluvial
MCO-6	08/26/2020	08:01	6805.84	Transducer	6822.48	6799.82	Alluvial
MCO-6	08/26/2020	09:01	6805.78	Transducer	6822.48	6799.82	Alluvial
MCO-6	08/26/2020	10:01	6805.71	Transducer	6822.48	6799.82	Alluvial
MCO-6	08/26/2020	11:01	6805.65	Transducer	6822.48	6799.82	Alluvial
MCO-6	08/26/2020	12:01	6805.58	Transducer	6822.48	6799.82	Alluvial
MCO-6	08/26/2020	13:01	6805.52	Transducer	6822.48	6799.82	Alluvial
MCO-6	08/26/2020	14:01	6805.45	Transducer	6822.48	6799.82	Alluvial
MCO-6	08/26/2020	15:01	6805.40	Transducer	6822.48	6799.82	Alluvial
MCO-6	08/26/2020	16:01	6805.34	Transducer	6822.48	6799.82	Alluvial
MCO-7	07/01/2020	00:01	6784.00	Transducer	6788.31	6758.31	Alluvial
MCO-7	07/01/2020	01:01	6784.00	Transducer	6788.31	6758.31	Alluvial
MCO-7	07/01/2020	02:01	6784.00	Transducer	6788.31	6758.31	Alluvial
MCO-7	07/01/2020	03:01	6784.01	Transducer	6788.31	6758.31	Alluvial
MCO-7	07/01/2020	04:01	6784.01	Transducer	6788.31	6758.31	Alluvial
MCO-7	07/01/2020	05:01	6784.01	Transducer	6788.31	6758.31	Alluvial
MCO-7	07/01/2020	06:01	6784.01	Transducer	6788.31	6758.31	Alluvial
MCO-7	07/01/2020	07:01	6784.01	Transducer	6788.31	6758.31	Alluvial
MCO-7	07/01/2020	08:01	6784.01	Transducer	6788.31	6758.31	Alluvial
MCO-7	07/01/2020	09:01	6784.01	Transducer	6788.31	6758.31	Alluvial
MCO-7	07/01/2020	10:01	6784.02	Transducer	6788.31	6758.31	Alluvial
MCO-7	07/01/2020	11:01	6784.02	Transducer	6788.31	6758.31	Alluvial
MCO-7	07/01/2020	12:01	6784.03	Transducer	6788.31	6758.31	Alluvial
MCO-7	07/01/2020	13:01	6784.04	Transducer	6788.31	6758.31	Alluvial
MCO-7	07/01/2020	14:01	6784.03	Transducer	6788.31	6758.31	Alluvial
MCO-7	07/01/2020	15:01	6784.03	Transducer	6788.31	6758.31	Alluvial
MCO-7	07/01/2020	16:01	6784.04	Transducer	6788.31	6758.31	Alluvial
MCO-7	07/01/2020	17:01	6784.04	Transducer	6788.31	6758.31	Alluvial
MCO-7	07/01/2020	18:01	6784.04	Transducer	6788.31	6758.31	Alluvial
MCO-7	07/01/2020	19:01	6784.04	Transducer	6788.31	6758.31	Alluvial
MCO-7	07/01/2020	20:01	6784.04	Transducer	6788.31	6758.31	Alluvial
MCO-7	07/01/2020	21:01	6784.04	Transducer	6788.31	6758.31	Alluvial
MCO-7	07/01/2020	22:01	6784.04	Transducer	6788.31	6758.31	Alluvial
MCO-7	07/01/2020	23:01	6784.05	Transducer	6788.31	6758.31	Alluvial
MCO-7	07/02/2020	00:01	6784.05	Transducer	6788.31	6758.31	Alluvial
MCO-7	07/02/2020	01:01	6784.04	Transducer	6788.31	6758.31	Alluvial
MCO-7	07/02/2020	02:01	6784.05	Transducer	6788.31	6758.31	Alluvial
MCO-7	07/02/2020	03:01	6784.05	Transducer	6788.31	6758.31	Alluvial
MCO-7	07/02/2020	04:01	6784.05	Transducer	6788.31	6758.31	Alluvial
MCO-7	07/02/2020	05:01	6784.05	Transducer	6788.31	6758.31	Alluvial
MCO-7	07/02/2020	06:01	6784.05	Transducer	6788.31	6758.31	Alluvial
MCO-7	07/02/2020	07:01	6784.05	Transducer	6788.31	6758.31	Alluvial
MCO-7	07/02/2020	08:01	6784.05	Transducer	6788.31	6758.31	Alluvial
MCO-7	07/02/2020	09:01	6784.06	Transducer	6788.31	6758.31	Alluvial

Location	Date	Time	Water Level (ft amsl)	Method	Top of Screen (ft amsl)	Bottom of Screen (ft amsl)	Zone
MCO-7	07/02/2020	10:01	6784.07	Transducer	6788.31	6758.31	Alluvial
MCO-7	07/02/2020	11:01	6784.07	Transducer	6788.31	6758.31	Alluvial
MCO-7	07/02/2020	12:01	6784.07	Transducer	6788.31	6758.31	Alluvial
MCO-7	07/02/2020	13:01	6784.07	Transducer	6788.31	6758.31	Alluvial
MCO-7	07/02/2020	14:01	6784.08	Transducer	6788.31	6758.31	Alluvial
MCO-7	07/02/2020	15:01	6784.08	Transducer	6788.31	6758.31	Alluvial
MCO-7	07/02/2020	16:01	6784.09	Transducer	6788.31	6758.31	Alluvial
MCO-7	07/02/2020	17:01	6784.09	Transducer	6788.31	6758.31	Alluvial
MCO-7	07/02/2020	18:01	6784.09	Transducer	6788.31	6758.31	Alluvial
MCO-7	07/02/2020	19:01	6784.09	Transducer	6788.31	6758.31	Alluvial
MCO-7	07/02/2020	20:01	6784.08	Transducer	6788.31	6758.31	Alluvial
MCO-7	07/02/2020	21:01	6784.08	Transducer	6788.31	6758.31	Alluvial
MCO-7	07/02/2020	22:01	6784.08	Transducer	6788.31	6758.31	Alluvial
MCO-7	07/02/2020	23:01	6784.09	Transducer	6788.31	6758.31	Alluvial
MCO-7	07/03/2020	00:01	6784.09	Transducer	6788.31	6758.31	Alluvial
MCO-7	07/03/2020	01:01	6784.09	Transducer	6788.31	6758.31	Alluvial
MCO-7	07/03/2020	02:01	6784.10	Transducer	6788.31	6758.31	Alluvial
MCO-7	07/03/2020	03:01	6784.10	Transducer	6788.31	6758.31	Alluvial
MCO-7	07/03/2020	04:01	6784.10	Transducer	6788.31	6758.31	Alluvial
MCO-7	07/03/2020	05:01	6784.10	Transducer	6788.31	6758.31	Alluvial
MCO-7	07/03/2020	06:01	6784.10	Transducer	6788.31	6758.31	Alluvial
MCO-7	07/03/2020	07:01	6784.10	Transducer	6788.31	6758.31	Alluvial
MCO-7	07/03/2020	08:01	6784.10	Transducer	6788.31	6758.31	Alluvial
MCO-7	07/03/2020	09:01	6784.11	Transducer	6788.31	6758.31	Alluvial
MCO-7	07/03/2020	10:01	6784.11	Transducer	6788.31	6758.31	Alluvial
MCO-7	07/03/2020	11:01	6784.11	Transducer	6788.31	6758.31	Alluvial
MCO-7	07/03/2020	12:01	6784.12	Transducer	6788.31	6758.31	Alluvial
MCO-7	07/03/2020	13:01	6784.11	Transducer	6788.31	6758.31	Alluvial
MCO-7	07/03/2020	14:01	6784.13	Transducer	6788.31	6758.31	Alluvial
MCO-7	07/03/2020	15:01	6784.13	Transducer	6788.31	6758.31	Alluvial
MCO-7	07/03/2020	16:01	6784.13	Transducer	6788.31	6758.31	Alluvial
MCO-7	07/03/2020	17:01	6784.13	Transducer	6788.31	6758.31	Alluvial
MCO-7	07/03/2020	18:01	6784.12	Transducer	6788.31	6758.31	Alluvial
MCO-7	07/03/2020	19:01	6784.13	Transducer	6788.31	6758.31	Alluvial
MCO-7	07/03/2020	20:01	6784.12	Transducer	6788.31	6758.31	Alluvial
MCO-7	07/03/2020	21:01	6784.11	Transducer	6788.31	6758.31	Alluvial
MCO-7	07/03/2020	22:01	6784.12	Transducer	6788.31	6758.31	Alluvial
MCO-7	07/03/2020	23:01	6784.13	Transducer	6788.31	6758.31	Alluvial
MCO-7	07/04/2020	00:01	6784.14	Transducer	6788.31	6758.31	Alluvial
MCO-7	07/04/2020	01:01	6784.13	Transducer	6788.31	6758.31	Alluvial
MCO-7	07/04/2020	02:01	6784.14	Transducer	6788.31	6758.31	Alluvial
MCO-7	07/04/2020	03:01	6784.14	Transducer	6788.31	6758.31	Alluvial
MCO-7	07/04/2020	04:01	6784.14	Transducer	6788.31	6758.31	Alluvial
MCO-7	07/04/2020	05:01	6784.14	Transducer	6788.31	6758.31	Alluvial
MCO-7	07/04/2020	06:01	6784.15	Transducer	6788.31	6758.31	Alluvial

Location	Date	Time	Water Level (ft amsl)	Method	Top of Screen (ft amsl)	Bottom of Screen (ft amsl)	Zone
MCO-7	07/04/2020	07:01	6784.15	Transducer	6788.31	6758.31	Alluvial
MCO-7	07/04/2020	08:01	6784.15	Transducer	6788.31	6758.31	Alluvial
MCO-7	07/04/2020	09:01	6784.15	Transducer	6788.31	6758.31	Alluvial
MCO-7	07/04/2020	10:01	6784.16	Transducer	6788.31	6758.31	Alluvial
MCO-7	07/04/2020	11:01	6784.16	Transducer	6788.31	6758.31	Alluvial
MCO-7	07/04/2020	12:01	6784.16	Transducer	6788.31	6758.31	Alluvial
MCO-7	07/04/2020	13:01	6784.17	Transducer	6788.31	6758.31	Alluvial
MCO-7	07/04/2020	14:01	6784.17	Transducer	6788.31	6758.31	Alluvial
MCO-7	07/04/2020	15:01	6784.17	Transducer	6788.31	6758.31	Alluvial
MCO-7	07/04/2020	16:01	6784.18	Transducer	6788.31	6758.31	Alluvial
MCO-7	07/04/2020	17:01	6784.18	Transducer	6788.31	6758.31	Alluvial
MCO-7	07/04/2020	18:01	6784.18	Transducer	6788.31	6758.31	Alluvial
MCO-7	07/04/2020	19:01	6784.17	Transducer	6788.31	6758.31	Alluvial
MCO-7	07/04/2020	20:01	6784.18	Transducer	6788.31	6758.31	Alluvial
MCO-7	07/04/2020	21:01	6784.18	Transducer	6788.31	6758.31	Alluvial
MCO-7	07/04/2020	22:01	6784.18	Transducer	6788.31	6758.31	Alluvial
MCO-7	07/04/2020	23:01	6784.18	Transducer	6788.31	6758.31	Alluvial
MCO-7	07/05/2020	00:01	6784.18	Transducer	6788.31	6758.31	Alluvial
MCO-7	07/05/2020	01:01	6784.18	Transducer	6788.31	6758.31	Alluvial
MCO-7	07/05/2020	02:01	6784.18	Transducer	6788.31	6758.31	Alluvial
MCO-7	07/05/2020	03:01	6784.20	Transducer	6788.31	6758.31	Alluvial
MCO-7	07/05/2020	04:01	6784.19	Transducer	6788.31	6758.31	Alluvial
MCO-7	07/05/2020	05:01	6784.19	Transducer	6788.31	6758.31	Alluvial
MCO-7	07/05/2020	06:01	6784.20	Transducer	6788.31	6758.31	Alluvial
MCO-7	07/05/2020	07:01	6784.20	Transducer	6788.31	6758.31	Alluvial
MCO-7	07/05/2020	08:01	6784.20	Transducer	6788.31	6758.31	Alluvial
MCO-7	07/05/2020	09:01	6784.21	Transducer	6788.31	6758.31	Alluvial
MCO-7	07/05/2020	10:01	6784.20	Transducer	6788.31	6758.31	Alluvial
MCO-7	07/05/2020	11:01	6784.21	Transducer	6788.31	6758.31	Alluvial
MCO-7	07/05/2020	12:01	6784.22	Transducer	6788.31	6758.31	Alluvial
MCO-7	07/05/2020	13:01	6784.22	Transducer	6788.31	6758.31	Alluvial
MCO-7	07/05/2020	14:01	6784.21	Transducer	6788.31	6758.31	Alluvial
MCO-7	07/05/2020	15:01	6784.23	Transducer	6788.31	6758.31	Alluvial
MCO-7	07/05/2020	16:01	6784.23	Transducer	6788.31	6758.31	Alluvial
MCO-7	07/05/2020	17:01	6784.24	Transducer	6788.31	6758.31	Alluvial
MCO-7	07/05/2020	18:01	6784.23	Transducer	6788.31	6758.31	Alluvial
MCO-7	07/05/2020	19:01	6784.23	Transducer	6788.31	6758.31	Alluvial
MCO-7	07/05/2020	20:01	6784.22	Transducer	6788.31	6758.31	Alluvial
MCO-7	07/05/2020	21:01	6784.23	Transducer	6788.31	6758.31	Alluvial
MCO-7	07/05/2020	22:01	6784.23	Transducer	6788.31	6758.31	Alluvial
MCO-7	07/05/2020	23:01	6784.23	Transducer	6788.31	6758.31	Alluvial
MCO-7	07/06/2020	00:01	6784.24	Transducer	6788.31	6758.31	Alluvial
MCO-7	07/06/2020	01:01	6784.24	Transducer	6788.31	6758.31	Alluvial
MCO-7	07/06/2020	02:01	6784.24	Transducer	6788.31	6758.31	Alluvial
MCO-7	07/06/2020	03:01	6784.24	Transducer	6788.31	6758.31	Alluvial

Location	Date	Time	Water Level (ft amsl)	Method	Top of Screen (ft amsl)	Bottom of Screen (ft amsl)	Zone
MCO-7	07/06/2020	04:01	6784.24	Transducer	6788.31	6758.31	Alluvial
MCO-7	07/06/2020	05:01	6784.24	Transducer	6788.31	6758.31	Alluvial
MCO-7	07/06/2020	06:01	6784.24	Transducer	6788.31	6758.31	Alluvial
MCO-7	07/06/2020	07:01	6784.24	Transducer	6788.31	6758.31	Alluvial
MCO-7	07/06/2020	08:01	6784.26	Transducer	6788.31	6758.31	Alluvial
MCO-7	07/06/2020	09:01	6784.26	Transducer	6788.31	6758.31	Alluvial
MCO-7	07/06/2020	10:01	6784.26	Transducer	6788.31	6758.31	Alluvial
MCO-7	07/06/2020	11:01	6784.27	Transducer	6788.31	6758.31	Alluvial
MCO-7	07/06/2020	12:01	6784.27	Transducer	6788.31	6758.31	Alluvial
MCO-7	07/06/2020	13:01	6784.27	Transducer	6788.31	6758.31	Alluvial
MCO-7	07/06/2020	14:01	6784.27	Transducer	6788.31	6758.31	Alluvial
MCO-7	07/06/2020	15:01	6784.27	Transducer	6788.31	6758.31	Alluvial
MCO-7	07/06/2020	16:01	6784.28	Transducer	6788.31	6758.31	Alluvial
MCO-7	07/06/2020	17:01	6784.28	Transducer	6788.31	6758.31	Alluvial
MCO-7	07/06/2020	18:01	6784.28	Transducer	6788.31	6758.31	Alluvial
MCO-7	07/06/2020	19:01	6784.28	Transducer	6788.31	6758.31	Alluvial
MCO-7	07/06/2020	20:01	6784.27	Transducer	6788.31	6758.31	Alluvial
MCO-7	07/06/2020	21:01	6784.28	Transducer	6788.31	6758.31	Alluvial
MCO-7	07/06/2020	22:01	6784.27	Transducer	6788.31	6758.31	Alluvial
MCO-7	07/06/2020	23:01	6784.28	Transducer	6788.31	6758.31	Alluvial
MCO-7	07/07/2020	00:01	6784.29	Transducer	6788.31	6758.31	Alluvial
MCO-7	07/07/2020	01:01	6784.29	Transducer	6788.31	6758.31	Alluvial
MCO-7	07/07/2020	02:01	6784.29	Transducer	6788.31	6758.31	Alluvial
MCO-7	07/07/2020	03:01	6784.30	Transducer	6788.31	6758.31	Alluvial
MCO-7	07/07/2020	04:01	6784.30	Transducer	6788.31	6758.31	Alluvial
MCO-7	07/07/2020	05:01	6784.30	Transducer	6788.31	6758.31	Alluvial
MCO-7	07/07/2020	06:01	6784.30	Transducer	6788.31	6758.31	Alluvial
MCO-7	07/07/2020	07:01	6784.30	Transducer	6788.31	6758.31	Alluvial
MCO-7	07/07/2020	08:01	6784.30	Transducer	6788.31	6758.31	Alluvial
MCO-7	07/07/2020	09:01	6784.31	Transducer	6788.31	6758.31	Alluvial
MCO-7	07/07/2020	10:01	6784.32	Transducer	6788.31	6758.31	Alluvial
MCO-7	07/07/2020	11:01	6784.32	Transducer	6788.31	6758.31	Alluvial
MCO-7	07/07/2020	12:01	6784.33	Transducer	6788.31	6758.31	Alluvial
MCO-7	07/07/2020	13:01	6784.33	Transducer	6788.31	6758.31	Alluvial
MCO-7	07/07/2020	14:01	6784.33	Transducer	6788.31	6758.31	Alluvial
MCO-7	07/07/2020	15:01	6784.33	Transducer	6788.31	6758.31	Alluvial
MCO-7	07/07/2020	16:01	6784.33	Transducer	6788.31	6758.31	Alluvial
MCO-7	07/07/2020	17:01	6784.34	Transducer	6788.31	6758.31	Alluvial
MCO-7	07/07/2020	18:01	6784.34	Transducer	6788.31	6758.31	Alluvial
MCO-7	07/07/2020	19:01	6784.34	Transducer	6788.31	6758.31	Alluvial
MCO-7	07/07/2020	20:01	6784.34	Transducer	6788.31	6758.31	Alluvial
MCO-7	07/07/2020	21:01	6784.34	Transducer	6788.31	6758.31	Alluvial
MCO-7	07/07/2020	22:01	6784.34	Transducer	6788.31	6758.31	Alluvial
MCO-7	07/07/2020	23:01	6784.34	Transducer	6788.31	6758.31	Alluvial
MCO-7	07/08/2020	00:01	6784.35	Transducer	6788.31	6758.31	Alluvial

Location	Date	Time	Water Level (ft amsl)	Method	Top of Screen (ft amsl)	Bottom of Screen (ft amsl)	Zone
MCO-7	07/08/2020	01:01	6784.35	Transducer	6788.31	6758.31	Alluvial
MCO-7	07/08/2020	02:01	6784.34	Transducer	6788.31	6758.31	Alluvial
MCO-7	07/08/2020	03:01	6784.35	Transducer	6788.31	6758.31	Alluvial
MCO-7	07/08/2020	04:01	6784.35	Transducer	6788.31	6758.31	Alluvial
MCO-7	07/08/2020	05:01	6784.35	Transducer	6788.31	6758.31	Alluvial
MCO-7	07/08/2020	06:01	6784.35	Transducer	6788.31	6758.31	Alluvial
MCO-7	07/08/2020	07:01	6784.35	Transducer	6788.31	6758.31	Alluvial
MCO-7	07/08/2020	08:01	6784.36	Transducer	6788.31	6758.31	Alluvial
MCO-7	07/08/2020	09:01	6784.36	Transducer	6788.31	6758.31	Alluvial
MCO-7	07/08/2020	10:01	6784.36	Transducer	6788.31	6758.31	Alluvial
MCO-7	07/08/2020	11:01	6784.37	Transducer	6788.31	6758.31	Alluvial
MCO-7	07/08/2020	12:01	6784.37	Transducer	6788.31	6758.31	Alluvial
MCO-7	07/08/2020	13:01	6784.38	Transducer	6788.31	6758.31	Alluvial
MCO-7	07/08/2020	14:01	6784.38	Transducer	6788.31	6758.31	Alluvial
MCO-7	07/08/2020	15:01	6784.38	Transducer	6788.31	6758.31	Alluvial
MCO-7	07/08/2020	16:01	6784.39	Transducer	6788.31	6758.31	Alluvial
MCO-7	07/08/2020	17:01	6784.39	Transducer	6788.31	6758.31	Alluvial
MCO-7	07/08/2020	18:01	6784.39	Transducer	6788.31	6758.31	Alluvial
MCO-7	07/08/2020	19:01	6784.39	Transducer	6788.31	6758.31	Alluvial
MCO-7	07/08/2020	20:01	6784.39	Transducer	6788.31	6758.31	Alluvial
MCO-7	07/08/2020	21:01	6784.39	Transducer	6788.31	6758.31	Alluvial
MCO-7	07/08/2020	22:01	6784.39	Transducer	6788.31	6758.31	Alluvial
MCO-7	07/08/2020	23:01	6784.39	Transducer	6788.31	6758.31	Alluvial
MCO-7	07/09/2020	00:01	6784.40	Transducer	6788.31	6758.31	Alluvial
MCO-7	07/09/2020	01:01	6784.40	Transducer	6788.31	6758.31	Alluvial
MCO-7	07/09/2020	02:01	6784.40	Transducer	6788.31	6758.31	Alluvial
MCO-7	07/09/2020	03:01	6784.40	Transducer	6788.31	6758.31	Alluvial
MCO-7	07/09/2020	04:01	6784.40	Transducer	6788.31	6758.31	Alluvial
MCO-7	07/09/2020	05:01	6784.40	Transducer	6788.31	6758.31	Alluvial
MCO-7	07/09/2020	06:01	6784.40	Transducer	6788.31	6758.31	Alluvial
MCO-7	07/09/2020	07:01	6784.40	Transducer	6788.31	6758.31	Alluvial
MCO-7	07/09/2020	08:01	6784.40	Transducer	6788.31	6758.31	Alluvial
MCO-7	07/09/2020	09:01	6784.41	Transducer	6788.31	6758.31	Alluvial
MCO-7	07/09/2020	10:01	6784.41	Transducer	6788.31	6758.31	Alluvial
MCO-7	07/09/2020	11:01	6784.42	Transducer	6788.31	6758.31	Alluvial
MCO-7	07/09/2020	12:01	6784.42	Transducer	6788.31	6758.31	Alluvial
MCO-7	07/09/2020	13:01	6784.43	Transducer	6788.31	6758.31	Alluvial
MCO-7	07/09/2020	14:01	6784.42	Transducer	6788.31	6758.31	Alluvial
MCO-7	07/09/2020	15:01	6784.43	Transducer	6788.31	6758.31	Alluvial
MCO-7	07/09/2020	16:01	6784.43	Transducer	6788.31	6758.31	Alluvial
MCO-7	07/09/2020	17:01	6784.43	Transducer	6788.31	6758.31	Alluvial
MCO-7	07/09/2020	18:01	6784.43	Transducer	6788.31	6758.31	Alluvial
MCO-7	07/09/2020	19:01	6784.43	Transducer	6788.31	6758.31	Alluvial
MCO-7	07/09/2020	20:01	6784.43	Transducer	6788.31	6758.31	Alluvial
MCO-7	07/09/2020	21:01	6784.43	Transducer	6788.31	6758.31	Alluvial

Location	Date	Time	Water Level (ft amsl)	Method	Top of Screen (ft amsl)	Bottom of Screen (ft amsl)	Zone
MCO-7	07/09/2020	22:01	6784.44	Transducer	6788.31	6758.31	Alluvial
MCO-7	07/09/2020	23:01	6784.44	Transducer	6788.31	6758.31	Alluvial
MCO-7	07/10/2020	00:01	6784.44	Transducer	6788.31	6758.31	Alluvial
MCO-7	07/10/2020	01:01	6784.44	Transducer	6788.31	6758.31	Alluvial
MCO-7	07/10/2020	02:01	6784.45	Transducer	6788.31	6758.31	Alluvial
MCO-7	07/10/2020	03:01	6784.44	Transducer	6788.31	6758.31	Alluvial
MCO-7	07/10/2020	04:01	6784.44	Transducer	6788.31	6758.31	Alluvial
MCO-7	07/10/2020	05:01	6784.44	Transducer	6788.31	6758.31	Alluvial
MCO-7	07/10/2020	06:01	6784.44	Transducer	6788.31	6758.31	Alluvial
MCO-7	07/10/2020	07:01	6784.45	Transducer	6788.31	6758.31	Alluvial
MCO-7	07/10/2020	08:01	6784.44	Transducer	6788.31	6758.31	Alluvial
MCO-7	07/10/2020	09:01	6784.45	Transducer	6788.31	6758.31	Alluvial
MCO-7	07/10/2020	10:01	6784.46	Transducer	6788.31	6758.31	Alluvial
MCO-7	07/10/2020	11:01	6784.46	Transducer	6788.31	6758.31	Alluvial
MCO-7	07/10/2020	12:01	6784.46	Transducer	6788.31	6758.31	Alluvial
MCO-7	07/10/2020	13:01	6784.47	Transducer	6788.31	6758.31	Alluvial
MCO-7	07/10/2020	14:01	6784.47	Transducer	6788.31	6758.31	Alluvial
MCO-7	07/10/2020	15:01	6784.47	Transducer	6788.31	6758.31	Alluvial
MCO-7	07/10/2020	16:01	6784.48	Transducer	6788.31	6758.31	Alluvial
MCO-7	07/10/2020	17:01	6784.48	Transducer	6788.31	6758.31	Alluvial
MCO-7	07/10/2020	18:01	6784.48	Transducer	6788.31	6758.31	Alluvial
MCO-7	07/10/2020	19:01	6784.48	Transducer	6788.31	6758.31	Alluvial
MCO-7	07/10/2020	20:01	6784.48	Transducer	6788.31	6758.31	Alluvial
MCO-7	07/10/2020	21:01	6784.48	Transducer	6788.31	6758.31	Alluvial
MCO-7	07/10/2020	22:01	6784.49	Transducer	6788.31	6758.31	Alluvial
MCO-7	07/10/2020	23:01	6784.49	Transducer	6788.31	6758.31	Alluvial
MCO-7	07/11/2020	00:01	6784.49	Transducer	6788.31	6758.31	Alluvial
MCO-7	07/11/2020	01:01	6784.50	Transducer	6788.31	6758.31	Alluvial
MCO-7	07/11/2020	02:01	6784.50	Transducer	6788.31	6758.31	Alluvial
MCO-7	07/11/2020	03:01	6784.50	Transducer	6788.31	6758.31	Alluvial
MCO-7	07/11/2020	04:01	6784.50	Transducer	6788.31	6758.31	Alluvial
MCO-7	07/11/2020	05:01	6784.49	Transducer	6788.31	6758.31	Alluvial
MCO-7	07/11/2020	06:01	6784.50	Transducer	6788.31	6758.31	Alluvial
MCO-7	07/11/2020	07:01	6784.50	Transducer	6788.31	6758.31	Alluvial
MCO-7	07/11/2020	08:01	6784.50	Transducer	6788.31	6758.31	Alluvial
MCO-7	07/11/2020	09:01	6784.51	Transducer	6788.31	6758.31	Alluvial
MCO-7	07/11/2020	10:01	6784.51	Transducer	6788.31	6758.31	Alluvial
MCO-7	07/11/2020	11:01	6784.51	Transducer	6788.31	6758.31	Alluvial
MCO-7	07/11/2020	12:01	6784.52	Transducer	6788.31	6758.31	Alluvial
MCO-7	07/11/2020	13:01	6784.53	Transducer	6788.31	6758.31	Alluvial
MCO-7	07/11/2020	14:01	6784.53	Transducer	6788.31	6758.31	Alluvial
MCO-7	07/11/2020	15:01	6784.53	Transducer	6788.31	6758.31	Alluvial
MCO-7	07/11/2020	16:01	6784.53	Transducer	6788.31	6758.31	Alluvial
MCO-7	07/11/2020	17:01	6784.54	Transducer	6788.31	6758.31	Alluvial
MCO-7	07/11/2020	18:01	6784.54	Transducer	6788.31	6758.31	Alluvial

Location	Date	Time	Water Level (ft amsl)	Method	Top of Screen (ft amsl)	Bottom of Screen (ft amsl)	Zone
MCO-7	07/11/2020	19:01	6784.53	Transducer	6788.31	6758.31	Alluvial
MCO-7	07/11/2020	20:01	6784.53	Transducer	6788.31	6758.31	Alluvial
MCO-7	07/11/2020	21:01	6784.54	Transducer	6788.31	6758.31	Alluvial
MCO-7	07/11/2020	22:01	6784.54	Transducer	6788.31	6758.31	Alluvial
MCO-7	07/11/2020	23:01	6784.54	Transducer	6788.31	6758.31	Alluvial
MCO-7	07/12/2020	00:01	6784.54	Transducer	6788.31	6758.31	Alluvial
MCO-7	07/12/2020	01:01	6784.55	Transducer	6788.31	6758.31	Alluvial
MCO-7	07/12/2020	02:01	6784.55	Transducer	6788.31	6758.31	Alluvial
MCO-7	07/12/2020	03:01	6784.55	Transducer	6788.31	6758.31	Alluvial
MCO-7	07/12/2020	04:01	6784.55	Transducer	6788.31	6758.31	Alluvial
MCO-7	07/12/2020	05:01	6784.55	Transducer	6788.31	6758.31	Alluvial
MCO-7	07/12/2020	06:01	6784.55	Transducer	6788.31	6758.31	Alluvial
MCO-7	07/12/2020	07:01	6784.55	Transducer	6788.31	6758.31	Alluvial
MCO-7	07/12/2020	08:01	6784.55	Transducer	6788.31	6758.31	Alluvial
MCO-7	07/12/2020	09:01	6784.57	Transducer	6788.31	6758.31	Alluvial
MCO-7	07/12/2020	10:01	6784.57	Transducer	6788.31	6758.31	Alluvial
MCO-7	07/12/2020	11:01	6784.58	Transducer	6788.31	6758.31	Alluvial
MCO-7	07/12/2020	12:01	6784.58	Transducer	6788.31	6758.31	Alluvial
MCO-7	07/12/2020	13:01	6784.59	Transducer	6788.31	6758.31	Alluvial
MCO-7	07/12/2020	14:01	6784.59	Transducer	6788.31	6758.31	Alluvial
MCO-7	07/12/2020	15:01	6784.58	Transducer	6788.31	6758.31	Alluvial
MCO-7	07/12/2020	16:01	6784.60	Transducer	6788.31	6758.31	Alluvial
MCO-7	07/12/2020	17:01	6784.60	Transducer	6788.31	6758.31	Alluvial
MCO-7	07/12/2020	18:01	6784.59	Transducer	6788.31	6758.31	Alluvial
MCO-7	07/12/2020	19:01	6784.60	Transducer	6788.31	6758.31	Alluvial
MCO-7	07/12/2020	20:01	6784.58	Transducer	6788.31	6758.31	Alluvial
MCO-7	07/12/2020	21:01	6784.58	Transducer	6788.31	6758.31	Alluvial
MCO-7	07/12/2020	22:01	6784.60	Transducer	6788.31	6758.31	Alluvial
MCO-7	07/12/2020	23:01	6784.59	Transducer	6788.31	6758.31	Alluvial
MCO-7	07/13/2020	00:01	6784.60	Transducer	6788.31	6758.31	Alluvial
MCO-7	07/13/2020	01:01	6784.60	Transducer	6788.31	6758.31	Alluvial
MCO-7	07/13/2020	02:01	6784.61	Transducer	6788.31	6758.31	Alluvial
MCO-7	07/13/2020	03:01	6784.61	Transducer	6788.31	6758.31	Alluvial
MCO-7	07/13/2020	04:01	6784.61	Transducer	6788.31	6758.31	Alluvial
MCO-7	07/13/2020	05:01	6784.61	Transducer	6788.31	6758.31	Alluvial
MCO-7	07/13/2020	06:01	6784.61	Transducer	6788.31	6758.31	Alluvial
MCO-7	07/13/2020	07:01	6784.62	Transducer	6788.31	6758.31	Alluvial
MCO-7	07/13/2020	08:01	6784.62	Transducer	6788.31	6758.31	Alluvial
MCO-7	07/13/2020	09:01	6784.62	Transducer	6788.31	6758.31	Alluvial
MCO-7	07/13/2020	10:01	6784.63	Transducer	6788.31	6758.31	Alluvial
MCO-7	07/13/2020	11:01	6784.63	Transducer	6788.31	6758.31	Alluvial
MCO-7	07/13/2020	12:01	6784.64	Transducer	6788.31	6758.31	Alluvial
MCO-7	07/13/2020	13:01	6784.64	Transducer	6788.31	6758.31	Alluvial
MCO-7	07/13/2020	14:01	6784.64	Transducer	6788.31	6758.31	Alluvial
MCO-7	07/13/2020	15:01	6784.65	Transducer	6788.31	6758.31	Alluvial

Location	Date	Time	Water Level (ft amsl)	Method	Top of Screen (ft amsl)	Bottom of Screen (ft amsl)	Zone
MCO-7	07/13/2020	16:01	6784.64	Transducer	6788.31	6758.31	Alluvial
MCO-7	07/13/2020	17:01	6784.65	Transducer	6788.31	6758.31	Alluvial
MCO-7	07/13/2020	18:01	6784.64	Transducer	6788.31	6758.31	Alluvial
MCO-7	07/13/2020	19:01	6784.65	Transducer	6788.31	6758.31	Alluvial
MCO-7	07/13/2020	20:01	6784.65	Transducer	6788.31	6758.31	Alluvial
MCO-7	07/13/2020	21:01	6784.65	Transducer	6788.31	6758.31	Alluvial
MCO-7	07/13/2020	22:01	6784.65	Transducer	6788.31	6758.31	Alluvial
MCO-7	07/13/2020	23:01	6784.66	Transducer	6788.31	6758.31	Alluvial
MCO-7	07/14/2020	00:01	6784.65	Transducer	6788.31	6758.31	Alluvial
MCO-7	07/14/2020	01:01	6784.66	Transducer	6788.31	6758.31	Alluvial
MCO-7	07/14/2020	02:01	6784.66	Transducer	6788.31	6758.31	Alluvial
MCO-7	07/14/2020	03:01	6784.67	Transducer	6788.31	6758.31	Alluvial
MCO-7	07/14/2020	04:01	6784.66	Transducer	6788.31	6758.31	Alluvial
MCO-7	07/14/2020	05:01	6784.66	Transducer	6788.31	6758.31	Alluvial
MCO-7	07/14/2020	06:01	6784.66	Transducer	6788.31	6758.31	Alluvial
MCO-7	07/14/2020	07:01	6784.67	Transducer	6788.31	6758.31	Alluvial
MCO-7	07/14/2020	08:01	6784.67	Transducer	6788.31	6758.31	Alluvial
MCO-7	07/14/2020	09:01	6784.68	Transducer	6788.31	6758.31	Alluvial
MCO-7	07/14/2020	10:01	6784.68	Transducer	6788.31	6758.31	Alluvial
MCO-7	07/14/2020	11:01	6784.69	Transducer	6788.31	6758.31	Alluvial
MCO-7	07/14/2020	12:01	6784.69	Transducer	6788.31	6758.31	Alluvial
MCO-7	07/14/2020	13:01	6784.69	Transducer	6788.31	6758.31	Alluvial
MCO-7	07/14/2020	14:01	6784.70	Transducer	6788.31	6758.31	Alluvial
MCO-7	07/14/2020	15:01	6784.71	Transducer	6788.31	6758.31	Alluvial
MCO-7	07/14/2020	16:01	6784.71	Transducer	6788.31	6758.31	Alluvial
MCO-7	07/14/2020	17:01	6784.71	Transducer	6788.31	6758.31	Alluvial
MCO-7	07/14/2020	18:01	6784.70	Transducer	6788.31	6758.31	Alluvial
MCO-7	07/14/2020	19:01	6784.71	Transducer	6788.31	6758.31	Alluvial
MCO-7	07/14/2020	20:01	6784.70	Transducer	6788.31	6758.31	Alluvial
MCO-7	07/14/2020	21:01	6784.71	Transducer	6788.31	6758.31	Alluvial
MCO-7	07/14/2020	22:01	6784.71	Transducer	6788.31	6758.31	Alluvial
MCO-7	07/14/2020	23:01	6784.71	Transducer	6788.31	6758.31	Alluvial
MCO-7	07/15/2020	00:01	6784.71	Transducer	6788.31	6758.31	Alluvial
MCO-7	07/15/2020	01:01	6784.73	Transducer	6788.31	6758.31	Alluvial
MCO-7	07/15/2020	02:01	6784.72	Transducer	6788.31	6758.31	Alluvial
MCO-7	07/15/2020	03:01	6784.72	Transducer	6788.31	6758.31	Alluvial
MCO-7	07/15/2020	04:01	6784.72	Transducer	6788.31	6758.31	Alluvial
MCO-7	07/15/2020	05:01	6784.72	Transducer	6788.31	6758.31	Alluvial
MCO-7	07/15/2020	06:01	6784.72	Transducer	6788.31	6758.31	Alluvial
MCO-7	07/15/2020	07:01	6784.72	Transducer	6788.31	6758.31	Alluvial
MCO-7	07/15/2020	08:01	6784.73	Transducer	6788.31	6758.31	Alluvial
MCO-7	07/15/2020	09:01	6784.73	Transducer	6788.31	6758.31	Alluvial
MCO-7	07/15/2020	10:01	6784.74	Transducer	6788.31	6758.31	Alluvial
MCO-7	07/15/2020	11:01	6784.73	Transducer	6788.31	6758.31	Alluvial
MCO-7	07/15/2020	12:01	6784.74	Transducer	6788.31	6758.31	Alluvial

Location	Date	Time	Water Level (ft amsl)	Method	Top of Screen (ft amsl)	Bottom of Screen (ft amsl)	Zone
MCO-7	07/15/2020	13:01	6784.75	Transducer	6788.31	6758.31	Alluvial
MCO-7	07/15/2020	14:01	6784.75	Transducer	6788.31	6758.31	Alluvial
MCO-7	07/15/2020	15:01	6784.75	Transducer	6788.31	6758.31	Alluvial
MCO-7	07/15/2020	16:01	6784.76	Transducer	6788.31	6758.31	Alluvial
MCO-7	07/15/2020	17:01	6784.76	Transducer	6788.31	6758.31	Alluvial
MCO-7	07/15/2020	18:01	6784.75	Transducer	6788.31	6758.31	Alluvial
MCO-7	07/15/2020	19:01	6784.75	Transducer	6788.31	6758.31	Alluvial
MCO-7	07/15/2020	20:01	6784.76	Transducer	6788.31	6758.31	Alluvial
MCO-7	07/15/2020	21:01	6784.75	Transducer	6788.31	6758.31	Alluvial
MCO-7	07/15/2020	22:01	6784.76	Transducer	6788.31	6758.31	Alluvial
MCO-7	07/15/2020	23:01	6784.76	Transducer	6788.31	6758.31	Alluvial
MCO-7	07/16/2020	00:01	6784.77	Transducer	6788.31	6758.31	Alluvial
MCO-7	07/16/2020	01:01	6784.77	Transducer	6788.31	6758.31	Alluvial
MCO-7	07/16/2020	02:01	6784.77	Transducer	6788.31	6758.31	Alluvial
MCO-7	07/16/2020	03:01	6784.77	Transducer	6788.31	6758.31	Alluvial
MCO-7	07/16/2020	04:01	6784.77	Transducer	6788.31	6758.31	Alluvial
MCO-7	07/16/2020	05:01	6784.78	Transducer	6788.31	6758.31	Alluvial
MCO-7	07/16/2020	06:01	6784.78	Transducer	6788.31	6758.31	Alluvial
MCO-7	07/16/2020	07:01	6784.78	Transducer	6788.31	6758.31	Alluvial
MCO-7	07/16/2020	08:01	6784.78	Transducer	6788.31	6758.31	Alluvial
MCO-7	07/16/2020	09:01	6784.78	Transducer	6788.31	6758.31	Alluvial
MCO-7	07/16/2020	10:01	6784.79	Transducer	6788.31	6758.31	Alluvial
MCO-7	07/16/2020	11:01	6784.80	Transducer	6788.31	6758.31	Alluvial
MCO-7	07/16/2020	12:01	6784.80	Transducer	6788.31	6758.31	Alluvial
MCO-7	07/16/2020	13:01	6784.81	Transducer	6788.31	6758.31	Alluvial
MCO-7	07/16/2020	14:01	6784.81	Transducer	6788.31	6758.31	Alluvial
MCO-7	07/16/2020	15:01	6784.81	Transducer	6788.31	6758.31	Alluvial
MCO-7	07/16/2020	16:01	6784.82	Transducer	6788.31	6758.31	Alluvial
MCO-7	07/16/2020	17:01	6784.81	Transducer	6788.31	6758.31	Alluvial
MCO-7	07/16/2020	18:01	6784.81	Transducer	6788.31	6758.31	Alluvial
MCO-7	07/16/2020	19:01	6784.80	Transducer	6788.31	6758.31	Alluvial
MCO-7	07/16/2020	20:01	6784.81	Transducer	6788.31	6758.31	Alluvial
MCO-7	07/16/2020	21:01	6784.80	Transducer	6788.31	6758.31	Alluvial
MCO-7	07/16/2020	22:01	6784.81	Transducer	6788.31	6758.31	Alluvial
MCO-7	07/16/2020	23:01	6784.82	Transducer	6788.31	6758.31	Alluvial
MCO-7	07/17/2020	00:01	6784.82	Transducer	6788.31	6758.31	Alluvial
MCO-7	07/17/2020	01:01	6784.83	Transducer	6788.31	6758.31	Alluvial
MCO-7	07/17/2020	02:01	6784.83	Transducer	6788.31	6758.31	Alluvial
MCO-7	07/17/2020	03:01	6784.83	Transducer	6788.31	6758.31	Alluvial
MCO-7	07/17/2020	04:01	6784.83	Transducer	6788.31	6758.31	Alluvial
MCO-7	07/17/2020	05:01	6784.83	Transducer	6788.31	6758.31	Alluvial
MCO-7	07/17/2020	06:01	6784.84	Transducer	6788.31	6758.31	Alluvial
MCO-7	07/17/2020	07:01	6784.83	Transducer	6788.31	6758.31	Alluvial
MCO-7	07/17/2020	08:01	6784.84	Transducer	6788.31	6758.31	Alluvial
MCO-7	07/17/2020	09:01	6784.84	Transducer	6788.31	6758.31	Alluvial

Location	Date	Time	Water Level (ft amsl)	Method	Top of Screen (ft amsl)	Bottom of Screen (ft amsl)	Zone
MCO-7	07/17/2020	10:01	6784.85	Transducer	6788.31	6758.31	Alluvial
MCO-7	07/17/2020	11:01	6784.85	Transducer	6788.31	6758.31	Alluvial
MCO-7	07/17/2020	12:01	6784.86	Transducer	6788.31	6758.31	Alluvial
MCO-7	07/17/2020	13:01	6784.86	Transducer	6788.31	6758.31	Alluvial
MCO-7	07/17/2020	14:01	6784.87	Transducer	6788.31	6758.31	Alluvial
MCO-7	07/17/2020	15:01	6784.87	Transducer	6788.31	6758.31	Alluvial
MCO-7	07/17/2020	16:01	6784.87	Transducer	6788.31	6758.31	Alluvial
MCO-7	07/17/2020	17:01	6784.87	Transducer	6788.31	6758.31	Alluvial
MCO-7	07/17/2020	18:01	6784.88	Transducer	6788.31	6758.31	Alluvial
MCO-7	07/17/2020	19:01	6784.87	Transducer	6788.31	6758.31	Alluvial
MCO-7	07/17/2020	20:01	6784.86	Transducer	6788.31	6758.31	Alluvial
MCO-7	07/17/2020	21:01	6784.86	Transducer	6788.31	6758.31	Alluvial
MCO-7	07/17/2020	22:01	6784.87	Transducer	6788.31	6758.31	Alluvial
MCO-7	07/17/2020	23:01	6784.87	Transducer	6788.31	6758.31	Alluvial
MCO-7	07/18/2020	00:01	6784.87	Transducer	6788.31	6758.31	Alluvial
MCO-7	07/18/2020	01:01	6784.89	Transducer	6788.31	6758.31	Alluvial
MCO-7	07/18/2020	02:01	6784.88	Transducer	6788.31	6758.31	Alluvial
MCO-7	07/18/2020	03:01	6784.88	Transducer	6788.31	6758.31	Alluvial
MCO-7	07/18/2020	04:01	6784.89	Transducer	6788.31	6758.31	Alluvial
MCO-7	07/18/2020	05:01	6784.89	Transducer	6788.31	6758.31	Alluvial
MCO-7	07/18/2020	06:01	6784.90	Transducer	6788.31	6758.31	Alluvial
MCO-7	07/18/2020	07:01	6784.89	Transducer	6788.31	6758.31	Alluvial
MCO-7	07/18/2020	08:01	6784.89	Transducer	6788.31	6758.31	Alluvial
MCO-7	07/18/2020	09:01	6784.90	Transducer	6788.31	6758.31	Alluvial
MCO-7	07/18/2020	10:01	6784.90	Transducer	6788.31	6758.31	Alluvial
MCO-7	07/18/2020	11:01	6784.91	Transducer	6788.31	6758.31	Alluvial
MCO-7	07/18/2020	12:01	6784.91	Transducer	6788.31	6758.31	Alluvial
MCO-7	07/18/2020	13:01	6784.92	Transducer	6788.31	6758.31	Alluvial
MCO-7	07/18/2020	14:01	6784.92	Transducer	6788.31	6758.31	Alluvial
MCO-7	07/18/2020	15:01	6784.92	Transducer	6788.31	6758.31	Alluvial
MCO-7	07/18/2020	16:01	6784.93	Transducer	6788.31	6758.31	Alluvial
MCO-7	07/18/2020	17:01	6784.93	Transducer	6788.31	6758.31	Alluvial
MCO-7	07/18/2020	18:01	6784.91	Transducer	6788.31	6758.31	Alluvial
MCO-7	07/18/2020	19:01	6784.92	Transducer	6788.31	6758.31	Alluvial
MCO-7	07/18/2020	20:01	6784.92	Transducer	6788.31	6758.31	Alluvial
MCO-7	07/18/2020	21:01	6784.93	Transducer	6788.31	6758.31	Alluvial
MCO-7	07/18/2020	22:01	6784.93	Transducer	6788.31	6758.31	Alluvial
MCO-7	07/18/2020	23:01	6784.93	Transducer	6788.31	6758.31	Alluvial
MCO-7	07/19/2020	00:01	6784.94	Transducer	6788.31	6758.31	Alluvial
MCO-7	07/19/2020	01:01	6784.93	Transducer	6788.31	6758.31	Alluvial
MCO-7	07/19/2020	02:01	6784.94	Transducer	6788.31	6758.31	Alluvial
MCO-7	07/19/2020	03:01	6784.95	Transducer	6788.31	6758.31	Alluvial
MCO-7	07/19/2020	04:01	6784.94	Transducer	6788.31	6758.31	Alluvial
MCO-7	07/19/2020	05:01	6784.95	Transducer	6788.31	6758.31	Alluvial
MCO-7	07/19/2020	06:01	6784.94	Transducer	6788.31	6758.31	Alluvial

Location	Date	Time	Water Level (ft amsl)	Method	Top of Screen (ft amsl)	Bottom of Screen (ft amsl)	Zone
MCO-7	07/19/2020	07:01	6784.95	Transducer	6788.31	6758.31	Alluvial
MCO-7	07/19/2020	08:01	6784.95	Transducer	6788.31	6758.31	Alluvial
MCO-7	07/19/2020	09:01	6784.95	Transducer	6788.31	6758.31	Alluvial
MCO-7	07/19/2020	10:01	6784.96	Transducer	6788.31	6758.31	Alluvial
MCO-7	07/19/2020	11:01	6784.96	Transducer	6788.31	6758.31	Alluvial
MCO-7	07/19/2020	12:01	6784.97	Transducer	6788.31	6758.31	Alluvial
MCO-7	07/19/2020	13:01	6784.97	Transducer	6788.31	6758.31	Alluvial
MCO-7	07/19/2020	14:01	6784.98	Transducer	6788.31	6758.31	Alluvial
MCO-7	07/19/2020	15:01	6784.98	Transducer	6788.31	6758.31	Alluvial
MCO-7	07/19/2020	16:01	6784.98	Transducer	6788.31	6758.31	Alluvial
MCO-7	07/19/2020	17:01	6784.98	Transducer	6788.31	6758.31	Alluvial
MCO-7	07/19/2020	18:01	6784.97	Transducer	6788.31	6758.31	Alluvial
MCO-7	07/19/2020	19:01	6784.96	Transducer	6788.31	6758.31	Alluvial
MCO-7	07/19/2020	20:01	6784.97	Transducer	6788.31	6758.31	Alluvial
MCO-7	07/19/2020	21:01	6784.97	Transducer	6788.31	6758.31	Alluvial
MCO-7	07/19/2020	22:01	6784.98	Transducer	6788.31	6758.31	Alluvial
MCO-7	07/19/2020	23:01	6784.98	Transducer	6788.31	6758.31	Alluvial
MCO-7	07/20/2020	00:01	6784.98	Transducer	6788.31	6758.31	Alluvial
MCO-7	07/20/2020	01:01	6784.98	Transducer	6788.31	6758.31	Alluvial
MCO-7	07/20/2020	02:01	6784.99	Transducer	6788.31	6758.31	Alluvial
MCO-7	07/20/2020	03:01	6784.99	Transducer	6788.31	6758.31	Alluvial
MCO-7	07/20/2020	04:01	6784.99	Transducer	6788.31	6758.31	Alluvial
MCO-7	07/20/2020	05:01	6785.00	Transducer	6788.31	6758.31	Alluvial
MCO-7	07/20/2020	06:01	6785.00	Transducer	6788.31	6758.31	Alluvial
MCO-7	07/20/2020	07:01	6784.99	Transducer	6788.31	6758.31	Alluvial
MCO-7	07/20/2020	08:01	6785.00	Transducer	6788.31	6758.31	Alluvial
MCO-7	07/20/2020	09:01	6785.01	Transducer	6788.31	6758.31	Alluvial
MCO-7	07/20/2020	10:01	6785.00	Transducer	6788.31	6758.31	Alluvial
MCO-7	07/20/2020	11:01	6785.01	Transducer	6788.31	6758.31	Alluvial
MCO-7	07/20/2020	12:01	6785.02	Transducer	6788.31	6758.31	Alluvial
MCO-7	07/20/2020	13:01	6785.02	Transducer	6788.31	6758.31	Alluvial
MCO-7	07/20/2020	14:01	6785.02	Transducer	6788.31	6758.31	Alluvial
MCO-7	07/20/2020	15:01	6785.03	Transducer	6788.31	6758.31	Alluvial
MCO-7	07/20/2020	16:01	6785.02	Transducer	6788.31	6758.31	Alluvial
MCO-7	07/20/2020	17:01	6785.03	Transducer	6788.31	6758.31	Alluvial
MCO-7	07/20/2020	18:01	6785.03	Transducer	6788.31	6758.31	Alluvial
MCO-7	07/20/2020	19:01	6785.03	Transducer	6788.31	6758.31	Alluvial
MCO-7	07/20/2020	20:01	6785.03	Transducer	6788.31	6758.31	Alluvial
MCO-7	07/20/2020	21:01	6785.02	Transducer	6788.31	6758.31	Alluvial
MCO-7	07/20/2020	22:01	6785.03	Transducer	6788.31	6758.31	Alluvial
MCO-7	07/20/2020	23:01	6785.03	Transducer	6788.31	6758.31	Alluvial
MCO-7	07/21/2020	00:01	6785.03	Transducer	6788.31	6758.31	Alluvial
MCO-7	07/21/2020	01:01	6785.04	Transducer	6788.31	6758.31	Alluvial
MCO-7	07/21/2020	02:01	6785.04	Transducer	6788.31	6758.31	Alluvial
MCO-7	07/21/2020	03:01	6785.04	Transducer	6788.31	6758.31	Alluvial

Location	Date	Time	Water Level (ft amsl)	Method	Top of Screen (ft amsl)	Bottom of Screen (ft amsl)	Zone
MCO-7	07/21/2020	04:01	6785.04	Transducer	6788.31	6758.31	Alluvial
MCO-7	07/21/2020	05:01	6785.04	Transducer	6788.31	6758.31	Alluvial
MCO-7	07/21/2020	06:01	6785.04	Transducer	6788.31	6758.31	Alluvial
MCO-7	07/21/2020	07:01	6785.05	Transducer	6788.31	6758.31	Alluvial
MCO-7	07/21/2020	08:01	6785.05	Transducer	6788.31	6758.31	Alluvial
MCO-7	07/21/2020	09:01	6785.05	Transducer	6788.31	6758.31	Alluvial
MCO-7	07/21/2020	10:01	6785.05	Transducer	6788.31	6758.31	Alluvial
MCO-7	07/21/2020	11:01	6785.06	Transducer	6788.31	6758.31	Alluvial
MCO-7	07/21/2020	12:01	6785.07	Transducer	6788.31	6758.31	Alluvial
MCO-7	07/21/2020	13:01	6785.06	Transducer	6788.31	6758.31	Alluvial
MCO-7	07/21/2020	14:01	6785.06	Transducer	6788.31	6758.31	Alluvial
MCO-7	07/21/2020	15:01	6785.07	Transducer	6788.31	6758.31	Alluvial
MCO-7	07/21/2020	16:01	6785.07	Transducer	6788.31	6758.31	Alluvial
MCO-7	07/21/2020	17:01	6785.07	Transducer	6788.31	6758.31	Alluvial
MCO-7	07/21/2020	18:01	6785.07	Transducer	6788.31	6758.31	Alluvial
MCO-7	07/21/2020	19:01	6785.07	Transducer	6788.31	6758.31	Alluvial
MCO-7	07/21/2020	20:01	6785.07	Transducer	6788.31	6758.31	Alluvial
MCO-7	07/21/2020	21:01	6785.06	Transducer	6788.31	6758.31	Alluvial
MCO-7	07/21/2020	22:01	6785.06	Transducer	6788.31	6758.31	Alluvial
MCO-7	07/21/2020	23:01	6785.06	Transducer	6788.31	6758.31	Alluvial
MCO-7	07/22/2020	00:01	6785.07	Transducer	6788.31	6758.31	Alluvial
MCO-7	07/22/2020	01:01	6785.08	Transducer	6788.31	6758.31	Alluvial
MCO-7	07/22/2020	02:01	6785.09	Transducer	6788.31	6758.31	Alluvial
MCO-7	07/22/2020	03:01	6785.09	Transducer	6788.31	6758.31	Alluvial
MCO-7	07/22/2020	04:01	6785.09	Transducer	6788.31	6758.31	Alluvial
MCO-7	07/22/2020	05:01	6785.09	Transducer	6788.31	6758.31	Alluvial
MCO-7	07/22/2020	06:01	6785.09	Transducer	6788.31	6758.31	Alluvial
MCO-7	07/22/2020	07:01	6785.09	Transducer	6788.31	6758.31	Alluvial
MCO-7	07/22/2020	08:01	6785.09	Transducer	6788.31	6758.31	Alluvial
MCO-7	07/22/2020	09:01	6785.10	Transducer	6788.31	6758.31	Alluvial
MCO-7	07/22/2020	10:01	6785.11	Transducer	6788.31	6758.31	Alluvial
MCO-7	07/22/2020	11:01	6785.10	Transducer	6788.31	6758.31	Alluvial
MCO-7	07/22/2020	12:01	6785.11	Transducer	6788.31	6758.31	Alluvial
MCO-7	07/22/2020	13:01	6785.12	Transducer	6788.31	6758.31	Alluvial
MCO-7	07/22/2020	14:01	6785.12	Transducer	6788.31	6758.31	Alluvial
MCO-7	07/22/2020	15:01	6785.11	Transducer	6788.31	6758.31	Alluvial
MCO-7	07/22/2020	16:01	6785.12	Transducer	6788.31	6758.31	Alluvial
MCO-7	07/22/2020	17:01	6785.12	Transducer	6788.31	6758.31	Alluvial
MCO-7	07/22/2020	18:01	6785.11	Transducer	6788.31	6758.31	Alluvial
MCO-7	07/22/2020	19:01	6785.12	Transducer	6788.31	6758.31	Alluvial
MCO-7	07/22/2020	20:01	6785.12	Transducer	6788.31	6758.31	Alluvial
MCO-7	07/22/2020	21:01	6785.12	Transducer	6788.31	6758.31	Alluvial
MCO-7	07/22/2020	22:01	6785.12	Transducer	6788.31	6758.31	Alluvial
MCO-7	07/22/2020	23:01	6785.13	Transducer	6788.31	6758.31	Alluvial
MCO-7	07/23/2020	00:01	6785.13	Transducer	6788.31	6758.31	Alluvial

Location	Date	Time	Water Level (ft amsl)	Method	Top of Screen (ft amsl)	Bottom of Screen (ft amsl)	Zone
MCO-7	07/23/2020	01:01	6785.12	Transducer	6788.31	6758.31	Alluvial
MCO-7	07/23/2020	02:01	6785.13	Transducer	6788.31	6758.31	Alluvial
MCO-7	07/23/2020	03:01	6785.13	Transducer	6788.31	6758.31	Alluvial
MCO-7	07/23/2020	04:01	6785.13	Transducer	6788.31	6758.31	Alluvial
MCO-7	07/23/2020	05:01	6785.14	Transducer	6788.31	6758.31	Alluvial
MCO-7	07/23/2020	06:01	6785.14	Transducer	6788.31	6758.31	Alluvial
MCO-7	07/23/2020	07:01	6785.14	Transducer	6788.31	6758.31	Alluvial
MCO-7	07/23/2020	08:01	6785.13	Transducer	6788.31	6758.31	Alluvial
MCO-7	07/23/2020	09:01	6785.14	Transducer	6788.31	6758.31	Alluvial
MCO-7	07/23/2020	10:01	6785.14	Transducer	6788.31	6758.31	Alluvial
MCO-7	07/23/2020	11:01	6785.15	Transducer	6788.31	6758.31	Alluvial
MCO-7	07/23/2020	12:01	6785.15	Transducer	6788.31	6758.31	Alluvial
MCO-7	07/23/2020	13:01	6785.16	Transducer	6788.31	6758.31	Alluvial
MCO-7	07/23/2020	14:01	6785.16	Transducer	6788.31	6758.31	Alluvial
MCO-7	07/23/2020	15:01	6785.17	Transducer	6788.31	6758.31	Alluvial
MCO-7	07/23/2020	16:01	6785.17	Transducer	6788.31	6758.31	Alluvial
MCO-7	07/23/2020	17:01	6785.17	Transducer	6788.31	6758.31	Alluvial
MCO-7	07/23/2020	18:01	6785.17	Transducer	6788.31	6758.31	Alluvial
MCO-7	07/23/2020	19:01	6785.16	Transducer	6788.31	6758.31	Alluvial
MCO-7	07/23/2020	20:01	6785.16	Transducer	6788.31	6758.31	Alluvial
MCO-7	07/23/2020	21:01	6785.17	Transducer	6788.31	6758.31	Alluvial
MCO-7	07/23/2020	22:01	6785.17	Transducer	6788.31	6758.31	Alluvial
MCO-7	07/23/2020	23:01	6785.16	Transducer	6788.31	6758.31	Alluvial
MCO-7	07/24/2020	00:01	6785.17	Transducer	6788.31	6758.31	Alluvial
MCO-7	07/24/2020	01:01	6785.17	Transducer	6788.31	6758.31	Alluvial
MCO-7	07/24/2020	02:01	6785.18	Transducer	6788.31	6758.31	Alluvial
MCO-7	07/24/2020	03:01	6785.18	Transducer	6788.31	6758.31	Alluvial
MCO-7	07/24/2020	04:01	6785.18	Transducer	6788.31	6758.31	Alluvial
MCO-7	07/24/2020	05:01	6785.18	Transducer	6788.31	6758.31	Alluvial
MCO-7	07/24/2020	06:01	6785.18	Transducer	6788.31	6758.31	Alluvial
MCO-7	07/24/2020	07:01	6785.18	Transducer	6788.31	6758.31	Alluvial
MCO-7	07/24/2020	08:01	6785.18	Transducer	6788.31	6758.31	Alluvial
MCO-7	07/24/2020	09:01	6785.19	Transducer	6788.31	6758.31	Alluvial
MCO-7	07/24/2020	10:01	6785.19	Transducer	6788.31	6758.31	Alluvial
MCO-7	07/24/2020	11:01	6785.19	Transducer	6788.31	6758.31	Alluvial
MCO-7	07/24/2020	12:01	6785.20	Transducer	6788.31	6758.31	Alluvial
MCO-7	07/24/2020	13:01	6785.20	Transducer	6788.31	6758.31	Alluvial
MCO-7	07/24/2020	14:01	6785.21	Transducer	6788.31	6758.31	Alluvial
MCO-7	07/24/2020	15:01	6785.21	Transducer	6788.31	6758.31	Alluvial
MCO-7	07/24/2020	16:01	6785.21	Transducer	6788.31	6758.31	Alluvial
MCO-7	07/24/2020	17:01	6785.20	Transducer	6788.31	6758.31	Alluvial
MCO-7	07/24/2020	18:01	6785.21	Transducer	6788.31	6758.31	Alluvial
MCO-7	07/24/2020	19:01	6785.21	Transducer	6788.31	6758.31	Alluvial
MCO-7	07/24/2020	20:01	6785.21	Transducer	6788.31	6758.31	Alluvial
MCO-7	07/24/2020	21:01	6785.21	Transducer	6788.31	6758.31	Alluvial

Location	Date	Time	Water Level (ft amsl)	Method	Top of Screen (ft amsl)	Bottom of Screen (ft amsl)	Zone
MCO-7	07/24/2020	22:01	6785.21	Transducer	6788.31	6758.31	Alluvial
MCO-7	07/24/2020	23:01	6785.21	Transducer	6788.31	6758.31	Alluvial
MCO-7	07/25/2020	00:01	6785.22	Transducer	6788.31	6758.31	Alluvial
MCO-7	07/25/2020	01:01	6785.22	Transducer	6788.31	6758.31	Alluvial
MCO-7	07/25/2020	02:01	6785.22	Transducer	6788.31	6758.31	Alluvial
MCO-7	07/25/2020	03:01	6785.22	Transducer	6788.31	6758.31	Alluvial
MCO-7	07/25/2020	04:01	6785.22	Transducer	6788.31	6758.31	Alluvial
MCO-7	07/25/2020	05:01	6785.22	Transducer	6788.31	6758.31	Alluvial
MCO-7	07/25/2020	06:01	6785.23	Transducer	6788.31	6758.31	Alluvial
MCO-7	07/25/2020	07:01	6785.22	Transducer	6788.31	6758.31	Alluvial
MCO-7	07/25/2020	08:01	6785.23	Transducer	6788.31	6758.31	Alluvial
MCO-7	07/25/2020	09:01	6785.23	Transducer	6788.31	6758.31	Alluvial
MCO-7	07/25/2020	10:01	6785.23	Transducer	6788.31	6758.31	Alluvial
MCO-7	07/25/2020	11:01	6785.23	Transducer	6788.31	6758.31	Alluvial
MCO-7	07/25/2020	12:01	6785.23	Transducer	6788.31	6758.31	Alluvial
MCO-7	07/25/2020	13:01	6785.24	Transducer	6788.31	6758.31	Alluvial
MCO-7	07/25/2020	14:01	6785.24	Transducer	6788.31	6758.31	Alluvial
MCO-7	07/25/2020	15:01	6785.25	Transducer	6788.31	6758.31	Alluvial
MCO-7	07/25/2020	16:01	6785.25	Transducer	6788.31	6758.31	Alluvial
MCO-7	07/25/2020	17:01	6785.24	Transducer	6788.31	6758.31	Alluvial
MCO-7	07/25/2020	18:01	6785.24	Transducer	6788.31	6758.31	Alluvial
MCO-7	07/25/2020	19:01	6785.25	Transducer	6788.31	6758.31	Alluvial
MCO-7	07/25/2020	20:01	6785.25	Transducer	6788.31	6758.31	Alluvial
MCO-7	07/25/2020	21:01	6785.25	Transducer	6788.31	6758.31	Alluvial
MCO-7	07/25/2020	22:01	6785.25	Transducer	6788.31	6758.31	Alluvial
MCO-7	07/25/2020	23:01	6785.25	Transducer	6788.31	6758.31	Alluvial
MCO-7	07/26/2020	00:01	6785.26	Transducer	6788.31	6758.31	Alluvial
MCO-7	07/26/2020	01:01	6785.25	Transducer	6788.31	6758.31	Alluvial
MCO-7	07/26/2020	02:01	6785.26	Transducer	6788.31	6758.31	Alluvial
MCO-7	07/26/2020	03:01	6785.26	Transducer	6788.31	6758.31	Alluvial
MCO-7	07/26/2020	04:01	6785.26	Transducer	6788.31	6758.31	Alluvial
MCO-7	07/26/2020	05:01	6785.26	Transducer	6788.31	6758.31	Alluvial
MCO-7	07/26/2020	06:01	6785.26	Transducer	6788.31	6758.31	Alluvial
MCO-7	07/26/2020	07:01	6785.26	Transducer	6788.31	6758.31	Alluvial
MCO-7	07/26/2020	08:01	6785.26	Transducer	6788.31	6758.31	Alluvial
MCO-7	07/26/2020	09:01	6785.27	Transducer	6788.31	6758.31	Alluvial
MCO-7	07/26/2020	10:01	6785.27	Transducer	6788.31	6758.31	Alluvial
MCO-7	07/26/2020	11:01	6785.28	Transducer	6788.31	6758.31	Alluvial
MCO-7	07/26/2020	12:01	6785.28	Transducer	6788.31	6758.31	Alluvial
MCO-7	07/26/2020	13:01	6785.27	Transducer	6788.31	6758.31	Alluvial
MCO-7	07/26/2020	14:01	6785.29	Transducer	6788.31	6758.31	Alluvial
MCO-7	07/26/2020	15:01	6785.28	Transducer	6788.31	6758.31	Alluvial
MCO-7	07/26/2020	16:01	6785.28	Transducer	6788.31	6758.31	Alluvial
MCO-7	07/26/2020	17:01	6785.29	Transducer	6788.31	6758.31	Alluvial
MCO-7	07/26/2020	18:01	6785.28	Transducer	6788.31	6758.31	Alluvial

Location	Date	Time	Water Level (ft amsl)	Method	Top of Screen (ft amsl)	Bottom of Screen (ft amsl)	Zone
MCO-7	07/26/2020	19:01	6785.29	Transducer	6788.31	6758.31	Alluvial
MCO-7	07/26/2020	20:01	6785.28	Transducer	6788.31	6758.31	Alluvial
MCO-7	07/26/2020	21:01	6785.29	Transducer	6788.31	6758.31	Alluvial
MCO-7	07/26/2020	22:01	6785.28	Transducer	6788.31	6758.31	Alluvial
MCO-7	07/26/2020	23:01	6785.29	Transducer	6788.31	6758.31	Alluvial
MCO-7	07/27/2020	00:01	6785.30	Transducer	6788.31	6758.31	Alluvial
MCO-7	07/27/2020	01:01	6785.29	Transducer	6788.31	6758.31	Alluvial
MCO-7	07/27/2020	02:01	6785.30	Transducer	6788.31	6758.31	Alluvial
MCO-7	07/27/2020	03:01	6785.30	Transducer	6788.31	6758.31	Alluvial
MCO-7	07/27/2020	04:01	6785.30	Transducer	6788.31	6758.31	Alluvial
MCO-7	07/27/2020	05:01	6785.30	Transducer	6788.31	6758.31	Alluvial
MCO-7	07/27/2020	06:01	6785.29	Transducer	6788.31	6758.31	Alluvial
MCO-7	07/27/2020	07:01	6785.30	Transducer	6788.31	6758.31	Alluvial
MCO-7	07/27/2020	08:01	6785.30	Transducer	6788.31	6758.31	Alluvial
MCO-7	07/27/2020	09:01	6785.30	Transducer	6788.31	6758.31	Alluvial
MCO-7	07/27/2020	10:01	6785.31	Transducer	6788.31	6758.31	Alluvial
MCO-7	07/27/2020	11:01	6785.31	Transducer	6788.31	6758.31	Alluvial
MCO-7	07/27/2020	12:01	6785.32	Transducer	6788.31	6758.31	Alluvial
MCO-7	07/27/2020	13:01	6785.32	Transducer	6788.31	6758.31	Alluvial
MCO-7	07/27/2020	14:01	6785.32	Transducer	6788.31	6758.31	Alluvial
MCO-7	07/27/2020	15:01	6785.33	Transducer	6788.31	6758.31	Alluvial
MCO-7	07/27/2020	16:01	6785.32	Transducer	6788.31	6758.31	Alluvial
MCO-7	07/27/2020	17:01	6785.33	Transducer	6788.31	6758.31	Alluvial
MCO-7	07/27/2020	18:01	6785.32	Transducer	6788.31	6758.31	Alluvial
MCO-7	07/27/2020	19:01	6785.32	Transducer	6788.31	6758.31	Alluvial
MCO-7	07/27/2020	20:01	6785.33	Transducer	6788.31	6758.31	Alluvial
MCO-7	07/27/2020	21:01	6785.33	Transducer	6788.31	6758.31	Alluvial
MCO-7	07/27/2020	22:01	6785.33	Transducer	6788.31	6758.31	Alluvial
MCO-7	07/27/2020	23:01	6785.33	Transducer	6788.31	6758.31	Alluvial
MCO-7	07/28/2020	00:01	6785.34	Transducer	6788.31	6758.31	Alluvial
MCO-7	07/28/2020	01:01	6785.34	Transducer	6788.31	6758.31	Alluvial
MCO-7	07/28/2020	02:01	6785.34	Transducer	6788.31	6758.31	Alluvial
MCO-7	07/28/2020	03:01	6785.34	Transducer	6788.31	6758.31	Alluvial
MCO-7	07/28/2020	04:01	6785.34	Transducer	6788.31	6758.31	Alluvial
MCO-7	07/28/2020	05:01	6785.35	Transducer	6788.31	6758.31	Alluvial
MCO-7	07/28/2020	06:01	6785.34	Transducer	6788.31	6758.31	Alluvial
MCO-7	07/28/2020	07:01	6785.34	Transducer	6788.31	6758.31	Alluvial
MCO-7	07/28/2020	08:01	6785.34	Transducer	6788.31	6758.31	Alluvial
MCO-7	07/28/2020	09:01	6785.35	Transducer	6788.31	6758.31	Alluvial
MCO-7	07/28/2020	10:01	6785.35	Transducer	6788.31	6758.31	Alluvial
MCO-7	07/28/2020	11:01	6785.35	Transducer	6788.31	6758.31	Alluvial
MCO-7	07/28/2020	12:01	6785.36	Transducer	6788.31	6758.31	Alluvial
MCO-7	07/28/2020	13:01	6785.36	Transducer	6788.31	6758.31	Alluvial
MCO-7	07/28/2020	14:01	6785.37	Transducer	6788.31	6758.31	Alluvial
MCO-7	07/28/2020	15:01	6785.37	Transducer	6788.31	6758.31	Alluvial

Location	Date	Time	Water Level (ft amsl)	Method	Top of Screen (ft amsl)	Bottom of Screen (ft amsl)	Zone
MCO-7	07/28/2020	16:01	6785.37	Transducer	6788.31	6758.31	Alluvial
MCO-7	07/28/2020	17:01	6785.37	Transducer	6788.31	6758.31	Alluvial
MCO-7	07/28/2020	18:01	6785.38	Transducer	6788.31	6758.31	Alluvial
MCO-7	07/28/2020	19:01	6785.37	Transducer	6788.31	6758.31	Alluvial
MCO-7	07/28/2020	20:01	6785.37	Transducer	6788.31	6758.31	Alluvial
MCO-7	07/28/2020	21:01	6785.37	Transducer	6788.31	6758.31	Alluvial
MCO-7	07/28/2020	22:01	6785.37	Transducer	6788.31	6758.31	Alluvial
MCO-7	07/28/2020	23:01	6785.38	Transducer	6788.31	6758.31	Alluvial
MCO-7	07/29/2020	00:01	6785.37	Transducer	6788.31	6758.31	Alluvial
MCO-7	07/29/2020	01:01	6785.38	Transducer	6788.31	6758.31	Alluvial
MCO-7	07/29/2020	02:01	6785.38	Transducer	6788.31	6758.31	Alluvial
MCO-7	07/29/2020	03:01	6785.38	Transducer	6788.31	6758.31	Alluvial
MCO-7	07/29/2020	04:01	6785.38	Transducer	6788.31	6758.31	Alluvial
MCO-7	07/29/2020	05:01	6785.38	Transducer	6788.31	6758.31	Alluvial
MCO-7	07/29/2020	06:01	6785.37	Transducer	6788.31	6758.31	Alluvial
MCO-7	07/29/2020	07:01	6785.38	Transducer	6788.31	6758.31	Alluvial
MCO-7	07/29/2020	08:01	6785.38	Transducer	6788.31	6758.31	Alluvial
MCO-7	07/29/2020	09:01	6785.38	Transducer	6788.31	6758.31	Alluvial
MCO-7	07/29/2020	10:01	6785.38	Transducer	6788.31	6758.31	Alluvial
MCO-7	07/29/2020	11:01	6785.39	Transducer	6788.31	6758.31	Alluvial
MCO-7	07/29/2020	12:01	6785.40	Transducer	6788.31	6758.31	Alluvial
MCO-7	07/29/2020	13:01	6785.40	Transducer	6788.31	6758.31	Alluvial
MCO-7	07/29/2020	14:01	6785.40	Transducer	6788.31	6758.31	Alluvial
MCO-7	07/29/2020	15:01	6785.41	Transducer	6788.31	6758.31	Alluvial
MCO-7	07/29/2020	16:01	6785.41	Transducer	6788.31	6758.31	Alluvial
MCO-7	07/29/2020	17:01	6785.41	Transducer	6788.31	6758.31	Alluvial
MCO-7	07/29/2020	18:01	6785.40	Transducer	6788.31	6758.31	Alluvial
MCO-7	07/29/2020	19:01	6785.40	Transducer	6788.31	6758.31	Alluvial
MCO-7	07/29/2020	20:01	6785.40	Transducer	6788.31	6758.31	Alluvial
MCO-7	07/29/2020	21:01	6785.40	Transducer	6788.31	6758.31	Alluvial
MCO-7	07/29/2020	22:01	6785.41	Transducer	6788.31	6758.31	Alluvial
MCO-7	07/29/2020	23:01	6785.40	Transducer	6788.31	6758.31	Alluvial
MCO-7	07/30/2020	00:01	6785.41	Transducer	6788.31	6758.31	Alluvial
MCO-7	07/30/2020	01:01	6785.41	Transducer	6788.31	6758.31	Alluvial
MCO-7	07/30/2020	02:01	6785.41	Transducer	6788.31	6758.31	Alluvial
MCO-7	07/30/2020	03:01	6785.42	Transducer	6788.31	6758.31	Alluvial
MCO-7	07/30/2020	04:01	6785.42	Transducer	6788.31	6758.31	Alluvial
MCO-7	07/30/2020	05:01	6785.42	Transducer	6788.31	6758.31	Alluvial
MCO-7	07/30/2020	06:01	6785.42	Transducer	6788.31	6758.31	Alluvial
MCO-7	07/30/2020	07:01	6785.42	Transducer	6788.31	6758.31	Alluvial
MCO-7	07/30/2020	08:01	6785.42	Transducer	6788.31	6758.31	Alluvial
MCO-7	07/30/2020	09:01	6785.43	Transducer	6788.31	6758.31	Alluvial
MCO-7	07/30/2020	10:01	6785.42	Transducer	6788.31	6758.31	Alluvial
MCO-7	07/30/2020	11:01	6785.43	Transducer	6788.31	6758.31	Alluvial
MCO-7	07/30/2020	12:01	6785.43	Transducer	6788.31	6758.31	Alluvial

Location	Date	Time	Water Level (ft amsl)	Method	Top of Screen (ft amsl)	Bottom of Screen (ft amsl)	Zone
MCO-7	07/30/2020	13:01	6785.44	Transducer	6788.31	6758.31	Alluvial
MCO-7	07/30/2020	14:01	6785.44	Transducer	6788.31	6758.31	Alluvial
MCO-7	07/30/2020	15:01	6785.44	Transducer	6788.31	6758.31	Alluvial
MCO-7	07/30/2020	16:01	6785.44	Transducer	6788.31	6758.31	Alluvial
MCO-7	07/30/2020	17:01	6785.45	Transducer	6788.31	6758.31	Alluvial
MCO-7	07/30/2020	18:01	6785.44	Transducer	6788.31	6758.31	Alluvial
MCO-7	07/30/2020	19:01	6785.44	Transducer	6788.31	6758.31	Alluvial
MCO-7	07/30/2020	20:01	6785.43	Transducer	6788.31	6758.31	Alluvial
MCO-7	07/30/2020	21:01	6785.43	Transducer	6788.31	6758.31	Alluvial
MCO-7	07/30/2020	22:01	6785.43	Transducer	6788.31	6758.31	Alluvial
MCO-7	07/30/2020	23:01	6785.43	Transducer	6788.31	6758.31	Alluvial
MCO-7	07/31/2020	00:01	6785.44	Transducer	6788.31	6758.31	Alluvial
MCO-7	07/31/2020	01:01	6785.44	Transducer	6788.31	6758.31	Alluvial
MCO-7	07/31/2020	02:01	6785.44	Transducer	6788.31	6758.31	Alluvial
MCO-7	07/31/2020	03:01	6785.45	Transducer	6788.31	6758.31	Alluvial
MCO-7	07/31/2020	04:01	6785.44	Transducer	6788.31	6758.31	Alluvial
MCO-7	07/31/2020	05:01	6785.44	Transducer	6788.31	6758.31	Alluvial
MCO-7	07/31/2020	06:01	6785.44	Transducer	6788.31	6758.31	Alluvial
MCO-7	07/31/2020	07:01	6785.45	Transducer	6788.31	6758.31	Alluvial
MCO-7	07/31/2020	08:01	6785.45	Transducer	6788.31	6758.31	Alluvial
MCO-7	07/31/2020	09:01	6785.45	Transducer	6788.31	6758.31	Alluvial
MCO-7	07/31/2020	10:01	6785.46	Transducer	6788.31	6758.31	Alluvial
MCO-7	07/31/2020	11:01	6785.47	Transducer	6788.31	6758.31	Alluvial
MCO-7	07/31/2020	12:01	6785.47	Transducer	6788.31	6758.31	Alluvial
MCO-7	07/31/2020	13:01	6785.47	Transducer	6788.31	6758.31	Alluvial
MCO-7	07/31/2020	14:01	6785.47	Transducer	6788.31	6758.31	Alluvial
MCO-7	07/31/2020	15:01	6785.48	Transducer	6788.31	6758.31	Alluvial
MCO-7	07/31/2020	16:01	6785.45	Transducer	6788.31	6758.31	Alluvial
MCO-7	07/31/2020	17:01	6785.47	Transducer	6788.31	6758.31	Alluvial
MCO-7	07/31/2020	18:01	6785.48	Transducer	6788.31	6758.31	Alluvial
MCO-7	07/31/2020	19:01	6785.47	Transducer	6788.31	6758.31	Alluvial
MCO-7	07/31/2020	20:01	6785.47	Transducer	6788.31	6758.31	Alluvial
MCO-7	07/31/2020	21:01	6785.47	Transducer	6788.31	6758.31	Alluvial
MCO-7	07/31/2020	22:01	6785.47	Transducer	6788.31	6758.31	Alluvial
MCO-7	07/31/2020	23:01	6785.47	Transducer	6788.31	6758.31	Alluvial
MCO-7	08/01/2020	00:01	6785.47	Transducer	6788.31	6758.31	Alluvial
MCO-7	08/01/2020	01:01	6785.48	Transducer	6788.31	6758.31	Alluvial
MCO-7	08/01/2020	02:01	6785.48	Transducer	6788.31	6758.31	Alluvial
MCO-7	08/01/2020	03:01	6785.48	Transducer	6788.31	6758.31	Alluvial
MCO-7	08/01/2020	04:01	6785.48	Transducer	6788.31	6758.31	Alluvial
MCO-7	08/01/2020	05:01	6785.48	Transducer	6788.31	6758.31	Alluvial
MCO-7	08/01/2020	06:01	6785.48	Transducer	6788.31	6758.31	Alluvial
MCO-7	08/01/2020	07:01	6785.49	Transducer	6788.31	6758.31	Alluvial
MCO-7	08/01/2020	08:01	6785.48	Transducer	6788.31	6758.31	Alluvial
MCO-7	08/01/2020	09:01	6785.49	Transducer	6788.31	6758.31	Alluvial

Location	Date	Time	Water Level (ft amsl)	Method	Top of Screen (ft amsl)	Bottom of Screen (ft amsl)	Zone
MCO-7	08/01/2020	10:01	6785.49	Transducer	6788.31	6758.31	Alluvial
MCO-7	08/01/2020	11:01	6785.50	Transducer	6788.31	6758.31	Alluvial
MCO-7	08/01/2020	12:01	6785.51	Transducer	6788.31	6758.31	Alluvial
MCO-7	08/01/2020	13:01	6785.51	Transducer	6788.31	6758.31	Alluvial
MCO-7	08/01/2020	14:01	6785.51	Transducer	6788.31	6758.31	Alluvial
MCO-7	08/01/2020	15:01	6785.51	Transducer	6788.31	6758.31	Alluvial
MCO-7	08/01/2020	16:01	6785.51	Transducer	6788.31	6758.31	Alluvial
MCO-7	08/01/2020	17:01	6785.51	Transducer	6788.31	6758.31	Alluvial
MCO-7	08/01/2020	18:01	6785.50	Transducer	6788.31	6758.31	Alluvial
MCO-7	08/01/2020	19:01	6785.50	Transducer	6788.31	6758.31	Alluvial
MCO-7	08/01/2020	20:01	6785.50	Transducer	6788.31	6758.31	Alluvial
MCO-7	08/01/2020	21:01	6785.50	Transducer	6788.31	6758.31	Alluvial
MCO-7	08/01/2020	22:01	6785.50	Transducer	6788.31	6758.31	Alluvial
MCO-7	08/01/2020	23:01	6785.50	Transducer	6788.31	6758.31	Alluvial
MCO-7	08/02/2020	00:01	6785.51	Transducer	6788.31	6758.31	Alluvial
MCO-7	08/02/2020	01:01	6785.51	Transducer	6788.31	6758.31	Alluvial
MCO-7	08/02/2020	02:01	6785.52	Transducer	6788.31	6758.31	Alluvial
MCO-7	08/02/2020	03:01	6785.52	Transducer	6788.31	6758.31	Alluvial
MCO-7	08/02/2020	04:01	6785.51	Transducer	6788.31	6758.31	Alluvial
MCO-7	08/02/2020	05:01	6785.52	Transducer	6788.31	6758.31	Alluvial
MCO-7	08/02/2020	06:01	6785.52	Transducer	6788.31	6758.31	Alluvial
MCO-7	08/02/2020	07:01	6785.52	Transducer	6788.31	6758.31	Alluvial
MCO-7	08/02/2020	08:01	6785.52	Transducer	6788.31	6758.31	Alluvial
MCO-7	08/02/2020	09:01	6785.53	Transducer	6788.31	6758.31	Alluvial
MCO-7	08/02/2020	10:01	6785.53	Transducer	6788.31	6758.31	Alluvial
MCO-7	08/02/2020	11:01	6785.53	Transducer	6788.31	6758.31	Alluvial
MCO-7	08/02/2020	12:01	6785.54	Transducer	6788.31	6758.31	Alluvial
MCO-7	08/02/2020	13:01	6785.54	Transducer	6788.31	6758.31	Alluvial
MCO-7	08/02/2020	14:01	6785.55	Transducer	6788.31	6758.31	Alluvial
MCO-7	08/02/2020	15:01	6785.55	Transducer	6788.31	6758.31	Alluvial
MCO-7	08/02/2020	16:01	6785.54	Transducer	6788.31	6758.31	Alluvial
MCO-7	08/02/2020	17:01	6785.54	Transducer	6788.31	6758.31	Alluvial
MCO-7	08/02/2020	18:01	6785.54	Transducer	6788.31	6758.31	Alluvial
MCO-7	08/02/2020	19:01	6785.54	Transducer	6788.31	6758.31	Alluvial
MCO-7	08/02/2020	20:01	6785.53	Transducer	6788.31	6758.31	Alluvial
MCO-7	08/02/2020	21:01	6785.54	Transducer	6788.31	6758.31	Alluvial
MCO-7	08/02/2020	22:01	6785.54	Transducer	6788.31	6758.31	Alluvial
MCO-7	08/02/2020	23:01	6785.54	Transducer	6788.31	6758.31	Alluvial
MCO-7	08/03/2020	00:01	6785.54	Transducer	6788.31	6758.31	Alluvial
MCO-7	08/03/2020	01:01	6785.54	Transducer	6788.31	6758.31	Alluvial
MCO-7	08/03/2020	02:01	6785.55	Transducer	6788.31	6758.31	Alluvial
MCO-7	08/03/2020	03:01	6785.55	Transducer	6788.31	6758.31	Alluvial
MCO-7	08/03/2020	04:01	6785.55	Transducer	6788.31	6758.31	Alluvial
MCO-7	08/03/2020	05:01	6785.55	Transducer	6788.31	6758.31	Alluvial
MCO-7	08/03/2020	06:01	6785.55	Transducer	6788.31	6758.31	Alluvial

Location	Date	Time	Water Level (ft amsl)	Method	Top of Screen (ft amsl)	Bottom of Screen (ft amsl)	Zone
MCO-7	08/03/2020	07:01	6785.55	Transducer	6788.31	6758.31	Alluvial
MCO-7	08/03/2020	08:01	6785.56	Transducer	6788.31	6758.31	Alluvial
MCO-7	08/03/2020	09:01	6785.56	Transducer	6788.31	6758.31	Alluvial
MCO-7	08/03/2020	10:01	6785.56	Transducer	6788.31	6758.31	Alluvial
MCO-7	08/03/2020	11:01	6785.57	Transducer	6788.31	6758.31	Alluvial
MCO-7	08/03/2020	12:01	6785.57	Transducer	6788.31	6758.31	Alluvial
MCO-7	08/03/2020	13:01	6785.58	Transducer	6788.31	6758.31	Alluvial
MCO-7	08/03/2020	14:01	6785.58	Transducer	6788.31	6758.31	Alluvial
MCO-7	08/03/2020	15:01	6785.59	Transducer	6788.31	6758.31	Alluvial
MCO-7	08/03/2020	16:01	6785.57	Transducer	6788.31	6758.31	Alluvial
MCO-7	08/03/2020	17:01	6785.58	Transducer	6788.31	6758.31	Alluvial
MCO-7	08/03/2020	18:01	6785.59	Transducer	6788.31	6758.31	Alluvial
MCO-7	08/03/2020	19:01	6785.58	Transducer	6788.31	6758.31	Alluvial
MCO-7	08/03/2020	20:01	6785.58	Transducer	6788.31	6758.31	Alluvial
MCO-7	08/03/2020	21:01	6785.57	Transducer	6788.31	6758.31	Alluvial
MCO-7	08/03/2020	22:01	6785.58	Transducer	6788.31	6758.31	Alluvial
MCO-7	08/03/2020	23:01	6785.58	Transducer	6788.31	6758.31	Alluvial
MCO-7	08/04/2020	00:01	6785.57	Transducer	6788.31	6758.31	Alluvial
MCO-7	08/04/2020	01:01	6785.58	Transducer	6788.31	6758.31	Alluvial
MCO-7	08/04/2020	02:01	6785.59	Transducer	6788.31	6758.31	Alluvial
MCO-7	08/04/2020	03:01	6785.60	Transducer	6788.31	6758.31	Alluvial
MCO-7	08/04/2020	04:01	6785.59	Transducer	6788.31	6758.31	Alluvial
MCO-7	08/04/2020	05:01	6785.59	Transducer	6788.31	6758.31	Alluvial
MCO-7	08/04/2020	06:01	6785.59	Transducer	6788.31	6758.31	Alluvial
MCO-7	08/04/2020	07:01	6785.59	Transducer	6788.31	6758.31	Alluvial
MCO-7	08/04/2020	08:01	6785.59	Transducer	6788.31	6758.31	Alluvial
MCO-7	08/04/2020	09:01	6785.60	Transducer	6788.31	6758.31	Alluvial
MCO-7	08/04/2020	10:01	6785.59	Transducer	6788.31	6758.31	Alluvial
MCO-7	08/04/2020	11:01	6785.60	Transducer	6788.31	6758.31	Alluvial
MCO-7	08/04/2020	12:01	6785.60	Transducer	6788.31	6758.31	Alluvial
MCO-7	08/04/2020	13:01	6785.60	Transducer	6788.31	6758.31	Alluvial
MCO-7	08/04/2020	14:01	6785.61	Transducer	6788.31	6758.31	Alluvial
MCO-7	08/04/2020	15:01	6785.62	Transducer	6788.31	6758.31	Alluvial
MCO-7	08/04/2020	16:01	6785.62	Transducer	6788.31	6758.31	Alluvial
MCO-7	08/04/2020	17:01	6785.62	Transducer	6788.31	6758.31	Alluvial
MCO-7	08/04/2020	18:01	6785.62	Transducer	6788.31	6758.31	Alluvial
MCO-7	08/04/2020	19:01	6785.62	Transducer	6788.31	6758.31	Alluvial
MCO-7	08/04/2020	20:01	6785.62	Transducer	6788.31	6758.31	Alluvial
MCO-7	08/04/2020	21:01	6785.62	Transducer	6788.31	6758.31	Alluvial
MCO-7	08/04/2020	22:01	6785.61	Transducer	6788.31	6758.31	Alluvial
MCO-7	08/04/2020	23:01	6785.62	Transducer	6788.31	6758.31	Alluvial
MCO-7	08/05/2020	00:01	6785.62	Transducer	6788.31	6758.31	Alluvial
MCO-7	08/05/2020	01:01	6785.62	Transducer	6788.31	6758.31	Alluvial
MCO-7	08/05/2020	02:01	6785.62	Transducer	6788.31	6758.31	Alluvial
MCO-7	08/05/2020	03:01	6785.62	Transducer	6788.31	6758.31	Alluvial

Location	Date	Time	Water Level (ft amsl)	Method	Top of Screen (ft amsl)	Bottom of Screen (ft amsl)	Zone
MCO-7	08/05/2020	04:01	6785.63	Transducer	6788.31	6758.31	Alluvial
MCO-7	08/05/2020	05:01	6785.62	Transducer	6788.31	6758.31	Alluvial
MCO-7	08/05/2020	06:01	6785.62	Transducer	6788.31	6758.31	Alluvial
MCO-7	08/05/2020	07:01	6785.62	Transducer	6788.31	6758.31	Alluvial
MCO-7	08/05/2020	08:01	6785.62	Transducer	6788.31	6758.31	Alluvial
MCO-7	08/05/2020	09:01	6785.62	Transducer	6788.31	6758.31	Alluvial
MCO-7	08/05/2020	10:01	6785.63	Transducer	6788.31	6758.31	Alluvial
MCO-7	08/05/2020	11:01	6785.63	Transducer	6788.31	6758.31	Alluvial
MCO-7	08/05/2020	12:01	6785.64	Transducer	6788.31	6758.31	Alluvial
MCO-7	08/05/2020	13:01	6785.65	Transducer	6788.31	6758.31	Alluvial
MCO-7	08/05/2020	14:01	6785.63	Transducer	6788.31	6758.31	Alluvial
MCO-7	08/05/2020	15:01	6785.65	Transducer	6788.31	6758.31	Alluvial
MCO-7	08/05/2020	16:01	6785.64	Transducer	6788.31	6758.31	Alluvial
MCO-7	08/05/2020	17:01	6785.65	Transducer	6788.31	6758.31	Alluvial
MCO-7	08/05/2020	18:01	6785.65	Transducer	6788.31	6758.31	Alluvial
MCO-7	08/05/2020	19:01	6785.65	Transducer	6788.31	6758.31	Alluvial
MCO-7	08/05/2020	20:01	6785.64	Transducer	6788.31	6758.31	Alluvial
MCO-7	08/05/2020	21:01	6785.64	Transducer	6788.31	6758.31	Alluvial
MCO-7	08/05/2020	22:01	6785.65	Transducer	6788.31	6758.31	Alluvial
MCO-7	08/05/2020	23:01	6785.65	Transducer	6788.31	6758.31	Alluvial
MCO-7	08/06/2020	00:01	6785.65	Transducer	6788.31	6758.31	Alluvial
MCO-7	08/06/2020	01:01	6785.65	Transducer	6788.31	6758.31	Alluvial
MCO-7	08/06/2020	02:01	6785.65	Transducer	6788.31	6758.31	Alluvial
MCO-7	08/06/2020	03:01	6785.65	Transducer	6788.31	6758.31	Alluvial
MCO-7	08/06/2020	04:01	6785.66	Transducer	6788.31	6758.31	Alluvial
MCO-7	08/06/2020	05:01	6785.65	Transducer	6788.31	6758.31	Alluvial
MCO-7	08/06/2020	06:01	6785.66	Transducer	6788.31	6758.31	Alluvial
MCO-7	08/06/2020	07:01	6785.66	Transducer	6788.31	6758.31	Alluvial
MCO-7	08/06/2020	08:01	6785.66	Transducer	6788.31	6758.31	Alluvial
MCO-7	08/06/2020	09:01	6785.66	Transducer	6788.31	6758.31	Alluvial
MCO-7	08/06/2020	10:01	6785.66	Transducer	6788.31	6758.31	Alluvial
MCO-7	08/06/2020	11:01	6785.67	Transducer	6788.31	6758.31	Alluvial
MCO-7	08/06/2020	12:01	6785.67	Transducer	6788.31	6758.31	Alluvial
MCO-7	08/06/2020	13:01	6785.67	Transducer	6788.31	6758.31	Alluvial
MCO-7	08/06/2020	14:01	6785.68	Transducer	6788.31	6758.31	Alluvial
MCO-7	08/06/2020	15:01	6785.68	Transducer	6788.31	6758.31	Alluvial
MCO-7	08/06/2020	16:01	6785.68	Transducer	6788.31	6758.31	Alluvial
MCO-7	08/06/2020	17:01	6785.69	Transducer	6788.31	6758.31	Alluvial
MCO-7	08/06/2020	18:01	6785.68	Transducer	6788.31	6758.31	Alluvial
MCO-7	08/06/2020	19:01	6785.68	Transducer	6788.31	6758.31	Alluvial
MCO-7	08/06/2020	20:01	6785.68	Transducer	6788.31	6758.31	Alluvial
MCO-7	08/06/2020	21:01	6785.68	Transducer	6788.31	6758.31	Alluvial
MCO-7	08/06/2020	22:01	6785.68	Transducer	6788.31	6758.31	Alluvial
MCO-7	08/06/2020	23:01	6785.68	Transducer	6788.31	6758.31	Alluvial
MCO-7	08/07/2020	00:01	6785.68	Transducer	6788.31	6758.31	Alluvial

Location	Date	Time	Water Level (ft amsl)	Method	Top of Screen (ft amsl)	Bottom of Screen (ft amsl)	Zone
MCO-7	08/07/2020	01:01	6785.68	Transducer	6788.31	6758.31	Alluvial
MCO-7	08/07/2020	02:01	6785.68	Transducer	6788.31	6758.31	Alluvial
MCO-7	08/07/2020	03:01	6785.68	Transducer	6788.31	6758.31	Alluvial
MCO-7	08/07/2020	04:01	6785.68	Transducer	6788.31	6758.31	Alluvial
MCO-7	08/07/2020	05:01	6785.67	Transducer	6788.31	6758.31	Alluvial
MCO-7	08/07/2020	06:01	6785.68	Transducer	6788.31	6758.31	Alluvial
MCO-7	08/07/2020	07:01	6785.67	Transducer	6788.31	6758.31	Alluvial
MCO-7	08/07/2020	08:01	6785.68	Transducer	6788.31	6758.31	Alluvial
MCO-7	08/07/2020	09:01	6785.68	Transducer	6788.31	6758.31	Alluvial
MCO-7	08/07/2020	10:01	6785.69	Transducer	6788.31	6758.31	Alluvial
MCO-7	08/07/2020	11:01	6785.69	Transducer	6788.31	6758.31	Alluvial
MCO-7	08/07/2020	12:01	6785.70	Transducer	6788.31	6758.31	Alluvial
MCO-7	08/07/2020	13:01	6785.70	Transducer	6788.31	6758.31	Alluvial
MCO-7	08/07/2020	13:14	6785.99	Manual	6788.31	6758.31	Alluvial
MCO-7	08/07/2020	14:01	6785.70	Transducer	6788.31	6758.31	Alluvial
MCO-7	08/07/2020	15:01	6785.70	Transducer	6788.31	6758.31	Alluvial
MCO-7	08/07/2020	16:01	6785.70	Transducer	6788.31	6758.31	Alluvial
MCO-7	08/07/2020	17:01	6785.70	Transducer	6788.31	6758.31	Alluvial
MCO-7	08/07/2020	18:01	6785.70	Transducer	6788.31	6758.31	Alluvial
MCO-7	08/07/2020	19:01	6785.71	Transducer	6788.31	6758.31	Alluvial
MCO-7	08/07/2020	20:01	6785.70	Transducer	6788.31	6758.31	Alluvial
MCO-7	08/07/2020	21:01	6785.70	Transducer	6788.31	6758.31	Alluvial
MCO-7	08/07/2020	22:01	6785.70	Transducer	6788.31	6758.31	Alluvial
MCO-7	08/07/2020	23:01	6785.70	Transducer	6788.31	6758.31	Alluvial
MCO-7	08/08/2020	00:01	6785.70	Transducer	6788.31	6758.31	Alluvial
MCO-7	08/08/2020	01:01	6785.71	Transducer	6788.31	6758.31	Alluvial
MCO-7	08/08/2020	02:01	6785.72	Transducer	6788.31	6758.31	Alluvial
MCO-7	08/08/2020	03:01	6785.71	Transducer	6788.31	6758.31	Alluvial
MCO-7	08/08/2020	04:01	6785.71	Transducer	6788.31	6758.31	Alluvial
MCO-7	08/08/2020	05:01	6785.71	Transducer	6788.31	6758.31	Alluvial
MCO-7	08/08/2020	06:01	6785.71	Transducer	6788.31	6758.31	Alluvial
MCO-7	08/08/2020	07:01	6785.71	Transducer	6788.31	6758.31	Alluvial
MCO-7	08/08/2020	08:01	6785.71	Transducer	6788.31	6758.31	Alluvial
MCO-7	08/08/2020	09:01	6785.72	Transducer	6788.31	6758.31	Alluvial
MCO-7	08/08/2020	10:01	6785.71	Transducer	6788.31	6758.31	Alluvial
MCO-7	08/08/2020	11:01	6785.72	Transducer	6788.31	6758.31	Alluvial
MCO-7	08/08/2020	12:01	6785.73	Transducer	6788.31	6758.31	Alluvial
MCO-7	08/08/2020	13:01	6785.73	Transducer	6788.31	6758.31	Alluvial
MCO-7	08/08/2020	14:01	6785.73	Transducer	6788.31	6758.31	Alluvial
MCO-7	08/08/2020	15:01	6785.73	Transducer	6788.31	6758.31	Alluvial
MCO-7	08/08/2020	16:01	6785.73	Transducer	6788.31	6758.31	Alluvial
MCO-7	08/08/2020	17:01	6785.73	Transducer	6788.31	6758.31	Alluvial
MCO-7	08/08/2020	18:01	6785.73	Transducer	6788.31	6758.31	Alluvial
MCO-7	08/08/2020	19:01	6785.73	Transducer	6788.31	6758.31	Alluvial
MCO-7	08/08/2020	20:01	6785.73	Transducer	6788.31	6758.31	Alluvial

Location	Date	Time	Water Level (ft amsl)	Method	Top of Screen (ft amsl)	Bottom of Screen (ft amsl)	Zone
MCO-7	08/08/2020	21:01	6785.73	Transducer	6788.31	6758.31	Alluvial
MCO-7	08/08/2020	22:01	6785.73	Transducer	6788.31	6758.31	Alluvial
MCO-7	08/08/2020	23:01	6785.73	Transducer	6788.31	6758.31	Alluvial
MCO-7	08/09/2020	00:01	6785.73	Transducer	6788.31	6758.31	Alluvial
MCO-7	08/09/2020	01:01	6785.74	Transducer	6788.31	6758.31	Alluvial
MCO-7	08/09/2020	02:01	6785.73	Transducer	6788.31	6758.31	Alluvial
MCO-7	08/09/2020	03:01	6785.73	Transducer	6788.31	6758.31	Alluvial
MCO-7	08/09/2020	04:01	6785.74	Transducer	6788.31	6758.31	Alluvial
MCO-7	08/09/2020	05:01	6785.74	Transducer	6788.31	6758.31	Alluvial
MCO-7	08/09/2020	06:01	6785.73	Transducer	6788.31	6758.31	Alluvial
MCO-7	08/09/2020	07:01	6785.73	Transducer	6788.31	6758.31	Alluvial
MCO-7	08/09/2020	08:01	6785.73	Transducer	6788.31	6758.31	Alluvial
MCO-7	08/09/2020	09:01	6785.73	Transducer	6788.31	6758.31	Alluvial
MCO-7	08/09/2020	10:01	6785.74	Transducer	6788.31	6758.31	Alluvial
MCO-7	08/09/2020	11:01	6785.75	Transducer	6788.31	6758.31	Alluvial
MCO-7	08/09/2020	12:01	6785.74	Transducer	6788.31	6758.31	Alluvial
MCO-7	08/09/2020	13:01	6785.75	Transducer	6788.31	6758.31	Alluvial
MCO-7	08/09/2020	14:01	6785.76	Transducer	6788.31	6758.31	Alluvial
MCO-7	08/09/2020	15:01	6785.76	Transducer	6788.31	6758.31	Alluvial
MCO-7	08/09/2020	16:01	6785.76	Transducer	6788.31	6758.31	Alluvial
MCO-7	08/09/2020	17:01	6785.76	Transducer	6788.31	6758.31	Alluvial
MCO-7	08/09/2020	18:01	6785.76	Transducer	6788.31	6758.31	Alluvial
MCO-7	08/09/2020	19:01	6785.76	Transducer	6788.31	6758.31	Alluvial
MCO-7	08/09/2020	20:01	6785.76	Transducer	6788.31	6758.31	Alluvial
MCO-7	08/09/2020	21:01	6785.76	Transducer	6788.31	6758.31	Alluvial
MCO-7	08/09/2020	22:01	6785.76	Transducer	6788.31	6758.31	Alluvial
MCO-7	08/09/2020	23:01	6785.76	Transducer	6788.31	6758.31	Alluvial
MCO-7	08/10/2020	00:01	6785.76	Transducer	6788.31	6758.31	Alluvial
MCO-7	08/10/2020	01:01	6785.76	Transducer	6788.31	6758.31	Alluvial
MCO-7	08/10/2020	02:01	6785.77	Transducer	6788.31	6758.31	Alluvial
MCO-7	08/10/2020	03:01	6785.77	Transducer	6788.31	6758.31	Alluvial
MCO-7	08/10/2020	04:01	6785.77	Transducer	6788.31	6758.31	Alluvial
MCO-7	08/10/2020	05:01	6785.76	Transducer	6788.31	6758.31	Alluvial
MCO-7	08/10/2020	06:01	6785.76	Transducer	6788.31	6758.31	Alluvial
MCO-7	08/10/2020	07:01	6785.76	Transducer	6788.31	6758.31	Alluvial
MCO-7	08/10/2020	08:01	6785.76	Transducer	6788.31	6758.31	Alluvial
MCO-7	08/10/2020	09:01	6785.77	Transducer	6788.31	6758.31	Alluvial
MCO-7	08/10/2020	10:01	6785.76	Transducer	6788.31	6758.31	Alluvial
MCO-7	08/10/2020	11:01	6785.77	Transducer	6788.31	6758.31	Alluvial
MCO-7	08/10/2020	12:01	6785.77	Transducer	6788.31	6758.31	Alluvial
MCO-7	08/10/2020	13:01	6785.78	Transducer	6788.31	6758.31	Alluvial
MCO-7	08/10/2020	14:01	6785.78	Transducer	6788.31	6758.31	Alluvial
MCO-7	08/10/2020	15:01	6785.79	Transducer	6788.31	6758.31	Alluvial
MCO-7	08/10/2020	16:01	6785.79	Transducer	6788.31	6758.31	Alluvial
MCO-7	08/10/2020	17:01	6785.78	Transducer	6788.31	6758.31	Alluvial

Location	Date	Time	Water Level (ft amsl)	Method	Top of Screen (ft amsl)	Bottom of Screen (ft amsl)	Zone
MCO-7	08/10/2020	18:01	6785.79	Transducer	6788.31	6758.31	Alluvial
MCO-7	08/10/2020	19:01	6785.78	Transducer	6788.31	6758.31	Alluvial
MCO-7	08/10/2020	20:01	6785.78	Transducer	6788.31	6758.31	Alluvial
MCO-7	08/10/2020	21:01	6785.78	Transducer	6788.31	6758.31	Alluvial
MCO-7	08/10/2020	22:01	6785.78	Transducer	6788.31	6758.31	Alluvial
MCO-7	08/10/2020	23:01	6785.79	Transducer	6788.31	6758.31	Alluvial
MCO-7	08/11/2020	00:01	6785.79	Transducer	6788.31	6758.31	Alluvial
MCO-7	08/11/2020	01:01	6785.79	Transducer	6788.31	6758.31	Alluvial
MCO-7	08/11/2020	02:01	6785.79	Transducer	6788.31	6758.31	Alluvial
MCO-7	08/11/2020	03:01	6785.78	Transducer	6788.31	6758.31	Alluvial
MCO-7	08/11/2020	04:01	6785.79	Transducer	6788.31	6758.31	Alluvial
MCO-7	08/11/2020	05:01	6785.78	Transducer	6788.31	6758.31	Alluvial
MCO-7	08/11/2020	06:01	6785.78	Transducer	6788.31	6758.31	Alluvial
MCO-7	08/11/2020	07:01	6785.78	Transducer	6788.31	6758.31	Alluvial
MCO-7	08/11/2020	08:01	6785.78	Transducer	6788.31	6758.31	Alluvial
MCO-7	08/11/2020	09:01	6785.78	Transducer	6788.31	6758.31	Alluvial
MCO-7	08/11/2020	10:01	6785.79	Transducer	6788.31	6758.31	Alluvial
MCO-7	08/11/2020	11:01	6785.79	Transducer	6788.31	6758.31	Alluvial
MCO-7	08/11/2020	12:01	6785.80	Transducer	6788.31	6758.31	Alluvial
MCO-7	08/11/2020	13:01	6785.80	Transducer	6788.31	6758.31	Alluvial
MCO-7	08/11/2020	14:01	6785.80	Transducer	6788.31	6758.31	Alluvial
MCO-7	08/11/2020	15:01	6785.80	Transducer	6788.31	6758.31	Alluvial
MCO-7	08/11/2020	16:01	6785.80	Transducer	6788.31	6758.31	Alluvial
MCO-7	08/11/2020	17:01	6785.80	Transducer	6788.31	6758.31	Alluvial
MCO-7	08/11/2020	18:01	6785.80	Transducer	6788.31	6758.31	Alluvial
MCO-7	08/11/2020	19:01	6785.80	Transducer	6788.31	6758.31	Alluvial
MCO-7	08/11/2020	20:01	6785.80	Transducer	6788.31	6758.31	Alluvial
MCO-7	08/11/2020	21:01	6785.80	Transducer	6788.31	6758.31	Alluvial
MCO-7	08/11/2020	22:01	6785.80	Transducer	6788.31	6758.31	Alluvial
MCO-7	08/11/2020	23:01	6785.80	Transducer	6788.31	6758.31	Alluvial
MCO-7	08/12/2020	00:01	6785.81	Transducer	6788.31	6758.31	Alluvial
MCO-7	08/12/2020	01:01	6785.81	Transducer	6788.31	6758.31	Alluvial
MCO-7	08/12/2020	02:01	6785.81	Transducer	6788.31	6758.31	Alluvial
MCO-7	08/12/2020	03:01	6785.80	Transducer	6788.31	6758.31	Alluvial
MCO-7	08/12/2020	04:01	6785.80	Transducer	6788.31	6758.31	Alluvial
MCO-7	08/12/2020	05:01	6785.80	Transducer	6788.31	6758.31	Alluvial
MCO-7	08/12/2020	06:01	6785.80	Transducer	6788.31	6758.31	Alluvial
MCO-7	08/12/2020	07:01	6785.80	Transducer	6788.31	6758.31	Alluvial
MCO-7	08/12/2020	08:01	6785.80	Transducer	6788.31	6758.31	Alluvial
MCO-7	08/12/2020	09:01	6785.81	Transducer	6788.31	6758.31	Alluvial
MCO-7	08/12/2020	10:01	6785.80	Transducer	6788.31	6758.31	Alluvial
MCO-7	08/12/2020	11:01	6785.81	Transducer	6788.31	6758.31	Alluvial
MCO-7	08/12/2020	12:01	6785.82	Transducer	6788.31	6758.31	Alluvial
MCO-7	08/12/2020	13:01	6785.82	Transducer	6788.31	6758.31	Alluvial
MCO-7	08/12/2020	14:01	6785.83	Transducer	6788.31	6758.31	Alluvial

Location	Date	Time	Water Level (ft amsl)	Method	Top of Screen (ft amsl)	Bottom of Screen (ft amsl)	Zone
MCO-7	08/12/2020	15:01	6785.82	Transducer	6788.31	6758.31	Alluvial
MCO-7	08/12/2020	16:01	6785.82	Transducer	6788.31	6758.31	Alluvial
MCO-7	08/12/2020	17:01	6785.83	Transducer	6788.31	6758.31	Alluvial
MCO-7	08/12/2020	18:01	6785.83	Transducer	6788.31	6758.31	Alluvial
MCO-7	08/12/2020	19:01	6785.82	Transducer	6788.31	6758.31	Alluvial
MCO-7	08/12/2020	20:01	6785.80	Transducer	6788.31	6758.31	Alluvial
MCO-7	08/12/2020	21:01	6785.81	Transducer	6788.31	6758.31	Alluvial
MCO-7	08/12/2020	22:01	6785.82	Transducer	6788.31	6758.31	Alluvial
MCO-7	08/12/2020	23:01	6785.82	Transducer	6788.31	6758.31	Alluvial
MCO-7	08/13/2020	00:01	6785.82	Transducer	6788.31	6758.31	Alluvial
MCO-7	08/13/2020	01:01	6785.82	Transducer	6788.31	6758.31	Alluvial
MCO-7	08/13/2020	02:01	6785.82	Transducer	6788.31	6758.31	Alluvial
MCO-7	08/13/2020	03:01	6785.82	Transducer	6788.31	6758.31	Alluvial
MCO-7	08/13/2020	04:01	6785.82	Transducer	6788.31	6758.31	Alluvial
MCO-7	08/13/2020	05:01	6785.82	Transducer	6788.31	6758.31	Alluvial
MCO-7	08/13/2020	06:01	6785.82	Transducer	6788.31	6758.31	Alluvial
MCO-7	08/13/2020	07:01	6785.82	Transducer	6788.31	6758.31	Alluvial
MCO-7	08/13/2020	08:01	6785.82	Transducer	6788.31	6758.31	Alluvial
MCO-7	08/13/2020	09:01	6785.83	Transducer	6788.31	6758.31	Alluvial
MCO-7	08/13/2020	10:01	6785.83	Transducer	6788.31	6758.31	Alluvial
MCO-7	08/13/2020	11:01	6785.83	Transducer	6788.31	6758.31	Alluvial
MCO-7	08/13/2020	12:01	6785.84	Transducer	6788.31	6758.31	Alluvial
MCO-7	08/13/2020	13:01	6785.83	Transducer	6788.31	6758.31	Alluvial
MCO-7	08/13/2020	14:01	6785.84	Transducer	6788.31	6758.31	Alluvial
MCO-7	08/13/2020	15:01	6785.83	Transducer	6788.31	6758.31	Alluvial
MCO-7	08/13/2020	16:01	6785.85	Transducer	6788.31	6758.31	Alluvial
MCO-7	08/13/2020	17:01	6785.85	Transducer	6788.31	6758.31	Alluvial
MCO-7	08/13/2020	18:01	6785.85	Transducer	6788.31	6758.31	Alluvial
MCO-7	08/13/2020	19:01	6785.84	Transducer	6788.31	6758.31	Alluvial
MCO-7	08/13/2020	20:01	6785.82	Transducer	6788.31	6758.31	Alluvial
MCO-7	08/13/2020	21:01	6785.83	Transducer	6788.31	6758.31	Alluvial
MCO-7	08/13/2020	22:01	6785.84	Transducer	6788.31	6758.31	Alluvial
MCO-7	08/13/2020	23:01	6785.84	Transducer	6788.31	6758.31	Alluvial
MCO-7	08/14/2020	00:01	6785.84	Transducer	6788.31	6758.31	Alluvial
MCO-7	08/14/2020	01:01	6785.84	Transducer	6788.31	6758.31	Alluvial
MCO-7	08/14/2020	02:01	6785.85	Transducer	6788.31	6758.31	Alluvial
MCO-7	08/14/2020	03:01	6785.85	Transducer	6788.31	6758.31	Alluvial
MCO-7	08/14/2020	04:01	6785.85	Transducer	6788.31	6758.31	Alluvial
MCO-7	08/14/2020	05:01	6785.85	Transducer	6788.31	6758.31	Alluvial
MCO-7	08/14/2020	06:01	6785.84	Transducer	6788.31	6758.31	Alluvial
MCO-7	08/14/2020	07:01	6785.83	Transducer	6788.31	6758.31	Alluvial
MCO-7	08/14/2020	08:01	6785.84	Transducer	6788.31	6758.31	Alluvial
MCO-7	08/14/2020	09:01	6785.84	Transducer	6788.31	6758.31	Alluvial
MCO-7	08/14/2020	10:01	6785.84	Transducer	6788.31	6758.31	Alluvial
MCO-7	08/14/2020	11:01	6785.85	Transducer	6788.31	6758.31	Alluvial

Location	Date	Time	Water Level (ft amsl)	Method	Top of Screen (ft amsl)	Bottom of Screen (ft amsl)	Zone
MCO-7	08/14/2020	12:01	6785.84	Transducer	6788.31	6758.31	Alluvial
MCO-7	08/14/2020	13:01	6785.85	Transducer	6788.31	6758.31	Alluvial
MCO-7	08/14/2020	14:01	6785.86	Transducer	6788.31	6758.31	Alluvial
MCO-7	08/14/2020	15:01	6785.86	Transducer	6788.31	6758.31	Alluvial
MCO-7	08/14/2020	16:01	6785.86	Transducer	6788.31	6758.31	Alluvial
MCO-7	08/14/2020	17:01	6785.86	Transducer	6788.31	6758.31	Alluvial
MCO-7	08/14/2020	18:01	6785.85	Transducer	6788.31	6758.31	Alluvial
MCO-7	08/14/2020	19:01	6785.84	Transducer	6788.31	6758.31	Alluvial
MCO-7	08/14/2020	20:01	6785.85	Transducer	6788.31	6758.31	Alluvial
MCO-7	08/14/2020	21:01	6785.85	Transducer	6788.31	6758.31	Alluvial
MCO-7	08/14/2020	22:01	6785.85	Transducer	6788.31	6758.31	Alluvial
MCO-7	08/14/2020	23:01	6785.85	Transducer	6788.31	6758.31	Alluvial
MCO-7	08/15/2020	00:01	6785.86	Transducer	6788.31	6758.31	Alluvial
MCO-7	08/15/2020	01:01	6785.86	Transducer	6788.31	6758.31	Alluvial
MCO-7	08/15/2020	02:01	6785.86	Transducer	6788.31	6758.31	Alluvial
MCO-7	08/15/2020	03:01	6785.85	Transducer	6788.31	6758.31	Alluvial
MCO-7	08/15/2020	04:01	6785.86	Transducer	6788.31	6758.31	Alluvial
MCO-7	08/15/2020	05:01	6785.85	Transducer	6788.31	6758.31	Alluvial
MCO-7	08/15/2020	06:01	6785.85	Transducer	6788.31	6758.31	Alluvial
MCO-7	08/15/2020	07:01	6785.86	Transducer	6788.31	6758.31	Alluvial
MCO-7	08/15/2020	08:01	6785.85	Transducer	6788.31	6758.31	Alluvial
MCO-7	08/15/2020	09:01	6785.85	Transducer	6788.31	6758.31	Alluvial
MCO-7	08/15/2020	10:01	6785.86	Transducer	6788.31	6758.31	Alluvial
MCO-7	08/15/2020	11:01	6785.86	Transducer	6788.31	6758.31	Alluvial
MCO-7	08/15/2020	12:01	6785.85	Transducer	6788.31	6758.31	Alluvial
MCO-7	08/15/2020	13:01	6785.87	Transducer	6788.31	6758.31	Alluvial
MCO-7	08/15/2020	14:01	6785.87	Transducer	6788.31	6758.31	Alluvial
MCO-7	08/15/2020	15:01	6785.86	Transducer	6788.31	6758.31	Alluvial
MCO-7	08/15/2020	16:01	6785.86	Transducer	6788.31	6758.31	Alluvial
MCO-7	08/15/2020	17:01	6785.86	Transducer	6788.31	6758.31	Alluvial
MCO-7	08/15/2020	18:01	6785.86	Transducer	6788.31	6758.31	Alluvial
MCO-7	08/15/2020	19:01	6785.86	Transducer	6788.31	6758.31	Alluvial
MCO-7	08/15/2020	20:01	6785.85	Transducer	6788.31	6758.31	Alluvial
MCO-7	08/15/2020	21:01	6785.85	Transducer	6788.31	6758.31	Alluvial
MCO-7	08/15/2020	22:01	6785.85	Transducer	6788.31	6758.31	Alluvial
MCO-7	08/15/2020	23:01	6785.86	Transducer	6788.31	6758.31	Alluvial
MCO-7	08/16/2020	00:01	6785.85	Transducer	6788.31	6758.31	Alluvial
MCO-7	08/16/2020	01:01	6785.86	Transducer	6788.31	6758.31	Alluvial
MCO-7	08/16/2020	02:01	6785.86	Transducer	6788.31	6758.31	Alluvial
MCO-7	08/16/2020	03:01	6785.85	Transducer	6788.31	6758.31	Alluvial
MCO-7	08/16/2020	04:01	6785.86	Transducer	6788.31	6758.31	Alluvial
MCO-7	08/16/2020	05:01	6785.85	Transducer	6788.31	6758.31	Alluvial
MCO-7	08/16/2020	06:01	6785.85	Transducer	6788.31	6758.31	Alluvial
MCO-7	08/16/2020	07:01	6785.85	Transducer	6788.31	6758.31	Alluvial
MCO-7	08/16/2020	08:01	6785.86	Transducer	6788.31	6758.31	Alluvial

Location	Date	Time	Water Level (ft amsl)	Method	Top of Screen (ft amsl)	Bottom of Screen (ft amsl)	Zone
MCO-7	08/16/2020	09:01	6785.86	Transducer	6788.31	6758.31	Alluvial
MCO-7	08/16/2020	10:01	6785.86	Transducer	6788.31	6758.31	Alluvial
MCO-7	08/16/2020	11:01	6785.87	Transducer	6788.31	6758.31	Alluvial
MCO-7	08/16/2020	12:01	6785.87	Transducer	6788.31	6758.31	Alluvial
MCO-7	08/16/2020	13:01	6785.87	Transducer	6788.31	6758.31	Alluvial
MCO-7	08/16/2020	14:01	6785.87	Transducer	6788.31	6758.31	Alluvial
MCO-7	08/16/2020	15:01	6785.87	Transducer	6788.31	6758.31	Alluvial
MCO-7	08/16/2020	16:01	6785.88	Transducer	6788.31	6758.31	Alluvial
MCO-7	08/16/2020	17:01	6785.86	Transducer	6788.31	6758.31	Alluvial
MCO-7	08/16/2020	18:01	6785.87	Transducer	6788.31	6758.31	Alluvial
MCO-7	08/16/2020	19:01	6785.87	Transducer	6788.31	6758.31	Alluvial
MCO-7	08/16/2020	20:01	6785.86	Transducer	6788.31	6758.31	Alluvial
MCO-7	08/16/2020	21:01	6785.85	Transducer	6788.31	6758.31	Alluvial
MCO-7	08/16/2020	22:01	6785.85	Transducer	6788.31	6758.31	Alluvial
MCO-7	08/16/2020	23:01	6785.85	Transducer	6788.31	6758.31	Alluvial
MCO-7	08/17/2020	00:01	6785.85	Transducer	6788.31	6758.31	Alluvial
MCO-7	08/17/2020	01:01	6785.86	Transducer	6788.31	6758.31	Alluvial
MCO-7	08/17/2020	02:01	6785.86	Transducer	6788.31	6758.31	Alluvial
MCO-7	08/17/2020	03:01	6785.85	Transducer	6788.31	6758.31	Alluvial
MCO-7	08/17/2020	04:01	6785.86	Transducer	6788.31	6758.31	Alluvial
MCO-7	08/17/2020	05:01	6785.86	Transducer	6788.31	6758.31	Alluvial
MCO-7	08/17/2020	06:01	6785.85	Transducer	6788.31	6758.31	Alluvial
MCO-7	08/17/2020	07:01	6785.85	Transducer	6788.31	6758.31	Alluvial
MCO-7	08/17/2020	08:01	6785.85	Transducer	6788.31	6758.31	Alluvial
MCO-7	08/17/2020	09:01	6785.86	Transducer	6788.31	6758.31	Alluvial
MCO-7	08/17/2020	10:01	6785.86	Transducer	6788.31	6758.31	Alluvial
MCO-7	08/17/2020	11:01	6785.86	Transducer	6788.31	6758.31	Alluvial
MCO-7	08/17/2020	12:01	6785.87	Transducer	6788.31	6758.31	Alluvial
MCO-7	08/17/2020	13:01	6785.88	Transducer	6788.31	6758.31	Alluvial
MCO-7	08/17/2020	14:01	6785.88	Transducer	6788.31	6758.31	Alluvial
MCO-7	08/17/2020	15:01	6785.87	Transducer	6788.31	6758.31	Alluvial
MCO-7	08/17/2020	16:01	6785.88	Transducer	6788.31	6758.31	Alluvial
MCO-7	08/17/2020	17:01	6785.88	Transducer	6788.31	6758.31	Alluvial
MCO-7	08/17/2020	18:01	6785.87	Transducer	6788.31	6758.31	Alluvial
MCO-7	08/17/2020	19:01	6785.87	Transducer	6788.31	6758.31	Alluvial
MCO-7	08/17/2020	20:01	6785.86	Transducer	6788.31	6758.31	Alluvial
MCO-7	08/17/2020	21:01	6785.86	Transducer	6788.31	6758.31	Alluvial
MCO-7	08/17/2020	22:01	6785.86	Transducer	6788.31	6758.31	Alluvial
MCO-7	08/17/2020	23:01	6785.86	Transducer	6788.31	6758.31	Alluvial
MCO-7	08/18/2020	00:01	6785.86	Transducer	6788.31	6758.31	Alluvial
MCO-7	08/18/2020	01:01	6785.87	Transducer	6788.31	6758.31	Alluvial
MCO-7	08/18/2020	02:01	6785.86	Transducer	6788.31	6758.31	Alluvial
MCO-7	08/18/2020	03:01	6785.87	Transducer	6788.31	6758.31	Alluvial
MCO-7	08/18/2020	04:01	6785.86	Transducer	6788.31	6758.31	Alluvial
MCO-7	08/18/2020	05:01	6785.87	Transducer	6788.31	6758.31	Alluvial

Location	Date	Time	Water Level (ft amsl)	Method	Top of Screen (ft amsl)	Bottom of Screen (ft amsl)	Zone
MCO-7	08/18/2020	06:01	6785.86	Transducer	6788.31	6758.31	Alluvial
MCO-7	08/18/2020	07:01	6785.86	Transducer	6788.31	6758.31	Alluvial
MCO-7	08/18/2020	08:01	6785.87	Transducer	6788.31	6758.31	Alluvial
MCO-7	08/18/2020	09:01	6781.94	Transducer	6788.31	6758.31	Alluvial
MCO-7	08/18/2020	10:01	6781.77	Transducer	6788.31	6758.31	Alluvial
MCO-7	08/18/2020	11:01	6784.99	Transducer	6788.31	6758.31	Alluvial
MCO-7	08/18/2020	12:01	6785.71	Transducer	6788.31	6758.31	Alluvial
MCO-7	08/18/2020	13:01	6785.80	Transducer	6788.31	6758.31	Alluvial
MCO-7	08/18/2020	14:01	6785.84	Transducer	6788.31	6758.31	Alluvial
MCO-7	08/18/2020	15:01	6785.86	Transducer	6788.31	6758.31	Alluvial
MCO-7	08/18/2020	16:01	6785.87	Transducer	6788.31	6758.31	Alluvial
MCO-7	08/18/2020	17:01	6785.86	Transducer	6788.31	6758.31	Alluvial
MCO-7	08/18/2020	18:01	6785.87	Transducer	6788.31	6758.31	Alluvial
MCO-7	08/18/2020	19:01	6785.87	Transducer	6788.31	6758.31	Alluvial
MCO-7	08/18/2020	20:01	6785.87	Transducer	6788.31	6758.31	Alluvial
MCO-7	08/18/2020	21:01	6785.87	Transducer	6788.31	6758.31	Alluvial
MCO-7	08/18/2020	22:01	6785.87	Transducer	6788.31	6758.31	Alluvial
MCO-7	08/18/2020	23:01	6785.87	Transducer	6788.31	6758.31	Alluvial
MCO-7	08/19/2020	00:01	6785.87	Transducer	6788.31	6758.31	Alluvial
MCO-7	08/19/2020	01:01	6785.88	Transducer	6788.31	6758.31	Alluvial
MCO-7	08/19/2020	02:01	6785.87	Transducer	6788.31	6758.31	Alluvial
MCO-7	08/19/2020	03:01	6785.88	Transducer	6788.31	6758.31	Alluvial
MCO-7	08/19/2020	04:01	6785.88	Transducer	6788.31	6758.31	Alluvial
MCO-7	08/19/2020	05:01	6785.88	Transducer	6788.31	6758.31	Alluvial
MCO-7	08/19/2020	06:01	6785.87	Transducer	6788.31	6758.31	Alluvial
MCO-7	08/19/2020	07:01	6785.87	Transducer	6788.31	6758.31	Alluvial
MCO-7	08/19/2020	08:01	6785.87	Transducer	6788.31	6758.31	Alluvial
MCO-7	08/19/2020	09:01	6785.88	Transducer	6788.31	6758.31	Alluvial
MCO-7	08/19/2020	10:01	6785.89	Transducer	6788.31	6758.31	Alluvial
MCO-7	08/19/2020	11:01	6785.89	Transducer	6788.31	6758.31	Alluvial
MCO-7	08/19/2020	12:01	6785.90	Transducer	6788.31	6758.31	Alluvial
MCO-7	08/19/2020	13:01	6785.90	Transducer	6788.31	6758.31	Alluvial
MCO-7	08/19/2020	14:01	6785.90	Transducer	6788.31	6758.31	Alluvial
MCO-7	08/19/2020	15:01	6785.90	Transducer	6788.31	6758.31	Alluvial
MCO-7	08/19/2020	16:01	6785.89	Transducer	6788.31	6758.31	Alluvial
MCO-7	08/19/2020	17:01	6785.90	Transducer	6788.31	6758.31	Alluvial
MCO-7	08/19/2020	18:01	6785.90	Transducer	6788.31	6758.31	Alluvial
MCO-7	08/19/2020	19:01	6785.89	Transducer	6788.31	6758.31	Alluvial
MCO-7	08/19/2020	20:01	6785.89	Transducer	6788.31	6758.31	Alluvial
MCO-7	08/19/2020	21:01	6785.88	Transducer	6788.31	6758.31	Alluvial
MCO-7	08/19/2020	22:01	6785.89	Transducer	6788.31	6758.31	Alluvial
MCO-7	08/19/2020	23:01	6785.89	Transducer	6788.31	6758.31	Alluvial
MCO-7	08/20/2020	00:01	6785.88	Transducer	6788.31	6758.31	Alluvial
MCO-7	08/20/2020	01:01	6785.89	Transducer	6788.31	6758.31	Alluvial
MCO-7	08/20/2020	02:01	6785.89	Transducer	6788.31	6758.31	Alluvial

Location	Date	Time	Water Level (ft amsl)	Method	Top of Screen (ft amsl)	Bottom of Screen (ft amsl)	Zone
MCO-7	08/20/2020	03:01	6785.89	Transducer	6788.31	6758.31	Alluvial
MCO-7	08/20/2020	04:01	6785.89	Transducer	6788.31	6758.31	Alluvial
MCO-7	08/20/2020	05:01	6785.89	Transducer	6788.31	6758.31	Alluvial
MCO-7	08/20/2020	06:01	6785.88	Transducer	6788.31	6758.31	Alluvial
MCO-7	08/20/2020	07:01	6785.89	Transducer	6788.31	6758.31	Alluvial
MCO-7	08/20/2020	08:01	6785.89	Transducer	6788.31	6758.31	Alluvial
MCO-7	08/20/2020	09:01	6785.89	Transducer	6788.31	6758.31	Alluvial
MCO-7	08/20/2020	10:01	6785.89	Transducer	6788.31	6758.31	Alluvial
MCO-7	08/20/2020	11:01	6785.90	Transducer	6788.31	6758.31	Alluvial
MCO-7	08/20/2020	12:01	6785.90	Transducer	6788.31	6758.31	Alluvial
MCO-7	08/20/2020	13:01	6785.90	Transducer	6788.31	6758.31	Alluvial
MCO-7	08/20/2020	14:01	6785.91	Transducer	6788.31	6758.31	Alluvial
MCO-7	08/20/2020	15:01	6785.91	Transducer	6788.31	6758.31	Alluvial
MCO-7	08/20/2020	16:01	6785.90	Transducer	6788.31	6758.31	Alluvial
MCO-7	08/20/2020	17:01	6785.89	Transducer	6788.31	6758.31	Alluvial
MCO-7	08/20/2020	18:01	6785.91	Transducer	6788.31	6758.31	Alluvial
MCO-7	08/20/2020	19:01	6785.90	Transducer	6788.31	6758.31	Alluvial
MCO-7	08/20/2020	20:01	6785.90	Transducer	6788.31	6758.31	Alluvial
MCO-7	08/20/2020	21:01	6785.88	Transducer	6788.31	6758.31	Alluvial
MCO-7	08/20/2020	22:01	6785.89	Transducer	6788.31	6758.31	Alluvial
MCO-7	08/20/2020	23:01	6785.89	Transducer	6788.31	6758.31	Alluvial
MCO-7	08/21/2020	00:01	6785.88	Transducer	6788.31	6758.31	Alluvial
MCO-7	08/21/2020	01:01	6785.88	Transducer	6788.31	6758.31	Alluvial
MCO-7	08/21/2020	02:01	6785.88	Transducer	6788.31	6758.31	Alluvial
MCO-7	08/21/2020	03:01	6785.88	Transducer	6788.31	6758.31	Alluvial
MCO-7	08/21/2020	04:01	6785.89	Transducer	6788.31	6758.31	Alluvial
MCO-7	08/21/2020	05:01	6785.87	Transducer	6788.31	6758.31	Alluvial
MCO-7	08/21/2020	06:01	6785.87	Transducer	6788.31	6758.31	Alluvial
MCO-7	08/21/2020	07:01	6785.88	Transducer	6788.31	6758.31	Alluvial
MCO-7	08/21/2020	08:01	6785.89	Transducer	6788.31	6758.31	Alluvial
MCO-7	08/21/2020	09:01	6785.88	Transducer	6788.31	6758.31	Alluvial
MCO-7	08/21/2020	10:01	6785.88	Transducer	6788.31	6758.31	Alluvial
MCO-7	08/21/2020	11:01	6785.89	Transducer	6788.31	6758.31	Alluvial
MCO-7	08/21/2020	12:01	6785.89	Transducer	6788.31	6758.31	Alluvial
MCO-7	08/21/2020	13:01	6785.89	Transducer	6788.31	6758.31	Alluvial
MCO-7	08/21/2020	14:01	6785.89	Transducer	6788.31	6758.31	Alluvial
MCO-7	08/21/2020	15:01	6785.90	Transducer	6788.31	6758.31	Alluvial
MCO-7	08/21/2020	16:01	6785.90	Transducer	6788.31	6758.31	Alluvial
MCO-7	08/21/2020	17:01	6785.89	Transducer	6788.31	6758.31	Alluvial
MCO-7	08/21/2020	18:01	6785.89	Transducer	6788.31	6758.31	Alluvial
MCO-7	08/21/2020	19:01	6785.88	Transducer	6788.31	6758.31	Alluvial
MCO-7	08/21/2020	20:01	6785.87	Transducer	6788.31	6758.31	Alluvial
MCO-7	08/21/2020	21:01	6785.87	Transducer	6788.31	6758.31	Alluvial
MCO-7	08/21/2020	22:01	6785.87	Transducer	6788.31	6758.31	Alluvial
MCO-7	08/21/2020	23:01	6785.87	Transducer	6788.31	6758.31	Alluvial

Location	Date	Time	Water Level (ft amsl)	Method	Top of Screen (ft amsl)	Bottom of Screen (ft amsl)	Zone
MCO-7	08/22/2020	00:01	6785.87	Transducer	6788.31	6758.31	Alluvial
MCO-7	08/22/2020	01:01	6785.87	Transducer	6788.31	6758.31	Alluvial
MCO-7	08/22/2020	02:01	6785.87	Transducer	6788.31	6758.31	Alluvial
MCO-7	08/22/2020	03:01	6785.87	Transducer	6788.31	6758.31	Alluvial
MCO-7	08/22/2020	04:01	6785.87	Transducer	6788.31	6758.31	Alluvial
MCO-7	08/22/2020	05:01	6785.86	Transducer	6788.31	6758.31	Alluvial
MCO-7	08/22/2020	06:01	6785.86	Transducer	6788.31	6758.31	Alluvial
MCO-7	08/22/2020	07:01	6785.85	Transducer	6788.31	6758.31	Alluvial
MCO-7	08/22/2020	08:01	6785.85	Transducer	6788.31	6758.31	Alluvial
MCO-7	08/22/2020	09:01	6785.86	Transducer	6788.31	6758.31	Alluvial
MCO-7	08/22/2020	10:01	6785.86	Transducer	6788.31	6758.31	Alluvial
MCO-7	08/22/2020	11:01	6785.86	Transducer	6788.31	6758.31	Alluvial
MCO-7	08/22/2020	12:01	6785.87	Transducer	6788.31	6758.31	Alluvial
MCO-7	08/22/2020	13:01	6785.87	Transducer	6788.31	6758.31	Alluvial
MCO-7	08/22/2020	14:01	6785.87	Transducer	6788.31	6758.31	Alluvial
MCO-7	08/22/2020	15:01	6785.86	Transducer	6788.31	6758.31	Alluvial
MCO-7	08/22/2020	16:01	6785.87	Transducer	6788.31	6758.31	Alluvial
MCO-7	08/22/2020	17:01	6785.87	Transducer	6788.31	6758.31	Alluvial
MCO-7	08/22/2020	18:01	6785.86	Transducer	6788.31	6758.31	Alluvial
MCO-7	08/22/2020	19:01	6785.86	Transducer	6788.31	6758.31	Alluvial
MCO-7	08/22/2020	20:01	6785.85	Transducer	6788.31	6758.31	Alluvial
MCO-7	08/22/2020	21:01	6785.86	Transducer	6788.31	6758.31	Alluvial
MCO-7	08/22/2020	22:01	6785.86	Transducer	6788.31	6758.31	Alluvial
MCO-7	08/22/2020	23:01	6785.85	Transducer	6788.31	6758.31	Alluvial
MCO-7	08/23/2020	00:01	6785.85	Transducer	6788.31	6758.31	Alluvial
MCO-7	08/23/2020	01:01	6785.85	Transducer	6788.31	6758.31	Alluvial
MCO-7	08/23/2020	02:01	6785.85	Transducer	6788.31	6758.31	Alluvial
MCO-7	08/23/2020	03:01	6785.85	Transducer	6788.31	6758.31	Alluvial
MCO-7	08/23/2020	04:01	6785.84	Transducer	6788.31	6758.31	Alluvial
MCO-7	08/23/2020	05:01	6785.84	Transducer	6788.31	6758.31	Alluvial
MCO-7	08/23/2020	06:01	6785.84	Transducer	6788.31	6758.31	Alluvial
MCO-7	08/23/2020	07:01	6785.84	Transducer	6788.31	6758.31	Alluvial
MCO-7	08/23/2020	08:01	6785.84	Transducer	6788.31	6758.31	Alluvial
MCO-7	08/23/2020	09:01	6785.84	Transducer	6788.31	6758.31	Alluvial
MCO-7	08/23/2020	10:01	6785.84	Transducer	6788.31	6758.31	Alluvial
MCO-7	08/23/2020	11:01	6785.84	Transducer	6788.31	6758.31	Alluvial
MCO-7	08/23/2020	12:01	6785.85	Transducer	6788.31	6758.31	Alluvial
MCO-7	08/23/2020	13:01	6785.85	Transducer	6788.31	6758.31	Alluvial
MCO-7	08/23/2020	14:01	6785.85	Transducer	6788.31	6758.31	Alluvial
MCO-7	08/23/2020	15:01	6785.85	Transducer	6788.31	6758.31	Alluvial
MCO-7	08/23/2020	16:01	6785.85	Transducer	6788.31	6758.31	Alluvial
MCO-7	08/23/2020	17:01	6785.84	Transducer	6788.31	6758.31	Alluvial
MCO-7	08/23/2020	18:01	6785.85	Transducer	6788.31	6758.31	Alluvial
MCO-7	08/23/2020	19:01	6785.84	Transducer	6788.31	6758.31	Alluvial
MCO-7	08/23/2020	20:01	6785.83	Transducer	6788.31	6758.31	Alluvial

Location	Date	Time	Water Level (ft amsl)	Method	Top of Screen (ft amsl)	Bottom of Screen (ft amsl)	Zone
MCO-7	08/23/2020	21:01	6785.82	Transducer	6788.31	6758.31	Alluvial
MCO-7	08/23/2020	22:01	6785.83	Transducer	6788.31	6758.31	Alluvial
MCO-7	08/23/2020	23:01	6785.83	Transducer	6788.31	6758.31	Alluvial
MCO-7	08/24/2020	00:01	6785.83	Transducer	6788.31	6758.31	Alluvial
MCO-7	08/24/2020	01:01	6785.84	Transducer	6788.31	6758.31	Alluvial
MCO-7	08/24/2020	02:01	6785.83	Transducer	6788.31	6758.31	Alluvial
MCO-7	08/24/2020	03:01	6785.83	Transducer	6788.31	6758.31	Alluvial
MCO-7	08/24/2020	04:01	6785.82	Transducer	6788.31	6758.31	Alluvial
MCO-7	08/24/2020	05:01	6785.82	Transducer	6788.31	6758.31	Alluvial
MCO-7	08/24/2020	06:01	6785.82	Transducer	6788.31	6758.31	Alluvial
MCO-7	08/24/2020	07:01	6785.82	Transducer	6788.31	6758.31	Alluvial
MCO-7	08/24/2020	08:01	6785.82	Transducer	6788.31	6758.31	Alluvial
MCO-7	08/24/2020	09:01	6785.82	Transducer	6788.31	6758.31	Alluvial
MCO-7	08/24/2020	10:01	6785.81	Transducer	6788.31	6758.31	Alluvial
MCO-7	08/24/2020	11:01	6785.82	Transducer	6788.31	6758.31	Alluvial
MCO-7	08/24/2020	12:01	6785.82	Transducer	6788.31	6758.31	Alluvial
MCO-7	08/24/2020	13:01	6785.83	Transducer	6788.31	6758.31	Alluvial
MCO-7	08/24/2020	14:01	6785.83	Transducer	6788.31	6758.31	Alluvial
MCO-7	08/24/2020	15:01	6785.83	Transducer	6788.31	6758.31	Alluvial
MCO-7	08/24/2020	16:01	6785.82	Transducer	6788.31	6758.31	Alluvial
MCO-7	08/24/2020	17:01	6785.82	Transducer	6788.31	6758.31	Alluvial
MCO-7	08/24/2020	18:01	6785.82	Transducer	6788.31	6758.31	Alluvial
MCO-7	08/24/2020	19:01	6785.81	Transducer	6788.31	6758.31	Alluvial
MCO-7	08/24/2020	20:01	6785.80	Transducer	6788.31	6758.31	Alluvial
MCO-7	08/24/2020	21:01	6785.81	Transducer	6788.31	6758.31	Alluvial
MCO-7	08/24/2020	22:01	6785.81	Transducer	6788.31	6758.31	Alluvial
MCO-7	08/24/2020	23:01	6785.81	Transducer	6788.31	6758.31	Alluvial
MCO-7	08/25/2020	00:01	6785.81	Transducer	6788.31	6758.31	Alluvial
MCO-7	08/25/2020	01:01	6785.81	Transducer	6788.31	6758.31	Alluvial
MCO-7	08/25/2020	02:01	6785.81	Transducer	6788.31	6758.31	Alluvial
MCO-7	08/25/2020	03:01	6785.80	Transducer	6788.31	6758.31	Alluvial
MCO-7	08/25/2020	04:01	6785.81	Transducer	6788.31	6758.31	Alluvial
MCO-7	08/25/2020	05:01	6785.81	Transducer	6788.31	6758.31	Alluvial
MCO-7	08/25/2020	06:01	6785.80	Transducer	6788.31	6758.31	Alluvial
MCO-7	08/25/2020	07:01	6785.80	Transducer	6788.31	6758.31	Alluvial
MCO-7	08/25/2020	08:01	6785.80	Transducer	6788.31	6758.31	Alluvial
MCO-7	08/25/2020	09:01	6785.80	Transducer	6788.31	6758.31	Alluvial
MCO-7	08/25/2020	10:01	6785.80	Transducer	6788.31	6758.31	Alluvial
MCO-7	08/25/2020	11:01	6785.81	Transducer	6788.31	6758.31	Alluvial
MCO-7	08/25/2020	11:50	6785.90	Manual	6788.31	6758.31	Alluvial
MCO-7	08/25/2020	13:01	6785.86	Transducer	6788.31	6758.31	Alluvial
MCO-7	08/25/2020	14:01	6785.85	Transducer	6788.31	6758.31	Alluvial
MCO-7	08/25/2020	15:01	6785.86	Transducer	6788.31	6758.31	Alluvial
MCO-7	08/25/2020	16:01	6785.86	Transducer	6788.31	6758.31	Alluvial
MCO-7	08/25/2020	17:01	6785.85	Transducer	6788.31	6758.31	Alluvial

Location	Date	Time	Water Level (ft amsl)	Method	Top of Screen (ft amsl)	Bottom of Screen (ft amsl)	Zone
MCO-7	08/25/2020	18:01	6785.85	Transducer	6788.31	6758.31	Alluvial
MCO-7	08/25/2020	19:01	6785.85	Transducer	6788.31	6758.31	Alluvial
MCO-7	08/25/2020	20:01	6785.84	Transducer	6788.31	6758.31	Alluvial
MCO-7	08/25/2020	21:01	6785.84	Transducer	6788.31	6758.31	Alluvial
MCO-7	08/25/2020	22:01	6785.83	Transducer	6788.31	6758.31	Alluvial
MCO-7	08/25/2020	23:01	6785.83	Transducer	6788.31	6758.31	Alluvial
MCO-7	08/26/2020	00:01	6785.83	Transducer	6788.31	6758.31	Alluvial
MCO-7	08/26/2020	01:01	6785.84	Transducer	6788.31	6758.31	Alluvial
MCO-7	08/26/2020	02:01	6785.84	Transducer	6788.31	6758.31	Alluvial
MCO-7	08/26/2020	03:01	6785.84	Transducer	6788.31	6758.31	Alluvial
MCO-7	08/26/2020	04:01	6785.84	Transducer	6788.31	6758.31	Alluvial
MCO-7	08/26/2020	05:01	6785.83	Transducer	6788.31	6758.31	Alluvial
MCO-7	08/26/2020	06:01	6785.84	Transducer	6788.31	6758.31	Alluvial
MCO-7	08/26/2020	07:01	6785.83	Transducer	6788.31	6758.31	Alluvial
MCO-7	08/26/2020	08:01	6785.83	Transducer	6788.31	6758.31	Alluvial
MCO-7	08/26/2020	09:01	6785.83	Transducer	6788.31	6758.31	Alluvial
MCO-7	08/26/2020	10:01	6785.83	Transducer	6788.31	6758.31	Alluvial
MCO-7	08/26/2020	11:01	6785.84	Transducer	6788.31	6758.31	Alluvial
MCO-7	08/26/2020	12:01	6785.84	Transducer	6788.31	6758.31	Alluvial
MCO-7	08/26/2020	13:01	6785.84	Transducer	6788.31	6758.31	Alluvial
MCO-7	08/26/2020	14:01	6785.84	Transducer	6788.31	6758.31	Alluvial
MCO-7	08/26/2020	15:01	6785.84	Transducer	6788.31	6758.31	Alluvial
MCO-7	08/26/2020	16:01	6785.83	Transducer	6788.31	6758.31	Alluvial
MCO-7	08/26/2020	17:01	6785.83	Transducer	6788.31	6758.31	Alluvial
MCO-7	08/26/2020	18:01	6785.83	Transducer	6788.31	6758.31	Alluvial
MCO-7	08/26/2020	19:01	6785.82	Transducer	6788.31	6758.31	Alluvial
MCO-7	08/26/2020	20:01	6785.81	Transducer	6788.31	6758.31	Alluvial
MCO-7	08/26/2020	21:01	6785.82	Transducer	6788.31	6758.31	Alluvial
MCO-7	08/26/2020	22:01	6785.80	Transducer	6788.31	6758.31	Alluvial
MCO-7	08/26/2020	23:01	6785.82	Transducer	6788.31	6758.31	Alluvial
MCO-7	08/27/2020	00:01	6785.81	Transducer	6788.31	6758.31	Alluvial
MCO-7	08/27/2020	01:01	6785.82	Transducer	6788.31	6758.31	Alluvial
MCO-7	08/27/2020	02:01	6785.82	Transducer	6788.31	6758.31	Alluvial
MCO-7	08/27/2020	03:01	6785.82	Transducer	6788.31	6758.31	Alluvial
MCO-7	08/27/2020	04:01	6785.81	Transducer	6788.31	6758.31	Alluvial
MCO-7	08/27/2020	05:01	6785.81	Transducer	6788.31	6758.31	Alluvial
MCO-7	08/27/2020	06:01	6785.81	Transducer	6788.31	6758.31	Alluvial
MCO-7	08/27/2020	07:01	6785.81	Transducer	6788.31	6758.31	Alluvial
MCO-7	08/27/2020	08:01	6785.80	Transducer	6788.31	6758.31	Alluvial
MCO-7	08/27/2020	09:01	6785.80	Transducer	6788.31	6758.31	Alluvial
MCO-7	08/27/2020	10:01	6785.81	Transducer	6788.31	6758.31	Alluvial
MCO-7	08/27/2020	11:01	6785.81	Transducer	6788.31	6758.31	Alluvial
MCO-7	08/27/2020	12:01	6785.81	Transducer	6788.31	6758.31	Alluvial
MCO-7	08/27/2020	13:01	6785.81	Transducer	6788.31	6758.31	Alluvial
MCO-7	08/27/2020	14:01	6785.82	Transducer	6788.31	6758.31	Alluvial

Location	Date	Time	Water Level (ft amsl)	Method	Top of Screen (ft amsl)	Bottom of Screen (ft amsl)	Zone
MCO-7	08/27/2020	15:01	6785.82	Transducer	6788.31	6758.31	Alluvial
MCO-7	08/27/2020	16:01	6785.80	Transducer	6788.31	6758.31	Alluvial
MCO-7	08/27/2020	17:01	6785.81	Transducer	6788.31	6758.31	Alluvial
MCO-7	08/27/2020	18:01	6785.80	Transducer	6788.31	6758.31	Alluvial
MCO-7	08/27/2020	19:01	6785.79	Transducer	6788.31	6758.31	Alluvial
MCO-7	08/27/2020	20:01	6785.79	Transducer	6788.31	6758.31	Alluvial
MCO-7	08/27/2020	21:01	6785.80	Transducer	6788.31	6758.31	Alluvial
MCO-7	08/27/2020	22:01	6785.79	Transducer	6788.31	6758.31	Alluvial
MCO-7	08/27/2020	23:01	6785.79	Transducer	6788.31	6758.31	Alluvial
MCO-7	08/28/2020	00:01	6785.79	Transducer	6788.31	6758.31	Alluvial
MCO-7	08/28/2020	01:01	6785.79	Transducer	6788.31	6758.31	Alluvial
MCO-7	08/28/2020	02:01	6785.79	Transducer	6788.31	6758.31	Alluvial
MCO-7	08/28/2020	03:01	6785.78	Transducer	6788.31	6758.31	Alluvial
MCO-7	08/28/2020	04:01	6785.78	Transducer	6788.31	6758.31	Alluvial
MCO-7	08/28/2020	05:01	6785.78	Transducer	6788.31	6758.31	Alluvial
MCO-7	08/28/2020	06:01	6785.78	Transducer	6788.31	6758.31	Alluvial
MCO-7	08/28/2020	07:01	6785.78	Transducer	6788.31	6758.31	Alluvial
MCO-7	08/28/2020	08:01	6785.78	Transducer	6788.31	6758.31	Alluvial
MCO-7	08/28/2020	09:01	6785.78	Transducer	6788.31	6758.31	Alluvial
MCO-7	08/28/2020	10:01	6785.78	Transducer	6788.31	6758.31	Alluvial
MCO-7	08/28/2020	11:01	6785.78	Transducer	6788.31	6758.31	Alluvial
MCO-7	08/28/2020	12:01	6785.79	Transducer	6788.31	6758.31	Alluvial
MCO-7	08/28/2020	13:01	6785.78	Transducer	6788.31	6758.31	Alluvial
MCO-7	08/28/2020	14:01	6785.78	Transducer	6788.31	6758.31	Alluvial
MCO-7	08/28/2020	15:01	6785.78	Transducer	6788.31	6758.31	Alluvial
MCO-7	08/28/2020	16:01	6785.78	Transducer	6788.31	6758.31	Alluvial
MCO-7	08/28/2020	17:01	6785.77	Transducer	6788.31	6758.31	Alluvial
MCO-7	08/28/2020	18:01	6785.77	Transducer	6788.31	6758.31	Alluvial
MCO-7	08/28/2020	19:01	6785.75	Transducer	6788.31	6758.31	Alluvial
MCO-7	08/28/2020	20:01	6785.75	Transducer	6788.31	6758.31	Alluvial
MCO-7	08/28/2020	21:01	6785.76	Transducer	6788.31	6758.31	Alluvial
MCO-7	08/28/2020	22:01	6785.75	Transducer	6788.31	6758.31	Alluvial
MCO-7	08/28/2020	23:01	6785.75	Transducer	6788.31	6758.31	Alluvial
MCO-7	08/29/2020	00:01	6785.75	Transducer	6788.31	6758.31	Alluvial
MCO-7	08/29/2020	01:01	6785.76	Transducer	6788.31	6758.31	Alluvial
MCO-7	08/29/2020	02:01	6785.76	Transducer	6788.31	6758.31	Alluvial
MCO-7	08/29/2020	03:01	6785.75	Transducer	6788.31	6758.31	Alluvial
MCO-7	08/29/2020	04:01	6785.75	Transducer	6788.31	6758.31	Alluvial
MCO-7	08/29/2020	05:01	6785.75	Transducer	6788.31	6758.31	Alluvial
MCO-7	08/29/2020	06:01	6785.75	Transducer	6788.31	6758.31	Alluvial
MCO-7	08/29/2020	07:01	6785.75	Transducer	6788.31	6758.31	Alluvial
MCO-7	08/29/2020	08:01	6785.74	Transducer	6788.31	6758.31	Alluvial
MCO-7	08/29/2020	09:01	6785.74	Transducer	6788.31	6758.31	Alluvial
MCO-7	08/29/2020	10:01	6785.74	Transducer	6788.31	6758.31	Alluvial
MCO-7	08/29/2020	11:01	6785.74	Transducer	6788.31	6758.31	Alluvial

Location	Date	Time	Water Level (ft amsl)	Method	Top of Screen (ft amsl)	Bottom of Screen (ft amsl)	Zone
MCO-7	08/29/2020	12:01	6785.75	Transducer	6788.31	6758.31	Alluvial
MCO-7	08/29/2020	13:01	6785.74	Transducer	6788.31	6758.31	Alluvial
MCO-7	08/29/2020	14:01	6785.74	Transducer	6788.31	6758.31	Alluvial
MCO-7	08/29/2020	15:01	6785.75	Transducer	6788.31	6758.31	Alluvial
MCO-7	08/29/2020	16:01	6785.76	Transducer	6788.31	6758.31	Alluvial
MCO-7	08/29/2020	17:01	6785.74	Transducer	6788.31	6758.31	Alluvial
MCO-7	08/29/2020	18:01	6785.75	Transducer	6788.31	6758.31	Alluvial
MCO-7	08/29/2020	19:01	6785.73	Transducer	6788.31	6758.31	Alluvial
MCO-7	08/29/2020	20:01	6785.74	Transducer	6788.31	6758.31	Alluvial
MCO-7	08/29/2020	21:01	6785.73	Transducer	6788.31	6758.31	Alluvial
MCO-7	08/29/2020	22:01	6785.73	Transducer	6788.31	6758.31	Alluvial
MCO-7	08/29/2020	23:01	6785.73	Transducer	6788.31	6758.31	Alluvial
MCO-7	08/30/2020	00:01	6785.73	Transducer	6788.31	6758.31	Alluvial
MCO-7	08/30/2020	01:01	6785.74	Transducer	6788.31	6758.31	Alluvial
MCO-7	08/30/2020	02:01	6785.73	Transducer	6788.31	6758.31	Alluvial
MCO-7	08/30/2020	03:01	6785.73	Transducer	6788.31	6758.31	Alluvial
MCO-7	08/30/2020	04:01	6785.73	Transducer	6788.31	6758.31	Alluvial
MCO-7	08/30/2020	05:01	6785.73	Transducer	6788.31	6758.31	Alluvial
MCO-7	08/30/2020	06:01	6785.73	Transducer	6788.31	6758.31	Alluvial
MCO-7	08/30/2020	07:01	6785.72	Transducer	6788.31	6758.31	Alluvial
MCO-7	08/30/2020	08:01	6785.72	Transducer	6788.31	6758.31	Alluvial
MCO-7	08/30/2020	09:01	6785.72	Transducer	6788.31	6758.31	Alluvial
MCO-7	08/30/2020	10:01	6785.72	Transducer	6788.31	6758.31	Alluvial
MCO-7	08/30/2020	11:01	6785.72	Transducer	6788.31	6758.31	Alluvial
MCO-7	08/30/2020	12:01	6785.73	Transducer	6788.31	6758.31	Alluvial
MCO-7	08/30/2020	13:01	6785.72	Transducer	6788.31	6758.31	Alluvial
MCO-7	08/30/2020	14:01	6785.73	Transducer	6788.31	6758.31	Alluvial
MCO-7	08/30/2020	15:01	6785.73	Transducer	6788.31	6758.31	Alluvial
MCO-7	08/30/2020	16:01	6785.73	Transducer	6788.31	6758.31	Alluvial
MCO-7	08/30/2020	17:01	6785.73	Transducer	6788.31	6758.31	Alluvial
MCO-7	08/30/2020	18:01	6785.72	Transducer	6788.31	6758.31	Alluvial
MCO-7	08/30/2020	19:01	6785.71	Transducer	6788.31	6758.31	Alluvial
MCO-7	08/30/2020	20:01	6785.71	Transducer	6788.31	6758.31	Alluvial
MCO-7	08/30/2020	21:01	6785.70	Transducer	6788.31	6758.31	Alluvial
MCO-7	08/30/2020	22:01	6785.71	Transducer	6788.31	6758.31	Alluvial
MCO-7	08/30/2020	23:01	6785.70	Transducer	6788.31	6758.31	Alluvial
MCO-7	08/31/2020	00:01	6785.70	Transducer	6788.31	6758.31	Alluvial
MCO-7	08/31/2020	01:01	6785.70	Transducer	6788.31	6758.31	Alluvial
MCO-7	08/31/2020	02:01	6785.70	Transducer	6788.31	6758.31	Alluvial
MCO-7	08/31/2020	03:01	6785.70	Transducer	6788.31	6758.31	Alluvial
MCO-7	08/31/2020	04:01	6785.70	Transducer	6788.31	6758.31	Alluvial
MCO-7	08/31/2020	05:01	6785.70	Transducer	6788.31	6758.31	Alluvial
MCO-7	08/31/2020	06:01	6785.69	Transducer	6788.31	6758.31	Alluvial
MCO-7	08/31/2020	07:01	6785.69	Transducer	6788.31	6758.31	Alluvial
MCO-7	08/31/2020	08:01	6785.69	Transducer	6788.31	6758.31	Alluvial

Location	Date	Time	Water Level (ft amsl)	Method	Top of Screen (ft amsl)	Bottom of Screen (ft amsl)	Zone
MCO-7	08/31/2020	09:01	6785.69	Transducer	6788.31	6758.31	Alluvial
MCO-7	08/31/2020	10:01	6785.68	Transducer	6788.31	6758.31	Alluvial
MCO-7	08/31/2020	11:01	6785.69	Transducer	6788.31	6758.31	Alluvial
MCO-7	08/31/2020	12:01	6785.69	Transducer	6788.31	6758.31	Alluvial
MCO-7	08/31/2020	13:01	6785.70	Transducer	6788.31	6758.31	Alluvial
MCO-7	08/31/2020	14:01	6785.69	Transducer	6788.31	6758.31	Alluvial
MCO-7	08/31/2020	15:01	6785.69	Transducer	6788.31	6758.31	Alluvial
MCO-7	08/31/2020	16:01	6785.70	Transducer	6788.31	6758.31	Alluvial
MCO-7	08/31/2020	17:01	6785.68	Transducer	6788.31	6758.31	Alluvial
MCO-7	08/31/2020	18:01	6785.69	Transducer	6788.31	6758.31	Alluvial
MCO-7	08/31/2020	19:01	6785.68	Transducer	6788.31	6758.31	Alluvial
MCO-7	08/31/2020	20:01	6785.68	Transducer	6788.31	6758.31	Alluvial
MCO-7	08/31/2020	21:01	6785.67	Transducer	6788.31	6758.31	Alluvial
MCO-7	08/31/2020	22:01	6785.67	Transducer	6788.31	6758.31	Alluvial
MCO-7	08/31/2020	23:01	6785.67	Transducer	6788.31	6758.31	Alluvial
MCO-7	09/01/2020	00:01	6785.67	Transducer	6788.31	6758.31	Alluvial
MCO-7	09/01/2020	01:01	6785.67	Transducer	6788.31	6758.31	Alluvial
MCO-7	09/01/2020	02:01	6785.67	Transducer	6788.31	6758.31	Alluvial
MCO-7	09/01/2020	03:01	6785.68	Transducer	6788.31	6758.31	Alluvial
MCO-7	09/01/2020	04:01	6785.67	Transducer	6788.31	6758.31	Alluvial
MCO-7	09/01/2020	05:01	6785.65	Transducer	6788.31	6758.31	Alluvial
MCO-7	09/01/2020	06:01	6785.66	Transducer	6788.31	6758.31	Alluvial
MCO-7	09/01/2020	07:01	6785.65	Transducer	6788.31	6758.31	Alluvial
MCO-7	09/01/2020	08:01	6785.65	Transducer	6788.31	6758.31	Alluvial
MCO-7	09/01/2020	09:01	6785.64	Transducer	6788.31	6758.31	Alluvial
MCO-7	09/01/2020	10:01	6785.65	Transducer	6788.31	6758.31	Alluvial
MCO-7	09/01/2020	11:01	6785.65	Transducer	6788.31	6758.31	Alluvial
MCO-7	09/01/2020	12:01	6785.65	Transducer	6788.31	6758.31	Alluvial
MCO-7	09/01/2020	13:01	6785.65	Transducer	6788.31	6758.31	Alluvial
MCO-7	09/01/2020	14:01	6785.66	Transducer	6788.31	6758.31	Alluvial
MCO-7	09/01/2020	15:01	6785.65	Transducer	6788.31	6758.31	Alluvial
MCO-7	09/01/2020	16:01	6785.65	Transducer	6788.31	6758.31	Alluvial
MCO-7	09/01/2020	17:01	6785.64	Transducer	6788.31	6758.31	Alluvial
MCO-7	09/01/2020	18:01	6785.64	Transducer	6788.31	6758.31	Alluvial
MCO-7	09/01/2020	19:01	6785.63	Transducer	6788.31	6758.31	Alluvial
MCO-7	09/01/2020	20:01	6785.63	Transducer	6788.31	6758.31	Alluvial
MCO-7	09/01/2020	21:01	6785.63	Transducer	6788.31	6758.31	Alluvial
MCO-7	09/01/2020	22:01	6785.62	Transducer	6788.31	6758.31	Alluvial
MCO-7	09/01/2020	23:01	6785.62	Transducer	6788.31	6758.31	Alluvial
MCO-7	09/02/2020	00:01	6785.61	Transducer	6788.31	6758.31	Alluvial
MCO-7	09/02/2020	01:01	6785.62	Transducer	6788.31	6758.31	Alluvial
MCO-7	09/02/2020	02:01	6785.61	Transducer	6788.31	6758.31	Alluvial
MCO-7	09/02/2020	03:01	6785.61	Transducer	6788.31	6758.31	Alluvial
MCO-7	09/02/2020	04:01	6785.61	Transducer	6788.31	6758.31	Alluvial
MCO-7	09/02/2020	05:01	6785.60	Transducer	6788.31	6758.31	Alluvial

Location	Date	Time	Water Level (ft amsl)	Method	Top of Screen (ft amsl)	Bottom of Screen (ft amsl)	Zone
MCO-7	09/02/2020	06:01	6785.60	Transducer	6788.31	6758.31	Alluvial
MCO-7	09/02/2020	07:01	6785.60	Transducer	6788.31	6758.31	Alluvial
MCO-7	09/02/2020	08:01	6785.60	Transducer	6788.31	6758.31	Alluvial
MCO-7	09/02/2020	09:01	6785.60	Transducer	6788.31	6758.31	Alluvial
MCO-7	09/02/2020	10:01	6785.61	Transducer	6788.31	6758.31	Alluvial
MCO-7	09/02/2020	11:01	6785.60	Transducer	6788.31	6758.31	Alluvial
MCO-7	09/02/2020	12:01	6785.60	Transducer	6788.31	6758.31	Alluvial
MCO-7	09/02/2020	13:01	6785.61	Transducer	6788.31	6758.31	Alluvial
MCO-7	09/02/2020	14:01	6785.61	Transducer	6788.31	6758.31	Alluvial
MCO-7	09/02/2020	15:01	6785.61	Transducer	6788.31	6758.31	Alluvial
MCO-7	09/02/2020	16:01	6785.61	Transducer	6788.31	6758.31	Alluvial
MCO-7	09/02/2020	17:01	6785.60	Transducer	6788.31	6758.31	Alluvial
MCO-7	09/02/2020	18:01	6785.60	Transducer	6788.31	6758.31	Alluvial
MCO-7	09/02/2020	19:01	6785.59	Transducer	6788.31	6758.31	Alluvial
MCO-7	09/02/2020	20:01	6785.59	Transducer	6788.31	6758.31	Alluvial
MCO-7	09/02/2020	21:01	6785.59	Transducer	6788.31	6758.31	Alluvial
MCO-7	09/02/2020	22:01	6785.58	Transducer	6788.31	6758.31	Alluvial
MCO-7	09/02/2020	23:01	6785.58	Transducer	6788.31	6758.31	Alluvial
MCO-7	09/03/2020	00:01	6785.58	Transducer	6788.31	6758.31	Alluvial
MCO-7	09/03/2020	01:01	6785.58	Transducer	6788.31	6758.31	Alluvial
MCO-7	09/03/2020	02:01	6785.58	Transducer	6788.31	6758.31	Alluvial
MCO-7	09/03/2020	03:01	6785.58	Transducer	6788.31	6758.31	Alluvial
MCO-7	09/03/2020	04:01	6785.57	Transducer	6788.31	6758.31	Alluvial
MCO-7	09/03/2020	05:01	6785.56	Transducer	6788.31	6758.31	Alluvial
MCO-7	09/03/2020	06:01	6785.56	Transducer	6788.31	6758.31	Alluvial
MCO-7	09/03/2020	07:01	6785.56	Transducer	6788.31	6758.31	Alluvial
MCO-7	09/03/2020	08:01	6785.56	Transducer	6788.31	6758.31	Alluvial
MCO-7	09/03/2020	09:01	6785.56	Transducer	6788.31	6758.31	Alluvial
MCO-7	09/03/2020	10:01	6785.56	Transducer	6788.31	6758.31	Alluvial
MCO-7	09/03/2020	11:01	6785.56	Transducer	6788.31	6758.31	Alluvial
MCO-7	09/03/2020	12:01	6785.56	Transducer	6788.31	6758.31	Alluvial
MCO-7	09/03/2020	13:01	6785.56	Transducer	6788.31	6758.31	Alluvial
MCO-7	09/03/2020	14:01	6785.56	Transducer	6788.31	6758.31	Alluvial
MCO-7	09/03/2020	15:01	6785.56	Transducer	6788.31	6758.31	Alluvial
MCO-7	09/03/2020	16:01	6785.56	Transducer	6788.31	6758.31	Alluvial
MCO-7	09/03/2020	17:01	6785.56	Transducer	6788.31	6758.31	Alluvial
MCO-7	09/03/2020	18:01	6785.55	Transducer	6788.31	6758.31	Alluvial
MCO-7	09/03/2020	19:01	6785.54	Transducer	6788.31	6758.31	Alluvial
MCO-7	09/03/2020	20:01	6785.53	Transducer	6788.31	6758.31	Alluvial
MCO-7	09/03/2020	21:01	6785.53	Transducer	6788.31	6758.31	Alluvial
MCO-7	09/03/2020	22:01	6785.53	Transducer	6788.31	6758.31	Alluvial
MCO-7	09/03/2020	23:01	6785.52	Transducer	6788.31	6758.31	Alluvial
MCO-7	09/04/2020	00:01	6785.52	Transducer	6788.31	6758.31	Alluvial
MCO-7	09/04/2020	01:01	6785.52	Transducer	6788.31	6758.31	Alluvial
MCO-7	09/04/2020	02:01	6785.53	Transducer	6788.31	6758.31	Alluvial

Location	Date	Time	Water Level (ft amsl)	Method	Top of Screen (ft amsl)	Bottom of Screen (ft amsl)	Zone
MCO-7	09/04/2020	03:01	6785.52	Transducer	6788.31	6758.31	Alluvial
MCO-7	09/04/2020	04:01	6785.53	Transducer	6788.31	6758.31	Alluvial
MCO-7	09/04/2020	05:01	6785.51	Transducer	6788.31	6758.31	Alluvial
MCO-7	09/04/2020	06:01	6785.51	Transducer	6788.31	6758.31	Alluvial
MCO-7	09/04/2020	07:01	6785.51	Transducer	6788.31	6758.31	Alluvial
MCO-7	09/04/2020	08:01	6785.51	Transducer	6788.31	6758.31	Alluvial
MCO-7	09/04/2020	09:01	6785.51	Transducer	6788.31	6758.31	Alluvial
MCO-7	09/04/2020	10:01	6785.50	Transducer	6788.31	6758.31	Alluvial
MCO-7	09/04/2020	11:01	6785.51	Transducer	6788.31	6758.31	Alluvial
MCO-7	09/04/2020	12:01	6785.52	Transducer	6788.31	6758.31	Alluvial
MCO-7	09/04/2020	13:01	6785.52	Transducer	6788.31	6758.31	Alluvial
MCO-7	09/04/2020	14:01	6785.51	Transducer	6788.31	6758.31	Alluvial
MCO-7	09/04/2020	15:01	6785.50	Transducer	6788.31	6758.31	Alluvial
MCO-7	09/04/2020	16:01	6785.51	Transducer	6788.31	6758.31	Alluvial
MCO-7	09/04/2020	17:01	6785.51	Transducer	6788.31	6758.31	Alluvial
MCO-7	09/04/2020	18:01	6785.50	Transducer	6788.31	6758.31	Alluvial
MCO-7	09/04/2020	19:01	6785.50	Transducer	6788.31	6758.31	Alluvial
MCO-7	09/04/2020	20:01	6785.49	Transducer	6788.31	6758.31	Alluvial
MCO-7	09/04/2020	21:01	6785.48	Transducer	6788.31	6758.31	Alluvial
MCO-7	09/04/2020	22:01	6785.48	Transducer	6788.31	6758.31	Alluvial
MCO-7	09/04/2020	23:01	6785.47	Transducer	6788.31	6758.31	Alluvial
MCO-7	09/05/2020	00:01	6785.47	Transducer	6788.31	6758.31	Alluvial
MCO-7	09/05/2020	01:01	6785.47	Transducer	6788.31	6758.31	Alluvial
MCO-7	09/05/2020	02:01	6785.47	Transducer	6788.31	6758.31	Alluvial
MCO-7	09/05/2020	03:01	6785.48	Transducer	6788.31	6758.31	Alluvial
MCO-7	09/05/2020	04:01	6785.47	Transducer	6788.31	6758.31	Alluvial
MCO-7	09/05/2020	05:01	6785.47	Transducer	6788.31	6758.31	Alluvial
MCO-7	09/05/2020	06:01	6785.46	Transducer	6788.31	6758.31	Alluvial
MCO-7	09/05/2020	07:01	6785.46	Transducer	6788.31	6758.31	Alluvial
MCO-7	09/05/2020	08:01	6785.45	Transducer	6788.31	6758.31	Alluvial
MCO-7	09/05/2020	09:01	6785.46	Transducer	6788.31	6758.31	Alluvial
MCO-7	09/05/2020	10:01	6785.46	Transducer	6788.31	6758.31	Alluvial
MCO-7	09/05/2020	11:01	6785.46	Transducer	6788.31	6758.31	Alluvial
MCO-7	09/05/2020	12:01	6785.46	Transducer	6788.31	6758.31	Alluvial
MCO-7	09/05/2020	13:01	6785.46	Transducer	6788.31	6758.31	Alluvial
MCO-7	09/05/2020	14:01	6785.46	Transducer	6788.31	6758.31	Alluvial
MCO-7	09/05/2020	15:01	6785.46	Transducer	6788.31	6758.31	Alluvial
MCO-7	09/05/2020	16:01	6785.45	Transducer	6788.31	6758.31	Alluvial
MCO-7	09/05/2020	17:01	6785.44	Transducer	6788.31	6758.31	Alluvial
MCO-7	09/05/2020	18:01	6785.45	Transducer	6788.31	6758.31	Alluvial
MCO-7	09/05/2020	19:01	6785.44	Transducer	6788.31	6758.31	Alluvial
MCO-7	09/05/2020	20:01	6785.44	Transducer	6788.31	6758.31	Alluvial
MCO-7	09/05/2020	21:01	6785.44	Transducer	6788.31	6758.31	Alluvial
MCO-7	09/05/2020	22:01	6785.44	Transducer	6788.31	6758.31	Alluvial
MCO-7	09/05/2020	23:01	6785.44	Transducer	6788.31	6758.31	Alluvial

Location	Date	Time	Water Level (ft amsl)	Method	Top of Screen (ft amsl)	Bottom of Screen (ft amsl)	Zone
MCO-7	09/06/2020	00:01	6785.44	Transducer	6788.31	6758.31	Alluvial
MCO-7	09/06/2020	01:01	6785.44	Transducer	6788.31	6758.31	Alluvial
MCO-7	09/06/2020	02:01	6785.43	Transducer	6788.31	6758.31	Alluvial
MCO-7	09/06/2020	03:01	6785.44	Transducer	6788.31	6758.31	Alluvial
MCO-7	09/06/2020	04:01	6785.42	Transducer	6788.31	6758.31	Alluvial
MCO-7	09/06/2020	05:01	6785.42	Transducer	6788.31	6758.31	Alluvial
MCO-7	09/06/2020	06:01	6785.42	Transducer	6788.31	6758.31	Alluvial
MCO-7	09/06/2020	07:01	6785.42	Transducer	6788.31	6758.31	Alluvial
MCO-7	09/06/2020	08:01	6785.42	Transducer	6788.31	6758.31	Alluvial
MCO-7	09/06/2020	09:01	6785.42	Transducer	6788.31	6758.31	Alluvial
MCO-7	09/06/2020	10:01	6785.42	Transducer	6788.31	6758.31	Alluvial
MCO-7	09/06/2020	11:01	6785.42	Transducer	6788.31	6758.31	Alluvial
MCO-7	09/06/2020	12:01	6785.43	Transducer	6788.31	6758.31	Alluvial
MCO-7	09/06/2020	13:01	6785.43	Transducer	6788.31	6758.31	Alluvial
MCO-7	09/06/2020	14:01	6785.43	Transducer	6788.31	6758.31	Alluvial
MCO-7	09/06/2020	15:01	6785.43	Transducer	6788.31	6758.31	Alluvial
MCO-7	09/06/2020	16:01	6785.42	Transducer	6788.31	6758.31	Alluvial
MCO-7	09/06/2020	17:01	6785.42	Transducer	6788.31	6758.31	Alluvial
MCO-7	09/06/2020	18:01	6785.41	Transducer	6788.31	6758.31	Alluvial
MCO-7	09/06/2020	19:01	6785.41	Transducer	6788.31	6758.31	Alluvial
MCO-7	09/06/2020	20:01	6785.41	Transducer	6788.31	6758.31	Alluvial
MCO-7	09/06/2020	21:01	6785.40	Transducer	6788.31	6758.31	Alluvial
MCO-7	09/06/2020	22:01	6785.40	Transducer	6788.31	6758.31	Alluvial
MCO-7	09/06/2020	23:01	6785.40	Transducer	6788.31	6758.31	Alluvial
MCO-7	09/07/2020	00:01	6785.40	Transducer	6788.31	6758.31	Alluvial
MCO-7	09/07/2020	01:01	6785.40	Transducer	6788.31	6758.31	Alluvial
MCO-7	09/07/2020	02:01	6785.40	Transducer	6788.31	6758.31	Alluvial
MCO-7	09/07/2020	03:01	6785.40	Transducer	6788.31	6758.31	Alluvial
MCO-7	09/07/2020	04:01	6785.40	Transducer	6788.31	6758.31	Alluvial
MCO-7	09/07/2020	05:01	6785.39	Transducer	6788.31	6758.31	Alluvial
MCO-7	09/07/2020	06:01	6785.39	Transducer	6788.31	6758.31	Alluvial
MCO-7	09/07/2020	07:01	6785.39	Transducer	6788.31	6758.31	Alluvial
MCO-7	09/07/2020	08:01	6785.38	Transducer	6788.31	6758.31	Alluvial
MCO-7	09/07/2020	09:01	6785.39	Transducer	6788.31	6758.31	Alluvial
MCO-7	09/07/2020	10:01	6785.39	Transducer	6788.31	6758.31	Alluvial
MCO-7	09/07/2020	11:01	6785.39	Transducer	6788.31	6758.31	Alluvial
MCO-7	09/07/2020	12:01	6785.39	Transducer	6788.31	6758.31	Alluvial
MCO-7	09/07/2020	13:01	6785.39	Transducer	6788.31	6758.31	Alluvial
MCO-7	09/07/2020	14:01	6785.40	Transducer	6788.31	6758.31	Alluvial
MCO-7	09/07/2020	15:01	6785.39	Transducer	6788.31	6758.31	Alluvial
MCO-7	09/07/2020	16:01	6785.39	Transducer	6788.31	6758.31	Alluvial
MCO-7	09/07/2020	17:01	6785.39	Transducer	6788.31	6758.31	Alluvial
MCO-7	09/07/2020	18:01	6785.38	Transducer	6788.31	6758.31	Alluvial
MCO-7	09/07/2020	19:01	6785.38	Transducer	6788.31	6758.31	Alluvial
MCO-7	09/07/2020	20:01	6785.37	Transducer	6788.31	6758.31	Alluvial

Location	Date	Time	Water Level (ft amsl)	Method	Top of Screen (ft amsl)	Bottom of Screen (ft amsl)	Zone
MCO-7	09/07/2020	21:01	6785.37	Transducer	6788.31	6758.31	Alluvial
MCO-7	09/07/2020	22:01	6785.37	Transducer	6788.31	6758.31	Alluvial
MCO-7	09/07/2020	23:01	6785.37	Transducer	6788.31	6758.31	Alluvial
MCO-7	09/08/2020	00:01	6785.37	Transducer	6788.31	6758.31	Alluvial
MCO-7	09/08/2020	01:01	6785.37	Transducer	6788.31	6758.31	Alluvial
MCO-7	09/08/2020	02:01	6785.37	Transducer	6788.31	6758.31	Alluvial
MCO-7	09/08/2020	03:01	6785.36	Transducer	6788.31	6758.31	Alluvial
MCO-7	09/08/2020	04:01	6785.36	Transducer	6788.31	6758.31	Alluvial
MCO-7	09/08/2020	05:01	6785.36	Transducer	6788.31	6758.31	Alluvial
MCO-7	09/08/2020	06:01	6785.36	Transducer	6788.31	6758.31	Alluvial
MCO-7	09/08/2020	07:01	6785.35	Transducer	6788.31	6758.31	Alluvial
MCO-7	09/08/2020	08:01	6785.34	Transducer	6788.31	6758.31	Alluvial
MCO-7	09/08/2020	09:01	6785.34	Transducer	6788.31	6758.31	Alluvial
MCO-7	09/08/2020	10:01	6785.34	Transducer	6788.31	6758.31	Alluvial
MCO-7	09/08/2020	11:01	6785.34	Transducer	6788.31	6758.31	Alluvial
MCO-7	09/08/2020	12:01	6785.34	Transducer	6788.31	6758.31	Alluvial
MCO-7	09/08/2020	13:01	6785.34	Transducer	6788.31	6758.31	Alluvial
MCO-7	09/08/2020	14:01	6785.34	Transducer	6788.31	6758.31	Alluvial
MCO-7	09/08/2020	15:01	6785.34	Transducer	6788.31	6758.31	Alluvial
MCO-7	09/08/2020	16:01	6785.34	Transducer	6788.31	6758.31	Alluvial
MCO-7	09/08/2020	17:01	6785.32	Transducer	6788.31	6758.31	Alluvial
MCO-7	09/08/2020	18:01	6785.31	Transducer	6788.31	6758.31	Alluvial
MCO-7	09/08/2020	19:01	6785.30	Transducer	6788.31	6758.31	Alluvial
MCO-7	09/08/2020	20:01	6785.29	Transducer	6788.31	6758.31	Alluvial
MCO-7	09/08/2020	21:01	6785.30	Transducer	6788.31	6758.31	Alluvial
MCO-7	09/08/2020	22:01	6785.27	Transducer	6788.31	6758.31	Alluvial
MCO-7	09/08/2020	23:01	6785.30	Transducer	6788.31	6758.31	Alluvial
MCO-7	09/09/2020	00:01	6785.28	Transducer	6788.31	6758.31	Alluvial
MCO-7	09/09/2020	01:01	6785.30	Transducer	6788.31	6758.31	Alluvial
MCO-7	09/09/2020	02:01	6785.29	Transducer	6788.31	6758.31	Alluvial
MCO-7	09/09/2020	03:01	6785.29	Transducer	6788.31	6758.31	Alluvial
MCO-7	09/09/2020	04:01	6785.29	Transducer	6788.31	6758.31	Alluvial
MCO-7	09/09/2020	05:01	6785.28	Transducer	6788.31	6758.31	Alluvial
MCO-7	09/09/2020	06:01	6785.28	Transducer	6788.31	6758.31	Alluvial
MCO-7	09/09/2020	07:01	6785.28	Transducer	6788.31	6758.31	Alluvial
MCO-7	09/09/2020	08:01	6785.26	Transducer	6788.31	6758.31	Alluvial
MCO-7	09/09/2020	09:01	6785.26	Transducer	6788.31	6758.31	Alluvial
MCO-7	09/09/2020	10:01	6785.26	Transducer	6788.31	6758.31	Alluvial
MCO-7	09/09/2020	11:01	6785.26	Transducer	6788.31	6758.31	Alluvial
MCO-7	09/09/2020	12:01	6785.26	Transducer	6788.31	6758.31	Alluvial
MCO-7	09/09/2020	13:01	6785.26	Transducer	6788.31	6758.31	Alluvial
MCO-7	09/09/2020	14:01	6785.25	Transducer	6788.31	6758.31	Alluvial
MCO-7	09/09/2020	15:01	6785.25	Transducer	6788.31	6758.31	Alluvial
MCO-7	09/09/2020	16:01	6785.25	Transducer	6788.31	6758.31	Alluvial
MCO-7	09/09/2020	17:01	6785.26	Transducer	6788.31	6758.31	Alluvial

Location	Date	Time	Water Level (ft amsl)	Method	Top of Screen (ft amsl)	Bottom of Screen (ft amsl)	Zone
MCO-7	09/09/2020	18:01	6785.25	Transducer	6788.31	6758.31	Alluvial
MCO-7	09/09/2020	19:01	6785.24	Transducer	6788.31	6758.31	Alluvial
MCO-7	09/09/2020	20:01	6785.23	Transducer	6788.31	6758.31	Alluvial
MCO-7	09/09/2020	21:01	6785.22	Transducer	6788.31	6758.31	Alluvial
MCO-7	09/09/2020	22:01	6785.23	Transducer	6788.31	6758.31	Alluvial
MCO-7	09/09/2020	23:01	6785.23	Transducer	6788.31	6758.31	Alluvial
MCO-7	09/10/2020	00:01	6785.23	Transducer	6788.31	6758.31	Alluvial
MCO-7	09/10/2020	01:01	6785.22	Transducer	6788.31	6758.31	Alluvial
MCO-7	09/10/2020	02:01	6785.22	Transducer	6788.31	6758.31	Alluvial
MCO-7	09/10/2020	03:01	6785.22	Transducer	6788.31	6758.31	Alluvial
MCO-7	09/10/2020	04:01	6785.22	Transducer	6788.31	6758.31	Alluvial
MCO-7	09/10/2020	05:01	6785.22	Transducer	6788.31	6758.31	Alluvial
MCO-7	09/10/2020	06:01	6785.21	Transducer	6788.31	6758.31	Alluvial
MCO-7	09/10/2020	07:01	6785.21	Transducer	6788.31	6758.31	Alluvial
MCO-7	09/10/2020	08:01	6785.20	Transducer	6788.31	6758.31	Alluvial
MCO-7	09/10/2020	09:01	6785.20	Transducer	6788.31	6758.31	Alluvial
MCO-7	09/10/2020	10:01	6785.20	Transducer	6788.31	6758.31	Alluvial
MCO-7	09/10/2020	11:01	6785.19	Transducer	6788.31	6758.31	Alluvial
MCO-7	09/10/2020	12:01	6785.19	Transducer	6788.31	6758.31	Alluvial
MCO-7	09/10/2020	13:01	6785.19	Transducer	6788.31	6758.31	Alluvial
MCO-7	09/10/2020	14:01	6785.20	Transducer	6788.31	6758.31	Alluvial
MCO-7	09/10/2020	15:01	6785.19	Transducer	6788.31	6758.31	Alluvial
MCO-7	09/10/2020	16:01	6785.19	Transducer	6788.31	6758.31	Alluvial
MCO-7	09/10/2020	17:01	6785.19	Transducer	6788.31	6758.31	Alluvial
MCO-7	09/10/2020	18:01	6785.18	Transducer	6788.31	6758.31	Alluvial
MCO-7	09/10/2020	19:01	6785.17	Transducer	6788.31	6758.31	Alluvial
MCO-7	09/10/2020	20:01	6785.17	Transducer	6788.31	6758.31	Alluvial
MCO-7	09/10/2020	21:01	6785.17	Transducer	6788.31	6758.31	Alluvial
MCO-7	09/10/2020	22:01	6785.17	Transducer	6788.31	6758.31	Alluvial
MCO-7	09/10/2020	23:01	6785.17	Transducer	6788.31	6758.31	Alluvial
MCO-7	09/11/2020	00:01	6785.16	Transducer	6788.31	6758.31	Alluvial
MCO-7	09/11/2020	01:01	6785.16	Transducer	6788.31	6758.31	Alluvial
MCO-7	09/11/2020	02:01	6785.17	Transducer	6788.31	6758.31	Alluvial
MCO-7	09/11/2020	03:01	6785.16	Transducer	6788.31	6758.31	Alluvial
MCO-7	09/11/2020	04:01	6785.15	Transducer	6788.31	6758.31	Alluvial
MCO-7	09/11/2020	05:01	6785.15	Transducer	6788.31	6758.31	Alluvial
MCO-7	09/11/2020	06:01	6785.15	Transducer	6788.31	6758.31	Alluvial
MCO-7	09/11/2020	07:01	6785.14	Transducer	6788.31	6758.31	Alluvial
MCO-7	09/11/2020	08:01	6785.14	Transducer	6788.31	6758.31	Alluvial
MCO-7	09/11/2020	09:01	6785.14	Transducer	6788.31	6758.31	Alluvial
MCO-7	09/11/2020	10:01	6785.14	Transducer	6788.31	6758.31	Alluvial
MCO-7	09/11/2020	11:01	6785.15	Transducer	6788.31	6758.31	Alluvial
MCO-7	09/11/2020	12:01	6785.14	Transducer	6788.31	6758.31	Alluvial
MCO-7	09/11/2020	13:01	6785.15	Transducer	6788.31	6758.31	Alluvial
MCO-7	09/11/2020	14:01	6785.14	Transducer	6788.31	6758.31	Alluvial

Location	Date	Time	Water Level (ft amsl)	Method	Top of Screen (ft amsl)	Bottom of Screen (ft amsl)	Zone
MCO-7	09/11/2020	15:01	6785.14	Transducer	6788.31	6758.31	Alluvial
MCO-7	09/11/2020	16:01	6785.14	Transducer	6788.31	6758.31	Alluvial
MCO-7	09/11/2020	17:01	6785.14	Transducer	6788.31	6758.31	Alluvial
MCO-7	09/11/2020	18:01	6785.12	Transducer	6788.31	6758.31	Alluvial
MCO-7	09/11/2020	19:01	6785.12	Transducer	6788.31	6758.31	Alluvial
MCO-7	09/11/2020	20:01	6785.12	Transducer	6788.31	6758.31	Alluvial
MCO-7	09/11/2020	21:01	6785.12	Transducer	6788.31	6758.31	Alluvial
MCO-7	09/11/2020	22:01	6785.12	Transducer	6788.31	6758.31	Alluvial
MCO-7	09/11/2020	23:01	6785.11	Transducer	6788.31	6758.31	Alluvial
MCO-7	09/12/2020	00:01	6785.11	Transducer	6788.31	6758.31	Alluvial
MCO-7	09/12/2020	01:01	6785.11	Transducer	6788.31	6758.31	Alluvial
MCO-7	09/12/2020	02:01	6785.11	Transducer	6788.31	6758.31	Alluvial
MCO-7	09/12/2020	03:01	6785.10	Transducer	6788.31	6758.31	Alluvial
MCO-7	09/12/2020	04:01	6785.10	Transducer	6788.31	6758.31	Alluvial
MCO-7	09/12/2020	05:01	6785.10	Transducer	6788.31	6758.31	Alluvial
MCO-7	09/12/2020	06:01	6785.09	Transducer	6788.31	6758.31	Alluvial
MCO-7	09/12/2020	07:01	6785.08	Transducer	6788.31	6758.31	Alluvial
MCO-7	09/12/2020	08:01	6785.08	Transducer	6788.31	6758.31	Alluvial
MCO-7	09/12/2020	09:01	6785.08	Transducer	6788.31	6758.31	Alluvial
MCO-7	09/12/2020	10:01	6785.08	Transducer	6788.31	6758.31	Alluvial
MCO-7	09/12/2020	11:01	6785.08	Transducer	6788.31	6758.31	Alluvial
MCO-7	09/12/2020	12:01	6785.08	Transducer	6788.31	6758.31	Alluvial
MCO-7	09/12/2020	13:01	6785.08	Transducer	6788.31	6758.31	Alluvial
MCO-7	09/12/2020	14:01	6785.08	Transducer	6788.31	6758.31	Alluvial
MCO-7	09/12/2020	15:01	6785.08	Transducer	6788.31	6758.31	Alluvial
MCO-7	09/12/2020	16:01	6785.07	Transducer	6788.31	6758.31	Alluvial
MCO-7	09/12/2020	17:01	6785.06	Transducer	6788.31	6758.31	Alluvial
MCO-7	09/12/2020	18:01	6785.06	Transducer	6788.31	6758.31	Alluvial
MCO-7	09/12/2020	19:01	6785.06	Transducer	6788.31	6758.31	Alluvial
MCO-7	09/12/2020	20:01	6785.05	Transducer	6788.31	6758.31	Alluvial
MCO-7	09/12/2020	21:01	6785.04	Transducer	6788.31	6758.31	Alluvial
MCO-7	09/12/2020	22:01	6785.05	Transducer	6788.31	6758.31	Alluvial
MCO-7	09/12/2020	23:01	6785.04	Transducer	6788.31	6758.31	Alluvial
MCO-7	09/13/2020	00:01	6785.03	Transducer	6788.31	6758.31	Alluvial
MCO-7	09/13/2020	01:01	6785.04	Transducer	6788.31	6758.31	Alluvial
MCO-7	09/13/2020	02:01	6785.03	Transducer	6788.31	6758.31	Alluvial
MCO-7	09/13/2020	03:01	6785.03	Transducer	6788.31	6758.31	Alluvial
MCO-7	09/13/2020	04:01	6785.03	Transducer	6788.31	6758.31	Alluvial
MCO-7	09/13/2020	05:01	6785.03	Transducer	6788.31	6758.31	Alluvial
MCO-7	09/13/2020	06:01	6785.02	Transducer	6788.31	6758.31	Alluvial
MCO-7	09/13/2020	07:01	6785.01	Transducer	6788.31	6758.31	Alluvial
MCO-7	09/13/2020	08:01	6785.01	Transducer	6788.31	6758.31	Alluvial
MCO-7	09/13/2020	09:01	6785.01	Transducer	6788.31	6758.31	Alluvial
MCO-7	09/13/2020	10:01	6785.00	Transducer	6788.31	6758.31	Alluvial
MCO-7	09/13/2020	11:01	6785.01	Transducer	6788.31	6758.31	Alluvial

Location	Date	Time	Water Level (ft amsl)	Method	Top of Screen (ft amsl)	Bottom of Screen (ft amsl)	Zone
MCO-7	09/13/2020	12:01	6785.01	Transducer	6788.31	6758.31	Alluvial
MCO-7	09/13/2020	13:01	6785.01	Transducer	6788.31	6758.31	Alluvial
MCO-7	09/13/2020	14:01	6785.01	Transducer	6788.31	6758.31	Alluvial
MCO-7	09/13/2020	15:01	6785.00	Transducer	6788.31	6758.31	Alluvial
MCO-7	09/13/2020	16:01	6785.00	Transducer	6788.31	6758.31	Alluvial
MCO-7	09/13/2020	17:01	6785.00	Transducer	6788.31	6758.31	Alluvial
MCO-7	09/13/2020	18:01	6784.99	Transducer	6788.31	6758.31	Alluvial
MCO-7	09/13/2020	19:01	6784.99	Transducer	6788.31	6758.31	Alluvial
MCO-7	09/13/2020	20:01	6784.98	Transducer	6788.31	6758.31	Alluvial
MCO-7	09/13/2020	21:01	6784.97	Transducer	6788.31	6758.31	Alluvial
MCO-7	09/13/2020	22:01	6784.97	Transducer	6788.31	6758.31	Alluvial
MCO-7	09/13/2020	23:01	6784.97	Transducer	6788.31	6758.31	Alluvial
MCO-7	09/14/2020	00:01	6784.97	Transducer	6788.31	6758.31	Alluvial
MCO-7	09/14/2020	01:01	6784.97	Transducer	6788.31	6758.31	Alluvial
MCO-7	09/14/2020	02:01	6784.97	Transducer	6788.31	6758.31	Alluvial
MCO-7	09/14/2020	03:01	6784.97	Transducer	6788.31	6758.31	Alluvial
MCO-7	09/14/2020	04:01	6784.96	Transducer	6788.31	6758.31	Alluvial
MCO-7	09/14/2020	05:01	6784.96	Transducer	6788.31	6758.31	Alluvial
MCO-7	09/14/2020	06:01	6784.95	Transducer	6788.31	6758.31	Alluvial
MCO-7	09/14/2020	07:01	6784.95	Transducer	6788.31	6758.31	Alluvial
MCO-7	09/14/2020	08:01	6784.95	Transducer	6788.31	6758.31	Alluvial
MCO-7	09/14/2020	09:01	6784.94	Transducer	6788.31	6758.31	Alluvial
MCO-7	09/14/2020	10:01	6784.95	Transducer	6788.31	6758.31	Alluvial
MCO-7	09/14/2020	11:01	6784.95	Transducer	6788.31	6758.31	Alluvial
MCO-7	09/14/2020	12:01	6784.95	Transducer	6788.31	6758.31	Alluvial
MCO-7	09/14/2020	13:01	6784.95	Transducer	6788.31	6758.31	Alluvial
MCO-7	09/14/2020	14:01	6784.95	Transducer	6788.31	6758.31	Alluvial
MCO-7	09/14/2020	15:01	6784.95	Transducer	6788.31	6758.31	Alluvial
MCO-7	09/14/2020	16:01	6784.94	Transducer	6788.31	6758.31	Alluvial
MCO-7	09/14/2020	17:01	6784.94	Transducer	6788.31	6758.31	Alluvial
MCO-7	09/14/2020	18:01	6784.93	Transducer	6788.31	6758.31	Alluvial
MCO-7	09/14/2020	19:01	6784.92	Transducer	6788.31	6758.31	Alluvial
MCO-7	09/14/2020	20:01	6784.92	Transducer	6788.31	6758.31	Alluvial
MCO-7	09/14/2020	21:01	6784.92	Transducer	6788.31	6758.31	Alluvial
MCO-7	09/14/2020	22:01	6784.91	Transducer	6788.31	6758.31	Alluvial
MCO-7	09/14/2020	23:01	6784.91	Transducer	6788.31	6758.31	Alluvial
MCO-7	09/15/2020	00:01	6784.91	Transducer	6788.31	6758.31	Alluvial
MCO-7	09/15/2020	01:01	6784.91	Transducer	6788.31	6758.31	Alluvial
MCO-7	09/15/2020	02:01	6784.91	Transducer	6788.31	6758.31	Alluvial
MCO-7	09/15/2020	03:01	6784.91	Transducer	6788.31	6758.31	Alluvial
MCO-7	09/15/2020	04:01	6784.90	Transducer	6788.31	6758.31	Alluvial
MCO-7	09/15/2020	05:01	6784.90	Transducer	6788.31	6758.31	Alluvial
MCO-7	09/15/2020	06:01	6784.89	Transducer	6788.31	6758.31	Alluvial
MCO-7	09/15/2020	07:01	6784.90	Transducer	6788.31	6758.31	Alluvial
MCO-7	09/15/2020	08:01	6784.89	Transducer	6788.31	6758.31	Alluvial

Location	Date	Time	Water Level (ft amsl)	Method	Top of Screen (ft amsl)	Bottom of Screen (ft amsl)	Zone
MCO-7	09/15/2020	09:01	6784.89	Transducer	6788.31	6758.31	Alluvial
MCO-7	09/15/2020	10:01	6784.90	Transducer	6788.31	6758.31	Alluvial
MCO-7	09/15/2020	11:01	6784.89	Transducer	6788.31	6758.31	Alluvial
MCO-7	09/15/2020	12:01	6784.90	Transducer	6788.31	6758.31	Alluvial
MCO-7	09/15/2020	13:01	6784.89	Transducer	6788.31	6758.31	Alluvial
MCO-7	09/15/2020	14:01	6784.90	Transducer	6788.31	6758.31	Alluvial
MCO-7	09/15/2020	15:01	6784.89	Transducer	6788.31	6758.31	Alluvial
MCO-7	09/15/2020	16:01	6784.89	Transducer	6788.31	6758.31	Alluvial
MCO-7	09/15/2020	17:01	6784.88	Transducer	6788.31	6758.31	Alluvial
MCO-7	09/15/2020	18:01	6784.88	Transducer	6788.31	6758.31	Alluvial
MCO-7	09/15/2020	19:01	6784.87	Transducer	6788.31	6758.31	Alluvial
MCO-7	09/15/2020	20:01	6784.87	Transducer	6788.31	6758.31	Alluvial
MCO-7	09/15/2020	21:01	6784.86	Transducer	6788.31	6758.31	Alluvial
MCO-7	09/15/2020	22:01	6784.86	Transducer	6788.31	6758.31	Alluvial
MCO-7	09/15/2020	23:01	6784.86	Transducer	6788.31	6758.31	Alluvial
MCO-7	09/16/2020	00:01	6784.86	Transducer	6788.31	6758.31	Alluvial
MCO-7	09/16/2020	01:01	6784.86	Transducer	6788.31	6758.31	Alluvial
MCO-7	09/16/2020	02:01	6784.86	Transducer	6788.31	6758.31	Alluvial
MCO-7	09/16/2020	03:01	6784.86	Transducer	6788.31	6758.31	Alluvial
MCO-7	09/16/2020	04:01	6784.85	Transducer	6788.31	6758.31	Alluvial
MCO-7	09/16/2020	05:01	6784.85	Transducer	6788.31	6758.31	Alluvial
MCO-7	09/16/2020	06:01	6784.84	Transducer	6788.31	6758.31	Alluvial
MCO-7	09/16/2020	07:01	6784.84	Transducer	6788.31	6758.31	Alluvial
MCO-7	09/16/2020	08:01	6784.83	Transducer	6788.31	6758.31	Alluvial
MCO-7	09/16/2020	09:01	6784.83	Transducer	6788.31	6758.31	Alluvial
MCO-7	09/16/2020	10:01	6784.83	Transducer	6788.31	6758.31	Alluvial
MCO-7	09/16/2020	11:01	6784.83	Transducer	6788.31	6758.31	Alluvial
MCO-7	09/16/2020	12:01	6784.83	Transducer	6788.31	6758.31	Alluvial
MCO-7	09/16/2020	13:01	6784.83	Transducer	6788.31	6758.31	Alluvial
MCO-7	09/16/2020	14:01	6784.83	Transducer	6788.31	6758.31	Alluvial
MCO-7	09/16/2020	15:01	6784.83	Transducer	6788.31	6758.31	Alluvial
MCO-7	09/16/2020	16:01	6784.82	Transducer	6788.31	6758.31	Alluvial
MCO-7	09/16/2020	17:01	6784.82	Transducer	6788.31	6758.31	Alluvial
MCO-7	09/16/2020	18:01	6784.81	Transducer	6788.31	6758.31	Alluvial
MCO-7	09/16/2020	19:01	6784.81	Transducer	6788.31	6758.31	Alluvial
MCO-7	09/16/2020	20:01	6784.80	Transducer	6788.31	6758.31	Alluvial
MCO-7	09/16/2020	21:01	6784.80	Transducer	6788.31	6758.31	Alluvial
MCO-7	09/16/2020	22:01	6784.80	Transducer	6788.31	6758.31	Alluvial
MCO-7	09/16/2020	23:01	6784.80	Transducer	6788.31	6758.31	Alluvial
MCO-7	09/17/2020	00:01	6784.80	Transducer	6788.31	6758.31	Alluvial
MCO-7	09/17/2020	01:01	6784.80	Transducer	6788.31	6758.31	Alluvial
MCO-7	09/17/2020	02:01	6784.79	Transducer	6788.31	6758.31	Alluvial
MCO-7	09/17/2020	03:01	6784.79	Transducer	6788.31	6758.31	Alluvial
MCO-7	09/17/2020	04:01	6784.79	Transducer	6788.31	6758.31	Alluvial
MCO-7	09/17/2020	05:01	6784.78	Transducer	6788.31	6758.31	Alluvial

Location	Date	Time	Water Level (ft amsl)	Method	Top of Screen (ft amsl)	Bottom of Screen (ft amsl)	Zone
MCO-7	09/17/2020	06:01	6784.78	Transducer	6788.31	6758.31	Alluvial
MCO-7	09/17/2020	07:01	6784.77	Transducer	6788.31	6758.31	Alluvial
MCO-7	09/17/2020	08:01	6784.77	Transducer	6788.31	6758.31	Alluvial
MCO-7	09/17/2020	09:01	6784.77	Transducer	6788.31	6758.31	Alluvial
MCO-7	09/17/2020	10:01	6784.78	Transducer	6788.31	6758.31	Alluvial
MCO-7	09/17/2020	11:01	6784.77	Transducer	6788.31	6758.31	Alluvial
MCO-7	09/17/2020	12:01	6784.78	Transducer	6788.31	6758.31	Alluvial
MCO-7	09/17/2020	13:01	6784.78	Transducer	6788.31	6758.31	Alluvial
MCO-7	09/17/2020	14:01	6784.78	Transducer	6788.31	6758.31	Alluvial
MCO-7	09/17/2020	15:01	6784.77	Transducer	6788.31	6758.31	Alluvial
MCO-7	09/17/2020	16:01	6784.77	Transducer	6788.31	6758.31	Alluvial
MCO-7	09/17/2020	17:01	6784.76	Transducer	6788.31	6758.31	Alluvial
MCO-7	09/17/2020	18:01	6784.76	Transducer	6788.31	6758.31	Alluvial
MCO-7	09/17/2020	19:01	6784.76	Transducer	6788.31	6758.31	Alluvial
MCO-7	09/17/2020	20:01	6784.75	Transducer	6788.31	6758.31	Alluvial
MCO-7	09/17/2020	21:01	6784.75	Transducer	6788.31	6758.31	Alluvial
MCO-7	09/17/2020	22:01	6784.74	Transducer	6788.31	6758.31	Alluvial
MCO-7	09/17/2020	23:01	6784.74	Transducer	6788.31	6758.31	Alluvial
MCO-7	09/18/2020	00:01	6784.75	Transducer	6788.31	6758.31	Alluvial
MCO-7	09/18/2020	01:01	6784.74	Transducer	6788.31	6758.31	Alluvial
MCO-7	09/18/2020	02:01	6784.73	Transducer	6788.31	6758.31	Alluvial
MCO-7	09/18/2020	03:01	6784.74	Transducer	6788.31	6758.31	Alluvial
MCO-7	09/18/2020	04:01	6784.74	Transducer	6788.31	6758.31	Alluvial
MCO-7	09/18/2020	05:01	6784.73	Transducer	6788.31	6758.31	Alluvial
MCO-7	09/18/2020	06:01	6784.73	Transducer	6788.31	6758.31	Alluvial
MCO-7	09/18/2020	07:01	6784.73	Transducer	6788.31	6758.31	Alluvial
MCO-7	09/18/2020	08:01	6784.73	Transducer	6788.31	6758.31	Alluvial
MCO-7	09/18/2020	09:01	6784.72	Transducer	6788.31	6758.31	Alluvial
MCO-7	09/18/2020	10:01	6784.72	Transducer	6788.31	6758.31	Alluvial
MCO-7	09/18/2020	11:01	6784.72	Transducer	6788.31	6758.31	Alluvial
MCO-7	09/18/2020	12:01	6784.73	Transducer	6788.31	6758.31	Alluvial
MCO-7	09/18/2020	13:01	6784.72	Transducer	6788.31	6758.31	Alluvial
MCO-7	09/18/2020	14:01	6784.73	Transducer	6788.31	6758.31	Alluvial
MCO-7	09/18/2020	15:01	6784.72	Transducer	6788.31	6758.31	Alluvial
MCO-7	09/18/2020	16:01	6784.72	Transducer	6788.31	6758.31	Alluvial
MCO-7	09/18/2020	17:01	6784.71	Transducer	6788.31	6758.31	Alluvial
MCO-7	09/18/2020	18:01	6784.71	Transducer	6788.31	6758.31	Alluvial
MCO-7	09/18/2020	19:01	6784.70	Transducer	6788.31	6758.31	Alluvial
MCO-7	09/18/2020	20:01	6784.70	Transducer	6788.31	6758.31	Alluvial
MCO-7	09/18/2020	21:01	6784.69	Transducer	6788.31	6758.31	Alluvial
MCO-7	09/18/2020	22:01	6784.69	Transducer	6788.31	6758.31	Alluvial
MCO-7	09/18/2020	23:01	6784.69	Transducer	6788.31	6758.31	Alluvial
MCO-7	09/19/2020	00:01	6784.69	Transducer	6788.31	6758.31	Alluvial
MCO-7	09/19/2020	01:01	6784.69	Transducer	6788.31	6758.31	Alluvial
MCO-7	09/19/2020	02:01	6784.69	Transducer	6788.31	6758.31	Alluvial

Location	Date	Time	Water Level (ft amsl)	Method	Top of Screen (ft amsl)	Bottom of Screen (ft amsl)	Zone
MCO-7	09/19/2020	03:01	6784.69	Transducer	6788.31	6758.31	Alluvial
MCO-7	09/19/2020	04:01	6784.69	Transducer	6788.31	6758.31	Alluvial
MCO-7	09/19/2020	05:01	6784.68	Transducer	6788.31	6758.31	Alluvial
MCO-7	09/19/2020	06:01	6784.68	Transducer	6788.31	6758.31	Alluvial
MCO-7	09/19/2020	07:01	6784.67	Transducer	6788.31	6758.31	Alluvial
MCO-7	09/19/2020	08:01	6784.67	Transducer	6788.31	6758.31	Alluvial
MCO-7	09/19/2020	09:01	6784.67	Transducer	6788.31	6758.31	Alluvial
MCO-7	09/19/2020	10:01	6784.68	Transducer	6788.31	6758.31	Alluvial
MCO-7	09/19/2020	11:01	6784.68	Transducer	6788.31	6758.31	Alluvial
MCO-7	09/19/2020	12:01	6784.68	Transducer	6788.31	6758.31	Alluvial
MCO-7	09/19/2020	13:01	6784.68	Transducer	6788.31	6758.31	Alluvial
MCO-7	09/19/2020	14:01	6784.68	Transducer	6788.31	6758.31	Alluvial
MCO-7	09/19/2020	15:01	6784.67	Transducer	6788.31	6758.31	Alluvial
MCO-7	09/19/2020	16:01	6784.67	Transducer	6788.31	6758.31	Alluvial
MCO-7	09/19/2020	17:01	6784.67	Transducer	6788.31	6758.31	Alluvial
MCO-7	09/19/2020	18:01	6784.66	Transducer	6788.31	6758.31	Alluvial
MCO-7	09/19/2020	19:01	6784.66	Transducer	6788.31	6758.31	Alluvial
MCO-7	09/19/2020	20:01	6784.66	Transducer	6788.31	6758.31	Alluvial
MCO-7	09/19/2020	21:01	6784.65	Transducer	6788.31	6758.31	Alluvial
MCO-7	09/19/2020	22:01	6784.65	Transducer	6788.31	6758.31	Alluvial
MCO-7	09/19/2020	23:01	6784.65	Transducer	6788.31	6758.31	Alluvial
MCO-7	09/20/2020	00:01	6784.65	Transducer	6788.31	6758.31	Alluvial
MCO-7	09/20/2020	01:01	6784.65	Transducer	6788.31	6758.31	Alluvial
MCO-7	09/20/2020	02:01	6784.64	Transducer	6788.31	6758.31	Alluvial
MCO-7	09/20/2020	03:01	6784.64	Transducer	6788.31	6758.31	Alluvial
MCO-7	09/20/2020	04:01	6784.64	Transducer	6788.31	6758.31	Alluvial
MCO-7	09/20/2020	05:01	6784.63	Transducer	6788.31	6758.31	Alluvial
MCO-7	09/20/2020	06:01	6784.63	Transducer	6788.31	6758.31	Alluvial
MCO-7	09/20/2020	07:01	6784.62	Transducer	6788.31	6758.31	Alluvial
MCO-7	09/20/2020	08:01	6784.62	Transducer	6788.31	6758.31	Alluvial
MCO-7	09/20/2020	09:01	6784.62	Transducer	6788.31	6758.31	Alluvial
MCO-7	09/20/2020	10:01	6784.62	Transducer	6788.31	6758.31	Alluvial
MCO-7	09/20/2020	11:01	6784.63	Transducer	6788.31	6758.31	Alluvial
MCO-7	09/20/2020	12:01	6784.62	Transducer	6788.31	6758.31	Alluvial
MCO-7	09/20/2020	13:01	6784.63	Transducer	6788.31	6758.31	Alluvial
MCO-7	09/20/2020	14:01	6784.63	Transducer	6788.31	6758.31	Alluvial
MCO-7	09/20/2020	15:01	6784.62	Transducer	6788.31	6758.31	Alluvial
MCO-7	09/20/2020	16:01	6784.63	Transducer	6788.31	6758.31	Alluvial
MCO-7	09/20/2020	17:01	6784.61	Transducer	6788.31	6758.31	Alluvial
MCO-7	09/20/2020	18:01	6784.62	Transducer	6788.31	6758.31	Alluvial
MCO-7	09/20/2020	19:01	6784.61	Transducer	6788.31	6758.31	Alluvial
MCO-7	09/20/2020	20:01	6784.61	Transducer	6788.31	6758.31	Alluvial
MCO-7	09/20/2020	21:01	6784.60	Transducer	6788.31	6758.31	Alluvial
MCO-7	09/20/2020	22:01	6784.60	Transducer	6788.31	6758.31	Alluvial
MCO-7	09/20/2020	23:01	6784.60	Transducer	6788.31	6758.31	Alluvial

Location	Date	Time	Water Level (ft amsl)	Method	Top of Screen (ft amsl)	Bottom of Screen (ft amsl)	Zone
MCO-7	09/21/2020	00:01	6784.59	Transducer	6788.31	6758.31	Alluvial
MCO-7	09/21/2020	01:01	6784.59	Transducer	6788.31	6758.31	Alluvial
MCO-7	09/21/2020	02:01	6784.59	Transducer	6788.31	6758.31	Alluvial
MCO-7	09/21/2020	03:01	6784.60	Transducer	6788.31	6758.31	Alluvial
MCO-7	09/21/2020	04:01	6784.58	Transducer	6788.31	6758.31	Alluvial
MCO-7	09/21/2020	05:01	6784.58	Transducer	6788.31	6758.31	Alluvial
MCO-7	09/21/2020	06:01	6784.58	Transducer	6788.31	6758.31	Alluvial
MCO-7	09/21/2020	07:01	6784.57	Transducer	6788.31	6758.31	Alluvial
MCO-7	09/21/2020	08:01	6784.57	Transducer	6788.31	6758.31	Alluvial
MCO-7	09/21/2020	09:01	6784.57	Transducer	6788.31	6758.31	Alluvial
MCO-7	09/21/2020	10:01	6784.58	Transducer	6788.31	6758.31	Alluvial
MCO-7	09/21/2020	11:01	6784.58	Transducer	6788.31	6758.31	Alluvial
MCO-7	09/21/2020	12:01	6784.57	Transducer	6788.31	6758.31	Alluvial
MCO-7	09/21/2020	13:01	6784.58	Transducer	6788.31	6758.31	Alluvial
MCO-7	09/21/2020	14:01	6784.57	Transducer	6788.31	6758.31	Alluvial
MCO-7	09/21/2020	15:01	6784.57	Transducer	6788.31	6758.31	Alluvial
MCO-7	09/21/2020	16:01	6784.57	Transducer	6788.31	6758.31	Alluvial
MCO-7	09/21/2020	17:01	6784.56	Transducer	6788.31	6758.31	Alluvial
MCO-7	09/21/2020	18:01	6784.55	Transducer	6788.31	6758.31	Alluvial
MCO-7	09/21/2020	19:01	6784.56	Transducer	6788.31	6758.31	Alluvial
MCO-7	09/21/2020	20:01	6784.55	Transducer	6788.31	6758.31	Alluvial
MCO-7	09/21/2020	21:01	6784.56	Transducer	6788.31	6758.31	Alluvial
MCO-7	09/21/2020	22:01	6784.55	Transducer	6788.31	6758.31	Alluvial
MCO-7	09/21/2020	23:01	6784.55	Transducer	6788.31	6758.31	Alluvial
MCO-7	09/22/2020	00:01	6784.55	Transducer	6788.31	6758.31	Alluvial
MCO-7	09/22/2020	01:01	6784.55	Transducer	6788.31	6758.31	Alluvial
MCO-7	09/22/2020	02:01	6784.54	Transducer	6788.31	6758.31	Alluvial
MCO-7	09/22/2020	03:01	6784.54	Transducer	6788.31	6758.31	Alluvial
MCO-7	09/22/2020	04:01	6784.54	Transducer	6788.31	6758.31	Alluvial
MCO-7	09/22/2020	05:01	6784.54	Transducer	6788.31	6758.31	Alluvial
MCO-7	09/22/2020	06:01	6784.53	Transducer	6788.31	6758.31	Alluvial
MCO-7	09/22/2020	07:01	6784.53	Transducer	6788.31	6758.31	Alluvial
MCO-7	09/22/2020	08:01	6784.53	Transducer	6788.31	6758.31	Alluvial
MCO-7	09/22/2020	09:01	6784.52	Transducer	6788.31	6758.31	Alluvial
MCO-7	09/22/2020	10:01	6784.54	Transducer	6788.31	6758.31	Alluvial
MCO-7	09/22/2020	11:01	6784.53	Transducer	6788.31	6758.31	Alluvial
MCO-7	09/22/2020	12:01	6784.53	Transducer	6788.31	6758.31	Alluvial
MCO-7	09/22/2020	13:01	6784.53	Transducer	6788.31	6758.31	Alluvial
MCO-7	09/22/2020	14:01	6784.54	Transducer	6788.31	6758.31	Alluvial
MCO-7	09/22/2020	15:01	6784.53	Transducer	6788.31	6758.31	Alluvial
MCO-7	09/22/2020	16:01	6784.53	Transducer	6788.31	6758.31	Alluvial
MCO-7	09/22/2020	17:01	6784.51	Transducer	6788.31	6758.31	Alluvial
MCO-7	09/22/2020	18:01	6784.52	Transducer	6788.31	6758.31	Alluvial
MCO-7	09/22/2020	19:01	6784.51	Transducer	6788.31	6758.31	Alluvial
MCO-7	09/22/2020	20:01	6784.51	Transducer	6788.31	6758.31	Alluvial

Location	Date	Time	Water Level (ft amsl)	Method	Top of Screen (ft amsl)	Bottom of Screen (ft amsl)	Zone
MCO-7	09/22/2020	21:01	6784.51	Transducer	6788.31	6758.31	Alluvial
MCO-7	09/22/2020	22:01	6784.51	Transducer	6788.31	6758.31	Alluvial
MCO-7	09/22/2020	23:01	6784.50	Transducer	6788.31	6758.31	Alluvial
MCO-7	09/23/2020	00:01	6784.50	Transducer	6788.31	6758.31	Alluvial
MCO-7	09/23/2020	01:01	6784.50	Transducer	6788.31	6758.31	Alluvial
MCO-7	09/23/2020	02:01	6784.50	Transducer	6788.31	6758.31	Alluvial
MCO-7	09/23/2020	03:01	6784.50	Transducer	6788.31	6758.31	Alluvial
MCO-7	09/23/2020	04:01	6784.50	Transducer	6788.31	6758.31	Alluvial
MCO-7	09/23/2020	05:01	6784.50	Transducer	6788.31	6758.31	Alluvial
MCO-7	09/23/2020	06:01	6784.49	Transducer	6788.31	6758.31	Alluvial
MCO-7	09/23/2020	07:01	6784.48	Transducer	6788.31	6758.31	Alluvial
MCO-7	09/23/2020	08:01	6784.49	Transducer	6788.31	6758.31	Alluvial
MCO-7	09/23/2020	09:01	6784.48	Transducer	6788.31	6758.31	Alluvial
MCO-7	09/23/2020	10:01	6784.49	Transducer	6788.31	6758.31	Alluvial
MCO-7	09/23/2020	11:01	6784.48	Transducer	6788.31	6758.31	Alluvial
MCO-7	09/23/2020	12:01	6784.49	Transducer	6788.31	6758.31	Alluvial
MCO-7	09/23/2020	13:01	6784.48	Transducer	6788.31	6758.31	Alluvial
MCO-7	09/23/2020	14:01	6784.49	Transducer	6788.31	6758.31	Alluvial
MCO-7	09/23/2020	15:01	6784.48	Transducer	6788.31	6758.31	Alluvial
MCO-7	09/23/2020	16:01	6784.48	Transducer	6788.31	6758.31	Alluvial
MCO-7	09/23/2020	17:01	6784.48	Transducer	6788.31	6758.31	Alluvial
MCO-7	09/23/2020	18:01	6784.47	Transducer	6788.31	6758.31	Alluvial
MCO-7	09/23/2020	19:01	6784.47	Transducer	6788.31	6758.31	Alluvial
MCO-7	09/23/2020	20:01	6784.47	Transducer	6788.31	6758.31	Alluvial
MCO-7	09/23/2020	21:01	6784.46	Transducer	6788.31	6758.31	Alluvial
MCO-7	09/23/2020	22:01	6784.46	Transducer	6788.31	6758.31	Alluvial
MCO-7	09/23/2020	23:01	6784.46	Transducer	6788.31	6758.31	Alluvial
MCO-7	09/24/2020	00:01	6784.46	Transducer	6788.31	6758.31	Alluvial
MCO-7	09/24/2020	01:01	6784.45	Transducer	6788.31	6758.31	Alluvial
MCO-7	09/24/2020	02:01	6784.46	Transducer	6788.31	6758.31	Alluvial
MCO-7	09/24/2020	03:01	6784.46	Transducer	6788.31	6758.31	Alluvial
MCO-7	09/24/2020	04:01	6784.46	Transducer	6788.31	6758.31	Alluvial
MCO-7	09/24/2020	05:01	6784.45	Transducer	6788.31	6758.31	Alluvial
MCO-7	09/24/2020	06:01	6784.45	Transducer	6788.31	6758.31	Alluvial
MCO-7	09/24/2020	07:01	6784.44	Transducer	6788.31	6758.31	Alluvial
MCO-7	09/24/2020	08:01	6784.44	Transducer	6788.31	6758.31	Alluvial
MCO-7	09/24/2020	09:01	6784.44	Transducer	6788.31	6758.31	Alluvial
MCO-7	09/24/2020	10:01	6784.44	Transducer	6788.31	6758.31	Alluvial
MCO-7	09/24/2020	11:01	6784.44	Transducer	6788.31	6758.31	Alluvial
MCO-7	09/24/2020	12:01	6784.45	Transducer	6788.31	6758.31	Alluvial
MCO-7	09/24/2020	13:01	6784.45	Transducer	6788.31	6758.31	Alluvial
MCO-7	09/24/2020	14:01	6784.44	Transducer	6788.31	6758.31	Alluvial
MCO-7	09/24/2020	15:01	6784.45	Transducer	6788.31	6758.31	Alluvial
MCO-7	09/24/2020	16:01	6784.44	Transducer	6788.31	6758.31	Alluvial
MCO-7	09/24/2020	17:01	6784.44	Transducer	6788.31	6758.31	Alluvial

Location	Date	Time	Water Level (ft amsl)	Method	Top of Screen (ft amsl)	Bottom of Screen (ft amsl)	Zone
MCO-7	09/24/2020	18:01	6784.43	Transducer	6788.31	6758.31	Alluvial
MCO-7	09/24/2020	19:01	6784.43	Transducer	6788.31	6758.31	Alluvial
MCO-7	09/24/2020	20:01	6784.42	Transducer	6788.31	6758.31	Alluvial
MCO-7	09/24/2020	21:01	6784.43	Transducer	6788.31	6758.31	Alluvial
MCO-7	09/24/2020	22:01	6784.42	Transducer	6788.31	6758.31	Alluvial
MCO-7	09/24/2020	23:01	6784.42	Transducer	6788.31	6758.31	Alluvial
MCO-7	09/25/2020	00:01	6784.42	Transducer	6788.31	6758.31	Alluvial
MCO-7	09/25/2020	01:01	6784.41	Transducer	6788.31	6758.31	Alluvial
MCO-7	09/25/2020	02:01	6784.42	Transducer	6788.31	6758.31	Alluvial
MCO-7	09/25/2020	03:01	6784.41	Transducer	6788.31	6758.31	Alluvial
MCO-7	09/25/2020	04:01	6784.41	Transducer	6788.31	6758.31	Alluvial
MCO-7	09/25/2020	05:01	6784.41	Transducer	6788.31	6758.31	Alluvial
MCO-7	09/25/2020	06:01	6784.40	Transducer	6788.31	6758.31	Alluvial
MCO-7	09/25/2020	07:01	6784.40	Transducer	6788.31	6758.31	Alluvial
MCO-7	09/25/2020	08:01	6784.40	Transducer	6788.31	6758.31	Alluvial
MCO-7	09/25/2020	09:01	6784.40	Transducer	6788.31	6758.31	Alluvial
MCO-7	09/25/2020	10:01	6784.40	Transducer	6788.31	6758.31	Alluvial
MCO-7	09/25/2020	11:01	6784.40	Transducer	6788.31	6758.31	Alluvial
MCO-7	09/25/2020	12:01	6784.40	Transducer	6788.31	6758.31	Alluvial
MCO-7	09/25/2020	13:01	6784.41	Transducer	6788.31	6758.31	Alluvial
MCO-7	09/25/2020	14:01	6784.41	Transducer	6788.31	6758.31	Alluvial
MCO-7	09/25/2020	15:01	6784.40	Transducer	6788.31	6758.31	Alluvial
MCO-7	09/25/2020	16:01	6784.40	Transducer	6788.31	6758.31	Alluvial
MCO-7	09/25/2020	17:01	6784.40	Transducer	6788.31	6758.31	Alluvial
MCO-7	09/25/2020	18:01	6784.39	Transducer	6788.31	6758.31	Alluvial
MCO-7	09/25/2020	19:01	6784.39	Transducer	6788.31	6758.31	Alluvial
MCO-7	09/25/2020	20:01	6784.38	Transducer	6788.31	6758.31	Alluvial
MCO-7	09/25/2020	21:01	6784.38	Transducer	6788.31	6758.31	Alluvial
MCO-7	09/25/2020	22:01	6784.38	Transducer	6788.31	6758.31	Alluvial
MCO-7	09/25/2020	23:01	6784.38	Transducer	6788.31	6758.31	Alluvial
MCO-7	09/26/2020	00:01	6784.38	Transducer	6788.31	6758.31	Alluvial
MCO-7	09/26/2020	01:01	6784.38	Transducer	6788.31	6758.31	Alluvial
MCO-7	09/26/2020	02:01	6784.38	Transducer	6788.31	6758.31	Alluvial
MCO-7	09/26/2020	03:01	6784.37	Transducer	6788.31	6758.31	Alluvial
MCO-7	09/26/2020	04:01	6784.37	Transducer	6788.31	6758.31	Alluvial
MCO-7	09/26/2020	05:01	6784.37	Transducer	6788.31	6758.31	Alluvial
MCO-7	09/26/2020	06:01	6784.37	Transducer	6788.31	6758.31	Alluvial
MCO-7	09/26/2020	07:01	6784.36	Transducer	6788.31	6758.31	Alluvial
MCO-7	09/26/2020	08:01	6784.36	Transducer	6788.31	6758.31	Alluvial
MCO-7	09/26/2020	09:01	6784.36	Transducer	6788.31	6758.31	Alluvial
MCO-7	09/26/2020	10:01	6784.36	Transducer	6788.31	6758.31	Alluvial
MCO-7	09/26/2020	11:01	6784.36	Transducer	6788.31	6758.31	Alluvial
MCO-7	09/26/2020	12:01	6784.37	Transducer	6788.31	6758.31	Alluvial
MCO-7	09/26/2020	13:01	6784.38	Transducer	6788.31	6758.31	Alluvial
MCO-7	09/26/2020	14:01	6784.36	Transducer	6788.31	6758.31	Alluvial

Location	Date	Time	Water Level (ft amsl)	Method	Top of Screen (ft amsl)	Bottom of Screen (ft amsl)	Zone
MCO-7	09/26/2020	15:01	6784.36	Transducer	6788.31	6758.31	Alluvial
MCO-7	09/26/2020	16:01	6784.35	Transducer	6788.31	6758.31	Alluvial
MCO-7	09/26/2020	17:01	6784.36	Transducer	6788.31	6758.31	Alluvial
MCO-7	09/26/2020	18:01	6784.35	Transducer	6788.31	6758.31	Alluvial
MCO-7	09/26/2020	19:01	6784.35	Transducer	6788.31	6758.31	Alluvial
MCO-7	09/26/2020	20:01	6784.35	Transducer	6788.31	6758.31	Alluvial
MCO-7	09/26/2020	21:01	6784.35	Transducer	6788.31	6758.31	Alluvial
MCO-7	09/26/2020	22:01	6784.34	Transducer	6788.31	6758.31	Alluvial
MCO-7	09/26/2020	23:01	6784.35	Transducer	6788.31	6758.31	Alluvial
MCO-7	09/27/2020	00:01	6784.35	Transducer	6788.31	6758.31	Alluvial
MCO-7	09/27/2020	01:01	6784.34	Transducer	6788.31	6758.31	Alluvial
MCO-7	09/27/2020	02:01	6784.35	Transducer	6788.31	6758.31	Alluvial
MCO-7	09/27/2020	03:01	6784.34	Transducer	6788.31	6758.31	Alluvial
MCO-7	09/27/2020	04:01	6784.34	Transducer	6788.31	6758.31	Alluvial
MCO-7	09/27/2020	05:01	6784.33	Transducer	6788.31	6758.31	Alluvial
MCO-7	09/27/2020	06:01	6784.33	Transducer	6788.31	6758.31	Alluvial
MCO-7	09/27/2020	07:01	6784.32	Transducer	6788.31	6758.31	Alluvial
MCO-7	09/27/2020	08:01	6784.32	Transducer	6788.31	6758.31	Alluvial
MCO-7	09/27/2020	09:01	6784.33	Transducer	6788.31	6758.31	Alluvial
MCO-7	09/27/2020	10:01	6784.32	Transducer	6788.31	6758.31	Alluvial
MCO-7	09/27/2020	11:01	6784.32	Transducer	6788.31	6758.31	Alluvial
MCO-7	09/27/2020	12:01	6784.33	Transducer	6788.31	6758.31	Alluvial
MCO-7	09/27/2020	13:01	6784.33	Transducer	6788.31	6758.31	Alluvial
MCO-7	09/27/2020	14:01	6784.33	Transducer	6788.31	6758.31	Alluvial
MCO-7	09/27/2020	15:01	6784.32	Transducer	6788.31	6758.31	Alluvial
MCO-7	09/27/2020	16:01	6784.32	Transducer	6788.31	6758.31	Alluvial
MCO-7	09/27/2020	17:01	6784.31	Transducer	6788.31	6758.31	Alluvial
MCO-7	09/27/2020	18:01	6784.31	Transducer	6788.31	6758.31	Alluvial
MCO-7	09/27/2020	19:01	6784.31	Transducer	6788.31	6758.31	Alluvial
MCO-7	09/27/2020	20:01	6784.30	Transducer	6788.31	6758.31	Alluvial
MCO-7	09/27/2020	21:01	6784.29	Transducer	6788.31	6758.31	Alluvial
MCO-7	09/27/2020	22:01	6784.29	Transducer	6788.31	6758.31	Alluvial
MCO-7	09/27/2020	23:01	6784.29	Transducer	6788.31	6758.31	Alluvial
MCO-7	09/28/2020	00:01	6784.29	Transducer	6788.31	6758.31	Alluvial
MCO-7	09/28/2020	01:01	6784.28	Transducer	6788.31	6758.31	Alluvial
MCO-7	09/28/2020	02:01	6784.28	Transducer	6788.31	6758.31	Alluvial
MCO-7	09/28/2020	03:01	6784.28	Transducer	6788.31	6758.31	Alluvial
MCO-7	09/28/2020	04:01	6784.27	Transducer	6788.31	6758.31	Alluvial
MCO-7	09/28/2020	05:01	6784.27	Transducer	6788.31	6758.31	Alluvial
MCO-7	09/28/2020	06:01	6784.27	Transducer	6788.31	6758.31	Alluvial
MCO-7	09/28/2020	07:01	6784.27	Transducer	6788.31	6758.31	Alluvial
MCO-7	09/28/2020	08:01	6784.27	Transducer	6788.31	6758.31	Alluvial
MCO-7	09/28/2020	09:01	6784.26	Transducer	6788.31	6758.31	Alluvial
MCO-7	09/28/2020	10:01	6784.26	Transducer	6788.31	6758.31	Alluvial
MCO-7	09/28/2020	11:01	6784.27	Transducer	6788.31	6758.31	Alluvial

Location	Date	Time	Water Level (ft amsl)	Method	Top of Screen (ft amsl)	Bottom of Screen (ft amsl)	Zone
MCO-7	09/28/2020	12:01	6784.28	Transducer	6788.31	6758.31	Alluvial
MCO-7	09/28/2020	13:01	6784.27	Transducer	6788.31	6758.31	Alluvial
MCO-7	09/28/2020	14:01	6784.28	Transducer	6788.31	6758.31	Alluvial
MCO-7	09/28/2020	15:01	6784.27	Transducer	6788.31	6758.31	Alluvial
MCO-7	09/28/2020	16:01	6784.27	Transducer	6788.31	6758.31	Alluvial
MCO-7	09/28/2020	17:01	6784.27	Transducer	6788.31	6758.31	Alluvial
MCO-7	09/28/2020	18:01	6784.26	Transducer	6788.31	6758.31	Alluvial
MCO-7	09/28/2020	19:01	6784.25	Transducer	6788.31	6758.31	Alluvial
MCO-7	09/28/2020	20:01	6784.25	Transducer	6788.31	6758.31	Alluvial
MCO-7	09/28/2020	21:01	6784.25	Transducer	6788.31	6758.31	Alluvial
MCO-7	09/28/2020	22:01	6784.25	Transducer	6788.31	6758.31	Alluvial
MCO-7	09/28/2020	23:01	6784.25	Transducer	6788.31	6758.31	Alluvial
MCO-7	09/29/2020	00:01	6784.25	Transducer	6788.31	6758.31	Alluvial
MCO-7	09/29/2020	01:01	6784.25	Transducer	6788.31	6758.31	Alluvial
MCO-7	09/29/2020	02:01	6784.25	Transducer	6788.31	6758.31	Alluvial
MCO-7	09/29/2020	03:01	6784.25	Transducer	6788.31	6758.31	Alluvial
MCO-7	09/29/2020	04:01	6784.24	Transducer	6788.31	6758.31	Alluvial
MCO-7	09/29/2020	05:01	6784.24	Transducer	6788.31	6758.31	Alluvial
MCO-7	09/29/2020	06:01	6784.24	Transducer	6788.31	6758.31	Alluvial
MCO-7	09/29/2020	07:01	6784.23	Transducer	6788.31	6758.31	Alluvial
MCO-7	09/29/2020	08:01	6784.23	Transducer	6788.31	6758.31	Alluvial
MCO-7	09/29/2020	09:01	6784.23	Transducer	6788.31	6758.31	Alluvial
MCO-7	09/29/2020	10:01	6784.23	Transducer	6788.31	6758.31	Alluvial
MCO-7	09/29/2020	11:01	6784.23	Transducer	6788.31	6758.31	Alluvial
MCO-7	09/29/2020	12:01	6784.24	Transducer	6788.31	6758.31	Alluvial
MCO-7	09/29/2020	13:01	6784.24	Transducer	6788.31	6758.31	Alluvial
MCO-7	09/29/2020	14:01	6784.24	Transducer	6788.31	6758.31	Alluvial
MCO-7	09/29/2020	15:01	6784.24	Transducer	6788.31	6758.31	Alluvial
MCO-7	09/29/2020	16:01	6784.23	Transducer	6788.31	6758.31	Alluvial
MCO-7	09/29/2020	17:01	6784.23	Transducer	6788.31	6758.31	Alluvial
MCO-7	09/29/2020	18:01	6784.23	Transducer	6788.31	6758.31	Alluvial
MCO-7	09/29/2020	19:01	6784.23	Transducer	6788.31	6758.31	Alluvial
MCO-7	09/29/2020	20:01	6784.22	Transducer	6788.31	6758.31	Alluvial
MCO-7	09/29/2020	21:01	6784.22	Transducer	6788.31	6758.31	Alluvial
MCO-7	09/29/2020	22:01	6784.22	Transducer	6788.31	6758.31	Alluvial
MCO-7	09/29/2020	23:01	6784.21	Transducer	6788.31	6758.31	Alluvial
MCO-7	09/30/2020	00:01	6784.21	Transducer	6788.31	6758.31	Alluvial
MCO-7	09/30/2020	01:01	6784.21	Transducer	6788.31	6758.31	Alluvial
MCO-7	09/30/2020	02:01	6784.21	Transducer	6788.31	6758.31	Alluvial
MCO-7	09/30/2020	03:01	6784.21	Transducer	6788.31	6758.31	Alluvial
MCO-7	09/30/2020	04:01	6784.21	Transducer	6788.31	6758.31	Alluvial
MCO-7	09/30/2020	05:01	6784.20	Transducer	6788.31	6758.31	Alluvial
MCO-7	09/30/2020	06:01	6784.21	Transducer	6788.31	6758.31	Alluvial
MCO-7	09/30/2020	07:01	6784.20	Transducer	6788.31	6758.31	Alluvial
MCO-7	09/30/2020	08:01	6784.20	Transducer	6788.31	6758.31	Alluvial

Location	Date	Time	Water Level (ft amsl)	Method	Top of Screen (ft amsl)	Bottom of Screen (ft amsl)	Zone
MCO-7	09/30/2020	09:01	6784.20	Transducer	6788.31	6758.31	Alluvial
MCO-7	09/30/2020	10:01	6784.20	Transducer	6788.31	6758.31	Alluvial
MCO-7	09/30/2020	11:01	6784.20	Transducer	6788.31	6758.31	Alluvial
MCO-7	09/30/2020	12:01	6784.20	Transducer	6788.31	6758.31	Alluvial
MCO-7	09/30/2020	13:01	6784.20	Transducer	6788.31	6758.31	Alluvial
MCO-7	09/30/2020	14:01	6784.20	Transducer	6788.31	6758.31	Alluvial
MCO-7	09/30/2020	15:01	6784.20	Transducer	6788.31	6758.31	Alluvial
MCO-7	09/30/2020	16:01	6784.19	Transducer	6788.31	6758.31	Alluvial
MCO-7	09/30/2020	17:01	6784.19	Transducer	6788.31	6758.31	Alluvial
MCO-7	09/30/2020	18:01	6784.18	Transducer	6788.31	6758.31	Alluvial
MCO-7	09/30/2020	19:01	6784.18	Transducer	6788.31	6758.31	Alluvial
MCO-7	09/30/2020	20:01	6784.17	Transducer	6788.31	6758.31	Alluvial
MCO-7	09/30/2020	21:01	6784.17	Transducer	6788.31	6758.31	Alluvial
MCO-7	09/30/2020	22:01	6784.17	Transducer	6788.31	6758.31	Alluvial
MCO-7	09/30/2020	23:01	6784.17	Transducer	6788.31	6758.31	Alluvial
MCO-7	10/01/2020	00:01	6784.17	Transducer	6788.31	6758.31	Alluvial
MCO-7	10/01/2020	01:01	6784.17	Transducer	6788.31	6758.31	Alluvial
MCO-7	10/01/2020	02:01	6784.17	Transducer	6788.31	6758.31	Alluvial
MCO-7	10/01/2020	03:01	6784.17	Transducer	6788.31	6758.31	Alluvial
MCO-7	10/01/2020	04:01	6784.16	Transducer	6788.31	6758.31	Alluvial
MCO-7	10/01/2020	05:01	6784.16	Transducer	6788.31	6758.31	Alluvial
MCO-7	10/01/2020	06:01	6784.15	Transducer	6788.31	6758.31	Alluvial
MCO-7	10/01/2020	07:01	6784.15	Transducer	6788.31	6758.31	Alluvial
MCO-7	10/01/2020	08:01	6784.15	Transducer	6788.31	6758.31	Alluvial
MCO-7	10/01/2020	09:01	6784.15	Transducer	6788.31	6758.31	Alluvial
MCO-7	10/01/2020	10:01	6784.15	Transducer	6788.31	6758.31	Alluvial
MCO-7	10/01/2020	11:01	6784.15	Transducer	6788.31	6758.31	Alluvial
MCO-7	10/01/2020	12:01	6784.15	Transducer	6788.31	6758.31	Alluvial
MCO-7	10/01/2020	13:01	6784.16	Transducer	6788.31	6758.31	Alluvial
MCO-7	10/01/2020	14:01	6784.15	Transducer	6788.31	6758.31	Alluvial
MCO-7	10/01/2020	15:01	6784.15	Transducer	6788.31	6758.31	Alluvial
MCO-7	10/01/2020	16:01	6784.15	Transducer	6788.31	6758.31	Alluvial
MCO-7	10/01/2020	17:01	6784.14	Transducer	6788.31	6758.31	Alluvial
MCO-7	10/01/2020	18:01	6784.13	Transducer	6788.31	6758.31	Alluvial
MCO-7	10/01/2020	19:01	6784.13	Transducer	6788.31	6758.31	Alluvial
MCO-7	10/01/2020	20:01	6784.13	Transducer	6788.31	6758.31	Alluvial
MCO-7	10/01/2020	21:01	6784.14	Transducer	6788.31	6758.31	Alluvial
MCO-7	10/01/2020	22:01	6784.13	Transducer	6788.31	6758.31	Alluvial
MCO-7	10/01/2020	23:01	6784.13	Transducer	6788.31	6758.31	Alluvial
MCO-7	10/02/2020	00:01	6784.13	Transducer	6788.31	6758.31	Alluvial
MCO-7	10/02/2020	01:01	6784.13	Transducer	6788.31	6758.31	Alluvial
MCO-7	10/02/2020	02:01	6784.13	Transducer	6788.31	6758.31	Alluvial
MCO-7	10/02/2020	03:01	6784.13	Transducer	6788.31	6758.31	Alluvial
MCO-7	10/02/2020	04:01	6784.13	Transducer	6788.31	6758.31	Alluvial
MCO-7	10/02/2020	05:01	6784.13	Transducer	6788.31	6758.31	Alluvial

Location	Date	Time	Water Level (ft amsl)	Method	Top of Screen (ft amsl)	Bottom of Screen (ft amsl)	Zone
MCO-7	10/02/2020	06:01	6784.13	Transducer	6788.31	6758.31	Alluvial
MCO-7	10/02/2020	07:01	6784.12	Transducer	6788.31	6758.31	Alluvial
MCO-7	10/02/2020	08:01	6784.12	Transducer	6788.31	6758.31	Alluvial
MCO-7	10/02/2020	09:01	6784.12	Transducer	6788.31	6758.31	Alluvial
MCO-7	10/02/2020	10:01	6784.12	Transducer	6788.31	6758.31	Alluvial
MCO-7	10/02/2020	11:01	6784.11	Transducer	6788.31	6758.31	Alluvial
MCO-7	10/02/2020	12:01	6784.12	Transducer	6788.31	6758.31	Alluvial
MCO-7	10/02/2020	13:01	6784.13	Transducer	6788.31	6758.31	Alluvial
MCO-7	10/02/2020	14:01	6784.12	Transducer	6788.31	6758.31	Alluvial
MCO-7	10/02/2020	15:01	6784.12	Transducer	6788.31	6758.31	Alluvial
MCO-7	10/02/2020	16:01	6784.12	Transducer	6788.31	6758.31	Alluvial
MCO-7	10/02/2020	17:01	6784.11	Transducer	6788.31	6758.31	Alluvial
MCO-7	10/02/2020	18:01	6784.11	Transducer	6788.31	6758.31	Alluvial
MCO-7	10/02/2020	19:01	6784.10	Transducer	6788.31	6758.31	Alluvial
MCO-7	10/02/2020	20:01	6784.10	Transducer	6788.31	6758.31	Alluvial
MCO-7	10/02/2020	21:01	6784.10	Transducer	6788.31	6758.31	Alluvial
MCO-7	10/02/2020	22:01	6784.10	Transducer	6788.31	6758.31	Alluvial
MCO-7	10/02/2020	23:01	6784.10	Transducer	6788.31	6758.31	Alluvial
MCO-7	10/03/2020	00:01	6784.10	Transducer	6788.31	6758.31	Alluvial
MCO-7	10/03/2020	01:01	6784.09	Transducer	6788.31	6758.31	Alluvial
MCO-7	10/03/2020	02:01	6784.09	Transducer	6788.31	6758.31	Alluvial
MCO-7	10/03/2020	03:01	6784.09	Transducer	6788.31	6758.31	Alluvial
MCO-7	10/03/2020	04:01	6784.09	Transducer	6788.31	6758.31	Alluvial
MCO-7	10/03/2020	05:01	6784.08	Transducer	6788.31	6758.31	Alluvial
MCO-7	10/03/2020	06:01	6784.08	Transducer	6788.31	6758.31	Alluvial
MCO-7	10/03/2020	07:01	6784.08	Transducer	6788.31	6758.31	Alluvial
MCO-7	10/03/2020	08:01	6784.08	Transducer	6788.31	6758.31	Alluvial
MCO-7	10/03/2020	09:01	6784.08	Transducer	6788.31	6758.31	Alluvial
MCO-7	10/03/2020	10:01	6784.07	Transducer	6788.31	6758.31	Alluvial
MCO-7	10/03/2020	11:01	6784.08	Transducer	6788.31	6758.31	Alluvial
MCO-7	10/03/2020	12:01	6784.07	Transducer	6788.31	6758.31	Alluvial
MCO-7	10/03/2020	13:01	6784.08	Transducer	6788.31	6758.31	Alluvial
MCO-7	10/03/2020	14:01	6784.08	Transducer	6788.31	6758.31	Alluvial
MCO-7	10/03/2020	15:01	6784.08	Transducer	6788.31	6758.31	Alluvial
MCO-7	10/03/2020	16:01	6784.07	Transducer	6788.31	6758.31	Alluvial
MCO-7	10/03/2020	17:01	6784.07	Transducer	6788.31	6758.31	Alluvial
MCO-7	10/03/2020	18:01	6784.06	Transducer	6788.31	6758.31	Alluvial
MCO-7	10/03/2020	19:01	6784.06	Transducer	6788.31	6758.31	Alluvial
MCO-7	10/03/2020	20:01	6784.05	Transducer	6788.31	6758.31	Alluvial
MCO-7	10/03/2020	21:01	6784.05	Transducer	6788.31	6758.31	Alluvial
MCO-7	10/03/2020	22:01	6784.04	Transducer	6788.31	6758.31	Alluvial
MCO-7	10/03/2020	23:01	6784.05	Transducer	6788.31	6758.31	Alluvial
MCO-7	10/04/2020	00:01	6784.05	Transducer	6788.31	6758.31	Alluvial
MCO-7	10/04/2020	01:01	6784.04	Transducer	6788.31	6758.31	Alluvial
MCO-7	10/04/2020	02:01	6784.05	Transducer	6788.31	6758.31	Alluvial

Location	Date	Time	Water Level (ft amsl)	Method	Top of Screen (ft amsl)	Bottom of Screen (ft amsl)	Zone
MCO-7	10/04/2020	03:01	6784.04	Transducer	6788.31	6758.31	Alluvial
MCO-7	10/04/2020	04:01	6784.04	Transducer	6788.31	6758.31	Alluvial
MCO-7	10/04/2020	05:01	6784.04	Transducer	6788.31	6758.31	Alluvial
MCO-7	10/04/2020	06:01	6784.03	Transducer	6788.31	6758.31	Alluvial
MCO-7	10/04/2020	07:01	6784.04	Transducer	6788.31	6758.31	Alluvial
MCO-7	10/04/2020	08:01	6784.03	Transducer	6788.31	6758.31	Alluvial
MCO-7	10/04/2020	09:01	6784.03	Transducer	6788.31	6758.31	Alluvial
MCO-7	10/04/2020	10:01	6784.03	Transducer	6788.31	6758.31	Alluvial
MCO-7	10/04/2020	11:01	6784.03	Transducer	6788.31	6758.31	Alluvial
MCO-7	10/04/2020	12:01	6784.04	Transducer	6788.31	6758.31	Alluvial
MCO-7	10/04/2020	13:01	6784.04	Transducer	6788.31	6758.31	Alluvial
MCO-7	10/04/2020	14:01	6784.04	Transducer	6788.31	6758.31	Alluvial
MCO-7	10/04/2020	15:01	6784.03	Transducer	6788.31	6758.31	Alluvial
MCO-7	10/04/2020	16:01	6784.03	Transducer	6788.31	6758.31	Alluvial
MCO-7	10/04/2020	17:01	6784.03	Transducer	6788.31	6758.31	Alluvial
MCO-7	10/04/2020	18:01	6784.03	Transducer	6788.31	6758.31	Alluvial
MCO-7	10/04/2020	19:01	6784.02	Transducer	6788.31	6758.31	Alluvial
MCO-7	10/04/2020	20:01	6784.02	Transducer	6788.31	6758.31	Alluvial
MCO-7	10/04/2020	21:01	6784.02	Transducer	6788.31	6758.31	Alluvial
MCO-7	10/04/2020	22:01	6784.02	Transducer	6788.31	6758.31	Alluvial
MCO-7	10/04/2020	23:01	6784.02	Transducer	6788.31	6758.31	Alluvial
MCO-7	10/05/2020	00:01	6784.01	Transducer	6788.31	6758.31	Alluvial
MCO-7	10/05/2020	01:01	6784.01	Transducer	6788.31	6758.31	Alluvial
MCO-7	10/05/2020	02:01	6784.01	Transducer	6788.31	6758.31	Alluvial
MCO-7	10/05/2020	03:01	6784.01	Transducer	6788.31	6758.31	Alluvial
MCO-7	10/05/2020	04:01	6784.01	Transducer	6788.31	6758.31	Alluvial
MCO-7	10/05/2020	05:01	6784.00	Transducer	6788.31	6758.31	Alluvial
MCO-7	10/05/2020	06:01	6784.01	Transducer	6788.31	6758.31	Alluvial
MCO-7	10/05/2020	07:01	6784.00	Transducer	6788.31	6758.31	Alluvial
MCO-7	10/05/2020	08:01	6784.00	Transducer	6788.31	6758.31	Alluvial
MCO-7	10/05/2020	09:01	6784.00	Transducer	6788.31	6758.31	Alluvial
MCO-7	10/05/2020	10:01	6784.00	Transducer	6788.31	6758.31	Alluvial
MCO-7	10/05/2020	11:01	6784.00	Transducer	6788.31	6758.31	Alluvial
MCO-7	10/05/2020	12:01	6784.00	Transducer	6788.31	6758.31	Alluvial
MCO-7	10/05/2020	13:01	6784.01	Transducer	6788.31	6758.31	Alluvial
MCO-7	10/05/2020	14:01	6784.00	Transducer	6788.31	6758.31	Alluvial
MCO-7	10/05/2020	15:01	6784.00	Transducer	6788.31	6758.31	Alluvial
MCO-7	10/05/2020	16:01	6784.00	Transducer	6788.31	6758.31	Alluvial
MCO-7	10/05/2020	17:01	6783.99	Transducer	6788.31	6758.31	Alluvial
MCO-7	10/05/2020	18:01	6783.99	Transducer	6788.31	6758.31	Alluvial
MCO-7	10/05/2020	19:01	6783.99	Transducer	6788.31	6758.31	Alluvial
MCO-7	10/05/2020	20:01	6783.98	Transducer	6788.31	6758.31	Alluvial
MCO-7	10/05/2020	21:01	6783.98	Transducer	6788.31	6758.31	Alluvial
MCO-7	10/05/2020	22:01	6783.98	Transducer	6788.31	6758.31	Alluvial
MCO-7	10/05/2020	23:01	6783.98	Transducer	6788.31	6758.31	Alluvial

Location	Date	Time	Water Level (ft amsl)	Method	Top of Screen (ft amsl)	Bottom of Screen (ft amsl)	Zone
MCO-7	10/06/2020	00:01	6783.98	Transducer	6788.31	6758.31	Alluvial
MCO-7	10/06/2020	01:01	6783.97	Transducer	6788.31	6758.31	Alluvial
MCO-7	10/06/2020	02:01	6783.98	Transducer	6788.31	6758.31	Alluvial
MCO-7	10/06/2020	03:01	6783.97	Transducer	6788.31	6758.31	Alluvial
MCO-7	10/06/2020	04:01	6783.97	Transducer	6788.31	6758.31	Alluvial
MCO-7	10/06/2020	05:01	6783.96	Transducer	6788.31	6758.31	Alluvial
MCO-7	10/06/2020	06:01	6783.96	Transducer	6788.31	6758.31	Alluvial
MCO-7	10/06/2020	07:01	6783.96	Transducer	6788.31	6758.31	Alluvial
MCO-7	10/06/2020	08:01	6783.96	Transducer	6788.31	6758.31	Alluvial
MCO-7	10/06/2020	09:01	6783.96	Transducer	6788.31	6758.31	Alluvial
MCO-7	10/06/2020	10:01	6783.96	Transducer	6788.31	6758.31	Alluvial
MCO-7	10/06/2020	11:01	6783.95	Transducer	6788.31	6758.31	Alluvial
MCO-7	10/06/2020	12:01	6783.96	Transducer	6788.31	6758.31	Alluvial
MCO-7	10/06/2020	13:01	6783.97	Transducer	6788.31	6758.31	Alluvial
MCO-7	10/06/2020	14:01	6783.97	Transducer	6788.31	6758.31	Alluvial
MCO-7	10/06/2020	15:01	6783.96	Transducer	6788.31	6758.31	Alluvial
MCO-7	10/06/2020	16:01	6783.96	Transducer	6788.31	6758.31	Alluvial
MCO-7	10/06/2020	17:01	6783.96	Transducer	6788.31	6758.31	Alluvial
MCO-7	10/06/2020	18:01	6783.96	Transducer	6788.31	6758.31	Alluvial
MCO-7	10/06/2020	19:01	6783.95	Transducer	6788.31	6758.31	Alluvial
MCO-7	10/06/2020	20:01	6783.95	Transducer	6788.31	6758.31	Alluvial
MCO-7	10/06/2020	21:01	6783.95	Transducer	6788.31	6758.31	Alluvial
MCO-7	10/06/2020	22:01	6783.94	Transducer	6788.31	6758.31	Alluvial
MCO-7	10/06/2020	23:01	6783.95	Transducer	6788.31	6758.31	Alluvial
MCO-7	10/07/2020	00:01	6783.94	Transducer	6788.31	6758.31	Alluvial
MCO-7	10/07/2020	01:01	6783.94	Transducer	6788.31	6758.31	Alluvial
MCO-7	10/07/2020	02:01	6783.95	Transducer	6788.31	6758.31	Alluvial
MCO-7	10/07/2020	03:01	6783.94	Transducer	6788.31	6758.31	Alluvial
MCO-7	10/07/2020	04:01	6783.94	Transducer	6788.31	6758.31	Alluvial
MCO-7	10/07/2020	05:01	6783.94	Transducer	6788.31	6758.31	Alluvial
MCO-7	10/07/2020	06:01	6783.93	Transducer	6788.31	6758.31	Alluvial
MCO-7	10/07/2020	07:01	6783.93	Transducer	6788.31	6758.31	Alluvial
MCO-7	10/07/2020	08:01	6783.94	Transducer	6788.31	6758.31	Alluvial
MCO-7	10/07/2020	09:01	6783.93	Transducer	6788.31	6758.31	Alluvial
MCO-7	10/07/2020	10:01	6783.93	Transducer	6788.31	6758.31	Alluvial
MCO-7	10/07/2020	11:01	6783.93	Transducer	6788.31	6758.31	Alluvial
MCO-7	10/07/2020	12:01	6783.94	Transducer	6788.31	6758.31	Alluvial
MCO-7	10/07/2020	13:01	6783.93	Transducer	6788.31	6758.31	Alluvial
MCO-7	10/07/2020	14:01	6783.94	Transducer	6788.31	6758.31	Alluvial
MCO-7	10/07/2020	15:01	6783.93	Transducer	6788.31	6758.31	Alluvial
MCO-7	10/07/2020	16:01	6783.93	Transducer	6788.31	6758.31	Alluvial
MCO-7	10/07/2020	17:01	6783.93	Transducer	6788.31	6758.31	Alluvial
MCO-7	10/07/2020	18:01	6783.93	Transducer	6788.31	6758.31	Alluvial
MCO-7	10/07/2020	19:01	6783.92	Transducer	6788.31	6758.31	Alluvial
MCO-7	10/07/2020	20:01	6783.92	Transducer	6788.31	6758.31	Alluvial

Location	Date	Time	Water Level (ft amsl)	Method	Top of Screen (ft amsl)	Bottom of Screen (ft amsl)	Zone
MCO-7	10/07/2020	21:01	6783.92	Transducer	6788.31	6758.31	Alluvial
MCO-7	10/07/2020	22:01	6783.92	Transducer	6788.31	6758.31	Alluvial
MCO-7	10/07/2020	23:01	6783.92	Transducer	6788.31	6758.31	Alluvial
MCO-7	10/08/2020	00:01	6783.92	Transducer	6788.31	6758.31	Alluvial
MCO-7	10/08/2020	01:01	6783.92	Transducer	6788.31	6758.31	Alluvial
MCO-7	10/08/2020	02:01	6783.91	Transducer	6788.31	6758.31	Alluvial
MCO-7	10/08/2020	03:01	6783.91	Transducer	6788.31	6758.31	Alluvial
MCO-7	10/08/2020	04:01	6783.91	Transducer	6788.31	6758.31	Alluvial
MCO-7	10/08/2020	05:01	6783.91	Transducer	6788.31	6758.31	Alluvial
MCO-7	10/08/2020	06:01	6783.91	Transducer	6788.31	6758.31	Alluvial
MCO-7	10/08/2020	07:01	6783.90	Transducer	6788.31	6758.31	Alluvial
MCO-7	10/08/2020	08:01	6783.90	Transducer	6788.31	6758.31	Alluvial
MCO-7	10/08/2020	09:01	6783.91	Transducer	6788.31	6758.31	Alluvial
MCO-7	10/08/2020	10:01	6783.91	Transducer	6788.31	6758.31	Alluvial
MCO-7	10/08/2020	11:01	6783.90	Transducer	6788.31	6758.31	Alluvial
MCO-7	10/08/2020	12:01	6783.91	Transducer	6788.31	6758.31	Alluvial
MCO-7	10/08/2020	13:01	6783.91	Transducer	6788.31	6758.31	Alluvial
MCO-7	10/08/2020	14:01	6783.91	Transducer	6788.31	6758.31	Alluvial
MCO-7	10/08/2020	15:01	6783.91	Transducer	6788.31	6758.31	Alluvial
MCO-7	10/08/2020	16:01	6783.91	Transducer	6788.31	6758.31	Alluvial
MCO-7	10/08/2020	17:01	6783.90	Transducer	6788.31	6758.31	Alluvial
MCO-7	10/08/2020	18:01	6783.89	Transducer	6788.31	6758.31	Alluvial
MCO-7	10/08/2020	19:01	6783.89	Transducer	6788.31	6758.31	Alluvial
MCO-7	10/08/2020	20:01	6783.89	Transducer	6788.31	6758.31	Alluvial
MCO-7	10/08/2020	21:01	6783.90	Transducer	6788.31	6758.31	Alluvial
MCO-7	10/08/2020	22:01	6783.89	Transducer	6788.31	6758.31	Alluvial
MCO-7	10/08/2020	23:01	6783.89	Transducer	6788.31	6758.31	Alluvial
MCO-7	10/09/2020	00:01	6783.89	Transducer	6788.31	6758.31	Alluvial
MCO-7	10/09/2020	01:01	6783.89	Transducer	6788.31	6758.31	Alluvial
MCO-7	10/09/2020	02:01	6783.89	Transducer	6788.31	6758.31	Alluvial
MCO-7	10/09/2020	03:01	6783.89	Transducer	6788.31	6758.31	Alluvial
MCO-7	10/09/2020	04:01	6783.88	Transducer	6788.31	6758.31	Alluvial
MCO-7	10/09/2020	05:01	6783.88	Transducer	6788.31	6758.31	Alluvial
MCO-7	10/09/2020	06:01	6783.88	Transducer	6788.31	6758.31	Alluvial
MCO-7	10/09/2020	07:01	6783.88	Transducer	6788.31	6758.31	Alluvial
MCO-7	10/09/2020	08:01	6783.88	Transducer	6788.31	6758.31	Alluvial
MCO-7	10/09/2020	09:01	6783.88	Transducer	6788.31	6758.31	Alluvial
MCO-7	10/09/2020	10:01	6783.88	Transducer	6788.31	6758.31	Alluvial
MCO-7	10/09/2020	11:01	6783.88	Transducer	6788.31	6758.31	Alluvial
MCO-7	10/09/2020	12:01	6783.89	Transducer	6788.31	6758.31	Alluvial
MCO-7	10/09/2020	13:01	6783.88	Transducer	6788.31	6758.31	Alluvial
MCO-7	10/09/2020	14:01	6783.88	Transducer	6788.31	6758.31	Alluvial
MCO-7	10/09/2020	15:01	6783.88	Transducer	6788.31	6758.31	Alluvial
MCO-7	10/09/2020	16:01	6783.88	Transducer	6788.31	6758.31	Alluvial
MCO-7	10/09/2020	17:01	6783.87	Transducer	6788.31	6758.31	Alluvial

Location	Date	Time	Water Level (ft amsl)	Method	Top of Screen (ft amsl)	Bottom of Screen (ft amsl)	Zone
MCO-7	10/09/2020	18:01	6783.87	Transducer	6788.31	6758.31	Alluvial
MCO-7	10/09/2020	19:01	6783.86	Transducer	6788.31	6758.31	Alluvial
MCO-7	10/09/2020	20:01	6783.86	Transducer	6788.31	6758.31	Alluvial
MCO-7	10/09/2020	21:01	6783.86	Transducer	6788.31	6758.31	Alluvial
MCO-7	10/09/2020	22:01	6783.86	Transducer	6788.31	6758.31	Alluvial
MCO-7	10/09/2020	23:01	6783.87	Transducer	6788.31	6758.31	Alluvial
MCO-7	10/10/2020	00:01	6783.86	Transducer	6788.31	6758.31	Alluvial
MCO-7	10/10/2020	01:01	6783.86	Transducer	6788.31	6758.31	Alluvial
MCO-7	10/10/2020	02:01	6783.86	Transducer	6788.31	6758.31	Alluvial
MCO-7	10/10/2020	03:01	6783.87	Transducer	6788.31	6758.31	Alluvial
MCO-7	10/10/2020	04:01	6783.85	Transducer	6788.31	6758.31	Alluvial
MCO-7	10/10/2020	05:01	6783.85	Transducer	6788.31	6758.31	Alluvial
MCO-7	10/10/2020	06:01	6783.85	Transducer	6788.31	6758.31	Alluvial
MCO-7	10/10/2020	07:01	6783.85	Transducer	6788.31	6758.31	Alluvial
MCO-7	10/10/2020	08:01	6783.84	Transducer	6788.31	6758.31	Alluvial
MCO-7	10/10/2020	09:01	6783.85	Transducer	6788.31	6758.31	Alluvial
MCO-7	10/10/2020	10:01	6783.85	Transducer	6788.31	6758.31	Alluvial
MCO-7	10/10/2020	11:01	6783.85	Transducer	6788.31	6758.31	Alluvial
MCO-7	10/10/2020	12:01	6783.86	Transducer	6788.31	6758.31	Alluvial
MCO-7	10/10/2020	13:01	6783.86	Transducer	6788.31	6758.31	Alluvial
MCO-7	10/10/2020	14:01	6783.86	Transducer	6788.31	6758.31	Alluvial
MCO-7	10/10/2020	15:01	6783.85	Transducer	6788.31	6758.31	Alluvial
MCO-7	10/10/2020	16:01	6783.85	Transducer	6788.31	6758.31	Alluvial
MCO-7	10/10/2020	17:01	6783.84	Transducer	6788.31	6758.31	Alluvial
MCO-7	10/10/2020	18:01	6783.84	Transducer	6788.31	6758.31	Alluvial
MCO-7	10/10/2020	19:01	6783.84	Transducer	6788.31	6758.31	Alluvial
MCO-7	10/10/2020	20:01	6783.84	Transducer	6788.31	6758.31	Alluvial
MCO-7	10/10/2020	21:01	6783.84	Transducer	6788.31	6758.31	Alluvial
MCO-7	10/10/2020	22:01	6783.84	Transducer	6788.31	6758.31	Alluvial
MCO-7	10/10/2020	23:01	6783.84	Transducer	6788.31	6758.31	Alluvial
MCO-7	10/11/2020	00:01	6783.84	Transducer	6788.31	6758.31	Alluvial
MCO-7	10/11/2020	01:01	6783.84	Transducer	6788.31	6758.31	Alluvial
MCO-7	10/11/2020	02:01	6783.83	Transducer	6788.31	6758.31	Alluvial
MCO-7	10/11/2020	03:01	6783.83	Transducer	6788.31	6758.31	Alluvial
MCO-7	10/11/2020	04:01	6783.84	Transducer	6788.31	6758.31	Alluvial
MCO-7	10/11/2020	05:01	6783.83	Transducer	6788.31	6758.31	Alluvial
MCO-7	10/11/2020	06:01	6783.83	Transducer	6788.31	6758.31	Alluvial
MCO-7	10/11/2020	07:01	6783.83	Transducer	6788.31	6758.31	Alluvial
MCO-7	10/11/2020	08:01	6783.83	Transducer	6788.31	6758.31	Alluvial
MCO-7	10/11/2020	09:01	6783.83	Transducer	6788.31	6758.31	Alluvial
MCO-7	10/11/2020	10:01	6783.83	Transducer	6788.31	6758.31	Alluvial
MCO-7	10/11/2020	11:01	6783.83	Transducer	6788.31	6758.31	Alluvial
MCO-7	10/11/2020	12:01	6783.83	Transducer	6788.31	6758.31	Alluvial
MCO-7	10/11/2020	13:01	6783.84	Transducer	6788.31	6758.31	Alluvial
MCO-7	10/11/2020	14:01	6783.83	Transducer	6788.31	6758.31	Alluvial

Location	Date	Time	Water Level (ft amsl)	Method	Top of Screen (ft amsl)	Bottom of Screen (ft amsl)	Zone
MCO-7	10/11/2020	15:01	6783.83	Transducer	6788.31	6758.31	Alluvial
MCO-7	10/11/2020	16:01	6783.83	Transducer	6788.31	6758.31	Alluvial
MCO-7	10/11/2020	17:01	6783.82	Transducer	6788.31	6758.31	Alluvial
MCO-7	10/11/2020	18:01	6783.82	Transducer	6788.31	6758.31	Alluvial
MCO-7	10/11/2020	19:01	6783.81	Transducer	6788.31	6758.31	Alluvial
MCO-7	10/11/2020	20:01	6783.80	Transducer	6788.31	6758.31	Alluvial
MCO-7	10/11/2020	21:01	6783.81	Transducer	6788.31	6758.31	Alluvial
MCO-7	10/11/2020	22:01	6783.81	Transducer	6788.31	6758.31	Alluvial
MCO-7	10/11/2020	23:01	6783.81	Transducer	6788.31	6758.31	Alluvial
MCO-7	10/12/2020	00:01	6783.80	Transducer	6788.31	6758.31	Alluvial
MCO-7	10/12/2020	01:01	6783.80	Transducer	6788.31	6758.31	Alluvial
MCO-7	10/12/2020	02:01	6783.80	Transducer	6788.31	6758.31	Alluvial
MCO-7	10/12/2020	03:01	6783.81	Transducer	6788.31	6758.31	Alluvial
MCO-7	10/12/2020	04:01	6783.80	Transducer	6788.31	6758.31	Alluvial
MCO-7	10/12/2020	05:01	6783.79	Transducer	6788.31	6758.31	Alluvial
MCO-7	10/12/2020	06:01	6783.79	Transducer	6788.31	6758.31	Alluvial
MCO-7	10/12/2020	07:01	6783.79	Transducer	6788.31	6758.31	Alluvial
MCO-7	10/12/2020	08:01	6783.78	Transducer	6788.31	6758.31	Alluvial
MCO-7	10/12/2020	09:01	6783.79	Transducer	6788.31	6758.31	Alluvial
MCO-7	10/12/2020	10:01	6783.79	Transducer	6788.31	6758.31	Alluvial
MCO-7	10/12/2020	11:01	6783.79	Transducer	6788.31	6758.31	Alluvial
MCO-7	10/12/2020	12:01	6783.80	Transducer	6788.31	6758.31	Alluvial
MCO-7	10/12/2020	13:01	6783.80	Transducer	6788.31	6758.31	Alluvial
MCO-7	10/12/2020	14:01	6783.80	Transducer	6788.31	6758.31	Alluvial
MCO-7	10/12/2020	15:01	6783.79	Transducer	6788.31	6758.31	Alluvial
MCO-7	10/12/2020	16:01	6783.79	Transducer	6788.31	6758.31	Alluvial
MCO-7	10/12/2020	17:01	6783.80	Transducer	6788.31	6758.31	Alluvial
MCO-7	10/12/2020	18:01	6783.78	Transducer	6788.31	6758.31	Alluvial
MCO-7	10/12/2020	19:01	6783.78	Transducer	6788.31	6758.31	Alluvial
MCO-7	10/12/2020	20:01	6783.79	Transducer	6788.31	6758.31	Alluvial
MCO-7	10/12/2020	21:01	6783.78	Transducer	6788.31	6758.31	Alluvial
MCO-7	10/12/2020	22:01	6783.78	Transducer	6788.31	6758.31	Alluvial
MCO-7	10/12/2020	23:01	6783.78	Transducer	6788.31	6758.31	Alluvial
MCO-7	10/13/2020	00:01	6783.78	Transducer	6788.31	6758.31	Alluvial
MCO-7	10/13/2020	01:01	6783.78	Transducer	6788.31	6758.31	Alluvial
MCO-7	10/13/2020	02:01	6783.77	Transducer	6788.31	6758.31	Alluvial
MCO-7	10/13/2020	03:01	6783.77	Transducer	6788.31	6758.31	Alluvial
MCO-7	10/13/2020	04:01	6783.77	Transducer	6788.31	6758.31	Alluvial
MCO-7	10/13/2020	05:01	6783.77	Transducer	6788.31	6758.31	Alluvial
MCO-7	10/13/2020	06:01	6783.77	Transducer	6788.31	6758.31	Alluvial
MCO-7	10/13/2020	07:01	6783.77	Transducer	6788.31	6758.31	Alluvial
MCO-7	10/13/2020	08:01	6783.76	Transducer	6788.31	6758.31	Alluvial
MCO-7	10/13/2020	09:01	6783.77	Transducer	6788.31	6758.31	Alluvial
MCO-7	10/13/2020	10:01	6783.77	Transducer	6788.31	6758.31	Alluvial
MCO-7	10/13/2020	11:01	6783.77	Transducer	6788.31	6758.31	Alluvial

Location	Date	Time	Water Level (ft amsl)	Method	Top of Screen (ft amsl)	Bottom of Screen (ft amsl)	Zone
MCO-7	10/13/2020	12:01	6783.77	Transducer	6788.31	6758.31	Alluvial
MCO-7	10/13/2020	13:01	6783.78	Transducer	6788.31	6758.31	Alluvial
MCO-7	10/13/2020	14:01	6783.77	Transducer	6788.31	6758.31	Alluvial
MCO-7	10/13/2020	15:01	6783.77	Transducer	6788.31	6758.31	Alluvial
MCO-7	10/13/2020	16:01	6783.77	Transducer	6788.31	6758.31	Alluvial
MCO-7	10/13/2020	17:01	6783.77	Transducer	6788.31	6758.31	Alluvial
MCO-7	10/13/2020	18:01	6783.76	Transducer	6788.31	6758.31	Alluvial
MCO-7	10/13/2020	19:01	6783.76	Transducer	6788.31	6758.31	Alluvial
MCO-7	10/13/2020	20:01	6783.76	Transducer	6788.31	6758.31	Alluvial
MCO-7	10/13/2020	21:01	6783.76	Transducer	6788.31	6758.31	Alluvial
MCO-7	10/13/2020	22:01	6783.76	Transducer	6788.31	6758.31	Alluvial
MCO-7	10/13/2020	23:01	6783.76	Transducer	6788.31	6758.31	Alluvial
MCO-7	10/14/2020	00:01	6783.77	Transducer	6788.31	6758.31	Alluvial
MCO-7	10/14/2020	01:01	6783.76	Transducer	6788.31	6758.31	Alluvial
MCO-7	10/14/2020	02:01	6783.76	Transducer	6788.31	6758.31	Alluvial
MCO-7	10/14/2020	03:01	6783.76	Transducer	6788.31	6758.31	Alluvial
MCO-7	10/14/2020	04:01	6783.76	Transducer	6788.31	6758.31	Alluvial
MCO-7	10/14/2020	05:01	6783.76	Transducer	6788.31	6758.31	Alluvial
MCO-7	10/14/2020	06:01	6783.75	Transducer	6788.31	6758.31	Alluvial
MCO-7	10/14/2020	07:01	6783.75	Transducer	6788.31	6758.31	Alluvial
MCO-7	10/14/2020	08:01	6783.75	Transducer	6788.31	6758.31	Alluvial
MCO-7	10/14/2020	09:01	6783.75	Transducer	6788.31	6758.31	Alluvial
MCO-7	10/14/2020	10:01	6783.76	Transducer	6788.31	6758.31	Alluvial
MCO-7	10/14/2020	11:01	6783.76	Transducer	6788.31	6758.31	Alluvial
MCO-7	10/14/2020	12:01	6783.76	Transducer	6788.31	6758.31	Alluvial
MCO-7	10/14/2020	13:01	6783.76	Transducer	6788.31	6758.31	Alluvial
MCO-7	10/14/2020	14:01	6783.76	Transducer	6788.31	6758.31	Alluvial
MCO-7	10/14/2020	15:01	6783.76	Transducer	6788.31	6758.31	Alluvial
MCO-7	10/14/2020	16:01	6783.75	Transducer	6788.31	6758.31	Alluvial
MCO-7	10/14/2020	17:01	6783.75	Transducer	6788.31	6758.31	Alluvial
MCO-7	10/14/2020	18:01	6783.75	Transducer	6788.31	6758.31	Alluvial
MCO-7	10/14/2020	19:01	6783.74	Transducer	6788.31	6758.31	Alluvial
MCO-7	10/14/2020	20:01	6783.74	Transducer	6788.31	6758.31	Alluvial
MCO-7	10/14/2020	21:01	6783.74	Transducer	6788.31	6758.31	Alluvial
MCO-7	10/14/2020	22:01	6783.74	Transducer	6788.31	6758.31	Alluvial
MCO-7	10/14/2020	23:01	6783.74	Transducer	6788.31	6758.31	Alluvial
MCO-7	10/15/2020	00:01	6783.74	Transducer	6788.31	6758.31	Alluvial
MCO-7	10/15/2020	01:01	6783.73	Transducer	6788.31	6758.31	Alluvial
MCO-7	10/15/2020	02:01	6783.74	Transducer	6788.31	6758.31	Alluvial
MCO-7	10/15/2020	03:01	6783.74	Transducer	6788.31	6758.31	Alluvial
MCO-7	10/15/2020	04:01	6783.73	Transducer	6788.31	6758.31	Alluvial
MCO-7	10/15/2020	05:01	6783.73	Transducer	6788.31	6758.31	Alluvial
MCO-7	10/15/2020	06:01	6783.73	Transducer	6788.31	6758.31	Alluvial
MCO-7	10/15/2020	07:01	6783.72	Transducer	6788.31	6758.31	Alluvial
MCO-7	10/15/2020	08:01	6783.72	Transducer	6788.31	6758.31	Alluvial

Location	Date	Time	Water Level (ft amsl)	Method	Top of Screen (ft amsl)	Bottom of Screen (ft amsl)	Zone
MCO-7	10/15/2020	09:01	6783.72	Transducer	6788.31	6758.31	Alluvial
MCO-7	10/15/2020	10:01	6783.73	Transducer	6788.31	6758.31	Alluvial
MCO-7	10/15/2020	11:01	6783.73	Transducer	6788.31	6758.31	Alluvial
MCO-7	10/15/2020	12:01	6783.73	Transducer	6788.31	6758.31	Alluvial
MCO-7	10/15/2020	13:01	6783.73	Transducer	6788.31	6758.31	Alluvial
MCO-7	10/15/2020	14:01	6783.74	Transducer	6788.31	6758.31	Alluvial
MCO-7	10/15/2020	15:01	6783.74	Transducer	6788.31	6758.31	Alluvial
MCO-7	10/15/2020	16:01	6783.73	Transducer	6788.31	6758.31	Alluvial
MCO-7	10/15/2020	17:01	6783.73	Transducer	6788.31	6758.31	Alluvial
MCO-7	10/15/2020	18:01	6783.72	Transducer	6788.31	6758.31	Alluvial
MCO-7	10/15/2020	19:01	6783.71	Transducer	6788.31	6758.31	Alluvial
MCO-7	10/15/2020	20:01	6783.71	Transducer	6788.31	6758.31	Alluvial
MCO-7	10/15/2020	21:01	6783.70	Transducer	6788.31	6758.31	Alluvial
MCO-7	10/15/2020	22:01	6783.70	Transducer	6788.31	6758.31	Alluvial
MCO-7	10/15/2020	23:01	6783.70	Transducer	6788.31	6758.31	Alluvial
MCO-7	10/16/2020	00:01	6783.70	Transducer	6788.31	6758.31	Alluvial
MCO-7	10/16/2020	01:01	6783.70	Transducer	6788.31	6758.31	Alluvial
MCO-7	10/16/2020	02:01	6783.70	Transducer	6788.31	6758.31	Alluvial
MCO-7	10/16/2020	03:01	6783.70	Transducer	6788.31	6758.31	Alluvial
MCO-7	10/16/2020	04:01	6783.70	Transducer	6788.31	6758.31	Alluvial
MCO-7	10/16/2020	05:01	6783.70	Transducer	6788.31	6758.31	Alluvial
MCO-7	10/16/2020	06:01	6783.70	Transducer	6788.31	6758.31	Alluvial
MCO-7	10/16/2020	07:01	6783.69	Transducer	6788.31	6758.31	Alluvial
MCO-7	10/16/2020	08:01	6783.70	Transducer	6788.31	6758.31	Alluvial
MCO-7	10/16/2020	09:01	6783.70	Transducer	6788.31	6758.31	Alluvial
MCO-7	10/16/2020	10:01	6783.70	Transducer	6788.31	6758.31	Alluvial
MCO-7	10/16/2020	11:01	6783.70	Transducer	6788.31	6758.31	Alluvial
MCO-7	10/16/2020	12:01	6783.71	Transducer	6788.31	6758.31	Alluvial
MCO-7	10/16/2020	13:01	6783.70	Transducer	6788.31	6758.31	Alluvial
MCO-7	10/16/2020	14:01	6783.71	Transducer	6788.31	6758.31	Alluvial
MCO-7	10/16/2020	15:01	6783.71	Transducer	6788.31	6758.31	Alluvial
MCO-7	10/16/2020	16:01	6783.71	Transducer	6788.31	6758.31	Alluvial
MCO-7	10/16/2020	17:01	6783.71	Transducer	6788.31	6758.31	Alluvial
MCO-7	10/16/2020	18:01	6783.70	Transducer	6788.31	6758.31	Alluvial
MCO-7	10/16/2020	19:01	6783.70	Transducer	6788.31	6758.31	Alluvial
MCO-7	10/16/2020	20:01	6783.70	Transducer	6788.31	6758.31	Alluvial
MCO-7	10/16/2020	21:01	6783.70	Transducer	6788.31	6758.31	Alluvial
MCO-7	10/16/2020	22:01	6783.70	Transducer	6788.31	6758.31	Alluvial
MCO-7	10/16/2020	23:01	6783.69	Transducer	6788.31	6758.31	Alluvial
MCO-7	10/17/2020	00:01	6783.69	Transducer	6788.31	6758.31	Alluvial
MCO-7	10/17/2020	01:01	6783.69	Transducer	6788.31	6758.31	Alluvial
MCO-7	10/17/2020	02:01	6783.69	Transducer	6788.31	6758.31	Alluvial
MCO-7	10/17/2020	03:01	6783.69	Transducer	6788.31	6758.31	Alluvial
MCO-7	10/17/2020	04:01	6783.69	Transducer	6788.31	6758.31	Alluvial
MCO-7	10/17/2020	05:01	6783.69	Transducer	6788.31	6758.31	Alluvial

Location	Date	Time	Water Level (ft amsl)	Method	Top of Screen (ft amsl)	Bottom of Screen (ft amsl)	Zone
MCO-7	10/17/2020	06:01	6783.68	Transducer	6788.31	6758.31	Alluvial
MCO-7	10/17/2020	07:01	6783.69	Transducer	6788.31	6758.31	Alluvial
MCO-7	10/17/2020	08:01	6783.69	Transducer	6788.31	6758.31	Alluvial
MCO-7	10/17/2020	09:01	6783.68	Transducer	6788.31	6758.31	Alluvial
MCO-7	10/17/2020	10:01	6783.68	Transducer	6788.31	6758.31	Alluvial
MCO-7	10/17/2020	11:01	6783.68	Transducer	6788.31	6758.31	Alluvial
MCO-7	10/17/2020	12:01	6783.69	Transducer	6788.31	6758.31	Alluvial
MCO-7	10/17/2020	13:01	6783.69	Transducer	6788.31	6758.31	Alluvial
MCO-7	10/17/2020	14:01	6783.69	Transducer	6788.31	6758.31	Alluvial
MCO-7	10/17/2020	15:01	6783.69	Transducer	6788.31	6758.31	Alluvial
MCO-7	10/17/2020	16:01	6783.69	Transducer	6788.31	6758.31	Alluvial
MCO-7	10/17/2020	17:01	6783.68	Transducer	6788.31	6758.31	Alluvial
MCO-7	10/17/2020	18:01	6783.68	Transducer	6788.31	6758.31	Alluvial
MCO-7	10/17/2020	19:01	6783.68	Transducer	6788.31	6758.31	Alluvial
MCO-7	10/17/2020	20:01	6783.67	Transducer	6788.31	6758.31	Alluvial
MCO-7	10/17/2020	21:01	6783.67	Transducer	6788.31	6758.31	Alluvial
MCO-7	10/17/2020	22:01	6783.68	Transducer	6788.31	6758.31	Alluvial
MCO-7	10/17/2020	23:01	6783.68	Transducer	6788.31	6758.31	Alluvial
MCO-7	10/18/2020	00:01	6783.67	Transducer	6788.31	6758.31	Alluvial
MCO-7	10/18/2020	01:01	6783.67	Transducer	6788.31	6758.31	Alluvial
MCO-7	10/18/2020	02:01	6783.67	Transducer	6788.31	6758.31	Alluvial
MCO-7	10/18/2020	03:01	6783.66	Transducer	6788.31	6758.31	Alluvial
MCO-7	10/18/2020	04:01	6783.66	Transducer	6788.31	6758.31	Alluvial
MCO-7	10/18/2020	05:01	6783.66	Transducer	6788.31	6758.31	Alluvial
MCO-7	10/18/2020	06:01	6783.66	Transducer	6788.31	6758.31	Alluvial
MCO-7	10/18/2020	07:01	6783.66	Transducer	6788.31	6758.31	Alluvial
MCO-7	10/18/2020	08:01	6783.66	Transducer	6788.31	6758.31	Alluvial
MCO-7	10/18/2020	09:01	6783.66	Transducer	6788.31	6758.31	Alluvial
MCO-7	10/18/2020	10:01	6783.66	Transducer	6788.31	6758.31	Alluvial
MCO-7	10/18/2020	11:01	6783.66	Transducer	6788.31	6758.31	Alluvial
MCO-7	10/18/2020	12:01	6783.67	Transducer	6788.31	6758.31	Alluvial
MCO-7	10/18/2020	13:01	6783.67	Transducer	6788.31	6758.31	Alluvial
MCO-7	10/18/2020	14:01	6783.68	Transducer	6788.31	6758.31	Alluvial
MCO-7	10/18/2020	15:01	6783.67	Transducer	6788.31	6758.31	Alluvial
MCO-7	10/18/2020	16:01	6783.66	Transducer	6788.31	6758.31	Alluvial
MCO-7	10/18/2020	17:01	6783.66	Transducer	6788.31	6758.31	Alluvial
MCO-7	10/18/2020	18:01	6783.66	Transducer	6788.31	6758.31	Alluvial
MCO-7	10/18/2020	19:01	6783.65	Transducer	6788.31	6758.31	Alluvial
MCO-7	10/18/2020	20:01	6783.65	Transducer	6788.31	6758.31	Alluvial
MCO-7	10/18/2020	21:01	6783.65	Transducer	6788.31	6758.31	Alluvial
MCO-7	10/18/2020	22:01	6783.65	Transducer	6788.31	6758.31	Alluvial
MCO-7	10/18/2020	23:01	6783.65	Transducer	6788.31	6758.31	Alluvial
MCO-7	10/19/2020	00:01	6783.65	Transducer	6788.31	6758.31	Alluvial
MCO-7	10/19/2020	01:01	6783.65	Transducer	6788.31	6758.31	Alluvial
MCO-7	10/19/2020	02:01	6783.65	Transducer	6788.31	6758.31	Alluvial

Location	Date	Time	Water Level (ft amsl)	Method	Top of Screen (ft amsl)	Bottom of Screen (ft amsl)	Zone
MCO-7	10/19/2020	03:01	6783.65	Transducer	6788.31	6758.31	Alluvial
MCO-7	10/19/2020	04:01	6783.65	Transducer	6788.31	6758.31	Alluvial
MCO-7	10/19/2020	05:01	6783.65	Transducer	6788.31	6758.31	Alluvial
MCO-7	10/19/2020	06:01	6783.65	Transducer	6788.31	6758.31	Alluvial
MCO-7	10/19/2020	07:01	6783.64	Transducer	6788.31	6758.31	Alluvial
MCO-7	10/19/2020	08:01	6783.64	Transducer	6788.31	6758.31	Alluvial
MCO-7	10/19/2020	09:01	6783.64	Transducer	6788.31	6758.31	Alluvial
MCO-7	10/19/2020	10:01	6783.64	Transducer	6788.31	6758.31	Alluvial
MCO-7	10/19/2020	11:01	6783.64	Transducer	6788.31	6758.31	Alluvial
MCO-7	10/19/2020	12:01	6783.65	Transducer	6788.31	6758.31	Alluvial
MCO-7	10/19/2020	13:01	6783.65	Transducer	6788.31	6758.31	Alluvial
MCO-7	10/19/2020	14:01	6783.65	Transducer	6788.31	6758.31	Alluvial
MCO-7	10/19/2020	15:01	6783.64	Transducer	6788.31	6758.31	Alluvial
MCO-7	10/19/2020	16:01	6783.64	Transducer	6788.31	6758.31	Alluvial
MCO-7	10/19/2020	17:01	6783.64	Transducer	6788.31	6758.31	Alluvial
MCO-7	10/19/2020	18:01	6783.63	Transducer	6788.31	6758.31	Alluvial
MCO-7	10/19/2020	19:01	6783.63	Transducer	6788.31	6758.31	Alluvial
MCO-7	10/19/2020	20:01	6783.63	Transducer	6788.31	6758.31	Alluvial
MCO-7	10/19/2020	21:01	6783.64	Transducer	6788.31	6758.31	Alluvial
MCO-7	10/19/2020	22:01	6783.63	Transducer	6788.31	6758.31	Alluvial
MCO-7	10/19/2020	23:01	6783.63	Transducer	6788.31	6758.31	Alluvial
MCO-7	10/20/2020	00:01	6783.63	Transducer	6788.31	6758.31	Alluvial
MCO-7	10/20/2020	01:01	6783.63	Transducer	6788.31	6758.31	Alluvial
MCO-7	10/20/2020	02:01	6783.63	Transducer	6788.31	6758.31	Alluvial
MCO-7	10/20/2020	03:01	6783.63	Transducer	6788.31	6758.31	Alluvial
MCO-7	10/20/2020	04:01	6783.63	Transducer	6788.31	6758.31	Alluvial
MCO-7	10/20/2020	05:01	6783.63	Transducer	6788.31	6758.31	Alluvial
MCO-7	10/20/2020	06:01	6783.63	Transducer	6788.31	6758.31	Alluvial
MCO-7	10/20/2020	07:01	6783.62	Transducer	6788.31	6758.31	Alluvial
MCO-7	10/20/2020	08:01	6783.62	Transducer	6788.31	6758.31	Alluvial
MCO-7	10/20/2020	09:01	6783.62	Transducer	6788.31	6758.31	Alluvial
MCO-7	10/20/2020	10:01	6783.62	Transducer	6788.31	6758.31	Alluvial
MCO-7	10/20/2020	11:01	6783.63	Transducer	6788.31	6758.31	Alluvial
MCO-7	10/20/2020	12:01	6783.63	Transducer	6788.31	6758.31	Alluvial
MCO-7	10/20/2020	13:01	6783.63	Transducer	6788.31	6758.31	Alluvial
MCO-7	10/20/2020	14:01	6783.63	Transducer	6788.31	6758.31	Alluvial
MCO-7	10/20/2020	15:01	6783.63	Transducer	6788.31	6758.31	Alluvial
MCO-7	10/20/2020	16:01	6783.63	Transducer	6788.31	6758.31	Alluvial
MCO-7	10/20/2020	17:01	6783.62	Transducer	6788.31	6758.31	Alluvial
MCO-7	10/20/2020	18:01	6783.62	Transducer	6788.31	6758.31	Alluvial
MCO-7	10/20/2020	19:01	6783.62	Transducer	6788.31	6758.31	Alluvial
MCO-7	10/20/2020	20:01	6783.61	Transducer	6788.31	6758.31	Alluvial
MCO-7	10/20/2020	21:01	6783.61	Transducer	6788.31	6758.31	Alluvial
MCO-7	10/20/2020	22:01	6783.61	Transducer	6788.31	6758.31	Alluvial
MCO-7	10/20/2020	23:01	6783.61	Transducer	6788.31	6758.31	Alluvial

Location	Date	Time	Water Level (ft amsl)	Method	Top of Screen (ft amsl)	Bottom of Screen (ft amsl)	Zone
MCO-7	10/21/2020	00:01	6783.61	Transducer	6788.31	6758.31	Alluvial
MCO-7	10/21/2020	01:01	6783.61	Transducer	6788.31	6758.31	Alluvial
MCO-7	10/21/2020	02:01	6783.61	Transducer	6788.31	6758.31	Alluvial
MCO-7	10/21/2020	03:01	6783.61	Transducer	6788.31	6758.31	Alluvial
MCO-7	10/21/2020	04:01	6783.60	Transducer	6788.31	6758.31	Alluvial
MCO-7	10/21/2020	05:01	6783.60	Transducer	6788.31	6758.31	Alluvial
MCO-7	10/21/2020	06:01	6783.60	Transducer	6788.31	6758.31	Alluvial
MCO-7	10/21/2020	07:01	6783.60	Transducer	6788.31	6758.31	Alluvial
MCO-7	10/21/2020	08:01	6783.60	Transducer	6788.31	6758.31	Alluvial
MCO-7	10/21/2020	09:01	6783.60	Transducer	6788.31	6758.31	Alluvial
MCO-7	10/21/2020	10:01	6783.60	Transducer	6788.31	6758.31	Alluvial
MCO-7	10/21/2020	11:01	6783.61	Transducer	6788.31	6758.31	Alluvial
MCO-7	10/21/2020	12:01	6783.60	Transducer	6788.31	6758.31	Alluvial
MCO-7	10/21/2020	13:01	6783.61	Transducer	6788.31	6758.31	Alluvial
MCO-7	10/21/2020	14:01	6783.61	Transducer	6788.31	6758.31	Alluvial
MCO-7	10/21/2020	15:01	6783.61	Transducer	6788.31	6758.31	Alluvial
MCO-7	10/21/2020	16:01	6783.60	Transducer	6788.31	6758.31	Alluvial
MCO-7	10/21/2020	17:01	6783.60	Transducer	6788.31	6758.31	Alluvial
MCO-7	10/21/2020	18:01	6783.60	Transducer	6788.31	6758.31	Alluvial
MCO-7	10/21/2020	19:01	6783.59	Transducer	6788.31	6758.31	Alluvial
MCO-7	10/21/2020	20:01	6783.60	Transducer	6788.31	6758.31	Alluvial
MCO-7	10/21/2020	21:01	6783.60	Transducer	6788.31	6758.31	Alluvial
MCO-7	10/21/2020	22:01	6783.60	Transducer	6788.31	6758.31	Alluvial
MCO-7	10/21/2020	23:01	6783.60	Transducer	6788.31	6758.31	Alluvial
MCO-7	10/22/2020	00:01	6783.60	Transducer	6788.31	6758.31	Alluvial
MCO-7	10/22/2020	01:01	6783.60	Transducer	6788.31	6758.31	Alluvial
MCO-7	10/22/2020	02:01	6783.60	Transducer	6788.31	6758.31	Alluvial
MCO-7	10/22/2020	03:01	6783.59	Transducer	6788.31	6758.31	Alluvial
MCO-7	10/22/2020	04:01	6783.59	Transducer	6788.31	6758.31	Alluvial
MCO-7	10/22/2020	05:01	6783.59	Transducer	6788.31	6758.31	Alluvial
MCO-7	10/22/2020	06:01	6783.58	Transducer	6788.31	6758.31	Alluvial
MCO-7	10/22/2020	07:01	6783.58	Transducer	6788.31	6758.31	Alluvial
MCO-7	10/22/2020	08:01	6783.59	Transducer	6788.31	6758.31	Alluvial
MCO-7	10/22/2020	09:01	6783.59	Transducer	6788.31	6758.31	Alluvial
MCO-7	10/22/2020	10:01	6783.59	Transducer	6788.31	6758.31	Alluvial
MCO-7	10/22/2020	11:01	6783.59	Transducer	6788.31	6758.31	Alluvial
MCO-7	10/22/2020	12:01	6783.59	Transducer	6788.31	6758.31	Alluvial
MCO-7	10/22/2020	13:01	6783.59	Transducer	6788.31	6758.31	Alluvial
MCO-7	10/22/2020	14:01	6783.59	Transducer	6788.31	6758.31	Alluvial
MCO-7	10/22/2020	15:01	6783.59	Transducer	6788.31	6758.31	Alluvial
MCO-7	10/22/2020	16:01	6783.58	Transducer	6788.31	6758.31	Alluvial
MCO-7	10/22/2020	17:01	6783.58	Transducer	6788.31	6758.31	Alluvial
MCO-7	10/22/2020	18:01	6783.58	Transducer	6788.31	6758.31	Alluvial
MCO-7	10/22/2020	19:01	6783.58	Transducer	6788.31	6758.31	Alluvial
MCO-7	10/22/2020	20:01	6783.58	Transducer	6788.31	6758.31	Alluvial

Location	Date	Time	Water Level (ft amsl)	Method	Top of Screen (ft amsl)	Bottom of Screen (ft amsl)	Zone
MCO-7	10/22/2020	21:01	6783.57	Transducer	6788.31	6758.31	Alluvial
MCO-7	10/22/2020	22:01	6783.57	Transducer	6788.31	6758.31	Alluvial
MCO-7	10/22/2020	23:01	6783.57	Transducer	6788.31	6758.31	Alluvial
MCO-7	10/23/2020	00:01	6783.57	Transducer	6788.31	6758.31	Alluvial
MCO-7	10/23/2020	01:01	6783.57	Transducer	6788.31	6758.31	Alluvial
MCO-7	10/23/2020	02:01	6783.57	Transducer	6788.31	6758.31	Alluvial
MCO-7	10/23/2020	03:01	6783.57	Transducer	6788.31	6758.31	Alluvial
MCO-7	10/23/2020	04:01	6783.57	Transducer	6788.31	6758.31	Alluvial
MCO-7	10/23/2020	05:01	6783.57	Transducer	6788.31	6758.31	Alluvial
MCO-7	10/23/2020	06:01	6783.57	Transducer	6788.31	6758.31	Alluvial
MCO-7	10/23/2020	07:01	6783.56	Transducer	6788.31	6758.31	Alluvial
MCO-7	10/23/2020	08:01	6783.55	Transducer	6788.31	6758.31	Alluvial
MCO-7	10/23/2020	09:01	6783.55	Transducer	6788.31	6758.31	Alluvial
MCO-7	10/23/2020	10:01	6783.56	Transducer	6788.31	6758.31	Alluvial
MCO-7	10/23/2020	11:01	6783.56	Transducer	6788.31	6758.31	Alluvial
MCO-7	10/23/2020	12:01	6783.56	Transducer	6788.31	6758.31	Alluvial
MCO-7	10/23/2020	13:01	6783.56	Transducer	6788.31	6758.31	Alluvial
MCO-7	10/23/2020	14:01	6783.57	Transducer	6788.31	6758.31	Alluvial
MCO-7	10/23/2020	15:01	6783.56	Transducer	6788.31	6758.31	Alluvial
MCO-7	10/23/2020	16:01	6783.55	Transducer	6788.31	6758.31	Alluvial
MCO-7	10/23/2020	17:01	6783.56	Transducer	6788.31	6758.31	Alluvial
MCO-7	10/23/2020	18:01	6783.55	Transducer	6788.31	6758.31	Alluvial
MCO-7	10/23/2020	19:01	6783.55	Transducer	6788.31	6758.31	Alluvial
MCO-7	10/23/2020	20:01	6783.55	Transducer	6788.31	6758.31	Alluvial
MCO-7	10/23/2020	21:01	6783.55	Transducer	6788.31	6758.31	Alluvial
MCO-7	10/23/2020	22:01	6783.54	Transducer	6788.31	6758.31	Alluvial
MCO-7	10/23/2020	23:01	6783.56	Transducer	6788.31	6758.31	Alluvial
MCO-7	10/24/2020	00:01	6783.55	Transducer	6788.31	6758.31	Alluvial
MCO-7	10/24/2020	01:01	6783.55	Transducer	6788.31	6758.31	Alluvial
MCO-7	10/24/2020	02:01	6783.55	Transducer	6788.31	6758.31	Alluvial
MCO-7	10/24/2020	03:01	6783.56	Transducer	6788.31	6758.31	Alluvial
MCO-7	10/24/2020	04:01	6783.56	Transducer	6788.31	6758.31	Alluvial
MCO-7	10/24/2020	05:01	6783.55	Transducer	6788.31	6758.31	Alluvial
MCO-7	10/24/2020	06:01	6783.55	Transducer	6788.31	6758.31	Alluvial
MCO-7	10/24/2020	07:01	6783.55	Transducer	6788.31	6758.31	Alluvial
MCO-7	10/24/2020	08:01	6783.54	Transducer	6788.31	6758.31	Alluvial
MCO-7	10/24/2020	09:01	6783.54	Transducer	6788.31	6758.31	Alluvial
MCO-7	10/24/2020	10:01	6783.55	Transducer	6788.31	6758.31	Alluvial
MCO-7	10/24/2020	11:01	6783.55	Transducer	6788.31	6758.31	Alluvial
MCO-7	10/24/2020	12:01	6783.56	Transducer	6788.31	6758.31	Alluvial
MCO-7	10/24/2020	13:01	6783.56	Transducer	6788.31	6758.31	Alluvial
MCO-7	10/24/2020	14:01	6783.56	Transducer	6788.31	6758.31	Alluvial
MCO-7	10/24/2020	15:01	6783.55	Transducer	6788.31	6758.31	Alluvial
MCO-7	10/24/2020	16:01	6783.55	Transducer	6788.31	6758.31	Alluvial
MCO-7	10/24/2020	17:01	6783.54	Transducer	6788.31	6758.31	Alluvial

Location	Date	Time	Water Level (ft amsl)	Method	Top of Screen (ft amsl)	Bottom of Screen (ft amsl)	Zone
MCO-7	10/24/2020	18:01	6783.54	Transducer	6788.31	6758.31	Alluvial
MCO-7	10/24/2020	19:01	6783.54	Transducer	6788.31	6758.31	Alluvial
MCO-7	10/24/2020	20:01	6783.55	Transducer	6788.31	6758.31	Alluvial
MCO-7	10/24/2020	21:01	6783.54	Transducer	6788.31	6758.31	Alluvial
MCO-7	10/24/2020	22:01	6783.54	Transducer	6788.31	6758.31	Alluvial
MCO-7	10/24/2020	23:01	6783.54	Transducer	6788.31	6758.31	Alluvial
MCO-7	10/25/2020	00:01	6783.55	Transducer	6788.31	6758.31	Alluvial
MCO-7	10/25/2020	01:01	6783.54	Transducer	6788.31	6758.31	Alluvial
MCO-7	10/25/2020	02:01	6783.54	Transducer	6788.31	6758.31	Alluvial
MCO-7	10/25/2020	03:01	6783.54	Transducer	6788.31	6758.31	Alluvial
MCO-7	10/25/2020	04:01	6783.54	Transducer	6788.31	6758.31	Alluvial
MCO-7	10/25/2020	05:01	6783.54	Transducer	6788.31	6758.31	Alluvial
MCO-7	10/25/2020	06:01	6783.54	Transducer	6788.31	6758.31	Alluvial
MCO-7	10/25/2020	07:01	6783.54	Transducer	6788.31	6758.31	Alluvial
MCO-7	10/25/2020	08:01	6783.53	Transducer	6788.31	6758.31	Alluvial
MCO-7	10/25/2020	09:01	6783.53	Transducer	6788.31	6758.31	Alluvial
MCO-7	10/25/2020	10:01	6783.53	Transducer	6788.31	6758.31	Alluvial
MCO-7	10/25/2020	11:01	6783.54	Transducer	6788.31	6758.31	Alluvial
MCO-7	10/25/2020	12:01	6783.54	Transducer	6788.31	6758.31	Alluvial
MCO-7	10/25/2020	13:01	6783.55	Transducer	6788.31	6758.31	Alluvial
MCO-7	10/25/2020	14:01	6783.55	Transducer	6788.31	6758.31	Alluvial
MCO-7	10/25/2020	15:01	6783.53	Transducer	6788.31	6758.31	Alluvial
MCO-7	10/25/2020	16:01	6783.54	Transducer	6788.31	6758.31	Alluvial
MCO-7	10/25/2020	17:01	6783.54	Transducer	6788.31	6758.31	Alluvial
MCO-7	10/25/2020	18:01	6783.53	Transducer	6788.31	6758.31	Alluvial
MCO-7	10/25/2020	19:01	6783.52	Transducer	6788.31	6758.31	Alluvial
MCO-7	10/25/2020	20:01	6783.52	Transducer	6788.31	6758.31	Alluvial
MCO-7	10/25/2020	21:01	6783.53	Transducer	6788.31	6758.31	Alluvial
MCO-7	10/25/2020	22:01	6783.52	Transducer	6788.31	6758.31	Alluvial
MCO-7	10/25/2020	23:01	6783.53	Transducer	6788.31	6758.31	Alluvial
MCO-7	10/26/2020	00:01	6783.52	Transducer	6788.31	6758.31	Alluvial
MCO-7	10/26/2020	01:01	6783.52	Transducer	6788.31	6758.31	Alluvial
MCO-7	10/26/2020	02:01	6783.52	Transducer	6788.31	6758.31	Alluvial
MCO-7	10/26/2020	03:01	6783.53	Transducer	6788.31	6758.31	Alluvial
MCO-7	10/26/2020	04:01	6783.52	Transducer	6788.31	6758.31	Alluvial
MCO-7	10/26/2020	05:01	6783.52	Transducer	6788.31	6758.31	Alluvial
MCO-7	10/26/2020	06:01	6783.52	Transducer	6788.31	6758.31	Alluvial
MCO-7	10/26/2020	07:01	6783.52	Transducer	6788.31	6758.31	Alluvial
MCO-7	10/26/2020	08:01	6783.51	Transducer	6788.31	6758.31	Alluvial
MCO-7	10/26/2020	09:01	6783.50	Transducer	6788.31	6758.31	Alluvial
MCO-7	10/26/2020	10:01	6783.51	Transducer	6788.31	6758.31	Alluvial
MCO-7	10/26/2020	11:01	6783.52	Transducer	6788.31	6758.31	Alluvial
MCO-7	10/26/2020	12:01	6783.51	Transducer	6788.31	6758.31	Alluvial
MCO-7	10/26/2020	13:01	6783.51	Transducer	6788.31	6758.31	Alluvial
MCO-7	10/26/2020	14:01	6783.51	Transducer	6788.31	6758.31	Alluvial

Location	Date	Time	Water Level (ft amsl)	Method	Top of Screen (ft amsl)	Bottom of Screen (ft amsl)	Zone
MCO-7	10/26/2020	15:01	6783.50	Transducer	6788.31	6758.31	Alluvial
MCO-7	10/26/2020	16:01	6783.51	Transducer	6788.31	6758.31	Alluvial
MCO-7	10/26/2020	17:01	6783.50	Transducer	6788.31	6758.31	Alluvial
MCO-7	10/26/2020	18:01	6783.50	Transducer	6788.31	6758.31	Alluvial
MCO-7	10/26/2020	19:01	6783.50	Transducer	6788.31	6758.31	Alluvial
MCO-7	10/26/2020	20:01	6783.51	Transducer	6788.31	6758.31	Alluvial
MCO-7	10/26/2020	21:01	6783.51	Transducer	6788.31	6758.31	Alluvial
MCO-7	10/26/2020	22:01	6783.49	Transducer	6788.31	6758.31	Alluvial
MCO-7	10/26/2020	23:01	6783.51	Transducer	6788.31	6758.31	Alluvial
MCO-7	10/27/2020	00:01	6783.51	Transducer	6788.31	6758.31	Alluvial
MCO-7	10/27/2020	01:01	6783.50	Transducer	6788.31	6758.31	Alluvial
MCO-7	10/27/2020	02:01	6783.50	Transducer	6788.31	6758.31	Alluvial
MCO-7	10/27/2020	03:01	6783.51	Transducer	6788.31	6758.31	Alluvial
MCO-7	10/27/2020	04:01	6783.50	Transducer	6788.31	6758.31	Alluvial
MCO-7	10/27/2020	05:01	6783.50	Transducer	6788.31	6758.31	Alluvial
MCO-7	10/27/2020	06:01	6783.49	Transducer	6788.31	6758.31	Alluvial
MCO-7	10/27/2020	07:01	6783.49	Transducer	6788.31	6758.31	Alluvial
MCO-7	10/27/2020	08:01	6783.50	Transducer	6788.31	6758.31	Alluvial
MCO-7	10/27/2020	09:01	6783.49	Transducer	6788.31	6758.31	Alluvial
MCO-7	10/27/2020	10:01	6783.49	Transducer	6788.31	6758.31	Alluvial
MCO-7	10/27/2020	11:01	6783.50	Transducer	6788.31	6758.31	Alluvial
MCO-7	10/27/2020	12:01	6783.49	Transducer	6788.31	6758.31	Alluvial
MCO-7	10/27/2020	13:01	6783.49	Transducer	6788.31	6758.31	Alluvial
MCO-7	10/27/2020	14:01	6783.49	Transducer	6788.31	6758.31	Alluvial
MCO-7	10/27/2020	15:01	6783.49	Transducer	6788.31	6758.31	Alluvial
MCO-7	10/27/2020	16:01	6783.49	Transducer	6788.31	6758.31	Alluvial
MCO-7	10/27/2020	17:01	6783.48	Transducer	6788.31	6758.31	Alluvial
MCO-7	10/27/2020	18:01	6783.48	Transducer	6788.31	6758.31	Alluvial
MCO-7	10/27/2020	19:01	6783.49	Transducer	6788.31	6758.31	Alluvial
MCO-7	10/27/2020	20:01	6783.49	Transducer	6788.31	6758.31	Alluvial
MCO-7	10/27/2020	21:01	6783.49	Transducer	6788.31	6758.31	Alluvial
MCO-7	10/27/2020	22:01	6783.50	Transducer	6788.31	6758.31	Alluvial
MCO-7	10/27/2020	23:01	6783.49	Transducer	6788.31	6758.31	Alluvial
MCO-7	10/28/2020	00:01	6783.48	Transducer	6788.31	6758.31	Alluvial
MCO-7	10/28/2020	01:01	6783.48	Transducer	6788.31	6758.31	Alluvial
MCO-7	10/28/2020	02:01	6783.48	Transducer	6788.31	6758.31	Alluvial
MCO-7	10/28/2020	03:01	6783.48	Transducer	6788.31	6758.31	Alluvial
MCO-7	10/28/2020	04:01	6783.48	Transducer	6788.31	6758.31	Alluvial
MCO-7	10/28/2020	05:01	6783.48	Transducer	6788.31	6758.31	Alluvial
MCO-7	10/28/2020	06:01	6783.48	Transducer	6788.31	6758.31	Alluvial
MCO-7	10/28/2020	07:01	6783.48	Transducer	6788.31	6758.31	Alluvial
MCO-7	10/28/2020	08:01	6783.48	Transducer	6788.31	6758.31	Alluvial
MCO-7	10/28/2020	09:01	6783.48	Transducer	6788.31	6758.31	Alluvial
MCO-7	10/28/2020	10:01	6783.48	Transducer	6788.31	6758.31	Alluvial
MCO-7	10/28/2020	11:01	6783.47	Transducer	6788.31	6758.31	Alluvial

Location	Date	Time	Water Level (ft amsl)	Method	Top of Screen (ft amsl)	Bottom of Screen (ft amsl)	Zone
MCO-7	10/28/2020	12:01	6783.48	Transducer	6788.31	6758.31	Alluvial
MCO-7	10/28/2020	13:01	6783.48	Transducer	6788.31	6758.31	Alluvial
MCO-7	10/28/2020	14:01	6783.48	Transducer	6788.31	6758.31	Alluvial
MCO-7	10/28/2020	15:01	6783.47	Transducer	6788.31	6758.31	Alluvial
MCO-7	10/28/2020	16:01	6783.47	Transducer	6788.31	6758.31	Alluvial
MCO-7	10/28/2020	17:01	6783.46	Transducer	6788.31	6758.31	Alluvial
MCO-7	10/28/2020	18:01	6783.46	Transducer	6788.31	6758.31	Alluvial
MCO-7	10/28/2020	19:01	6783.45	Transducer	6788.31	6758.31	Alluvial
MCO-7	10/28/2020	20:01	6783.45	Transducer	6788.31	6758.31	Alluvial
MCO-7	10/28/2020	21:01	6783.46	Transducer	6788.31	6758.31	Alluvial
MCO-7	10/28/2020	22:01	6783.45	Transducer	6788.31	6758.31	Alluvial
MCO-7	10/28/2020	23:01	6783.45	Transducer	6788.31	6758.31	Alluvial
MCO-7	10/29/2020	00:01	6783.46	Transducer	6788.31	6758.31	Alluvial
MCO-7	10/29/2020	01:01	6783.45	Transducer	6788.31	6758.31	Alluvial
MCO-7	10/29/2020	02:01	6783.45	Transducer	6788.31	6758.31	Alluvial
MCO-7	10/29/2020	03:01	6783.45	Transducer	6788.31	6758.31	Alluvial
MCO-7	10/29/2020	04:01	6783.45	Transducer	6788.31	6758.31	Alluvial
MCO-7	10/29/2020	05:01	6783.44	Transducer	6788.31	6758.31	Alluvial
MCO-7	10/29/2020	06:01	6783.45	Transducer	6788.31	6758.31	Alluvial
MCO-7	10/29/2020	07:01	6783.44	Transducer	6788.31	6758.31	Alluvial
MCO-7	10/29/2020	08:01	6783.44	Transducer	6788.31	6758.31	Alluvial
MCO-7	10/29/2020	09:01	6783.44	Transducer	6788.31	6758.31	Alluvial
MCO-7	10/29/2020	10:01	6783.44	Transducer	6788.31	6758.31	Alluvial
MCO-7	10/29/2020	11:01	6783.44	Transducer	6788.31	6758.31	Alluvial
MCO-7	10/29/2020	12:01	6783.45	Transducer	6788.31	6758.31	Alluvial
MCO-7	10/29/2020	13:01	6783.45	Transducer	6788.31	6758.31	Alluvial
MCO-7	10/29/2020	14:01	6783.45	Transducer	6788.31	6758.31	Alluvial
MCO-7	10/29/2020	15:01	6783.44	Transducer	6788.31	6758.31	Alluvial
MCO-7	10/29/2020	16:01	6783.44	Transducer	6788.31	6758.31	Alluvial
MCO-7	10/29/2020	17:01	6783.44	Transducer	6788.31	6758.31	Alluvial
MCO-7	10/29/2020	18:01	6783.44	Transducer	6788.31	6758.31	Alluvial
MCO-7	10/29/2020	19:01	6783.44	Transducer	6788.31	6758.31	Alluvial
MCO-7	10/29/2020	20:01	6783.44	Transducer	6788.31	6758.31	Alluvial
MCO-7	10/29/2020	21:01	6783.44	Transducer	6788.31	6758.31	Alluvial
MCO-7	10/29/2020	22:01	6783.43	Transducer	6788.31	6758.31	Alluvial
MCO-7	10/29/2020	23:01	6783.43	Transducer	6788.31	6758.31	Alluvial
MCO-7	10/30/2020	00:01	6783.44	Transducer	6788.31	6758.31	Alluvial
MCO-7	10/30/2020	01:01	6783.43	Transducer	6788.31	6758.31	Alluvial
MCO-7	10/30/2020	02:01	6783.43	Transducer	6788.31	6758.31	Alluvial
MCO-7	10/30/2020	03:01	6783.44	Transducer	6788.31	6758.31	Alluvial
MCO-7	10/30/2020	04:01	6783.43	Transducer	6788.31	6758.31	Alluvial
MCO-7	10/30/2020	05:01	6783.42	Transducer	6788.31	6758.31	Alluvial
MCO-7	10/30/2020	06:01	6783.42	Transducer	6788.31	6758.31	Alluvial
MCO-7	10/30/2020	07:01	6783.42	Transducer	6788.31	6758.31	Alluvial
MCO-7	10/30/2020	08:01	6783.43	Transducer	6788.31	6758.31	Alluvial

Location	Date	Time	Water Level (ft amsl)	Method	Top of Screen (ft amsl)	Bottom of Screen (ft amsl)	Zone
MCO-7	10/30/2020	09:01	6783.43	Transducer	6788.31	6758.31	Alluvial
MCO-7	10/30/2020	10:01	6783.43	Transducer	6788.31	6758.31	Alluvial
MCO-7	10/30/2020	11:01	6783.42	Transducer	6788.31	6758.31	Alluvial
MCO-7	10/30/2020	12:01	6783.44	Transducer	6788.31	6758.31	Alluvial
MCO-7	10/30/2020	13:01	6783.44	Transducer	6788.31	6758.31	Alluvial
MCO-7	10/30/2020	14:01	6783.44	Transducer	6788.31	6758.31	Alluvial
MCO-7	10/30/2020	15:01	6783.43	Transducer	6788.31	6758.31	Alluvial
MCO-7	10/30/2020	16:01	6783.43	Transducer	6788.31	6758.31	Alluvial
MCO-7	10/30/2020	17:01	6783.42	Transducer	6788.31	6758.31	Alluvial
MCO-7	10/30/2020	18:01	6783.42	Transducer	6788.31	6758.31	Alluvial
MCO-7	10/30/2020	19:01	6783.42	Transducer	6788.31	6758.31	Alluvial
MCO-7	10/30/2020	20:01	6783.42	Transducer	6788.31	6758.31	Alluvial
MCO-7	10/30/2020	21:01	6783.42	Transducer	6788.31	6758.31	Alluvial
MCO-7	10/30/2020	22:01	6783.42	Transducer	6788.31	6758.31	Alluvial
MCO-7	10/30/2020	23:01	6783.42	Transducer	6788.31	6758.31	Alluvial
MCO-7	10/31/2020	00:01	6783.42	Transducer	6788.31	6758.31	Alluvial
MCO-7	10/31/2020	01:01	6783.42	Transducer	6788.31	6758.31	Alluvial
MCO-7	10/31/2020	02:01	6783.41	Transducer	6788.31	6758.31	Alluvial
MCO-7	10/31/2020	03:01	6783.42	Transducer	6788.31	6758.31	Alluvial
MCO-7	10/31/2020	04:01	6783.42	Transducer	6788.31	6758.31	Alluvial
MCO-7	10/31/2020	05:01	6783.41	Transducer	6788.31	6758.31	Alluvial
MCO-7	10/31/2020	06:01	6783.41	Transducer	6788.31	6758.31	Alluvial
MCO-7	10/31/2020	07:01	6783.41	Transducer	6788.31	6758.31	Alluvial
MCO-7	10/31/2020	08:01	6783.40	Transducer	6788.31	6758.31	Alluvial
MCO-7	10/31/2020	09:01	6783.40	Transducer	6788.31	6758.31	Alluvial
MCO-7	10/31/2020	10:01	6783.40	Transducer	6788.31	6758.31	Alluvial
MCO-7	10/31/2020	11:01	6783.40	Transducer	6788.31	6758.31	Alluvial
MCO-7	10/31/2020	12:01	6783.41	Transducer	6788.31	6758.31	Alluvial
MCO-7	10/31/2020	13:01	6783.41	Transducer	6788.31	6758.31	Alluvial
MCO-7	10/31/2020	14:01	6783.41	Transducer	6788.31	6758.31	Alluvial
MCO-7	10/31/2020	15:01	6783.40	Transducer	6788.31	6758.31	Alluvial
MCO-7	10/31/2020	16:01	6783.40	Transducer	6788.31	6758.31	Alluvial
MCO-7	10/31/2020	17:01	6783.40	Transducer	6788.31	6758.31	Alluvial
MCO-7	10/31/2020	18:01	6783.39	Transducer	6788.31	6758.31	Alluvial
MCO-7	10/31/2020	19:01	6783.39	Transducer	6788.31	6758.31	Alluvial
MCO-7	10/31/2020	20:01	6783.39	Transducer	6788.31	6758.31	Alluvial
MCO-7	10/31/2020	21:01	6783.39	Transducer	6788.31	6758.31	Alluvial
MCO-7	10/31/2020	22:01	6783.38	Transducer	6788.31	6758.31	Alluvial
MCO-7	10/31/2020	23:01	6783.39	Transducer	6788.31	6758.31	Alluvial
MCO-7	11/01/2020	00:01	6783.38	Transducer	6788.31	6758.31	Alluvial
MCO-7	11/01/2020	01:01	6783.37	Transducer	6788.31	6758.31	Alluvial
MCO-7	11/01/2020	02:01	6783.38	Transducer	6788.31	6758.31	Alluvial
MCO-7	11/01/2020	03:01	6783.38	Transducer	6788.31	6758.31	Alluvial
MCO-7	11/01/2020	04:01	6783.38	Transducer	6788.31	6758.31	Alluvial
MCO-7	11/01/2020	05:01	6783.38	Transducer	6788.31	6758.31	Alluvial

Location	Date	Time	Water Level (ft amsl)	Method	Top of Screen (ft amsl)	Bottom of Screen (ft amsl)	Zone
MCO-7	11/01/2020	06:01	6783.38	Transducer	6788.31	6758.31	Alluvial
MCO-7	11/01/2020	07:01	6783.37	Transducer	6788.31	6758.31	Alluvial
MCO-7	11/01/2020	08:01	6783.37	Transducer	6788.31	6758.31	Alluvial
MCO-7	11/01/2020	09:01	6783.38	Transducer	6788.31	6758.31	Alluvial
MCO-7	11/01/2020	10:01	6783.38	Transducer	6788.31	6758.31	Alluvial
MCO-7	11/01/2020	11:01	6783.37	Transducer	6788.31	6758.31	Alluvial
MCO-7	11/01/2020	12:01	6783.38	Transducer	6788.31	6758.31	Alluvial
MCO-7	11/01/2020	13:01	6783.38	Transducer	6788.31	6758.31	Alluvial
MCO-7	11/01/2020	14:01	6783.39	Transducer	6788.31	6758.31	Alluvial
MCO-7	11/01/2020	15:01	6783.38	Transducer	6788.31	6758.31	Alluvial
MCO-7	11/01/2020	16:01	6783.38	Transducer	6788.31	6758.31	Alluvial
MCO-7	11/01/2020	17:01	6783.37	Transducer	6788.31	6758.31	Alluvial
MCO-7	11/01/2020	18:01	6783.37	Transducer	6788.31	6758.31	Alluvial
MCO-7	11/01/2020	19:01	6783.37	Transducer	6788.31	6758.31	Alluvial
MCO-7	11/01/2020	20:01	6783.37	Transducer	6788.31	6758.31	Alluvial
MCO-7	11/01/2020	21:01	6783.37	Transducer	6788.31	6758.31	Alluvial
MCO-7	11/01/2020	22:01	6783.37	Transducer	6788.31	6758.31	Alluvial
MCO-7	11/01/2020	23:01	6783.37	Transducer	6788.31	6758.31	Alluvial
MCO-7	11/02/2020	00:01	6783.37	Transducer	6788.31	6758.31	Alluvial
MCO-7	11/02/2020	01:01	6783.37	Transducer	6788.31	6758.31	Alluvial
MCO-7	11/02/2020	02:01	6783.37	Transducer	6788.31	6758.31	Alluvial
MCO-7	11/02/2020	03:01	6783.36	Transducer	6788.31	6758.31	Alluvial
MCO-7	11/02/2020	04:01	6783.37	Transducer	6788.31	6758.31	Alluvial
MCO-7	11/02/2020	05:01	6783.37	Transducer	6788.31	6758.31	Alluvial
MCO-7	11/02/2020	06:01	6783.37	Transducer	6788.31	6758.31	Alluvial
MCO-7	11/02/2020	07:01	6783.36	Transducer	6788.31	6758.31	Alluvial
MCO-7	11/02/2020	08:01	6783.35	Transducer	6788.31	6758.31	Alluvial
MCO-7	11/02/2020	09:01	6783.36	Transducer	6788.31	6758.31	Alluvial
MCO-7	11/02/2020	10:01	6783.37	Transducer	6788.31	6758.31	Alluvial
MCO-7	11/02/2020	11:01	6783.37	Transducer	6788.31	6758.31	Alluvial
MCO-7	11/02/2020	12:01	6783.37	Transducer	6788.31	6758.31	Alluvial
MCO-7	11/02/2020	13:01	6783.37	Transducer	6788.31	6758.31	Alluvial
MCO-7	11/02/2020	14:01	6783.37	Transducer	6788.31	6758.31	Alluvial
MCO-7	11/02/2020	15:01	6783.37	Transducer	6788.31	6758.31	Alluvial
MCO-7	11/02/2020	16:01	6783.36	Transducer	6788.31	6758.31	Alluvial
MCO-7	11/02/2020	17:01	6783.37	Transducer	6788.31	6758.31	Alluvial
MCO-7	11/02/2020	18:01	6783.36	Transducer	6788.31	6758.31	Alluvial
MCO-7	11/02/2020	19:01	6783.36	Transducer	6788.31	6758.31	Alluvial
MCO-7	11/02/2020	20:01	6783.36	Transducer	6788.31	6758.31	Alluvial
MCO-7	11/02/2020	21:01	6783.36	Transducer	6788.31	6758.31	Alluvial
MCO-7	11/02/2020	22:01	6783.35	Transducer	6788.31	6758.31	Alluvial
MCO-7	11/02/2020	23:01	6783.36	Transducer	6788.31	6758.31	Alluvial
MCO-7	11/03/2020	00:01	6783.36	Transducer	6788.31	6758.31	Alluvial
MCO-7	11/03/2020	01:01	6783.36	Transducer	6788.31	6758.31	Alluvial
MCO-7	11/03/2020	02:01	6783.36	Transducer	6788.31	6758.31	Alluvial

Location	Date	Time	Water Level (ft amsl)	Method	Top of Screen (ft amsl)	Bottom of Screen (ft amsl)	Zone
MCO-7	11/03/2020	03:01	6783.35	Transducer	6788.31	6758.31	Alluvial
MCO-7	11/03/2020	04:01	6783.36	Transducer	6788.31	6758.31	Alluvial
MCO-7	11/03/2020	05:01	6783.35	Transducer	6788.31	6758.31	Alluvial
MCO-7	11/03/2020	06:01	6783.36	Transducer	6788.31	6758.31	Alluvial
MCO-7	11/03/2020	07:01	6783.36	Transducer	6788.31	6758.31	Alluvial
MCO-7	11/03/2020	08:01	6783.36	Transducer	6788.31	6758.31	Alluvial
MCO-7	11/03/2020	09:01	6783.35	Transducer	6788.31	6758.31	Alluvial
MCO-7	11/03/2020	10:01	6783.35	Transducer	6788.31	6758.31	Alluvial
MCO-7	11/03/2020	11:01	6783.35	Transducer	6788.31	6758.31	Alluvial
MCO-7	11/03/2020	12:01	6783.36	Transducer	6788.31	6758.31	Alluvial
MCO-7	11/03/2020	13:01	6783.36	Transducer	6788.31	6758.31	Alluvial
MCO-7	11/03/2020	14:01	6783.35	Transducer	6788.31	6758.31	Alluvial
MCO-7	11/03/2020	15:01	6783.35	Transducer	6788.31	6758.31	Alluvial
MCO-7	11/03/2020	16:01	6783.35	Transducer	6788.31	6758.31	Alluvial
MCO-7	11/03/2020	17:01	6783.36	Transducer	6788.31	6758.31	Alluvial
MCO-7	11/03/2020	18:01	6783.35	Transducer	6788.31	6758.31	Alluvial
MCO-7	11/03/2020	19:01	6783.35	Transducer	6788.31	6758.31	Alluvial
MCO-7	11/03/2020	20:01	6783.34	Transducer	6788.31	6758.31	Alluvial
MCO-7	11/03/2020	21:01	6783.34	Transducer	6788.31	6758.31	Alluvial
MCO-7	11/03/2020	22:01	6783.34	Transducer	6788.31	6758.31	Alluvial
MCO-7	11/03/2020	23:01	6783.34	Transducer	6788.31	6758.31	Alluvial
MCO-7	11/04/2020	00:01	6783.34	Transducer	6788.31	6758.31	Alluvial
MCO-7	11/04/2020	01:01	6783.34	Transducer	6788.31	6758.31	Alluvial
MCO-7	11/04/2020	02:01	6783.34	Transducer	6788.31	6758.31	Alluvial
MCO-7	11/04/2020	03:01	6783.34	Transducer	6788.31	6758.31	Alluvial
MCO-7	11/04/2020	04:01	6783.34	Transducer	6788.31	6758.31	Alluvial
MCO-7	11/04/2020	05:01	6783.33	Transducer	6788.31	6758.31	Alluvial
MCO-7	11/04/2020	06:01	6783.33	Transducer	6788.31	6758.31	Alluvial
MCO-7	11/04/2020	07:01	6783.33	Transducer	6788.31	6758.31	Alluvial
MCO-7	11/04/2020	08:01	6783.33	Transducer	6788.31	6758.31	Alluvial
MCO-7	11/04/2020	09:01	6783.33	Transducer	6788.31	6758.31	Alluvial
MCO-7	11/04/2020	10:01	6783.33	Transducer	6788.31	6758.31	Alluvial
MCO-7	11/04/2020	11:01	6783.33	Transducer	6788.31	6758.31	Alluvial
MCO-7	11/04/2020	12:01	6783.34	Transducer	6788.31	6758.31	Alluvial
MCO-7	11/04/2020	13:01	6783.33	Transducer	6788.31	6758.31	Alluvial
MCO-7	11/04/2020	14:01	6783.34	Transducer	6788.31	6758.31	Alluvial
MCO-7	11/04/2020	15:01	6783.33	Transducer	6788.31	6758.31	Alluvial
MCO-7	11/04/2020	16:01	6783.33	Transducer	6788.31	6758.31	Alluvial
MCO-7	11/04/2020	17:01	6783.32	Transducer	6788.31	6758.31	Alluvial
MCO-7	11/04/2020	18:01	6783.32	Transducer	6788.31	6758.31	Alluvial
MCO-7	11/04/2020	19:01	6783.32	Transducer	6788.31	6758.31	Alluvial
MCO-7	11/04/2020	20:01	6783.32	Transducer	6788.31	6758.31	Alluvial
MCO-7	11/04/2020	21:01	6783.31	Transducer	6788.31	6758.31	Alluvial
MCO-7	11/04/2020	22:01	6783.32	Transducer	6788.31	6758.31	Alluvial
MCO-7	11/04/2020	23:01	6783.31	Transducer	6788.31	6758.31	Alluvial

Location	Date	Time	Water Level (ft amsl)	Method	Top of Screen (ft amsl)	Bottom of Screen (ft amsl)	Zone
MCO-7	11/05/2020	00:01	6783.32	Transducer	6788.31	6758.31	Alluvial
MCO-7	11/05/2020	01:01	6783.32	Transducer	6788.31	6758.31	Alluvial
MCO-7	11/05/2020	02:01	6783.32	Transducer	6788.31	6758.31	Alluvial
MCO-7	11/05/2020	03:01	6783.32	Transducer	6788.31	6758.31	Alluvial
MCO-7	11/05/2020	04:01	6783.32	Transducer	6788.31	6758.31	Alluvial
MCO-7	11/05/2020	05:01	6783.32	Transducer	6788.31	6758.31	Alluvial
MCO-7	11/05/2020	06:01	6783.31	Transducer	6788.31	6758.31	Alluvial
MCO-7	11/05/2020	07:01	6783.31	Transducer	6788.31	6758.31	Alluvial
MCO-7	11/05/2020	08:01	6783.31	Transducer	6788.31	6758.31	Alluvial
MCO-7	11/05/2020	09:01	6783.31	Transducer	6788.31	6758.31	Alluvial
MCO-7	11/05/2020	10:01	6783.31	Transducer	6788.31	6758.31	Alluvial
MCO-7	11/05/2020	11:01	6783.32	Transducer	6788.31	6758.31	Alluvial
MCO-7	11/05/2020	12:01	6783.32	Transducer	6788.31	6758.31	Alluvial
MCO-7	11/05/2020	13:01	6783.32	Transducer	6788.31	6758.31	Alluvial
MCO-7	11/05/2020	14:01	6783.32	Transducer	6788.31	6758.31	Alluvial
MCO-7	11/05/2020	15:01	6783.33	Transducer	6788.31	6758.31	Alluvial
MCO-7	11/05/2020	16:01	6783.31	Transducer	6788.31	6758.31	Alluvial
MCO-7	11/05/2020	17:01	6783.32	Transducer	6788.31	6758.31	Alluvial
MCO-7	11/05/2020	18:01	6783.31	Transducer	6788.31	6758.31	Alluvial
MCO-7	11/05/2020	19:01	6783.31	Transducer	6788.31	6758.31	Alluvial
MCO-7	11/05/2020	20:01	6783.32	Transducer	6788.31	6758.31	Alluvial
MCO-7	11/05/2020	21:01	6783.31	Transducer	6788.31	6758.31	Alluvial
MCO-7	11/05/2020	22:01	6783.31	Transducer	6788.31	6758.31	Alluvial
MCO-7	11/05/2020	23:01	6783.31	Transducer	6788.31	6758.31	Alluvial
MCO-7	11/06/2020	00:01	6783.31	Transducer	6788.31	6758.31	Alluvial
MCO-7	11/06/2020	01:01	6783.32	Transducer	6788.31	6758.31	Alluvial
MCO-7	11/06/2020	02:01	6783.32	Transducer	6788.31	6758.31	Alluvial
MCO-7	11/06/2020	03:01	6783.32	Transducer	6788.31	6758.31	Alluvial
MCO-7	11/06/2020	04:01	6783.32	Transducer	6788.31	6758.31	Alluvial
MCO-7	11/06/2020	05:01	6783.31	Transducer	6788.31	6758.31	Alluvial
MCO-7	11/06/2020	06:01	6783.32	Transducer	6788.31	6758.31	Alluvial
MCO-7	11/06/2020	07:01	6783.31	Transducer	6788.31	6758.31	Alluvial
MCO-7	11/06/2020	08:01	6783.31	Transducer	6788.31	6758.31	Alluvial
MCO-7	11/06/2020	09:01	6783.31	Transducer	6788.31	6758.31	Alluvial
MCO-7	11/06/2020	10:01	6783.31	Transducer	6788.31	6758.31	Alluvial
MCO-7	11/06/2020	11:01	6783.31	Transducer	6788.31	6758.31	Alluvial
MCO-7	11/06/2020	12:01	6783.32	Transducer	6788.31	6758.31	Alluvial
MCO-7	11/06/2020	13:01	6783.33	Transducer	6788.31	6758.31	Alluvial
MCO-7	11/06/2020	14:01	6783.32	Transducer	6788.31	6758.31	Alluvial
MCO-7	11/06/2020	15:01	6783.31	Transducer	6788.31	6758.31	Alluvial
MCO-7	11/06/2020	16:01	6783.32	Transducer	6788.31	6758.31	Alluvial
MCO-7	11/06/2020	17:01	6783.32	Transducer	6788.31	6758.31	Alluvial
MCO-7	11/06/2020	18:01	6783.31	Transducer	6788.31	6758.31	Alluvial
MCO-7	11/06/2020	19:01	6783.31	Transducer	6788.31	6758.31	Alluvial
MCO-7	11/06/2020	20:01	6783.31	Transducer	6788.31	6758.31	Alluvial

Location	Date	Time	Water Level (ft amsl)	Method	Top of Screen (ft amsl)	Bottom of Screen (ft amsl)	Zone
MCO-7	11/06/2020	21:01	6783.30	Transducer	6788.31	6758.31	Alluvial
MCO-7	11/06/2020	22:01	6783.31	Transducer	6788.31	6758.31	Alluvial
MCO-7	11/06/2020	23:01	6783.31	Transducer	6788.31	6758.31	Alluvial
MCO-7	11/07/2020	00:01	6783.31	Transducer	6788.31	6758.31	Alluvial
MCO-7	11/07/2020	01:01	6783.31	Transducer	6788.31	6758.31	Alluvial
MCO-7	11/07/2020	02:01	6783.31	Transducer	6788.31	6758.31	Alluvial
MCO-7	11/07/2020	03:01	6783.31	Transducer	6788.31	6758.31	Alluvial
MCO-7	11/07/2020	04:01	6783.30	Transducer	6788.31	6758.31	Alluvial
MCO-7	11/07/2020	05:01	6783.30	Transducer	6788.31	6758.31	Alluvial
MCO-7	11/07/2020	06:01	6783.31	Transducer	6788.31	6758.31	Alluvial
MCO-7	11/07/2020	07:01	6783.30	Transducer	6788.31	6758.31	Alluvial
MCO-7	11/07/2020	08:01	6783.31	Transducer	6788.31	6758.31	Alluvial
MCO-7	11/07/2020	09:01	6783.31	Transducer	6788.31	6758.31	Alluvial
MCO-7	11/07/2020	10:01	6783.31	Transducer	6788.31	6758.31	Alluvial
MCO-7	11/07/2020	11:01	6783.31	Transducer	6788.31	6758.31	Alluvial
MCO-7	11/07/2020	12:01	6783.32	Transducer	6788.31	6758.31	Alluvial
MCO-7	11/07/2020	13:01	6783.31	Transducer	6788.31	6758.31	Alluvial
MCO-7	11/07/2020	14:01	6783.32	Transducer	6788.31	6758.31	Alluvial
MCO-7	11/07/2020	15:01	6783.31	Transducer	6788.31	6758.31	Alluvial
MCO-7	11/07/2020	16:01	6783.31	Transducer	6788.31	6758.31	Alluvial
MCO-7	11/07/2020	17:01	6783.32	Transducer	6788.31	6758.31	Alluvial
MCO-7	11/07/2020	18:01	6783.31	Transducer	6788.31	6758.31	Alluvial
MCO-7	11/07/2020	19:01	6783.32	Transducer	6788.31	6758.31	Alluvial
MCO-7	11/07/2020	20:01	6783.31	Transducer	6788.31	6758.31	Alluvial
MCO-7	11/07/2020	21:01	6783.32	Transducer	6788.31	6758.31	Alluvial
MCO-7	11/07/2020	22:01	6783.31	Transducer	6788.31	6758.31	Alluvial
MCO-7	11/07/2020	23:01	6783.31	Transducer	6788.31	6758.31	Alluvial
MCO-7	11/08/2020	00:01	6783.31	Transducer	6788.31	6758.31	Alluvial
MCO-7	11/08/2020	01:01	6783.31	Transducer	6788.31	6758.31	Alluvial
MCO-7	11/08/2020	02:01	6783.30	Transducer	6788.31	6758.31	Alluvial
MCO-7	11/08/2020	03:01	6783.31	Transducer	6788.31	6758.31	Alluvial
MCO-7	11/08/2020	04:01	6783.31	Transducer	6788.31	6758.31	Alluvial
MCO-7	11/08/2020	05:01	6783.29	Transducer	6788.31	6758.31	Alluvial
MCO-7	11/08/2020	06:01	6783.29	Transducer	6788.31	6758.31	Alluvial
MCO-7	11/08/2020	07:01	6783.28	Transducer	6788.31	6758.31	Alluvial
MCO-7	11/08/2020	08:01	6783.29	Transducer	6788.31	6758.31	Alluvial
MCO-7	11/08/2020	09:01	6783.29	Transducer	6788.31	6758.31	Alluvial
MCO-7	11/08/2020	10:01	6783.30	Transducer	6788.31	6758.31	Alluvial
MCO-7	11/08/2020	11:01	6783.29	Transducer	6788.31	6758.31	Alluvial
MCO-7	11/08/2020	12:01	6783.30	Transducer	6788.31	6758.31	Alluvial
MCO-7	11/08/2020	13:01	6783.30	Transducer	6788.31	6758.31	Alluvial
MCO-7	11/08/2020	14:01	6783.30	Transducer	6788.31	6758.31	Alluvial
MCO-7	11/08/2020	15:01	6783.30	Transducer	6788.31	6758.31	Alluvial
MCO-7	11/08/2020	16:01	6783.30	Transducer	6788.31	6758.31	Alluvial
MCO-7	11/08/2020	17:01	6783.30	Transducer	6788.31	6758.31	Alluvial

Location	Date	Time	Water Level (ft amsl)	Method	Top of Screen (ft amsl)	Bottom of Screen (ft amsl)	Zone
MCO-7	11/08/2020	18:01	6783.30	Transducer	6788.31	6758.31	Alluvial
MCO-7	11/08/2020	19:01	6783.28	Transducer	6788.31	6758.31	Alluvial
MCO-7	11/08/2020	20:01	6783.29	Transducer	6788.31	6758.31	Alluvial
MCO-7	11/08/2020	21:01	6783.29	Transducer	6788.31	6758.31	Alluvial
MCO-7	11/08/2020	22:01	6783.29	Transducer	6788.31	6758.31	Alluvial
MCO-7	11/08/2020	23:01	6783.29	Transducer	6788.31	6758.31	Alluvial
MCO-7	11/09/2020	00:01	6783.28	Transducer	6788.31	6758.31	Alluvial
MCO-7	11/09/2020	01:01	6783.29	Transducer	6788.31	6758.31	Alluvial
MCO-7	11/09/2020	02:01	6783.28	Transducer	6788.31	6758.31	Alluvial
MCO-7	11/09/2020	03:01	6783.28	Transducer	6788.31	6758.31	Alluvial
MCO-7	11/09/2020	04:01	6783.29	Transducer	6788.31	6758.31	Alluvial
MCO-7	11/09/2020	05:01	6783.28	Transducer	6788.31	6758.31	Alluvial
MCO-7	11/09/2020	06:01	6783.28	Transducer	6788.31	6758.31	Alluvial
MCO-7	11/09/2020	07:01	6783.28	Transducer	6788.31	6758.31	Alluvial
MCO-7	11/09/2020	08:01	6783.28	Transducer	6788.31	6758.31	Alluvial
MCO-7	11/09/2020	09:01	6783.27	Transducer	6788.31	6758.31	Alluvial
MCO-7	11/09/2020	10:01	6783.27	Transducer	6788.31	6758.31	Alluvial
MCO-7	11/09/2020	11:01	6783.27	Transducer	6788.31	6758.31	Alluvial
MCO-7	11/09/2020	12:01	6783.28	Transducer	6788.31	6758.31	Alluvial
MCO-7	11/09/2020	13:01	6783.28	Transducer	6788.31	6758.31	Alluvial
MCO-7	11/09/2020	14:01	6783.28	Transducer	6788.31	6758.31	Alluvial
MCO-7	11/09/2020	15:01	6783.27	Transducer	6788.31	6758.31	Alluvial
MCO-7	11/09/2020	16:01	6783.27	Transducer	6788.31	6758.31	Alluvial
MCO-7	11/09/2020	17:01	6783.26	Transducer	6788.31	6758.31	Alluvial
MCO-7	11/09/2020	18:01	6783.26	Transducer	6788.31	6758.31	Alluvial
MCO-7	11/09/2020	19:01	6783.26	Transducer	6788.31	6758.31	Alluvial
MCO-7	11/09/2020	20:01	6783.27	Transducer	6788.31	6758.31	Alluvial
MCO-7	11/09/2020	21:01	6783.26	Transducer	6788.31	6758.31	Alluvial
MCO-7	11/09/2020	22:01	6783.26	Transducer	6788.31	6758.31	Alluvial
MCO-7	11/09/2020	23:01	6783.26	Transducer	6788.31	6758.31	Alluvial
MCO-7	11/10/2020	00:01	6783.27	Transducer	6788.31	6758.31	Alluvial
MCO-7	11/10/2020	01:01	6783.26	Transducer	6788.31	6758.31	Alluvial
MCO-7	11/10/2020	02:01	6783.26	Transducer	6788.31	6758.31	Alluvial
MCO-7	11/10/2020	03:01	6783.26	Transducer	6788.31	6758.31	Alluvial
MCO-7	11/10/2020	04:01	6783.26	Transducer	6788.31	6758.31	Alluvial
MCO-7	11/10/2020	05:01	6783.25	Transducer	6788.31	6758.31	Alluvial
MCO-7	11/10/2020	06:01	6783.26	Transducer	6788.31	6758.31	Alluvial
MCO-7	11/10/2020	07:01	6783.25	Transducer	6788.31	6758.31	Alluvial
MCO-7	11/10/2020	08:01	6783.26	Transducer	6788.31	6758.31	Alluvial
MCO-7	11/10/2020	09:01	6783.25	Transducer	6788.31	6758.31	Alluvial
MCO-7	11/10/2020	10:01	6783.25	Transducer	6788.31	6758.31	Alluvial
MCO-7	11/10/2020	11:01	6783.26	Transducer	6788.31	6758.31	Alluvial
MCO-7	11/10/2020	12:01	6783.26	Transducer	6788.31	6758.31	Alluvial
MCO-7	11/10/2020	13:01	6783.26	Transducer	6788.31	6758.31	Alluvial
MCO-7	11/10/2020	14:01	6783.26	Transducer	6788.31	6758.31	Alluvial

Location	Date	Time	Water Level (ft amsl)	Method	Top of Screen (ft amsl)	Bottom of Screen (ft amsl)	Zone
MCO-7	11/10/2020	15:01	6783.26	Transducer	6788.31	6758.31	Alluvial
MCO-7	11/10/2020	16:01	6783.25	Transducer	6788.31	6758.31	Alluvial
MCO-7	11/10/2020	17:01	6783.26	Transducer	6788.31	6758.31	Alluvial
MCO-7	11/10/2020	18:01	6783.25	Transducer	6788.31	6758.31	Alluvial
MCO-7	11/10/2020	19:01	6783.24	Transducer	6788.31	6758.31	Alluvial
MCO-7	11/10/2020	20:01	6783.25	Transducer	6788.31	6758.31	Alluvial
MCO-7	11/10/2020	21:01	6783.24	Transducer	6788.31	6758.31	Alluvial
MCO-7	11/10/2020	22:01	6783.25	Transducer	6788.31	6758.31	Alluvial
MCO-7	11/10/2020	23:01	6783.25	Transducer	6788.31	6758.31	Alluvial
MCO-7	11/11/2020	00:01	6783.24	Transducer	6788.31	6758.31	Alluvial
MCO-7	11/11/2020	01:01	6783.25	Transducer	6788.31	6758.31	Alluvial
MCO-7	11/11/2020	02:01	6783.24	Transducer	6788.31	6758.31	Alluvial
MCO-7	11/11/2020	03:01	6783.24	Transducer	6788.31	6758.31	Alluvial
MCO-7	11/11/2020	04:01	6783.24	Transducer	6788.31	6758.31	Alluvial
MCO-7	11/11/2020	05:01	6783.24	Transducer	6788.31	6758.31	Alluvial
MCO-7	11/11/2020	06:01	6783.24	Transducer	6788.31	6758.31	Alluvial
MCO-7	11/11/2020	07:01	6783.24	Transducer	6788.31	6758.31	Alluvial
MCO-7	11/11/2020	08:01	6783.23	Transducer	6788.31	6758.31	Alluvial
MCO-7	11/11/2020	09:01	6783.23	Transducer	6788.31	6758.31	Alluvial
MCO-7	11/11/2020	10:01	6783.24	Transducer	6788.31	6758.31	Alluvial
MCO-7	11/11/2020	11:01	6783.24	Transducer	6788.31	6758.31	Alluvial
MCO-7	11/11/2020	12:01	6783.24	Transducer	6788.31	6758.31	Alluvial
MCO-7	11/11/2020	13:01	6783.25	Transducer	6788.31	6758.31	Alluvial
MCO-7	11/11/2020	14:01	6783.24	Transducer	6788.31	6758.31	Alluvial
MCO-7	11/11/2020	15:01	6783.24	Transducer	6788.31	6758.31	Alluvial
MCO-7	11/11/2020	16:01	6783.24	Transducer	6788.31	6758.31	Alluvial
MCO-7	11/11/2020	17:01	6783.24	Transducer	6788.31	6758.31	Alluvial
MCO-7	11/11/2020	18:01	6783.23	Transducer	6788.31	6758.31	Alluvial
MCO-7	11/11/2020	19:01	6783.23	Transducer	6788.31	6758.31	Alluvial
MCO-7	11/11/2020	20:01	6783.23	Transducer	6788.31	6758.31	Alluvial
MCO-7	11/11/2020	21:01	6783.23	Transducer	6788.31	6758.31	Alluvial
MCO-7	11/11/2020	22:01	6783.23	Transducer	6788.31	6758.31	Alluvial
MCO-7	11/11/2020	23:01	6783.23	Transducer	6788.31	6758.31	Alluvial
MCO-7	11/12/2020	00:01	6783.23	Transducer	6788.31	6758.31	Alluvial
MCO-7	11/12/2020	01:01	6783.23	Transducer	6788.31	6758.31	Alluvial
MCO-7	11/12/2020	02:01	6783.23	Transducer	6788.31	6758.31	Alluvial
MCO-7	11/12/2020	03:01	6783.23	Transducer	6788.31	6758.31	Alluvial
MCO-7	11/12/2020	04:01	6783.23	Transducer	6788.31	6758.31	Alluvial
MCO-7	11/12/2020	05:01	6783.22	Transducer	6788.31	6758.31	Alluvial
MCO-7	11/12/2020	06:01	6783.22	Transducer	6788.31	6758.31	Alluvial
MCO-7	11/12/2020	07:01	6783.21	Transducer	6788.31	6758.31	Alluvial
MCO-7	11/12/2020	08:01	6783.22	Transducer	6788.31	6758.31	Alluvial
MCO-7	11/12/2020	09:01	6783.21	Transducer	6788.31	6758.31	Alluvial
MCO-7	11/12/2020	10:01	6783.22	Transducer	6788.31	6758.31	Alluvial
MCO-7	11/12/2020	11:01	6783.22	Transducer	6788.31	6758.31	Alluvial

Location	Date	Time	Water Level (ft amsl)	Method	Top of Screen (ft amsl)	Bottom of Screen (ft amsl)	Zone
MCO-7	11/12/2020	12:01	6783.22	Transducer	6788.31	6758.31	Alluvial
MCO-7	11/12/2020	13:01	6783.22	Transducer	6788.31	6758.31	Alluvial
MCO-7	11/12/2020	14:01	6783.22	Transducer	6788.31	6758.31	Alluvial
MCO-7	11/12/2020	15:01	6783.22	Transducer	6788.31	6758.31	Alluvial
MCO-7	11/12/2020	16:01	6783.22	Transducer	6788.31	6758.31	Alluvial
MCO-7	11/12/2020	17:01	6783.21	Transducer	6788.31	6758.31	Alluvial
MCO-7	11/12/2020	18:01	6783.21	Transducer	6788.31	6758.31	Alluvial
MCO-7	11/12/2020	19:01	6783.21	Transducer	6788.31	6758.31	Alluvial
MCO-7	11/12/2020	20:01	6783.21	Transducer	6788.31	6758.31	Alluvial
MCO-7	11/12/2020	21:01	6783.21	Transducer	6788.31	6758.31	Alluvial
MCO-7	11/12/2020	22:01	6783.21	Transducer	6788.31	6758.31	Alluvial
MCO-7	11/12/2020	23:01	6783.20	Transducer	6788.31	6758.31	Alluvial
MCO-7	11/13/2020	00:01	6783.21	Transducer	6788.31	6758.31	Alluvial
MCO-7	11/13/2020	01:01	6783.21	Transducer	6788.31	6758.31	Alluvial
MCO-7	11/13/2020	02:01	6783.21	Transducer	6788.31	6758.31	Alluvial
MCO-7	11/13/2020	03:01	6783.20	Transducer	6788.31	6758.31	Alluvial
MCO-7	11/13/2020	04:01	6783.21	Transducer	6788.31	6758.31	Alluvial
MCO-7	11/13/2020	05:01	6783.21	Transducer	6788.31	6758.31	Alluvial
MCO-7	11/13/2020	06:01	6783.20	Transducer	6788.31	6758.31	Alluvial
MCO-7	11/13/2020	07:01	6783.20	Transducer	6788.31	6758.31	Alluvial
MCO-7	11/13/2020	08:01	6783.21	Transducer	6788.31	6758.31	Alluvial
MCO-7	11/13/2020	09:01	6783.20	Transducer	6788.31	6758.31	Alluvial
MCO-7	11/13/2020	10:01	6783.20	Transducer	6788.31	6758.31	Alluvial
MCO-7	11/13/2020	11:01	6783.21	Transducer	6788.31	6758.31	Alluvial
MCO-7	11/13/2020	12:01	6783.21	Transducer	6788.31	6758.31	Alluvial
MCO-7	11/13/2020	13:01	6783.22	Transducer	6788.31	6758.31	Alluvial
MCO-7	11/13/2020	14:01	6783.22	Transducer	6788.31	6758.31	Alluvial
MCO-7	11/13/2020	15:01	6783.21	Transducer	6788.31	6758.31	Alluvial
MCO-7	11/13/2020	16:01	6783.22	Transducer	6788.31	6758.31	Alluvial
MCO-7	11/13/2020	17:01	6783.20	Transducer	6788.31	6758.31	Alluvial
MCO-7	11/13/2020	18:01	6783.20	Transducer	6788.31	6758.31	Alluvial
MCO-7	11/13/2020	19:01	6783.20	Transducer	6788.31	6758.31	Alluvial
MCO-7	11/13/2020	20:01	6783.21	Transducer	6788.31	6758.31	Alluvial
MCO-7	11/13/2020	21:01	6783.21	Transducer	6788.31	6758.31	Alluvial
MCO-7	11/13/2020	22:01	6783.21	Transducer	6788.31	6758.31	Alluvial
MCO-7	11/13/2020	23:01	6783.20	Transducer	6788.31	6758.31	Alluvial
MCO-7	11/14/2020	00:01	6783.21	Transducer	6788.31	6758.31	Alluvial
MCO-7	11/14/2020	01:01	6783.21	Transducer	6788.31	6758.31	Alluvial
MCO-7	11/14/2020	02:01	6783.21	Transducer	6788.31	6758.31	Alluvial
MCO-7	11/14/2020	03:01	6783.21	Transducer	6788.31	6758.31	Alluvial
MCO-7	11/14/2020	04:01	6783.22	Transducer	6788.31	6758.31	Alluvial
MCO-7	11/14/2020	05:01	6783.21	Transducer	6788.31	6758.31	Alluvial
MCO-7	11/14/2020	06:01	6783.21	Transducer	6788.31	6758.31	Alluvial
MCO-7	11/14/2020	07:01	6783.20	Transducer	6788.31	6758.31	Alluvial
MCO-7	11/14/2020	08:01	6783.20	Transducer	6788.31	6758.31	Alluvial

Location	Date	Time	Water Level (ft amsl)	Method	Top of Screen (ft amsl)	Bottom of Screen (ft amsl)	Zone
MCO-7	11/14/2020	09:01	6783.20	Transducer	6788.31	6758.31	Alluvial
MCO-7	11/14/2020	10:01	6783.20	Transducer	6788.31	6758.31	Alluvial
MCO-7	11/14/2020	11:01	6783.20	Transducer	6788.31	6758.31	Alluvial
MCO-7	11/14/2020	12:01	6783.20	Transducer	6788.31	6758.31	Alluvial
MCO-7	11/14/2020	13:01	6783.19	Transducer	6788.31	6758.31	Alluvial
MCO-7	11/14/2020	14:01	6783.19	Transducer	6788.31	6758.31	Alluvial
MCO-7	11/14/2020	15:01	6783.18	Transducer	6788.31	6758.31	Alluvial
MCO-7	11/14/2020	16:01	6783.19	Transducer	6788.31	6758.31	Alluvial
MCO-7	11/14/2020	17:01	6783.18	Transducer	6788.31	6758.31	Alluvial
MCO-7	11/14/2020	18:01	6783.18	Transducer	6788.31	6758.31	Alluvial
MCO-7	11/14/2020	19:01	6783.17	Transducer	6788.31	6758.31	Alluvial
MCO-7	11/14/2020	20:01	6783.17	Transducer	6788.31	6758.31	Alluvial
MCO-7	11/14/2020	21:01	6783.17	Transducer	6788.31	6758.31	Alluvial
MCO-7	11/14/2020	22:01	6783.17	Transducer	6788.31	6758.31	Alluvial
MCO-7	11/14/2020	23:01	6783.17	Transducer	6788.31	6758.31	Alluvial
MCO-7	11/15/2020	00:01	6783.17	Transducer	6788.31	6758.31	Alluvial
MCO-7	11/15/2020	01:01	6783.17	Transducer	6788.31	6758.31	Alluvial
MCO-7	11/15/2020	02:01	6783.17	Transducer	6788.31	6758.31	Alluvial
MCO-7	11/15/2020	03:01	6783.17	Transducer	6788.31	6758.31	Alluvial
MCO-7	11/15/2020	04:01	6783.17	Transducer	6788.31	6758.31	Alluvial
MCO-7	11/15/2020	05:01	6783.17	Transducer	6788.31	6758.31	Alluvial
MCO-7	11/15/2020	06:01	6783.17	Transducer	6788.31	6758.31	Alluvial
MCO-7	11/15/2020	07:01	6783.17	Transducer	6788.31	6758.31	Alluvial
MCO-7	11/15/2020	08:01	6783.16	Transducer	6788.31	6758.31	Alluvial
MCO-7	11/15/2020	09:01	6783.16	Transducer	6788.31	6758.31	Alluvial
MCO-7	11/15/2020	10:01	6783.17	Transducer	6788.31	6758.31	Alluvial
MCO-7	11/15/2020	11:01	6783.17	Transducer	6788.31	6758.31	Alluvial
MCO-7	11/15/2020	12:01	6783.17	Transducer	6788.31	6758.31	Alluvial
MCO-7	11/15/2020	13:01	6783.18	Transducer	6788.31	6758.31	Alluvial
MCO-7	11/15/2020	14:01	6783.17	Transducer	6788.31	6758.31	Alluvial
MCO-7	11/15/2020	15:01	6783.17	Transducer	6788.31	6758.31	Alluvial
MCO-7	11/15/2020	16:01	6783.16	Transducer	6788.31	6758.31	Alluvial
MCO-7	11/15/2020	17:01	6783.17	Transducer	6788.31	6758.31	Alluvial
MCO-7	11/15/2020	18:01	6783.17	Transducer	6788.31	6758.31	Alluvial
MCO-7	11/15/2020	19:01	6783.16	Transducer	6788.31	6758.31	Alluvial
MCO-7	11/15/2020	20:01	6783.16	Transducer	6788.31	6758.31	Alluvial
MCO-7	11/15/2020	21:01	6783.16	Transducer	6788.31	6758.31	Alluvial
MCO-7	11/15/2020	22:01	6783.17	Transducer	6788.31	6758.31	Alluvial
MCO-7	11/15/2020	23:01	6783.16	Transducer	6788.31	6758.31	Alluvial
MCO-7	11/16/2020	00:01	6783.16	Transducer	6788.31	6758.31	Alluvial
MCO-7	11/16/2020	01:01	6783.16	Transducer	6788.31	6758.31	Alluvial
MCO-7	11/16/2020	02:01	6783.16	Transducer	6788.31	6758.31	Alluvial
MCO-7	11/16/2020	03:01	6783.16	Transducer	6788.31	6758.31	Alluvial
MCO-7	11/16/2020	04:01	6783.16	Transducer	6788.31	6758.31	Alluvial
MCO-7	11/16/2020	05:01	6783.15	Transducer	6788.31	6758.31	Alluvial

Location	Date	Time	Water Level (ft amsl)	Method	Top of Screen (ft amsl)	Bottom of Screen (ft amsl)	Zone
MCO-7	11/16/2020	06:01	6783.15	Transducer	6788.31	6758.31	Alluvial
MCO-7	11/16/2020	07:01	6783.14	Transducer	6788.31	6758.31	Alluvial
MCO-7	11/16/2020	08:01	6783.15	Transducer	6788.31	6758.31	Alluvial
MCO-7	11/16/2020	09:01	6783.14	Transducer	6788.31	6758.31	Alluvial
MCO-7	11/16/2020	10:01	6783.15	Transducer	6788.31	6758.31	Alluvial
MCO-7	11/16/2020	11:01	6783.15	Transducer	6788.31	6758.31	Alluvial
MCO-7	11/16/2020	12:01	6783.15	Transducer	6788.31	6758.31	Alluvial
MCO-7	11/16/2020	13:01	6783.16	Transducer	6788.31	6758.31	Alluvial
MCO-7	11/16/2020	14:01	6783.15	Transducer	6788.31	6758.31	Alluvial
MCO-7	11/16/2020	15:01	6783.15	Transducer	6788.31	6758.31	Alluvial
MCO-7	11/16/2020	16:01	6783.15	Transducer	6788.31	6758.31	Alluvial
MCO-7	11/16/2020	17:01	6783.15	Transducer	6788.31	6758.31	Alluvial
MCO-7	11/16/2020	18:01	6783.14	Transducer	6788.31	6758.31	Alluvial
MCO-7	11/16/2020	19:01	6783.15	Transducer	6788.31	6758.31	Alluvial
MCO-7	11/16/2020	20:01	6783.14	Transducer	6788.31	6758.31	Alluvial
MCO-7	11/16/2020	21:01	6783.14	Transducer	6788.31	6758.31	Alluvial
MCO-7	11/16/2020	22:01	6783.14	Transducer	6788.31	6758.31	Alluvial
MCO-7	11/16/2020	23:01	6783.13	Transducer	6788.31	6758.31	Alluvial
MCO-7	11/17/2020	00:01	6783.13	Transducer	6788.31	6758.31	Alluvial
MCO-7	11/17/2020	01:01	6783.14	Transducer	6788.31	6758.31	Alluvial
MCO-7	11/17/2020	02:01	6783.14	Transducer	6788.31	6758.31	Alluvial
MCO-7	11/17/2020	03:01	6783.14	Transducer	6788.31	6758.31	Alluvial
MCO-7	11/17/2020	04:01	6783.14	Transducer	6788.31	6758.31	Alluvial
MCO-7	11/17/2020	05:01	6783.13	Transducer	6788.31	6758.31	Alluvial
MCO-7	11/17/2020	06:01	6783.13	Transducer	6788.31	6758.31	Alluvial
MCO-7	11/17/2020	07:01	6783.13	Transducer	6788.31	6758.31	Alluvial
MCO-7	11/17/2020	08:01	6783.13	Transducer	6788.31	6758.31	Alluvial
MCO-7	11/17/2020	09:01	6783.13	Transducer	6788.31	6758.31	Alluvial
MCO-7	11/17/2020	10:01	6783.13	Transducer	6788.31	6758.31	Alluvial
MCO-7	11/17/2020	11:01	6783.14	Transducer	6788.31	6758.31	Alluvial
MCO-7	11/17/2020	12:01	6783.14	Transducer	6788.31	6758.31	Alluvial
MCO-7	11/17/2020	13:01	6783.15	Transducer	6788.31	6758.31	Alluvial
MCO-7	11/17/2020	14:01	6783.14	Transducer	6788.31	6758.31	Alluvial
MCO-7	11/17/2020	15:01	6783.14	Transducer	6788.31	6758.31	Alluvial
MCO-7	11/17/2020	16:01	6783.14	Transducer	6788.31	6758.31	Alluvial
MCO-7	11/17/2020	17:01	6783.14	Transducer	6788.31	6758.31	Alluvial
MCO-7	11/17/2020	18:01	6783.13	Transducer	6788.31	6758.31	Alluvial
MCO-7	11/17/2020	19:01	6783.13	Transducer	6788.31	6758.31	Alluvial
MCO-7	11/17/2020	20:01	6783.13	Transducer	6788.31	6758.31	Alluvial
MCO-7	11/17/2020	21:01	6783.13	Transducer	6788.31	6758.31	Alluvial
MCO-7	11/17/2020	22:01	6783.13	Transducer	6788.31	6758.31	Alluvial
MCO-7	11/17/2020	23:01	6783.13	Transducer	6788.31	6758.31	Alluvial
MCO-7	11/18/2020	00:01	6783.13	Transducer	6788.31	6758.31	Alluvial
MCO-7	11/18/2020	01:01	6783.13	Transducer	6788.31	6758.31	Alluvial
MCO-7	11/18/2020	02:01	6783.13	Transducer	6788.31	6758.31	Alluvial

Location	Date	Time	Water Level (ft amsl)	Method	Top of Screen (ft amsl)	Bottom of Screen (ft amsl)	Zone
MCO-7	11/18/2020	03:01	6783.13	Transducer	6788.31	6758.31	Alluvial
MCO-7	11/18/2020	04:01	6783.13	Transducer	6788.31	6758.31	Alluvial
MCO-7	11/18/2020	05:01	6783.13	Transducer	6788.31	6758.31	Alluvial
MCO-7	11/18/2020	06:01	6783.13	Transducer	6788.31	6758.31	Alluvial
MCO-7	11/18/2020	07:01	6783.13	Transducer	6788.31	6758.31	Alluvial
MCO-7	11/18/2020	08:01	6783.12	Transducer	6788.31	6758.31	Alluvial
MCO-7	11/18/2020	09:01	6783.12	Transducer	6788.31	6758.31	Alluvial
MCO-7	11/18/2020	10:01	6783.12	Transducer	6788.31	6758.31	Alluvial
MCO-7	11/18/2020	11:01	6783.13	Transducer	6788.31	6758.31	Alluvial
MCO-7	11/18/2020	12:01	6783.13	Transducer	6788.31	6758.31	Alluvial
MCO-7	11/18/2020	13:01	6783.13	Transducer	6788.31	6758.31	Alluvial
MCO-7	11/18/2020	14:01	6783.13	Transducer	6788.31	6758.31	Alluvial
MCO-7	11/18/2020	15:01	6783.14	Transducer	6788.31	6758.31	Alluvial
MCO-7	11/18/2020	16:01	6783.13	Transducer	6788.31	6758.31	Alluvial
MCO-7	11/18/2020	17:01	6783.13	Transducer	6788.31	6758.31	Alluvial
MCO-7	11/18/2020	18:01	6783.12	Transducer	6788.31	6758.31	Alluvial
MCO-7	11/18/2020	19:01	6783.12	Transducer	6788.31	6758.31	Alluvial
MCO-7	11/18/2020	20:01	6783.12	Transducer	6788.31	6758.31	Alluvial
MCO-7	11/18/2020	21:01	6783.12	Transducer	6788.31	6758.31	Alluvial
MCO-7	11/18/2020	22:01	6783.12	Transducer	6788.31	6758.31	Alluvial
MCO-7	11/18/2020	23:01	6783.12	Transducer	6788.31	6758.31	Alluvial
MCO-7	11/19/2020	00:01	6783.12	Transducer	6788.31	6758.31	Alluvial
MCO-7	11/19/2020	01:01	6783.12	Transducer	6788.31	6758.31	Alluvial
MCO-7	11/19/2020	02:01	6783.12	Transducer	6788.31	6758.31	Alluvial
MCO-7	11/19/2020	03:01	6783.12	Transducer	6788.31	6758.31	Alluvial
MCO-7	11/19/2020	04:01	6783.12	Transducer	6788.31	6758.31	Alluvial
MCO-7	11/19/2020	05:01	6783.12	Transducer	6788.31	6758.31	Alluvial
MCO-7	11/19/2020	06:01	6783.11	Transducer	6788.31	6758.31	Alluvial
MCO-7	11/19/2020	07:01	6783.11	Transducer	6788.31	6758.31	Alluvial
MCO-7	11/19/2020	08:01	6783.11	Transducer	6788.31	6758.31	Alluvial
MCO-7	11/19/2020	09:01	6783.11	Transducer	6788.31	6758.31	Alluvial
MCO-7	11/19/2020	10:01	6783.11	Transducer	6788.31	6758.31	Alluvial
MCO-7	11/19/2020	11:01	6783.11	Transducer	6788.31	6758.31	Alluvial
MCO-7	11/19/2020	12:01	6783.12	Transducer	6788.31	6758.31	Alluvial
MCO-7	11/19/2020	13:01	6783.12	Transducer	6788.31	6758.31	Alluvial
MCO-7	11/19/2020	14:01	6783.12	Transducer	6788.31	6758.31	Alluvial
MCO-7	11/19/2020	15:01	6783.11	Transducer	6788.31	6758.31	Alluvial
MCO-7	11/19/2020	16:01	6783.11	Transducer	6788.31	6758.31	Alluvial
MCO-7	11/19/2020	17:01	6783.10	Transducer	6788.31	6758.31	Alluvial
MCO-7	11/19/2020	18:01	6783.11	Transducer	6788.31	6758.31	Alluvial
MCO-7	11/19/2020	19:01	6783.10	Transducer	6788.31	6758.31	Alluvial
MCO-7	11/19/2020	20:01	6783.11	Transducer	6788.31	6758.31	Alluvial
MCO-7	11/19/2020	21:01	6783.10	Transducer	6788.31	6758.31	Alluvial
MCO-7	11/19/2020	22:01	6783.10	Transducer	6788.31	6758.31	Alluvial
MCO-7	11/19/2020	23:01	6783.10	Transducer	6788.31	6758.31	Alluvial

Location	Date	Time	Water Level (ft amsl)	Method	Top of Screen (ft amsl)	Bottom of Screen (ft amsl)	Zone
MCO-7	11/20/2020	00:01	6783.10	Transducer	6788.31	6758.31	Alluvial
MCO-7	11/20/2020	01:01	6783.10	Transducer	6788.31	6758.31	Alluvial
MCO-7	11/20/2020	02:01	6783.10	Transducer	6788.31	6758.31	Alluvial
MCO-7	11/20/2020	03:01	6783.09	Transducer	6788.31	6758.31	Alluvial
MCO-7	11/20/2020	04:01	6783.10	Transducer	6788.31	6758.31	Alluvial
MCO-7	11/20/2020	05:01	6783.09	Transducer	6788.31	6758.31	Alluvial
MCO-7	11/20/2020	06:01	6783.09	Transducer	6788.31	6758.31	Alluvial
MCO-7	11/20/2020	07:01	6783.09	Transducer	6788.31	6758.31	Alluvial
MCO-7	11/20/2020	08:01	6783.08	Transducer	6788.31	6758.31	Alluvial
MCO-7	11/20/2020	09:01	6783.09	Transducer	6788.31	6758.31	Alluvial
MCO-7	11/20/2020	10:01	6783.09	Transducer	6788.31	6758.31	Alluvial
MCO-7	11/20/2020	11:01	6783.09	Transducer	6788.31	6758.31	Alluvial
MCO-7	11/20/2020	12:01	6783.10	Transducer	6788.31	6758.31	Alluvial
MCO-7	11/20/2020	13:01	6783.09	Transducer	6788.31	6758.31	Alluvial
MCO-7	11/20/2020	14:01	6783.09	Transducer	6788.31	6758.31	Alluvial
MCO-7	11/20/2020	15:01	6783.09	Transducer	6788.31	6758.31	Alluvial
MCO-7	11/20/2020	16:01	6783.08	Transducer	6788.31	6758.31	Alluvial
MCO-7	11/20/2020	17:01	6783.08	Transducer	6788.31	6758.31	Alluvial
MCO-7	11/20/2020	18:01	6783.08	Transducer	6788.31	6758.31	Alluvial
MCO-7	11/20/2020	19:01	6783.08	Transducer	6788.31	6758.31	Alluvial
MCO-7	11/20/2020	20:01	6783.08	Transducer	6788.31	6758.31	Alluvial
MCO-7	11/20/2020	21:01	6783.07	Transducer	6788.31	6758.31	Alluvial
MCO-7	11/20/2020	22:01	6783.08	Transducer	6788.31	6758.31	Alluvial
MCO-7	11/20/2020	23:01	6783.07	Transducer	6788.31	6758.31	Alluvial
MCO-7	11/21/2020	00:01	6783.08	Transducer	6788.31	6758.31	Alluvial
MCO-7	11/21/2020	01:01	6783.09	Transducer	6788.31	6758.31	Alluvial
MCO-7	11/21/2020	02:01	6783.08	Transducer	6788.31	6758.31	Alluvial
MCO-7	11/21/2020	03:01	6783.07	Transducer	6788.31	6758.31	Alluvial
MCO-7	11/21/2020	04:01	6783.08	Transducer	6788.31	6758.31	Alluvial
MCO-7	11/21/2020	05:01	6783.08	Transducer	6788.31	6758.31	Alluvial
MCO-7	11/21/2020	06:01	6783.07	Transducer	6788.31	6758.31	Alluvial
MCO-7	11/21/2020	07:01	6783.07	Transducer	6788.31	6758.31	Alluvial
MCO-7	11/21/2020	08:01	6783.07	Transducer	6788.31	6758.31	Alluvial
MCO-7	11/21/2020	09:01	6783.06	Transducer	6788.31	6758.31	Alluvial
MCO-7	11/21/2020	10:01	6783.07	Transducer	6788.31	6758.31	Alluvial
MCO-7	11/21/2020	11:01	6783.08	Transducer	6788.31	6758.31	Alluvial
MCO-7	11/21/2020	12:01	6783.08	Transducer	6788.31	6758.31	Alluvial
MCO-7	11/21/2020	13:01	6783.09	Transducer	6788.31	6758.31	Alluvial
MCO-7	11/21/2020	14:01	6783.08	Transducer	6788.31	6758.31	Alluvial
MCO-7	11/21/2020	15:01	6783.08	Transducer	6788.31	6758.31	Alluvial
MCO-7	11/21/2020	16:01	6783.07	Transducer	6788.31	6758.31	Alluvial
MCO-7	11/21/2020	17:01	6783.07	Transducer	6788.31	6758.31	Alluvial
MCO-7	11/21/2020	18:01	6783.07	Transducer	6788.31	6758.31	Alluvial
MCO-7	11/21/2020	19:01	6783.06	Transducer	6788.31	6758.31	Alluvial
MCO-7	11/21/2020	20:01	6783.06	Transducer	6788.31	6758.31	Alluvial

Location	Date	Time	Water Level (ft amsl)	Method	Top of Screen (ft amsl)	Bottom of Screen (ft amsl)	Zone
MCO-7	11/21/2020	21:01	6783.07	Transducer	6788.31	6758.31	Alluvial
MCO-7	11/21/2020	22:01	6783.07	Transducer	6788.31	6758.31	Alluvial
MCO-7	11/21/2020	23:01	6783.07	Transducer	6788.31	6758.31	Alluvial
MCO-7	11/22/2020	00:01	6783.06	Transducer	6788.31	6758.31	Alluvial
MCO-7	11/22/2020	01:01	6783.06	Transducer	6788.31	6758.31	Alluvial
MCO-7	11/22/2020	02:01	6783.07	Transducer	6788.31	6758.31	Alluvial
MCO-7	11/22/2020	03:01	6783.06	Transducer	6788.31	6758.31	Alluvial
MCO-7	11/22/2020	04:01	6783.06	Transducer	6788.31	6758.31	Alluvial
MCO-7	11/22/2020	05:01	6783.06	Transducer	6788.31	6758.31	Alluvial
MCO-7	11/22/2020	06:01	6783.05	Transducer	6788.31	6758.31	Alluvial
MCO-7	11/22/2020	07:01	6783.05	Transducer	6788.31	6758.31	Alluvial
MCO-7	11/22/2020	08:01	6783.05	Transducer	6788.31	6758.31	Alluvial
MCO-7	11/22/2020	09:01	6783.05	Transducer	6788.31	6758.31	Alluvial
MCO-7	11/22/2020	10:01	6783.05	Transducer	6788.31	6758.31	Alluvial
MCO-7	11/22/2020	11:01	6783.06	Transducer	6788.31	6758.31	Alluvial
MCO-7	11/22/2020	12:01	6783.06	Transducer	6788.31	6758.31	Alluvial
MCO-7	11/22/2020	13:01	6783.06	Transducer	6788.31	6758.31	Alluvial
MCO-7	11/22/2020	14:01	6783.06	Transducer	6788.31	6758.31	Alluvial
MCO-7	11/22/2020	15:01	6783.06	Transducer	6788.31	6758.31	Alluvial
MCO-7	11/22/2020	16:01	6783.06	Transducer	6788.31	6758.31	Alluvial
MCO-7	11/22/2020	17:01	6783.05	Transducer	6788.31	6758.31	Alluvial
MCO-7	11/22/2020	18:01	6783.05	Transducer	6788.31	6758.31	Alluvial
MCO-7	11/22/2020	19:01	6783.05	Transducer	6788.31	6758.31	Alluvial
MCO-7	11/22/2020	20:01	6783.05	Transducer	6788.31	6758.31	Alluvial
MCO-7	11/22/2020	21:01	6783.05	Transducer	6788.31	6758.31	Alluvial
MCO-7	11/22/2020	22:01	6783.05	Transducer	6788.31	6758.31	Alluvial
MCO-7	11/22/2020	23:01	6783.06	Transducer	6788.31	6758.31	Alluvial
MCO-7	11/23/2020	00:01	6783.05	Transducer	6788.31	6758.31	Alluvial
MCO-7	11/23/2020	01:01	6783.06	Transducer	6788.31	6758.31	Alluvial
MCO-7	11/23/2020	02:01	6783.06	Transducer	6788.31	6758.31	Alluvial
MCO-7	11/23/2020	03:01	6783.06	Transducer	6788.31	6758.31	Alluvial
MCO-7	11/23/2020	04:01	6783.06	Transducer	6788.31	6758.31	Alluvial
MCO-7	11/23/2020	05:01	6783.06	Transducer	6788.31	6758.31	Alluvial
MCO-7	11/23/2020	06:01	6783.06	Transducer	6788.31	6758.31	Alluvial
MCO-7	11/23/2020	07:01	6783.06	Transducer	6788.31	6758.31	Alluvial
MCO-7	11/23/2020	08:01	6783.05	Transducer	6788.31	6758.31	Alluvial
MCO-7	11/23/2020	09:01	6783.05	Transducer	6788.31	6758.31	Alluvial
MCO-7	11/23/2020	10:01	6783.05	Transducer	6788.31	6758.31	Alluvial
MCO-7	11/23/2020	11:01	6783.06	Transducer	6788.31	6758.31	Alluvial
MCO-7	11/23/2020	12:01	6783.07	Transducer	6788.31	6758.31	Alluvial
MCO-7	11/23/2020	13:01	6783.07	Transducer	6788.31	6758.31	Alluvial
MCO-7	11/23/2020	14:01	6783.07	Transducer	6788.31	6758.31	Alluvial
MCO-7	11/23/2020	15:01	6783.07	Transducer	6788.31	6758.31	Alluvial
MCO-7	11/23/2020	16:01	6783.07	Transducer	6788.31	6758.31	Alluvial
MCO-7	11/23/2020	17:01	6783.07	Transducer	6788.31	6758.31	Alluvial

Location	Date	Time	Water Level (ft amsl)	Method	Top of Screen (ft amsl)	Bottom of Screen (ft amsl)	Zone
MCO-7	11/23/2020	18:01	6783.07	Transducer	6788.31	6758.31	Alluvial
MCO-7	11/23/2020	19:01	6783.06	Transducer	6788.31	6758.31	Alluvial
MCO-7	11/23/2020	20:01	6783.05	Transducer	6788.31	6758.31	Alluvial
MCO-7	11/23/2020	21:01	6783.06	Transducer	6788.31	6758.31	Alluvial
MCO-7	11/23/2020	22:01	6783.06	Transducer	6788.31	6758.31	Alluvial
MCO-7	11/23/2020	23:01	6783.06	Transducer	6788.31	6758.31	Alluvial
MCO-7	11/24/2020	00:01	6783.06	Transducer	6788.31	6758.31	Alluvial
MCO-7	11/24/2020	01:01	6783.07	Transducer	6788.31	6758.31	Alluvial
MCO-7	11/24/2020	02:01	6783.07	Transducer	6788.31	6758.31	Alluvial
MCO-7	11/24/2020	03:01	6783.05	Transducer	6788.31	6758.31	Alluvial
MCO-7	11/24/2020	04:01	6783.06	Transducer	6788.31	6758.31	Alluvial
MCO-7	11/24/2020	05:01	6783.06	Transducer	6788.31	6758.31	Alluvial
MCO-7	11/24/2020	06:01	6783.06	Transducer	6788.31	6758.31	Alluvial
MCO-7	11/24/2020	07:01	6783.05	Transducer	6788.31	6758.31	Alluvial
MCO-7	11/24/2020	08:01	6783.05	Transducer	6788.31	6758.31	Alluvial
MCO-7	11/24/2020	09:01	6783.04	Transducer	6788.31	6758.31	Alluvial
MCO-7	11/24/2020	10:01	6783.05	Transducer	6788.31	6758.31	Alluvial
MCO-7	11/24/2020	11:01	6783.04	Transducer	6788.31	6758.31	Alluvial
MCO-7	11/24/2020	12:01	6783.04	Transducer	6788.31	6758.31	Alluvial
MCO-7	11/24/2020	13:01	6783.04	Transducer	6788.31	6758.31	Alluvial
MCO-7	11/24/2020	14:01	6783.04	Transducer	6788.31	6758.31	Alluvial
MCO-7	11/24/2020	15:01	6783.03	Transducer	6788.31	6758.31	Alluvial
MCO-7	11/24/2020	16:01	6783.02	Transducer	6788.31	6758.31	Alluvial
MCO-7	11/24/2020	17:01	6783.03	Transducer	6788.31	6758.31	Alluvial
MCO-7	11/24/2020	18:01	6783.02	Transducer	6788.31	6758.31	Alluvial
MCO-7	11/24/2020	19:01	6783.02	Transducer	6788.31	6758.31	Alluvial
MCO-7	11/24/2020	20:01	6783.02	Transducer	6788.31	6758.31	Alluvial
MCO-7	11/24/2020	21:01	6783.02	Transducer	6788.31	6758.31	Alluvial
MCO-7	11/24/2020	22:01	6783.01	Transducer	6788.31	6758.31	Alluvial
MCO-7	11/24/2020	23:01	6783.01	Transducer	6788.31	6758.31	Alluvial
MCO-7	11/25/2020	00:01	6783.02	Transducer	6788.31	6758.31	Alluvial
MCO-7	11/25/2020	01:01	6783.02	Transducer	6788.31	6758.31	Alluvial
MCO-7	11/25/2020	02:01	6783.02	Transducer	6788.31	6758.31	Alluvial
MCO-7	11/25/2020	03:01	6783.02	Transducer	6788.31	6758.31	Alluvial
MCO-7	11/25/2020	04:01	6783.01	Transducer	6788.31	6758.31	Alluvial
MCO-7	11/25/2020	05:01	6783.03	Transducer	6788.31	6758.31	Alluvial
MCO-7	11/25/2020	06:01	6783.02	Transducer	6788.31	6758.31	Alluvial
MCO-7	11/25/2020	07:01	6783.01	Transducer	6788.31	6758.31	Alluvial
MCO-7	11/25/2020	08:01	6783.02	Transducer	6788.31	6758.31	Alluvial
MCO-7	11/25/2020	09:01	6783.02	Transducer	6788.31	6758.31	Alluvial
MCO-7	11/25/2020	10:01	6783.01	Transducer	6788.31	6758.31	Alluvial
MCO-7	11/25/2020	11:01	6783.02	Transducer	6788.31	6758.31	Alluvial
MCO-7	11/25/2020	12:01	6783.03	Transducer	6788.31	6758.31	Alluvial
MCO-7	11/25/2020	13:01	6783.02	Transducer	6788.31	6758.31	Alluvial
MCO-7	11/25/2020	14:01	6783.02	Transducer	6788.31	6758.31	Alluvial

Location	Date	Time	Water Level (ft amsl)	Method	Top of Screen (ft amsl)	Bottom of Screen (ft amsl)	Zone
MCO-7	11/25/2020	15:01	6783.03	Transducer	6788.31	6758.31	Alluvial
MCO-7	11/25/2020	16:01	6783.02	Transducer	6788.31	6758.31	Alluvial
MCO-7	11/25/2020	17:01	6783.02	Transducer	6788.31	6758.31	Alluvial
MCO-7	11/25/2020	18:01	6783.02	Transducer	6788.31	6758.31	Alluvial
MCO-7	11/25/2020	19:01	6783.01	Transducer	6788.31	6758.31	Alluvial
MCO-7	11/25/2020	20:01	6783.02	Transducer	6788.31	6758.31	Alluvial
MCO-7	11/25/2020	21:01	6783.01	Transducer	6788.31	6758.31	Alluvial
MCO-7	11/25/2020	22:01	6783.01	Transducer	6788.31	6758.31	Alluvial
MCO-7	11/25/2020	23:01	6783.02	Transducer	6788.31	6758.31	Alluvial
MCO-7	11/26/2020	00:01	6783.02	Transducer	6788.31	6758.31	Alluvial
MCO-7	11/26/2020	01:01	6783.02	Transducer	6788.31	6758.31	Alluvial
MCO-7	11/26/2020	02:01	6783.02	Transducer	6788.31	6758.31	Alluvial
MCO-7	11/26/2020	03:01	6783.02	Transducer	6788.31	6758.31	Alluvial
MCO-7	11/26/2020	04:01	6783.02	Transducer	6788.31	6758.31	Alluvial
MCO-7	11/26/2020	05:01	6783.02	Transducer	6788.31	6758.31	Alluvial
MCO-7	11/26/2020	06:01	6783.02	Transducer	6788.31	6758.31	Alluvial
MCO-7	11/26/2020	07:01	6783.00	Transducer	6788.31	6758.31	Alluvial
MCO-7	11/26/2020	08:01	6783.00	Transducer	6788.31	6758.31	Alluvial
MCO-7	11/26/2020	09:01	6783.00	Transducer	6788.31	6758.31	Alluvial
MCO-7	11/26/2020	10:01	6783.00	Transducer	6788.31	6758.31	Alluvial
MCO-7	11/26/2020	11:01	6783.01	Transducer	6788.31	6758.31	Alluvial
MCO-7	11/26/2020	12:01	6783.02	Transducer	6788.31	6758.31	Alluvial
MCO-7	11/26/2020	13:01	6783.02	Transducer	6788.31	6758.31	Alluvial
MCO-7	11/26/2020	14:01	6783.02	Transducer	6788.31	6758.31	Alluvial
MCO-7	11/26/2020	15:01	6783.01	Transducer	6788.31	6758.31	Alluvial
MCO-7	11/26/2020	16:01	6783.00	Transducer	6788.31	6758.31	Alluvial
MCO-7	11/26/2020	17:01	6783.01	Transducer	6788.31	6758.31	Alluvial
MCO-7	11/26/2020	18:01	6783.00	Transducer	6788.31	6758.31	Alluvial
MCO-7	11/26/2020	19:01	6783.00	Transducer	6788.31	6758.31	Alluvial
MCO-7	11/26/2020	20:01	6783.00	Transducer	6788.31	6758.31	Alluvial
MCO-7	11/26/2020	21:01	6782.99	Transducer	6788.31	6758.31	Alluvial
MCO-7	11/26/2020	22:01	6783.00	Transducer	6788.31	6758.31	Alluvial
MCO-7	11/26/2020	23:01	6783.00	Transducer	6788.31	6758.31	Alluvial
MCO-7	11/27/2020	00:01	6783.00	Transducer	6788.31	6758.31	Alluvial
MCO-7	11/27/2020	01:01	6783.00	Transducer	6788.31	6758.31	Alluvial
MCO-7	11/27/2020	02:01	6783.00	Transducer	6788.31	6758.31	Alluvial
MCO-7	11/27/2020	03:01	6783.00	Transducer	6788.31	6758.31	Alluvial
MCO-7	11/27/2020	04:01	6782.99	Transducer	6788.31	6758.31	Alluvial
MCO-7	11/27/2020	05:01	6782.99	Transducer	6788.31	6758.31	Alluvial
MCO-7	11/27/2020	06:01	6782.99	Transducer	6788.31	6758.31	Alluvial
MCO-7	11/27/2020	07:01	6783.00	Transducer	6788.31	6758.31	Alluvial
MCO-7	11/27/2020	08:01	6782.99	Transducer	6788.31	6758.31	Alluvial
MCO-7	11/27/2020	09:01	6782.99	Transducer	6788.31	6758.31	Alluvial
MCO-7	11/27/2020	10:01	6782.98	Transducer	6788.31	6758.31	Alluvial
MCO-7	11/27/2020	11:01	6782.99	Transducer	6788.31	6758.31	Alluvial

Location	Date	Time	Water Level (ft amsl)	Method	Top of Screen (ft amsl)	Bottom of Screen (ft amsl)	Zone
MCO-7	11/27/2020	12:01	6783.00	Transducer	6788.31	6758.31	Alluvial
MCO-7	11/27/2020	13:01	6782.99	Transducer	6788.31	6758.31	Alluvial
MCO-7	11/27/2020	14:01	6782.99	Transducer	6788.31	6758.31	Alluvial
MCO-7	11/27/2020	15:01	6782.99	Transducer	6788.31	6758.31	Alluvial
MCO-7	11/27/2020	16:01	6782.98	Transducer	6788.31	6758.31	Alluvial
MCO-7	11/27/2020	17:01	6782.98	Transducer	6788.31	6758.31	Alluvial
MCO-7	11/27/2020	18:01	6782.98	Transducer	6788.31	6758.31	Alluvial
MCO-7	11/27/2020	19:01	6782.98	Transducer	6788.31	6758.31	Alluvial
MCO-7	11/27/2020	20:01	6782.98	Transducer	6788.31	6758.31	Alluvial
MCO-7	11/27/2020	21:01	6782.98	Transducer	6788.31	6758.31	Alluvial
MCO-7	11/27/2020	22:01	6782.98	Transducer	6788.31	6758.31	Alluvial
MCO-7	11/27/2020	23:01	6782.98	Transducer	6788.31	6758.31	Alluvial
MCO-7	11/28/2020	00:01	6782.98	Transducer	6788.31	6758.31	Alluvial
MCO-7	11/28/2020	01:01	6782.98	Transducer	6788.31	6758.31	Alluvial
MCO-7	11/28/2020	02:01	6782.98	Transducer	6788.31	6758.31	Alluvial
MCO-7	11/28/2020	03:01	6782.98	Transducer	6788.31	6758.31	Alluvial
MCO-7	11/28/2020	04:01	6782.98	Transducer	6788.31	6758.31	Alluvial
MCO-7	11/28/2020	05:01	6782.98	Transducer	6788.31	6758.31	Alluvial
MCO-7	11/28/2020	06:01	6782.98	Transducer	6788.31	6758.31	Alluvial
MCO-7	11/28/2020	07:01	6782.98	Transducer	6788.31	6758.31	Alluvial
MCO-7	11/28/2020	08:01	6782.98	Transducer	6788.31	6758.31	Alluvial
MCO-7	11/28/2020	09:01	6782.98	Transducer	6788.31	6758.31	Alluvial
MCO-7	11/28/2020	10:01	6782.97	Transducer	6788.31	6758.31	Alluvial
MCO-7	11/28/2020	11:01	6782.98	Transducer	6788.31	6758.31	Alluvial
MCO-7	11/28/2020	12:01	6782.99	Transducer	6788.31	6758.31	Alluvial
MCO-7	11/28/2020	13:01	6782.99	Transducer	6788.31	6758.31	Alluvial
MCO-7	11/28/2020	14:01	6782.99	Transducer	6788.31	6758.31	Alluvial
MCO-7	11/28/2020	15:01	6782.98	Transducer	6788.31	6758.31	Alluvial
MCO-7	11/28/2020	16:01	6782.98	Transducer	6788.31	6758.31	Alluvial
MCO-7	11/28/2020	17:01	6782.98	Transducer	6788.31	6758.31	Alluvial
MCO-7	11/28/2020	18:01	6782.98	Transducer	6788.31	6758.31	Alluvial
MCO-7	11/28/2020	19:01	6782.98	Transducer	6788.31	6758.31	Alluvial
MCO-7	11/28/2020	20:01	6782.98	Transducer	6788.31	6758.31	Alluvial
MCO-7	11/28/2020	21:01	6782.98	Transducer	6788.31	6758.31	Alluvial
MCO-7	11/28/2020	22:01	6782.97	Transducer	6788.31	6758.31	Alluvial
MCO-7	11/28/2020	23:01	6782.98	Transducer	6788.31	6758.31	Alluvial
MCO-7	11/29/2020	00:01	6782.97	Transducer	6788.31	6758.31	Alluvial
MCO-7	11/29/2020	01:01	6782.98	Transducer	6788.31	6758.31	Alluvial
MCO-7	11/29/2020	02:01	6782.98	Transducer	6788.31	6758.31	Alluvial
MCO-7	11/29/2020	03:01	6782.97	Transducer	6788.31	6758.31	Alluvial
MCO-7	11/29/2020	04:01	6782.97	Transducer	6788.31	6758.31	Alluvial
MCO-7	11/29/2020	05:01	6782.97	Transducer	6788.31	6758.31	Alluvial
MCO-7	11/29/2020	06:01	6782.96	Transducer	6788.31	6758.31	Alluvial
MCO-7	11/29/2020	07:01	6782.96	Transducer	6788.31	6758.31	Alluvial
MCO-7	11/29/2020	08:01	6782.95	Transducer	6788.31	6758.31	Alluvial

Location	Date	Time	Water Level (ft amsl)	Method	Top of Screen (ft amsl)	Bottom of Screen (ft amsl)	Zone
MCO-7	11/29/2020	09:01	6782.95	Transducer	6788.31	6758.31	Alluvial
MCO-7	11/29/2020	10:01	6782.95	Transducer	6788.31	6758.31	Alluvial
MCO-7	11/29/2020	11:01	6782.96	Transducer	6788.31	6758.31	Alluvial
MCO-7	11/29/2020	12:01	6782.96	Transducer	6788.31	6758.31	Alluvial
MCO-7	11/29/2020	13:01	6782.96	Transducer	6788.31	6758.31	Alluvial
MCO-7	11/29/2020	14:01	6782.95	Transducer	6788.31	6758.31	Alluvial
MCO-7	11/29/2020	15:01	6782.96	Transducer	6788.31	6758.31	Alluvial
MCO-7	11/29/2020	16:01	6782.95	Transducer	6788.31	6758.31	Alluvial
MCO-7	11/29/2020	17:01	6782.95	Transducer	6788.31	6758.31	Alluvial
MCO-7	11/29/2020	18:01	6782.95	Transducer	6788.31	6758.31	Alluvial
MCO-7	11/29/2020	19:01	6782.94	Transducer	6788.31	6758.31	Alluvial
MCO-7	11/29/2020	20:01	6782.94	Transducer	6788.31	6758.31	Alluvial
MCO-7	11/29/2020	21:01	6782.94	Transducer	6788.31	6758.31	Alluvial
MCO-7	11/29/2020	22:01	6782.94	Transducer	6788.31	6758.31	Alluvial
MCO-7	11/29/2020	23:01	6782.94	Transducer	6788.31	6758.31	Alluvial
MCO-7	11/30/2020	00:01	6782.94	Transducer	6788.31	6758.31	Alluvial
MCO-7	11/30/2020	01:01	6782.95	Transducer	6788.31	6758.31	Alluvial
MCO-7	11/30/2020	02:01	6782.95	Transducer	6788.31	6758.31	Alluvial
MCO-7	11/30/2020	03:01	6782.94	Transducer	6788.31	6758.31	Alluvial
MCO-7	11/30/2020	04:01	6782.95	Transducer	6788.31	6758.31	Alluvial
MCO-7	11/30/2020	05:01	6782.95	Transducer	6788.31	6758.31	Alluvial
MCO-7	11/30/2020	06:01	6782.95	Transducer	6788.31	6758.31	Alluvial
MCO-7	11/30/2020	07:01	6782.95	Transducer	6788.31	6758.31	Alluvial
MCO-7	11/30/2020	08:01	6782.94	Transducer	6788.31	6758.31	Alluvial
MCO-7	11/30/2020	09:01	6782.94	Transducer	6788.31	6758.31	Alluvial
MCO-7	11/30/2020	10:01	6782.95	Transducer	6788.31	6758.31	Alluvial
MCO-7	11/30/2020	11:01	6782.96	Transducer	6788.31	6758.31	Alluvial
MCO-7	11/30/2020	12:01	6782.97	Transducer	6788.31	6758.31	Alluvial
MCO-7	11/30/2020	13:01	6782.97	Transducer	6788.31	6758.31	Alluvial
MCO-7	11/30/2020	14:01	6782.97	Transducer	6788.31	6758.31	Alluvial
MCO-7	11/30/2020	15:01	6782.97	Transducer	6788.31	6758.31	Alluvial
MCO-7	11/30/2020	16:01	6782.96	Transducer	6788.31	6758.31	Alluvial
MCO-7	11/30/2020	17:01	6782.96	Transducer	6788.31	6758.31	Alluvial
MCO-7	11/30/2020	18:01	6782.96	Transducer	6788.31	6758.31	Alluvial
MCO-7	11/30/2020	19:01	6782.96	Transducer	6788.31	6758.31	Alluvial
MCO-7	11/30/2020	20:01	6782.96	Transducer	6788.31	6758.31	Alluvial
MCO-7	11/30/2020	21:01	6782.96	Transducer	6788.31	6758.31	Alluvial
MCO-7	11/30/2020	22:01	6782.96	Transducer	6788.31	6758.31	Alluvial
MCO-7	11/30/2020	23:01	6782.96	Transducer	6788.31	6758.31	Alluvial
MCO-7	12/01/2020	00:01	6782.97	Transducer	6788.31	6758.31	Alluvial
MCO-7	12/01/2020	01:01	6782.97	Transducer	6788.31	6758.31	Alluvial
MCO-7	12/01/2020	02:01	6782.97	Transducer	6788.31	6758.31	Alluvial
MCO-7	12/01/2020	03:01	6782.96	Transducer	6788.31	6758.31	Alluvial
MCO-7	12/01/2020	04:01	6782.97	Transducer	6788.31	6758.31	Alluvial
MCO-7	12/01/2020	05:01	6782.97	Transducer	6788.31	6758.31	Alluvial

Location	Date	Time	Water Level (ft amsl)	Method	Top of Screen (ft amsl)	Bottom of Screen (ft amsl)	Zone
MCO-7	12/01/2020	06:01	6782.96	Transducer	6788.31	6758.31	Alluvial
MCO-7	12/01/2020	07:01	6782.96	Transducer	6788.31	6758.31	Alluvial
MCO-7	12/01/2020	08:01	6782.96	Transducer	6788.31	6758.31	Alluvial
MCO-7	12/01/2020	09:01	6782.97	Transducer	6788.31	6758.31	Alluvial
MCO-7	12/01/2020	10:01	6782.96	Transducer	6788.31	6758.31	Alluvial
MCO-7	12/01/2020	11:01	6782.96	Transducer	6788.31	6758.31	Alluvial
MCO-7	12/01/2020	12:01	6782.97	Transducer	6788.31	6758.31	Alluvial
MCO-7	12/01/2020	13:01	6782.97	Transducer	6788.31	6758.31	Alluvial
MCO-7	12/01/2020	14:01	6782.97	Transducer	6788.31	6758.31	Alluvial
MCO-7	12/01/2020	15:01	6782.97	Transducer	6788.31	6758.31	Alluvial
MCO-7	12/01/2020	16:01	6782.94	Transducer	6788.31	6758.31	Alluvial
MCO-7	12/01/2020	17:01	6782.94	Transducer	6788.31	6758.31	Alluvial
MCO-7	12/01/2020	18:01	6782.94	Transducer	6788.31	6758.31	Alluvial
MCO-7	12/01/2020	19:01	6782.94	Transducer	6788.31	6758.31	Alluvial
MCO-7	12/01/2020	20:01	6782.95	Transducer	6788.31	6758.31	Alluvial
MCO-7	12/01/2020	21:01	6782.94	Transducer	6788.31	6758.31	Alluvial
MCO-7	12/01/2020	22:01	6782.94	Transducer	6788.31	6758.31	Alluvial
MCO-7	12/01/2020	23:01	6782.94	Transducer	6788.31	6758.31	Alluvial
MCO-7	12/02/2020	00:01	6782.94	Transducer	6788.31	6758.31	Alluvial
MCO-7	12/02/2020	01:01	6782.94	Transducer	6788.31	6758.31	Alluvial
MCO-7	12/02/2020	02:01	6782.94	Transducer	6788.31	6758.31	Alluvial
MCO-7	12/02/2020	03:01	6782.94	Transducer	6788.31	6758.31	Alluvial
MCO-7	12/02/2020	04:01	6782.94	Transducer	6788.31	6758.31	Alluvial
MCO-7	12/02/2020	05:01	6782.94	Transducer	6788.31	6758.31	Alluvial
MCO-7	12/02/2020	06:01	6782.93	Transducer	6788.31	6758.31	Alluvial
MCO-7	12/02/2020	07:01	6782.93	Transducer	6788.31	6758.31	Alluvial
MCO-7	12/02/2020	08:01	6782.93	Transducer	6788.31	6758.31	Alluvial
MCO-7	12/02/2020	09:01	6782.93	Transducer	6788.31	6758.31	Alluvial
MCO-7	12/02/2020	10:01	6782.92	Transducer	6788.31	6758.31	Alluvial
MCO-7	12/02/2020	11:01	6782.94	Transducer	6788.31	6758.31	Alluvial
MCO-7	12/02/2020	12:01	6782.93	Transducer	6788.31	6758.31	Alluvial
MCO-7	12/02/2020	13:01	6782.93	Transducer	6788.31	6758.31	Alluvial
MCO-7	12/02/2020	14:01	6782.93	Transducer	6788.31	6758.31	Alluvial
MCO-7	12/02/2020	15:01	6782.93	Transducer	6788.31	6758.31	Alluvial
MCO-7	12/02/2020	16:01	6782.93	Transducer	6788.31	6758.31	Alluvial
MCO-7	12/02/2020	17:01	6782.93	Transducer	6788.31	6758.31	Alluvial
MCO-7	12/02/2020	18:01	6782.93	Transducer	6788.31	6758.31	Alluvial
MCO-7	12/02/2020	19:01	6782.92	Transducer	6788.31	6758.31	Alluvial
MCO-7	12/02/2020	20:01	6782.92	Transducer	6788.31	6758.31	Alluvial
MCO-7	12/02/2020	21:01	6782.92	Transducer	6788.31	6758.31	Alluvial
MCO-7	12/02/2020	22:01	6782.93	Transducer	6788.31	6758.31	Alluvial
MCO-7	12/02/2020	23:01	6782.93	Transducer	6788.31	6758.31	Alluvial
MCO-7	12/03/2020	00:01	6782.93	Transducer	6788.31	6758.31	Alluvial
MCO-7	12/03/2020	01:01	6782.93	Transducer	6788.31	6758.31	Alluvial
MCO-7	12/03/2020	02:01	6782.93	Transducer	6788.31	6758.31	Alluvial

Location	Date	Time	Water Level (ft amsl)	Method	Top of Screen (ft amsl)	Bottom of Screen (ft amsl)	Zone
MCO-7	12/03/2020	03:01	6782.93	Transducer	6788.31	6758.31	Alluvial
MCO-7	12/03/2020	04:01	6782.93	Transducer	6788.31	6758.31	Alluvial
MCO-7	12/03/2020	05:01	6782.92	Transducer	6788.31	6758.31	Alluvial
MCO-7	12/03/2020	06:01	6782.92	Transducer	6788.31	6758.31	Alluvial
MCO-7	12/03/2020	07:01	6782.92	Transducer	6788.31	6758.31	Alluvial
MCO-7	12/03/2020	08:01	6782.92	Transducer	6788.31	6758.31	Alluvial
MCO-7	12/03/2020	09:01	6782.92	Transducer	6788.31	6758.31	Alluvial
MCO-7	12/03/2020	10:01	6782.92	Transducer	6788.31	6758.31	Alluvial
MCO-7	12/03/2020	11:01	6782.92	Transducer	6788.31	6758.31	Alluvial
MCO-7	12/03/2020	12:01	6782.93	Transducer	6788.31	6758.31	Alluvial
MCO-7	12/03/2020	13:01	6782.93	Transducer	6788.31	6758.31	Alluvial
MCO-7	12/03/2020	14:01	6782.92	Transducer	6788.31	6758.31	Alluvial
MCO-7	12/03/2020	15:01	6782.93	Transducer	6788.31	6758.31	Alluvial
MCO-7	12/03/2020	16:01	6782.92	Transducer	6788.31	6758.31	Alluvial
MCO-7	12/03/2020	17:01	6782.92	Transducer	6788.31	6758.31	Alluvial
MCO-7	12/03/2020	18:01	6782.91	Transducer	6788.31	6758.31	Alluvial
MCO-7	12/03/2020	19:01	6782.92	Transducer	6788.31	6758.31	Alluvial
MCO-7	12/03/2020	20:01	6782.92	Transducer	6788.31	6758.31	Alluvial
MCO-7	12/03/2020	21:01	6782.91	Transducer	6788.31	6758.31	Alluvial
MCO-7	12/03/2020	22:01	6782.92	Transducer	6788.31	6758.31	Alluvial
MCO-7	12/03/2020	23:01	6782.91	Transducer	6788.31	6758.31	Alluvial
MCO-7	12/04/2020	00:01	6782.92	Transducer	6788.31	6758.31	Alluvial
MCO-7	12/04/2020	01:01	6782.91	Transducer	6788.31	6758.31	Alluvial
MCO-7	12/04/2020	02:01	6782.91	Transducer	6788.31	6758.31	Alluvial
MCO-7	12/04/2020	03:01	6782.91	Transducer	6788.31	6758.31	Alluvial
MCO-7	12/04/2020	04:01	6782.92	Transducer	6788.31	6758.31	Alluvial
MCO-7	12/04/2020	05:01	6782.91	Transducer	6788.31	6758.31	Alluvial
MCO-7	12/04/2020	06:01	6782.91	Transducer	6788.31	6758.31	Alluvial
MCO-7	12/04/2020	07:01	6782.91	Transducer	6788.31	6758.31	Alluvial
MCO-7	12/04/2020	08:01	6782.91	Transducer	6788.31	6758.31	Alluvial
MCO-7	12/04/2020	09:01	6782.91	Transducer	6788.31	6758.31	Alluvial
MCO-7	12/04/2020	10:01	6782.91	Transducer	6788.31	6758.31	Alluvial
MCO-7	12/04/2020	11:01	6782.91	Transducer	6788.31	6758.31	Alluvial
MCO-7	12/04/2020	12:01	6782.92	Transducer	6788.31	6758.31	Alluvial
MCO-7	12/04/2020	13:01	6782.92	Transducer	6788.31	6758.31	Alluvial
MCO-7	12/04/2020	14:01	6782.92	Transducer	6788.31	6758.31	Alluvial
MCO-7	12/04/2020	15:01	6782.91	Transducer	6788.31	6758.31	Alluvial
MCO-7	12/04/2020	16:01	6782.91	Transducer	6788.31	6758.31	Alluvial
MCO-7	12/04/2020	17:01	6782.91	Transducer	6788.31	6758.31	Alluvial
MCO-7	12/04/2020	18:01	6782.91	Transducer	6788.31	6758.31	Alluvial
MCO-7	12/04/2020	19:01	6782.90	Transducer	6788.31	6758.31	Alluvial
MCO-7	12/04/2020	20:01	6782.90	Transducer	6788.31	6758.31	Alluvial
MCO-7	12/04/2020	21:01	6782.90	Transducer	6788.31	6758.31	Alluvial
MCO-7	12/04/2020	22:01	6782.90	Transducer	6788.31	6758.31	Alluvial
MCO-7	12/04/2020	23:01	6782.90	Transducer	6788.31	6758.31	Alluvial

Location	Date	Time	Water Level (ft amsl)	Method	Top of Screen (ft amsl)	Bottom of Screen (ft amsl)	Zone
MCO-7	12/05/2020	00:01	6782.90	Transducer	6788.31	6758.31	Alluvial
MCO-7	12/05/2020	01:01	6782.90	Transducer	6788.31	6758.31	Alluvial
MCO-7	12/05/2020	02:01	6782.90	Transducer	6788.31	6758.31	Alluvial
MCO-7	12/05/2020	03:01	6782.90	Transducer	6788.31	6758.31	Alluvial
MCO-7	12/05/2020	04:01	6782.90	Transducer	6788.31	6758.31	Alluvial
MCO-7	12/05/2020	05:01	6782.90	Transducer	6788.31	6758.31	Alluvial
MCO-7	12/05/2020	06:01	6782.90	Transducer	6788.31	6758.31	Alluvial
MCO-7	12/05/2020	07:01	6782.89	Transducer	6788.31	6758.31	Alluvial
MCO-7	12/05/2020	08:01	6782.90	Transducer	6788.31	6758.31	Alluvial
MCO-7	12/05/2020	09:01	6782.90	Transducer	6788.31	6758.31	Alluvial
MCO-7	12/05/2020	10:01	6782.90	Transducer	6788.31	6758.31	Alluvial
MCO-7	12/05/2020	11:01	6782.90	Transducer	6788.31	6758.31	Alluvial
MCO-7	12/05/2020	12:01	6782.90	Transducer	6788.31	6758.31	Alluvial
MCO-7	12/05/2020	13:01	6782.90	Transducer	6788.31	6758.31	Alluvial
MCO-7	12/05/2020	14:01	6782.90	Transducer	6788.31	6758.31	Alluvial
MCO-7	12/05/2020	15:01	6782.90	Transducer	6788.31	6758.31	Alluvial
MCO-7	12/05/2020	16:01	6782.90	Transducer	6788.31	6758.31	Alluvial
MCO-7	12/05/2020	17:01	6782.89	Transducer	6788.31	6758.31	Alluvial
MCO-7	12/05/2020	18:01	6782.89	Transducer	6788.31	6758.31	Alluvial
MCO-7	12/05/2020	19:01	6782.89	Transducer	6788.31	6758.31	Alluvial
MCO-7	12/05/2020	20:01	6782.89	Transducer	6788.31	6758.31	Alluvial
MCO-7	12/05/2020	21:01	6782.90	Transducer	6788.31	6758.31	Alluvial
MCO-7	12/05/2020	22:01	6782.89	Transducer	6788.31	6758.31	Alluvial
MCO-7	12/05/2020	23:01	6782.89	Transducer	6788.31	6758.31	Alluvial
MCO-7	12/06/2020	00:01	6782.89	Transducer	6788.31	6758.31	Alluvial
MCO-7	12/06/2020	01:01	6782.89	Transducer	6788.31	6758.31	Alluvial
MCO-7	12/06/2020	02:01	6782.89	Transducer	6788.31	6758.31	Alluvial
MCO-7	12/06/2020	03:01	6782.89	Transducer	6788.31	6758.31	Alluvial
MCO-7	12/06/2020	04:01	6782.90	Transducer	6788.31	6758.31	Alluvial
MCO-7	12/06/2020	05:01	6782.89	Transducer	6788.31	6758.31	Alluvial
MCO-7	12/06/2020	06:01	6782.89	Transducer	6788.31	6758.31	Alluvial
MCO-7	12/06/2020	07:01	6782.88	Transducer	6788.31	6758.31	Alluvial
MCO-7	12/06/2020	08:01	6782.89	Transducer	6788.31	6758.31	Alluvial
MCO-7	12/06/2020	09:01	6782.89	Transducer	6788.31	6758.31	Alluvial
MCO-7	12/06/2020	10:01	6782.89	Transducer	6788.31	6758.31	Alluvial
MCO-7	12/06/2020	11:01	6782.89	Transducer	6788.31	6758.31	Alluvial
MCO-7	12/06/2020	12:01	6782.90	Transducer	6788.31	6758.31	Alluvial
MCO-7	12/06/2020	13:01	6782.90	Transducer	6788.31	6758.31	Alluvial
MCO-7	12/06/2020	14:01	6782.90	Transducer	6788.31	6758.31	Alluvial
MCO-7	12/06/2020	15:01	6782.90	Transducer	6788.31	6758.31	Alluvial
MCO-7	12/06/2020	16:01	6782.88	Transducer	6788.31	6758.31	Alluvial
MCO-7	12/06/2020	17:01	6782.88	Transducer	6788.31	6758.31	Alluvial
MCO-7	12/06/2020	18:01	6782.89	Transducer	6788.31	6758.31	Alluvial
MCO-7	12/06/2020	19:01	6782.88	Transducer	6788.31	6758.31	Alluvial
MCO-7	12/06/2020	20:01	6782.88	Transducer	6788.31	6758.31	Alluvial

Location	Date	Time	Water Level (ft amsl)	Method	Top of Screen (ft amsl)	Bottom of Screen (ft amsl)	Zone
MCO-7	12/06/2020	21:01	6782.88	Transducer	6788.31	6758.31	Alluvial
MCO-7	12/06/2020	22:01	6782.88	Transducer	6788.31	6758.31	Alluvial
MCO-7	12/06/2020	23:01	6782.89	Transducer	6788.31	6758.31	Alluvial
MCO-7	12/07/2020	00:01	6782.88	Transducer	6788.31	6758.31	Alluvial
MCO-7	12/07/2020	01:01	6782.88	Transducer	6788.31	6758.31	Alluvial
MCO-7	12/07/2020	02:01	6782.88	Transducer	6788.31	6758.31	Alluvial
MCO-7	12/07/2020	03:01	6782.88	Transducer	6788.31	6758.31	Alluvial
MCO-7	12/07/2020	04:01	6782.88	Transducer	6788.31	6758.31	Alluvial
MCO-7	12/07/2020	05:01	6782.87	Transducer	6788.31	6758.31	Alluvial
MCO-7	12/07/2020	06:01	6782.87	Transducer	6788.31	6758.31	Alluvial
MCO-7	12/07/2020	07:01	6782.87	Transducer	6788.31	6758.31	Alluvial
MCO-7	12/07/2020	08:01	6782.87	Transducer	6788.31	6758.31	Alluvial
MCO-7	12/07/2020	09:01	6782.87	Transducer	6788.31	6758.31	Alluvial
MCO-7	12/07/2020	10:01	6782.87	Transducer	6788.31	6758.31	Alluvial
MCO-7	12/07/2020	11:01	6782.87	Transducer	6788.31	6758.31	Alluvial
MCO-7	12/07/2020	12:01	6782.88	Transducer	6788.31	6758.31	Alluvial
MCO-7	12/07/2020	13:01	6782.88	Transducer	6788.31	6758.31	Alluvial
MCO-7	12/07/2020	14:01	6782.88	Transducer	6788.31	6758.31	Alluvial
MCO-7	12/07/2020	15:01	6782.88	Transducer	6788.31	6758.31	Alluvial
MCO-7	12/07/2020	16:01	6782.87	Transducer	6788.31	6758.31	Alluvial
MCO-7	12/07/2020	17:01	6782.87	Transducer	6788.31	6758.31	Alluvial
MCO-7	12/07/2020	18:01	6782.87	Transducer	6788.31	6758.31	Alluvial
MCO-7	12/07/2020	19:01	6782.87	Transducer	6788.31	6758.31	Alluvial
MCO-7	12/07/2020	20:01	6782.86	Transducer	6788.31	6758.31	Alluvial
MCO-7	12/07/2020	21:01	6782.86	Transducer	6788.31	6758.31	Alluvial
MCO-7	12/07/2020	22:01	6782.86	Transducer	6788.31	6758.31	Alluvial
MCO-7	12/07/2020	23:01	6782.86	Transducer	6788.31	6758.31	Alluvial
MCO-7	12/08/2020	00:01	6782.86	Transducer	6788.31	6758.31	Alluvial
MCO-7	12/08/2020	01:01	6782.86	Transducer	6788.31	6758.31	Alluvial
MCO-7	12/08/2020	02:01	6782.87	Transducer	6788.31	6758.31	Alluvial
MCO-7	12/08/2020	03:01	6782.86	Transducer	6788.31	6758.31	Alluvial
MCO-7	12/08/2020	04:01	6782.86	Transducer	6788.31	6758.31	Alluvial
MCO-7	12/08/2020	05:01	6782.86	Transducer	6788.31	6758.31	Alluvial
MCO-7	12/08/2020	06:01	6782.86	Transducer	6788.31	6758.31	Alluvial
MCO-7	12/08/2020	07:01	6782.87	Transducer	6788.31	6758.31	Alluvial
MCO-7	12/08/2020	08:01	6782.86	Transducer	6788.31	6758.31	Alluvial
MCO-7	12/08/2020	09:01	6782.86	Transducer	6788.31	6758.31	Alluvial
MCO-7	12/08/2020	10:01	6782.86	Transducer	6788.31	6758.31	Alluvial
MCO-7	12/08/2020	11:01	6782.86	Transducer	6788.31	6758.31	Alluvial
MCO-7	12/08/2020	12:01	6782.86	Transducer	6788.31	6758.31	Alluvial
MCO-7	12/08/2020	13:01	6782.87	Transducer	6788.31	6758.31	Alluvial
MCO-7	12/08/2020	14:01	6782.87	Transducer	6788.31	6758.31	Alluvial
MCO-7	12/08/2020	15:01	6782.86	Transducer	6788.31	6758.31	Alluvial
MCO-7	12/08/2020	16:01	6782.86	Transducer	6788.31	6758.31	Alluvial
MCO-7	12/08/2020	17:01	6782.87	Transducer	6788.31	6758.31	Alluvial

Location	Date	Time	Water Level (ft amsl)	Method	Top of Screen (ft amsl)	Bottom of Screen (ft amsl)	Zone
MCO-7	12/08/2020	18:01	6782.87	Transducer	6788.31	6758.31	Alluvial
MCO-7	12/08/2020	19:01	6782.86	Transducer	6788.31	6758.31	Alluvial
MCO-7	12/08/2020	20:01	6782.86	Transducer	6788.31	6758.31	Alluvial
MCO-7	12/08/2020	21:01	6782.86	Transducer	6788.31	6758.31	Alluvial
MCO-7	12/08/2020	22:01	6782.86	Transducer	6788.31	6758.31	Alluvial
MCO-7	12/08/2020	23:01	6782.86	Transducer	6788.31	6758.31	Alluvial
MCO-7	12/09/2020	00:01	6782.87	Transducer	6788.31	6758.31	Alluvial
MCO-7	12/09/2020	01:01	6782.86	Transducer	6788.31	6758.31	Alluvial
MCO-7	12/09/2020	02:01	6782.86	Transducer	6788.31	6758.31	Alluvial
MCO-7	12/09/2020	03:01	6782.86	Transducer	6788.31	6758.31	Alluvial
MCO-7	12/09/2020	04:01	6782.86	Transducer	6788.31	6758.31	Alluvial
MCO-7	12/09/2020	05:01	6782.86	Transducer	6788.31	6758.31	Alluvial
MCO-7	12/09/2020	06:01	6782.85	Transducer	6788.31	6758.31	Alluvial
MCO-7	12/09/2020	07:01	6782.85	Transducer	6788.31	6758.31	Alluvial
MCO-7	12/09/2020	08:01	6782.85	Transducer	6788.31	6758.31	Alluvial
MCO-7	12/09/2020	09:01	6782.85	Transducer	6788.31	6758.31	Alluvial
MCO-7	12/09/2020	10:01	6782.85	Transducer	6788.31	6758.31	Alluvial
MCO-7	12/09/2020	11:01	6782.86	Transducer	6788.31	6758.31	Alluvial
MCO-7	12/09/2020	12:01	6782.87	Transducer	6788.31	6758.31	Alluvial
MCO-7	12/09/2020	13:01	6782.88	Transducer	6788.31	6758.31	Alluvial
MCO-7	12/09/2020	14:01	6782.88	Transducer	6788.31	6758.31	Alluvial
MCO-7	12/09/2020	15:01	6782.87	Transducer	6788.31	6758.31	Alluvial
MCO-7	12/09/2020	16:01	6782.88	Transducer	6788.31	6758.31	Alluvial
MCO-7	12/09/2020	17:01	6782.87	Transducer	6788.31	6758.31	Alluvial
MCO-7	12/09/2020	18:01	6782.88	Transducer	6788.31	6758.31	Alluvial
MCO-7	12/09/2020	19:01	6782.87	Transducer	6788.31	6758.31	Alluvial
MCO-7	12/09/2020	20:01	6782.87	Transducer	6788.31	6758.31	Alluvial
MCO-7	12/09/2020	21:01	6782.87	Transducer	6788.31	6758.31	Alluvial
MCO-7	12/09/2020	22:01	6782.87	Transducer	6788.31	6758.31	Alluvial
MCO-7	12/09/2020	23:01	6782.86	Transducer	6788.31	6758.31	Alluvial
MCO-7	12/10/2020	00:01	6782.87	Transducer	6788.31	6758.31	Alluvial
MCO-7	12/10/2020	01:01	6782.86	Transducer	6788.31	6758.31	Alluvial
MCO-7	12/10/2020	02:01	6782.87	Transducer	6788.31	6758.31	Alluvial
MCO-7	12/10/2020	03:01	6782.88	Transducer	6788.31	6758.31	Alluvial
MCO-7	12/10/2020	04:01	6782.89	Transducer	6788.31	6758.31	Alluvial
MCO-7	12/10/2020	05:01	6782.89	Transducer	6788.31	6758.31	Alluvial
MCO-7	12/10/2020	06:01	6782.87	Transducer	6788.31	6758.31	Alluvial
MCO-7	12/10/2020	07:01	6782.89	Transducer	6788.31	6758.31	Alluvial
MCO-7	12/10/2020	08:01	6782.88	Transducer	6788.31	6758.31	Alluvial
MCO-7	12/10/2020	09:01	6782.87	Transducer	6788.31	6758.31	Alluvial
MCO-7	12/10/2020	10:01	6782.87	Transducer	6788.31	6758.31	Alluvial
MCO-7	12/10/2020	11:01	6782.87	Transducer	6788.31	6758.31	Alluvial
MCO-7	12/10/2020	12:01	6782.87	Transducer	6788.31	6758.31	Alluvial
MCO-7	12/10/2020	13:01	6782.87	Transducer	6788.31	6758.31	Alluvial
MCO-7	12/10/2020	14:01	6782.89	Transducer	6788.31	6758.31	Alluvial

Location	Date	Time	Water Level (ft amsl)	Method	Top of Screen (ft amsl)	Bottom of Screen (ft amsl)	Zone
MCO-7	12/10/2020	15:01	6782.89	Transducer	6788.31	6758.31	Alluvial
MCO-7	12/10/2020	16:01	6782.89	Transducer	6788.31	6758.31	Alluvial
MCO-7	12/10/2020	17:01	6782.88	Transducer	6788.31	6758.31	Alluvial
MCO-7	12/10/2020	18:01	6782.87	Transducer	6788.31	6758.31	Alluvial
MCO-7	12/10/2020	19:01	6782.87	Transducer	6788.31	6758.31	Alluvial
MCO-7	12/10/2020	20:01	6782.87	Transducer	6788.31	6758.31	Alluvial
MCO-7	12/10/2020	21:01	6782.87	Transducer	6788.31	6758.31	Alluvial
MCO-7	12/10/2020	22:01	6782.87	Transducer	6788.31	6758.31	Alluvial
MCO-7	12/10/2020	23:01	6782.87	Transducer	6788.31	6758.31	Alluvial
MCO-7	12/11/2020	00:01	6782.87	Transducer	6788.31	6758.31	Alluvial
MCO-7	12/11/2020	01:01	6782.88	Transducer	6788.31	6758.31	Alluvial
MCO-7	12/11/2020	02:01	6782.87	Transducer	6788.31	6758.31	Alluvial
MCO-7	12/11/2020	03:01	6782.87	Transducer	6788.31	6758.31	Alluvial
MCO-7	12/11/2020	04:01	6782.87	Transducer	6788.31	6758.31	Alluvial
MCO-7	12/11/2020	05:01	6782.86	Transducer	6788.31	6758.31	Alluvial
MCO-7	12/11/2020	06:01	6782.86	Transducer	6788.31	6758.31	Alluvial
MCO-7	12/11/2020	07:01	6782.87	Transducer	6788.31	6758.31	Alluvial
MCO-7	12/11/2020	08:01	6782.86	Transducer	6788.31	6758.31	Alluvial
MCO-7	12/11/2020	09:01	6782.86	Transducer	6788.31	6758.31	Alluvial
MCO-7	12/11/2020	10:01	6782.86	Transducer	6788.31	6758.31	Alluvial
MCO-7	12/11/2020	11:01	6782.86	Transducer	6788.31	6758.31	Alluvial
MCO-7	12/11/2020	12:01	6782.87	Transducer	6788.31	6758.31	Alluvial
MCO-7	12/11/2020	13:01	6782.87	Transducer	6788.31	6758.31	Alluvial
MCO-7	12/11/2020	14:01	6782.86	Transducer	6788.31	6758.31	Alluvial
MCO-7	12/11/2020	15:01	6782.86	Transducer	6788.31	6758.31	Alluvial
MCO-7	12/11/2020	16:01	6782.85	Transducer	6788.31	6758.31	Alluvial
MCO-7	12/11/2020	17:01	6782.85	Transducer	6788.31	6758.31	Alluvial
MCO-7	12/11/2020	18:01	6782.85	Transducer	6788.31	6758.31	Alluvial
MCO-7	12/11/2020	19:01	6782.85	Transducer	6788.31	6758.31	Alluvial
MCO-7	12/11/2020	20:01	6782.85	Transducer	6788.31	6758.31	Alluvial
MCO-7	12/11/2020	21:01	6782.85	Transducer	6788.31	6758.31	Alluvial
MCO-7	12/11/2020	22:01	6782.84	Transducer	6788.31	6758.31	Alluvial
MCO-7	12/11/2020	23:01	6782.85	Transducer	6788.31	6758.31	Alluvial
MCO-7	12/12/2020	00:01	6782.85	Transducer	6788.31	6758.31	Alluvial
MCO-7	12/12/2020	01:01	6782.86	Transducer	6788.31	6758.31	Alluvial
MCO-7	12/12/2020	02:01	6782.85	Transducer	6788.31	6758.31	Alluvial
MCO-7	12/12/2020	03:01	6782.85	Transducer	6788.31	6758.31	Alluvial
MCO-7	12/12/2020	04:01	6782.85	Transducer	6788.31	6758.31	Alluvial
MCO-7	12/12/2020	05:01	6782.85	Transducer	6788.31	6758.31	Alluvial
MCO-7	12/12/2020	06:01	6782.85	Transducer	6788.31	6758.31	Alluvial
MCO-7	12/12/2020	07:01	6782.85	Transducer	6788.31	6758.31	Alluvial
MCO-7	12/12/2020	08:01	6782.85	Transducer	6788.31	6758.31	Alluvial
MCO-7	12/12/2020	09:01	6782.86	Transducer	6788.31	6758.31	Alluvial
MCO-7	12/12/2020	10:01	6782.85	Transducer	6788.31	6758.31	Alluvial
MCO-7	12/12/2020	11:01	6782.86	Transducer	6788.31	6758.31	Alluvial

Location	Date	Time	Water Level (ft amsl)	Method	Top of Screen (ft amsl)	Bottom of Screen (ft amsl)	Zone
MCO-7	12/12/2020	12:01	6782.88	Transducer	6788.31	6758.31	Alluvial
MCO-7	12/12/2020	13:01	6782.88	Transducer	6788.31	6758.31	Alluvial
MCO-7	12/12/2020	14:01	6782.89	Transducer	6788.31	6758.31	Alluvial
MCO-7	12/12/2020	15:01	6782.88	Transducer	6788.31	6758.31	Alluvial
MCO-7	12/12/2020	16:01	6782.87	Transducer	6788.31	6758.31	Alluvial
MCO-7	12/12/2020	17:01	6782.87	Transducer	6788.31	6758.31	Alluvial
MCO-7	12/12/2020	18:01	6782.88	Transducer	6788.31	6758.31	Alluvial
MCO-7	12/12/2020	19:01	6782.87	Transducer	6788.31	6758.31	Alluvial
MCO-7	12/12/2020	20:01	6782.87	Transducer	6788.31	6758.31	Alluvial
MCO-7	12/12/2020	21:01	6782.86	Transducer	6788.31	6758.31	Alluvial
MCO-7	12/12/2020	22:01	6782.86	Transducer	6788.31	6758.31	Alluvial
MCO-7	12/12/2020	23:01	6782.85	Transducer	6788.31	6758.31	Alluvial
MCO-7	12/13/2020	00:01	6782.86	Transducer	6788.31	6758.31	Alluvial
MCO-7	12/13/2020	01:01	6782.83	Transducer	6788.31	6758.31	Alluvial
MCO-7	12/13/2020	02:01	6782.84	Transducer	6788.31	6758.31	Alluvial
MCO-7	12/13/2020	03:01	6782.84	Transducer	6788.31	6758.31	Alluvial
MCO-7	12/13/2020	04:01	6782.83	Transducer	6788.31	6758.31	Alluvial
MCO-7	12/13/2020	05:01	6782.83	Transducer	6788.31	6758.31	Alluvial
MCO-7	12/13/2020	06:01	6782.82	Transducer	6788.31	6758.31	Alluvial
MCO-7	12/13/2020	07:01	6782.81	Transducer	6788.31	6758.31	Alluvial
MCO-7	12/13/2020	08:01	6782.81	Transducer	6788.31	6758.31	Alluvial
MCO-7	12/13/2020	09:01	6782.81	Transducer	6788.31	6758.31	Alluvial
MCO-7	12/13/2020	10:01	6782.81	Transducer	6788.31	6758.31	Alluvial
MCO-7	12/13/2020	11:01	6782.81	Transducer	6788.31	6758.31	Alluvial
MCO-7	12/13/2020	12:01	6782.82	Transducer	6788.31	6758.31	Alluvial
MCO-7	12/13/2020	13:01	6782.82	Transducer	6788.31	6758.31	Alluvial
MCO-7	12/13/2020	14:01	6782.82	Transducer	6788.31	6758.31	Alluvial
MCO-7	12/13/2020	15:01	6782.82	Transducer	6788.31	6758.31	Alluvial
MCO-7	12/13/2020	16:01	6782.81	Transducer	6788.31	6758.31	Alluvial
MCO-7	12/13/2020	17:01	6782.81	Transducer	6788.31	6758.31	Alluvial
MCO-7	12/13/2020	18:01	6782.81	Transducer	6788.31	6758.31	Alluvial
MCO-7	12/13/2020	19:01	6782.82	Transducer	6788.31	6758.31	Alluvial
MCO-7	12/13/2020	20:01	6782.82	Transducer	6788.31	6758.31	Alluvial
MCO-7	12/13/2020	21:01	6782.82	Transducer	6788.31	6758.31	Alluvial
MCO-7	12/13/2020	22:01	6782.81	Transducer	6788.31	6758.31	Alluvial
MCO-7	12/13/2020	23:01	6782.82	Transducer	6788.31	6758.31	Alluvial
MCO-7	12/14/2020	00:01	6782.82	Transducer	6788.31	6758.31	Alluvial
MCO-7	12/14/2020	01:01	6782.82	Transducer	6788.31	6758.31	Alluvial
MCO-7	12/14/2020	02:01	6782.83	Transducer	6788.31	6758.31	Alluvial
MCO-7	12/14/2020	03:01	6782.83	Transducer	6788.31	6758.31	Alluvial
MCO-7	12/14/2020	04:01	6782.82	Transducer	6788.31	6758.31	Alluvial
MCO-7	12/14/2020	05:01	6782.83	Transducer	6788.31	6758.31	Alluvial
MCO-7	12/14/2020	06:01	6782.83	Transducer	6788.31	6758.31	Alluvial
MCO-7	12/14/2020	07:01	6782.82	Transducer	6788.31	6758.31	Alluvial
MCO-7	12/14/2020	08:01	6782.83	Transducer	6788.31	6758.31	Alluvial

Location	Date	Time	Water Level (ft amsl)	Method	Top of Screen (ft amsl)	Bottom of Screen (ft amsl)	Zone
MCO-7	12/14/2020	09:01	6782.82	Transducer	6788.31	6758.31	Alluvial
MCO-7	12/14/2020	10:01	6782.83	Transducer	6788.31	6758.31	Alluvial
MCO-7	12/14/2020	11:01	6782.85	Transducer	6788.31	6758.31	Alluvial
MCO-7	12/14/2020	12:01	6782.85	Transducer	6788.31	6758.31	Alluvial
MCO-7	12/14/2020	13:01	6782.86	Transducer	6788.31	6758.31	Alluvial
MCO-7	12/14/2020	14:01	6782.86	Transducer	6788.31	6758.31	Alluvial
MCO-7	12/14/2020	15:01	6782.86	Transducer	6788.31	6758.31	Alluvial
MCO-7	12/14/2020	16:01	6782.86	Transducer	6788.31	6758.31	Alluvial
MCO-7	12/14/2020	17:01	6782.85	Transducer	6788.31	6758.31	Alluvial
MCO-7	12/14/2020	18:01	6782.85	Transducer	6788.31	6758.31	Alluvial
MCO-7	12/14/2020	19:01	6782.84	Transducer	6788.31	6758.31	Alluvial
MCO-7	12/14/2020	20:01	6782.85	Transducer	6788.31	6758.31	Alluvial
MCO-7	12/14/2020	21:01	6782.84	Transducer	6788.31	6758.31	Alluvial
MCO-7	12/14/2020	22:01	6782.84	Transducer	6788.31	6758.31	Alluvial
MCO-7	12/14/2020	23:01	6782.84	Transducer	6788.31	6758.31	Alluvial
MCO-7	12/15/2020	00:01	6782.85	Transducer	6788.31	6758.31	Alluvial
MCO-7	12/15/2020	01:01	6782.84	Transducer	6788.31	6758.31	Alluvial
MCO-7	12/15/2020	02:01	6782.84	Transducer	6788.31	6758.31	Alluvial
MCO-7	12/15/2020	03:01	6782.83	Transducer	6788.31	6758.31	Alluvial
MCO-7	12/15/2020	04:01	6782.82	Transducer	6788.31	6758.31	Alluvial
MCO-7	12/15/2020	05:01	6782.82	Transducer	6788.31	6758.31	Alluvial
MCO-7	12/15/2020	06:01	6782.82	Transducer	6788.31	6758.31	Alluvial
MCO-7	12/15/2020	07:01	6782.81	Transducer	6788.31	6758.31	Alluvial
MCO-7	12/15/2020	08:01	6782.81	Transducer	6788.31	6758.31	Alluvial
MCO-7	12/15/2020	09:01	6782.81	Transducer	6788.31	6758.31	Alluvial
MCO-7	12/15/2020	10:01	6782.81	Transducer	6788.31	6758.31	Alluvial
MCO-7	12/15/2020	11:01	6782.81	Transducer	6788.31	6758.31	Alluvial
MCO-7	12/15/2020	12:01	6782.80	Transducer	6788.31	6758.31	Alluvial
MCO-7	12/15/2020	13:01	6782.81	Transducer	6788.31	6758.31	Alluvial
MCO-7	12/15/2020	14:01	6782.81	Transducer	6788.31	6758.31	Alluvial
MCO-7	12/15/2020	15:01	6782.81	Transducer	6788.31	6758.31	Alluvial
MCO-7	12/15/2020	16:01	6782.81	Transducer	6788.31	6758.31	Alluvial
MCO-7	12/15/2020	17:01	6782.80	Transducer	6788.31	6758.31	Alluvial
MCO-7	12/15/2020	18:01	6782.80	Transducer	6788.31	6758.31	Alluvial
MCO-7	12/15/2020	19:01	6782.80	Transducer	6788.31	6758.31	Alluvial
MCO-7	12/15/2020	20:01	6782.80	Transducer	6788.31	6758.31	Alluvial
MCO-7	12/15/2020	21:01	6782.81	Transducer	6788.31	6758.31	Alluvial
MCO-7	12/15/2020	22:01	6782.80	Transducer	6788.31	6758.31	Alluvial
MCO-7	12/15/2020	23:01	6782.80	Transducer	6788.31	6758.31	Alluvial
MCO-7	12/16/2020	00:01	6782.80	Transducer	6788.31	6758.31	Alluvial
MCO-7	12/16/2020	01:01	6782.80	Transducer	6788.31	6758.31	Alluvial
MCO-7	12/16/2020	02:01	6782.80	Transducer	6788.31	6758.31	Alluvial
MCO-7	12/16/2020	03:01	6782.80	Transducer	6788.31	6758.31	Alluvial
MCO-7	12/16/2020	04:01	6782.81	Transducer	6788.31	6758.31	Alluvial
MCO-7	12/16/2020	05:01	6782.80	Transducer	6788.31	6758.31	Alluvial

Location	Date	Time	Water Level (ft amsl)	Method	Top of Screen (ft amsl)	Bottom of Screen (ft amsl)	Zone
MCO-7	12/16/2020	06:01	6782.80	Transducer	6788.31	6758.31	Alluvial
MCO-7	12/16/2020	07:01	6782.79	Transducer	6788.31	6758.31	Alluvial
MCO-7	12/16/2020	08:01	6782.79	Transducer	6788.31	6758.31	Alluvial
MCO-7	12/16/2020	09:01	6782.79	Transducer	6788.31	6758.31	Alluvial
MCO-7	12/16/2020	10:01	6782.80	Transducer	6788.31	6758.31	Alluvial
MCO-7	12/16/2020	11:01	6782.80	Transducer	6788.31	6758.31	Alluvial
MCO-7	12/16/2020	12:01	6782.81	Transducer	6788.31	6758.31	Alluvial
MCO-7	12/16/2020	13:01	6782.81	Transducer	6788.31	6758.31	Alluvial
MCO-7	12/16/2020	14:01	6782.80	Transducer	6788.31	6758.31	Alluvial
MCO-7	12/16/2020	15:01	6782.80	Transducer	6788.31	6758.31	Alluvial
MCO-7	12/16/2020	16:01	6782.79	Transducer	6788.31	6758.31	Alluvial
MCO-7	12/16/2020	17:01	6782.79	Transducer	6788.31	6758.31	Alluvial
MCO-7	12/16/2020	18:01	6782.79	Transducer	6788.31	6758.31	Alluvial
MCO-7	12/16/2020	19:01	6782.79	Transducer	6788.31	6758.31	Alluvial
MCO-7	12/16/2020	20:01	6782.78	Transducer	6788.31	6758.31	Alluvial
MCO-7	12/16/2020	21:01	6782.79	Transducer	6788.31	6758.31	Alluvial
MCO-7	12/16/2020	22:01	6782.78	Transducer	6788.31	6758.31	Alluvial
MCO-7	12/16/2020	23:01	6782.79	Transducer	6788.31	6758.31	Alluvial
MCO-7	12/17/2020	00:01	6782.78	Transducer	6788.31	6758.31	Alluvial
MCO-7	12/17/2020	01:01	6782.79	Transducer	6788.31	6758.31	Alluvial
MCO-7	12/17/2020	02:01	6782.78	Transducer	6788.31	6758.31	Alluvial
MCO-7	12/17/2020	03:01	6782.79	Transducer	6788.31	6758.31	Alluvial
MCO-7	12/17/2020	04:01	6782.79	Transducer	6788.31	6758.31	Alluvial
MCO-7	12/17/2020	05:01	6782.79	Transducer	6788.31	6758.31	Alluvial
MCO-7	12/17/2020	06:01	6782.79	Transducer	6788.31	6758.31	Alluvial
MCO-7	12/17/2020	07:01	6782.78	Transducer	6788.31	6758.31	Alluvial
MCO-7	12/17/2020	08:01	6782.78	Transducer	6788.31	6758.31	Alluvial
MCO-7	12/17/2020	09:01	6782.78	Transducer	6788.31	6758.31	Alluvial
MCO-7	12/17/2020	10:01	6782.79	Transducer	6788.31	6758.31	Alluvial
MCO-7	12/17/2020	11:01	6782.80	Transducer	6788.31	6758.31	Alluvial
MCO-7	12/17/2020	12:01	6782.80	Transducer	6788.31	6758.31	Alluvial
MCO-7	12/17/2020	13:01	6782.80	Transducer	6788.31	6758.31	Alluvial
MCO-7	12/17/2020	14:01	6782.80	Transducer	6788.31	6758.31	Alluvial
MCO-7	12/17/2020	15:01	6782.81	Transducer	6788.31	6758.31	Alluvial
MCO-7	12/17/2020	16:01	6782.80	Transducer	6788.31	6758.31	Alluvial
MCO-7	12/17/2020	17:01	6782.80	Transducer	6788.31	6758.31	Alluvial
MCO-7	12/17/2020	18:01	6782.80	Transducer	6788.31	6758.31	Alluvial
MCO-7	12/17/2020	19:01	6782.80	Transducer	6788.31	6758.31	Alluvial
MCO-7	12/17/2020	20:01	6782.80	Transducer	6788.31	6758.31	Alluvial
MCO-7	12/17/2020	21:01	6782.80	Transducer	6788.31	6758.31	Alluvial
MCO-7	12/17/2020	22:01	6782.80	Transducer	6788.31	6758.31	Alluvial
MCO-7	12/17/2020	23:01	6782.79	Transducer	6788.31	6758.31	Alluvial
MCO-7	12/18/2020	00:01	6782.80	Transducer	6788.31	6758.31	Alluvial
MCO-7	12/18/2020	01:01	6782.80	Transducer	6788.31	6758.31	Alluvial
MCO-7	12/18/2020	02:01	6782.79	Transducer	6788.31	6758.31	Alluvial

Location	Date	Time	Water Level (ft amsl)	Method	Top of Screen (ft amsl)	Bottom of Screen (ft amsl)	Zone
MCO-7	12/18/2020	03:01	6782.79	Transducer	6788.31	6758.31	Alluvial
MCO-7	12/18/2020	04:01	6782.79	Transducer	6788.31	6758.31	Alluvial
MCO-7	12/18/2020	05:01	6782.78	Transducer	6788.31	6758.31	Alluvial
MCO-7	12/18/2020	06:01	6782.78	Transducer	6788.31	6758.31	Alluvial
MCO-7	12/18/2020	07:01	6782.78	Transducer	6788.31	6758.31	Alluvial
MCO-7	12/18/2020	08:01	6782.78	Transducer	6788.31	6758.31	Alluvial
MCO-7	12/18/2020	09:01	6782.78	Transducer	6788.31	6758.31	Alluvial
MCO-7	12/18/2020	10:01	6782.77	Transducer	6788.31	6758.31	Alluvial
MCO-7	12/18/2020	11:01	6782.78	Transducer	6788.31	6758.31	Alluvial
MCO-7	12/18/2020	12:01	6782.78	Transducer	6788.31	6758.31	Alluvial
MCO-7	12/18/2020	13:01	6782.79	Transducer	6788.31	6758.31	Alluvial
MCO-7	12/18/2020	14:01	6782.77	Transducer	6788.31	6758.31	Alluvial
MCO-7	12/18/2020	15:01	6782.77	Transducer	6788.31	6758.31	Alluvial
MCO-7	12/18/2020	16:01	6782.77	Transducer	6788.31	6758.31	Alluvial
MCO-7	12/18/2020	17:01	6782.77	Transducer	6788.31	6758.31	Alluvial
MCO-7	12/18/2020	18:01	6782.76	Transducer	6788.31	6758.31	Alluvial
MCO-7	12/18/2020	19:01	6782.76	Transducer	6788.31	6758.31	Alluvial
MCO-7	12/18/2020	20:01	6782.76	Transducer	6788.31	6758.31	Alluvial
MCO-7	12/18/2020	21:01	6782.76	Transducer	6788.31	6758.31	Alluvial
MCO-7	12/18/2020	22:01	6782.76	Transducer	6788.31	6758.31	Alluvial
MCO-7	12/18/2020	23:01	6782.76	Transducer	6788.31	6758.31	Alluvial
MCO-7	12/19/2020	00:01	6782.76	Transducer	6788.31	6758.31	Alluvial
MCO-7	12/19/2020	01:01	6782.76	Transducer	6788.31	6758.31	Alluvial
MCO-7	12/19/2020	02:01	6782.76	Transducer	6788.31	6758.31	Alluvial
MCO-7	12/19/2020	03:01	6782.76	Transducer	6788.31	6758.31	Alluvial
MCO-7	12/19/2020	04:01	6782.76	Transducer	6788.31	6758.31	Alluvial
MCO-7	12/19/2020	05:01	6782.76	Transducer	6788.31	6758.31	Alluvial
MCO-7	12/19/2020	06:01	6782.76	Transducer	6788.31	6758.31	Alluvial
MCO-7	12/19/2020	07:01	6782.76	Transducer	6788.31	6758.31	Alluvial
MCO-7	12/19/2020	08:01	6782.76	Transducer	6788.31	6758.31	Alluvial
MCO-7	12/19/2020	09:01	6782.75	Transducer	6788.31	6758.31	Alluvial
MCO-7	12/19/2020	10:01	6782.76	Transducer	6788.31	6758.31	Alluvial
MCO-7	12/19/2020	11:01	6782.76	Transducer	6788.31	6758.31	Alluvial
MCO-7	12/19/2020	12:01	6782.77	Transducer	6788.31	6758.31	Alluvial
MCO-7	12/19/2020	13:01	6782.77	Transducer	6788.31	6758.31	Alluvial
MCO-7	12/19/2020	14:01	6782.76	Transducer	6788.31	6758.31	Alluvial
MCO-7	12/19/2020	15:01	6782.76	Transducer	6788.31	6758.31	Alluvial
MCO-7	12/19/2020	16:01	6782.75	Transducer	6788.31	6758.31	Alluvial
MCO-7	12/19/2020	17:01	6782.75	Transducer	6788.31	6758.31	Alluvial
MCO-7	12/19/2020	18:01	6782.75	Transducer	6788.31	6758.31	Alluvial
MCO-7	12/19/2020	19:01	6782.75	Transducer	6788.31	6758.31	Alluvial
MCO-7	12/19/2020	20:01	6782.75	Transducer	6788.31	6758.31	Alluvial
MCO-7	12/19/2020	21:01	6782.75	Transducer	6788.31	6758.31	Alluvial
MCO-7	12/19/2020	22:01	6782.75	Transducer	6788.31	6758.31	Alluvial
MCO-7	12/19/2020	23:01	6782.75	Transducer	6788.31	6758.31	Alluvial

Location	Date	Time	Water Level (ft amsl)	Method	Top of Screen (ft amsl)	Bottom of Screen (ft amsl)	Zone
MCO-7	12/20/2020	00:01	6782.75	Transducer	6788.31	6758.31	Alluvial
MCO-7	12/20/2020	01:01	6782.76	Transducer	6788.31	6758.31	Alluvial
MCO-7	12/20/2020	02:01	6782.74	Transducer	6788.31	6758.31	Alluvial
MCO-7	12/20/2020	03:01	6782.75	Transducer	6788.31	6758.31	Alluvial
MCO-7	12/20/2020	04:01	6782.75	Transducer	6788.31	6758.31	Alluvial
MCO-7	12/20/2020	05:01	6782.74	Transducer	6788.31	6758.31	Alluvial
MCO-7	12/20/2020	06:01	6782.75	Transducer	6788.31	6758.31	Alluvial
MCO-7	12/20/2020	07:01	6782.74	Transducer	6788.31	6758.31	Alluvial
MCO-7	12/20/2020	08:01	6782.74	Transducer	6788.31	6758.31	Alluvial
MCO-7	12/20/2020	09:01	6782.74	Transducer	6788.31	6758.31	Alluvial
MCO-7	12/20/2020	10:01	6782.74	Transducer	6788.31	6758.31	Alluvial
MCO-7	12/20/2020	11:01	6782.75	Transducer	6788.31	6758.31	Alluvial
MCO-7	12/20/2020	12:01	6782.75	Transducer	6788.31	6758.31	Alluvial
MCO-7	12/20/2020	13:01	6782.75	Transducer	6788.31	6758.31	Alluvial
MCO-7	12/20/2020	14:01	6782.75	Transducer	6788.31	6758.31	Alluvial
MCO-7	12/20/2020	15:01	6782.75	Transducer	6788.31	6758.31	Alluvial
MCO-7	12/20/2020	16:01	6782.75	Transducer	6788.31	6758.31	Alluvial
MCO-7	12/20/2020	17:01	6782.74	Transducer	6788.31	6758.31	Alluvial
MCO-7	12/20/2020	18:01	6782.74	Transducer	6788.31	6758.31	Alluvial
MCO-7	12/20/2020	19:01	6782.74	Transducer	6788.31	6758.31	Alluvial
MCO-7	12/20/2020	20:01	6782.73	Transducer	6788.31	6758.31	Alluvial
MCO-7	12/20/2020	21:01	6782.73	Transducer	6788.31	6758.31	Alluvial
MCO-7	12/20/2020	22:01	6782.73	Transducer	6788.31	6758.31	Alluvial
MCO-7	12/20/2020	23:01	6782.74	Transducer	6788.31	6758.31	Alluvial
MCO-7	12/21/2020	00:01	6782.74	Transducer	6788.31	6758.31	Alluvial
MCO-7	12/21/2020	01:01	6782.75	Transducer	6788.31	6758.31	Alluvial
MCO-7	12/21/2020	02:01	6782.73	Transducer	6788.31	6758.31	Alluvial
MCO-7	12/21/2020	03:01	6782.74	Transducer	6788.31	6758.31	Alluvial
MCO-7	12/21/2020	04:01	6782.73	Transducer	6788.31	6758.31	Alluvial
MCO-7	12/21/2020	05:01	6782.74	Transducer	6788.31	6758.31	Alluvial
MCO-7	12/21/2020	06:01	6782.73	Transducer	6788.31	6758.31	Alluvial
MCO-7	12/21/2020	07:01	6782.73	Transducer	6788.31	6758.31	Alluvial
MCO-7	12/21/2020	08:01	6782.73	Transducer	6788.31	6758.31	Alluvial
MCO-7	12/21/2020	09:01	6782.73	Transducer	6788.31	6758.31	Alluvial
MCO-7	12/21/2020	10:01	6782.72	Transducer	6788.31	6758.31	Alluvial
MCO-7	12/21/2020	11:01	6782.73	Transducer	6788.31	6758.31	Alluvial
MCO-7	12/21/2020	12:01	6782.73	Transducer	6788.31	6758.31	Alluvial
MCO-7	12/21/2020	13:01	6782.74	Transducer	6788.31	6758.31	Alluvial
MCO-7	12/21/2020	14:01	6782.74	Transducer	6788.31	6758.31	Alluvial
MCO-7	12/21/2020	15:01	6782.74	Transducer	6788.31	6758.31	Alluvial
MCO-7	12/21/2020	16:01	6782.74	Transducer	6788.31	6758.31	Alluvial
MCO-7	12/21/2020	17:01	6782.73	Transducer	6788.31	6758.31	Alluvial
MCO-7	12/21/2020	18:01	6782.73	Transducer	6788.31	6758.31	Alluvial
MCO-7	12/21/2020	19:01	6782.73	Transducer	6788.31	6758.31	Alluvial
MCO-7	12/21/2020	20:01	6782.73	Transducer	6788.31	6758.31	Alluvial

Location	Date	Time	Water Level (ft amsl)	Method	Top of Screen (ft amsl)	Bottom of Screen (ft amsl)	Zone
MCO-7	12/21/2020	21:01	6782.73	Transducer	6788.31	6758.31	Alluvial
MCO-7	12/21/2020	22:01	6782.73	Transducer	6788.31	6758.31	Alluvial
MCO-7	12/21/2020	23:01	6782.73	Transducer	6788.31	6758.31	Alluvial
MCO-7	12/22/2020	00:01	6782.73	Transducer	6788.31	6758.31	Alluvial
MCO-7	12/22/2020	01:01	6782.73	Transducer	6788.31	6758.31	Alluvial
MCO-7	12/22/2020	02:01	6782.73	Transducer	6788.31	6758.31	Alluvial
MCO-7	12/22/2020	03:01	6782.74	Transducer	6788.31	6758.31	Alluvial
MCO-7	12/22/2020	04:01	6782.73	Transducer	6788.31	6758.31	Alluvial
MCO-7	12/22/2020	05:01	6782.74	Transducer	6788.31	6758.31	Alluvial
MCO-7	12/22/2020	06:01	6782.74	Transducer	6788.31	6758.31	Alluvial
MCO-7	12/22/2020	07:01	6782.74	Transducer	6788.31	6758.31	Alluvial
MCO-7	12/22/2020	08:01	6782.74	Transducer	6788.31	6758.31	Alluvial
MCO-7	12/22/2020	09:01	6782.74	Transducer	6788.31	6758.31	Alluvial
MCO-7	12/22/2020	10:01	6782.74	Transducer	6788.31	6758.31	Alluvial
MCO-7	12/22/2020	11:01	6782.75	Transducer	6788.31	6758.31	Alluvial
MCO-7	12/22/2020	12:01	6782.75	Transducer	6788.31	6758.31	Alluvial
MCO-7	12/22/2020	13:01	6782.76	Transducer	6788.31	6758.31	Alluvial
MCO-7	12/22/2020	14:01	6782.76	Transducer	6788.31	6758.31	Alluvial
MCO-7	12/22/2020	15:01	6782.77	Transducer	6788.31	6758.31	Alluvial
MCO-7	12/22/2020	16:01	6782.76	Transducer	6788.31	6758.31	Alluvial
MCO-7	12/22/2020	17:01	6782.76	Transducer	6788.31	6758.31	Alluvial
MCO-7	12/22/2020	18:01	6782.76	Transducer	6788.31	6758.31	Alluvial
MCO-7	12/22/2020	19:01	6782.76	Transducer	6788.31	6758.31	Alluvial
MCO-7	12/22/2020	20:01	6782.76	Transducer	6788.31	6758.31	Alluvial
MCO-7	12/22/2020	21:01	6782.76	Transducer	6788.31	6758.31	Alluvial
MCO-7	12/22/2020	22:01	6782.76	Transducer	6788.31	6758.31	Alluvial
MCO-7	12/22/2020	23:01	6782.74	Transducer	6788.31	6758.31	Alluvial
MCO-7	12/23/2020	00:01	6782.75	Transducer	6788.31	6758.31	Alluvial
MCO-7	12/23/2020	01:01	6782.75	Transducer	6788.31	6758.31	Alluvial
MCO-7	12/23/2020	02:01	6782.74	Transducer	6788.31	6758.31	Alluvial
MCO-7	12/23/2020	03:01	6782.74	Transducer	6788.31	6758.31	Alluvial
MCO-7	12/23/2020	04:01	6782.73	Transducer	6788.31	6758.31	Alluvial
MCO-7	12/23/2020	05:01	6782.74	Transducer	6788.31	6758.31	Alluvial
MCO-7	12/23/2020	06:01	6782.72	Transducer	6788.31	6758.31	Alluvial
MCO-7	12/23/2020	07:01	6782.72	Transducer	6788.31	6758.31	Alluvial
MCO-7	12/23/2020	08:01	6782.72	Transducer	6788.31	6758.31	Alluvial
MCO-7	12/23/2020	09:01	6782.72	Transducer	6788.31	6758.31	Alluvial
MCO-7	12/23/2020	10:01	6782.71	Transducer	6788.31	6758.31	Alluvial
MCO-7	12/23/2020	11:01	6782.73	Transducer	6788.31	6758.31	Alluvial
MCO-7	12/23/2020	12:01	6782.72	Transducer	6788.31	6758.31	Alluvial
MCO-7	12/23/2020	13:01	6782.72	Transducer	6788.31	6758.31	Alluvial
MCO-7	12/23/2020	14:01	6782.71	Transducer	6788.31	6758.31	Alluvial
MCO-7	12/23/2020	15:01	6782.72	Transducer	6788.31	6758.31	Alluvial
MCO-7	12/23/2020	16:01	6782.70	Transducer	6788.31	6758.31	Alluvial
MCO-7	12/23/2020	17:01	6782.70	Transducer	6788.31	6758.31	Alluvial

Location	Date	Time	Water Level (ft amsl)	Method	Top of Screen (ft amsl)	Bottom of Screen (ft amsl)	Zone
MCO-7	12/23/2020	18:01	6782.70	Transducer	6788.31	6758.31	Alluvial
MCO-7	12/23/2020	19:01	6782.70	Transducer	6788.31	6758.31	Alluvial
MCO-7	12/23/2020	20:01	6782.69	Transducer	6788.31	6758.31	Alluvial
MCO-7	12/23/2020	21:01	6782.69	Transducer	6788.31	6758.31	Alluvial
MCO-7	12/23/2020	22:01	6782.70	Transducer	6788.31	6758.31	Alluvial
MCO-7	12/23/2020	23:01	6782.69	Transducer	6788.31	6758.31	Alluvial
MCO-7	12/24/2020	00:01	6782.69	Transducer	6788.31	6758.31	Alluvial
MCO-7	12/24/2020	01:01	6782.69	Transducer	6788.31	6758.31	Alluvial
MCO-7	12/24/2020	02:01	6782.69	Transducer	6788.31	6758.31	Alluvial
MCO-7	12/24/2020	03:01	6782.69	Transducer	6788.31	6758.31	Alluvial
MCO-7	12/24/2020	04:01	6782.69	Transducer	6788.31	6758.31	Alluvial
MCO-7	12/24/2020	05:01	6782.68	Transducer	6788.31	6758.31	Alluvial
MCO-7	12/24/2020	06:01	6782.68	Transducer	6788.31	6758.31	Alluvial
MCO-7	12/24/2020	07:01	6782.69	Transducer	6788.31	6758.31	Alluvial
MCO-7	12/24/2020	08:01	6782.68	Transducer	6788.31	6758.31	Alluvial
MCO-7	12/24/2020	09:01	6782.68	Transducer	6788.31	6758.31	Alluvial
MCO-7	12/24/2020	10:01	6782.68	Transducer	6788.31	6758.31	Alluvial
MCO-7	12/24/2020	11:01	6782.68	Transducer	6788.31	6758.31	Alluvial
MCO-7	12/24/2020	12:01	6782.69	Transducer	6788.31	6758.31	Alluvial
MCO-7	12/24/2020	13:01	6782.68	Transducer	6788.31	6758.31	Alluvial
MCO-7	12/24/2020	14:01	6782.68	Transducer	6788.31	6758.31	Alluvial
MCO-7	12/24/2020	15:01	6782.68	Transducer	6788.31	6758.31	Alluvial
MCO-7	12/24/2020	16:01	6782.69	Transducer	6788.31	6758.31	Alluvial
MCO-7	12/24/2020	17:01	6782.69	Transducer	6788.31	6758.31	Alluvial
MCO-7	12/24/2020	18:01	6782.68	Transducer	6788.31	6758.31	Alluvial
MCO-7	12/24/2020	19:01	6782.68	Transducer	6788.31	6758.31	Alluvial
MCO-7	12/24/2020	20:01	6782.68	Transducer	6788.31	6758.31	Alluvial
MCO-7	12/24/2020	21:01	6782.68	Transducer	6788.31	6758.31	Alluvial
MCO-7	12/24/2020	22:01	6782.68	Transducer	6788.31	6758.31	Alluvial
MCO-7	12/24/2020	23:01	6782.68	Transducer	6788.31	6758.31	Alluvial
MCO-7	12/25/2020	00:01	6782.68	Transducer	6788.31	6758.31	Alluvial
MCO-7	12/25/2020	01:01	6782.69	Transducer	6788.31	6758.31	Alluvial
MCO-7	12/25/2020	02:01	6782.68	Transducer	6788.31	6758.31	Alluvial
MCO-7	12/25/2020	03:01	6782.68	Transducer	6788.31	6758.31	Alluvial
MCO-7	12/25/2020	04:01	6782.68	Transducer	6788.31	6758.31	Alluvial
MCO-7	12/25/2020	05:01	6782.68	Transducer	6788.31	6758.31	Alluvial
MCO-7	12/25/2020	06:01	6782.68	Transducer	6788.31	6758.31	Alluvial
MCO-7	12/25/2020	07:01	6782.68	Transducer	6788.31	6758.31	Alluvial
MCO-7	12/25/2020	08:01	6782.68	Transducer	6788.31	6758.31	Alluvial
MCO-7	12/25/2020	09:01	6782.68	Transducer	6788.31	6758.31	Alluvial
MCO-7	12/25/2020	10:01	6782.68	Transducer	6788.31	6758.31	Alluvial
MCO-7	12/25/2020	11:01	6782.69	Transducer	6788.31	6758.31	Alluvial
MCO-7	12/25/2020	12:01	6782.69	Transducer	6788.31	6758.31	Alluvial
MCO-7	12/25/2020	13:01	6782.70	Transducer	6788.31	6758.31	Alluvial
MCO-7	12/25/2020	14:01	6782.70	Transducer	6788.31	6758.31	Alluvial

Location	Date	Time	Water Level (ft amsl)	Method	Top of Screen (ft amsl)	Bottom of Screen (ft amsl)	Zone
MCO-7	12/25/2020	15:01	6782.70	Transducer	6788.31	6758.31	Alluvial
MCO-7	12/25/2020	16:01	6782.70	Transducer	6788.31	6758.31	Alluvial
MCO-7	12/25/2020	17:01	6782.69	Transducer	6788.31	6758.31	Alluvial
MCO-7	12/25/2020	18:01	6782.69	Transducer	6788.31	6758.31	Alluvial
MCO-7	12/25/2020	19:01	6782.69	Transducer	6788.31	6758.31	Alluvial
MCO-7	12/25/2020	20:01	6782.69	Transducer	6788.31	6758.31	Alluvial
MCO-7	12/25/2020	21:01	6782.68	Transducer	6788.31	6758.31	Alluvial
MCO-7	12/25/2020	22:01	6782.68	Transducer	6788.31	6758.31	Alluvial
MCO-7	12/25/2020	23:01	6782.68	Transducer	6788.31	6758.31	Alluvial
MCO-7	12/26/2020	00:01	6782.69	Transducer	6788.31	6758.31	Alluvial
MCO-7	12/26/2020	01:01	6782.70	Transducer	6788.31	6758.31	Alluvial
MCO-7	12/26/2020	02:01	6782.69	Transducer	6788.31	6758.31	Alluvial
MCO-7	12/26/2020	03:01	6782.68	Transducer	6788.31	6758.31	Alluvial
MCO-7	12/26/2020	04:01	6782.68	Transducer	6788.31	6758.31	Alluvial
MCO-7	12/26/2020	05:01	6782.68	Transducer	6788.31	6758.31	Alluvial
MCO-7	12/26/2020	06:01	6782.69	Transducer	6788.31	6758.31	Alluvial
MCO-7	12/26/2020	07:01	6782.69	Transducer	6788.31	6758.31	Alluvial
MCO-7	12/26/2020	08:01	6782.68	Transducer	6788.31	6758.31	Alluvial
MCO-7	12/26/2020	09:01	6782.68	Transducer	6788.31	6758.31	Alluvial
MCO-7	12/26/2020	10:01	6782.68	Transducer	6788.31	6758.31	Alluvial
MCO-7	12/26/2020	11:01	6782.69	Transducer	6788.31	6758.31	Alluvial
MCO-7	12/26/2020	12:01	6782.70	Transducer	6788.31	6758.31	Alluvial
MCO-7	12/26/2020	13:01	6782.70	Transducer	6788.31	6758.31	Alluvial
MCO-7	12/26/2020	14:01	6782.70	Transducer	6788.31	6758.31	Alluvial
MCO-7	12/26/2020	15:01	6782.70	Transducer	6788.31	6758.31	Alluvial
MCO-7	12/26/2020	16:01	6782.70	Transducer	6788.31	6758.31	Alluvial
MCO-7	12/26/2020	17:01	6782.69	Transducer	6788.31	6758.31	Alluvial
MCO-7	12/26/2020	18:01	6782.69	Transducer	6788.31	6758.31	Alluvial
MCO-7	12/26/2020	19:01	6782.70	Transducer	6788.31	6758.31	Alluvial
MCO-7	12/26/2020	20:01	6782.69	Transducer	6788.31	6758.31	Alluvial
MCO-7	12/26/2020	21:01	6782.70	Transducer	6788.31	6758.31	Alluvial
MCO-7	12/26/2020	22:01	6782.69	Transducer	6788.31	6758.31	Alluvial
MCO-7	12/26/2020	23:01	6782.70	Transducer	6788.31	6758.31	Alluvial
MCO-7	12/27/2020	00:01	6782.69	Transducer	6788.31	6758.31	Alluvial
MCO-7	12/27/2020	01:01	6782.70	Transducer	6788.31	6758.31	Alluvial
MCO-7	12/27/2020	02:01	6782.69	Transducer	6788.31	6758.31	Alluvial
MCO-7	12/27/2020	03:01	6782.69	Transducer	6788.31	6758.31	Alluvial
MCO-7	12/27/2020	04:01	6782.69	Transducer	6788.31	6758.31	Alluvial
MCO-7	12/27/2020	05:01	6782.68	Transducer	6788.31	6758.31	Alluvial
MCO-7	12/27/2020	06:01	6782.68	Transducer	6788.31	6758.31	Alluvial
MCO-7	12/27/2020	07:01	6782.67	Transducer	6788.31	6758.31	Alluvial
MCO-7	12/27/2020	08:01	6782.68	Transducer	6788.31	6758.31	Alluvial
MCO-7	12/27/2020	09:01	6782.68	Transducer	6788.31	6758.31	Alluvial
MCO-7	12/27/2020	10:01	6782.67	Transducer	6788.31	6758.31	Alluvial
MCO-7	12/27/2020	11:01	6782.67	Transducer	6788.31	6758.31	Alluvial

Location	Date	Time	Water Level (ft amsl)	Method	Top of Screen (ft amsl)	Bottom of Screen (ft amsl)	Zone
MCO-7	12/27/2020	12:01	6782.68	Transducer	6788.31	6758.31	Alluvial
MCO-7	12/27/2020	13:01	6782.68	Transducer	6788.31	6758.31	Alluvial
MCO-7	12/27/2020	14:01	6782.68	Transducer	6788.31	6758.31	Alluvial
MCO-7	12/27/2020	15:01	6782.68	Transducer	6788.31	6758.31	Alluvial
MCO-7	12/27/2020	16:01	6782.68	Transducer	6788.31	6758.31	Alluvial
MCO-7	12/27/2020	17:01	6782.68	Transducer	6788.31	6758.31	Alluvial
MCO-7	12/27/2020	18:01	6782.68	Transducer	6788.31	6758.31	Alluvial
MCO-7	12/27/2020	19:01	6782.68	Transducer	6788.31	6758.31	Alluvial
MCO-7	12/27/2020	20:01	6782.67	Transducer	6788.31	6758.31	Alluvial
MCO-7	12/27/2020	21:01	6782.67	Transducer	6788.31	6758.31	Alluvial
MCO-7	12/27/2020	22:01	6782.67	Transducer	6788.31	6758.31	Alluvial
MCO-7	12/27/2020	23:01	6782.67	Transducer	6788.31	6758.31	Alluvial
MCO-7	12/28/2020	00:01	6782.68	Transducer	6788.31	6758.31	Alluvial
MCO-7	12/28/2020	01:01	6782.68	Transducer	6788.31	6758.31	Alluvial
MCO-7	12/28/2020	02:01	6782.67	Transducer	6788.31	6758.31	Alluvial
MCO-7	12/28/2020	03:01	6782.67	Transducer	6788.31	6758.31	Alluvial
MCO-7	12/28/2020	04:01	6782.67	Transducer	6788.31	6758.31	Alluvial
MCO-7	12/28/2020	05:01	6782.67	Transducer	6788.31	6758.31	Alluvial
MCO-7	12/28/2020	06:01	6782.67	Transducer	6788.31	6758.31	Alluvial
MCO-7	12/28/2020	07:01	6782.68	Transducer	6788.31	6758.31	Alluvial
MCO-7	12/28/2020	08:01	6782.67	Transducer	6788.31	6758.31	Alluvial
MCO-7	12/28/2020	09:01	6782.67	Transducer	6788.31	6758.31	Alluvial
MCO-7	12/28/2020	10:01	6782.66	Transducer	6788.31	6758.31	Alluvial
MCO-7	12/28/2020	11:01	6782.67	Transducer	6788.31	6758.31	Alluvial
MCO-7	12/28/2020	12:01	6782.68	Transducer	6788.31	6758.31	Alluvial
MCO-7	12/28/2020	13:01	6782.69	Transducer	6788.31	6758.31	Alluvial
MCO-7	12/28/2020	14:01	6782.69	Transducer	6788.31	6758.31	Alluvial
MCO-7	12/28/2020	15:01	6782.69	Transducer	6788.31	6758.31	Alluvial
MCO-7	12/28/2020	16:01	6782.69	Transducer	6788.31	6758.31	Alluvial
MCO-7	12/28/2020	17:01	6782.69	Transducer	6788.31	6758.31	Alluvial
MCO-7	12/28/2020	18:01	6782.69	Transducer	6788.31	6758.31	Alluvial
MCO-7	12/28/2020	19:01	6782.69	Transducer	6788.31	6758.31	Alluvial
MCO-7	12/28/2020	20:01	6782.69	Transducer	6788.31	6758.31	Alluvial
MCO-7	12/28/2020	21:01	6782.68	Transducer	6788.31	6758.31	Alluvial
MCO-7	12/28/2020	22:01	6782.69	Transducer	6788.31	6758.31	Alluvial
MCO-7	12/28/2020	23:01	6782.69	Transducer	6788.31	6758.31	Alluvial
MCO-7	12/29/2020	00:01	6782.69	Transducer	6788.31	6758.31	Alluvial
MCO-7	12/29/2020	01:01	6782.69	Transducer	6788.31	6758.31	Alluvial
MCO-7	12/29/2020	02:01	6782.70	Transducer	6788.31	6758.31	Alluvial
MCO-7	12/29/2020	03:01	6782.69	Transducer	6788.31	6758.31	Alluvial
MCO-7	12/29/2020	04:01	6782.69	Transducer	6788.31	6758.31	Alluvial
MCO-7	12/29/2020	05:01	6782.69	Transducer	6788.31	6758.31	Alluvial
MCO-7	12/29/2020	06:01	6782.68	Transducer	6788.31	6758.31	Alluvial
MCO-7	12/29/2020	07:01	6782.68	Transducer	6788.31	6758.31	Alluvial
MCO-7	12/29/2020	08:01	6782.68	Transducer	6788.31	6758.31	Alluvial

Location	Date	Time	Water Level (ft amsl)	Method	Top of Screen (ft amsl)	Bottom of Screen (ft amsl)	Zone
MCO-7	12/29/2020	09:01	6782.67	Transducer	6788.31	6758.31	Alluvial
MCO-7	12/29/2020	10:01	6782.67	Transducer	6788.31	6758.31	Alluvial
MCO-7	12/29/2020	11:01	6782.68	Transducer	6788.31	6758.31	Alluvial
MCO-7	12/29/2020	12:01	6782.69	Transducer	6788.31	6758.31	Alluvial
MCO-7	12/29/2020	13:01	6782.68	Transducer	6788.31	6758.31	Alluvial
MCO-7	12/29/2020	14:01	6782.68	Transducer	6788.31	6758.31	Alluvial
MCO-7	12/29/2020	15:01	6782.67	Transducer	6788.31	6758.31	Alluvial
MCO-7	12/29/2020	16:01	6782.67	Transducer	6788.31	6758.31	Alluvial
MCO-7	12/29/2020	17:01	6782.66	Transducer	6788.31	6758.31	Alluvial
MCO-7	12/29/2020	18:01	6782.67	Transducer	6788.31	6758.31	Alluvial
MCO-7	12/29/2020	19:01	6782.66	Transducer	6788.31	6758.31	Alluvial
MCO-7	12/29/2020	20:01	6782.66	Transducer	6788.31	6758.31	Alluvial
MCO-7	12/29/2020	21:01	6782.66	Transducer	6788.31	6758.31	Alluvial
MCO-7	12/29/2020	22:01	6782.66	Transducer	6788.31	6758.31	Alluvial
MCO-7	12/29/2020	23:01	6782.66	Transducer	6788.31	6758.31	Alluvial
MCO-7	12/30/2020	00:01	6782.66	Transducer	6788.31	6758.31	Alluvial
MCO-7	12/30/2020	01:01	6782.65	Transducer	6788.31	6758.31	Alluvial
MCO-7	12/30/2020	02:01	6782.66	Transducer	6788.31	6758.31	Alluvial
MCO-7	12/30/2020	03:01	6782.65	Transducer	6788.31	6758.31	Alluvial
MCO-7	12/30/2020	04:01	6782.65	Transducer	6788.31	6758.31	Alluvial
MCO-7	12/30/2020	05:01	6782.65	Transducer	6788.31	6758.31	Alluvial
MCO-7	12/30/2020	06:01	6782.64	Transducer	6788.31	6758.31	Alluvial
MCO-7	12/30/2020	07:01	6782.65	Transducer	6788.31	6758.31	Alluvial
MCO-7	12/30/2020	08:01	6782.64	Transducer	6788.31	6758.31	Alluvial
MCO-7	12/30/2020	09:01	6782.64	Transducer	6788.31	6758.31	Alluvial
MCO-7	12/30/2020	10:01	6782.64	Transducer	6788.31	6758.31	Alluvial
MCO-7	12/30/2020	11:01	6782.64	Transducer	6788.31	6758.31	Alluvial
MCO-7	12/30/2020	12:01	6782.65	Transducer	6788.31	6758.31	Alluvial
MCO-7	12/30/2020	13:01	6782.65	Transducer	6788.31	6758.31	Alluvial
MCO-7	12/30/2020	14:01	6782.66	Transducer	6788.31	6758.31	Alluvial
MCO-7	12/30/2020	15:01	6782.65	Transducer	6788.31	6758.31	Alluvial
MCO-7	12/30/2020	16:01	6782.65	Transducer	6788.31	6758.31	Alluvial
MCO-7	12/30/2020	17:01	6782.65	Transducer	6788.31	6758.31	Alluvial
MCO-7	12/30/2020	18:01	6782.64	Transducer	6788.31	6758.31	Alluvial
MCO-7	12/30/2020	19:01	6782.65	Transducer	6788.31	6758.31	Alluvial
MCO-7	12/30/2020	20:01	6782.65	Transducer	6788.31	6758.31	Alluvial
MCO-7	12/30/2020	21:01	6782.64	Transducer	6788.31	6758.31	Alluvial
MCO-7	12/30/2020	22:01	6782.65	Transducer	6788.31	6758.31	Alluvial
MCO-7	12/30/2020	23:01	6782.64	Transducer	6788.31	6758.31	Alluvial
MCO-7	12/31/2020	00:01	6782.65	Transducer	6788.31	6758.31	Alluvial
MCO-7	12/31/2020	01:01	6782.65	Transducer	6788.31	6758.31	Alluvial
MCO-7	12/31/2020	02:01	6782.65	Transducer	6788.31	6758.31	Alluvial
MCO-7	12/31/2020	03:01	6782.65	Transducer	6788.31	6758.31	Alluvial
MCO-7	12/31/2020	04:01	6782.66	Transducer	6788.31	6758.31	Alluvial
MCO-7	12/31/2020	05:01	6782.66	Transducer	6788.31	6758.31	Alluvial

Location	Date	Time	Water Level (ft amsl)	Method	Top of Screen (ft amsl)	Bottom of Screen (ft amsl)	Zone
MCO-7	12/31/2020	06:01	6782.66	Transducer	6788.31	6758.31	Alluvial
MCO-7	12/31/2020	07:01	6782.66	Transducer	6788.31	6758.31	Alluvial
MCO-7	12/31/2020	08:01	6782.66	Transducer	6788.31	6758.31	Alluvial
MCO-7	12/31/2020	09:01	6782.66	Transducer	6788.31	6758.31	Alluvial
MCO-7	12/31/2020	10:01	6782.66	Transducer	6788.31	6758.31	Alluvial
MCO-7	12/31/2020	11:01	6782.66	Transducer	6788.31	6758.31	Alluvial
MCO-7	12/31/2020	12:01	6782.67	Transducer	6788.31	6758.31	Alluvial
MCO-7	12/31/2020	13:01	6782.68	Transducer	6788.31	6758.31	Alluvial
MCO-7	12/31/2020	14:01	6782.67	Transducer	6788.31	6758.31	Alluvial
MCO-7	12/31/2020	15:01	6782.68	Transducer	6788.31	6758.31	Alluvial
MCO-7	12/31/2020	16:01	6782.67	Transducer	6788.31	6758.31	Alluvial
MCO-7	12/31/2020	17:01	6782.66	Transducer	6788.31	6758.31	Alluvial
MCO-7	12/31/2020	18:01	6782.66	Transducer	6788.31	6758.31	Alluvial
MCO-7	12/31/2020	19:01	6782.66	Transducer	6788.31	6758.31	Alluvial
MCO-7	12/31/2020	20:01	6782.65	Transducer	6788.31	6758.31	Alluvial
MCO-7	12/31/2020	21:01	6782.65	Transducer	6788.31	6758.31	Alluvial
MCO-7	12/31/2020	22:01	6782.65	Transducer	6788.31	6758.31	Alluvial
MCO-7	12/31/2020	23:01	6782.65	Transducer	6788.31	6758.31	Alluvial
MCO-7	01/01/2021	00:01	6782.65	Transducer	6788.31	6758.31	Alluvial
MCO-7	01/01/2021	01:01	6782.65	Transducer	6788.31	6758.31	Alluvial
MCO-7	01/01/2021	02:01	6782.64	Transducer	6788.31	6758.31	Alluvial
MCO-7	01/01/2021	03:01	6782.64	Transducer	6788.31	6758.31	Alluvial
MCO-7	01/01/2021	04:01	6782.64	Transducer	6788.31	6758.31	Alluvial
MCO-7	01/01/2021	05:01	6782.64	Transducer	6788.31	6758.31	Alluvial
MCO-7	01/01/2021	06:01	6782.63	Transducer	6788.31	6758.31	Alluvial
MCO-7	01/01/2021	07:01	6782.63	Transducer	6788.31	6758.31	Alluvial
MCO-7	01/01/2021	08:01	6782.64	Transducer	6788.31	6758.31	Alluvial
MCO-7	01/01/2021	09:01	6782.63	Transducer	6788.31	6758.31	Alluvial
MCO-7	01/01/2021	10:01	6782.63	Transducer	6788.31	6758.31	Alluvial
MCO-7	01/01/2021	11:01	6782.62	Transducer	6788.31	6758.31	Alluvial
MCO-7	01/01/2021	12:01	6782.63	Transducer	6788.31	6758.31	Alluvial
MCO-7	01/01/2021	13:01	6782.62	Transducer	6788.31	6758.31	Alluvial
MCO-7	01/01/2021	14:01	6782.63	Transducer	6788.31	6758.31	Alluvial
MCO-7	01/01/2021	15:01	6782.63	Transducer	6788.31	6758.31	Alluvial
MCO-7	01/01/2021	16:01	6782.62	Transducer	6788.31	6758.31	Alluvial
MCO-7	01/01/2021	17:01	6782.62	Transducer	6788.31	6758.31	Alluvial
MCO-7	01/01/2021	18:01	6782.62	Transducer	6788.31	6758.31	Alluvial
MCO-7	01/01/2021	19:01	6782.62	Transducer	6788.31	6758.31	Alluvial
MCO-7	01/01/2021	20:01	6782.62	Transducer	6788.31	6758.31	Alluvial
MCO-7	01/01/2021	21:01	6782.62	Transducer	6788.31	6758.31	Alluvial
MCO-7	01/01/2021	22:01	6782.62	Transducer	6788.31	6758.31	Alluvial
MCO-7	01/01/2021	23:01	6782.62	Transducer	6788.31	6758.31	Alluvial
MCO-7	01/02/2021	00:01	6782.62	Transducer	6788.31	6758.31	Alluvial
MCO-7	01/02/2021	01:01	6782.62	Transducer	6788.31	6758.31	Alluvial
MCO-7	01/02/2021	02:01	6782.61	Transducer	6788.31	6758.31	Alluvial

Location	Date	Time	Water Level (ft amsl)	Method	Top of Screen (ft amsl)	Bottom of Screen (ft amsl)	Zone
MCO-7	01/02/2021	03:01	6782.62	Transducer	6788.31	6758.31	Alluvial
MCO-7	01/02/2021	04:01	6782.61	Transducer	6788.31	6758.31	Alluvial
MCO-7	01/02/2021	05:01	6782.62	Transducer	6788.31	6758.31	Alluvial
MCO-7	01/02/2021	06:01	6782.62	Transducer	6788.31	6758.31	Alluvial
MCO-7	01/02/2021	07:01	6782.62	Transducer	6788.31	6758.31	Alluvial
MCO-7	01/02/2021	08:01	6782.61	Transducer	6788.31	6758.31	Alluvial
MCO-7	01/02/2021	09:01	6782.61	Transducer	6788.31	6758.31	Alluvial
MCO-7	01/02/2021	10:01	6782.61	Transducer	6788.31	6758.31	Alluvial
MCO-7	01/02/2021	11:01	6782.61	Transducer	6788.31	6758.31	Alluvial
MCO-7	01/02/2021	12:01	6782.63	Transducer	6788.31	6758.31	Alluvial
MCO-7	01/02/2021	13:01	6782.63	Transducer	6788.31	6758.31	Alluvial
MCO-7	01/02/2021	14:01	6782.64	Transducer	6788.31	6758.31	Alluvial
MCO-7	01/02/2021	15:01	6782.63	Transducer	6788.31	6758.31	Alluvial
MCO-7	01/02/2021	16:01	6782.62	Transducer	6788.31	6758.31	Alluvial
MCO-7	01/02/2021	17:01	6782.61	Transducer	6788.31	6758.31	Alluvial
MCO-7	01/02/2021	18:01	6782.61	Transducer	6788.31	6758.31	Alluvial
MCO-7	01/02/2021	19:01	6782.62	Transducer	6788.31	6758.31	Alluvial
MCO-7	01/02/2021	20:01	6782.61	Transducer	6788.31	6758.31	Alluvial
MCO-7	01/02/2021	21:01	6782.60	Transducer	6788.31	6758.31	Alluvial
MCO-7	01/02/2021	22:01	6782.62	Transducer	6788.31	6758.31	Alluvial
MCO-7	01/02/2021	23:01	6782.61	Transducer	6788.31	6758.31	Alluvial
MCO-7	01/03/2021	00:01	6782.61	Transducer	6788.31	6758.31	Alluvial
MCO-7	01/03/2021	01:01	6782.61	Transducer	6788.31	6758.31	Alluvial
MCO-7	01/03/2021	02:01	6782.61	Transducer	6788.31	6758.31	Alluvial
MCO-7	01/03/2021	03:01	6782.60	Transducer	6788.31	6758.31	Alluvial
MCO-7	01/03/2021	04:01	6782.61	Transducer	6788.31	6758.31	Alluvial
MCO-7	01/03/2021	05:01	6782.62	Transducer	6788.31	6758.31	Alluvial
MCO-7	01/03/2021	06:01	6782.61	Transducer	6788.31	6758.31	Alluvial
MCO-7	01/03/2021	07:01	6782.60	Transducer	6788.31	6758.31	Alluvial
MCO-7	01/03/2021	08:01	6782.60	Transducer	6788.31	6758.31	Alluvial
MCO-7	01/03/2021	09:01	6782.61	Transducer	6788.31	6758.31	Alluvial
MCO-7	01/03/2021	10:01	6782.60	Transducer	6788.31	6758.31	Alluvial
MCO-7	01/03/2021	11:01	6782.61	Transducer	6788.31	6758.31	Alluvial
MCO-7	01/03/2021	12:01	6782.61	Transducer	6788.31	6758.31	Alluvial
MCO-7	01/03/2021	13:01	6782.62	Transducer	6788.31	6758.31	Alluvial
MCO-7	01/03/2021	14:01	6782.61	Transducer	6788.31	6758.31	Alluvial
MCO-7	01/03/2021	15:01	6782.62	Transducer	6788.31	6758.31	Alluvial
MCO-7	01/03/2021	16:01	6782.61	Transducer	6788.31	6758.31	Alluvial
MCO-7	01/03/2021	17:01	6782.61	Transducer	6788.31	6758.31	Alluvial
MCO-7	01/03/2021	18:01	6782.60	Transducer	6788.31	6758.31	Alluvial
MCO-7	01/03/2021	19:01	6782.60	Transducer	6788.31	6758.31	Alluvial
MCO-7	01/03/2021	20:01	6782.60	Transducer	6788.31	6758.31	Alluvial
MCO-7	01/03/2021	21:01	6782.60	Transducer	6788.31	6758.31	Alluvial
MCO-7	01/03/2021	22:01	6782.60	Transducer	6788.31	6758.31	Alluvial
MCO-7	01/03/2021	23:01	6782.59	Transducer	6788.31	6758.31	Alluvial

Location	Date	Time	Water Level (ft amsl)	Method	Top of Screen (ft amsl)	Bottom of Screen (ft amsl)	Zone
MCO-7	01/04/2021	00:01	6782.60	Transducer	6788.31	6758.31	Alluvial
MCO-7	01/04/2021	01:01	6782.60	Transducer	6788.31	6758.31	Alluvial
MCO-7	01/04/2021	02:01	6782.59	Transducer	6788.31	6758.31	Alluvial
MCO-7	01/04/2021	03:01	6782.60	Transducer	6788.31	6758.31	Alluvial
MCO-7	01/04/2021	04:01	6782.59	Transducer	6788.31	6758.31	Alluvial
MCO-7	01/04/2021	05:01	6782.59	Transducer	6788.31	6758.31	Alluvial
MCO-7	01/04/2021	06:01	6782.59	Transducer	6788.31	6758.31	Alluvial
MCO-7	01/04/2021	07:01	6782.60	Transducer	6788.31	6758.31	Alluvial
MCO-7	01/04/2021	08:01	6782.58	Transducer	6788.31	6758.31	Alluvial
MCO-7	01/04/2021	09:01	6782.60	Transducer	6788.31	6758.31	Alluvial
MCO-7	01/04/2021	10:01	6782.58	Transducer	6788.31	6758.31	Alluvial
MCO-7	01/04/2021	11:01	6782.59	Transducer	6788.31	6758.31	Alluvial
MCO-7	01/04/2021	12:01	6782.60	Transducer	6788.31	6758.31	Alluvial
MCO-7	01/04/2021	13:01	6782.60	Transducer	6788.31	6758.31	Alluvial
MCO-7	01/04/2021	14:01	6782.60	Transducer	6788.31	6758.31	Alluvial
MCO-7	01/04/2021	15:01	6782.60	Transducer	6788.31	6758.31	Alluvial
MCO-7	01/04/2021	16:01	6782.59	Transducer	6788.31	6758.31	Alluvial
MCO-7	01/04/2021	17:01	6782.59	Transducer	6788.31	6758.31	Alluvial
MCO-7	01/04/2021	18:01	6782.59	Transducer	6788.31	6758.31	Alluvial
MCO-7	01/04/2021	19:01	6782.58	Transducer	6788.31	6758.31	Alluvial
MCO-7	01/04/2021	20:01	6782.59	Transducer	6788.31	6758.31	Alluvial
MCO-7	01/04/2021	21:01	6782.59	Transducer	6788.31	6758.31	Alluvial
MCO-7	01/04/2021	22:01	6782.59	Transducer	6788.31	6758.31	Alluvial
MCO-7	01/04/2021	23:01	6782.59	Transducer	6788.31	6758.31	Alluvial
MCO-7	01/05/2021	00:01	6782.59	Transducer	6788.31	6758.31	Alluvial
MCO-7	01/05/2021	01:01	6782.59	Transducer	6788.31	6758.31	Alluvial
MCO-7	01/05/2021	02:01	6782.59	Transducer	6788.31	6758.31	Alluvial
MCO-7	01/05/2021	03:01	6782.60	Transducer	6788.31	6758.31	Alluvial
MCO-7	01/05/2021	04:01	6782.60	Transducer	6788.31	6758.31	Alluvial
MCO-7	01/05/2021	05:01	6782.61	Transducer	6788.31	6758.31	Alluvial
MCO-7	01/05/2021	06:01	6782.61	Transducer	6788.31	6758.31	Alluvial
MCO-7	01/05/2021	07:01	6782.61	Transducer	6788.31	6758.31	Alluvial
MCO-7	01/05/2021	08:01	6782.61	Transducer	6788.31	6758.31	Alluvial
MCO-7	01/05/2021	09:01	6782.61	Transducer	6788.31	6758.31	Alluvial
MCO-7	01/05/2021	10:01	6782.60	Transducer	6788.31	6758.31	Alluvial
MCO-7	01/05/2021	11:01	6782.61	Transducer	6788.31	6758.31	Alluvial
MCO-7	01/05/2021	12:01	6782.62	Transducer	6788.31	6758.31	Alluvial
MCO-7	01/05/2021	13:01	6782.62	Transducer	6788.31	6758.31	Alluvial
MCO-7	01/05/2021	14:01	6782.61	Transducer	6788.31	6758.31	Alluvial
MCO-7	01/05/2021	15:01	6782.61	Transducer	6788.31	6758.31	Alluvial
MCO-7	01/05/2021	16:01	6782.60	Transducer	6788.31	6758.31	Alluvial
MCO-7	01/05/2021	17:01	6782.60	Transducer	6788.31	6758.31	Alluvial
MCO-7	01/05/2021	18:01	6782.59	Transducer	6788.31	6758.31	Alluvial
MCO-7	01/05/2021	19:01	6782.58	Transducer	6788.31	6758.31	Alluvial
MCO-7	01/05/2021	20:01	6782.59	Transducer	6788.31	6758.31	Alluvial

Location	Date	Time	Water Level (ft amsl)	Method	Top of Screen (ft amsl)	Bottom of Screen (ft amsl)	Zone
MCO-7	01/05/2021	21:01	6782.58	Transducer	6788.31	6758.31	Alluvial
MCO-7	01/05/2021	22:01	6782.58	Transducer	6788.31	6758.31	Alluvial
MCO-7	01/05/2021	23:01	6782.58	Transducer	6788.31	6758.31	Alluvial
MCO-7	01/06/2021	00:01	6782.58	Transducer	6788.31	6758.31	Alluvial
MCO-7	01/06/2021	01:01	6782.58	Transducer	6788.31	6758.31	Alluvial
MCO-7	01/06/2021	02:01	6782.58	Transducer	6788.31	6758.31	Alluvial
MCO-7	01/06/2021	03:01	6782.58	Transducer	6788.31	6758.31	Alluvial
MCO-7	01/06/2021	04:01	6782.58	Transducer	6788.31	6758.31	Alluvial
MCO-7	01/06/2021	05:01	6782.57	Transducer	6788.31	6758.31	Alluvial
MCO-7	01/06/2021	06:01	6782.57	Transducer	6788.31	6758.31	Alluvial
MCO-7	01/06/2021	07:01	6782.57	Transducer	6788.31	6758.31	Alluvial
MCO-7	01/06/2021	08:01	6782.57	Transducer	6788.31	6758.31	Alluvial
MCO-7	01/06/2021	09:01	6782.57	Transducer	6788.31	6758.31	Alluvial
MCO-7	01/06/2021	10:01	6782.57	Transducer	6788.31	6758.31	Alluvial
MCO-7	01/06/2021	11:01	6782.57	Transducer	6788.31	6758.31	Alluvial
MCO-7	01/06/2021	12:01	6782.58	Transducer	6788.31	6758.31	Alluvial
MCO-7	01/06/2021	13:01	6782.58	Transducer	6788.31	6758.31	Alluvial
MCO-7	01/06/2021	14:01	6782.58	Transducer	6788.31	6758.31	Alluvial
MCO-7	01/06/2021	15:01	6782.58	Transducer	6788.31	6758.31	Alluvial
MCO-7	01/06/2021	16:01	6782.58	Transducer	6788.31	6758.31	Alluvial
MCO-7	01/06/2021	17:01	6782.57	Transducer	6788.31	6758.31	Alluvial
MCO-7	01/06/2021	18:01	6782.57	Transducer	6788.31	6758.31	Alluvial
MCO-7	01/06/2021	19:01	6782.58	Transducer	6788.31	6758.31	Alluvial
MCO-7	01/06/2021	20:01	6782.58	Transducer	6788.31	6758.31	Alluvial
MCO-7	01/06/2021	21:01	6782.58	Transducer	6788.31	6758.31	Alluvial
MCO-7	01/06/2021	22:01	6782.58	Transducer	6788.31	6758.31	Alluvial
MCO-7	01/06/2021	23:01	6782.57	Transducer	6788.31	6758.31	Alluvial
MCO-7	01/07/2021	00:01	6782.57	Transducer	6788.31	6758.31	Alluvial
MCO-7	01/07/2021	01:01	6782.58	Transducer	6788.31	6758.31	Alluvial
MCO-7	01/07/2021	02:01	6782.57	Transducer	6788.31	6758.31	Alluvial
MCO-7	01/07/2021	03:01	6782.58	Transducer	6788.31	6758.31	Alluvial
MCO-7	01/07/2021	04:01	6782.58	Transducer	6788.31	6758.31	Alluvial
MCO-7	01/07/2021	05:01	6782.57	Transducer	6788.31	6758.31	Alluvial
MCO-7	01/07/2021	06:01	6782.57	Transducer	6788.31	6758.31	Alluvial
MCO-7	01/07/2021	07:01	6782.57	Transducer	6788.31	6758.31	Alluvial
MCO-7	01/07/2021	08:01	6782.57	Transducer	6788.31	6758.31	Alluvial
MCO-7	01/07/2021	09:01	6782.56	Transducer	6788.31	6758.31	Alluvial
MCO-7	01/07/2021	10:01	6782.57	Transducer	6788.31	6758.31	Alluvial
MCO-7	01/07/2021	11:01	6782.58	Transducer	6788.31	6758.31	Alluvial
MCO-7	01/07/2021	12:01	6782.58	Transducer	6788.31	6758.31	Alluvial
MCO-7	01/07/2021	13:01	6782.58	Transducer	6788.31	6758.31	Alluvial
MCO-7	01/07/2021	14:01	6782.58	Transducer	6788.31	6758.31	Alluvial
MCO-7	01/07/2021	15:01	6782.58	Transducer	6788.31	6758.31	Alluvial
MCO-7	01/07/2021	16:01	6782.58	Transducer	6788.31	6758.31	Alluvial
MCO-7	01/07/2021	17:01	6782.58	Transducer	6788.31	6758.31	Alluvial

Location	Date	Time	Water Level (ft amsl)	Method	Top of Screen (ft amsl)	Bottom of Screen (ft amsl)	Zone
MCO-7	01/07/2021	18:01	6782.57	Transducer	6788.31	6758.31	Alluvial
MCO-7	01/07/2021	19:01	6782.57	Transducer	6788.31	6758.31	Alluvial
MCO-7	01/07/2021	20:01	6782.56	Transducer	6788.31	6758.31	Alluvial
MCO-7	01/07/2021	21:01	6782.57	Transducer	6788.31	6758.31	Alluvial
MCO-7	01/07/2021	22:01	6782.56	Transducer	6788.31	6758.31	Alluvial
MCO-7	01/07/2021	23:01	6782.57	Transducer	6788.31	6758.31	Alluvial
MCO-7	01/08/2021	00:01	6782.57	Transducer	6788.31	6758.31	Alluvial
MCO-7	01/08/2021	01:01	6782.56	Transducer	6788.31	6758.31	Alluvial
MCO-7	01/08/2021	02:01	6782.56	Transducer	6788.31	6758.31	Alluvial
MCO-7	01/08/2021	03:01	6782.56	Transducer	6788.31	6758.31	Alluvial
MCO-7	01/08/2021	04:01	6782.57	Transducer	6788.31	6758.31	Alluvial
MCO-7	01/08/2021	05:01	6782.56	Transducer	6788.31	6758.31	Alluvial
MCO-7	01/08/2021	06:01	6782.56	Transducer	6788.31	6758.31	Alluvial
MCO-7	01/08/2021	07:01	6782.55	Transducer	6788.31	6758.31	Alluvial
MCO-7	01/08/2021	08:01	6782.56	Transducer	6788.31	6758.31	Alluvial
MCO-7	01/08/2021	09:01	6782.55	Transducer	6788.31	6758.31	Alluvial
MCO-7	01/08/2021	10:01	6782.55	Transducer	6788.31	6758.31	Alluvial
MCO-7	01/08/2021	11:01	6782.56	Transducer	6788.31	6758.31	Alluvial
MCO-7	01/08/2021	12:01	6782.56	Transducer	6788.31	6758.31	Alluvial
MCO-7	01/08/2021	13:01	6782.57	Transducer	6788.31	6758.31	Alluvial
MCO-7	01/08/2021	14:01	6782.57	Transducer	6788.31	6758.31	Alluvial
MCO-7	01/08/2021	15:01	6782.57	Transducer	6788.31	6758.31	Alluvial
MCO-7	01/08/2021	16:01	6782.57	Transducer	6788.31	6758.31	Alluvial
MCO-7	01/08/2021	17:01	6782.56	Transducer	6788.31	6758.31	Alluvial
MCO-7	01/08/2021	18:01	6782.57	Transducer	6788.31	6758.31	Alluvial
MCO-7	01/08/2021	19:01	6782.56	Transducer	6788.31	6758.31	Alluvial
MCO-7	01/08/2021	20:01	6782.56	Transducer	6788.31	6758.31	Alluvial
MCO-7	01/08/2021	21:01	6782.57	Transducer	6788.31	6758.31	Alluvial
MCO-7	01/08/2021	22:01	6782.56	Transducer	6788.31	6758.31	Alluvial
MCO-7	01/08/2021	23:01	6782.56	Transducer	6788.31	6758.31	Alluvial
MCO-7	01/09/2021	00:01	6782.57	Transducer	6788.31	6758.31	Alluvial
MCO-7	01/09/2021	01:01	6782.57	Transducer	6788.31	6758.31	Alluvial
MCO-7	01/09/2021	02:01	6782.57	Transducer	6788.31	6758.31	Alluvial
MCO-7	01/09/2021	03:01	6782.57	Transducer	6788.31	6758.31	Alluvial
MCO-7	01/09/2021	04:01	6782.56	Transducer	6788.31	6758.31	Alluvial
MCO-7	01/09/2021	05:01	6782.57	Transducer	6788.31	6758.31	Alluvial
MCO-7	01/09/2021	06:01	6782.57	Transducer	6788.31	6758.31	Alluvial
MCO-7	01/09/2021	07:01	6782.57	Transducer	6788.31	6758.31	Alluvial
MCO-7	01/09/2021	08:01	6782.57	Transducer	6788.31	6758.31	Alluvial
MCO-7	01/09/2021	09:01	6782.57	Transducer	6788.31	6758.31	Alluvial
MCO-7	01/09/2021	10:01	6782.57	Transducer	6788.31	6758.31	Alluvial
MCO-7	01/09/2021	11:01	6782.56	Transducer	6788.31	6758.31	Alluvial
MCO-7	01/09/2021	12:01	6782.58	Transducer	6788.31	6758.31	Alluvial
MCO-7	01/09/2021	13:01	6782.58	Transducer	6788.31	6758.31	Alluvial
MCO-7	01/09/2021	14:01	6782.57	Transducer	6788.31	6758.31	Alluvial

Location	Date	Time	Water Level (ft amsl)	Method	Top of Screen (ft amsl)	Bottom of Screen (ft amsl)	Zone
MCO-7	01/09/2021	15:01	6782.57	Transducer	6788.31	6758.31	Alluvial
MCO-7	01/09/2021	16:01	6782.57	Transducer	6788.31	6758.31	Alluvial
MCO-7	01/09/2021	17:01	6782.56	Transducer	6788.31	6758.31	Alluvial
MCO-7	01/09/2021	18:01	6782.56	Transducer	6788.31	6758.31	Alluvial
MCO-7	01/09/2021	19:01	6782.55	Transducer	6788.31	6758.31	Alluvial
MCO-7	01/09/2021	20:01	6782.56	Transducer	6788.31	6758.31	Alluvial
MCO-7	01/09/2021	21:01	6782.55	Transducer	6788.31	6758.31	Alluvial
MCO-7	01/09/2021	22:01	6782.55	Transducer	6788.31	6758.31	Alluvial
MCO-7	01/09/2021	23:01	6782.55	Transducer	6788.31	6758.31	Alluvial
MCO-7	01/10/2021	00:01	6782.55	Transducer	6788.31	6758.31	Alluvial
MCO-7	01/10/2021	01:01	6782.54	Transducer	6788.31	6758.31	Alluvial
MCO-7	01/10/2021	02:01	6782.55	Transducer	6788.31	6758.31	Alluvial
MCO-7	01/10/2021	03:01	6782.55	Transducer	6788.31	6758.31	Alluvial
MCO-7	01/10/2021	04:01	6782.55	Transducer	6788.31	6758.31	Alluvial
MCO-7	01/10/2021	05:01	6782.54	Transducer	6788.31	6758.31	Alluvial
MCO-7	01/10/2021	06:01	6782.54	Transducer	6788.31	6758.31	Alluvial
MCO-7	01/10/2021	07:01	6782.54	Transducer	6788.31	6758.31	Alluvial
MCO-7	01/10/2021	08:01	6782.54	Transducer	6788.31	6758.31	Alluvial
MCO-7	01/10/2021	09:01	6782.53	Transducer	6788.31	6758.31	Alluvial
MCO-7	01/10/2021	10:01	6782.54	Transducer	6788.31	6758.31	Alluvial
MCO-7	01/10/2021	11:01	6782.54	Transducer	6788.31	6758.31	Alluvial
MCO-7	01/10/2021	12:01	6782.55	Transducer	6788.31	6758.31	Alluvial
MCO-7	01/10/2021	13:01	6782.54	Transducer	6788.31	6758.31	Alluvial
MCO-7	01/10/2021	14:01	6782.55	Transducer	6788.31	6758.31	Alluvial
MCO-7	01/10/2021	15:01	6782.54	Transducer	6788.31	6758.31	Alluvial
MCO-7	01/10/2021	16:01	6782.54	Transducer	6788.31	6758.31	Alluvial
MCO-7	01/10/2021	17:01	6782.54	Transducer	6788.31	6758.31	Alluvial
MCO-7	01/10/2021	18:01	6782.54	Transducer	6788.31	6758.31	Alluvial
MCO-7	01/10/2021	19:01	6782.54	Transducer	6788.31	6758.31	Alluvial
MCO-7	01/10/2021	20:01	6782.54	Transducer	6788.31	6758.31	Alluvial
MCO-7	01/10/2021	21:01	6782.53	Transducer	6788.31	6758.31	Alluvial
MCO-7	01/10/2021	22:01	6782.54	Transducer	6788.31	6758.31	Alluvial
MCO-7	01/10/2021	23:01	6782.53	Transducer	6788.31	6758.31	Alluvial
MCO-7	01/11/2021	00:01	6782.53	Transducer	6788.31	6758.31	Alluvial
MCO-7	01/11/2021	01:01	6782.53	Transducer	6788.31	6758.31	Alluvial
MCO-7	01/11/2021	02:01	6782.53	Transducer	6788.31	6758.31	Alluvial
MCO-7	01/11/2021	03:01	6782.53	Transducer	6788.31	6758.31	Alluvial
MCO-7	01/11/2021	04:01	6782.53	Transducer	6788.31	6758.31	Alluvial
MCO-7	01/11/2021	05:01	6782.53	Transducer	6788.31	6758.31	Alluvial
MCO-7	01/11/2021	06:01	6782.53	Transducer	6788.31	6758.31	Alluvial
MCO-7	01/11/2021	07:01	6782.53	Transducer	6788.31	6758.31	Alluvial
MCO-7	01/11/2021	08:01	6782.53	Transducer	6788.31	6758.31	Alluvial
MCO-7	01/11/2021	09:01	6782.53	Transducer	6788.31	6758.31	Alluvial
MCO-7	01/11/2021	10:01	6782.52	Transducer	6788.31	6758.31	Alluvial
MCO-7	01/11/2021	11:01	6782.53	Transducer	6788.31	6758.31	Alluvial

Location	Date	Time	Water Level (ft amsl)	Method	Top of Screen (ft amsl)	Bottom of Screen (ft amsl)	Zone
MCO-7	01/11/2021	12:01	6782.54	Transducer	6788.31	6758.31	Alluvial
MCO-7	01/11/2021	13:01	6782.54	Transducer	6788.31	6758.31	Alluvial
MCO-7	01/11/2021	14:01	6782.54	Transducer	6788.31	6758.31	Alluvial
MCO-7	01/11/2021	15:01	6782.53	Transducer	6788.31	6758.31	Alluvial
MCO-7	01/11/2021	16:01	6782.53	Transducer	6788.31	6758.31	Alluvial
MCO-7	01/11/2021	17:01	6782.53	Transducer	6788.31	6758.31	Alluvial
MCO-7	01/11/2021	18:01	6782.53	Transducer	6788.31	6758.31	Alluvial
MCO-7	01/11/2021	19:01	6782.53	Transducer	6788.31	6758.31	Alluvial
MCO-7	01/11/2021	20:01	6782.53	Transducer	6788.31	6758.31	Alluvial
MCO-7	01/11/2021	21:01	6782.53	Transducer	6788.31	6758.31	Alluvial
MCO-7	01/11/2021	22:01	6782.52	Transducer	6788.31	6758.31	Alluvial
MCO-7	01/11/2021	23:01	6782.52	Transducer	6788.31	6758.31	Alluvial
MCO-7	01/12/2021	00:01	6782.53	Transducer	6788.31	6758.31	Alluvial
MCO-7	01/12/2021	01:01	6782.53	Transducer	6788.31	6758.31	Alluvial
MCO-7	01/12/2021	02:01	6782.53	Transducer	6788.31	6758.31	Alluvial
MCO-7	01/12/2021	03:01	6782.52	Transducer	6788.31	6758.31	Alluvial
MCO-7	01/12/2021	04:01	6782.53	Transducer	6788.31	6758.31	Alluvial
MCO-7	01/12/2021	05:01	6782.52	Transducer	6788.31	6758.31	Alluvial
MCO-7	01/12/2021	06:01	6782.52	Transducer	6788.31	6758.31	Alluvial
MCO-7	01/12/2021	07:01	6782.52	Transducer	6788.31	6758.31	Alluvial
MCO-7	01/12/2021	08:01	6782.53	Transducer	6788.31	6758.31	Alluvial
MCO-7	01/12/2021	09:01	6782.52	Transducer	6788.31	6758.31	Alluvial
MCO-7	01/12/2021	10:01	6782.52	Transducer	6788.31	6758.31	Alluvial
MCO-7	01/12/2021	11:01	6782.52	Transducer	6788.31	6758.31	Alluvial
MCO-7	01/12/2021	12:01	6782.53	Transducer	6788.31	6758.31	Alluvial
MCO-7	01/12/2021	13:01	6782.54	Transducer	6788.31	6758.31	Alluvial
MCO-7	01/12/2021	14:01	6782.53	Transducer	6788.31	6758.31	Alluvial
MCO-7	01/12/2021	15:01	6782.53	Transducer	6788.31	6758.31	Alluvial
MCO-7	01/12/2021	16:01	6782.53	Transducer	6788.31	6758.31	Alluvial
MCO-7	01/12/2021	17:01	6782.52	Transducer	6788.31	6758.31	Alluvial
MCO-7	01/12/2021	18:01	6782.52	Transducer	6788.31	6758.31	Alluvial
MCO-7	01/12/2021	19:01	6782.52	Transducer	6788.31	6758.31	Alluvial
MCO-7	01/12/2021	20:01	6782.52	Transducer	6788.31	6758.31	Alluvial
MCO-7	01/12/2021	21:01	6782.51	Transducer	6788.31	6758.31	Alluvial
MCO-7	01/12/2021	22:01	6782.52	Transducer	6788.31	6758.31	Alluvial
MCO-7	01/12/2021	23:01	6782.52	Transducer	6788.31	6758.31	Alluvial
MCO-7	01/13/2021	00:01	6782.51	Transducer	6788.31	6758.31	Alluvial
MCO-7	01/13/2021	01:01	6782.52	Transducer	6788.31	6758.31	Alluvial
MCO-7	01/13/2021	02:01	6782.52	Transducer	6788.31	6758.31	Alluvial
MCO-7	01/13/2021	03:01	6782.52	Transducer	6788.31	6758.31	Alluvial
MCO-7	01/13/2021	04:01	6782.52	Transducer	6788.31	6758.31	Alluvial
MCO-7	01/13/2021	05:01	6782.52	Transducer	6788.31	6758.31	Alluvial
MCO-7	01/13/2021	06:01	6782.52	Transducer	6788.31	6758.31	Alluvial
MCO-7	01/13/2021	07:01	6782.52	Transducer	6788.31	6758.31	Alluvial
MCO-7	01/13/2021	08:01	6782.52	Transducer	6788.31	6758.31	Alluvial

Location	Date	Time	Water Level (ft amsl)	Method	Top of Screen (ft amsl)	Bottom of Screen (ft amsl)	Zone
MCO-7	01/13/2021	09:01	6782.52	Transducer	6788.31	6758.31	Alluvial
MCO-7	01/13/2021	10:01	6782.52	Transducer	6788.31	6758.31	Alluvial
MCO-7	01/13/2021	11:01	6782.51	Transducer	6788.31	6758.31	Alluvial
MCO-7	01/13/2021	12:01	6782.52	Transducer	6788.31	6758.31	Alluvial
MCO-7	01/13/2021	13:01	6782.54	Transducer	6788.31	6758.31	Alluvial
MCO-7	01/13/2021	14:01	6782.53	Transducer	6788.31	6758.31	Alluvial
MCO-7	01/13/2021	15:01	6782.54	Transducer	6788.31	6758.31	Alluvial
MCO-7	01/13/2021	16:01	6782.53	Transducer	6788.31	6758.31	Alluvial
MCO-7	01/13/2021	17:01	6782.53	Transducer	6788.31	6758.31	Alluvial
MCO-7	01/13/2021	18:01	6782.54	Transducer	6788.31	6758.31	Alluvial
MCO-7	01/13/2021	19:01	6782.52	Transducer	6788.31	6758.31	Alluvial
MCO-7	01/13/2021	20:01	6782.53	Transducer	6788.31	6758.31	Alluvial
MCO-7	01/13/2021	21:01	6782.53	Transducer	6788.31	6758.31	Alluvial
MCO-7	01/13/2021	22:01	6782.52	Transducer	6788.31	6758.31	Alluvial
MCO-7	01/13/2021	23:01	6782.52	Transducer	6788.31	6758.31	Alluvial
MCO-7	01/14/2021	00:01	6782.52	Transducer	6788.31	6758.31	Alluvial
MCO-7	01/14/2021	01:01	6782.52	Transducer	6788.31	6758.31	Alluvial
MCO-7	01/14/2021	02:01	6782.51	Transducer	6788.31	6758.31	Alluvial
MCO-7	01/14/2021	03:01	6782.52	Transducer	6788.31	6758.31	Alluvial
MCO-7	01/14/2021	04:01	6782.52	Transducer	6788.31	6758.31	Alluvial
MCO-7	01/14/2021	05:01	6782.50	Transducer	6788.31	6758.31	Alluvial
MCO-7	01/14/2021	06:01	6782.51	Transducer	6788.31	6758.31	Alluvial
MCO-7	01/14/2021	07:01	6782.51	Transducer	6788.31	6758.31	Alluvial
MCO-7	01/14/2021	08:01	6782.51	Transducer	6788.31	6758.31	Alluvial
MCO-7	01/14/2021	09:01	6782.51	Transducer	6788.31	6758.31	Alluvial
MCO-7	01/14/2021	10:01	6782.51	Transducer	6788.31	6758.31	Alluvial
MCO-7	01/14/2021	11:01	6782.51	Transducer	6788.31	6758.31	Alluvial
MCO-7	01/14/2021	12:01	6782.52	Transducer	6788.31	6758.31	Alluvial
MCO-7	01/14/2021	13:01	6782.53	Transducer	6788.31	6758.31	Alluvial
MCO-7	01/14/2021	14:01	6782.52	Transducer	6788.31	6758.31	Alluvial
MCO-7	01/14/2021	15:01	6782.53	Transducer	6788.31	6758.31	Alluvial
MCO-7	01/14/2021	16:01	6782.52	Transducer	6788.31	6758.31	Alluvial
MCO-7	01/14/2021	17:01	6782.52	Transducer	6788.31	6758.31	Alluvial
MCO-7	01/14/2021	18:01	6782.51	Transducer	6788.31	6758.31	Alluvial
MCO-7	01/14/2021	19:01	6782.51	Transducer	6788.31	6758.31	Alluvial
MCO-7	01/14/2021	20:01	6782.51	Transducer	6788.31	6758.31	Alluvial
MCO-7	01/14/2021	21:01	6782.50	Transducer	6788.31	6758.31	Alluvial
MCO-7	01/14/2021	22:01	6782.51	Transducer	6788.31	6758.31	Alluvial
MCO-7	01/14/2021	23:01	6782.51	Transducer	6788.31	6758.31	Alluvial
MCO-7	01/15/2021	00:01	6782.51	Transducer	6788.31	6758.31	Alluvial
MCO-7	01/15/2021	01:01	6782.51	Transducer	6788.31	6758.31	Alluvial
MCO-7	01/15/2021	02:01	6782.51	Transducer	6788.31	6758.31	Alluvial
MCO-7	01/15/2021	03:01	6782.51	Transducer	6788.31	6758.31	Alluvial
MCO-7	01/15/2021	04:01	6782.51	Transducer	6788.31	6758.31	Alluvial
MCO-7	01/15/2021	05:01	6782.51	Transducer	6788.31	6758.31	Alluvial

Location	Date	Time	Water Level (ft amsl)	Method	Top of Screen (ft amsl)	Bottom of Screen (ft amsl)	Zone
MCO-7	01/15/2021	06:01	6782.49	Transducer	6788.31	6758.31	Alluvial
MCO-7	01/15/2021	07:01	6782.50	Transducer	6788.31	6758.31	Alluvial
MCO-7	01/15/2021	08:01	6782.50	Transducer	6788.31	6758.31	Alluvial
MCO-7	01/15/2021	09:01	6782.50	Transducer	6788.31	6758.31	Alluvial
MCO-7	01/15/2021	10:01	6782.50	Transducer	6788.31	6758.31	Alluvial
MCO-7	01/15/2021	11:01	6782.50	Transducer	6788.31	6758.31	Alluvial
MCO-7	01/15/2021	12:01	6782.50	Transducer	6788.31	6758.31	Alluvial
MCO-7	01/15/2021	13:01	6782.51	Transducer	6788.31	6758.31	Alluvial
MCO-7	01/15/2021	14:01	6782.51	Transducer	6788.31	6758.31	Alluvial
MCO-7	01/15/2021	15:01	6782.51	Transducer	6788.31	6758.31	Alluvial
MCO-7	01/15/2021	16:01	6782.50	Transducer	6788.31	6758.31	Alluvial
MCO-7	01/15/2021	17:01	6782.50	Transducer	6788.31	6758.31	Alluvial
MCO-7	01/15/2021	18:01	6782.50	Transducer	6788.31	6758.31	Alluvial
MCO-7	01/15/2021	19:01	6782.51	Transducer	6788.31	6758.31	Alluvial
MCO-7	01/15/2021	20:01	6782.51	Transducer	6788.31	6758.31	Alluvial
MCO-7	01/15/2021	21:01	6782.50	Transducer	6788.31	6758.31	Alluvial
MCO-7	01/15/2021	22:01	6782.50	Transducer	6788.31	6758.31	Alluvial
MCO-7	01/15/2021	23:01	6782.50	Transducer	6788.31	6758.31	Alluvial
MCO-7	01/16/2021	00:01	6782.50	Transducer	6788.31	6758.31	Alluvial
MCO-7	01/16/2021	01:01	6782.50	Transducer	6788.31	6758.31	Alluvial
MCO-7	01/16/2021	02:01	6782.50	Transducer	6788.31	6758.31	Alluvial
MCO-7	01/16/2021	03:01	6782.51	Transducer	6788.31	6758.31	Alluvial
MCO-7	01/16/2021	04:01	6782.51	Transducer	6788.31	6758.31	Alluvial
MCO-7	01/16/2021	05:01	6782.51	Transducer	6788.31	6758.31	Alluvial
MCO-7	01/16/2021	06:01	6782.50	Transducer	6788.31	6758.31	Alluvial
MCO-7	01/16/2021	07:01	6782.51	Transducer	6788.31	6758.31	Alluvial
MCO-7	01/16/2021	08:01	6782.50	Transducer	6788.31	6758.31	Alluvial
MCO-7	01/16/2021	09:01	6782.50	Transducer	6788.31	6758.31	Alluvial
MCO-7	01/16/2021	10:01	6782.50	Transducer	6788.31	6758.31	Alluvial
MCO-7	01/16/2021	11:01	6782.50	Transducer	6788.31	6758.31	Alluvial
MCO-7	01/16/2021	12:01	6782.51	Transducer	6788.31	6758.31	Alluvial
MCO-7	01/16/2021	13:01	6782.51	Transducer	6788.31	6758.31	Alluvial
MCO-7	01/16/2021	14:01	6782.51	Transducer	6788.31	6758.31	Alluvial
MCO-7	01/16/2021	15:01	6782.50	Transducer	6788.31	6758.31	Alluvial
MCO-7	01/16/2021	16:01	6782.50	Transducer	6788.31	6758.31	Alluvial
MCO-7	01/16/2021	17:01	6782.49	Transducer	6788.31	6758.31	Alluvial
MCO-7	01/16/2021	18:01	6782.50	Transducer	6788.31	6758.31	Alluvial
MCO-7	01/16/2021	19:01	6782.49	Transducer	6788.31	6758.31	Alluvial
MCO-7	01/16/2021	20:01	6782.49	Transducer	6788.31	6758.31	Alluvial
MCO-7	01/16/2021	21:01	6782.50	Transducer	6788.31	6758.31	Alluvial
MCO-7	01/16/2021	22:01	6782.49	Transducer	6788.31	6758.31	Alluvial
MCO-7	01/16/2021	23:01	6782.49	Transducer	6788.31	6758.31	Alluvial
MCO-7	01/17/2021	00:01	6782.49	Transducer	6788.31	6758.31	Alluvial
MCO-7	01/17/2021	01:01	6782.50	Transducer	6788.31	6758.31	Alluvial
MCO-7	01/17/2021	02:01	6782.49	Transducer	6788.31	6758.31	Alluvial

Location	Date	Time	Water Level (ft amsl)	Method	Top of Screen (ft amsl)	Bottom of Screen (ft amsl)	Zone
MCO-7	01/17/2021	03:01	6782.49	Transducer	6788.31	6758.31	Alluvial
MCO-7	01/17/2021	04:01	6782.50	Transducer	6788.31	6758.31	Alluvial
MCO-7	01/17/2021	05:01	6782.50	Transducer	6788.31	6758.31	Alluvial
MCO-7	01/17/2021	06:01	6782.50	Transducer	6788.31	6758.31	Alluvial
MCO-7	01/17/2021	07:01	6782.49	Transducer	6788.31	6758.31	Alluvial
MCO-7	01/17/2021	08:01	6782.49	Transducer	6788.31	6758.31	Alluvial
MCO-7	01/17/2021	09:01	6782.49	Transducer	6788.31	6758.31	Alluvial
MCO-7	01/17/2021	10:01	6782.48	Transducer	6788.31	6758.31	Alluvial
MCO-7	01/17/2021	11:01	6782.49	Transducer	6788.31	6758.31	Alluvial
MCO-7	01/17/2021	12:01	6782.49	Transducer	6788.31	6758.31	Alluvial
MCO-7	01/17/2021	13:01	6782.50	Transducer	6788.31	6758.31	Alluvial
MCO-7	01/17/2021	14:01	6782.50	Transducer	6788.31	6758.31	Alluvial
MCO-7	01/17/2021	15:01	6782.50	Transducer	6788.31	6758.31	Alluvial
MCO-7	01/17/2021	16:01	6782.50	Transducer	6788.31	6758.31	Alluvial
MCO-7	01/17/2021	17:01	6782.50	Transducer	6788.31	6758.31	Alluvial
MCO-7	01/17/2021	18:01	6782.49	Transducer	6788.31	6758.31	Alluvial
MCO-7	01/17/2021	19:01	6782.50	Transducer	6788.31	6758.31	Alluvial
MCO-7	01/17/2021	20:01	6782.50	Transducer	6788.31	6758.31	Alluvial
MCO-7	01/17/2021	21:01	6782.50	Transducer	6788.31	6758.31	Alluvial
MCO-7	01/17/2021	22:01	6782.50	Transducer	6788.31	6758.31	Alluvial
MCO-7	01/17/2021	23:01	6782.50	Transducer	6788.31	6758.31	Alluvial
MCO-7	01/18/2021	00:01	6782.50	Transducer	6788.31	6758.31	Alluvial
MCO-7	01/18/2021	01:01	6782.50	Transducer	6788.31	6758.31	Alluvial
MCO-7	01/18/2021	02:01	6782.50	Transducer	6788.31	6758.31	Alluvial
MCO-7	01/18/2021	03:01	6782.50	Transducer	6788.31	6758.31	Alluvial
MCO-7	01/18/2021	04:01	6782.50	Transducer	6788.31	6758.31	Alluvial
MCO-7	01/18/2021	05:01	6782.50	Transducer	6788.31	6758.31	Alluvial
MCO-7	01/18/2021	06:01	6782.50	Transducer	6788.31	6758.31	Alluvial
MCO-7	01/18/2021	07:01	6782.50	Transducer	6788.31	6758.31	Alluvial
MCO-7	01/18/2021	08:01	6782.50	Transducer	6788.31	6758.31	Alluvial
MCO-7	01/18/2021	09:01	6782.49	Transducer	6788.31	6758.31	Alluvial
MCO-7	01/18/2021	10:01	6782.49	Transducer	6788.31	6758.31	Alluvial
MCO-7	01/18/2021	11:01	6782.49	Transducer	6788.31	6758.31	Alluvial
MCO-7	01/18/2021	12:01	6782.50	Transducer	6788.31	6758.31	Alluvial
MCO-7	01/18/2021	13:01	6782.50	Transducer	6788.31	6758.31	Alluvial
MCO-7	01/18/2021	14:01	6782.51	Transducer	6788.31	6758.31	Alluvial
MCO-7	01/18/2021	15:01	6782.50	Transducer	6788.31	6758.31	Alluvial
MCO-7	01/18/2021	16:01	6782.49	Transducer	6788.31	6758.31	Alluvial
MCO-7	01/18/2021	17:01	6782.50	Transducer	6788.31	6758.31	Alluvial
MCO-7	01/18/2021	18:01	6782.49	Transducer	6788.31	6758.31	Alluvial
MCO-7	01/18/2021	19:01	6782.49	Transducer	6788.31	6758.31	Alluvial
MCO-7	01/18/2021	20:01	6782.49	Transducer	6788.31	6758.31	Alluvial
MCO-7	01/18/2021	21:01	6782.48	Transducer	6788.31	6758.31	Alluvial
MCO-7	01/18/2021	22:01	6782.48	Transducer	6788.31	6758.31	Alluvial
MCO-7	01/18/2021	23:01	6782.48	Transducer	6788.31	6758.31	Alluvial

Location	Date	Time	Water Level (ft amsl)	Method	Top of Screen (ft amsl)	Bottom of Screen (ft amsl)	Zone
MCO-7	01/19/2021	00:01	6782.48	Transducer	6788.31	6758.31	Alluvial
MCO-7	01/19/2021	01:01	6782.48	Transducer	6788.31	6758.31	Alluvial
MCO-7	01/19/2021	02:01	6782.48	Transducer	6788.31	6758.31	Alluvial
MCO-7	01/19/2021	03:01	6782.49	Transducer	6788.31	6758.31	Alluvial
MCO-7	01/19/2021	04:01	6782.48	Transducer	6788.31	6758.31	Alluvial
MCO-7	01/19/2021	05:01	6782.48	Transducer	6788.31	6758.31	Alluvial
MCO-7	01/19/2021	06:01	6782.47	Transducer	6788.31	6758.31	Alluvial
MCO-7	01/19/2021	07:01	6782.47	Transducer	6788.31	6758.31	Alluvial
MCO-7	01/19/2021	08:01	6782.47	Transducer	6788.31	6758.31	Alluvial
MCO-7	01/19/2021	09:01	6782.47	Transducer	6788.31	6758.31	Alluvial
MCO-7	01/19/2021	10:01	6782.46	Transducer	6788.31	6758.31	Alluvial
MCO-7	01/19/2021	11:01	6782.46	Transducer	6788.31	6758.31	Alluvial
MCO-7	01/19/2021	12:01	6782.47	Transducer	6788.31	6758.31	Alluvial
MCO-7	01/19/2021	13:01	6782.46	Transducer	6788.31	6758.31	Alluvial
MCO-7	01/19/2021	14:01	6782.47	Transducer	6788.31	6758.31	Alluvial
MCO-7	01/19/2021	15:01	6782.46	Transducer	6788.31	6758.31	Alluvial
MCO-7	01/19/2021	16:01	6782.47	Transducer	6788.31	6758.31	Alluvial
MCO-7	01/19/2021	17:01	6782.46	Transducer	6788.31	6758.31	Alluvial
MCO-7	01/19/2021	18:01	6782.46	Transducer	6788.31	6758.31	Alluvial
MCO-7	01/19/2021	19:01	6782.46	Transducer	6788.31	6758.31	Alluvial
MCO-7	01/19/2021	20:01	6782.47	Transducer	6788.31	6758.31	Alluvial
MCO-7	01/19/2021	21:01	6782.46	Transducer	6788.31	6758.31	Alluvial
MCO-7	01/19/2021	22:01	6782.47	Transducer	6788.31	6758.31	Alluvial
MCO-7	01/19/2021	23:01	6782.45	Transducer	6788.31	6758.31	Alluvial
MCO-7	01/20/2021	00:01	6782.46	Transducer	6788.31	6758.31	Alluvial
MCO-7	01/20/2021	01:01	6782.46	Transducer	6788.31	6758.31	Alluvial
MCO-7	01/20/2021	02:01	6782.46	Transducer	6788.31	6758.31	Alluvial
MCO-7	01/20/2021	03:01	6782.46	Transducer	6788.31	6758.31	Alluvial
MCO-7	01/20/2021	04:01	6782.47	Transducer	6788.31	6758.31	Alluvial
MCO-7	01/20/2021	05:01	6782.46	Transducer	6788.31	6758.31	Alluvial
MCO-7	01/20/2021	06:01	6782.46	Transducer	6788.31	6758.31	Alluvial
MCO-7	01/20/2021	07:01	6782.46	Transducer	6788.31	6758.31	Alluvial
MCO-7	01/20/2021	08:01	6782.46	Transducer	6788.31	6758.31	Alluvial
MCO-7	01/20/2021	09:01	6782.46	Transducer	6788.31	6758.31	Alluvial
MCO-7	01/20/2021	10:01	6782.46	Transducer	6788.31	6758.31	Alluvial
MCO-7	01/20/2021	11:01	6782.46	Transducer	6788.31	6758.31	Alluvial
MCO-7	01/20/2021	12:01	6782.46	Transducer	6788.31	6758.31	Alluvial
MCO-7	01/20/2021	13:01	6782.47	Transducer	6788.31	6758.31	Alluvial
MCO-7	01/20/2021	14:01	6782.47	Transducer	6788.31	6758.31	Alluvial
MCO-7	01/20/2021	15:01	6782.47	Transducer	6788.31	6758.31	Alluvial
MCO-7	01/20/2021	16:01	6782.47	Transducer	6788.31	6758.31	Alluvial
MCO-7	01/20/2021	17:01	6782.47	Transducer	6788.31	6758.31	Alluvial
MCO-7	01/20/2021	18:01	6782.47	Transducer	6788.31	6758.31	Alluvial
MCO-7	01/20/2021	19:01	6782.47	Transducer	6788.31	6758.31	Alluvial
MCO-7	01/20/2021	20:01	6782.46	Transducer	6788.31	6758.31	Alluvial

Location	Date	Time	Water Level (ft amsl)	Method	Top of Screen (ft amsl)	Bottom of Screen (ft amsl)	Zone
MCO-7	01/20/2021	21:01	6782.46	Transducer	6788.31	6758.31	Alluvial
MCO-7	01/20/2021	22:01	6782.47	Transducer	6788.31	6758.31	Alluvial
MCO-7	01/20/2021	23:01	6782.46	Transducer	6788.31	6758.31	Alluvial
MCO-7	01/21/2021	00:01	6782.46	Transducer	6788.31	6758.31	Alluvial
MCO-7	01/21/2021	01:01	6782.46	Transducer	6788.31	6758.31	Alluvial
MCO-7	01/21/2021	02:01	6782.46	Transducer	6788.31	6758.31	Alluvial
MCO-7	01/21/2021	03:01	6782.46	Transducer	6788.31	6758.31	Alluvial
MCO-7	01/21/2021	04:01	6782.46	Transducer	6788.31	6758.31	Alluvial
MCO-7	01/21/2021	05:01	6782.47	Transducer	6788.31	6758.31	Alluvial
MCO-7	01/21/2021	06:01	6782.46	Transducer	6788.31	6758.31	Alluvial
MCO-7	01/21/2021	07:01	6782.46	Transducer	6788.31	6758.31	Alluvial
MCO-7	01/21/2021	08:01	6782.46	Transducer	6788.31	6758.31	Alluvial
MCO-7	01/21/2021	09:01	6782.46	Transducer	6788.31	6758.31	Alluvial
MCO-7	01/21/2021	10:01	6782.47	Transducer	6788.31	6758.31	Alluvial
MCO-7	01/21/2021	11:01	6782.47	Transducer	6788.31	6758.31	Alluvial
MCO-7	01/21/2021	12:01	6782.47	Transducer	6788.31	6758.31	Alluvial
MCO-7	01/21/2021	13:01	6782.48	Transducer	6788.31	6758.31	Alluvial
MCO-7	01/21/2021	14:01	6782.48	Transducer	6788.31	6758.31	Alluvial
MCO-7	01/21/2021	15:01	6782.48	Transducer	6788.31	6758.31	Alluvial
MCO-7	01/21/2021	16:01	6782.48	Transducer	6788.31	6758.31	Alluvial
MCO-7	01/21/2021	17:01	6782.47	Transducer	6788.31	6758.31	Alluvial
MCO-7	01/21/2021	18:01	6782.47	Transducer	6788.31	6758.31	Alluvial
MCO-7	01/21/2021	19:01	6782.46	Transducer	6788.31	6758.31	Alluvial
MCO-7	01/21/2021	20:01	6782.47	Transducer	6788.31	6758.31	Alluvial
MCO-7	01/21/2021	21:01	6782.47	Transducer	6788.31	6758.31	Alluvial
MCO-7	01/21/2021	22:01	6782.46	Transducer	6788.31	6758.31	Alluvial
MCO-7	01/21/2021	23:01	6782.46	Transducer	6788.31	6758.31	Alluvial
MCO-7	01/22/2021	00:01	6782.47	Transducer	6788.31	6758.31	Alluvial
MCO-7	01/22/2021	01:01	6782.46	Transducer	6788.31	6758.31	Alluvial
MCO-7	01/22/2021	02:01	6782.46	Transducer	6788.31	6758.31	Alluvial
MCO-7	01/22/2021	03:01	6782.46	Transducer	6788.31	6758.31	Alluvial
MCO-7	01/22/2021	04:01	6782.47	Transducer	6788.31	6758.31	Alluvial
MCO-7	01/22/2021	05:01	6782.46	Transducer	6788.31	6758.31	Alluvial
MCO-7	01/22/2021	06:01	6782.46	Transducer	6788.31	6758.31	Alluvial
MCO-7	01/22/2021	07:01	6782.46	Transducer	6788.31	6758.31	Alluvial
MCO-7	01/22/2021	08:01	6782.46	Transducer	6788.31	6758.31	Alluvial
MCO-7	01/22/2021	09:01	6782.46	Transducer	6788.31	6758.31	Alluvial
MCO-7	01/22/2021	10:01	6782.46	Transducer	6788.31	6758.31	Alluvial
MCO-7	01/22/2021	11:01	6782.46	Transducer	6788.31	6758.31	Alluvial
MCO-7	01/22/2021	12:01	6782.46	Transducer	6788.31	6758.31	Alluvial
MCO-7	01/22/2021	13:01	6782.47	Transducer	6788.31	6758.31	Alluvial
MCO-7	01/22/2021	14:01	6782.47	Transducer	6788.31	6758.31	Alluvial
MCO-7	01/22/2021	15:01	6782.47	Transducer	6788.31	6758.31	Alluvial
MCO-7	01/22/2021	16:01	6782.47	Transducer	6788.31	6758.31	Alluvial
MCO-7	01/22/2021	17:01	6782.47	Transducer	6788.31	6758.31	Alluvial

Location	Date	Time	Water Level (ft amsl)	Method	Top of Screen (ft amsl)	Bottom of Screen (ft amsl)	Zone
MCO-7	01/22/2021	18:01	6782.47	Transducer	6788.31	6758.31	Alluvial
MCO-7	01/22/2021	19:01	6782.47	Transducer	6788.31	6758.31	Alluvial
MCO-7	01/22/2021	20:01	6782.47	Transducer	6788.31	6758.31	Alluvial
MCO-7	01/22/2021	21:01	6782.47	Transducer	6788.31	6758.31	Alluvial
MCO-7	01/22/2021	22:01	6782.47	Transducer	6788.31	6758.31	Alluvial
MCO-7	01/22/2021	23:01	6782.47	Transducer	6788.31	6758.31	Alluvial
MCO-7	01/23/2021	00:01	6782.47	Transducer	6788.31	6758.31	Alluvial
MCO-7	01/23/2021	01:01	6782.47	Transducer	6788.31	6758.31	Alluvial
MCO-7	01/23/2021	02:01	6782.47	Transducer	6788.31	6758.31	Alluvial
MCO-7	01/23/2021	03:01	6782.47	Transducer	6788.31	6758.31	Alluvial
MCO-7	01/23/2021	04:01	6782.47	Transducer	6788.31	6758.31	Alluvial
MCO-7	01/23/2021	05:01	6782.47	Transducer	6788.31	6758.31	Alluvial
MCO-7	01/23/2021	06:01	6782.47	Transducer	6788.31	6758.31	Alluvial
MCO-7	01/23/2021	07:01	6782.47	Transducer	6788.31	6758.31	Alluvial
MCO-7	01/23/2021	08:01	6782.47	Transducer	6788.31	6758.31	Alluvial
MCO-7	01/23/2021	09:01	6782.46	Transducer	6788.31	6758.31	Alluvial
MCO-7	01/23/2021	10:01	6782.46	Transducer	6788.31	6758.31	Alluvial
MCO-7	01/23/2021	11:01	6782.46	Transducer	6788.31	6758.31	Alluvial
MCO-7	01/23/2021	12:01	6782.46	Transducer	6788.31	6758.31	Alluvial
MCO-7	01/23/2021	13:01	6782.47	Transducer	6788.31	6758.31	Alluvial
MCO-7	01/23/2021	14:01	6782.47	Transducer	6788.31	6758.31	Alluvial
MCO-7	01/23/2021	15:01	6782.47	Transducer	6788.31	6758.31	Alluvial
MCO-7	01/23/2021	16:01	6782.47	Transducer	6788.31	6758.31	Alluvial
MCO-7	01/23/2021	17:01	6782.46	Transducer	6788.31	6758.31	Alluvial
MCO-7	01/23/2021	18:01	6782.46	Transducer	6788.31	6758.31	Alluvial
MCO-7	01/23/2021	19:01	6782.46	Transducer	6788.31	6758.31	Alluvial
MCO-7	01/23/2021	20:01	6782.46	Transducer	6788.31	6758.31	Alluvial
MCO-7	01/23/2021	21:01	6782.45	Transducer	6788.31	6758.31	Alluvial
MCO-7	01/23/2021	22:01	6782.45	Transducer	6788.31	6758.31	Alluvial
MCO-7	01/23/2021	23:01	6782.46	Transducer	6788.31	6758.31	Alluvial
MCO-7	01/24/2021	00:01	6782.46	Transducer	6788.31	6758.31	Alluvial
MCO-7	01/24/2021	01:01	6782.46	Transducer	6788.31	6758.31	Alluvial
MCO-7	01/24/2021	02:01	6782.46	Transducer	6788.31	6758.31	Alluvial
MCO-7	01/24/2021	03:01	6782.46	Transducer	6788.31	6758.31	Alluvial
MCO-7	01/24/2021	04:01	6782.46	Transducer	6788.31	6758.31	Alluvial
MCO-7	01/24/2021	05:01	6782.46	Transducer	6788.31	6758.31	Alluvial
MCO-7	01/24/2021	06:01	6782.46	Transducer	6788.31	6758.31	Alluvial
MCO-7	01/24/2021	07:01	6782.47	Transducer	6788.31	6758.31	Alluvial
MCO-7	01/24/2021	08:01	6782.46	Transducer	6788.31	6758.31	Alluvial
MCO-7	01/24/2021	09:01	6782.46	Transducer	6788.31	6758.31	Alluvial
MCO-7	01/24/2021	10:01	6782.46	Transducer	6788.31	6758.31	Alluvial
MCO-7	01/24/2021	11:01	6782.47	Transducer	6788.31	6758.31	Alluvial
MCO-7	01/24/2021	12:01	6782.47	Transducer	6788.31	6758.31	Alluvial
MCO-7	01/24/2021	13:01	6782.48	Transducer	6788.31	6758.31	Alluvial
MCO-7	01/24/2021	14:01	6782.48	Transducer	6788.31	6758.31	Alluvial

Location	Date	Time	Water Level (ft amsl)	Method	Top of Screen (ft amsl)	Bottom of Screen (ft amsl)	Zone
MCO-7	01/24/2021	15:01	6782.48	Transducer	6788.31	6758.31	Alluvial
MCO-7	01/24/2021	16:01	6782.48	Transducer	6788.31	6758.31	Alluvial
MCO-7	01/24/2021	17:01	6782.49	Transducer	6788.31	6758.31	Alluvial
MCO-7	01/24/2021	18:01	6782.48	Transducer	6788.31	6758.31	Alluvial
MCO-7	01/24/2021	19:01	6782.48	Transducer	6788.31	6758.31	Alluvial
MCO-7	01/24/2021	20:01	6782.48	Transducer	6788.31	6758.31	Alluvial
MCO-7	01/24/2021	21:01	6782.48	Transducer	6788.31	6758.31	Alluvial
MCO-7	01/24/2021	22:01	6782.48	Transducer	6788.31	6758.31	Alluvial
MCO-7	01/24/2021	23:01	6782.48	Transducer	6788.31	6758.31	Alluvial
MCO-7	01/25/2021	00:01	6782.48	Transducer	6788.31	6758.31	Alluvial
MCO-7	01/25/2021	01:01	6782.47	Transducer	6788.31	6758.31	Alluvial
MCO-7	01/25/2021	02:01	6782.48	Transducer	6788.31	6758.31	Alluvial
MCO-7	01/25/2021	03:01	6782.47	Transducer	6788.31	6758.31	Alluvial
MCO-7	01/25/2021	04:01	6782.48	Transducer	6788.31	6758.31	Alluvial
MCO-7	01/25/2021	05:01	6782.46	Transducer	6788.31	6758.31	Alluvial
MCO-7	01/25/2021	06:01	6782.46	Transducer	6788.31	6758.31	Alluvial
MCO-7	01/25/2021	07:01	6782.46	Transducer	6788.31	6758.31	Alluvial
MCO-7	01/25/2021	08:01	6782.46	Transducer	6788.31	6758.31	Alluvial
MCO-7	01/25/2021	09:01	6782.46	Transducer	6788.31	6758.31	Alluvial
MCO-7	01/25/2021	10:01	6782.46	Transducer	6788.31	6758.31	Alluvial
MCO-7	01/25/2021	11:01	6782.46	Transducer	6788.31	6758.31	Alluvial
MCO-7	01/25/2021	12:01	6782.46	Transducer	6788.31	6758.31	Alluvial
MCO-7	01/25/2021	13:01	6782.47	Transducer	6788.31	6758.31	Alluvial
MCO-7	01/25/2021	14:01	6782.47	Transducer	6788.31	6758.31	Alluvial
MCO-7	01/25/2021	15:01	6782.46	Transducer	6788.31	6758.31	Alluvial
MCO-7	01/25/2021	16:01	6782.46	Transducer	6788.31	6758.31	Alluvial
MCO-7	01/25/2021	17:01	6782.47	Transducer	6788.31	6758.31	Alluvial
MCO-7	01/25/2021	18:01	6782.46	Transducer	6788.31	6758.31	Alluvial
MCO-7	01/25/2021	19:01	6782.46	Transducer	6788.31	6758.31	Alluvial
MCO-7	01/25/2021	20:01	6782.46	Transducer	6788.31	6758.31	Alluvial
MCO-7	01/25/2021	21:01	6782.46	Transducer	6788.31	6758.31	Alluvial
MCO-7	01/25/2021	22:01	6782.46	Transducer	6788.31	6758.31	Alluvial
MCO-7	01/25/2021	23:01	6782.46	Transducer	6788.31	6758.31	Alluvial
MCO-7	01/26/2021	00:01	6782.46	Transducer	6788.31	6758.31	Alluvial
MCO-7	01/26/2021	01:01	6782.47	Transducer	6788.31	6758.31	Alluvial
MCO-7	01/26/2021	02:01	6782.47	Transducer	6788.31	6758.31	Alluvial
MCO-7	01/26/2021	03:01	6782.46	Transducer	6788.31	6758.31	Alluvial
MCO-7	01/26/2021	04:01	6782.46	Transducer	6788.31	6758.31	Alluvial
MCO-7	01/26/2021	05:01	6782.46	Transducer	6788.31	6758.31	Alluvial
MCO-7	01/26/2021	06:01	6782.46	Transducer	6788.31	6758.31	Alluvial
MCO-7	01/26/2021	07:01	6782.46	Transducer	6788.31	6758.31	Alluvial
MCO-7	01/26/2021	08:01	6782.45	Transducer	6788.31	6758.31	Alluvial
MCO-7	01/26/2021	09:01	6782.45	Transducer	6788.31	6758.31	Alluvial
MCO-7	01/26/2021	10:01	6782.45	Transducer	6788.31	6758.31	Alluvial
MCO-7	01/26/2021	11:01	6782.45	Transducer	6788.31	6758.31	Alluvial

Location	Date	Time	Water Level (ft amsl)	Method	Top of Screen (ft amsl)	Bottom of Screen (ft amsl)	Zone
MCO-7	01/26/2021	12:01	6782.45	Transducer	6788.31	6758.31	Alluvial
MCO-7	01/26/2021	13:01	6782.46	Transducer	6788.31	6758.31	Alluvial
MCO-7	01/26/2021	14:01	6782.45	Transducer	6788.31	6758.31	Alluvial
MCO-7	01/26/2021	15:01	6782.45	Transducer	6788.31	6758.31	Alluvial
MCO-7	01/26/2021	16:01	6782.45	Transducer	6788.31	6758.31	Alluvial
MCO-7	01/26/2021	17:01	6782.45	Transducer	6788.31	6758.31	Alluvial
MCO-7	01/26/2021	18:01	6782.45	Transducer	6788.31	6758.31	Alluvial
MCO-7	01/26/2021	19:01	6782.44	Transducer	6788.31	6758.31	Alluvial
MCO-7	01/26/2021	20:01	6782.44	Transducer	6788.31	6758.31	Alluvial
MCO-7	01/26/2021	21:01	6782.44	Transducer	6788.31	6758.31	Alluvial
MCO-7	01/26/2021	22:01	6782.43	Transducer	6788.31	6758.31	Alluvial
MCO-7	01/26/2021	23:01	6782.44	Transducer	6788.31	6758.31	Alluvial
MCO-7	01/27/2021	00:01	6782.43	Transducer	6788.31	6758.31	Alluvial
MCO-7	01/27/2021	01:01	6782.44	Transducer	6788.31	6758.31	Alluvial
MCO-7	01/27/2021	02:01	6782.43	Transducer	6788.31	6758.31	Alluvial
MCO-7	01/27/2021	03:01	6782.43	Transducer	6788.31	6758.31	Alluvial
MCO-7	01/27/2021	04:01	6782.42	Transducer	6788.31	6758.31	Alluvial
MCO-7	01/27/2021	05:01	6782.43	Transducer	6788.31	6758.31	Alluvial
MCO-7	01/27/2021	06:01	6782.43	Transducer	6788.31	6758.31	Alluvial
MCO-7	01/27/2021	07:01	6782.42	Transducer	6788.31	6758.31	Alluvial
MCO-7	01/27/2021	08:01	6782.42	Transducer	6788.31	6758.31	Alluvial
MCO-7	01/27/2021	09:01	6782.42	Transducer	6788.31	6758.31	Alluvial
MCO-7	01/27/2021	10:01	6782.42	Transducer	6788.31	6758.31	Alluvial
MCO-7	01/27/2021	11:01	6782.42	Transducer	6788.31	6758.31	Alluvial
MCO-7	01/27/2021	12:01	6782.42	Transducer	6788.31	6758.31	Alluvial
MCO-7	01/27/2021	13:01	6782.42	Transducer	6788.31	6758.31	Alluvial
MCO-7	01/27/2021	14:01	6782.42	Transducer	6788.31	6758.31	Alluvial
MCO-7	01/27/2021	15:01	6782.42	Transducer	6788.31	6758.31	Alluvial
MCO-7	01/27/2021	16:01	6782.42	Transducer	6788.31	6758.31	Alluvial
MCO-7	01/27/2021	17:01	6782.41	Transducer	6788.31	6758.31	Alluvial
MCO-7	01/27/2021	18:01	6782.41	Transducer	6788.31	6758.31	Alluvial
MCO-7	01/27/2021	19:01	6782.42	Transducer	6788.31	6758.31	Alluvial
MCO-7	01/27/2021	20:01	6782.41	Transducer	6788.31	6758.31	Alluvial
MCO-7	01/27/2021	21:01	6782.41	Transducer	6788.31	6758.31	Alluvial
MCO-7	01/27/2021	22:01	6782.41	Transducer	6788.31	6758.31	Alluvial
MCO-7	01/27/2021	23:01	6782.42	Transducer	6788.31	6758.31	Alluvial
MCO-7	01/28/2021	00:01	6782.42	Transducer	6788.31	6758.31	Alluvial
MCO-7	01/28/2021	01:01	6782.41	Transducer	6788.31	6758.31	Alluvial
MCO-7	01/28/2021	02:01	6782.41	Transducer	6788.31	6758.31	Alluvial
MCO-7	01/28/2021	03:01	6782.41	Transducer	6788.31	6758.31	Alluvial
MCO-7	01/28/2021	04:01	6782.41	Transducer	6788.31	6758.31	Alluvial
MCO-7	01/28/2021	05:01	6782.41	Transducer	6788.31	6758.31	Alluvial
MCO-7	01/28/2021	06:01	6782.41	Transducer	6788.31	6758.31	Alluvial
MCO-7	01/28/2021	07:01	6782.41	Transducer	6788.31	6758.31	Alluvial
MCO-7	01/28/2021	08:01	6782.41	Transducer	6788.31	6758.31	Alluvial

Location	Date	Time	Water Level (ft amsl)	Method	Top of Screen (ft amsl)	Bottom of Screen (ft amsl)	Zone
MCO-7	01/28/2021	09:01	6782.41	Transducer	6788.31	6758.31	Alluvial
MCO-7	01/28/2021	10:01	6782.41	Transducer	6788.31	6758.31	Alluvial
MCO-7	01/28/2021	11:01	6782.40	Transducer	6788.31	6758.31	Alluvial
MCO-7	01/28/2021	12:01	6782.41	Transducer	6788.31	6758.31	Alluvial
MCO-7	01/28/2021	13:01	6782.42	Transducer	6788.31	6758.31	Alluvial
MCO-7	01/28/2021	14:01	6782.41	Transducer	6788.31	6758.31	Alluvial
MCO-7	01/28/2021	15:01	6782.41	Transducer	6788.31	6758.31	Alluvial
MCO-7	01/28/2021	16:01	6782.41	Transducer	6788.31	6758.31	Alluvial
MCO-7	01/28/2021	17:01	6782.41	Transducer	6788.31	6758.31	Alluvial
MCO-7	01/28/2021	18:01	6782.41	Transducer	6788.31	6758.31	Alluvial
MCO-7	01/28/2021	19:01	6782.41	Transducer	6788.31	6758.31	Alluvial
MCO-7	01/28/2021	20:01	6782.41	Transducer	6788.31	6758.31	Alluvial
MCO-7	01/28/2021	21:01	6782.41	Transducer	6788.31	6758.31	Alluvial
MCO-7	01/28/2021	22:01	6782.41	Transducer	6788.31	6758.31	Alluvial
MCO-7	01/28/2021	23:01	6782.41	Transducer	6788.31	6758.31	Alluvial
MCO-7	01/29/2021	00:01	6782.41	Transducer	6788.31	6758.31	Alluvial
MCO-7	01/29/2021	01:01	6782.41	Transducer	6788.31	6758.31	Alluvial
MCO-7	01/29/2021	02:01	6782.40	Transducer	6788.31	6758.31	Alluvial
MCO-7	01/29/2021	03:01	6782.41	Transducer	6788.31	6758.31	Alluvial
MCO-7	01/29/2021	04:01	6782.41	Transducer	6788.31	6758.31	Alluvial
MCO-7	01/29/2021	05:01	6782.41	Transducer	6788.31	6758.31	Alluvial
MCO-7	01/29/2021	06:01	6782.40	Transducer	6788.31	6758.31	Alluvial
MCO-7	01/29/2021	07:01	6782.41	Transducer	6788.31	6758.31	Alluvial
MCO-7	01/29/2021	08:01	6782.41	Transducer	6788.31	6758.31	Alluvial
MCO-7	01/29/2021	09:01	6782.40	Transducer	6788.31	6758.31	Alluvial
MCO-7	01/29/2021	10:01	6782.41	Transducer	6788.31	6758.31	Alluvial
MCO-7	01/29/2021	11:01	6782.41	Transducer	6788.31	6758.31	Alluvial
MCO-7	01/29/2021	12:01	6782.42	Transducer	6788.31	6758.31	Alluvial
MCO-7	01/29/2021	13:01	6782.42	Transducer	6788.31	6758.31	Alluvial
MCO-7	01/29/2021	14:01	6782.42	Transducer	6788.31	6758.31	Alluvial
MCO-7	01/29/2021	15:01	6782.43	Transducer	6788.31	6758.31	Alluvial
MCO-7	01/29/2021	16:01	6782.43	Transducer	6788.31	6758.31	Alluvial
MCO-7	01/29/2021	17:01	6782.43	Transducer	6788.31	6758.31	Alluvial
MCO-7	01/29/2021	18:01	6782.43	Transducer	6788.31	6758.31	Alluvial
MCO-7	01/29/2021	19:01	6782.43	Transducer	6788.31	6758.31	Alluvial
MCO-7	01/29/2021	20:01	6782.43	Transducer	6788.31	6758.31	Alluvial
MCO-7	01/29/2021	21:01	6782.44	Transducer	6788.31	6758.31	Alluvial
MCO-7	01/29/2021	22:01	6782.44	Transducer	6788.31	6758.31	Alluvial
MCO-7	01/29/2021	23:01	6782.44	Transducer	6788.31	6758.31	Alluvial
MCO-7	01/30/2021	00:01	6782.44	Transducer	6788.31	6758.31	Alluvial
MCO-7	01/30/2021	01:01	6782.44	Transducer	6788.31	6758.31	Alluvial
MCO-7	01/30/2021	02:01	6782.44	Transducer	6788.31	6758.31	Alluvial
MCO-7	01/30/2021	03:01	6782.43	Transducer	6788.31	6758.31	Alluvial
MCO-7	01/30/2021	04:01	6782.43	Transducer	6788.31	6758.31	Alluvial
MCO-7	01/30/2021	05:01	6782.43	Transducer	6788.31	6758.31	Alluvial

Location	Date	Time	Water Level (ft amsl)	Method	Top of Screen (ft amsl)	Bottom of Screen (ft amsl)	Zone
MCO-7	01/30/2021	06:01	6782.43	Transducer	6788.31	6758.31	Alluvial
MCO-7	01/30/2021	07:01	6782.42	Transducer	6788.31	6758.31	Alluvial
MCO-7	01/30/2021	08:01	6782.41	Transducer	6788.31	6758.31	Alluvial
MCO-7	01/30/2021	09:01	6782.40	Transducer	6788.31	6758.31	Alluvial
MCO-7	01/30/2021	10:01	6782.40	Transducer	6788.31	6758.31	Alluvial
MCO-7	01/30/2021	11:01	6782.40	Transducer	6788.31	6758.31	Alluvial
MCO-7	01/30/2021	12:01	6782.40	Transducer	6788.31	6758.31	Alluvial
MCO-7	01/30/2021	13:01	6782.40	Transducer	6788.31	6758.31	Alluvial
MCO-7	01/30/2021	14:01	6782.40	Transducer	6788.31	6758.31	Alluvial
MCO-7	01/30/2021	15:01	6782.40	Transducer	6788.31	6758.31	Alluvial
MCO-7	01/30/2021	16:01	6782.40	Transducer	6788.31	6758.31	Alluvial
MCO-7	01/30/2021	17:01	6782.40	Transducer	6788.31	6758.31	Alluvial
MCO-7	01/30/2021	18:01	6782.40	Transducer	6788.31	6758.31	Alluvial
MCO-7	01/30/2021	19:01	6782.40	Transducer	6788.31	6758.31	Alluvial
MCO-7	01/30/2021	20:01	6782.39	Transducer	6788.31	6758.31	Alluvial
MCO-7	01/30/2021	21:01	6782.39	Transducer	6788.31	6758.31	Alluvial
MCO-7	01/30/2021	22:01	6782.39	Transducer	6788.31	6758.31	Alluvial
MCO-7	01/30/2021	23:01	6782.38	Transducer	6788.31	6758.31	Alluvial
MCO-7	01/31/2021	00:01	6782.38	Transducer	6788.31	6758.31	Alluvial
MCO-7	01/31/2021	01:01	6782.38	Transducer	6788.31	6758.31	Alluvial
MCO-7	01/31/2021	02:01	6782.38	Transducer	6788.31	6758.31	Alluvial
MCO-7	01/31/2021	03:01	6782.38	Transducer	6788.31	6758.31	Alluvial
MCO-7	01/31/2021	04:01	6782.39	Transducer	6788.31	6758.31	Alluvial
MCO-7	01/31/2021	05:01	6782.38	Transducer	6788.31	6758.31	Alluvial
MCO-7	01/31/2021	06:01	6782.38	Transducer	6788.31	6758.31	Alluvial
MCO-7	01/31/2021	07:01	6782.38	Transducer	6788.31	6758.31	Alluvial
MCO-7	01/31/2021	08:01	6782.38	Transducer	6788.31	6758.31	Alluvial
MCO-7	01/31/2021	09:01	6782.38	Transducer	6788.31	6758.31	Alluvial
MCO-7	01/31/2021	10:01	6782.38	Transducer	6788.31	6758.31	Alluvial
MCO-7	01/31/2021	11:01	6782.38	Transducer	6788.31	6758.31	Alluvial
MCO-7	01/31/2021	12:01	6782.38	Transducer	6788.31	6758.31	Alluvial
MCO-7	01/31/2021	13:01	6782.38	Transducer	6788.31	6758.31	Alluvial
MCO-7	01/31/2021	14:01	6782.38	Transducer	6788.31	6758.31	Alluvial
MCO-7	01/31/2021	15:01	6782.38	Transducer	6788.31	6758.31	Alluvial
MCO-7	01/31/2021	16:01	6782.38	Transducer	6788.31	6758.31	Alluvial
MCO-7	01/31/2021	17:01	6782.37	Transducer	6788.31	6758.31	Alluvial
MCO-7	01/31/2021	18:01	6782.37	Transducer	6788.31	6758.31	Alluvial
MCO-7	01/31/2021	19:01	6782.37	Transducer	6788.31	6758.31	Alluvial
MCO-7	01/31/2021	20:01	6782.38	Transducer	6788.31	6758.31	Alluvial
MCO-7	01/31/2021	21:01	6782.37	Transducer	6788.31	6758.31	Alluvial
MCO-7	01/31/2021	22:01	6782.37	Transducer	6788.31	6758.31	Alluvial
MCO-7	01/31/2021	23:01	6782.38	Transducer	6788.31	6758.31	Alluvial
MCO-7	02/01/2021	00:01	6782.37	Transducer	6788.31	6758.31	Alluvial
MCO-7	02/01/2021	01:01	6782.37	Transducer	6788.31	6758.31	Alluvial
MCO-7	02/01/2021	02:01	6782.37	Transducer	6788.31	6758.31	Alluvial

Location	Date	Time	Water Level (ft amsl)	Method	Top of Screen (ft amsl)	Bottom of Screen (ft amsl)	Zone
MCO-7	02/01/2021	03:01	6782.37	Transducer	6788.31	6758.31	Alluvial
MCO-7	02/01/2021	04:01	6782.37	Transducer	6788.31	6758.31	Alluvial
MCO-7	02/01/2021	05:01	6782.37	Transducer	6788.31	6758.31	Alluvial
MCO-7	02/01/2021	06:01	6782.37	Transducer	6788.31	6758.31	Alluvial
MCO-7	02/01/2021	07:01	6782.37	Transducer	6788.31	6758.31	Alluvial
MCO-7	02/01/2021	08:01	6782.37	Transducer	6788.31	6758.31	Alluvial
MCO-7	02/01/2021	09:01	6782.37	Transducer	6788.31	6758.31	Alluvial
MCO-7	02/01/2021	10:01	6782.37	Transducer	6788.31	6758.31	Alluvial
MCO-7	02/01/2021	11:01	6782.37	Transducer	6788.31	6758.31	Alluvial
MCO-7	02/01/2021	12:01	6782.37	Transducer	6788.31	6758.31	Alluvial
MCO-7	02/01/2021	13:01	6782.37	Transducer	6788.31	6758.31	Alluvial
MCO-7	02/01/2021	14:01	6782.38	Transducer	6788.31	6758.31	Alluvial
MCO-7	02/01/2021	15:01	6782.37	Transducer	6788.31	6758.31	Alluvial
MCO-7	02/01/2021	16:01	6782.37	Transducer	6788.31	6758.31	Alluvial
MCO-7	02/01/2021	17:01	6782.37	Transducer	6788.31	6758.31	Alluvial
MCO-7	02/01/2021	18:01	6782.37	Transducer	6788.31	6758.31	Alluvial
MCO-7	02/01/2021	19:01	6782.36	Transducer	6788.31	6758.31	Alluvial
MCO-7	02/01/2021	20:01	6782.37	Transducer	6788.31	6758.31	Alluvial
MCO-7	02/01/2021	21:01	6782.37	Transducer	6788.31	6758.31	Alluvial
MCO-7	02/01/2021	22:01	6782.37	Transducer	6788.31	6758.31	Alluvial
MCO-7	02/01/2021	23:01	6782.37	Transducer	6788.31	6758.31	Alluvial
MCO-7	02/02/2021	00:01	6782.37	Transducer	6788.31	6758.31	Alluvial
MCO-7	02/02/2021	01:01	6782.37	Transducer	6788.31	6758.31	Alluvial
MCO-7	02/02/2021	02:01	6782.37	Transducer	6788.31	6758.31	Alluvial
MCO-7	02/02/2021	03:01	6782.37	Transducer	6788.31	6758.31	Alluvial
MCO-7	02/02/2021	04:01	6782.37	Transducer	6788.31	6758.31	Alluvial
MCO-7	02/02/2021	05:01	6782.36	Transducer	6788.31	6758.31	Alluvial
MCO-7	02/02/2021	06:01	6782.37	Transducer	6788.31	6758.31	Alluvial
MCO-7	02/02/2021	07:01	6782.36	Transducer	6788.31	6758.31	Alluvial
MCO-7	02/02/2021	08:01	6782.37	Transducer	6788.31	6758.31	Alluvial
MCO-7	02/02/2021	09:01	6782.37	Transducer	6788.31	6758.31	Alluvial
MCO-7	02/02/2021	10:01	6782.36	Transducer	6788.31	6758.31	Alluvial
MCO-7	02/02/2021	11:01	6782.37	Transducer	6788.31	6758.31	Alluvial
MCO-7	02/02/2021	12:01	6782.37	Transducer	6788.31	6758.31	Alluvial
MCO-7	02/02/2021	13:01	6782.37	Transducer	6788.31	6758.31	Alluvial
MCO-7	02/02/2021	14:01	6782.37	Transducer	6788.31	6758.31	Alluvial
MCO-7	02/02/2021	15:01	6782.37	Transducer	6788.31	6758.31	Alluvial
MCO-7	02/02/2021	16:01	6782.37	Transducer	6788.31	6758.31	Alluvial
MCO-7	02/02/2021	17:01	6782.36	Transducer	6788.31	6758.31	Alluvial
MCO-7	02/02/2021	18:01	6782.37	Transducer	6788.31	6758.31	Alluvial
MCO-7	02/02/2021	19:01	6782.36	Transducer	6788.31	6758.31	Alluvial
MCO-7	02/02/2021	20:01	6782.36	Transducer	6788.31	6758.31	Alluvial
MCO-7	02/02/2021	21:01	6782.36	Transducer	6788.31	6758.31	Alluvial
MCO-7	02/02/2021	22:01	6782.36	Transducer	6788.31	6758.31	Alluvial
MCO-7	02/02/2021	23:01	6782.36	Transducer	6788.31	6758.31	Alluvial

Location	Date	Time	Water Level (ft amsl)	Method	Top of Screen (ft amsl)	Bottom of Screen (ft amsl)	Zone
MCO-7	02/03/2021	00:01	6782.37	Transducer	6788.31	6758.31	Alluvial
MCO-7	02/03/2021	01:01	6782.36	Transducer	6788.31	6758.31	Alluvial
MCO-7	02/03/2021	02:01	6782.37	Transducer	6788.31	6758.31	Alluvial
MCO-7	02/03/2021	03:01	6782.37	Transducer	6788.31	6758.31	Alluvial
MCO-7	02/03/2021	04:01	6782.37	Transducer	6788.31	6758.31	Alluvial
MCO-7	02/03/2021	05:01	6782.37	Transducer	6788.31	6758.31	Alluvial
MCO-7	02/03/2021	06:01	6782.36	Transducer	6788.31	6758.31	Alluvial
MCO-7	02/03/2021	07:01	6782.36	Transducer	6788.31	6758.31	Alluvial
MCO-7	02/03/2021	08:01	6782.37	Transducer	6788.31	6758.31	Alluvial
MCO-7	02/03/2021	09:01	6782.37	Transducer	6788.31	6758.31	Alluvial
MCO-7	02/03/2021	10:01	6782.37	Transducer	6788.31	6758.31	Alluvial
MCO-7	02/03/2021	11:01	6782.37	Transducer	6788.31	6758.31	Alluvial
MCO-7	02/03/2021	12:01	6782.37	Transducer	6788.31	6758.31	Alluvial
MCO-7	02/03/2021	13:01	6782.38	Transducer	6788.31	6758.31	Alluvial
MCO-7	02/03/2021	14:01	6782.38	Transducer	6788.31	6758.31	Alluvial
MCO-7	02/03/2021	15:01	6782.38	Transducer	6788.31	6758.31	Alluvial
MCO-7	02/03/2021	16:01	6782.38	Transducer	6788.31	6758.31	Alluvial
MCO-7	02/03/2021	17:01	6782.38	Transducer	6788.31	6758.31	Alluvial
MCO-7	02/03/2021	18:01	6782.39	Transducer	6788.31	6758.31	Alluvial
MCO-7	02/03/2021	19:01	6782.38	Transducer	6788.31	6758.31	Alluvial
MCO-7	02/03/2021	20:01	6782.38	Transducer	6788.31	6758.31	Alluvial
MCO-7	02/03/2021	21:01	6782.38	Transducer	6788.31	6758.31	Alluvial
MCO-7	02/03/2021	22:01	6782.39	Transducer	6788.31	6758.31	Alluvial
MCO-7	02/03/2021	23:01	6782.39	Transducer	6788.31	6758.31	Alluvial
MCO-7	02/04/2021	00:01	6782.38	Transducer	6788.31	6758.31	Alluvial
MCO-7	02/04/2021	01:01	6782.38	Transducer	6788.31	6758.31	Alluvial
MCO-7	02/04/2021	02:01	6782.38	Transducer	6788.31	6758.31	Alluvial
MCO-7	02/04/2021	03:01	6782.37	Transducer	6788.31	6758.31	Alluvial
MCO-7	02/04/2021	04:01	6782.37	Transducer	6788.31	6758.31	Alluvial
MCO-7	02/04/2021	05:01	6782.36	Transducer	6788.31	6758.31	Alluvial
MCO-7	02/04/2021	06:01	6782.37	Transducer	6788.31	6758.31	Alluvial
MCO-7	02/04/2021	07:01	6782.36	Transducer	6788.31	6758.31	Alluvial
MCO-7	02/04/2021	08:01	6782.36	Transducer	6788.31	6758.31	Alluvial
MCO-7	02/04/2021	09:01	6782.37	Transducer	6788.31	6758.31	Alluvial
MCO-7	02/04/2021	10:01	6782.36	Transducer	6788.31	6758.31	Alluvial
MCO-7	02/04/2021	11:01	6782.37	Transducer	6788.31	6758.31	Alluvial
MCO-7	02/04/2021	12:01	6782.36	Transducer	6788.31	6758.31	Alluvial
MCO-7	02/04/2021	13:01	6782.37	Transducer	6788.31	6758.31	Alluvial
MCO-7	02/04/2021	14:01	6782.37	Transducer	6788.31	6758.31	Alluvial
MCO-7	02/04/2021	15:01	6782.37	Transducer	6788.31	6758.31	Alluvial
MCO-7	02/04/2021	16:01	6782.36	Transducer	6788.31	6758.31	Alluvial
MCO-7	02/04/2021	17:01	6782.36	Transducer	6788.31	6758.31	Alluvial
MCO-7	02/04/2021	18:01	6782.36	Transducer	6788.31	6758.31	Alluvial
MCO-7	02/04/2021	19:01	6782.36	Transducer	6788.31	6758.31	Alluvial
MCO-7	02/04/2021	20:01	6782.36	Transducer	6788.31	6758.31	Alluvial

Location	Date	Time	Water Level (ft amsl)	Method	Top of Screen (ft amsl)	Bottom of Screen (ft amsl)	Zone
MCO-7	02/04/2021	21:01	6782.36	Transducer	6788.31	6758.31	Alluvial
MCO-7	02/04/2021	22:01	6782.35	Transducer	6788.31	6758.31	Alluvial
MCO-7	02/04/2021	23:01	6782.36	Transducer	6788.31	6758.31	Alluvial
MCO-7	02/05/2021	00:01	6782.36	Transducer	6788.31	6758.31	Alluvial
MCO-7	02/05/2021	01:01	6782.36	Transducer	6788.31	6758.31	Alluvial
MCO-7	02/05/2021	02:01	6782.36	Transducer	6788.31	6758.31	Alluvial
MCO-7	02/05/2021	03:01	6782.36	Transducer	6788.31	6758.31	Alluvial
MCO-7	02/05/2021	04:01	6782.36	Transducer	6788.31	6758.31	Alluvial
MCO-7	02/05/2021	05:01	6782.36	Transducer	6788.31	6758.31	Alluvial
MCO-7	02/05/2021	06:01	6782.36	Transducer	6788.31	6758.31	Alluvial
MCO-7	02/05/2021	07:01	6782.36	Transducer	6788.31	6758.31	Alluvial
MCO-7	02/05/2021	08:01	6782.36	Transducer	6788.31	6758.31	Alluvial
MCO-7	02/05/2021	09:01	6782.36	Transducer	6788.31	6758.31	Alluvial
MCO-7	02/05/2021	10:01	6782.36	Transducer	6788.31	6758.31	Alluvial
MCO-7	02/05/2021	11:01	6782.36	Transducer	6788.31	6758.31	Alluvial
MCO-7	02/05/2021	12:01	6782.36	Transducer	6788.31	6758.31	Alluvial
MCO-7	02/05/2021	13:01	6782.37	Transducer	6788.31	6758.31	Alluvial
MCO-7	02/05/2021	14:01	6782.38	Transducer	6788.31	6758.31	Alluvial
MCO-7	02/05/2021	15:01	6782.37	Transducer	6788.31	6758.31	Alluvial
MCO-7	02/05/2021	16:01	6782.37	Transducer	6788.31	6758.31	Alluvial
MCO-7	02/05/2021	17:01	6782.37	Transducer	6788.31	6758.31	Alluvial
MCO-7	02/05/2021	18:01	6782.37	Transducer	6788.31	6758.31	Alluvial
MCO-7	02/05/2021	19:01	6782.37	Transducer	6788.31	6758.31	Alluvial
MCO-7	02/05/2021	20:01	6782.36	Transducer	6788.31	6758.31	Alluvial
MCO-7	02/05/2021	21:01	6782.36	Transducer	6788.31	6758.31	Alluvial
MCO-7	02/05/2021	22:01	6782.36	Transducer	6788.31	6758.31	Alluvial
MCO-7	02/05/2021	23:01	6782.36	Transducer	6788.31	6758.31	Alluvial
MCO-7	02/06/2021	00:01	6782.36	Transducer	6788.31	6758.31	Alluvial
MCO-7	02/06/2021	01:01	6782.36	Transducer	6788.31	6758.31	Alluvial
MCO-7	02/06/2021	02:01	6782.36	Transducer	6788.31	6758.31	Alluvial
MCO-7	02/06/2021	03:01	6782.35	Transducer	6788.31	6758.31	Alluvial
MCO-7	02/06/2021	04:01	6782.35	Transducer	6788.31	6758.31	Alluvial
MCO-7	02/06/2021	05:01	6782.35	Transducer	6788.31	6758.31	Alluvial
MCO-7	02/06/2021	06:01	6782.35	Transducer	6788.31	6758.31	Alluvial
MCO-7	02/06/2021	07:01	6782.34	Transducer	6788.31	6758.31	Alluvial
MCO-7	02/06/2021	08:01	6782.35	Transducer	6788.31	6758.31	Alluvial
MCO-7	02/06/2021	09:01	6782.34	Transducer	6788.31	6758.31	Alluvial
MCO-7	02/06/2021	10:01	6782.34	Transducer	6788.31	6758.31	Alluvial
MCO-7	02/06/2021	11:01	6782.35	Transducer	6788.31	6758.31	Alluvial
MCO-7	02/06/2021	12:01	6782.35	Transducer	6788.31	6758.31	Alluvial
MCO-7	02/06/2021	13:01	6782.35	Transducer	6788.31	6758.31	Alluvial
MCO-7	02/06/2021	14:01	6782.35	Transducer	6788.31	6758.31	Alluvial
MCO-7	02/06/2021	15:01	6782.35	Transducer	6788.31	6758.31	Alluvial
MCO-7	02/06/2021	16:01	6782.35	Transducer	6788.31	6758.31	Alluvial
MCO-7	02/06/2021	17:01	6782.35	Transducer	6788.31	6758.31	Alluvial

Location	Date	Time	Water Level (ft amsl)	Method	Top of Screen (ft amsl)	Bottom of Screen (ft amsl)	Zone
MCO-7	02/06/2021	18:01	6782.35	Transducer	6788.31	6758.31	Alluvial
MCO-7	02/06/2021	19:01	6782.34	Transducer	6788.31	6758.31	Alluvial
MCO-7	02/06/2021	20:01	6782.35	Transducer	6788.31	6758.31	Alluvial
MCO-7	02/06/2021	21:01	6782.35	Transducer	6788.31	6758.31	Alluvial
MCO-7	02/06/2021	22:01	6782.35	Transducer	6788.31	6758.31	Alluvial
MCO-7	02/06/2021	23:01	6782.34	Transducer	6788.31	6758.31	Alluvial
MCO-7	02/07/2021	00:01	6782.35	Transducer	6788.31	6758.31	Alluvial
MCO-7	02/07/2021	01:01	6782.35	Transducer	6788.31	6758.31	Alluvial
MCO-7	02/07/2021	02:01	6782.35	Transducer	6788.31	6758.31	Alluvial
MCO-7	02/07/2021	03:01	6782.34	Transducer	6788.31	6758.31	Alluvial
MCO-7	02/07/2021	04:01	6782.35	Transducer	6788.31	6758.31	Alluvial
MCO-7	02/07/2021	05:01	6782.34	Transducer	6788.31	6758.31	Alluvial
MCO-7	02/07/2021	06:01	6782.34	Transducer	6788.31	6758.31	Alluvial
MCO-7	02/07/2021	07:01	6782.34	Transducer	6788.31	6758.31	Alluvial
MCO-7	02/07/2021	08:01	6782.34	Transducer	6788.31	6758.31	Alluvial
MCO-7	02/07/2021	09:01	6782.34	Transducer	6788.31	6758.31	Alluvial
MCO-7	02/07/2021	10:01	6782.35	Transducer	6788.31	6758.31	Alluvial
MCO-7	02/07/2021	11:01	6782.34	Transducer	6788.31	6758.31	Alluvial
MCO-7	02/07/2021	12:01	6782.34	Transducer	6788.31	6758.31	Alluvial
MCO-7	02/07/2021	13:01	6782.35	Transducer	6788.31	6758.31	Alluvial
MCO-7	02/07/2021	14:01	6782.35	Transducer	6788.31	6758.31	Alluvial
MCO-7	02/07/2021	15:01	6782.35	Transducer	6788.31	6758.31	Alluvial
MCO-7	02/07/2021	16:01	6782.35	Transducer	6788.31	6758.31	Alluvial
MCO-7	02/07/2021	17:01	6782.35	Transducer	6788.31	6758.31	Alluvial
MCO-7	02/07/2021	18:01	6782.34	Transducer	6788.31	6758.31	Alluvial
MCO-7	02/07/2021	19:01	6782.34	Transducer	6788.31	6758.31	Alluvial
MCO-7	02/07/2021	20:01	6782.34	Transducer	6788.31	6758.31	Alluvial
MCO-7	02/07/2021	21:01	6782.34	Transducer	6788.31	6758.31	Alluvial
MCO-7	02/07/2021	22:01	6782.34	Transducer	6788.31	6758.31	Alluvial
MCO-7	02/07/2021	23:01	6782.34	Transducer	6788.31	6758.31	Alluvial
MCO-7	02/08/2021	00:01	6782.33	Transducer	6788.31	6758.31	Alluvial
MCO-7	02/08/2021	01:01	6782.34	Transducer	6788.31	6758.31	Alluvial
MCO-7	02/08/2021	02:01	6782.34	Transducer	6788.31	6758.31	Alluvial
MCO-7	02/08/2021	03:01	6782.34	Transducer	6788.31	6758.31	Alluvial
MCO-7	02/08/2021	04:01	6782.34	Transducer	6788.31	6758.31	Alluvial
MCO-7	02/08/2021	05:01	6782.34	Transducer	6788.31	6758.31	Alluvial
MCO-7	02/08/2021	06:01	6782.34	Transducer	6788.31	6758.31	Alluvial
MCO-7	02/08/2021	07:01	6782.34	Transducer	6788.31	6758.31	Alluvial
MCO-7	02/08/2021	08:01	6782.34	Transducer	6788.31	6758.31	Alluvial
MCO-7	02/08/2021	09:01	6782.33	Transducer	6788.31	6758.31	Alluvial
MCO-7	02/08/2021	10:01	6782.33	Transducer	6788.31	6758.31	Alluvial
MCO-7	02/08/2021	11:01	6782.34	Transducer	6788.31	6758.31	Alluvial
MCO-7	02/08/2021	12:01	6782.34	Transducer	6788.31	6758.31	Alluvial
MCO-7	02/08/2021	13:01	6782.34	Transducer	6788.31	6758.31	Alluvial
MCO-7	02/08/2021	14:01	6782.34	Transducer	6788.31	6758.31	Alluvial

Location	Date	Time	Water Level (ft amsl)	Method	Top of Screen (ft amsl)	Bottom of Screen (ft amsl)	Zone
MCO-7	02/08/2021	15:01	6782.34	Transducer	6788.31	6758.31	Alluvial
MCO-7	02/08/2021	16:01	6782.33	Transducer	6788.31	6758.31	Alluvial
MCO-7	02/08/2021	17:01	6782.33	Transducer	6788.31	6758.31	Alluvial
MCO-7	02/08/2021	18:01	6782.33	Transducer	6788.31	6758.31	Alluvial
MCO-7	02/08/2021	19:01	6782.33	Transducer	6788.31	6758.31	Alluvial
MCO-7	02/08/2021	20:01	6782.33	Transducer	6788.31	6758.31	Alluvial
MCO-7	02/08/2021	21:01	6782.33	Transducer	6788.31	6758.31	Alluvial
MCO-7	02/08/2021	22:01	6782.32	Transducer	6788.31	6758.31	Alluvial
MCO-7	02/08/2021	23:01	6782.32	Transducer	6788.31	6758.31	Alluvial
MCO-7	02/09/2021	00:01	6782.32	Transducer	6788.31	6758.31	Alluvial
MCO-7	02/09/2021	01:01	6782.33	Transducer	6788.31	6758.31	Alluvial
MCO-7	02/09/2021	02:01	6782.32	Transducer	6788.31	6758.31	Alluvial
MCO-7	02/09/2021	03:01	6782.33	Transducer	6788.31	6758.31	Alluvial
MCO-7	02/09/2021	04:01	6782.33	Transducer	6788.31	6758.31	Alluvial
MCO-7	02/09/2021	05:01	6782.32	Transducer	6788.31	6758.31	Alluvial
MCO-7	02/09/2021	06:01	6782.33	Transducer	6788.31	6758.31	Alluvial
MCO-7	02/09/2021	07:01	6782.32	Transducer	6788.31	6758.31	Alluvial
MCO-7	02/09/2021	08:01	6782.32	Transducer	6788.31	6758.31	Alluvial
MCO-7	02/09/2021	09:01	6782.32	Transducer	6788.31	6758.31	Alluvial
MCO-7	02/09/2021	10:01	6782.32	Transducer	6788.31	6758.31	Alluvial
MCO-7	02/09/2021	11:01	6782.33	Transducer	6788.31	6758.31	Alluvial
MCO-7	02/09/2021	12:01	6782.33	Transducer	6788.31	6758.31	Alluvial
MCO-7	02/09/2021	13:01	6782.33	Transducer	6788.31	6758.31	Alluvial
MCO-7	02/09/2021	14:01	6782.33	Transducer	6788.31	6758.31	Alluvial
MCO-7	02/09/2021	15:01	6782.33	Transducer	6788.31	6758.31	Alluvial
MCO-7	02/09/2021	16:01	6782.33	Transducer	6788.31	6758.31	Alluvial
MCO-7	02/09/2021	17:01	6782.32	Transducer	6788.31	6758.31	Alluvial
MCO-7	02/09/2021	18:01	6782.32	Transducer	6788.31	6758.31	Alluvial
MCO-7	02/09/2021	19:01	6782.33	Transducer	6788.31	6758.31	Alluvial
MCO-7	02/09/2021	20:01	6782.32	Transducer	6788.31	6758.31	Alluvial
MCO-7	02/09/2021	21:01	6782.32	Transducer	6788.31	6758.31	Alluvial
MCO-7	02/09/2021	22:01	6782.32	Transducer	6788.31	6758.31	Alluvial
MCO-7	02/09/2021	23:01	6782.32	Transducer	6788.31	6758.31	Alluvial
MCO-7	02/10/2021	00:01	6782.32	Transducer	6788.31	6758.31	Alluvial
MCO-7	02/10/2021	01:01	6782.32	Transducer	6788.31	6758.31	Alluvial
MCO-7	02/10/2021	02:01	6782.32	Transducer	6788.31	6758.31	Alluvial
MCO-7	02/10/2021	03:01	6782.32	Transducer	6788.31	6758.31	Alluvial
MCO-7	02/10/2021	04:01	6782.32	Transducer	6788.31	6758.31	Alluvial
MCO-7	02/10/2021	05:01	6782.31	Transducer	6788.31	6758.31	Alluvial
MCO-7	02/10/2021	06:01	6782.31	Transducer	6788.31	6758.31	Alluvial
MCO-7	02/10/2021	07:01	6782.32	Transducer	6788.31	6758.31	Alluvial
MCO-7	02/10/2021	08:01	6782.31	Transducer	6788.31	6758.31	Alluvial
MCO-7	02/10/2021	09:01	6782.31	Transducer	6788.31	6758.31	Alluvial
MCO-7	02/10/2021	10:01	6782.31	Transducer	6788.31	6758.31	Alluvial
MCO-7	02/10/2021	11:01	6782.31	Transducer	6788.31	6758.31	Alluvial

Location	Date	Time	Water Level (ft amsl)	Method	Top of Screen (ft amsl)	Bottom of Screen (ft amsl)	Zone
MCO-7	02/10/2021	12:01	6782.32	Transducer	6788.31	6758.31	Alluvial
MCO-7	02/10/2021	13:01	6782.32	Transducer	6788.31	6758.31	Alluvial
MCO-7	02/10/2021	14:01	6782.32	Transducer	6788.31	6758.31	Alluvial
MCO-7	02/10/2021	15:01	6782.32	Transducer	6788.31	6758.31	Alluvial
MCO-7	02/10/2021	16:01	6782.32	Transducer	6788.31	6758.31	Alluvial
MCO-7	02/10/2021	17:01	6782.32	Transducer	6788.31	6758.31	Alluvial
MCO-7	02/10/2021	18:01	6782.31	Transducer	6788.31	6758.31	Alluvial
MCO-7	02/10/2021	19:01	6782.31	Transducer	6788.31	6758.31	Alluvial
MCO-7	02/10/2021	20:01	6782.31	Transducer	6788.31	6758.31	Alluvial
MCO-7	02/10/2021	21:01	6782.31	Transducer	6788.31	6758.31	Alluvial
MCO-7	02/10/2021	22:01	6782.31	Transducer	6788.31	6758.31	Alluvial
MCO-7	02/10/2021	23:01	6782.31	Transducer	6788.31	6758.31	Alluvial
MCO-7	02/11/2021	00:01	6782.31	Transducer	6788.31	6758.31	Alluvial
MCO-7	02/11/2021	01:01	6782.31	Transducer	6788.31	6758.31	Alluvial
MCO-7	02/11/2021	02:01	6782.31	Transducer	6788.31	6758.31	Alluvial
MCO-7	02/11/2021	03:01	6782.30	Transducer	6788.31	6758.31	Alluvial
MCO-7	02/11/2021	04:01	6782.31	Transducer	6788.31	6758.31	Alluvial
MCO-7	02/11/2021	05:01	6782.31	Transducer	6788.31	6758.31	Alluvial
MCO-7	02/11/2021	06:01	6782.30	Transducer	6788.31	6758.31	Alluvial
MCO-7	02/11/2021	07:01	6782.30	Transducer	6788.31	6758.31	Alluvial
MCO-7	02/11/2021	08:01	6782.30	Transducer	6788.31	6758.31	Alluvial
MCO-7	02/11/2021	09:01	6782.30	Transducer	6788.31	6758.31	Alluvial
MCO-7	02/11/2021	10:01	6782.30	Transducer	6788.31	6758.31	Alluvial
MCO-7	02/11/2021	11:01	6782.30	Transducer	6788.31	6758.31	Alluvial
MCO-7	02/11/2021	12:01	6782.30	Transducer	6788.31	6758.31	Alluvial
MCO-7	02/11/2021	13:01	6782.31	Transducer	6788.31	6758.31	Alluvial
MCO-7	02/11/2021	14:01	6782.30	Transducer	6788.31	6758.31	Alluvial
MCO-7	02/11/2021	15:01	6782.31	Transducer	6788.31	6758.31	Alluvial
MCO-7	02/11/2021	16:01	6782.30	Transducer	6788.31	6758.31	Alluvial
MCO-7	02/11/2021	17:01	6782.30	Transducer	6788.31	6758.31	Alluvial
MCO-7	02/11/2021	18:01	6782.30	Transducer	6788.31	6758.31	Alluvial
MCO-7	02/11/2021	19:01	6782.30	Transducer	6788.31	6758.31	Alluvial
MCO-7	02/11/2021	20:01	6782.30	Transducer	6788.31	6758.31	Alluvial
MCO-7	02/11/2021	21:01	6782.31	Transducer	6788.31	6758.31	Alluvial
MCO-7	02/11/2021	22:01	6782.30	Transducer	6788.31	6758.31	Alluvial
MCO-7	02/11/2021	23:01	6782.30	Transducer	6788.31	6758.31	Alluvial
MCO-7	02/12/2021	00:01	6782.30	Transducer	6788.31	6758.31	Alluvial
MCO-7	02/12/2021	01:01	6782.30	Transducer	6788.31	6758.31	Alluvial
MCO-7	02/12/2021	02:01	6782.30	Transducer	6788.31	6758.31	Alluvial
MCO-7	02/12/2021	03:01	6782.30	Transducer	6788.31	6758.31	Alluvial
MCO-7	02/12/2021	04:01	6782.30	Transducer	6788.31	6758.31	Alluvial
MCO-7	02/12/2021	05:01	6782.30	Transducer	6788.31	6758.31	Alluvial
MCO-7	02/12/2021	06:01	6782.30	Transducer	6788.31	6758.31	Alluvial
MCO-7	02/12/2021	07:01	6782.30	Transducer	6788.31	6758.31	Alluvial
MCO-7	02/12/2021	08:01	6782.30	Transducer	6788.31	6758.31	Alluvial

Location	Date	Time	Water Level (ft amsl)	Method	Top of Screen (ft amsl)	Bottom of Screen (ft amsl)	Zone
MCO-7	02/12/2021	09:01	6782.30	Transducer	6788.31	6758.31	Alluvial
MCO-7	02/12/2021	10:01	6782.30	Transducer	6788.31	6758.31	Alluvial
MCO-7	02/12/2021	11:01	6782.30	Transducer	6788.31	6758.31	Alluvial
MCO-7	02/12/2021	12:01	6782.31	Transducer	6788.31	6758.31	Alluvial
MCO-7	02/12/2021	13:01	6782.31	Transducer	6788.31	6758.31	Alluvial
MCO-7	02/12/2021	14:01	6782.31	Transducer	6788.31	6758.31	Alluvial
MCO-7	02/12/2021	15:01	6782.31	Transducer	6788.31	6758.31	Alluvial
MCO-7	02/12/2021	16:01	6782.31	Transducer	6788.31	6758.31	Alluvial
MCO-7	02/12/2021	17:01	6782.30	Transducer	6788.31	6758.31	Alluvial
MCO-7	02/12/2021	18:01	6782.30	Transducer	6788.31	6758.31	Alluvial
MCO-7	02/12/2021	19:01	6782.30	Transducer	6788.31	6758.31	Alluvial
MCO-7	02/12/2021	20:01	6782.31	Transducer	6788.31	6758.31	Alluvial
MCO-7	02/12/2021	21:01	6782.30	Transducer	6788.31	6758.31	Alluvial
MCO-7	02/12/2021	22:01	6782.30	Transducer	6788.31	6758.31	Alluvial
MCO-7	02/12/2021	23:01	6782.30	Transducer	6788.31	6758.31	Alluvial
MCO-7	02/13/2021	00:01	6782.30	Transducer	6788.31	6758.31	Alluvial
MCO-7	02/13/2021	01:01	6782.29	Transducer	6788.31	6758.31	Alluvial
MCO-7	02/13/2021	02:01	6782.30	Transducer	6788.31	6758.31	Alluvial
MCO-7	02/13/2021	03:01	6782.30	Transducer	6788.31	6758.31	Alluvial
MCO-7	02/13/2021	04:01	6782.30	Transducer	6788.31	6758.31	Alluvial
MCO-7	02/13/2021	05:01	6782.30	Transducer	6788.31	6758.31	Alluvial
MCO-7	02/13/2021	06:01	6782.29	Transducer	6788.31	6758.31	Alluvial
MCO-7	02/13/2021	07:01	6782.30	Transducer	6788.31	6758.31	Alluvial
MCO-7	02/13/2021	08:01	6782.29	Transducer	6788.31	6758.31	Alluvial
MCO-7	02/13/2021	09:01	6782.29	Transducer	6788.31	6758.31	Alluvial
MCO-7	02/13/2021	10:01	6782.30	Transducer	6788.31	6758.31	Alluvial
MCO-7	02/13/2021	11:01	6782.29	Transducer	6788.31	6758.31	Alluvial
MCO-7	02/13/2021	12:01	6782.30	Transducer	6788.31	6758.31	Alluvial
MCO-7	02/13/2021	13:01	6782.31	Transducer	6788.31	6758.31	Alluvial
MCO-7	02/13/2021	14:01	6782.32	Transducer	6788.31	6758.31	Alluvial
MCO-7	02/13/2021	15:01	6782.31	Transducer	6788.31	6758.31	Alluvial
MCO-7	02/13/2021	16:01	6782.32	Transducer	6788.31	6758.31	Alluvial
MCO-7	02/13/2021	17:01	6782.32	Transducer	6788.31	6758.31	Alluvial
MCO-7	02/13/2021	18:01	6782.32	Transducer	6788.31	6758.31	Alluvial
MCO-7	02/13/2021	19:01	6782.31	Transducer	6788.31	6758.31	Alluvial
MCO-7	02/13/2021	20:01	6782.30	Transducer	6788.31	6758.31	Alluvial
MCO-7	02/13/2021	21:01	6782.30	Transducer	6788.31	6758.31	Alluvial
MCO-7	02/13/2021	22:01	6782.31	Transducer	6788.31	6758.31	Alluvial
MCO-7	02/13/2021	23:01	6782.30	Transducer	6788.31	6758.31	Alluvial
MCO-7	02/14/2021	00:01	6782.31	Transducer	6788.31	6758.31	Alluvial
MCO-7	02/14/2021	01:01	6782.30	Transducer	6788.31	6758.31	Alluvial
MCO-7	02/14/2021	02:01	6782.30	Transducer	6788.31	6758.31	Alluvial
MCO-7	02/14/2021	03:01	6782.29	Transducer	6788.31	6758.31	Alluvial
MCO-7	02/14/2021	04:01	6782.30	Transducer	6788.31	6758.31	Alluvial
MCO-7	02/14/2021	05:01	6782.29	Transducer	6788.31	6758.31	Alluvial

Location	Date	Time	Water Level (ft amsl)	Method	Top of Screen (ft amsl)	Bottom of Screen (ft amsl)	Zone
MCO-7	02/14/2021	06:01	6782.29	Transducer	6788.31	6758.31	Alluvial
MCO-7	02/14/2021	07:01	6782.29	Transducer	6788.31	6758.31	Alluvial
MCO-7	02/14/2021	08:01	6782.29	Transducer	6788.31	6758.31	Alluvial
MCO-7	02/14/2021	09:01	6782.29	Transducer	6788.31	6758.31	Alluvial
MCO-7	02/14/2021	10:01	6782.29	Transducer	6788.31	6758.31	Alluvial
MCO-7	02/14/2021	11:01	6782.28	Transducer	6788.31	6758.31	Alluvial
MCO-7	02/14/2021	12:01	6782.28	Transducer	6788.31	6758.31	Alluvial
MCO-7	02/14/2021	13:01	6782.29	Transducer	6788.31	6758.31	Alluvial
MCO-7	02/14/2021	14:01	6782.28	Transducer	6788.31	6758.31	Alluvial
MCO-7	02/14/2021	15:01	6782.29	Transducer	6788.31	6758.31	Alluvial
MCO-7	02/14/2021	16:01	6782.28	Transducer	6788.31	6758.31	Alluvial
MCO-7	02/14/2021	17:01	6782.28	Transducer	6788.31	6758.31	Alluvial
MCO-7	02/14/2021	18:01	6782.28	Transducer	6788.31	6758.31	Alluvial
MCO-7	02/14/2021	19:01	6782.28	Transducer	6788.31	6758.31	Alluvial
MCO-7	02/14/2021	20:01	6782.28	Transducer	6788.31	6758.31	Alluvial
MCO-7	02/14/2021	21:01	6782.27	Transducer	6788.31	6758.31	Alluvial
MCO-7	02/14/2021	22:01	6782.28	Transducer	6788.31	6758.31	Alluvial
MCO-7	02/14/2021	23:01	6782.27	Transducer	6788.31	6758.31	Alluvial
MCO-7	02/15/2021	00:01	6782.27	Transducer	6788.31	6758.31	Alluvial
MCO-7	02/15/2021	01:01	6782.28	Transducer	6788.31	6758.31	Alluvial
MCO-7	02/15/2021	02:01	6782.28	Transducer	6788.31	6758.31	Alluvial
MCO-7	02/15/2021	03:01	6782.28	Transducer	6788.31	6758.31	Alluvial
MCO-7	02/15/2021	04:01	6782.28	Transducer	6788.31	6758.31	Alluvial
MCO-7	02/15/2021	05:01	6782.28	Transducer	6788.31	6758.31	Alluvial
MCO-7	02/15/2021	06:01	6782.28	Transducer	6788.31	6758.31	Alluvial
MCO-7	02/15/2021	07:01	6782.27	Transducer	6788.31	6758.31	Alluvial
MCO-7	02/15/2021	08:01	6782.27	Transducer	6788.31	6758.31	Alluvial
MCO-7	02/15/2021	09:01	6782.27	Transducer	6788.31	6758.31	Alluvial
MCO-7	02/15/2021	10:01	6782.28	Transducer	6788.31	6758.31	Alluvial
MCO-7	02/15/2021	11:01	6782.27	Transducer	6788.31	6758.31	Alluvial
MCO-7	02/15/2021	12:01	6782.27	Transducer	6788.31	6758.31	Alluvial
MCO-7	02/15/2021	13:01	6782.28	Transducer	6788.31	6758.31	Alluvial
MCO-7	02/15/2021	14:01	6782.28	Transducer	6788.31	6758.31	Alluvial
MCO-7	02/15/2021	15:01	6782.28	Transducer	6788.31	6758.31	Alluvial
MCO-7	02/15/2021	16:01	6782.28	Transducer	6788.31	6758.31	Alluvial
MCO-7	02/15/2021	17:01	6782.28	Transducer	6788.31	6758.31	Alluvial
MCO-7	02/15/2021	18:01	6782.28	Transducer	6788.31	6758.31	Alluvial
MCO-7	02/15/2021	19:01	6782.28	Transducer	6788.31	6758.31	Alluvial
MCO-7	02/15/2021	20:01	6782.27	Transducer	6788.31	6758.31	Alluvial
MCO-7	02/15/2021	21:01	6782.28	Transducer	6788.31	6758.31	Alluvial
MCO-7	02/15/2021	22:01	6782.28	Transducer	6788.31	6758.31	Alluvial
MCO-7	02/15/2021	23:01	6782.27	Transducer	6788.31	6758.31	Alluvial
MCO-7	02/16/2021	00:01	6782.28	Transducer	6788.31	6758.31	Alluvial
MCO-7	02/16/2021	01:01	6782.28	Transducer	6788.31	6758.31	Alluvial
MCO-7	02/16/2021	02:01	6782.28	Transducer	6788.31	6758.31	Alluvial

Location	Date	Time	Water Level (ft amsl)	Method	Top of Screen (ft amsl)	Bottom of Screen (ft amsl)	Zone
MCO-7	02/16/2021	03:01	6782.29	Transducer	6788.31	6758.31	Alluvial
MCO-7	02/16/2021	04:01	6782.29	Transducer	6788.31	6758.31	Alluvial
MCO-7	02/16/2021	05:01	6782.28	Transducer	6788.31	6758.31	Alluvial
MCO-7	02/16/2021	06:01	6782.28	Transducer	6788.31	6758.31	Alluvial
MCO-7	02/16/2021	07:01	6782.29	Transducer	6788.31	6758.31	Alluvial
MCO-7	02/16/2021	08:01	6782.28	Transducer	6788.31	6758.31	Alluvial
MCO-7	02/16/2021	09:01	6782.28	Transducer	6788.31	6758.31	Alluvial
MCO-7	02/16/2021	10:01	6782.28	Transducer	6788.31	6758.31	Alluvial
MCO-7	02/16/2021	11:01	6782.28	Transducer	6788.31	6758.31	Alluvial
MCO-7	02/16/2021	12:01	6782.28	Transducer	6788.31	6758.31	Alluvial
MCO-7	02/16/2021	13:01	6782.28	Transducer	6788.31	6758.31	Alluvial
MCO-7	02/16/2021	14:01	6782.28	Transducer	6788.31	6758.31	Alluvial
MCO-7	02/16/2021	15:01	6782.28	Transducer	6788.31	6758.31	Alluvial
MCO-7	02/16/2021	16:01	6782.28	Transducer	6788.31	6758.31	Alluvial
MCO-7	02/16/2021	17:01	6782.28	Transducer	6788.31	6758.31	Alluvial
MCO-7	02/16/2021	18:01	6782.28	Transducer	6788.31	6758.31	Alluvial
MCO-7	02/16/2021	19:01	6782.27	Transducer	6788.31	6758.31	Alluvial
MCO-7	02/16/2021	20:01	6782.27	Transducer	6788.31	6758.31	Alluvial
MCO-7	02/16/2021	21:01	6782.27	Transducer	6788.31	6758.31	Alluvial
MCO-7	02/16/2021	22:01	6782.27	Transducer	6788.31	6758.31	Alluvial
MCO-7	02/16/2021	23:01	6782.27	Transducer	6788.31	6758.31	Alluvial
MCO-7	02/17/2021	00:01	6782.27	Transducer	6788.31	6758.31	Alluvial
MCO-7	02/17/2021	01:01	6782.27	Transducer	6788.31	6758.31	Alluvial
MCO-7	02/17/2021	02:01	6782.26	Transducer	6788.31	6758.31	Alluvial
MCO-7	02/17/2021	03:01	6782.26	Transducer	6788.31	6758.31	Alluvial
MCO-7	02/17/2021	04:01	6782.26	Transducer	6788.31	6758.31	Alluvial
MCO-7	02/17/2021	05:01	6782.27	Transducer	6788.31	6758.31	Alluvial
MCO-7	02/17/2021	06:01	6782.26	Transducer	6788.31	6758.31	Alluvial
MCO-7	02/17/2021	07:01	6782.26	Transducer	6788.31	6758.31	Alluvial
MCO-7	02/17/2021	08:01	6782.26	Transducer	6788.31	6758.31	Alluvial
MCO-7	02/17/2021	09:01	6782.25	Transducer	6788.31	6758.31	Alluvial
MCO-7	02/17/2021	10:01	6782.26	Transducer	6788.31	6758.31	Alluvial
MCO-7	02/17/2021	11:01	6782.26	Transducer	6788.31	6758.31	Alluvial
MCO-7	02/17/2021	12:01	6782.26	Transducer	6788.31	6758.31	Alluvial
MCO-7	02/17/2021	13:01	6782.26	Transducer	6788.31	6758.31	Alluvial
MCO-7	02/17/2021	14:01	6782.26	Transducer	6788.31	6758.31	Alluvial
MCO-7	02/17/2021	15:01	6782.26	Transducer	6788.31	6758.31	Alluvial
MCO-7	02/17/2021	16:01	6782.25	Transducer	6788.31	6758.31	Alluvial
MCO-7	02/17/2021	17:01	6782.26	Transducer	6788.31	6758.31	Alluvial
MCO-7	02/17/2021	18:01	6782.25	Transducer	6788.31	6758.31	Alluvial
MCO-7	02/17/2021	19:01	6782.24	Transducer	6788.31	6758.31	Alluvial
MCO-7	02/17/2021	20:01	6782.25	Transducer	6788.31	6758.31	Alluvial
MCO-7	02/17/2021	21:01	6782.24	Transducer	6788.31	6758.31	Alluvial
MCO-7	02/17/2021	22:01	6782.25	Transducer	6788.31	6758.31	Alluvial
MCO-7	02/17/2021	23:01	6782.24	Transducer	6788.31	6758.31	Alluvial

Location	Date	Time	Water Level (ft amsl)	Method	Top of Screen (ft amsl)	Bottom of Screen (ft amsl)	Zone
MCO-7	02/18/2021	00:01	6782.24	Transducer	6788.31	6758.31	Alluvial
MCO-7	02/18/2021	01:01	6782.24	Transducer	6788.31	6758.31	Alluvial
MCO-7	02/18/2021	02:01	6782.23	Transducer	6788.31	6758.31	Alluvial
MCO-7	02/18/2021	03:01	6782.23	Transducer	6788.31	6758.31	Alluvial
MCO-7	02/18/2021	04:01	6782.23	Transducer	6788.31	6758.31	Alluvial
MCO-7	02/18/2021	05:01	6782.23	Transducer	6788.31	6758.31	Alluvial
MCO-7	02/18/2021	06:01	6782.23	Transducer	6788.31	6758.31	Alluvial
MCO-7	02/18/2021	07:01	6782.22	Transducer	6788.31	6758.31	Alluvial
MCO-7	02/18/2021	08:01	6782.22	Transducer	6788.31	6758.31	Alluvial
MCO-7	02/18/2021	09:01	6782.22	Transducer	6788.31	6758.31	Alluvial
MCO-7	02/18/2021	10:01	6782.21	Transducer	6788.31	6758.31	Alluvial
MCO-7	02/18/2021	11:01	6782.21	Transducer	6788.31	6758.31	Alluvial
MCO-7	02/18/2021	12:01	6782.21	Transducer	6788.31	6758.31	Alluvial
MCO-7	02/18/2021	13:01	6782.22	Transducer	6788.31	6758.31	Alluvial
MCO-7	02/18/2021	14:01	6782.22	Transducer	6788.31	6758.31	Alluvial
MCO-7	02/18/2021	15:01	6782.21	Transducer	6788.31	6758.31	Alluvial
MCO-7	02/18/2021	16:01	6782.21	Transducer	6788.31	6758.31	Alluvial
MCO-7	02/18/2021	17:01	6782.21	Transducer	6788.31	6758.31	Alluvial
MCO-7	02/18/2021	18:01	6782.21	Transducer	6788.31	6758.31	Alluvial
MCO-7	02/18/2021	19:01	6782.20	Transducer	6788.31	6758.31	Alluvial
MCO-7	02/18/2021	20:01	6782.20	Transducer	6788.31	6758.31	Alluvial
MCO-7	02/18/2021	21:01	6782.20	Transducer	6788.31	6758.31	Alluvial
MCO-7	02/18/2021	22:01	6782.20	Transducer	6788.31	6758.31	Alluvial
MCO-7	02/18/2021	23:01	6782.20	Transducer	6788.31	6758.31	Alluvial
MCO-7	02/19/2021	00:01	6782.20	Transducer	6788.31	6758.31	Alluvial
MCO-7	02/19/2021	01:01	6782.20	Transducer	6788.31	6758.31	Alluvial
MCO-7	02/19/2021	02:01	6782.20	Transducer	6788.31	6758.31	Alluvial
MCO-7	02/19/2021	03:01	6782.20	Transducer	6788.31	6758.31	Alluvial
MCO-7	02/19/2021	04:01	6782.19	Transducer	6788.31	6758.31	Alluvial
MCO-7	02/19/2021	05:01	6782.20	Transducer	6788.31	6758.31	Alluvial
MCO-7	02/19/2021	06:01	6782.19	Transducer	6788.31	6758.31	Alluvial
MCO-7	02/19/2021	07:01	6782.20	Transducer	6788.31	6758.31	Alluvial
MCO-7	02/19/2021	08:01	6782.19	Transducer	6788.31	6758.31	Alluvial
MCO-7	02/19/2021	09:01	6782.20	Transducer	6788.31	6758.31	Alluvial
MCO-7	02/19/2021	10:01	6782.19	Transducer	6788.31	6758.31	Alluvial
MCO-7	02/19/2021	11:01	6782.19	Transducer	6788.31	6758.31	Alluvial
MCO-7	02/19/2021	12:01	6782.19	Transducer	6788.31	6758.31	Alluvial
MCO-7	02/19/2021	13:01	6782.20	Transducer	6788.31	6758.31	Alluvial
MCO-7	02/19/2021	14:01	6782.20	Transducer	6788.31	6758.31	Alluvial
MCO-7	02/19/2021	15:01	6782.20	Transducer	6788.31	6758.31	Alluvial
MCO-7	02/19/2021	16:01	6782.20	Transducer	6788.31	6758.31	Alluvial
MCO-7	02/19/2021	17:01	6782.20	Transducer	6788.31	6758.31	Alluvial
MCO-7	02/19/2021	18:01	6782.20	Transducer	6788.31	6758.31	Alluvial
MCO-7	02/19/2021	19:01	6782.20	Transducer	6788.31	6758.31	Alluvial
MCO-7	02/19/2021	20:01	6782.19	Transducer	6788.31	6758.31	Alluvial

Location	Date	Time	Water Level (ft amsl)	Method	Top of Screen (ft amsl)	Bottom of Screen (ft amsl)	Zone
MCO-7	02/19/2021	21:01	6782.19	Transducer	6788.31	6758.31	Alluvial
MCO-7	02/19/2021	22:01	6782.18	Transducer	6788.31	6758.31	Alluvial
MCO-7	02/19/2021	23:01	6782.19	Transducer	6788.31	6758.31	Alluvial
MCO-7	02/20/2021	00:01	6782.19	Transducer	6788.31	6758.31	Alluvial
MCO-7	02/20/2021	01:01	6782.19	Transducer	6788.31	6758.31	Alluvial
MCO-7	02/20/2021	02:01	6782.19	Transducer	6788.31	6758.31	Alluvial
MCO-7	02/20/2021	03:01	6782.19	Transducer	6788.31	6758.31	Alluvial
MCO-7	02/20/2021	04:01	6782.20	Transducer	6788.31	6758.31	Alluvial
MCO-7	02/20/2021	05:01	6782.20	Transducer	6788.31	6758.31	Alluvial
MCO-7	02/20/2021	06:01	6782.20	Transducer	6788.31	6758.31	Alluvial
MCO-7	02/20/2021	07:01	6782.20	Transducer	6788.31	6758.31	Alluvial
MCO-7	02/20/2021	08:01	6782.20	Transducer	6788.31	6758.31	Alluvial
MCO-7	02/20/2021	09:01	6782.20	Transducer	6788.31	6758.31	Alluvial
MCO-7	02/20/2021	10:01	6782.20	Transducer	6788.31	6758.31	Alluvial
MCO-7	02/20/2021	11:01	6782.21	Transducer	6788.31	6758.31	Alluvial
MCO-7	02/20/2021	12:01	6782.21	Transducer	6788.31	6758.31	Alluvial
MCO-7	02/20/2021	13:01	6782.22	Transducer	6788.31	6758.31	Alluvial
MCO-7	02/20/2021	14:01	6782.22	Transducer	6788.31	6758.31	Alluvial
MCO-7	02/20/2021	15:01	6782.22	Transducer	6788.31	6758.31	Alluvial
MCO-7	02/20/2021	16:01	6782.23	Transducer	6788.31	6758.31	Alluvial
MCO-7	02/20/2021	17:01	6782.23	Transducer	6788.31	6758.31	Alluvial
MCO-7	02/20/2021	18:01	6782.23	Transducer	6788.31	6758.31	Alluvial
MCO-7	02/20/2021	19:01	6782.24	Transducer	6788.31	6758.31	Alluvial
MCO-7	02/20/2021	20:01	6782.22	Transducer	6788.31	6758.31	Alluvial
MCO-7	02/20/2021	21:01	6782.21	Transducer	6788.31	6758.31	Alluvial
MCO-7	02/20/2021	22:01	6782.20	Transducer	6788.31	6758.31	Alluvial
MCO-7	02/20/2021	23:01	6782.20	Transducer	6788.31	6758.31	Alluvial
MCO-7	02/21/2021	00:01	6782.20	Transducer	6788.31	6758.31	Alluvial
MCO-7	02/21/2021	01:01	6782.20	Transducer	6788.31	6758.31	Alluvial
MCO-7	02/21/2021	02:01	6782.20	Transducer	6788.31	6758.31	Alluvial
MCO-7	02/21/2021	03:01	6782.20	Transducer	6788.31	6758.31	Alluvial
MCO-7	02/21/2021	04:01	6782.20	Transducer	6788.31	6758.31	Alluvial
MCO-7	02/21/2021	05:01	6782.19	Transducer	6788.31	6758.31	Alluvial
MCO-7	02/21/2021	06:01	6782.19	Transducer	6788.31	6758.31	Alluvial
MCO-7	02/21/2021	07:01	6782.18	Transducer	6788.31	6758.31	Alluvial
MCO-7	02/21/2021	08:01	6782.18	Transducer	6788.31	6758.31	Alluvial
MCO-7	02/21/2021	09:01	6782.18	Transducer	6788.31	6758.31	Alluvial
MCO-7	02/21/2021	10:01	6782.17	Transducer	6788.31	6758.31	Alluvial
MCO-7	02/21/2021	11:01	6782.17	Transducer	6788.31	6758.31	Alluvial
MCO-7	02/21/2021	12:01	6782.17	Transducer	6788.31	6758.31	Alluvial
MCO-7	02/21/2021	13:01	6782.18	Transducer	6788.31	6758.31	Alluvial
MCO-7	02/21/2021	14:01	6782.17	Transducer	6788.31	6758.31	Alluvial
MCO-7	02/21/2021	15:01	6782.17	Transducer	6788.31	6758.31	Alluvial
MCO-7	02/21/2021	16:01	6782.17	Transducer	6788.31	6758.31	Alluvial
MCO-7	02/21/2021	17:01	6782.17	Transducer	6788.31	6758.31	Alluvial

Location	Date	Time	Water Level (ft amsl)	Method	Top of Screen (ft amsl)	Bottom of Screen (ft amsl)	Zone
MCO-7	02/21/2021	18:01	6782.16	Transducer	6788.31	6758.31	Alluvial
MCO-7	02/21/2021	19:01	6782.16	Transducer	6788.31	6758.31	Alluvial
MCO-7	02/21/2021	20:01	6782.16	Transducer	6788.31	6758.31	Alluvial
MCO-7	02/21/2021	21:01	6782.16	Transducer	6788.31	6758.31	Alluvial
MCO-7	02/21/2021	22:01	6782.15	Transducer	6788.31	6758.31	Alluvial
MCO-7	02/21/2021	23:01	6782.15	Transducer	6788.31	6758.31	Alluvial
MCO-7	02/22/2021	00:01	6782.15	Transducer	6788.31	6758.31	Alluvial
MCO-7	02/22/2021	01:01	6782.15	Transducer	6788.31	6758.31	Alluvial
MCO-7	02/22/2021	02:01	6782.15	Transducer	6788.31	6758.31	Alluvial
MCO-7	02/22/2021	03:01	6782.16	Transducer	6788.31	6758.31	Alluvial
MCO-7	02/22/2021	04:01	6782.16	Transducer	6788.31	6758.31	Alluvial
MCO-7	02/22/2021	05:01	6782.15	Transducer	6788.31	6758.31	Alluvial
MCO-7	02/22/2021	06:01	6782.15	Transducer	6788.31	6758.31	Alluvial
MCO-7	02/22/2021	07:01	6782.15	Transducer	6788.31	6758.31	Alluvial
MCO-7	02/22/2021	08:01	6782.15	Transducer	6788.31	6758.31	Alluvial
MCO-7	02/22/2021	09:01	6782.15	Transducer	6788.31	6758.31	Alluvial
MCO-7	02/22/2021	10:01	6782.14	Transducer	6788.31	6758.31	Alluvial
MCO-7	02/22/2021	11:01	6782.14	Transducer	6788.31	6758.31	Alluvial
MCO-7	02/22/2021	12:01	6782.15	Transducer	6788.31	6758.31	Alluvial
MCO-7	02/22/2021	13:01	6782.15	Transducer	6788.31	6758.31	Alluvial
MCO-7	02/22/2021	14:01	6782.15	Transducer	6788.31	6758.31	Alluvial
MCO-7	02/22/2021	15:01	6782.15	Transducer	6788.31	6758.31	Alluvial
MCO-7	02/22/2021	16:01	6782.15	Transducer	6788.31	6758.31	Alluvial
MCO-7	02/22/2021	17:01	6782.16	Transducer	6788.31	6758.31	Alluvial
MCO-7	02/22/2021	18:01	6782.15	Transducer	6788.31	6758.31	Alluvial
MCO-7	02/22/2021	19:01	6782.15	Transducer	6788.31	6758.31	Alluvial
MCO-7	02/22/2021	20:01	6782.15	Transducer	6788.31	6758.31	Alluvial
MCO-7	02/22/2021	21:01	6782.14	Transducer	6788.31	6758.31	Alluvial
MCO-7	02/22/2021	22:01	6782.14	Transducer	6788.31	6758.31	Alluvial
MCO-7	02/22/2021	23:01	6782.15	Transducer	6788.31	6758.31	Alluvial
MCO-7	02/23/2021	00:01	6782.15	Transducer	6788.31	6758.31	Alluvial
MCO-7	02/23/2021	01:01	6782.15	Transducer	6788.31	6758.31	Alluvial
MCO-7	02/23/2021	02:01	6782.15	Transducer	6788.31	6758.31	Alluvial
MCO-7	02/23/2021	03:01	6782.15	Transducer	6788.31	6758.31	Alluvial
MCO-7	02/23/2021	04:01	6782.16	Transducer	6788.31	6758.31	Alluvial
MCO-7	02/23/2021	05:01	6782.16	Transducer	6788.31	6758.31	Alluvial
MCO-7	02/23/2021	06:01	6782.15	Transducer	6788.31	6758.31	Alluvial
MCO-7	02/23/2021	07:01	6782.15	Transducer	6788.31	6758.31	Alluvial
MCO-7	02/23/2021	08:01	6782.16	Transducer	6788.31	6758.31	Alluvial
MCO-7	02/23/2021	09:01	6782.16	Transducer	6788.31	6758.31	Alluvial
MCO-7	02/23/2021	10:01	6782.16	Transducer	6788.31	6758.31	Alluvial
MCO-7	02/23/2021	11:01	6782.16	Transducer	6788.31	6758.31	Alluvial
MCO-7	02/23/2021	12:01	6782.16	Transducer	6788.31	6758.31	Alluvial
MCO-7	02/23/2021	13:01	6782.17	Transducer	6788.31	6758.31	Alluvial
MCO-7	02/23/2021	14:01	6782.17	Transducer	6788.31	6758.31	Alluvial

Location	Date	Time	Water Level (ft amsl)	Method	Top of Screen (ft amsl)	Bottom of Screen (ft amsl)	Zone
MCO-7	02/23/2021	15:01	6782.18	Transducer	6788.31	6758.31	Alluvial
MCO-7	02/23/2021	16:01	6782.18	Transducer	6788.31	6758.31	Alluvial
MCO-7	02/23/2021	17:01	6782.17	Transducer	6788.31	6758.31	Alluvial
MCO-7	02/23/2021	18:01	6782.16	Transducer	6788.31	6758.31	Alluvial
MCO-7	02/23/2021	19:01	6782.16	Transducer	6788.31	6758.31	Alluvial
MCO-7	02/23/2021	20:01	6782.16	Transducer	6788.31	6758.31	Alluvial
MCO-7	02/23/2021	21:01	6782.16	Transducer	6788.31	6758.31	Alluvial
MCO-7	02/23/2021	22:01	6782.15	Transducer	6788.31	6758.31	Alluvial
MCO-7	02/23/2021	23:01	6782.15	Transducer	6788.31	6758.31	Alluvial
MCO-7	02/24/2021	00:01	6782.15	Transducer	6788.31	6758.31	Alluvial
MCO-7	02/24/2021	01:01	6782.15	Transducer	6788.31	6758.31	Alluvial
MCO-7	02/24/2021	02:01	6782.16	Transducer	6788.31	6758.31	Alluvial
MCO-7	02/24/2021	03:01	6782.14	Transducer	6788.31	6758.31	Alluvial
MCO-7	02/24/2021	04:01	6782.15	Transducer	6788.31	6758.31	Alluvial
MCO-7	02/24/2021	05:01	6782.15	Transducer	6788.31	6758.31	Alluvial
MCO-7	02/24/2021	06:01	6782.15	Transducer	6788.31	6758.31	Alluvial
MCO-7	02/24/2021	07:01	6782.14	Transducer	6788.31	6758.31	Alluvial
MCO-7	02/24/2021	08:01	6782.14	Transducer	6788.31	6758.31	Alluvial
MCO-7	02/24/2021	09:01	6782.13	Transducer	6788.31	6758.31	Alluvial
MCO-7	02/24/2021	10:01	6782.14	Transducer	6788.31	6758.31	Alluvial
MCO-7	02/24/2021	11:01	6782.14	Transducer	6788.31	6758.31	Alluvial
MCO-7	02/24/2021	12:01	6782.15	Transducer	6788.31	6758.31	Alluvial
MCO-7	02/24/2021	13:01	6782.15	Transducer	6788.31	6758.31	Alluvial
MCO-7	02/24/2021	14:01	6782.16	Transducer	6788.31	6758.31	Alluvial
MCO-7	02/24/2021	15:01	6782.15	Transducer	6788.31	6758.31	Alluvial
MCO-7	02/24/2021	16:01	6782.16	Transducer	6788.31	6758.31	Alluvial
MCO-7	02/24/2021	17:01	6782.16	Transducer	6788.31	6758.31	Alluvial
MCO-7	02/24/2021	18:01	6782.15	Transducer	6788.31	6758.31	Alluvial
MCO-7	02/24/2021	19:01	6782.14	Transducer	6788.31	6758.31	Alluvial
MCO-7	02/24/2021	20:01	6782.14	Transducer	6788.31	6758.31	Alluvial
MCO-7	02/24/2021	21:01	6782.14	Transducer	6788.31	6758.31	Alluvial
MCO-7	02/24/2021	22:01	6782.13	Transducer	6788.31	6758.31	Alluvial
MCO-7	02/24/2021	23:01	6782.14	Transducer	6788.31	6758.31	Alluvial
MCO-7	02/25/2021	00:01	6782.14	Transducer	6788.31	6758.31	Alluvial
MCO-7	02/25/2021	01:01	6782.13	Transducer	6788.31	6758.31	Alluvial
MCO-7	02/25/2021	02:01	6782.13	Transducer	6788.31	6758.31	Alluvial
MCO-7	02/25/2021	03:01	6782.14	Transducer	6788.31	6758.31	Alluvial
MCO-7	02/25/2021	04:01	6782.13	Transducer	6788.31	6758.31	Alluvial
MCO-7	02/25/2021	05:01	6782.13	Transducer	6788.31	6758.31	Alluvial
MCO-7	02/25/2021	06:01	6782.13	Transducer	6788.31	6758.31	Alluvial
MCO-7	02/25/2021	07:01	6782.13	Transducer	6788.31	6758.31	Alluvial
MCO-7	02/25/2021	08:01	6782.12	Transducer	6788.31	6758.31	Alluvial
MCO-7	02/25/2021	09:01	6782.12	Transducer	6788.31	6758.31	Alluvial
MCO-7	02/25/2021	10:01	6782.13	Transducer	6788.31	6758.31	Alluvial
MCO-7	02/25/2021	11:01	6782.13	Transducer	6788.31	6758.31	Alluvial

Location	Date	Time	Water Level (ft amsl)	Method	Top of Screen (ft amsl)	Bottom of Screen (ft amsl)	Zone
MCO-7	02/25/2021	12:01	6782.13	Transducer	6788.31	6758.31	Alluvial
MCO-7	02/25/2021	13:01	6782.14	Transducer	6788.31	6758.31	Alluvial
MCO-7	02/25/2021	14:01	6782.14	Transducer	6788.31	6758.31	Alluvial
MCO-7	02/25/2021	15:01	6782.14	Transducer	6788.31	6758.31	Alluvial
MCO-7	02/25/2021	16:01	6782.13	Transducer	6788.31	6758.31	Alluvial
MCO-7	02/25/2021	17:01	6782.13	Transducer	6788.31	6758.31	Alluvial
MCO-7	02/25/2021	18:01	6782.13	Transducer	6788.31	6758.31	Alluvial
MCO-7	02/25/2021	19:01	6782.13	Transducer	6788.31	6758.31	Alluvial
MCO-7	02/25/2021	20:01	6782.14	Transducer	6788.31	6758.31	Alluvial
MCO-7	02/25/2021	21:01	6782.13	Transducer	6788.31	6758.31	Alluvial
MCO-7	02/25/2021	22:01	6782.13	Transducer	6788.31	6758.31	Alluvial
MCO-7	02/25/2021	23:01	6782.14	Transducer	6788.31	6758.31	Alluvial
MCO-7	02/26/2021	00:01	6782.14	Transducer	6788.31	6758.31	Alluvial
MCO-7	02/26/2021	01:01	6782.14	Transducer	6788.31	6758.31	Alluvial
MCO-7	02/26/2021	02:01	6782.14	Transducer	6788.31	6758.31	Alluvial
MCO-7	02/26/2021	03:01	6782.14	Transducer	6788.31	6758.31	Alluvial
MCO-7	02/26/2021	04:01	6782.14	Transducer	6788.31	6758.31	Alluvial
MCO-7	02/26/2021	05:01	6782.15	Transducer	6788.31	6758.31	Alluvial
MCO-7	02/26/2021	06:01	6782.14	Transducer	6788.31	6758.31	Alluvial
MCO-7	02/26/2021	07:01	6782.14	Transducer	6788.31	6758.31	Alluvial
MCO-7	02/26/2021	08:01	6782.13	Transducer	6788.31	6758.31	Alluvial
MCO-7	02/26/2021	09:01	6782.13	Transducer	6788.31	6758.31	Alluvial
MCO-7	02/26/2021	10:01	6782.13	Transducer	6788.31	6758.31	Alluvial
MCO-7	02/26/2021	11:01	6782.13	Transducer	6788.31	6758.31	Alluvial
MCO-7	02/26/2021	12:01	6782.14	Transducer	6788.31	6758.31	Alluvial
MCO-7	02/26/2021	13:01	6782.14	Transducer	6788.31	6758.31	Alluvial
MCO-7	02/26/2021	14:01	6782.14	Transducer	6788.31	6758.31	Alluvial
MCO-7	02/26/2021	15:01	6782.14	Transducer	6788.31	6758.31	Alluvial
MCO-7	02/26/2021	16:01	6782.15	Transducer	6788.31	6758.31	Alluvial
MCO-7	02/26/2021	17:01	6782.14	Transducer	6788.31	6758.31	Alluvial
MCO-7	02/26/2021	18:01	6782.14	Transducer	6788.31	6758.31	Alluvial
MCO-7	02/26/2021	19:01	6782.14	Transducer	6788.31	6758.31	Alluvial
MCO-7	02/26/2021	20:01	6782.13	Transducer	6788.31	6758.31	Alluvial
MCO-7	02/26/2021	21:01	6782.13	Transducer	6788.31	6758.31	Alluvial
MCO-7	02/26/2021	22:01	6782.14	Transducer	6788.31	6758.31	Alluvial
MCO-7	02/26/2021	23:01	6782.14	Transducer	6788.31	6758.31	Alluvial
MCO-7	02/27/2021	00:01	6782.14	Transducer	6788.31	6758.31	Alluvial
MCO-7	02/27/2021	01:01	6782.14	Transducer	6788.31	6758.31	Alluvial
MCO-7	02/27/2021	02:01	6782.14	Transducer	6788.31	6758.31	Alluvial
MCO-7	02/27/2021	03:01	6782.15	Transducer	6788.31	6758.31	Alluvial
MCO-7	02/27/2021	04:01	6782.15	Transducer	6788.31	6758.31	Alluvial
MCO-7	02/27/2021	05:01	6782.15	Transducer	6788.31	6758.31	Alluvial
MCO-7	02/27/2021	06:01	6782.15	Transducer	6788.31	6758.31	Alluvial
MCO-7	02/27/2021	07:01	6782.14	Transducer	6788.31	6758.31	Alluvial
MCO-7	02/27/2021	08:01	6782.14	Transducer	6788.31	6758.31	Alluvial

Location	Date	Time	Water Level (ft amsl)	Method	Top of Screen (ft amsl)	Bottom of Screen (ft amsl)	Zone
MCO-7	02/27/2021	09:01	6782.14	Transducer	6788.31	6758.31	Alluvial
MCO-7	02/27/2021	10:01	6782.13	Transducer	6788.31	6758.31	Alluvial
MCO-7	02/27/2021	11:01	6782.14	Transducer	6788.31	6758.31	Alluvial
MCO-7	02/27/2021	12:01	6782.14	Transducer	6788.31	6758.31	Alluvial
MCO-7	02/27/2021	13:01	6782.14	Transducer	6788.31	6758.31	Alluvial
MCO-7	02/27/2021	14:01	6782.14	Transducer	6788.31	6758.31	Alluvial
MCO-7	02/27/2021	15:01	6782.15	Transducer	6788.31	6758.31	Alluvial
MCO-7	02/27/2021	16:01	6782.14	Transducer	6788.31	6758.31	Alluvial
MCO-7	02/27/2021	17:01	6782.13	Transducer	6788.31	6758.31	Alluvial
MCO-7	02/27/2021	18:01	6782.14	Transducer	6788.31	6758.31	Alluvial
MCO-7	02/27/2021	19:01	6782.13	Transducer	6788.31	6758.31	Alluvial
MCO-7	02/27/2021	20:01	6782.13	Transducer	6788.31	6758.31	Alluvial
MCO-7	02/27/2021	21:01	6782.13	Transducer	6788.31	6758.31	Alluvial
MCO-7	02/27/2021	22:01	6782.11	Transducer	6788.31	6758.31	Alluvial
MCO-7	02/27/2021	23:01	6782.12	Transducer	6788.31	6758.31	Alluvial
MCO-7	02/28/2021	00:01	6782.12	Transducer	6788.31	6758.31	Alluvial
MCO-7	02/28/2021	01:01	6782.12	Transducer	6788.31	6758.31	Alluvial
MCO-7	02/28/2021	02:01	6782.12	Transducer	6788.31	6758.31	Alluvial
MCO-7	02/28/2021	03:01	6782.12	Transducer	6788.31	6758.31	Alluvial
MCO-7	02/28/2021	04:01	6782.12	Transducer	6788.31	6758.31	Alluvial
MCO-7	02/28/2021	05:01	6782.12	Transducer	6788.31	6758.31	Alluvial
MCO-7	02/28/2021	06:01	6782.11	Transducer	6788.31	6758.31	Alluvial
MCO-7	02/28/2021	07:01	6782.11	Transducer	6788.31	6758.31	Alluvial
MCO-7	02/28/2021	08:01	6782.11	Transducer	6788.31	6758.31	Alluvial
MCO-7	02/28/2021	09:01	6782.10	Transducer	6788.31	6758.31	Alluvial
MCO-7	02/28/2021	10:01	6782.10	Transducer	6788.31	6758.31	Alluvial
MCO-7	02/28/2021	11:01	6782.11	Transducer	6788.31	6758.31	Alluvial
MCO-7	02/28/2021	12:01	6782.10	Transducer	6788.31	6758.31	Alluvial
MCO-7	02/28/2021	13:01	6782.11	Transducer	6788.31	6758.31	Alluvial
MCO-7	02/28/2021	14:01	6782.10	Transducer	6788.31	6758.31	Alluvial
MCO-7	02/28/2021	15:01	6782.10	Transducer	6788.31	6758.31	Alluvial
MCO-7	02/28/2021	16:01	6782.10	Transducer	6788.31	6758.31	Alluvial
MCO-7	02/28/2021	17:01	6782.09	Transducer	6788.31	6758.31	Alluvial
MCO-7	02/28/2021	18:01	6782.09	Transducer	6788.31	6758.31	Alluvial
MCO-7	02/28/2021	19:01	6782.08	Transducer	6788.31	6758.31	Alluvial
MCO-7	02/28/2021	20:01	6782.08	Transducer	6788.31	6758.31	Alluvial
MCO-7	02/28/2021	21:01	6782.08	Transducer	6788.31	6758.31	Alluvial
MCO-7	02/28/2021	22:01	6782.07	Transducer	6788.31	6758.31	Alluvial
MCO-7	02/28/2021	23:01	6782.07	Transducer	6788.31	6758.31	Alluvial
MCO-7	03/01/2021	00:01	6782.07	Transducer	6788.31	6758.31	Alluvial
MCO-7	03/01/2021	01:01	6782.07	Transducer	6788.31	6758.31	Alluvial
MCO-7	03/01/2021	02:01	6782.07	Transducer	6788.31	6758.31	Alluvial
MCO-7	03/01/2021	03:01	6782.07	Transducer	6788.31	6758.31	Alluvial
MCO-7	03/01/2021	04:01	6782.07	Transducer	6788.31	6758.31	Alluvial
MCO-7	03/01/2021	05:01	6782.06	Transducer	6788.31	6758.31	Alluvial

Location	Date	Time	Water Level (ft amsl)	Method	Top of Screen (ft amsl)	Bottom of Screen (ft amsl)	Zone
MCO-7	03/01/2021	06:01	6782.06	Transducer	6788.31	6758.31	Alluvial
MCO-7	03/01/2021	07:01	6782.06	Transducer	6788.31	6758.31	Alluvial
MCO-7	03/01/2021	08:01	6782.06	Transducer	6788.31	6758.31	Alluvial
MCO-7	03/01/2021	09:01	6782.06	Transducer	6788.31	6758.31	Alluvial
MCO-7	03/01/2021	10:01	6782.05	Transducer	6788.31	6758.31	Alluvial
MCO-7	03/01/2021	11:01	6782.05	Transducer	6788.31	6758.31	Alluvial
MCO-7	03/01/2021	12:01	6782.05	Transducer	6788.31	6758.31	Alluvial
MCO-7	03/01/2021	13:01	6782.06	Transducer	6788.31	6758.31	Alluvial
MCO-7	03/01/2021	14:01	6782.06	Transducer	6788.31	6758.31	Alluvial
MCO-7	03/01/2021	15:01	6782.06	Transducer	6788.31	6758.31	Alluvial
MCO-7	03/01/2021	16:01	6782.06	Transducer	6788.31	6758.31	Alluvial
MCO-7	03/01/2021	17:01	6782.06	Transducer	6788.31	6758.31	Alluvial
MCO-7	03/01/2021	18:01	6782.06	Transducer	6788.31	6758.31	Alluvial
MCO-7	03/01/2021	19:01	6782.05	Transducer	6788.31	6758.31	Alluvial
MCO-7	03/01/2021	20:01	6782.06	Transducer	6788.31	6758.31	Alluvial
MCO-7	03/01/2021	21:01	6782.05	Transducer	6788.31	6758.31	Alluvial
MCO-7	03/01/2021	22:01	6782.05	Transducer	6788.31	6758.31	Alluvial
MCO-7	03/01/2021	23:01	6782.05	Transducer	6788.31	6758.31	Alluvial
MCO-7	03/02/2021	00:01	6782.06	Transducer	6788.31	6758.31	Alluvial
MCO-7	03/02/2021	01:01	6782.05	Transducer	6788.31	6758.31	Alluvial
MCO-7	03/02/2021	02:01	6782.06	Transducer	6788.31	6758.31	Alluvial
MCO-7	03/02/2021	03:01	6782.06	Transducer	6788.31	6758.31	Alluvial
MCO-7	03/02/2021	04:01	6782.06	Transducer	6788.31	6758.31	Alluvial
MCO-7	03/02/2021	05:01	6782.06	Transducer	6788.31	6758.31	Alluvial
MCO-7	03/02/2021	06:01	6782.06	Transducer	6788.31	6758.31	Alluvial
MCO-7	03/02/2021	07:01	6782.06	Transducer	6788.31	6758.31	Alluvial
MCO-7	03/02/2021	08:01	6782.06	Transducer	6788.31	6758.31	Alluvial
MCO-7	03/02/2021	09:01	6782.06	Transducer	6788.31	6758.31	Alluvial
MCO-7	03/02/2021	10:01	6782.06	Transducer	6788.31	6758.31	Alluvial
MCO-7	03/02/2021	11:01	6782.06	Transducer	6788.31	6758.31	Alluvial
MCO-7	03/02/2021	12:01	6782.07	Transducer	6788.31	6758.31	Alluvial
MCO-7	03/02/2021	13:01	6782.07	Transducer	6788.31	6758.31	Alluvial
MCO-7	03/02/2021	14:01	6782.07	Transducer	6788.31	6758.31	Alluvial
MCO-7	03/02/2021	15:01	6782.08	Transducer	6788.31	6758.31	Alluvial
MCO-7	03/02/2021	16:01	6782.09	Transducer	6788.31	6758.31	Alluvial
MCO-7	03/02/2021	17:01	6782.08	Transducer	6788.31	6758.31	Alluvial
MCO-7	03/02/2021	18:01	6782.07	Transducer	6788.31	6758.31	Alluvial
MCO-7	03/02/2021	19:01	6782.08	Transducer	6788.31	6758.31	Alluvial
MCO-7	03/02/2021	20:01	6782.07	Transducer	6788.31	6758.31	Alluvial
MCO-7	03/02/2021	21:01	6782.07	Transducer	6788.31	6758.31	Alluvial
MCO-7	03/02/2021	22:01	6782.07	Transducer	6788.31	6758.31	Alluvial
MCO-7	03/02/2021	23:01	6782.07	Transducer	6788.31	6758.31	Alluvial
MCO-7	03/03/2021	00:01	6782.06	Transducer	6788.31	6758.31	Alluvial
MCO-7	03/03/2021	01:01	6782.07	Transducer	6788.31	6758.31	Alluvial
MCO-7	03/03/2021	02:01	6782.07	Transducer	6788.31	6758.31	Alluvial

Location	Date	Time	Water Level (ft amsl)	Method	Top of Screen (ft amsl)	Bottom of Screen (ft amsl)	Zone
MCO-7	03/03/2021	03:01	6782.06	Transducer	6788.31	6758.31	Alluvial
MCO-7	03/03/2021	04:01	6782.06	Transducer	6788.31	6758.31	Alluvial
MCO-7	03/03/2021	05:01	6782.06	Transducer	6788.31	6758.31	Alluvial
MCO-7	03/03/2021	06:01	6782.05	Transducer	6788.31	6758.31	Alluvial
MCO-7	03/03/2021	07:01	6782.06	Transducer	6788.31	6758.31	Alluvial
MCO-7	03/03/2021	08:01	6782.05	Transducer	6788.31	6758.31	Alluvial
MCO-7	03/03/2021	09:01	6782.04	Transducer	6788.31	6758.31	Alluvial
MCO-7	03/03/2021	10:01	6782.05	Transducer	6788.31	6758.31	Alluvial
MCO-7	03/03/2021	11:01	6782.05	Transducer	6788.31	6758.31	Alluvial
MCO-7	03/03/2021	12:01	6782.06	Transducer	6788.31	6758.31	Alluvial
MCO-7	03/03/2021	13:01	6782.06	Transducer	6788.31	6758.31	Alluvial
MCO-7	03/03/2021	14:01	6782.07	Transducer	6788.31	6758.31	Alluvial
MCO-7	03/03/2021	15:01	6782.07	Transducer	6788.31	6758.31	Alluvial
MCO-7	03/03/2021	16:01	6782.07	Transducer	6788.31	6758.31	Alluvial
MCO-7	03/03/2021	17:01	6782.06	Transducer	6788.31	6758.31	Alluvial
MCO-7	03/03/2021	18:01	6782.06	Transducer	6788.31	6758.31	Alluvial
MCO-7	03/03/2021	19:01	6782.06	Transducer	6788.31	6758.31	Alluvial
MCO-7	03/03/2021	20:01	6782.06	Transducer	6788.31	6758.31	Alluvial
MCO-7	03/03/2021	21:01	6782.06	Transducer	6788.31	6758.31	Alluvial
MCO-7	03/03/2021	22:01	6782.06	Transducer	6788.31	6758.31	Alluvial
MCO-7	03/03/2021	23:01	6782.06	Transducer	6788.31	6758.31	Alluvial
MCO-7	03/04/2021	00:01	6782.06	Transducer	6788.31	6758.31	Alluvial
MCO-7	03/04/2021	01:01	6782.06	Transducer	6788.31	6758.31	Alluvial
MCO-7	03/04/2021	02:01	6782.06	Transducer	6788.31	6758.31	Alluvial
MCO-7	03/04/2021	03:01	6782.07	Transducer	6788.31	6758.31	Alluvial
MCO-7	03/04/2021	04:01	6782.06	Transducer	6788.31	6758.31	Alluvial
MCO-7	03/04/2021	05:01	6782.06	Transducer	6788.31	6758.31	Alluvial
MCO-7	03/04/2021	06:01	6782.06	Transducer	6788.31	6758.31	Alluvial
MCO-7	03/04/2021	07:01	6782.05	Transducer	6788.31	6758.31	Alluvial
MCO-7	03/04/2021	08:01	6782.06	Transducer	6788.31	6758.31	Alluvial
MCO-7	03/04/2021	09:01	6782.05	Transducer	6788.31	6758.31	Alluvial
MCO-7	03/04/2021	10:01	6782.05	Transducer	6788.31	6758.31	Alluvial
MCO-7	03/04/2021	11:01	6782.05	Transducer	6788.31	6758.31	Alluvial
MCO-7	03/04/2021	12:01	6782.05	Transducer	6788.31	6758.31	Alluvial
MCO-7	03/04/2021	13:01	6782.05	Transducer	6788.31	6758.31	Alluvial
MCO-7	03/04/2021	14:01	6782.05	Transducer	6788.31	6758.31	Alluvial
MCO-7	03/04/2021	15:01	6782.05	Transducer	6788.31	6758.31	Alluvial
MCO-7	03/04/2021	16:01	6782.04	Transducer	6788.31	6758.31	Alluvial
MCO-7	03/04/2021	17:01	6782.05	Transducer	6788.31	6758.31	Alluvial
MCO-7	03/04/2021	18:01	6782.05	Transducer	6788.31	6758.31	Alluvial
MCO-7	03/04/2021	19:01	6782.04	Transducer	6788.31	6758.31	Alluvial
MCO-7	03/04/2021	20:01	6782.04	Transducer	6788.31	6758.31	Alluvial
MCO-7	03/04/2021	21:01	6782.03	Transducer	6788.31	6758.31	Alluvial
MCO-7	03/04/2021	22:01	6782.03	Transducer	6788.31	6758.31	Alluvial
MCO-7	03/04/2021	23:01	6782.03	Transducer	6788.31	6758.31	Alluvial

Location	Date	Time	Water Level (ft amsl)	Method	Top of Screen (ft amsl)	Bottom of Screen (ft amsl)	Zone
MCO-7	03/05/2021	00:01	6782.03	Transducer	6788.31	6758.31	Alluvial
MCO-7	03/05/2021	01:01	6782.03	Transducer	6788.31	6758.31	Alluvial
MCO-7	03/05/2021	02:01	6782.03	Transducer	6788.31	6758.31	Alluvial
MCO-7	03/05/2021	03:01	6782.02	Transducer	6788.31	6758.31	Alluvial
MCO-7	03/05/2021	04:01	6782.02	Transducer	6788.31	6758.31	Alluvial
MCO-7	03/05/2021	05:01	6782.02	Transducer	6788.31	6758.31	Alluvial
MCO-7	03/05/2021	06:01	6782.01	Transducer	6788.31	6758.31	Alluvial
MCO-7	03/05/2021	07:01	6782.01	Transducer	6788.31	6758.31	Alluvial
MCO-7	03/05/2021	08:01	6782.01	Transducer	6788.31	6758.31	Alluvial
MCO-7	03/05/2021	09:01	6782.00	Transducer	6788.31	6758.31	Alluvial
MCO-7	03/05/2021	10:01	6782.00	Transducer	6788.31	6758.31	Alluvial
MCO-7	03/05/2021	11:01	6782.00	Transducer	6788.31	6758.31	Alluvial
MCO-7	03/05/2021	12:01	6782.00	Transducer	6788.31	6758.31	Alluvial
MCO-7	03/05/2021	13:01	6782.01	Transducer	6788.31	6758.31	Alluvial
MCO-7	03/05/2021	14:01	6782.01	Transducer	6788.31	6758.31	Alluvial
MCO-7	03/05/2021	15:01	6782.01	Transducer	6788.31	6758.31	Alluvial
MCO-7	03/05/2021	16:01	6782.01	Transducer	6788.31	6758.31	Alluvial
MCO-7	03/05/2021	17:01	6782.01	Transducer	6788.31	6758.31	Alluvial
MCO-7	03/05/2021	18:01	6782.01	Transducer	6788.31	6758.31	Alluvial
MCO-7	03/05/2021	19:01	6782.00	Transducer	6788.31	6758.31	Alluvial
MCO-7	03/05/2021	20:01	6782.00	Transducer	6788.31	6758.31	Alluvial
MCO-7	03/05/2021	21:01	6782.01	Transducer	6788.31	6758.31	Alluvial
MCO-7	03/05/2021	22:01	6782.00	Transducer	6788.31	6758.31	Alluvial
MCO-7	03/05/2021	23:01	6782.00	Transducer	6788.31	6758.31	Alluvial
MCO-7	03/06/2021	00:01	6782.00	Transducer	6788.31	6758.31	Alluvial
MCO-7	03/06/2021	01:01	6782.00	Transducer	6788.31	6758.31	Alluvial
MCO-7	03/06/2021	02:01	6782.01	Transducer	6788.31	6758.31	Alluvial
MCO-7	03/06/2021	03:01	6782.00	Transducer	6788.31	6758.31	Alluvial
MCO-7	03/06/2021	04:01	6782.00	Transducer	6788.31	6758.31	Alluvial
MCO-7	03/06/2021	05:01	6782.00	Transducer	6788.31	6758.31	Alluvial
MCO-7	03/06/2021	06:01	6782.00	Transducer	6788.31	6758.31	Alluvial
MCO-7	03/06/2021	07:01	6782.00	Transducer	6788.31	6758.31	Alluvial
MCO-7	03/06/2021	08:01	6782.00	Transducer	6788.31	6758.31	Alluvial
MCO-7	03/06/2021	09:01	6782.01	Transducer	6788.31	6758.31	Alluvial
MCO-7	03/06/2021	10:01	6782.00	Transducer	6788.31	6758.31	Alluvial
MCO-7	03/06/2021	11:01	6782.01	Transducer	6788.31	6758.31	Alluvial
MCO-7	03/06/2021	12:01	6782.01	Transducer	6788.31	6758.31	Alluvial
MCO-7	03/06/2021	13:01	6782.02	Transducer	6788.31	6758.31	Alluvial
MCO-7	03/06/2021	14:01	6782.03	Transducer	6788.31	6758.31	Alluvial
MCO-7	03/06/2021	15:01	6782.02	Transducer	6788.31	6758.31	Alluvial
MCO-7	03/06/2021	16:01	6782.02	Transducer	6788.31	6758.31	Alluvial
MCO-7	03/06/2021	17:01	6782.03	Transducer	6788.31	6758.31	Alluvial
MCO-7	03/06/2021	18:01	6782.02	Transducer	6788.31	6758.31	Alluvial
MCO-7	03/06/2021	19:01	6782.02	Transducer	6788.31	6758.31	Alluvial
MCO-7	03/06/2021	20:01	6782.01	Transducer	6788.31	6758.31	Alluvial

Location	Date	Time	Water Level (ft amsl)	Method	Top of Screen (ft amsl)	Bottom of Screen (ft amsl)	Zone
MCO-7	03/06/2021	21:01	6782.01	Transducer	6788.31	6758.31	Alluvial
MCO-7	03/06/2021	22:01	6782.01	Transducer	6788.31	6758.31	Alluvial
MCO-7	03/06/2021	23:01	6782.01	Transducer	6788.31	6758.31	Alluvial
MCO-7	03/07/2021	00:01	6782.01	Transducer	6788.31	6758.31	Alluvial
MCO-7	03/07/2021	01:01	6782.01	Transducer	6788.31	6758.31	Alluvial
MCO-7	03/07/2021	02:01	6782.01	Transducer	6788.31	6758.31	Alluvial
MCO-7	03/07/2021	03:01	6782.01	Transducer	6788.31	6758.31	Alluvial
MCO-7	03/07/2021	04:01	6782.01	Transducer	6788.31	6758.31	Alluvial
MCO-7	03/07/2021	05:01	6782.00	Transducer	6788.31	6758.31	Alluvial
MCO-7	03/07/2021	06:01	6782.00	Transducer	6788.31	6758.31	Alluvial
MCO-7	03/07/2021	07:01	6782.00	Transducer	6788.31	6758.31	Alluvial
MCO-7	03/07/2021	08:01	6782.00	Transducer	6788.31	6758.31	Alluvial
MCO-7	03/07/2021	09:01	6781.99	Transducer	6788.31	6758.31	Alluvial
MCO-7	03/07/2021	10:01	6781.99	Transducer	6788.31	6758.31	Alluvial
MCO-7	03/07/2021	11:01	6781.99	Transducer	6788.31	6758.31	Alluvial
MCO-7	03/07/2021	12:01	6781.99	Transducer	6788.31	6758.31	Alluvial
MCO-7	03/07/2021	13:01	6781.99	Transducer	6788.31	6758.31	Alluvial
MCO-7	03/07/2021	14:01	6782.00	Transducer	6788.31	6758.31	Alluvial
MCO-7	03/07/2021	15:01	6782.00	Transducer	6788.31	6758.31	Alluvial
MCO-7	03/07/2021	16:01	6782.00	Transducer	6788.31	6758.31	Alluvial
MCO-7	03/07/2021	17:01	6781.99	Transducer	6788.31	6758.31	Alluvial
MCO-7	03/07/2021	18:01	6781.99	Transducer	6788.31	6758.31	Alluvial
MCO-7	03/07/2021	19:01	6781.99	Transducer	6788.31	6758.31	Alluvial
MCO-7	03/07/2021	20:01	6782.00	Transducer	6788.31	6758.31	Alluvial
MCO-7	03/07/2021	21:01	6781.99	Transducer	6788.31	6758.31	Alluvial
MCO-7	03/07/2021	22:01	6781.99	Transducer	6788.31	6758.31	Alluvial
MCO-7	03/07/2021	23:01	6781.99	Transducer	6788.31	6758.31	Alluvial
MCO-7	03/08/2021	00:01	6781.99	Transducer	6788.31	6758.31	Alluvial
MCO-7	03/08/2021	01:01	6781.98	Transducer	6788.31	6758.31	Alluvial
MCO-7	03/08/2021	02:01	6781.99	Transducer	6788.31	6758.31	Alluvial
MCO-7	03/08/2021	03:01	6781.99	Transducer	6788.31	6758.31	Alluvial
MCO-7	03/08/2021	04:01	6781.99	Transducer	6788.31	6758.31	Alluvial
MCO-7	03/08/2021	05:01	6781.99	Transducer	6788.31	6758.31	Alluvial
MCO-7	03/08/2021	06:01	6781.99	Transducer	6788.31	6758.31	Alluvial
MCO-7	03/08/2021	07:01	6781.98	Transducer	6788.31	6758.31	Alluvial
MCO-7	03/08/2021	08:01	6781.99	Transducer	6788.31	6758.31	Alluvial
MCO-7	03/08/2021	09:01	6781.98	Transducer	6788.31	6758.31	Alluvial
MCO-7	03/08/2021	10:01	6781.98	Transducer	6788.31	6758.31	Alluvial
MCO-7	03/08/2021	11:01	6781.97	Transducer	6788.31	6758.31	Alluvial
MCO-7	03/08/2021	12:01	6781.98	Transducer	6788.31	6758.31	Alluvial
MCO-7	03/08/2021	13:01	6781.98	Transducer	6788.31	6758.31	Alluvial
MCO-7	03/08/2021	14:01	6781.99	Transducer	6788.31	6758.31	Alluvial
MCO-7	03/08/2021	15:01	6781.99	Transducer	6788.31	6758.31	Alluvial
MCO-7	03/08/2021	16:01	6782.00	Transducer	6788.31	6758.31	Alluvial
MCO-7	03/08/2021	17:01	6781.99	Transducer	6788.31	6758.31	Alluvial

Location	Date	Time	Water Level (ft amsl)	Method	Top of Screen (ft amsl)	Bottom of Screen (ft amsl)	Zone
MCO-7	03/08/2021	18:01	6781.99	Transducer	6788.31	6758.31	Alluvial
MCO-7	03/08/2021	19:01	6781.99	Transducer	6788.31	6758.31	Alluvial
MCO-7	03/08/2021	20:01	6781.99	Transducer	6788.31	6758.31	Alluvial
MCO-7	03/08/2021	21:01	6781.98	Transducer	6788.31	6758.31	Alluvial
MCO-7	03/08/2021	22:01	6781.98	Transducer	6788.31	6758.31	Alluvial
MCO-7	03/08/2021	23:01	6781.99	Transducer	6788.31	6758.31	Alluvial
MCO-7	03/09/2021	00:01	6781.98	Transducer	6788.31	6758.31	Alluvial
MCO-7	03/09/2021	01:01	6781.99	Transducer	6788.31	6758.31	Alluvial
MCO-7	03/09/2021	02:01	6781.99	Transducer	6788.31	6758.31	Alluvial
MCO-7	03/09/2021	03:01	6781.99	Transducer	6788.31	6758.31	Alluvial
MCO-7	03/09/2021	04:01	6781.98	Transducer	6788.31	6758.31	Alluvial
MCO-7	03/09/2021	05:01	6781.99	Transducer	6788.31	6758.31	Alluvial
MCO-7	03/09/2021	06:01	6781.98	Transducer	6788.31	6758.31	Alluvial
MCO-7	03/09/2021	07:01	6781.98	Transducer	6788.31	6758.31	Alluvial
MCO-7	03/09/2021	08:01	6781.99	Transducer	6788.31	6758.31	Alluvial
MCO-7	03/09/2021	09:01	6781.99	Transducer	6788.31	6758.31	Alluvial
MCO-7	03/09/2021	10:01	6781.98	Transducer	6788.31	6758.31	Alluvial
MCO-7	03/09/2021	11:01	6781.98	Transducer	6788.31	6758.31	Alluvial
MCO-7	03/09/2021	12:01	6781.98	Transducer	6788.31	6758.31	Alluvial
MCO-7	03/09/2021	13:01	6781.99	Transducer	6788.31	6758.31	Alluvial
MCO-7	03/09/2021	14:01	6782.00	Transducer	6788.31	6758.31	Alluvial
MCO-7	03/09/2021	15:01	6782.00	Transducer	6788.31	6758.31	Alluvial
MCO-7	03/09/2021	16:01	6781.99	Transducer	6788.31	6758.31	Alluvial
MCO-7	03/09/2021	17:01	6782.00	Transducer	6788.31	6758.31	Alluvial
MCO-7	03/09/2021	18:01	6782.00	Transducer	6788.31	6758.31	Alluvial
MCO-7	03/09/2021	19:01	6782.00	Transducer	6788.31	6758.31	Alluvial
MCO-7	03/09/2021	20:01	6782.01	Transducer	6788.31	6758.31	Alluvial
MCO-7	03/09/2021	21:01	6782.00	Transducer	6788.31	6758.31	Alluvial
MCO-7	03/09/2021	22:01	6782.00	Transducer	6788.31	6758.31	Alluvial
MCO-7	03/09/2021	23:01	6782.01	Transducer	6788.31	6758.31	Alluvial
MCO-7	03/10/2021	00:01	6782.00	Transducer	6788.31	6758.31	Alluvial
MCO-7	03/10/2021	01:01	6782.00	Transducer	6788.31	6758.31	Alluvial
MCO-7	03/10/2021	02:01	6782.00	Transducer	6788.31	6758.31	Alluvial
MCO-7	03/10/2021	03:01	6781.99	Transducer	6788.31	6758.31	Alluvial
MCO-7	03/10/2021	04:01	6781.99	Transducer	6788.31	6758.31	Alluvial
MCO-7	03/10/2021	05:01	6781.99	Transducer	6788.31	6758.31	Alluvial
MCO-7	03/10/2021	06:01	6781.99	Transducer	6788.31	6758.31	Alluvial
MCO-7	03/10/2021	07:01	6781.99	Transducer	6788.31	6758.31	Alluvial
MCO-7	03/10/2021	08:01	6781.99	Transducer	6788.31	6758.31	Alluvial
MCO-7	03/10/2021	09:01	6781.98	Transducer	6788.31	6758.31	Alluvial
MCO-7	03/10/2021	10:01	6781.98	Transducer	6788.31	6758.31	Alluvial
MCO-7	03/10/2021	11:01	6781.98	Transducer	6788.31	6758.31	Alluvial
MCO-7	03/10/2021	12:01	6781.99	Transducer	6788.31	6758.31	Alluvial
MCO-7	03/10/2021	13:01	6781.99	Transducer	6788.31	6758.31	Alluvial
MCO-7	03/10/2021	14:01	6781.99	Transducer	6788.31	6758.31	Alluvial

Location	Date	Time	Water Level (ft amsl)	Method	Top of Screen (ft amsl)	Bottom of Screen (ft amsl)	Zone
MCO-7	03/10/2021	15:01	6782.00	Transducer	6788.31	6758.31	Alluvial
MCO-7	03/10/2021	16:01	6781.99	Transducer	6788.31	6758.31	Alluvial
MCO-7	03/10/2021	17:01	6782.00	Transducer	6788.31	6758.31	Alluvial
MCO-7	03/10/2021	18:01	6781.99	Transducer	6788.31	6758.31	Alluvial
MCO-7	03/10/2021	19:01	6781.99	Transducer	6788.31	6758.31	Alluvial
MCO-7	03/10/2021	20:01	6781.98	Transducer	6788.31	6758.31	Alluvial
MCO-7	03/10/2021	21:01	6781.98	Transducer	6788.31	6758.31	Alluvial
MCO-7	03/10/2021	22:01	6781.97	Transducer	6788.31	6758.31	Alluvial
MCO-7	03/10/2021	23:01	6781.97	Transducer	6788.31	6758.31	Alluvial
MCO-7	03/11/2021	00:01	6781.97	Transducer	6788.31	6758.31	Alluvial
MCO-7	03/11/2021	01:01	6781.97	Transducer	6788.31	6758.31	Alluvial
MCO-7	03/11/2021	02:01	6781.97	Transducer	6788.31	6758.31	Alluvial
MCO-7	03/11/2021	03:01	6781.97	Transducer	6788.31	6758.31	Alluvial
MCO-7	03/11/2021	04:01	6781.96	Transducer	6788.31	6758.31	Alluvial
MCO-7	03/11/2021	05:01	6781.96	Transducer	6788.31	6758.31	Alluvial
MCO-7	03/11/2021	06:01	6781.96	Transducer	6788.31	6758.31	Alluvial
MCO-7	03/11/2021	07:01	6781.96	Transducer	6788.31	6758.31	Alluvial
MCO-7	03/11/2021	08:01	6781.96	Transducer	6788.31	6758.31	Alluvial
MCO-7	03/11/2021	09:01	6781.95	Transducer	6788.31	6758.31	Alluvial
MCO-7	03/11/2021	10:01	6781.96	Transducer	6788.31	6758.31	Alluvial
MCO-7	03/11/2021	11:01	6781.96	Transducer	6788.31	6758.31	Alluvial
MCO-7	03/11/2021	12:01	6781.97	Transducer	6788.31	6758.31	Alluvial
MCO-7	03/11/2021	13:01	6781.97	Transducer	6788.31	6758.31	Alluvial
MCO-7	03/11/2021	14:01	6781.98	Transducer	6788.31	6758.31	Alluvial
MCO-7	03/11/2021	15:01	6781.97	Transducer	6788.31	6758.31	Alluvial
MCO-7	03/11/2021	16:01	6781.97	Transducer	6788.31	6758.31	Alluvial
MCO-7	03/11/2021	17:01	6781.97	Transducer	6788.31	6758.31	Alluvial
MCO-7	03/11/2021	18:01	6781.98	Transducer	6788.31	6758.31	Alluvial
MCO-7	03/11/2021	19:01	6781.96	Transducer	6788.31	6758.31	Alluvial
MCO-7	03/11/2021	20:01	6781.96	Transducer	6788.31	6758.31	Alluvial
MCO-7	03/11/2021	21:01	6781.96	Transducer	6788.31	6758.31	Alluvial
MCO-7	03/11/2021	22:01	6781.95	Transducer	6788.31	6758.31	Alluvial
MCO-7	03/11/2021	23:01	6781.95	Transducer	6788.31	6758.31	Alluvial
MCO-7	03/12/2021	00:01	6781.95	Transducer	6788.31	6758.31	Alluvial
MCO-7	03/12/2021	01:01	6781.95	Transducer	6788.31	6758.31	Alluvial
MCO-7	03/12/2021	02:01	6781.96	Transducer	6788.31	6758.31	Alluvial
MCO-7	03/12/2021	03:01	6781.96	Transducer	6788.31	6758.31	Alluvial
MCO-7	03/12/2021	04:01	6781.95	Transducer	6788.31	6758.31	Alluvial
MCO-7	03/12/2021	05:01	6781.95	Transducer	6788.31	6758.31	Alluvial
MCO-7	03/12/2021	06:01	6781.95	Transducer	6788.31	6758.31	Alluvial
MCO-7	03/12/2021	07:01	6781.95	Transducer	6788.31	6758.31	Alluvial
MCO-7	03/12/2021	08:01	6781.94	Transducer	6788.31	6758.31	Alluvial
MCO-7	03/12/2021	09:01	6781.94	Transducer	6788.31	6758.31	Alluvial
MCO-7	03/12/2021	10:01	6781.94	Transducer	6788.31	6758.31	Alluvial
MCO-7	03/12/2021	11:01	6781.94	Transducer	6788.31	6758.31	Alluvial

Location	Date	Time	Water Level (ft amsl)	Method	Top of Screen (ft amsl)	Bottom of Screen (ft amsl)	Zone
MCO-7	03/12/2021	12:01	6781.95	Transducer	6788.31	6758.31	Alluvial
MCO-7	03/12/2021	13:01	6781.95	Transducer	6788.31	6758.31	Alluvial
MCO-7	03/12/2021	14:01	6781.95	Transducer	6788.31	6758.31	Alluvial
MCO-7	03/12/2021	15:01	6781.95	Transducer	6788.31	6758.31	Alluvial
MCO-7	03/12/2021	16:01	6781.95	Transducer	6788.31	6758.31	Alluvial
MCO-7	03/12/2021	17:01	6781.95	Transducer	6788.31	6758.31	Alluvial
MCO-7	03/12/2021	18:01	6781.95	Transducer	6788.31	6758.31	Alluvial
MCO-7	03/12/2021	19:01	6781.95	Transducer	6788.31	6758.31	Alluvial
MCO-7	03/12/2021	20:01	6781.95	Transducer	6788.31	6758.31	Alluvial
MCO-7	03/12/2021	21:01	6781.95	Transducer	6788.31	6758.31	Alluvial
MCO-7	03/12/2021	22:01	6781.94	Transducer	6788.31	6758.31	Alluvial
MCO-7	03/12/2021	23:01	6781.95	Transducer	6788.31	6758.31	Alluvial
MCO-7	03/13/2021	00:01	6781.95	Transducer	6788.31	6758.31	Alluvial
MCO-7	03/13/2021	01:01	6781.95	Transducer	6788.31	6758.31	Alluvial
MCO-7	03/13/2021	02:01	6781.95	Transducer	6788.31	6758.31	Alluvial
MCO-7	03/13/2021	03:01	6781.95	Transducer	6788.31	6758.31	Alluvial
MCO-7	03/13/2021	04:01	6781.95	Transducer	6788.31	6758.31	Alluvial
MCO-7	03/13/2021	05:01	6781.95	Transducer	6788.31	6758.31	Alluvial
MCO-7	03/13/2021	06:01	6781.95	Transducer	6788.31	6758.31	Alluvial
MCO-7	03/13/2021	07:01	6781.96	Transducer	6788.31	6758.31	Alluvial
MCO-7	03/13/2021	08:01	6781.96	Transducer	6788.31	6758.31	Alluvial
MCO-7	03/13/2021	09:01	6781.95	Transducer	6788.31	6758.31	Alluvial
MCO-7	03/13/2021	10:01	6781.95	Transducer	6788.31	6758.31	Alluvial
MCO-7	03/13/2021	11:01	6781.95	Transducer	6788.31	6758.31	Alluvial
MCO-7	03/13/2021	12:01	6781.97	Transducer	6788.31	6758.31	Alluvial
MCO-7	03/13/2021	13:01	6781.96	Transducer	6788.31	6758.31	Alluvial
MCO-7	03/13/2021	14:01	6781.96	Transducer	6788.31	6758.31	Alluvial
MCO-7	03/13/2021	15:01	6781.96	Transducer	6788.31	6758.31	Alluvial
MCO-7	03/13/2021	16:01	6781.95	Transducer	6788.31	6758.31	Alluvial
MCO-7	03/13/2021	17:01	6781.95	Transducer	6788.31	6758.31	Alluvial
MCO-7	03/13/2021	18:01	6781.95	Transducer	6788.31	6758.31	Alluvial
MCO-7	03/13/2021	19:01	6781.95	Transducer	6788.31	6758.31	Alluvial
MCO-7	03/13/2021	20:01	6781.94	Transducer	6788.31	6758.31	Alluvial
MCO-7	03/13/2021	21:01	6781.95	Transducer	6788.31	6758.31	Alluvial
MCO-7	03/13/2021	22:01	6781.94	Transducer	6788.31	6758.31	Alluvial
MCO-7	03/13/2021	23:01	6781.95	Transducer	6788.31	6758.31	Alluvial
MCO-7	03/14/2021	00:01	6781.95	Transducer	6788.31	6758.31	Alluvial
MCO-7	03/14/2021	01:01	6781.96	Transducer	6788.31	6758.31	Alluvial
MCO-7	03/14/2021	02:01	6781.95	Transducer	6788.31	6758.31	Alluvial
MCO-7	03/14/2021	03:01	6781.95	Transducer	6788.31	6758.31	Alluvial
MCO-7	03/14/2021	04:01	6781.96	Transducer	6788.31	6758.31	Alluvial
MCO-7	03/14/2021	05:01	6781.96	Transducer	6788.31	6758.31	Alluvial
MCO-7	03/14/2021	06:01	6781.96	Transducer	6788.31	6758.31	Alluvial
MCO-7	03/14/2021	07:01	6781.96	Transducer	6788.31	6758.31	Alluvial
MCO-7	03/14/2021	08:01	6781.96	Transducer	6788.31	6758.31	Alluvial

Location	Date	Time	Water Level (ft amsl)	Method	Top of Screen (ft amsl)	Bottom of Screen (ft amsl)	Zone
MCO-7	03/14/2021	09:01	6781.96	Transducer	6788.31	6758.31	Alluvial
MCO-7	03/14/2021	10:01	6781.96	Transducer	6788.31	6758.31	Alluvial
MCO-7	03/14/2021	11:01	6781.96	Transducer	6788.31	6758.31	Alluvial
MCO-7	03/14/2021	12:01	6781.96	Transducer	6788.31	6758.31	Alluvial
MCO-7	03/14/2021	13:01	6781.95	Transducer	6788.31	6758.31	Alluvial
MCO-7	03/14/2021	14:01	6781.96	Transducer	6788.31	6758.31	Alluvial
MCO-7	03/14/2021	15:01	6781.96	Transducer	6788.31	6758.31	Alluvial
MCO-7	03/14/2021	16:01	6781.95	Transducer	6788.31	6758.31	Alluvial
MCO-7	03/14/2021	17:01	6781.95	Transducer	6788.31	6758.31	Alluvial
MCO-7	03/14/2021	18:01	6781.95	Transducer	6788.31	6758.31	Alluvial
MCO-7	03/14/2021	19:01	6781.95	Transducer	6788.31	6758.31	Alluvial
MCO-7	03/14/2021	20:01	6781.94	Transducer	6788.31	6758.31	Alluvial
MCO-7	03/14/2021	21:01	6781.94	Transducer	6788.31	6758.31	Alluvial
MCO-7	03/14/2021	22:01	6781.94	Transducer	6788.31	6758.31	Alluvial
MCO-7	03/14/2021	23:01	6781.94	Transducer	6788.31	6758.31	Alluvial
MCO-7	03/15/2021	00:01	6781.94	Transducer	6788.31	6758.31	Alluvial
MCO-7	03/15/2021	01:01	6781.94	Transducer	6788.31	6758.31	Alluvial
MCO-7	03/15/2021	02:01	6781.93	Transducer	6788.31	6758.31	Alluvial
MCO-7	03/15/2021	03:01	6781.93	Transducer	6788.31	6758.31	Alluvial
MCO-7	03/15/2021	04:01	6781.93	Transducer	6788.31	6758.31	Alluvial
MCO-7	03/15/2021	05:01	6781.93	Transducer	6788.31	6758.31	Alluvial
MCO-7	03/15/2021	06:01	6781.93	Transducer	6788.31	6758.31	Alluvial
MCO-7	03/15/2021	07:01	6781.92	Transducer	6788.31	6758.31	Alluvial
MCO-7	03/15/2021	08:01	6781.92	Transducer	6788.31	6758.31	Alluvial
MCO-7	03/15/2021	09:01	6781.91	Transducer	6788.31	6758.31	Alluvial
MCO-7	03/15/2021	10:01	6781.92	Transducer	6788.31	6758.31	Alluvial
MCO-7	03/15/2021	11:01	6781.92	Transducer	6788.31	6758.31	Alluvial
MCO-7	03/15/2021	12:01	6781.93	Transducer	6788.31	6758.31	Alluvial
MCO-7	03/15/2021	13:01	6781.92	Transducer	6788.31	6758.31	Alluvial
MCO-7	03/15/2021	14:01	6781.92	Transducer	6788.31	6758.31	Alluvial
MCO-7	03/15/2021	15:01	6781.92	Transducer	6788.31	6758.31	Alluvial
MCO-7	03/15/2021	16:01	6781.92	Transducer	6788.31	6758.31	Alluvial
MCO-7	03/15/2021	17:01	6781.93	Transducer	6788.31	6758.31	Alluvial
MCO-7	03/15/2021	18:01	6781.92	Transducer	6788.31	6758.31	Alluvial
MCO-7	03/15/2021	19:01	6781.92	Transducer	6788.31	6758.31	Alluvial
MCO-7	03/15/2021	20:01	6781.92	Transducer	6788.31	6758.31	Alluvial
MCO-7	03/15/2021	21:01	6781.93	Transducer	6788.31	6758.31	Alluvial
MCO-7	03/15/2021	22:01	6781.93	Transducer	6788.31	6758.31	Alluvial
MCO-7	03/15/2021	23:01	6781.92	Transducer	6788.31	6758.31	Alluvial
MCO-7	03/16/2021	00:01	6781.92	Transducer	6788.31	6758.31	Alluvial
MCO-7	03/16/2021	01:01	6781.92	Transducer	6788.31	6758.31	Alluvial
MCO-7	03/16/2021	02:01	6781.93	Transducer	6788.31	6758.31	Alluvial
MCO-7	03/16/2021	03:01	6781.93	Transducer	6788.31	6758.31	Alluvial
MCO-7	03/16/2021	04:01	6781.92	Transducer	6788.31	6758.31	Alluvial
MCO-7	03/16/2021	05:01	6781.93	Transducer	6788.31	6758.31	Alluvial

Location	Date	Time	Water Level (ft amsl)	Method	Top of Screen (ft amsl)	Bottom of Screen (ft amsl)	Zone
MCO-7	03/16/2021	06:01	6781.92	Transducer	6788.31	6758.31	Alluvial
MCO-7	03/16/2021	07:01	6781.93	Transducer	6788.31	6758.31	Alluvial
MCO-7	03/16/2021	08:01	6781.93	Transducer	6788.31	6758.31	Alluvial
MCO-7	03/16/2021	09:01	6781.93	Transducer	6788.31	6758.31	Alluvial
MCO-7	03/16/2021	10:01	6781.93	Transducer	6788.31	6758.31	Alluvial
MCO-7	03/16/2021	11:01	6781.94	Transducer	6788.31	6758.31	Alluvial
MCO-7	03/16/2021	12:01	6781.95	Transducer	6788.31	6758.31	Alluvial
MCO-7	03/16/2021	13:01	6781.95	Transducer	6788.31	6758.31	Alluvial
MCO-7	03/16/2021	14:01	6781.95	Transducer	6788.31	6758.31	Alluvial
MCO-7	03/16/2021	15:01	6781.95	Transducer	6788.31	6758.31	Alluvial
MCO-7	03/16/2021	16:01	6781.95	Transducer	6788.31	6758.31	Alluvial
MCO-7	03/16/2021	17:01	6781.95	Transducer	6788.31	6758.31	Alluvial
MCO-7	03/16/2021	18:01	6781.94	Transducer	6788.31	6758.31	Alluvial
MCO-7	03/16/2021	19:01	6781.94	Transducer	6788.31	6758.31	Alluvial
MCO-7	03/16/2021	20:01	6781.93	Transducer	6788.31	6758.31	Alluvial
MCO-7	03/16/2021	21:01	6781.92	Transducer	6788.31	6758.31	Alluvial
MCO-7	03/16/2021	22:01	6781.91	Transducer	6788.31	6758.31	Alluvial
MCO-7	03/16/2021	23:01	6781.91	Transducer	6788.31	6758.31	Alluvial
MCO-7	03/17/2021	00:01	6781.91	Transducer	6788.31	6758.31	Alluvial
MCO-7	03/17/2021	01:01	6781.91	Transducer	6788.31	6758.31	Alluvial
MCO-7	03/17/2021	02:01	6781.90	Transducer	6788.31	6758.31	Alluvial
MCO-7	03/17/2021	03:01	6781.90	Transducer	6788.31	6758.31	Alluvial
MCO-7	03/17/2021	04:01	6781.90	Transducer	6788.31	6758.31	Alluvial
MCO-7	03/17/2021	05:01	6781.89	Transducer	6788.31	6758.31	Alluvial
MCO-7	03/17/2021	06:01	6781.88	Transducer	6788.31	6758.31	Alluvial
MCO-7	03/17/2021	07:01	6781.89	Transducer	6788.31	6758.31	Alluvial
MCO-7	03/17/2021	08:01	6781.88	Transducer	6788.31	6758.31	Alluvial
MCO-7	03/17/2021	09:01	6781.88	Transducer	6788.31	6758.31	Alluvial
MCO-7	03/17/2021	10:01	6781.88	Transducer	6788.31	6758.31	Alluvial
MCO-7	03/17/2021	11:01	6781.88	Transducer	6788.31	6758.31	Alluvial
MCO-7	03/17/2021	12:01	6781.89	Transducer	6788.31	6758.31	Alluvial
MCO-7	03/17/2021	13:01	6781.88	Transducer	6788.31	6758.31	Alluvial
MCO-7	03/17/2021	14:01	6781.88	Transducer	6788.31	6758.31	Alluvial
MCO-7	03/17/2021	15:01	6781.89	Transducer	6788.31	6758.31	Alluvial
MCO-7	03/17/2021	16:01	6781.88	Transducer	6788.31	6758.31	Alluvial
MCO-7	03/17/2021	17:01	6781.88	Transducer	6788.31	6758.31	Alluvial
MCO-7	03/17/2021	18:01	6781.87	Transducer	6788.31	6758.31	Alluvial
MCO-7	03/17/2021	19:01	6781.87	Transducer	6788.31	6758.31	Alluvial
MCO-7	03/17/2021	20:01	6781.87	Transducer	6788.31	6758.31	Alluvial
MCO-7	03/17/2021	21:01	6781.87	Transducer	6788.31	6758.31	Alluvial
MCO-7	03/17/2021	22:01	6781.86	Transducer	6788.31	6758.31	Alluvial
MCO-7	03/17/2021	23:01	6781.86	Transducer	6788.31	6758.31	Alluvial
MCO-7	03/18/2021	00:01	6781.86	Transducer	6788.31	6758.31	Alluvial
MCO-7	03/18/2021	01:01	6781.85	Transducer	6788.31	6758.31	Alluvial
MCO-7	03/18/2021	02:01	6781.85	Transducer	6788.31	6758.31	Alluvial

Location	Date	Time	Water Level (ft amsl)	Method	Top of Screen (ft amsl)	Bottom of Screen (ft amsl)	Zone
MCO-7	03/18/2021	03:01	6781.85	Transducer	6788.31	6758.31	Alluvial
MCO-7	03/18/2021	04:01	6781.85	Transducer	6788.31	6758.31	Alluvial
MCO-7	03/18/2021	05:01	6781.85	Transducer	6788.31	6758.31	Alluvial
MCO-7	03/18/2021	06:01	6781.85	Transducer	6788.31	6758.31	Alluvial
MCO-7	03/18/2021	07:01	6781.85	Transducer	6788.31	6758.31	Alluvial
MCO-7	03/18/2021	08:01	6781.85	Transducer	6788.31	6758.31	Alluvial
MCO-7	03/18/2021	09:01	6781.84	Transducer	6788.31	6758.31	Alluvial
MCO-7	03/18/2021	10:01	6781.84	Transducer	6788.31	6758.31	Alluvial
MCO-7	03/18/2021	11:01	6781.84	Transducer	6788.31	6758.31	Alluvial
MCO-7	03/18/2021	12:01	6781.85	Transducer	6788.31	6758.31	Alluvial
MCO-7	03/18/2021	13:01	6781.85	Transducer	6788.31	6758.31	Alluvial
MCO-7	03/18/2021	14:01	6781.85	Transducer	6788.31	6758.31	Alluvial
MCO-7	03/18/2021	15:01	6781.85	Transducer	6788.31	6758.31	Alluvial
MCO-7	03/18/2021	16:01	6781.86	Transducer	6788.31	6758.31	Alluvial
MCO-7	03/18/2021	17:01	6781.86	Transducer	6788.31	6758.31	Alluvial
MCO-7	03/18/2021	18:01	6781.85	Transducer	6788.31	6758.31	Alluvial
MCO-7	03/18/2021	19:01	6781.85	Transducer	6788.31	6758.31	Alluvial
MCO-7	03/18/2021	20:01	6781.84	Transducer	6788.31	6758.31	Alluvial
MCO-7	03/18/2021	21:01	6781.85	Transducer	6788.31	6758.31	Alluvial
MCO-7	03/18/2021	22:01	6781.84	Transducer	6788.31	6758.31	Alluvial
MCO-7	03/18/2021	23:01	6781.84	Transducer	6788.31	6758.31	Alluvial
MCO-7	03/19/2021	00:01	6781.83	Transducer	6788.31	6758.31	Alluvial
MCO-7	03/19/2021	01:01	6781.84	Transducer	6788.31	6758.31	Alluvial
MCO-7	03/19/2021	02:01	6781.84	Transducer	6788.31	6758.31	Alluvial
MCO-7	03/19/2021	03:01	6781.84	Transducer	6788.31	6758.31	Alluvial
MCO-7	03/19/2021	04:01	6781.84	Transducer	6788.31	6758.31	Alluvial
MCO-7	03/19/2021	05:01	6781.84	Transducer	6788.31	6758.31	Alluvial
MCO-7	03/19/2021	06:01	6781.83	Transducer	6788.31	6758.31	Alluvial
MCO-7	03/19/2021	07:01	6781.83	Transducer	6788.31	6758.31	Alluvial
MCO-7	03/19/2021	08:01	6781.83	Transducer	6788.31	6758.31	Alluvial
MCO-7	03/19/2021	09:01	6781.83	Transducer	6788.31	6758.31	Alluvial
MCO-7	03/19/2021	10:01	6781.83	Transducer	6788.31	6758.31	Alluvial
MCO-7	03/19/2021	11:01	6781.83	Transducer	6788.31	6758.31	Alluvial
MCO-7	03/19/2021	12:01	6781.83	Transducer	6788.31	6758.31	Alluvial
MCO-7	03/19/2021	13:01	6781.84	Transducer	6788.31	6758.31	Alluvial
MCO-7	03/19/2021	14:01	6781.85	Transducer	6788.31	6758.31	Alluvial
MCO-7	03/19/2021	15:01	6781.85	Transducer	6788.31	6758.31	Alluvial
MCO-7	03/19/2021	16:01	6781.85	Transducer	6788.31	6758.31	Alluvial
MCO-7	03/19/2021	17:01	6781.85	Transducer	6788.31	6758.31	Alluvial
MCO-7	03/19/2021	18:01	6781.85	Transducer	6788.31	6758.31	Alluvial
MCO-7	03/19/2021	19:01	6781.84	Transducer	6788.31	6758.31	Alluvial
MCO-7	03/19/2021	20:01	6781.84	Transducer	6788.31	6758.31	Alluvial
MCO-7	03/19/2021	21:01	6781.84	Transducer	6788.31	6758.31	Alluvial
MCO-7	03/19/2021	22:01	6781.83	Transducer	6788.31	6758.31	Alluvial
MCO-7	03/19/2021	23:01	6781.83	Transducer	6788.31	6758.31	Alluvial

Location	Date	Time	Water Level (ft amsl)	Method	Top of Screen (ft amsl)	Bottom of Screen (ft amsl)	Zone
MCO-7	03/20/2021	00:01	6781.83	Transducer	6788.31	6758.31	Alluvial
MCO-7	03/20/2021	01:01	6781.83	Transducer	6788.31	6758.31	Alluvial
MCO-7	03/20/2021	02:01	6781.83	Transducer	6788.31	6758.31	Alluvial
MCO-7	03/20/2021	03:01	6781.84	Transducer	6788.31	6758.31	Alluvial
MCO-7	03/20/2021	04:01	6781.83	Transducer	6788.31	6758.31	Alluvial
MCO-7	03/20/2021	05:01	6781.83	Transducer	6788.31	6758.31	Alluvial
MCO-7	03/20/2021	06:01	6781.83	Transducer	6788.31	6758.31	Alluvial
MCO-7	03/20/2021	07:01	6781.84	Transducer	6788.31	6758.31	Alluvial
MCO-7	03/20/2021	08:01	6781.83	Transducer	6788.31	6758.31	Alluvial
MCO-7	03/20/2021	09:01	6781.83	Transducer	6788.31	6758.31	Alluvial
MCO-7	03/20/2021	10:01	6781.83	Transducer	6788.31	6758.31	Alluvial
MCO-7	03/20/2021	11:01	6781.83	Transducer	6788.31	6758.31	Alluvial
MCO-7	03/20/2021	12:01	6781.84	Transducer	6788.31	6758.31	Alluvial
MCO-7	03/20/2021	13:01	6781.85	Transducer	6788.31	6758.31	Alluvial
MCO-7	03/20/2021	14:01	6781.85	Transducer	6788.31	6758.31	Alluvial
MCO-7	03/20/2021	15:01	6781.86	Transducer	6788.31	6758.31	Alluvial
MCO-7	03/20/2021	16:01	6781.87	Transducer	6788.31	6758.31	Alluvial
MCO-7	03/20/2021	17:01	6781.86	Transducer	6788.31	6758.31	Alluvial
MCO-7	03/20/2021	18:01	6781.86	Transducer	6788.31	6758.31	Alluvial
MCO-7	03/20/2021	19:01	6781.86	Transducer	6788.31	6758.31	Alluvial
MCO-7	03/20/2021	20:01	6781.86	Transducer	6788.31	6758.31	Alluvial
MCO-7	03/20/2021	21:01	6781.84	Transducer	6788.31	6758.31	Alluvial
MCO-7	03/20/2021	22:01	6781.85	Transducer	6788.31	6758.31	Alluvial
MCO-7	03/20/2021	23:01	6781.84	Transducer	6788.31	6758.31	Alluvial
MCO-7	03/21/2021	00:01	6781.84	Transducer	6788.31	6758.31	Alluvial
MCO-7	03/21/2021	01:01	6781.84	Transducer	6788.31	6758.31	Alluvial
MCO-7	03/21/2021	02:01	6781.84	Transducer	6788.31	6758.31	Alluvial
MCO-7	03/21/2021	03:01	6781.84	Transducer	6788.31	6758.31	Alluvial
MCO-7	03/21/2021	04:01	6781.84	Transducer	6788.31	6758.31	Alluvial
MCO-7	03/21/2021	05:01	6781.84	Transducer	6788.31	6758.31	Alluvial
MCO-7	03/21/2021	06:01	6781.84	Transducer	6788.31	6758.31	Alluvial
MCO-7	03/21/2021	07:01	6781.83	Transducer	6788.31	6758.31	Alluvial
MCO-7	03/21/2021	08:01	6781.84	Transducer	6788.31	6758.31	Alluvial
MCO-7	03/21/2021	09:01	6781.83	Transducer	6788.31	6758.31	Alluvial
MCO-7	03/21/2021	10:01	6781.84	Transducer	6788.31	6758.31	Alluvial
MCO-7	03/21/2021	11:01	6781.84	Transducer	6788.31	6758.31	Alluvial
MCO-7	03/21/2021	12:01	6781.83	Transducer	6788.31	6758.31	Alluvial
MCO-7	03/21/2021	13:01	6781.85	Transducer	6788.31	6758.31	Alluvial
MCO-7	03/21/2021	14:01	6781.85	Transducer	6788.31	6758.31	Alluvial
MCO-7	03/21/2021	15:01	6781.86	Transducer	6788.31	6758.31	Alluvial
MCO-7	03/21/2021	16:01	6781.85	Transducer	6788.31	6758.31	Alluvial
MCO-7	03/21/2021	17:01	6781.86	Transducer	6788.31	6758.31	Alluvial
MCO-7	03/21/2021	18:01	6781.86	Transducer	6788.31	6758.31	Alluvial
MCO-7	03/21/2021	19:01	6781.86	Transducer	6788.31	6758.31	Alluvial
MCO-7	03/21/2021	20:01	6781.86	Transducer	6788.31	6758.31	Alluvial

Location	Date	Time	Water Level (ft amsl)	Method	Top of Screen (ft amsl)	Bottom of Screen (ft amsl)	Zone
MCO-7	03/21/2021	21:01	6781.85	Transducer	6788.31	6758.31	Alluvial
MCO-7	03/21/2021	22:01	6781.85	Transducer	6788.31	6758.31	Alluvial
MCO-7	03/21/2021	23:01	6781.86	Transducer	6788.31	6758.31	Alluvial
MCO-7	03/22/2021	00:01	6781.86	Transducer	6788.31	6758.31	Alluvial
MCO-7	03/22/2021	01:01	6781.86	Transducer	6788.31	6758.31	Alluvial
MCO-7	03/22/2021	02:01	6781.86	Transducer	6788.31	6758.31	Alluvial
MCO-7	03/22/2021	03:01	6781.85	Transducer	6788.31	6758.31	Alluvial
MCO-7	03/22/2021	04:01	6781.86	Transducer	6788.31	6758.31	Alluvial
MCO-7	03/22/2021	05:01	6781.86	Transducer	6788.31	6758.31	Alluvial
MCO-7	03/22/2021	06:01	6781.86	Transducer	6788.31	6758.31	Alluvial
MCO-7	03/22/2021	07:01	6781.85	Transducer	6788.31	6758.31	Alluvial
MCO-7	03/22/2021	08:01	6781.85	Transducer	6788.31	6758.31	Alluvial
MCO-7	03/22/2021	09:01	6781.85	Transducer	6788.31	6758.31	Alluvial
MCO-7	03/22/2021	10:01	6781.85	Transducer	6788.31	6758.31	Alluvial
MCO-7	03/22/2021	11:01	6781.85	Transducer	6788.31	6758.31	Alluvial
MCO-7	03/22/2021	12:01	6781.85	Transducer	6788.31	6758.31	Alluvial
MCO-7	03/22/2021	13:01	6781.85	Transducer	6788.31	6758.31	Alluvial
MCO-7	03/22/2021	14:01	6781.86	Transducer	6788.31	6758.31	Alluvial
MCO-7	03/22/2021	15:01	6781.86	Transducer	6788.31	6758.31	Alluvial
MCO-7	03/22/2021	16:01	6781.85	Transducer	6788.31	6758.31	Alluvial
MCO-7	03/22/2021	17:01	6781.85	Transducer	6788.31	6758.31	Alluvial
MCO-7	03/22/2021	18:01	6781.84	Transducer	6788.31	6758.31	Alluvial
MCO-7	03/22/2021	19:01	6781.84	Transducer	6788.31	6758.31	Alluvial
MCO-7	03/22/2021	20:01	6781.85	Transducer	6788.31	6758.31	Alluvial
MCO-7	03/22/2021	21:01	6781.84	Transducer	6788.31	6758.31	Alluvial
MCO-7	03/22/2021	22:01	6781.84	Transducer	6788.31	6758.31	Alluvial
MCO-7	03/22/2021	23:01	6781.83	Transducer	6788.31	6758.31	Alluvial
MCO-7	03/23/2021	00:01	6781.84	Transducer	6788.31	6758.31	Alluvial
MCO-7	03/23/2021	01:01	6781.84	Transducer	6788.31	6758.31	Alluvial
MCO-7	03/23/2021	02:01	6781.84	Transducer	6788.31	6758.31	Alluvial
MCO-7	03/23/2021	03:01	6781.84	Transducer	6788.31	6758.31	Alluvial
MCO-7	03/23/2021	04:01	6781.84	Transducer	6788.31	6758.31	Alluvial
MCO-7	03/23/2021	05:01	6781.84	Transducer	6788.31	6758.31	Alluvial
MCO-7	03/23/2021	06:01	6781.84	Transducer	6788.31	6758.31	Alluvial
MCO-7	03/23/2021	07:01	6781.83	Transducer	6788.31	6758.31	Alluvial
MCO-7	03/23/2021	08:01	6781.84	Transducer	6788.31	6758.31	Alluvial
MCO-7	03/23/2021	09:01	6781.84	Transducer	6788.31	6758.31	Alluvial
MCO-7	03/23/2021	10:01	6781.83	Transducer	6788.31	6758.31	Alluvial
MCO-7	03/23/2021	11:01	6781.84	Transducer	6788.31	6758.31	Alluvial
MCO-7	03/23/2021	12:01	6781.84	Transducer	6788.31	6758.31	Alluvial
MCO-7	03/23/2021	13:01	6781.84	Transducer	6788.31	6758.31	Alluvial
MCO-7	03/23/2021	14:01	6781.85	Transducer	6788.31	6758.31	Alluvial
MCO-7	03/23/2021	15:01	6781.84	Transducer	6788.31	6758.31	Alluvial
MCO-7	03/23/2021	16:01	6781.85	Transducer	6788.31	6758.31	Alluvial
MCO-7	03/23/2021	17:01	6781.84	Transducer	6788.31	6758.31	Alluvial

Location	Date	Time	Water Level (ft amsl)	Method	Top of Screen (ft amsl)	Bottom of Screen (ft amsl)	Zone
MCO-7	03/23/2021	18:01	6781.84	Transducer	6788.31	6758.31	Alluvial
MCO-7	03/23/2021	19:01	6781.83	Transducer	6788.31	6758.31	Alluvial
MCO-7	03/23/2021	20:01	6781.83	Transducer	6788.31	6758.31	Alluvial
MCO-7	03/23/2021	21:01	6781.82	Transducer	6788.31	6758.31	Alluvial
MCO-7	03/23/2021	22:01	6781.82	Transducer	6788.31	6758.31	Alluvial
MCO-7	03/23/2021	23:01	6781.82	Transducer	6788.31	6758.31	Alluvial
MCO-7	03/24/2021	00:01	6781.82	Transducer	6788.31	6758.31	Alluvial
MCO-7	03/24/2021	01:01	6781.83	Transducer	6788.31	6758.31	Alluvial
MCO-7	03/24/2021	02:01	6781.83	Transducer	6788.31	6758.31	Alluvial
MCO-7	03/24/2021	03:01	6781.83	Transducer	6788.31	6758.31	Alluvial
MCO-7	03/24/2021	04:01	6781.82	Transducer	6788.31	6758.31	Alluvial
MCO-7	03/24/2021	05:01	6781.82	Transducer	6788.31	6758.31	Alluvial
MCO-7	03/24/2021	06:01	6781.82	Transducer	6788.31	6758.31	Alluvial
MCO-7	03/24/2021	07:01	6781.83	Transducer	6788.31	6758.31	Alluvial
MCO-7	03/24/2021	08:01	6781.82	Transducer	6788.31	6758.31	Alluvial
MCO-7	03/24/2021	09:01	6781.82	Transducer	6788.31	6758.31	Alluvial
MCO-7	03/24/2021	10:01	6781.82	Transducer	6788.31	6758.31	Alluvial
MCO-7	03/24/2021	11:01	6781.81	Transducer	6788.31	6758.31	Alluvial
MCO-7	03/24/2021	12:01	6781.81	Transducer	6788.31	6758.31	Alluvial
MCO-7	03/24/2021	13:01	6781.81	Transducer	6788.31	6758.31	Alluvial
MCO-7	03/24/2021	14:01	6781.81	Transducer	6788.31	6758.31	Alluvial
MCO-7	03/24/2021	15:01	6781.82	Transducer	6788.31	6758.31	Alluvial
MCO-7	03/24/2021	16:01	6781.82	Transducer	6788.31	6758.31	Alluvial
MCO-7	03/24/2021	17:01	6781.82	Transducer	6788.31	6758.31	Alluvial
MCO-7	03/24/2021	18:01	6781.80	Transducer	6788.31	6758.31	Alluvial
MCO-7	03/24/2021	19:01	6781.81	Transducer	6788.31	6758.31	Alluvial
MCO-7	03/24/2021	20:01	6781.80	Transducer	6788.31	6758.31	Alluvial
MCO-7	03/24/2021	21:01	6781.80	Transducer	6788.31	6758.31	Alluvial
MCO-7	03/24/2021	22:01	6781.81	Transducer	6788.31	6758.31	Alluvial
MCO-7	03/24/2021	23:01	6781.81	Transducer	6788.31	6758.31	Alluvial
MCO-7	03/25/2021	00:01	6781.80	Transducer	6788.31	6758.31	Alluvial
MCO-7	03/25/2021	01:01	6781.80	Transducer	6788.31	6758.31	Alluvial
MCO-7	03/25/2021	02:01	6781.81	Transducer	6788.31	6758.31	Alluvial
MCO-7	03/25/2021	03:01	6781.80	Transducer	6788.31	6758.31	Alluvial
MCO-7	03/25/2021	04:01	6781.81	Transducer	6788.31	6758.31	Alluvial
MCO-7	03/25/2021	05:01	6781.81	Transducer	6788.31	6758.31	Alluvial
MCO-7	03/25/2021	06:01	6781.80	Transducer	6788.31	6758.31	Alluvial
MCO-7	03/25/2021	07:01	6781.81	Transducer	6788.31	6758.31	Alluvial
MCO-7	03/25/2021	08:01	6781.80	Transducer	6788.31	6758.31	Alluvial
MCO-7	03/25/2021	09:01	6781.80	Transducer	6788.31	6758.31	Alluvial
MCO-7	03/25/2021	10:01	6781.80	Transducer	6788.31	6758.31	Alluvial
MCO-7	03/25/2021	11:01	6781.80	Transducer	6788.31	6758.31	Alluvial
MCO-7	03/25/2021	12:01	6781.80	Transducer	6788.31	6758.31	Alluvial
MCO-7	03/25/2021	13:01	6781.80	Transducer	6788.31	6758.31	Alluvial
MCO-7	03/25/2021	14:01	6781.81	Transducer	6788.31	6758.31	Alluvial

Location	Date	Time	Water Level (ft amsl)	Method	Top of Screen (ft amsl)	Bottom of Screen (ft amsl)	Zone
MCO-7	03/25/2021	15:01	6781.81	Transducer	6788.31	6758.31	Alluvial
MCO-7	03/25/2021	16:01	6781.81	Transducer	6788.31	6758.31	Alluvial
MCO-7	03/25/2021	17:01	6781.81	Transducer	6788.31	6758.31	Alluvial
MCO-7	03/25/2021	18:01	6781.81	Transducer	6788.31	6758.31	Alluvial
MCO-7	03/25/2021	19:01	6781.80	Transducer	6788.31	6758.31	Alluvial
MCO-7	03/25/2021	20:01	6781.80	Transducer	6788.31	6758.31	Alluvial
MCO-7	03/25/2021	21:01	6781.80	Transducer	6788.31	6758.31	Alluvial
MCO-7	03/25/2021	22:01	6781.79	Transducer	6788.31	6758.31	Alluvial
MCO-7	03/25/2021	23:01	6781.79	Transducer	6788.31	6758.31	Alluvial
MCO-7	03/26/2021	00:01	6781.79	Transducer	6788.31	6758.31	Alluvial
MCO-7	03/26/2021	01:01	6781.79	Transducer	6788.31	6758.31	Alluvial
MCO-7	03/26/2021	02:01	6781.79	Transducer	6788.31	6758.31	Alluvial
MCO-7	03/26/2021	03:01	6781.79	Transducer	6788.31	6758.31	Alluvial
MCO-7	03/26/2021	04:01	6781.79	Transducer	6788.31	6758.31	Alluvial
MCO-7	03/26/2021	05:01	6781.79	Transducer	6788.31	6758.31	Alluvial
MCO-7	03/26/2021	06:01	6781.79	Transducer	6788.31	6758.31	Alluvial
MCO-7	03/26/2021	07:01	6781.79	Transducer	6788.31	6758.31	Alluvial
MCO-7	03/26/2021	08:01	6781.78	Transducer	6788.31	6758.31	Alluvial
MCO-7	03/26/2021	09:01	6781.78	Transducer	6788.31	6758.31	Alluvial
MCO-7	03/26/2021	10:01	6781.78	Transducer	6788.31	6758.31	Alluvial
MCO-7	03/26/2021	11:01	6781.78	Transducer	6788.31	6758.31	Alluvial
MCO-7	03/26/2021	12:01	6781.78	Transducer	6788.31	6758.31	Alluvial
MCO-7	03/26/2021	13:01	6781.78	Transducer	6788.31	6758.31	Alluvial
MCO-7	03/26/2021	14:01	6781.78	Transducer	6788.31	6758.31	Alluvial
MCO-7	03/26/2021	15:01	6781.78	Transducer	6788.31	6758.31	Alluvial
MCO-7	03/26/2021	16:01	6781.78	Transducer	6788.31	6758.31	Alluvial
MCO-7	03/26/2021	17:01	6781.78	Transducer	6788.31	6758.31	Alluvial
MCO-7	03/26/2021	18:01	6781.77	Transducer	6788.31	6758.31	Alluvial
MCO-7	03/26/2021	19:01	6781.77	Transducer	6788.31	6758.31	Alluvial
MCO-7	03/26/2021	20:01	6781.76	Transducer	6788.31	6758.31	Alluvial
MCO-7	03/26/2021	21:01	6781.76	Transducer	6788.31	6758.31	Alluvial
MCO-7	03/26/2021	22:01	6781.76	Transducer	6788.31	6758.31	Alluvial
MCO-7	03/26/2021	23:01	6781.76	Transducer	6788.31	6758.31	Alluvial
MCO-7	03/27/2021	00:01	6781.76	Transducer	6788.31	6758.31	Alluvial
MCO-7	03/27/2021	01:01	6781.76	Transducer	6788.31	6758.31	Alluvial
MCO-7	03/27/2021	02:01	6781.76	Transducer	6788.31	6758.31	Alluvial
MCO-7	03/27/2021	03:01	6781.76	Transducer	6788.31	6758.31	Alluvial
MCO-7	03/27/2021	04:01	6781.76	Transducer	6788.31	6758.31	Alluvial
MCO-7	03/27/2021	05:01	6781.76	Transducer	6788.31	6758.31	Alluvial
MCO-7	03/27/2021	06:01	6781.75	Transducer	6788.31	6758.31	Alluvial
MCO-7	03/27/2021	07:01	6781.75	Transducer	6788.31	6758.31	Alluvial
MCO-7	03/27/2021	08:01	6781.75	Transducer	6788.31	6758.31	Alluvial
MCO-7	03/27/2021	09:01	6781.75	Transducer	6788.31	6758.31	Alluvial
MCO-7	03/27/2021	10:01	6781.74	Transducer	6788.31	6758.31	Alluvial
MCO-7	03/27/2021	11:01	6781.75	Transducer	6788.31	6758.31	Alluvial

Location	Date	Time	Water Level (ft amsl)	Method	Top of Screen (ft amsl)	Bottom of Screen (ft amsl)	Zone
MCO-7	03/27/2021	12:01	6781.74	Transducer	6788.31	6758.31	Alluvial
MCO-7	03/27/2021	13:01	6781.75	Transducer	6788.31	6758.31	Alluvial
MCO-7	03/27/2021	14:01	6781.74	Transducer	6788.31	6758.31	Alluvial
MCO-7	03/27/2021	15:01	6781.74	Transducer	6788.31	6758.31	Alluvial
MCO-7	03/27/2021	16:01	6781.74	Transducer	6788.31	6758.31	Alluvial
MCO-7	03/27/2021	17:01	6781.74	Transducer	6788.31	6758.31	Alluvial
MCO-7	03/27/2021	18:01	6781.73	Transducer	6788.31	6758.31	Alluvial
MCO-7	03/27/2021	19:01	6781.73	Transducer	6788.31	6758.31	Alluvial
MCO-7	03/27/2021	20:01	6781.73	Transducer	6788.31	6758.31	Alluvial
MCO-7	03/27/2021	21:01	6781.72	Transducer	6788.31	6758.31	Alluvial
MCO-7	03/27/2021	22:01	6781.72	Transducer	6788.31	6758.31	Alluvial
MCO-7	03/27/2021	23:01	6781.71	Transducer	6788.31	6758.31	Alluvial
MCO-7	03/28/2021	00:01	6781.71	Transducer	6788.31	6758.31	Alluvial
MCO-7	03/28/2021	01:01	6781.71	Transducer	6788.31	6758.31	Alluvial
MCO-7	03/28/2021	02:01	6781.71	Transducer	6788.31	6758.31	Alluvial
MCO-7	03/28/2021	03:01	6781.71	Transducer	6788.31	6758.31	Alluvial
MCO-7	03/28/2021	04:01	6781.71	Transducer	6788.31	6758.31	Alluvial
MCO-7	03/28/2021	05:01	6781.71	Transducer	6788.31	6758.31	Alluvial
MCO-7	03/28/2021	06:01	6781.71	Transducer	6788.31	6758.31	Alluvial
MCO-7	03/28/2021	07:01	6781.70	Transducer	6788.31	6758.31	Alluvial
MCO-7	03/28/2021	08:01	6781.71	Transducer	6788.31	6758.31	Alluvial
MCO-7	03/28/2021	09:01	6781.71	Transducer	6788.31	6758.31	Alluvial
MCO-7	03/28/2021	10:01	6781.70	Transducer	6788.31	6758.31	Alluvial
MCO-7	03/28/2021	11:01	6781.71	Transducer	6788.31	6758.31	Alluvial
MCO-7	03/28/2021	12:01	6781.71	Transducer	6788.31	6758.31	Alluvial
MCO-7	03/28/2021	13:01	6781.72	Transducer	6788.31	6758.31	Alluvial
MCO-7	03/28/2021	14:01	6781.72	Transducer	6788.31	6758.31	Alluvial
MCO-7	03/28/2021	15:01	6781.72	Transducer	6788.31	6758.31	Alluvial
MCO-7	03/28/2021	16:01	6781.72	Transducer	6788.31	6758.31	Alluvial
MCO-7	03/28/2021	17:01	6781.73	Transducer	6788.31	6758.31	Alluvial
MCO-7	03/28/2021	18:01	6781.72	Transducer	6788.31	6758.31	Alluvial
MCO-7	03/28/2021	19:01	6781.72	Transducer	6788.31	6758.31	Alluvial
MCO-7	03/28/2021	20:01	6781.72	Transducer	6788.31	6758.31	Alluvial
MCO-7	03/28/2021	21:01	6781.72	Transducer	6788.31	6758.31	Alluvial
MCO-7	03/28/2021	22:01	6781.71	Transducer	6788.31	6758.31	Alluvial
MCO-7	03/28/2021	23:01	6781.71	Transducer	6788.31	6758.31	Alluvial
MCO-7	03/29/2021	00:01	6781.72	Transducer	6788.31	6758.31	Alluvial
MCO-7	03/29/2021	01:01	6781.71	Transducer	6788.31	6758.31	Alluvial
MCO-7	03/29/2021	02:01	6781.72	Transducer	6788.31	6758.31	Alluvial
MCO-7	03/29/2021	03:01	6781.72	Transducer	6788.31	6758.31	Alluvial
MCO-7	03/29/2021	04:01	6781.72	Transducer	6788.31	6758.31	Alluvial
MCO-7	03/29/2021	05:01	6781.73	Transducer	6788.31	6758.31	Alluvial
MCO-7	03/29/2021	06:01	6781.73	Transducer	6788.31	6758.31	Alluvial
MCO-7	03/29/2021	07:01	6781.73	Transducer	6788.31	6758.31	Alluvial
MCO-7	03/29/2021	08:01	6781.73	Transducer	6788.31	6758.31	Alluvial

Location	Date	Time	Water Level (ft amsl)	Method	Top of Screen (ft amsl)	Bottom of Screen (ft amsl)	Zone
MCO-7	03/29/2021	09:01	6781.73	Transducer	6788.31	6758.31	Alluvial
MCO-7	03/29/2021	10:01	6781.73	Transducer	6788.31	6758.31	Alluvial
MCO-7	03/29/2021	11:01	6781.74	Transducer	6788.31	6758.31	Alluvial
MCO-7	03/29/2021	12:01	6781.75	Transducer	6788.31	6758.31	Alluvial
MCO-7	03/29/2021	13:01	6781.74	Transducer	6788.31	6758.31	Alluvial
MCO-7	03/29/2021	14:01	6781.76	Transducer	6788.31	6758.31	Alluvial
MCO-7	03/29/2021	15:01	6781.77	Transducer	6788.31	6758.31	Alluvial
MCO-7	03/29/2021	16:01	6781.77	Transducer	6788.31	6758.31	Alluvial
MCO-7	03/29/2021	17:01	6781.77	Transducer	6788.31	6758.31	Alluvial
MCO-7	03/29/2021	18:01	6781.77	Transducer	6788.31	6758.31	Alluvial
MCO-7	03/29/2021	19:01	6781.76	Transducer	6788.31	6758.31	Alluvial
MCO-7	03/29/2021	20:01	6781.76	Transducer	6788.31	6758.31	Alluvial
MCO-7	03/29/2021	21:01	6781.76	Transducer	6788.31	6758.31	Alluvial
MCO-7	03/29/2021	22:01	6781.76	Transducer	6788.31	6758.31	Alluvial
MCO-7	03/29/2021	23:01	6781.75	Transducer	6788.31	6758.31	Alluvial
MCO-7	03/30/2021	00:01	6781.74	Transducer	6788.31	6758.31	Alluvial
MCO-7	03/30/2021	01:01	6781.75	Transducer	6788.31	6758.31	Alluvial
MCO-7	03/30/2021	02:01	6781.74	Transducer	6788.31	6758.31	Alluvial
MCO-7	03/30/2021	03:01	6781.75	Transducer	6788.31	6758.31	Alluvial
MCO-7	03/30/2021	04:01	6781.74	Transducer	6788.31	6758.31	Alluvial
MCO-7	03/30/2021	05:01	6781.74	Transducer	6788.31	6758.31	Alluvial
MCO-7	03/30/2021	06:01	6781.73	Transducer	6788.31	6758.31	Alluvial
MCO-7	03/30/2021	07:01	6781.72	Transducer	6788.31	6758.31	Alluvial
MCO-7	03/30/2021	08:01	6781.73	Transducer	6788.31	6758.31	Alluvial
MCO-7	03/30/2021	09:01	6781.73	Transducer	6788.31	6758.31	Alluvial
MCO-7	03/30/2021	10:01	6781.72	Transducer	6788.31	6758.31	Alluvial
MCO-7	03/30/2021	11:01	6781.73	Transducer	6788.31	6758.31	Alluvial
MCO-7	03/30/2021	12:01	6781.72	Transducer	6788.31	6758.31	Alluvial
MCO-7	03/30/2021	13:01	6781.73	Transducer	6788.31	6758.31	Alluvial
MCO-7	03/30/2021	14:01	6781.72	Transducer	6788.31	6758.31	Alluvial
MCO-7	03/30/2021	15:01	6781.72	Transducer	6788.31	6758.31	Alluvial
MCO-7	03/30/2021	16:01	6781.72	Transducer	6788.31	6758.31	Alluvial
MCO-7	03/30/2021	17:01	6781.71	Transducer	6788.31	6758.31	Alluvial
MCO-7	03/30/2021	18:01	6781.71	Transducer	6788.31	6758.31	Alluvial
MCO-7	03/30/2021	19:01	6781.70	Transducer	6788.31	6758.31	Alluvial
MCO-7	03/30/2021	20:01	6781.70	Transducer	6788.31	6758.31	Alluvial
MCO-7	03/30/2021	21:01	6781.70	Transducer	6788.31	6758.31	Alluvial
MCO-7	03/30/2021	22:01	6781.70	Transducer	6788.31	6758.31	Alluvial
MCO-7	03/30/2021	23:01	6781.68	Transducer	6788.31	6758.31	Alluvial
MCO-7	03/31/2021	00:01	6781.68	Transducer	6788.31	6758.31	Alluvial
MCO-7	03/31/2021	01:01	6781.68	Transducer	6788.31	6758.31	Alluvial
MCO-7	03/31/2021	02:01	6781.68	Transducer	6788.31	6758.31	Alluvial
MCO-7	03/31/2021	03:01	6781.68	Transducer	6788.31	6758.31	Alluvial
MCO-7	03/31/2021	04:01	6781.68	Transducer	6788.31	6758.31	Alluvial
MCO-7	03/31/2021	05:01	6781.67	Transducer	6788.31	6758.31	Alluvial

Location	Date	Time	Water Level (ft amsl)	Method	Top of Screen (ft amsl)	Bottom of Screen (ft amsl)	Zone
MCO-7	03/31/2021	06:01	6781.67	Transducer	6788.31	6758.31	Alluvial
MCO-7	03/31/2021	07:01	6781.66	Transducer	6788.31	6758.31	Alluvial
MCO-7	03/31/2021	08:01	6781.67	Transducer	6788.31	6758.31	Alluvial
MCO-7	03/31/2021	09:01	6781.66	Transducer	6788.31	6758.31	Alluvial
MCO-7	03/31/2021	10:01	6781.66	Transducer	6788.31	6758.31	Alluvial
MCO-7	03/31/2021	11:01	6781.67	Transducer	6788.31	6758.31	Alluvial
MCO-7	03/31/2021	12:01	6781.67	Transducer	6788.31	6758.31	Alluvial
MCO-7	03/31/2021	13:01	6781.67	Transducer	6788.31	6758.31	Alluvial
MCO-7	03/31/2021	14:01	6781.67	Transducer	6788.31	6758.31	Alluvial
MCO-7	03/31/2021	15:01	6781.67	Transducer	6788.31	6758.31	Alluvial
MCO-7	03/31/2021	16:01	6781.67	Transducer	6788.31	6758.31	Alluvial
MCO-7	03/31/2021	17:01	6781.67	Transducer	6788.31	6758.31	Alluvial
MCO-7	03/31/2021	18:01	6781.67	Transducer	6788.31	6758.31	Alluvial
MCO-7	03/31/2021	19:01	6781.67	Transducer	6788.31	6758.31	Alluvial
MCO-7	03/31/2021	20:01	6781.66	Transducer	6788.31	6758.31	Alluvial
MCO-7	03/31/2021	21:01	6781.65	Transducer	6788.31	6758.31	Alluvial
MCO-7	03/31/2021	22:01	6781.66	Transducer	6788.31	6758.31	Alluvial
MCO-7	03/31/2021	23:01	6781.66	Transducer	6788.31	6758.31	Alluvial
MCO-7	04/01/2021	00:01	6781.66	Transducer	6788.31	6758.31	Alluvial
MCO-7	04/01/2021	01:01	6781.65	Transducer	6788.31	6758.31	Alluvial
MCO-7	04/01/2021	02:01	6781.65	Transducer	6788.31	6758.31	Alluvial
MCO-7	04/01/2021	03:01	6781.65	Transducer	6788.31	6758.31	Alluvial
MCO-7	04/01/2021	04:01	6781.66	Transducer	6788.31	6758.31	Alluvial
MCO-7	04/01/2021	05:01	6781.66	Transducer	6788.31	6758.31	Alluvial
MCO-7	04/01/2021	06:01	6781.65	Transducer	6788.31	6758.31	Alluvial
MCO-7	04/01/2021	07:01	6781.65	Transducer	6788.31	6758.31	Alluvial
MCO-7	04/01/2021	08:01	6781.65	Transducer	6788.31	6758.31	Alluvial
MCO-7	04/01/2021	09:01	6781.64	Transducer	6788.31	6758.31	Alluvial
MCO-7	04/01/2021	10:01	6781.65	Transducer	6788.31	6758.31	Alluvial
MCO-7	04/01/2021	11:01	6781.65	Transducer	6788.31	6758.31	Alluvial
MCO-7	04/01/2021	12:01	6781.65	Transducer	6788.31	6758.31	Alluvial
MCO-7	04/01/2021	13:01	6781.66	Transducer	6788.31	6758.31	Alluvial
MCO-7	04/01/2021	14:01	6781.67	Transducer	6788.31	6758.31	Alluvial
MCO-7	04/01/2021	15:01	6781.67	Transducer	6788.31	6758.31	Alluvial
MCO-7	04/01/2021	16:01	6781.67	Transducer	6788.31	6758.31	Alluvial
MCO-7	04/01/2021	17:01	6781.67	Transducer	6788.31	6758.31	Alluvial
MCO-7	04/01/2021	18:01	6781.67	Transducer	6788.31	6758.31	Alluvial
MCO-7	04/01/2021	19:01	6781.67	Transducer	6788.31	6758.31	Alluvial
MCO-7	04/01/2021	20:01	6781.66	Transducer	6788.31	6758.31	Alluvial
MCO-7	04/01/2021	21:01	6781.66	Transducer	6788.31	6758.31	Alluvial
MCO-7	04/01/2021	22:01	6781.66	Transducer	6788.31	6758.31	Alluvial
MCO-7	04/01/2021	23:01	6781.66	Transducer	6788.31	6758.31	Alluvial
MCO-7	04/02/2021	00:01	6781.66	Transducer	6788.31	6758.31	Alluvial
MCO-7	04/02/2021	01:01	6781.66	Transducer	6788.31	6758.31	Alluvial
MCO-7	04/02/2021	02:01	6781.66	Transducer	6788.31	6758.31	Alluvial

Location	Date	Time	Water Level (ft amsl)	Method	Top of Screen (ft amsl)	Bottom of Screen (ft amsl)	Zone
MCO-7	04/02/2021	03:01	6781.67	Transducer	6788.31	6758.31	Alluvial
MCO-7	04/02/2021	04:01	6781.67	Transducer	6788.31	6758.31	Alluvial
MCO-7	04/02/2021	05:01	6781.66	Transducer	6788.31	6758.31	Alluvial
MCO-7	04/02/2021	06:01	6781.66	Transducer	6788.31	6758.31	Alluvial
MCO-7	04/02/2021	07:01	6781.66	Transducer	6788.31	6758.31	Alluvial
MCO-7	04/02/2021	08:01	6781.65	Transducer	6788.31	6758.31	Alluvial
MCO-7	04/02/2021	09:01	6781.66	Transducer	6788.31	6758.31	Alluvial
MCO-7	04/02/2021	10:01	6781.66	Transducer	6788.31	6758.31	Alluvial
MCO-7	04/02/2021	11:01	6781.66	Transducer	6788.31	6758.31	Alluvial
MCO-7	04/02/2021	12:01	6781.66	Transducer	6788.31	6758.31	Alluvial
MCO-7	04/02/2021	13:01	6781.66	Transducer	6788.31	6758.31	Alluvial
MCO-7	04/02/2021	14:01	6781.67	Transducer	6788.31	6758.31	Alluvial
MCO-7	04/02/2021	15:01	6781.66	Transducer	6788.31	6758.31	Alluvial
MCO-7	04/02/2021	16:01	6781.67	Transducer	6788.31	6758.31	Alluvial
MCO-7	04/02/2021	17:01	6781.67	Transducer	6788.31	6758.31	Alluvial
MCO-7	04/02/2021	18:01	6781.66	Transducer	6788.31	6758.31	Alluvial
MCO-7	04/02/2021	19:01	6781.66	Transducer	6788.31	6758.31	Alluvial
MCO-7	04/02/2021	20:01	6781.65	Transducer	6788.31	6758.31	Alluvial
MCO-7	04/02/2021	21:01	6781.65	Transducer	6788.31	6758.31	Alluvial
MCO-7	04/02/2021	22:01	6781.65	Transducer	6788.31	6758.31	Alluvial
MCO-7	04/02/2021	23:01	6781.65	Transducer	6788.31	6758.31	Alluvial
MCO-7	04/03/2021	00:01	6781.65	Transducer	6788.31	6758.31	Alluvial
MCO-7	04/03/2021	01:01	6781.64	Transducer	6788.31	6758.31	Alluvial
MCO-7	04/03/2021	02:01	6781.64	Transducer	6788.31	6758.31	Alluvial
MCO-7	04/03/2021	03:01	6781.64	Transducer	6788.31	6758.31	Alluvial
MCO-7	04/03/2021	04:01	6781.64	Transducer	6788.31	6758.31	Alluvial
MCO-7	04/03/2021	05:01	6781.64	Transducer	6788.31	6758.31	Alluvial
MCO-7	04/03/2021	06:01	6781.64	Transducer	6788.31	6758.31	Alluvial
MCO-7	04/03/2021	07:01	6781.64	Transducer	6788.31	6758.31	Alluvial
MCO-7	04/03/2021	08:01	6781.64	Transducer	6788.31	6758.31	Alluvial
MCO-7	04/03/2021	09:01	6781.64	Transducer	6788.31	6758.31	Alluvial
MCO-7	04/03/2021	10:01	6781.63	Transducer	6788.31	6758.31	Alluvial
MCO-7	04/03/2021	11:01	6781.64	Transducer	6788.31	6758.31	Alluvial
MCO-7	04/03/2021	12:01	6781.64	Transducer	6788.31	6758.31	Alluvial
MCO-7	04/03/2021	13:01	6781.63	Transducer	6788.31	6758.31	Alluvial
MCO-7	04/03/2021	14:01	6781.64	Transducer	6788.31	6758.31	Alluvial
MCO-7	04/03/2021	15:01	6781.64	Transducer	6788.31	6758.31	Alluvial
MCO-7	04/03/2021	16:01	6781.64	Transducer	6788.31	6758.31	Alluvial
MCO-7	04/03/2021	17:01	6781.64	Transducer	6788.31	6758.31	Alluvial
MCO-7	04/03/2021	18:01	6781.64	Transducer	6788.31	6758.31	Alluvial
MCO-7	04/03/2021	19:01	6781.64	Transducer	6788.31	6758.31	Alluvial
MCO-7	04/03/2021	20:01	6781.63	Transducer	6788.31	6758.31	Alluvial
MCO-7	04/03/2021	21:01	6781.62	Transducer	6788.31	6758.31	Alluvial
MCO-7	04/03/2021	22:01	6781.62	Transducer	6788.31	6758.31	Alluvial
MCO-7	04/03/2021	23:01	6781.63	Transducer	6788.31	6758.31	Alluvial

Location	Date	Time	Water Level (ft amsl)	Method	Top of Screen (ft amsl)	Bottom of Screen (ft amsl)	Zone
MCO-7	04/04/2021	00:01	6781.63	Transducer	6788.31	6758.31	Alluvial
MCO-7	04/04/2021	01:01	6781.63	Transducer	6788.31	6758.31	Alluvial
MCO-7	04/04/2021	02:01	6781.63	Transducer	6788.31	6758.31	Alluvial
MCO-7	04/04/2021	03:01	6781.63	Transducer	6788.31	6758.31	Alluvial
MCO-7	04/04/2021	04:01	6781.63	Transducer	6788.31	6758.31	Alluvial
MCO-7	04/04/2021	05:01	6781.63	Transducer	6788.31	6758.31	Alluvial
MCO-7	04/04/2021	06:01	6781.63	Transducer	6788.31	6758.31	Alluvial
MCO-7	04/04/2021	07:01	6781.62	Transducer	6788.31	6758.31	Alluvial
MCO-7	04/04/2021	08:01	6781.63	Transducer	6788.31	6758.31	Alluvial
MCO-7	04/04/2021	09:01	6781.63	Transducer	6788.31	6758.31	Alluvial
MCO-7	04/04/2021	10:01	6781.62	Transducer	6788.31	6758.31	Alluvial
MCO-7	04/04/2021	11:01	6781.63	Transducer	6788.31	6758.31	Alluvial
MCO-7	04/04/2021	12:01	6781.63	Transducer	6788.31	6758.31	Alluvial
MCO-7	04/04/2021	13:01	6781.64	Transducer	6788.31	6758.31	Alluvial
MCO-7	04/04/2021	14:01	6781.63	Transducer	6788.31	6758.31	Alluvial
MCO-7	04/04/2021	15:01	6781.64	Transducer	6788.31	6758.31	Alluvial
MCO-7	04/04/2021	16:01	6781.65	Transducer	6788.31	6758.31	Alluvial
MCO-7	04/04/2021	17:01	6781.64	Transducer	6788.31	6758.31	Alluvial
MCO-7	04/04/2021	18:01	6781.64	Transducer	6788.31	6758.31	Alluvial
MCO-7	04/04/2021	19:01	6781.64	Transducer	6788.31	6758.31	Alluvial
MCO-7	04/04/2021	20:01	6781.63	Transducer	6788.31	6758.31	Alluvial
MCO-7	04/04/2021	21:01	6781.63	Transducer	6788.31	6758.31	Alluvial
MCO-7	04/04/2021	22:01	6781.63	Transducer	6788.31	6758.31	Alluvial
MCO-7	04/04/2021	23:01	6781.63	Transducer	6788.31	6758.31	Alluvial
MCO-7	04/05/2021	00:01	6781.64	Transducer	6788.31	6758.31	Alluvial
MCO-7	04/05/2021	01:01	6781.63	Transducer	6788.31	6758.31	Alluvial
MCO-7	04/05/2021	02:01	6781.63	Transducer	6788.31	6758.31	Alluvial
MCO-7	04/05/2021	03:01	6781.63	Transducer	6788.31	6758.31	Alluvial
MCO-7	04/05/2021	04:01	6781.63	Transducer	6788.31	6758.31	Alluvial
MCO-7	04/05/2021	05:01	6781.63	Transducer	6788.31	6758.31	Alluvial
MCO-7	04/05/2021	06:01	6781.63	Transducer	6788.31	6758.31	Alluvial
MCO-7	04/05/2021	07:01	6781.64	Transducer	6788.31	6758.31	Alluvial
MCO-7	04/05/2021	08:01	6781.63	Transducer	6788.31	6758.31	Alluvial
MCO-7	04/05/2021	09:01	6781.63	Transducer	6788.31	6758.31	Alluvial
MCO-7	04/05/2021	10:01	6781.63	Transducer	6788.31	6758.31	Alluvial
MCO-7	04/05/2021	11:01	6781.64	Transducer	6788.31	6758.31	Alluvial
MCO-7	04/05/2021	12:01	6781.64	Transducer	6788.31	6758.31	Alluvial
MCO-7	04/05/2021	13:01	6781.64	Transducer	6788.31	6758.31	Alluvial
MCO-7	04/05/2021	14:01	6781.65	Transducer	6788.31	6758.31	Alluvial
MCO-7	04/05/2021	15:01	6781.65	Transducer	6788.31	6758.31	Alluvial
MCO-7	04/05/2021	16:01	6781.65	Transducer	6788.31	6758.31	Alluvial
MCO-7	04/05/2021	17:01	6781.65	Transducer	6788.31	6758.31	Alluvial
MCO-7	04/05/2021	18:01	6781.65	Transducer	6788.31	6758.31	Alluvial
MCO-7	04/05/2021	19:01	6781.65	Transducer	6788.31	6758.31	Alluvial
MCO-7	04/05/2021	20:01	6781.65	Transducer	6788.31	6758.31	Alluvial

Location	Date	Time	Water Level (ft amsl)	Method	Top of Screen (ft amsl)	Bottom of Screen (ft amsl)	Zone
MCO-7	04/05/2021	21:01	6781.65	Transducer	6788.31	6758.31	Alluvial
MCO-7	04/05/2021	22:01	6781.64	Transducer	6788.31	6758.31	Alluvial
MCO-7	04/05/2021	23:01	6781.65	Transducer	6788.31	6758.31	Alluvial
MCO-7	04/06/2021	00:01	6781.65	Transducer	6788.31	6758.31	Alluvial
MCO-7	04/06/2021	01:01	6781.64	Transducer	6788.31	6758.31	Alluvial
MCO-7	04/06/2021	02:01	6781.64	Transducer	6788.31	6758.31	Alluvial
MCO-7	04/06/2021	03:01	6781.64	Transducer	6788.31	6758.31	Alluvial
MCO-7	04/06/2021	04:01	6781.64	Transducer	6788.31	6758.31	Alluvial
MCO-7	04/06/2021	05:01	6781.64	Transducer	6788.31	6758.31	Alluvial
MCO-7	04/06/2021	06:01	6781.63	Transducer	6788.31	6758.31	Alluvial
MCO-7	04/06/2021	07:01	6781.63	Transducer	6788.31	6758.31	Alluvial
MCO-7	04/06/2021	08:01	6781.63	Transducer	6788.31	6758.31	Alluvial
MCO-7	04/06/2021	09:01	6781.64	Transducer	6788.31	6758.31	Alluvial
MCO-7	04/06/2021	10:01	6781.64	Transducer	6788.31	6758.31	Alluvial
MCO-7	04/06/2021	11:01	6781.64	Transducer	6788.31	6758.31	Alluvial
MCO-7	04/06/2021	12:01	6781.63	Transducer	6788.31	6758.31	Alluvial
MCO-7	04/06/2021	13:01	6781.64	Transducer	6788.31	6758.31	Alluvial
MCO-7	04/06/2021	14:01	6781.64	Transducer	6788.31	6758.31	Alluvial
MCO-7	04/06/2021	15:01	6781.64	Transducer	6788.31	6758.31	Alluvial
MCO-7	04/06/2021	16:01	6781.63	Transducer	6788.31	6758.31	Alluvial
MCO-7	04/06/2021	17:01	6781.62	Transducer	6788.31	6758.31	Alluvial
MCO-7	04/06/2021	18:01	6781.62	Transducer	6788.31	6758.31	Alluvial
MCO-7	04/06/2021	19:01	6781.62	Transducer	6788.31	6758.31	Alluvial
MCO-7	04/06/2021	20:01	6781.62	Transducer	6788.31	6758.31	Alluvial
MCO-7	04/06/2021	21:01	6781.61	Transducer	6788.31	6758.31	Alluvial
MCO-7	04/06/2021	22:01	6781.61	Transducer	6788.31	6758.31	Alluvial
MCO-7	04/06/2021	23:01	6781.61	Transducer	6788.31	6758.31	Alluvial
MCO-7	04/07/2021	00:01	6781.61	Transducer	6788.31	6758.31	Alluvial
MCO-7	04/07/2021	01:01	6781.61	Transducer	6788.31	6758.31	Alluvial
MCO-7	04/07/2021	02:01	6781.60	Transducer	6788.31	6758.31	Alluvial
MCO-7	04/07/2021	03:01	6781.61	Transducer	6788.31	6758.31	Alluvial
MCO-7	04/07/2021	04:01	6781.61	Transducer	6788.31	6758.31	Alluvial
MCO-7	04/07/2021	05:01	6781.61	Transducer	6788.31	6758.31	Alluvial
MCO-7	04/07/2021	06:01	6781.60	Transducer	6788.31	6758.31	Alluvial
MCO-7	04/07/2021	07:01	6781.60	Transducer	6788.31	6758.31	Alluvial
MCO-7	04/07/2021	08:01	6781.59	Transducer	6788.31	6758.31	Alluvial
MCO-7	04/07/2021	09:01	6781.60	Transducer	6788.31	6758.31	Alluvial
MCO-7	04/07/2021	10:01	6781.59	Transducer	6788.31	6758.31	Alluvial
MCO-7	04/07/2021	11:01	6781.60	Transducer	6788.31	6758.31	Alluvial
MCO-7	04/07/2021	12:01	6781.60	Transducer	6788.31	6758.31	Alluvial
MCO-7	04/07/2021	13:01	6781.60	Transducer	6788.31	6758.31	Alluvial
MCO-7	04/07/2021	14:01	6781.61	Transducer	6788.31	6758.31	Alluvial
MCO-7	04/07/2021	15:01	6781.60	Transducer	6788.31	6758.31	Alluvial
MCO-7	04/07/2021	16:01	6781.60	Transducer	6788.31	6758.31	Alluvial
MCO-7	04/07/2021	17:01	6781.60	Transducer	6788.31	6758.31	Alluvial

Location	Date	Time	Water Level (ft amsl)	Method	Top of Screen (ft amsl)	Bottom of Screen (ft amsl)	Zone
MCO-7	04/07/2021	18:01	6781.59	Transducer	6788.31	6758.31	Alluvial
MCO-7	04/07/2021	19:01	6781.60	Transducer	6788.31	6758.31	Alluvial
MCO-7	04/07/2021	20:01	6781.59	Transducer	6788.31	6758.31	Alluvial
MCO-7	04/07/2021	21:01	6781.59	Transducer	6788.31	6758.31	Alluvial
MCO-7	04/07/2021	22:01	6781.59	Transducer	6788.31	6758.31	Alluvial
MCO-7	04/07/2021	23:01	6781.59	Transducer	6788.31	6758.31	Alluvial
MCO-7	04/08/2021	00:01	6781.59	Transducer	6788.31	6758.31	Alluvial
MCO-7	04/08/2021	01:01	6781.59	Transducer	6788.31	6758.31	Alluvial
MCO-7	04/08/2021	02:01	6781.59	Transducer	6788.31	6758.31	Alluvial
MCO-7	04/08/2021	03:01	6781.60	Transducer	6788.31	6758.31	Alluvial
MCO-7	04/08/2021	04:01	6781.59	Transducer	6788.31	6758.31	Alluvial
MCO-7	04/08/2021	05:01	6781.59	Transducer	6788.31	6758.31	Alluvial
MCO-7	04/08/2021	06:01	6781.60	Transducer	6788.31	6758.31	Alluvial
MCO-7	04/08/2021	07:01	6781.59	Transducer	6788.31	6758.31	Alluvial
MCO-7	04/08/2021	08:01	6781.59	Transducer	6788.31	6758.31	Alluvial
MCO-7	04/08/2021	09:01	6781.58	Transducer	6788.31	6758.31	Alluvial
MCO-7	04/08/2021	10:01	6781.59	Transducer	6788.31	6758.31	Alluvial
MCO-7	04/08/2021	11:01	6781.60	Transducer	6788.31	6758.31	Alluvial
MCO-7	04/08/2021	12:01	6781.60	Transducer	6788.31	6758.31	Alluvial
MCO-7	04/08/2021	13:01	6781.60	Transducer	6788.31	6758.31	Alluvial
MCO-7	04/08/2021	14:01	6781.61	Transducer	6788.31	6758.31	Alluvial
MCO-7	04/08/2021	15:01	6781.61	Transducer	6788.31	6758.31	Alluvial
MCO-7	04/08/2021	16:01	6781.61	Transducer	6788.31	6758.31	Alluvial
MCO-7	04/08/2021	17:01	6781.61	Transducer	6788.31	6758.31	Alluvial
MCO-7	04/08/2021	18:01	6781.61	Transducer	6788.31	6758.31	Alluvial
MCO-7	04/08/2021	19:01	6781.61	Transducer	6788.31	6758.31	Alluvial
MCO-7	04/08/2021	20:01	6781.60	Transducer	6788.31	6758.31	Alluvial
MCO-7	04/08/2021	21:01	6781.59	Transducer	6788.31	6758.31	Alluvial
MCO-7	04/08/2021	22:01	6781.59	Transducer	6788.31	6758.31	Alluvial
MCO-7	04/08/2021	23:01	6781.59	Transducer	6788.31	6758.31	Alluvial
MCO-7	04/09/2021	00:01	6781.59	Transducer	6788.31	6758.31	Alluvial
MCO-7	04/09/2021	01:01	6781.59	Transducer	6788.31	6758.31	Alluvial
MCO-7	04/09/2021	02:01	6781.59	Transducer	6788.31	6758.31	Alluvial
MCO-7	04/09/2021	03:01	6781.60	Transducer	6788.31	6758.31	Alluvial
MCO-7	04/09/2021	04:01	6781.59	Transducer	6788.31	6758.31	Alluvial
MCO-7	04/09/2021	05:01	6781.59	Transducer	6788.31	6758.31	Alluvial
MCO-7	04/09/2021	06:01	6781.58	Transducer	6788.31	6758.31	Alluvial
MCO-7	04/09/2021	07:01	6781.58	Transducer	6788.31	6758.31	Alluvial
MCO-7	04/09/2021	08:01	6781.58	Transducer	6788.31	6758.31	Alluvial
MCO-7	04/09/2021	09:01	6781.58	Transducer	6788.31	6758.31	Alluvial
MCO-7	04/09/2021	10:01	6781.58	Transducer	6788.31	6758.31	Alluvial
MCO-7	04/09/2021	11:01	6781.58	Transducer	6788.31	6758.31	Alluvial
MCO-7	04/09/2021	12:01	6781.58	Transducer	6788.31	6758.31	Alluvial
MCO-7	04/09/2021	13:01	6781.58	Transducer	6788.31	6758.31	Alluvial
MCO-7	04/09/2021	14:01	6781.58	Transducer	6788.31	6758.31	Alluvial

Location	Date	Time	Water Level (ft amsl)	Method	Top of Screen (ft amsl)	Bottom of Screen (ft amsl)	Zone
MCO-7	04/09/2021	15:01	6781.58	Transducer	6788.31	6758.31	Alluvial
MCO-7	04/09/2021	16:01	6781.58	Transducer	6788.31	6758.31	Alluvial
MCO-7	04/09/2021	17:01	6781.58	Transducer	6788.31	6758.31	Alluvial
MCO-7	04/09/2021	18:01	6781.57	Transducer	6788.31	6758.31	Alluvial
MCO-7	04/09/2021	19:01	6781.57	Transducer	6788.31	6758.31	Alluvial
MCO-7	04/09/2021	20:01	6781.57	Transducer	6788.31	6758.31	Alluvial
MCO-7	04/09/2021	21:01	6781.57	Transducer	6788.31	6758.31	Alluvial
MCO-7	04/09/2021	22:01	6781.57	Transducer	6788.31	6758.31	Alluvial
MCO-7	04/09/2021	23:01	6781.57	Transducer	6788.31	6758.31	Alluvial
MCO-7	04/10/2021	00:01	6781.56	Transducer	6788.31	6758.31	Alluvial
MCO-7	04/10/2021	01:01	6781.56	Transducer	6788.31	6758.31	Alluvial
MCO-7	04/10/2021	02:01	6781.56	Transducer	6788.31	6758.31	Alluvial
MCO-7	04/10/2021	03:01	6781.56	Transducer	6788.31	6758.31	Alluvial
MCO-7	04/10/2021	04:01	6781.56	Transducer	6788.31	6758.31	Alluvial
MCO-7	04/10/2021	05:01	6781.56	Transducer	6788.31	6758.31	Alluvial
MCO-7	04/10/2021	06:01	6781.56	Transducer	6788.31	6758.31	Alluvial
MCO-7	04/10/2021	07:01	6781.56	Transducer	6788.31	6758.31	Alluvial
MCO-7	04/10/2021	08:01	6781.56	Transducer	6788.31	6758.31	Alluvial
MCO-7	04/10/2021	09:01	6781.56	Transducer	6788.31	6758.31	Alluvial
MCO-7	04/10/2021	10:01	6781.56	Transducer	6788.31	6758.31	Alluvial
MCO-7	04/10/2021	11:01	6781.56	Transducer	6788.31	6758.31	Alluvial
MCO-7	04/10/2021	12:01	6781.56	Transducer	6788.31	6758.31	Alluvial
MCO-7	04/10/2021	13:01	6781.57	Transducer	6788.31	6758.31	Alluvial
MCO-7	04/10/2021	14:01	6781.58	Transducer	6788.31	6758.31	Alluvial
MCO-7	04/10/2021	15:01	6781.58	Transducer	6788.31	6758.31	Alluvial
MCO-7	04/10/2021	16:01	6781.58	Transducer	6788.31	6758.31	Alluvial
MCO-7	04/10/2021	17:01	6781.58	Transducer	6788.31	6758.31	Alluvial
MCO-7	04/10/2021	18:01	6781.58	Transducer	6788.31	6758.31	Alluvial
MCO-7	04/10/2021	19:01	6781.57	Transducer	6788.31	6758.31	Alluvial
MCO-7	04/10/2021	20:01	6781.56	Transducer	6788.31	6758.31	Alluvial
MCO-7	04/10/2021	21:01	6781.56	Transducer	6788.31	6758.31	Alluvial
MCO-7	04/10/2021	22:01	6781.56	Transducer	6788.31	6758.31	Alluvial
MCO-7	04/10/2021	23:01	6781.57	Transducer	6788.31	6758.31	Alluvial
MCO-7	04/11/2021	00:01	6781.56	Transducer	6788.31	6758.31	Alluvial
MCO-7	04/11/2021	01:01	6781.56	Transducer	6788.31	6758.31	Alluvial
MCO-7	04/11/2021	02:01	6781.56	Transducer	6788.31	6758.31	Alluvial
MCO-7	04/11/2021	03:01	6781.56	Transducer	6788.31	6758.31	Alluvial
MCO-7	04/11/2021	04:01	6781.56	Transducer	6788.31	6758.31	Alluvial
MCO-7	04/11/2021	05:01	6781.56	Transducer	6788.31	6758.31	Alluvial
MCO-7	04/11/2021	06:01	6781.56	Transducer	6788.31	6758.31	Alluvial
MCO-7	04/11/2021	07:01	6781.56	Transducer	6788.31	6758.31	Alluvial
MCO-7	04/11/2021	08:01	6781.56	Transducer	6788.31	6758.31	Alluvial
MCO-7	04/11/2021	09:01	6781.55	Transducer	6788.31	6758.31	Alluvial
MCO-7	04/11/2021	10:01	6781.56	Transducer	6788.31	6758.31	Alluvial
MCO-7	04/11/2021	11:01	6781.56	Transducer	6788.31	6758.31	Alluvial

Location	Date	Time	Water Level (ft amsl)	Method	Top of Screen (ft amsl)	Bottom of Screen (ft amsl)	Zone
MCO-7	04/11/2021	12:01	6781.57	Transducer	6788.31	6758.31	Alluvial
MCO-7	04/11/2021	13:01	6781.56	Transducer	6788.31	6758.31	Alluvial
MCO-7	04/11/2021	14:01	6781.56	Transducer	6788.31	6758.31	Alluvial
MCO-7	04/11/2021	15:01	6781.57	Transducer	6788.31	6758.31	Alluvial
MCO-7	04/11/2021	16:01	6781.56	Transducer	6788.31	6758.31	Alluvial
MCO-7	04/11/2021	17:01	6781.56	Transducer	6788.31	6758.31	Alluvial
MCO-7	04/11/2021	18:01	6781.56	Transducer	6788.31	6758.31	Alluvial
MCO-7	04/11/2021	19:01	6781.56	Transducer	6788.31	6758.31	Alluvial
MCO-7	04/11/2021	20:01	6781.56	Transducer	6788.31	6758.31	Alluvial
MCO-7	04/11/2021	21:01	6781.55	Transducer	6788.31	6758.31	Alluvial
MCO-7	04/11/2021	22:01	6781.56	Transducer	6788.31	6758.31	Alluvial
MCO-7	04/11/2021	23:01	6781.55	Transducer	6788.31	6758.31	Alluvial
MCO-7	04/12/2021	00:01	6781.56	Transducer	6788.31	6758.31	Alluvial
MCO-7	04/12/2021	01:01	6781.55	Transducer	6788.31	6758.31	Alluvial
MCO-7	04/12/2021	02:01	6781.55	Transducer	6788.31	6758.31	Alluvial
MCO-7	04/12/2021	03:01	6781.55	Transducer	6788.31	6758.31	Alluvial
MCO-7	04/12/2021	04:01	6781.54	Transducer	6788.31	6758.31	Alluvial
MCO-7	04/12/2021	05:01	6781.54	Transducer	6788.31	6758.31	Alluvial
MCO-7	04/12/2021	06:01	6781.54	Transducer	6788.31	6758.31	Alluvial
MCO-7	04/12/2021	07:01	6781.54	Transducer	6788.31	6758.31	Alluvial
MCO-7	04/12/2021	08:01	6781.53	Transducer	6788.31	6758.31	Alluvial
MCO-7	04/12/2021	09:01	6781.54	Transducer	6788.31	6758.31	Alluvial
MCO-7	04/12/2021	10:01	6781.53	Transducer	6788.31	6758.31	Alluvial
MCO-7	04/12/2021	11:01	6781.54	Transducer	6788.31	6758.31	Alluvial
MCO-7	04/12/2021	12:01	6781.54	Transducer	6788.31	6758.31	Alluvial
MCO-7	04/12/2021	13:01	6781.54	Transducer	6788.31	6758.31	Alluvial
MCO-7	04/12/2021	14:01	6781.54	Transducer	6788.31	6758.31	Alluvial
MCO-7	04/12/2021	15:01	6781.54	Transducer	6788.31	6758.31	Alluvial
MCO-7	04/12/2021	16:01	6781.54	Transducer	6788.31	6758.31	Alluvial
MCO-7	04/12/2021	17:01	6781.54	Transducer	6788.31	6758.31	Alluvial
MCO-7	04/12/2021	18:01	6781.54	Transducer	6788.31	6758.31	Alluvial
MCO-7	04/12/2021	19:01	6781.54	Transducer	6788.31	6758.31	Alluvial
MCO-7	04/12/2021	20:01	6781.53	Transducer	6788.31	6758.31	Alluvial
MCO-7	04/12/2021	21:01	6781.52	Transducer	6788.31	6758.31	Alluvial
MCO-7	04/12/2021	22:01	6781.52	Transducer	6788.31	6758.31	Alluvial
MCO-7	04/12/2021	23:01	6781.52	Transducer	6788.31	6758.31	Alluvial
MCO-7	04/13/2021	00:01	6781.52	Transducer	6788.31	6758.31	Alluvial
MCO-7	04/13/2021	01:01	6781.53	Transducer	6788.31	6758.31	Alluvial
MCO-7	04/13/2021	02:01	6781.51	Transducer	6788.31	6758.31	Alluvial
MCO-7	04/13/2021	03:01	6781.52	Transducer	6788.31	6758.31	Alluvial
MCO-7	04/13/2021	04:01	6781.52	Transducer	6788.31	6758.31	Alluvial
MCO-7	04/13/2021	05:01	6781.52	Transducer	6788.31	6758.31	Alluvial
MCO-7	04/13/2021	06:01	6781.50	Transducer	6788.31	6758.31	Alluvial
MCO-7	04/13/2021	07:01	6781.51	Transducer	6788.31	6758.31	Alluvial
MCO-7	04/13/2021	08:01	6781.51	Transducer	6788.31	6758.31	Alluvial

Location	Date	Time	Water Level (ft amsl)	Method	Top of Screen (ft amsl)	Bottom of Screen (ft amsl)	Zone
MCO-7	04/13/2021	09:01	6781.51	Transducer	6788.31	6758.31	Alluvial
MCO-7	04/13/2021	10:01	6781.51	Transducer	6788.31	6758.31	Alluvial
MCO-7	04/13/2021	11:01	6781.51	Transducer	6788.31	6758.31	Alluvial
MCO-7	04/13/2021	12:01	6781.52	Transducer	6788.31	6758.31	Alluvial
MCO-7	04/13/2021	13:01	6781.52	Transducer	6788.31	6758.31	Alluvial
MCO-7	04/13/2021	14:01	6781.53	Transducer	6788.31	6758.31	Alluvial
MCO-7	04/13/2021	15:01	6781.53	Transducer	6788.31	6758.31	Alluvial
MCO-7	04/13/2021	16:01	6781.52	Transducer	6788.31	6758.31	Alluvial
MCO-7	04/13/2021	17:01	6781.52	Transducer	6788.31	6758.31	Alluvial
MCO-7	04/13/2021	18:01	6781.52	Transducer	6788.31	6758.31	Alluvial
MCO-7	04/13/2021	19:01	6781.51	Transducer	6788.31	6758.31	Alluvial
MCO-7	04/13/2021	20:01	6781.51	Transducer	6788.31	6758.31	Alluvial
MCO-7	04/13/2021	21:01	6781.51	Transducer	6788.31	6758.31	Alluvial
MCO-7	04/13/2021	22:01	6781.51	Transducer	6788.31	6758.31	Alluvial
MCO-7	04/13/2021	23:01	6781.50	Transducer	6788.31	6758.31	Alluvial
MCO-7	04/14/2021	00:01	6781.51	Transducer	6788.31	6758.31	Alluvial
MCO-7	04/14/2021	01:01	6781.51	Transducer	6788.31	6758.31	Alluvial
MCO-7	04/14/2021	02:01	6781.51	Transducer	6788.31	6758.31	Alluvial
MCO-7	04/14/2021	03:01	6781.51	Transducer	6788.31	6758.31	Alluvial
MCO-7	04/14/2021	04:01	6781.50	Transducer	6788.31	6758.31	Alluvial
MCO-7	04/14/2021	05:01	6781.50	Transducer	6788.31	6758.31	Alluvial
MCO-7	04/14/2021	06:01	6781.50	Transducer	6788.31	6758.31	Alluvial
MCO-7	04/14/2021	07:01	6781.50	Transducer	6788.31	6758.31	Alluvial
MCO-7	04/14/2021	08:01	6781.49	Transducer	6788.31	6758.31	Alluvial
MCO-7	04/14/2021	09:01	6781.50	Transducer	6788.31	6758.31	Alluvial
MCO-7	04/14/2021	10:01	6781.50	Transducer	6788.31	6758.31	Alluvial
MCO-7	04/14/2021	11:01	6781.50	Transducer	6788.31	6758.31	Alluvial
MCO-7	04/14/2021	12:01	6781.50	Transducer	6788.31	6758.31	Alluvial
MCO-7	04/14/2021	13:01	6781.51	Transducer	6788.31	6758.31	Alluvial
MCO-7	04/14/2021	14:01	6781.52	Transducer	6788.31	6758.31	Alluvial
MCO-7	04/14/2021	15:01	6781.51	Transducer	6788.31	6758.31	Alluvial
MCO-7	04/14/2021	16:01	6781.52	Transducer	6788.31	6758.31	Alluvial
MCO-7	04/14/2021	17:01	6781.51	Transducer	6788.31	6758.31	Alluvial
MCO-7	04/14/2021	18:01	6781.51	Transducer	6788.31	6758.31	Alluvial
MCO-7	04/14/2021	19:01	6781.51	Transducer	6788.31	6758.31	Alluvial
MCO-7	04/14/2021	20:01	6781.50	Transducer	6788.31	6758.31	Alluvial
MCO-7	04/14/2021	21:01	6781.50	Transducer	6788.31	6758.31	Alluvial
MCO-7	04/14/2021	22:01	6781.50	Transducer	6788.31	6758.31	Alluvial
MCO-7	04/14/2021	23:01	6781.50	Transducer	6788.31	6758.31	Alluvial
MCO-7	04/15/2021	00:01	6781.50	Transducer	6788.31	6758.31	Alluvial
MCO-7	04/15/2021	01:01	6781.51	Transducer	6788.31	6758.31	Alluvial
MCO-7	04/15/2021	02:01	6781.50	Transducer	6788.31	6758.31	Alluvial
MCO-7	04/15/2021	03:01	6781.49	Transducer	6788.31	6758.31	Alluvial
MCO-7	04/15/2021	04:01	6781.50	Transducer	6788.31	6758.31	Alluvial
MCO-7	04/15/2021	05:01	6781.50	Transducer	6788.31	6758.31	Alluvial

Location	Date	Time	Water Level (ft amsl)	Method	Top of Screen (ft amsl)	Bottom of Screen (ft amsl)	Zone
MCO-7	04/15/2021	06:01	6781.49	Transducer	6788.31	6758.31	Alluvial
MCO-7	04/15/2021	07:01	6781.50	Transducer	6788.31	6758.31	Alluvial
MCO-7	04/15/2021	08:01	6781.50	Transducer	6788.31	6758.31	Alluvial
MCO-7	04/15/2021	09:01	6781.50	Transducer	6788.31	6758.31	Alluvial
MCO-7	04/15/2021	10:01	6781.50	Transducer	6788.31	6758.31	Alluvial
MCO-7	04/15/2021	11:01	6781.50	Transducer	6788.31	6758.31	Alluvial
MCO-7	04/15/2021	12:01	6781.51	Transducer	6788.31	6758.31	Alluvial
MCO-7	04/15/2021	13:01	6781.51	Transducer	6788.31	6758.31	Alluvial
MCO-7	04/15/2021	14:01	6781.52	Transducer	6788.31	6758.31	Alluvial
MCO-7	04/15/2021	15:01	6781.53	Transducer	6788.31	6758.31	Alluvial
MCO-7	04/15/2021	16:01	6781.52	Transducer	6788.31	6758.31	Alluvial
MCO-7	04/15/2021	17:01	6781.52	Transducer	6788.31	6758.31	Alluvial
MCO-7	04/15/2021	18:01	6781.52	Transducer	6788.31	6758.31	Alluvial
MCO-7	04/15/2021	19:01	6781.50	Transducer	6788.31	6758.31	Alluvial
MCO-7	04/15/2021	20:01	6781.50	Transducer	6788.31	6758.31	Alluvial
MCO-7	04/15/2021	21:01	6781.49	Transducer	6788.31	6758.31	Alluvial
MCO-7	04/15/2021	22:01	6781.50	Transducer	6788.31	6758.31	Alluvial
MCO-7	04/15/2021	23:01	6781.49	Transducer	6788.31	6758.31	Alluvial
MCO-7	04/16/2021	00:01	6781.49	Transducer	6788.31	6758.31	Alluvial
MCO-7	04/16/2021	01:01	6781.49	Transducer	6788.31	6758.31	Alluvial
MCO-7	04/16/2021	02:01	6781.49	Transducer	6788.31	6758.31	Alluvial
MCO-7	04/16/2021	03:01	6781.48	Transducer	6788.31	6758.31	Alluvial
MCO-7	04/16/2021	04:01	6781.49	Transducer	6788.31	6758.31	Alluvial
MCO-7	04/16/2021	05:01	6781.49	Transducer	6788.31	6758.31	Alluvial
MCO-7	04/16/2021	06:01	6781.48	Transducer	6788.31	6758.31	Alluvial
MCO-7	04/16/2021	07:01	6781.48	Transducer	6788.31	6758.31	Alluvial
MCO-7	04/16/2021	08:01	6781.48	Transducer	6788.31	6758.31	Alluvial
MCO-7	04/16/2021	09:01	6781.48	Transducer	6788.31	6758.31	Alluvial
MCO-7	04/16/2021	10:01	6781.49	Transducer	6788.31	6758.31	Alluvial
MCO-7	04/16/2021	11:01	6781.48	Transducer	6788.31	6758.31	Alluvial
MCO-7	04/16/2021	12:01	6781.48	Transducer	6788.31	6758.31	Alluvial
MCO-7	04/16/2021	13:01	6781.48	Transducer	6788.31	6758.31	Alluvial
MCO-7	04/16/2021	14:01	6781.49	Transducer	6788.31	6758.31	Alluvial
MCO-7	04/16/2021	15:01	6781.49	Transducer	6788.31	6758.31	Alluvial
MCO-7	04/16/2021	16:01	6781.48	Transducer	6788.31	6758.31	Alluvial
MCO-7	04/16/2021	17:01	6781.48	Transducer	6788.31	6758.31	Alluvial
MCO-7	04/16/2021	18:01	6781.48	Transducer	6788.31	6758.31	Alluvial
MCO-7	04/16/2021	19:01	6781.47	Transducer	6788.31	6758.31	Alluvial
MCO-7	04/16/2021	20:01	6781.47	Transducer	6788.31	6758.31	Alluvial
MCO-7	04/16/2021	21:01	6781.47	Transducer	6788.31	6758.31	Alluvial
MCO-7	04/16/2021	22:01	6781.47	Transducer	6788.31	6758.31	Alluvial
MCO-7	04/16/2021	23:01	6781.46	Transducer	6788.31	6758.31	Alluvial
MCO-7	04/17/2021	00:01	6781.46	Transducer	6788.31	6758.31	Alluvial
MCO-7	04/17/2021	01:01	6781.46	Transducer	6788.31	6758.31	Alluvial
MCO-7	04/17/2021	02:01	6781.46	Transducer	6788.31	6758.31	Alluvial

Location	Date	Time	Water Level (ft amsl)	Method	Top of Screen (ft amsl)	Bottom of Screen (ft amsl)	Zone
MCO-7	04/17/2021	03:01	6781.46	Transducer	6788.31	6758.31	Alluvial
MCO-7	04/17/2021	04:01	6781.46	Transducer	6788.31	6758.31	Alluvial
MCO-7	04/17/2021	05:01	6781.47	Transducer	6788.31	6758.31	Alluvial
MCO-7	04/17/2021	06:01	6781.46	Transducer	6788.31	6758.31	Alluvial
MCO-7	04/17/2021	07:01	6781.46	Transducer	6788.31	6758.31	Alluvial
MCO-7	04/17/2021	08:01	6781.45	Transducer	6788.31	6758.31	Alluvial
MCO-7	04/17/2021	09:01	6781.46	Transducer	6788.31	6758.31	Alluvial
MCO-7	04/17/2021	10:01	6781.45	Transducer	6788.31	6758.31	Alluvial
MCO-7	04/17/2021	11:01	6781.45	Transducer	6788.31	6758.31	Alluvial
MCO-7	04/17/2021	12:01	6781.46	Transducer	6788.31	6758.31	Alluvial
MCO-7	04/17/2021	13:01	6781.46	Transducer	6788.31	6758.31	Alluvial
MCO-7	04/17/2021	14:01	6781.46	Transducer	6788.31	6758.31	Alluvial
MCO-7	04/17/2021	15:01	6781.46	Transducer	6788.31	6758.31	Alluvial
MCO-7	04/17/2021	16:01	6781.46	Transducer	6788.31	6758.31	Alluvial
MCO-7	04/17/2021	17:01	6781.46	Transducer	6788.31	6758.31	Alluvial
MCO-7	04/17/2021	18:01	6781.45	Transducer	6788.31	6758.31	Alluvial
MCO-7	04/17/2021	19:01	6781.45	Transducer	6788.31	6758.31	Alluvial
MCO-7	04/17/2021	20:01	6781.44	Transducer	6788.31	6758.31	Alluvial
MCO-7	04/17/2021	21:01	6781.44	Transducer	6788.31	6758.31	Alluvial
MCO-7	04/17/2021	22:01	6781.44	Transducer	6788.31	6758.31	Alluvial
MCO-7	04/17/2021	23:01	6781.44	Transducer	6788.31	6758.31	Alluvial
MCO-7	04/18/2021	00:01	6781.44	Transducer	6788.31	6758.31	Alluvial
MCO-7	04/18/2021	01:01	6781.44	Transducer	6788.31	6758.31	Alluvial
MCO-7	04/18/2021	02:01	6781.44	Transducer	6788.31	6758.31	Alluvial
MCO-7	04/18/2021	03:01	6781.44	Transducer	6788.31	6758.31	Alluvial
MCO-7	04/18/2021	04:01	6781.44	Transducer	6788.31	6758.31	Alluvial
MCO-7	04/18/2021	05:01	6781.44	Transducer	6788.31	6758.31	Alluvial
MCO-7	04/18/2021	06:01	6781.44	Transducer	6788.31	6758.31	Alluvial
MCO-7	04/18/2021	07:01	6781.44	Transducer	6788.31	6758.31	Alluvial
MCO-7	04/18/2021	08:01	6781.44	Transducer	6788.31	6758.31	Alluvial
MCO-7	04/18/2021	09:01	6781.44	Transducer	6788.31	6758.31	Alluvial
MCO-7	04/18/2021	10:01	6781.43	Transducer	6788.31	6758.31	Alluvial
MCO-7	04/18/2021	11:01	6781.44	Transducer	6788.31	6758.31	Alluvial
MCO-7	04/18/2021	12:01	6781.44	Transducer	6788.31	6758.31	Alluvial
MCO-7	04/18/2021	13:01	6781.44	Transducer	6788.31	6758.31	Alluvial
MCO-7	04/18/2021	14:01	6781.44	Transducer	6788.31	6758.31	Alluvial
MCO-7	04/18/2021	15:01	6781.45	Transducer	6788.31	6758.31	Alluvial
MCO-7	04/18/2021	16:01	6781.44	Transducer	6788.31	6758.31	Alluvial
MCO-7	04/18/2021	17:01	6781.44	Transducer	6788.31	6758.31	Alluvial
MCO-7	04/18/2021	18:01	6781.44	Transducer	6788.31	6758.31	Alluvial
MCO-7	04/18/2021	19:01	6781.44	Transducer	6788.31	6758.31	Alluvial
MCO-7	04/18/2021	20:01	6781.43	Transducer	6788.31	6758.31	Alluvial
MCO-7	04/18/2021	21:01	6781.43	Transducer	6788.31	6758.31	Alluvial
MCO-7	04/18/2021	22:01	6781.44	Transducer	6788.31	6758.31	Alluvial
MCO-7	04/18/2021	23:01	6781.44	Transducer	6788.31	6758.31	Alluvial

Location	Date	Time	Water Level (ft amsl)	Method	Top of Screen (ft amsl)	Bottom of Screen (ft amsl)	Zone
MCO-7	04/19/2021	00:01	6781.43	Transducer	6788.31	6758.31	Alluvial
MCO-7	04/19/2021	01:01	6781.44	Transducer	6788.31	6758.31	Alluvial
MCO-7	04/19/2021	02:01	6781.43	Transducer	6788.31	6758.31	Alluvial
MCO-7	04/19/2021	03:01	6781.44	Transducer	6788.31	6758.31	Alluvial
MCO-7	04/19/2021	04:01	6781.44	Transducer	6788.31	6758.31	Alluvial
MCO-7	04/19/2021	05:01	6781.43	Transducer	6788.31	6758.31	Alluvial
MCO-7	04/19/2021	06:01	6781.44	Transducer	6788.31	6758.31	Alluvial
MCO-7	04/19/2021	07:01	6781.44	Transducer	6788.31	6758.31	Alluvial
MCO-7	04/19/2021	08:01	6781.43	Transducer	6788.31	6758.31	Alluvial
MCO-7	04/19/2021	09:01	6781.43	Transducer	6788.31	6758.31	Alluvial
MCO-7	04/19/2021	10:01	6781.44	Transducer	6788.31	6758.31	Alluvial
MCO-7	04/19/2021	11:01	6781.44	Transducer	6788.31	6758.31	Alluvial
MCO-7	04/19/2021	12:01	6781.44	Transducer	6788.31	6758.31	Alluvial
MCO-7	04/19/2021	13:01	6781.44	Transducer	6788.31	6758.31	Alluvial
MCO-7	04/19/2021	14:01	6781.44	Transducer	6788.31	6758.31	Alluvial
MCO-7	04/19/2021	15:01	6781.46	Transducer	6788.31	6758.31	Alluvial
MCO-7	04/19/2021	16:01	6781.46	Transducer	6788.31	6758.31	Alluvial
MCO-7	04/19/2021	17:01	6781.46	Transducer	6788.31	6758.31	Alluvial
MCO-7	04/19/2021	18:01	6781.45	Transducer	6788.31	6758.31	Alluvial
MCO-7	04/19/2021	19:01	6781.45	Transducer	6788.31	6758.31	Alluvial
MCO-7	04/19/2021	20:01	6781.44	Transducer	6788.31	6758.31	Alluvial
MCO-7	04/19/2021	21:01	6781.44	Transducer	6788.31	6758.31	Alluvial
MCO-7	04/19/2021	22:01	6781.44	Transducer	6788.31	6758.31	Alluvial
MCO-7	04/19/2021	23:01	6781.44	Transducer	6788.31	6758.31	Alluvial
MCO-7	04/20/2021	00:01	6781.44	Transducer	6788.31	6758.31	Alluvial
MCO-7	04/20/2021	01:01	6781.44	Transducer	6788.31	6758.31	Alluvial
MCO-7	04/20/2021	02:01	6781.44	Transducer	6788.31	6758.31	Alluvial
MCO-7	04/20/2021	03:01	6781.44	Transducer	6788.31	6758.31	Alluvial
MCO-7	04/20/2021	04:01	6781.44	Transducer	6788.31	6758.31	Alluvial
MCO-7	04/20/2021	05:01	6781.43	Transducer	6788.31	6758.31	Alluvial
MCO-7	04/20/2021	06:01	6781.42	Transducer	6788.31	6758.31	Alluvial
MCO-7	04/20/2021	07:01	6781.42	Transducer	6788.31	6758.31	Alluvial
MCO-7	04/20/2021	08:01	6781.42	Transducer	6788.31	6758.31	Alluvial
MCO-7	04/20/2021	09:01	6781.42	Transducer	6788.31	6758.31	Alluvial
MCO-7	04/20/2021	10:01	6781.43	Transducer	6788.31	6758.31	Alluvial
MCO-7	04/20/2021	11:01	6781.42	Transducer	6788.31	6758.31	Alluvial
MCO-7	04/20/2021	12:01	6781.42	Transducer	6788.31	6758.31	Alluvial
MCO-7	04/20/2021	13:01	6781.43	Transducer	6788.31	6758.31	Alluvial
MCO-7	04/20/2021	14:01	6781.43	Transducer	6788.31	6758.31	Alluvial
MCO-7	04/20/2021	15:01	6781.43	Transducer	6788.31	6758.31	Alluvial
MCO-7	04/20/2021	16:01	6781.43	Transducer	6788.31	6758.31	Alluvial
MCO-7	04/20/2021	17:01	6781.43	Transducer	6788.31	6758.31	Alluvial
MCO-7	04/20/2021	18:01	6781.42	Transducer	6788.31	6758.31	Alluvial
MCO-7	04/20/2021	19:01	6781.42	Transducer	6788.31	6758.31	Alluvial
MCO-7	04/20/2021	20:01	6781.42	Transducer	6788.31	6758.31	Alluvial

Location	Date	Time	Water Level (ft amsl)	Method	Top of Screen (ft amsl)	Bottom of Screen (ft amsl)	Zone
MCO-7	04/20/2021	21:01	6781.42	Transducer	6788.31	6758.31	Alluvial
MCO-7	04/20/2021	22:01	6781.41	Transducer	6788.31	6758.31	Alluvial
MCO-7	04/20/2021	23:01	6781.40	Transducer	6788.31	6758.31	Alluvial
MCO-7	04/21/2021	00:01	6781.41	Transducer	6788.31	6758.31	Alluvial
MCO-7	04/21/2021	01:01	6781.41	Transducer	6788.31	6758.31	Alluvial
MCO-7	04/21/2021	02:01	6781.41	Transducer	6788.31	6758.31	Alluvial
MCO-7	04/21/2021	03:01	6781.41	Transducer	6788.31	6758.31	Alluvial
MCO-7	04/21/2021	04:01	6781.42	Transducer	6788.31	6758.31	Alluvial
MCO-7	04/21/2021	05:01	6781.41	Transducer	6788.31	6758.31	Alluvial
MCO-7	04/21/2021	06:01	6781.40	Transducer	6788.31	6758.31	Alluvial
MCO-7	04/21/2021	07:01	6781.41	Transducer	6788.31	6758.31	Alluvial
MCO-7	04/21/2021	08:01	6781.40	Transducer	6788.31	6758.31	Alluvial
MCO-7	04/21/2021	09:01	6781.41	Transducer	6788.31	6758.31	Alluvial
MCO-7	04/21/2021	10:01	6781.40	Transducer	6788.31	6758.31	Alluvial
MCO-7	04/21/2021	11:01	6781.41	Transducer	6788.31	6758.31	Alluvial
MCO-7	04/21/2021	12:01	6781.42	Transducer	6788.31	6758.31	Alluvial
MCO-7	04/21/2021	13:01	6781.42	Transducer	6788.31	6758.31	Alluvial
MCO-7	04/21/2021	14:01	6781.43	Transducer	6788.31	6758.31	Alluvial
MCO-7	04/21/2021	15:01	6781.43	Transducer	6788.31	6758.31	Alluvial
MCO-7	04/21/2021	16:01	6781.44	Transducer	6788.31	6758.31	Alluvial
MCO-7	04/21/2021	17:01	6781.43	Transducer	6788.31	6758.31	Alluvial
MCO-7	04/21/2021	18:01	6781.43	Transducer	6788.31	6758.31	Alluvial
MCO-7	04/21/2021	19:01	6781.43	Transducer	6788.31	6758.31	Alluvial
MCO-7	04/21/2021	20:01	6781.42	Transducer	6788.31	6758.31	Alluvial
MCO-7	04/21/2021	21:01	6781.42	Transducer	6788.31	6758.31	Alluvial
MCO-7	04/21/2021	22:01	6781.42	Transducer	6788.31	6758.31	Alluvial
MCO-7	04/21/2021	23:01	6781.42	Transducer	6788.31	6758.31	Alluvial
MCO-7	04/22/2021	00:01	6781.42	Transducer	6788.31	6758.31	Alluvial
MCO-7	04/22/2021	01:01	6781.42	Transducer	6788.31	6758.31	Alluvial
MCO-7	04/22/2021	02:01	6781.42	Transducer	6788.31	6758.31	Alluvial
MCO-7	04/22/2021	03:01	6781.42	Transducer	6788.31	6758.31	Alluvial
MCO-7	04/22/2021	04:01	6781.42	Transducer	6788.31	6758.31	Alluvial
MCO-7	04/22/2021	05:01	6781.42	Transducer	6788.31	6758.31	Alluvial
MCO-7	04/22/2021	06:01	6781.42	Transducer	6788.31	6758.31	Alluvial
MCO-7	04/22/2021	07:01	6781.42	Transducer	6788.31	6758.31	Alluvial
MCO-7	04/22/2021	08:01	6781.42	Transducer	6788.31	6758.31	Alluvial
MCO-7	04/22/2021	09:01	6781.41	Transducer	6788.31	6758.31	Alluvial
MCO-7	04/22/2021	10:01	6781.42	Transducer	6788.31	6758.31	Alluvial
MCO-7	04/22/2021	11:01	6781.41	Transducer	6788.31	6758.31	Alluvial
MCO-7	04/22/2021	12:01	6781.42	Transducer	6788.31	6758.31	Alluvial
MCO-7	04/22/2021	13:01	6781.43	Transducer	6788.31	6758.31	Alluvial
MCO-7	04/22/2021	14:01	6781.42	Transducer	6788.31	6758.31	Alluvial
MCO-7	04/22/2021	15:01	6781.43	Transducer	6788.31	6758.31	Alluvial
MCO-7	04/22/2021	16:01	6781.43	Transducer	6788.31	6758.31	Alluvial
MCO-7	04/22/2021	17:01	6781.42	Transducer	6788.31	6758.31	Alluvial

Location	Date	Time	Water Level (ft amsl)	Method	Top of Screen (ft amsl)	Bottom of Screen (ft amsl)	Zone
MCO-7	04/22/2021	18:01	6781.42	Transducer	6788.31	6758.31	Alluvial
MCO-7	04/22/2021	19:01	6781.42	Transducer	6788.31	6758.31	Alluvial
MCO-7	04/22/2021	20:01	6781.42	Transducer	6788.31	6758.31	Alluvial
MCO-7	04/22/2021	21:01	6781.42	Transducer	6788.31	6758.31	Alluvial
MCO-7	04/22/2021	22:01	6781.42	Transducer	6788.31	6758.31	Alluvial
MCO-7	04/22/2021	23:01	6781.42	Transducer	6788.31	6758.31	Alluvial
MCO-7	04/23/2021	00:01	6781.41	Transducer	6788.31	6758.31	Alluvial
MCO-7	04/23/2021	01:01	6781.42	Transducer	6788.31	6758.31	Alluvial
MCO-7	04/23/2021	02:01	6781.42	Transducer	6788.31	6758.31	Alluvial
MCO-7	04/23/2021	03:01	6781.42	Transducer	6788.31	6758.31	Alluvial
MCO-7	04/23/2021	04:01	6781.41	Transducer	6788.31	6758.31	Alluvial
MCO-7	04/23/2021	05:01	6781.42	Transducer	6788.31	6758.31	Alluvial
MCO-7	04/23/2021	06:01	6781.41	Transducer	6788.31	6758.31	Alluvial
MCO-7	04/23/2021	07:01	6781.41	Transducer	6788.31	6758.31	Alluvial
MCO-7	04/23/2021	08:01	6781.41	Transducer	6788.31	6758.31	Alluvial
MCO-7	04/23/2021	09:01	6781.41	Transducer	6788.31	6758.31	Alluvial
MCO-7	04/23/2021	10:01	6781.40	Transducer	6788.31	6758.31	Alluvial
MCO-7	04/23/2021	11:01	6781.41	Transducer	6788.31	6758.31	Alluvial
MCO-7	04/23/2021	12:01	6781.41	Transducer	6788.31	6758.31	Alluvial
MCO-7	04/23/2021	13:01	6781.41	Transducer	6788.31	6758.31	Alluvial
MCO-7	04/23/2021	14:01	6781.41	Transducer	6788.31	6758.31	Alluvial
MCO-7	04/23/2021	15:01	6781.42	Transducer	6788.31	6758.31	Alluvial
MCO-7	04/23/2021	16:01	6781.40	Transducer	6788.31	6758.31	Alluvial
MCO-7	04/23/2021	17:01	6781.41	Transducer	6788.31	6758.31	Alluvial
MCO-7	04/23/2021	18:01	6781.41	Transducer	6788.31	6758.31	Alluvial
MCO-7	04/23/2021	19:01	6781.40	Transducer	6788.31	6758.31	Alluvial
MCO-7	04/23/2021	20:01	6781.40	Transducer	6788.31	6758.31	Alluvial
MCO-7	04/23/2021	21:01	6781.39	Transducer	6788.31	6758.31	Alluvial
MCO-7	04/23/2021	22:01	6781.39	Transducer	6788.31	6758.31	Alluvial
MCO-7	04/23/2021	23:01	6781.38	Transducer	6788.31	6758.31	Alluvial
MCO-7	04/24/2021	00:01	6781.39	Transducer	6788.31	6758.31	Alluvial
MCO-7	04/24/2021	01:01	6781.39	Transducer	6788.31	6758.31	Alluvial
MCO-7	04/24/2021	02:01	6781.39	Transducer	6788.31	6758.31	Alluvial
MCO-7	04/24/2021	03:01	6781.39	Transducer	6788.31	6758.31	Alluvial
MCO-7	04/24/2021	04:01	6781.40	Transducer	6788.31	6758.31	Alluvial
MCO-7	04/24/2021	05:01	6781.39	Transducer	6788.31	6758.31	Alluvial
MCO-7	04/24/2021	06:01	6781.39	Transducer	6788.31	6758.31	Alluvial
MCO-7	04/24/2021	07:01	6781.39	Transducer	6788.31	6758.31	Alluvial
MCO-7	04/24/2021	08:01	6781.38	Transducer	6788.31	6758.31	Alluvial
MCO-7	04/24/2021	09:01	6781.39	Transducer	6788.31	6758.31	Alluvial
MCO-7	04/24/2021	10:01	6781.39	Transducer	6788.31	6758.31	Alluvial
MCO-7	04/24/2021	11:01	6781.39	Transducer	6788.31	6758.31	Alluvial
MCO-7	04/24/2021	12:01	6781.39	Transducer	6788.31	6758.31	Alluvial
MCO-7	04/24/2021	13:01	6781.39	Transducer	6788.31	6758.31	Alluvial
MCO-7	04/24/2021	14:01	6781.39	Transducer	6788.31	6758.31	Alluvial

Location	Date	Time	Water Level (ft amsl)	Method	Top of Screen (ft amsl)	Bottom of Screen (ft amsl)	Zone
MCO-7	04/24/2021	15:01	6781.40	Transducer	6788.31	6758.31	Alluvial
MCO-7	04/24/2021	16:01	6781.40	Transducer	6788.31	6758.31	Alluvial
MCO-7	04/24/2021	17:01	6781.40	Transducer	6788.31	6758.31	Alluvial
MCO-7	04/24/2021	18:01	6781.40	Transducer	6788.31	6758.31	Alluvial
MCO-7	04/24/2021	19:01	6781.40	Transducer	6788.31	6758.31	Alluvial
MCO-7	04/24/2021	20:01	6781.39	Transducer	6788.31	6758.31	Alluvial
MCO-7	04/24/2021	21:01	6781.39	Transducer	6788.31	6758.31	Alluvial
MCO-7	04/24/2021	22:01	6781.39	Transducer	6788.31	6758.31	Alluvial
MCO-7	04/24/2021	23:01	6781.39	Transducer	6788.31	6758.31	Alluvial
MCO-7	04/25/2021	00:01	6781.39	Transducer	6788.31	6758.31	Alluvial
MCO-7	04/25/2021	01:01	6781.38	Transducer	6788.31	6758.31	Alluvial
MCO-7	04/25/2021	02:01	6781.38	Transducer	6788.31	6758.31	Alluvial
MCO-7	04/25/2021	03:01	6781.39	Transducer	6788.31	6758.31	Alluvial
MCO-7	04/25/2021	04:01	6781.38	Transducer	6788.31	6758.31	Alluvial
MCO-7	04/25/2021	05:01	6781.39	Transducer	6788.31	6758.31	Alluvial
MCO-7	04/25/2021	06:01	6781.38	Transducer	6788.31	6758.31	Alluvial
MCO-7	04/25/2021	07:01	6781.38	Transducer	6788.31	6758.31	Alluvial
MCO-7	04/25/2021	08:01	6781.38	Transducer	6788.31	6758.31	Alluvial
MCO-7	04/25/2021	09:01	6781.38	Transducer	6788.31	6758.31	Alluvial
MCO-7	04/25/2021	10:01	6781.38	Transducer	6788.31	6758.31	Alluvial
MCO-7	04/25/2021	11:01	6781.39	Transducer	6788.31	6758.31	Alluvial
MCO-7	04/25/2021	12:01	6781.39	Transducer	6788.31	6758.31	Alluvial
MCO-7	04/25/2021	13:01	6781.39	Transducer	6788.31	6758.31	Alluvial
MCO-7	04/25/2021	14:01	6781.40	Transducer	6788.31	6758.31	Alluvial
MCO-7	04/25/2021	15:01	6781.40	Transducer	6788.31	6758.31	Alluvial
MCO-7	04/25/2021	16:01	6781.41	Transducer	6788.31	6758.31	Alluvial
MCO-7	04/25/2021	17:01	6781.41	Transducer	6788.31	6758.31	Alluvial
MCO-7	04/25/2021	18:01	6781.41	Transducer	6788.31	6758.31	Alluvial
MCO-7	04/25/2021	19:01	6781.40	Transducer	6788.31	6758.31	Alluvial
MCO-7	04/25/2021	20:01	6781.40	Transducer	6788.31	6758.31	Alluvial
MCO-7	04/25/2021	21:01	6781.40	Transducer	6788.31	6758.31	Alluvial
MCO-7	04/25/2021	22:01	6781.40	Transducer	6788.31	6758.31	Alluvial
MCO-7	04/25/2021	23:01	6781.40	Transducer	6788.31	6758.31	Alluvial
MCO-7	04/26/2021	00:01	6781.39	Transducer	6788.31	6758.31	Alluvial
MCO-7	04/26/2021	01:01	6781.39	Transducer	6788.31	6758.31	Alluvial
MCO-7	04/26/2021	02:01	6781.39	Transducer	6788.31	6758.31	Alluvial
MCO-7	04/26/2021	03:01	6781.39	Transducer	6788.31	6758.31	Alluvial
MCO-7	04/26/2021	04:01	6781.39	Transducer	6788.31	6758.31	Alluvial
MCO-7	04/26/2021	05:01	6781.39	Transducer	6788.31	6758.31	Alluvial
MCO-7	04/26/2021	06:01	6781.39	Transducer	6788.31	6758.31	Alluvial
MCO-7	04/26/2021	07:01	6781.38	Transducer	6788.31	6758.31	Alluvial
MCO-7	04/26/2021	08:01	6781.39	Transducer	6788.31	6758.31	Alluvial
MCO-7	04/26/2021	09:01	6781.39	Transducer	6788.31	6758.31	Alluvial
MCO-7	04/26/2021	10:01	6781.39	Transducer	6788.31	6758.31	Alluvial
MCO-7	04/26/2021	11:01	6781.39	Transducer	6788.31	6758.31	Alluvial

Location	Date	Time	Water Level (ft amsl)	Method	Top of Screen (ft amsl)	Bottom of Screen (ft amsl)	Zone
MCO-7	04/26/2021	12:01	6781.39	Transducer	6788.31	6758.31	Alluvial
MCO-7	04/26/2021	13:01	6781.40	Transducer	6788.31	6758.31	Alluvial
MCO-7	04/26/2021	14:01	6781.40	Transducer	6788.31	6758.31	Alluvial
MCO-7	04/26/2021	15:01	6781.40	Transducer	6788.31	6758.31	Alluvial
MCO-7	04/26/2021	16:01	6781.40	Transducer	6788.31	6758.31	Alluvial
MCO-7	04/26/2021	17:01	6781.41	Transducer	6788.31	6758.31	Alluvial
MCO-7	04/26/2021	18:01	6781.41	Transducer	6788.31	6758.31	Alluvial
MCO-7	04/26/2021	19:01	6781.40	Transducer	6788.31	6758.31	Alluvial
MCO-7	04/26/2021	20:01	6781.40	Transducer	6788.31	6758.31	Alluvial
MCO-7	04/26/2021	21:01	6781.39	Transducer	6788.31	6758.31	Alluvial
MCO-7	04/26/2021	22:01	6781.39	Transducer	6788.31	6758.31	Alluvial
MCO-7	04/26/2021	23:01	6781.39	Transducer	6788.31	6758.31	Alluvial
MCO-7	04/27/2021	00:01	6781.39	Transducer	6788.31	6758.31	Alluvial
MCO-7	04/27/2021	01:01	6781.39	Transducer	6788.31	6758.31	Alluvial
MCO-7	04/27/2021	02:01	6781.39	Transducer	6788.31	6758.31	Alluvial
MCO-7	04/27/2021	03:01	6781.39	Transducer	6788.31	6758.31	Alluvial
MCO-7	04/27/2021	04:01	6781.39	Transducer	6788.31	6758.31	Alluvial
MCO-7	04/27/2021	05:01	6781.39	Transducer	6788.31	6758.31	Alluvial
MCO-7	04/27/2021	06:01	6781.40	Transducer	6788.31	6758.31	Alluvial
MCO-7	04/27/2021	07:01	6781.39	Transducer	6788.31	6758.31	Alluvial
MCO-7	04/27/2021	08:01	6781.39	Transducer	6788.31	6758.31	Alluvial
MCO-7	04/27/2021	09:01	6781.40	Transducer	6788.31	6758.31	Alluvial
MCO-7	04/27/2021	10:01	6781.39	Transducer	6788.31	6758.31	Alluvial
MCO-7	04/27/2021	11:01	6781.39	Transducer	6788.31	6758.31	Alluvial
MCO-7	04/27/2021	12:01	6781.39	Transducer	6788.31	6758.31	Alluvial
MCO-7	04/27/2021	13:01	6781.40	Transducer	6788.31	6758.31	Alluvial
MCO-7	04/27/2021	14:01	6781.40	Transducer	6788.31	6758.31	Alluvial
MCO-7	04/27/2021	15:01	6781.40	Transducer	6788.31	6758.31	Alluvial
MCO-7	04/27/2021	16:01	6781.39	Transducer	6788.31	6758.31	Alluvial
MCO-7	04/27/2021	17:01	6781.39	Transducer	6788.31	6758.31	Alluvial
MCO-7	04/27/2021	18:01	6781.39	Transducer	6788.31	6758.31	Alluvial
MCO-7	04/27/2021	19:01	6781.39	Transducer	6788.31	6758.31	Alluvial
MCO-7	04/27/2021	20:01	6781.38	Transducer	6788.31	6758.31	Alluvial
MCO-7	04/27/2021	21:01	6781.38	Transducer	6788.31	6758.31	Alluvial
MCO-7	04/27/2021	22:01	6781.38	Transducer	6788.31	6758.31	Alluvial
MCO-7	04/27/2021	23:01	6781.38	Transducer	6788.31	6758.31	Alluvial
MCO-7	04/28/2021	00:01	6781.38	Transducer	6788.31	6758.31	Alluvial
MCO-7	04/28/2021	01:01	6781.39	Transducer	6788.31	6758.31	Alluvial
MCO-7	04/28/2021	02:01	6781.39	Transducer	6788.31	6758.31	Alluvial
MCO-7	04/28/2021	03:01	6781.38	Transducer	6788.31	6758.31	Alluvial
MCO-7	04/28/2021	04:01	6781.38	Transducer	6788.31	6758.31	Alluvial
MCO-7	04/28/2021	05:01	6781.39	Transducer	6788.31	6758.31	Alluvial
MCO-7	04/28/2021	06:01	6781.38	Transducer	6788.31	6758.31	Alluvial
MCO-7	04/28/2021	07:01	6781.37	Transducer	6788.31	6758.31	Alluvial
MCO-7	04/28/2021	08:01	6781.38	Transducer	6788.31	6758.31	Alluvial

Location	Date	Time	Water Level (ft amsl)	Method	Top of Screen (ft amsl)	Bottom of Screen (ft amsl)	Zone
MCO-7	04/28/2021	09:01	6781.38	Transducer	6788.31	6758.31	Alluvial
MCO-7	04/28/2021	10:01	6781.37	Transducer	6788.31	6758.31	Alluvial
MCO-7	04/28/2021	11:01	6781.38	Transducer	6788.31	6758.31	Alluvial
MCO-7	04/28/2021	12:01	6781.37	Transducer	6788.31	6758.31	Alluvial
MCO-7	04/28/2021	13:01	6781.38	Transducer	6788.31	6758.31	Alluvial
MCO-7	04/28/2021	14:01	6781.38	Transducer	6788.31	6758.31	Alluvial
MCO-7	04/28/2021	15:01	6781.37	Transducer	6788.31	6758.31	Alluvial
MCO-7	04/28/2021	16:01	6781.37	Transducer	6788.31	6758.31	Alluvial
MCO-7	04/28/2021	17:01	6781.37	Transducer	6788.31	6758.31	Alluvial
MCO-7	04/28/2021	18:01	6781.37	Transducer	6788.31	6758.31	Alluvial
MCO-7	04/28/2021	19:01	6781.36	Transducer	6788.31	6758.31	Alluvial
MCO-7	04/28/2021	20:01	6781.37	Transducer	6788.31	6758.31	Alluvial
MCO-7	04/28/2021	21:01	6781.36	Transducer	6788.31	6758.31	Alluvial
MCO-7	04/28/2021	22:01	6781.36	Transducer	6788.31	6758.31	Alluvial
MCO-7	04/28/2021	23:01	6781.35	Transducer	6788.31	6758.31	Alluvial
MCO-7	04/29/2021	00:01	6781.36	Transducer	6788.31	6758.31	Alluvial
MCO-7	04/29/2021	01:01	6781.36	Transducer	6788.31	6758.31	Alluvial
MCO-7	04/29/2021	02:01	6781.37	Transducer	6788.31	6758.31	Alluvial
MCO-7	04/29/2021	03:01	6781.36	Transducer	6788.31	6758.31	Alluvial
MCO-7	04/29/2021	04:01	6781.36	Transducer	6788.31	6758.31	Alluvial
MCO-7	04/29/2021	05:01	6781.36	Transducer	6788.31	6758.31	Alluvial
MCO-7	04/29/2021	06:01	6781.35	Transducer	6788.31	6758.31	Alluvial
MCO-7	04/29/2021	07:01	6781.35	Transducer	6788.31	6758.31	Alluvial
MCO-7	04/29/2021	08:01	6781.35	Transducer	6788.31	6758.31	Alluvial
MCO-7	04/29/2021	09:01	6781.35	Transducer	6788.31	6758.31	Alluvial
MCO-7	04/29/2021	10:01	6781.35	Transducer	6788.31	6758.31	Alluvial
MCO-7	04/29/2021	11:01	6781.36	Transducer	6788.31	6758.31	Alluvial
MCO-7	04/29/2021	12:01	6781.35	Transducer	6788.31	6758.31	Alluvial
MCO-7	04/29/2021	13:01	6781.36	Transducer	6788.31	6758.31	Alluvial
MCO-7	04/29/2021	14:01	6781.36	Transducer	6788.31	6758.31	Alluvial
MCO-7	04/29/2021	15:01	6781.35	Transducer	6788.31	6758.31	Alluvial
MCO-7	04/29/2021	16:01	6781.36	Transducer	6788.31	6758.31	Alluvial
MCO-7	04/29/2021	17:01	6781.35	Transducer	6788.31	6758.31	Alluvial
MCO-7	04/29/2021	18:01	6781.35	Transducer	6788.31	6758.31	Alluvial
MCO-7	04/29/2021	19:01	6781.35	Transducer	6788.31	6758.31	Alluvial
MCO-7	04/29/2021	20:01	6781.34	Transducer	6788.31	6758.31	Alluvial
MCO-7	04/29/2021	21:01	6781.35	Transducer	6788.31	6758.31	Alluvial
MCO-7	04/29/2021	22:01	6781.34	Transducer	6788.31	6758.31	Alluvial
MCO-7	04/29/2021	23:01	6781.34	Transducer	6788.31	6758.31	Alluvial
MCO-7	04/30/2021	00:01	6781.34	Transducer	6788.31	6758.31	Alluvial
MCO-7	04/30/2021	01:01	6781.34	Transducer	6788.31	6758.31	Alluvial
MCO-7	04/30/2021	02:01	6781.35	Transducer	6788.31	6758.31	Alluvial
MCO-7	04/30/2021	03:01	6781.34	Transducer	6788.31	6758.31	Alluvial
MCO-7	04/30/2021	04:01	6781.35	Transducer	6788.31	6758.31	Alluvial
MCO-7	04/30/2021	05:01	6781.35	Transducer	6788.31	6758.31	Alluvial

Location	Date	Time	Water Level (ft amsl)	Method	Top of Screen (ft amsl)	Bottom of Screen (ft amsl)	Zone
MCO-7	04/30/2021	06:01	6781.34	Transducer	6788.31	6758.31	Alluvial
MCO-7	04/30/2021	07:01	6781.35	Transducer	6788.31	6758.31	Alluvial
MCO-7	04/30/2021	08:01	6781.34	Transducer	6788.31	6758.31	Alluvial
MCO-7	04/30/2021	09:01	6781.34	Transducer	6788.31	6758.31	Alluvial
MCO-7	04/30/2021	10:01	6781.35	Transducer	6788.31	6758.31	Alluvial
MCO-7	04/30/2021	11:01	6781.35	Transducer	6788.31	6758.31	Alluvial
MCO-7	04/30/2021	12:01	6781.35	Transducer	6788.31	6758.31	Alluvial
MCO-7	04/30/2021	13:01	6781.36	Transducer	6788.31	6758.31	Alluvial
MCO-7	04/30/2021	14:01	6781.36	Transducer	6788.31	6758.31	Alluvial
MCO-7	04/30/2021	15:01	6781.37	Transducer	6788.31	6758.31	Alluvial
MCO-7	04/30/2021	16:01	6781.37	Transducer	6788.31	6758.31	Alluvial
MCO-7	04/30/2021	17:01	6781.37	Transducer	6788.31	6758.31	Alluvial
MCO-7	04/30/2021	18:01	6781.37	Transducer	6788.31	6758.31	Alluvial
MCO-7	04/30/2021	19:01	6781.37	Transducer	6788.31	6758.31	Alluvial
MCO-7	04/30/2021	20:01	6781.36	Transducer	6788.31	6758.31	Alluvial
MCO-7	04/30/2021	21:01	6781.35	Transducer	6788.31	6758.31	Alluvial
MCO-7	04/30/2021	22:01	6781.36	Transducer	6788.31	6758.31	Alluvial
MCO-7	04/30/2021	23:01	6781.36	Transducer	6788.31	6758.31	Alluvial
MCO-7	05/01/2021	00:01	6781.36	Transducer	6788.31	6758.31	Alluvial
MCO-7	05/01/2021	01:01	6781.36	Transducer	6788.31	6758.31	Alluvial
MCO-7	05/01/2021	02:01	6781.37	Transducer	6788.31	6758.31	Alluvial
MCO-7	05/01/2021	03:01	6781.37	Transducer	6788.31	6758.31	Alluvial
MCO-7	05/01/2021	04:01	6781.38	Transducer	6788.31	6758.31	Alluvial
MCO-7	05/01/2021	05:01	6781.37	Transducer	6788.31	6758.31	Alluvial
MCO-7	05/01/2021	06:01	6781.38	Transducer	6788.31	6758.31	Alluvial
MCO-7	05/01/2021	07:01	6781.37	Transducer	6788.31	6758.31	Alluvial
MCO-7	05/01/2021	08:01	6781.38	Transducer	6788.31	6758.31	Alluvial
MCO-7	05/01/2021	09:01	6781.38	Transducer	6788.31	6758.31	Alluvial
MCO-7	05/01/2021	10:01	6781.38	Transducer	6788.31	6758.31	Alluvial
MCO-7	05/01/2021	11:01	6781.39	Transducer	6788.31	6758.31	Alluvial
MCO-7	05/01/2021	12:01	6781.39	Transducer	6788.31	6758.31	Alluvial
MCO-7	05/01/2021	13:01	6781.39	Transducer	6788.31	6758.31	Alluvial
MCO-7	05/01/2021	14:01	6781.40	Transducer	6788.31	6758.31	Alluvial
MCO-7	05/01/2021	15:01	6781.41	Transducer	6788.31	6758.31	Alluvial
MCO-7	05/01/2021	16:01	6781.41	Transducer	6788.31	6758.31	Alluvial
MCO-7	05/01/2021	17:01	6781.42	Transducer	6788.31	6758.31	Alluvial
MCO-7	05/01/2021	18:01	6781.42	Transducer	6788.31	6758.31	Alluvial
MCO-7	05/01/2021	19:01	6781.42	Transducer	6788.31	6758.31	Alluvial
MCO-7	05/01/2021	20:01	6781.41	Transducer	6788.31	6758.31	Alluvial
MCO-7	05/01/2021	21:01	6781.41	Transducer	6788.31	6758.31	Alluvial
MCO-7	05/01/2021	22:01	6781.42	Transducer	6788.31	6758.31	Alluvial
MCO-7	05/01/2021	23:01	6781.42	Transducer	6788.31	6758.31	Alluvial
MCO-7	05/02/2021	00:01	6781.41	Transducer	6788.31	6758.31	Alluvial
MCO-7	05/02/2021	01:01	6781.43	Transducer	6788.31	6758.31	Alluvial
MCO-7	05/02/2021	02:01	6781.42	Transducer	6788.31	6758.31	Alluvial

Location	Date	Time	Water Level (ft amsl)	Method	Top of Screen (ft amsl)	Bottom of Screen (ft amsl)	Zone
MCO-7	05/02/2021	03:01	6781.42	Transducer	6788.31	6758.31	Alluvial
MCO-7	05/02/2021	04:01	6781.42	Transducer	6788.31	6758.31	Alluvial
MCO-7	05/02/2021	05:01	6781.41	Transducer	6788.31	6758.31	Alluvial
MCO-7	05/02/2021	06:01	6781.41	Transducer	6788.31	6758.31	Alluvial
MCO-7	05/02/2021	07:01	6781.42	Transducer	6788.31	6758.31	Alluvial
MCO-7	05/02/2021	08:01	6781.42	Transducer	6788.31	6758.31	Alluvial
MCO-7	05/02/2021	09:01	6781.43	Transducer	6788.31	6758.31	Alluvial
MCO-7	05/02/2021	10:01	6781.42	Transducer	6788.31	6758.31	Alluvial
MCO-7	05/02/2021	11:01	6781.43	Transducer	6788.31	6758.31	Alluvial
MCO-7	05/02/2021	12:01	6781.43	Transducer	6788.31	6758.31	Alluvial
MCO-7	05/02/2021	13:01	6781.44	Transducer	6788.31	6758.31	Alluvial
MCO-7	05/02/2021	14:01	6781.44	Transducer	6788.31	6758.31	Alluvial
MCO-7	05/02/2021	15:01	6781.44	Transducer	6788.31	6758.31	Alluvial
MCO-7	05/02/2021	16:01	6781.45	Transducer	6788.31	6758.31	Alluvial
MCO-7	05/02/2021	17:01	6781.44	Transducer	6788.31	6758.31	Alluvial
MCO-7	05/02/2021	18:01	6781.44	Transducer	6788.31	6758.31	Alluvial
MCO-7	05/02/2021	19:01	6781.44	Transducer	6788.31	6758.31	Alluvial
MCO-7	05/02/2021	20:01	6781.43	Transducer	6788.31	6758.31	Alluvial
MCO-7	05/02/2021	21:01	6781.43	Transducer	6788.31	6758.31	Alluvial
MCO-7	05/02/2021	22:01	6781.43	Transducer	6788.31	6758.31	Alluvial
MCO-7	05/02/2021	23:01	6781.44	Transducer	6788.31	6758.31	Alluvial
MCO-7	05/03/2021	00:01	6781.43	Transducer	6788.31	6758.31	Alluvial
MCO-7	05/03/2021	01:01	6781.43	Transducer	6788.31	6758.31	Alluvial
MCO-7	05/03/2021	02:01	6781.43	Transducer	6788.31	6758.31	Alluvial
MCO-7	05/03/2021	03:01	6781.43	Transducer	6788.31	6758.31	Alluvial
MCO-7	05/03/2021	04:01	6781.43	Transducer	6788.31	6758.31	Alluvial
MCO-7	05/03/2021	05:01	6781.43	Transducer	6788.31	6758.31	Alluvial
MCO-7	05/03/2021	06:01	6781.43	Transducer	6788.31	6758.31	Alluvial
MCO-7	05/03/2021	07:01	6781.42	Transducer	6788.31	6758.31	Alluvial
MCO-7	05/03/2021	08:01	6781.42	Transducer	6788.31	6758.31	Alluvial
MCO-7	05/03/2021	09:01	6781.41	Transducer	6788.31	6758.31	Alluvial
MCO-7	05/03/2021	10:01	6781.42	Transducer	6788.31	6758.31	Alluvial
MCO-7	05/03/2021	11:01	6781.42	Transducer	6788.31	6758.31	Alluvial
MCO-7	05/03/2021	12:01	6781.42	Transducer	6788.31	6758.31	Alluvial
MCO-7	05/03/2021	13:01	6781.42	Transducer	6788.31	6758.31	Alluvial
MCO-7	05/03/2021	14:01	6781.42	Transducer	6788.31	6758.31	Alluvial
MCO-7	05/03/2021	15:01	6781.42	Transducer	6788.31	6758.31	Alluvial
MCO-7	05/03/2021	16:01	6781.41	Transducer	6788.31	6758.31	Alluvial
MCO-7	05/03/2021	17:01	6781.41	Transducer	6788.31	6758.31	Alluvial
MCO-7	05/03/2021	18:01	6781.40	Transducer	6788.31	6758.31	Alluvial
MCO-7	05/03/2021	19:01	6781.40	Transducer	6788.31	6758.31	Alluvial
MCO-7	05/03/2021	20:01	6781.40	Transducer	6788.31	6758.31	Alluvial
MCO-7	05/03/2021	21:01	6781.39	Transducer	6788.31	6758.31	Alluvial
MCO-7	05/03/2021	22:01	6781.39	Transducer	6788.31	6758.31	Alluvial
MCO-7	05/03/2021	23:01	6781.40	Transducer	6788.31	6758.31	Alluvial

Location	Date	Time	Water Level (ft amsl)	Method	Top of Screen (ft amsl)	Bottom of Screen (ft amsl)	Zone
MCO-7	05/04/2021	00:01	6781.39	Transducer	6788.31	6758.31	Alluvial
MCO-7	05/04/2021	01:01	6781.39	Transducer	6788.31	6758.31	Alluvial
MCO-7	05/04/2021	02:01	6781.39	Transducer	6788.31	6758.31	Alluvial
MCO-7	05/04/2021	03:01	6781.39	Transducer	6788.31	6758.31	Alluvial
MCO-7	05/04/2021	04:01	6781.39	Transducer	6788.31	6758.31	Alluvial
MCO-7	05/04/2021	05:01	6781.39	Transducer	6788.31	6758.31	Alluvial
MCO-7	05/04/2021	06:01	6781.38	Transducer	6788.31	6758.31	Alluvial
MCO-7	05/04/2021	07:01	6781.38	Transducer	6788.31	6758.31	Alluvial
MCO-7	05/04/2021	08:01	6781.38	Transducer	6788.31	6758.31	Alluvial
MCO-7	05/04/2021	09:01	6781.38	Transducer	6788.31	6758.31	Alluvial
MCO-7	05/04/2021	10:01	6781.38	Transducer	6788.31	6758.31	Alluvial
MCO-7	05/04/2021	11:01	6781.38	Transducer	6788.31	6758.31	Alluvial
MCO-7	05/04/2021	12:01	6781.38	Transducer	6788.31	6758.31	Alluvial
MCO-7	05/04/2021	13:01	6781.39	Transducer	6788.31	6758.31	Alluvial
MCO-7	05/04/2021	14:01	6781.40	Transducer	6788.31	6758.31	Alluvial
MCO-7	05/04/2021	15:01	6781.40	Transducer	6788.31	6758.31	Alluvial
MCO-7	05/04/2021	16:01	6781.40	Transducer	6788.31	6758.31	Alluvial
MCO-7	05/04/2021	17:01	6781.40	Transducer	6788.31	6758.31	Alluvial
MCO-7	05/04/2021	18:01	6781.41	Transducer	6788.31	6758.31	Alluvial
MCO-7	05/04/2021	19:01	6781.40	Transducer	6788.31	6758.31	Alluvial
MCO-7	05/04/2021	20:01	6781.40	Transducer	6788.31	6758.31	Alluvial
MCO-7	05/04/2021	21:01	6781.40	Transducer	6788.31	6758.31	Alluvial
MCO-7	05/04/2021	22:01	6781.40	Transducer	6788.31	6758.31	Alluvial
MCO-7	05/04/2021	23:01	6781.40	Transducer	6788.31	6758.31	Alluvial
MCO-7	05/05/2021	00:01	6781.39	Transducer	6788.31	6758.31	Alluvial
MCO-7	05/05/2021	01:01	6781.40	Transducer	6788.31	6758.31	Alluvial
MCO-7	05/05/2021	02:01	6781.40	Transducer	6788.31	6758.31	Alluvial
MCO-7	05/05/2021	03:01	6781.40	Transducer	6788.31	6758.31	Alluvial
MCO-7	05/05/2021	04:01	6781.39	Transducer	6788.31	6758.31	Alluvial
MCO-7	05/05/2021	05:01	6781.40	Transducer	6788.31	6758.31	Alluvial
MCO-7	05/05/2021	06:01	6781.38	Transducer	6788.31	6758.31	Alluvial
MCO-7	05/05/2021	07:01	6781.39	Transducer	6788.31	6758.31	Alluvial
MCO-7	05/05/2021	08:01	6781.39	Transducer	6788.31	6758.31	Alluvial
MCO-7	05/05/2021	09:01	6781.38	Transducer	6788.31	6758.31	Alluvial
MCO-7	05/05/2021	10:01	6781.38	Transducer	6788.31	6758.31	Alluvial
MCO-7	05/05/2021	11:01	6781.39	Transducer	6788.31	6758.31	Alluvial
MCO-7	05/05/2021	12:01	6781.39	Transducer	6788.31	6758.31	Alluvial
MCO-7	05/05/2021	13:01	6781.39	Transducer	6788.31	6758.31	Alluvial
MCO-7	05/05/2021	14:01	6781.39	Transducer	6788.31	6758.31	Alluvial
MCO-7	05/05/2021	15:01	6781.39	Transducer	6788.31	6758.31	Alluvial
MCO-7	05/05/2021	16:01	6781.39	Transducer	6788.31	6758.31	Alluvial
MCO-7	05/05/2021	17:01	6781.40	Transducer	6788.31	6758.31	Alluvial
MCO-7	05/05/2021	18:01	6781.39	Transducer	6788.31	6758.31	Alluvial
MCO-7	05/05/2021	19:01	6781.39	Transducer	6788.31	6758.31	Alluvial
MCO-7	05/05/2021	20:01	6781.39	Transducer	6788.31	6758.31	Alluvial

Location	Date	Time	Water Level (ft amsl)	Method	Top of Screen (ft amsl)	Bottom of Screen (ft amsl)	Zone
MCO-7	05/05/2021	21:01	6781.39	Transducer	6788.31	6758.31	Alluvial
MCO-7	05/05/2021	22:01	6781.38	Transducer	6788.31	6758.31	Alluvial
MCO-7	05/05/2021	23:01	6781.39	Transducer	6788.31	6758.31	Alluvial
MCO-7	05/06/2021	00:01	6781.38	Transducer	6788.31	6758.31	Alluvial
MCO-7	05/06/2021	01:01	6781.38	Transducer	6788.31	6758.31	Alluvial
MCO-7	05/06/2021	02:01	6781.37	Transducer	6788.31	6758.31	Alluvial
MCO-7	05/06/2021	03:01	6781.38	Transducer	6788.31	6758.31	Alluvial
MCO-7	05/06/2021	04:01	6781.37	Transducer	6788.31	6758.31	Alluvial
MCO-7	05/06/2021	05:01	6781.38	Transducer	6788.31	6758.31	Alluvial
MCO-7	05/06/2021	06:01	6781.38	Transducer	6788.31	6758.31	Alluvial
MCO-7	05/06/2021	07:01	6781.37	Transducer	6788.31	6758.31	Alluvial
MCO-7	05/06/2021	08:01	6781.37	Transducer	6788.31	6758.31	Alluvial
MCO-7	05/06/2021	09:01	6781.37	Transducer	6788.31	6758.31	Alluvial
MCO-7	05/06/2021	10:01	6781.37	Transducer	6788.31	6758.31	Alluvial
MCO-7	05/06/2021	11:01	6781.38	Transducer	6788.31	6758.31	Alluvial
MCO-7	05/06/2021	12:01	6781.38	Transducer	6788.31	6758.31	Alluvial
MCO-7	05/06/2021	13:01	6781.39	Transducer	6788.31	6758.31	Alluvial
MCO-7	05/06/2021	14:01	6781.39	Transducer	6788.31	6758.31	Alluvial
MCO-7	05/06/2021	15:01	6781.39	Transducer	6788.31	6758.31	Alluvial
MCO-7	05/06/2021	16:01	6781.40	Transducer	6788.31	6758.31	Alluvial
MCO-7	05/06/2021	17:01	6781.40	Transducer	6788.31	6758.31	Alluvial
MCO-7	05/06/2021	18:01	6781.40	Transducer	6788.31	6758.31	Alluvial
MCO-7	05/06/2021	19:01	6781.40	Transducer	6788.31	6758.31	Alluvial
MCO-7	05/06/2021	20:01	6781.39	Transducer	6788.31	6758.31	Alluvial
MCO-7	05/06/2021	21:01	6781.40	Transducer	6788.31	6758.31	Alluvial
MCO-7	05/06/2021	22:01	6781.40	Transducer	6788.31	6758.31	Alluvial
MCO-7	05/06/2021	23:01	6781.40	Transducer	6788.31	6758.31	Alluvial
MCO-7	05/07/2021	00:01	6781.40	Transducer	6788.31	6758.31	Alluvial
MCO-7	05/07/2021	01:01	6781.40	Transducer	6788.31	6758.31	Alluvial
MCO-7	05/07/2021	02:01	6781.41	Transducer	6788.31	6758.31	Alluvial
MCO-7	05/07/2021	03:01	6781.40	Transducer	6788.31	6758.31	Alluvial
MCO-7	05/07/2021	04:01	6781.41	Transducer	6788.31	6758.31	Alluvial
MCO-7	05/07/2021	05:01	6781.41	Transducer	6788.31	6758.31	Alluvial
MCO-7	05/07/2021	06:01	6781.41	Transducer	6788.31	6758.31	Alluvial
MCO-7	05/07/2021	07:01	6781.41	Transducer	6788.31	6758.31	Alluvial
MCO-7	05/07/2021	08:01	6781.41	Transducer	6788.31	6758.31	Alluvial
MCO-7	05/07/2021	09:01	6781.40	Transducer	6788.31	6758.31	Alluvial
MCO-7	05/07/2021	10:01	6781.42	Transducer	6788.31	6758.31	Alluvial
MCO-7	05/07/2021	11:01	6781.41	Transducer	6788.31	6758.31	Alluvial
MCO-7	05/07/2021	12:01	6781.42	Transducer	6788.31	6758.31	Alluvial
MCO-7	05/07/2021	13:01	6781.42	Transducer	6788.31	6758.31	Alluvial
MCO-7	05/07/2021	14:01	6781.42	Transducer	6788.31	6758.31	Alluvial
MCO-7	05/07/2021	15:01	6781.42	Transducer	6788.31	6758.31	Alluvial
MCO-7	05/07/2021	16:01	6781.43	Transducer	6788.31	6758.31	Alluvial
MCO-7	05/07/2021	17:01	6781.43	Transducer	6788.31	6758.31	Alluvial

Location	Date	Time	Water Level (ft amsl)	Method	Top of Screen (ft amsl)	Bottom of Screen (ft amsl)	Zone
MCO-7	05/07/2021	18:01	6781.44	Transducer	6788.31	6758.31	Alluvial
MCO-7	05/07/2021	19:01	6781.44	Transducer	6788.31	6758.31	Alluvial
MCO-7	05/07/2021	20:01	6781.44	Transducer	6788.31	6758.31	Alluvial
MCO-7	05/07/2021	21:01	6781.44	Transducer	6788.31	6758.31	Alluvial
MCO-7	05/07/2021	22:01	6781.43	Transducer	6788.31	6758.31	Alluvial
MCO-7	05/07/2021	23:01	6781.44	Transducer	6788.31	6758.31	Alluvial
MCO-7	05/08/2021	00:01	6781.44	Transducer	6788.31	6758.31	Alluvial
MCO-7	05/08/2021	01:01	6781.44	Transducer	6788.31	6758.31	Alluvial
MCO-7	05/08/2021	02:01	6781.44	Transducer	6788.31	6758.31	Alluvial
MCO-7	05/08/2021	03:01	6781.44	Transducer	6788.31	6758.31	Alluvial
MCO-7	05/08/2021	04:01	6781.44	Transducer	6788.31	6758.31	Alluvial
MCO-7	05/08/2021	05:01	6781.44	Transducer	6788.31	6758.31	Alluvial
MCO-7	05/08/2021	06:01	6781.44	Transducer	6788.31	6758.31	Alluvial
MCO-7	05/08/2021	07:01	6781.45	Transducer	6788.31	6758.31	Alluvial
MCO-7	05/08/2021	08:01	6781.44	Transducer	6788.31	6758.31	Alluvial
MCO-7	05/08/2021	09:01	6781.44	Transducer	6788.31	6758.31	Alluvial
MCO-7	05/08/2021	10:01	6781.45	Transducer	6788.31	6758.31	Alluvial
MCO-7	05/08/2021	11:01	6781.44	Transducer	6788.31	6758.31	Alluvial
MCO-7	05/08/2021	12:01	6781.46	Transducer	6788.31	6758.31	Alluvial
MCO-7	05/08/2021	13:01	6781.46	Transducer	6788.31	6758.31	Alluvial
MCO-7	05/08/2021	14:01	6781.46	Transducer	6788.31	6758.31	Alluvial
MCO-7	05/08/2021	15:01	6781.46	Transducer	6788.31	6758.31	Alluvial
MCO-7	05/08/2021	16:01	6781.46	Transducer	6788.31	6758.31	Alluvial
MCO-7	05/08/2021	17:01	6781.47	Transducer	6788.31	6758.31	Alluvial
MCO-7	05/08/2021	18:01	6781.46	Transducer	6788.31	6758.31	Alluvial
MCO-7	05/08/2021	19:01	6781.46	Transducer	6788.31	6758.31	Alluvial
MCO-7	05/08/2021	20:01	6781.45	Transducer	6788.31	6758.31	Alluvial
MCO-7	05/08/2021	21:01	6781.45	Transducer	6788.31	6758.31	Alluvial
MCO-7	05/08/2021	22:01	6781.45	Transducer	6788.31	6758.31	Alluvial
MCO-7	05/08/2021	23:01	6781.45	Transducer	6788.31	6758.31	Alluvial
MCO-7	05/09/2021	00:01	6781.45	Transducer	6788.31	6758.31	Alluvial
MCO-7	05/09/2021	01:01	6781.46	Transducer	6788.31	6758.31	Alluvial
MCO-7	05/09/2021	02:01	6781.46	Transducer	6788.31	6758.31	Alluvial
MCO-7	05/09/2021	03:01	6781.45	Transducer	6788.31	6758.31	Alluvial
MCO-7	05/09/2021	04:01	6781.46	Transducer	6788.31	6758.31	Alluvial
MCO-7	05/09/2021	05:01	6781.45	Transducer	6788.31	6758.31	Alluvial
MCO-7	05/09/2021	06:01	6781.45	Transducer	6788.31	6758.31	Alluvial
MCO-7	05/09/2021	07:01	6781.45	Transducer	6788.31	6758.31	Alluvial
MCO-7	05/09/2021	08:01	6781.45	Transducer	6788.31	6758.31	Alluvial
MCO-7	05/09/2021	09:01	6781.45	Transducer	6788.31	6758.31	Alluvial
MCO-7	05/09/2021	10:01	6781.46	Transducer	6788.31	6758.31	Alluvial
MCO-7	05/09/2021	11:01	6781.45	Transducer	6788.31	6758.31	Alluvial
MCO-7	05/09/2021	12:01	6781.46	Transducer	6788.31	6758.31	Alluvial
MCO-7	05/09/2021	13:01	6781.46	Transducer	6788.31	6758.31	Alluvial
MCO-7	05/09/2021	14:01	6781.46	Transducer	6788.31	6758.31	Alluvial

Location	Date	Time	Water Level (ft amsl)	Method	Top of Screen (ft amsl)	Bottom of Screen (ft amsl)	Zone
MCO-7	05/09/2021	15:01	6781.47	Transducer	6788.31	6758.31	Alluvial
MCO-7	05/09/2021	16:01	6781.46	Transducer	6788.31	6758.31	Alluvial
MCO-7	05/09/2021	17:01	6781.47	Transducer	6788.31	6758.31	Alluvial
MCO-7	05/09/2021	18:01	6781.47	Transducer	6788.31	6758.31	Alluvial
MCO-7	05/09/2021	19:01	6781.47	Transducer	6788.31	6758.31	Alluvial
MCO-7	05/09/2021	20:01	6781.47	Transducer	6788.31	6758.31	Alluvial
MCO-7	05/09/2021	21:01	6781.46	Transducer	6788.31	6758.31	Alluvial
MCO-7	05/09/2021	22:01	6781.46	Transducer	6788.31	6758.31	Alluvial
MCO-7	05/09/2021	23:01	6781.46	Transducer	6788.31	6758.31	Alluvial
MCO-7	05/10/2021	00:01	6781.45	Transducer	6788.31	6758.31	Alluvial
MCO-7	05/10/2021	01:01	6781.47	Transducer	6788.31	6758.31	Alluvial
MCO-7	05/10/2021	02:01	6781.46	Transducer	6788.31	6758.31	Alluvial
MCO-7	05/10/2021	03:01	6781.46	Transducer	6788.31	6758.31	Alluvial
MCO-7	05/10/2021	04:01	6781.46	Transducer	6788.31	6758.31	Alluvial
MCO-7	05/10/2021	05:01	6781.46	Transducer	6788.31	6758.31	Alluvial
MCO-7	05/10/2021	06:01	6781.46	Transducer	6788.31	6758.31	Alluvial
MCO-7	05/10/2021	07:01	6781.46	Transducer	6788.31	6758.31	Alluvial
MCO-7	05/10/2021	08:01	6781.47	Transducer	6788.31	6758.31	Alluvial
MCO-7	05/10/2021	09:01	6781.47	Transducer	6788.31	6758.31	Alluvial
MCO-7	05/10/2021	10:01	6781.47	Transducer	6788.31	6758.31	Alluvial
MCO-7	05/10/2021	11:01	6781.48	Transducer	6788.31	6758.31	Alluvial
MCO-7	05/10/2021	12:01	6781.47	Transducer	6788.31	6758.31	Alluvial
MCO-7	05/10/2021	13:01	6781.48	Transducer	6788.31	6758.31	Alluvial
MCO-7	05/10/2021	14:01	6781.48	Transducer	6788.31	6758.31	Alluvial
MCO-7	05/10/2021	15:01	6781.48	Transducer	6788.31	6758.31	Alluvial
MCO-7	05/10/2021	16:01	6781.49	Transducer	6788.31	6758.31	Alluvial
MCO-7	05/10/2021	17:01	6781.49	Transducer	6788.31	6758.31	Alluvial
MCO-7	05/10/2021	18:01	6781.49	Transducer	6788.31	6758.31	Alluvial
MCO-7	05/10/2021	19:01	6781.48	Transducer	6788.31	6758.31	Alluvial
MCO-7	05/10/2021	20:01	6781.47	Transducer	6788.31	6758.31	Alluvial
MCO-7	05/10/2021	21:01	6781.48	Transducer	6788.31	6758.31	Alluvial
MCO-7	05/10/2021	22:01	6781.48	Transducer	6788.31	6758.31	Alluvial
MCO-7	05/10/2021	23:01	6781.47	Transducer	6788.31	6758.31	Alluvial
MCO-7	05/11/2021	00:01	6781.47	Transducer	6788.31	6758.31	Alluvial
MCO-7	05/11/2021	01:01	6781.48	Transducer	6788.31	6758.31	Alluvial
MCO-7	05/11/2021	02:01	6781.48	Transducer	6788.31	6758.31	Alluvial
MCO-7	05/11/2021	03:01	6781.47	Transducer	6788.31	6758.31	Alluvial
MCO-7	05/11/2021	04:01	6781.47	Transducer	6788.31	6758.31	Alluvial
MCO-7	05/11/2021	05:01	6781.48	Transducer	6788.31	6758.31	Alluvial
MCO-7	05/11/2021	06:01	6781.47	Transducer	6788.31	6758.31	Alluvial
MCO-7	05/11/2021	07:01	6781.47	Transducer	6788.31	6758.31	Alluvial
MCO-7	05/11/2021	08:01	6781.47	Transducer	6788.31	6758.31	Alluvial
MCO-7	05/11/2021	09:01	6781.48	Transducer	6788.31	6758.31	Alluvial
MCO-7	05/11/2021	10:01	6781.47	Transducer	6788.31	6758.31	Alluvial
MCO-7	05/11/2021	11:01	6781.48	Transducer	6788.31	6758.31	Alluvial

Location	Date	Time	Water Level (ft amsl)	Method	Top of Screen (ft amsl)	Bottom of Screen (ft amsl)	Zone
MCO-7	05/11/2021	12:01	6781.48	Transducer	6788.31	6758.31	Alluvial
MCO-7	05/11/2021	13:01	6781.48	Transducer	6788.31	6758.31	Alluvial
MCO-7	05/11/2021	14:01	6781.48	Transducer	6788.31	6758.31	Alluvial
MCO-7	05/11/2021	15:01	6781.49	Transducer	6788.31	6758.31	Alluvial
MCO-7	05/11/2021	16:01	6781.48	Transducer	6788.31	6758.31	Alluvial
MCO-7	05/11/2021	17:01	6781.48	Transducer	6788.31	6758.31	Alluvial
MCO-7	05/11/2021	18:01	6781.48	Transducer	6788.31	6758.31	Alluvial
MCO-7	05/11/2021	19:01	6781.48	Transducer	6788.31	6758.31	Alluvial
MCO-7	05/11/2021	20:01	6781.48	Transducer	6788.31	6758.31	Alluvial
MCO-7	05/11/2021	21:01	6781.48	Transducer	6788.31	6758.31	Alluvial
MCO-7	05/11/2021	22:01	6781.47	Transducer	6788.31	6758.31	Alluvial
MCO-7	05/11/2021	23:01	6781.46	Transducer	6788.31	6758.31	Alluvial
MCO-7	05/12/2021	00:01	6781.47	Transducer	6788.31	6758.31	Alluvial
MCO-7	05/12/2021	01:01	6781.47	Transducer	6788.31	6758.31	Alluvial
MCO-7	05/12/2021	02:01	6781.48	Transducer	6788.31	6758.31	Alluvial
MCO-7	05/12/2021	03:01	6781.47	Transducer	6788.31	6758.31	Alluvial
MCO-7	05/12/2021	04:01	6781.47	Transducer	6788.31	6758.31	Alluvial
MCO-7	05/12/2021	05:01	6781.47	Transducer	6788.31	6758.31	Alluvial
MCO-7	05/12/2021	06:01	6781.47	Transducer	6788.31	6758.31	Alluvial
MCO-7	05/12/2021	07:01	6781.47	Transducer	6788.31	6758.31	Alluvial
MCO-7	05/12/2021	08:01	6781.47	Transducer	6788.31	6758.31	Alluvial
MCO-7	05/12/2021	09:01	6781.47	Transducer	6788.31	6758.31	Alluvial
MCO-7	05/12/2021	10:01	6781.47	Transducer	6788.31	6758.31	Alluvial
MCO-7	05/12/2021	11:01	6781.47	Transducer	6788.31	6758.31	Alluvial
MCO-7	05/12/2021	12:01	6781.48	Transducer	6788.31	6758.31	Alluvial
MCO-7	05/12/2021	13:01	6781.48	Transducer	6788.31	6758.31	Alluvial
MCO-7	05/12/2021	14:01	6781.48	Transducer	6788.31	6758.31	Alluvial
MCO-7	05/12/2021	15:01	6781.49	Transducer	6788.31	6758.31	Alluvial
MCO-7	05/12/2021	16:01	6781.49	Transducer	6788.31	6758.31	Alluvial
MCO-7	05/12/2021	17:01	6781.49	Transducer	6788.31	6758.31	Alluvial
MCO-7	05/12/2021	18:01	6781.49	Transducer	6788.31	6758.31	Alluvial
MCO-7	05/12/2021	19:01	6781.49	Transducer	6788.31	6758.31	Alluvial
MCO-7	05/12/2021	20:01	6781.48	Transducer	6788.31	6758.31	Alluvial
MCO-7	05/12/2021	21:01	6781.47	Transducer	6788.31	6758.31	Alluvial
MCO-7	05/12/2021	22:01	6781.47	Transducer	6788.31	6758.31	Alluvial
MCO-7	05/12/2021	23:01	6781.47	Transducer	6788.31	6758.31	Alluvial
MCO-7	05/13/2021	00:01	6781.48	Transducer	6788.31	6758.31	Alluvial
MCO-7	05/13/2021	01:01	6781.49	Transducer	6788.31	6758.31	Alluvial
MCO-7	05/13/2021	02:01	6781.48	Transducer	6788.31	6758.31	Alluvial
MCO-7	05/13/2021	03:01	6781.48	Transducer	6788.31	6758.31	Alluvial
MCO-7	05/13/2021	04:01	6781.48	Transducer	6788.31	6758.31	Alluvial
MCO-7	05/13/2021	05:01	6781.48	Transducer	6788.31	6758.31	Alluvial
MCO-7	05/13/2021	06:01	6781.48	Transducer	6788.31	6758.31	Alluvial
MCO-7	05/13/2021	07:01	6781.48	Transducer	6788.31	6758.31	Alluvial
MCO-7	05/13/2021	08:01	6781.49	Transducer	6788.31	6758.31	Alluvial

Location	Date	Time	Water Level (ft amsl)	Method	Top of Screen (ft amsl)	Bottom of Screen (ft amsl)	Zone
MCO-7	05/13/2021	09:01	6781.49	Transducer	6788.31	6758.31	Alluvial
MCO-7	05/13/2021	10:01	6781.49	Transducer	6788.31	6758.31	Alluvial
MCO-7	05/13/2021	11:01	6781.49	Transducer	6788.31	6758.31	Alluvial
MCO-7	05/13/2021	12:01	6781.49	Transducer	6788.31	6758.31	Alluvial
MCO-7	05/13/2021	13:01	6781.50	Transducer	6788.31	6758.31	Alluvial
MCO-7	05/13/2021	14:01	6781.50	Transducer	6788.31	6758.31	Alluvial
MCO-7	05/13/2021	15:01	6781.51	Transducer	6788.31	6758.31	Alluvial
MCO-7	05/13/2021	16:01	6781.51	Transducer	6788.31	6758.31	Alluvial
MCO-7	05/13/2021	17:01	6781.51	Transducer	6788.31	6758.31	Alluvial
MCO-7	05/13/2021	18:01	6781.52	Transducer	6788.31	6758.31	Alluvial
MCO-7	05/13/2021	19:01	6781.51	Transducer	6788.31	6758.31	Alluvial
MCO-7	05/13/2021	20:01	6781.51	Transducer	6788.31	6758.31	Alluvial
MCO-7	05/13/2021	21:01	6781.51	Transducer	6788.31	6758.31	Alluvial
MCO-7	05/13/2021	22:01	6781.51	Transducer	6788.31	6758.31	Alluvial
MCO-7	05/13/2021	23:01	6781.51	Transducer	6788.31	6758.31	Alluvial
MCO-7	05/14/2021	00:01	6781.51	Transducer	6788.31	6758.31	Alluvial
MCO-7	05/14/2021	01:01	6781.52	Transducer	6788.31	6758.31	Alluvial
MCO-7	05/14/2021	02:01	6781.51	Transducer	6788.31	6758.31	Alluvial
MCO-7	05/14/2021	03:01	6781.52	Transducer	6788.31	6758.31	Alluvial
MCO-7	05/14/2021	04:01	6781.51	Transducer	6788.31	6758.31	Alluvial
MCO-7	05/14/2021	05:01	6781.51	Transducer	6788.31	6758.31	Alluvial
MCO-7	05/14/2021	06:01	6781.52	Transducer	6788.31	6758.31	Alluvial
MCO-7	05/14/2021	07:01	6781.52	Transducer	6788.31	6758.31	Alluvial
MCO-7	05/14/2021	08:01	6781.51	Transducer	6788.31	6758.31	Alluvial
MCO-7	05/14/2021	09:01	6781.51	Transducer	6788.31	6758.31	Alluvial
MCO-7	05/14/2021	10:01	6781.52	Transducer	6788.31	6758.31	Alluvial
MCO-7	05/14/2021	11:01	6781.52	Transducer	6788.31	6758.31	Alluvial
MCO-7	05/14/2021	12:01	6781.53	Transducer	6788.31	6758.31	Alluvial
MCO-7	05/14/2021	13:01	6781.53	Transducer	6788.31	6758.31	Alluvial
MCO-7	05/14/2021	14:01	6781.53	Transducer	6788.31	6758.31	Alluvial
MCO-7	05/14/2021	15:01	6781.53	Transducer	6788.31	6758.31	Alluvial
MCO-7	05/14/2021	16:01	6781.54	Transducer	6788.31	6758.31	Alluvial
MCO-7	05/14/2021	17:01	6781.54	Transducer	6788.31	6758.31	Alluvial
MCO-7	05/14/2021	18:01	6781.55	Transducer	6788.31	6758.31	Alluvial
MCO-7	05/14/2021	19:01	6781.54	Transducer	6788.31	6758.31	Alluvial
MCO-7	05/14/2021	20:01	6781.54	Transducer	6788.31	6758.31	Alluvial
MCO-7	05/14/2021	21:01	6781.54	Transducer	6788.31	6758.31	Alluvial
MCO-7	05/14/2021	22:01	6781.53	Transducer	6788.31	6758.31	Alluvial
MCO-7	05/14/2021	23:01	6781.55	Transducer	6788.31	6758.31	Alluvial
MCO-7	05/15/2021	00:01	6781.54	Transducer	6788.31	6758.31	Alluvial
MCO-7	05/15/2021	01:01	6781.54	Transducer	6788.31	6758.31	Alluvial
MCO-7	05/15/2021	02:01	6781.55	Transducer	6788.31	6758.31	Alluvial
MCO-7	05/15/2021	03:01	6781.54	Transducer	6788.31	6758.31	Alluvial
MCO-7	05/15/2021	04:01	6781.55	Transducer	6788.31	6758.31	Alluvial
MCO-7	05/15/2021	05:01	6781.55	Transducer	6788.31	6758.31	Alluvial

Location	Date	Time	Water Level (ft amsl)	Method	Top of Screen (ft amsl)	Bottom of Screen (ft amsl)	Zone
MCO-7	05/15/2021	06:01	6781.55	Transducer	6788.31	6758.31	Alluvial
MCO-7	05/15/2021	07:01	6781.55	Transducer	6788.31	6758.31	Alluvial
MCO-7	05/15/2021	08:01	6781.54	Transducer	6788.31	6758.31	Alluvial
MCO-7	05/15/2021	09:01	6781.54	Transducer	6788.31	6758.31	Alluvial
MCO-7	05/15/2021	10:01	6781.55	Transducer	6788.31	6758.31	Alluvial
MCO-7	05/15/2021	11:01	6781.56	Transducer	6788.31	6758.31	Alluvial
MCO-7	05/15/2021	12:01	6781.56	Transducer	6788.31	6758.31	Alluvial
MCO-7	05/15/2021	13:01	6781.56	Transducer	6788.31	6758.31	Alluvial
MCO-7	05/15/2021	14:01	6781.57	Transducer	6788.31	6758.31	Alluvial
MCO-7	05/15/2021	15:01	6781.57	Transducer	6788.31	6758.31	Alluvial
MCO-7	05/15/2021	16:01	6781.57	Transducer	6788.31	6758.31	Alluvial
MCO-7	05/15/2021	17:01	6781.58	Transducer	6788.31	6758.31	Alluvial
MCO-7	05/15/2021	18:01	6781.58	Transducer	6788.31	6758.31	Alluvial
MCO-7	05/15/2021	19:01	6781.57	Transducer	6788.31	6758.31	Alluvial
MCO-7	05/15/2021	20:01	6781.57	Transducer	6788.31	6758.31	Alluvial
MCO-7	05/15/2021	21:01	6781.57	Transducer	6788.31	6758.31	Alluvial
MCO-7	05/15/2021	22:01	6781.57	Transducer	6788.31	6758.31	Alluvial
MCO-7	05/15/2021	23:01	6781.57	Transducer	6788.31	6758.31	Alluvial
MCO-7	05/16/2021	00:01	6781.57	Transducer	6788.31	6758.31	Alluvial
MCO-7	05/16/2021	01:01	6781.57	Transducer	6788.31	6758.31	Alluvial
MCO-7	05/16/2021	02:01	6781.57	Transducer	6788.31	6758.31	Alluvial
MCO-7	05/16/2021	03:01	6781.58	Transducer	6788.31	6758.31	Alluvial
MCO-7	05/16/2021	04:01	6781.57	Transducer	6788.31	6758.31	Alluvial
MCO-7	05/16/2021	05:01	6781.58	Transducer	6788.31	6758.31	Alluvial
MCO-7	05/16/2021	06:01	6781.58	Transducer	6788.31	6758.31	Alluvial
MCO-7	05/16/2021	07:01	6781.57	Transducer	6788.31	6758.31	Alluvial
MCO-7	05/16/2021	08:01	6781.58	Transducer	6788.31	6758.31	Alluvial
MCO-7	05/16/2021	09:01	6781.58	Transducer	6788.31	6758.31	Alluvial
MCO-7	05/16/2021	10:01	6781.58	Transducer	6788.31	6758.31	Alluvial
MCO-7	05/16/2021	11:01	6781.59	Transducer	6788.31	6758.31	Alluvial
MCO-7	05/16/2021	12:01	6781.60	Transducer	6788.31	6758.31	Alluvial
MCO-7	05/16/2021	13:01	6781.59	Transducer	6788.31	6758.31	Alluvial
MCO-7	05/16/2021	14:01	6781.60	Transducer	6788.31	6758.31	Alluvial
MCO-7	05/16/2021	15:01	6781.61	Transducer	6788.31	6758.31	Alluvial
MCO-7	05/16/2021	16:01	6781.60	Transducer	6788.31	6758.31	Alluvial
MCO-7	05/16/2021	17:01	6781.61	Transducer	6788.31	6758.31	Alluvial
MCO-7	05/16/2021	18:01	6781.60	Transducer	6788.31	6758.31	Alluvial
MCO-7	05/16/2021	19:01	6781.60	Transducer	6788.31	6758.31	Alluvial
MCO-7	05/16/2021	20:01	6781.61	Transducer	6788.31	6758.31	Alluvial
MCO-7	05/16/2021	21:01	6781.60	Transducer	6788.31	6758.31	Alluvial
MCO-7	05/16/2021	22:01	6781.61	Transducer	6788.31	6758.31	Alluvial
MCO-7	05/16/2021	23:01	6781.61	Transducer	6788.31	6758.31	Alluvial
MCO-7	05/17/2021	00:01	6781.60	Transducer	6788.31	6758.31	Alluvial
MCO-7	05/17/2021	01:01	6781.61	Transducer	6788.31	6758.31	Alluvial
MCO-7	05/17/2021	02:01	6781.61	Transducer	6788.31	6758.31	Alluvial

Location	Date	Time	Water Level (ft amsl)	Method	Top of Screen (ft amsl)	Bottom of Screen (ft amsl)	Zone
MCO-7	05/17/2021	03:01	6781.61	Transducer	6788.31	6758.31	Alluvial
MCO-7	05/17/2021	04:01	6781.61	Transducer	6788.31	6758.31	Alluvial
MCO-7	05/17/2021	05:01	6781.62	Transducer	6788.31	6758.31	Alluvial
MCO-7	05/17/2021	06:01	6781.61	Transducer	6788.31	6758.31	Alluvial
MCO-7	05/17/2021	07:01	6781.61	Transducer	6788.31	6758.31	Alluvial
MCO-7	05/17/2021	08:01	6781.62	Transducer	6788.31	6758.31	Alluvial
MCO-7	05/17/2021	09:01	6781.62	Transducer	6788.31	6758.31	Alluvial
MCO-7	05/17/2021	10:01	6781.62	Transducer	6788.31	6758.31	Alluvial
MCO-7	05/17/2021	11:01	6781.63	Transducer	6788.31	6758.31	Alluvial
MCO-7	05/17/2021	12:01	6781.64	Transducer	6788.31	6758.31	Alluvial
MCO-7	05/17/2021	13:01	6781.62	Transducer	6788.31	6758.31	Alluvial
MCO-7	05/17/2021	14:01	6781.63	Transducer	6788.31	6758.31	Alluvial
MCO-7	05/17/2021	15:01	6781.63	Transducer	6788.31	6758.31	Alluvial
MCO-7	05/17/2021	16:01	6781.63	Transducer	6788.31	6758.31	Alluvial
MCO-7	05/17/2021	17:01	6781.64	Transducer	6788.31	6758.31	Alluvial
MCO-7	05/17/2021	18:01	6781.64	Transducer	6788.31	6758.31	Alluvial
MCO-7	05/17/2021	19:01	6781.64	Transducer	6788.31	6758.31	Alluvial
MCO-7	05/17/2021	20:01	6781.64	Transducer	6788.31	6758.31	Alluvial
MCO-7	05/17/2021	21:01	6781.64	Transducer	6788.31	6758.31	Alluvial
MCO-7	05/17/2021	22:01	6781.64	Transducer	6788.31	6758.31	Alluvial
MCO-7	05/17/2021	23:01	6781.64	Transducer	6788.31	6758.31	Alluvial
MCO-7	05/18/2021	00:01	6781.64	Transducer	6788.31	6758.31	Alluvial
MCO-7	05/18/2021	01:01	6781.65	Transducer	6788.31	6758.31	Alluvial
MCO-7	05/18/2021	02:01	6781.65	Transducer	6788.31	6758.31	Alluvial
MCO-7	05/18/2021	03:01	6781.66	Transducer	6788.31	6758.31	Alluvial
MCO-7	05/18/2021	04:01	6781.66	Transducer	6788.31	6758.31	Alluvial
MCO-7	05/18/2021	05:01	6781.66	Transducer	6788.31	6758.31	Alluvial
MCO-7	05/18/2021	06:01	6781.66	Transducer	6788.31	6758.31	Alluvial
MCO-7	05/18/2021	07:01	6781.66	Transducer	6788.31	6758.31	Alluvial
MCO-7	05/18/2021	08:01	6781.66	Transducer	6788.31	6758.31	Alluvial
MCO-7	05/18/2021	09:01	6781.66	Transducer	6788.31	6758.31	Alluvial
MCO-7	05/18/2021	10:01	6781.66	Transducer	6788.31	6758.31	Alluvial
MCO-7	05/18/2021	11:01	6781.67	Transducer	6788.31	6758.31	Alluvial
MCO-7	05/18/2021	12:01	6781.67	Transducer	6788.31	6758.31	Alluvial
MCO-7	05/18/2021	13:01	6781.67	Transducer	6788.31	6758.31	Alluvial
MCO-7	05/18/2021	14:01	6781.68	Transducer	6788.31	6758.31	Alluvial
MCO-7	05/18/2021	15:01	6781.68	Transducer	6788.31	6758.31	Alluvial
MCO-7	05/18/2021	16:01	6781.68	Transducer	6788.31	6758.31	Alluvial
MCO-7	05/18/2021	17:01	6781.68	Transducer	6788.31	6758.31	Alluvial
MCO-7	05/18/2021	18:01	6781.68	Transducer	6788.31	6758.31	Alluvial
MCO-7	05/18/2021	19:01	6781.68	Transducer	6788.31	6758.31	Alluvial
MCO-7	05/18/2021	20:01	6781.67	Transducer	6788.31	6758.31	Alluvial
MCO-7	05/18/2021	21:01	6781.68	Transducer	6788.31	6758.31	Alluvial
MCO-7	05/18/2021	22:01	6781.68	Transducer	6788.31	6758.31	Alluvial
MCO-7	05/18/2021	23:01	6781.68	Transducer	6788.31	6758.31	Alluvial

Location	Date	Time	Water Level (ft amsl)	Method	Top of Screen (ft amsl)	Bottom of Screen (ft amsl)	Zone
MCO-7	05/19/2021	00:01	6781.69	Transducer	6788.31	6758.31	Alluvial
MCO-7	05/19/2021	01:01	6781.69	Transducer	6788.31	6758.31	Alluvial
MCO-7	05/19/2021	02:01	6781.69	Transducer	6788.31	6758.31	Alluvial
MCO-7	05/19/2021	03:01	6781.69	Transducer	6788.31	6758.31	Alluvial
MCO-7	05/19/2021	04:01	6781.69	Transducer	6788.31	6758.31	Alluvial
MCO-7	05/19/2021	05:01	6781.69	Transducer	6788.31	6758.31	Alluvial
MCO-7	05/19/2021	06:01	6781.69	Transducer	6788.31	6758.31	Alluvial
MCO-7	05/19/2021	07:01	6781.69	Transducer	6788.31	6758.31	Alluvial
MCO-7	05/19/2021	08:01	6781.70	Transducer	6788.31	6758.31	Alluvial
MCO-7	05/19/2021	09:01	6781.70	Transducer	6788.31	6758.31	Alluvial
MCO-7	05/19/2021	10:01	6781.71	Transducer	6788.31	6758.31	Alluvial
MCO-7	05/19/2021	11:01	6781.71	Transducer	6788.31	6758.31	Alluvial
MCO-7	05/19/2021	12:01	6781.71	Transducer	6788.31	6758.31	Alluvial
MCO-7	05/19/2021	13:01	6781.71	Transducer	6788.31	6758.31	Alluvial
MCO-7	05/19/2021	14:01	6781.72	Transducer	6788.31	6758.31	Alluvial
MCO-7	05/19/2021	15:01	6781.71	Transducer	6788.31	6758.31	Alluvial
MCO-7	05/19/2021	16:01	6781.71	Transducer	6788.31	6758.31	Alluvial
MCO-7	05/19/2021	17:01	6781.72	Transducer	6788.31	6758.31	Alluvial
MCO-7	05/19/2021	18:01	6781.73	Transducer	6788.31	6758.31	Alluvial
MCO-7	05/19/2021	19:01	6781.72	Transducer	6788.31	6758.31	Alluvial
MCO-7	05/19/2021	20:01	6781.71	Transducer	6788.31	6758.31	Alluvial
MCO-7	05/19/2021	21:01	6781.72	Transducer	6788.31	6758.31	Alluvial
MCO-7	05/19/2021	22:01	6781.72	Transducer	6788.31	6758.31	Alluvial
MCO-7	05/19/2021	23:01	6781.72	Transducer	6788.31	6758.31	Alluvial
MCO-7	05/20/2021	00:01	6781.72	Transducer	6788.31	6758.31	Alluvial
MCO-7	05/20/2021	01:01	6781.73	Transducer	6788.31	6758.31	Alluvial
MCO-7	05/20/2021	02:01	6781.73	Transducer	6788.31	6758.31	Alluvial
MCO-7	05/20/2021	03:01	6781.73	Transducer	6788.31	6758.31	Alluvial
MCO-7	05/20/2021	04:01	6781.73	Transducer	6788.31	6758.31	Alluvial
MCO-7	05/20/2021	05:01	6781.74	Transducer	6788.31	6758.31	Alluvial
MCO-7	05/20/2021	06:01	6781.74	Transducer	6788.31	6758.31	Alluvial
MCO-7	05/20/2021	07:01	6781.74	Transducer	6788.31	6758.31	Alluvial
MCO-7	05/20/2021	08:01	6781.73	Transducer	6788.31	6758.31	Alluvial
MCO-7	05/20/2021	09:01	6781.74	Transducer	6788.31	6758.31	Alluvial
MCO-7	05/20/2021	10:01	6781.74	Transducer	6788.31	6758.31	Alluvial
MCO-7	05/20/2021	11:01	6781.75	Transducer	6788.31	6758.31	Alluvial
MCO-7	05/20/2021	12:01	6781.75	Transducer	6788.31	6758.31	Alluvial
MCO-7	05/20/2021	13:01	6781.76	Transducer	6788.31	6758.31	Alluvial
MCO-7	05/20/2021	14:01	6781.76	Transducer	6788.31	6758.31	Alluvial
MCO-7	05/20/2021	15:01	6781.77	Transducer	6788.31	6758.31	Alluvial
MCO-7	05/20/2021	16:01	6781.77	Transducer	6788.31	6758.31	Alluvial
MCO-7	05/20/2021	17:01	6781.78	Transducer	6788.31	6758.31	Alluvial
MCO-7	05/20/2021	18:01	6781.77	Transducer	6788.31	6758.31	Alluvial
MCO-7	05/20/2021	19:01	6781.78	Transducer	6788.31	6758.31	Alluvial
MCO-7	05/20/2021	20:01	6781.78	Transducer	6788.31	6758.31	Alluvial

Location	Date	Time	Water Level (ft amsl)	Method	Top of Screen (ft amsl)	Bottom of Screen (ft amsl)	Zone
MCO-7	05/20/2021	21:01	6781.78	Transducer	6788.31	6758.31	Alluvial
MCO-7	05/20/2021	22:01	6781.78	Transducer	6788.31	6758.31	Alluvial
MCO-7	05/20/2021	23:01	6781.78	Transducer	6788.31	6758.31	Alluvial
MCO-7	05/21/2021	00:01	6781.78	Transducer	6788.31	6758.31	Alluvial
MCO-7	05/21/2021	01:01	6781.79	Transducer	6788.31	6758.31	Alluvial
MCO-7	05/21/2021	02:01	6781.78	Transducer	6788.31	6758.31	Alluvial
MCO-7	05/21/2021	03:01	6781.78	Transducer	6788.31	6758.31	Alluvial
MCO-7	05/21/2021	04:01	6781.79	Transducer	6788.31	6758.31	Alluvial
MCO-7	05/21/2021	05:01	6781.79	Transducer	6788.31	6758.31	Alluvial
MCO-7	05/21/2021	06:01	6781.79	Transducer	6788.31	6758.31	Alluvial
MCO-7	05/21/2021	07:01	6781.79	Transducer	6788.31	6758.31	Alluvial
MCO-7	05/21/2021	08:01	6781.79	Transducer	6788.31	6758.31	Alluvial
MCO-7	05/21/2021	09:01	6781.79	Transducer	6788.31	6758.31	Alluvial
MCO-7	05/21/2021	10:01	6781.79	Transducer	6788.31	6758.31	Alluvial
MCO-7	05/21/2021	11:01	6781.79	Transducer	6788.31	6758.31	Alluvial
MCO-7	05/21/2021	12:01	6781.80	Transducer	6788.31	6758.31	Alluvial
MCO-7	05/21/2021	13:01	6781.80	Transducer	6788.31	6758.31	Alluvial
MCO-7	05/21/2021	14:01	6781.80	Transducer	6788.31	6758.31	Alluvial
MCO-7	05/21/2021	15:01	6781.80	Transducer	6788.31	6758.31	Alluvial
MCO-7	05/21/2021	16:01	6781.80	Transducer	6788.31	6758.31	Alluvial
MCO-7	05/21/2021	17:01	6781.80	Transducer	6788.31	6758.31	Alluvial
MCO-7	05/21/2021	18:01	6781.80	Transducer	6788.31	6758.31	Alluvial
MCO-7	05/21/2021	19:01	6781.81	Transducer	6788.31	6758.31	Alluvial
MCO-7	05/21/2021	20:01	6781.81	Transducer	6788.31	6758.31	Alluvial
MCO-7	05/21/2021	21:01	6781.80	Transducer	6788.31	6758.31	Alluvial
MCO-7	05/21/2021	22:01	6781.81	Transducer	6788.31	6758.31	Alluvial
MCO-7	05/21/2021	23:01	6781.81	Transducer	6788.31	6758.31	Alluvial
MCO-7	05/22/2021	00:01	6781.82	Transducer	6788.31	6758.31	Alluvial
MCO-7	05/22/2021	01:01	6781.81	Transducer	6788.31	6758.31	Alluvial
MCO-7	05/22/2021	02:01	6781.82	Transducer	6788.31	6758.31	Alluvial
MCO-7	05/22/2021	03:01	6781.82	Transducer	6788.31	6758.31	Alluvial
MCO-7	05/22/2021	04:01	6781.82	Transducer	6788.31	6758.31	Alluvial
MCO-7	05/22/2021	05:01	6781.82	Transducer	6788.31	6758.31	Alluvial
MCO-7	05/22/2021	06:01	6781.82	Transducer	6788.31	6758.31	Alluvial
MCO-7	05/22/2021	07:01	6781.83	Transducer	6788.31	6758.31	Alluvial
MCO-7	05/22/2021	08:01	6781.82	Transducer	6788.31	6758.31	Alluvial
MCO-7	05/22/2021	09:01	6781.83	Transducer	6788.31	6758.31	Alluvial
MCO-7	05/22/2021	10:01	6781.83	Transducer	6788.31	6758.31	Alluvial
MCO-7	05/22/2021	11:01	6781.84	Transducer	6788.31	6758.31	Alluvial
MCO-7	05/22/2021	12:01	6781.84	Transducer	6788.31	6758.31	Alluvial
MCO-7	05/22/2021	13:01	6781.85	Transducer	6788.31	6758.31	Alluvial
MCO-7	05/22/2021	14:01	6781.86	Transducer	6788.31	6758.31	Alluvial
MCO-7	05/22/2021	15:01	6781.86	Transducer	6788.31	6758.31	Alluvial
MCO-7	05/22/2021	16:01	6781.86	Transducer	6788.31	6758.31	Alluvial
MCO-7	05/22/2021	17:01	6781.87	Transducer	6788.31	6758.31	Alluvial

Location	Date	Time	Water Level (ft amsl)	Method	Top of Screen (ft amsl)	Bottom of Screen (ft amsl)	Zone
MCO-7	05/22/2021	18:01	6781.86	Transducer	6788.31	6758.31	Alluvial
MCO-7	05/22/2021	19:01	6781.86	Transducer	6788.31	6758.31	Alluvial
MCO-7	05/22/2021	20:01	6781.87	Transducer	6788.31	6758.31	Alluvial
MCO-7	05/22/2021	21:01	6781.86	Transducer	6788.31	6758.31	Alluvial
MCO-7	05/22/2021	22:01	6781.86	Transducer	6788.31	6758.31	Alluvial
MCO-7	05/22/2021	23:01	6781.87	Transducer	6788.31	6758.31	Alluvial
MCO-7	05/23/2021	00:01	6781.87	Transducer	6788.31	6758.31	Alluvial
MCO-7	05/23/2021	01:01	6781.88	Transducer	6788.31	6758.31	Alluvial
MCO-7	05/23/2021	02:01	6781.88	Transducer	6788.31	6758.31	Alluvial
MCO-7	05/23/2021	03:01	6781.88	Transducer	6788.31	6758.31	Alluvial
MCO-7	05/23/2021	04:01	6781.88	Transducer	6788.31	6758.31	Alluvial
MCO-7	05/23/2021	05:01	6781.88	Transducer	6788.31	6758.31	Alluvial
MCO-7	05/23/2021	06:01	6781.88	Transducer	6788.31	6758.31	Alluvial
MCO-7	05/23/2021	07:01	6781.88	Transducer	6788.31	6758.31	Alluvial
MCO-7	05/23/2021	08:01	6781.88	Transducer	6788.31	6758.31	Alluvial
MCO-7	05/23/2021	09:01	6781.89	Transducer	6788.31	6758.31	Alluvial
MCO-7	05/23/2021	10:01	6781.89	Transducer	6788.31	6758.31	Alluvial
MCO-7	05/23/2021	11:01	6781.88	Transducer	6788.31	6758.31	Alluvial
MCO-7	05/23/2021	12:01	6781.89	Transducer	6788.31	6758.31	Alluvial
MCO-7	05/23/2021	13:01	6781.90	Transducer	6788.31	6758.31	Alluvial
MCO-7	05/23/2021	14:01	6781.90	Transducer	6788.31	6758.31	Alluvial
MCO-7	05/23/2021	15:01	6781.90	Transducer	6788.31	6758.31	Alluvial
MCO-7	05/23/2021	16:01	6781.91	Transducer	6788.31	6758.31	Alluvial
MCO-7	05/23/2021	17:01	6781.91	Transducer	6788.31	6758.31	Alluvial
MCO-7	05/23/2021	18:01	6781.91	Transducer	6788.31	6758.31	Alluvial
MCO-7	05/23/2021	19:01	6781.91	Transducer	6788.31	6758.31	Alluvial
MCO-7	05/23/2021	20:01	6781.92	Transducer	6788.31	6758.31	Alluvial
MCO-7	05/23/2021	21:01	6781.91	Transducer	6788.31	6758.31	Alluvial
MCO-7	05/23/2021	22:01	6781.92	Transducer	6788.31	6758.31	Alluvial
MCO-7	05/23/2021	23:01	6781.92	Transducer	6788.31	6758.31	Alluvial
MCO-7	05/24/2021	00:01	6781.92	Transducer	6788.31	6758.31	Alluvial
MCO-7	05/24/2021	01:01	6781.91	Transducer	6788.31	6758.31	Alluvial
MCO-7	05/24/2021	02:01	6781.92	Transducer	6788.31	6758.31	Alluvial
MCO-7	05/24/2021	03:01	6781.92	Transducer	6788.31	6758.31	Alluvial
MCO-7	05/24/2021	04:01	6781.93	Transducer	6788.31	6758.31	Alluvial
MCO-7	05/24/2021	05:01	6781.93	Transducer	6788.31	6758.31	Alluvial
MCO-7	05/24/2021	06:01	6781.94	Transducer	6788.31	6758.31	Alluvial
MCO-7	05/24/2021	07:01	6781.93	Transducer	6788.31	6758.31	Alluvial
MCO-7	05/24/2021	08:01	6781.93	Transducer	6788.31	6758.31	Alluvial
MCO-7	05/24/2021	09:01	6781.94	Transducer	6788.31	6758.31	Alluvial
MCO-7	05/24/2021	10:01	6781.94	Transducer	6788.31	6758.31	Alluvial
MCO-7	05/24/2021	11:01	6781.94	Transducer	6788.31	6758.31	Alluvial
MCO-7	05/24/2021	12:01	6781.94	Transducer	6788.31	6758.31	Alluvial
MCO-7	05/24/2021	13:01	6781.95	Transducer	6788.31	6758.31	Alluvial
MCO-7	05/24/2021	14:01	6781.96	Transducer	6788.31	6758.31	Alluvial

Location	Date	Time	Water Level (ft amsl)	Method	Top of Screen (ft amsl)	Bottom of Screen (ft amsl)	Zone
MCO-7	05/24/2021	15:01	6781.97	Transducer	6788.31	6758.31	Alluvial
MCO-7	05/24/2021	16:01	6781.96	Transducer	6788.31	6758.31	Alluvial
MCO-7	05/24/2021	17:01	6781.97	Transducer	6788.31	6758.31	Alluvial
MCO-7	05/24/2021	18:01	6781.97	Transducer	6788.31	6758.31	Alluvial
MCO-7	05/24/2021	19:01	6781.96	Transducer	6788.31	6758.31	Alluvial
MCO-7	05/24/2021	20:01	6781.96	Transducer	6788.31	6758.31	Alluvial
MCO-7	05/24/2021	21:01	6781.96	Transducer	6788.31	6758.31	Alluvial
MCO-7	05/24/2021	22:01	6781.96	Transducer	6788.31	6758.31	Alluvial
MCO-7	05/24/2021	23:01	6781.96	Transducer	6788.31	6758.31	Alluvial
MCO-7	05/25/2021	00:01	6781.97	Transducer	6788.31	6758.31	Alluvial
MCO-7	05/25/2021	01:01	6781.97	Transducer	6788.31	6758.31	Alluvial
MCO-7	05/25/2021	02:01	6781.97	Transducer	6788.31	6758.31	Alluvial
MCO-7	05/25/2021	03:01	6781.97	Transducer	6788.31	6758.31	Alluvial
MCO-7	05/25/2021	04:01	6781.98	Transducer	6788.31	6758.31	Alluvial
MCO-7	05/25/2021	05:01	6781.97	Transducer	6788.31	6758.31	Alluvial
MCO-7	05/25/2021	06:01	6781.97	Transducer	6788.31	6758.31	Alluvial
MCO-7	05/25/2021	07:01	6781.97	Transducer	6788.31	6758.31	Alluvial
MCO-7	05/25/2021	08:01	6781.97	Transducer	6788.31	6758.31	Alluvial
MCO-7	05/25/2021	09:01	6781.98	Transducer	6788.31	6758.31	Alluvial
MCO-7	05/25/2021	10:01	6781.98	Transducer	6788.31	6758.31	Alluvial
MCO-7	05/25/2021	11:01	6781.98	Transducer	6788.31	6758.31	Alluvial
MCO-7	05/25/2021	12:01	6781.98	Transducer	6788.31	6758.31	Alluvial
MCO-7	05/25/2021	13:01	6781.99	Transducer	6788.31	6758.31	Alluvial
MCO-7	05/25/2021	14:01	6782.00	Transducer	6788.31	6758.31	Alluvial
MCO-7	05/25/2021	15:01	6782.00	Transducer	6788.31	6758.31	Alluvial
MCO-7	05/25/2021	16:01	6782.00	Transducer	6788.31	6758.31	Alluvial
MCO-7	05/25/2021	17:01	6782.00	Transducer	6788.31	6758.31	Alluvial
MCO-7	05/25/2021	18:01	6782.00	Transducer	6788.31	6758.31	Alluvial
MCO-7	05/25/2021	19:01	6782.00	Transducer	6788.31	6758.31	Alluvial
MCO-7	05/25/2021	20:01	6782.00	Transducer	6788.31	6758.31	Alluvial
MCO-7	05/25/2021	21:01	6782.00	Transducer	6788.31	6758.31	Alluvial
MCO-7	05/25/2021	22:01	6782.00	Transducer	6788.31	6758.31	Alluvial
MCO-7	05/25/2021	23:01	6782.01	Transducer	6788.31	6758.31	Alluvial
MCO-7	05/26/2021	00:01	6782.01	Transducer	6788.31	6758.31	Alluvial
MCO-7	05/26/2021	01:01	6782.01	Transducer	6788.31	6758.31	Alluvial
MCO-7	05/26/2021	02:01	6782.02	Transducer	6788.31	6758.31	Alluvial
MCO-7	05/26/2021	03:01	6782.01	Transducer	6788.31	6758.31	Alluvial
MCO-7	05/26/2021	04:01	6782.01	Transducer	6788.31	6758.31	Alluvial
MCO-7	05/26/2021	05:01	6782.02	Transducer	6788.31	6758.31	Alluvial
MCO-7	05/26/2021	06:01	6782.01	Transducer	6788.31	6758.31	Alluvial
MCO-7	05/26/2021	07:01	6782.01	Transducer	6788.31	6758.31	Alluvial
MCO-7	05/26/2021	08:01	6782.02	Transducer	6788.31	6758.31	Alluvial
MCO-7	05/26/2021	09:01	6782.02	Transducer	6788.31	6758.31	Alluvial
MCO-7	05/26/2021	10:01	6782.02	Transducer	6788.31	6758.31	Alluvial
MCO-7	05/26/2021	11:01	6782.02	Transducer	6788.31	6758.31	Alluvial

Location	Date	Time	Water Level (ft amsl)	Method	Top of Screen (ft amsl)	Bottom of Screen (ft amsl)	Zone
MCO-7	05/26/2021	12:01	6782.02	Transducer	6788.31	6758.31	Alluvial
MCO-7	05/26/2021	13:01	6782.03	Transducer	6788.31	6758.31	Alluvial
MCO-7	05/26/2021	14:01	6782.03	Transducer	6788.31	6758.31	Alluvial
MCO-7	05/26/2021	15:01	6782.04	Transducer	6788.31	6758.31	Alluvial
MCO-7	05/26/2021	16:01	6782.04	Transducer	6788.31	6758.31	Alluvial
MCO-7	05/26/2021	17:01	6782.05	Transducer	6788.31	6758.31	Alluvial
MCO-7	05/26/2021	18:01	6782.05	Transducer	6788.31	6758.31	Alluvial
MCO-7	05/26/2021	19:01	6782.05	Transducer	6788.31	6758.31	Alluvial
MCO-7	05/26/2021	20:01	6782.05	Transducer	6788.31	6758.31	Alluvial
MCO-7	05/26/2021	21:01	6782.05	Transducer	6788.31	6758.31	Alluvial
MCO-7	05/26/2021	22:01	6782.05	Transducer	6788.31	6758.31	Alluvial
MCO-7	05/26/2021	23:01	6782.05	Transducer	6788.31	6758.31	Alluvial
MCO-7	05/27/2021	00:01	6782.05	Transducer	6788.31	6758.31	Alluvial
MCO-7	05/27/2021	01:01	6782.05	Transducer	6788.31	6758.31	Alluvial
MCO-7	05/27/2021	02:01	6782.06	Transducer	6788.31	6758.31	Alluvial
MCO-7	05/27/2021	03:01	6782.05	Transducer	6788.31	6758.31	Alluvial
MCO-7	05/27/2021	04:01	6782.05	Transducer	6788.31	6758.31	Alluvial
MCO-7	05/27/2021	05:01	6782.06	Transducer	6788.31	6758.31	Alluvial
MCO-7	05/27/2021	06:01	6782.06	Transducer	6788.31	6758.31	Alluvial
MCO-7	05/27/2021	07:01	6782.06	Transducer	6788.31	6758.31	Alluvial
MCO-7	05/27/2021	08:01	6782.05	Transducer	6788.31	6758.31	Alluvial
MCO-7	05/27/2021	09:01	6782.06	Transducer	6788.31	6758.31	Alluvial
MCO-7	05/27/2021	10:01	6782.06	Transducer	6788.31	6758.31	Alluvial
MCO-7	05/27/2021	11:01	6782.06	Transducer	6788.31	6758.31	Alluvial
MCO-7	05/27/2021	12:01	6782.07	Transducer	6788.31	6758.31	Alluvial
MCO-7	05/27/2021	13:01	6782.08	Transducer	6788.31	6758.31	Alluvial
MCO-7	05/27/2021	14:01	6782.08	Transducer	6788.31	6758.31	Alluvial
MCO-7	05/27/2021	15:01	6782.09	Transducer	6788.31	6758.31	Alluvial
MCO-7	05/27/2021	16:01	6782.09	Transducer	6788.31	6758.31	Alluvial
MCO-7	05/27/2021	17:01	6782.09	Transducer	6788.31	6758.31	Alluvial
MCO-7	05/27/2021	18:01	6782.09	Transducer	6788.31	6758.31	Alluvial
MCO-7	05/27/2021	19:01	6782.09	Transducer	6788.31	6758.31	Alluvial
MCO-7	05/27/2021	20:01	6782.08	Transducer	6788.31	6758.31	Alluvial
MCO-7	05/27/2021	21:01	6782.08	Transducer	6788.31	6758.31	Alluvial
MCO-7	05/27/2021	22:01	6782.08	Transducer	6788.31	6758.31	Alluvial
MCO-7	05/27/2021	23:01	6782.09	Transducer	6788.31	6758.31	Alluvial
MCO-7	05/28/2021	00:01	6782.09	Transducer	6788.31	6758.31	Alluvial
MCO-7	05/28/2021	01:01	6782.09	Transducer	6788.31	6758.31	Alluvial
MCO-7	05/28/2021	02:01	6782.09	Transducer	6788.31	6758.31	Alluvial
MCO-7	05/28/2021	03:01	6782.10	Transducer	6788.31	6758.31	Alluvial
MCO-7	05/28/2021	04:01	6782.10	Transducer	6788.31	6758.31	Alluvial
MCO-7	05/28/2021	05:01	6782.09	Transducer	6788.31	6758.31	Alluvial
MCO-7	05/28/2021	06:01	6782.09	Transducer	6788.31	6758.31	Alluvial
MCO-7	05/28/2021	07:01	6782.09	Transducer	6788.31	6758.31	Alluvial
MCO-7	05/28/2021	08:01	6782.10	Transducer	6788.31	6758.31	Alluvial

Location	Date	Time	Water Level (ft amsl)	Method	Top of Screen (ft amsl)	Bottom of Screen (ft amsl)	Zone
MCO-7	05/28/2021	09:01	6782.10	Transducer	6788.31	6758.31	Alluvial
MCO-7	05/28/2021	10:01	6782.09	Transducer	6788.31	6758.31	Alluvial
MCO-7	05/28/2021	11:01	6782.10	Transducer	6788.31	6758.31	Alluvial
MCO-7	05/28/2021	12:01	6782.11	Transducer	6788.31	6758.31	Alluvial
MCO-7	05/28/2021	13:01	6782.11	Transducer	6788.31	6758.31	Alluvial
MCO-7	05/28/2021	14:01	6782.12	Transducer	6788.31	6758.31	Alluvial
MCO-7	05/28/2021	15:01	6782.12	Transducer	6788.31	6758.31	Alluvial
MCO-7	05/28/2021	16:01	6782.12	Transducer	6788.31	6758.31	Alluvial
MCO-7	05/28/2021	17:01	6782.13	Transducer	6788.31	6758.31	Alluvial
MCO-7	05/28/2021	18:01	6782.13	Transducer	6788.31	6758.31	Alluvial
MCO-7	05/28/2021	19:01	6782.13	Transducer	6788.31	6758.31	Alluvial
MCO-7	05/28/2021	20:01	6782.13	Transducer	6788.31	6758.31	Alluvial
MCO-7	05/28/2021	21:01	6782.12	Transducer	6788.31	6758.31	Alluvial
MCO-7	05/28/2021	22:01	6782.12	Transducer	6788.31	6758.31	Alluvial
MCO-7	05/28/2021	23:01	6782.12	Transducer	6788.31	6758.31	Alluvial
MCO-7	05/29/2021	00:01	6782.13	Transducer	6788.31	6758.31	Alluvial
MCO-7	05/29/2021	01:01	6782.13	Transducer	6788.31	6758.31	Alluvial
MCO-7	05/29/2021	02:01	6782.13	Transducer	6788.31	6758.31	Alluvial
MCO-7	05/29/2021	03:01	6782.13	Transducer	6788.31	6758.31	Alluvial
MCO-7	05/29/2021	04:01	6782.14	Transducer	6788.31	6758.31	Alluvial
MCO-7	05/29/2021	05:01	6782.14	Transducer	6788.31	6758.31	Alluvial
MCO-7	05/29/2021	06:01	6782.14	Transducer	6788.31	6758.31	Alluvial
MCO-7	05/29/2021	07:01	6782.14	Transducer	6788.31	6758.31	Alluvial
MCO-7	05/29/2021	08:01	6782.14	Transducer	6788.31	6758.31	Alluvial
MCO-7	05/29/2021	09:01	6782.14	Transducer	6788.31	6758.31	Alluvial
MCO-7	05/29/2021	10:01	6782.15	Transducer	6788.31	6758.31	Alluvial
MCO-7	05/29/2021	11:01	6782.15	Transducer	6788.31	6758.31	Alluvial
MCO-7	05/29/2021	12:01	6782.16	Transducer	6788.31	6758.31	Alluvial
MCO-7	05/29/2021	13:01	6782.16	Transducer	6788.31	6758.31	Alluvial
MCO-7	05/29/2021	14:01	6782.16	Transducer	6788.31	6758.31	Alluvial
MCO-7	05/29/2021	15:01	6782.17	Transducer	6788.31	6758.31	Alluvial
MCO-7	05/29/2021	16:01	6782.17	Transducer	6788.31	6758.31	Alluvial
MCO-7	05/29/2021	17:01	6782.18	Transducer	6788.31	6758.31	Alluvial
MCO-7	05/29/2021	18:01	6782.17	Transducer	6788.31	6758.31	Alluvial
MCO-7	05/29/2021	19:01	6782.17	Transducer	6788.31	6758.31	Alluvial
MCO-7	05/29/2021	20:01	6782.17	Transducer	6788.31	6758.31	Alluvial
MCO-7	05/29/2021	21:01	6782.17	Transducer	6788.31	6758.31	Alluvial
MCO-7	05/29/2021	22:01	6782.17	Transducer	6788.31	6758.31	Alluvial
MCO-7	05/29/2021	23:01	6782.17	Transducer	6788.31	6758.31	Alluvial
MCO-7	05/30/2021	00:01	6782.17	Transducer	6788.31	6758.31	Alluvial
MCO-7	05/30/2021	01:01	6782.17	Transducer	6788.31	6758.31	Alluvial
MCO-7	05/30/2021	02:01	6782.17	Transducer	6788.31	6758.31	Alluvial
MCO-7	05/30/2021	03:01	6782.17	Transducer	6788.31	6758.31	Alluvial
MCO-7	05/30/2021	04:01	6782.17	Transducer	6788.31	6758.31	Alluvial
MCO-7	05/30/2021	05:01	6782.18	Transducer	6788.31	6758.31	Alluvial

Location	Date	Time	Water Level (ft amsl)	Method	Top of Screen (ft amsl)	Bottom of Screen (ft amsl)	Zone
MCO-7	05/30/2021	06:01	6782.16	Transducer	6788.31	6758.31	Alluvial
MCO-7	05/30/2021	07:01	6782.17	Transducer	6788.31	6758.31	Alluvial
MCO-7	05/30/2021	08:01	6782.17	Transducer	6788.31	6758.31	Alluvial
MCO-7	05/30/2021	09:01	6782.17	Transducer	6788.31	6758.31	Alluvial
MCO-7	05/30/2021	10:01	6782.18	Transducer	6788.31	6758.31	Alluvial
MCO-7	05/30/2021	11:01	6782.18	Transducer	6788.31	6758.31	Alluvial
MCO-7	05/30/2021	12:01	6782.18	Transducer	6788.31	6758.31	Alluvial
MCO-7	05/30/2021	13:01	6782.20	Transducer	6788.31	6758.31	Alluvial
MCO-7	05/30/2021	14:01	6782.19	Transducer	6788.31	6758.31	Alluvial
MCO-7	05/30/2021	15:01	6782.20	Transducer	6788.31	6758.31	Alluvial
MCO-7	05/30/2021	16:01	6782.20	Transducer	6788.31	6758.31	Alluvial
MCO-7	05/30/2021	17:01	6782.19	Transducer	6788.31	6758.31	Alluvial
MCO-7	05/30/2021	18:01	6782.20	Transducer	6788.31	6758.31	Alluvial
MCO-7	05/30/2021	19:01	6782.19	Transducer	6788.31	6758.31	Alluvial
MCO-7	05/30/2021	20:01	6782.19	Transducer	6788.31	6758.31	Alluvial
MCO-7	05/30/2021	21:01	6782.19	Transducer	6788.31	6758.31	Alluvial
MCO-7	05/30/2021	22:01	6782.19	Transducer	6788.31	6758.31	Alluvial
MCO-7	05/30/2021	23:01	6782.19	Transducer	6788.31	6758.31	Alluvial
MCO-7	05/31/2021	00:01	6782.18	Transducer	6788.31	6758.31	Alluvial
MCO-7	05/31/2021	01:01	6782.18	Transducer	6788.31	6758.31	Alluvial
MCO-7	05/31/2021	02:01	6782.19	Transducer	6788.31	6758.31	Alluvial
MCO-7	05/31/2021	03:01	6782.19	Transducer	6788.31	6758.31	Alluvial
MCO-7	05/31/2021	04:01	6782.19	Transducer	6788.31	6758.31	Alluvial
MCO-7	05/31/2021	05:01	6782.19	Transducer	6788.31	6758.31	Alluvial
MCO-7	05/31/2021	06:01	6782.19	Transducer	6788.31	6758.31	Alluvial
MCO-7	05/31/2021	07:01	6782.19	Transducer	6788.31	6758.31	Alluvial
MCO-7	05/31/2021	08:01	6782.20	Transducer	6788.31	6758.31	Alluvial
MCO-7	05/31/2021	09:01	6782.19	Transducer	6788.31	6758.31	Alluvial
MCO-7	05/31/2021	10:01	6782.20	Transducer	6788.31	6758.31	Alluvial
MCO-7	05/31/2021	11:01	6782.20	Transducer	6788.31	6758.31	Alluvial
MCO-7	05/31/2021	12:01	6782.21	Transducer	6788.31	6758.31	Alluvial
MCO-7	05/31/2021	13:01	6782.21	Transducer	6788.31	6758.31	Alluvial
MCO-7	05/31/2021	14:01	6782.21	Transducer	6788.31	6758.31	Alluvial
MCO-7	05/31/2021	15:01	6782.20	Transducer	6788.31	6758.31	Alluvial
MCO-7	05/31/2021	16:01	6782.20	Transducer	6788.31	6758.31	Alluvial
MCO-7	05/31/2021	17:01	6782.18	Transducer	6788.31	6758.31	Alluvial
MCO-7	05/31/2021	18:01	6782.20	Transducer	6788.31	6758.31	Alluvial
MCO-7	05/31/2021	19:01	6782.20	Transducer	6788.31	6758.31	Alluvial
MCO-7	05/31/2021	20:01	6782.20	Transducer	6788.31	6758.31	Alluvial
MCO-7	05/31/2021	21:01	6782.19	Transducer	6788.31	6758.31	Alluvial
MCO-7	05/31/2021	22:01	6782.20	Transducer	6788.31	6758.31	Alluvial
MCO-7	05/31/2021	23:01	6782.20	Transducer	6788.31	6758.31	Alluvial
MCO-7	06/01/2021	00:01	6782.20	Transducer	6788.31	6758.31	Alluvial
MCO-7	06/01/2021	01:01	6782.21	Transducer	6788.31	6758.31	Alluvial
MCO-7	06/01/2021	02:01	6782.21	Transducer	6788.31	6758.31	Alluvial

Location	Date	Time	Water Level (ft amsl)	Method	Top of Screen (ft amsl)	Bottom of Screen (ft amsl)	Zone
MCO-7	06/01/2021	03:01	6782.21	Transducer	6788.31	6758.31	Alluvial
MCO-7	06/01/2021	04:01	6782.21	Transducer	6788.31	6758.31	Alluvial
MCO-7	06/01/2021	05:01	6782.21	Transducer	6788.31	6758.31	Alluvial
MCO-7	06/01/2021	06:01	6782.21	Transducer	6788.31	6758.31	Alluvial
MCO-7	06/01/2021	07:01	6782.22	Transducer	6788.31	6758.31	Alluvial
MCO-7	06/01/2021	08:01	6782.22	Transducer	6788.31	6758.31	Alluvial
MCO-7	06/01/2021	09:01	6782.22	Transducer	6788.31	6758.31	Alluvial
MCO-7	06/01/2021	10:01	6782.22	Transducer	6788.31	6758.31	Alluvial
MCO-7	06/01/2021	11:01	6782.22	Transducer	6788.31	6758.31	Alluvial
MCO-7	06/01/2021	12:01	6782.23	Transducer	6788.31	6758.31	Alluvial
MCO-7	06/01/2021	13:01	6782.23	Transducer	6788.31	6758.31	Alluvial
MCO-7	06/01/2021	14:01	6782.23	Transducer	6788.31	6758.31	Alluvial
MCO-7	06/01/2021	15:01	6782.24	Transducer	6788.31	6758.31	Alluvial
MCO-7	06/01/2021	16:01	6782.25	Transducer	6788.31	6758.31	Alluvial
MCO-7	06/01/2021	17:01	6782.24	Transducer	6788.31	6758.31	Alluvial
MCO-7	06/01/2021	18:01	6782.25	Transducer	6788.31	6758.31	Alluvial
MCO-7	06/01/2021	19:01	6782.25	Transducer	6788.31	6758.31	Alluvial
MCO-7	06/01/2021	20:01	6782.25	Transducer	6788.31	6758.31	Alluvial
MCO-7	06/01/2021	21:01	6782.24	Transducer	6788.31	6758.31	Alluvial
MCO-7	06/01/2021	22:01	6782.24	Transducer	6788.31	6758.31	Alluvial
MCO-7	06/01/2021	23:01	6782.23	Transducer	6788.31	6758.31	Alluvial
MCO-7	06/02/2021	00:01	6782.25	Transducer	6788.31	6758.31	Alluvial
MCO-7	06/02/2021	01:01	6782.25	Transducer	6788.31	6758.31	Alluvial
MCO-7	06/02/2021	02:01	6782.25	Transducer	6788.31	6758.31	Alluvial
MCO-7	06/02/2021	03:01	6782.25	Transducer	6788.31	6758.31	Alluvial
MCO-7	06/02/2021	04:01	6782.25	Transducer	6788.31	6758.31	Alluvial
MCO-7	06/02/2021	05:01	6782.25	Transducer	6788.31	6758.31	Alluvial
MCO-7	06/02/2021	06:01	6782.25	Transducer	6788.31	6758.31	Alluvial
MCO-7	06/02/2021	07:01	6782.25	Transducer	6788.31	6758.31	Alluvial
MCO-7	06/02/2021	08:01	6782.25	Transducer	6788.31	6758.31	Alluvial
MCO-7	06/02/2021	09:01	6782.25	Transducer	6788.31	6758.31	Alluvial
MCO-7	06/02/2021	10:01	6782.26	Transducer	6788.31	6758.31	Alluvial
MCO-7	06/02/2021	11:01	6782.26	Transducer	6788.31	6758.31	Alluvial
MCO-7	06/02/2021	12:01	6782.26	Transducer	6788.31	6758.31	Alluvial
MCO-7	06/02/2021	13:01	6782.26	Transducer	6788.31	6758.31	Alluvial
MCO-7	06/02/2021	14:01	6782.26	Transducer	6788.31	6758.31	Alluvial
MCO-7	06/02/2021	15:01	6782.27	Transducer	6788.31	6758.31	Alluvial
MCO-7	06/02/2021	16:01	6782.27	Transducer	6788.31	6758.31	Alluvial
MCO-7	06/02/2021	17:01	6782.27	Transducer	6788.31	6758.31	Alluvial
MCO-7	06/02/2021	18:01	6782.27	Transducer	6788.31	6758.31	Alluvial
MCO-7	06/02/2021	19:01	6782.27	Transducer	6788.31	6758.31	Alluvial
MCO-7	06/02/2021	20:01	6782.27	Transducer	6788.31	6758.31	Alluvial
MCO-7	06/02/2021	21:01	6782.26	Transducer	6788.31	6758.31	Alluvial
MCO-7	06/02/2021	22:01	6782.26	Transducer	6788.31	6758.31	Alluvial
MCO-7	06/02/2021	23:01	6782.27	Transducer	6788.31	6758.31	Alluvial

Location	Date	Time	Water Level (ft amsl)	Method	Top of Screen (ft amsl)	Bottom of Screen (ft amsl)	Zone
MCO-7	06/03/2021	00:01	6782.27	Transducer	6788.31	6758.31	Alluvial
MCO-7	06/03/2021	01:01	6782.27	Transducer	6788.31	6758.31	Alluvial
MCO-7	06/03/2021	02:01	6782.27	Transducer	6788.31	6758.31	Alluvial
MCO-7	06/03/2021	03:01	6782.27	Transducer	6788.31	6758.31	Alluvial
MCO-7	06/03/2021	04:01	6782.27	Transducer	6788.31	6758.31	Alluvial
MCO-7	06/03/2021	05:01	6782.28	Transducer	6788.31	6758.31	Alluvial
MCO-7	06/03/2021	06:01	6782.27	Transducer	6788.31	6758.31	Alluvial
MCO-7	06/03/2021	07:01	6782.27	Transducer	6788.31	6758.31	Alluvial
MCO-7	06/03/2021	08:01	6782.27	Transducer	6788.31	6758.31	Alluvial
MCO-7	06/03/2021	09:01	6782.27	Transducer	6788.31	6758.31	Alluvial
MCO-7	06/03/2021	10:01	6782.28	Transducer	6788.31	6758.31	Alluvial
MCO-7	06/03/2021	11:01	6782.28	Transducer	6788.31	6758.31	Alluvial
MCO-7	06/03/2021	12:01	6782.28	Transducer	6788.31	6758.31	Alluvial
MCO-7	06/03/2021	13:01	6782.29	Transducer	6788.31	6758.31	Alluvial
MCO-7	06/03/2021	14:01	6782.28	Transducer	6788.31	6758.31	Alluvial
MCO-7	06/03/2021	15:01	6782.28	Transducer	6788.31	6758.31	Alluvial
MCO-7	06/03/2021	16:01	6782.30	Transducer	6788.31	6758.31	Alluvial
MCO-7	06/03/2021	17:01	6782.29	Transducer	6788.31	6758.31	Alluvial
MCO-7	06/03/2021	18:01	6782.30	Transducer	6788.31	6758.31	Alluvial
MCO-7	06/03/2021	19:01	6782.29	Transducer	6788.31	6758.31	Alluvial
MCO-7	06/03/2021	20:01	6782.28	Transducer	6788.31	6758.31	Alluvial
MCO-7	06/03/2021	21:01	6782.28	Transducer	6788.31	6758.31	Alluvial
MCO-7	06/03/2021	22:01	6782.27	Transducer	6788.31	6758.31	Alluvial
MCO-7	06/03/2021	23:01	6782.29	Transducer	6788.31	6758.31	Alluvial
MCO-7	06/04/2021	00:01	6782.28	Transducer	6788.31	6758.31	Alluvial
MCO-7	06/04/2021	01:01	6782.29	Transducer	6788.31	6758.31	Alluvial
MCO-7	06/04/2021	02:01	6782.29	Transducer	6788.31	6758.31	Alluvial
MCO-7	06/04/2021	03:01	6782.29	Transducer	6788.31	6758.31	Alluvial
MCO-7	06/04/2021	04:01	6782.29	Transducer	6788.31	6758.31	Alluvial
MCO-7	06/04/2021	05:01	6782.29	Transducer	6788.31	6758.31	Alluvial
MCO-7	06/04/2021	06:01	6782.29	Transducer	6788.31	6758.31	Alluvial
MCO-7	06/04/2021	07:01	6782.29	Transducer	6788.31	6758.31	Alluvial
MCO-7	06/04/2021	08:01	6782.29	Transducer	6788.31	6758.31	Alluvial
MCO-7	06/04/2021	09:01	6782.29	Transducer	6788.31	6758.31	Alluvial
MCO-7	06/04/2021	10:01	6782.30	Transducer	6788.31	6758.31	Alluvial
MCO-7	06/04/2021	11:01	6782.30	Transducer	6788.31	6758.31	Alluvial
MCO-7	06/04/2021	12:01	6782.30	Transducer	6788.31	6758.31	Alluvial
MCO-7	06/04/2021	13:01	6782.31	Transducer	6788.31	6758.31	Alluvial
MCO-7	06/04/2021	14:01	6782.31	Transducer	6788.31	6758.31	Alluvial
MCO-7	06/04/2021	15:01	6782.31	Transducer	6788.31	6758.31	Alluvial
MCO-7	06/04/2021	16:01	6782.31	Transducer	6788.31	6758.31	Alluvial
MCO-7	06/04/2021	17:01	6782.32	Transducer	6788.31	6758.31	Alluvial
MCO-7	06/04/2021	18:01	6782.31	Transducer	6788.31	6758.31	Alluvial
MCO-7	06/04/2021	19:01	6782.31	Transducer	6788.31	6758.31	Alluvial
MCO-7	06/04/2021	20:01	6782.30	Transducer	6788.31	6758.31	Alluvial

Location	Date	Time	Water Level (ft amsl)	Method	Top of Screen (ft amsl)	Bottom of Screen (ft amsl)	Zone
MCO-7	06/04/2021	21:01	6782.31	Transducer	6788.31	6758.31	Alluvial
MCO-7	06/04/2021	22:01	6782.30	Transducer	6788.31	6758.31	Alluvial
MCO-7	06/04/2021	23:01	6782.30	Transducer	6788.31	6758.31	Alluvial
MCO-7	06/05/2021	00:01	6782.31	Transducer	6788.31	6758.31	Alluvial
MCO-7	06/05/2021	01:01	6782.31	Transducer	6788.31	6758.31	Alluvial
MCO-7	06/05/2021	02:01	6782.31	Transducer	6788.31	6758.31	Alluvial
MCO-7	06/05/2021	03:01	6782.31	Transducer	6788.31	6758.31	Alluvial
MCO-7	06/05/2021	04:01	6782.31	Transducer	6788.31	6758.31	Alluvial
MCO-7	06/05/2021	05:01	6782.31	Transducer	6788.31	6758.31	Alluvial
MCO-7	06/05/2021	06:01	6782.31	Transducer	6788.31	6758.31	Alluvial
MCO-7	06/05/2021	07:01	6782.32	Transducer	6788.31	6758.31	Alluvial
MCO-7	06/05/2021	08:01	6782.31	Transducer	6788.31	6758.31	Alluvial
MCO-7	06/05/2021	09:01	6782.32	Transducer	6788.31	6758.31	Alluvial
MCO-7	06/05/2021	10:01	6782.32	Transducer	6788.31	6758.31	Alluvial
MCO-7	06/05/2021	11:01	6782.32	Transducer	6788.31	6758.31	Alluvial
MCO-7	06/05/2021	12:01	6782.33	Transducer	6788.31	6758.31	Alluvial
MCO-7	06/05/2021	13:01	6782.33	Transducer	6788.31	6758.31	Alluvial
MCO-7	06/05/2021	14:01	6782.33	Transducer	6788.31	6758.31	Alluvial
MCO-7	06/05/2021	15:01	6782.33	Transducer	6788.31	6758.31	Alluvial
MCO-7	06/05/2021	16:01	6782.32	Transducer	6788.31	6758.31	Alluvial
MCO-7	06/05/2021	17:01	6782.32	Transducer	6788.31	6758.31	Alluvial
MCO-7	06/05/2021	18:01	6782.32	Transducer	6788.31	6758.31	Alluvial
MCO-7	06/05/2021	19:01	6782.32	Transducer	6788.31	6758.31	Alluvial
MCO-7	06/05/2021	20:01	6782.33	Transducer	6788.31	6758.31	Alluvial
MCO-7	06/05/2021	21:01	6782.32	Transducer	6788.31	6758.31	Alluvial
MCO-7	06/05/2021	22:01	6782.33	Transducer	6788.31	6758.31	Alluvial
MCO-7	06/05/2021	23:01	6782.32	Transducer	6788.31	6758.31	Alluvial
MCO-7	06/06/2021	00:01	6782.32	Transducer	6788.31	6758.31	Alluvial
MCO-7	06/06/2021	01:01	6782.32	Transducer	6788.31	6758.31	Alluvial
MCO-7	06/06/2021	02:01	6782.33	Transducer	6788.31	6758.31	Alluvial
MCO-7	06/06/2021	03:01	6782.33	Transducer	6788.31	6758.31	Alluvial
MCO-7	06/06/2021	04:01	6782.33	Transducer	6788.31	6758.31	Alluvial
MCO-7	06/06/2021	05:01	6782.33	Transducer	6788.31	6758.31	Alluvial
MCO-7	06/06/2021	06:01	6782.33	Transducer	6788.31	6758.31	Alluvial
MCO-7	06/06/2021	07:01	6782.32	Transducer	6788.31	6758.31	Alluvial
MCO-7	06/06/2021	08:01	6782.33	Transducer	6788.31	6758.31	Alluvial
MCO-7	06/06/2021	09:01	6782.33	Transducer	6788.31	6758.31	Alluvial
MCO-7	06/06/2021	10:01	6782.33	Transducer	6788.31	6758.31	Alluvial
MCO-7	06/06/2021	11:01	6782.34	Transducer	6788.31	6758.31	Alluvial
MCO-7	06/06/2021	12:01	6782.34	Transducer	6788.31	6758.31	Alluvial
MCO-7	06/06/2021	13:01	6782.33	Transducer	6788.31	6758.31	Alluvial
MCO-7	06/06/2021	14:01	6782.33	Transducer	6788.31	6758.31	Alluvial
MCO-7	06/06/2021	15:01	6782.33	Transducer	6788.31	6758.31	Alluvial
MCO-7	06/06/2021	16:01	6782.34	Transducer	6788.31	6758.31	Alluvial
MCO-7	06/06/2021	17:01	6782.34	Transducer	6788.31	6758.31	Alluvial

Location	Date	Time	Water Level (ft amsl)	Method	Top of Screen (ft amsl)	Bottom of Screen (ft amsl)	Zone
MCO-7	06/06/2021	18:01	6782.32	Transducer	6788.31	6758.31	Alluvial
MCO-7	06/06/2021	19:01	6782.33	Transducer	6788.31	6758.31	Alluvial
MCO-7	06/06/2021	20:01	6782.32	Transducer	6788.31	6758.31	Alluvial
MCO-7	06/06/2021	21:01	6782.32	Transducer	6788.31	6758.31	Alluvial
MCO-7	06/06/2021	22:01	6782.33	Transducer	6788.31	6758.31	Alluvial
MCO-7	06/06/2021	23:01	6782.33	Transducer	6788.31	6758.31	Alluvial
MCO-7	06/07/2021	00:01	6782.32	Transducer	6788.31	6758.31	Alluvial
MCO-7	06/07/2021	01:01	6782.33	Transducer	6788.31	6758.31	Alluvial
MCO-7	06/07/2021	02:01	6782.33	Transducer	6788.31	6758.31	Alluvial
MCO-7	06/07/2021	03:01	6782.33	Transducer	6788.31	6758.31	Alluvial
MCO-7	06/07/2021	04:01	6782.33	Transducer	6788.31	6758.31	Alluvial
MCO-7	06/07/2021	05:01	6782.32	Transducer	6788.31	6758.31	Alluvial
MCO-7	06/07/2021	06:01	6782.33	Transducer	6788.31	6758.31	Alluvial
MCO-7	06/07/2021	07:01	6782.33	Transducer	6788.31	6758.31	Alluvial
MCO-7	06/07/2021	08:01	6782.33	Transducer	6788.31	6758.31	Alluvial
MCO-7	06/07/2021	09:01	6782.33	Transducer	6788.31	6758.31	Alluvial
MCO-7	06/07/2021	10:01	6782.33	Transducer	6788.31	6758.31	Alluvial
MCO-7	06/07/2021	11:01	6782.34	Transducer	6788.31	6758.31	Alluvial
MCO-7	06/07/2021	12:01	6782.34	Transducer	6788.31	6758.31	Alluvial
MCO-7	06/07/2021	13:01	6782.35	Transducer	6788.31	6758.31	Alluvial
MCO-7	06/07/2021	14:01	6782.34	Transducer	6788.31	6758.31	Alluvial
MCO-7	06/07/2021	15:01	6782.34	Transducer	6788.31	6758.31	Alluvial
MCO-7	06/07/2021	16:01	6782.34	Transducer	6788.31	6758.31	Alluvial
MCO-7	06/07/2021	17:01	6782.34	Transducer	6788.31	6758.31	Alluvial
MCO-7	06/07/2021	18:01	6782.34	Transducer	6788.31	6758.31	Alluvial
MCO-7	06/07/2021	19:01	6782.34	Transducer	6788.31	6758.31	Alluvial
MCO-7	06/07/2021	20:01	6782.34	Transducer	6788.31	6758.31	Alluvial
MCO-7	06/07/2021	21:01	6782.34	Transducer	6788.31	6758.31	Alluvial
MCO-7	06/07/2021	22:01	6782.34	Transducer	6788.31	6758.31	Alluvial
MCO-7	06/07/2021	23:01	6782.34	Transducer	6788.31	6758.31	Alluvial
MCO-7	06/08/2021	00:01	6782.34	Transducer	6788.31	6758.31	Alluvial
MCO-7	06/08/2021	01:01	6782.33	Transducer	6788.31	6758.31	Alluvial
MCO-7	06/08/2021	02:01	6782.34	Transducer	6788.31	6758.31	Alluvial
MCO-7	06/08/2021	03:01	6782.34	Transducer	6788.31	6758.31	Alluvial
MCO-7	06/08/2021	04:01	6782.33	Transducer	6788.31	6758.31	Alluvial
MCO-7	06/08/2021	05:01	6782.33	Transducer	6788.31	6758.31	Alluvial
MCO-7	06/08/2021	06:01	6782.33	Transducer	6788.31	6758.31	Alluvial
MCO-7	06/08/2021	07:01	6782.33	Transducer	6788.31	6758.31	Alluvial
MCO-7	06/08/2021	08:01	6782.34	Transducer	6788.31	6758.31	Alluvial
MCO-7	06/08/2021	09:01	6782.33	Transducer	6788.31	6758.31	Alluvial
MCO-7	06/08/2021	10:01	6782.34	Transducer	6788.31	6758.31	Alluvial
MCO-7	06/08/2021	11:01	6782.34	Transducer	6788.31	6758.31	Alluvial
MCO-7	06/08/2021	12:01	6782.34	Transducer	6788.31	6758.31	Alluvial
MCO-7	06/08/2021	13:01	6782.34	Transducer	6788.31	6758.31	Alluvial
MCO-7	06/08/2021	14:01	6782.34	Transducer	6788.31	6758.31	Alluvial

Location	Date	Time	Water Level (ft amsl)	Method	Top of Screen (ft amsl)	Bottom of Screen (ft amsl)	Zone
MCO-7	06/08/2021	15:01	6782.34	Transducer	6788.31	6758.31	Alluvial
MCO-7	06/08/2021	16:01	6782.34	Transducer	6788.31	6758.31	Alluvial
MCO-7	06/08/2021	17:01	6782.35	Transducer	6788.31	6758.31	Alluvial
MCO-7	06/08/2021	18:01	6782.35	Transducer	6788.31	6758.31	Alluvial
MCO-7	06/08/2021	19:01	6782.34	Transducer	6788.31	6758.31	Alluvial
MCO-7	06/08/2021	20:01	6782.34	Transducer	6788.31	6758.31	Alluvial
MCO-7	06/08/2021	21:01	6782.34	Transducer	6788.31	6758.31	Alluvial
MCO-7	06/08/2021	22:01	6782.35	Transducer	6788.31	6758.31	Alluvial
MCO-7	06/08/2021	23:01	6782.34	Transducer	6788.31	6758.31	Alluvial
MCO-7	06/09/2021	00:01	6782.35	Transducer	6788.31	6758.31	Alluvial
MCO-7	06/09/2021	01:01	6782.34	Transducer	6788.31	6758.31	Alluvial
MCO-7	06/09/2021	02:01	6782.34	Transducer	6788.31	6758.31	Alluvial
MCO-7	06/09/2021	03:01	6782.34	Transducer	6788.31	6758.31	Alluvial
MCO-7	06/09/2021	04:01	6782.34	Transducer	6788.31	6758.31	Alluvial
MCO-7	06/09/2021	05:01	6782.33	Transducer	6788.31	6758.31	Alluvial
MCO-7	06/09/2021	06:01	6782.33	Transducer	6788.31	6758.31	Alluvial
MCO-7	06/09/2021	07:01	6782.33	Transducer	6788.31	6758.31	Alluvial
MCO-7	06/09/2021	08:01	6782.34	Transducer	6788.31	6758.31	Alluvial
MCO-7	06/09/2021	09:01	6782.34	Transducer	6788.31	6758.31	Alluvial
MCO-7	06/09/2021	10:01	6782.33	Transducer	6788.31	6758.31	Alluvial
MCO-7	06/09/2021	11:01	6782.35	Transducer	6788.31	6758.31	Alluvial
MCO-7	06/09/2021	12:01	6782.34	Transducer	6788.31	6758.31	Alluvial
MCO-7	06/09/2021	13:01	6782.35	Transducer	6788.31	6758.31	Alluvial
MCO-7	06/09/2021	14:01	6782.35	Transducer	6788.31	6758.31	Alluvial
MCO-7	06/09/2021	15:01	6782.35	Transducer	6788.31	6758.31	Alluvial
MCO-7	06/09/2021	16:01	6782.35	Transducer	6788.31	6758.31	Alluvial
MCO-7	06/09/2021	17:01	6782.35	Transducer	6788.31	6758.31	Alluvial
MCO-7	06/09/2021	18:01	6782.34	Transducer	6788.31	6758.31	Alluvial
MCO-7	06/09/2021	19:01	6782.35	Transducer	6788.31	6758.31	Alluvial
MCO-7	06/09/2021	20:01	6782.35	Transducer	6788.31	6758.31	Alluvial
MCO-7	06/09/2021	21:01	6782.35	Transducer	6788.31	6758.31	Alluvial
MCO-7	06/09/2021	22:01	6782.35	Transducer	6788.31	6758.31	Alluvial
MCO-7	06/09/2021	23:01	6782.35	Transducer	6788.31	6758.31	Alluvial
MCO-7	06/10/2021	00:01	6782.34	Transducer	6788.31	6758.31	Alluvial
MCO-7	06/10/2021	01:01	6782.35	Transducer	6788.31	6758.31	Alluvial
MCO-7	06/10/2021	02:01	6782.35	Transducer	6788.31	6758.31	Alluvial
MCO-7	06/10/2021	03:01	6782.34	Transducer	6788.31	6758.31	Alluvial
MCO-7	06/10/2021	04:01	6782.35	Transducer	6788.31	6758.31	Alluvial
MCO-7	06/10/2021	05:01	6782.35	Transducer	6788.31	6758.31	Alluvial
MCO-7	06/10/2021	06:01	6782.35	Transducer	6788.31	6758.31	Alluvial
MCO-7	06/10/2021	07:01	6782.34	Transducer	6788.31	6758.31	Alluvial
MCO-7	06/10/2021	08:01	6782.35	Transducer	6788.31	6758.31	Alluvial
MCO-7	06/10/2021	09:01	6782.35	Transducer	6788.31	6758.31	Alluvial
MCO-7	06/10/2021	10:01	6782.36	Transducer	6788.31	6758.31	Alluvial
MCO-7	06/10/2021	11:01	6782.35	Transducer	6788.31	6758.31	Alluvial

Location	Date	Time	Water Level (ft amsl)	Method	Top of Screen (ft amsl)	Bottom of Screen (ft amsl)	Zone
MCO-7	06/10/2021	12:01	6782.36	Transducer	6788.31	6758.31	Alluvial
MCO-7	06/10/2021	13:01	6782.35	Transducer	6788.31	6758.31	Alluvial
MCO-7	06/10/2021	14:01	6782.36	Transducer	6788.31	6758.31	Alluvial
MCO-7	06/10/2021	15:01	6782.37	Transducer	6788.31	6758.31	Alluvial
MCO-7	06/10/2021	16:01	6782.36	Transducer	6788.31	6758.31	Alluvial
MCO-7	06/10/2021	17:01	6782.37	Transducer	6788.31	6758.31	Alluvial
MCO-7	06/10/2021	18:01	6782.36	Transducer	6788.31	6758.31	Alluvial
MCO-7	06/10/2021	19:01	6782.37	Transducer	6788.31	6758.31	Alluvial
MCO-7	06/10/2021	20:01	6782.36	Transducer	6788.31	6758.31	Alluvial
MCO-7	06/10/2021	21:01	6782.36	Transducer	6788.31	6758.31	Alluvial
MCO-7	06/10/2021	22:01	6782.36	Transducer	6788.31	6758.31	Alluvial
MCO-7	06/10/2021	23:01	6782.36	Transducer	6788.31	6758.31	Alluvial
MCO-7	06/11/2021	00:01	6782.36	Transducer	6788.31	6758.31	Alluvial
MCO-7	06/11/2021	01:01	6782.36	Transducer	6788.31	6758.31	Alluvial
MCO-7	06/11/2021	02:01	6782.36	Transducer	6788.31	6758.31	Alluvial
MCO-7	06/11/2021	03:01	6782.36	Transducer	6788.31	6758.31	Alluvial
MCO-7	06/11/2021	04:01	6782.37	Transducer	6788.31	6758.31	Alluvial
MCO-7	06/11/2021	05:01	6782.36	Transducer	6788.31	6758.31	Alluvial
MCO-7	06/11/2021	06:01	6782.36	Transducer	6788.31	6758.31	Alluvial
MCO-7	06/11/2021	07:01	6782.36	Transducer	6788.31	6758.31	Alluvial
MCO-7	06/11/2021	08:01	6782.36	Transducer	6788.31	6758.31	Alluvial
MCO-7	06/11/2021	09:01	6782.37	Transducer	6788.31	6758.31	Alluvial
MCO-7	06/11/2021	10:01	6782.36	Transducer	6788.31	6758.31	Alluvial
MCO-7	06/11/2021	11:01	6782.37	Transducer	6788.31	6758.31	Alluvial
MCO-7	06/11/2021	12:01	6782.37	Transducer	6788.31	6758.31	Alluvial
MCO-7	06/11/2021	13:01	6782.37	Transducer	6788.31	6758.31	Alluvial
MCO-7	06/11/2021	14:01	6782.37	Transducer	6788.31	6758.31	Alluvial
MCO-7	06/11/2021	15:01	6782.37	Transducer	6788.31	6758.31	Alluvial
MCO-7	06/11/2021	16:01	6782.38	Transducer	6788.31	6758.31	Alluvial
MCO-7	06/11/2021	17:01	6782.37	Transducer	6788.31	6758.31	Alluvial
MCO-7	06/11/2021	18:01	6782.37	Transducer	6788.31	6758.31	Alluvial
MCO-7	06/11/2021	19:01	6782.37	Transducer	6788.31	6758.31	Alluvial
MCO-7	06/11/2021	20:01	6782.37	Transducer	6788.31	6758.31	Alluvial
MCO-7	06/11/2021	21:01	6782.37	Transducer	6788.31	6758.31	Alluvial
MCO-7	06/11/2021	22:01	6782.37	Transducer	6788.31	6758.31	Alluvial
MCO-7	06/11/2021	23:01	6782.38	Transducer	6788.31	6758.31	Alluvial
MCO-7	06/12/2021	00:01	6782.37	Transducer	6788.31	6758.31	Alluvial
MCO-7	06/12/2021	01:01	6782.37	Transducer	6788.31	6758.31	Alluvial
MCO-7	06/12/2021	02:01	6782.37	Transducer	6788.31	6758.31	Alluvial
MCO-7	06/12/2021	03:01	6782.37	Transducer	6788.31	6758.31	Alluvial
MCO-7	06/12/2021	04:01	6782.37	Transducer	6788.31	6758.31	Alluvial
MCO-7	06/12/2021	05:01	6782.38	Transducer	6788.31	6758.31	Alluvial
MCO-7	06/12/2021	06:01	6782.37	Transducer	6788.31	6758.31	Alluvial
MCO-7	06/12/2021	07:01	6782.37	Transducer	6788.31	6758.31	Alluvial
MCO-7	06/12/2021	08:01	6782.37	Transducer	6788.31	6758.31	Alluvial

Location	Date	Time	Water Level (ft amsl)	Method	Top of Screen (ft amsl)	Bottom of Screen (ft amsl)	Zone
MCO-7	06/12/2021	09:01	6782.37	Transducer	6788.31	6758.31	Alluvial
MCO-7	06/12/2021	10:01	6782.38	Transducer	6788.31	6758.31	Alluvial
MCO-7	06/12/2021	11:01	6782.38	Transducer	6788.31	6758.31	Alluvial
MCO-7	06/12/2021	12:01	6782.38	Transducer	6788.31	6758.31	Alluvial
MCO-7	06/12/2021	13:01	6782.38	Transducer	6788.31	6758.31	Alluvial
MCO-7	06/12/2021	14:01	6782.38	Transducer	6788.31	6758.31	Alluvial
MCO-7	06/12/2021	15:01	6782.39	Transducer	6788.31	6758.31	Alluvial
MCO-7	06/12/2021	16:01	6782.39	Transducer	6788.31	6758.31	Alluvial
MCO-7	06/12/2021	17:01	6782.39	Transducer	6788.31	6758.31	Alluvial
MCO-7	06/12/2021	18:01	6782.39	Transducer	6788.31	6758.31	Alluvial
MCO-7	06/12/2021	19:01	6782.38	Transducer	6788.31	6758.31	Alluvial
MCO-7	06/12/2021	20:01	6782.38	Transducer	6788.31	6758.31	Alluvial
MCO-7	06/12/2021	21:01	6782.39	Transducer	6788.31	6758.31	Alluvial
MCO-7	06/12/2021	22:01	6782.38	Transducer	6788.31	6758.31	Alluvial
MCO-7	06/12/2021	23:01	6782.38	Transducer	6788.31	6758.31	Alluvial
MCO-7	06/13/2021	00:01	6782.38	Transducer	6788.31	6758.31	Alluvial
MCO-7	06/13/2021	01:01	6782.38	Transducer	6788.31	6758.31	Alluvial
MCO-7	06/13/2021	02:01	6782.38	Transducer	6788.31	6758.31	Alluvial
MCO-7	06/13/2021	03:01	6782.38	Transducer	6788.31	6758.31	Alluvial
MCO-7	06/13/2021	04:01	6782.39	Transducer	6788.31	6758.31	Alluvial
MCO-7	06/13/2021	05:01	6782.38	Transducer	6788.31	6758.31	Alluvial
MCO-7	06/13/2021	06:01	6782.38	Transducer	6788.31	6758.31	Alluvial
MCO-7	06/13/2021	07:01	6782.38	Transducer	6788.31	6758.31	Alluvial
MCO-7	06/13/2021	08:01	6782.38	Transducer	6788.31	6758.31	Alluvial
MCO-7	06/13/2021	09:01	6782.39	Transducer	6788.31	6758.31	Alluvial
MCO-7	06/13/2021	10:01	6782.39	Transducer	6788.31	6758.31	Alluvial
MCO-7	06/13/2021	11:01	6782.38	Transducer	6788.31	6758.31	Alluvial
MCO-7	06/13/2021	12:01	6782.39	Transducer	6788.31	6758.31	Alluvial
MCO-7	06/13/2021	13:01	6782.39	Transducer	6788.31	6758.31	Alluvial
MCO-7	06/13/2021	14:01	6782.40	Transducer	6788.31	6758.31	Alluvial
MCO-7	06/13/2021	15:01	6782.39	Transducer	6788.31	6758.31	Alluvial
MCO-7	06/13/2021	16:01	6782.40	Transducer	6788.31	6758.31	Alluvial
MCO-7	06/13/2021	17:01	6782.39	Transducer	6788.31	6758.31	Alluvial
MCO-7	06/13/2021	18:01	6782.40	Transducer	6788.31	6758.31	Alluvial
MCO-7	06/13/2021	19:01	6782.40	Transducer	6788.31	6758.31	Alluvial
MCO-7	06/13/2021	20:01	6782.40	Transducer	6788.31	6758.31	Alluvial
MCO-7	06/13/2021	21:01	6782.39	Transducer	6788.31	6758.31	Alluvial
MCO-7	06/13/2021	22:01	6782.39	Transducer	6788.31	6758.31	Alluvial
MCO-7	06/13/2021	23:01	6782.40	Transducer	6788.31	6758.31	Alluvial
MCO-7	06/14/2021	00:01	6782.40	Transducer	6788.31	6758.31	Alluvial
MCO-7	06/14/2021	01:01	6782.39	Transducer	6788.31	6758.31	Alluvial
MCO-7	06/14/2021	02:01	6782.40	Transducer	6788.31	6758.31	Alluvial
MCO-7	06/14/2021	03:01	6782.40	Transducer	6788.31	6758.31	Alluvial
MCO-7	06/14/2021	04:01	6782.39	Transducer	6788.31	6758.31	Alluvial
MCO-7	06/14/2021	05:01	6782.39	Transducer	6788.31	6758.31	Alluvial

Location	Date	Time	Water Level (ft amsl)	Method	Top of Screen (ft amsl)	Bottom of Screen (ft amsl)	Zone
MCO-7	06/14/2021	06:01	6782.39	Transducer	6788.31	6758.31	Alluvial
MCO-7	06/14/2021	07:01	6782.39	Transducer	6788.31	6758.31	Alluvial
MCO-7	06/14/2021	08:01	6782.39	Transducer	6788.31	6758.31	Alluvial
MCO-7	06/14/2021	09:01	6782.39	Transducer	6788.31	6758.31	Alluvial
MCO-7	06/14/2021	10:01	6782.40	Transducer	6788.31	6758.31	Alluvial
MCO-7	06/14/2021	11:01	6782.40	Transducer	6788.31	6758.31	Alluvial
MCO-7	06/14/2021	12:01	6782.41	Transducer	6788.31	6758.31	Alluvial
MCO-7	06/14/2021	13:01	6782.40	Transducer	6788.31	6758.31	Alluvial
MCO-7	06/14/2021	14:01	6782.41	Transducer	6788.31	6758.31	Alluvial
MCO-7	06/14/2021	15:01	6782.40	Transducer	6788.31	6758.31	Alluvial
MCO-7	06/14/2021	16:01	6782.41	Transducer	6788.31	6758.31	Alluvial
MCO-7	06/14/2021	17:01	6782.41	Transducer	6788.31	6758.31	Alluvial
MCO-7	06/14/2021	18:01	6782.41	Transducer	6788.31	6758.31	Alluvial
MCO-7	06/14/2021	19:01	6782.41	Transducer	6788.31	6758.31	Alluvial
MCO-7	06/14/2021	20:01	6782.40	Transducer	6788.31	6758.31	Alluvial
MCO-7	06/14/2021	21:01	6782.40	Transducer	6788.31	6758.31	Alluvial
MCO-7	06/14/2021	22:01	6782.40	Transducer	6788.31	6758.31	Alluvial
MCO-7	06/14/2021	23:01	6782.40	Transducer	6788.31	6758.31	Alluvial
MCO-7	06/15/2021	00:01	6782.40	Transducer	6788.31	6758.31	Alluvial
MCO-7	06/15/2021	01:01	6782.40	Transducer	6788.31	6758.31	Alluvial
MCO-7	06/15/2021	02:01	6782.40	Transducer	6788.31	6758.31	Alluvial
MCO-7	06/15/2021	03:01	6782.41	Transducer	6788.31	6758.31	Alluvial
MCO-7	06/15/2021	04:01	6782.40	Transducer	6788.31	6758.31	Alluvial
MCO-7	06/15/2021	05:01	6782.41	Transducer	6788.31	6758.31	Alluvial
MCO-7	06/15/2021	06:01	6782.41	Transducer	6788.31	6758.31	Alluvial
MCO-7	06/15/2021	07:01	6782.40	Transducer	6788.31	6758.31	Alluvial
MCO-7	06/15/2021	08:01	6782.41	Transducer	6788.31	6758.31	Alluvial
MCO-7	06/15/2021	09:01	6782.41	Transducer	6788.31	6758.31	Alluvial
MCO-7	06/15/2021	10:01	6782.41	Transducer	6788.31	6758.31	Alluvial
MCO-7	06/15/2021	11:01	6782.41	Transducer	6788.31	6758.31	Alluvial
MCO-7	06/15/2021	12:01	6782.41	Transducer	6788.31	6758.31	Alluvial
MCO-7	06/15/2021	13:01	6782.42	Transducer	6788.31	6758.31	Alluvial
MCO-7	06/15/2021	14:01	6782.42	Transducer	6788.31	6758.31	Alluvial
MCO-7	06/15/2021	15:01	6782.42	Transducer	6788.31	6758.31	Alluvial
MCO-7	06/15/2021	16:01	6782.41	Transducer	6788.31	6758.31	Alluvial
MCO-7	06/15/2021	17:01	6782.42	Transducer	6788.31	6758.31	Alluvial
MCO-7	06/15/2021	18:01	6782.42	Transducer	6788.31	6758.31	Alluvial
MCO-7	06/15/2021	19:01	6782.42	Transducer	6788.31	6758.31	Alluvial
MCO-7	06/15/2021	20:01	6782.41	Transducer	6788.31	6758.31	Alluvial
MCO-7	06/15/2021	21:01	6782.41	Transducer	6788.31	6758.31	Alluvial
MCO-7	06/15/2021	22:01	6782.41	Transducer	6788.31	6758.31	Alluvial
MCO-7	06/15/2021	23:01	6782.41	Transducer	6788.31	6758.31	Alluvial
MCO-7	06/16/2021	00:01	6782.42	Transducer	6788.31	6758.31	Alluvial
MCO-7	06/16/2021	01:01	6782.42	Transducer	6788.31	6758.31	Alluvial
MCO-7	06/16/2021	02:01	6782.42	Transducer	6788.31	6758.31	Alluvial

Location	Date	Time	Water Level (ft amsl)	Method	Top of Screen (ft amsl)	Bottom of Screen (ft amsl)	Zone
MCO-7	06/16/2021	03:01	6782.42	Transducer	6788.31	6758.31	Alluvial
MCO-7	06/16/2021	04:01	6782.42	Transducer	6788.31	6758.31	Alluvial
MCO-7	06/16/2021	05:01	6782.42	Transducer	6788.31	6758.31	Alluvial
MCO-7	06/16/2021	06:01	6782.42	Transducer	6788.31	6758.31	Alluvial
MCO-7	06/16/2021	07:01	6782.42	Transducer	6788.31	6758.31	Alluvial
MCO-7	06/16/2021	08:01	6782.42	Transducer	6788.31	6758.31	Alluvial
MCO-7	06/16/2021	09:01	6782.42	Transducer	6788.31	6758.31	Alluvial
MCO-7	06/16/2021	10:01	6782.43	Transducer	6788.31	6758.31	Alluvial
MCO-7	06/16/2021	11:01	6782.42	Transducer	6788.31	6758.31	Alluvial
MCO-7	06/16/2021	12:01	6782.42	Transducer	6788.31	6758.31	Alluvial
MCO-7	06/16/2021	13:01	6782.42	Transducer	6788.31	6758.31	Alluvial
MCO-7	06/16/2021	14:01	6782.43	Transducer	6788.31	6758.31	Alluvial
MCO-7	06/16/2021	15:01	6782.43	Transducer	6788.31	6758.31	Alluvial
MCO-7	06/16/2021	16:01	6782.42	Transducer	6788.31	6758.31	Alluvial
MCO-7	06/16/2021	17:01	6782.43	Transducer	6788.31	6758.31	Alluvial
MCO-7	06/16/2021	18:01	6782.43	Transducer	6788.31	6758.31	Alluvial
MCO-7	06/16/2021	19:01	6782.43	Transducer	6788.31	6758.31	Alluvial
MCO-7	06/16/2021	20:01	6782.42	Transducer	6788.31	6758.31	Alluvial
MCO-7	06/16/2021	21:01	6782.42	Transducer	6788.31	6758.31	Alluvial
MCO-7	06/16/2021	22:01	6782.43	Transducer	6788.31	6758.31	Alluvial
MCO-7	06/16/2021	23:01	6782.42	Transducer	6788.31	6758.31	Alluvial
MCO-7	06/17/2021	00:01	6782.42	Transducer	6788.31	6758.31	Alluvial
MCO-7	06/17/2021	01:01	6782.43	Transducer	6788.31	6758.31	Alluvial
MCO-7	06/17/2021	02:01	6782.43	Transducer	6788.31	6758.31	Alluvial
MCO-7	06/17/2021	03:01	6782.43	Transducer	6788.31	6758.31	Alluvial
MCO-7	06/17/2021	04:01	6782.43	Transducer	6788.31	6758.31	Alluvial
MCO-7	06/17/2021	05:01	6782.43	Transducer	6788.31	6758.31	Alluvial
MCO-7	06/17/2021	06:01	6782.43	Transducer	6788.31	6758.31	Alluvial
MCO-7	06/17/2021	07:01	6782.43	Transducer	6788.31	6758.31	Alluvial
MCO-7	06/17/2021	08:01	6782.43	Transducer	6788.31	6758.31	Alluvial
MCO-7	06/17/2021	09:01	6782.43	Transducer	6788.31	6758.31	Alluvial
MCO-7	06/17/2021	10:01	6782.43	Transducer	6788.31	6758.31	Alluvial
MCO-7	06/17/2021	11:01	6782.43	Transducer	6788.31	6758.31	Alluvial
MCO-7	06/17/2021	12:01	6782.43	Transducer	6788.31	6758.31	Alluvial
MCO-7	06/17/2021	13:01	6782.43	Transducer	6788.31	6758.31	Alluvial
MCO-7	06/17/2021	14:01	6782.44	Transducer	6788.31	6758.31	Alluvial
MCO-7	06/17/2021	15:01	6782.43	Transducer	6788.31	6758.31	Alluvial
MCO-7	06/17/2021	16:01	6782.44	Transducer	6788.31	6758.31	Alluvial
MCO-7	06/17/2021	17:01	6782.44	Transducer	6788.31	6758.31	Alluvial
MCO-7	06/17/2021	18:01	6782.44	Transducer	6788.31	6758.31	Alluvial
MCO-7	06/17/2021	19:01	6782.44	Transducer	6788.31	6758.31	Alluvial
MCO-7	06/17/2021	20:01	6782.44	Transducer	6788.31	6758.31	Alluvial
MCO-7	06/17/2021	21:01	6782.42	Transducer	6788.31	6758.31	Alluvial
MCO-7	06/17/2021	22:01	6782.43	Transducer	6788.31	6758.31	Alluvial
MCO-7	06/17/2021	23:01	6782.43	Transducer	6788.31	6758.31	Alluvial

Location	Date	Time	Water Level (ft amsl)	Method	Top of Screen (ft amsl)	Bottom of Screen (ft amsl)	Zone
MCO-7	06/18/2021	00:01	6782.44	Transducer	6788.31	6758.31	Alluvial
MCO-7	06/18/2021	01:01	6782.44	Transducer	6788.31	6758.31	Alluvial
MCO-7	06/18/2021	02:01	6782.44	Transducer	6788.31	6758.31	Alluvial
MCO-7	06/18/2021	03:01	6782.44	Transducer	6788.31	6758.31	Alluvial
MCO-7	06/18/2021	04:01	6782.44	Transducer	6788.31	6758.31	Alluvial
MCO-7	06/18/2021	05:01	6782.44	Transducer	6788.31	6758.31	Alluvial
MCO-7	06/18/2021	06:01	6782.45	Transducer	6788.31	6758.31	Alluvial
MCO-7	06/18/2021	07:01	6782.43	Transducer	6788.31	6758.31	Alluvial
MCO-7	06/18/2021	08:01	6782.44	Transducer	6788.31	6758.31	Alluvial
MCO-7	06/18/2021	09:01	6782.44	Transducer	6788.31	6758.31	Alluvial
MCO-7	06/18/2021	10:01	6782.44	Transducer	6788.31	6758.31	Alluvial
MCO-7	06/18/2021	11:01	6782.44	Transducer	6788.31	6758.31	Alluvial
MCO-7	06/18/2021	12:01	6782.45	Transducer	6788.31	6758.31	Alluvial
MCO-7	06/18/2021	13:01	6782.45	Transducer	6788.31	6758.31	Alluvial
MCO-7	06/18/2021	14:01	6782.45	Transducer	6788.31	6758.31	Alluvial
MCO-7	06/18/2021	15:01	6782.45	Transducer	6788.31	6758.31	Alluvial
MCO-7	06/18/2021	16:01	6782.46	Transducer	6788.31	6758.31	Alluvial
MCO-7	06/18/2021	17:01	6782.45	Transducer	6788.31	6758.31	Alluvial
MCO-7	06/18/2021	18:01	6782.45	Transducer	6788.31	6758.31	Alluvial
MCO-7	06/18/2021	19:01	6782.45	Transducer	6788.31	6758.31	Alluvial
MCO-7	06/18/2021	20:01	6782.45	Transducer	6788.31	6758.31	Alluvial
MCO-7	06/18/2021	21:01	6782.45	Transducer	6788.31	6758.31	Alluvial
MCO-7	06/18/2021	22:01	6782.44	Transducer	6788.31	6758.31	Alluvial
MCO-7	06/18/2021	23:01	6782.45	Transducer	6788.31	6758.31	Alluvial
MCO-7	06/19/2021	00:01	6782.45	Transducer	6788.31	6758.31	Alluvial
MCO-7	06/19/2021	01:01	6782.46	Transducer	6788.31	6758.31	Alluvial
MCO-7	06/19/2021	02:01	6782.45	Transducer	6788.31	6758.31	Alluvial
MCO-7	06/19/2021	03:01	6782.45	Transducer	6788.31	6758.31	Alluvial
MCO-7	06/19/2021	04:01	6782.45	Transducer	6788.31	6758.31	Alluvial
MCO-7	06/19/2021	05:01	6782.45	Transducer	6788.31	6758.31	Alluvial
MCO-7	06/19/2021	06:01	6782.45	Transducer	6788.31	6758.31	Alluvial
MCO-7	06/19/2021	07:01	6782.45	Transducer	6788.31	6758.31	Alluvial
MCO-7	06/19/2021	08:01	6782.45	Transducer	6788.31	6758.31	Alluvial
MCO-7	06/19/2021	09:01	6782.45	Transducer	6788.31	6758.31	Alluvial
MCO-7	06/19/2021	10:01	6782.45	Transducer	6788.31	6758.31	Alluvial
MCO-7	06/19/2021	11:01	6782.45	Transducer	6788.31	6758.31	Alluvial
MCO-7	06/19/2021	12:01	6782.46	Transducer	6788.31	6758.31	Alluvial
MCO-7	06/19/2021	13:01	6782.46	Transducer	6788.31	6758.31	Alluvial
MCO-7	06/19/2021	14:01	6782.46	Transducer	6788.31	6758.31	Alluvial
MCO-7	06/19/2021	15:01	6782.47	Transducer	6788.31	6758.31	Alluvial
MCO-7	06/19/2021	16:01	6782.46	Transducer	6788.31	6758.31	Alluvial
MCO-7	06/19/2021	17:01	6782.46	Transducer	6788.31	6758.31	Alluvial
MCO-7	06/19/2021	18:01	6782.47	Transducer	6788.31	6758.31	Alluvial
MCO-7	06/19/2021	19:01	6782.46	Transducer	6788.31	6758.31	Alluvial
MCO-7	06/19/2021	20:01	6782.46	Transducer	6788.31	6758.31	Alluvial

Location	Date	Time	Water Level (ft amsl)	Method	Top of Screen (ft amsl)	Bottom of Screen (ft amsl)	Zone
MCO-7	06/19/2021	21:01	6782.46	Transducer	6788.31	6758.31	Alluvial
MCO-7	06/19/2021	22:01	6782.45	Transducer	6788.31	6758.31	Alluvial
MCO-7	06/19/2021	23:01	6782.45	Transducer	6788.31	6758.31	Alluvial
MCO-7	06/20/2021	00:01	6782.46	Transducer	6788.31	6758.31	Alluvial
MCO-7	06/20/2021	01:01	6782.47	Transducer	6788.31	6758.31	Alluvial
MCO-7	06/20/2021	02:01	6782.46	Transducer	6788.31	6758.31	Alluvial
MCO-7	06/20/2021	03:01	6782.46	Transducer	6788.31	6758.31	Alluvial
MCO-7	06/20/2021	04:01	6782.46	Transducer	6788.31	6758.31	Alluvial
MCO-7	06/20/2021	05:01	6782.46	Transducer	6788.31	6758.31	Alluvial
MCO-7	06/20/2021	06:01	6782.46	Transducer	6788.31	6758.31	Alluvial
MCO-7	06/20/2021	07:01	6782.46	Transducer	6788.31	6758.31	Alluvial
MCO-7	06/20/2021	08:01	6782.46	Transducer	6788.31	6758.31	Alluvial
MCO-7	06/20/2021	09:01	6782.46	Transducer	6788.31	6758.31	Alluvial
MCO-7	06/20/2021	10:01	6782.46	Transducer	6788.31	6758.31	Alluvial
MCO-7	06/20/2021	11:01	6782.46	Transducer	6788.31	6758.31	Alluvial
MCO-7	06/20/2021	12:01	6782.46	Transducer	6788.31	6758.31	Alluvial
MCO-7	06/20/2021	13:01	6782.46	Transducer	6788.31	6758.31	Alluvial
MCO-7	06/20/2021	14:01	6782.47	Transducer	6788.31	6758.31	Alluvial
MCO-7	06/20/2021	15:01	6782.47	Transducer	6788.31	6758.31	Alluvial
MCO-7	06/20/2021	16:01	6782.47	Transducer	6788.31	6758.31	Alluvial
MCO-7	06/20/2021	17:01	6782.47	Transducer	6788.31	6758.31	Alluvial
MCO-7	06/20/2021	18:01	6782.47	Transducer	6788.31	6758.31	Alluvial
MCO-7	06/20/2021	19:01	6782.47	Transducer	6788.31	6758.31	Alluvial
MCO-7	06/20/2021	20:01	6782.47	Transducer	6788.31	6758.31	Alluvial
MCO-7	06/20/2021	21:01	6782.46	Transducer	6788.31	6758.31	Alluvial
MCO-7	06/20/2021	22:01	6782.46	Transducer	6788.31	6758.31	Alluvial
MCO-7	06/20/2021	23:01	6782.47	Transducer	6788.31	6758.31	Alluvial
MCO-7	06/21/2021	00:01	6782.47	Transducer	6788.31	6758.31	Alluvial
MCO-7	06/21/2021	01:01	6782.47	Transducer	6788.31	6758.31	Alluvial
MCO-7	06/21/2021	02:01	6782.47	Transducer	6788.31	6758.31	Alluvial
MCO-7	06/21/2021	03:01	6782.47	Transducer	6788.31	6758.31	Alluvial
MCO-7	06/21/2021	04:01	6782.47	Transducer	6788.31	6758.31	Alluvial
MCO-7	06/21/2021	05:01	6782.46	Transducer	6788.31	6758.31	Alluvial
MCO-7	06/21/2021	06:01	6782.46	Transducer	6788.31	6758.31	Alluvial
MCO-7	06/21/2021	07:01	6782.46	Transducer	6788.31	6758.31	Alluvial
MCO-7	06/21/2021	08:01	6782.46	Transducer	6788.31	6758.31	Alluvial
MCO-7	06/21/2021	09:01	6782.46	Transducer	6788.31	6758.31	Alluvial
MCO-7	06/21/2021	10:01	6782.46	Transducer	6788.31	6758.31	Alluvial
MCO-7	06/21/2021	11:01	6782.46	Transducer	6788.31	6758.31	Alluvial
MCO-7	06/21/2021	12:01	6782.46	Transducer	6788.31	6758.31	Alluvial
MCO-7	06/21/2021	13:01	6782.46	Transducer	6788.31	6758.31	Alluvial
MCO-7	06/21/2021	14:01	6782.47	Transducer	6788.31	6758.31	Alluvial
MCO-7	06/21/2021	15:01	6782.47	Transducer	6788.31	6758.31	Alluvial
MCO-7	06/21/2021	16:01	6782.47	Transducer	6788.31	6758.31	Alluvial
MCO-7	06/21/2021	17:01	6782.47	Transducer	6788.31	6758.31	Alluvial

Location	Date	Time	Water Level (ft amsl)	Method	Top of Screen (ft amsl)	Bottom of Screen (ft amsl)	Zone
MCO-7	06/21/2021	18:01	6782.46	Transducer	6788.31	6758.31	Alluvial
MCO-7	06/21/2021	19:01	6782.46	Transducer	6788.31	6758.31	Alluvial
MCO-7	06/21/2021	20:01	6782.47	Transducer	6788.31	6758.31	Alluvial
MCO-7	06/21/2021	21:01	6782.46	Transducer	6788.31	6758.31	Alluvial
MCO-7	06/21/2021	22:01	6782.46	Transducer	6788.31	6758.31	Alluvial
MCO-7	06/21/2021	23:01	6782.46	Transducer	6788.31	6758.31	Alluvial
MCO-7	06/22/2021	00:01	6782.46	Transducer	6788.31	6758.31	Alluvial
MCO-7	06/22/2021	01:01	6782.46	Transducer	6788.31	6758.31	Alluvial
MCO-7	06/22/2021	02:01	6782.46	Transducer	6788.31	6758.31	Alluvial
MCO-7	06/22/2021	03:01	6782.46	Transducer	6788.31	6758.31	Alluvial
MCO-7	06/22/2021	04:01	6782.47	Transducer	6788.31	6758.31	Alluvial
MCO-7	06/22/2021	05:01	6782.46	Transducer	6788.31	6758.31	Alluvial
MCO-7	06/22/2021	06:01	6782.47	Transducer	6788.31	6758.31	Alluvial
MCO-7	06/22/2021	07:01	6782.47	Transducer	6788.31	6758.31	Alluvial
MCO-7	06/22/2021	08:01	6782.47	Transducer	6788.31	6758.31	Alluvial
MCO-7	06/22/2021	09:01	6782.47	Transducer	6788.31	6758.31	Alluvial
MCO-7	06/22/2021	10:01	6782.47	Transducer	6788.31	6758.31	Alluvial
MCO-7	06/22/2021	11:01	6782.47	Transducer	6788.31	6758.31	Alluvial
MCO-7	06/22/2021	12:01	6782.47	Transducer	6788.31	6758.31	Alluvial
MCO-7	06/22/2021	13:01	6782.47	Transducer	6788.31	6758.31	Alluvial
MCO-7	06/22/2021	14:01	6782.47	Transducer	6788.31	6758.31	Alluvial
MCO-7	06/22/2021	15:01	6782.48	Transducer	6788.31	6758.31	Alluvial
MCO-7	06/22/2021	16:01	6782.48	Transducer	6788.31	6758.31	Alluvial
MCO-7	06/22/2021	17:01	6782.48	Transducer	6788.31	6758.31	Alluvial
MCO-7	06/22/2021	18:01	6782.48	Transducer	6788.31	6758.31	Alluvial
MCO-7	06/22/2021	19:01	6782.48	Transducer	6788.31	6758.31	Alluvial
MCO-7	06/22/2021	20:01	6782.47	Transducer	6788.31	6758.31	Alluvial
MCO-7	06/22/2021	21:01	6782.47	Transducer	6788.31	6758.31	Alluvial
MCO-7	06/22/2021	22:01	6782.47	Transducer	6788.31	6758.31	Alluvial
MCO-7	06/22/2021	23:01	6782.47	Transducer	6788.31	6758.31	Alluvial
MCO-7	06/23/2021	00:01	6782.48	Transducer	6788.31	6758.31	Alluvial
MCO-7	06/23/2021	01:01	6782.48	Transducer	6788.31	6758.31	Alluvial
MCO-7	06/23/2021	02:01	6782.47	Transducer	6788.31	6758.31	Alluvial
MCO-7	06/23/2021	03:01	6782.48	Transducer	6788.31	6758.31	Alluvial
MCO-7	06/23/2021	04:01	6782.48	Transducer	6788.31	6758.31	Alluvial
MCO-7	06/23/2021	05:01	6782.47	Transducer	6788.31	6758.31	Alluvial
MCO-7	06/23/2021	06:01	6782.47	Transducer	6788.31	6758.31	Alluvial
MCO-7	06/23/2021	07:01	6782.47	Transducer	6788.31	6758.31	Alluvial
MCO-7	06/23/2021	08:01	6782.47	Transducer	6788.31	6758.31	Alluvial
MCO-7	06/23/2021	09:01	6782.47	Transducer	6788.31	6758.31	Alluvial
MCO-7	06/23/2021	10:01	6782.47	Transducer	6788.31	6758.31	Alluvial
MCO-7	06/23/2021	11:01	6782.48	Transducer	6788.31	6758.31	Alluvial
MCO-7	06/23/2021	12:01	6782.48	Transducer	6788.31	6758.31	Alluvial
MCO-7	06/23/2021	13:01	6782.47	Transducer	6788.31	6758.31	Alluvial
MCO-7	06/23/2021	14:01	6782.48	Transducer	6788.31	6758.31	Alluvial

Location	Date	Time	Water Level (ft amsl)	Method	Top of Screen (ft amsl)	Bottom of Screen (ft amsl)	Zone
MCO-7	06/23/2021	15:01	6782.48	Transducer	6788.31	6758.31	Alluvial
MCO-7	06/23/2021	16:01	6782.48	Transducer	6788.31	6758.31	Alluvial
MCO-7	06/23/2021	17:01	6782.49	Transducer	6788.31	6758.31	Alluvial
MCO-7	06/23/2021	18:01	6782.48	Transducer	6788.31	6758.31	Alluvial
MCO-7	06/23/2021	19:01	6782.47	Transducer	6788.31	6758.31	Alluvial
MCO-7	06/23/2021	20:01	6782.47	Transducer	6788.31	6758.31	Alluvial
MCO-7	06/23/2021	21:01	6782.47	Transducer	6788.31	6758.31	Alluvial
MCO-7	06/23/2021	22:01	6782.47	Transducer	6788.31	6758.31	Alluvial
MCO-7	06/23/2021	23:01	6782.47	Transducer	6788.31	6758.31	Alluvial
MCO-7	06/24/2021	00:01	6782.47	Transducer	6788.31	6758.31	Alluvial
MCO-7	06/24/2021	01:01	6782.46	Transducer	6788.31	6758.31	Alluvial
MCO-7	06/24/2021	02:01	6782.47	Transducer	6788.31	6758.31	Alluvial
MCO-7	06/24/2021	03:01	6782.48	Transducer	6788.31	6758.31	Alluvial
MCO-7	06/24/2021	04:01	6782.47	Transducer	6788.31	6758.31	Alluvial
MCO-7	06/24/2021	05:01	6782.48	Transducer	6788.31	6758.31	Alluvial
MCO-7	06/24/2021	06:01	6782.47	Transducer	6788.31	6758.31	Alluvial
MCO-7	06/24/2021	07:01	6782.47	Transducer	6788.31	6758.31	Alluvial
MCO-7	06/24/2021	08:01	6782.48	Transducer	6788.31	6758.31	Alluvial
MCO-7	06/24/2021	09:01	6782.48	Transducer	6788.31	6758.31	Alluvial
MCO-7	06/24/2021	10:01	6782.48	Transducer	6788.31	6758.31	Alluvial
MCO-7	06/24/2021	11:01	6782.48	Transducer	6788.31	6758.31	Alluvial
MCO-7	06/24/2021	12:01	6782.49	Transducer	6788.31	6758.31	Alluvial
MCO-7	06/24/2021	13:01	6782.48	Transducer	6788.31	6758.31	Alluvial
MCO-7	06/24/2021	14:01	6782.48	Transducer	6788.31	6758.31	Alluvial
MCO-7	06/24/2021	15:01	6782.48	Transducer	6788.31	6758.31	Alluvial
MCO-7	06/24/2021	16:01	6782.47	Transducer	6788.31	6758.31	Alluvial
MCO-7	06/24/2021	17:01	6782.48	Transducer	6788.31	6758.31	Alluvial
MCO-7	06/24/2021	18:01	6782.49	Transducer	6788.31	6758.31	Alluvial
MCO-7	06/24/2021	19:01	6782.48	Transducer	6788.31	6758.31	Alluvial
MCO-7	06/24/2021	20:01	6782.49	Transducer	6788.31	6758.31	Alluvial
MCO-7	06/24/2021	21:01	6782.48	Transducer	6788.31	6758.31	Alluvial
MCO-7	06/24/2021	22:01	6782.48	Transducer	6788.31	6758.31	Alluvial
MCO-7	06/24/2021	23:01	6782.48	Transducer	6788.31	6758.31	Alluvial
MCO-7	06/25/2021	00:01	6782.48	Transducer	6788.31	6758.31	Alluvial
MCO-7	06/25/2021	01:01	6782.48	Transducer	6788.31	6758.31	Alluvial
MCO-7	06/25/2021	02:01	6782.48	Transducer	6788.31	6758.31	Alluvial
MCO-7	06/25/2021	03:01	6782.49	Transducer	6788.31	6758.31	Alluvial
MCO-7	06/25/2021	04:01	6782.48	Transducer	6788.31	6758.31	Alluvial
MCO-7	06/25/2021	05:01	6782.48	Transducer	6788.31	6758.31	Alluvial
MCO-7	06/25/2021	06:01	6782.48	Transducer	6788.31	6758.31	Alluvial
MCO-7	06/25/2021	07:01	6782.49	Transducer	6788.31	6758.31	Alluvial
MCO-7	06/25/2021	08:01	6782.49	Transducer	6788.31	6758.31	Alluvial
MCO-7	06/25/2021	09:01	6782.49	Transducer	6788.31	6758.31	Alluvial
MCO-7	06/25/2021	10:01	6782.49	Transducer	6788.31	6758.31	Alluvial
MCO-7	06/25/2021	11:01	6782.48	Transducer	6788.31	6758.31	Alluvial

Location	Date	Time	Water Level (ft amsl)	Method	Top of Screen (ft amsl)	Bottom of Screen (ft amsl)	Zone
MCO-7	06/25/2021	12:01	6782.49	Transducer	6788.31	6758.31	Alluvial
MCO-7	06/25/2021	13:01	6782.49	Transducer	6788.31	6758.31	Alluvial
MCO-7	06/25/2021	14:01	6782.49	Transducer	6788.31	6758.31	Alluvial
MCO-7	06/25/2021	15:01	6782.48	Transducer	6788.31	6758.31	Alluvial
MCO-7	06/25/2021	16:01	6782.49	Transducer	6788.31	6758.31	Alluvial
MCO-7	06/25/2021	17:01	6782.49	Transducer	6788.31	6758.31	Alluvial
MCO-7	06/25/2021	18:01	6782.49	Transducer	6788.31	6758.31	Alluvial
MCO-7	06/25/2021	19:01	6782.49	Transducer	6788.31	6758.31	Alluvial
MCO-7	06/25/2021	20:01	6782.49	Transducer	6788.31	6758.31	Alluvial
MCO-7	06/25/2021	21:01	6782.48	Transducer	6788.31	6758.31	Alluvial
MCO-7	06/25/2021	22:01	6782.49	Transducer	6788.31	6758.31	Alluvial
MCO-7	06/25/2021	23:01	6782.49	Transducer	6788.31	6758.31	Alluvial
MCO-7	06/26/2021	00:01	6782.49	Transducer	6788.31	6758.31	Alluvial
MCO-7	06/26/2021	01:01	6782.50	Transducer	6788.31	6758.31	Alluvial
MCO-7	06/26/2021	02:01	6782.49	Transducer	6788.31	6758.31	Alluvial
MCO-7	06/26/2021	03:01	6782.49	Transducer	6788.31	6758.31	Alluvial
MCO-7	06/26/2021	04:01	6782.48	Transducer	6788.31	6758.31	Alluvial
MCO-7	06/26/2021	05:01	6782.49	Transducer	6788.31	6758.31	Alluvial
MCO-7	06/26/2021	06:01	6782.48	Transducer	6788.31	6758.31	Alluvial
MCO-7	06/26/2021	07:01	6782.48	Transducer	6788.31	6758.31	Alluvial
MCO-7	06/26/2021	08:01	6782.49	Transducer	6788.31	6758.31	Alluvial
MCO-7	06/26/2021	09:01	6782.49	Transducer	6788.31	6758.31	Alluvial
MCO-7	06/26/2021	10:01	6782.49	Transducer	6788.31	6758.31	Alluvial
MCO-7	06/26/2021	11:01	6782.49	Transducer	6788.31	6758.31	Alluvial
MCO-7	06/26/2021	12:01	6782.49	Transducer	6788.31	6758.31	Alluvial
MCO-7	06/26/2021	13:01	6782.49	Transducer	6788.31	6758.31	Alluvial
MCO-7	06/26/2021	14:01	6782.50	Transducer	6788.31	6758.31	Alluvial
MCO-7	06/26/2021	15:01	6782.49	Transducer	6788.31	6758.31	Alluvial
MCO-7	06/26/2021	16:01	6782.49	Transducer	6788.31	6758.31	Alluvial
MCO-7	06/26/2021	17:01	6782.49	Transducer	6788.31	6758.31	Alluvial
MCO-7	06/26/2021	18:01	6782.49	Transducer	6788.31	6758.31	Alluvial
MCO-7	06/26/2021	19:01	6782.48	Transducer	6788.31	6758.31	Alluvial
MCO-7	06/26/2021	20:01	6782.48	Transducer	6788.31	6758.31	Alluvial
MCO-7	06/26/2021	21:01	6782.48	Transducer	6788.31	6758.31	Alluvial
MCO-7	06/26/2021	22:01	6782.48	Transducer	6788.31	6758.31	Alluvial
MCO-7	06/26/2021	23:01	6782.48	Transducer	6788.31	6758.31	Alluvial
MCO-7	06/27/2021	00:01	6782.49	Transducer	6788.31	6758.31	Alluvial
MCO-7	06/27/2021	01:01	6782.49	Transducer	6788.31	6758.31	Alluvial
MCO-7	06/27/2021	02:01	6782.49	Transducer	6788.31	6758.31	Alluvial
MCO-7	06/27/2021	03:01	6782.49	Transducer	6788.31	6758.31	Alluvial
MCO-7	06/27/2021	04:01	6782.49	Transducer	6788.31	6758.31	Alluvial
MCO-7	06/27/2021	05:01	6782.48	Transducer	6788.31	6758.31	Alluvial
MCO-7	06/27/2021	06:01	6782.48	Transducer	6788.31	6758.31	Alluvial
MCO-7	06/27/2021	07:01	6782.48	Transducer	6788.31	6758.31	Alluvial
MCO-7	06/27/2021	08:01	6782.48	Transducer	6788.31	6758.31	Alluvial

Location	Date	Time	Water Level (ft amsl)	Method	Top of Screen (ft amsl)	Bottom of Screen (ft amsl)	Zone
MCO-7	06/27/2021	09:01	6782.49	Transducer	6788.31	6758.31	Alluvial
MCO-7	06/27/2021	10:01	6782.48	Transducer	6788.31	6758.31	Alluvial
MCO-7	06/27/2021	11:01	6782.49	Transducer	6788.31	6758.31	Alluvial
MCO-7	06/27/2021	12:01	6782.49	Transducer	6788.31	6758.31	Alluvial
MCO-7	06/27/2021	13:01	6782.49	Transducer	6788.31	6758.31	Alluvial
MCO-7	06/27/2021	14:01	6782.49	Transducer	6788.31	6758.31	Alluvial
MCO-7	06/27/2021	15:01	6782.49	Transducer	6788.31	6758.31	Alluvial
MCO-7	06/27/2021	16:01	6782.49	Transducer	6788.31	6758.31	Alluvial
MCO-7	06/27/2021	17:01	6782.49	Transducer	6788.31	6758.31	Alluvial
MCO-7	06/27/2021	18:01	6782.49	Transducer	6788.31	6758.31	Alluvial
MCO-7	06/27/2021	19:01	6782.49	Transducer	6788.31	6758.31	Alluvial
MCO-7	06/27/2021	20:01	6782.50	Transducer	6788.31	6758.31	Alluvial
MCO-7	06/27/2021	21:01	6782.49	Transducer	6788.31	6758.31	Alluvial
MCO-7	06/27/2021	22:01	6782.49	Transducer	6788.31	6758.31	Alluvial
MCO-7	06/27/2021	23:01	6782.49	Transducer	6788.31	6758.31	Alluvial
MCO-7	06/28/2021	00:01	6782.49	Transducer	6788.31	6758.31	Alluvial
MCO-7	06/28/2021	01:01	6782.49	Transducer	6788.31	6758.31	Alluvial
MCO-7	06/28/2021	02:01	6782.49	Transducer	6788.31	6758.31	Alluvial
MCO-7	06/28/2021	03:01	6782.48	Transducer	6788.31	6758.31	Alluvial
MCO-7	06/28/2021	04:01	6782.49	Transducer	6788.31	6758.31	Alluvial
MCO-7	06/28/2021	05:01	6782.49	Transducer	6788.31	6758.31	Alluvial
MCO-7	06/28/2021	06:01	6782.49	Transducer	6788.31	6758.31	Alluvial
MCO-7	06/28/2021	07:01	6782.49	Transducer	6788.31	6758.31	Alluvial
MCO-7	06/28/2021	08:01	6782.49	Transducer	6788.31	6758.31	Alluvial
MCO-7	06/28/2021	09:01	6782.49	Transducer	6788.31	6758.31	Alluvial
MCO-7	06/28/2021	10:01	6782.49	Transducer	6788.31	6758.31	Alluvial
MCO-7	06/28/2021	11:01	6782.50	Transducer	6788.31	6758.31	Alluvial
MCO-7	06/28/2021	12:01	6782.50	Transducer	6788.31	6758.31	Alluvial
MCO-7	06/28/2021	13:01	6782.49	Transducer	6788.31	6758.31	Alluvial
MCO-7	06/28/2021	14:01	6782.50	Transducer	6788.31	6758.31	Alluvial
MCO-7	06/28/2021	15:01	6782.49	Transducer	6788.31	6758.31	Alluvial
MCO-7	06/28/2021	16:01	6782.50	Transducer	6788.31	6758.31	Alluvial
MCO-7	06/28/2021	17:01	6782.50	Transducer	6788.31	6758.31	Alluvial
MCO-7	06/28/2021	18:01	6782.50	Transducer	6788.31	6758.31	Alluvial
MCO-7	06/28/2021	19:01	6782.50	Transducer	6788.31	6758.31	Alluvial
MCO-7	06/28/2021	20:01	6782.49	Transducer	6788.31	6758.31	Alluvial
MCO-7	06/28/2021	21:01	6782.49	Transducer	6788.31	6758.31	Alluvial
MCO-7	06/28/2021	22:01	6782.49	Transducer	6788.31	6758.31	Alluvial
MCO-7	06/28/2021	23:01	6782.49	Transducer	6788.31	6758.31	Alluvial
MCO-7	06/29/2021	00:01	6782.49	Transducer	6788.31	6758.31	Alluvial
MCO-7	06/29/2021	01:01	6782.50	Transducer	6788.31	6758.31	Alluvial
MCO-7	06/29/2021	02:01	6782.50	Transducer	6788.31	6758.31	Alluvial
MCO-7	06/29/2021	03:01	6782.49	Transducer	6788.31	6758.31	Alluvial
MCO-7	06/29/2021	04:01	6782.49	Transducer	6788.31	6758.31	Alluvial
MCO-7	06/29/2021	05:01	6782.49	Transducer	6788.31	6758.31	Alluvial

Location	Date	Time	Water Level (ft amsl)	Method	Top of Screen (ft amsl)	Bottom of Screen (ft amsl)	Zone
MCO-7	06/29/2021	06:01	6782.49	Transducer	6788.31	6758.31	Alluvial
MCO-7	06/29/2021	07:01	6782.49	Transducer	6788.31	6758.31	Alluvial
MCO-7	06/29/2021	08:01	6782.49	Transducer	6788.31	6758.31	Alluvial
MCO-7	06/29/2021	09:01	6782.49	Transducer	6788.31	6758.31	Alluvial
MCO-7	06/29/2021	10:01	6782.49	Transducer	6788.31	6758.31	Alluvial
MCO-7	06/29/2021	11:01	6782.49	Transducer	6788.31	6758.31	Alluvial
MCO-7	06/29/2021	12:01	6782.49	Transducer	6788.31	6758.31	Alluvial
MCO-7	06/29/2021	13:01	6782.50	Transducer	6788.31	6758.31	Alluvial
MCO-7	06/29/2021	14:01	6782.49	Transducer	6788.31	6758.31	Alluvial
MCO-7	06/29/2021	15:01	6782.49	Transducer	6788.31	6758.31	Alluvial
MCO-7	06/29/2021	16:01	6782.50	Transducer	6788.31	6758.31	Alluvial
MCO-7	06/29/2021	17:01	6782.49	Transducer	6788.31	6758.31	Alluvial
MCO-7	06/29/2021	18:01	6782.49	Transducer	6788.31	6758.31	Alluvial
MCO-7	06/29/2021	19:01	6782.50	Transducer	6788.31	6758.31	Alluvial
MCO-7	06/29/2021	20:01	6782.49	Transducer	6788.31	6758.31	Alluvial
MCO-7	06/29/2021	21:01	6782.49	Transducer	6788.31	6758.31	Alluvial
MCO-7	06/29/2021	22:01	6782.50	Transducer	6788.31	6758.31	Alluvial
MCO-7	06/29/2021	23:01	6782.50	Transducer	6788.31	6758.31	Alluvial
MCO-7	06/30/2021	00:01	6782.50	Transducer	6788.31	6758.31	Alluvial
MCO-7	06/30/2021	01:01	6782.49	Transducer	6788.31	6758.31	Alluvial
MCO-7	06/30/2021	02:01	6782.49	Transducer	6788.31	6758.31	Alluvial
MCO-7	06/30/2021	03:01	6782.50	Transducer	6788.31	6758.31	Alluvial
MCO-7	06/30/2021	04:01	6782.50	Transducer	6788.31	6758.31	Alluvial
MCO-7	06/30/2021	05:01	6782.49	Transducer	6788.31	6758.31	Alluvial
MCO-7	06/30/2021	06:01	6782.49	Transducer	6788.31	6758.31	Alluvial
MCO-7	06/30/2021	07:01	6782.50	Transducer	6788.31	6758.31	Alluvial
MCO-7	06/30/2021	08:06	6782.47	Manual	6788.31	6758.31	Alluvial
MCO-7	06/30/2021	09:01	6782.36	Transducer	6788.31	6758.31	Alluvial
MCO-7	06/30/2021	10:01	6782.36	Transducer	6788.31	6758.31	Alluvial
MCO-7	06/30/2021	11:01	6782.37	Transducer	6788.31	6758.31	Alluvial
MCO-7	06/30/2021	12:01	6782.36	Transducer	6788.31	6758.31	Alluvial
MCO-7	06/30/2021	13:01	6782.37	Transducer	6788.31	6758.31	Alluvial
MCO-7	06/30/2021	14:01	6782.37	Transducer	6788.31	6758.31	Alluvial
MCO-7	06/30/2021	15:01	6782.37	Transducer	6788.31	6758.31	Alluvial
MCO-7	06/30/2021	16:01	6782.37	Transducer	6788.31	6758.31	Alluvial
MCO-7	06/30/2021	17:01	6782.37	Transducer	6788.31	6758.31	Alluvial
MCO-7	06/30/2021	18:01	6782.37	Transducer	6788.31	6758.31	Alluvial
MCO-7	06/30/2021	19:01	6782.38	Transducer	6788.31	6758.31	Alluvial
MCO-7	06/30/2021	20:01	6782.37	Transducer	6788.31	6758.31	Alluvial
MCO-7	06/30/2021	21:01	6782.37	Transducer	6788.31	6758.31	Alluvial
MCO-7	06/30/2021	22:01	6782.37	Transducer	6788.31	6758.31	Alluvial
MCO-7	06/30/2021	23:01	6782.37	Transducer	6788.31	6758.31	Alluvial
PAO-5n	07/01/2020	00:01	6358.56	Transducer	6362.36	6357.36	Alluvial
PAO-5n	07/01/2020	01:01	6358.56	Transducer	6362.36	6357.36	Alluvial
PAO-5n	07/01/2020	02:01	6358.57	Transducer	6362.36	6357.36	Alluvial

Location	Date	Time	Water Level (ft amsl)	Method	Top of Screen (ft amsl)	Bottom of Screen (ft amsl)	Zone
PAO-5n	07/01/2020	03:01	6358.56	Transducer	6362.36	6357.36	Alluvial
PAO-5n	07/01/2020	04:01	6358.56	Transducer	6362.36	6357.36	Alluvial
PAO-5n	07/01/2020	05:01	6358.55	Transducer	6362.36	6357.36	Alluvial
PAO-5n	07/01/2020	06:01	6358.55	Transducer	6362.36	6357.36	Alluvial
PAO-5n	07/01/2020	07:01	6358.55	Transducer	6362.36	6357.36	Alluvial
PAO-5n	07/01/2020	08:01	6358.55	Transducer	6362.36	6357.36	Alluvial
PAO-5n	07/01/2020	09:01	6358.55	Transducer	6362.36	6357.36	Alluvial
PAO-5n	07/01/2020	09:43	6358.53	Manual	6362.36	6357.36	Alluvial
PAO-5n	07/01/2020	16:01	6358.55	Transducer	6362.36	6357.36	Alluvial
PAO-5n	07/01/2020	17:01	6358.55	Transducer	6362.36	6357.36	Alluvial
PAO-5n	07/01/2020	18:01	6358.55	Transducer	6362.36	6357.36	Alluvial
PAO-5n	07/01/2020	19:01	6358.55	Transducer	6362.36	6357.36	Alluvial
PAO-5n	07/01/2020	20:01	6358.55	Transducer	6362.36	6357.36	Alluvial
PAO-5n	07/01/2020	21:01	6358.55	Transducer	6362.36	6357.36	Alluvial
PAO-5n	07/01/2020	22:01	6358.55	Transducer	6362.36	6357.36	Alluvial
PAO-5n	07/01/2020	23:01	6358.55	Transducer	6362.36	6357.36	Alluvial
PAO-5n	07/02/2020	00:01	6358.55	Transducer	6362.36	6357.36	Alluvial
PAO-5n	07/02/2020	01:01	6358.55	Transducer	6362.36	6357.36	Alluvial
PAO-5n	07/02/2020	02:01	6358.55	Transducer	6362.36	6357.36	Alluvial
PAO-5n	07/02/2020	03:01	6358.55	Transducer	6362.36	6357.36	Alluvial
PAO-5n	07/02/2020	04:01	6358.55	Transducer	6362.36	6357.36	Alluvial
PAO-5n	07/02/2020	05:01	6358.55	Transducer	6362.36	6357.36	Alluvial
PAO-5n	07/02/2020	06:01	6358.55	Transducer	6362.36	6357.36	Alluvial
PAO-5n	07/02/2020	07:01	6358.55	Transducer	6362.36	6357.36	Alluvial
PAO-5n	07/02/2020	08:01	6358.55	Transducer	6362.36	6357.36	Alluvial
PAO-5n	07/02/2020	09:01	6358.55	Transducer	6362.36	6357.36	Alluvial
PAO-5n	07/02/2020	10:01	6358.55	Transducer	6362.36	6357.36	Alluvial
PAO-5n	07/02/2020	11:01	6358.55	Transducer	6362.36	6357.36	Alluvial
PAO-5n	07/02/2020	12:01	6358.55	Transducer	6362.36	6357.36	Alluvial
PAO-5n	07/02/2020	13:01	6358.55	Transducer	6362.36	6357.36	Alluvial
PAO-5n	07/02/2020	14:01	6358.55	Transducer	6362.36	6357.36	Alluvial
PAO-5n	07/02/2020	15:01	6358.55	Transducer	6362.36	6357.36	Alluvial
PAO-5n	07/02/2020	16:01	6358.55	Transducer	6362.36	6357.36	Alluvial
PAO-5n	07/02/2020	17:01	6358.55	Transducer	6362.36	6357.36	Alluvial
PAO-5n	07/02/2020	18:01	6358.55	Transducer	6362.36	6357.36	Alluvial
PAO-5n	07/02/2020	19:01	6358.55	Transducer	6362.36	6357.36	Alluvial
PAO-5n	07/02/2020	20:01	6358.55	Transducer	6362.36	6357.36	Alluvial
PAO-5n	07/02/2020	21:01	6358.55	Transducer	6362.36	6357.36	Alluvial
PAO-5n	07/02/2020	22:01	6358.55	Transducer	6362.36	6357.36	Alluvial
PAO-5n	07/02/2020	23:01	6358.54	Transducer	6362.36	6357.36	Alluvial
PAO-5n	07/03/2020	00:01	6358.55	Transducer	6362.36	6357.36	Alluvial
PAO-5n	07/03/2020	01:01	6358.55	Transducer	6362.36	6357.36	Alluvial
PAO-5n	07/03/2020	02:01	6358.55	Transducer	6362.36	6357.36	Alluvial
PAO-5n	07/03/2020	03:01	6358.55	Transducer	6362.36	6357.36	Alluvial
PAO-5n	07/03/2020	04:01	6358.55	Transducer	6362.36	6357.36	Alluvial

Location	Date	Time	Water Level (ft amsl)	Method	Top of Screen (ft amsl)	Bottom of Screen (ft amsl)	Zone
PAO-5n	07/03/2020	05:01	6358.55	Transducer	6362.36	6357.36	Alluvial
PAO-5n	07/03/2020	06:01	6358.55	Transducer	6362.36	6357.36	Alluvial
PAO-5n	07/03/2020	07:01	6358.55	Transducer	6362.36	6357.36	Alluvial
PAO-5n	07/03/2020	08:01	6358.54	Transducer	6362.36	6357.36	Alluvial
PAO-5n	07/03/2020	09:01	6358.54	Transducer	6362.36	6357.36	Alluvial
PAO-5n	07/03/2020	10:01	6358.54	Transducer	6362.36	6357.36	Alluvial
PAO-5n	07/03/2020	11:01	6358.54	Transducer	6362.36	6357.36	Alluvial
PAO-5n	07/03/2020	12:01	6358.54	Transducer	6362.36	6357.36	Alluvial
PAO-5n	07/03/2020	13:01	6358.54	Transducer	6362.36	6357.36	Alluvial
PAO-5n	07/03/2020	14:01	6358.54	Transducer	6362.36	6357.36	Alluvial
PAO-5n	07/03/2020	15:01	6358.54	Transducer	6362.36	6357.36	Alluvial
PAO-5n	07/03/2020	16:01	6358.54	Transducer	6362.36	6357.36	Alluvial
PAO-5n	07/03/2020	17:01	6358.54	Transducer	6362.36	6357.36	Alluvial
PAO-5n	07/03/2020	18:01	6358.55	Transducer	6362.36	6357.36	Alluvial
PAO-5n	07/03/2020	19:01	6358.54	Transducer	6362.36	6357.36	Alluvial
PAO-5n	07/03/2020	20:01	6358.54	Transducer	6362.36	6357.36	Alluvial
PAO-5n	07/03/2020	21:01	6358.54	Transducer	6362.36	6357.36	Alluvial
PAO-5n	07/03/2020	22:01	6358.54	Transducer	6362.36	6357.36	Alluvial
PAO-5n	07/03/2020	23:01	6358.54	Transducer	6362.36	6357.36	Alluvial
PAO-5n	07/04/2020	00:01	6358.54	Transducer	6362.36	6357.36	Alluvial
PAO-5n	07/04/2020	01:01	6358.54	Transducer	6362.36	6357.36	Alluvial
PAO-5n	07/04/2020	02:01	6358.54	Transducer	6362.36	6357.36	Alluvial
PAO-5n	07/04/2020	03:01	6358.54	Transducer	6362.36	6357.36	Alluvial
PAO-5n	07/04/2020	04:01	6358.54	Transducer	6362.36	6357.36	Alluvial
PAO-5n	07/04/2020	05:01	6358.54	Transducer	6362.36	6357.36	Alluvial
PAO-5n	07/04/2020	06:01	6358.54	Transducer	6362.36	6357.36	Alluvial
PAO-5n	07/04/2020	07:01	6358.54	Transducer	6362.36	6357.36	Alluvial
PAO-5n	07/04/2020	08:01	6358.54	Transducer	6362.36	6357.36	Alluvial
PAO-5n	07/04/2020	09:01	6358.54	Transducer	6362.36	6357.36	Alluvial
PAO-5n	07/04/2020	10:01	6358.54	Transducer	6362.36	6357.36	Alluvial
PAO-5n	07/04/2020	11:01	6358.54	Transducer	6362.36	6357.36	Alluvial
PAO-5n	07/04/2020	12:01	6358.54	Transducer	6362.36	6357.36	Alluvial
PAO-5n	07/04/2020	13:01	6358.54	Transducer	6362.36	6357.36	Alluvial
PAO-5n	07/04/2020	14:01	6358.54	Transducer	6362.36	6357.36	Alluvial
PAO-5n	07/04/2020	15:01	6358.54	Transducer	6362.36	6357.36	Alluvial
PAO-5n	07/04/2020	16:01	6358.54	Transducer	6362.36	6357.36	Alluvial
PAO-5n	07/04/2020	17:01	6358.54	Transducer	6362.36	6357.36	Alluvial
PAO-5n	07/04/2020	18:01	6358.54	Transducer	6362.36	6357.36	Alluvial
PAO-5n	07/04/2020	19:01	6358.54	Transducer	6362.36	6357.36	Alluvial
PAO-5n	07/04/2020	20:01	6358.54	Transducer	6362.36	6357.36	Alluvial
PAO-5n	07/04/2020	21:01	6358.54	Transducer	6362.36	6357.36	Alluvial
PAO-5n	07/04/2020	22:01	6358.54	Transducer	6362.36	6357.36	Alluvial
PAO-5n	07/04/2020	23:01	6358.54	Transducer	6362.36	6357.36	Alluvial
PAO-5n	07/05/2020	00:01	6358.54	Transducer	6362.36	6357.36	Alluvial
PAO-5n	07/05/2020	01:01	6358.54	Transducer	6362.36	6357.36	Alluvial

Location	Date	Time	Water Level (ft amsl)	Method	Top of Screen (ft amsl)	Bottom of Screen (ft amsl)	Zone
PAO-5n	07/05/2020	02:01	6358.54	Transducer	6362.36	6357.36	Alluvial
PAO-5n	07/05/2020	03:01	6358.54	Transducer	6362.36	6357.36	Alluvial
PAO-5n	07/05/2020	04:01	6358.54	Transducer	6362.36	6357.36	Alluvial
PAO-5n	07/05/2020	05:01	6358.54	Transducer	6362.36	6357.36	Alluvial
PAO-5n	07/05/2020	06:01	6358.54	Transducer	6362.36	6357.36	Alluvial
PAO-5n	07/05/2020	07:01	6358.54	Transducer	6362.36	6357.36	Alluvial
PAO-5n	07/05/2020	08:01	6358.54	Transducer	6362.36	6357.36	Alluvial
PAO-5n	07/05/2020	09:01	6358.54	Transducer	6362.36	6357.36	Alluvial
PAO-5n	07/05/2020	10:01	6358.54	Transducer	6362.36	6357.36	Alluvial
PAO-5n	07/05/2020	11:01	6358.54	Transducer	6362.36	6357.36	Alluvial
PAO-5n	07/05/2020	12:01	6358.54	Transducer	6362.36	6357.36	Alluvial
PAO-5n	07/05/2020	13:01	6358.54	Transducer	6362.36	6357.36	Alluvial
PAO-5n	07/05/2020	14:01	6358.54	Transducer	6362.36	6357.36	Alluvial
PAO-5n	07/05/2020	15:01	6358.54	Transducer	6362.36	6357.36	Alluvial
PAO-5n	07/05/2020	16:01	6358.54	Transducer	6362.36	6357.36	Alluvial
PAO-5n	07/05/2020	17:01	6358.54	Transducer	6362.36	6357.36	Alluvial
PAO-5n	07/05/2020	18:01	6358.54	Transducer	6362.36	6357.36	Alluvial
PAO-5n	07/05/2020	19:01	6358.54	Transducer	6362.36	6357.36	Alluvial
PAO-5n	07/05/2020	20:01	6358.54	Transducer	6362.36	6357.36	Alluvial
PAO-5n	07/05/2020	21:01	6358.54	Transducer	6362.36	6357.36	Alluvial
PAO-5n	07/05/2020	22:01	6358.54	Transducer	6362.36	6357.36	Alluvial
PAO-5n	07/05/2020	23:01	6358.54	Transducer	6362.36	6357.36	Alluvial
PAO-5n	07/06/2020	00:01	6358.54	Transducer	6362.36	6357.36	Alluvial
PAO-5n	07/06/2020	01:01	6358.54	Transducer	6362.36	6357.36	Alluvial
PAO-5n	07/06/2020	02:01	6358.54	Transducer	6362.36	6357.36	Alluvial
PAO-5n	07/06/2020	03:01	6358.54	Transducer	6362.36	6357.36	Alluvial
PAO-5n	07/06/2020	04:01	6358.54	Transducer	6362.36	6357.36	Alluvial
PAO-5n	07/06/2020	05:01	6358.54	Transducer	6362.36	6357.36	Alluvial
PAO-5n	07/06/2020	06:01	6358.54	Transducer	6362.36	6357.36	Alluvial
PAO-5n	07/06/2020	07:01	6358.54	Transducer	6362.36	6357.36	Alluvial
PAO-5n	07/06/2020	08:01	6358.54	Transducer	6362.36	6357.36	Alluvial
PAO-5n	07/06/2020	09:01	6358.54	Transducer	6362.36	6357.36	Alluvial
PAO-5n	07/06/2020	10:01	6358.54	Transducer	6362.36	6357.36	Alluvial
PAO-5n	07/06/2020	11:01	6358.54	Transducer	6362.36	6357.36	Alluvial
PAO-5n	07/06/2020	12:01	6358.54	Transducer	6362.36	6357.36	Alluvial
PAO-5n	07/06/2020	13:01	6358.54	Transducer	6362.36	6357.36	Alluvial
PAO-5n	07/06/2020	14:01	6358.54	Transducer	6362.36	6357.36	Alluvial
PAO-5n	07/06/2020	15:01	6358.54	Transducer	6362.36	6357.36	Alluvial
PAO-5n	07/06/2020	16:01	6358.54	Transducer	6362.36	6357.36	Alluvial
PAO-5n	07/06/2020	17:01	6358.54	Transducer	6362.36	6357.36	Alluvial
PAO-5n	07/06/2020	18:01	6358.54	Transducer	6362.36	6357.36	Alluvial
PAO-5n	07/06/2020	19:01	6358.54	Transducer	6362.36	6357.36	Alluvial
PAO-5n	07/06/2020	20:01	6358.54	Transducer	6362.36	6357.36	Alluvial
PAO-5n	07/06/2020	21:01	6358.54	Transducer	6362.36	6357.36	Alluvial
PAO-5n	07/06/2020	22:01	6358.54	Transducer	6362.36	6357.36	Alluvial

Location	Date	Time	Water Level (ft amsl)	Method	Top of Screen (ft amsl)	Bottom of Screen (ft amsl)	Zone
PAO-5n	07/06/2020	23:01	6358.54	Transducer	6362.36	6357.36	Alluvial
PAO-5n	07/07/2020	00:01	6358.54	Transducer	6362.36	6357.36	Alluvial
PAO-5n	07/07/2020	01:01	6358.54	Transducer	6362.36	6357.36	Alluvial
PAO-5n	07/07/2020	02:01	6358.54	Transducer	6362.36	6357.36	Alluvial
PAO-5n	07/07/2020	03:01	6358.54	Transducer	6362.36	6357.36	Alluvial
PAO-5n	07/07/2020	04:01	6358.54	Transducer	6362.36	6357.36	Alluvial
PAO-5n	07/07/2020	05:01	6358.54	Transducer	6362.36	6357.36	Alluvial
PAO-5n	07/07/2020	06:01	6358.54	Transducer	6362.36	6357.36	Alluvial
PAO-5n	07/07/2020	07:01	6358.54	Transducer	6362.36	6357.36	Alluvial
PAO-5n	07/07/2020	08:01	6358.54	Transducer	6362.36	6357.36	Alluvial
PAO-5n	07/07/2020	09:01	6358.54	Transducer	6362.36	6357.36	Alluvial
PAO-5n	07/07/2020	10:01	6358.53	Transducer	6362.36	6357.36	Alluvial
PAO-5n	07/07/2020	11:01	6358.54	Transducer	6362.36	6357.36	Alluvial
PAO-5n	07/07/2020	12:01	6358.54	Transducer	6362.36	6357.36	Alluvial
PAO-5n	07/07/2020	13:01	6358.54	Transducer	6362.36	6357.36	Alluvial
PAO-5n	07/07/2020	14:01	6358.54	Transducer	6362.36	6357.36	Alluvial
PAO-5n	07/07/2020	15:01	6358.54	Transducer	6362.36	6357.36	Alluvial
PAO-5n	07/07/2020	16:01	6358.54	Transducer	6362.36	6357.36	Alluvial
PAO-5n	07/07/2020	17:01	6358.54	Transducer	6362.36	6357.36	Alluvial
PAO-5n	07/07/2020	18:01	6358.54	Transducer	6362.36	6357.36	Alluvial
PAO-5n	07/07/2020	19:01	6358.54	Transducer	6362.36	6357.36	Alluvial
PAO-5n	07/07/2020	20:01	6358.54	Transducer	6362.36	6357.36	Alluvial
PAO-5n	07/07/2020	21:01	6358.54	Transducer	6362.36	6357.36	Alluvial
PAO-5n	07/07/2020	22:01	6358.54	Transducer	6362.36	6357.36	Alluvial
PAO-5n	07/07/2020	23:01	6358.54	Transducer	6362.36	6357.36	Alluvial
PAO-5n	07/08/2020	00:01	6358.54	Transducer	6362.36	6357.36	Alluvial
PAO-5n	07/08/2020	01:01	6358.54	Transducer	6362.36	6357.36	Alluvial
PAO-5n	07/08/2020	02:01	6358.54	Transducer	6362.36	6357.36	Alluvial
PAO-5n	07/08/2020	03:01	6358.54	Transducer	6362.36	6357.36	Alluvial
PAO-5n	07/08/2020	04:01	6358.54	Transducer	6362.36	6357.36	Alluvial
PAO-5n	07/08/2020	05:01	6358.54	Transducer	6362.36	6357.36	Alluvial
PAO-5n	07/08/2020	06:01	6358.54	Transducer	6362.36	6357.36	Alluvial
PAO-5n	07/08/2020	07:01	6358.54	Transducer	6362.36	6357.36	Alluvial
PAO-5n	07/08/2020	08:01	6358.54	Transducer	6362.36	6357.36	Alluvial
PAO-5n	07/08/2020	09:01	6358.53	Transducer	6362.36	6357.36	Alluvial
PAO-5n	07/08/2020	10:01	6358.53	Transducer	6362.36	6357.36	Alluvial
PAO-5n	07/08/2020	11:01	6358.54	Transducer	6362.36	6357.36	Alluvial
PAO-5n	07/08/2020	12:01	6358.54	Transducer	6362.36	6357.36	Alluvial
PAO-5n	07/08/2020	13:01	6358.54	Transducer	6362.36	6357.36	Alluvial
PAO-5n	07/08/2020	14:01	6358.54	Transducer	6362.36	6357.36	Alluvial
PAO-5n	07/08/2020	15:01	6358.54	Transducer	6362.36	6357.36	Alluvial
PAO-5n	07/08/2020	16:01	6358.54	Transducer	6362.36	6357.36	Alluvial
PAO-5n	07/08/2020	17:01	6358.54	Transducer	6362.36	6357.36	Alluvial
PAO-5n	07/08/2020	18:01	6358.54	Transducer	6362.36	6357.36	Alluvial
PAO-5n	07/08/2020	19:01	6358.54	Transducer	6362.36	6357.36	Alluvial

Location	Date	Time	Water Level (ft amsl)	Method	Top of Screen (ft amsl)	Bottom of Screen (ft amsl)	Zone
PAO-5n	07/08/2020	20:01	6358.54	Transducer	6362.36	6357.36	Alluvial
PAO-5n	07/08/2020	21:01	6358.54	Transducer	6362.36	6357.36	Alluvial
PAO-5n	07/08/2020	22:01	6358.54	Transducer	6362.36	6357.36	Alluvial
PAO-5n	07/08/2020	23:01	6358.54	Transducer	6362.36	6357.36	Alluvial
PAO-5n	07/09/2020	00:01	6358.54	Transducer	6362.36	6357.36	Alluvial
PAO-5n	07/09/2020	01:01	6358.54	Transducer	6362.36	6357.36	Alluvial
PAO-5n	07/09/2020	02:01	6358.54	Transducer	6362.36	6357.36	Alluvial
PAO-5n	07/09/2020	03:01	6358.54	Transducer	6362.36	6357.36	Alluvial
PAO-5n	07/09/2020	04:01	6358.54	Transducer	6362.36	6357.36	Alluvial
PAO-5n	07/09/2020	05:01	6358.54	Transducer	6362.36	6357.36	Alluvial
PAO-5n	07/09/2020	06:01	6358.54	Transducer	6362.36	6357.36	Alluvial
PAO-5n	07/09/2020	07:01	6358.53	Transducer	6362.36	6357.36	Alluvial
PAO-5n	07/09/2020	08:01	6358.53	Transducer	6362.36	6357.36	Alluvial
PAO-5n	07/09/2020	09:01	6358.53	Transducer	6362.36	6357.36	Alluvial
PAO-5n	07/09/2020	10:01	6358.53	Transducer	6362.36	6357.36	Alluvial
PAO-5n	07/09/2020	11:01	6358.53	Transducer	6362.36	6357.36	Alluvial
PAO-5n	07/09/2020	12:01	6358.53	Transducer	6362.36	6357.36	Alluvial
PAO-5n	07/09/2020	13:01	6358.53	Transducer	6362.36	6357.36	Alluvial
PAO-5n	07/09/2020	14:01	6358.53	Transducer	6362.36	6357.36	Alluvial
PAO-5n	07/09/2020	15:01	6358.53	Transducer	6362.36	6357.36	Alluvial
PAO-5n	07/09/2020	16:01	6358.53	Transducer	6362.36	6357.36	Alluvial
PAO-5n	07/09/2020	17:01	6358.53	Transducer	6362.36	6357.36	Alluvial
PAO-5n	07/09/2020	18:01	6358.53	Transducer	6362.36	6357.36	Alluvial
PAO-5n	07/09/2020	19:01	6358.53	Transducer	6362.36	6357.36	Alluvial
PAO-5n	07/09/2020	20:01	6358.53	Transducer	6362.36	6357.36	Alluvial
PAO-5n	07/09/2020	21:01	6358.53	Transducer	6362.36	6357.36	Alluvial
PAO-5n	07/09/2020	22:01	6358.53	Transducer	6362.36	6357.36	Alluvial
PAO-5n	07/09/2020	23:01	6358.53	Transducer	6362.36	6357.36	Alluvial
PAO-5n	07/10/2020	00:01	6358.53	Transducer	6362.36	6357.36	Alluvial
PAO-5n	07/10/2020	01:01	6358.53	Transducer	6362.36	6357.36	Alluvial
PAO-5n	07/10/2020	02:01	6358.53	Transducer	6362.36	6357.36	Alluvial
PAO-5n	07/10/2020	03:01	6358.53	Transducer	6362.36	6357.36	Alluvial
PAO-5n	07/10/2020	04:01	6358.53	Transducer	6362.36	6357.36	Alluvial
PAO-5n	07/10/2020	05:01	6358.53	Transducer	6362.36	6357.36	Alluvial
PAO-5n	07/10/2020	06:01	6358.53	Transducer	6362.36	6357.36	Alluvial
PAO-5n	07/10/2020	07:01	6358.53	Transducer	6362.36	6357.36	Alluvial
PAO-5n	07/10/2020	08:01	6358.53	Transducer	6362.36	6357.36	Alluvial
PAO-5n	07/10/2020	09:01	6358.52	Transducer	6362.36	6357.36	Alluvial
PAO-5n	07/10/2020	10:01	6358.52	Transducer	6362.36	6357.36	Alluvial
PAO-5n	07/10/2020	11:01	6358.52	Transducer	6362.36	6357.36	Alluvial
PAO-5n	07/10/2020	12:01	6358.53	Transducer	6362.36	6357.36	Alluvial
PAO-5n	07/10/2020	13:01	6358.53	Transducer	6362.36	6357.36	Alluvial
PAO-5n	07/10/2020	14:01	6358.53	Transducer	6362.36	6357.36	Alluvial
PAO-5n	07/10/2020	15:01	6358.53	Transducer	6362.36	6357.36	Alluvial
PAO-5n	07/10/2020	16:01	6358.53	Transducer	6362.36	6357.36	Alluvial

Location	Date	Time	Water Level (ft amsl)	Method	Top of Screen (ft amsl)	Bottom of Screen (ft amsl)	Zone
PAO-5n	07/10/2020	17:01	6358.52	Transducer	6362.36	6357.36	Alluvial
PAO-5n	07/10/2020	18:01	6358.53	Transducer	6362.36	6357.36	Alluvial
PAO-5n	07/10/2020	19:01	6358.53	Transducer	6362.36	6357.36	Alluvial
PAO-5n	07/10/2020	20:01	6358.53	Transducer	6362.36	6357.36	Alluvial
PAO-5n	07/10/2020	21:01	6358.53	Transducer	6362.36	6357.36	Alluvial
PAO-5n	07/10/2020	22:01	6358.53	Transducer	6362.36	6357.36	Alluvial
PAO-5n	07/10/2020	23:01	6358.53	Transducer	6362.36	6357.36	Alluvial
PAO-5n	07/11/2020	00:01	6358.53	Transducer	6362.36	6357.36	Alluvial
PAO-5n	07/11/2020	01:01	6358.53	Transducer	6362.36	6357.36	Alluvial
PAO-5n	07/11/2020	02:01	6358.53	Transducer	6362.36	6357.36	Alluvial
PAO-5n	07/11/2020	03:01	6358.53	Transducer	6362.36	6357.36	Alluvial
PAO-5n	07/11/2020	04:01	6358.53	Transducer	6362.36	6357.36	Alluvial
PAO-5n	07/11/2020	05:01	6358.53	Transducer	6362.36	6357.36	Alluvial
PAO-5n	07/11/2020	06:01	6358.53	Transducer	6362.36	6357.36	Alluvial
PAO-5n	07/11/2020	07:01	6358.53	Transducer	6362.36	6357.36	Alluvial
PAO-5n	07/11/2020	08:01	6358.52	Transducer	6362.36	6357.36	Alluvial
PAO-5n	07/11/2020	09:01	6358.52	Transducer	6362.36	6357.36	Alluvial
PAO-5n	07/11/2020	10:01	6358.52	Transducer	6362.36	6357.36	Alluvial
PAO-5n	07/11/2020	11:01	6358.52	Transducer	6362.36	6357.36	Alluvial
PAO-5n	07/11/2020	12:01	6358.52	Transducer	6362.36	6357.36	Alluvial
PAO-5n	07/11/2020	13:01	6358.52	Transducer	6362.36	6357.36	Alluvial
PAO-5n	07/11/2020	14:01	6358.52	Transducer	6362.36	6357.36	Alluvial
PAO-5n	07/11/2020	15:01	6358.53	Transducer	6362.36	6357.36	Alluvial
PAO-5n	07/11/2020	16:01	6358.53	Transducer	6362.36	6357.36	Alluvial
PAO-5n	07/11/2020	17:01	6358.53	Transducer	6362.36	6357.36	Alluvial
PAO-5n	07/11/2020	18:01	6358.53	Transducer	6362.36	6357.36	Alluvial
PAO-5n	07/11/2020	19:01	6358.53	Transducer	6362.36	6357.36	Alluvial
PAO-5n	07/11/2020	20:01	6358.53	Transducer	6362.36	6357.36	Alluvial
PAO-5n	07/11/2020	21:01	6358.53	Transducer	6362.36	6357.36	Alluvial
PAO-5n	07/11/2020	22:01	6358.53	Transducer	6362.36	6357.36	Alluvial
PAO-5n	07/11/2020	23:01	6358.53	Transducer	6362.36	6357.36	Alluvial
PAO-5n	07/12/2020	00:01	6358.52	Transducer	6362.36	6357.36	Alluvial
PAO-5n	07/12/2020	01:01	6358.52	Transducer	6362.36	6357.36	Alluvial
PAO-5n	07/12/2020	02:01	6358.52	Transducer	6362.36	6357.36	Alluvial
PAO-5n	07/12/2020	03:01	6358.53	Transducer	6362.36	6357.36	Alluvial
PAO-5n	07/12/2020	04:01	6358.53	Transducer	6362.36	6357.36	Alluvial
PAO-5n	07/12/2020	05:01	6358.52	Transducer	6362.36	6357.36	Alluvial
PAO-5n	07/12/2020	06:01	6358.53	Transducer	6362.36	6357.36	Alluvial
PAO-5n	07/12/2020	07:01	6358.52	Transducer	6362.36	6357.36	Alluvial
PAO-5n	07/12/2020	08:01	6358.52	Transducer	6362.36	6357.36	Alluvial
PAO-5n	07/12/2020	09:01	6358.52	Transducer	6362.36	6357.36	Alluvial
PAO-5n	07/12/2020	10:01	6358.52	Transducer	6362.36	6357.36	Alluvial
PAO-5n	07/12/2020	11:01	6358.52	Transducer	6362.36	6357.36	Alluvial
PAO-5n	07/12/2020	12:01	6358.52	Transducer	6362.36	6357.36	Alluvial
PAO-5n	07/12/2020	13:01	6358.53	Transducer	6362.36	6357.36	Alluvial

Location	Date	Time	Water Level (ft amsl)	Method	Top of Screen (ft amsl)	Bottom of Screen (ft amsl)	Zone
PAO-5n	07/12/2020	14:01	6358.52	Transducer	6362.36	6357.36	Alluvial
PAO-5n	07/12/2020	15:01	6358.53	Transducer	6362.36	6357.36	Alluvial
PAO-5n	07/12/2020	16:01	6358.53	Transducer	6362.36	6357.36	Alluvial
PAO-5n	07/12/2020	17:01	6358.53	Transducer	6362.36	6357.36	Alluvial
PAO-5n	07/12/2020	18:01	6358.53	Transducer	6362.36	6357.36	Alluvial
PAO-5n	07/12/2020	19:01	6358.53	Transducer	6362.36	6357.36	Alluvial
PAO-5n	07/12/2020	20:01	6358.53	Transducer	6362.36	6357.36	Alluvial
PAO-5n	07/12/2020	21:01	6358.53	Transducer	6362.36	6357.36	Alluvial
PAO-5n	07/12/2020	22:01	6358.53	Transducer	6362.36	6357.36	Alluvial
PAO-5n	07/12/2020	23:01	6358.52	Transducer	6362.36	6357.36	Alluvial
PAO-5n	07/13/2020	00:01	6358.52	Transducer	6362.36	6357.36	Alluvial
PAO-5n	07/13/2020	01:01	6358.53	Transducer	6362.36	6357.36	Alluvial
PAO-5n	07/13/2020	02:01	6358.52	Transducer	6362.36	6357.36	Alluvial
PAO-5n	07/13/2020	03:01	6358.52	Transducer	6362.36	6357.36	Alluvial
PAO-5n	07/13/2020	04:01	6358.52	Transducer	6362.36	6357.36	Alluvial
PAO-5n	07/13/2020	05:01	6358.52	Transducer	6362.36	6357.36	Alluvial
PAO-5n	07/13/2020	06:01	6358.52	Transducer	6362.36	6357.36	Alluvial
PAO-5n	07/13/2020	07:01	6358.52	Transducer	6362.36	6357.36	Alluvial
PAO-5n	07/13/2020	08:01	6358.52	Transducer	6362.36	6357.36	Alluvial
PAO-5n	07/13/2020	09:01	6358.52	Transducer	6362.36	6357.36	Alluvial
PAO-5n	07/13/2020	10:01	6358.52	Transducer	6362.36	6357.36	Alluvial
PAO-5n	07/13/2020	11:01	6358.52	Transducer	6362.36	6357.36	Alluvial
PAO-5n	07/13/2020	12:01	6358.52	Transducer	6362.36	6357.36	Alluvial
PAO-5n	07/13/2020	13:01	6358.52	Transducer	6362.36	6357.36	Alluvial
PAO-5n	07/13/2020	14:01	6358.52	Transducer	6362.36	6357.36	Alluvial
PAO-5n	07/13/2020	15:01	6358.52	Transducer	6362.36	6357.36	Alluvial
PAO-5n	07/13/2020	16:01	6358.53	Transducer	6362.36	6357.36	Alluvial
PAO-5n	07/13/2020	17:01	6358.53	Transducer	6362.36	6357.36	Alluvial
PAO-5n	07/13/2020	18:01	6358.52	Transducer	6362.36	6357.36	Alluvial
PAO-5n	07/13/2020	19:01	6358.52	Transducer	6362.36	6357.36	Alluvial
PAO-5n	07/13/2020	20:01	6358.52	Transducer	6362.36	6357.36	Alluvial
PAO-5n	07/13/2020	21:01	6358.52	Transducer	6362.36	6357.36	Alluvial
PAO-5n	07/13/2020	22:01	6358.52	Transducer	6362.36	6357.36	Alluvial
PAO-5n	07/13/2020	23:01	6358.52	Transducer	6362.36	6357.36	Alluvial
PAO-5n	07/14/2020	00:01	6358.52	Transducer	6362.36	6357.36	Alluvial
PAO-5n	07/14/2020	01:01	6358.52	Transducer	6362.36	6357.36	Alluvial
PAO-5n	07/14/2020	02:01	6358.52	Transducer	6362.36	6357.36	Alluvial
PAO-5n	07/14/2020	03:01	6358.52	Transducer	6362.36	6357.36	Alluvial
PAO-5n	07/14/2020	04:01	6358.52	Transducer	6362.36	6357.36	Alluvial
PAO-5n	07/14/2020	05:01	6358.52	Transducer	6362.36	6357.36	Alluvial
PAO-5n	07/14/2020	06:01	6358.52	Transducer	6362.36	6357.36	Alluvial
PAO-5n	07/14/2020	07:01	6358.52	Transducer	6362.36	6357.36	Alluvial
PAO-5n	07/14/2020	08:01	6358.52	Transducer	6362.36	6357.36	Alluvial
PAO-5n	07/14/2020	09:01	6358.52	Transducer	6362.36	6357.36	Alluvial
PAO-5n	07/14/2020	10:01	6358.52	Transducer	6362.36	6357.36	Alluvial

Location	Date	Time	Water Level (ft amsl)	Method	Top of Screen (ft amsl)	Bottom of Screen (ft amsl)	Zone
PAO-5n	07/14/2020	11:01	6358.52	Transducer	6362.36	6357.36	Alluvial
PAO-5n	07/14/2020	12:01	6358.52	Transducer	6362.36	6357.36	Alluvial
PAO-5n	07/14/2020	13:01	6358.52	Transducer	6362.36	6357.36	Alluvial
PAO-5n	07/14/2020	14:01	6358.52	Transducer	6362.36	6357.36	Alluvial
PAO-5n	07/14/2020	15:01	6358.52	Transducer	6362.36	6357.36	Alluvial
PAO-5n	07/14/2020	16:01	6358.52	Transducer	6362.36	6357.36	Alluvial
PAO-5n	07/14/2020	17:01	6358.52	Transducer	6362.36	6357.36	Alluvial
PAO-5n	07/14/2020	18:01	6358.52	Transducer	6362.36	6357.36	Alluvial
PAO-5n	07/14/2020	19:01	6358.52	Transducer	6362.36	6357.36	Alluvial
PAO-5n	07/14/2020	20:01	6358.52	Transducer	6362.36	6357.36	Alluvial
PAO-5n	07/14/2020	21:01	6358.52	Transducer	6362.36	6357.36	Alluvial
PAO-5n	07/14/2020	22:01	6358.52	Transducer	6362.36	6357.36	Alluvial
PAO-5n	07/14/2020	23:01	6358.52	Transducer	6362.36	6357.36	Alluvial
PAO-5n	07/15/2020	00:01	6358.52	Transducer	6362.36	6357.36	Alluvial
PAO-5n	07/15/2020	01:01	6358.52	Transducer	6362.36	6357.36	Alluvial
PAO-5n	07/15/2020	02:01	6358.52	Transducer	6362.36	6357.36	Alluvial
PAO-5n	07/15/2020	03:01	6358.52	Transducer	6362.36	6357.36	Alluvial
PAO-5n	07/15/2020	04:01	6358.52	Transducer	6362.36	6357.36	Alluvial
PAO-5n	07/15/2020	05:01	6358.52	Transducer	6362.36	6357.36	Alluvial
PAO-5n	07/15/2020	06:01	6358.52	Transducer	6362.36	6357.36	Alluvial
PAO-5n	07/15/2020	07:01	6358.52	Transducer	6362.36	6357.36	Alluvial
PAO-5n	07/15/2020	08:01	6358.52	Transducer	6362.36	6357.36	Alluvial
PAO-5n	07/15/2020	09:01	6358.52	Transducer	6362.36	6357.36	Alluvial
PAO-5n	07/15/2020	10:01	6358.51	Transducer	6362.36	6357.36	Alluvial
PAO-5n	07/15/2020	11:01	6358.51	Transducer	6362.36	6357.36	Alluvial
PAO-5n	07/15/2020	12:01	6358.52	Transducer	6362.36	6357.36	Alluvial
PAO-5n	07/15/2020	13:01	6358.51	Transducer	6362.36	6357.36	Alluvial
PAO-5n	07/15/2020	14:01	6358.51	Transducer	6362.36	6357.36	Alluvial
PAO-5n	07/15/2020	15:01	6358.51	Transducer	6362.36	6357.36	Alluvial
PAO-5n	07/15/2020	16:01	6358.52	Transducer	6362.36	6357.36	Alluvial
PAO-5n	07/15/2020	17:01	6358.52	Transducer	6362.36	6357.36	Alluvial
PAO-5n	07/15/2020	18:01	6358.52	Transducer	6362.36	6357.36	Alluvial
PAO-5n	07/15/2020	19:01	6358.52	Transducer	6362.36	6357.36	Alluvial
PAO-5n	07/15/2020	20:01	6358.51	Transducer	6362.36	6357.36	Alluvial
PAO-5n	07/15/2020	21:01	6358.51	Transducer	6362.36	6357.36	Alluvial
PAO-5n	07/15/2020	22:01	6358.51	Transducer	6362.36	6357.36	Alluvial
PAO-5n	07/15/2020	23:01	6358.51	Transducer	6362.36	6357.36	Alluvial
PAO-5n	07/16/2020	00:01	6358.51	Transducer	6362.36	6357.36	Alluvial
PAO-5n	07/16/2020	01:01	6358.51	Transducer	6362.36	6357.36	Alluvial
PAO-5n	07/16/2020	02:01	6358.51	Transducer	6362.36	6357.36	Alluvial
PAO-5n	07/16/2020	03:01	6358.51	Transducer	6362.36	6357.36	Alluvial
PAO-5n	07/16/2020	04:01	6358.51	Transducer	6362.36	6357.36	Alluvial
PAO-5n	07/16/2020	05:01	6358.51	Transducer	6362.36	6357.36	Alluvial
PAO-5n	07/16/2020	06:01	6358.51	Transducer	6362.36	6357.36	Alluvial
PAO-5n	07/16/2020	07:01	6358.51	Transducer	6362.36	6357.36	Alluvial

Location	Date	Time	Water Level (ft amsl)	Method	Top of Screen (ft amsl)	Bottom of Screen (ft amsl)	Zone
PAO-5n	07/16/2020	08:01	6358.51	Transducer	6362.36	6357.36	Alluvial
PAO-5n	07/16/2020	09:01	6358.51	Transducer	6362.36	6357.36	Alluvial
PAO-5n	07/16/2020	10:01	6358.51	Transducer	6362.36	6357.36	Alluvial
PAO-5n	07/16/2020	11:01	6358.51	Transducer	6362.36	6357.36	Alluvial
PAO-5n	07/16/2020	12:01	6358.51	Transducer	6362.36	6357.36	Alluvial
PAO-5n	07/16/2020	13:01	6358.51	Transducer	6362.36	6357.36	Alluvial
PAO-5n	07/16/2020	14:01	6358.51	Transducer	6362.36	6357.36	Alluvial
PAO-5n	07/16/2020	15:01	6358.51	Transducer	6362.36	6357.36	Alluvial
PAO-5n	07/16/2020	16:01	6358.51	Transducer	6362.36	6357.36	Alluvial
PAO-5n	07/16/2020	17:01	6358.51	Transducer	6362.36	6357.36	Alluvial
PAO-5n	07/16/2020	18:01	6358.51	Transducer	6362.36	6357.36	Alluvial
PAO-5n	07/16/2020	19:01	6358.51	Transducer	6362.36	6357.36	Alluvial
PAO-5n	07/16/2020	20:01	6358.51	Transducer	6362.36	6357.36	Alluvial
PAO-5n	07/16/2020	21:01	6358.51	Transducer	6362.36	6357.36	Alluvial
PAO-5n	07/16/2020	22:01	6358.51	Transducer	6362.36	6357.36	Alluvial
PAO-5n	07/16/2020	23:01	6358.51	Transducer	6362.36	6357.36	Alluvial
PAO-5n	07/17/2020	00:01	6358.51	Transducer	6362.36	6357.36	Alluvial
PAO-5n	07/17/2020	01:01	6358.51	Transducer	6362.36	6357.36	Alluvial
PAO-5n	07/17/2020	02:01	6358.51	Transducer	6362.36	6357.36	Alluvial
PAO-5n	07/17/2020	03:01	6358.51	Transducer	6362.36	6357.36	Alluvial
PAO-5n	07/17/2020	04:01	6358.51	Transducer	6362.36	6357.36	Alluvial
PAO-5n	07/17/2020	05:01	6358.51	Transducer	6362.36	6357.36	Alluvial
PAO-5n	07/17/2020	06:01	6358.51	Transducer	6362.36	6357.36	Alluvial
PAO-5n	07/17/2020	07:01	6358.51	Transducer	6362.36	6357.36	Alluvial
PAO-5n	07/17/2020	08:01	6358.50	Transducer	6362.36	6357.36	Alluvial
PAO-5n	07/17/2020	09:01	6358.50	Transducer	6362.36	6357.36	Alluvial
PAO-5n	07/17/2020	10:01	6358.51	Transducer	6362.36	6357.36	Alluvial
PAO-5n	07/17/2020	11:01	6358.51	Transducer	6362.36	6357.36	Alluvial
PAO-5n	07/17/2020	12:01	6358.51	Transducer	6362.36	6357.36	Alluvial
PAO-5n	07/17/2020	13:01	6358.51	Transducer	6362.36	6357.36	Alluvial
PAO-5n	07/17/2020	14:01	6358.51	Transducer	6362.36	6357.36	Alluvial
PAO-5n	07/17/2020	15:01	6358.51	Transducer	6362.36	6357.36	Alluvial
PAO-5n	07/17/2020	16:01	6358.51	Transducer	6362.36	6357.36	Alluvial
PAO-5n	07/17/2020	17:01	6358.51	Transducer	6362.36	6357.36	Alluvial
PAO-5n	07/17/2020	18:01	6358.51	Transducer	6362.36	6357.36	Alluvial
PAO-5n	07/17/2020	19:01	6358.51	Transducer	6362.36	6357.36	Alluvial
PAO-5n	07/17/2020	20:01	6358.51	Transducer	6362.36	6357.36	Alluvial
PAO-5n	07/17/2020	21:01	6358.51	Transducer	6362.36	6357.36	Alluvial
PAO-5n	07/17/2020	22:01	6358.51	Transducer	6362.36	6357.36	Alluvial
PAO-5n	07/17/2020	23:01	6358.50	Transducer	6362.36	6357.36	Alluvial
PAO-5n	07/18/2020	00:01	6358.51	Transducer	6362.36	6357.36	Alluvial
PAO-5n	07/18/2020	01:01	6358.51	Transducer	6362.36	6357.36	Alluvial
PAO-5n	07/18/2020	02:01	6358.51	Transducer	6362.36	6357.36	Alluvial
PAO-5n	07/18/2020	03:01	6358.51	Transducer	6362.36	6357.36	Alluvial
PAO-5n	07/18/2020	04:01	6358.50	Transducer	6362.36	6357.36	Alluvial

Location	Date	Time	Water Level (ft amsl)	Method	Top of Screen (ft amsl)	Bottom of Screen (ft amsl)	Zone
PAO-5n	07/18/2020	05:01	6358.50	Transducer	6362.36	6357.36	Alluvial
PAO-5n	07/18/2020	06:01	6358.50	Transducer	6362.36	6357.36	Alluvial
PAO-5n	07/18/2020	07:01	6358.50	Transducer	6362.36	6357.36	Alluvial
PAO-5n	07/18/2020	08:01	6358.50	Transducer	6362.36	6357.36	Alluvial
PAO-5n	07/18/2020	09:01	6358.50	Transducer	6362.36	6357.36	Alluvial
PAO-5n	07/18/2020	10:01	6358.50	Transducer	6362.36	6357.36	Alluvial
PAO-5n	07/18/2020	11:01	6358.50	Transducer	6362.36	6357.36	Alluvial
PAO-5n	07/18/2020	12:01	6358.50	Transducer	6362.36	6357.36	Alluvial
PAO-5n	07/18/2020	13:01	6358.50	Transducer	6362.36	6357.36	Alluvial
PAO-5n	07/18/2020	14:01	6358.51	Transducer	6362.36	6357.36	Alluvial
PAO-5n	07/18/2020	15:01	6358.51	Transducer	6362.36	6357.36	Alluvial
PAO-5n	07/18/2020	16:01	6358.51	Transducer	6362.36	6357.36	Alluvial
PAO-5n	07/18/2020	17:01	6358.51	Transducer	6362.36	6357.36	Alluvial
PAO-5n	07/18/2020	18:01	6358.51	Transducer	6362.36	6357.36	Alluvial
PAO-5n	07/18/2020	19:01	6358.51	Transducer	6362.36	6357.36	Alluvial
PAO-5n	07/18/2020	20:01	6358.51	Transducer	6362.36	6357.36	Alluvial
PAO-5n	07/18/2020	21:01	6358.51	Transducer	6362.36	6357.36	Alluvial
PAO-5n	07/18/2020	22:01	6358.50	Transducer	6362.36	6357.36	Alluvial
PAO-5n	07/18/2020	23:01	6358.51	Transducer	6362.36	6357.36	Alluvial
PAO-5n	07/19/2020	00:01	6358.51	Transducer	6362.36	6357.36	Alluvial
PAO-5n	07/19/2020	01:01	6358.50	Transducer	6362.36	6357.36	Alluvial
PAO-5n	07/19/2020	02:01	6358.50	Transducer	6362.36	6357.36	Alluvial
PAO-5n	07/19/2020	03:01	6358.50	Transducer	6362.36	6357.36	Alluvial
PAO-5n	07/19/2020	04:01	6358.50	Transducer	6362.36	6357.36	Alluvial
PAO-5n	07/19/2020	05:01	6358.50	Transducer	6362.36	6357.36	Alluvial
PAO-5n	07/19/2020	06:01	6358.51	Transducer	6362.36	6357.36	Alluvial
PAO-5n	07/19/2020	07:01	6358.50	Transducer	6362.36	6357.36	Alluvial
PAO-5n	07/19/2020	08:01	6358.50	Transducer	6362.36	6357.36	Alluvial
PAO-5n	07/19/2020	09:01	6358.50	Transducer	6362.36	6357.36	Alluvial
PAO-5n	07/19/2020	10:01	6358.50	Transducer	6362.36	6357.36	Alluvial
PAO-5n	07/19/2020	11:01	6358.50	Transducer	6362.36	6357.36	Alluvial
PAO-5n	07/19/2020	12:01	6358.50	Transducer	6362.36	6357.36	Alluvial
PAO-5n	07/19/2020	13:01	6358.50	Transducer	6362.36	6357.36	Alluvial
PAO-5n	07/19/2020	14:01	6358.50	Transducer	6362.36	6357.36	Alluvial
PAO-5n	07/19/2020	15:01	6358.51	Transducer	6362.36	6357.36	Alluvial
PAO-5n	07/19/2020	16:01	6358.51	Transducer	6362.36	6357.36	Alluvial
PAO-5n	07/19/2020	17:01	6358.51	Transducer	6362.36	6357.36	Alluvial
PAO-5n	07/19/2020	18:01	6358.50	Transducer	6362.36	6357.36	Alluvial
PAO-5n	07/19/2020	19:01	6358.50	Transducer	6362.36	6357.36	Alluvial
PAO-5n	07/19/2020	20:01	6358.50	Transducer	6362.36	6357.36	Alluvial
PAO-5n	07/19/2020	21:01	6358.50	Transducer	6362.36	6357.36	Alluvial
PAO-5n	07/19/2020	22:01	6358.50	Transducer	6362.36	6357.36	Alluvial
PAO-5n	07/19/2020	23:01	6358.50	Transducer	6362.36	6357.36	Alluvial
PAO-5n	07/20/2020	00:01	6358.50	Transducer	6362.36	6357.36	Alluvial
PAO-5n	07/20/2020	01:01	6358.50	Transducer	6362.36	6357.36	Alluvial

Location	Date	Time	Water Level (ft amsl)	Method	Top of Screen (ft amsl)	Bottom of Screen (ft amsl)	Zone
PAO-5n	07/20/2020	02:01	6358.50	Transducer	6362.36	6357.36	Alluvial
PAO-5n	07/20/2020	03:01	6358.50	Transducer	6362.36	6357.36	Alluvial
PAO-5n	07/20/2020	04:01	6358.50	Transducer	6362.36	6357.36	Alluvial
PAO-5n	07/20/2020	05:01	6358.50	Transducer	6362.36	6357.36	Alluvial
PAO-5n	07/20/2020	06:01	6358.50	Transducer	6362.36	6357.36	Alluvial
PAO-5n	07/20/2020	07:01	6358.50	Transducer	6362.36	6357.36	Alluvial
PAO-5n	07/20/2020	08:01	6358.50	Transducer	6362.36	6357.36	Alluvial
PAO-5n	07/20/2020	09:01	6358.50	Transducer	6362.36	6357.36	Alluvial
PAO-5n	07/20/2020	10:01	6358.50	Transducer	6362.36	6357.36	Alluvial
PAO-5n	07/20/2020	11:01	6358.50	Transducer	6362.36	6357.36	Alluvial
PAO-5n	07/20/2020	12:01	6358.50	Transducer	6362.36	6357.36	Alluvial
PAO-5n	07/20/2020	13:01	6358.50	Transducer	6362.36	6357.36	Alluvial
PAO-5n	07/20/2020	14:01	6358.50	Transducer	6362.36	6357.36	Alluvial
PAO-5n	07/20/2020	15:01	6358.50	Transducer	6362.36	6357.36	Alluvial
PAO-5n	07/20/2020	16:01	6358.50	Transducer	6362.36	6357.36	Alluvial
PAO-5n	07/20/2020	17:01	6358.50	Transducer	6362.36	6357.36	Alluvial
PAO-5n	07/20/2020	18:01	6358.50	Transducer	6362.36	6357.36	Alluvial
PAO-5n	07/20/2020	19:01	6358.50	Transducer	6362.36	6357.36	Alluvial
PAO-5n	07/20/2020	20:01	6358.50	Transducer	6362.36	6357.36	Alluvial
PAO-5n	07/20/2020	21:01	6358.50	Transducer	6362.36	6357.36	Alluvial
PAO-5n	07/20/2020	22:01	6358.50	Transducer	6362.36	6357.36	Alluvial
PAO-5n	07/20/2020	23:01	6358.50	Transducer	6362.36	6357.36	Alluvial
PAO-5n	07/21/2020	00:01	6358.50	Transducer	6362.36	6357.36	Alluvial
PAO-5n	07/21/2020	01:01	6358.50	Transducer	6362.36	6357.36	Alluvial
PAO-5n	07/21/2020	02:01	6358.50	Transducer	6362.36	6357.36	Alluvial
PAO-5n	07/21/2020	03:01	6358.50	Transducer	6362.36	6357.36	Alluvial
PAO-5n	07/21/2020	04:01	6358.50	Transducer	6362.36	6357.36	Alluvial
PAO-5n	07/21/2020	05:01	6358.50	Transducer	6362.36	6357.36	Alluvial
PAO-5n	07/21/2020	06:01	6358.50	Transducer	6362.36	6357.36	Alluvial
PAO-5n	07/21/2020	07:01	6358.50	Transducer	6362.36	6357.36	Alluvial
PAO-5n	07/21/2020	08:01	6358.50	Transducer	6362.36	6357.36	Alluvial
PAO-5n	07/21/2020	09:01	6358.50	Transducer	6362.36	6357.36	Alluvial
PAO-5n	07/21/2020	10:01	6358.50	Transducer	6362.36	6357.36	Alluvial
PAO-5n	07/21/2020	11:01	6358.50	Transducer	6362.36	6357.36	Alluvial
PAO-5n	07/21/2020	12:01	6358.50	Transducer	6362.36	6357.36	Alluvial
PAO-5n	07/21/2020	13:01	6358.50	Transducer	6362.36	6357.36	Alluvial
PAO-5n	07/21/2020	14:01	6358.50	Transducer	6362.36	6357.36	Alluvial
PAO-5n	07/21/2020	15:01	6358.50	Transducer	6362.36	6357.36	Alluvial
PAO-5n	07/21/2020	16:01	6358.50	Transducer	6362.36	6357.36	Alluvial
PAO-5n	07/21/2020	17:01	6358.50	Transducer	6362.36	6357.36	Alluvial
PAO-5n	07/21/2020	18:01	6358.50	Transducer	6362.36	6357.36	Alluvial
PAO-5n	07/21/2020	19:01	6358.50	Transducer	6362.36	6357.36	Alluvial
PAO-5n	07/21/2020	20:01	6358.50	Transducer	6362.36	6357.36	Alluvial
PAO-5n	07/21/2020	21:01	6358.50	Transducer	6362.36	6357.36	Alluvial
PAO-5n	07/21/2020	22:01	6358.50	Transducer	6362.36	6357.36	Alluvial

Location	Date	Time	Water Level (ft amsl)	Method	Top of Screen (ft amsl)	Bottom of Screen (ft amsl)	Zone
PAO-5n	07/21/2020	23:01	6358.49	Transducer	6362.36	6357.36	Alluvial
PAO-5n	07/22/2020	00:01	6358.49	Transducer	6362.36	6357.36	Alluvial
PAO-5n	07/22/2020	01:01	6358.49	Transducer	6362.36	6357.36	Alluvial
PAO-5n	07/22/2020	02:01	6358.49	Transducer	6362.36	6357.36	Alluvial
PAO-5n	07/22/2020	03:01	6358.50	Transducer	6362.36	6357.36	Alluvial
PAO-5n	07/22/2020	04:01	6358.49	Transducer	6362.36	6357.36	Alluvial
PAO-5n	07/22/2020	05:01	6358.49	Transducer	6362.36	6357.36	Alluvial
PAO-5n	07/22/2020	06:01	6358.49	Transducer	6362.36	6357.36	Alluvial
PAO-5n	07/22/2020	07:01	6358.49	Transducer	6362.36	6357.36	Alluvial
PAO-5n	07/22/2020	08:01	6358.49	Transducer	6362.36	6357.36	Alluvial
PAO-5n	07/22/2020	09:01	6358.49	Transducer	6362.36	6357.36	Alluvial
PAO-5n	07/22/2020	10:01	6358.49	Transducer	6362.36	6357.36	Alluvial
PAO-5n	07/22/2020	11:01	6358.49	Transducer	6362.36	6357.36	Alluvial
PAO-5n	07/22/2020	12:01	6358.49	Transducer	6362.36	6357.36	Alluvial
PAO-5n	07/22/2020	13:01	6358.49	Transducer	6362.36	6357.36	Alluvial
PAO-5n	07/22/2020	14:01	6358.49	Transducer	6362.36	6357.36	Alluvial
PAO-5n	07/22/2020	15:01	6358.49	Transducer	6362.36	6357.36	Alluvial
PAO-5n	07/22/2020	16:01	6358.49	Transducer	6362.36	6357.36	Alluvial
PAO-5n	07/22/2020	17:01	6358.49	Transducer	6362.36	6357.36	Alluvial
PAO-5n	07/22/2020	18:01	6358.49	Transducer	6362.36	6357.36	Alluvial
PAO-5n	07/22/2020	19:01	6358.49	Transducer	6362.36	6357.36	Alluvial
PAO-5n	07/22/2020	20:01	6358.49	Transducer	6362.36	6357.36	Alluvial
PAO-5n	07/22/2020	21:01	6358.49	Transducer	6362.36	6357.36	Alluvial
PAO-5n	07/22/2020	22:01	6358.49	Transducer	6362.36	6357.36	Alluvial
PAO-5n	07/22/2020	23:01	6358.49	Transducer	6362.36	6357.36	Alluvial
PAO-5n	07/23/2020	00:01	6358.49	Transducer	6362.36	6357.36	Alluvial
PAO-5n	07/23/2020	01:01	6358.49	Transducer	6362.36	6357.36	Alluvial
PAO-5n	07/23/2020	02:01	6358.49	Transducer	6362.36	6357.36	Alluvial
PAO-5n	07/23/2020	03:01	6358.49	Transducer	6362.36	6357.36	Alluvial
PAO-5n	07/23/2020	04:01	6358.49	Transducer	6362.36	6357.36	Alluvial
PAO-5n	07/23/2020	05:01	6358.49	Transducer	6362.36	6357.36	Alluvial
PAO-5n	07/23/2020	06:01	6358.49	Transducer	6362.36	6357.36	Alluvial
PAO-5n	07/23/2020	07:01	6358.49	Transducer	6362.36	6357.36	Alluvial
PAO-5n	07/23/2020	08:01	6358.49	Transducer	6362.36	6357.36	Alluvial
PAO-5n	07/23/2020	09:01	6358.49	Transducer	6362.36	6357.36	Alluvial
PAO-5n	07/23/2020	10:01	6358.49	Transducer	6362.36	6357.36	Alluvial
PAO-5n	07/23/2020	11:01	6358.49	Transducer	6362.36	6357.36	Alluvial
PAO-5n	07/23/2020	12:01	6358.49	Transducer	6362.36	6357.36	Alluvial
PAO-5n	07/23/2020	13:01	6358.49	Transducer	6362.36	6357.36	Alluvial
PAO-5n	07/23/2020	14:01	6358.49	Transducer	6362.36	6357.36	Alluvial
PAO-5n	07/23/2020	15:01	6358.49	Transducer	6362.36	6357.36	Alluvial
PAO-5n	07/23/2020	16:01	6358.49	Transducer	6362.36	6357.36	Alluvial
PAO-5n	07/23/2020	17:01	6358.49	Transducer	6362.36	6357.36	Alluvial
PAO-5n	07/23/2020	18:01	6358.49	Transducer	6362.36	6357.36	Alluvial
PAO-5n	07/23/2020	19:01	6358.49	Transducer	6362.36	6357.36	Alluvial

Location	Date	Time	Water Level (ft amsl)	Method	Top of Screen (ft amsl)	Bottom of Screen (ft amsl)	Zone
PAO-5n	07/23/2020	20:01	6358.49	Transducer	6362.36	6357.36	Alluvial
PAO-5n	07/23/2020	21:01	6358.49	Transducer	6362.36	6357.36	Alluvial
PAO-5n	07/23/2020	22:01	6358.49	Transducer	6362.36	6357.36	Alluvial
PAO-5n	07/23/2020	23:01	6358.49	Transducer	6362.36	6357.36	Alluvial
PAO-5n	07/24/2020	00:01	6358.49	Transducer	6362.36	6357.36	Alluvial
PAO-5n	07/24/2020	01:01	6358.49	Transducer	6362.36	6357.36	Alluvial
PAO-5n	07/24/2020	02:01	6358.49	Transducer	6362.36	6357.36	Alluvial
PAO-5n	07/24/2020	03:01	6358.49	Transducer	6362.36	6357.36	Alluvial
PAO-5n	07/24/2020	04:01	6358.49	Transducer	6362.36	6357.36	Alluvial
PAO-5n	07/24/2020	05:01	6358.49	Transducer	6362.36	6357.36	Alluvial
PAO-5n	07/24/2020	06:01	6358.49	Transducer	6362.36	6357.36	Alluvial
PAO-5n	07/24/2020	07:01	6358.49	Transducer	6362.36	6357.36	Alluvial
PAO-5n	07/24/2020	08:01	6358.49	Transducer	6362.36	6357.36	Alluvial
PAO-5n	07/24/2020	09:01	6358.49	Transducer	6362.36	6357.36	Alluvial
PAO-5n	07/24/2020	10:01	6358.48	Transducer	6362.36	6357.36	Alluvial
PAO-5n	07/24/2020	11:01	6358.49	Transducer	6362.36	6357.36	Alluvial
PAO-5n	07/24/2020	12:01	6358.49	Transducer	6362.36	6357.36	Alluvial
PAO-5n	07/24/2020	13:01	6358.49	Transducer	6362.36	6357.36	Alluvial
PAO-5n	07/24/2020	14:01	6358.49	Transducer	6362.36	6357.36	Alluvial
PAO-5n	07/24/2020	15:01	6358.49	Transducer	6362.36	6357.36	Alluvial
PAO-5n	07/24/2020	16:01	6358.49	Transducer	6362.36	6357.36	Alluvial
PAO-5n	07/24/2020	17:01	6358.49	Transducer	6362.36	6357.36	Alluvial
PAO-5n	07/24/2020	18:01	6358.49	Transducer	6362.36	6357.36	Alluvial
PAO-5n	07/24/2020	19:01	6358.49	Transducer	6362.36	6357.36	Alluvial
PAO-5n	07/24/2020	20:01	6358.49	Transducer	6362.36	6357.36	Alluvial
PAO-5n	07/24/2020	21:01	6358.49	Transducer	6362.36	6357.36	Alluvial
PAO-5n	07/24/2020	22:01	6358.48	Transducer	6362.36	6357.36	Alluvial
PAO-5n	07/24/2020	23:01	6358.48	Transducer	6362.36	6357.36	Alluvial
PAO-5n	07/25/2020	00:01	6358.48	Transducer	6362.36	6357.36	Alluvial
PAO-5n	07/25/2020	01:01	6358.49	Transducer	6362.36	6357.36	Alluvial
PAO-5n	07/25/2020	02:01	6358.49	Transducer	6362.36	6357.36	Alluvial
PAO-5n	07/25/2020	03:01	6358.48	Transducer	6362.36	6357.36	Alluvial
PAO-5n	07/25/2020	04:01	6358.48	Transducer	6362.36	6357.36	Alluvial
PAO-5n	07/25/2020	05:01	6358.48	Transducer	6362.36	6357.36	Alluvial
PAO-5n	07/25/2020	06:01	6358.48	Transducer	6362.36	6357.36	Alluvial
PAO-5n	07/25/2020	07:01	6358.48	Transducer	6362.36	6357.36	Alluvial
PAO-5n	07/25/2020	08:01	6358.48	Transducer	6362.36	6357.36	Alluvial
PAO-5n	07/25/2020	09:01	6358.48	Transducer	6362.36	6357.36	Alluvial
PAO-5n	07/25/2020	10:01	6358.48	Transducer	6362.36	6357.36	Alluvial
PAO-5n	07/25/2020	11:01	6358.48	Transducer	6362.36	6357.36	Alluvial
PAO-5n	07/25/2020	12:01	6358.47	Transducer	6362.36	6357.36	Alluvial
PAO-5n	07/25/2020	13:01	6358.47	Transducer	6362.36	6357.36	Alluvial
PAO-5n	07/25/2020	14:01	6358.48	Transducer	6362.36	6357.36	Alluvial
PAO-5n	07/25/2020	15:01	6358.47	Transducer	6362.36	6357.36	Alluvial
PAO-5n	07/25/2020	16:01	6358.47	Transducer	6362.36	6357.36	Alluvial

Location	Date	Time	Water Level (ft amsl)	Method	Top of Screen (ft amsl)	Bottom of Screen (ft amsl)	Zone
PAO-5n	07/25/2020	17:01	6358.47	Transducer	6362.36	6357.36	Alluvial
PAO-5n	07/25/2020	18:01	6358.47	Transducer	6362.36	6357.36	Alluvial
PAO-5n	07/25/2020	19:01	6358.47	Transducer	6362.36	6357.36	Alluvial
PAO-5n	07/25/2020	20:01	6358.47	Transducer	6362.36	6357.36	Alluvial
PAO-5n	07/25/2020	21:01	6358.47	Transducer	6362.36	6357.36	Alluvial
PAO-5n	07/25/2020	22:01	6358.47	Transducer	6362.36	6357.36	Alluvial
PAO-5n	07/25/2020	23:01	6358.47	Transducer	6362.36	6357.36	Alluvial
PAO-5n	07/26/2020	00:01	6358.47	Transducer	6362.36	6357.36	Alluvial
PAO-5n	07/26/2020	01:01	6358.47	Transducer	6362.36	6357.36	Alluvial
PAO-5n	07/26/2020	02:01	6358.47	Transducer	6362.36	6357.36	Alluvial
PAO-5n	07/26/2020	03:01	6358.47	Transducer	6362.36	6357.36	Alluvial
PAO-5n	07/26/2020	04:01	6358.46	Transducer	6362.36	6357.36	Alluvial
PAO-5n	07/26/2020	05:01	6358.47	Transducer	6362.36	6357.36	Alluvial
PAO-5n	07/26/2020	06:01	6358.46	Transducer	6362.36	6357.36	Alluvial
PAO-5n	07/26/2020	07:01	6358.46	Transducer	6362.36	6357.36	Alluvial
PAO-5n	07/26/2020	08:01	6358.46	Transducer	6362.36	6357.36	Alluvial
PAO-5n	07/26/2020	09:01	6358.46	Transducer	6362.36	6357.36	Alluvial
PAO-5n	07/26/2020	10:01	6358.46	Transducer	6362.36	6357.36	Alluvial
PAO-5n	07/26/2020	11:01	6358.46	Transducer	6362.36	6357.36	Alluvial
PAO-5n	07/26/2020	12:01	6358.46	Transducer	6362.36	6357.36	Alluvial
PAO-5n	07/26/2020	13:01	6358.46	Transducer	6362.36	6357.36	Alluvial
PAO-5n	07/26/2020	14:01	6358.46	Transducer	6362.36	6357.36	Alluvial
PAO-5n	07/26/2020	15:01	6358.46	Transducer	6362.36	6357.36	Alluvial
PAO-5n	07/26/2020	16:01	6358.46	Transducer	6362.36	6357.36	Alluvial
PAO-5n	07/26/2020	17:01	6358.46	Transducer	6362.36	6357.36	Alluvial
PAO-5n	07/26/2020	18:01	6358.46	Transducer	6362.36	6357.36	Alluvial
PAO-5n	07/26/2020	19:01	6358.46	Transducer	6362.36	6357.36	Alluvial
PAO-5n	07/26/2020	20:01	6358.46	Transducer	6362.36	6357.36	Alluvial
PAO-5n	07/26/2020	21:01	6358.45	Transducer	6362.36	6357.36	Alluvial
PAO-5n	07/26/2020	22:01	6358.45	Transducer	6362.36	6357.36	Alluvial
PAO-5n	07/26/2020	23:01	6358.45	Transducer	6362.36	6357.36	Alluvial
PAO-5n	07/27/2020	00:01	6358.45	Transducer	6362.36	6357.36	Alluvial
PAO-5n	07/27/2020	01:01	6358.45	Transducer	6362.36	6357.36	Alluvial
PAO-5n	07/27/2020	02:01	6358.45	Transducer	6362.36	6357.36	Alluvial
PAO-5n	07/27/2020	03:01	6358.45	Transducer	6362.36	6357.36	Alluvial
PAO-5n	07/27/2020	04:01	6358.45	Transducer	6362.36	6357.36	Alluvial
PAO-5n	07/27/2020	05:01	6358.45	Transducer	6362.36	6357.36	Alluvial
PAO-5n	07/27/2020	06:01	6358.45	Transducer	6362.36	6357.36	Alluvial
PAO-5n	07/27/2020	07:01	6358.45	Transducer	6362.36	6357.36	Alluvial
PAO-5n	07/27/2020	08:01	6358.45	Transducer	6362.36	6357.36	Alluvial
PAO-5n	07/27/2020	09:01	6358.45	Transducer	6362.36	6357.36	Alluvial
PAO-5n	07/27/2020	10:01	6358.45	Transducer	6362.36	6357.36	Alluvial
PAO-5n	07/27/2020	11:01	6358.45	Transducer	6362.36	6357.36	Alluvial
PAO-5n	07/27/2020	12:01	6358.45	Transducer	6362.36	6357.36	Alluvial
PAO-5n	07/27/2020	13:01	6358.44	Transducer	6362.36	6357.36	Alluvial

Location	Date	Time	Water Level (ft amsl)	Method	Top of Screen (ft amsl)	Bottom of Screen (ft amsl)	Zone
PAO-5n	07/27/2020	14:01	6358.45	Transducer	6362.36	6357.36	Alluvial
PAO-5n	07/27/2020	15:01	6358.45	Transducer	6362.36	6357.36	Alluvial
PAO-5n	07/27/2020	16:01	6358.45	Transducer	6362.36	6357.36	Alluvial
PAO-5n	07/27/2020	17:01	6358.45	Transducer	6362.36	6357.36	Alluvial
PAO-5n	07/27/2020	18:01	6358.44	Transducer	6362.36	6357.36	Alluvial
PAO-5n	07/27/2020	19:01	6358.44	Transducer	6362.36	6357.36	Alluvial
PAO-5n	07/27/2020	20:01	6358.44	Transducer	6362.36	6357.36	Alluvial
PAO-5n	07/27/2020	21:01	6358.44	Transducer	6362.36	6357.36	Alluvial
PAO-5n	07/27/2020	22:01	6358.44	Transducer	6362.36	6357.36	Alluvial
PAO-5n	07/27/2020	23:01	6358.44	Transducer	6362.36	6357.36	Alluvial
PAO-5n	07/28/2020	00:01	6358.44	Transducer	6362.36	6357.36	Alluvial
PAO-5n	07/28/2020	01:01	6358.44	Transducer	6362.36	6357.36	Alluvial
PAO-5n	07/28/2020	02:01	6358.44	Transducer	6362.36	6357.36	Alluvial
PAO-5n	07/28/2020	03:01	6358.44	Transducer	6362.36	6357.36	Alluvial
PAO-5n	07/28/2020	04:01	6358.44	Transducer	6362.36	6357.36	Alluvial
PAO-5n	07/28/2020	05:01	6358.44	Transducer	6362.36	6357.36	Alluvial
PAO-5n	07/28/2020	06:01	6358.44	Transducer	6362.36	6357.36	Alluvial
PAO-5n	07/28/2020	07:01	6358.44	Transducer	6362.36	6357.36	Alluvial
PAO-5n	07/28/2020	08:01	6358.44	Transducer	6362.36	6357.36	Alluvial
PAO-5n	07/28/2020	09:01	6358.44	Transducer	6362.36	6357.36	Alluvial
PAO-5n	07/28/2020	10:01	6358.44	Transducer	6362.36	6357.36	Alluvial
PAO-5n	07/28/2020	11:01	6358.44	Transducer	6362.36	6357.36	Alluvial
PAO-5n	07/28/2020	12:01	6358.44	Transducer	6362.36	6357.36	Alluvial
PAO-5n	07/28/2020	13:01	6358.44	Transducer	6362.36	6357.36	Alluvial
PAO-5n	07/28/2020	14:01	6358.44	Transducer	6362.36	6357.36	Alluvial
PAO-5n	07/28/2020	15:01	6358.44	Transducer	6362.36	6357.36	Alluvial
PAO-5n	07/28/2020	16:01	6358.44	Transducer	6362.36	6357.36	Alluvial
PAO-5n	07/28/2020	17:01	6358.44	Transducer	6362.36	6357.36	Alluvial
PAO-5n	07/28/2020	18:01	6358.44	Transducer	6362.36	6357.36	Alluvial
PAO-5n	07/28/2020	19:01	6358.44	Transducer	6362.36	6357.36	Alluvial
PAO-5n	07/28/2020	20:01	6358.44	Transducer	6362.36	6357.36	Alluvial
PAO-5n	07/28/2020	21:01	6358.44	Transducer	6362.36	6357.36	Alluvial
PAO-5n	07/28/2020	22:01	6358.44	Transducer	6362.36	6357.36	Alluvial
PAO-5n	07/28/2020	23:01	6358.44	Transducer	6362.36	6357.36	Alluvial
PAO-5n	07/29/2020	00:01	6358.44	Transducer	6362.36	6357.36	Alluvial
PAO-5n	07/29/2020	01:01	6358.44	Transducer	6362.36	6357.36	Alluvial
PAO-5n	07/29/2020	02:01	6358.44	Transducer	6362.36	6357.36	Alluvial
PAO-5n	07/29/2020	03:01	6358.44	Transducer	6362.36	6357.36	Alluvial
PAO-5n	07/29/2020	04:01	6358.44	Transducer	6362.36	6357.36	Alluvial
PAO-5n	07/29/2020	05:01	6358.44	Transducer	6362.36	6357.36	Alluvial
PAO-5n	07/29/2020	06:01	6358.44	Transducer	6362.36	6357.36	Alluvial
PAO-5n	07/29/2020	07:01	6358.44	Transducer	6362.36	6357.36	Alluvial
PAO-5n	07/29/2020	08:01	6358.43	Transducer	6362.36	6357.36	Alluvial
PAO-5n	07/29/2020	09:01	6358.43	Transducer	6362.36	6357.36	Alluvial
PAO-5n	07/29/2020	10:01	6358.43	Transducer	6362.36	6357.36	Alluvial

Location	Date	Time	Water Level (ft amsl)	Method	Top of Screen (ft amsl)	Bottom of Screen (ft amsl)	Zone
PAO-5n	07/29/2020	11:01	6358.43	Transducer	6362.36	6357.36	Alluvial
PAO-5n	07/29/2020	12:01	6358.43	Transducer	6362.36	6357.36	Alluvial
PAO-5n	07/29/2020	13:01	6358.43	Transducer	6362.36	6357.36	Alluvial
PAO-5n	07/29/2020	14:01	6358.43	Transducer	6362.36	6357.36	Alluvial
PAO-5n	07/29/2020	15:01	6358.43	Transducer	6362.36	6357.36	Alluvial
PAO-5n	07/29/2020	16:01	6358.43	Transducer	6362.36	6357.36	Alluvial
PAO-5n	07/29/2020	17:01	6358.43	Transducer	6362.36	6357.36	Alluvial
PAO-5n	07/29/2020	18:01	6358.43	Transducer	6362.36	6357.36	Alluvial
PAO-5n	07/29/2020	19:01	6358.43	Transducer	6362.36	6357.36	Alluvial
PAO-5n	07/29/2020	20:01	6358.43	Transducer	6362.36	6357.36	Alluvial
PAO-5n	07/29/2020	21:01	6358.43	Transducer	6362.36	6357.36	Alluvial
PAO-5n	07/29/2020	22:01	6358.43	Transducer	6362.36	6357.36	Alluvial
PAO-5n	07/29/2020	23:01	6358.43	Transducer	6362.36	6357.36	Alluvial
PAO-5n	07/30/2020	00:01	6358.43	Transducer	6362.36	6357.36	Alluvial
PAO-5n	07/30/2020	01:01	6358.43	Transducer	6362.36	6357.36	Alluvial
PAO-5n	07/30/2020	02:01	6358.43	Transducer	6362.36	6357.36	Alluvial
PAO-5n	07/30/2020	03:01	6358.43	Transducer	6362.36	6357.36	Alluvial
PAO-5n	07/30/2020	04:01	6358.43	Transducer	6362.36	6357.36	Alluvial
PAO-5n	07/30/2020	05:01	6358.43	Transducer	6362.36	6357.36	Alluvial
PAO-5n	07/30/2020	06:01	6358.43	Transducer	6362.36	6357.36	Alluvial
PAO-5n	07/30/2020	07:01	6358.43	Transducer	6362.36	6357.36	Alluvial
PAO-5n	07/30/2020	08:01	6358.43	Transducer	6362.36	6357.36	Alluvial
PAO-5n	07/30/2020	09:01	6358.42	Transducer	6362.36	6357.36	Alluvial
PAO-5n	07/30/2020	10:01	6358.42	Transducer	6362.36	6357.36	Alluvial
PAO-5n	07/30/2020	11:01	6358.42	Transducer	6362.36	6357.36	Alluvial
PAO-5n	07/30/2020	12:01	6358.42	Transducer	6362.36	6357.36	Alluvial
PAO-5n	07/30/2020	13:01	6358.42	Transducer	6362.36	6357.36	Alluvial
PAO-5n	07/30/2020	14:01	6358.42	Transducer	6362.36	6357.36	Alluvial
PAO-5n	07/30/2020	15:01	6358.42	Transducer	6362.36	6357.36	Alluvial
PAO-5n	07/30/2020	16:01	6358.42	Transducer	6362.36	6357.36	Alluvial
PAO-5n	07/30/2020	17:01	6358.42	Transducer	6362.36	6357.36	Alluvial
PAO-5n	07/30/2020	18:01	6358.42	Transducer	6362.36	6357.36	Alluvial
PAO-5n	07/30/2020	19:01	6358.42	Transducer	6362.36	6357.36	Alluvial
PAO-5n	07/30/2020	20:01	6358.42	Transducer	6362.36	6357.36	Alluvial
PAO-5n	07/30/2020	21:01	6358.42	Transducer	6362.36	6357.36	Alluvial
PAO-5n	07/30/2020	22:01	6358.42	Transducer	6362.36	6357.36	Alluvial
PAO-5n	07/30/2020	23:01	6358.42	Transducer	6362.36	6357.36	Alluvial
PAO-5n	07/31/2020	00:01	6358.42	Transducer	6362.36	6357.36	Alluvial
PAO-5n	07/31/2020	01:01	6358.42	Transducer	6362.36	6357.36	Alluvial
PAO-5n	07/31/2020	02:01	6358.42	Transducer	6362.36	6357.36	Alluvial
PAO-5n	07/31/2020	03:01	6358.42	Transducer	6362.36	6357.36	Alluvial
PAO-5n	07/31/2020	04:01	6358.42	Transducer	6362.36	6357.36	Alluvial
PAO-5n	07/31/2020	05:01	6358.42	Transducer	6362.36	6357.36	Alluvial
PAO-5n	07/31/2020	06:01	6358.42	Transducer	6362.36	6357.36	Alluvial
PAO-5n	07/31/2020	07:01	6358.42	Transducer	6362.36	6357.36	Alluvial

Location	Date	Time	Water Level (ft amsl)	Method	Top of Screen (ft amsl)	Bottom of Screen (ft amsl)	Zone
PAO-5n	07/31/2020	08:01	6358.41	Transducer	6362.36	6357.36	Alluvial
PAO-5n	07/31/2020	09:01	6358.41	Transducer	6362.36	6357.36	Alluvial
PAO-5n	07/31/2020	10:01	6358.41	Transducer	6362.36	6357.36	Alluvial
PAO-5n	07/31/2020	11:01	6358.41	Transducer	6362.36	6357.36	Alluvial
PAO-5n	07/31/2020	12:01	6358.41	Transducer	6362.36	6357.36	Alluvial
PAO-5n	07/31/2020	13:01	6358.41	Transducer	6362.36	6357.36	Alluvial
PAO-5n	07/31/2020	14:01	6358.41	Transducer	6362.36	6357.36	Alluvial
PAO-5n	07/31/2020	15:01	6358.41	Transducer	6362.36	6357.36	Alluvial
PAO-5n	07/31/2020	16:01	6358.41	Transducer	6362.36	6357.36	Alluvial
PAO-5n	07/31/2020	17:01	6358.41	Transducer	6362.36	6357.36	Alluvial
PAO-5n	07/31/2020	18:01	6358.41	Transducer	6362.36	6357.36	Alluvial
PAO-5n	07/31/2020	19:01	6358.41	Transducer	6362.36	6357.36	Alluvial
PAO-5n	07/31/2020	20:01	6358.41	Transducer	6362.36	6357.36	Alluvial
PAO-5n	07/31/2020	21:01	6358.41	Transducer	6362.36	6357.36	Alluvial
PAO-5n	07/31/2020	22:01	6358.41	Transducer	6362.36	6357.36	Alluvial
PAO-5n	07/31/2020	23:01	6358.41	Transducer	6362.36	6357.36	Alluvial
PAO-5n	08/01/2020	00:01	6358.41	Transducer	6362.36	6357.36	Alluvial
PAO-5n	08/01/2020	01:01	6358.41	Transducer	6362.36	6357.36	Alluvial
PAO-5n	08/01/2020	02:01	6358.41	Transducer	6362.36	6357.36	Alluvial
PAO-5n	08/01/2020	03:01	6358.41	Transducer	6362.36	6357.36	Alluvial
PAO-5n	08/01/2020	04:01	6358.41	Transducer	6362.36	6357.36	Alluvial
PAO-5n	08/01/2020	05:01	6358.41	Transducer	6362.36	6357.36	Alluvial
PAO-5n	08/01/2020	06:01	6358.41	Transducer	6362.36	6357.36	Alluvial
PAO-5n	08/01/2020	07:01	6358.41	Transducer	6362.36	6357.36	Alluvial
PAO-5n	08/01/2020	08:01	6358.40	Transducer	6362.36	6357.36	Alluvial
PAO-5n	08/01/2020	09:01	6358.40	Transducer	6362.36	6357.36	Alluvial
PAO-5n	08/01/2020	10:01	6358.40	Transducer	6362.36	6357.36	Alluvial
PAO-5n	08/01/2020	11:01	6358.40	Transducer	6362.36	6357.36	Alluvial
PAO-5n	08/01/2020	12:01	6358.40	Transducer	6362.36	6357.36	Alluvial
PAO-5n	08/01/2020	13:01	6358.40	Transducer	6362.36	6357.36	Alluvial
PAO-5n	08/01/2020	14:01	6358.40	Transducer	6362.36	6357.36	Alluvial
PAO-5n	08/01/2020	15:01	6358.40	Transducer	6362.36	6357.36	Alluvial
PAO-5n	08/01/2020	16:01	6358.40	Transducer	6362.36	6357.36	Alluvial
PAO-5n	08/01/2020	17:01	6358.40	Transducer	6362.36	6357.36	Alluvial
PAO-5n	08/01/2020	18:01	6358.40	Transducer	6362.36	6357.36	Alluvial
PAO-5n	08/01/2020	19:01	6358.40	Transducer	6362.36	6357.36	Alluvial
PAO-5n	08/01/2020	20:01	6358.40	Transducer	6362.36	6357.36	Alluvial
PAO-5n	08/01/2020	21:01	6358.40	Transducer	6362.36	6357.36	Alluvial
PAO-5n	08/01/2020	22:01	6358.40	Transducer	6362.36	6357.36	Alluvial
PAO-5n	08/01/2020	23:01	6358.40	Transducer	6362.36	6357.36	Alluvial
PAO-5n	08/02/2020	00:01	6358.40	Transducer	6362.36	6357.36	Alluvial
PAO-5n	08/02/2020	01:01	6358.40	Transducer	6362.36	6357.36	Alluvial
PAO-5n	08/02/2020	02:01	6358.40	Transducer	6362.36	6357.36	Alluvial
PAO-5n	08/02/2020	03:01	6358.40	Transducer	6362.36	6357.36	Alluvial
PAO-5n	08/02/2020	04:01	6358.40	Transducer	6362.36	6357.36	Alluvial

Location	Date	Time	Water Level (ft amsl)	Method	Top of Screen (ft amsl)	Bottom of Screen (ft amsl)	Zone
PAO-5n	08/02/2020	05:01	6358.40	Transducer	6362.36	6357.36	Alluvial
PAO-5n	08/02/2020	06:01	6358.40	Transducer	6362.36	6357.36	Alluvial
PAO-5n	08/02/2020	07:01	6358.40	Transducer	6362.36	6357.36	Alluvial
PAO-5n	08/02/2020	08:01	6358.40	Transducer	6362.36	6357.36	Alluvial
PAO-5n	08/02/2020	09:01	6358.40	Transducer	6362.36	6357.36	Alluvial
PAO-5n	08/02/2020	10:01	6358.40	Transducer	6362.36	6357.36	Alluvial
PAO-5n	08/02/2020	11:01	6358.40	Transducer	6362.36	6357.36	Alluvial
PAO-5n	08/02/2020	12:01	6358.40	Transducer	6362.36	6357.36	Alluvial
PAO-5n	08/02/2020	13:01	6358.40	Transducer	6362.36	6357.36	Alluvial
PAO-5n	08/02/2020	14:01	6358.40	Transducer	6362.36	6357.36	Alluvial
PAO-5n	08/02/2020	15:01	6358.40	Transducer	6362.36	6357.36	Alluvial
PAO-5n	08/02/2020	16:01	6358.40	Transducer	6362.36	6357.36	Alluvial
PAO-5n	08/02/2020	17:01	6358.40	Transducer	6362.36	6357.36	Alluvial
PAO-5n	08/02/2020	18:01	6358.40	Transducer	6362.36	6357.36	Alluvial
PAO-5n	08/02/2020	19:01	6358.40	Transducer	6362.36	6357.36	Alluvial
PAO-5n	08/02/2020	20:01	6358.40	Transducer	6362.36	6357.36	Alluvial
PAO-5n	08/02/2020	21:01	6358.40	Transducer	6362.36	6357.36	Alluvial
PAO-5n	08/02/2020	22:01	6358.39	Transducer	6362.36	6357.36	Alluvial
PAO-5n	08/02/2020	23:01	6358.39	Transducer	6362.36	6357.36	Alluvial
PAO-5n	08/03/2020	00:01	6358.39	Transducer	6362.36	6357.36	Alluvial
PAO-5n	08/03/2020	01:01	6358.39	Transducer	6362.36	6357.36	Alluvial
PAO-5n	08/03/2020	02:01	6358.39	Transducer	6362.36	6357.36	Alluvial
PAO-5n	08/03/2020	03:01	6358.39	Transducer	6362.36	6357.36	Alluvial
PAO-5n	08/03/2020	04:01	6358.39	Transducer	6362.36	6357.36	Alluvial
PAO-5n	08/03/2020	05:01	6358.39	Transducer	6362.36	6357.36	Alluvial
PAO-5n	08/03/2020	06:01	6358.39	Transducer	6362.36	6357.36	Alluvial
PAO-5n	08/03/2020	07:01	6358.39	Transducer	6362.36	6357.36	Alluvial
PAO-5n	08/03/2020	08:01	6358.39	Transducer	6362.36	6357.36	Alluvial
PAO-5n	08/03/2020	09:01	6358.39	Transducer	6362.36	6357.36	Alluvial
PAO-5n	08/03/2020	10:01	6358.38	Transducer	6362.36	6357.36	Alluvial
PAO-5n	08/03/2020	11:01	6358.39	Transducer	6362.36	6357.36	Alluvial
PAO-5n	08/03/2020	12:01	6358.38	Transducer	6362.36	6357.36	Alluvial
PAO-5n	08/03/2020	13:01	6358.39	Transducer	6362.36	6357.36	Alluvial
PAO-5n	08/03/2020	14:01	6358.39	Transducer	6362.36	6357.36	Alluvial
PAO-5n	08/03/2020	15:01	6358.39	Transducer	6362.36	6357.36	Alluvial
PAO-5n	08/03/2020	16:01	6358.38	Transducer	6362.36	6357.36	Alluvial
PAO-5n	08/03/2020	17:01	6358.39	Transducer	6362.36	6357.36	Alluvial
PAO-5n	08/03/2020	18:01	6358.39	Transducer	6362.36	6357.36	Alluvial
PAO-5n	08/03/2020	19:01	6358.38	Transducer	6362.36	6357.36	Alluvial
PAO-5n	08/03/2020	20:01	6358.39	Transducer	6362.36	6357.36	Alluvial
PAO-5n	08/03/2020	21:01	6358.38	Transducer	6362.36	6357.36	Alluvial
PAO-5n	08/03/2020	22:01	6358.38	Transducer	6362.36	6357.36	Alluvial
PAO-5n	08/03/2020	23:01	6358.38	Transducer	6362.36	6357.36	Alluvial
PAO-5n	08/04/2020	00:01	6358.38	Transducer	6362.36	6357.36	Alluvial
PAO-5n	08/04/2020	01:01	6358.38	Transducer	6362.36	6357.36	Alluvial

Location	Date	Time	Water Level (ft amsl)	Method	Top of Screen (ft amsl)	Bottom of Screen (ft amsl)	Zone
PAO-5n	08/04/2020	02:01	6358.38	Transducer	6362.36	6357.36	Alluvial
PAO-5n	08/04/2020	03:01	6358.38	Transducer	6362.36	6357.36	Alluvial
PAO-5n	08/04/2020	04:01	6358.38	Transducer	6362.36	6357.36	Alluvial
PAO-5n	08/04/2020	05:01	6358.38	Transducer	6362.36	6357.36	Alluvial
PAO-5n	08/04/2020	06:01	6358.38	Transducer	6362.36	6357.36	Alluvial
PAO-5n	08/04/2020	07:01	6358.38	Transducer	6362.36	6357.36	Alluvial
PAO-5n	08/04/2020	08:01	6358.38	Transducer	6362.36	6357.36	Alluvial
PAO-5n	08/04/2020	09:01	6358.38	Transducer	6362.36	6357.36	Alluvial
PAO-5n	08/04/2020	10:01	6358.38	Transducer	6362.36	6357.36	Alluvial
PAO-5n	08/04/2020	11:01	6358.38	Transducer	6362.36	6357.36	Alluvial
PAO-5n	08/04/2020	12:01	6358.38	Transducer	6362.36	6357.36	Alluvial
PAO-5n	08/04/2020	13:01	6358.38	Transducer	6362.36	6357.36	Alluvial
PAO-5n	08/04/2020	14:01	6358.38	Transducer	6362.36	6357.36	Alluvial
PAO-5n	08/04/2020	15:01	6358.38	Transducer	6362.36	6357.36	Alluvial
PAO-5n	08/04/2020	16:01	6358.38	Transducer	6362.36	6357.36	Alluvial
PAO-5n	08/04/2020	17:01	6358.38	Transducer	6362.36	6357.36	Alluvial
PAO-5n	08/04/2020	18:01	6358.38	Transducer	6362.36	6357.36	Alluvial
PAO-5n	08/04/2020	19:01	6358.38	Transducer	6362.36	6357.36	Alluvial
PAO-5n	08/04/2020	20:01	6358.38	Transducer	6362.36	6357.36	Alluvial
PAO-5n	08/04/2020	21:01	6358.38	Transducer	6362.36	6357.36	Alluvial
PAO-5n	08/04/2020	22:01	6358.38	Transducer	6362.36	6357.36	Alluvial
PAO-5n	08/04/2020	23:01	6358.38	Transducer	6362.36	6357.36	Alluvial
PAO-5n	08/05/2020	00:01	6358.38	Transducer	6362.36	6357.36	Alluvial
PAO-5n	08/05/2020	01:01	6358.38	Transducer	6362.36	6357.36	Alluvial
PAO-5n	08/05/2020	02:01	6358.38	Transducer	6362.36	6357.36	Alluvial
PAO-5n	08/05/2020	03:01	6358.38	Transducer	6362.36	6357.36	Alluvial
PAO-5n	08/05/2020	04:01	6358.38	Transducer	6362.36	6357.36	Alluvial
PAO-5n	08/05/2020	05:01	6358.38	Transducer	6362.36	6357.36	Alluvial
PAO-5n	08/05/2020	06:01	6358.38	Transducer	6362.36	6357.36	Alluvial
PAO-5n	08/05/2020	07:01	6358.38	Transducer	6362.36	6357.36	Alluvial
PAO-5n	08/05/2020	08:01	6358.38	Transducer	6362.36	6357.36	Alluvial
PAO-5n	08/05/2020	09:01	6358.38	Transducer	6362.36	6357.36	Alluvial
PAO-5n	08/05/2020	10:01	6358.37	Transducer	6362.36	6357.36	Alluvial
PAO-5n	08/05/2020	11:01	6358.37	Transducer	6362.36	6357.36	Alluvial
PAO-5n	08/05/2020	12:01	6358.37	Transducer	6362.36	6357.36	Alluvial
PAO-5n	08/05/2020	13:01	6358.37	Transducer	6362.36	6357.36	Alluvial
PAO-5n	08/05/2020	14:01	6358.37	Transducer	6362.36	6357.36	Alluvial
PAO-5n	08/05/2020	15:01	6358.37	Transducer	6362.36	6357.36	Alluvial
PAO-5n	08/05/2020	16:01	6358.37	Transducer	6362.36	6357.36	Alluvial
PAO-5n	08/05/2020	17:01	6358.37	Transducer	6362.36	6357.36	Alluvial
PAO-5n	08/05/2020	18:01	6358.37	Transducer	6362.36	6357.36	Alluvial
PAO-5n	08/05/2020	19:01	6358.37	Transducer	6362.36	6357.36	Alluvial
PAO-5n	08/05/2020	20:01	6358.37	Transducer	6362.36	6357.36	Alluvial
PAO-5n	08/05/2020	21:01	6358.37	Transducer	6362.36	6357.36	Alluvial
PAO-5n	08/05/2020	22:01	6358.37	Transducer	6362.36	6357.36	Alluvial

Location	Date	Time	Water Level (ft amsl)	Method	Top of Screen (ft amsl)	Bottom of Screen (ft amsl)	Zone
PAO-5n	08/05/2020	23:01	6358.37	Transducer	6362.36	6357.36	Alluvial
PAO-5n	08/06/2020	00:01	6358.37	Transducer	6362.36	6357.36	Alluvial
PAO-5n	08/06/2020	01:01	6358.37	Transducer	6362.36	6357.36	Alluvial
PAO-5n	08/06/2020	02:01	6358.37	Transducer	6362.36	6357.36	Alluvial
PAO-5n	08/06/2020	03:01	6358.37	Transducer	6362.36	6357.36	Alluvial
PAO-5n	08/06/2020	04:01	6358.37	Transducer	6362.36	6357.36	Alluvial
PAO-5n	08/06/2020	05:01	6358.37	Transducer	6362.36	6357.36	Alluvial
PAO-5n	08/06/2020	06:01	6358.37	Transducer	6362.36	6357.36	Alluvial
PAO-5n	08/06/2020	07:01	6358.37	Transducer	6362.36	6357.36	Alluvial
PAO-5n	08/06/2020	08:01	6358.37	Transducer	6362.36	6357.36	Alluvial
PAO-5n	08/06/2020	09:01	6358.37	Transducer	6362.36	6357.36	Alluvial
PAO-5n	08/06/2020	10:01	6358.37	Transducer	6362.36	6357.36	Alluvial
PAO-5n	08/06/2020	11:01	6358.37	Transducer	6362.36	6357.36	Alluvial
PAO-5n	08/06/2020	12:01	6358.37	Transducer	6362.36	6357.36	Alluvial
PAO-5n	08/06/2020	13:01	6358.37	Transducer	6362.36	6357.36	Alluvial
PAO-5n	08/06/2020	14:01	6358.37	Transducer	6362.36	6357.36	Alluvial
PAO-5n	08/06/2020	15:01	6358.37	Transducer	6362.36	6357.36	Alluvial
PAO-5n	08/06/2020	16:01	6358.37	Transducer	6362.36	6357.36	Alluvial
PAO-5n	08/06/2020	17:01	6358.37	Transducer	6362.36	6357.36	Alluvial
PAO-5n	08/06/2020	18:01	6358.37	Transducer	6362.36	6357.36	Alluvial
PAO-5n	08/06/2020	19:01	6358.37	Transducer	6362.36	6357.36	Alluvial
PAO-5n	08/06/2020	20:01	6358.37	Transducer	6362.36	6357.36	Alluvial
PAO-5n	08/06/2020	21:01	6358.37	Transducer	6362.36	6357.36	Alluvial
PAO-5n	08/06/2020	22:01	6358.37	Transducer	6362.36	6357.36	Alluvial
PAO-5n	08/06/2020	23:01	6358.37	Transducer	6362.36	6357.36	Alluvial
PAO-5n	08/07/2020	00:01	6358.37	Transducer	6362.36	6357.36	Alluvial
PAO-5n	08/07/2020	01:01	6358.37	Transducer	6362.36	6357.36	Alluvial
PAO-5n	08/07/2020	02:01	6358.37	Transducer	6362.36	6357.36	Alluvial
PAO-5n	08/07/2020	03:01	6358.37	Transducer	6362.36	6357.36	Alluvial
PAO-5n	08/07/2020	04:01	6358.37	Transducer	6362.36	6357.36	Alluvial
PAO-5n	08/07/2020	05:01	6358.37	Transducer	6362.36	6357.36	Alluvial
PAO-5n	08/07/2020	06:01	6358.36	Transducer	6362.36	6357.36	Alluvial
PAO-5n	08/07/2020	07:01	6358.36	Transducer	6362.36	6357.36	Alluvial
PAO-5n	08/07/2020	08:01	6358.36	Transducer	6362.36	6357.36	Alluvial
PAO-5n	08/07/2020	09:01	6358.36	Transducer	6362.36	6357.36	Alluvial
PAO-5n	08/07/2020	10:01	6358.36	Transducer	6362.36	6357.36	Alluvial
PAO-5n	08/07/2020	11:01	6358.36	Transducer	6362.36	6357.36	Alluvial
PAO-5n	08/07/2020	12:01	6358.36	Transducer	6362.36	6357.36	Alluvial
PAO-5n	08/07/2020	13:01	6358.36	Transducer	6362.36	6357.36	Alluvial
PAO-5n	08/07/2020	14:01	6358.36	Transducer	6362.36	6357.36	Alluvial
PAO-5n	08/07/2020	15:01	6358.36	Transducer	6362.36	6357.36	Alluvial
PAO-5n	08/07/2020	16:01	6358.36	Transducer	6362.36	6357.36	Alluvial
PAO-5n	08/07/2020	17:01	6358.36	Transducer	6362.36	6357.36	Alluvial
PAO-5n	08/07/2020	18:01	6358.36	Transducer	6362.36	6357.36	Alluvial
PAO-5n	08/07/2020	19:01	6358.36	Transducer	6362.36	6357.36	Alluvial

Location	Date	Time	Water Level (ft amsl)	Method	Top of Screen (ft amsl)	Bottom of Screen (ft amsl)	Zone
PAO-5n	08/07/2020	20:01	6358.36	Transducer	6362.36	6357.36	Alluvial
PAO-5n	08/07/2020	21:01	6358.36	Transducer	6362.36	6357.36	Alluvial
PAO-5n	08/07/2020	22:01	6358.36	Transducer	6362.36	6357.36	Alluvial
PAO-5n	08/07/2020	23:01	6358.36	Transducer	6362.36	6357.36	Alluvial
PAO-5n	08/08/2020	00:01	6358.36	Transducer	6362.36	6357.36	Alluvial
PAO-5n	08/08/2020	01:01	6358.36	Transducer	6362.36	6357.36	Alluvial
PAO-5n	08/08/2020	02:01	6358.36	Transducer	6362.36	6357.36	Alluvial
PAO-5n	08/08/2020	03:01	6358.36	Transducer	6362.36	6357.36	Alluvial
PAO-5n	08/08/2020	04:01	6358.36	Transducer	6362.36	6357.36	Alluvial
PAO-5n	08/08/2020	05:01	6358.36	Transducer	6362.36	6357.36	Alluvial
PAO-5n	08/08/2020	06:01	6358.35	Transducer	6362.36	6357.36	Alluvial
PAO-5n	08/08/2020	07:01	6358.35	Transducer	6362.36	6357.36	Alluvial
PAO-5n	08/08/2020	08:01	6358.35	Transducer	6362.36	6357.36	Alluvial
PAO-5n	08/08/2020	09:01	6358.35	Transducer	6362.36	6357.36	Alluvial
PAO-5n	08/08/2020	10:01	6358.35	Transducer	6362.36	6357.36	Alluvial
PAO-5n	08/08/2020	11:01	6358.35	Transducer	6362.36	6357.36	Alluvial
PAO-5n	08/08/2020	12:01	6358.35	Transducer	6362.36	6357.36	Alluvial
PAO-5n	08/08/2020	13:01	6358.35	Transducer	6362.36	6357.36	Alluvial
PAO-5n	08/08/2020	14:01	6358.35	Transducer	6362.36	6357.36	Alluvial
PAO-5n	08/08/2020	15:01	6358.35	Transducer	6362.36	6357.36	Alluvial
PAO-5n	08/08/2020	16:01	6358.35	Transducer	6362.36	6357.36	Alluvial
PAO-5n	08/08/2020	17:01	6358.35	Transducer	6362.36	6357.36	Alluvial
PAO-5n	08/08/2020	18:01	6358.35	Transducer	6362.36	6357.36	Alluvial
PAO-5n	08/08/2020	19:01	6358.35	Transducer	6362.36	6357.36	Alluvial
PAO-5n	08/08/2020	20:01	6358.35	Transducer	6362.36	6357.36	Alluvial
PAO-5n	08/08/2020	21:01	6358.35	Transducer	6362.36	6357.36	Alluvial
PAO-5n	08/08/2020	22:01	6358.35	Transducer	6362.36	6357.36	Alluvial
PAO-5n	08/08/2020	23:01	6358.35	Transducer	6362.36	6357.36	Alluvial
PAO-5n	08/09/2020	00:01	6358.35	Transducer	6362.36	6357.36	Alluvial
PAO-5n	08/09/2020	01:01	6358.35	Transducer	6362.36	6357.36	Alluvial
PAO-5n	08/09/2020	02:01	6358.35	Transducer	6362.36	6357.36	Alluvial
PAO-5n	08/09/2020	03:01	6358.35	Transducer	6362.36	6357.36	Alluvial
PAO-5n	08/09/2020	04:01	6358.35	Transducer	6362.36	6357.36	Alluvial
PAO-5n	08/09/2020	05:01	6358.35	Transducer	6362.36	6357.36	Alluvial
PAO-5n	08/09/2020	06:01	6358.35	Transducer	6362.36	6357.36	Alluvial
PAO-5n	08/09/2020	07:01	6358.35	Transducer	6362.36	6357.36	Alluvial
PAO-5n	08/09/2020	08:01	6358.35	Transducer	6362.36	6357.36	Alluvial
PAO-5n	08/09/2020	09:01	6358.35	Transducer	6362.36	6357.36	Alluvial
PAO-5n	08/09/2020	10:01	6358.34	Transducer	6362.36	6357.36	Alluvial
PAO-5n	08/09/2020	11:01	6358.34	Transducer	6362.36	6357.36	Alluvial
PAO-5n	08/09/2020	12:01	6358.34	Transducer	6362.36	6357.36	Alluvial
PAO-5n	08/09/2020	13:01	6358.35	Transducer	6362.36	6357.36	Alluvial
PAO-5n	08/09/2020	14:01	6358.35	Transducer	6362.36	6357.36	Alluvial
PAO-5n	08/09/2020	15:01	6358.35	Transducer	6362.36	6357.36	Alluvial
PAO-5n	08/09/2020	16:01	6358.34	Transducer	6362.36	6357.36	Alluvial

Location	Date	Time	Water Level (ft amsl)	Method	Top of Screen (ft amsl)	Bottom of Screen (ft amsl)	Zone
PAO-5n	08/09/2020	17:01	6358.34	Transducer	6362.36	6357.36	Alluvial
PAO-5n	08/09/2020	18:01	6358.34	Transducer	6362.36	6357.36	Alluvial
PAO-5n	08/09/2020	19:01	6358.35	Transducer	6362.36	6357.36	Alluvial
PAO-5n	08/09/2020	20:01	6358.35	Transducer	6362.36	6357.36	Alluvial
PAO-5n	08/09/2020	21:01	6358.34	Transducer	6362.36	6357.36	Alluvial
PAO-5n	08/09/2020	22:01	6358.34	Transducer	6362.36	6357.36	Alluvial
PAO-5n	08/09/2020	23:01	6358.35	Transducer	6362.36	6357.36	Alluvial
PAO-5n	08/10/2020	00:01	6358.34	Transducer	6362.36	6357.36	Alluvial
PAO-5n	08/10/2020	01:01	6358.35	Transducer	6362.36	6357.36	Alluvial
PAO-5n	08/10/2020	02:01	6358.34	Transducer	6362.36	6357.36	Alluvial
PAO-5n	08/10/2020	03:01	6358.34	Transducer	6362.36	6357.36	Alluvial
PAO-5n	08/10/2020	04:01	6358.34	Transducer	6362.36	6357.36	Alluvial
PAO-5n	08/10/2020	05:01	6358.34	Transducer	6362.36	6357.36	Alluvial
PAO-5n	08/10/2020	06:01	6358.34	Transducer	6362.36	6357.36	Alluvial
PAO-5n	08/10/2020	07:01	6358.34	Transducer	6362.36	6357.36	Alluvial
PAO-5n	08/10/2020	08:01	6358.34	Transducer	6362.36	6357.36	Alluvial
PAO-5n	08/10/2020	09:01	6358.34	Transducer	6362.36	6357.36	Alluvial
PAO-5n	08/10/2020	10:01	6358.34	Transducer	6362.36	6357.36	Alluvial
PAO-5n	08/10/2020	11:01	6358.34	Transducer	6362.36	6357.36	Alluvial
PAO-5n	08/10/2020	12:01	6358.34	Transducer	6362.36	6357.36	Alluvial
PAO-5n	08/10/2020	13:01	6358.34	Transducer	6362.36	6357.36	Alluvial
PAO-5n	08/10/2020	14:01	6358.34	Transducer	6362.36	6357.36	Alluvial
PAO-5n	08/10/2020	15:01	6358.34	Transducer	6362.36	6357.36	Alluvial
PAO-5n	08/10/2020	16:01	6358.34	Transducer	6362.36	6357.36	Alluvial
PAO-5n	08/10/2020	17:01	6358.34	Transducer	6362.36	6357.36	Alluvial
PAO-5n	08/10/2020	18:01	6358.34	Transducer	6362.36	6357.36	Alluvial
PAO-5n	08/10/2020	19:01	6358.34	Transducer	6362.36	6357.36	Alluvial
PAO-5n	08/10/2020	20:01	6358.34	Transducer	6362.36	6357.36	Alluvial
PAO-5n	08/10/2020	21:01	6358.34	Transducer	6362.36	6357.36	Alluvial
PAO-5n	08/10/2020	22:01	6358.34	Transducer	6362.36	6357.36	Alluvial
PAO-5n	08/10/2020	23:01	6358.34	Transducer	6362.36	6357.36	Alluvial
PAO-5n	08/11/2020	00:01	6358.34	Transducer	6362.36	6357.36	Alluvial
PAO-5n	08/11/2020	01:01	6358.34	Transducer	6362.36	6357.36	Alluvial
PAO-5n	08/11/2020	02:01	6358.34	Transducer	6362.36	6357.36	Alluvial
PAO-5n	08/11/2020	03:01	6358.34	Transducer	6362.36	6357.36	Alluvial
PAO-5n	08/11/2020	04:01	6358.34	Transducer	6362.36	6357.36	Alluvial
PAO-5n	08/11/2020	05:01	6358.34	Transducer	6362.36	6357.36	Alluvial
PAO-5n	08/11/2020	06:01	6358.34	Transducer	6362.36	6357.36	Alluvial
PAO-5n	08/11/2020	07:01	6358.34	Transducer	6362.36	6357.36	Alluvial
PAO-5n	08/11/2020	08:01	6358.34	Transducer	6362.36	6357.36	Alluvial
PAO-5n	08/11/2020	09:01	6358.33	Transducer	6362.36	6357.36	Alluvial
PAO-5n	08/11/2020	10:01	6358.33	Transducer	6362.36	6357.36	Alluvial
PAO-5n	08/11/2020	11:01	6358.33	Transducer	6362.36	6357.36	Alluvial
PAO-5n	08/11/2020	12:01	6358.33	Transducer	6362.36	6357.36	Alluvial
PAO-5n	08/11/2020	13:01	6358.33	Transducer	6362.36	6357.36	Alluvial

Location	Date	Time	Water Level (ft amsl)	Method	Top of Screen (ft amsl)	Bottom of Screen (ft amsl)	Zone
PAO-5n	08/11/2020	14:01	6358.33	Transducer	6362.36	6357.36	Alluvial
PAO-5n	08/11/2020	15:01	6358.33	Transducer	6362.36	6357.36	Alluvial
PAO-5n	08/11/2020	16:01	6358.33	Transducer	6362.36	6357.36	Alluvial
PAO-5n	08/11/2020	17:01	6358.33	Transducer	6362.36	6357.36	Alluvial
PAO-5n	08/11/2020	18:01	6358.33	Transducer	6362.36	6357.36	Alluvial
PAO-5n	08/11/2020	19:01	6358.33	Transducer	6362.36	6357.36	Alluvial
PAO-5n	08/11/2020	20:01	6358.33	Transducer	6362.36	6357.36	Alluvial
PAO-5n	08/11/2020	21:01	6358.33	Transducer	6362.36	6357.36	Alluvial
PAO-5n	08/11/2020	22:01	6358.33	Transducer	6362.36	6357.36	Alluvial
PAO-5n	08/11/2020	23:01	6358.33	Transducer	6362.36	6357.36	Alluvial
PAO-5n	08/12/2020	00:01	6358.33	Transducer	6362.36	6357.36	Alluvial
PAO-5n	08/12/2020	01:01	6358.33	Transducer	6362.36	6357.36	Alluvial
PAO-5n	08/12/2020	02:01	6358.33	Transducer	6362.36	6357.36	Alluvial
PAO-5n	08/12/2020	03:01	6358.33	Transducer	6362.36	6357.36	Alluvial
PAO-5n	08/12/2020	04:01	6358.33	Transducer	6362.36	6357.36	Alluvial
PAO-5n	08/12/2020	05:01	6358.33	Transducer	6362.36	6357.36	Alluvial
PAO-5n	08/12/2020	06:01	6358.33	Transducer	6362.36	6357.36	Alluvial
PAO-5n	08/12/2020	07:01	6358.33	Transducer	6362.36	6357.36	Alluvial
PAO-5n	08/12/2020	08:01	6358.33	Transducer	6362.36	6357.36	Alluvial
PAO-5n	08/12/2020	09:01	6358.33	Transducer	6362.36	6357.36	Alluvial
PAO-5n	08/12/2020	10:01	6358.33	Transducer	6362.36	6357.36	Alluvial
PAO-5n	08/12/2020	11:01	6358.32	Transducer	6362.36	6357.36	Alluvial
PAO-5n	08/12/2020	12:01	6358.33	Transducer	6362.36	6357.36	Alluvial
PAO-5n	08/12/2020	13:01	6358.33	Transducer	6362.36	6357.36	Alluvial
PAO-5n	08/12/2020	14:01	6358.33	Transducer	6362.36	6357.36	Alluvial
PAO-5n	08/12/2020	15:01	6358.32	Transducer	6362.36	6357.36	Alluvial
PAO-5n	08/12/2020	16:01	6358.33	Transducer	6362.36	6357.36	Alluvial
PAO-5n	08/12/2020	17:01	6358.33	Transducer	6362.36	6357.36	Alluvial
PAO-5n	08/12/2020	18:01	6358.33	Transducer	6362.36	6357.36	Alluvial
PAO-5n	08/12/2020	19:01	6358.33	Transducer	6362.36	6357.36	Alluvial
PAO-5n	08/12/2020	20:01	6358.33	Transducer	6362.36	6357.36	Alluvial
PAO-5n	08/12/2020	21:01	6358.32	Transducer	6362.36	6357.36	Alluvial
PAO-5n	08/12/2020	22:01	6358.32	Transducer	6362.36	6357.36	Alluvial
PAO-5n	08/12/2020	23:01	6358.32	Transducer	6362.36	6357.36	Alluvial
PAO-5n	08/13/2020	00:01	6358.32	Transducer	6362.36	6357.36	Alluvial
PAO-5n	08/13/2020	01:01	6358.32	Transducer	6362.36	6357.36	Alluvial
PAO-5n	08/13/2020	02:01	6358.32	Transducer	6362.36	6357.36	Alluvial
PAO-5n	08/13/2020	03:01	6358.32	Transducer	6362.36	6357.36	Alluvial
PAO-5n	08/13/2020	04:01	6358.32	Transducer	6362.36	6357.36	Alluvial
PAO-5n	08/13/2020	05:01	6358.32	Transducer	6362.36	6357.36	Alluvial
PAO-5n	08/13/2020	06:01	6358.32	Transducer	6362.36	6357.36	Alluvial
PAO-5n	08/13/2020	07:01	6358.32	Transducer	6362.36	6357.36	Alluvial
PAO-5n	08/13/2020	08:01	6358.32	Transducer	6362.36	6357.36	Alluvial
PAO-5n	08/13/2020	09:01	6358.32	Transducer	6362.36	6357.36	Alluvial
PAO-5n	08/13/2020	10:01	6358.32	Transducer	6362.36	6357.36	Alluvial

Location	Date	Time	Water Level (ft amsl)	Method	Top of Screen (ft amsl)	Bottom of Screen (ft amsl)	Zone
PAO-5n	08/13/2020	11:01	6358.32	Transducer	6362.36	6357.36	Alluvial
PAO-5n	08/13/2020	12:01	6358.32	Transducer	6362.36	6357.36	Alluvial
PAO-5n	08/13/2020	13:01	6358.31	Transducer	6362.36	6357.36	Alluvial
PAO-5n	08/13/2020	14:01	6358.32	Transducer	6362.36	6357.36	Alluvial
PAO-5n	08/13/2020	15:01	6358.32	Transducer	6362.36	6357.36	Alluvial
PAO-5n	08/13/2020	16:01	6358.32	Transducer	6362.36	6357.36	Alluvial
PAO-5n	08/13/2020	17:01	6358.32	Transducer	6362.36	6357.36	Alluvial
PAO-5n	08/13/2020	18:01	6358.32	Transducer	6362.36	6357.36	Alluvial
PAO-5n	08/13/2020	19:01	6358.32	Transducer	6362.36	6357.36	Alluvial
PAO-5n	08/13/2020	20:01	6358.32	Transducer	6362.36	6357.36	Alluvial
PAO-5n	08/13/2020	21:01	6358.31	Transducer	6362.36	6357.36	Alluvial
PAO-5n	08/13/2020	22:01	6358.31	Transducer	6362.36	6357.36	Alluvial
PAO-5n	08/13/2020	23:01	6358.32	Transducer	6362.36	6357.36	Alluvial
PAO-5n	08/14/2020	00:01	6358.31	Transducer	6362.36	6357.36	Alluvial
PAO-5n	08/14/2020	01:01	6358.31	Transducer	6362.36	6357.36	Alluvial
PAO-5n	08/14/2020	02:01	6358.31	Transducer	6362.36	6357.36	Alluvial
PAO-5n	08/14/2020	03:01	6358.31	Transducer	6362.36	6357.36	Alluvial
PAO-5n	08/14/2020	04:01	6358.31	Transducer	6362.36	6357.36	Alluvial
PAO-5n	08/14/2020	05:01	6358.31	Transducer	6362.36	6357.36	Alluvial
PAO-5n	08/14/2020	06:01	6358.31	Transducer	6362.36	6357.36	Alluvial
PAO-5n	08/14/2020	07:01	6358.31	Transducer	6362.36	6357.36	Alluvial
PAO-5n	08/14/2020	08:01	6358.31	Transducer	6362.36	6357.36	Alluvial
PAO-5n	08/14/2020	09:01	6358.31	Transducer	6362.36	6357.36	Alluvial
PAO-5n	08/14/2020	10:01	6358.31	Transducer	6362.36	6357.36	Alluvial
PAO-5n	08/14/2020	11:01	6358.31	Transducer	6362.36	6357.36	Alluvial
PAO-5n	08/14/2020	12:01	6358.31	Transducer	6362.36	6357.36	Alluvial
PAO-5n	08/14/2020	13:01	6358.31	Transducer	6362.36	6357.36	Alluvial
PAO-5n	08/14/2020	14:01	6358.31	Transducer	6362.36	6357.36	Alluvial
PAO-5n	08/14/2020	15:01	6358.31	Transducer	6362.36	6357.36	Alluvial
PAO-5n	08/14/2020	16:01	6358.31	Transducer	6362.36	6357.36	Alluvial
PAO-5n	08/14/2020	17:01	6358.31	Transducer	6362.36	6357.36	Alluvial
PAO-5n	08/14/2020	18:01	6358.31	Transducer	6362.36	6357.36	Alluvial
PAO-5n	08/14/2020	19:01	6358.31	Transducer	6362.36	6357.36	Alluvial
PAO-5n	08/14/2020	20:01	6358.31	Transducer	6362.36	6357.36	Alluvial
PAO-5n	08/14/2020	21:01	6358.30	Transducer	6362.36	6357.36	Alluvial
PAO-5n	08/14/2020	22:01	6358.30	Transducer	6362.36	6357.36	Alluvial
PAO-5n	08/14/2020	23:01	6358.30	Transducer	6362.36	6357.36	Alluvial
PAO-5n	08/15/2020	00:01	6358.30	Transducer	6362.36	6357.36	Alluvial
PAO-5n	08/15/2020	01:01	6358.30	Transducer	6362.36	6357.36	Alluvial
PAO-5n	08/15/2020	02:01	6358.30	Transducer	6362.36	6357.36	Alluvial
PAO-5n	08/15/2020	03:01	6358.30	Transducer	6362.36	6357.36	Alluvial
PAO-5n	08/15/2020	04:01	6358.30	Transducer	6362.36	6357.36	Alluvial
PAO-5n	08/15/2020	05:01	6358.30	Transducer	6362.36	6357.36	Alluvial
PAO-5n	08/15/2020	06:01	6358.30	Transducer	6362.36	6357.36	Alluvial
PAO-5n	08/15/2020	07:01	6358.30	Transducer	6362.36	6357.36	Alluvial

Location	Date	Time	Water Level (ft amsl)	Method	Top of Screen (ft amsl)	Bottom of Screen (ft amsl)	Zone
PAO-5n	08/15/2020	08:01	6358.30	Transducer	6362.36	6357.36	Alluvial
PAO-5n	08/15/2020	09:01	6358.30	Transducer	6362.36	6357.36	Alluvial
PAO-5n	08/15/2020	10:01	6358.30	Transducer	6362.36	6357.36	Alluvial
PAO-5n	08/15/2020	11:01	6358.30	Transducer	6362.36	6357.36	Alluvial
PAO-5n	08/15/2020	12:01	6358.30	Transducer	6362.36	6357.36	Alluvial
PAO-5n	08/15/2020	13:01	6358.30	Transducer	6362.36	6357.36	Alluvial
PAO-5n	08/15/2020	14:01	6358.29	Transducer	6362.36	6357.36	Alluvial
PAO-5n	08/15/2020	15:01	6358.29	Transducer	6362.36	6357.36	Alluvial
PAO-5n	08/15/2020	16:01	6358.29	Transducer	6362.36	6357.36	Alluvial
PAO-5n	08/15/2020	17:01	6358.29	Transducer	6362.36	6357.36	Alluvial
PAO-5n	08/15/2020	18:01	6358.29	Transducer	6362.36	6357.36	Alluvial
PAO-5n	08/15/2020	19:01	6358.29	Transducer	6362.36	6357.36	Alluvial
PAO-5n	08/15/2020	20:01	6358.29	Transducer	6362.36	6357.36	Alluvial
PAO-5n	08/15/2020	21:01	6358.29	Transducer	6362.36	6357.36	Alluvial
PAO-5n	08/15/2020	22:01	6358.29	Transducer	6362.36	6357.36	Alluvial
PAO-5n	08/15/2020	23:01	6358.29	Transducer	6362.36	6357.36	Alluvial
PAO-5n	08/16/2020	00:01	6358.29	Transducer	6362.36	6357.36	Alluvial
PAO-5n	08/16/2020	01:01	6358.29	Transducer	6362.36	6357.36	Alluvial
PAO-5n	08/16/2020	02:01	6358.29	Transducer	6362.36	6357.36	Alluvial
PAO-5n	08/16/2020	03:01	6358.29	Transducer	6362.36	6357.36	Alluvial
PAO-5n	08/16/2020	04:01	6358.28	Transducer	6362.36	6357.36	Alluvial
PAO-5n	08/16/2020	05:01	6358.28	Transducer	6362.36	6357.36	Alluvial
PAO-5n	08/16/2020	06:01	6358.28	Transducer	6362.36	6357.36	Alluvial
PAO-5n	08/16/2020	07:01	6358.28	Transducer	6362.36	6357.36	Alluvial
PAO-5n	08/16/2020	08:01	6358.28	Transducer	6362.36	6357.36	Alluvial
PAO-5n	08/16/2020	09:01	6358.28	Transducer	6362.36	6357.36	Alluvial
PAO-5n	08/16/2020	10:01	6358.28	Transducer	6362.36	6357.36	Alluvial
PAO-5n	08/16/2020	11:01	6358.28	Transducer	6362.36	6357.36	Alluvial
PAO-5n	08/16/2020	12:01	6358.28	Transducer	6362.36	6357.36	Alluvial
PAO-5n	08/16/2020	13:01	6358.28	Transducer	6362.36	6357.36	Alluvial
PAO-5n	08/16/2020	14:01	6358.28	Transducer	6362.36	6357.36	Alluvial
PAO-5n	08/16/2020	15:01	6358.28	Transducer	6362.36	6357.36	Alluvial
PAO-5n	08/16/2020	16:01	6358.28	Transducer	6362.36	6357.36	Alluvial
PAO-5n	08/16/2020	17:01	6358.28	Transducer	6362.36	6357.36	Alluvial
PAO-5n	08/16/2020	18:01	6358.28	Transducer	6362.36	6357.36	Alluvial
PAO-5n	08/16/2020	19:01	6358.28	Transducer	6362.36	6357.36	Alluvial
PAO-5n	08/16/2020	20:01	6358.28	Transducer	6362.36	6357.36	Alluvial
PAO-5n	08/16/2020	21:01	6358.27	Transducer	6362.36	6357.36	Alluvial
PAO-5n	08/16/2020	22:01	6358.27	Transducer	6362.36	6357.36	Alluvial
PAO-5n	08/16/2020	23:01	6358.27	Transducer	6362.36	6357.36	Alluvial
PAO-5n	08/17/2020	00:01	6358.27	Transducer	6362.36	6357.36	Alluvial
PAO-5n	08/17/2020	01:01	6358.27	Transducer	6362.36	6357.36	Alluvial
PAO-5n	08/17/2020	02:01	6358.27	Transducer	6362.36	6357.36	Alluvial
PAO-5n	08/17/2020	03:01	6358.27	Transducer	6362.36	6357.36	Alluvial
PAO-5n	08/17/2020	04:01	6358.27	Transducer	6362.36	6357.36	Alluvial

Location	Date	Time	Water Level (ft amsl)	Method	Top of Screen (ft amsl)	Bottom of Screen (ft amsl)	Zone
PAO-5n	08/17/2020	05:01	6358.27	Transducer	6362.36	6357.36	Alluvial
PAO-5n	08/17/2020	06:01	6358.27	Transducer	6362.36	6357.36	Alluvial
PAO-5n	08/17/2020	07:01	6358.26	Transducer	6362.36	6357.36	Alluvial
PAO-5n	08/17/2020	08:01	6358.26	Transducer	6362.36	6357.36	Alluvial
PAO-5n	08/17/2020	09:01	6358.26	Transducer	6362.36	6357.36	Alluvial
PAO-5n	08/17/2020	10:01	6358.26	Transducer	6362.36	6357.36	Alluvial
PAO-5n	08/17/2020	11:01	6358.26	Transducer	6362.36	6357.36	Alluvial
PAO-5n	08/17/2020	12:01	6358.26	Transducer	6362.36	6357.36	Alluvial
PAO-5n	08/17/2020	13:01	6358.26	Transducer	6362.36	6357.36	Alluvial
PAO-5n	08/17/2020	14:01	6358.26	Transducer	6362.36	6357.36	Alluvial
PAO-5n	08/17/2020	15:01	6358.26	Transducer	6362.36	6357.36	Alluvial
PAO-5n	08/17/2020	16:01	6358.26	Transducer	6362.36	6357.36	Alluvial
PAO-5n	08/17/2020	17:01	6358.26	Transducer	6362.36	6357.36	Alluvial
PAO-5n	08/17/2020	18:01	6358.26	Transducer	6362.36	6357.36	Alluvial
PAO-5n	08/17/2020	19:01	6358.26	Transducer	6362.36	6357.36	Alluvial
PAO-5n	08/17/2020	20:01	6358.26	Transducer	6362.36	6357.36	Alluvial
PAO-5n	08/17/2020	21:01	6358.26	Transducer	6362.36	6357.36	Alluvial
PAO-5n	08/17/2020	22:01	6358.25	Transducer	6362.36	6357.36	Alluvial
PAO-5n	08/17/2020	23:01	6358.25	Transducer	6362.36	6357.36	Alluvial
PAO-5n	08/18/2020	00:01	6358.25	Transducer	6362.36	6357.36	Alluvial
PAO-5n	08/18/2020	01:01	6358.25	Transducer	6362.36	6357.36	Alluvial
PAO-5n	08/18/2020	02:01	6358.25	Transducer	6362.36	6357.36	Alluvial
PAO-5n	08/18/2020	03:01	6358.25	Transducer	6362.36	6357.36	Alluvial
PAO-5n	08/18/2020	04:01	6358.25	Transducer	6362.36	6357.36	Alluvial
PAO-5n	08/18/2020	05:01	6358.25	Transducer	6362.36	6357.36	Alluvial
PAO-5n	08/18/2020	06:01	6358.25	Transducer	6362.36	6357.36	Alluvial
PAO-5n	08/18/2020	07:01	6358.25	Transducer	6362.36	6357.36	Alluvial
PAO-5n	08/18/2020	08:01	6358.24	Transducer	6362.36	6357.36	Alluvial
PAO-5n	08/18/2020	09:01	6358.24	Transducer	6362.36	6357.36	Alluvial
PAO-5n	08/18/2020	10:01	6358.24	Transducer	6362.36	6357.36	Alluvial
PAO-5n	08/18/2020	11:01	6358.24	Transducer	6362.36	6357.36	Alluvial
PAO-5n	08/18/2020	12:01	6358.24	Transducer	6362.36	6357.36	Alluvial
PAO-5n	08/18/2020	13:01	6358.24	Transducer	6362.36	6357.36	Alluvial
PAO-5n	08/18/2020	14:01	6358.24	Transducer	6362.36	6357.36	Alluvial
PAO-5n	08/18/2020	15:01	6358.24	Transducer	6362.36	6357.36	Alluvial
PAO-5n	08/18/2020	16:01	6358.24	Transducer	6362.36	6357.36	Alluvial
PAO-5n	08/18/2020	17:01	6358.24	Transducer	6362.36	6357.36	Alluvial
PAO-5n	08/18/2020	18:01	6358.24	Transducer	6362.36	6357.36	Alluvial
PAO-5n	08/18/2020	19:01	6358.24	Transducer	6362.36	6357.36	Alluvial
PAO-5n	08/18/2020	20:01	6358.24	Transducer	6362.36	6357.36	Alluvial
PAO-5n	08/18/2020	21:01	6358.24	Transducer	6362.36	6357.36	Alluvial
PAO-5n	08/18/2020	22:01	6358.24	Transducer	6362.36	6357.36	Alluvial
PAO-5n	08/18/2020	23:01	6358.24	Transducer	6362.36	6357.36	Alluvial
PAO-5n	08/19/2020	00:01	6358.24	Transducer	6362.36	6357.36	Alluvial
PAO-5n	08/19/2020	01:01	6358.24	Transducer	6362.36	6357.36	Alluvial

Location	Date	Time	Water Level (ft amsl)	Method	Top of Screen (ft amsl)	Bottom of Screen (ft amsl)	Zone
PAO-5n	08/19/2020	02:01	6358.24	Transducer	6362.36	6357.36	Alluvial
PAO-5n	08/19/2020	03:01	6358.24	Transducer	6362.36	6357.36	Alluvial
PAO-5n	08/19/2020	04:01	6358.24	Transducer	6362.36	6357.36	Alluvial
PAO-5n	08/19/2020	05:01	6358.24	Transducer	6362.36	6357.36	Alluvial
PAO-5n	08/19/2020	06:01	6358.24	Transducer	6362.36	6357.36	Alluvial
PAO-5n	08/19/2020	07:01	6358.24	Transducer	6362.36	6357.36	Alluvial
PAO-5n	08/19/2020	08:01	6358.24	Transducer	6362.36	6357.36	Alluvial
PAO-5n	08/19/2020	09:01	6358.23	Transducer	6362.36	6357.36	Alluvial
PAO-5n	08/19/2020	10:01	6358.23	Transducer	6362.36	6357.36	Alluvial
PAO-5n	08/19/2020	11:01	6358.23	Transducer	6362.36	6357.36	Alluvial
PAO-5n	08/19/2020	12:01	6358.23	Transducer	6362.36	6357.36	Alluvial
PAO-5n	08/19/2020	13:01	6358.23	Transducer	6362.36	6357.36	Alluvial
PAO-5n	08/19/2020	14:01	6358.24	Transducer	6362.36	6357.36	Alluvial
PAO-5n	08/19/2020	15:01	6358.24	Transducer	6362.36	6357.36	Alluvial
PAO-5n	08/19/2020	16:01	6358.24	Transducer	6362.36	6357.36	Alluvial
PAO-5n	08/19/2020	17:01	6358.24	Transducer	6362.36	6357.36	Alluvial
PAO-5n	08/19/2020	18:01	6358.24	Transducer	6362.36	6357.36	Alluvial
PAO-5n	08/19/2020	19:01	6358.24	Transducer	6362.36	6357.36	Alluvial
PAO-5n	08/19/2020	20:01	6358.24	Transducer	6362.36	6357.36	Alluvial
PAO-5n	08/19/2020	21:01	6358.24	Transducer	6362.36	6357.36	Alluvial
PAO-5n	08/19/2020	22:01	6358.24	Transducer	6362.36	6357.36	Alluvial
PAO-5n	08/19/2020	23:01	6358.24	Transducer	6362.36	6357.36	Alluvial
PAO-5n	08/20/2020	00:01	6358.23	Transducer	6362.36	6357.36	Alluvial
PAO-5n	08/20/2020	01:01	6358.23	Transducer	6362.36	6357.36	Alluvial
PAO-5n	08/20/2020	02:01	6358.23	Transducer	6362.36	6357.36	Alluvial
PAO-5n	08/20/2020	03:01	6358.23	Transducer	6362.36	6357.36	Alluvial
PAO-5n	08/20/2020	04:01	6358.23	Transducer	6362.36	6357.36	Alluvial
PAO-5n	08/20/2020	05:01	6358.23	Transducer	6362.36	6357.36	Alluvial
PAO-5n	08/20/2020	06:01	6358.23	Transducer	6362.36	6357.36	Alluvial
PAO-5n	08/20/2020	07:01	6358.23	Transducer	6362.36	6357.36	Alluvial
PAO-5n	08/20/2020	08:01	6358.23	Transducer	6362.36	6357.36	Alluvial
PAO-5n	08/20/2020	09:01	6358.23	Transducer	6362.36	6357.36	Alluvial
PAO-5n	08/20/2020	10:01	6358.23	Transducer	6362.36	6357.36	Alluvial
PAO-5n	08/20/2020	11:01	6358.23	Transducer	6362.36	6357.36	Alluvial
PAO-5n	08/20/2020	12:01	6358.23	Transducer	6362.36	6357.36	Alluvial
PAO-5n	08/20/2020	13:01	6358.23	Transducer	6362.36	6357.36	Alluvial
PAO-5n	08/20/2020	14:01	6358.23	Transducer	6362.36	6357.36	Alluvial
PAO-5n	08/20/2020	15:01	6358.23	Transducer	6362.36	6357.36	Alluvial
PAO-5n	08/20/2020	16:01	6358.23	Transducer	6362.36	6357.36	Alluvial
PAO-5n	08/20/2020	17:01	6358.24	Transducer	6362.36	6357.36	Alluvial
PAO-5n	08/20/2020	18:01	6358.23	Transducer	6362.36	6357.36	Alluvial
PAO-5n	08/20/2020	19:01	6358.24	Transducer	6362.36	6357.36	Alluvial
PAO-5n	08/20/2020	20:01	6358.24	Transducer	6362.36	6357.36	Alluvial
PAO-5n	08/20/2020	21:01	6358.23	Transducer	6362.36	6357.36	Alluvial
PAO-5n	08/20/2020	22:01	6358.23	Transducer	6362.36	6357.36	Alluvial

Location	Date	Time	Water Level (ft amsl)	Method	Top of Screen (ft amsl)	Bottom of Screen (ft amsl)	Zone
PAO-5n	08/20/2020	23:01	6358.23	Transducer	6362.36	6357.36	Alluvial
PAO-5n	08/21/2020	00:01	6358.23	Transducer	6362.36	6357.36	Alluvial
PAO-5n	08/21/2020	01:01	6358.23	Transducer	6362.36	6357.36	Alluvial
PAO-5n	08/21/2020	02:01	6358.23	Transducer	6362.36	6357.36	Alluvial
PAO-5n	08/21/2020	03:01	6358.23	Transducer	6362.36	6357.36	Alluvial
PAO-5n	08/21/2020	04:01	6358.23	Transducer	6362.36	6357.36	Alluvial
PAO-5n	08/21/2020	05:01	6358.23	Transducer	6362.36	6357.36	Alluvial
PAO-5n	08/21/2020	06:01	6358.23	Transducer	6362.36	6357.36	Alluvial
PAO-5n	08/21/2020	07:01	6358.23	Transducer	6362.36	6357.36	Alluvial
PAO-5n	08/21/2020	08:01	6358.23	Transducer	6362.36	6357.36	Alluvial
PAO-5n	08/21/2020	09:01	6358.23	Transducer	6362.36	6357.36	Alluvial
PAO-5n	08/21/2020	10:01	6358.23	Transducer	6362.36	6357.36	Alluvial
PAO-5n	08/21/2020	11:01	6358.22	Transducer	6362.36	6357.36	Alluvial
PAO-5n	08/21/2020	12:01	6358.23	Transducer	6362.36	6357.36	Alluvial
PAO-5n	08/21/2020	13:01	6358.23	Transducer	6362.36	6357.36	Alluvial
PAO-5n	08/21/2020	14:01	6358.23	Transducer	6362.36	6357.36	Alluvial
PAO-5n	08/21/2020	15:01	6358.23	Transducer	6362.36	6357.36	Alluvial
PAO-5n	08/21/2020	16:01	6358.23	Transducer	6362.36	6357.36	Alluvial
PAO-5n	08/21/2020	17:01	6358.23	Transducer	6362.36	6357.36	Alluvial
PAO-5n	08/21/2020	18:01	6358.23	Transducer	6362.36	6357.36	Alluvial
PAO-5n	08/21/2020	19:01	6358.23	Transducer	6362.36	6357.36	Alluvial
PAO-5n	08/21/2020	20:01	6358.23	Transducer	6362.36	6357.36	Alluvial
PAO-5n	08/21/2020	21:01	6358.22	Transducer	6362.36	6357.36	Alluvial
PAO-5n	08/21/2020	22:01	6358.22	Transducer	6362.36	6357.36	Alluvial
PAO-5n	08/21/2020	23:01	6358.22	Transducer	6362.36	6357.36	Alluvial
PAO-5n	08/22/2020	00:01	6358.22	Transducer	6362.36	6357.36	Alluvial
PAO-5n	08/22/2020	01:01	6358.22	Transducer	6362.36	6357.36	Alluvial
PAO-5n	08/22/2020	02:01	6358.22	Transducer	6362.36	6357.36	Alluvial
PAO-5n	08/22/2020	03:01	6358.22	Transducer	6362.36	6357.36	Alluvial
PAO-5n	08/22/2020	04:01	6358.22	Transducer	6362.36	6357.36	Alluvial
PAO-5n	08/22/2020	05:01	6358.22	Transducer	6362.36	6357.36	Alluvial
PAO-5n	08/22/2020	06:01	6358.22	Transducer	6362.36	6357.36	Alluvial
PAO-5n	08/22/2020	07:01	6358.22	Transducer	6362.36	6357.36	Alluvial
PAO-5n	08/22/2020	08:01	6358.22	Transducer	6362.36	6357.36	Alluvial
PAO-5n	08/22/2020	09:01	6358.21	Transducer	6362.36	6357.36	Alluvial
PAO-5n	08/22/2020	10:01	6358.21	Transducer	6362.36	6357.36	Alluvial
PAO-5n	08/22/2020	11:01	6358.21	Transducer	6362.36	6357.36	Alluvial
PAO-5n	08/22/2020	12:01	6358.21	Transducer	6362.36	6357.36	Alluvial
PAO-5n	08/22/2020	13:01	6358.21	Transducer	6362.36	6357.36	Alluvial
PAO-5n	08/22/2020	14:01	6358.21	Transducer	6362.36	6357.36	Alluvial
PAO-5n	08/22/2020	15:01	6358.21	Transducer	6362.36	6357.36	Alluvial
PAO-5n	08/22/2020	16:01	6358.21	Transducer	6362.36	6357.36	Alluvial
PAO-5n	08/22/2020	17:01	6358.21	Transducer	6362.36	6357.36	Alluvial
PAO-5n	08/22/2020	18:01	6358.21	Transducer	6362.36	6357.36	Alluvial
PAO-5n	08/22/2020	19:01	6358.21	Transducer	6362.36	6357.36	Alluvial

Location	Date	Time	Water Level (ft amsl)	Method	Top of Screen (ft amsl)	Bottom of Screen (ft amsl)	Zone
PAO-5n	08/22/2020	20:01	6358.21	Transducer	6362.36	6357.36	Alluvial
PAO-5n	08/22/2020	21:01	6358.21	Transducer	6362.36	6357.36	Alluvial
PAO-5n	08/22/2020	22:01	6358.21	Transducer	6362.36	6357.36	Alluvial
PAO-5n	08/22/2020	23:01	6358.21	Transducer	6362.36	6357.36	Alluvial
PAO-5n	08/23/2020	00:01	6358.21	Transducer	6362.36	6357.36	Alluvial
PAO-5n	08/23/2020	01:01	6358.21	Transducer	6362.36	6357.36	Alluvial
PAO-5n	08/23/2020	02:01	6358.21	Transducer	6362.36	6357.36	Alluvial
PAO-5n	08/23/2020	03:01	6358.20	Transducer	6362.36	6357.36	Alluvial
PAO-5n	08/23/2020	04:01	6358.20	Transducer	6362.36	6357.36	Alluvial
PAO-5n	08/23/2020	05:01	6358.20	Transducer	6362.36	6357.36	Alluvial
PAO-5n	08/23/2020	06:01	6358.20	Transducer	6362.36	6357.36	Alluvial
PAO-5n	08/23/2020	07:01	6358.20	Transducer	6362.36	6357.36	Alluvial
PAO-5n	08/23/2020	08:01	6358.20	Transducer	6362.36	6357.36	Alluvial
PAO-5n	08/23/2020	09:01	6358.20	Transducer	6362.36	6357.36	Alluvial
PAO-5n	08/23/2020	10:01	6358.20	Transducer	6362.36	6357.36	Alluvial
PAO-5n	08/23/2020	11:01	6358.20	Transducer	6362.36	6357.36	Alluvial
PAO-5n	08/23/2020	12:01	6358.20	Transducer	6362.36	6357.36	Alluvial
PAO-5n	08/23/2020	13:01	6358.20	Transducer	6362.36	6357.36	Alluvial
PAO-5n	08/23/2020	14:01	6358.20	Transducer	6362.36	6357.36	Alluvial
PAO-5n	08/23/2020	15:01	6358.20	Transducer	6362.36	6357.36	Alluvial
PAO-5n	08/23/2020	16:01	6358.19	Transducer	6362.36	6357.36	Alluvial
PAO-5n	08/23/2020	17:01	6358.20	Transducer	6362.36	6357.36	Alluvial
PAO-5n	08/23/2020	18:01	6358.20	Transducer	6362.36	6357.36	Alluvial
PAO-5n	08/23/2020	19:01	6358.20	Transducer	6362.36	6357.36	Alluvial
PAO-5n	08/23/2020	20:01	6358.20	Transducer	6362.36	6357.36	Alluvial
PAO-5n	08/23/2020	21:01	6358.19	Transducer	6362.36	6357.36	Alluvial
PAO-5n	08/23/2020	22:01	6358.19	Transducer	6362.36	6357.36	Alluvial
PAO-5n	08/23/2020	23:01	6358.19	Transducer	6362.36	6357.36	Alluvial
PAO-5n	08/24/2020	00:01	6358.19	Transducer	6362.36	6357.36	Alluvial
PAO-5n	08/24/2020	01:01	6358.19	Transducer	6362.36	6357.36	Alluvial
PAO-5n	08/24/2020	02:01	6358.19	Transducer	6362.36	6357.36	Alluvial
PAO-5n	08/24/2020	03:01	6358.19	Transducer	6362.36	6357.36	Alluvial
PAO-5n	08/24/2020	04:01	6358.19	Transducer	6362.36	6357.36	Alluvial
PAO-5n	08/24/2020	05:01	6358.19	Transducer	6362.36	6357.36	Alluvial
PAO-5n	08/24/2020	06:01	6358.19	Transducer	6362.36	6357.36	Alluvial
PAO-5n	08/24/2020	07:01	6358.19	Transducer	6362.36	6357.36	Alluvial
PAO-5n	08/24/2020	08:01	6358.19	Transducer	6362.36	6357.36	Alluvial
PAO-5n	08/24/2020	09:01	6358.18	Transducer	6362.36	6357.36	Alluvial
PAO-5n	08/24/2020	10:01	6358.18	Transducer	6362.36	6357.36	Alluvial
PAO-5n	08/24/2020	11:01	6358.18	Transducer	6362.36	6357.36	Alluvial
PAO-5n	08/24/2020	12:01	6358.18	Transducer	6362.36	6357.36	Alluvial
PAO-5n	08/24/2020	13:01	6358.18	Transducer	6362.36	6357.36	Alluvial
PAO-5n	08/24/2020	14:01	6358.18	Transducer	6362.36	6357.36	Alluvial
PAO-5n	08/24/2020	15:01	6358.18	Transducer	6362.36	6357.36	Alluvial
PAO-5n	08/24/2020	16:01	6358.18	Transducer	6362.36	6357.36	Alluvial

Location	Date	Time	Water Level (ft amsl)	Method	Top of Screen (ft amsl)	Bottom of Screen (ft amsl)	Zone
PAO-5n	08/24/2020	17:01	6358.18	Transducer	6362.36	6357.36	Alluvial
PAO-5n	08/24/2020	18:01	6358.18	Transducer	6362.36	6357.36	Alluvial
PAO-5n	08/24/2020	19:01	6358.18	Transducer	6362.36	6357.36	Alluvial
PAO-5n	08/24/2020	20:01	6358.18	Transducer	6362.36	6357.36	Alluvial
PAO-5n	08/24/2020	21:01	6358.18	Transducer	6362.36	6357.36	Alluvial
PAO-5n	08/24/2020	22:01	6358.18	Transducer	6362.36	6357.36	Alluvial
PAO-5n	08/24/2020	23:01	6358.18	Transducer	6362.36	6357.36	Alluvial
PAO-5n	08/25/2020	00:01	6358.18	Transducer	6362.36	6357.36	Alluvial
PAO-5n	08/25/2020	01:01	6358.18	Transducer	6362.36	6357.36	Alluvial
PAO-5n	08/25/2020	02:01	6358.18	Transducer	6362.36	6357.36	Alluvial
PAO-5n	08/25/2020	03:01	6358.17	Transducer	6362.36	6357.36	Alluvial
PAO-5n	08/25/2020	04:01	6358.17	Transducer	6362.36	6357.36	Alluvial
PAO-5n	08/25/2020	05:01	6358.17	Transducer	6362.36	6357.36	Alluvial
PAO-5n	08/25/2020	06:01	6358.17	Transducer	6362.36	6357.36	Alluvial
PAO-5n	08/25/2020	07:01	6358.17	Transducer	6362.36	6357.36	Alluvial
PAO-5n	08/25/2020	08:01	6358.17	Transducer	6362.36	6357.36	Alluvial
PAO-5n	08/25/2020	09:01	6358.17	Transducer	6362.36	6357.36	Alluvial
PAO-5n	08/25/2020	10:01	6358.17	Transducer	6362.36	6357.36	Alluvial
PAO-5n	08/25/2020	11:01	6358.17	Transducer	6362.36	6357.36	Alluvial
PAO-5n	08/25/2020	12:01	6358.17	Transducer	6362.36	6357.36	Alluvial
PAO-5n	08/25/2020	13:01	6358.17	Transducer	6362.36	6357.36	Alluvial
PAO-5n	08/25/2020	14:01	6358.17	Transducer	6362.36	6357.36	Alluvial
PAO-5n	08/25/2020	15:01	6358.17	Transducer	6362.36	6357.36	Alluvial
PAO-5n	08/25/2020	16:01	6358.17	Transducer	6362.36	6357.36	Alluvial
PAO-5n	08/25/2020	17:01	6358.17	Transducer	6362.36	6357.36	Alluvial
PAO-5n	08/25/2020	18:01	6358.17	Transducer	6362.36	6357.36	Alluvial
PAO-5n	08/25/2020	19:01	6358.17	Transducer	6362.36	6357.36	Alluvial
PAO-5n	08/25/2020	20:01	6358.17	Transducer	6362.36	6357.36	Alluvial
PAO-5n	08/25/2020	21:01	6358.17	Transducer	6362.36	6357.36	Alluvial
PAO-5n	08/25/2020	22:01	6358.17	Transducer	6362.36	6357.36	Alluvial
PAO-5n	08/25/2020	23:01	6358.17	Transducer	6362.36	6357.36	Alluvial
PAO-5n	08/26/2020	00:01	6358.17	Transducer	6362.36	6357.36	Alluvial
PAO-5n	08/26/2020	01:01	6358.17	Transducer	6362.36	6357.36	Alluvial
PAO-5n	08/26/2020	02:01	6358.17	Transducer	6362.36	6357.36	Alluvial
PAO-5n	08/26/2020	03:01	6358.16	Transducer	6362.36	6357.36	Alluvial
PAO-5n	08/26/2020	04:01	6358.17	Transducer	6362.36	6357.36	Alluvial
PAO-5n	08/26/2020	05:01	6358.17	Transducer	6362.36	6357.36	Alluvial
PAO-5n	08/26/2020	06:01	6358.16	Transducer	6362.36	6357.36	Alluvial
PAO-5n	08/26/2020	07:01	6358.16	Transducer	6362.36	6357.36	Alluvial
PAO-5n	08/26/2020	08:01	6358.16	Transducer	6362.36	6357.36	Alluvial
PAO-5n	08/26/2020	09:01	6358.16	Transducer	6362.36	6357.36	Alluvial
PAO-5n	08/26/2020	10:01	6358.16	Transducer	6362.36	6357.36	Alluvial
PAO-5n	08/26/2020	11:01	6358.16	Transducer	6362.36	6357.36	Alluvial
PAO-5n	08/26/2020	12:01	6358.17	Transducer	6362.36	6357.36	Alluvial
PAO-5n	08/26/2020	13:01	6358.17	Transducer	6362.36	6357.36	Alluvial

Location	Date	Time	Water Level (ft amsl)	Method	Top of Screen (ft amsl)	Bottom of Screen (ft amsl)	Zone
PAO-5n	08/26/2020	14:01	6358.17	Transducer	6362.36	6357.36	Alluvial
PAO-5n	08/26/2020	15:01	6358.17	Transducer	6362.36	6357.36	Alluvial
PAO-5n	08/26/2020	16:01	6358.17	Transducer	6362.36	6357.36	Alluvial
PAO-5n	08/26/2020	17:01	6358.17	Transducer	6362.36	6357.36	Alluvial
PAO-5n	08/26/2020	18:01	6358.17	Transducer	6362.36	6357.36	Alluvial
PAO-5n	08/26/2020	19:01	6358.17	Transducer	6362.36	6357.36	Alluvial
PAO-5n	08/26/2020	20:01	6358.17	Transducer	6362.36	6357.36	Alluvial
PAO-5n	08/26/2020	21:01	6358.16	Transducer	6362.36	6357.36	Alluvial
PAO-5n	08/26/2020	22:01	6358.16	Transducer	6362.36	6357.36	Alluvial
PAO-5n	08/26/2020	23:01	6358.16	Transducer	6362.36	6357.36	Alluvial
PAO-5n	08/27/2020	00:01	6358.16	Transducer	6362.36	6357.36	Alluvial
PAO-5n	08/27/2020	01:01	6358.16	Transducer	6362.36	6357.36	Alluvial
PAO-5n	08/27/2020	02:01	6358.16	Transducer	6362.36	6357.36	Alluvial
PAO-5n	08/27/2020	03:01	6358.16	Transducer	6362.36	6357.36	Alluvial
PAO-5n	08/27/2020	04:01	6358.16	Transducer	6362.36	6357.36	Alluvial
PAO-5n	08/27/2020	05:01	6358.16	Transducer	6362.36	6357.36	Alluvial
PAO-5n	08/27/2020	06:01	6358.16	Transducer	6362.36	6357.36	Alluvial
PAO-5n	08/27/2020	07:01	6358.16	Transducer	6362.36	6357.36	Alluvial
PAO-5n	08/27/2020	08:01	6358.16	Transducer	6362.36	6357.36	Alluvial
PAO-5n	08/27/2020	09:01	6358.16	Transducer	6362.36	6357.36	Alluvial
PAO-5n	08/27/2020	10:01	6358.16	Transducer	6362.36	6357.36	Alluvial
PAO-5n	08/27/2020	11:01	6358.16	Transducer	6362.36	6357.36	Alluvial
PAO-5n	08/27/2020	12:01	6358.16	Transducer	6362.36	6357.36	Alluvial
PAO-5n	08/27/2020	13:01	6358.16	Transducer	6362.36	6357.36	Alluvial
PAO-5n	08/27/2020	14:01	6358.16	Transducer	6362.36	6357.36	Alluvial
PAO-5n	08/27/2020	15:01	6358.16	Transducer	6362.36	6357.36	Alluvial
PAO-5n	08/27/2020	16:01	6358.16	Transducer	6362.36	6357.36	Alluvial
PAO-5n	08/27/2020	17:01	6358.16	Transducer	6362.36	6357.36	Alluvial
PAO-5n	08/27/2020	18:01	6358.16	Transducer	6362.36	6357.36	Alluvial
PAO-5n	08/27/2020	19:01	6358.16	Transducer	6362.36	6357.36	Alluvial
PAO-5n	08/27/2020	20:01	6358.16	Transducer	6362.36	6357.36	Alluvial
PAO-5n	08/27/2020	21:01	6358.16	Transducer	6362.36	6357.36	Alluvial
PAO-5n	08/27/2020	22:01	6358.16	Transducer	6362.36	6357.36	Alluvial
PAO-5n	08/27/2020	23:01	6358.16	Transducer	6362.36	6357.36	Alluvial
PAO-5n	08/28/2020	00:01	6358.15	Transducer	6362.36	6357.36	Alluvial
PAO-5n	08/28/2020	01:01	6358.16	Transducer	6362.36	6357.36	Alluvial
PAO-5n	08/28/2020	02:01	6358.16	Transducer	6362.36	6357.36	Alluvial
PAO-5n	08/28/2020	03:01	6358.16	Transducer	6362.36	6357.36	Alluvial
PAO-5n	08/28/2020	04:01	6358.15	Transducer	6362.36	6357.36	Alluvial
PAO-5n	08/28/2020	05:01	6358.15	Transducer	6362.36	6357.36	Alluvial
PAO-5n	08/28/2020	06:01	6358.15	Transducer	6362.36	6357.36	Alluvial
PAO-5n	08/28/2020	07:01	6358.15	Transducer	6362.36	6357.36	Alluvial
PAO-5n	08/28/2020	08:01	6358.15	Transducer	6362.36	6357.36	Alluvial
PAO-5n	08/28/2020	09:01	6358.15	Transducer	6362.36	6357.36	Alluvial
PAO-5n	08/28/2020	10:01	6358.15	Transducer	6362.36	6357.36	Alluvial

Location	Date	Time	Water Level (ft amsl)	Method	Top of Screen (ft amsl)	Bottom of Screen (ft amsl)	Zone
PAO-5n	08/28/2020	11:01	6358.15	Transducer	6362.36	6357.36	Alluvial
PAO-5n	08/28/2020	12:01	6358.15	Transducer	6362.36	6357.36	Alluvial
PAO-5n	08/28/2020	13:01	6358.15	Transducer	6362.36	6357.36	Alluvial
PAO-5n	08/28/2020	14:01	6358.15	Transducer	6362.36	6357.36	Alluvial
PAO-5n	08/28/2020	15:01	6358.15	Transducer	6362.36	6357.36	Alluvial
PAO-5n	08/28/2020	16:01	6358.15	Transducer	6362.36	6357.36	Alluvial
PAO-5n	08/28/2020	17:01	6358.15	Transducer	6362.36	6357.36	Alluvial
PAO-5n	08/28/2020	18:01	6358.15	Transducer	6362.36	6357.36	Alluvial
PAO-5n	08/28/2020	19:01	6358.15	Transducer	6362.36	6357.36	Alluvial
PAO-5n	08/28/2020	20:01	6358.15	Transducer	6362.36	6357.36	Alluvial
PAO-5n	08/28/2020	21:01	6358.14	Transducer	6362.36	6357.36	Alluvial
PAO-5n	08/28/2020	22:01	6358.14	Transducer	6362.36	6357.36	Alluvial
PAO-5n	08/28/2020	23:01	6358.14	Transducer	6362.36	6357.36	Alluvial
PAO-5n	08/29/2020	00:01	6358.14	Transducer	6362.36	6357.36	Alluvial
PAO-5n	08/29/2020	01:01	6358.14	Transducer	6362.36	6357.36	Alluvial
PAO-5n	08/29/2020	02:01	6358.14	Transducer	6362.36	6357.36	Alluvial
PAO-5n	08/29/2020	03:01	6358.14	Transducer	6362.36	6357.36	Alluvial
PAO-5n	08/29/2020	04:01	6358.14	Transducer	6362.36	6357.36	Alluvial
PAO-5n	08/29/2020	05:01	6358.14	Transducer	6362.36	6357.36	Alluvial
PAO-5n	08/29/2020	06:01	6358.14	Transducer	6362.36	6357.36	Alluvial
PAO-5n	08/29/2020	07:01	6358.14	Transducer	6362.36	6357.36	Alluvial
PAO-5n	08/29/2020	08:01	6358.13	Transducer	6362.36	6357.36	Alluvial
PAO-5n	08/29/2020	09:01	6358.13	Transducer	6362.36	6357.36	Alluvial
PAO-5n	08/29/2020	10:01	6358.13	Transducer	6362.36	6357.36	Alluvial
PAO-5n	08/29/2020	11:01	6358.13	Transducer	6362.36	6357.36	Alluvial
PAO-5n	08/29/2020	12:01	6358.13	Transducer	6362.36	6357.36	Alluvial
PAO-5n	08/29/2020	13:01	6358.13	Transducer	6362.36	6357.36	Alluvial
PAO-5n	08/29/2020	14:01	6358.13	Transducer	6362.36	6357.36	Alluvial
PAO-5n	08/29/2020	15:01	6358.13	Transducer	6362.36	6357.36	Alluvial
PAO-5n	08/29/2020	16:01	6358.13	Transducer	6362.36	6357.36	Alluvial
PAO-5n	08/29/2020	17:01	6358.13	Transducer	6362.36	6357.36	Alluvial
PAO-5n	08/29/2020	18:01	6358.13	Transducer	6362.36	6357.36	Alluvial
PAO-5n	08/29/2020	19:01	6358.13	Transducer	6362.36	6357.36	Alluvial
PAO-5n	08/29/2020	20:01	6358.13	Transducer	6362.36	6357.36	Alluvial
PAO-5n	08/29/2020	21:01	6358.13	Transducer	6362.36	6357.36	Alluvial
PAO-5n	08/29/2020	22:01	6358.13	Transducer	6362.36	6357.36	Alluvial
PAO-5n	08/29/2020	23:01	6358.13	Transducer	6362.36	6357.36	Alluvial
PAO-5n	08/30/2020	00:01	6358.13	Transducer	6362.36	6357.36	Alluvial
PAO-5n	08/30/2020	01:01	6358.13	Transducer	6362.36	6357.36	Alluvial
PAO-5n	08/30/2020	02:01	6358.13	Transducer	6362.36	6357.36	Alluvial
PAO-5n	08/30/2020	03:01	6358.13	Transducer	6362.36	6357.36	Alluvial
PAO-5n	08/30/2020	04:01	6358.13	Transducer	6362.36	6357.36	Alluvial
PAO-5n	08/30/2020	05:01	6358.13	Transducer	6362.36	6357.36	Alluvial
PAO-5n	08/30/2020	06:01	6358.13	Transducer	6362.36	6357.36	Alluvial
PAO-5n	08/30/2020	07:01	6358.13	Transducer	6362.36	6357.36	Alluvial

Location	Date	Time	Water Level (ft amsl)	Method	Top of Screen (ft amsl)	Bottom of Screen (ft amsl)	Zone
PAO-5n	08/30/2020	08:01	6358.13	Transducer	6362.36	6357.36	Alluvial
PAO-5n	08/30/2020	09:01	6358.12	Transducer	6362.36	6357.36	Alluvial
PAO-5n	08/30/2020	10:01	6358.12	Transducer	6362.36	6357.36	Alluvial
PAO-5n	08/30/2020	11:01	6358.12	Transducer	6362.36	6357.36	Alluvial
PAO-5n	08/30/2020	12:01	6358.12	Transducer	6362.36	6357.36	Alluvial
PAO-5n	08/30/2020	13:01	6358.13	Transducer	6362.36	6357.36	Alluvial
PAO-5n	08/30/2020	14:01	6358.13	Transducer	6362.36	6357.36	Alluvial
PAO-5n	08/30/2020	15:01	6358.13	Transducer	6362.36	6357.36	Alluvial
PAO-5n	08/30/2020	16:01	6358.13	Transducer	6362.36	6357.36	Alluvial
PAO-5n	08/30/2020	17:01	6358.13	Transducer	6362.36	6357.36	Alluvial
PAO-5n	08/30/2020	18:01	6358.13	Transducer	6362.36	6357.36	Alluvial
PAO-5n	08/30/2020	19:01	6358.13	Transducer	6362.36	6357.36	Alluvial
PAO-5n	08/30/2020	20:01	6358.13	Transducer	6362.36	6357.36	Alluvial
PAO-5n	08/30/2020	21:01	6358.12	Transducer	6362.36	6357.36	Alluvial
PAO-5n	08/30/2020	22:01	6358.12	Transducer	6362.36	6357.36	Alluvial
PAO-5n	08/30/2020	23:01	6358.12	Transducer	6362.36	6357.36	Alluvial
PAO-5n	08/31/2020	00:01	6358.12	Transducer	6362.36	6357.36	Alluvial
PAO-5n	08/31/2020	01:01	6358.12	Transducer	6362.36	6357.36	Alluvial
PAO-5n	08/31/2020	02:01	6358.12	Transducer	6362.36	6357.36	Alluvial
PAO-5n	08/31/2020	03:01	6358.12	Transducer	6362.36	6357.36	Alluvial
PAO-5n	08/31/2020	04:01	6358.12	Transducer	6362.36	6357.36	Alluvial
PAO-5n	08/31/2020	05:01	6358.12	Transducer	6362.36	6357.36	Alluvial
PAO-5n	08/31/2020	06:01	6358.12	Transducer	6362.36	6357.36	Alluvial
PAO-5n	08/31/2020	07:01	6358.12	Transducer	6362.36	6357.36	Alluvial
PAO-5n	08/31/2020	08:01	6358.12	Transducer	6362.36	6357.36	Alluvial
PAO-5n	08/31/2020	09:01	6357.63	Transducer	6362.36	6357.36	Alluvial
PAO-5n	08/31/2020	10:01	6357.39	Transducer	6362.36	6357.36	Alluvial
PAO-5n	08/31/2020	11:01	6357.43	Transducer	6362.36	6357.36	Alluvial
PAO-5n	08/31/2020	12:01	6357.45	Transducer	6362.36	6357.36	Alluvial
PAO-5n	08/31/2020	13:01	6357.47	Transducer	6362.36	6357.36	Alluvial
PAO-5n	08/31/2020	14:01	6357.48	Transducer	6362.36	6357.36	Alluvial
PAO-5n	08/31/2020	15:01	6357.49	Transducer	6362.36	6357.36	Alluvial
PAO-5n	08/31/2020	16:01	6357.49	Transducer	6362.36	6357.36	Alluvial
PAO-5n	08/31/2020	17:01	6357.50	Transducer	6362.36	6357.36	Alluvial
PAO-5n	08/31/2020	18:01	6357.51	Transducer	6362.36	6357.36	Alluvial
PAO-5n	08/31/2020	19:01	6357.52	Transducer	6362.36	6357.36	Alluvial
PAO-5n	08/31/2020	20:01	6357.52	Transducer	6362.36	6357.36	Alluvial
PAO-5n	08/31/2020	21:01	6357.53	Transducer	6362.36	6357.36	Alluvial
PAO-5n	08/31/2020	22:01	6357.53	Transducer	6362.36	6357.36	Alluvial
PAO-5n	08/31/2020	23:01	6357.53	Transducer	6362.36	6357.36	Alluvial
PAO-5n	09/01/2020	00:01	6357.54	Transducer	6362.36	6357.36	Alluvial
PAO-5n	09/01/2020	01:01	6357.54	Transducer	6362.36	6357.36	Alluvial
PAO-5n	09/01/2020	02:01	6357.54	Transducer	6362.36	6357.36	Alluvial
PAO-5n	09/01/2020	03:01	6357.55	Transducer	6362.36	6357.36	Alluvial
PAO-5n	09/01/2020	04:01	6357.55	Transducer	6362.36	6357.36	Alluvial

Location	Date	Time	Water Level (ft amsl)	Method	Top of Screen (ft amsl)	Bottom of Screen (ft amsl)	Zone
PAO-5n	09/01/2020	05:01	6357.55	Transducer	6362.36	6357.36	Alluvial
PAO-5n	09/01/2020	06:01	6357.56	Transducer	6362.36	6357.36	Alluvial
PAO-5n	09/01/2020	07:01	6357.56	Transducer	6362.36	6357.36	Alluvial
PAO-5n	09/01/2020	08:01	6357.56	Transducer	6362.36	6357.36	Alluvial
PAO-5n	09/01/2020	18:01	6357.36	Transducer	6362.36	6357.36	Alluvial
PAO-5n	09/01/2020	19:01	6357.37	Transducer	6362.36	6357.36	Alluvial
PAO-5n	09/01/2020	20:01	6357.37	Transducer	6362.36	6357.36	Alluvial
PAO-5n	09/01/2020	21:01	6357.37	Transducer	6362.36	6357.36	Alluvial
PAO-5n	09/01/2020	22:01	6357.37	Transducer	6362.36	6357.36	Alluvial
PAO-5n	09/01/2020	23:01	6357.38	Transducer	6362.36	6357.36	Alluvial
PAO-5n	09/02/2020	00:01	6357.38	Transducer	6362.36	6357.36	Alluvial
PAO-5n	09/02/2020	01:01	6357.38	Transducer	6362.36	6357.36	Alluvial
PAO-5n	09/02/2020	02:01	6357.38	Transducer	6362.36	6357.36	Alluvial
PAO-5n	09/02/2020	03:01	6357.38	Transducer	6362.36	6357.36	Alluvial
PAO-5n	09/02/2020	04:01	6357.39	Transducer	6362.36	6357.36	Alluvial
PAO-5n	09/02/2020	05:01	6357.39	Transducer	6362.36	6357.36	Alluvial
PAO-5n	09/02/2020	06:01	6357.39	Transducer	6362.36	6357.36	Alluvial
PAO-5n	09/02/2020	07:01	6357.39	Transducer	6362.36	6357.36	Alluvial
PAO-5n	09/02/2020	08:01	6357.39	Transducer	6362.36	6357.36	Alluvial
PAO-5n	09/02/2020	09:01	6357.39	Transducer	6362.36	6357.36	Alluvial
PAO-5n	09/02/2020	10:01	6357.39	Transducer	6362.36	6357.36	Alluvial
PAO-5n	09/02/2020	11:01	6357.39	Transducer	6362.36	6357.36	Alluvial
PAO-5n	09/02/2020	12:01	6357.40	Transducer	6362.36	6357.36	Alluvial
PAO-5n	09/02/2020	13:01	6357.40	Transducer	6362.36	6357.36	Alluvial
PAO-5n	09/02/2020	14:01	6357.40	Transducer	6362.36	6357.36	Alluvial
PAO-5n	09/02/2020	15:01	6357.40	Transducer	6362.36	6357.36	Alluvial
PAO-5n	09/02/2020	16:01	6357.40	Transducer	6362.36	6357.36	Alluvial
PAO-5n	09/02/2020	17:01	6357.41	Transducer	6362.36	6357.36	Alluvial
PAO-5n	09/02/2020	18:01	6357.41	Transducer	6362.36	6357.36	Alluvial
PAO-5n	09/02/2020	19:01	6357.41	Transducer	6362.36	6357.36	Alluvial
PAO-5n	09/02/2020	20:01	6357.41	Transducer	6362.36	6357.36	Alluvial
PAO-5n	09/02/2020	21:01	6357.41	Transducer	6362.36	6357.36	Alluvial
PAO-5n	09/02/2020	22:01	6357.42	Transducer	6362.36	6357.36	Alluvial
PAO-5n	09/02/2020	23:01	6357.42	Transducer	6362.36	6357.36	Alluvial
PAO-5n	09/03/2020	00:01	6357.42	Transducer	6362.36	6357.36	Alluvial
PAO-5n	09/03/2020	01:01	6357.42	Transducer	6362.36	6357.36	Alluvial
PAO-5n	09/03/2020	02:01	6357.42	Transducer	6362.36	6357.36	Alluvial
PAO-5n	09/03/2020	03:01	6357.42	Transducer	6362.36	6357.36	Alluvial
PAO-5n	09/03/2020	04:01	6357.42	Transducer	6362.36	6357.36	Alluvial
PAO-5n	09/03/2020	05:01	6357.42	Transducer	6362.36	6357.36	Alluvial
PAO-5n	09/03/2020	06:01	6357.42	Transducer	6362.36	6357.36	Alluvial
PAO-5n	09/03/2020	07:01	6357.42	Transducer	6362.36	6357.36	Alluvial
PAO-5n	09/03/2020	08:01	6357.43	Transducer	6362.36	6357.36	Alluvial
PAO-5n	09/03/2020	09:01	6357.43	Transducer	6362.36	6357.36	Alluvial
PAO-5n	09/03/2020	10:01	6357.43	Transducer	6362.36	6357.36	Alluvial

Location	Date	Time	Water Level (ft amsl)	Method	Top of Screen (ft amsl)	Bottom of Screen (ft amsl)	Zone
PAO-5n	09/03/2020	11:01	6357.43	Transducer	6362.36	6357.36	Alluvial
PAO-5n	09/03/2020	12:01	6357.43	Transducer	6362.36	6357.36	Alluvial
PAO-5n	09/03/2020	13:01	6357.43	Transducer	6362.36	6357.36	Alluvial
PAO-5n	09/03/2020	14:01	6357.43	Transducer	6362.36	6357.36	Alluvial
PAO-5n	09/03/2020	15:01	6357.43	Transducer	6362.36	6357.36	Alluvial
PAO-5n	09/03/2020	16:01	6357.43	Transducer	6362.36	6357.36	Alluvial
PAO-5n	09/03/2020	17:01	6357.44	Transducer	6362.36	6357.36	Alluvial
PAO-5n	09/03/2020	18:01	6357.44	Transducer	6362.36	6357.36	Alluvial
PAO-5n	09/03/2020	19:01	6357.44	Transducer	6362.36	6357.36	Alluvial
PAO-5n	09/03/2020	20:01	6357.44	Transducer	6362.36	6357.36	Alluvial
PAO-5n	09/03/2020	21:01	6357.44	Transducer	6362.36	6357.36	Alluvial
PAO-5n	09/03/2020	22:01	6357.44	Transducer	6362.36	6357.36	Alluvial
PAO-5n	09/03/2020	23:01	6357.44	Transducer	6362.36	6357.36	Alluvial
PAO-5n	09/04/2020	00:01	6357.44	Transducer	6362.36	6357.36	Alluvial
PAO-5n	09/04/2020	01:01	6357.44	Transducer	6362.36	6357.36	Alluvial
PAO-5n	09/04/2020	02:01	6357.44	Transducer	6362.36	6357.36	Alluvial
PAO-5n	09/04/2020	03:01	6357.44	Transducer	6362.36	6357.36	Alluvial
PAO-5n	09/04/2020	04:01	6357.44	Transducer	6362.36	6357.36	Alluvial
PAO-5n	09/04/2020	05:01	6357.43	Transducer	6362.36	6357.36	Alluvial
PAO-5n	09/04/2020	06:01	6357.44	Transducer	6362.36	6357.36	Alluvial
PAO-5n	09/04/2020	07:01	6357.44	Transducer	6362.36	6357.36	Alluvial
PAO-5n	09/04/2020	08:01	6357.44	Transducer	6362.36	6357.36	Alluvial
PAO-5n	09/04/2020	09:01	6357.43	Transducer	6362.36	6357.36	Alluvial
PAO-5n	09/04/2020	10:01	6357.44	Transducer	6362.36	6357.36	Alluvial
PAO-5n	09/04/2020	11:01	6357.43	Transducer	6362.36	6357.36	Alluvial
PAO-5n	09/04/2020	12:01	6357.44	Transducer	6362.36	6357.36	Alluvial
PAO-5n	09/04/2020	13:01	6357.43	Transducer	6362.36	6357.36	Alluvial
PAO-5n	09/04/2020	14:01	6357.44	Transducer	6362.36	6357.36	Alluvial
PAO-5n	09/04/2020	15:01	6357.44	Transducer	6362.36	6357.36	Alluvial
PAO-5n	09/04/2020	16:01	6357.44	Transducer	6362.36	6357.36	Alluvial
PAO-5n	09/04/2020	17:01	6357.44	Transducer	6362.36	6357.36	Alluvial
PAO-5n	09/04/2020	18:01	6357.44	Transducer	6362.36	6357.36	Alluvial
PAO-5n	09/04/2020	19:01	6357.44	Transducer	6362.36	6357.36	Alluvial
PAO-5n	09/04/2020	20:01	6357.44	Transducer	6362.36	6357.36	Alluvial
PAO-5n	09/04/2020	21:01	6357.44	Transducer	6362.36	6357.36	Alluvial
PAO-5n	09/04/2020	22:01	6357.44	Transducer	6362.36	6357.36	Alluvial
PAO-5n	09/04/2020	23:01	6357.44	Transducer	6362.36	6357.36	Alluvial
PAO-5n	09/05/2020	00:01	6357.44	Transducer	6362.36	6357.36	Alluvial
PAO-5n	09/05/2020	01:01	6357.44	Transducer	6362.36	6357.36	Alluvial
PAO-5n	09/05/2020	02:01	6357.44	Transducer	6362.36	6357.36	Alluvial
PAO-5n	09/05/2020	03:01	6357.44	Transducer	6362.36	6357.36	Alluvial
PAO-5n	09/05/2020	04:01	6357.44	Transducer	6362.36	6357.36	Alluvial
PAO-5n	09/05/2020	05:01	6357.44	Transducer	6362.36	6357.36	Alluvial
PAO-5n	09/05/2020	06:01	6357.43	Transducer	6362.36	6357.36	Alluvial
PAO-5n	09/05/2020	07:01	6357.43	Transducer	6362.36	6357.36	Alluvial

Location	Date	Time	Water Level (ft amsl)	Method	Top of Screen (ft amsl)	Bottom of Screen (ft amsl)	Zone
PAO-5n	09/05/2020	08:01	6357.43	Transducer	6362.36	6357.36	Alluvial
PAO-5n	09/05/2020	09:01	6357.43	Transducer	6362.36	6357.36	Alluvial
PAO-5n	09/05/2020	10:01	6357.43	Transducer	6362.36	6357.36	Alluvial
PAO-5n	09/05/2020	11:01	6357.43	Transducer	6362.36	6357.36	Alluvial
PAO-5n	09/05/2020	12:01	6357.43	Transducer	6362.36	6357.36	Alluvial
PAO-5n	09/05/2020	13:01	6357.43	Transducer	6362.36	6357.36	Alluvial
PAO-5n	09/05/2020	14:01	6357.43	Transducer	6362.36	6357.36	Alluvial
PAO-5n	09/05/2020	15:01	6357.43	Transducer	6362.36	6357.36	Alluvial
PAO-5n	09/05/2020	16:01	6357.43	Transducer	6362.36	6357.36	Alluvial
PAO-5n	09/05/2020	17:01	6357.43	Transducer	6362.36	6357.36	Alluvial
PAO-5n	09/05/2020	18:01	6357.44	Transducer	6362.36	6357.36	Alluvial
PAO-5n	09/05/2020	19:01	6357.43	Transducer	6362.36	6357.36	Alluvial
PAO-5n	09/05/2020	20:01	6357.43	Transducer	6362.36	6357.36	Alluvial
PAO-5n	09/05/2020	21:01	6357.43	Transducer	6362.36	6357.36	Alluvial
PAO-5n	09/05/2020	22:01	6357.43	Transducer	6362.36	6357.36	Alluvial
PAO-5n	09/05/2020	23:01	6357.43	Transducer	6362.36	6357.36	Alluvial
PAO-5n	09/06/2020	00:01	6357.43	Transducer	6362.36	6357.36	Alluvial
PAO-5n	09/06/2020	01:01	6357.43	Transducer	6362.36	6357.36	Alluvial
PAO-5n	09/06/2020	02:01	6357.44	Transducer	6362.36	6357.36	Alluvial
PAO-5n	09/06/2020	03:01	6357.43	Transducer	6362.36	6357.36	Alluvial
PAO-5n	09/06/2020	04:01	6357.44	Transducer	6362.36	6357.36	Alluvial
PAO-5n	09/06/2020	05:01	6357.44	Transducer	6362.36	6357.36	Alluvial
PAO-5n	09/06/2020	06:01	6357.44	Transducer	6362.36	6357.36	Alluvial
PAO-5n	09/06/2020	07:01	6357.44	Transducer	6362.36	6357.36	Alluvial
PAO-5n	09/06/2020	08:01	6357.44	Transducer	6362.36	6357.36	Alluvial
PAO-5n	09/06/2020	09:01	6357.43	Transducer	6362.36	6357.36	Alluvial
PAO-5n	09/06/2020	10:01	6357.44	Transducer	6362.36	6357.36	Alluvial
PAO-5n	09/06/2020	11:01	6357.44	Transducer	6362.36	6357.36	Alluvial
PAO-5n	09/06/2020	12:01	6357.44	Transducer	6362.36	6357.36	Alluvial
PAO-5n	09/06/2020	13:01	6357.44	Transducer	6362.36	6357.36	Alluvial
PAO-5n	09/06/2020	14:01	6357.44	Transducer	6362.36	6357.36	Alluvial
PAO-5n	09/06/2020	15:01	6357.44	Transducer	6362.36	6357.36	Alluvial
PAO-5n	09/06/2020	16:01	6357.44	Transducer	6362.36	6357.36	Alluvial
PAO-5n	09/06/2020	17:01	6357.44	Transducer	6362.36	6357.36	Alluvial
PAO-5n	09/06/2020	18:01	6357.45	Transducer	6362.36	6357.36	Alluvial
PAO-5n	09/06/2020	19:01	6357.45	Transducer	6362.36	6357.36	Alluvial
PAO-5n	09/06/2020	20:01	6357.45	Transducer	6362.36	6357.36	Alluvial
PAO-5n	09/06/2020	21:01	6357.45	Transducer	6362.36	6357.36	Alluvial
PAO-5n	09/06/2020	22:01	6357.45	Transducer	6362.36	6357.36	Alluvial
PAO-5n	09/06/2020	23:01	6357.45	Transducer	6362.36	6357.36	Alluvial
PAO-5n	09/07/2020	00:01	6357.45	Transducer	6362.36	6357.36	Alluvial
PAO-5n	09/07/2020	01:01	6357.46	Transducer	6362.36	6357.36	Alluvial
PAO-5n	09/07/2020	02:01	6357.46	Transducer	6362.36	6357.36	Alluvial
PAO-5n	09/07/2020	03:01	6357.46	Transducer	6362.36	6357.36	Alluvial
PAO-5n	09/07/2020	04:01	6357.46	Transducer	6362.36	6357.36	Alluvial

Location	Date	Time	Water Level (ft amsl)	Method	Top of Screen (ft amsl)	Bottom of Screen (ft amsl)	Zone
PAO-5n	09/07/2020	05:01	6357.46	Transducer	6362.36	6357.36	Alluvial
PAO-5n	09/07/2020	06:01	6357.46	Transducer	6362.36	6357.36	Alluvial
PAO-5n	09/07/2020	07:01	6357.46	Transducer	6362.36	6357.36	Alluvial
PAO-5n	09/07/2020	08:01	6357.46	Transducer	6362.36	6357.36	Alluvial
PAO-5n	09/07/2020	09:01	6357.47	Transducer	6362.36	6357.36	Alluvial
PAO-5n	09/07/2020	10:01	6357.47	Transducer	6362.36	6357.36	Alluvial
PAO-5n	09/07/2020	11:01	6357.47	Transducer	6362.36	6357.36	Alluvial
PAO-5n	09/07/2020	12:01	6357.47	Transducer	6362.36	6357.36	Alluvial
PAO-5n	09/07/2020	13:01	6357.47	Transducer	6362.36	6357.36	Alluvial
PAO-5n	09/07/2020	14:01	6357.47	Transducer	6362.36	6357.36	Alluvial
PAO-5n	09/07/2020	15:01	6357.48	Transducer	6362.36	6357.36	Alluvial
PAO-5n	09/07/2020	16:01	6357.48	Transducer	6362.36	6357.36	Alluvial
PAO-5n	09/07/2020	17:01	6357.48	Transducer	6362.36	6357.36	Alluvial
PAO-5n	09/07/2020	18:01	6357.48	Transducer	6362.36	6357.36	Alluvial
PAO-5n	09/07/2020	19:01	6357.49	Transducer	6362.36	6357.36	Alluvial
PAO-5n	09/07/2020	20:01	6357.49	Transducer	6362.36	6357.36	Alluvial
PAO-5n	09/07/2020	21:01	6357.49	Transducer	6362.36	6357.36	Alluvial
PAO-5n	09/07/2020	22:01	6357.49	Transducer	6362.36	6357.36	Alluvial
PAO-5n	09/07/2020	23:01	6357.50	Transducer	6362.36	6357.36	Alluvial
PAO-5n	09/08/2020	00:01	6357.50	Transducer	6362.36	6357.36	Alluvial
PAO-5n	09/08/2020	01:01	6357.50	Transducer	6362.36	6357.36	Alluvial
PAO-5n	09/08/2020	02:01	6357.50	Transducer	6362.36	6357.36	Alluvial
PAO-5n	09/08/2020	03:01	6357.50	Transducer	6362.36	6357.36	Alluvial
PAO-5n	09/08/2020	04:01	6357.50	Transducer	6362.36	6357.36	Alluvial
PAO-5n	09/08/2020	05:01	6357.51	Transducer	6362.36	6357.36	Alluvial
PAO-5n	09/08/2020	06:01	6357.51	Transducer	6362.36	6357.36	Alluvial
PAO-5n	09/08/2020	07:01	6357.51	Transducer	6362.36	6357.36	Alluvial
PAO-5n	09/08/2020	08:01	6357.51	Transducer	6362.36	6357.36	Alluvial
PAO-5n	09/08/2020	09:01	6357.51	Transducer	6362.36	6357.36	Alluvial
PAO-5n	09/08/2020	10:01	6357.51	Transducer	6362.36	6357.36	Alluvial
PAO-5n	09/08/2020	11:01	6357.51	Transducer	6362.36	6357.36	Alluvial
PAO-5n	09/08/2020	12:01	6357.52	Transducer	6362.36	6357.36	Alluvial
PAO-5n	09/08/2020	13:01	6357.52	Transducer	6362.36	6357.36	Alluvial
PAO-5n	09/08/2020	14:01	6357.52	Transducer	6362.36	6357.36	Alluvial
PAO-5n	09/08/2020	15:01	6357.52	Transducer	6362.36	6357.36	Alluvial
PAO-5n	09/08/2020	16:01	6357.52	Transducer	6362.36	6357.36	Alluvial
PAO-5n	09/08/2020	17:01	6357.52	Transducer	6362.36	6357.36	Alluvial
PAO-5n	09/08/2020	18:01	6357.53	Transducer	6362.36	6357.36	Alluvial
PAO-5n	09/08/2020	19:01	6357.53	Transducer	6362.36	6357.36	Alluvial
PAO-5n	09/08/2020	20:01	6357.52	Transducer	6362.36	6357.36	Alluvial
PAO-5n	09/08/2020	21:01	6357.52	Transducer	6362.36	6357.36	Alluvial
PAO-5n	09/08/2020	22:01	6357.52	Transducer	6362.36	6357.36	Alluvial
PAO-5n	09/08/2020	23:01	6357.52	Transducer	6362.36	6357.36	Alluvial
PAO-5n	09/09/2020	00:01	6357.52	Transducer	6362.36	6357.36	Alluvial
PAO-5n	09/09/2020	01:01	6357.52	Transducer	6362.36	6357.36	Alluvial

Location	Date	Time	Water Level (ft amsl)	Method	Top of Screen (ft amsl)	Bottom of Screen (ft amsl)	Zone
PAO-5n	09/09/2020	02:01	6357.52	Transducer	6362.36	6357.36	Alluvial
PAO-5n	09/09/2020	03:01	6357.52	Transducer	6362.36	6357.36	Alluvial
PAO-5n	09/09/2020	04:01	6357.52	Transducer	6362.36	6357.36	Alluvial
PAO-5n	09/09/2020	05:01	6357.52	Transducer	6362.36	6357.36	Alluvial
PAO-5n	09/09/2020	06:01	6357.52	Transducer	6362.36	6357.36	Alluvial
PAO-5n	09/09/2020	07:01	6357.52	Transducer	6362.36	6357.36	Alluvial
PAO-5n	09/09/2020	08:01	6357.52	Transducer	6362.36	6357.36	Alluvial
PAO-5n	09/09/2020	09:01	6357.52	Transducer	6362.36	6357.36	Alluvial
PAO-5n	09/09/2020	10:01	6357.52	Transducer	6362.36	6357.36	Alluvial
PAO-5n	09/09/2020	11:01	6357.52	Transducer	6362.36	6357.36	Alluvial
PAO-5n	09/09/2020	12:01	6357.52	Transducer	6362.36	6357.36	Alluvial
PAO-5n	09/09/2020	13:01	6357.52	Transducer	6362.36	6357.36	Alluvial
PAO-5n	09/09/2020	14:01	6357.52	Transducer	6362.36	6357.36	Alluvial
PAO-5n	09/09/2020	15:01	6357.52	Transducer	6362.36	6357.36	Alluvial
PAO-5n	09/09/2020	16:01	6357.52	Transducer	6362.36	6357.36	Alluvial
PAO-5n	09/09/2020	17:01	6357.52	Transducer	6362.36	6357.36	Alluvial
PAO-5n	09/09/2020	18:01	6357.52	Transducer	6362.36	6357.36	Alluvial
PAO-5n	09/09/2020	19:01	6357.52	Transducer	6362.36	6357.36	Alluvial
PAO-5n	09/09/2020	20:01	6357.52	Transducer	6362.36	6357.36	Alluvial
PAO-5n	09/09/2020	21:01	6357.52	Transducer	6362.36	6357.36	Alluvial
PAO-5n	09/09/2020	22:01	6357.52	Transducer	6362.36	6357.36	Alluvial
PAO-5n	09/09/2020	23:01	6357.52	Transducer	6362.36	6357.36	Alluvial
PAO-5n	09/10/2020	00:01	6357.52	Transducer	6362.36	6357.36	Alluvial
PAO-5n	09/10/2020	01:01	6357.51	Transducer	6362.36	6357.36	Alluvial
PAO-5n	09/10/2020	02:01	6357.51	Transducer	6362.36	6357.36	Alluvial
PAO-5n	09/10/2020	03:01	6357.51	Transducer	6362.36	6357.36	Alluvial
PAO-5n	09/10/2020	04:01	6357.51	Transducer	6362.36	6357.36	Alluvial
PAO-5n	09/10/2020	05:01	6357.51	Transducer	6362.36	6357.36	Alluvial
PAO-5n	09/10/2020	06:01	6357.51	Transducer	6362.36	6357.36	Alluvial
PAO-5n	09/10/2020	07:01	6357.51	Transducer	6362.36	6357.36	Alluvial
PAO-5n	09/10/2020	08:01	6357.51	Transducer	6362.36	6357.36	Alluvial
PAO-5n	09/10/2020	09:01	6357.51	Transducer	6362.36	6357.36	Alluvial
PAO-5n	09/10/2020	10:01	6357.51	Transducer	6362.36	6357.36	Alluvial
PAO-5n	09/10/2020	11:01	6357.51	Transducer	6362.36	6357.36	Alluvial
PAO-5n	09/10/2020	12:01	6357.51	Transducer	6362.36	6357.36	Alluvial
PAO-5n	09/10/2020	13:01	6357.50	Transducer	6362.36	6357.36	Alluvial
PAO-5n	09/10/2020	14:01	6357.50	Transducer	6362.36	6357.36	Alluvial
PAO-5n	09/10/2020	15:01	6357.50	Transducer	6362.36	6357.36	Alluvial
PAO-5n	09/10/2020	16:01	6357.50	Transducer	6362.36	6357.36	Alluvial
PAO-5n	09/10/2020	17:01	6357.50	Transducer	6362.36	6357.36	Alluvial
PAO-5n	09/10/2020	18:01	6357.50	Transducer	6362.36	6357.36	Alluvial
PAO-5n	09/10/2020	19:01	6357.50	Transducer	6362.36	6357.36	Alluvial
PAO-5n	09/10/2020	20:01	6357.50	Transducer	6362.36	6357.36	Alluvial
PAO-5n	09/10/2020	21:01	6357.50	Transducer	6362.36	6357.36	Alluvial
PAO-5n	09/10/2020	22:01	6357.50	Transducer	6362.36	6357.36	Alluvial

Location	Date	Time	Water Level (ft amsl)	Method	Top of Screen (ft amsl)	Bottom of Screen (ft amsl)	Zone
PAO-5n	09/10/2020	23:01	6357.50	Transducer	6362.36	6357.36	Alluvial
PAO-5n	09/11/2020	00:01	6357.50	Transducer	6362.36	6357.36	Alluvial
PAO-5n	09/11/2020	01:01	6357.50	Transducer	6362.36	6357.36	Alluvial
PAO-5n	09/11/2020	02:01	6357.50	Transducer	6362.36	6357.36	Alluvial
PAO-5n	09/11/2020	03:01	6357.50	Transducer	6362.36	6357.36	Alluvial
PAO-5n	09/11/2020	04:01	6357.50	Transducer	6362.36	6357.36	Alluvial
PAO-5n	09/11/2020	05:01	6357.50	Transducer	6362.36	6357.36	Alluvial
PAO-5n	09/11/2020	06:01	6357.50	Transducer	6362.36	6357.36	Alluvial
PAO-5n	09/11/2020	07:01	6357.50	Transducer	6362.36	6357.36	Alluvial
PAO-5n	09/11/2020	08:01	6357.50	Transducer	6362.36	6357.36	Alluvial
PAO-5n	09/11/2020	09:01	6357.50	Transducer	6362.36	6357.36	Alluvial
PAO-5n	09/11/2020	10:01	6357.49	Transducer	6362.36	6357.36	Alluvial
PAO-5n	09/11/2020	11:01	6357.49	Transducer	6362.36	6357.36	Alluvial
PAO-5n	09/11/2020	12:01	6357.49	Transducer	6362.36	6357.36	Alluvial
PAO-5n	09/11/2020	13:01	6357.49	Transducer	6362.36	6357.36	Alluvial
PAO-5n	09/11/2020	14:01	6357.49	Transducer	6362.36	6357.36	Alluvial
PAO-5n	09/11/2020	15:01	6357.49	Transducer	6362.36	6357.36	Alluvial
PAO-5n	09/11/2020	16:01	6357.50	Transducer	6362.36	6357.36	Alluvial
PAO-5n	09/11/2020	17:01	6357.50	Transducer	6362.36	6357.36	Alluvial
PAO-5n	09/11/2020	18:01	6357.50	Transducer	6362.36	6357.36	Alluvial
PAO-5n	09/11/2020	19:01	6357.50	Transducer	6362.36	6357.36	Alluvial
PAO-5n	09/11/2020	20:01	6357.50	Transducer	6362.36	6357.36	Alluvial
PAO-5n	09/11/2020	21:01	6357.50	Transducer	6362.36	6357.36	Alluvial
PAO-5n	09/11/2020	22:01	6357.50	Transducer	6362.36	6357.36	Alluvial
PAO-5n	09/11/2020	23:01	6357.50	Transducer	6362.36	6357.36	Alluvial
PAO-5n	09/12/2020	00:01	6357.50	Transducer	6362.36	6357.36	Alluvial
PAO-5n	09/12/2020	01:01	6357.49	Transducer	6362.36	6357.36	Alluvial
PAO-5n	09/12/2020	02:01	6357.49	Transducer	6362.36	6357.36	Alluvial
PAO-5n	09/12/2020	03:01	6357.49	Transducer	6362.36	6357.36	Alluvial
PAO-5n	09/12/2020	04:01	6357.49	Transducer	6362.36	6357.36	Alluvial
PAO-5n	09/12/2020	05:01	6357.49	Transducer	6362.36	6357.36	Alluvial
PAO-5n	09/12/2020	06:01	6357.49	Transducer	6362.36	6357.36	Alluvial
PAO-5n	09/12/2020	07:01	6357.49	Transducer	6362.36	6357.36	Alluvial
PAO-5n	09/12/2020	08:01	6357.49	Transducer	6362.36	6357.36	Alluvial
PAO-5n	09/12/2020	09:01	6357.49	Transducer	6362.36	6357.36	Alluvial
PAO-5n	09/12/2020	10:01	6357.49	Transducer	6362.36	6357.36	Alluvial
PAO-5n	09/12/2020	11:01	6357.49	Transducer	6362.36	6357.36	Alluvial
PAO-5n	09/12/2020	12:01	6357.49	Transducer	6362.36	6357.36	Alluvial
PAO-5n	09/12/2020	13:01	6357.49	Transducer	6362.36	6357.36	Alluvial
PAO-5n	09/12/2020	14:01	6357.49	Transducer	6362.36	6357.36	Alluvial
PAO-5n	09/12/2020	15:01	6357.49	Transducer	6362.36	6357.36	Alluvial
PAO-5n	09/12/2020	16:01	6357.49	Transducer	6362.36	6357.36	Alluvial
PAO-5n	09/12/2020	17:01	6357.49	Transducer	6362.36	6357.36	Alluvial
PAO-5n	09/12/2020	18:01	6357.49	Transducer	6362.36	6357.36	Alluvial
PAO-5n	09/12/2020	19:01	6357.49	Transducer	6362.36	6357.36	Alluvial

Location	Date	Time	Water Level (ft amsl)	Method	Top of Screen (ft amsl)	Bottom of Screen (ft amsl)	Zone
PAO-5n	09/12/2020	20:01	6357.49	Transducer	6362.36	6357.36	Alluvial
PAO-5n	09/12/2020	21:01	6357.49	Transducer	6362.36	6357.36	Alluvial
PAO-5n	09/12/2020	22:01	6357.49	Transducer	6362.36	6357.36	Alluvial
PAO-5n	09/12/2020	23:01	6357.49	Transducer	6362.36	6357.36	Alluvial
PAO-5n	09/13/2020	00:01	6357.49	Transducer	6362.36	6357.36	Alluvial
PAO-5n	09/13/2020	01:01	6357.49	Transducer	6362.36	6357.36	Alluvial
PAO-5n	09/13/2020	02:01	6357.49	Transducer	6362.36	6357.36	Alluvial
PAO-5n	09/13/2020	03:01	6357.49	Transducer	6362.36	6357.36	Alluvial
PAO-5n	09/13/2020	04:01	6357.49	Transducer	6362.36	6357.36	Alluvial
PAO-5n	09/13/2020	05:01	6357.49	Transducer	6362.36	6357.36	Alluvial
PAO-5n	09/13/2020	06:01	6357.49	Transducer	6362.36	6357.36	Alluvial
PAO-5n	09/13/2020	07:01	6357.48	Transducer	6362.36	6357.36	Alluvial
PAO-5n	09/13/2020	08:01	6357.48	Transducer	6362.36	6357.36	Alluvial
PAO-5n	09/13/2020	09:01	6357.48	Transducer	6362.36	6357.36	Alluvial
PAO-5n	09/13/2020	10:01	6357.48	Transducer	6362.36	6357.36	Alluvial
PAO-5n	09/13/2020	11:01	6357.48	Transducer	6362.36	6357.36	Alluvial
PAO-5n	09/13/2020	12:01	6357.48	Transducer	6362.36	6357.36	Alluvial
PAO-5n	09/13/2020	13:01	6357.48	Transducer	6362.36	6357.36	Alluvial
PAO-5n	09/13/2020	14:01	6357.48	Transducer	6362.36	6357.36	Alluvial
PAO-5n	09/13/2020	15:01	6357.48	Transducer	6362.36	6357.36	Alluvial
PAO-5n	09/13/2020	16:01	6357.48	Transducer	6362.36	6357.36	Alluvial
PAO-5n	09/13/2020	17:01	6357.48	Transducer	6362.36	6357.36	Alluvial
PAO-5n	09/13/2020	18:01	6357.48	Transducer	6362.36	6357.36	Alluvial
PAO-5n	09/13/2020	19:01	6357.48	Transducer	6362.36	6357.36	Alluvial
PAO-5n	09/13/2020	20:01	6357.48	Transducer	6362.36	6357.36	Alluvial
PAO-5n	09/13/2020	21:01	6357.48	Transducer	6362.36	6357.36	Alluvial
PAO-5n	09/13/2020	22:01	6357.47	Transducer	6362.36	6357.36	Alluvial
PAO-5n	09/13/2020	23:01	6357.47	Transducer	6362.36	6357.36	Alluvial
PAO-5n	09/14/2020	00:01	6357.47	Transducer	6362.36	6357.36	Alluvial
PAO-5n	09/14/2020	01:01	6357.47	Transducer	6362.36	6357.36	Alluvial
PAO-5n	09/14/2020	02:01	6357.47	Transducer	6362.36	6357.36	Alluvial
PAO-5n	09/14/2020	03:01	6357.47	Transducer	6362.36	6357.36	Alluvial
PAO-5n	09/14/2020	04:01	6357.47	Transducer	6362.36	6357.36	Alluvial
PAO-5n	09/14/2020	05:01	6357.47	Transducer	6362.36	6357.36	Alluvial
PAO-5n	09/14/2020	06:01	6357.47	Transducer	6362.36	6357.36	Alluvial
PAO-5n	09/14/2020	07:01	6357.46	Transducer	6362.36	6357.36	Alluvial
PAO-5n	09/14/2020	08:01	6357.46	Transducer	6362.36	6357.36	Alluvial
PAO-5n	09/14/2020	09:01	6357.46	Transducer	6362.36	6357.36	Alluvial
PAO-5n	09/14/2020	10:01	6357.46	Transducer	6362.36	6357.36	Alluvial
PAO-5n	09/14/2020	11:01	6357.46	Transducer	6362.36	6357.36	Alluvial
PAO-5n	09/14/2020	12:01	6357.46	Transducer	6362.36	6357.36	Alluvial
PAO-5n	09/14/2020	13:01	6357.46	Transducer	6362.36	6357.36	Alluvial
PAO-5n	09/14/2020	14:01	6357.46	Transducer	6362.36	6357.36	Alluvial
PAO-5n	09/14/2020	15:01	6357.46	Transducer	6362.36	6357.36	Alluvial
PAO-5n	09/14/2020	16:01	6357.46	Transducer	6362.36	6357.36	Alluvial

Location	Date	Time	Water Level (ft amsl)	Method	Top of Screen (ft amsl)	Bottom of Screen (ft amsl)	Zone
PAO-5n	09/14/2020	17:01	6357.46	Transducer	6362.36	6357.36	Alluvial
PAO-5n	09/14/2020	18:01	6357.46	Transducer	6362.36	6357.36	Alluvial
PAO-5n	09/14/2020	19:01	6357.46	Transducer	6362.36	6357.36	Alluvial
PAO-5n	09/14/2020	20:01	6357.46	Transducer	6362.36	6357.36	Alluvial
PAO-5n	09/14/2020	21:01	6357.46	Transducer	6362.36	6357.36	Alluvial
PAO-5n	09/14/2020	22:01	6357.46	Transducer	6362.36	6357.36	Alluvial
PAO-5n	09/14/2020	23:01	6357.46	Transducer	6362.36	6357.36	Alluvial
PAO-5n	09/15/2020	00:01	6357.46	Transducer	6362.36	6357.36	Alluvial
PAO-5n	09/15/2020	01:01	6357.46	Transducer	6362.36	6357.36	Alluvial
PAO-5n	09/15/2020	02:01	6357.46	Transducer	6362.36	6357.36	Alluvial
PAO-5n	09/15/2020	03:01	6357.45	Transducer	6362.36	6357.36	Alluvial
PAO-5n	09/15/2020	04:01	6357.45	Transducer	6362.36	6357.36	Alluvial
PAO-5n	09/15/2020	05:01	6357.45	Transducer	6362.36	6357.36	Alluvial
PAO-5n	09/15/2020	06:01	6357.45	Transducer	6362.36	6357.36	Alluvial
PAO-5n	09/15/2020	07:01	6357.45	Transducer	6362.36	6357.36	Alluvial
PAO-5n	09/15/2020	08:01	6357.45	Transducer	6362.36	6357.36	Alluvial
PAO-5n	09/15/2020	09:01	6357.45	Transducer	6362.36	6357.36	Alluvial
PAO-5n	09/15/2020	10:01	6357.45	Transducer	6362.36	6357.36	Alluvial
PAO-5n	09/15/2020	11:01	6357.45	Transducer	6362.36	6357.36	Alluvial
PAO-5n	09/15/2020	12:01	6357.45	Transducer	6362.36	6357.36	Alluvial
PAO-5n	09/15/2020	13:01	6357.45	Transducer	6362.36	6357.36	Alluvial
PAO-5n	09/15/2020	14:01	6357.45	Transducer	6362.36	6357.36	Alluvial
PAO-5n	09/15/2020	15:01	6357.45	Transducer	6362.36	6357.36	Alluvial
PAO-5n	09/15/2020	16:01	6357.45	Transducer	6362.36	6357.36	Alluvial
PAO-5n	09/15/2020	17:01	6357.46	Transducer	6362.36	6357.36	Alluvial
PAO-5n	09/15/2020	18:01	6357.46	Transducer	6362.36	6357.36	Alluvial
PAO-5n	09/15/2020	19:01	6357.45	Transducer	6362.36	6357.36	Alluvial
PAO-5n	09/15/2020	20:01	6357.45	Transducer	6362.36	6357.36	Alluvial
PAO-5n	09/15/2020	21:01	6357.45	Transducer	6362.36	6357.36	Alluvial
PAO-5n	09/15/2020	22:01	6357.45	Transducer	6362.36	6357.36	Alluvial
PAO-5n	09/15/2020	23:01	6357.45	Transducer	6362.36	6357.36	Alluvial
PAO-5n	09/16/2020	00:01	6357.45	Transducer	6362.36	6357.36	Alluvial
PAO-5n	09/16/2020	01:01	6357.45	Transducer	6362.36	6357.36	Alluvial
PAO-5n	09/16/2020	02:01	6357.45	Transducer	6362.36	6357.36	Alluvial
PAO-5n	09/16/2020	03:01	6357.45	Transducer	6362.36	6357.36	Alluvial
PAO-5n	09/16/2020	04:01	6357.45	Transducer	6362.36	6357.36	Alluvial
PAO-5n	09/16/2020	05:01	6357.45	Transducer	6362.36	6357.36	Alluvial
PAO-5n	09/16/2020	06:01	6357.45	Transducer	6362.36	6357.36	Alluvial
PAO-5n	09/16/2020	07:01	6357.45	Transducer	6362.36	6357.36	Alluvial
PAO-5n	09/16/2020	08:01	6357.45	Transducer	6362.36	6357.36	Alluvial
PAO-5n	09/16/2020	09:01	6357.45	Transducer	6362.36	6357.36	Alluvial
PAO-5n	09/16/2020	10:01	6357.45	Transducer	6362.36	6357.36	Alluvial
PAO-5n	09/16/2020	11:01	6357.45	Transducer	6362.36	6357.36	Alluvial
PAO-5n	09/16/2020	12:01	6357.45	Transducer	6362.36	6357.36	Alluvial
PAO-5n	09/16/2020	13:01	6357.45	Transducer	6362.36	6357.36	Alluvial

Location	Date	Time	Water Level (ft amsl)	Method	Top of Screen (ft amsl)	Bottom of Screen (ft amsl)	Zone
PAO-5n	09/16/2020	14:01	6357.45	Transducer	6362.36	6357.36	Alluvial
PAO-5n	09/16/2020	15:01	6357.45	Transducer	6362.36	6357.36	Alluvial
PAO-5n	09/16/2020	16:01	6357.45	Transducer	6362.36	6357.36	Alluvial
PAO-5n	09/16/2020	17:01	6357.45	Transducer	6362.36	6357.36	Alluvial
PAO-5n	09/16/2020	18:01	6357.45	Transducer	6362.36	6357.36	Alluvial
PAO-5n	09/16/2020	19:01	6357.45	Transducer	6362.36	6357.36	Alluvial
PAO-5n	09/16/2020	20:01	6357.45	Transducer	6362.36	6357.36	Alluvial
PAO-5n	09/16/2020	21:01	6357.45	Transducer	6362.36	6357.36	Alluvial
PAO-5n	09/16/2020	22:01	6357.45	Transducer	6362.36	6357.36	Alluvial
PAO-5n	09/16/2020	23:01	6357.45	Transducer	6362.36	6357.36	Alluvial
PAO-5n	09/17/2020	00:01	6357.45	Transducer	6362.36	6357.36	Alluvial
PAO-5n	09/17/2020	01:01	6357.44	Transducer	6362.36	6357.36	Alluvial
PAO-5n	09/17/2020	02:01	6357.44	Transducer	6362.36	6357.36	Alluvial
PAO-5n	09/17/2020	03:01	6357.44	Transducer	6362.36	6357.36	Alluvial
PAO-5n	09/17/2020	04:01	6357.44	Transducer	6362.36	6357.36	Alluvial
PAO-5n	09/17/2020	05:01	6357.44	Transducer	6362.36	6357.36	Alluvial
PAO-5n	09/17/2020	06:01	6357.44	Transducer	6362.36	6357.36	Alluvial
PAO-5n	09/17/2020	07:01	6357.44	Transducer	6362.36	6357.36	Alluvial
PAO-5n	09/17/2020	08:01	6357.44	Transducer	6362.36	6357.36	Alluvial
PAO-5n	09/17/2020	09:01	6357.44	Transducer	6362.36	6357.36	Alluvial
PAO-5n	09/17/2020	10:01	6357.44	Transducer	6362.36	6357.36	Alluvial
PAO-5n	09/17/2020	11:01	6357.44	Transducer	6362.36	6357.36	Alluvial
PAO-5n	09/17/2020	12:01	6357.44	Transducer	6362.36	6357.36	Alluvial
PAO-5n	09/17/2020	13:01	6357.43	Transducer	6362.36	6357.36	Alluvial
PAO-5n	09/17/2020	14:01	6357.44	Transducer	6362.36	6357.36	Alluvial
PAO-5n	09/17/2020	15:01	6357.44	Transducer	6362.36	6357.36	Alluvial
PAO-5n	09/17/2020	16:01	6357.44	Transducer	6362.36	6357.36	Alluvial
PAO-5n	09/17/2020	17:01	6357.44	Transducer	6362.36	6357.36	Alluvial
PAO-5n	09/17/2020	18:01	6357.44	Transducer	6362.36	6357.36	Alluvial
PAO-5n	09/17/2020	19:01	6357.44	Transducer	6362.36	6357.36	Alluvial
PAO-5n	09/17/2020	20:01	6357.44	Transducer	6362.36	6357.36	Alluvial
PAO-5n	09/17/2020	21:01	6357.44	Transducer	6362.36	6357.36	Alluvial
PAO-5n	09/17/2020	22:01	6357.44	Transducer	6362.36	6357.36	Alluvial
PAO-5n	09/17/2020	23:01	6357.44	Transducer	6362.36	6357.36	Alluvial
PAO-5n	09/18/2020	00:01	6357.43	Transducer	6362.36	6357.36	Alluvial
PAO-5n	09/18/2020	01:01	6357.43	Transducer	6362.36	6357.36	Alluvial
PAO-5n	09/18/2020	02:01	6357.43	Transducer	6362.36	6357.36	Alluvial
PAO-5n	09/18/2020	03:01	6357.43	Transducer	6362.36	6357.36	Alluvial
PAO-5n	09/18/2020	04:01	6357.43	Transducer	6362.36	6357.36	Alluvial
PAO-5n	09/18/2020	05:01	6357.43	Transducer	6362.36	6357.36	Alluvial
PAO-5n	09/18/2020	06:01	6357.43	Transducer	6362.36	6357.36	Alluvial
PAO-5n	09/18/2020	07:01	6357.43	Transducer	6362.36	6357.36	Alluvial
PAO-5n	09/18/2020	08:01	6357.43	Transducer	6362.36	6357.36	Alluvial
PAO-5n	09/18/2020	09:01	6357.43	Transducer	6362.36	6357.36	Alluvial
PAO-5n	09/18/2020	10:01	6357.43	Transducer	6362.36	6357.36	Alluvial

Location	Date	Time	Water Level (ft amsl)	Method	Top of Screen (ft amsl)	Bottom of Screen (ft amsl)	Zone
PAO-5n	09/18/2020	11:01	6357.43	Transducer	6362.36	6357.36	Alluvial
PAO-5n	09/18/2020	12:01	6357.43	Transducer	6362.36	6357.36	Alluvial
PAO-5n	09/18/2020	13:01	6357.43	Transducer	6362.36	6357.36	Alluvial
PAO-5n	09/18/2020	14:01	6357.43	Transducer	6362.36	6357.36	Alluvial
PAO-5n	09/18/2020	15:01	6357.43	Transducer	6362.36	6357.36	Alluvial
PAO-5n	09/18/2020	16:01	6357.43	Transducer	6362.36	6357.36	Alluvial
PAO-5n	09/18/2020	17:01	6357.43	Transducer	6362.36	6357.36	Alluvial
PAO-5n	09/18/2020	18:01	6357.43	Transducer	6362.36	6357.36	Alluvial
PAO-5n	09/18/2020	19:01	6357.43	Transducer	6362.36	6357.36	Alluvial
PAO-5n	09/18/2020	20:01	6357.43	Transducer	6362.36	6357.36	Alluvial
PAO-5n	09/18/2020	21:01	6357.43	Transducer	6362.36	6357.36	Alluvial
PAO-5n	09/18/2020	22:01	6357.43	Transducer	6362.36	6357.36	Alluvial
PAO-5n	09/18/2020	23:01	6357.43	Transducer	6362.36	6357.36	Alluvial
PAO-5n	09/19/2020	00:01	6357.43	Transducer	6362.36	6357.36	Alluvial
PAO-5n	09/19/2020	01:01	6357.43	Transducer	6362.36	6357.36	Alluvial
PAO-5n	09/19/2020	02:01	6357.43	Transducer	6362.36	6357.36	Alluvial
PAO-5n	09/19/2020	03:01	6357.43	Transducer	6362.36	6357.36	Alluvial
PAO-5n	09/19/2020	04:01	6357.43	Transducer	6362.36	6357.36	Alluvial
PAO-5n	09/19/2020	05:01	6357.42	Transducer	6362.36	6357.36	Alluvial
PAO-5n	09/19/2020	06:01	6357.43	Transducer	6362.36	6357.36	Alluvial
PAO-5n	09/19/2020	07:01	6357.43	Transducer	6362.36	6357.36	Alluvial
PAO-5n	09/19/2020	08:01	6357.42	Transducer	6362.36	6357.36	Alluvial
PAO-5n	09/19/2020	09:01	6357.42	Transducer	6362.36	6357.36	Alluvial
PAO-5n	09/19/2020	10:01	6357.42	Transducer	6362.36	6357.36	Alluvial
PAO-5n	09/19/2020	11:01	6357.42	Transducer	6362.36	6357.36	Alluvial
PAO-5n	09/19/2020	12:01	6357.42	Transducer	6362.36	6357.36	Alluvial
PAO-5n	09/19/2020	13:01	6357.43	Transducer	6362.36	6357.36	Alluvial
PAO-5n	09/19/2020	14:01	6357.42	Transducer	6362.36	6357.36	Alluvial
PAO-5n	09/19/2020	15:01	6357.43	Transducer	6362.36	6357.36	Alluvial
PAO-5n	09/19/2020	16:01	6357.43	Transducer	6362.36	6357.36	Alluvial
PAO-5n	09/19/2020	17:01	6357.43	Transducer	6362.36	6357.36	Alluvial
PAO-5n	09/19/2020	18:01	6357.43	Transducer	6362.36	6357.36	Alluvial
PAO-5n	09/19/2020	19:01	6357.43	Transducer	6362.36	6357.36	Alluvial
PAO-5n	09/19/2020	20:01	6357.43	Transducer	6362.36	6357.36	Alluvial
PAO-5n	09/19/2020	21:01	6357.43	Transducer	6362.36	6357.36	Alluvial
PAO-5n	09/19/2020	22:01	6357.43	Transducer	6362.36	6357.36	Alluvial
PAO-5n	09/19/2020	23:01	6357.43	Transducer	6362.36	6357.36	Alluvial
PAO-5n	09/20/2020	00:01	6357.43	Transducer	6362.36	6357.36	Alluvial
PAO-5n	09/20/2020	01:01	6357.43	Transducer	6362.36	6357.36	Alluvial
PAO-5n	09/20/2020	02:01	6357.43	Transducer	6362.36	6357.36	Alluvial
PAO-5n	09/20/2020	03:01	6357.43	Transducer	6362.36	6357.36	Alluvial
PAO-5n	09/20/2020	04:01	6357.43	Transducer	6362.36	6357.36	Alluvial
PAO-5n	09/20/2020	05:01	6357.43	Transducer	6362.36	6357.36	Alluvial
PAO-5n	09/20/2020	06:01	6357.43	Transducer	6362.36	6357.36	Alluvial
PAO-5n	09/20/2020	07:01	6357.42	Transducer	6362.36	6357.36	Alluvial

Location	Date	Time	Water Level (ft amsl)	Method	Top of Screen (ft amsl)	Bottom of Screen (ft amsl)	Zone
PAO-5n	09/20/2020	08:01	6357.42	Transducer	6362.36	6357.36	Alluvial
PAO-5n	09/20/2020	09:01	6357.42	Transducer	6362.36	6357.36	Alluvial
PAO-5n	09/20/2020	10:01	6357.42	Transducer	6362.36	6357.36	Alluvial
PAO-5n	09/20/2020	11:01	6357.42	Transducer	6362.36	6357.36	Alluvial
PAO-5n	09/20/2020	12:01	6357.42	Transducer	6362.36	6357.36	Alluvial
PAO-5n	09/20/2020	13:01	6357.42	Transducer	6362.36	6357.36	Alluvial
PAO-5n	09/20/2020	14:01	6357.42	Transducer	6362.36	6357.36	Alluvial
PAO-5n	09/20/2020	15:01	6357.43	Transducer	6362.36	6357.36	Alluvial
PAO-5n	09/20/2020	16:01	6357.43	Transducer	6362.36	6357.36	Alluvial
PAO-5n	09/20/2020	17:01	6357.43	Transducer	6362.36	6357.36	Alluvial
PAO-5n	09/20/2020	18:01	6357.43	Transducer	6362.36	6357.36	Alluvial
PAO-5n	09/20/2020	19:01	6357.43	Transducer	6362.36	6357.36	Alluvial
PAO-5n	09/20/2020	20:01	6357.43	Transducer	6362.36	6357.36	Alluvial
PAO-5n	09/20/2020	21:01	6357.43	Transducer	6362.36	6357.36	Alluvial
PAO-5n	09/20/2020	22:01	6357.43	Transducer	6362.36	6357.36	Alluvial
PAO-5n	09/20/2020	23:01	6357.43	Transducer	6362.36	6357.36	Alluvial
PAO-5n	09/21/2020	00:01	6357.42	Transducer	6362.36	6357.36	Alluvial
PAO-5n	09/21/2020	01:01	6357.42	Transducer	6362.36	6357.36	Alluvial
PAO-5n	09/21/2020	02:01	6357.42	Transducer	6362.36	6357.36	Alluvial
PAO-5n	09/21/2020	03:01	6357.42	Transducer	6362.36	6357.36	Alluvial
PAO-5n	09/21/2020	04:01	6357.42	Transducer	6362.36	6357.36	Alluvial
PAO-5n	09/21/2020	05:01	6357.42	Transducer	6362.36	6357.36	Alluvial
PAO-5n	09/21/2020	06:01	6357.42	Transducer	6362.36	6357.36	Alluvial
PAO-5n	09/21/2020	07:01	6357.42	Transducer	6362.36	6357.36	Alluvial
PAO-5n	09/21/2020	08:01	6357.42	Transducer	6362.36	6357.36	Alluvial
PAO-5n	09/21/2020	09:01	6357.42	Transducer	6362.36	6357.36	Alluvial
PAO-5n	09/21/2020	10:01	6357.42	Transducer	6362.36	6357.36	Alluvial
PAO-5n	09/21/2020	11:01	6357.42	Transducer	6362.36	6357.36	Alluvial
PAO-5n	09/21/2020	12:01	6357.42	Transducer	6362.36	6357.36	Alluvial
PAO-5n	09/21/2020	13:01	6357.42	Transducer	6362.36	6357.36	Alluvial
PAO-5n	09/21/2020	14:01	6357.42	Transducer	6362.36	6357.36	Alluvial
PAO-5n	09/21/2020	15:01	6357.42	Transducer	6362.36	6357.36	Alluvial
PAO-5n	09/21/2020	16:01	6357.42	Transducer	6362.36	6357.36	Alluvial
PAO-5n	09/21/2020	17:01	6357.42	Transducer	6362.36	6357.36	Alluvial
PAO-5n	09/21/2020	18:01	6357.42	Transducer	6362.36	6357.36	Alluvial
PAO-5n	09/21/2020	19:01	6357.42	Transducer	6362.36	6357.36	Alluvial
PAO-5n	09/21/2020	20:01	6357.42	Transducer	6362.36	6357.36	Alluvial
PAO-5n	09/21/2020	21:01	6357.42	Transducer	6362.36	6357.36	Alluvial
PAO-5n	09/21/2020	22:01	6357.41	Transducer	6362.36	6357.36	Alluvial
PAO-5n	09/21/2020	23:01	6357.41	Transducer	6362.36	6357.36	Alluvial
PAO-5n	09/22/2020	00:01	6357.41	Transducer	6362.36	6357.36	Alluvial
PAO-5n	09/22/2020	01:01	6357.41	Transducer	6362.36	6357.36	Alluvial
PAO-5n	09/22/2020	02:01	6357.41	Transducer	6362.36	6357.36	Alluvial
PAO-5n	09/22/2020	03:01	6357.41	Transducer	6362.36	6357.36	Alluvial
PAO-5n	09/22/2020	04:01	6357.41	Transducer	6362.36	6357.36	Alluvial

Location	Date	Time	Water Level (ft amsl)	Method	Top of Screen (ft amsl)	Bottom of Screen (ft amsl)	Zone
PAO-5n	09/22/2020	05:01	6357.41	Transducer	6362.36	6357.36	Alluvial
PAO-5n	09/22/2020	06:01	6357.41	Transducer	6362.36	6357.36	Alluvial
PAO-5n	09/22/2020	07:01	6357.41	Transducer	6362.36	6357.36	Alluvial
PAO-5n	09/22/2020	08:01	6357.41	Transducer	6362.36	6357.36	Alluvial
PAO-5n	09/22/2020	09:01	6357.40	Transducer	6362.36	6357.36	Alluvial
PAO-5n	09/22/2020	10:01	6357.40	Transducer	6362.36	6357.36	Alluvial
PAO-5n	09/22/2020	11:01	6357.40	Transducer	6362.36	6357.36	Alluvial
PAO-5n	09/22/2020	12:01	6357.40	Transducer	6362.36	6357.36	Alluvial
PAO-5n	09/22/2020	13:01	6357.40	Transducer	6362.36	6357.36	Alluvial
PAO-5n	09/22/2020	14:01	6357.40	Transducer	6362.36	6357.36	Alluvial
PAO-5n	09/22/2020	15:01	6357.40	Transducer	6362.36	6357.36	Alluvial
PAO-5n	09/22/2020	16:01	6357.40	Transducer	6362.36	6357.36	Alluvial
PAO-5n	09/22/2020	17:01	6357.40	Transducer	6362.36	6357.36	Alluvial
PAO-5n	09/22/2020	18:01	6357.40	Transducer	6362.36	6357.36	Alluvial
PAO-5n	09/22/2020	19:01	6357.40	Transducer	6362.36	6357.36	Alluvial
PAO-5n	09/22/2020	20:01	6357.40	Transducer	6362.36	6357.36	Alluvial
PAO-5n	09/22/2020	21:01	6357.40	Transducer	6362.36	6357.36	Alluvial
PAO-5n	09/22/2020	22:01	6357.40	Transducer	6362.36	6357.36	Alluvial
PAO-5n	09/22/2020	23:01	6357.40	Transducer	6362.36	6357.36	Alluvial
PAO-5n	09/23/2020	00:01	6357.40	Transducer	6362.36	6357.36	Alluvial
PAO-5n	09/23/2020	01:01	6357.40	Transducer	6362.36	6357.36	Alluvial
PAO-5n	09/23/2020	02:01	6357.40	Transducer	6362.36	6357.36	Alluvial
PAO-5n	09/23/2020	03:01	6357.40	Transducer	6362.36	6357.36	Alluvial
PAO-5n	09/23/2020	04:01	6357.40	Transducer	6362.36	6357.36	Alluvial
PAO-5n	09/23/2020	05:01	6357.40	Transducer	6362.36	6357.36	Alluvial
PAO-5n	09/23/2020	06:01	6357.40	Transducer	6362.36	6357.36	Alluvial
PAO-5n	09/23/2020	07:01	6357.40	Transducer	6362.36	6357.36	Alluvial
PAO-5n	09/23/2020	08:01	6357.40	Transducer	6362.36	6357.36	Alluvial
PAO-5n	09/23/2020	09:01	6357.39	Transducer	6362.36	6357.36	Alluvial
PAO-5n	09/23/2020	10:01	6357.39	Transducer	6362.36	6357.36	Alluvial
PAO-5n	09/23/2020	11:01	6357.39	Transducer	6362.36	6357.36	Alluvial
PAO-5n	09/23/2020	12:01	6357.39	Transducer	6362.36	6357.36	Alluvial
PAO-5n	09/23/2020	13:01	6357.39	Transducer	6362.36	6357.36	Alluvial
PAO-5n	09/23/2020	14:01	6357.39	Transducer	6362.36	6357.36	Alluvial
PAO-5n	09/23/2020	15:01	6357.39	Transducer	6362.36	6357.36	Alluvial
PAO-5n	09/23/2020	16:01	6357.39	Transducer	6362.36	6357.36	Alluvial
PAO-5n	09/23/2020	17:01	6357.39	Transducer	6362.36	6357.36	Alluvial
PAO-5n	09/23/2020	18:01	6357.39	Transducer	6362.36	6357.36	Alluvial
PAO-5n	09/23/2020	19:01	6357.39	Transducer	6362.36	6357.36	Alluvial
PAO-5n	09/23/2020	20:01	6357.39	Transducer	6362.36	6357.36	Alluvial
PAO-5n	09/23/2020	21:01	6357.39	Transducer	6362.36	6357.36	Alluvial
PAO-5n	09/23/2020	22:01	6357.39	Transducer	6362.36	6357.36	Alluvial
PAO-5n	09/23/2020	23:01	6357.39	Transducer	6362.36	6357.36	Alluvial
PAO-5n	09/24/2020	00:01	6357.39	Transducer	6362.36	6357.36	Alluvial
PAO-5n	09/24/2020	01:01	6357.39	Transducer	6362.36	6357.36	Alluvial

Location	Date	Time	Water Level (ft amsl)	Method	Top of Screen (ft amsl)	Bottom of Screen (ft amsl)	Zone
PAO-5n	09/24/2020	02:01	6357.39	Transducer	6362.36	6357.36	Alluvial
PAO-5n	09/24/2020	03:01	6357.39	Transducer	6362.36	6357.36	Alluvial
PAO-5n	09/24/2020	04:01	6357.39	Transducer	6362.36	6357.36	Alluvial
PAO-5n	09/24/2020	05:01	6357.39	Transducer	6362.36	6357.36	Alluvial
PAO-5n	09/24/2020	06:01	6357.39	Transducer	6362.36	6357.36	Alluvial
PAO-5n	09/24/2020	07:01	6357.39	Transducer	6362.36	6357.36	Alluvial
PAO-5n	09/24/2020	08:01	6357.38	Transducer	6362.36	6357.36	Alluvial
PAO-5n	09/24/2020	09:01	6357.38	Transducer	6362.36	6357.36	Alluvial
PAO-5n	09/24/2020	10:01	6357.38	Transducer	6362.36	6357.36	Alluvial
PAO-5n	09/24/2020	11:01	6357.38	Transducer	6362.36	6357.36	Alluvial
PAO-5n	09/24/2020	12:01	6357.38	Transducer	6362.36	6357.36	Alluvial
PAO-5n	09/24/2020	13:01	6357.38	Transducer	6362.36	6357.36	Alluvial
PAO-5n	09/24/2020	14:01	6357.38	Transducer	6362.36	6357.36	Alluvial
PAO-5n	09/24/2020	15:01	6357.38	Transducer	6362.36	6357.36	Alluvial
PAO-5n	09/24/2020	16:01	6357.38	Transducer	6362.36	6357.36	Alluvial
PAO-5n	09/24/2020	17:01	6357.38	Transducer	6362.36	6357.36	Alluvial
PAO-5n	09/24/2020	18:01	6357.38	Transducer	6362.36	6357.36	Alluvial
PAO-5n	09/24/2020	19:01	6357.38	Transducer	6362.36	6357.36	Alluvial
PAO-5n	09/24/2020	20:01	6357.38	Transducer	6362.36	6357.36	Alluvial
PAO-5n	09/24/2020	21:01	6357.38	Transducer	6362.36	6357.36	Alluvial
PAO-5n	09/24/2020	22:01	6357.38	Transducer	6362.36	6357.36	Alluvial
PAO-5n	09/24/2020	23:01	6357.38	Transducer	6362.36	6357.36	Alluvial
PAO-5n	09/25/2020	00:01	6357.38	Transducer	6362.36	6357.36	Alluvial
PAO-5n	09/25/2020	01:01	6357.38	Transducer	6362.36	6357.36	Alluvial
PAO-5n	09/25/2020	02:01	6357.38	Transducer	6362.36	6357.36	Alluvial
PAO-5n	09/25/2020	03:01	6357.38	Transducer	6362.36	6357.36	Alluvial
PAO-5n	09/25/2020	04:01	6357.38	Transducer	6362.36	6357.36	Alluvial
PAO-5n	09/25/2020	05:01	6357.38	Transducer	6362.36	6357.36	Alluvial
PAO-5n	09/25/2020	06:01	6357.38	Transducer	6362.36	6357.36	Alluvial
PAO-5n	09/25/2020	07:01	6357.38	Transducer	6362.36	6357.36	Alluvial
PAO-5n	09/25/2020	08:01	6357.38	Transducer	6362.36	6357.36	Alluvial
PAO-5n	09/25/2020	09:01	6357.37	Transducer	6362.36	6357.36	Alluvial
PAO-5n	09/25/2020	10:01	6357.37	Transducer	6362.36	6357.36	Alluvial
PAO-5n	09/25/2020	11:01	6357.37	Transducer	6362.36	6357.36	Alluvial
PAO-5n	09/25/2020	12:01	6357.37	Transducer	6362.36	6357.36	Alluvial
PAO-5n	09/25/2020	13:01	6357.37	Transducer	6362.36	6357.36	Alluvial
PAO-5n	09/25/2020	14:01	6357.37	Transducer	6362.36	6357.36	Alluvial
PAO-5n	09/25/2020	15:01	6357.37	Transducer	6362.36	6357.36	Alluvial
PAO-5n	09/25/2020	16:01	6357.37	Transducer	6362.36	6357.36	Alluvial
PAO-5n	09/25/2020	17:01	6357.37	Transducer	6362.36	6357.36	Alluvial
PAO-5n	09/25/2020	18:01	6357.37	Transducer	6362.36	6357.36	Alluvial
PAO-5n	09/25/2020	19:01	6357.37	Transducer	6362.36	6357.36	Alluvial
PAO-5n	09/25/2020	20:01	6357.37	Transducer	6362.36	6357.36	Alluvial
PAO-5n	09/25/2020	21:01	6357.37	Transducer	6362.36	6357.36	Alluvial
PAO-5n	09/25/2020	22:01	6357.37	Transducer	6362.36	6357.36	Alluvial

Location	Date	Time	Water Level (ft amsl)	Method	Top of Screen (ft amsl)	Bottom of Screen (ft amsl)	Zone
PAO-5n	09/25/2020	23:01	6357.37	Transducer	6362.36	6357.36	Alluvial
PAO-5n	09/26/2020	00:01	6357.37	Transducer	6362.36	6357.36	Alluvial
PAO-5n	09/26/2020	01:01	6357.37	Transducer	6362.36	6357.36	Alluvial
PAO-5n	09/26/2020	02:01	6357.37	Transducer	6362.36	6357.36	Alluvial
PAO-5n	09/26/2020	03:01	6357.37	Transducer	6362.36	6357.36	Alluvial
PAO-5n	09/26/2020	04:01	6357.37	Transducer	6362.36	6357.36	Alluvial
PAO-5n	09/26/2020	05:01	6357.37	Transducer	6362.36	6357.36	Alluvial
PAO-5n	09/26/2020	06:01	6357.37	Transducer	6362.36	6357.36	Alluvial
PAO-5n	09/26/2020	07:01	6357.37	Transducer	6362.36	6357.36	Alluvial
PAO-5n	09/26/2020	08:01	6357.37	Transducer	6362.36	6357.36	Alluvial
PAO-5n	09/26/2020	09:01	6357.36	Transducer	6362.36	6357.36	Alluvial
PAO-5n	09/26/2020	10:01	6357.36	Transducer	6362.36	6357.36	Alluvial
PAO-5n	09/26/2020	11:01	6357.36	Transducer	6362.36	6357.36	Alluvial
PAO-5n	09/26/2020	12:01	6357.36	Transducer	6362.36	6357.36	Alluvial
PAO-5n	09/26/2020	13:01	6357.36	Transducer	6362.36	6357.36	Alluvial
PAO-5n	09/26/2020	14:01	6357.36	Transducer	6362.36	6357.36	Alluvial
PAO-5n	09/26/2020	15:01	6357.37	Transducer	6362.36	6357.36	Alluvial
PAO-5n	09/26/2020	16:01	6357.37	Transducer	6362.36	6357.36	Alluvial
PAO-5n	09/26/2020	17:01	6357.37	Transducer	6362.36	6357.36	Alluvial
PAO-5n	09/26/2020	18:01	6357.37	Transducer	6362.36	6357.36	Alluvial
PAO-5n	09/26/2020	19:01	6357.37	Transducer	6362.36	6357.36	Alluvial
PAO-5n	09/26/2020	20:01	6357.37	Transducer	6362.36	6357.36	Alluvial
PAO-5n	09/26/2020	21:01	6357.36	Transducer	6362.36	6357.36	Alluvial
PAO-5n	09/26/2020	22:01	6357.37	Transducer	6362.36	6357.36	Alluvial
PAO-5n	09/26/2020	23:01	6357.37	Transducer	6362.36	6357.36	Alluvial
PAO-5n	09/27/2020	00:01	6357.36	Transducer	6362.36	6357.36	Alluvial
PAO-5n	09/27/2020	01:01	6357.36	Transducer	6362.36	6357.36	Alluvial
PAO-5n	09/27/2020	02:01	6357.36	Transducer	6362.36	6357.36	Alluvial
PAO-5n	09/27/2020	03:01	6357.36	Transducer	6362.36	6357.36	Alluvial
PAO-5n	09/27/2020	04:01	6357.36	Transducer	6362.36	6357.36	Alluvial
PAO-5n	09/27/2020	05:01	6357.36	Transducer	6362.36	6357.36	Alluvial
PAO-5n	09/27/2020	06:01	6357.36	Transducer	6362.36	6357.36	Alluvial
PAO-5n	09/27/2020	07:01	6357.36	Transducer	6362.36	6357.36	Alluvial
PAO-5n	09/27/2020	08:01	6357.36	Transducer	6362.36	6357.36	Alluvial
PAO-5n	09/27/2020	09:01	6357.36	Transducer	6362.36	6357.36	Alluvial
PAO-5n	09/27/2020	10:01	6357.36	Transducer	6362.36	6357.36	Alluvial
PAO-5n	09/27/2020	15:01	6357.36	Transducer	6362.36	6357.36	Alluvial
PAO-5n	09/27/2020	16:01	6357.36	Transducer	6362.36	6357.36	Alluvial
PAO-5n	09/27/2020	17:01	6357.36	Transducer	6362.36	6357.36	Alluvial
PAO-5n	09/27/2020	18:01	6357.36	Transducer	6362.36	6357.36	Alluvial
PAO-5n	09/27/2020	19:01	6357.36	Transducer	6362.36	6357.36	Alluvial
PAO-5n	09/27/2020	20:01	6357.36	Transducer	6362.36	6357.36	Alluvial
PAO-5n	09/27/2020	21:01	6357.36	Transducer	6362.36	6357.36	Alluvial
PAO-5n	09/27/2020	22:01	6357.36	Transducer	6362.36	6357.36	Alluvial
PAO-5n	12/11/2020	05:01	6358.28	Transducer	6362.36	6357.36	Alluvial

Location	Date	Time	Water Level (ft amsl)	Method	Top of Screen (ft amsl)	Bottom of Screen (ft amsl)	Zone
PAO-5n	12/11/2020	06:01	6359.45	Transducer	6362.36	6357.36	Alluvial
PAO-5n	12/11/2020	07:01	6359.75	Transducer	6362.36	6357.36	Alluvial
PAO-5n	12/11/2020	08:01	6360.07	Transducer	6362.36	6357.36	Alluvial
PAO-5n	12/11/2020	09:01	6360.32	Transducer	6362.36	6357.36	Alluvial
PAO-5n	12/11/2020	10:01	6360.48	Transducer	6362.36	6357.36	Alluvial
PAO-5n	12/11/2020	11:01	6360.60	Transducer	6362.36	6357.36	Alluvial
PAO-5n	12/11/2020	12:01	6360.69	Transducer	6362.36	6357.36	Alluvial
PAO-5n	12/11/2020	13:01	6360.77	Transducer	6362.36	6357.36	Alluvial
PAO-5n	12/11/2020	14:01	6360.84	Transducer	6362.36	6357.36	Alluvial
PAO-5n	12/11/2020	15:01	6360.89	Transducer	6362.36	6357.36	Alluvial
PAO-5n	12/11/2020	16:01	6360.95	Transducer	6362.36	6357.36	Alluvial
PAO-5n	12/11/2020	17:01	6361.01	Transducer	6362.36	6357.36	Alluvial
PAO-5n	12/11/2020	18:01	6361.07	Transducer	6362.36	6357.36	Alluvial
PAO-5n	12/11/2020	19:01	6361.15	Transducer	6362.36	6357.36	Alluvial
PAO-5n	12/11/2020	20:01	6361.22	Transducer	6362.36	6357.36	Alluvial
PAO-5n	12/11/2020	21:01	6361.29	Transducer	6362.36	6357.36	Alluvial
PAO-5n	12/11/2020	22:01	6361.36	Transducer	6362.36	6357.36	Alluvial
PAO-5n	12/11/2020	23:01	6361.43	Transducer	6362.36	6357.36	Alluvial
PAO-5n	12/12/2020	00:01	6361.50	Transducer	6362.36	6357.36	Alluvial
PAO-5n	12/12/2020	01:01	6361.56	Transducer	6362.36	6357.36	Alluvial
PAO-5n	12/12/2020	02:01	6361.61	Transducer	6362.36	6357.36	Alluvial
PAO-5n	12/12/2020	03:01	6361.67	Transducer	6362.36	6357.36	Alluvial
PAO-5n	12/12/2020	04:01	6361.73	Transducer	6362.36	6357.36	Alluvial
PAO-5n	12/12/2020	05:01	6361.78	Transducer	6362.36	6357.36	Alluvial
PAO-5n	12/12/2020	06:01	6361.83	Transducer	6362.36	6357.36	Alluvial
PAO-5n	12/12/2020	07:01	6361.87	Transducer	6362.36	6357.36	Alluvial
PAO-5n	12/12/2020	08:01	6361.89	Transducer	6362.36	6357.36	Alluvial
PAO-5n	12/12/2020	09:01	6361.91	Transducer	6362.36	6357.36	Alluvial
PAO-5n	12/12/2020	10:01	6361.91	Transducer	6362.36	6357.36	Alluvial
PAO-5n	12/12/2020	11:01	6361.92	Transducer	6362.36	6357.36	Alluvial
PAO-5n	12/12/2020	12:01	6361.94	Transducer	6362.36	6357.36	Alluvial
PAO-5n	12/12/2020	13:01	6361.96	Transducer	6362.36	6357.36	Alluvial
PAO-5n	12/12/2020	14:01	6361.97	Transducer	6362.36	6357.36	Alluvial
PAO-5n	12/12/2020	15:01	6361.97	Transducer	6362.36	6357.36	Alluvial
PAO-5n	12/12/2020	16:01	6361.98	Transducer	6362.36	6357.36	Alluvial
PAO-5n	12/12/2020	17:01	6362.00	Transducer	6362.36	6357.36	Alluvial
PAO-5n	12/12/2020	18:01	6362.04	Transducer	6362.36	6357.36	Alluvial
PAO-5n	12/12/2020	19:01	6362.08	Transducer	6362.36	6357.36	Alluvial
PAO-5n	12/12/2020	20:01	6362.11	Transducer	6362.36	6357.36	Alluvial
PAO-5n	12/12/2020	21:01	6362.15	Transducer	6362.36	6357.36	Alluvial
PAO-5n	12/12/2020	22:01	6362.18	Transducer	6362.36	6357.36	Alluvial
PAO-5n	12/12/2020	23:01	6362.21	Transducer	6362.36	6357.36	Alluvial
PAO-5n	12/13/2020	00:01	6362.24	Transducer	6362.36	6357.36	Alluvial
PAO-5n	12/13/2020	01:01	6362.27	Transducer	6362.36	6357.36	Alluvial
PAO-5n	12/13/2020	02:01	6362.29	Transducer	6362.36	6357.36	Alluvial

Location	Date	Time	Water Level (ft amsl)	Method	Top of Screen (ft amsl)	Bottom of Screen (ft amsl)	Zone
PAO-5n	12/13/2020	03:01	6362.32	Transducer	6362.36	6357.36	Alluvial
PAO-5n	12/13/2020	04:01	6362.34	Transducer	6362.36	6357.36	Alluvial
PAO-5n	12/13/2020	05:01	6362.36	Transducer	6362.36	6357.36	Alluvial
PAO-5n	12/13/2020	06:01	6362.38	Transducer	6362.36	6357.36	Alluvial
PAO-5n	12/13/2020	07:01	6362.40	Transducer	6362.36	6357.36	Alluvial
PAO-5n	12/13/2020	08:01	6362.40	Transducer	6362.36	6357.36	Alluvial
PAO-5n	12/13/2020	09:01	6362.40	Transducer	6362.36	6357.36	Alluvial
PAO-5n	12/13/2020	10:01	6362.39	Transducer	6362.36	6357.36	Alluvial
PAO-5n	12/13/2020	11:01	6362.39	Transducer	6362.36	6357.36	Alluvial
PAO-5n	12/13/2020	12:01	6362.38	Transducer	6362.36	6357.36	Alluvial
PAO-5n	12/13/2020	13:01	6362.37	Transducer	6362.36	6357.36	Alluvial
PAO-5n	12/13/2020	14:01	6362.36	Transducer	6362.36	6357.36	Alluvial
PAO-5n	12/13/2020	15:01	6362.34	Transducer	6362.36	6357.36	Alluvial
PAO-5n	12/13/2020	16:01	6362.33	Transducer	6362.36	6357.36	Alluvial
PAO-5n	12/13/2020	17:01	6362.33	Transducer	6362.36	6357.36	Alluvial
PAO-5n	12/13/2020	18:01	6362.36	Transducer	6362.36	6357.36	Alluvial
PAO-5n	12/13/2020	19:01	6362.41	Transducer	6362.36	6357.36	Alluvial
PAO-5n	12/13/2020	20:01	6362.44	Transducer	6362.36	6357.36	Alluvial
PAO-5n	12/13/2020	21:01	6362.46	Transducer	6362.36	6357.36	Alluvial
PAO-5n	12/13/2020	22:01	6362.49	Transducer	6362.36	6357.36	Alluvial
PAO-5n	12/13/2020	23:01	6362.52	Transducer	6362.36	6357.36	Alluvial
PAO-5n	12/14/2020	00:01	6362.55	Transducer	6362.36	6357.36	Alluvial
PAO-5n	12/14/2020	01:01	6362.57	Transducer	6362.36	6357.36	Alluvial
PAO-5n	12/14/2020	02:01	6362.60	Transducer	6362.36	6357.36	Alluvial
PAO-5n	12/14/2020	03:01	6362.62	Transducer	6362.36	6357.36	Alluvial
PAO-5n	12/14/2020	04:01	6362.64	Transducer	6362.36	6357.36	Alluvial
PAO-5n	12/14/2020	05:01	6362.65	Transducer	6362.36	6357.36	Alluvial
PAO-5n	12/14/2020	06:01	6362.67	Transducer	6362.36	6357.36	Alluvial
PAO-5n	12/14/2020	07:01	6362.68	Transducer	6362.36	6357.36	Alluvial
PAO-5n	12/14/2020	08:01	6362.69	Transducer	6362.36	6357.36	Alluvial
PAO-5n	12/14/2020	09:01	6362.69	Transducer	6362.36	6357.36	Alluvial
PAO-5n	12/14/2020	10:01	6362.69	Transducer	6362.36	6357.36	Alluvial
PAO-5n	12/14/2020	11:01	6362.71	Transducer	6362.36	6357.36	Alluvial
PAO-5n	12/14/2020	12:01	6362.72	Transducer	6362.36	6357.36	Alluvial
PAO-5n	12/14/2020	13:01	6362.74	Transducer	6362.36	6357.36	Alluvial
PAO-5n	12/14/2020	14:01	6362.75	Transducer	6362.36	6357.36	Alluvial
PAO-5n	12/14/2020	15:01	6362.77	Transducer	6362.36	6357.36	Alluvial
PAO-5n	12/14/2020	16:01	6362.78	Transducer	6362.36	6357.36	Alluvial
PAO-5n	12/14/2020	17:01	6362.79	Transducer	6362.36	6357.36	Alluvial
PAO-5n	12/14/2020	18:01	6362.80	Transducer	6362.36	6357.36	Alluvial
PAO-5n	12/14/2020	19:01	6362.81	Transducer	6362.36	6357.36	Alluvial
PAO-5n	12/14/2020	20:01	6362.82	Transducer	6362.36	6357.36	Alluvial
PAO-5n	12/14/2020	21:01	6362.83	Transducer	6362.36	6357.36	Alluvial
PAO-5n	12/14/2020	22:01	6362.84	Transducer	6362.36	6357.36	Alluvial
PAO-5n	12/14/2020	23:01	6362.85	Transducer	6362.36	6357.36	Alluvial

Location	Date	Time	Water Level (ft amsl)	Method	Top of Screen (ft amsl)	Bottom of Screen (ft amsl)	Zone
PAO-5n	12/15/2020	00:01	6362.86	Transducer	6362.36	6357.36	Alluvial
PAO-5n	12/15/2020	01:01	6362.87	Transducer	6362.36	6357.36	Alluvial
PAO-5n	12/15/2020	02:01	6362.87	Transducer	6362.36	6357.36	Alluvial
PAO-5n	12/15/2020	03:01	6362.88	Transducer	6362.36	6357.36	Alluvial
PAO-5n	12/15/2020	04:01	6362.89	Transducer	6362.36	6357.36	Alluvial
PAO-5n	12/15/2020	05:01	6362.90	Transducer	6362.36	6357.36	Alluvial
PAO-5n	12/15/2020	06:01	6362.90	Transducer	6362.36	6357.36	Alluvial
PAO-5n	12/15/2020	07:01	6362.90	Transducer	6362.36	6357.36	Alluvial
PAO-5n	12/15/2020	08:01	6362.91	Transducer	6362.36	6357.36	Alluvial
PAO-5n	12/15/2020	09:01	6362.90	Transducer	6362.36	6357.36	Alluvial
PAO-5n	12/15/2020	10:01	6362.91	Transducer	6362.36	6357.36	Alluvial
PAO-5n	12/15/2020	11:01	6362.91	Transducer	6362.36	6357.36	Alluvial
PAO-5n	12/15/2020	12:01	6362.90	Transducer	6362.36	6357.36	Alluvial
PAO-5n	12/15/2020	13:01	6362.88	Transducer	6362.36	6357.36	Alluvial
PAO-5n	12/15/2020	14:01	6362.87	Transducer	6362.36	6357.36	Alluvial
PAO-5n	12/15/2020	15:01	6362.87	Transducer	6362.36	6357.36	Alluvial
PAO-5n	12/15/2020	16:01	6362.90	Transducer	6362.36	6357.36	Alluvial
PAO-5n	12/15/2020	17:01	6362.91	Transducer	6362.36	6357.36	Alluvial
PAO-5n	12/15/2020	18:01	6362.92	Transducer	6362.36	6357.36	Alluvial
PAO-5n	12/15/2020	19:01	6362.93	Transducer	6362.36	6357.36	Alluvial
PAO-5n	12/15/2020	20:01	6362.94	Transducer	6362.36	6357.36	Alluvial
PAO-5n	12/15/2020	21:01	6362.95	Transducer	6362.36	6357.36	Alluvial
PAO-5n	12/15/2020	22:01	6362.96	Transducer	6362.36	6357.36	Alluvial
PAO-5n	12/15/2020	23:01	6362.97	Transducer	6362.36	6357.36	Alluvial
PAO-5n	12/16/2020	00:01	6362.97	Transducer	6362.36	6357.36	Alluvial
PAO-5n	12/16/2020	01:01	6362.98	Transducer	6362.36	6357.36	Alluvial
PAO-5n	12/16/2020	02:01	6362.99	Transducer	6362.36	6357.36	Alluvial
PAO-5n	12/16/2020	03:01	6363.00	Transducer	6362.36	6357.36	Alluvial
PAO-5n	12/16/2020	04:01	6363.00	Transducer	6362.36	6357.36	Alluvial
PAO-5n	12/16/2020	05:01	6363.01	Transducer	6362.36	6357.36	Alluvial
PAO-5n	12/16/2020	06:01	6363.02	Transducer	6362.36	6357.36	Alluvial
PAO-5n	12/16/2020	07:01	6363.02	Transducer	6362.36	6357.36	Alluvial
PAO-5n	12/16/2020	08:01	6363.03	Transducer	6362.36	6357.36	Alluvial
PAO-5n	12/16/2020	09:01	6363.03	Transducer	6362.36	6357.36	Alluvial
PAO-5n	12/16/2020	10:01	6363.03	Transducer	6362.36	6357.36	Alluvial
PAO-5n	12/16/2020	11:01	6363.04	Transducer	6362.36	6357.36	Alluvial
PAO-5n	12/16/2020	12:01	6363.04	Transducer	6362.36	6357.36	Alluvial
PAO-5n	12/16/2020	13:01	6363.03	Transducer	6362.36	6357.36	Alluvial
PAO-5n	12/16/2020	14:01	6363.03	Transducer	6362.36	6357.36	Alluvial
PAO-5n	12/16/2020	15:01	6363.05	Transducer	6362.36	6357.36	Alluvial
PAO-5n	12/16/2020	16:01	6363.05	Transducer	6362.36	6357.36	Alluvial
PAO-5n	12/16/2020	17:01	6363.06	Transducer	6362.36	6357.36	Alluvial
PAO-5n	12/16/2020	18:01	6363.07	Transducer	6362.36	6357.36	Alluvial
PAO-5n	12/16/2020	19:01	6363.07	Transducer	6362.36	6357.36	Alluvial
PAO-5n	12/16/2020	20:01	6363.07	Transducer	6362.36	6357.36	Alluvial

Location	Date	Time	Water Level (ft amsl)	Method	Top of Screen (ft amsl)	Bottom of Screen (ft amsl)	Zone
PAO-5n	12/16/2020	21:01	6363.08	Transducer	6362.36	6357.36	Alluvial
PAO-5n	12/16/2020	22:01	6363.08	Transducer	6362.36	6357.36	Alluvial
PAO-5n	12/16/2020	23:01	6363.08	Transducer	6362.36	6357.36	Alluvial
PAO-5n	12/17/2020	00:01	6363.09	Transducer	6362.36	6357.36	Alluvial
PAO-5n	12/17/2020	01:01	6363.09	Transducer	6362.36	6357.36	Alluvial
PAO-5n	12/17/2020	02:01	6363.09	Transducer	6362.36	6357.36	Alluvial
PAO-5n	12/17/2020	03:01	6363.10	Transducer	6362.36	6357.36	Alluvial
PAO-5n	12/17/2020	04:01	6363.10	Transducer	6362.36	6357.36	Alluvial
PAO-5n	12/17/2020	05:01	6363.10	Transducer	6362.36	6357.36	Alluvial
PAO-5n	12/17/2020	06:01	6363.11	Transducer	6362.36	6357.36	Alluvial
PAO-5n	12/17/2020	07:01	6363.11	Transducer	6362.36	6357.36	Alluvial
PAO-5n	12/17/2020	08:01	6363.11	Transducer	6362.36	6357.36	Alluvial
PAO-5n	12/17/2020	09:01	6363.11	Transducer	6362.36	6357.36	Alluvial
PAO-5n	12/17/2020	10:01	6363.11	Transducer	6362.36	6357.36	Alluvial
PAO-5n	12/17/2020	11:01	6363.12	Transducer	6362.36	6357.36	Alluvial
PAO-5n	12/17/2020	12:01	6363.12	Transducer	6362.36	6357.36	Alluvial
PAO-5n	12/17/2020	13:01	6363.12	Transducer	6362.36	6357.36	Alluvial
PAO-5n	12/17/2020	14:01	6363.12	Transducer	6362.36	6357.36	Alluvial
PAO-5n	12/17/2020	15:01	6363.13	Transducer	6362.36	6357.36	Alluvial
PAO-5n	12/17/2020	16:01	6363.14	Transducer	6362.36	6357.36	Alluvial
PAO-5n	12/17/2020	17:01	6363.14	Transducer	6362.36	6357.36	Alluvial
PAO-5n	12/17/2020	18:01	6363.14	Transducer	6362.36	6357.36	Alluvial
PAO-5n	12/17/2020	19:01	6363.15	Transducer	6362.36	6357.36	Alluvial
PAO-5n	12/17/2020	20:01	6363.15	Transducer	6362.36	6357.36	Alluvial
PAO-5n	12/17/2020	21:01	6363.15	Transducer	6362.36	6357.36	Alluvial
PAO-5n	12/17/2020	22:01	6363.15	Transducer	6362.36	6357.36	Alluvial
PAO-5n	12/17/2020	23:01	6363.16	Transducer	6362.36	6357.36	Alluvial
PAO-5n	12/18/2020	00:01	6363.16	Transducer	6362.36	6357.36	Alluvial
PAO-5n	12/18/2020	01:01	6363.16	Transducer	6362.36	6357.36	Alluvial
PAO-5n	12/18/2020	02:01	6363.16	Transducer	6362.36	6357.36	Alluvial
PAO-5n	12/18/2020	03:01	6363.17	Transducer	6362.36	6357.36	Alluvial
PAO-5n	12/18/2020	04:01	6363.17	Transducer	6362.36	6357.36	Alluvial
PAO-5n	12/18/2020	05:01	6363.17	Transducer	6362.36	6357.36	Alluvial
PAO-5n	12/18/2020	06:01	6363.16	Transducer	6362.36	6357.36	Alluvial
PAO-5n	12/18/2020	07:01	6363.16	Transducer	6362.36	6357.36	Alluvial
PAO-5n	12/18/2020	08:01	6363.16	Transducer	6362.36	6357.36	Alluvial
PAO-5n	12/18/2020	09:01	6363.16	Transducer	6362.36	6357.36	Alluvial
PAO-5n	12/18/2020	10:01	6363.16	Transducer	6362.36	6357.36	Alluvial
PAO-5n	12/18/2020	11:01	6363.16	Transducer	6362.36	6357.36	Alluvial
PAO-5n	12/18/2020	12:01	6363.15	Transducer	6362.36	6357.36	Alluvial
PAO-5n	12/18/2020	13:01	6363.13	Transducer	6362.36	6357.36	Alluvial
PAO-5n	12/18/2020	14:01	6363.10	Transducer	6362.36	6357.36	Alluvial
PAO-5n	12/18/2020	15:01	6363.10	Transducer	6362.36	6357.36	Alluvial
PAO-5n	12/18/2020	16:01	6363.11	Transducer	6362.36	6357.36	Alluvial
PAO-5n	12/18/2020	17:01	6363.11	Transducer	6362.36	6357.36	Alluvial

Location	Date	Time	Water Level (ft amsl)	Method	Top of Screen (ft amsl)	Bottom of Screen (ft amsl)	Zone
PAO-5n	12/18/2020	18:01	6363.13	Transducer	6362.36	6357.36	Alluvial
PAO-5n	12/18/2020	19:01	6363.14	Transducer	6362.36	6357.36	Alluvial
PAO-5n	12/18/2020	20:01	6363.15	Transducer	6362.36	6357.36	Alluvial
PAO-5n	12/18/2020	21:01	6363.15	Transducer	6362.36	6357.36	Alluvial
PAO-5n	12/18/2020	22:01	6363.16	Transducer	6362.36	6357.36	Alluvial
PAO-5n	12/18/2020	23:01	6363.17	Transducer	6362.36	6357.36	Alluvial
PAO-5n	12/19/2020	00:01	6363.17	Transducer	6362.36	6357.36	Alluvial
PAO-5n	12/19/2020	01:01	6363.18	Transducer	6362.36	6357.36	Alluvial
PAO-5n	12/19/2020	02:01	6363.18	Transducer	6362.36	6357.36	Alluvial
PAO-5n	12/19/2020	03:01	6363.19	Transducer	6362.36	6357.36	Alluvial
PAO-5n	12/19/2020	04:01	6363.20	Transducer	6362.36	6357.36	Alluvial
PAO-5n	12/19/2020	05:01	6363.20	Transducer	6362.36	6357.36	Alluvial
PAO-5n	12/19/2020	06:01	6363.21	Transducer	6362.36	6357.36	Alluvial
PAO-5n	12/19/2020	07:01	6363.21	Transducer	6362.36	6357.36	Alluvial
PAO-5n	12/19/2020	08:01	6363.21	Transducer	6362.36	6357.36	Alluvial
PAO-5n	12/19/2020	09:01	6363.21	Transducer	6362.36	6357.36	Alluvial
PAO-5n	12/19/2020	10:01	6363.22	Transducer	6362.36	6357.36	Alluvial
PAO-5n	12/19/2020	11:01	6363.22	Transducer	6362.36	6357.36	Alluvial
PAO-5n	12/19/2020	12:01	6363.22	Transducer	6362.36	6357.36	Alluvial
PAO-5n	12/19/2020	13:01	6363.21	Transducer	6362.36	6357.36	Alluvial
PAO-5n	12/19/2020	14:01	6363.20	Transducer	6362.36	6357.36	Alluvial
PAO-5n	12/19/2020	15:01	6363.18	Transducer	6362.36	6357.36	Alluvial
PAO-5n	12/19/2020	16:01	6363.18	Transducer	6362.36	6357.36	Alluvial
PAO-5n	12/19/2020	17:01	6363.19	Transducer	6362.36	6357.36	Alluvial
PAO-5n	12/19/2020	18:01	6363.20	Transducer	6362.36	6357.36	Alluvial
PAO-5n	12/19/2020	19:01	6363.20	Transducer	6362.36	6357.36	Alluvial
PAO-5n	12/19/2020	20:01	6363.21	Transducer	6362.36	6357.36	Alluvial
PAO-5n	12/19/2020	21:01	6363.22	Transducer	6362.36	6357.36	Alluvial
PAO-5n	12/19/2020	22:01	6363.22	Transducer	6362.36	6357.36	Alluvial
PAO-5n	12/19/2020	23:01	6363.23	Transducer	6362.36	6357.36	Alluvial
PAO-5n	12/20/2020	00:01	6363.23	Transducer	6362.36	6357.36	Alluvial
PAO-5n	12/20/2020	01:01	6363.24	Transducer	6362.36	6357.36	Alluvial
PAO-5n	12/20/2020	02:01	6363.24	Transducer	6362.36	6357.36	Alluvial
PAO-5n	12/20/2020	03:01	6363.25	Transducer	6362.36	6357.36	Alluvial
PAO-5n	12/20/2020	04:01	6363.25	Transducer	6362.36	6357.36	Alluvial
PAO-5n	12/20/2020	05:01	6363.26	Transducer	6362.36	6357.36	Alluvial
PAO-5n	12/20/2020	06:01	6363.26	Transducer	6362.36	6357.36	Alluvial
PAO-5n	12/20/2020	07:01	6363.26	Transducer	6362.36	6357.36	Alluvial
PAO-5n	12/20/2020	08:01	6363.26	Transducer	6362.36	6357.36	Alluvial
PAO-5n	12/20/2020	09:01	6363.26	Transducer	6362.36	6357.36	Alluvial
PAO-5n	12/20/2020	10:01	6363.26	Transducer	6362.36	6357.36	Alluvial
PAO-5n	12/20/2020	11:01	6363.27	Transducer	6362.36	6357.36	Alluvial
PAO-5n	12/20/2020	12:01	6363.26	Transducer	6362.36	6357.36	Alluvial
PAO-5n	12/20/2020	13:01	6363.26	Transducer	6362.36	6357.36	Alluvial
PAO-5n	12/20/2020	14:01	6363.25	Transducer	6362.36	6357.36	Alluvial

Location	Date	Time	Water Level (ft amsl)	Method	Top of Screen (ft amsl)	Bottom of Screen (ft amsl)	Zone
PAO-5n	12/20/2020	15:01	6363.24	Transducer	6362.36	6357.36	Alluvial
PAO-5n	12/20/2020	16:01	6363.25	Transducer	6362.36	6357.36	Alluvial
PAO-5n	12/20/2020	17:01	6363.26	Transducer	6362.36	6357.36	Alluvial
PAO-5n	12/20/2020	18:01	6363.26	Transducer	6362.36	6357.36	Alluvial
PAO-5n	12/20/2020	19:01	6363.26	Transducer	6362.36	6357.36	Alluvial
PAO-5n	12/20/2020	20:01	6363.26	Transducer	6362.36	6357.36	Alluvial
PAO-5n	12/20/2020	21:01	6363.26	Transducer	6362.36	6357.36	Alluvial
PAO-5n	12/20/2020	22:01	6363.26	Transducer	6362.36	6357.36	Alluvial
PAO-5n	12/20/2020	23:01	6363.26	Transducer	6362.36	6357.36	Alluvial
PAO-5n	12/21/2020	00:01	6363.27	Transducer	6362.36	6357.36	Alluvial
PAO-5n	12/21/2020	01:01	6363.27	Transducer	6362.36	6357.36	Alluvial
PAO-5n	12/21/2020	02:01	6363.27	Transducer	6362.36	6357.36	Alluvial
PAO-5n	12/21/2020	03:01	6363.27	Transducer	6362.36	6357.36	Alluvial
PAO-5n	12/21/2020	04:01	6363.28	Transducer	6362.36	6357.36	Alluvial
PAO-5n	12/21/2020	05:01	6363.28	Transducer	6362.36	6357.36	Alluvial
PAO-5n	12/21/2020	06:01	6363.28	Transducer	6362.36	6357.36	Alluvial
PAO-5n	12/21/2020	07:01	6363.28	Transducer	6362.36	6357.36	Alluvial
PAO-5n	12/21/2020	08:01	6363.28	Transducer	6362.36	6357.36	Alluvial
PAO-5n	12/21/2020	09:01	6363.28	Transducer	6362.36	6357.36	Alluvial
PAO-5n	12/21/2020	10:01	6363.28	Transducer	6362.36	6357.36	Alluvial
PAO-5n	12/21/2020	11:01	6363.27	Transducer	6362.36	6357.36	Alluvial
PAO-5n	12/21/2020	12:01	6363.27	Transducer	6362.36	6357.36	Alluvial
PAO-5n	12/21/2020	13:01	6363.26	Transducer	6362.36	6357.36	Alluvial
PAO-5n	12/21/2020	14:01	6363.26	Transducer	6362.36	6357.36	Alluvial
PAO-5n	12/21/2020	15:01	6363.26	Transducer	6362.36	6357.36	Alluvial
PAO-5n	12/21/2020	16:01	6363.27	Transducer	6362.36	6357.36	Alluvial
PAO-5n	12/21/2020	17:01	6363.27	Transducer	6362.36	6357.36	Alluvial
PAO-5n	12/21/2020	18:01	6363.27	Transducer	6362.36	6357.36	Alluvial
PAO-5n	12/21/2020	19:01	6363.27	Transducer	6362.36	6357.36	Alluvial
PAO-5n	12/21/2020	20:01	6363.28	Transducer	6362.36	6357.36	Alluvial
PAO-5n	12/21/2020	21:01	6363.28	Transducer	6362.36	6357.36	Alluvial
PAO-5n	12/21/2020	22:01	6363.27	Transducer	6362.36	6357.36	Alluvial
PAO-5n	12/21/2020	23:01	6363.28	Transducer	6362.36	6357.36	Alluvial
PAO-5n	12/22/2020	00:01	6363.28	Transducer	6362.36	6357.36	Alluvial
PAO-5n	12/22/2020	01:01	6363.28	Transducer	6362.36	6357.36	Alluvial
PAO-5n	12/22/2020	02:01	6363.28	Transducer	6362.36	6357.36	Alluvial
PAO-5n	12/22/2020	03:01	6363.28	Transducer	6362.36	6357.36	Alluvial
PAO-5n	12/22/2020	04:01	6363.28	Transducer	6362.36	6357.36	Alluvial
PAO-5n	12/22/2020	05:01	6363.29	Transducer	6362.36	6357.36	Alluvial
PAO-5n	12/22/2020	06:01	6363.29	Transducer	6362.36	6357.36	Alluvial
PAO-5n	12/22/2020	07:01	6363.30	Transducer	6362.36	6357.36	Alluvial
PAO-5n	12/22/2020	08:01	6363.30	Transducer	6362.36	6357.36	Alluvial
PAO-5n	12/22/2020	09:01	6363.29	Transducer	6362.36	6357.36	Alluvial
PAO-5n	12/22/2020	10:01	6363.30	Transducer	6362.36	6357.36	Alluvial
PAO-5n	12/22/2020	11:01	6363.29	Transducer	6362.36	6357.36	Alluvial

Location	Date	Time	Water Level (ft amsl)	Method	Top of Screen (ft amsl)	Bottom of Screen (ft amsl)	Zone
PAO-5n	12/22/2020	12:01	6363.29	Transducer	6362.36	6357.36	Alluvial
PAO-5n	12/22/2020	13:01	6363.29	Transducer	6362.36	6357.36	Alluvial
PAO-5n	12/22/2020	14:01	6363.29	Transducer	6362.36	6357.36	Alluvial
PAO-5n	12/22/2020	15:01	6363.29	Transducer	6362.36	6357.36	Alluvial
PAO-5n	12/22/2020	16:01	6363.30	Transducer	6362.36	6357.36	Alluvial
PAO-5n	12/22/2020	17:01	6363.30	Transducer	6362.36	6357.36	Alluvial
PAO-5n	12/22/2020	18:01	6363.30	Transducer	6362.36	6357.36	Alluvial
PAO-5n	12/22/2020	19:01	6363.31	Transducer	6362.36	6357.36	Alluvial
PAO-5n	12/22/2020	20:01	6363.30	Transducer	6362.36	6357.36	Alluvial
PAO-5n	12/22/2020	21:01	6363.30	Transducer	6362.36	6357.36	Alluvial
PAO-5n	12/22/2020	22:01	6363.31	Transducer	6362.36	6357.36	Alluvial
PAO-5n	12/22/2020	23:01	6363.30	Transducer	6362.36	6357.36	Alluvial
PAO-5n	12/23/2020	00:01	6363.30	Transducer	6362.36	6357.36	Alluvial
PAO-5n	12/23/2020	01:01	6363.30	Transducer	6362.36	6357.36	Alluvial
PAO-5n	12/23/2020	02:01	6363.29	Transducer	6362.36	6357.36	Alluvial
PAO-5n	12/23/2020	03:01	6363.29	Transducer	6362.36	6357.36	Alluvial
PAO-5n	12/23/2020	04:01	6363.28	Transducer	6362.36	6357.36	Alluvial
PAO-5n	12/23/2020	05:01	6363.28	Transducer	6362.36	6357.36	Alluvial
PAO-5n	12/23/2020	06:01	6363.28	Transducer	6362.36	6357.36	Alluvial
PAO-5n	12/23/2020	07:01	6363.28	Transducer	6362.36	6357.36	Alluvial
PAO-5n	12/23/2020	08:01	6363.28	Transducer	6362.36	6357.36	Alluvial
PAO-5n	12/23/2020	09:01	6363.27	Transducer	6362.36	6357.36	Alluvial
PAO-5n	12/23/2020	10:01	6363.27	Transducer	6362.36	6357.36	Alluvial
PAO-5n	12/23/2020	11:01	6363.26	Transducer	6362.36	6357.36	Alluvial
PAO-5n	12/23/2020	12:01	6363.25	Transducer	6362.36	6357.36	Alluvial
PAO-5n	12/23/2020	13:01	6363.24	Transducer	6362.36	6357.36	Alluvial
PAO-5n	12/23/2020	14:01	6363.23	Transducer	6362.36	6357.36	Alluvial
PAO-5n	12/23/2020	15:01	6363.23	Transducer	6362.36	6357.36	Alluvial
PAO-5n	12/23/2020	16:01	6363.23	Transducer	6362.36	6357.36	Alluvial
PAO-5n	12/23/2020	17:01	6363.23	Transducer	6362.36	6357.36	Alluvial
PAO-5n	12/23/2020	18:01	6363.23	Transducer	6362.36	6357.36	Alluvial
PAO-5n	12/23/2020	19:01	6363.23	Transducer	6362.36	6357.36	Alluvial
PAO-5n	12/23/2020	20:01	6363.23	Transducer	6362.36	6357.36	Alluvial
PAO-5n	12/23/2020	21:01	6363.23	Transducer	6362.36	6357.36	Alluvial
PAO-5n	12/23/2020	22:01	6363.24	Transducer	6362.36	6357.36	Alluvial
PAO-5n	12/23/2020	23:01	6363.26	Transducer	6362.36	6357.36	Alluvial
PAO-5n	12/24/2020	00:01	6363.26	Transducer	6362.36	6357.36	Alluvial
PAO-5n	12/24/2020	01:01	6363.27	Transducer	6362.36	6357.36	Alluvial
PAO-5n	12/24/2020	02:01	6363.27	Transducer	6362.36	6357.36	Alluvial
PAO-5n	12/24/2020	03:01	6363.28	Transducer	6362.36	6357.36	Alluvial
PAO-5n	12/24/2020	04:01	6363.28	Transducer	6362.36	6357.36	Alluvial
PAO-5n	12/24/2020	05:01	6363.28	Transducer	6362.36	6357.36	Alluvial
PAO-5n	12/24/2020	06:01	6363.28	Transducer	6362.36	6357.36	Alluvial
PAO-5n	12/24/2020	07:01	6363.27	Transducer	6362.36	6357.36	Alluvial
PAO-5n	12/24/2020	08:01	6363.27	Transducer	6362.36	6357.36	Alluvial

Location	Date	Time	Water Level (ft amsl)	Method	Top of Screen (ft amsl)	Bottom of Screen (ft amsl)	Zone
PAO-5n	12/24/2020	09:01	6363.26	Transducer	6362.36	6357.36	Alluvial
PAO-5n	12/24/2020	10:01	6363.25	Transducer	6362.36	6357.36	Alluvial
PAO-5n	12/24/2020	11:01	6363.25	Transducer	6362.36	6357.36	Alluvial
PAO-5n	12/24/2020	12:01	6363.25	Transducer	6362.36	6357.36	Alluvial
PAO-5n	12/24/2020	13:01	6363.25	Transducer	6362.36	6357.36	Alluvial
PAO-5n	12/24/2020	14:01	6363.24	Transducer	6362.36	6357.36	Alluvial
PAO-5n	12/24/2020	15:01	6363.25	Transducer	6362.36	6357.36	Alluvial
PAO-5n	12/24/2020	16:01	6363.26	Transducer	6362.36	6357.36	Alluvial
PAO-5n	12/24/2020	17:01	6363.26	Transducer	6362.36	6357.36	Alluvial
PAO-5n	12/24/2020	18:01	6363.27	Transducer	6362.36	6357.36	Alluvial
PAO-5n	12/24/2020	19:01	6363.27	Transducer	6362.36	6357.36	Alluvial
PAO-5n	12/24/2020	20:01	6363.27	Transducer	6362.36	6357.36	Alluvial
PAO-5n	12/24/2020	21:01	6363.27	Transducer	6362.36	6357.36	Alluvial
PAO-5n	12/24/2020	22:01	6363.27	Transducer	6362.36	6357.36	Alluvial
PAO-5n	12/24/2020	23:01	6363.28	Transducer	6362.36	6357.36	Alluvial
PAO-5n	12/25/2020	00:01	6363.28	Transducer	6362.36	6357.36	Alluvial
PAO-5n	12/25/2020	01:01	6363.28	Transducer	6362.36	6357.36	Alluvial
PAO-5n	12/25/2020	02:01	6363.27	Transducer	6362.36	6357.36	Alluvial
PAO-5n	12/25/2020	03:01	6363.27	Transducer	6362.36	6357.36	Alluvial
PAO-5n	12/25/2020	04:01	6363.26	Transducer	6362.36	6357.36	Alluvial
PAO-5n	12/25/2020	05:01	6363.26	Transducer	6362.36	6357.36	Alluvial
PAO-5n	12/25/2020	06:01	6363.26	Transducer	6362.36	6357.36	Alluvial
PAO-5n	12/25/2020	07:01	6363.26	Transducer	6362.36	6357.36	Alluvial
PAO-5n	12/25/2020	08:01	6363.26	Transducer	6362.36	6357.36	Alluvial
PAO-5n	12/25/2020	09:01	6363.25	Transducer	6362.36	6357.36	Alluvial
PAO-5n	12/25/2020	10:01	6363.25	Transducer	6362.36	6357.36	Alluvial
PAO-5n	12/25/2020	11:01	6363.26	Transducer	6362.36	6357.36	Alluvial
PAO-5n	12/25/2020	12:01	6363.26	Transducer	6362.36	6357.36	Alluvial
PAO-5n	12/25/2020	13:01	6363.25	Transducer	6362.36	6357.36	Alluvial
PAO-5n	12/25/2020	14:01	6363.25	Transducer	6362.36	6357.36	Alluvial
PAO-5n	12/25/2020	15:01	6363.25	Transducer	6362.36	6357.36	Alluvial
PAO-5n	12/25/2020	16:01	6363.26	Transducer	6362.36	6357.36	Alluvial
PAO-5n	12/25/2020	17:01	6363.26	Transducer	6362.36	6357.36	Alluvial
PAO-5n	12/25/2020	18:01	6363.26	Transducer	6362.36	6357.36	Alluvial
PAO-5n	12/25/2020	19:01	6363.25	Transducer	6362.36	6357.36	Alluvial
PAO-5n	12/25/2020	20:01	6363.25	Transducer	6362.36	6357.36	Alluvial
PAO-5n	12/25/2020	21:01	6363.25	Transducer	6362.36	6357.36	Alluvial
PAO-5n	12/25/2020	22:01	6363.24	Transducer	6362.36	6357.36	Alluvial
PAO-5n	12/25/2020	23:01	6363.25	Transducer	6362.36	6357.36	Alluvial
PAO-5n	12/26/2020	00:01	6363.26	Transducer	6362.36	6357.36	Alluvial
PAO-5n	12/26/2020	01:01	6363.27	Transducer	6362.36	6357.36	Alluvial
PAO-5n	12/26/2020	02:01	6363.27	Transducer	6362.36	6357.36	Alluvial
PAO-5n	12/26/2020	03:01	6363.26	Transducer	6362.36	6357.36	Alluvial
PAO-5n	12/26/2020	04:01	6363.26	Transducer	6362.36	6357.36	Alluvial
PAO-5n	12/26/2020	05:01	6363.27	Transducer	6362.36	6357.36	Alluvial

Location	Date	Time	Water Level (ft amsl)	Method	Top of Screen (ft amsl)	Bottom of Screen (ft amsl)	Zone
PAO-5n	12/26/2020	06:01	6363.27	Transducer	6362.36	6357.36	Alluvial
PAO-5n	12/26/2020	07:01	6363.27	Transducer	6362.36	6357.36	Alluvial
PAO-5n	12/26/2020	08:01	6363.26	Transducer	6362.36	6357.36	Alluvial
PAO-5n	12/26/2020	09:01	6363.25	Transducer	6362.36	6357.36	Alluvial
PAO-5n	12/26/2020	10:01	6363.24	Transducer	6362.36	6357.36	Alluvial
PAO-5n	12/26/2020	11:01	6363.24	Transducer	6362.36	6357.36	Alluvial
PAO-5n	12/26/2020	12:01	6363.25	Transducer	6362.36	6357.36	Alluvial
PAO-5n	12/26/2020	13:01	6363.24	Transducer	6362.36	6357.36	Alluvial
PAO-5n	12/26/2020	14:01	6363.24	Transducer	6362.36	6357.36	Alluvial
PAO-5n	12/26/2020	15:01	6363.24	Transducer	6362.36	6357.36	Alluvial
PAO-5n	12/26/2020	16:01	6363.25	Transducer	6362.36	6357.36	Alluvial
PAO-5n	12/26/2020	17:01	6363.26	Transducer	6362.36	6357.36	Alluvial
PAO-5n	12/26/2020	18:01	6363.26	Transducer	6362.36	6357.36	Alluvial
PAO-5n	12/26/2020	19:01	6363.26	Transducer	6362.36	6357.36	Alluvial
PAO-5n	12/26/2020	20:01	6363.26	Transducer	6362.36	6357.36	Alluvial
PAO-5n	12/26/2020	21:01	6363.26	Transducer	6362.36	6357.36	Alluvial
PAO-5n	12/26/2020	22:01	6363.25	Transducer	6362.36	6357.36	Alluvial
PAO-5n	12/26/2020	23:01	6363.25	Transducer	6362.36	6357.36	Alluvial
PAO-5n	12/27/2020	00:01	6363.25	Transducer	6362.36	6357.36	Alluvial
PAO-5n	12/27/2020	01:01	6363.25	Transducer	6362.36	6357.36	Alluvial
PAO-5n	12/27/2020	02:01	6363.24	Transducer	6362.36	6357.36	Alluvial
PAO-5n	12/27/2020	03:01	6363.24	Transducer	6362.36	6357.36	Alluvial
PAO-5n	12/27/2020	04:01	6363.24	Transducer	6362.36	6357.36	Alluvial
PAO-5n	12/27/2020	05:01	6363.24	Transducer	6362.36	6357.36	Alluvial
PAO-5n	12/27/2020	06:01	6363.25	Transducer	6362.36	6357.36	Alluvial
PAO-5n	12/27/2020	07:01	6363.25	Transducer	6362.36	6357.36	Alluvial
PAO-5n	12/27/2020	08:01	6363.25	Transducer	6362.36	6357.36	Alluvial
PAO-5n	12/27/2020	09:01	6363.24	Transducer	6362.36	6357.36	Alluvial
PAO-5n	12/27/2020	10:01	6363.23	Transducer	6362.36	6357.36	Alluvial
PAO-5n	12/27/2020	11:01	6363.22	Transducer	6362.36	6357.36	Alluvial
PAO-5n	12/27/2020	12:01	6363.22	Transducer	6362.36	6357.36	Alluvial
PAO-5n	12/27/2020	13:01	6363.21	Transducer	6362.36	6357.36	Alluvial
PAO-5n	12/27/2020	14:01	6363.20	Transducer	6362.36	6357.36	Alluvial
PAO-5n	12/27/2020	15:01	6363.20	Transducer	6362.36	6357.36	Alluvial
PAO-5n	12/27/2020	16:01	6363.20	Transducer	6362.36	6357.36	Alluvial
PAO-5n	12/27/2020	17:01	6363.20	Transducer	6362.36	6357.36	Alluvial
PAO-5n	12/27/2020	18:01	6363.20	Transducer	6362.36	6357.36	Alluvial
PAO-5n	12/27/2020	19:01	6363.21	Transducer	6362.36	6357.36	Alluvial
PAO-5n	12/27/2020	20:01	6363.21	Transducer	6362.36	6357.36	Alluvial
PAO-5n	12/27/2020	21:01	6363.20	Transducer	6362.36	6357.36	Alluvial
PAO-5n	12/27/2020	22:01	6363.20	Transducer	6362.36	6357.36	Alluvial
PAO-5n	12/27/2020	23:01	6363.21	Transducer	6362.36	6357.36	Alluvial
PAO-5n	12/28/2020	00:01	6363.21	Transducer	6362.36	6357.36	Alluvial
PAO-5n	12/28/2020	01:01	6363.21	Transducer	6362.36	6357.36	Alluvial
PAO-5n	12/28/2020	02:01	6363.21	Transducer	6362.36	6357.36	Alluvial

Location	Date	Time	Water Level (ft amsl)	Method	Top of Screen (ft amsl)	Bottom of Screen (ft amsl)	Zone
PAO-5n	12/28/2020	03:01	6363.20	Transducer	6362.36	6357.36	Alluvial
PAO-5n	12/28/2020	04:01	6363.20	Transducer	6362.36	6357.36	Alluvial
PAO-5n	12/28/2020	05:01	6363.20	Transducer	6362.36	6357.36	Alluvial
PAO-5n	12/28/2020	06:01	6363.20	Transducer	6362.36	6357.36	Alluvial
PAO-5n	12/28/2020	07:01	6363.20	Transducer	6362.36	6357.36	Alluvial
PAO-5n	12/28/2020	08:01	6363.19	Transducer	6362.36	6357.36	Alluvial
PAO-5n	12/28/2020	09:01	6363.19	Transducer	6362.36	6357.36	Alluvial
PAO-5n	12/28/2020	10:01	6363.19	Transducer	6362.36	6357.36	Alluvial
PAO-5n	12/28/2020	11:01	6363.19	Transducer	6362.36	6357.36	Alluvial
PAO-5n	12/28/2020	12:01	6363.18	Transducer	6362.36	6357.36	Alluvial
PAO-5n	12/28/2020	13:01	6363.19	Transducer	6362.36	6357.36	Alluvial
PAO-5n	12/28/2020	14:01	6363.18	Transducer	6362.36	6357.36	Alluvial
PAO-5n	12/28/2020	15:01	6363.18	Transducer	6362.36	6357.36	Alluvial
PAO-5n	12/28/2020	16:01	6363.19	Transducer	6362.36	6357.36	Alluvial
PAO-5n	12/28/2020	17:01	6363.20	Transducer	6362.36	6357.36	Alluvial
PAO-5n	12/28/2020	18:01	6363.20	Transducer	6362.36	6357.36	Alluvial
PAO-5n	12/28/2020	19:01	6363.21	Transducer	6362.36	6357.36	Alluvial
PAO-5n	12/28/2020	20:01	6363.21	Transducer	6362.36	6357.36	Alluvial
PAO-5n	12/28/2020	21:01	6363.21	Transducer	6362.36	6357.36	Alluvial
PAO-5n	12/28/2020	22:01	6363.21	Transducer	6362.36	6357.36	Alluvial
PAO-5n	12/28/2020	23:01	6363.21	Transducer	6362.36	6357.36	Alluvial
PAO-5n	12/29/2020	00:01	6363.21	Transducer	6362.36	6357.36	Alluvial
PAO-5n	12/29/2020	01:01	6363.21	Transducer	6362.36	6357.36	Alluvial
PAO-5n	12/29/2020	02:01	6363.21	Transducer	6362.36	6357.36	Alluvial
PAO-5n	12/29/2020	03:01	6363.21	Transducer	6362.36	6357.36	Alluvial
PAO-5n	12/29/2020	04:01	6363.21	Transducer	6362.36	6357.36	Alluvial
PAO-5n	12/29/2020	05:01	6363.20	Transducer	6362.36	6357.36	Alluvial
PAO-5n	12/29/2020	06:01	6363.19	Transducer	6362.36	6357.36	Alluvial
PAO-5n	12/29/2020	07:01	6363.19	Transducer	6362.36	6357.36	Alluvial
PAO-5n	12/29/2020	08:01	6363.18	Transducer	6362.36	6357.36	Alluvial
PAO-5n	12/29/2020	09:01	6363.17	Transducer	6362.36	6357.36	Alluvial
PAO-5n	12/29/2020	10:01	6363.17	Transducer	6362.36	6357.36	Alluvial
PAO-5n	12/29/2020	11:01	6363.17	Transducer	6362.36	6357.36	Alluvial
PAO-5n	12/29/2020	12:01	6363.16	Transducer	6362.36	6357.36	Alluvial
PAO-5n	12/29/2020	13:01	6363.16	Transducer	6362.36	6357.36	Alluvial
PAO-5n	12/29/2020	14:01	6363.16	Transducer	6362.36	6357.36	Alluvial
PAO-5n	12/29/2020	15:01	6363.15	Transducer	6362.36	6357.36	Alluvial
PAO-5n	12/29/2020	16:01	6363.15	Transducer	6362.36	6357.36	Alluvial
PAO-5n	12/29/2020	17:01	6363.15	Transducer	6362.36	6357.36	Alluvial
PAO-5n	12/29/2020	18:01	6363.15	Transducer	6362.36	6357.36	Alluvial
PAO-5n	12/29/2020	19:01	6363.16	Transducer	6362.36	6357.36	Alluvial
PAO-5n	12/29/2020	20:01	6363.16	Transducer	6362.36	6357.36	Alluvial
PAO-5n	12/29/2020	21:01	6363.15	Transducer	6362.36	6357.36	Alluvial
PAO-5n	12/29/2020	22:01	6363.16	Transducer	6362.36	6357.36	Alluvial
PAO-5n	12/29/2020	23:01	6363.15	Transducer	6362.36	6357.36	Alluvial

Location	Date	Time	Water Level (ft amsl)	Method	Top of Screen (ft amsl)	Bottom of Screen (ft amsl)	Zone
PAO-5n	12/30/2020	00:01	6363.15	Transducer	6362.36	6357.36	Alluvial
PAO-5n	12/30/2020	01:01	6363.15	Transducer	6362.36	6357.36	Alluvial
PAO-5n	12/30/2020	02:01	6363.15	Transducer	6362.36	6357.36	Alluvial
PAO-5n	12/30/2020	03:01	6363.16	Transducer	6362.36	6357.36	Alluvial
PAO-5n	12/30/2020	04:01	6363.17	Transducer	6362.36	6357.36	Alluvial
PAO-5n	12/30/2020	05:01	6363.17	Transducer	6362.36	6357.36	Alluvial
PAO-5n	12/30/2020	06:01	6363.18	Transducer	6362.36	6357.36	Alluvial
PAO-5n	12/30/2020	07:01	6363.18	Transducer	6362.36	6357.36	Alluvial
PAO-5n	12/30/2020	08:01	6363.17	Transducer	6362.36	6357.36	Alluvial
PAO-5n	12/30/2020	09:01	6363.17	Transducer	6362.36	6357.36	Alluvial
PAO-5n	12/30/2020	10:01	6363.16	Transducer	6362.36	6357.36	Alluvial
PAO-5n	12/30/2020	11:01	6363.16	Transducer	6362.36	6357.36	Alluvial
PAO-5n	12/30/2020	12:01	6363.16	Transducer	6362.36	6357.36	Alluvial
PAO-5n	12/30/2020	13:01	6363.15	Transducer	6362.36	6357.36	Alluvial
PAO-5n	12/30/2020	14:01	6363.15	Transducer	6362.36	6357.36	Alluvial
PAO-5n	12/30/2020	15:01	6363.14	Transducer	6362.36	6357.36	Alluvial
PAO-5n	12/30/2020	16:01	6363.15	Transducer	6362.36	6357.36	Alluvial
PAO-5n	12/30/2020	17:01	6363.15	Transducer	6362.36	6357.36	Alluvial
PAO-5n	12/30/2020	18:01	6363.15	Transducer	6362.36	6357.36	Alluvial
PAO-5n	12/30/2020	19:01	6363.16	Transducer	6362.36	6357.36	Alluvial
PAO-5n	12/30/2020	20:01	6363.16	Transducer	6362.36	6357.36	Alluvial
PAO-5n	12/30/2020	21:01	6363.16	Transducer	6362.36	6357.36	Alluvial
PAO-5n	12/30/2020	22:01	6363.16	Transducer	6362.36	6357.36	Alluvial
PAO-5n	12/30/2020	23:01	6363.16	Transducer	6362.36	6357.36	Alluvial
PAO-5n	12/31/2020	00:01	6363.17	Transducer	6362.36	6357.36	Alluvial
PAO-5n	12/31/2020	01:01	6363.18	Transducer	6362.36	6357.36	Alluvial
PAO-5n	12/31/2020	02:01	6363.19	Transducer	6362.36	6357.36	Alluvial
PAO-5n	12/31/2020	03:01	6363.20	Transducer	6362.36	6357.36	Alluvial
PAO-5n	12/31/2020	04:01	6363.21	Transducer	6362.36	6357.36	Alluvial
PAO-5n	12/31/2020	05:01	6363.22	Transducer	6362.36	6357.36	Alluvial
PAO-5n	12/31/2020	06:01	6363.22	Transducer	6362.36	6357.36	Alluvial
PAO-5n	12/31/2020	07:01	6363.22	Transducer	6362.36	6357.36	Alluvial
PAO-5n	12/31/2020	08:01	6363.22	Transducer	6362.36	6357.36	Alluvial
PAO-5n	12/31/2020	09:01	6363.21	Transducer	6362.36	6357.36	Alluvial
PAO-5n	12/31/2020	10:01	6363.21	Transducer	6362.36	6357.36	Alluvial
PAO-5n	12/31/2020	11:01	6363.21	Transducer	6362.36	6357.36	Alluvial
PAO-5n	12/31/2020	12:01	6363.21	Transducer	6362.36	6357.36	Alluvial
PAO-5n	12/31/2020	13:01	6363.21	Transducer	6362.36	6357.36	Alluvial
PAO-5n	12/31/2020	14:01	6363.20	Transducer	6362.36	6357.36	Alluvial
PAO-5n	12/31/2020	15:01	6363.19	Transducer	6362.36	6357.36	Alluvial
PAO-5n	12/31/2020	16:01	6363.19	Transducer	6362.36	6357.36	Alluvial
PAO-5n	12/31/2020	17:01	6363.19	Transducer	6362.36	6357.36	Alluvial
PAO-5n	12/31/2020	18:01	6363.18	Transducer	6362.36	6357.36	Alluvial
PAO-5n	12/31/2020	19:01	6363.18	Transducer	6362.36	6357.36	Alluvial
PAO-5n	12/31/2020	20:01	6363.18	Transducer	6362.36	6357.36	Alluvial

Location	Date	Time	Water Level (ft amsl)	Method	Top of Screen (ft amsl)	Bottom of Screen (ft amsl)	Zone
PAO-5n	12/31/2020	21:01	6363.17	Transducer	6362.36	6357.36	Alluvial
PAO-5n	12/31/2020	22:01	6363.17	Transducer	6362.36	6357.36	Alluvial
PAO-5n	12/31/2020	23:01	6363.17	Transducer	6362.36	6357.36	Alluvial
PAO-5n	01/01/2021	00:01	6363.18	Transducer	6362.36	6357.36	Alluvial
PAO-5n	01/01/2021	01:01	6363.20	Transducer	6362.36	6357.36	Alluvial
PAO-5n	01/01/2021	02:01	6363.20	Transducer	6362.36	6357.36	Alluvial
PAO-5n	01/01/2021	03:01	6363.20	Transducer	6362.36	6357.36	Alluvial
PAO-5n	01/01/2021	04:01	6363.21	Transducer	6362.36	6357.36	Alluvial
PAO-5n	01/01/2021	05:01	6363.20	Transducer	6362.36	6357.36	Alluvial
PAO-5n	01/01/2021	06:01	6363.19	Transducer	6362.36	6357.36	Alluvial
PAO-5n	01/01/2021	07:01	6363.19	Transducer	6362.36	6357.36	Alluvial
PAO-5n	01/01/2021	08:01	6363.19	Transducer	6362.36	6357.36	Alluvial
PAO-5n	01/01/2021	09:01	6363.18	Transducer	6362.36	6357.36	Alluvial
PAO-5n	01/01/2021	10:01	6363.17	Transducer	6362.36	6357.36	Alluvial
PAO-5n	01/01/2021	11:01	6363.18	Transducer	6362.36	6357.36	Alluvial
PAO-5n	01/01/2021	12:01	6363.17	Transducer	6362.36	6357.36	Alluvial
PAO-5n	01/01/2021	13:01	6363.16	Transducer	6362.36	6357.36	Alluvial
PAO-5n	01/01/2021	14:01	6363.15	Transducer	6362.36	6357.36	Alluvial
PAO-5n	01/01/2021	15:01	6363.14	Transducer	6362.36	6357.36	Alluvial
PAO-5n	01/01/2021	16:01	6363.13	Transducer	6362.36	6357.36	Alluvial
PAO-5n	01/01/2021	17:01	6363.13	Transducer	6362.36	6357.36	Alluvial
PAO-5n	01/01/2021	18:01	6363.14	Transducer	6362.36	6357.36	Alluvial
PAO-5n	01/01/2021	19:01	6363.13	Transducer	6362.36	6357.36	Alluvial
PAO-5n	01/01/2021	20:01	6363.13	Transducer	6362.36	6357.36	Alluvial
PAO-5n	01/01/2021	21:01	6363.13	Transducer	6362.36	6357.36	Alluvial
PAO-5n	01/01/2021	22:01	6363.13	Transducer	6362.36	6357.36	Alluvial
PAO-5n	01/01/2021	23:01	6363.13	Transducer	6362.36	6357.36	Alluvial
PAO-5n	01/02/2021	00:01	6363.13	Transducer	6362.36	6357.36	Alluvial
PAO-5n	01/02/2021	01:01	6363.13	Transducer	6362.36	6357.36	Alluvial
PAO-5n	01/02/2021	02:01	6363.13	Transducer	6362.36	6357.36	Alluvial
PAO-5n	01/02/2021	03:01	6363.13	Transducer	6362.36	6357.36	Alluvial
PAO-5n	01/02/2021	04:01	6363.13	Transducer	6362.36	6357.36	Alluvial
PAO-5n	01/02/2021	05:01	6363.13	Transducer	6362.36	6357.36	Alluvial
PAO-5n	01/02/2021	06:01	6363.13	Transducer	6362.36	6357.36	Alluvial
PAO-5n	01/02/2021	07:01	6363.13	Transducer	6362.36	6357.36	Alluvial
PAO-5n	01/02/2021	08:01	6363.13	Transducer	6362.36	6357.36	Alluvial
PAO-5n	01/02/2021	09:01	6363.12	Transducer	6362.36	6357.36	Alluvial
PAO-5n	01/02/2021	10:01	6363.12	Transducer	6362.36	6357.36	Alluvial
PAO-5n	01/02/2021	11:01	6363.12	Transducer	6362.36	6357.36	Alluvial
PAO-5n	01/02/2021	12:01	6363.12	Transducer	6362.36	6357.36	Alluvial
PAO-5n	01/02/2021	13:01	6363.12	Transducer	6362.36	6357.36	Alluvial
PAO-5n	01/02/2021	14:01	6363.12	Transducer	6362.36	6357.36	Alluvial
PAO-5n	01/02/2021	15:01	6363.11	Transducer	6362.36	6357.36	Alluvial
PAO-5n	01/02/2021	16:01	6363.11	Transducer	6362.36	6357.36	Alluvial
PAO-5n	01/02/2021	17:01	6363.11	Transducer	6362.36	6357.36	Alluvial

Location	Date	Time	Water Level (ft amsl)	Method	Top of Screen (ft amsl)	Bottom of Screen (ft amsl)	Zone
PAO-5n	01/02/2021	18:01	6363.12	Transducer	6362.36	6357.36	Alluvial
PAO-5n	01/02/2021	19:01	6363.12	Transducer	6362.36	6357.36	Alluvial
PAO-5n	01/02/2021	20:01	6363.12	Transducer	6362.36	6357.36	Alluvial
PAO-5n	01/02/2021	21:01	6363.12	Transducer	6362.36	6357.36	Alluvial
PAO-5n	01/02/2021	22:01	6363.12	Transducer	6362.36	6357.36	Alluvial
PAO-5n	01/02/2021	23:01	6363.12	Transducer	6362.36	6357.36	Alluvial
PAO-5n	01/03/2021	00:01	6363.12	Transducer	6362.36	6357.36	Alluvial
PAO-5n	01/03/2021	01:01	6363.14	Transducer	6362.36	6357.36	Alluvial
PAO-5n	01/03/2021	02:01	6363.15	Transducer	6362.36	6357.36	Alluvial
PAO-5n	01/03/2021	03:01	6363.16	Transducer	6362.36	6357.36	Alluvial
PAO-5n	01/03/2021	04:01	6363.16	Transducer	6362.36	6357.36	Alluvial
PAO-5n	01/03/2021	05:01	6363.16	Transducer	6362.36	6357.36	Alluvial
PAO-5n	01/03/2021	06:01	6363.16	Transducer	6362.36	6357.36	Alluvial
PAO-5n	01/03/2021	07:01	6363.16	Transducer	6362.36	6357.36	Alluvial
PAO-5n	01/03/2021	08:01	6363.16	Transducer	6362.36	6357.36	Alluvial
PAO-5n	01/03/2021	09:01	6363.15	Transducer	6362.36	6357.36	Alluvial
PAO-5n	01/03/2021	10:01	6363.15	Transducer	6362.36	6357.36	Alluvial
PAO-5n	01/03/2021	11:01	6363.15	Transducer	6362.36	6357.36	Alluvial
PAO-5n	01/03/2021	12:01	6363.14	Transducer	6362.36	6357.36	Alluvial
PAO-5n	01/03/2021	13:01	6363.14	Transducer	6362.36	6357.36	Alluvial
PAO-5n	01/03/2021	14:01	6363.12	Transducer	6362.36	6357.36	Alluvial
PAO-5n	01/03/2021	15:01	6363.12	Transducer	6362.36	6357.36	Alluvial
PAO-5n	01/03/2021	16:01	6363.12	Transducer	6362.36	6357.36	Alluvial
PAO-5n	01/03/2021	17:01	6363.12	Transducer	6362.36	6357.36	Alluvial
PAO-5n	01/03/2021	18:01	6363.12	Transducer	6362.36	6357.36	Alluvial
PAO-5n	01/03/2021	19:01	6363.12	Transducer	6362.36	6357.36	Alluvial
PAO-5n	01/03/2021	20:01	6363.12	Transducer	6362.36	6357.36	Alluvial
PAO-5n	01/03/2021	21:01	6363.12	Transducer	6362.36	6357.36	Alluvial
PAO-5n	01/03/2021	22:01	6363.12	Transducer	6362.36	6357.36	Alluvial
PAO-5n	01/03/2021	23:01	6363.11	Transducer	6362.36	6357.36	Alluvial
PAO-5n	01/04/2021	00:01	6363.11	Transducer	6362.36	6357.36	Alluvial
PAO-5n	01/04/2021	01:01	6363.12	Transducer	6362.36	6357.36	Alluvial
PAO-5n	01/04/2021	02:01	6363.12	Transducer	6362.36	6357.36	Alluvial
PAO-5n	01/04/2021	03:01	6363.13	Transducer	6362.36	6357.36	Alluvial
PAO-5n	01/04/2021	04:01	6363.14	Transducer	6362.36	6357.36	Alluvial
PAO-5n	01/04/2021	05:01	6363.15	Transducer	6362.36	6357.36	Alluvial
PAO-5n	01/04/2021	06:01	6363.15	Transducer	6362.36	6357.36	Alluvial
PAO-5n	01/04/2021	07:01	6363.14	Transducer	6362.36	6357.36	Alluvial
PAO-5n	01/04/2021	08:01	6363.13	Transducer	6362.36	6357.36	Alluvial
PAO-5n	01/04/2021	09:01	6363.12	Transducer	6362.36	6357.36	Alluvial
PAO-5n	01/04/2021	10:01	6363.12	Transducer	6362.36	6357.36	Alluvial
PAO-5n	01/04/2021	11:01	6363.12	Transducer	6362.36	6357.36	Alluvial
PAO-5n	01/04/2021	12:01	6363.12	Transducer	6362.36	6357.36	Alluvial
PAO-5n	01/04/2021	13:01	6363.11	Transducer	6362.36	6357.36	Alluvial
PAO-5n	01/04/2021	14:01	6363.11	Transducer	6362.36	6357.36	Alluvial

Location	Date	Time	Water Level (ft amsl)	Method	Top of Screen (ft amsl)	Bottom of Screen (ft amsl)	Zone
PAO-5n	01/04/2021	15:01	6363.11	Transducer	6362.36	6357.36	Alluvial
PAO-5n	01/04/2021	16:01	6363.12	Transducer	6362.36	6357.36	Alluvial
PAO-5n	01/04/2021	17:01	6363.12	Transducer	6362.36	6357.36	Alluvial
PAO-5n	01/04/2021	18:01	6363.12	Transducer	6362.36	6357.36	Alluvial
PAO-5n	01/04/2021	19:01	6363.13	Transducer	6362.36	6357.36	Alluvial
PAO-5n	01/04/2021	20:01	6363.13	Transducer	6362.36	6357.36	Alluvial
PAO-5n	01/04/2021	21:01	6363.13	Transducer	6362.36	6357.36	Alluvial
PAO-5n	01/04/2021	22:01	6363.13	Transducer	6362.36	6357.36	Alluvial
PAO-5n	01/04/2021	23:01	6363.12	Transducer	6362.36	6357.36	Alluvial
PAO-5n	01/05/2021	00:01	6363.13	Transducer	6362.36	6357.36	Alluvial
PAO-5n	01/05/2021	01:01	6363.13	Transducer	6362.36	6357.36	Alluvial
PAO-5n	01/05/2021	02:01	6363.13	Transducer	6362.36	6357.36	Alluvial
PAO-5n	01/05/2021	03:01	6363.13	Transducer	6362.36	6357.36	Alluvial
PAO-5n	01/05/2021	04:01	6363.14	Transducer	6362.36	6357.36	Alluvial
PAO-5n	01/05/2021	05:01	6363.13	Transducer	6362.36	6357.36	Alluvial
PAO-5n	01/05/2021	06:01	6363.13	Transducer	6362.36	6357.36	Alluvial
PAO-5n	01/05/2021	07:01	6363.13	Transducer	6362.36	6357.36	Alluvial
PAO-5n	01/05/2021	08:01	6363.14	Transducer	6362.36	6357.36	Alluvial
PAO-5n	01/05/2021	09:01	6363.14	Transducer	6362.36	6357.36	Alluvial
PAO-5n	01/05/2021	10:01	6363.15	Transducer	6362.36	6357.36	Alluvial
PAO-5n	01/05/2021	11:01	6363.14	Transducer	6362.36	6357.36	Alluvial
PAO-5n	01/05/2021	12:01	6363.14	Transducer	6362.36	6357.36	Alluvial
PAO-5n	01/05/2021	13:01	6363.13	Transducer	6362.36	6357.36	Alluvial
PAO-5n	01/05/2021	14:01	6363.13	Transducer	6362.36	6357.36	Alluvial
PAO-5n	01/05/2021	15:01	6363.14	Transducer	6362.36	6357.36	Alluvial
PAO-5n	01/05/2021	16:01	6363.14	Transducer	6362.36	6357.36	Alluvial
PAO-5n	01/05/2021	17:01	6363.14	Transducer	6362.36	6357.36	Alluvial
PAO-5n	01/05/2021	18:01	6363.14	Transducer	6362.36	6357.36	Alluvial
PAO-5n	01/05/2021	19:01	6363.14	Transducer	6362.36	6357.36	Alluvial
PAO-5n	01/05/2021	20:01	6363.14	Transducer	6362.36	6357.36	Alluvial
PAO-5n	01/05/2021	21:01	6363.13	Transducer	6362.36	6357.36	Alluvial
PAO-5n	01/05/2021	22:01	6363.13	Transducer	6362.36	6357.36	Alluvial
PAO-5n	01/05/2021	23:01	6363.13	Transducer	6362.36	6357.36	Alluvial
PAO-5n	01/06/2021	00:01	6363.12	Transducer	6362.36	6357.36	Alluvial
PAO-5n	01/06/2021	01:01	6363.12	Transducer	6362.36	6357.36	Alluvial
PAO-5n	01/06/2021	02:01	6363.12	Transducer	6362.36	6357.36	Alluvial
PAO-5n	01/06/2021	03:01	6363.12	Transducer	6362.36	6357.36	Alluvial
PAO-5n	01/06/2021	04:01	6363.12	Transducer	6362.36	6357.36	Alluvial
PAO-5n	01/06/2021	05:01	6363.12	Transducer	6362.36	6357.36	Alluvial
PAO-5n	01/06/2021	06:01	6363.12	Transducer	6362.36	6357.36	Alluvial
PAO-5n	01/06/2021	07:01	6363.12	Transducer	6362.36	6357.36	Alluvial
PAO-5n	01/06/2021	08:01	6363.12	Transducer	6362.36	6357.36	Alluvial
PAO-5n	01/06/2021	09:01	6363.11	Transducer	6362.36	6357.36	Alluvial
PAO-5n	01/06/2021	10:01	6363.12	Transducer	6362.36	6357.36	Alluvial
PAO-5n	01/06/2021	11:01	6363.12	Transducer	6362.36	6357.36	Alluvial

Location	Date	Time	Water Level (ft amsl)	Method	Top of Screen (ft amsl)	Bottom of Screen (ft amsl)	Zone
PAO-5n	01/06/2021	12:01	6363.12	Transducer	6362.36	6357.36	Alluvial
PAO-5n	01/06/2021	13:01	6363.11	Transducer	6362.36	6357.36	Alluvial
PAO-5n	01/06/2021	14:01	6363.12	Transducer	6362.36	6357.36	Alluvial
PAO-5n	01/06/2021	15:01	6363.12	Transducer	6362.36	6357.36	Alluvial
PAO-5n	01/06/2021	16:01	6363.12	Transducer	6362.36	6357.36	Alluvial
PAO-5n	01/06/2021	17:01	6363.12	Transducer	6362.36	6357.36	Alluvial
PAO-5n	01/06/2021	18:01	6363.12	Transducer	6362.36	6357.36	Alluvial
PAO-5n	01/06/2021	19:01	6363.12	Transducer	6362.36	6357.36	Alluvial
PAO-5n	01/06/2021	20:01	6363.12	Transducer	6362.36	6357.36	Alluvial
PAO-5n	01/06/2021	21:01	6363.12	Transducer	6362.36	6357.36	Alluvial
PAO-5n	01/06/2021	22:01	6363.12	Transducer	6362.36	6357.36	Alluvial
PAO-5n	01/06/2021	23:01	6363.11	Transducer	6362.36	6357.36	Alluvial
PAO-5n	01/07/2021	00:01	6363.12	Transducer	6362.36	6357.36	Alluvial
PAO-5n	01/07/2021	01:01	6363.13	Transducer	6362.36	6357.36	Alluvial
PAO-5n	01/07/2021	02:01	6363.15	Transducer	6362.36	6357.36	Alluvial
PAO-5n	01/07/2021	03:01	6363.16	Transducer	6362.36	6357.36	Alluvial
PAO-5n	01/07/2021	04:01	6363.17	Transducer	6362.36	6357.36	Alluvial
PAO-5n	01/07/2021	05:01	6363.18	Transducer	6362.36	6357.36	Alluvial
PAO-5n	01/07/2021	06:01	6363.19	Transducer	6362.36	6357.36	Alluvial
PAO-5n	01/07/2021	07:01	6363.19	Transducer	6362.36	6357.36	Alluvial
PAO-5n	01/07/2021	08:01	6363.19	Transducer	6362.36	6357.36	Alluvial
PAO-5n	01/07/2021	09:01	6363.18	Transducer	6362.36	6357.36	Alluvial
PAO-5n	01/07/2021	10:01	6363.18	Transducer	6362.36	6357.36	Alluvial
PAO-5n	01/07/2021	11:01	6363.18	Transducer	6362.36	6357.36	Alluvial
PAO-5n	01/07/2021	12:01	6363.17	Transducer	6362.36	6357.36	Alluvial
PAO-5n	01/07/2021	13:01	6363.16	Transducer	6362.36	6357.36	Alluvial
PAO-5n	01/07/2021	14:01	6363.15	Transducer	6362.36	6357.36	Alluvial
PAO-5n	01/07/2021	15:01	6363.15	Transducer	6362.36	6357.36	Alluvial
PAO-5n	01/07/2021	16:01	6363.15	Transducer	6362.36	6357.36	Alluvial
PAO-5n	01/07/2021	17:01	6363.14	Transducer	6362.36	6357.36	Alluvial
PAO-5n	01/07/2021	18:01	6363.14	Transducer	6362.36	6357.36	Alluvial
PAO-5n	01/07/2021	19:01	6363.13	Transducer	6362.36	6357.36	Alluvial
PAO-5n	01/07/2021	20:01	6363.13	Transducer	6362.36	6357.36	Alluvial
PAO-5n	01/07/2021	21:01	6363.12	Transducer	6362.36	6357.36	Alluvial
PAO-5n	01/07/2021	22:01	6363.12	Transducer	6362.36	6357.36	Alluvial
PAO-5n	01/07/2021	23:01	6363.11	Transducer	6362.36	6357.36	Alluvial
PAO-5n	01/08/2021	00:01	6363.11	Transducer	6362.36	6357.36	Alluvial
PAO-5n	01/08/2021	01:01	6363.12	Transducer	6362.36	6357.36	Alluvial
PAO-5n	01/08/2021	02:01	6363.13	Transducer	6362.36	6357.36	Alluvial
PAO-5n	01/08/2021	03:01	6363.14	Transducer	6362.36	6357.36	Alluvial
PAO-5n	01/08/2021	04:01	6363.16	Transducer	6362.36	6357.36	Alluvial
PAO-5n	01/08/2021	05:01	6363.17	Transducer	6362.36	6357.36	Alluvial
PAO-5n	01/08/2021	06:01	6363.18	Transducer	6362.36	6357.36	Alluvial
PAO-5n	01/08/2021	07:01	6363.18	Transducer	6362.36	6357.36	Alluvial
PAO-5n	01/08/2021	08:01	6363.17	Transducer	6362.36	6357.36	Alluvial

Location	Date	Time	Water Level (ft amsl)	Method	Top of Screen (ft amsl)	Bottom of Screen (ft amsl)	Zone
PAO-5n	01/08/2021	09:01	6363.16	Transducer	6362.36	6357.36	Alluvial
PAO-5n	01/08/2021	10:01	6363.16	Transducer	6362.36	6357.36	Alluvial
PAO-5n	01/08/2021	11:01	6363.17	Transducer	6362.36	6357.36	Alluvial
PAO-5n	01/08/2021	12:01	6363.16	Transducer	6362.36	6357.36	Alluvial
PAO-5n	01/08/2021	13:01	6363.14	Transducer	6362.36	6357.36	Alluvial
PAO-5n	01/08/2021	14:01	6363.13	Transducer	6362.36	6357.36	Alluvial
PAO-5n	01/08/2021	15:01	6363.13	Transducer	6362.36	6357.36	Alluvial
PAO-5n	01/08/2021	16:01	6363.13	Transducer	6362.36	6357.36	Alluvial
PAO-5n	01/08/2021	17:01	6363.13	Transducer	6362.36	6357.36	Alluvial
PAO-5n	01/08/2021	18:01	6363.13	Transducer	6362.36	6357.36	Alluvial
PAO-5n	01/08/2021	19:01	6363.13	Transducer	6362.36	6357.36	Alluvial
PAO-5n	01/08/2021	20:01	6363.12	Transducer	6362.36	6357.36	Alluvial
PAO-5n	01/08/2021	21:01	6363.12	Transducer	6362.36	6357.36	Alluvial
PAO-5n	01/08/2021	22:01	6363.12	Transducer	6362.36	6357.36	Alluvial
PAO-5n	01/08/2021	23:01	6363.11	Transducer	6362.36	6357.36	Alluvial
PAO-5n	01/09/2021	00:01	6363.12	Transducer	6362.36	6357.36	Alluvial
PAO-5n	01/09/2021	01:01	6363.12	Transducer	6362.36	6357.36	Alluvial
PAO-5n	01/09/2021	02:01	6363.11	Transducer	6362.36	6357.36	Alluvial
PAO-5n	01/09/2021	03:01	6363.11	Transducer	6362.36	6357.36	Alluvial
PAO-5n	01/09/2021	04:01	6363.11	Transducer	6362.36	6357.36	Alluvial
PAO-5n	01/09/2021	05:01	6363.11	Transducer	6362.36	6357.36	Alluvial
PAO-5n	01/09/2021	06:01	6363.11	Transducer	6362.36	6357.36	Alluvial
PAO-5n	01/09/2021	07:01	6363.10	Transducer	6362.36	6357.36	Alluvial
PAO-5n	01/09/2021	08:01	6363.10	Transducer	6362.36	6357.36	Alluvial
PAO-5n	01/09/2021	09:01	6363.10	Transducer	6362.36	6357.36	Alluvial
PAO-5n	01/09/2021	10:01	6363.10	Transducer	6362.36	6357.36	Alluvial
PAO-5n	01/09/2021	11:01	6363.09	Transducer	6362.36	6357.36	Alluvial
PAO-5n	01/09/2021	12:01	6363.09	Transducer	6362.36	6357.36	Alluvial
PAO-5n	01/09/2021	13:01	6363.09	Transducer	6362.36	6357.36	Alluvial
PAO-5n	01/09/2021	14:01	6363.08	Transducer	6362.36	6357.36	Alluvial
PAO-5n	01/09/2021	15:01	6363.08	Transducer	6362.36	6357.36	Alluvial
PAO-5n	01/09/2021	16:01	6363.07	Transducer	6362.36	6357.36	Alluvial
PAO-5n	01/09/2021	17:01	6363.08	Transducer	6362.36	6357.36	Alluvial
PAO-5n	01/09/2021	18:01	6363.08	Transducer	6362.36	6357.36	Alluvial
PAO-5n	01/09/2021	19:01	6363.08	Transducer	6362.36	6357.36	Alluvial
PAO-5n	01/09/2021	20:01	6363.09	Transducer	6362.36	6357.36	Alluvial
PAO-5n	01/09/2021	21:01	6363.09	Transducer	6362.36	6357.36	Alluvial
PAO-5n	01/09/2021	22:01	6363.09	Transducer	6362.36	6357.36	Alluvial
PAO-5n	01/09/2021	23:01	6363.09	Transducer	6362.36	6357.36	Alluvial
PAO-5n	01/10/2021	00:01	6363.09	Transducer	6362.36	6357.36	Alluvial
PAO-5n	01/10/2021	01:01	6363.08	Transducer	6362.36	6357.36	Alluvial
PAO-5n	01/10/2021	02:01	6363.08	Transducer	6362.36	6357.36	Alluvial
PAO-5n	01/10/2021	03:01	6363.08	Transducer	6362.36	6357.36	Alluvial
PAO-5n	01/10/2021	04:01	6363.07	Transducer	6362.36	6357.36	Alluvial
PAO-5n	01/10/2021	05:01	6363.08	Transducer	6362.36	6357.36	Alluvial

Location	Date	Time	Water Level (ft amsl)	Method	Top of Screen (ft amsl)	Bottom of Screen (ft amsl)	Zone
PAO-5n	01/10/2021	06:01	6363.08	Transducer	6362.36	6357.36	Alluvial
PAO-5n	01/10/2021	07:01	6363.08	Transducer	6362.36	6357.36	Alluvial
PAO-5n	01/10/2021	08:01	6363.08	Transducer	6362.36	6357.36	Alluvial
PAO-5n	01/10/2021	09:01	6363.08	Transducer	6362.36	6357.36	Alluvial
PAO-5n	01/10/2021	10:01	6363.08	Transducer	6362.36	6357.36	Alluvial
PAO-5n	01/10/2021	11:01	6363.08	Transducer	6362.36	6357.36	Alluvial
PAO-5n	01/10/2021	12:01	6363.07	Transducer	6362.36	6357.36	Alluvial
PAO-5n	01/10/2021	13:01	6363.07	Transducer	6362.36	6357.36	Alluvial
PAO-5n	01/10/2021	14:01	6363.06	Transducer	6362.36	6357.36	Alluvial
PAO-5n	01/10/2021	15:01	6363.06	Transducer	6362.36	6357.36	Alluvial
PAO-5n	01/10/2021	16:01	6363.06	Transducer	6362.36	6357.36	Alluvial
PAO-5n	01/10/2021	17:01	6363.06	Transducer	6362.36	6357.36	Alluvial
PAO-5n	01/10/2021	18:01	6363.07	Transducer	6362.36	6357.36	Alluvial
PAO-5n	01/10/2021	19:01	6363.07	Transducer	6362.36	6357.36	Alluvial
PAO-5n	01/10/2021	20:01	6363.08	Transducer	6362.36	6357.36	Alluvial
PAO-5n	01/10/2021	21:01	6363.08	Transducer	6362.36	6357.36	Alluvial
PAO-5n	01/10/2021	22:01	6363.08	Transducer	6362.36	6357.36	Alluvial
PAO-5n	01/10/2021	23:01	6363.08	Transducer	6362.36	6357.36	Alluvial
PAO-5n	01/11/2021	00:01	6363.09	Transducer	6362.36	6357.36	Alluvial
PAO-5n	01/11/2021	01:01	6363.10	Transducer	6362.36	6357.36	Alluvial
PAO-5n	01/11/2021	02:01	6363.11	Transducer	6362.36	6357.36	Alluvial
PAO-5n	01/11/2021	03:01	6363.13	Transducer	6362.36	6357.36	Alluvial
PAO-5n	01/11/2021	04:01	6363.14	Transducer	6362.36	6357.36	Alluvial
PAO-5n	01/11/2021	05:01	6363.15	Transducer	6362.36	6357.36	Alluvial
PAO-5n	01/11/2021	06:01	6363.15	Transducer	6362.36	6357.36	Alluvial
PAO-5n	01/11/2021	07:01	6363.16	Transducer	6362.36	6357.36	Alluvial
PAO-5n	01/11/2021	08:01	6363.16	Transducer	6362.36	6357.36	Alluvial
PAO-5n	01/11/2021	09:01	6363.15	Transducer	6362.36	6357.36	Alluvial
PAO-5n	01/11/2021	10:01	6363.15	Transducer	6362.36	6357.36	Alluvial
PAO-5n	01/11/2021	11:01	6363.15	Transducer	6362.36	6357.36	Alluvial
PAO-5n	01/11/2021	12:01	6363.15	Transducer	6362.36	6357.36	Alluvial
PAO-5n	01/11/2021	13:01	6363.14	Transducer	6362.36	6357.36	Alluvial
PAO-5n	01/11/2021	14:01	6363.12	Transducer	6362.36	6357.36	Alluvial
PAO-5n	01/11/2021	15:01	6363.12	Transducer	6362.36	6357.36	Alluvial
PAO-5n	01/11/2021	16:01	6363.12	Transducer	6362.36	6357.36	Alluvial
PAO-5n	01/11/2021	17:01	6363.12	Transducer	6362.36	6357.36	Alluvial
PAO-5n	01/11/2021	18:01	6363.11	Transducer	6362.36	6357.36	Alluvial
PAO-5n	01/11/2021	19:01	6363.11	Transducer	6362.36	6357.36	Alluvial
PAO-5n	01/11/2021	20:01	6363.10	Transducer	6362.36	6357.36	Alluvial
PAO-5n	01/11/2021	21:01	6363.10	Transducer	6362.36	6357.36	Alluvial
PAO-5n	01/11/2021	22:01	6363.10	Transducer	6362.36	6357.36	Alluvial
PAO-5n	01/11/2021	23:01	6363.11	Transducer	6362.36	6357.36	Alluvial
PAO-5n	01/12/2021	00:01	6363.12	Transducer	6362.36	6357.36	Alluvial
PAO-5n	01/12/2021	01:01	6363.13	Transducer	6362.36	6357.36	Alluvial
PAO-5n	01/12/2021	02:01	6363.13	Transducer	6362.36	6357.36	Alluvial

Location	Date	Time	Water Level (ft amsl)	Method	Top of Screen (ft amsl)	Bottom of Screen (ft amsl)	Zone
PAO-5n	01/12/2021	03:01	6363.14	Transducer	6362.36	6357.36	Alluvial
PAO-5n	01/12/2021	04:01	6363.15	Transducer	6362.36	6357.36	Alluvial
PAO-5n	01/12/2021	05:01	6363.14	Transducer	6362.36	6357.36	Alluvial
PAO-5n	01/12/2021	06:01	6363.14	Transducer	6362.36	6357.36	Alluvial
PAO-5n	01/12/2021	07:01	6363.14	Transducer	6362.36	6357.36	Alluvial
PAO-5n	01/12/2021	08:01	6363.13	Transducer	6362.36	6357.36	Alluvial
PAO-5n	01/12/2021	09:01	6363.12	Transducer	6362.36	6357.36	Alluvial
PAO-5n	01/12/2021	10:01	6363.11	Transducer	6362.36	6357.36	Alluvial
PAO-5n	01/12/2021	11:01	6363.11	Transducer	6362.36	6357.36	Alluvial
PAO-5n	01/12/2021	12:01	6363.11	Transducer	6362.36	6357.36	Alluvial
PAO-5n	01/12/2021	13:01	6363.10	Transducer	6362.36	6357.36	Alluvial
PAO-5n	01/12/2021	14:01	6363.10	Transducer	6362.36	6357.36	Alluvial
PAO-5n	01/12/2021	15:01	6363.11	Transducer	6362.36	6357.36	Alluvial
PAO-5n	01/12/2021	16:01	6363.11	Transducer	6362.36	6357.36	Alluvial
PAO-5n	01/12/2021	17:01	6363.11	Transducer	6362.36	6357.36	Alluvial
PAO-5n	01/12/2021	18:01	6363.10	Transducer	6362.36	6357.36	Alluvial
PAO-5n	01/12/2021	19:01	6363.10	Transducer	6362.36	6357.36	Alluvial
PAO-5n	01/12/2021	20:01	6363.09	Transducer	6362.36	6357.36	Alluvial
PAO-5n	01/12/2021	21:01	6363.09	Transducer	6362.36	6357.36	Alluvial
PAO-5n	01/12/2021	22:01	6363.09	Transducer	6362.36	6357.36	Alluvial
PAO-5n	01/12/2021	23:01	6363.09	Transducer	6362.36	6357.36	Alluvial
PAO-5n	01/13/2021	00:01	6363.10	Transducer	6362.36	6357.36	Alluvial
PAO-5n	01/13/2021	01:01	6363.11	Transducer	6362.36	6357.36	Alluvial
PAO-5n	01/13/2021	02:01	6363.11	Transducer	6362.36	6357.36	Alluvial
PAO-5n	01/13/2021	03:01	6363.12	Transducer	6362.36	6357.36	Alluvial
PAO-5n	01/13/2021	04:01	6363.13	Transducer	6362.36	6357.36	Alluvial
PAO-5n	01/13/2021	05:01	6363.13	Transducer	6362.36	6357.36	Alluvial
PAO-5n	01/13/2021	06:01	6363.13	Transducer	6362.36	6357.36	Alluvial
PAO-5n	01/13/2021	07:01	6363.13	Transducer	6362.36	6357.36	Alluvial
PAO-5n	01/13/2021	08:01	6363.12	Transducer	6362.36	6357.36	Alluvial
PAO-5n	01/13/2021	09:01	6363.11	Transducer	6362.36	6357.36	Alluvial
PAO-5n	01/13/2021	10:01	6363.11	Transducer	6362.36	6357.36	Alluvial
PAO-5n	01/13/2021	11:01	6363.11	Transducer	6362.36	6357.36	Alluvial
PAO-5n	01/13/2021	12:01	6363.12	Transducer	6362.36	6357.36	Alluvial
PAO-5n	01/13/2021	13:01	6363.12	Transducer	6362.36	6357.36	Alluvial
PAO-5n	01/13/2021	14:01	6363.12	Transducer	6362.36	6357.36	Alluvial
PAO-5n	01/13/2021	15:01	6363.12	Transducer	6362.36	6357.36	Alluvial
PAO-5n	01/13/2021	16:01	6363.12	Transducer	6362.36	6357.36	Alluvial
PAO-5n	01/13/2021	17:01	6363.12	Transducer	6362.36	6357.36	Alluvial
PAO-5n	01/13/2021	18:01	6363.12	Transducer	6362.36	6357.36	Alluvial
PAO-5n	01/13/2021	19:01	6363.12	Transducer	6362.36	6357.36	Alluvial
PAO-5n	01/13/2021	20:01	6363.11	Transducer	6362.36	6357.36	Alluvial
PAO-5n	01/13/2021	21:01	6363.11	Transducer	6362.36	6357.36	Alluvial
PAO-5n	01/13/2021	22:01	6363.10	Transducer	6362.36	6357.36	Alluvial
PAO-5n	01/13/2021	23:01	6363.10	Transducer	6362.36	6357.36	Alluvial

Location	Date	Time	Water Level (ft amsl)	Method	Top of Screen (ft amsl)	Bottom of Screen (ft amsl)	Zone
PAO-5n	01/14/2021	00:01	6363.10	Transducer	6362.36	6357.36	Alluvial
PAO-5n	01/14/2021	01:01	6363.10	Transducer	6362.36	6357.36	Alluvial
PAO-5n	01/14/2021	02:01	6363.10	Transducer	6362.36	6357.36	Alluvial
PAO-5n	01/14/2021	03:01	6363.10	Transducer	6362.36	6357.36	Alluvial
PAO-5n	01/14/2021	04:01	6363.10	Transducer	6362.36	6357.36	Alluvial
PAO-5n	01/14/2021	05:01	6363.10	Transducer	6362.36	6357.36	Alluvial
PAO-5n	01/14/2021	06:01	6363.10	Transducer	6362.36	6357.36	Alluvial
PAO-5n	01/14/2021	07:01	6363.09	Transducer	6362.36	6357.36	Alluvial
PAO-5n	01/14/2021	08:01	6363.09	Transducer	6362.36	6357.36	Alluvial
PAO-5n	01/14/2021	09:01	6363.08	Transducer	6362.36	6357.36	Alluvial
PAO-5n	01/14/2021	10:01	6363.08	Transducer	6362.36	6357.36	Alluvial
PAO-5n	01/14/2021	11:01	6363.08	Transducer	6362.36	6357.36	Alluvial
PAO-5n	01/14/2021	12:01	6363.09	Transducer	6362.36	6357.36	Alluvial
PAO-5n	01/14/2021	13:01	6363.08	Transducer	6362.36	6357.36	Alluvial
PAO-5n	01/14/2021	14:01	6363.08	Transducer	6362.36	6357.36	Alluvial
PAO-5n	01/14/2021	15:01	6363.09	Transducer	6362.36	6357.36	Alluvial
PAO-5n	01/14/2021	16:01	6363.09	Transducer	6362.36	6357.36	Alluvial
PAO-5n	01/14/2021	17:01	6363.09	Transducer	6362.36	6357.36	Alluvial
PAO-5n	01/14/2021	18:01	6363.09	Transducer	6362.36	6357.36	Alluvial
PAO-5n	01/14/2021	19:01	6363.08	Transducer	6362.36	6357.36	Alluvial
PAO-5n	01/14/2021	20:01	6363.08	Transducer	6362.36	6357.36	Alluvial
PAO-5n	01/14/2021	21:01	6363.08	Transducer	6362.36	6357.36	Alluvial
PAO-5n	01/14/2021	22:01	6363.07	Transducer	6362.36	6357.36	Alluvial
PAO-5n	01/14/2021	23:01	6363.07	Transducer	6362.36	6357.36	Alluvial
PAO-5n	01/15/2021	00:01	6363.07	Transducer	6362.36	6357.36	Alluvial
PAO-5n	01/15/2021	01:01	6363.08	Transducer	6362.36	6357.36	Alluvial
PAO-5n	01/15/2021	02:01	6363.09	Transducer	6362.36	6357.36	Alluvial
PAO-5n	01/15/2021	03:01	6363.10	Transducer	6362.36	6357.36	Alluvial
PAO-5n	01/15/2021	04:01	6363.11	Transducer	6362.36	6357.36	Alluvial
PAO-5n	01/15/2021	05:01	6363.12	Transducer	6362.36	6357.36	Alluvial
PAO-5n	01/15/2021	06:01	6363.12	Transducer	6362.36	6357.36	Alluvial
PAO-5n	01/15/2021	07:01	6363.12	Transducer	6362.36	6357.36	Alluvial
PAO-5n	01/15/2021	08:01	6363.12	Transducer	6362.36	6357.36	Alluvial
PAO-5n	01/15/2021	09:01	6363.12	Transducer	6362.36	6357.36	Alluvial
PAO-5n	01/15/2021	10:01	6363.11	Transducer	6362.36	6357.36	Alluvial
PAO-5n	01/15/2021	11:01	6363.11	Transducer	6362.36	6357.36	Alluvial
PAO-5n	01/15/2021	12:01	6363.10	Transducer	6362.36	6357.36	Alluvial
PAO-5n	01/15/2021	13:01	6363.10	Transducer	6362.36	6357.36	Alluvial
PAO-5n	01/15/2021	14:01	6363.09	Transducer	6362.36	6357.36	Alluvial
PAO-5n	01/15/2021	15:01	6363.10	Transducer	6362.36	6357.36	Alluvial
PAO-5n	01/15/2021	16:01	6363.10	Transducer	6362.36	6357.36	Alluvial
PAO-5n	01/15/2021	17:01	6363.10	Transducer	6362.36	6357.36	Alluvial
PAO-5n	01/15/2021	18:01	6363.09	Transducer	6362.36	6357.36	Alluvial
PAO-5n	01/15/2021	19:01	6363.09	Transducer	6362.36	6357.36	Alluvial
PAO-5n	01/15/2021	20:01	6363.09	Transducer	6362.36	6357.36	Alluvial

Location	Date	Time	Water Level (ft amsl)	Method	Top of Screen (ft amsl)	Bottom of Screen (ft amsl)	Zone
PAO-5n	01/15/2021	21:01	6363.09	Transducer	6362.36	6357.36	Alluvial
PAO-5n	01/15/2021	22:01	6363.09	Transducer	6362.36	6357.36	Alluvial
PAO-5n	01/15/2021	23:01	6363.09	Transducer	6362.36	6357.36	Alluvial
PAO-5n	01/16/2021	00:01	6363.09	Transducer	6362.36	6357.36	Alluvial
PAO-5n	01/16/2021	01:01	6363.10	Transducer	6362.36	6357.36	Alluvial
PAO-5n	01/16/2021	02:01	6363.12	Transducer	6362.36	6357.36	Alluvial
PAO-5n	01/16/2021	03:01	6363.13	Transducer	6362.36	6357.36	Alluvial
PAO-5n	01/16/2021	04:01	6363.14	Transducer	6362.36	6357.36	Alluvial
PAO-5n	01/16/2021	05:01	6363.14	Transducer	6362.36	6357.36	Alluvial
PAO-5n	01/16/2021	06:01	6363.14	Transducer	6362.36	6357.36	Alluvial
PAO-5n	01/16/2021	07:01	6363.14	Transducer	6362.36	6357.36	Alluvial
PAO-5n	01/16/2021	08:01	6363.14	Transducer	6362.36	6357.36	Alluvial
PAO-5n	01/16/2021	09:01	6363.14	Transducer	6362.36	6357.36	Alluvial
PAO-5n	01/16/2021	10:01	6363.13	Transducer	6362.36	6357.36	Alluvial
PAO-5n	01/16/2021	11:01	6363.13	Transducer	6362.36	6357.36	Alluvial
PAO-5n	01/16/2021	12:01	6363.12	Transducer	6362.36	6357.36	Alluvial
PAO-5n	01/16/2021	13:01	6363.11	Transducer	6362.36	6357.36	Alluvial
PAO-5n	01/16/2021	14:01	6363.10	Transducer	6362.36	6357.36	Alluvial
PAO-5n	01/16/2021	15:01	6363.09	Transducer	6362.36	6357.36	Alluvial
PAO-5n	01/16/2021	16:01	6363.09	Transducer	6362.36	6357.36	Alluvial
PAO-5n	01/16/2021	17:01	6363.09	Transducer	6362.36	6357.36	Alluvial
PAO-5n	01/16/2021	18:01	6363.09	Transducer	6362.36	6357.36	Alluvial
PAO-5n	01/16/2021	19:01	6363.09	Transducer	6362.36	6357.36	Alluvial
PAO-5n	01/16/2021	20:01	6363.09	Transducer	6362.36	6357.36	Alluvial
PAO-5n	01/16/2021	21:01	6363.09	Transducer	6362.36	6357.36	Alluvial
PAO-5n	01/16/2021	22:01	6363.09	Transducer	6362.36	6357.36	Alluvial
PAO-5n	01/16/2021	23:01	6363.09	Transducer	6362.36	6357.36	Alluvial
PAO-5n	01/17/2021	00:01	6363.09	Transducer	6362.36	6357.36	Alluvial
PAO-5n	01/17/2021	01:01	6363.09	Transducer	6362.36	6357.36	Alluvial
PAO-5n	01/17/2021	02:01	6363.09	Transducer	6362.36	6357.36	Alluvial
PAO-5n	01/17/2021	03:01	6363.10	Transducer	6362.36	6357.36	Alluvial
PAO-5n	01/17/2021	04:01	6363.11	Transducer	6362.36	6357.36	Alluvial
PAO-5n	01/17/2021	05:01	6363.12	Transducer	6362.36	6357.36	Alluvial
PAO-5n	01/17/2021	06:01	6363.12	Transducer	6362.36	6357.36	Alluvial
PAO-5n	01/17/2021	07:01	6363.13	Transducer	6362.36	6357.36	Alluvial
PAO-5n	01/17/2021	08:01	6363.13	Transducer	6362.36	6357.36	Alluvial
PAO-5n	01/17/2021	09:01	6363.13	Transducer	6362.36	6357.36	Alluvial
PAO-5n	01/17/2021	10:01	6363.13	Transducer	6362.36	6357.36	Alluvial
PAO-5n	01/17/2021	11:01	6363.13	Transducer	6362.36	6357.36	Alluvial
PAO-5n	01/17/2021	12:01	6363.12	Transducer	6362.36	6357.36	Alluvial
PAO-5n	01/17/2021	13:01	6363.11	Transducer	6362.36	6357.36	Alluvial
PAO-5n	01/17/2021	14:01	6363.11	Transducer	6362.36	6357.36	Alluvial
PAO-5n	01/17/2021	15:01	6363.10	Transducer	6362.36	6357.36	Alluvial
PAO-5n	01/17/2021	16:01	6363.10	Transducer	6362.36	6357.36	Alluvial
PAO-5n	01/17/2021	17:01	6363.11	Transducer	6362.36	6357.36	Alluvial

Location	Date	Time	Water Level (ft amsl)	Method	Top of Screen (ft amsl)	Bottom of Screen (ft amsl)	Zone
PAO-5n	01/17/2021	18:01	6363.11	Transducer	6362.36	6357.36	Alluvial
PAO-5n	01/17/2021	19:01	6363.11	Transducer	6362.36	6357.36	Alluvial
PAO-5n	01/17/2021	20:01	6363.11	Transducer	6362.36	6357.36	Alluvial
PAO-5n	01/17/2021	21:01	6363.11	Transducer	6362.36	6357.36	Alluvial
PAO-5n	01/17/2021	22:01	6363.11	Transducer	6362.36	6357.36	Alluvial
PAO-5n	01/17/2021	23:01	6363.11	Transducer	6362.36	6357.36	Alluvial
PAO-5n	01/18/2021	00:01	6363.11	Transducer	6362.36	6357.36	Alluvial
PAO-5n	01/18/2021	01:01	6363.11	Transducer	6362.36	6357.36	Alluvial
PAO-5n	01/18/2021	02:01	6363.11	Transducer	6362.36	6357.36	Alluvial
PAO-5n	01/18/2021	03:01	6363.11	Transducer	6362.36	6357.36	Alluvial
PAO-5n	01/18/2021	04:01	6363.12	Transducer	6362.36	6357.36	Alluvial
PAO-5n	01/18/2021	05:01	6363.13	Transducer	6362.36	6357.36	Alluvial
PAO-5n	01/18/2021	06:01	6363.13	Transducer	6362.36	6357.36	Alluvial
PAO-5n	01/18/2021	07:01	6363.14	Transducer	6362.36	6357.36	Alluvial
PAO-5n	01/18/2021	08:01	6363.14	Transducer	6362.36	6357.36	Alluvial
PAO-5n	01/18/2021	09:01	6363.14	Transducer	6362.36	6357.36	Alluvial
PAO-5n	01/18/2021	10:01	6363.14	Transducer	6362.36	6357.36	Alluvial
PAO-5n	01/18/2021	11:01	6363.12	Transducer	6362.36	6357.36	Alluvial
PAO-5n	01/18/2021	12:01	6363.11	Transducer	6362.36	6357.36	Alluvial
PAO-5n	01/18/2021	13:01	6363.10	Transducer	6362.36	6357.36	Alluvial
PAO-5n	01/18/2021	14:01	6363.09	Transducer	6362.36	6357.36	Alluvial
PAO-5n	01/18/2021	15:01	6363.09	Transducer	6362.36	6357.36	Alluvial
PAO-5n	01/18/2021	16:01	6363.09	Transducer	6362.36	6357.36	Alluvial
PAO-5n	01/18/2021	17:01	6363.09	Transducer	6362.36	6357.36	Alluvial
PAO-5n	01/18/2021	18:01	6363.09	Transducer	6362.36	6357.36	Alluvial
PAO-5n	01/18/2021	19:01	6363.09	Transducer	6362.36	6357.36	Alluvial
PAO-5n	01/18/2021	20:01	6363.08	Transducer	6362.36	6357.36	Alluvial
PAO-5n	01/18/2021	21:01	6363.09	Transducer	6362.36	6357.36	Alluvial
PAO-5n	01/18/2021	22:01	6363.08	Transducer	6362.36	6357.36	Alluvial
PAO-5n	01/18/2021	23:01	6363.09	Transducer	6362.36	6357.36	Alluvial
PAO-5n	01/19/2021	00:01	6363.08	Transducer	6362.36	6357.36	Alluvial
PAO-5n	01/19/2021	01:01	6363.08	Transducer	6362.36	6357.36	Alluvial
PAO-5n	01/19/2021	02:01	6363.08	Transducer	6362.36	6357.36	Alluvial
PAO-5n	01/19/2021	03:01	6363.08	Transducer	6362.36	6357.36	Alluvial
PAO-5n	01/19/2021	04:01	6363.08	Transducer	6362.36	6357.36	Alluvial
PAO-5n	01/19/2021	05:01	6363.07	Transducer	6362.36	6357.36	Alluvial
PAO-5n	01/19/2021	06:01	6363.07	Transducer	6362.36	6357.36	Alluvial
PAO-5n	01/19/2021	07:01	6363.06	Transducer	6362.36	6357.36	Alluvial
PAO-5n	01/19/2021	08:01	6363.06	Transducer	6362.36	6357.36	Alluvial
PAO-5n	01/19/2021	09:01	6363.06	Transducer	6362.36	6357.36	Alluvial
PAO-5n	01/19/2021	10:01	6363.05	Transducer	6362.36	6357.36	Alluvial
PAO-5n	01/19/2021	11:01	6363.05	Transducer	6362.36	6357.36	Alluvial
PAO-5n	01/19/2021	12:01	6363.05	Transducer	6362.36	6357.36	Alluvial
PAO-5n	01/19/2021	13:01	6363.04	Transducer	6362.36	6357.36	Alluvial
PAO-5n	01/19/2021	14:01	6363.04	Transducer	6362.36	6357.36	Alluvial

Location	Date	Time	Water Level (ft amsl)	Method	Top of Screen (ft amsl)	Bottom of Screen (ft amsl)	Zone
PAO-5n	01/19/2021	15:01	6363.04	Transducer	6362.36	6357.36	Alluvial
PAO-5n	01/19/2021	16:01	6363.04	Transducer	6362.36	6357.36	Alluvial
PAO-5n	01/19/2021	17:01	6363.05	Transducer	6362.36	6357.36	Alluvial
PAO-5n	01/19/2021	18:01	6363.05	Transducer	6362.36	6357.36	Alluvial
PAO-5n	01/19/2021	19:01	6363.05	Transducer	6362.36	6357.36	Alluvial
PAO-5n	01/19/2021	20:01	6363.06	Transducer	6362.36	6357.36	Alluvial
PAO-5n	01/19/2021	21:01	6363.06	Transducer	6362.36	6357.36	Alluvial
PAO-5n	01/19/2021	22:01	6363.06	Transducer	6362.36	6357.36	Alluvial
PAO-5n	01/19/2021	23:01	6363.07	Transducer	6362.36	6357.36	Alluvial
PAO-5n	01/20/2021	00:01	6363.08	Transducer	6362.36	6357.36	Alluvial
PAO-5n	01/20/2021	01:01	6363.10	Transducer	6362.36	6357.36	Alluvial
PAO-5n	01/20/2021	02:01	6363.12	Transducer	6362.36	6357.36	Alluvial
PAO-5n	01/20/2021	03:01	6363.14	Transducer	6362.36	6357.36	Alluvial
PAO-5n	01/20/2021	04:01	6363.15	Transducer	6362.36	6357.36	Alluvial
PAO-5n	01/20/2021	05:01	6363.16	Transducer	6362.36	6357.36	Alluvial
PAO-5n	01/20/2021	06:01	6363.17	Transducer	6362.36	6357.36	Alluvial
PAO-5n	01/20/2021	07:01	6363.18	Transducer	6362.36	6357.36	Alluvial
PAO-5n	01/20/2021	08:01	6363.18	Transducer	6362.36	6357.36	Alluvial
PAO-5n	01/20/2021	09:01	6363.19	Transducer	6362.36	6357.36	Alluvial
PAO-5n	01/20/2021	10:01	6363.19	Transducer	6362.36	6357.36	Alluvial
PAO-5n	01/20/2021	11:01	6363.17	Transducer	6362.36	6357.36	Alluvial
PAO-5n	01/20/2021	12:01	6363.16	Transducer	6362.36	6357.36	Alluvial
PAO-5n	01/20/2021	13:01	6363.14	Transducer	6362.36	6357.36	Alluvial
PAO-5n	01/20/2021	14:01	6363.14	Transducer	6362.36	6357.36	Alluvial
PAO-5n	01/20/2021	15:01	6363.13	Transducer	6362.36	6357.36	Alluvial
PAO-5n	01/20/2021	16:01	6363.13	Transducer	6362.36	6357.36	Alluvial
PAO-5n	01/20/2021	17:01	6363.12	Transducer	6362.36	6357.36	Alluvial
PAO-5n	01/20/2021	18:01	6363.12	Transducer	6362.36	6357.36	Alluvial
PAO-5n	01/20/2021	19:01	6363.12	Transducer	6362.36	6357.36	Alluvial
PAO-5n	01/20/2021	20:01	6363.11	Transducer	6362.36	6357.36	Alluvial
PAO-5n	01/20/2021	21:01	6363.11	Transducer	6362.36	6357.36	Alluvial
PAO-5n	01/20/2021	22:01	6363.11	Transducer	6362.36	6357.36	Alluvial
PAO-5n	01/20/2021	23:01	6363.11	Transducer	6362.36	6357.36	Alluvial
PAO-5n	01/21/2021	00:01	6363.11	Transducer	6362.36	6357.36	Alluvial
PAO-5n	01/21/2021	01:01	6363.11	Transducer	6362.36	6357.36	Alluvial
PAO-5n	01/21/2021	02:01	6363.11	Transducer	6362.36	6357.36	Alluvial
PAO-5n	01/21/2021	03:01	6363.11	Transducer	6362.36	6357.36	Alluvial
PAO-5n	01/21/2021	04:01	6363.11	Transducer	6362.36	6357.36	Alluvial
PAO-5n	01/21/2021	05:01	6363.10	Transducer	6362.36	6357.36	Alluvial
PAO-5n	01/21/2021	06:01	6363.10	Transducer	6362.36	6357.36	Alluvial
PAO-5n	01/21/2021	07:01	6363.10	Transducer	6362.36	6357.36	Alluvial
PAO-5n	01/21/2021	08:01	6363.10	Transducer	6362.36	6357.36	Alluvial
PAO-5n	01/21/2021	09:01	6363.10	Transducer	6362.36	6357.36	Alluvial
PAO-5n	01/21/2021	10:01	6363.10	Transducer	6362.36	6357.36	Alluvial
PAO-5n	01/21/2021	11:01	6363.10	Transducer	6362.36	6357.36	Alluvial

Location	Date	Time	Water Level (ft amsl)	Method	Top of Screen (ft amsl)	Bottom of Screen (ft amsl)	Zone
PAO-5n	01/21/2021	12:01	6363.09	Transducer	6362.36	6357.36	Alluvial
PAO-5n	01/21/2021	13:01	6363.09	Transducer	6362.36	6357.36	Alluvial
PAO-5n	01/21/2021	14:01	6363.09	Transducer	6362.36	6357.36	Alluvial
PAO-5n	01/21/2021	15:01	6363.10	Transducer	6362.36	6357.36	Alluvial
PAO-5n	01/21/2021	16:01	6363.10	Transducer	6362.36	6357.36	Alluvial
PAO-5n	01/21/2021	17:01	6363.11	Transducer	6362.36	6357.36	Alluvial
PAO-5n	01/21/2021	18:01	6363.11	Transducer	6362.36	6357.36	Alluvial
PAO-5n	01/21/2021	19:01	6363.11	Transducer	6362.36	6357.36	Alluvial
PAO-5n	01/21/2021	20:01	6363.11	Transducer	6362.36	6357.36	Alluvial
PAO-5n	01/21/2021	21:01	6363.11	Transducer	6362.36	6357.36	Alluvial
PAO-5n	01/21/2021	22:01	6363.10	Transducer	6362.36	6357.36	Alluvial
PAO-5n	01/21/2021	23:01	6363.10	Transducer	6362.36	6357.36	Alluvial
PAO-5n	01/22/2021	00:01	6363.11	Transducer	6362.36	6357.36	Alluvial
PAO-5n	01/22/2021	01:01	6363.11	Transducer	6362.36	6357.36	Alluvial
PAO-5n	01/22/2021	02:01	6363.10	Transducer	6362.36	6357.36	Alluvial
PAO-5n	01/22/2021	03:01	6363.11	Transducer	6362.36	6357.36	Alluvial
PAO-5n	01/22/2021	04:01	6363.11	Transducer	6362.36	6357.36	Alluvial
PAO-5n	01/22/2021	05:01	6363.11	Transducer	6362.36	6357.36	Alluvial
PAO-5n	01/22/2021	06:01	6363.10	Transducer	6362.36	6357.36	Alluvial
PAO-5n	01/22/2021	07:01	6363.10	Transducer	6362.36	6357.36	Alluvial
PAO-5n	01/22/2021	08:01	6363.10	Transducer	6362.36	6357.36	Alluvial
PAO-5n	01/22/2021	09:01	6363.10	Transducer	6362.36	6357.36	Alluvial
PAO-5n	01/22/2021	10:01	6363.09	Transducer	6362.36	6357.36	Alluvial
PAO-5n	01/22/2021	11:01	6363.09	Transducer	6362.36	6357.36	Alluvial
PAO-5n	01/22/2021	12:01	6363.08	Transducer	6362.36	6357.36	Alluvial
PAO-5n	01/22/2021	13:01	6363.08	Transducer	6362.36	6357.36	Alluvial
PAO-5n	01/22/2021	14:01	6363.08	Transducer	6362.36	6357.36	Alluvial
PAO-5n	01/22/2021	15:01	6363.10	Transducer	6362.36	6357.36	Alluvial
PAO-5n	01/22/2021	16:01	6363.10	Transducer	6362.36	6357.36	Alluvial
PAO-5n	01/22/2021	17:01	6363.11	Transducer	6362.36	6357.36	Alluvial
PAO-5n	01/22/2021	18:01	6363.12	Transducer	6362.36	6357.36	Alluvial
PAO-5n	01/22/2021	19:01	6363.12	Transducer	6362.36	6357.36	Alluvial
PAO-5n	01/22/2021	20:01	6363.12	Transducer	6362.36	6357.36	Alluvial
PAO-5n	01/22/2021	21:01	6363.12	Transducer	6362.36	6357.36	Alluvial
PAO-5n	01/22/2021	22:01	6363.12	Transducer	6362.36	6357.36	Alluvial
PAO-5n	01/22/2021	23:01	6363.12	Transducer	6362.36	6357.36	Alluvial
PAO-5n	01/23/2021	00:01	6363.13	Transducer	6362.36	6357.36	Alluvial
PAO-5n	01/23/2021	01:01	6363.13	Transducer	6362.36	6357.36	Alluvial
PAO-5n	01/23/2021	02:01	6363.12	Transducer	6362.36	6357.36	Alluvial
PAO-5n	01/23/2021	03:01	6363.13	Transducer	6362.36	6357.36	Alluvial
PAO-5n	01/23/2021	04:01	6363.12	Transducer	6362.36	6357.36	Alluvial
PAO-5n	01/23/2021	05:01	6363.12	Transducer	6362.36	6357.36	Alluvial
PAO-5n	01/23/2021	06:01	6363.11	Transducer	6362.36	6357.36	Alluvial
PAO-5n	01/23/2021	07:01	6363.11	Transducer	6362.36	6357.36	Alluvial
PAO-5n	01/23/2021	08:01	6363.10	Transducer	6362.36	6357.36	Alluvial

Location	Date	Time	Water Level (ft amsl)	Method	Top of Screen (ft amsl)	Bottom of Screen (ft amsl)	Zone
PAO-5n	01/23/2021	09:01	6363.10	Transducer	6362.36	6357.36	Alluvial
PAO-5n	01/23/2021	10:01	6363.09	Transducer	6362.36	6357.36	Alluvial
PAO-5n	01/23/2021	11:01	6363.09	Transducer	6362.36	6357.36	Alluvial
PAO-5n	01/23/2021	12:01	6363.08	Transducer	6362.36	6357.36	Alluvial
PAO-5n	01/23/2021	13:01	6363.08	Transducer	6362.36	6357.36	Alluvial
PAO-5n	01/23/2021	14:01	6363.08	Transducer	6362.36	6357.36	Alluvial
PAO-5n	01/23/2021	15:01	6363.07	Transducer	6362.36	6357.36	Alluvial
PAO-5n	01/23/2021	16:01	6363.08	Transducer	6362.36	6357.36	Alluvial
PAO-5n	01/23/2021	17:01	6363.09	Transducer	6362.36	6357.36	Alluvial
PAO-5n	01/23/2021	18:01	6363.09	Transducer	6362.36	6357.36	Alluvial
PAO-5n	01/23/2021	19:01	6363.10	Transducer	6362.36	6357.36	Alluvial
PAO-5n	01/23/2021	20:01	6363.10	Transducer	6362.36	6357.36	Alluvial
PAO-5n	01/23/2021	21:01	6363.10	Transducer	6362.36	6357.36	Alluvial
PAO-5n	01/23/2021	22:01	6363.10	Transducer	6362.36	6357.36	Alluvial
PAO-5n	01/23/2021	23:01	6363.10	Transducer	6362.36	6357.36	Alluvial
PAO-5n	01/24/2021	00:01	6363.11	Transducer	6362.36	6357.36	Alluvial
PAO-5n	01/24/2021	01:01	6363.11	Transducer	6362.36	6357.36	Alluvial
PAO-5n	01/24/2021	02:01	6363.11	Transducer	6362.36	6357.36	Alluvial
PAO-5n	01/24/2021	03:01	6363.11	Transducer	6362.36	6357.36	Alluvial
PAO-5n	01/24/2021	04:01	6363.11	Transducer	6362.36	6357.36	Alluvial
PAO-5n	01/24/2021	05:01	6363.12	Transducer	6362.36	6357.36	Alluvial
PAO-5n	01/24/2021	06:01	6363.11	Transducer	6362.36	6357.36	Alluvial
PAO-5n	01/24/2021	07:01	6363.11	Transducer	6362.36	6357.36	Alluvial
PAO-5n	01/24/2021	08:01	6363.10	Transducer	6362.36	6357.36	Alluvial
PAO-5n	01/24/2021	09:01	6363.10	Transducer	6362.36	6357.36	Alluvial
PAO-5n	01/24/2021	10:01	6363.09	Transducer	6362.36	6357.36	Alluvial
PAO-5n	01/24/2021	11:01	6363.09	Transducer	6362.36	6357.36	Alluvial
PAO-5n	01/24/2021	12:01	6363.10	Transducer	6362.36	6357.36	Alluvial
PAO-5n	01/24/2021	13:01	6363.10	Transducer	6362.36	6357.36	Alluvial
PAO-5n	01/24/2021	14:01	6363.10	Transducer	6362.36	6357.36	Alluvial
PAO-5n	01/24/2021	15:01	6363.10	Transducer	6362.36	6357.36	Alluvial
PAO-5n	01/24/2021	16:01	6363.11	Transducer	6362.36	6357.36	Alluvial
PAO-5n	01/24/2021	17:01	6363.12	Transducer	6362.36	6357.36	Alluvial
PAO-5n	01/24/2021	18:01	6363.12	Transducer	6362.36	6357.36	Alluvial
PAO-5n	01/24/2021	19:01	6363.12	Transducer	6362.36	6357.36	Alluvial
PAO-5n	01/24/2021	20:01	6363.13	Transducer	6362.36	6357.36	Alluvial
PAO-5n	01/24/2021	21:01	6363.13	Transducer	6362.36	6357.36	Alluvial
PAO-5n	01/24/2021	22:01	6363.14	Transducer	6362.36	6357.36	Alluvial
PAO-5n	01/24/2021	23:01	6363.14	Transducer	6362.36	6357.36	Alluvial
PAO-5n	01/25/2021	00:01	6363.14	Transducer	6362.36	6357.36	Alluvial
PAO-5n	01/25/2021	01:01	6363.14	Transducer	6362.36	6357.36	Alluvial
PAO-5n	01/25/2021	02:01	6363.14	Transducer	6362.36	6357.36	Alluvial
PAO-5n	01/25/2021	03:01	6363.14	Transducer	6362.36	6357.36	Alluvial
PAO-5n	01/25/2021	04:01	6363.14	Transducer	6362.36	6357.36	Alluvial
PAO-5n	01/25/2021	05:01	6363.13	Transducer	6362.36	6357.36	Alluvial

Location	Date	Time	Water Level (ft amsl)	Method	Top of Screen (ft amsl)	Bottom of Screen (ft amsl)	Zone
PAO-5n	01/25/2021	06:01	6363.12	Transducer	6362.36	6357.36	Alluvial
PAO-5n	01/25/2021	07:01	6363.12	Transducer	6362.36	6357.36	Alluvial
PAO-5n	01/25/2021	08:01	6363.11	Transducer	6362.36	6357.36	Alluvial
PAO-5n	01/25/2021	09:01	6363.10	Transducer	6362.36	6357.36	Alluvial
PAO-5n	01/25/2021	10:01	6363.10	Transducer	6362.36	6357.36	Alluvial
PAO-5n	01/25/2021	11:01	6363.09	Transducer	6362.36	6357.36	Alluvial
PAO-5n	01/25/2021	12:01	6363.09	Transducer	6362.36	6357.36	Alluvial
PAO-5n	01/25/2021	13:01	6363.09	Transducer	6362.36	6357.36	Alluvial
PAO-5n	01/25/2021	14:01	6363.11	Transducer	6362.36	6357.36	Alluvial
PAO-5n	01/25/2021	15:01	6363.12	Transducer	6362.36	6357.36	Alluvial
PAO-5n	01/25/2021	16:01	6363.13	Transducer	6362.36	6357.36	Alluvial
PAO-5n	01/25/2021	17:01	6363.14	Transducer	6362.36	6357.36	Alluvial
PAO-5n	01/25/2021	18:01	6363.14	Transducer	6362.36	6357.36	Alluvial
PAO-5n	01/25/2021	19:01	6363.14	Transducer	6362.36	6357.36	Alluvial
PAO-5n	01/25/2021	20:01	6363.15	Transducer	6362.36	6357.36	Alluvial
PAO-5n	01/25/2021	21:01	6363.15	Transducer	6362.36	6357.36	Alluvial
PAO-5n	01/25/2021	22:01	6363.15	Transducer	6362.36	6357.36	Alluvial
PAO-5n	01/25/2021	23:01	6363.15	Transducer	6362.36	6357.36	Alluvial
PAO-5n	01/26/2021	00:01	6363.15	Transducer	6362.36	6357.36	Alluvial
PAO-5n	01/26/2021	01:01	6363.15	Transducer	6362.36	6357.36	Alluvial
PAO-5n	01/26/2021	02:01	6363.15	Transducer	6362.36	6357.36	Alluvial
PAO-5n	01/26/2021	03:01	6363.15	Transducer	6362.36	6357.36	Alluvial
PAO-5n	01/26/2021	04:01	6363.15	Transducer	6362.36	6357.36	Alluvial
PAO-5n	01/26/2021	05:01	6363.15	Transducer	6362.36	6357.36	Alluvial
PAO-5n	01/26/2021	06:01	6363.14	Transducer	6362.36	6357.36	Alluvial
PAO-5n	01/26/2021	07:01	6363.13	Transducer	6362.36	6357.36	Alluvial
PAO-5n	01/26/2021	08:01	6363.12	Transducer	6362.36	6357.36	Alluvial
PAO-5n	01/26/2021	09:01	6363.11	Transducer	6362.36	6357.36	Alluvial
PAO-5n	01/26/2021	10:01	6363.10	Transducer	6362.36	6357.36	Alluvial
PAO-5n	01/26/2021	11:01	6363.09	Transducer	6362.36	6357.36	Alluvial
PAO-5n	01/26/2021	12:01	6363.09	Transducer	6362.36	6357.36	Alluvial
PAO-5n	01/26/2021	13:01	6363.09	Transducer	6362.36	6357.36	Alluvial
PAO-5n	01/26/2021	14:01	6363.09	Transducer	6362.36	6357.36	Alluvial
PAO-5n	01/26/2021	15:01	6363.10	Transducer	6362.36	6357.36	Alluvial
PAO-5n	01/26/2021	16:01	6363.10	Transducer	6362.36	6357.36	Alluvial
PAO-5n	01/26/2021	17:01	6363.10	Transducer	6362.36	6357.36	Alluvial
PAO-5n	01/26/2021	18:01	6363.10	Transducer	6362.36	6357.36	Alluvial
PAO-5n	01/26/2021	19:01	6363.10	Transducer	6362.36	6357.36	Alluvial
PAO-5n	01/26/2021	20:01	6363.10	Transducer	6362.36	6357.36	Alluvial
PAO-5n	01/26/2021	21:01	6363.09	Transducer	6362.36	6357.36	Alluvial
PAO-5n	01/26/2021	22:01	6363.08	Transducer	6362.36	6357.36	Alluvial
PAO-5n	01/26/2021	23:01	6363.08	Transducer	6362.36	6357.36	Alluvial
PAO-5n	01/27/2021	00:01	6363.08	Transducer	6362.36	6357.36	Alluvial
PAO-5n	01/27/2021	01:01	6363.10	Transducer	6362.36	6357.36	Alluvial
PAO-5n	01/27/2021	02:01	6363.10	Transducer	6362.36	6357.36	Alluvial

Location	Date	Time	Water Level (ft amsl)	Method	Top of Screen (ft amsl)	Bottom of Screen (ft amsl)	Zone
PAO-5n	01/27/2021	03:01	6363.11	Transducer	6362.36	6357.36	Alluvial
PAO-5n	01/27/2021	04:01	6363.13	Transducer	6362.36	6357.36	Alluvial
PAO-5n	01/27/2021	05:01	6363.13	Transducer	6362.36	6357.36	Alluvial
PAO-5n	01/27/2021	06:01	6363.13	Transducer	6362.36	6357.36	Alluvial
PAO-5n	01/27/2021	07:01	6363.13	Transducer	6362.36	6357.36	Alluvial
PAO-5n	01/27/2021	08:01	6363.13	Transducer	6362.36	6357.36	Alluvial
PAO-5n	01/27/2021	09:01	6363.13	Transducer	6362.36	6357.36	Alluvial
PAO-5n	01/27/2021	10:01	6363.12	Transducer	6362.36	6357.36	Alluvial
PAO-5n	01/27/2021	11:01	6363.12	Transducer	6362.36	6357.36	Alluvial
PAO-5n	01/27/2021	12:01	6363.12	Transducer	6362.36	6357.36	Alluvial
PAO-5n	01/27/2021	13:01	6363.11	Transducer	6362.36	6357.36	Alluvial
PAO-5n	01/27/2021	14:01	6363.12	Transducer	6362.36	6357.36	Alluvial
PAO-5n	01/27/2021	15:01	6363.12	Transducer	6362.36	6357.36	Alluvial
PAO-5n	01/27/2021	16:01	6363.11	Transducer	6362.36	6357.36	Alluvial
PAO-5n	01/27/2021	17:01	6363.11	Transducer	6362.36	6357.36	Alluvial
PAO-5n	01/27/2021	18:01	6363.10	Transducer	6362.36	6357.36	Alluvial
PAO-5n	01/27/2021	19:01	6363.10	Transducer	6362.36	6357.36	Alluvial
PAO-5n	01/27/2021	20:01	6363.10	Transducer	6362.36	6357.36	Alluvial
PAO-5n	01/27/2021	21:01	6363.10	Transducer	6362.36	6357.36	Alluvial
PAO-5n	01/27/2021	22:01	6363.09	Transducer	6362.36	6357.36	Alluvial
PAO-5n	01/27/2021	23:01	6363.09	Transducer	6362.36	6357.36	Alluvial
PAO-5n	01/28/2021	00:01	6363.09	Transducer	6362.36	6357.36	Alluvial
PAO-5n	01/28/2021	01:01	6363.12	Transducer	6362.36	6357.36	Alluvial
PAO-5n	01/28/2021	02:01	6363.14	Transducer	6362.36	6357.36	Alluvial
PAO-5n	01/28/2021	03:01	6363.16	Transducer	6362.36	6357.36	Alluvial
PAO-5n	01/28/2021	04:01	6363.18	Transducer	6362.36	6357.36	Alluvial
PAO-5n	01/28/2021	05:01	6363.19	Transducer	6362.36	6357.36	Alluvial
PAO-5n	01/28/2021	06:01	6363.19	Transducer	6362.36	6357.36	Alluvial
PAO-5n	01/28/2021	07:01	6363.19	Transducer	6362.36	6357.36	Alluvial
PAO-5n	01/28/2021	08:01	6363.19	Transducer	6362.36	6357.36	Alluvial
PAO-5n	01/28/2021	09:01	6363.18	Transducer	6362.36	6357.36	Alluvial
PAO-5n	01/28/2021	10:01	6363.18	Transducer	6362.36	6357.36	Alluvial
PAO-5n	01/28/2021	11:01	6363.16	Transducer	6362.36	6357.36	Alluvial
PAO-5n	01/28/2021	12:01	6363.16	Transducer	6362.36	6357.36	Alluvial
PAO-5n	01/28/2021	13:01	6363.15	Transducer	6362.36	6357.36	Alluvial
PAO-5n	01/28/2021	14:01	6363.14	Transducer	6362.36	6357.36	Alluvial
PAO-5n	01/28/2021	15:01	6363.13	Transducer	6362.36	6357.36	Alluvial
PAO-5n	01/28/2021	16:01	6363.13	Transducer	6362.36	6357.36	Alluvial
PAO-5n	01/28/2021	17:01	6363.13	Transducer	6362.36	6357.36	Alluvial
PAO-5n	01/28/2021	18:01	6363.12	Transducer	6362.36	6357.36	Alluvial
PAO-5n	01/28/2021	19:01	6363.12	Transducer	6362.36	6357.36	Alluvial
PAO-5n	01/28/2021	20:01	6363.12	Transducer	6362.36	6357.36	Alluvial
PAO-5n	01/28/2021	21:01	6363.12	Transducer	6362.36	6357.36	Alluvial
PAO-5n	01/28/2021	22:01	6363.11	Transducer	6362.36	6357.36	Alluvial
PAO-5n	01/28/2021	23:01	6363.11	Transducer	6362.36	6357.36	Alluvial

Location	Date	Time	Water Level (ft amsl)	Method	Top of Screen (ft amsl)	Bottom of Screen (ft amsl)	Zone
PAO-5n	01/29/2021	00:01	6363.11	Transducer	6362.36	6357.36	Alluvial
PAO-5n	01/29/2021	01:01	6363.11	Transducer	6362.36	6357.36	Alluvial
PAO-5n	01/29/2021	02:01	6363.11	Transducer	6362.36	6357.36	Alluvial
PAO-5n	01/29/2021	03:01	6363.13	Transducer	6362.36	6357.36	Alluvial
PAO-5n	01/29/2021	04:01	6363.15	Transducer	6362.36	6357.36	Alluvial
PAO-5n	01/29/2021	05:01	6363.16	Transducer	6362.36	6357.36	Alluvial
PAO-5n	01/29/2021	06:01	6363.17	Transducer	6362.36	6357.36	Alluvial
PAO-5n	01/29/2021	07:01	6363.17	Transducer	6362.36	6357.36	Alluvial
PAO-5n	01/29/2021	08:01	6363.17	Transducer	6362.36	6357.36	Alluvial
PAO-5n	01/29/2021	09:01	6363.17	Transducer	6362.36	6357.36	Alluvial
PAO-5n	01/29/2021	10:01	6363.17	Transducer	6362.36	6357.36	Alluvial
PAO-5n	01/29/2021	11:01	6363.16	Transducer	6362.36	6357.36	Alluvial
PAO-5n	01/29/2021	12:01	6363.16	Transducer	6362.36	6357.36	Alluvial
PAO-5n	01/29/2021	13:01	6363.15	Transducer	6362.36	6357.36	Alluvial
PAO-5n	01/29/2021	14:01	6363.15	Transducer	6362.36	6357.36	Alluvial
PAO-5n	01/29/2021	15:01	6363.16	Transducer	6362.36	6357.36	Alluvial
PAO-5n	01/29/2021	16:01	6363.16	Transducer	6362.36	6357.36	Alluvial
PAO-5n	01/29/2021	17:01	6363.17	Transducer	6362.36	6357.36	Alluvial
PAO-5n	01/29/2021	18:01	6363.17	Transducer	6362.36	6357.36	Alluvial
PAO-5n	01/29/2021	19:01	6363.17	Transducer	6362.36	6357.36	Alluvial
PAO-5n	01/29/2021	20:01	6363.17	Transducer	6362.36	6357.36	Alluvial
PAO-5n	01/29/2021	21:01	6363.17	Transducer	6362.36	6357.36	Alluvial
PAO-5n	01/29/2021	22:01	6363.17	Transducer	6362.36	6357.36	Alluvial
PAO-5n	01/29/2021	23:01	6363.16	Transducer	6362.36	6357.36	Alluvial
PAO-5n	01/30/2021	00:01	6363.16	Transducer	6362.36	6357.36	Alluvial
PAO-5n	01/30/2021	01:01	6363.16	Transducer	6362.36	6357.36	Alluvial
PAO-5n	01/30/2021	02:01	6363.15	Transducer	6362.36	6357.36	Alluvial
PAO-5n	01/30/2021	03:01	6363.14	Transducer	6362.36	6357.36	Alluvial
PAO-5n	01/30/2021	04:01	6363.14	Transducer	6362.36	6357.36	Alluvial
PAO-5n	01/30/2021	05:01	6363.13	Transducer	6362.36	6357.36	Alluvial
PAO-5n	01/30/2021	06:01	6363.13	Transducer	6362.36	6357.36	Alluvial
PAO-5n	01/30/2021	07:01	6363.12	Transducer	6362.36	6357.36	Alluvial
PAO-5n	01/30/2021	08:01	6363.11	Transducer	6362.36	6357.36	Alluvial
PAO-5n	01/30/2021	09:01	6363.10	Transducer	6362.36	6357.36	Alluvial
PAO-5n	01/30/2021	10:01	6363.09	Transducer	6362.36	6357.36	Alluvial
PAO-5n	01/30/2021	11:01	6363.09	Transducer	6362.36	6357.36	Alluvial
PAO-5n	01/30/2021	12:01	6363.08	Transducer	6362.36	6357.36	Alluvial
PAO-5n	01/30/2021	13:01	6363.08	Transducer	6362.36	6357.36	Alluvial
PAO-5n	01/30/2021	14:01	6363.07	Transducer	6362.36	6357.36	Alluvial
PAO-5n	01/30/2021	15:01	6363.07	Transducer	6362.36	6357.36	Alluvial
PAO-5n	01/30/2021	16:01	6363.07	Transducer	6362.36	6357.36	Alluvial
PAO-5n	01/30/2021	17:01	6363.08	Transducer	6362.36	6357.36	Alluvial
PAO-5n	01/30/2021	18:01	6363.08	Transducer	6362.36	6357.36	Alluvial
PAO-5n	01/30/2021	19:01	6363.08	Transducer	6362.36	6357.36	Alluvial
PAO-5n	01/30/2021	20:01	6363.08	Transducer	6362.36	6357.36	Alluvial

Location	Date	Time	Water Level (ft amsl)	Method	Top of Screen (ft amsl)	Bottom of Screen (ft amsl)	Zone
PAO-5n	01/30/2021	21:01	6363.08	Transducer	6362.36	6357.36	Alluvial
PAO-5n	01/30/2021	22:01	6363.08	Transducer	6362.36	6357.36	Alluvial
PAO-5n	01/30/2021	23:01	6363.08	Transducer	6362.36	6357.36	Alluvial
PAO-5n	01/31/2021	00:01	6363.08	Transducer	6362.36	6357.36	Alluvial
PAO-5n	01/31/2021	01:01	6363.08	Transducer	6362.36	6357.36	Alluvial
PAO-5n	01/31/2021	02:01	6363.08	Transducer	6362.36	6357.36	Alluvial
PAO-5n	01/31/2021	03:01	6363.08	Transducer	6362.36	6357.36	Alluvial
PAO-5n	01/31/2021	04:01	6363.08	Transducer	6362.36	6357.36	Alluvial
PAO-5n	01/31/2021	05:01	6363.08	Transducer	6362.36	6357.36	Alluvial
PAO-5n	01/31/2021	06:01	6363.08	Transducer	6362.36	6357.36	Alluvial
PAO-5n	01/31/2021	07:01	6363.08	Transducer	6362.36	6357.36	Alluvial
PAO-5n	01/31/2021	08:01	6363.08	Transducer	6362.36	6357.36	Alluvial
PAO-5n	01/31/2021	09:01	6363.08	Transducer	6362.36	6357.36	Alluvial
PAO-5n	01/31/2021	10:01	6363.08	Transducer	6362.36	6357.36	Alluvial
PAO-5n	01/31/2021	11:01	6363.08	Transducer	6362.36	6357.36	Alluvial
PAO-5n	01/31/2021	12:01	6363.07	Transducer	6362.36	6357.36	Alluvial
PAO-5n	01/31/2021	13:01	6363.06	Transducer	6362.36	6357.36	Alluvial
PAO-5n	01/31/2021	14:01	6363.06	Transducer	6362.36	6357.36	Alluvial
PAO-5n	01/31/2021	15:01	6363.06	Transducer	6362.36	6357.36	Alluvial
PAO-5n	01/31/2021	16:01	6363.06	Transducer	6362.36	6357.36	Alluvial
PAO-5n	01/31/2021	17:01	6363.07	Transducer	6362.36	6357.36	Alluvial
PAO-5n	01/31/2021	18:01	6363.08	Transducer	6362.36	6357.36	Alluvial
PAO-5n	01/31/2021	19:01	6363.08	Transducer	6362.36	6357.36	Alluvial
PAO-5n	01/31/2021	20:01	6363.08	Transducer	6362.36	6357.36	Alluvial
PAO-5n	01/31/2021	21:01	6363.08	Transducer	6362.36	6357.36	Alluvial
PAO-5n	01/31/2021	22:01	6363.08	Transducer	6362.36	6357.36	Alluvial
PAO-5n	01/31/2021	23:01	6363.08	Transducer	6362.36	6357.36	Alluvial
PAO-5n	02/01/2021	00:01	6363.09	Transducer	6362.36	6357.36	Alluvial
PAO-5n	02/01/2021	01:01	6363.09	Transducer	6362.36	6357.36	Alluvial
PAO-5n	02/01/2021	02:01	6363.09	Transducer	6362.36	6357.36	Alluvial
PAO-5n	02/01/2021	03:01	6363.10	Transducer	6362.36	6357.36	Alluvial
PAO-5n	02/01/2021	04:01	6363.10	Transducer	6362.36	6357.36	Alluvial
PAO-5n	02/01/2021	05:01	6363.09	Transducer	6362.36	6357.36	Alluvial
PAO-5n	02/01/2021	06:01	6363.09	Transducer	6362.36	6357.36	Alluvial
PAO-5n	02/01/2021	07:01	6363.09	Transducer	6362.36	6357.36	Alluvial
PAO-5n	02/01/2021	08:01	6363.09	Transducer	6362.36	6357.36	Alluvial
PAO-5n	02/01/2021	09:01	6363.09	Transducer	6362.36	6357.36	Alluvial
PAO-5n	02/01/2021	10:01	6363.09	Transducer	6362.36	6357.36	Alluvial
PAO-5n	02/01/2021	11:01	6363.09	Transducer	6362.36	6357.36	Alluvial
PAO-5n	02/01/2021	12:01	6363.08	Transducer	6362.36	6357.36	Alluvial
PAO-5n	02/01/2021	13:01	6363.08	Transducer	6362.36	6357.36	Alluvial
PAO-5n	02/01/2021	14:01	6363.08	Transducer	6362.36	6357.36	Alluvial
PAO-5n	02/01/2021	15:01	6363.09	Transducer	6362.36	6357.36	Alluvial
PAO-5n	02/01/2021	16:01	6363.10	Transducer	6362.36	6357.36	Alluvial
PAO-5n	02/01/2021	17:01	6363.10	Transducer	6362.36	6357.36	Alluvial

Location	Date	Time	Water Level (ft amsl)	Method	Top of Screen (ft amsl)	Bottom of Screen (ft amsl)	Zone
PAO-5n	02/01/2021	18:01	6363.10	Transducer	6362.36	6357.36	Alluvial
PAO-5n	02/01/2021	19:01	6363.10	Transducer	6362.36	6357.36	Alluvial
PAO-5n	02/01/2021	20:01	6363.11	Transducer	6362.36	6357.36	Alluvial
PAO-5n	02/01/2021	21:01	6363.11	Transducer	6362.36	6357.36	Alluvial
PAO-5n	02/01/2021	22:01	6363.11	Transducer	6362.36	6357.36	Alluvial
PAO-5n	02/01/2021	23:01	6363.11	Transducer	6362.36	6357.36	Alluvial
PAO-5n	02/02/2021	00:01	6363.11	Transducer	6362.36	6357.36	Alluvial
PAO-5n	02/02/2021	01:01	6363.11	Transducer	6362.36	6357.36	Alluvial
PAO-5n	02/02/2021	02:01	6363.11	Transducer	6362.36	6357.36	Alluvial
PAO-5n	02/02/2021	03:01	6363.11	Transducer	6362.36	6357.36	Alluvial
PAO-5n	02/02/2021	04:01	6363.11	Transducer	6362.36	6357.36	Alluvial
PAO-5n	02/02/2021	05:01	6363.11	Transducer	6362.36	6357.36	Alluvial
PAO-5n	02/02/2021	06:01	6363.10	Transducer	6362.36	6357.36	Alluvial
PAO-5n	02/02/2021	07:01	6363.10	Transducer	6362.36	6357.36	Alluvial
PAO-5n	02/02/2021	08:01	6363.09	Transducer	6362.36	6357.36	Alluvial
PAO-5n	02/02/2021	09:01	6363.08	Transducer	6362.36	6357.36	Alluvial
PAO-5n	02/02/2021	10:01	6363.08	Transducer	6362.36	6357.36	Alluvial
PAO-5n	02/02/2021	11:01	6363.07	Transducer	6362.36	6357.36	Alluvial
PAO-5n	02/02/2021	12:01	6363.07	Transducer	6362.36	6357.36	Alluvial
PAO-5n	02/02/2021	13:01	6363.07	Transducer	6362.36	6357.36	Alluvial
PAO-5n	02/02/2021	14:01	6363.08	Transducer	6362.36	6357.36	Alluvial
PAO-5n	02/02/2021	15:01	6363.08	Transducer	6362.36	6357.36	Alluvial
PAO-5n	02/02/2021	16:01	6363.09	Transducer	6362.36	6357.36	Alluvial
PAO-5n	02/02/2021	17:01	6363.10	Transducer	6362.36	6357.36	Alluvial
PAO-5n	02/02/2021	18:01	6363.10	Transducer	6362.36	6357.36	Alluvial
PAO-5n	02/02/2021	19:01	6363.11	Transducer	6362.36	6357.36	Alluvial
PAO-5n	02/02/2021	20:01	6363.11	Transducer	6362.36	6357.36	Alluvial
PAO-5n	02/02/2021	21:01	6363.11	Transducer	6362.36	6357.36	Alluvial
PAO-5n	02/02/2021	22:01	6363.11	Transducer	6362.36	6357.36	Alluvial
PAO-5n	02/02/2021	23:01	6363.11	Transducer	6362.36	6357.36	Alluvial
PAO-5n	02/03/2021	00:01	6363.12	Transducer	6362.36	6357.36	Alluvial
PAO-5n	02/03/2021	01:01	6363.12	Transducer	6362.36	6357.36	Alluvial
PAO-5n	02/03/2021	02:01	6363.13	Transducer	6362.36	6357.36	Alluvial
PAO-5n	02/03/2021	03:01	6363.13	Transducer	6362.36	6357.36	Alluvial
PAO-5n	02/03/2021	04:01	6363.13	Transducer	6362.36	6357.36	Alluvial
PAO-5n	02/03/2021	05:01	6363.12	Transducer	6362.36	6357.36	Alluvial
PAO-5n	02/03/2021	06:01	6363.12	Transducer	6362.36	6357.36	Alluvial
PAO-5n	02/03/2021	07:01	6363.11	Transducer	6362.36	6357.36	Alluvial
PAO-5n	02/03/2021	08:01	6363.11	Transducer	6362.36	6357.36	Alluvial
PAO-5n	02/03/2021	09:01	6363.10	Transducer	6362.36	6357.36	Alluvial
PAO-5n	02/03/2021	10:01	6363.10	Transducer	6362.36	6357.36	Alluvial
PAO-5n	02/03/2021	11:01	6363.10	Transducer	6362.36	6357.36	Alluvial
PAO-5n	02/03/2021	12:01	6363.10	Transducer	6362.36	6357.36	Alluvial
PAO-5n	02/03/2021	13:01	6363.10	Transducer	6362.36	6357.36	Alluvial
PAO-5n	02/03/2021	14:01	6363.11	Transducer	6362.36	6357.36	Alluvial

Location	Date	Time	Water Level (ft amsl)	Method	Top of Screen (ft amsl)	Bottom of Screen (ft amsl)	Zone
PAO-5n	02/03/2021	15:01	6363.11	Transducer	6362.36	6357.36	Alluvial
PAO-5n	02/03/2021	16:01	6363.13	Transducer	6362.36	6357.36	Alluvial
PAO-5n	02/03/2021	17:01	6363.13	Transducer	6362.36	6357.36	Alluvial
PAO-5n	02/03/2021	18:01	6363.14	Transducer	6362.36	6357.36	Alluvial
PAO-5n	02/03/2021	19:01	6363.14	Transducer	6362.36	6357.36	Alluvial
PAO-5n	02/03/2021	20:01	6363.14	Transducer	6362.36	6357.36	Alluvial
PAO-5n	02/03/2021	21:01	6363.15	Transducer	6362.36	6357.36	Alluvial
PAO-5n	02/03/2021	22:01	6363.15	Transducer	6362.36	6357.36	Alluvial
PAO-5n	02/03/2021	23:01	6363.14	Transducer	6362.36	6357.36	Alluvial
PAO-5n	02/04/2021	00:01	6363.14	Transducer	6362.36	6357.36	Alluvial
PAO-5n	02/04/2021	01:01	6363.14	Transducer	6362.36	6357.36	Alluvial
PAO-5n	02/04/2021	02:01	6363.14	Transducer	6362.36	6357.36	Alluvial
PAO-5n	02/04/2021	03:01	6363.14	Transducer	6362.36	6357.36	Alluvial
PAO-5n	02/04/2021	04:01	6363.13	Transducer	6362.36	6357.36	Alluvial
PAO-5n	02/04/2021	05:01	6363.13	Transducer	6362.36	6357.36	Alluvial
PAO-5n	02/04/2021	06:01	6363.13	Transducer	6362.36	6357.36	Alluvial
PAO-5n	02/04/2021	07:01	6363.12	Transducer	6362.36	6357.36	Alluvial
PAO-5n	02/04/2021	08:01	6363.11	Transducer	6362.36	6357.36	Alluvial
PAO-5n	02/04/2021	09:01	6363.10	Transducer	6362.36	6357.36	Alluvial
PAO-5n	02/04/2021	10:01	6363.10	Transducer	6362.36	6357.36	Alluvial
PAO-5n	02/04/2021	11:01	6363.09	Transducer	6362.36	6357.36	Alluvial
PAO-5n	02/04/2021	12:01	6363.09	Transducer	6362.36	6357.36	Alluvial
PAO-5n	02/04/2021	13:01	6363.09	Transducer	6362.36	6357.36	Alluvial
PAO-5n	02/04/2021	14:01	6363.09	Transducer	6362.36	6357.36	Alluvial
PAO-5n	02/04/2021	15:01	6363.09	Transducer	6362.36	6357.36	Alluvial
PAO-5n	02/04/2021	16:01	6363.10	Transducer	6362.36	6357.36	Alluvial
PAO-5n	02/04/2021	17:01	6363.11	Transducer	6362.36	6357.36	Alluvial
PAO-5n	02/04/2021	18:01	6363.10	Transducer	6362.36	6357.36	Alluvial
PAO-5n	02/04/2021	19:01	6363.10	Transducer	6362.36	6357.36	Alluvial
PAO-5n	02/04/2021	20:01	6363.10	Transducer	6362.36	6357.36	Alluvial
PAO-5n	02/04/2021	21:01	6363.10	Transducer	6362.36	6357.36	Alluvial
PAO-5n	02/04/2021	22:01	6363.10	Transducer	6362.36	6357.36	Alluvial
PAO-5n	02/04/2021	23:01	6363.10	Transducer	6362.36	6357.36	Alluvial
PAO-5n	02/05/2021	00:01	6363.11	Transducer	6362.36	6357.36	Alluvial
PAO-5n	02/05/2021	01:01	6363.11	Transducer	6362.36	6357.36	Alluvial
PAO-5n	02/05/2021	02:01	6363.11	Transducer	6362.36	6357.36	Alluvial
PAO-5n	02/05/2021	03:01	6363.12	Transducer	6362.36	6357.36	Alluvial
PAO-5n	02/05/2021	04:01	6363.12	Transducer	6362.36	6357.36	Alluvial
PAO-5n	02/05/2021	05:01	6363.11	Transducer	6362.36	6357.36	Alluvial
PAO-5n	02/05/2021	06:01	6363.11	Transducer	6362.36	6357.36	Alluvial
PAO-5n	02/05/2021	07:01	6363.11	Transducer	6362.36	6357.36	Alluvial
PAO-5n	02/05/2021	08:01	6363.11	Transducer	6362.36	6357.36	Alluvial
PAO-5n	02/05/2021	09:01	6363.11	Transducer	6362.36	6357.36	Alluvial
PAO-5n	02/05/2021	10:01	6363.11	Transducer	6362.36	6357.36	Alluvial
PAO-5n	02/05/2021	11:01	6363.10	Transducer	6362.36	6357.36	Alluvial

Location	Date	Time	Water Level (ft amsl)	Method	Top of Screen (ft amsl)	Bottom of Screen (ft amsl)	Zone
PAO-5n	02/05/2021	12:01	6363.10	Transducer	6362.36	6357.36	Alluvial
PAO-5n	02/05/2021	13:01	6363.10	Transducer	6362.36	6357.36	Alluvial
PAO-5n	02/05/2021	14:01	6363.11	Transducer	6362.36	6357.36	Alluvial
PAO-5n	02/05/2021	15:01	6363.12	Transducer	6362.36	6357.36	Alluvial
PAO-5n	02/05/2021	16:01	6363.13	Transducer	6362.36	6357.36	Alluvial
PAO-5n	02/05/2021	17:01	6363.14	Transducer	6362.36	6357.36	Alluvial
PAO-5n	02/05/2021	18:01	6363.14	Transducer	6362.36	6357.36	Alluvial
PAO-5n	02/05/2021	19:01	6363.14	Transducer	6362.36	6357.36	Alluvial
PAO-5n	02/05/2021	20:01	6363.14	Transducer	6362.36	6357.36	Alluvial
PAO-5n	02/05/2021	21:01	6363.14	Transducer	6362.36	6357.36	Alluvial
PAO-5n	02/05/2021	22:01	6363.13	Transducer	6362.36	6357.36	Alluvial
PAO-5n	02/05/2021	23:01	6363.13	Transducer	6362.36	6357.36	Alluvial
PAO-5n	02/06/2021	00:01	6363.13	Transducer	6362.36	6357.36	Alluvial
PAO-5n	02/06/2021	01:01	6363.13	Transducer	6362.36	6357.36	Alluvial
PAO-5n	02/06/2021	02:01	6363.12	Transducer	6362.36	6357.36	Alluvial
PAO-5n	02/06/2021	03:01	6363.12	Transducer	6362.36	6357.36	Alluvial
PAO-5n	02/06/2021	04:01	6363.12	Transducer	6362.36	6357.36	Alluvial
PAO-5n	02/06/2021	05:01	6363.11	Transducer	6362.36	6357.36	Alluvial
PAO-5n	02/06/2021	06:01	6363.10	Transducer	6362.36	6357.36	Alluvial
PAO-5n	02/06/2021	07:01	6363.09	Transducer	6362.36	6357.36	Alluvial
PAO-5n	02/06/2021	08:01	6363.09	Transducer	6362.36	6357.36	Alluvial
PAO-5n	02/06/2021	09:01	6363.09	Transducer	6362.36	6357.36	Alluvial
PAO-5n	02/06/2021	10:01	6363.08	Transducer	6362.36	6357.36	Alluvial
PAO-5n	02/06/2021	11:01	6363.08	Transducer	6362.36	6357.36	Alluvial
PAO-5n	02/06/2021	12:01	6363.07	Transducer	6362.36	6357.36	Alluvial
PAO-5n	02/06/2021	13:01	6363.07	Transducer	6362.36	6357.36	Alluvial
PAO-5n	02/06/2021	14:01	6363.07	Transducer	6362.36	6357.36	Alluvial
PAO-5n	02/06/2021	15:01	6363.07	Transducer	6362.36	6357.36	Alluvial
PAO-5n	02/06/2021	16:01	6363.08	Transducer	6362.36	6357.36	Alluvial
PAO-5n	02/06/2021	17:01	6363.09	Transducer	6362.36	6357.36	Alluvial
PAO-5n	02/06/2021	18:01	6363.10	Transducer	6362.36	6357.36	Alluvial
PAO-5n	02/06/2021	19:01	6363.10	Transducer	6362.36	6357.36	Alluvial
PAO-5n	02/06/2021	20:01	6363.11	Transducer	6362.36	6357.36	Alluvial
PAO-5n	02/06/2021	21:01	6363.11	Transducer	6362.36	6357.36	Alluvial
PAO-5n	02/06/2021	22:01	6363.11	Transducer	6362.36	6357.36	Alluvial
PAO-5n	02/06/2021	23:01	6363.12	Transducer	6362.36	6357.36	Alluvial
PAO-5n	02/07/2021	00:01	6363.12	Transducer	6362.36	6357.36	Alluvial
PAO-5n	02/07/2021	01:01	6363.13	Transducer	6362.36	6357.36	Alluvial
PAO-5n	02/07/2021	02:01	6363.13	Transducer	6362.36	6357.36	Alluvial
PAO-5n	02/07/2021	03:01	6363.13	Transducer	6362.36	6357.36	Alluvial
PAO-5n	02/07/2021	04:01	6363.13	Transducer	6362.36	6357.36	Alluvial
PAO-5n	02/07/2021	05:01	6363.12	Transducer	6362.36	6357.36	Alluvial
PAO-5n	02/07/2021	06:01	6363.12	Transducer	6362.36	6357.36	Alluvial
PAO-5n	02/07/2021	07:01	6363.11	Transducer	6362.36	6357.36	Alluvial
PAO-5n	02/07/2021	08:01	6363.11	Transducer	6362.36	6357.36	Alluvial

Location	Date	Time	Water Level (ft amsl)	Method	Top of Screen (ft amsl)	Bottom of Screen (ft amsl)	Zone
PAO-5n	02/07/2021	09:01	6363.11	Transducer	6362.36	6357.36	Alluvial
PAO-5n	02/07/2021	10:01	6363.10	Transducer	6362.36	6357.36	Alluvial
PAO-5n	02/07/2021	11:01	6363.09	Transducer	6362.36	6357.36	Alluvial
PAO-5n	02/07/2021	12:01	6363.09	Transducer	6362.36	6357.36	Alluvial
PAO-5n	02/07/2021	13:01	6363.09	Transducer	6362.36	6357.36	Alluvial
PAO-5n	02/07/2021	14:01	6363.08	Transducer	6362.36	6357.36	Alluvial
PAO-5n	02/07/2021	15:01	6363.09	Transducer	6362.36	6357.36	Alluvial
PAO-5n	02/07/2021	16:01	6363.10	Transducer	6362.36	6357.36	Alluvial
PAO-5n	02/07/2021	17:01	6363.10	Transducer	6362.36	6357.36	Alluvial
PAO-5n	02/07/2021	18:01	6363.11	Transducer	6362.36	6357.36	Alluvial
PAO-5n	02/07/2021	19:01	6363.11	Transducer	6362.36	6357.36	Alluvial
PAO-5n	02/07/2021	20:01	6363.11	Transducer	6362.36	6357.36	Alluvial
PAO-5n	02/07/2021	21:01	6363.12	Transducer	6362.36	6357.36	Alluvial
PAO-5n	02/07/2021	22:01	6363.12	Transducer	6362.36	6357.36	Alluvial
PAO-5n	02/07/2021	23:01	6363.13	Transducer	6362.36	6357.36	Alluvial
PAO-5n	02/08/2021	00:01	6363.13	Transducer	6362.36	6357.36	Alluvial
PAO-5n	02/08/2021	01:01	6363.13	Transducer	6362.36	6357.36	Alluvial
PAO-5n	02/08/2021	02:01	6363.13	Transducer	6362.36	6357.36	Alluvial
PAO-5n	02/08/2021	03:01	6363.13	Transducer	6362.36	6357.36	Alluvial
PAO-5n	02/08/2021	04:01	6363.13	Transducer	6362.36	6357.36	Alluvial
PAO-5n	02/08/2021	05:01	6363.13	Transducer	6362.36	6357.36	Alluvial
PAO-5n	02/08/2021	06:01	6363.12	Transducer	6362.36	6357.36	Alluvial
PAO-5n	02/08/2021	07:01	6363.12	Transducer	6362.36	6357.36	Alluvial
PAO-5n	02/08/2021	08:01	6363.12	Transducer	6362.36	6357.36	Alluvial
PAO-5n	02/08/2021	09:01	6363.11	Transducer	6362.36	6357.36	Alluvial
PAO-5n	02/08/2021	10:01	6363.11	Transducer	6362.36	6357.36	Alluvial
PAO-5n	02/08/2021	11:01	6363.10	Transducer	6362.36	6357.36	Alluvial
PAO-5n	02/08/2021	12:01	6363.09	Transducer	6362.36	6357.36	Alluvial
PAO-5n	02/08/2021	13:01	6363.10	Transducer	6362.36	6357.36	Alluvial
PAO-5n	02/08/2021	14:01	6363.10	Transducer	6362.36	6357.36	Alluvial
PAO-5n	02/08/2021	15:01	6363.10	Transducer	6362.36	6357.36	Alluvial
PAO-5n	02/08/2021	16:01	6363.09	Transducer	6362.36	6357.36	Alluvial
PAO-5n	02/08/2021	17:01	6363.09	Transducer	6362.36	6357.36	Alluvial
PAO-5n	02/08/2021	18:01	6363.08	Transducer	6362.36	6357.36	Alluvial
PAO-5n	02/08/2021	19:01	6363.08	Transducer	6362.36	6357.36	Alluvial
PAO-5n	02/08/2021	20:01	6363.08	Transducer	6362.36	6357.36	Alluvial
PAO-5n	02/08/2021	21:01	6363.07	Transducer	6362.36	6357.36	Alluvial
PAO-5n	02/08/2021	22:01	6363.07	Transducer	6362.36	6357.36	Alluvial
PAO-5n	02/08/2021	23:01	6363.08	Transducer	6362.36	6357.36	Alluvial
PAO-5n	02/09/2021	00:01	6363.08	Transducer	6362.36	6357.36	Alluvial
PAO-5n	02/09/2021	01:01	6363.09	Transducer	6362.36	6357.36	Alluvial
PAO-5n	02/09/2021	02:01	6363.09	Transducer	6362.36	6357.36	Alluvial
PAO-5n	02/09/2021	03:01	6363.10	Transducer	6362.36	6357.36	Alluvial
PAO-5n	02/09/2021	04:01	6363.10	Transducer	6362.36	6357.36	Alluvial
PAO-5n	02/09/2021	05:01	6363.10	Transducer	6362.36	6357.36	Alluvial

Location	Date	Time	Water Level (ft amsl)	Method	Top of Screen (ft amsl)	Bottom of Screen (ft amsl)	Zone
PAO-5n	02/09/2021	06:01	6363.09	Transducer	6362.36	6357.36	Alluvial
PAO-5n	02/09/2021	07:01	6363.09	Transducer	6362.36	6357.36	Alluvial
PAO-5n	02/09/2021	08:01	6363.08	Transducer	6362.36	6357.36	Alluvial
PAO-5n	02/09/2021	09:01	6363.07	Transducer	6362.36	6357.36	Alluvial
PAO-5n	02/09/2021	10:01	6363.07	Transducer	6362.36	6357.36	Alluvial
PAO-5n	02/09/2021	11:01	6363.06	Transducer	6362.36	6357.36	Alluvial
PAO-5n	02/09/2021	12:01	6363.06	Transducer	6362.36	6357.36	Alluvial
PAO-5n	02/09/2021	13:01	6363.06	Transducer	6362.36	6357.36	Alluvial
PAO-5n	02/09/2021	14:01	6363.07	Transducer	6362.36	6357.36	Alluvial
PAO-5n	02/09/2021	15:01	6363.07	Transducer	6362.36	6357.36	Alluvial
PAO-5n	02/09/2021	16:01	6363.07	Transducer	6362.36	6357.36	Alluvial
PAO-5n	02/09/2021	17:01	6363.06	Transducer	6362.36	6357.36	Alluvial
PAO-5n	02/09/2021	18:01	6363.06	Transducer	6362.36	6357.36	Alluvial
PAO-5n	02/09/2021	19:01	6363.06	Transducer	6362.36	6357.36	Alluvial
PAO-5n	02/09/2021	20:01	6363.06	Transducer	6362.36	6357.36	Alluvial
PAO-5n	02/09/2021	21:01	6363.06	Transducer	6362.36	6357.36	Alluvial
PAO-5n	02/09/2021	22:01	6363.06	Transducer	6362.36	6357.36	Alluvial
PAO-5n	02/09/2021	23:01	6363.06	Transducer	6362.36	6357.36	Alluvial
PAO-5n	02/10/2021	00:01	6363.07	Transducer	6362.36	6357.36	Alluvial
PAO-5n	02/10/2021	01:01	6363.07	Transducer	6362.36	6357.36	Alluvial
PAO-5n	02/10/2021	02:01	6363.08	Transducer	6362.36	6357.36	Alluvial
PAO-5n	02/10/2021	03:01	6363.09	Transducer	6362.36	6357.36	Alluvial
PAO-5n	02/10/2021	04:01	6363.09	Transducer	6362.36	6357.36	Alluvial
PAO-5n	02/10/2021	05:01	6363.09	Transducer	6362.36	6357.36	Alluvial
PAO-5n	02/10/2021	06:01	6363.09	Transducer	6362.36	6357.36	Alluvial
PAO-5n	02/10/2021	07:01	6363.08	Transducer	6362.36	6357.36	Alluvial
PAO-5n	02/10/2021	08:01	6363.08	Transducer	6362.36	6357.36	Alluvial
PAO-5n	02/10/2021	09:01	6363.07	Transducer	6362.36	6357.36	Alluvial
PAO-5n	02/10/2021	10:01	6363.06	Transducer	6362.36	6357.36	Alluvial
PAO-5n	02/10/2021	11:01	6363.06	Transducer	6362.36	6357.36	Alluvial
PAO-5n	02/10/2021	12:01	6363.06	Transducer	6362.36	6357.36	Alluvial
PAO-5n	02/10/2021	13:01	6363.06	Transducer	6362.36	6357.36	Alluvial
PAO-5n	02/10/2021	14:01	6363.06	Transducer	6362.36	6357.36	Alluvial
PAO-5n	02/10/2021	15:01	6363.06	Transducer	6362.36	6357.36	Alluvial
PAO-5n	02/10/2021	16:01	6363.06	Transducer	6362.36	6357.36	Alluvial
PAO-5n	02/10/2021	17:01	6363.05	Transducer	6362.36	6357.36	Alluvial
PAO-5n	02/10/2021	18:01	6363.05	Transducer	6362.36	6357.36	Alluvial
PAO-5n	02/10/2021	19:01	6363.05	Transducer	6362.36	6357.36	Alluvial
PAO-5n	02/10/2021	20:01	6363.04	Transducer	6362.36	6357.36	Alluvial
PAO-5n	02/10/2021	21:01	6363.04	Transducer	6362.36	6357.36	Alluvial
PAO-5n	02/10/2021	22:01	6363.03	Transducer	6362.36	6357.36	Alluvial
PAO-5n	02/10/2021	23:01	6363.04	Transducer	6362.36	6357.36	Alluvial
PAO-5n	02/11/2021	00:01	6363.04	Transducer	6362.36	6357.36	Alluvial
PAO-5n	02/11/2021	01:01	6363.04	Transducer	6362.36	6357.36	Alluvial
PAO-5n	02/11/2021	02:01	6363.05	Transducer	6362.36	6357.36	Alluvial

Location	Date	Time	Water Level (ft amsl)	Method	Top of Screen (ft amsl)	Bottom of Screen (ft amsl)	Zone
PAO-5n	02/11/2021	03:01	6363.06	Transducer	6362.36	6357.36	Alluvial
PAO-5n	02/11/2021	04:01	6363.06	Transducer	6362.36	6357.36	Alluvial
PAO-5n	02/11/2021	05:01	6363.07	Transducer	6362.36	6357.36	Alluvial
PAO-5n	02/11/2021	06:01	6363.06	Transducer	6362.36	6357.36	Alluvial
PAO-5n	02/11/2021	07:01	6363.06	Transducer	6362.36	6357.36	Alluvial
PAO-5n	02/11/2021	08:01	6363.05	Transducer	6362.36	6357.36	Alluvial
PAO-5n	02/11/2021	09:01	6363.04	Transducer	6362.36	6357.36	Alluvial
PAO-5n	02/11/2021	10:01	6363.04	Transducer	6362.36	6357.36	Alluvial
PAO-5n	02/11/2021	11:01	6363.04	Transducer	6362.36	6357.36	Alluvial
PAO-5n	02/11/2021	12:01	6363.03	Transducer	6362.36	6357.36	Alluvial
PAO-5n	02/11/2021	13:01	6363.03	Transducer	6362.36	6357.36	Alluvial
PAO-5n	02/11/2021	14:01	6363.03	Transducer	6362.36	6357.36	Alluvial
PAO-5n	02/11/2021	15:01	6363.04	Transducer	6362.36	6357.36	Alluvial
PAO-5n	02/11/2021	16:01	6363.04	Transducer	6362.36	6357.36	Alluvial
PAO-5n	02/11/2021	17:01	6363.04	Transducer	6362.36	6357.36	Alluvial
PAO-5n	02/11/2021	18:01	6363.04	Transducer	6362.36	6357.36	Alluvial
PAO-5n	02/11/2021	19:01	6363.05	Transducer	6362.36	6357.36	Alluvial
PAO-5n	02/11/2021	20:01	6363.06	Transducer	6362.36	6357.36	Alluvial
PAO-5n	02/11/2021	21:01	6363.07	Transducer	6362.36	6357.36	Alluvial
PAO-5n	02/11/2021	22:01	6363.07	Transducer	6362.36	6357.36	Alluvial
PAO-5n	02/11/2021	23:01	6363.07	Transducer	6362.36	6357.36	Alluvial
PAO-5n	02/12/2021	00:01	6363.08	Transducer	6362.36	6357.36	Alluvial
PAO-5n	02/12/2021	01:01	6363.08	Transducer	6362.36	6357.36	Alluvial
PAO-5n	02/12/2021	02:01	6363.09	Transducer	6362.36	6357.36	Alluvial
PAO-5n	02/12/2021	03:01	6363.09	Transducer	6362.36	6357.36	Alluvial
PAO-5n	02/12/2021	04:01	6363.09	Transducer	6362.36	6357.36	Alluvial
PAO-5n	02/12/2021	05:01	6363.10	Transducer	6362.36	6357.36	Alluvial
PAO-5n	02/12/2021	06:01	6363.09	Transducer	6362.36	6357.36	Alluvial
PAO-5n	02/12/2021	07:01	6363.09	Transducer	6362.36	6357.36	Alluvial
PAO-5n	02/12/2021	08:01	6363.08	Transducer	6362.36	6357.36	Alluvial
PAO-5n	02/12/2021	09:01	6363.07	Transducer	6362.36	6357.36	Alluvial
PAO-5n	02/12/2021	10:01	6363.07	Transducer	6362.36	6357.36	Alluvial
PAO-5n	02/12/2021	11:01	6363.06	Transducer	6362.36	6357.36	Alluvial
PAO-5n	02/12/2021	12:01	6363.06	Transducer	6362.36	6357.36	Alluvial
PAO-5n	02/12/2021	13:01	6363.06	Transducer	6362.36	6357.36	Alluvial
PAO-5n	02/12/2021	14:01	6363.06	Transducer	6362.36	6357.36	Alluvial
PAO-5n	02/12/2021	15:01	6363.06	Transducer	6362.36	6357.36	Alluvial
PAO-5n	02/12/2021	16:01	6363.07	Transducer	6362.36	6357.36	Alluvial
PAO-5n	02/12/2021	17:01	6363.07	Transducer	6362.36	6357.36	Alluvial
PAO-5n	02/12/2021	18:01	6363.08	Transducer	6362.36	6357.36	Alluvial
PAO-5n	02/12/2021	19:01	6363.08	Transducer	6362.36	6357.36	Alluvial
PAO-5n	02/12/2021	20:01	6363.09	Transducer	6362.36	6357.36	Alluvial
PAO-5n	02/12/2021	21:01	6363.09	Transducer	6362.36	6357.36	Alluvial
PAO-5n	02/12/2021	22:01	6363.09	Transducer	6362.36	6357.36	Alluvial
PAO-5n	02/12/2021	23:01	6363.09	Transducer	6362.36	6357.36	Alluvial

Location	Date	Time	Water Level (ft amsl)	Method	Top of Screen (ft amsl)	Bottom of Screen (ft amsl)	Zone
PAO-5n	02/13/2021	00:01	6363.09	Transducer	6362.36	6357.36	Alluvial
PAO-5n	02/13/2021	01:01	6363.09	Transducer	6362.36	6357.36	Alluvial
PAO-5n	02/13/2021	02:01	6363.10	Transducer	6362.36	6357.36	Alluvial
PAO-5n	02/13/2021	03:01	6363.10	Transducer	6362.36	6357.36	Alluvial
PAO-5n	02/13/2021	04:01	6363.09	Transducer	6362.36	6357.36	Alluvial
PAO-5n	02/13/2021	05:01	6363.09	Transducer	6362.36	6357.36	Alluvial
PAO-5n	02/13/2021	06:01	6363.09	Transducer	6362.36	6357.36	Alluvial
PAO-5n	02/13/2021	07:01	6363.08	Transducer	6362.36	6357.36	Alluvial
PAO-5n	02/13/2021	08:01	6363.07	Transducer	6362.36	6357.36	Alluvial
PAO-5n	02/13/2021	09:01	6363.07	Transducer	6362.36	6357.36	Alluvial
PAO-5n	02/13/2021	10:01	6363.06	Transducer	6362.36	6357.36	Alluvial
PAO-5n	02/13/2021	11:01	6363.06	Transducer	6362.36	6357.36	Alluvial
PAO-5n	02/13/2021	12:01	6363.06	Transducer	6362.36	6357.36	Alluvial
PAO-5n	02/13/2021	13:01	6363.06	Transducer	6362.36	6357.36	Alluvial
PAO-5n	02/13/2021	14:01	6363.06	Transducer	6362.36	6357.36	Alluvial
PAO-5n	02/13/2021	15:01	6363.06	Transducer	6362.36	6357.36	Alluvial
PAO-5n	02/13/2021	16:01	6363.07	Transducer	6362.36	6357.36	Alluvial
PAO-5n	02/13/2021	17:01	6363.08	Transducer	6362.36	6357.36	Alluvial
PAO-5n	02/13/2021	18:01	6363.08	Transducer	6362.36	6357.36	Alluvial
PAO-5n	02/13/2021	19:01	6363.10	Transducer	6362.36	6357.36	Alluvial
PAO-5n	02/13/2021	20:01	6363.09	Transducer	6362.36	6357.36	Alluvial
PAO-5n	02/13/2021	21:01	6363.10	Transducer	6362.36	6357.36	Alluvial
PAO-5n	02/13/2021	22:01	6363.10	Transducer	6362.36	6357.36	Alluvial
PAO-5n	02/13/2021	23:01	6363.12	Transducer	6362.36	6357.36	Alluvial
PAO-5n	02/14/2021	00:01	6363.12	Transducer	6362.36	6357.36	Alluvial
PAO-5n	02/14/2021	01:01	6363.14	Transducer	6362.36	6357.36	Alluvial
PAO-5n	02/14/2021	02:01	6363.15	Transducer	6362.36	6357.36	Alluvial
PAO-5n	02/14/2021	03:01	6363.17	Transducer	6362.36	6357.36	Alluvial
PAO-5n	02/14/2021	04:01	6363.18	Transducer	6362.36	6357.36	Alluvial
PAO-5n	02/14/2021	05:01	6363.19	Transducer	6362.36	6357.36	Alluvial
PAO-5n	02/14/2021	06:01	6363.19	Transducer	6362.36	6357.36	Alluvial
PAO-5n	02/14/2021	07:01	6363.19	Transducer	6362.36	6357.36	Alluvial
PAO-5n	02/14/2021	08:01	6363.18	Transducer	6362.36	6357.36	Alluvial
PAO-5n	02/14/2021	09:01	6363.18	Transducer	6362.36	6357.36	Alluvial
PAO-5n	02/14/2021	10:01	6363.19	Transducer	6362.36	6357.36	Alluvial
PAO-5n	02/14/2021	11:01	6363.20	Transducer	6362.36	6357.36	Alluvial
PAO-5n	02/14/2021	12:01	6363.20	Transducer	6362.36	6357.36	Alluvial
PAO-5n	02/14/2021	13:01	6363.18	Transducer	6362.36	6357.36	Alluvial
PAO-5n	02/14/2021	14:01	6363.17	Transducer	6362.36	6357.36	Alluvial
PAO-5n	02/14/2021	15:01	6363.15	Transducer	6362.36	6357.36	Alluvial
PAO-5n	02/14/2021	16:01	6363.15	Transducer	6362.36	6357.36	Alluvial
PAO-5n	02/14/2021	17:01	6363.15	Transducer	6362.36	6357.36	Alluvial
PAO-5n	02/14/2021	18:01	6363.15	Transducer	6362.36	6357.36	Alluvial
PAO-5n	02/14/2021	19:01	6363.15	Transducer	6362.36	6357.36	Alluvial
PAO-5n	02/14/2021	20:01	6363.15	Transducer	6362.36	6357.36	Alluvial

Location	Date	Time	Water Level (ft amsl)	Method	Top of Screen (ft amsl)	Bottom of Screen (ft amsl)	Zone
PAO-5n	02/14/2021	21:01	6363.14	Transducer	6362.36	6357.36	Alluvial
PAO-5n	02/14/2021	22:01	6363.14	Transducer	6362.36	6357.36	Alluvial
PAO-5n	02/14/2021	23:01	6363.14	Transducer	6362.36	6357.36	Alluvial
PAO-5n	02/15/2021	00:01	6363.14	Transducer	6362.36	6357.36	Alluvial
PAO-5n	02/15/2021	01:01	6363.14	Transducer	6362.36	6357.36	Alluvial
PAO-5n	02/15/2021	02:01	6363.15	Transducer	6362.36	6357.36	Alluvial
PAO-5n	02/15/2021	03:01	6363.16	Transducer	6362.36	6357.36	Alluvial
PAO-5n	02/15/2021	04:01	6363.16	Transducer	6362.36	6357.36	Alluvial
PAO-5n	02/15/2021	05:01	6363.16	Transducer	6362.36	6357.36	Alluvial
PAO-5n	02/15/2021	06:01	6363.16	Transducer	6362.36	6357.36	Alluvial
PAO-5n	02/15/2021	07:01	6363.14	Transducer	6362.36	6357.36	Alluvial
PAO-5n	02/15/2021	08:01	6363.14	Transducer	6362.36	6357.36	Alluvial
PAO-5n	02/15/2021	09:01	6363.13	Transducer	6362.36	6357.36	Alluvial
PAO-5n	02/15/2021	10:01	6363.12	Transducer	6362.36	6357.36	Alluvial
PAO-5n	02/15/2021	11:01	6363.12	Transducer	6362.36	6357.36	Alluvial
PAO-5n	02/15/2021	12:01	6363.13	Transducer	6362.36	6357.36	Alluvial
PAO-5n	02/15/2021	13:01	6363.13	Transducer	6362.36	6357.36	Alluvial
PAO-5n	02/15/2021	14:01	6363.12	Transducer	6362.36	6357.36	Alluvial
PAO-5n	02/15/2021	15:01	6363.13	Transducer	6362.36	6357.36	Alluvial
PAO-5n	02/15/2021	16:01	6363.13	Transducer	6362.36	6357.36	Alluvial
PAO-5n	02/15/2021	17:01	6363.14	Transducer	6362.36	6357.36	Alluvial
PAO-5n	02/15/2021	18:01	6363.14	Transducer	6362.36	6357.36	Alluvial
PAO-5n	02/15/2021	19:01	6363.15	Transducer	6362.36	6357.36	Alluvial
PAO-5n	02/15/2021	20:01	6363.15	Transducer	6362.36	6357.36	Alluvial
PAO-5n	02/15/2021	21:01	6363.16	Transducer	6362.36	6357.36	Alluvial
PAO-5n	02/15/2021	22:01	6363.15	Transducer	6362.36	6357.36	Alluvial
PAO-5n	02/15/2021	23:01	6363.17	Transducer	6362.36	6357.36	Alluvial
PAO-5n	02/16/2021	00:01	6363.19	Transducer	6362.36	6357.36	Alluvial
PAO-5n	02/16/2021	01:01	6363.20	Transducer	6362.36	6357.36	Alluvial
PAO-5n	02/16/2021	02:01	6363.21	Transducer	6362.36	6357.36	Alluvial
PAO-5n	02/16/2021	03:01	6363.22	Transducer	6362.36	6357.36	Alluvial
PAO-5n	02/16/2021	04:01	6363.22	Transducer	6362.36	6357.36	Alluvial
PAO-5n	02/16/2021	05:01	6363.22	Transducer	6362.36	6357.36	Alluvial
PAO-5n	02/16/2021	06:01	6363.22	Transducer	6362.36	6357.36	Alluvial
PAO-5n	02/16/2021	07:01	6363.21	Transducer	6362.36	6357.36	Alluvial
PAO-5n	02/16/2021	08:01	6363.21	Transducer	6362.36	6357.36	Alluvial
PAO-5n	02/16/2021	09:01	6363.20	Transducer	6362.36	6357.36	Alluvial
PAO-5n	02/16/2021	10:01	6363.20	Transducer	6362.36	6357.36	Alluvial
PAO-5n	02/16/2021	11:01	6363.19	Transducer	6362.36	6357.36	Alluvial
PAO-5n	02/16/2021	12:01	6363.19	Transducer	6362.36	6357.36	Alluvial
PAO-5n	02/16/2021	13:01	6363.19	Transducer	6362.36	6357.36	Alluvial
PAO-5n	02/16/2021	14:01	6363.19	Transducer	6362.36	6357.36	Alluvial
PAO-5n	02/16/2021	15:01	6363.20	Transducer	6362.36	6357.36	Alluvial
PAO-5n	02/16/2021	16:01	6363.20	Transducer	6362.36	6357.36	Alluvial
PAO-5n	02/16/2021	17:01	6363.20	Transducer	6362.36	6357.36	Alluvial

Location	Date	Time	Water Level (ft amsl)	Method	Top of Screen (ft amsl)	Bottom of Screen (ft amsl)	Zone
PAO-5n	02/16/2021	18:01	6363.20	Transducer	6362.36	6357.36	Alluvial
PAO-5n	02/16/2021	19:01	6363.20	Transducer	6362.36	6357.36	Alluvial
PAO-5n	02/16/2021	20:01	6363.20	Transducer	6362.36	6357.36	Alluvial
PAO-5n	02/16/2021	21:01	6363.20	Transducer	6362.36	6357.36	Alluvial
PAO-5n	02/16/2021	22:01	6363.19	Transducer	6362.36	6357.36	Alluvial
PAO-5n	02/16/2021	23:01	6363.19	Transducer	6362.36	6357.36	Alluvial
PAO-5n	02/17/2021	00:01	6363.19	Transducer	6362.36	6357.36	Alluvial
PAO-5n	02/17/2021	01:01	6363.19	Transducer	6362.36	6357.36	Alluvial
PAO-5n	02/17/2021	02:01	6363.19	Transducer	6362.36	6357.36	Alluvial
PAO-5n	02/17/2021	03:01	6363.19	Transducer	6362.36	6357.36	Alluvial
PAO-5n	02/17/2021	04:01	6363.18	Transducer	6362.36	6357.36	Alluvial
PAO-5n	02/17/2021	05:01	6363.18	Transducer	6362.36	6357.36	Alluvial
PAO-5n	02/17/2021	06:01	6363.18	Transducer	6362.36	6357.36	Alluvial
PAO-5n	02/17/2021	07:01	6363.17	Transducer	6362.36	6357.36	Alluvial
PAO-5n	02/17/2021	08:01	6363.16	Transducer	6362.36	6357.36	Alluvial
PAO-5n	02/17/2021	09:01	6363.16	Transducer	6362.36	6357.36	Alluvial
PAO-5n	02/17/2021	10:01	6363.15	Transducer	6362.36	6357.36	Alluvial
PAO-5n	02/17/2021	11:01	6363.15	Transducer	6362.36	6357.36	Alluvial
PAO-5n	02/17/2021	12:01	6363.15	Transducer	6362.36	6357.36	Alluvial
PAO-5n	02/17/2021	13:01	6363.15	Transducer	6362.36	6357.36	Alluvial
PAO-5n	02/17/2021	14:01	6363.15	Transducer	6362.36	6357.36	Alluvial
PAO-5n	02/17/2021	15:01	6363.15	Transducer	6362.36	6357.36	Alluvial
PAO-5n	02/17/2021	16:01	6363.16	Transducer	6362.36	6357.36	Alluvial
PAO-5n	02/17/2021	17:01	6363.16	Transducer	6362.36	6357.36	Alluvial
PAO-5n	02/17/2021	18:01	6363.16	Transducer	6362.36	6357.36	Alluvial
PAO-5n	02/17/2021	19:01	6363.16	Transducer	6362.36	6357.36	Alluvial
PAO-5n	02/17/2021	20:01	6363.16	Transducer	6362.36	6357.36	Alluvial
PAO-5n	02/17/2021	21:01	6363.15	Transducer	6362.36	6357.36	Alluvial
PAO-5n	02/17/2021	22:01	6363.15	Transducer	6362.36	6357.36	Alluvial
PAO-5n	02/17/2021	23:01	6363.15	Transducer	6362.36	6357.36	Alluvial
PAO-5n	02/18/2021	00:01	6363.15	Transducer	6362.36	6357.36	Alluvial
PAO-5n	02/18/2021	01:01	6363.15	Transducer	6362.36	6357.36	Alluvial
PAO-5n	02/18/2021	02:01	6363.15	Transducer	6362.36	6357.36	Alluvial
PAO-5n	02/18/2021	03:01	6363.14	Transducer	6362.36	6357.36	Alluvial
PAO-5n	02/18/2021	04:01	6363.14	Transducer	6362.36	6357.36	Alluvial
PAO-5n	02/18/2021	05:01	6363.14	Transducer	6362.36	6357.36	Alluvial
PAO-5n	02/18/2021	06:01	6363.13	Transducer	6362.36	6357.36	Alluvial
PAO-5n	02/18/2021	07:01	6363.12	Transducer	6362.36	6357.36	Alluvial
PAO-5n	02/18/2021	08:01	6363.12	Transducer	6362.36	6357.36	Alluvial
PAO-5n	02/18/2021	09:01	6363.12	Transducer	6362.36	6357.36	Alluvial
PAO-5n	02/18/2021	10:01	6363.12	Transducer	6362.36	6357.36	Alluvial
PAO-5n	02/18/2021	11:01	6363.11	Transducer	6362.36	6357.36	Alluvial
PAO-5n	02/18/2021	12:01	6363.10	Transducer	6362.36	6357.36	Alluvial
PAO-5n	02/18/2021	13:01	6363.10	Transducer	6362.36	6357.36	Alluvial
PAO-5n	02/18/2021	14:01	6363.11	Transducer	6362.36	6357.36	Alluvial

Location	Date	Time	Water Level (ft amsl)	Method	Top of Screen (ft amsl)	Bottom of Screen (ft amsl)	Zone
PAO-5n	02/18/2021	15:01	6363.11	Transducer	6362.36	6357.36	Alluvial
PAO-5n	02/18/2021	16:01	6363.12	Transducer	6362.36	6357.36	Alluvial
PAO-5n	02/18/2021	17:01	6363.12	Transducer	6362.36	6357.36	Alluvial
PAO-5n	02/18/2021	18:01	6363.12	Transducer	6362.36	6357.36	Alluvial
PAO-5n	02/18/2021	19:01	6363.12	Transducer	6362.36	6357.36	Alluvial
PAO-5n	02/18/2021	20:01	6363.12	Transducer	6362.36	6357.36	Alluvial
PAO-5n	02/18/2021	21:01	6363.12	Transducer	6362.36	6357.36	Alluvial
PAO-5n	02/18/2021	22:01	6363.12	Transducer	6362.36	6357.36	Alluvial
PAO-5n	02/18/2021	23:01	6363.11	Transducer	6362.36	6357.36	Alluvial
PAO-5n	02/19/2021	00:01	6363.12	Transducer	6362.36	6357.36	Alluvial
PAO-5n	02/19/2021	01:01	6363.14	Transducer	6362.36	6357.36	Alluvial
PAO-5n	02/19/2021	02:01	6363.16	Transducer	6362.36	6357.36	Alluvial
PAO-5n	02/19/2021	03:01	6363.18	Transducer	6362.36	6357.36	Alluvial
PAO-5n	02/19/2021	04:01	6363.20	Transducer	6362.36	6357.36	Alluvial
PAO-5n	02/19/2021	05:01	6363.20	Transducer	6362.36	6357.36	Alluvial
PAO-5n	02/19/2021	06:01	6363.21	Transducer	6362.36	6357.36	Alluvial
PAO-5n	02/19/2021	07:01	6363.20	Transducer	6362.36	6357.36	Alluvial
PAO-5n	02/19/2021	08:01	6363.20	Transducer	6362.36	6357.36	Alluvial
PAO-5n	02/19/2021	09:01	6363.19	Transducer	6362.36	6357.36	Alluvial
PAO-5n	02/19/2021	10:01	6363.19	Transducer	6362.36	6357.36	Alluvial
PAO-5n	02/19/2021	11:01	6363.18	Transducer	6362.36	6357.36	Alluvial
PAO-5n	02/19/2021	12:01	6363.17	Transducer	6362.36	6357.36	Alluvial
PAO-5n	02/19/2021	13:01	6363.16	Transducer	6362.36	6357.36	Alluvial
PAO-5n	02/19/2021	14:01	6363.16	Transducer	6362.36	6357.36	Alluvial
PAO-5n	02/19/2021	15:01	6363.16	Transducer	6362.36	6357.36	Alluvial
PAO-5n	02/19/2021	16:01	6363.16	Transducer	6362.36	6357.36	Alluvial
PAO-5n	02/19/2021	17:01	6363.16	Transducer	6362.36	6357.36	Alluvial
PAO-5n	02/19/2021	18:01	6363.16	Transducer	6362.36	6357.36	Alluvial
PAO-5n	02/19/2021	19:01	6363.15	Transducer	6362.36	6357.36	Alluvial
PAO-5n	02/19/2021	20:01	6363.15	Transducer	6362.36	6357.36	Alluvial
PAO-5n	02/19/2021	21:01	6363.15	Transducer	6362.36	6357.36	Alluvial
PAO-5n	02/19/2021	22:01	6363.14	Transducer	6362.36	6357.36	Alluvial
PAO-5n	02/19/2021	23:01	6363.14	Transducer	6362.36	6357.36	Alluvial
PAO-5n	02/20/2021	00:01	6363.14	Transducer	6362.36	6357.36	Alluvial
PAO-5n	02/20/2021	01:01	6363.14	Transducer	6362.36	6357.36	Alluvial
PAO-5n	02/20/2021	02:01	6363.14	Transducer	6362.36	6357.36	Alluvial
PAO-5n	02/20/2021	03:01	6363.14	Transducer	6362.36	6357.36	Alluvial
PAO-5n	02/20/2021	04:01	6363.14	Transducer	6362.36	6357.36	Alluvial
PAO-5n	02/20/2021	05:01	6363.14	Transducer	6362.36	6357.36	Alluvial
PAO-5n	02/20/2021	06:01	6363.15	Transducer	6362.36	6357.36	Alluvial
PAO-5n	02/20/2021	07:01	6363.15	Transducer	6362.36	6357.36	Alluvial
PAO-5n	02/20/2021	08:01	6363.15	Transducer	6362.36	6357.36	Alluvial
PAO-5n	02/20/2021	09:01	6363.16	Transducer	6362.36	6357.36	Alluvial
PAO-5n	02/20/2021	10:01	6363.16	Transducer	6362.36	6357.36	Alluvial
PAO-5n	02/20/2021	11:01	6363.16	Transducer	6362.36	6357.36	Alluvial

Location	Date	Time	Water Level (ft amsl)	Method	Top of Screen (ft amsl)	Bottom of Screen (ft amsl)	Zone
PAO-5n	02/20/2021	12:01	6363.15	Transducer	6362.36	6357.36	Alluvial
PAO-5n	02/20/2021	13:01	6363.15	Transducer	6362.36	6357.36	Alluvial
PAO-5n	02/20/2021	14:01	6363.14	Transducer	6362.36	6357.36	Alluvial
PAO-5n	02/20/2021	15:01	6363.15	Transducer	6362.36	6357.36	Alluvial
PAO-5n	02/20/2021	16:01	6363.17	Transducer	6362.36	6357.36	Alluvial
PAO-5n	02/20/2021	17:01	6363.18	Transducer	6362.36	6357.36	Alluvial
PAO-5n	02/20/2021	18:01	6363.18	Transducer	6362.36	6357.36	Alluvial
PAO-5n	02/20/2021	19:01	6363.18	Transducer	6362.36	6357.36	Alluvial
PAO-5n	02/20/2021	20:01	6363.17	Transducer	6362.36	6357.36	Alluvial
PAO-5n	02/20/2021	21:01	6363.16	Transducer	6362.36	6357.36	Alluvial
PAO-5n	02/20/2021	22:01	6363.15	Transducer	6362.36	6357.36	Alluvial
PAO-5n	02/20/2021	23:01	6363.15	Transducer	6362.36	6357.36	Alluvial
PAO-5n	02/21/2021	00:01	6363.15	Transducer	6362.36	6357.36	Alluvial
PAO-5n	02/21/2021	01:01	6363.15	Transducer	6362.36	6357.36	Alluvial
PAO-5n	02/21/2021	02:01	6363.15	Transducer	6362.36	6357.36	Alluvial
PAO-5n	02/21/2021	03:01	6363.15	Transducer	6362.36	6357.36	Alluvial
PAO-5n	02/21/2021	04:01	6363.14	Transducer	6362.36	6357.36	Alluvial
PAO-5n	02/21/2021	05:01	6363.13	Transducer	6362.36	6357.36	Alluvial
PAO-5n	02/21/2021	06:01	6363.12	Transducer	6362.36	6357.36	Alluvial
PAO-5n	02/21/2021	07:01	6363.11	Transducer	6362.36	6357.36	Alluvial
PAO-5n	02/21/2021	08:01	6363.10	Transducer	6362.36	6357.36	Alluvial
PAO-5n	02/21/2021	09:01	6363.09	Transducer	6362.36	6357.36	Alluvial
PAO-5n	02/21/2021	10:01	6363.09	Transducer	6362.36	6357.36	Alluvial
PAO-5n	02/21/2021	11:01	6363.08	Transducer	6362.36	6357.36	Alluvial
PAO-5n	02/21/2021	12:01	6363.08	Transducer	6362.36	6357.36	Alluvial
PAO-5n	02/21/2021	13:01	6363.08	Transducer	6362.36	6357.36	Alluvial
PAO-5n	02/21/2021	14:01	6363.07	Transducer	6362.36	6357.36	Alluvial
PAO-5n	02/21/2021	15:01	6363.08	Transducer	6362.36	6357.36	Alluvial
PAO-5n	02/21/2021	16:01	6363.09	Transducer	6362.36	6357.36	Alluvial
PAO-5n	02/21/2021	17:01	6363.10	Transducer	6362.36	6357.36	Alluvial
PAO-5n	02/21/2021	18:01	6363.11	Transducer	6362.36	6357.36	Alluvial
PAO-5n	02/21/2021	19:01	6363.11	Transducer	6362.36	6357.36	Alluvial
PAO-5n	02/21/2021	20:01	6363.11	Transducer	6362.36	6357.36	Alluvial
PAO-5n	02/21/2021	21:01	6363.12	Transducer	6362.36	6357.36	Alluvial
PAO-5n	02/21/2021	22:01	6363.12	Transducer	6362.36	6357.36	Alluvial
PAO-5n	02/21/2021	23:01	6363.12	Transducer	6362.36	6357.36	Alluvial
PAO-5n	02/22/2021	00:01	6363.12	Transducer	6362.36	6357.36	Alluvial
PAO-5n	02/22/2021	01:01	6363.12	Transducer	6362.36	6357.36	Alluvial
PAO-5n	02/22/2021	02:01	6363.13	Transducer	6362.36	6357.36	Alluvial
PAO-5n	02/22/2021	03:01	6363.13	Transducer	6362.36	6357.36	Alluvial
PAO-5n	02/22/2021	04:01	6363.13	Transducer	6362.36	6357.36	Alluvial
PAO-5n	02/22/2021	05:01	6363.12	Transducer	6362.36	6357.36	Alluvial
PAO-5n	02/22/2021	06:01	6363.12	Transducer	6362.36	6357.36	Alluvial
PAO-5n	02/22/2021	07:01	6363.12	Transducer	6362.36	6357.36	Alluvial
PAO-5n	02/22/2021	08:01	6363.12	Transducer	6362.36	6357.36	Alluvial

Location	Date	Time	Water Level (ft amsl)	Method	Top of Screen (ft amsl)	Bottom of Screen (ft amsl)	Zone
PAO-5n	02/22/2021	09:01	6363.12	Transducer	6362.36	6357.36	Alluvial
PAO-5n	02/22/2021	10:01	6363.12	Transducer	6362.36	6357.36	Alluvial
PAO-5n	02/22/2021	11:01	6363.11	Transducer	6362.36	6357.36	Alluvial
PAO-5n	02/22/2021	12:01	6363.10	Transducer	6362.36	6357.36	Alluvial
PAO-5n	02/22/2021	13:01	6363.10	Transducer	6362.36	6357.36	Alluvial
PAO-5n	02/22/2021	14:01	6363.10	Transducer	6362.36	6357.36	Alluvial
PAO-5n	02/22/2021	15:01	6363.11	Transducer	6362.36	6357.36	Alluvial
PAO-5n	02/22/2021	16:01	6363.12	Transducer	6362.36	6357.36	Alluvial
PAO-5n	02/22/2021	17:01	6363.13	Transducer	6362.36	6357.36	Alluvial
PAO-5n	02/22/2021	18:01	6363.14	Transducer	6362.36	6357.36	Alluvial
PAO-5n	02/22/2021	19:01	6363.14	Transducer	6362.36	6357.36	Alluvial
PAO-5n	02/22/2021	20:01	6363.14	Transducer	6362.36	6357.36	Alluvial
PAO-5n	02/22/2021	21:01	6363.14	Transducer	6362.36	6357.36	Alluvial
PAO-5n	02/22/2021	22:01	6363.14	Transducer	6362.36	6357.36	Alluvial
PAO-5n	02/22/2021	23:01	6363.14	Transducer	6362.36	6357.36	Alluvial
PAO-5n	02/23/2021	00:01	6363.14	Transducer	6362.36	6357.36	Alluvial
PAO-5n	02/23/2021	01:01	6363.14	Transducer	6362.36	6357.36	Alluvial
PAO-5n	02/23/2021	02:01	6363.14	Transducer	6362.36	6357.36	Alluvial
PAO-5n	02/23/2021	03:01	6363.15	Transducer	6362.36	6357.36	Alluvial
PAO-5n	02/23/2021	04:01	6363.14	Transducer	6362.36	6357.36	Alluvial
PAO-5n	02/23/2021	05:01	6363.14	Transducer	6362.36	6357.36	Alluvial
PAO-5n	02/23/2021	06:01	6363.13	Transducer	6362.36	6357.36	Alluvial
PAO-5n	02/23/2021	07:01	6363.13	Transducer	6362.36	6357.36	Alluvial
PAO-5n	02/23/2021	08:01	6363.12	Transducer	6362.36	6357.36	Alluvial
PAO-5n	02/23/2021	09:01	6363.11	Transducer	6362.36	6357.36	Alluvial
PAO-5n	02/23/2021	10:01	6363.10	Transducer	6362.36	6357.36	Alluvial
PAO-5n	02/23/2021	11:01	6363.10	Transducer	6362.36	6357.36	Alluvial
PAO-5n	02/23/2021	12:01	6363.10	Transducer	6362.36	6357.36	Alluvial
PAO-5n	02/23/2021	13:01	6363.10	Transducer	6362.36	6357.36	Alluvial
PAO-5n	02/23/2021	14:01	6363.11	Transducer	6362.36	6357.36	Alluvial
PAO-5n	02/23/2021	15:01	6363.13	Transducer	6362.36	6357.36	Alluvial
PAO-5n	02/23/2021	16:01	6363.13	Transducer	6362.36	6357.36	Alluvial
PAO-5n	02/23/2021	17:01	6363.14	Transducer	6362.36	6357.36	Alluvial
PAO-5n	02/23/2021	18:01	6363.14	Transducer	6362.36	6357.36	Alluvial
PAO-5n	02/23/2021	19:01	6363.14	Transducer	6362.36	6357.36	Alluvial
PAO-5n	02/23/2021	20:01	6363.14	Transducer	6362.36	6357.36	Alluvial
PAO-5n	02/23/2021	21:01	6363.14	Transducer	6362.36	6357.36	Alluvial
PAO-5n	02/23/2021	22:01	6363.13	Transducer	6362.36	6357.36	Alluvial
PAO-5n	02/23/2021	23:01	6363.13	Transducer	6362.36	6357.36	Alluvial
PAO-5n	02/24/2021	00:01	6363.13	Transducer	6362.36	6357.36	Alluvial
PAO-5n	02/24/2021	01:01	6363.13	Transducer	6362.36	6357.36	Alluvial
PAO-5n	02/24/2021	02:01	6363.13	Transducer	6362.36	6357.36	Alluvial
PAO-5n	02/24/2021	03:01	6363.13	Transducer	6362.36	6357.36	Alluvial
PAO-5n	02/24/2021	04:01	6363.13	Transducer	6362.36	6357.36	Alluvial
PAO-5n	02/24/2021	05:01	6363.12	Transducer	6362.36	6357.36	Alluvial

Location	Date	Time	Water Level (ft amsl)	Method	Top of Screen (ft amsl)	Bottom of Screen (ft amsl)	Zone
PAO-5n	02/24/2021	06:01	6363.12	Transducer	6362.36	6357.36	Alluvial
PAO-5n	02/24/2021	07:01	6363.11	Transducer	6362.36	6357.36	Alluvial
PAO-5n	02/24/2021	08:01	6363.09	Transducer	6362.36	6357.36	Alluvial
PAO-5n	02/24/2021	09:01	6363.09	Transducer	6362.36	6357.36	Alluvial
PAO-5n	02/24/2021	10:01	6363.08	Transducer	6362.36	6357.36	Alluvial
PAO-5n	02/24/2021	11:01	6363.08	Transducer	6362.36	6357.36	Alluvial
PAO-5n	02/24/2021	12:01	6363.08	Transducer	6362.36	6357.36	Alluvial
PAO-5n	02/24/2021	13:01	6363.08	Transducer	6362.36	6357.36	Alluvial
PAO-5n	02/24/2021	14:01	6363.09	Transducer	6362.36	6357.36	Alluvial
PAO-5n	02/24/2021	15:01	6363.10	Transducer	6362.36	6357.36	Alluvial
PAO-5n	02/24/2021	16:01	6363.11	Transducer	6362.36	6357.36	Alluvial
PAO-5n	02/24/2021	17:01	6363.12	Transducer	6362.36	6357.36	Alluvial
PAO-5n	02/24/2021	18:01	6363.12	Transducer	6362.36	6357.36	Alluvial
PAO-5n	02/24/2021	19:01	6363.12	Transducer	6362.36	6357.36	Alluvial
PAO-5n	02/24/2021	20:01	6363.12	Transducer	6362.36	6357.36	Alluvial
PAO-5n	02/24/2021	21:01	6363.11	Transducer	6362.36	6357.36	Alluvial
PAO-5n	02/24/2021	22:01	6363.11	Transducer	6362.36	6357.36	Alluvial
PAO-5n	02/24/2021	23:01	6363.11	Transducer	6362.36	6357.36	Alluvial
PAO-5n	02/25/2021	00:01	6363.11	Transducer	6362.36	6357.36	Alluvial
PAO-5n	02/25/2021	01:01	6363.11	Transducer	6362.36	6357.36	Alluvial
PAO-5n	02/25/2021	02:01	6363.11	Transducer	6362.36	6357.36	Alluvial
PAO-5n	02/25/2021	03:01	6363.11	Transducer	6362.36	6357.36	Alluvial
PAO-5n	02/25/2021	04:01	6363.10	Transducer	6362.36	6357.36	Alluvial
PAO-5n	02/25/2021	05:01	6363.10	Transducer	6362.36	6357.36	Alluvial
PAO-5n	02/25/2021	06:01	6363.10	Transducer	6362.36	6357.36	Alluvial
PAO-5n	02/25/2021	07:01	6363.08	Transducer	6362.36	6357.36	Alluvial
PAO-5n	02/25/2021	08:01	6363.07	Transducer	6362.36	6357.36	Alluvial
PAO-5n	02/25/2021	09:01	6363.07	Transducer	6362.36	6357.36	Alluvial
PAO-5n	02/25/2021	10:01	6363.06	Transducer	6362.36	6357.36	Alluvial
PAO-5n	02/25/2021	11:01	6363.06	Transducer	6362.36	6357.36	Alluvial
PAO-5n	02/25/2021	12:01	6363.06	Transducer	6362.36	6357.36	Alluvial
PAO-5n	02/25/2021	13:01	6363.06	Transducer	6362.36	6357.36	Alluvial
PAO-5n	02/25/2021	14:01	6363.06	Transducer	6362.36	6357.36	Alluvial
PAO-5n	02/25/2021	15:01	6363.07	Transducer	6362.36	6357.36	Alluvial
PAO-5n	02/25/2021	16:01	6363.07	Transducer	6362.36	6357.36	Alluvial
PAO-5n	02/25/2021	17:01	6363.08	Transducer	6362.36	6357.36	Alluvial
PAO-5n	02/25/2021	18:01	6363.08	Transducer	6362.36	6357.36	Alluvial
PAO-5n	02/25/2021	19:01	6363.08	Transducer	6362.36	6357.36	Alluvial
PAO-5n	02/25/2021	20:01	6363.08	Transducer	6362.36	6357.36	Alluvial
PAO-5n	02/25/2021	21:01	6363.08	Transducer	6362.36	6357.36	Alluvial
PAO-5n	02/25/2021	22:01	6363.08	Transducer	6362.36	6357.36	Alluvial
PAO-5n	02/25/2021	23:01	6363.08	Transducer	6362.36	6357.36	Alluvial
PAO-5n	02/26/2021	00:01	6363.08	Transducer	6362.36	6357.36	Alluvial
PAO-5n	02/26/2021	01:01	6363.08	Transducer	6362.36	6357.36	Alluvial
PAO-5n	02/26/2021	02:01	6363.08	Transducer	6362.36	6357.36	Alluvial

Location	Date	Time	Water Level (ft amsl)	Method	Top of Screen (ft amsl)	Bottom of Screen (ft amsl)	Zone
PAO-5n	02/26/2021	03:01	6363.09	Transducer	6362.36	6357.36	Alluvial
PAO-5n	02/26/2021	04:01	6363.09	Transducer	6362.36	6357.36	Alluvial
PAO-5n	02/26/2021	05:01	6363.08	Transducer	6362.36	6357.36	Alluvial
PAO-5n	02/26/2021	06:01	6363.08	Transducer	6362.36	6357.36	Alluvial
PAO-5n	02/26/2021	07:01	6363.07	Transducer	6362.36	6357.36	Alluvial
PAO-5n	02/26/2021	08:01	6363.05	Transducer	6362.36	6357.36	Alluvial
PAO-5n	02/26/2021	09:01	6363.05	Transducer	6362.36	6357.36	Alluvial
PAO-5n	02/26/2021	10:01	6363.04	Transducer	6362.36	6357.36	Alluvial
PAO-5n	02/26/2021	11:01	6363.04	Transducer	6362.36	6357.36	Alluvial
PAO-5n	02/26/2021	12:01	6363.04	Transducer	6362.36	6357.36	Alluvial
PAO-5n	02/26/2021	13:01	6363.03	Transducer	6362.36	6357.36	Alluvial
PAO-5n	02/26/2021	14:01	6363.04	Transducer	6362.36	6357.36	Alluvial
PAO-5n	02/26/2021	15:01	6363.06	Transducer	6362.36	6357.36	Alluvial
PAO-5n	02/26/2021	16:01	6363.07	Transducer	6362.36	6357.36	Alluvial
PAO-5n	02/26/2021	17:01	6363.08	Transducer	6362.36	6357.36	Alluvial
PAO-5n	02/26/2021	18:01	6363.09	Transducer	6362.36	6357.36	Alluvial
PAO-5n	02/26/2021	19:01	6363.10	Transducer	6362.36	6357.36	Alluvial
PAO-5n	02/26/2021	20:01	6363.10	Transducer	6362.36	6357.36	Alluvial
PAO-5n	02/26/2021	21:01	6363.10	Transducer	6362.36	6357.36	Alluvial
PAO-5n	02/26/2021	22:01	6363.11	Transducer	6362.36	6357.36	Alluvial
PAO-5n	02/26/2021	23:01	6363.11	Transducer	6362.36	6357.36	Alluvial
PAO-5n	02/27/2021	00:01	6363.11	Transducer	6362.36	6357.36	Alluvial
PAO-5n	02/27/2021	01:01	6363.11	Transducer	6362.36	6357.36	Alluvial
PAO-5n	02/27/2021	02:01	6363.11	Transducer	6362.36	6357.36	Alluvial
PAO-5n	02/27/2021	03:01	6363.12	Transducer	6362.36	6357.36	Alluvial
PAO-5n	02/27/2021	04:01	6363.11	Transducer	6362.36	6357.36	Alluvial
PAO-5n	02/27/2021	05:01	6363.11	Transducer	6362.36	6357.36	Alluvial
PAO-5n	02/27/2021	06:01	6363.10	Transducer	6362.36	6357.36	Alluvial
PAO-5n	02/27/2021	07:01	6363.10	Transducer	6362.36	6357.36	Alluvial
PAO-5n	02/27/2021	08:01	6363.08	Transducer	6362.36	6357.36	Alluvial
PAO-5n	02/27/2021	09:01	6363.08	Transducer	6362.36	6357.36	Alluvial
PAO-5n	02/27/2021	10:01	6363.07	Transducer	6362.36	6357.36	Alluvial
PAO-5n	02/27/2021	11:01	6363.06	Transducer	6362.36	6357.36	Alluvial
PAO-5n	02/27/2021	12:01	6363.06	Transducer	6362.36	6357.36	Alluvial
PAO-5n	02/27/2021	13:01	6363.05	Transducer	6362.36	6357.36	Alluvial
PAO-5n	02/27/2021	14:01	6363.05	Transducer	6362.36	6357.36	Alluvial
PAO-5n	02/27/2021	15:01	6363.06	Transducer	6362.36	6357.36	Alluvial
PAO-5n	02/27/2021	16:01	6363.07	Transducer	6362.36	6357.36	Alluvial
PAO-5n	02/27/2021	17:01	6363.07	Transducer	6362.36	6357.36	Alluvial
PAO-5n	02/27/2021	18:01	6363.08	Transducer	6362.36	6357.36	Alluvial
PAO-5n	02/27/2021	19:01	6363.08	Transducer	6362.36	6357.36	Alluvial
PAO-5n	02/27/2021	20:01	6363.08	Transducer	6362.36	6357.36	Alluvial
PAO-5n	02/27/2021	21:01	6363.08	Transducer	6362.36	6357.36	Alluvial
PAO-5n	02/27/2021	22:01	6363.08	Transducer	6362.36	6357.36	Alluvial
PAO-5n	02/27/2021	23:01	6363.08	Transducer	6362.36	6357.36	Alluvial

Location	Date	Time	Water Level (ft amsl)	Method	Top of Screen (ft amsl)	Bottom of Screen (ft amsl)	Zone
PAO-5n	02/28/2021	00:01	6363.08	Transducer	6362.36	6357.36	Alluvial
PAO-5n	02/28/2021	01:01	6363.08	Transducer	6362.36	6357.36	Alluvial
PAO-5n	02/28/2021	02:01	6363.08	Transducer	6362.36	6357.36	Alluvial
PAO-5n	02/28/2021	03:01	6363.08	Transducer	6362.36	6357.36	Alluvial
PAO-5n	02/28/2021	04:01	6363.07	Transducer	6362.36	6357.36	Alluvial
PAO-5n	02/28/2021	05:01	6363.07	Transducer	6362.36	6357.36	Alluvial
PAO-5n	02/28/2021	06:01	6363.06	Transducer	6362.36	6357.36	Alluvial
PAO-5n	02/28/2021	07:01	6363.05	Transducer	6362.36	6357.36	Alluvial
PAO-5n	02/28/2021	08:01	6363.04	Transducer	6362.36	6357.36	Alluvial
PAO-5n	02/28/2021	09:01	6363.04	Transducer	6362.36	6357.36	Alluvial
PAO-5n	02/28/2021	10:01	6363.03	Transducer	6362.36	6357.36	Alluvial
PAO-5n	02/28/2021	11:01	6363.03	Transducer	6362.36	6357.36	Alluvial
PAO-5n	02/28/2021	12:01	6363.02	Transducer	6362.36	6357.36	Alluvial
PAO-5n	02/28/2021	13:01	6363.02	Transducer	6362.36	6357.36	Alluvial
PAO-5n	02/28/2021	14:01	6363.02	Transducer	6362.36	6357.36	Alluvial
PAO-5n	02/28/2021	15:01	6363.02	Transducer	6362.36	6357.36	Alluvial
PAO-5n	02/28/2021	16:01	6363.02	Transducer	6362.36	6357.36	Alluvial
PAO-5n	02/28/2021	17:01	6363.03	Transducer	6362.36	6357.36	Alluvial
PAO-5n	02/28/2021	18:01	6363.03	Transducer	6362.36	6357.36	Alluvial
PAO-5n	02/28/2021	19:01	6363.03	Transducer	6362.36	6357.36	Alluvial
PAO-5n	02/28/2021	20:01	6363.03	Transducer	6362.36	6357.36	Alluvial
PAO-5n	02/28/2021	21:01	6363.04	Transducer	6362.36	6357.36	Alluvial
PAO-5n	02/28/2021	22:01	6363.03	Transducer	6362.36	6357.36	Alluvial
PAO-5n	02/28/2021	23:01	6363.04	Transducer	6362.36	6357.36	Alluvial
PAO-5n	03/01/2021	00:01	6363.03	Transducer	6362.36	6357.36	Alluvial
PAO-5n	03/01/2021	01:01	6363.03	Transducer	6362.36	6357.36	Alluvial
PAO-5n	03/01/2021	02:01	6363.03	Transducer	6362.36	6357.36	Alluvial
PAO-5n	03/01/2021	03:01	6363.03	Transducer	6362.36	6357.36	Alluvial
PAO-5n	03/01/2021	04:01	6363.03	Transducer	6362.36	6357.36	Alluvial
PAO-5n	03/01/2021	05:01	6363.02	Transducer	6362.36	6357.36	Alluvial
PAO-5n	03/01/2021	06:01	6363.01	Transducer	6362.36	6357.36	Alluvial
PAO-5n	03/01/2021	07:01	6363.01	Transducer	6362.36	6357.36	Alluvial
PAO-5n	03/01/2021	08:01	6363.01	Transducer	6362.36	6357.36	Alluvial
PAO-5n	03/01/2021	09:01	6363.01	Transducer	6362.36	6357.36	Alluvial
PAO-5n	03/01/2021	10:01	6363.01	Transducer	6362.36	6357.36	Alluvial
PAO-5n	03/01/2021	11:01	6363.00	Transducer	6362.36	6357.36	Alluvial
PAO-5n	03/01/2021	12:01	6363.00	Transducer	6362.36	6357.36	Alluvial
PAO-5n	03/01/2021	13:01	6363.00	Transducer	6362.36	6357.36	Alluvial
PAO-5n	03/01/2021	14:01	6363.01	Transducer	6362.36	6357.36	Alluvial
PAO-5n	03/01/2021	15:01	6363.02	Transducer	6362.36	6357.36	Alluvial
PAO-5n	03/01/2021	16:01	6363.04	Transducer	6362.36	6357.36	Alluvial
PAO-5n	03/01/2021	17:01	6363.04	Transducer	6362.36	6357.36	Alluvial
PAO-5n	03/01/2021	18:01	6363.05	Transducer	6362.36	6357.36	Alluvial
PAO-5n	03/01/2021	19:01	6363.06	Transducer	6362.36	6357.36	Alluvial
PAO-5n	03/01/2021	20:01	6363.06	Transducer	6362.36	6357.36	Alluvial

Location	Date	Time	Water Level (ft amsl)	Method	Top of Screen (ft amsl)	Bottom of Screen (ft amsl)	Zone
PAO-5n	03/01/2021	21:01	6363.05	Transducer	6362.36	6357.36	Alluvial
PAO-5n	03/01/2021	22:01	6363.05	Transducer	6362.36	6357.36	Alluvial
PAO-5n	03/01/2021	23:01	6363.04	Transducer	6362.36	6357.36	Alluvial
PAO-5n	03/02/2021	00:01	6363.04	Transducer	6362.36	6357.36	Alluvial
PAO-5n	03/02/2021	01:01	6363.04	Transducer	6362.36	6357.36	Alluvial
PAO-5n	03/02/2021	02:01	6363.03	Transducer	6362.36	6357.36	Alluvial
PAO-5n	03/02/2021	03:01	6363.04	Transducer	6362.36	6357.36	Alluvial
PAO-5n	03/02/2021	04:01	6363.04	Transducer	6362.36	6357.36	Alluvial
PAO-5n	03/02/2021	05:01	6363.03	Transducer	6362.36	6357.36	Alluvial
PAO-5n	03/02/2021	06:01	6363.02	Transducer	6362.36	6357.36	Alluvial
PAO-5n	03/02/2021	07:01	6363.02	Transducer	6362.36	6357.36	Alluvial
PAO-5n	03/02/2021	08:01	6363.02	Transducer	6362.36	6357.36	Alluvial
PAO-5n	03/02/2021	09:01	6363.02	Transducer	6362.36	6357.36	Alluvial
PAO-5n	03/02/2021	10:01	6363.02	Transducer	6362.36	6357.36	Alluvial
PAO-5n	03/02/2021	11:01	6363.01	Transducer	6362.36	6357.36	Alluvial
PAO-5n	03/02/2021	12:01	6363.01	Transducer	6362.36	6357.36	Alluvial
PAO-5n	03/02/2021	13:01	6363.01	Transducer	6362.36	6357.36	Alluvial
PAO-5n	03/02/2021	14:01	6363.02	Transducer	6362.36	6357.36	Alluvial
PAO-5n	03/02/2021	15:01	6363.04	Transducer	6362.36	6357.36	Alluvial
PAO-5n	03/02/2021	16:01	6363.05	Transducer	6362.36	6357.36	Alluvial
PAO-5n	03/02/2021	17:01	6363.06	Transducer	6362.36	6357.36	Alluvial
PAO-5n	03/02/2021	18:01	6363.07	Transducer	6362.36	6357.36	Alluvial
PAO-5n	03/02/2021	19:01	6363.07	Transducer	6362.36	6357.36	Alluvial
PAO-5n	03/02/2021	20:01	6363.07	Transducer	6362.36	6357.36	Alluvial
PAO-5n	03/02/2021	21:01	6363.07	Transducer	6362.36	6357.36	Alluvial
PAO-5n	03/02/2021	22:01	6363.06	Transducer	6362.36	6357.36	Alluvial
PAO-5n	03/02/2021	23:01	6363.05	Transducer	6362.36	6357.36	Alluvial
PAO-5n	03/03/2021	00:01	6363.04	Transducer	6362.36	6357.36	Alluvial
PAO-5n	03/03/2021	01:01	6363.04	Transducer	6362.36	6357.36	Alluvial
PAO-5n	03/03/2021	02:01	6363.04	Transducer	6362.36	6357.36	Alluvial
PAO-5n	03/03/2021	03:01	6363.04	Transducer	6362.36	6357.36	Alluvial
PAO-5n	03/03/2021	04:01	6363.04	Transducer	6362.36	6357.36	Alluvial
PAO-5n	03/03/2021	05:01	6363.03	Transducer	6362.36	6357.36	Alluvial
PAO-5n	03/03/2021	06:01	6363.02	Transducer	6362.36	6357.36	Alluvial
PAO-5n	03/03/2021	07:01	6363.01	Transducer	6362.36	6357.36	Alluvial
PAO-5n	03/03/2021	08:01	6363.00	Transducer	6362.36	6357.36	Alluvial
PAO-5n	03/03/2021	09:01	6362.99	Transducer	6362.36	6357.36	Alluvial
PAO-5n	03/03/2021	10:01	6362.99	Transducer	6362.36	6357.36	Alluvial
PAO-5n	03/03/2021	11:01	6362.98	Transducer	6362.36	6357.36	Alluvial
PAO-5n	03/03/2021	12:01	6362.98	Transducer	6362.36	6357.36	Alluvial
PAO-5n	03/03/2021	13:01	6362.99	Transducer	6362.36	6357.36	Alluvial
PAO-5n	03/03/2021	14:01	6363.00	Transducer	6362.36	6357.36	Alluvial
PAO-5n	03/03/2021	15:01	6363.01	Transducer	6362.36	6357.36	Alluvial
PAO-5n	03/03/2021	16:01	6363.03	Transducer	6362.36	6357.36	Alluvial
PAO-5n	03/03/2021	17:01	6363.04	Transducer	6362.36	6357.36	Alluvial

Location	Date	Time	Water Level (ft amsl)	Method	Top of Screen (ft amsl)	Bottom of Screen (ft amsl)	Zone
PAO-5n	03/03/2021	18:01	6363.05	Transducer	6362.36	6357.36	Alluvial
PAO-5n	03/03/2021	19:01	6363.05	Transducer	6362.36	6357.36	Alluvial
PAO-5n	03/03/2021	20:01	6363.06	Transducer	6362.36	6357.36	Alluvial
PAO-5n	03/03/2021	21:01	6363.06	Transducer	6362.36	6357.36	Alluvial
PAO-5n	03/03/2021	22:01	6363.05	Transducer	6362.36	6357.36	Alluvial
PAO-5n	03/03/2021	23:01	6363.05	Transducer	6362.36	6357.36	Alluvial
PAO-5n	03/04/2021	00:01	6363.05	Transducer	6362.36	6357.36	Alluvial
PAO-5n	03/04/2021	01:01	6363.05	Transducer	6362.36	6357.36	Alluvial
PAO-5n	03/04/2021	02:01	6363.05	Transducer	6362.36	6357.36	Alluvial
PAO-5n	03/04/2021	03:01	6363.06	Transducer	6362.36	6357.36	Alluvial
PAO-5n	03/04/2021	04:01	6363.06	Transducer	6362.36	6357.36	Alluvial
PAO-5n	03/04/2021	05:01	6363.05	Transducer	6362.36	6357.36	Alluvial
PAO-5n	03/04/2021	06:01	6363.04	Transducer	6362.36	6357.36	Alluvial
PAO-5n	03/04/2021	07:01	6363.03	Transducer	6362.36	6357.36	Alluvial
PAO-5n	03/04/2021	08:01	6363.02	Transducer	6362.36	6357.36	Alluvial
PAO-5n	03/04/2021	09:01	6363.00	Transducer	6362.36	6357.36	Alluvial
PAO-5n	03/04/2021	10:01	6363.00	Transducer	6362.36	6357.36	Alluvial
PAO-5n	03/04/2021	11:01	6362.99	Transducer	6362.36	6357.36	Alluvial
PAO-5n	03/04/2021	12:01	6362.98	Transducer	6362.36	6357.36	Alluvial
PAO-5n	03/04/2021	13:01	6362.98	Transducer	6362.36	6357.36	Alluvial
PAO-5n	03/04/2021	14:01	6362.97	Transducer	6362.36	6357.36	Alluvial
PAO-5n	03/04/2021	15:01	6362.98	Transducer	6362.36	6357.36	Alluvial
PAO-5n	03/04/2021	16:01	6362.98	Transducer	6362.36	6357.36	Alluvial
PAO-5n	03/04/2021	17:01	6362.98	Transducer	6362.36	6357.36	Alluvial
PAO-5n	03/04/2021	18:01	6362.98	Transducer	6362.36	6357.36	Alluvial
PAO-5n	03/04/2021	19:01	6362.98	Transducer	6362.36	6357.36	Alluvial
PAO-5n	03/04/2021	20:01	6362.98	Transducer	6362.36	6357.36	Alluvial
PAO-5n	03/04/2021	21:01	6362.97	Transducer	6362.36	6357.36	Alluvial
PAO-5n	03/04/2021	22:01	6362.97	Transducer	6362.36	6357.36	Alluvial
PAO-5n	03/04/2021	23:01	6362.96	Transducer	6362.36	6357.36	Alluvial
PAO-5n	03/05/2021	00:01	6362.96	Transducer	6362.36	6357.36	Alluvial
PAO-5n	03/05/2021	01:01	6362.96	Transducer	6362.36	6357.36	Alluvial
PAO-5n	03/05/2021	02:01	6362.96	Transducer	6362.36	6357.36	Alluvial
PAO-5n	03/05/2021	03:01	6362.96	Transducer	6362.36	6357.36	Alluvial
PAO-5n	03/05/2021	04:01	6362.96	Transducer	6362.36	6357.36	Alluvial
PAO-5n	03/05/2021	05:01	6362.95	Transducer	6362.36	6357.36	Alluvial
PAO-5n	03/05/2021	06:01	6362.95	Transducer	6362.36	6357.36	Alluvial
PAO-5n	03/05/2021	07:01	6362.94	Transducer	6362.36	6357.36	Alluvial
PAO-5n	03/05/2021	08:01	6362.93	Transducer	6362.36	6357.36	Alluvial
PAO-5n	03/05/2021	09:01	6362.93	Transducer	6362.36	6357.36	Alluvial
PAO-5n	03/05/2021	10:01	6362.93	Transducer	6362.36	6357.36	Alluvial
PAO-5n	03/05/2021	11:01	6362.92	Transducer	6362.36	6357.36	Alluvial
PAO-5n	03/05/2021	12:01	6362.92	Transducer	6362.36	6357.36	Alluvial
PAO-5n	03/05/2021	13:01	6362.91	Transducer	6362.36	6357.36	Alluvial
PAO-5n	03/05/2021	14:01	6362.92	Transducer	6362.36	6357.36	Alluvial

Location	Date	Time	Water Level (ft amsl)	Method	Top of Screen (ft amsl)	Bottom of Screen (ft amsl)	Zone
PAO-5n	03/05/2021	15:01	6362.92	Transducer	6362.36	6357.36	Alluvial
PAO-5n	03/05/2021	16:01	6362.94	Transducer	6362.36	6357.36	Alluvial
PAO-5n	03/05/2021	17:01	6362.94	Transducer	6362.36	6357.36	Alluvial
PAO-5n	03/05/2021	18:01	6362.95	Transducer	6362.36	6357.36	Alluvial
PAO-5n	03/05/2021	19:01	6362.95	Transducer	6362.36	6357.36	Alluvial
PAO-5n	03/05/2021	20:01	6362.94	Transducer	6362.36	6357.36	Alluvial
PAO-5n	03/05/2021	21:01	6362.93	Transducer	6362.36	6357.36	Alluvial
PAO-5n	03/05/2021	22:01	6362.92	Transducer	6362.36	6357.36	Alluvial
PAO-5n	03/05/2021	23:01	6362.91	Transducer	6362.36	6357.36	Alluvial
PAO-5n	03/06/2021	00:01	6362.91	Transducer	6362.36	6357.36	Alluvial
PAO-5n	03/06/2021	01:01	6362.90	Transducer	6362.36	6357.36	Alluvial
PAO-5n	03/06/2021	02:01	6362.90	Transducer	6362.36	6357.36	Alluvial
PAO-5n	03/06/2021	03:01	6362.89	Transducer	6362.36	6357.36	Alluvial
PAO-5n	03/06/2021	04:01	6362.89	Transducer	6362.36	6357.36	Alluvial
PAO-5n	03/06/2021	05:01	6362.89	Transducer	6362.36	6357.36	Alluvial
PAO-5n	03/06/2021	06:01	6362.89	Transducer	6362.36	6357.36	Alluvial
PAO-5n	03/06/2021	07:01	6362.88	Transducer	6362.36	6357.36	Alluvial
PAO-5n	03/06/2021	08:01	6362.88	Transducer	6362.36	6357.36	Alluvial
PAO-5n	03/06/2021	09:01	6362.88	Transducer	6362.36	6357.36	Alluvial
PAO-5n	03/06/2021	10:01	6362.88	Transducer	6362.36	6357.36	Alluvial
PAO-5n	03/06/2021	11:01	6362.87	Transducer	6362.36	6357.36	Alluvial
PAO-5n	03/06/2021	12:01	6362.87	Transducer	6362.36	6357.36	Alluvial
PAO-5n	03/06/2021	13:01	6362.87	Transducer	6362.36	6357.36	Alluvial
PAO-5n	03/06/2021	14:01	6362.87	Transducer	6362.36	6357.36	Alluvial
PAO-5n	03/06/2021	15:01	6362.87	Transducer	6362.36	6357.36	Alluvial
PAO-5n	03/06/2021	16:01	6362.89	Transducer	6362.36	6357.36	Alluvial
PAO-5n	03/06/2021	17:01	6362.90	Transducer	6362.36	6357.36	Alluvial
PAO-5n	03/06/2021	18:01	6362.91	Transducer	6362.36	6357.36	Alluvial
PAO-5n	03/06/2021	19:01	6362.92	Transducer	6362.36	6357.36	Alluvial
PAO-5n	03/06/2021	20:01	6362.93	Transducer	6362.36	6357.36	Alluvial
PAO-5n	03/06/2021	21:01	6362.93	Transducer	6362.36	6357.36	Alluvial
PAO-5n	03/06/2021	22:01	6362.94	Transducer	6362.36	6357.36	Alluvial
PAO-5n	03/06/2021	23:01	6362.94	Transducer	6362.36	6357.36	Alluvial
PAO-5n	03/07/2021	00:01	6362.95	Transducer	6362.36	6357.36	Alluvial
PAO-5n	03/07/2021	01:01	6362.95	Transducer	6362.36	6357.36	Alluvial
PAO-5n	03/07/2021	02:01	6362.95	Transducer	6362.36	6357.36	Alluvial
PAO-5n	03/07/2021	03:01	6362.96	Transducer	6362.36	6357.36	Alluvial
PAO-5n	03/07/2021	04:01	6362.96	Transducer	6362.36	6357.36	Alluvial
PAO-5n	03/07/2021	05:01	6362.95	Transducer	6362.36	6357.36	Alluvial
PAO-5n	03/07/2021	06:01	6362.94	Transducer	6362.36	6357.36	Alluvial
PAO-5n	03/07/2021	07:01	6362.93	Transducer	6362.36	6357.36	Alluvial
PAO-5n	03/07/2021	08:01	6362.92	Transducer	6362.36	6357.36	Alluvial
PAO-5n	03/07/2021	09:01	6362.91	Transducer	6362.36	6357.36	Alluvial
PAO-5n	03/07/2021	10:01	6362.90	Transducer	6362.36	6357.36	Alluvial
PAO-5n	03/07/2021	11:01	6362.89	Transducer	6362.36	6357.36	Alluvial

Location	Date	Time	Water Level (ft amsl)	Method	Top of Screen (ft amsl)	Bottom of Screen (ft amsl)	Zone
PAO-5n	03/07/2021	12:01	6362.88	Transducer	6362.36	6357.36	Alluvial
PAO-5n	03/07/2021	13:01	6362.88	Transducer	6362.36	6357.36	Alluvial
PAO-5n	03/07/2021	14:01	6362.87	Transducer	6362.36	6357.36	Alluvial
PAO-5n	03/07/2021	15:01	6362.87	Transducer	6362.36	6357.36	Alluvial
PAO-5n	03/07/2021	16:01	6362.88	Transducer	6362.36	6357.36	Alluvial
PAO-5n	03/07/2021	17:01	6362.90	Transducer	6362.36	6357.36	Alluvial
PAO-5n	03/07/2021	18:01	6362.90	Transducer	6362.36	6357.36	Alluvial
PAO-5n	03/07/2021	19:01	6362.91	Transducer	6362.36	6357.36	Alluvial
PAO-5n	03/07/2021	20:01	6362.92	Transducer	6362.36	6357.36	Alluvial
PAO-5n	03/07/2021	21:01	6362.92	Transducer	6362.36	6357.36	Alluvial
PAO-5n	03/07/2021	22:01	6362.93	Transducer	6362.36	6357.36	Alluvial
PAO-5n	03/07/2021	23:01	6362.93	Transducer	6362.36	6357.36	Alluvial
PAO-5n	03/08/2021	00:01	6362.93	Transducer	6362.36	6357.36	Alluvial
PAO-5n	03/08/2021	01:01	6362.93	Transducer	6362.36	6357.36	Alluvial
PAO-5n	03/08/2021	02:01	6362.94	Transducer	6362.36	6357.36	Alluvial
PAO-5n	03/08/2021	03:01	6362.95	Transducer	6362.36	6357.36	Alluvial
PAO-5n	03/08/2021	04:01	6362.95	Transducer	6362.36	6357.36	Alluvial
PAO-5n	03/08/2021	05:01	6362.94	Transducer	6362.36	6357.36	Alluvial
PAO-5n	03/08/2021	06:01	6362.94	Transducer	6362.36	6357.36	Alluvial
PAO-5n	03/08/2021	07:01	6362.93	Transducer	6362.36	6357.36	Alluvial
PAO-5n	03/08/2021	08:01	6362.91	Transducer	6362.36	6357.36	Alluvial
PAO-5n	03/08/2021	09:01	6362.90	Transducer	6362.36	6357.36	Alluvial
PAO-5n	03/08/2021	10:01	6362.89	Transducer	6362.36	6357.36	Alluvial
PAO-5n	03/08/2021	11:01	6362.88	Transducer	6362.36	6357.36	Alluvial
PAO-5n	03/08/2021	12:01	6362.87	Transducer	6362.36	6357.36	Alluvial
PAO-5n	03/08/2021	13:01	6362.87	Transducer	6362.36	6357.36	Alluvial
PAO-5n	03/08/2021	14:01	6362.87	Transducer	6362.36	6357.36	Alluvial
PAO-5n	03/08/2021	15:01	6362.87	Transducer	6362.36	6357.36	Alluvial
PAO-5n	03/08/2021	16:01	6362.87	Transducer	6362.36	6357.36	Alluvial
PAO-5n	03/08/2021	17:01	6362.88	Transducer	6362.36	6357.36	Alluvial
PAO-5n	03/08/2021	18:01	6362.89	Transducer	6362.36	6357.36	Alluvial
PAO-5n	03/08/2021	19:01	6362.89	Transducer	6362.36	6357.36	Alluvial
PAO-5n	03/08/2021	20:01	6362.89	Transducer	6362.36	6357.36	Alluvial
PAO-5n	03/08/2021	21:01	6362.89	Transducer	6362.36	6357.36	Alluvial
PAO-5n	03/08/2021	22:01	6362.88	Transducer	6362.36	6357.36	Alluvial
PAO-5n	03/08/2021	23:01	6362.88	Transducer	6362.36	6357.36	Alluvial
PAO-5n	03/09/2021	00:01	6362.88	Transducer	6362.36	6357.36	Alluvial
PAO-5n	03/09/2021	01:01	6362.88	Transducer	6362.36	6357.36	Alluvial
PAO-5n	03/09/2021	02:01	6362.88	Transducer	6362.36	6357.36	Alluvial
PAO-5n	03/09/2021	03:01	6362.89	Transducer	6362.36	6357.36	Alluvial
PAO-5n	03/09/2021	04:01	6362.89	Transducer	6362.36	6357.36	Alluvial
PAO-5n	03/09/2021	05:01	6362.89	Transducer	6362.36	6357.36	Alluvial
PAO-5n	03/09/2021	06:01	6362.88	Transducer	6362.36	6357.36	Alluvial
PAO-5n	03/09/2021	07:01	6362.87	Transducer	6362.36	6357.36	Alluvial
PAO-5n	03/09/2021	08:01	6362.86	Transducer	6362.36	6357.36	Alluvial

Location	Date	Time	Water Level (ft amsl)	Method	Top of Screen (ft amsl)	Bottom of Screen (ft amsl)	Zone
PAO-5n	03/09/2021	09:01	6362.86	Transducer	6362.36	6357.36	Alluvial
PAO-5n	03/09/2021	10:01	6362.85	Transducer	6362.36	6357.36	Alluvial
PAO-5n	03/09/2021	11:01	6362.85	Transducer	6362.36	6357.36	Alluvial
PAO-5n	03/09/2021	12:01	6362.85	Transducer	6362.36	6357.36	Alluvial
PAO-5n	03/09/2021	13:01	6362.85	Transducer	6362.36	6357.36	Alluvial
PAO-5n	03/09/2021	14:01	6362.84	Transducer	6362.36	6357.36	Alluvial
PAO-5n	03/09/2021	15:01	6362.84	Transducer	6362.36	6357.36	Alluvial
PAO-5n	03/09/2021	16:01	6362.84	Transducer	6362.36	6357.36	Alluvial
PAO-5n	03/09/2021	17:01	6362.84	Transducer	6362.36	6357.36	Alluvial
PAO-5n	03/09/2021	18:01	6362.84	Transducer	6362.36	6357.36	Alluvial
PAO-5n	03/09/2021	19:01	6362.83	Transducer	6362.36	6357.36	Alluvial
PAO-5n	03/09/2021	20:01	6362.84	Transducer	6362.36	6357.36	Alluvial
PAO-5n	03/09/2021	21:01	6362.84	Transducer	6362.36	6357.36	Alluvial
PAO-5n	03/09/2021	22:01	6362.83	Transducer	6362.36	6357.36	Alluvial
PAO-5n	03/09/2021	23:01	6362.83	Transducer	6362.36	6357.36	Alluvial
PAO-5n	03/10/2021	00:01	6362.83	Transducer	6362.36	6357.36	Alluvial
PAO-5n	03/10/2021	01:01	6362.83	Transducer	6362.36	6357.36	Alluvial
PAO-5n	03/10/2021	02:01	6362.84	Transducer	6362.36	6357.36	Alluvial
PAO-5n	03/10/2021	03:01	6362.84	Transducer	6362.36	6357.36	Alluvial
PAO-5n	03/10/2021	04:01	6362.84	Transducer	6362.36	6357.36	Alluvial
PAO-5n	03/10/2021	05:01	6362.83	Transducer	6362.36	6357.36	Alluvial
PAO-5n	03/10/2021	06:01	6362.83	Transducer	6362.36	6357.36	Alluvial
PAO-5n	03/10/2021	07:01	6362.82	Transducer	6362.36	6357.36	Alluvial
PAO-5n	03/10/2021	08:01	6362.82	Transducer	6362.36	6357.36	Alluvial
PAO-5n	03/10/2021	09:01	6362.82	Transducer	6362.36	6357.36	Alluvial
PAO-5n	03/10/2021	10:01	6362.81	Transducer	6362.36	6357.36	Alluvial
PAO-5n	03/10/2021	11:01	6362.81	Transducer	6362.36	6357.36	Alluvial
PAO-5n	03/10/2021	12:01	6362.80	Transducer	6362.36	6357.36	Alluvial
PAO-5n	03/10/2021	13:01	6362.80	Transducer	6362.36	6357.36	Alluvial
PAO-5n	03/10/2021	14:01	6362.79	Transducer	6362.36	6357.36	Alluvial
PAO-5n	03/10/2021	15:01	6362.79	Transducer	6362.36	6357.36	Alluvial
PAO-5n	03/10/2021	16:01	6362.80	Transducer	6362.36	6357.36	Alluvial
PAO-5n	03/10/2021	17:01	6362.81	Transducer	6362.36	6357.36	Alluvial
PAO-5n	03/10/2021	18:01	6362.82	Transducer	6362.36	6357.36	Alluvial
PAO-5n	03/10/2021	19:01	6362.82	Transducer	6362.36	6357.36	Alluvial
PAO-5n	03/10/2021	20:01	6362.83	Transducer	6362.36	6357.36	Alluvial
PAO-5n	03/10/2021	21:01	6362.83	Transducer	6362.36	6357.36	Alluvial
PAO-5n	03/10/2021	22:01	6362.84	Transducer	6362.36	6357.36	Alluvial
PAO-5n	03/10/2021	23:01	6362.84	Transducer	6362.36	6357.36	Alluvial
PAO-5n	03/11/2021	00:01	6362.85	Transducer	6362.36	6357.36	Alluvial
PAO-5n	03/11/2021	01:01	6362.85	Transducer	6362.36	6357.36	Alluvial
PAO-5n	03/11/2021	02:01	6362.86	Transducer	6362.36	6357.36	Alluvial
PAO-5n	03/11/2021	03:01	6362.87	Transducer	6362.36	6357.36	Alluvial
PAO-5n	03/11/2021	04:01	6362.87	Transducer	6362.36	6357.36	Alluvial
PAO-5n	03/11/2021	05:01	6362.88	Transducer	6362.36	6357.36	Alluvial

Location	Date	Time	Water Level (ft amsl)	Method	Top of Screen (ft amsl)	Bottom of Screen (ft amsl)	Zone
PAO-5n	03/11/2021	06:01	6362.88	Transducer	6362.36	6357.36	Alluvial
PAO-5n	03/11/2021	07:01	6362.87	Transducer	6362.36	6357.36	Alluvial
PAO-5n	03/11/2021	08:01	6362.87	Transducer	6362.36	6357.36	Alluvial
PAO-5n	03/11/2021	09:01	6362.86	Transducer	6362.36	6357.36	Alluvial
PAO-5n	03/11/2021	10:01	6362.85	Transducer	6362.36	6357.36	Alluvial
PAO-5n	03/11/2021	11:01	6362.85	Transducer	6362.36	6357.36	Alluvial
PAO-5n	03/11/2021	12:01	6362.85	Transducer	6362.36	6357.36	Alluvial
PAO-5n	03/11/2021	13:01	6362.84	Transducer	6362.36	6357.36	Alluvial
PAO-5n	03/11/2021	14:01	6362.85	Transducer	6362.36	6357.36	Alluvial
PAO-5n	03/11/2021	15:01	6362.86	Transducer	6362.36	6357.36	Alluvial
PAO-5n	03/11/2021	16:01	6362.87	Transducer	6362.36	6357.36	Alluvial
PAO-5n	03/11/2021	17:01	6362.88	Transducer	6362.36	6357.36	Alluvial
PAO-5n	03/11/2021	18:01	6362.89	Transducer	6362.36	6357.36	Alluvial
PAO-5n	03/11/2021	19:01	6362.90	Transducer	6362.36	6357.36	Alluvial
PAO-5n	03/11/2021	20:01	6362.90	Transducer	6362.36	6357.36	Alluvial
PAO-5n	03/11/2021	21:01	6362.90	Transducer	6362.36	6357.36	Alluvial
PAO-5n	03/11/2021	22:01	6362.90	Transducer	6362.36	6357.36	Alluvial
PAO-5n	03/11/2021	23:01	6362.90	Transducer	6362.36	6357.36	Alluvial
PAO-5n	03/12/2021	00:01	6362.91	Transducer	6362.36	6357.36	Alluvial
PAO-5n	03/12/2021	01:01	6362.91	Transducer	6362.36	6357.36	Alluvial
PAO-5n	03/12/2021	02:01	6362.91	Transducer	6362.36	6357.36	Alluvial
PAO-5n	03/12/2021	03:01	6362.91	Transducer	6362.36	6357.36	Alluvial
PAO-5n	03/12/2021	04:01	6362.92	Transducer	6362.36	6357.36	Alluvial
PAO-5n	03/12/2021	05:01	6362.92	Transducer	6362.36	6357.36	Alluvial
PAO-5n	03/12/2021	06:01	6362.92	Transducer	6362.36	6357.36	Alluvial
PAO-5n	03/12/2021	07:01	6362.91	Transducer	6362.36	6357.36	Alluvial
PAO-5n	03/12/2021	08:01	6362.90	Transducer	6362.36	6357.36	Alluvial
PAO-5n	03/12/2021	09:01	6362.89	Transducer	6362.36	6357.36	Alluvial
PAO-5n	03/12/2021	10:01	6362.88	Transducer	6362.36	6357.36	Alluvial
PAO-5n	03/12/2021	11:01	6362.87	Transducer	6362.36	6357.36	Alluvial
PAO-5n	03/12/2021	12:01	6362.87	Transducer	6362.36	6357.36	Alluvial
PAO-5n	03/12/2021	13:01	6362.86	Transducer	6362.36	6357.36	Alluvial
PAO-5n	03/12/2021	14:01	6362.85	Transducer	6362.36	6357.36	Alluvial
PAO-5n	03/12/2021	15:01	6362.85	Transducer	6362.36	6357.36	Alluvial
PAO-5n	03/12/2021	16:01	6362.87	Transducer	6362.36	6357.36	Alluvial
PAO-5n	03/12/2021	17:01	6362.87	Transducer	6362.36	6357.36	Alluvial
PAO-5n	03/12/2021	18:01	6362.87	Transducer	6362.36	6357.36	Alluvial
PAO-5n	03/12/2021	19:01	6362.88	Transducer	6362.36	6357.36	Alluvial
PAO-5n	03/12/2021	20:01	6362.88	Transducer	6362.36	6357.36	Alluvial
PAO-5n	03/12/2021	21:01	6362.88	Transducer	6362.36	6357.36	Alluvial
PAO-5n	03/12/2021	22:01	6362.88	Transducer	6362.36	6357.36	Alluvial
PAO-5n	03/12/2021	23:01	6362.88	Transducer	6362.36	6357.36	Alluvial
PAO-5n	03/13/2021	00:01	6362.88	Transducer	6362.36	6357.36	Alluvial
PAO-5n	03/13/2021	01:01	6362.88	Transducer	6362.36	6357.36	Alluvial
PAO-5n	03/13/2021	02:01	6362.88	Transducer	6362.36	6357.36	Alluvial

Location	Date	Time	Water Level (ft amsl)	Method	Top of Screen (ft amsl)	Bottom of Screen (ft amsl)	Zone
PAO-5n	03/13/2021	03:01	6362.88	Transducer	6362.36	6357.36	Alluvial
PAO-5n	03/13/2021	04:01	6362.88	Transducer	6362.36	6357.36	Alluvial
PAO-5n	03/13/2021	05:01	6362.88	Transducer	6362.36	6357.36	Alluvial
PAO-5n	03/13/2021	06:01	6362.88	Transducer	6362.36	6357.36	Alluvial
PAO-5n	03/13/2021	07:01	6362.88	Transducer	6362.36	6357.36	Alluvial
PAO-5n	03/13/2021	08:01	6362.86	Transducer	6362.36	6357.36	Alluvial
PAO-5n	03/13/2021	09:01	6362.85	Transducer	6362.36	6357.36	Alluvial
PAO-5n	03/13/2021	10:01	6362.85	Transducer	6362.36	6357.36	Alluvial
PAO-5n	03/13/2021	11:01	6362.84	Transducer	6362.36	6357.36	Alluvial
PAO-5n	03/13/2021	12:01	6362.84	Transducer	6362.36	6357.36	Alluvial
PAO-5n	03/13/2021	13:01	6362.83	Transducer	6362.36	6357.36	Alluvial
PAO-5n	03/13/2021	14:01	6362.82	Transducer	6362.36	6357.36	Alluvial
PAO-5n	03/13/2021	15:01	6362.81	Transducer	6362.36	6357.36	Alluvial
PAO-5n	03/13/2021	16:01	6362.81	Transducer	6362.36	6357.36	Alluvial
PAO-5n	03/13/2021	17:01	6362.82	Transducer	6362.36	6357.36	Alluvial
PAO-5n	03/13/2021	18:01	6362.83	Transducer	6362.36	6357.36	Alluvial
PAO-5n	03/13/2021	19:01	6362.84	Transducer	6362.36	6357.36	Alluvial
PAO-5n	03/13/2021	20:01	6362.85	Transducer	6362.36	6357.36	Alluvial
PAO-5n	03/13/2021	21:01	6362.86	Transducer	6362.36	6357.36	Alluvial
PAO-5n	03/13/2021	22:01	6362.86	Transducer	6362.36	6357.36	Alluvial
PAO-5n	03/13/2021	23:01	6362.87	Transducer	6362.36	6357.36	Alluvial
PAO-5n	03/14/2021	00:01	6362.87	Transducer	6362.36	6357.36	Alluvial
PAO-5n	03/14/2021	01:01	6362.88	Transducer	6362.36	6357.36	Alluvial
PAO-5n	03/14/2021	02:01	6362.88	Transducer	6362.36	6357.36	Alluvial
PAO-5n	03/14/2021	03:01	6362.89	Transducer	6362.36	6357.36	Alluvial
PAO-5n	03/14/2021	04:01	6362.89	Transducer	6362.36	6357.36	Alluvial
PAO-5n	03/14/2021	05:01	6362.89	Transducer	6362.36	6357.36	Alluvial
PAO-5n	03/14/2021	06:01	6362.89	Transducer	6362.36	6357.36	Alluvial
PAO-5n	03/14/2021	07:01	6362.88	Transducer	6362.36	6357.36	Alluvial
PAO-5n	03/14/2021	08:01	6362.87	Transducer	6362.36	6357.36	Alluvial
PAO-5n	03/14/2021	09:01	6362.86	Transducer	6362.36	6357.36	Alluvial
PAO-5n	03/14/2021	10:01	6362.85	Transducer	6362.36	6357.36	Alluvial
PAO-5n	03/14/2021	11:01	6362.84	Transducer	6362.36	6357.36	Alluvial
PAO-5n	03/14/2021	12:01	6362.83	Transducer	6362.36	6357.36	Alluvial
PAO-5n	03/14/2021	13:01	6362.82	Transducer	6362.36	6357.36	Alluvial
PAO-5n	03/14/2021	14:01	6362.81	Transducer	6362.36	6357.36	Alluvial
PAO-5n	03/14/2021	15:01	6362.81	Transducer	6362.36	6357.36	Alluvial
PAO-5n	03/14/2021	16:01	6362.81	Transducer	6362.36	6357.36	Alluvial
PAO-5n	03/14/2021	17:01	6362.81	Transducer	6362.36	6357.36	Alluvial
PAO-5n	03/14/2021	18:01	6362.83	Transducer	6362.36	6357.36	Alluvial
PAO-5n	03/14/2021	19:01	6362.83	Transducer	6362.36	6357.36	Alluvial
PAO-5n	03/14/2021	20:01	6362.84	Transducer	6362.36	6357.36	Alluvial
PAO-5n	03/14/2021	21:01	6362.85	Transducer	6362.36	6357.36	Alluvial
PAO-5n	03/14/2021	22:01	6362.85	Transducer	6362.36	6357.36	Alluvial
PAO-5n	03/14/2021	23:01	6362.86	Transducer	6362.36	6357.36	Alluvial

Location	Date	Time	Water Level (ft amsl)	Method	Top of Screen (ft amsl)	Bottom of Screen (ft amsl)	Zone
PAO-5n	03/15/2021	00:01	6362.86	Transducer	6362.36	6357.36	Alluvial
PAO-5n	03/15/2021	01:01	6362.86	Transducer	6362.36	6357.36	Alluvial
PAO-5n	03/15/2021	02:01	6362.87	Transducer	6362.36	6357.36	Alluvial
PAO-5n	03/15/2021	03:01	6362.87	Transducer	6362.36	6357.36	Alluvial
PAO-5n	03/15/2021	04:01	6362.87	Transducer	6362.36	6357.36	Alluvial
PAO-5n	03/15/2021	05:01	6362.87	Transducer	6362.36	6357.36	Alluvial
PAO-5n	03/15/2021	06:01	6362.86	Transducer	6362.36	6357.36	Alluvial
PAO-5n	03/15/2021	07:01	6362.84	Transducer	6362.36	6357.36	Alluvial
PAO-5n	03/15/2021	08:01	6362.83	Transducer	6362.36	6357.36	Alluvial
PAO-5n	03/15/2021	09:01	6362.82	Transducer	6362.36	6357.36	Alluvial
PAO-5n	03/15/2021	10:01	6362.81	Transducer	6362.36	6357.36	Alluvial
PAO-5n	03/15/2021	11:01	6362.80	Transducer	6362.36	6357.36	Alluvial
PAO-5n	03/15/2021	12:01	6362.79	Transducer	6362.36	6357.36	Alluvial
PAO-5n	03/15/2021	13:01	6362.79	Transducer	6362.36	6357.36	Alluvial
PAO-5n	03/15/2021	14:01	6362.79	Transducer	6362.36	6357.36	Alluvial
PAO-5n	03/15/2021	15:01	6362.80	Transducer	6362.36	6357.36	Alluvial
PAO-5n	03/15/2021	16:01	6362.81	Transducer	6362.36	6357.36	Alluvial
PAO-5n	03/15/2021	17:01	6362.81	Transducer	6362.36	6357.36	Alluvial
PAO-5n	03/15/2021	18:01	6362.82	Transducer	6362.36	6357.36	Alluvial
PAO-5n	03/15/2021	19:01	6362.82	Transducer	6362.36	6357.36	Alluvial
PAO-5n	03/15/2021	20:01	6362.82	Transducer	6362.36	6357.36	Alluvial
PAO-5n	03/15/2021	21:01	6362.82	Transducer	6362.36	6357.36	Alluvial
PAO-5n	03/15/2021	22:01	6362.82	Transducer	6362.36	6357.36	Alluvial
PAO-5n	03/15/2021	23:01	6362.82	Transducer	6362.36	6357.36	Alluvial
PAO-5n	03/16/2021	00:01	6362.82	Transducer	6362.36	6357.36	Alluvial
PAO-5n	03/16/2021	01:01	6362.83	Transducer	6362.36	6357.36	Alluvial
PAO-5n	03/16/2021	02:01	6362.83	Transducer	6362.36	6357.36	Alluvial
PAO-5n	03/16/2021	03:01	6362.84	Transducer	6362.36	6357.36	Alluvial
PAO-5n	03/16/2021	04:01	6362.84	Transducer	6362.36	6357.36	Alluvial
PAO-5n	03/16/2021	05:01	6362.84	Transducer	6362.36	6357.36	Alluvial
PAO-5n	03/16/2021	06:01	6362.83	Transducer	6362.36	6357.36	Alluvial
PAO-5n	03/16/2021	07:01	6362.82	Transducer	6362.36	6357.36	Alluvial
PAO-5n	03/16/2021	08:01	6362.81	Transducer	6362.36	6357.36	Alluvial
PAO-5n	03/16/2021	09:01	6362.81	Transducer	6362.36	6357.36	Alluvial
PAO-5n	03/16/2021	10:01	6362.80	Transducer	6362.36	6357.36	Alluvial
PAO-5n	03/16/2021	11:01	6362.79	Transducer	6362.36	6357.36	Alluvial
PAO-5n	03/16/2021	12:01	6362.79	Transducer	6362.36	6357.36	Alluvial
PAO-5n	03/16/2021	13:01	6362.79	Transducer	6362.36	6357.36	Alluvial
PAO-5n	03/16/2021	14:01	6362.79	Transducer	6362.36	6357.36	Alluvial
PAO-5n	03/16/2021	15:01	6362.80	Transducer	6362.36	6357.36	Alluvial
PAO-5n	03/16/2021	16:01	6362.81	Transducer	6362.36	6357.36	Alluvial
PAO-5n	03/16/2021	17:01	6362.81	Transducer	6362.36	6357.36	Alluvial
PAO-5n	03/16/2021	18:01	6362.82	Transducer	6362.36	6357.36	Alluvial
PAO-5n	03/16/2021	19:01	6362.82	Transducer	6362.36	6357.36	Alluvial
PAO-5n	03/16/2021	20:01	6362.81	Transducer	6362.36	6357.36	Alluvial

Location	Date	Time	Water Level (ft amsl)	Method	Top of Screen (ft amsl)	Bottom of Screen (ft amsl)	Zone
PAO-5n	03/16/2021	21:01	6362.81	Transducer	6362.36	6357.36	Alluvial
PAO-5n	03/16/2021	22:01	6362.80	Transducer	6362.36	6357.36	Alluvial
PAO-5n	03/16/2021	23:01	6362.80	Transducer	6362.36	6357.36	Alluvial
PAO-5n	03/17/2021	00:01	6362.80	Transducer	6362.36	6357.36	Alluvial
PAO-5n	03/17/2021	01:01	6362.80	Transducer	6362.36	6357.36	Alluvial
PAO-5n	03/17/2021	02:01	6362.81	Transducer	6362.36	6357.36	Alluvial
PAO-5n	03/17/2021	03:01	6362.81	Transducer	6362.36	6357.36	Alluvial
PAO-5n	03/17/2021	04:01	6362.81	Transducer	6362.36	6357.36	Alluvial
PAO-5n	03/17/2021	05:01	6362.79	Transducer	6362.36	6357.36	Alluvial
PAO-5n	03/17/2021	06:01	6362.78	Transducer	6362.36	6357.36	Alluvial
PAO-5n	03/17/2021	07:01	6362.77	Transducer	6362.36	6357.36	Alluvial
PAO-5n	03/17/2021	08:01	6362.77	Transducer	6362.36	6357.36	Alluvial
PAO-5n	03/17/2021	09:01	6362.76	Transducer	6362.36	6357.36	Alluvial
PAO-5n	03/17/2021	10:01	6362.75	Transducer	6362.36	6357.36	Alluvial
PAO-5n	03/17/2021	11:01	6362.74	Transducer	6362.36	6357.36	Alluvial
PAO-5n	03/17/2021	12:01	6362.74	Transducer	6362.36	6357.36	Alluvial
PAO-5n	03/17/2021	13:01	6362.73	Transducer	6362.36	6357.36	Alluvial
PAO-5n	03/17/2021	14:01	6362.72	Transducer	6362.36	6357.36	Alluvial
PAO-5n	03/17/2021	15:01	6362.71	Transducer	6362.36	6357.36	Alluvial
PAO-5n	03/17/2021	16:01	6362.70	Transducer	6362.36	6357.36	Alluvial
PAO-5n	03/17/2021	17:01	6362.68	Transducer	6362.36	6357.36	Alluvial
PAO-5n	03/17/2021	18:01	6362.68	Transducer	6362.36	6357.36	Alluvial
PAO-5n	03/17/2021	19:01	6362.69	Transducer	6362.36	6357.36	Alluvial
PAO-5n	03/17/2021	20:01	6362.70	Transducer	6362.36	6357.36	Alluvial
PAO-5n	03/17/2021	21:01	6362.70	Transducer	6362.36	6357.36	Alluvial
PAO-5n	03/17/2021	22:01	6362.71	Transducer	6362.36	6357.36	Alluvial
PAO-5n	03/17/2021	23:01	6362.72	Transducer	6362.36	6357.36	Alluvial
PAO-5n	03/18/2021	00:01	6362.74	Transducer	6362.36	6357.36	Alluvial
PAO-5n	03/18/2021	01:01	6362.75	Transducer	6362.36	6357.36	Alluvial
PAO-5n	03/18/2021	02:01	6362.76	Transducer	6362.36	6357.36	Alluvial
PAO-5n	03/18/2021	03:01	6362.78	Transducer	6362.36	6357.36	Alluvial
PAO-5n	03/18/2021	04:01	6362.79	Transducer	6362.36	6357.36	Alluvial
PAO-5n	03/18/2021	05:01	6362.80	Transducer	6362.36	6357.36	Alluvial
PAO-5n	03/18/2021	06:01	6362.81	Transducer	6362.36	6357.36	Alluvial
PAO-5n	03/18/2021	07:01	6362.81	Transducer	6362.36	6357.36	Alluvial
PAO-5n	03/18/2021	08:01	6362.81	Transducer	6362.36	6357.36	Alluvial
PAO-5n	03/18/2021	09:01	6362.81	Transducer	6362.36	6357.36	Alluvial
PAO-5n	03/18/2021	10:01	6362.81	Transducer	6362.36	6357.36	Alluvial
PAO-5n	03/18/2021	11:01	6362.80	Transducer	6362.36	6357.36	Alluvial
PAO-5n	03/18/2021	12:01	6362.80	Transducer	6362.36	6357.36	Alluvial
PAO-5n	03/18/2021	13:01	6362.80	Transducer	6362.36	6357.36	Alluvial
PAO-5n	03/18/2021	14:01	6362.81	Transducer	6362.36	6357.36	Alluvial
PAO-5n	03/18/2021	15:01	6362.82	Transducer	6362.36	6357.36	Alluvial
PAO-5n	03/18/2021	16:01	6362.83	Transducer	6362.36	6357.36	Alluvial
PAO-5n	03/18/2021	17:01	6362.84	Transducer	6362.36	6357.36	Alluvial

Location	Date	Time	Water Level (ft amsl)	Method	Top of Screen (ft amsl)	Bottom of Screen (ft amsl)	Zone
PAO-5n	03/18/2021	18:01	6362.85	Transducer	6362.36	6357.36	Alluvial
PAO-5n	03/18/2021	19:01	6362.85	Transducer	6362.36	6357.36	Alluvial
PAO-5n	03/18/2021	20:01	6362.86	Transducer	6362.36	6357.36	Alluvial
PAO-5n	03/18/2021	21:01	6362.86	Transducer	6362.36	6357.36	Alluvial
PAO-5n	03/18/2021	22:01	6362.87	Transducer	6362.36	6357.36	Alluvial
PAO-5n	03/18/2021	23:01	6362.87	Transducer	6362.36	6357.36	Alluvial
PAO-5n	03/19/2021	00:01	6362.88	Transducer	6362.36	6357.36	Alluvial
PAO-5n	03/19/2021	01:01	6362.88	Transducer	6362.36	6357.36	Alluvial
PAO-5n	03/19/2021	02:01	6362.89	Transducer	6362.36	6357.36	Alluvial
PAO-5n	03/19/2021	03:01	6362.90	Transducer	6362.36	6357.36	Alluvial
PAO-5n	03/19/2021	04:01	6362.90	Transducer	6362.36	6357.36	Alluvial
PAO-5n	03/19/2021	05:01	6362.90	Transducer	6362.36	6357.36	Alluvial
PAO-5n	03/19/2021	06:01	6362.90	Transducer	6362.36	6357.36	Alluvial
PAO-5n	03/19/2021	07:01	6362.89	Transducer	6362.36	6357.36	Alluvial
PAO-5n	03/19/2021	08:01	6362.88	Transducer	6362.36	6357.36	Alluvial
PAO-5n	03/19/2021	09:01	6362.86	Transducer	6362.36	6357.36	Alluvial
PAO-5n	03/19/2021	10:01	6362.85	Transducer	6362.36	6357.36	Alluvial
PAO-5n	03/19/2021	11:01	6362.83	Transducer	6362.36	6357.36	Alluvial
PAO-5n	03/19/2021	12:01	6362.82	Transducer	6362.36	6357.36	Alluvial
PAO-5n	03/19/2021	13:01	6362.80	Transducer	6362.36	6357.36	Alluvial
PAO-5n	03/19/2021	14:01	6362.78	Transducer	6362.36	6357.36	Alluvial
PAO-5n	03/19/2021	15:01	6362.76	Transducer	6362.36	6357.36	Alluvial
PAO-5n	03/19/2021	16:01	6362.74	Transducer	6362.36	6357.36	Alluvial
PAO-5n	03/19/2021	17:01	6362.72	Transducer	6362.36	6357.36	Alluvial
PAO-5n	03/19/2021	18:01	6362.70	Transducer	6362.36	6357.36	Alluvial
PAO-5n	03/19/2021	19:01	6362.68	Transducer	6362.36	6357.36	Alluvial
PAO-5n	03/19/2021	20:01	6362.67	Transducer	6362.36	6357.36	Alluvial
PAO-5n	03/19/2021	21:01	6362.67	Transducer	6362.36	6357.36	Alluvial
PAO-5n	03/19/2021	22:01	6362.68	Transducer	6362.36	6357.36	Alluvial
PAO-5n	03/19/2021	23:01	6362.69	Transducer	6362.36	6357.36	Alluvial
PAO-5n	03/20/2021	00:01	6362.71	Transducer	6362.36	6357.36	Alluvial
PAO-5n	03/20/2021	01:01	6362.73	Transducer	6362.36	6357.36	Alluvial
PAO-5n	03/20/2021	02:01	6362.74	Transducer	6362.36	6357.36	Alluvial
PAO-5n	03/20/2021	03:01	6362.76	Transducer	6362.36	6357.36	Alluvial
PAO-5n	03/20/2021	04:01	6362.77	Transducer	6362.36	6357.36	Alluvial
PAO-5n	03/20/2021	05:01	6362.78	Transducer	6362.36	6357.36	Alluvial
PAO-5n	03/20/2021	06:01	6362.79	Transducer	6362.36	6357.36	Alluvial
PAO-5n	03/20/2021	07:01	6362.78	Transducer	6362.36	6357.36	Alluvial
PAO-5n	03/20/2021	08:01	6362.77	Transducer	6362.36	6357.36	Alluvial
PAO-5n	03/20/2021	09:01	6362.76	Transducer	6362.36	6357.36	Alluvial
PAO-5n	03/20/2021	10:01	6362.74	Transducer	6362.36	6357.36	Alluvial
PAO-5n	03/20/2021	11:01	6362.72	Transducer	6362.36	6357.36	Alluvial
PAO-5n	03/20/2021	12:01	6362.70	Transducer	6362.36	6357.36	Alluvial
PAO-5n	03/20/2021	13:01	6362.68	Transducer	6362.36	6357.36	Alluvial
PAO-5n	03/20/2021	14:01	6362.67	Transducer	6362.36	6357.36	Alluvial

Location	Date	Time	Water Level (ft amsl)	Method	Top of Screen (ft amsl)	Bottom of Screen (ft amsl)	Zone
PAO-5n	03/20/2021	15:01	6362.65	Transducer	6362.36	6357.36	Alluvial
PAO-5n	03/20/2021	16:01	6362.64	Transducer	6362.36	6357.36	Alluvial
PAO-5n	03/20/2021	17:01	6362.62	Transducer	6362.36	6357.36	Alluvial
PAO-5n	03/20/2021	18:01	6362.61	Transducer	6362.36	6357.36	Alluvial
PAO-5n	03/20/2021	19:01	6362.60	Transducer	6362.36	6357.36	Alluvial
PAO-5n	03/20/2021	20:01	6362.58	Transducer	6362.36	6357.36	Alluvial
PAO-5n	03/20/2021	21:01	6362.56	Transducer	6362.36	6357.36	Alluvial
PAO-5n	03/20/2021	22:01	6362.56	Transducer	6362.36	6357.36	Alluvial
PAO-5n	03/20/2021	23:01	6362.57	Transducer	6362.36	6357.36	Alluvial
PAO-5n	03/21/2021	00:01	6362.58	Transducer	6362.36	6357.36	Alluvial
PAO-5n	03/21/2021	01:01	6362.60	Transducer	6362.36	6357.36	Alluvial
PAO-5n	03/21/2021	02:01	6362.61	Transducer	6362.36	6357.36	Alluvial
PAO-5n	03/21/2021	03:01	6362.64	Transducer	6362.36	6357.36	Alluvial
PAO-5n	03/21/2021	04:01	6362.65	Transducer	6362.36	6357.36	Alluvial
PAO-5n	03/21/2021	05:01	6362.67	Transducer	6362.36	6357.36	Alluvial
PAO-5n	03/21/2021	06:01	6362.67	Transducer	6362.36	6357.36	Alluvial
PAO-5n	03/21/2021	07:01	6362.67	Transducer	6362.36	6357.36	Alluvial
PAO-5n	03/21/2021	08:01	6362.66	Transducer	6362.36	6357.36	Alluvial
PAO-5n	03/21/2021	09:01	6362.64	Transducer	6362.36	6357.36	Alluvial
PAO-5n	03/21/2021	10:01	6362.62	Transducer	6362.36	6357.36	Alluvial
PAO-5n	03/21/2021	11:01	6362.61	Transducer	6362.36	6357.36	Alluvial
PAO-5n	03/21/2021	12:01	6362.59	Transducer	6362.36	6357.36	Alluvial
PAO-5n	03/21/2021	13:01	6362.58	Transducer	6362.36	6357.36	Alluvial
PAO-5n	03/21/2021	14:01	6362.56	Transducer	6362.36	6357.36	Alluvial
PAO-5n	03/21/2021	15:01	6362.55	Transducer	6362.36	6357.36	Alluvial
PAO-5n	03/21/2021	16:01	6362.54	Transducer	6362.36	6357.36	Alluvial
PAO-5n	03/21/2021	17:01	6362.52	Transducer	6362.36	6357.36	Alluvial
PAO-5n	03/21/2021	18:01	6362.51	Transducer	6362.36	6357.36	Alluvial
PAO-5n	03/21/2021	19:01	6362.49	Transducer	6362.36	6357.36	Alluvial
PAO-5n	03/21/2021	20:01	6362.48	Transducer	6362.36	6357.36	Alluvial
PAO-5n	03/21/2021	21:01	6362.47	Transducer	6362.36	6357.36	Alluvial
PAO-5n	03/21/2021	22:01	6362.45	Transducer	6362.36	6357.36	Alluvial
PAO-5n	03/21/2021	23:01	6362.44	Transducer	6362.36	6357.36	Alluvial
PAO-5n	03/22/2021	00:01	6362.42	Transducer	6362.36	6357.36	Alluvial
PAO-5n	03/22/2021	01:01	6362.41	Transducer	6362.36	6357.36	Alluvial
PAO-5n	03/22/2021	02:01	6362.40	Transducer	6362.36	6357.36	Alluvial
PAO-5n	03/22/2021	03:01	6362.41	Transducer	6362.36	6357.36	Alluvial
PAO-5n	03/22/2021	04:01	6362.42	Transducer	6362.36	6357.36	Alluvial
PAO-5n	03/22/2021	05:01	6362.44	Transducer	6362.36	6357.36	Alluvial
PAO-5n	03/22/2021	06:01	6362.46	Transducer	6362.36	6357.36	Alluvial
PAO-5n	03/22/2021	07:01	6362.47	Transducer	6362.36	6357.36	Alluvial
PAO-5n	03/22/2021	08:01	6362.46	Transducer	6362.36	6357.36	Alluvial
PAO-5n	03/22/2021	09:01	6362.45	Transducer	6362.36	6357.36	Alluvial
PAO-5n	03/22/2021	10:01	6362.43	Transducer	6362.36	6357.36	Alluvial
PAO-5n	03/22/2021	11:01	6362.42	Transducer	6362.36	6357.36	Alluvial

Location	Date	Time	Water Level (ft amsl)	Method	Top of Screen (ft amsl)	Bottom of Screen (ft amsl)	Zone
PAO-5n	03/22/2021	12:01	6362.40	Transducer	6362.36	6357.36	Alluvial
PAO-5n	03/22/2021	13:01	6362.39	Transducer	6362.36	6357.36	Alluvial
PAO-5n	03/22/2021	14:01	6362.38	Transducer	6362.36	6357.36	Alluvial
PAO-5n	03/22/2021	15:01	6362.36	Transducer	6362.36	6357.36	Alluvial
PAO-5n	03/22/2021	16:01	6362.35	Transducer	6362.36	6357.36	Alluvial
PAO-5n	03/22/2021	17:01	6362.34	Transducer	6362.36	6357.36	Alluvial
PAO-5n	03/22/2021	18:01	6362.32	Transducer	6362.36	6357.36	Alluvial
PAO-5n	03/22/2021	19:01	6362.31	Transducer	6362.36	6357.36	Alluvial
PAO-5n	03/22/2021	20:01	6362.29	Transducer	6362.36	6357.36	Alluvial
PAO-5n	03/22/2021	21:01	6362.28	Transducer	6362.36	6357.36	Alluvial
PAO-5n	03/22/2021	22:01	6362.27	Transducer	6362.36	6357.36	Alluvial
PAO-5n	03/22/2021	23:01	6362.25	Transducer	6362.36	6357.36	Alluvial
PAO-5n	03/23/2021	00:01	6362.24	Transducer	6362.36	6357.36	Alluvial
PAO-5n	03/23/2021	01:01	6362.23	Transducer	6362.36	6357.36	Alluvial
PAO-5n	03/23/2021	02:01	6362.21	Transducer	6362.36	6357.36	Alluvial
PAO-5n	03/23/2021	03:01	6362.20	Transducer	6362.36	6357.36	Alluvial
PAO-5n	03/23/2021	04:01	6362.18	Transducer	6362.36	6357.36	Alluvial
PAO-5n	03/23/2021	05:01	6362.17	Transducer	6362.36	6357.36	Alluvial
PAO-5n	03/23/2021	06:01	6362.16	Transducer	6362.36	6357.36	Alluvial
PAO-5n	03/23/2021	07:01	6362.15	Transducer	6362.36	6357.36	Alluvial
PAO-5n	03/23/2021	08:01	6362.13	Transducer	6362.36	6357.36	Alluvial
PAO-5n	03/23/2021	09:01	6362.12	Transducer	6362.36	6357.36	Alluvial
PAO-5n	03/23/2021	10:01	6362.11	Transducer	6362.36	6357.36	Alluvial
PAO-5n	03/23/2021	11:01	6362.10	Transducer	6362.36	6357.36	Alluvial
PAO-5n	03/23/2021	12:01	6362.09	Transducer	6362.36	6357.36	Alluvial
PAO-5n	03/23/2021	13:01	6362.08	Transducer	6362.36	6357.36	Alluvial
PAO-5n	03/23/2021	14:01	6362.06	Transducer	6362.36	6357.36	Alluvial
PAO-5n	03/23/2021	15:01	6362.06	Transducer	6362.36	6357.36	Alluvial
PAO-5n	03/23/2021	16:01	6362.07	Transducer	6362.36	6357.36	Alluvial
PAO-5n	03/23/2021	17:01	6362.09	Transducer	6362.36	6357.36	Alluvial
PAO-5n	03/23/2021	18:01	6362.12	Transducer	6362.36	6357.36	Alluvial
PAO-5n	03/23/2021	19:01	6362.15	Transducer	6362.36	6357.36	Alluvial
PAO-5n	03/23/2021	20:01	6362.18	Transducer	6362.36	6357.36	Alluvial
PAO-5n	03/23/2021	21:01	6362.22	Transducer	6362.36	6357.36	Alluvial
PAO-5n	03/23/2021	22:01	6362.26	Transducer	6362.36	6357.36	Alluvial
PAO-5n	03/23/2021	23:01	6362.29	Transducer	6362.36	6357.36	Alluvial
PAO-5n	03/24/2021	00:01	6362.33	Transducer	6362.36	6357.36	Alluvial
PAO-5n	03/24/2021	01:01	6362.37	Transducer	6362.36	6357.36	Alluvial
PAO-5n	03/24/2021	02:01	6362.41	Transducer	6362.36	6357.36	Alluvial
PAO-5n	03/24/2021	03:01	6362.44	Transducer	6362.36	6357.36	Alluvial
PAO-5n	03/24/2021	04:01	6362.48	Transducer	6362.36	6357.36	Alluvial
PAO-5n	03/24/2021	05:01	6362.51	Transducer	6362.36	6357.36	Alluvial
PAO-5n	03/24/2021	06:01	6362.54	Transducer	6362.36	6357.36	Alluvial
PAO-5n	03/24/2021	07:01	6362.57	Transducer	6362.36	6357.36	Alluvial
PAO-5n	03/24/2021	08:01	6362.59	Transducer	6362.36	6357.36	Alluvial

Location	Date	Time	Water Level (ft amsl)	Method	Top of Screen (ft amsl)	Bottom of Screen (ft amsl)	Zone
PAO-5n	03/24/2021	09:01	6362.61	Transducer	6362.36	6357.36	Alluvial
PAO-5n	03/24/2021	10:01	6362.62	Transducer	6362.36	6357.36	Alluvial
PAO-5n	03/24/2021	11:01	6362.63	Transducer	6362.36	6357.36	Alluvial
PAO-5n	03/24/2021	12:01	6362.64	Transducer	6362.36	6357.36	Alluvial
PAO-5n	03/24/2021	13:01	6362.65	Transducer	6362.36	6357.36	Alluvial
PAO-5n	03/24/2021	14:01	6362.67	Transducer	6362.36	6357.36	Alluvial
PAO-5n	03/24/2021	15:01	6362.68	Transducer	6362.36	6357.36	Alluvial
PAO-5n	03/24/2021	16:01	6362.70	Transducer	6362.36	6357.36	Alluvial
PAO-5n	03/24/2021	17:01	6362.72	Transducer	6362.36	6357.36	Alluvial
PAO-5n	03/24/2021	18:01	6362.74	Transducer	6362.36	6357.36	Alluvial
PAO-5n	03/24/2021	19:01	6362.75	Transducer	6362.36	6357.36	Alluvial
PAO-5n	03/24/2021	20:01	6362.77	Transducer	6362.36	6357.36	Alluvial
PAO-5n	03/24/2021	21:01	6362.78	Transducer	6362.36	6357.36	Alluvial
PAO-5n	03/24/2021	22:01	6362.79	Transducer	6362.36	6357.36	Alluvial
PAO-5n	03/24/2021	23:01	6362.80	Transducer	6362.36	6357.36	Alluvial
PAO-5n	03/25/2021	00:01	6362.81	Transducer	6362.36	6357.36	Alluvial
PAO-5n	03/25/2021	01:01	6362.83	Transducer	6362.36	6357.36	Alluvial
PAO-5n	03/25/2021	02:01	6362.83	Transducer	6362.36	6357.36	Alluvial
PAO-5n	03/25/2021	03:01	6362.84	Transducer	6362.36	6357.36	Alluvial
PAO-5n	03/25/2021	04:01	6362.85	Transducer	6362.36	6357.36	Alluvial
PAO-5n	03/25/2021	05:01	6362.85	Transducer	6362.36	6357.36	Alluvial
PAO-5n	03/25/2021	06:01	6362.86	Transducer	6362.36	6357.36	Alluvial
PAO-5n	03/25/2021	07:01	6362.86	Transducer	6362.36	6357.36	Alluvial
PAO-5n	03/25/2021	08:01	6362.86	Transducer	6362.36	6357.36	Alluvial
PAO-5n	03/25/2021	09:01	6362.86	Transducer	6362.36	6357.36	Alluvial
PAO-5n	03/25/2021	10:01	6362.85	Transducer	6362.36	6357.36	Alluvial
PAO-5n	03/25/2021	11:01	6362.85	Transducer	6362.36	6357.36	Alluvial
PAO-5n	03/25/2021	12:01	6362.84	Transducer	6362.36	6357.36	Alluvial
PAO-5n	03/25/2021	13:01	6362.83	Transducer	6362.36	6357.36	Alluvial
PAO-5n	03/25/2021	14:01	6362.85	Transducer	6362.36	6357.36	Alluvial
PAO-5n	03/25/2021	15:01	6362.87	Transducer	6362.36	6357.36	Alluvial
PAO-5n	03/25/2021	16:01	6362.88	Transducer	6362.36	6357.36	Alluvial
PAO-5n	03/25/2021	17:01	6362.88	Transducer	6362.36	6357.36	Alluvial
PAO-5n	03/25/2021	18:01	6362.89	Transducer	6362.36	6357.36	Alluvial
PAO-5n	03/25/2021	19:01	6362.90	Transducer	6362.36	6357.36	Alluvial
PAO-5n	03/25/2021	20:01	6362.91	Transducer	6362.36	6357.36	Alluvial
PAO-5n	03/25/2021	21:01	6362.91	Transducer	6362.36	6357.36	Alluvial
PAO-5n	03/25/2021	22:01	6362.92	Transducer	6362.36	6357.36	Alluvial
PAO-5n	03/25/2021	23:01	6362.92	Transducer	6362.36	6357.36	Alluvial
PAO-5n	03/26/2021	00:01	6362.93	Transducer	6362.36	6357.36	Alluvial
PAO-5n	03/26/2021	01:01	6362.93	Transducer	6362.36	6357.36	Alluvial
PAO-5n	03/26/2021	02:01	6362.94	Transducer	6362.36	6357.36	Alluvial
PAO-5n	03/26/2021	03:01	6362.94	Transducer	6362.36	6357.36	Alluvial
PAO-5n	03/26/2021	04:01	6362.95	Transducer	6362.36	6357.36	Alluvial
PAO-5n	03/26/2021	05:01	6362.95	Transducer	6362.36	6357.36	Alluvial

Location	Date	Time	Water Level (ft amsl)	Method	Top of Screen (ft amsl)	Bottom of Screen (ft amsl)	Zone
PAO-5n	03/26/2021	06:01	6362.95	Transducer	6362.36	6357.36	Alluvial
PAO-5n	03/26/2021	07:01	6362.94	Transducer	6362.36	6357.36	Alluvial
PAO-5n	03/26/2021	08:01	6362.94	Transducer	6362.36	6357.36	Alluvial
PAO-5n	03/26/2021	09:01	6362.93	Transducer	6362.36	6357.36	Alluvial
PAO-5n	03/26/2021	10:01	6362.91	Transducer	6362.36	6357.36	Alluvial
PAO-5n	03/26/2021	11:01	6362.90	Transducer	6362.36	6357.36	Alluvial
PAO-5n	03/26/2021	12:01	6362.88	Transducer	6362.36	6357.36	Alluvial
PAO-5n	03/26/2021	13:01	6362.86	Transducer	6362.36	6357.36	Alluvial
PAO-5n	03/26/2021	14:01	6362.84	Transducer	6362.36	6357.36	Alluvial
PAO-5n	03/26/2021	15:01	6362.85	Transducer	6362.36	6357.36	Alluvial
PAO-5n	03/26/2021	16:01	6362.86	Transducer	6362.36	6357.36	Alluvial
PAO-5n	03/26/2021	17:01	6362.87	Transducer	6362.36	6357.36	Alluvial
PAO-5n	03/26/2021	18:01	6362.88	Transducer	6362.36	6357.36	Alluvial
PAO-5n	03/26/2021	19:01	6362.89	Transducer	6362.36	6357.36	Alluvial
PAO-5n	03/26/2021	20:01	6362.90	Transducer	6362.36	6357.36	Alluvial
PAO-5n	03/26/2021	21:01	6362.91	Transducer	6362.36	6357.36	Alluvial
PAO-5n	03/26/2021	22:01	6362.92	Transducer	6362.36	6357.36	Alluvial
PAO-5n	03/26/2021	23:01	6362.92	Transducer	6362.36	6357.36	Alluvial
PAO-5n	03/27/2021	00:01	6362.93	Transducer	6362.36	6357.36	Alluvial
PAO-5n	03/27/2021	01:01	6362.94	Transducer	6362.36	6357.36	Alluvial
PAO-5n	03/27/2021	02:01	6362.94	Transducer	6362.36	6357.36	Alluvial
PAO-5n	03/27/2021	03:01	6362.95	Transducer	6362.36	6357.36	Alluvial
PAO-5n	03/27/2021	04:01	6362.95	Transducer	6362.36	6357.36	Alluvial
PAO-5n	03/27/2021	05:01	6362.95	Transducer	6362.36	6357.36	Alluvial
PAO-5n	03/27/2021	06:01	6362.94	Transducer	6362.36	6357.36	Alluvial
PAO-5n	03/27/2021	07:01	6362.93	Transducer	6362.36	6357.36	Alluvial
PAO-5n	03/27/2021	08:01	6362.92	Transducer	6362.36	6357.36	Alluvial
PAO-5n	03/27/2021	09:01	6362.91	Transducer	6362.36	6357.36	Alluvial
PAO-5n	03/27/2021	10:01	6362.89	Transducer	6362.36	6357.36	Alluvial
PAO-5n	03/27/2021	11:01	6362.88	Transducer	6362.36	6357.36	Alluvial
PAO-5n	03/27/2021	12:01	6362.85	Transducer	6362.36	6357.36	Alluvial
PAO-5n	03/27/2021	13:01	6362.83	Transducer	6362.36	6357.36	Alluvial
PAO-5n	03/27/2021	14:01	6362.81	Transducer	6362.36	6357.36	Alluvial
PAO-5n	03/27/2021	15:01	6362.79	Transducer	6362.36	6357.36	Alluvial
PAO-5n	03/27/2021	16:01	6362.77	Transducer	6362.36	6357.36	Alluvial
PAO-5n	03/27/2021	17:01	6362.76	Transducer	6362.36	6357.36	Alluvial
PAO-5n	03/27/2021	18:01	6362.77	Transducer	6362.36	6357.36	Alluvial
PAO-5n	03/27/2021	19:01	6362.78	Transducer	6362.36	6357.36	Alluvial
PAO-5n	03/27/2021	20:01	6362.79	Transducer	6362.36	6357.36	Alluvial
PAO-5n	03/27/2021	21:01	6362.80	Transducer	6362.36	6357.36	Alluvial
PAO-5n	03/27/2021	22:01	6362.81	Transducer	6362.36	6357.36	Alluvial
PAO-5n	03/27/2021	23:01	6362.82	Transducer	6362.36	6357.36	Alluvial
PAO-5n	03/28/2021	00:01	6362.83	Transducer	6362.36	6357.36	Alluvial
PAO-5n	03/28/2021	01:01	6362.83	Transducer	6362.36	6357.36	Alluvial
PAO-5n	03/28/2021	02:01	6362.84	Transducer	6362.36	6357.36	Alluvial

Location	Date	Time	Water Level (ft amsl)	Method	Top of Screen (ft amsl)	Bottom of Screen (ft amsl)	Zone
PAO-5n	03/28/2021	03:01	6362.85	Transducer	6362.36	6357.36	Alluvial
PAO-5n	03/28/2021	04:01	6362.86	Transducer	6362.36	6357.36	Alluvial
PAO-5n	03/28/2021	05:01	6362.86	Transducer	6362.36	6357.36	Alluvial
PAO-5n	03/28/2021	06:01	6362.85	Transducer	6362.36	6357.36	Alluvial
PAO-5n	03/28/2021	07:01	6362.85	Transducer	6362.36	6357.36	Alluvial
PAO-5n	03/28/2021	08:01	6362.83	Transducer	6362.36	6357.36	Alluvial
PAO-5n	03/28/2021	09:01	6362.81	Transducer	6362.36	6357.36	Alluvial
PAO-5n	03/28/2021	10:01	6362.79	Transducer	6362.36	6357.36	Alluvial
PAO-5n	03/28/2021	11:01	6362.77	Transducer	6362.36	6357.36	Alluvial
PAO-5n	03/28/2021	12:01	6362.75	Transducer	6362.36	6357.36	Alluvial
PAO-5n	03/28/2021	13:01	6362.74	Transducer	6362.36	6357.36	Alluvial
PAO-5n	03/28/2021	14:01	6362.73	Transducer	6362.36	6357.36	Alluvial
PAO-5n	03/28/2021	15:01	6362.71	Transducer	6362.36	6357.36	Alluvial
PAO-5n	03/28/2021	16:01	6362.70	Transducer	6362.36	6357.36	Alluvial
PAO-5n	03/28/2021	17:01	6362.69	Transducer	6362.36	6357.36	Alluvial
PAO-5n	03/28/2021	18:01	6362.71	Transducer	6362.36	6357.36	Alluvial
PAO-5n	03/28/2021	19:01	6362.73	Transducer	6362.36	6357.36	Alluvial
PAO-5n	03/28/2021	20:01	6362.75	Transducer	6362.36	6357.36	Alluvial
PAO-5n	03/28/2021	21:01	6362.77	Transducer	6362.36	6357.36	Alluvial
PAO-5n	03/28/2021	22:01	6362.79	Transducer	6362.36	6357.36	Alluvial
PAO-5n	03/28/2021	23:01	6362.80	Transducer	6362.36	6357.36	Alluvial
PAO-5n	03/29/2021	00:01	6362.82	Transducer	6362.36	6357.36	Alluvial
PAO-5n	03/29/2021	01:01	6362.84	Transducer	6362.36	6357.36	Alluvial
PAO-5n	03/29/2021	02:01	6362.85	Transducer	6362.36	6357.36	Alluvial
PAO-5n	03/29/2021	03:01	6362.87	Transducer	6362.36	6357.36	Alluvial
PAO-5n	03/29/2021	04:01	6362.88	Transducer	6362.36	6357.36	Alluvial
PAO-5n	03/29/2021	05:01	6362.89	Transducer	6362.36	6357.36	Alluvial
PAO-5n	03/29/2021	06:01	6362.90	Transducer	6362.36	6357.36	Alluvial
PAO-5n	03/29/2021	07:01	6362.90	Transducer	6362.36	6357.36	Alluvial
PAO-5n	03/29/2021	08:01	6362.90	Transducer	6362.36	6357.36	Alluvial
PAO-5n	03/29/2021	09:01	6362.89	Transducer	6362.36	6357.36	Alluvial
PAO-5n	03/29/2021	10:01	6362.88	Transducer	6362.36	6357.36	Alluvial
PAO-5n	03/29/2021	11:01	6362.87	Transducer	6362.36	6357.36	Alluvial
PAO-5n	03/29/2021	12:01	6362.85	Transducer	6362.36	6357.36	Alluvial
PAO-5n	03/29/2021	13:01	6362.83	Transducer	6362.36	6357.36	Alluvial
PAO-5n	03/29/2021	14:01	6362.82	Transducer	6362.36	6357.36	Alluvial
PAO-5n	03/29/2021	15:01	6362.80	Transducer	6362.36	6357.36	Alluvial
PAO-5n	03/29/2021	16:01	6362.79	Transducer	6362.36	6357.36	Alluvial
PAO-5n	03/29/2021	17:01	6362.79	Transducer	6362.36	6357.36	Alluvial
PAO-5n	03/29/2021	18:01	6362.81	Transducer	6362.36	6357.36	Alluvial
PAO-5n	03/29/2021	19:01	6362.82	Transducer	6362.36	6357.36	Alluvial
PAO-5n	03/29/2021	20:01	6362.83	Transducer	6362.36	6357.36	Alluvial
PAO-5n	03/29/2021	21:01	6362.84	Transducer	6362.36	6357.36	Alluvial
PAO-5n	03/29/2021	22:01	6362.85	Transducer	6362.36	6357.36	Alluvial
PAO-5n	03/29/2021	23:01	6362.86	Transducer	6362.36	6357.36	Alluvial

Location	Date	Time	Water Level (ft amsl)	Method	Top of Screen (ft amsl)	Bottom of Screen (ft amsl)	Zone
PAO-5n	03/30/2021	00:01	6362.86	Transducer	6362.36	6357.36	Alluvial
PAO-5n	03/30/2021	01:01	6362.87	Transducer	6362.36	6357.36	Alluvial
PAO-5n	03/30/2021	02:01	6362.89	Transducer	6362.36	6357.36	Alluvial
PAO-5n	03/30/2021	03:01	6362.90	Transducer	6362.36	6357.36	Alluvial
PAO-5n	03/30/2021	04:01	6362.90	Transducer	6362.36	6357.36	Alluvial
PAO-5n	03/30/2021	05:01	6362.90	Transducer	6362.36	6357.36	Alluvial
PAO-5n	03/30/2021	06:01	6362.90	Transducer	6362.36	6357.36	Alluvial
PAO-5n	03/30/2021	07:01	6362.89	Transducer	6362.36	6357.36	Alluvial
PAO-5n	03/30/2021	08:01	6362.87	Transducer	6362.36	6357.36	Alluvial
PAO-5n	03/30/2021	09:01	6362.85	Transducer	6362.36	6357.36	Alluvial
PAO-5n	03/30/2021	10:01	6362.83	Transducer	6362.36	6357.36	Alluvial
PAO-5n	03/30/2021	11:01	6362.81	Transducer	6362.36	6357.36	Alluvial
PAO-5n	03/30/2021	12:01	6362.79	Transducer	6362.36	6357.36	Alluvial
PAO-5n	03/30/2021	13:01	6362.76	Transducer	6362.36	6357.36	Alluvial
PAO-5n	03/30/2021	14:01	6362.74	Transducer	6362.36	6357.36	Alluvial
PAO-5n	03/30/2021	15:01	6362.72	Transducer	6362.36	6357.36	Alluvial
PAO-5n	03/30/2021	16:01	6362.70	Transducer	6362.36	6357.36	Alluvial
PAO-5n	03/30/2021	17:01	6362.68	Transducer	6362.36	6357.36	Alluvial
PAO-5n	03/30/2021	18:01	6362.66	Transducer	6362.36	6357.36	Alluvial
PAO-5n	03/30/2021	19:01	6362.64	Transducer	6362.36	6357.36	Alluvial
PAO-5n	03/30/2021	20:01	6362.63	Transducer	6362.36	6357.36	Alluvial
PAO-5n	03/30/2021	21:01	6362.61	Transducer	6362.36	6357.36	Alluvial
PAO-5n	03/30/2021	22:01	6362.59	Transducer	6362.36	6357.36	Alluvial
PAO-5n	03/30/2021	23:01	6362.57	Transducer	6362.36	6357.36	Alluvial
PAO-5n	03/31/2021	00:01	6362.55	Transducer	6362.36	6357.36	Alluvial
PAO-5n	03/31/2021	01:01	6362.53	Transducer	6362.36	6357.36	Alluvial
PAO-5n	03/31/2021	02:01	6362.51	Transducer	6362.36	6357.36	Alluvial
PAO-5n	03/31/2021	03:01	6362.49	Transducer	6362.36	6357.36	Alluvial
PAO-5n	03/31/2021	04:01	6362.48	Transducer	6362.36	6357.36	Alluvial
PAO-5n	03/31/2021	05:01	6362.46	Transducer	6362.36	6357.36	Alluvial
PAO-5n	03/31/2021	06:01	6362.44	Transducer	6362.36	6357.36	Alluvial
PAO-5n	03/31/2021	07:01	6362.42	Transducer	6362.36	6357.36	Alluvial
PAO-5n	03/31/2021	08:01	6362.41	Transducer	6362.36	6357.36	Alluvial
PAO-5n	03/31/2021	09:01	6362.39	Transducer	6362.36	6357.36	Alluvial
PAO-5n	03/31/2021	10:01	6362.37	Transducer	6362.36	6357.36	Alluvial
PAO-5n	03/31/2021	11:01	6362.35	Transducer	6362.36	6357.36	Alluvial
PAO-5n	03/31/2021	12:01	6362.34	Transducer	6362.36	6357.36	Alluvial
PAO-5n	03/31/2021	13:01	6362.32	Transducer	6362.36	6357.36	Alluvial
PAO-5n	03/31/2021	14:01	6362.31	Transducer	6362.36	6357.36	Alluvial
PAO-5n	03/31/2021	15:01	6362.29	Transducer	6362.36	6357.36	Alluvial
PAO-5n	03/31/2021	16:01	6362.28	Transducer	6362.36	6357.36	Alluvial
PAO-5n	03/31/2021	17:01	6362.26	Transducer	6362.36	6357.36	Alluvial
PAO-5n	03/31/2021	18:01	6362.24	Transducer	6362.36	6357.36	Alluvial
PAO-5n	03/31/2021	19:01	6362.23	Transducer	6362.36	6357.36	Alluvial
PAO-5n	03/31/2021	20:01	6362.21	Transducer	6362.36	6357.36	Alluvial

Location	Date	Time	Water Level (ft amsl)	Method	Top of Screen (ft amsl)	Bottom of Screen (ft amsl)	Zone
PAO-5n	03/31/2021	21:01	6362.19	Transducer	6362.36	6357.36	Alluvial
PAO-5n	03/31/2021	22:01	6362.18	Transducer	6362.36	6357.36	Alluvial
PAO-5n	03/31/2021	23:01	6362.16	Transducer	6362.36	6357.36	Alluvial
PAO-5n	04/01/2021	00:01	6362.14	Transducer	6362.36	6357.36	Alluvial
PAO-5n	04/01/2021	01:01	6362.13	Transducer	6362.36	6357.36	Alluvial
PAO-5n	04/01/2021	02:01	6362.11	Transducer	6362.36	6357.36	Alluvial
PAO-5n	04/01/2021	03:01	6362.10	Transducer	6362.36	6357.36	Alluvial
PAO-5n	04/01/2021	04:01	6362.08	Transducer	6362.36	6357.36	Alluvial
PAO-5n	04/01/2021	05:01	6362.07	Transducer	6362.36	6357.36	Alluvial
PAO-5n	04/01/2021	06:01	6362.05	Transducer	6362.36	6357.36	Alluvial
PAO-5n	04/01/2021	07:01	6362.04	Transducer	6362.36	6357.36	Alluvial
PAO-5n	04/01/2021	08:01	6362.02	Transducer	6362.36	6357.36	Alluvial
PAO-5n	04/01/2021	09:01	6362.01	Transducer	6362.36	6357.36	Alluvial
PAO-5n	04/01/2021	10:01	6362.00	Transducer	6362.36	6357.36	Alluvial
PAO-5n	04/01/2021	11:01	6361.99	Transducer	6362.36	6357.36	Alluvial
PAO-5n	04/01/2021	12:01	6361.97	Transducer	6362.36	6357.36	Alluvial
PAO-5n	04/01/2021	13:01	6361.96	Transducer	6362.36	6357.36	Alluvial
PAO-5n	04/01/2021	14:01	6361.95	Transducer	6362.36	6357.36	Alluvial
PAO-5n	04/01/2021	15:01	6361.93	Transducer	6362.36	6357.36	Alluvial
PAO-5n	04/01/2021	16:01	6361.92	Transducer	6362.36	6357.36	Alluvial
PAO-5n	04/01/2021	17:01	6361.91	Transducer	6362.36	6357.36	Alluvial
PAO-5n	04/01/2021	18:01	6361.90	Transducer	6362.36	6357.36	Alluvial
PAO-5n	04/01/2021	19:01	6361.89	Transducer	6362.36	6357.36	Alluvial
PAO-5n	04/01/2021	20:01	6361.87	Transducer	6362.36	6357.36	Alluvial
PAO-5n	04/01/2021	21:01	6361.86	Transducer	6362.36	6357.36	Alluvial
PAO-5n	04/01/2021	22:01	6361.85	Transducer	6362.36	6357.36	Alluvial
PAO-5n	04/01/2021	23:01	6361.83	Transducer	6362.36	6357.36	Alluvial
PAO-5n	04/02/2021	00:01	6361.82	Transducer	6362.36	6357.36	Alluvial
PAO-5n	04/02/2021	01:01	6361.81	Transducer	6362.36	6357.36	Alluvial
PAO-5n	04/02/2021	02:01	6361.79	Transducer	6362.36	6357.36	Alluvial
PAO-5n	04/02/2021	03:01	6361.79	Transducer	6362.36	6357.36	Alluvial
PAO-5n	04/02/2021	04:01	6361.77	Transducer	6362.36	6357.36	Alluvial
PAO-5n	04/02/2021	05:01	6361.76	Transducer	6362.36	6357.36	Alluvial
PAO-5n	04/02/2021	06:01	6361.75	Transducer	6362.36	6357.36	Alluvial
PAO-5n	04/02/2021	07:01	6361.73	Transducer	6362.36	6357.36	Alluvial
PAO-5n	04/02/2021	08:01	6361.72	Transducer	6362.36	6357.36	Alluvial
PAO-5n	04/02/2021	09:01	6361.71	Transducer	6362.36	6357.36	Alluvial
PAO-5n	04/02/2021	10:01	6361.70	Transducer	6362.36	6357.36	Alluvial
PAO-5n	04/02/2021	11:01	6361.69	Transducer	6362.36	6357.36	Alluvial
PAO-5n	04/02/2021	12:01	6361.68	Transducer	6362.36	6357.36	Alluvial
PAO-5n	04/02/2021	13:01	6361.67	Transducer	6362.36	6357.36	Alluvial
PAO-5n	04/02/2021	14:01	6361.66	Transducer	6362.36	6357.36	Alluvial
PAO-5n	04/02/2021	15:01	6361.65	Transducer	6362.36	6357.36	Alluvial
PAO-5n	04/02/2021	16:01	6361.64	Transducer	6362.36	6357.36	Alluvial
PAO-5n	04/02/2021	17:01	6361.62	Transducer	6362.36	6357.36	Alluvial

Location	Date	Time	Water Level (ft amsl)	Method	Top of Screen (ft amsl)	Bottom of Screen (ft amsl)	Zone
PAO-5n	04/02/2021	18:01	6361.61	Transducer	6362.36	6357.36	Alluvial
PAO-5n	04/02/2021	19:01	6361.60	Transducer	6362.36	6357.36	Alluvial
PAO-5n	04/02/2021	20:01	6361.59	Transducer	6362.36	6357.36	Alluvial
PAO-5n	04/02/2021	21:01	6361.58	Transducer	6362.36	6357.36	Alluvial
PAO-5n	04/02/2021	22:01	6361.57	Transducer	6362.36	6357.36	Alluvial
PAO-5n	04/02/2021	23:01	6361.56	Transducer	6362.36	6357.36	Alluvial
PAO-5n	04/03/2021	00:01	6361.54	Transducer	6362.36	6357.36	Alluvial
PAO-5n	04/03/2021	01:01	6361.53	Transducer	6362.36	6357.36	Alluvial
PAO-5n	04/03/2021	02:01	6361.52	Transducer	6362.36	6357.36	Alluvial
PAO-5n	04/03/2021	03:01	6361.52	Transducer	6362.36	6357.36	Alluvial
PAO-5n	04/03/2021	04:01	6361.50	Transducer	6362.36	6357.36	Alluvial
PAO-5n	04/03/2021	05:01	6361.49	Transducer	6362.36	6357.36	Alluvial
PAO-5n	04/03/2021	06:01	6361.48	Transducer	6362.36	6357.36	Alluvial
PAO-5n	04/03/2021	07:01	6361.47	Transducer	6362.36	6357.36	Alluvial
PAO-5n	04/03/2021	08:01	6361.46	Transducer	6362.36	6357.36	Alluvial
PAO-5n	04/03/2021	09:01	6361.45	Transducer	6362.36	6357.36	Alluvial
PAO-5n	04/03/2021	10:01	6361.44	Transducer	6362.36	6357.36	Alluvial
PAO-5n	04/03/2021	11:01	6361.43	Transducer	6362.36	6357.36	Alluvial
PAO-5n	04/03/2021	12:01	6361.42	Transducer	6362.36	6357.36	Alluvial
PAO-5n	04/03/2021	13:01	6361.42	Transducer	6362.36	6357.36	Alluvial
PAO-5n	04/03/2021	14:01	6361.41	Transducer	6362.36	6357.36	Alluvial
PAO-5n	04/03/2021	15:01	6361.40	Transducer	6362.36	6357.36	Alluvial
PAO-5n	04/03/2021	16:01	6361.39	Transducer	6362.36	6357.36	Alluvial
PAO-5n	04/03/2021	17:01	6361.38	Transducer	6362.36	6357.36	Alluvial
PAO-5n	04/03/2021	18:01	6361.37	Transducer	6362.36	6357.36	Alluvial
PAO-5n	04/03/2021	19:01	6361.36	Transducer	6362.36	6357.36	Alluvial
PAO-5n	04/03/2021	20:01	6361.36	Transducer	6362.36	6357.36	Alluvial
PAO-5n	04/03/2021	21:01	6361.36	Transducer	6362.36	6357.36	Alluvial
PAO-5n	04/03/2021	22:01	6361.37	Transducer	6362.36	6357.36	Alluvial
PAO-5n	04/03/2021	23:01	6361.39	Transducer	6362.36	6357.36	Alluvial
PAO-5n	04/04/2021	00:01	6361.40	Transducer	6362.36	6357.36	Alluvial
PAO-5n	04/04/2021	01:01	6361.42	Transducer	6362.36	6357.36	Alluvial
PAO-5n	04/04/2021	02:01	6361.45	Transducer	6362.36	6357.36	Alluvial
PAO-5n	04/04/2021	03:01	6361.48	Transducer	6362.36	6357.36	Alluvial
PAO-5n	04/04/2021	04:01	6361.51	Transducer	6362.36	6357.36	Alluvial
PAO-5n	04/04/2021	05:01	6361.55	Transducer	6362.36	6357.36	Alluvial
PAO-5n	04/04/2021	06:01	6361.58	Transducer	6362.36	6357.36	Alluvial
PAO-5n	04/04/2021	07:01	6361.61	Transducer	6362.36	6357.36	Alluvial
PAO-5n	04/04/2021	08:01	6361.63	Transducer	6362.36	6357.36	Alluvial
PAO-5n	04/04/2021	09:01	6361.65	Transducer	6362.36	6357.36	Alluvial
PAO-5n	04/04/2021	10:01	6361.66	Transducer	6362.36	6357.36	Alluvial
PAO-5n	04/04/2021	11:01	6361.67	Transducer	6362.36	6357.36	Alluvial
PAO-5n	04/04/2021	12:01	6361.68	Transducer	6362.36	6357.36	Alluvial
PAO-5n	04/04/2021	13:01	6361.69	Transducer	6362.36	6357.36	Alluvial
PAO-5n	04/04/2021	14:01	6361.69	Transducer	6362.36	6357.36	Alluvial

Location	Date	Time	Water Level (ft amsl)	Method	Top of Screen (ft amsl)	Bottom of Screen (ft amsl)	Zone
PAO-5n	04/04/2021	15:01	6361.69	Transducer	6362.36	6357.36	Alluvial
PAO-5n	04/04/2021	16:01	6361.69	Transducer	6362.36	6357.36	Alluvial
PAO-5n	04/04/2021	17:01	6361.69	Transducer	6362.36	6357.36	Alluvial
PAO-5n	04/04/2021	18:01	6361.69	Transducer	6362.36	6357.36	Alluvial
PAO-5n	04/04/2021	19:01	6361.68	Transducer	6362.36	6357.36	Alluvial
PAO-5n	04/04/2021	20:01	6361.68	Transducer	6362.36	6357.36	Alluvial
PAO-5n	04/04/2021	21:01	6361.69	Transducer	6362.36	6357.36	Alluvial
PAO-5n	04/04/2021	22:01	6361.71	Transducer	6362.36	6357.36	Alluvial
PAO-5n	04/04/2021	23:01	6361.73	Transducer	6362.36	6357.36	Alluvial
PAO-5n	04/05/2021	00:01	6361.76	Transducer	6362.36	6357.36	Alluvial
PAO-5n	04/05/2021	01:01	6361.79	Transducer	6362.36	6357.36	Alluvial
PAO-5n	04/05/2021	02:01	6361.84	Transducer	6362.36	6357.36	Alluvial
PAO-5n	04/05/2021	03:01	6361.88	Transducer	6362.36	6357.36	Alluvial
PAO-5n	04/05/2021	04:01	6361.93	Transducer	6362.36	6357.36	Alluvial
PAO-5n	04/05/2021	05:01	6361.96	Transducer	6362.36	6357.36	Alluvial
PAO-5n	04/05/2021	06:01	6361.99	Transducer	6362.36	6357.36	Alluvial
PAO-5n	04/05/2021	07:01	6362.02	Transducer	6362.36	6357.36	Alluvial
PAO-5n	04/05/2021	08:01	6362.03	Transducer	6362.36	6357.36	Alluvial
PAO-5n	04/05/2021	09:01	6362.04	Transducer	6362.36	6357.36	Alluvial
PAO-5n	04/05/2021	10:01	6362.05	Transducer	6362.36	6357.36	Alluvial
PAO-5n	04/05/2021	11:01	6362.05	Transducer	6362.36	6357.36	Alluvial
PAO-5n	04/05/2021	12:01	6362.05	Transducer	6362.36	6357.36	Alluvial
PAO-5n	04/05/2021	13:01	6362.05	Transducer	6362.36	6357.36	Alluvial
PAO-5n	04/05/2021	14:01	6362.05	Transducer	6362.36	6357.36	Alluvial
PAO-5n	04/05/2021	15:01	6362.04	Transducer	6362.36	6357.36	Alluvial
PAO-5n	04/05/2021	16:01	6362.04	Transducer	6362.36	6357.36	Alluvial
PAO-5n	04/05/2021	17:01	6362.03	Transducer	6362.36	6357.36	Alluvial
PAO-5n	04/05/2021	18:01	6362.02	Transducer	6362.36	6357.36	Alluvial
PAO-5n	04/05/2021	19:01	6362.01	Transducer	6362.36	6357.36	Alluvial
PAO-5n	04/05/2021	20:01	6362.01	Transducer	6362.36	6357.36	Alluvial
PAO-5n	04/05/2021	21:01	6362.00	Transducer	6362.36	6357.36	Alluvial
PAO-5n	04/05/2021	22:01	6361.99	Transducer	6362.36	6357.36	Alluvial
PAO-5n	04/05/2021	23:01	6361.98	Transducer	6362.36	6357.36	Alluvial
PAO-5n	04/06/2021	00:01	6361.97	Transducer	6362.36	6357.36	Alluvial
PAO-5n	04/06/2021	01:01	6361.96	Transducer	6362.36	6357.36	Alluvial
PAO-5n	04/06/2021	02:01	6361.95	Transducer	6362.36	6357.36	Alluvial
PAO-5n	04/06/2021	03:01	6361.94	Transducer	6362.36	6357.36	Alluvial
PAO-5n	04/06/2021	04:01	6361.93	Transducer	6362.36	6357.36	Alluvial
PAO-5n	04/06/2021	05:01	6361.92	Transducer	6362.36	6357.36	Alluvial
PAO-5n	04/06/2021	06:01	6361.91	Transducer	6362.36	6357.36	Alluvial
PAO-5n	04/06/2021	07:01	6361.90	Transducer	6362.36	6357.36	Alluvial
PAO-5n	04/06/2021	08:01	6361.89	Transducer	6362.36	6357.36	Alluvial
PAO-5n	04/06/2021	09:01	6361.88	Transducer	6362.36	6357.36	Alluvial
PAO-5n	04/06/2021	10:01	6361.87	Transducer	6362.36	6357.36	Alluvial
PAO-5n	04/06/2021	11:01	6361.86	Transducer	6362.36	6357.36	Alluvial

Location	Date	Time	Water Level (ft amsl)	Method	Top of Screen (ft amsl)	Bottom of Screen (ft amsl)	Zone
PAO-5n	04/06/2021	12:01	6361.85	Transducer	6362.36	6357.36	Alluvial
PAO-5n	04/06/2021	13:01	6361.84	Transducer	6362.36	6357.36	Alluvial
PAO-5n	04/06/2021	14:01	6361.83	Transducer	6362.36	6357.36	Alluvial
PAO-5n	04/06/2021	15:01	6361.82	Transducer	6362.36	6357.36	Alluvial
PAO-5n	04/06/2021	16:01	6361.81	Transducer	6362.36	6357.36	Alluvial
PAO-5n	04/06/2021	17:01	6361.79	Transducer	6362.36	6357.36	Alluvial
PAO-5n	04/06/2021	18:01	6361.78	Transducer	6362.36	6357.36	Alluvial
PAO-5n	04/06/2021	19:01	6361.77	Transducer	6362.36	6357.36	Alluvial
PAO-5n	04/06/2021	20:01	6361.76	Transducer	6362.36	6357.36	Alluvial
PAO-5n	04/06/2021	21:01	6361.75	Transducer	6362.36	6357.36	Alluvial
PAO-5n	04/06/2021	22:01	6361.74	Transducer	6362.36	6357.36	Alluvial
PAO-5n	04/06/2021	23:01	6361.73	Transducer	6362.36	6357.36	Alluvial
PAO-5n	04/07/2021	00:01	6361.72	Transducer	6362.36	6357.36	Alluvial
PAO-5n	04/07/2021	01:01	6361.71	Transducer	6362.36	6357.36	Alluvial
PAO-5n	04/07/2021	02:01	6361.70	Transducer	6362.36	6357.36	Alluvial
PAO-5n	04/07/2021	03:01	6361.69	Transducer	6362.36	6357.36	Alluvial
PAO-5n	04/07/2021	04:01	6361.68	Transducer	6362.36	6357.36	Alluvial
PAO-5n	04/07/2021	05:01	6361.67	Transducer	6362.36	6357.36	Alluvial
PAO-5n	04/07/2021	06:01	6361.66	Transducer	6362.36	6357.36	Alluvial
PAO-5n	04/07/2021	07:01	6361.65	Transducer	6362.36	6357.36	Alluvial
PAO-5n	04/07/2021	08:01	6361.64	Transducer	6362.36	6357.36	Alluvial
PAO-5n	04/07/2021	09:01	6361.63	Transducer	6362.36	6357.36	Alluvial
PAO-5n	04/07/2021	10:01	6361.62	Transducer	6362.36	6357.36	Alluvial
PAO-5n	04/07/2021	11:01	6361.61	Transducer	6362.36	6357.36	Alluvial
PAO-5n	04/07/2021	12:01	6361.60	Transducer	6362.36	6357.36	Alluvial
PAO-5n	04/07/2021	13:01	6361.59	Transducer	6362.36	6357.36	Alluvial
PAO-5n	04/07/2021	14:01	6361.59	Transducer	6362.36	6357.36	Alluvial
PAO-5n	04/07/2021	15:01	6361.58	Transducer	6362.36	6357.36	Alluvial
PAO-5n	04/07/2021	16:01	6361.57	Transducer	6362.36	6357.36	Alluvial
PAO-5n	04/07/2021	17:01	6361.56	Transducer	6362.36	6357.36	Alluvial
PAO-5n	04/07/2021	18:01	6361.55	Transducer	6362.36	6357.36	Alluvial
PAO-5n	04/07/2021	19:01	6361.54	Transducer	6362.36	6357.36	Alluvial
PAO-5n	04/07/2021	20:01	6361.53	Transducer	6362.36	6357.36	Alluvial
PAO-5n	04/07/2021	21:01	6361.52	Transducer	6362.36	6357.36	Alluvial
PAO-5n	04/07/2021	22:01	6361.51	Transducer	6362.36	6357.36	Alluvial
PAO-5n	04/07/2021	23:01	6361.50	Transducer	6362.36	6357.36	Alluvial
PAO-5n	04/08/2021	00:01	6361.49	Transducer	6362.36	6357.36	Alluvial
PAO-5n	04/08/2021	01:01	6361.48	Transducer	6362.36	6357.36	Alluvial
PAO-5n	04/08/2021	02:01	6361.47	Transducer	6362.36	6357.36	Alluvial
PAO-5n	04/08/2021	03:01	6361.47	Transducer	6362.36	6357.36	Alluvial
PAO-5n	04/08/2021	04:01	6361.45	Transducer	6362.36	6357.36	Alluvial
PAO-5n	04/08/2021	05:01	6361.45	Transducer	6362.36	6357.36	Alluvial
PAO-5n	04/08/2021	06:01	6361.44	Transducer	6362.36	6357.36	Alluvial
PAO-5n	04/08/2021	07:01	6361.43	Transducer	6362.36	6357.36	Alluvial
PAO-5n	04/08/2021	08:01	6361.42	Transducer	6362.36	6357.36	Alluvial

Location	Date	Time	Water Level (ft amsl)	Method	Top of Screen (ft amsl)	Bottom of Screen (ft amsl)	Zone
PAO-5n	04/08/2021	09:01	6361.41	Transducer	6362.36	6357.36	Alluvial
PAO-5n	04/08/2021	10:01	6361.40	Transducer	6362.36	6357.36	Alluvial
PAO-5n	04/08/2021	11:01	6361.39	Transducer	6362.36	6357.36	Alluvial
PAO-5n	04/08/2021	12:01	6361.39	Transducer	6362.36	6357.36	Alluvial
PAO-5n	04/08/2021	13:01	6361.38	Transducer	6362.36	6357.36	Alluvial
PAO-5n	04/08/2021	14:01	6361.37	Transducer	6362.36	6357.36	Alluvial
PAO-5n	04/08/2021	15:01	6361.36	Transducer	6362.36	6357.36	Alluvial
PAO-5n	04/08/2021	16:01	6361.35	Transducer	6362.36	6357.36	Alluvial
PAO-5n	04/08/2021	17:01	6361.35	Transducer	6362.36	6357.36	Alluvial
PAO-5n	04/08/2021	18:01	6361.34	Transducer	6362.36	6357.36	Alluvial
PAO-5n	04/08/2021	19:01	6361.33	Transducer	6362.36	6357.36	Alluvial
PAO-5n	04/08/2021	20:01	6361.32	Transducer	6362.36	6357.36	Alluvial
PAO-5n	04/08/2021	21:01	6361.31	Transducer	6362.36	6357.36	Alluvial
PAO-5n	04/08/2021	22:01	6361.30	Transducer	6362.36	6357.36	Alluvial
PAO-5n	04/08/2021	23:01	6361.30	Transducer	6362.36	6357.36	Alluvial
PAO-5n	04/09/2021	00:01	6361.29	Transducer	6362.36	6357.36	Alluvial
PAO-5n	04/09/2021	01:01	6361.28	Transducer	6362.36	6357.36	Alluvial
PAO-5n	04/09/2021	02:01	6361.28	Transducer	6362.36	6357.36	Alluvial
PAO-5n	04/09/2021	03:01	6361.27	Transducer	6362.36	6357.36	Alluvial
PAO-5n	04/09/2021	04:01	6361.26	Transducer	6362.36	6357.36	Alluvial
PAO-5n	04/09/2021	05:01	6361.25	Transducer	6362.36	6357.36	Alluvial
PAO-5n	04/09/2021	06:01	6361.25	Transducer	6362.36	6357.36	Alluvial
PAO-5n	04/09/2021	07:01	6361.24	Transducer	6362.36	6357.36	Alluvial
PAO-5n	04/09/2021	08:01	6361.23	Transducer	6362.36	6357.36	Alluvial
PAO-5n	04/09/2021	09:01	6361.22	Transducer	6362.36	6357.36	Alluvial
PAO-5n	04/09/2021	10:01	6361.22	Transducer	6362.36	6357.36	Alluvial
PAO-5n	04/09/2021	11:01	6361.21	Transducer	6362.36	6357.36	Alluvial
PAO-5n	04/09/2021	12:01	6361.20	Transducer	6362.36	6357.36	Alluvial
PAO-5n	04/09/2021	13:01	6361.20	Transducer	6362.36	6357.36	Alluvial
PAO-5n	04/09/2021	14:01	6361.19	Transducer	6362.36	6357.36	Alluvial
PAO-5n	04/09/2021	15:01	6361.18	Transducer	6362.36	6357.36	Alluvial
PAO-5n	04/09/2021	16:01	6361.18	Transducer	6362.36	6357.36	Alluvial
PAO-5n	04/09/2021	17:01	6361.17	Transducer	6362.36	6357.36	Alluvial
PAO-5n	04/09/2021	18:01	6361.16	Transducer	6362.36	6357.36	Alluvial
PAO-5n	04/09/2021	19:01	6361.15	Transducer	6362.36	6357.36	Alluvial
PAO-5n	04/09/2021	20:01	6361.15	Transducer	6362.36	6357.36	Alluvial
PAO-5n	04/09/2021	21:01	6361.14	Transducer	6362.36	6357.36	Alluvial
PAO-5n	04/09/2021	22:01	6361.13	Transducer	6362.36	6357.36	Alluvial
PAO-5n	04/09/2021	23:01	6361.13	Transducer	6362.36	6357.36	Alluvial
PAO-5n	04/10/2021	00:01	6361.12	Transducer	6362.36	6357.36	Alluvial
PAO-5n	04/10/2021	01:01	6361.11	Transducer	6362.36	6357.36	Alluvial
PAO-5n	04/10/2021	02:01	6361.11	Transducer	6362.36	6357.36	Alluvial
PAO-5n	04/10/2021	03:01	6361.10	Transducer	6362.36	6357.36	Alluvial
PAO-5n	04/10/2021	04:01	6361.09	Transducer	6362.36	6357.36	Alluvial
PAO-5n	04/10/2021	05:01	6361.08	Transducer	6362.36	6357.36	Alluvial

Location	Date	Time	Water Level (ft amsl)	Method	Top of Screen (ft amsl)	Bottom of Screen (ft amsl)	Zone
PAO-5n	04/10/2021	06:01	6361.08	Transducer	6362.36	6357.36	Alluvial
PAO-5n	04/10/2021	07:01	6361.07	Transducer	6362.36	6357.36	Alluvial
PAO-5n	04/10/2021	08:01	6361.07	Transducer	6362.36	6357.36	Alluvial
PAO-5n	04/10/2021	09:01	6361.06	Transducer	6362.36	6357.36	Alluvial
PAO-5n	04/10/2021	10:01	6361.05	Transducer	6362.36	6357.36	Alluvial
PAO-5n	04/10/2021	11:01	6361.05	Transducer	6362.36	6357.36	Alluvial
PAO-5n	04/10/2021	12:01	6361.05	Transducer	6362.36	6357.36	Alluvial
PAO-5n	04/10/2021	13:01	6361.04	Transducer	6362.36	6357.36	Alluvial
PAO-5n	04/10/2021	14:01	6361.04	Transducer	6362.36	6357.36	Alluvial
PAO-5n	04/10/2021	15:01	6361.03	Transducer	6362.36	6357.36	Alluvial
PAO-5n	04/10/2021	16:01	6361.03	Transducer	6362.36	6357.36	Alluvial
PAO-5n	04/10/2021	17:01	6361.02	Transducer	6362.36	6357.36	Alluvial
PAO-5n	04/10/2021	18:01	6361.01	Transducer	6362.36	6357.36	Alluvial
PAO-5n	04/10/2021	19:01	6361.01	Transducer	6362.36	6357.36	Alluvial
PAO-5n	04/10/2021	20:01	6361.00	Transducer	6362.36	6357.36	Alluvial
PAO-5n	04/10/2021	21:01	6361.00	Transducer	6362.36	6357.36	Alluvial
PAO-5n	04/10/2021	22:01	6360.99	Transducer	6362.36	6357.36	Alluvial
PAO-5n	04/10/2021	23:01	6360.99	Transducer	6362.36	6357.36	Alluvial
PAO-5n	04/11/2021	00:01	6360.98	Transducer	6362.36	6357.36	Alluvial
PAO-5n	04/11/2021	01:01	6360.98	Transducer	6362.36	6357.36	Alluvial
PAO-5n	04/11/2021	02:01	6360.97	Transducer	6362.36	6357.36	Alluvial
PAO-5n	04/11/2021	03:01	6360.96	Transducer	6362.36	6357.36	Alluvial
PAO-5n	04/11/2021	04:01	6360.96	Transducer	6362.36	6357.36	Alluvial
PAO-5n	04/11/2021	05:01	6360.96	Transducer	6362.36	6357.36	Alluvial
PAO-5n	04/11/2021	06:01	6360.95	Transducer	6362.36	6357.36	Alluvial
PAO-5n	04/11/2021	07:01	6360.94	Transducer	6362.36	6357.36	Alluvial
PAO-5n	04/11/2021	08:01	6360.94	Transducer	6362.36	6357.36	Alluvial
PAO-5n	04/11/2021	09:01	6360.94	Transducer	6362.36	6357.36	Alluvial
PAO-5n	04/11/2021	10:01	6360.93	Transducer	6362.36	6357.36	Alluvial
PAO-5n	04/11/2021	11:01	6360.93	Transducer	6362.36	6357.36	Alluvial
PAO-5n	04/11/2021	12:01	6360.92	Transducer	6362.36	6357.36	Alluvial
PAO-5n	04/11/2021	13:01	6360.92	Transducer	6362.36	6357.36	Alluvial
PAO-5n	04/11/2021	14:01	6360.92	Transducer	6362.36	6357.36	Alluvial
PAO-5n	04/11/2021	15:01	6360.91	Transducer	6362.36	6357.36	Alluvial
PAO-5n	04/11/2021	16:01	6360.91	Transducer	6362.36	6357.36	Alluvial
PAO-5n	04/11/2021	17:01	6360.90	Transducer	6362.36	6357.36	Alluvial
PAO-5n	04/11/2021	18:01	6360.90	Transducer	6362.36	6357.36	Alluvial
PAO-5n	04/11/2021	19:01	6360.89	Transducer	6362.36	6357.36	Alluvial
PAO-5n	04/11/2021	20:01	6360.89	Transducer	6362.36	6357.36	Alluvial
PAO-5n	04/11/2021	21:01	6360.88	Transducer	6362.36	6357.36	Alluvial
PAO-5n	04/11/2021	22:01	6360.88	Transducer	6362.36	6357.36	Alluvial
PAO-5n	04/11/2021	23:01	6360.87	Transducer	6362.36	6357.36	Alluvial
PAO-5n	04/12/2021	00:01	6360.87	Transducer	6362.36	6357.36	Alluvial
PAO-5n	04/12/2021	01:01	6360.86	Transducer	6362.36	6357.36	Alluvial
PAO-5n	04/12/2021	02:01	6360.86	Transducer	6362.36	6357.36	Alluvial

Location	Date	Time	Water Level (ft amsl)	Method	Top of Screen (ft amsl)	Bottom of Screen (ft amsl)	Zone
PAO-5n	04/12/2021	03:01	6360.85	Transducer	6362.36	6357.36	Alluvial
PAO-5n	04/12/2021	04:01	6360.85	Transducer	6362.36	6357.36	Alluvial
PAO-5n	04/12/2021	05:01	6360.85	Transducer	6362.36	6357.36	Alluvial
PAO-5n	04/12/2021	06:01	6360.84	Transducer	6362.36	6357.36	Alluvial
PAO-5n	04/12/2021	07:01	6360.84	Transducer	6362.36	6357.36	Alluvial
PAO-5n	04/12/2021	08:01	6360.83	Transducer	6362.36	6357.36	Alluvial
PAO-5n	04/12/2021	09:01	6360.83	Transducer	6362.36	6357.36	Alluvial
PAO-5n	04/12/2021	10:01	6360.83	Transducer	6362.36	6357.36	Alluvial
PAO-5n	04/12/2021	11:01	6360.82	Transducer	6362.36	6357.36	Alluvial
PAO-5n	04/12/2021	12:01	6360.82	Transducer	6362.36	6357.36	Alluvial
PAO-5n	04/12/2021	13:01	6360.82	Transducer	6362.36	6357.36	Alluvial
PAO-5n	04/12/2021	14:01	6360.81	Transducer	6362.36	6357.36	Alluvial
PAO-5n	04/12/2021	15:01	6360.81	Transducer	6362.36	6357.36	Alluvial
PAO-5n	04/12/2021	16:01	6360.81	Transducer	6362.36	6357.36	Alluvial
PAO-5n	04/12/2021	17:01	6360.80	Transducer	6362.36	6357.36	Alluvial
PAO-5n	04/12/2021	18:01	6360.80	Transducer	6362.36	6357.36	Alluvial
PAO-5n	04/12/2021	19:01	6360.79	Transducer	6362.36	6357.36	Alluvial
PAO-5n	04/12/2021	20:01	6360.79	Transducer	6362.36	6357.36	Alluvial
PAO-5n	04/12/2021	21:01	6360.78	Transducer	6362.36	6357.36	Alluvial
PAO-5n	04/12/2021	22:01	6360.78	Transducer	6362.36	6357.36	Alluvial
PAO-5n	04/12/2021	23:01	6360.77	Transducer	6362.36	6357.36	Alluvial
PAO-5n	04/13/2021	00:01	6360.77	Transducer	6362.36	6357.36	Alluvial
PAO-5n	04/13/2021	01:01	6360.76	Transducer	6362.36	6357.36	Alluvial
PAO-5n	04/13/2021	02:01	6360.76	Transducer	6362.36	6357.36	Alluvial
PAO-5n	04/13/2021	03:01	6360.76	Transducer	6362.36	6357.36	Alluvial
PAO-5n	04/13/2021	04:01	6360.75	Transducer	6362.36	6357.36	Alluvial
PAO-5n	04/13/2021	05:01	6360.75	Transducer	6362.36	6357.36	Alluvial
PAO-5n	04/13/2021	06:01	6360.74	Transducer	6362.36	6357.36	Alluvial
PAO-5n	04/13/2021	07:01	6360.74	Transducer	6362.36	6357.36	Alluvial
PAO-5n	04/13/2021	08:01	6360.74	Transducer	6362.36	6357.36	Alluvial
PAO-5n	04/13/2021	09:01	6360.73	Transducer	6362.36	6357.36	Alluvial
PAO-5n	04/13/2021	10:01	6360.73	Transducer	6362.36	6357.36	Alluvial
PAO-5n	04/13/2021	11:01	6360.73	Transducer	6362.36	6357.36	Alluvial
PAO-5n	04/13/2021	12:01	6360.72	Transducer	6362.36	6357.36	Alluvial
PAO-5n	04/13/2021	13:01	6360.72	Transducer	6362.36	6357.36	Alluvial
PAO-5n	04/13/2021	14:01	6360.72	Transducer	6362.36	6357.36	Alluvial
PAO-5n	04/13/2021	15:01	6360.72	Transducer	6362.36	6357.36	Alluvial
PAO-5n	04/13/2021	16:01	6360.71	Transducer	6362.36	6357.36	Alluvial
PAO-5n	04/13/2021	17:01	6360.71	Transducer	6362.36	6357.36	Alluvial
PAO-5n	04/13/2021	18:01	6360.71	Transducer	6362.36	6357.36	Alluvial
PAO-5n	04/13/2021	19:01	6360.70	Transducer	6362.36	6357.36	Alluvial
PAO-5n	04/13/2021	20:01	6360.70	Transducer	6362.36	6357.36	Alluvial
PAO-5n	04/13/2021	21:01	6360.69	Transducer	6362.36	6357.36	Alluvial
PAO-5n	04/13/2021	22:01	6360.69	Transducer	6362.36	6357.36	Alluvial
PAO-5n	04/13/2021	23:01	6360.69	Transducer	6362.36	6357.36	Alluvial

Location	Date	Time	Water Level (ft amsl)	Method	Top of Screen (ft amsl)	Bottom of Screen (ft amsl)	Zone
PAO-5n	04/14/2021	00:01	6360.69	Transducer	6362.36	6357.36	Alluvial
PAO-5n	04/14/2021	01:01	6360.68	Transducer	6362.36	6357.36	Alluvial
PAO-5n	04/14/2021	02:01	6360.68	Transducer	6362.36	6357.36	Alluvial
PAO-5n	04/14/2021	03:01	6360.67	Transducer	6362.36	6357.36	Alluvial
PAO-5n	04/14/2021	04:01	6360.67	Transducer	6362.36	6357.36	Alluvial
PAO-5n	04/14/2021	05:01	6360.67	Transducer	6362.36	6357.36	Alluvial
PAO-5n	04/14/2021	06:01	6360.66	Transducer	6362.36	6357.36	Alluvial
PAO-5n	04/14/2021	07:01	6360.66	Transducer	6362.36	6357.36	Alluvial
PAO-5n	04/14/2021	08:01	6360.66	Transducer	6362.36	6357.36	Alluvial
PAO-5n	04/14/2021	09:01	6360.65	Transducer	6362.36	6357.36	Alluvial
PAO-5n	04/14/2021	10:01	6360.65	Transducer	6362.36	6357.36	Alluvial
PAO-5n	04/14/2021	11:01	6360.65	Transducer	6362.36	6357.36	Alluvial
PAO-5n	04/14/2021	12:01	6360.65	Transducer	6362.36	6357.36	Alluvial
PAO-5n	04/14/2021	13:01	6360.64	Transducer	6362.36	6357.36	Alluvial
PAO-5n	04/14/2021	14:01	6360.64	Transducer	6362.36	6357.36	Alluvial
PAO-5n	04/14/2021	15:01	6360.64	Transducer	6362.36	6357.36	Alluvial
PAO-5n	04/14/2021	16:01	6360.63	Transducer	6362.36	6357.36	Alluvial
PAO-5n	04/14/2021	17:01	6360.63	Transducer	6362.36	6357.36	Alluvial
PAO-5n	04/14/2021	18:01	6360.63	Transducer	6362.36	6357.36	Alluvial
PAO-5n	04/14/2021	19:01	6360.63	Transducer	6362.36	6357.36	Alluvial
PAO-5n	04/14/2021	20:01	6360.62	Transducer	6362.36	6357.36	Alluvial
PAO-5n	04/14/2021	21:01	6360.62	Transducer	6362.36	6357.36	Alluvial
PAO-5n	04/14/2021	22:01	6360.61	Transducer	6362.36	6357.36	Alluvial
PAO-5n	04/14/2021	23:01	6360.61	Transducer	6362.36	6357.36	Alluvial
PAO-5n	04/15/2021	00:01	6360.61	Transducer	6362.36	6357.36	Alluvial
PAO-5n	04/15/2021	01:01	6360.60	Transducer	6362.36	6357.36	Alluvial
PAO-5n	04/15/2021	02:01	6360.60	Transducer	6362.36	6357.36	Alluvial
PAO-5n	04/15/2021	03:01	6360.60	Transducer	6362.36	6357.36	Alluvial
PAO-5n	04/15/2021	04:01	6360.59	Transducer	6362.36	6357.36	Alluvial
PAO-5n	04/15/2021	05:01	6360.59	Transducer	6362.36	6357.36	Alluvial
PAO-5n	04/15/2021	06:01	6360.59	Transducer	6362.36	6357.36	Alluvial
PAO-5n	04/15/2021	07:01	6360.58	Transducer	6362.36	6357.36	Alluvial
PAO-5n	04/15/2021	08:01	6360.58	Transducer	6362.36	6357.36	Alluvial
PAO-5n	04/15/2021	09:01	6360.58	Transducer	6362.36	6357.36	Alluvial
PAO-5n	04/15/2021	10:01	6360.58	Transducer	6362.36	6357.36	Alluvial
PAO-5n	04/15/2021	11:01	6360.57	Transducer	6362.36	6357.36	Alluvial
PAO-5n	04/15/2021	12:01	6360.57	Transducer	6362.36	6357.36	Alluvial
PAO-5n	04/15/2021	13:01	6360.57	Transducer	6362.36	6357.36	Alluvial
PAO-5n	04/15/2021	14:01	6360.57	Transducer	6362.36	6357.36	Alluvial
PAO-5n	04/15/2021	15:01	6360.57	Transducer	6362.36	6357.36	Alluvial
PAO-5n	04/15/2021	16:01	6360.56	Transducer	6362.36	6357.36	Alluvial
PAO-5n	04/15/2021	17:01	6360.56	Transducer	6362.36	6357.36	Alluvial
PAO-5n	04/15/2021	18:01	6360.56	Transducer	6362.36	6357.36	Alluvial
PAO-5n	04/15/2021	19:01	6360.55	Transducer	6362.36	6357.36	Alluvial
PAO-5n	04/15/2021	20:01	6360.55	Transducer	6362.36	6357.36	Alluvial

Location	Date	Time	Water Level (ft amsl)	Method	Top of Screen (ft amsl)	Bottom of Screen (ft amsl)	Zone
PAO-5n	04/15/2021	21:01	6360.54	Transducer	6362.36	6357.36	Alluvial
PAO-5n	04/15/2021	22:01	6360.54	Transducer	6362.36	6357.36	Alluvial
PAO-5n	04/15/2021	23:01	6360.53	Transducer	6362.36	6357.36	Alluvial
PAO-5n	04/16/2021	00:01	6360.53	Transducer	6362.36	6357.36	Alluvial
PAO-5n	04/16/2021	01:01	6360.53	Transducer	6362.36	6357.36	Alluvial
PAO-5n	04/16/2021	02:01	6360.52	Transducer	6362.36	6357.36	Alluvial
PAO-5n	04/16/2021	03:01	6360.52	Transducer	6362.36	6357.36	Alluvial
PAO-5n	04/16/2021	04:01	6360.52	Transducer	6362.36	6357.36	Alluvial
PAO-5n	04/16/2021	05:01	6360.51	Transducer	6362.36	6357.36	Alluvial
PAO-5n	04/16/2021	06:01	6360.51	Transducer	6362.36	6357.36	Alluvial
PAO-5n	04/16/2021	07:01	6360.51	Transducer	6362.36	6357.36	Alluvial
PAO-5n	04/16/2021	08:01	6360.50	Transducer	6362.36	6357.36	Alluvial
PAO-5n	04/16/2021	09:01	6360.50	Transducer	6362.36	6357.36	Alluvial
PAO-5n	04/16/2021	10:01	6360.50	Transducer	6362.36	6357.36	Alluvial
PAO-5n	04/16/2021	11:01	6360.50	Transducer	6362.36	6357.36	Alluvial
PAO-5n	04/16/2021	12:01	6360.49	Transducer	6362.36	6357.36	Alluvial
PAO-5n	04/16/2021	13:01	6360.49	Transducer	6362.36	6357.36	Alluvial
PAO-5n	04/16/2021	14:01	6360.49	Transducer	6362.36	6357.36	Alluvial
PAO-5n	04/16/2021	15:01	6360.48	Transducer	6362.36	6357.36	Alluvial
PAO-5n	04/16/2021	16:01	6360.48	Transducer	6362.36	6357.36	Alluvial
PAO-5n	04/16/2021	17:01	6360.48	Transducer	6362.36	6357.36	Alluvial
PAO-5n	04/16/2021	18:01	6360.47	Transducer	6362.36	6357.36	Alluvial
PAO-5n	04/16/2021	19:01	6360.47	Transducer	6362.36	6357.36	Alluvial
PAO-5n	04/16/2021	20:01	6360.46	Transducer	6362.36	6357.36	Alluvial
PAO-5n	04/16/2021	21:01	6360.46	Transducer	6362.36	6357.36	Alluvial
PAO-5n	04/16/2021	22:01	6360.45	Transducer	6362.36	6357.36	Alluvial
PAO-5n	04/16/2021	23:01	6360.45	Transducer	6362.36	6357.36	Alluvial
PAO-5n	04/17/2021	00:01	6360.45	Transducer	6362.36	6357.36	Alluvial
PAO-5n	04/17/2021	01:01	6360.44	Transducer	6362.36	6357.36	Alluvial
PAO-5n	04/17/2021	02:01	6360.44	Transducer	6362.36	6357.36	Alluvial
PAO-5n	04/17/2021	03:01	6360.44	Transducer	6362.36	6357.36	Alluvial
PAO-5n	04/17/2021	04:01	6360.44	Transducer	6362.36	6357.36	Alluvial
PAO-5n	04/17/2021	05:01	6360.43	Transducer	6362.36	6357.36	Alluvial
PAO-5n	04/17/2021	06:01	6360.43	Transducer	6362.36	6357.36	Alluvial
PAO-5n	04/17/2021	07:01	6360.42	Transducer	6362.36	6357.36	Alluvial
PAO-5n	04/17/2021	08:01	6360.42	Transducer	6362.36	6357.36	Alluvial
PAO-5n	04/17/2021	09:01	6360.42	Transducer	6362.36	6357.36	Alluvial
PAO-5n	04/17/2021	10:01	6360.41	Transducer	6362.36	6357.36	Alluvial
PAO-5n	04/17/2021	11:01	6360.41	Transducer	6362.36	6357.36	Alluvial
PAO-5n	04/17/2021	12:01	6360.41	Transducer	6362.36	6357.36	Alluvial
PAO-5n	04/17/2021	13:01	6360.40	Transducer	6362.36	6357.36	Alluvial
PAO-5n	04/17/2021	14:01	6360.40	Transducer	6362.36	6357.36	Alluvial
PAO-5n	04/17/2021	15:01	6360.40	Transducer	6362.36	6357.36	Alluvial
PAO-5n	04/17/2021	16:01	6360.39	Transducer	6362.36	6357.36	Alluvial
PAO-5n	04/17/2021	17:01	6360.39	Transducer	6362.36	6357.36	Alluvial

Location	Date	Time	Water Level (ft amsl)	Method	Top of Screen (ft amsl)	Bottom of Screen (ft amsl)	Zone
PAO-5n	04/17/2021	18:01	6360.39	Transducer	6362.36	6357.36	Alluvial
PAO-5n	04/17/2021	19:01	6360.38	Transducer	6362.36	6357.36	Alluvial
PAO-5n	04/17/2021	20:01	6360.38	Transducer	6362.36	6357.36	Alluvial
PAO-5n	04/17/2021	21:01	6360.37	Transducer	6362.36	6357.36	Alluvial
PAO-5n	04/17/2021	22:01	6360.37	Transducer	6362.36	6357.36	Alluvial
PAO-5n	04/17/2021	23:01	6360.37	Transducer	6362.36	6357.36	Alluvial
PAO-5n	04/18/2021	00:01	6360.36	Transducer	6362.36	6357.36	Alluvial
PAO-5n	04/18/2021	01:01	6360.36	Transducer	6362.36	6357.36	Alluvial
PAO-5n	04/18/2021	02:01	6360.35	Transducer	6362.36	6357.36	Alluvial
PAO-5n	04/18/2021	03:01	6360.35	Transducer	6362.36	6357.36	Alluvial
PAO-5n	04/18/2021	04:01	6360.35	Transducer	6362.36	6357.36	Alluvial
PAO-5n	04/18/2021	05:01	6360.34	Transducer	6362.36	6357.36	Alluvial
PAO-5n	04/18/2021	06:01	6360.34	Transducer	6362.36	6357.36	Alluvial
PAO-5n	04/18/2021	07:01	6360.34	Transducer	6362.36	6357.36	Alluvial
PAO-5n	04/18/2021	08:01	6360.33	Transducer	6362.36	6357.36	Alluvial
PAO-5n	04/18/2021	09:01	6360.33	Transducer	6362.36	6357.36	Alluvial
PAO-5n	04/18/2021	10:01	6360.33	Transducer	6362.36	6357.36	Alluvial
PAO-5n	04/18/2021	11:01	6360.32	Transducer	6362.36	6357.36	Alluvial
PAO-5n	04/18/2021	12:01	6360.32	Transducer	6362.36	6357.36	Alluvial
PAO-5n	04/18/2021	13:01	6360.32	Transducer	6362.36	6357.36	Alluvial
PAO-5n	04/18/2021	14:01	6360.32	Transducer	6362.36	6357.36	Alluvial
PAO-5n	04/18/2021	15:01	6360.31	Transducer	6362.36	6357.36	Alluvial
PAO-5n	04/18/2021	16:01	6360.31	Transducer	6362.36	6357.36	Alluvial
PAO-5n	04/18/2021	17:01	6360.31	Transducer	6362.36	6357.36	Alluvial
PAO-5n	04/18/2021	18:01	6360.30	Transducer	6362.36	6357.36	Alluvial
PAO-5n	04/18/2021	19:01	6360.30	Transducer	6362.36	6357.36	Alluvial
PAO-5n	04/18/2021	20:01	6360.29	Transducer	6362.36	6357.36	Alluvial
PAO-5n	04/18/2021	21:01	6360.29	Transducer	6362.36	6357.36	Alluvial
PAO-5n	04/18/2021	22:01	6360.29	Transducer	6362.36	6357.36	Alluvial
PAO-5n	04/18/2021	23:01	6360.28	Transducer	6362.36	6357.36	Alluvial
PAO-5n	04/19/2021	00:01	6360.28	Transducer	6362.36	6357.36	Alluvial
PAO-5n	04/19/2021	01:01	6360.28	Transducer	6362.36	6357.36	Alluvial
PAO-5n	04/19/2021	02:01	6360.27	Transducer	6362.36	6357.36	Alluvial
PAO-5n	04/19/2021	03:01	6360.28	Transducer	6362.36	6357.36	Alluvial
PAO-5n	04/19/2021	04:01	6360.29	Transducer	6362.36	6357.36	Alluvial
PAO-5n	04/19/2021	05:01	6360.30	Transducer	6362.36	6357.36	Alluvial
PAO-5n	04/19/2021	06:01	6360.32	Transducer	6362.36	6357.36	Alluvial
PAO-5n	04/19/2021	07:01	6360.34	Transducer	6362.36	6357.36	Alluvial
PAO-5n	04/19/2021	08:01	6360.36	Transducer	6362.36	6357.36	Alluvial
PAO-5n	04/19/2021	09:01	6360.39	Transducer	6362.36	6357.36	Alluvial
PAO-5n	04/19/2021	10:01	6360.42	Transducer	6362.36	6357.36	Alluvial
PAO-5n	04/19/2021	11:01	6360.45	Transducer	6362.36	6357.36	Alluvial
PAO-5n	04/19/2021	12:01	6360.48	Transducer	6362.36	6357.36	Alluvial
PAO-5n	04/19/2021	13:01	6360.51	Transducer	6362.36	6357.36	Alluvial
PAO-5n	04/19/2021	14:01	6360.54	Transducer	6362.36	6357.36	Alluvial

Location	Date	Time	Water Level (ft amsl)	Method	Top of Screen (ft amsl)	Bottom of Screen (ft amsl)	Zone
PAO-5n	04/19/2021	15:01	6360.56	Transducer	6362.36	6357.36	Alluvial
PAO-5n	04/19/2021	16:01	6360.59	Transducer	6362.36	6357.36	Alluvial
PAO-5n	04/19/2021	17:01	6360.61	Transducer	6362.36	6357.36	Alluvial
PAO-5n	04/19/2021	18:01	6360.63	Transducer	6362.36	6357.36	Alluvial
PAO-5n	04/19/2021	19:01	6360.66	Transducer	6362.36	6357.36	Alluvial
PAO-5n	04/19/2021	20:01	6360.68	Transducer	6362.36	6357.36	Alluvial
PAO-5n	04/19/2021	21:01	6360.71	Transducer	6362.36	6357.36	Alluvial
PAO-5n	04/19/2021	22:01	6360.73	Transducer	6362.36	6357.36	Alluvial
PAO-5n	04/19/2021	23:01	6360.76	Transducer	6362.36	6357.36	Alluvial
PAO-5n	04/20/2021	00:01	6360.79	Transducer	6362.36	6357.36	Alluvial
PAO-5n	04/20/2021	01:01	6360.81	Transducer	6362.36	6357.36	Alluvial
PAO-5n	04/20/2021	02:01	6360.83	Transducer	6362.36	6357.36	Alluvial
PAO-5n	04/20/2021	03:01	6360.84	Transducer	6362.36	6357.36	Alluvial
PAO-5n	04/20/2021	04:01	6360.86	Transducer	6362.36	6357.36	Alluvial
PAO-5n	04/20/2021	05:01	6360.87	Transducer	6362.36	6357.36	Alluvial
PAO-5n	04/20/2021	06:01	6360.89	Transducer	6362.36	6357.36	Alluvial
PAO-5n	04/20/2021	07:01	6360.90	Transducer	6362.36	6357.36	Alluvial
PAO-5n	04/20/2021	08:01	6360.92	Transducer	6362.36	6357.36	Alluvial
PAO-5n	04/20/2021	09:01	6360.93	Transducer	6362.36	6357.36	Alluvial
PAO-5n	04/20/2021	10:01	6360.94	Transducer	6362.36	6357.36	Alluvial
PAO-5n	04/20/2021	11:01	6360.95	Transducer	6362.36	6357.36	Alluvial
PAO-5n	04/20/2021	12:01	6360.96	Transducer	6362.36	6357.36	Alluvial
PAO-5n	04/20/2021	13:01	6360.97	Transducer	6362.36	6357.36	Alluvial
PAO-5n	04/20/2021	14:01	6360.98	Transducer	6362.36	6357.36	Alluvial
PAO-5n	04/20/2021	15:01	6360.99	Transducer	6362.36	6357.36	Alluvial
PAO-5n	04/20/2021	16:01	6361.00	Transducer	6362.36	6357.36	Alluvial
PAO-5n	04/20/2021	17:01	6361.00	Transducer	6362.36	6357.36	Alluvial
PAO-5n	04/20/2021	18:01	6361.01	Transducer	6362.36	6357.36	Alluvial
PAO-5n	04/20/2021	19:01	6361.01	Transducer	6362.36	6357.36	Alluvial
PAO-5n	04/20/2021	20:01	6361.01	Transducer	6362.36	6357.36	Alluvial
PAO-5n	04/20/2021	21:01	6361.01	Transducer	6362.36	6357.36	Alluvial
PAO-5n	04/20/2021	22:01	6361.02	Transducer	6362.36	6357.36	Alluvial
PAO-5n	04/20/2021	23:01	6361.02	Transducer	6362.36	6357.36	Alluvial
PAO-5n	04/21/2021	00:01	6361.02	Transducer	6362.36	6357.36	Alluvial
PAO-5n	04/21/2021	01:01	6361.02	Transducer	6362.36	6357.36	Alluvial
PAO-5n	04/21/2021	02:01	6361.02	Transducer	6362.36	6357.36	Alluvial
PAO-5n	04/21/2021	03:01	6361.03	Transducer	6362.36	6357.36	Alluvial
PAO-5n	04/21/2021	04:01	6361.03	Transducer	6362.36	6357.36	Alluvial
PAO-5n	04/21/2021	05:01	6361.03	Transducer	6362.36	6357.36	Alluvial
PAO-5n	04/21/2021	06:01	6361.02	Transducer	6362.36	6357.36	Alluvial
PAO-5n	04/21/2021	07:01	6361.02	Transducer	6362.36	6357.36	Alluvial
PAO-5n	04/21/2021	08:01	6361.03	Transducer	6362.36	6357.36	Alluvial
PAO-5n	04/21/2021	09:01	6361.02	Transducer	6362.36	6357.36	Alluvial
PAO-5n	04/21/2021	10:01	6361.03	Transducer	6362.36	6357.36	Alluvial
PAO-5n	04/21/2021	11:01	6361.03	Transducer	6362.36	6357.36	Alluvial

Location	Date	Time	Water Level (ft amsl)	Method	Top of Screen (ft amsl)	Bottom of Screen (ft amsl)	Zone
PAO-5n	04/21/2021	12:01	6361.03	Transducer	6362.36	6357.36	Alluvial
PAO-5n	04/21/2021	13:01	6361.03	Transducer	6362.36	6357.36	Alluvial
PAO-5n	04/21/2021	14:01	6361.03	Transducer	6362.36	6357.36	Alluvial
PAO-5n	04/21/2021	15:01	6361.03	Transducer	6362.36	6357.36	Alluvial
PAO-5n	04/21/2021	16:01	6361.03	Transducer	6362.36	6357.36	Alluvial
PAO-5n	04/21/2021	17:01	6361.02	Transducer	6362.36	6357.36	Alluvial
PAO-5n	04/21/2021	18:01	6361.02	Transducer	6362.36	6357.36	Alluvial
PAO-5n	04/21/2021	19:01	6361.02	Transducer	6362.36	6357.36	Alluvial
PAO-5n	04/21/2021	20:01	6361.01	Transducer	6362.36	6357.36	Alluvial
PAO-5n	04/21/2021	21:01	6361.00	Transducer	6362.36	6357.36	Alluvial
PAO-5n	04/21/2021	22:01	6361.00	Transducer	6362.36	6357.36	Alluvial
PAO-5n	04/21/2021	23:01	6361.00	Transducer	6362.36	6357.36	Alluvial
PAO-5n	04/22/2021	00:01	6361.00	Transducer	6362.36	6357.36	Alluvial
PAO-5n	04/22/2021	01:01	6360.99	Transducer	6362.36	6357.36	Alluvial
PAO-5n	04/22/2021	02:01	6360.99	Transducer	6362.36	6357.36	Alluvial
PAO-5n	04/22/2021	03:01	6360.99	Transducer	6362.36	6357.36	Alluvial
PAO-5n	04/22/2021	04:01	6360.98	Transducer	6362.36	6357.36	Alluvial
PAO-5n	04/22/2021	05:01	6360.98	Transducer	6362.36	6357.36	Alluvial
PAO-5n	04/22/2021	06:01	6360.97	Transducer	6362.36	6357.36	Alluvial
PAO-5n	04/22/2021	07:01	6360.97	Transducer	6362.36	6357.36	Alluvial
PAO-5n	04/22/2021	08:01	6360.97	Transducer	6362.36	6357.36	Alluvial
PAO-5n	04/22/2021	09:01	6360.96	Transducer	6362.36	6357.36	Alluvial
PAO-5n	04/22/2021	10:01	6360.96	Transducer	6362.36	6357.36	Alluvial
PAO-5n	04/22/2021	11:01	6360.95	Transducer	6362.36	6357.36	Alluvial
PAO-5n	04/22/2021	12:01	6360.95	Transducer	6362.36	6357.36	Alluvial
PAO-5n	04/22/2021	13:01	6360.95	Transducer	6362.36	6357.36	Alluvial
PAO-5n	04/22/2021	14:01	6360.94	Transducer	6362.36	6357.36	Alluvial
PAO-5n	04/22/2021	15:01	6360.94	Transducer	6362.36	6357.36	Alluvial
PAO-5n	04/22/2021	16:01	6360.94	Transducer	6362.36	6357.36	Alluvial
PAO-5n	04/22/2021	17:01	6360.93	Transducer	6362.36	6357.36	Alluvial
PAO-5n	04/22/2021	18:01	6360.93	Transducer	6362.36	6357.36	Alluvial
PAO-5n	04/22/2021	19:01	6360.92	Transducer	6362.36	6357.36	Alluvial
PAO-5n	04/22/2021	20:01	6360.92	Transducer	6362.36	6357.36	Alluvial
PAO-5n	04/22/2021	21:01	6360.91	Transducer	6362.36	6357.36	Alluvial
PAO-5n	04/22/2021	22:01	6360.90	Transducer	6362.36	6357.36	Alluvial
PAO-5n	04/22/2021	23:01	6360.90	Transducer	6362.36	6357.36	Alluvial
PAO-5n	04/23/2021	00:01	6360.89	Transducer	6362.36	6357.36	Alluvial
PAO-5n	04/23/2021	01:01	6360.89	Transducer	6362.36	6357.36	Alluvial
PAO-5n	04/23/2021	02:01	6360.89	Transducer	6362.36	6357.36	Alluvial
PAO-5n	04/23/2021	03:01	6360.88	Transducer	6362.36	6357.36	Alluvial
PAO-5n	04/23/2021	04:01	6360.88	Transducer	6362.36	6357.36	Alluvial
PAO-5n	04/23/2021	05:01	6360.87	Transducer	6362.36	6357.36	Alluvial
PAO-5n	04/23/2021	06:01	6360.87	Transducer	6362.36	6357.36	Alluvial
PAO-5n	04/23/2021	07:01	6360.86	Transducer	6362.36	6357.36	Alluvial
PAO-5n	04/23/2021	08:01	6360.85	Transducer	6362.36	6357.36	Alluvial

Location	Date	Time	Water Level (ft amsl)	Method	Top of Screen (ft amsl)	Bottom of Screen (ft amsl)	Zone
PAO-5n	04/23/2021	09:01	6360.85	Transducer	6362.36	6357.36	Alluvial
PAO-5n	04/23/2021	10:01	6360.85	Transducer	6362.36	6357.36	Alluvial
PAO-5n	04/23/2021	11:01	6360.84	Transducer	6362.36	6357.36	Alluvial
PAO-5n	04/23/2021	12:01	6360.84	Transducer	6362.36	6357.36	Alluvial
PAO-5n	04/23/2021	13:01	6360.83	Transducer	6362.36	6357.36	Alluvial
PAO-5n	04/23/2021	14:01	6360.83	Transducer	6362.36	6357.36	Alluvial
PAO-5n	04/23/2021	15:01	6360.82	Transducer	6362.36	6357.36	Alluvial
PAO-5n	04/23/2021	16:01	6360.81	Transducer	6362.36	6357.36	Alluvial
PAO-5n	04/23/2021	17:01	6360.81	Transducer	6362.36	6357.36	Alluvial
PAO-5n	04/23/2021	18:01	6360.80	Transducer	6362.36	6357.36	Alluvial
PAO-5n	04/23/2021	19:01	6360.80	Transducer	6362.36	6357.36	Alluvial
PAO-5n	04/23/2021	20:01	6360.79	Transducer	6362.36	6357.36	Alluvial
PAO-5n	04/23/2021	21:01	6360.78	Transducer	6362.36	6357.36	Alluvial
PAO-5n	04/23/2021	22:01	6360.78	Transducer	6362.36	6357.36	Alluvial
PAO-5n	04/23/2021	23:01	6360.77	Transducer	6362.36	6357.36	Alluvial
PAO-5n	04/24/2021	00:01	6360.77	Transducer	6362.36	6357.36	Alluvial
PAO-5n	04/24/2021	01:01	6360.76	Transducer	6362.36	6357.36	Alluvial
PAO-5n	04/24/2021	02:01	6360.76	Transducer	6362.36	6357.36	Alluvial
PAO-5n	04/24/2021	03:01	6360.76	Transducer	6362.36	6357.36	Alluvial
PAO-5n	04/24/2021	04:01	6360.75	Transducer	6362.36	6357.36	Alluvial
PAO-5n	04/24/2021	05:01	6360.74	Transducer	6362.36	6357.36	Alluvial
PAO-5n	04/24/2021	06:01	6360.74	Transducer	6362.36	6357.36	Alluvial
PAO-5n	04/24/2021	07:01	6360.73	Transducer	6362.36	6357.36	Alluvial
PAO-5n	04/24/2021	08:01	6360.73	Transducer	6362.36	6357.36	Alluvial
PAO-5n	04/24/2021	09:01	6360.72	Transducer	6362.36	6357.36	Alluvial
PAO-5n	04/24/2021	10:01	6360.72	Transducer	6362.36	6357.36	Alluvial
PAO-5n	04/24/2021	11:01	6360.72	Transducer	6362.36	6357.36	Alluvial
PAO-5n	04/24/2021	12:01	6360.71	Transducer	6362.36	6357.36	Alluvial
PAO-5n	04/24/2021	13:01	6360.71	Transducer	6362.36	6357.36	Alluvial
PAO-5n	04/24/2021	14:01	6360.71	Transducer	6362.36	6357.36	Alluvial
PAO-5n	04/24/2021	15:01	6360.70	Transducer	6362.36	6357.36	Alluvial
PAO-5n	04/24/2021	16:01	6360.70	Transducer	6362.36	6357.36	Alluvial
PAO-5n	04/24/2021	17:01	6360.69	Transducer	6362.36	6357.36	Alluvial
PAO-5n	04/24/2021	18:01	6360.69	Transducer	6362.36	6357.36	Alluvial
PAO-5n	04/24/2021	19:01	6360.69	Transducer	6362.36	6357.36	Alluvial
PAO-5n	04/24/2021	20:01	6360.68	Transducer	6362.36	6357.36	Alluvial
PAO-5n	04/24/2021	21:01	6360.68	Transducer	6362.36	6357.36	Alluvial
PAO-5n	04/24/2021	22:01	6360.67	Transducer	6362.36	6357.36	Alluvial
PAO-5n	04/24/2021	23:01	6360.67	Transducer	6362.36	6357.36	Alluvial
PAO-5n	04/25/2021	00:01	6360.66	Transducer	6362.36	6357.36	Alluvial
PAO-5n	04/25/2021	01:01	6360.65	Transducer	6362.36	6357.36	Alluvial
PAO-5n	04/25/2021	02:01	6360.65	Transducer	6362.36	6357.36	Alluvial
PAO-5n	04/25/2021	03:01	6360.64	Transducer	6362.36	6357.36	Alluvial
PAO-5n	04/25/2021	04:01	6360.64	Transducer	6362.36	6357.36	Alluvial
PAO-5n	04/25/2021	05:01	6360.64	Transducer	6362.36	6357.36	Alluvial

Location	Date	Time	Water Level (ft amsl)	Method	Top of Screen (ft amsl)	Bottom of Screen (ft amsl)	Zone
PAO-5n	04/25/2021	06:01	6360.63	Transducer	6362.36	6357.36	Alluvial
PAO-5n	04/25/2021	07:01	6360.63	Transducer	6362.36	6357.36	Alluvial
PAO-5n	04/25/2021	08:01	6360.62	Transducer	6362.36	6357.36	Alluvial
PAO-5n	04/25/2021	09:01	6360.62	Transducer	6362.36	6357.36	Alluvial
PAO-5n	04/25/2021	10:01	6360.61	Transducer	6362.36	6357.36	Alluvial
PAO-5n	04/25/2021	11:01	6360.61	Transducer	6362.36	6357.36	Alluvial
PAO-5n	04/25/2021	12:01	6360.61	Transducer	6362.36	6357.36	Alluvial
PAO-5n	04/25/2021	13:01	6360.61	Transducer	6362.36	6357.36	Alluvial
PAO-5n	04/25/2021	14:01	6360.60	Transducer	6362.36	6357.36	Alluvial
PAO-5n	04/25/2021	15:01	6360.60	Transducer	6362.36	6357.36	Alluvial
PAO-5n	04/25/2021	16:01	6360.60	Transducer	6362.36	6357.36	Alluvial
PAO-5n	04/25/2021	17:01	6360.59	Transducer	6362.36	6357.36	Alluvial
PAO-5n	04/25/2021	18:01	6360.59	Transducer	6362.36	6357.36	Alluvial
PAO-5n	04/25/2021	19:01	6360.58	Transducer	6362.36	6357.36	Alluvial
PAO-5n	04/25/2021	20:01	6360.58	Transducer	6362.36	6357.36	Alluvial
PAO-5n	04/25/2021	21:01	6360.57	Transducer	6362.36	6357.36	Alluvial
PAO-5n	04/25/2021	22:01	6360.57	Transducer	6362.36	6357.36	Alluvial
PAO-5n	04/25/2021	23:01	6360.57	Transducer	6362.36	6357.36	Alluvial
PAO-5n	04/26/2021	00:01	6360.56	Transducer	6362.36	6357.36	Alluvial
PAO-5n	04/26/2021	01:01	6360.56	Transducer	6362.36	6357.36	Alluvial
PAO-5n	04/26/2021	02:01	6360.55	Transducer	6362.36	6357.36	Alluvial
PAO-5n	04/26/2021	03:01	6360.55	Transducer	6362.36	6357.36	Alluvial
PAO-5n	04/26/2021	04:01	6360.54	Transducer	6362.36	6357.36	Alluvial
PAO-5n	04/26/2021	05:01	6360.54	Transducer	6362.36	6357.36	Alluvial
PAO-5n	04/26/2021	06:01	6360.54	Transducer	6362.36	6357.36	Alluvial
PAO-5n	04/26/2021	07:01	6360.53	Transducer	6362.36	6357.36	Alluvial
PAO-5n	04/26/2021	08:01	6360.53	Transducer	6362.36	6357.36	Alluvial
PAO-5n	04/26/2021	09:01	6360.53	Transducer	6362.36	6357.36	Alluvial
PAO-5n	04/26/2021	10:01	6360.52	Transducer	6362.36	6357.36	Alluvial
PAO-5n	04/26/2021	11:01	6360.52	Transducer	6362.36	6357.36	Alluvial
PAO-5n	04/26/2021	12:01	6360.52	Transducer	6362.36	6357.36	Alluvial
PAO-5n	04/26/2021	13:01	6360.51	Transducer	6362.36	6357.36	Alluvial
PAO-5n	04/26/2021	14:01	6360.51	Transducer	6362.36	6357.36	Alluvial
PAO-5n	04/26/2021	15:01	6360.51	Transducer	6362.36	6357.36	Alluvial
PAO-5n	04/26/2021	16:01	6360.50	Transducer	6362.36	6357.36	Alluvial
PAO-5n	04/26/2021	17:01	6360.50	Transducer	6362.36	6357.36	Alluvial
PAO-5n	04/26/2021	18:01	6360.50	Transducer	6362.36	6357.36	Alluvial
PAO-5n	04/26/2021	19:01	6360.49	Transducer	6362.36	6357.36	Alluvial
PAO-5n	04/26/2021	20:01	6360.49	Transducer	6362.36	6357.36	Alluvial
PAO-5n	04/26/2021	21:01	6360.48	Transducer	6362.36	6357.36	Alluvial
PAO-5n	04/26/2021	22:01	6360.48	Transducer	6362.36	6357.36	Alluvial
PAO-5n	04/26/2021	23:01	6360.48	Transducer	6362.36	6357.36	Alluvial
PAO-5n	04/27/2021	00:01	6360.47	Transducer	6362.36	6357.36	Alluvial
PAO-5n	04/27/2021	01:01	6360.47	Transducer	6362.36	6357.36	Alluvial
PAO-5n	04/27/2021	02:01	6360.46	Transducer	6362.36	6357.36	Alluvial

Location	Date	Time	Water Level (ft amsl)	Method	Top of Screen (ft amsl)	Bottom of Screen (ft amsl)	Zone
PAO-5n	04/27/2021	03:01	6360.46	Transducer	6362.36	6357.36	Alluvial
PAO-5n	04/27/2021	04:01	6360.46	Transducer	6362.36	6357.36	Alluvial
PAO-5n	04/27/2021	05:01	6360.45	Transducer	6362.36	6357.36	Alluvial
PAO-5n	04/27/2021	06:01	6360.45	Transducer	6362.36	6357.36	Alluvial
PAO-5n	04/27/2021	07:01	6360.45	Transducer	6362.36	6357.36	Alluvial
PAO-5n	04/27/2021	08:01	6360.44	Transducer	6362.36	6357.36	Alluvial
PAO-5n	04/27/2021	09:01	6360.44	Transducer	6362.36	6357.36	Alluvial
PAO-5n	04/27/2021	10:01	6360.44	Transducer	6362.36	6357.36	Alluvial
PAO-5n	04/27/2021	11:01	6360.43	Transducer	6362.36	6357.36	Alluvial
PAO-5n	04/27/2021	12:01	6360.43	Transducer	6362.36	6357.36	Alluvial
PAO-5n	04/27/2021	13:01	6360.42	Transducer	6362.36	6357.36	Alluvial
PAO-5n	04/27/2021	14:01	6360.42	Transducer	6362.36	6357.36	Alluvial
PAO-5n	04/27/2021	15:01	6360.42	Transducer	6362.36	6357.36	Alluvial
PAO-5n	04/27/2021	16:01	6360.42	Transducer	6362.36	6357.36	Alluvial
PAO-5n	04/27/2021	17:01	6360.41	Transducer	6362.36	6357.36	Alluvial
PAO-5n	04/27/2021	18:01	6360.41	Transducer	6362.36	6357.36	Alluvial
PAO-5n	04/27/2021	19:01	6360.40	Transducer	6362.36	6357.36	Alluvial
PAO-5n	04/27/2021	20:01	6360.40	Transducer	6362.36	6357.36	Alluvial
PAO-5n	04/27/2021	21:01	6360.39	Transducer	6362.36	6357.36	Alluvial
PAO-5n	04/27/2021	22:01	6360.39	Transducer	6362.36	6357.36	Alluvial
PAO-5n	04/27/2021	23:01	6360.39	Transducer	6362.36	6357.36	Alluvial
PAO-5n	04/28/2021	00:01	6360.38	Transducer	6362.36	6357.36	Alluvial
PAO-5n	04/28/2021	01:01	6360.38	Transducer	6362.36	6357.36	Alluvial
PAO-5n	04/28/2021	02:01	6360.38	Transducer	6362.36	6357.36	Alluvial
PAO-5n	04/28/2021	03:01	6360.37	Transducer	6362.36	6357.36	Alluvial
PAO-5n	04/28/2021	04:01	6360.37	Transducer	6362.36	6357.36	Alluvial
PAO-5n	04/28/2021	05:01	6360.37	Transducer	6362.36	6357.36	Alluvial
PAO-5n	04/28/2021	06:01	6360.36	Transducer	6362.36	6357.36	Alluvial
PAO-5n	04/28/2021	07:01	6360.36	Transducer	6362.36	6357.36	Alluvial
PAO-5n	04/28/2021	08:01	6360.35	Transducer	6362.36	6357.36	Alluvial
PAO-5n	04/28/2021	09:01	6360.35	Transducer	6362.36	6357.36	Alluvial
PAO-5n	04/28/2021	10:01	6360.35	Transducer	6362.36	6357.36	Alluvial
PAO-5n	04/28/2021	11:01	6360.35	Transducer	6362.36	6357.36	Alluvial
PAO-5n	04/28/2021	12:01	6360.34	Transducer	6362.36	6357.36	Alluvial
PAO-5n	04/28/2021	13:01	6360.34	Transducer	6362.36	6357.36	Alluvial
PAO-5n	04/28/2021	14:01	6360.33	Transducer	6362.36	6357.36	Alluvial
PAO-5n	04/28/2021	15:01	6360.33	Transducer	6362.36	6357.36	Alluvial
PAO-5n	04/28/2021	16:01	6360.32	Transducer	6362.36	6357.36	Alluvial
PAO-5n	04/28/2021	17:01	6360.32	Transducer	6362.36	6357.36	Alluvial
PAO-5n	04/28/2021	18:01	6360.32	Transducer	6362.36	6357.36	Alluvial
PAO-5n	04/28/2021	19:01	6360.31	Transducer	6362.36	6357.36	Alluvial
PAO-5n	04/28/2021	20:01	6360.31	Transducer	6362.36	6357.36	Alluvial
PAO-5n	04/28/2021	21:01	6360.31	Transducer	6362.36	6357.36	Alluvial
PAO-5n	04/28/2021	22:01	6360.30	Transducer	6362.36	6357.36	Alluvial
PAO-5n	04/28/2021	23:01	6360.30	Transducer	6362.36	6357.36	Alluvial

Location	Date	Time	Water Level (ft amsl)	Method	Top of Screen (ft amsl)	Bottom of Screen (ft amsl)	Zone
PAO-5n	04/29/2021	00:01	6360.29	Transducer	6362.36	6357.36	Alluvial
PAO-5n	04/29/2021	01:01	6360.29	Transducer	6362.36	6357.36	Alluvial
PAO-5n	04/29/2021	02:01	6360.29	Transducer	6362.36	6357.36	Alluvial
PAO-5n	04/29/2021	03:01	6360.28	Transducer	6362.36	6357.36	Alluvial
PAO-5n	04/29/2021	04:01	6360.28	Transducer	6362.36	6357.36	Alluvial
PAO-5n	04/29/2021	05:01	6360.28	Transducer	6362.36	6357.36	Alluvial
PAO-5n	04/29/2021	06:01	6360.27	Transducer	6362.36	6357.36	Alluvial
PAO-5n	04/29/2021	07:01	6360.27	Transducer	6362.36	6357.36	Alluvial
PAO-5n	04/29/2021	08:01	6360.27	Transducer	6362.36	6357.36	Alluvial
PAO-5n	04/29/2021	09:01	6360.26	Transducer	6362.36	6357.36	Alluvial
PAO-5n	04/29/2021	10:01	6360.26	Transducer	6362.36	6357.36	Alluvial
PAO-5n	04/29/2021	11:01	6360.26	Transducer	6362.36	6357.36	Alluvial
PAO-5n	04/29/2021	12:01	6360.25	Transducer	6362.36	6357.36	Alluvial
PAO-5n	04/29/2021	13:01	6360.25	Transducer	6362.36	6357.36	Alluvial
PAO-5n	04/29/2021	14:01	6360.25	Transducer	6362.36	6357.36	Alluvial
PAO-5n	04/29/2021	15:01	6360.25	Transducer	6362.36	6357.36	Alluvial
PAO-5n	04/29/2021	16:01	6360.24	Transducer	6362.36	6357.36	Alluvial
PAO-5n	04/29/2021	17:01	6360.24	Transducer	6362.36	6357.36	Alluvial
PAO-5n	04/29/2021	18:01	6360.23	Transducer	6362.36	6357.36	Alluvial
PAO-5n	04/29/2021	19:01	6360.23	Transducer	6362.36	6357.36	Alluvial
PAO-5n	04/29/2021	20:01	6360.23	Transducer	6362.36	6357.36	Alluvial
PAO-5n	04/29/2021	21:01	6360.22	Transducer	6362.36	6357.36	Alluvial
PAO-5n	04/29/2021	22:01	6360.22	Transducer	6362.36	6357.36	Alluvial
PAO-5n	04/29/2021	23:01	6360.21	Transducer	6362.36	6357.36	Alluvial
PAO-5n	04/30/2021	00:01	6360.21	Transducer	6362.36	6357.36	Alluvial
PAO-5n	04/30/2021	01:01	6360.21	Transducer	6362.36	6357.36	Alluvial
PAO-5n	04/30/2021	02:01	6360.21	Transducer	6362.36	6357.36	Alluvial
PAO-5n	04/30/2021	03:01	6360.20	Transducer	6362.36	6357.36	Alluvial
PAO-5n	04/30/2021	04:01	6360.20	Transducer	6362.36	6357.36	Alluvial
PAO-5n	04/30/2021	05:01	6360.20	Transducer	6362.36	6357.36	Alluvial
PAO-5n	04/30/2021	06:01	6360.19	Transducer	6362.36	6357.36	Alluvial
PAO-5n	04/30/2021	07:01	6360.19	Transducer	6362.36	6357.36	Alluvial
PAO-5n	04/30/2021	08:01	6360.19	Transducer	6362.36	6357.36	Alluvial
PAO-5n	04/30/2021	09:01	6360.18	Transducer	6362.36	6357.36	Alluvial
PAO-5n	04/30/2021	10:01	6360.18	Transducer	6362.36	6357.36	Alluvial
PAO-5n	04/30/2021	11:01	6360.18	Transducer	6362.36	6357.36	Alluvial
PAO-5n	04/30/2021	12:01	6360.18	Transducer	6362.36	6357.36	Alluvial
PAO-5n	04/30/2021	13:01	6360.18	Transducer	6362.36	6357.36	Alluvial
PAO-5n	04/30/2021	14:01	6360.18	Transducer	6362.36	6357.36	Alluvial
PAO-5n	04/30/2021	15:01	6360.17	Transducer	6362.36	6357.36	Alluvial
PAO-5n	04/30/2021	16:01	6360.17	Transducer	6362.36	6357.36	Alluvial
PAO-5n	04/30/2021	17:01	6360.17	Transducer	6362.36	6357.36	Alluvial
PAO-5n	04/30/2021	18:01	6360.17	Transducer	6362.36	6357.36	Alluvial
PAO-5n	04/30/2021	19:01	6360.16	Transducer	6362.36	6357.36	Alluvial
PAO-5n	04/30/2021	20:01	6360.16	Transducer	6362.36	6357.36	Alluvial

Location	Date	Time	Water Level (ft amsl)	Method	Top of Screen (ft amsl)	Bottom of Screen (ft amsl)	Zone
PAO-5n	04/30/2021	21:01	6360.15	Transducer	6362.36	6357.36	Alluvial
PAO-5n	04/30/2021	22:01	6360.15	Transducer	6362.36	6357.36	Alluvial
PAO-5n	04/30/2021	23:01	6360.15	Transducer	6362.36	6357.36	Alluvial
PAO-5n	05/01/2021	00:01	6360.15	Transducer	6362.36	6357.36	Alluvial
PAO-5n	05/01/2021	01:01	6360.15	Transducer	6362.36	6357.36	Alluvial
PAO-5n	05/01/2021	02:01	6360.14	Transducer	6362.36	6357.36	Alluvial
PAO-5n	05/01/2021	03:01	6360.14	Transducer	6362.36	6357.36	Alluvial
PAO-5n	05/01/2021	04:01	6360.14	Transducer	6362.36	6357.36	Alluvial
PAO-5n	05/01/2021	05:01	6360.14	Transducer	6362.36	6357.36	Alluvial
PAO-5n	05/01/2021	06:01	6360.13	Transducer	6362.36	6357.36	Alluvial
PAO-5n	05/01/2021	07:01	6360.13	Transducer	6362.36	6357.36	Alluvial
PAO-5n	05/01/2021	08:01	6360.13	Transducer	6362.36	6357.36	Alluvial
PAO-5n	05/01/2021	09:01	6360.13	Transducer	6362.36	6357.36	Alluvial
PAO-5n	05/01/2021	10:01	6360.12	Transducer	6362.36	6357.36	Alluvial
PAO-5n	05/01/2021	11:01	6360.12	Transducer	6362.36	6357.36	Alluvial
PAO-5n	05/01/2021	12:01	6360.12	Transducer	6362.36	6357.36	Alluvial
PAO-5n	05/01/2021	13:01	6360.12	Transducer	6362.36	6357.36	Alluvial
PAO-5n	05/01/2021	14:01	6360.12	Transducer	6362.36	6357.36	Alluvial
PAO-5n	05/01/2021	15:01	6360.12	Transducer	6362.36	6357.36	Alluvial
PAO-5n	05/01/2021	16:01	6360.12	Transducer	6362.36	6357.36	Alluvial
PAO-5n	05/01/2021	17:01	6360.11	Transducer	6362.36	6357.36	Alluvial
PAO-5n	05/01/2021	18:01	6360.11	Transducer	6362.36	6357.36	Alluvial
PAO-5n	05/01/2021	19:01	6360.11	Transducer	6362.36	6357.36	Alluvial
PAO-5n	05/01/2021	20:01	6360.11	Transducer	6362.36	6357.36	Alluvial
PAO-5n	05/01/2021	21:01	6360.10	Transducer	6362.36	6357.36	Alluvial
PAO-5n	05/01/2021	22:01	6360.10	Transducer	6362.36	6357.36	Alluvial
PAO-5n	05/01/2021	23:01	6360.10	Transducer	6362.36	6357.36	Alluvial
PAO-5n	05/02/2021	00:01	6360.09	Transducer	6362.36	6357.36	Alluvial
PAO-5n	05/02/2021	01:01	6360.09	Transducer	6362.36	6357.36	Alluvial
PAO-5n	05/02/2021	02:01	6360.09	Transducer	6362.36	6357.36	Alluvial
PAO-5n	05/02/2021	03:01	6360.09	Transducer	6362.36	6357.36	Alluvial
PAO-5n	05/02/2021	04:01	6360.08	Transducer	6362.36	6357.36	Alluvial
PAO-5n	05/02/2021	05:01	6360.08	Transducer	6362.36	6357.36	Alluvial
PAO-5n	05/02/2021	06:01	6360.08	Transducer	6362.36	6357.36	Alluvial
PAO-5n	05/02/2021	07:01	6360.08	Transducer	6362.36	6357.36	Alluvial
PAO-5n	05/02/2021	08:01	6360.08	Transducer	6362.36	6357.36	Alluvial
PAO-5n	05/02/2021	09:01	6360.07	Transducer	6362.36	6357.36	Alluvial
PAO-5n	05/02/2021	10:01	6360.07	Transducer	6362.36	6357.36	Alluvial
PAO-5n	05/02/2021	11:01	6360.07	Transducer	6362.36	6357.36	Alluvial
PAO-5n	05/02/2021	12:01	6360.07	Transducer	6362.36	6357.36	Alluvial
PAO-5n	05/02/2021	13:01	6360.06	Transducer	6362.36	6357.36	Alluvial
PAO-5n	05/02/2021	14:01	6360.06	Transducer	6362.36	6357.36	Alluvial
PAO-5n	05/02/2021	15:01	6360.06	Transducer	6362.36	6357.36	Alluvial
PAO-5n	05/02/2021	16:01	6360.06	Transducer	6362.36	6357.36	Alluvial
PAO-5n	05/02/2021	17:01	6360.06	Transducer	6362.36	6357.36	Alluvial

Location	Date	Time	Water Level (ft amsl)	Method	Top of Screen (ft amsl)	Bottom of Screen (ft amsl)	Zone
PAO-5n	05/02/2021	18:01	6360.05	Transducer	6362.36	6357.36	Alluvial
PAO-5n	05/02/2021	19:01	6360.05	Transducer	6362.36	6357.36	Alluvial
PAO-5n	05/02/2021	20:01	6360.04	Transducer	6362.36	6357.36	Alluvial
PAO-5n	05/02/2021	21:01	6360.04	Transducer	6362.36	6357.36	Alluvial
PAO-5n	05/02/2021	22:01	6360.04	Transducer	6362.36	6357.36	Alluvial
PAO-5n	05/02/2021	23:01	6360.04	Transducer	6362.36	6357.36	Alluvial
PAO-5n	05/03/2021	00:01	6360.03	Transducer	6362.36	6357.36	Alluvial
PAO-5n	05/03/2021	01:01	6360.03	Transducer	6362.36	6357.36	Alluvial
PAO-5n	05/03/2021	02:01	6360.03	Transducer	6362.36	6357.36	Alluvial
PAO-5n	05/03/2021	03:01	6360.02	Transducer	6362.36	6357.36	Alluvial
PAO-5n	05/03/2021	04:01	6360.02	Transducer	6362.36	6357.36	Alluvial
PAO-5n	05/03/2021	05:01	6360.02	Transducer	6362.36	6357.36	Alluvial
PAO-5n	05/03/2021	06:01	6360.02	Transducer	6362.36	6357.36	Alluvial
PAO-5n	05/03/2021	07:01	6360.01	Transducer	6362.36	6357.36	Alluvial
PAO-5n	05/03/2021	08:01	6360.01	Transducer	6362.36	6357.36	Alluvial
PAO-5n	05/03/2021	09:01	6360.01	Transducer	6362.36	6357.36	Alluvial
PAO-5n	05/03/2021	10:01	6360.00	Transducer	6362.36	6357.36	Alluvial
PAO-5n	05/03/2021	11:01	6360.00	Transducer	6362.36	6357.36	Alluvial
PAO-5n	05/03/2021	12:01	6360.00	Transducer	6362.36	6357.36	Alluvial
PAO-5n	05/03/2021	13:01	6359.99	Transducer	6362.36	6357.36	Alluvial
PAO-5n	05/03/2021	14:01	6359.99	Transducer	6362.36	6357.36	Alluvial
PAO-5n	05/03/2021	15:01	6359.99	Transducer	6362.36	6357.36	Alluvial
PAO-5n	05/03/2021	16:01	6359.98	Transducer	6362.36	6357.36	Alluvial
PAO-5n	05/03/2021	17:01	6359.98	Transducer	6362.36	6357.36	Alluvial
PAO-5n	05/03/2021	18:01	6359.97	Transducer	6362.36	6357.36	Alluvial
PAO-5n	05/03/2021	19:01	6359.97	Transducer	6362.36	6357.36	Alluvial
PAO-5n	05/03/2021	20:01	6359.97	Transducer	6362.36	6357.36	Alluvial
PAO-5n	05/03/2021	21:01	6359.96	Transducer	6362.36	6357.36	Alluvial
PAO-5n	05/03/2021	22:01	6359.96	Transducer	6362.36	6357.36	Alluvial
PAO-5n	05/03/2021	23:01	6359.96	Transducer	6362.36	6357.36	Alluvial
PAO-5n	05/04/2021	00:01	6359.95	Transducer	6362.36	6357.36	Alluvial
PAO-5n	05/04/2021	01:01	6359.95	Transducer	6362.36	6357.36	Alluvial
PAO-5n	05/04/2021	02:01	6359.95	Transducer	6362.36	6357.36	Alluvial
PAO-5n	05/04/2021	03:01	6359.95	Transducer	6362.36	6357.36	Alluvial
PAO-5n	05/04/2021	04:01	6359.94	Transducer	6362.36	6357.36	Alluvial
PAO-5n	05/04/2021	05:01	6359.94	Transducer	6362.36	6357.36	Alluvial
PAO-5n	05/04/2021	06:01	6359.93	Transducer	6362.36	6357.36	Alluvial
PAO-5n	05/04/2021	07:01	6359.93	Transducer	6362.36	6357.36	Alluvial
PAO-5n	05/04/2021	08:01	6359.93	Transducer	6362.36	6357.36	Alluvial
PAO-5n	05/04/2021	09:01	6359.92	Transducer	6362.36	6357.36	Alluvial
PAO-5n	05/04/2021	10:01	6359.92	Transducer	6362.36	6357.36	Alluvial
PAO-5n	05/04/2021	11:01	6359.92	Transducer	6362.36	6357.36	Alluvial
PAO-5n	05/04/2021	12:01	6359.92	Transducer	6362.36	6357.36	Alluvial
PAO-5n	05/04/2021	13:01	6359.91	Transducer	6362.36	6357.36	Alluvial
PAO-5n	05/04/2021	14:01	6359.91	Transducer	6362.36	6357.36	Alluvial

Location	Date	Time	Water Level (ft amsl)	Method	Top of Screen (ft amsl)	Bottom of Screen (ft amsl)	Zone
PAO-5n	05/04/2021	15:01	6359.91	Transducer	6362.36	6357.36	Alluvial
PAO-5n	05/04/2021	16:01	6359.91	Transducer	6362.36	6357.36	Alluvial
PAO-5n	05/04/2021	17:01	6359.90	Transducer	6362.36	6357.36	Alluvial
PAO-5n	05/04/2021	18:01	6359.90	Transducer	6362.36	6357.36	Alluvial
PAO-5n	05/04/2021	19:01	6359.90	Transducer	6362.36	6357.36	Alluvial
PAO-5n	05/04/2021	20:01	6359.89	Transducer	6362.36	6357.36	Alluvial
PAO-5n	05/04/2021	21:01	6359.89	Transducer	6362.36	6357.36	Alluvial
PAO-5n	05/04/2021	22:01	6359.89	Transducer	6362.36	6357.36	Alluvial
PAO-5n	05/04/2021	23:01	6359.88	Transducer	6362.36	6357.36	Alluvial
PAO-5n	05/05/2021	00:01	6359.88	Transducer	6362.36	6357.36	Alluvial
PAO-5n	05/05/2021	01:01	6359.88	Transducer	6362.36	6357.36	Alluvial
PAO-5n	05/05/2021	02:01	6359.88	Transducer	6362.36	6357.36	Alluvial
PAO-5n	05/05/2021	03:01	6359.87	Transducer	6362.36	6357.36	Alluvial
PAO-5n	05/05/2021	04:01	6359.87	Transducer	6362.36	6357.36	Alluvial
PAO-5n	05/05/2021	05:01	6359.87	Transducer	6362.36	6357.36	Alluvial
PAO-5n	05/05/2021	06:01	6359.86	Transducer	6362.36	6357.36	Alluvial
PAO-5n	05/05/2021	07:01	6359.86	Transducer	6362.36	6357.36	Alluvial
PAO-5n	05/05/2021	08:01	6359.86	Transducer	6362.36	6357.36	Alluvial
PAO-5n	05/05/2021	09:01	6359.86	Transducer	6362.36	6357.36	Alluvial
PAO-5n	05/05/2021	10:01	6359.85	Transducer	6362.36	6357.36	Alluvial
PAO-5n	05/05/2021	11:01	6359.85	Transducer	6362.36	6357.36	Alluvial
PAO-5n	05/05/2021	12:01	6359.85	Transducer	6362.36	6357.36	Alluvial
PAO-5n	05/05/2021	13:01	6359.85	Transducer	6362.36	6357.36	Alluvial
PAO-5n	05/05/2021	14:10	6359.83	Manual	6362.36	6357.36	Alluvial
PAO-5n	05/05/2021	15:01	6359.81	Transducer	6362.36	6357.36	Alluvial
PAO-5n	05/05/2021	16:01	6359.81	Transducer	6362.36	6357.36	Alluvial
PAO-5n	05/05/2021	17:01	6359.81	Transducer	6362.36	6357.36	Alluvial
PAO-5n	05/05/2021	18:01	6359.80	Transducer	6362.36	6357.36	Alluvial
PAO-5n	05/05/2021	19:01	6359.79	Transducer	6362.36	6357.36	Alluvial
PAO-5n	05/05/2021	20:01	6359.79	Transducer	6362.36	6357.36	Alluvial
PAO-5n	05/05/2021	21:01	6359.79	Transducer	6362.36	6357.36	Alluvial
PAO-5n	05/05/2021	22:01	6359.79	Transducer	6362.36	6357.36	Alluvial
PAO-5n	05/05/2021	23:01	6359.78	Transducer	6362.36	6357.36	Alluvial
PAO-5n	05/06/2021	00:01	6359.79	Transducer	6362.36	6357.36	Alluvial
PAO-5n	05/06/2021	01:01	6359.78	Transducer	6362.36	6357.36	Alluvial
PAO-5n	05/06/2021	02:01	6359.78	Transducer	6362.36	6357.36	Alluvial
PAO-5n	05/06/2021	03:01	6359.78	Transducer	6362.36	6357.36	Alluvial
PAO-5n	05/06/2021	04:01	6359.77	Transducer	6362.36	6357.36	Alluvial
PAO-5n	05/06/2021	05:01	6359.77	Transducer	6362.36	6357.36	Alluvial
PAO-5n	05/06/2021	06:01	6359.77	Transducer	6362.36	6357.36	Alluvial
PAO-5n	05/06/2021	07:01	6359.76	Transducer	6362.36	6357.36	Alluvial
PAO-5n	05/06/2021	08:01	6359.76	Transducer	6362.36	6357.36	Alluvial
PAO-5n	05/06/2021	09:01	6359.75	Transducer	6362.36	6357.36	Alluvial
PAO-5n	05/06/2021	10:01	6359.75	Transducer	6362.36	6357.36	Alluvial
PAO-5n	05/06/2021	11:01	6359.75	Transducer	6362.36	6357.36	Alluvial

Location	Date	Time	Water Level (ft amsl)	Method	Top of Screen (ft amsl)	Bottom of Screen (ft amsl)	Zone
PAO-5n	05/06/2021	12:01	6359.75	Transducer	6362.36	6357.36	Alluvial
PAO-5n	05/06/2021	13:01	6359.75	Transducer	6362.36	6357.36	Alluvial
PAO-5n	05/06/2021	14:01	6359.75	Transducer	6362.36	6357.36	Alluvial
PAO-5n	05/06/2021	15:01	6359.75	Transducer	6362.36	6357.36	Alluvial
PAO-5n	05/06/2021	16:01	6359.75	Transducer	6362.36	6357.36	Alluvial
PAO-5n	05/06/2021	17:01	6359.74	Transducer	6362.36	6357.36	Alluvial
PAO-5n	05/06/2021	18:01	6359.73	Transducer	6362.36	6357.36	Alluvial
PAO-5n	05/06/2021	19:01	6359.73	Transducer	6362.36	6357.36	Alluvial
PAO-5n	05/06/2021	20:01	6359.73	Transducer	6362.36	6357.36	Alluvial
PAO-5n	05/06/2021	21:01	6359.73	Transducer	6362.36	6357.36	Alluvial
PAO-5n	05/06/2021	22:01	6359.72	Transducer	6362.36	6357.36	Alluvial
PAO-5n	05/06/2021	23:01	6359.73	Transducer	6362.36	6357.36	Alluvial
PAO-5n	05/07/2021	00:01	6359.72	Transducer	6362.36	6357.36	Alluvial
PAO-5n	05/07/2021	01:01	6359.71	Transducer	6362.36	6357.36	Alluvial
PAO-5n	05/07/2021	02:01	6359.72	Transducer	6362.36	6357.36	Alluvial
PAO-5n	05/07/2021	03:01	6359.71	Transducer	6362.36	6357.36	Alluvial
PAO-5n	05/07/2021	04:01	6359.71	Transducer	6362.36	6357.36	Alluvial
PAO-5n	05/07/2021	05:01	6359.71	Transducer	6362.36	6357.36	Alluvial
PAO-5n	05/07/2021	06:01	6359.71	Transducer	6362.36	6357.36	Alluvial
PAO-5n	05/07/2021	07:01	6359.70	Transducer	6362.36	6357.36	Alluvial
PAO-5n	05/07/2021	08:01	6359.70	Transducer	6362.36	6357.36	Alluvial
PAO-5n	05/07/2021	09:01	6359.70	Transducer	6362.36	6357.36	Alluvial
PAO-5n	05/07/2021	10:01	6359.69	Transducer	6362.36	6357.36	Alluvial
PAO-5n	05/07/2021	11:01	6359.69	Transducer	6362.36	6357.36	Alluvial
PAO-5n	05/07/2021	12:01	6359.69	Transducer	6362.36	6357.36	Alluvial
PAO-5n	05/07/2021	13:01	6359.69	Transducer	6362.36	6357.36	Alluvial
PAO-5n	05/07/2021	14:01	6359.69	Transducer	6362.36	6357.36	Alluvial
PAO-5n	05/07/2021	15:01	6359.68	Transducer	6362.36	6357.36	Alluvial
PAO-5n	05/07/2021	16:01	6359.69	Transducer	6362.36	6357.36	Alluvial
PAO-5n	05/07/2021	17:01	6359.69	Transducer	6362.36	6357.36	Alluvial
PAO-5n	05/07/2021	18:01	6359.69	Transducer	6362.36	6357.36	Alluvial
PAO-5n	05/07/2021	19:01	6359.68	Transducer	6362.36	6357.36	Alluvial
PAO-5n	05/07/2021	20:01	6359.68	Transducer	6362.36	6357.36	Alluvial
PAO-5n	05/07/2021	21:01	6359.67	Transducer	6362.36	6357.36	Alluvial
PAO-5n	05/07/2021	22:01	6359.67	Transducer	6362.36	6357.36	Alluvial
PAO-5n	05/07/2021	23:01	6359.67	Transducer	6362.36	6357.36	Alluvial
PAO-5n	05/08/2021	00:01	6359.67	Transducer	6362.36	6357.36	Alluvial
PAO-5n	05/08/2021	01:01	6359.67	Transducer	6362.36	6357.36	Alluvial
PAO-5n	05/08/2021	02:01	6359.66	Transducer	6362.36	6357.36	Alluvial
PAO-5n	05/08/2021	03:01	6359.66	Transducer	6362.36	6357.36	Alluvial
PAO-5n	05/08/2021	04:01	6359.66	Transducer	6362.36	6357.36	Alluvial
PAO-5n	05/08/2021	05:01	6359.66	Transducer	6362.36	6357.36	Alluvial
PAO-5n	05/08/2021	06:01	6359.65	Transducer	6362.36	6357.36	Alluvial
PAO-5n	05/08/2021	07:01	6359.65	Transducer	6362.36	6357.36	Alluvial
PAO-5n	05/08/2021	08:01	6359.66	Transducer	6362.36	6357.36	Alluvial

Location	Date	Time	Water Level (ft amsl)	Method	Top of Screen (ft amsl)	Bottom of Screen (ft amsl)	Zone
PAO-5n	05/08/2021	09:01	6359.65	Transducer	6362.36	6357.36	Alluvial
PAO-5n	05/08/2021	10:01	6359.65	Transducer	6362.36	6357.36	Alluvial
PAO-5n	05/08/2021	11:01	6359.65	Transducer	6362.36	6357.36	Alluvial
PAO-5n	05/08/2021	12:01	6359.64	Transducer	6362.36	6357.36	Alluvial
PAO-5n	05/08/2021	13:01	6359.64	Transducer	6362.36	6357.36	Alluvial
PAO-5n	05/08/2021	14:01	6359.64	Transducer	6362.36	6357.36	Alluvial
PAO-5n	05/08/2021	15:01	6359.64	Transducer	6362.36	6357.36	Alluvial
PAO-5n	05/08/2021	16:01	6359.63	Transducer	6362.36	6357.36	Alluvial
PAO-5n	05/08/2021	17:01	6359.63	Transducer	6362.36	6357.36	Alluvial
PAO-5n	05/08/2021	18:01	6359.62	Transducer	6362.36	6357.36	Alluvial
PAO-5n	05/08/2021	19:01	6359.62	Transducer	6362.36	6357.36	Alluvial
PAO-5n	05/08/2021	20:01	6359.62	Transducer	6362.36	6357.36	Alluvial
PAO-5n	05/08/2021	21:01	6359.62	Transducer	6362.36	6357.36	Alluvial
PAO-5n	05/08/2021	22:01	6359.61	Transducer	6362.36	6357.36	Alluvial
PAO-5n	05/08/2021	23:01	6359.61	Transducer	6362.36	6357.36	Alluvial
PAO-5n	05/09/2021	00:01	6359.62	Transducer	6362.36	6357.36	Alluvial
PAO-5n	05/09/2021	01:01	6359.61	Transducer	6362.36	6357.36	Alluvial
PAO-5n	05/09/2021	02:01	6359.61	Transducer	6362.36	6357.36	Alluvial
PAO-5n	05/09/2021	03:01	6359.60	Transducer	6362.36	6357.36	Alluvial
PAO-5n	05/09/2021	04:01	6359.61	Transducer	6362.36	6357.36	Alluvial
PAO-5n	05/09/2021	05:01	6359.60	Transducer	6362.36	6357.36	Alluvial
PAO-5n	05/09/2021	06:01	6359.60	Transducer	6362.36	6357.36	Alluvial
PAO-5n	05/09/2021	07:01	6359.60	Transducer	6362.36	6357.36	Alluvial
PAO-5n	05/09/2021	08:01	6359.59	Transducer	6362.36	6357.36	Alluvial
PAO-5n	05/09/2021	09:01	6359.59	Transducer	6362.36	6357.36	Alluvial
PAO-5n	05/09/2021	10:01	6359.58	Transducer	6362.36	6357.36	Alluvial
PAO-5n	05/09/2021	11:01	6359.58	Transducer	6362.36	6357.36	Alluvial
PAO-5n	05/09/2021	12:01	6359.58	Transducer	6362.36	6357.36	Alluvial
PAO-5n	05/09/2021	13:01	6359.58	Transducer	6362.36	6357.36	Alluvial
PAO-5n	05/09/2021	14:01	6359.59	Transducer	6362.36	6357.36	Alluvial
PAO-5n	05/09/2021	15:01	6359.57	Transducer	6362.36	6357.36	Alluvial
PAO-5n	05/09/2021	16:01	6359.57	Transducer	6362.36	6357.36	Alluvial
PAO-5n	05/09/2021	17:01	6359.56	Transducer	6362.36	6357.36	Alluvial
PAO-5n	05/09/2021	18:01	6359.58	Transducer	6362.36	6357.36	Alluvial
PAO-5n	05/09/2021	19:01	6359.57	Transducer	6362.36	6357.36	Alluvial
PAO-5n	05/09/2021	20:01	6359.57	Transducer	6362.36	6357.36	Alluvial
PAO-5n	05/09/2021	21:01	6359.56	Transducer	6362.36	6357.36	Alluvial
PAO-5n	05/09/2021	22:01	6359.56	Transducer	6362.36	6357.36	Alluvial
PAO-5n	05/09/2021	23:01	6359.56	Transducer	6362.36	6357.36	Alluvial
PAO-5n	05/10/2021	00:01	6359.56	Transducer	6362.36	6357.36	Alluvial
PAO-5n	05/10/2021	01:01	6359.55	Transducer	6362.36	6357.36	Alluvial
PAO-5n	05/10/2021	02:01	6359.55	Transducer	6362.36	6357.36	Alluvial
PAO-5n	05/10/2021	03:01	6359.55	Transducer	6362.36	6357.36	Alluvial
PAO-5n	05/10/2021	04:01	6359.55	Transducer	6362.36	6357.36	Alluvial
PAO-5n	05/10/2021	05:01	6359.55	Transducer	6362.36	6357.36	Alluvial

Location	Date	Time	Water Level (ft amsl)	Method	Top of Screen (ft amsl)	Bottom of Screen (ft amsl)	Zone
PAO-5n	05/10/2021	06:01	6359.54	Transducer	6362.36	6357.36	Alluvial
PAO-5n	05/10/2021	07:01	6359.54	Transducer	6362.36	6357.36	Alluvial
PAO-5n	05/10/2021	08:01	6359.54	Transducer	6362.36	6357.36	Alluvial
PAO-5n	05/10/2021	09:01	6359.54	Transducer	6362.36	6357.36	Alluvial
PAO-5n	05/10/2021	10:01	6359.54	Transducer	6362.36	6357.36	Alluvial
PAO-5n	05/10/2021	11:01	6359.53	Transducer	6362.36	6357.36	Alluvial
PAO-5n	05/10/2021	12:01	6359.53	Transducer	6362.36	6357.36	Alluvial
PAO-5n	05/10/2021	13:01	6359.53	Transducer	6362.36	6357.36	Alluvial
PAO-5n	05/10/2021	14:01	6359.53	Transducer	6362.36	6357.36	Alluvial
PAO-5n	05/10/2021	15:01	6359.53	Transducer	6362.36	6357.36	Alluvial
PAO-5n	05/10/2021	16:01	6359.53	Transducer	6362.36	6357.36	Alluvial
PAO-5n	05/10/2021	17:01	6359.52	Transducer	6362.36	6357.36	Alluvial
PAO-5n	05/10/2021	18:01	6359.53	Transducer	6362.36	6357.36	Alluvial
PAO-5n	05/10/2021	19:01	6359.52	Transducer	6362.36	6357.36	Alluvial
PAO-5n	05/10/2021	20:01	6359.51	Transducer	6362.36	6357.36	Alluvial
PAO-5n	05/10/2021	21:01	6359.52	Transducer	6362.36	6357.36	Alluvial
PAO-5n	05/10/2021	22:01	6359.51	Transducer	6362.36	6357.36	Alluvial
PAO-5n	05/10/2021	23:01	6359.51	Transducer	6362.36	6357.36	Alluvial
PAO-5n	05/11/2021	00:01	6359.50	Transducer	6362.36	6357.36	Alluvial
PAO-5n	05/11/2021	01:01	6359.51	Transducer	6362.36	6357.36	Alluvial
PAO-5n	05/11/2021	02:01	6359.51	Transducer	6362.36	6357.36	Alluvial
PAO-5n	05/11/2021	03:01	6359.50	Transducer	6362.36	6357.36	Alluvial
PAO-5n	05/11/2021	04:01	6359.50	Transducer	6362.36	6357.36	Alluvial
PAO-5n	05/11/2021	05:01	6359.49	Transducer	6362.36	6357.36	Alluvial
PAO-5n	05/11/2021	06:01	6359.49	Transducer	6362.36	6357.36	Alluvial
PAO-5n	05/11/2021	07:01	6359.49	Transducer	6362.36	6357.36	Alluvial
PAO-5n	05/11/2021	08:01	6359.48	Transducer	6362.36	6357.36	Alluvial
PAO-5n	05/11/2021	09:01	6359.48	Transducer	6362.36	6357.36	Alluvial
PAO-5n	05/11/2021	10:01	6359.49	Transducer	6362.36	6357.36	Alluvial
PAO-5n	05/11/2021	11:01	6359.48	Transducer	6362.36	6357.36	Alluvial
PAO-5n	05/11/2021	12:01	6359.48	Transducer	6362.36	6357.36	Alluvial
PAO-5n	05/11/2021	13:01	6359.48	Transducer	6362.36	6357.36	Alluvial
PAO-5n	05/11/2021	14:01	6359.48	Transducer	6362.36	6357.36	Alluvial
PAO-5n	05/11/2021	15:01	6359.47	Transducer	6362.36	6357.36	Alluvial
PAO-5n	05/11/2021	16:01	6359.47	Transducer	6362.36	6357.36	Alluvial
PAO-5n	05/11/2021	17:01	6359.47	Transducer	6362.36	6357.36	Alluvial
PAO-5n	05/11/2021	18:01	6359.47	Transducer	6362.36	6357.36	Alluvial
PAO-5n	05/11/2021	19:01	6359.47	Transducer	6362.36	6357.36	Alluvial
PAO-5n	05/11/2021	20:01	6359.46	Transducer	6362.36	6357.36	Alluvial
PAO-5n	05/11/2021	21:01	6359.46	Transducer	6362.36	6357.36	Alluvial
PAO-5n	05/11/2021	22:01	6359.47	Transducer	6362.36	6357.36	Alluvial
PAO-5n	05/11/2021	23:01	6359.46	Transducer	6362.36	6357.36	Alluvial
PAO-5n	05/12/2021	00:01	6359.46	Transducer	6362.36	6357.36	Alluvial
PAO-5n	05/12/2021	01:01	6359.45	Transducer	6362.36	6357.36	Alluvial
PAO-5n	05/12/2021	02:01	6359.45	Transducer	6362.36	6357.36	Alluvial

Location	Date	Time	Water Level (ft amsl)	Method	Top of Screen (ft amsl)	Bottom of Screen (ft amsl)	Zone
PAO-5n	05/12/2021	03:01	6359.46	Transducer	6362.36	6357.36	Alluvial
PAO-5n	05/12/2021	04:01	6359.45	Transducer	6362.36	6357.36	Alluvial
PAO-5n	05/12/2021	05:01	6359.45	Transducer	6362.36	6357.36	Alluvial
PAO-5n	05/12/2021	06:01	6359.45	Transducer	6362.36	6357.36	Alluvial
PAO-5n	05/12/2021	07:01	6359.44	Transducer	6362.36	6357.36	Alluvial
PAO-5n	05/12/2021	08:01	6359.44	Transducer	6362.36	6357.36	Alluvial
PAO-5n	05/12/2021	09:01	6359.44	Transducer	6362.36	6357.36	Alluvial
PAO-5n	05/12/2021	10:01	6359.44	Transducer	6362.36	6357.36	Alluvial
PAO-5n	05/12/2021	11:01	6359.43	Transducer	6362.36	6357.36	Alluvial
PAO-5n	05/12/2021	12:01	6359.43	Transducer	6362.36	6357.36	Alluvial
PAO-5n	05/12/2021	13:01	6359.43	Transducer	6362.36	6357.36	Alluvial
PAO-5n	05/12/2021	14:01	6359.43	Transducer	6362.36	6357.36	Alluvial
PAO-5n	05/12/2021	15:01	6359.43	Transducer	6362.36	6357.36	Alluvial
PAO-5n	05/12/2021	16:01	6359.43	Transducer	6362.36	6357.36	Alluvial
PAO-5n	05/12/2021	17:01	6359.42	Transducer	6362.36	6357.36	Alluvial
PAO-5n	05/12/2021	18:01	6359.43	Transducer	6362.36	6357.36	Alluvial
PAO-5n	05/12/2021	19:01	6359.42	Transducer	6362.36	6357.36	Alluvial
PAO-5n	05/12/2021	20:01	6359.42	Transducer	6362.36	6357.36	Alluvial
PAO-5n	05/12/2021	21:01	6359.42	Transducer	6362.36	6357.36	Alluvial
PAO-5n	05/12/2021	22:01	6359.42	Transducer	6362.36	6357.36	Alluvial
PAO-5n	05/12/2021	23:01	6359.41	Transducer	6362.36	6357.36	Alluvial
PAO-5n	05/13/2021	00:01	6359.42	Transducer	6362.36	6357.36	Alluvial
PAO-5n	05/13/2021	01:01	6359.41	Transducer	6362.36	6357.36	Alluvial
PAO-5n	05/13/2021	02:01	6359.41	Transducer	6362.36	6357.36	Alluvial
PAO-5n	05/13/2021	03:01	6359.40	Transducer	6362.36	6357.36	Alluvial
PAO-5n	05/13/2021	04:01	6359.40	Transducer	6362.36	6357.36	Alluvial
PAO-5n	05/13/2021	05:01	6359.40	Transducer	6362.36	6357.36	Alluvial
PAO-5n	05/13/2021	06:01	6359.40	Transducer	6362.36	6357.36	Alluvial
PAO-5n	05/13/2021	07:01	6359.39	Transducer	6362.36	6357.36	Alluvial
PAO-5n	05/13/2021	08:01	6359.40	Transducer	6362.36	6357.36	Alluvial
PAO-5n	05/13/2021	09:01	6359.39	Transducer	6362.36	6357.36	Alluvial
PAO-5n	05/13/2021	10:01	6359.40	Transducer	6362.36	6357.36	Alluvial
PAO-5n	05/13/2021	11:01	6359.40	Transducer	6362.36	6357.36	Alluvial
PAO-5n	05/13/2021	12:01	6359.39	Transducer	6362.36	6357.36	Alluvial
PAO-5n	05/13/2021	13:01	6359.39	Transducer	6362.36	6357.36	Alluvial
PAO-5n	05/13/2021	14:01	6359.40	Transducer	6362.36	6357.36	Alluvial
PAO-5n	05/13/2021	15:01	6359.39	Transducer	6362.36	6357.36	Alluvial
PAO-5n	05/13/2021	16:01	6359.39	Transducer	6362.36	6357.36	Alluvial
PAO-5n	05/13/2021	17:01	6359.39	Transducer	6362.36	6357.36	Alluvial
PAO-5n	05/13/2021	18:01	6359.39	Transducer	6362.36	6357.36	Alluvial
PAO-5n	05/13/2021	19:01	6359.38	Transducer	6362.36	6357.36	Alluvial
PAO-5n	05/13/2021	20:01	6359.39	Transducer	6362.36	6357.36	Alluvial
PAO-5n	05/13/2021	21:01	6359.38	Transducer	6362.36	6357.36	Alluvial
PAO-5n	05/13/2021	22:01	6359.38	Transducer	6362.36	6357.36	Alluvial
PAO-5n	05/13/2021	23:01	6359.38	Transducer	6362.36	6357.36	Alluvial

Location	Date	Time	Water Level (ft amsl)	Method	Top of Screen (ft amsl)	Bottom of Screen (ft amsl)	Zone
PAO-5n	05/14/2021	00:01	6359.38	Transducer	6362.36	6357.36	Alluvial
PAO-5n	05/14/2021	01:01	6359.38	Transducer	6362.36	6357.36	Alluvial
PAO-5n	05/14/2021	02:01	6359.38	Transducer	6362.36	6357.36	Alluvial
PAO-5n	05/14/2021	03:01	6359.37	Transducer	6362.36	6357.36	Alluvial
PAO-5n	05/14/2021	04:01	6359.37	Transducer	6362.36	6357.36	Alluvial
PAO-5n	05/14/2021	05:01	6359.37	Transducer	6362.36	6357.36	Alluvial
PAO-5n	05/14/2021	06:01	6359.37	Transducer	6362.36	6357.36	Alluvial
PAO-5n	05/14/2021	07:01	6359.37	Transducer	6362.36	6357.36	Alluvial
PAO-5n	05/14/2021	08:01	6359.36	Transducer	6362.36	6357.36	Alluvial
PAO-5n	05/14/2021	09:01	6359.36	Transducer	6362.36	6357.36	Alluvial
PAO-5n	05/14/2021	10:01	6359.36	Transducer	6362.36	6357.36	Alluvial
PAO-5n	05/14/2021	11:01	6359.36	Transducer	6362.36	6357.36	Alluvial
PAO-5n	05/14/2021	12:01	6359.36	Transducer	6362.36	6357.36	Alluvial
PAO-5n	05/14/2021	13:01	6359.36	Transducer	6362.36	6357.36	Alluvial
PAO-5n	05/14/2021	14:01	6359.36	Transducer	6362.36	6357.36	Alluvial
PAO-5n	05/14/2021	15:01	6359.35	Transducer	6362.36	6357.36	Alluvial
PAO-5n	05/14/2021	16:01	6359.35	Transducer	6362.36	6357.36	Alluvial
PAO-5n	05/14/2021	17:01	6359.36	Transducer	6362.36	6357.36	Alluvial
PAO-5n	05/14/2021	18:01	6359.35	Transducer	6362.36	6357.36	Alluvial
PAO-5n	05/14/2021	19:01	6359.35	Transducer	6362.36	6357.36	Alluvial
PAO-5n	05/14/2021	20:01	6359.35	Transducer	6362.36	6357.36	Alluvial
PAO-5n	05/14/2021	21:01	6359.34	Transducer	6362.36	6357.36	Alluvial
PAO-5n	05/14/2021	22:01	6359.35	Transducer	6362.36	6357.36	Alluvial
PAO-5n	05/14/2021	23:01	6359.35	Transducer	6362.36	6357.36	Alluvial
PAO-5n	05/15/2021	00:01	6359.35	Transducer	6362.36	6357.36	Alluvial
PAO-5n	05/15/2021	01:01	6359.35	Transducer	6362.36	6357.36	Alluvial
PAO-5n	05/15/2021	02:01	6359.34	Transducer	6362.36	6357.36	Alluvial
PAO-5n	05/15/2021	03:01	6359.34	Transducer	6362.36	6357.36	Alluvial
PAO-5n	05/15/2021	04:01	6359.34	Transducer	6362.36	6357.36	Alluvial
PAO-5n	05/15/2021	05:01	6359.34	Transducer	6362.36	6357.36	Alluvial
PAO-5n	05/15/2021	06:01	6359.33	Transducer	6362.36	6357.36	Alluvial
PAO-5n	05/15/2021	07:01	6359.33	Transducer	6362.36	6357.36	Alluvial
PAO-5n	05/15/2021	08:01	6359.33	Transducer	6362.36	6357.36	Alluvial
PAO-5n	05/15/2021	09:01	6359.34	Transducer	6362.36	6357.36	Alluvial
PAO-5n	05/15/2021	10:01	6359.33	Transducer	6362.36	6357.36	Alluvial
PAO-5n	05/15/2021	11:01	6359.33	Transducer	6362.36	6357.36	Alluvial
PAO-5n	05/15/2021	12:01	6359.33	Transducer	6362.36	6357.36	Alluvial
PAO-5n	05/15/2021	13:01	6359.33	Transducer	6362.36	6357.36	Alluvial
PAO-5n	05/15/2021	14:01	6359.33	Transducer	6362.36	6357.36	Alluvial
PAO-5n	05/15/2021	15:01	6359.33	Transducer	6362.36	6357.36	Alluvial
PAO-5n	05/15/2021	16:01	6359.33	Transducer	6362.36	6357.36	Alluvial
PAO-5n	05/15/2021	17:01	6359.32	Transducer	6362.36	6357.36	Alluvial
PAO-5n	05/15/2021	18:01	6359.32	Transducer	6362.36	6357.36	Alluvial
PAO-5n	05/15/2021	19:01	6359.32	Transducer	6362.36	6357.36	Alluvial
PAO-5n	05/15/2021	20:01	6359.32	Transducer	6362.36	6357.36	Alluvial

Location	Date	Time	Water Level (ft amsl)	Method	Top of Screen (ft amsl)	Bottom of Screen (ft amsl)	Zone
PAO-5n	05/15/2021	21:01	6359.32	Transducer	6362.36	6357.36	Alluvial
PAO-5n	05/15/2021	22:01	6359.32	Transducer	6362.36	6357.36	Alluvial
PAO-5n	05/15/2021	23:01	6359.31	Transducer	6362.36	6357.36	Alluvial
PAO-5n	05/16/2021	00:01	6359.31	Transducer	6362.36	6357.36	Alluvial
PAO-5n	05/16/2021	01:01	6359.31	Transducer	6362.36	6357.36	Alluvial
PAO-5n	05/16/2021	02:01	6359.31	Transducer	6362.36	6357.36	Alluvial
PAO-5n	05/16/2021	03:01	6359.31	Transducer	6362.36	6357.36	Alluvial
PAO-5n	05/16/2021	04:01	6359.31	Transducer	6362.36	6357.36	Alluvial
PAO-5n	05/16/2021	05:01	6359.30	Transducer	6362.36	6357.36	Alluvial
PAO-5n	05/16/2021	06:01	6359.30	Transducer	6362.36	6357.36	Alluvial
PAO-5n	05/16/2021	07:01	6359.30	Transducer	6362.36	6357.36	Alluvial
PAO-5n	05/16/2021	08:01	6359.30	Transducer	6362.36	6357.36	Alluvial
PAO-5n	05/16/2021	09:01	6359.30	Transducer	6362.36	6357.36	Alluvial
PAO-5n	05/16/2021	10:01	6359.30	Transducer	6362.36	6357.36	Alluvial
PAO-5n	05/16/2021	11:01	6359.30	Transducer	6362.36	6357.36	Alluvial
PAO-5n	05/16/2021	12:01	6359.30	Transducer	6362.36	6357.36	Alluvial
PAO-5n	05/16/2021	13:01	6359.30	Transducer	6362.36	6357.36	Alluvial
PAO-5n	05/16/2021	14:01	6359.30	Transducer	6362.36	6357.36	Alluvial
PAO-5n	05/16/2021	15:01	6359.29	Transducer	6362.36	6357.36	Alluvial
PAO-5n	05/16/2021	16:01	6359.29	Transducer	6362.36	6357.36	Alluvial
PAO-5n	05/16/2021	17:01	6359.29	Transducer	6362.36	6357.36	Alluvial
PAO-5n	05/16/2021	18:01	6359.30	Transducer	6362.36	6357.36	Alluvial
PAO-5n	05/16/2021	19:01	6359.29	Transducer	6362.36	6357.36	Alluvial
PAO-5n	05/16/2021	20:01	6359.29	Transducer	6362.36	6357.36	Alluvial
PAO-5n	05/16/2021	21:01	6359.28	Transducer	6362.36	6357.36	Alluvial
PAO-5n	05/16/2021	22:01	6359.28	Transducer	6362.36	6357.36	Alluvial
PAO-5n	05/16/2021	23:01	6359.29	Transducer	6362.36	6357.36	Alluvial
PAO-5n	05/17/2021	00:01	6359.28	Transducer	6362.36	6357.36	Alluvial
PAO-5n	05/17/2021	01:01	6359.28	Transducer	6362.36	6357.36	Alluvial
PAO-5n	05/17/2021	02:01	6359.28	Transducer	6362.36	6357.36	Alluvial
PAO-5n	05/17/2021	03:01	6359.28	Transducer	6362.36	6357.36	Alluvial
PAO-5n	05/17/2021	04:01	6359.27	Transducer	6362.36	6357.36	Alluvial
PAO-5n	05/17/2021	05:01	6359.27	Transducer	6362.36	6357.36	Alluvial
PAO-5n	05/17/2021	06:01	6359.28	Transducer	6362.36	6357.36	Alluvial
PAO-5n	05/17/2021	07:01	6359.27	Transducer	6362.36	6357.36	Alluvial
PAO-5n	05/17/2021	08:01	6359.27	Transducer	6362.36	6357.36	Alluvial
PAO-5n	05/17/2021	09:01	6359.27	Transducer	6362.36	6357.36	Alluvial
PAO-5n	05/17/2021	10:01	6359.27	Transducer	6362.36	6357.36	Alluvial
PAO-5n	05/17/2021	11:01	6359.27	Transducer	6362.36	6357.36	Alluvial
PAO-5n	05/17/2021	12:01	6359.27	Transducer	6362.36	6357.36	Alluvial
PAO-5n	05/17/2021	13:01	6359.26	Transducer	6362.36	6357.36	Alluvial
PAO-5n	05/17/2021	14:01	6359.27	Transducer	6362.36	6357.36	Alluvial
PAO-5n	05/17/2021	15:01	6359.27	Transducer	6362.36	6357.36	Alluvial
PAO-5n	05/17/2021	16:01	6359.26	Transducer	6362.36	6357.36	Alluvial
PAO-5n	05/17/2021	17:01	6359.27	Transducer	6362.36	6357.36	Alluvial

Location	Date	Time	Water Level (ft amsl)	Method	Top of Screen (ft amsl)	Bottom of Screen (ft amsl)	Zone
PAO-5n	05/17/2021	18:01	6359.27	Transducer	6362.36	6357.36	Alluvial
PAO-5n	05/17/2021	19:01	6359.26	Transducer	6362.36	6357.36	Alluvial
PAO-5n	05/17/2021	20:01	6359.26	Transducer	6362.36	6357.36	Alluvial
PAO-5n	05/17/2021	21:01	6359.25	Transducer	6362.36	6357.36	Alluvial
PAO-5n	05/17/2021	22:01	6359.26	Transducer	6362.36	6357.36	Alluvial
PAO-5n	05/17/2021	23:01	6359.26	Transducer	6362.36	6357.36	Alluvial
PAO-5n	05/18/2021	00:01	6359.25	Transducer	6362.36	6357.36	Alluvial
PAO-5n	05/18/2021	01:01	6359.26	Transducer	6362.36	6357.36	Alluvial
PAO-5n	05/18/2021	02:01	6359.25	Transducer	6362.36	6357.36	Alluvial
PAO-5n	05/18/2021	03:01	6359.26	Transducer	6362.36	6357.36	Alluvial
PAO-5n	05/18/2021	04:01	6359.26	Transducer	6362.36	6357.36	Alluvial
PAO-5n	05/18/2021	05:01	6359.25	Transducer	6362.36	6357.36	Alluvial
PAO-5n	05/18/2021	06:01	6359.25	Transducer	6362.36	6357.36	Alluvial
PAO-5n	05/18/2021	07:01	6359.25	Transducer	6362.36	6357.36	Alluvial
PAO-5n	05/18/2021	08:01	6359.25	Transducer	6362.36	6357.36	Alluvial
PAO-5n	05/18/2021	09:01	6359.24	Transducer	6362.36	6357.36	Alluvial
PAO-5n	05/18/2021	10:01	6359.24	Transducer	6362.36	6357.36	Alluvial
PAO-5n	05/18/2021	11:01	6359.25	Transducer	6362.36	6357.36	Alluvial
PAO-5n	05/18/2021	12:01	6359.25	Transducer	6362.36	6357.36	Alluvial
PAO-5n	05/18/2021	13:01	6359.24	Transducer	6362.36	6357.36	Alluvial
PAO-5n	05/18/2021	14:01	6359.25	Transducer	6362.36	6357.36	Alluvial
PAO-5n	05/18/2021	15:01	6359.25	Transducer	6362.36	6357.36	Alluvial
PAO-5n	05/18/2021	16:01	6359.24	Transducer	6362.36	6357.36	Alluvial
PAO-5n	05/18/2021	17:01	6359.24	Transducer	6362.36	6357.36	Alluvial
PAO-5n	05/18/2021	18:01	6359.24	Transducer	6362.36	6357.36	Alluvial
PAO-5n	05/18/2021	19:01	6359.23	Transducer	6362.36	6357.36	Alluvial
PAO-5n	05/18/2021	20:01	6359.23	Transducer	6362.36	6357.36	Alluvial
PAO-5n	05/18/2021	21:01	6359.23	Transducer	6362.36	6357.36	Alluvial
PAO-5n	05/18/2021	22:01	6359.23	Transducer	6362.36	6357.36	Alluvial
PAO-5n	05/18/2021	23:01	6359.23	Transducer	6362.36	6357.36	Alluvial
PAO-5n	05/19/2021	00:01	6359.23	Transducer	6362.36	6357.36	Alluvial
PAO-5n	05/19/2021	01:01	6359.23	Transducer	6362.36	6357.36	Alluvial
PAO-5n	05/19/2021	02:01	6359.23	Transducer	6362.36	6357.36	Alluvial
PAO-5n	05/19/2021	03:01	6359.22	Transducer	6362.36	6357.36	Alluvial
PAO-5n	05/19/2021	04:01	6359.23	Transducer	6362.36	6357.36	Alluvial
PAO-5n	05/19/2021	05:01	6359.23	Transducer	6362.36	6357.36	Alluvial
PAO-5n	05/19/2021	06:01	6359.23	Transducer	6362.36	6357.36	Alluvial
PAO-5n	05/19/2021	07:01	6359.22	Transducer	6362.36	6357.36	Alluvial
PAO-5n	05/19/2021	08:01	6359.22	Transducer	6362.36	6357.36	Alluvial
PAO-5n	05/19/2021	09:01	6359.22	Transducer	6362.36	6357.36	Alluvial
PAO-5n	05/19/2021	10:01	6359.21	Transducer	6362.36	6357.36	Alluvial
PAO-5n	05/19/2021	11:01	6359.22	Transducer	6362.36	6357.36	Alluvial
PAO-5n	05/19/2021	12:01	6359.22	Transducer	6362.36	6357.36	Alluvial
PAO-5n	05/19/2021	13:01	6359.22	Transducer	6362.36	6357.36	Alluvial
PAO-5n	05/19/2021	14:01	6359.21	Transducer	6362.36	6357.36	Alluvial

Location	Date	Time	Water Level (ft amsl)	Method	Top of Screen (ft amsl)	Bottom of Screen (ft amsl)	Zone
PAO-5n	05/19/2021	15:01	6359.21	Transducer	6362.36	6357.36	Alluvial
PAO-5n	05/19/2021	16:01	6359.21	Transducer	6362.36	6357.36	Alluvial
PAO-5n	05/19/2021	17:01	6359.22	Transducer	6362.36	6357.36	Alluvial
PAO-5n	05/19/2021	18:01	6359.21	Transducer	6362.36	6357.36	Alluvial
PAO-5n	05/19/2021	19:01	6359.21	Transducer	6362.36	6357.36	Alluvial
PAO-5n	05/19/2021	20:01	6359.21	Transducer	6362.36	6357.36	Alluvial
PAO-5n	05/19/2021	21:01	6359.21	Transducer	6362.36	6357.36	Alluvial
PAO-5n	05/19/2021	22:01	6359.21	Transducer	6362.36	6357.36	Alluvial
PAO-5n	05/19/2021	23:01	6359.20	Transducer	6362.36	6357.36	Alluvial
PAO-5n	05/20/2021	00:01	6359.20	Transducer	6362.36	6357.36	Alluvial
PAO-5n	05/20/2021	01:01	6359.20	Transducer	6362.36	6357.36	Alluvial
PAO-5n	05/20/2021	02:01	6359.20	Transducer	6362.36	6357.36	Alluvial
PAO-5n	05/20/2021	03:01	6359.20	Transducer	6362.36	6357.36	Alluvial
PAO-5n	05/20/2021	04:01	6359.20	Transducer	6362.36	6357.36	Alluvial
PAO-5n	05/20/2021	05:01	6359.20	Transducer	6362.36	6357.36	Alluvial
PAO-5n	05/20/2021	06:01	6359.19	Transducer	6362.36	6357.36	Alluvial
PAO-5n	05/20/2021	07:01	6359.19	Transducer	6362.36	6357.36	Alluvial
PAO-5n	05/20/2021	08:01	6359.19	Transducer	6362.36	6357.36	Alluvial
PAO-5n	05/20/2021	09:01	6359.19	Transducer	6362.36	6357.36	Alluvial
PAO-5n	05/20/2021	10:01	6359.19	Transducer	6362.36	6357.36	Alluvial
PAO-5n	05/20/2021	11:01	6359.18	Transducer	6362.36	6357.36	Alluvial
PAO-5n	05/20/2021	12:01	6359.19	Transducer	6362.36	6357.36	Alluvial
PAO-5n	05/20/2021	13:01	6359.18	Transducer	6362.36	6357.36	Alluvial
PAO-5n	05/20/2021	14:01	6359.19	Transducer	6362.36	6357.36	Alluvial
PAO-5n	05/20/2021	15:01	6359.19	Transducer	6362.36	6357.36	Alluvial
PAO-5n	05/20/2021	16:01	6359.19	Transducer	6362.36	6357.36	Alluvial
PAO-5n	05/20/2021	17:01	6359.18	Transducer	6362.36	6357.36	Alluvial
PAO-5n	05/20/2021	18:01	6359.18	Transducer	6362.36	6357.36	Alluvial
PAO-5n	05/20/2021	19:01	6359.19	Transducer	6362.36	6357.36	Alluvial
PAO-5n	05/20/2021	20:01	6359.18	Transducer	6362.36	6357.36	Alluvial
PAO-5n	05/20/2021	21:01	6359.19	Transducer	6362.36	6357.36	Alluvial
PAO-5n	05/20/2021	22:01	6359.18	Transducer	6362.36	6357.36	Alluvial
PAO-5n	05/20/2021	23:01	6359.18	Transducer	6362.36	6357.36	Alluvial
PAO-5n	05/21/2021	00:01	6359.18	Transducer	6362.36	6357.36	Alluvial
PAO-5n	05/21/2021	01:01	6359.17	Transducer	6362.36	6357.36	Alluvial
PAO-5n	05/21/2021	02:01	6359.17	Transducer	6362.36	6357.36	Alluvial
PAO-5n	05/21/2021	03:01	6359.18	Transducer	6362.36	6357.36	Alluvial
PAO-5n	05/21/2021	04:01	6359.18	Transducer	6362.36	6357.36	Alluvial
PAO-5n	05/21/2021	05:01	6359.17	Transducer	6362.36	6357.36	Alluvial
PAO-5n	05/21/2021	06:01	6359.16	Transducer	6362.36	6357.36	Alluvial
PAO-5n	05/21/2021	07:01	6359.17	Transducer	6362.36	6357.36	Alluvial
PAO-5n	05/21/2021	08:01	6359.17	Transducer	6362.36	6357.36	Alluvial
PAO-5n	05/21/2021	09:01	6359.17	Transducer	6362.36	6357.36	Alluvial
PAO-5n	05/21/2021	10:01	6359.17	Transducer	6362.36	6357.36	Alluvial
PAO-5n	05/21/2021	11:01	6359.17	Transducer	6362.36	6357.36	Alluvial

Location	Date	Time	Water Level (ft amsl)	Method	Top of Screen (ft amsl)	Bottom of Screen (ft amsl)	Zone
PAO-5n	05/21/2021	12:01	6359.17	Transducer	6362.36	6357.36	Alluvial
PAO-5n	05/21/2021	13:01	6359.17	Transducer	6362.36	6357.36	Alluvial
PAO-5n	05/21/2021	14:01	6359.16	Transducer	6362.36	6357.36	Alluvial
PAO-5n	05/21/2021	15:01	6359.16	Transducer	6362.36	6357.36	Alluvial
PAO-5n	05/21/2021	16:01	6359.15	Transducer	6362.36	6357.36	Alluvial
PAO-5n	05/21/2021	17:01	6359.16	Transducer	6362.36	6357.36	Alluvial
PAO-5n	05/21/2021	18:01	6359.16	Transducer	6362.36	6357.36	Alluvial
PAO-5n	05/21/2021	19:01	6359.15	Transducer	6362.36	6357.36	Alluvial
PAO-5n	05/21/2021	20:01	6359.16	Transducer	6362.36	6357.36	Alluvial
PAO-5n	05/21/2021	21:01	6359.15	Transducer	6362.36	6357.36	Alluvial
PAO-5n	05/21/2021	22:01	6359.15	Transducer	6362.36	6357.36	Alluvial
PAO-5n	05/21/2021	23:01	6359.15	Transducer	6362.36	6357.36	Alluvial
PAO-5n	05/22/2021	00:01	6359.15	Transducer	6362.36	6357.36	Alluvial
PAO-5n	05/22/2021	01:01	6359.15	Transducer	6362.36	6357.36	Alluvial
PAO-5n	05/22/2021	02:01	6359.15	Transducer	6362.36	6357.36	Alluvial
PAO-5n	05/22/2021	03:01	6359.14	Transducer	6362.36	6357.36	Alluvial
PAO-5n	05/22/2021	04:01	6359.15	Transducer	6362.36	6357.36	Alluvial
PAO-5n	05/22/2021	05:01	6359.15	Transducer	6362.36	6357.36	Alluvial
PAO-5n	05/22/2021	06:01	6359.14	Transducer	6362.36	6357.36	Alluvial
PAO-5n	05/22/2021	07:01	6359.14	Transducer	6362.36	6357.36	Alluvial
PAO-5n	05/22/2021	08:01	6359.14	Transducer	6362.36	6357.36	Alluvial
PAO-5n	05/22/2021	09:01	6359.14	Transducer	6362.36	6357.36	Alluvial
PAO-5n	05/22/2021	10:01	6359.14	Transducer	6362.36	6357.36	Alluvial
PAO-5n	05/22/2021	11:01	6359.14	Transducer	6362.36	6357.36	Alluvial
PAO-5n	05/22/2021	12:01	6359.14	Transducer	6362.36	6357.36	Alluvial
PAO-5n	05/22/2021	13:01	6359.14	Transducer	6362.36	6357.36	Alluvial
PAO-5n	05/22/2021	14:01	6359.14	Transducer	6362.36	6357.36	Alluvial
PAO-5n	05/22/2021	15:01	6359.14	Transducer	6362.36	6357.36	Alluvial
PAO-5n	05/22/2021	16:01	6359.15	Transducer	6362.36	6357.36	Alluvial
PAO-5n	05/22/2021	17:01	6359.14	Transducer	6362.36	6357.36	Alluvial
PAO-5n	05/22/2021	18:01	6359.14	Transducer	6362.36	6357.36	Alluvial
PAO-5n	05/22/2021	19:01	6359.13	Transducer	6362.36	6357.36	Alluvial
PAO-5n	05/22/2021	20:01	6359.12	Transducer	6362.36	6357.36	Alluvial
PAO-5n	05/22/2021	21:01	6359.13	Transducer	6362.36	6357.36	Alluvial
PAO-5n	05/22/2021	22:01	6359.13	Transducer	6362.36	6357.36	Alluvial
PAO-5n	05/22/2021	23:01	6359.13	Transducer	6362.36	6357.36	Alluvial
PAO-5n	05/23/2021	00:01	6359.12	Transducer	6362.36	6357.36	Alluvial
PAO-5n	05/23/2021	01:01	6359.13	Transducer	6362.36	6357.36	Alluvial
PAO-5n	05/23/2021	02:01	6359.14	Transducer	6362.36	6357.36	Alluvial
PAO-5n	05/23/2021	03:01	6359.12	Transducer	6362.36	6357.36	Alluvial
PAO-5n	05/23/2021	04:01	6359.12	Transducer	6362.36	6357.36	Alluvial
PAO-5n	05/23/2021	05:01	6359.12	Transducer	6362.36	6357.36	Alluvial
PAO-5n	05/23/2021	06:01	6359.12	Transducer	6362.36	6357.36	Alluvial
PAO-5n	05/23/2021	07:01	6359.12	Transducer	6362.36	6357.36	Alluvial
PAO-5n	05/23/2021	08:01	6359.13	Transducer	6362.36	6357.36	Alluvial

Location	Date	Time	Water Level (ft amsl)	Method	Top of Screen (ft amsl)	Bottom of Screen (ft amsl)	Zone
PAO-5n	05/23/2021	09:01	6359.12	Transducer	6362.36	6357.36	Alluvial
PAO-5n	05/23/2021	10:01	6359.12	Transducer	6362.36	6357.36	Alluvial
PAO-5n	05/23/2021	11:01	6359.12	Transducer	6362.36	6357.36	Alluvial
PAO-5n	05/23/2021	12:01	6359.12	Transducer	6362.36	6357.36	Alluvial
PAO-5n	05/23/2021	13:01	6359.12	Transducer	6362.36	6357.36	Alluvial
PAO-5n	05/23/2021	14:01	6359.11	Transducer	6362.36	6357.36	Alluvial
PAO-5n	05/23/2021	15:01	6359.12	Transducer	6362.36	6357.36	Alluvial
PAO-5n	05/23/2021	16:01	6359.11	Transducer	6362.36	6357.36	Alluvial
PAO-5n	05/23/2021	17:01	6359.11	Transducer	6362.36	6357.36	Alluvial
PAO-5n	05/23/2021	18:01	6359.11	Transducer	6362.36	6357.36	Alluvial
PAO-5n	05/23/2021	19:01	6359.11	Transducer	6362.36	6357.36	Alluvial
PAO-5n	05/23/2021	20:01	6359.11	Transducer	6362.36	6357.36	Alluvial
PAO-5n	05/23/2021	21:01	6359.11	Transducer	6362.36	6357.36	Alluvial
PAO-5n	05/23/2021	22:01	6359.11	Transducer	6362.36	6357.36	Alluvial
PAO-5n	05/23/2021	23:01	6359.11	Transducer	6362.36	6357.36	Alluvial
PAO-5n	05/24/2021	00:01	6359.11	Transducer	6362.36	6357.36	Alluvial
PAO-5n	05/24/2021	01:01	6359.10	Transducer	6362.36	6357.36	Alluvial
PAO-5n	05/24/2021	02:01	6359.09	Transducer	6362.36	6357.36	Alluvial
PAO-5n	05/24/2021	03:01	6359.10	Transducer	6362.36	6357.36	Alluvial
PAO-5n	05/24/2021	04:01	6359.10	Transducer	6362.36	6357.36	Alluvial
PAO-5n	05/24/2021	05:01	6359.10	Transducer	6362.36	6357.36	Alluvial
PAO-5n	05/24/2021	06:01	6359.09	Transducer	6362.36	6357.36	Alluvial
PAO-5n	05/24/2021	07:01	6359.10	Transducer	6362.36	6357.36	Alluvial
PAO-5n	05/24/2021	08:01	6359.10	Transducer	6362.36	6357.36	Alluvial
PAO-5n	05/24/2021	09:01	6359.10	Transducer	6362.36	6357.36	Alluvial
PAO-5n	05/24/2021	10:01	6359.09	Transducer	6362.36	6357.36	Alluvial
PAO-5n	05/24/2021	11:01	6359.09	Transducer	6362.36	6357.36	Alluvial
PAO-5n	05/24/2021	12:01	6359.09	Transducer	6362.36	6357.36	Alluvial
PAO-5n	05/24/2021	13:01	6359.09	Transducer	6362.36	6357.36	Alluvial
PAO-5n	05/24/2021	14:01	6359.09	Transducer	6362.36	6357.36	Alluvial
PAO-5n	05/24/2021	15:01	6359.09	Transducer	6362.36	6357.36	Alluvial
PAO-5n	05/24/2021	16:01	6359.09	Transducer	6362.36	6357.36	Alluvial
PAO-5n	05/24/2021	17:01	6359.09	Transducer	6362.36	6357.36	Alluvial
PAO-5n	05/24/2021	18:01	6359.08	Transducer	6362.36	6357.36	Alluvial
PAO-5n	05/24/2021	19:01	6359.08	Transducer	6362.36	6357.36	Alluvial
PAO-5n	05/24/2021	20:01	6359.09	Transducer	6362.36	6357.36	Alluvial
PAO-5n	05/24/2021	21:01	6359.09	Transducer	6362.36	6357.36	Alluvial
PAO-5n	05/24/2021	22:01	6359.09	Transducer	6362.36	6357.36	Alluvial
PAO-5n	05/24/2021	23:01	6359.09	Transducer	6362.36	6357.36	Alluvial
PAO-5n	05/25/2021	00:01	6359.08	Transducer	6362.36	6357.36	Alluvial
PAO-5n	05/25/2021	01:01	6359.09	Transducer	6362.36	6357.36	Alluvial
PAO-5n	05/25/2021	02:01	6359.07	Transducer	6362.36	6357.36	Alluvial
PAO-5n	05/25/2021	03:01	6359.08	Transducer	6362.36	6357.36	Alluvial
PAO-5n	05/25/2021	04:01	6359.08	Transducer	6362.36	6357.36	Alluvial
PAO-5n	05/25/2021	05:01	6359.08	Transducer	6362.36	6357.36	Alluvial

Location	Date	Time	Water Level (ft amsl)	Method	Top of Screen (ft amsl)	Bottom of Screen (ft amsl)	Zone
PAO-5n	05/25/2021	06:01	6359.08	Transducer	6362.36	6357.36	Alluvial
PAO-5n	05/25/2021	07:01	6359.08	Transducer	6362.36	6357.36	Alluvial
PAO-5n	05/25/2021	08:01	6359.07	Transducer	6362.36	6357.36	Alluvial
PAO-5n	05/25/2021	09:01	6359.07	Transducer	6362.36	6357.36	Alluvial
PAO-5n	05/25/2021	10:01	6359.07	Transducer	6362.36	6357.36	Alluvial
PAO-5n	05/25/2021	11:01	6359.07	Transducer	6362.36	6357.36	Alluvial
PAO-5n	05/25/2021	12:01	6359.07	Transducer	6362.36	6357.36	Alluvial
PAO-5n	05/25/2021	13:01	6359.07	Transducer	6362.36	6357.36	Alluvial
PAO-5n	05/25/2021	14:01	6359.07	Transducer	6362.36	6357.36	Alluvial
PAO-5n	05/25/2021	15:01	6359.07	Transducer	6362.36	6357.36	Alluvial
PAO-5n	05/25/2021	16:01	6359.06	Transducer	6362.36	6357.36	Alluvial
PAO-5n	05/25/2021	17:01	6359.07	Transducer	6362.36	6357.36	Alluvial
PAO-5n	05/25/2021	18:01	6359.07	Transducer	6362.36	6357.36	Alluvial
PAO-5n	05/25/2021	19:01	6359.07	Transducer	6362.36	6357.36	Alluvial
PAO-5n	05/25/2021	20:01	6359.06	Transducer	6362.36	6357.36	Alluvial
PAO-5n	05/25/2021	21:01	6359.06	Transducer	6362.36	6357.36	Alluvial
PAO-5n	05/25/2021	22:01	6359.06	Transducer	6362.36	6357.36	Alluvial
PAO-5n	05/25/2021	23:01	6359.06	Transducer	6362.36	6357.36	Alluvial
PAO-5n	05/26/2021	00:01	6359.06	Transducer	6362.36	6357.36	Alluvial
PAO-5n	05/26/2021	01:01	6359.06	Transducer	6362.36	6357.36	Alluvial
PAO-5n	05/26/2021	02:01	6359.06	Transducer	6362.36	6357.36	Alluvial
PAO-5n	05/26/2021	03:01	6359.06	Transducer	6362.36	6357.36	Alluvial
PAO-5n	05/26/2021	04:01	6359.05	Transducer	6362.36	6357.36	Alluvial
PAO-5n	05/26/2021	05:01	6359.06	Transducer	6362.36	6357.36	Alluvial
PAO-5n	05/26/2021	06:01	6359.05	Transducer	6362.36	6357.36	Alluvial
PAO-5n	05/26/2021	07:01	6359.05	Transducer	6362.36	6357.36	Alluvial
PAO-5n	05/26/2021	08:01	6359.06	Transducer	6362.36	6357.36	Alluvial
PAO-5n	05/26/2021	09:01	6359.05	Transducer	6362.36	6357.36	Alluvial
PAO-5n	05/26/2021	10:01	6359.05	Transducer	6362.36	6357.36	Alluvial
PAO-5n	05/26/2021	11:01	6359.05	Transducer	6362.36	6357.36	Alluvial
PAO-5n	05/26/2021	12:01	6359.05	Transducer	6362.36	6357.36	Alluvial
PAO-5n	05/26/2021	13:01	6359.05	Transducer	6362.36	6357.36	Alluvial
PAO-5n	05/26/2021	14:01	6359.05	Transducer	6362.36	6357.36	Alluvial
PAO-5n	05/26/2021	15:01	6359.05	Transducer	6362.36	6357.36	Alluvial
PAO-5n	05/26/2021	16:01	6359.05	Transducer	6362.36	6357.36	Alluvial
PAO-5n	05/26/2021	17:01	6359.05	Transducer	6362.36	6357.36	Alluvial
PAO-5n	05/26/2021	18:01	6359.05	Transducer	6362.36	6357.36	Alluvial
PAO-5n	05/26/2021	19:01	6359.05	Transducer	6362.36	6357.36	Alluvial
PAO-5n	05/26/2021	20:01	6359.05	Transducer	6362.36	6357.36	Alluvial
PAO-5n	05/26/2021	21:01	6359.05	Transducer	6362.36	6357.36	Alluvial
PAO-5n	05/26/2021	22:01	6359.05	Transducer	6362.36	6357.36	Alluvial
PAO-5n	05/26/2021	23:01	6359.05	Transducer	6362.36	6357.36	Alluvial
PAO-5n	05/27/2021	00:01	6359.04	Transducer	6362.36	6357.36	Alluvial
PAO-5n	05/27/2021	01:01	6359.03	Transducer	6362.36	6357.36	Alluvial
PAO-5n	05/27/2021	02:01	6359.04	Transducer	6362.36	6357.36	Alluvial

Location	Date	Time	Water Level (ft amsl)	Method	Top of Screen (ft amsl)	Bottom of Screen (ft amsl)	Zone
PAO-5n	05/27/2021	03:01	6359.04	Transducer	6362.36	6357.36	Alluvial
PAO-5n	05/27/2021	04:01	6359.04	Transducer	6362.36	6357.36	Alluvial
PAO-5n	05/27/2021	05:01	6359.04	Transducer	6362.36	6357.36	Alluvial
PAO-5n	05/27/2021	06:01	6359.04	Transducer	6362.36	6357.36	Alluvial
PAO-5n	05/27/2021	07:01	6359.03	Transducer	6362.36	6357.36	Alluvial
PAO-5n	05/27/2021	08:01	6359.04	Transducer	6362.36	6357.36	Alluvial
PAO-5n	05/27/2021	09:01	6359.03	Transducer	6362.36	6357.36	Alluvial
PAO-5n	05/27/2021	10:01	6359.03	Transducer	6362.36	6357.36	Alluvial
PAO-5n	05/27/2021	11:01	6359.03	Transducer	6362.36	6357.36	Alluvial
PAO-5n	05/27/2021	12:01	6359.03	Transducer	6362.36	6357.36	Alluvial
PAO-5n	05/27/2021	13:01	6359.03	Transducer	6362.36	6357.36	Alluvial
PAO-5n	05/27/2021	14:01	6359.03	Transducer	6362.36	6357.36	Alluvial
PAO-5n	05/27/2021	15:01	6359.03	Transducer	6362.36	6357.36	Alluvial
PAO-5n	05/27/2021	16:01	6359.03	Transducer	6362.36	6357.36	Alluvial
PAO-5n	05/27/2021	17:01	6359.03	Transducer	6362.36	6357.36	Alluvial
PAO-5n	05/27/2021	18:01	6359.02	Transducer	6362.36	6357.36	Alluvial
PAO-5n	05/27/2021	19:01	6359.03	Transducer	6362.36	6357.36	Alluvial
PAO-5n	05/27/2021	20:01	6359.03	Transducer	6362.36	6357.36	Alluvial
PAO-5n	05/27/2021	21:01	6359.02	Transducer	6362.36	6357.36	Alluvial
PAO-5n	05/27/2021	22:01	6359.02	Transducer	6362.36	6357.36	Alluvial
PAO-5n	05/27/2021	23:01	6359.02	Transducer	6362.36	6357.36	Alluvial
PAO-5n	05/28/2021	00:01	6359.02	Transducer	6362.36	6357.36	Alluvial
PAO-5n	05/28/2021	01:01	6359.03	Transducer	6362.36	6357.36	Alluvial
PAO-5n	05/28/2021	02:01	6359.02	Transducer	6362.36	6357.36	Alluvial
PAO-5n	05/28/2021	03:01	6359.02	Transducer	6362.36	6357.36	Alluvial
PAO-5n	05/28/2021	04:01	6359.02	Transducer	6362.36	6357.36	Alluvial
PAO-5n	05/28/2021	05:01	6359.01	Transducer	6362.36	6357.36	Alluvial
PAO-5n	05/28/2021	06:01	6359.02	Transducer	6362.36	6357.36	Alluvial
PAO-5n	05/28/2021	07:01	6359.01	Transducer	6362.36	6357.36	Alluvial
PAO-5n	05/28/2021	08:01	6359.02	Transducer	6362.36	6357.36	Alluvial
PAO-5n	05/28/2021	09:01	6359.01	Transducer	6362.36	6357.36	Alluvial
PAO-5n	05/28/2021	10:01	6359.01	Transducer	6362.36	6357.36	Alluvial
PAO-5n	05/28/2021	11:01	6359.01	Transducer	6362.36	6357.36	Alluvial
PAO-5n	05/28/2021	12:01	6359.01	Transducer	6362.36	6357.36	Alluvial
PAO-5n	05/28/2021	13:01	6359.00	Transducer	6362.36	6357.36	Alluvial
PAO-5n	05/28/2021	14:01	6359.01	Transducer	6362.36	6357.36	Alluvial
PAO-5n	05/28/2021	15:01	6359.01	Transducer	6362.36	6357.36	Alluvial
PAO-5n	05/28/2021	16:01	6359.00	Transducer	6362.36	6357.36	Alluvial
PAO-5n	05/28/2021	17:01	6359.02	Transducer	6362.36	6357.36	Alluvial
PAO-5n	05/28/2021	18:01	6359.00	Transducer	6362.36	6357.36	Alluvial
PAO-5n	05/28/2021	19:01	6359.01	Transducer	6362.36	6357.36	Alluvial
PAO-5n	05/28/2021	20:01	6359.01	Transducer	6362.36	6357.36	Alluvial
PAO-5n	05/28/2021	21:01	6359.01	Transducer	6362.36	6357.36	Alluvial
PAO-5n	05/28/2021	22:01	6359.01	Transducer	6362.36	6357.36	Alluvial
PAO-5n	05/28/2021	23:01	6359.01	Transducer	6362.36	6357.36	Alluvial

Location	Date	Time	Water Level (ft amsl)	Method	Top of Screen (ft amsl)	Bottom of Screen (ft amsl)	Zone
PAO-5n	05/29/2021	00:01	6359.00	Transducer	6362.36	6357.36	Alluvial
PAO-5n	05/29/2021	01:01	6359.00	Transducer	6362.36	6357.36	Alluvial
PAO-5n	05/29/2021	02:01	6359.00	Transducer	6362.36	6357.36	Alluvial
PAO-5n	05/29/2021	03:01	6359.01	Transducer	6362.36	6357.36	Alluvial
PAO-5n	05/29/2021	04:01	6359.00	Transducer	6362.36	6357.36	Alluvial
PAO-5n	05/29/2021	05:01	6359.00	Transducer	6362.36	6357.36	Alluvial
PAO-5n	05/29/2021	06:01	6359.00	Transducer	6362.36	6357.36	Alluvial
PAO-5n	05/29/2021	07:01	6359.00	Transducer	6362.36	6357.36	Alluvial
PAO-5n	05/29/2021	08:01	6359.00	Transducer	6362.36	6357.36	Alluvial
PAO-5n	05/29/2021	09:01	6359.00	Transducer	6362.36	6357.36	Alluvial
PAO-5n	05/29/2021	10:01	6358.99	Transducer	6362.36	6357.36	Alluvial
PAO-5n	05/29/2021	11:01	6358.99	Transducer	6362.36	6357.36	Alluvial
PAO-5n	05/29/2021	12:01	6359.00	Transducer	6362.36	6357.36	Alluvial
PAO-5n	05/29/2021	13:01	6359.00	Transducer	6362.36	6357.36	Alluvial
PAO-5n	05/29/2021	14:01	6359.00	Transducer	6362.36	6357.36	Alluvial
PAO-5n	05/29/2021	15:01	6358.99	Transducer	6362.36	6357.36	Alluvial
PAO-5n	05/29/2021	16:01	6358.99	Transducer	6362.36	6357.36	Alluvial
PAO-5n	05/29/2021	17:01	6358.99	Transducer	6362.36	6357.36	Alluvial
PAO-5n	05/29/2021	18:01	6358.99	Transducer	6362.36	6357.36	Alluvial
PAO-5n	05/29/2021	19:01	6358.99	Transducer	6362.36	6357.36	Alluvial
PAO-5n	05/29/2021	20:01	6359.00	Transducer	6362.36	6357.36	Alluvial
PAO-5n	05/29/2021	21:01	6358.99	Transducer	6362.36	6357.36	Alluvial
PAO-5n	05/29/2021	22:01	6358.99	Transducer	6362.36	6357.36	Alluvial
PAO-5n	05/29/2021	23:01	6358.99	Transducer	6362.36	6357.36	Alluvial
PAO-5n	05/30/2021	00:01	6359.00	Transducer	6362.36	6357.36	Alluvial
PAO-5n	05/30/2021	01:01	6358.98	Transducer	6362.36	6357.36	Alluvial
PAO-5n	05/30/2021	02:01	6358.99	Transducer	6362.36	6357.36	Alluvial
PAO-5n	05/30/2021	03:01	6358.99	Transducer	6362.36	6357.36	Alluvial
PAO-5n	05/30/2021	04:01	6358.99	Transducer	6362.36	6357.36	Alluvial
PAO-5n	05/30/2021	05:01	6358.99	Transducer	6362.36	6357.36	Alluvial
PAO-5n	05/30/2021	06:01	6358.98	Transducer	6362.36	6357.36	Alluvial
PAO-5n	05/30/2021	07:01	6358.98	Transducer	6362.36	6357.36	Alluvial
PAO-5n	05/30/2021	08:01	6358.98	Transducer	6362.36	6357.36	Alluvial
PAO-5n	05/30/2021	09:01	6358.98	Transducer	6362.36	6357.36	Alluvial
PAO-5n	05/30/2021	10:01	6358.98	Transducer	6362.36	6357.36	Alluvial
PAO-5n	05/30/2021	11:01	6358.98	Transducer	6362.36	6357.36	Alluvial
PAO-5n	05/30/2021	12:01	6358.98	Transducer	6362.36	6357.36	Alluvial
PAO-5n	05/30/2021	13:01	6358.98	Transducer	6362.36	6357.36	Alluvial
PAO-5n	05/30/2021	14:01	6358.98	Transducer	6362.36	6357.36	Alluvial
PAO-5n	05/30/2021	15:01	6358.98	Transducer	6362.36	6357.36	Alluvial
PAO-5n	05/30/2021	16:01	6358.98	Transducer	6362.36	6357.36	Alluvial
PAO-5n	05/30/2021	17:01	6358.97	Transducer	6362.36	6357.36	Alluvial
PAO-5n	05/30/2021	18:01	6358.98	Transducer	6362.36	6357.36	Alluvial
PAO-5n	05/30/2021	19:01	6358.98	Transducer	6362.36	6357.36	Alluvial
PAO-5n	05/30/2021	20:01	6358.97	Transducer	6362.36	6357.36	Alluvial

Location	Date	Time	Water Level (ft amsl)	Method	Top of Screen (ft amsl)	Bottom of Screen (ft amsl)	Zone
PAO-5n	05/30/2021	21:01	6358.98	Transducer	6362.36	6357.36	Alluvial
PAO-5n	05/30/2021	22:01	6358.97	Transducer	6362.36	6357.36	Alluvial
PAO-5n	05/30/2021	23:01	6358.97	Transducer	6362.36	6357.36	Alluvial
PAO-5n	05/31/2021	00:01	6358.97	Transducer	6362.36	6357.36	Alluvial
PAO-5n	05/31/2021	01:01	6358.96	Transducer	6362.36	6357.36	Alluvial
PAO-5n	05/31/2021	02:01	6358.97	Transducer	6362.36	6357.36	Alluvial
PAO-5n	05/31/2021	03:01	6358.96	Transducer	6362.36	6357.36	Alluvial
PAO-5n	05/31/2021	04:01	6358.96	Transducer	6362.36	6357.36	Alluvial
PAO-5n	05/31/2021	05:01	6358.96	Transducer	6362.36	6357.36	Alluvial
PAO-5n	05/31/2021	06:01	6358.97	Transducer	6362.36	6357.36	Alluvial
PAO-5n	05/31/2021	07:01	6358.96	Transducer	6362.36	6357.36	Alluvial
PAO-5n	05/31/2021	08:01	6358.96	Transducer	6362.36	6357.36	Alluvial
PAO-5n	05/31/2021	09:01	6358.96	Transducer	6362.36	6357.36	Alluvial
PAO-5n	05/31/2021	10:01	6358.97	Transducer	6362.36	6357.36	Alluvial
PAO-5n	05/31/2021	11:01	6358.96	Transducer	6362.36	6357.36	Alluvial
PAO-5n	05/31/2021	12:01	6358.96	Transducer	6362.36	6357.36	Alluvial
PAO-5n	05/31/2021	13:01	6358.96	Transducer	6362.36	6357.36	Alluvial
PAO-5n	05/31/2021	14:01	6358.95	Transducer	6362.36	6357.36	Alluvial
PAO-5n	05/31/2021	15:01	6358.95	Transducer	6362.36	6357.36	Alluvial
PAO-5n	05/31/2021	16:01	6358.96	Transducer	6362.36	6357.36	Alluvial
PAO-5n	05/31/2021	17:01	6358.95	Transducer	6362.36	6357.36	Alluvial
PAO-5n	05/31/2021	18:01	6358.95	Transducer	6362.36	6357.36	Alluvial
PAO-5n	05/31/2021	19:01	6358.95	Transducer	6362.36	6357.36	Alluvial
PAO-5n	05/31/2021	20:01	6358.95	Transducer	6362.36	6357.36	Alluvial
PAO-5n	05/31/2021	21:01	6358.95	Transducer	6362.36	6357.36	Alluvial
PAO-5n	05/31/2021	22:01	6358.95	Transducer	6362.36	6357.36	Alluvial
PAO-5n	05/31/2021	23:01	6358.95	Transducer	6362.36	6357.36	Alluvial
PAO-5n	06/01/2021	00:01	6358.95	Transducer	6362.36	6357.36	Alluvial
PAO-5n	06/01/2021	01:01	6358.95	Transducer	6362.36	6357.36	Alluvial
PAO-5n	06/01/2021	02:01	6358.94	Transducer	6362.36	6357.36	Alluvial
PAO-5n	06/01/2021	03:01	6358.95	Transducer	6362.36	6357.36	Alluvial
PAO-5n	06/01/2021	04:01	6358.94	Transducer	6362.36	6357.36	Alluvial
PAO-5n	06/01/2021	05:01	6358.95	Transducer	6362.36	6357.36	Alluvial
PAO-5n	06/01/2021	06:01	6358.94	Transducer	6362.36	6357.36	Alluvial
PAO-5n	06/01/2021	07:01	6358.94	Transducer	6362.36	6357.36	Alluvial
PAO-5n	06/01/2021	08:01	6358.95	Transducer	6362.36	6357.36	Alluvial
PAO-5n	06/01/2021	09:01	6358.94	Transducer	6362.36	6357.36	Alluvial
PAO-5n	06/01/2021	10:01	6358.94	Transducer	6362.36	6357.36	Alluvial
PAO-5n	06/01/2021	11:01	6358.93	Transducer	6362.36	6357.36	Alluvial
PAO-5n	06/01/2021	12:01	6358.94	Transducer	6362.36	6357.36	Alluvial
PAO-5n	06/01/2021	13:01	6358.94	Transducer	6362.36	6357.36	Alluvial
PAO-5n	06/01/2021	14:01	6358.94	Transducer	6362.36	6357.36	Alluvial
PAO-5n	06/01/2021	15:01	6358.94	Transducer	6362.36	6357.36	Alluvial
PAO-5n	06/01/2021	16:01	6358.94	Transducer	6362.36	6357.36	Alluvial
PAO-5n	06/01/2021	17:01	6358.94	Transducer	6362.36	6357.36	Alluvial

Location	Date	Time	Water Level (ft amsl)	Method	Top of Screen (ft amsl)	Bottom of Screen (ft amsl)	Zone
PAO-5n	06/01/2021	18:01	6358.94	Transducer	6362.36	6357.36	Alluvial
PAO-5n	06/01/2021	19:01	6358.94	Transducer	6362.36	6357.36	Alluvial
PAO-5n	06/01/2021	20:01	6358.94	Transducer	6362.36	6357.36	Alluvial
PAO-5n	06/01/2021	21:01	6358.93	Transducer	6362.36	6357.36	Alluvial
PAO-5n	06/01/2021	22:01	6358.93	Transducer	6362.36	6357.36	Alluvial
PAO-5n	06/01/2021	23:01	6358.93	Transducer	6362.36	6357.36	Alluvial
PAO-5n	06/02/2021	00:01	6358.93	Transducer	6362.36	6357.36	Alluvial
PAO-5n	06/02/2021	01:01	6358.93	Transducer	6362.36	6357.36	Alluvial
PAO-5n	06/02/2021	02:01	6358.93	Transducer	6362.36	6357.36	Alluvial
PAO-5n	06/02/2021	03:01	6358.93	Transducer	6362.36	6357.36	Alluvial
PAO-5n	06/02/2021	04:01	6358.93	Transducer	6362.36	6357.36	Alluvial
PAO-5n	06/02/2021	05:01	6358.93	Transducer	6362.36	6357.36	Alluvial
PAO-5n	06/02/2021	06:01	6358.93	Transducer	6362.36	6357.36	Alluvial
PAO-5n	06/02/2021	07:01	6358.93	Transducer	6362.36	6357.36	Alluvial
PAO-5n	06/02/2021	08:01	6358.93	Transducer	6362.36	6357.36	Alluvial
PAO-5n	06/02/2021	09:01	6358.92	Transducer	6362.36	6357.36	Alluvial
PAO-5n	06/02/2021	10:01	6358.92	Transducer	6362.36	6357.36	Alluvial
PAO-5n	06/02/2021	11:01	6358.93	Transducer	6362.36	6357.36	Alluvial
PAO-5n	06/02/2021	12:01	6358.92	Transducer	6362.36	6357.36	Alluvial
PAO-5n	06/02/2021	13:01	6358.93	Transducer	6362.36	6357.36	Alluvial
PAO-5n	06/02/2021	14:01	6358.92	Transducer	6362.36	6357.36	Alluvial
PAO-5n	06/02/2021	15:01	6358.93	Transducer	6362.36	6357.36	Alluvial
PAO-5n	06/02/2021	16:01	6358.92	Transducer	6362.36	6357.36	Alluvial
PAO-5n	06/02/2021	17:01	6358.92	Transducer	6362.36	6357.36	Alluvial
PAO-5n	06/02/2021	18:01	6358.92	Transducer	6362.36	6357.36	Alluvial
PAO-5n	06/02/2021	19:01	6358.92	Transducer	6362.36	6357.36	Alluvial
PAO-5n	06/02/2021	20:01	6358.92	Transducer	6362.36	6357.36	Alluvial
PAO-5n	06/02/2021	21:01	6358.92	Transducer	6362.36	6357.36	Alluvial
PAO-5n	06/02/2021	22:01	6358.92	Transducer	6362.36	6357.36	Alluvial
PAO-5n	06/02/2021	23:01	6358.92	Transducer	6362.36	6357.36	Alluvial
PAO-5n	06/03/2021	00:01	6358.91	Transducer	6362.36	6357.36	Alluvial
PAO-5n	06/03/2021	01:01	6358.92	Transducer	6362.36	6357.36	Alluvial
PAO-5n	06/03/2021	02:01	6358.92	Transducer	6362.36	6357.36	Alluvial
PAO-5n	06/03/2021	03:01	6358.91	Transducer	6362.36	6357.36	Alluvial
PAO-5n	06/03/2021	04:01	6358.92	Transducer	6362.36	6357.36	Alluvial
PAO-5n	06/03/2021	05:01	6358.92	Transducer	6362.36	6357.36	Alluvial
PAO-5n	06/03/2021	06:01	6358.91	Transducer	6362.36	6357.36	Alluvial
PAO-5n	06/03/2021	07:01	6358.92	Transducer	6362.36	6357.36	Alluvial
PAO-5n	06/03/2021	08:01	6358.91	Transducer	6362.36	6357.36	Alluvial
PAO-5n	06/03/2021	09:01	6358.91	Transducer	6362.36	6357.36	Alluvial
PAO-5n	06/03/2021	10:01	6358.91	Transducer	6362.36	6357.36	Alluvial
PAO-5n	06/03/2021	11:01	6358.91	Transducer	6362.36	6357.36	Alluvial
PAO-5n	06/03/2021	12:01	6358.91	Transducer	6362.36	6357.36	Alluvial
PAO-5n	06/03/2021	13:00	6358.89	Manual	6362.36	6357.36	Alluvial
PAO-5n	06/03/2021	13:01	6358.90	Transducer	6362.36	6357.36	Alluvial

Location	Date	Time	Water Level (ft amsl)	Method	Top of Screen (ft amsl)	Bottom of Screen (ft amsl)	Zone
PAO-5n	06/03/2021	14:01	6358.91	Transducer	6362.36	6357.36	Alluvial
PAO-5n	06/03/2021	15:01	6358.91	Transducer	6362.36	6357.36	Alluvial
PAO-5n	06/03/2021	16:01	6358.91	Transducer	6362.36	6357.36	Alluvial
PAO-5n	06/03/2021	17:01	6358.91	Transducer	6362.36	6357.36	Alluvial
PAO-5n	06/03/2021	18:01	6358.91	Transducer	6362.36	6357.36	Alluvial
PAO-5n	06/03/2021	19:01	6358.90	Transducer	6362.36	6357.36	Alluvial
PAO-5n	06/03/2021	20:01	6358.91	Transducer	6362.36	6357.36	Alluvial
PAO-5n	06/03/2021	21:01	6358.91	Transducer	6362.36	6357.36	Alluvial
PAO-5n	06/03/2021	22:01	6358.90	Transducer	6362.36	6357.36	Alluvial
PAO-5n	06/03/2021	23:01	6358.90	Transducer	6362.36	6357.36	Alluvial
PAO-5n	06/04/2021	00:01	6358.90	Transducer	6362.36	6357.36	Alluvial
PAO-5n	06/04/2021	01:01	6358.90	Transducer	6362.36	6357.36	Alluvial
PAO-5n	06/04/2021	02:01	6358.91	Transducer	6362.36	6357.36	Alluvial
PAO-5n	06/04/2021	03:01	6358.90	Transducer	6362.36	6357.36	Alluvial
PAO-5n	06/04/2021	04:01	6358.90	Transducer	6362.36	6357.36	Alluvial
PAO-5n	06/04/2021	05:01	6358.89	Transducer	6362.36	6357.36	Alluvial
PAO-5n	06/04/2021	06:01	6358.89	Transducer	6362.36	6357.36	Alluvial
PAO-5n	06/04/2021	07:01	6358.89	Transducer	6362.36	6357.36	Alluvial
PAO-5n	06/04/2021	08:01	6358.90	Transducer	6362.36	6357.36	Alluvial
PAO-5n	06/04/2021	09:01	6358.89	Transducer	6362.36	6357.36	Alluvial
PAO-5n	06/04/2021	10:01	6358.89	Transducer	6362.36	6357.36	Alluvial
PAO-5n	06/04/2021	11:01	6358.89	Transducer	6362.36	6357.36	Alluvial
PAO-5n	06/04/2021	12:01	6358.90	Transducer	6362.36	6357.36	Alluvial
PAO-5n	06/04/2021	13:01	6358.90	Transducer	6362.36	6357.36	Alluvial
PAO-5n	06/04/2021	14:01	6358.90	Transducer	6362.36	6357.36	Alluvial
PAO-5n	06/04/2021	15:01	6358.89	Transducer	6362.36	6357.36	Alluvial
PAO-5n	06/04/2021	16:01	6358.89	Transducer	6362.36	6357.36	Alluvial
PAO-5n	06/04/2021	17:01	6358.89	Transducer	6362.36	6357.36	Alluvial
PAO-5n	06/04/2021	18:01	6358.90	Transducer	6362.36	6357.36	Alluvial
PAO-5n	06/04/2021	19:01	6358.88	Transducer	6362.36	6357.36	Alluvial
PAO-5n	06/04/2021	20:01	6358.90	Transducer	6362.36	6357.36	Alluvial
PAO-5n	06/04/2021	21:01	6358.89	Transducer	6362.36	6357.36	Alluvial
PAO-5n	06/04/2021	22:01	6358.89	Transducer	6362.36	6357.36	Alluvial
PAO-5n	06/04/2021	23:01	6358.89	Transducer	6362.36	6357.36	Alluvial
PAO-5n	06/05/2021	00:01	6358.89	Transducer	6362.36	6357.36	Alluvial
PAO-5n	06/05/2021	01:01	6358.89	Transducer	6362.36	6357.36	Alluvial
PAO-5n	06/05/2021	02:01	6358.89	Transducer	6362.36	6357.36	Alluvial
PAO-5n	06/05/2021	03:01	6358.89	Transducer	6362.36	6357.36	Alluvial
PAO-5n	06/05/2021	04:01	6358.89	Transducer	6362.36	6357.36	Alluvial
PAO-5n	06/05/2021	05:01	6358.89	Transducer	6362.36	6357.36	Alluvial
PAO-5n	06/05/2021	06:01	6358.89	Transducer	6362.36	6357.36	Alluvial
PAO-5n	06/05/2021	07:01	6358.88	Transducer	6362.36	6357.36	Alluvial
PAO-5n	06/05/2021	08:01	6358.89	Transducer	6362.36	6357.36	Alluvial
PAO-5n	06/05/2021	09:01	6358.88	Transducer	6362.36	6357.36	Alluvial
PAO-5n	06/05/2021	10:01	6358.88	Transducer	6362.36	6357.36	Alluvial

Location	Date	Time	Water Level (ft amsl)	Method	Top of Screen (ft amsl)	Bottom of Screen (ft amsl)	Zone
PAO-5n	06/05/2021	11:01	6358.89	Transducer	6362.36	6357.36	Alluvial
PAO-5n	06/05/2021	12:01	6358.88	Transducer	6362.36	6357.36	Alluvial
PAO-5n	06/05/2021	13:01	6358.89	Transducer	6362.36	6357.36	Alluvial
PAO-5n	06/05/2021	14:01	6358.88	Transducer	6362.36	6357.36	Alluvial
PAO-5n	06/05/2021	15:01	6358.87	Transducer	6362.36	6357.36	Alluvial
PAO-5n	06/05/2021	16:01	6358.88	Transducer	6362.36	6357.36	Alluvial
PAO-5n	06/05/2021	17:01	6358.88	Transducer	6362.36	6357.36	Alluvial
PAO-5n	06/05/2021	18:01	6358.88	Transducer	6362.36	6357.36	Alluvial
PAO-5n	06/05/2021	19:01	6358.88	Transducer	6362.36	6357.36	Alluvial
PAO-5n	06/05/2021	20:01	6358.88	Transducer	6362.36	6357.36	Alluvial
PAO-5n	06/05/2021	21:01	6358.88	Transducer	6362.36	6357.36	Alluvial
PAO-5n	06/05/2021	22:01	6358.88	Transducer	6362.36	6357.36	Alluvial
PAO-5n	06/05/2021	23:01	6358.88	Transducer	6362.36	6357.36	Alluvial
PAO-5n	06/06/2021	00:01	6358.88	Transducer	6362.36	6357.36	Alluvial
PAO-5n	06/06/2021	01:01	6358.87	Transducer	6362.36	6357.36	Alluvial
PAO-5n	06/06/2021	02:01	6358.88	Transducer	6362.36	6357.36	Alluvial
PAO-5n	06/06/2021	03:01	6358.87	Transducer	6362.36	6357.36	Alluvial
PAO-5n	06/06/2021	04:01	6358.87	Transducer	6362.36	6357.36	Alluvial
PAO-5n	06/06/2021	05:01	6358.88	Transducer	6362.36	6357.36	Alluvial
PAO-5n	06/06/2021	06:01	6358.88	Transducer	6362.36	6357.36	Alluvial
PAO-5n	06/06/2021	07:01	6358.87	Transducer	6362.36	6357.36	Alluvial
PAO-5n	06/06/2021	08:01	6358.87	Transducer	6362.36	6357.36	Alluvial
PAO-5n	06/06/2021	09:01	6358.87	Transducer	6362.36	6357.36	Alluvial
PAO-5n	06/06/2021	10:01	6358.87	Transducer	6362.36	6357.36	Alluvial
PAO-5n	06/06/2021	11:01	6358.87	Transducer	6362.36	6357.36	Alluvial
PAO-5n	06/06/2021	12:01	6358.87	Transducer	6362.36	6357.36	Alluvial
PAO-5n	06/06/2021	13:01	6358.86	Transducer	6362.36	6357.36	Alluvial
PAO-5n	06/06/2021	14:01	6358.87	Transducer	6362.36	6357.36	Alluvial
PAO-5n	06/06/2021	15:01	6358.86	Transducer	6362.36	6357.36	Alluvial
PAO-5n	06/06/2021	16:01	6358.87	Transducer	6362.36	6357.36	Alluvial
PAO-5n	06/06/2021	17:01	6358.87	Transducer	6362.36	6357.36	Alluvial
PAO-5n	06/06/2021	18:01	6358.86	Transducer	6362.36	6357.36	Alluvial
PAO-5n	06/06/2021	19:01	6358.86	Transducer	6362.36	6357.36	Alluvial
PAO-5n	06/06/2021	20:01	6358.87	Transducer	6362.36	6357.36	Alluvial
PAO-5n	06/06/2021	21:01	6358.87	Transducer	6362.36	6357.36	Alluvial
PAO-5n	06/06/2021	22:01	6358.86	Transducer	6362.36	6357.36	Alluvial
PAO-5n	06/06/2021	23:01	6358.86	Transducer	6362.36	6357.36	Alluvial
PAO-5n	06/07/2021	00:01	6358.85	Transducer	6362.36	6357.36	Alluvial
PAO-5n	06/07/2021	01:01	6358.86	Transducer	6362.36	6357.36	Alluvial
PAO-5n	06/07/2021	02:01	6358.87	Transducer	6362.36	6357.36	Alluvial
PAO-5n	06/07/2021	03:01	6358.86	Transducer	6362.36	6357.36	Alluvial
PAO-5n	06/07/2021	04:01	6358.86	Transducer	6362.36	6357.36	Alluvial
PAO-5n	06/07/2021	05:01	6358.86	Transducer	6362.36	6357.36	Alluvial
PAO-5n	06/07/2021	06:01	6358.86	Transducer	6362.36	6357.36	Alluvial
PAO-5n	06/07/2021	07:01	6358.85	Transducer	6362.36	6357.36	Alluvial

Location	Date	Time	Water Level (ft amsl)	Method	Top of Screen (ft amsl)	Bottom of Screen (ft amsl)	Zone
PAO-5n	06/07/2021	08:01	6358.85	Transducer	6362.36	6357.36	Alluvial
PAO-5n	06/07/2021	09:01	6358.85	Transducer	6362.36	6357.36	Alluvial
PAO-5n	06/07/2021	10:01	6358.85	Transducer	6362.36	6357.36	Alluvial
PAO-5n	06/07/2021	11:01	6358.85	Transducer	6362.36	6357.36	Alluvial
PAO-5n	06/07/2021	12:01	6358.85	Transducer	6362.36	6357.36	Alluvial
PAO-5n	06/07/2021	13:01	6358.85	Transducer	6362.36	6357.36	Alluvial
PAO-5n	06/07/2021	14:01	6358.85	Transducer	6362.36	6357.36	Alluvial
PAO-5n	06/07/2021	15:01	6358.85	Transducer	6362.36	6357.36	Alluvial
PAO-5n	06/07/2021	16:01	6358.85	Transducer	6362.36	6357.36	Alluvial
PAO-5n	06/07/2021	17:01	6358.85	Transducer	6362.36	6357.36	Alluvial
PAO-5n	06/07/2021	18:01	6358.84	Transducer	6362.36	6357.36	Alluvial
PAO-5n	06/07/2021	19:01	6358.85	Transducer	6362.36	6357.36	Alluvial
PAO-5n	06/07/2021	20:01	6358.85	Transducer	6362.36	6357.36	Alluvial
PAO-5n	06/07/2021	21:01	6358.85	Transducer	6362.36	6357.36	Alluvial
PAO-5n	06/07/2021	22:01	6358.85	Transducer	6362.36	6357.36	Alluvial
PAO-5n	06/07/2021	23:01	6358.85	Transducer	6362.36	6357.36	Alluvial
PAO-5n	06/08/2021	00:01	6358.84	Transducer	6362.36	6357.36	Alluvial
PAO-5n	06/08/2021	01:01	6358.85	Transducer	6362.36	6357.36	Alluvial
PAO-5n	06/08/2021	02:01	6358.85	Transducer	6362.36	6357.36	Alluvial
PAO-5n	06/08/2021	03:01	6358.84	Transducer	6362.36	6357.36	Alluvial
PAO-5n	06/08/2021	04:01	6358.84	Transducer	6362.36	6357.36	Alluvial
PAO-5n	06/08/2021	05:01	6358.85	Transducer	6362.36	6357.36	Alluvial
PAO-5n	06/08/2021	06:01	6358.84	Transducer	6362.36	6357.36	Alluvial
PAO-5n	06/08/2021	07:01	6358.84	Transducer	6362.36	6357.36	Alluvial
PAO-5n	06/08/2021	08:01	6358.84	Transducer	6362.36	6357.36	Alluvial
PAO-5n	06/08/2021	09:01	6358.83	Transducer	6362.36	6357.36	Alluvial
PAO-5n	06/08/2021	10:01	6358.84	Transducer	6362.36	6357.36	Alluvial
PAO-5n	06/08/2021	11:01	6358.84	Transducer	6362.36	6357.36	Alluvial
PAO-5n	06/08/2021	12:01	6358.84	Transducer	6362.36	6357.36	Alluvial
PAO-5n	06/08/2021	13:01	6358.84	Transducer	6362.36	6357.36	Alluvial
PAO-5n	06/08/2021	14:01	6358.84	Transducer	6362.36	6357.36	Alluvial
PAO-5n	06/08/2021	15:01	6358.83	Transducer	6362.36	6357.36	Alluvial
PAO-5n	06/08/2021	16:01	6358.84	Transducer	6362.36	6357.36	Alluvial
PAO-5n	06/08/2021	17:01	6358.83	Transducer	6362.36	6357.36	Alluvial
PAO-5n	06/08/2021	18:01	6358.84	Transducer	6362.36	6357.36	Alluvial
PAO-5n	06/08/2021	19:01	6358.83	Transducer	6362.36	6357.36	Alluvial
PAO-5n	06/08/2021	20:01	6358.83	Transducer	6362.36	6357.36	Alluvial
PAO-5n	06/08/2021	21:01	6358.83	Transducer	6362.36	6357.36	Alluvial
PAO-5n	06/08/2021	22:01	6358.84	Transducer	6362.36	6357.36	Alluvial
PAO-5n	06/08/2021	23:01	6358.83	Transducer	6362.36	6357.36	Alluvial
PAO-5n	06/09/2021	00:01	6358.83	Transducer	6362.36	6357.36	Alluvial
PAO-5n	06/09/2021	01:01	6358.83	Transducer	6362.36	6357.36	Alluvial
PAO-5n	06/09/2021	02:01	6358.83	Transducer	6362.36	6357.36	Alluvial
PAO-5n	06/09/2021	03:01	6358.83	Transducer	6362.36	6357.36	Alluvial
PAO-5n	06/09/2021	04:01	6358.83	Transducer	6362.36	6357.36	Alluvial

Location	Date	Time	Water Level (ft amsl)	Method	Top of Screen (ft amsl)	Bottom of Screen (ft amsl)	Zone
PAO-5n	06/09/2021	05:01	6358.82	Transducer	6362.36	6357.36	Alluvial
PAO-5n	06/09/2021	06:01	6358.82	Transducer	6362.36	6357.36	Alluvial
PAO-5n	06/09/2021	07:01	6358.82	Transducer	6362.36	6357.36	Alluvial
PAO-5n	06/09/2021	08:01	6358.82	Transducer	6362.36	6357.36	Alluvial
PAO-5n	06/09/2021	09:01	6358.82	Transducer	6362.36	6357.36	Alluvial
PAO-5n	06/09/2021	10:01	6358.81	Transducer	6362.36	6357.36	Alluvial
PAO-5n	06/09/2021	11:01	6358.81	Transducer	6362.36	6357.36	Alluvial
PAO-5n	06/09/2021	12:01	6358.81	Transducer	6362.36	6357.36	Alluvial
PAO-5n	06/09/2021	13:01	6358.81	Transducer	6362.36	6357.36	Alluvial
PAO-5n	06/09/2021	14:01	6358.81	Transducer	6362.36	6357.36	Alluvial
PAO-5n	06/09/2021	15:01	6358.81	Transducer	6362.36	6357.36	Alluvial
PAO-5n	06/09/2021	16:01	6358.81	Transducer	6362.36	6357.36	Alluvial
PAO-5n	06/09/2021	17:01	6358.81	Transducer	6362.36	6357.36	Alluvial
PAO-5n	06/09/2021	18:01	6358.81	Transducer	6362.36	6357.36	Alluvial
PAO-5n	06/09/2021	19:01	6358.81	Transducer	6362.36	6357.36	Alluvial
PAO-5n	06/09/2021	20:01	6358.81	Transducer	6362.36	6357.36	Alluvial
PAO-5n	06/09/2021	21:01	6358.81	Transducer	6362.36	6357.36	Alluvial
PAO-5n	06/09/2021	22:01	6358.81	Transducer	6362.36	6357.36	Alluvial
PAO-5n	06/09/2021	23:01	6358.81	Transducer	6362.36	6357.36	Alluvial
PAO-5n	06/10/2021	00:01	6358.81	Transducer	6362.36	6357.36	Alluvial
PAO-5n	06/10/2021	01:01	6358.81	Transducer	6362.36	6357.36	Alluvial
PAO-5n	06/10/2021	02:01	6358.81	Transducer	6362.36	6357.36	Alluvial
PAO-5n	06/10/2021	03:01	6358.81	Transducer	6362.36	6357.36	Alluvial
PAO-5n	06/10/2021	04:01	6358.80	Transducer	6362.36	6357.36	Alluvial
PAO-5n	06/10/2021	05:01	6358.80	Transducer	6362.36	6357.36	Alluvial
PAO-5n	06/10/2021	06:01	6358.80	Transducer	6362.36	6357.36	Alluvial
PAO-5n	06/10/2021	07:01	6358.81	Transducer	6362.36	6357.36	Alluvial
PAO-5n	06/10/2021	08:01	6358.80	Transducer	6362.36	6357.36	Alluvial
PAO-5n	06/10/2021	09:01	6358.81	Transducer	6362.36	6357.36	Alluvial
PAO-5n	06/10/2021	10:01	6358.80	Transducer	6362.36	6357.36	Alluvial
PAO-5n	06/10/2021	11:01	6358.80	Transducer	6362.36	6357.36	Alluvial
PAO-5n	06/10/2021	12:01	6358.80	Transducer	6362.36	6357.36	Alluvial
PAO-5n	06/10/2021	13:01	6358.80	Transducer	6362.36	6357.36	Alluvial
PAO-5n	06/10/2021	14:01	6358.80	Transducer	6362.36	6357.36	Alluvial
PAO-5n	06/10/2021	15:01	6358.80	Transducer	6362.36	6357.36	Alluvial
PAO-5n	06/10/2021	16:01	6358.80	Transducer	6362.36	6357.36	Alluvial
PAO-5n	06/10/2021	17:01	6358.80	Transducer	6362.36	6357.36	Alluvial
PAO-5n	06/10/2021	18:01	6358.80	Transducer	6362.36	6357.36	Alluvial
PAO-5n	06/10/2021	19:01	6358.80	Transducer	6362.36	6357.36	Alluvial
PAO-5n	06/10/2021	20:01	6358.80	Transducer	6362.36	6357.36	Alluvial
PAO-5n	06/10/2021	21:01	6358.81	Transducer	6362.36	6357.36	Alluvial
PAO-5n	06/10/2021	22:01	6358.80	Transducer	6362.36	6357.36	Alluvial
PAO-5n	06/10/2021	23:01	6358.80	Transducer	6362.36	6357.36	Alluvial
PAO-5n	06/11/2021	00:01	6358.80	Transducer	6362.36	6357.36	Alluvial
PAO-5n	06/11/2021	01:01	6358.80	Transducer	6362.36	6357.36	Alluvial

Location	Date	Time	Water Level (ft amsl)	Method	Top of Screen (ft amsl)	Bottom of Screen (ft amsl)	Zone
PAO-5n	06/11/2021	02:01	6358.80	Transducer	6362.36	6357.36	Alluvial
PAO-5n	06/11/2021	03:01	6358.80	Transducer	6362.36	6357.36	Alluvial
PAO-5n	06/11/2021	04:01	6358.79	Transducer	6362.36	6357.36	Alluvial
PAO-5n	06/11/2021	05:01	6358.79	Transducer	6362.36	6357.36	Alluvial
PAO-5n	06/11/2021	06:01	6358.79	Transducer	6362.36	6357.36	Alluvial
PAO-5n	06/11/2021	07:01	6358.78	Transducer	6362.36	6357.36	Alluvial
PAO-5n	06/11/2021	08:01	6358.79	Transducer	6362.36	6357.36	Alluvial
PAO-5n	06/11/2021	09:01	6358.78	Transducer	6362.36	6357.36	Alluvial
PAO-5n	06/11/2021	10:01	6358.79	Transducer	6362.36	6357.36	Alluvial
PAO-5n	06/11/2021	11:01	6358.78	Transducer	6362.36	6357.36	Alluvial
PAO-5n	06/11/2021	12:01	6358.79	Transducer	6362.36	6357.36	Alluvial
PAO-5n	06/11/2021	13:01	6358.79	Transducer	6362.36	6357.36	Alluvial
PAO-5n	06/11/2021	14:01	6358.78	Transducer	6362.36	6357.36	Alluvial
PAO-5n	06/11/2021	15:01	6358.78	Transducer	6362.36	6357.36	Alluvial
PAO-5n	06/11/2021	16:01	6358.78	Transducer	6362.36	6357.36	Alluvial
PAO-5n	06/11/2021	17:01	6358.78	Transducer	6362.36	6357.36	Alluvial
PAO-5n	06/11/2021	18:01	6358.78	Transducer	6362.36	6357.36	Alluvial
PAO-5n	06/11/2021	19:01	6358.78	Transducer	6362.36	6357.36	Alluvial
PAO-5n	06/11/2021	20:01	6358.78	Transducer	6362.36	6357.36	Alluvial
PAO-5n	06/11/2021	21:01	6358.78	Transducer	6362.36	6357.36	Alluvial
PAO-5n	06/11/2021	22:01	6358.79	Transducer	6362.36	6357.36	Alluvial
PAO-5n	06/11/2021	23:01	6358.78	Transducer	6362.36	6357.36	Alluvial
PAO-5n	06/12/2021	00:01	6358.78	Transducer	6362.36	6357.36	Alluvial
PAO-5n	06/12/2021	01:01	6358.77	Transducer	6362.36	6357.36	Alluvial
PAO-5n	06/12/2021	02:01	6358.77	Transducer	6362.36	6357.36	Alluvial
PAO-5n	06/12/2021	03:01	6358.77	Transducer	6362.36	6357.36	Alluvial
PAO-5n	06/12/2021	04:01	6358.77	Transducer	6362.36	6357.36	Alluvial
PAO-5n	06/12/2021	05:01	6358.77	Transducer	6362.36	6357.36	Alluvial
PAO-5n	06/12/2021	06:01	6358.77	Transducer	6362.36	6357.36	Alluvial
PAO-5n	06/12/2021	07:01	6358.77	Transducer	6362.36	6357.36	Alluvial
PAO-5n	06/12/2021	08:01	6358.77	Transducer	6362.36	6357.36	Alluvial
PAO-5n	06/12/2021	09:01	6358.77	Transducer	6362.36	6357.36	Alluvial
PAO-5n	06/12/2021	10:01	6358.76	Transducer	6362.36	6357.36	Alluvial
PAO-5n	06/12/2021	11:01	6358.77	Transducer	6362.36	6357.36	Alluvial
PAO-5n	06/12/2021	12:01	6358.77	Transducer	6362.36	6357.36	Alluvial
PAO-5n	06/12/2021	13:01	6358.77	Transducer	6362.36	6357.36	Alluvial
PAO-5n	06/12/2021	14:01	6358.76	Transducer	6362.36	6357.36	Alluvial
PAO-5n	06/12/2021	15:01	6358.76	Transducer	6362.36	6357.36	Alluvial
PAO-5n	06/12/2021	16:01	6358.76	Transducer	6362.36	6357.36	Alluvial
PAO-5n	06/12/2021	17:01	6358.76	Transducer	6362.36	6357.36	Alluvial
PAO-5n	06/12/2021	18:01	6358.77	Transducer	6362.36	6357.36	Alluvial
PAO-5n	06/12/2021	19:01	6358.76	Transducer	6362.36	6357.36	Alluvial
PAO-5n	06/12/2021	20:01	6358.76	Transducer	6362.36	6357.36	Alluvial
PAO-5n	06/12/2021	21:01	6358.77	Transducer	6362.36	6357.36	Alluvial
PAO-5n	06/12/2021	22:01	6358.76	Transducer	6362.36	6357.36	Alluvial

Location	Date	Time	Water Level (ft amsl)	Method	Top of Screen (ft amsl)	Bottom of Screen (ft amsl)	Zone
PAO-5n	06/12/2021	23:01	6358.76	Transducer	6362.36	6357.36	Alluvial
PAO-5n	06/13/2021	00:01	6358.76	Transducer	6362.36	6357.36	Alluvial
PAO-5n	06/13/2021	01:01	6358.76	Transducer	6362.36	6357.36	Alluvial
PAO-5n	06/13/2021	02:01	6358.76	Transducer	6362.36	6357.36	Alluvial
PAO-5n	06/13/2021	03:01	6358.76	Transducer	6362.36	6357.36	Alluvial
PAO-5n	06/13/2021	04:01	6358.76	Transducer	6362.36	6357.36	Alluvial
PAO-5n	06/13/2021	05:01	6358.76	Transducer	6362.36	6357.36	Alluvial
PAO-5n	06/13/2021	06:01	6358.75	Transducer	6362.36	6357.36	Alluvial
PAO-5n	06/13/2021	07:01	6358.75	Transducer	6362.36	6357.36	Alluvial
PAO-5n	06/13/2021	08:01	6358.75	Transducer	6362.36	6357.36	Alluvial
PAO-5n	06/13/2021	09:01	6358.75	Transducer	6362.36	6357.36	Alluvial
PAO-5n	06/13/2021	10:01	6358.75	Transducer	6362.36	6357.36	Alluvial
PAO-5n	06/13/2021	11:01	6358.75	Transducer	6362.36	6357.36	Alluvial
PAO-5n	06/13/2021	12:01	6358.74	Transducer	6362.36	6357.36	Alluvial
PAO-5n	06/13/2021	13:01	6358.75	Transducer	6362.36	6357.36	Alluvial
PAO-5n	06/13/2021	14:01	6358.75	Transducer	6362.36	6357.36	Alluvial
PAO-5n	06/13/2021	15:01	6358.75	Transducer	6362.36	6357.36	Alluvial
PAO-5n	06/13/2021	16:01	6358.74	Transducer	6362.36	6357.36	Alluvial
PAO-5n	06/13/2021	17:01	6358.75	Transducer	6362.36	6357.36	Alluvial
PAO-5n	06/13/2021	18:01	6358.75	Transducer	6362.36	6357.36	Alluvial
PAO-5n	06/13/2021	19:01	6358.75	Transducer	6362.36	6357.36	Alluvial
PAO-5n	06/13/2021	20:01	6358.74	Transducer	6362.36	6357.36	Alluvial
PAO-5n	06/13/2021	21:01	6358.75	Transducer	6362.36	6357.36	Alluvial
PAO-5n	06/13/2021	22:01	6358.74	Transducer	6362.36	6357.36	Alluvial
PAO-5n	06/13/2021	23:01	6358.74	Transducer	6362.36	6357.36	Alluvial
PAO-5n	06/14/2021	00:01	6358.74	Transducer	6362.36	6357.36	Alluvial
PAO-5n	06/14/2021	01:01	6358.73	Transducer	6362.36	6357.36	Alluvial
PAO-5n	06/14/2021	02:01	6358.75	Transducer	6362.36	6357.36	Alluvial
PAO-5n	06/14/2021	03:01	6358.73	Transducer	6362.36	6357.36	Alluvial
PAO-5n	06/14/2021	04:01	6358.74	Transducer	6362.36	6357.36	Alluvial
PAO-5n	06/14/2021	05:01	6358.74	Transducer	6362.36	6357.36	Alluvial
PAO-5n	06/14/2021	06:01	6358.74	Transducer	6362.36	6357.36	Alluvial
PAO-5n	06/14/2021	07:01	6358.74	Transducer	6362.36	6357.36	Alluvial
PAO-5n	06/14/2021	08:01	6358.74	Transducer	6362.36	6357.36	Alluvial
PAO-5n	06/14/2021	09:01	6358.73	Transducer	6362.36	6357.36	Alluvial
PAO-5n	06/14/2021	10:01	6358.73	Transducer	6362.36	6357.36	Alluvial
PAO-5n	06/14/2021	11:01	6358.73	Transducer	6362.36	6357.36	Alluvial
PAO-5n	06/14/2021	12:01	6358.74	Transducer	6362.36	6357.36	Alluvial
PAO-5n	06/14/2021	13:01	6358.73	Transducer	6362.36	6357.36	Alluvial
PAO-5n	06/14/2021	14:01	6358.73	Transducer	6362.36	6357.36	Alluvial
PAO-5n	06/14/2021	15:01	6358.73	Transducer	6362.36	6357.36	Alluvial
PAO-5n	06/14/2021	16:01	6358.73	Transducer	6362.36	6357.36	Alluvial
PAO-5n	06/14/2021	17:01	6358.73	Transducer	6362.36	6357.36	Alluvial
PAO-5n	06/14/2021	18:01	6358.73	Transducer	6362.36	6357.36	Alluvial
PAO-5n	06/14/2021	19:01	6358.73	Transducer	6362.36	6357.36	Alluvial

Location	Date	Time	Water Level (ft amsl)	Method	Top of Screen (ft amsl)	Bottom of Screen (ft amsl)	Zone
PAO-5n	06/14/2021	20:01	6358.73	Transducer	6362.36	6357.36	Alluvial
PAO-5n	06/14/2021	21:01	6358.73	Transducer	6362.36	6357.36	Alluvial
PAO-5n	06/14/2021	22:01	6358.72	Transducer	6362.36	6357.36	Alluvial
PAO-5n	06/14/2021	23:01	6358.72	Transducer	6362.36	6357.36	Alluvial
PAO-5n	06/15/2021	00:01	6358.72	Transducer	6362.36	6357.36	Alluvial
PAO-5n	06/15/2021	01:01	6358.72	Transducer	6362.36	6357.36	Alluvial
PAO-5n	06/15/2021	02:01	6358.72	Transducer	6362.36	6357.36	Alluvial
PAO-5n	06/15/2021	03:01	6358.72	Transducer	6362.36	6357.36	Alluvial
PAO-5n	06/15/2021	04:01	6358.71	Transducer	6362.36	6357.36	Alluvial
PAO-5n	06/15/2021	05:01	6358.72	Transducer	6362.36	6357.36	Alluvial
PAO-5n	06/15/2021	06:01	6358.72	Transducer	6362.36	6357.36	Alluvial
PAO-5n	06/15/2021	07:01	6358.72	Transducer	6362.36	6357.36	Alluvial
PAO-5n	06/15/2021	08:01	6358.72	Transducer	6362.36	6357.36	Alluvial
PAO-5n	06/15/2021	09:01	6358.72	Transducer	6362.36	6357.36	Alluvial
PAO-5n	06/15/2021	10:01	6358.71	Transducer	6362.36	6357.36	Alluvial
PAO-5n	06/15/2021	11:01	6358.71	Transducer	6362.36	6357.36	Alluvial
PAO-5n	06/15/2021	12:01	6358.71	Transducer	6362.36	6357.36	Alluvial
PAO-5n	06/15/2021	13:01	6358.72	Transducer	6362.36	6357.36	Alluvial
PAO-5n	06/15/2021	14:01	6358.72	Transducer	6362.36	6357.36	Alluvial
PAO-5n	06/15/2021	15:01	6358.71	Transducer	6362.36	6357.36	Alluvial
PAO-5n	06/15/2021	16:01	6358.71	Transducer	6362.36	6357.36	Alluvial
PAO-5n	06/15/2021	17:01	6358.71	Transducer	6362.36	6357.36	Alluvial
PAO-5n	06/15/2021	18:01	6358.70	Transducer	6362.36	6357.36	Alluvial
PAO-5n	06/15/2021	19:01	6358.71	Transducer	6362.36	6357.36	Alluvial
PAO-5n	06/15/2021	20:01	6358.71	Transducer	6362.36	6357.36	Alluvial
PAO-5n	06/15/2021	21:01	6358.71	Transducer	6362.36	6357.36	Alluvial
PAO-5n	06/15/2021	22:01	6358.70	Transducer	6362.36	6357.36	Alluvial
PAO-5n	06/15/2021	23:01	6358.71	Transducer	6362.36	6357.36	Alluvial
PAO-5n	06/16/2021	00:01	6358.71	Transducer	6362.36	6357.36	Alluvial
PAO-5n	06/16/2021	01:01	6358.70	Transducer	6362.36	6357.36	Alluvial
PAO-5n	06/16/2021	02:01	6358.71	Transducer	6362.36	6357.36	Alluvial
PAO-5n	06/16/2021	03:01	6358.71	Transducer	6362.36	6357.36	Alluvial
PAO-5n	06/16/2021	04:01	6358.70	Transducer	6362.36	6357.36	Alluvial
PAO-5n	06/16/2021	05:01	6358.70	Transducer	6362.36	6357.36	Alluvial
PAO-5n	06/16/2021	06:01	6358.70	Transducer	6362.36	6357.36	Alluvial
PAO-5n	06/16/2021	07:01	6358.70	Transducer	6362.36	6357.36	Alluvial
PAO-5n	06/16/2021	08:01	6358.70	Transducer	6362.36	6357.36	Alluvial
PAO-5n	06/16/2021	09:01	6358.70	Transducer	6362.36	6357.36	Alluvial
PAO-5n	06/16/2021	10:01	6358.70	Transducer	6362.36	6357.36	Alluvial
PAO-5n	06/16/2021	11:01	6358.70	Transducer	6362.36	6357.36	Alluvial
PAO-5n	06/16/2021	12:01	6358.70	Transducer	6362.36	6357.36	Alluvial
PAO-5n	06/16/2021	13:01	6358.70	Transducer	6362.36	6357.36	Alluvial
PAO-5n	06/16/2021	14:01	6358.70	Transducer	6362.36	6357.36	Alluvial
PAO-5n	06/16/2021	15:01	6358.70	Transducer	6362.36	6357.36	Alluvial
PAO-5n	06/16/2021	16:01	6358.70	Transducer	6362.36	6357.36	Alluvial

Location	Date	Time	Water Level (ft amsl)	Method	Top of Screen (ft amsl)	Bottom of Screen (ft amsl)	Zone
PAO-5n	06/16/2021	17:01	6358.69	Transducer	6362.36	6357.36	Alluvial
PAO-5n	06/16/2021	18:01	6358.69	Transducer	6362.36	6357.36	Alluvial
PAO-5n	06/16/2021	19:01	6358.70	Transducer	6362.36	6357.36	Alluvial
PAO-5n	06/16/2021	20:01	6358.69	Transducer	6362.36	6357.36	Alluvial
PAO-5n	06/16/2021	21:01	6358.70	Transducer	6362.36	6357.36	Alluvial
PAO-5n	06/16/2021	22:01	6358.69	Transducer	6362.36	6357.36	Alluvial
PAO-5n	06/16/2021	23:01	6358.69	Transducer	6362.36	6357.36	Alluvial
PAO-5n	06/17/2021	00:01	6358.69	Transducer	6362.36	6357.36	Alluvial
PAO-5n	06/17/2021	01:01	6358.69	Transducer	6362.36	6357.36	Alluvial
PAO-5n	06/17/2021	02:01	6358.69	Transducer	6362.36	6357.36	Alluvial
PAO-5n	06/17/2021	03:01	6358.69	Transducer	6362.36	6357.36	Alluvial
PAO-5n	06/17/2021	04:01	6358.69	Transducer	6362.36	6357.36	Alluvial
PAO-5n	06/17/2021	05:01	6358.69	Transducer	6362.36	6357.36	Alluvial
PAO-5n	06/17/2021	06:01	6358.69	Transducer	6362.36	6357.36	Alluvial
PAO-5n	06/17/2021	07:01	6358.68	Transducer	6362.36	6357.36	Alluvial
PAO-5n	06/17/2021	08:01	6357.69	Transducer	6362.36	6357.36	Alluvial
PAO-5n	06/17/2021	09:01	6356.56	Transducer	6362.36	6357.36	Alluvial
PAO-5n	06/17/2021	10:01	6357.11	Transducer	6362.36	6357.36	Alluvial
PAO-5n	06/17/2021	11:01	6357.42	Transducer	6362.36	6357.36	Alluvial
PAO-5n	06/17/2021	12:01	6357.68	Transducer	6362.36	6357.36	Alluvial
PAO-5n	06/17/2021	13:01	6357.89	Transducer	6362.36	6357.36	Alluvial
PAO-5n	06/17/2021	14:01	6358.08	Transducer	6362.36	6357.36	Alluvial
PAO-5n	06/17/2021	15:01	6358.24	Transducer	6362.36	6357.36	Alluvial
PAO-5n	06/17/2021	16:01	6358.37	Transducer	6362.36	6357.36	Alluvial
PAO-5n	06/17/2021	17:01	6358.47	Transducer	6362.36	6357.36	Alluvial
PAO-5n	06/17/2021	18:01	6358.54	Transducer	6362.36	6357.36	Alluvial
PAO-5n	06/17/2021	19:01	6358.58	Transducer	6362.36	6357.36	Alluvial
PAO-5n	06/17/2021	20:01	6358.61	Transducer	6362.36	6357.36	Alluvial
PAO-5n	06/17/2021	21:01	6358.63	Transducer	6362.36	6357.36	Alluvial
PAO-5n	06/17/2021	22:01	6358.64	Transducer	6362.36	6357.36	Alluvial
PAO-5n	06/17/2021	23:01	6358.65	Transducer	6362.36	6357.36	Alluvial
PAO-5n	06/18/2021	00:01	6358.66	Transducer	6362.36	6357.36	Alluvial
PAO-5n	06/18/2021	01:01	6358.67	Transducer	6362.36	6357.36	Alluvial
PAO-5n	06/18/2021	02:01	6358.67	Transducer	6362.36	6357.36	Alluvial
PAO-5n	06/18/2021	03:01	6358.67	Transducer	6362.36	6357.36	Alluvial
PAO-5n	06/18/2021	04:01	6358.67	Transducer	6362.36	6357.36	Alluvial
PAO-5n	06/18/2021	05:01	6358.68	Transducer	6362.36	6357.36	Alluvial
PAO-5n	06/18/2021	06:01	6358.67	Transducer	6362.36	6357.36	Alluvial
PAO-5n	06/18/2021	07:01	6358.67	Transducer	6362.36	6357.36	Alluvial
PAO-5n	06/18/2021	08:01	6358.10	Transducer	6362.36	6357.36	Alluvial
PAO-5n	06/18/2021	09:01	6358.21	Transducer	6362.36	6357.36	Alluvial
PAO-5n	06/18/2021	10:01	6358.34	Transducer	6362.36	6357.36	Alluvial
PAO-5n	06/18/2021	11:01	6358.45	Transducer	6362.36	6357.36	Alluvial
PAO-5n	06/18/2021	12:01	6358.53	Transducer	6362.36	6357.36	Alluvial
PAO-5n	06/18/2021	13:01	6358.58	Transducer	6362.36	6357.36	Alluvial

Location	Date	Time	Water Level (ft amsl)	Method	Top of Screen (ft amsl)	Bottom of Screen (ft amsl)	Zone
PAO-5n	06/18/2021	14:01	6358.61	Transducer	6362.36	6357.36	Alluvial
PAO-5n	06/18/2021	15:01	6358.62	Transducer	6362.36	6357.36	Alluvial
PAO-5n	06/18/2021	16:01	6358.64	Transducer	6362.36	6357.36	Alluvial
PAO-5n	06/18/2021	17:01	6358.65	Transducer	6362.36	6357.36	Alluvial
PAO-5n	06/18/2021	18:01	6358.66	Transducer	6362.36	6357.36	Alluvial
PAO-5n	06/18/2021	19:01	6358.66	Transducer	6362.36	6357.36	Alluvial
PAO-5n	06/18/2021	20:01	6358.65	Transducer	6362.36	6357.36	Alluvial
PAO-5n	06/18/2021	21:01	6358.66	Transducer	6362.36	6357.36	Alluvial
PAO-5n	06/18/2021	22:01	6358.66	Transducer	6362.36	6357.36	Alluvial
PAO-5n	06/18/2021	23:01	6358.67	Transducer	6362.36	6357.36	Alluvial
PAO-5n	06/19/2021	00:01	6358.67	Transducer	6362.36	6357.36	Alluvial
PAO-5n	06/19/2021	01:01	6358.67	Transducer	6362.36	6357.36	Alluvial
PAO-5n	06/19/2021	02:01	6358.67	Transducer	6362.36	6357.36	Alluvial
PAO-5n	06/19/2021	03:01	6358.67	Transducer	6362.36	6357.36	Alluvial
PAO-5n	06/19/2021	04:01	6358.67	Transducer	6362.36	6357.36	Alluvial
PAO-5n	06/19/2021	05:01	6358.67	Transducer	6362.36	6357.36	Alluvial
PAO-5n	06/19/2021	06:01	6358.67	Transducer	6362.36	6357.36	Alluvial
PAO-5n	06/19/2021	07:01	6358.66	Transducer	6362.36	6357.36	Alluvial
PAO-5n	06/19/2021	08:01	6358.67	Transducer	6362.36	6357.36	Alluvial
PAO-5n	06/19/2021	09:01	6358.67	Transducer	6362.36	6357.36	Alluvial
PAO-5n	06/19/2021	10:01	6358.66	Transducer	6362.36	6357.36	Alluvial
PAO-5n	06/19/2021	11:01	6358.66	Transducer	6362.36	6357.36	Alluvial
PAO-5n	06/19/2021	12:01	6358.66	Transducer	6362.36	6357.36	Alluvial
PAO-5n	06/19/2021	13:01	6358.67	Transducer	6362.36	6357.36	Alluvial
PAO-5n	06/19/2021	14:01	6358.67	Transducer	6362.36	6357.36	Alluvial
PAO-5n	06/19/2021	15:01	6358.66	Transducer	6362.36	6357.36	Alluvial
PAO-5n	06/19/2021	16:01	6358.67	Transducer	6362.36	6357.36	Alluvial
PAO-5n	06/19/2021	17:01	6358.66	Transducer	6362.36	6357.36	Alluvial
PAO-5n	06/19/2021	18:01	6358.67	Transducer	6362.36	6357.36	Alluvial
PAO-5n	06/19/2021	19:01	6358.66	Transducer	6362.36	6357.36	Alluvial
PAO-5n	06/19/2021	20:01	6358.66	Transducer	6362.36	6357.36	Alluvial
PAO-5n	06/19/2021	21:01	6358.67	Transducer	6362.36	6357.36	Alluvial
PAO-5n	06/19/2021	22:01	6358.66	Transducer	6362.36	6357.36	Alluvial
PAO-5n	06/19/2021	23:01	6358.66	Transducer	6362.36	6357.36	Alluvial
PAO-5n	06/20/2021	00:01	6358.66	Transducer	6362.36	6357.36	Alluvial
PAO-5n	06/20/2021	01:01	6358.66	Transducer	6362.36	6357.36	Alluvial
PAO-5n	06/20/2021	02:01	6358.66	Transducer	6362.36	6357.36	Alluvial
PAO-5n	06/20/2021	03:01	6358.66	Transducer	6362.36	6357.36	Alluvial
PAO-5n	06/20/2021	04:01	6358.66	Transducer	6362.36	6357.36	Alluvial
PAO-5n	06/20/2021	05:01	6358.66	Transducer	6362.36	6357.36	Alluvial
PAO-5n	06/20/2021	06:01	6358.66	Transducer	6362.36	6357.36	Alluvial
PAO-5n	06/20/2021	07:01	6358.66	Transducer	6362.36	6357.36	Alluvial
PAO-5n	06/20/2021	08:01	6358.66	Transducer	6362.36	6357.36	Alluvial
PAO-5n	06/20/2021	09:01	6358.65	Transducer	6362.36	6357.36	Alluvial
PAO-5n	06/20/2021	10:01	6358.66	Transducer	6362.36	6357.36	Alluvial

Location	Date	Time	Water Level (ft amsl)	Method	Top of Screen (ft amsl)	Bottom of Screen (ft amsl)	Zone
PAO-5n	06/20/2021	11:01	6358.66	Transducer	6362.36	6357.36	Alluvial
PAO-5n	06/20/2021	12:01	6358.66	Transducer	6362.36	6357.36	Alluvial
PAO-5n	06/20/2021	13:01	6358.65	Transducer	6362.36	6357.36	Alluvial
PAO-5n	06/20/2021	14:01	6358.66	Transducer	6362.36	6357.36	Alluvial
PAO-5n	06/20/2021	15:01	6358.66	Transducer	6362.36	6357.36	Alluvial
PAO-5n	06/20/2021	16:01	6358.65	Transducer	6362.36	6357.36	Alluvial
PAO-5n	06/20/2021	17:01	6358.65	Transducer	6362.36	6357.36	Alluvial
PAO-5n	06/20/2021	18:01	6358.66	Transducer	6362.36	6357.36	Alluvial
PAO-5n	06/20/2021	19:01	6358.65	Transducer	6362.36	6357.36	Alluvial
PAO-5n	06/20/2021	20:01	6358.65	Transducer	6362.36	6357.36	Alluvial
PAO-5n	06/20/2021	21:01	6358.65	Transducer	6362.36	6357.36	Alluvial
PAO-5n	06/20/2021	22:01	6358.66	Transducer	6362.36	6357.36	Alluvial
PAO-5n	06/20/2021	23:01	6358.66	Transducer	6362.36	6357.36	Alluvial
PAO-5n	06/21/2021	00:01	6358.65	Transducer	6362.36	6357.36	Alluvial
PAO-5n	06/21/2021	01:01	6358.65	Transducer	6362.36	6357.36	Alluvial
PAO-5n	06/21/2021	02:01	6358.65	Transducer	6362.36	6357.36	Alluvial
PAO-5n	06/21/2021	03:01	6358.65	Transducer	6362.36	6357.36	Alluvial
PAO-5n	06/21/2021	04:01	6358.65	Transducer	6362.36	6357.36	Alluvial
PAO-5n	06/21/2021	05:01	6358.65	Transducer	6362.36	6357.36	Alluvial
PAO-5n	06/21/2021	06:01	6358.64	Transducer	6362.36	6357.36	Alluvial
PAO-5n	06/21/2021	07:01	6358.65	Transducer	6362.36	6357.36	Alluvial
PAO-5n	06/21/2021	08:01	6358.65	Transducer	6362.36	6357.36	Alluvial
PAO-5n	06/21/2021	09:01	6358.64	Transducer	6362.36	6357.36	Alluvial
PAO-5n	06/21/2021	10:01	6358.65	Transducer	6362.36	6357.36	Alluvial
PAO-5n	06/21/2021	11:01	6358.65	Transducer	6362.36	6357.36	Alluvial
PAO-5n	06/21/2021	12:01	6358.65	Transducer	6362.36	6357.36	Alluvial
PAO-5n	06/21/2021	13:01	6358.64	Transducer	6362.36	6357.36	Alluvial
PAO-5n	06/21/2021	14:01	6358.64	Transducer	6362.36	6357.36	Alluvial
PAO-5n	06/21/2021	15:01	6358.64	Transducer	6362.36	6357.36	Alluvial
PAO-5n	06/21/2021	16:01	6358.64	Transducer	6362.36	6357.36	Alluvial
PAO-5n	06/21/2021	17:01	6358.65	Transducer	6362.36	6357.36	Alluvial
PAO-5n	06/21/2021	18:01	6358.64	Transducer	6362.36	6357.36	Alluvial
PAO-5n	06/21/2021	19:01	6358.64	Transducer	6362.36	6357.36	Alluvial
PAO-5n	06/21/2021	20:01	6358.64	Transducer	6362.36	6357.36	Alluvial
PAO-5n	06/21/2021	21:01	6358.65	Transducer	6362.36	6357.36	Alluvial
PAO-5n	06/21/2021	22:01	6358.64	Transducer	6362.36	6357.36	Alluvial
PAO-5n	06/21/2021	23:01	6358.63	Transducer	6362.36	6357.36	Alluvial
PAO-5n	06/22/2021	00:01	6358.63	Transducer	6362.36	6357.36	Alluvial
PAO-5n	06/22/2021	01:01	6358.64	Transducer	6362.36	6357.36	Alluvial
PAO-5n	06/22/2021	02:01	6358.64	Transducer	6362.36	6357.36	Alluvial
PAO-5n	06/22/2021	03:01	6358.64	Transducer	6362.36	6357.36	Alluvial
PAO-5n	06/22/2021	04:01	6358.64	Transducer	6362.36	6357.36	Alluvial
PAO-5n	06/22/2021	05:01	6358.64	Transducer	6362.36	6357.36	Alluvial
PAO-5n	06/22/2021	06:01	6358.63	Transducer	6362.36	6357.36	Alluvial
PAO-5n	06/22/2021	07:01	6358.64	Transducer	6362.36	6357.36	Alluvial

Location	Date	Time	Water Level (ft amsl)	Method	Top of Screen (ft amsl)	Bottom of Screen (ft amsl)	Zone
PAO-5n	06/22/2021	08:01	6358.63	Transducer	6362.36	6357.36	Alluvial
PAO-5n	06/22/2021	09:01	6358.63	Transducer	6362.36	6357.36	Alluvial
PAO-5n	06/22/2021	10:01	6358.63	Transducer	6362.36	6357.36	Alluvial
PAO-5n	06/22/2021	11:01	6358.63	Transducer	6362.36	6357.36	Alluvial
PAO-5n	06/22/2021	12:01	6358.63	Transducer	6362.36	6357.36	Alluvial
PAO-5n	06/22/2021	13:01	6358.63	Transducer	6362.36	6357.36	Alluvial
PAO-5n	06/22/2021	14:01	6358.63	Transducer	6362.36	6357.36	Alluvial
PAO-5n	06/22/2021	15:01	6358.63	Transducer	6362.36	6357.36	Alluvial
PAO-5n	06/22/2021	16:01	6358.63	Transducer	6362.36	6357.36	Alluvial
PAO-5n	06/22/2021	17:01	6358.64	Transducer	6362.36	6357.36	Alluvial
PAO-5n	06/22/2021	18:01	6358.64	Transducer	6362.36	6357.36	Alluvial
PAO-5n	06/22/2021	19:01	6358.63	Transducer	6362.36	6357.36	Alluvial
PAO-5n	06/22/2021	20:01	6358.63	Transducer	6362.36	6357.36	Alluvial
PAO-5n	06/22/2021	21:01	6358.63	Transducer	6362.36	6357.36	Alluvial
PAO-5n	06/22/2021	22:01	6358.63	Transducer	6362.36	6357.36	Alluvial
PAO-5n	06/22/2021	23:01	6358.63	Transducer	6362.36	6357.36	Alluvial
PAO-5n	06/23/2021	00:01	6358.63	Transducer	6362.36	6357.36	Alluvial
PAO-5n	06/23/2021	01:01	6358.63	Transducer	6362.36	6357.36	Alluvial
PAO-5n	06/23/2021	02:01	6358.63	Transducer	6362.36	6357.36	Alluvial
PAO-5n	06/23/2021	03:01	6358.62	Transducer	6362.36	6357.36	Alluvial
PAO-5n	06/23/2021	04:01	6358.63	Transducer	6362.36	6357.36	Alluvial
PAO-5n	06/23/2021	05:01	6358.63	Transducer	6362.36	6357.36	Alluvial
PAO-5n	06/23/2021	06:01	6358.63	Transducer	6362.36	6357.36	Alluvial
PAO-5n	06/23/2021	07:01	6358.62	Transducer	6362.36	6357.36	Alluvial
PAO-5n	06/23/2021	08:01	6358.63	Transducer	6362.36	6357.36	Alluvial
PAO-5n	06/23/2021	09:01	6358.62	Transducer	6362.36	6357.36	Alluvial
PAO-5n	06/23/2021	10:01	6358.62	Transducer	6362.36	6357.36	Alluvial
PAO-5n	06/23/2021	11:01	6358.62	Transducer	6362.36	6357.36	Alluvial
PAO-5n	06/23/2021	12:01	6358.62	Transducer	6362.36	6357.36	Alluvial
PAO-5n	06/23/2021	13:01	6358.62	Transducer	6362.36	6357.36	Alluvial
PAO-5n	06/23/2021	14:01	6358.62	Transducer	6362.36	6357.36	Alluvial
PAO-5n	06/23/2021	15:01	6358.63	Transducer	6362.36	6357.36	Alluvial
PAO-5n	06/23/2021	16:01	6358.62	Transducer	6362.36	6357.36	Alluvial
PAO-5n	06/23/2021	17:01	6358.62	Transducer	6362.36	6357.36	Alluvial
PAO-5n	06/23/2021	18:01	6358.62	Transducer	6362.36	6357.36	Alluvial
PAO-5n	06/23/2021	19:01	6358.62	Transducer	6362.36	6357.36	Alluvial
PAO-5n	06/23/2021	20:01	6358.62	Transducer	6362.36	6357.36	Alluvial
PAO-5n	06/23/2021	21:01	6358.62	Transducer	6362.36	6357.36	Alluvial
PAO-5n	06/23/2021	22:01	6358.62	Transducer	6362.36	6357.36	Alluvial
PAO-5n	06/23/2021	23:01	6358.62	Transducer	6362.36	6357.36	Alluvial
PAO-5n	06/24/2021	00:01	6358.62	Transducer	6362.36	6357.36	Alluvial
PAO-5n	06/24/2021	01:01	6358.62	Transducer	6362.36	6357.36	Alluvial
PAO-5n	06/24/2021	02:01	6358.61	Transducer	6362.36	6357.36	Alluvial
PAO-5n	06/24/2021	03:01	6358.61	Transducer	6362.36	6357.36	Alluvial
PAO-5n	06/24/2021	04:01	6358.62	Transducer	6362.36	6357.36	Alluvial

Location	Date	Time	Water Level (ft amsl)	Method	Top of Screen (ft amsl)	Bottom of Screen (ft amsl)	Zone
PAO-5n	06/24/2021	05:01	6358.62	Transducer	6362.36	6357.36	Alluvial
PAO-5n	06/24/2021	06:01	6358.61	Transducer	6362.36	6357.36	Alluvial
PAO-5n	06/24/2021	07:01	6358.62	Transducer	6362.36	6357.36	Alluvial
PAO-5n	06/24/2021	08:01	6358.62	Transducer	6362.36	6357.36	Alluvial
PAO-5n	06/24/2021	09:01	6358.62	Transducer	6362.36	6357.36	Alluvial
PAO-5n	06/24/2021	10:01	6358.62	Transducer	6362.36	6357.36	Alluvial
PAO-5n	06/24/2021	11:01	6358.61	Transducer	6362.36	6357.36	Alluvial
PAO-5n	06/24/2021	12:01	6358.62	Transducer	6362.36	6357.36	Alluvial
PAO-5n	06/24/2021	13:01	6358.61	Transducer	6362.36	6357.36	Alluvial
PAO-5n	06/24/2021	14:01	6358.61	Transducer	6362.36	6357.36	Alluvial
PAO-5n	06/24/2021	15:01	6358.62	Transducer	6362.36	6357.36	Alluvial
PAO-5n	06/24/2021	16:01	6358.62	Transducer	6362.36	6357.36	Alluvial
PAO-5n	06/24/2021	17:01	6358.61	Transducer	6362.36	6357.36	Alluvial
PAO-5n	06/24/2021	18:01	6358.61	Transducer	6362.36	6357.36	Alluvial
PAO-5n	06/24/2021	19:01	6358.61	Transducer	6362.36	6357.36	Alluvial
PAO-5n	06/24/2021	20:01	6358.62	Transducer	6362.36	6357.36	Alluvial
PAO-5n	06/24/2021	21:01	6358.62	Transducer	6362.36	6357.36	Alluvial
PAO-5n	06/24/2021	22:01	6358.62	Transducer	6362.36	6357.36	Alluvial
PAO-5n	06/24/2021	23:01	6358.61	Transducer	6362.36	6357.36	Alluvial
PAO-5n	06/25/2021	00:01	6358.61	Transducer	6362.36	6357.36	Alluvial
PAO-5n	06/25/2021	01:01	6358.61	Transducer	6362.36	6357.36	Alluvial
PAO-5n	06/25/2021	02:01	6358.60	Transducer	6362.36	6357.36	Alluvial
PAO-5n	06/25/2021	03:01	6358.61	Transducer	6362.36	6357.36	Alluvial
PAO-5n	06/25/2021	04:01	6358.61	Transducer	6362.36	6357.36	Alluvial
PAO-5n	06/25/2021	05:01	6358.61	Transducer	6362.36	6357.36	Alluvial
PAO-5n	06/25/2021	06:01	6358.61	Transducer	6362.36	6357.36	Alluvial
PAO-5n	06/25/2021	07:01	6358.62	Transducer	6362.36	6357.36	Alluvial
PAO-5n	06/25/2021	08:01	6358.61	Transducer	6362.36	6357.36	Alluvial
PAO-5n	06/25/2021	09:01	6358.61	Transducer	6362.36	6357.36	Alluvial
PAO-5n	06/25/2021	10:01	6358.61	Transducer	6362.36	6357.36	Alluvial
PAO-5n	06/25/2021	11:01	6358.61	Transducer	6362.36	6357.36	Alluvial
PAO-5n	06/25/2021	12:01	6358.61	Transducer	6362.36	6357.36	Alluvial
PAO-5n	06/25/2021	13:01	6358.62	Transducer	6362.36	6357.36	Alluvial
PAO-5n	06/25/2021	14:01	6358.62	Transducer	6362.36	6357.36	Alluvial
PAO-5n	06/25/2021	15:01	6358.61	Transducer	6362.36	6357.36	Alluvial
PAO-5n	06/25/2021	16:01	6358.61	Transducer	6362.36	6357.36	Alluvial
PAO-5n	06/25/2021	17:01	6358.61	Transducer	6362.36	6357.36	Alluvial
PAO-5n	06/25/2021	18:01	6358.61	Transducer	6362.36	6357.36	Alluvial
PAO-5n	06/25/2021	19:01	6358.61	Transducer	6362.36	6357.36	Alluvial
PAO-5n	06/25/2021	20:01	6358.61	Transducer	6362.36	6357.36	Alluvial
PAO-5n	06/25/2021	21:01	6358.60	Transducer	6362.36	6357.36	Alluvial
PAO-5n	06/25/2021	22:01	6358.61	Transducer	6362.36	6357.36	Alluvial
PAO-5n	06/25/2021	23:01	6358.61	Transducer	6362.36	6357.36	Alluvial
PAO-5n	06/26/2021	00:01	6358.61	Transducer	6362.36	6357.36	Alluvial
PAO-5n	06/26/2021	01:01	6358.61	Transducer	6362.36	6357.36	Alluvial

Location	Date	Time	Water Level (ft amsl)	Method	Top of Screen (ft amsl)	Bottom of Screen (ft amsl)	Zone
PAO-5n	06/26/2021	02:01	6358.61	Transducer	6362.36	6357.36	Alluvial
PAO-5n	06/26/2021	03:01	6358.61	Transducer	6362.36	6357.36	Alluvial
PAO-5n	06/26/2021	04:01	6358.61	Transducer	6362.36	6357.36	Alluvial
PAO-5n	06/26/2021	05:01	6358.60	Transducer	6362.36	6357.36	Alluvial
PAO-5n	06/26/2021	06:01	6358.61	Transducer	6362.36	6357.36	Alluvial
PAO-5n	06/26/2021	07:01	6358.61	Transducer	6362.36	6357.36	Alluvial
PAO-5n	06/26/2021	08:01	6358.60	Transducer	6362.36	6357.36	Alluvial
PAO-5n	06/26/2021	09:01	6358.61	Transducer	6362.36	6357.36	Alluvial
PAO-5n	06/26/2021	10:01	6358.61	Transducer	6362.36	6357.36	Alluvial
PAO-5n	06/26/2021	11:01	6358.61	Transducer	6362.36	6357.36	Alluvial
PAO-5n	06/26/2021	12:01	6358.61	Transducer	6362.36	6357.36	Alluvial
PAO-5n	06/26/2021	13:01	6358.61	Transducer	6362.36	6357.36	Alluvial
PAO-5n	06/26/2021	14:01	6358.60	Transducer	6362.36	6357.36	Alluvial
PAO-5n	06/26/2021	15:01	6358.61	Transducer	6362.36	6357.36	Alluvial
PAO-5n	06/26/2021	16:01	6358.61	Transducer	6362.36	6357.36	Alluvial
PAO-5n	06/26/2021	17:01	6358.61	Transducer	6362.36	6357.36	Alluvial
PAO-5n	06/26/2021	18:01	6358.61	Transducer	6362.36	6357.36	Alluvial
PAO-5n	06/26/2021	19:01	6358.60	Transducer	6362.36	6357.36	Alluvial
PAO-5n	06/26/2021	20:01	6358.61	Transducer	6362.36	6357.36	Alluvial
PAO-5n	06/26/2021	21:01	6358.60	Transducer	6362.36	6357.36	Alluvial
PAO-5n	06/26/2021	22:01	6358.60	Transducer	6362.36	6357.36	Alluvial
PAO-5n	06/26/2021	23:01	6358.61	Transducer	6362.36	6357.36	Alluvial
PAO-5n	06/27/2021	00:01	6358.61	Transducer	6362.36	6357.36	Alluvial
PAO-5n	06/27/2021	01:01	6358.61	Transducer	6362.36	6357.36	Alluvial
PAO-5n	06/27/2021	02:01	6358.61	Transducer	6362.36	6357.36	Alluvial
PAO-5n	06/27/2021	03:01	6358.60	Transducer	6362.36	6357.36	Alluvial
PAO-5n	06/27/2021	04:01	6358.60	Transducer	6362.36	6357.36	Alluvial
PAO-5n	06/27/2021	05:01	6358.61	Transducer	6362.36	6357.36	Alluvial
PAO-5n	06/27/2021	06:01	6358.60	Transducer	6362.36	6357.36	Alluvial
PAO-5n	06/27/2021	07:01	6358.61	Transducer	6362.36	6357.36	Alluvial
PAO-5n	06/27/2021	08:01	6358.60	Transducer	6362.36	6357.36	Alluvial
PAO-5n	06/27/2021	09:01	6358.60	Transducer	6362.36	6357.36	Alluvial
PAO-5n	06/27/2021	10:01	6358.61	Transducer	6362.36	6357.36	Alluvial
PAO-5n	06/27/2021	11:01	6358.60	Transducer	6362.36	6357.36	Alluvial
PAO-5n	06/27/2021	12:01	6358.61	Transducer	6362.36	6357.36	Alluvial
PAO-5n	06/27/2021	13:01	6358.60	Transducer	6362.36	6357.36	Alluvial
PAO-5n	06/27/2021	14:01	6358.60	Transducer	6362.36	6357.36	Alluvial
PAO-5n	06/27/2021	15:01	6358.60	Transducer	6362.36	6357.36	Alluvial
PAO-5n	06/27/2021	16:01	6358.60	Transducer	6362.36	6357.36	Alluvial
PAO-5n	06/27/2021	17:01	6358.60	Transducer	6362.36	6357.36	Alluvial
PAO-5n	06/27/2021	18:01	6358.61	Transducer	6362.36	6357.36	Alluvial
PAO-5n	06/27/2021	19:01	6358.60	Transducer	6362.36	6357.36	Alluvial
PAO-5n	06/27/2021	20:01	6358.60	Transducer	6362.36	6357.36	Alluvial
PAO-5n	06/27/2021	21:01	6358.60	Transducer	6362.36	6357.36	Alluvial
PAO-5n	06/27/2021	22:01	6358.60	Transducer	6362.36	6357.36	Alluvial

Location	Date	Time	Water Level (ft amsl)	Method	Top of Screen (ft amsl)	Bottom of Screen (ft amsl)	Zone
PAO-5n	06/27/2021	23:01	6358.60	Transducer	6362.36	6357.36	Alluvial
PAO-5n	06/28/2021	00:01	6358.60	Transducer	6362.36	6357.36	Alluvial
PAO-5n	06/28/2021	01:01	6358.60	Transducer	6362.36	6357.36	Alluvial
PAO-5n	06/28/2021	02:01	6358.60	Transducer	6362.36	6357.36	Alluvial
PAO-5n	06/28/2021	03:01	6358.60	Transducer	6362.36	6357.36	Alluvial
PAO-5n	06/28/2021	04:01	6358.60	Transducer	6362.36	6357.36	Alluvial
PAO-5n	06/28/2021	05:01	6358.60	Transducer	6362.36	6357.36	Alluvial
PAO-5n	06/28/2021	06:01	6358.60	Transducer	6362.36	6357.36	Alluvial
PAO-5n	06/28/2021	07:01	6358.60	Transducer	6362.36	6357.36	Alluvial
PAO-5n	06/28/2021	08:01	6358.59	Transducer	6362.36	6357.36	Alluvial
PAO-5n	06/28/2021	09:01	6358.59	Transducer	6362.36	6357.36	Alluvial
PAO-5n	06/28/2021	10:01	6358.60	Transducer	6362.36	6357.36	Alluvial
PAO-5n	06/28/2021	11:01	6358.60	Transducer	6362.36	6357.36	Alluvial
PAO-5n	06/28/2021	12:01	6358.59	Transducer	6362.36	6357.36	Alluvial
PAO-5n	06/28/2021	13:01	6358.59	Transducer	6362.36	6357.36	Alluvial
PAO-5n	06/28/2021	14:01	6358.58	Transducer	6362.36	6357.36	Alluvial
PAO-5n	06/28/2021	15:01	6358.60	Transducer	6362.36	6357.36	Alluvial
PAO-5n	06/28/2021	16:01	6358.59	Transducer	6362.36	6357.36	Alluvial
PAO-5n	06/28/2021	17:01	6358.59	Transducer	6362.36	6357.36	Alluvial
PAO-5n	06/28/2021	18:01	6358.59	Transducer	6362.36	6357.36	Alluvial
PAO-5n	06/28/2021	19:01	6358.59	Transducer	6362.36	6357.36	Alluvial
PAO-5n	06/28/2021	20:01	6358.59	Transducer	6362.36	6357.36	Alluvial
PAO-5n	06/28/2021	21:01	6358.59	Transducer	6362.36	6357.36	Alluvial
PAO-5n	06/28/2021	22:01	6358.59	Transducer	6362.36	6357.36	Alluvial
PAO-5n	06/28/2021	23:01	6358.59	Transducer	6362.36	6357.36	Alluvial
PAO-5n	06/29/2021	00:01	6358.60	Transducer	6362.36	6357.36	Alluvial
PAO-5n	06/29/2021	01:01	6358.59	Transducer	6362.36	6357.36	Alluvial
PAO-5n	06/29/2021	02:01	6358.59	Transducer	6362.36	6357.36	Alluvial
PAO-5n	06/29/2021	03:01	6358.59	Transducer	6362.36	6357.36	Alluvial
PAO-5n	06/29/2021	04:01	6358.59	Transducer	6362.36	6357.36	Alluvial
PAO-5n	06/29/2021	05:01	6358.59	Transducer	6362.36	6357.36	Alluvial
PAO-5n	06/29/2021	06:01	6358.59	Transducer	6362.36	6357.36	Alluvial
PAO-5n	06/29/2021	07:01	6358.59	Transducer	6362.36	6357.36	Alluvial
PAO-5n	06/29/2021	08:01	6358.58	Transducer	6362.36	6357.36	Alluvial
PAO-5n	06/29/2021	09:01	6358.59	Transducer	6362.36	6357.36	Alluvial
PAO-5n	06/29/2021	10:01	6358.59	Transducer	6362.36	6357.36	Alluvial
PAO-5n	06/29/2021	11:01	6358.58	Transducer	6362.36	6357.36	Alluvial
PAO-5n	06/29/2021	12:01	6358.58	Transducer	6362.36	6357.36	Alluvial
PAO-5n	06/29/2021	13:01	6358.59	Transducer	6362.36	6357.36	Alluvial
PAO-5n	06/29/2021	14:01	6358.59	Transducer	6362.36	6357.36	Alluvial
PAO-5n	06/29/2021	15:01	6358.58	Transducer	6362.36	6357.36	Alluvial
PAO-5n	06/29/2021	16:01	6358.58	Transducer	6362.36	6357.36	Alluvial
PAO-5n	06/29/2021	17:01	6358.58	Transducer	6362.36	6357.36	Alluvial
PAO-5n	06/29/2021	18:01	6358.59	Transducer	6362.36	6357.36	Alluvial
PAO-5n	06/29/2021	19:01	6358.58	Transducer	6362.36	6357.36	Alluvial

Location	Date	Time	Water Level (ft amsl)	Method	Top of Screen (ft amsl)	Bottom of Screen (ft amsl)	Zone
PAO-5n	06/29/2021	20:01	6358.58	Transducer	6362.36	6357.36	Alluvial
PAO-5n	06/29/2021	21:01	6358.58	Transducer	6362.36	6357.36	Alluvial
PAO-5n	06/29/2021	22:01	6358.58	Transducer	6362.36	6357.36	Alluvial
PAO-5n	06/29/2021	23:01	6358.59	Transducer	6362.36	6357.36	Alluvial
PAO-5n	06/30/2021	00:01	6358.58	Transducer	6362.36	6357.36	Alluvial
PAO-5n	06/30/2021	01:01	6358.58	Transducer	6362.36	6357.36	Alluvial
PAO-5n	06/30/2021	02:01	6358.58	Transducer	6362.36	6357.36	Alluvial
PAO-5n	06/30/2021	03:01	6358.58	Transducer	6362.36	6357.36	Alluvial
PAO-5n	06/30/2021	04:01	6358.58	Transducer	6362.36	6357.36	Alluvial
PAO-5n	06/30/2021	05:01	6358.58	Transducer	6362.36	6357.36	Alluvial
PAO-5n	06/30/2021	06:01	6358.58	Transducer	6362.36	6357.36	Alluvial
PAO-5n	06/30/2021	07:01	6358.58	Transducer	6362.36	6357.36	Alluvial
PAO-5n	06/30/2021	08:01	6358.58	Transducer	6362.36	6357.36	Alluvial
PAO-5n	06/30/2021	09:01	6358.58	Transducer	6362.36	6357.36	Alluvial
PAO-5n	06/30/2021	10:01	6358.59	Transducer	6362.36	6357.36	Alluvial
PAO-5n	06/30/2021	11:01	6358.57	Transducer	6362.36	6357.36	Alluvial
PAO-5n	06/30/2021	12:01	6358.58	Transducer	6362.36	6357.36	Alluvial
PAO-5n	06/30/2021	13:01	6358.58	Transducer	6362.36	6357.36	Alluvial
PAO-5n	06/30/2021	14:01	6358.58	Transducer	6362.36	6357.36	Alluvial
PAO-5n	06/30/2021	15:01	6358.58	Transducer	6362.36	6357.36	Alluvial
PAO-5n	06/30/2021	16:01	6358.58	Transducer	6362.36	6357.36	Alluvial
PAO-5n	06/30/2021	17:01	6358.59	Transducer	6362.36	6357.36	Alluvial
PAO-5n	06/30/2021	18:01	6358.58	Transducer	6362.36	6357.36	Alluvial
PAO-5n	06/30/2021	19:01	6358.58	Transducer	6362.36	6357.36	Alluvial
PAO-5n	06/30/2021	20:01	6358.58	Transducer	6362.36	6357.36	Alluvial
PAO-5n	06/30/2021	21:01	6358.59	Transducer	6362.36	6357.36	Alluvial
PAO-5n	06/30/2021	22:01	6358.58	Transducer	6362.36	6357.36	Alluvial
PAO-5n	06/30/2021	23:01	6358.58	Transducer	6362.36	6357.36	Alluvial
03-B-13	07/01/2020	00:01	7434.79	Transducer	7436.76	7426.76	Intermediate
03-B-13	07/01/2020	01:01	7434.79	Transducer	7436.76	7426.76	Intermediate
03-B-13	07/01/2020	02:01	7434.78	Transducer	7436.76	7426.76	Intermediate
03-B-13	07/01/2020	03:01	7434.78	Transducer	7436.76	7426.76	Intermediate
03-B-13	07/01/2020	04:01	7434.77	Transducer	7436.76	7426.76	Intermediate
03-B-13	07/01/2020	05:01	7434.76	Transducer	7436.76	7426.76	Intermediate
03-B-13	07/01/2020	06:01	7434.76	Transducer	7436.76	7426.76	Intermediate
03-B-13	07/01/2020	07:01	7434.75	Transducer	7436.76	7426.76	Intermediate
03-B-13	07/01/2020	08:01	7434.75	Transducer	7436.76	7426.76	Intermediate
03-B-13	07/01/2020	09:01	7434.74	Transducer	7436.76	7426.76	Intermediate
03-B-13	07/01/2020	10:01	7434.73	Transducer	7436.76	7426.76	Intermediate
03-B-13	07/01/2020	11:01	7434.73	Transducer	7436.76	7426.76	Intermediate
03-B-13	07/01/2020	12:01	7434.72	Transducer	7436.76	7426.76	Intermediate
03-B-13	07/01/2020	13:01	7434.72	Transducer	7436.76	7426.76	Intermediate
03-B-13	07/01/2020	14:01	7434.71	Transducer	7436.76	7426.76	Intermediate
03-B-13	07/01/2020	15:01	7434.70	Transducer	7436.76	7426.76	Intermediate
03-B-13	07/01/2020	16:01	7434.70	Transducer	7436.76	7426.76	Intermediate

Location	Date	Time	Water Level (ft amsl)	Method	Top of Screen (ft amsl)	Bottom of Screen (ft amsl)	Zone
03-B-13	07/01/2020	17:01	7434.69	Transducer	7436.76	7426.76	Intermediate
03-B-13	07/01/2020	18:01	7434.69	Transducer	7436.76	7426.76	Intermediate
03-B-13	07/01/2020	19:01	7434.68	Transducer	7436.76	7426.76	Intermediate
03-B-13	07/01/2020	20:01	7434.67	Transducer	7436.76	7426.76	Intermediate
03-B-13	07/01/2020	21:01	7434.67	Transducer	7436.76	7426.76	Intermediate
03-B-13	07/01/2020	22:01	7434.66	Transducer	7436.76	7426.76	Intermediate
03-B-13	07/01/2020	23:01	7434.66	Transducer	7436.76	7426.76	Intermediate
03-B-13	07/02/2020	00:01	7434.65	Transducer	7436.76	7426.76	Intermediate
03-B-13	07/02/2020	01:01	7434.64	Transducer	7436.76	7426.76	Intermediate
03-B-13	07/02/2020	02:01	7434.64	Transducer	7436.76	7426.76	Intermediate
03-B-13	07/02/2020	03:01	7434.64	Transducer	7436.76	7426.76	Intermediate
03-B-13	07/02/2020	04:01	7434.63	Transducer	7436.76	7426.76	Intermediate
03-B-13	07/02/2020	05:01	7434.62	Transducer	7436.76	7426.76	Intermediate
03-B-13	07/02/2020	06:01	7434.62	Transducer	7436.76	7426.76	Intermediate
03-B-13	07/02/2020	07:01	7434.61	Transducer	7436.76	7426.76	Intermediate
03-B-13	07/02/2020	08:01	7434.60	Transducer	7436.76	7426.76	Intermediate
03-B-13	07/02/2020	09:01	7434.59	Transducer	7436.76	7426.76	Intermediate
03-B-13	07/02/2020	10:01	7434.59	Transducer	7436.76	7426.76	Intermediate
03-B-13	07/02/2020	11:01	7434.58	Transducer	7436.76	7426.76	Intermediate
03-B-13	07/02/2020	12:01	7434.57	Transducer	7436.76	7426.76	Intermediate
03-B-13	07/02/2020	13:01	7434.56	Transducer	7436.76	7426.76	Intermediate
03-B-13	07/02/2020	14:01	7434.56	Transducer	7436.76	7426.76	Intermediate
03-B-13	07/02/2020	15:01	7434.55	Transducer	7436.76	7426.76	Intermediate
03-B-13	07/02/2020	16:01	7434.55	Transducer	7436.76	7426.76	Intermediate
03-B-13	07/02/2020	17:01	7434.55	Transducer	7436.76	7426.76	Intermediate
03-B-13	07/02/2020	18:01	7434.53	Transducer	7436.76	7426.76	Intermediate
03-B-13	07/02/2020	19:01	7434.53	Transducer	7436.76	7426.76	Intermediate
03-B-13	07/02/2020	20:01	7434.53	Transducer	7436.76	7426.76	Intermediate
03-B-13	07/02/2020	21:01	7434.52	Transducer	7436.76	7426.76	Intermediate
03-B-13	07/02/2020	22:01	7434.51	Transducer	7436.76	7426.76	Intermediate
03-B-13	07/02/2020	23:01	7434.50	Transducer	7436.76	7426.76	Intermediate
03-B-13	07/03/2020	00:01	7434.50	Transducer	7436.76	7426.76	Intermediate
03-B-13	07/03/2020	01:01	7434.49	Transducer	7436.76	7426.76	Intermediate
03-B-13	07/03/2020	02:01	7434.48	Transducer	7436.76	7426.76	Intermediate
03-B-13	07/03/2020	03:01	7434.47	Transducer	7436.76	7426.76	Intermediate
03-B-13	07/03/2020	04:01	7434.47	Transducer	7436.76	7426.76	Intermediate
03-B-13	07/03/2020	05:01	7434.47	Transducer	7436.76	7426.76	Intermediate
03-B-13	07/03/2020	06:01	7434.46	Transducer	7436.76	7426.76	Intermediate
03-B-13	07/03/2020	07:01	7434.45	Transducer	7436.76	7426.76	Intermediate
03-B-13	07/03/2020	08:01	7434.45	Transducer	7436.76	7426.76	Intermediate
03-B-13	07/03/2020	09:01	7434.44	Transducer	7436.76	7426.76	Intermediate
03-B-13	07/03/2020	10:01	7434.43	Transducer	7436.76	7426.76	Intermediate
03-B-13	07/03/2020	11:01	7434.43	Transducer	7436.76	7426.76	Intermediate
03-B-13	07/03/2020	12:01	7434.43	Transducer	7436.76	7426.76	Intermediate
03-B-13	07/03/2020	13:01	7434.42	Transducer	7436.76	7426.76	Intermediate

Location	Date	Time	Water Level (ft amsl)	Method	Top of Screen (ft amsl)	Bottom of Screen (ft amsl)	Zone
03-B-13	07/03/2020	14:01	7434.42	Transducer	7436.76	7426.76	Intermediate
03-B-13	07/03/2020	15:01	7434.42	Transducer	7436.76	7426.76	Intermediate
03-B-13	07/03/2020	16:01	7434.41	Transducer	7436.76	7426.76	Intermediate
03-B-13	07/03/2020	17:01	7434.41	Transducer	7436.76	7426.76	Intermediate
03-B-13	07/03/2020	18:01	7434.40	Transducer	7436.76	7426.76	Intermediate
03-B-13	07/03/2020	19:01	7434.40	Transducer	7436.76	7426.76	Intermediate
03-B-13	07/03/2020	20:01	7434.40	Transducer	7436.76	7426.76	Intermediate
03-B-13	07/03/2020	21:01	7434.40	Transducer	7436.76	7426.76	Intermediate
03-B-13	07/03/2020	22:01	7434.39	Transducer	7436.76	7426.76	Intermediate
03-B-13	07/03/2020	23:01	7434.38	Transducer	7436.76	7426.76	Intermediate
03-B-13	07/04/2020	00:01	7434.38	Transducer	7436.76	7426.76	Intermediate
03-B-13	07/04/2020	01:01	7434.38	Transducer	7436.76	7426.76	Intermediate
03-B-13	07/04/2020	02:01	7434.38	Transducer	7436.76	7426.76	Intermediate
03-B-13	07/04/2020	03:01	7434.39	Transducer	7436.76	7426.76	Intermediate
03-B-13	07/04/2020	04:01	7434.40	Transducer	7436.76	7426.76	Intermediate
03-B-13	07/04/2020	05:01	7434.42	Transducer	7436.76	7426.76	Intermediate
03-B-13	07/04/2020	06:01	7434.44	Transducer	7436.76	7426.76	Intermediate
03-B-13	07/04/2020	07:01	7434.46	Transducer	7436.76	7426.76	Intermediate
03-B-13	07/04/2020	08:01	7434.49	Transducer	7436.76	7426.76	Intermediate
03-B-13	07/04/2020	09:01	7434.52	Transducer	7436.76	7426.76	Intermediate
03-B-13	07/04/2020	10:01	7434.54	Transducer	7436.76	7426.76	Intermediate
03-B-13	07/04/2020	11:01	7434.55	Transducer	7436.76	7426.76	Intermediate
03-B-13	07/04/2020	12:01	7434.57	Transducer	7436.76	7426.76	Intermediate
03-B-13	07/04/2020	13:01	7434.58	Transducer	7436.76	7426.76	Intermediate
03-B-13	07/04/2020	14:01	7434.58	Transducer	7436.76	7426.76	Intermediate
03-B-13	07/04/2020	15:01	7434.59	Transducer	7436.76	7426.76	Intermediate
03-B-13	07/04/2020	16:01	7434.60	Transducer	7436.76	7426.76	Intermediate
03-B-13	07/04/2020	17:01	7434.61	Transducer	7436.76	7426.76	Intermediate
03-B-13	07/04/2020	18:01	7434.65	Transducer	7436.76	7426.76	Intermediate
03-B-13	07/04/2020	19:01	7434.69	Transducer	7436.76	7426.76	Intermediate
03-B-13	07/04/2020	20:01	7434.76	Transducer	7436.76	7426.76	Intermediate
03-B-13	07/04/2020	21:01	7434.82	Transducer	7436.76	7426.76	Intermediate
03-B-13	07/04/2020	22:01	7434.88	Transducer	7436.76	7426.76	Intermediate
03-B-13	07/04/2020	23:01	7434.91	Transducer	7436.76	7426.76	Intermediate
03-B-13	07/05/2020	00:01	7434.96	Transducer	7436.76	7426.76	Intermediate
03-B-13	07/05/2020	01:01	7435.02	Transducer	7436.76	7426.76	Intermediate
03-B-13	07/05/2020	02:01	7435.07	Transducer	7436.76	7426.76	Intermediate
03-B-13	07/05/2020	03:01	7435.13	Transducer	7436.76	7426.76	Intermediate
03-B-13	07/05/2020	04:01	7435.17	Transducer	7436.76	7426.76	Intermediate
03-B-13	07/05/2020	05:01	7435.20	Transducer	7436.76	7426.76	Intermediate
03-B-13	07/05/2020	06:01	7435.23	Transducer	7436.76	7426.76	Intermediate
03-B-13	07/05/2020	07:01	7435.25	Transducer	7436.76	7426.76	Intermediate
03-B-13	07/05/2020	08:01	7435.27	Transducer	7436.76	7426.76	Intermediate
03-B-13	07/05/2020	09:01	7435.28	Transducer	7436.76	7426.76	Intermediate
03-B-13	07/05/2020	10:01	7435.30	Transducer	7436.76	7426.76	Intermediate

Location	Date	Time	Water Level (ft amsl)	Method	Top of Screen (ft amsl)	Bottom of Screen (ft amsl)	Zone
03-B-13	07/05/2020	11:01	7435.31	Transducer	7436.76	7426.76	Intermediate
03-B-13	07/05/2020	12:01	7435.32	Transducer	7436.76	7426.76	Intermediate
03-B-13	07/05/2020	13:01	7435.33	Transducer	7436.76	7426.76	Intermediate
03-B-13	07/05/2020	14:01	7435.34	Transducer	7436.76	7426.76	Intermediate
03-B-13	07/05/2020	15:01	7435.34	Transducer	7436.76	7426.76	Intermediate
03-B-13	07/05/2020	16:01	7435.36	Transducer	7436.76	7426.76	Intermediate
03-B-13	07/05/2020	17:01	7435.37	Transducer	7436.76	7426.76	Intermediate
03-B-13	07/05/2020	18:01	7435.40	Transducer	7436.76	7426.76	Intermediate
03-B-13	07/05/2020	19:01	7435.45	Transducer	7436.76	7426.76	Intermediate
03-B-13	07/05/2020	20:01	7435.48	Transducer	7436.76	7426.76	Intermediate
03-B-13	07/05/2020	21:01	7435.51	Transducer	7436.76	7426.76	Intermediate
03-B-13	07/05/2020	22:01	7435.53	Transducer	7436.76	7426.76	Intermediate
03-B-13	07/05/2020	23:01	7435.56	Transducer	7436.76	7426.76	Intermediate
03-B-13	07/06/2020	00:01	7435.57	Transducer	7436.76	7426.76	Intermediate
03-B-13	07/06/2020	01:01	7435.57	Transducer	7436.76	7426.76	Intermediate
03-B-13	07/06/2020	02:01	7435.57	Transducer	7436.76	7426.76	Intermediate
03-B-13	07/06/2020	03:01	7435.58	Transducer	7436.76	7426.76	Intermediate
03-B-13	07/06/2020	04:01	7435.60	Transducer	7436.76	7426.76	Intermediate
03-B-13	07/06/2020	05:01	7435.62	Transducer	7436.76	7426.76	Intermediate
03-B-13	07/06/2020	06:01	7435.62	Transducer	7436.76	7426.76	Intermediate
03-B-13	07/06/2020	07:01	7435.64	Transducer	7436.76	7426.76	Intermediate
03-B-13	07/06/2020	08:01	7435.64	Transducer	7436.76	7426.76	Intermediate
03-B-13	07/06/2020	09:01	7435.64	Transducer	7436.76	7426.76	Intermediate
03-B-13	07/06/2020	10:01	7435.63	Transducer	7436.76	7426.76	Intermediate
03-B-13	07/06/2020	11:01	7435.63	Transducer	7436.76	7426.76	Intermediate
03-B-13	07/06/2020	12:01	7435.62	Transducer	7436.76	7426.76	Intermediate
03-B-13	07/06/2020	13:01	7435.62	Transducer	7436.76	7426.76	Intermediate
03-B-13	07/06/2020	14:01	7435.61	Transducer	7436.76	7426.76	Intermediate
03-B-13	07/06/2020	15:01	7435.60	Transducer	7436.76	7426.76	Intermediate
03-B-13	07/06/2020	16:01	7435.59	Transducer	7436.76	7426.76	Intermediate
03-B-13	07/06/2020	17:01	7435.58	Transducer	7436.76	7426.76	Intermediate
03-B-13	07/06/2020	18:01	7435.58	Transducer	7436.76	7426.76	Intermediate
03-B-13	07/06/2020	19:01	7435.58	Transducer	7436.76	7426.76	Intermediate
03-B-13	07/06/2020	20:01	7435.59	Transducer	7436.76	7426.76	Intermediate
03-B-13	07/06/2020	21:01	7435.59	Transducer	7436.76	7426.76	Intermediate
03-B-13	07/06/2020	22:01	7435.59	Transducer	7436.76	7426.76	Intermediate
03-B-13	07/06/2020	23:01	7435.59	Transducer	7436.76	7426.76	Intermediate
03-B-13	07/07/2020	00:01	7435.58	Transducer	7436.76	7426.76	Intermediate
03-B-13	07/07/2020	01:01	7435.57	Transducer	7436.76	7426.76	Intermediate
03-B-13	07/07/2020	02:01	7435.57	Transducer	7436.76	7426.76	Intermediate
03-B-13	07/07/2020	03:01	7435.55	Transducer	7436.76	7426.76	Intermediate
03-B-13	07/07/2020	04:01	7435.55	Transducer	7436.76	7426.76	Intermediate
03-B-13	07/07/2020	05:01	7435.54	Transducer	7436.76	7426.76	Intermediate
03-B-13	07/07/2020	06:01	7435.53	Transducer	7436.76	7426.76	Intermediate
03-B-13	07/07/2020	07:01	7435.53	Transducer	7436.76	7426.76	Intermediate

Location	Date	Time	Water Level (ft amsl)	Method	Top of Screen (ft amsl)	Bottom of Screen (ft amsl)	Zone
03-B-13	07/07/2020	08:01	7435.52	Transducer	7436.76	7426.76	Intermediate
03-B-13	07/07/2020	09:01	7435.52	Transducer	7436.76	7426.76	Intermediate
03-B-13	07/07/2020	10:01	7435.51	Transducer	7436.76	7426.76	Intermediate
03-B-13	07/07/2020	11:01	7435.50	Transducer	7436.76	7426.76	Intermediate
03-B-13	07/07/2020	12:01	7435.48	Transducer	7436.76	7426.76	Intermediate
03-B-13	07/07/2020	13:01	7435.46	Transducer	7436.76	7426.76	Intermediate
03-B-13	07/07/2020	14:01	7435.44	Transducer	7436.76	7426.76	Intermediate
03-B-13	07/07/2020	15:01	7435.43	Transducer	7436.76	7426.76	Intermediate
03-B-13	07/07/2020	16:01	7435.41	Transducer	7436.76	7426.76	Intermediate
03-B-13	07/07/2020	17:01	7435.40	Transducer	7436.76	7426.76	Intermediate
03-B-13	07/07/2020	18:01	7435.39	Transducer	7436.76	7426.76	Intermediate
03-B-13	07/07/2020	19:01	7435.40	Transducer	7436.76	7426.76	Intermediate
03-B-13	07/07/2020	20:01	7435.39	Transducer	7436.76	7426.76	Intermediate
03-B-13	07/07/2020	21:01	7435.40	Transducer	7436.76	7426.76	Intermediate
03-B-13	07/07/2020	22:01	7435.40	Transducer	7436.76	7426.76	Intermediate
03-B-13	07/07/2020	23:01	7435.39	Transducer	7436.76	7426.76	Intermediate
03-B-13	07/08/2020	00:01	7435.39	Transducer	7436.76	7426.76	Intermediate
03-B-13	07/08/2020	01:01	7435.38	Transducer	7436.76	7426.76	Intermediate
03-B-13	07/08/2020	02:01	7435.38	Transducer	7436.76	7426.76	Intermediate
03-B-13	07/08/2020	03:01	7435.38	Transducer	7436.76	7426.76	Intermediate
03-B-13	07/08/2020	04:01	7435.38	Transducer	7436.76	7426.76	Intermediate
03-B-13	07/08/2020	05:01	7435.38	Transducer	7436.76	7426.76	Intermediate
03-B-13	07/08/2020	06:01	7435.38	Transducer	7436.76	7426.76	Intermediate
03-B-13	07/08/2020	07:01	7435.38	Transducer	7436.76	7426.76	Intermediate
03-B-13	07/08/2020	08:01	7435.38	Transducer	7436.76	7426.76	Intermediate
03-B-13	07/08/2020	09:01	7435.38	Transducer	7436.76	7426.76	Intermediate
03-B-13	07/08/2020	10:01	7435.37	Transducer	7436.76	7426.76	Intermediate
03-B-13	07/08/2020	11:01	7435.37	Transducer	7436.76	7426.76	Intermediate
03-B-13	07/08/2020	12:01	7435.36	Transducer	7436.76	7426.76	Intermediate
03-B-13	07/08/2020	13:01	7435.34	Transducer	7436.76	7426.76	Intermediate
03-B-13	07/08/2020	14:01	7435.33	Transducer	7436.76	7426.76	Intermediate
03-B-13	07/08/2020	15:01	7435.32	Transducer	7436.76	7426.76	Intermediate
03-B-13	07/08/2020	16:01	7435.31	Transducer	7436.76	7426.76	Intermediate
03-B-13	07/08/2020	17:01	7435.30	Transducer	7436.76	7426.76	Intermediate
03-B-13	07/08/2020	18:01	7435.30	Transducer	7436.76	7426.76	Intermediate
03-B-13	07/08/2020	19:01	7435.30	Transducer	7436.76	7426.76	Intermediate
03-B-13	07/08/2020	20:01	7435.30	Transducer	7436.76	7426.76	Intermediate
03-B-13	07/08/2020	21:01	7435.28	Transducer	7436.76	7426.76	Intermediate
03-B-13	07/08/2020	22:01	7435.27	Transducer	7436.76	7426.76	Intermediate
03-B-13	07/08/2020	23:01	7435.27	Transducer	7436.76	7426.76	Intermediate
03-B-13	07/09/2020	00:01	7435.27	Transducer	7436.76	7426.76	Intermediate
03-B-13	07/09/2020	01:01	7435.25	Transducer	7436.76	7426.76	Intermediate
03-B-13	07/09/2020	02:01	7435.25	Transducer	7436.76	7426.76	Intermediate
03-B-13	07/09/2020	03:01	7435.25	Transducer	7436.76	7426.76	Intermediate
03-B-13	07/09/2020	04:01	7435.24	Transducer	7436.76	7426.76	Intermediate

Location	Date	Time	Water Level (ft amsl)	Method	Top of Screen (ft amsl)	Bottom of Screen (ft amsl)	Zone
03-B-13	07/09/2020	05:01	7435.22	Transducer	7436.76	7426.76	Intermediate
03-B-13	07/09/2020	06:01	7435.22	Transducer	7436.76	7426.76	Intermediate
03-B-13	07/09/2020	07:01	7435.20	Transducer	7436.76	7426.76	Intermediate
03-B-13	07/09/2020	08:01	7435.20	Transducer	7436.76	7426.76	Intermediate
03-B-13	07/09/2020	09:01	7435.20	Transducer	7436.76	7426.76	Intermediate
03-B-13	07/09/2020	10:01	7435.20	Transducer	7436.76	7426.76	Intermediate
03-B-13	07/09/2020	11:01	7435.20	Transducer	7436.76	7426.76	Intermediate
03-B-13	07/09/2020	12:01	7435.16	Transducer	7436.76	7426.76	Intermediate
03-B-13	07/09/2020	13:01	7435.15	Transducer	7436.76	7426.76	Intermediate
03-B-13	07/09/2020	14:01	7435.13	Transducer	7436.76	7426.76	Intermediate
03-B-13	07/09/2020	15:01	7435.12	Transducer	7436.76	7426.76	Intermediate
03-B-13	07/09/2020	16:01	7435.12	Transducer	7436.76	7426.76	Intermediate
03-B-13	07/09/2020	17:01	7435.11	Transducer	7436.76	7426.76	Intermediate
03-B-13	07/09/2020	18:01	7435.11	Transducer	7436.76	7426.76	Intermediate
03-B-13	07/09/2020	19:01	7435.11	Transducer	7436.76	7426.76	Intermediate
03-B-13	07/09/2020	20:01	7435.11	Transducer	7436.76	7426.76	Intermediate
03-B-13	07/09/2020	21:01	7435.12	Transducer	7436.76	7426.76	Intermediate
03-B-13	07/09/2020	22:01	7435.02	Transducer	7436.76	7426.76	Intermediate
03-B-13	07/09/2020	23:01	7435.02	Transducer	7436.76	7426.76	Intermediate
03-B-13	07/10/2020	00:01	7435.01	Transducer	7436.76	7426.76	Intermediate
03-B-13	07/10/2020	01:01	7435.00	Transducer	7436.76	7426.76	Intermediate
03-B-13	07/10/2020	02:01	7435.00	Transducer	7436.76	7426.76	Intermediate
03-B-13	07/10/2020	03:01	7434.99	Transducer	7436.76	7426.76	Intermediate
03-B-13	07/10/2020	04:01	7434.98	Transducer	7436.76	7426.76	Intermediate
03-B-13	07/10/2020	05:01	7434.97	Transducer	7436.76	7426.76	Intermediate
03-B-13	07/10/2020	06:01	7434.97	Transducer	7436.76	7426.76	Intermediate
03-B-13	07/10/2020	07:01	7434.97	Transducer	7436.76	7426.76	Intermediate
03-B-13	07/10/2020	08:01	7434.96	Transducer	7436.76	7426.76	Intermediate
03-B-13	07/10/2020	09:01	7434.95	Transducer	7436.76	7426.76	Intermediate
03-B-13	07/10/2020	10:01	7434.95	Transducer	7436.76	7426.76	Intermediate
03-B-13	07/10/2020	11:01	7434.94	Transducer	7436.76	7426.76	Intermediate
03-B-13	07/10/2020	12:01	7434.93	Transducer	7436.76	7426.76	Intermediate
03-B-13	07/10/2020	13:01	7434.93	Transducer	7436.76	7426.76	Intermediate
03-B-13	07/10/2020	14:01	7434.93	Transducer	7436.76	7426.76	Intermediate
03-B-13	07/10/2020	15:01	7434.92	Transducer	7436.76	7426.76	Intermediate
03-B-13	07/10/2020	16:01	7434.92	Transducer	7436.76	7426.76	Intermediate
03-B-13	07/10/2020	17:01	7434.91	Transducer	7436.76	7426.76	Intermediate
03-B-13	07/10/2020	18:01	7434.91	Transducer	7436.76	7426.76	Intermediate
03-B-13	07/10/2020	19:01	7434.89	Transducer	7436.76	7426.76	Intermediate
03-B-13	07/10/2020	20:01	7434.89	Transducer	7436.76	7426.76	Intermediate
03-B-13	07/10/2020	21:01	7434.88	Transducer	7436.76	7426.76	Intermediate
03-B-13	07/10/2020	22:01	7434.88	Transducer	7436.76	7426.76	Intermediate
03-B-13	07/10/2020	23:01	7434.87	Transducer	7436.76	7426.76	Intermediate
03-B-13	07/11/2020	00:01	7434.87	Transducer	7436.76	7426.76	Intermediate
03-B-13	07/11/2020	01:01	7434.86	Transducer	7436.76	7426.76	Intermediate

Location	Date	Time	Water Level (ft amsl)	Method	Top of Screen (ft amsl)	Bottom of Screen (ft amsl)	Zone
03-B-13	07/11/2020	02:01	7434.85	Transducer	7436.76	7426.76	Intermediate
03-B-13	07/11/2020	03:01	7434.85	Transducer	7436.76	7426.76	Intermediate
03-B-13	07/11/2020	04:01	7434.85	Transducer	7436.76	7426.76	Intermediate
03-B-13	07/11/2020	05:01	7434.84	Transducer	7436.76	7426.76	Intermediate
03-B-13	07/11/2020	06:01	7434.83	Transducer	7436.76	7426.76	Intermediate
03-B-13	07/11/2020	07:01	7434.82	Transducer	7436.76	7426.76	Intermediate
03-B-13	07/11/2020	08:01	7434.82	Transducer	7436.76	7426.76	Intermediate
03-B-13	07/11/2020	09:01	7434.81	Transducer	7436.76	7426.76	Intermediate
03-B-13	07/11/2020	10:01	7434.80	Transducer	7436.76	7426.76	Intermediate
03-B-13	07/11/2020	11:01	7434.80	Transducer	7436.76	7426.76	Intermediate
03-B-13	07/11/2020	12:01	7434.80	Transducer	7436.76	7426.76	Intermediate
03-B-13	07/11/2020	13:01	7434.79	Transducer	7436.76	7426.76	Intermediate
03-B-13	07/11/2020	14:01	7434.79	Transducer	7436.76	7426.76	Intermediate
03-B-13	07/11/2020	15:01	7434.78	Transducer	7436.76	7426.76	Intermediate
03-B-13	07/11/2020	16:01	7434.77	Transducer	7436.76	7426.76	Intermediate
03-B-13	07/11/2020	17:01	7434.77	Transducer	7436.76	7426.76	Intermediate
03-B-13	07/11/2020	18:01	7434.76	Transducer	7436.76	7426.76	Intermediate
03-B-13	07/11/2020	19:01	7434.76	Transducer	7436.76	7426.76	Intermediate
03-B-13	07/11/2020	20:01	7434.75	Transducer	7436.76	7426.76	Intermediate
03-B-13	07/11/2020	21:01	7434.75	Transducer	7436.76	7426.76	Intermediate
03-B-13	07/11/2020	22:01	7434.74	Transducer	7436.76	7426.76	Intermediate
03-B-13	07/11/2020	23:01	7434.73	Transducer	7436.76	7426.76	Intermediate
03-B-13	07/12/2020	00:01	7434.73	Transducer	7436.76	7426.76	Intermediate
03-B-13	07/12/2020	01:01	7434.72	Transducer	7436.76	7426.76	Intermediate
03-B-13	07/12/2020	02:01	7434.72	Transducer	7436.76	7426.76	Intermediate
03-B-13	07/12/2020	03:01	7434.71	Transducer	7436.76	7426.76	Intermediate
03-B-13	07/12/2020	04:01	7434.71	Transducer	7436.76	7426.76	Intermediate
03-B-13	07/12/2020	05:01	7434.70	Transducer	7436.76	7426.76	Intermediate
03-B-13	07/12/2020	06:01	7434.70	Transducer	7436.76	7426.76	Intermediate
03-B-13	07/12/2020	07:01	7434.69	Transducer	7436.76	7426.76	Intermediate
03-B-13	07/12/2020	08:01	7434.68	Transducer	7436.76	7426.76	Intermediate
03-B-13	07/12/2020	09:01	7434.68	Transducer	7436.76	7426.76	Intermediate
03-B-13	07/12/2020	10:01	7434.67	Transducer	7436.76	7426.76	Intermediate
03-B-13	07/12/2020	11:01	7434.67	Transducer	7436.76	7426.76	Intermediate
03-B-13	07/12/2020	12:01	7434.66	Transducer	7436.76	7426.76	Intermediate
03-B-13	07/12/2020	13:01	7434.66	Transducer	7436.76	7426.76	Intermediate
03-B-13	07/12/2020	14:01	7434.65	Transducer	7436.76	7426.76	Intermediate
03-B-13	07/12/2020	15:01	7434.65	Transducer	7436.76	7426.76	Intermediate
03-B-13	07/12/2020	16:01	7434.65	Transducer	7436.76	7426.76	Intermediate
03-B-13	07/12/2020	17:01	7434.65	Transducer	7436.76	7426.76	Intermediate
03-B-13	07/12/2020	18:01	7434.64	Transducer	7436.76	7426.76	Intermediate
03-B-13	07/12/2020	19:01	7434.64	Transducer	7436.76	7426.76	Intermediate
03-B-13	07/12/2020	20:01	7434.63	Transducer	7436.76	7426.76	Intermediate
03-B-13	07/12/2020	21:01	7434.62	Transducer	7436.76	7426.76	Intermediate
03-B-13	07/12/2020	22:01	7434.62	Transducer	7436.76	7426.76	Intermediate

Location	Date	Time	Water Level (ft amsl)	Method	Top of Screen (ft amsl)	Bottom of Screen (ft amsl)	Zone
03-B-13	07/12/2020	23:01	7434.61	Transducer	7436.76	7426.76	Intermediate
03-B-13	07/13/2020	00:01	7434.60	Transducer	7436.76	7426.76	Intermediate
03-B-13	07/13/2020	01:01	7434.60	Transducer	7436.76	7426.76	Intermediate
03-B-13	07/13/2020	02:01	7434.59	Transducer	7436.76	7426.76	Intermediate
03-B-13	07/13/2020	03:01	7434.58	Transducer	7436.76	7426.76	Intermediate
03-B-13	07/13/2020	04:01	7434.57	Transducer	7436.76	7426.76	Intermediate
03-B-13	07/13/2020	05:01	7434.57	Transducer	7436.76	7426.76	Intermediate
03-B-13	07/13/2020	06:01	7434.56	Transducer	7436.76	7426.76	Intermediate
03-B-13	07/13/2020	07:01	7434.56	Transducer	7436.76	7426.76	Intermediate
03-B-13	07/13/2020	08:01	7434.55	Transducer	7436.76	7426.76	Intermediate
03-B-13	07/13/2020	09:01	7434.54	Transducer	7436.76	7426.76	Intermediate
03-B-13	07/13/2020	10:01	7434.54	Transducer	7436.76	7426.76	Intermediate
03-B-13	07/13/2020	11:01	7434.54	Transducer	7436.76	7426.76	Intermediate
03-B-13	07/13/2020	12:01	7434.53	Transducer	7436.76	7426.76	Intermediate
03-B-13	07/13/2020	13:01	7434.53	Transducer	7436.76	7426.76	Intermediate
03-B-13	07/13/2020	14:01	7434.51	Transducer	7436.76	7426.76	Intermediate
03-B-13	07/13/2020	15:01	7434.51	Transducer	7436.76	7426.76	Intermediate
03-B-13	07/13/2020	16:01	7434.50	Transducer	7436.76	7426.76	Intermediate
03-B-13	07/13/2020	17:01	7434.50	Transducer	7436.76	7426.76	Intermediate
03-B-13	07/13/2020	18:01	7434.49	Transducer	7436.76	7426.76	Intermediate
03-B-13	07/13/2020	19:01	7434.48	Transducer	7436.76	7426.76	Intermediate
03-B-13	07/13/2020	20:01	7434.48	Transducer	7436.76	7426.76	Intermediate
03-B-13	07/13/2020	21:01	7434.48	Transducer	7436.76	7426.76	Intermediate
03-B-13	07/13/2020	22:01	7434.47	Transducer	7436.76	7426.76	Intermediate
03-B-13	07/13/2020	23:01	7434.46	Transducer	7436.76	7426.76	Intermediate
03-B-13	07/14/2020	00:01	7434.46	Transducer	7436.76	7426.76	Intermediate
03-B-13	07/14/2020	01:01	7434.46	Transducer	7436.76	7426.76	Intermediate
03-B-13	07/14/2020	02:01	7434.45	Transducer	7436.76	7426.76	Intermediate
03-B-13	07/14/2020	03:01	7434.45	Transducer	7436.76	7426.76	Intermediate
03-B-13	07/14/2020	04:01	7434.45	Transducer	7436.76	7426.76	Intermediate
03-B-13	07/14/2020	05:01	7434.43	Transducer	7436.76	7426.76	Intermediate
03-B-13	07/14/2020	06:01	7434.44	Transducer	7436.76	7426.76	Intermediate
03-B-13	07/14/2020	07:01	7434.43	Transducer	7436.76	7426.76	Intermediate
03-B-13	07/14/2020	08:01	7434.43	Transducer	7436.76	7426.76	Intermediate
03-B-13	07/14/2020	09:01	7434.42	Transducer	7436.76	7426.76	Intermediate
03-B-13	07/14/2020	10:01	7434.41	Transducer	7436.76	7426.76	Intermediate
03-B-13	07/14/2020	11:01	7434.41	Transducer	7436.76	7426.76	Intermediate
03-B-13	07/14/2020	12:01	7434.40	Transducer	7436.76	7426.76	Intermediate
03-B-13	07/14/2020	13:01	7434.40	Transducer	7436.76	7426.76	Intermediate
03-B-13	07/14/2020	14:01	7434.40	Transducer	7436.76	7426.76	Intermediate
03-B-13	07/14/2020	15:01	7434.39	Transducer	7436.76	7426.76	Intermediate
03-B-13	07/14/2020	16:01	7434.39	Transducer	7436.76	7426.76	Intermediate
03-B-13	07/14/2020	17:01	7434.39	Transducer	7436.76	7426.76	Intermediate
03-B-13	07/14/2020	18:01	7434.39	Transducer	7436.76	7426.76	Intermediate
03-B-13	07/14/2020	19:01	7434.38	Transducer	7436.76	7426.76	Intermediate

Location	Date	Time	Water Level (ft amsl)	Method	Top of Screen (ft amsl)	Bottom of Screen (ft amsl)	Zone
03-B-13	07/14/2020	20:01	7434.38	Transducer	7436.76	7426.76	Intermediate
03-B-13	07/14/2020	21:01	7434.37	Transducer	7436.76	7426.76	Intermediate
03-B-13	07/14/2020	22:01	7434.37	Transducer	7436.76	7426.76	Intermediate
03-B-13	07/14/2020	23:01	7434.37	Transducer	7436.76	7426.76	Intermediate
03-B-13	07/15/2020	00:01	7434.36	Transducer	7436.76	7426.76	Intermediate
03-B-13	07/15/2020	01:01	7434.36	Transducer	7436.76	7426.76	Intermediate
03-B-13	07/15/2020	02:01	7434.35	Transducer	7436.76	7426.76	Intermediate
03-B-13	07/15/2020	03:01	7434.35	Transducer	7436.76	7426.76	Intermediate
03-B-13	07/15/2020	04:01	7434.34	Transducer	7436.76	7426.76	Intermediate
03-B-13	07/15/2020	05:01	7434.34	Transducer	7436.76	7426.76	Intermediate
03-B-13	07/15/2020	06:01	7434.34	Transducer	7436.76	7426.76	Intermediate
03-B-13	07/15/2020	07:01	7434.33	Transducer	7436.76	7426.76	Intermediate
03-B-13	07/15/2020	08:01	7434.32	Transducer	7436.76	7426.76	Intermediate
03-B-13	07/15/2020	09:01	7434.32	Transducer	7436.76	7426.76	Intermediate
03-B-13	07/15/2020	10:01	7434.31	Transducer	7436.76	7426.76	Intermediate
03-B-13	07/15/2020	11:01	7434.31	Transducer	7436.76	7426.76	Intermediate
03-B-13	07/15/2020	12:01	7434.30	Transducer	7436.76	7426.76	Intermediate
03-B-13	07/15/2020	13:01	7434.30	Transducer	7436.76	7426.76	Intermediate
03-B-13	07/15/2020	14:01	7434.29	Transducer	7436.76	7426.76	Intermediate
03-B-13	07/15/2020	15:01	7434.29	Transducer	7436.76	7426.76	Intermediate
03-B-13	07/15/2020	16:01	7434.28	Transducer	7436.76	7426.76	Intermediate
03-B-13	07/15/2020	17:01	7434.28	Transducer	7436.76	7426.76	Intermediate
03-B-13	07/15/2020	18:01	7434.27	Transducer	7436.76	7426.76	Intermediate
03-B-13	07/15/2020	19:01	7434.27	Transducer	7436.76	7426.76	Intermediate
03-B-13	07/15/2020	20:01	7434.26	Transducer	7436.76	7426.76	Intermediate
03-B-13	07/15/2020	21:01	7434.26	Transducer	7436.76	7426.76	Intermediate
03-B-13	07/15/2020	22:01	7434.25	Transducer	7436.76	7426.76	Intermediate
03-B-13	07/15/2020	23:01	7434.24	Transducer	7436.76	7426.76	Intermediate
03-B-13	07/16/2020	00:01	7434.23	Transducer	7436.76	7426.76	Intermediate
03-B-13	07/16/2020	01:01	7434.23	Transducer	7436.76	7426.76	Intermediate
03-B-13	07/16/2020	02:01	7434.22	Transducer	7436.76	7426.76	Intermediate
03-B-13	07/16/2020	03:01	7434.21	Transducer	7436.76	7426.76	Intermediate
03-B-13	07/16/2020	04:01	7434.20	Transducer	7436.76	7426.76	Intermediate
03-B-13	07/16/2020	05:01	7434.19	Transducer	7436.76	7426.76	Intermediate
03-B-13	07/16/2020	06:01	7434.18	Transducer	7436.76	7426.76	Intermediate
03-B-13	07/16/2020	07:01	7434.17	Transducer	7436.76	7426.76	Intermediate
03-B-13	07/16/2020	08:01	7434.16	Transducer	7436.76	7426.76	Intermediate
03-B-13	07/16/2020	09:01	7434.16	Transducer	7436.76	7426.76	Intermediate
03-B-13	07/16/2020	10:01	7434.14	Transducer	7436.76	7426.76	Intermediate
03-B-13	07/16/2020	11:01	7434.14	Transducer	7436.76	7426.76	Intermediate
03-B-13	07/16/2020	12:01	7434.13	Transducer	7436.76	7426.76	Intermediate
03-B-13	07/16/2020	13:01	7434.13	Transducer	7436.76	7426.76	Intermediate
03-B-13	07/16/2020	14:01	7434.11	Transducer	7436.76	7426.76	Intermediate
03-B-13	07/16/2020	15:01	7434.11	Transducer	7436.76	7426.76	Intermediate
03-B-13	07/16/2020	16:01	7434.10	Transducer	7436.76	7426.76	Intermediate

Location	Date	Time	Water Level (ft amsl)	Method	Top of Screen (ft amsl)	Bottom of Screen (ft amsl)	Zone
03-B-13	07/16/2020	17:01	7434.10	Transducer	7436.76	7426.76	Intermediate
03-B-13	07/16/2020	18:01	7434.09	Transducer	7436.76	7426.76	Intermediate
03-B-13	07/16/2020	19:01	7434.09	Transducer	7436.76	7426.76	Intermediate
03-B-13	07/16/2020	20:01	7434.07	Transducer	7436.76	7426.76	Intermediate
03-B-13	07/16/2020	21:01	7434.07	Transducer	7436.76	7426.76	Intermediate
03-B-13	07/16/2020	22:01	7434.07	Transducer	7436.76	7426.76	Intermediate
03-B-13	07/16/2020	23:01	7434.06	Transducer	7436.76	7426.76	Intermediate
03-B-13	07/17/2020	00:01	7434.06	Transducer	7436.76	7426.76	Intermediate
03-B-13	07/17/2020	01:01	7434.05	Transducer	7436.76	7426.76	Intermediate
03-B-13	07/17/2020	02:01	7434.05	Transducer	7436.76	7426.76	Intermediate
03-B-13	07/17/2020	03:01	7434.04	Transducer	7436.76	7426.76	Intermediate
03-B-13	07/17/2020	04:01	7434.04	Transducer	7436.76	7426.76	Intermediate
03-B-13	07/17/2020	05:01	7434.03	Transducer	7436.76	7426.76	Intermediate
03-B-13	07/17/2020	06:01	7434.03	Transducer	7436.76	7426.76	Intermediate
03-B-13	07/17/2020	07:01	7434.03	Transducer	7436.76	7426.76	Intermediate
03-B-13	07/17/2020	08:01	7434.02	Transducer	7436.76	7426.76	Intermediate
03-B-13	07/17/2020	09:01	7434.01	Transducer	7436.76	7426.76	Intermediate
03-B-13	07/17/2020	10:01	7434.01	Transducer	7436.76	7426.76	Intermediate
03-B-13	07/17/2020	11:01	7434.00	Transducer	7436.76	7426.76	Intermediate
03-B-13	07/17/2020	12:01	7434.00	Transducer	7436.76	7426.76	Intermediate
03-B-13	07/17/2020	13:01	7433.99	Transducer	7436.76	7426.76	Intermediate
03-B-13	07/17/2020	14:01	7433.99	Transducer	7436.76	7426.76	Intermediate
03-B-13	07/17/2020	15:01	7433.99	Transducer	7436.76	7426.76	Intermediate
03-B-13	07/17/2020	16:01	7433.98	Transducer	7436.76	7426.76	Intermediate
03-B-13	07/17/2020	17:01	7433.98	Transducer	7436.76	7426.76	Intermediate
03-B-13	07/17/2020	18:01	7433.97	Transducer	7436.76	7426.76	Intermediate
03-B-13	07/17/2020	19:01	7433.98	Transducer	7436.76	7426.76	Intermediate
03-B-13	07/17/2020	20:01	7433.98	Transducer	7436.76	7426.76	Intermediate
03-B-13	07/17/2020	21:01	7433.99	Transducer	7436.76	7426.76	Intermediate
03-B-13	07/17/2020	22:01	7434.00	Transducer	7436.76	7426.76	Intermediate
03-B-13	07/17/2020	23:01	7434.03	Transducer	7436.76	7426.76	Intermediate
03-B-13	07/18/2020	00:01	7434.07	Transducer	7436.76	7426.76	Intermediate
03-B-13	07/18/2020	01:01	7434.15	Transducer	7436.76	7426.76	Intermediate
03-B-13	07/18/2020	02:01	7434.22	Transducer	7436.76	7426.76	Intermediate
03-B-13	07/18/2020	03:01	7434.26	Transducer	7436.76	7426.76	Intermediate
03-B-13	07/18/2020	04:01	7434.28	Transducer	7436.76	7426.76	Intermediate
03-B-13	07/18/2020	05:01	7434.31	Transducer	7436.76	7426.76	Intermediate
03-B-13	07/18/2020	06:01	7434.36	Transducer	7436.76	7426.76	Intermediate
03-B-13	07/18/2020	07:01	7434.42	Transducer	7436.76	7426.76	Intermediate
03-B-13	07/18/2020	08:01	7434.55	Transducer	7436.76	7426.76	Intermediate
03-B-13	07/18/2020	09:01	7434.61	Transducer	7436.76	7426.76	Intermediate
03-B-13	07/18/2020	10:01	7434.63	Transducer	7436.76	7426.76	Intermediate
03-B-13	07/18/2020	11:01	7434.65	Transducer	7436.76	7426.76	Intermediate
03-B-13	07/18/2020	12:01	7434.74	Transducer	7436.76	7426.76	Intermediate
03-B-13	07/18/2020	13:01	7434.84	Transducer	7436.76	7426.76	Intermediate

Location	Date	Time	Water Level (ft amsl)	Method	Top of Screen (ft amsl)	Bottom of Screen (ft amsl)	Zone
03-B-13	07/18/2020	14:01	7434.92	Transducer	7436.76	7426.76	Intermediate
03-B-13	07/18/2020	15:01	7434.99	Transducer	7436.76	7426.76	Intermediate
03-B-13	07/18/2020	16:01	7435.07	Transducer	7436.76	7426.76	Intermediate
03-B-13	07/18/2020	17:01	7435.16	Transducer	7436.76	7426.76	Intermediate
03-B-13	07/18/2020	18:01	7435.22	Transducer	7436.76	7426.76	Intermediate
03-B-13	07/18/2020	19:01	7435.26	Transducer	7436.76	7426.76	Intermediate
03-B-13	07/18/2020	20:01	7435.31	Transducer	7436.76	7426.76	Intermediate
03-B-13	07/18/2020	21:01	7435.34	Transducer	7436.76	7426.76	Intermediate
03-B-13	07/18/2020	22:01	7435.38	Transducer	7436.76	7426.76	Intermediate
03-B-13	07/18/2020	23:01	7435.44	Transducer	7436.76	7426.76	Intermediate
03-B-13	07/19/2020	00:01	7435.48	Transducer	7436.76	7426.76	Intermediate
03-B-13	07/19/2020	01:01	7435.50	Transducer	7436.76	7426.76	Intermediate
03-B-13	07/19/2020	02:01	7435.52	Transducer	7436.76	7426.76	Intermediate
03-B-13	07/19/2020	03:01	7435.54	Transducer	7436.76	7426.76	Intermediate
03-B-13	07/19/2020	04:01	7435.55	Transducer	7436.76	7426.76	Intermediate
03-B-13	07/19/2020	05:01	7435.57	Transducer	7436.76	7426.76	Intermediate
03-B-13	07/19/2020	06:01	7435.58	Transducer	7436.76	7426.76	Intermediate
03-B-13	07/19/2020	07:01	7435.60	Transducer	7436.76	7426.76	Intermediate
03-B-13	07/19/2020	08:01	7435.61	Transducer	7436.76	7426.76	Intermediate
03-B-13	07/19/2020	09:01	7435.62	Transducer	7436.76	7426.76	Intermediate
03-B-13	07/19/2020	10:01	7435.62	Transducer	7436.76	7426.76	Intermediate
03-B-13	07/19/2020	11:01	7435.62	Transducer	7436.76	7426.76	Intermediate
03-B-13	07/19/2020	12:01	7435.60	Transducer	7436.76	7426.76	Intermediate
03-B-13	07/19/2020	13:01	7435.61	Transducer	7436.76	7426.76	Intermediate
03-B-13	07/19/2020	14:01	7435.61	Transducer	7436.76	7426.76	Intermediate
03-B-13	07/19/2020	15:01	7435.59	Transducer	7436.76	7426.76	Intermediate
03-B-13	07/19/2020	16:01	7435.58	Transducer	7436.76	7426.76	Intermediate
03-B-13	07/19/2020	17:01	7435.57	Transducer	7436.76	7426.76	Intermediate
03-B-13	07/19/2020	18:01	7435.58	Transducer	7436.76	7426.76	Intermediate
03-B-13	07/19/2020	19:01	7435.61	Transducer	7436.76	7426.76	Intermediate
03-B-13	07/19/2020	20:01	7435.60	Transducer	7436.76	7426.76	Intermediate
03-B-13	07/19/2020	21:01	7435.61	Transducer	7436.76	7426.76	Intermediate
03-B-13	07/19/2020	22:01	7435.61	Transducer	7436.76	7426.76	Intermediate
03-B-13	07/19/2020	23:01	7435.60	Transducer	7436.76	7426.76	Intermediate
03-B-13	07/20/2020	00:01	7435.60	Transducer	7436.76	7426.76	Intermediate
03-B-13	07/20/2020	01:01	7435.59	Transducer	7436.76	7426.76	Intermediate
03-B-13	07/20/2020	02:01	7435.58	Transducer	7436.76	7426.76	Intermediate
03-B-13	07/20/2020	03:01	7435.57	Transducer	7436.76	7426.76	Intermediate
03-B-13	07/20/2020	04:01	7435.57	Transducer	7436.76	7426.76	Intermediate
03-B-13	07/20/2020	05:01	7435.57	Transducer	7436.76	7426.76	Intermediate
03-B-13	07/20/2020	06:01	7435.56	Transducer	7436.76	7426.76	Intermediate
03-B-13	07/20/2020	07:01	7435.56	Transducer	7436.76	7426.76	Intermediate
03-B-13	07/20/2020	08:01	7435.55	Transducer	7436.76	7426.76	Intermediate
03-B-13	07/20/2020	09:01	7435.54	Transducer	7436.76	7426.76	Intermediate
03-B-13	07/20/2020	10:01	7435.54	Transducer	7436.76	7426.76	Intermediate

Location	Date	Time	Water Level (ft amsl)	Method	Top of Screen (ft amsl)	Bottom of Screen (ft amsl)	Zone
03-B-13	07/20/2020	11:01	7435.52	Transducer	7436.76	7426.76	Intermediate
03-B-13	07/20/2020	12:01	7435.51	Transducer	7436.76	7426.76	Intermediate
03-B-13	07/20/2020	13:01	7435.49	Transducer	7436.76	7426.76	Intermediate
03-B-13	07/20/2020	14:01	7435.49	Transducer	7436.76	7426.76	Intermediate
03-B-13	07/20/2020	15:01	7435.47	Transducer	7436.76	7426.76	Intermediate
03-B-13	07/20/2020	16:01	7435.47	Transducer	7436.76	7426.76	Intermediate
03-B-13	07/20/2020	17:01	7435.45	Transducer	7436.76	7426.76	Intermediate
03-B-13	07/20/2020	18:01	7435.44	Transducer	7436.76	7426.76	Intermediate
03-B-13	07/20/2020	19:01	7435.44	Transducer	7436.76	7426.76	Intermediate
03-B-13	07/20/2020	20:01	7435.45	Transducer	7436.76	7426.76	Intermediate
03-B-13	07/20/2020	21:01	7435.46	Transducer	7436.76	7426.76	Intermediate
03-B-13	07/20/2020	22:01	7435.46	Transducer	7436.76	7426.76	Intermediate
03-B-13	07/20/2020	23:01	7435.46	Transducer	7436.76	7426.76	Intermediate
03-B-13	07/21/2020	00:01	7435.45	Transducer	7436.76	7426.76	Intermediate
03-B-13	07/21/2020	01:01	7435.45	Transducer	7436.76	7426.76	Intermediate
03-B-13	07/21/2020	02:01	7435.44	Transducer	7436.76	7426.76	Intermediate
03-B-13	07/21/2020	03:01	7435.44	Transducer	7436.76	7426.76	Intermediate
03-B-13	07/21/2020	04:01	7435.44	Transducer	7436.76	7426.76	Intermediate
03-B-13	07/21/2020	05:01	7435.45	Transducer	7436.76	7426.76	Intermediate
03-B-13	07/21/2020	06:01	7435.45	Transducer	7436.76	7426.76	Intermediate
03-B-13	07/21/2020	07:01	7435.45	Transducer	7436.76	7426.76	Intermediate
03-B-13	07/21/2020	08:01	7435.43	Transducer	7436.76	7426.76	Intermediate
03-B-13	07/21/2020	09:01	7435.43	Transducer	7436.76	7426.76	Intermediate
03-B-13	07/21/2020	10:01	7435.43	Transducer	7436.76	7426.76	Intermediate
03-B-13	07/21/2020	11:01	7435.42	Transducer	7436.76	7426.76	Intermediate
03-B-13	07/21/2020	12:01	7435.41	Transducer	7436.76	7426.76	Intermediate
03-B-13	07/21/2020	13:01	7435.40	Transducer	7436.76	7426.76	Intermediate
03-B-13	07/21/2020	14:01	7435.39	Transducer	7436.76	7426.76	Intermediate
03-B-13	07/21/2020	15:01	7435.39	Transducer	7436.76	7426.76	Intermediate
03-B-13	07/21/2020	16:01	7435.37	Transducer	7436.76	7426.76	Intermediate
03-B-13	07/21/2020	17:01	7435.38	Transducer	7436.76	7426.76	Intermediate
03-B-13	07/21/2020	18:01	7435.38	Transducer	7436.76	7426.76	Intermediate
03-B-13	07/21/2020	19:01	7435.38	Transducer	7436.76	7426.76	Intermediate
03-B-13	07/21/2020	20:01	7435.38	Transducer	7436.76	7426.76	Intermediate
03-B-13	07/21/2020	21:01	7435.39	Transducer	7436.76	7426.76	Intermediate
03-B-13	07/21/2020	22:01	7435.40	Transducer	7436.76	7426.76	Intermediate
03-B-13	07/21/2020	23:01	7435.40	Transducer	7436.76	7426.76	Intermediate
03-B-13	07/22/2020	00:01	7435.41	Transducer	7436.76	7426.76	Intermediate
03-B-13	07/22/2020	01:01	7435.39	Transducer	7436.76	7426.76	Intermediate
03-B-13	07/22/2020	02:01	7435.38	Transducer	7436.76	7426.76	Intermediate
03-B-13	07/22/2020	03:01	7435.37	Transducer	7436.76	7426.76	Intermediate
03-B-13	07/22/2020	04:01	7435.37	Transducer	7436.76	7426.76	Intermediate
03-B-13	07/22/2020	05:01	7435.37	Transducer	7436.76	7426.76	Intermediate
03-B-13	07/22/2020	06:01	7435.37	Transducer	7436.76	7426.76	Intermediate
03-B-13	07/22/2020	07:01	7435.37	Transducer	7436.76	7426.76	Intermediate

Location	Date	Time	Water Level (ft amsl)	Method	Top of Screen (ft amsl)	Bottom of Screen (ft amsl)	Zone
03-B-13	07/22/2020	08:01	7435.37	Transducer	7436.76	7426.76	Intermediate
03-B-13	07/22/2020	09:01	7435.37	Transducer	7436.76	7426.76	Intermediate
03-B-13	07/22/2020	10:01	7435.36	Transducer	7436.76	7426.76	Intermediate
03-B-13	07/22/2020	11:01	7435.35	Transducer	7436.76	7426.76	Intermediate
03-B-13	07/22/2020	12:01	7435.34	Transducer	7436.76	7426.76	Intermediate
03-B-13	07/22/2020	13:01	7435.32	Transducer	7436.76	7426.76	Intermediate
03-B-13	07/22/2020	14:01	7435.31	Transducer	7436.76	7426.76	Intermediate
03-B-13	07/22/2020	15:01	7435.31	Transducer	7436.76	7426.76	Intermediate
03-B-13	07/22/2020	16:01	7435.31	Transducer	7436.76	7426.76	Intermediate
03-B-13	07/22/2020	17:01	7435.30	Transducer	7436.76	7426.76	Intermediate
03-B-13	07/22/2020	18:01	7435.31	Transducer	7436.76	7426.76	Intermediate
03-B-13	07/22/2020	19:01	7435.31	Transducer	7436.76	7426.76	Intermediate
03-B-13	07/22/2020	20:01	7435.31	Transducer	7436.76	7426.76	Intermediate
03-B-13	07/22/2020	21:01	7435.31	Transducer	7436.76	7426.76	Intermediate
03-B-13	07/22/2020	22:01	7435.30	Transducer	7436.76	7426.76	Intermediate
03-B-13	07/22/2020	23:01	7435.30	Transducer	7436.76	7426.76	Intermediate
03-B-13	07/23/2020	00:01	7435.29	Transducer	7436.76	7426.76	Intermediate
03-B-13	07/23/2020	01:01	7435.29	Transducer	7436.76	7426.76	Intermediate
03-B-13	07/23/2020	02:01	7435.28	Transducer	7436.76	7426.76	Intermediate
03-B-13	07/23/2020	03:01	7435.28	Transducer	7436.76	7426.76	Intermediate
03-B-13	07/23/2020	04:01	7435.27	Transducer	7436.76	7426.76	Intermediate
03-B-13	07/23/2020	05:01	7435.28	Transducer	7436.76	7426.76	Intermediate
03-B-13	07/23/2020	06:01	7435.28	Transducer	7436.76	7426.76	Intermediate
03-B-13	07/23/2020	07:01	7435.28	Transducer	7436.76	7426.76	Intermediate
03-B-13	07/23/2020	08:01	7435.28	Transducer	7436.76	7426.76	Intermediate
03-B-13	07/23/2020	09:01	7435.27	Transducer	7436.76	7426.76	Intermediate
03-B-13	07/23/2020	10:01	7435.28	Transducer	7436.76	7426.76	Intermediate
03-B-13	07/23/2020	11:01	7435.27	Transducer	7436.76	7426.76	Intermediate
03-B-13	07/23/2020	12:01	7435.26	Transducer	7436.76	7426.76	Intermediate
03-B-13	07/23/2020	13:01	7435.25	Transducer	7436.76	7426.76	Intermediate
03-B-13	07/23/2020	14:01	7435.23	Transducer	7436.76	7426.76	Intermediate
03-B-13	07/23/2020	15:01	7435.22	Transducer	7436.76	7426.76	Intermediate
03-B-13	07/23/2020	16:01	7435.21	Transducer	7436.76	7426.76	Intermediate
03-B-13	07/23/2020	17:01	7435.21	Transducer	7436.76	7426.76	Intermediate
03-B-13	07/23/2020	18:01	7435.21	Transducer	7436.76	7426.76	Intermediate
03-B-13	07/23/2020	19:01	7435.21	Transducer	7436.76	7426.76	Intermediate
03-B-13	07/23/2020	20:01	7435.21	Transducer	7436.76	7426.76	Intermediate
03-B-13	07/23/2020	21:01	7434.98	Transducer	7436.76	7426.76	Intermediate
03-B-13	07/23/2020	22:01	7434.98	Transducer	7436.76	7426.76	Intermediate
03-B-13	07/23/2020	23:01	7434.97	Transducer	7436.76	7426.76	Intermediate
03-B-13	07/24/2020	00:01	7434.97	Transducer	7436.76	7426.76	Intermediate
03-B-13	07/24/2020	01:01	7434.96	Transducer	7436.76	7426.76	Intermediate
03-B-13	07/24/2020	02:01	7434.95	Transducer	7436.76	7426.76	Intermediate
03-B-13	07/24/2020	03:01	7434.95	Transducer	7436.76	7426.76	Intermediate
03-B-13	07/24/2020	04:01	7434.94	Transducer	7436.76	7426.76	Intermediate

Location	Date	Time	Water Level (ft amsl)	Method	Top of Screen (ft amsl)	Bottom of Screen (ft amsl)	Zone
03-B-13	07/24/2020	05:01	7434.94	Transducer	7436.76	7426.76	Intermediate
03-B-13	07/24/2020	06:01	7434.94	Transducer	7436.76	7426.76	Intermediate
03-B-13	07/24/2020	07:01	7434.94	Transducer	7436.76	7426.76	Intermediate
03-B-13	07/24/2020	08:01	7434.94	Transducer	7436.76	7426.76	Intermediate
03-B-13	07/24/2020	09:01	7434.95	Transducer	7436.76	7426.76	Intermediate
03-B-13	07/24/2020	10:01	7434.96	Transducer	7436.76	7426.76	Intermediate
03-B-13	07/24/2020	11:01	7434.95	Transducer	7436.76	7426.76	Intermediate
03-B-13	07/24/2020	12:01	7435.00	Transducer	7436.76	7426.76	Intermediate
03-B-13	07/24/2020	13:01	7435.01	Transducer	7436.76	7426.76	Intermediate
03-B-13	07/24/2020	14:01	7435.04	Transducer	7436.76	7426.76	Intermediate
03-B-13	07/24/2020	15:01	7435.07	Transducer	7436.76	7426.76	Intermediate
03-B-13	07/24/2020	16:01	7435.10	Transducer	7436.76	7426.76	Intermediate
03-B-13	07/24/2020	17:01	7435.12	Transducer	7436.76	7426.76	Intermediate
03-B-13	07/24/2020	18:01	7435.13	Transducer	7436.76	7426.76	Intermediate
03-B-13	07/24/2020	19:01	7435.13	Transducer	7436.76	7426.76	Intermediate
03-B-13	07/24/2020	20:01	7435.14	Transducer	7436.76	7426.76	Intermediate
03-B-13	07/24/2020	21:01	7435.15	Transducer	7436.76	7426.76	Intermediate
03-B-13	07/24/2020	22:01	7435.16	Transducer	7436.76	7426.76	Intermediate
03-B-13	07/24/2020	23:01	7435.18	Transducer	7436.76	7426.76	Intermediate
03-B-13	07/25/2020	00:01	7435.18	Transducer	7436.76	7426.76	Intermediate
03-B-13	07/25/2020	01:01	7435.18	Transducer	7436.76	7426.76	Intermediate
03-B-13	07/25/2020	02:01	7435.18	Transducer	7436.76	7426.76	Intermediate
03-B-13	07/25/2020	03:01	7435.18	Transducer	7436.76	7426.76	Intermediate
03-B-13	07/25/2020	04:01	7435.19	Transducer	7436.76	7426.76	Intermediate
03-B-13	07/25/2020	05:01	7435.19	Transducer	7436.76	7426.76	Intermediate
03-B-13	07/25/2020	06:01	7435.19	Transducer	7436.76	7426.76	Intermediate
03-B-13	07/25/2020	07:01	7435.19	Transducer	7436.76	7426.76	Intermediate
03-B-13	07/25/2020	08:01	7435.20	Transducer	7436.76	7426.76	Intermediate
03-B-13	07/25/2020	09:01	7435.20	Transducer	7436.76	7426.76	Intermediate
03-B-13	07/25/2020	10:01	7435.22	Transducer	7436.76	7426.76	Intermediate
03-B-13	07/25/2020	11:01	7435.23	Transducer	7436.76	7426.76	Intermediate
03-B-13	07/25/2020	12:01	7435.24	Transducer	7436.76	7426.76	Intermediate
03-B-13	07/25/2020	13:01	7435.24	Transducer	7436.76	7426.76	Intermediate
03-B-13	07/25/2020	14:01	7435.25	Transducer	7436.76	7426.76	Intermediate
03-B-13	07/25/2020	15:01	7435.25	Transducer	7436.76	7426.76	Intermediate
03-B-13	07/25/2020	16:01	7435.27	Transducer	7436.76	7426.76	Intermediate
03-B-13	07/25/2020	17:01	7435.27	Transducer	7436.76	7426.76	Intermediate
03-B-13	07/25/2020	18:01	7435.29	Transducer	7436.76	7426.76	Intermediate
03-B-13	07/25/2020	19:01	7435.30	Transducer	7436.76	7426.76	Intermediate
03-B-13	07/25/2020	20:01	7435.31	Transducer	7436.76	7426.76	Intermediate
03-B-13	07/25/2020	21:01	7435.32	Transducer	7436.76	7426.76	Intermediate
03-B-13	07/25/2020	22:01	7435.33	Transducer	7436.76	7426.76	Intermediate
03-B-13	07/25/2020	23:01	7435.34	Transducer	7436.76	7426.76	Intermediate
03-B-13	07/26/2020	00:01	7435.35	Transducer	7436.76	7426.76	Intermediate
03-B-13	07/26/2020	01:01	7435.35	Transducer	7436.76	7426.76	Intermediate

Location	Date	Time	Water Level (ft amsl)	Method	Top of Screen (ft amsl)	Bottom of Screen (ft amsl)	Zone
03-B-13	07/26/2020	02:01	7435.36	Transducer	7436.76	7426.76	Intermediate
03-B-13	07/26/2020	03:01	7435.37	Transducer	7436.76	7426.76	Intermediate
03-B-13	07/26/2020	04:01	7435.37	Transducer	7436.76	7426.76	Intermediate
03-B-13	07/26/2020	05:01	7435.39	Transducer	7436.76	7426.76	Intermediate
03-B-13	07/26/2020	06:01	7435.39	Transducer	7436.76	7426.76	Intermediate
03-B-13	07/26/2020	07:01	7435.40	Transducer	7436.76	7426.76	Intermediate
03-B-13	07/26/2020	08:01	7435.42	Transducer	7436.76	7426.76	Intermediate
03-B-13	07/26/2020	09:01	7435.42	Transducer	7436.76	7426.76	Intermediate
03-B-13	07/26/2020	10:01	7435.42	Transducer	7436.76	7426.76	Intermediate
03-B-13	07/26/2020	11:01	7435.42	Transducer	7436.76	7426.76	Intermediate
03-B-13	07/26/2020	12:01	7435.42	Transducer	7436.76	7426.76	Intermediate
03-B-13	07/26/2020	13:01	7435.42	Transducer	7436.76	7426.76	Intermediate
03-B-13	07/26/2020	14:01	7435.42	Transducer	7436.76	7426.76	Intermediate
03-B-13	07/26/2020	15:01	7435.43	Transducer	7436.76	7426.76	Intermediate
03-B-13	07/26/2020	16:01	7435.43	Transducer	7436.76	7426.76	Intermediate
03-B-13	07/26/2020	17:01	7435.44	Transducer	7436.76	7426.76	Intermediate
03-B-13	07/26/2020	18:01	7435.44	Transducer	7436.76	7426.76	Intermediate
03-B-13	07/26/2020	19:01	7435.44	Transducer	7436.76	7426.76	Intermediate
03-B-13	07/26/2020	20:01	7435.46	Transducer	7436.76	7426.76	Intermediate
03-B-13	07/26/2020	21:01	7435.46	Transducer	7436.76	7426.76	Intermediate
03-B-13	07/26/2020	22:01	7435.46	Transducer	7436.76	7426.76	Intermediate
03-B-13	07/26/2020	23:01	7435.48	Transducer	7436.76	7426.76	Intermediate
03-B-13	07/27/2020	00:01	7435.48	Transducer	7436.76	7426.76	Intermediate
03-B-13	07/27/2020	01:01	7435.48	Transducer	7436.76	7426.76	Intermediate
03-B-13	07/27/2020	02:01	7435.49	Transducer	7436.76	7426.76	Intermediate
03-B-13	07/27/2020	03:01	7435.49	Transducer	7436.76	7426.76	Intermediate
03-B-13	07/27/2020	04:01	7435.50	Transducer	7436.76	7426.76	Intermediate
03-B-13	07/27/2020	05:01	7435.51	Transducer	7436.76	7426.76	Intermediate
03-B-13	07/27/2020	06:01	7435.53	Transducer	7436.76	7426.76	Intermediate
03-B-13	07/27/2020	07:01	7435.54	Transducer	7436.76	7426.76	Intermediate
03-B-13	07/27/2020	08:01	7435.55	Transducer	7436.76	7426.76	Intermediate
03-B-13	07/27/2020	09:01	7435.56	Transducer	7436.76	7426.76	Intermediate
03-B-13	07/27/2020	10:01	7435.56	Transducer	7436.76	7426.76	Intermediate
03-B-13	07/27/2020	11:01	7435.55	Transducer	7436.76	7426.76	Intermediate
03-B-13	07/27/2020	12:01	7435.55	Transducer	7436.76	7426.76	Intermediate
03-B-13	07/27/2020	13:01	7435.54	Transducer	7436.76	7426.76	Intermediate
03-B-13	07/27/2020	14:01	7435.54	Transducer	7436.76	7426.76	Intermediate
03-B-13	07/27/2020	15:01	7435.53	Transducer	7436.76	7426.76	Intermediate
03-B-13	07/27/2020	16:01	7435.53	Transducer	7436.76	7426.76	Intermediate
03-B-13	07/27/2020	17:01	7435.53	Transducer	7436.76	7426.76	Intermediate
03-B-13	07/27/2020	18:01	7435.53	Transducer	7436.76	7426.76	Intermediate
03-B-13	07/27/2020	19:01	7435.54	Transducer	7436.76	7426.76	Intermediate
03-B-13	07/27/2020	20:01	7435.54	Transducer	7436.76	7426.76	Intermediate
03-B-13	07/27/2020	21:01	7435.55	Transducer	7436.76	7426.76	Intermediate
03-B-13	07/27/2020	22:01	7435.56	Transducer	7436.76	7426.76	Intermediate

Location	Date	Time	Water Level (ft amsl)	Method	Top of Screen (ft amsl)	Bottom of Screen (ft amsl)	Zone
03-B-13	07/27/2020	23:01	7435.57	Transducer	7436.76	7426.76	Intermediate
03-B-13	07/28/2020	00:01	7435.57	Transducer	7436.76	7426.76	Intermediate
03-B-13	07/28/2020	01:01	7435.57	Transducer	7436.76	7426.76	Intermediate
03-B-13	07/28/2020	02:01	7435.58	Transducer	7436.76	7426.76	Intermediate
03-B-13	07/28/2020	03:01	7435.58	Transducer	7436.76	7426.76	Intermediate
03-B-13	07/28/2020	04:01	7435.58	Transducer	7436.76	7426.76	Intermediate
03-B-13	07/28/2020	05:01	7435.59	Transducer	7436.76	7426.76	Intermediate
03-B-13	07/28/2020	06:01	7435.60	Transducer	7436.76	7426.76	Intermediate
03-B-13	07/28/2020	07:01	7435.61	Transducer	7436.76	7426.76	Intermediate
03-B-13	07/28/2020	08:01	7435.62	Transducer	7436.76	7426.76	Intermediate
03-B-13	07/28/2020	09:01	7435.62	Transducer	7436.76	7426.76	Intermediate
03-B-13	07/28/2020	10:01	7435.62	Transducer	7436.76	7426.76	Intermediate
03-B-13	07/28/2020	11:01	7435.62	Transducer	7436.76	7426.76	Intermediate
03-B-13	07/28/2020	12:01	7435.62	Transducer	7436.76	7426.76	Intermediate
03-B-13	07/28/2020	13:01	7435.61	Transducer	7436.76	7426.76	Intermediate
03-B-13	07/28/2020	14:01	7435.60	Transducer	7436.76	7426.76	Intermediate
03-B-13	07/28/2020	15:01	7435.59	Transducer	7436.76	7426.76	Intermediate
03-B-13	07/28/2020	16:01	7435.58	Transducer	7436.76	7426.76	Intermediate
03-B-13	07/28/2020	17:01	7435.57	Transducer	7436.76	7426.76	Intermediate
03-B-13	07/28/2020	18:01	7435.57	Transducer	7436.76	7426.76	Intermediate
03-B-13	07/28/2020	19:01	7435.58	Transducer	7436.76	7426.76	Intermediate
03-B-13	07/28/2020	20:01	7435.57	Transducer	7436.76	7426.76	Intermediate
03-B-13	07/28/2020	21:01	7435.58	Transducer	7436.76	7426.76	Intermediate
03-B-13	07/28/2020	22:01	7435.58	Transducer	7436.76	7426.76	Intermediate
03-B-13	07/28/2020	23:01	7435.59	Transducer	7436.76	7426.76	Intermediate
03-B-13	07/29/2020	00:01	7435.58	Transducer	7436.76	7426.76	Intermediate
03-B-13	07/29/2020	01:01	7435.57	Transducer	7436.76	7426.76	Intermediate
03-B-13	07/29/2020	02:01	7435.57	Transducer	7436.76	7426.76	Intermediate
03-B-13	07/29/2020	03:01	7435.57	Transducer	7436.76	7426.76	Intermediate
03-B-13	07/29/2020	04:01	7435.57	Transducer	7436.76	7426.76	Intermediate
03-B-13	07/29/2020	05:01	7435.57	Transducer	7436.76	7426.76	Intermediate
03-B-13	07/29/2020	06:01	7435.58	Transducer	7436.76	7426.76	Intermediate
03-B-13	07/29/2020	07:01	7435.58	Transducer	7436.76	7426.76	Intermediate
03-B-13	07/29/2020	08:01	7435.58	Transducer	7436.76	7426.76	Intermediate
03-B-13	07/29/2020	09:01	7435.58	Transducer	7436.76	7426.76	Intermediate
03-B-13	07/29/2020	10:01	7435.57	Transducer	7436.76	7426.76	Intermediate
03-B-13	07/29/2020	11:01	7435.56	Transducer	7436.76	7426.76	Intermediate
03-B-13	07/29/2020	12:01	7435.55	Transducer	7436.76	7426.76	Intermediate
03-B-13	07/29/2020	13:01	7435.53	Transducer	7436.76	7426.76	Intermediate
03-B-13	07/29/2020	14:01	7435.52	Transducer	7436.76	7426.76	Intermediate
03-B-13	07/29/2020	15:01	7435.51	Transducer	7436.76	7426.76	Intermediate
03-B-13	07/29/2020	16:01	7435.50	Transducer	7436.76	7426.76	Intermediate
03-B-13	07/29/2020	17:01	7435.49	Transducer	7436.76	7426.76	Intermediate
03-B-13	07/29/2020	18:01	7435.49	Transducer	7436.76	7426.76	Intermediate
03-B-13	07/29/2020	19:01	7435.48	Transducer	7436.76	7426.76	Intermediate

Location	Date	Time	Water Level (ft amsl)	Method	Top of Screen (ft amsl)	Bottom of Screen (ft amsl)	Zone
03-B-13	07/29/2020	20:01	7435.49	Transducer	7436.76	7426.76	Intermediate
03-B-13	07/29/2020	21:01	7435.50	Transducer	7436.76	7426.76	Intermediate
03-B-13	07/29/2020	22:01	7435.49	Transducer	7436.76	7426.76	Intermediate
03-B-13	07/29/2020	23:01	7435.49	Transducer	7436.76	7426.76	Intermediate
03-B-13	07/30/2020	00:01	7435.48	Transducer	7436.76	7426.76	Intermediate
03-B-13	07/30/2020	01:01	7435.48	Transducer	7436.76	7426.76	Intermediate
03-B-13	07/30/2020	02:01	7435.48	Transducer	7436.76	7426.76	Intermediate
03-B-13	07/30/2020	03:01	7435.47	Transducer	7436.76	7426.76	Intermediate
03-B-13	07/30/2020	04:01	7435.47	Transducer	7436.76	7426.76	Intermediate
03-B-13	07/30/2020	05:01	7435.47	Transducer	7436.76	7426.76	Intermediate
03-B-13	07/30/2020	06:01	7435.47	Transducer	7436.76	7426.76	Intermediate
03-B-13	07/30/2020	07:01	7435.47	Transducer	7436.76	7426.76	Intermediate
03-B-13	07/30/2020	08:01	7435.47	Transducer	7436.76	7426.76	Intermediate
03-B-13	07/30/2020	09:01	7435.46	Transducer	7436.76	7426.76	Intermediate
03-B-13	07/30/2020	10:01	7435.46	Transducer	7436.76	7426.76	Intermediate
03-B-13	07/30/2020	11:01	7435.46	Transducer	7436.76	7426.76	Intermediate
03-B-13	07/30/2020	12:01	7435.45	Transducer	7436.76	7426.76	Intermediate
03-B-13	07/30/2020	13:01	7435.43	Transducer	7436.76	7426.76	Intermediate
03-B-13	07/30/2020	14:01	7435.42	Transducer	7436.76	7426.76	Intermediate
03-B-13	07/30/2020	15:01	7435.41	Transducer	7436.76	7426.76	Intermediate
03-B-13	07/30/2020	16:01	7435.40	Transducer	7436.76	7426.76	Intermediate
03-B-13	07/30/2020	17:01	7435.40	Transducer	7436.76	7426.76	Intermediate
03-B-13	07/30/2020	18:01	7435.39	Transducer	7436.76	7426.76	Intermediate
03-B-13	07/30/2020	19:01	7435.39	Transducer	7436.76	7426.76	Intermediate
03-B-13	07/30/2020	20:01	7435.40	Transducer	7436.76	7426.76	Intermediate
03-B-13	07/30/2020	21:01	7435.42	Transducer	7436.76	7426.76	Intermediate
03-B-13	07/30/2020	22:01	7435.42	Transducer	7436.76	7426.76	Intermediate
03-B-13	07/30/2020	23:01	7435.42	Transducer	7436.76	7426.76	Intermediate
03-B-13	07/31/2020	00:01	7435.42	Transducer	7436.76	7426.76	Intermediate
03-B-13	07/31/2020	01:01	7435.41	Transducer	7436.76	7426.76	Intermediate
03-B-13	07/31/2020	02:01	7435.42	Transducer	7436.76	7426.76	Intermediate
03-B-13	07/31/2020	03:01	7435.42	Transducer	7436.76	7426.76	Intermediate
03-B-13	07/31/2020	04:01	7435.42	Transducer	7436.76	7426.76	Intermediate
03-B-13	07/31/2020	05:01	7435.42	Transducer	7436.76	7426.76	Intermediate
03-B-13	07/31/2020	06:01	7435.42	Transducer	7436.76	7426.76	Intermediate
03-B-13	07/31/2020	07:01	7435.43	Transducer	7436.76	7426.76	Intermediate
03-B-13	07/31/2020	08:01	7435.43	Transducer	7436.76	7426.76	Intermediate
03-B-13	07/31/2020	09:01	7435.42	Transducer	7436.76	7426.76	Intermediate
03-B-13	07/31/2020	10:01	7435.41	Transducer	7436.76	7426.76	Intermediate
03-B-13	07/31/2020	11:01	7435.41	Transducer	7436.76	7426.76	Intermediate
03-B-13	07/31/2020	12:01	7435.40	Transducer	7436.76	7426.76	Intermediate
03-B-13	07/31/2020	13:01	7435.38	Transducer	7436.76	7426.76	Intermediate
03-B-13	07/31/2020	14:01	7435.37	Transducer	7436.76	7426.76	Intermediate
03-B-13	07/31/2020	15:01	7435.35	Transducer	7436.76	7426.76	Intermediate
03-B-13	07/31/2020	16:01	7435.37	Transducer	7436.76	7426.76	Intermediate

Location	Date	Time	Water Level (ft amsl)	Method	Top of Screen (ft amsl)	Bottom of Screen (ft amsl)	Zone
03-B-13	07/31/2020	17:01	7435.36	Transducer	7436.76	7426.76	Intermediate
03-B-13	07/31/2020	18:01	7435.34	Transducer	7436.76	7426.76	Intermediate
03-B-13	07/31/2020	19:01	7435.34	Transducer	7436.76	7426.76	Intermediate
03-B-13	07/31/2020	20:01	7435.35	Transducer	7436.76	7426.76	Intermediate
03-B-13	07/31/2020	21:01	7435.36	Transducer	7436.76	7426.76	Intermediate
03-B-13	07/31/2020	22:01	7435.37	Transducer	7436.76	7426.76	Intermediate
03-B-13	07/31/2020	23:01	7435.38	Transducer	7436.76	7426.76	Intermediate
03-B-13	08/01/2020	00:01	7435.38	Transducer	7436.76	7426.76	Intermediate
03-B-13	08/01/2020	01:01	7435.39	Transducer	7436.76	7426.76	Intermediate
03-B-13	08/01/2020	02:01	7435.39	Transducer	7436.76	7426.76	Intermediate
03-B-13	08/01/2020	03:01	7435.39	Transducer	7436.76	7426.76	Intermediate
03-B-13	08/01/2020	04:01	7435.40	Transducer	7436.76	7426.76	Intermediate
03-B-13	08/01/2020	05:01	7435.40	Transducer	7436.76	7426.76	Intermediate
03-B-13	08/01/2020	06:01	7435.41	Transducer	7436.76	7426.76	Intermediate
03-B-13	08/01/2020	07:01	7435.42	Transducer	7436.76	7426.76	Intermediate
03-B-13	08/01/2020	08:01	7435.42	Transducer	7436.76	7426.76	Intermediate
03-B-13	08/01/2020	09:01	7435.42	Transducer	7436.76	7426.76	Intermediate
03-B-13	08/01/2020	10:01	7435.42	Transducer	7436.76	7426.76	Intermediate
03-B-13	08/01/2020	11:01	7435.42	Transducer	7436.76	7426.76	Intermediate
03-B-13	08/01/2020	12:01	7435.40	Transducer	7436.76	7426.76	Intermediate
03-B-13	08/01/2020	13:01	7435.39	Transducer	7436.76	7426.76	Intermediate
03-B-13	08/01/2020	14:01	7435.39	Transducer	7436.76	7426.76	Intermediate
03-B-13	08/01/2020	15:01	7435.38	Transducer	7436.76	7426.76	Intermediate
03-B-13	08/01/2020	16:01	7435.38	Transducer	7436.76	7426.76	Intermediate
03-B-13	08/01/2020	17:01	7435.37	Transducer	7436.76	7426.76	Intermediate
03-B-13	08/01/2020	18:01	7435.38	Transducer	7436.76	7426.76	Intermediate
03-B-13	08/01/2020	19:01	7435.39	Transducer	7436.76	7426.76	Intermediate
03-B-13	08/01/2020	20:01	7435.42	Transducer	7436.76	7426.76	Intermediate
03-B-13	08/01/2020	21:01	7435.42	Transducer	7436.76	7426.76	Intermediate
03-B-13	08/01/2020	22:01	7435.43	Transducer	7436.76	7426.76	Intermediate
03-B-13	08/01/2020	23:01	7435.45	Transducer	7436.76	7426.76	Intermediate
03-B-13	08/02/2020	00:01	7435.46	Transducer	7436.76	7426.76	Intermediate
03-B-13	08/02/2020	01:01	7435.45	Transducer	7436.76	7426.76	Intermediate
03-B-13	08/02/2020	02:01	7435.46	Transducer	7436.76	7426.76	Intermediate
03-B-13	08/02/2020	03:01	7435.45	Transducer	7436.76	7426.76	Intermediate
03-B-13	08/02/2020	04:01	7435.47	Transducer	7436.76	7426.76	Intermediate
03-B-13	08/02/2020	05:01	7435.47	Transducer	7436.76	7426.76	Intermediate
03-B-13	08/02/2020	06:01	7435.47	Transducer	7436.76	7426.76	Intermediate
03-B-13	08/02/2020	07:01	7435.48	Transducer	7436.76	7426.76	Intermediate
03-B-13	08/02/2020	08:01	7435.49	Transducer	7436.76	7426.76	Intermediate
03-B-13	08/02/2020	09:01	7435.48	Transducer	7436.76	7426.76	Intermediate
03-B-13	08/02/2020	10:01	7435.48	Transducer	7436.76	7426.76	Intermediate
03-B-13	08/02/2020	11:01	7435.49	Transducer	7436.76	7426.76	Intermediate
03-B-13	08/02/2020	12:01	7435.47	Transducer	7436.76	7426.76	Intermediate
03-B-13	08/02/2020	13:01	7435.47	Transducer	7436.76	7426.76	Intermediate

Location	Date	Time	Water Level (ft amsl)	Method	Top of Screen (ft amsl)	Bottom of Screen (ft amsl)	Zone
03-B-13	08/02/2020	14:01	7435.46	Transducer	7436.76	7426.76	Intermediate
03-B-13	08/02/2020	15:01	7435.46	Transducer	7436.76	7426.76	Intermediate
03-B-13	08/02/2020	16:01	7435.48	Transducer	7436.76	7426.76	Intermediate
03-B-13	08/02/2020	17:01	7435.47	Transducer	7436.76	7426.76	Intermediate
03-B-13	08/02/2020	18:01	7435.48	Transducer	7436.76	7426.76	Intermediate
03-B-13	08/02/2020	19:01	7435.49	Transducer	7436.76	7426.76	Intermediate
03-B-13	08/02/2020	20:01	7435.50	Transducer	7436.76	7426.76	Intermediate
03-B-13	08/02/2020	21:01	7435.53	Transducer	7436.76	7426.76	Intermediate
03-B-13	08/02/2020	22:01	7435.54	Transducer	7436.76	7426.76	Intermediate
03-B-13	08/02/2020	23:01	7435.55	Transducer	7436.76	7426.76	Intermediate
03-B-13	08/03/2020	00:01	7435.55	Transducer	7436.76	7426.76	Intermediate
03-B-13	08/03/2020	01:01	7435.56	Transducer	7436.76	7426.76	Intermediate
03-B-13	08/03/2020	02:01	7435.57	Transducer	7436.76	7426.76	Intermediate
03-B-13	08/03/2020	03:01	7435.58	Transducer	7436.76	7426.76	Intermediate
03-B-13	08/03/2020	04:01	7435.59	Transducer	7436.76	7426.76	Intermediate
03-B-13	08/03/2020	05:01	7435.60	Transducer	7436.76	7426.76	Intermediate
03-B-13	08/03/2020	06:01	7435.60	Transducer	7436.76	7426.76	Intermediate
03-B-13	08/03/2020	07:01	7435.60	Transducer	7436.76	7426.76	Intermediate
03-B-13	08/03/2020	08:01	7435.61	Transducer	7436.76	7426.76	Intermediate
03-B-13	08/03/2020	09:01	7435.61	Transducer	7436.76	7426.76	Intermediate
03-B-13	08/03/2020	10:01	7435.62	Transducer	7436.76	7426.76	Intermediate
03-B-13	08/03/2020	11:01	7435.61	Transducer	7436.76	7426.76	Intermediate
03-B-13	08/03/2020	12:01	7435.61	Transducer	7436.76	7426.76	Intermediate
03-B-13	08/03/2020	13:01	7435.60	Transducer	7436.76	7426.76	Intermediate
03-B-13	08/03/2020	14:01	7435.59	Transducer	7436.76	7426.76	Intermediate
03-B-13	08/03/2020	15:01	7435.59	Transducer	7436.76	7426.76	Intermediate
03-B-13	08/03/2020	16:01	7435.60	Transducer	7436.76	7426.76	Intermediate
03-B-13	08/03/2020	17:01	7435.60	Transducer	7436.76	7426.76	Intermediate
03-B-13	08/03/2020	18:01	7435.58	Transducer	7436.76	7426.76	Intermediate
03-B-13	08/03/2020	19:01	7435.59	Transducer	7436.76	7426.76	Intermediate
03-B-13	08/03/2020	20:01	7435.61	Transducer	7436.76	7426.76	Intermediate
03-B-13	08/03/2020	21:01	7435.62	Transducer	7436.76	7426.76	Intermediate
03-B-13	08/03/2020	22:01	7435.63	Transducer	7436.76	7426.76	Intermediate
03-B-13	08/03/2020	23:01	7435.65	Transducer	7436.76	7426.76	Intermediate
03-B-13	08/04/2020	00:01	7435.66	Transducer	7436.76	7426.76	Intermediate
03-B-13	08/04/2020	01:01	7435.66	Transducer	7436.76	7426.76	Intermediate
03-B-13	08/04/2020	02:01	7435.67	Transducer	7436.76	7426.76	Intermediate
03-B-13	08/04/2020	03:01	7435.66	Transducer	7436.76	7426.76	Intermediate
03-B-13	08/04/2020	04:01	7435.66	Transducer	7436.76	7426.76	Intermediate
03-B-13	08/04/2020	05:01	7435.67	Transducer	7436.76	7426.76	Intermediate
03-B-13	08/04/2020	06:01	7435.67	Transducer	7436.76	7426.76	Intermediate
03-B-13	08/04/2020	07:01	7435.68	Transducer	7436.76	7426.76	Intermediate
03-B-13	08/04/2020	08:01	7435.69	Transducer	7436.76	7426.76	Intermediate
03-B-13	08/04/2020	09:01	7435.69	Transducer	7436.76	7426.76	Intermediate
03-B-13	08/04/2020	10:01	7435.69	Transducer	7436.76	7426.76	Intermediate

Location	Date	Time	Water Level (ft amsl)	Method	Top of Screen (ft amsl)	Bottom of Screen (ft amsl)	Zone
03-B-13	08/04/2020	11:01	7435.68	Transducer	7436.76	7426.76	Intermediate
03-B-13	08/04/2020	12:01	7435.67	Transducer	7436.76	7426.76	Intermediate
03-B-13	08/04/2020	13:01	7435.67	Transducer	7436.76	7426.76	Intermediate
03-B-13	08/04/2020	14:01	7435.65	Transducer	7436.76	7426.76	Intermediate
03-B-13	08/04/2020	15:01	7435.65	Transducer	7436.76	7426.76	Intermediate
03-B-13	08/04/2020	16:01	7435.63	Transducer	7436.76	7426.76	Intermediate
03-B-13	08/04/2020	17:01	7435.63	Transducer	7436.76	7426.76	Intermediate
03-B-13	08/04/2020	18:01	7435.63	Transducer	7436.76	7426.76	Intermediate
03-B-13	08/04/2020	19:01	7435.62	Transducer	7436.76	7426.76	Intermediate
03-B-13	08/04/2020	20:01	7435.62	Transducer	7436.76	7426.76	Intermediate
03-B-13	08/04/2020	21:01	7435.63	Transducer	7436.76	7426.76	Intermediate
03-B-13	08/04/2020	22:01	7435.62	Transducer	7436.76	7426.76	Intermediate
03-B-13	08/04/2020	23:01	7435.61	Transducer	7436.76	7426.76	Intermediate
03-B-13	08/05/2020	00:01	7435.61	Transducer	7436.76	7426.76	Intermediate
03-B-13	08/05/2020	01:01	7435.60	Transducer	7436.76	7426.76	Intermediate
03-B-13	08/05/2020	02:01	7435.60	Transducer	7436.76	7426.76	Intermediate
03-B-13	08/05/2020	03:01	7435.60	Transducer	7436.76	7426.76	Intermediate
03-B-13	08/05/2020	04:01	7435.59	Transducer	7436.76	7426.76	Intermediate
03-B-13	08/05/2020	05:01	7435.60	Transducer	7436.76	7426.76	Intermediate
03-B-13	08/05/2020	06:01	7435.60	Transducer	7436.76	7426.76	Intermediate
03-B-13	08/05/2020	07:01	7435.60	Transducer	7436.76	7426.76	Intermediate
03-B-13	08/05/2020	08:01	7435.61	Transducer	7436.76	7426.76	Intermediate
03-B-13	08/05/2020	09:01	7435.61	Transducer	7436.76	7426.76	Intermediate
03-B-13	08/05/2020	10:01	7435.61	Transducer	7436.76	7426.76	Intermediate
03-B-13	08/05/2020	11:01	7435.59	Transducer	7436.76	7426.76	Intermediate
03-B-13	08/05/2020	12:01	7435.59	Transducer	7436.76	7426.76	Intermediate
03-B-13	08/05/2020	13:01	7435.56	Transducer	7436.76	7426.76	Intermediate
03-B-13	08/05/2020	14:01	7435.56	Transducer	7436.76	7426.76	Intermediate
03-B-13	08/05/2020	15:01	7435.56	Transducer	7436.76	7426.76	Intermediate
03-B-13	08/05/2020	16:01	7435.57	Transducer	7436.76	7426.76	Intermediate
03-B-13	08/05/2020	17:01	7435.55	Transducer	7436.76	7426.76	Intermediate
03-B-13	08/05/2020	18:01	7435.54	Transducer	7436.76	7426.76	Intermediate
03-B-13	08/05/2020	19:01	7435.54	Transducer	7436.76	7426.76	Intermediate
03-B-13	08/05/2020	20:01	7435.55	Transducer	7436.76	7426.76	Intermediate
03-B-13	08/05/2020	21:01	7435.54	Transducer	7436.76	7426.76	Intermediate
03-B-13	08/05/2020	22:01	7435.53	Transducer	7436.76	7426.76	Intermediate
03-B-13	08/05/2020	23:01	7435.53	Transducer	7436.76	7426.76	Intermediate
03-B-13	08/06/2020	00:01	7435.52	Transducer	7436.76	7426.76	Intermediate
03-B-13	08/06/2020	01:01	7435.52	Transducer	7436.76	7426.76	Intermediate
03-B-13	08/06/2020	02:01	7435.52	Transducer	7436.76	7426.76	Intermediate
03-B-13	08/06/2020	03:01	7435.51	Transducer	7436.76	7426.76	Intermediate
03-B-13	08/06/2020	04:01	7435.51	Transducer	7436.76	7426.76	Intermediate
03-B-13	08/06/2020	05:01	7435.51	Transducer	7436.76	7426.76	Intermediate
03-B-13	08/06/2020	06:01	7435.51	Transducer	7436.76	7426.76	Intermediate
03-B-13	08/06/2020	07:01	7435.51	Transducer	7436.76	7426.76	Intermediate

Location	Date	Time	Water Level (ft amsl)	Method	Top of Screen (ft amsl)	Bottom of Screen (ft amsl)	Zone
03-B-13	08/06/2020	08:01	7435.50	Transducer	7436.76	7426.76	Intermediate
03-B-13	08/06/2020	09:01	7435.51	Transducer	7436.76	7426.76	Intermediate
03-B-13	08/06/2020	10:01	7435.50	Transducer	7436.76	7426.76	Intermediate
03-B-13	08/06/2020	11:01	7435.50	Transducer	7436.76	7426.76	Intermediate
03-B-13	08/06/2020	12:01	7435.49	Transducer	7436.76	7426.76	Intermediate
03-B-13	08/06/2020	13:01	7435.47	Transducer	7436.76	7426.76	Intermediate
03-B-13	08/06/2020	14:01	7435.45	Transducer	7436.76	7426.76	Intermediate
03-B-13	08/06/2020	15:01	7435.44	Transducer	7436.76	7426.76	Intermediate
03-B-13	08/06/2020	16:01	7435.43	Transducer	7436.76	7426.76	Intermediate
03-B-13	08/06/2020	17:01	7435.42	Transducer	7436.76	7426.76	Intermediate
03-B-13	08/06/2020	18:01	7435.42	Transducer	7436.76	7426.76	Intermediate
03-B-13	08/06/2020	19:01	7435.42	Transducer	7436.76	7426.76	Intermediate
03-B-13	08/06/2020	20:01	7435.42	Transducer	7436.76	7426.76	Intermediate
03-B-13	08/06/2020	21:01	7435.42	Transducer	7436.76	7426.76	Intermediate
03-B-13	08/06/2020	22:01	7435.42	Transducer	7436.76	7426.76	Intermediate
03-B-13	08/06/2020	23:01	7435.42	Transducer	7436.76	7426.76	Intermediate
03-B-13	08/07/2020	00:01	7435.42	Transducer	7436.76	7426.76	Intermediate
03-B-13	08/07/2020	01:01	7435.42	Transducer	7436.76	7426.76	Intermediate
03-B-13	08/07/2020	02:01	7435.42	Transducer	7436.76	7426.76	Intermediate
03-B-13	08/07/2020	03:01	7435.42	Transducer	7436.76	7426.76	Intermediate
03-B-13	08/07/2020	04:01	7435.41	Transducer	7436.76	7426.76	Intermediate
03-B-13	08/07/2020	05:01	7435.43	Transducer	7436.76	7426.76	Intermediate
03-B-13	08/07/2020	06:01	7435.43	Transducer	7436.76	7426.76	Intermediate
03-B-13	08/07/2020	07:01	7435.44	Transducer	7436.76	7426.76	Intermediate
03-B-13	08/07/2020	08:01	7435.44	Transducer	7436.76	7426.76	Intermediate
03-B-13	08/07/2020	09:01	7435.44	Transducer	7436.76	7426.76	Intermediate
03-B-13	08/07/2020	10:01	7435.44	Transducer	7436.76	7426.76	Intermediate
03-B-13	08/07/2020	11:01	7435.43	Transducer	7436.76	7426.76	Intermediate
03-B-13	08/07/2020	12:01	7435.42	Transducer	7436.76	7426.76	Intermediate
03-B-13	08/07/2020	13:01	7435.41	Transducer	7436.76	7426.76	Intermediate
03-B-13	08/07/2020	14:01	7435.41	Transducer	7436.76	7426.76	Intermediate
03-B-13	08/07/2020	15:01	7435.41	Transducer	7436.76	7426.76	Intermediate
03-B-13	08/07/2020	16:01	7435.41	Transducer	7436.76	7426.76	Intermediate
03-B-13	08/07/2020	17:01	7435.39	Transducer	7436.76	7426.76	Intermediate
03-B-13	08/07/2020	18:01	7435.39	Transducer	7436.76	7426.76	Intermediate
03-B-13	08/07/2020	19:01	7435.39	Transducer	7436.76	7426.76	Intermediate
03-B-13	08/07/2020	20:01	7435.39	Transducer	7436.76	7426.76	Intermediate
03-B-13	08/07/2020	21:01	7435.40	Transducer	7436.76	7426.76	Intermediate
03-B-13	08/07/2020	22:01	7435.40	Transducer	7436.76	7426.76	Intermediate
03-B-13	08/07/2020	23:01	7435.39	Transducer	7436.76	7426.76	Intermediate
03-B-13	08/08/2020	00:01	7435.39	Transducer	7436.76	7426.76	Intermediate
03-B-13	08/08/2020	01:01	7435.39	Transducer	7436.76	7426.76	Intermediate
03-B-13	08/08/2020	02:01	7435.40	Transducer	7436.76	7426.76	Intermediate
03-B-13	08/08/2020	03:01	7435.39	Transducer	7436.76	7426.76	Intermediate
03-B-13	08/08/2020	04:01	7435.39	Transducer	7436.76	7426.76	Intermediate

Location	Date	Time	Water Level (ft amsl)	Method	Top of Screen (ft amsl)	Bottom of Screen (ft amsl)	Zone
03-B-13	08/08/2020	05:01	7435.39	Transducer	7436.76	7426.76	Intermediate
03-B-13	08/08/2020	06:01	7435.40	Transducer	7436.76	7426.76	Intermediate
03-B-13	08/08/2020	07:01	7435.40	Transducer	7436.76	7426.76	Intermediate
03-B-13	08/08/2020	08:01	7435.40	Transducer	7436.76	7426.76	Intermediate
03-B-13	08/08/2020	09:01	7435.39	Transducer	7436.76	7426.76	Intermediate
03-B-13	08/08/2020	10:01	7435.40	Transducer	7436.76	7426.76	Intermediate
03-B-13	08/08/2020	11:01	7435.38	Transducer	7436.76	7426.76	Intermediate
03-B-13	08/08/2020	12:01	7435.38	Transducer	7436.76	7426.76	Intermediate
03-B-13	08/08/2020	13:01	7435.36	Transducer	7436.76	7426.76	Intermediate
03-B-13	08/08/2020	14:01	7435.35	Transducer	7436.76	7426.76	Intermediate
03-B-13	08/08/2020	15:01	7435.34	Transducer	7436.76	7426.76	Intermediate
03-B-13	08/08/2020	16:01	7435.34	Transducer	7436.76	7426.76	Intermediate
03-B-13	08/08/2020	17:01	7435.33	Transducer	7436.76	7426.76	Intermediate
03-B-13	08/08/2020	18:01	7435.33	Transducer	7436.76	7426.76	Intermediate
03-B-13	08/08/2020	19:01	7435.32	Transducer	7436.76	7426.76	Intermediate
03-B-13	08/08/2020	20:01	7435.33	Transducer	7436.76	7426.76	Intermediate
03-B-13	08/08/2020	21:01	7435.33	Transducer	7436.76	7426.76	Intermediate
03-B-13	08/08/2020	22:01	7435.32	Transducer	7436.76	7426.76	Intermediate
03-B-13	08/08/2020	23:01	7435.32	Transducer	7436.76	7426.76	Intermediate
03-B-13	08/09/2020	00:01	7435.33	Transducer	7436.76	7426.76	Intermediate
03-B-13	08/09/2020	01:01	7435.33	Transducer	7436.76	7426.76	Intermediate
03-B-13	08/09/2020	02:01	7435.33	Transducer	7436.76	7426.76	Intermediate
03-B-13	08/09/2020	03:01	7435.32	Transducer	7436.76	7426.76	Intermediate
03-B-13	08/09/2020	04:01	7435.32	Transducer	7436.76	7426.76	Intermediate
03-B-13	08/09/2020	05:01	7435.32	Transducer	7436.76	7426.76	Intermediate
03-B-13	08/09/2020	06:01	7435.33	Transducer	7436.76	7426.76	Intermediate
03-B-13	08/09/2020	07:01	7435.33	Transducer	7436.76	7426.76	Intermediate
03-B-13	08/09/2020	08:01	7435.33	Transducer	7436.76	7426.76	Intermediate
03-B-13	08/09/2020	09:01	7435.33	Transducer	7436.76	7426.76	Intermediate
03-B-13	08/09/2020	10:01	7435.32	Transducer	7436.76	7426.76	Intermediate
03-B-13	08/09/2020	11:01	7435.31	Transducer	7436.76	7426.76	Intermediate
03-B-13	08/09/2020	12:01	7435.30	Transducer	7436.76	7426.76	Intermediate
03-B-13	08/09/2020	13:01	7435.29	Transducer	7436.76	7426.76	Intermediate
03-B-13	08/09/2020	14:01	7435.28	Transducer	7436.76	7426.76	Intermediate
03-B-13	08/09/2020	15:01	7435.27	Transducer	7436.76	7426.76	Intermediate
03-B-13	08/09/2020	16:01	7435.27	Transducer	7436.76	7426.76	Intermediate
03-B-13	08/09/2020	17:01	7435.26	Transducer	7436.76	7426.76	Intermediate
03-B-13	08/09/2020	18:01	7435.26	Transducer	7436.76	7426.76	Intermediate
03-B-13	08/09/2020	19:01	7435.26	Transducer	7436.76	7426.76	Intermediate
03-B-13	08/09/2020	20:01	7435.26	Transducer	7436.76	7426.76	Intermediate
03-B-13	08/09/2020	21:01	7435.27	Transducer	7436.76	7426.76	Intermediate
03-B-13	08/09/2020	22:01	7435.28	Transducer	7436.76	7426.76	Intermediate
03-B-13	08/09/2020	23:01	7435.28	Transducer	7436.76	7426.76	Intermediate
03-B-13	08/10/2020	00:01	7435.29	Transducer	7436.76	7426.76	Intermediate
03-B-13	08/10/2020	01:01	7435.29	Transducer	7436.76	7426.76	Intermediate

Location	Date	Time	Water Level (ft amsl)	Method	Top of Screen (ft amsl)	Bottom of Screen (ft amsl)	Zone
03-B-13	08/10/2020	02:01	7435.29	Transducer	7436.76	7426.76	Intermediate
03-B-13	08/10/2020	03:01	7435.30	Transducer	7436.76	7426.76	Intermediate
03-B-13	08/10/2020	04:01	7435.30	Transducer	7436.76	7426.76	Intermediate
03-B-13	08/10/2020	05:01	7435.31	Transducer	7436.76	7426.76	Intermediate
03-B-13	08/10/2020	06:01	7435.32	Transducer	7436.76	7426.76	Intermediate
03-B-13	08/10/2020	07:01	7435.32	Transducer	7436.76	7426.76	Intermediate
03-B-13	08/10/2020	08:01	7435.34	Transducer	7436.76	7426.76	Intermediate
03-B-13	08/10/2020	09:01	7435.34	Transducer	7436.76	7426.76	Intermediate
03-B-13	08/10/2020	10:01	7435.34	Transducer	7436.76	7426.76	Intermediate
03-B-13	08/10/2020	11:01	7435.34	Transducer	7436.76	7426.76	Intermediate
03-B-13	08/10/2020	12:01	7435.32	Transducer	7436.76	7426.76	Intermediate
03-B-13	08/10/2020	13:01	7435.31	Transducer	7436.76	7426.76	Intermediate
03-B-13	08/10/2020	14:01	7435.31	Transducer	7436.76	7426.76	Intermediate
03-B-13	08/10/2020	15:01	7435.37	Transducer	7436.76	7426.76	Intermediate
03-B-13	08/10/2020	16:01	7435.37	Transducer	7436.76	7426.76	Intermediate
03-B-13	08/10/2020	17:01	7435.37	Transducer	7436.76	7426.76	Intermediate
03-B-13	08/10/2020	18:01	7435.37	Transducer	7436.76	7426.76	Intermediate
03-B-13	08/10/2020	19:01	7435.37	Transducer	7436.76	7426.76	Intermediate
03-B-13	08/10/2020	20:01	7435.38	Transducer	7436.76	7426.76	Intermediate
03-B-13	08/10/2020	21:01	7435.38	Transducer	7436.76	7426.76	Intermediate
03-B-13	08/10/2020	22:01	7435.38	Transducer	7436.76	7426.76	Intermediate
03-B-13	08/10/2020	23:01	7435.38	Transducer	7436.76	7426.76	Intermediate
03-B-13	08/11/2020	00:01	7435.38	Transducer	7436.76	7426.76	Intermediate
03-B-13	08/11/2020	01:01	7435.38	Transducer	7436.76	7426.76	Intermediate
03-B-13	08/11/2020	02:01	7435.37	Transducer	7436.76	7426.76	Intermediate
03-B-13	08/11/2020	03:01	7435.37	Transducer	7436.76	7426.76	Intermediate
03-B-13	08/11/2020	04:01	7435.37	Transducer	7436.76	7426.76	Intermediate
03-B-13	08/11/2020	05:01	7435.37	Transducer	7436.76	7426.76	Intermediate
03-B-13	08/11/2020	06:01	7435.38	Transducer	7436.76	7426.76	Intermediate
03-B-13	08/11/2020	07:01	7435.38	Transducer	7436.76	7426.76	Intermediate
03-B-13	08/11/2020	08:01	7435.39	Transducer	7436.76	7426.76	Intermediate
03-B-13	08/11/2020	09:01	7435.38	Transducer	7436.76	7426.76	Intermediate
03-B-13	08/11/2020	10:01	7435.37	Transducer	7436.76	7426.76	Intermediate
03-B-13	08/11/2020	11:01	7435.37	Transducer	7436.76	7426.76	Intermediate
03-B-13	08/11/2020	12:01	7435.37	Transducer	7436.76	7426.76	Intermediate
03-B-13	08/11/2020	13:01	7435.37	Transducer	7436.76	7426.76	Intermediate
03-B-13	08/11/2020	14:01	7435.37	Transducer	7436.76	7426.76	Intermediate
03-B-13	08/11/2020	15:01	7435.37	Transducer	7436.76	7426.76	Intermediate
03-B-13	08/11/2020	16:01	7435.37	Transducer	7436.76	7426.76	Intermediate
03-B-13	08/11/2020	17:01	7435.37	Transducer	7436.76	7426.76	Intermediate
03-B-13	08/11/2020	18:01	7435.37	Transducer	7436.76	7426.76	Intermediate
03-B-13	08/11/2020	19:01	7435.37	Transducer	7436.76	7426.76	Intermediate
03-B-13	08/11/2020	20:01	7435.37	Transducer	7436.76	7426.76	Intermediate
03-B-13	08/11/2020	21:01	7435.38	Transducer	7436.76	7426.76	Intermediate
03-B-13	08/11/2020	22:01	7435.38	Transducer	7436.76	7426.76	Intermediate

Location	Date	Time	Water Level (ft amsl)	Method	Top of Screen (ft amsl)	Bottom of Screen (ft amsl)	Zone
03-B-13	08/11/2020	23:01	7435.38	Transducer	7436.76	7426.76	Intermediate
03-B-13	08/12/2020	00:01	7435.38	Transducer	7436.76	7426.76	Intermediate
03-B-13	08/12/2020	01:01	7435.38	Transducer	7436.76	7426.76	Intermediate
03-B-13	08/12/2020	02:01	7435.38	Transducer	7436.76	7426.76	Intermediate
03-B-13	08/12/2020	03:01	7435.38	Transducer	7436.76	7426.76	Intermediate
03-B-13	08/12/2020	04:01	7435.38	Transducer	7436.76	7426.76	Intermediate
03-B-13	08/12/2020	05:01	7435.38	Transducer	7436.76	7426.76	Intermediate
03-B-13	08/12/2020	06:01	7435.39	Transducer	7436.76	7426.76	Intermediate
03-B-13	08/12/2020	07:01	7435.38	Transducer	7436.76	7426.76	Intermediate
03-B-13	08/12/2020	08:01	7435.38	Transducer	7436.76	7426.76	Intermediate
03-B-13	08/12/2020	09:01	7435.38	Transducer	7436.76	7426.76	Intermediate
03-B-13	08/12/2020	10:01	7435.39	Transducer	7436.76	7426.76	Intermediate
03-B-13	08/12/2020	11:01	7435.38	Transducer	7436.76	7426.76	Intermediate
03-B-13	08/12/2020	12:01	7435.37	Transducer	7436.76	7426.76	Intermediate
03-B-13	08/12/2020	13:01	7435.37	Transducer	7436.76	7426.76	Intermediate
03-B-13	08/12/2020	14:01	7435.37	Transducer	7436.76	7426.76	Intermediate
03-B-13	08/12/2020	15:01	7435.36	Transducer	7436.76	7426.76	Intermediate
03-B-13	08/12/2020	16:01	7435.36	Transducer	7436.76	7426.76	Intermediate
03-B-13	08/12/2020	17:01	7435.35	Transducer	7436.76	7426.76	Intermediate
03-B-13	08/12/2020	18:01	7435.35	Transducer	7436.76	7426.76	Intermediate
03-B-13	08/12/2020	19:01	7435.34	Transducer	7436.76	7426.76	Intermediate
03-B-13	08/12/2020	20:01	7435.33	Transducer	7436.76	7426.76	Intermediate
03-B-13	08/12/2020	21:01	7435.33	Transducer	7436.76	7426.76	Intermediate
03-B-13	08/12/2020	22:01	7435.33	Transducer	7436.76	7426.76	Intermediate
03-B-13	08/12/2020	23:01	7435.32	Transducer	7436.76	7426.76	Intermediate
03-B-13	08/13/2020	00:01	7435.31	Transducer	7436.76	7426.76	Intermediate
03-B-13	08/13/2020	01:01	7435.31	Transducer	7436.76	7426.76	Intermediate
03-B-13	08/13/2020	02:01	7435.30	Transducer	7436.76	7426.76	Intermediate
03-B-13	08/13/2020	03:01	7435.29	Transducer	7436.76	7426.76	Intermediate
03-B-13	08/13/2020	04:01	7435.29	Transducer	7436.76	7426.76	Intermediate
03-B-13	08/13/2020	05:01	7435.28	Transducer	7436.76	7426.76	Intermediate
03-B-13	08/13/2020	06:01	7435.28	Transducer	7436.76	7426.76	Intermediate
03-B-13	08/13/2020	07:01	7435.27	Transducer	7436.76	7426.76	Intermediate
03-B-13	08/13/2020	08:01	7435.26	Transducer	7436.76	7426.76	Intermediate
03-B-13	08/13/2020	09:01	7435.26	Transducer	7436.76	7426.76	Intermediate
03-B-13	08/13/2020	10:01	7435.25	Transducer	7436.76	7426.76	Intermediate
03-B-13	08/13/2020	11:01	7435.25	Transducer	7436.76	7426.76	Intermediate
03-B-13	08/13/2020	12:01	7435.24	Transducer	7436.76	7426.76	Intermediate
03-B-13	08/13/2020	13:01	7435.23	Transducer	7436.76	7426.76	Intermediate
03-B-13	08/13/2020	14:01	7435.24	Transducer	7436.76	7426.76	Intermediate
03-B-13	08/13/2020	15:01	7435.23	Transducer	7436.76	7426.76	Intermediate
03-B-13	08/13/2020	16:01	7435.22	Transducer	7436.76	7426.76	Intermediate
03-B-13	08/13/2020	17:01	7435.21	Transducer	7436.76	7426.76	Intermediate
03-B-13	08/13/2020	18:01	7435.21	Transducer	7436.76	7426.76	Intermediate
03-B-13	08/13/2020	19:01	7435.21	Transducer	7436.76	7426.76	Intermediate

Location	Date	Time	Water Level (ft amsl)	Method	Top of Screen (ft amsl)	Bottom of Screen (ft amsl)	Zone
03-B-13	08/13/2020	20:01	7435.20	Transducer	7436.76	7426.76	Intermediate
03-B-13	08/13/2020	21:01	7435.20	Transducer	7436.76	7426.76	Intermediate
03-B-13	08/13/2020	22:01	7435.19	Transducer	7436.76	7426.76	Intermediate
03-B-13	08/13/2020	23:01	7435.18	Transducer	7436.76	7426.76	Intermediate
03-B-13	08/14/2020	00:01	7435.18	Transducer	7436.76	7426.76	Intermediate
03-B-13	08/14/2020	01:01	7435.17	Transducer	7436.76	7426.76	Intermediate
03-B-13	08/14/2020	02:01	7435.16	Transducer	7436.76	7426.76	Intermediate
03-B-13	08/14/2020	03:01	7435.16	Transducer	7436.76	7426.76	Intermediate
03-B-13	08/14/2020	04:01	7435.16	Transducer	7436.76	7426.76	Intermediate
03-B-13	08/14/2020	05:01	7435.15	Transducer	7436.76	7426.76	Intermediate
03-B-13	08/14/2020	06:01	7435.15	Transducer	7436.76	7426.76	Intermediate
03-B-13	08/14/2020	07:01	7435.15	Transducer	7436.76	7426.76	Intermediate
03-B-13	08/14/2020	08:01	7435.14	Transducer	7436.76	7426.76	Intermediate
03-B-13	08/14/2020	09:01	7435.13	Transducer	7436.76	7426.76	Intermediate
03-B-13	08/14/2020	10:01	7435.12	Transducer	7436.76	7426.76	Intermediate
03-B-13	08/14/2020	11:01	7435.12	Transducer	7436.76	7426.76	Intermediate
03-B-13	08/14/2020	12:01	7435.12	Transducer	7436.76	7426.76	Intermediate
03-B-13	08/14/2020	13:01	7435.11	Transducer	7436.76	7426.76	Intermediate
03-B-13	08/14/2020	14:01	7435.10	Transducer	7436.76	7426.76	Intermediate
03-B-13	08/14/2020	15:01	7435.09	Transducer	7436.76	7426.76	Intermediate
03-B-13	08/14/2020	16:01	7435.09	Transducer	7436.76	7426.76	Intermediate
03-B-13	08/14/2020	17:01	7435.09	Transducer	7436.76	7426.76	Intermediate
03-B-13	08/14/2020	18:01	7435.08	Transducer	7436.76	7426.76	Intermediate
03-B-13	08/14/2020	19:01	7435.07	Transducer	7436.76	7426.76	Intermediate
03-B-13	08/14/2020	20:01	7435.07	Transducer	7436.76	7426.76	Intermediate
03-B-13	08/14/2020	21:01	7435.06	Transducer	7436.76	7426.76	Intermediate
03-B-13	08/14/2020	22:01	7435.06	Transducer	7436.76	7426.76	Intermediate
03-B-13	08/14/2020	23:01	7435.05	Transducer	7436.76	7426.76	Intermediate
03-B-13	08/15/2020	00:01	7435.05	Transducer	7436.76	7426.76	Intermediate
03-B-13	08/15/2020	01:01	7435.03	Transducer	7436.76	7426.76	Intermediate
03-B-13	08/15/2020	02:01	7435.04	Transducer	7436.76	7426.76	Intermediate
03-B-13	08/15/2020	03:01	7435.03	Transducer	7436.76	7426.76	Intermediate
03-B-13	08/15/2020	04:01	7435.02	Transducer	7436.76	7426.76	Intermediate
03-B-13	08/15/2020	05:01	7435.02	Transducer	7436.76	7426.76	Intermediate
03-B-13	08/15/2020	06:01	7435.01	Transducer	7436.76	7426.76	Intermediate
03-B-13	08/15/2020	07:01	7435.00	Transducer	7436.76	7426.76	Intermediate
03-B-13	08/15/2020	08:01	7435.00	Transducer	7436.76	7426.76	Intermediate
03-B-13	08/15/2020	09:01	7434.99	Transducer	7436.76	7426.76	Intermediate
03-B-13	08/15/2020	10:01	7434.99	Transducer	7436.76	7426.76	Intermediate
03-B-13	08/15/2020	11:01	7434.98	Transducer	7436.76	7426.76	Intermediate
03-B-13	08/15/2020	12:01	7434.97	Transducer	7436.76	7426.76	Intermediate
03-B-13	08/15/2020	13:01	7434.97	Transducer	7436.76	7426.76	Intermediate
03-B-13	08/15/2020	14:01	7434.96	Transducer	7436.76	7426.76	Intermediate
03-B-13	08/15/2020	15:01	7434.96	Transducer	7436.76	7426.76	Intermediate
03-B-13	08/15/2020	16:01	7434.95	Transducer	7436.76	7426.76	Intermediate

Location	Date	Time	Water Level (ft amsl)	Method	Top of Screen (ft amsl)	Bottom of Screen (ft amsl)	Zone
03-B-13	08/15/2020	17:01	7434.95	Transducer	7436.76	7426.76	Intermediate
03-B-13	08/15/2020	18:01	7434.95	Transducer	7436.76	7426.76	Intermediate
03-B-13	08/15/2020	19:01	7434.94	Transducer	7436.76	7426.76	Intermediate
03-B-13	08/15/2020	20:01	7434.94	Transducer	7436.76	7426.76	Intermediate
03-B-13	08/15/2020	21:01	7434.93	Transducer	7436.76	7426.76	Intermediate
03-B-13	08/15/2020	22:01	7434.92	Transducer	7436.76	7426.76	Intermediate
03-B-13	08/15/2020	23:01	7434.92	Transducer	7436.76	7426.76	Intermediate
03-B-13	08/16/2020	00:01	7434.91	Transducer	7436.76	7426.76	Intermediate
03-B-13	08/16/2020	01:01	7434.91	Transducer	7436.76	7426.76	Intermediate
03-B-13	08/16/2020	02:01	7434.91	Transducer	7436.76	7426.76	Intermediate
03-B-13	08/16/2020	03:01	7434.90	Transducer	7436.76	7426.76	Intermediate
03-B-13	08/16/2020	04:01	7434.90	Transducer	7436.76	7426.76	Intermediate
03-B-13	08/16/2020	05:01	7434.89	Transducer	7436.76	7426.76	Intermediate
03-B-13	08/16/2020	06:01	7434.89	Transducer	7436.76	7426.76	Intermediate
03-B-13	08/16/2020	07:01	7434.88	Transducer	7436.76	7426.76	Intermediate
03-B-13	08/16/2020	08:01	7434.88	Transducer	7436.76	7426.76	Intermediate
03-B-13	08/16/2020	09:01	7434.87	Transducer	7436.76	7426.76	Intermediate
03-B-13	08/16/2020	10:01	7434.87	Transducer	7436.76	7426.76	Intermediate
03-B-13	08/16/2020	11:01	7434.86	Transducer	7436.76	7426.76	Intermediate
03-B-13	08/16/2020	12:01	7434.86	Transducer	7436.76	7426.76	Intermediate
03-B-13	08/16/2020	13:01	7434.85	Transducer	7436.76	7426.76	Intermediate
03-B-13	08/16/2020	14:01	7434.85	Transducer	7436.76	7426.76	Intermediate
03-B-13	08/16/2020	15:01	7434.84	Transducer	7436.76	7426.76	Intermediate
03-B-13	08/16/2020	16:01	7434.84	Transducer	7436.76	7426.76	Intermediate
03-B-13	08/16/2020	17:01	7434.82	Transducer	7436.76	7426.76	Intermediate
03-B-13	08/16/2020	18:01	7434.83	Transducer	7436.76	7426.76	Intermediate
03-B-13	08/16/2020	19:01	7434.82	Transducer	7436.76	7426.76	Intermediate
03-B-13	08/16/2020	20:01	7434.82	Transducer	7436.76	7426.76	Intermediate
03-B-13	08/16/2020	21:01	7434.82	Transducer	7436.76	7426.76	Intermediate
03-B-13	08/16/2020	22:01	7434.82	Transducer	7436.76	7426.76	Intermediate
03-B-13	08/16/2020	23:01	7434.82	Transducer	7436.76	7426.76	Intermediate
03-B-13	08/17/2020	00:01	7434.82	Transducer	7436.76	7426.76	Intermediate
03-B-13	08/17/2020	01:01	7434.83	Transducer	7436.76	7426.76	Intermediate
03-B-13	08/17/2020	02:01	7434.84	Transducer	7436.76	7426.76	Intermediate
03-B-13	08/17/2020	03:01	7434.85	Transducer	7436.76	7426.76	Intermediate
03-B-13	08/17/2020	04:01	7434.85	Transducer	7436.76	7426.76	Intermediate
03-B-13	08/17/2020	05:01	7434.85	Transducer	7436.76	7426.76	Intermediate
03-B-13	08/17/2020	06:01	7434.87	Transducer	7436.76	7426.76	Intermediate
03-B-13	08/17/2020	07:01	7434.87	Transducer	7436.76	7426.76	Intermediate
03-B-13	08/17/2020	08:01	7434.87	Transducer	7436.76	7426.76	Intermediate
03-B-13	08/17/2020	09:01	7434.88	Transducer	7436.76	7426.76	Intermediate
03-B-13	08/17/2020	10:01	7434.88	Transducer	7436.76	7426.76	Intermediate
03-B-13	08/17/2020	11:01	7434.89	Transducer	7436.76	7426.76	Intermediate
03-B-13	08/17/2020	12:01	7434.89	Transducer	7436.76	7426.76	Intermediate
03-B-13	08/17/2020	13:01	7434.89	Transducer	7436.76	7426.76	Intermediate

Location	Date	Time	Water Level (ft amsl)	Method	Top of Screen (ft amsl)	Bottom of Screen (ft amsl)	Zone
03-B-13	08/17/2020	14:01	7434.90	Transducer	7436.76	7426.76	Intermediate
03-B-13	08/17/2020	15:01	7434.91	Transducer	7436.76	7426.76	Intermediate
03-B-13	08/17/2020	16:01	7434.90	Transducer	7436.76	7426.76	Intermediate
03-B-13	08/17/2020	17:01	7434.91	Transducer	7436.76	7426.76	Intermediate
03-B-13	08/17/2020	18:01	7434.91	Transducer	7436.76	7426.76	Intermediate
03-B-13	08/17/2020	19:01	7434.91	Transducer	7436.76	7426.76	Intermediate
03-B-13	08/17/2020	20:01	7434.91	Transducer	7436.76	7426.76	Intermediate
03-B-13	08/17/2020	21:01	7434.91	Transducer	7436.76	7426.76	Intermediate
03-B-13	08/17/2020	22:01	7434.90	Transducer	7436.76	7426.76	Intermediate
03-B-13	08/17/2020	23:01	7434.90	Transducer	7436.76	7426.76	Intermediate
03-B-13	08/18/2020	00:01	7434.90	Transducer	7436.76	7426.76	Intermediate
03-B-13	08/18/2020	01:01	7434.90	Transducer	7436.76	7426.76	Intermediate
03-B-13	08/18/2020	02:01	7434.90	Transducer	7436.76	7426.76	Intermediate
03-B-13	08/18/2020	03:01	7434.89	Transducer	7436.76	7426.76	Intermediate
03-B-13	08/18/2020	04:01	7434.89	Transducer	7436.76	7426.76	Intermediate
03-B-13	08/18/2020	05:01	7434.89	Transducer	7436.76	7426.76	Intermediate
03-B-13	08/18/2020	06:01	7434.89	Transducer	7436.76	7426.76	Intermediate
03-B-13	08/18/2020	07:01	7434.88	Transducer	7436.76	7426.76	Intermediate
03-B-13	08/18/2020	08:01	7434.88	Transducer	7436.76	7426.76	Intermediate
03-B-13	08/18/2020	09:01	7434.87	Transducer	7436.76	7426.76	Intermediate
03-B-13	08/18/2020	10:01	7434.87	Transducer	7436.76	7426.76	Intermediate
03-B-13	08/18/2020	11:01	7434.87	Transducer	7436.76	7426.76	Intermediate
03-B-13	08/18/2020	12:01	7434.86	Transducer	7436.76	7426.76	Intermediate
03-B-13	08/18/2020	13:01	7434.86	Transducer	7436.76	7426.76	Intermediate
03-B-13	08/18/2020	14:01	7434.85	Transducer	7436.76	7426.76	Intermediate
03-B-13	08/18/2020	15:01	7434.84	Transducer	7436.76	7426.76	Intermediate
03-B-13	08/18/2020	16:01	7434.85	Transducer	7436.76	7426.76	Intermediate
03-B-13	08/18/2020	17:01	7434.84	Transducer	7436.76	7426.76	Intermediate
03-B-13	08/18/2020	18:01	7434.84	Transducer	7436.76	7426.76	Intermediate
03-B-13	08/18/2020	19:01	7434.83	Transducer	7436.76	7426.76	Intermediate
03-B-13	08/18/2020	20:01	7434.83	Transducer	7436.76	7426.76	Intermediate
03-B-13	08/18/2020	21:01	7434.82	Transducer	7436.76	7426.76	Intermediate
03-B-13	08/18/2020	22:01	7434.82	Transducer	7436.76	7426.76	Intermediate
03-B-13	08/18/2020	23:01	7434.82	Transducer	7436.76	7426.76	Intermediate
03-B-13	08/19/2020	00:01	7434.81	Transducer	7436.76	7426.76	Intermediate
03-B-13	08/19/2020	01:01	7434.80	Transducer	7436.76	7426.76	Intermediate
03-B-13	08/19/2020	02:01	7434.81	Transducer	7436.76	7426.76	Intermediate
03-B-13	08/19/2020	03:01	7434.81	Transducer	7436.76	7426.76	Intermediate
03-B-13	08/19/2020	04:01	7434.81	Transducer	7436.76	7426.76	Intermediate
03-B-13	08/19/2020	05:01	7434.81	Transducer	7436.76	7426.76	Intermediate
03-B-13	08/19/2020	06:01	7434.82	Transducer	7436.76	7426.76	Intermediate
03-B-13	08/19/2020	07:01	7434.82	Transducer	7436.76	7426.76	Intermediate
03-B-13	08/19/2020	08:01	7434.83	Transducer	7436.76	7426.76	Intermediate
03-B-13	08/19/2020	09:01	7434.83	Transducer	7436.76	7426.76	Intermediate
03-B-13	08/19/2020	10:01	7434.83	Transducer	7436.76	7426.76	Intermediate

Location	Date	Time	Water Level (ft amsl)	Method	Top of Screen (ft amsl)	Bottom of Screen (ft amsl)	Zone
03-B-13	08/19/2020	11:01	7434.83	Transducer	7436.76	7426.76	Intermediate
03-B-13	08/19/2020	12:01	7434.83	Transducer	7436.76	7426.76	Intermediate
03-B-13	08/19/2020	13:01	7434.84	Transducer	7436.76	7426.76	Intermediate
03-B-13	08/19/2020	14:01	7434.84	Transducer	7436.76	7426.76	Intermediate
03-B-13	08/19/2020	15:01	7434.85	Transducer	7436.76	7426.76	Intermediate
03-B-13	08/19/2020	16:01	7434.85	Transducer	7436.76	7426.76	Intermediate
03-B-13	08/19/2020	17:01	7434.84	Transducer	7436.76	7426.76	Intermediate
03-B-13	08/19/2020	18:01	7434.85	Transducer	7436.76	7426.76	Intermediate
03-B-13	08/19/2020	19:01	7434.84	Transducer	7436.76	7426.76	Intermediate
03-B-13	08/19/2020	20:01	7434.84	Transducer	7436.76	7426.76	Intermediate
03-B-13	08/19/2020	21:01	7434.84	Transducer	7436.76	7426.76	Intermediate
03-B-13	08/19/2020	22:01	7434.83	Transducer	7436.76	7426.76	Intermediate
03-B-13	08/19/2020	23:01	7434.83	Transducer	7436.76	7426.76	Intermediate
03-B-13	08/20/2020	00:01	7434.83	Transducer	7436.76	7426.76	Intermediate
03-B-13	08/20/2020	01:01	7434.82	Transducer	7436.76	7426.76	Intermediate
03-B-13	08/20/2020	02:01	7434.82	Transducer	7436.76	7426.76	Intermediate
03-B-13	08/20/2020	03:01	7434.82	Transducer	7436.76	7426.76	Intermediate
03-B-13	08/20/2020	04:01	7434.82	Transducer	7436.76	7426.76	Intermediate
03-B-13	08/20/2020	05:01	7434.81	Transducer	7436.76	7426.76	Intermediate
03-B-13	08/20/2020	06:01	7434.81	Transducer	7436.76	7426.76	Intermediate
03-B-13	08/20/2020	07:01	7434.80	Transducer	7436.76	7426.76	Intermediate
03-B-13	08/20/2020	08:01	7434.80	Transducer	7436.76	7426.76	Intermediate
03-B-13	08/20/2020	09:01	7434.80	Transducer	7436.76	7426.76	Intermediate
03-B-13	08/20/2020	10:01	7434.79	Transducer	7436.76	7426.76	Intermediate
03-B-13	08/20/2020	11:01	7434.79	Transducer	7436.76	7426.76	Intermediate
03-B-13	08/20/2020	12:01	7434.79	Transducer	7436.76	7426.76	Intermediate
03-B-13	08/20/2020	13:01	7434.78	Transducer	7436.76	7426.76	Intermediate
03-B-13	08/20/2020	14:01	7434.78	Transducer	7436.76	7426.76	Intermediate
03-B-13	08/20/2020	15:01	7434.78	Transducer	7436.76	7426.76	Intermediate
03-B-13	08/20/2020	16:01	7434.77	Transducer	7436.76	7426.76	Intermediate
03-B-13	08/20/2020	17:01	7434.77	Transducer	7436.76	7426.76	Intermediate
03-B-13	08/20/2020	18:01	7434.76	Transducer	7436.76	7426.76	Intermediate
03-B-13	08/20/2020	19:01	7434.76	Transducer	7436.76	7426.76	Intermediate
03-B-13	08/20/2020	20:01	7434.75	Transducer	7436.76	7426.76	Intermediate
03-B-13	08/20/2020	21:01	7434.75	Transducer	7436.76	7426.76	Intermediate
03-B-13	08/20/2020	22:01	7434.74	Transducer	7436.76	7426.76	Intermediate
03-B-13	08/20/2020	23:01	7434.74	Transducer	7436.76	7426.76	Intermediate
03-B-13	08/21/2020	00:01	7434.74	Transducer	7436.76	7426.76	Intermediate
03-B-13	08/21/2020	01:01	7434.73	Transducer	7436.76	7426.76	Intermediate
03-B-13	08/21/2020	02:01	7434.72	Transducer	7436.76	7426.76	Intermediate
03-B-13	08/21/2020	03:01	7434.72	Transducer	7436.76	7426.76	Intermediate
03-B-13	08/21/2020	04:01	7434.72	Transducer	7436.76	7426.76	Intermediate
03-B-13	08/21/2020	05:01	7434.71	Transducer	7436.76	7426.76	Intermediate
03-B-13	08/21/2020	06:01	7434.70	Transducer	7436.76	7426.76	Intermediate
03-B-13	08/21/2020	07:01	7434.70	Transducer	7436.76	7426.76	Intermediate

Location	Date	Time	Water Level (ft amsl)	Method	Top of Screen (ft amsl)	Bottom of Screen (ft amsl)	Zone
03-B-13	08/21/2020	08:01	7434.69	Transducer	7436.76	7426.76	Intermediate
03-B-13	08/21/2020	09:01	7434.69	Transducer	7436.76	7426.76	Intermediate
03-B-13	08/21/2020	10:01	7434.69	Transducer	7436.76	7426.76	Intermediate
03-B-13	08/21/2020	11:01	7434.68	Transducer	7436.76	7426.76	Intermediate
03-B-13	08/21/2020	12:01	7434.67	Transducer	7436.76	7426.76	Intermediate
03-B-13	08/21/2020	13:01	7434.67	Transducer	7436.76	7426.76	Intermediate
03-B-13	08/21/2020	14:01	7434.67	Transducer	7436.76	7426.76	Intermediate
03-B-13	08/21/2020	15:01	7434.66	Transducer	7436.76	7426.76	Intermediate
03-B-13	08/21/2020	16:01	7434.65	Transducer	7436.76	7426.76	Intermediate
03-B-13	08/21/2020	17:01	7434.66	Transducer	7436.76	7426.76	Intermediate
03-B-13	08/21/2020	18:01	7434.65	Transducer	7436.76	7426.76	Intermediate
03-B-13	08/21/2020	19:01	7434.65	Transducer	7436.76	7426.76	Intermediate
03-B-13	08/21/2020	20:01	7434.64	Transducer	7436.76	7426.76	Intermediate
03-B-13	08/21/2020	21:01	7434.64	Transducer	7436.76	7426.76	Intermediate
03-B-13	08/21/2020	22:01	7434.62	Transducer	7436.76	7426.76	Intermediate
03-B-13	08/21/2020	23:01	7434.62	Transducer	7436.76	7426.76	Intermediate
03-B-13	08/22/2020	00:01	7434.62	Transducer	7436.76	7426.76	Intermediate
03-B-13	08/22/2020	01:01	7434.61	Transducer	7436.76	7426.76	Intermediate
03-B-13	08/22/2020	02:01	7434.60	Transducer	7436.76	7426.76	Intermediate
03-B-13	08/22/2020	03:01	7434.60	Transducer	7436.76	7426.76	Intermediate
03-B-13	08/22/2020	04:01	7434.60	Transducer	7436.76	7426.76	Intermediate
03-B-13	08/22/2020	05:01	7434.59	Transducer	7436.76	7426.76	Intermediate
03-B-13	08/22/2020	06:01	7434.58	Transducer	7436.76	7426.76	Intermediate
03-B-13	08/22/2020	07:01	7434.57	Transducer	7436.76	7426.76	Intermediate
03-B-13	08/22/2020	08:01	7434.56	Transducer	7436.76	7426.76	Intermediate
03-B-13	08/22/2020	09:01	7434.56	Transducer	7436.76	7426.76	Intermediate
03-B-13	08/22/2020	10:01	7434.55	Transducer	7436.76	7426.76	Intermediate
03-B-13	08/22/2020	11:01	7434.55	Transducer	7436.76	7426.76	Intermediate
03-B-13	08/22/2020	12:01	7434.54	Transducer	7436.76	7426.76	Intermediate
03-B-13	08/22/2020	13:01	7434.54	Transducer	7436.76	7426.76	Intermediate
03-B-13	08/22/2020	14:01	7434.53	Transducer	7436.76	7426.76	Intermediate
03-B-13	08/22/2020	15:01	7434.53	Transducer	7436.76	7426.76	Intermediate
03-B-13	08/22/2020	16:01	7434.53	Transducer	7436.76	7426.76	Intermediate
03-B-13	08/22/2020	17:01	7434.52	Transducer	7436.76	7426.76	Intermediate
03-B-13	08/22/2020	18:01	7434.51	Transducer	7436.76	7426.76	Intermediate
03-B-13	08/22/2020	19:01	7434.50	Transducer	7436.76	7426.76	Intermediate
03-B-13	08/22/2020	20:01	7434.50	Transducer	7436.76	7426.76	Intermediate
03-B-13	08/22/2020	21:01	7434.50	Transducer	7436.76	7426.76	Intermediate
03-B-13	08/22/2020	22:01	7434.49	Transducer	7436.76	7426.76	Intermediate
03-B-13	08/22/2020	23:01	7434.48	Transducer	7436.76	7426.76	Intermediate
03-B-13	08/23/2020	00:01	7434.48	Transducer	7436.76	7426.76	Intermediate
03-B-13	08/23/2020	01:01	7434.47	Transducer	7436.76	7426.76	Intermediate
03-B-13	08/23/2020	02:01	7434.47	Transducer	7436.76	7426.76	Intermediate
03-B-13	08/23/2020	03:01	7434.46	Transducer	7436.76	7426.76	Intermediate
03-B-13	08/23/2020	04:01	7434.46	Transducer	7436.76	7426.76	Intermediate

Location	Date	Time	Water Level (ft amsl)	Method	Top of Screen (ft amsl)	Bottom of Screen (ft amsl)	Zone
03-B-13	08/23/2020	05:01	7434.45	Transducer	7436.76	7426.76	Intermediate
03-B-13	08/23/2020	06:01	7434.44	Transducer	7436.76	7426.76	Intermediate
03-B-13	08/23/2020	07:01	7434.44	Transducer	7436.76	7426.76	Intermediate
03-B-13	08/23/2020	08:01	7434.44	Transducer	7436.76	7426.76	Intermediate
03-B-13	08/23/2020	09:01	7434.43	Transducer	7436.76	7426.76	Intermediate
03-B-13	08/23/2020	10:01	7434.43	Transducer	7436.76	7426.76	Intermediate
03-B-13	08/23/2020	11:01	7434.43	Transducer	7436.76	7426.76	Intermediate
03-B-13	08/23/2020	12:01	7434.42	Transducer	7436.76	7426.76	Intermediate
03-B-13	08/23/2020	13:01	7434.42	Transducer	7436.76	7426.76	Intermediate
03-B-13	08/23/2020	14:01	7434.41	Transducer	7436.76	7426.76	Intermediate
03-B-13	08/23/2020	15:01	7434.41	Transducer	7436.76	7426.76	Intermediate
03-B-13	08/23/2020	16:01	7434.40	Transducer	7436.76	7426.76	Intermediate
03-B-13	08/23/2020	17:01	7434.40	Transducer	7436.76	7426.76	Intermediate
03-B-13	08/23/2020	18:01	7434.39	Transducer	7436.76	7426.76	Intermediate
03-B-13	08/23/2020	19:01	7434.39	Transducer	7436.76	7426.76	Intermediate
03-B-13	08/23/2020	20:01	7434.39	Transducer	7436.76	7426.76	Intermediate
03-B-13	08/23/2020	21:01	7434.38	Transducer	7436.76	7426.76	Intermediate
03-B-13	08/23/2020	22:01	7434.38	Transducer	7436.76	7426.76	Intermediate
03-B-13	08/23/2020	23:01	7434.38	Transducer	7436.76	7426.76	Intermediate
03-B-13	08/24/2020	00:01	7434.37	Transducer	7436.76	7426.76	Intermediate
03-B-13	08/24/2020	01:01	7434.37	Transducer	7436.76	7426.76	Intermediate
03-B-13	08/24/2020	02:01	7434.36	Transducer	7436.76	7426.76	Intermediate
03-B-13	08/24/2020	03:01	7434.36	Transducer	7436.76	7426.76	Intermediate
03-B-13	08/24/2020	04:01	7434.35	Transducer	7436.76	7426.76	Intermediate
03-B-13	08/24/2020	05:01	7434.35	Transducer	7436.76	7426.76	Intermediate
03-B-13	08/24/2020	06:01	7434.35	Transducer	7436.76	7426.76	Intermediate
03-B-13	08/24/2020	07:01	7434.34	Transducer	7436.76	7426.76	Intermediate
03-B-13	08/24/2020	08:01	7434.34	Transducer	7436.76	7426.76	Intermediate
03-B-13	08/24/2020	09:01	7434.34	Transducer	7436.76	7426.76	Intermediate
03-B-13	08/24/2020	10:01	7434.33	Transducer	7436.76	7426.76	Intermediate
03-B-13	08/24/2020	11:01	7434.33	Transducer	7436.76	7426.76	Intermediate
03-B-13	08/24/2020	12:01	7434.33	Transducer	7436.76	7426.76	Intermediate
03-B-13	08/24/2020	13:01	7434.32	Transducer	7436.76	7426.76	Intermediate
03-B-13	08/24/2020	14:01	7434.32	Transducer	7436.76	7426.76	Intermediate
03-B-13	08/24/2020	15:01	7434.32	Transducer	7436.76	7426.76	Intermediate
03-B-13	08/24/2020	16:01	7434.31	Transducer	7436.76	7426.76	Intermediate
03-B-13	08/24/2020	17:01	7434.31	Transducer	7436.76	7426.76	Intermediate
03-B-13	08/24/2020	18:01	7434.31	Transducer	7436.76	7426.76	Intermediate
03-B-13	08/24/2020	19:01	7434.30	Transducer	7436.76	7426.76	Intermediate
03-B-13	08/24/2020	20:01	7434.29	Transducer	7436.76	7426.76	Intermediate
03-B-13	08/24/2020	21:01	7434.29	Transducer	7436.76	7426.76	Intermediate
03-B-13	08/24/2020	22:01	7434.28	Transducer	7436.76	7426.76	Intermediate
03-B-13	08/24/2020	23:01	7434.28	Transducer	7436.76	7426.76	Intermediate
03-B-13	08/25/2020	00:01	7434.28	Transducer	7436.76	7426.76	Intermediate
03-B-13	08/25/2020	01:01	7434.28	Transducer	7436.76	7426.76	Intermediate

Location	Date	Time	Water Level (ft amsl)	Method	Top of Screen (ft amsl)	Bottom of Screen (ft amsl)	Zone
03-B-13	08/25/2020	02:01	7434.27	Transducer	7436.76	7426.76	Intermediate
03-B-13	08/25/2020	03:01	7434.26	Transducer	7436.76	7426.76	Intermediate
03-B-13	08/25/2020	04:01	7434.26	Transducer	7436.76	7426.76	Intermediate
03-B-13	08/25/2020	05:01	7434.26	Transducer	7436.76	7426.76	Intermediate
03-B-13	08/25/2020	06:01	7434.25	Transducer	7436.76	7426.76	Intermediate
03-B-13	08/25/2020	07:01	7434.24	Transducer	7436.76	7426.76	Intermediate
03-B-13	08/25/2020	08:01	7434.24	Transducer	7436.76	7426.76	Intermediate
03-B-13	08/25/2020	09:10	7434.25	Manual	7436.76	7426.76	Intermediate
03-B-13	08/25/2020	10:01	7434.25	Transducer	7436.76	7426.76	Intermediate
03-B-13	08/25/2020	11:01	7434.25	Transducer	7436.76	7426.76	Intermediate
03-B-13	08/25/2020	12:01	7434.23	Transducer	7436.76	7426.76	Intermediate
03-B-13	08/25/2020	13:01	7434.23	Transducer	7436.76	7426.76	Intermediate
03-B-13	08/25/2020	14:01	7434.21	Transducer	7436.76	7426.76	Intermediate
03-B-13	08/25/2020	15:01	7434.20	Transducer	7436.76	7426.76	Intermediate
03-B-13	08/25/2020	16:01	7434.20	Transducer	7436.76	7426.76	Intermediate
03-B-13	08/25/2020	17:01	7434.19	Transducer	7436.76	7426.76	Intermediate
03-B-13	08/25/2020	18:01	7434.18	Transducer	7436.76	7426.76	Intermediate
03-B-13	08/25/2020	19:01	7434.18	Transducer	7436.76	7426.76	Intermediate
03-B-13	08/25/2020	20:01	7434.16	Transducer	7436.76	7426.76	Intermediate
03-B-13	08/25/2020	21:01	7434.16	Transducer	7436.76	7426.76	Intermediate
03-B-13	08/25/2020	22:01	7434.15	Transducer	7436.76	7426.76	Intermediate
03-B-13	08/25/2020	23:01	7434.14	Transducer	7436.76	7426.76	Intermediate
03-B-13	08/26/2020	00:01	7434.13	Transducer	7436.76	7426.76	Intermediate
03-B-13	08/26/2020	01:01	7434.13	Transducer	7436.76	7426.76	Intermediate
03-B-13	08/26/2020	02:01	7434.12	Transducer	7436.76	7426.76	Intermediate
03-B-13	08/26/2020	03:01	7434.12	Transducer	7436.76	7426.76	Intermediate
03-B-13	08/26/2020	04:01	7434.11	Transducer	7436.76	7426.76	Intermediate
03-B-13	08/26/2020	05:01	7434.11	Transducer	7436.76	7426.76	Intermediate
03-B-13	08/26/2020	06:01	7434.10	Transducer	7436.76	7426.76	Intermediate
03-B-13	08/26/2020	07:01	7434.09	Transducer	7436.76	7426.76	Intermediate
03-B-13	08/26/2020	08:01	7434.09	Transducer	7436.76	7426.76	Intermediate
03-B-13	08/26/2020	09:01	7434.09	Transducer	7436.76	7426.76	Intermediate
03-B-13	08/26/2020	10:01	7434.08	Transducer	7436.76	7426.76	Intermediate
03-B-13	08/26/2020	11:01	7434.08	Transducer	7436.76	7426.76	Intermediate
03-B-13	08/26/2020	12:01	7434.07	Transducer	7436.76	7426.76	Intermediate
03-B-13	08/26/2020	13:01	7434.06	Transducer	7436.76	7426.76	Intermediate
03-B-13	08/26/2020	14:01	7434.07	Transducer	7436.76	7426.76	Intermediate
03-B-13	08/26/2020	15:01	7434.06	Transducer	7436.76	7426.76	Intermediate
03-B-13	08/26/2020	16:01	7434.06	Transducer	7436.76	7426.76	Intermediate
03-B-13	08/26/2020	17:01	7434.05	Transducer	7436.76	7426.76	Intermediate
03-B-13	08/26/2020	18:01	7434.05	Transducer	7436.76	7426.76	Intermediate
03-B-13	08/26/2020	19:01	7434.05	Transducer	7436.76	7426.76	Intermediate
03-B-13	08/26/2020	20:01	7434.04	Transducer	7436.76	7426.76	Intermediate
03-B-13	08/26/2020	21:01	7434.03	Transducer	7436.76	7426.76	Intermediate
03-B-13	08/26/2020	22:01	7434.03	Transducer	7436.76	7426.76	Intermediate

Location	Date	Time	Water Level (ft amsl)	Method	Top of Screen (ft amsl)	Bottom of Screen (ft amsl)	Zone
03-B-13	08/26/2020	23:01	7434.03	Transducer	7436.76	7426.76	Intermediate
03-B-13	08/27/2020	00:01	7434.03	Transducer	7436.76	7426.76	Intermediate
03-B-13	08/27/2020	01:01	7434.03	Transducer	7436.76	7426.76	Intermediate
03-B-13	08/27/2020	02:01	7434.03	Transducer	7436.76	7426.76	Intermediate
03-B-13	08/27/2020	03:01	7434.04	Transducer	7436.76	7426.76	Intermediate
03-B-13	08/27/2020	04:01	7434.05	Transducer	7436.76	7426.76	Intermediate
03-B-13	08/27/2020	05:01	7434.06	Transducer	7436.76	7426.76	Intermediate
03-B-13	08/27/2020	06:01	7434.08	Transducer	7436.76	7426.76	Intermediate
03-B-13	08/27/2020	07:01	7434.11	Transducer	7436.76	7426.76	Intermediate
03-B-13	08/27/2020	08:01	7434.15	Transducer	7436.76	7426.76	Intermediate
03-B-13	08/27/2020	09:01	7434.19	Transducer	7436.76	7426.76	Intermediate
03-B-13	08/27/2020	10:01	7434.24	Transducer	7436.76	7426.76	Intermediate
03-B-13	08/27/2020	11:01	7434.27	Transducer	7436.76	7426.76	Intermediate
03-B-13	08/27/2020	12:01	7434.28	Transducer	7436.76	7426.76	Intermediate
03-B-13	08/27/2020	13:01	7434.30	Transducer	7436.76	7426.76	Intermediate
03-B-13	08/27/2020	14:01	7434.31	Transducer	7436.76	7426.76	Intermediate
03-B-13	08/27/2020	15:01	7434.32	Transducer	7436.76	7426.76	Intermediate
03-B-13	08/27/2020	16:01	7434.33	Transducer	7436.76	7426.76	Intermediate
03-B-13	08/27/2020	17:01	7434.34	Transducer	7436.76	7426.76	Intermediate
03-B-13	08/27/2020	18:01	7434.35	Transducer	7436.76	7426.76	Intermediate
03-B-13	08/27/2020	19:01	7434.37	Transducer	7436.76	7426.76	Intermediate
03-B-13	08/27/2020	20:01	7434.37	Transducer	7436.76	7426.76	Intermediate
03-B-13	08/27/2020	21:01	7434.38	Transducer	7436.76	7426.76	Intermediate
03-B-13	08/27/2020	22:01	7434.38	Transducer	7436.76	7426.76	Intermediate
03-B-13	08/27/2020	23:01	7434.39	Transducer	7436.76	7426.76	Intermediate
03-B-13	08/28/2020	00:01	7434.40	Transducer	7436.76	7426.76	Intermediate
03-B-13	08/28/2020	01:01	7434.40	Transducer	7436.76	7426.76	Intermediate
03-B-13	08/28/2020	02:01	7434.40	Transducer	7436.76	7426.76	Intermediate
03-B-13	08/28/2020	03:01	7434.40	Transducer	7436.76	7426.76	Intermediate
03-B-13	08/28/2020	04:01	7434.40	Transducer	7436.76	7426.76	Intermediate
03-B-13	08/28/2020	05:01	7434.40	Transducer	7436.76	7426.76	Intermediate
03-B-13	08/28/2020	06:01	7434.41	Transducer	7436.76	7426.76	Intermediate
03-B-13	08/28/2020	07:01	7434.40	Transducer	7436.76	7426.76	Intermediate
03-B-13	08/28/2020	08:01	7434.40	Transducer	7436.76	7426.76	Intermediate
03-B-13	08/28/2020	09:01	7434.40	Transducer	7436.76	7426.76	Intermediate
03-B-13	08/28/2020	10:01	7434.40	Transducer	7436.76	7426.76	Intermediate
03-B-13	08/28/2020	11:01	7434.40	Transducer	7436.76	7426.76	Intermediate
03-B-13	08/28/2020	12:01	7434.40	Transducer	7436.76	7426.76	Intermediate
03-B-13	08/28/2020	13:01	7434.39	Transducer	7436.76	7426.76	Intermediate
03-B-13	08/28/2020	14:01	7434.39	Transducer	7436.76	7426.76	Intermediate
03-B-13	08/28/2020	15:01	7434.39	Transducer	7436.76	7426.76	Intermediate
03-B-13	08/28/2020	16:01	7434.39	Transducer	7436.76	7426.76	Intermediate
03-B-13	08/28/2020	17:01	7434.39	Transducer	7436.76	7426.76	Intermediate
03-B-13	08/28/2020	18:01	7434.38	Transducer	7436.76	7426.76	Intermediate
03-B-13	08/28/2020	19:01	7434.38	Transducer	7436.76	7426.76	Intermediate

Location	Date	Time	Water Level (ft amsl)	Method	Top of Screen (ft amsl)	Bottom of Screen (ft amsl)	Zone
03-B-13	08/28/2020	20:01	7434.38	Transducer	7436.76	7426.76	Intermediate
03-B-13	08/28/2020	21:01	7434.38	Transducer	7436.76	7426.76	Intermediate
03-B-13	08/28/2020	22:01	7434.39	Transducer	7436.76	7426.76	Intermediate
03-B-13	08/28/2020	23:01	7434.41	Transducer	7436.76	7426.76	Intermediate
03-B-13	08/29/2020	00:01	7434.42	Transducer	7436.76	7426.76	Intermediate
03-B-13	08/29/2020	01:01	7434.43	Transducer	7436.76	7426.76	Intermediate
03-B-13	08/29/2020	02:01	7434.45	Transducer	7436.76	7426.76	Intermediate
03-B-13	08/29/2020	03:01	7434.46	Transducer	7436.76	7426.76	Intermediate
03-B-13	08/29/2020	04:01	7434.50	Transducer	7436.76	7426.76	Intermediate
03-B-13	08/29/2020	05:01	7434.58	Transducer	7436.76	7426.76	Intermediate
03-B-13	08/29/2020	06:01	7434.64	Transducer	7436.76	7426.76	Intermediate
03-B-13	08/29/2020	07:01	7434.65	Transducer	7436.76	7426.76	Intermediate
03-B-13	08/29/2020	08:01	7434.68	Transducer	7436.76	7426.76	Intermediate
03-B-13	08/29/2020	09:01	7434.70	Transducer	7436.76	7426.76	Intermediate
03-B-13	08/29/2020	10:01	7434.78	Transducer	7436.76	7426.76	Intermediate
03-B-13	08/29/2020	11:01	7434.89	Transducer	7436.76	7426.76	Intermediate
03-B-13	08/29/2020	12:01	7434.95	Transducer	7436.76	7426.76	Intermediate
03-B-13	08/29/2020	13:01	7435.03	Transducer	7436.76	7426.76	Intermediate
03-B-13	08/29/2020	14:01	7435.06	Transducer	7436.76	7426.76	Intermediate
03-B-13	08/29/2020	15:01	7435.09	Transducer	7436.76	7426.76	Intermediate
03-B-13	08/29/2020	16:01	7435.25	Transducer	7436.76	7426.76	Intermediate
03-B-13	08/29/2020	17:01	7435.30	Transducer	7436.76	7426.76	Intermediate
03-B-13	08/29/2020	18:01	7435.34	Transducer	7436.76	7426.76	Intermediate
03-B-13	08/29/2020	19:01	7435.37	Transducer	7436.76	7426.76	Intermediate
03-B-13	08/29/2020	20:01	7435.40	Transducer	7436.76	7426.76	Intermediate
03-B-13	08/29/2020	21:01	7435.44	Transducer	7436.76	7426.76	Intermediate
03-B-13	08/29/2020	22:01	7435.48	Transducer	7436.76	7426.76	Intermediate
03-B-13	08/29/2020	23:01	7435.50	Transducer	7436.76	7426.76	Intermediate
03-B-13	08/30/2020	00:01	7435.51	Transducer	7436.76	7426.76	Intermediate
03-B-13	08/30/2020	01:01	7435.52	Transducer	7436.76	7426.76	Intermediate
03-B-13	08/30/2020	02:01	7435.53	Transducer	7436.76	7426.76	Intermediate
03-B-13	08/30/2020	03:01	7435.54	Transducer	7436.76	7426.76	Intermediate
03-B-13	08/30/2020	04:01	7435.55	Transducer	7436.76	7426.76	Intermediate
03-B-13	08/30/2020	05:01	7435.55	Transducer	7436.76	7426.76	Intermediate
03-B-13	08/30/2020	06:01	7435.57	Transducer	7436.76	7426.76	Intermediate
03-B-13	08/30/2020	07:01	7435.57	Transducer	7436.76	7426.76	Intermediate
03-B-13	08/30/2020	08:01	7435.58	Transducer	7436.76	7426.76	Intermediate
03-B-13	08/30/2020	09:01	7435.58	Transducer	7436.76	7426.76	Intermediate
03-B-13	08/30/2020	10:01	7435.59	Transducer	7436.76	7426.76	Intermediate
03-B-13	08/30/2020	11:01	7435.58	Transducer	7436.76	7426.76	Intermediate
03-B-13	08/30/2020	12:01	7435.57	Transducer	7436.76	7426.76	Intermediate
03-B-13	08/30/2020	13:01	7435.56	Transducer	7436.76	7426.76	Intermediate
03-B-13	08/30/2020	14:01	7435.55	Transducer	7436.76	7426.76	Intermediate
03-B-13	08/30/2020	15:01	7435.54	Transducer	7436.76	7426.76	Intermediate
03-B-13	08/30/2020	16:01	7435.53	Transducer	7436.76	7426.76	Intermediate

Location	Date	Time	Water Level (ft amsl)	Method	Top of Screen (ft amsl)	Bottom of Screen (ft amsl)	Zone
03-B-13	08/30/2020	17:01	7435.53	Transducer	7436.76	7426.76	Intermediate
03-B-13	08/30/2020	18:01	7435.53	Transducer	7436.76	7426.76	Intermediate
03-B-13	08/30/2020	19:01	7435.54	Transducer	7436.76	7426.76	Intermediate
03-B-13	08/30/2020	20:01	7435.55	Transducer	7436.76	7426.76	Intermediate
03-B-13	08/30/2020	21:01	7435.55	Transducer	7436.76	7426.76	Intermediate
03-B-13	08/30/2020	22:01	7435.54	Transducer	7436.76	7426.76	Intermediate
03-B-13	08/30/2020	23:01	7435.54	Transducer	7436.76	7426.76	Intermediate
03-B-13	08/31/2020	00:01	7435.53	Transducer	7436.76	7426.76	Intermediate
03-B-13	08/31/2020	01:01	7435.53	Transducer	7436.76	7426.76	Intermediate
03-B-13	08/31/2020	02:01	7435.53	Transducer	7436.76	7426.76	Intermediate
03-B-13	08/31/2020	03:01	7435.53	Transducer	7436.76	7426.76	Intermediate
03-B-13	08/31/2020	04:01	7435.53	Transducer	7436.76	7426.76	Intermediate
03-B-13	08/31/2020	05:01	7435.52	Transducer	7436.76	7426.76	Intermediate
03-B-13	08/31/2020	06:01	7435.52	Transducer	7436.76	7426.76	Intermediate
03-B-13	08/31/2020	07:01	7435.51	Transducer	7436.76	7426.76	Intermediate
03-B-13	08/31/2020	08:01	7435.52	Transducer	7436.76	7426.76	Intermediate
03-B-13	08/31/2020	09:01	7435.51	Transducer	7436.76	7426.76	Intermediate
03-B-13	08/31/2020	10:01	7435.50	Transducer	7436.76	7426.76	Intermediate
03-B-13	08/31/2020	11:01	7435.48	Transducer	7436.76	7426.76	Intermediate
03-B-13	08/31/2020	12:01	7435.47	Transducer	7436.76	7426.76	Intermediate
03-B-13	08/31/2020	13:01	7435.45	Transducer	7436.76	7426.76	Intermediate
03-B-13	08/31/2020	14:01	7435.45	Transducer	7436.76	7426.76	Intermediate
03-B-13	08/31/2020	15:01	7435.43	Transducer	7436.76	7426.76	Intermediate
03-B-13	08/31/2020	16:01	7435.42	Transducer	7436.76	7426.76	Intermediate
03-B-13	08/31/2020	17:01	7435.42	Transducer	7436.76	7426.76	Intermediate
03-B-13	08/31/2020	18:01	7435.40	Transducer	7436.76	7426.76	Intermediate
03-B-13	08/31/2020	19:01	7435.39	Transducer	7436.76	7426.76	Intermediate
03-B-13	08/31/2020	20:01	7435.40	Transducer	7436.76	7426.76	Intermediate
03-B-13	08/31/2020	21:01	7435.40	Transducer	7436.76	7426.76	Intermediate
03-B-13	08/31/2020	22:01	7435.40	Transducer	7436.76	7426.76	Intermediate
03-B-13	08/31/2020	23:01	7435.39	Transducer	7436.76	7426.76	Intermediate
03-B-13	09/01/2020	00:01	7435.39	Transducer	7436.76	7426.76	Intermediate
03-B-13	09/01/2020	01:01	7435.38	Transducer	7436.76	7426.76	Intermediate
03-B-13	09/01/2020	02:01	7435.37	Transducer	7436.76	7426.76	Intermediate
03-B-13	09/01/2020	03:01	7435.41	Transducer	7436.76	7426.76	Intermediate
03-B-13	09/01/2020	04:01	7435.40	Transducer	7436.76	7426.76	Intermediate
03-B-13	09/01/2020	05:01	7435.40	Transducer	7436.76	7426.76	Intermediate
03-B-13	09/01/2020	06:01	7435.38	Transducer	7436.76	7426.76	Intermediate
03-B-13	09/01/2020	07:01	7435.38	Transducer	7436.76	7426.76	Intermediate
03-B-13	09/01/2020	08:01	7435.37	Transducer	7436.76	7426.76	Intermediate
03-B-13	09/01/2020	09:01	7435.36	Transducer	7436.76	7426.76	Intermediate
03-B-13	09/01/2020	10:01	7435.35	Transducer	7436.76	7426.76	Intermediate
03-B-13	09/01/2020	11:01	7435.34	Transducer	7436.76	7426.76	Intermediate
03-B-13	09/01/2020	12:01	7435.34	Transducer	7436.76	7426.76	Intermediate
03-B-13	09/01/2020	13:01	7435.34	Transducer	7436.76	7426.76	Intermediate

Location	Date	Time	Water Level (ft amsl)	Method	Top of Screen (ft amsl)	Bottom of Screen (ft amsl)	Zone
03-B-13	09/01/2020	14:01	7435.33	Transducer	7436.76	7426.76	Intermediate
03-B-13	09/01/2020	15:01	7435.32	Transducer	7436.76	7426.76	Intermediate
03-B-13	09/01/2020	16:01	7435.32	Transducer	7436.76	7426.76	Intermediate
03-B-13	09/01/2020	17:01	7435.30	Transducer	7436.76	7426.76	Intermediate
03-B-13	09/01/2020	18:01	7435.30	Transducer	7436.76	7426.76	Intermediate
03-B-13	09/01/2020	19:01	7435.29	Transducer	7436.76	7426.76	Intermediate
03-B-13	09/01/2020	20:01	7435.28	Transducer	7436.76	7426.76	Intermediate
03-B-13	09/01/2020	21:01	7435.27	Transducer	7436.76	7426.76	Intermediate
03-B-13	09/01/2020	22:01	7435.27	Transducer	7436.76	7426.76	Intermediate
03-B-13	09/01/2020	23:01	7435.25	Transducer	7436.76	7426.76	Intermediate
03-B-13	09/02/2020	00:01	7435.26	Transducer	7436.76	7426.76	Intermediate
03-B-13	09/02/2020	01:01	7435.24	Transducer	7436.76	7426.76	Intermediate
03-B-13	09/02/2020	02:01	7435.24	Transducer	7436.76	7426.76	Intermediate
03-B-13	09/02/2020	03:01	7435.23	Transducer	7436.76	7426.76	Intermediate
03-B-13	09/02/2020	04:01	7435.22	Transducer	7436.76	7426.76	Intermediate
03-B-13	09/02/2020	05:01	7435.21	Transducer	7436.76	7426.76	Intermediate
03-B-13	09/02/2020	06:01	7435.21	Transducer	7436.76	7426.76	Intermediate
03-B-13	09/02/2020	07:01	7435.20	Transducer	7436.76	7426.76	Intermediate
03-B-13	09/02/2020	08:01	7435.20	Transducer	7436.76	7426.76	Intermediate
03-B-13	09/02/2020	09:01	7435.18	Transducer	7436.76	7426.76	Intermediate
03-B-13	09/02/2020	10:01	7435.17	Transducer	7436.76	7426.76	Intermediate
03-B-13	09/02/2020	11:01	7435.17	Transducer	7436.76	7426.76	Intermediate
03-B-13	09/02/2020	12:01	7435.17	Transducer	7436.76	7426.76	Intermediate
03-B-13	09/02/2020	13:01	7435.16	Transducer	7436.76	7426.76	Intermediate
03-B-13	09/02/2020	14:01	7435.16	Transducer	7436.76	7426.76	Intermediate
03-B-13	09/02/2020	15:01	7435.15	Transducer	7436.76	7426.76	Intermediate
03-B-13	09/02/2020	16:01	7435.14	Transducer	7436.76	7426.76	Intermediate
03-B-13	09/02/2020	17:01	7435.14	Transducer	7436.76	7426.76	Intermediate
03-B-13	09/02/2020	18:01	7435.14	Transducer	7436.76	7426.76	Intermediate
03-B-13	09/02/2020	19:01	7435.12	Transducer	7436.76	7426.76	Intermediate
03-B-13	09/02/2020	20:01	7435.12	Transducer	7436.76	7426.76	Intermediate
03-B-13	09/02/2020	21:01	7435.11	Transducer	7436.76	7426.76	Intermediate
03-B-13	09/02/2020	22:01	7435.10	Transducer	7436.76	7426.76	Intermediate
03-B-13	09/02/2020	23:01	7435.10	Transducer	7436.76	7426.76	Intermediate
03-B-13	09/03/2020	00:01	7435.09	Transducer	7436.76	7426.76	Intermediate
03-B-13	09/03/2020	01:01	7435.08	Transducer	7436.76	7426.76	Intermediate
03-B-13	09/03/2020	02:01	7435.08	Transducer	7436.76	7426.76	Intermediate
03-B-13	09/03/2020	03:01	7435.07	Transducer	7436.76	7426.76	Intermediate
03-B-13	09/03/2020	04:01	7435.06	Transducer	7436.76	7426.76	Intermediate
03-B-13	09/03/2020	05:01	7435.06	Transducer	7436.76	7426.76	Intermediate
03-B-13	09/03/2020	06:01	7435.05	Transducer	7436.76	7426.76	Intermediate
03-B-13	09/03/2020	07:01	7435.04	Transducer	7436.76	7426.76	Intermediate
03-B-13	09/03/2020	08:01	7435.04	Transducer	7436.76	7426.76	Intermediate
03-B-13	09/03/2020	09:01	7435.03	Transducer	7436.76	7426.76	Intermediate
03-B-13	09/03/2020	10:01	7435.02	Transducer	7436.76	7426.76	Intermediate

Location	Date	Time	Water Level (ft amsl)	Method	Top of Screen (ft amsl)	Bottom of Screen (ft amsl)	Zone
03-B-13	09/03/2020	11:01	7435.02	Transducer	7436.76	7426.76	Intermediate
03-B-13	09/03/2020	12:01	7435.01	Transducer	7436.76	7426.76	Intermediate
03-B-13	09/03/2020	13:01	7435.01	Transducer	7436.76	7426.76	Intermediate
03-B-13	09/03/2020	14:01	7435.00	Transducer	7436.76	7426.76	Intermediate
03-B-13	09/03/2020	15:01	7434.99	Transducer	7436.76	7426.76	Intermediate
03-B-13	09/03/2020	16:01	7434.99	Transducer	7436.76	7426.76	Intermediate
03-B-13	09/03/2020	17:01	7434.98	Transducer	7436.76	7426.76	Intermediate
03-B-13	09/03/2020	18:01	7434.97	Transducer	7436.76	7426.76	Intermediate
03-B-13	09/03/2020	19:01	7434.97	Transducer	7436.76	7426.76	Intermediate
03-B-13	09/03/2020	20:01	7434.97	Transducer	7436.76	7426.76	Intermediate
03-B-13	09/03/2020	21:01	7434.96	Transducer	7436.76	7426.76	Intermediate
03-B-13	09/03/2020	22:01	7434.95	Transducer	7436.76	7426.76	Intermediate
03-B-13	09/03/2020	23:01	7434.94	Transducer	7436.76	7426.76	Intermediate
03-B-13	09/04/2020	00:01	7434.94	Transducer	7436.76	7426.76	Intermediate
03-B-13	09/04/2020	01:01	7434.94	Transducer	7436.76	7426.76	Intermediate
03-B-13	09/04/2020	02:01	7434.93	Transducer	7436.76	7426.76	Intermediate
03-B-13	09/04/2020	03:01	7434.93	Transducer	7436.76	7426.76	Intermediate
03-B-13	09/04/2020	04:01	7434.92	Transducer	7436.76	7426.76	Intermediate
03-B-13	09/04/2020	05:01	7434.91	Transducer	7436.76	7426.76	Intermediate
03-B-13	09/04/2020	06:01	7434.91	Transducer	7436.76	7426.76	Intermediate
03-B-13	09/04/2020	07:01	7434.90	Transducer	7436.76	7426.76	Intermediate
03-B-13	09/04/2020	08:01	7434.89	Transducer	7436.76	7426.76	Intermediate
03-B-13	09/04/2020	09:01	7434.89	Transducer	7436.76	7426.76	Intermediate
03-B-13	09/04/2020	10:01	7434.88	Transducer	7436.76	7426.76	Intermediate
03-B-13	09/04/2020	11:01	7434.87	Transducer	7436.76	7426.76	Intermediate
03-B-13	09/04/2020	12:01	7434.86	Transducer	7436.76	7426.76	Intermediate
03-B-13	09/04/2020	13:01	7434.86	Transducer	7436.76	7426.76	Intermediate
03-B-13	09/04/2020	14:01	7434.85	Transducer	7436.76	7426.76	Intermediate
03-B-13	09/04/2020	15:01	7434.85	Transducer	7436.76	7426.76	Intermediate
03-B-13	09/04/2020	16:01	7434.84	Transducer	7436.76	7426.76	Intermediate
03-B-13	09/04/2020	17:01	7434.84	Transducer	7436.76	7426.76	Intermediate
03-B-13	09/04/2020	18:01	7434.83	Transducer	7436.76	7426.76	Intermediate
03-B-13	09/04/2020	19:01	7434.83	Transducer	7436.76	7426.76	Intermediate
03-B-13	09/04/2020	20:01	7434.82	Transducer	7436.76	7426.76	Intermediate
03-B-13	09/04/2020	21:01	7434.81	Transducer	7436.76	7426.76	Intermediate
03-B-13	09/04/2020	22:01	7434.80	Transducer	7436.76	7426.76	Intermediate
03-B-13	09/04/2020	23:01	7434.80	Transducer	7436.76	7426.76	Intermediate
03-B-13	09/05/2020	00:01	7434.79	Transducer	7436.76	7426.76	Intermediate
03-B-13	09/05/2020	01:01	7434.79	Transducer	7436.76	7426.76	Intermediate
03-B-13	09/05/2020	02:01	7434.78	Transducer	7436.76	7426.76	Intermediate
03-B-13	09/05/2020	03:01	7434.77	Transducer	7436.76	7426.76	Intermediate
03-B-13	09/05/2020	04:01	7434.78	Transducer	7436.76	7426.76	Intermediate
03-B-13	09/05/2020	05:01	7434.77	Transducer	7436.76	7426.76	Intermediate
03-B-13	09/05/2020	06:01	7434.76	Transducer	7436.76	7426.76	Intermediate
03-B-13	09/05/2020	07:01	7434.75	Transducer	7436.76	7426.76	Intermediate

Location	Date	Time	Water Level (ft amsl)	Method	Top of Screen (ft amsl)	Bottom of Screen (ft amsl)	Zone
03-B-13	09/05/2020	08:01	7434.74	Transducer	7436.76	7426.76	Intermediate
03-B-13	09/05/2020	09:01	7434.74	Transducer	7436.76	7426.76	Intermediate
03-B-13	09/05/2020	10:01	7434.73	Transducer	7436.76	7426.76	Intermediate
03-B-13	09/05/2020	11:01	7434.74	Transducer	7436.76	7426.76	Intermediate
03-B-13	09/05/2020	12:01	7434.72	Transducer	7436.76	7426.76	Intermediate
03-B-13	09/05/2020	13:01	7434.72	Transducer	7436.76	7426.76	Intermediate
03-B-13	09/05/2020	14:01	7434.71	Transducer	7436.76	7426.76	Intermediate
03-B-13	09/05/2020	15:01	7434.71	Transducer	7436.76	7426.76	Intermediate
03-B-13	09/05/2020	16:01	7434.71	Transducer	7436.76	7426.76	Intermediate
03-B-13	09/05/2020	17:01	7434.70	Transducer	7436.76	7426.76	Intermediate
03-B-13	09/05/2020	18:01	7434.69	Transducer	7436.76	7426.76	Intermediate
03-B-13	09/05/2020	19:01	7434.69	Transducer	7436.76	7426.76	Intermediate
03-B-13	09/05/2020	20:01	7434.68	Transducer	7436.76	7426.76	Intermediate
03-B-13	09/05/2020	21:01	7434.68	Transducer	7436.76	7426.76	Intermediate
03-B-13	09/05/2020	22:01	7434.67	Transducer	7436.76	7426.76	Intermediate
03-B-13	09/05/2020	23:01	7434.67	Transducer	7436.76	7426.76	Intermediate
03-B-13	09/06/2020	00:01	7434.66	Transducer	7436.76	7426.76	Intermediate
03-B-13	09/06/2020	01:01	7434.65	Transducer	7436.76	7426.76	Intermediate
03-B-13	09/06/2020	02:01	7434.64	Transducer	7436.76	7426.76	Intermediate
03-B-13	09/06/2020	03:01	7434.64	Transducer	7436.76	7426.76	Intermediate
03-B-13	09/06/2020	04:01	7434.63	Transducer	7436.76	7426.76	Intermediate
03-B-13	09/06/2020	05:01	7434.63	Transducer	7436.76	7426.76	Intermediate
03-B-13	09/06/2020	06:01	7434.62	Transducer	7436.76	7426.76	Intermediate
03-B-13	09/06/2020	07:01	7434.62	Transducer	7436.76	7426.76	Intermediate
03-B-13	09/06/2020	08:01	7434.61	Transducer	7436.76	7426.76	Intermediate
03-B-13	09/06/2020	09:01	7434.61	Transducer	7436.76	7426.76	Intermediate
03-B-13	09/06/2020	10:01	7434.59	Transducer	7436.76	7426.76	Intermediate
03-B-13	09/06/2020	11:01	7434.59	Transducer	7436.76	7426.76	Intermediate
03-B-13	09/06/2020	12:01	7434.58	Transducer	7436.76	7426.76	Intermediate
03-B-13	09/06/2020	13:01	7434.58	Transducer	7436.76	7426.76	Intermediate
03-B-13	09/06/2020	14:01	7434.58	Transducer	7436.76	7426.76	Intermediate
03-B-13	09/06/2020	15:01	7434.57	Transducer	7436.76	7426.76	Intermediate
03-B-13	09/06/2020	16:01	7434.56	Transducer	7436.76	7426.76	Intermediate
03-B-13	09/06/2020	17:01	7434.56	Transducer	7436.76	7426.76	Intermediate
03-B-13	09/06/2020	18:01	7434.55	Transducer	7436.76	7426.76	Intermediate
03-B-13	09/06/2020	19:01	7434.54	Transducer	7436.76	7426.76	Intermediate
03-B-13	09/06/2020	20:01	7434.54	Transducer	7436.76	7426.76	Intermediate
03-B-13	09/06/2020	21:01	7434.54	Transducer	7436.76	7426.76	Intermediate
03-B-13	09/06/2020	22:01	7434.53	Transducer	7436.76	7426.76	Intermediate
03-B-13	09/06/2020	23:01	7434.52	Transducer	7436.76	7426.76	Intermediate
03-B-13	09/07/2020	00:01	7434.52	Transducer	7436.76	7426.76	Intermediate
03-B-13	09/07/2020	01:01	7434.51	Transducer	7436.76	7426.76	Intermediate
03-B-13	09/07/2020	02:01	7434.51	Transducer	7436.76	7426.76	Intermediate
03-B-13	09/07/2020	03:01	7434.50	Transducer	7436.76	7426.76	Intermediate
03-B-13	09/07/2020	04:01	7434.49	Transducer	7436.76	7426.76	Intermediate

Location	Date	Time	Water Level (ft amsl)	Method	Top of Screen (ft amsl)	Bottom of Screen (ft amsl)	Zone
03-B-13	09/07/2020	05:01	7434.50	Transducer	7436.76	7426.76	Intermediate
03-B-13	09/07/2020	06:01	7434.48	Transducer	7436.76	7426.76	Intermediate
03-B-13	09/07/2020	07:01	7434.48	Transducer	7436.76	7426.76	Intermediate
03-B-13	09/07/2020	08:01	7434.48	Transducer	7436.76	7426.76	Intermediate
03-B-13	09/07/2020	09:01	7434.47	Transducer	7436.76	7426.76	Intermediate
03-B-13	09/07/2020	10:01	7434.46	Transducer	7436.76	7426.76	Intermediate
03-B-13	09/07/2020	11:01	7434.46	Transducer	7436.76	7426.76	Intermediate
03-B-13	09/07/2020	12:01	7434.46	Transducer	7436.76	7426.76	Intermediate
03-B-13	09/07/2020	13:01	7434.46	Transducer	7436.76	7426.76	Intermediate
03-B-13	09/07/2020	14:01	7434.45	Transducer	7436.76	7426.76	Intermediate
03-B-13	09/07/2020	15:01	7434.45	Transducer	7436.76	7426.76	Intermediate
03-B-13	09/07/2020	16:01	7434.45	Transducer	7436.76	7426.76	Intermediate
03-B-13	09/07/2020	17:01	7434.45	Transducer	7436.76	7426.76	Intermediate
03-B-13	09/07/2020	18:01	7434.44	Transducer	7436.76	7426.76	Intermediate
03-B-13	09/07/2020	19:01	7434.44	Transducer	7436.76	7426.76	Intermediate
03-B-13	09/07/2020	20:01	7434.44	Transducer	7436.76	7426.76	Intermediate
03-B-13	09/07/2020	21:01	7434.43	Transducer	7436.76	7426.76	Intermediate
03-B-13	09/07/2020	22:01	7434.42	Transducer	7436.76	7426.76	Intermediate
03-B-13	09/07/2020	23:01	7434.43	Transducer	7436.76	7426.76	Intermediate
03-B-13	09/08/2020	00:01	7434.42	Transducer	7436.76	7426.76	Intermediate
03-B-13	09/08/2020	01:01	7434.42	Transducer	7436.76	7426.76	Intermediate
03-B-13	09/08/2020	02:01	7434.41	Transducer	7436.76	7426.76	Intermediate
03-B-13	09/08/2020	03:01	7434.41	Transducer	7436.76	7426.76	Intermediate
03-B-13	09/08/2020	04:01	7434.41	Transducer	7436.76	7426.76	Intermediate
03-B-13	09/08/2020	05:01	7434.41	Transducer	7436.76	7426.76	Intermediate
03-B-13	09/08/2020	06:01	7434.40	Transducer	7436.76	7426.76	Intermediate
03-B-13	09/08/2020	07:01	7434.39	Transducer	7436.76	7426.76	Intermediate
03-B-13	09/08/2020	08:01	7434.40	Transducer	7436.76	7426.76	Intermediate
03-B-13	09/08/2020	09:01	7434.39	Transducer	7436.76	7426.76	Intermediate
03-B-13	09/08/2020	10:01	7434.39	Transducer	7436.76	7426.76	Intermediate
03-B-13	09/08/2020	11:01	7434.39	Transducer	7436.76	7426.76	Intermediate
03-B-13	09/08/2020	12:01	7434.39	Transducer	7436.76	7426.76	Intermediate
03-B-13	09/08/2020	13:01	7434.38	Transducer	7436.76	7426.76	Intermediate
03-B-13	09/08/2020	14:01	7434.38	Transducer	7436.76	7426.76	Intermediate
03-B-13	09/08/2020	15:01	7434.37	Transducer	7436.76	7426.76	Intermediate
03-B-13	09/08/2020	16:01	7434.37	Transducer	7436.76	7426.76	Intermediate
03-B-13	09/08/2020	17:01	7434.37	Transducer	7436.76	7426.76	Intermediate
03-B-13	09/08/2020	18:01	7434.36	Transducer	7436.76	7426.76	Intermediate
03-B-13	09/08/2020	19:01	7434.36	Transducer	7436.76	7426.76	Intermediate
03-B-13	09/08/2020	20:01	7434.35	Transducer	7436.76	7426.76	Intermediate
03-B-13	09/08/2020	21:01	7434.34	Transducer	7436.76	7426.76	Intermediate
03-B-13	09/08/2020	22:01	7434.34	Transducer	7436.76	7426.76	Intermediate
03-B-13	09/08/2020	23:01	7434.33	Transducer	7436.76	7426.76	Intermediate
03-B-13	09/09/2020	00:01	7434.34	Transducer	7436.76	7426.76	Intermediate
03-B-13	09/09/2020	01:01	7434.34	Transducer	7436.76	7426.76	Intermediate

Location	Date	Time	Water Level (ft amsl)	Method	Top of Screen (ft amsl)	Bottom of Screen (ft amsl)	Zone
03-B-13	09/09/2020	02:01	7434.33	Transducer	7436.76	7426.76	Intermediate
03-B-13	09/09/2020	03:01	7434.34	Transducer	7436.76	7426.76	Intermediate
03-B-13	09/09/2020	04:01	7434.34	Transducer	7436.76	7426.76	Intermediate
03-B-13	09/09/2020	05:01	7434.35	Transducer	7436.76	7426.76	Intermediate
03-B-13	09/09/2020	06:01	7434.36	Transducer	7436.76	7426.76	Intermediate
03-B-13	09/09/2020	07:01	7434.38	Transducer	7436.76	7426.76	Intermediate
03-B-13	09/09/2020	08:01	7434.40	Transducer	7436.76	7426.76	Intermediate
03-B-13	09/09/2020	09:01	7434.43	Transducer	7436.76	7426.76	Intermediate
03-B-13	09/09/2020	10:01	7434.47	Transducer	7436.76	7426.76	Intermediate
03-B-13	09/09/2020	11:01	7434.60	Transducer	7436.76	7426.76	Intermediate
03-B-13	09/09/2020	12:01	7434.65	Transducer	7436.76	7426.76	Intermediate
03-B-13	09/09/2020	13:01	7434.68	Transducer	7436.76	7426.76	Intermediate
03-B-13	09/09/2020	14:01	7434.77	Transducer	7436.76	7426.76	Intermediate
03-B-13	09/09/2020	15:01	7434.90	Transducer	7436.76	7426.76	Intermediate
03-B-13	09/09/2020	16:01	7435.00	Transducer	7436.76	7426.76	Intermediate
03-B-13	09/09/2020	17:01	7435.14	Transducer	7436.76	7426.76	Intermediate
03-B-13	09/09/2020	18:01	7435.26	Transducer	7436.76	7426.76	Intermediate
03-B-13	09/09/2020	19:01	7435.35	Transducer	7436.76	7426.76	Intermediate
03-B-13	09/09/2020	20:01	7435.43	Transducer	7436.76	7426.76	Intermediate
03-B-13	09/09/2020	21:01	7435.50	Transducer	7436.76	7426.76	Intermediate
03-B-13	09/09/2020	22:01	7435.54	Transducer	7436.76	7426.76	Intermediate
03-B-13	09/09/2020	23:01	7435.58	Transducer	7436.76	7426.76	Intermediate
03-B-13	09/10/2020	00:01	7435.61	Transducer	7436.76	7426.76	Intermediate
03-B-13	09/10/2020	01:01	7435.63	Transducer	7436.76	7426.76	Intermediate
03-B-13	09/10/2020	02:01	7435.66	Transducer	7436.76	7426.76	Intermediate
03-B-13	09/10/2020	03:01	7435.68	Transducer	7436.76	7426.76	Intermediate
03-B-13	09/10/2020	04:01	7435.70	Transducer	7436.76	7426.76	Intermediate
03-B-13	09/10/2020	05:01	7435.71	Transducer	7436.76	7426.76	Intermediate
03-B-13	09/10/2020	06:01	7435.72	Transducer	7436.76	7426.76	Intermediate
03-B-13	09/10/2020	07:01	7435.74	Transducer	7436.76	7426.76	Intermediate
03-B-13	09/10/2020	08:01	7435.75	Transducer	7436.76	7426.76	Intermediate
03-B-13	09/10/2020	09:01	7435.77	Transducer	7436.76	7426.76	Intermediate
03-B-13	09/10/2020	10:01	7435.78	Transducer	7436.76	7426.76	Intermediate
03-B-13	09/10/2020	11:01	7435.79	Transducer	7436.76	7426.76	Intermediate
03-B-13	09/10/2020	12:01	7435.79	Transducer	7436.76	7426.76	Intermediate
03-B-13	09/10/2020	13:01	7435.79	Transducer	7436.76	7426.76	Intermediate
03-B-13	09/10/2020	14:01	7435.79	Transducer	7436.76	7426.76	Intermediate
03-B-13	09/10/2020	15:01	7435.79	Transducer	7436.76	7426.76	Intermediate
03-B-13	09/10/2020	16:01	7435.79	Transducer	7436.76	7426.76	Intermediate
03-B-13	09/10/2020	17:01	7435.78	Transducer	7436.76	7426.76	Intermediate
03-B-13	09/10/2020	18:01	7435.79	Transducer	7436.76	7426.76	Intermediate
03-B-13	09/10/2020	19:01	7435.79	Transducer	7436.76	7426.76	Intermediate
03-B-13	09/10/2020	20:01	7435.80	Transducer	7436.76	7426.76	Intermediate
03-B-13	09/10/2020	21:01	7435.81	Transducer	7436.76	7426.76	Intermediate
03-B-13	09/10/2020	22:01	7435.81	Transducer	7436.76	7426.76	Intermediate

Location	Date	Time	Water Level (ft amsl)	Method	Top of Screen (ft amsl)	Bottom of Screen (ft amsl)	Zone
03-B-13	09/10/2020	23:01	7435.81	Transducer	7436.76	7426.76	Intermediate
03-B-13	09/11/2020	00:01	7435.81	Transducer	7436.76	7426.76	Intermediate
03-B-13	09/11/2020	01:01	7435.82	Transducer	7436.76	7426.76	Intermediate
03-B-13	09/11/2020	02:01	7435.82	Transducer	7436.76	7426.76	Intermediate
03-B-13	09/11/2020	03:01	7435.83	Transducer	7436.76	7426.76	Intermediate
03-B-13	09/11/2020	04:01	7435.82	Transducer	7436.76	7426.76	Intermediate
03-B-13	09/11/2020	05:01	7435.83	Transducer	7436.76	7426.76	Intermediate
03-B-13	09/11/2020	06:01	7435.83	Transducer	7436.76	7426.76	Intermediate
03-B-13	09/11/2020	07:01	7435.83	Transducer	7436.76	7426.76	Intermediate
03-B-13	09/11/2020	08:01	7435.84	Transducer	7436.76	7426.76	Intermediate
03-B-13	09/11/2020	09:01	7435.84	Transducer	7436.76	7426.76	Intermediate
03-B-13	09/11/2020	10:01	7435.84	Transducer	7436.76	7426.76	Intermediate
03-B-13	09/11/2020	11:01	7435.84	Transducer	7436.76	7426.76	Intermediate
03-B-13	09/11/2020	12:01	7435.83	Transducer	7436.76	7426.76	Intermediate
03-B-13	09/11/2020	13:01	7435.82	Transducer	7436.76	7426.76	Intermediate
03-B-13	09/11/2020	14:01	7435.81	Transducer	7436.76	7426.76	Intermediate
03-B-13	09/11/2020	15:01	7435.80	Transducer	7436.76	7426.76	Intermediate
03-B-13	09/11/2020	16:01	7435.79	Transducer	7436.76	7426.76	Intermediate
03-B-13	09/11/2020	17:01	7435.79	Transducer	7436.76	7426.76	Intermediate
03-B-13	09/11/2020	18:01	7435.79	Transducer	7436.76	7426.76	Intermediate
03-B-13	09/11/2020	19:01	7435.79	Transducer	7436.76	7426.76	Intermediate
03-B-13	09/11/2020	20:01	7435.79	Transducer	7436.76	7426.76	Intermediate
03-B-13	09/11/2020	21:01	7435.79	Transducer	7436.76	7426.76	Intermediate
03-B-13	09/11/2020	22:01	7435.79	Transducer	7436.76	7426.76	Intermediate
03-B-13	09/11/2020	23:01	7435.79	Transducer	7436.76	7426.76	Intermediate
03-B-13	09/12/2020	00:01	7435.78	Transducer	7436.76	7426.76	Intermediate
03-B-13	09/12/2020	01:01	7435.78	Transducer	7436.76	7426.76	Intermediate
03-B-13	09/12/2020	02:01	7435.78	Transducer	7436.76	7426.76	Intermediate
03-B-13	09/12/2020	03:01	7435.78	Transducer	7436.76	7426.76	Intermediate
03-B-13	09/12/2020	04:01	7435.78	Transducer	7436.76	7426.76	Intermediate
03-B-13	09/12/2020	05:01	7435.78	Transducer	7436.76	7426.76	Intermediate
03-B-13	09/12/2020	06:01	7435.78	Transducer	7436.76	7426.76	Intermediate
03-B-13	09/12/2020	07:01	7435.78	Transducer	7436.76	7426.76	Intermediate
03-B-13	09/12/2020	08:01	7435.79	Transducer	7436.76	7426.76	Intermediate
03-B-13	09/12/2020	09:01	7435.79	Transducer	7436.76	7426.76	Intermediate
03-B-13	09/12/2020	10:01	7435.78	Transducer	7436.76	7426.76	Intermediate
03-B-13	09/12/2020	11:01	7435.78	Transducer	7436.76	7426.76	Intermediate
03-B-13	09/12/2020	12:01	7435.77	Transducer	7436.76	7426.76	Intermediate
03-B-13	09/12/2020	13:01	7435.76	Transducer	7436.76	7426.76	Intermediate
03-B-13	09/12/2020	14:01	7435.75	Transducer	7436.76	7426.76	Intermediate
03-B-13	09/12/2020	15:01	7435.74	Transducer	7436.76	7426.76	Intermediate
03-B-13	09/12/2020	16:01	7435.74	Transducer	7436.76	7426.76	Intermediate
03-B-13	09/12/2020	17:01	7435.73	Transducer	7436.76	7426.76	Intermediate
03-B-13	09/12/2020	18:01	7435.74	Transducer	7436.76	7426.76	Intermediate
03-B-13	09/12/2020	19:01	7435.74	Transducer	7436.76	7426.76	Intermediate

Location	Date	Time	Water Level (ft amsl)	Method	Top of Screen (ft amsl)	Bottom of Screen (ft amsl)	Zone
03-B-13	09/12/2020	20:01	7435.74	Transducer	7436.76	7426.76	Intermediate
03-B-13	09/12/2020	21:01	7435.75	Transducer	7436.76	7426.76	Intermediate
03-B-13	09/12/2020	22:01	7435.75	Transducer	7436.76	7426.76	Intermediate
03-B-13	09/12/2020	23:01	7435.74	Transducer	7436.76	7426.76	Intermediate
03-B-13	09/13/2020	00:01	7435.74	Transducer	7436.76	7426.76	Intermediate
03-B-13	09/13/2020	01:01	7435.74	Transducer	7436.76	7426.76	Intermediate
03-B-13	09/13/2020	02:01	7435.74	Transducer	7436.76	7426.76	Intermediate
03-B-13	09/13/2020	03:01	7435.73	Transducer	7436.76	7426.76	Intermediate
03-B-13	09/13/2020	04:01	7435.74	Transducer	7436.76	7426.76	Intermediate
03-B-13	09/13/2020	05:01	7435.74	Transducer	7436.76	7426.76	Intermediate
03-B-13	09/13/2020	06:01	7435.75	Transducer	7436.76	7426.76	Intermediate
03-B-13	09/13/2020	07:01	7435.75	Transducer	7436.76	7426.76	Intermediate
03-B-13	09/13/2020	08:01	7435.75	Transducer	7436.76	7426.76	Intermediate
03-B-13	09/13/2020	09:01	7435.76	Transducer	7436.76	7426.76	Intermediate
03-B-13	09/13/2020	10:01	7435.75	Transducer	7436.76	7426.76	Intermediate
03-B-13	09/13/2020	11:01	7435.74	Transducer	7436.76	7426.76	Intermediate
03-B-13	09/13/2020	12:01	7435.74	Transducer	7436.76	7426.76	Intermediate
03-B-13	09/13/2020	13:01	7435.73	Transducer	7436.76	7426.76	Intermediate
03-B-13	09/13/2020	14:01	7435.71	Transducer	7436.76	7426.76	Intermediate
03-B-13	09/13/2020	15:01	7435.71	Transducer	7436.76	7426.76	Intermediate
03-B-13	09/13/2020	16:01	7435.69	Transducer	7436.76	7426.76	Intermediate
03-B-13	09/13/2020	17:01	7435.69	Transducer	7436.76	7426.76	Intermediate
03-B-13	09/13/2020	18:01	7435.69	Transducer	7436.76	7426.76	Intermediate
03-B-13	09/13/2020	19:01	7435.69	Transducer	7436.76	7426.76	Intermediate
03-B-13	09/13/2020	20:01	7435.70	Transducer	7436.76	7426.76	Intermediate
03-B-13	09/13/2020	21:01	7435.71	Transducer	7436.76	7426.76	Intermediate
03-B-13	09/13/2020	22:01	7435.71	Transducer	7436.76	7426.76	Intermediate
03-B-13	09/13/2020	23:01	7435.71	Transducer	7436.76	7426.76	Intermediate
03-B-13	09/14/2020	00:01	7435.70	Transducer	7436.76	7426.76	Intermediate
03-B-13	09/14/2020	01:01	7435.70	Transducer	7436.76	7426.76	Intermediate
03-B-13	09/14/2020	02:01	7435.70	Transducer	7436.76	7426.76	Intermediate
03-B-13	09/14/2020	03:01	7435.70	Transducer	7436.76	7426.76	Intermediate
03-B-13	09/14/2020	04:01	7435.70	Transducer	7436.76	7426.76	Intermediate
03-B-13	09/14/2020	05:01	7435.70	Transducer	7436.76	7426.76	Intermediate
03-B-13	09/14/2020	06:01	7435.70	Transducer	7436.76	7426.76	Intermediate
03-B-13	09/14/2020	07:01	7435.70	Transducer	7436.76	7426.76	Intermediate
03-B-13	09/14/2020	08:01	7435.70	Transducer	7436.76	7426.76	Intermediate
03-B-13	09/14/2020	09:01	7426.26	Transducer	7436.76	7426.76	Intermediate
03-B-13	09/14/2020	10:01	7426.26	Transducer	7436.76	7426.76	Intermediate
03-B-13	09/14/2020	11:01	7426.26	Transducer	7436.76	7426.76	Intermediate
03-B-13	09/14/2020	12:01	7435.75	Transducer	7436.76	7426.76	Intermediate
03-B-13	09/14/2020	13:01	7435.74	Transducer	7436.76	7426.76	Intermediate
03-B-13	09/14/2020	14:01	7435.74	Transducer	7436.76	7426.76	Intermediate
03-B-13	09/14/2020	15:01	7435.73	Transducer	7436.76	7426.76	Intermediate
03-B-13	09/14/2020	16:01	7435.74	Transducer	7436.76	7426.76	Intermediate

Location	Date	Time	Water Level (ft amsl)	Method	Top of Screen (ft amsl)	Bottom of Screen (ft amsl)	Zone
03-B-13	09/14/2020	17:01	7435.75	Transducer	7436.76	7426.76	Intermediate
03-B-13	09/14/2020	18:01	7435.75	Transducer	7436.76	7426.76	Intermediate
03-B-13	09/14/2020	19:01	7435.77	Transducer	7436.76	7426.76	Intermediate
03-B-13	09/14/2020	20:01	7435.79	Transducer	7436.76	7426.76	Intermediate
03-B-13	09/14/2020	21:01	7435.80	Transducer	7436.76	7426.76	Intermediate
03-B-13	09/14/2020	22:01	7435.81	Transducer	7436.76	7426.76	Intermediate
03-B-13	09/14/2020	23:01	7435.82	Transducer	7436.76	7426.76	Intermediate
03-B-13	09/15/2020	00:01	7435.82	Transducer	7436.76	7426.76	Intermediate
03-B-13	09/15/2020	01:01	7435.81	Transducer	7436.76	7426.76	Intermediate
03-B-13	09/15/2020	02:01	7435.81	Transducer	7436.76	7426.76	Intermediate
03-B-13	09/15/2020	03:01	7435.82	Transducer	7436.76	7426.76	Intermediate
03-B-13	09/15/2020	04:01	7435.82	Transducer	7436.76	7426.76	Intermediate
03-B-13	09/15/2020	05:01	7435.83	Transducer	7436.76	7426.76	Intermediate
03-B-13	09/15/2020	06:01	7435.83	Transducer	7436.76	7426.76	Intermediate
03-B-13	09/15/2020	07:01	7435.83	Transducer	7436.76	7426.76	Intermediate
03-B-13	09/15/2020	08:01	7435.84	Transducer	7436.76	7426.76	Intermediate
03-B-13	09/15/2020	09:01	7435.83	Transducer	7436.76	7426.76	Intermediate
03-B-13	09/15/2020	10:01	7435.84	Transducer	7436.76	7426.76	Intermediate
03-B-13	09/15/2020	11:01	7435.82	Transducer	7436.76	7426.76	Intermediate
03-B-13	09/15/2020	12:01	7435.81	Transducer	7436.76	7426.76	Intermediate
03-B-13	09/15/2020	13:01	7435.80	Transducer	7436.76	7426.76	Intermediate
03-B-13	09/15/2020	14:01	7435.78	Transducer	7436.76	7426.76	Intermediate
03-B-13	09/15/2020	15:01	7435.77	Transducer	7436.76	7426.76	Intermediate
03-B-13	09/15/2020	16:01	7435.77	Transducer	7436.76	7426.76	Intermediate
03-B-13	09/15/2020	17:01	7435.77	Transducer	7436.76	7426.76	Intermediate
03-B-13	09/15/2020	18:01	7435.77	Transducer	7436.76	7426.76	Intermediate
03-B-13	09/15/2020	19:01	7435.77	Transducer	7436.76	7426.76	Intermediate
03-B-13	09/15/2020	20:01	7435.78	Transducer	7436.76	7426.76	Intermediate
03-B-13	09/15/2020	21:01	7435.78	Transducer	7436.76	7426.76	Intermediate
03-B-13	09/15/2020	22:01	7435.78	Transducer	7436.76	7426.76	Intermediate
03-B-13	09/15/2020	23:01	7435.77	Transducer	7436.76	7426.76	Intermediate
03-B-13	09/16/2020	00:01	7435.77	Transducer	7436.76	7426.76	Intermediate
03-B-13	09/16/2020	01:01	7435.77	Transducer	7436.76	7426.76	Intermediate
03-B-13	09/16/2020	02:01	7435.76	Transducer	7436.76	7426.76	Intermediate
03-B-13	09/16/2020	03:01	7435.76	Transducer	7436.76	7426.76	Intermediate
03-B-13	09/16/2020	04:01	7435.75	Transducer	7436.76	7426.76	Intermediate
03-B-13	09/16/2020	05:01	7435.75	Transducer	7436.76	7426.76	Intermediate
03-B-13	09/16/2020	06:01	7435.76	Transducer	7436.76	7426.76	Intermediate
03-B-13	09/16/2020	07:01	7435.76	Transducer	7436.76	7426.76	Intermediate
03-B-13	09/16/2020	08:01	7435.76	Transducer	7436.76	7426.76	Intermediate
03-B-13	09/16/2020	09:01	7435.76	Transducer	7436.76	7426.76	Intermediate
03-B-13	09/16/2020	10:01	7435.76	Transducer	7436.76	7426.76	Intermediate
03-B-13	09/16/2020	11:01	7435.76	Transducer	7436.76	7426.76	Intermediate
03-B-13	09/16/2020	12:01	7435.75	Transducer	7436.76	7426.76	Intermediate
03-B-13	09/16/2020	13:01	7435.74	Transducer	7436.76	7426.76	Intermediate

Location	Date	Time	Water Level (ft amsl)	Method	Top of Screen (ft amsl)	Bottom of Screen (ft amsl)	Zone
03-B-13	09/16/2020	14:01	7435.72	Transducer	7436.76	7426.76	Intermediate
03-B-13	09/16/2020	15:01	7435.71	Transducer	7436.76	7426.76	Intermediate
03-B-13	09/16/2020	16:01	7435.72	Transducer	7436.76	7426.76	Intermediate
03-B-13	09/16/2020	17:01	7435.71	Transducer	7436.76	7426.76	Intermediate
03-B-13	09/16/2020	18:01	7435.71	Transducer	7436.76	7426.76	Intermediate
03-B-13	09/16/2020	19:01	7435.72	Transducer	7436.76	7426.76	Intermediate
03-B-13	09/16/2020	20:01	7435.72	Transducer	7436.76	7426.76	Intermediate
03-B-13	09/16/2020	21:01	7435.73	Transducer	7436.76	7426.76	Intermediate
03-B-13	09/16/2020	22:01	7435.73	Transducer	7436.76	7426.76	Intermediate
03-B-13	09/16/2020	23:01	7435.73	Transducer	7436.76	7426.76	Intermediate
03-B-13	09/17/2020	00:01	7435.72	Transducer	7436.76	7426.76	Intermediate
03-B-13	09/17/2020	01:01	7435.72	Transducer	7436.76	7426.76	Intermediate
03-B-13	09/17/2020	02:01	7435.72	Transducer	7436.76	7426.76	Intermediate
03-B-13	09/17/2020	03:01	7435.71	Transducer	7436.76	7426.76	Intermediate
03-B-13	09/17/2020	04:01	7435.71	Transducer	7436.76	7426.76	Intermediate
03-B-13	09/17/2020	05:01	7435.71	Transducer	7436.76	7426.76	Intermediate
03-B-13	09/17/2020	06:01	7435.71	Transducer	7436.76	7426.76	Intermediate
03-B-13	09/17/2020	07:01	7435.71	Transducer	7436.76	7426.76	Intermediate
03-B-13	09/17/2020	08:01	7435.71	Transducer	7436.76	7426.76	Intermediate
03-B-13	09/17/2020	09:01	7435.72	Transducer	7436.76	7426.76	Intermediate
03-B-13	09/17/2020	10:01	7435.71	Transducer	7436.76	7426.76	Intermediate
03-B-13	09/17/2020	11:01	7435.70	Transducer	7436.76	7426.76	Intermediate
03-B-13	09/17/2020	12:01	7435.68	Transducer	7436.76	7426.76	Intermediate
03-B-13	09/17/2020	13:01	7435.67	Transducer	7436.76	7426.76	Intermediate
03-B-13	09/17/2020	14:01	7435.65	Transducer	7436.76	7426.76	Intermediate
03-B-13	09/17/2020	15:01	7435.64	Transducer	7436.76	7426.76	Intermediate
03-B-13	09/17/2020	16:01	7435.63	Transducer	7436.76	7426.76	Intermediate
03-B-13	09/17/2020	17:01	7435.62	Transducer	7436.76	7426.76	Intermediate
03-B-13	09/17/2020	18:01	7435.62	Transducer	7436.76	7426.76	Intermediate
03-B-13	09/17/2020	19:01	7435.63	Transducer	7436.76	7426.76	Intermediate
03-B-13	09/17/2020	20:01	7435.63	Transducer	7436.76	7426.76	Intermediate
03-B-13	09/17/2020	21:01	7435.64	Transducer	7436.76	7426.76	Intermediate
03-B-13	09/17/2020	22:01	7435.64	Transducer	7436.76	7426.76	Intermediate
03-B-13	09/17/2020	23:01	7435.64	Transducer	7436.76	7426.76	Intermediate
03-B-13	09/18/2020	00:01	7435.64	Transducer	7436.76	7426.76	Intermediate
03-B-13	09/18/2020	01:01	7435.63	Transducer	7436.76	7426.76	Intermediate
03-B-13	09/18/2020	02:01	7435.64	Transducer	7436.76	7426.76	Intermediate
03-B-13	09/18/2020	03:01	7435.64	Transducer	7436.76	7426.76	Intermediate
03-B-13	09/18/2020	04:01	7435.62	Transducer	7436.76	7426.76	Intermediate
03-B-13	09/18/2020	05:01	7435.63	Transducer	7436.76	7426.76	Intermediate
03-B-13	09/18/2020	06:01	7435.63	Transducer	7436.76	7426.76	Intermediate
03-B-13	09/18/2020	07:01	7435.63	Transducer	7436.76	7426.76	Intermediate
03-B-13	09/18/2020	08:01	7435.63	Transducer	7436.76	7426.76	Intermediate
03-B-13	09/18/2020	09:01	7435.63	Transducer	7436.76	7426.76	Intermediate
03-B-13	09/18/2020	10:01	7435.63	Transducer	7436.76	7426.76	Intermediate

Location	Date	Time	Water Level (ft amsl)	Method	Top of Screen (ft amsl)	Bottom of Screen (ft amsl)	Zone
03-B-13	09/18/2020	11:01	7435.62	Transducer	7436.76	7426.76	Intermediate
03-B-13	09/18/2020	12:01	7435.60	Transducer	7436.76	7426.76	Intermediate
03-B-13	09/18/2020	13:01	7435.59	Transducer	7436.76	7426.76	Intermediate
03-B-13	09/18/2020	14:01	7435.57	Transducer	7436.76	7426.76	Intermediate
03-B-13	09/18/2020	15:01	7435.56	Transducer	7436.76	7426.76	Intermediate
03-B-13	09/18/2020	16:01	7435.56	Transducer	7436.76	7426.76	Intermediate
03-B-13	09/18/2020	17:01	7435.55	Transducer	7436.76	7426.76	Intermediate
03-B-13	09/18/2020	18:01	7435.56	Transducer	7436.76	7426.76	Intermediate
03-B-13	09/18/2020	19:01	7435.56	Transducer	7436.76	7426.76	Intermediate
03-B-13	09/18/2020	20:01	7435.57	Transducer	7436.76	7426.76	Intermediate
03-B-13	09/18/2020	21:01	7435.57	Transducer	7436.76	7426.76	Intermediate
03-B-13	09/18/2020	22:01	7435.57	Transducer	7436.76	7426.76	Intermediate
03-B-13	09/18/2020	23:01	7435.56	Transducer	7436.76	7426.76	Intermediate
03-B-13	09/19/2020	00:01	7435.56	Transducer	7436.76	7426.76	Intermediate
03-B-13	09/19/2020	01:01	7435.55	Transducer	7436.76	7426.76	Intermediate
03-B-13	09/19/2020	02:01	7435.55	Transducer	7436.76	7426.76	Intermediate
03-B-13	09/19/2020	03:01	7435.54	Transducer	7436.76	7426.76	Intermediate
03-B-13	09/19/2020	04:01	7435.53	Transducer	7436.76	7426.76	Intermediate
03-B-13	09/19/2020	05:01	7435.53	Transducer	7436.76	7426.76	Intermediate
03-B-13	09/19/2020	06:01	7435.53	Transducer	7436.76	7426.76	Intermediate
03-B-13	09/19/2020	07:01	7435.53	Transducer	7436.76	7426.76	Intermediate
03-B-13	09/19/2020	08:01	7435.53	Transducer	7436.76	7426.76	Intermediate
03-B-13	09/19/2020	09:01	7435.53	Transducer	7436.76	7426.76	Intermediate
03-B-13	09/19/2020	10:01	7435.53	Transducer	7436.76	7426.76	Intermediate
03-B-13	09/19/2020	11:01	7435.52	Transducer	7436.76	7426.76	Intermediate
03-B-13	09/19/2020	12:01	7435.50	Transducer	7436.76	7426.76	Intermediate
03-B-13	09/19/2020	13:01	7435.48	Transducer	7436.76	7426.76	Intermediate
03-B-13	09/19/2020	14:01	7435.46	Transducer	7436.76	7426.76	Intermediate
03-B-13	09/19/2020	15:01	7435.45	Transducer	7436.76	7426.76	Intermediate
03-B-13	09/19/2020	16:01	7435.45	Transducer	7436.76	7426.76	Intermediate
03-B-13	09/19/2020	17:01	7435.44	Transducer	7436.76	7426.76	Intermediate
03-B-13	09/19/2020	18:01	7435.44	Transducer	7436.76	7426.76	Intermediate
03-B-13	09/19/2020	19:01	7435.44	Transducer	7436.76	7426.76	Intermediate
03-B-13	09/19/2020	20:01	7435.45	Transducer	7436.76	7426.76	Intermediate
03-B-13	09/19/2020	21:01	7435.45	Transducer	7436.76	7426.76	Intermediate
03-B-13	09/19/2020	22:01	7435.45	Transducer	7436.76	7426.76	Intermediate
03-B-13	09/19/2020	23:01	7435.45	Transducer	7436.76	7426.76	Intermediate
03-B-13	09/20/2020	00:01	7435.45	Transducer	7436.76	7426.76	Intermediate
03-B-13	09/20/2020	01:01	7435.44	Transducer	7436.76	7426.76	Intermediate
03-B-13	09/20/2020	02:01	7435.44	Transducer	7436.76	7426.76	Intermediate
03-B-13	09/20/2020	03:01	7435.44	Transducer	7436.76	7426.76	Intermediate
03-B-13	09/20/2020	04:01	7435.44	Transducer	7436.76	7426.76	Intermediate
03-B-13	09/20/2020	05:01	7435.44	Transducer	7436.76	7426.76	Intermediate
03-B-13	09/20/2020	06:01	7435.44	Transducer	7436.76	7426.76	Intermediate
03-B-13	09/20/2020	07:01	7435.45	Transducer	7436.76	7426.76	Intermediate

Location	Date	Time	Water Level (ft amsl)	Method	Top of Screen (ft amsl)	Bottom of Screen (ft amsl)	Zone
03-B-13	09/20/2020	08:01	7435.45	Transducer	7436.76	7426.76	Intermediate
03-B-13	09/20/2020	09:01	7435.45	Transducer	7436.76	7426.76	Intermediate
03-B-13	09/20/2020	10:01	7435.46	Transducer	7436.76	7426.76	Intermediate
03-B-13	09/20/2020	11:01	7435.44	Transducer	7436.76	7426.76	Intermediate
03-B-13	09/20/2020	12:01	7435.43	Transducer	7436.76	7426.76	Intermediate
03-B-13	09/20/2020	13:01	7435.42	Transducer	7436.76	7426.76	Intermediate
03-B-13	09/20/2020	14:01	7435.40	Transducer	7436.76	7426.76	Intermediate
03-B-13	09/20/2020	15:01	7435.39	Transducer	7436.76	7426.76	Intermediate
03-B-13	09/20/2020	16:01	7435.38	Transducer	7436.76	7426.76	Intermediate
03-B-13	09/20/2020	17:01	7435.38	Transducer	7436.76	7426.76	Intermediate
03-B-13	09/20/2020	18:01	7435.38	Transducer	7436.76	7426.76	Intermediate
03-B-13	09/20/2020	19:01	7435.38	Transducer	7436.76	7426.76	Intermediate
03-B-13	09/20/2020	20:01	7435.38	Transducer	7436.76	7426.76	Intermediate
03-B-13	09/20/2020	21:01	7435.39	Transducer	7436.76	7426.76	Intermediate
03-B-13	09/20/2020	22:01	7435.39	Transducer	7436.76	7426.76	Intermediate
03-B-13	09/20/2020	23:01	7435.26	Transducer	7436.76	7426.76	Intermediate
03-B-13	09/21/2020	00:01	7435.25	Transducer	7436.76	7426.76	Intermediate
03-B-13	09/21/2020	01:01	7435.25	Transducer	7436.76	7426.76	Intermediate
03-B-13	09/21/2020	02:01	7435.24	Transducer	7436.76	7426.76	Intermediate
03-B-13	09/21/2020	03:01	7435.24	Transducer	7436.76	7426.76	Intermediate
03-B-13	09/21/2020	04:01	7435.24	Transducer	7436.76	7426.76	Intermediate
03-B-13	09/21/2020	05:01	7435.25	Transducer	7436.76	7426.76	Intermediate
03-B-13	09/21/2020	06:01	7435.25	Transducer	7436.76	7426.76	Intermediate
03-B-13	09/21/2020	07:01	7435.25	Transducer	7436.76	7426.76	Intermediate
03-B-13	09/21/2020	08:01	7435.19	Transducer	7436.76	7426.76	Intermediate
03-B-13	09/21/2020	09:01	7435.19	Transducer	7436.76	7426.76	Intermediate
03-B-13	09/21/2020	10:01	7435.19	Transducer	7436.76	7426.76	Intermediate
03-B-13	09/21/2020	11:01	7435.18	Transducer	7436.76	7426.76	Intermediate
03-B-13	09/21/2020	12:01	7435.18	Transducer	7436.76	7426.76	Intermediate
03-B-13	09/21/2020	13:01	7435.18	Transducer	7436.76	7426.76	Intermediate
03-B-13	09/21/2020	14:01	7435.16	Transducer	7436.76	7426.76	Intermediate
03-B-13	09/21/2020	15:01	7435.14	Transducer	7436.76	7426.76	Intermediate
03-B-13	09/21/2020	16:01	7435.14	Transducer	7436.76	7426.76	Intermediate
03-B-13	09/21/2020	17:01	7435.14	Transducer	7436.76	7426.76	Intermediate
03-B-13	09/21/2020	18:01	7435.14	Transducer	7436.76	7426.76	Intermediate
03-B-13	09/21/2020	19:01	7435.14	Transducer	7436.76	7426.76	Intermediate
03-B-13	09/21/2020	20:01	7435.15	Transducer	7436.76	7426.76	Intermediate
03-B-13	09/21/2020	21:01	7434.98	Transducer	7436.76	7426.76	Intermediate
03-B-13	09/21/2020	22:01	7434.97	Transducer	7436.76	7426.76	Intermediate
03-B-13	09/21/2020	23:01	7434.98	Transducer	7436.76	7426.76	Intermediate
03-B-13	09/22/2020	00:01	7434.96	Transducer	7436.76	7426.76	Intermediate
03-B-13	09/22/2020	01:01	7434.96	Transducer	7436.76	7426.76	Intermediate
03-B-13	09/22/2020	02:01	7434.96	Transducer	7436.76	7426.76	Intermediate
03-B-13	09/22/2020	03:01	7434.95	Transducer	7436.76	7426.76	Intermediate
03-B-13	09/22/2020	04:01	7434.95	Transducer	7436.76	7426.76	Intermediate

Location	Date	Time	Water Level (ft amsl)	Method	Top of Screen (ft amsl)	Bottom of Screen (ft amsl)	Zone
03-B-13	09/22/2020	05:01	7434.95	Transducer	7436.76	7426.76	Intermediate
03-B-13	09/22/2020	06:01	7434.94	Transducer	7436.76	7426.76	Intermediate
03-B-13	09/22/2020	07:01	7434.93	Transducer	7436.76	7426.76	Intermediate
03-B-13	09/22/2020	08:01	7434.93	Transducer	7436.76	7426.76	Intermediate
03-B-13	09/22/2020	09:01	7434.92	Transducer	7436.76	7426.76	Intermediate
03-B-13	09/22/2020	10:01	7434.92	Transducer	7436.76	7426.76	Intermediate
03-B-13	09/22/2020	11:01	7434.90	Transducer	7436.76	7426.76	Intermediate
03-B-13	09/22/2020	12:01	7434.90	Transducer	7436.76	7426.76	Intermediate
03-B-13	09/22/2020	13:01	7434.89	Transducer	7436.76	7426.76	Intermediate
03-B-13	09/22/2020	14:01	7434.89	Transducer	7436.76	7426.76	Intermediate
03-B-13	09/22/2020	15:01	7434.88	Transducer	7436.76	7426.76	Intermediate
03-B-13	09/22/2020	16:01	7434.88	Transducer	7436.76	7426.76	Intermediate
03-B-13	09/22/2020	17:01	7434.88	Transducer	7436.76	7426.76	Intermediate
03-B-13	09/22/2020	18:01	7434.87	Transducer	7436.76	7426.76	Intermediate
03-B-13	09/22/2020	19:01	7434.86	Transducer	7436.76	7426.76	Intermediate
03-B-13	09/22/2020	20:01	7434.86	Transducer	7436.76	7426.76	Intermediate
03-B-13	09/22/2020	21:01	7434.85	Transducer	7436.76	7426.76	Intermediate
03-B-13	09/22/2020	22:01	7434.85	Transducer	7436.76	7426.76	Intermediate
03-B-13	09/22/2020	23:01	7434.84	Transducer	7436.76	7426.76	Intermediate
03-B-13	09/23/2020	00:01	7434.84	Transducer	7436.76	7426.76	Intermediate
03-B-13	09/23/2020	01:01	7434.84	Transducer	7436.76	7426.76	Intermediate
03-B-13	09/23/2020	02:01	7434.84	Transducer	7436.76	7426.76	Intermediate
03-B-13	09/23/2020	03:01	7434.83	Transducer	7436.76	7426.76	Intermediate
03-B-13	09/23/2020	04:01	7434.83	Transducer	7436.76	7426.76	Intermediate
03-B-13	09/23/2020	05:01	7434.84	Transducer	7436.76	7426.76	Intermediate
03-B-13	09/23/2020	06:01	7434.84	Transducer	7436.76	7426.76	Intermediate
03-B-13	09/23/2020	07:01	7434.84	Transducer	7436.76	7426.76	Intermediate
03-B-13	09/23/2020	08:01	7434.83	Transducer	7436.76	7426.76	Intermediate
03-B-13	09/23/2020	09:01	7434.83	Transducer	7436.76	7426.76	Intermediate
03-B-13	09/23/2020	10:01	7434.83	Transducer	7436.76	7426.76	Intermediate
03-B-13	09/23/2020	11:01	7434.83	Transducer	7436.76	7426.76	Intermediate
03-B-13	09/23/2020	12:01	7434.83	Transducer	7436.76	7426.76	Intermediate
03-B-13	09/23/2020	13:01	7434.83	Transducer	7436.76	7426.76	Intermediate
03-B-13	09/23/2020	14:01	7434.83	Transducer	7436.76	7426.76	Intermediate
03-B-13	09/23/2020	15:01	7434.82	Transducer	7436.76	7426.76	Intermediate
03-B-13	09/23/2020	16:01	7434.82	Transducer	7436.76	7426.76	Intermediate
03-B-13	09/23/2020	17:01	7434.82	Transducer	7436.76	7426.76	Intermediate
03-B-13	09/23/2020	18:01	7434.82	Transducer	7436.76	7426.76	Intermediate
03-B-13	09/23/2020	19:01	7434.82	Transducer	7436.76	7426.76	Intermediate
03-B-13	09/23/2020	20:01	7434.80	Transducer	7436.76	7426.76	Intermediate
03-B-13	09/23/2020	21:01	7434.81	Transducer	7436.76	7426.76	Intermediate
03-B-13	09/23/2020	22:01	7434.80	Transducer	7436.76	7426.76	Intermediate
03-B-13	09/23/2020	23:01	7434.80	Transducer	7436.76	7426.76	Intermediate
03-B-13	09/24/2020	00:01	7434.79	Transducer	7436.76	7426.76	Intermediate
03-B-13	09/24/2020	01:01	7434.79	Transducer	7436.76	7426.76	Intermediate

Location	Date	Time	Water Level (ft amsl)	Method	Top of Screen (ft amsl)	Bottom of Screen (ft amsl)	Zone
03-B-13	09/24/2020	02:01	7434.79	Transducer	7436.76	7426.76	Intermediate
03-B-13	09/24/2020	03:01	7434.78	Transducer	7436.76	7426.76	Intermediate
03-B-13	09/24/2020	04:01	7434.78	Transducer	7436.76	7426.76	Intermediate
03-B-13	09/24/2020	05:01	7434.77	Transducer	7436.76	7426.76	Intermediate
03-B-13	09/24/2020	06:01	7434.77	Transducer	7436.76	7426.76	Intermediate
03-B-13	09/24/2020	07:01	7434.76	Transducer	7436.76	7426.76	Intermediate
03-B-13	09/24/2020	08:01	7434.76	Transducer	7436.76	7426.76	Intermediate
03-B-13	09/24/2020	09:01	7434.76	Transducer	7436.76	7426.76	Intermediate
03-B-13	09/24/2020	10:01	7434.75	Transducer	7436.76	7426.76	Intermediate
03-B-13	09/24/2020	11:01	7434.75	Transducer	7436.76	7426.76	Intermediate
03-B-13	09/24/2020	12:01	7434.74	Transducer	7436.76	7426.76	Intermediate
03-B-13	09/24/2020	13:01	7434.74	Transducer	7436.76	7426.76	Intermediate
03-B-13	09/24/2020	14:01	7434.73	Transducer	7436.76	7426.76	Intermediate
03-B-13	09/24/2020	15:01	7434.73	Transducer	7436.76	7426.76	Intermediate
03-B-13	09/24/2020	16:01	7434.73	Transducer	7436.76	7426.76	Intermediate
03-B-13	09/24/2020	17:01	7434.72	Transducer	7436.76	7426.76	Intermediate
03-B-13	09/24/2020	18:01	7434.72	Transducer	7436.76	7426.76	Intermediate
03-B-13	09/24/2020	19:01	7434.71	Transducer	7436.76	7426.76	Intermediate
03-B-13	09/24/2020	20:01	7434.71	Transducer	7436.76	7426.76	Intermediate
03-B-13	09/24/2020	21:01	7434.70	Transducer	7436.76	7426.76	Intermediate
03-B-13	09/24/2020	22:01	7434.70	Transducer	7436.76	7426.76	Intermediate
03-B-13	09/24/2020	23:01	7434.70	Transducer	7436.76	7426.76	Intermediate
03-B-13	09/25/2020	00:01	7434.69	Transducer	7436.76	7426.76	Intermediate
03-B-13	09/25/2020	01:01	7434.69	Transducer	7436.76	7426.76	Intermediate
03-B-13	09/25/2020	02:01	7434.68	Transducer	7436.76	7426.76	Intermediate
03-B-13	09/25/2020	03:01	7434.68	Transducer	7436.76	7426.76	Intermediate
03-B-13	09/25/2020	04:01	7434.67	Transducer	7436.76	7426.76	Intermediate
03-B-13	09/25/2020	05:01	7434.66	Transducer	7436.76	7426.76	Intermediate
03-B-13	09/25/2020	06:01	7434.66	Transducer	7436.76	7426.76	Intermediate
03-B-13	09/25/2020	07:01	7434.66	Transducer	7436.76	7426.76	Intermediate
03-B-13	09/25/2020	08:01	7434.65	Transducer	7436.76	7426.76	Intermediate
03-B-13	09/25/2020	09:01	7434.64	Transducer	7436.76	7426.76	Intermediate
03-B-13	09/25/2020	10:01	7434.63	Transducer	7436.76	7426.76	Intermediate
03-B-13	09/25/2020	11:01	7434.63	Transducer	7436.76	7426.76	Intermediate
03-B-13	09/25/2020	12:01	7434.62	Transducer	7436.76	7426.76	Intermediate
03-B-13	09/25/2020	13:01	7434.62	Transducer	7436.76	7426.76	Intermediate
03-B-13	09/25/2020	14:01	7434.61	Transducer	7436.76	7426.76	Intermediate
03-B-13	09/25/2020	15:01	7434.61	Transducer	7436.76	7426.76	Intermediate
03-B-13	09/25/2020	16:01	7434.60	Transducer	7436.76	7426.76	Intermediate
03-B-13	09/25/2020	17:01	7434.60	Transducer	7436.76	7426.76	Intermediate
03-B-13	09/25/2020	18:01	7434.59	Transducer	7436.76	7426.76	Intermediate
03-B-13	09/25/2020	19:01	7434.59	Transducer	7436.76	7426.76	Intermediate
03-B-13	09/25/2020	20:01	7434.58	Transducer	7436.76	7426.76	Intermediate
03-B-13	09/25/2020	21:01	7434.58	Transducer	7436.76	7426.76	Intermediate
03-B-13	09/25/2020	22:01	7434.57	Transducer	7436.76	7426.76	Intermediate

Location	Date	Time	Water Level (ft amsl)	Method	Top of Screen (ft amsl)	Bottom of Screen (ft amsl)	Zone
03-B-13	09/25/2020	23:01	7434.57	Transducer	7436.76	7426.76	Intermediate
03-B-13	09/26/2020	00:01	7434.56	Transducer	7436.76	7426.76	Intermediate
03-B-13	09/26/2020	01:01	7434.56	Transducer	7436.76	7426.76	Intermediate
03-B-13	09/26/2020	02:01	7434.55	Transducer	7436.76	7426.76	Intermediate
03-B-13	09/26/2020	03:01	7434.55	Transducer	7436.76	7426.76	Intermediate
03-B-13	09/26/2020	04:01	7434.54	Transducer	7436.76	7426.76	Intermediate
03-B-13	09/26/2020	05:01	7434.53	Transducer	7436.76	7426.76	Intermediate
03-B-13	09/26/2020	06:01	7434.53	Transducer	7436.76	7426.76	Intermediate
03-B-13	09/26/2020	07:01	7434.52	Transducer	7436.76	7426.76	Intermediate
03-B-13	09/26/2020	08:01	7434.52	Transducer	7436.76	7426.76	Intermediate
03-B-13	09/26/2020	09:01	7434.51	Transducer	7436.76	7426.76	Intermediate
03-B-13	09/26/2020	10:01	7434.50	Transducer	7436.76	7426.76	Intermediate
03-B-13	09/26/2020	11:01	7434.50	Transducer	7436.76	7426.76	Intermediate
03-B-13	09/26/2020	12:01	7434.50	Transducer	7436.76	7426.76	Intermediate
03-B-13	09/26/2020	13:01	7434.50	Transducer	7436.76	7426.76	Intermediate
03-B-13	09/26/2020	14:01	7434.49	Transducer	7436.76	7426.76	Intermediate
03-B-13	09/26/2020	15:01	7434.49	Transducer	7436.76	7426.76	Intermediate
03-B-13	09/26/2020	16:01	7434.48	Transducer	7436.76	7426.76	Intermediate
03-B-13	09/26/2020	17:01	7434.48	Transducer	7436.76	7426.76	Intermediate
03-B-13	09/26/2020	18:01	7434.48	Transducer	7436.76	7426.76	Intermediate
03-B-13	09/26/2020	19:01	7434.47	Transducer	7436.76	7426.76	Intermediate
03-B-13	09/26/2020	20:01	7434.47	Transducer	7436.76	7426.76	Intermediate
03-B-13	09/26/2020	21:01	7434.47	Transducer	7436.76	7426.76	Intermediate
03-B-13	09/26/2020	22:01	7434.46	Transducer	7436.76	7426.76	Intermediate
03-B-13	09/26/2020	23:01	7434.46	Transducer	7436.76	7426.76	Intermediate
03-B-13	09/27/2020	00:01	7434.45	Transducer	7436.76	7426.76	Intermediate
03-B-13	09/27/2020	01:01	7434.45	Transducer	7436.76	7426.76	Intermediate
03-B-13	09/27/2020	02:01	7434.45	Transducer	7436.76	7426.76	Intermediate
03-B-13	09/27/2020	03:01	7434.45	Transducer	7436.76	7426.76	Intermediate
03-B-13	09/27/2020	04:01	7434.43	Transducer	7436.76	7426.76	Intermediate
03-B-13	09/27/2020	05:01	7434.44	Transducer	7436.76	7426.76	Intermediate
03-B-13	09/27/2020	06:01	7434.43	Transducer	7436.76	7426.76	Intermediate
03-B-13	09/27/2020	07:01	7434.42	Transducer	7436.76	7426.76	Intermediate
03-B-13	09/27/2020	08:01	7434.42	Transducer	7436.76	7426.76	Intermediate
03-B-13	09/27/2020	09:01	7434.41	Transducer	7436.76	7426.76	Intermediate
03-B-13	09/27/2020	10:01	7434.41	Transducer	7436.76	7426.76	Intermediate
03-B-13	09/27/2020	11:01	7434.41	Transducer	7436.76	7426.76	Intermediate
03-B-13	09/27/2020	12:01	7434.40	Transducer	7436.76	7426.76	Intermediate
03-B-13	09/27/2020	13:01	7434.41	Transducer	7436.76	7426.76	Intermediate
03-B-13	09/27/2020	14:01	7434.40	Transducer	7436.76	7426.76	Intermediate
03-B-13	09/27/2020	15:01	7434.39	Transducer	7436.76	7426.76	Intermediate
03-B-13	09/27/2020	16:01	7434.39	Transducer	7436.76	7426.76	Intermediate
03-B-13	09/27/2020	17:01	7434.39	Transducer	7436.76	7426.76	Intermediate
03-B-13	09/27/2020	18:01	7434.38	Transducer	7436.76	7426.76	Intermediate
03-B-13	09/27/2020	19:01	7434.38	Transducer	7436.76	7426.76	Intermediate

Location	Date	Time	Water Level (ft amsl)	Method	Top of Screen (ft amsl)	Bottom of Screen (ft amsl)	Zone
03-B-13	09/27/2020	20:01	7434.37	Transducer	7436.76	7426.76	Intermediate
03-B-13	09/27/2020	21:01	7434.37	Transducer	7436.76	7426.76	Intermediate
03-B-13	09/27/2020	22:01	7434.37	Transducer	7436.76	7426.76	Intermediate
03-B-13	09/27/2020	23:01	7434.37	Transducer	7436.76	7426.76	Intermediate
03-B-13	09/28/2020	00:01	7434.36	Transducer	7436.76	7426.76	Intermediate
03-B-13	09/28/2020	01:01	7434.35	Transducer	7436.76	7426.76	Intermediate
03-B-13	09/28/2020	02:01	7434.35	Transducer	7436.76	7426.76	Intermediate
03-B-13	09/28/2020	03:01	7434.35	Transducer	7436.76	7426.76	Intermediate
03-B-13	09/28/2020	04:01	7434.34	Transducer	7436.76	7426.76	Intermediate
03-B-13	09/28/2020	05:01	7434.33	Transducer	7436.76	7426.76	Intermediate
03-B-13	09/28/2020	06:01	7434.33	Transducer	7436.76	7426.76	Intermediate
03-B-13	09/28/2020	07:01	7434.32	Transducer	7436.76	7426.76	Intermediate
03-B-13	09/28/2020	08:01	7434.32	Transducer	7436.76	7426.76	Intermediate
03-B-13	09/28/2020	09:01	7434.31	Transducer	7436.76	7426.76	Intermediate
03-B-13	09/28/2020	10:01	7434.31	Transducer	7436.76	7426.76	Intermediate
03-B-13	09/28/2020	11:01	7434.30	Transducer	7436.76	7426.76	Intermediate
03-B-13	09/28/2020	12:01	7434.29	Transducer	7436.76	7426.76	Intermediate
03-B-13	09/28/2020	13:01	7434.29	Transducer	7436.76	7426.76	Intermediate
03-B-13	09/28/2020	14:01	7434.29	Transducer	7436.76	7426.76	Intermediate
03-B-13	09/28/2020	15:01	7434.27	Transducer	7436.76	7426.76	Intermediate
03-B-13	09/28/2020	16:01	7434.26	Transducer	7436.76	7426.76	Intermediate
03-B-13	09/28/2020	17:01	7434.25	Transducer	7436.76	7426.76	Intermediate
03-B-13	09/28/2020	18:01	7434.24	Transducer	7436.76	7426.76	Intermediate
03-B-13	09/28/2020	19:01	7434.22	Transducer	7436.76	7426.76	Intermediate
03-B-13	09/28/2020	20:01	7434.22	Transducer	7436.76	7426.76	Intermediate
03-B-13	09/28/2020	21:01	7434.20	Transducer	7436.76	7426.76	Intermediate
03-B-13	09/28/2020	22:01	7434.19	Transducer	7436.76	7426.76	Intermediate
03-B-13	09/28/2020	23:01	7434.18	Transducer	7436.76	7426.76	Intermediate
03-B-13	09/29/2020	00:01	7434.17	Transducer	7436.76	7426.76	Intermediate
03-B-13	09/29/2020	01:01	7434.16	Transducer	7436.76	7426.76	Intermediate
03-B-13	09/29/2020	02:01	7434.17	Transducer	7436.76	7426.76	Intermediate
03-B-13	09/29/2020	03:01	7434.15	Transducer	7436.76	7426.76	Intermediate
03-B-13	09/29/2020	04:01	7434.15	Transducer	7436.76	7426.76	Intermediate
03-B-13	09/29/2020	05:01	7434.14	Transducer	7436.76	7426.76	Intermediate
03-B-13	09/29/2020	06:01	7434.13	Transducer	7436.76	7426.76	Intermediate
03-B-13	09/29/2020	07:01	7434.13	Transducer	7436.76	7426.76	Intermediate
03-B-13	09/29/2020	08:01	7434.13	Transducer	7436.76	7426.76	Intermediate
03-B-13	09/29/2020	09:01	7434.12	Transducer	7436.76	7426.76	Intermediate
03-B-13	09/29/2020	10:01	7434.11	Transducer	7436.76	7426.76	Intermediate
03-B-13	09/29/2020	11:01	7434.11	Transducer	7436.76	7426.76	Intermediate
03-B-13	09/29/2020	12:01	7434.10	Transducer	7436.76	7426.76	Intermediate
03-B-13	09/29/2020	13:01	7434.10	Transducer	7436.76	7426.76	Intermediate
03-B-13	09/29/2020	14:01	7434.09	Transducer	7436.76	7426.76	Intermediate
03-B-13	09/29/2020	15:01	7434.09	Transducer	7436.76	7426.76	Intermediate
03-B-13	09/29/2020	16:01	7434.08	Transducer	7436.76	7426.76	Intermediate

Location	Date	Time	Water Level (ft amsl)	Method	Top of Screen (ft amsl)	Bottom of Screen (ft amsl)	Zone
03-B-13	09/29/2020	17:01	7434.08	Transducer	7436.76	7426.76	Intermediate
03-B-13	09/29/2020	18:01	7434.08	Transducer	7436.76	7426.76	Intermediate
03-B-13	09/29/2020	19:01	7434.07	Transducer	7436.76	7426.76	Intermediate
03-B-13	09/29/2020	20:01	7434.07	Transducer	7436.76	7426.76	Intermediate
03-B-13	09/29/2020	21:01	7434.06	Transducer	7436.76	7426.76	Intermediate
03-B-13	09/29/2020	22:01	7434.05	Transducer	7436.76	7426.76	Intermediate
03-B-13	09/29/2020	23:01	7434.05	Transducer	7436.76	7426.76	Intermediate
03-B-13	09/30/2020	00:01	7434.05	Transducer	7436.76	7426.76	Intermediate
03-B-13	09/30/2020	01:01	7434.04	Transducer	7436.76	7426.76	Intermediate
03-B-13	09/30/2020	02:01	7434.04	Transducer	7436.76	7426.76	Intermediate
03-B-13	09/30/2020	03:01	7434.03	Transducer	7436.76	7426.76	Intermediate
03-B-13	09/30/2020	04:01	7434.03	Transducer	7436.76	7426.76	Intermediate
03-B-13	09/30/2020	05:01	7434.01	Transducer	7436.76	7426.76	Intermediate
03-B-13	09/30/2020	06:01	7434.02	Transducer	7436.76	7426.76	Intermediate
03-B-13	09/30/2020	07:01	7434.01	Transducer	7436.76	7426.76	Intermediate
03-B-13	09/30/2020	08:01	7434.00	Transducer	7436.76	7426.76	Intermediate
03-B-13	09/30/2020	09:01	7434.00	Transducer	7436.76	7426.76	Intermediate
03-B-13	09/30/2020	10:01	7434.00	Transducer	7436.76	7426.76	Intermediate
03-B-13	09/30/2020	11:01	7434.00	Transducer	7436.76	7426.76	Intermediate
03-B-13	09/30/2020	12:01	7433.98	Transducer	7436.76	7426.76	Intermediate
03-B-13	09/30/2020	13:01	7433.99	Transducer	7436.76	7426.76	Intermediate
03-B-13	09/30/2020	14:01	7433.98	Transducer	7436.76	7426.76	Intermediate
03-B-13	09/30/2020	15:01	7433.97	Transducer	7436.76	7426.76	Intermediate
03-B-13	09/30/2020	16:01	7433.95	Transducer	7436.76	7426.76	Intermediate
03-B-13	09/30/2020	17:01	7433.94	Transducer	7436.76	7426.76	Intermediate
03-B-13	09/30/2020	18:01	7433.93	Transducer	7436.76	7426.76	Intermediate
03-B-13	09/30/2020	19:01	7433.90	Transducer	7436.76	7426.76	Intermediate
03-B-13	09/30/2020	20:01	7433.88	Transducer	7436.76	7426.76	Intermediate
03-B-13	09/30/2020	21:01	7433.85	Transducer	7436.76	7426.76	Intermediate
03-B-13	09/30/2020	22:01	7433.83	Transducer	7436.76	7426.76	Intermediate
03-B-13	09/30/2020	23:01	7433.80	Transducer	7436.76	7426.76	Intermediate
03-B-13	10/01/2020	00:01	7433.77	Transducer	7436.76	7426.76	Intermediate
03-B-13	10/01/2020	01:01	7433.73	Transducer	7436.76	7426.76	Intermediate
03-B-13	10/01/2020	02:01	7433.70	Transducer	7436.76	7426.76	Intermediate
03-B-13	10/01/2020	03:01	7433.66	Transducer	7436.76	7426.76	Intermediate
03-B-13	10/01/2020	04:01	7433.62	Transducer	7436.76	7426.76	Intermediate
03-B-13	10/01/2020	05:01	7433.58	Transducer	7436.76	7426.76	Intermediate
03-B-13	10/01/2020	06:01	7433.54	Transducer	7436.76	7426.76	Intermediate
03-B-13	10/01/2020	07:01	7433.49	Transducer	7436.76	7426.76	Intermediate
03-B-13	10/01/2020	08:01	7433.45	Transducer	7436.76	7426.76	Intermediate
03-B-13	10/01/2020	09:01	7433.41	Transducer	7436.76	7426.76	Intermediate
03-B-13	10/01/2020	10:01	7433.36	Transducer	7436.76	7426.76	Intermediate
03-B-13	10/01/2020	11:01	7433.32	Transducer	7436.76	7426.76	Intermediate
03-B-13	10/01/2020	12:01	7433.28	Transducer	7436.76	7426.76	Intermediate
03-B-13	10/01/2020	13:01	7433.24	Transducer	7436.76	7426.76	Intermediate

Location	Date	Time	Water Level (ft amsl)	Method	Top of Screen (ft amsl)	Bottom of Screen (ft amsl)	Zone
03-B-13	10/01/2020	14:01	7433.20	Transducer	7436.76	7426.76	Intermediate
03-B-13	10/01/2020	15:01	7433.16	Transducer	7436.76	7426.76	Intermediate
03-B-13	10/01/2020	16:01	7433.13	Transducer	7436.76	7426.76	Intermediate
03-B-13	10/01/2020	17:01	7433.09	Transducer	7436.76	7426.76	Intermediate
03-B-13	10/01/2020	18:01	7433.05	Transducer	7436.76	7426.76	Intermediate
03-B-13	10/01/2020	19:01	7433.02	Transducer	7436.76	7426.76	Intermediate
03-B-13	10/01/2020	20:01	7432.98	Transducer	7436.76	7426.76	Intermediate
03-B-13	10/01/2020	21:01	7432.94	Transducer	7436.76	7426.76	Intermediate
03-B-13	10/01/2020	22:01	7432.91	Transducer	7436.76	7426.76	Intermediate
03-B-13	10/01/2020	23:01	7432.87	Transducer	7436.76	7426.76	Intermediate
03-B-13	10/02/2020	00:01	7432.84	Transducer	7436.76	7426.76	Intermediate
03-B-13	10/02/2020	01:01	7432.81	Transducer	7436.76	7426.76	Intermediate
03-B-13	10/02/2020	02:01	7432.78	Transducer	7436.76	7426.76	Intermediate
03-B-13	10/02/2020	03:01	7432.74	Transducer	7436.76	7426.76	Intermediate
03-B-13	10/02/2020	04:01	7432.71	Transducer	7436.76	7426.76	Intermediate
03-B-13	10/02/2020	05:01	7432.68	Transducer	7436.76	7426.76	Intermediate
03-B-13	10/02/2020	06:01	7432.66	Transducer	7436.76	7426.76	Intermediate
03-B-13	10/02/2020	07:01	7432.63	Transducer	7436.76	7426.76	Intermediate
03-B-13	10/02/2020	08:01	7432.60	Transducer	7436.76	7426.76	Intermediate
03-B-13	10/02/2020	09:01	7432.58	Transducer	7436.76	7426.76	Intermediate
03-B-13	10/02/2020	10:01	7432.55	Transducer	7436.76	7426.76	Intermediate
03-B-13	10/02/2020	11:01	7432.53	Transducer	7436.76	7426.76	Intermediate
03-B-13	10/02/2020	12:01	7432.50	Transducer	7436.76	7426.76	Intermediate
03-B-13	10/02/2020	13:01	7432.48	Transducer	7436.76	7426.76	Intermediate
03-B-13	10/02/2020	14:01	7432.45	Transducer	7436.76	7426.76	Intermediate
03-B-13	10/02/2020	15:01	7432.43	Transducer	7436.76	7426.76	Intermediate
03-B-13	10/02/2020	16:01	7432.41	Transducer	7436.76	7426.76	Intermediate
03-B-13	10/02/2020	17:01	7432.39	Transducer	7436.76	7426.76	Intermediate
03-B-13	10/02/2020	18:01	7432.37	Transducer	7436.76	7426.76	Intermediate
03-B-13	10/02/2020	19:01	7432.35	Transducer	7436.76	7426.76	Intermediate
03-B-13	10/02/2020	20:01	7432.33	Transducer	7436.76	7426.76	Intermediate
03-B-13	10/02/2020	21:01	7432.31	Transducer	7436.76	7426.76	Intermediate
03-B-13	10/02/2020	22:01	7432.29	Transducer	7436.76	7426.76	Intermediate
03-B-13	10/02/2020	23:01	7432.27	Transducer	7436.76	7426.76	Intermediate
03-B-13	10/03/2020	00:01	7432.25	Transducer	7436.76	7426.76	Intermediate
03-B-13	10/03/2020	01:01	7432.23	Transducer	7436.76	7426.76	Intermediate
03-B-13	10/03/2020	02:01	7432.20	Transducer	7436.76	7426.76	Intermediate
03-B-13	10/03/2020	03:01	7432.19	Transducer	7436.76	7426.76	Intermediate
03-B-13	10/03/2020	04:01	7432.16	Transducer	7436.76	7426.76	Intermediate
03-B-13	10/03/2020	05:01	7432.15	Transducer	7436.76	7426.76	Intermediate
03-B-13	10/03/2020	06:01	7432.12	Transducer	7436.76	7426.76	Intermediate
03-B-13	10/03/2020	07:01	7432.11	Transducer	7436.76	7426.76	Intermediate
03-B-13	10/03/2020	08:01	7432.08	Transducer	7436.76	7426.76	Intermediate
03-B-13	10/03/2020	09:01	7432.06	Transducer	7436.76	7426.76	Intermediate
03-B-13	10/03/2020	10:01	7432.05	Transducer	7436.76	7426.76	Intermediate

Location	Date	Time	Water Level (ft amsl)	Method	Top of Screen (ft amsl)	Bottom of Screen (ft amsl)	Zone
03-B-13	10/03/2020	11:01	7432.03	Transducer	7436.76	7426.76	Intermediate
03-B-13	10/03/2020	12:01	7432.02	Transducer	7436.76	7426.76	Intermediate
03-B-13	10/03/2020	13:01	7432.00	Transducer	7436.76	7426.76	Intermediate
03-B-13	10/03/2020	14:01	7431.99	Transducer	7436.76	7426.76	Intermediate
03-B-13	10/03/2020	15:01	7431.96	Transducer	7436.76	7426.76	Intermediate
03-B-13	10/03/2020	16:01	7431.95	Transducer	7436.76	7426.76	Intermediate
03-B-13	10/03/2020	17:01	7431.93	Transducer	7436.76	7426.76	Intermediate
03-B-13	10/03/2020	18:01	7431.91	Transducer	7436.76	7426.76	Intermediate
03-B-13	10/03/2020	19:01	7431.89	Transducer	7436.76	7426.76	Intermediate
03-B-13	10/03/2020	20:01	7431.87	Transducer	7436.76	7426.76	Intermediate
03-B-13	10/03/2020	21:01	7431.84	Transducer	7436.76	7426.76	Intermediate
03-B-13	10/03/2020	22:01	7431.82	Transducer	7436.76	7426.76	Intermediate
03-B-13	10/03/2020	23:01	7431.80	Transducer	7436.76	7426.76	Intermediate
03-B-13	10/04/2020	00:01	7431.79	Transducer	7436.76	7426.76	Intermediate
03-B-13	10/04/2020	01:01	7431.77	Transducer	7436.76	7426.76	Intermediate
03-B-13	10/04/2020	02:01	7431.76	Transducer	7436.76	7426.76	Intermediate
03-B-13	10/04/2020	03:01	7431.74	Transducer	7436.76	7426.76	Intermediate
03-B-13	10/04/2020	04:01	7431.72	Transducer	7436.76	7426.76	Intermediate
03-B-13	10/04/2020	05:01	7431.71	Transducer	7436.76	7426.76	Intermediate
03-B-13	10/04/2020	06:01	7431.69	Transducer	7436.76	7426.76	Intermediate
03-B-13	10/04/2020	07:01	7431.68	Transducer	7436.76	7426.76	Intermediate
03-B-13	10/04/2020	08:01	7431.66	Transducer	7436.76	7426.76	Intermediate
03-B-13	10/04/2020	09:01	7431.64	Transducer	7436.76	7426.76	Intermediate
03-B-13	10/04/2020	10:01	7431.63	Transducer	7436.76	7426.76	Intermediate
03-B-13	10/04/2020	11:01	7431.60	Transducer	7436.76	7426.76	Intermediate
03-B-13	10/04/2020	12:01	7431.59	Transducer	7436.76	7426.76	Intermediate
03-B-13	10/04/2020	13:01	7431.57	Transducer	7436.76	7426.76	Intermediate
03-B-13	10/04/2020	14:01	7431.56	Transducer	7436.76	7426.76	Intermediate
03-B-13	10/04/2020	15:01	7431.54	Transducer	7436.76	7426.76	Intermediate
03-B-13	10/04/2020	16:01	7431.53	Transducer	7436.76	7426.76	Intermediate
03-B-13	10/04/2020	17:01	7431.52	Transducer	7436.76	7426.76	Intermediate
03-B-13	10/04/2020	18:01	7431.50	Transducer	7436.76	7426.76	Intermediate
03-B-13	10/04/2020	19:01	7431.49	Transducer	7436.76	7426.76	Intermediate
03-B-13	10/04/2020	20:01	7431.47	Transducer	7436.76	7426.76	Intermediate
03-B-13	10/04/2020	21:01	7431.45	Transducer	7436.76	7426.76	Intermediate
03-B-13	10/04/2020	22:01	7431.44	Transducer	7436.76	7426.76	Intermediate
03-B-13	10/04/2020	23:01	7431.43	Transducer	7436.76	7426.76	Intermediate
03-B-13	10/05/2020	00:01	7431.41	Transducer	7436.76	7426.76	Intermediate
03-B-13	10/05/2020	01:01	7431.39	Transducer	7436.76	7426.76	Intermediate
03-B-13	10/05/2020	02:01	7431.38	Transducer	7436.76	7426.76	Intermediate
03-B-13	10/05/2020	03:01	7431.36	Transducer	7436.76	7426.76	Intermediate
03-B-13	10/05/2020	04:01	7431.34	Transducer	7436.76	7426.76	Intermediate
03-B-13	10/05/2020	05:01	7431.33	Transducer	7436.76	7426.76	Intermediate
03-B-13	10/05/2020	06:01	7431.31	Transducer	7436.76	7426.76	Intermediate
03-B-13	10/05/2020	07:01	7431.30	Transducer	7436.76	7426.76	Intermediate

Location	Date	Time	Water Level (ft amsl)	Method	Top of Screen (ft amsl)	Bottom of Screen (ft amsl)	Zone
03-B-13	10/05/2020	08:01	7431.27	Transducer	7436.76	7426.76	Intermediate
03-B-13	10/05/2020	09:01	7431.27	Transducer	7436.76	7426.76	Intermediate
03-B-13	10/05/2020	10:01	7431.25	Transducer	7436.76	7426.76	Intermediate
03-B-13	10/05/2020	11:01	7431.23	Transducer	7436.76	7426.76	Intermediate
03-B-13	10/05/2020	12:01	7431.21	Transducer	7436.76	7426.76	Intermediate
03-B-13	10/05/2020	13:01	7431.20	Transducer	7436.76	7426.76	Intermediate
03-B-13	10/05/2020	14:01	7431.18	Transducer	7436.76	7426.76	Intermediate
03-B-13	10/05/2020	15:01	7431.16	Transducer	7436.76	7426.76	Intermediate
03-B-13	10/05/2020	16:01	7431.15	Transducer	7436.76	7426.76	Intermediate
03-B-13	10/05/2020	17:01	7431.13	Transducer	7436.76	7426.76	Intermediate
03-B-13	10/05/2020	18:01	7431.11	Transducer	7436.76	7426.76	Intermediate
03-B-13	10/05/2020	19:01	7431.10	Transducer	7436.76	7426.76	Intermediate
03-B-13	10/05/2020	20:01	7431.08	Transducer	7436.76	7426.76	Intermediate
03-B-13	10/05/2020	21:01	7431.07	Transducer	7436.76	7426.76	Intermediate
03-B-13	10/05/2020	22:01	7431.05	Transducer	7436.76	7426.76	Intermediate
03-B-13	10/05/2020	23:01	7431.04	Transducer	7436.76	7426.76	Intermediate
03-B-13	10/06/2020	00:01	7431.02	Transducer	7436.76	7426.76	Intermediate
03-B-13	10/06/2020	01:01	7431.00	Transducer	7436.76	7426.76	Intermediate
03-B-13	10/06/2020	02:01	7430.99	Transducer	7436.76	7426.76	Intermediate
03-B-13	10/06/2020	03:01	7430.97	Transducer	7436.76	7426.76	Intermediate
03-B-13	10/06/2020	04:01	7430.96	Transducer	7436.76	7426.76	Intermediate
03-B-13	10/06/2020	05:01	7430.94	Transducer	7436.76	7426.76	Intermediate
03-B-13	10/06/2020	06:01	7430.93	Transducer	7436.76	7426.76	Intermediate
03-B-13	10/06/2020	07:01	7430.91	Transducer	7436.76	7426.76	Intermediate
03-B-13	10/06/2020	08:01	7430.90	Transducer	7436.76	7426.76	Intermediate
03-B-13	10/06/2020	09:01	7430.89	Transducer	7436.76	7426.76	Intermediate
03-B-13	10/06/2020	10:01	7430.87	Transducer	7436.76	7426.76	Intermediate
03-B-13	10/06/2020	11:01	7430.85	Transducer	7436.76	7426.76	Intermediate
03-B-13	10/06/2020	12:01	7430.84	Transducer	7436.76	7426.76	Intermediate
03-B-13	10/06/2020	13:01	7430.82	Transducer	7436.76	7426.76	Intermediate
03-B-13	10/06/2020	14:01	7430.80	Transducer	7436.76	7426.76	Intermediate
03-B-13	10/06/2020	15:01	7430.79	Transducer	7436.76	7426.76	Intermediate
03-B-13	10/06/2020	16:01	7430.78	Transducer	7436.76	7426.76	Intermediate
03-B-13	10/06/2020	17:01	7430.77	Transducer	7436.76	7426.76	Intermediate
03-B-13	10/06/2020	18:01	7430.75	Transducer	7436.76	7426.76	Intermediate
03-B-13	10/06/2020	19:01	7430.74	Transducer	7436.76	7426.76	Intermediate
03-B-13	10/06/2020	20:01	7430.72	Transducer	7436.76	7426.76	Intermediate
03-B-13	10/06/2020	21:01	7430.71	Transducer	7436.76	7426.76	Intermediate
03-B-13	10/06/2020	22:01	7430.70	Transducer	7436.76	7426.76	Intermediate
03-B-13	10/06/2020	23:01	7430.68	Transducer	7436.76	7426.76	Intermediate
03-B-13	10/07/2020	00:01	7430.66	Transducer	7436.76	7426.76	Intermediate
03-B-13	10/07/2020	01:01	7430.64	Transducer	7436.76	7426.76	Intermediate
03-B-13	10/07/2020	02:01	7430.63	Transducer	7436.76	7426.76	Intermediate
03-B-13	10/07/2020	03:01	7430.62	Transducer	7436.76	7426.76	Intermediate
03-B-13	10/07/2020	04:01	7430.61	Transducer	7436.76	7426.76	Intermediate

Location	Date	Time	Water Level (ft amsl)	Method	Top of Screen (ft amsl)	Bottom of Screen (ft amsl)	Zone
03-B-13	10/07/2020	05:01	7430.60	Transducer	7436.76	7426.76	Intermediate
03-B-13	10/07/2020	06:01	7430.59	Transducer	7436.76	7426.76	Intermediate
03-B-13	10/07/2020	07:01	7430.56	Transducer	7436.76	7426.76	Intermediate
03-B-13	10/07/2020	08:01	7430.55	Transducer	7436.76	7426.76	Intermediate
03-B-13	10/07/2020	09:01	7430.54	Transducer	7436.76	7426.76	Intermediate
03-B-13	10/07/2020	10:01	7430.52	Transducer	7436.76	7426.76	Intermediate
03-B-13	10/07/2020	11:01	7430.51	Transducer	7436.76	7426.76	Intermediate
03-B-13	10/07/2020	12:01	7430.50	Transducer	7436.76	7426.76	Intermediate
03-B-13	10/07/2020	13:01	7430.48	Transducer	7436.76	7426.76	Intermediate
03-B-13	10/07/2020	14:01	7430.47	Transducer	7436.76	7426.76	Intermediate
03-B-13	10/07/2020	15:01	7430.46	Transducer	7436.76	7426.76	Intermediate
03-B-13	10/07/2020	16:01	7430.45	Transducer	7436.76	7426.76	Intermediate
03-B-13	10/07/2020	17:01	7430.43	Transducer	7436.76	7426.76	Intermediate
03-B-13	10/07/2020	18:01	7430.42	Transducer	7436.76	7426.76	Intermediate
03-B-13	10/07/2020	19:01	7430.40	Transducer	7436.76	7426.76	Intermediate
03-B-13	10/07/2020	20:01	7430.40	Transducer	7436.76	7426.76	Intermediate
03-B-13	10/07/2020	21:01	7430.38	Transducer	7436.76	7426.76	Intermediate
03-B-13	10/07/2020	22:01	7430.36	Transducer	7436.76	7426.76	Intermediate
03-B-13	10/07/2020	23:01	7430.35	Transducer	7436.76	7426.76	Intermediate
03-B-13	10/08/2020	00:01	7430.34	Transducer	7436.76	7426.76	Intermediate
03-B-13	10/08/2020	01:01	7430.33	Transducer	7436.76	7426.76	Intermediate
03-B-13	10/08/2020	02:01	7430.31	Transducer	7436.76	7426.76	Intermediate
03-B-13	10/08/2020	03:01	7430.30	Transducer	7436.76	7426.76	Intermediate
03-B-13	10/08/2020	04:01	7430.29	Transducer	7436.76	7426.76	Intermediate
03-B-13	10/08/2020	05:01	7430.28	Transducer	7436.76	7426.76	Intermediate
03-B-13	10/08/2020	06:01	7430.26	Transducer	7436.76	7426.76	Intermediate
03-B-13	10/08/2020	07:01	7430.24	Transducer	7436.76	7426.76	Intermediate
03-B-13	10/08/2020	08:01	7430.23	Transducer	7436.76	7426.76	Intermediate
03-B-13	10/08/2020	09:01	7430.21	Transducer	7436.76	7426.76	Intermediate
03-B-13	10/08/2020	10:01	7430.20	Transducer	7436.76	7426.76	Intermediate
03-B-13	10/08/2020	11:01	7430.19	Transducer	7436.76	7426.76	Intermediate
03-B-13	10/08/2020	12:01	7430.17	Transducer	7436.76	7426.76	Intermediate
03-B-13	10/08/2020	13:01	7430.16	Transducer	7436.76	7426.76	Intermediate
03-B-13	10/08/2020	14:01	7430.14	Transducer	7436.76	7426.76	Intermediate
03-B-13	10/08/2020	15:01	7430.13	Transducer	7436.76	7426.76	Intermediate
03-B-13	10/08/2020	16:01	7430.12	Transducer	7436.76	7426.76	Intermediate
03-B-13	10/08/2020	17:01	7430.11	Transducer	7436.76	7426.76	Intermediate
03-B-13	10/08/2020	18:01	7430.09	Transducer	7436.76	7426.76	Intermediate
03-B-13	10/08/2020	19:01	7430.08	Transducer	7436.76	7426.76	Intermediate
03-B-13	10/08/2020	20:01	7430.07	Transducer	7436.76	7426.76	Intermediate
03-B-13	10/08/2020	21:01	7430.05	Transducer	7436.76	7426.76	Intermediate
03-B-13	10/08/2020	22:01	7430.03	Transducer	7436.76	7426.76	Intermediate
03-B-13	10/08/2020	23:01	7430.02	Transducer	7436.76	7426.76	Intermediate
03-B-13	10/09/2020	00:01	7430.01	Transducer	7436.76	7426.76	Intermediate
03-B-13	10/09/2020	01:01	7429.99	Transducer	7436.76	7426.76	Intermediate

Location	Date	Time	Water Level (ft amsl)	Method	Top of Screen (ft amsl)	Bottom of Screen (ft amsl)	Zone
03-B-13	10/09/2020	02:01	7429.98	Transducer	7436.76	7426.76	Intermediate
03-B-13	10/09/2020	03:01	7429.96	Transducer	7436.76	7426.76	Intermediate
03-B-13	10/09/2020	04:01	7429.95	Transducer	7436.76	7426.76	Intermediate
03-B-13	10/09/2020	05:01	7429.94	Transducer	7436.76	7426.76	Intermediate
03-B-13	10/09/2020	06:01	7429.92	Transducer	7436.76	7426.76	Intermediate
03-B-13	10/09/2020	07:01	7429.91	Transducer	7436.76	7426.76	Intermediate
03-B-13	10/09/2020	08:01	7429.89	Transducer	7436.76	7426.76	Intermediate
03-B-13	10/09/2020	09:01	7429.87	Transducer	7436.76	7426.76	Intermediate
03-B-13	10/09/2020	10:01	7429.85	Transducer	7436.76	7426.76	Intermediate
03-B-13	10/09/2020	11:01	7429.84	Transducer	7436.76	7426.76	Intermediate
03-B-13	10/09/2020	12:01	7429.83	Transducer	7436.76	7426.76	Intermediate
03-B-13	10/09/2020	13:01	7429.81	Transducer	7436.76	7426.76	Intermediate
03-B-13	10/09/2020	14:01	7429.79	Transducer	7436.76	7426.76	Intermediate
03-B-13	10/09/2020	15:01	7429.78	Transducer	7436.76	7426.76	Intermediate
03-B-13	10/09/2020	16:01	7429.77	Transducer	7436.76	7426.76	Intermediate
03-B-13	10/09/2020	17:01	7429.75	Transducer	7436.76	7426.76	Intermediate
03-B-13	10/09/2020	18:01	7429.74	Transducer	7436.76	7426.76	Intermediate
03-B-13	10/09/2020	19:01	7429.73	Transducer	7436.76	7426.76	Intermediate
03-B-13	10/09/2020	20:01	7429.70	Transducer	7436.76	7426.76	Intermediate
03-B-13	10/09/2020	21:01	7429.70	Transducer	7436.76	7426.76	Intermediate
03-B-13	10/09/2020	22:01	7429.68	Transducer	7436.76	7426.76	Intermediate
03-B-13	10/09/2020	23:01	7429.67	Transducer	7436.76	7426.76	Intermediate
03-B-13	10/10/2020	00:01	7429.65	Transducer	7436.76	7426.76	Intermediate
03-B-13	10/10/2020	01:01	7429.64	Transducer	7436.76	7426.76	Intermediate
03-B-13	10/10/2020	02:01	7429.62	Transducer	7436.76	7426.76	Intermediate
03-B-13	10/10/2020	03:01	7429.61	Transducer	7436.76	7426.76	Intermediate
03-B-13	10/10/2020	04:01	7429.59	Transducer	7436.76	7426.76	Intermediate
03-B-13	10/10/2020	05:01	7429.58	Transducer	7436.76	7426.76	Intermediate
03-B-13	10/10/2020	06:01	7429.56	Transducer	7436.76	7426.76	Intermediate
03-B-13	10/10/2020	07:01	7429.55	Transducer	7436.76	7426.76	Intermediate
03-B-13	10/10/2020	08:01	7429.53	Transducer	7436.76	7426.76	Intermediate
03-B-13	10/10/2020	09:01	7429.51	Transducer	7436.76	7426.76	Intermediate
03-B-13	10/10/2020	10:01	7429.50	Transducer	7436.76	7426.76	Intermediate
03-B-13	10/10/2020	11:01	7429.48	Transducer	7436.76	7426.76	Intermediate
03-B-13	10/10/2020	12:01	7429.46	Transducer	7436.76	7426.76	Intermediate
03-B-13	10/10/2020	13:01	7429.45	Transducer	7436.76	7426.76	Intermediate
03-B-13	10/10/2020	14:01	7429.44	Transducer	7436.76	7426.76	Intermediate
03-B-13	10/10/2020	15:01	7429.42	Transducer	7436.76	7426.76	Intermediate
03-B-13	10/10/2020	16:01	7429.40	Transducer	7436.76	7426.76	Intermediate
03-B-13	10/10/2020	17:01	7429.39	Transducer	7436.76	7426.76	Intermediate
03-B-13	10/10/2020	18:01	7429.37	Transducer	7436.76	7426.76	Intermediate
03-B-13	10/10/2020	19:01	7429.36	Transducer	7436.76	7426.76	Intermediate
03-B-13	10/10/2020	20:01	7429.34	Transducer	7436.76	7426.76	Intermediate
03-B-13	10/10/2020	21:01	7429.32	Transducer	7436.76	7426.76	Intermediate
03-B-13	10/10/2020	22:01	7429.30	Transducer	7436.76	7426.76	Intermediate

Location	Date	Time	Water Level (ft amsl)	Method	Top of Screen (ft amsl)	Bottom of Screen (ft amsl)	Zone
03-B-13	10/10/2020	23:01	7429.29	Transducer	7436.76	7426.76	Intermediate
03-B-13	10/11/2020	00:01	7429.26	Transducer	7436.76	7426.76	Intermediate
03-B-13	10/11/2020	01:01	7429.25	Transducer	7436.76	7426.76	Intermediate
03-B-13	10/11/2020	02:01	7429.23	Transducer	7436.76	7426.76	Intermediate
03-B-13	10/11/2020	03:01	7429.21	Transducer	7436.76	7426.76	Intermediate
03-B-13	10/11/2020	04:01	7429.19	Transducer	7436.76	7426.76	Intermediate
03-B-13	10/11/2020	05:01	7429.18	Transducer	7436.76	7426.76	Intermediate
03-B-13	10/11/2020	06:01	7429.15	Transducer	7436.76	7426.76	Intermediate
03-B-13	10/11/2020	07:01	7429.14	Transducer	7436.76	7426.76	Intermediate
03-B-13	10/11/2020	08:01	7429.13	Transducer	7436.76	7426.76	Intermediate
03-B-13	10/11/2020	09:01	7429.11	Transducer	7436.76	7426.76	Intermediate
03-B-13	10/11/2020	10:01	7429.10	Transducer	7436.76	7426.76	Intermediate
03-B-13	10/11/2020	11:01	7429.08	Transducer	7436.76	7426.76	Intermediate
03-B-13	10/11/2020	12:01	7429.06	Transducer	7436.76	7426.76	Intermediate
03-B-13	10/11/2020	13:01	7429.05	Transducer	7436.76	7426.76	Intermediate
03-B-13	10/11/2020	14:01	7429.03	Transducer	7436.76	7426.76	Intermediate
03-B-13	10/11/2020	15:01	7429.01	Transducer	7436.76	7426.76	Intermediate
03-B-13	10/11/2020	16:01	7429.00	Transducer	7436.76	7426.76	Intermediate
03-B-13	10/11/2020	17:01	7428.98	Transducer	7436.76	7426.76	Intermediate
03-B-13	10/11/2020	18:01	7428.97	Transducer	7436.76	7426.76	Intermediate
03-B-13	10/11/2020	19:01	7428.95	Transducer	7436.76	7426.76	Intermediate
03-B-13	10/11/2020	20:01	7428.93	Transducer	7436.76	7426.76	Intermediate
03-B-13	10/11/2020	21:01	7428.92	Transducer	7436.76	7426.76	Intermediate
03-B-13	10/11/2020	22:01	7428.89	Transducer	7436.76	7426.76	Intermediate
03-B-13	10/11/2020	23:01	7428.88	Transducer	7436.76	7426.76	Intermediate
03-B-13	10/12/2020	00:01	7428.86	Transducer	7436.76	7426.76	Intermediate
03-B-13	10/12/2020	01:01	7428.84	Transducer	7436.76	7426.76	Intermediate
03-B-13	10/12/2020	02:01	7428.82	Transducer	7436.76	7426.76	Intermediate
03-B-13	10/12/2020	03:01	7428.81	Transducer	7436.76	7426.76	Intermediate
03-B-13	10/12/2020	04:01	7428.78	Transducer	7436.76	7426.76	Intermediate
03-B-13	10/12/2020	05:01	7428.77	Transducer	7436.76	7426.76	Intermediate
03-B-13	10/12/2020	06:01	7428.75	Transducer	7436.76	7426.76	Intermediate
03-B-13	10/12/2020	07:01	7428.73	Transducer	7436.76	7426.76	Intermediate
03-B-13	10/12/2020	08:01	7428.71	Transducer	7436.76	7426.76	Intermediate
03-B-13	10/12/2020	09:01	7428.69	Transducer	7436.76	7426.76	Intermediate
03-B-13	10/12/2020	10:01	7428.67	Transducer	7436.76	7426.76	Intermediate
03-B-13	10/12/2020	11:01	7428.65	Transducer	7436.76	7426.76	Intermediate
03-B-13	10/12/2020	12:01	7428.63	Transducer	7436.76	7426.76	Intermediate
03-B-13	10/12/2020	13:01	7428.61	Transducer	7436.76	7426.76	Intermediate
03-B-13	10/12/2020	14:01	7428.58	Transducer	7436.76	7426.76	Intermediate
03-B-13	10/12/2020	15:01	7428.56	Transducer	7436.76	7426.76	Intermediate
03-B-13	10/12/2020	16:01	7428.54	Transducer	7436.76	7426.76	Intermediate
03-B-13	10/12/2020	17:01	7428.52	Transducer	7436.76	7426.76	Intermediate
03-B-13	10/12/2020	18:01	7428.49	Transducer	7436.76	7426.76	Intermediate
03-B-13	10/12/2020	19:01	7428.46	Transducer	7436.76	7426.76	Intermediate

Location	Date	Time	Water Level (ft amsl)	Method	Top of Screen (ft amsl)	Bottom of Screen (ft amsl)	Zone
03-B-13	10/12/2020	20:01	7428.44	Transducer	7436.76	7426.76	Intermediate
03-B-13	10/12/2020	21:01	7428.42	Transducer	7436.76	7426.76	Intermediate
03-B-13	10/12/2020	22:01	7428.40	Transducer	7436.76	7426.76	Intermediate
03-B-13	10/12/2020	23:01	7428.36	Transducer	7436.76	7426.76	Intermediate
03-B-13	10/13/2020	00:01	7428.34	Transducer	7436.76	7426.76	Intermediate
03-B-13	10/13/2020	01:01	7428.31	Transducer	7436.76	7426.76	Intermediate
03-B-13	10/13/2020	02:01	7428.28	Transducer	7436.76	7426.76	Intermediate
03-B-13	10/13/2020	03:01	7428.26	Transducer	7436.76	7426.76	Intermediate
03-B-13	10/13/2020	04:01	7428.22	Transducer	7436.76	7426.76	Intermediate
03-B-13	10/13/2020	05:01	7428.20	Transducer	7436.76	7426.76	Intermediate
03-B-13	10/13/2020	06:01	7428.16	Transducer	7436.76	7426.76	Intermediate
03-B-13	10/13/2020	07:01	7428.12	Transducer	7436.76	7426.76	Intermediate
03-B-13	10/13/2020	08:01	7428.09	Transducer	7436.76	7426.76	Intermediate
03-B-13	10/13/2020	09:01	7428.05	Transducer	7436.76	7426.76	Intermediate
03-B-13	10/13/2020	10:01	7428.01	Transducer	7436.76	7426.76	Intermediate
03-B-13	10/13/2020	11:01	7427.98	Transducer	7436.76	7426.76	Intermediate
03-B-13	10/13/2020	12:01	7427.95	Transducer	7436.76	7426.76	Intermediate
03-B-13	10/13/2020	13:01	7427.91	Transducer	7436.76	7426.76	Intermediate
03-B-13	10/13/2020	14:01	7427.88	Transducer	7436.76	7426.76	Intermediate
03-B-13	10/13/2020	15:01	7427.85	Transducer	7436.76	7426.76	Intermediate
03-B-13	10/13/2020	16:01	7427.81	Transducer	7436.76	7426.76	Intermediate
03-B-13	10/13/2020	17:01	7427.79	Transducer	7436.76	7426.76	Intermediate
03-B-13	10/13/2020	18:01	7427.76	Transducer	7436.76	7426.76	Intermediate
03-B-13	10/13/2020	19:01	7427.72	Transducer	7436.76	7426.76	Intermediate
03-B-13	10/13/2020	20:01	7427.69	Transducer	7436.76	7426.76	Intermediate
03-B-13	10/13/2020	21:01	7427.66	Transducer	7436.76	7426.76	Intermediate
03-B-13	10/13/2020	22:01	7427.63	Transducer	7436.76	7426.76	Intermediate
03-B-13	10/13/2020	23:01	7427.59	Transducer	7436.76	7426.76	Intermediate
03-B-13	10/14/2020	00:01	7427.56	Transducer	7436.76	7426.76	Intermediate
03-B-13	10/14/2020	01:01	7427.53	Transducer	7436.76	7426.76	Intermediate
03-B-13	10/14/2020	02:01	7427.50	Transducer	7436.76	7426.76	Intermediate
03-B-13	10/14/2020	03:01	7427.47	Transducer	7436.76	7426.76	Intermediate
03-B-13	10/14/2020	04:01	7427.43	Transducer	7436.76	7426.76	Intermediate
03-B-13	10/14/2020	05:01	7427.39	Transducer	7436.76	7426.76	Intermediate
03-B-13	10/14/2020	06:01	7427.36	Transducer	7436.76	7426.76	Intermediate
03-B-13	10/14/2020	07:01	7427.32	Transducer	7436.76	7426.76	Intermediate
03-B-13	10/14/2020	08:01	7427.27	Transducer	7436.76	7426.76	Intermediate
03-B-13	10/14/2020	09:01	7427.24	Transducer	7436.76	7426.76	Intermediate
03-B-13	10/14/2020	10:01	7427.20	Transducer	7436.76	7426.76	Intermediate
03-B-13	10/14/2020	11:01	7427.17	Transducer	7436.76	7426.76	Intermediate
03-B-13	10/14/2020	12:01	7427.14	Transducer	7436.76	7426.76	Intermediate
03-B-13	10/14/2020	13:01	7427.10	Transducer	7436.76	7426.76	Intermediate
03-B-13	10/14/2020	14:01	7427.06	Transducer	7436.76	7426.76	Intermediate
03-B-13	10/14/2020	15:01	7427.03	Transducer	7436.76	7426.76	Intermediate
03-B-13	10/14/2020	16:01	7427.00	Transducer	7436.76	7426.76	Intermediate

Location	Date	Time	Water Level (ft amsl)	Method	Top of Screen (ft amsl)	Bottom of Screen (ft amsl)	Zone
03-B-13	10/14/2020	17:01	7426.96	Transducer	7436.76	7426.76	Intermediate
03-B-13	10/14/2020	18:01	7426.93	Transducer	7436.76	7426.76	Intermediate
03-B-13	10/14/2020	19:01	7426.89	Transducer	7436.76	7426.76	Intermediate
03-B-13	10/14/2020	20:01	7426.85	Transducer	7436.76	7426.76	Intermediate
03-B-13	10/14/2020	21:01	7426.82	Transducer	7436.76	7426.76	Intermediate
03-B-13	10/14/2020	22:01	7426.79	Transducer	7436.76	7426.76	Intermediate
03-B-13	10/14/2020	23:01	7426.75	Transducer	7436.76	7426.76	Intermediate
03-B-13	10/15/2020	00:01	7426.71	Transducer	7436.76	7426.76	Intermediate
03-B-13	10/15/2020	01:01	7426.68	Transducer	7436.76	7426.76	Intermediate
03-B-13	10/15/2020	02:01	7426.65	Transducer	7436.76	7426.76	Intermediate
03-B-13	10/15/2020	03:01	7426.61	Transducer	7436.76	7426.76	Intermediate
03-B-13	10/15/2020	04:01	7426.58	Transducer	7436.76	7426.76	Intermediate
03-B-13	10/15/2020	05:01	7426.57	Transducer	7436.76	7426.76	Intermediate
03-B-13	10/15/2020	06:01	7426.57	Transducer	7436.76	7426.76	Intermediate
03-B-13	10/15/2020	07:01	7426.57	Transducer	7436.76	7426.76	Intermediate
03-B-13	10/15/2020	08:01	7426.57	Transducer	7436.76	7426.76	Intermediate
03-B-13	10/15/2020	09:01	7426.56	Transducer	7436.76	7426.76	Intermediate
03-B-13	10/15/2020	10:01	7426.56	Transducer	7436.76	7426.76	Intermediate
03-B-13	10/15/2020	11:01	7426.56	Transducer	7436.76	7426.76	Intermediate
03-B-13	10/15/2020	12:01	7426.56	Transducer	7436.76	7426.76	Intermediate
03-B-13	10/15/2020	13:01	7426.56	Transducer	7436.76	7426.76	Intermediate
03-B-13	10/15/2020	14:01	7426.56	Transducer	7436.76	7426.76	Intermediate
03-B-13	10/15/2020	15:01	7426.56	Transducer	7436.76	7426.76	Intermediate
03-B-13	10/15/2020	16:01	7426.55	Transducer	7436.76	7426.76	Intermediate
03-B-13	10/15/2020	17:01	7426.56	Transducer	7436.76	7426.76	Intermediate
03-B-13	10/15/2020	18:01	7426.56	Transducer	7436.76	7426.76	Intermediate
03-B-13	10/15/2020	19:01	7426.55	Transducer	7436.76	7426.76	Intermediate
03-B-13	10/15/2020	20:01	7426.56	Transducer	7436.76	7426.76	Intermediate
03-B-13	10/15/2020	21:01	7426.55	Transducer	7436.76	7426.76	Intermediate
03-B-13	10/15/2020	22:01	7426.55	Transducer	7436.76	7426.76	Intermediate
03-B-13	10/15/2020	23:01	7426.55	Transducer	7436.76	7426.76	Intermediate
03-B-13	10/16/2020	00:01	7426.55	Transducer	7436.76	7426.76	Intermediate
03-B-13	10/16/2020	01:01	7426.55	Transducer	7436.76	7426.76	Intermediate
03-B-13	10/16/2020	02:01	7426.55	Transducer	7436.76	7426.76	Intermediate
03-B-13	10/16/2020	03:01	7426.54	Transducer	7436.76	7426.76	Intermediate
03-B-13	10/16/2020	04:01	7426.55	Transducer	7436.76	7426.76	Intermediate
03-B-13	10/16/2020	05:01	7426.54	Transducer	7436.76	7426.76	Intermediate
03-B-13	10/16/2020	06:01	7426.54	Transducer	7436.76	7426.76	Intermediate
03-B-13	10/16/2020	07:01	7426.54	Transducer	7436.76	7426.76	Intermediate
03-B-13	10/16/2020	08:01	7426.54	Transducer	7436.76	7426.76	Intermediate
03-B-13	10/16/2020	09:01	7426.54	Transducer	7436.76	7426.76	Intermediate
03-B-13	10/16/2020	10:01	7426.53	Transducer	7436.76	7426.76	Intermediate
03-B-13	10/16/2020	11:01	7426.54	Transducer	7436.76	7426.76	Intermediate
03-B-13	10/16/2020	12:01	7426.54	Transducer	7436.76	7426.76	Intermediate
03-B-13	10/16/2020	13:01	7426.53	Transducer	7436.76	7426.76	Intermediate

Location	Date	Time	Water Level (ft amsl)	Method	Top of Screen (ft amsl)	Bottom of Screen (ft amsl)	Zone
03-B-13	10/16/2020	14:01	7426.53	Transducer	7436.76	7426.76	Intermediate
03-B-13	10/16/2020	15:01	7426.53	Transducer	7436.76	7426.76	Intermediate
03-B-13	10/16/2020	16:01	7426.52	Transducer	7436.76	7426.76	Intermediate
03-B-13	10/16/2020	17:01	7426.52	Transducer	7436.76	7426.76	Intermediate
03-B-13	10/16/2020	18:01	7426.52	Transducer	7436.76	7426.76	Intermediate
03-B-13	10/16/2020	19:01	7426.52	Transducer	7436.76	7426.76	Intermediate
03-B-13	10/16/2020	20:01	7426.52	Transducer	7436.76	7426.76	Intermediate
03-B-13	10/16/2020	21:01	7426.52	Transducer	7436.76	7426.76	Intermediate
03-B-13	10/16/2020	22:01	7426.52	Transducer	7436.76	7426.76	Intermediate
03-B-13	10/16/2020	23:01	7426.52	Transducer	7436.76	7426.76	Intermediate
03-B-13	10/17/2020	00:01	7426.52	Transducer	7436.76	7426.76	Intermediate
03-B-13	10/17/2020	01:01	7426.51	Transducer	7436.76	7426.76	Intermediate
03-B-13	10/17/2020	02:01	7426.52	Transducer	7436.76	7426.76	Intermediate
03-B-13	10/17/2020	03:01	7426.51	Transducer	7436.76	7426.76	Intermediate
03-B-13	10/17/2020	04:01	7426.51	Transducer	7436.76	7426.76	Intermediate
03-B-13	10/17/2020	05:01	7426.51	Transducer	7436.76	7426.76	Intermediate
03-B-13	10/17/2020	06:01	7426.51	Transducer	7436.76	7426.76	Intermediate
03-B-13	10/17/2020	07:01	7426.51	Transducer	7436.76	7426.76	Intermediate
03-B-13	10/17/2020	08:01	7426.51	Transducer	7436.76	7426.76	Intermediate
03-B-13	10/17/2020	09:01	7426.51	Transducer	7436.76	7426.76	Intermediate
03-B-13	10/17/2020	10:01	7426.51	Transducer	7436.76	7426.76	Intermediate
03-B-13	10/17/2020	11:01	7426.51	Transducer	7436.76	7426.76	Intermediate
03-B-13	10/17/2020	12:01	7426.51	Transducer	7436.76	7426.76	Intermediate
03-B-13	10/17/2020	13:01	7426.50	Transducer	7436.76	7426.76	Intermediate
03-B-13	10/17/2020	14:01	7426.50	Transducer	7436.76	7426.76	Intermediate
03-B-13	10/17/2020	15:01	7426.50	Transducer	7436.76	7426.76	Intermediate
03-B-13	10/17/2020	16:01	7426.51	Transducer	7436.76	7426.76	Intermediate
03-B-13	10/17/2020	17:01	7426.50	Transducer	7436.76	7426.76	Intermediate
03-B-13	10/17/2020	18:01	7426.50	Transducer	7436.76	7426.76	Intermediate
03-B-13	10/17/2020	19:01	7426.50	Transducer	7436.76	7426.76	Intermediate
03-B-13	10/17/2020	20:01	7426.50	Transducer	7436.76	7426.76	Intermediate
03-B-13	10/17/2020	21:01	7426.50	Transducer	7436.76	7426.76	Intermediate
03-B-13	10/17/2020	22:01	7426.50	Transducer	7436.76	7426.76	Intermediate
03-B-13	10/17/2020	23:01	7426.49	Transducer	7436.76	7426.76	Intermediate
03-B-13	10/18/2020	00:01	7426.50	Transducer	7436.76	7426.76	Intermediate
03-B-13	10/18/2020	01:01	7426.50	Transducer	7436.76	7426.76	Intermediate
03-B-13	10/18/2020	02:01	7426.49	Transducer	7436.76	7426.76	Intermediate
03-B-13	10/18/2020	03:01	7426.49	Transducer	7436.76	7426.76	Intermediate
03-B-13	10/18/2020	04:01	7426.50	Transducer	7436.76	7426.76	Intermediate
03-B-13	10/18/2020	05:01	7426.49	Transducer	7436.76	7426.76	Intermediate
03-B-13	10/18/2020	06:01	7426.49	Transducer	7436.76	7426.76	Intermediate
03-B-13	10/18/2020	07:01	7426.49	Transducer	7436.76	7426.76	Intermediate
03-B-13	10/18/2020	08:01	7426.49	Transducer	7436.76	7426.76	Intermediate
03-B-13	10/18/2020	09:01	7426.49	Transducer	7436.76	7426.76	Intermediate
03-B-13	10/18/2020	10:01	7426.48	Transducer	7436.76	7426.76	Intermediate

Location	Date	Time	Water Level (ft amsl)	Method	Top of Screen (ft amsl)	Bottom of Screen (ft amsl)	Zone
03-B-13	10/18/2020	11:01	7426.49	Transducer	7436.76	7426.76	Intermediate
03-B-13	10/18/2020	12:01	7426.49	Transducer	7436.76	7426.76	Intermediate
03-B-13	10/18/2020	13:01	7426.48	Transducer	7436.76	7426.76	Intermediate
03-B-13	10/18/2020	14:01	7426.49	Transducer	7436.76	7426.76	Intermediate
03-B-13	10/18/2020	15:01	7426.48	Transducer	7436.76	7426.76	Intermediate
03-B-13	10/18/2020	16:01	7426.48	Transducer	7436.76	7426.76	Intermediate
03-B-13	10/18/2020	17:01	7426.48	Transducer	7436.76	7426.76	Intermediate
03-B-13	10/18/2020	18:01	7426.48	Transducer	7436.76	7426.76	Intermediate
03-B-13	10/18/2020	19:01	7426.48	Transducer	7436.76	7426.76	Intermediate
03-B-13	10/18/2020	20:01	7426.48	Transducer	7436.76	7426.76	Intermediate
03-B-13	10/18/2020	21:01	7426.47	Transducer	7436.76	7426.76	Intermediate
03-B-13	10/18/2020	22:01	7426.48	Transducer	7436.76	7426.76	Intermediate
03-B-13	10/18/2020	23:01	7426.48	Transducer	7436.76	7426.76	Intermediate
03-B-13	10/19/2020	00:01	7426.48	Transducer	7436.76	7426.76	Intermediate
03-B-13	10/19/2020	01:01	7426.48	Transducer	7436.76	7426.76	Intermediate
03-B-13	10/19/2020	02:01	7426.47	Transducer	7436.76	7426.76	Intermediate
03-B-13	10/19/2020	03:01	7426.48	Transducer	7436.76	7426.76	Intermediate
03-B-13	10/19/2020	04:01	7426.47	Transducer	7436.76	7426.76	Intermediate
03-B-13	10/19/2020	05:01	7426.47	Transducer	7436.76	7426.76	Intermediate
03-B-13	10/19/2020	06:01	7426.47	Transducer	7436.76	7426.76	Intermediate
03-B-13	10/19/2020	07:01	7426.48	Transducer	7436.76	7426.76	Intermediate
03-B-13	10/19/2020	08:01	7426.47	Transducer	7436.76	7426.76	Intermediate
03-B-13	10/19/2020	09:01	7426.47	Transducer	7436.76	7426.76	Intermediate
03-B-13	10/19/2020	10:01	7426.47	Transducer	7436.76	7426.76	Intermediate
03-B-13	10/19/2020	11:01	7426.47	Transducer	7436.76	7426.76	Intermediate
03-B-13	10/19/2020	12:01	7426.47	Transducer	7436.76	7426.76	Intermediate
03-B-13	10/19/2020	13:01	7426.47	Transducer	7436.76	7426.76	Intermediate
03-B-13	10/19/2020	14:01	7426.47	Transducer	7436.76	7426.76	Intermediate
03-B-13	10/19/2020	15:01	7426.47	Transducer	7436.76	7426.76	Intermediate
03-B-13	10/19/2020	16:01	7426.47	Transducer	7436.76	7426.76	Intermediate
03-B-13	10/19/2020	17:01	7426.46	Transducer	7436.76	7426.76	Intermediate
03-B-13	10/19/2020	18:01	7426.46	Transducer	7436.76	7426.76	Intermediate
03-B-13	10/19/2020	19:01	7426.46	Transducer	7436.76	7426.76	Intermediate
03-B-13	10/19/2020	20:01	7426.46	Transducer	7436.76	7426.76	Intermediate
03-B-13	10/19/2020	21:01	7426.46	Transducer	7436.76	7426.76	Intermediate
03-B-13	10/19/2020	22:01	7426.46	Transducer	7436.76	7426.76	Intermediate
03-B-13	10/19/2020	23:01	7426.46	Transducer	7436.76	7426.76	Intermediate
03-B-13	10/20/2020	00:01	7426.46	Transducer	7436.76	7426.76	Intermediate
03-B-13	10/20/2020	01:01	7426.46	Transducer	7436.76	7426.76	Intermediate
03-B-13	10/20/2020	02:01	7426.46	Transducer	7436.76	7426.76	Intermediate
03-B-13	10/20/2020	03:01	7426.45	Transducer	7436.76	7426.76	Intermediate
03-B-13	10/20/2020	04:01	7426.45	Transducer	7436.76	7426.76	Intermediate
03-B-13	10/20/2020	05:01	7426.45	Transducer	7436.76	7426.76	Intermediate
03-B-13	10/20/2020	06:01	7426.45	Transducer	7436.76	7426.76	Intermediate
03-B-13	10/20/2020	07:01	7426.45	Transducer	7436.76	7426.76	Intermediate

Location	Date	Time	Water Level (ft amsl)	Method	Top of Screen (ft amsl)	Bottom of Screen (ft amsl)	Zone
03-B-13	10/20/2020	08:01	7426.45	Transducer	7436.76	7426.76	Intermediate
03-B-13	10/20/2020	09:01	7426.45	Transducer	7436.76	7426.76	Intermediate
03-B-13	10/20/2020	10:01	7426.45	Transducer	7436.76	7426.76	Intermediate
03-B-13	10/20/2020	11:01	7426.45	Transducer	7436.76	7426.76	Intermediate
03-B-13	10/20/2020	12:01	7426.44	Transducer	7436.76	7426.76	Intermediate
03-B-13	10/20/2020	13:01	7426.45	Transducer	7436.76	7426.76	Intermediate
03-B-13	10/20/2020	14:01	7426.45	Transducer	7436.76	7426.76	Intermediate
03-B-13	10/20/2020	15:01	7426.45	Transducer	7436.76	7426.76	Intermediate
03-B-13	10/20/2020	16:01	7426.44	Transducer	7436.76	7426.76	Intermediate
03-B-13	10/20/2020	17:01	7426.44	Transducer	7436.76	7426.76	Intermediate
03-B-13	10/20/2020	18:01	7426.44	Transducer	7436.76	7426.76	Intermediate
03-B-13	10/20/2020	19:01	7426.44	Transducer	7436.76	7426.76	Intermediate
03-B-13	10/20/2020	20:01	7426.44	Transducer	7436.76	7426.76	Intermediate
03-B-13	10/20/2020	21:01	7426.44	Transducer	7436.76	7426.76	Intermediate
03-B-13	10/20/2020	22:01	7426.44	Transducer	7436.76	7426.76	Intermediate
03-B-13	10/20/2020	23:01	7426.43	Transducer	7436.76	7426.76	Intermediate
03-B-13	10/21/2020	00:01	7426.44	Transducer	7436.76	7426.76	Intermediate
03-B-13	10/21/2020	01:01	7426.44	Transducer	7436.76	7426.76	Intermediate
03-B-13	10/21/2020	02:01	7426.43	Transducer	7436.76	7426.76	Intermediate
03-B-13	10/21/2020	03:01	7426.43	Transducer	7436.76	7426.76	Intermediate
03-B-13	10/21/2020	04:01	7426.44	Transducer	7436.76	7426.76	Intermediate
03-B-13	10/21/2020	05:01	7426.44	Transducer	7436.76	7426.76	Intermediate
03-B-13	10/21/2020	06:01	7426.43	Transducer	7436.76	7426.76	Intermediate
03-B-13	10/21/2020	07:01	7426.43	Transducer	7436.76	7426.76	Intermediate
03-B-13	10/21/2020	08:01	7426.43	Transducer	7436.76	7426.76	Intermediate
03-B-13	10/21/2020	09:01	7426.43	Transducer	7436.76	7426.76	Intermediate
03-B-13	10/21/2020	10:01	7426.43	Transducer	7436.76	7426.76	Intermediate
03-B-13	10/21/2020	11:01	7426.43	Transducer	7436.76	7426.76	Intermediate
03-B-13	10/21/2020	12:01	7426.43	Transducer	7436.76	7426.76	Intermediate
03-B-13	10/21/2020	13:01	7426.42	Transducer	7436.76	7426.76	Intermediate
03-B-13	10/21/2020	14:01	7426.42	Transducer	7436.76	7426.76	Intermediate
03-B-13	10/21/2020	15:01	7426.43	Transducer	7436.76	7426.76	Intermediate
03-B-13	10/21/2020	16:01	7426.42	Transducer	7436.76	7426.76	Intermediate
03-B-13	10/21/2020	17:01	7426.42	Transducer	7436.76	7426.76	Intermediate
03-B-13	10/21/2020	18:01	7426.42	Transducer	7436.76	7426.76	Intermediate
03-B-13	10/21/2020	19:01	7426.42	Transducer	7436.76	7426.76	Intermediate
03-B-13	10/21/2020	20:01	7426.42	Transducer	7436.76	7426.76	Intermediate
03-B-13	10/21/2020	21:01	7426.42	Transducer	7436.76	7426.76	Intermediate
03-B-13	10/21/2020	22:01	7426.42	Transducer	7436.76	7426.76	Intermediate
03-B-13	10/21/2020	23:01	7426.42	Transducer	7436.76	7426.76	Intermediate
03-B-13	10/22/2020	00:01	7426.41	Transducer	7436.76	7426.76	Intermediate
03-B-13	10/22/2020	01:01	7426.42	Transducer	7436.76	7426.76	Intermediate
03-B-13	10/22/2020	02:01	7426.42	Transducer	7436.76	7426.76	Intermediate
03-B-13	10/22/2020	03:01	7426.42	Transducer	7436.76	7426.76	Intermediate
03-B-13	10/22/2020	04:01	7426.42	Transducer	7436.76	7426.76	Intermediate

Location	Date	Time	Water Level (ft amsl)	Method	Top of Screen (ft amsl)	Bottom of Screen (ft amsl)	Zone
03-B-13	10/22/2020	05:01	7426.42	Transducer	7436.76	7426.76	Intermediate
03-B-13	10/22/2020	06:01	7426.41	Transducer	7436.76	7426.76	Intermediate
03-B-13	10/22/2020	07:01	7426.41	Transducer	7436.76	7426.76	Intermediate
03-B-13	10/22/2020	08:01	7426.41	Transducer	7436.76	7426.76	Intermediate
03-B-13	10/22/2020	09:01	7426.41	Transducer	7436.76	7426.76	Intermediate
03-B-13	10/22/2020	10:01	7426.41	Transducer	7436.76	7426.76	Intermediate
03-B-13	10/22/2020	11:01	7426.41	Transducer	7436.76	7426.76	Intermediate
03-B-13	10/22/2020	12:01	7426.41	Transducer	7436.76	7426.76	Intermediate
03-B-13	10/22/2020	13:01	7426.41	Transducer	7436.76	7426.76	Intermediate
03-B-13	10/22/2020	14:01	7426.41	Transducer	7436.76	7426.76	Intermediate
03-B-13	10/22/2020	15:01	7426.40	Transducer	7436.76	7426.76	Intermediate
03-B-13	10/22/2020	16:01	7426.41	Transducer	7436.76	7426.76	Intermediate
03-B-13	10/22/2020	17:01	7426.41	Transducer	7436.76	7426.76	Intermediate
03-B-13	10/22/2020	18:01	7426.41	Transducer	7436.76	7426.76	Intermediate
03-B-13	10/22/2020	19:01	7426.41	Transducer	7436.76	7426.76	Intermediate
03-B-13	10/22/2020	20:01	7426.40	Transducer	7436.76	7426.76	Intermediate
03-B-13	10/22/2020	21:01	7426.40	Transducer	7436.76	7426.76	Intermediate
03-B-13	10/22/2020	22:01	7426.40	Transducer	7436.76	7426.76	Intermediate
03-B-13	10/22/2020	23:01	7426.40	Transducer	7436.76	7426.76	Intermediate
03-B-13	10/23/2020	00:01	7426.41	Transducer	7436.76	7426.76	Intermediate
03-B-13	10/23/2020	01:01	7426.40	Transducer	7436.76	7426.76	Intermediate
03-B-13	10/23/2020	02:01	7426.39	Transducer	7436.76	7426.76	Intermediate
03-B-13	10/23/2020	03:01	7426.40	Transducer	7436.76	7426.76	Intermediate
03-B-13	10/23/2020	04:01	7426.40	Transducer	7436.76	7426.76	Intermediate
03-B-13	10/23/2020	05:01	7426.40	Transducer	7436.76	7426.76	Intermediate
03-B-13	10/23/2020	06:01	7426.40	Transducer	7436.76	7426.76	Intermediate
03-B-13	10/23/2020	07:01	7426.40	Transducer	7436.76	7426.76	Intermediate
03-B-13	10/23/2020	08:01	7426.39	Transducer	7436.76	7426.76	Intermediate
03-B-13	10/23/2020	09:01	7426.39	Transducer	7436.76	7426.76	Intermediate
03-B-13	10/23/2020	10:01	7426.39	Transducer	7436.76	7426.76	Intermediate
03-B-13	10/23/2020	11:01	7426.39	Transducer	7436.76	7426.76	Intermediate
03-B-13	10/23/2020	12:01	7426.39	Transducer	7436.76	7426.76	Intermediate
03-B-13	10/23/2020	13:01	7426.39	Transducer	7436.76	7426.76	Intermediate
03-B-13	10/23/2020	14:01	7426.39	Transducer	7436.76	7426.76	Intermediate
03-B-13	10/23/2020	15:01	7426.39	Transducer	7436.76	7426.76	Intermediate
03-B-13	10/23/2020	16:01	7426.39	Transducer	7436.76	7426.76	Intermediate
03-B-13	10/23/2020	17:01	7426.39	Transducer	7436.76	7426.76	Intermediate
03-B-13	10/23/2020	18:01	7426.39	Transducer	7436.76	7426.76	Intermediate
03-B-13	10/23/2020	19:01	7426.39	Transducer	7436.76	7426.76	Intermediate
03-B-13	10/23/2020	20:01	7426.38	Transducer	7436.76	7426.76	Intermediate
03-B-13	10/23/2020	21:01	7426.39	Transducer	7436.76	7426.76	Intermediate
03-B-13	10/23/2020	22:01	7426.39	Transducer	7436.76	7426.76	Intermediate
03-B-13	10/23/2020	23:01	7426.38	Transducer	7436.76	7426.76	Intermediate
03-B-13	10/24/2020	00:01	7426.38	Transducer	7436.76	7426.76	Intermediate
03-B-13	10/24/2020	01:01	7426.38	Transducer	7436.76	7426.76	Intermediate

Location	Date	Time	Water Level (ft amsl)	Method	Top of Screen (ft amsl)	Bottom of Screen (ft amsl)	Zone
03-B-13	10/24/2020	02:01	7426.37	Transducer	7436.76	7426.76	Intermediate
03-B-13	10/24/2020	03:01	7426.38	Transducer	7436.76	7426.76	Intermediate
03-B-13	10/24/2020	04:01	7426.38	Transducer	7436.76	7426.76	Intermediate
03-B-13	10/24/2020	05:01	7426.38	Transducer	7436.76	7426.76	Intermediate
03-B-13	10/24/2020	06:01	7426.38	Transducer	7436.76	7426.76	Intermediate
03-B-13	10/24/2020	07:01	7426.37	Transducer	7436.76	7426.76	Intermediate
03-B-13	10/24/2020	08:01	7426.38	Transducer	7436.76	7426.76	Intermediate
03-B-13	10/24/2020	09:01	7426.38	Transducer	7436.76	7426.76	Intermediate
03-B-13	10/24/2020	10:01	7426.37	Transducer	7436.76	7426.76	Intermediate
03-B-13	10/24/2020	11:01	7426.37	Transducer	7436.76	7426.76	Intermediate
03-B-13	10/24/2020	12:01	7426.37	Transducer	7436.76	7426.76	Intermediate
03-B-13	10/24/2020	13:01	7426.37	Transducer	7436.76	7426.76	Intermediate
03-B-13	10/24/2020	14:01	7426.37	Transducer	7436.76	7426.76	Intermediate
03-B-13	10/24/2020	15:01	7426.37	Transducer	7436.76	7426.76	Intermediate
03-B-13	10/24/2020	16:01	7426.37	Transducer	7436.76	7426.76	Intermediate
03-B-13	10/24/2020	17:01	7426.37	Transducer	7436.76	7426.76	Intermediate
03-B-13	10/24/2020	18:01	7426.37	Transducer	7436.76	7426.76	Intermediate
03-B-13	10/24/2020	19:01	7426.37	Transducer	7436.76	7426.76	Intermediate
03-B-13	10/24/2020	20:01	7426.37	Transducer	7436.76	7426.76	Intermediate
03-B-13	10/24/2020	21:01	7426.37	Transducer	7436.76	7426.76	Intermediate
03-B-13	10/24/2020	22:01	7426.36	Transducer	7436.76	7426.76	Intermediate
03-B-13	10/24/2020	23:01	7426.36	Transducer	7436.76	7426.76	Intermediate
03-B-13	10/25/2020	00:01	7426.37	Transducer	7436.76	7426.76	Intermediate
03-B-13	10/25/2020	01:01	7426.36	Transducer	7436.76	7426.76	Intermediate
03-B-13	10/25/2020	02:01	7426.37	Transducer	7436.76	7426.76	Intermediate
03-B-13	10/25/2020	03:01	7426.36	Transducer	7436.76	7426.76	Intermediate
03-B-13	10/25/2020	04:01	7426.37	Transducer	7436.76	7426.76	Intermediate
03-B-13	10/25/2020	05:01	7426.37	Transducer	7436.76	7426.76	Intermediate
03-B-13	10/25/2020	06:01	7426.36	Transducer	7436.76	7426.76	Intermediate
03-B-13	10/25/2020	07:01	7426.36	Transducer	7436.76	7426.76	Intermediate
03-B-13	10/25/2020	08:01	7426.35	Transducer	7436.76	7426.76	Intermediate
03-B-13	10/25/2020	09:01	7426.35	Transducer	7436.76	7426.76	Intermediate
03-B-13	10/25/2020	10:01	7426.36	Transducer	7436.76	7426.76	Intermediate
03-B-13	10/25/2020	11:01	7426.36	Transducer	7436.76	7426.76	Intermediate
03-B-13	10/25/2020	12:01	7426.35	Transducer	7436.76	7426.76	Intermediate
03-B-13	10/25/2020	13:01	7426.36	Transducer	7436.76	7426.76	Intermediate
03-B-13	10/25/2020	14:01	7426.35	Transducer	7436.76	7426.76	Intermediate
03-B-13	10/25/2020	15:01	7426.35	Transducer	7436.76	7426.76	Intermediate
03-B-13	10/25/2020	16:01	7426.35	Transducer	7436.76	7426.76	Intermediate
03-B-13	10/25/2020	17:01	7426.35	Transducer	7436.76	7426.76	Intermediate
03-B-13	10/25/2020	18:01	7426.35	Transducer	7436.76	7426.76	Intermediate
03-B-13	10/25/2020	19:01	7426.35	Transducer	7436.76	7426.76	Intermediate
03-B-13	10/25/2020	20:01	7426.35	Transducer	7436.76	7426.76	Intermediate
03-B-13	10/25/2020	21:01	7426.35	Transducer	7436.76	7426.76	Intermediate
03-B-13	10/25/2020	22:01	7426.34	Transducer	7436.76	7426.76	Intermediate

Location	Date	Time	Water Level (ft amsl)	Method	Top of Screen (ft amsl)	Bottom of Screen (ft amsl)	Zone
03-B-13	10/25/2020	23:01	7426.34	Transducer	7436.76	7426.76	Intermediate
03-B-13	10/26/2020	00:01	7426.35	Transducer	7436.76	7426.76	Intermediate
03-B-13	10/26/2020	01:01	7426.35	Transducer	7436.76	7426.76	Intermediate
03-B-13	10/26/2020	02:01	7426.35	Transducer	7436.76	7426.76	Intermediate
03-B-13	10/26/2020	03:01	7426.34	Transducer	7436.76	7426.76	Intermediate
03-B-13	10/26/2020	04:01	7426.34	Transducer	7436.76	7426.76	Intermediate
03-B-13	10/26/2020	05:01	7426.34	Transducer	7436.76	7426.76	Intermediate
03-B-13	10/26/2020	06:01	7426.34	Transducer	7436.76	7426.76	Intermediate
03-B-13	10/26/2020	07:01	7426.34	Transducer	7436.76	7426.76	Intermediate
03-B-13	10/26/2020	08:01	7426.34	Transducer	7436.76	7426.76	Intermediate
03-B-13	10/26/2020	09:01	7426.34	Transducer	7436.76	7426.76	Intermediate
03-B-13	10/26/2020	10:01	7426.34	Transducer	7436.76	7426.76	Intermediate
03-B-13	10/26/2020	11:01	7426.34	Transducer	7436.76	7426.76	Intermediate
03-B-13	10/26/2020	12:01	7426.34	Transducer	7436.76	7426.76	Intermediate
03-B-13	10/26/2020	13:01	7426.34	Transducer	7436.76	7426.76	Intermediate
03-B-13	10/26/2020	14:01	7426.33	Transducer	7436.76	7426.76	Intermediate
03-B-13	10/26/2020	15:01	7426.34	Transducer	7436.76	7426.76	Intermediate
03-B-13	10/26/2020	16:01	7426.34	Transducer	7436.76	7426.76	Intermediate
03-B-13	10/26/2020	17:01	7426.34	Transducer	7436.76	7426.76	Intermediate
03-B-13	10/26/2020	18:01	7426.33	Transducer	7436.76	7426.76	Intermediate
03-B-13	10/26/2020	19:01	7426.34	Transducer	7436.76	7426.76	Intermediate
03-B-13	10/26/2020	20:01	7426.34	Transducer	7436.76	7426.76	Intermediate
03-B-13	10/26/2020	21:01	7426.33	Transducer	7436.76	7426.76	Intermediate
03-B-13	10/26/2020	22:01	7426.33	Transducer	7436.76	7426.76	Intermediate
03-B-13	10/26/2020	23:01	7426.33	Transducer	7436.76	7426.76	Intermediate
03-B-13	10/27/2020	00:01	7426.33	Transducer	7436.76	7426.76	Intermediate
03-B-13	10/27/2020	01:01	7426.33	Transducer	7436.76	7426.76	Intermediate
03-B-13	10/27/2020	02:01	7426.33	Transducer	7436.76	7426.76	Intermediate
03-B-13	10/27/2020	03:01	7430.44	Transducer	7436.76	7426.76	Intermediate
03-B-13	10/27/2020	04:01	7434.34	Transducer	7436.76	7426.76	Intermediate
03-B-13	10/27/2020	05:01	7434.44	Transducer	7436.76	7426.76	Intermediate
03-B-13	10/27/2020	06:01	7434.57	Transducer	7436.76	7426.76	Intermediate
03-B-13	10/27/2020	07:01	7434.63	Transducer	7436.76	7426.76	Intermediate
03-B-13	10/27/2020	08:01	7434.66	Transducer	7436.76	7426.76	Intermediate
03-B-13	10/27/2020	09:01	7434.66	Transducer	7436.76	7426.76	Intermediate
03-B-13	10/27/2020	10:01	7434.66	Transducer	7436.76	7426.76	Intermediate
03-B-13	10/27/2020	11:01	7434.67	Transducer	7436.76	7426.76	Intermediate
03-B-13	10/27/2020	12:01	7434.71	Transducer	7436.76	7426.76	Intermediate
03-B-13	10/27/2020	13:01	7434.80	Transducer	7436.76	7426.76	Intermediate
03-B-13	10/27/2020	14:01	7434.89	Transducer	7436.76	7426.76	Intermediate
03-B-13	10/27/2020	15:01	7434.96	Transducer	7436.76	7426.76	Intermediate
03-B-13	10/27/2020	16:01	7435.05	Transducer	7436.76	7426.76	Intermediate
03-B-13	10/27/2020	17:01	7435.15	Transducer	7436.76	7426.76	Intermediate
03-B-13	10/27/2020	18:01	7435.24	Transducer	7436.76	7426.76	Intermediate
03-B-13	10/27/2020	19:01	7435.33	Transducer	7436.76	7426.76	Intermediate

Location	Date	Time	Water Level (ft amsl)	Method	Top of Screen (ft amsl)	Bottom of Screen (ft amsl)	Zone
03-B-13	10/27/2020	20:01	7435.40	Transducer	7436.76	7426.76	Intermediate
03-B-13	10/27/2020	21:01	7435.47	Transducer	7436.76	7426.76	Intermediate
03-B-13	10/27/2020	22:01	7435.55	Transducer	7436.76	7426.76	Intermediate
03-B-13	10/27/2020	23:01	7435.58	Transducer	7436.76	7426.76	Intermediate
03-B-13	10/28/2020	00:01	7435.61	Transducer	7436.76	7426.76	Intermediate
03-B-13	10/28/2020	01:01	7435.63	Transducer	7436.76	7426.76	Intermediate
03-B-13	10/28/2020	02:01	7435.65	Transducer	7436.76	7426.76	Intermediate
03-B-13	10/28/2020	03:01	7435.66	Transducer	7436.76	7426.76	Intermediate
03-B-13	10/28/2020	04:01	7435.67	Transducer	7436.76	7426.76	Intermediate
03-B-13	10/28/2020	05:01	7435.68	Transducer	7436.76	7426.76	Intermediate
03-B-13	10/28/2020	06:01	7435.68	Transducer	7436.76	7426.76	Intermediate
03-B-13	10/28/2020	07:01	7435.69	Transducer	7436.76	7426.76	Intermediate
03-B-13	10/28/2020	08:01	7435.69	Transducer	7436.76	7426.76	Intermediate
03-B-13	10/28/2020	09:01	7435.70	Transducer	7436.76	7426.76	Intermediate
03-B-13	10/28/2020	10:01	7435.71	Transducer	7436.76	7426.76	Intermediate
03-B-13	10/28/2020	11:01	7435.73	Transducer	7436.76	7426.76	Intermediate
03-B-13	10/28/2020	12:01	7435.73	Transducer	7436.76	7426.76	Intermediate
03-B-13	10/28/2020	13:01	7435.73	Transducer	7436.76	7426.76	Intermediate
03-B-13	10/28/2020	14:01	7435.74	Transducer	7436.76	7426.76	Intermediate
03-B-13	10/28/2020	15:01	7435.75	Transducer	7436.76	7426.76	Intermediate
03-B-13	10/28/2020	16:01	7435.77	Transducer	7436.76	7426.76	Intermediate
03-B-13	10/28/2020	17:01	7435.78	Transducer	7436.76	7426.76	Intermediate
03-B-13	10/28/2020	18:01	7435.79	Transducer	7436.76	7426.76	Intermediate
03-B-13	10/28/2020	19:01	7435.81	Transducer	7436.76	7426.76	Intermediate
03-B-13	10/28/2020	20:01	7435.82	Transducer	7436.76	7426.76	Intermediate
03-B-13	10/28/2020	21:01	7435.86	Transducer	7436.76	7426.76	Intermediate
03-B-13	10/28/2020	22:01	7435.87	Transducer	7436.76	7426.76	Intermediate
03-B-13	10/28/2020	23:01	7435.90	Transducer	7436.76	7426.76	Intermediate
03-B-13	10/29/2020	00:01	7435.91	Transducer	7436.76	7426.76	Intermediate
03-B-13	10/29/2020	01:01	7435.93	Transducer	7436.76	7426.76	Intermediate
03-B-13	10/29/2020	02:01	7435.95	Transducer	7436.76	7426.76	Intermediate
03-B-13	10/29/2020	03:01	7435.97	Transducer	7436.76	7426.76	Intermediate
03-B-13	10/29/2020	04:01	7435.99	Transducer	7436.76	7426.76	Intermediate
03-B-13	10/29/2020	05:01	7436.01	Transducer	7436.76	7426.76	Intermediate
03-B-13	10/29/2020	06:01	7436.03	Transducer	7436.76	7426.76	Intermediate
03-B-13	10/29/2020	07:01	7436.05	Transducer	7436.76	7426.76	Intermediate
03-B-13	10/29/2020	08:01	7436.06	Transducer	7436.76	7426.76	Intermediate
03-B-13	10/29/2020	09:01	7436.07	Transducer	7436.76	7426.76	Intermediate
03-B-13	10/29/2020	10:01	7436.09	Transducer	7436.76	7426.76	Intermediate
03-B-13	10/29/2020	11:01	7436.08	Transducer	7436.76	7426.76	Intermediate
03-B-13	10/29/2020	12:01	7436.08	Transducer	7436.76	7426.76	Intermediate
03-B-13	10/29/2020	13:01	7436.08	Transducer	7436.76	7426.76	Intermediate
03-B-13	10/29/2020	14:01	7436.08	Transducer	7436.76	7426.76	Intermediate
03-B-13	10/29/2020	15:01	7436.08	Transducer	7436.76	7426.76	Intermediate
03-B-13	10/29/2020	16:01	7436.09	Transducer	7436.76	7426.76	Intermediate

Location	Date	Time	Water Level (ft amsl)	Method	Top of Screen (ft amsl)	Bottom of Screen (ft amsl)	Zone
03-B-13	10/29/2020	17:01	7436.09	Transducer	7436.76	7426.76	Intermediate
03-B-13	10/29/2020	18:01	7436.11	Transducer	7436.76	7426.76	Intermediate
03-B-13	10/29/2020	19:01	7436.12	Transducer	7436.76	7426.76	Intermediate
03-B-13	10/29/2020	20:01	7436.13	Transducer	7436.76	7426.76	Intermediate
03-B-13	10/29/2020	21:01	7436.14	Transducer	7436.76	7426.76	Intermediate
03-B-13	10/29/2020	22:01	7436.15	Transducer	7436.76	7426.76	Intermediate
03-B-13	10/29/2020	23:01	7436.15	Transducer	7436.76	7426.76	Intermediate
03-B-13	10/30/2020	00:01	7436.15	Transducer	7436.76	7426.76	Intermediate
03-B-13	10/30/2020	01:01	7436.16	Transducer	7436.76	7426.76	Intermediate
03-B-13	10/30/2020	02:01	7436.17	Transducer	7436.76	7426.76	Intermediate
03-B-13	10/30/2020	03:01	7436.17	Transducer	7436.76	7426.76	Intermediate
03-B-13	10/30/2020	04:01	7436.16	Transducer	7436.76	7426.76	Intermediate
03-B-13	10/30/2020	05:01	7436.17	Transducer	7436.76	7426.76	Intermediate
03-B-13	10/30/2020	06:01	7436.18	Transducer	7436.76	7426.76	Intermediate
03-B-13	10/30/2020	07:01	7436.18	Transducer	7436.76	7426.76	Intermediate
03-B-13	10/30/2020	08:01	7436.18	Transducer	7436.76	7426.76	Intermediate
03-B-13	10/30/2020	09:01	7436.19	Transducer	7436.76	7426.76	Intermediate
03-B-13	10/30/2020	10:01	7436.19	Transducer	7436.76	7426.76	Intermediate
03-B-13	10/30/2020	11:01	7436.19	Transducer	7436.76	7426.76	Intermediate
03-B-13	10/30/2020	12:01	7436.17	Transducer	7436.76	7426.76	Intermediate
03-B-13	10/30/2020	13:01	7436.16	Transducer	7436.76	7426.76	Intermediate
03-B-13	10/30/2020	14:01	7436.16	Transducer	7436.76	7426.76	Intermediate
03-B-13	10/30/2020	15:01	7436.15	Transducer	7436.76	7426.76	Intermediate
03-B-13	10/30/2020	16:01	7436.15	Transducer	7436.76	7426.76	Intermediate
03-B-13	10/30/2020	17:01	7436.16	Transducer	7436.76	7426.76	Intermediate
03-B-13	10/30/2020	18:01	7436.16	Transducer	7436.76	7426.76	Intermediate
03-B-13	10/30/2020	19:01	7436.17	Transducer	7436.76	7426.76	Intermediate
03-B-13	10/30/2020	20:01	7436.18	Transducer	7436.76	7426.76	Intermediate
03-B-13	10/30/2020	21:01	7436.18	Transducer	7436.76	7426.76	Intermediate
03-B-13	10/30/2020	22:01	7436.20	Transducer	7436.76	7426.76	Intermediate
03-B-13	10/30/2020	23:01	7436.19	Transducer	7436.76	7426.76	Intermediate
03-B-13	10/31/2020	00:01	7436.19	Transducer	7436.76	7426.76	Intermediate
03-B-13	10/31/2020	01:01	7436.19	Transducer	7436.76	7426.76	Intermediate
03-B-13	10/31/2020	02:01	7436.19	Transducer	7436.76	7426.76	Intermediate
03-B-13	10/31/2020	03:01	7436.20	Transducer	7436.76	7426.76	Intermediate
03-B-13	10/31/2020	04:01	7436.20	Transducer	7436.76	7426.76	Intermediate
03-B-13	10/31/2020	05:01	7436.21	Transducer	7436.76	7426.76	Intermediate
03-B-13	10/31/2020	06:01	7436.22	Transducer	7436.76	7426.76	Intermediate
03-B-13	10/31/2020	07:01	7436.22	Transducer	7436.76	7426.76	Intermediate
03-B-13	10/31/2020	08:01	7436.22	Transducer	7436.76	7426.76	Intermediate
03-B-13	10/31/2020	09:01	7436.24	Transducer	7436.76	7426.76	Intermediate
03-B-13	10/31/2020	10:01	7436.23	Transducer	7436.76	7426.76	Intermediate
03-B-13	10/31/2020	11:01	7436.23	Transducer	7436.76	7426.76	Intermediate
03-B-13	10/31/2020	12:01	7436.23	Transducer	7436.76	7426.76	Intermediate
03-B-13	10/31/2020	13:01	7436.23	Transducer	7436.76	7426.76	Intermediate

Location	Date	Time	Water Level (ft amsl)	Method	Top of Screen (ft amsl)	Bottom of Screen (ft amsl)	Zone
03-B-13	10/31/2020	14:01	7436.22	Transducer	7436.76	7426.76	Intermediate
03-B-13	10/31/2020	15:01	7436.22	Transducer	7436.76	7426.76	Intermediate
03-B-13	10/31/2020	16:01	7436.23	Transducer	7436.76	7426.76	Intermediate
03-B-13	10/31/2020	17:01	7436.24	Transducer	7436.76	7426.76	Intermediate
03-B-13	10/31/2020	18:01	7436.25	Transducer	7436.76	7426.76	Intermediate
03-B-13	10/31/2020	19:01	7436.26	Transducer	7436.76	7426.76	Intermediate
03-B-13	10/31/2020	20:01	7436.27	Transducer	7436.76	7426.76	Intermediate
03-B-13	10/31/2020	21:01	7436.28	Transducer	7436.76	7426.76	Intermediate
03-B-13	10/31/2020	22:01	7436.30	Transducer	7436.76	7426.76	Intermediate
03-B-13	10/31/2020	23:01	7436.30	Transducer	7436.76	7426.76	Intermediate
03-B-13	11/01/2020	00:01	7436.30	Transducer	7436.76	7426.76	Intermediate
03-B-13	11/01/2020	01:01	7436.31	Transducer	7436.76	7426.76	Intermediate
03-B-13	11/01/2020	02:01	7436.31	Transducer	7436.76	7426.76	Intermediate
03-B-13	11/01/2020	03:01	7436.32	Transducer	7436.76	7426.76	Intermediate
03-B-13	11/01/2020	04:01	7436.32	Transducer	7436.76	7426.76	Intermediate
03-B-13	11/01/2020	05:01	7436.32	Transducer	7436.76	7426.76	Intermediate
03-B-13	11/01/2020	06:01	7436.32	Transducer	7436.76	7426.76	Intermediate
03-B-13	11/01/2020	07:01	7436.32	Transducer	7436.76	7426.76	Intermediate
03-B-13	11/01/2020	08:01	7436.33	Transducer	7436.76	7426.76	Intermediate
03-B-13	11/01/2020	09:01	7436.32	Transducer	7436.76	7426.76	Intermediate
03-B-13	11/01/2020	10:01	7436.31	Transducer	7436.76	7426.76	Intermediate
03-B-13	11/01/2020	11:01	7436.30	Transducer	7436.76	7426.76	Intermediate
03-B-13	11/01/2020	12:01	7436.29	Transducer	7436.76	7426.76	Intermediate
03-B-13	11/01/2020	13:01	7436.27	Transducer	7436.76	7426.76	Intermediate
03-B-13	11/01/2020	14:01	7436.26	Transducer	7436.76	7426.76	Intermediate
03-B-13	11/01/2020	15:01	7436.25	Transducer	7436.76	7426.76	Intermediate
03-B-13	11/01/2020	16:01	7436.25	Transducer	7436.76	7426.76	Intermediate
03-B-13	11/01/2020	17:01	7436.24	Transducer	7436.76	7426.76	Intermediate
03-B-13	11/01/2020	18:01	7436.24	Transducer	7436.76	7426.76	Intermediate
03-B-13	11/01/2020	19:01	7436.24	Transducer	7436.76	7426.76	Intermediate
03-B-13	11/01/2020	20:01	7436.23	Transducer	7436.76	7426.76	Intermediate
03-B-13	11/01/2020	21:01	7436.22	Transducer	7436.76	7426.76	Intermediate
03-B-13	11/01/2020	22:01	7436.22	Transducer	7436.76	7426.76	Intermediate
03-B-13	11/01/2020	23:01	7436.22	Transducer	7436.76	7426.76	Intermediate
03-B-13	11/02/2020	00:01	7436.21	Transducer	7436.76	7426.76	Intermediate
03-B-13	11/02/2020	01:01	7436.20	Transducer	7436.76	7426.76	Intermediate
03-B-13	11/02/2020	02:01	7436.20	Transducer	7436.76	7426.76	Intermediate
03-B-13	11/02/2020	03:01	7436.19	Transducer	7436.76	7426.76	Intermediate
03-B-13	11/02/2020	04:01	7436.19	Transducer	7436.76	7426.76	Intermediate
03-B-13	11/02/2020	05:01	7436.19	Transducer	7436.76	7426.76	Intermediate
03-B-13	11/02/2020	06:01	7436.18	Transducer	7436.76	7426.76	Intermediate
03-B-13	11/02/2020	07:01	7436.18	Transducer	7436.76	7426.76	Intermediate
03-B-13	11/02/2020	08:01	7436.18	Transducer	7436.76	7426.76	Intermediate
03-B-13	11/02/2020	09:01	7436.18	Transducer	7436.76	7426.76	Intermediate
03-B-13	11/02/2020	10:01	7436.17	Transducer	7436.76	7426.76	Intermediate

Location	Date	Time	Water Level (ft amsl)	Method	Top of Screen (ft amsl)	Bottom of Screen (ft amsl)	Zone
03-B-13	11/02/2020	11:01	7436.16	Transducer	7436.76	7426.76	Intermediate
03-B-13	11/02/2020	12:01	7436.15	Transducer	7436.76	7426.76	Intermediate
03-B-13	11/02/2020	13:01	7436.13	Transducer	7436.76	7426.76	Intermediate
03-B-13	11/02/2020	14:01	7436.11	Transducer	7436.76	7426.76	Intermediate
03-B-13	11/02/2020	15:01	7436.10	Transducer	7436.76	7426.76	Intermediate
03-B-13	11/02/2020	16:01	7436.10	Transducer	7436.76	7426.76	Intermediate
03-B-13	11/02/2020	17:01	7436.09	Transducer	7436.76	7426.76	Intermediate
03-B-13	11/02/2020	18:01	7436.09	Transducer	7436.76	7426.76	Intermediate
03-B-13	11/02/2020	19:01	7436.09	Transducer	7436.76	7426.76	Intermediate
03-B-13	11/02/2020	20:01	7436.08	Transducer	7436.76	7426.76	Intermediate
03-B-13	11/02/2020	21:01	7436.07	Transducer	7436.76	7426.76	Intermediate
03-B-13	11/02/2020	22:01	7436.07	Transducer	7436.76	7426.76	Intermediate
03-B-13	11/02/2020	23:01	7436.06	Transducer	7436.76	7426.76	Intermediate
03-B-13	11/03/2020	00:01	7436.05	Transducer	7436.76	7426.76	Intermediate
03-B-13	11/03/2020	01:01	7436.04	Transducer	7436.76	7426.76	Intermediate
03-B-13	11/03/2020	02:01	7436.04	Transducer	7436.76	7426.76	Intermediate
03-B-13	11/03/2020	03:01	7436.03	Transducer	7436.76	7426.76	Intermediate
03-B-13	11/03/2020	04:01	7436.02	Transducer	7436.76	7426.76	Intermediate
03-B-13	11/03/2020	05:01	7436.02	Transducer	7436.76	7426.76	Intermediate
03-B-13	11/03/2020	06:01	7436.01	Transducer	7436.76	7426.76	Intermediate
03-B-13	11/03/2020	07:01	7436.01	Transducer	7436.76	7426.76	Intermediate
03-B-13	11/03/2020	08:01	7436.01	Transducer	7436.76	7426.76	Intermediate
03-B-13	11/03/2020	09:01	7436.01	Transducer	7436.76	7426.76	Intermediate
03-B-13	11/03/2020	10:01	7436.01	Transducer	7436.76	7426.76	Intermediate
03-B-13	11/03/2020	11:01	7435.99	Transducer	7436.76	7426.76	Intermediate
03-B-13	11/03/2020	12:01	7435.98	Transducer	7436.76	7426.76	Intermediate
03-B-13	11/03/2020	13:01	7435.96	Transducer	7436.76	7426.76	Intermediate
03-B-13	11/03/2020	14:01	7435.96	Transducer	7436.76	7426.76	Intermediate
03-B-13	11/03/2020	15:01	7435.95	Transducer	7436.76	7426.76	Intermediate
03-B-13	11/03/2020	16:01	7435.94	Transducer	7436.76	7426.76	Intermediate
03-B-13	11/03/2020	17:01	7435.93	Transducer	7436.76	7426.76	Intermediate
03-B-13	11/03/2020	18:01	7435.93	Transducer	7436.76	7426.76	Intermediate
03-B-13	11/03/2020	19:01	7435.94	Transducer	7436.76	7426.76	Intermediate
03-B-13	11/03/2020	20:01	7435.93	Transducer	7436.76	7426.76	Intermediate
03-B-13	11/03/2020	21:01	7435.94	Transducer	7436.76	7426.76	Intermediate
03-B-13	11/03/2020	22:01	7435.94	Transducer	7436.76	7426.76	Intermediate
03-B-13	11/03/2020	23:01	7435.94	Transducer	7436.76	7426.76	Intermediate
03-B-13	11/04/2020	00:01	7435.93	Transducer	7436.76	7426.76	Intermediate
03-B-13	11/04/2020	01:01	7435.93	Transducer	7436.76	7426.76	Intermediate
03-B-13	11/04/2020	02:01	7435.93	Transducer	7436.76	7426.76	Intermediate
03-B-13	11/04/2020	03:01	7435.92	Transducer	7436.76	7426.76	Intermediate
03-B-13	11/04/2020	04:01	7435.92	Transducer	7436.76	7426.76	Intermediate
03-B-13	11/04/2020	05:01	7435.92	Transducer	7436.76	7426.76	Intermediate
03-B-13	11/04/2020	06:01	7435.92	Transducer	7436.76	7426.76	Intermediate
03-B-13	11/04/2020	07:01	7435.92	Transducer	7436.76	7426.76	Intermediate

Location	Date	Time	Water Level (ft amsl)	Method	Top of Screen (ft amsl)	Bottom of Screen (ft amsl)	Zone
03-B-13	11/04/2020	08:01	7435.92	Transducer	7436.76	7426.76	Intermediate
03-B-13	11/04/2020	09:01	7435.93	Transducer	7436.76	7426.76	Intermediate
03-B-13	11/04/2020	10:01	7435.93	Transducer	7436.76	7426.76	Intermediate
03-B-13	11/04/2020	11:01	7435.93	Transducer	7436.76	7426.76	Intermediate
03-B-13	11/04/2020	12:01	7435.92	Transducer	7436.76	7426.76	Intermediate
03-B-13	11/04/2020	13:01	7435.91	Transducer	7436.76	7426.76	Intermediate
03-B-13	11/04/2020	14:01	7435.90	Transducer	7436.76	7426.76	Intermediate
03-B-13	11/04/2020	15:01	7435.90	Transducer	7436.76	7426.76	Intermediate
03-B-13	11/04/2020	16:01	7435.89	Transducer	7436.76	7426.76	Intermediate
03-B-13	11/04/2020	17:01	7435.90	Transducer	7436.76	7426.76	Intermediate
03-B-13	11/04/2020	18:01	7435.91	Transducer	7436.76	7426.76	Intermediate
03-B-13	11/04/2020	19:01	7435.91	Transducer	7436.76	7426.76	Intermediate
03-B-13	11/04/2020	20:01	7435.91	Transducer	7436.76	7426.76	Intermediate
03-B-13	11/04/2020	21:01	7435.91	Transducer	7436.76	7426.76	Intermediate
03-B-13	11/04/2020	22:01	7435.92	Transducer	7436.76	7426.76	Intermediate
03-B-13	11/04/2020	23:01	7435.92	Transducer	7436.76	7426.76	Intermediate
03-B-13	11/05/2020	00:01	7435.92	Transducer	7436.76	7426.76	Intermediate
03-B-13	11/05/2020	01:01	7435.92	Transducer	7436.76	7426.76	Intermediate
03-B-13	11/05/2020	02:01	7435.92	Transducer	7436.76	7426.76	Intermediate
03-B-13	11/05/2020	03:01	7435.91	Transducer	7436.76	7426.76	Intermediate
03-B-13	11/05/2020	04:01	7435.92	Transducer	7436.76	7426.76	Intermediate
03-B-13	11/05/2020	05:01	7435.91	Transducer	7436.76	7426.76	Intermediate
03-B-13	11/05/2020	06:01	7435.91	Transducer	7436.76	7426.76	Intermediate
03-B-13	11/05/2020	07:01	7435.92	Transducer	7436.76	7426.76	Intermediate
03-B-13	11/05/2020	08:01	7435.92	Transducer	7436.76	7426.76	Intermediate
03-B-13	11/05/2020	09:01	7435.92	Transducer	7436.76	7426.76	Intermediate
03-B-13	11/05/2020	10:01	7435.91	Transducer	7436.76	7426.76	Intermediate
03-B-13	11/05/2020	11:01	7435.91	Transducer	7436.76	7426.76	Intermediate
03-B-13	11/05/2020	12:01	7435.89	Transducer	7436.76	7426.76	Intermediate
03-B-13	11/05/2020	13:01	7435.87	Transducer	7436.76	7426.76	Intermediate
03-B-13	11/05/2020	14:01	7435.86	Transducer	7436.76	7426.76	Intermediate
03-B-13	11/05/2020	15:01	7435.85	Transducer	7436.76	7426.76	Intermediate
03-B-13	11/05/2020	16:01	7435.84	Transducer	7436.76	7426.76	Intermediate
03-B-13	11/05/2020	17:01	7435.85	Transducer	7436.76	7426.76	Intermediate
03-B-13	11/05/2020	18:01	7435.84	Transducer	7436.76	7426.76	Intermediate
03-B-13	11/05/2020	19:01	7435.85	Transducer	7436.76	7426.76	Intermediate
03-B-13	11/05/2020	20:01	7435.83	Transducer	7436.76	7426.76	Intermediate
03-B-13	11/05/2020	21:01	7435.82	Transducer	7436.76	7426.76	Intermediate
03-B-13	11/05/2020	22:01	7435.82	Transducer	7436.76	7426.76	Intermediate
03-B-13	11/05/2020	23:01	7435.81	Transducer	7436.76	7426.76	Intermediate
03-B-13	11/06/2020	00:01	7435.80	Transducer	7436.76	7426.76	Intermediate
03-B-13	11/06/2020	01:01	7435.80	Transducer	7436.76	7426.76	Intermediate
03-B-13	11/06/2020	02:01	7435.78	Transducer	7436.76	7426.76	Intermediate
03-B-13	11/06/2020	03:01	7435.78	Transducer	7436.76	7426.76	Intermediate
03-B-13	11/06/2020	04:01	7435.76	Transducer	7436.76	7426.76	Intermediate

Location	Date	Time	Water Level (ft amsl)	Method	Top of Screen (ft amsl)	Bottom of Screen (ft amsl)	Zone
03-B-13	11/06/2020	05:01	7435.76	Transducer	7436.76	7426.76	Intermediate
03-B-13	11/06/2020	06:01	7435.75	Transducer	7436.76	7426.76	Intermediate
03-B-13	11/06/2020	07:01	7435.76	Transducer	7436.76	7426.76	Intermediate
03-B-13	11/06/2020	08:01	7435.76	Transducer	7436.76	7426.76	Intermediate
03-B-13	11/06/2020	09:01	7435.75	Transducer	7436.76	7426.76	Intermediate
03-B-13	11/06/2020	10:01	7435.74	Transducer	7436.76	7426.76	Intermediate
03-B-13	11/06/2020	11:01	7435.73	Transducer	7436.76	7426.76	Intermediate
03-B-13	11/06/2020	12:01	7435.70	Transducer	7436.76	7426.76	Intermediate
03-B-13	11/06/2020	13:01	7435.69	Transducer	7436.76	7426.76	Intermediate
03-B-13	11/06/2020	14:01	7435.68	Transducer	7436.76	7426.76	Intermediate
03-B-13	11/06/2020	15:01	7435.67	Transducer	7436.76	7426.76	Intermediate
03-B-13	11/06/2020	16:01	7435.67	Transducer	7436.76	7426.76	Intermediate
03-B-13	11/06/2020	17:01	7435.66	Transducer	7436.76	7426.76	Intermediate
03-B-13	11/06/2020	18:01	7435.66	Transducer	7436.76	7426.76	Intermediate
03-B-13	11/06/2020	19:01	7435.65	Transducer	7436.76	7426.76	Intermediate
03-B-13	11/06/2020	20:01	7435.65	Transducer	7436.76	7426.76	Intermediate
03-B-13	11/06/2020	21:01	7435.64	Transducer	7436.76	7426.76	Intermediate
03-B-13	11/06/2020	22:01	7435.64	Transducer	7436.76	7426.76	Intermediate
03-B-13	11/06/2020	23:01	7435.63	Transducer	7436.76	7426.76	Intermediate
03-B-13	11/07/2020	00:01	7435.63	Transducer	7436.76	7426.76	Intermediate
03-B-13	11/07/2020	01:01	7435.62	Transducer	7436.76	7426.76	Intermediate
03-B-13	11/07/2020	02:01	7435.62	Transducer	7436.76	7426.76	Intermediate
03-B-13	11/07/2020	03:01	7435.61	Transducer	7436.76	7426.76	Intermediate
03-B-13	11/07/2020	04:01	7435.60	Transducer	7436.76	7426.76	Intermediate
03-B-13	11/07/2020	05:01	7435.60	Transducer	7436.76	7426.76	Intermediate
03-B-13	11/07/2020	06:01	7435.60	Transducer	7436.76	7426.76	Intermediate
03-B-13	11/07/2020	07:01	7435.60	Transducer	7436.76	7426.76	Intermediate
03-B-13	11/07/2020	08:01	7435.59	Transducer	7436.76	7426.76	Intermediate
03-B-13	11/07/2020	09:01	7435.59	Transducer	7436.76	7426.76	Intermediate
03-B-13	11/07/2020	10:01	7435.58	Transducer	7436.76	7426.76	Intermediate
03-B-13	11/07/2020	11:01	7435.57	Transducer	7436.76	7426.76	Intermediate
03-B-13	11/07/2020	12:01	7435.55	Transducer	7436.76	7426.76	Intermediate
03-B-13	11/07/2020	13:01	7435.54	Transducer	7436.76	7426.76	Intermediate
03-B-13	11/07/2020	14:01	7435.53	Transducer	7436.76	7426.76	Intermediate
03-B-13	11/07/2020	15:01	7435.51	Transducer	7436.76	7426.76	Intermediate
03-B-13	11/07/2020	16:01	7435.51	Transducer	7436.76	7426.76	Intermediate
03-B-13	11/07/2020	17:01	7435.49	Transducer	7436.76	7426.76	Intermediate
03-B-13	11/07/2020	18:01	7435.49	Transducer	7436.76	7426.76	Intermediate
03-B-13	11/07/2020	19:01	7435.48	Transducer	7436.76	7426.76	Intermediate
03-B-13	11/07/2020	20:01	7435.46	Transducer	7436.76	7426.76	Intermediate
03-B-13	11/07/2020	21:01	7435.45	Transducer	7436.76	7426.76	Intermediate
03-B-13	11/07/2020	22:01	7435.44	Transducer	7436.76	7426.76	Intermediate
03-B-13	11/07/2020	23:01	7435.42	Transducer	7436.76	7426.76	Intermediate
03-B-13	11/08/2020	00:01	7435.43	Transducer	7436.76	7426.76	Intermediate
03-B-13	11/08/2020	01:01	7435.42	Transducer	7436.76	7426.76	Intermediate

Location	Date	Time	Water Level (ft amsl)	Method	Top of Screen (ft amsl)	Bottom of Screen (ft amsl)	Zone
03-B-13	11/08/2020	02:01	7435.41	Transducer	7436.76	7426.76	Intermediate
03-B-13	11/08/2020	03:01	7435.43	Transducer	7436.76	7426.76	Intermediate
03-B-13	11/08/2020	04:01	7435.45	Transducer	7436.76	7426.76	Intermediate
03-B-13	11/08/2020	05:01	7435.48	Transducer	7436.76	7426.76	Intermediate
03-B-13	11/08/2020	06:01	7435.50	Transducer	7436.76	7426.76	Intermediate
03-B-13	11/08/2020	07:01	7435.54	Transducer	7436.76	7426.76	Intermediate
03-B-13	11/08/2020	08:01	7435.57	Transducer	7436.76	7426.76	Intermediate
03-B-13	11/08/2020	09:01	7435.60	Transducer	7436.76	7426.76	Intermediate
03-B-13	11/08/2020	10:01	7435.62	Transducer	7436.76	7426.76	Intermediate
03-B-13	11/08/2020	11:01	7435.63	Transducer	7436.76	7426.76	Intermediate
03-B-13	11/08/2020	12:01	7435.65	Transducer	7436.76	7426.76	Intermediate
03-B-13	11/08/2020	13:01	7435.64	Transducer	7436.76	7426.76	Intermediate
03-B-13	11/08/2020	14:01	7435.64	Transducer	7436.76	7426.76	Intermediate
03-B-13	11/08/2020	15:01	7435.64	Transducer	7436.76	7426.76	Intermediate
03-B-13	11/08/2020	16:01	7435.65	Transducer	7436.76	7426.76	Intermediate
03-B-13	11/08/2020	17:01	7435.65	Transducer	7436.76	7426.76	Intermediate
03-B-13	11/08/2020	18:01	7435.66	Transducer	7436.76	7426.76	Intermediate
03-B-13	11/08/2020	19:01	7435.68	Transducer	7436.76	7426.76	Intermediate
03-B-13	11/08/2020	20:01	7435.69	Transducer	7436.76	7426.76	Intermediate
03-B-13	11/08/2020	21:01	7435.70	Transducer	7436.76	7426.76	Intermediate
03-B-13	11/08/2020	22:01	7435.71	Transducer	7436.76	7426.76	Intermediate
03-B-13	11/08/2020	23:01	7435.72	Transducer	7436.76	7426.76	Intermediate
03-B-13	11/09/2020	00:01	7435.73	Transducer	7436.76	7426.76	Intermediate
03-B-13	11/09/2020	01:01	7435.74	Transducer	7436.76	7426.76	Intermediate
03-B-13	11/09/2020	02:01	7435.74	Transducer	7436.76	7426.76	Intermediate
03-B-13	11/09/2020	03:01	7435.74	Transducer	7436.76	7426.76	Intermediate
03-B-13	11/09/2020	04:01	7435.75	Transducer	7436.76	7426.76	Intermediate
03-B-13	11/09/2020	05:01	7435.76	Transducer	7436.76	7426.76	Intermediate
03-B-13	11/09/2020	06:01	7435.77	Transducer	7436.76	7426.76	Intermediate
03-B-13	11/09/2020	07:01	7435.78	Transducer	7436.76	7426.76	Intermediate
03-B-13	11/09/2020	08:01	7435.79	Transducer	7436.76	7426.76	Intermediate
03-B-13	11/09/2020	09:01	7435.79	Transducer	7436.76	7426.76	Intermediate
03-B-13	11/09/2020	10:01	7435.80	Transducer	7436.76	7426.76	Intermediate
03-B-13	11/09/2020	11:01	7435.80	Transducer	7436.76	7426.76	Intermediate
03-B-13	11/09/2020	12:01	7435.80	Transducer	7436.76	7426.76	Intermediate
03-B-13	11/09/2020	13:01	7435.80	Transducer	7436.76	7426.76	Intermediate
03-B-13	11/09/2020	14:01	7435.80	Transducer	7436.76	7426.76	Intermediate
03-B-13	11/09/2020	15:01	7435.81	Transducer	7436.76	7426.76	Intermediate
03-B-13	11/09/2020	16:01	7435.82	Transducer	7436.76	7426.76	Intermediate
03-B-13	11/09/2020	17:01	7435.82	Transducer	7436.76	7426.76	Intermediate
03-B-13	11/09/2020	18:01	7435.83	Transducer	7436.76	7426.76	Intermediate
03-B-13	11/09/2020	19:01	7435.84	Transducer	7436.76	7426.76	Intermediate
03-B-13	11/09/2020	20:01	7435.84	Transducer	7436.76	7426.76	Intermediate
03-B-13	11/09/2020	21:01	7435.84	Transducer	7436.76	7426.76	Intermediate
03-B-13	11/09/2020	22:01	7435.85	Transducer	7436.76	7426.76	Intermediate

Location	Date	Time	Water Level (ft amsl)	Method	Top of Screen (ft amsl)	Bottom of Screen (ft amsl)	Zone
03-B-13	11/09/2020	23:01	7435.84	Transducer	7436.76	7426.76	Intermediate
03-B-13	11/10/2020	00:01	7435.84	Transducer	7436.76	7426.76	Intermediate
03-B-13	11/10/2020	01:01	7435.85	Transducer	7436.76	7426.76	Intermediate
03-B-13	11/10/2020	02:01	7435.86	Transducer	7436.76	7426.76	Intermediate
03-B-13	11/10/2020	03:01	7435.86	Transducer	7436.76	7426.76	Intermediate
03-B-13	11/10/2020	04:01	7435.85	Transducer	7436.76	7426.76	Intermediate
03-B-13	11/10/2020	05:01	7435.86	Transducer	7436.76	7426.76	Intermediate
03-B-13	11/10/2020	06:01	7435.86	Transducer	7436.76	7426.76	Intermediate
03-B-13	11/10/2020	07:01	7435.86	Transducer	7436.76	7426.76	Intermediate
03-B-13	11/10/2020	08:01	7435.87	Transducer	7436.76	7426.76	Intermediate
03-B-13	11/10/2020	09:01	7435.87	Transducer	7436.76	7426.76	Intermediate
03-B-13	11/10/2020	10:01	7435.87	Transducer	7436.76	7426.76	Intermediate
03-B-13	11/10/2020	11:01	7435.86	Transducer	7436.76	7426.76	Intermediate
03-B-13	11/10/2020	12:01	7435.84	Transducer	7436.76	7426.76	Intermediate
03-B-13	11/10/2020	13:01	7435.84	Transducer	7436.76	7426.76	Intermediate
03-B-13	11/10/2020	14:01	7435.82	Transducer	7436.76	7426.76	Intermediate
03-B-13	11/10/2020	15:01	7435.82	Transducer	7436.76	7426.76	Intermediate
03-B-13	11/10/2020	16:01	7435.82	Transducer	7436.76	7426.76	Intermediate
03-B-13	11/10/2020	17:01	7435.82	Transducer	7436.76	7426.76	Intermediate
03-B-13	11/10/2020	18:01	7435.82	Transducer	7436.76	7426.76	Intermediate
03-B-13	11/10/2020	19:01	7435.83	Transducer	7436.76	7426.76	Intermediate
03-B-13	11/10/2020	20:01	7435.83	Transducer	7436.76	7426.76	Intermediate
03-B-13	11/10/2020	21:01	7435.83	Transducer	7436.76	7426.76	Intermediate
03-B-13	11/10/2020	22:01	7435.84	Transducer	7436.76	7426.76	Intermediate
03-B-13	11/10/2020	23:01	7435.83	Transducer	7436.76	7426.76	Intermediate
03-B-13	11/11/2020	00:01	7435.83	Transducer	7436.76	7426.76	Intermediate
03-B-13	11/11/2020	01:01	7435.83	Transducer	7436.76	7426.76	Intermediate
03-B-13	11/11/2020	02:01	7435.83	Transducer	7436.76	7426.76	Intermediate
03-B-13	11/11/2020	03:01	7435.83	Transducer	7436.76	7426.76	Intermediate
03-B-13	11/11/2020	04:01	7435.83	Transducer	7436.76	7426.76	Intermediate
03-B-13	11/11/2020	05:01	7435.84	Transducer	7436.76	7426.76	Intermediate
03-B-13	11/11/2020	06:01	7435.84	Transducer	7436.76	7426.76	Intermediate
03-B-13	11/11/2020	07:01	7435.84	Transducer	7436.76	7426.76	Intermediate
03-B-13	11/11/2020	08:01	7435.85	Transducer	7436.76	7426.76	Intermediate
03-B-13	11/11/2020	09:01	7435.85	Transducer	7436.76	7426.76	Intermediate
03-B-13	11/11/2020	10:01	7435.84	Transducer	7436.76	7426.76	Intermediate
03-B-13	11/11/2020	11:01	7435.84	Transducer	7436.76	7426.76	Intermediate
03-B-13	11/11/2020	12:01	7435.83	Transducer	7436.76	7426.76	Intermediate
03-B-13	11/11/2020	13:01	7435.82	Transducer	7436.76	7426.76	Intermediate
03-B-13	11/11/2020	14:01	7435.82	Transducer	7436.76	7426.76	Intermediate
03-B-13	11/11/2020	15:01	7435.81	Transducer	7436.76	7426.76	Intermediate
03-B-13	11/11/2020	16:01	7435.81	Transducer	7436.76	7426.76	Intermediate
03-B-13	11/11/2020	17:01	7435.82	Transducer	7436.76	7426.76	Intermediate
03-B-13	11/11/2020	18:01	7435.81	Transducer	7436.76	7426.76	Intermediate
03-B-13	11/11/2020	19:01	7435.81	Transducer	7436.76	7426.76	Intermediate

Location	Date	Time	Water Level (ft amsl)	Method	Top of Screen (ft amsl)	Bottom of Screen (ft amsl)	Zone
03-B-13	11/11/2020	20:01	7435.81	Transducer	7436.76	7426.76	Intermediate
03-B-13	11/11/2020	21:01	7435.82	Transducer	7436.76	7426.76	Intermediate
03-B-13	11/11/2020	22:01	7435.82	Transducer	7436.76	7426.76	Intermediate
03-B-13	11/11/2020	23:01	7435.81	Transducer	7436.76	7426.76	Intermediate
03-B-13	11/12/2020	00:01	7435.81	Transducer	7436.76	7426.76	Intermediate
03-B-13	11/12/2020	01:01	7435.81	Transducer	7436.76	7426.76	Intermediate
03-B-13	11/12/2020	02:01	7435.81	Transducer	7436.76	7426.76	Intermediate
03-B-13	11/12/2020	03:01	7435.80	Transducer	7436.76	7426.76	Intermediate
03-B-13	11/12/2020	04:01	7435.80	Transducer	7436.76	7426.76	Intermediate
03-B-13	11/12/2020	05:01	7435.81	Transducer	7436.76	7426.76	Intermediate
03-B-13	11/12/2020	06:01	7435.81	Transducer	7436.76	7426.76	Intermediate
03-B-13	11/12/2020	07:01	7435.82	Transducer	7436.76	7426.76	Intermediate
03-B-13	11/12/2020	08:01	7435.82	Transducer	7436.76	7426.76	Intermediate
03-B-13	11/12/2020	09:01	7435.83	Transducer	7436.76	7426.76	Intermediate
03-B-13	11/12/2020	10:01	7435.84	Transducer	7436.76	7426.76	Intermediate
03-B-13	11/12/2020	11:01	7435.84	Transducer	7436.76	7426.76	Intermediate
03-B-13	11/12/2020	12:01	7435.83	Transducer	7436.76	7426.76	Intermediate
03-B-13	11/12/2020	13:01	7435.82	Transducer	7436.76	7426.76	Intermediate
03-B-13	11/12/2020	14:01	7435.81	Transducer	7436.76	7426.76	Intermediate
03-B-13	11/12/2020	15:01	7435.82	Transducer	7436.76	7426.76	Intermediate
03-B-13	11/12/2020	16:01	7435.81	Transducer	7436.76	7426.76	Intermediate
03-B-13	11/12/2020	17:01	7435.82	Transducer	7436.76	7426.76	Intermediate
03-B-13	11/12/2020	18:01	7435.82	Transducer	7436.76	7426.76	Intermediate
03-B-13	11/12/2020	19:01	7435.82	Transducer	7436.76	7426.76	Intermediate
03-B-13	11/12/2020	20:01	7435.82	Transducer	7436.76	7426.76	Intermediate
03-B-13	11/12/2020	21:01	7435.83	Transducer	7436.76	7426.76	Intermediate
03-B-13	11/12/2020	22:01	7435.83	Transducer	7436.76	7426.76	Intermediate
03-B-13	11/12/2020	23:01	7435.82	Transducer	7436.76	7426.76	Intermediate
03-B-13	11/13/2020	00:01	7435.82	Transducer	7436.76	7426.76	Intermediate
03-B-13	11/13/2020	01:01	7435.82	Transducer	7436.76	7426.76	Intermediate
03-B-13	11/13/2020	02:01	7435.82	Transducer	7436.76	7426.76	Intermediate
03-B-13	11/13/2020	03:01	7435.81	Transducer	7436.76	7426.76	Intermediate
03-B-13	11/13/2020	04:01	7435.81	Transducer	7436.76	7426.76	Intermediate
03-B-13	11/13/2020	05:01	7435.82	Transducer	7436.76	7426.76	Intermediate
03-B-13	11/13/2020	06:01	7435.81	Transducer	7436.76	7426.76	Intermediate
03-B-13	11/13/2020	07:01	7435.81	Transducer	7436.76	7426.76	Intermediate
03-B-13	11/13/2020	08:01	7435.82	Transducer	7436.76	7426.76	Intermediate
03-B-13	11/13/2020	09:01	7435.82	Transducer	7436.76	7426.76	Intermediate
03-B-13	11/13/2020	10:01	7435.81	Transducer	7436.76	7426.76	Intermediate
03-B-13	11/13/2020	11:01	7435.81	Transducer	7436.76	7426.76	Intermediate
03-B-13	11/13/2020	12:01	7435.80	Transducer	7436.76	7426.76	Intermediate
03-B-13	11/13/2020	13:01	7435.78	Transducer	7436.76	7426.76	Intermediate
03-B-13	11/13/2020	14:01	7435.76	Transducer	7436.76	7426.76	Intermediate
03-B-13	11/13/2020	15:01	7435.75	Transducer	7436.76	7426.76	Intermediate
03-B-13	11/13/2020	16:01	7435.75	Transducer	7436.76	7426.76	Intermediate

Location	Date	Time	Water Level (ft amsl)	Method	Top of Screen (ft amsl)	Bottom of Screen (ft amsl)	Zone
03-B-13	11/13/2020	17:01	7435.74	Transducer	7436.76	7426.76	Intermediate
03-B-13	11/13/2020	18:01	7435.74	Transducer	7436.76	7426.76	Intermediate
03-B-13	11/13/2020	19:01	7435.75	Transducer	7436.76	7426.76	Intermediate
03-B-13	11/13/2020	20:01	7435.74	Transducer	7436.76	7426.76	Intermediate
03-B-13	11/13/2020	21:01	7435.73	Transducer	7436.76	7426.76	Intermediate
03-B-13	11/13/2020	22:01	7435.72	Transducer	7436.76	7426.76	Intermediate
03-B-13	11/13/2020	23:01	7435.71	Transducer	7436.76	7426.76	Intermediate
03-B-13	11/14/2020	00:01	7435.69	Transducer	7436.76	7426.76	Intermediate
03-B-13	11/14/2020	01:01	7435.69	Transducer	7436.76	7426.76	Intermediate
03-B-13	11/14/2020	02:01	7435.68	Transducer	7436.76	7426.76	Intermediate
03-B-13	11/14/2020	03:01	7435.66	Transducer	7436.76	7426.76	Intermediate
03-B-13	11/14/2020	04:01	7435.65	Transducer	7436.76	7426.76	Intermediate
03-B-13	11/14/2020	05:01	7435.64	Transducer	7436.76	7426.76	Intermediate
03-B-13	11/14/2020	06:01	7435.64	Transducer	7436.76	7426.76	Intermediate
03-B-13	11/14/2020	07:01	7435.64	Transducer	7436.76	7426.76	Intermediate
03-B-13	11/14/2020	08:01	7435.65	Transducer	7436.76	7426.76	Intermediate
03-B-13	11/14/2020	09:01	7435.65	Transducer	7436.76	7426.76	Intermediate
03-B-13	11/14/2020	10:01	7435.65	Transducer	7436.76	7426.76	Intermediate
03-B-13	11/14/2020	11:01	7435.66	Transducer	7436.76	7426.76	Intermediate
03-B-13	11/14/2020	12:01	7435.65	Transducer	7436.76	7426.76	Intermediate
03-B-13	11/14/2020	13:01	7435.66	Transducer	7436.76	7426.76	Intermediate
03-B-13	11/14/2020	14:01	7435.66	Transducer	7436.76	7426.76	Intermediate
03-B-13	11/14/2020	15:01	7435.68	Transducer	7436.76	7426.76	Intermediate
03-B-13	11/14/2020	16:01	7435.68	Transducer	7436.76	7426.76	Intermediate
03-B-13	11/14/2020	17:01	7435.70	Transducer	7436.76	7426.76	Intermediate
03-B-13	11/14/2020	18:01	7435.70	Transducer	7436.76	7426.76	Intermediate
03-B-13	11/14/2020	19:01	7435.70	Transducer	7436.76	7426.76	Intermediate
03-B-13	11/14/2020	20:01	7435.72	Transducer	7436.76	7426.76	Intermediate
03-B-13	11/14/2020	21:01	7435.74	Transducer	7436.76	7426.76	Intermediate
03-B-13	11/14/2020	22:01	7435.75	Transducer	7436.76	7426.76	Intermediate
03-B-13	11/14/2020	23:01	7435.76	Transducer	7436.76	7426.76	Intermediate
03-B-13	11/15/2020	00:01	7435.75	Transducer	7436.76	7426.76	Intermediate
03-B-13	11/15/2020	01:01	7435.75	Transducer	7436.76	7426.76	Intermediate
03-B-13	11/15/2020	02:01	7435.75	Transducer	7436.76	7426.76	Intermediate
03-B-13	11/15/2020	03:01	7435.74	Transducer	7436.76	7426.76	Intermediate
03-B-13	11/15/2020	04:01	7435.75	Transducer	7436.76	7426.76	Intermediate
03-B-13	11/15/2020	05:01	7435.75	Transducer	7436.76	7426.76	Intermediate
03-B-13	11/15/2020	06:01	7435.75	Transducer	7436.76	7426.76	Intermediate
03-B-13	11/15/2020	07:01	7435.75	Transducer	7436.76	7426.76	Intermediate
03-B-13	11/15/2020	08:01	7435.76	Transducer	7436.76	7426.76	Intermediate
03-B-13	11/15/2020	09:01	7435.77	Transducer	7436.76	7426.76	Intermediate
03-B-13	11/15/2020	10:01	7435.76	Transducer	7436.76	7426.76	Intermediate
03-B-13	11/15/2020	11:01	7435.76	Transducer	7436.76	7426.76	Intermediate
03-B-13	11/15/2020	12:01	7435.75	Transducer	7436.76	7426.76	Intermediate
03-B-13	11/15/2020	13:01	7435.74	Transducer	7436.76	7426.76	Intermediate

Location	Date	Time	Water Level (ft amsl)	Method	Top of Screen (ft amsl)	Bottom of Screen (ft amsl)	Zone
03-B-13	11/15/2020	14:01	7435.73	Transducer	7436.76	7426.76	Intermediate
03-B-13	11/15/2020	15:01	7435.73	Transducer	7436.76	7426.76	Intermediate
03-B-13	11/15/2020	16:01	7435.72	Transducer	7436.76	7426.76	Intermediate
03-B-13	11/15/2020	17:01	7435.71	Transducer	7436.76	7426.76	Intermediate
03-B-13	11/15/2020	18:01	7435.72	Transducer	7436.76	7426.76	Intermediate
03-B-13	11/15/2020	19:01	7435.72	Transducer	7436.76	7426.76	Intermediate
03-B-13	11/15/2020	20:01	7435.73	Transducer	7436.76	7426.76	Intermediate
03-B-13	11/15/2020	21:01	7435.72	Transducer	7436.76	7426.76	Intermediate
03-B-13	11/15/2020	22:01	7435.73	Transducer	7436.76	7426.76	Intermediate
03-B-13	11/15/2020	23:01	7435.73	Transducer	7436.76	7426.76	Intermediate
03-B-13	11/16/2020	00:01	7435.73	Transducer	7436.76	7426.76	Intermediate
03-B-13	11/16/2020	01:01	7435.73	Transducer	7436.76	7426.76	Intermediate
03-B-13	11/16/2020	02:01	7435.72	Transducer	7436.76	7426.76	Intermediate
03-B-13	11/16/2020	03:01	7435.72	Transducer	7436.76	7426.76	Intermediate
03-B-13	11/16/2020	04:01	7435.71	Transducer	7436.76	7426.76	Intermediate
03-B-13	11/16/2020	05:01	7435.71	Transducer	7436.76	7426.76	Intermediate
03-B-13	11/16/2020	06:01	7435.73	Transducer	7436.76	7426.76	Intermediate
03-B-13	11/16/2020	07:01	7435.72	Transducer	7436.76	7426.76	Intermediate
03-B-13	11/16/2020	08:01	7435.74	Transducer	7436.76	7426.76	Intermediate
03-B-13	11/16/2020	09:01	7435.74	Transducer	7436.76	7426.76	Intermediate
03-B-13	11/16/2020	10:01	7435.74	Transducer	7436.76	7426.76	Intermediate
03-B-13	11/16/2020	11:01	7435.74	Transducer	7436.76	7426.76	Intermediate
03-B-13	11/16/2020	12:01	7435.73	Transducer	7436.76	7426.76	Intermediate
03-B-13	11/16/2020	13:01	7435.72	Transducer	7436.76	7426.76	Intermediate
03-B-13	11/16/2020	14:01	7435.71	Transducer	7436.76	7426.76	Intermediate
03-B-13	11/16/2020	15:01	7435.71	Transducer	7436.76	7426.76	Intermediate
03-B-13	11/16/2020	16:01	7435.70	Transducer	7436.76	7426.76	Intermediate
03-B-13	11/16/2020	17:01	7435.71	Transducer	7436.76	7426.76	Intermediate
03-B-13	11/16/2020	18:01	7435.70	Transducer	7436.76	7426.76	Intermediate
03-B-13	11/16/2020	19:01	7435.71	Transducer	7436.76	7426.76	Intermediate
03-B-13	11/16/2020	20:01	7435.70	Transducer	7436.76	7426.76	Intermediate
03-B-13	11/16/2020	21:01	7435.71	Transducer	7436.76	7426.76	Intermediate
03-B-13	11/16/2020	22:01	7435.71	Transducer	7436.76	7426.76	Intermediate
03-B-13	11/16/2020	23:01	7435.46	Transducer	7436.76	7426.76	Intermediate
03-B-13	11/17/2020	00:01	7435.46	Transducer	7436.76	7426.76	Intermediate
03-B-13	11/17/2020	01:01	7435.46	Transducer	7436.76	7426.76	Intermediate
03-B-13	11/17/2020	02:01	7435.45	Transducer	7436.76	7426.76	Intermediate
03-B-13	11/17/2020	03:01	7435.45	Transducer	7436.76	7426.76	Intermediate
03-B-13	11/17/2020	04:01	7435.45	Transducer	7436.76	7426.76	Intermediate
03-B-13	11/17/2020	05:01	7435.46	Transducer	7436.76	7426.76	Intermediate
03-B-13	11/17/2020	06:01	7435.45	Transducer	7436.76	7426.76	Intermediate
03-B-13	11/17/2020	07:01	7435.45	Transducer	7436.76	7426.76	Intermediate
03-B-13	11/17/2020	08:01	7435.45	Transducer	7436.76	7426.76	Intermediate
03-B-13	11/17/2020	09:01	7435.44	Transducer	7436.76	7426.76	Intermediate
03-B-13	11/17/2020	10:01	7435.44	Transducer	7436.76	7426.76	Intermediate

Location	Date	Time	Water Level (ft amsl)	Method	Top of Screen (ft amsl)	Bottom of Screen (ft amsl)	Zone
03-B-13	11/17/2020	11:01	7435.43	Transducer	7436.76	7426.76	Intermediate
03-B-13	11/17/2020	12:01	7435.42	Transducer	7436.76	7426.76	Intermediate
03-B-13	11/17/2020	13:01	7435.40	Transducer	7436.76	7426.76	Intermediate
03-B-13	11/17/2020	14:01	7435.39	Transducer	7436.76	7426.76	Intermediate
03-B-13	11/17/2020	15:01	7435.38	Transducer	7436.76	7426.76	Intermediate
03-B-13	11/17/2020	16:01	7435.38	Transducer	7436.76	7426.76	Intermediate
03-B-13	11/17/2020	17:01	7435.37	Transducer	7436.76	7426.76	Intermediate
03-B-13	11/17/2020	18:01	7435.37	Transducer	7436.76	7426.76	Intermediate
03-B-13	11/17/2020	19:01	7435.37	Transducer	7436.76	7426.76	Intermediate
03-B-13	11/17/2020	20:01	7435.37	Transducer	7436.76	7426.76	Intermediate
03-B-13	11/17/2020	21:01	7435.36	Transducer	7436.76	7426.76	Intermediate
03-B-13	11/17/2020	22:01	7435.36	Transducer	7436.76	7426.76	Intermediate
03-B-13	11/17/2020	23:01	7435.35	Transducer	7436.76	7426.76	Intermediate
03-B-13	11/18/2020	00:01	7435.36	Transducer	7436.76	7426.76	Intermediate
03-B-13	11/18/2020	01:01	7435.35	Transducer	7436.76	7426.76	Intermediate
03-B-13	11/18/2020	02:01	7435.34	Transducer	7436.76	7426.76	Intermediate
03-B-13	11/18/2020	03:01	7435.34	Transducer	7436.76	7426.76	Intermediate
03-B-13	11/18/2020	04:01	7435.33	Transducer	7436.76	7426.76	Intermediate
03-B-13	11/18/2020	05:01	7435.32	Transducer	7436.76	7426.76	Intermediate
03-B-13	11/18/2020	06:01	7435.33	Transducer	7436.76	7426.76	Intermediate
03-B-13	11/18/2020	07:01	7435.32	Transducer	7436.76	7426.76	Intermediate
03-B-13	11/18/2020	08:01	7435.32	Transducer	7436.76	7426.76	Intermediate
03-B-13	11/18/2020	09:01	7435.32	Transducer	7436.76	7426.76	Intermediate
03-B-13	11/18/2020	10:01	7435.32	Transducer	7436.76	7426.76	Intermediate
03-B-13	11/18/2020	11:01	7435.31	Transducer	7436.76	7426.76	Intermediate
03-B-13	11/18/2020	12:01	7435.30	Transducer	7436.76	7426.76	Intermediate
03-B-13	11/18/2020	13:01	7435.28	Transducer	7436.76	7426.76	Intermediate
03-B-13	11/18/2020	14:01	7435.27	Transducer	7436.76	7426.76	Intermediate
03-B-13	11/18/2020	15:01	7435.26	Transducer	7436.76	7426.76	Intermediate
03-B-13	11/18/2020	16:01	7435.25	Transducer	7436.76	7426.76	Intermediate
03-B-13	11/18/2020	17:01	7435.25	Transducer	7436.76	7426.76	Intermediate
03-B-13	11/18/2020	18:01	7435.25	Transducer	7436.76	7426.76	Intermediate
03-B-13	11/18/2020	19:01	7435.25	Transducer	7436.76	7426.76	Intermediate
03-B-13	11/18/2020	20:01	7435.25	Transducer	7436.76	7426.76	Intermediate
03-B-13	11/18/2020	21:01	7435.25	Transducer	7436.76	7426.76	Intermediate
03-B-13	11/18/2020	22:01	7435.25	Transducer	7436.76	7426.76	Intermediate
03-B-13	11/18/2020	23:01	7435.24	Transducer	7436.76	7426.76	Intermediate
03-B-13	11/19/2020	00:01	7435.24	Transducer	7436.76	7426.76	Intermediate
03-B-13	11/19/2020	01:01	7435.24	Transducer	7436.76	7426.76	Intermediate
03-B-13	11/19/2020	02:01	7435.24	Transducer	7436.76	7426.76	Intermediate
03-B-13	11/19/2020	03:01	7435.24	Transducer	7436.76	7426.76	Intermediate
03-B-13	11/19/2020	04:01	7435.23	Transducer	7436.76	7426.76	Intermediate
03-B-13	11/19/2020	05:01	7435.23	Transducer	7436.76	7426.76	Intermediate
03-B-13	11/19/2020	06:01	7435.22	Transducer	7436.76	7426.76	Intermediate
03-B-13	11/19/2020	07:01	7435.23	Transducer	7436.76	7426.76	Intermediate

Location	Date	Time	Water Level (ft amsl)	Method	Top of Screen (ft amsl)	Bottom of Screen (ft amsl)	Zone
03-B-13	11/19/2020	08:01	7435.04	Transducer	7436.76	7426.76	Intermediate
03-B-13	11/19/2020	09:01	7435.03	Transducer	7436.76	7426.76	Intermediate
03-B-13	11/19/2020	10:01	7435.03	Transducer	7436.76	7426.76	Intermediate
03-B-13	11/19/2020	11:01	7435.02	Transducer	7436.76	7426.76	Intermediate
03-B-13	11/19/2020	12:01	7435.01	Transducer	7436.76	7426.76	Intermediate
03-B-13	11/19/2020	13:01	7435.00	Transducer	7436.76	7426.76	Intermediate
03-B-13	11/19/2020	14:01	7435.00	Transducer	7436.76	7426.76	Intermediate
03-B-13	11/19/2020	15:01	7435.00	Transducer	7436.76	7426.76	Intermediate
03-B-13	11/19/2020	16:01	7434.99	Transducer	7436.76	7426.76	Intermediate
03-B-13	11/19/2020	17:01	7434.99	Transducer	7436.76	7426.76	Intermediate
03-B-13	11/19/2020	18:01	7434.99	Transducer	7436.76	7426.76	Intermediate
03-B-13	11/19/2020	19:01	7434.98	Transducer	7436.76	7426.76	Intermediate
03-B-13	11/19/2020	20:01	7434.97	Transducer	7436.76	7426.76	Intermediate
03-B-13	11/19/2020	21:01	7434.97	Transducer	7436.76	7426.76	Intermediate
03-B-13	11/19/2020	22:01	7434.97	Transducer	7436.76	7426.76	Intermediate
03-B-13	11/19/2020	23:01	7434.96	Transducer	7436.76	7426.76	Intermediate
03-B-13	11/20/2020	00:01	7434.96	Transducer	7436.76	7426.76	Intermediate
03-B-13	11/20/2020	01:01	7434.95	Transducer	7436.76	7426.76	Intermediate
03-B-13	11/20/2020	02:01	7434.95	Transducer	7436.76	7426.76	Intermediate
03-B-13	11/20/2020	03:01	7434.94	Transducer	7436.76	7426.76	Intermediate
03-B-13	11/20/2020	04:01	7434.94	Transducer	7436.76	7426.76	Intermediate
03-B-13	11/20/2020	05:01	7434.93	Transducer	7436.76	7426.76	Intermediate
03-B-13	11/20/2020	06:01	7434.94	Transducer	7436.76	7426.76	Intermediate
03-B-13	11/20/2020	07:01	7434.92	Transducer	7436.76	7426.76	Intermediate
03-B-13	11/20/2020	08:01	7434.92	Transducer	7436.76	7426.76	Intermediate
03-B-13	11/20/2020	09:01	7434.91	Transducer	7436.76	7426.76	Intermediate
03-B-13	11/20/2020	10:01	7434.90	Transducer	7436.76	7426.76	Intermediate
03-B-13	11/20/2020	11:01	7434.90	Transducer	7436.76	7426.76	Intermediate
03-B-13	11/20/2020	12:01	7434.89	Transducer	7436.76	7426.76	Intermediate
03-B-13	11/20/2020	13:01	7434.89	Transducer	7436.76	7426.76	Intermediate
03-B-13	11/20/2020	14:01	7434.88	Transducer	7436.76	7426.76	Intermediate
03-B-13	11/20/2020	15:01	7434.88	Transducer	7436.76	7426.76	Intermediate
03-B-13	11/20/2020	16:01	7434.87	Transducer	7436.76	7426.76	Intermediate
03-B-13	11/20/2020	17:01	7434.87	Transducer	7436.76	7426.76	Intermediate
03-B-13	11/20/2020	18:01	7434.86	Transducer	7436.76	7426.76	Intermediate
03-B-13	11/20/2020	19:01	7434.86	Transducer	7436.76	7426.76	Intermediate
03-B-13	11/20/2020	20:01	7434.86	Transducer	7436.76	7426.76	Intermediate
03-B-13	11/20/2020	21:01	7434.85	Transducer	7436.76	7426.76	Intermediate
03-B-13	11/20/2020	22:01	7434.85	Transducer	7436.76	7426.76	Intermediate
03-B-13	11/20/2020	23:01	7434.84	Transducer	7436.76	7426.76	Intermediate
03-B-13	11/21/2020	00:01	7434.83	Transducer	7436.76	7426.76	Intermediate
03-B-13	11/21/2020	01:01	7434.83	Transducer	7436.76	7426.76	Intermediate
03-B-13	11/21/2020	02:01	7434.83	Transducer	7436.76	7426.76	Intermediate
03-B-13	11/21/2020	03:01	7434.82	Transducer	7436.76	7426.76	Intermediate
03-B-13	11/21/2020	04:01	7434.82	Transducer	7436.76	7426.76	Intermediate

Location	Date	Time	Water Level (ft amsl)	Method	Top of Screen (ft amsl)	Bottom of Screen (ft amsl)	Zone
03-B-13	11/21/2020	05:01	7434.81	Transducer	7436.76	7426.76	Intermediate
03-B-13	11/21/2020	06:01	7434.81	Transducer	7436.76	7426.76	Intermediate
03-B-13	11/21/2020	07:01	7434.80	Transducer	7436.76	7426.76	Intermediate
03-B-13	11/21/2020	08:01	7434.80	Transducer	7436.76	7426.76	Intermediate
03-B-13	11/21/2020	09:01	7434.80	Transducer	7436.76	7426.76	Intermediate
03-B-13	11/21/2020	10:01	7434.79	Transducer	7436.76	7426.76	Intermediate
03-B-13	11/21/2020	11:01	7434.78	Transducer	7436.76	7426.76	Intermediate
03-B-13	11/21/2020	12:01	7434.78	Transducer	7436.76	7426.76	Intermediate
03-B-13	11/21/2020	13:01	7434.77	Transducer	7436.76	7426.76	Intermediate
03-B-13	11/21/2020	14:01	7434.78	Transducer	7436.76	7426.76	Intermediate
03-B-13	11/21/2020	15:01	7434.77	Transducer	7436.76	7426.76	Intermediate
03-B-13	11/21/2020	16:01	7434.76	Transducer	7436.76	7426.76	Intermediate
03-B-13	11/21/2020	17:01	7434.75	Transducer	7436.76	7426.76	Intermediate
03-B-13	11/21/2020	18:01	7434.75	Transducer	7436.76	7426.76	Intermediate
03-B-13	11/21/2020	19:01	7434.75	Transducer	7436.76	7426.76	Intermediate
03-B-13	11/21/2020	20:01	7434.74	Transducer	7436.76	7426.76	Intermediate
03-B-13	11/21/2020	21:01	7434.74	Transducer	7436.76	7426.76	Intermediate
03-B-13	11/21/2020	22:01	7434.73	Transducer	7436.76	7426.76	Intermediate
03-B-13	11/21/2020	23:01	7434.74	Transducer	7436.76	7426.76	Intermediate
03-B-13	11/22/2020	00:01	7434.73	Transducer	7436.76	7426.76	Intermediate
03-B-13	11/22/2020	01:01	7434.73	Transducer	7436.76	7426.76	Intermediate
03-B-13	11/22/2020	02:01	7434.72	Transducer	7436.76	7426.76	Intermediate
03-B-13	11/22/2020	03:01	7434.71	Transducer	7436.76	7426.76	Intermediate
03-B-13	11/22/2020	04:01	7434.71	Transducer	7436.76	7426.76	Intermediate
03-B-13	11/22/2020	05:01	7434.70	Transducer	7436.76	7426.76	Intermediate
03-B-13	11/22/2020	06:01	7434.70	Transducer	7436.76	7426.76	Intermediate
03-B-13	11/22/2020	07:01	7434.69	Transducer	7436.76	7426.76	Intermediate
03-B-13	11/22/2020	08:01	7434.69	Transducer	7436.76	7426.76	Intermediate
03-B-13	11/22/2020	09:01	7434.68	Transducer	7436.76	7426.76	Intermediate
03-B-13	11/22/2020	10:01	7434.67	Transducer	7436.76	7426.76	Intermediate
03-B-13	11/22/2020	11:01	7434.68	Transducer	7436.76	7426.76	Intermediate
03-B-13	11/22/2020	12:01	7434.67	Transducer	7436.76	7426.76	Intermediate
03-B-13	11/22/2020	13:01	7434.66	Transducer	7436.76	7426.76	Intermediate
03-B-13	11/22/2020	14:01	7434.66	Transducer	7436.76	7426.76	Intermediate
03-B-13	11/22/2020	15:01	7434.66	Transducer	7436.76	7426.76	Intermediate
03-B-13	11/22/2020	16:01	7434.65	Transducer	7436.76	7426.76	Intermediate
03-B-13	11/22/2020	17:01	7434.64	Transducer	7436.76	7426.76	Intermediate
03-B-13	11/22/2020	18:01	7434.64	Transducer	7436.76	7426.76	Intermediate
03-B-13	11/22/2020	19:01	7434.63	Transducer	7436.76	7426.76	Intermediate
03-B-13	11/22/2020	20:01	7434.63	Transducer	7436.76	7426.76	Intermediate
03-B-13	11/22/2020	21:01	7434.63	Transducer	7436.76	7426.76	Intermediate
03-B-13	11/22/2020	22:01	7434.62	Transducer	7436.76	7426.76	Intermediate
03-B-13	11/22/2020	23:01	7434.61	Transducer	7436.76	7426.76	Intermediate
03-B-13	11/23/2020	00:01	7434.62	Transducer	7436.76	7426.76	Intermediate
03-B-13	11/23/2020	01:01	7434.60	Transducer	7436.76	7426.76	Intermediate

Location	Date	Time	Water Level (ft amsl)	Method	Top of Screen (ft amsl)	Bottom of Screen (ft amsl)	Zone
03-B-13	11/23/2020	02:01	7434.61	Transducer	7436.76	7426.76	Intermediate
03-B-13	11/23/2020	03:01	7434.60	Transducer	7436.76	7426.76	Intermediate
03-B-13	11/23/2020	04:01	7434.60	Transducer	7436.76	7426.76	Intermediate
03-B-13	11/23/2020	05:01	7434.59	Transducer	7436.76	7426.76	Intermediate
03-B-13	11/23/2020	06:01	7434.59	Transducer	7436.76	7426.76	Intermediate
03-B-13	11/23/2020	07:01	7434.58	Transducer	7436.76	7426.76	Intermediate
03-B-13	11/23/2020	08:01	7434.58	Transducer	7436.76	7426.76	Intermediate
03-B-13	11/23/2020	09:01	7434.58	Transducer	7436.76	7426.76	Intermediate
03-B-13	11/23/2020	10:01	7434.57	Transducer	7436.76	7426.76	Intermediate
03-B-13	11/23/2020	11:01	7434.56	Transducer	7436.76	7426.76	Intermediate
03-B-13	11/23/2020	12:01	7434.56	Transducer	7436.76	7426.76	Intermediate
03-B-13	11/23/2020	13:01	7434.56	Transducer	7436.76	7426.76	Intermediate
03-B-13	11/23/2020	14:01	7434.55	Transducer	7436.76	7426.76	Intermediate
03-B-13	11/23/2020	15:01	7434.56	Transducer	7436.76	7426.76	Intermediate
03-B-13	11/23/2020	16:01	7434.55	Transducer	7436.76	7426.76	Intermediate
03-B-13	11/23/2020	17:01	7434.55	Transducer	7436.76	7426.76	Intermediate
03-B-13	11/23/2020	18:01	7434.54	Transducer	7436.76	7426.76	Intermediate
03-B-13	11/23/2020	19:01	7434.54	Transducer	7436.76	7426.76	Intermediate
03-B-13	11/23/2020	20:01	7434.53	Transducer	7436.76	7426.76	Intermediate
03-B-13	11/23/2020	21:01	7434.53	Transducer	7436.76	7426.76	Intermediate
03-B-13	11/23/2020	22:01	7434.53	Transducer	7436.76	7426.76	Intermediate
03-B-13	11/23/2020	23:01	7434.54	Transducer	7436.76	7426.76	Intermediate
03-B-13	11/24/2020	00:01	7434.57	Transducer	7436.76	7426.76	Intermediate
03-B-13	11/24/2020	01:01	7434.60	Transducer	7436.76	7426.76	Intermediate
03-B-13	11/24/2020	02:01	7434.62	Transducer	7436.76	7426.76	Intermediate
03-B-13	11/24/2020	03:01	7434.66	Transducer	7436.76	7426.76	Intermediate
03-B-13	11/24/2020	04:01	7434.69	Transducer	7436.76	7426.76	Intermediate
03-B-13	11/24/2020	05:01	7434.73	Transducer	7436.76	7426.76	Intermediate
03-B-13	11/24/2020	06:01	7434.79	Transducer	7436.76	7426.76	Intermediate
03-B-13	11/24/2020	07:01	7434.87	Transducer	7436.76	7426.76	Intermediate
03-B-13	11/24/2020	08:01	7434.94	Transducer	7436.76	7426.76	Intermediate
03-B-13	11/24/2020	09:01	7435.02	Transducer	7436.76	7426.76	Intermediate
03-B-13	11/24/2020	10:01	7435.14	Transducer	7436.76	7426.76	Intermediate
03-B-13	11/24/2020	11:01	7435.18	Transducer	7436.76	7426.76	Intermediate
03-B-13	11/24/2020	12:01	7435.33	Transducer	7436.76	7426.76	Intermediate
03-B-13	11/24/2020	13:01	7435.39	Transducer	7436.76	7426.76	Intermediate
03-B-13	11/24/2020	14:01	7435.46	Transducer	7436.76	7426.76	Intermediate
03-B-13	11/24/2020	15:01	7435.51	Transducer	7436.76	7426.76	Intermediate
03-B-13	11/24/2020	16:01	7435.55	Transducer	7436.76	7426.76	Intermediate
03-B-13	11/24/2020	17:01	7435.58	Transducer	7436.76	7426.76	Intermediate
03-B-13	11/24/2020	18:01	7435.61	Transducer	7436.76	7426.76	Intermediate
03-B-13	11/24/2020	19:01	7435.63	Transducer	7436.76	7426.76	Intermediate
03-B-13	11/24/2020	20:01	7435.65	Transducer	7436.76	7426.76	Intermediate
03-B-13	11/24/2020	21:01	7435.66	Transducer	7436.76	7426.76	Intermediate
03-B-13	11/24/2020	22:01	7435.68	Transducer	7436.76	7426.76	Intermediate

Location	Date	Time	Water Level (ft amsl)	Method	Top of Screen (ft amsl)	Bottom of Screen (ft amsl)	Zone
03-B-13	11/24/2020	23:01	7435.69	Transducer	7436.76	7426.76	Intermediate
03-B-13	11/25/2020	00:01	7435.70	Transducer	7436.76	7426.76	Intermediate
03-B-13	11/25/2020	01:01	7435.70	Transducer	7436.76	7426.76	Intermediate
03-B-13	11/25/2020	02:01	7435.70	Transducer	7436.76	7426.76	Intermediate
03-B-13	11/25/2020	03:01	7435.70	Transducer	7436.76	7426.76	Intermediate
03-B-13	11/25/2020	04:01	7435.71	Transducer	7436.76	7426.76	Intermediate
03-B-13	11/25/2020	05:01	7435.71	Transducer	7436.76	7426.76	Intermediate
03-B-13	11/25/2020	06:01	7435.72	Transducer	7436.76	7426.76	Intermediate
03-B-13	11/25/2020	07:01	7435.72	Transducer	7436.76	7426.76	Intermediate
03-B-13	11/25/2020	08:01	7435.73	Transducer	7436.76	7426.76	Intermediate
03-B-13	11/25/2020	09:01	7435.73	Transducer	7436.76	7426.76	Intermediate
03-B-13	11/25/2020	10:01	7435.74	Transducer	7436.76	7426.76	Intermediate
03-B-13	11/25/2020	11:01	7435.73	Transducer	7436.76	7426.76	Intermediate
03-B-13	11/25/2020	12:01	7435.71	Transducer	7436.76	7426.76	Intermediate
03-B-13	11/25/2020	13:01	7435.72	Transducer	7436.76	7426.76	Intermediate
03-B-13	11/25/2020	14:01	7435.71	Transducer	7436.76	7426.76	Intermediate
03-B-13	11/25/2020	15:01	7435.70	Transducer	7436.76	7426.76	Intermediate
03-B-13	11/25/2020	16:01	7435.71	Transducer	7436.76	7426.76	Intermediate
03-B-13	11/25/2020	17:01	7435.71	Transducer	7436.76	7426.76	Intermediate
03-B-13	11/25/2020	18:01	7435.72	Transducer	7436.76	7426.76	Intermediate
03-B-13	11/25/2020	19:01	7435.72	Transducer	7436.76	7426.76	Intermediate
03-B-13	11/25/2020	20:01	7435.72	Transducer	7436.76	7426.76	Intermediate
03-B-13	11/25/2020	21:01	7435.72	Transducer	7436.76	7426.76	Intermediate
03-B-13	11/25/2020	22:01	7435.72	Transducer	7436.76	7426.76	Intermediate
03-B-13	11/25/2020	23:01	7435.72	Transducer	7436.76	7426.76	Intermediate
03-B-13	11/26/2020	00:01	7435.72	Transducer	7436.76	7426.76	Intermediate
03-B-13	11/26/2020	01:01	7435.71	Transducer	7436.76	7426.76	Intermediate
03-B-13	11/26/2020	02:01	7435.71	Transducer	7436.76	7426.76	Intermediate
03-B-13	11/26/2020	03:01	7435.71	Transducer	7436.76	7426.76	Intermediate
03-B-13	11/26/2020	04:01	7435.71	Transducer	7436.76	7426.76	Intermediate
03-B-13	11/26/2020	05:01	7435.71	Transducer	7436.76	7426.76	Intermediate
03-B-13	11/26/2020	06:01	7435.71	Transducer	7436.76	7426.76	Intermediate
03-B-13	11/26/2020	07:01	7435.72	Transducer	7436.76	7426.76	Intermediate
03-B-13	11/26/2020	08:01	7435.73	Transducer	7436.76	7426.76	Intermediate
03-B-13	11/26/2020	09:01	7435.74	Transducer	7436.76	7426.76	Intermediate
03-B-13	11/26/2020	10:01	7435.74	Transducer	7436.76	7426.76	Intermediate
03-B-13	11/26/2020	11:01	7435.73	Transducer	7436.76	7426.76	Intermediate
03-B-13	11/26/2020	12:01	7435.72	Transducer	7436.76	7426.76	Intermediate
03-B-13	11/26/2020	13:01	7435.71	Transducer	7436.76	7426.76	Intermediate
03-B-13	11/26/2020	14:01	7435.71	Transducer	7436.76	7426.76	Intermediate
03-B-13	11/26/2020	15:01	7435.71	Transducer	7436.76	7426.76	Intermediate
03-B-13	11/26/2020	16:01	7435.71	Transducer	7436.76	7426.76	Intermediate
03-B-13	11/26/2020	17:01	7435.72	Transducer	7436.76	7426.76	Intermediate
03-B-13	11/26/2020	18:01	7435.72	Transducer	7436.76	7426.76	Intermediate
03-B-13	11/26/2020	19:01	7435.73	Transducer	7436.76	7426.76	Intermediate

Location	Date	Time	Water Level (ft amsl)	Method	Top of Screen (ft amsl)	Bottom of Screen (ft amsl)	Zone
03-B-13	11/26/2020	20:01	7435.73	Transducer	7436.76	7426.76	Intermediate
03-B-13	11/26/2020	21:01	7435.75	Transducer	7436.76	7426.76	Intermediate
03-B-13	11/26/2020	22:01	7435.74	Transducer	7436.76	7426.76	Intermediate
03-B-13	11/26/2020	23:01	7435.74	Transducer	7436.76	7426.76	Intermediate
03-B-13	11/27/2020	00:01	7435.74	Transducer	7436.76	7426.76	Intermediate
03-B-13	11/27/2020	01:01	7435.74	Transducer	7436.76	7426.76	Intermediate
03-B-13	11/27/2020	02:01	7435.74	Transducer	7436.76	7426.76	Intermediate
03-B-13	11/27/2020	03:01	7435.74	Transducer	7436.76	7426.76	Intermediate
03-B-13	11/27/2020	04:01	7435.74	Transducer	7436.76	7426.76	Intermediate
03-B-13	11/27/2020	05:01	7435.74	Transducer	7436.76	7426.76	Intermediate
03-B-13	11/27/2020	06:01	7435.75	Transducer	7436.76	7426.76	Intermediate
03-B-13	11/27/2020	07:01	7435.75	Transducer	7436.76	7426.76	Intermediate
03-B-13	11/27/2020	08:01	7435.75	Transducer	7436.76	7426.76	Intermediate
03-B-13	11/27/2020	09:01	7435.76	Transducer	7436.76	7426.76	Intermediate
03-B-13	11/27/2020	10:01	7435.76	Transducer	7436.76	7426.76	Intermediate
03-B-13	11/27/2020	11:01	7435.76	Transducer	7436.76	7426.76	Intermediate
03-B-13	11/27/2020	12:01	7435.76	Transducer	7436.76	7426.76	Intermediate
03-B-13	11/27/2020	13:01	7435.75	Transducer	7436.76	7426.76	Intermediate
03-B-13	11/27/2020	14:01	7435.74	Transducer	7436.76	7426.76	Intermediate
03-B-13	11/27/2020	15:01	7435.75	Transducer	7436.76	7426.76	Intermediate
03-B-13	11/27/2020	16:01	7435.75	Transducer	7436.76	7426.76	Intermediate
03-B-13	11/27/2020	17:01	7435.75	Transducer	7436.76	7426.76	Intermediate
03-B-13	11/27/2020	18:01	7435.76	Transducer	7436.76	7426.76	Intermediate
03-B-13	11/27/2020	19:01	7435.76	Transducer	7436.76	7426.76	Intermediate
03-B-13	11/27/2020	20:01	7435.76	Transducer	7436.76	7426.76	Intermediate
03-B-13	11/27/2020	21:01	7435.77	Transducer	7436.76	7426.76	Intermediate
03-B-13	11/27/2020	22:01	7435.77	Transducer	7436.76	7426.76	Intermediate
03-B-13	11/27/2020	23:01	7435.76	Transducer	7436.76	7426.76	Intermediate
03-B-13	11/28/2020	00:01	7435.76	Transducer	7436.76	7426.76	Intermediate
03-B-13	11/28/2020	01:01	7435.75	Transducer	7436.76	7426.76	Intermediate
03-B-13	11/28/2020	02:01	7435.75	Transducer	7436.76	7426.76	Intermediate
03-B-13	11/28/2020	03:01	7435.76	Transducer	7436.76	7426.76	Intermediate
03-B-13	11/28/2020	04:01	7435.75	Transducer	7436.76	7426.76	Intermediate
03-B-13	11/28/2020	05:01	7435.75	Transducer	7436.76	7426.76	Intermediate
03-B-13	11/28/2020	06:01	7435.74	Transducer	7436.76	7426.76	Intermediate
03-B-13	11/28/2020	07:01	7435.75	Transducer	7436.76	7426.76	Intermediate
03-B-13	11/28/2020	08:01	7435.76	Transducer	7436.76	7426.76	Intermediate
03-B-13	11/28/2020	09:01	7435.77	Transducer	7436.76	7426.76	Intermediate
03-B-13	11/28/2020	10:01	7435.79	Transducer	7436.76	7426.76	Intermediate
03-B-13	11/28/2020	11:01	7435.78	Transducer	7436.76	7426.76	Intermediate
03-B-13	11/28/2020	12:01	7435.79	Transducer	7436.76	7426.76	Intermediate
03-B-13	11/28/2020	13:01	7435.78	Transducer	7436.76	7426.76	Intermediate
03-B-13	11/28/2020	14:01	7435.78	Transducer	7436.76	7426.76	Intermediate
03-B-13	11/28/2020	15:01	7435.79	Transducer	7436.76	7426.76	Intermediate
03-B-13	11/28/2020	16:01	7435.79	Transducer	7436.76	7426.76	Intermediate

Location	Date	Time	Water Level (ft amsl)	Method	Top of Screen (ft amsl)	Bottom of Screen (ft amsl)	Zone
03-B-13	11/28/2020	17:01	7435.81	Transducer	7436.76	7426.76	Intermediate
03-B-13	11/28/2020	18:01	7435.82	Transducer	7436.76	7426.76	Intermediate
03-B-13	11/28/2020	19:01	7435.84	Transducer	7436.76	7426.76	Intermediate
03-B-13	11/28/2020	20:01	7435.86	Transducer	7436.76	7426.76	Intermediate
03-B-13	11/28/2020	21:01	7435.85	Transducer	7436.76	7426.76	Intermediate
03-B-13	11/28/2020	22:01	7435.87	Transducer	7436.76	7426.76	Intermediate
03-B-13	11/28/2020	23:01	7435.89	Transducer	7436.76	7426.76	Intermediate
03-B-13	11/29/2020	00:01	7435.90	Transducer	7436.76	7426.76	Intermediate
03-B-13	11/29/2020	01:01	7435.90	Transducer	7436.76	7426.76	Intermediate
03-B-13	11/29/2020	02:01	7435.91	Transducer	7436.76	7426.76	Intermediate
03-B-13	11/29/2020	03:01	7435.92	Transducer	7436.76	7426.76	Intermediate
03-B-13	11/29/2020	04:01	7435.93	Transducer	7436.76	7426.76	Intermediate
03-B-13	11/29/2020	05:01	7435.94	Transducer	7436.76	7426.76	Intermediate
03-B-13	11/29/2020	06:01	7435.95	Transducer	7436.76	7426.76	Intermediate
03-B-13	11/29/2020	07:01	7435.97	Transducer	7436.76	7426.76	Intermediate
03-B-13	11/29/2020	08:01	7435.98	Transducer	7436.76	7426.76	Intermediate
03-B-13	11/29/2020	09:01	7436.00	Transducer	7436.76	7426.76	Intermediate
03-B-13	11/29/2020	10:01	7436.00	Transducer	7436.76	7426.76	Intermediate
03-B-13	11/29/2020	11:01	7436.02	Transducer	7436.76	7426.76	Intermediate
03-B-13	11/29/2020	12:01	7436.02	Transducer	7436.76	7426.76	Intermediate
03-B-13	11/29/2020	13:01	7436.01	Transducer	7436.76	7426.76	Intermediate
03-B-13	11/29/2020	14:01	7436.02	Transducer	7436.76	7426.76	Intermediate
03-B-13	11/29/2020	15:01	7436.01	Transducer	7436.76	7426.76	Intermediate
03-B-13	11/29/2020	16:01	7436.01	Transducer	7436.76	7426.76	Intermediate
03-B-13	11/29/2020	17:01	7436.03	Transducer	7436.76	7426.76	Intermediate
03-B-13	11/29/2020	18:01	7436.03	Transducer	7436.76	7426.76	Intermediate
03-B-13	11/29/2020	19:01	7436.05	Transducer	7436.76	7426.76	Intermediate
03-B-13	11/29/2020	20:01	7436.06	Transducer	7436.76	7426.76	Intermediate
03-B-13	11/29/2020	21:01	7436.06	Transducer	7436.76	7426.76	Intermediate
03-B-13	11/29/2020	22:01	7436.06	Transducer	7436.76	7426.76	Intermediate
03-B-13	11/29/2020	23:01	7436.07	Transducer	7436.76	7426.76	Intermediate
03-B-13	11/30/2020	00:01	7436.06	Transducer	7436.76	7426.76	Intermediate
03-B-13	11/30/2020	01:01	7436.07	Transducer	7436.76	7426.76	Intermediate
03-B-13	11/30/2020	02:01	7436.06	Transducer	7436.76	7426.76	Intermediate
03-B-13	11/30/2020	03:01	7436.05	Transducer	7436.76	7426.76	Intermediate
03-B-13	11/30/2020	04:01	7436.05	Transducer	7436.76	7426.76	Intermediate
03-B-13	11/30/2020	05:01	7436.04	Transducer	7436.76	7426.76	Intermediate
03-B-13	11/30/2020	06:01	7436.04	Transducer	7436.76	7426.76	Intermediate
03-B-13	11/30/2020	07:01	7436.04	Transducer	7436.76	7426.76	Intermediate
03-B-13	11/30/2020	08:01	7436.03	Transducer	7436.76	7426.76	Intermediate
03-B-13	11/30/2020	09:01	7436.04	Transducer	7436.76	7426.76	Intermediate
03-B-13	11/30/2020	10:01	7436.03	Transducer	7436.76	7426.76	Intermediate
03-B-13	11/30/2020	11:01	7436.02	Transducer	7436.76	7426.76	Intermediate
03-B-13	11/30/2020	12:01	7436.00	Transducer	7436.76	7426.76	Intermediate
03-B-13	11/30/2020	13:01	7435.98	Transducer	7436.76	7426.76	Intermediate

Location	Date	Time	Water Level (ft amsl)	Method	Top of Screen (ft amsl)	Bottom of Screen (ft amsl)	Zone
03-B-13	11/30/2020	14:01	7435.97	Transducer	7436.76	7426.76	Intermediate
03-B-13	11/30/2020	15:01	7435.96	Transducer	7436.76	7426.76	Intermediate
03-B-13	11/30/2020	16:01	7435.95	Transducer	7436.76	7426.76	Intermediate
03-B-13	11/30/2020	17:01	7435.94	Transducer	7436.76	7426.76	Intermediate
03-B-13	11/30/2020	18:01	7435.93	Transducer	7436.76	7426.76	Intermediate
03-B-13	11/30/2020	19:01	7435.93	Transducer	7436.76	7426.76	Intermediate
03-B-13	11/30/2020	20:01	7435.92	Transducer	7436.76	7426.76	Intermediate
03-B-13	11/30/2020	21:01	7435.91	Transducer	7436.76	7426.76	Intermediate
03-B-13	11/30/2020	22:01	7435.91	Transducer	7436.76	7426.76	Intermediate
03-B-13	11/30/2020	23:01	7435.91	Transducer	7436.76	7426.76	Intermediate
03-B-13	12/01/2020	00:01	7435.89	Transducer	7436.76	7426.76	Intermediate
03-B-13	12/01/2020	01:01	7435.88	Transducer	7436.76	7426.76	Intermediate
03-B-13	12/01/2020	02:01	7435.87	Transducer	7436.76	7426.76	Intermediate
03-B-13	12/01/2020	03:01	7435.87	Transducer	7436.76	7426.76	Intermediate
03-B-13	12/01/2020	04:01	7435.86	Transducer	7436.76	7426.76	Intermediate
03-B-13	12/01/2020	05:01	7435.85	Transducer	7436.76	7426.76	Intermediate
03-B-13	12/01/2020	06:01	7435.85	Transducer	7436.76	7426.76	Intermediate
03-B-13	12/01/2020	07:01	7435.84	Transducer	7436.76	7426.76	Intermediate
03-B-13	12/01/2020	08:01	7435.84	Transducer	7436.76	7426.76	Intermediate
03-B-13	12/01/2020	09:01	7435.83	Transducer	7436.76	7426.76	Intermediate
03-B-13	12/01/2020	10:01	7435.83	Transducer	7436.76	7426.76	Intermediate
03-B-13	12/01/2020	11:01	7435.82	Transducer	7436.76	7426.76	Intermediate
03-B-13	12/01/2020	12:01	7435.81	Transducer	7436.76	7426.76	Intermediate
03-B-13	12/01/2020	13:01	7435.79	Transducer	7436.76	7426.76	Intermediate
03-B-13	12/01/2020	14:01	7435.79	Transducer	7436.76	7426.76	Intermediate
03-B-13	12/01/2020	15:01	7435.79	Transducer	7436.76	7426.76	Intermediate
03-B-13	12/01/2020	16:01	7435.80	Transducer	7436.76	7426.76	Intermediate
03-B-13	12/01/2020	17:01	7435.81	Transducer	7436.76	7426.76	Intermediate
03-B-13	12/01/2020	18:01	7435.83	Transducer	7436.76	7426.76	Intermediate
03-B-13	12/01/2020	19:01	7435.83	Transducer	7436.76	7426.76	Intermediate
03-B-13	12/01/2020	20:01	7435.83	Transducer	7436.76	7426.76	Intermediate
03-B-13	12/01/2020	21:01	7435.83	Transducer	7436.76	7426.76	Intermediate
03-B-13	12/01/2020	22:01	7435.84	Transducer	7436.76	7426.76	Intermediate
03-B-13	12/01/2020	23:01	7435.84	Transducer	7436.76	7426.76	Intermediate
03-B-13	12/02/2020	00:01	7435.84	Transducer	7436.76	7426.76	Intermediate
03-B-13	12/02/2020	01:01	7435.84	Transducer	7436.76	7426.76	Intermediate
03-B-13	12/02/2020	02:01	7435.84	Transducer	7436.76	7426.76	Intermediate
03-B-13	12/02/2020	03:01	7435.83	Transducer	7436.76	7426.76	Intermediate
03-B-13	12/02/2020	04:01	7435.84	Transducer	7436.76	7426.76	Intermediate
03-B-13	12/02/2020	05:01	7435.84	Transducer	7436.76	7426.76	Intermediate
03-B-13	12/02/2020	06:01	7435.84	Transducer	7436.76	7426.76	Intermediate
03-B-13	12/02/2020	07:01	7435.85	Transducer	7436.76	7426.76	Intermediate
03-B-13	12/02/2020	08:01	7435.86	Transducer	7436.76	7426.76	Intermediate
03-B-13	12/02/2020	09:01	7435.87	Transducer	7436.76	7426.76	Intermediate
03-B-13	12/02/2020	10:01	7435.87	Transducer	7436.76	7426.76	Intermediate

Location	Date	Time	Water Level (ft amsl)	Method	Top of Screen (ft amsl)	Bottom of Screen (ft amsl)	Zone
03-B-13	12/02/2020	11:01	7435.87	Transducer	7436.76	7426.76	Intermediate
03-B-13	12/02/2020	12:01	7435.86	Transducer	7436.76	7426.76	Intermediate
03-B-13	12/02/2020	13:01	7435.85	Transducer	7436.76	7426.76	Intermediate
03-B-13	12/02/2020	14:01	7435.85	Transducer	7436.76	7426.76	Intermediate
03-B-13	12/02/2020	15:01	7435.85	Transducer	7436.76	7426.76	Intermediate
03-B-13	12/02/2020	16:01	7435.85	Transducer	7436.76	7426.76	Intermediate
03-B-13	12/02/2020	17:01	7435.86	Transducer	7436.76	7426.76	Intermediate
03-B-13	12/02/2020	18:01	7435.86	Transducer	7436.76	7426.76	Intermediate
03-B-13	12/02/2020	19:01	7435.86	Transducer	7436.76	7426.76	Intermediate
03-B-13	12/02/2020	20:01	7435.87	Transducer	7436.76	7426.76	Intermediate
03-B-13	12/02/2020	21:01	7435.87	Transducer	7436.76	7426.76	Intermediate
03-B-13	12/02/2020	22:01	7435.86	Transducer	7436.76	7426.76	Intermediate
03-B-13	12/02/2020	23:01	7435.85	Transducer	7436.76	7426.76	Intermediate
03-B-13	12/03/2020	00:01	7435.85	Transducer	7436.76	7426.76	Intermediate
03-B-13	12/03/2020	01:01	7435.85	Transducer	7436.76	7426.76	Intermediate
03-B-13	12/03/2020	02:01	7435.84	Transducer	7436.76	7426.76	Intermediate
03-B-13	12/03/2020	03:01	7435.83	Transducer	7436.76	7426.76	Intermediate
03-B-13	12/03/2020	04:01	7435.83	Transducer	7436.76	7426.76	Intermediate
03-B-13	12/03/2020	05:01	7435.83	Transducer	7436.76	7426.76	Intermediate
03-B-13	12/03/2020	06:01	7435.83	Transducer	7436.76	7426.76	Intermediate
03-B-13	12/03/2020	07:01	7435.84	Transducer	7436.76	7426.76	Intermediate
03-B-13	12/03/2020	08:01	7435.84	Transducer	7436.76	7426.76	Intermediate
03-B-13	12/03/2020	09:01	7435.85	Transducer	7436.76	7426.76	Intermediate
03-B-13	12/03/2020	10:01	7435.84	Transducer	7436.76	7426.76	Intermediate
03-B-13	12/03/2020	11:01	7435.84	Transducer	7436.76	7426.76	Intermediate
03-B-13	12/03/2020	12:01	7435.83	Transducer	7436.76	7426.76	Intermediate
03-B-13	12/03/2020	13:01	7435.81	Transducer	7436.76	7426.76	Intermediate
03-B-13	12/03/2020	14:01	7435.80	Transducer	7436.76	7426.76	Intermediate
03-B-13	12/03/2020	15:01	7435.79	Transducer	7436.76	7426.76	Intermediate
03-B-13	12/03/2020	16:01	7435.79	Transducer	7436.76	7426.76	Intermediate
03-B-13	12/03/2020	17:01	7435.78	Transducer	7436.76	7426.76	Intermediate
03-B-13	12/03/2020	18:01	7435.78	Transducer	7436.76	7426.76	Intermediate
03-B-13	12/03/2020	19:01	7435.79	Transducer	7436.76	7426.76	Intermediate
03-B-13	12/03/2020	20:01	7435.79	Transducer	7436.76	7426.76	Intermediate
03-B-13	12/03/2020	21:01	7435.78	Transducer	7436.76	7426.76	Intermediate
03-B-13	12/03/2020	22:01	7435.78	Transducer	7436.76	7426.76	Intermediate
03-B-13	12/03/2020	23:01	7435.78	Transducer	7436.76	7426.76	Intermediate
03-B-13	12/04/2020	00:01	7435.78	Transducer	7436.76	7426.76	Intermediate
03-B-13	12/04/2020	01:01	7435.77	Transducer	7436.76	7426.76	Intermediate
03-B-13	12/04/2020	02:01	7435.77	Transducer	7436.76	7426.76	Intermediate
03-B-13	12/04/2020	03:01	7435.77	Transducer	7436.76	7426.76	Intermediate
03-B-13	12/04/2020	04:01	7435.76	Transducer	7436.76	7426.76	Intermediate
03-B-13	12/04/2020	05:01	7435.76	Transducer	7436.76	7426.76	Intermediate
03-B-13	12/04/2020	06:01	7435.75	Transducer	7436.76	7426.76	Intermediate
03-B-13	12/04/2020	07:01	7435.75	Transducer	7436.76	7426.76	Intermediate

Location	Date	Time	Water Level (ft amsl)	Method	Top of Screen (ft amsl)	Bottom of Screen (ft amsl)	Zone
03-B-13	12/04/2020	08:01	7435.76	Transducer	7436.76	7426.76	Intermediate
03-B-13	12/04/2020	09:01	7435.77	Transducer	7436.76	7426.76	Intermediate
03-B-13	12/04/2020	10:01	7435.76	Transducer	7436.76	7426.76	Intermediate
03-B-13	12/04/2020	11:01	7435.76	Transducer	7436.76	7426.76	Intermediate
03-B-13	12/04/2020	12:01	7435.75	Transducer	7436.76	7426.76	Intermediate
03-B-13	12/04/2020	13:01	7435.73	Transducer	7436.76	7426.76	Intermediate
03-B-13	12/04/2020	14:01	7435.73	Transducer	7436.76	7426.76	Intermediate
03-B-13	12/04/2020	15:01	7435.72	Transducer	7436.76	7426.76	Intermediate
03-B-13	12/04/2020	16:01	7435.72	Transducer	7436.76	7426.76	Intermediate
03-B-13	12/04/2020	17:01	7435.72	Transducer	7436.76	7426.76	Intermediate
03-B-13	12/04/2020	18:01	7435.73	Transducer	7436.76	7426.76	Intermediate
03-B-13	12/04/2020	19:01	7435.73	Transducer	7436.76	7426.76	Intermediate
03-B-13	12/04/2020	20:01	7435.73	Transducer	7436.76	7426.76	Intermediate
03-B-13	12/04/2020	21:01	7435.73	Transducer	7436.76	7426.76	Intermediate
03-B-13	12/04/2020	22:01	7435.74	Transducer	7436.76	7426.76	Intermediate
03-B-13	12/04/2020	23:01	7435.74	Transducer	7436.76	7426.76	Intermediate
03-B-13	12/05/2020	00:01	7435.74	Transducer	7436.76	7426.76	Intermediate
03-B-13	12/05/2020	01:01	7435.74	Transducer	7436.76	7426.76	Intermediate
03-B-13	12/05/2020	02:01	7435.74	Transducer	7436.76	7426.76	Intermediate
03-B-13	12/05/2020	03:01	7435.73	Transducer	7436.76	7426.76	Intermediate
03-B-13	12/05/2020	04:01	7435.73	Transducer	7436.76	7426.76	Intermediate
03-B-13	12/05/2020	05:01	7435.73	Transducer	7436.76	7426.76	Intermediate
03-B-13	12/05/2020	06:01	7435.73	Transducer	7436.76	7426.76	Intermediate
03-B-13	12/05/2020	07:01	7435.73	Transducer	7436.76	7426.76	Intermediate
03-B-13	12/05/2020	08:01	7435.73	Transducer	7436.76	7426.76	Intermediate
03-B-13	12/05/2020	09:01	7435.73	Transducer	7436.76	7426.76	Intermediate
03-B-13	12/05/2020	10:01	7435.73	Transducer	7436.76	7426.76	Intermediate
03-B-13	12/05/2020	11:01	7435.73	Transducer	7436.76	7426.76	Intermediate
03-B-13	12/05/2020	12:01	7435.72	Transducer	7436.76	7426.76	Intermediate
03-B-13	12/05/2020	13:01	7435.70	Transducer	7436.76	7426.76	Intermediate
03-B-13	12/05/2020	14:01	7435.69	Transducer	7436.76	7426.76	Intermediate
03-B-13	12/05/2020	15:01	7435.69	Transducer	7436.76	7426.76	Intermediate
03-B-13	12/05/2020	16:01	7435.69	Transducer	7436.76	7426.76	Intermediate
03-B-13	12/05/2020	17:01	7435.68	Transducer	7436.76	7426.76	Intermediate
03-B-13	12/05/2020	18:01	7435.68	Transducer	7436.76	7426.76	Intermediate
03-B-13	12/05/2020	19:01	7435.69	Transducer	7436.76	7426.76	Intermediate
03-B-13	12/05/2020	20:01	7435.69	Transducer	7436.76	7426.76	Intermediate
03-B-13	12/05/2020	21:01	7435.69	Transducer	7436.76	7426.76	Intermediate
03-B-13	12/05/2020	22:01	7435.68	Transducer	7436.76	7426.76	Intermediate
03-B-13	12/05/2020	23:01	7435.68	Transducer	7436.76	7426.76	Intermediate
03-B-13	12/06/2020	00:01	7435.67	Transducer	7436.76	7426.76	Intermediate
03-B-13	12/06/2020	01:01	7435.66	Transducer	7436.76	7426.76	Intermediate
03-B-13	12/06/2020	02:01	7435.66	Transducer	7436.76	7426.76	Intermediate
03-B-13	12/06/2020	03:01	7435.66	Transducer	7436.76	7426.76	Intermediate
03-B-13	12/06/2020	04:01	7435.65	Transducer	7436.76	7426.76	Intermediate

Location	Date	Time	Water Level (ft amsl)	Method	Top of Screen (ft amsl)	Bottom of Screen (ft amsl)	Zone
03-B-13	12/06/2020	05:01	7435.64	Transducer	7436.76	7426.76	Intermediate
03-B-13	12/06/2020	06:01	7435.64	Transducer	7436.76	7426.76	Intermediate
03-B-13	12/06/2020	07:01	7435.65	Transducer	7436.76	7426.76	Intermediate
03-B-13	12/06/2020	08:01	7435.65	Transducer	7436.76	7426.76	Intermediate
03-B-13	12/06/2020	09:01	7435.65	Transducer	7436.76	7426.76	Intermediate
03-B-13	12/06/2020	10:01	7435.66	Transducer	7436.76	7426.76	Intermediate
03-B-13	12/06/2020	11:01	7435.65	Transducer	7436.76	7426.76	Intermediate
03-B-13	12/06/2020	12:01	7435.47	Transducer	7436.76	7426.76	Intermediate
03-B-13	12/06/2020	13:01	7435.46	Transducer	7436.76	7426.76	Intermediate
03-B-13	12/06/2020	14:01	7435.45	Transducer	7436.76	7426.76	Intermediate
03-B-13	12/06/2020	15:01	7435.45	Transducer	7436.76	7426.76	Intermediate
03-B-13	12/06/2020	16:01	7435.45	Transducer	7436.76	7426.76	Intermediate
03-B-13	12/06/2020	17:01	7435.46	Transducer	7436.76	7426.76	Intermediate
03-B-13	12/06/2020	18:01	7435.46	Transducer	7436.76	7426.76	Intermediate
03-B-13	12/06/2020	19:01	7435.46	Transducer	7436.76	7426.76	Intermediate
03-B-13	12/06/2020	20:01	7435.45	Transducer	7436.76	7426.76	Intermediate
03-B-13	12/06/2020	21:01	7435.46	Transducer	7436.76	7426.76	Intermediate
03-B-13	12/06/2020	22:01	7435.45	Transducer	7436.76	7426.76	Intermediate
03-B-13	12/06/2020	23:01	7435.45	Transducer	7436.76	7426.76	Intermediate
03-B-13	12/07/2020	00:01	7435.45	Transducer	7436.76	7426.76	Intermediate
03-B-13	12/07/2020	01:01	7435.45	Transducer	7436.76	7426.76	Intermediate
03-B-13	12/07/2020	02:01	7435.45	Transducer	7436.76	7426.76	Intermediate
03-B-13	12/07/2020	03:01	7435.45	Transducer	7436.76	7426.76	Intermediate
03-B-13	12/07/2020	04:01	7435.45	Transducer	7436.76	7426.76	Intermediate
03-B-13	12/07/2020	05:01	7435.45	Transducer	7436.76	7426.76	Intermediate
03-B-13	12/07/2020	06:01	7435.46	Transducer	7436.76	7426.76	Intermediate
03-B-13	12/07/2020	07:01	7435.47	Transducer	7436.76	7426.76	Intermediate
03-B-13	12/07/2020	08:01	7435.47	Transducer	7436.76	7426.76	Intermediate
03-B-13	12/07/2020	09:01	7435.37	Transducer	7436.76	7426.76	Intermediate
03-B-13	12/07/2020	10:01	7435.37	Transducer	7436.76	7426.76	Intermediate
03-B-13	12/07/2020	11:01	7435.37	Transducer	7436.76	7426.76	Intermediate
03-B-13	12/07/2020	12:01	7435.36	Transducer	7436.76	7426.76	Intermediate
03-B-13	12/07/2020	13:01	7435.34	Transducer	7436.76	7426.76	Intermediate
03-B-13	12/07/2020	14:01	7435.33	Transducer	7436.76	7426.76	Intermediate
03-B-13	12/07/2020	15:01	7435.33	Transducer	7436.76	7426.76	Intermediate
03-B-13	12/07/2020	16:01	7435.33	Transducer	7436.76	7426.76	Intermediate
03-B-13	12/07/2020	17:01	7435.33	Transducer	7436.76	7426.76	Intermediate
03-B-13	12/07/2020	18:01	7435.33	Transducer	7436.76	7426.76	Intermediate
03-B-13	12/07/2020	19:01	7435.34	Transducer	7436.76	7426.76	Intermediate
03-B-13	12/07/2020	20:01	7435.33	Transducer	7436.76	7426.76	Intermediate
03-B-13	12/07/2020	21:01	7435.34	Transducer	7436.76	7426.76	Intermediate
03-B-13	12/07/2020	22:01	7435.34	Transducer	7436.76	7426.76	Intermediate
03-B-13	12/07/2020	23:01	7435.33	Transducer	7436.76	7426.76	Intermediate
03-B-13	12/08/2020	00:01	7435.33	Transducer	7436.76	7426.76	Intermediate
03-B-13	12/08/2020	01:01	7435.32	Transducer	7436.76	7426.76	Intermediate

Location	Date	Time	Water Level (ft amsl)	Method	Top of Screen (ft amsl)	Bottom of Screen (ft amsl)	Zone
03-B-13	12/08/2020	02:01	7435.32	Transducer	7436.76	7426.76	Intermediate
03-B-13	12/08/2020	03:01	7435.32	Transducer	7436.76	7426.76	Intermediate
03-B-13	12/08/2020	04:01	7435.32	Transducer	7436.76	7426.76	Intermediate
03-B-13	12/08/2020	05:01	7435.32	Transducer	7436.76	7426.76	Intermediate
03-B-13	12/08/2020	06:01	7435.31	Transducer	7436.76	7426.76	Intermediate
03-B-13	12/08/2020	07:01	7435.31	Transducer	7436.76	7426.76	Intermediate
03-B-13	12/08/2020	08:01	7435.31	Transducer	7436.76	7426.76	Intermediate
03-B-13	12/08/2020	09:01	7435.23	Transducer	7436.76	7426.76	Intermediate
03-B-13	12/08/2020	10:01	7435.23	Transducer	7436.76	7426.76	Intermediate
03-B-13	12/08/2020	11:01	7435.22	Transducer	7436.76	7426.76	Intermediate
03-B-13	12/08/2020	12:01	7435.21	Transducer	7436.76	7426.76	Intermediate
03-B-13	12/08/2020	13:01	7435.20	Transducer	7436.76	7426.76	Intermediate
03-B-13	12/08/2020	14:01	7435.19	Transducer	7436.76	7426.76	Intermediate
03-B-13	12/08/2020	15:01	7435.18	Transducer	7436.76	7426.76	Intermediate
03-B-13	12/08/2020	16:01	7435.17	Transducer	7436.76	7426.76	Intermediate
03-B-13	12/08/2020	17:01	7435.17	Transducer	7436.76	7426.76	Intermediate
03-B-13	12/08/2020	18:01	7435.17	Transducer	7436.76	7426.76	Intermediate
03-B-13	12/08/2020	19:01	7435.17	Transducer	7436.76	7426.76	Intermediate
03-B-13	12/08/2020	20:01	7435.16	Transducer	7436.76	7426.76	Intermediate
03-B-13	12/08/2020	21:01	7435.17	Transducer	7436.76	7426.76	Intermediate
03-B-13	12/08/2020	22:01	7435.17	Transducer	7436.76	7426.76	Intermediate
03-B-13	12/08/2020	23:01	7435.16	Transducer	7436.76	7426.76	Intermediate
03-B-13	12/09/2020	00:01	7435.15	Transducer	7436.76	7426.76	Intermediate
03-B-13	12/09/2020	01:01	7435.14	Transducer	7436.76	7426.76	Intermediate
03-B-13	12/09/2020	02:01	7435.14	Transducer	7436.76	7426.76	Intermediate
03-B-13	12/09/2020	03:01	7435.14	Transducer	7436.76	7426.76	Intermediate
03-B-13	12/09/2020	04:01	7435.14	Transducer	7436.76	7426.76	Intermediate
03-B-13	12/09/2020	05:01	7435.13	Transducer	7436.76	7426.76	Intermediate
03-B-13	12/09/2020	06:01	7435.13	Transducer	7436.76	7426.76	Intermediate
03-B-13	12/09/2020	07:01	7435.12	Transducer	7436.76	7426.76	Intermediate
03-B-13	12/09/2020	08:01	7435.12	Transducer	7436.76	7426.76	Intermediate
03-B-13	12/09/2020	09:01	7435.13	Transducer	7436.76	7426.76	Intermediate
03-B-13	12/09/2020	10:01	7435.12	Transducer	7436.76	7426.76	Intermediate
03-B-13	12/09/2020	11:01	7435.11	Transducer	7436.76	7426.76	Intermediate
03-B-13	12/09/2020	12:01	7435.09	Transducer	7436.76	7426.76	Intermediate
03-B-13	12/09/2020	13:01	7435.07	Transducer	7436.76	7426.76	Intermediate
03-B-13	12/09/2020	14:01	7435.06	Transducer	7436.76	7426.76	Intermediate
03-B-13	12/09/2020	15:01	7435.05	Transducer	7436.76	7426.76	Intermediate
03-B-13	12/09/2020	16:01	7435.04	Transducer	7436.76	7426.76	Intermediate
03-B-13	12/09/2020	17:01	7435.04	Transducer	7436.76	7426.76	Intermediate
03-B-13	12/09/2020	18:01	7435.03	Transducer	7436.76	7426.76	Intermediate
03-B-13	12/09/2020	19:01	7435.03	Transducer	7436.76	7426.76	Intermediate
03-B-13	12/09/2020	20:01	7435.03	Transducer	7436.76	7426.76	Intermediate
03-B-13	12/09/2020	21:01	7435.03	Transducer	7436.76	7426.76	Intermediate
03-B-13	12/09/2020	22:01	7435.02	Transducer	7436.76	7426.76	Intermediate

Location	Date	Time	Water Level (ft amsl)	Method	Top of Screen (ft amsl)	Bottom of Screen (ft amsl)	Zone
03-B-13	12/09/2020	23:01	7435.02	Transducer	7436.76	7426.76	Intermediate
03-B-13	12/10/2020	00:01	7435.01	Transducer	7436.76	7426.76	Intermediate
03-B-13	12/10/2020	01:01	7434.90	Transducer	7436.76	7426.76	Intermediate
03-B-13	12/10/2020	02:01	7434.89	Transducer	7436.76	7426.76	Intermediate
03-B-13	12/10/2020	03:01	7434.89	Transducer	7436.76	7426.76	Intermediate
03-B-13	12/10/2020	04:01	7434.89	Transducer	7436.76	7426.76	Intermediate
03-B-13	12/10/2020	05:01	7434.88	Transducer	7436.76	7426.76	Intermediate
03-B-13	12/10/2020	06:01	7434.88	Transducer	7436.76	7426.76	Intermediate
03-B-13	12/10/2020	07:01	7434.87	Transducer	7436.76	7426.76	Intermediate
03-B-13	12/10/2020	08:01	7434.87	Transducer	7436.76	7426.76	Intermediate
03-B-13	12/10/2020	09:01	7434.87	Transducer	7436.76	7426.76	Intermediate
03-B-13	12/10/2020	10:01	7434.86	Transducer	7436.76	7426.76	Intermediate
03-B-13	12/10/2020	11:01	7434.86	Transducer	7436.76	7426.76	Intermediate
03-B-13	12/10/2020	12:01	7434.86	Transducer	7436.76	7426.76	Intermediate
03-B-13	12/10/2020	13:01	7434.85	Transducer	7436.76	7426.76	Intermediate
03-B-13	12/10/2020	14:01	7434.85	Transducer	7436.76	7426.76	Intermediate
03-B-13	12/10/2020	15:01	7434.84	Transducer	7436.76	7426.76	Intermediate
03-B-13	12/10/2020	16:01	7434.84	Transducer	7436.76	7426.76	Intermediate
03-B-13	12/10/2020	17:01	7434.84	Transducer	7436.76	7426.76	Intermediate
03-B-13	12/10/2020	18:01	7434.85	Transducer	7436.76	7426.76	Intermediate
03-B-13	12/10/2020	19:01	7434.85	Transducer	7436.76	7426.76	Intermediate
03-B-13	12/10/2020	20:01	7434.86	Transducer	7436.76	7426.76	Intermediate
03-B-13	12/10/2020	21:01	7434.89	Transducer	7436.76	7426.76	Intermediate
03-B-13	12/10/2020	22:01	7434.90	Transducer	7436.76	7426.76	Intermediate
03-B-13	12/10/2020	23:01	7434.93	Transducer	7436.76	7426.76	Intermediate
03-B-13	12/11/2020	00:01	7434.95	Transducer	7436.76	7426.76	Intermediate
03-B-13	12/11/2020	01:01	7434.97	Transducer	7436.76	7426.76	Intermediate
03-B-13	12/11/2020	02:01	7434.99	Transducer	7436.76	7426.76	Intermediate
03-B-13	12/11/2020	03:01	7435.07	Transducer	7436.76	7426.76	Intermediate
03-B-13	12/11/2020	04:01	7435.12	Transducer	7436.76	7426.76	Intermediate
03-B-13	12/11/2020	05:01	7435.16	Transducer	7436.76	7426.76	Intermediate
03-B-13	12/11/2020	06:01	7435.17	Transducer	7436.76	7426.76	Intermediate
03-B-13	12/11/2020	07:01	7435.19	Transducer	7436.76	7426.76	Intermediate
03-B-13	12/11/2020	08:01	7435.34	Transducer	7436.76	7426.76	Intermediate
03-B-13	12/11/2020	09:01	7435.38	Transducer	7436.76	7426.76	Intermediate
03-B-13	12/11/2020	10:01	7435.43	Transducer	7436.76	7426.76	Intermediate
03-B-13	12/11/2020	11:01	7435.47	Transducer	7436.76	7426.76	Intermediate
03-B-13	12/11/2020	12:01	7435.48	Transducer	7436.76	7426.76	Intermediate
03-B-13	12/11/2020	13:01	7435.50	Transducer	7436.76	7426.76	Intermediate
03-B-13	12/11/2020	14:01	7435.51	Transducer	7436.76	7426.76	Intermediate
03-B-13	12/11/2020	15:01	7435.53	Transducer	7436.76	7426.76	Intermediate
03-B-13	12/11/2020	16:01	7435.55	Transducer	7436.76	7426.76	Intermediate
03-B-13	12/11/2020	17:01	7435.57	Transducer	7436.76	7426.76	Intermediate
03-B-13	12/11/2020	18:01	7435.59	Transducer	7436.76	7426.76	Intermediate
03-B-13	12/11/2020	19:01	7435.61	Transducer	7436.76	7426.76	Intermediate

Location	Date	Time	Water Level (ft amsl)	Method	Top of Screen (ft amsl)	Bottom of Screen (ft amsl)	Zone
03-B-13	12/11/2020	20:01	7435.64	Transducer	7436.76	7426.76	Intermediate
03-B-13	12/11/2020	21:01	7435.66	Transducer	7436.76	7426.76	Intermediate
03-B-13	12/11/2020	22:01	7435.67	Transducer	7436.76	7426.76	Intermediate
03-B-13	12/11/2020	23:01	7435.69	Transducer	7436.76	7426.76	Intermediate
03-B-13	12/12/2020	00:01	7435.68	Transducer	7436.76	7426.76	Intermediate
03-B-13	12/12/2020	01:01	7435.68	Transducer	7436.76	7426.76	Intermediate
03-B-13	12/12/2020	02:01	7435.68	Transducer	7436.76	7426.76	Intermediate
03-B-13	12/12/2020	03:01	7435.69	Transducer	7436.76	7426.76	Intermediate
03-B-13	12/12/2020	04:01	7435.69	Transducer	7436.76	7426.76	Intermediate
03-B-13	12/12/2020	05:01	7435.69	Transducer	7436.76	7426.76	Intermediate
03-B-13	12/12/2020	06:01	7435.69	Transducer	7436.76	7426.76	Intermediate
03-B-13	12/12/2020	07:01	7435.69	Transducer	7436.76	7426.76	Intermediate
03-B-13	12/12/2020	08:01	7435.69	Transducer	7436.76	7426.76	Intermediate
03-B-13	12/12/2020	09:01	7435.69	Transducer	7436.76	7426.76	Intermediate
03-B-13	12/12/2020	10:01	7435.68	Transducer	7436.76	7426.76	Intermediate
03-B-13	12/12/2020	11:01	7435.69	Transducer	7436.76	7426.76	Intermediate
03-B-13	12/12/2020	12:01	7435.67	Transducer	7436.76	7426.76	Intermediate
03-B-13	12/12/2020	13:01	7435.66	Transducer	7436.76	7426.76	Intermediate
03-B-13	12/12/2020	14:01	7435.64	Transducer	7436.76	7426.76	Intermediate
03-B-13	12/12/2020	15:01	7435.64	Transducer	7436.76	7426.76	Intermediate
03-B-13	12/12/2020	16:01	7435.64	Transducer	7436.76	7426.76	Intermediate
03-B-13	12/12/2020	17:01	7435.64	Transducer	7436.76	7426.76	Intermediate
03-B-13	12/12/2020	18:01	7435.63	Transducer	7436.76	7426.76	Intermediate
03-B-13	12/12/2020	19:01	7435.64	Transducer	7436.76	7426.76	Intermediate
03-B-13	12/12/2020	20:01	7435.64	Transducer	7436.76	7426.76	Intermediate
03-B-13	12/12/2020	21:01	7435.64	Transducer	7436.76	7426.76	Intermediate
03-B-13	12/12/2020	22:01	7435.65	Transducer	7436.76	7426.76	Intermediate
03-B-13	12/12/2020	23:01	7435.66	Transducer	7436.76	7426.76	Intermediate
03-B-13	12/13/2020	00:01	7435.65	Transducer	7436.76	7426.76	Intermediate
03-B-13	12/13/2020	01:01	7435.68	Transducer	7436.76	7426.76	Intermediate
03-B-13	12/13/2020	02:01	7435.70	Transducer	7436.76	7426.76	Intermediate
03-B-13	12/13/2020	03:01	7435.73	Transducer	7436.76	7426.76	Intermediate
03-B-13	12/13/2020	04:01	7435.76	Transducer	7436.76	7426.76	Intermediate
03-B-13	12/13/2020	05:01	7435.77	Transducer	7436.76	7426.76	Intermediate
03-B-13	12/13/2020	06:01	7435.80	Transducer	7436.76	7426.76	Intermediate
03-B-13	12/13/2020	07:01	7435.83	Transducer	7436.76	7426.76	Intermediate
03-B-13	12/13/2020	08:01	7435.86	Transducer	7436.76	7426.76	Intermediate
03-B-13	12/13/2020	09:01	7435.89	Transducer	7436.76	7426.76	Intermediate
03-B-13	12/13/2020	10:01	7435.91	Transducer	7436.76	7426.76	Intermediate
03-B-13	12/13/2020	11:01	7435.91	Transducer	7436.76	7426.76	Intermediate
03-B-13	12/13/2020	12:01	7435.92	Transducer	7436.76	7426.76	Intermediate
03-B-13	12/13/2020	13:01	7435.91	Transducer	7436.76	7426.76	Intermediate
03-B-13	12/13/2020	14:01	7435.91	Transducer	7436.76	7426.76	Intermediate
03-B-13	12/13/2020	15:01	7435.93	Transducer	7436.76	7426.76	Intermediate
03-B-13	12/13/2020	16:01	7435.95	Transducer	7436.76	7426.76	Intermediate

Location	Date	Time	Water Level (ft amsl)	Method	Top of Screen (ft amsl)	Bottom of Screen (ft amsl)	Zone
03-B-13	12/13/2020	17:01	7435.96	Transducer	7436.76	7426.76	Intermediate
03-B-13	12/13/2020	18:01	7435.96	Transducer	7436.76	7426.76	Intermediate
03-B-13	12/13/2020	19:01	7435.97	Transducer	7436.76	7426.76	Intermediate
03-B-13	12/13/2020	20:01	7435.98	Transducer	7436.76	7426.76	Intermediate
03-B-13	12/13/2020	21:01	7435.98	Transducer	7436.76	7426.76	Intermediate
03-B-13	12/13/2020	22:01	7435.99	Transducer	7436.76	7426.76	Intermediate
03-B-13	12/13/2020	23:01	7435.99	Transducer	7436.76	7426.76	Intermediate
03-B-13	12/14/2020	00:01	7435.98	Transducer	7436.76	7426.76	Intermediate
03-B-13	12/14/2020	01:01	7435.97	Transducer	7436.76	7426.76	Intermediate
03-B-13	12/14/2020	02:01	7435.96	Transducer	7436.76	7426.76	Intermediate
03-B-13	12/14/2020	03:01	7435.96	Transducer	7436.76	7426.76	Intermediate
03-B-13	12/14/2020	04:01	7435.96	Transducer	7436.76	7426.76	Intermediate
03-B-13	12/14/2020	05:01	7435.94	Transducer	7436.76	7426.76	Intermediate
03-B-13	12/14/2020	06:01	7435.94	Transducer	7436.76	7426.76	Intermediate
03-B-13	12/14/2020	07:01	7435.93	Transducer	7436.76	7426.76	Intermediate
03-B-13	12/14/2020	08:01	7435.93	Transducer	7436.76	7426.76	Intermediate
03-B-13	12/14/2020	09:01	7435.93	Transducer	7436.76	7426.76	Intermediate
03-B-13	12/14/2020	10:01	7435.92	Transducer	7436.76	7426.76	Intermediate
03-B-13	12/14/2020	11:01	7435.90	Transducer	7436.76	7426.76	Intermediate
03-B-13	12/14/2020	12:01	7435.87	Transducer	7436.76	7426.76	Intermediate
03-B-13	12/14/2020	13:01	7435.85	Transducer	7436.76	7426.76	Intermediate
03-B-13	12/14/2020	14:01	7435.83	Transducer	7436.76	7426.76	Intermediate
03-B-13	12/14/2020	15:01	7435.82	Transducer	7436.76	7426.76	Intermediate
03-B-13	12/14/2020	16:01	7435.81	Transducer	7436.76	7426.76	Intermediate
03-B-13	12/14/2020	17:01	7435.82	Transducer	7436.76	7426.76	Intermediate
03-B-13	12/14/2020	18:01	7435.83	Transducer	7436.76	7426.76	Intermediate
03-B-13	12/14/2020	19:01	7435.82	Transducer	7436.76	7426.76	Intermediate
03-B-13	12/14/2020	20:01	7435.81	Transducer	7436.76	7426.76	Intermediate
03-B-13	12/14/2020	21:01	7435.81	Transducer	7436.76	7426.76	Intermediate
03-B-13	12/14/2020	22:01	7435.81	Transducer	7436.76	7426.76	Intermediate
03-B-13	12/14/2020	23:01	7435.82	Transducer	7436.76	7426.76	Intermediate
03-B-13	12/15/2020	00:01	7435.81	Transducer	7436.76	7426.76	Intermediate
03-B-13	12/15/2020	01:01	7435.81	Transducer	7436.76	7426.76	Intermediate
03-B-13	12/15/2020	02:01	7435.81	Transducer	7436.76	7426.76	Intermediate
03-B-13	12/15/2020	03:01	7435.81	Transducer	7436.76	7426.76	Intermediate
03-B-13	12/15/2020	04:01	7435.82	Transducer	7436.76	7426.76	Intermediate
03-B-13	12/15/2020	05:01	7435.82	Transducer	7436.76	7426.76	Intermediate
03-B-13	12/15/2020	06:01	7435.83	Transducer	7436.76	7426.76	Intermediate
03-B-13	12/15/2020	07:01	7435.85	Transducer	7436.76	7426.76	Intermediate
03-B-13	12/15/2020	08:01	7435.85	Transducer	7436.76	7426.76	Intermediate
03-B-13	12/15/2020	09:01	7435.86	Transducer	7436.76	7426.76	Intermediate
03-B-13	12/15/2020	10:01	7435.88	Transducer	7436.76	7426.76	Intermediate
03-B-13	12/15/2020	11:01	7435.87	Transducer	7436.76	7426.76	Intermediate
03-B-13	12/15/2020	12:01	7435.87	Transducer	7436.76	7426.76	Intermediate
03-B-13	12/15/2020	13:01	7435.88	Transducer	7436.76	7426.76	Intermediate

Location	Date	Time	Water Level (ft amsl)	Method	Top of Screen (ft amsl)	Bottom of Screen (ft amsl)	Zone
03-B-13	12/15/2020	14:01	7435.87	Transducer	7436.76	7426.76	Intermediate
03-B-13	12/15/2020	15:01	7435.87	Transducer	7436.76	7426.76	Intermediate
03-B-13	12/15/2020	16:01	7435.88	Transducer	7436.76	7426.76	Intermediate
03-B-13	12/15/2020	17:01	7435.89	Transducer	7436.76	7426.76	Intermediate
03-B-13	12/15/2020	18:01	7435.89	Transducer	7436.76	7426.76	Intermediate
03-B-13	12/15/2020	19:01	7435.90	Transducer	7436.76	7426.76	Intermediate
03-B-13	12/15/2020	20:01	7435.90	Transducer	7436.76	7426.76	Intermediate
03-B-13	12/15/2020	21:01	7435.90	Transducer	7436.76	7426.76	Intermediate
03-B-13	12/15/2020	22:01	7435.90	Transducer	7436.76	7426.76	Intermediate
03-B-13	12/15/2020	23:01	7435.90	Transducer	7436.76	7426.76	Intermediate
03-B-13	12/16/2020	00:01	7435.91	Transducer	7436.76	7426.76	Intermediate
03-B-13	12/16/2020	01:01	7435.91	Transducer	7436.76	7426.76	Intermediate
03-B-13	12/16/2020	02:01	7435.91	Transducer	7436.76	7426.76	Intermediate
03-B-13	12/16/2020	03:01	7435.91	Transducer	7436.76	7426.76	Intermediate
03-B-13	12/16/2020	04:01	7435.90	Transducer	7436.76	7426.76	Intermediate
03-B-13	12/16/2020	05:01	7435.90	Transducer	7436.76	7426.76	Intermediate
03-B-13	12/16/2020	06:01	7435.91	Transducer	7436.76	7426.76	Intermediate
03-B-13	12/16/2020	07:01	7435.91	Transducer	7436.76	7426.76	Intermediate
03-B-13	12/16/2020	08:01	7435.92	Transducer	7436.76	7426.76	Intermediate
03-B-13	12/16/2020	09:01	7435.92	Transducer	7436.76	7426.76	Intermediate
03-B-13	12/16/2020	10:01	7435.92	Transducer	7436.76	7426.76	Intermediate
03-B-13	12/16/2020	11:01	7435.91	Transducer	7436.76	7426.76	Intermediate
03-B-13	12/16/2020	12:01	7435.89	Transducer	7436.76	7426.76	Intermediate
03-B-13	12/16/2020	13:01	7435.88	Transducer	7436.76	7426.76	Intermediate
03-B-13	12/16/2020	14:01	7435.89	Transducer	7436.76	7426.76	Intermediate
03-B-13	12/16/2020	15:01	7435.89	Transducer	7436.76	7426.76	Intermediate
03-B-13	12/16/2020	16:01	7435.89	Transducer	7436.76	7426.76	Intermediate
03-B-13	12/16/2020	17:01	7435.91	Transducer	7436.76	7426.76	Intermediate
03-B-13	12/16/2020	18:01	7435.91	Transducer	7436.76	7426.76	Intermediate
03-B-13	12/16/2020	19:01	7435.91	Transducer	7436.76	7426.76	Intermediate
03-B-13	12/16/2020	20:01	7435.93	Transducer	7436.76	7426.76	Intermediate
03-B-13	12/16/2020	21:01	7435.92	Transducer	7436.76	7426.76	Intermediate
03-B-13	12/16/2020	22:01	7435.93	Transducer	7436.76	7426.76	Intermediate
03-B-13	12/16/2020	23:01	7435.94	Transducer	7436.76	7426.76	Intermediate
03-B-13	12/17/2020	00:01	7435.94	Transducer	7436.76	7426.76	Intermediate
03-B-13	12/17/2020	01:01	7435.94	Transducer	7436.76	7426.76	Intermediate
03-B-13	12/17/2020	02:01	7435.93	Transducer	7436.76	7426.76	Intermediate
03-B-13	12/17/2020	03:01	7435.93	Transducer	7436.76	7426.76	Intermediate
03-B-13	12/17/2020	04:01	7435.93	Transducer	7436.76	7426.76	Intermediate
03-B-13	12/17/2020	05:01	7435.93	Transducer	7436.76	7426.76	Intermediate
03-B-13	12/17/2020	06:01	7435.92	Transducer	7436.76	7426.76	Intermediate
03-B-13	12/17/2020	07:01	7435.92	Transducer	7436.76	7426.76	Intermediate
03-B-13	12/17/2020	08:01	7435.93	Transducer	7436.76	7426.76	Intermediate
03-B-13	12/17/2020	09:01	7435.92	Transducer	7436.76	7426.76	Intermediate
03-B-13	12/17/2020	10:01	7435.92	Transducer	7436.76	7426.76	Intermediate

Location	Date	Time	Water Level (ft amsl)	Method	Top of Screen (ft amsl)	Bottom of Screen (ft amsl)	Zone
03-B-13	12/17/2020	11:01	7435.90	Transducer	7436.76	7426.76	Intermediate
03-B-13	12/17/2020	12:01	7435.89	Transducer	7436.76	7426.76	Intermediate
03-B-13	12/17/2020	13:01	7435.88	Transducer	7436.76	7426.76	Intermediate
03-B-13	12/17/2020	14:01	7435.86	Transducer	7436.76	7426.76	Intermediate
03-B-13	12/17/2020	15:01	7435.86	Transducer	7436.76	7426.76	Intermediate
03-B-13	12/17/2020	16:01	7435.85	Transducer	7436.76	7426.76	Intermediate
03-B-13	12/17/2020	17:01	7435.85	Transducer	7436.76	7426.76	Intermediate
03-B-13	12/17/2020	18:01	7435.85	Transducer	7436.76	7426.76	Intermediate
03-B-13	12/17/2020	19:01	7435.85	Transducer	7436.76	7426.76	Intermediate
03-B-13	12/17/2020	20:01	7435.83	Transducer	7436.76	7426.76	Intermediate
03-B-13	12/17/2020	21:01	7435.83	Transducer	7436.76	7426.76	Intermediate
03-B-13	12/17/2020	22:01	7435.83	Transducer	7436.76	7426.76	Intermediate
03-B-13	12/17/2020	23:01	7435.82	Transducer	7436.76	7426.76	Intermediate
03-B-13	12/18/2020	00:01	7435.82	Transducer	7436.76	7426.76	Intermediate
03-B-13	12/18/2020	01:01	7435.82	Transducer	7436.76	7426.76	Intermediate
03-B-13	12/18/2020	02:01	7435.82	Transducer	7436.76	7426.76	Intermediate
03-B-13	12/18/2020	03:01	7435.83	Transducer	7436.76	7426.76	Intermediate
03-B-13	12/18/2020	04:01	7435.82	Transducer	7436.76	7426.76	Intermediate
03-B-13	12/18/2020	05:01	7435.83	Transducer	7436.76	7426.76	Intermediate
03-B-13	12/18/2020	06:01	7435.83	Transducer	7436.76	7426.76	Intermediate
03-B-13	12/18/2020	07:01	7435.84	Transducer	7436.76	7426.76	Intermediate
03-B-13	12/18/2020	08:01	7435.85	Transducer	7436.76	7426.76	Intermediate
03-B-13	12/18/2020	09:01	7435.86	Transducer	7436.76	7426.76	Intermediate
03-B-13	12/18/2020	10:01	7435.86	Transducer	7436.76	7426.76	Intermediate
03-B-13	12/18/2020	11:01	7435.86	Transducer	7436.76	7426.76	Intermediate
03-B-13	12/18/2020	12:01	7435.85	Transducer	7436.76	7426.76	Intermediate
03-B-13	12/18/2020	13:01	7435.85	Transducer	7436.76	7426.76	Intermediate
03-B-13	12/18/2020	14:01	7435.85	Transducer	7436.76	7426.76	Intermediate
03-B-13	12/18/2020	15:01	7435.86	Transducer	7436.76	7426.76	Intermediate
03-B-13	12/18/2020	16:01	7435.87	Transducer	7436.76	7426.76	Intermediate
03-B-13	12/18/2020	17:01	7435.88	Transducer	7436.76	7426.76	Intermediate
03-B-13	12/18/2020	18:01	7435.89	Transducer	7436.76	7426.76	Intermediate
03-B-13	12/18/2020	19:01	7435.90	Transducer	7436.76	7426.76	Intermediate
03-B-13	12/18/2020	20:01	7435.91	Transducer	7436.76	7426.76	Intermediate
03-B-13	12/18/2020	21:01	7435.91	Transducer	7436.76	7426.76	Intermediate
03-B-13	12/18/2020	22:01	7435.92	Transducer	7436.76	7426.76	Intermediate
03-B-13	12/18/2020	23:01	7435.92	Transducer	7436.76	7426.76	Intermediate
03-B-13	12/19/2020	00:01	7435.92	Transducer	7436.76	7426.76	Intermediate
03-B-13	12/19/2020	01:01	7435.91	Transducer	7436.76	7426.76	Intermediate
03-B-13	12/19/2020	02:01	7435.92	Transducer	7436.76	7426.76	Intermediate
03-B-13	12/19/2020	03:01	7435.92	Transducer	7436.76	7426.76	Intermediate
03-B-13	12/19/2020	04:01	7435.93	Transducer	7436.76	7426.76	Intermediate
03-B-13	12/19/2020	05:01	7435.92	Transducer	7436.76	7426.76	Intermediate
03-B-13	12/19/2020	06:01	7435.92	Transducer	7436.76	7426.76	Intermediate
03-B-13	12/19/2020	07:01	7435.92	Transducer	7436.76	7426.76	Intermediate

Location	Date	Time	Water Level (ft amsl)	Method	Top of Screen (ft amsl)	Bottom of Screen (ft amsl)	Zone
03-B-13	12/19/2020	08:01	7435.92	Transducer	7436.76	7426.76	Intermediate
03-B-13	12/19/2020	09:01	7435.92	Transducer	7436.76	7426.76	Intermediate
03-B-13	12/19/2020	10:01	7435.93	Transducer	7436.76	7426.76	Intermediate
03-B-13	12/19/2020	11:01	7435.93	Transducer	7436.76	7426.76	Intermediate
03-B-13	12/19/2020	12:01	7435.92	Transducer	7436.76	7426.76	Intermediate
03-B-13	12/19/2020	13:01	7435.91	Transducer	7436.76	7426.76	Intermediate
03-B-13	12/19/2020	14:01	7435.90	Transducer	7436.76	7426.76	Intermediate
03-B-13	12/19/2020	15:01	7435.90	Transducer	7436.76	7426.76	Intermediate
03-B-13	12/19/2020	16:01	7435.91	Transducer	7436.76	7426.76	Intermediate
03-B-13	12/19/2020	17:01	7435.91	Transducer	7436.76	7426.76	Intermediate
03-B-13	12/19/2020	18:01	7435.90	Transducer	7436.76	7426.76	Intermediate
03-B-13	12/19/2020	19:01	7435.92	Transducer	7436.76	7426.76	Intermediate
03-B-13	12/19/2020	20:01	7435.92	Transducer	7436.76	7426.76	Intermediate
03-B-13	12/19/2020	21:01	7435.92	Transducer	7436.76	7426.76	Intermediate
03-B-13	12/19/2020	22:01	7435.93	Transducer	7436.76	7426.76	Intermediate
03-B-13	12/19/2020	23:01	7435.93	Transducer	7436.76	7426.76	Intermediate
03-B-13	12/20/2020	00:01	7435.93	Transducer	7436.76	7426.76	Intermediate
03-B-13	12/20/2020	01:01	7435.92	Transducer	7436.76	7426.76	Intermediate
03-B-13	12/20/2020	02:01	7435.93	Transducer	7436.76	7426.76	Intermediate
03-B-13	12/20/2020	03:01	7435.93	Transducer	7436.76	7426.76	Intermediate
03-B-13	12/20/2020	04:01	7435.92	Transducer	7436.76	7426.76	Intermediate
03-B-13	12/20/2020	05:01	7435.93	Transducer	7436.76	7426.76	Intermediate
03-B-13	12/20/2020	06:01	7435.93	Transducer	7436.76	7426.76	Intermediate
03-B-13	12/20/2020	07:01	7435.93	Transducer	7436.76	7426.76	Intermediate
03-B-13	12/20/2020	08:01	7435.93	Transducer	7436.76	7426.76	Intermediate
03-B-13	12/20/2020	09:01	7435.92	Transducer	7436.76	7426.76	Intermediate
03-B-13	12/20/2020	10:01	7435.93	Transducer	7436.76	7426.76	Intermediate
03-B-13	12/20/2020	11:01	7435.92	Transducer	7436.76	7426.76	Intermediate
03-B-13	12/20/2020	12:01	7435.91	Transducer	7436.76	7426.76	Intermediate
03-B-13	12/20/2020	13:01	7435.90	Transducer	7436.76	7426.76	Intermediate
03-B-13	12/20/2020	14:01	7435.89	Transducer	7436.76	7426.76	Intermediate
03-B-13	12/20/2020	15:01	7435.90	Transducer	7436.76	7426.76	Intermediate
03-B-13	12/20/2020	16:01	7435.90	Transducer	7436.76	7426.76	Intermediate
03-B-13	12/20/2020	17:01	7435.89	Transducer	7436.76	7426.76	Intermediate
03-B-13	12/20/2020	18:01	7435.90	Transducer	7436.76	7426.76	Intermediate
03-B-13	12/20/2020	19:01	7435.90	Transducer	7436.76	7426.76	Intermediate
03-B-13	12/20/2020	20:01	7435.90	Transducer	7436.76	7426.76	Intermediate
03-B-13	12/20/2020	21:01	7435.90	Transducer	7436.76	7426.76	Intermediate
03-B-13	12/20/2020	22:01	7435.90	Transducer	7436.76	7426.76	Intermediate
03-B-13	12/20/2020	23:01	7435.91	Transducer	7436.76	7426.76	Intermediate
03-B-13	12/21/2020	00:01	7435.91	Transducer	7436.76	7426.76	Intermediate
03-B-13	12/21/2020	01:01	7435.89	Transducer	7436.76	7426.76	Intermediate
03-B-13	12/21/2020	02:01	7435.89	Transducer	7436.76	7426.76	Intermediate
03-B-13	12/21/2020	03:01	7435.89	Transducer	7436.76	7426.76	Intermediate
03-B-13	12/21/2020	04:01	7435.89	Transducer	7436.76	7426.76	Intermediate

Location	Date	Time	Water Level (ft amsl)	Method	Top of Screen (ft amsl)	Bottom of Screen (ft amsl)	Zone
03-B-13	12/21/2020	05:01	7435.89	Transducer	7436.76	7426.76	Intermediate
03-B-13	12/21/2020	06:01	7435.89	Transducer	7436.76	7426.76	Intermediate
03-B-13	12/21/2020	07:01	7435.89	Transducer	7436.76	7426.76	Intermediate
03-B-13	12/21/2020	08:01	7435.89	Transducer	7436.76	7426.76	Intermediate
03-B-13	12/21/2020	09:01	7435.90	Transducer	7436.76	7426.76	Intermediate
03-B-13	12/21/2020	10:01	7435.90	Transducer	7436.76	7426.76	Intermediate
03-B-13	12/21/2020	11:01	7435.89	Transducer	7436.76	7426.76	Intermediate
03-B-13	12/21/2020	12:01	7435.89	Transducer	7436.76	7426.76	Intermediate
03-B-13	12/21/2020	13:01	7435.88	Transducer	7436.76	7426.76	Intermediate
03-B-13	12/21/2020	14:01	7435.87	Transducer	7436.76	7426.76	Intermediate
03-B-13	12/21/2020	15:01	7435.86	Transducer	7436.76	7426.76	Intermediate
03-B-13	12/21/2020	16:01	7435.86	Transducer	7436.76	7426.76	Intermediate
03-B-13	12/21/2020	17:01	7435.85	Transducer	7436.76	7426.76	Intermediate
03-B-13	12/21/2020	18:01	7435.86	Transducer	7436.76	7426.76	Intermediate
03-B-13	12/21/2020	19:01	7435.86	Transducer	7436.76	7426.76	Intermediate
03-B-13	12/21/2020	20:01	7435.86	Transducer	7436.76	7426.76	Intermediate
03-B-13	12/21/2020	21:01	7435.86	Transducer	7436.76	7426.76	Intermediate
03-B-13	12/21/2020	22:01	7435.87	Transducer	7436.76	7426.76	Intermediate
03-B-13	12/21/2020	23:01	7435.87	Transducer	7436.76	7426.76	Intermediate
03-B-13	12/22/2020	00:01	7435.86	Transducer	7436.76	7426.76	Intermediate
03-B-13	12/22/2020	01:01	7435.85	Transducer	7436.76	7426.76	Intermediate
03-B-13	12/22/2020	02:01	7435.84	Transducer	7436.76	7426.76	Intermediate
03-B-13	12/22/2020	03:01	7435.83	Transducer	7436.76	7426.76	Intermediate
03-B-13	12/22/2020	04:01	7435.82	Transducer	7436.76	7426.76	Intermediate
03-B-13	12/22/2020	05:01	7435.81	Transducer	7436.76	7426.76	Intermediate
03-B-13	12/22/2020	06:01	7435.81	Transducer	7436.76	7426.76	Intermediate
03-B-13	12/22/2020	07:01	7435.80	Transducer	7436.76	7426.76	Intermediate
03-B-13	12/22/2020	08:01	7435.80	Transducer	7436.76	7426.76	Intermediate
03-B-13	12/22/2020	09:01	7435.80	Transducer	7436.76	7426.76	Intermediate
03-B-13	12/22/2020	10:01	7435.79	Transducer	7436.76	7426.76	Intermediate
03-B-13	12/22/2020	11:01	7435.78	Transducer	7436.76	7426.76	Intermediate
03-B-13	12/22/2020	12:01	7435.75	Transducer	7436.76	7426.76	Intermediate
03-B-13	12/22/2020	13:01	7435.74	Transducer	7436.76	7426.76	Intermediate
03-B-13	12/22/2020	14:01	7435.73	Transducer	7436.76	7426.76	Intermediate
03-B-13	12/22/2020	15:01	7435.72	Transducer	7436.76	7426.76	Intermediate
03-B-13	12/22/2020	16:01	7435.71	Transducer	7436.76	7426.76	Intermediate
03-B-13	12/22/2020	17:01	7435.70	Transducer	7436.76	7426.76	Intermediate
03-B-13	12/22/2020	18:01	7435.71	Transducer	7436.76	7426.76	Intermediate
03-B-13	12/22/2020	19:01	7435.70	Transducer	7436.76	7426.76	Intermediate
03-B-13	12/22/2020	20:01	7435.69	Transducer	7436.76	7426.76	Intermediate
03-B-13	12/22/2020	21:01	7435.69	Transducer	7436.76	7426.76	Intermediate
03-B-13	12/22/2020	22:01	7435.69	Transducer	7436.76	7426.76	Intermediate
03-B-13	12/22/2020	23:01	7435.69	Transducer	7436.76	7426.76	Intermediate
03-B-13	12/23/2020	00:01	7435.69	Transducer	7436.76	7426.76	Intermediate
03-B-13	12/23/2020	01:01	7435.70	Transducer	7436.76	7426.76	Intermediate

Location	Date	Time	Water Level (ft amsl)	Method	Top of Screen (ft amsl)	Bottom of Screen (ft amsl)	Zone
03-B-13	12/23/2020	02:01	7435.70	Transducer	7436.76	7426.76	Intermediate
03-B-13	12/23/2020	03:01	7435.71	Transducer	7436.76	7426.76	Intermediate
03-B-13	12/23/2020	04:01	7435.71	Transducer	7436.76	7426.76	Intermediate
03-B-13	12/23/2020	05:01	7435.71	Transducer	7436.76	7426.76	Intermediate
03-B-13	12/23/2020	06:01	7435.71	Transducer	7436.76	7426.76	Intermediate
03-B-13	12/23/2020	07:01	7435.72	Transducer	7436.76	7426.76	Intermediate
03-B-13	12/23/2020	08:01	7435.72	Transducer	7436.76	7426.76	Intermediate
03-B-13	12/23/2020	09:01	7435.73	Transducer	7436.76	7426.76	Intermediate
03-B-13	12/23/2020	10:01	7435.74	Transducer	7436.76	7426.76	Intermediate
03-B-13	12/23/2020	11:01	7435.75	Transducer	7436.76	7426.76	Intermediate
03-B-13	12/23/2020	12:01	7435.75	Transducer	7436.76	7426.76	Intermediate
03-B-13	12/23/2020	13:01	7435.75	Transducer	7436.76	7426.76	Intermediate
03-B-13	12/23/2020	14:01	7435.76	Transducer	7436.76	7426.76	Intermediate
03-B-13	12/23/2020	15:01	7435.76	Transducer	7436.76	7426.76	Intermediate
03-B-13	12/23/2020	16:01	7435.77	Transducer	7436.76	7426.76	Intermediate
03-B-13	12/23/2020	17:01	7435.78	Transducer	7436.76	7426.76	Intermediate
03-B-13	12/23/2020	18:01	7435.80	Transducer	7436.76	7426.76	Intermediate
03-B-13	12/23/2020	19:01	7435.81	Transducer	7436.76	7426.76	Intermediate
03-B-13	12/23/2020	20:01	7435.82	Transducer	7436.76	7426.76	Intermediate
03-B-13	12/23/2020	21:01	7435.82	Transducer	7436.76	7426.76	Intermediate
03-B-13	12/23/2020	22:01	7435.83	Transducer	7436.76	7426.76	Intermediate
03-B-13	12/23/2020	23:01	7435.83	Transducer	7436.76	7426.76	Intermediate
03-B-13	12/24/2020	00:01	7435.83	Transducer	7436.76	7426.76	Intermediate
03-B-13	12/24/2020	01:01	7435.82	Transducer	7436.76	7426.76	Intermediate
03-B-13	12/24/2020	02:01	7435.82	Transducer	7436.76	7426.76	Intermediate
03-B-13	12/24/2020	03:01	7435.82	Transducer	7436.76	7426.76	Intermediate
03-B-13	12/24/2020	04:01	7435.82	Transducer	7436.76	7426.76	Intermediate
03-B-13	12/24/2020	05:01	7435.83	Transducer	7436.76	7426.76	Intermediate
03-B-13	12/24/2020	06:01	7435.84	Transducer	7436.76	7426.76	Intermediate
03-B-13	12/24/2020	07:01	7435.84	Transducer	7436.76	7426.76	Intermediate
03-B-13	12/24/2020	08:01	7435.84	Transducer	7436.76	7426.76	Intermediate
03-B-13	12/24/2020	09:01	7435.85	Transducer	7436.76	7426.76	Intermediate
03-B-13	12/24/2020	10:01	7435.86	Transducer	7436.76	7426.76	Intermediate
03-B-13	12/24/2020	11:01	7435.87	Transducer	7436.76	7426.76	Intermediate
03-B-13	12/24/2020	12:01	7435.85	Transducer	7436.76	7426.76	Intermediate
03-B-13	12/24/2020	13:01	7435.84	Transducer	7436.76	7426.76	Intermediate
03-B-13	12/24/2020	14:01	7435.84	Transducer	7436.76	7426.76	Intermediate
03-B-13	12/24/2020	15:01	7435.84	Transducer	7436.76	7426.76	Intermediate
03-B-13	12/24/2020	16:01	7435.83	Transducer	7436.76	7426.76	Intermediate
03-B-13	12/24/2020	17:01	7435.82	Transducer	7436.76	7426.76	Intermediate
03-B-13	12/24/2020	18:01	7435.82	Transducer	7436.76	7426.76	Intermediate
03-B-13	12/24/2020	19:01	7435.82	Transducer	7436.76	7426.76	Intermediate
03-B-13	12/24/2020	20:01	7435.82	Transducer	7436.76	7426.76	Intermediate
03-B-13	12/24/2020	21:01	7435.82	Transducer	7436.76	7426.76	Intermediate
03-B-13	12/24/2020	22:01	7435.82	Transducer	7436.76	7426.76	Intermediate

Location	Date	Time	Water Level (ft amsl)	Method	Top of Screen (ft amsl)	Bottom of Screen (ft amsl)	Zone
03-B-13	12/24/2020	23:01	7435.81	Transducer	7436.76	7426.76	Intermediate
03-B-13	12/25/2020	00:01	7435.80	Transducer	7436.76	7426.76	Intermediate
03-B-13	12/25/2020	01:01	7435.79	Transducer	7436.76	7426.76	Intermediate
03-B-13	12/25/2020	02:01	7435.78	Transducer	7436.76	7426.76	Intermediate
03-B-13	12/25/2020	03:01	7435.78	Transducer	7436.76	7426.76	Intermediate
03-B-13	12/25/2020	04:01	7435.78	Transducer	7436.76	7426.76	Intermediate
03-B-13	12/25/2020	05:01	7435.78	Transducer	7436.76	7426.76	Intermediate
03-B-13	12/25/2020	06:01	7435.78	Transducer	7436.76	7426.76	Intermediate
03-B-13	12/25/2020	07:01	7435.78	Transducer	7436.76	7426.76	Intermediate
03-B-13	12/25/2020	08:01	7435.76	Transducer	7436.76	7426.76	Intermediate
03-B-13	12/25/2020	09:01	7435.76	Transducer	7436.76	7426.76	Intermediate
03-B-13	12/25/2020	10:01	7435.76	Transducer	7436.76	7426.76	Intermediate
03-B-13	12/25/2020	11:01	7435.76	Transducer	7436.76	7426.76	Intermediate
03-B-13	12/25/2020	12:01	7435.74	Transducer	7436.76	7426.76	Intermediate
03-B-13	12/25/2020	13:01	7435.73	Transducer	7436.76	7426.76	Intermediate
03-B-13	12/25/2020	14:01	7435.72	Transducer	7436.76	7426.76	Intermediate
03-B-13	12/25/2020	15:01	7435.72	Transducer	7436.76	7426.76	Intermediate
03-B-13	12/25/2020	16:01	7435.70	Transducer	7436.76	7426.76	Intermediate
03-B-13	12/25/2020	17:01	7435.70	Transducer	7436.76	7426.76	Intermediate
03-B-13	12/25/2020	18:01	7435.70	Transducer	7436.76	7426.76	Intermediate
03-B-13	12/25/2020	19:01	7435.69	Transducer	7436.76	7426.76	Intermediate
03-B-13	12/25/2020	20:01	7435.70	Transducer	7436.76	7426.76	Intermediate
03-B-13	12/25/2020	21:01	7435.69	Transducer	7436.76	7426.76	Intermediate
03-B-13	12/25/2020	22:01	7435.70	Transducer	7436.76	7426.76	Intermediate
03-B-13	12/25/2020	23:01	7435.69	Transducer	7436.76	7426.76	Intermediate
03-B-13	12/26/2020	00:01	7435.68	Transducer	7436.76	7426.76	Intermediate
03-B-13	12/26/2020	01:01	7435.66	Transducer	7436.76	7426.76	Intermediate
03-B-13	12/26/2020	02:01	7435.66	Transducer	7436.76	7426.76	Intermediate
03-B-13	12/26/2020	03:01	7435.67	Transducer	7436.76	7426.76	Intermediate
03-B-13	12/26/2020	04:01	7435.66	Transducer	7436.76	7426.76	Intermediate
03-B-13	12/26/2020	05:01	7435.65	Transducer	7436.76	7426.76	Intermediate
03-B-13	12/26/2020	06:01	7435.65	Transducer	7436.76	7426.76	Intermediate
03-B-13	12/26/2020	07:01	7435.65	Transducer	7436.76	7426.76	Intermediate
03-B-13	12/26/2020	08:01	7435.65	Transducer	7436.76	7426.76	Intermediate
03-B-13	12/26/2020	09:01	7435.64	Transducer	7436.76	7426.76	Intermediate
03-B-13	12/26/2020	10:01	7435.64	Transducer	7436.76	7426.76	Intermediate
03-B-13	12/26/2020	11:01	7435.64	Transducer	7436.76	7426.76	Intermediate
03-B-13	12/26/2020	12:01	7435.63	Transducer	7436.76	7426.76	Intermediate
03-B-13	12/26/2020	13:01	7435.62	Transducer	7436.76	7426.76	Intermediate
03-B-13	12/26/2020	14:01	7435.60	Transducer	7436.76	7426.76	Intermediate
03-B-13	12/26/2020	15:01	7435.59	Transducer	7436.76	7426.76	Intermediate
03-B-13	12/26/2020	16:01	7435.59	Transducer	7436.76	7426.76	Intermediate
03-B-13	12/26/2020	17:01	7435.59	Transducer	7436.76	7426.76	Intermediate
03-B-13	12/26/2020	18:01	7435.58	Transducer	7436.76	7426.76	Intermediate
03-B-13	12/26/2020	19:01	7435.57	Transducer	7436.76	7426.76	Intermediate

Location	Date	Time	Water Level (ft amsl)	Method	Top of Screen (ft amsl)	Bottom of Screen (ft amsl)	Zone
03-B-13	12/26/2020	20:01	7435.57	Transducer	7436.76	7426.76	Intermediate
03-B-13	12/26/2020	21:01	7435.56	Transducer	7436.76	7426.76	Intermediate
03-B-13	12/26/2020	22:01	7435.56	Transducer	7436.76	7426.76	Intermediate
03-B-13	12/26/2020	23:01	7435.56	Transducer	7436.76	7426.76	Intermediate
03-B-13	12/27/2020	00:01	7435.55	Transducer	7436.76	7426.76	Intermediate
03-B-13	12/27/2020	01:01	7435.54	Transducer	7436.76	7426.76	Intermediate
03-B-13	12/27/2020	02:01	7435.55	Transducer	7436.76	7426.76	Intermediate
03-B-13	12/27/2020	03:01	7435.55	Transducer	7436.76	7426.76	Intermediate
03-B-13	12/27/2020	04:01	7435.54	Transducer	7436.76	7426.76	Intermediate
03-B-13	12/27/2020	05:01	7435.54	Transducer	7436.76	7426.76	Intermediate
03-B-13	12/27/2020	06:01	7435.55	Transducer	7436.76	7426.76	Intermediate
03-B-13	12/27/2020	07:01	7435.55	Transducer	7436.76	7426.76	Intermediate
03-B-13	12/27/2020	08:01	7435.56	Transducer	7436.76	7426.76	Intermediate
03-B-13	12/27/2020	09:01	7435.56	Transducer	7436.76	7426.76	Intermediate
03-B-13	12/27/2020	10:01	7435.57	Transducer	7436.76	7426.76	Intermediate
03-B-13	12/27/2020	11:01	7435.57	Transducer	7436.76	7426.76	Intermediate
03-B-13	12/27/2020	12:01	7435.56	Transducer	7436.76	7426.76	Intermediate
03-B-13	12/27/2020	13:01	7435.55	Transducer	7436.76	7426.76	Intermediate
03-B-13	12/27/2020	14:01	7435.54	Transducer	7436.76	7426.76	Intermediate
03-B-13	12/27/2020	15:01	7435.54	Transducer	7436.76	7426.76	Intermediate
03-B-13	12/27/2020	16:01	7435.54	Transducer	7436.76	7426.76	Intermediate
03-B-13	12/27/2020	17:01	7435.54	Transducer	7436.76	7426.76	Intermediate
03-B-13	12/27/2020	18:01	7435.53	Transducer	7436.76	7426.76	Intermediate
03-B-13	12/27/2020	19:01	7435.54	Transducer	7436.76	7426.76	Intermediate
03-B-13	12/27/2020	20:01	7435.55	Transducer	7436.76	7426.76	Intermediate
03-B-13	12/27/2020	21:01	7435.55	Transducer	7436.76	7426.76	Intermediate
03-B-13	12/27/2020	22:01	7435.55	Transducer	7436.76	7426.76	Intermediate
03-B-13	12/27/2020	23:01	7435.54	Transducer	7436.76	7426.76	Intermediate
03-B-13	12/28/2020	00:01	7435.53	Transducer	7436.76	7426.76	Intermediate
03-B-13	12/28/2020	01:01	7435.52	Transducer	7436.76	7426.76	Intermediate
03-B-13	12/28/2020	02:01	7435.54	Transducer	7436.76	7426.76	Intermediate
03-B-13	12/28/2020	03:01	7435.53	Transducer	7436.76	7426.76	Intermediate
03-B-13	12/28/2020	04:01	7435.53	Transducer	7436.76	7426.76	Intermediate
03-B-13	12/28/2020	05:01	7435.53	Transducer	7436.76	7426.76	Intermediate
03-B-13	12/28/2020	06:01	7435.52	Transducer	7436.76	7426.76	Intermediate
03-B-13	12/28/2020	07:01	7435.51	Transducer	7436.76	7426.76	Intermediate
03-B-13	12/28/2020	08:01	7435.42	Transducer	7436.76	7426.76	Intermediate
03-B-13	12/28/2020	09:01	7435.37	Transducer	7436.76	7426.76	Intermediate
03-B-13	12/28/2020	10:01	7435.38	Transducer	7436.76	7426.76	Intermediate
03-B-13	12/28/2020	11:01	7435.37	Transducer	7436.76	7426.76	Intermediate
03-B-13	12/28/2020	12:01	7435.35	Transducer	7436.76	7426.76	Intermediate
03-B-13	12/28/2020	13:01	7435.33	Transducer	7436.76	7426.76	Intermediate
03-B-13	12/28/2020	14:01	7435.32	Transducer	7436.76	7426.76	Intermediate
03-B-13	12/28/2020	15:01	7435.31	Transducer	7436.76	7426.76	Intermediate
03-B-13	12/28/2020	16:01	7435.31	Transducer	7436.76	7426.76	Intermediate

Location	Date	Time	Water Level (ft amsl)	Method	Top of Screen (ft amsl)	Bottom of Screen (ft amsl)	Zone
03-B-13	12/28/2020	17:01	7435.31	Transducer	7436.76	7426.76	Intermediate
03-B-13	12/28/2020	18:01	7435.32	Transducer	7436.76	7426.76	Intermediate
03-B-13	12/28/2020	19:01	7435.33	Transducer	7436.76	7426.76	Intermediate
03-B-13	12/28/2020	20:01	7435.34	Transducer	7436.76	7426.76	Intermediate
03-B-13	12/28/2020	21:01	7435.35	Transducer	7436.76	7426.76	Intermediate
03-B-13	12/28/2020	22:01	7435.35	Transducer	7436.76	7426.76	Intermediate
03-B-13	12/28/2020	23:01	7435.35	Transducer	7436.76	7426.76	Intermediate
03-B-13	12/29/2020	00:01	7435.36	Transducer	7436.76	7426.76	Intermediate
03-B-13	12/29/2020	01:01	7435.36	Transducer	7436.76	7426.76	Intermediate
03-B-13	12/29/2020	02:01	7435.37	Transducer	7436.76	7426.76	Intermediate
03-B-13	12/29/2020	03:01	7435.38	Transducer	7436.76	7426.76	Intermediate
03-B-13	12/29/2020	04:01	7435.39	Transducer	7436.76	7426.76	Intermediate
03-B-13	12/29/2020	05:01	7435.40	Transducer	7436.76	7426.76	Intermediate
03-B-13	12/29/2020	06:01	7435.42	Transducer	7436.76	7426.76	Intermediate
03-B-13	12/29/2020	07:01	7435.43	Transducer	7436.76	7426.76	Intermediate
03-B-13	12/29/2020	08:01	7435.44	Transducer	7436.76	7426.76	Intermediate
03-B-13	12/29/2020	09:01	7435.45	Transducer	7436.76	7426.76	Intermediate
03-B-13	12/29/2020	10:01	7435.47	Transducer	7436.76	7426.76	Intermediate
03-B-13	12/29/2020	11:01	7435.47	Transducer	7436.76	7426.76	Intermediate
03-B-13	12/29/2020	12:01	7435.47	Transducer	7436.76	7426.76	Intermediate
03-B-13	12/29/2020	13:01	7435.47	Transducer	7436.76	7426.76	Intermediate
03-B-13	12/29/2020	14:01	7435.48	Transducer	7436.76	7426.76	Intermediate
03-B-13	12/29/2020	15:01	7435.48	Transducer	7436.76	7426.76	Intermediate
03-B-13	12/29/2020	16:01	7435.49	Transducer	7436.76	7426.76	Intermediate
03-B-13	12/29/2020	17:01	7435.51	Transducer	7436.76	7426.76	Intermediate
03-B-13	12/29/2020	18:01	7435.53	Transducer	7436.76	7426.76	Intermediate
03-B-13	12/29/2020	19:01	7435.54	Transducer	7436.76	7426.76	Intermediate
03-B-13	12/29/2020	20:01	7435.54	Transducer	7436.76	7426.76	Intermediate
03-B-13	12/29/2020	21:01	7435.55	Transducer	7436.76	7426.76	Intermediate
03-B-13	12/29/2020	22:01	7435.56	Transducer	7436.76	7426.76	Intermediate
03-B-13	12/29/2020	23:01	7435.56	Transducer	7436.76	7426.76	Intermediate
03-B-13	12/30/2020	00:01	7435.57	Transducer	7436.76	7426.76	Intermediate
03-B-13	12/30/2020	01:01	7435.58	Transducer	7436.76	7426.76	Intermediate
03-B-13	12/30/2020	02:01	7435.59	Transducer	7436.76	7426.76	Intermediate
03-B-13	12/30/2020	03:01	7435.60	Transducer	7436.76	7426.76	Intermediate
03-B-13	12/30/2020	04:01	7435.61	Transducer	7436.76	7426.76	Intermediate
03-B-13	12/30/2020	05:01	7435.62	Transducer	7436.76	7426.76	Intermediate
03-B-13	12/30/2020	06:01	7435.63	Transducer	7436.76	7426.76	Intermediate
03-B-13	12/30/2020	07:01	7435.64	Transducer	7436.76	7426.76	Intermediate
03-B-13	12/30/2020	08:01	7435.65	Transducer	7436.76	7426.76	Intermediate
03-B-13	12/30/2020	09:01	7435.66	Transducer	7436.76	7426.76	Intermediate
03-B-13	12/30/2020	10:01	7435.68	Transducer	7436.76	7426.76	Intermediate
03-B-13	12/30/2020	11:01	7435.68	Transducer	7436.76	7426.76	Intermediate
03-B-13	12/30/2020	12:01	7435.67	Transducer	7436.76	7426.76	Intermediate
03-B-13	12/30/2020	13:01	7435.67	Transducer	7436.76	7426.76	Intermediate

Location	Date	Time	Water Level (ft amsl)	Method	Top of Screen (ft amsl)	Bottom of Screen (ft amsl)	Zone
03-B-13	12/30/2020	14:01	7435.66	Transducer	7436.76	7426.76	Intermediate
03-B-13	12/30/2020	15:01	7435.67	Transducer	7436.76	7426.76	Intermediate
03-B-13	12/30/2020	16:01	7435.66	Transducer	7436.76	7426.76	Intermediate
03-B-13	12/30/2020	17:01	7435.67	Transducer	7436.76	7426.76	Intermediate
03-B-13	12/30/2020	18:01	7435.67	Transducer	7436.76	7426.76	Intermediate
03-B-13	12/30/2020	19:01	7435.67	Transducer	7436.76	7426.76	Intermediate
03-B-13	12/30/2020	20:01	7435.66	Transducer	7436.76	7426.76	Intermediate
03-B-13	12/30/2020	21:01	7435.67	Transducer	7436.76	7426.76	Intermediate
03-B-13	12/30/2020	22:01	7435.67	Transducer	7436.76	7426.76	Intermediate
03-B-13	12/30/2020	23:01	7435.67	Transducer	7436.76	7426.76	Intermediate
03-B-13	12/31/2020	00:01	7435.66	Transducer	7436.76	7426.76	Intermediate
03-B-13	12/31/2020	01:01	7435.66	Transducer	7436.76	7426.76	Intermediate
03-B-13	12/31/2020	02:01	7435.66	Transducer	7436.76	7426.76	Intermediate
03-B-13	12/31/2020	03:01	7435.66	Transducer	7436.76	7426.76	Intermediate
03-B-13	12/31/2020	04:01	7435.64	Transducer	7436.76	7426.76	Intermediate
03-B-13	12/31/2020	05:01	7435.65	Transducer	7436.76	7426.76	Intermediate
03-B-13	12/31/2020	06:01	7435.63	Transducer	7436.76	7426.76	Intermediate
03-B-13	12/31/2020	07:01	7435.63	Transducer	7436.76	7426.76	Intermediate
03-B-13	12/31/2020	08:01	7435.62	Transducer	7436.76	7426.76	Intermediate
03-B-13	12/31/2020	09:01	7435.62	Transducer	7436.76	7426.76	Intermediate
03-B-13	12/31/2020	10:01	7435.62	Transducer	7436.76	7426.76	Intermediate
03-B-13	12/31/2020	11:01	7435.62	Transducer	7436.76	7426.76	Intermediate
03-B-13	12/31/2020	12:01	7435.61	Transducer	7436.76	7426.76	Intermediate
03-B-13	12/31/2020	13:01	7435.59	Transducer	7436.76	7426.76	Intermediate
03-B-13	12/31/2020	14:01	7435.58	Transducer	7436.76	7426.76	Intermediate
03-B-13	12/31/2020	15:01	7435.57	Transducer	7436.76	7426.76	Intermediate
03-B-13	12/31/2020	16:01	7435.58	Transducer	7436.76	7426.76	Intermediate
03-B-13	12/31/2020	17:01	7435.58	Transducer	7436.76	7426.76	Intermediate
03-B-13	12/31/2020	18:01	7435.58	Transducer	7436.76	7426.76	Intermediate
03-B-13	12/31/2020	19:01	7435.59	Transducer	7436.76	7426.76	Intermediate
03-B-13	12/31/2020	20:01	7435.59	Transducer	7436.76	7426.76	Intermediate
03-B-13	12/31/2020	21:01	7435.59	Transducer	7436.76	7426.76	Intermediate
03-B-13	12/31/2020	22:01	7435.59	Transducer	7436.76	7426.76	Intermediate
03-B-13	12/31/2020	23:01	7435.59	Transducer	7436.76	7426.76	Intermediate
03-B-13	01/01/2021	00:01	7435.59	Transducer	7436.76	7426.76	Intermediate
03-B-13	01/01/2021	01:01	7435.59	Transducer	7436.76	7426.76	Intermediate
03-B-13	01/01/2021	02:01	7435.59	Transducer	7436.76	7426.76	Intermediate
03-B-13	01/01/2021	03:01	7435.60	Transducer	7436.76	7426.76	Intermediate
03-B-13	01/01/2021	04:01	7435.60	Transducer	7436.76	7426.76	Intermediate
03-B-13	01/01/2021	05:01	7435.60	Transducer	7436.76	7426.76	Intermediate
03-B-13	01/01/2021	06:01	7435.62	Transducer	7436.76	7426.76	Intermediate
03-B-13	01/01/2021	07:01	7435.63	Transducer	7436.76	7426.76	Intermediate
03-B-13	01/01/2021	08:01	7435.64	Transducer	7436.76	7426.76	Intermediate
03-B-13	01/01/2021	09:01	7435.65	Transducer	7436.76	7426.76	Intermediate
03-B-13	01/01/2021	10:01	7435.66	Transducer	7436.76	7426.76	Intermediate

Location	Date	Time	Water Level (ft amsl)	Method	Top of Screen (ft amsl)	Bottom of Screen (ft amsl)	Zone
03-B-13	01/01/2021	11:01	7435.66	Transducer	7436.76	7426.76	Intermediate
03-B-13	01/01/2021	12:01	7435.66	Transducer	7436.76	7426.76	Intermediate
03-B-13	01/01/2021	13:01	7435.65	Transducer	7436.76	7426.76	Intermediate
03-B-13	01/01/2021	14:01	7435.65	Transducer	7436.76	7426.76	Intermediate
03-B-13	01/01/2021	15:01	7435.66	Transducer	7436.76	7426.76	Intermediate
03-B-13	01/01/2021	16:01	7435.67	Transducer	7436.76	7426.76	Intermediate
03-B-13	01/01/2021	17:01	7435.67	Transducer	7436.76	7426.76	Intermediate
03-B-13	01/01/2021	18:01	7435.68	Transducer	7436.76	7426.76	Intermediate
03-B-13	01/01/2021	19:01	7435.68	Transducer	7436.76	7426.76	Intermediate
03-B-13	01/01/2021	20:01	7435.68	Transducer	7436.76	7426.76	Intermediate
03-B-13	01/01/2021	21:01	7435.67	Transducer	7436.76	7426.76	Intermediate
03-B-13	01/01/2021	22:01	7435.67	Transducer	7436.76	7426.76	Intermediate
03-B-13	01/01/2021	23:01	7435.67	Transducer	7436.76	7426.76	Intermediate
03-B-13	01/02/2021	00:01	7435.67	Transducer	7436.76	7426.76	Intermediate
03-B-13	01/02/2021	01:01	7435.66	Transducer	7436.76	7426.76	Intermediate
03-B-13	01/02/2021	02:01	7435.66	Transducer	7436.76	7426.76	Intermediate
03-B-13	01/02/2021	03:01	7435.66	Transducer	7436.76	7426.76	Intermediate
03-B-13	01/02/2021	04:01	7435.65	Transducer	7436.76	7426.76	Intermediate
03-B-13	01/02/2021	05:01	7435.65	Transducer	7436.76	7426.76	Intermediate
03-B-13	01/02/2021	06:01	7435.64	Transducer	7436.76	7426.76	Intermediate
03-B-13	01/02/2021	07:01	7435.64	Transducer	7436.76	7426.76	Intermediate
03-B-13	01/02/2021	08:01	7435.65	Transducer	7436.76	7426.76	Intermediate
03-B-13	01/02/2021	09:01	7435.65	Transducer	7436.76	7426.76	Intermediate
03-B-13	01/02/2021	10:01	7435.64	Transducer	7436.76	7426.76	Intermediate
03-B-13	01/02/2021	11:01	7435.65	Transducer	7436.76	7426.76	Intermediate
03-B-13	01/02/2021	12:01	7435.62	Transducer	7436.76	7426.76	Intermediate
03-B-13	01/02/2021	13:01	7435.61	Transducer	7436.76	7426.76	Intermediate
03-B-13	01/02/2021	14:01	7435.60	Transducer	7436.76	7426.76	Intermediate
03-B-13	01/02/2021	15:01	7435.60	Transducer	7436.76	7426.76	Intermediate
03-B-13	01/02/2021	16:01	7435.60	Transducer	7436.76	7426.76	Intermediate
03-B-13	01/02/2021	17:01	7435.61	Transducer	7436.76	7426.76	Intermediate
03-B-13	01/02/2021	18:01	7435.61	Transducer	7436.76	7426.76	Intermediate
03-B-13	01/02/2021	19:01	7435.61	Transducer	7436.76	7426.76	Intermediate
03-B-13	01/02/2021	20:01	7435.61	Transducer	7436.76	7426.76	Intermediate
03-B-13	01/02/2021	21:01	7435.62	Transducer	7436.76	7426.76	Intermediate
03-B-13	01/02/2021	22:01	7435.61	Transducer	7436.76	7426.76	Intermediate
03-B-13	01/02/2021	23:01	7435.61	Transducer	7436.76	7426.76	Intermediate
03-B-13	01/03/2021	00:01	7435.60	Transducer	7436.76	7426.76	Intermediate
03-B-13	01/03/2021	01:01	7435.59	Transducer	7436.76	7426.76	Intermediate
03-B-13	01/03/2021	02:01	7435.60	Transducer	7436.76	7426.76	Intermediate
03-B-13	01/03/2021	03:01	7435.60	Transducer	7436.76	7426.76	Intermediate
03-B-13	01/03/2021	04:01	7435.59	Transducer	7436.76	7426.76	Intermediate
03-B-13	01/03/2021	05:01	7435.59	Transducer	7436.76	7426.76	Intermediate
03-B-13	01/03/2021	06:01	7435.58	Transducer	7436.76	7426.76	Intermediate
03-B-13	01/03/2021	07:01	7435.59	Transducer	7436.76	7426.76	Intermediate

Location	Date	Time	Water Level (ft amsl)	Method	Top of Screen (ft amsl)	Bottom of Screen (ft amsl)	Zone
03-B-13	01/03/2021	08:01	7435.59	Transducer	7436.76	7426.76	Intermediate
03-B-13	01/03/2021	09:01	7435.59	Transducer	7436.76	7426.76	Intermediate
03-B-13	01/03/2021	10:01	7435.59	Transducer	7436.76	7426.76	Intermediate
03-B-13	01/03/2021	11:01	7435.59	Transducer	7436.76	7426.76	Intermediate
03-B-13	01/03/2021	12:01	7435.58	Transducer	7436.76	7426.76	Intermediate
03-B-13	01/03/2021	13:01	7435.56	Transducer	7436.76	7426.76	Intermediate
03-B-13	01/03/2021	14:01	7435.56	Transducer	7436.76	7426.76	Intermediate
03-B-13	01/03/2021	15:01	7435.56	Transducer	7436.76	7426.76	Intermediate
03-B-13	01/03/2021	16:01	7435.56	Transducer	7436.76	7426.76	Intermediate
03-B-13	01/03/2021	17:01	7435.56	Transducer	7436.76	7426.76	Intermediate
03-B-13	01/03/2021	18:01	7435.56	Transducer	7436.76	7426.76	Intermediate
03-B-13	01/03/2021	19:01	7435.56	Transducer	7436.76	7426.76	Intermediate
03-B-13	01/03/2021	20:01	7435.56	Transducer	7436.76	7426.76	Intermediate
03-B-13	01/03/2021	21:01	7435.56	Transducer	7436.76	7426.76	Intermediate
03-B-13	01/03/2021	22:01	7435.56	Transducer	7436.76	7426.76	Intermediate
03-B-13	01/03/2021	23:01	7435.57	Transducer	7436.76	7426.76	Intermediate
03-B-13	01/04/2021	00:01	7435.56	Transducer	7436.76	7426.76	Intermediate
03-B-13	01/04/2021	01:01	7435.55	Transducer	7436.76	7426.76	Intermediate
03-B-13	01/04/2021	02:01	7435.56	Transducer	7436.76	7426.76	Intermediate
03-B-13	01/04/2021	03:01	7435.56	Transducer	7436.76	7426.76	Intermediate
03-B-13	01/04/2021	04:01	7435.57	Transducer	7436.76	7426.76	Intermediate
03-B-13	01/04/2021	05:01	7435.57	Transducer	7436.76	7426.76	Intermediate
03-B-13	01/04/2021	06:01	7435.59	Transducer	7436.76	7426.76	Intermediate
03-B-13	01/04/2021	07:01	7435.58	Transducer	7436.76	7426.76	Intermediate
03-B-13	01/04/2021	08:01	7435.60	Transducer	7436.76	7426.76	Intermediate
03-B-13	01/04/2021	09:01	7435.60	Transducer	7436.76	7426.76	Intermediate
03-B-13	01/04/2021	10:01	7435.60	Transducer	7436.76	7426.76	Intermediate
03-B-13	01/04/2021	11:01	7435.59	Transducer	7436.76	7426.76	Intermediate
03-B-13	01/04/2021	12:01	7435.59	Transducer	7436.76	7426.76	Intermediate
03-B-13	01/04/2021	13:01	7435.56	Transducer	7436.76	7426.76	Intermediate
03-B-13	01/04/2021	14:01	7435.55	Transducer	7436.76	7426.76	Intermediate
03-B-13	01/04/2021	15:01	7435.55	Transducer	7436.76	7426.76	Intermediate
03-B-13	01/04/2021	16:01	7435.55	Transducer	7436.76	7426.76	Intermediate
03-B-13	01/04/2021	17:01	7435.55	Transducer	7436.76	7426.76	Intermediate
03-B-13	01/04/2021	18:01	7435.55	Transducer	7436.76	7426.76	Intermediate
03-B-13	01/04/2021	19:01	7435.55	Transducer	7436.76	7426.76	Intermediate
03-B-13	01/04/2021	20:01	7435.53	Transducer	7436.76	7426.76	Intermediate
03-B-13	01/04/2021	21:01	7435.53	Transducer	7436.76	7426.76	Intermediate
03-B-13	01/04/2021	22:01	7435.52	Transducer	7436.76	7426.76	Intermediate
03-B-13	01/04/2021	23:01	7435.52	Transducer	7436.76	7426.76	Intermediate
03-B-13	01/05/2021	00:01	7435.51	Transducer	7436.76	7426.76	Intermediate
03-B-13	01/05/2021	01:01	7435.50	Transducer	7436.76	7426.76	Intermediate
03-B-13	01/05/2021	02:01	7435.50	Transducer	7436.76	7426.76	Intermediate
03-B-13	01/05/2021	03:01	7435.49	Transducer	7436.76	7426.76	Intermediate
03-B-13	01/05/2021	04:01	7435.48	Transducer	7436.76	7426.76	Intermediate

Location	Date	Time	Water Level (ft amsl)	Method	Top of Screen (ft amsl)	Bottom of Screen (ft amsl)	Zone
03-B-13	01/05/2021	05:01	7435.47	Transducer	7436.76	7426.76	Intermediate
03-B-13	01/05/2021	06:01	7435.45	Transducer	7436.76	7426.76	Intermediate
03-B-13	01/05/2021	07:01	7435.45	Transducer	7436.76	7426.76	Intermediate
03-B-13	01/05/2021	08:01	7435.45	Transducer	7436.76	7426.76	Intermediate
03-B-13	01/05/2021	09:01	7435.44	Transducer	7436.76	7426.76	Intermediate
03-B-13	01/05/2021	10:01	7435.43	Transducer	7436.76	7426.76	Intermediate
03-B-13	01/05/2021	11:01	7435.42	Transducer	7436.76	7426.76	Intermediate
03-B-13	01/05/2021	12:01	7435.41	Transducer	7436.76	7426.76	Intermediate
03-B-13	01/05/2021	13:01	7435.39	Transducer	7436.76	7426.76	Intermediate
03-B-13	01/05/2021	14:01	7435.40	Transducer	7436.76	7426.76	Intermediate
03-B-13	01/05/2021	15:01	7435.40	Transducer	7436.76	7426.76	Intermediate
03-B-13	01/05/2021	16:01	7435.40	Transducer	7436.76	7426.76	Intermediate
03-B-13	01/05/2021	17:01	7435.40	Transducer	7436.76	7426.76	Intermediate
03-B-13	01/05/2021	18:01	7435.41	Transducer	7436.76	7426.76	Intermediate
03-B-13	01/05/2021	19:01	7435.41	Transducer	7436.76	7426.76	Intermediate
03-B-13	01/05/2021	20:01	7435.42	Transducer	7436.76	7426.76	Intermediate
03-B-13	01/05/2021	21:01	7435.43	Transducer	7436.76	7426.76	Intermediate
03-B-13	01/05/2021	22:01	7435.43	Transducer	7436.76	7426.76	Intermediate
03-B-13	01/05/2021	23:01	7435.43	Transducer	7436.76	7426.76	Intermediate
03-B-13	01/06/2021	00:01	7435.43	Transducer	7436.76	7426.76	Intermediate
03-B-13	01/06/2021	01:01	7435.44	Transducer	7436.76	7426.76	Intermediate
03-B-13	01/06/2021	02:01	7435.43	Transducer	7436.76	7426.76	Intermediate
03-B-13	01/06/2021	03:01	7435.44	Transducer	7436.76	7426.76	Intermediate
03-B-13	01/06/2021	04:01	7435.44	Transducer	7436.76	7426.76	Intermediate
03-B-13	01/06/2021	05:01	7435.44	Transducer	7436.76	7426.76	Intermediate
03-B-13	01/06/2021	06:01	7435.45	Transducer	7436.76	7426.76	Intermediate
03-B-13	01/06/2021	07:01	7435.45	Transducer	7436.76	7426.76	Intermediate
03-B-13	01/06/2021	08:01	7435.37	Transducer	7436.76	7426.76	Intermediate
03-B-13	01/06/2021	09:01	7435.37	Transducer	7436.76	7426.76	Intermediate
03-B-13	01/06/2021	10:01	7435.37	Transducer	7436.76	7426.76	Intermediate
03-B-13	01/06/2021	11:01	7435.36	Transducer	7436.76	7426.76	Intermediate
03-B-13	01/06/2021	12:01	7435.35	Transducer	7436.76	7426.76	Intermediate
03-B-13	01/06/2021	13:01	7435.34	Transducer	7436.76	7426.76	Intermediate
03-B-13	01/06/2021	14:01	7435.33	Transducer	7436.76	7426.76	Intermediate
03-B-13	01/06/2021	15:01	7435.32	Transducer	7436.76	7426.76	Intermediate
03-B-13	01/06/2021	16:01	7435.33	Transducer	7436.76	7426.76	Intermediate
03-B-13	01/06/2021	17:01	7435.33	Transducer	7436.76	7426.76	Intermediate
03-B-13	01/06/2021	18:01	7435.33	Transducer	7436.76	7426.76	Intermediate
03-B-13	01/06/2021	19:01	7435.33	Transducer	7436.76	7426.76	Intermediate
03-B-13	01/06/2021	20:01	7435.33	Transducer	7436.76	7426.76	Intermediate
03-B-13	01/06/2021	21:01	7435.33	Transducer	7436.76	7426.76	Intermediate
03-B-13	01/06/2021	22:01	7435.31	Transducer	7436.76	7426.76	Intermediate
03-B-13	01/06/2021	23:01	7435.31	Transducer	7436.76	7426.76	Intermediate
03-B-13	01/07/2021	00:01	7435.31	Transducer	7436.76	7426.76	Intermediate
03-B-13	01/07/2021	01:01	7435.31	Transducer	7436.76	7426.76	Intermediate

Location	Date	Time	Water Level (ft amsl)	Method	Top of Screen (ft amsl)	Bottom of Screen (ft amsl)	Zone
03-B-13	01/07/2021	02:01	7435.31	Transducer	7436.76	7426.76	Intermediate
03-B-13	01/07/2021	03:01	7435.29	Transducer	7436.76	7426.76	Intermediate
03-B-13	01/07/2021	04:01	7435.29	Transducer	7436.76	7426.76	Intermediate
03-B-13	01/07/2021	05:01	7435.29	Transducer	7436.76	7426.76	Intermediate
03-B-13	01/07/2021	06:01	7435.29	Transducer	7436.76	7426.76	Intermediate
03-B-13	01/07/2021	07:01	7435.29	Transducer	7436.76	7426.76	Intermediate
03-B-13	01/07/2021	08:01	7435.22	Transducer	7436.76	7426.76	Intermediate
03-B-13	01/07/2021	09:01	7435.23	Transducer	7436.76	7426.76	Intermediate
03-B-13	01/07/2021	10:01	7435.22	Transducer	7436.76	7426.76	Intermediate
03-B-13	01/07/2021	11:01	7435.21	Transducer	7436.76	7426.76	Intermediate
03-B-13	01/07/2021	12:01	7435.20	Transducer	7436.76	7426.76	Intermediate
03-B-13	01/07/2021	13:01	7435.19	Transducer	7436.76	7426.76	Intermediate
03-B-13	01/07/2021	14:01	7435.17	Transducer	7436.76	7426.76	Intermediate
03-B-13	01/07/2021	15:01	7435.18	Transducer	7436.76	7426.76	Intermediate
03-B-13	01/07/2021	16:01	7435.18	Transducer	7436.76	7426.76	Intermediate
03-B-13	01/07/2021	17:01	7435.17	Transducer	7436.76	7426.76	Intermediate
03-B-13	01/07/2021	18:01	7435.18	Transducer	7436.76	7426.76	Intermediate
03-B-13	01/07/2021	19:01	7435.18	Transducer	7436.76	7426.76	Intermediate
03-B-13	01/07/2021	20:01	7435.02	Transducer	7436.76	7426.76	Intermediate
03-B-13	01/07/2021	21:01	7435.02	Transducer	7436.76	7426.76	Intermediate
03-B-13	01/07/2021	22:01	7435.01	Transducer	7436.76	7426.76	Intermediate
03-B-13	01/07/2021	23:01	7435.00	Transducer	7436.76	7426.76	Intermediate
03-B-13	01/08/2021	00:01	7435.00	Transducer	7436.76	7426.76	Intermediate
03-B-13	01/08/2021	01:01	7434.99	Transducer	7436.76	7426.76	Intermediate
03-B-13	01/08/2021	02:01	7434.99	Transducer	7436.76	7426.76	Intermediate
03-B-13	01/08/2021	03:01	7434.98	Transducer	7436.76	7426.76	Intermediate
03-B-13	01/08/2021	04:01	7434.98	Transducer	7436.76	7426.76	Intermediate
03-B-13	01/08/2021	05:01	7434.98	Transducer	7436.76	7426.76	Intermediate
03-B-13	01/08/2021	06:01	7434.97	Transducer	7436.76	7426.76	Intermediate
03-B-13	01/08/2021	07:01	7434.96	Transducer	7436.76	7426.76	Intermediate
03-B-13	01/08/2021	08:01	7434.96	Transducer	7436.76	7426.76	Intermediate
03-B-13	01/08/2021	09:01	7434.95	Transducer	7436.76	7426.76	Intermediate
03-B-13	01/08/2021	10:01	7434.95	Transducer	7436.76	7426.76	Intermediate
03-B-13	01/08/2021	11:01	7434.94	Transducer	7436.76	7426.76	Intermediate
03-B-13	01/08/2021	12:01	7434.94	Transducer	7436.76	7426.76	Intermediate
03-B-13	01/08/2021	13:01	7434.93	Transducer	7436.76	7426.76	Intermediate
03-B-13	01/08/2021	14:01	7434.93	Transducer	7436.76	7426.76	Intermediate
03-B-13	01/08/2021	15:01	7434.93	Transducer	7436.76	7426.76	Intermediate
03-B-13	01/08/2021	16:01	7434.92	Transducer	7436.76	7426.76	Intermediate
03-B-13	01/08/2021	17:01	7434.92	Transducer	7436.76	7426.76	Intermediate
03-B-13	01/08/2021	18:01	7434.91	Transducer	7436.76	7426.76	Intermediate
03-B-13	01/08/2021	19:01	7434.91	Transducer	7436.76	7426.76	Intermediate
03-B-13	01/08/2021	20:01	7434.90	Transducer	7436.76	7426.76	Intermediate
03-B-13	01/08/2021	21:01	7434.90	Transducer	7436.76	7426.76	Intermediate
03-B-13	01/08/2021	22:01	7434.89	Transducer	7436.76	7426.76	Intermediate

Location	Date	Time	Water Level (ft amsl)	Method	Top of Screen (ft amsl)	Bottom of Screen (ft amsl)	Zone
03-B-13	01/08/2021	23:01	7434.89	Transducer	7436.76	7426.76	Intermediate
03-B-13	01/09/2021	00:01	7434.89	Transducer	7436.76	7426.76	Intermediate
03-B-13	01/09/2021	01:01	7434.88	Transducer	7436.76	7426.76	Intermediate
03-B-13	01/09/2021	02:01	7434.88	Transducer	7436.76	7426.76	Intermediate
03-B-13	01/09/2021	03:01	7434.87	Transducer	7436.76	7426.76	Intermediate
03-B-13	01/09/2021	04:01	7434.87	Transducer	7436.76	7426.76	Intermediate
03-B-13	01/09/2021	05:01	7434.86	Transducer	7436.76	7426.76	Intermediate
03-B-13	01/09/2021	06:01	7434.85	Transducer	7436.76	7426.76	Intermediate
03-B-13	01/09/2021	07:01	7434.85	Transducer	7436.76	7426.76	Intermediate
03-B-13	01/09/2021	08:01	7434.85	Transducer	7436.76	7426.76	Intermediate
03-B-13	01/09/2021	09:01	7434.84	Transducer	7436.76	7426.76	Intermediate
03-B-13	01/09/2021	10:01	7434.84	Transducer	7436.76	7426.76	Intermediate
03-B-13	01/09/2021	11:01	7434.84	Transducer	7436.76	7426.76	Intermediate
03-B-13	01/09/2021	12:01	7434.84	Transducer	7436.76	7426.76	Intermediate
03-B-13	01/09/2021	13:01	7434.83	Transducer	7436.76	7426.76	Intermediate
03-B-13	01/09/2021	14:01	7434.82	Transducer	7436.76	7426.76	Intermediate
03-B-13	01/09/2021	15:01	7434.82	Transducer	7436.76	7426.76	Intermediate
03-B-13	01/09/2021	16:01	7434.81	Transducer	7436.76	7426.76	Intermediate
03-B-13	01/09/2021	17:01	7434.81	Transducer	7436.76	7426.76	Intermediate
03-B-13	01/09/2021	18:01	7434.80	Transducer	7436.76	7426.76	Intermediate
03-B-13	01/09/2021	19:01	7434.80	Transducer	7436.76	7426.76	Intermediate
03-B-13	01/09/2021	20:01	7434.79	Transducer	7436.76	7426.76	Intermediate
03-B-13	01/09/2021	21:01	7434.79	Transducer	7436.76	7426.76	Intermediate
03-B-13	01/09/2021	22:01	7434.79	Transducer	7436.76	7426.76	Intermediate
03-B-13	01/09/2021	23:01	7434.78	Transducer	7436.76	7426.76	Intermediate
03-B-13	01/10/2021	00:01	7434.78	Transducer	7436.76	7426.76	Intermediate
03-B-13	01/10/2021	01:01	7434.77	Transducer	7436.76	7426.76	Intermediate
03-B-13	01/10/2021	02:01	7434.76	Transducer	7436.76	7426.76	Intermediate
03-B-13	01/10/2021	03:01	7434.76	Transducer	7436.76	7426.76	Intermediate
03-B-13	01/10/2021	04:01	7434.76	Transducer	7436.76	7426.76	Intermediate
03-B-13	01/10/2021	05:01	7434.75	Transducer	7436.76	7426.76	Intermediate
03-B-13	01/10/2021	06:01	7434.74	Transducer	7436.76	7426.76	Intermediate
03-B-13	01/10/2021	07:01	7434.74	Transducer	7436.76	7426.76	Intermediate
03-B-13	01/10/2021	08:01	7434.73	Transducer	7436.76	7426.76	Intermediate
03-B-13	01/10/2021	09:01	7434.73	Transducer	7436.76	7426.76	Intermediate
03-B-13	01/10/2021	10:01	7434.72	Transducer	7436.76	7426.76	Intermediate
03-B-13	01/10/2021	11:01	7434.72	Transducer	7436.76	7426.76	Intermediate
03-B-13	01/10/2021	12:01	7434.71	Transducer	7436.76	7426.76	Intermediate
03-B-13	01/10/2021	13:01	7434.71	Transducer	7436.76	7426.76	Intermediate
03-B-13	01/10/2021	14:01	7434.70	Transducer	7436.76	7426.76	Intermediate
03-B-13	01/10/2021	15:01	7434.70	Transducer	7436.76	7426.76	Intermediate
03-B-13	01/10/2021	16:01	7434.69	Transducer	7436.76	7426.76	Intermediate
03-B-13	01/10/2021	17:01	7434.69	Transducer	7436.76	7426.76	Intermediate
03-B-13	01/10/2021	18:01	7434.68	Transducer	7436.76	7426.76	Intermediate
03-B-13	01/10/2021	19:01	7434.68	Transducer	7436.76	7426.76	Intermediate

Location	Date	Time	Water Level (ft amsl)	Method	Top of Screen (ft amsl)	Bottom of Screen (ft amsl)	Zone
03-B-13	01/10/2021	20:01	7434.68	Transducer	7436.76	7426.76	Intermediate
03-B-13	01/10/2021	21:01	7434.67	Transducer	7436.76	7426.76	Intermediate
03-B-13	01/10/2021	22:01	7434.66	Transducer	7436.76	7426.76	Intermediate
03-B-13	01/10/2021	23:01	7434.66	Transducer	7436.76	7426.76	Intermediate
03-B-13	01/11/2021	00:01	7434.66	Transducer	7436.76	7426.76	Intermediate
03-B-13	01/11/2021	01:01	7434.65	Transducer	7436.76	7426.76	Intermediate
03-B-13	01/11/2021	02:01	7434.64	Transducer	7436.76	7426.76	Intermediate
03-B-13	01/11/2021	03:01	7434.64	Transducer	7436.76	7426.76	Intermediate
03-B-13	01/11/2021	04:01	7434.64	Transducer	7436.76	7426.76	Intermediate
03-B-13	01/11/2021	05:01	7434.64	Transducer	7436.76	7426.76	Intermediate
03-B-13	01/11/2021	06:01	7434.63	Transducer	7436.76	7426.76	Intermediate
03-B-13	01/11/2021	07:01	7434.63	Transducer	7436.76	7426.76	Intermediate
03-B-13	01/11/2021	08:01	7434.62	Transducer	7436.76	7426.76	Intermediate
03-B-13	01/11/2021	09:01	7434.62	Transducer	7436.76	7426.76	Intermediate
03-B-13	01/11/2021	10:01	7434.62	Transducer	7436.76	7426.76	Intermediate
03-B-13	01/11/2021	11:01	7434.62	Transducer	7436.76	7426.76	Intermediate
03-B-13	01/11/2021	12:01	7434.62	Transducer	7436.76	7426.76	Intermediate
03-B-13	01/11/2021	13:01	7434.62	Transducer	7436.76	7426.76	Intermediate
03-B-13	01/11/2021	14:01	7434.61	Transducer	7436.76	7426.76	Intermediate
03-B-13	01/11/2021	15:01	7434.61	Transducer	7436.76	7426.76	Intermediate
03-B-13	01/11/2021	16:01	7434.60	Transducer	7436.76	7426.76	Intermediate
03-B-13	01/11/2021	17:01	7434.61	Transducer	7436.76	7426.76	Intermediate
03-B-13	01/11/2021	18:01	7434.61	Transducer	7436.76	7426.76	Intermediate
03-B-13	01/11/2021	19:01	7434.62	Transducer	7436.76	7426.76	Intermediate
03-B-13	01/11/2021	20:01	7434.63	Transducer	7436.76	7426.76	Intermediate
03-B-13	01/11/2021	21:01	7434.64	Transducer	7436.76	7426.76	Intermediate
03-B-13	01/11/2021	22:01	7434.64	Transducer	7436.76	7426.76	Intermediate
03-B-13	01/11/2021	23:01	7434.66	Transducer	7436.76	7426.76	Intermediate
03-B-13	01/12/2021	00:01	7434.67	Transducer	7436.76	7426.76	Intermediate
03-B-13	01/12/2021	01:01	7434.67	Transducer	7436.76	7426.76	Intermediate
03-B-13	01/12/2021	02:01	7434.69	Transducer	7436.76	7426.76	Intermediate
03-B-13	01/12/2021	03:01	7434.71	Transducer	7436.76	7426.76	Intermediate
03-B-13	01/12/2021	04:01	7434.72	Transducer	7436.76	7426.76	Intermediate
03-B-13	01/12/2021	05:01	7434.73	Transducer	7436.76	7426.76	Intermediate
03-B-13	01/12/2021	06:01	7434.74	Transducer	7436.76	7426.76	Intermediate
03-B-13	01/12/2021	07:01	7434.75	Transducer	7436.76	7426.76	Intermediate
03-B-13	01/12/2021	08:01	7434.76	Transducer	7436.76	7426.76	Intermediate
03-B-13	01/12/2021	09:01	7434.77	Transducer	7436.76	7426.76	Intermediate
03-B-13	01/12/2021	10:01	7434.77	Transducer	7436.76	7426.76	Intermediate
03-B-13	01/12/2021	11:01	7434.78	Transducer	7436.76	7426.76	Intermediate
03-B-13	01/12/2021	12:01	7434.79	Transducer	7436.76	7426.76	Intermediate
03-B-13	01/12/2021	13:01	7434.79	Transducer	7436.76	7426.76	Intermediate
03-B-13	01/12/2021	14:01	7434.80	Transducer	7436.76	7426.76	Intermediate
03-B-13	01/12/2021	15:01	7434.80	Transducer	7436.76	7426.76	Intermediate
03-B-13	01/12/2021	16:01	7434.82	Transducer	7436.76	7426.76	Intermediate

Location	Date	Time	Water Level (ft amsl)	Method	Top of Screen (ft amsl)	Bottom of Screen (ft amsl)	Zone
03-B-13	01/12/2021	17:01	7434.82	Transducer	7436.76	7426.76	Intermediate
03-B-13	01/12/2021	18:01	7434.82	Transducer	7436.76	7426.76	Intermediate
03-B-13	01/12/2021	19:01	7434.83	Transducer	7436.76	7426.76	Intermediate
03-B-13	01/12/2021	20:01	7434.83	Transducer	7436.76	7426.76	Intermediate
03-B-13	01/12/2021	21:01	7434.83	Transducer	7436.76	7426.76	Intermediate
03-B-13	01/12/2021	22:01	7434.83	Transducer	7436.76	7426.76	Intermediate
03-B-13	01/12/2021	23:01	7434.83	Transducer	7436.76	7426.76	Intermediate
03-B-13	01/13/2021	00:01	7434.84	Transducer	7436.76	7426.76	Intermediate
03-B-13	01/13/2021	01:01	7434.83	Transducer	7436.76	7426.76	Intermediate
03-B-13	01/13/2021	02:01	7434.83	Transducer	7436.76	7426.76	Intermediate
03-B-13	01/13/2021	03:01	7434.83	Transducer	7436.76	7426.76	Intermediate
03-B-13	01/13/2021	04:01	7434.83	Transducer	7436.76	7426.76	Intermediate
03-B-13	01/13/2021	05:01	7434.83	Transducer	7436.76	7426.76	Intermediate
03-B-13	01/13/2021	06:01	7434.83	Transducer	7436.76	7426.76	Intermediate
03-B-13	01/13/2021	07:01	7434.83	Transducer	7436.76	7426.76	Intermediate
03-B-13	01/13/2021	08:01	7434.83	Transducer	7436.76	7426.76	Intermediate
03-B-13	01/13/2021	09:01	7434.82	Transducer	7436.76	7426.76	Intermediate
03-B-13	01/13/2021	10:01	7434.82	Transducer	7436.76	7426.76	Intermediate
03-B-13	01/13/2021	11:01	7434.82	Transducer	7436.76	7426.76	Intermediate
03-B-13	01/13/2021	12:01	7434.82	Transducer	7436.76	7426.76	Intermediate
03-B-13	01/13/2021	13:01	7434.81	Transducer	7436.76	7426.76	Intermediate
03-B-13	01/13/2021	14:01	7434.82	Transducer	7436.76	7426.76	Intermediate
03-B-13	01/13/2021	15:01	7434.81	Transducer	7436.76	7426.76	Intermediate
03-B-13	01/13/2021	16:01	7434.81	Transducer	7436.76	7426.76	Intermediate
03-B-13	01/13/2021	17:01	7434.81	Transducer	7436.76	7426.76	Intermediate
03-B-13	01/13/2021	18:01	7434.80	Transducer	7436.76	7426.76	Intermediate
03-B-13	01/13/2021	19:01	7434.80	Transducer	7436.76	7426.76	Intermediate
03-B-13	01/13/2021	20:01	7434.80	Transducer	7436.76	7426.76	Intermediate
03-B-13	01/13/2021	21:01	7434.79	Transducer	7436.76	7426.76	Intermediate
03-B-13	01/13/2021	22:01	7434.79	Transducer	7436.76	7426.76	Intermediate
03-B-13	01/13/2021	23:01	7434.79	Transducer	7436.76	7426.76	Intermediate
03-B-13	01/14/2021	00:01	7434.78	Transducer	7436.76	7426.76	Intermediate
03-B-13	01/14/2021	01:01	7434.78	Transducer	7436.76	7426.76	Intermediate
03-B-13	01/14/2021	02:01	7434.77	Transducer	7436.76	7426.76	Intermediate
03-B-13	01/14/2021	03:01	7434.77	Transducer	7436.76	7426.76	Intermediate
03-B-13	01/14/2021	04:01	7434.77	Transducer	7436.76	7426.76	Intermediate
03-B-13	01/14/2021	05:01	7434.76	Transducer	7436.76	7426.76	Intermediate
03-B-13	01/14/2021	06:01	7434.76	Transducer	7436.76	7426.76	Intermediate
03-B-13	01/14/2021	07:01	7434.75	Transducer	7436.76	7426.76	Intermediate
03-B-13	01/14/2021	08:01	7434.74	Transducer	7436.76	7426.76	Intermediate
03-B-13	01/14/2021	09:01	7434.73	Transducer	7436.76	7426.76	Intermediate
03-B-13	01/14/2021	10:01	7434.73	Transducer	7436.76	7426.76	Intermediate
03-B-13	01/14/2021	11:01	7434.73	Transducer	7436.76	7426.76	Intermediate
03-B-13	01/14/2021	12:01	7434.73	Transducer	7436.76	7426.76	Intermediate
03-B-13	01/14/2021	13:01	7434.72	Transducer	7436.76	7426.76	Intermediate

Location	Date	Time	Water Level (ft amsl)	Method	Top of Screen (ft amsl)	Bottom of Screen (ft amsl)	Zone
03-B-13	01/14/2021	14:01	7434.71	Transducer	7436.76	7426.76	Intermediate
03-B-13	01/14/2021	15:01	7434.71	Transducer	7436.76	7426.76	Intermediate
03-B-13	01/14/2021	16:01	7434.70	Transducer	7436.76	7426.76	Intermediate
03-B-13	01/14/2021	17:01	7434.70	Transducer	7436.76	7426.76	Intermediate
03-B-13	01/14/2021	18:01	7434.69	Transducer	7436.76	7426.76	Intermediate
03-B-13	01/14/2021	19:01	7434.69	Transducer	7436.76	7426.76	Intermediate
03-B-13	01/14/2021	20:01	7434.68	Transducer	7436.76	7426.76	Intermediate
03-B-13	01/14/2021	21:01	7434.68	Transducer	7436.76	7426.76	Intermediate
03-B-13	01/14/2021	22:01	7434.67	Transducer	7436.76	7426.76	Intermediate
03-B-13	01/14/2021	23:01	7434.67	Transducer	7436.76	7426.76	Intermediate
03-B-13	01/15/2021	00:01	7434.66	Transducer	7436.76	7426.76	Intermediate
03-B-13	01/15/2021	01:01	7434.65	Transducer	7436.76	7426.76	Intermediate
03-B-13	01/15/2021	02:01	7434.65	Transducer	7436.76	7426.76	Intermediate
03-B-13	01/15/2021	03:01	7434.64	Transducer	7436.76	7426.76	Intermediate
03-B-13	01/15/2021	04:01	7434.64	Transducer	7436.76	7426.76	Intermediate
03-B-13	01/15/2021	05:01	7434.63	Transducer	7436.76	7426.76	Intermediate
03-B-13	01/15/2021	06:01	7434.62	Transducer	7436.76	7426.76	Intermediate
03-B-13	01/15/2021	07:01	7434.61	Transducer	7436.76	7426.76	Intermediate
03-B-13	01/15/2021	08:01	7434.61	Transducer	7436.76	7426.76	Intermediate
03-B-13	01/15/2021	09:01	7434.61	Transducer	7436.76	7426.76	Intermediate
03-B-13	01/15/2021	10:01	7434.60	Transducer	7436.76	7426.76	Intermediate
03-B-13	01/15/2021	11:01	7434.59	Transducer	7436.76	7426.76	Intermediate
03-B-13	01/15/2021	12:01	7434.58	Transducer	7436.76	7426.76	Intermediate
03-B-13	01/15/2021	13:01	7434.58	Transducer	7436.76	7426.76	Intermediate
03-B-13	01/15/2021	14:01	7434.57	Transducer	7436.76	7426.76	Intermediate
03-B-13	01/15/2021	15:01	7434.57	Transducer	7436.76	7426.76	Intermediate
03-B-13	01/15/2021	16:01	7434.56	Transducer	7436.76	7426.76	Intermediate
03-B-13	01/15/2021	17:01	7434.55	Transducer	7436.76	7426.76	Intermediate
03-B-13	01/15/2021	18:01	7434.55	Transducer	7436.76	7426.76	Intermediate
03-B-13	01/15/2021	19:01	7434.54	Transducer	7436.76	7426.76	Intermediate
03-B-13	01/15/2021	20:01	7434.54	Transducer	7436.76	7426.76	Intermediate
03-B-13	01/15/2021	21:01	7434.53	Transducer	7436.76	7426.76	Intermediate
03-B-13	01/15/2021	22:01	7434.52	Transducer	7436.76	7426.76	Intermediate
03-B-13	01/15/2021	23:01	7434.51	Transducer	7436.76	7426.76	Intermediate
03-B-13	01/16/2021	00:01	7434.51	Transducer	7436.76	7426.76	Intermediate
03-B-13	01/16/2021	01:01	7434.51	Transducer	7436.76	7426.76	Intermediate
03-B-13	01/16/2021	02:01	7434.50	Transducer	7436.76	7426.76	Intermediate
03-B-13	01/16/2021	03:01	7434.50	Transducer	7436.76	7426.76	Intermediate
03-B-13	01/16/2021	04:01	7434.49	Transducer	7436.76	7426.76	Intermediate
03-B-13	01/16/2021	05:01	7434.48	Transducer	7436.76	7426.76	Intermediate
03-B-13	01/16/2021	06:01	7434.48	Transducer	7436.76	7426.76	Intermediate
03-B-13	01/16/2021	07:01	7434.48	Transducer	7436.76	7426.76	Intermediate
03-B-13	01/16/2021	08:01	7434.47	Transducer	7436.76	7426.76	Intermediate
03-B-13	01/16/2021	09:01	7434.47	Transducer	7436.76	7426.76	Intermediate
03-B-13	01/16/2021	10:01	7434.46	Transducer	7436.76	7426.76	Intermediate

Location	Date	Time	Water Level (ft amsl)	Method	Top of Screen (ft amsl)	Bottom of Screen (ft amsl)	Zone
03-B-13	01/16/2021	11:01	7434.46	Transducer	7436.76	7426.76	Intermediate
03-B-13	01/16/2021	12:01	7434.45	Transducer	7436.76	7426.76	Intermediate
03-B-13	01/16/2021	13:01	7434.45	Transducer	7436.76	7426.76	Intermediate
03-B-13	01/16/2021	14:01	7434.45	Transducer	7436.76	7426.76	Intermediate
03-B-13	01/16/2021	15:01	7434.44	Transducer	7436.76	7426.76	Intermediate
03-B-13	01/16/2021	16:01	7434.44	Transducer	7436.76	7426.76	Intermediate
03-B-13	01/16/2021	17:01	7434.44	Transducer	7436.76	7426.76	Intermediate
03-B-13	01/16/2021	18:01	7434.43	Transducer	7436.76	7426.76	Intermediate
03-B-13	01/16/2021	19:01	7434.43	Transducer	7436.76	7426.76	Intermediate
03-B-13	01/16/2021	20:01	7434.42	Transducer	7436.76	7426.76	Intermediate
03-B-13	01/16/2021	21:01	7434.42	Transducer	7436.76	7426.76	Intermediate
03-B-13	01/16/2021	22:01	7434.41	Transducer	7436.76	7426.76	Intermediate
03-B-13	01/16/2021	23:01	7434.41	Transducer	7436.76	7426.76	Intermediate
03-B-13	01/17/2021	00:01	7434.41	Transducer	7436.76	7426.76	Intermediate
03-B-13	01/17/2021	01:01	7434.41	Transducer	7436.76	7426.76	Intermediate
03-B-13	01/17/2021	02:01	7434.40	Transducer	7436.76	7426.76	Intermediate
03-B-13	01/17/2021	03:01	7434.40	Transducer	7436.76	7426.76	Intermediate
03-B-13	01/17/2021	04:01	7434.39	Transducer	7436.76	7426.76	Intermediate
03-B-13	01/17/2021	05:01	7434.39	Transducer	7436.76	7426.76	Intermediate
03-B-13	01/17/2021	06:01	7434.39	Transducer	7436.76	7426.76	Intermediate
03-B-13	01/17/2021	07:01	7434.39	Transducer	7436.76	7426.76	Intermediate
03-B-13	01/17/2021	08:01	7434.38	Transducer	7436.76	7426.76	Intermediate
03-B-13	01/17/2021	09:01	7434.38	Transducer	7436.76	7426.76	Intermediate
03-B-13	01/17/2021	10:01	7434.37	Transducer	7436.76	7426.76	Intermediate
03-B-13	01/17/2021	11:01	7434.37	Transducer	7436.76	7426.76	Intermediate
03-B-13	01/17/2021	12:01	7434.37	Transducer	7436.76	7426.76	Intermediate
03-B-13	01/17/2021	13:01	7434.36	Transducer	7436.76	7426.76	Intermediate
03-B-13	01/17/2021	14:01	7434.36	Transducer	7436.76	7426.76	Intermediate
03-B-13	01/17/2021	15:01	7434.35	Transducer	7436.76	7426.76	Intermediate
03-B-13	01/17/2021	16:01	7434.36	Transducer	7436.76	7426.76	Intermediate
03-B-13	01/17/2021	17:01	7434.35	Transducer	7436.76	7426.76	Intermediate
03-B-13	01/17/2021	18:01	7434.35	Transducer	7436.76	7426.76	Intermediate
03-B-13	01/17/2021	19:01	7434.35	Transducer	7436.76	7426.76	Intermediate
03-B-13	01/17/2021	20:01	7434.34	Transducer	7436.76	7426.76	Intermediate
03-B-13	01/17/2021	21:01	7434.33	Transducer	7436.76	7426.76	Intermediate
03-B-13	01/17/2021	22:01	7434.34	Transducer	7436.76	7426.76	Intermediate
03-B-13	01/17/2021	23:01	7434.33	Transducer	7436.76	7426.76	Intermediate
03-B-13	01/18/2021	00:01	7434.33	Transducer	7436.76	7426.76	Intermediate
03-B-13	01/18/2021	01:01	7434.32	Transducer	7436.76	7426.76	Intermediate
03-B-13	01/18/2021	02:01	7434.32	Transducer	7436.76	7426.76	Intermediate
03-B-13	01/18/2021	03:01	7434.32	Transducer	7436.76	7426.76	Intermediate
03-B-13	01/18/2021	04:01	7434.32	Transducer	7436.76	7426.76	Intermediate
03-B-13	01/18/2021	05:01	7434.31	Transducer	7436.76	7426.76	Intermediate
03-B-13	01/18/2021	06:01	7434.31	Transducer	7436.76	7426.76	Intermediate
03-B-13	01/18/2021	07:01	7434.30	Transducer	7436.76	7426.76	Intermediate

Location	Date	Time	Water Level (ft amsl)	Method	Top of Screen (ft amsl)	Bottom of Screen (ft amsl)	Zone
03-B-13	01/18/2021	08:01	7434.30	Transducer	7436.76	7426.76	Intermediate
03-B-13	01/18/2021	09:01	7434.29	Transducer	7436.76	7426.76	Intermediate
03-B-13	01/18/2021	10:01	7434.29	Transducer	7436.76	7426.76	Intermediate
03-B-13	01/18/2021	11:01	7434.28	Transducer	7436.76	7426.76	Intermediate
03-B-13	01/18/2021	12:01	7434.28	Transducer	7436.76	7426.76	Intermediate
03-B-13	01/18/2021	13:01	7434.27	Transducer	7436.76	7426.76	Intermediate
03-B-13	01/18/2021	14:01	7434.27	Transducer	7436.76	7426.76	Intermediate
03-B-13	01/18/2021	15:01	7434.26	Transducer	7436.76	7426.76	Intermediate
03-B-13	01/18/2021	16:01	7434.26	Transducer	7436.76	7426.76	Intermediate
03-B-13	01/18/2021	17:01	7434.25	Transducer	7436.76	7426.76	Intermediate
03-B-13	01/18/2021	18:01	7434.24	Transducer	7436.76	7426.76	Intermediate
03-B-13	01/18/2021	19:01	7434.24	Transducer	7436.76	7426.76	Intermediate
03-B-13	01/18/2021	20:01	7434.22	Transducer	7436.76	7426.76	Intermediate
03-B-13	01/18/2021	21:01	7434.22	Transducer	7436.76	7426.76	Intermediate
03-B-13	01/18/2021	22:01	7434.21	Transducer	7436.76	7426.76	Intermediate
03-B-13	01/18/2021	23:01	7434.20	Transducer	7436.76	7426.76	Intermediate
03-B-13	01/19/2021	00:01	7434.19	Transducer	7436.76	7426.76	Intermediate
03-B-13	01/19/2021	01:01	7434.19	Transducer	7436.76	7426.76	Intermediate
03-B-13	01/19/2021	02:01	7434.18	Transducer	7436.76	7426.76	Intermediate
03-B-13	01/19/2021	03:01	7434.17	Transducer	7436.76	7426.76	Intermediate
03-B-13	01/19/2021	04:01	7434.17	Transducer	7436.76	7426.76	Intermediate
03-B-13	01/19/2021	05:01	7434.17	Transducer	7436.76	7426.76	Intermediate
03-B-13	01/19/2021	06:01	7434.15	Transducer	7436.76	7426.76	Intermediate
03-B-13	01/19/2021	07:01	7434.15	Transducer	7436.76	7426.76	Intermediate
03-B-13	01/19/2021	08:01	7434.14	Transducer	7436.76	7426.76	Intermediate
03-B-13	01/19/2021	09:01	7434.14	Transducer	7436.76	7426.76	Intermediate
03-B-13	01/19/2021	10:01	7434.13	Transducer	7436.76	7426.76	Intermediate
03-B-13	01/19/2021	11:01	7434.12	Transducer	7436.76	7426.76	Intermediate
03-B-13	01/19/2021	12:01	7434.12	Transducer	7436.76	7426.76	Intermediate
03-B-13	01/19/2021	13:01	7434.12	Transducer	7436.76	7426.76	Intermediate
03-B-13	01/19/2021	14:01	7434.11	Transducer	7436.76	7426.76	Intermediate
03-B-13	01/19/2021	15:01	7434.11	Transducer	7436.76	7426.76	Intermediate
03-B-13	01/19/2021	16:01	7434.11	Transducer	7436.76	7426.76	Intermediate
03-B-13	01/19/2021	17:01	7434.11	Transducer	7436.76	7426.76	Intermediate
03-B-13	01/19/2021	18:01	7434.12	Transducer	7436.76	7426.76	Intermediate
03-B-13	01/19/2021	19:01	7434.14	Transducer	7436.76	7426.76	Intermediate
03-B-13	01/19/2021	20:01	7434.16	Transducer	7436.76	7426.76	Intermediate
03-B-13	01/19/2021	21:01	7434.19	Transducer	7436.76	7426.76	Intermediate
03-B-13	01/19/2021	22:01	7434.23	Transducer	7436.76	7426.76	Intermediate
03-B-13	01/19/2021	23:01	7434.26	Transducer	7436.76	7426.76	Intermediate
03-B-13	01/20/2021	00:01	7434.28	Transducer	7436.76	7426.76	Intermediate
03-B-13	01/20/2021	01:01	7434.30	Transducer	7436.76	7426.76	Intermediate
03-B-13	01/20/2021	02:01	7434.32	Transducer	7436.76	7426.76	Intermediate
03-B-13	01/20/2021	03:01	7434.35	Transducer	7436.76	7426.76	Intermediate
03-B-13	01/20/2021	04:01	7434.39	Transducer	7436.76	7426.76	Intermediate

Location	Date	Time	Water Level (ft amsl)	Method	Top of Screen (ft amsl)	Bottom of Screen (ft amsl)	Zone
03-B-13	01/20/2021	05:01	7434.43	Transducer	7436.76	7426.76	Intermediate
03-B-13	01/20/2021	06:01	7434.50	Transducer	7436.76	7426.76	Intermediate
03-B-13	01/20/2021	07:01	7434.61	Transducer	7436.76	7426.76	Intermediate
03-B-13	01/20/2021	08:01	7434.64	Transducer	7436.76	7426.76	Intermediate
03-B-13	01/20/2021	09:01	7434.66	Transducer	7436.76	7426.76	Intermediate
03-B-13	01/20/2021	10:01	7434.70	Transducer	7436.76	7426.76	Intermediate
03-B-13	01/20/2021	11:01	7434.81	Transducer	7436.76	7426.76	Intermediate
03-B-13	01/20/2021	12:01	7434.91	Transducer	7436.76	7426.76	Intermediate
03-B-13	01/20/2021	13:01	7434.98	Transducer	7436.76	7426.76	Intermediate
03-B-13	01/20/2021	14:01	7435.09	Transducer	7436.76	7426.76	Intermediate
03-B-13	01/20/2021	15:01	7435.16	Transducer	7436.76	7426.76	Intermediate
03-B-13	01/20/2021	16:01	7435.18	Transducer	7436.76	7426.76	Intermediate
03-B-13	01/20/2021	17:01	7435.32	Transducer	7436.76	7426.76	Intermediate
03-B-13	01/20/2021	18:01	7435.38	Transducer	7436.76	7426.76	Intermediate
03-B-13	01/20/2021	19:01	7435.43	Transducer	7436.76	7426.76	Intermediate
03-B-13	01/20/2021	20:01	7435.48	Transducer	7436.76	7426.76	Intermediate
03-B-13	01/20/2021	21:01	7435.51	Transducer	7436.76	7426.76	Intermediate
03-B-13	01/20/2021	22:01	7435.52	Transducer	7436.76	7426.76	Intermediate
03-B-13	01/20/2021	23:01	7435.55	Transducer	7436.76	7426.76	Intermediate
03-B-13	01/21/2021	00:01	7435.56	Transducer	7436.76	7426.76	Intermediate
03-B-13	01/21/2021	01:01	7435.57	Transducer	7436.76	7426.76	Intermediate
03-B-13	01/21/2021	02:01	7435.58	Transducer	7436.76	7426.76	Intermediate
03-B-13	01/21/2021	03:01	7435.59	Transducer	7436.76	7426.76	Intermediate
03-B-13	01/21/2021	04:01	7435.59	Transducer	7436.76	7426.76	Intermediate
03-B-13	01/21/2021	05:01	7435.60	Transducer	7436.76	7426.76	Intermediate
03-B-13	01/21/2021	06:01	7435.61	Transducer	7436.76	7426.76	Intermediate
03-B-13	01/21/2021	07:01	7435.62	Transducer	7436.76	7426.76	Intermediate
03-B-13	01/21/2021	08:01	7435.61	Transducer	7436.76	7426.76	Intermediate
03-B-13	01/21/2021	09:01	7435.62	Transducer	7436.76	7426.76	Intermediate
03-B-13	01/21/2021	10:01	7435.62	Transducer	7436.76	7426.76	Intermediate
03-B-13	01/21/2021	11:01	7435.62	Transducer	7436.76	7426.76	Intermediate
03-B-13	01/21/2021	12:01	7435.61	Transducer	7436.76	7426.76	Intermediate
03-B-13	01/21/2021	13:01	7435.60	Transducer	7436.76	7426.76	Intermediate
03-B-13	01/21/2021	14:01	7435.58	Transducer	7436.76	7426.76	Intermediate
03-B-13	01/21/2021	15:01	7435.59	Transducer	7436.76	7426.76	Intermediate
03-B-13	01/21/2021	16:01	7435.59	Transducer	7436.76	7426.76	Intermediate
03-B-13	01/21/2021	17:01	7435.60	Transducer	7436.76	7426.76	Intermediate
03-B-13	01/21/2021	18:01	7435.60	Transducer	7436.76	7426.76	Intermediate
03-B-13	01/21/2021	19:01	7435.61	Transducer	7436.76	7426.76	Intermediate
03-B-13	01/21/2021	20:01	7435.62	Transducer	7436.76	7426.76	Intermediate
03-B-13	01/21/2021	21:01	7435.62	Transducer	7436.76	7426.76	Intermediate
03-B-13	01/21/2021	22:01	7435.63	Transducer	7436.76	7426.76	Intermediate
03-B-13	01/21/2021	23:01	7435.64	Transducer	7436.76	7426.76	Intermediate
03-B-13	01/22/2021	00:01	7435.64	Transducer	7436.76	7426.76	Intermediate
03-B-13	01/22/2021	01:01	7435.65	Transducer	7436.76	7426.76	Intermediate

Location	Date	Time	Water Level (ft amsl)	Method	Top of Screen (ft amsl)	Bottom of Screen (ft amsl)	Zone
03-B-13	01/22/2021	02:01	7435.65	Transducer	7436.76	7426.76	Intermediate
03-B-13	01/22/2021	03:01	7435.66	Transducer	7436.76	7426.76	Intermediate
03-B-13	01/22/2021	04:01	7435.65	Transducer	7436.76	7426.76	Intermediate
03-B-13	01/22/2021	05:01	7435.65	Transducer	7436.76	7426.76	Intermediate
03-B-13	01/22/2021	06:01	7435.66	Transducer	7436.76	7426.76	Intermediate
03-B-13	01/22/2021	07:01	7435.67	Transducer	7436.76	7426.76	Intermediate
03-B-13	01/22/2021	08:01	7435.67	Transducer	7436.76	7426.76	Intermediate
03-B-13	01/22/2021	09:01	7435.67	Transducer	7436.76	7426.76	Intermediate
03-B-13	01/22/2021	10:01	7435.68	Transducer	7436.76	7426.76	Intermediate
03-B-13	01/22/2021	11:01	7435.67	Transducer	7436.76	7426.76	Intermediate
03-B-13	01/22/2021	12:01	7435.67	Transducer	7436.76	7426.76	Intermediate
03-B-13	01/22/2021	13:01	7435.66	Transducer	7436.76	7426.76	Intermediate
03-B-13	01/22/2021	14:01	7435.65	Transducer	7436.76	7426.76	Intermediate
03-B-13	01/22/2021	15:01	7435.65	Transducer	7436.76	7426.76	Intermediate
03-B-13	01/22/2021	16:01	7435.65	Transducer	7436.76	7426.76	Intermediate
03-B-13	01/22/2021	17:01	7435.65	Transducer	7436.76	7426.76	Intermediate
03-B-13	01/22/2021	18:01	7435.65	Transducer	7436.76	7426.76	Intermediate
03-B-13	01/22/2021	19:01	7435.66	Transducer	7436.76	7426.76	Intermediate
03-B-13	01/22/2021	20:01	7435.66	Transducer	7436.76	7426.76	Intermediate
03-B-13	01/22/2021	21:01	7435.67	Transducer	7436.76	7426.76	Intermediate
03-B-13	01/22/2021	22:01	7435.67	Transducer	7436.76	7426.76	Intermediate
03-B-13	01/22/2021	23:01	7435.67	Transducer	7436.76	7426.76	Intermediate
03-B-13	01/23/2021	00:01	7435.67	Transducer	7436.76	7426.76	Intermediate
03-B-13	01/23/2021	01:01	7435.67	Transducer	7436.76	7426.76	Intermediate
03-B-13	01/23/2021	02:01	7435.68	Transducer	7436.76	7426.76	Intermediate
03-B-13	01/23/2021	03:01	7435.68	Transducer	7436.76	7426.76	Intermediate
03-B-13	01/23/2021	04:01	7435.68	Transducer	7436.76	7426.76	Intermediate
03-B-13	01/23/2021	05:01	7435.68	Transducer	7436.76	7426.76	Intermediate
03-B-13	01/23/2021	06:01	7435.69	Transducer	7436.76	7426.76	Intermediate
03-B-13	01/23/2021	07:01	7435.70	Transducer	7436.76	7426.76	Intermediate
03-B-13	01/23/2021	08:01	7435.70	Transducer	7436.76	7426.76	Intermediate
03-B-13	01/23/2021	09:01	7435.72	Transducer	7436.76	7426.76	Intermediate
03-B-13	01/23/2021	10:01	7435.73	Transducer	7436.76	7426.76	Intermediate
03-B-13	01/23/2021	11:01	7435.72	Transducer	7436.76	7426.76	Intermediate
03-B-13	01/23/2021	12:01	7435.71	Transducer	7436.76	7426.76	Intermediate
03-B-13	01/23/2021	13:01	7435.70	Transducer	7436.76	7426.76	Intermediate
03-B-13	01/23/2021	14:01	7435.70	Transducer	7436.76	7426.76	Intermediate
03-B-13	01/23/2021	15:01	7435.70	Transducer	7436.76	7426.76	Intermediate
03-B-13	01/23/2021	16:01	7435.71	Transducer	7436.76	7426.76	Intermediate
03-B-13	01/23/2021	17:01	7435.72	Transducer	7436.76	7426.76	Intermediate
03-B-13	01/23/2021	18:01	7435.73	Transducer	7436.76	7426.76	Intermediate
03-B-13	01/23/2021	19:01	7435.73	Transducer	7436.76	7426.76	Intermediate
03-B-13	01/23/2021	20:01	7435.73	Transducer	7436.76	7426.76	Intermediate
03-B-13	01/23/2021	21:01	7435.75	Transducer	7436.76	7426.76	Intermediate
03-B-13	01/23/2021	22:01	7435.75	Transducer	7436.76	7426.76	Intermediate

Location	Date	Time	Water Level (ft amsl)	Method	Top of Screen (ft amsl)	Bottom of Screen (ft amsl)	Zone
03-B-13	01/23/2021	23:01	7435.75	Transducer	7436.76	7426.76	Intermediate
03-B-13	01/24/2021	00:01	7435.76	Transducer	7436.76	7426.76	Intermediate
03-B-13	01/24/2021	01:01	7435.75	Transducer	7436.76	7426.76	Intermediate
03-B-13	01/24/2021	02:01	7435.75	Transducer	7436.76	7426.76	Intermediate
03-B-13	01/24/2021	03:01	7435.74	Transducer	7436.76	7426.76	Intermediate
03-B-13	01/24/2021	04:01	7435.74	Transducer	7436.76	7426.76	Intermediate
03-B-13	01/24/2021	05:01	7435.73	Transducer	7436.76	7426.76	Intermediate
03-B-13	01/24/2021	06:01	7435.72	Transducer	7436.76	7426.76	Intermediate
03-B-13	01/24/2021	07:01	7435.72	Transducer	7436.76	7426.76	Intermediate
03-B-13	01/24/2021	08:01	7435.72	Transducer	7436.76	7426.76	Intermediate
03-B-13	01/24/2021	09:01	7435.72	Transducer	7436.76	7426.76	Intermediate
03-B-13	01/24/2021	10:01	7435.71	Transducer	7436.76	7426.76	Intermediate
03-B-13	01/24/2021	11:01	7435.71	Transducer	7436.76	7426.76	Intermediate
03-B-13	01/24/2021	12:01	7435.68	Transducer	7436.76	7426.76	Intermediate
03-B-13	01/24/2021	13:01	7435.66	Transducer	7436.76	7426.76	Intermediate
03-B-13	01/24/2021	14:01	7435.64	Transducer	7436.76	7426.76	Intermediate
03-B-13	01/24/2021	15:01	7435.63	Transducer	7436.76	7426.76	Intermediate
03-B-13	01/24/2021	16:01	7435.62	Transducer	7436.76	7426.76	Intermediate
03-B-13	01/24/2021	17:01	7435.62	Transducer	7436.76	7426.76	Intermediate
03-B-13	01/24/2021	18:01	7435.63	Transducer	7436.76	7426.76	Intermediate
03-B-13	01/24/2021	19:01	7435.63	Transducer	7436.76	7426.76	Intermediate
03-B-13	01/24/2021	20:01	7435.62	Transducer	7436.76	7426.76	Intermediate
03-B-13	01/24/2021	21:01	7435.63	Transducer	7436.76	7426.76	Intermediate
03-B-13	01/24/2021	22:01	7435.63	Transducer	7436.76	7426.76	Intermediate
03-B-13	01/24/2021	23:01	7435.64	Transducer	7436.76	7426.76	Intermediate
03-B-13	01/25/2021	00:01	7435.63	Transducer	7436.76	7426.76	Intermediate
03-B-13	01/25/2021	01:01	7435.63	Transducer	7436.76	7426.76	Intermediate
03-B-13	01/25/2021	02:01	7435.63	Transducer	7436.76	7426.76	Intermediate
03-B-13	01/25/2021	03:01	7435.64	Transducer	7436.76	7426.76	Intermediate
03-B-13	01/25/2021	04:01	7435.64	Transducer	7436.76	7426.76	Intermediate
03-B-13	01/25/2021	05:01	7435.65	Transducer	7436.76	7426.76	Intermediate
03-B-13	01/25/2021	06:01	7435.67	Transducer	7436.76	7426.76	Intermediate
03-B-13	01/25/2021	07:01	7435.67	Transducer	7436.76	7426.76	Intermediate
03-B-13	01/25/2021	08:01	7435.66	Transducer	7436.76	7426.76	Intermediate
03-B-13	01/25/2021	09:01	7435.66	Transducer	7436.76	7426.76	Intermediate
03-B-13	01/25/2021	10:01	7435.66	Transducer	7436.76	7426.76	Intermediate
03-B-13	01/25/2021	11:01	7435.67	Transducer	7436.76	7426.76	Intermediate
03-B-13	01/25/2021	12:01	7435.66	Transducer	7436.76	7426.76	Intermediate
03-B-13	01/25/2021	13:01	7435.65	Transducer	7436.76	7426.76	Intermediate
03-B-13	01/25/2021	14:01	7435.65	Transducer	7436.76	7426.76	Intermediate
03-B-13	01/25/2021	15:01	7435.66	Transducer	7436.76	7426.76	Intermediate
03-B-13	01/25/2021	16:01	7435.66	Transducer	7436.76	7426.76	Intermediate
03-B-13	01/25/2021	17:01	7435.67	Transducer	7436.76	7426.76	Intermediate
03-B-13	01/25/2021	18:01	7435.66	Transducer	7436.76	7426.76	Intermediate
03-B-13	01/25/2021	19:01	7435.66	Transducer	7436.76	7426.76	Intermediate

Location	Date	Time	Water Level (ft amsl)	Method	Top of Screen (ft amsl)	Bottom of Screen (ft amsl)	Zone
03-B-13	01/25/2021	20:01	7435.67	Transducer	7436.76	7426.76	Intermediate
03-B-13	01/25/2021	21:01	7435.68	Transducer	7436.76	7426.76	Intermediate
03-B-13	01/25/2021	22:01	7435.67	Transducer	7436.76	7426.76	Intermediate
03-B-13	01/25/2021	23:01	7435.67	Transducer	7436.76	7426.76	Intermediate
03-B-13	01/26/2021	00:01	7435.67	Transducer	7436.76	7426.76	Intermediate
03-B-13	01/26/2021	01:01	7435.66	Transducer	7436.76	7426.76	Intermediate
03-B-13	01/26/2021	02:01	7435.65	Transducer	7436.76	7426.76	Intermediate
03-B-13	01/26/2021	03:01	7435.65	Transducer	7436.76	7426.76	Intermediate
03-B-13	01/26/2021	04:01	7435.65	Transducer	7436.76	7426.76	Intermediate
03-B-13	01/26/2021	05:01	7435.66	Transducer	7436.76	7426.76	Intermediate
03-B-13	01/26/2021	06:01	7435.66	Transducer	7436.76	7426.76	Intermediate
03-B-13	01/26/2021	07:01	7435.66	Transducer	7436.76	7426.76	Intermediate
03-B-13	01/26/2021	08:01	7435.67	Transducer	7436.76	7426.76	Intermediate
03-B-13	01/26/2021	09:01	7435.69	Transducer	7436.76	7426.76	Intermediate
03-B-13	01/26/2021	10:01	7435.71	Transducer	7436.76	7426.76	Intermediate
03-B-13	01/26/2021	11:01	7435.70	Transducer	7436.76	7426.76	Intermediate
03-B-13	01/26/2021	12:01	7435.70	Transducer	7436.76	7426.76	Intermediate
03-B-13	01/26/2021	13:01	7435.70	Transducer	7436.76	7426.76	Intermediate
03-B-13	01/26/2021	14:01	7435.71	Transducer	7436.76	7426.76	Intermediate
03-B-13	01/26/2021	15:01	7435.71	Transducer	7436.76	7426.76	Intermediate
03-B-13	01/26/2021	16:01	7435.72	Transducer	7436.76	7426.76	Intermediate
03-B-13	01/26/2021	17:01	7435.73	Transducer	7436.76	7426.76	Intermediate
03-B-13	01/26/2021	18:01	7435.75	Transducer	7436.76	7426.76	Intermediate
03-B-13	01/26/2021	19:01	7435.76	Transducer	7436.76	7426.76	Intermediate
03-B-13	01/26/2021	20:01	7435.78	Transducer	7436.76	7426.76	Intermediate
03-B-13	01/26/2021	21:01	7435.78	Transducer	7436.76	7426.76	Intermediate
03-B-13	01/26/2021	22:01	7435.80	Transducer	7436.76	7426.76	Intermediate
03-B-13	01/26/2021	23:01	7435.82	Transducer	7436.76	7426.76	Intermediate
03-B-13	01/27/2021	00:01	7435.83	Transducer	7436.76	7426.76	Intermediate
03-B-13	01/27/2021	01:01	7435.84	Transducer	7436.76	7426.76	Intermediate
03-B-13	01/27/2021	02:01	7435.85	Transducer	7436.76	7426.76	Intermediate
03-B-13	01/27/2021	03:01	7435.86	Transducer	7436.76	7426.76	Intermediate
03-B-13	01/27/2021	04:01	7435.87	Transducer	7436.76	7426.76	Intermediate
03-B-13	01/27/2021	05:01	7435.88	Transducer	7436.76	7426.76	Intermediate
03-B-13	01/27/2021	06:01	7435.89	Transducer	7436.76	7426.76	Intermediate
03-B-13	01/27/2021	07:01	7435.90	Transducer	7436.76	7426.76	Intermediate
03-B-13	01/27/2021	08:01	7435.89	Transducer	7436.76	7426.76	Intermediate
03-B-13	01/27/2021	09:01	7435.91	Transducer	7436.76	7426.76	Intermediate
03-B-13	01/27/2021	10:01	7435.91	Transducer	7436.76	7426.76	Intermediate
03-B-13	01/27/2021	11:01	7435.92	Transducer	7436.76	7426.76	Intermediate
03-B-13	01/27/2021	12:01	7435.92	Transducer	7436.76	7426.76	Intermediate
03-B-13	01/27/2021	13:01	7435.91	Transducer	7436.76	7426.76	Intermediate
03-B-13	01/27/2021	14:01	7435.91	Transducer	7436.76	7426.76	Intermediate
03-B-13	01/27/2021	15:01	7435.90	Transducer	7436.76	7426.76	Intermediate
03-B-13	01/27/2021	16:01	7435.91	Transducer	7436.76	7426.76	Intermediate

Location	Date	Time	Water Level (ft amsl)	Method	Top of Screen (ft amsl)	Bottom of Screen (ft amsl)	Zone
03-B-13	01/27/2021	17:01	7435.90	Transducer	7436.76	7426.76	Intermediate
03-B-13	01/27/2021	18:01	7435.91	Transducer	7436.76	7426.76	Intermediate
03-B-13	01/27/2021	19:01	7435.91	Transducer	7436.76	7426.76	Intermediate
03-B-13	01/27/2021	20:01	7435.92	Transducer	7436.76	7426.76	Intermediate
03-B-13	01/27/2021	21:01	7435.92	Transducer	7436.76	7426.76	Intermediate
03-B-13	01/27/2021	22:01	7435.92	Transducer	7436.76	7426.76	Intermediate
03-B-13	01/27/2021	23:01	7435.93	Transducer	7436.76	7426.76	Intermediate
03-B-13	01/28/2021	00:01	7435.94	Transducer	7436.76	7426.76	Intermediate
03-B-13	01/28/2021	01:01	7435.93	Transducer	7436.76	7426.76	Intermediate
03-B-13	01/28/2021	02:01	7435.94	Transducer	7436.76	7426.76	Intermediate
03-B-13	01/28/2021	03:01	7435.94	Transducer	7436.76	7426.76	Intermediate
03-B-13	01/28/2021	04:01	7435.93	Transducer	7436.76	7426.76	Intermediate
03-B-13	01/28/2021	05:01	7435.93	Transducer	7436.76	7426.76	Intermediate
03-B-13	01/28/2021	06:01	7435.93	Transducer	7436.76	7426.76	Intermediate
03-B-13	01/28/2021	07:01	7435.93	Transducer	7436.76	7426.76	Intermediate
03-B-13	01/28/2021	08:01	7435.93	Transducer	7436.76	7426.76	Intermediate
03-B-13	01/28/2021	09:01	7435.93	Transducer	7436.76	7426.76	Intermediate
03-B-13	01/28/2021	10:01	7435.93	Transducer	7436.76	7426.76	Intermediate
03-B-13	01/28/2021	11:01	7435.93	Transducer	7436.76	7426.76	Intermediate
03-B-13	01/28/2021	12:01	7435.92	Transducer	7436.76	7426.76	Intermediate
03-B-13	01/28/2021	13:01	7435.89	Transducer	7436.76	7426.76	Intermediate
03-B-13	01/28/2021	14:01	7435.89	Transducer	7436.76	7426.76	Intermediate
03-B-13	01/28/2021	15:01	7435.89	Transducer	7436.76	7426.76	Intermediate
03-B-13	01/28/2021	16:01	7435.88	Transducer	7436.76	7426.76	Intermediate
03-B-13	01/28/2021	17:01	7435.88	Transducer	7436.76	7426.76	Intermediate
03-B-13	01/28/2021	18:01	7435.88	Transducer	7436.76	7426.76	Intermediate
03-B-13	01/28/2021	19:01	7435.88	Transducer	7436.76	7426.76	Intermediate
03-B-13	01/28/2021	20:01	7435.89	Transducer	7436.76	7426.76	Intermediate
03-B-13	01/28/2021	21:01	7435.88	Transducer	7436.76	7426.76	Intermediate
03-B-13	01/28/2021	22:01	7435.89	Transducer	7436.76	7426.76	Intermediate
03-B-13	01/28/2021	23:01	7435.89	Transducer	7436.76	7426.76	Intermediate
03-B-13	01/29/2021	00:01	7435.88	Transducer	7436.76	7426.76	Intermediate
03-B-13	01/29/2021	01:01	7435.88	Transducer	7436.76	7426.76	Intermediate
03-B-13	01/29/2021	02:01	7435.88	Transducer	7436.76	7426.76	Intermediate
03-B-13	01/29/2021	03:01	7435.87	Transducer	7436.76	7426.76	Intermediate
03-B-13	01/29/2021	04:01	7435.87	Transducer	7436.76	7426.76	Intermediate
03-B-13	01/29/2021	05:01	7435.86	Transducer	7436.76	7426.76	Intermediate
03-B-13	01/29/2021	06:01	7435.85	Transducer	7436.76	7426.76	Intermediate
03-B-13	01/29/2021	07:01	7435.85	Transducer	7436.76	7426.76	Intermediate
03-B-13	01/29/2021	08:01	7435.85	Transducer	7436.76	7426.76	Intermediate
03-B-13	01/29/2021	09:01	7435.86	Transducer	7436.76	7426.76	Intermediate
03-B-13	01/29/2021	10:01	7435.84	Transducer	7436.76	7426.76	Intermediate
03-B-13	01/29/2021	11:01	7435.83	Transducer	7436.76	7426.76	Intermediate
03-B-13	01/29/2021	12:01	7435.81	Transducer	7436.76	7426.76	Intermediate
03-B-13	01/29/2021	13:01	7435.79	Transducer	7436.76	7426.76	Intermediate

Location	Date	Time	Water Level (ft amsl)	Method	Top of Screen (ft amsl)	Bottom of Screen (ft amsl)	Zone
03-B-13	01/29/2021	14:01	7435.78	Transducer	7436.76	7426.76	Intermediate
03-B-13	01/29/2021	15:01	7435.76	Transducer	7436.76	7426.76	Intermediate
03-B-13	01/29/2021	16:01	7435.75	Transducer	7436.76	7426.76	Intermediate
03-B-13	01/29/2021	17:01	7435.75	Transducer	7436.76	7426.76	Intermediate
03-B-13	01/29/2021	18:01	7435.74	Transducer	7436.76	7426.76	Intermediate
03-B-13	01/29/2021	19:01	7435.73	Transducer	7436.76	7426.76	Intermediate
03-B-13	01/29/2021	20:01	7435.72	Transducer	7436.76	7426.76	Intermediate
03-B-13	01/29/2021	21:01	7435.71	Transducer	7436.76	7426.76	Intermediate
03-B-13	01/29/2021	22:01	7435.71	Transducer	7436.76	7426.76	Intermediate
03-B-13	01/29/2021	23:01	7435.70	Transducer	7436.76	7426.76	Intermediate
03-B-13	01/30/2021	00:01	7435.70	Transducer	7436.76	7426.76	Intermediate
03-B-13	01/30/2021	01:01	7435.70	Transducer	7436.76	7426.76	Intermediate
03-B-13	01/30/2021	02:01	7435.70	Transducer	7436.76	7426.76	Intermediate
03-B-13	01/30/2021	03:01	7435.71	Transducer	7436.76	7426.76	Intermediate
03-B-13	01/30/2021	04:01	7435.72	Transducer	7436.76	7426.76	Intermediate
03-B-13	01/30/2021	05:01	7435.73	Transducer	7436.76	7426.76	Intermediate
03-B-13	01/30/2021	06:01	7435.73	Transducer	7436.76	7426.76	Intermediate
03-B-13	01/30/2021	07:01	7435.74	Transducer	7436.76	7426.76	Intermediate
03-B-13	01/30/2021	08:01	7435.76	Transducer	7436.76	7426.76	Intermediate
03-B-13	01/30/2021	09:01	7435.78	Transducer	7436.76	7426.76	Intermediate
03-B-13	01/30/2021	10:01	7435.80	Transducer	7436.76	7426.76	Intermediate
03-B-13	01/30/2021	11:01	7435.83	Transducer	7436.76	7426.76	Intermediate
03-B-13	01/30/2021	12:01	7435.83	Transducer	7436.76	7426.76	Intermediate
03-B-13	01/30/2021	13:01	7435.82	Transducer	7436.76	7426.76	Intermediate
03-B-13	01/30/2021	14:01	7435.81	Transducer	7436.76	7426.76	Intermediate
03-B-13	01/30/2021	15:01	7435.82	Transducer	7436.76	7426.76	Intermediate
03-B-13	01/30/2021	16:01	7435.83	Transducer	7436.76	7426.76	Intermediate
03-B-13	01/30/2021	17:01	7435.84	Transducer	7436.76	7426.76	Intermediate
03-B-13	01/30/2021	18:01	7435.85	Transducer	7436.76	7426.76	Intermediate
03-B-13	01/30/2021	19:01	7435.86	Transducer	7436.76	7426.76	Intermediate
03-B-13	01/30/2021	20:01	7435.87	Transducer	7436.76	7426.76	Intermediate
03-B-13	01/30/2021	21:01	7435.89	Transducer	7436.76	7426.76	Intermediate
03-B-13	01/30/2021	22:01	7435.89	Transducer	7436.76	7426.76	Intermediate
03-B-13	01/30/2021	23:01	7435.90	Transducer	7436.76	7426.76	Intermediate
03-B-13	01/31/2021	00:01	7435.91	Transducer	7436.76	7426.76	Intermediate
03-B-13	01/31/2021	01:01	7435.93	Transducer	7436.76	7426.76	Intermediate
03-B-13	01/31/2021	02:01	7435.93	Transducer	7436.76	7426.76	Intermediate
03-B-13	01/31/2021	03:01	7435.94	Transducer	7436.76	7426.76	Intermediate
03-B-13	01/31/2021	04:01	7435.94	Transducer	7436.76	7426.76	Intermediate
03-B-13	01/31/2021	05:01	7435.95	Transducer	7436.76	7426.76	Intermediate
03-B-13	01/31/2021	06:01	7435.95	Transducer	7436.76	7426.76	Intermediate
03-B-13	01/31/2021	07:01	7435.96	Transducer	7436.76	7426.76	Intermediate
03-B-13	01/31/2021	08:01	7435.96	Transducer	7436.76	7426.76	Intermediate
03-B-13	01/31/2021	09:01	7435.97	Transducer	7436.76	7426.76	Intermediate
03-B-13	01/31/2021	10:01	7435.97	Transducer	7436.76	7426.76	Intermediate

Location	Date	Time	Water Level (ft amsl)	Method	Top of Screen (ft amsl)	Bottom of Screen (ft amsl)	Zone
03-B-13	01/31/2021	11:01	7435.97	Transducer	7436.76	7426.76	Intermediate
03-B-13	01/31/2021	12:01	7435.97	Transducer	7436.76	7426.76	Intermediate
03-B-13	01/31/2021	13:01	7435.96	Transducer	7436.76	7426.76	Intermediate
03-B-13	01/31/2021	14:01	7435.96	Transducer	7436.76	7426.76	Intermediate
03-B-13	01/31/2021	15:01	7435.96	Transducer	7436.76	7426.76	Intermediate
03-B-13	01/31/2021	16:01	7435.96	Transducer	7436.76	7426.76	Intermediate
03-B-13	01/31/2021	17:01	7435.95	Transducer	7436.76	7426.76	Intermediate
03-B-13	01/31/2021	18:01	7435.95	Transducer	7436.76	7426.76	Intermediate
03-B-13	01/31/2021	19:01	7435.96	Transducer	7436.76	7426.76	Intermediate
03-B-13	01/31/2021	20:01	7435.96	Transducer	7436.76	7426.76	Intermediate
03-B-13	01/31/2021	21:01	7435.96	Transducer	7436.76	7426.76	Intermediate
03-B-13	01/31/2021	22:01	7435.96	Transducer	7436.76	7426.76	Intermediate
03-B-13	01/31/2021	23:01	7435.97	Transducer	7436.76	7426.76	Intermediate
03-B-13	02/01/2021	00:01	7435.96	Transducer	7436.76	7426.76	Intermediate
03-B-13	02/01/2021	01:01	7435.96	Transducer	7436.76	7426.76	Intermediate
03-B-13	02/01/2021	02:01	7435.95	Transducer	7436.76	7426.76	Intermediate
03-B-13	02/01/2021	03:01	7435.95	Transducer	7436.76	7426.76	Intermediate
03-B-13	02/01/2021	04:01	7435.94	Transducer	7436.76	7426.76	Intermediate
03-B-13	02/01/2021	05:01	7435.93	Transducer	7436.76	7426.76	Intermediate
03-B-13	02/01/2021	06:01	7435.94	Transducer	7436.76	7426.76	Intermediate
03-B-13	02/01/2021	07:01	7435.92	Transducer	7436.76	7426.76	Intermediate
03-B-13	02/01/2021	08:01	7435.93	Transducer	7436.76	7426.76	Intermediate
03-B-13	02/01/2021	09:01	7435.92	Transducer	7436.76	7426.76	Intermediate
03-B-13	02/01/2021	10:01	7435.92	Transducer	7436.76	7426.76	Intermediate
03-B-13	02/01/2021	11:01	7435.91	Transducer	7436.76	7426.76	Intermediate
03-B-13	02/01/2021	12:01	7435.89	Transducer	7436.76	7426.76	Intermediate
03-B-13	02/01/2021	13:01	7435.88	Transducer	7436.76	7426.76	Intermediate
03-B-13	02/01/2021	14:01	7435.87	Transducer	7436.76	7426.76	Intermediate
03-B-13	02/01/2021	15:01	7435.86	Transducer	7436.76	7426.76	Intermediate
03-B-13	02/01/2021	16:01	7435.86	Transducer	7436.76	7426.76	Intermediate
03-B-13	02/01/2021	17:01	7435.85	Transducer	7436.76	7426.76	Intermediate
03-B-13	02/01/2021	18:01	7435.85	Transducer	7436.76	7426.76	Intermediate
03-B-13	02/01/2021	19:01	7435.86	Transducer	7436.76	7426.76	Intermediate
03-B-13	02/01/2021	20:01	7435.85	Transducer	7436.76	7426.76	Intermediate
03-B-13	02/01/2021	21:01	7435.85	Transducer	7436.76	7426.76	Intermediate
03-B-13	02/01/2021	22:01	7435.85	Transducer	7436.76	7426.76	Intermediate
03-B-13	02/01/2021	23:01	7435.85	Transducer	7436.76	7426.76	Intermediate
03-B-13	02/02/2021	00:01	7435.84	Transducer	7436.76	7426.76	Intermediate
03-B-13	02/02/2021	01:01	7435.83	Transducer	7436.76	7426.76	Intermediate
03-B-13	02/02/2021	02:01	7435.84	Transducer	7436.76	7426.76	Intermediate
03-B-13	02/02/2021	03:01	7435.83	Transducer	7436.76	7426.76	Intermediate
03-B-13	02/02/2021	04:01	7435.83	Transducer	7436.76	7426.76	Intermediate
03-B-13	02/02/2021	05:01	7435.83	Transducer	7436.76	7426.76	Intermediate
03-B-13	02/02/2021	06:01	7435.83	Transducer	7436.76	7426.76	Intermediate
03-B-13	02/02/2021	07:01	7435.83	Transducer	7436.76	7426.76	Intermediate

Location	Date	Time	Water Level (ft amsl)	Method	Top of Screen (ft amsl)	Bottom of Screen (ft amsl)	Zone
03-B-13	02/02/2021	08:01	7435.83	Transducer	7436.76	7426.76	Intermediate
03-B-13	02/02/2021	09:01	7435.83	Transducer	7436.76	7426.76	Intermediate
03-B-13	02/02/2021	10:01	7435.83	Transducer	7436.76	7426.76	Intermediate
03-B-13	02/02/2021	11:01	7435.83	Transducer	7436.76	7426.76	Intermediate
03-B-13	02/02/2021	12:01	7435.81	Transducer	7436.76	7426.76	Intermediate
03-B-13	02/02/2021	13:01	7435.80	Transducer	7436.76	7426.76	Intermediate
03-B-13	02/02/2021	14:01	7435.80	Transducer	7436.76	7426.76	Intermediate
03-B-13	02/02/2021	15:01	7435.79	Transducer	7436.76	7426.76	Intermediate
03-B-13	02/02/2021	16:01	7435.78	Transducer	7436.76	7426.76	Intermediate
03-B-13	02/02/2021	17:01	7435.79	Transducer	7436.76	7426.76	Intermediate
03-B-13	02/02/2021	18:01	7435.78	Transducer	7436.76	7426.76	Intermediate
03-B-13	02/02/2021	19:01	7435.79	Transducer	7436.76	7426.76	Intermediate
03-B-13	02/02/2021	20:01	7435.79	Transducer	7436.76	7426.76	Intermediate
03-B-13	02/02/2021	21:01	7435.78	Transducer	7436.76	7426.76	Intermediate
03-B-13	02/02/2021	22:01	7435.78	Transducer	7436.76	7426.76	Intermediate
03-B-13	02/02/2021	23:01	7435.78	Transducer	7436.76	7426.76	Intermediate
03-B-13	02/03/2021	00:01	7435.77	Transducer	7436.76	7426.76	Intermediate
03-B-13	02/03/2021	01:01	7435.76	Transducer	7436.76	7426.76	Intermediate
03-B-13	02/03/2021	02:01	7435.76	Transducer	7436.76	7426.76	Intermediate
03-B-13	02/03/2021	03:01	7435.75	Transducer	7436.76	7426.76	Intermediate
03-B-13	02/03/2021	04:01	7435.75	Transducer	7436.76	7426.76	Intermediate
03-B-13	02/03/2021	05:01	7435.75	Transducer	7436.76	7426.76	Intermediate
03-B-13	02/03/2021	06:01	7435.74	Transducer	7436.76	7426.76	Intermediate
03-B-13	02/03/2021	07:01	7435.75	Transducer	7436.76	7426.76	Intermediate
03-B-13	02/03/2021	08:01	7435.74	Transducer	7436.76	7426.76	Intermediate
03-B-13	02/03/2021	09:01	7435.74	Transducer	7436.76	7426.76	Intermediate
03-B-13	02/03/2021	10:01	7435.73	Transducer	7436.76	7426.76	Intermediate
03-B-13	02/03/2021	11:01	7435.72	Transducer	7436.76	7426.76	Intermediate
03-B-13	02/03/2021	12:01	7435.71	Transducer	7436.76	7426.76	Intermediate
03-B-13	02/03/2021	13:01	7435.70	Transducer	7436.76	7426.76	Intermediate
03-B-13	02/03/2021	14:01	7435.68	Transducer	7436.76	7426.76	Intermediate
03-B-13	02/03/2021	15:01	7435.67	Transducer	7436.76	7426.76	Intermediate
03-B-13	02/03/2021	16:01	7435.67	Transducer	7436.76	7426.76	Intermediate
03-B-13	02/03/2021	17:01	7435.65	Transducer	7436.76	7426.76	Intermediate
03-B-13	02/03/2021	18:01	7435.64	Transducer	7436.76	7426.76	Intermediate
03-B-13	02/03/2021	19:01	7435.63	Transducer	7436.76	7426.76	Intermediate
03-B-13	02/03/2021	20:01	7435.63	Transducer	7436.76	7426.76	Intermediate
03-B-13	02/03/2021	21:01	7435.63	Transducer	7436.76	7426.76	Intermediate
03-B-13	02/03/2021	22:01	7435.63	Transducer	7436.76	7426.76	Intermediate
03-B-13	02/03/2021	23:01	7435.62	Transducer	7436.76	7426.76	Intermediate
03-B-13	02/04/2021	00:01	7435.62	Transducer	7436.76	7426.76	Intermediate
03-B-13	02/04/2021	01:01	7435.62	Transducer	7436.76	7426.76	Intermediate
03-B-13	02/04/2021	02:01	7435.63	Transducer	7436.76	7426.76	Intermediate
03-B-13	02/04/2021	03:01	7435.64	Transducer	7436.76	7426.76	Intermediate
03-B-13	02/04/2021	04:01	7435.64	Transducer	7436.76	7426.76	Intermediate

Location	Date	Time	Water Level (ft amsl)	Method	Top of Screen (ft amsl)	Bottom of Screen (ft amsl)	Zone
03-B-13	02/04/2021	05:01	7435.64	Transducer	7436.76	7426.76	Intermediate
03-B-13	02/04/2021	06:01	7435.65	Transducer	7436.76	7426.76	Intermediate
03-B-13	02/04/2021	07:01	7435.65	Transducer	7436.76	7426.76	Intermediate
03-B-13	02/04/2021	08:01	7435.66	Transducer	7436.76	7426.76	Intermediate
03-B-13	02/04/2021	09:01	7435.67	Transducer	7436.76	7426.76	Intermediate
03-B-13	02/04/2021	10:01	7435.67	Transducer	7436.76	7426.76	Intermediate
03-B-13	02/04/2021	11:01	7435.67	Transducer	7436.76	7426.76	Intermediate
03-B-13	02/04/2021	12:01	7435.66	Transducer	7436.76	7426.76	Intermediate
03-B-13	02/04/2021	13:01	7435.65	Transducer	7436.76	7426.76	Intermediate
03-B-13	02/04/2021	14:01	7435.64	Transducer	7436.76	7426.76	Intermediate
03-B-13	02/04/2021	15:01	7435.64	Transducer	7436.76	7426.76	Intermediate
03-B-13	02/04/2021	16:01	7435.64	Transducer	7436.76	7426.76	Intermediate
03-B-13	02/04/2021	17:01	7435.64	Transducer	7436.76	7426.76	Intermediate
03-B-13	02/04/2021	18:01	7435.66	Transducer	7436.76	7426.76	Intermediate
03-B-13	02/04/2021	19:01	7435.66	Transducer	7436.76	7426.76	Intermediate
03-B-13	02/04/2021	20:01	7435.67	Transducer	7436.76	7426.76	Intermediate
03-B-13	02/04/2021	21:01	7435.67	Transducer	7436.76	7426.76	Intermediate
03-B-13	02/04/2021	22:01	7435.67	Transducer	7436.76	7426.76	Intermediate
03-B-13	02/04/2021	23:01	7435.67	Transducer	7436.76	7426.76	Intermediate
03-B-13	02/05/2021	00:01	7435.67	Transducer	7436.76	7426.76	Intermediate
03-B-13	02/05/2021	01:01	7435.65	Transducer	7436.76	7426.76	Intermediate
03-B-13	02/05/2021	02:01	7435.65	Transducer	7436.76	7426.76	Intermediate
03-B-13	02/05/2021	03:01	7435.66	Transducer	7436.76	7426.76	Intermediate
03-B-13	02/05/2021	04:01	7435.65	Transducer	7436.76	7426.76	Intermediate
03-B-13	02/05/2021	05:01	7435.65	Transducer	7436.76	7426.76	Intermediate
03-B-13	02/05/2021	06:01	7435.64	Transducer	7436.76	7426.76	Intermediate
03-B-13	02/05/2021	07:01	7435.64	Transducer	7436.76	7426.76	Intermediate
03-B-13	02/05/2021	08:01	7435.63	Transducer	7436.76	7426.76	Intermediate
03-B-13	02/05/2021	09:01	7435.63	Transducer	7436.76	7426.76	Intermediate
03-B-13	02/05/2021	10:01	7435.64	Transducer	7436.76	7426.76	Intermediate
03-B-13	02/05/2021	11:01	7435.63	Transducer	7436.76	7426.76	Intermediate
03-B-13	02/05/2021	12:01	7435.61	Transducer	7436.76	7426.76	Intermediate
03-B-13	02/05/2021	13:01	7435.60	Transducer	7436.76	7426.76	Intermediate
03-B-13	02/05/2021	14:01	7435.57	Transducer	7436.76	7426.76	Intermediate
03-B-13	02/05/2021	15:01	7435.56	Transducer	7436.76	7426.76	Intermediate
03-B-13	02/05/2021	16:01	7435.56	Transducer	7436.76	7426.76	Intermediate
03-B-13	02/05/2021	17:01	7435.56	Transducer	7436.76	7426.76	Intermediate
03-B-13	02/05/2021	18:01	7435.56	Transducer	7436.76	7426.76	Intermediate
03-B-13	02/05/2021	19:01	7435.57	Transducer	7436.76	7426.76	Intermediate
03-B-13	02/05/2021	20:01	7435.57	Transducer	7436.76	7426.76	Intermediate
03-B-13	02/05/2021	21:01	7435.57	Transducer	7436.76	7426.76	Intermediate
03-B-13	02/05/2021	22:01	7435.55	Transducer	7436.76	7426.76	Intermediate
03-B-13	02/05/2021	23:01	7435.57	Transducer	7436.76	7426.76	Intermediate
03-B-13	02/06/2021	00:01	7435.58	Transducer	7436.76	7426.76	Intermediate
03-B-13	02/06/2021	01:01	7435.58	Transducer	7436.76	7426.76	Intermediate

Location	Date	Time	Water Level (ft amsl)	Method	Top of Screen (ft amsl)	Bottom of Screen (ft amsl)	Zone
03-B-13	02/06/2021	02:01	7435.57	Transducer	7436.76	7426.76	Intermediate
03-B-13	02/06/2021	03:01	7435.59	Transducer	7436.76	7426.76	Intermediate
03-B-13	02/06/2021	04:01	7435.59	Transducer	7436.76	7426.76	Intermediate
03-B-13	02/06/2021	05:01	7435.59	Transducer	7436.76	7426.76	Intermediate
03-B-13	02/06/2021	06:01	7435.61	Transducer	7436.76	7426.76	Intermediate
03-B-13	02/06/2021	07:01	7435.62	Transducer	7436.76	7426.76	Intermediate
03-B-13	02/06/2021	08:01	7435.63	Transducer	7436.76	7426.76	Intermediate
03-B-13	02/06/2021	09:01	7435.65	Transducer	7436.76	7426.76	Intermediate
03-B-13	02/06/2021	10:01	7435.66	Transducer	7436.76	7426.76	Intermediate
03-B-13	02/06/2021	11:01	7435.66	Transducer	7436.76	7426.76	Intermediate
03-B-13	02/06/2021	12:01	7435.65	Transducer	7436.76	7426.76	Intermediate
03-B-13	02/06/2021	13:01	7435.63	Transducer	7436.76	7426.76	Intermediate
03-B-13	02/06/2021	14:01	7435.62	Transducer	7436.76	7426.76	Intermediate
03-B-13	02/06/2021	15:01	7435.61	Transducer	7436.76	7426.76	Intermediate
03-B-13	02/06/2021	16:01	7435.61	Transducer	7436.76	7426.76	Intermediate
03-B-13	02/06/2021	17:01	7435.60	Transducer	7436.76	7426.76	Intermediate
03-B-13	02/06/2021	18:01	7435.60	Transducer	7436.76	7426.76	Intermediate
03-B-13	02/06/2021	19:01	7435.61	Transducer	7436.76	7426.76	Intermediate
03-B-13	02/06/2021	20:01	7435.60	Transducer	7436.76	7426.76	Intermediate
03-B-13	02/06/2021	21:01	7435.60	Transducer	7436.76	7426.76	Intermediate
03-B-13	02/06/2021	22:01	7435.60	Transducer	7436.76	7426.76	Intermediate
03-B-13	02/06/2021	23:01	7435.59	Transducer	7436.76	7426.76	Intermediate
03-B-13	02/07/2021	00:01	7435.58	Transducer	7436.76	7426.76	Intermediate
03-B-13	02/07/2021	01:01	7435.57	Transducer	7436.76	7426.76	Intermediate
03-B-13	02/07/2021	02:01	7435.57	Transducer	7436.76	7426.76	Intermediate
03-B-13	02/07/2021	03:01	7435.57	Transducer	7436.76	7426.76	Intermediate
03-B-13	02/07/2021	04:01	7435.56	Transducer	7436.76	7426.76	Intermediate
03-B-13	02/07/2021	05:01	7435.57	Transducer	7436.76	7426.76	Intermediate
03-B-13	02/07/2021	06:01	7435.57	Transducer	7436.76	7426.76	Intermediate
03-B-13	02/07/2021	07:01	7435.57	Transducer	7436.76	7426.76	Intermediate
03-B-13	02/07/2021	08:01	7435.57	Transducer	7436.76	7426.76	Intermediate
03-B-13	02/07/2021	09:01	7435.58	Transducer	7436.76	7426.76	Intermediate
03-B-13	02/07/2021	10:01	7435.58	Transducer	7436.76	7426.76	Intermediate
03-B-13	02/07/2021	11:01	7435.57	Transducer	7436.76	7426.76	Intermediate
03-B-13	02/07/2021	12:01	7435.56	Transducer	7436.76	7426.76	Intermediate
03-B-13	02/07/2021	13:01	7435.55	Transducer	7436.76	7426.76	Intermediate
03-B-13	02/07/2021	14:01	7435.54	Transducer	7436.76	7426.76	Intermediate
03-B-13	02/07/2021	15:01	7435.54	Transducer	7436.76	7426.76	Intermediate
03-B-13	02/07/2021	16:01	7435.53	Transducer	7436.76	7426.76	Intermediate
03-B-13	02/07/2021	17:01	7435.53	Transducer	7436.76	7426.76	Intermediate
03-B-13	02/07/2021	18:01	7435.54	Transducer	7436.76	7426.76	Intermediate
03-B-13	02/07/2021	19:01	7435.54	Transducer	7436.76	7426.76	Intermediate
03-B-13	02/07/2021	20:01	7435.55	Transducer	7436.76	7426.76	Intermediate
03-B-13	02/07/2021	21:01	7435.56	Transducer	7436.76	7426.76	Intermediate
03-B-13	02/07/2021	22:01	7435.55	Transducer	7436.76	7426.76	Intermediate

Location	Date	Time	Water Level (ft amsl)	Method	Top of Screen (ft amsl)	Bottom of Screen (ft amsl)	Zone
03-B-13	02/07/2021	23:01	7435.55	Transducer	7436.76	7426.76	Intermediate
03-B-13	02/08/2021	00:01	7435.54	Transducer	7436.76	7426.76	Intermediate
03-B-13	02/08/2021	01:01	7435.54	Transducer	7436.76	7426.76	Intermediate
03-B-13	02/08/2021	02:01	7435.54	Transducer	7436.76	7426.76	Intermediate
03-B-13	02/08/2021	03:01	7435.54	Transducer	7436.76	7426.76	Intermediate
03-B-13	02/08/2021	04:01	7435.53	Transducer	7436.76	7426.76	Intermediate
03-B-13	02/08/2021	05:01	7435.54	Transducer	7436.76	7426.76	Intermediate
03-B-13	02/08/2021	06:01	7435.54	Transducer	7436.76	7426.76	Intermediate
03-B-13	02/08/2021	07:01	7435.54	Transducer	7436.76	7426.76	Intermediate
03-B-13	02/08/2021	08:01	7435.54	Transducer	7436.76	7426.76	Intermediate
03-B-13	02/08/2021	09:01	7435.54	Transducer	7436.76	7426.76	Intermediate
03-B-13	02/08/2021	10:01	7435.55	Transducer	7436.76	7426.76	Intermediate
03-B-13	02/08/2021	11:01	7435.54	Transducer	7436.76	7426.76	Intermediate
03-B-13	02/08/2021	12:01	7435.53	Transducer	7436.76	7426.76	Intermediate
03-B-13	02/08/2021	13:01	7435.53	Transducer	7436.76	7426.76	Intermediate
03-B-13	02/08/2021	14:01	7435.52	Transducer	7436.76	7426.76	Intermediate
03-B-13	02/08/2021	15:01	7435.52	Transducer	7436.76	7426.76	Intermediate
03-B-13	02/08/2021	16:01	7435.51	Transducer	7436.76	7426.76	Intermediate
03-B-13	02/08/2021	17:01	7435.52	Transducer	7436.76	7426.76	Intermediate
03-B-13	02/08/2021	18:01	7435.52	Transducer	7436.76	7426.76	Intermediate
03-B-13	02/08/2021	19:01	7435.53	Transducer	7436.76	7426.76	Intermediate
03-B-13	02/08/2021	20:01	7435.55	Transducer	7436.76	7426.76	Intermediate
03-B-13	02/08/2021	21:01	7435.55	Transducer	7436.76	7426.76	Intermediate
03-B-13	02/08/2021	22:01	7435.56	Transducer	7436.76	7426.76	Intermediate
03-B-13	02/08/2021	23:01	7435.55	Transducer	7436.76	7426.76	Intermediate
03-B-13	02/09/2021	00:01	7435.56	Transducer	7436.76	7426.76	Intermediate
03-B-13	02/09/2021	01:01	7435.55	Transducer	7436.76	7426.76	Intermediate
03-B-13	02/09/2021	02:01	7435.56	Transducer	7436.76	7426.76	Intermediate
03-B-13	02/09/2021	03:01	7435.55	Transducer	7436.76	7426.76	Intermediate
03-B-13	02/09/2021	04:01	7435.55	Transducer	7436.76	7426.76	Intermediate
03-B-13	02/09/2021	05:01	7435.54	Transducer	7436.76	7426.76	Intermediate
03-B-13	02/09/2021	06:01	7435.54	Transducer	7436.76	7426.76	Intermediate
03-B-13	02/09/2021	07:01	7435.54	Transducer	7436.76	7426.76	Intermediate
03-B-13	02/09/2021	08:01	7435.54	Transducer	7436.76	7426.76	Intermediate
03-B-13	02/09/2021	09:01	7435.54	Transducer	7436.76	7426.76	Intermediate
03-B-13	02/09/2021	10:01	7435.54	Transducer	7436.76	7426.76	Intermediate
03-B-13	02/09/2021	11:01	7435.53	Transducer	7436.76	7426.76	Intermediate
03-B-13	02/09/2021	12:01	7435.53	Transducer	7436.76	7426.76	Intermediate
03-B-13	02/09/2021	13:01	7435.51	Transducer	7436.76	7426.76	Intermediate
03-B-13	02/09/2021	14:01	7435.50	Transducer	7436.76	7426.76	Intermediate
03-B-13	02/09/2021	15:01	7435.50	Transducer	7436.76	7426.76	Intermediate
03-B-13	02/09/2021	16:01	7435.49	Transducer	7436.76	7426.76	Intermediate
03-B-13	02/09/2021	17:01	7435.49	Transducer	7436.76	7426.76	Intermediate
03-B-13	02/09/2021	18:01	7435.50	Transducer	7436.76	7426.76	Intermediate
03-B-13	02/09/2021	19:01	7435.50	Transducer	7436.76	7426.76	Intermediate

Location	Date	Time	Water Level (ft amsl)	Method	Top of Screen (ft amsl)	Bottom of Screen (ft amsl)	Zone
03-B-13	02/09/2021	20:01	7435.50	Transducer	7436.76	7426.76	Intermediate
03-B-13	02/09/2021	21:01	7435.49	Transducer	7436.76	7426.76	Intermediate
03-B-13	02/09/2021	22:01	7435.49	Transducer	7436.76	7426.76	Intermediate
03-B-13	02/09/2021	23:01	7435.49	Transducer	7436.76	7426.76	Intermediate
03-B-13	02/10/2021	00:01	7435.49	Transducer	7436.76	7426.76	Intermediate
03-B-13	02/10/2021	01:01	7435.49	Transducer	7436.76	7426.76	Intermediate
03-B-13	02/10/2021	02:01	7435.47	Transducer	7436.76	7426.76	Intermediate
03-B-13	02/10/2021	03:01	7435.47	Transducer	7436.76	7426.76	Intermediate
03-B-13	02/10/2021	04:01	7435.47	Transducer	7436.76	7426.76	Intermediate
03-B-13	02/10/2021	05:01	7435.46	Transducer	7436.76	7426.76	Intermediate
03-B-13	02/10/2021	06:01	7435.46	Transducer	7436.76	7426.76	Intermediate
03-B-13	02/10/2021	07:01	7435.47	Transducer	7436.76	7426.76	Intermediate
03-B-13	02/10/2021	08:01	7435.48	Transducer	7436.76	7426.76	Intermediate
03-B-13	02/10/2021	09:01	7435.47	Transducer	7436.76	7426.76	Intermediate
03-B-13	02/10/2021	10:01	7435.47	Transducer	7436.76	7426.76	Intermediate
03-B-13	02/10/2021	11:01	7435.47	Transducer	7436.76	7426.76	Intermediate
03-B-13	02/10/2021	12:01	7435.46	Transducer	7436.76	7426.76	Intermediate
03-B-13	02/10/2021	13:01	7435.44	Transducer	7436.76	7426.76	Intermediate
03-B-13	02/10/2021	14:01	7435.42	Transducer	7436.76	7426.76	Intermediate
03-B-13	02/10/2021	15:01	7435.42	Transducer	7436.76	7426.76	Intermediate
03-B-13	02/10/2021	16:01	7435.43	Transducer	7436.76	7426.76	Intermediate
03-B-13	02/10/2021	17:01	7435.43	Transducer	7436.76	7426.76	Intermediate
03-B-13	02/10/2021	18:01	7435.44	Transducer	7436.76	7426.76	Intermediate
03-B-13	02/10/2021	19:01	7435.43	Transducer	7436.76	7426.76	Intermediate
03-B-13	02/10/2021	20:01	7435.44	Transducer	7436.76	7426.76	Intermediate
03-B-13	02/10/2021	21:01	7435.44	Transducer	7436.76	7426.76	Intermediate
03-B-13	02/10/2021	22:01	7435.44	Transducer	7436.76	7426.76	Intermediate
03-B-13	02/10/2021	23:01	7435.45	Transducer	7436.76	7426.76	Intermediate
03-B-13	02/11/2021	00:01	7435.44	Transducer	7436.76	7426.76	Intermediate
03-B-13	02/11/2021	01:01	7435.44	Transducer	7436.76	7426.76	Intermediate
03-B-13	02/11/2021	02:01	7435.44	Transducer	7436.76	7426.76	Intermediate
03-B-13	02/11/2021	03:01	7435.43	Transducer	7436.76	7426.76	Intermediate
03-B-13	02/11/2021	04:01	7435.43	Transducer	7436.76	7426.76	Intermediate
03-B-13	02/11/2021	05:01	7435.43	Transducer	7436.76	7426.76	Intermediate
03-B-13	02/11/2021	06:01	7435.43	Transducer	7436.76	7426.76	Intermediate
03-B-13	02/11/2021	07:01	7435.44	Transducer	7436.76	7426.76	Intermediate
03-B-13	02/11/2021	08:01	7435.44	Transducer	7436.76	7426.76	Intermediate
03-B-13	02/11/2021	09:01	7435.44	Transducer	7436.76	7426.76	Intermediate
03-B-13	02/11/2021	10:01	7435.44	Transducer	7436.76	7426.76	Intermediate
03-B-13	02/11/2021	11:01	7435.44	Transducer	7436.76	7426.76	Intermediate
03-B-13	02/11/2021	12:01	7435.43	Transducer	7436.76	7426.76	Intermediate
03-B-13	02/11/2021	13:01	7435.42	Transducer	7436.76	7426.76	Intermediate
03-B-13	02/11/2021	14:01	7435.41	Transducer	7436.76	7426.76	Intermediate
03-B-13	02/11/2021	15:01	7435.39	Transducer	7436.76	7426.76	Intermediate
03-B-13	02/11/2021	16:01	7435.38	Transducer	7436.76	7426.76	Intermediate

Location	Date	Time	Water Level (ft amsl)	Method	Top of Screen (ft amsl)	Bottom of Screen (ft amsl)	Zone
03-B-13	02/11/2021	17:01	7435.38	Transducer	7436.76	7426.76	Intermediate
03-B-13	02/11/2021	18:01	7435.39	Transducer	7436.76	7426.76	Intermediate
03-B-13	02/11/2021	19:01	7435.39	Transducer	7436.76	7426.76	Intermediate
03-B-13	02/11/2021	20:01	7435.38	Transducer	7436.76	7426.76	Intermediate
03-B-13	02/11/2021	21:01	7435.38	Transducer	7436.76	7426.76	Intermediate
03-B-13	02/11/2021	22:01	7435.37	Transducer	7436.76	7426.76	Intermediate
03-B-13	02/11/2021	23:01	7435.37	Transducer	7436.76	7426.76	Intermediate
03-B-13	02/12/2021	00:01	7435.36	Transducer	7436.76	7426.76	Intermediate
03-B-13	02/12/2021	01:01	7435.35	Transducer	7436.76	7426.76	Intermediate
03-B-13	02/12/2021	02:01	7435.34	Transducer	7436.76	7426.76	Intermediate
03-B-13	02/12/2021	03:01	7435.33	Transducer	7436.76	7426.76	Intermediate
03-B-13	02/12/2021	04:01	7435.33	Transducer	7436.76	7426.76	Intermediate
03-B-13	02/12/2021	05:01	7435.33	Transducer	7436.76	7426.76	Intermediate
03-B-13	02/12/2021	06:01	7435.33	Transducer	7436.76	7426.76	Intermediate
03-B-13	02/12/2021	07:01	7435.33	Transducer	7436.76	7426.76	Intermediate
03-B-13	02/12/2021	08:01	7435.33	Transducer	7436.76	7426.76	Intermediate
03-B-13	02/12/2021	09:01	7435.32	Transducer	7436.76	7426.76	Intermediate
03-B-13	02/12/2021	10:01	7435.31	Transducer	7436.76	7426.76	Intermediate
03-B-13	02/12/2021	11:01	7435.31	Transducer	7436.76	7426.76	Intermediate
03-B-13	02/12/2021	12:01	7435.29	Transducer	7436.76	7426.76	Intermediate
03-B-13	02/12/2021	13:01	7435.28	Transducer	7436.76	7426.76	Intermediate
03-B-13	02/12/2021	14:01	7435.27	Transducer	7436.76	7426.76	Intermediate
03-B-13	02/12/2021	15:01	7435.26	Transducer	7436.76	7426.76	Intermediate
03-B-13	02/12/2021	16:01	7435.26	Transducer	7436.76	7426.76	Intermediate
03-B-13	02/12/2021	17:01	7435.26	Transducer	7436.76	7426.76	Intermediate
03-B-13	02/12/2021	18:01	7435.26	Transducer	7436.76	7426.76	Intermediate
03-B-13	02/12/2021	19:01	7435.26	Transducer	7436.76	7426.76	Intermediate
03-B-13	02/12/2021	20:01	7435.26	Transducer	7436.76	7426.76	Intermediate
03-B-13	02/12/2021	21:01	7435.26	Transducer	7436.76	7426.76	Intermediate
03-B-13	02/12/2021	22:01	7435.27	Transducer	7436.76	7426.76	Intermediate
03-B-13	02/12/2021	23:01	7435.27	Transducer	7436.76	7426.76	Intermediate
03-B-13	02/13/2021	00:01	7435.27	Transducer	7436.76	7426.76	Intermediate
03-B-13	02/13/2021	01:01	7435.26	Transducer	7436.76	7426.76	Intermediate
03-B-13	02/13/2021	02:01	7435.26	Transducer	7436.76	7426.76	Intermediate
03-B-13	02/13/2021	03:01	7435.25	Transducer	7436.76	7426.76	Intermediate
03-B-13	02/13/2021	04:01	7435.25	Transducer	7436.76	7426.76	Intermediate
03-B-13	02/13/2021	05:01	7435.27	Transducer	7436.76	7426.76	Intermediate
03-B-13	02/13/2021	06:01	7435.27	Transducer	7436.76	7426.76	Intermediate
03-B-13	02/13/2021	07:01	7435.26	Transducer	7436.76	7426.76	Intermediate
03-B-13	02/13/2021	08:01	7435.25	Transducer	7436.76	7426.76	Intermediate
03-B-13	02/13/2021	09:01	7435.25	Transducer	7436.76	7426.76	Intermediate
03-B-13	02/13/2021	10:01	7435.25	Transducer	7436.76	7426.76	Intermediate
03-B-13	02/13/2021	11:01	7435.24	Transducer	7436.76	7426.76	Intermediate
03-B-13	02/13/2021	12:01	7435.24	Transducer	7436.76	7426.76	Intermediate
03-B-13	02/13/2021	13:01	7435.24	Transducer	7436.76	7426.76	Intermediate

Location	Date	Time	Water Level (ft amsl)	Method	Top of Screen (ft amsl)	Bottom of Screen (ft amsl)	Zone
03-B-13	02/13/2021	14:01	7435.23	Transducer	7436.76	7426.76	Intermediate
03-B-13	02/13/2021	15:01	7435.23	Transducer	7436.76	7426.76	Intermediate
03-B-13	02/13/2021	16:01	7435.23	Transducer	7436.76	7426.76	Intermediate
03-B-13	02/13/2021	17:01	7435.22	Transducer	7436.76	7426.76	Intermediate
03-B-13	02/13/2021	18:01	7435.23	Transducer	7436.76	7426.76	Intermediate
03-B-13	02/13/2021	19:01	7435.22	Transducer	7436.76	7426.76	Intermediate
03-B-13	02/13/2021	20:01	7435.21	Transducer	7436.76	7426.76	Intermediate
03-B-13	02/13/2021	21:01	7435.22	Transducer	7436.76	7426.76	Intermediate
03-B-13	02/13/2021	22:01	7435.21	Transducer	7436.76	7426.76	Intermediate
03-B-13	02/13/2021	23:01	7435.22	Transducer	7436.76	7426.76	Intermediate
03-B-13	02/14/2021	00:01	7435.22	Transducer	7436.76	7426.76	Intermediate
03-B-13	02/14/2021	01:01	7435.23	Transducer	7436.76	7426.76	Intermediate
03-B-13	02/14/2021	02:01	7435.23	Transducer	7436.76	7426.76	Intermediate
03-B-13	02/14/2021	03:01	7435.23	Transducer	7436.76	7426.76	Intermediate
03-B-13	02/14/2021	04:01	7435.24	Transducer	7436.76	7426.76	Intermediate
03-B-13	02/14/2021	05:01	7435.25	Transducer	7436.76	7426.76	Intermediate
03-B-13	02/14/2021	06:01	7435.26	Transducer	7436.76	7426.76	Intermediate
03-B-13	02/14/2021	07:01	7435.28	Transducer	7436.76	7426.76	Intermediate
03-B-13	02/14/2021	08:01	7435.30	Transducer	7436.76	7426.76	Intermediate
03-B-13	02/14/2021	09:01	7435.32	Transducer	7436.76	7426.76	Intermediate
03-B-13	02/14/2021	10:01	7435.34	Transducer	7436.76	7426.76	Intermediate
03-B-13	02/14/2021	11:01	7435.36	Transducer	7436.76	7426.76	Intermediate
03-B-13	02/14/2021	12:01	7435.37	Transducer	7436.76	7426.76	Intermediate
03-B-13	02/14/2021	13:01	7435.39	Transducer	7436.76	7426.76	Intermediate
03-B-13	02/14/2021	14:01	7435.42	Transducer	7436.76	7426.76	Intermediate
03-B-13	02/14/2021	15:01	7435.45	Transducer	7436.76	7426.76	Intermediate
03-B-13	02/14/2021	16:01	7435.48	Transducer	7436.76	7426.76	Intermediate
03-B-13	02/14/2021	17:01	7435.50	Transducer	7436.76	7426.76	Intermediate
03-B-13	02/14/2021	18:01	7435.52	Transducer	7436.76	7426.76	Intermediate
03-B-13	02/14/2021	19:01	7435.54	Transducer	7436.76	7426.76	Intermediate
03-B-13	02/14/2021	20:01	7435.56	Transducer	7436.76	7426.76	Intermediate
03-B-13	02/14/2021	21:01	7435.58	Transducer	7436.76	7426.76	Intermediate
03-B-13	02/14/2021	22:01	7435.60	Transducer	7436.76	7426.76	Intermediate
03-B-13	02/14/2021	23:01	7435.60	Transducer	7436.76	7426.76	Intermediate
03-B-13	02/15/2021	00:01	7435.62	Transducer	7436.76	7426.76	Intermediate
03-B-13	02/15/2021	01:01	7435.62	Transducer	7436.76	7426.76	Intermediate
03-B-13	02/15/2021	02:01	7435.62	Transducer	7436.76	7426.76	Intermediate
03-B-13	02/15/2021	03:01	7435.62	Transducer	7436.76	7426.76	Intermediate
03-B-13	02/15/2021	04:01	7435.63	Transducer	7436.76	7426.76	Intermediate
03-B-13	02/15/2021	05:01	7435.64	Transducer	7436.76	7426.76	Intermediate
03-B-13	02/15/2021	06:01	7435.64	Transducer	7436.76	7426.76	Intermediate
03-B-13	02/15/2021	07:01	7435.65	Transducer	7436.76	7426.76	Intermediate
03-B-13	02/15/2021	08:01	7435.66	Transducer	7436.76	7426.76	Intermediate
03-B-13	02/15/2021	09:01	7435.67	Transducer	7436.76	7426.76	Intermediate
03-B-13	02/15/2021	10:01	7435.68	Transducer	7436.76	7426.76	Intermediate

Location	Date	Time	Water Level (ft amsl)	Method	Top of Screen (ft amsl)	Bottom of Screen (ft amsl)	Zone
03-B-13	02/15/2021	11:01	7435.68	Transducer	7436.76	7426.76	Intermediate
03-B-13	02/15/2021	12:01	7435.68	Transducer	7436.76	7426.76	Intermediate
03-B-13	02/15/2021	13:01	7435.67	Transducer	7436.76	7426.76	Intermediate
03-B-13	02/15/2021	14:01	7435.67	Transducer	7436.76	7426.76	Intermediate
03-B-13	02/15/2021	15:01	7435.67	Transducer	7436.76	7426.76	Intermediate
03-B-13	02/15/2021	16:01	7435.67	Transducer	7436.76	7426.76	Intermediate
03-B-13	02/15/2021	17:01	7435.67	Transducer	7436.76	7426.76	Intermediate
03-B-13	02/15/2021	18:01	7435.68	Transducer	7436.76	7426.76	Intermediate
03-B-13	02/15/2021	19:01	7435.69	Transducer	7436.76	7426.76	Intermediate
03-B-13	02/15/2021	20:01	7435.70	Transducer	7436.76	7426.76	Intermediate
03-B-13	02/15/2021	21:01	7435.70	Transducer	7436.76	7426.76	Intermediate
03-B-13	02/15/2021	22:01	7435.71	Transducer	7436.76	7426.76	Intermediate
03-B-13	02/15/2021	23:01	7435.71	Transducer	7436.76	7426.76	Intermediate
03-B-13	02/16/2021	00:01	7435.70	Transducer	7436.76	7426.76	Intermediate
03-B-13	02/16/2021	01:01	7435.70	Transducer	7436.76	7426.76	Intermediate
03-B-13	02/16/2021	02:01	7435.71	Transducer	7436.76	7426.76	Intermediate
03-B-13	02/16/2021	03:01	7435.70	Transducer	7436.76	7426.76	Intermediate
03-B-13	02/16/2021	04:01	7435.70	Transducer	7436.76	7426.76	Intermediate
03-B-13	02/16/2021	05:01	7435.70	Transducer	7436.76	7426.76	Intermediate
03-B-13	02/16/2021	06:01	7435.71	Transducer	7436.76	7426.76	Intermediate
03-B-13	02/16/2021	07:01	7435.71	Transducer	7436.76	7426.76	Intermediate
03-B-13	02/16/2021	08:01	7435.71	Transducer	7436.76	7426.76	Intermediate
03-B-13	02/16/2021	09:01	7435.72	Transducer	7436.76	7426.76	Intermediate
03-B-13	02/16/2021	10:01	7435.73	Transducer	7436.76	7426.76	Intermediate
03-B-13	02/16/2021	11:01	7435.73	Transducer	7436.76	7426.76	Intermediate
03-B-13	02/16/2021	12:01	7435.73	Transducer	7436.76	7426.76	Intermediate
03-B-13	02/16/2021	13:01	7435.72	Transducer	7436.76	7426.76	Intermediate
03-B-13	02/16/2021	14:01	7435.73	Transducer	7436.76	7426.76	Intermediate
03-B-13	02/16/2021	15:01	7435.73	Transducer	7436.76	7426.76	Intermediate
03-B-13	02/16/2021	16:01	7435.75	Transducer	7436.76	7426.76	Intermediate
03-B-13	02/16/2021	17:01	7435.75	Transducer	7436.76	7426.76	Intermediate
03-B-13	02/16/2021	18:01	7435.77	Transducer	7436.76	7426.76	Intermediate
03-B-13	02/16/2021	19:01	7435.79	Transducer	7436.76	7426.76	Intermediate
03-B-13	02/16/2021	20:01	7435.79	Transducer	7436.76	7426.76	Intermediate
03-B-13	02/16/2021	21:01	7435.80	Transducer	7436.76	7426.76	Intermediate
03-B-13	02/16/2021	22:01	7435.81	Transducer	7436.76	7426.76	Intermediate
03-B-13	02/16/2021	23:01	7435.82	Transducer	7436.76	7426.76	Intermediate
03-B-13	02/17/2021	00:01	7435.83	Transducer	7436.76	7426.76	Intermediate
03-B-13	02/17/2021	01:01	7435.83	Transducer	7436.76	7426.76	Intermediate
03-B-13	02/17/2021	02:01	7435.84	Transducer	7436.76	7426.76	Intermediate
03-B-13	02/17/2021	03:01	7435.84	Transducer	7436.76	7426.76	Intermediate
03-B-13	02/17/2021	04:01	7435.85	Transducer	7436.76	7426.76	Intermediate
03-B-13	02/17/2021	05:01	7435.86	Transducer	7436.76	7426.76	Intermediate
03-B-13	02/17/2021	06:01	7435.87	Transducer	7436.76	7426.76	Intermediate
03-B-13	02/17/2021	07:01	7435.88	Transducer	7436.76	7426.76	Intermediate

Location	Date	Time	Water Level (ft amsl)	Method	Top of Screen (ft amsl)	Bottom of Screen (ft amsl)	Zone
03-B-13	02/17/2021	08:01	7435.88	Transducer	7436.76	7426.76	Intermediate
03-B-13	02/17/2021	09:01	7435.89	Transducer	7436.76	7426.76	Intermediate
03-B-13	02/17/2021	10:01	7435.89	Transducer	7436.76	7426.76	Intermediate
03-B-13	02/17/2021	11:01	7435.89	Transducer	7436.76	7426.76	Intermediate
03-B-13	02/17/2021	12:01	7435.89	Transducer	7436.76	7426.76	Intermediate
03-B-13	02/17/2021	13:01	7435.89	Transducer	7436.76	7426.76	Intermediate
03-B-13	02/17/2021	14:01	7435.89	Transducer	7436.76	7426.76	Intermediate
03-B-13	02/17/2021	15:01	7435.89	Transducer	7436.76	7426.76	Intermediate
03-B-13	02/17/2021	16:01	7435.90	Transducer	7436.76	7426.76	Intermediate
03-B-13	02/17/2021	17:01	7435.90	Transducer	7436.76	7426.76	Intermediate
03-B-13	02/17/2021	18:01	7435.92	Transducer	7436.76	7426.76	Intermediate
03-B-13	02/17/2021	19:01	7435.93	Transducer	7436.76	7426.76	Intermediate
03-B-13	02/17/2021	20:01	7435.94	Transducer	7436.76	7426.76	Intermediate
03-B-13	02/17/2021	21:01	7435.95	Transducer	7436.76	7426.76	Intermediate
03-B-13	02/17/2021	22:01	7435.95	Transducer	7436.76	7426.76	Intermediate
03-B-13	02/17/2021	23:01	7435.96	Transducer	7436.76	7426.76	Intermediate
03-B-13	02/18/2021	00:01	7435.97	Transducer	7436.76	7426.76	Intermediate
03-B-13	02/18/2021	01:01	7435.97	Transducer	7436.76	7426.76	Intermediate
03-B-13	02/18/2021	02:01	7435.98	Transducer	7436.76	7426.76	Intermediate
03-B-13	02/18/2021	03:01	7436.00	Transducer	7436.76	7426.76	Intermediate
03-B-13	02/18/2021	04:01	7436.00	Transducer	7436.76	7426.76	Intermediate
03-B-13	02/18/2021	05:01	7436.02	Transducer	7436.76	7426.76	Intermediate
03-B-13	02/18/2021	06:01	7436.03	Transducer	7436.76	7426.76	Intermediate
03-B-13	02/18/2021	07:01	7436.04	Transducer	7436.76	7426.76	Intermediate
03-B-13	02/18/2021	08:01	7436.05	Transducer	7436.76	7426.76	Intermediate
03-B-13	02/18/2021	09:01	7436.07	Transducer	7436.76	7426.76	Intermediate
03-B-13	02/18/2021	10:01	7436.07	Transducer	7436.76	7426.76	Intermediate
03-B-13	02/18/2021	11:01	7436.08	Transducer	7436.76	7426.76	Intermediate
03-B-13	02/18/2021	12:01	7436.08	Transducer	7436.76	7426.76	Intermediate
03-B-13	02/18/2021	13:01	7436.08	Transducer	7436.76	7426.76	Intermediate
03-B-13	02/18/2021	14:01	7436.08	Transducer	7436.76	7426.76	Intermediate
03-B-13	02/18/2021	15:01	7436.08	Transducer	7436.76	7426.76	Intermediate
03-B-13	02/18/2021	16:01	7436.08	Transducer	7436.76	7426.76	Intermediate
03-B-13	02/18/2021	17:01	7436.08	Transducer	7436.76	7426.76	Intermediate
03-B-13	02/18/2021	18:01	7436.09	Transducer	7436.76	7426.76	Intermediate
03-B-13	02/18/2021	19:01	7436.11	Transducer	7436.76	7426.76	Intermediate
03-B-13	02/18/2021	20:01	7436.11	Transducer	7436.76	7426.76	Intermediate
03-B-13	02/18/2021	21:01	7436.13	Transducer	7436.76	7426.76	Intermediate
03-B-13	02/18/2021	22:01	7436.13	Transducer	7436.76	7426.76	Intermediate
03-B-13	02/18/2021	23:01	7436.13	Transducer	7436.76	7426.76	Intermediate
03-B-13	02/19/2021	00:01	7436.12	Transducer	7436.76	7426.76	Intermediate
03-B-13	02/19/2021	01:01	7436.13	Transducer	7436.76	7426.76	Intermediate
03-B-13	02/19/2021	02:01	7436.13	Transducer	7436.76	7426.76	Intermediate
03-B-13	02/19/2021	03:01	7436.12	Transducer	7436.76	7426.76	Intermediate
03-B-13	02/19/2021	04:01	7436.12	Transducer	7436.76	7426.76	Intermediate

Location	Date	Time	Water Level (ft amsl)	Method	Top of Screen (ft amsl)	Bottom of Screen (ft amsl)	Zone
03-B-13	02/19/2021	05:01	7436.13	Transducer	7436.76	7426.76	Intermediate
03-B-13	02/19/2021	06:01	7436.13	Transducer	7436.76	7426.76	Intermediate
03-B-13	02/19/2021	07:01	7436.13	Transducer	7436.76	7426.76	Intermediate
03-B-13	02/19/2021	08:01	7436.13	Transducer	7436.76	7426.76	Intermediate
03-B-13	02/19/2021	09:01	7436.14	Transducer	7436.76	7426.76	Intermediate
03-B-13	02/19/2021	10:01	7436.14	Transducer	7436.76	7426.76	Intermediate
03-B-13	02/19/2021	11:01	7436.13	Transducer	7436.76	7426.76	Intermediate
03-B-13	02/19/2021	12:01	7436.12	Transducer	7436.76	7426.76	Intermediate
03-B-13	02/19/2021	13:01	7436.12	Transducer	7436.76	7426.76	Intermediate
03-B-13	02/19/2021	14:01	7436.11	Transducer	7436.76	7426.76	Intermediate
03-B-13	02/19/2021	15:01	7436.10	Transducer	7436.76	7426.76	Intermediate
03-B-13	02/19/2021	16:01	7436.11	Transducer	7436.76	7426.76	Intermediate
03-B-13	02/19/2021	17:01	7436.11	Transducer	7436.76	7426.76	Intermediate
03-B-13	02/19/2021	18:01	7436.11	Transducer	7436.76	7426.76	Intermediate
03-B-13	02/19/2021	19:01	7436.12	Transducer	7436.76	7426.76	Intermediate
03-B-13	02/19/2021	20:01	7436.11	Transducer	7436.76	7426.76	Intermediate
03-B-13	02/19/2021	21:01	7436.12	Transducer	7436.76	7426.76	Intermediate
03-B-13	02/19/2021	22:01	7436.13	Transducer	7436.76	7426.76	Intermediate
03-B-13	02/19/2021	23:01	7436.12	Transducer	7436.76	7426.76	Intermediate
03-B-13	02/20/2021	00:01	7436.12	Transducer	7436.76	7426.76	Intermediate
03-B-13	02/20/2021	01:01	7436.11	Transducer	7436.76	7426.76	Intermediate
03-B-13	02/20/2021	02:01	7436.11	Transducer	7436.76	7426.76	Intermediate
03-B-13	02/20/2021	03:01	7436.10	Transducer	7436.76	7426.76	Intermediate
03-B-13	02/20/2021	04:01	7436.09	Transducer	7436.76	7426.76	Intermediate
03-B-13	02/20/2021	05:01	7436.08	Transducer	7436.76	7426.76	Intermediate
03-B-13	02/20/2021	06:01	7436.08	Transducer	7436.76	7426.76	Intermediate
03-B-13	02/20/2021	07:01	7436.08	Transducer	7436.76	7426.76	Intermediate
03-B-13	02/20/2021	08:01	7436.07	Transducer	7436.76	7426.76	Intermediate
03-B-13	02/20/2021	09:01	7436.07	Transducer	7436.76	7426.76	Intermediate
03-B-13	02/20/2021	10:01	7436.05	Transducer	7436.76	7426.76	Intermediate
03-B-13	02/20/2021	11:01	7436.04	Transducer	7436.76	7426.76	Intermediate
03-B-13	02/20/2021	12:01	7436.02	Transducer	7436.76	7426.76	Intermediate
03-B-13	02/20/2021	13:01	7436.01	Transducer	7436.76	7426.76	Intermediate
03-B-13	02/20/2021	14:01	7435.99	Transducer	7436.76	7426.76	Intermediate
03-B-13	02/20/2021	15:01	7435.97	Transducer	7436.76	7426.76	Intermediate
03-B-13	02/20/2021	16:01	7435.96	Transducer	7436.76	7426.76	Intermediate
03-B-13	02/20/2021	17:01	7435.94	Transducer	7436.76	7426.76	Intermediate
03-B-13	02/20/2021	18:01	7435.95	Transducer	7436.76	7426.76	Intermediate
03-B-13	02/20/2021	19:01	7435.95	Transducer	7436.76	7426.76	Intermediate
03-B-13	02/20/2021	20:01	7435.96	Transducer	7436.76	7426.76	Intermediate
03-B-13	02/20/2021	21:01	7435.99	Transducer	7436.76	7426.76	Intermediate
03-B-13	02/20/2021	22:01	7436.00	Transducer	7436.76	7426.76	Intermediate
03-B-13	02/20/2021	23:01	7436.01	Transducer	7436.76	7426.76	Intermediate
03-B-13	02/21/2021	00:01	7436.01	Transducer	7436.76	7426.76	Intermediate
03-B-13	02/21/2021	01:01	7436.01	Transducer	7436.76	7426.76	Intermediate

Location	Date	Time	Water Level (ft amsl)	Method	Top of Screen (ft amsl)	Bottom of Screen (ft amsl)	Zone
03-B-13	02/21/2021	02:01	7436.02	Transducer	7436.76	7426.76	Intermediate
03-B-13	02/21/2021	03:01	7436.02	Transducer	7436.76	7426.76	Intermediate
03-B-13	02/21/2021	04:01	7436.02	Transducer	7436.76	7426.76	Intermediate
03-B-13	02/21/2021	05:01	7436.02	Transducer	7436.76	7426.76	Intermediate
03-B-13	02/21/2021	06:01	7436.05	Transducer	7436.76	7426.76	Intermediate
03-B-13	02/21/2021	07:01	7436.06	Transducer	7436.76	7426.76	Intermediate
03-B-13	02/21/2021	08:01	7436.07	Transducer	7436.76	7426.76	Intermediate
03-B-13	02/21/2021	09:01	7436.09	Transducer	7436.76	7426.76	Intermediate
03-B-13	02/21/2021	10:01	7436.09	Transducer	7436.76	7426.76	Intermediate
03-B-13	02/21/2021	11:01	7436.10	Transducer	7436.76	7426.76	Intermediate
03-B-13	02/21/2021	12:01	7436.09	Transducer	7436.76	7426.76	Intermediate
03-B-13	02/21/2021	13:01	7436.09	Transducer	7436.76	7426.76	Intermediate
03-B-13	02/21/2021	14:01	7436.09	Transducer	7436.76	7426.76	Intermediate
03-B-13	02/21/2021	15:01	7436.09	Transducer	7436.76	7426.76	Intermediate
03-B-13	02/21/2021	16:01	7436.09	Transducer	7436.76	7426.76	Intermediate
03-B-13	02/21/2021	17:01	7436.10	Transducer	7436.76	7426.76	Intermediate
03-B-13	02/21/2021	18:01	7436.11	Transducer	7436.76	7426.76	Intermediate
03-B-13	02/21/2021	19:01	7436.11	Transducer	7436.76	7426.76	Intermediate
03-B-13	02/21/2021	20:01	7436.12	Transducer	7436.76	7426.76	Intermediate
03-B-13	02/21/2021	21:01	7436.13	Transducer	7436.76	7426.76	Intermediate
03-B-13	02/21/2021	22:01	7436.14	Transducer	7436.76	7426.76	Intermediate
03-B-13	02/21/2021	23:01	7436.14	Transducer	7436.76	7426.76	Intermediate
03-B-13	02/22/2021	00:01	7436.14	Transducer	7436.76	7426.76	Intermediate
03-B-13	02/22/2021	01:01	7436.14	Transducer	7436.76	7426.76	Intermediate
03-B-13	02/22/2021	02:01	7436.14	Transducer	7436.76	7426.76	Intermediate
03-B-13	02/22/2021	03:01	7436.12	Transducer	7436.76	7426.76	Intermediate
03-B-13	02/22/2021	04:01	7436.12	Transducer	7436.76	7426.76	Intermediate
03-B-13	02/22/2021	05:01	7436.12	Transducer	7436.76	7426.76	Intermediate
03-B-13	02/22/2021	06:01	7436.13	Transducer	7436.76	7426.76	Intermediate
03-B-13	02/22/2021	07:01	7436.13	Transducer	7436.76	7426.76	Intermediate
03-B-13	02/22/2021	08:01	7436.13	Transducer	7436.76	7426.76	Intermediate
03-B-13	02/22/2021	09:01	7436.14	Transducer	7436.76	7426.76	Intermediate
03-B-13	02/22/2021	10:01	7436.13	Transducer	7436.76	7426.76	Intermediate
03-B-13	02/22/2021	11:01	7436.14	Transducer	7436.76	7426.76	Intermediate
03-B-13	02/22/2021	12:01	7436.13	Transducer	7436.76	7426.76	Intermediate
03-B-13	02/22/2021	13:01	7436.11	Transducer	7436.76	7426.76	Intermediate
03-B-13	02/22/2021	14:01	7436.10	Transducer	7436.76	7426.76	Intermediate
03-B-13	02/22/2021	15:01	7436.10	Transducer	7436.76	7426.76	Intermediate
03-B-13	02/22/2021	16:01	7436.10	Transducer	7436.76	7426.76	Intermediate
03-B-13	02/22/2021	17:01	7436.08	Transducer	7436.76	7426.76	Intermediate
03-B-13	02/22/2021	18:01	7436.08	Transducer	7436.76	7426.76	Intermediate
03-B-13	02/22/2021	19:01	7436.09	Transducer	7436.76	7426.76	Intermediate
03-B-13	02/22/2021	20:01	7436.09	Transducer	7436.76	7426.76	Intermediate
03-B-13	02/22/2021	21:01	7436.09	Transducer	7436.76	7426.76	Intermediate
03-B-13	02/22/2021	22:01	7436.10	Transducer	7436.76	7426.76	Intermediate

Location	Date	Time	Water Level (ft amsl)	Method	Top of Screen (ft amsl)	Bottom of Screen (ft amsl)	Zone
03-B-13	02/22/2021	23:01	7436.09	Transducer	7436.76	7426.76	Intermediate
03-B-13	02/23/2021	00:01	7436.07	Transducer	7436.76	7426.76	Intermediate
03-B-13	02/23/2021	01:01	7436.07	Transducer	7436.76	7426.76	Intermediate
03-B-13	02/23/2021	02:01	7436.07	Transducer	7436.76	7426.76	Intermediate
03-B-13	02/23/2021	03:01	7436.05	Transducer	7436.76	7426.76	Intermediate
03-B-13	02/23/2021	04:01	7436.04	Transducer	7436.76	7426.76	Intermediate
03-B-13	02/23/2021	05:01	7436.04	Transducer	7436.76	7426.76	Intermediate
03-B-13	02/23/2021	06:01	7436.04	Transducer	7436.76	7426.76	Intermediate
03-B-13	02/23/2021	07:01	7436.03	Transducer	7436.76	7426.76	Intermediate
03-B-13	02/23/2021	08:01	7436.03	Transducer	7436.76	7426.76	Intermediate
03-B-13	02/23/2021	09:01	7436.03	Transducer	7436.76	7426.76	Intermediate
03-B-13	02/23/2021	10:01	7436.03	Transducer	7436.76	7426.76	Intermediate
03-B-13	02/23/2021	11:01	7436.02	Transducer	7436.76	7426.76	Intermediate
03-B-13	02/23/2021	12:01	7436.00	Transducer	7436.76	7426.76	Intermediate
03-B-13	02/23/2021	13:01	7435.99	Transducer	7436.76	7426.76	Intermediate
03-B-13	02/23/2021	14:01	7435.97	Transducer	7436.76	7426.76	Intermediate
03-B-13	02/23/2021	15:01	7435.96	Transducer	7436.76	7426.76	Intermediate
03-B-13	02/23/2021	16:01	7435.95	Transducer	7436.76	7426.76	Intermediate
03-B-13	02/23/2021	17:01	7435.96	Transducer	7436.76	7426.76	Intermediate
03-B-13	02/23/2021	18:01	7435.96	Transducer	7436.76	7426.76	Intermediate
03-B-13	02/23/2021	19:01	7435.97	Transducer	7436.76	7426.76	Intermediate
03-B-13	02/23/2021	20:01	7435.97	Transducer	7436.76	7426.76	Intermediate
03-B-13	02/23/2021	21:01	7435.97	Transducer	7436.76	7426.76	Intermediate
03-B-13	02/23/2021	22:01	7435.98	Transducer	7436.76	7426.76	Intermediate
03-B-13	02/23/2021	23:01	7435.98	Transducer	7436.76	7426.76	Intermediate
03-B-13	02/24/2021	00:01	7435.98	Transducer	7436.76	7426.76	Intermediate
03-B-13	02/24/2021	01:01	7435.98	Transducer	7436.76	7426.76	Intermediate
03-B-13	02/24/2021	02:01	7435.98	Transducer	7436.76	7426.76	Intermediate
03-B-13	02/24/2021	03:01	7435.98	Transducer	7436.76	7426.76	Intermediate
03-B-13	02/24/2021	04:01	7435.98	Transducer	7436.76	7426.76	Intermediate
03-B-13	02/24/2021	05:01	7435.98	Transducer	7436.76	7426.76	Intermediate
03-B-13	02/24/2021	06:01	7435.98	Transducer	7436.76	7426.76	Intermediate
03-B-13	02/24/2021	07:01	7435.98	Transducer	7436.76	7426.76	Intermediate
03-B-13	02/24/2021	08:01	7436.01	Transducer	7436.76	7426.76	Intermediate
03-B-13	02/24/2021	09:01	7436.00	Transducer	7436.76	7426.76	Intermediate
03-B-13	02/24/2021	10:01	7436.00	Transducer	7436.76	7426.76	Intermediate
03-B-13	02/24/2021	11:01	7436.00	Transducer	7436.76	7426.76	Intermediate
03-B-13	02/24/2021	12:01	7435.99	Transducer	7436.76	7426.76	Intermediate
03-B-13	02/24/2021	13:01	7435.97	Transducer	7436.76	7426.76	Intermediate
03-B-13	02/24/2021	14:01	7435.96	Transducer	7436.76	7426.76	Intermediate
03-B-13	02/24/2021	15:01	7435.96	Transducer	7436.76	7426.76	Intermediate
03-B-13	02/24/2021	16:01	7435.95	Transducer	7436.76	7426.76	Intermediate
03-B-13	02/24/2021	17:01	7435.94	Transducer	7436.76	7426.76	Intermediate
03-B-13	02/24/2021	18:01	7435.95	Transducer	7436.76	7426.76	Intermediate
03-B-13	02/24/2021	19:01	7435.95	Transducer	7436.76	7426.76	Intermediate

Location	Date	Time	Water Level (ft amsl)	Method	Top of Screen (ft amsl)	Bottom of Screen (ft amsl)	Zone
03-B-13	02/24/2021	20:01	7435.96	Transducer	7436.76	7426.76	Intermediate
03-B-13	02/24/2021	21:01	7435.97	Transducer	7436.76	7426.76	Intermediate
03-B-13	02/24/2021	22:01	7435.97	Transducer	7436.76	7426.76	Intermediate
03-B-13	02/24/2021	23:01	7435.97	Transducer	7436.76	7426.76	Intermediate
03-B-13	02/25/2021	00:01	7435.97	Transducer	7436.76	7426.76	Intermediate
03-B-13	02/25/2021	01:01	7435.97	Transducer	7436.76	7426.76	Intermediate
03-B-13	02/25/2021	02:01	7435.97	Transducer	7436.76	7426.76	Intermediate
03-B-13	02/25/2021	03:01	7435.96	Transducer	7436.76	7426.76	Intermediate
03-B-13	02/25/2021	04:01	7435.96	Transducer	7436.76	7426.76	Intermediate
03-B-13	02/25/2021	05:01	7435.95	Transducer	7436.76	7426.76	Intermediate
03-B-13	02/25/2021	06:01	7435.96	Transducer	7436.76	7426.76	Intermediate
03-B-13	02/25/2021	07:01	7435.96	Transducer	7436.76	7426.76	Intermediate
03-B-13	02/25/2021	08:01	7435.97	Transducer	7436.76	7426.76	Intermediate
03-B-13	02/25/2021	09:01	7435.97	Transducer	7436.76	7426.76	Intermediate
03-B-13	02/25/2021	10:01	7435.97	Transducer	7436.76	7426.76	Intermediate
03-B-13	02/25/2021	11:01	7435.96	Transducer	7436.76	7426.76	Intermediate
03-B-13	02/25/2021	12:01	7435.95	Transducer	7436.76	7426.76	Intermediate
03-B-13	02/25/2021	13:01	7435.93	Transducer	7436.76	7426.76	Intermediate
03-B-13	02/25/2021	14:01	7435.92	Transducer	7436.76	7426.76	Intermediate
03-B-13	02/25/2021	15:01	7435.91	Transducer	7436.76	7426.76	Intermediate
03-B-13	02/25/2021	16:01	7435.92	Transducer	7436.76	7426.76	Intermediate
03-B-13	02/25/2021	17:01	7435.91	Transducer	7436.76	7426.76	Intermediate
03-B-13	02/25/2021	18:01	7435.91	Transducer	7436.76	7426.76	Intermediate
03-B-13	02/25/2021	19:01	7435.92	Transducer	7436.76	7426.76	Intermediate
03-B-13	02/25/2021	20:01	7435.91	Transducer	7436.76	7426.76	Intermediate
03-B-13	02/25/2021	21:01	7435.91	Transducer	7436.76	7426.76	Intermediate
03-B-13	02/25/2021	22:01	7435.90	Transducer	7436.76	7426.76	Intermediate
03-B-13	02/25/2021	23:01	7435.90	Transducer	7436.76	7426.76	Intermediate
03-B-13	02/26/2021	00:01	7435.88	Transducer	7436.76	7426.76	Intermediate
03-B-13	02/26/2021	01:01	7435.88	Transducer	7436.76	7426.76	Intermediate
03-B-13	02/26/2021	02:01	7435.88	Transducer	7436.76	7426.76	Intermediate
03-B-13	02/26/2021	03:01	7435.87	Transducer	7436.76	7426.76	Intermediate
03-B-13	02/26/2021	04:01	7435.86	Transducer	7436.76	7426.76	Intermediate
03-B-13	02/26/2021	05:01	7435.85	Transducer	7436.76	7426.76	Intermediate
03-B-13	02/26/2021	06:01	7435.85	Transducer	7436.76	7426.76	Intermediate
03-B-13	02/26/2021	07:01	7435.85	Transducer	7436.76	7426.76	Intermediate
03-B-13	02/26/2021	08:01	7435.86	Transducer	7436.76	7426.76	Intermediate
03-B-13	02/26/2021	09:01	7435.86	Transducer	7436.76	7426.76	Intermediate
03-B-13	02/26/2021	10:01	7435.86	Transducer	7436.76	7426.76	Intermediate
03-B-13	02/26/2021	11:01	7435.86	Transducer	7436.76	7426.76	Intermediate
03-B-13	02/26/2021	12:01	7435.85	Transducer	7436.76	7426.76	Intermediate
03-B-13	02/26/2021	13:01	7435.83	Transducer	7436.76	7426.76	Intermediate
03-B-13	02/26/2021	14:01	7435.83	Transducer	7436.76	7426.76	Intermediate
03-B-13	02/26/2021	15:01	7435.82	Transducer	7436.76	7426.76	Intermediate
03-B-13	02/26/2021	16:01	7435.82	Transducer	7436.76	7426.76	Intermediate

Location	Date	Time	Water Level (ft amsl)	Method	Top of Screen (ft amsl)	Bottom of Screen (ft amsl)	Zone
03-B-13	02/26/2021	17:01	7435.81	Transducer	7436.76	7426.76	Intermediate
03-B-13	02/26/2021	18:01	7435.80	Transducer	7436.76	7426.76	Intermediate
03-B-13	02/26/2021	19:01	7435.81	Transducer	7436.76	7426.76	Intermediate
03-B-13	02/26/2021	20:01	7435.81	Transducer	7436.76	7426.76	Intermediate
03-B-13	02/26/2021	21:01	7435.81	Transducer	7436.76	7426.76	Intermediate
03-B-13	02/26/2021	22:01	7435.80	Transducer	7436.76	7426.76	Intermediate
03-B-13	02/26/2021	23:01	7435.79	Transducer	7436.76	7426.76	Intermediate
03-B-13	02/27/2021	00:01	7435.79	Transducer	7436.76	7426.76	Intermediate
03-B-13	02/27/2021	01:01	7435.79	Transducer	7436.76	7426.76	Intermediate
03-B-13	02/27/2021	02:01	7435.78	Transducer	7436.76	7426.76	Intermediate
03-B-13	02/27/2021	03:01	7435.77	Transducer	7436.76	7426.76	Intermediate
03-B-13	02/27/2021	04:01	7435.77	Transducer	7436.76	7426.76	Intermediate
03-B-13	02/27/2021	05:01	7435.77	Transducer	7436.76	7426.76	Intermediate
03-B-13	02/27/2021	06:01	7435.76	Transducer	7436.76	7426.76	Intermediate
03-B-13	02/27/2021	07:01	7435.76	Transducer	7436.76	7426.76	Intermediate
03-B-13	02/27/2021	08:01	7435.77	Transducer	7436.76	7426.76	Intermediate
03-B-13	02/27/2021	09:01	7435.76	Transducer	7436.76	7426.76	Intermediate
03-B-13	02/27/2021	10:01	7435.76	Transducer	7436.76	7426.76	Intermediate
03-B-13	02/27/2021	11:01	7435.76	Transducer	7436.76	7426.76	Intermediate
03-B-13	02/27/2021	12:01	7435.76	Transducer	7436.76	7426.76	Intermediate
03-B-13	02/27/2021	13:01	7435.75	Transducer	7436.76	7426.76	Intermediate
03-B-13	02/27/2021	14:01	7435.74	Transducer	7436.76	7426.76	Intermediate
03-B-13	02/27/2021	15:01	7435.74	Transducer	7436.76	7426.76	Intermediate
03-B-13	02/27/2021	16:01	7435.74	Transducer	7436.76	7426.76	Intermediate
03-B-13	02/27/2021	17:01	7435.75	Transducer	7436.76	7426.76	Intermediate
03-B-13	02/27/2021	18:01	7435.75	Transducer	7436.76	7426.76	Intermediate
03-B-13	02/27/2021	19:01	7435.75	Transducer	7436.76	7426.76	Intermediate
03-B-13	02/27/2021	20:01	7435.75	Transducer	7436.76	7426.76	Intermediate
03-B-13	02/27/2021	21:01	7435.76	Transducer	7436.76	7426.76	Intermediate
03-B-13	02/27/2021	22:01	7435.77	Transducer	7436.76	7426.76	Intermediate
03-B-13	02/27/2021	23:01	7435.77	Transducer	7436.76	7426.76	Intermediate
03-B-13	02/28/2021	00:01	7435.78	Transducer	7436.76	7426.76	Intermediate
03-B-13	02/28/2021	01:01	7435.76	Transducer	7436.76	7426.76	Intermediate
03-B-13	02/28/2021	02:01	7435.77	Transducer	7436.76	7426.76	Intermediate
03-B-13	02/28/2021	03:01	7435.76	Transducer	7436.76	7426.76	Intermediate
03-B-13	02/28/2021	04:01	7435.77	Transducer	7436.76	7426.76	Intermediate
03-B-13	02/28/2021	05:01	7435.77	Transducer	7436.76	7426.76	Intermediate
03-B-13	02/28/2021	06:01	7435.78	Transducer	7436.76	7426.76	Intermediate
03-B-13	02/28/2021	07:01	7435.78	Transducer	7436.76	7426.76	Intermediate
03-B-13	02/28/2021	08:01	7435.80	Transducer	7436.76	7426.76	Intermediate
03-B-13	02/28/2021	09:01	7435.81	Transducer	7436.76	7426.76	Intermediate
03-B-13	02/28/2021	10:01	7435.80	Transducer	7436.76	7426.76	Intermediate
03-B-13	02/28/2021	11:01	7435.80	Transducer	7436.76	7426.76	Intermediate
03-B-13	02/28/2021	12:01	7435.80	Transducer	7436.76	7426.76	Intermediate
03-B-13	02/28/2021	13:01	7435.80	Transducer	7436.76	7426.76	Intermediate

Location	Date	Time	Water Level (ft amsl)	Method	Top of Screen (ft amsl)	Bottom of Screen (ft amsl)	Zone
03-B-13	02/28/2021	14:01	7435.80	Transducer	7436.76	7426.76	Intermediate
03-B-13	02/28/2021	15:01	7435.80	Transducer	7436.76	7426.76	Intermediate
03-B-13	02/28/2021	16:01	7435.80	Transducer	7436.76	7426.76	Intermediate
03-B-13	02/28/2021	17:01	7435.81	Transducer	7436.76	7426.76	Intermediate
03-B-13	02/28/2021	18:01	7435.82	Transducer	7436.76	7426.76	Intermediate
03-B-13	02/28/2021	19:01	7435.84	Transducer	7436.76	7426.76	Intermediate
03-B-13	02/28/2021	20:01	7435.86	Transducer	7436.76	7426.76	Intermediate
03-B-13	02/28/2021	21:01	7435.86	Transducer	7436.76	7426.76	Intermediate
03-B-13	02/28/2021	22:01	7435.87	Transducer	7436.76	7426.76	Intermediate
03-B-13	02/28/2021	23:01	7435.87	Transducer	7436.76	7426.76	Intermediate
03-B-13	03/01/2021	00:01	7435.88	Transducer	7436.76	7426.76	Intermediate
03-B-13	03/01/2021	01:01	7435.88	Transducer	7436.76	7426.76	Intermediate
03-B-13	03/01/2021	02:01	7435.89	Transducer	7436.76	7426.76	Intermediate
03-B-13	03/01/2021	03:01	7435.89	Transducer	7436.76	7426.76	Intermediate
03-B-13	03/01/2021	04:01	7435.89	Transducer	7436.76	7426.76	Intermediate
03-B-13	03/01/2021	05:01	7435.90	Transducer	7436.76	7426.76	Intermediate
03-B-13	03/01/2021	06:01	7435.90	Transducer	7436.76	7426.76	Intermediate
03-B-13	03/01/2021	07:01	7435.91	Transducer	7436.76	7426.76	Intermediate
03-B-13	03/01/2021	08:01	7435.92	Transducer	7436.76	7426.76	Intermediate
03-B-13	03/01/2021	09:01	7435.92	Transducer	7436.76	7426.76	Intermediate
03-B-13	03/01/2021	10:01	7435.92	Transducer	7436.76	7426.76	Intermediate
03-B-13	03/01/2021	11:01	7435.94	Transducer	7436.76	7426.76	Intermediate
03-B-13	03/01/2021	12:01	7435.93	Transducer	7436.76	7426.76	Intermediate
03-B-13	03/01/2021	13:01	7435.92	Transducer	7436.76	7426.76	Intermediate
03-B-13	03/01/2021	14:01	7435.91	Transducer	7436.76	7426.76	Intermediate
03-B-13	03/01/2021	15:01	7435.90	Transducer	7436.76	7426.76	Intermediate
03-B-13	03/01/2021	16:01	7435.89	Transducer	7436.76	7426.76	Intermediate
03-B-13	03/01/2021	17:01	7435.89	Transducer	7436.76	7426.76	Intermediate
03-B-13	03/01/2021	18:01	7435.89	Transducer	7436.76	7426.76	Intermediate
03-B-13	03/01/2021	19:01	7435.90	Transducer	7436.76	7426.76	Intermediate
03-B-13	03/01/2021	20:01	7435.89	Transducer	7436.76	7426.76	Intermediate
03-B-13	03/01/2021	21:01	7435.89	Transducer	7436.76	7426.76	Intermediate
03-B-13	03/01/2021	22:01	7435.90	Transducer	7436.76	7426.76	Intermediate
03-B-13	03/01/2021	23:01	7435.89	Transducer	7436.76	7426.76	Intermediate
03-B-13	03/02/2021	00:01	7435.88	Transducer	7436.76	7426.76	Intermediate
03-B-13	03/02/2021	01:01	7435.88	Transducer	7436.76	7426.76	Intermediate
03-B-13	03/02/2021	02:01	7435.87	Transducer	7436.76	7426.76	Intermediate
03-B-13	03/02/2021	03:01	7435.86	Transducer	7436.76	7426.76	Intermediate
03-B-13	03/02/2021	04:01	7435.86	Transducer	7436.76	7426.76	Intermediate
03-B-13	03/02/2021	05:01	7435.86	Transducer	7436.76	7426.76	Intermediate
03-B-13	03/02/2021	06:01	7435.85	Transducer	7436.76	7426.76	Intermediate
03-B-13	03/02/2021	07:01	7435.85	Transducer	7436.76	7426.76	Intermediate
03-B-13	03/02/2021	08:01	7435.86	Transducer	7436.76	7426.76	Intermediate
03-B-13	03/02/2021	09:01	7435.85	Transducer	7436.76	7426.76	Intermediate
03-B-13	03/02/2021	10:01	7435.85	Transducer	7436.76	7426.76	Intermediate

Location	Date	Time	Water Level (ft amsl)	Method	Top of Screen (ft amsl)	Bottom of Screen (ft amsl)	Zone
03-B-13	03/02/2021	11:01	7435.84	Transducer	7436.76	7426.76	Intermediate
03-B-13	03/02/2021	12:01	7435.83	Transducer	7436.76	7426.76	Intermediate
03-B-13	03/02/2021	13:01	7435.81	Transducer	7436.76	7426.76	Intermediate
03-B-13	03/02/2021	14:01	7435.81	Transducer	7436.76	7426.76	Intermediate
03-B-13	03/02/2021	15:01	7435.79	Transducer	7436.76	7426.76	Intermediate
03-B-13	03/02/2021	16:01	7435.78	Transducer	7436.76	7426.76	Intermediate
03-B-13	03/02/2021	17:01	7435.77	Transducer	7436.76	7426.76	Intermediate
03-B-13	03/02/2021	18:01	7435.77	Transducer	7436.76	7426.76	Intermediate
03-B-13	03/02/2021	19:01	7435.76	Transducer	7436.76	7426.76	Intermediate
03-B-13	03/02/2021	20:01	7435.77	Transducer	7436.76	7426.76	Intermediate
03-B-13	03/02/2021	21:01	7435.77	Transducer	7436.76	7426.76	Intermediate
03-B-13	03/02/2021	22:01	7435.77	Transducer	7436.76	7426.76	Intermediate
03-B-13	03/02/2021	23:01	7435.78	Transducer	7436.76	7426.76	Intermediate
03-B-13	03/03/2021	00:01	7435.77	Transducer	7436.76	7426.76	Intermediate
03-B-13	03/03/2021	01:01	7435.77	Transducer	7436.76	7426.76	Intermediate
03-B-13	03/03/2021	02:01	7435.77	Transducer	7436.76	7426.76	Intermediate
03-B-13	03/03/2021	03:01	7435.77	Transducer	7436.76	7426.76	Intermediate
03-B-13	03/03/2021	04:01	7435.77	Transducer	7436.76	7426.76	Intermediate
03-B-13	03/03/2021	05:01	7435.77	Transducer	7436.76	7426.76	Intermediate
03-B-13	03/03/2021	06:01	7435.77	Transducer	7436.76	7426.76	Intermediate
03-B-13	03/03/2021	07:01	7435.78	Transducer	7436.76	7426.76	Intermediate
03-B-13	03/03/2021	08:01	7435.79	Transducer	7436.76	7426.76	Intermediate
03-B-13	03/03/2021	09:01	7435.79	Transducer	7436.76	7426.76	Intermediate
03-B-13	03/03/2021	10:01	7435.79	Transducer	7436.76	7426.76	Intermediate
03-B-13	03/03/2021	11:01	7435.78	Transducer	7436.76	7426.76	Intermediate
03-B-13	03/03/2021	12:01	7435.77	Transducer	7436.76	7426.76	Intermediate
03-B-13	03/03/2021	13:01	7435.76	Transducer	7436.76	7426.76	Intermediate
03-B-13	03/03/2021	14:01	7435.75	Transducer	7436.76	7426.76	Intermediate
03-B-13	03/03/2021	15:01	7435.74	Transducer	7436.76	7426.76	Intermediate
03-B-13	03/03/2021	16:01	7435.73	Transducer	7436.76	7426.76	Intermediate
03-B-13	03/03/2021	17:01	7435.73	Transducer	7436.76	7426.76	Intermediate
03-B-13	03/03/2021	18:01	7435.72	Transducer	7436.76	7426.76	Intermediate
03-B-13	03/03/2021	19:01	7435.73	Transducer	7436.76	7426.76	Intermediate
03-B-13	03/03/2021	20:01	7435.73	Transducer	7436.76	7426.76	Intermediate
03-B-13	03/03/2021	21:01	7435.72	Transducer	7436.76	7426.76	Intermediate
03-B-13	03/03/2021	22:01	7435.72	Transducer	7436.76	7426.76	Intermediate
03-B-13	03/03/2021	23:01	7435.71	Transducer	7436.76	7426.76	Intermediate
03-B-13	03/04/2021	00:01	7435.72	Transducer	7436.76	7426.76	Intermediate
03-B-13	03/04/2021	01:01	7435.70	Transducer	7436.76	7426.76	Intermediate
03-B-13	03/04/2021	02:01	7435.69	Transducer	7436.76	7426.76	Intermediate
03-B-13	03/04/2021	03:01	7435.69	Transducer	7436.76	7426.76	Intermediate
03-B-13	03/04/2021	04:01	7435.68	Transducer	7436.76	7426.76	Intermediate
03-B-13	03/04/2021	05:01	7435.68	Transducer	7436.76	7426.76	Intermediate
03-B-13	03/04/2021	06:01	7435.68	Transducer	7436.76	7426.76	Intermediate
03-B-13	03/04/2021	07:01	7435.69	Transducer	7436.76	7426.76	Intermediate

Location	Date	Time	Water Level (ft amsl)	Method	Top of Screen (ft amsl)	Bottom of Screen (ft amsl)	Zone
03-B-13	03/04/2021	08:01	7435.69	Transducer	7436.76	7426.76	Intermediate
03-B-13	03/04/2021	09:01	7435.68	Transducer	7436.76	7426.76	Intermediate
03-B-13	03/04/2021	10:01	7435.69	Transducer	7436.76	7426.76	Intermediate
03-B-13	03/04/2021	11:01	7435.68	Transducer	7436.76	7426.76	Intermediate
03-B-13	03/04/2021	12:01	7435.68	Transducer	7436.76	7426.76	Intermediate
03-B-13	03/04/2021	13:01	7435.68	Transducer	7436.76	7426.76	Intermediate
03-B-13	03/04/2021	14:01	7435.68	Transducer	7436.76	7426.76	Intermediate
03-B-13	03/04/2021	15:01	7435.68	Transducer	7436.76	7426.76	Intermediate
03-B-13	03/04/2021	16:01	7435.68	Transducer	7436.76	7426.76	Intermediate
03-B-13	03/04/2021	17:01	7435.67	Transducer	7436.76	7426.76	Intermediate
03-B-13	03/04/2021	18:01	7435.68	Transducer	7436.76	7426.76	Intermediate
03-B-13	03/04/2021	19:01	7435.69	Transducer	7436.76	7426.76	Intermediate
03-B-13	03/04/2021	20:01	7435.70	Transducer	7436.76	7426.76	Intermediate
03-B-13	03/04/2021	21:01	7435.71	Transducer	7436.76	7426.76	Intermediate
03-B-13	03/04/2021	22:01	7435.72	Transducer	7436.76	7426.76	Intermediate
03-B-13	03/04/2021	23:01	7435.72	Transducer	7436.76	7426.76	Intermediate
03-B-13	03/05/2021	00:01	7435.73	Transducer	7436.76	7426.76	Intermediate
03-B-13	03/05/2021	01:01	7435.75	Transducer	7436.76	7426.76	Intermediate
03-B-13	03/05/2021	02:01	7435.76	Transducer	7436.76	7426.76	Intermediate
03-B-13	03/05/2021	03:01	7435.77	Transducer	7436.76	7426.76	Intermediate
03-B-13	03/05/2021	04:01	7435.77	Transducer	7436.76	7426.76	Intermediate
03-B-13	03/05/2021	05:01	7435.79	Transducer	7436.76	7426.76	Intermediate
03-B-13	03/05/2021	06:01	7435.80	Transducer	7436.76	7426.76	Intermediate
03-B-13	03/05/2021	07:01	7435.81	Transducer	7436.76	7426.76	Intermediate
03-B-13	03/05/2021	08:01	7435.83	Transducer	7436.76	7426.76	Intermediate
03-B-13	03/05/2021	09:01	7435.84	Transducer	7436.76	7426.76	Intermediate
03-B-13	03/05/2021	10:01	7435.85	Transducer	7436.76	7426.76	Intermediate
03-B-13	03/05/2021	11:01	7435.85	Transducer	7436.76	7426.76	Intermediate
03-B-13	03/05/2021	12:01	7435.85	Transducer	7436.76	7426.76	Intermediate
03-B-13	03/05/2021	13:01	7435.84	Transducer	7436.76	7426.76	Intermediate
03-B-13	03/05/2021	14:01	7435.84	Transducer	7436.76	7426.76	Intermediate
03-B-13	03/05/2021	15:01	7435.84	Transducer	7436.76	7426.76	Intermediate
03-B-13	03/05/2021	16:01	7435.83	Transducer	7436.76	7426.76	Intermediate
03-B-13	03/05/2021	17:01	7435.83	Transducer	7436.76	7426.76	Intermediate
03-B-13	03/05/2021	18:01	7435.84	Transducer	7436.76	7426.76	Intermediate
03-B-13	03/05/2021	19:01	7435.85	Transducer	7436.76	7426.76	Intermediate
03-B-13	03/05/2021	20:01	7435.85	Transducer	7436.76	7426.76	Intermediate
03-B-13	03/05/2021	21:01	7435.86	Transducer	7436.76	7426.76	Intermediate
03-B-13	03/05/2021	22:01	7435.87	Transducer	7436.76	7426.76	Intermediate
03-B-13	03/05/2021	23:01	7435.87	Transducer	7436.76	7426.76	Intermediate
03-B-13	03/06/2021	00:01	7435.87	Transducer	7436.76	7426.76	Intermediate
03-B-13	03/06/2021	01:01	7435.86	Transducer	7436.76	7426.76	Intermediate
03-B-13	03/06/2021	02:01	7435.87	Transducer	7436.76	7426.76	Intermediate
03-B-13	03/06/2021	03:01	7435.86	Transducer	7436.76	7426.76	Intermediate
03-B-13	03/06/2021	04:01	7435.86	Transducer	7436.76	7426.76	Intermediate

Location	Date	Time	Water Level (ft amsl)	Method	Top of Screen (ft amsl)	Bottom of Screen (ft amsl)	Zone
03-B-13	03/06/2021	05:01	7435.86	Transducer	7436.76	7426.76	Intermediate
03-B-13	03/06/2021	06:01	7435.86	Transducer	7436.76	7426.76	Intermediate
03-B-13	03/06/2021	07:01	7435.86	Transducer	7436.76	7426.76	Intermediate
03-B-13	03/06/2021	08:01	7435.85	Transducer	7436.76	7426.76	Intermediate
03-B-13	03/06/2021	09:01	7435.86	Transducer	7436.76	7426.76	Intermediate
03-B-13	03/06/2021	10:01	7435.85	Transducer	7436.76	7426.76	Intermediate
03-B-13	03/06/2021	11:01	7435.85	Transducer	7436.76	7426.76	Intermediate
03-B-13	03/06/2021	12:01	7435.84	Transducer	7436.76	7426.76	Intermediate
03-B-13	03/06/2021	13:01	7435.82	Transducer	7436.76	7426.76	Intermediate
03-B-13	03/06/2021	14:01	7435.80	Transducer	7436.76	7426.76	Intermediate
03-B-13	03/06/2021	15:01	7435.80	Transducer	7436.76	7426.76	Intermediate
03-B-13	03/06/2021	16:01	7435.79	Transducer	7436.76	7426.76	Intermediate
03-B-13	03/06/2021	17:01	7435.79	Transducer	7436.76	7426.76	Intermediate
03-B-13	03/06/2021	18:01	7435.79	Transducer	7436.76	7426.76	Intermediate
03-B-13	03/06/2021	19:01	7435.79	Transducer	7436.76	7426.76	Intermediate
03-B-13	03/06/2021	20:01	7435.79	Transducer	7436.76	7426.76	Intermediate
03-B-13	03/06/2021	21:01	7435.79	Transducer	7436.76	7426.76	Intermediate
03-B-13	03/06/2021	22:01	7435.79	Transducer	7436.76	7426.76	Intermediate
03-B-13	03/06/2021	23:01	7435.80	Transducer	7436.76	7426.76	Intermediate
03-B-13	03/07/2021	00:01	7435.80	Transducer	7436.76	7426.76	Intermediate
03-B-13	03/07/2021	01:01	7435.79	Transducer	7436.76	7426.76	Intermediate
03-B-13	03/07/2021	02:01	7435.80	Transducer	7436.76	7426.76	Intermediate
03-B-13	03/07/2021	03:01	7435.78	Transducer	7436.76	7426.76	Intermediate
03-B-13	03/07/2021	04:01	7435.79	Transducer	7436.76	7426.76	Intermediate
03-B-13	03/07/2021	05:01	7435.80	Transducer	7436.76	7426.76	Intermediate
03-B-13	03/07/2021	06:01	7435.80	Transducer	7436.76	7426.76	Intermediate
03-B-13	03/07/2021	07:01	7435.81	Transducer	7436.76	7426.76	Intermediate
03-B-13	03/07/2021	08:01	7435.82	Transducer	7436.76	7426.76	Intermediate
03-B-13	03/07/2021	09:01	7435.83	Transducer	7436.76	7426.76	Intermediate
03-B-13	03/07/2021	10:01	7435.82	Transducer	7436.76	7426.76	Intermediate
03-B-13	03/07/2021	11:01	7435.83	Transducer	7436.76	7426.76	Intermediate
03-B-13	03/07/2021	12:01	7435.82	Transducer	7436.76	7426.76	Intermediate
03-B-13	03/07/2021	13:01	7435.81	Transducer	7436.76	7426.76	Intermediate
03-B-13	03/07/2021	14:01	7435.79	Transducer	7436.76	7426.76	Intermediate
03-B-13	03/07/2021	15:01	7435.79	Transducer	7436.76	7426.76	Intermediate
03-B-13	03/07/2021	16:01	7435.79	Transducer	7436.76	7426.76	Intermediate
03-B-13	03/07/2021	17:01	7435.79	Transducer	7436.76	7426.76	Intermediate
03-B-13	03/07/2021	18:01	7435.79	Transducer	7436.76	7426.76	Intermediate
03-B-13	03/07/2021	19:01	7435.80	Transducer	7436.76	7426.76	Intermediate
03-B-13	03/07/2021	20:01	7435.80	Transducer	7436.76	7426.76	Intermediate
03-B-13	03/07/2021	21:01	7435.81	Transducer	7436.76	7426.76	Intermediate
03-B-13	03/07/2021	22:01	7435.81	Transducer	7436.76	7426.76	Intermediate
03-B-13	03/07/2021	23:01	7435.80	Transducer	7436.76	7426.76	Intermediate
03-B-13	03/08/2021	00:01	7435.81	Transducer	7436.76	7426.76	Intermediate
03-B-13	03/08/2021	01:01	7435.80	Transducer	7436.76	7426.76	Intermediate

Location	Date	Time	Water Level (ft amsl)	Method	Top of Screen (ft amsl)	Bottom of Screen (ft amsl)	Zone
03-B-13	03/08/2021	02:01	7435.80	Transducer	7436.76	7426.76	Intermediate
03-B-13	03/08/2021	03:01	7435.79	Transducer	7436.76	7426.76	Intermediate
03-B-13	03/08/2021	04:01	7435.78	Transducer	7436.76	7426.76	Intermediate
03-B-13	03/08/2021	05:01	7435.78	Transducer	7436.76	7426.76	Intermediate
03-B-13	03/08/2021	06:01	7435.78	Transducer	7436.76	7426.76	Intermediate
03-B-13	03/08/2021	07:01	7435.78	Transducer	7436.76	7426.76	Intermediate
03-B-13	03/08/2021	08:01	7435.79	Transducer	7436.76	7426.76	Intermediate
03-B-13	03/08/2021	09:01	7435.79	Transducer	7436.76	7426.76	Intermediate
03-B-13	03/08/2021	10:01	7435.81	Transducer	7436.76	7426.76	Intermediate
03-B-13	03/08/2021	11:01	7435.80	Transducer	7436.76	7426.76	Intermediate
03-B-13	03/08/2021	12:01	7435.80	Transducer	7436.76	7426.76	Intermediate
03-B-13	03/08/2021	13:01	7435.77	Transducer	7436.76	7426.76	Intermediate
03-B-13	03/08/2021	14:01	7435.75	Transducer	7436.76	7426.76	Intermediate
03-B-13	03/08/2021	15:01	7435.74	Transducer	7436.76	7426.76	Intermediate
03-B-13	03/08/2021	16:01	7435.74	Transducer	7436.76	7426.76	Intermediate
03-B-13	03/08/2021	17:01	7435.74	Transducer	7436.76	7426.76	Intermediate
03-B-13	03/08/2021	18:01	7435.73	Transducer	7436.76	7426.76	Intermediate
03-B-13	03/08/2021	19:01	7435.74	Transducer	7436.76	7426.76	Intermediate
03-B-13	03/08/2021	20:01	7435.73	Transducer	7436.76	7426.76	Intermediate
03-B-13	03/08/2021	21:01	7435.72	Transducer	7436.76	7426.76	Intermediate
03-B-13	03/08/2021	22:01	7435.73	Transducer	7436.76	7426.76	Intermediate
03-B-13	03/08/2021	23:01	7435.73	Transducer	7436.76	7426.76	Intermediate
03-B-13	03/09/2021	00:01	7435.72	Transducer	7436.76	7426.76	Intermediate
03-B-13	03/09/2021	01:01	7435.72	Transducer	7436.76	7426.76	Intermediate
03-B-13	03/09/2021	02:01	7435.72	Transducer	7436.76	7426.76	Intermediate
03-B-13	03/09/2021	03:01	7435.70	Transducer	7436.76	7426.76	Intermediate
03-B-13	03/09/2021	04:01	7435.71	Transducer	7436.76	7426.76	Intermediate
03-B-13	03/09/2021	05:01	7435.70	Transducer	7436.76	7426.76	Intermediate
03-B-13	03/09/2021	06:01	7435.71	Transducer	7436.76	7426.76	Intermediate
03-B-13	03/09/2021	07:01	7435.70	Transducer	7436.76	7426.76	Intermediate
03-B-13	03/09/2021	08:01	7435.70	Transducer	7436.76	7426.76	Intermediate
03-B-13	03/09/2021	09:01	7435.70	Transducer	7436.76	7426.76	Intermediate
03-B-13	03/09/2021	10:01	7435.70	Transducer	7436.76	7426.76	Intermediate
03-B-13	03/09/2021	11:01	7435.69	Transducer	7436.76	7426.76	Intermediate
03-B-13	03/09/2021	12:01	7435.69	Transducer	7436.76	7426.76	Intermediate
03-B-13	03/09/2021	13:01	7435.67	Transducer	7436.76	7426.76	Intermediate
03-B-13	03/09/2021	14:01	7435.66	Transducer	7436.76	7426.76	Intermediate
03-B-13	03/09/2021	15:01	7435.66	Transducer	7436.76	7426.76	Intermediate
03-B-13	03/09/2021	16:01	7435.64	Transducer	7436.76	7426.76	Intermediate
03-B-13	03/09/2021	17:01	7435.63	Transducer	7436.76	7426.76	Intermediate
03-B-13	03/09/2021	18:01	7435.62	Transducer	7436.76	7426.76	Intermediate
03-B-13	03/09/2021	19:01	7435.62	Transducer	7436.76	7426.76	Intermediate
03-B-13	03/09/2021	20:01	7435.60	Transducer	7436.76	7426.76	Intermediate
03-B-13	03/09/2021	21:01	7435.60	Transducer	7436.76	7426.76	Intermediate
03-B-13	03/09/2021	22:01	7435.60	Transducer	7436.76	7426.76	Intermediate

Location	Date	Time	Water Level (ft amsl)	Method	Top of Screen (ft amsl)	Bottom of Screen (ft amsl)	Zone
03-B-13	03/09/2021	23:01	7435.59	Transducer	7436.76	7426.76	Intermediate
03-B-13	03/10/2021	00:01	7435.58	Transducer	7436.76	7426.76	Intermediate
03-B-13	03/10/2021	01:01	7435.59	Transducer	7436.76	7426.76	Intermediate
03-B-13	03/10/2021	02:01	7435.58	Transducer	7436.76	7426.76	Intermediate
03-B-13	03/10/2021	03:01	7435.57	Transducer	7436.76	7426.76	Intermediate
03-B-13	03/10/2021	04:01	7435.57	Transducer	7436.76	7426.76	Intermediate
03-B-13	03/10/2021	05:01	7435.58	Transducer	7436.76	7426.76	Intermediate
03-B-13	03/10/2021	06:01	7435.58	Transducer	7436.76	7426.76	Intermediate
03-B-13	03/10/2021	07:01	7435.58	Transducer	7436.76	7426.76	Intermediate
03-B-13	03/10/2021	08:01	7435.59	Transducer	7436.76	7426.76	Intermediate
03-B-13	03/10/2021	09:01	7435.59	Transducer	7436.76	7426.76	Intermediate
03-B-13	03/10/2021	10:01	7435.59	Transducer	7436.76	7426.76	Intermediate
03-B-13	03/10/2021	11:01	7435.59	Transducer	7436.76	7426.76	Intermediate
03-B-13	03/10/2021	12:01	7435.58	Transducer	7436.76	7426.76	Intermediate
03-B-13	03/10/2021	13:01	7435.57	Transducer	7436.76	7426.76	Intermediate
03-B-13	03/10/2021	14:01	7435.56	Transducer	7436.76	7426.76	Intermediate
03-B-13	03/10/2021	15:01	7435.55	Transducer	7436.76	7426.76	Intermediate
03-B-13	03/10/2021	16:01	7435.54	Transducer	7436.76	7426.76	Intermediate
03-B-13	03/10/2021	17:01	7435.54	Transducer	7436.76	7426.76	Intermediate
03-B-13	03/10/2021	18:01	7435.54	Transducer	7436.76	7426.76	Intermediate
03-B-13	03/10/2021	19:01	7435.55	Transducer	7436.76	7426.76	Intermediate
03-B-13	03/10/2021	20:01	7435.55	Transducer	7436.76	7426.76	Intermediate
03-B-13	03/10/2021	21:01	7435.56	Transducer	7436.76	7426.76	Intermediate
03-B-13	03/10/2021	22:01	7435.57	Transducer	7436.76	7426.76	Intermediate
03-B-13	03/10/2021	23:01	7435.57	Transducer	7436.76	7426.76	Intermediate
03-B-13	03/11/2021	00:01	7435.57	Transducer	7436.76	7426.76	Intermediate
03-B-13	03/11/2021	01:01	7435.58	Transducer	7436.76	7426.76	Intermediate
03-B-13	03/11/2021	02:01	7435.58	Transducer	7436.76	7426.76	Intermediate
03-B-13	03/11/2021	03:01	7435.58	Transducer	7436.76	7426.76	Intermediate
03-B-13	03/11/2021	04:01	7435.58	Transducer	7436.76	7426.76	Intermediate
03-B-13	03/11/2021	05:01	7435.58	Transducer	7436.76	7426.76	Intermediate
03-B-13	03/11/2021	06:01	7435.58	Transducer	7436.76	7426.76	Intermediate
03-B-13	03/11/2021	07:01	7435.59	Transducer	7436.76	7426.76	Intermediate
03-B-13	03/11/2021	08:01	7435.59	Transducer	7436.76	7426.76	Intermediate
03-B-13	03/11/2021	09:01	7435.59	Transducer	7436.76	7426.76	Intermediate
03-B-13	03/11/2021	10:01	7435.59	Transducer	7436.76	7426.76	Intermediate
03-B-13	03/11/2021	11:01	7435.58	Transducer	7436.76	7426.76	Intermediate
03-B-13	03/11/2021	12:01	7435.57	Transducer	7436.76	7426.76	Intermediate
03-B-13	03/11/2021	13:01	7435.56	Transducer	7436.76	7426.76	Intermediate
03-B-13	03/11/2021	14:01	7435.55	Transducer	7436.76	7426.76	Intermediate
03-B-13	03/11/2021	15:01	7435.54	Transducer	7436.76	7426.76	Intermediate
03-B-13	03/11/2021	16:01	7435.53	Transducer	7436.76	7426.76	Intermediate
03-B-13	03/11/2021	17:01	7435.53	Transducer	7436.76	7426.76	Intermediate
03-B-13	03/11/2021	18:01	7435.52	Transducer	7436.76	7426.76	Intermediate
03-B-13	03/11/2021	19:01	7435.52	Transducer	7436.76	7426.76	Intermediate

Location	Date	Time	Water Level (ft amsl)	Method	Top of Screen (ft amsl)	Bottom of Screen (ft amsl)	Zone
03-B-13	03/11/2021	20:01	7435.53	Transducer	7436.76	7426.76	Intermediate
03-B-13	03/11/2021	21:01	7435.53	Transducer	7436.76	7426.76	Intermediate
03-B-13	03/11/2021	22:01	7435.54	Transducer	7436.76	7426.76	Intermediate
03-B-13	03/11/2021	23:01	7435.54	Transducer	7436.76	7426.76	Intermediate
03-B-13	03/12/2021	00:01	7435.53	Transducer	7436.76	7426.76	Intermediate
03-B-13	03/12/2021	01:01	7435.54	Transducer	7436.76	7426.76	Intermediate
03-B-13	03/12/2021	02:01	7435.54	Transducer	7436.76	7426.76	Intermediate
03-B-13	03/12/2021	03:01	7435.53	Transducer	7436.76	7426.76	Intermediate
03-B-13	03/12/2021	04:01	7435.53	Transducer	7436.76	7426.76	Intermediate
03-B-13	03/12/2021	05:01	7435.54	Transducer	7436.76	7426.76	Intermediate
03-B-13	03/12/2021	06:01	7435.54	Transducer	7436.76	7426.76	Intermediate
03-B-13	03/12/2021	07:01	7435.55	Transducer	7436.76	7426.76	Intermediate
03-B-13	03/12/2021	08:01	7435.55	Transducer	7436.76	7426.76	Intermediate
03-B-13	03/12/2021	09:01	7435.55	Transducer	7436.76	7426.76	Intermediate
03-B-13	03/12/2021	10:01	7435.55	Transducer	7436.76	7426.76	Intermediate
03-B-13	03/12/2021	11:01	7435.54	Transducer	7436.76	7426.76	Intermediate
03-B-13	03/12/2021	12:01	7435.53	Transducer	7436.76	7426.76	Intermediate
03-B-13	03/12/2021	13:01	7435.52	Transducer	7436.76	7426.76	Intermediate
03-B-13	03/12/2021	14:01	7435.50	Transducer	7436.76	7426.76	Intermediate
03-B-13	03/12/2021	15:01	7435.50	Transducer	7436.76	7426.76	Intermediate
03-B-13	03/12/2021	16:01	7435.49	Transducer	7436.76	7426.76	Intermediate
03-B-13	03/12/2021	17:01	7435.48	Transducer	7436.76	7426.76	Intermediate
03-B-13	03/12/2021	18:01	7435.48	Transducer	7436.76	7426.76	Intermediate
03-B-13	03/12/2021	19:01	7435.49	Transducer	7436.76	7426.76	Intermediate
03-B-13	03/12/2021	20:01	7435.48	Transducer	7436.76	7426.76	Intermediate
03-B-13	03/12/2021	21:01	7435.48	Transducer	7436.76	7426.76	Intermediate
03-B-13	03/12/2021	22:01	7435.47	Transducer	7436.76	7426.76	Intermediate
03-B-13	03/12/2021	23:01	7435.48	Transducer	7436.76	7426.76	Intermediate
03-B-13	03/13/2021	00:01	7435.46	Transducer	7436.76	7426.76	Intermediate
03-B-13	03/13/2021	01:01	7435.47	Transducer	7436.76	7426.76	Intermediate
03-B-13	03/13/2021	02:01	7435.46	Transducer	7436.76	7426.76	Intermediate
03-B-13	03/13/2021	03:01	7435.45	Transducer	7436.76	7426.76	Intermediate
03-B-13	03/13/2021	04:01	7435.43	Transducer	7436.76	7426.76	Intermediate
03-B-13	03/13/2021	05:01	7435.43	Transducer	7436.76	7426.76	Intermediate
03-B-13	03/13/2021	06:01	7435.42	Transducer	7436.76	7426.76	Intermediate
03-B-13	03/13/2021	07:01	7435.41	Transducer	7436.76	7426.76	Intermediate
03-B-13	03/13/2021	08:01	7435.41	Transducer	7436.76	7426.76	Intermediate
03-B-13	03/13/2021	09:01	7435.42	Transducer	7436.76	7426.76	Intermediate
03-B-13	03/13/2021	10:01	7435.41	Transducer	7436.76	7426.76	Intermediate
03-B-13	03/13/2021	11:01	7435.39	Transducer	7436.76	7426.76	Intermediate
03-B-13	03/13/2021	12:01	7435.38	Transducer	7436.76	7426.76	Intermediate
03-B-13	03/13/2021	13:01	7435.38	Transducer	7436.76	7426.76	Intermediate
03-B-13	03/13/2021	14:01	7435.37	Transducer	7436.76	7426.76	Intermediate
03-B-13	03/13/2021	15:01	7435.37	Transducer	7436.76	7426.76	Intermediate
03-B-13	03/13/2021	16:01	7435.37	Transducer	7436.76	7426.76	Intermediate

Location	Date	Time	Water Level (ft amsl)	Method	Top of Screen (ft amsl)	Bottom of Screen (ft amsl)	Zone
03-B-13	03/13/2021	17:01	7435.37	Transducer	7436.76	7426.76	Intermediate
03-B-13	03/13/2021	18:01	7435.37	Transducer	7436.76	7426.76	Intermediate
03-B-13	03/13/2021	19:01	7435.36	Transducer	7436.76	7426.76	Intermediate
03-B-13	03/13/2021	20:01	7435.36	Transducer	7436.76	7426.76	Intermediate
03-B-13	03/13/2021	21:01	7435.37	Transducer	7436.76	7426.76	Intermediate
03-B-13	03/13/2021	22:01	7435.36	Transducer	7436.76	7426.76	Intermediate
03-B-13	03/13/2021	23:01	7435.35	Transducer	7436.76	7426.76	Intermediate
03-B-13	03/14/2021	00:01	7435.34	Transducer	7436.76	7426.76	Intermediate
03-B-13	03/14/2021	01:01	7435.34	Transducer	7436.76	7426.76	Intermediate
03-B-13	03/14/2021	02:01	7435.33	Transducer	7436.76	7426.76	Intermediate
03-B-13	03/14/2021	03:01	7435.31	Transducer	7436.76	7426.76	Intermediate
03-B-13	03/14/2021	04:01	7435.31	Transducer	7436.76	7426.76	Intermediate
03-B-13	03/14/2021	05:01	7435.30	Transducer	7436.76	7426.76	Intermediate
03-B-13	03/14/2021	06:01	7435.29	Transducer	7436.76	7426.76	Intermediate
03-B-13	03/14/2021	07:01	7435.29	Transducer	7436.76	7426.76	Intermediate
03-B-13	03/14/2021	08:01	7435.28	Transducer	7436.76	7426.76	Intermediate
03-B-13	03/14/2021	09:01	7435.27	Transducer	7436.76	7426.76	Intermediate
03-B-13	03/14/2021	10:01	7435.27	Transducer	7436.76	7426.76	Intermediate
03-B-13	03/14/2021	11:01	7435.28	Transducer	7436.76	7426.76	Intermediate
03-B-13	03/14/2021	12:01	7435.27	Transducer	7436.76	7426.76	Intermediate
03-B-13	03/14/2021	13:01	7435.27	Transducer	7436.76	7426.76	Intermediate
03-B-13	03/14/2021	14:01	7435.26	Transducer	7436.76	7426.76	Intermediate
03-B-13	03/14/2021	15:01	7435.26	Transducer	7436.76	7426.76	Intermediate
03-B-13	03/14/2021	16:01	7435.26	Transducer	7436.76	7426.76	Intermediate
03-B-13	03/14/2021	17:01	7435.26	Transducer	7436.76	7426.76	Intermediate
03-B-13	03/14/2021	18:01	7435.27	Transducer	7436.76	7426.76	Intermediate
03-B-13	03/14/2021	19:01	7435.27	Transducer	7436.76	7426.76	Intermediate
03-B-13	03/14/2021	20:01	7435.26	Transducer	7436.76	7426.76	Intermediate
03-B-13	03/14/2021	21:01	7435.26	Transducer	7436.76	7426.76	Intermediate
03-B-13	03/14/2021	22:01	7435.27	Transducer	7436.76	7426.76	Intermediate
03-B-13	03/14/2021	23:01	7435.28	Transducer	7436.76	7426.76	Intermediate
03-B-13	03/15/2021	00:01	7435.27	Transducer	7436.76	7426.76	Intermediate
03-B-13	03/15/2021	01:01	7435.28	Transducer	7436.76	7426.76	Intermediate
03-B-13	03/15/2021	02:01	7435.29	Transducer	7436.76	7426.76	Intermediate
03-B-13	03/15/2021	03:01	7435.29	Transducer	7436.76	7426.76	Intermediate
03-B-13	03/15/2021	04:01	7435.29	Transducer	7436.76	7426.76	Intermediate
03-B-13	03/15/2021	05:01	7435.16	Transducer	7436.76	7426.76	Intermediate
03-B-13	03/15/2021	06:01	7435.17	Transducer	7436.76	7426.76	Intermediate
03-B-13	03/15/2021	07:01	7435.01	Transducer	7436.76	7426.76	Intermediate
03-B-13	03/15/2021	08:01	7435.01	Transducer	7436.76	7426.76	Intermediate
03-B-13	03/15/2021	09:01	7435.00	Transducer	7436.76	7426.76	Intermediate
03-B-13	03/15/2021	10:01	7435.00	Transducer	7436.76	7426.76	Intermediate
03-B-13	03/15/2021	11:01	7434.99	Transducer	7436.76	7426.76	Intermediate
03-B-13	03/15/2021	12:01	7434.99	Transducer	7436.76	7426.76	Intermediate
03-B-13	03/15/2021	13:01	7434.98	Transducer	7436.76	7426.76	Intermediate

Location	Date	Time	Water Level (ft amsl)	Method	Top of Screen (ft amsl)	Bottom of Screen (ft amsl)	Zone
03-B-13	03/15/2021	14:01	7434.98	Transducer	7436.76	7426.76	Intermediate
03-B-13	03/15/2021	15:01	7434.98	Transducer	7436.76	7426.76	Intermediate
03-B-13	03/15/2021	16:01	7434.97	Transducer	7436.76	7426.76	Intermediate
03-B-13	03/15/2021	17:01	7434.96	Transducer	7436.76	7426.76	Intermediate
03-B-13	03/15/2021	18:01	7434.96	Transducer	7436.76	7426.76	Intermediate
03-B-13	03/15/2021	19:01	7434.96	Transducer	7436.76	7426.76	Intermediate
03-B-13	03/15/2021	20:01	7434.95	Transducer	7436.76	7426.76	Intermediate
03-B-13	03/15/2021	21:01	7434.95	Transducer	7436.76	7426.76	Intermediate
03-B-13	03/15/2021	22:01	7434.94	Transducer	7436.76	7426.76	Intermediate
03-B-13	03/15/2021	23:01	7434.94	Transducer	7436.76	7426.76	Intermediate
03-B-13	03/16/2021	00:01	7434.94	Transducer	7436.76	7426.76	Intermediate
03-B-13	03/16/2021	01:01	7434.94	Transducer	7436.76	7426.76	Intermediate
03-B-13	03/16/2021	02:01	7434.93	Transducer	7436.76	7426.76	Intermediate
03-B-13	03/16/2021	03:01	7434.92	Transducer	7436.76	7426.76	Intermediate
03-B-13	03/16/2021	04:01	7434.92	Transducer	7436.76	7426.76	Intermediate
03-B-13	03/16/2021	05:01	7434.91	Transducer	7436.76	7426.76	Intermediate
03-B-13	03/16/2021	06:01	7434.92	Transducer	7436.76	7426.76	Intermediate
03-B-13	03/16/2021	07:01	7434.91	Transducer	7436.76	7426.76	Intermediate
03-B-13	03/16/2021	08:01	7434.91	Transducer	7436.76	7426.76	Intermediate
03-B-13	03/16/2021	09:01	7434.90	Transducer	7436.76	7426.76	Intermediate
03-B-13	03/16/2021	10:01	7434.89	Transducer	7436.76	7426.76	Intermediate
03-B-13	03/16/2021	11:01	7434.90	Transducer	7436.76	7426.76	Intermediate
03-B-13	03/16/2021	12:01	7434.89	Transducer	7436.76	7426.76	Intermediate
03-B-13	03/16/2021	13:01	7434.89	Transducer	7436.76	7426.76	Intermediate
03-B-13	03/16/2021	14:01	7434.89	Transducer	7436.76	7426.76	Intermediate
03-B-13	03/16/2021	15:01	7434.88	Transducer	7436.76	7426.76	Intermediate
03-B-13	03/16/2021	16:01	7434.88	Transducer	7436.76	7426.76	Intermediate
03-B-13	03/16/2021	17:01	7434.88	Transducer	7436.76	7426.76	Intermediate
03-B-13	03/16/2021	18:01	7434.87	Transducer	7436.76	7426.76	Intermediate
03-B-13	03/16/2021	19:01	7434.86	Transducer	7436.76	7426.76	Intermediate
03-B-13	03/16/2021	20:01	7434.86	Transducer	7436.76	7426.76	Intermediate
03-B-13	03/16/2021	21:01	7434.85	Transducer	7436.76	7426.76	Intermediate
03-B-13	03/16/2021	22:01	7434.85	Transducer	7436.76	7426.76	Intermediate
03-B-13	03/16/2021	23:01	7434.84	Transducer	7436.76	7426.76	Intermediate
03-B-13	03/17/2021	00:01	7434.84	Transducer	7436.76	7426.76	Intermediate
03-B-13	03/17/2021	01:01	7434.83	Transducer	7436.76	7426.76	Intermediate
03-B-13	03/17/2021	02:01	7434.84	Transducer	7436.76	7426.76	Intermediate
03-B-13	03/17/2021	03:01	7434.82	Transducer	7436.76	7426.76	Intermediate
03-B-13	03/17/2021	04:01	7434.81	Transducer	7436.76	7426.76	Intermediate
03-B-13	03/17/2021	05:01	7434.81	Transducer	7436.76	7426.76	Intermediate
03-B-13	03/17/2021	06:01	7434.80	Transducer	7436.76	7426.76	Intermediate
03-B-13	03/17/2021	07:01	7434.80	Transducer	7436.76	7426.76	Intermediate
03-B-13	03/17/2021	08:01	7434.79	Transducer	7436.76	7426.76	Intermediate
03-B-13	03/17/2021	09:01	7434.79	Transducer	7436.76	7426.76	Intermediate
03-B-13	03/17/2021	10:01	7434.78	Transducer	7436.76	7426.76	Intermediate

Location	Date	Time	Water Level (ft amsl)	Method	Top of Screen (ft amsl)	Bottom of Screen (ft amsl)	Zone
03-B-13	03/17/2021	11:01	7434.79	Transducer	7436.76	7426.76	Intermediate
03-B-13	03/17/2021	12:01	7434.78	Transducer	7436.76	7426.76	Intermediate
03-B-13	03/17/2021	13:01	7434.78	Transducer	7436.76	7426.76	Intermediate
03-B-13	03/17/2021	14:01	7434.78	Transducer	7436.76	7426.76	Intermediate
03-B-13	03/17/2021	15:01	7434.77	Transducer	7436.76	7426.76	Intermediate
03-B-13	03/17/2021	16:01	7434.78	Transducer	7436.76	7426.76	Intermediate
03-B-13	03/17/2021	17:01	7434.78	Transducer	7436.76	7426.76	Intermediate
03-B-13	03/17/2021	18:01	7434.78	Transducer	7436.76	7426.76	Intermediate
03-B-13	03/17/2021	19:01	7434.79	Transducer	7436.76	7426.76	Intermediate
03-B-13	03/17/2021	20:01	7434.80	Transducer	7436.76	7426.76	Intermediate
03-B-13	03/17/2021	21:01	7434.81	Transducer	7436.76	7426.76	Intermediate
03-B-13	03/17/2021	22:01	7434.81	Transducer	7436.76	7426.76	Intermediate
03-B-13	03/17/2021	23:01	7434.82	Transducer	7436.76	7426.76	Intermediate
03-B-13	03/18/2021	00:01	7434.83	Transducer	7436.76	7426.76	Intermediate
03-B-13	03/18/2021	01:01	7434.84	Transducer	7436.76	7426.76	Intermediate
03-B-13	03/18/2021	02:01	7434.85	Transducer	7436.76	7426.76	Intermediate
03-B-13	03/18/2021	03:01	7434.86	Transducer	7436.76	7426.76	Intermediate
03-B-13	03/18/2021	04:01	7434.88	Transducer	7436.76	7426.76	Intermediate
03-B-13	03/18/2021	05:01	7434.89	Transducer	7436.76	7426.76	Intermediate
03-B-13	03/18/2021	06:01	7434.91	Transducer	7436.76	7426.76	Intermediate
03-B-13	03/18/2021	07:01	7434.92	Transducer	7436.76	7426.76	Intermediate
03-B-13	03/18/2021	08:01	7434.94	Transducer	7436.76	7426.76	Intermediate
03-B-13	03/18/2021	09:01	7434.96	Transducer	7436.76	7426.76	Intermediate
03-B-13	03/18/2021	10:01	7434.97	Transducer	7436.76	7426.76	Intermediate
03-B-13	03/18/2021	11:01	7435.00	Transducer	7436.76	7426.76	Intermediate
03-B-13	03/18/2021	12:01	7435.02	Transducer	7436.76	7426.76	Intermediate
03-B-13	03/18/2021	13:01	7435.04	Transducer	7436.76	7426.76	Intermediate
03-B-13	03/18/2021	14:01	7435.05	Transducer	7436.76	7426.76	Intermediate
03-B-13	03/18/2021	15:01	7435.07	Transducer	7436.76	7426.76	Intermediate
03-B-13	03/18/2021	16:01	7435.09	Transducer	7436.76	7426.76	Intermediate
03-B-13	03/18/2021	17:01	7435.10	Transducer	7436.76	7426.76	Intermediate
03-B-13	03/18/2021	18:01	7435.12	Transducer	7436.76	7426.76	Intermediate
03-B-13	03/18/2021	19:01	7435.14	Transducer	7436.76	7426.76	Intermediate
03-B-13	03/18/2021	20:01	7435.15	Transducer	7436.76	7426.76	Intermediate
03-B-13	03/18/2021	21:01	7435.15	Transducer	7436.76	7426.76	Intermediate
03-B-13	03/18/2021	22:01	7435.16	Transducer	7436.76	7426.76	Intermediate
03-B-13	03/18/2021	23:01	7435.17	Transducer	7436.76	7426.76	Intermediate
03-B-13	03/19/2021	00:01	7435.17	Transducer	7436.76	7426.76	Intermediate
03-B-13	03/19/2021	01:01	7435.17	Transducer	7436.76	7426.76	Intermediate
03-B-13	03/19/2021	02:01	7435.17	Transducer	7436.76	7426.76	Intermediate
03-B-13	03/19/2021	03:01	7435.17	Transducer	7436.76	7426.76	Intermediate
03-B-13	03/19/2021	04:01	7435.17	Transducer	7436.76	7426.76	Intermediate
03-B-13	03/19/2021	05:01	7435.18	Transducer	7436.76	7426.76	Intermediate
03-B-13	03/19/2021	06:01	7435.18	Transducer	7436.76	7426.76	Intermediate
03-B-13	03/19/2021	07:01	7435.19	Transducer	7436.76	7426.76	Intermediate

Location	Date	Time	Water Level (ft amsl)	Method	Top of Screen (ft amsl)	Bottom of Screen (ft amsl)	Zone
03-B-13	03/19/2021	08:01	7435.19	Transducer	7436.76	7426.76	Intermediate
03-B-13	03/19/2021	09:01	7435.20	Transducer	7436.76	7426.76	Intermediate
03-B-13	03/19/2021	10:01	7435.19	Transducer	7436.76	7426.76	Intermediate
03-B-13	03/19/2021	11:01	7435.19	Transducer	7436.76	7426.76	Intermediate
03-B-13	03/19/2021	12:01	7435.19	Transducer	7436.76	7426.76	Intermediate
03-B-13	03/19/2021	13:01	7435.17	Transducer	7436.76	7426.76	Intermediate
03-B-13	03/19/2021	14:01	7435.16	Transducer	7436.76	7426.76	Intermediate
03-B-13	03/19/2021	15:01	7435.16	Transducer	7436.76	7426.76	Intermediate
03-B-13	03/19/2021	16:01	7435.15	Transducer	7436.76	7426.76	Intermediate
03-B-13	03/19/2021	17:01	7435.15	Transducer	7436.76	7426.76	Intermediate
03-B-13	03/19/2021	18:01	7435.15	Transducer	7436.76	7426.76	Intermediate
03-B-13	03/19/2021	19:01	7435.16	Transducer	7436.76	7426.76	Intermediate
03-B-13	03/19/2021	20:01	7435.16	Transducer	7436.76	7426.76	Intermediate
03-B-13	03/19/2021	21:01	7435.16	Transducer	7436.76	7426.76	Intermediate
03-B-13	03/19/2021	22:01	7435.16	Transducer	7436.76	7426.76	Intermediate
03-B-13	03/19/2021	23:01	7435.16	Transducer	7436.76	7426.76	Intermediate
03-B-13	03/20/2021	00:01	7435.16	Transducer	7436.76	7426.76	Intermediate
03-B-13	03/20/2021	01:01	7435.16	Transducer	7436.76	7426.76	Intermediate
03-B-13	03/20/2021	02:01	7435.16	Transducer	7436.76	7426.76	Intermediate
03-B-13	03/20/2021	03:01	7435.15	Transducer	7436.76	7426.76	Intermediate
03-B-13	03/20/2021	04:01	7435.15	Transducer	7436.76	7426.76	Intermediate
03-B-13	03/20/2021	05:01	7435.15	Transducer	7436.76	7426.76	Intermediate
03-B-13	03/20/2021	06:01	7435.15	Transducer	7436.76	7426.76	Intermediate
03-B-13	03/20/2021	07:01	7435.15	Transducer	7436.76	7426.76	Intermediate
03-B-13	03/20/2021	08:01	7435.15	Transducer	7436.76	7426.76	Intermediate
03-B-13	03/20/2021	09:01	7435.15	Transducer	7436.76	7426.76	Intermediate
03-B-13	03/20/2021	10:01	7435.15	Transducer	7436.76	7426.76	Intermediate
03-B-13	03/20/2021	11:01	7435.14	Transducer	7436.76	7426.76	Intermediate
03-B-13	03/20/2021	12:01	7435.13	Transducer	7436.76	7426.76	Intermediate
03-B-13	03/20/2021	13:01	7435.11	Transducer	7436.76	7426.76	Intermediate
03-B-13	03/20/2021	14:01	7435.11	Transducer	7436.76	7426.76	Intermediate
03-B-13	03/20/2021	15:01	7435.09	Transducer	7436.76	7426.76	Intermediate
03-B-13	03/20/2021	16:01	7435.09	Transducer	7436.76	7426.76	Intermediate
03-B-13	03/20/2021	17:01	7435.08	Transducer	7436.76	7426.76	Intermediate
03-B-13	03/20/2021	18:01	7435.08	Transducer	7436.76	7426.76	Intermediate
03-B-13	03/20/2021	19:01	7435.07	Transducer	7436.76	7426.76	Intermediate
03-B-13	03/20/2021	20:01	7435.07	Transducer	7436.76	7426.76	Intermediate
03-B-13	03/20/2021	21:01	7435.07	Transducer	7436.76	7426.76	Intermediate
03-B-13	03/20/2021	22:01	7435.07	Transducer	7436.76	7426.76	Intermediate
03-B-13	03/20/2021	23:01	7435.07	Transducer	7436.76	7426.76	Intermediate
03-B-13	03/21/2021	00:01	7435.07	Transducer	7436.76	7426.76	Intermediate
03-B-13	03/21/2021	01:01	7435.07	Transducer	7436.76	7426.76	Intermediate
03-B-13	03/21/2021	02:01	7435.06	Transducer	7436.76	7426.76	Intermediate
03-B-13	03/21/2021	03:01	7435.06	Transducer	7436.76	7426.76	Intermediate
03-B-13	03/21/2021	04:01	7435.06	Transducer	7436.76	7426.76	Intermediate

Location	Date	Time	Water Level (ft amsl)	Method	Top of Screen (ft amsl)	Bottom of Screen (ft amsl)	Zone
03-B-13	03/21/2021	05:01	7435.06	Transducer	7436.76	7426.76	Intermediate
03-B-13	03/21/2021	06:01	7435.07	Transducer	7436.76	7426.76	Intermediate
03-B-13	03/21/2021	07:01	7435.06	Transducer	7436.76	7426.76	Intermediate
03-B-13	03/21/2021	08:01	7435.07	Transducer	7436.76	7426.76	Intermediate
03-B-13	03/21/2021	09:01	7435.06	Transducer	7436.76	7426.76	Intermediate
03-B-13	03/21/2021	10:01	7435.07	Transducer	7436.76	7426.76	Intermediate
03-B-13	03/21/2021	11:01	7435.06	Transducer	7436.76	7426.76	Intermediate
03-B-13	03/21/2021	12:01	7435.04	Transducer	7436.76	7426.76	Intermediate
03-B-13	03/21/2021	13:01	7435.09	Transducer	7436.76	7426.76	Intermediate
03-B-13	03/21/2021	14:01	7435.09	Transducer	7436.76	7426.76	Intermediate
03-B-13	03/21/2021	15:01	7435.08	Transducer	7436.76	7426.76	Intermediate
03-B-13	03/21/2021	16:01	7435.08	Transducer	7436.76	7426.76	Intermediate
03-B-13	03/21/2021	17:01	7435.07	Transducer	7436.76	7426.76	Intermediate
03-B-13	03/21/2021	18:01	7435.07	Transducer	7436.76	7426.76	Intermediate
03-B-13	03/21/2021	19:01	7435.07	Transducer	7436.76	7426.76	Intermediate
03-B-13	03/21/2021	20:01	7435.05	Transducer	7436.76	7426.76	Intermediate
03-B-13	03/21/2021	21:01	7435.05	Transducer	7436.76	7426.76	Intermediate
03-B-13	03/21/2021	22:01	7435.05	Transducer	7436.76	7426.76	Intermediate
03-B-13	03/21/2021	23:01	7435.05	Transducer	7436.76	7426.76	Intermediate
03-B-13	03/22/2021	00:01	7435.04	Transducer	7436.76	7426.76	Intermediate
03-B-13	03/22/2021	01:01	7435.04	Transducer	7436.76	7426.76	Intermediate
03-B-13	03/22/2021	02:01	7435.03	Transducer	7436.76	7426.76	Intermediate
03-B-13	03/22/2021	03:01	7435.02	Transducer	7436.76	7426.76	Intermediate
03-B-13	03/22/2021	04:01	7435.02	Transducer	7436.76	7426.76	Intermediate
03-B-13	03/22/2021	05:01	7435.02	Transducer	7436.76	7426.76	Intermediate
03-B-13	03/22/2021	06:01	7435.00	Transducer	7436.76	7426.76	Intermediate
03-B-13	03/22/2021	07:01	7435.01	Transducer	7436.76	7426.76	Intermediate
03-B-13	03/22/2021	08:01	7435.00	Transducer	7436.76	7426.76	Intermediate
03-B-13	03/22/2021	09:01	7435.00	Transducer	7436.76	7426.76	Intermediate
03-B-13	03/22/2021	10:01	7434.99	Transducer	7436.76	7426.76	Intermediate
03-B-13	03/22/2021	11:01	7434.99	Transducer	7436.76	7426.76	Intermediate
03-B-13	03/22/2021	12:01	7434.98	Transducer	7436.76	7426.76	Intermediate
03-B-13	03/22/2021	13:01	7434.97	Transducer	7436.76	7426.76	Intermediate
03-B-13	03/22/2021	14:01	7434.98	Transducer	7436.76	7426.76	Intermediate
03-B-13	03/22/2021	15:01	7434.96	Transducer	7436.76	7426.76	Intermediate
03-B-13	03/22/2021	16:01	7434.96	Transducer	7436.76	7426.76	Intermediate
03-B-13	03/22/2021	17:01	7434.95	Transducer	7436.76	7426.76	Intermediate
03-B-13	03/22/2021	18:01	7434.95	Transducer	7436.76	7426.76	Intermediate
03-B-13	03/22/2021	19:01	7434.94	Transducer	7436.76	7426.76	Intermediate
03-B-13	03/22/2021	20:01	7434.94	Transducer	7436.76	7426.76	Intermediate
03-B-13	03/22/2021	21:01	7434.93	Transducer	7436.76	7426.76	Intermediate
03-B-13	03/22/2021	22:01	7434.93	Transducer	7436.76	7426.76	Intermediate
03-B-13	03/22/2021	23:01	7434.93	Transducer	7436.76	7426.76	Intermediate
03-B-13	03/23/2021	00:01	7434.92	Transducer	7436.76	7426.76	Intermediate
03-B-13	03/23/2021	01:01	7434.91	Transducer	7436.76	7426.76	Intermediate

Location	Date	Time	Water Level (ft amsl)	Method	Top of Screen (ft amsl)	Bottom of Screen (ft amsl)	Zone
03-B-13	03/23/2021	02:01	7434.91	Transducer	7436.76	7426.76	Intermediate
03-B-13	03/23/2021	03:01	7434.91	Transducer	7436.76	7426.76	Intermediate
03-B-13	03/23/2021	04:01	7434.90	Transducer	7436.76	7426.76	Intermediate
03-B-13	03/23/2021	05:01	7434.90	Transducer	7436.76	7426.76	Intermediate
03-B-13	03/23/2021	06:01	7434.89	Transducer	7436.76	7426.76	Intermediate
03-B-13	03/23/2021	07:01	7434.89	Transducer	7436.76	7426.76	Intermediate
03-B-13	03/23/2021	08:01	7434.88	Transducer	7436.76	7426.76	Intermediate
03-B-13	03/23/2021	09:01	7434.88	Transducer	7436.76	7426.76	Intermediate
03-B-13	03/23/2021	10:01	7434.87	Transducer	7436.76	7426.76	Intermediate
03-B-13	03/23/2021	11:01	7434.87	Transducer	7436.76	7426.76	Intermediate
03-B-13	03/23/2021	12:01	7434.85	Transducer	7436.76	7426.76	Intermediate
03-B-13	03/23/2021	13:01	7434.85	Transducer	7436.76	7426.76	Intermediate
03-B-13	03/23/2021	14:01	7434.84	Transducer	7436.76	7426.76	Intermediate
03-B-13	03/23/2021	15:01	7434.84	Transducer	7436.76	7426.76	Intermediate
03-B-13	03/23/2021	16:01	7434.84	Transducer	7436.76	7426.76	Intermediate
03-B-13	03/23/2021	17:01	7434.83	Transducer	7436.76	7426.76	Intermediate
03-B-13	03/23/2021	18:01	7434.83	Transducer	7436.76	7426.76	Intermediate
03-B-13	03/23/2021	19:01	7434.82	Transducer	7436.76	7426.76	Intermediate
03-B-13	03/23/2021	20:01	7434.81	Transducer	7436.76	7426.76	Intermediate
03-B-13	03/23/2021	21:01	7434.81	Transducer	7436.76	7426.76	Intermediate
03-B-13	03/23/2021	22:01	7434.81	Transducer	7436.76	7426.76	Intermediate
03-B-13	03/23/2021	23:01	7434.80	Transducer	7436.76	7426.76	Intermediate
03-B-13	03/24/2021	00:01	7434.80	Transducer	7436.76	7426.76	Intermediate
03-B-13	03/24/2021	01:01	7434.78	Transducer	7436.76	7426.76	Intermediate
03-B-13	03/24/2021	02:01	7434.79	Transducer	7436.76	7426.76	Intermediate
03-B-13	03/24/2021	03:01	7434.78	Transducer	7436.76	7426.76	Intermediate
03-B-13	03/24/2021	04:01	7434.78	Transducer	7436.76	7426.76	Intermediate
03-B-13	03/24/2021	05:01	7434.78	Transducer	7436.76	7426.76	Intermediate
03-B-13	03/24/2021	06:01	7434.78	Transducer	7436.76	7426.76	Intermediate
03-B-13	03/24/2021	07:01	7434.78	Transducer	7436.76	7426.76	Intermediate
03-B-13	03/24/2021	08:01	7434.79	Transducer	7436.76	7426.76	Intermediate
03-B-13	03/24/2021	09:01	7434.79	Transducer	7436.76	7426.76	Intermediate
03-B-13	03/24/2021	10:01	7434.80	Transducer	7436.76	7426.76	Intermediate
03-B-13	03/24/2021	11:01	7434.82	Transducer	7436.76	7426.76	Intermediate
03-B-13	03/24/2021	12:01	7434.83	Transducer	7436.76	7426.76	Intermediate
03-B-13	03/24/2021	13:01	7434.85	Transducer	7436.76	7426.76	Intermediate
03-B-13	03/24/2021	14:01	7434.89	Transducer	7436.76	7426.76	Intermediate
03-B-13	03/24/2021	15:01	7434.91	Transducer	7436.76	7426.76	Intermediate
03-B-13	03/24/2021	16:01	7434.96	Transducer	7436.76	7426.76	Intermediate
03-B-13	03/24/2021	17:01	7434.99	Transducer	7436.76	7426.76	Intermediate
03-B-13	03/24/2021	18:01	7435.05	Transducer	7436.76	7426.76	Intermediate
03-B-13	03/24/2021	19:01	7435.12	Transducer	7436.76	7426.76	Intermediate
03-B-13	03/24/2021	20:01	7435.14	Transducer	7436.76	7426.76	Intermediate
03-B-13	03/24/2021	21:01	7435.17	Transducer	7436.76	7426.76	Intermediate
03-B-13	03/24/2021	22:01	7435.18	Transducer	7436.76	7426.76	Intermediate

Location	Date	Time	Water Level (ft amsl)	Method	Top of Screen (ft amsl)	Bottom of Screen (ft amsl)	Zone
03-B-13	03/24/2021	23:01	7435.19	Transducer	7436.76	7426.76	Intermediate
03-B-13	03/25/2021	00:01	7435.36	Transducer	7436.76	7426.76	Intermediate
03-B-13	03/25/2021	01:01	7435.40	Transducer	7436.76	7426.76	Intermediate
03-B-13	03/25/2021	02:01	7435.43	Transducer	7436.76	7426.76	Intermediate
03-B-13	03/25/2021	03:01	7435.47	Transducer	7436.76	7426.76	Intermediate
03-B-13	03/25/2021	04:01	7435.50	Transducer	7436.76	7426.76	Intermediate
03-B-13	03/25/2021	05:01	7435.51	Transducer	7436.76	7426.76	Intermediate
03-B-13	03/25/2021	06:01	7435.53	Transducer	7436.76	7426.76	Intermediate
03-B-13	03/25/2021	07:01	7435.54	Transducer	7436.76	7426.76	Intermediate
03-B-13	03/25/2021	08:01	7435.56	Transducer	7436.76	7426.76	Intermediate
03-B-13	03/25/2021	09:01	7435.57	Transducer	7436.76	7426.76	Intermediate
03-B-13	03/25/2021	10:01	7435.57	Transducer	7436.76	7426.76	Intermediate
03-B-13	03/25/2021	11:01	7435.59	Transducer	7436.76	7426.76	Intermediate
03-B-13	03/25/2021	12:01	7435.59	Transducer	7436.76	7426.76	Intermediate
03-B-13	03/25/2021	13:01	7435.59	Transducer	7436.76	7426.76	Intermediate
03-B-13	03/25/2021	14:01	7435.59	Transducer	7436.76	7426.76	Intermediate
03-B-13	03/25/2021	15:01	7435.58	Transducer	7436.76	7426.76	Intermediate
03-B-13	03/25/2021	16:01	7435.59	Transducer	7436.76	7426.76	Intermediate
03-B-13	03/25/2021	17:01	7435.60	Transducer	7436.76	7426.76	Intermediate
03-B-13	03/25/2021	18:01	7435.61	Transducer	7436.76	7426.76	Intermediate
03-B-13	03/25/2021	19:01	7435.61	Transducer	7436.76	7426.76	Intermediate
03-B-13	03/25/2021	20:01	7435.63	Transducer	7436.76	7426.76	Intermediate
03-B-13	03/25/2021	21:01	7435.64	Transducer	7436.76	7426.76	Intermediate
03-B-13	03/25/2021	22:01	7435.65	Transducer	7436.76	7426.76	Intermediate
03-B-13	03/25/2021	23:01	7435.66	Transducer	7436.76	7426.76	Intermediate
03-B-13	03/26/2021	00:01	7435.66	Transducer	7436.76	7426.76	Intermediate
03-B-13	03/26/2021	01:01	7435.66	Transducer	7436.76	7426.76	Intermediate
03-B-13	03/26/2021	02:01	7435.66	Transducer	7436.76	7426.76	Intermediate
03-B-13	03/26/2021	03:01	7435.67	Transducer	7436.76	7426.76	Intermediate
03-B-13	03/26/2021	04:01	7435.66	Transducer	7436.76	7426.76	Intermediate
03-B-13	03/26/2021	05:01	7435.67	Transducer	7436.76	7426.76	Intermediate
03-B-13	03/26/2021	06:01	7435.68	Transducer	7436.76	7426.76	Intermediate
03-B-13	03/26/2021	07:01	7435.70	Transducer	7436.76	7426.76	Intermediate
03-B-13	03/26/2021	08:01	7435.70	Transducer	7436.76	7426.76	Intermediate
03-B-13	03/26/2021	09:01	7435.72	Transducer	7436.76	7426.76	Intermediate
03-B-13	03/26/2021	10:01	7435.73	Transducer	7436.76	7426.76	Intermediate
03-B-13	03/26/2021	11:01	7435.73	Transducer	7436.76	7426.76	Intermediate
03-B-13	03/26/2021	12:01	7435.73	Transducer	7436.76	7426.76	Intermediate
03-B-13	03/26/2021	13:01	7435.73	Transducer	7436.76	7426.76	Intermediate
03-B-13	03/26/2021	14:01	7435.73	Transducer	7436.76	7426.76	Intermediate
03-B-13	03/26/2021	15:01	7435.73	Transducer	7436.76	7426.76	Intermediate
03-B-13	03/26/2021	16:01	7435.75	Transducer	7436.76	7426.76	Intermediate
03-B-13	03/26/2021	17:01	7435.76	Transducer	7436.76	7426.76	Intermediate
03-B-13	03/26/2021	18:01	7435.77	Transducer	7436.76	7426.76	Intermediate
03-B-13	03/26/2021	19:01	7435.79	Transducer	7436.76	7426.76	Intermediate

Location	Date	Time	Water Level (ft amsl)	Method	Top of Screen (ft amsl)	Bottom of Screen (ft amsl)	Zone
03-B-13	03/26/2021	20:01	7435.81	Transducer	7436.76	7426.76	Intermediate
03-B-13	03/26/2021	21:01	7435.82	Transducer	7436.76	7426.76	Intermediate
03-B-13	03/26/2021	22:01	7435.83	Transducer	7436.76	7426.76	Intermediate
03-B-13	03/26/2021	23:01	7435.84	Transducer	7436.76	7426.76	Intermediate
03-B-13	03/27/2021	00:01	7435.85	Transducer	7436.76	7426.76	Intermediate
03-B-13	03/27/2021	01:01	7435.85	Transducer	7436.76	7426.76	Intermediate
03-B-13	03/27/2021	02:01	7435.85	Transducer	7436.76	7426.76	Intermediate
03-B-13	03/27/2021	03:01	7435.85	Transducer	7436.76	7426.76	Intermediate
03-B-13	03/27/2021	04:01	7435.86	Transducer	7436.76	7426.76	Intermediate
03-B-13	03/27/2021	05:01	7435.87	Transducer	7436.76	7426.76	Intermediate
03-B-13	03/27/2021	06:01	7435.88	Transducer	7436.76	7426.76	Intermediate
03-B-13	03/27/2021	07:01	7435.89	Transducer	7436.76	7426.76	Intermediate
03-B-13	03/27/2021	08:01	7435.91	Transducer	7436.76	7426.76	Intermediate
03-B-13	03/27/2021	09:01	7435.92	Transducer	7436.76	7426.76	Intermediate
03-B-13	03/27/2021	10:01	7435.92	Transducer	7436.76	7426.76	Intermediate
03-B-13	03/27/2021	11:01	7435.92	Transducer	7436.76	7426.76	Intermediate
03-B-13	03/27/2021	12:01	7435.92	Transducer	7436.76	7426.76	Intermediate
03-B-13	03/27/2021	13:01	7435.93	Transducer	7436.76	7426.76	Intermediate
03-B-13	03/27/2021	14:01	7435.93	Transducer	7436.76	7426.76	Intermediate
03-B-13	03/27/2021	15:01	7435.93	Transducer	7436.76	7426.76	Intermediate
03-B-13	03/27/2021	16:01	7435.95	Transducer	7436.76	7426.76	Intermediate
03-B-13	03/27/2021	17:01	7435.95	Transducer	7436.76	7426.76	Intermediate
03-B-13	03/27/2021	18:01	7435.96	Transducer	7436.76	7426.76	Intermediate
03-B-13	03/27/2021	19:01	7435.97	Transducer	7436.76	7426.76	Intermediate
03-B-13	03/27/2021	20:01	7436.00	Transducer	7436.76	7426.76	Intermediate
03-B-13	03/27/2021	21:01	7436.00	Transducer	7436.76	7426.76	Intermediate
03-B-13	03/27/2021	22:01	7436.02	Transducer	7436.76	7426.76	Intermediate
03-B-13	03/27/2021	23:01	7436.02	Transducer	7436.76	7426.76	Intermediate
03-B-13	03/28/2021	00:01	7436.03	Transducer	7436.76	7426.76	Intermediate
03-B-13	03/28/2021	01:01	7436.04	Transducer	7436.76	7426.76	Intermediate
03-B-13	03/28/2021	02:01	7436.04	Transducer	7436.76	7426.76	Intermediate
03-B-13	03/28/2021	03:01	7436.04	Transducer	7436.76	7426.76	Intermediate
03-B-13	03/28/2021	04:01	7436.04	Transducer	7436.76	7426.76	Intermediate
03-B-13	03/28/2021	05:01	7436.05	Transducer	7436.76	7426.76	Intermediate
03-B-13	03/28/2021	06:01	7436.05	Transducer	7436.76	7426.76	Intermediate
03-B-13	03/28/2021	07:01	7436.07	Transducer	7436.76	7426.76	Intermediate
03-B-13	03/28/2021	08:01	7436.07	Transducer	7436.76	7426.76	Intermediate
03-B-13	03/28/2021	09:01	7436.06	Transducer	7436.76	7426.76	Intermediate
03-B-13	03/28/2021	10:01	7436.07	Transducer	7436.76	7426.76	Intermediate
03-B-13	03/28/2021	11:01	7436.06	Transducer	7436.76	7426.76	Intermediate
03-B-13	03/28/2021	12:01	7436.04	Transducer	7436.76	7426.76	Intermediate
03-B-13	03/28/2021	13:01	7436.04	Transducer	7436.76	7426.76	Intermediate
03-B-13	03/28/2021	14:01	7436.03	Transducer	7436.76	7426.76	Intermediate
03-B-13	03/28/2021	15:01	7436.01	Transducer	7436.76	7426.76	Intermediate
03-B-13	03/28/2021	16:01	7436.00	Transducer	7436.76	7426.76	Intermediate

Location	Date	Time	Water Level (ft amsl)	Method	Top of Screen (ft amsl)	Bottom of Screen (ft amsl)	Zone
03-B-13	03/28/2021	17:01	7436.00	Transducer	7436.76	7426.76	Intermediate
03-B-13	03/28/2021	18:01	7436.00	Transducer	7436.76	7426.76	Intermediate
03-B-13	03/28/2021	19:01	7436.00	Transducer	7436.76	7426.76	Intermediate
03-B-13	03/28/2021	20:01	7436.01	Transducer	7436.76	7426.76	Intermediate
03-B-13	03/28/2021	21:01	7436.00	Transducer	7436.76	7426.76	Intermediate
03-B-13	03/28/2021	22:01	7436.00	Transducer	7436.76	7426.76	Intermediate
03-B-13	03/28/2021	23:01	7435.99	Transducer	7436.76	7426.76	Intermediate
03-B-13	03/29/2021	00:01	7435.98	Transducer	7436.76	7426.76	Intermediate
03-B-13	03/29/2021	01:01	7435.98	Transducer	7436.76	7426.76	Intermediate
03-B-13	03/29/2021	02:01	7435.96	Transducer	7436.76	7426.76	Intermediate
03-B-13	03/29/2021	03:01	7435.95	Transducer	7436.76	7426.76	Intermediate
03-B-13	03/29/2021	04:01	7435.94	Transducer	7436.76	7426.76	Intermediate
03-B-13	03/29/2021	05:01	7435.93	Transducer	7436.76	7426.76	Intermediate
03-B-13	03/29/2021	06:01	7435.93	Transducer	7436.76	7426.76	Intermediate
03-B-13	03/29/2021	07:01	7435.93	Transducer	7436.76	7426.76	Intermediate
03-B-13	03/29/2021	08:01	7435.93	Transducer	7436.76	7426.76	Intermediate
03-B-13	03/29/2021	09:01	7435.92	Transducer	7436.76	7426.76	Intermediate
03-B-13	03/29/2021	10:01	7435.91	Transducer	7436.76	7426.76	Intermediate
03-B-13	03/29/2021	11:01	7435.90	Transducer	7436.76	7426.76	Intermediate
03-B-13	03/29/2021	12:01	7435.88	Transducer	7436.76	7426.76	Intermediate
03-B-13	03/29/2021	13:01	7435.87	Transducer	7436.76	7426.76	Intermediate
03-B-13	03/29/2021	14:01	7435.85	Transducer	7436.76	7426.76	Intermediate
03-B-13	03/29/2021	15:01	7435.83	Transducer	7436.76	7426.76	Intermediate
03-B-13	03/29/2021	16:01	7435.82	Transducer	7436.76	7426.76	Intermediate
03-B-13	03/29/2021	17:01	7435.81	Transducer	7436.76	7426.76	Intermediate
03-B-13	03/29/2021	18:01	7435.80	Transducer	7436.76	7426.76	Intermediate
03-B-13	03/29/2021	19:01	7435.80	Transducer	7436.76	7426.76	Intermediate
03-B-13	03/29/2021	20:01	7435.80	Transducer	7436.76	7426.76	Intermediate
03-B-13	03/29/2021	21:01	7435.80	Transducer	7436.76	7426.76	Intermediate
03-B-13	03/29/2021	22:01	7435.80	Transducer	7436.76	7426.76	Intermediate
03-B-13	03/29/2021	23:01	7435.79	Transducer	7436.76	7426.76	Intermediate
03-B-13	03/30/2021	00:01	7435.80	Transducer	7436.76	7426.76	Intermediate
03-B-13	03/30/2021	01:01	7435.79	Transducer	7436.76	7426.76	Intermediate
03-B-13	03/30/2021	02:01	7435.79	Transducer	7436.76	7426.76	Intermediate
03-B-13	03/30/2021	03:01	7435.79	Transducer	7436.76	7426.76	Intermediate
03-B-13	03/30/2021	04:01	7435.79	Transducer	7436.76	7426.76	Intermediate
03-B-13	03/30/2021	05:01	7435.80	Transducer	7436.76	7426.76	Intermediate
03-B-13	03/30/2021	06:01	7435.80	Transducer	7436.76	7426.76	Intermediate
03-B-13	03/30/2021	07:01	7435.80	Transducer	7436.76	7426.76	Intermediate
03-B-13	03/30/2021	08:01	7435.80	Transducer	7436.76	7426.76	Intermediate
03-B-13	03/30/2021	09:01	7435.80	Transducer	7436.76	7426.76	Intermediate
03-B-13	03/30/2021	10:01	7435.80	Transducer	7436.76	7426.76	Intermediate
03-B-13	03/30/2021	11:01	7435.80	Transducer	7436.76	7426.76	Intermediate
03-B-13	03/30/2021	12:01	7435.79	Transducer	7436.76	7426.76	Intermediate
03-B-13	03/30/2021	13:01	7435.80	Transducer	7436.76	7426.76	Intermediate

Location	Date	Time	Water Level (ft amsl)	Method	Top of Screen (ft amsl)	Bottom of Screen (ft amsl)	Zone
03-B-13	03/30/2021	14:01	7435.80	Transducer	7436.76	7426.76	Intermediate
03-B-13	03/30/2021	15:01	7435.80	Transducer	7436.76	7426.76	Intermediate
03-B-13	03/30/2021	16:01	7435.81	Transducer	7436.76	7426.76	Intermediate
03-B-13	03/30/2021	17:01	7435.81	Transducer	7436.76	7426.76	Intermediate
03-B-13	03/30/2021	18:01	7435.82	Transducer	7436.76	7426.76	Intermediate
03-B-13	03/30/2021	19:01	7435.83	Transducer	7436.76	7426.76	Intermediate
03-B-13	03/30/2021	20:01	7435.84	Transducer	7436.76	7426.76	Intermediate
03-B-13	03/30/2021	21:01	7435.86	Transducer	7436.76	7426.76	Intermediate
03-B-13	03/30/2021	22:01	7435.87	Transducer	7436.76	7426.76	Intermediate
03-B-13	03/30/2021	23:01	7435.88	Transducer	7436.76	7426.76	Intermediate
03-B-13	03/31/2021	00:01	7435.89	Transducer	7436.76	7426.76	Intermediate
03-B-13	03/31/2021	01:01	7435.90	Transducer	7436.76	7426.76	Intermediate
03-B-13	03/31/2021	02:01	7435.90	Transducer	7436.76	7426.76	Intermediate
03-B-13	03/31/2021	03:01	7435.91	Transducer	7436.76	7426.76	Intermediate
03-B-13	03/31/2021	04:01	7435.91	Transducer	7436.76	7426.76	Intermediate
03-B-13	03/31/2021	05:01	7435.92	Transducer	7436.76	7426.76	Intermediate
03-B-13	03/31/2021	06:01	7435.94	Transducer	7436.76	7426.76	Intermediate
03-B-13	03/31/2021	07:01	7435.95	Transducer	7436.76	7426.76	Intermediate
03-B-13	03/31/2021	08:01	7435.94	Transducer	7436.76	7426.76	Intermediate
03-B-13	03/31/2021	09:01	7435.95	Transducer	7436.76	7426.76	Intermediate
03-B-13	03/31/2021	10:01	7435.95	Transducer	7436.76	7426.76	Intermediate
03-B-13	03/31/2021	11:01	7435.95	Transducer	7436.76	7426.76	Intermediate
03-B-13	03/31/2021	12:01	7435.94	Transducer	7436.76	7426.76	Intermediate
03-B-13	03/31/2021	13:01	7435.93	Transducer	7436.76	7426.76	Intermediate
03-B-13	03/31/2021	14:01	7435.92	Transducer	7436.76	7426.76	Intermediate
03-B-13	03/31/2021	15:01	7435.91	Transducer	7436.76	7426.76	Intermediate
03-B-13	03/31/2021	16:01	7435.91	Transducer	7436.76	7426.76	Intermediate
03-B-13	03/31/2021	17:01	7435.90	Transducer	7436.76	7426.76	Intermediate
03-B-13	03/31/2021	18:01	7435.91	Transducer	7436.76	7426.76	Intermediate
03-B-13	03/31/2021	19:01	7435.91	Transducer	7436.76	7426.76	Intermediate
03-B-13	03/31/2021	20:01	7435.91	Transducer	7436.76	7426.76	Intermediate
03-B-13	03/31/2021	21:01	7435.93	Transducer	7436.76	7426.76	Intermediate
03-B-13	03/31/2021	22:01	7435.93	Transducer	7436.76	7426.76	Intermediate
03-B-13	03/31/2021	23:01	7435.93	Transducer	7436.76	7426.76	Intermediate
03-B-13	04/01/2021	00:01	7435.92	Transducer	7436.76	7426.76	Intermediate
03-B-13	04/01/2021	01:01	7435.92	Transducer	7436.76	7426.76	Intermediate
03-B-13	04/01/2021	02:01	7435.92	Transducer	7436.76	7426.76	Intermediate
03-B-13	04/01/2021	03:01	7435.92	Transducer	7436.76	7426.76	Intermediate
03-B-13	04/01/2021	04:01	7435.91	Transducer	7436.76	7426.76	Intermediate
03-B-13	04/01/2021	05:01	7435.91	Transducer	7436.76	7426.76	Intermediate
03-B-13	04/01/2021	06:01	7435.91	Transducer	7436.76	7426.76	Intermediate
03-B-13	04/01/2021	07:01	7435.92	Transducer	7436.76	7426.76	Intermediate
03-B-13	04/01/2021	08:01	7435.92	Transducer	7436.76	7426.76	Intermediate
03-B-13	04/01/2021	09:01	7435.91	Transducer	7436.76	7426.76	Intermediate
03-B-13	04/01/2021	10:01	7435.91	Transducer	7436.76	7426.76	Intermediate

Location	Date	Time	Water Level (ft amsl)	Method	Top of Screen (ft amsl)	Bottom of Screen (ft amsl)	Zone
03-B-13	04/01/2021	11:01	7435.90	Transducer	7436.76	7426.76	Intermediate
03-B-13	04/01/2021	12:01	7435.89	Transducer	7436.76	7426.76	Intermediate
03-B-13	04/01/2021	13:01	7435.86	Transducer	7436.76	7426.76	Intermediate
03-B-13	04/01/2021	14:01	7435.84	Transducer	7436.76	7426.76	Intermediate
03-B-13	04/01/2021	15:01	7435.84	Transducer	7436.76	7426.76	Intermediate
03-B-13	04/01/2021	16:01	7435.82	Transducer	7436.76	7426.76	Intermediate
03-B-13	04/01/2021	17:01	7435.82	Transducer	7436.76	7426.76	Intermediate
03-B-13	04/01/2021	18:01	7435.81	Transducer	7436.76	7426.76	Intermediate
03-B-13	04/01/2021	19:01	7435.81	Transducer	7436.76	7426.76	Intermediate
03-B-13	04/01/2021	20:01	7435.81	Transducer	7436.76	7426.76	Intermediate
03-B-13	04/01/2021	21:01	7435.81	Transducer	7436.76	7426.76	Intermediate
03-B-13	04/01/2021	22:01	7435.81	Transducer	7436.76	7426.76	Intermediate
03-B-13	04/01/2021	23:01	7435.80	Transducer	7436.76	7426.76	Intermediate
03-B-13	04/02/2021	00:01	7435.80	Transducer	7436.76	7426.76	Intermediate
03-B-13	04/02/2021	01:01	7435.79	Transducer	7436.76	7426.76	Intermediate
03-B-13	04/02/2021	02:01	7435.79	Transducer	7436.76	7426.76	Intermediate
03-B-13	04/02/2021	03:01	7435.78	Transducer	7436.76	7426.76	Intermediate
03-B-13	04/02/2021	04:01	7435.78	Transducer	7436.76	7426.76	Intermediate
03-B-13	04/02/2021	05:01	7435.78	Transducer	7436.76	7426.76	Intermediate
03-B-13	04/02/2021	06:01	7435.78	Transducer	7436.76	7426.76	Intermediate
03-B-13	04/02/2021	07:01	7435.78	Transducer	7436.76	7426.76	Intermediate
03-B-13	04/02/2021	08:01	7435.78	Transducer	7436.76	7426.76	Intermediate
03-B-13	04/02/2021	09:01	7435.78	Transducer	7436.76	7426.76	Intermediate
03-B-13	04/02/2021	10:01	7435.78	Transducer	7436.76	7426.76	Intermediate
03-B-13	04/02/2021	11:01	7435.77	Transducer	7436.76	7426.76	Intermediate
03-B-13	04/02/2021	12:01	7435.76	Transducer	7436.76	7426.76	Intermediate
03-B-13	04/02/2021	13:01	7435.74	Transducer	7436.76	7426.76	Intermediate
03-B-13	04/02/2021	14:01	7435.74	Transducer	7436.76	7426.76	Intermediate
03-B-13	04/02/2021	15:01	7435.73	Transducer	7436.76	7426.76	Intermediate
03-B-13	04/02/2021	16:01	7435.72	Transducer	7436.76	7426.76	Intermediate
03-B-13	04/02/2021	17:01	7435.72	Transducer	7436.76	7426.76	Intermediate
03-B-13	04/02/2021	18:01	7435.72	Transducer	7436.76	7426.76	Intermediate
03-B-13	04/02/2021	19:01	7435.72	Transducer	7436.76	7426.76	Intermediate
03-B-13	04/02/2021	20:01	7435.73	Transducer	7436.76	7426.76	Intermediate
03-B-13	04/02/2021	21:01	7435.73	Transducer	7436.76	7426.76	Intermediate
03-B-13	04/02/2021	22:01	7435.73	Transducer	7436.76	7426.76	Intermediate
03-B-13	04/02/2021	23:01	7435.74	Transducer	7436.76	7426.76	Intermediate
03-B-13	04/03/2021	00:01	7435.74	Transducer	7436.76	7426.76	Intermediate
03-B-13	04/03/2021	01:01	7435.73	Transducer	7436.76	7426.76	Intermediate
03-B-13	04/03/2021	02:01	7435.73	Transducer	7436.76	7426.76	Intermediate
03-B-13	04/03/2021	03:01	7435.73	Transducer	7436.76	7426.76	Intermediate
03-B-13	04/03/2021	04:01	7435.73	Transducer	7436.76	7426.76	Intermediate
03-B-13	04/03/2021	05:01	7435.73	Transducer	7436.76	7426.76	Intermediate
03-B-13	04/03/2021	06:01	7435.73	Transducer	7436.76	7426.76	Intermediate
03-B-13	04/03/2021	07:01	7435.73	Transducer	7436.76	7426.76	Intermediate

Location	Date	Time	Water Level (ft amsl)	Method	Top of Screen (ft amsl)	Bottom of Screen (ft amsl)	Zone
03-B-13	04/03/2021	08:01	7435.74	Transducer	7436.76	7426.76	Intermediate
03-B-13	04/03/2021	09:01	7435.74	Transducer	7436.76	7426.76	Intermediate
03-B-13	04/03/2021	10:01	7435.74	Transducer	7436.76	7426.76	Intermediate
03-B-13	04/03/2021	11:01	7435.73	Transducer	7436.76	7426.76	Intermediate
03-B-13	04/03/2021	12:01	7435.72	Transducer	7436.76	7426.76	Intermediate
03-B-13	04/03/2021	13:01	7435.71	Transducer	7436.76	7426.76	Intermediate
03-B-13	04/03/2021	14:01	7435.71	Transducer	7436.76	7426.76	Intermediate
03-B-13	04/03/2021	15:01	7435.70	Transducer	7436.76	7426.76	Intermediate
03-B-13	04/03/2021	16:01	7435.69	Transducer	7436.76	7426.76	Intermediate
03-B-13	04/03/2021	17:01	7435.69	Transducer	7436.76	7426.76	Intermediate
03-B-13	04/03/2021	18:01	7435.69	Transducer	7436.76	7426.76	Intermediate
03-B-13	04/03/2021	19:01	7435.70	Transducer	7436.76	7426.76	Intermediate
03-B-13	04/03/2021	20:01	7435.70	Transducer	7436.76	7426.76	Intermediate
03-B-13	04/03/2021	21:01	7435.71	Transducer	7436.76	7426.76	Intermediate
03-B-13	04/03/2021	22:01	7435.71	Transducer	7436.76	7426.76	Intermediate
03-B-13	04/03/2021	23:01	7435.70	Transducer	7436.76	7426.76	Intermediate
03-B-13	04/04/2021	00:01	7435.70	Transducer	7436.76	7426.76	Intermediate
03-B-13	04/04/2021	01:01	7435.69	Transducer	7436.76	7426.76	Intermediate
03-B-13	04/04/2021	02:01	7435.69	Transducer	7436.76	7426.76	Intermediate
03-B-13	04/04/2021	03:01	7435.68	Transducer	7436.76	7426.76	Intermediate
03-B-13	04/04/2021	04:01	7435.68	Transducer	7436.76	7426.76	Intermediate
03-B-13	04/04/2021	05:01	7435.68	Transducer	7436.76	7426.76	Intermediate
03-B-13	04/04/2021	06:01	7435.68	Transducer	7436.76	7426.76	Intermediate
03-B-13	04/04/2021	07:01	7435.68	Transducer	7436.76	7426.76	Intermediate
03-B-13	04/04/2021	08:01	7435.68	Transducer	7436.76	7426.76	Intermediate
03-B-13	04/04/2021	09:01	7435.67	Transducer	7436.76	7426.76	Intermediate
03-B-13	04/04/2021	10:01	7435.67	Transducer	7436.76	7426.76	Intermediate
03-B-13	04/04/2021	11:01	7435.65	Transducer	7436.76	7426.76	Intermediate
03-B-13	04/04/2021	12:01	7435.64	Transducer	7436.76	7426.76	Intermediate
03-B-13	04/04/2021	13:01	7435.63	Transducer	7436.76	7426.76	Intermediate
03-B-13	04/04/2021	14:01	7435.61	Transducer	7436.76	7426.76	Intermediate
03-B-13	04/04/2021	15:01	7435.60	Transducer	7436.76	7426.76	Intermediate
03-B-13	04/04/2021	16:01	7435.59	Transducer	7436.76	7426.76	Intermediate
03-B-13	04/04/2021	17:01	7435.58	Transducer	7436.76	7426.76	Intermediate
03-B-13	04/04/2021	18:01	7435.58	Transducer	7436.76	7426.76	Intermediate
03-B-13	04/04/2021	19:01	7435.57	Transducer	7436.76	7426.76	Intermediate
03-B-13	04/04/2021	20:01	7435.58	Transducer	7436.76	7426.76	Intermediate
03-B-13	04/04/2021	21:01	7435.58	Transducer	7436.76	7426.76	Intermediate
03-B-13	04/04/2021	22:01	7435.57	Transducer	7436.76	7426.76	Intermediate
03-B-13	04/04/2021	23:01	7435.56	Transducer	7436.76	7426.76	Intermediate
03-B-13	04/05/2021	00:01	7435.56	Transducer	7436.76	7426.76	Intermediate
03-B-13	04/05/2021	01:01	7435.55	Transducer	7436.76	7426.76	Intermediate
03-B-13	04/05/2021	02:01	7435.55	Transducer	7436.76	7426.76	Intermediate
03-B-13	04/05/2021	03:01	7435.54	Transducer	7436.76	7426.76	Intermediate
03-B-13	04/05/2021	04:01	7435.53	Transducer	7436.76	7426.76	Intermediate

Location	Date	Time	Water Level (ft amsl)	Method	Top of Screen (ft amsl)	Bottom of Screen (ft amsl)	Zone
03-B-13	04/05/2021	05:01	7435.52	Transducer	7436.76	7426.76	Intermediate
03-B-13	04/05/2021	06:01	7435.53	Transducer	7436.76	7426.76	Intermediate
03-B-13	04/05/2021	07:01	7435.53	Transducer	7436.76	7426.76	Intermediate
03-B-13	04/05/2021	08:01	7435.53	Transducer	7436.76	7426.76	Intermediate
03-B-13	04/05/2021	09:01	7435.52	Transducer	7436.76	7426.76	Intermediate
03-B-13	04/05/2021	10:01	7435.51	Transducer	7436.76	7426.76	Intermediate
03-B-13	04/05/2021	11:01	7435.50	Transducer	7436.76	7426.76	Intermediate
03-B-13	04/05/2021	12:01	7435.49	Transducer	7436.76	7426.76	Intermediate
03-B-13	04/05/2021	13:01	7435.47	Transducer	7436.76	7426.76	Intermediate
03-B-13	04/05/2021	14:01	7435.45	Transducer	7436.76	7426.76	Intermediate
03-B-13	04/05/2021	15:01	7435.43	Transducer	7436.76	7426.76	Intermediate
03-B-13	04/05/2021	16:01	7435.43	Transducer	7436.76	7426.76	Intermediate
03-B-13	04/05/2021	17:01	7435.42	Transducer	7436.76	7426.76	Intermediate
03-B-13	04/05/2021	18:01	7435.41	Transducer	7436.76	7426.76	Intermediate
03-B-13	04/05/2021	19:01	7435.41	Transducer	7436.76	7426.76	Intermediate
03-B-13	04/05/2021	20:01	7435.41	Transducer	7436.76	7426.76	Intermediate
03-B-13	04/05/2021	21:01	7435.40	Transducer	7436.76	7426.76	Intermediate
03-B-13	04/05/2021	22:01	7435.39	Transducer	7436.76	7426.76	Intermediate
03-B-13	04/05/2021	23:01	7435.39	Transducer	7436.76	7426.76	Intermediate
03-B-13	04/06/2021	00:01	7435.39	Transducer	7436.76	7426.76	Intermediate
03-B-13	04/06/2021	01:01	7435.39	Transducer	7436.76	7426.76	Intermediate
03-B-13	04/06/2021	02:01	7435.38	Transducer	7436.76	7426.76	Intermediate
03-B-13	04/06/2021	03:01	7435.38	Transducer	7436.76	7426.76	Intermediate
03-B-13	04/06/2021	04:01	7435.38	Transducer	7436.76	7426.76	Intermediate
03-B-13	04/06/2021	05:01	7435.38	Transducer	7436.76	7426.76	Intermediate
03-B-13	04/06/2021	06:01	7435.39	Transducer	7436.76	7426.76	Intermediate
03-B-13	04/06/2021	07:01	7435.38	Transducer	7436.76	7426.76	Intermediate
03-B-13	04/06/2021	08:01	7435.37	Transducer	7436.76	7426.76	Intermediate
03-B-13	04/06/2021	09:01	7435.37	Transducer	7436.76	7426.76	Intermediate
03-B-13	04/06/2021	10:01	7435.36	Transducer	7436.76	7426.76	Intermediate
03-B-13	04/06/2021	11:01	7435.36	Transducer	7436.76	7426.76	Intermediate
03-B-13	04/06/2021	12:01	7435.36	Transducer	7436.76	7426.76	Intermediate
03-B-13	04/06/2021	13:01	7435.35	Transducer	7436.76	7426.76	Intermediate
03-B-13	04/06/2021	14:01	7435.34	Transducer	7436.76	7426.76	Intermediate
03-B-13	04/06/2021	15:01	7435.34	Transducer	7436.76	7426.76	Intermediate
03-B-13	04/06/2021	16:01	7435.35	Transducer	7436.76	7426.76	Intermediate
03-B-13	04/06/2021	17:01	7435.36	Transducer	7436.76	7426.76	Intermediate
03-B-13	04/06/2021	18:01	7435.37	Transducer	7436.76	7426.76	Intermediate
03-B-13	04/06/2021	19:01	7435.37	Transducer	7436.76	7426.76	Intermediate
03-B-13	04/06/2021	20:01	7435.38	Transducer	7436.76	7426.76	Intermediate
03-B-13	04/06/2021	21:01	7435.40	Transducer	7436.76	7426.76	Intermediate
03-B-13	04/06/2021	22:01	7435.40	Transducer	7436.76	7426.76	Intermediate
03-B-13	04/06/2021	23:01	7435.40	Transducer	7436.76	7426.76	Intermediate
03-B-13	04/07/2021	00:01	7435.39	Transducer	7436.76	7426.76	Intermediate
03-B-13	04/07/2021	01:01	7435.39	Transducer	7436.76	7426.76	Intermediate

Location	Date	Time	Water Level (ft amsl)	Method	Top of Screen (ft amsl)	Bottom of Screen (ft amsl)	Zone
03-B-13	04/07/2021	02:01	7435.40	Transducer	7436.76	7426.76	Intermediate
03-B-13	04/07/2021	03:01	7435.40	Transducer	7436.76	7426.76	Intermediate
03-B-13	04/07/2021	04:01	7435.40	Transducer	7436.76	7426.76	Intermediate
03-B-13	04/07/2021	05:01	7435.40	Transducer	7436.76	7426.76	Intermediate
03-B-13	04/07/2021	06:01	7435.41	Transducer	7436.76	7426.76	Intermediate
03-B-13	04/07/2021	07:01	7435.32	Transducer	7436.76	7426.76	Intermediate
03-B-13	04/07/2021	08:01	7435.33	Transducer	7436.76	7426.76	Intermediate
03-B-13	04/07/2021	09:01	7435.32	Transducer	7436.76	7426.76	Intermediate
03-B-13	04/07/2021	10:01	7435.32	Transducer	7436.76	7426.76	Intermediate
03-B-13	04/07/2021	11:01	7435.31	Transducer	7436.76	7426.76	Intermediate
03-B-13	04/07/2021	12:01	7435.30	Transducer	7436.76	7426.76	Intermediate
03-B-13	04/07/2021	13:01	7435.28	Transducer	7436.76	7426.76	Intermediate
03-B-13	04/07/2021	14:01	7435.27	Transducer	7436.76	7426.76	Intermediate
03-B-13	04/07/2021	15:01	7435.27	Transducer	7436.76	7426.76	Intermediate
03-B-13	04/07/2021	16:01	7435.26	Transducer	7436.76	7426.76	Intermediate
03-B-13	04/07/2021	17:01	7435.25	Transducer	7436.76	7426.76	Intermediate
03-B-13	04/07/2021	18:01	7435.25	Transducer	7436.76	7426.76	Intermediate
03-B-13	04/07/2021	19:01	7435.26	Transducer	7436.76	7426.76	Intermediate
03-B-13	04/07/2021	20:01	7435.26	Transducer	7436.76	7426.76	Intermediate
03-B-13	04/07/2021	21:01	7435.27	Transducer	7436.76	7426.76	Intermediate
03-B-13	04/07/2021	22:01	7435.26	Transducer	7436.76	7426.76	Intermediate
03-B-13	04/07/2021	23:01	7435.27	Transducer	7436.76	7426.76	Intermediate
03-B-13	04/08/2021	00:01	7435.26	Transducer	7436.76	7426.76	Intermediate
03-B-13	04/08/2021	01:01	7435.25	Transducer	7436.76	7426.76	Intermediate
03-B-13	04/08/2021	02:01	7435.24	Transducer	7436.76	7426.76	Intermediate
03-B-13	04/08/2021	03:01	7435.24	Transducer	7436.76	7426.76	Intermediate
03-B-13	04/08/2021	04:01	7435.23	Transducer	7436.76	7426.76	Intermediate
03-B-13	04/08/2021	05:01	7435.23	Transducer	7436.76	7426.76	Intermediate
03-B-13	04/08/2021	06:01	7435.22	Transducer	7436.76	7426.76	Intermediate
03-B-13	04/08/2021	07:01	7435.03	Transducer	7436.76	7426.76	Intermediate
03-B-13	04/08/2021	08:01	7435.03	Transducer	7436.76	7426.76	Intermediate
03-B-13	04/08/2021	09:01	7435.02	Transducer	7436.76	7426.76	Intermediate
03-B-13	04/08/2021	10:01	7435.01	Transducer	7436.76	7426.76	Intermediate
03-B-13	04/08/2021	11:01	7435.01	Transducer	7436.76	7426.76	Intermediate
03-B-13	04/08/2021	12:01	7435.01	Transducer	7436.76	7426.76	Intermediate
03-B-13	04/08/2021	13:01	7435.00	Transducer	7436.76	7426.76	Intermediate
03-B-13	04/08/2021	14:01	7434.99	Transducer	7436.76	7426.76	Intermediate
03-B-13	04/08/2021	15:01	7434.99	Transducer	7436.76	7426.76	Intermediate
03-B-13	04/08/2021	16:01	7434.99	Transducer	7436.76	7426.76	Intermediate
03-B-13	04/08/2021	17:01	7434.98	Transducer	7436.76	7426.76	Intermediate
03-B-13	04/08/2021	18:01	7434.98	Transducer	7436.76	7426.76	Intermediate
03-B-13	04/08/2021	19:01	7434.98	Transducer	7436.76	7426.76	Intermediate
03-B-13	04/08/2021	20:01	7434.97	Transducer	7436.76	7426.76	Intermediate
03-B-13	04/08/2021	21:01	7434.97	Transducer	7436.76	7426.76	Intermediate
03-B-13	04/08/2021	22:01	7434.96	Transducer	7436.76	7426.76	Intermediate

Location	Date	Time	Water Level (ft amsl)	Method	Top of Screen (ft amsl)	Bottom of Screen (ft amsl)	Zone
03-B-13	04/08/2021	23:01	7434.96	Transducer	7436.76	7426.76	Intermediate
03-B-13	04/09/2021	00:01	7434.95	Transducer	7436.76	7426.76	Intermediate
03-B-13	04/09/2021	01:01	7434.95	Transducer	7436.76	7426.76	Intermediate
03-B-13	04/09/2021	02:01	7434.95	Transducer	7436.76	7426.76	Intermediate
03-B-13	04/09/2021	03:01	7434.94	Transducer	7436.76	7426.76	Intermediate
03-B-13	04/09/2021	04:01	7434.93	Transducer	7436.76	7426.76	Intermediate
03-B-13	04/09/2021	05:01	7434.93	Transducer	7436.76	7426.76	Intermediate
03-B-13	04/09/2021	06:01	7434.92	Transducer	7436.76	7426.76	Intermediate
03-B-13	04/09/2021	07:01	7434.93	Transducer	7436.76	7426.76	Intermediate
03-B-13	04/09/2021	08:01	7434.92	Transducer	7436.76	7426.76	Intermediate
03-B-13	04/09/2021	09:01	7434.92	Transducer	7436.76	7426.76	Intermediate
03-B-13	04/09/2021	10:01	7434.91	Transducer	7436.76	7426.76	Intermediate
03-B-13	04/09/2021	11:01	7434.90	Transducer	7436.76	7426.76	Intermediate
03-B-13	04/09/2021	12:01	7434.90	Transducer	7436.76	7426.76	Intermediate
03-B-13	04/09/2021	13:01	7434.89	Transducer	7436.76	7426.76	Intermediate
03-B-13	04/09/2021	14:01	7434.90	Transducer	7436.76	7426.76	Intermediate
03-B-13	04/09/2021	15:01	7434.88	Transducer	7436.76	7426.76	Intermediate
03-B-13	04/09/2021	16:01	7434.87	Transducer	7436.76	7426.76	Intermediate
03-B-13	04/09/2021	17:01	7434.87	Transducer	7436.76	7426.76	Intermediate
03-B-13	04/09/2021	18:01	7434.86	Transducer	7436.76	7426.76	Intermediate
03-B-13	04/09/2021	19:01	7434.86	Transducer	7436.76	7426.76	Intermediate
03-B-13	04/09/2021	20:01	7434.86	Transducer	7436.76	7426.76	Intermediate
03-B-13	04/09/2021	21:01	7434.85	Transducer	7436.76	7426.76	Intermediate
03-B-13	04/09/2021	22:01	7434.85	Transducer	7436.76	7426.76	Intermediate
03-B-13	04/09/2021	23:01	7434.84	Transducer	7436.76	7426.76	Intermediate
03-B-13	04/10/2021	00:01	7434.83	Transducer	7436.76	7426.76	Intermediate
03-B-13	04/10/2021	01:01	7434.82	Transducer	7436.76	7426.76	Intermediate
03-B-13	04/10/2021	02:01	7434.83	Transducer	7436.76	7426.76	Intermediate
03-B-13	04/10/2021	03:01	7434.82	Transducer	7436.76	7426.76	Intermediate
03-B-13	04/10/2021	04:01	7434.82	Transducer	7436.76	7426.76	Intermediate
03-B-13	04/10/2021	05:01	7434.81	Transducer	7436.76	7426.76	Intermediate
03-B-13	04/10/2021	06:01	7434.80	Transducer	7436.76	7426.76	Intermediate
03-B-13	04/10/2021	07:01	7434.80	Transducer	7436.76	7426.76	Intermediate
03-B-13	04/10/2021	08:01	7434.79	Transducer	7436.76	7426.76	Intermediate
03-B-13	04/10/2021	09:01	7434.79	Transducer	7436.76	7426.76	Intermediate
03-B-13	04/10/2021	10:01	7434.78	Transducer	7436.76	7426.76	Intermediate
03-B-13	04/10/2021	11:01	7434.78	Transducer	7436.76	7426.76	Intermediate
03-B-13	04/10/2021	12:01	7434.77	Transducer	7436.76	7426.76	Intermediate
03-B-13	04/10/2021	13:01	7434.77	Transducer	7436.76	7426.76	Intermediate
03-B-13	04/10/2021	14:01	7434.76	Transducer	7436.76	7426.76	Intermediate
03-B-13	04/10/2021	15:01	7434.76	Transducer	7436.76	7426.76	Intermediate
03-B-13	04/10/2021	16:01	7434.76	Transducer	7436.76	7426.76	Intermediate
03-B-13	04/10/2021	17:01	7434.76	Transducer	7436.76	7426.76	Intermediate
03-B-13	04/10/2021	18:01	7434.75	Transducer	7436.76	7426.76	Intermediate
03-B-13	04/10/2021	19:01	7434.74	Transducer	7436.76	7426.76	Intermediate

Location	Date	Time	Water Level (ft amsl)	Method	Top of Screen (ft amsl)	Bottom of Screen (ft amsl)	Zone
03-B-13	04/10/2021	20:01	7434.73	Transducer	7436.76	7426.76	Intermediate
03-B-13	04/10/2021	21:01	7434.73	Transducer	7436.76	7426.76	Intermediate
03-B-13	04/10/2021	22:01	7434.73	Transducer	7436.76	7426.76	Intermediate
03-B-13	04/10/2021	23:01	7434.72	Transducer	7436.76	7426.76	Intermediate
03-B-13	04/11/2021	00:01	7434.72	Transducer	7436.76	7426.76	Intermediate
03-B-13	04/11/2021	01:01	7434.72	Transducer	7436.76	7426.76	Intermediate
03-B-13	04/11/2021	02:01	7434.72	Transducer	7436.76	7426.76	Intermediate
03-B-13	04/11/2021	03:01	7434.71	Transducer	7436.76	7426.76	Intermediate
03-B-13	04/11/2021	04:01	7434.70	Transducer	7436.76	7426.76	Intermediate
03-B-13	04/11/2021	05:01	7434.70	Transducer	7436.76	7426.76	Intermediate
03-B-13	04/11/2021	06:01	7434.70	Transducer	7436.76	7426.76	Intermediate
03-B-13	04/11/2021	07:01	7434.69	Transducer	7436.76	7426.76	Intermediate
03-B-13	04/11/2021	08:01	7434.69	Transducer	7436.76	7426.76	Intermediate
03-B-13	04/11/2021	09:01	7434.68	Transducer	7436.76	7426.76	Intermediate
03-B-13	04/11/2021	10:01	7434.68	Transducer	7436.76	7426.76	Intermediate
03-B-13	04/11/2021	11:01	7434.67	Transducer	7436.76	7426.76	Intermediate
03-B-13	04/11/2021	12:01	7434.67	Transducer	7436.76	7426.76	Intermediate
03-B-13	04/11/2021	13:01	7434.67	Transducer	7436.76	7426.76	Intermediate
03-B-13	04/11/2021	14:01	7434.66	Transducer	7436.76	7426.76	Intermediate
03-B-13	04/11/2021	15:01	7434.66	Transducer	7436.76	7426.76	Intermediate
03-B-13	04/11/2021	16:01	7434.65	Transducer	7436.76	7426.76	Intermediate
03-B-13	04/11/2021	17:01	7434.65	Transducer	7436.76	7426.76	Intermediate
03-B-13	04/11/2021	18:01	7434.64	Transducer	7436.76	7426.76	Intermediate
03-B-13	04/11/2021	19:01	7434.64	Transducer	7436.76	7426.76	Intermediate
03-B-13	04/11/2021	20:01	7434.64	Transducer	7436.76	7426.76	Intermediate
03-B-13	04/11/2021	21:01	7434.63	Transducer	7436.76	7426.76	Intermediate
03-B-13	04/11/2021	22:01	7434.63	Transducer	7436.76	7426.76	Intermediate
03-B-13	04/11/2021	23:01	7434.62	Transducer	7436.76	7426.76	Intermediate
03-B-13	04/12/2021	00:01	7434.61	Transducer	7436.76	7426.76	Intermediate
03-B-13	04/12/2021	01:01	7434.61	Transducer	7436.76	7426.76	Intermediate
03-B-13	04/12/2021	02:01	7434.60	Transducer	7436.76	7426.76	Intermediate
03-B-13	04/12/2021	03:01	7434.60	Transducer	7436.76	7426.76	Intermediate
03-B-13	04/12/2021	04:01	7434.59	Transducer	7436.76	7426.76	Intermediate
03-B-13	04/12/2021	05:01	7434.59	Transducer	7436.76	7426.76	Intermediate
03-B-13	04/12/2021	06:01	7434.58	Transducer	7436.76	7426.76	Intermediate
03-B-13	04/12/2021	07:01	7434.57	Transducer	7436.76	7426.76	Intermediate
03-B-13	04/12/2021	08:01	7434.57	Transducer	7436.76	7426.76	Intermediate
03-B-13	04/12/2021	09:01	7434.56	Transducer	7436.76	7426.76	Intermediate
03-B-13	04/12/2021	10:01	7434.56	Transducer	7436.76	7426.76	Intermediate
03-B-13	04/12/2021	11:01	7434.55	Transducer	7436.76	7426.76	Intermediate
03-B-13	04/12/2021	12:01	7434.54	Transducer	7436.76	7426.76	Intermediate
03-B-13	04/12/2021	13:01	7434.54	Transducer	7436.76	7426.76	Intermediate
03-B-13	04/12/2021	14:01	7434.54	Transducer	7436.76	7426.76	Intermediate
03-B-13	04/12/2021	15:01	7434.53	Transducer	7436.76	7426.76	Intermediate
03-B-13	04/12/2021	16:01	7434.53	Transducer	7436.76	7426.76	Intermediate

Location	Date	Time	Water Level (ft amsl)	Method	Top of Screen (ft amsl)	Bottom of Screen (ft amsl)	Zone
03-B-13	04/12/2021	17:01	7434.52	Transducer	7436.76	7426.76	Intermediate
03-B-13	04/12/2021	18:01	7434.52	Transducer	7436.76	7426.76	Intermediate
03-B-13	04/12/2021	19:01	7434.51	Transducer	7436.76	7426.76	Intermediate
03-B-13	04/12/2021	20:01	7434.50	Transducer	7436.76	7426.76	Intermediate
03-B-13	04/12/2021	21:01	7434.50	Transducer	7436.76	7426.76	Intermediate
03-B-13	04/12/2021	22:01	7434.49	Transducer	7436.76	7426.76	Intermediate
03-B-13	04/12/2021	23:01	7434.48	Transducer	7436.76	7426.76	Intermediate
03-B-13	04/13/2021	00:01	7434.48	Transducer	7436.76	7426.76	Intermediate
03-B-13	04/13/2021	01:01	7434.48	Transducer	7436.76	7426.76	Intermediate
03-B-13	04/13/2021	02:01	7434.47	Transducer	7436.76	7426.76	Intermediate
03-B-13	04/13/2021	03:01	7434.47	Transducer	7436.76	7426.76	Intermediate
03-B-13	04/13/2021	04:01	7434.47	Transducer	7436.76	7426.76	Intermediate
03-B-13	04/13/2021	05:01	7434.46	Transducer	7436.76	7426.76	Intermediate
03-B-13	04/13/2021	06:01	7434.46	Transducer	7436.76	7426.76	Intermediate
03-B-13	04/13/2021	07:01	7434.45	Transducer	7436.76	7426.76	Intermediate
03-B-13	04/13/2021	08:01	7434.44	Transducer	7436.76	7426.76	Intermediate
03-B-13	04/13/2021	09:01	7426.25	Transducer	7436.76	7426.76	Intermediate
03-B-13	04/13/2021	10:01	7426.25	Transducer	7436.76	7426.76	Intermediate
03-B-13	04/13/2021	11:01	7426.25	Transducer	7436.76	7426.76	Intermediate
03-B-13	04/13/2021	12:01	7426.25	Transducer	7436.76	7426.76	Intermediate
03-B-13	04/13/2021	13:01	7434.28	Transducer	7436.76	7426.76	Intermediate
03-B-13	04/13/2021	14:01	7434.28	Transducer	7436.76	7426.76	Intermediate
03-B-13	04/13/2021	15:01	7434.29	Transducer	7436.76	7426.76	Intermediate
03-B-13	04/13/2021	16:01	7434.28	Transducer	7436.76	7426.76	Intermediate
03-B-13	04/13/2021	17:01	7434.29	Transducer	7436.76	7426.76	Intermediate
03-B-13	04/13/2021	18:01	7434.30	Transducer	7436.76	7426.76	Intermediate
03-B-13	04/13/2021	19:01	7434.29	Transducer	7436.76	7426.76	Intermediate
03-B-13	04/13/2021	20:01	7434.30	Transducer	7436.76	7426.76	Intermediate
03-B-13	04/13/2021	21:01	7434.29	Transducer	7436.76	7426.76	Intermediate
03-B-13	04/13/2021	22:01	7434.29	Transducer	7436.76	7426.76	Intermediate
03-B-13	04/13/2021	23:01	7434.29	Transducer	7436.76	7426.76	Intermediate
03-B-13	04/14/2021	00:01	7434.29	Transducer	7436.76	7426.76	Intermediate
03-B-13	04/14/2021	01:01	7434.29	Transducer	7436.76	7426.76	Intermediate
03-B-13	04/14/2021	02:01	7434.29	Transducer	7436.76	7426.76	Intermediate
03-B-13	04/14/2021	03:01	7434.29	Transducer	7436.76	7426.76	Intermediate
03-B-13	04/14/2021	04:01	7434.29	Transducer	7436.76	7426.76	Intermediate
03-B-13	04/14/2021	05:01	7434.28	Transducer	7436.76	7426.76	Intermediate
03-B-13	04/14/2021	06:01	7434.28	Transducer	7436.76	7426.76	Intermediate
03-B-13	04/14/2021	07:01	7434.28	Transducer	7436.76	7426.76	Intermediate
03-B-13	04/14/2021	08:01	7434.28	Transducer	7436.76	7426.76	Intermediate
03-B-13	04/14/2021	09:01	7434.27	Transducer	7436.76	7426.76	Intermediate
03-B-13	04/14/2021	10:01	7434.27	Transducer	7436.76	7426.76	Intermediate
03-B-13	04/14/2021	11:01	7434.27	Transducer	7436.76	7426.76	Intermediate
03-B-13	04/14/2021	12:01	7434.27	Transducer	7436.76	7426.76	Intermediate
03-B-13	04/14/2021	13:01	7434.26	Transducer	7436.76	7426.76	Intermediate

Location	Date	Time	Water Level (ft amsl)	Method	Top of Screen (ft amsl)	Bottom of Screen (ft amsl)	Zone
03-B-13	04/14/2021	14:01	7434.26	Transducer	7436.76	7426.76	Intermediate
03-B-13	04/14/2021	15:01	7434.25	Transducer	7436.76	7426.76	Intermediate
03-B-13	04/14/2021	16:01	7434.24	Transducer	7436.76	7426.76	Intermediate
03-B-13	04/14/2021	17:01	7434.24	Transducer	7436.76	7426.76	Intermediate
03-B-13	04/14/2021	18:01	7434.24	Transducer	7436.76	7426.76	Intermediate
03-B-13	04/14/2021	19:01	7434.23	Transducer	7436.76	7426.76	Intermediate
03-B-13	04/14/2021	20:01	7434.22	Transducer	7436.76	7426.76	Intermediate
03-B-13	04/14/2021	21:01	7434.21	Transducer	7436.76	7426.76	Intermediate
03-B-13	04/14/2021	22:01	7434.21	Transducer	7436.76	7426.76	Intermediate
03-B-13	04/14/2021	23:01	7434.20	Transducer	7436.76	7426.76	Intermediate
03-B-13	04/15/2021	00:01	7434.19	Transducer	7436.76	7426.76	Intermediate
03-B-13	04/15/2021	01:01	7434.19	Transducer	7436.76	7426.76	Intermediate
03-B-13	04/15/2021	02:01	7434.18	Transducer	7436.76	7426.76	Intermediate
03-B-13	04/15/2021	03:01	7434.18	Transducer	7436.76	7426.76	Intermediate
03-B-13	04/15/2021	04:01	7434.17	Transducer	7436.76	7426.76	Intermediate
03-B-13	04/15/2021	05:01	7434.17	Transducer	7436.76	7426.76	Intermediate
03-B-13	04/15/2021	06:01	7434.16	Transducer	7436.76	7426.76	Intermediate
03-B-13	04/15/2021	07:01	7434.16	Transducer	7436.76	7426.76	Intermediate
03-B-13	04/15/2021	08:01	7434.15	Transducer	7436.76	7426.76	Intermediate
03-B-13	04/15/2021	09:01	7434.15	Transducer	7436.76	7426.76	Intermediate
03-B-13	04/15/2021	10:01	7434.14	Transducer	7436.76	7426.76	Intermediate
03-B-13	04/15/2021	11:01	7434.13	Transducer	7436.76	7426.76	Intermediate
03-B-13	04/15/2021	12:01	7434.13	Transducer	7436.76	7426.76	Intermediate
03-B-13	04/15/2021	13:01	7434.13	Transducer	7436.76	7426.76	Intermediate
03-B-13	04/15/2021	14:01	7434.13	Transducer	7436.76	7426.76	Intermediate
03-B-13	04/15/2021	15:01	7434.12	Transducer	7436.76	7426.76	Intermediate
03-B-13	04/15/2021	16:01	7434.12	Transducer	7436.76	7426.76	Intermediate
03-B-13	04/15/2021	17:01	7434.11	Transducer	7436.76	7426.76	Intermediate
03-B-13	04/15/2021	18:01	7434.11	Transducer	7436.76	7426.76	Intermediate
03-B-13	04/15/2021	19:01	7434.11	Transducer	7436.76	7426.76	Intermediate
03-B-13	04/15/2021	20:01	7434.10	Transducer	7436.76	7426.76	Intermediate
03-B-13	04/15/2021	21:01	7434.10	Transducer	7436.76	7426.76	Intermediate
03-B-13	04/15/2021	22:01	7434.10	Transducer	7436.76	7426.76	Intermediate
03-B-13	04/15/2021	23:01	7434.09	Transducer	7436.76	7426.76	Intermediate
03-B-13	04/16/2021	00:01	7434.08	Transducer	7436.76	7426.76	Intermediate
03-B-13	04/16/2021	01:01	7434.08	Transducer	7436.76	7426.76	Intermediate
03-B-13	04/16/2021	02:01	7434.08	Transducer	7436.76	7426.76	Intermediate
03-B-13	04/16/2021	03:01	7434.08	Transducer	7436.76	7426.76	Intermediate
03-B-13	04/16/2021	04:01	7434.08	Transducer	7436.76	7426.76	Intermediate
03-B-13	04/16/2021	05:01	7434.07	Transducer	7436.76	7426.76	Intermediate
03-B-13	04/16/2021	06:01	7434.06	Transducer	7436.76	7426.76	Intermediate
03-B-13	04/16/2021	07:01	7434.06	Transducer	7436.76	7426.76	Intermediate
03-B-13	04/16/2021	08:01	7434.06	Transducer	7436.76	7426.76	Intermediate
03-B-13	04/16/2021	09:01	7434.06	Transducer	7436.76	7426.76	Intermediate
03-B-13	04/16/2021	10:01	7434.05	Transducer	7436.76	7426.76	Intermediate

Location	Date	Time	Water Level (ft amsl)	Method	Top of Screen (ft amsl)	Bottom of Screen (ft amsl)	Zone
03-B-13	04/16/2021	11:01	7434.05	Transducer	7436.76	7426.76	Intermediate
03-B-13	04/16/2021	12:01	7434.04	Transducer	7436.76	7426.76	Intermediate
03-B-13	04/16/2021	13:01	7434.04	Transducer	7436.76	7426.76	Intermediate
03-B-13	04/16/2021	14:01	7434.04	Transducer	7436.76	7426.76	Intermediate
03-B-13	04/16/2021	15:01	7434.03	Transducer	7436.76	7426.76	Intermediate
03-B-13	04/16/2021	16:01	7434.03	Transducer	7436.76	7426.76	Intermediate
03-B-13	04/16/2021	17:01	7434.03	Transducer	7436.76	7426.76	Intermediate
03-B-13	04/16/2021	18:01	7434.03	Transducer	7436.76	7426.76	Intermediate
03-B-13	04/16/2021	19:01	7434.03	Transducer	7436.76	7426.76	Intermediate
03-B-13	04/16/2021	20:01	7434.02	Transducer	7436.76	7426.76	Intermediate
03-B-13	04/16/2021	21:01	7434.02	Transducer	7436.76	7426.76	Intermediate
03-B-13	04/16/2021	22:01	7434.02	Transducer	7436.76	7426.76	Intermediate
03-B-13	04/16/2021	23:01	7434.00	Transducer	7436.76	7426.76	Intermediate
03-B-13	04/17/2021	00:01	7434.00	Transducer	7436.76	7426.76	Intermediate
03-B-13	04/17/2021	01:01	7434.00	Transducer	7436.76	7426.76	Intermediate
03-B-13	04/17/2021	02:01	7433.99	Transducer	7436.76	7426.76	Intermediate
03-B-13	04/17/2021	03:01	7433.99	Transducer	7436.76	7426.76	Intermediate
03-B-13	04/17/2021	04:01	7433.99	Transducer	7436.76	7426.76	Intermediate
03-B-13	04/17/2021	05:01	7433.98	Transducer	7436.76	7426.76	Intermediate
03-B-13	04/17/2021	06:01	7433.98	Transducer	7436.76	7426.76	Intermediate
03-B-13	04/17/2021	07:01	7433.97	Transducer	7436.76	7426.76	Intermediate
03-B-13	04/17/2021	08:01	7433.97	Transducer	7436.76	7426.76	Intermediate
03-B-13	04/17/2021	09:01	7433.97	Transducer	7436.76	7426.76	Intermediate
03-B-13	04/17/2021	10:01	7433.96	Transducer	7436.76	7426.76	Intermediate
03-B-13	04/17/2021	11:01	7433.96	Transducer	7436.76	7426.76	Intermediate
03-B-13	04/17/2021	12:01	7433.96	Transducer	7436.76	7426.76	Intermediate
03-B-13	04/17/2021	13:01	7433.96	Transducer	7436.76	7426.76	Intermediate
03-B-13	04/17/2021	14:01	7433.94	Transducer	7436.76	7426.76	Intermediate
03-B-13	04/17/2021	15:01	7433.94	Transducer	7436.76	7426.76	Intermediate
03-B-13	04/17/2021	16:01	7433.92	Transducer	7436.76	7426.76	Intermediate
03-B-13	04/17/2021	17:01	7433.91	Transducer	7436.76	7426.76	Intermediate
03-B-13	04/17/2021	18:01	7433.90	Transducer	7436.76	7426.76	Intermediate
03-B-13	04/17/2021	19:01	7433.88	Transducer	7436.76	7426.76	Intermediate
03-B-13	04/17/2021	20:01	7433.87	Transducer	7436.76	7426.76	Intermediate
03-B-13	04/17/2021	21:01	7433.85	Transducer	7436.76	7426.76	Intermediate
03-B-13	04/17/2021	22:01	7433.82	Transducer	7436.76	7426.76	Intermediate
03-B-13	04/17/2021	23:01	7433.80	Transducer	7436.76	7426.76	Intermediate
03-B-13	04/18/2021	00:01	7433.79	Transducer	7436.76	7426.76	Intermediate
03-B-13	04/18/2021	01:01	7433.77	Transducer	7436.76	7426.76	Intermediate
03-B-13	04/18/2021	02:01	7433.77	Transducer	7436.76	7426.76	Intermediate
03-B-13	04/18/2021	03:01	7433.76	Transducer	7436.76	7426.76	Intermediate
03-B-13	04/18/2021	04:01	7433.80	Transducer	7436.76	7426.76	Intermediate
03-B-13	04/18/2021	05:01	7433.86	Transducer	7436.76	7426.76	Intermediate
03-B-13	04/18/2021	06:01	7433.97	Transducer	7436.76	7426.76	Intermediate
03-B-13	04/18/2021	07:01	7434.00	Transducer	7436.76	7426.76	Intermediate

Location	Date	Time	Water Level (ft amsl)	Method	Top of Screen (ft amsl)	Bottom of Screen (ft amsl)	Zone
03-B-13	04/18/2021	08:01	7434.02	Transducer	7436.76	7426.76	Intermediate
03-B-13	04/18/2021	09:01	7434.03	Transducer	7436.76	7426.76	Intermediate
03-B-13	04/18/2021	10:01	7434.05	Transducer	7436.76	7426.76	Intermediate
03-B-13	04/18/2021	11:01	7434.07	Transducer	7436.76	7426.76	Intermediate
03-B-13	04/18/2021	12:01	7434.10	Transducer	7436.76	7426.76	Intermediate
03-B-13	04/18/2021	13:01	7434.14	Transducer	7436.76	7426.76	Intermediate
03-B-13	04/18/2021	14:01	7434.18	Transducer	7436.76	7426.76	Intermediate
03-B-13	04/18/2021	15:01	7434.20	Transducer	7436.76	7426.76	Intermediate
03-B-13	04/18/2021	16:01	7434.23	Transducer	7436.76	7426.76	Intermediate
03-B-13	04/18/2021	17:01	7434.25	Transducer	7436.76	7426.76	Intermediate
03-B-13	04/18/2021	18:01	7434.26	Transducer	7436.76	7426.76	Intermediate
03-B-13	04/18/2021	19:01	7434.27	Transducer	7436.76	7426.76	Intermediate
03-B-13	04/18/2021	20:01	7434.27	Transducer	7436.76	7426.76	Intermediate
03-B-13	04/18/2021	21:01	7434.27	Transducer	7436.76	7426.76	Intermediate
03-B-13	04/18/2021	22:01	7434.28	Transducer	7436.76	7426.76	Intermediate
03-B-13	04/18/2021	23:01	7434.28	Transducer	7436.76	7426.76	Intermediate
03-B-13	04/19/2021	00:01	7434.29	Transducer	7436.76	7426.76	Intermediate
03-B-13	04/19/2021	01:01	7434.29	Transducer	7436.76	7426.76	Intermediate
03-B-13	04/19/2021	02:01	7434.29	Transducer	7436.76	7426.76	Intermediate
03-B-13	04/19/2021	03:01	7434.29	Transducer	7436.76	7426.76	Intermediate
03-B-13	04/19/2021	04:01	7434.29	Transducer	7436.76	7426.76	Intermediate
03-B-13	04/19/2021	05:01	7434.30	Transducer	7436.76	7426.76	Intermediate
03-B-13	04/19/2021	06:01	7434.30	Transducer	7436.76	7426.76	Intermediate
03-B-13	04/19/2021	07:01	7434.30	Transducer	7436.76	7426.76	Intermediate
03-B-13	04/19/2021	08:01	7434.31	Transducer	7436.76	7426.76	Intermediate
03-B-13	04/19/2021	09:01	7434.31	Transducer	7436.76	7426.76	Intermediate
03-B-13	04/19/2021	10:01	7434.31	Transducer	7436.76	7426.76	Intermediate
03-B-13	04/19/2021	11:01	7434.31	Transducer	7436.76	7426.76	Intermediate
03-B-13	04/19/2021	12:01	7434.31	Transducer	7436.76	7426.76	Intermediate
03-B-13	04/19/2021	13:01	7434.31	Transducer	7436.76	7426.76	Intermediate
03-B-13	04/19/2021	14:01	7434.31	Transducer	7436.76	7426.76	Intermediate
03-B-13	04/19/2021	15:01	7434.32	Transducer	7436.76	7426.76	Intermediate
03-B-13	04/19/2021	16:01	7434.31	Transducer	7436.76	7426.76	Intermediate
03-B-13	04/19/2021	17:01	7434.31	Transducer	7436.76	7426.76	Intermediate
03-B-13	04/19/2021	18:01	7434.31	Transducer	7436.76	7426.76	Intermediate
03-B-13	04/19/2021	19:01	7434.31	Transducer	7436.76	7426.76	Intermediate
03-B-13	04/19/2021	20:01	7434.30	Transducer	7436.76	7426.76	Intermediate
03-B-13	04/19/2021	21:01	7434.31	Transducer	7436.76	7426.76	Intermediate
03-B-13	04/19/2021	22:01	7434.31	Transducer	7436.76	7426.76	Intermediate
03-B-13	04/19/2021	23:01	7434.30	Transducer	7436.76	7426.76	Intermediate
03-B-13	04/20/2021	00:01	7434.30	Transducer	7436.76	7426.76	Intermediate
03-B-13	04/20/2021	01:01	7434.30	Transducer	7436.76	7426.76	Intermediate
03-B-13	04/20/2021	02:01	7434.30	Transducer	7436.76	7426.76	Intermediate
03-B-13	04/20/2021	03:01	7434.29	Transducer	7436.76	7426.76	Intermediate
03-B-13	04/20/2021	04:01	7434.29	Transducer	7436.76	7426.76	Intermediate

Location	Date	Time	Water Level (ft amsl)	Method	Top of Screen (ft amsl)	Bottom of Screen (ft amsl)	Zone
03-B-13	04/20/2021	05:01	7434.29	Transducer	7436.76	7426.76	Intermediate
03-B-13	04/20/2021	06:01	7434.29	Transducer	7436.76	7426.76	Intermediate
03-B-13	04/20/2021	07:01	7434.28	Transducer	7436.76	7426.76	Intermediate
03-B-13	04/20/2021	08:01	7434.28	Transducer	7436.76	7426.76	Intermediate
03-B-13	04/20/2021	09:01	7434.27	Transducer	7436.76	7426.76	Intermediate
03-B-13	04/20/2021	10:01	7434.27	Transducer	7436.76	7426.76	Intermediate
03-B-13	04/20/2021	11:01	7434.27	Transducer	7436.76	7426.76	Intermediate
03-B-13	04/20/2021	12:01	7434.27	Transducer	7436.76	7426.76	Intermediate
03-B-13	04/20/2021	13:01	7434.26	Transducer	7436.76	7426.76	Intermediate
03-B-13	04/20/2021	14:01	7434.26	Transducer	7436.76	7426.76	Intermediate
03-B-13	04/20/2021	15:01	7434.25	Transducer	7436.76	7426.76	Intermediate
03-B-13	04/20/2021	16:01	7434.24	Transducer	7436.76	7426.76	Intermediate
03-B-13	04/20/2021	17:01	7434.23	Transducer	7436.76	7426.76	Intermediate
03-B-13	04/20/2021	18:01	7434.22	Transducer	7436.76	7426.76	Intermediate
03-B-13	04/20/2021	19:01	7434.21	Transducer	7436.76	7426.76	Intermediate
03-B-13	04/20/2021	20:01	7434.20	Transducer	7436.76	7426.76	Intermediate
03-B-13	04/20/2021	21:01	7434.19	Transducer	7436.76	7426.76	Intermediate
03-B-13	04/20/2021	22:01	7434.18	Transducer	7436.76	7426.76	Intermediate
03-B-13	04/20/2021	23:01	7434.17	Transducer	7436.76	7426.76	Intermediate
03-B-13	04/21/2021	00:01	7434.17	Transducer	7436.76	7426.76	Intermediate
03-B-13	04/21/2021	01:01	7434.15	Transducer	7436.76	7426.76	Intermediate
03-B-13	04/21/2021	02:01	7434.15	Transducer	7436.76	7426.76	Intermediate
03-B-13	04/21/2021	03:01	7434.14	Transducer	7436.76	7426.76	Intermediate
03-B-13	04/21/2021	04:01	7434.14	Transducer	7436.76	7426.76	Intermediate
03-B-13	04/21/2021	05:01	7434.13	Transducer	7436.76	7426.76	Intermediate
03-B-13	04/21/2021	06:01	7434.13	Transducer	7436.76	7426.76	Intermediate
03-B-13	04/21/2021	07:01	7434.12	Transducer	7436.76	7426.76	Intermediate
03-B-13	04/21/2021	08:01	7434.11	Transducer	7436.76	7426.76	Intermediate
03-B-13	04/21/2021	09:01	7434.11	Transducer	7436.76	7426.76	Intermediate
03-B-13	04/21/2021	10:01	7434.10	Transducer	7436.76	7426.76	Intermediate
03-B-13	04/21/2021	11:01	7434.10	Transducer	7436.76	7426.76	Intermediate
03-B-13	04/21/2021	12:01	7434.10	Transducer	7436.76	7426.76	Intermediate
03-B-13	04/21/2021	13:01	7434.09	Transducer	7436.76	7426.76	Intermediate
03-B-13	04/21/2021	14:01	7434.09	Transducer	7436.76	7426.76	Intermediate
03-B-13	04/21/2021	15:01	7434.09	Transducer	7436.76	7426.76	Intermediate
03-B-13	04/21/2021	16:01	7434.08	Transducer	7436.76	7426.76	Intermediate
03-B-13	04/21/2021	17:01	7434.07	Transducer	7436.76	7426.76	Intermediate
03-B-13	04/21/2021	18:01	7434.08	Transducer	7436.76	7426.76	Intermediate
03-B-13	04/21/2021	19:01	7434.07	Transducer	7436.76	7426.76	Intermediate
03-B-13	04/21/2021	20:01	7434.06	Transducer	7436.76	7426.76	Intermediate
03-B-13	04/21/2021	21:01	7434.06	Transducer	7436.76	7426.76	Intermediate
03-B-13	04/21/2021	22:01	7434.06	Transducer	7436.76	7426.76	Intermediate
03-B-13	04/21/2021	23:01	7434.05	Transducer	7436.76	7426.76	Intermediate
03-B-13	04/22/2021	00:01	7434.05	Transducer	7436.76	7426.76	Intermediate
03-B-13	04/22/2021	01:01	7434.04	Transducer	7436.76	7426.76	Intermediate

Location	Date	Time	Water Level (ft amsl)	Method	Top of Screen (ft amsl)	Bottom of Screen (ft amsl)	Zone
03-B-13	04/22/2021	02:01	7434.04	Transducer	7436.76	7426.76	Intermediate
03-B-13	04/22/2021	03:01	7434.04	Transducer	7436.76	7426.76	Intermediate
03-B-13	04/22/2021	04:01	7434.03	Transducer	7436.76	7426.76	Intermediate
03-B-13	04/22/2021	05:01	7434.03	Transducer	7436.76	7426.76	Intermediate
03-B-13	04/22/2021	06:01	7434.03	Transducer	7436.76	7426.76	Intermediate
03-B-13	04/22/2021	07:01	7434.02	Transducer	7436.76	7426.76	Intermediate
03-B-13	04/22/2021	08:01	7434.02	Transducer	7436.76	7426.76	Intermediate
03-B-13	04/22/2021	09:01	7434.01	Transducer	7436.76	7426.76	Intermediate
03-B-13	04/22/2021	10:01	7434.01	Transducer	7436.76	7426.76	Intermediate
03-B-13	04/22/2021	11:01	7434.01	Transducer	7436.76	7426.76	Intermediate
03-B-13	04/22/2021	12:01	7434.00	Transducer	7436.76	7426.76	Intermediate
03-B-13	04/22/2021	13:01	7434.00	Transducer	7436.76	7426.76	Intermediate
03-B-13	04/22/2021	14:01	7433.99	Transducer	7436.76	7426.76	Intermediate
03-B-13	04/22/2021	15:01	7433.99	Transducer	7436.76	7426.76	Intermediate
03-B-13	04/22/2021	16:01	7433.99	Transducer	7436.76	7426.76	Intermediate
03-B-13	04/22/2021	17:01	7433.98	Transducer	7436.76	7426.76	Intermediate
03-B-13	04/22/2021	18:01	7433.98	Transducer	7436.76	7426.76	Intermediate
03-B-13	04/22/2021	19:01	7433.98	Transducer	7436.76	7426.76	Intermediate
03-B-13	04/22/2021	20:01	7433.97	Transducer	7436.76	7426.76	Intermediate
03-B-13	04/22/2021	21:01	7433.96	Transducer	7436.76	7426.76	Intermediate
03-B-13	04/22/2021	22:01	7433.96	Transducer	7436.76	7426.76	Intermediate
03-B-13	04/22/2021	23:01	7433.95	Transducer	7436.76	7426.76	Intermediate
03-B-13	04/23/2021	00:01	7433.95	Transducer	7436.76	7426.76	Intermediate
03-B-13	04/23/2021	01:01	7433.95	Transducer	7436.76	7426.76	Intermediate
03-B-13	04/23/2021	02:01	7433.94	Transducer	7436.76	7426.76	Intermediate
03-B-13	04/23/2021	03:01	7433.91	Transducer	7436.76	7426.76	Intermediate
03-B-13	04/23/2021	04:01	7433.90	Transducer	7436.76	7426.76	Intermediate
03-B-13	04/23/2021	05:01	7433.88	Transducer	7436.76	7426.76	Intermediate
03-B-13	04/23/2021	06:01	7433.87	Transducer	7436.76	7426.76	Intermediate
03-B-13	04/23/2021	07:01	7433.85	Transducer	7436.76	7426.76	Intermediate
03-B-13	04/23/2021	08:01	7433.81	Transducer	7436.76	7426.76	Intermediate
03-B-13	04/23/2021	09:01	7433.78	Transducer	7436.76	7426.76	Intermediate
03-B-13	04/23/2021	10:01	7433.74	Transducer	7436.76	7426.76	Intermediate
03-B-13	04/23/2021	11:01	7433.71	Transducer	7436.76	7426.76	Intermediate
03-B-13	04/23/2021	12:01	7433.68	Transducer	7436.76	7426.76	Intermediate
03-B-13	04/23/2021	13:01	7433.65	Transducer	7436.76	7426.76	Intermediate
03-B-13	04/23/2021	14:01	7433.61	Transducer	7436.76	7426.76	Intermediate
03-B-13	04/23/2021	15:01	7433.58	Transducer	7436.76	7426.76	Intermediate
03-B-13	04/23/2021	16:01	7433.54	Transducer	7436.76	7426.76	Intermediate
03-B-13	04/23/2021	17:01	7433.51	Transducer	7436.76	7426.76	Intermediate
03-B-13	04/23/2021	18:01	7433.47	Transducer	7436.76	7426.76	Intermediate
03-B-13	04/23/2021	19:01	7433.44	Transducer	7436.76	7426.76	Intermediate
03-B-13	04/23/2021	20:01	7433.39	Transducer	7436.76	7426.76	Intermediate
03-B-13	04/23/2021	21:01	7433.35	Transducer	7436.76	7426.76	Intermediate
03-B-13	04/23/2021	22:01	7433.32	Transducer	7436.76	7426.76	Intermediate

Location	Date	Time	Water Level (ft amsl)	Method	Top of Screen (ft amsl)	Bottom of Screen (ft amsl)	Zone
03-B-13	04/23/2021	23:01	7433.29	Transducer	7436.76	7426.76	Intermediate
03-B-13	04/24/2021	00:01	7433.25	Transducer	7436.76	7426.76	Intermediate
03-B-13	04/24/2021	01:01	7433.22	Transducer	7436.76	7426.76	Intermediate
03-B-13	04/24/2021	02:01	7433.19	Transducer	7436.76	7426.76	Intermediate
03-B-13	04/24/2021	03:01	7433.16	Transducer	7436.76	7426.76	Intermediate
03-B-13	04/24/2021	04:01	7433.13	Transducer	7436.76	7426.76	Intermediate
03-B-13	04/24/2021	05:01	7433.11	Transducer	7436.76	7426.76	Intermediate
03-B-13	04/24/2021	06:01	7433.07	Transducer	7436.76	7426.76	Intermediate
03-B-13	04/24/2021	07:01	7433.05	Transducer	7436.76	7426.76	Intermediate
03-B-13	04/24/2021	08:01	7433.04	Transducer	7436.76	7426.76	Intermediate
03-B-13	04/24/2021	09:01	7433.02	Transducer	7436.76	7426.76	Intermediate
03-B-13	04/24/2021	10:01	7433.01	Transducer	7436.76	7426.76	Intermediate
03-B-13	04/24/2021	11:01	7433.09	Transducer	7436.76	7426.76	Intermediate
03-B-13	04/24/2021	12:01	7433.36	Transducer	7436.76	7426.76	Intermediate
03-B-13	04/24/2021	13:01	7433.87	Transducer	7436.76	7426.76	Intermediate
03-B-13	04/24/2021	14:01	7433.99	Transducer	7436.76	7426.76	Intermediate
03-B-13	04/24/2021	15:01	7434.01	Transducer	7436.76	7426.76	Intermediate
03-B-13	04/24/2021	16:01	7434.03	Transducer	7436.76	7426.76	Intermediate
03-B-13	04/24/2021	17:01	7434.04	Transducer	7436.76	7426.76	Intermediate
03-B-13	04/24/2021	18:01	7434.05	Transducer	7436.76	7426.76	Intermediate
03-B-13	04/24/2021	19:01	7434.07	Transducer	7436.76	7426.76	Intermediate
03-B-13	04/24/2021	20:01	7434.08	Transducer	7436.76	7426.76	Intermediate
03-B-13	04/24/2021	21:01	7434.10	Transducer	7436.76	7426.76	Intermediate
03-B-13	04/24/2021	22:01	7434.11	Transducer	7436.76	7426.76	Intermediate
03-B-13	04/24/2021	23:01	7434.13	Transducer	7436.76	7426.76	Intermediate
03-B-13	04/25/2021	00:01	7434.14	Transducer	7436.76	7426.76	Intermediate
03-B-13	04/25/2021	01:01	7434.16	Transducer	7436.76	7426.76	Intermediate
03-B-13	04/25/2021	02:01	7434.17	Transducer	7436.76	7426.76	Intermediate
03-B-13	04/25/2021	03:01	7434.18	Transducer	7436.76	7426.76	Intermediate
03-B-13	04/25/2021	04:01	7434.19	Transducer	7436.76	7426.76	Intermediate
03-B-13	04/25/2021	05:01	7434.19	Transducer	7436.76	7426.76	Intermediate
03-B-13	04/25/2021	06:01	7434.19	Transducer	7436.76	7426.76	Intermediate
03-B-13	04/25/2021	07:01	7434.20	Transducer	7436.76	7426.76	Intermediate
03-B-13	04/25/2021	08:01	7434.20	Transducer	7436.76	7426.76	Intermediate
03-B-13	04/25/2021	09:01	7434.21	Transducer	7436.76	7426.76	Intermediate
03-B-13	04/25/2021	10:01	7434.21	Transducer	7436.76	7426.76	Intermediate
03-B-13	04/25/2021	11:01	7434.21	Transducer	7436.76	7426.76	Intermediate
03-B-13	04/25/2021	12:01	7434.21	Transducer	7436.76	7426.76	Intermediate
03-B-13	04/25/2021	13:01	7434.21	Transducer	7436.76	7426.76	Intermediate
03-B-13	04/25/2021	14:01	7434.20	Transducer	7436.76	7426.76	Intermediate
03-B-13	04/25/2021	15:01	7434.21	Transducer	7436.76	7426.76	Intermediate
03-B-13	04/25/2021	16:01	7434.21	Transducer	7436.76	7426.76	Intermediate
03-B-13	04/25/2021	17:01	7434.20	Transducer	7436.76	7426.76	Intermediate
03-B-13	04/25/2021	18:01	7434.20	Transducer	7436.76	7426.76	Intermediate
03-B-13	04/25/2021	19:01	7434.20	Transducer	7436.76	7426.76	Intermediate

Location	Date	Time	Water Level (ft amsl)	Method	Top of Screen (ft amsl)	Bottom of Screen (ft amsl)	Zone
03-B-13	04/25/2021	20:01	7434.20	Transducer	7436.76	7426.76	Intermediate
03-B-13	04/25/2021	21:01	7434.20	Transducer	7436.76	7426.76	Intermediate
03-B-13	04/25/2021	22:01	7434.19	Transducer	7436.76	7426.76	Intermediate
03-B-13	04/25/2021	23:01	7434.18	Transducer	7436.76	7426.76	Intermediate
03-B-13	04/26/2021	00:01	7434.18	Transducer	7436.76	7426.76	Intermediate
03-B-13	04/26/2021	01:01	7434.17	Transducer	7436.76	7426.76	Intermediate
03-B-13	04/26/2021	02:01	7434.17	Transducer	7436.76	7426.76	Intermediate
03-B-13	04/26/2021	03:01	7434.16	Transducer	7436.76	7426.76	Intermediate
03-B-13	04/26/2021	04:01	7434.15	Transducer	7436.76	7426.76	Intermediate
03-B-13	04/26/2021	05:01	7434.15	Transducer	7436.76	7426.76	Intermediate
03-B-13	04/26/2021	06:01	7434.14	Transducer	7436.76	7426.76	Intermediate
03-B-13	04/26/2021	07:01	7434.14	Transducer	7436.76	7426.76	Intermediate
03-B-13	04/26/2021	08:01	7434.12	Transducer	7436.76	7426.76	Intermediate
03-B-13	04/26/2021	09:01	7434.13	Transducer	7436.76	7426.76	Intermediate
03-B-13	04/26/2021	10:01	7434.12	Transducer	7436.76	7426.76	Intermediate
03-B-13	04/26/2021	11:01	7434.11	Transducer	7436.76	7426.76	Intermediate
03-B-13	04/26/2021	12:01	7434.11	Transducer	7436.76	7426.76	Intermediate
03-B-13	04/26/2021	13:01	7434.10	Transducer	7436.76	7426.76	Intermediate
03-B-13	04/26/2021	14:01	7434.10	Transducer	7436.76	7426.76	Intermediate
03-B-13	04/26/2021	15:01	7434.10	Transducer	7436.76	7426.76	Intermediate
03-B-13	04/26/2021	16:01	7434.10	Transducer	7436.76	7426.76	Intermediate
03-B-13	04/26/2021	17:01	7434.09	Transducer	7436.76	7426.76	Intermediate
03-B-13	04/26/2021	18:01	7434.08	Transducer	7436.76	7426.76	Intermediate
03-B-13	04/26/2021	19:01	7434.08	Transducer	7436.76	7426.76	Intermediate
03-B-13	04/26/2021	20:01	7434.08	Transducer	7436.76	7426.76	Intermediate
03-B-13	04/26/2021	21:01	7434.08	Transducer	7436.76	7426.76	Intermediate
03-B-13	04/26/2021	22:01	7434.07	Transducer	7436.76	7426.76	Intermediate
03-B-13	04/26/2021	23:01	7434.06	Transducer	7436.76	7426.76	Intermediate
03-B-13	04/27/2021	00:01	7434.06	Transducer	7436.76	7426.76	Intermediate
03-B-13	04/27/2021	01:01	7434.06	Transducer	7436.76	7426.76	Intermediate
03-B-13	04/27/2021	02:01	7434.05	Transducer	7436.76	7426.76	Intermediate
03-B-13	04/27/2021	03:01	7434.05	Transducer	7436.76	7426.76	Intermediate
03-B-13	04/27/2021	04:01	7434.04	Transducer	7436.76	7426.76	Intermediate
03-B-13	04/27/2021	05:01	7434.04	Transducer	7436.76	7426.76	Intermediate
03-B-13	04/27/2021	06:01	7434.04	Transducer	7436.76	7426.76	Intermediate
03-B-13	04/27/2021	07:01	7434.03	Transducer	7436.76	7426.76	Intermediate
03-B-13	04/27/2021	08:01	7434.03	Transducer	7436.76	7426.76	Intermediate
03-B-13	04/27/2021	09:01	7434.03	Transducer	7436.76	7426.76	Intermediate
03-B-13	04/27/2021	10:01	7434.02	Transducer	7436.76	7426.76	Intermediate
03-B-13	04/27/2021	11:01	7434.02	Transducer	7436.76	7426.76	Intermediate
03-B-13	04/27/2021	12:01	7434.02	Transducer	7436.76	7426.76	Intermediate
03-B-13	04/27/2021	13:01	7434.00	Transducer	7436.76	7426.76	Intermediate
03-B-13	04/27/2021	14:01	7434.00	Transducer	7436.76	7426.76	Intermediate
03-B-13	04/27/2021	15:01	7434.00	Transducer	7436.76	7426.76	Intermediate
03-B-13	04/27/2021	16:01	7434.00	Transducer	7436.76	7426.76	Intermediate

Location	Date	Time	Water Level (ft amsl)	Method	Top of Screen (ft amsl)	Bottom of Screen (ft amsl)	Zone
03-B-13	04/27/2021	17:01	7433.99	Transducer	7436.76	7426.76	Intermediate
03-B-13	04/27/2021	18:01	7434.00	Transducer	7436.76	7426.76	Intermediate
03-B-13	04/27/2021	19:01	7433.98	Transducer	7436.76	7426.76	Intermediate
03-B-13	04/27/2021	20:01	7433.98	Transducer	7436.76	7426.76	Intermediate
03-B-13	04/27/2021	21:01	7433.97	Transducer	7436.76	7426.76	Intermediate
03-B-13	04/27/2021	22:01	7433.98	Transducer	7436.76	7426.76	Intermediate
03-B-13	04/27/2021	23:01	7433.97	Transducer	7436.76	7426.76	Intermediate
03-B-13	04/28/2021	00:01	7433.96	Transducer	7436.76	7426.76	Intermediate
03-B-13	04/28/2021	01:01	7433.95	Transducer	7436.76	7426.76	Intermediate
03-B-13	04/28/2021	02:01	7433.95	Transducer	7436.76	7426.76	Intermediate
03-B-13	04/28/2021	03:01	7433.94	Transducer	7436.76	7426.76	Intermediate
03-B-13	04/28/2021	04:01	7433.94	Transducer	7436.76	7426.76	Intermediate
03-B-13	04/28/2021	05:01	7433.91	Transducer	7436.76	7426.76	Intermediate
03-B-13	04/28/2021	06:01	7433.89	Transducer	7436.76	7426.76	Intermediate
03-B-13	04/28/2021	07:01	7433.86	Transducer	7436.76	7426.76	Intermediate
03-B-13	04/28/2021	08:01	7433.83	Transducer	7436.76	7426.76	Intermediate
03-B-13	04/28/2021	09:01	7433.80	Transducer	7436.76	7426.76	Intermediate
03-B-13	04/28/2021	10:01	7433.76	Transducer	7436.76	7426.76	Intermediate
03-B-13	04/28/2021	11:01	7433.72	Transducer	7436.76	7426.76	Intermediate
03-B-13	04/28/2021	12:01	7433.68	Transducer	7436.76	7426.76	Intermediate
03-B-13	04/28/2021	13:01	7433.64	Transducer	7436.76	7426.76	Intermediate
03-B-13	04/28/2021	14:01	7433.60	Transducer	7436.76	7426.76	Intermediate
03-B-13	04/28/2021	15:01	7433.55	Transducer	7436.76	7426.76	Intermediate
03-B-13	04/28/2021	16:01	7433.51	Transducer	7436.76	7426.76	Intermediate
03-B-13	04/28/2021	17:01	7433.47	Transducer	7436.76	7426.76	Intermediate
03-B-13	04/28/2021	18:01	7433.43	Transducer	7436.76	7426.76	Intermediate
03-B-13	04/28/2021	19:01	7433.38	Transducer	7436.76	7426.76	Intermediate
03-B-13	04/28/2021	20:01	7433.34	Transducer	7436.76	7426.76	Intermediate
03-B-13	04/28/2021	21:01	7433.30	Transducer	7436.76	7426.76	Intermediate
03-B-13	04/28/2021	22:01	7433.26	Transducer	7436.76	7426.76	Intermediate
03-B-13	04/28/2021	23:01	7433.22	Transducer	7436.76	7426.76	Intermediate
03-B-13	04/29/2021	00:01	7433.18	Transducer	7436.76	7426.76	Intermediate
03-B-13	04/29/2021	01:01	7433.15	Transducer	7436.76	7426.76	Intermediate
03-B-13	04/29/2021	02:01	7433.11	Transducer	7436.76	7426.76	Intermediate
03-B-13	04/29/2021	03:01	7433.07	Transducer	7436.76	7426.76	Intermediate
03-B-13	04/29/2021	04:01	7433.04	Transducer	7436.76	7426.76	Intermediate
03-B-13	04/29/2021	05:01	7433.00	Transducer	7436.76	7426.76	Intermediate
03-B-13	04/29/2021	06:01	7432.97	Transducer	7436.76	7426.76	Intermediate
03-B-13	04/29/2021	07:01	7432.94	Transducer	7436.76	7426.76	Intermediate
03-B-13	04/29/2021	08:01	7432.90	Transducer	7436.76	7426.76	Intermediate
03-B-13	04/29/2021	09:01	7432.87	Transducer	7436.76	7426.76	Intermediate
03-B-13	04/29/2021	10:01	7432.84	Transducer	7436.76	7426.76	Intermediate
03-B-13	04/29/2021	11:01	7432.81	Transducer	7436.76	7426.76	Intermediate
03-B-13	04/29/2021	12:01	7432.78	Transducer	7436.76	7426.76	Intermediate
03-B-13	04/29/2021	13:01	7432.75	Transducer	7436.76	7426.76	Intermediate

Location	Date	Time	Water Level (ft amsl)	Method	Top of Screen (ft amsl)	Bottom of Screen (ft amsl)	Zone
03-B-13	04/29/2021	14:01	7432.72	Transducer	7436.76	7426.76	Intermediate
03-B-13	04/29/2021	15:01	7432.69	Transducer	7436.76	7426.76	Intermediate
03-B-13	04/29/2021	16:01	7432.67	Transducer	7436.76	7426.76	Intermediate
03-B-13	04/29/2021	17:01	7432.63	Transducer	7436.76	7426.76	Intermediate
03-B-13	04/29/2021	18:01	7432.61	Transducer	7436.76	7426.76	Intermediate
03-B-13	04/29/2021	19:01	7432.58	Transducer	7436.76	7426.76	Intermediate
03-B-13	04/29/2021	20:01	7432.56	Transducer	7436.76	7426.76	Intermediate
03-B-13	04/29/2021	21:01	7432.53	Transducer	7436.76	7426.76	Intermediate
03-B-13	04/29/2021	22:01	7432.50	Transducer	7436.76	7426.76	Intermediate
03-B-13	04/29/2021	23:01	7432.48	Transducer	7436.76	7426.76	Intermediate
03-B-13	04/30/2021	00:01	7432.45	Transducer	7436.76	7426.76	Intermediate
03-B-13	04/30/2021	01:01	7432.41	Transducer	7436.76	7426.76	Intermediate
03-B-13	04/30/2021	02:01	7432.39	Transducer	7436.76	7426.76	Intermediate
03-B-13	04/30/2021	03:01	7432.37	Transducer	7436.76	7426.76	Intermediate
03-B-13	04/30/2021	04:01	7432.36	Transducer	7436.76	7426.76	Intermediate
03-B-13	04/30/2021	05:01	7432.33	Transducer	7436.76	7426.76	Intermediate
03-B-13	04/30/2021	06:01	7432.30	Transducer	7436.76	7426.76	Intermediate
03-B-13	04/30/2021	07:01	7432.28	Transducer	7436.76	7426.76	Intermediate
03-B-13	04/30/2021	08:01	7432.26	Transducer	7436.76	7426.76	Intermediate
03-B-13	04/30/2021	09:01	7432.24	Transducer	7436.76	7426.76	Intermediate
03-B-13	04/30/2021	10:01	7432.22	Transducer	7436.76	7426.76	Intermediate
03-B-13	04/30/2021	11:01	7432.20	Transducer	7436.76	7426.76	Intermediate
03-B-13	04/30/2021	12:01	7432.18	Transducer	7436.76	7426.76	Intermediate
03-B-13	04/30/2021	13:01	7432.16	Transducer	7436.76	7426.76	Intermediate
03-B-13	04/30/2021	14:01	7432.14	Transducer	7436.76	7426.76	Intermediate
03-B-13	04/30/2021	15:01	7432.12	Transducer	7436.76	7426.76	Intermediate
03-B-13	04/30/2021	16:01	7432.10	Transducer	7436.76	7426.76	Intermediate
03-B-13	04/30/2021	17:01	7432.08	Transducer	7436.76	7426.76	Intermediate
03-B-13	04/30/2021	18:01	7432.06	Transducer	7436.76	7426.76	Intermediate
03-B-13	04/30/2021	19:01	7432.04	Transducer	7436.76	7426.76	Intermediate
03-B-13	04/30/2021	20:01	7432.02	Transducer	7436.76	7426.76	Intermediate
03-B-13	04/30/2021	21:01	7432.01	Transducer	7436.76	7426.76	Intermediate
03-B-13	04/30/2021	22:01	7431.99	Transducer	7436.76	7426.76	Intermediate
03-B-13	04/30/2021	23:01	7431.98	Transducer	7436.76	7426.76	Intermediate
03-B-13	05/01/2021	00:01	7431.96	Transducer	7436.76	7426.76	Intermediate
03-B-13	05/01/2021	01:01	7431.94	Transducer	7436.76	7426.76	Intermediate
03-B-13	05/01/2021	02:01	7431.93	Transducer	7436.76	7426.76	Intermediate
03-B-13	05/01/2021	03:01	7431.91	Transducer	7436.76	7426.76	Intermediate
03-B-13	05/01/2021	04:01	7431.89	Transducer	7436.76	7426.76	Intermediate
03-B-13	05/01/2021	05:01	7431.88	Transducer	7436.76	7426.76	Intermediate
03-B-13	05/01/2021	06:01	7431.86	Transducer	7436.76	7426.76	Intermediate
03-B-13	05/01/2021	07:01	7431.84	Transducer	7436.76	7426.76	Intermediate
03-B-13	05/01/2021	08:01	7431.82	Transducer	7436.76	7426.76	Intermediate
03-B-13	05/01/2021	09:01	7431.80	Transducer	7436.76	7426.76	Intermediate
03-B-13	05/01/2021	10:01	7431.78	Transducer	7436.76	7426.76	Intermediate

Location	Date	Time	Water Level (ft amsl)	Method	Top of Screen (ft amsl)	Bottom of Screen (ft amsl)	Zone
03-B-13	05/01/2021	11:01	7431.77	Transducer	7436.76	7426.76	Intermediate
03-B-13	05/01/2021	12:01	7431.75	Transducer	7436.76	7426.76	Intermediate
03-B-13	05/01/2021	13:01	7431.74	Transducer	7436.76	7426.76	Intermediate
03-B-13	05/01/2021	14:01	7431.73	Transducer	7436.76	7426.76	Intermediate
03-B-13	05/01/2021	15:01	7431.72	Transducer	7436.76	7426.76	Intermediate
03-B-13	05/01/2021	16:01	7431.71	Transducer	7436.76	7426.76	Intermediate
03-B-13	05/01/2021	17:01	7431.70	Transducer	7436.76	7426.76	Intermediate
03-B-13	05/01/2021	18:01	7431.69	Transducer	7436.76	7426.76	Intermediate
03-B-13	05/01/2021	19:01	7431.67	Transducer	7436.76	7426.76	Intermediate
03-B-13	05/01/2021	20:01	7431.66	Transducer	7436.76	7426.76	Intermediate
03-B-13	05/01/2021	21:01	7431.65	Transducer	7436.76	7426.76	Intermediate
03-B-13	05/01/2021	22:01	7431.63	Transducer	7436.76	7426.76	Intermediate
03-B-13	05/01/2021	23:01	7431.62	Transducer	7436.76	7426.76	Intermediate
03-B-13	05/02/2021	00:01	7431.61	Transducer	7436.76	7426.76	Intermediate
03-B-13	05/02/2021	01:01	7431.60	Transducer	7436.76	7426.76	Intermediate
03-B-13	05/02/2021	02:01	7431.59	Transducer	7436.76	7426.76	Intermediate
03-B-13	05/02/2021	03:01	7431.57	Transducer	7436.76	7426.76	Intermediate
03-B-13	05/02/2021	04:01	7431.56	Transducer	7436.76	7426.76	Intermediate
03-B-13	05/02/2021	05:01	7431.55	Transducer	7436.76	7426.76	Intermediate
03-B-13	05/02/2021	06:01	7431.54	Transducer	7436.76	7426.76	Intermediate
03-B-13	05/02/2021	07:01	7431.53	Transducer	7436.76	7426.76	Intermediate
03-B-13	05/02/2021	08:01	7431.51	Transducer	7436.76	7426.76	Intermediate
03-B-13	05/02/2021	09:01	7431.50	Transducer	7436.76	7426.76	Intermediate
03-B-13	05/02/2021	10:01	7431.50	Transducer	7436.76	7426.76	Intermediate
03-B-13	05/02/2021	11:01	7431.49	Transducer	7436.76	7426.76	Intermediate
03-B-13	05/02/2021	12:01	7431.47	Transducer	7436.76	7426.76	Intermediate
03-B-13	05/02/2021	13:01	7431.46	Transducer	7436.76	7426.76	Intermediate
03-B-13	05/02/2021	14:01	7431.44	Transducer	7436.76	7426.76	Intermediate
03-B-13	05/02/2021	15:01	7431.44	Transducer	7436.76	7426.76	Intermediate
03-B-13	05/02/2021	16:01	7431.42	Transducer	7436.76	7426.76	Intermediate
03-B-13	05/02/2021	17:01	7431.42	Transducer	7436.76	7426.76	Intermediate
03-B-13	05/02/2021	18:01	7431.40	Transducer	7436.76	7426.76	Intermediate
03-B-13	05/02/2021	19:01	7431.39	Transducer	7436.76	7426.76	Intermediate
03-B-13	05/02/2021	20:01	7431.38	Transducer	7436.76	7426.76	Intermediate
03-B-13	05/02/2021	21:01	7431.37	Transducer	7436.76	7426.76	Intermediate
03-B-13	05/02/2021	22:01	7431.35	Transducer	7436.76	7426.76	Intermediate
03-B-13	05/02/2021	23:01	7431.34	Transducer	7436.76	7426.76	Intermediate
03-B-13	05/03/2021	00:01	7431.32	Transducer	7436.76	7426.76	Intermediate
03-B-13	05/03/2021	01:01	7431.32	Transducer	7436.76	7426.76	Intermediate
03-B-13	05/03/2021	02:01	7431.30	Transducer	7436.76	7426.76	Intermediate
03-B-13	05/03/2021	03:01	7431.29	Transducer	7436.76	7426.76	Intermediate
03-B-13	05/03/2021	04:01	7431.27	Transducer	7436.76	7426.76	Intermediate
03-B-13	05/03/2021	05:01	7431.26	Transducer	7436.76	7426.76	Intermediate
03-B-13	05/03/2021	06:01	7431.24	Transducer	7436.76	7426.76	Intermediate
03-B-13	05/03/2021	07:01	7431.23	Transducer	7436.76	7426.76	Intermediate

Location	Date	Time	Water Level (ft amsl)	Method	Top of Screen (ft amsl)	Bottom of Screen (ft amsl)	Zone
03-B-13	05/03/2021	08:01	7431.21	Transducer	7436.76	7426.76	Intermediate
03-B-13	05/03/2021	09:01	7431.20	Transducer	7436.76	7426.76	Intermediate
03-B-13	05/03/2021	10:01	7431.19	Transducer	7436.76	7426.76	Intermediate
03-B-13	05/03/2021	11:01	7431.18	Transducer	7436.76	7426.76	Intermediate
03-B-13	05/03/2021	12:01	7431.16	Transducer	7436.76	7426.76	Intermediate
03-B-13	05/03/2021	13:01	7431.15	Transducer	7436.76	7426.76	Intermediate
03-B-13	05/03/2021	14:01	7431.13	Transducer	7436.76	7426.76	Intermediate
03-B-13	05/03/2021	15:01	7431.11	Transducer	7436.76	7426.76	Intermediate
03-B-13	05/03/2021	16:01	7431.10	Transducer	7436.76	7426.76	Intermediate
03-B-13	05/03/2021	17:01	7431.08	Transducer	7436.76	7426.76	Intermediate
03-B-13	05/03/2021	18:01	7431.06	Transducer	7436.76	7426.76	Intermediate
03-B-13	05/03/2021	19:01	7431.05	Transducer	7436.76	7426.76	Intermediate
03-B-13	05/03/2021	20:01	7431.03	Transducer	7436.76	7426.76	Intermediate
03-B-13	05/03/2021	21:01	7431.02	Transducer	7436.76	7426.76	Intermediate
03-B-13	05/03/2021	22:01	7431.00	Transducer	7436.76	7426.76	Intermediate
03-B-13	05/03/2021	23:01	7430.99	Transducer	7436.76	7426.76	Intermediate
03-B-13	05/04/2021	00:01	7430.98	Transducer	7436.76	7426.76	Intermediate
03-B-13	05/04/2021	01:01	7430.95	Transducer	7436.76	7426.76	Intermediate
03-B-13	05/04/2021	02:01	7430.94	Transducer	7436.76	7426.76	Intermediate
03-B-13	05/04/2021	03:01	7430.93	Transducer	7436.76	7426.76	Intermediate
03-B-13	05/04/2021	04:01	7430.91	Transducer	7436.76	7426.76	Intermediate
03-B-13	05/04/2021	05:01	7430.90	Transducer	7436.76	7426.76	Intermediate
03-B-13	05/04/2021	06:01	7430.88	Transducer	7436.76	7426.76	Intermediate
03-B-13	05/04/2021	07:01	7430.87	Transducer	7436.76	7426.76	Intermediate
03-B-13	05/04/2021	08:01	7430.86	Transducer	7436.76	7426.76	Intermediate
03-B-13	05/04/2021	09:01	7430.85	Transducer	7436.76	7426.76	Intermediate
03-B-13	05/04/2021	10:01	7430.83	Transducer	7436.76	7426.76	Intermediate
03-B-13	05/04/2021	11:01	7430.81	Transducer	7436.76	7426.76	Intermediate
03-B-13	05/04/2021	12:01	7430.80	Transducer	7436.76	7426.76	Intermediate
03-B-13	05/04/2021	13:01	7430.79	Transducer	7436.76	7426.76	Intermediate
03-B-13	05/04/2021	14:01	7430.78	Transducer	7436.76	7426.76	Intermediate
03-B-13	05/04/2021	15:01	7430.76	Transducer	7436.76	7426.76	Intermediate
03-B-13	05/04/2021	16:01	7430.75	Transducer	7436.76	7426.76	Intermediate
03-B-13	05/04/2021	17:01	7430.74	Transducer	7436.76	7426.76	Intermediate
03-B-13	05/04/2021	18:01	7430.73	Transducer	7436.76	7426.76	Intermediate
03-B-13	05/04/2021	19:01	7430.73	Transducer	7436.76	7426.76	Intermediate
03-B-13	05/04/2021	20:01	7430.71	Transducer	7436.76	7426.76	Intermediate
03-B-13	05/04/2021	21:01	7430.70	Transducer	7436.76	7426.76	Intermediate
03-B-13	05/04/2021	22:01	7430.69	Transducer	7436.76	7426.76	Intermediate
03-B-13	05/04/2021	23:01	7430.68	Transducer	7436.76	7426.76	Intermediate
03-B-13	05/05/2021	00:01	7430.67	Transducer	7436.76	7426.76	Intermediate
03-B-13	05/05/2021	01:01	7430.66	Transducer	7436.76	7426.76	Intermediate
03-B-13	05/05/2021	02:01	7430.66	Transducer	7436.76	7426.76	Intermediate
03-B-13	05/05/2021	03:01	7430.64	Transducer	7436.76	7426.76	Intermediate
03-B-13	05/05/2021	04:01	7430.63	Transducer	7436.76	7426.76	Intermediate

Location	Date	Time	Water Level (ft amsl)	Method	Top of Screen (ft amsl)	Bottom of Screen (ft amsl)	Zone
03-B-13	05/05/2021	05:01	7430.62	Transducer	7436.76	7426.76	Intermediate
03-B-13	05/05/2021	06:01	7430.61	Transducer	7436.76	7426.76	Intermediate
03-B-13	05/05/2021	07:01	7430.61	Transducer	7436.76	7426.76	Intermediate
03-B-13	05/05/2021	08:01	7430.60	Transducer	7436.76	7426.76	Intermediate
03-B-13	05/05/2021	09:01	7430.59	Transducer	7436.76	7426.76	Intermediate
03-B-13	05/05/2021	10:01	7430.58	Transducer	7436.76	7426.76	Intermediate
03-B-13	05/05/2021	11:01	7430.57	Transducer	7436.76	7426.76	Intermediate
03-B-13	05/05/2021	12:01	7430.56	Transducer	7436.76	7426.76	Intermediate
03-B-13	05/05/2021	13:01	7430.56	Transducer	7436.76	7426.76	Intermediate
03-B-13	05/05/2021	14:01	7430.55	Transducer	7436.76	7426.76	Intermediate
03-B-13	05/05/2021	15:01	7430.54	Transducer	7436.76	7426.76	Intermediate
03-B-13	05/05/2021	16:01	7430.53	Transducer	7436.76	7426.76	Intermediate
03-B-13	05/05/2021	17:01	7430.52	Transducer	7436.76	7426.76	Intermediate
03-B-13	05/05/2021	18:01	7430.52	Transducer	7436.76	7426.76	Intermediate
03-B-13	05/05/2021	19:01	7430.51	Transducer	7436.76	7426.76	Intermediate
03-B-13	05/05/2021	20:01	7430.50	Transducer	7436.76	7426.76	Intermediate
03-B-13	05/05/2021	21:01	7430.50	Transducer	7436.76	7426.76	Intermediate
03-B-13	05/05/2021	22:01	7430.49	Transducer	7436.76	7426.76	Intermediate
03-B-13	05/05/2021	23:01	7430.48	Transducer	7436.76	7426.76	Intermediate
03-B-13	05/06/2021	00:01	7430.47	Transducer	7436.76	7426.76	Intermediate
03-B-13	05/06/2021	01:01	7430.46	Transducer	7436.76	7426.76	Intermediate
03-B-13	05/06/2021	02:01	7430.45	Transducer	7436.76	7426.76	Intermediate
03-B-13	05/06/2021	03:01	7430.44	Transducer	7436.76	7426.76	Intermediate
03-B-13	05/06/2021	04:01	7430.43	Transducer	7436.76	7426.76	Intermediate
03-B-13	05/06/2021	05:01	7430.43	Transducer	7436.76	7426.76	Intermediate
03-B-13	05/06/2021	06:01	7430.42	Transducer	7436.76	7426.76	Intermediate
03-B-13	05/06/2021	07:01	7430.41	Transducer	7436.76	7426.76	Intermediate
03-B-13	05/06/2021	08:01	7430.40	Transducer	7436.76	7426.76	Intermediate
03-B-13	05/06/2021	09:01	7430.40	Transducer	7436.76	7426.76	Intermediate
03-B-13	05/06/2021	10:01	7430.38	Transducer	7436.76	7426.76	Intermediate
03-B-13	05/06/2021	11:01	7430.38	Transducer	7436.76	7426.76	Intermediate
03-B-13	05/06/2021	12:01	7430.37	Transducer	7436.76	7426.76	Intermediate
03-B-13	05/06/2021	13:01	7430.36	Transducer	7436.76	7426.76	Intermediate
03-B-13	05/06/2021	14:01	7430.36	Transducer	7436.76	7426.76	Intermediate
03-B-13	05/06/2021	15:01	7430.35	Transducer	7436.76	7426.76	Intermediate
03-B-13	05/06/2021	16:01	7430.34	Transducer	7436.76	7426.76	Intermediate
03-B-13	05/06/2021	17:01	7430.34	Transducer	7436.76	7426.76	Intermediate
03-B-13	05/06/2021	18:01	7430.33	Transducer	7436.76	7426.76	Intermediate
03-B-13	05/06/2021	19:01	7430.32	Transducer	7436.76	7426.76	Intermediate
03-B-13	05/06/2021	20:01	7430.31	Transducer	7436.76	7426.76	Intermediate
03-B-13	05/06/2021	21:01	7430.31	Transducer	7436.76	7426.76	Intermediate
03-B-13	05/06/2021	22:01	7430.30	Transducer	7436.76	7426.76	Intermediate
03-B-13	05/06/2021	23:01	7430.30	Transducer	7436.76	7426.76	Intermediate
03-B-13	05/07/2021	00:01	7430.29	Transducer	7436.76	7426.76	Intermediate
03-B-13	05/07/2021	01:01	7430.28	Transducer	7436.76	7426.76	Intermediate

Location	Date	Time	Water Level (ft amsl)	Method	Top of Screen (ft amsl)	Bottom of Screen (ft amsl)	Zone
03-B-13	05/07/2021	02:01	7430.28	Transducer	7436.76	7426.76	Intermediate
03-B-13	05/07/2021	03:01	7430.26	Transducer	7436.76	7426.76	Intermediate
03-B-13	05/07/2021	04:01	7430.26	Transducer	7436.76	7426.76	Intermediate
03-B-13	05/07/2021	05:01	7430.25	Transducer	7436.76	7426.76	Intermediate
03-B-13	05/07/2021	06:01	7430.24	Transducer	7436.76	7426.76	Intermediate
03-B-13	05/07/2021	07:01	7430.23	Transducer	7436.76	7426.76	Intermediate
03-B-13	05/07/2021	08:01	7430.23	Transducer	7436.76	7426.76	Intermediate
03-B-13	05/07/2021	09:01	7430.23	Transducer	7436.76	7426.76	Intermediate
03-B-13	05/07/2021	10:01	7430.22	Transducer	7436.76	7426.76	Intermediate
03-B-13	05/07/2021	11:01	7430.21	Transducer	7436.76	7426.76	Intermediate
03-B-13	05/07/2021	12:01	7430.21	Transducer	7436.76	7426.76	Intermediate
03-B-13	05/07/2021	13:01	7430.20	Transducer	7436.76	7426.76	Intermediate
03-B-13	05/07/2021	14:01	7430.19	Transducer	7436.76	7426.76	Intermediate
03-B-13	05/07/2021	15:01	7430.19	Transducer	7436.76	7426.76	Intermediate
03-B-13	05/07/2021	16:01	7430.17	Transducer	7436.76	7426.76	Intermediate
03-B-13	05/07/2021	17:01	7430.17	Transducer	7436.76	7426.76	Intermediate
03-B-13	05/07/2021	18:01	7430.17	Transducer	7436.76	7426.76	Intermediate
03-B-13	05/07/2021	19:01	7430.16	Transducer	7436.76	7426.76	Intermediate
03-B-13	05/07/2021	20:01	7430.15	Transducer	7436.76	7426.76	Intermediate
03-B-13	05/07/2021	21:01	7430.15	Transducer	7436.76	7426.76	Intermediate
03-B-13	05/07/2021	22:01	7430.14	Transducer	7436.76	7426.76	Intermediate
03-B-13	05/07/2021	23:01	7430.13	Transducer	7436.76	7426.76	Intermediate
03-B-13	05/08/2021	00:01	7430.12	Transducer	7436.76	7426.76	Intermediate
03-B-13	05/08/2021	01:01	7430.12	Transducer	7436.76	7426.76	Intermediate
03-B-13	05/08/2021	02:01	7430.11	Transducer	7436.76	7426.76	Intermediate
03-B-13	05/08/2021	03:01	7430.10	Transducer	7436.76	7426.76	Intermediate
03-B-13	05/08/2021	04:01	7430.10	Transducer	7436.76	7426.76	Intermediate
03-B-13	05/08/2021	05:01	7430.10	Transducer	7436.76	7426.76	Intermediate
03-B-13	05/08/2021	06:01	7430.09	Transducer	7436.76	7426.76	Intermediate
03-B-13	05/08/2021	07:01	7430.09	Transducer	7436.76	7426.76	Intermediate
03-B-13	05/08/2021	08:01	7430.08	Transducer	7436.76	7426.76	Intermediate
03-B-13	05/08/2021	09:01	7430.07	Transducer	7436.76	7426.76	Intermediate
03-B-13	05/08/2021	10:01	7430.07	Transducer	7436.76	7426.76	Intermediate
03-B-13	05/08/2021	11:01	7430.06	Transducer	7436.76	7426.76	Intermediate
03-B-13	05/08/2021	12:01	7430.06	Transducer	7436.76	7426.76	Intermediate
03-B-13	05/08/2021	13:01	7430.05	Transducer	7436.76	7426.76	Intermediate
03-B-13	05/08/2021	14:01	7430.31	Transducer	7436.76	7426.76	Intermediate
03-B-13	05/08/2021	15:01	7431.20	Transducer	7436.76	7426.76	Intermediate
03-B-13	05/08/2021	16:01	7432.34	Transducer	7436.76	7426.76	Intermediate
03-B-13	05/08/2021	17:01	7433.86	Transducer	7436.76	7426.76	Intermediate
03-B-13	05/08/2021	18:01	7434.12	Transducer	7436.76	7426.76	Intermediate
03-B-13	05/08/2021	19:01	7434.20	Transducer	7436.76	7426.76	Intermediate
03-B-13	05/08/2021	20:01	7434.25	Transducer	7436.76	7426.76	Intermediate
03-B-13	05/08/2021	21:01	7434.27	Transducer	7436.76	7426.76	Intermediate
03-B-13	05/08/2021	22:01	7434.28	Transducer	7436.76	7426.76	Intermediate

Location	Date	Time	Water Level (ft amsl)	Method	Top of Screen (ft amsl)	Bottom of Screen (ft amsl)	Zone
03-B-13	05/08/2021	23:01	7434.28	Transducer	7436.76	7426.76	Intermediate
03-B-13	05/09/2021	00:01	7434.29	Transducer	7436.76	7426.76	Intermediate
03-B-13	05/09/2021	01:01	7434.29	Transducer	7436.76	7426.76	Intermediate
03-B-13	05/09/2021	02:01	7434.30	Transducer	7436.76	7426.76	Intermediate
03-B-13	05/09/2021	03:01	7434.32	Transducer	7436.76	7426.76	Intermediate
03-B-13	05/09/2021	04:01	7434.33	Transducer	7436.76	7426.76	Intermediate
03-B-13	05/09/2021	05:01	7434.35	Transducer	7436.76	7426.76	Intermediate
03-B-13	05/09/2021	06:01	7434.37	Transducer	7436.76	7426.76	Intermediate
03-B-13	05/09/2021	07:01	7434.37	Transducer	7436.76	7426.76	Intermediate
03-B-13	05/09/2021	08:01	7434.38	Transducer	7436.76	7426.76	Intermediate
03-B-13	05/09/2021	09:01	7434.40	Transducer	7436.76	7426.76	Intermediate
03-B-13	05/09/2021	10:01	7434.41	Transducer	7436.76	7426.76	Intermediate
03-B-13	05/09/2021	11:01	7434.43	Transducer	7436.76	7426.76	Intermediate
03-B-13	05/09/2021	12:01	7434.43	Transducer	7436.76	7426.76	Intermediate
03-B-13	05/09/2021	13:01	7434.44	Transducer	7436.76	7426.76	Intermediate
03-B-13	05/09/2021	14:01	7434.44	Transducer	7436.76	7426.76	Intermediate
03-B-13	05/09/2021	15:01	7434.45	Transducer	7436.76	7426.76	Intermediate
03-B-13	05/09/2021	16:01	7434.46	Transducer	7436.76	7426.76	Intermediate
03-B-13	05/09/2021	17:01	7434.46	Transducer	7436.76	7426.76	Intermediate
03-B-13	05/09/2021	18:01	7434.47	Transducer	7436.76	7426.76	Intermediate
03-B-13	05/09/2021	19:01	7434.47	Transducer	7436.76	7426.76	Intermediate
03-B-13	05/09/2021	20:01	7434.48	Transducer	7436.76	7426.76	Intermediate
03-B-13	05/09/2021	21:01	7434.48	Transducer	7436.76	7426.76	Intermediate
03-B-13	05/09/2021	22:01	7434.48	Transducer	7436.76	7426.76	Intermediate
03-B-13	05/09/2021	23:01	7434.47	Transducer	7436.76	7426.76	Intermediate
03-B-13	05/10/2021	00:01	7434.48	Transducer	7436.76	7426.76	Intermediate
03-B-13	05/10/2021	01:01	7434.47	Transducer	7436.76	7426.76	Intermediate
03-B-13	05/10/2021	02:01	7434.47	Transducer	7436.76	7426.76	Intermediate
03-B-13	05/10/2021	03:01	7434.47	Transducer	7436.76	7426.76	Intermediate
03-B-13	05/10/2021	04:01	7434.47	Transducer	7436.76	7426.76	Intermediate
03-B-13	05/10/2021	05:01	7434.46	Transducer	7436.76	7426.76	Intermediate
03-B-13	05/10/2021	06:01	7434.46	Transducer	7436.76	7426.76	Intermediate
03-B-13	05/10/2021	07:01	7434.45	Transducer	7436.76	7426.76	Intermediate
03-B-13	05/10/2021	08:01	7434.45	Transducer	7436.76	7426.76	Intermediate
03-B-13	05/10/2021	09:01	7434.45	Transducer	7436.76	7426.76	Intermediate
03-B-13	05/10/2021	10:01	7434.45	Transducer	7436.76	7426.76	Intermediate
03-B-13	05/10/2021	11:01	7434.44	Transducer	7436.76	7426.76	Intermediate
03-B-13	05/10/2021	12:01	7434.44	Transducer	7436.76	7426.76	Intermediate
03-B-13	05/10/2021	13:01	7434.43	Transducer	7436.76	7426.76	Intermediate
03-B-13	05/10/2021	14:01	7434.43	Transducer	7436.76	7426.76	Intermediate
03-B-13	05/10/2021	15:01	7434.43	Transducer	7436.76	7426.76	Intermediate
03-B-13	05/10/2021	16:01	7434.42	Transducer	7436.76	7426.76	Intermediate
03-B-13	05/10/2021	17:01	7434.42	Transducer	7436.76	7426.76	Intermediate
03-B-13	05/10/2021	18:01	7434.42	Transducer	7436.76	7426.76	Intermediate
03-B-13	05/10/2021	19:01	7434.41	Transducer	7436.76	7426.76	Intermediate

Location	Date	Time	Water Level (ft amsl)	Method	Top of Screen (ft amsl)	Bottom of Screen (ft amsl)	Zone
03-B-13	05/10/2021	20:01	7434.40	Transducer	7436.76	7426.76	Intermediate
03-B-13	05/10/2021	21:01	7434.40	Transducer	7436.76	7426.76	Intermediate
03-B-13	05/10/2021	22:01	7434.39	Transducer	7436.76	7426.76	Intermediate
03-B-13	05/10/2021	23:01	7434.39	Transducer	7436.76	7426.76	Intermediate
03-B-13	05/11/2021	00:01	7434.38	Transducer	7436.76	7426.76	Intermediate
03-B-13	05/11/2021	01:01	7434.38	Transducer	7436.76	7426.76	Intermediate
03-B-13	05/11/2021	02:01	7434.38	Transducer	7436.76	7426.76	Intermediate
03-B-13	05/11/2021	03:01	7434.37	Transducer	7436.76	7426.76	Intermediate
03-B-13	05/11/2021	04:01	7434.38	Transducer	7436.76	7426.76	Intermediate
03-B-13	05/11/2021	05:01	7434.37	Transducer	7436.76	7426.76	Intermediate
03-B-13	05/11/2021	06:01	7434.36	Transducer	7436.76	7426.76	Intermediate
03-B-13	05/11/2021	07:01	7434.36	Transducer	7436.76	7426.76	Intermediate
03-B-13	05/11/2021	08:01	7434.35	Transducer	7436.76	7426.76	Intermediate
03-B-13	05/11/2021	09:01	7434.35	Transducer	7436.76	7426.76	Intermediate
03-B-13	05/11/2021	10:01	7434.34	Transducer	7436.76	7426.76	Intermediate
03-B-13	05/11/2021	11:01	7434.33	Transducer	7436.76	7426.76	Intermediate
03-B-13	05/11/2021	12:01	7434.34	Transducer	7436.76	7426.76	Intermediate
03-B-13	05/11/2021	13:01	7434.33	Transducer	7436.76	7426.76	Intermediate
03-B-13	05/11/2021	14:01	7434.32	Transducer	7436.76	7426.76	Intermediate
03-B-13	05/11/2021	15:01	7434.32	Transducer	7436.76	7426.76	Intermediate
03-B-13	05/11/2021	16:01	7434.32	Transducer	7436.76	7426.76	Intermediate
03-B-13	05/11/2021	17:01	7434.31	Transducer	7436.76	7426.76	Intermediate
03-B-13	05/11/2021	18:01	7434.31	Transducer	7436.76	7426.76	Intermediate
03-B-13	05/11/2021	19:01	7434.29	Transducer	7436.76	7426.76	Intermediate
03-B-13	05/11/2021	20:01	7434.29	Transducer	7436.76	7426.76	Intermediate
03-B-13	05/11/2021	21:01	7434.28	Transducer	7436.76	7426.76	Intermediate
03-B-13	05/11/2021	22:01	7434.28	Transducer	7436.76	7426.76	Intermediate
03-B-13	05/11/2021	23:01	7434.28	Transducer	7436.76	7426.76	Intermediate
03-B-13	05/12/2021	00:01	7434.27	Transducer	7436.76	7426.76	Intermediate
03-B-13	05/12/2021	01:01	7434.26	Transducer	7436.76	7426.76	Intermediate
03-B-13	05/12/2021	02:01	7434.25	Transducer	7436.76	7426.76	Intermediate
03-B-13	05/12/2021	03:01	7434.25	Transducer	7436.76	7426.76	Intermediate
03-B-13	05/12/2021	04:01	7434.24	Transducer	7436.76	7426.76	Intermediate
03-B-13	05/12/2021	05:01	7434.22	Transducer	7436.76	7426.76	Intermediate
03-B-13	05/12/2021	06:01	7434.21	Transducer	7436.76	7426.76	Intermediate
03-B-13	05/12/2021	07:01	7434.19	Transducer	7436.76	7426.76	Intermediate
03-B-13	05/12/2021	08:01	7434.18	Transducer	7436.76	7426.76	Intermediate
03-B-13	05/12/2021	09:01	7434.17	Transducer	7436.76	7426.76	Intermediate
03-B-13	05/12/2021	10:01	7434.16	Transducer	7436.76	7426.76	Intermediate
03-B-13	05/12/2021	11:01	7434.15	Transducer	7436.76	7426.76	Intermediate
03-B-13	05/12/2021	12:01	7434.14	Transducer	7436.76	7426.76	Intermediate
03-B-13	05/12/2021	13:01	7434.13	Transducer	7436.76	7426.76	Intermediate
03-B-13	05/12/2021	14:01	7434.12	Transducer	7436.76	7426.76	Intermediate
03-B-13	05/12/2021	15:01	7434.12	Transducer	7436.76	7426.76	Intermediate
03-B-13	05/12/2021	16:01	7434.11	Transducer	7436.76	7426.76	Intermediate

Location	Date	Time	Water Level (ft amsl)	Method	Top of Screen (ft amsl)	Bottom of Screen (ft amsl)	Zone
03-B-13	05/12/2021	17:01	7434.10	Transducer	7436.76	7426.76	Intermediate
03-B-13	05/12/2021	18:01	7434.10	Transducer	7436.76	7426.76	Intermediate
03-B-13	05/12/2021	19:01	7434.08	Transducer	7436.76	7426.76	Intermediate
03-B-13	05/12/2021	20:01	7434.08	Transducer	7436.76	7426.76	Intermediate
03-B-13	05/12/2021	21:01	7434.08	Transducer	7436.76	7426.76	Intermediate
03-B-13	05/12/2021	22:01	7434.07	Transducer	7436.76	7426.76	Intermediate
03-B-13	05/12/2021	23:01	7434.06	Transducer	7436.76	7426.76	Intermediate
03-B-13	05/13/2021	00:01	7434.05	Transducer	7436.76	7426.76	Intermediate
03-B-13	05/13/2021	01:01	7434.04	Transducer	7436.76	7426.76	Intermediate
03-B-13	05/13/2021	02:01	7434.04	Transducer	7436.76	7426.76	Intermediate
03-B-13	05/13/2021	03:01	7434.03	Transducer	7436.76	7426.76	Intermediate
03-B-13	05/13/2021	04:01	7434.03	Transducer	7436.76	7426.76	Intermediate
03-B-13	05/13/2021	05:01	7434.03	Transducer	7436.76	7426.76	Intermediate
03-B-13	05/13/2021	06:01	7434.02	Transducer	7436.76	7426.76	Intermediate
03-B-13	05/13/2021	07:01	7434.02	Transducer	7436.76	7426.76	Intermediate
03-B-13	05/13/2021	08:01	7434.01	Transducer	7436.76	7426.76	Intermediate
03-B-13	05/13/2021	09:01	7434.00	Transducer	7436.76	7426.76	Intermediate
03-B-13	05/13/2021	10:01	7434.00	Transducer	7436.76	7426.76	Intermediate
03-B-13	05/13/2021	11:01	7433.99	Transducer	7436.76	7426.76	Intermediate
03-B-13	05/13/2021	12:01	7433.99	Transducer	7436.76	7426.76	Intermediate
03-B-13	05/13/2021	13:01	7433.98	Transducer	7436.76	7426.76	Intermediate
03-B-13	05/13/2021	14:01	7433.97	Transducer	7436.76	7426.76	Intermediate
03-B-13	05/13/2021	15:01	7433.97	Transducer	7436.76	7426.76	Intermediate
03-B-13	05/13/2021	16:01	7433.96	Transducer	7436.76	7426.76	Intermediate
03-B-13	05/13/2021	17:01	7433.95	Transducer	7436.76	7426.76	Intermediate
03-B-13	05/13/2021	18:01	7433.95	Transducer	7436.76	7426.76	Intermediate
03-B-13	05/13/2021	19:01	7433.94	Transducer	7436.76	7426.76	Intermediate
03-B-13	05/13/2021	20:01	7433.93	Transducer	7436.76	7426.76	Intermediate
03-B-13	05/13/2021	21:01	7433.91	Transducer	7436.76	7426.76	Intermediate
03-B-13	05/13/2021	22:01	7433.89	Transducer	7436.76	7426.76	Intermediate
03-B-13	05/13/2021	23:01	7433.86	Transducer	7436.76	7426.76	Intermediate
03-B-13	05/14/2021	00:01	7433.81	Transducer	7436.76	7426.76	Intermediate
03-B-13	05/14/2021	01:01	7433.77	Transducer	7436.76	7426.76	Intermediate
03-B-13	05/14/2021	02:01	7433.73	Transducer	7436.76	7426.76	Intermediate
03-B-13	05/14/2021	03:01	7433.69	Transducer	7436.76	7426.76	Intermediate
03-B-13	05/14/2021	04:01	7433.64	Transducer	7436.76	7426.76	Intermediate
03-B-13	05/14/2021	05:01	7433.60	Transducer	7436.76	7426.76	Intermediate
03-B-13	05/14/2021	06:01	7433.56	Transducer	7436.76	7426.76	Intermediate
03-B-13	05/14/2021	07:01	7433.51	Transducer	7436.76	7426.76	Intermediate
03-B-13	05/14/2021	08:01	7433.47	Transducer	7436.76	7426.76	Intermediate
03-B-13	05/14/2021	09:01	7433.42	Transducer	7436.76	7426.76	Intermediate
03-B-13	05/14/2021	10:01	7433.38	Transducer	7436.76	7426.76	Intermediate
03-B-13	05/14/2021	11:01	7433.34	Transducer	7436.76	7426.76	Intermediate
03-B-13	05/14/2021	12:01	7433.30	Transducer	7436.76	7426.76	Intermediate
03-B-13	05/14/2021	13:01	7433.26	Transducer	7436.76	7426.76	Intermediate

Location	Date	Time	Water Level (ft amsl)	Method	Top of Screen (ft amsl)	Bottom of Screen (ft amsl)	Zone
03-B-13	05/14/2021	14:01	7433.21	Transducer	7436.76	7426.76	Intermediate
03-B-13	05/14/2021	15:01	7433.17	Transducer	7436.76	7426.76	Intermediate
03-B-13	05/14/2021	16:01	7433.14	Transducer	7436.76	7426.76	Intermediate
03-B-13	05/14/2021	17:01	7433.10	Transducer	7436.76	7426.76	Intermediate
03-B-13	05/14/2021	18:01	7433.06	Transducer	7436.76	7426.76	Intermediate
03-B-13	05/14/2021	19:01	7433.02	Transducer	7436.76	7426.76	Intermediate
03-B-13	05/14/2021	20:01	7432.98	Transducer	7436.76	7426.76	Intermediate
03-B-13	05/14/2021	21:01	7432.95	Transducer	7436.76	7426.76	Intermediate
03-B-13	05/14/2021	22:01	7432.92	Transducer	7436.76	7426.76	Intermediate
03-B-13	05/14/2021	23:01	7432.88	Transducer	7436.76	7426.76	Intermediate
03-B-13	05/15/2021	00:01	7432.85	Transducer	7436.76	7426.76	Intermediate
03-B-13	05/15/2021	01:01	7432.81	Transducer	7436.76	7426.76	Intermediate
03-B-13	05/15/2021	02:01	7432.77	Transducer	7436.76	7426.76	Intermediate
03-B-13	05/15/2021	03:01	7432.75	Transducer	7436.76	7426.76	Intermediate
03-B-13	05/15/2021	04:01	7432.72	Transducer	7436.76	7426.76	Intermediate
03-B-13	05/15/2021	05:01	7432.67	Transducer	7436.76	7426.76	Intermediate
03-B-13	05/15/2021	06:01	7432.65	Transducer	7436.76	7426.76	Intermediate
03-B-13	05/15/2021	07:01	7432.61	Transducer	7436.76	7426.76	Intermediate
03-B-13	05/15/2021	08:01	7432.59	Transducer	7436.76	7426.76	Intermediate
03-B-13	05/15/2021	09:01	7432.55	Transducer	7436.76	7426.76	Intermediate
03-B-13	05/15/2021	10:01	7432.52	Transducer	7436.76	7426.76	Intermediate
03-B-13	05/15/2021	11:01	7432.49	Transducer	7436.76	7426.76	Intermediate
03-B-13	05/15/2021	12:01	7432.46	Transducer	7436.76	7426.76	Intermediate
03-B-13	05/15/2021	13:01	7432.43	Transducer	7436.76	7426.76	Intermediate
03-B-13	05/15/2021	14:01	7432.40	Transducer	7436.76	7426.76	Intermediate
03-B-13	05/15/2021	15:01	7432.37	Transducer	7436.76	7426.76	Intermediate
03-B-13	05/15/2021	16:01	7432.35	Transducer	7436.76	7426.76	Intermediate
03-B-13	05/15/2021	17:01	7432.32	Transducer	7436.76	7426.76	Intermediate
03-B-13	05/15/2021	18:01	7432.29	Transducer	7436.76	7426.76	Intermediate
03-B-13	05/15/2021	19:01	7432.27	Transducer	7436.76	7426.76	Intermediate
03-B-13	05/15/2021	20:01	7432.25	Transducer	7436.76	7426.76	Intermediate
03-B-13	05/15/2021	21:01	7432.22	Transducer	7436.76	7426.76	Intermediate
03-B-13	05/15/2021	22:01	7432.20	Transducer	7436.76	7426.76	Intermediate
03-B-13	05/15/2021	23:01	7432.17	Transducer	7436.76	7426.76	Intermediate
03-B-13	05/16/2021	00:01	7432.15	Transducer	7436.76	7426.76	Intermediate
03-B-13	05/16/2021	01:01	7432.12	Transducer	7436.76	7426.76	Intermediate
03-B-13	05/16/2021	02:01	7432.10	Transducer	7436.76	7426.76	Intermediate
03-B-13	05/16/2021	03:01	7432.07	Transducer	7436.76	7426.76	Intermediate
03-B-13	05/16/2021	04:01	7432.05	Transducer	7436.76	7426.76	Intermediate
03-B-13	05/16/2021	05:01	7432.02	Transducer	7436.76	7426.76	Intermediate
03-B-13	05/16/2021	06:01	7432.01	Transducer	7436.76	7426.76	Intermediate
03-B-13	05/16/2021	07:01	7431.98	Transducer	7436.76	7426.76	Intermediate
03-B-13	05/16/2021	08:01	7431.97	Transducer	7436.76	7426.76	Intermediate
03-B-13	05/16/2021	09:01	7431.94	Transducer	7436.76	7426.76	Intermediate
03-B-13	05/16/2021	10:01	7431.92	Transducer	7436.76	7426.76	Intermediate

Location	Date	Time	Water Level (ft amsl)	Method	Top of Screen (ft amsl)	Bottom of Screen (ft amsl)	Zone
03-B-13	05/16/2021	11:01	7431.90	Transducer	7436.76	7426.76	Intermediate
03-B-13	05/16/2021	12:01	7431.88	Transducer	7436.76	7426.76	Intermediate
03-B-13	05/16/2021	13:01	7431.85	Transducer	7436.76	7426.76	Intermediate
03-B-13	05/16/2021	14:01	7431.83	Transducer	7436.76	7426.76	Intermediate
03-B-13	05/16/2021	15:01	7431.80	Transducer	7436.76	7426.76	Intermediate
03-B-13	05/16/2021	16:01	7431.79	Transducer	7436.76	7426.76	Intermediate
03-B-13	05/16/2021	17:01	7431.76	Transducer	7436.76	7426.76	Intermediate
03-B-13	05/16/2021	18:01	7431.74	Transducer	7436.76	7426.76	Intermediate
03-B-13	05/16/2021	19:01	7431.73	Transducer	7436.76	7426.76	Intermediate
03-B-13	05/16/2021	20:01	7431.71	Transducer	7436.76	7426.76	Intermediate
03-B-13	05/16/2021	21:01	7431.69	Transducer	7436.76	7426.76	Intermediate
03-B-13	05/16/2021	22:01	7431.67	Transducer	7436.76	7426.76	Intermediate
03-B-13	05/16/2021	23:01	7431.65	Transducer	7436.76	7426.76	Intermediate
03-B-13	05/17/2021	00:01	7431.63	Transducer	7436.76	7426.76	Intermediate
03-B-13	05/17/2021	01:01	7431.61	Transducer	7436.76	7426.76	Intermediate
03-B-13	05/17/2021	02:01	7431.59	Transducer	7436.76	7426.76	Intermediate
03-B-13	05/17/2021	03:01	7431.57	Transducer	7436.76	7426.76	Intermediate
03-B-13	05/17/2021	04:01	7431.55	Transducer	7436.76	7426.76	Intermediate
03-B-13	05/17/2021	05:01	7431.53	Transducer	7436.76	7426.76	Intermediate
03-B-13	05/17/2021	06:01	7431.52	Transducer	7436.76	7426.76	Intermediate
03-B-13	05/17/2021	07:01	7431.50	Transducer	7436.76	7426.76	Intermediate
03-B-13	05/17/2021	08:01	7431.48	Transducer	7436.76	7426.76	Intermediate
03-B-13	05/17/2021	09:01	7431.46	Transducer	7436.76	7426.76	Intermediate
03-B-13	05/17/2021	10:01	7431.44	Transducer	7436.76	7426.76	Intermediate
03-B-13	05/17/2021	11:01	7431.42	Transducer	7436.76	7426.76	Intermediate
03-B-13	05/17/2021	12:01	7431.40	Transducer	7436.76	7426.76	Intermediate
03-B-13	05/17/2021	13:01	7431.39	Transducer	7436.76	7426.76	Intermediate
03-B-13	05/17/2021	14:01	7431.37	Transducer	7436.76	7426.76	Intermediate
03-B-13	05/17/2021	15:01	7431.35	Transducer	7436.76	7426.76	Intermediate
03-B-13	05/17/2021	16:01	7431.33	Transducer	7436.76	7426.76	Intermediate
03-B-13	05/17/2021	17:01	7431.31	Transducer	7436.76	7426.76	Intermediate
03-B-13	05/17/2021	18:01	7431.29	Transducer	7436.76	7426.76	Intermediate
03-B-13	05/17/2021	19:01	7431.27	Transducer	7436.76	7426.76	Intermediate
03-B-13	05/17/2021	20:01	7431.25	Transducer	7436.76	7426.76	Intermediate
03-B-13	05/17/2021	21:01	7431.24	Transducer	7436.76	7426.76	Intermediate
03-B-13	05/17/2021	22:01	7431.22	Transducer	7436.76	7426.76	Intermediate
03-B-13	05/17/2021	23:01	7431.20	Transducer	7436.76	7426.76	Intermediate
03-B-13	05/18/2021	00:01	7431.18	Transducer	7436.76	7426.76	Intermediate
03-B-13	05/18/2021	01:01	7431.16	Transducer	7436.76	7426.76	Intermediate
03-B-13	05/18/2021	02:01	7431.14	Transducer	7436.76	7426.76	Intermediate
03-B-13	05/18/2021	03:01	7431.12	Transducer	7436.76	7426.76	Intermediate
03-B-13	05/18/2021	04:01	7431.10	Transducer	7436.76	7426.76	Intermediate
03-B-13	05/18/2021	05:01	7431.08	Transducer	7436.76	7426.76	Intermediate
03-B-13	05/18/2021	06:01	7431.06	Transducer	7436.76	7426.76	Intermediate
03-B-13	05/18/2021	07:01	7431.04	Transducer	7436.76	7426.76	Intermediate

Location	Date	Time	Water Level (ft amsl)	Method	Top of Screen (ft amsl)	Bottom of Screen (ft amsl)	Zone
03-B-13	05/18/2021	08:01	7431.03	Transducer	7436.76	7426.76	Intermediate
03-B-13	05/18/2021	09:01	7431.01	Transducer	7436.76	7426.76	Intermediate
03-B-13	05/18/2021	10:01	7430.99	Transducer	7436.76	7426.76	Intermediate
03-B-13	05/18/2021	11:01	7430.97	Transducer	7436.76	7426.76	Intermediate
03-B-13	05/18/2021	12:01	7430.95	Transducer	7436.76	7426.76	Intermediate
03-B-13	05/18/2021	13:01	7430.94	Transducer	7436.76	7426.76	Intermediate
03-B-13	05/18/2021	14:01	7430.93	Transducer	7436.76	7426.76	Intermediate
03-B-13	05/18/2021	15:01	7430.90	Transducer	7436.76	7426.76	Intermediate
03-B-13	05/18/2021	16:01	7430.89	Transducer	7436.76	7426.76	Intermediate
03-B-13	05/18/2021	17:01	7430.88	Transducer	7436.76	7426.76	Intermediate
03-B-13	05/18/2021	18:01	7430.86	Transducer	7436.76	7426.76	Intermediate
03-B-13	05/18/2021	19:01	7430.85	Transducer	7436.76	7426.76	Intermediate
03-B-13	05/18/2021	20:01	7430.83	Transducer	7436.76	7426.76	Intermediate
03-B-13	05/18/2021	21:01	7430.81	Transducer	7436.76	7426.76	Intermediate
03-B-13	05/18/2021	22:01	7430.80	Transducer	7436.76	7426.76	Intermediate
03-B-13	05/18/2021	23:01	7430.79	Transducer	7436.76	7426.76	Intermediate
03-B-13	05/19/2021	00:01	7430.77	Transducer	7436.76	7426.76	Intermediate
03-B-13	05/19/2021	01:01	7430.76	Transducer	7436.76	7426.76	Intermediate
03-B-13	05/19/2021	02:01	7430.74	Transducer	7436.76	7426.76	Intermediate
03-B-13	05/19/2021	03:01	7430.73	Transducer	7436.76	7426.76	Intermediate
03-B-13	05/19/2021	04:01	7430.72	Transducer	7436.76	7426.76	Intermediate
03-B-13	05/19/2021	05:01	7430.83	Transducer	7436.76	7426.76	Intermediate
03-B-13	05/19/2021	06:01	7431.93	Transducer	7436.76	7426.76	Intermediate
03-B-13	05/19/2021	07:01	7434.18	Transducer	7436.76	7426.76	Intermediate
03-B-13	05/19/2021	08:01	7434.28	Transducer	7436.76	7426.76	Intermediate
03-B-13	05/19/2021	09:01	7434.30	Transducer	7436.76	7426.76	Intermediate
03-B-13	05/19/2021	10:01	7434.36	Transducer	7436.76	7426.76	Intermediate
03-B-13	05/19/2021	11:01	7434.46	Transducer	7436.76	7426.76	Intermediate
03-B-13	05/19/2021	12:01	7434.57	Transducer	7436.76	7426.76	Intermediate
03-B-13	05/19/2021	13:01	7434.61	Transducer	7436.76	7426.76	Intermediate
03-B-13	05/19/2021	14:01	7434.62	Transducer	7436.76	7426.76	Intermediate
03-B-13	05/19/2021	15:01	7434.62	Transducer	7436.76	7426.76	Intermediate
03-B-13	05/19/2021	16:01	7434.62	Transducer	7436.76	7426.76	Intermediate
03-B-13	05/19/2021	17:01	7434.62	Transducer	7436.76	7426.76	Intermediate
03-B-13	05/19/2021	18:01	7434.62	Transducer	7436.76	7426.76	Intermediate
03-B-13	05/19/2021	19:01	7434.62	Transducer	7436.76	7426.76	Intermediate
03-B-13	05/19/2021	20:01	7434.63	Transducer	7436.76	7426.76	Intermediate
03-B-13	05/19/2021	21:01	7434.66	Transducer	7436.76	7426.76	Intermediate
03-B-13	05/19/2021	22:01	7434.71	Transducer	7436.76	7426.76	Intermediate
03-B-13	05/19/2021	23:01	7434.75	Transducer	7436.76	7426.76	Intermediate
03-B-13	05/20/2021	00:01	7434.79	Transducer	7436.76	7426.76	Intermediate
03-B-13	05/20/2021	01:01	7434.82	Transducer	7436.76	7426.76	Intermediate
03-B-13	05/20/2021	02:01	7434.85	Transducer	7436.76	7426.76	Intermediate
03-B-13	05/20/2021	03:01	7434.87	Transducer	7436.76	7426.76	Intermediate
03-B-13	05/20/2021	04:01	7434.89	Transducer	7436.76	7426.76	Intermediate

Location	Date	Time	Water Level (ft amsl)	Method	Top of Screen (ft amsl)	Bottom of Screen (ft amsl)	Zone
03-B-13	05/20/2021	05:01	7434.90	Transducer	7436.76	7426.76	Intermediate
03-B-13	05/20/2021	06:01	7434.91	Transducer	7436.76	7426.76	Intermediate
03-B-13	05/20/2021	07:01	7434.93	Transducer	7436.76	7426.76	Intermediate
03-B-13	05/20/2021	08:01	7434.93	Transducer	7436.76	7426.76	Intermediate
03-B-13	05/20/2021	09:01	7434.94	Transducer	7436.76	7426.76	Intermediate
03-B-13	05/20/2021	10:01	7434.95	Transducer	7436.76	7426.76	Intermediate
03-B-13	05/20/2021	11:01	7434.96	Transducer	7436.76	7426.76	Intermediate
03-B-13	05/20/2021	12:01	7434.96	Transducer	7436.76	7426.76	Intermediate
03-B-13	05/20/2021	13:01	7434.97	Transducer	7436.76	7426.76	Intermediate
03-B-13	05/20/2021	14:01	7434.98	Transducer	7436.76	7426.76	Intermediate
03-B-13	05/20/2021	15:01	7434.99	Transducer	7436.76	7426.76	Intermediate
03-B-13	05/20/2021	16:01	7434.99	Transducer	7436.76	7426.76	Intermediate
03-B-13	05/20/2021	17:01	7435.00	Transducer	7436.76	7426.76	Intermediate
03-B-13	05/20/2021	18:01	7435.00	Transducer	7436.76	7426.76	Intermediate
03-B-13	05/20/2021	19:01	7435.00	Transducer	7436.76	7426.76	Intermediate
03-B-13	05/20/2021	20:01	7435.00	Transducer	7436.76	7426.76	Intermediate
03-B-13	05/20/2021	21:01	7435.00	Transducer	7436.76	7426.76	Intermediate
03-B-13	05/20/2021	22:01	7435.00	Transducer	7436.76	7426.76	Intermediate
03-B-13	05/20/2021	23:01	7435.00	Transducer	7436.76	7426.76	Intermediate
03-B-13	05/21/2021	00:01	7435.01	Transducer	7436.76	7426.76	Intermediate
03-B-13	05/21/2021	01:01	7435.00	Transducer	7436.76	7426.76	Intermediate
03-B-13	05/21/2021	02:01	7435.00	Transducer	7436.76	7426.76	Intermediate
03-B-13	05/21/2021	03:01	7434.99	Transducer	7436.76	7426.76	Intermediate
03-B-13	05/21/2021	04:01	7434.99	Transducer	7436.76	7426.76	Intermediate
03-B-13	05/21/2021	05:01	7434.98	Transducer	7436.76	7426.76	Intermediate
03-B-13	05/21/2021	06:01	7434.99	Transducer	7436.76	7426.76	Intermediate
03-B-13	05/21/2021	07:01	7434.98	Transducer	7436.76	7426.76	Intermediate
03-B-13	05/21/2021	08:01	7434.97	Transducer	7436.76	7426.76	Intermediate
03-B-13	05/21/2021	09:01	7434.97	Transducer	7436.76	7426.76	Intermediate
03-B-13	05/21/2021	10:01	7434.96	Transducer	7436.76	7426.76	Intermediate
03-B-13	05/21/2021	11:01	7434.96	Transducer	7436.76	7426.76	Intermediate
03-B-13	05/21/2021	12:01	7434.95	Transducer	7436.76	7426.76	Intermediate
03-B-13	05/21/2021	13:01	7434.94	Transducer	7436.76	7426.76	Intermediate
03-B-13	05/21/2021	14:01	7434.95	Transducer	7436.76	7426.76	Intermediate
03-B-13	05/21/2021	15:01	7434.94	Transducer	7436.76	7426.76	Intermediate
03-B-13	05/21/2021	16:01	7434.94	Transducer	7436.76	7426.76	Intermediate
03-B-13	05/21/2021	17:01	7434.93	Transducer	7436.76	7426.76	Intermediate
03-B-13	05/21/2021	18:01	7434.92	Transducer	7436.76	7426.76	Intermediate
03-B-13	05/21/2021	19:01	7434.92	Transducer	7436.76	7426.76	Intermediate
03-B-13	05/21/2021	20:01	7434.92	Transducer	7436.76	7426.76	Intermediate
03-B-13	05/21/2021	21:01	7434.91	Transducer	7436.76	7426.76	Intermediate
03-B-13	05/21/2021	22:01	7434.90	Transducer	7436.76	7426.76	Intermediate
03-B-13	05/21/2021	23:01	7434.89	Transducer	7436.76	7426.76	Intermediate
03-B-13	05/22/2021	00:01	7434.89	Transducer	7436.76	7426.76	Intermediate
03-B-13	05/22/2021	01:01	7434.89	Transducer	7436.76	7426.76	Intermediate

Location	Date	Time	Water Level (ft amsl)	Method	Top of Screen (ft amsl)	Bottom of Screen (ft amsl)	Zone
03-B-13	05/22/2021	02:01	7434.88	Transducer	7436.76	7426.76	Intermediate
03-B-13	05/22/2021	03:01	7434.88	Transducer	7436.76	7426.76	Intermediate
03-B-13	05/22/2021	04:01	7434.87	Transducer	7436.76	7426.76	Intermediate
03-B-13	05/22/2021	05:01	7434.87	Transducer	7436.76	7426.76	Intermediate
03-B-13	05/22/2021	06:01	7434.87	Transducer	7436.76	7426.76	Intermediate
03-B-13	05/22/2021	07:01	7434.87	Transducer	7436.76	7426.76	Intermediate
03-B-13	05/22/2021	08:01	7434.86	Transducer	7436.76	7426.76	Intermediate
03-B-13	05/22/2021	09:01	7434.85	Transducer	7436.76	7426.76	Intermediate
03-B-13	05/22/2021	10:01	7434.85	Transducer	7436.76	7426.76	Intermediate
03-B-13	05/22/2021	11:01	7434.85	Transducer	7436.76	7426.76	Intermediate
03-B-13	05/22/2021	12:01	7434.84	Transducer	7436.76	7426.76	Intermediate
03-B-13	05/22/2021	13:01	7434.84	Transducer	7436.76	7426.76	Intermediate
03-B-13	05/22/2021	14:01	7434.84	Transducer	7436.76	7426.76	Intermediate
03-B-13	05/22/2021	15:01	7434.83	Transducer	7436.76	7426.76	Intermediate
03-B-13	05/22/2021	16:01	7434.82	Transducer	7436.76	7426.76	Intermediate
03-B-13	05/22/2021	17:01	7434.83	Transducer	7436.76	7426.76	Intermediate
03-B-13	05/22/2021	18:01	7434.82	Transducer	7436.76	7426.76	Intermediate
03-B-13	05/22/2021	19:01	7434.81	Transducer	7436.76	7426.76	Intermediate
03-B-13	05/22/2021	20:01	7434.81	Transducer	7436.76	7426.76	Intermediate
03-B-13	05/22/2021	21:01	7434.80	Transducer	7436.76	7426.76	Intermediate
03-B-13	05/22/2021	22:01	7434.80	Transducer	7436.76	7426.76	Intermediate
03-B-13	05/22/2021	23:01	7434.79	Transducer	7436.76	7426.76	Intermediate
03-B-13	05/23/2021	00:01	7434.78	Transducer	7436.76	7426.76	Intermediate
03-B-13	05/23/2021	01:01	7434.78	Transducer	7436.76	7426.76	Intermediate
03-B-13	05/23/2021	02:01	7434.79	Transducer	7436.76	7426.76	Intermediate
03-B-13	05/23/2021	03:01	7434.78	Transducer	7436.76	7426.76	Intermediate
03-B-13	05/23/2021	04:01	7434.78	Transducer	7436.76	7426.76	Intermediate
03-B-13	05/23/2021	05:01	7434.77	Transducer	7436.76	7426.76	Intermediate
03-B-13	05/23/2021	06:01	7434.78	Transducer	7436.76	7426.76	Intermediate
03-B-13	05/23/2021	07:01	7434.78	Transducer	7436.76	7426.76	Intermediate
03-B-13	05/23/2021	08:01	7434.79	Transducer	7436.76	7426.76	Intermediate
03-B-13	05/23/2021	09:01	7434.78	Transducer	7436.76	7426.76	Intermediate
03-B-13	05/23/2021	10:01	7434.79	Transducer	7436.76	7426.76	Intermediate
03-B-13	05/23/2021	11:01	7434.79	Transducer	7436.76	7426.76	Intermediate
03-B-13	05/23/2021	12:01	7434.79	Transducer	7436.76	7426.76	Intermediate
03-B-13	05/23/2021	13:01	7434.80	Transducer	7436.76	7426.76	Intermediate
03-B-13	05/23/2021	14:01	7434.79	Transducer	7436.76	7426.76	Intermediate
03-B-13	05/23/2021	15:01	7434.80	Transducer	7436.76	7426.76	Intermediate
03-B-13	05/23/2021	16:01	7434.80	Transducer	7436.76	7426.76	Intermediate
03-B-13	05/23/2021	17:01	7434.80	Transducer	7436.76	7426.76	Intermediate
03-B-13	05/23/2021	18:01	7434.80	Transducer	7436.76	7426.76	Intermediate
03-B-13	05/23/2021	19:01	7434.80	Transducer	7436.76	7426.76	Intermediate
03-B-13	05/23/2021	20:01	7434.81	Transducer	7436.76	7426.76	Intermediate
03-B-13	05/23/2021	21:01	7434.81	Transducer	7436.76	7426.76	Intermediate
03-B-13	05/23/2021	22:01	7434.80	Transducer	7436.76	7426.76	Intermediate

Location	Date	Time	Water Level (ft amsl)	Method	Top of Screen (ft amsl)	Bottom of Screen (ft amsl)	Zone
03-B-13	05/23/2021	23:01	7434.81	Transducer	7436.76	7426.76	Intermediate
03-B-13	05/24/2021	00:01	7434.80	Transducer	7436.76	7426.76	Intermediate
03-B-13	05/24/2021	01:01	7434.79	Transducer	7436.76	7426.76	Intermediate
03-B-13	05/24/2021	02:01	7434.80	Transducer	7436.76	7426.76	Intermediate
03-B-13	05/24/2021	03:01	7434.79	Transducer	7436.76	7426.76	Intermediate
03-B-13	05/24/2021	04:01	7434.79	Transducer	7436.76	7426.76	Intermediate
03-B-13	05/24/2021	05:01	7434.79	Transducer	7436.76	7426.76	Intermediate
03-B-13	05/24/2021	06:01	7434.79	Transducer	7436.76	7426.76	Intermediate
03-B-13	05/24/2021	07:01	7434.78	Transducer	7436.76	7426.76	Intermediate
03-B-13	05/24/2021	08:01	7434.78	Transducer	7436.76	7426.76	Intermediate
03-B-13	05/24/2021	09:01	7434.77	Transducer	7436.76	7426.76	Intermediate
03-B-13	05/24/2021	10:01	7434.77	Transducer	7436.76	7426.76	Intermediate
03-B-13	05/24/2021	11:01	7434.77	Transducer	7436.76	7426.76	Intermediate
03-B-13	05/24/2021	12:01	7434.76	Transducer	7436.76	7426.76	Intermediate
03-B-13	05/24/2021	13:01	7434.76	Transducer	7436.76	7426.76	Intermediate
03-B-13	05/24/2021	14:01	7434.75	Transducer	7436.76	7426.76	Intermediate
03-B-13	05/24/2021	15:01	7434.74	Transducer	7436.76	7426.76	Intermediate
03-B-13	05/24/2021	16:01	7434.74	Transducer	7436.76	7426.76	Intermediate
03-B-13	05/24/2021	17:01	7434.74	Transducer	7436.76	7426.76	Intermediate
03-B-13	05/24/2021	18:01	7434.73	Transducer	7436.76	7426.76	Intermediate
03-B-13	05/24/2021	19:01	7434.72	Transducer	7436.76	7426.76	Intermediate
03-B-13	05/24/2021	20:01	7434.72	Transducer	7436.76	7426.76	Intermediate
03-B-13	05/24/2021	21:01	7434.72	Transducer	7436.76	7426.76	Intermediate
03-B-13	05/24/2021	22:01	7434.70	Transducer	7436.76	7426.76	Intermediate
03-B-13	05/24/2021	23:01	7434.70	Transducer	7436.76	7426.76	Intermediate
03-B-13	05/25/2021	00:01	7434.69	Transducer	7436.76	7426.76	Intermediate
03-B-13	05/25/2021	01:01	7434.68	Transducer	7436.76	7426.76	Intermediate
03-B-13	05/25/2021	02:01	7434.68	Transducer	7436.76	7426.76	Intermediate
03-B-13	05/25/2021	03:01	7434.67	Transducer	7436.76	7426.76	Intermediate
03-B-13	05/25/2021	04:01	7434.66	Transducer	7436.76	7426.76	Intermediate
03-B-13	05/25/2021	05:01	7434.66	Transducer	7436.76	7426.76	Intermediate
03-B-13	05/25/2021	06:01	7434.66	Transducer	7436.76	7426.76	Intermediate
03-B-13	05/25/2021	07:01	7434.65	Transducer	7436.76	7426.76	Intermediate
03-B-13	05/25/2021	08:01	7434.64	Transducer	7436.76	7426.76	Intermediate
03-B-13	05/25/2021	09:01	7434.63	Transducer	7436.76	7426.76	Intermediate
03-B-13	05/25/2021	10:01	7434.63	Transducer	7436.76	7426.76	Intermediate
03-B-13	05/25/2021	11:01	7434.62	Transducer	7436.76	7426.76	Intermediate
03-B-13	05/25/2021	12:01	7434.61	Transducer	7436.76	7426.76	Intermediate
03-B-13	05/25/2021	13:01	7434.61	Transducer	7436.76	7426.76	Intermediate
03-B-13	05/25/2021	14:01	7434.60	Transducer	7436.76	7426.76	Intermediate
03-B-13	05/25/2021	15:01	7434.59	Transducer	7436.76	7426.76	Intermediate
03-B-13	05/25/2021	16:01	7434.59	Transducer	7436.76	7426.76	Intermediate
03-B-13	05/25/2021	17:01	7434.58	Transducer	7436.76	7426.76	Intermediate
03-B-13	05/25/2021	18:01	7434.57	Transducer	7436.76	7426.76	Intermediate
03-B-13	05/25/2021	19:01	7434.56	Transducer	7436.76	7426.76	Intermediate

Location	Date	Time	Water Level (ft amsl)	Method	Top of Screen (ft amsl)	Bottom of Screen (ft amsl)	Zone
03-B-13	05/25/2021	20:01	7434.55	Transducer	7436.76	7426.76	Intermediate
03-B-13	05/25/2021	21:01	7434.54	Transducer	7436.76	7426.76	Intermediate
03-B-13	05/25/2021	22:01	7434.53	Transducer	7436.76	7426.76	Intermediate
03-B-13	05/25/2021	23:01	7434.53	Transducer	7436.76	7426.76	Intermediate
03-B-13	05/26/2021	00:01	7434.52	Transducer	7436.76	7426.76	Intermediate
03-B-13	05/26/2021	01:01	7434.52	Transducer	7436.76	7426.76	Intermediate
03-B-13	05/26/2021	02:01	7434.51	Transducer	7436.76	7426.76	Intermediate
03-B-13	05/26/2021	03:01	7434.50	Transducer	7436.76	7426.76	Intermediate
03-B-13	05/26/2021	04:01	7434.50	Transducer	7436.76	7426.76	Intermediate
03-B-13	05/26/2021	05:01	7434.48	Transducer	7436.76	7426.76	Intermediate
03-B-13	05/26/2021	06:01	7434.48	Transducer	7436.76	7426.76	Intermediate
03-B-13	05/26/2021	07:01	7434.47	Transducer	7436.76	7426.76	Intermediate
03-B-13	05/26/2021	08:01	7434.46	Transducer	7436.76	7426.76	Intermediate
03-B-13	05/26/2021	09:01	7434.46	Transducer	7436.76	7426.76	Intermediate
03-B-13	05/26/2021	10:01	7434.46	Transducer	7436.76	7426.76	Intermediate
03-B-13	05/26/2021	11:01	7434.45	Transducer	7436.76	7426.76	Intermediate
03-B-13	05/26/2021	12:01	7434.44	Transducer	7436.76	7426.76	Intermediate
03-B-13	05/26/2021	13:01	7434.44	Transducer	7436.76	7426.76	Intermediate
03-B-13	05/26/2021	14:01	7434.43	Transducer	7436.76	7426.76	Intermediate
03-B-13	05/26/2021	15:01	7434.43	Transducer	7436.76	7426.76	Intermediate
03-B-13	05/26/2021	16:01	7434.42	Transducer	7436.76	7426.76	Intermediate
03-B-13	05/26/2021	17:01	7434.42	Transducer	7436.76	7426.76	Intermediate
03-B-13	05/26/2021	18:01	7434.42	Transducer	7436.76	7426.76	Intermediate
03-B-13	05/26/2021	19:01	7434.41	Transducer	7436.76	7426.76	Intermediate
03-B-13	05/26/2021	20:01	7434.40	Transducer	7436.76	7426.76	Intermediate
03-B-13	05/26/2021	21:01	7434.40	Transducer	7436.76	7426.76	Intermediate
03-B-13	05/26/2021	22:01	7434.40	Transducer	7436.76	7426.76	Intermediate
03-B-13	05/26/2021	23:01	7434.39	Transducer	7436.76	7426.76	Intermediate
03-B-13	05/27/2021	00:01	7434.39	Transducer	7436.76	7426.76	Intermediate
03-B-13	05/27/2021	01:01	7434.39	Transducer	7436.76	7426.76	Intermediate
03-B-13	05/27/2021	02:01	7434.38	Transducer	7436.76	7426.76	Intermediate
03-B-13	05/27/2021	03:01	7434.38	Transducer	7436.76	7426.76	Intermediate
03-B-13	05/27/2021	04:01	7434.37	Transducer	7436.76	7426.76	Intermediate
03-B-13	05/27/2021	05:01	7434.37	Transducer	7436.76	7426.76	Intermediate
03-B-13	05/27/2021	06:01	7434.36	Transducer	7436.76	7426.76	Intermediate
03-B-13	05/27/2021	07:01	7434.35	Transducer	7436.76	7426.76	Intermediate
03-B-13	05/27/2021	08:01	7434.35	Transducer	7436.76	7426.76	Intermediate
03-B-13	05/27/2021	09:01	7434.35	Transducer	7436.76	7426.76	Intermediate
03-B-13	05/27/2021	10:01	7434.34	Transducer	7436.76	7426.76	Intermediate
03-B-13	05/27/2021	11:01	7434.33	Transducer	7436.76	7426.76	Intermediate
03-B-13	05/27/2021	12:01	7434.33	Transducer	7436.76	7426.76	Intermediate
03-B-13	05/27/2021	13:01	7434.32	Transducer	7436.76	7426.76	Intermediate
03-B-13	05/27/2021	14:01	7434.32	Transducer	7436.76	7426.76	Intermediate
03-B-13	05/27/2021	15:01	7434.31	Transducer	7436.76	7426.76	Intermediate
03-B-13	05/27/2021	16:01	7434.31	Transducer	7436.76	7426.76	Intermediate

Location	Date	Time	Water Level (ft amsl)	Method	Top of Screen (ft amsl)	Bottom of Screen (ft amsl)	Zone
03-B-13	05/27/2021	17:01	7434.31	Transducer	7436.76	7426.76	Intermediate
03-B-13	05/27/2021	18:01	7434.30	Transducer	7436.76	7426.76	Intermediate
03-B-13	05/27/2021	19:01	7434.29	Transducer	7436.76	7426.76	Intermediate
03-B-13	05/27/2021	20:01	7434.28	Transducer	7436.76	7426.76	Intermediate
03-B-13	05/27/2021	21:01	7434.29	Transducer	7436.76	7426.76	Intermediate
03-B-13	05/27/2021	22:01	7434.27	Transducer	7436.76	7426.76	Intermediate
03-B-13	05/27/2021	23:01	7434.27	Transducer	7436.76	7426.76	Intermediate
03-B-13	05/28/2021	00:01	7434.26	Transducer	7436.76	7426.76	Intermediate
03-B-13	05/28/2021	01:01	7434.26	Transducer	7436.76	7426.76	Intermediate
03-B-13	05/28/2021	02:01	7434.25	Transducer	7436.76	7426.76	Intermediate
03-B-13	05/28/2021	03:01	7434.24	Transducer	7436.76	7426.76	Intermediate
03-B-13	05/28/2021	04:01	7434.23	Transducer	7436.76	7426.76	Intermediate
03-B-13	05/28/2021	05:01	7434.22	Transducer	7436.76	7426.76	Intermediate
03-B-13	05/28/2021	06:01	7434.21	Transducer	7436.76	7426.76	Intermediate
03-B-13	05/28/2021	07:01	7434.19	Transducer	7436.76	7426.76	Intermediate
03-B-13	05/28/2021	08:01	7434.18	Transducer	7436.76	7426.76	Intermediate
03-B-13	05/28/2021	09:01	7434.17	Transducer	7436.76	7426.76	Intermediate
03-B-13	05/28/2021	10:01	7434.15	Transducer	7436.76	7426.76	Intermediate
03-B-13	05/28/2021	11:01	7434.15	Transducer	7436.76	7426.76	Intermediate
03-B-13	05/28/2021	12:01	7434.14	Transducer	7436.76	7426.76	Intermediate
03-B-13	05/28/2021	13:01	7434.14	Transducer	7436.76	7426.76	Intermediate
03-B-13	05/28/2021	14:01	7434.13	Transducer	7436.76	7426.76	Intermediate
03-B-13	05/28/2021	15:01	7434.12	Transducer	7436.76	7426.76	Intermediate
03-B-13	05/28/2021	16:01	7434.11	Transducer	7436.76	7426.76	Intermediate
03-B-13	05/28/2021	17:01	7434.10	Transducer	7436.76	7426.76	Intermediate
03-B-13	05/28/2021	18:01	7434.09	Transducer	7436.76	7426.76	Intermediate
03-B-13	05/28/2021	19:01	7434.09	Transducer	7436.76	7426.76	Intermediate
03-B-13	05/28/2021	20:01	7434.09	Transducer	7436.76	7426.76	Intermediate
03-B-13	05/28/2021	21:01	7434.08	Transducer	7436.76	7426.76	Intermediate
03-B-13	05/28/2021	22:01	7434.09	Transducer	7436.76	7426.76	Intermediate
03-B-13	05/28/2021	23:01	7434.10	Transducer	7436.76	7426.76	Intermediate
03-B-13	05/29/2021	00:01	7434.11	Transducer	7436.76	7426.76	Intermediate
03-B-13	05/29/2021	01:01	7434.14	Transducer	7436.76	7426.76	Intermediate
03-B-13	05/29/2021	02:01	7434.18	Transducer	7436.76	7426.76	Intermediate
03-B-13	05/29/2021	03:01	7434.22	Transducer	7436.76	7426.76	Intermediate
03-B-13	05/29/2021	04:01	7434.25	Transducer	7436.76	7426.76	Intermediate
03-B-13	05/29/2021	05:01	7434.27	Transducer	7436.76	7426.76	Intermediate
03-B-13	05/29/2021	06:01	7434.28	Transducer	7436.76	7426.76	Intermediate
03-B-13	05/29/2021	07:01	7434.29	Transducer	7436.76	7426.76	Intermediate
03-B-13	05/29/2021	08:01	7434.31	Transducer	7436.76	7426.76	Intermediate
03-B-13	05/29/2021	09:01	7434.32	Transducer	7436.76	7426.76	Intermediate
03-B-13	05/29/2021	10:01	7434.35	Transducer	7436.76	7426.76	Intermediate
03-B-13	05/29/2021	11:01	7434.36	Transducer	7436.76	7426.76	Intermediate
03-B-13	05/29/2021	12:01	7434.38	Transducer	7436.76	7426.76	Intermediate
03-B-13	05/29/2021	13:01	7434.40	Transducer	7436.76	7426.76	Intermediate

Location	Date	Time	Water Level (ft amsl)	Method	Top of Screen (ft amsl)	Bottom of Screen (ft amsl)	Zone
03-B-13	05/29/2021	14:01	7434.42	Transducer	7436.76	7426.76	Intermediate
03-B-13	05/29/2021	15:01	7434.44	Transducer	7436.76	7426.76	Intermediate
03-B-13	05/29/2021	16:01	7434.45	Transducer	7436.76	7426.76	Intermediate
03-B-13	05/29/2021	17:01	7434.47	Transducer	7436.76	7426.76	Intermediate
03-B-13	05/29/2021	18:01	7434.48	Transducer	7436.76	7426.76	Intermediate
03-B-13	05/29/2021	19:01	7434.49	Transducer	7436.76	7426.76	Intermediate
03-B-13	05/29/2021	20:01	7434.51	Transducer	7436.76	7426.76	Intermediate
03-B-13	05/29/2021	21:01	7434.52	Transducer	7436.76	7426.76	Intermediate
03-B-13	05/29/2021	22:01	7434.53	Transducer	7436.76	7426.76	Intermediate
03-B-13	05/29/2021	23:01	7434.54	Transducer	7436.76	7426.76	Intermediate
03-B-13	05/30/2021	00:01	7434.54	Transducer	7436.76	7426.76	Intermediate
03-B-13	05/30/2021	01:01	7434.55	Transducer	7436.76	7426.76	Intermediate
03-B-13	05/30/2021	02:01	7434.56	Transducer	7436.76	7426.76	Intermediate
03-B-13	05/30/2021	03:01	7434.56	Transducer	7436.76	7426.76	Intermediate
03-B-13	05/30/2021	04:01	7434.57	Transducer	7436.76	7426.76	Intermediate
03-B-13	05/30/2021	05:01	7434.56	Transducer	7436.76	7426.76	Intermediate
03-B-13	05/30/2021	06:01	7434.56	Transducer	7436.76	7426.76	Intermediate
03-B-13	05/30/2021	07:01	7434.55	Transducer	7436.76	7426.76	Intermediate
03-B-13	05/30/2021	08:01	7434.55	Transducer	7436.76	7426.76	Intermediate
03-B-13	05/30/2021	09:01	7434.55	Transducer	7436.76	7426.76	Intermediate
03-B-13	05/30/2021	10:01	7434.55	Transducer	7436.76	7426.76	Intermediate
03-B-13	05/30/2021	11:01	7434.54	Transducer	7436.76	7426.76	Intermediate
03-B-13	05/30/2021	12:01	7434.54	Transducer	7436.76	7426.76	Intermediate
03-B-13	05/30/2021	13:01	7434.53	Transducer	7436.76	7426.76	Intermediate
03-B-13	05/30/2021	14:01	7434.53	Transducer	7436.76	7426.76	Intermediate
03-B-13	05/30/2021	15:01	7434.52	Transducer	7436.76	7426.76	Intermediate
03-B-13	05/30/2021	16:01	7434.52	Transducer	7436.76	7426.76	Intermediate
03-B-13	05/30/2021	17:01	7434.52	Transducer	7436.76	7426.76	Intermediate
03-B-13	05/30/2021	18:01	7434.52	Transducer	7436.76	7426.76	Intermediate
03-B-13	05/30/2021	19:01	7434.51	Transducer	7436.76	7426.76	Intermediate
03-B-13	05/30/2021	20:01	7434.50	Transducer	7436.76	7426.76	Intermediate
03-B-13	05/30/2021	21:01	7434.50	Transducer	7436.76	7426.76	Intermediate
03-B-13	05/30/2021	22:01	7434.50	Transducer	7436.76	7426.76	Intermediate
03-B-13	05/30/2021	23:01	7434.50	Transducer	7436.76	7426.76	Intermediate
03-B-13	05/31/2021	00:01	7434.52	Transducer	7436.76	7426.76	Intermediate
03-B-13	05/31/2021	01:01	7434.53	Transducer	7436.76	7426.76	Intermediate
03-B-13	05/31/2021	02:01	7434.54	Transducer	7436.76	7426.76	Intermediate
03-B-13	05/31/2021	03:01	7434.57	Transducer	7436.76	7426.76	Intermediate
03-B-13	05/31/2021	04:01	7434.58	Transducer	7436.76	7426.76	Intermediate
03-B-13	05/31/2021	05:01	7434.61	Transducer	7436.76	7426.76	Intermediate
03-B-13	05/31/2021	06:01	7434.63	Transducer	7436.76	7426.76	Intermediate
03-B-13	05/31/2021	07:01	7434.68	Transducer	7436.76	7426.76	Intermediate
03-B-13	05/31/2021	08:01	7434.76	Transducer	7436.76	7426.76	Intermediate
03-B-13	05/31/2021	09:01	7434.85	Transducer	7436.76	7426.76	Intermediate
03-B-13	05/31/2021	10:01	7434.92	Transducer	7436.76	7426.76	Intermediate

Location	Date	Time	Water Level (ft amsl)	Method	Top of Screen (ft amsl)	Bottom of Screen (ft amsl)	Zone
03-B-13	05/31/2021	11:01	7434.98	Transducer	7436.76	7426.76	Intermediate
03-B-13	05/31/2021	12:01	7435.07	Transducer	7436.76	7426.76	Intermediate
03-B-13	05/31/2021	13:01	7435.16	Transducer	7436.76	7426.76	Intermediate
03-B-13	05/31/2021	14:01	7435.19	Transducer	7436.76	7426.76	Intermediate
03-B-13	05/31/2021	15:01	7435.24	Transducer	7436.76	7426.76	Intermediate
03-B-13	05/31/2021	16:01	7435.27	Transducer	7436.76	7426.76	Intermediate
03-B-13	05/31/2021	17:01	7435.32	Transducer	7436.76	7426.76	Intermediate
03-B-13	05/31/2021	18:01	7435.33	Transducer	7436.76	7426.76	Intermediate
03-B-13	05/31/2021	19:01	7435.35	Transducer	7436.76	7426.76	Intermediate
03-B-13	05/31/2021	20:01	7435.36	Transducer	7436.76	7426.76	Intermediate
03-B-13	05/31/2021	21:01	7435.39	Transducer	7436.76	7426.76	Intermediate
03-B-13	05/31/2021	22:01	7435.40	Transducer	7436.76	7426.76	Intermediate
03-B-13	05/31/2021	23:01	7435.42	Transducer	7436.76	7426.76	Intermediate
03-B-13	06/01/2021	00:01	7435.44	Transducer	7436.76	7426.76	Intermediate
03-B-13	06/01/2021	01:01	7435.44	Transducer	7436.76	7426.76	Intermediate
03-B-13	06/01/2021	02:01	7435.46	Transducer	7436.76	7426.76	Intermediate
03-B-13	06/01/2021	03:01	7435.46	Transducer	7436.76	7426.76	Intermediate
03-B-13	06/01/2021	04:01	7435.47	Transducer	7436.76	7426.76	Intermediate
03-B-13	06/01/2021	05:01	7435.49	Transducer	7436.76	7426.76	Intermediate
03-B-13	06/01/2021	06:01	7435.50	Transducer	7436.76	7426.76	Intermediate
03-B-13	06/01/2021	07:01	7435.50	Transducer	7436.76	7426.76	Intermediate
03-B-13	06/01/2021	08:01	7435.51	Transducer	7436.76	7426.76	Intermediate
03-B-13	06/01/2021	09:01	7435.51	Transducer	7436.76	7426.76	Intermediate
03-B-13	06/01/2021	10:01	7435.51	Transducer	7436.76	7426.76	Intermediate
03-B-13	06/01/2021	11:01	7435.51	Transducer	7436.76	7426.76	Intermediate
03-B-13	06/01/2021	12:01	7435.50	Transducer	7436.76	7426.76	Intermediate
03-B-13	06/01/2021	13:01	7435.50	Transducer	7436.76	7426.76	Intermediate
03-B-13	06/01/2021	14:01	7435.49	Transducer	7436.76	7426.76	Intermediate
03-B-13	06/01/2021	15:01	7435.47	Transducer	7436.76	7426.76	Intermediate
03-B-13	06/01/2021	16:01	7435.47	Transducer	7436.76	7426.76	Intermediate
03-B-13	06/01/2021	17:01	7435.47	Transducer	7436.76	7426.76	Intermediate
03-B-13	06/01/2021	18:01	7435.46	Transducer	7436.76	7426.76	Intermediate
03-B-13	06/01/2021	19:01	7435.47	Transducer	7436.76	7426.76	Intermediate
03-B-13	06/01/2021	20:01	7435.47	Transducer	7436.76	7426.76	Intermediate
03-B-13	06/01/2021	21:01	7435.49	Transducer	7436.76	7426.76	Intermediate
03-B-13	06/01/2021	22:01	7435.50	Transducer	7436.76	7426.76	Intermediate
03-B-13	06/01/2021	23:01	7435.48	Transducer	7436.76	7426.76	Intermediate
03-B-13	06/02/2021	00:01	7435.47	Transducer	7436.76	7426.76	Intermediate
03-B-13	06/02/2021	01:01	7435.46	Transducer	7436.76	7426.76	Intermediate
03-B-13	06/02/2021	02:01	7435.46	Transducer	7436.76	7426.76	Intermediate
03-B-13	06/02/2021	03:01	7435.46	Transducer	7436.76	7426.76	Intermediate
03-B-13	06/02/2021	04:01	7435.46	Transducer	7436.76	7426.76	Intermediate
03-B-13	06/02/2021	05:01	7435.46	Transducer	7436.76	7426.76	Intermediate
03-B-13	06/02/2021	06:01	7435.46	Transducer	7436.76	7426.76	Intermediate
03-B-13	06/02/2021	07:01	7435.45	Transducer	7436.76	7426.76	Intermediate

Location	Date	Time	Water Level (ft amsl)	Method	Top of Screen (ft amsl)	Bottom of Screen (ft amsl)	Zone
03-B-13	06/02/2021	08:01	7435.45	Transducer	7436.76	7426.76	Intermediate
03-B-13	06/02/2021	09:01	7435.44	Transducer	7436.76	7426.76	Intermediate
03-B-13	06/02/2021	10:01	7435.44	Transducer	7436.76	7426.76	Intermediate
03-B-13	06/02/2021	11:01	7435.44	Transducer	7436.76	7426.76	Intermediate
03-B-13	06/02/2021	12:01	7435.42	Transducer	7436.76	7426.76	Intermediate
03-B-13	06/02/2021	13:01	7435.43	Transducer	7436.76	7426.76	Intermediate
03-B-13	06/02/2021	14:01	7435.42	Transducer	7436.76	7426.76	Intermediate
03-B-13	06/02/2021	15:01	7435.42	Transducer	7436.76	7426.76	Intermediate
03-B-13	06/02/2021	16:01	7435.41	Transducer	7436.76	7426.76	Intermediate
03-B-13	06/02/2021	17:01	7435.39	Transducer	7436.76	7426.76	Intermediate
03-B-13	06/02/2021	18:01	7435.40	Transducer	7436.76	7426.76	Intermediate
03-B-13	06/02/2021	19:01	7435.41	Transducer	7436.76	7426.76	Intermediate
03-B-13	06/02/2021	20:01	7435.43	Transducer	7436.76	7426.76	Intermediate
03-B-13	06/02/2021	21:01	7435.45	Transducer	7436.76	7426.76	Intermediate
03-B-13	06/02/2021	22:01	7435.45	Transducer	7436.76	7426.76	Intermediate
03-B-13	06/02/2021	23:01	7435.45	Transducer	7436.76	7426.76	Intermediate
03-B-13	06/03/2021	00:01	7435.46	Transducer	7436.76	7426.76	Intermediate
03-B-13	06/03/2021	01:01	7435.47	Transducer	7436.76	7426.76	Intermediate
03-B-13	06/03/2021	02:01	7435.48	Transducer	7436.76	7426.76	Intermediate
03-B-13	06/03/2021	03:01	7435.49	Transducer	7436.76	7426.76	Intermediate
03-B-13	06/03/2021	04:01	7435.50	Transducer	7436.76	7426.76	Intermediate
03-B-13	06/03/2021	05:01	7435.50	Transducer	7436.76	7426.76	Intermediate
03-B-13	06/03/2021	06:01	7435.51	Transducer	7436.76	7426.76	Intermediate
03-B-13	06/03/2021	07:01	7435.51	Transducer	7436.76	7426.76	Intermediate
03-B-13	06/03/2021	08:01	7435.52	Transducer	7436.76	7426.76	Intermediate
03-B-13	06/03/2021	09:01	7435.52	Transducer	7436.76	7426.76	Intermediate
03-B-13	06/03/2021	10:01	7435.52	Transducer	7436.76	7426.76	Intermediate
03-B-13	06/03/2021	11:01	7435.52	Transducer	7436.76	7426.76	Intermediate
03-B-13	06/03/2021	12:01	7435.51	Transducer	7436.76	7426.76	Intermediate
03-B-13	06/03/2021	13:01	7435.50	Transducer	7436.76	7426.76	Intermediate
03-B-13	06/03/2021	14:01	7435.49	Transducer	7436.76	7426.76	Intermediate
03-B-13	06/03/2021	15:01	7435.49	Transducer	7436.76	7426.76	Intermediate
03-B-13	06/03/2021	16:01	7435.49	Transducer	7436.76	7426.76	Intermediate
03-B-13	06/03/2021	17:01	7435.48	Transducer	7436.76	7426.76	Intermediate
03-B-13	06/03/2021	18:01	7435.49	Transducer	7436.76	7426.76	Intermediate
03-B-13	06/03/2021	19:01	7435.51	Transducer	7436.76	7426.76	Intermediate
03-B-13	06/03/2021	20:01	7435.52	Transducer	7436.76	7426.76	Intermediate
03-B-13	06/03/2021	21:01	7435.55	Transducer	7436.76	7426.76	Intermediate
03-B-13	06/03/2021	22:01	7435.56	Transducer	7436.76	7426.76	Intermediate
03-B-13	06/03/2021	23:01	7435.56	Transducer	7436.76	7426.76	Intermediate
03-B-13	06/04/2021	00:01	7435.56	Transducer	7436.76	7426.76	Intermediate
03-B-13	06/04/2021	01:01	7435.57	Transducer	7436.76	7426.76	Intermediate
03-B-13	06/04/2021	02:01	7435.57	Transducer	7436.76	7426.76	Intermediate
03-B-13	06/04/2021	03:01	7435.57	Transducer	7436.76	7426.76	Intermediate
03-B-13	06/04/2021	04:01	7435.57	Transducer	7436.76	7426.76	Intermediate

Location	Date	Time	Water Level (ft amsl)	Method	Top of Screen (ft amsl)	Bottom of Screen (ft amsl)	Zone
03-B-13	06/04/2021	05:01	7435.58	Transducer	7436.76	7426.76	Intermediate
03-B-13	06/04/2021	06:01	7435.59	Transducer	7436.76	7426.76	Intermediate
03-B-13	06/04/2021	07:01	7435.59	Transducer	7436.76	7426.76	Intermediate
03-B-13	06/04/2021	08:01	7435.59	Transducer	7436.76	7426.76	Intermediate
03-B-13	06/04/2021	09:01	7435.59	Transducer	7436.76	7426.76	Intermediate
03-B-13	06/04/2021	10:01	7435.58	Transducer	7436.76	7426.76	Intermediate
03-B-13	06/04/2021	11:01	7435.57	Transducer	7436.76	7426.76	Intermediate
03-B-13	06/04/2021	12:01	7435.57	Transducer	7436.76	7426.76	Intermediate
03-B-13	06/04/2021	13:01	7435.56	Transducer	7436.76	7426.76	Intermediate
03-B-13	06/04/2021	14:01	7435.54	Transducer	7436.76	7426.76	Intermediate
03-B-13	06/04/2021	15:01	7435.53	Transducer	7436.76	7426.76	Intermediate
03-B-13	06/04/2021	16:01	7435.52	Transducer	7436.76	7426.76	Intermediate
03-B-13	06/04/2021	17:01	7435.53	Transducer	7436.76	7426.76	Intermediate
03-B-13	06/04/2021	18:01	7435.53	Transducer	7436.76	7426.76	Intermediate
03-B-13	06/04/2021	19:01	7435.53	Transducer	7436.76	7426.76	Intermediate
03-B-13	06/04/2021	20:01	7435.53	Transducer	7436.76	7426.76	Intermediate
03-B-13	06/04/2021	21:01	7435.54	Transducer	7436.76	7426.76	Intermediate
03-B-13	06/04/2021	22:01	7435.54	Transducer	7436.76	7426.76	Intermediate
03-B-13	06/04/2021	23:01	7435.53	Transducer	7436.76	7426.76	Intermediate
03-B-13	06/05/2021	00:01	7435.53	Transducer	7436.76	7426.76	Intermediate
03-B-13	06/05/2021	01:01	7435.52	Transducer	7436.76	7426.76	Intermediate
03-B-13	06/05/2021	02:01	7435.52	Transducer	7436.76	7426.76	Intermediate
03-B-13	06/05/2021	03:01	7435.51	Transducer	7436.76	7426.76	Intermediate
03-B-13	06/05/2021	04:01	7435.51	Transducer	7436.76	7426.76	Intermediate
03-B-13	06/05/2021	05:01	7435.51	Transducer	7436.76	7426.76	Intermediate
03-B-13	06/05/2021	06:01	7435.51	Transducer	7436.76	7426.76	Intermediate
03-B-13	06/05/2021	07:01	7435.51	Transducer	7436.76	7426.76	Intermediate
03-B-13	06/05/2021	08:01	7435.50	Transducer	7436.76	7426.76	Intermediate
03-B-13	06/05/2021	09:01	7435.49	Transducer	7436.76	7426.76	Intermediate
03-B-13	06/05/2021	10:01	7435.49	Transducer	7436.76	7426.76	Intermediate
03-B-13	06/05/2021	11:01	7435.48	Transducer	7436.76	7426.76	Intermediate
03-B-13	06/05/2021	12:01	7435.47	Transducer	7436.76	7426.76	Intermediate
03-B-13	06/05/2021	13:01	7435.45	Transducer	7436.76	7426.76	Intermediate
03-B-13	06/05/2021	14:01	7435.44	Transducer	7436.76	7426.76	Intermediate
03-B-13	06/05/2021	15:01	7435.45	Transducer	7436.76	7426.76	Intermediate
03-B-13	06/05/2021	16:01	7435.44	Transducer	7436.76	7426.76	Intermediate
03-B-13	06/05/2021	17:01	7435.44	Transducer	7436.76	7426.76	Intermediate
03-B-13	06/05/2021	18:01	7435.45	Transducer	7436.76	7426.76	Intermediate
03-B-13	06/05/2021	19:01	7435.45	Transducer	7436.76	7426.76	Intermediate
03-B-13	06/05/2021	20:01	7435.45	Transducer	7436.76	7426.76	Intermediate
03-B-13	06/05/2021	21:01	7435.45	Transducer	7436.76	7426.76	Intermediate
03-B-13	06/05/2021	22:01	7435.45	Transducer	7436.76	7426.76	Intermediate
03-B-13	06/05/2021	23:01	7435.45	Transducer	7436.76	7426.76	Intermediate
03-B-13	06/06/2021	00:01	7435.45	Transducer	7436.76	7426.76	Intermediate
03-B-13	06/06/2021	01:01	7435.44	Transducer	7436.76	7426.76	Intermediate

Location	Date	Time	Water Level (ft amsl)	Method	Top of Screen (ft amsl)	Bottom of Screen (ft amsl)	Zone
03-B-13	06/06/2021	02:01	7435.44	Transducer	7436.76	7426.76	Intermediate
03-B-13	06/06/2021	03:01	7435.43	Transducer	7436.76	7426.76	Intermediate
03-B-13	06/06/2021	04:01	7435.42	Transducer	7436.76	7426.76	Intermediate
03-B-13	06/06/2021	05:01	7435.42	Transducer	7436.76	7426.76	Intermediate
03-B-13	06/06/2021	06:01	7435.42	Transducer	7436.76	7426.76	Intermediate
03-B-13	06/06/2021	07:01	7435.43	Transducer	7436.76	7426.76	Intermediate
03-B-13	06/06/2021	08:01	7435.42	Transducer	7436.76	7426.76	Intermediate
03-B-13	06/06/2021	09:01	7435.43	Transducer	7436.76	7426.76	Intermediate
03-B-13	06/06/2021	10:01	7435.42	Transducer	7436.76	7426.76	Intermediate
03-B-13	06/06/2021	11:01	7435.41	Transducer	7436.76	7426.76	Intermediate
03-B-13	06/06/2021	12:01	7435.40	Transducer	7436.76	7426.76	Intermediate
03-B-13	06/06/2021	13:01	7435.39	Transducer	7436.76	7426.76	Intermediate
03-B-13	06/06/2021	14:01	7435.39	Transducer	7436.76	7426.76	Intermediate
03-B-13	06/06/2021	15:01	7435.40	Transducer	7436.76	7426.76	Intermediate
03-B-13	06/06/2021	16:01	7435.38	Transducer	7436.76	7426.76	Intermediate
03-B-13	06/06/2021	17:01	7435.38	Transducer	7436.76	7426.76	Intermediate
03-B-13	06/06/2021	18:01	7435.39	Transducer	7436.76	7426.76	Intermediate
03-B-13	06/06/2021	19:01	7435.39	Transducer	7436.76	7426.76	Intermediate
03-B-13	06/06/2021	20:01	7435.40	Transducer	7436.76	7426.76	Intermediate
03-B-13	06/06/2021	21:01	7435.40	Transducer	7436.76	7426.76	Intermediate
03-B-13	06/06/2021	22:01	7435.41	Transducer	7436.76	7426.76	Intermediate
03-B-13	06/06/2021	23:01	7435.41	Transducer	7436.76	7426.76	Intermediate
03-B-13	06/07/2021	00:01	7435.40	Transducer	7436.76	7426.76	Intermediate
03-B-13	06/07/2021	01:01	7435.41	Transducer	7436.76	7426.76	Intermediate
03-B-13	06/07/2021	02:01	7435.41	Transducer	7436.76	7426.76	Intermediate
03-B-13	06/07/2021	03:01	7435.40	Transducer	7436.76	7426.76	Intermediate
03-B-13	06/07/2021	04:01	7435.40	Transducer	7436.76	7426.76	Intermediate
03-B-13	06/07/2021	05:01	7435.40	Transducer	7436.76	7426.76	Intermediate
03-B-13	06/07/2021	06:01	7435.40	Transducer	7436.76	7426.76	Intermediate
03-B-13	06/07/2021	07:01	7435.40	Transducer	7436.76	7426.76	Intermediate
03-B-13	06/07/2021	08:01	7435.41	Transducer	7436.76	7426.76	Intermediate
03-B-13	06/07/2021	09:01	7435.40	Transducer	7436.76	7426.76	Intermediate
03-B-13	06/07/2021	10:01	7435.40	Transducer	7436.76	7426.76	Intermediate
03-B-13	06/07/2021	11:01	7435.39	Transducer	7436.76	7426.76	Intermediate
03-B-13	06/07/2021	12:01	7435.37	Transducer	7436.76	7426.76	Intermediate
03-B-13	06/07/2021	13:01	7435.36	Transducer	7436.76	7426.76	Intermediate
03-B-13	06/07/2021	14:01	7435.38	Transducer	7436.76	7426.76	Intermediate
03-B-13	06/07/2021	15:01	7435.37	Transducer	7436.76	7426.76	Intermediate
03-B-13	06/07/2021	16:01	7435.37	Transducer	7436.76	7426.76	Intermediate
03-B-13	06/07/2021	17:01	7435.35	Transducer	7436.76	7426.76	Intermediate
03-B-13	06/07/2021	18:01	7435.38	Transducer	7436.76	7426.76	Intermediate
03-B-13	06/07/2021	19:01	7435.39	Transducer	7436.76	7426.76	Intermediate
03-B-13	06/07/2021	20:01	7435.39	Transducer	7436.76	7426.76	Intermediate
03-B-13	06/07/2021	21:01	7435.39	Transducer	7436.76	7426.76	Intermediate
03-B-13	06/07/2021	22:01	7435.39	Transducer	7436.76	7426.76	Intermediate

Location	Date	Time	Water Level (ft amsl)	Method	Top of Screen (ft amsl)	Bottom of Screen (ft amsl)	Zone
03-B-13	06/07/2021	23:01	7435.40	Transducer	7436.76	7426.76	Intermediate
03-B-13	06/08/2021	00:01	7435.39	Transducer	7436.76	7426.76	Intermediate
03-B-13	06/08/2021	01:01	7435.38	Transducer	7436.76	7426.76	Intermediate
03-B-13	06/08/2021	02:01	7435.38	Transducer	7436.76	7426.76	Intermediate
03-B-13	06/08/2021	03:01	7435.39	Transducer	7436.76	7426.76	Intermediate
03-B-13	06/08/2021	04:01	7435.39	Transducer	7436.76	7426.76	Intermediate
03-B-13	06/08/2021	05:01	7435.39	Transducer	7436.76	7426.76	Intermediate
03-B-13	06/08/2021	06:01	7435.40	Transducer	7436.76	7426.76	Intermediate
03-B-13	06/08/2021	07:01	7435.40	Transducer	7436.76	7426.76	Intermediate
03-B-13	06/08/2021	08:01	7435.40	Transducer	7436.76	7426.76	Intermediate
03-B-13	06/08/2021	09:01	7435.39	Transducer	7436.76	7426.76	Intermediate
03-B-13	06/08/2021	10:01	7435.39	Transducer	7436.76	7426.76	Intermediate
03-B-13	06/08/2021	11:01	7435.39	Transducer	7436.76	7426.76	Intermediate
03-B-13	06/08/2021	12:01	7435.38	Transducer	7436.76	7426.76	Intermediate
03-B-13	06/08/2021	13:01	7435.37	Transducer	7436.76	7426.76	Intermediate
03-B-13	06/08/2021	14:01	7435.36	Transducer	7436.76	7426.76	Intermediate
03-B-13	06/08/2021	15:01	7435.38	Transducer	7436.76	7426.76	Intermediate
03-B-13	06/08/2021	16:01	7435.39	Transducer	7436.76	7426.76	Intermediate
03-B-13	06/08/2021	17:01	7435.38	Transducer	7436.76	7426.76	Intermediate
03-B-13	06/08/2021	18:01	7435.38	Transducer	7436.76	7426.76	Intermediate
03-B-13	06/08/2021	19:01	7435.39	Transducer	7436.76	7426.76	Intermediate
03-B-13	06/08/2021	20:01	7435.39	Transducer	7436.76	7426.76	Intermediate
03-B-13	06/08/2021	21:01	7435.40	Transducer	7436.76	7426.76	Intermediate
03-B-13	06/08/2021	22:01	7435.40	Transducer	7436.76	7426.76	Intermediate
03-B-13	06/08/2021	23:01	7435.39	Transducer	7436.76	7426.76	Intermediate
03-B-13	06/09/2021	00:01	7435.39	Transducer	7436.76	7426.76	Intermediate
03-B-13	06/09/2021	01:01	7435.39	Transducer	7436.76	7426.76	Intermediate
03-B-13	06/09/2021	02:01	7435.38	Transducer	7436.76	7426.76	Intermediate
03-B-13	06/09/2021	03:01	7435.39	Transducer	7436.76	7426.76	Intermediate
03-B-13	06/09/2021	04:01	7435.40	Transducer	7436.76	7426.76	Intermediate
03-B-13	06/09/2021	05:01	7435.40	Transducer	7436.76	7426.76	Intermediate
03-B-13	06/09/2021	06:01	7435.41	Transducer	7436.76	7426.76	Intermediate
03-B-13	06/09/2021	07:01	7435.41	Transducer	7436.76	7426.76	Intermediate
03-B-13	06/09/2021	08:01	7435.42	Transducer	7436.76	7426.76	Intermediate
03-B-13	06/09/2021	09:01	7435.42	Transducer	7436.76	7426.76	Intermediate
03-B-13	06/09/2021	10:01	7435.41	Transducer	7436.76	7426.76	Intermediate
03-B-13	06/09/2021	11:01	7435.40	Transducer	7436.76	7426.76	Intermediate
03-B-13	06/09/2021	12:01	7435.40	Transducer	7436.76	7426.76	Intermediate
03-B-13	06/09/2021	13:01	7435.38	Transducer	7436.76	7426.76	Intermediate
03-B-13	06/09/2021	14:01	7435.37	Transducer	7436.76	7426.76	Intermediate
03-B-13	06/09/2021	15:01	7435.37	Transducer	7436.76	7426.76	Intermediate
03-B-13	06/09/2021	16:01	7435.36	Transducer	7436.76	7426.76	Intermediate
03-B-13	06/09/2021	17:01	7435.36	Transducer	7436.76	7426.76	Intermediate
03-B-13	06/09/2021	18:01	7435.35	Transducer	7436.76	7426.76	Intermediate
03-B-13	06/09/2021	19:01	7435.35	Transducer	7436.76	7426.76	Intermediate

Location	Date	Time	Water Level (ft amsl)	Method	Top of Screen (ft amsl)	Bottom of Screen (ft amsl)	Zone
03-B-13	06/09/2021	20:01	7435.34	Transducer	7436.76	7426.76	Intermediate
03-B-13	06/09/2021	21:01	7435.33	Transducer	7436.76	7426.76	Intermediate
03-B-13	06/09/2021	22:01	7435.33	Transducer	7436.76	7426.76	Intermediate
03-B-13	06/09/2021	23:01	7435.33	Transducer	7436.76	7426.76	Intermediate
03-B-13	06/10/2021	00:01	7435.31	Transducer	7436.76	7426.76	Intermediate
03-B-13	06/10/2021	01:01	7435.31	Transducer	7436.76	7426.76	Intermediate
03-B-13	06/10/2021	02:01	7435.31	Transducer	7436.76	7426.76	Intermediate
03-B-13	06/10/2021	03:01	7435.30	Transducer	7436.76	7426.76	Intermediate
03-B-13	06/10/2021	04:01	7435.29	Transducer	7436.76	7426.76	Intermediate
03-B-13	06/10/2021	05:01	7435.29	Transducer	7436.76	7426.76	Intermediate
03-B-13	06/10/2021	06:01	7435.28	Transducer	7436.76	7426.76	Intermediate
03-B-13	06/10/2021	07:01	7435.28	Transducer	7436.76	7426.76	Intermediate
03-B-13	06/10/2021	08:01	7435.26	Transducer	7436.76	7426.76	Intermediate
03-B-13	06/10/2021	09:01	7435.27	Transducer	7436.76	7426.76	Intermediate
03-B-13	06/10/2021	10:01	7435.25	Transducer	7436.76	7426.76	Intermediate
03-B-13	06/10/2021	11:01	7435.25	Transducer	7436.76	7426.76	Intermediate
03-B-13	06/10/2021	12:01	7435.24	Transducer	7436.76	7426.76	Intermediate
03-B-13	06/10/2021	13:01	7435.24	Transducer	7436.76	7426.76	Intermediate
03-B-13	06/10/2021	14:01	7435.23	Transducer	7436.76	7426.76	Intermediate
03-B-13	06/10/2021	15:01	7435.22	Transducer	7436.76	7426.76	Intermediate
03-B-13	06/10/2021	16:01	7435.22	Transducer	7436.76	7426.76	Intermediate
03-B-13	06/10/2021	17:01	7435.22	Transducer	7436.76	7426.76	Intermediate
03-B-13	06/10/2021	18:01	7435.21	Transducer	7436.76	7426.76	Intermediate
03-B-13	06/10/2021	19:01	7435.21	Transducer	7436.76	7426.76	Intermediate
03-B-13	06/10/2021	20:01	7435.20	Transducer	7436.76	7426.76	Intermediate
03-B-13	06/10/2021	21:01	7435.19	Transducer	7436.76	7426.76	Intermediate
03-B-13	06/10/2021	22:01	7435.19	Transducer	7436.76	7426.76	Intermediate
03-B-13	06/10/2021	23:01	7435.18	Transducer	7436.76	7426.76	Intermediate
03-B-13	06/11/2021	00:01	7435.18	Transducer	7436.76	7426.76	Intermediate
03-B-13	06/11/2021	01:01	7435.18	Transducer	7436.76	7426.76	Intermediate
03-B-13	06/11/2021	02:01	7435.17	Transducer	7436.76	7426.76	Intermediate
03-B-13	06/11/2021	03:01	7435.17	Transducer	7436.76	7426.76	Intermediate
03-B-13	06/11/2021	04:01	7435.16	Transducer	7436.76	7426.76	Intermediate
03-B-13	06/11/2021	05:01	7435.15	Transducer	7436.76	7426.76	Intermediate
03-B-13	06/11/2021	06:01	7435.14	Transducer	7436.76	7426.76	Intermediate
03-B-13	06/11/2021	07:01	7435.15	Transducer	7436.76	7426.76	Intermediate
03-B-13	06/11/2021	08:01	7435.13	Transducer	7436.76	7426.76	Intermediate
03-B-13	06/11/2021	09:01	7435.13	Transducer	7436.76	7426.76	Intermediate
03-B-13	06/11/2021	10:01	7435.13	Transducer	7436.76	7426.76	Intermediate
03-B-13	06/11/2021	11:01	7435.12	Transducer	7436.76	7426.76	Intermediate
03-B-13	06/11/2021	12:01	7435.11	Transducer	7436.76	7426.76	Intermediate
03-B-13	06/11/2021	13:01	7435.10	Transducer	7436.76	7426.76	Intermediate
03-B-13	06/11/2021	14:01	7435.10	Transducer	7436.76	7426.76	Intermediate
03-B-13	06/11/2021	15:01	7435.09	Transducer	7436.76	7426.76	Intermediate
03-B-13	06/11/2021	16:01	7435.09	Transducer	7436.76	7426.76	Intermediate

Location	Date	Time	Water Level (ft amsl)	Method	Top of Screen (ft amsl)	Bottom of Screen (ft amsl)	Zone
03-B-13	06/11/2021	17:01	7435.09	Transducer	7436.76	7426.76	Intermediate
03-B-13	06/11/2021	18:01	7435.08	Transducer	7436.76	7426.76	Intermediate
03-B-13	06/11/2021	19:01	7435.07	Transducer	7436.76	7426.76	Intermediate
03-B-13	06/11/2021	20:01	7435.06	Transducer	7436.76	7426.76	Intermediate
03-B-13	06/11/2021	21:01	7435.06	Transducer	7436.76	7426.76	Intermediate
03-B-13	06/11/2021	22:01	7435.05	Transducer	7436.76	7426.76	Intermediate
03-B-13	06/11/2021	23:01	7435.05	Transducer	7436.76	7426.76	Intermediate
03-B-13	06/12/2021	00:01	7435.04	Transducer	7436.76	7426.76	Intermediate
03-B-13	06/12/2021	01:01	7435.03	Transducer	7436.76	7426.76	Intermediate
03-B-13	06/12/2021	02:01	7435.02	Transducer	7436.76	7426.76	Intermediate
03-B-13	06/12/2021	03:01	7435.02	Transducer	7436.76	7426.76	Intermediate
03-B-13	06/12/2021	04:01	7435.02	Transducer	7436.76	7426.76	Intermediate
03-B-13	06/12/2021	05:01	7435.00	Transducer	7436.76	7426.76	Intermediate
03-B-13	06/12/2021	06:01	7435.00	Transducer	7436.76	7426.76	Intermediate
03-B-13	06/12/2021	07:01	7435.00	Transducer	7436.76	7426.76	Intermediate
03-B-13	06/12/2021	08:01	7434.98	Transducer	7436.76	7426.76	Intermediate
03-B-13	06/12/2021	09:01	7434.98	Transducer	7436.76	7426.76	Intermediate
03-B-13	06/12/2021	10:01	7434.98	Transducer	7436.76	7426.76	Intermediate
03-B-13	06/12/2021	11:01	7434.97	Transducer	7436.76	7426.76	Intermediate
03-B-13	06/12/2021	12:01	7434.97	Transducer	7436.76	7426.76	Intermediate
03-B-13	06/12/2021	13:01	7434.96	Transducer	7436.76	7426.76	Intermediate
03-B-13	06/12/2021	14:01	7434.96	Transducer	7436.76	7426.76	Intermediate
03-B-13	06/12/2021	15:01	7434.95	Transducer	7436.76	7426.76	Intermediate
03-B-13	06/12/2021	16:01	7434.95	Transducer	7436.76	7426.76	Intermediate
03-B-13	06/12/2021	17:01	7434.95	Transducer	7436.76	7426.76	Intermediate
03-B-13	06/12/2021	18:01	7434.94	Transducer	7436.76	7426.76	Intermediate
03-B-13	06/12/2021	19:01	7434.94	Transducer	7436.76	7426.76	Intermediate
03-B-13	06/12/2021	20:01	7434.92	Transducer	7436.76	7426.76	Intermediate
03-B-13	06/12/2021	21:01	7434.92	Transducer	7436.76	7426.76	Intermediate
03-B-13	06/12/2021	22:01	7434.92	Transducer	7436.76	7426.76	Intermediate
03-B-13	06/12/2021	23:01	7434.91	Transducer	7436.76	7426.76	Intermediate
03-B-13	06/13/2021	00:01	7434.91	Transducer	7436.76	7426.76	Intermediate
03-B-13	06/13/2021	01:01	7434.90	Transducer	7436.76	7426.76	Intermediate
03-B-13	06/13/2021	02:01	7434.90	Transducer	7436.76	7426.76	Intermediate
03-B-13	06/13/2021	03:01	7434.89	Transducer	7436.76	7426.76	Intermediate
03-B-13	06/13/2021	04:01	7434.89	Transducer	7436.76	7426.76	Intermediate
03-B-13	06/13/2021	05:01	7434.88	Transducer	7436.76	7426.76	Intermediate
03-B-13	06/13/2021	06:01	7434.87	Transducer	7436.76	7426.76	Intermediate
03-B-13	06/13/2021	07:01	7434.86	Transducer	7436.76	7426.76	Intermediate
03-B-13	06/13/2021	08:01	7434.86	Transducer	7436.76	7426.76	Intermediate
03-B-13	06/13/2021	09:01	7434.86	Transducer	7436.76	7426.76	Intermediate
03-B-13	06/13/2021	10:01	7434.85	Transducer	7436.76	7426.76	Intermediate
03-B-13	06/13/2021	11:01	7434.85	Transducer	7436.76	7426.76	Intermediate
03-B-13	06/13/2021	12:01	7434.84	Transducer	7436.76	7426.76	Intermediate
03-B-13	06/13/2021	13:01	7434.84	Transducer	7436.76	7426.76	Intermediate

Location	Date	Time	Water Level (ft amsl)	Method	Top of Screen (ft amsl)	Bottom of Screen (ft amsl)	Zone
03-B-13	06/13/2021	14:01	7434.83	Transducer	7436.76	7426.76	Intermediate
03-B-13	06/13/2021	15:01	7434.83	Transducer	7436.76	7426.76	Intermediate
03-B-13	06/13/2021	16:01	7434.82	Transducer	7436.76	7426.76	Intermediate
03-B-13	06/13/2021	17:01	7434.81	Transducer	7436.76	7426.76	Intermediate
03-B-13	06/13/2021	18:01	7434.80	Transducer	7436.76	7426.76	Intermediate
03-B-13	06/13/2021	19:01	7434.80	Transducer	7436.76	7426.76	Intermediate
03-B-13	06/13/2021	20:01	7434.80	Transducer	7436.76	7426.76	Intermediate
03-B-13	06/13/2021	21:01	7434.79	Transducer	7436.76	7426.76	Intermediate
03-B-13	06/13/2021	22:01	7434.79	Transducer	7436.76	7426.76	Intermediate
03-B-13	06/13/2021	23:01	7434.78	Transducer	7436.76	7426.76	Intermediate
03-B-13	06/14/2021	00:01	7434.78	Transducer	7436.76	7426.76	Intermediate
03-B-13	06/14/2021	01:01	7434.77	Transducer	7436.76	7426.76	Intermediate
03-B-13	06/14/2021	02:01	7434.77	Transducer	7436.76	7426.76	Intermediate
03-B-13	06/14/2021	03:01	7434.76	Transducer	7436.76	7426.76	Intermediate
03-B-13	06/14/2021	04:01	7434.75	Transducer	7436.76	7426.76	Intermediate
03-B-13	06/14/2021	05:01	7434.75	Transducer	7436.76	7426.76	Intermediate
03-B-13	06/14/2021	06:01	7434.74	Transducer	7436.76	7426.76	Intermediate
03-B-13	06/14/2021	07:01	7434.73	Transducer	7436.76	7426.76	Intermediate
03-B-13	06/14/2021	08:01	7434.73	Transducer	7436.76	7426.76	Intermediate
03-B-13	06/14/2021	09:01	7434.72	Transducer	7436.76	7426.76	Intermediate
03-B-13	06/14/2021	10:01	7434.72	Transducer	7436.76	7426.76	Intermediate
03-B-13	06/14/2021	11:01	7434.71	Transducer	7436.76	7426.76	Intermediate
03-B-13	06/14/2021	12:01	7434.71	Transducer	7436.76	7426.76	Intermediate
03-B-13	06/14/2021	13:01	7434.70	Transducer	7436.76	7426.76	Intermediate
03-B-13	06/14/2021	14:01	7434.70	Transducer	7436.76	7426.76	Intermediate
03-B-13	06/14/2021	15:01	7434.69	Transducer	7436.76	7426.76	Intermediate
03-B-13	06/14/2021	16:01	7434.69	Transducer	7436.76	7426.76	Intermediate
03-B-13	06/14/2021	17:01	7434.68	Transducer	7436.76	7426.76	Intermediate
03-B-13	06/14/2021	18:01	7434.67	Transducer	7436.76	7426.76	Intermediate
03-B-13	06/14/2021	19:01	7434.68	Transducer	7436.76	7426.76	Intermediate
03-B-13	06/14/2021	20:01	7434.66	Transducer	7436.76	7426.76	Intermediate
03-B-13	06/14/2021	21:01	7434.66	Transducer	7436.76	7426.76	Intermediate
03-B-13	06/14/2021	22:01	7434.66	Transducer	7436.76	7426.76	Intermediate
03-B-13	06/14/2021	23:01	7434.65	Transducer	7436.76	7426.76	Intermediate
03-B-13	06/15/2021	00:01	7434.65	Transducer	7436.76	7426.76	Intermediate
03-B-13	06/15/2021	01:01	7434.64	Transducer	7436.76	7426.76	Intermediate
03-B-13	06/15/2021	02:01	7434.63	Transducer	7436.76	7426.76	Intermediate
03-B-13	06/15/2021	03:01	7434.63	Transducer	7436.76	7426.76	Intermediate
03-B-13	06/15/2021	04:01	7434.62	Transducer	7436.76	7426.76	Intermediate
03-B-13	06/15/2021	05:01	7434.62	Transducer	7436.76	7426.76	Intermediate
03-B-13	06/15/2021	06:01	7434.61	Transducer	7436.76	7426.76	Intermediate
03-B-13	06/15/2021	07:01	7434.60	Transducer	7436.76	7426.76	Intermediate
03-B-13	06/15/2021	08:01	7434.59	Transducer	7436.76	7426.76	Intermediate
03-B-13	06/15/2021	09:01	7434.59	Transducer	7436.76	7426.76	Intermediate
03-B-13	06/15/2021	10:01	7434.58	Transducer	7436.76	7426.76	Intermediate

Location	Date	Time	Water Level (ft amsl)	Method	Top of Screen (ft amsl)	Bottom of Screen (ft amsl)	Zone
03-B-13	06/15/2021	11:01	7434.57	Transducer	7436.76	7426.76	Intermediate
03-B-13	06/15/2021	12:01	7434.57	Transducer	7436.76	7426.76	Intermediate
03-B-13	06/15/2021	13:01	7434.56	Transducer	7436.76	7426.76	Intermediate
03-B-13	06/15/2021	14:01	7434.55	Transducer	7436.76	7426.76	Intermediate
03-B-13	06/15/2021	15:01	7434.55	Transducer	7436.76	7426.76	Intermediate
03-B-13	06/15/2021	16:01	7434.54	Transducer	7436.76	7426.76	Intermediate
03-B-13	06/15/2021	17:01	7434.54	Transducer	7436.76	7426.76	Intermediate
03-B-13	06/15/2021	18:01	7434.53	Transducer	7436.76	7426.76	Intermediate
03-B-13	06/15/2021	19:01	7434.53	Transducer	7436.76	7426.76	Intermediate
03-B-13	06/15/2021	20:01	7434.52	Transducer	7436.76	7426.76	Intermediate
03-B-13	06/15/2021	21:01	7434.51	Transducer	7436.76	7426.76	Intermediate
03-B-13	06/15/2021	22:01	7434.51	Transducer	7436.76	7426.76	Intermediate
03-B-13	06/15/2021	23:01	7434.49	Transducer	7436.76	7426.76	Intermediate
03-B-13	06/16/2021	00:01	7434.49	Transducer	7436.76	7426.76	Intermediate
03-B-13	06/16/2021	01:01	7434.48	Transducer	7436.76	7426.76	Intermediate
03-B-13	06/16/2021	02:01	7434.48	Transducer	7436.76	7426.76	Intermediate
03-B-13	06/16/2021	03:01	7434.47	Transducer	7436.76	7426.76	Intermediate
03-B-13	06/16/2021	04:01	7434.47	Transducer	7436.76	7426.76	Intermediate
03-B-13	06/16/2021	05:01	7434.46	Transducer	7436.76	7426.76	Intermediate
03-B-13	06/16/2021	06:01	7434.45	Transducer	7436.76	7426.76	Intermediate
03-B-13	06/16/2021	07:01	7434.45	Transducer	7436.76	7426.76	Intermediate
03-B-13	06/16/2021	08:01	7434.44	Transducer	7436.76	7426.76	Intermediate
03-B-13	06/16/2021	09:01	7434.44	Transducer	7436.76	7426.76	Intermediate
03-B-13	06/16/2021	10:01	7434.43	Transducer	7436.76	7426.76	Intermediate
03-B-13	06/16/2021	11:01	7434.43	Transducer	7436.76	7426.76	Intermediate
03-B-13	06/16/2021	12:01	7434.43	Transducer	7436.76	7426.76	Intermediate
03-B-13	06/16/2021	13:01	7434.42	Transducer	7436.76	7426.76	Intermediate
03-B-13	06/16/2021	14:01	7434.42	Transducer	7436.76	7426.76	Intermediate
03-B-13	06/16/2021	15:01	7434.42	Transducer	7436.76	7426.76	Intermediate
03-B-13	06/16/2021	16:01	7434.41	Transducer	7436.76	7426.76	Intermediate
03-B-13	06/16/2021	17:01	7434.41	Transducer	7436.76	7426.76	Intermediate
03-B-13	06/16/2021	18:01	7434.41	Transducer	7436.76	7426.76	Intermediate
03-B-13	06/16/2021	19:01	7434.40	Transducer	7436.76	7426.76	Intermediate
03-B-13	06/16/2021	20:01	7434.40	Transducer	7436.76	7426.76	Intermediate
03-B-13	06/16/2021	21:01	7434.39	Transducer	7436.76	7426.76	Intermediate
03-B-13	06/16/2021	22:01	7434.39	Transducer	7436.76	7426.76	Intermediate
03-B-13	06/16/2021	23:01	7434.38	Transducer	7436.76	7426.76	Intermediate
03-B-13	06/17/2021	00:01	7434.38	Transducer	7436.76	7426.76	Intermediate
03-B-13	06/17/2021	01:01	7434.38	Transducer	7436.76	7426.76	Intermediate
03-B-13	06/17/2021	02:01	7434.37	Transducer	7436.76	7426.76	Intermediate
03-B-13	06/17/2021	03:01	7434.37	Transducer	7436.76	7426.76	Intermediate
03-B-13	06/17/2021	04:01	7434.36	Transducer	7436.76	7426.76	Intermediate
03-B-13	06/17/2021	05:01	7434.36	Transducer	7436.76	7426.76	Intermediate
03-B-13	06/17/2021	06:01	7434.36	Transducer	7436.76	7426.76	Intermediate
03-B-13	06/17/2021	07:01	7434.35	Transducer	7436.76	7426.76	Intermediate

Location	Date	Time	Water Level (ft amsl)	Method	Top of Screen (ft amsl)	Bottom of Screen (ft amsl)	Zone
03-B-13	06/17/2021	08:01	7434.34	Transducer	7436.76	7426.76	Intermediate
03-B-13	06/17/2021	09:01	7434.34	Transducer	7436.76	7426.76	Intermediate
03-B-13	06/17/2021	10:01	7434.33	Transducer	7436.76	7426.76	Intermediate
03-B-13	06/17/2021	11:01	7434.33	Transducer	7436.76	7426.76	Intermediate
03-B-13	06/17/2021	12:01	7434.32	Transducer	7436.76	7426.76	Intermediate
03-B-13	06/17/2021	13:01	7434.32	Transducer	7436.76	7426.76	Intermediate
03-B-13	06/17/2021	14:01	7434.32	Transducer	7436.76	7426.76	Intermediate
03-B-13	06/17/2021	15:01	7434.32	Transducer	7436.76	7426.76	Intermediate
03-B-13	06/17/2021	16:01	7434.31	Transducer	7436.76	7426.76	Intermediate
03-B-13	06/17/2021	17:01	7434.30	Transducer	7436.76	7426.76	Intermediate
03-B-13	06/17/2021	18:01	7434.30	Transducer	7436.76	7426.76	Intermediate
03-B-13	06/17/2021	19:01	7434.30	Transducer	7436.76	7426.76	Intermediate
03-B-13	06/17/2021	20:01	7434.30	Transducer	7436.76	7426.76	Intermediate
03-B-13	06/17/2021	21:01	7434.29	Transducer	7436.76	7426.76	Intermediate
03-B-13	06/17/2021	22:01	7434.28	Transducer	7436.76	7426.76	Intermediate
03-B-13	06/17/2021	23:01	7434.27	Transducer	7436.76	7426.76	Intermediate
03-B-13	06/18/2021	00:01	7434.27	Transducer	7436.76	7426.76	Intermediate
03-B-13	06/18/2021	01:01	7434.27	Transducer	7436.76	7426.76	Intermediate
03-B-13	06/18/2021	02:01	7434.26	Transducer	7436.76	7426.76	Intermediate
03-B-13	06/18/2021	03:01	7434.27	Transducer	7436.76	7426.76	Intermediate
03-B-13	06/18/2021	04:01	7434.26	Transducer	7436.76	7426.76	Intermediate
03-B-13	06/18/2021	05:01	7434.27	Transducer	7436.76	7426.76	Intermediate
03-B-13	06/18/2021	06:01	7434.27	Transducer	7436.76	7426.76	Intermediate
03-B-13	06/18/2021	07:01	7434.28	Transducer	7436.76	7426.76	Intermediate
03-B-13	06/18/2021	08:01	7434.30	Transducer	7436.76	7426.76	Intermediate
03-B-13	06/18/2021	09:01	7434.31	Transducer	7436.76	7426.76	Intermediate
03-B-13	06/18/2021	10:01	7434.33	Transducer	7436.76	7426.76	Intermediate
03-B-13	06/18/2021	11:01	7434.35	Transducer	7436.76	7426.76	Intermediate
03-B-13	06/18/2021	12:01	7434.37	Transducer	7436.76	7426.76	Intermediate
03-B-13	06/18/2021	13:01	7434.40	Transducer	7436.76	7426.76	Intermediate
03-B-13	06/18/2021	14:01	7434.42	Transducer	7436.76	7426.76	Intermediate
03-B-13	06/18/2021	15:01	7434.45	Transducer	7436.76	7426.76	Intermediate
03-B-13	06/18/2021	16:01	7434.51	Transducer	7436.76	7426.76	Intermediate
03-B-13	06/18/2021	17:01	7434.58	Transducer	7436.76	7426.76	Intermediate
03-B-13	06/18/2021	18:01	7434.61	Transducer	7436.76	7426.76	Intermediate
03-B-13	06/18/2021	19:01	7434.61	Transducer	7436.76	7426.76	Intermediate
03-B-13	06/18/2021	20:01	7434.61	Transducer	7436.76	7426.76	Intermediate
03-B-13	06/18/2021	21:01	7434.64	Transducer	7436.76	7426.76	Intermediate
03-B-13	06/18/2021	22:01	7434.67	Transducer	7436.76	7426.76	Intermediate
03-B-13	06/18/2021	23:01	7434.71	Transducer	7436.76	7426.76	Intermediate
03-B-13	06/19/2021	00:01	7434.74	Transducer	7436.76	7426.76	Intermediate
03-B-13	06/19/2021	01:01	7434.78	Transducer	7436.76	7426.76	Intermediate
03-B-13	06/19/2021	02:01	7434.80	Transducer	7436.76	7426.76	Intermediate
03-B-13	06/19/2021	03:01	7434.83	Transducer	7436.76	7426.76	Intermediate
03-B-13	06/19/2021	04:01	7434.86	Transducer	7436.76	7426.76	Intermediate

Location	Date	Time	Water Level (ft amsl)	Method	Top of Screen (ft amsl)	Bottom of Screen (ft amsl)	Zone
03-B-13	06/19/2021	05:01	7434.87	Transducer	7436.76	7426.76	Intermediate
03-B-13	06/19/2021	06:01	7434.89	Transducer	7436.76	7426.76	Intermediate
03-B-13	06/19/2021	07:01	7434.91	Transducer	7436.76	7426.76	Intermediate
03-B-13	06/19/2021	08:01	7434.93	Transducer	7436.76	7426.76	Intermediate
03-B-13	06/19/2021	09:01	7434.93	Transducer	7436.76	7426.76	Intermediate
03-B-13	06/19/2021	10:01	7434.95	Transducer	7436.76	7426.76	Intermediate
03-B-13	06/19/2021	11:01	7434.97	Transducer	7436.76	7426.76	Intermediate
03-B-13	06/19/2021	12:01	7434.98	Transducer	7436.76	7426.76	Intermediate
03-B-13	06/19/2021	13:01	7434.99	Transducer	7436.76	7426.76	Intermediate
03-B-13	06/19/2021	14:01	7435.00	Transducer	7436.76	7426.76	Intermediate
03-B-13	06/19/2021	15:01	7435.01	Transducer	7436.76	7426.76	Intermediate
03-B-13	06/19/2021	16:01	7435.03	Transducer	7436.76	7426.76	Intermediate
03-B-13	06/19/2021	17:01	7435.04	Transducer	7436.76	7426.76	Intermediate
03-B-13	06/19/2021	18:01	7435.06	Transducer	7436.76	7426.76	Intermediate
03-B-13	06/19/2021	19:01	7435.08	Transducer	7436.76	7426.76	Intermediate
03-B-13	06/19/2021	20:01	7435.10	Transducer	7436.76	7426.76	Intermediate
03-B-13	06/19/2021	21:01	7435.12	Transducer	7436.76	7426.76	Intermediate
03-B-13	06/19/2021	22:01	7435.15	Transducer	7436.76	7426.76	Intermediate
03-B-13	06/19/2021	23:01	7435.18	Transducer	7436.76	7426.76	Intermediate
03-B-13	06/20/2021	00:01	7435.20	Transducer	7436.76	7426.76	Intermediate
03-B-13	06/20/2021	01:01	7435.21	Transducer	7436.76	7426.76	Intermediate
03-B-13	06/20/2021	02:01	7435.23	Transducer	7436.76	7426.76	Intermediate
03-B-13	06/20/2021	03:01	7435.24	Transducer	7436.76	7426.76	Intermediate
03-B-13	06/20/2021	04:01	7435.25	Transducer	7436.76	7426.76	Intermediate
03-B-13	06/20/2021	05:01	7435.27	Transducer	7436.76	7426.76	Intermediate
03-B-13	06/20/2021	06:01	7435.28	Transducer	7436.76	7426.76	Intermediate
03-B-13	06/20/2021	07:01	7435.28	Transducer	7436.76	7426.76	Intermediate
03-B-13	06/20/2021	08:01	7435.29	Transducer	7436.76	7426.76	Intermediate
03-B-13	06/20/2021	09:01	7435.29	Transducer	7436.76	7426.76	Intermediate
03-B-13	06/20/2021	10:01	7435.30	Transducer	7436.76	7426.76	Intermediate
03-B-13	06/20/2021	11:01	7435.31	Transducer	7436.76	7426.76	Intermediate
03-B-13	06/20/2021	12:01	7435.31	Transducer	7436.76	7426.76	Intermediate
03-B-13	06/20/2021	13:01	7435.31	Transducer	7436.76	7426.76	Intermediate
03-B-13	06/20/2021	14:01	7435.31	Transducer	7436.76	7426.76	Intermediate
03-B-13	06/20/2021	15:01	7435.32	Transducer	7436.76	7426.76	Intermediate
03-B-13	06/20/2021	16:01	7435.31	Transducer	7436.76	7426.76	Intermediate
03-B-13	06/20/2021	17:01	7435.32	Transducer	7436.76	7426.76	Intermediate
03-B-13	06/20/2021	18:01	7435.32	Transducer	7436.76	7426.76	Intermediate
03-B-13	06/20/2021	19:01	7435.31	Transducer	7436.76	7426.76	Intermediate
03-B-13	06/20/2021	20:01	7435.31	Transducer	7436.76	7426.76	Intermediate
03-B-13	06/20/2021	21:01	7435.30	Transducer	7436.76	7426.76	Intermediate
03-B-13	06/20/2021	22:01	7435.30	Transducer	7436.76	7426.76	Intermediate
03-B-13	06/20/2021	23:01	7435.29	Transducer	7436.76	7426.76	Intermediate
03-B-13	06/21/2021	00:01	7435.29	Transducer	7436.76	7426.76	Intermediate
03-B-13	06/21/2021	01:01	7435.28	Transducer	7436.76	7426.76	Intermediate

Location	Date	Time	Water Level (ft amsl)	Method	Top of Screen (ft amsl)	Bottom of Screen (ft amsl)	Zone
03-B-13	06/21/2021	02:01	7435.27	Transducer	7436.76	7426.76	Intermediate
03-B-13	06/21/2021	03:01	7435.26	Transducer	7436.76	7426.76	Intermediate
03-B-13	06/21/2021	04:01	7435.26	Transducer	7436.76	7426.76	Intermediate
03-B-13	06/21/2021	05:01	7435.25	Transducer	7436.76	7426.76	Intermediate
03-B-13	06/21/2021	06:01	7435.25	Transducer	7436.76	7426.76	Intermediate
03-B-13	06/21/2021	07:01	7435.24	Transducer	7436.76	7426.76	Intermediate
03-B-13	06/21/2021	08:01	7435.23	Transducer	7436.76	7426.76	Intermediate
03-B-13	06/21/2021	09:01	7435.22	Transducer	7436.76	7426.76	Intermediate
03-B-13	06/21/2021	10:01	7435.21	Transducer	7436.76	7426.76	Intermediate
03-B-13	06/21/2021	11:01	7435.21	Transducer	7436.76	7426.76	Intermediate
03-B-13	06/21/2021	12:01	7435.20	Transducer	7436.76	7426.76	Intermediate
03-B-13	06/21/2021	13:01	7435.19	Transducer	7436.76	7426.76	Intermediate
03-B-13	06/21/2021	14:01	7435.19	Transducer	7436.76	7426.76	Intermediate
03-B-13	06/21/2021	15:01	7435.18	Transducer	7436.76	7426.76	Intermediate
03-B-13	06/21/2021	16:01	7435.17	Transducer	7436.76	7426.76	Intermediate
03-B-13	06/21/2021	17:01	7435.16	Transducer	7436.76	7426.76	Intermediate
03-B-13	06/21/2021	18:01	7435.16	Transducer	7436.76	7426.76	Intermediate
03-B-13	06/21/2021	19:01	7435.15	Transducer	7436.76	7426.76	Intermediate
03-B-13	06/21/2021	20:01	7435.14	Transducer	7436.76	7426.76	Intermediate
03-B-13	06/21/2021	21:01	7435.13	Transducer	7436.76	7426.76	Intermediate
03-B-13	06/21/2021	22:01	7435.13	Transducer	7436.76	7426.76	Intermediate
03-B-13	06/21/2021	23:01	7435.12	Transducer	7436.76	7426.76	Intermediate
03-B-13	06/22/2021	00:01	7435.11	Transducer	7436.76	7426.76	Intermediate
03-B-13	06/22/2021	01:01	7435.10	Transducer	7436.76	7426.76	Intermediate
03-B-13	06/22/2021	02:01	7435.09	Transducer	7436.76	7426.76	Intermediate
03-B-13	06/22/2021	03:01	7435.09	Transducer	7436.76	7426.76	Intermediate
03-B-13	06/22/2021	04:01	7435.07	Transducer	7436.76	7426.76	Intermediate
03-B-13	06/22/2021	05:01	7435.07	Transducer	7436.76	7426.76	Intermediate
03-B-13	06/22/2021	06:01	7435.06	Transducer	7436.76	7426.76	Intermediate
03-B-13	06/22/2021	07:01	7435.05	Transducer	7436.76	7426.76	Intermediate
03-B-13	06/22/2021	08:01	7435.04	Transducer	7436.76	7426.76	Intermediate
03-B-13	06/22/2021	09:01	7435.04	Transducer	7436.76	7426.76	Intermediate
03-B-13	06/22/2021	10:01	7435.03	Transducer	7436.76	7426.76	Intermediate
03-B-13	06/22/2021	11:01	7435.02	Transducer	7436.76	7426.76	Intermediate
03-B-13	06/22/2021	12:01	7435.01	Transducer	7436.76	7426.76	Intermediate
03-B-13	06/22/2021	13:01	7435.01	Transducer	7436.76	7426.76	Intermediate
03-B-13	06/22/2021	14:01	7435.00	Transducer	7436.76	7426.76	Intermediate
03-B-13	06/22/2021	15:01	7435.00	Transducer	7436.76	7426.76	Intermediate
03-B-13	06/22/2021	16:01	7434.99	Transducer	7436.76	7426.76	Intermediate
03-B-13	06/22/2021	17:01	7434.99	Transducer	7436.76	7426.76	Intermediate
03-B-13	06/22/2021	18:01	7434.98	Transducer	7436.76	7426.76	Intermediate
03-B-13	06/22/2021	19:01	7434.98	Transducer	7436.76	7426.76	Intermediate
03-B-13	06/22/2021	20:01	7434.96	Transducer	7436.76	7426.76	Intermediate
03-B-13	06/22/2021	21:01	7434.97	Transducer	7436.76	7426.76	Intermediate
03-B-13	06/22/2021	22:01	7434.95	Transducer	7436.76	7426.76	Intermediate

Location	Date	Time	Water Level (ft amsl)	Method	Top of Screen (ft amsl)	Bottom of Screen (ft amsl)	Zone
03-B-13	06/22/2021	23:01	7434.95	Transducer	7436.76	7426.76	Intermediate
03-B-13	06/23/2021	00:01	7434.94	Transducer	7436.76	7426.76	Intermediate
03-B-13	06/23/2021	01:01	7434.94	Transducer	7436.76	7426.76	Intermediate
03-B-13	06/23/2021	02:01	7434.93	Transducer	7436.76	7426.76	Intermediate
03-B-13	06/23/2021	03:01	7434.93	Transducer	7436.76	7426.76	Intermediate
03-B-13	06/23/2021	04:01	7434.91	Transducer	7436.76	7426.76	Intermediate
03-B-13	06/23/2021	05:01	7434.91	Transducer	7436.76	7426.76	Intermediate
03-B-13	06/23/2021	06:01	7434.90	Transducer	7436.76	7426.76	Intermediate
03-B-13	06/23/2021	07:01	7434.90	Transducer	7436.76	7426.76	Intermediate
03-B-13	06/23/2021	08:01	7434.90	Transducer	7436.76	7426.76	Intermediate
03-B-13	06/23/2021	09:01	7434.88	Transducer	7436.76	7426.76	Intermediate
03-B-13	06/23/2021	10:01	7434.88	Transducer	7436.76	7426.76	Intermediate
03-B-13	06/23/2021	11:01	7434.87	Transducer	7436.76	7426.76	Intermediate
03-B-13	06/23/2021	12:01	7434.86	Transducer	7436.76	7426.76	Intermediate
03-B-13	06/23/2021	13:01	7434.86	Transducer	7436.76	7426.76	Intermediate
03-B-13	06/23/2021	14:01	7434.86	Transducer	7436.76	7426.76	Intermediate
03-B-13	06/23/2021	15:01	7434.85	Transducer	7436.76	7426.76	Intermediate
03-B-13	06/23/2021	16:01	7434.84	Transducer	7436.76	7426.76	Intermediate
03-B-13	06/23/2021	17:01	7434.83	Transducer	7436.76	7426.76	Intermediate
03-B-13	06/23/2021	18:01	7434.82	Transducer	7436.76	7426.76	Intermediate
03-B-13	06/23/2021	19:01	7434.82	Transducer	7436.76	7426.76	Intermediate
03-B-13	06/23/2021	20:01	7434.81	Transducer	7436.76	7426.76	Intermediate
03-B-13	06/23/2021	21:01	7434.81	Transducer	7436.76	7426.76	Intermediate
03-B-13	06/23/2021	22:01	7434.80	Transducer	7436.76	7426.76	Intermediate
03-B-13	06/23/2021	23:01	7434.80	Transducer	7436.76	7426.76	Intermediate
03-B-13	06/24/2021	00:01	7434.79	Transducer	7436.76	7426.76	Intermediate
03-B-13	06/24/2021	01:01	7434.78	Transducer	7436.76	7426.76	Intermediate
03-B-13	06/24/2021	02:01	7434.77	Transducer	7436.76	7426.76	Intermediate
03-B-13	06/24/2021	03:01	7434.77	Transducer	7436.76	7426.76	Intermediate
03-B-13	06/24/2021	04:01	7434.76	Transducer	7436.76	7426.76	Intermediate
03-B-13	06/24/2021	05:01	7434.76	Transducer	7436.76	7426.76	Intermediate
03-B-13	06/24/2021	06:01	7434.75	Transducer	7436.76	7426.76	Intermediate
03-B-13	06/24/2021	07:01	7434.75	Transducer	7436.76	7426.76	Intermediate
03-B-13	06/24/2021	08:01	7434.74	Transducer	7436.76	7426.76	Intermediate
03-B-13	06/24/2021	09:01	7434.74	Transducer	7436.76	7426.76	Intermediate
03-B-13	06/24/2021	10:01	7434.75	Transducer	7436.76	7426.76	Intermediate
03-B-13	06/24/2021	11:01	7434.74	Transducer	7436.76	7426.76	Intermediate
03-B-13	06/24/2021	12:01	7434.74	Transducer	7436.76	7426.76	Intermediate
03-B-13	06/24/2021	13:01	7434.75	Transducer	7436.76	7426.76	Intermediate
03-B-13	06/24/2021	14:01	7434.76	Transducer	7436.76	7426.76	Intermediate
03-B-13	06/24/2021	15:01	7434.76	Transducer	7436.76	7426.76	Intermediate
03-B-13	06/24/2021	16:01	7434.76	Transducer	7436.76	7426.76	Intermediate
03-B-13	06/24/2021	17:01	7434.77	Transducer	7436.76	7426.76	Intermediate
03-B-13	06/24/2021	18:01	7434.77	Transducer	7436.76	7426.76	Intermediate
03-B-13	06/24/2021	19:01	7434.77	Transducer	7436.76	7426.76	Intermediate

Location	Date	Time	Water Level (ft amsl)	Method	Top of Screen (ft amsl)	Bottom of Screen (ft amsl)	Zone
03-B-13	06/24/2021	20:01	7434.78	Transducer	7436.76	7426.76	Intermediate
03-B-13	06/24/2021	21:01	7434.79	Transducer	7436.76	7426.76	Intermediate
03-B-13	06/24/2021	22:01	7434.80	Transducer	7436.76	7426.76	Intermediate
03-B-13	06/24/2021	23:01	7434.82	Transducer	7436.76	7426.76	Intermediate
03-B-13	06/25/2021	00:01	7434.85	Transducer	7436.76	7426.76	Intermediate
03-B-13	06/25/2021	01:01	7434.88	Transducer	7436.76	7426.76	Intermediate
03-B-13	06/25/2021	02:01	7434.91	Transducer	7436.76	7426.76	Intermediate
03-B-13	06/25/2021	03:01	7434.96	Transducer	7436.76	7426.76	Intermediate
03-B-13	06/25/2021	04:01	7434.99	Transducer	7436.76	7426.76	Intermediate
03-B-13	06/25/2021	05:01	7435.04	Transducer	7436.76	7426.76	Intermediate
03-B-13	06/25/2021	06:01	7435.09	Transducer	7436.76	7426.76	Intermediate
03-B-13	06/25/2021	07:01	7435.14	Transducer	7436.76	7426.76	Intermediate
03-B-13	06/25/2021	08:01	7435.18	Transducer	7436.76	7426.76	Intermediate
03-B-13	06/25/2021	09:01	7435.20	Transducer	7436.76	7426.76	Intermediate
03-B-13	06/25/2021	10:01	7435.23	Transducer	7436.76	7426.76	Intermediate
03-B-13	06/25/2021	11:01	7435.26	Transducer	7436.76	7426.76	Intermediate
03-B-13	06/25/2021	12:01	7435.27	Transducer	7436.76	7426.76	Intermediate
03-B-13	06/25/2021	13:01	7435.30	Transducer	7436.76	7426.76	Intermediate
03-B-13	06/25/2021	14:01	7435.31	Transducer	7436.76	7426.76	Intermediate
03-B-13	06/25/2021	15:01	7435.33	Transducer	7436.76	7426.76	Intermediate
03-B-13	06/25/2021	16:01	7435.33	Transducer	7436.76	7426.76	Intermediate
03-B-13	06/25/2021	17:01	7435.35	Transducer	7436.76	7426.76	Intermediate
03-B-13	06/25/2021	18:01	7435.35	Transducer	7436.76	7426.76	Intermediate
03-B-13	06/25/2021	19:01	7435.36	Transducer	7436.76	7426.76	Intermediate
03-B-13	06/25/2021	20:01	7435.36	Transducer	7436.76	7426.76	Intermediate
03-B-13	06/25/2021	21:01	7435.37	Transducer	7436.76	7426.76	Intermediate
03-B-13	06/25/2021	22:01	7435.37	Transducer	7436.76	7426.76	Intermediate
03-B-13	06/25/2021	23:01	7435.37	Transducer	7436.76	7426.76	Intermediate
03-B-13	06/26/2021	00:01	7435.37	Transducer	7436.76	7426.76	Intermediate
03-B-13	06/26/2021	01:01	7435.37	Transducer	7436.76	7426.76	Intermediate
03-B-13	06/26/2021	02:01	7435.37	Transducer	7436.76	7426.76	Intermediate
03-B-13	06/26/2021	03:01	7435.37	Transducer	7436.76	7426.76	Intermediate
03-B-13	06/26/2021	04:01	7435.36	Transducer	7436.76	7426.76	Intermediate
03-B-13	06/26/2021	05:01	7435.35	Transducer	7436.76	7426.76	Intermediate
03-B-13	06/26/2021	06:01	7435.35	Transducer	7436.76	7426.76	Intermediate
03-B-13	06/26/2021	07:01	7435.34	Transducer	7436.76	7426.76	Intermediate
03-B-13	06/26/2021	08:01	7435.34	Transducer	7436.76	7426.76	Intermediate
03-B-13	06/26/2021	09:01	7435.33	Transducer	7436.76	7426.76	Intermediate
03-B-13	06/26/2021	10:01	7435.33	Transducer	7436.76	7426.76	Intermediate
03-B-13	06/26/2021	11:01	7435.31	Transducer	7436.76	7426.76	Intermediate
03-B-13	06/26/2021	12:01	7435.31	Transducer	7436.76	7426.76	Intermediate
03-B-13	06/26/2021	13:01	7435.30	Transducer	7436.76	7426.76	Intermediate
03-B-13	06/26/2021	14:01	7435.30	Transducer	7436.76	7426.76	Intermediate
03-B-13	06/26/2021	15:01	7435.29	Transducer	7436.76	7426.76	Intermediate
03-B-13	06/26/2021	16:01	7435.28	Transducer	7436.76	7426.76	Intermediate

Location	Date	Time	Water Level (ft amsl)	Method	Top of Screen (ft amsl)	Bottom of Screen (ft amsl)	Zone
03-B-13	06/26/2021	17:01	7435.27	Transducer	7436.76	7426.76	Intermediate
03-B-13	06/26/2021	18:01	7435.26	Transducer	7436.76	7426.76	Intermediate
03-B-13	06/26/2021	19:01	7435.26	Transducer	7436.76	7426.76	Intermediate
03-B-13	06/26/2021	20:01	7435.25	Transducer	7436.76	7426.76	Intermediate
03-B-13	06/26/2021	21:01	7435.24	Transducer	7436.76	7426.76	Intermediate
03-B-13	06/26/2021	22:01	7435.23	Transducer	7436.76	7426.76	Intermediate
03-B-13	06/26/2021	23:01	7435.23	Transducer	7436.76	7426.76	Intermediate
03-B-13	06/27/2021	00:01	7435.22	Transducer	7436.76	7426.76	Intermediate
03-B-13	06/27/2021	01:01	7435.22	Transducer	7436.76	7426.76	Intermediate
03-B-13	06/27/2021	02:01	7435.22	Transducer	7436.76	7426.76	Intermediate
03-B-13	06/27/2021	03:01	7435.22	Transducer	7436.76	7426.76	Intermediate
03-B-13	06/27/2021	04:01	7435.23	Transducer	7436.76	7426.76	Intermediate
03-B-13	06/27/2021	05:01	7435.24	Transducer	7436.76	7426.76	Intermediate
03-B-13	06/27/2021	06:01	7435.25	Transducer	7436.76	7426.76	Intermediate
03-B-13	06/27/2021	07:01	7435.25	Transducer	7436.76	7426.76	Intermediate
03-B-13	06/27/2021	08:01	7435.27	Transducer	7436.76	7426.76	Intermediate
03-B-13	06/27/2021	09:01	7435.29	Transducer	7436.76	7426.76	Intermediate
03-B-13	06/27/2021	10:01	7435.32	Transducer	7436.76	7426.76	Intermediate
03-B-13	06/27/2021	11:01	7435.35	Transducer	7436.76	7426.76	Intermediate
03-B-13	06/27/2021	12:01	7435.39	Transducer	7436.76	7426.76	Intermediate
03-B-13	06/27/2021	13:01	7435.44	Transducer	7436.76	7426.76	Intermediate
03-B-13	06/27/2021	14:01	7435.48	Transducer	7436.76	7426.76	Intermediate
03-B-13	06/27/2021	15:01	7435.50	Transducer	7436.76	7426.76	Intermediate
03-B-13	06/27/2021	16:01	7435.51	Transducer	7436.76	7426.76	Intermediate
03-B-13	06/27/2021	17:01	7435.53	Transducer	7436.76	7426.76	Intermediate
03-B-13	06/27/2021	18:01	7435.55	Transducer	7436.76	7426.76	Intermediate
03-B-13	06/27/2021	19:01	7435.58	Transducer	7436.76	7426.76	Intermediate
03-B-13	06/27/2021	20:01	7435.59	Transducer	7436.76	7426.76	Intermediate
03-B-13	06/27/2021	21:01	7435.62	Transducer	7436.76	7426.76	Intermediate
03-B-13	06/27/2021	22:01	7435.64	Transducer	7436.76	7426.76	Intermediate
03-B-13	06/27/2021	23:01	7435.65	Transducer	7436.76	7426.76	Intermediate
03-B-13	06/28/2021	00:01	7435.67	Transducer	7436.76	7426.76	Intermediate
03-B-13	06/28/2021	01:01	7435.69	Transducer	7436.76	7426.76	Intermediate
03-B-13	06/28/2021	02:01	7435.69	Transducer	7436.76	7426.76	Intermediate
03-B-13	06/28/2021	03:01	7435.71	Transducer	7436.76	7426.76	Intermediate
03-B-13	06/28/2021	04:01	7435.72	Transducer	7436.76	7426.76	Intermediate
03-B-13	06/28/2021	05:01	7435.74	Transducer	7436.76	7426.76	Intermediate
03-B-13	06/28/2021	06:01	7435.74	Transducer	7436.76	7426.76	Intermediate
03-B-13	06/28/2021	07:01	7435.75	Transducer	7436.76	7426.76	Intermediate
03-B-13	06/28/2021	08:01	7435.77	Transducer	7436.76	7426.76	Intermediate
03-B-13	06/28/2021	09:01	7435.77	Transducer	7436.76	7426.76	Intermediate
03-B-13	06/28/2021	10:01	7435.77	Transducer	7436.76	7426.76	Intermediate
03-B-13	06/28/2021	11:01	7435.77	Transducer	7436.76	7426.76	Intermediate
03-B-13	06/28/2021	12:01	7435.77	Transducer	7436.76	7426.76	Intermediate
03-B-13	06/28/2021	13:01	7435.76	Transducer	7436.76	7426.76	Intermediate

Location	Date	Time	Water Level (ft amsl)	Method	Top of Screen (ft amsl)	Bottom of Screen (ft amsl)	Zone
03-B-13	06/28/2021	14:01	7435.76	Transducer	7436.76	7426.76	Intermediate
03-B-13	06/28/2021	15:01	7435.76	Transducer	7436.76	7426.76	Intermediate
03-B-13	06/28/2021	16:01	7435.75	Transducer	7436.76	7426.76	Intermediate
03-B-13	06/28/2021	17:01	7435.75	Transducer	7436.76	7426.76	Intermediate
03-B-13	06/28/2021	18:01	7435.75	Transducer	7436.76	7426.76	Intermediate
03-B-13	06/28/2021	19:01	7435.76	Transducer	7436.76	7426.76	Intermediate
03-B-13	06/28/2021	20:01	7435.76	Transducer	7436.76	7426.76	Intermediate
03-B-13	06/28/2021	21:01	7435.78	Transducer	7436.76	7426.76	Intermediate
03-B-13	06/28/2021	22:01	7435.78	Transducer	7436.76	7426.76	Intermediate
03-B-13	06/28/2021	23:01	7435.78	Transducer	7436.76	7426.76	Intermediate
03-B-13	06/29/2021	00:01	7435.79	Transducer	7436.76	7426.76	Intermediate
03-B-13	06/29/2021	01:01	7435.79	Transducer	7436.76	7426.76	Intermediate
03-B-13	06/29/2021	02:01	7435.79	Transducer	7436.76	7426.76	Intermediate
03-B-13	06/29/2021	03:01	7435.79	Transducer	7436.76	7426.76	Intermediate
03-B-13	06/29/2021	04:01	7435.79	Transducer	7436.76	7426.76	Intermediate
03-B-13	06/29/2021	05:01	7435.80	Transducer	7436.76	7426.76	Intermediate
03-B-13	06/29/2021	06:01	7435.80	Transducer	7436.76	7426.76	Intermediate
03-B-13	06/29/2021	07:01	7435.81	Transducer	7436.76	7426.76	Intermediate
03-B-13	06/29/2021	08:01	7435.82	Transducer	7436.76	7426.76	Intermediate
03-B-13	06/29/2021	09:01	7435.82	Transducer	7436.76	7426.76	Intermediate
03-B-13	06/29/2021	10:01	7435.83	Transducer	7436.76	7426.76	Intermediate
03-B-13	06/29/2021	11:01	7435.83	Transducer	7436.76	7426.76	Intermediate
03-B-13	06/29/2021	12:01	7435.84	Transducer	7436.76	7426.76	Intermediate
03-B-13	06/29/2021	13:01	7435.85	Transducer	7436.76	7426.76	Intermediate
03-B-13	06/29/2021	14:01	7435.85	Transducer	7436.76	7426.76	Intermediate
03-B-13	06/29/2021	15:01	7435.86	Transducer	7436.76	7426.76	Intermediate
03-B-13	06/29/2021	16:01	7435.86	Transducer	7436.76	7426.76	Intermediate
03-B-13	06/29/2021	17:01	7435.87	Transducer	7436.76	7426.76	Intermediate
03-B-13	06/29/2021	18:01	7435.87	Transducer	7436.76	7426.76	Intermediate
03-B-13	06/29/2021	19:01	7435.87	Transducer	7436.76	7426.76	Intermediate
03-B-13	06/29/2021	20:01	7435.88	Transducer	7436.76	7426.76	Intermediate
03-B-13	06/29/2021	21:01	7435.90	Transducer	7436.76	7426.76	Intermediate
03-B-13	06/29/2021	22:01	7435.90	Transducer	7436.76	7426.76	Intermediate
03-B-13	06/29/2021	23:01	7435.90	Transducer	7436.76	7426.76	Intermediate
03-B-13	06/30/2021	00:01	7435.89	Transducer	7436.76	7426.76	Intermediate
03-B-13	06/30/2021	01:01	7435.90	Transducer	7436.76	7426.76	Intermediate
03-B-13	06/30/2021	02:01	7435.91	Transducer	7436.76	7426.76	Intermediate
03-B-13	06/30/2021	03:01	7435.91	Transducer	7436.76	7426.76	Intermediate
03-B-13	06/30/2021	04:01	7435.90	Transducer	7436.76	7426.76	Intermediate
03-B-13	06/30/2021	05:01	7435.91	Transducer	7436.76	7426.76	Intermediate
03-B-13	06/30/2021	06:01	7435.91	Transducer	7436.76	7426.76	Intermediate
03-B-13	06/30/2021	07:01	7435.92	Transducer	7436.76	7426.76	Intermediate
03-B-13	06/30/2021	08:01	7435.92	Transducer	7436.76	7426.76	Intermediate
03-B-13	06/30/2021	09:01	7435.92	Transducer	7436.76	7426.76	Intermediate
03-B-13	06/30/2021	10:01	7435.92	Transducer	7436.76	7426.76	Intermediate

Location	Date	Time	Water Level (ft amsl)	Method	Top of Screen (ft amsl)	Bottom of Screen (ft amsl)	Zone
03-B-13	06/30/2021	11:01	7435.92	Transducer	7436.76	7426.76	Intermediate
03-B-13	06/30/2021	12:01	7435.91	Transducer	7436.76	7426.76	Intermediate
03-B-13	06/30/2021	13:01	7435.92	Transducer	7436.76	7426.76	Intermediate
03-B-13	06/30/2021	14:01	7435.92	Transducer	7436.76	7426.76	Intermediate
03-B-13	06/30/2021	15:01	7435.91	Transducer	7436.76	7426.76	Intermediate
03-B-13	06/30/2021	16:01	7435.92	Transducer	7436.76	7426.76	Intermediate
03-B-13	06/30/2021	17:01	7435.91	Transducer	7436.76	7426.76	Intermediate
03-B-13	06/30/2021	18:01	7435.92	Transducer	7436.76	7426.76	Intermediate
03-B-13	06/30/2021	19:01	7435.92	Transducer	7436.76	7426.76	Intermediate
03-B-13	06/30/2021	20:01	7435.92	Transducer	7436.76	7426.76	Intermediate
03-B-13	06/30/2021	21:01	7435.93	Transducer	7436.76	7426.76	Intermediate
03-B-13	06/30/2021	22:01	7435.93	Transducer	7436.76	7426.76	Intermediate
03-B-13	06/30/2021	23:01	7435.93	Transducer	7436.76	7426.76	Intermediate
PCI-2	07/01/2020	00:01	6407.44	Transducer	6408.95	6398.95	Intermediate
PCI-2	07/01/2020	01:01	6407.44	Transducer	6408.95	6398.95	Intermediate
PCI-2	07/01/2020	02:01	6407.44	Transducer	6408.95	6398.95	Intermediate
PCI-2	07/01/2020	03:01	6407.43	Transducer	6408.95	6398.95	Intermediate
PCI-2	07/01/2020	04:01	6407.44	Transducer	6408.95	6398.95	Intermediate
PCI-2	07/01/2020	05:01	6407.42	Transducer	6408.95	6398.95	Intermediate
PCI-2	07/01/2020	06:01	6407.41	Transducer	6408.95	6398.95	Intermediate
PCI-2	07/01/2020	07:01	6407.40	Transducer	6408.95	6398.95	Intermediate
PCI-2	07/01/2020	08:01	6407.39	Transducer	6408.95	6398.95	Intermediate
PCI-2	07/01/2020	09:01	6407.40	Transducer	6408.95	6398.95	Intermediate
PCI-2	07/01/2020	10:01	6407.40	Transducer	6408.95	6398.95	Intermediate
PCI-2	07/01/2020	11:01	6407.41	Transducer	6408.95	6398.95	Intermediate
PCI-2	07/01/2020	12:01	6407.42	Transducer	6408.95	6398.95	Intermediate
PCI-2	07/01/2020	13:01	6407.43	Transducer	6408.95	6398.95	Intermediate
PCI-2	07/01/2020	14:01	6407.45	Transducer	6408.95	6398.95	Intermediate
PCI-2	07/01/2020	15:01	6407.46	Transducer	6408.95	6398.95	Intermediate
PCI-2	07/01/2020	16:01	6407.48	Transducer	6408.95	6398.95	Intermediate
PCI-2	07/01/2020	17:01	6407.49	Transducer	6408.95	6398.95	Intermediate
PCI-2	07/01/2020	18:01	6407.49	Transducer	6408.95	6398.95	Intermediate
PCI-2	07/01/2020	19:01	6407.48	Transducer	6408.95	6398.95	Intermediate
PCI-2	07/01/2020	20:01	6407.46	Transducer	6408.95	6398.95	Intermediate
PCI-2	07/01/2020	21:01	6407.43	Transducer	6408.95	6398.95	Intermediate
PCI-2	07/01/2020	22:01	6407.43	Transducer	6408.95	6398.95	Intermediate
PCI-2	07/01/2020	23:01	6407.42	Transducer	6408.95	6398.95	Intermediate
PCI-2	07/02/2020	00:01	6407.42	Transducer	6408.95	6398.95	Intermediate
PCI-2	07/02/2020	01:01	6407.43	Transducer	6408.95	6398.95	Intermediate
PCI-2	07/02/2020	02:01	6407.42	Transducer	6408.95	6398.95	Intermediate
PCI-2	07/02/2020	03:01	6407.41	Transducer	6408.95	6398.95	Intermediate
PCI-2	07/02/2020	04:01	6407.40	Transducer	6408.95	6398.95	Intermediate
PCI-2	07/02/2020	05:01	6407.39	Transducer	6408.95	6398.95	Intermediate
PCI-2	07/02/2020	06:01	6407.38	Transducer	6408.95	6398.95	Intermediate
PCI-2	07/02/2020	07:01	6407.37	Transducer	6408.95	6398.95	Intermediate

Location	Date	Time	Water Level (ft amsl)	Method	Top of Screen (ft amsl)	Bottom of Screen (ft amsl)	Zone
PCI-2	07/02/2020	08:01	6407.35	Transducer	6408.95	6398.95	Intermediate
PCI-2	07/02/2020	09:01	6407.36	Transducer	6408.95	6398.95	Intermediate
PCI-2	07/02/2020	10:01	6407.38	Transducer	6408.95	6398.95	Intermediate
PCI-2	07/02/2020	11:01	6407.39	Transducer	6408.95	6398.95	Intermediate
PCI-2	07/02/2020	12:01	6407.41	Transducer	6408.95	6398.95	Intermediate
PCI-2	07/02/2020	13:01	6407.43	Transducer	6408.95	6398.95	Intermediate
PCI-2	07/02/2020	14:01	6407.45	Transducer	6408.95	6398.95	Intermediate
PCI-2	07/02/2020	15:01	6407.46	Transducer	6408.95	6398.95	Intermediate
PCI-2	07/02/2020	16:01	6407.47	Transducer	6408.95	6398.95	Intermediate
PCI-2	07/02/2020	17:01	6407.48	Transducer	6408.95	6398.95	Intermediate
PCI-2	07/02/2020	18:01	6407.48	Transducer	6408.95	6398.95	Intermediate
PCI-2	07/02/2020	19:01	6407.46	Transducer	6408.95	6398.95	Intermediate
PCI-2	07/02/2020	20:01	6407.44	Transducer	6408.95	6398.95	Intermediate
PCI-2	07/02/2020	21:01	6407.39	Transducer	6408.95	6398.95	Intermediate
PCI-2	07/02/2020	22:01	6407.38	Transducer	6408.95	6398.95	Intermediate
PCI-2	07/02/2020	23:01	6407.37	Transducer	6408.95	6398.95	Intermediate
PCI-2	07/03/2020	00:01	6407.37	Transducer	6408.95	6398.95	Intermediate
PCI-2	07/03/2020	01:01	6407.38	Transducer	6408.95	6398.95	Intermediate
PCI-2	07/03/2020	02:01	6407.38	Transducer	6408.95	6398.95	Intermediate
PCI-2	07/03/2020	03:01	6407.38	Transducer	6408.95	6398.95	Intermediate
PCI-2	07/03/2020	04:01	6407.36	Transducer	6408.95	6398.95	Intermediate
PCI-2	07/03/2020	05:01	6407.36	Transducer	6408.95	6398.95	Intermediate
PCI-2	07/03/2020	06:01	6407.35	Transducer	6408.95	6398.95	Intermediate
PCI-2	07/03/2020	07:01	6407.34	Transducer	6408.95	6398.95	Intermediate
PCI-2	07/03/2020	08:01	6407.33	Transducer	6408.95	6398.95	Intermediate
PCI-2	07/03/2020	09:01	6407.33	Transducer	6408.95	6398.95	Intermediate
PCI-2	07/03/2020	10:01	6407.35	Transducer	6408.95	6398.95	Intermediate
PCI-2	07/03/2020	11:01	6407.36	Transducer	6408.95	6398.95	Intermediate
PCI-2	07/03/2020	12:01	6407.38	Transducer	6408.95	6398.95	Intermediate
PCI-2	07/03/2020	13:01	6407.39	Transducer	6408.95	6398.95	Intermediate
PCI-2	07/03/2020	14:01	6407.40	Transducer	6408.95	6398.95	Intermediate
PCI-2	07/03/2020	15:01	6407.41	Transducer	6408.95	6398.95	Intermediate
PCI-2	07/03/2020	16:01	6407.43	Transducer	6408.95	6398.95	Intermediate
PCI-2	07/03/2020	17:01	6407.43	Transducer	6408.95	6398.95	Intermediate
PCI-2	07/03/2020	18:01	6407.41	Transducer	6408.95	6398.95	Intermediate
PCI-2	07/03/2020	19:01	6407.39	Transducer	6408.95	6398.95	Intermediate
PCI-2	07/03/2020	20:01	6407.37	Transducer	6408.95	6398.95	Intermediate
PCI-2	07/03/2020	21:01	6407.31	Transducer	6408.95	6398.95	Intermediate
PCI-2	07/03/2020	22:01	6407.29	Transducer	6408.95	6398.95	Intermediate
PCI-2	07/03/2020	23:01	6407.31	Transducer	6408.95	6398.95	Intermediate
PCI-2	07/04/2020	00:01	6407.32	Transducer	6408.95	6398.95	Intermediate
PCI-2	07/04/2020	01:01	6407.33	Transducer	6408.95	6398.95	Intermediate
PCI-2	07/04/2020	02:01	6407.34	Transducer	6408.95	6398.95	Intermediate
PCI-2	07/04/2020	03:01	6407.34	Transducer	6408.95	6398.95	Intermediate
PCI-2	07/04/2020	04:01	6407.32	Transducer	6408.95	6398.95	Intermediate

Location	Date	Time	Water Level (ft amsl)	Method	Top of Screen (ft amsl)	Bottom of Screen (ft amsl)	Zone
PCI-2	07/04/2020	05:01	6407.31	Transducer	6408.95	6398.95	Intermediate
PCI-2	07/04/2020	06:01	6407.30	Transducer	6408.95	6398.95	Intermediate
PCI-2	07/04/2020	07:01	6407.30	Transducer	6408.95	6398.95	Intermediate
PCI-2	07/04/2020	08:01	6407.30	Transducer	6408.95	6398.95	Intermediate
PCI-2	07/04/2020	09:01	6407.32	Transducer	6408.95	6398.95	Intermediate
PCI-2	07/04/2020	10:01	6407.34	Transducer	6408.95	6398.95	Intermediate
PCI-2	07/04/2020	11:01	6407.36	Transducer	6408.95	6398.95	Intermediate
PCI-2	07/04/2020	12:01	6407.35	Transducer	6408.95	6398.95	Intermediate
PCI-2	07/04/2020	13:01	6407.39	Transducer	6408.95	6398.95	Intermediate
PCI-2	07/04/2020	14:01	6407.43	Transducer	6408.95	6398.95	Intermediate
PCI-2	07/04/2020	15:01	6407.43	Transducer	6408.95	6398.95	Intermediate
PCI-2	07/04/2020	16:01	6407.44	Transducer	6408.95	6398.95	Intermediate
PCI-2	07/04/2020	17:01	6407.46	Transducer	6408.95	6398.95	Intermediate
PCI-2	07/04/2020	18:01	6407.45	Transducer	6408.95	6398.95	Intermediate
PCI-2	07/04/2020	19:01	6407.42	Transducer	6408.95	6398.95	Intermediate
PCI-2	07/04/2020	20:01	6407.40	Transducer	6408.95	6398.95	Intermediate
PCI-2	07/04/2020	21:01	6407.37	Transducer	6408.95	6398.95	Intermediate
PCI-2	07/04/2020	22:01	6407.38	Transducer	6408.95	6398.95	Intermediate
PCI-2	07/04/2020	23:01	6407.38	Transducer	6408.95	6398.95	Intermediate
PCI-2	07/05/2020	00:01	6407.38	Transducer	6408.95	6398.95	Intermediate
PCI-2	07/05/2020	01:01	6407.38	Transducer	6408.95	6398.95	Intermediate
PCI-2	07/05/2020	02:01	6407.39	Transducer	6408.95	6398.95	Intermediate
PCI-2	07/05/2020	03:01	6407.40	Transducer	6408.95	6398.95	Intermediate
PCI-2	07/05/2020	04:01	6407.40	Transducer	6408.95	6398.95	Intermediate
PCI-2	07/05/2020	05:01	6407.37	Transducer	6408.95	6398.95	Intermediate
PCI-2	07/05/2020	06:01	6407.38	Transducer	6408.95	6398.95	Intermediate
PCI-2	07/05/2020	07:01	6407.39	Transducer	6408.95	6398.95	Intermediate
PCI-2	07/05/2020	08:01	6407.39	Transducer	6408.95	6398.95	Intermediate
PCI-2	07/05/2020	09:01	6407.39	Transducer	6408.95	6398.95	Intermediate
PCI-2	07/05/2020	10:01	6407.40	Transducer	6408.95	6398.95	Intermediate
PCI-2	07/05/2020	11:01	6407.42	Transducer	6408.95	6398.95	Intermediate
PCI-2	07/05/2020	12:01	6407.44	Transducer	6408.95	6398.95	Intermediate
PCI-2	07/05/2020	13:01	6407.45	Transducer	6408.95	6398.95	Intermediate
PCI-2	07/05/2020	14:01	6407.39	Transducer	6408.95	6398.95	Intermediate
PCI-2	07/05/2020	15:01	6407.45	Transducer	6408.95	6398.95	Intermediate
PCI-2	07/05/2020	16:01	6407.49	Transducer	6408.95	6398.95	Intermediate
PCI-2	07/05/2020	17:01	6407.50	Transducer	6408.95	6398.95	Intermediate
PCI-2	07/05/2020	18:01	6407.50	Transducer	6408.95	6398.95	Intermediate
PCI-2	07/05/2020	19:01	6407.48	Transducer	6408.95	6398.95	Intermediate
PCI-2	07/05/2020	20:01	6407.43	Transducer	6408.95	6398.95	Intermediate
PCI-2	07/05/2020	21:01	6407.40	Transducer	6408.95	6398.95	Intermediate
PCI-2	07/05/2020	22:01	6407.39	Transducer	6408.95	6398.95	Intermediate
PCI-2	07/05/2020	23:01	6407.38	Transducer	6408.95	6398.95	Intermediate
PCI-2	07/06/2020	00:01	6407.39	Transducer	6408.95	6398.95	Intermediate
PCI-2	07/06/2020	01:01	6407.41	Transducer	6408.95	6398.95	Intermediate

Location	Date	Time	Water Level (ft amsl)	Method	Top of Screen (ft amsl)	Bottom of Screen (ft amsl)	Zone
PCI-2	07/06/2020	02:01	6407.42	Transducer	6408.95	6398.95	Intermediate
PCI-2	07/06/2020	03:01	6407.40	Transducer	6408.95	6398.95	Intermediate
PCI-2	07/06/2020	04:01	6407.39	Transducer	6408.95	6398.95	Intermediate
PCI-2	07/06/2020	05:01	6407.36	Transducer	6408.95	6398.95	Intermediate
PCI-2	07/06/2020	06:01	6407.35	Transducer	6408.95	6398.95	Intermediate
PCI-2	07/06/2020	07:01	6407.34	Transducer	6408.95	6398.95	Intermediate
PCI-2	07/06/2020	08:01	6407.35	Transducer	6408.95	6398.95	Intermediate
PCI-2	07/06/2020	09:01	6407.36	Transducer	6408.95	6398.95	Intermediate
PCI-2	07/06/2020	10:01	6407.38	Transducer	6408.95	6398.95	Intermediate
PCI-2	07/06/2020	11:01	6407.39	Transducer	6408.95	6398.95	Intermediate
PCI-2	07/06/2020	12:01	6407.42	Transducer	6408.95	6398.95	Intermediate
PCI-2	07/06/2020	13:01	6407.41	Transducer	6408.95	6398.95	Intermediate
PCI-2	07/06/2020	14:01	6407.41	Transducer	6408.95	6398.95	Intermediate
PCI-2	07/06/2020	15:01	6407.44	Transducer	6408.95	6398.95	Intermediate
PCI-2	07/06/2020	16:01	6407.46	Transducer	6408.95	6398.95	Intermediate
PCI-2	07/06/2020	17:01	6407.47	Transducer	6408.95	6398.95	Intermediate
PCI-2	07/06/2020	18:01	6407.46	Transducer	6408.95	6398.95	Intermediate
PCI-2	07/06/2020	19:01	6407.43	Transducer	6408.95	6398.95	Intermediate
PCI-2	07/06/2020	20:01	6407.40	Transducer	6408.95	6398.95	Intermediate
PCI-2	07/06/2020	21:01	6407.38	Transducer	6408.95	6398.95	Intermediate
PCI-2	07/06/2020	22:01	6407.36	Transducer	6408.95	6398.95	Intermediate
PCI-2	07/06/2020	23:01	6407.36	Transducer	6408.95	6398.95	Intermediate
PCI-2	07/07/2020	00:01	6407.37	Transducer	6408.95	6398.95	Intermediate
PCI-2	07/07/2020	01:01	6407.37	Transducer	6408.95	6398.95	Intermediate
PCI-2	07/07/2020	02:01	6407.37	Transducer	6408.95	6398.95	Intermediate
PCI-2	07/07/2020	03:01	6407.38	Transducer	6408.95	6398.95	Intermediate
PCI-2	07/07/2020	04:01	6407.38	Transducer	6408.95	6398.95	Intermediate
PCI-2	07/07/2020	05:01	6407.38	Transducer	6408.95	6398.95	Intermediate
PCI-2	07/07/2020	06:01	6407.38	Transducer	6408.95	6398.95	Intermediate
PCI-2	07/07/2020	07:01	6407.38	Transducer	6408.95	6398.95	Intermediate
PCI-2	07/07/2020	08:01	6407.38	Transducer	6408.95	6398.95	Intermediate
PCI-2	07/07/2020	09:01	6407.39	Transducer	6408.95	6398.95	Intermediate
PCI-2	07/07/2020	10:01	6407.40	Transducer	6408.95	6398.95	Intermediate
PCI-2	07/07/2020	11:01	6407.41	Transducer	6408.95	6398.95	Intermediate
PCI-2	07/07/2020	12:01	6407.44	Transducer	6408.95	6398.95	Intermediate
PCI-2	07/07/2020	13:01	6407.48	Transducer	6408.95	6398.95	Intermediate
PCI-2	07/07/2020	14:01	6407.49	Transducer	6408.95	6398.95	Intermediate
PCI-2	07/07/2020	15:01	6407.50	Transducer	6408.95	6398.95	Intermediate
PCI-2	07/07/2020	16:01	6407.51	Transducer	6408.95	6398.95	Intermediate
PCI-2	07/07/2020	17:01	6407.52	Transducer	6408.95	6398.95	Intermediate
PCI-2	07/07/2020	18:01	6407.52	Transducer	6408.95	6398.95	Intermediate
PCI-2	07/07/2020	19:01	6407.51	Transducer	6408.95	6398.95	Intermediate
PCI-2	07/07/2020	20:01	6407.50	Transducer	6408.95	6398.95	Intermediate
PCI-2	07/07/2020	21:01	6407.48	Transducer	6408.95	6398.95	Intermediate
PCI-2	07/07/2020	22:01	6407.49	Transducer	6408.95	6398.95	Intermediate

Location	Date	Time	Water Level (ft amsl)	Method	Top of Screen (ft amsl)	Bottom of Screen (ft amsl)	Zone
PCI-2	07/07/2020	23:01	6407.49	Transducer	6408.95	6398.95	Intermediate
PCI-2	07/08/2020	00:01	6407.48	Transducer	6408.95	6398.95	Intermediate
PCI-2	07/08/2020	01:01	6407.48	Transducer	6408.95	6398.95	Intermediate
PCI-2	07/08/2020	02:01	6407.47	Transducer	6408.95	6398.95	Intermediate
PCI-2	07/08/2020	03:01	6407.46	Transducer	6408.95	6398.95	Intermediate
PCI-2	07/08/2020	04:01	6407.44	Transducer	6408.95	6398.95	Intermediate
PCI-2	07/08/2020	05:01	6407.44	Transducer	6408.95	6398.95	Intermediate
PCI-2	07/08/2020	06:01	6407.44	Transducer	6408.95	6398.95	Intermediate
PCI-2	07/08/2020	07:01	6407.44	Transducer	6408.95	6398.95	Intermediate
PCI-2	07/08/2020	08:01	6407.43	Transducer	6408.95	6398.95	Intermediate
PCI-2	07/08/2020	09:01	6407.44	Transducer	6408.95	6398.95	Intermediate
PCI-2	07/08/2020	10:01	6407.43	Transducer	6408.95	6398.95	Intermediate
PCI-2	07/08/2020	11:01	6407.44	Transducer	6408.95	6398.95	Intermediate
PCI-2	07/08/2020	12:01	6407.46	Transducer	6408.95	6398.95	Intermediate
PCI-2	07/08/2020	13:01	6407.49	Transducer	6408.95	6398.95	Intermediate
PCI-2	07/08/2020	14:01	6407.50	Transducer	6408.95	6398.95	Intermediate
PCI-2	07/08/2020	15:01	6407.51	Transducer	6408.95	6398.95	Intermediate
PCI-2	07/08/2020	16:01	6407.52	Transducer	6408.95	6398.95	Intermediate
PCI-2	07/08/2020	17:01	6407.53	Transducer	6408.95	6398.95	Intermediate
PCI-2	07/08/2020	18:01	6407.52	Transducer	6408.95	6398.95	Intermediate
PCI-2	07/08/2020	19:01	6407.51	Transducer	6408.95	6398.95	Intermediate
PCI-2	07/08/2020	20:01	6407.49	Transducer	6408.95	6398.95	Intermediate
PCI-2	07/08/2020	21:01	6407.47	Transducer	6408.95	6398.95	Intermediate
PCI-2	07/08/2020	22:01	6407.47	Transducer	6408.95	6398.95	Intermediate
PCI-2	07/08/2020	23:01	6407.47	Transducer	6408.95	6398.95	Intermediate
PCI-2	07/09/2020	00:01	6407.47	Transducer	6408.95	6398.95	Intermediate
PCI-2	07/09/2020	01:01	6407.47	Transducer	6408.95	6398.95	Intermediate
PCI-2	07/09/2020	02:01	6407.48	Transducer	6408.95	6398.95	Intermediate
PCI-2	07/09/2020	03:01	6407.47	Transducer	6408.95	6398.95	Intermediate
PCI-2	07/09/2020	04:01	6407.45	Transducer	6408.95	6398.95	Intermediate
PCI-2	07/09/2020	05:01	6407.44	Transducer	6408.95	6398.95	Intermediate
PCI-2	07/09/2020	06:01	6407.42	Transducer	6408.95	6398.95	Intermediate
PCI-2	07/09/2020	07:01	6407.41	Transducer	6408.95	6398.95	Intermediate
PCI-2	07/09/2020	08:01	6407.39	Transducer	6408.95	6398.95	Intermediate
PCI-2	07/09/2020	09:01	6407.40	Transducer	6408.95	6398.95	Intermediate
PCI-2	07/09/2020	10:01	6407.40	Transducer	6408.95	6398.95	Intermediate
PCI-2	07/09/2020	11:01	6407.41	Transducer	6408.95	6398.95	Intermediate
PCI-2	07/09/2020	12:01	6407.42	Transducer	6408.95	6398.95	Intermediate
PCI-2	07/09/2020	13:01	6407.43	Transducer	6408.95	6398.95	Intermediate
PCI-2	07/09/2020	14:01	6407.44	Transducer	6408.95	6398.95	Intermediate
PCI-2	07/09/2020	15:01	6407.45	Transducer	6408.95	6398.95	Intermediate
PCI-2	07/09/2020	16:01	6407.45	Transducer	6408.95	6398.95	Intermediate
PCI-2	07/09/2020	17:01	6407.45	Transducer	6408.95	6398.95	Intermediate
PCI-2	07/09/2020	18:01	6407.45	Transducer	6408.95	6398.95	Intermediate
PCI-2	07/09/2020	19:01	6407.44	Transducer	6408.95	6398.95	Intermediate

Location	Date	Time	Water Level (ft amsl)	Method	Top of Screen (ft amsl)	Bottom of Screen (ft amsl)	Zone
PCI-2	07/09/2020	20:01	6407.43	Transducer	6408.95	6398.95	Intermediate
PCI-2	07/09/2020	21:01	6407.40	Transducer	6408.95	6398.95	Intermediate
PCI-2	07/09/2020	22:01	6407.39	Transducer	6408.95	6398.95	Intermediate
PCI-2	07/09/2020	23:01	6407.38	Transducer	6408.95	6398.95	Intermediate
PCI-2	07/10/2020	00:01	6407.38	Transducer	6408.95	6398.95	Intermediate
PCI-2	07/10/2020	01:01	6407.38	Transducer	6408.95	6398.95	Intermediate
PCI-2	07/10/2020	02:01	6407.37	Transducer	6408.95	6398.95	Intermediate
PCI-2	07/10/2020	03:01	6407.37	Transducer	6408.95	6398.95	Intermediate
PCI-2	07/10/2020	04:01	6407.35	Transducer	6408.95	6398.95	Intermediate
PCI-2	07/10/2020	05:01	6407.33	Transducer	6408.95	6398.95	Intermediate
PCI-2	07/10/2020	06:01	6407.31	Transducer	6408.95	6398.95	Intermediate
PCI-2	07/10/2020	07:01	6407.30	Transducer	6408.95	6398.95	Intermediate
PCI-2	07/10/2020	08:01	6407.29	Transducer	6408.95	6398.95	Intermediate
PCI-2	07/10/2020	09:01	6407.29	Transducer	6408.95	6398.95	Intermediate
PCI-2	07/10/2020	10:01	6407.29	Transducer	6408.95	6398.95	Intermediate
PCI-2	07/10/2020	11:01	6407.30	Transducer	6408.95	6398.95	Intermediate
PCI-2	07/10/2020	12:01	6407.32	Transducer	6408.95	6398.95	Intermediate
PCI-2	07/10/2020	13:01	6407.34	Transducer	6408.95	6398.95	Intermediate
PCI-2	07/10/2020	14:01	6407.34	Transducer	6408.95	6398.95	Intermediate
PCI-2	07/10/2020	15:01	6407.35	Transducer	6408.95	6398.95	Intermediate
PCI-2	07/10/2020	16:01	6407.36	Transducer	6408.95	6398.95	Intermediate
PCI-2	07/10/2020	17:01	6407.36	Transducer	6408.95	6398.95	Intermediate
PCI-2	07/10/2020	18:01	6407.36	Transducer	6408.95	6398.95	Intermediate
PCI-2	07/10/2020	19:01	6407.35	Transducer	6408.95	6398.95	Intermediate
PCI-2	07/10/2020	20:01	6407.34	Transducer	6408.95	6398.95	Intermediate
PCI-2	07/10/2020	21:01	6407.33	Transducer	6408.95	6398.95	Intermediate
PCI-2	07/10/2020	22:01	6407.32	Transducer	6408.95	6398.95	Intermediate
PCI-2	07/10/2020	23:01	6407.32	Transducer	6408.95	6398.95	Intermediate
PCI-2	07/11/2020	00:01	6407.33	Transducer	6408.95	6398.95	Intermediate
PCI-2	07/11/2020	01:01	6407.33	Transducer	6408.95	6398.95	Intermediate
PCI-2	07/11/2020	02:01	6407.33	Transducer	6408.95	6398.95	Intermediate
PCI-2	07/11/2020	03:01	6407.33	Transducer	6408.95	6398.95	Intermediate
PCI-2	07/11/2020	04:01	6407.32	Transducer	6408.95	6398.95	Intermediate
PCI-2	07/11/2020	05:01	6407.31	Transducer	6408.95	6398.95	Intermediate
PCI-2	07/11/2020	06:01	6407.31	Transducer	6408.95	6398.95	Intermediate
PCI-2	07/11/2020	07:01	6407.28	Transducer	6408.95	6398.95	Intermediate
PCI-2	07/11/2020	08:01	6407.27	Transducer	6408.95	6398.95	Intermediate
PCI-2	07/11/2020	09:01	6407.28	Transducer	6408.95	6398.95	Intermediate
PCI-2	07/11/2020	10:01	6407.28	Transducer	6408.95	6398.95	Intermediate
PCI-2	07/11/2020	11:01	6407.29	Transducer	6408.95	6398.95	Intermediate
PCI-2	07/11/2020	12:01	6407.31	Transducer	6408.95	6398.95	Intermediate
PCI-2	07/11/2020	13:01	6407.34	Transducer	6408.95	6398.95	Intermediate
PCI-2	07/11/2020	14:01	6407.37	Transducer	6408.95	6398.95	Intermediate
PCI-2	07/11/2020	15:01	6407.39	Transducer	6408.95	6398.95	Intermediate
PCI-2	07/11/2020	16:01	6407.40	Transducer	6408.95	6398.95	Intermediate

Location	Date	Time	Water Level (ft amsl)	Method	Top of Screen (ft amsl)	Bottom of Screen (ft amsl)	Zone
PCI-2	07/11/2020	17:01	6407.41	Transducer	6408.95	6398.95	Intermediate
PCI-2	07/11/2020	18:01	6407.41	Transducer	6408.95	6398.95	Intermediate
PCI-2	07/11/2020	19:01	6407.40	Transducer	6408.95	6398.95	Intermediate
PCI-2	07/11/2020	20:01	6407.40	Transducer	6408.95	6398.95	Intermediate
PCI-2	07/11/2020	21:01	6407.38	Transducer	6408.95	6398.95	Intermediate
PCI-2	07/11/2020	22:01	6407.37	Transducer	6408.95	6398.95	Intermediate
PCI-2	07/11/2020	23:01	6407.36	Transducer	6408.95	6398.95	Intermediate
PCI-2	07/12/2020	00:01	6407.36	Transducer	6408.95	6398.95	Intermediate
PCI-2	07/12/2020	01:01	6407.36	Transducer	6408.95	6398.95	Intermediate
PCI-2	07/12/2020	02:01	6407.37	Transducer	6408.95	6398.95	Intermediate
PCI-2	07/12/2020	03:01	6407.38	Transducer	6408.95	6398.95	Intermediate
PCI-2	07/12/2020	04:01	6407.36	Transducer	6408.95	6398.95	Intermediate
PCI-2	07/12/2020	05:01	6407.35	Transducer	6408.95	6398.95	Intermediate
PCI-2	07/12/2020	06:01	6407.35	Transducer	6408.95	6398.95	Intermediate
PCI-2	07/12/2020	07:01	6407.34	Transducer	6408.95	6398.95	Intermediate
PCI-2	07/12/2020	08:01	6407.33	Transducer	6408.95	6398.95	Intermediate
PCI-2	07/12/2020	09:01	6407.35	Transducer	6408.95	6398.95	Intermediate
PCI-2	07/12/2020	10:01	6407.37	Transducer	6408.95	6398.95	Intermediate
PCI-2	07/12/2020	11:01	6407.39	Transducer	6408.95	6398.95	Intermediate
PCI-2	07/12/2020	12:01	6407.39	Transducer	6408.95	6398.95	Intermediate
PCI-2	07/12/2020	13:01	6407.42	Transducer	6408.95	6398.95	Intermediate
PCI-2	07/12/2020	14:01	6407.46	Transducer	6408.95	6398.95	Intermediate
PCI-2	07/12/2020	15:01	6407.47	Transducer	6408.95	6398.95	Intermediate
PCI-2	07/12/2020	16:01	6407.49	Transducer	6408.95	6398.95	Intermediate
PCI-2	07/12/2020	17:01	6407.51	Transducer	6408.95	6398.95	Intermediate
PCI-2	07/12/2020	18:01	6407.50	Transducer	6408.95	6398.95	Intermediate
PCI-2	07/12/2020	19:01	6407.49	Transducer	6408.95	6398.95	Intermediate
PCI-2	07/12/2020	20:01	6407.46	Transducer	6408.95	6398.95	Intermediate
PCI-2	07/12/2020	21:01	6407.42	Transducer	6408.95	6398.95	Intermediate
PCI-2	07/12/2020	22:01	6407.44	Transducer	6408.95	6398.95	Intermediate
PCI-2	07/12/2020	23:01	6407.42	Transducer	6408.95	6398.95	Intermediate
PCI-2	07/13/2020	00:01	6407.42	Transducer	6408.95	6398.95	Intermediate
PCI-2	07/13/2020	01:01	6407.43	Transducer	6408.95	6398.95	Intermediate
PCI-2	07/13/2020	02:01	6407.44	Transducer	6408.95	6398.95	Intermediate
PCI-2	07/13/2020	03:01	6407.44	Transducer	6408.95	6398.95	Intermediate
PCI-2	07/13/2020	04:01	6407.44	Transducer	6408.95	6398.95	Intermediate
PCI-2	07/13/2020	05:01	6407.42	Transducer	6408.95	6398.95	Intermediate
PCI-2	07/13/2020	06:01	6407.42	Transducer	6408.95	6398.95	Intermediate
PCI-2	07/13/2020	07:01	6407.41	Transducer	6408.95	6398.95	Intermediate
PCI-2	07/13/2020	08:01	6407.40	Transducer	6408.95	6398.95	Intermediate
PCI-2	07/13/2020	09:01	6407.40	Transducer	6408.95	6398.95	Intermediate
PCI-2	07/13/2020	10:01	6407.41	Transducer	6408.95	6398.95	Intermediate
PCI-2	07/13/2020	11:01	6407.42	Transducer	6408.95	6398.95	Intermediate
PCI-2	07/13/2020	12:01	6407.44	Transducer	6408.95	6398.95	Intermediate
PCI-2	07/13/2020	13:01	6407.45	Transducer	6408.95	6398.95	Intermediate

Location	Date	Time	Water Level (ft amsl)	Method	Top of Screen (ft amsl)	Bottom of Screen (ft amsl)	Zone
PCI-2	07/13/2020	14:01	6407.47	Transducer	6408.95	6398.95	Intermediate
PCI-2	07/13/2020	15:01	6407.49	Transducer	6408.95	6398.95	Intermediate
PCI-2	07/13/2020	16:01	6407.47	Transducer	6408.95	6398.95	Intermediate
PCI-2	07/13/2020	17:01	6407.47	Transducer	6408.95	6398.95	Intermediate
PCI-2	07/13/2020	18:01	6407.45	Transducer	6408.95	6398.95	Intermediate
PCI-2	07/13/2020	19:01	6407.45	Transducer	6408.95	6398.95	Intermediate
PCI-2	07/13/2020	20:01	6407.46	Transducer	6408.95	6398.95	Intermediate
PCI-2	07/13/2020	21:01	6407.46	Transducer	6408.95	6398.95	Intermediate
PCI-2	07/13/2020	22:01	6407.44	Transducer	6408.95	6398.95	Intermediate
PCI-2	07/13/2020	23:01	6407.43	Transducer	6408.95	6398.95	Intermediate
PCI-2	07/14/2020	00:01	6407.42	Transducer	6408.95	6398.95	Intermediate
PCI-2	07/14/2020	01:01	6407.42	Transducer	6408.95	6398.95	Intermediate
PCI-2	07/14/2020	02:01	6407.42	Transducer	6408.95	6398.95	Intermediate
PCI-2	07/14/2020	03:01	6407.43	Transducer	6408.95	6398.95	Intermediate
PCI-2	07/14/2020	04:01	6407.42	Transducer	6408.95	6398.95	Intermediate
PCI-2	07/14/2020	05:01	6407.39	Transducer	6408.95	6398.95	Intermediate
PCI-2	07/14/2020	06:01	6407.38	Transducer	6408.95	6398.95	Intermediate
PCI-2	07/14/2020	07:01	6407.38	Transducer	6408.95	6398.95	Intermediate
PCI-2	07/14/2020	08:01	6407.38	Transducer	6408.95	6398.95	Intermediate
PCI-2	07/14/2020	09:01	6407.38	Transducer	6408.95	6398.95	Intermediate
PCI-2	07/14/2020	10:01	6407.38	Transducer	6408.95	6398.95	Intermediate
PCI-2	07/14/2020	11:01	6407.39	Transducer	6408.95	6398.95	Intermediate
PCI-2	07/14/2020	12:01	6407.39	Transducer	6408.95	6398.95	Intermediate
PCI-2	07/14/2020	13:01	6407.41	Transducer	6408.95	6398.95	Intermediate
PCI-2	07/14/2020	14:01	6407.44	Transducer	6408.95	6398.95	Intermediate
PCI-2	07/14/2020	15:01	6407.46	Transducer	6408.95	6398.95	Intermediate
PCI-2	07/14/2020	16:01	6407.48	Transducer	6408.95	6398.95	Intermediate
PCI-2	07/14/2020	17:01	6407.48	Transducer	6408.95	6398.95	Intermediate
PCI-2	07/14/2020	18:01	6407.48	Transducer	6408.95	6398.95	Intermediate
PCI-2	07/14/2020	19:01	6407.47	Transducer	6408.95	6398.95	Intermediate
PCI-2	07/14/2020	20:01	6407.45	Transducer	6408.95	6398.95	Intermediate
PCI-2	07/14/2020	21:01	6407.44	Transducer	6408.95	6398.95	Intermediate
PCI-2	07/14/2020	22:01	6407.43	Transducer	6408.95	6398.95	Intermediate
PCI-2	07/14/2020	23:01	6407.43	Transducer	6408.95	6398.95	Intermediate
PCI-2	07/15/2020	00:01	6407.42	Transducer	6408.95	6398.95	Intermediate
PCI-2	07/15/2020	01:01	6407.43	Transducer	6408.95	6398.95	Intermediate
PCI-2	07/15/2020	02:01	6407.43	Transducer	6408.95	6398.95	Intermediate
PCI-2	07/15/2020	03:01	6407.42	Transducer	6408.95	6398.95	Intermediate
PCI-2	07/15/2020	04:01	6407.40	Transducer	6408.95	6398.95	Intermediate
PCI-2	07/15/2020	05:01	6407.38	Transducer	6408.95	6398.95	Intermediate
PCI-2	07/15/2020	06:01	6407.34	Transducer	6408.95	6398.95	Intermediate
PCI-2	07/15/2020	07:01	6407.34	Transducer	6408.95	6398.95	Intermediate
PCI-2	07/15/2020	08:01	6407.33	Transducer	6408.95	6398.95	Intermediate
PCI-2	07/15/2020	09:01	6407.34	Transducer	6408.95	6398.95	Intermediate
PCI-2	07/15/2020	10:01	6407.34	Transducer	6408.95	6398.95	Intermediate

Location	Date	Time	Water Level (ft amsl)	Method	Top of Screen (ft amsl)	Bottom of Screen (ft amsl)	Zone
PCI-2	07/15/2020	11:01	6407.34	Transducer	6408.95	6398.95	Intermediate
PCI-2	07/15/2020	12:01	6407.37	Transducer	6408.95	6398.95	Intermediate
PCI-2	07/15/2020	13:01	6407.39	Transducer	6408.95	6398.95	Intermediate
PCI-2	07/15/2020	14:01	6407.40	Transducer	6408.95	6398.95	Intermediate
PCI-2	07/15/2020	15:01	6407.40	Transducer	6408.95	6398.95	Intermediate
PCI-2	07/15/2020	16:01	6407.42	Transducer	6408.95	6398.95	Intermediate
PCI-2	07/15/2020	17:01	6407.44	Transducer	6408.95	6398.95	Intermediate
PCI-2	07/15/2020	18:01	6407.39	Transducer	6408.95	6398.95	Intermediate
PCI-2	07/15/2020	19:01	6407.38	Transducer	6408.95	6398.95	Intermediate
PCI-2	07/15/2020	20:01	6407.36	Transducer	6408.95	6398.95	Intermediate
PCI-2	07/15/2020	21:01	6407.32	Transducer	6408.95	6398.95	Intermediate
PCI-2	07/15/2020	22:01	6407.33	Transducer	6408.95	6398.95	Intermediate
PCI-2	07/15/2020	23:01	6407.32	Transducer	6408.95	6398.95	Intermediate
PCI-2	07/16/2020	00:01	6407.33	Transducer	6408.95	6398.95	Intermediate
PCI-2	07/16/2020	01:01	6407.32	Transducer	6408.95	6398.95	Intermediate
PCI-2	07/16/2020	02:01	6407.33	Transducer	6408.95	6398.95	Intermediate
PCI-2	07/16/2020	03:01	6407.32	Transducer	6408.95	6398.95	Intermediate
PCI-2	07/16/2020	04:01	6407.31	Transducer	6408.95	6398.95	Intermediate
PCI-2	07/16/2020	05:01	6407.30	Transducer	6408.95	6398.95	Intermediate
PCI-2	07/16/2020	06:01	6407.30	Transducer	6408.95	6398.95	Intermediate
PCI-2	07/16/2020	07:01	6407.30	Transducer	6408.95	6398.95	Intermediate
PCI-2	07/16/2020	08:01	6407.30	Transducer	6408.95	6398.95	Intermediate
PCI-2	07/16/2020	09:01	6407.31	Transducer	6408.95	6398.95	Intermediate
PCI-2	07/16/2020	10:01	6407.32	Transducer	6408.95	6398.95	Intermediate
PCI-2	07/16/2020	11:01	6407.33	Transducer	6408.95	6398.95	Intermediate
PCI-2	07/16/2020	12:01	6407.35	Transducer	6408.95	6398.95	Intermediate
PCI-2	07/16/2020	13:01	6407.38	Transducer	6408.95	6398.95	Intermediate
PCI-2	07/16/2020	14:01	6407.40	Transducer	6408.95	6398.95	Intermediate
PCI-2	07/16/2020	15:01	6407.42	Transducer	6408.95	6398.95	Intermediate
PCI-2	07/16/2020	16:01	6407.43	Transducer	6408.95	6398.95	Intermediate
PCI-2	07/16/2020	17:01	6407.43	Transducer	6408.95	6398.95	Intermediate
PCI-2	07/16/2020	18:01	6407.37	Transducer	6408.95	6398.95	Intermediate
PCI-2	07/16/2020	19:01	6407.34	Transducer	6408.95	6398.95	Intermediate
PCI-2	07/16/2020	20:01	6407.32	Transducer	6408.95	6398.95	Intermediate
PCI-2	07/16/2020	21:01	6407.29	Transducer	6408.95	6398.95	Intermediate
PCI-2	07/16/2020	22:01	6407.29	Transducer	6408.95	6398.95	Intermediate
PCI-2	07/16/2020	23:01	6407.32	Transducer	6408.95	6398.95	Intermediate
PCI-2	07/17/2020	00:01	6407.31	Transducer	6408.95	6398.95	Intermediate
PCI-2	07/17/2020	01:01	6407.31	Transducer	6408.95	6398.95	Intermediate
PCI-2	07/17/2020	02:01	6407.31	Transducer	6408.95	6398.95	Intermediate
PCI-2	07/17/2020	03:01	6407.30	Transducer	6408.95	6398.95	Intermediate
PCI-2	07/17/2020	04:01	6407.30	Transducer	6408.95	6398.95	Intermediate
PCI-2	07/17/2020	05:01	6407.30	Transducer	6408.95	6398.95	Intermediate
PCI-2	07/17/2020	06:01	6407.29	Transducer	6408.95	6398.95	Intermediate
PCI-2	07/17/2020	07:01	6407.28	Transducer	6408.95	6398.95	Intermediate

Location	Date	Time	Water Level (ft amsl)	Method	Top of Screen (ft amsl)	Bottom of Screen (ft amsl)	Zone
PCI-2	07/17/2020	08:01	6407.29	Transducer	6408.95	6398.95	Intermediate
PCI-2	07/17/2020	09:01	6407.29	Transducer	6408.95	6398.95	Intermediate
PCI-2	07/17/2020	10:01	6407.30	Transducer	6408.95	6398.95	Intermediate
PCI-2	07/17/2020	11:01	6407.32	Transducer	6408.95	6398.95	Intermediate
PCI-2	07/17/2020	12:01	6407.37	Transducer	6408.95	6398.95	Intermediate
PCI-2	07/17/2020	13:01	6407.37	Transducer	6408.95	6398.95	Intermediate
PCI-2	07/17/2020	14:01	6407.39	Transducer	6408.95	6398.95	Intermediate
PCI-2	07/17/2020	15:01	6407.41	Transducer	6408.95	6398.95	Intermediate
PCI-2	07/17/2020	16:01	6407.42	Transducer	6408.95	6398.95	Intermediate
PCI-2	07/17/2020	17:01	6407.44	Transducer	6408.95	6398.95	Intermediate
PCI-2	07/17/2020	18:01	6407.42	Transducer	6408.95	6398.95	Intermediate
PCI-2	07/17/2020	19:01	6407.39	Transducer	6408.95	6398.95	Intermediate
PCI-2	07/17/2020	20:01	6407.36	Transducer	6408.95	6398.95	Intermediate
PCI-2	07/17/2020	21:01	6407.32	Transducer	6408.95	6398.95	Intermediate
PCI-2	07/17/2020	22:01	6407.33	Transducer	6408.95	6398.95	Intermediate
PCI-2	07/17/2020	23:01	6407.32	Transducer	6408.95	6398.95	Intermediate
PCI-2	07/18/2020	00:01	6407.31	Transducer	6408.95	6398.95	Intermediate
PCI-2	07/18/2020	01:01	6407.35	Transducer	6408.95	6398.95	Intermediate
PCI-2	07/18/2020	02:01	6407.34	Transducer	6408.95	6398.95	Intermediate
PCI-2	07/18/2020	03:01	6407.33	Transducer	6408.95	6398.95	Intermediate
PCI-2	07/18/2020	04:01	6407.35	Transducer	6408.95	6398.95	Intermediate
PCI-2	07/18/2020	05:01	6407.35	Transducer	6408.95	6398.95	Intermediate
PCI-2	07/18/2020	06:01	6407.35	Transducer	6408.95	6398.95	Intermediate
PCI-2	07/18/2020	07:01	6407.34	Transducer	6408.95	6398.95	Intermediate
PCI-2	07/18/2020	08:01	6407.33	Transducer	6408.95	6398.95	Intermediate
PCI-2	07/18/2020	09:01	6407.33	Transducer	6408.95	6398.95	Intermediate
PCI-2	07/18/2020	10:01	6407.34	Transducer	6408.95	6398.95	Intermediate
PCI-2	07/18/2020	11:01	6407.35	Transducer	6408.95	6398.95	Intermediate
PCI-2	07/18/2020	12:01	6407.37	Transducer	6408.95	6398.95	Intermediate
PCI-2	07/18/2020	13:01	6407.40	Transducer	6408.95	6398.95	Intermediate
PCI-2	07/18/2020	14:01	6407.42	Transducer	6408.95	6398.95	Intermediate
PCI-2	07/18/2020	15:01	6407.44	Transducer	6408.95	6398.95	Intermediate
PCI-2	07/18/2020	16:01	6407.46	Transducer	6408.95	6398.95	Intermediate
PCI-2	07/18/2020	17:01	6407.48	Transducer	6408.95	6398.95	Intermediate
PCI-2	07/18/2020	18:01	6407.43	Transducer	6408.95	6398.95	Intermediate
PCI-2	07/18/2020	19:01	6407.40	Transducer	6408.95	6398.95	Intermediate
PCI-2	07/18/2020	20:01	6407.39	Transducer	6408.95	6398.95	Intermediate
PCI-2	07/18/2020	21:01	6407.38	Transducer	6408.95	6398.95	Intermediate
PCI-2	07/18/2020	22:01	6407.38	Transducer	6408.95	6398.95	Intermediate
PCI-2	07/18/2020	23:01	6407.39	Transducer	6408.95	6398.95	Intermediate
PCI-2	07/19/2020	00:01	6407.39	Transducer	6408.95	6398.95	Intermediate
PCI-2	07/19/2020	01:01	6407.38	Transducer	6408.95	6398.95	Intermediate
PCI-2	07/19/2020	02:01	6407.38	Transducer	6408.95	6398.95	Intermediate
PCI-2	07/19/2020	03:01	6407.39	Transducer	6408.95	6398.95	Intermediate
PCI-2	07/19/2020	04:01	6407.39	Transducer	6408.95	6398.95	Intermediate

Location	Date	Time	Water Level (ft amsl)	Method	Top of Screen (ft amsl)	Bottom of Screen (ft amsl)	Zone
PCI-2	07/19/2020	05:01	6407.39	Transducer	6408.95	6398.95	Intermediate
PCI-2	07/19/2020	06:01	6407.39	Transducer	6408.95	6398.95	Intermediate
PCI-2	07/19/2020	07:01	6407.38	Transducer	6408.95	6398.95	Intermediate
PCI-2	07/19/2020	08:01	6407.37	Transducer	6408.95	6398.95	Intermediate
PCI-2	07/19/2020	09:01	6407.38	Transducer	6408.95	6398.95	Intermediate
PCI-2	07/19/2020	10:01	6407.38	Transducer	6408.95	6398.95	Intermediate
PCI-2	07/19/2020	11:01	6407.40	Transducer	6408.95	6398.95	Intermediate
PCI-2	07/19/2020	12:01	6407.43	Transducer	6408.95	6398.95	Intermediate
PCI-2	07/19/2020	13:01	6407.42	Transducer	6408.95	6398.95	Intermediate
PCI-2	07/19/2020	14:01	6407.44	Transducer	6408.95	6398.95	Intermediate
PCI-2	07/19/2020	15:01	6407.47	Transducer	6408.95	6398.95	Intermediate
PCI-2	07/19/2020	16:01	6407.49	Transducer	6408.95	6398.95	Intermediate
PCI-2	07/19/2020	17:01	6407.49	Transducer	6408.95	6398.95	Intermediate
PCI-2	07/19/2020	18:01	6407.45	Transducer	6408.95	6398.95	Intermediate
PCI-2	07/19/2020	19:01	6407.39	Transducer	6408.95	6398.95	Intermediate
PCI-2	07/19/2020	20:01	6407.37	Transducer	6408.95	6398.95	Intermediate
PCI-2	07/19/2020	21:01	6407.35	Transducer	6408.95	6398.95	Intermediate
PCI-2	07/19/2020	22:01	6407.36	Transducer	6408.95	6398.95	Intermediate
PCI-2	07/19/2020	23:01	6407.38	Transducer	6408.95	6398.95	Intermediate
PCI-2	07/20/2020	00:01	6407.37	Transducer	6408.95	6398.95	Intermediate
PCI-2	07/20/2020	01:01	6407.37	Transducer	6408.95	6398.95	Intermediate
PCI-2	07/20/2020	02:01	6407.38	Transducer	6408.95	6398.95	Intermediate
PCI-2	07/20/2020	03:01	6407.39	Transducer	6408.95	6398.95	Intermediate
PCI-2	07/20/2020	04:01	6407.39	Transducer	6408.95	6398.95	Intermediate
PCI-2	07/20/2020	05:01	6407.38	Transducer	6408.95	6398.95	Intermediate
PCI-2	07/20/2020	06:01	6407.38	Transducer	6408.95	6398.95	Intermediate
PCI-2	07/20/2020	07:01	6407.36	Transducer	6408.95	6398.95	Intermediate
PCI-2	07/20/2020	08:01	6407.37	Transducer	6408.95	6398.95	Intermediate
PCI-2	07/20/2020	09:01	6407.39	Transducer	6408.95	6398.95	Intermediate
PCI-2	07/20/2020	10:01	6407.40	Transducer	6408.95	6398.95	Intermediate
PCI-2	07/20/2020	11:01	6407.41	Transducer	6408.95	6398.95	Intermediate
PCI-2	07/20/2020	13:00	6407.44	Manual	6408.95	6398.95	Intermediate
PCI-2	07/20/2020	15:01	6407.46	Transducer	6408.95	6398.95	Intermediate
PCI-2	07/20/2020	16:01	6407.45	Transducer	6408.95	6398.95	Intermediate
PCI-2	07/20/2020	17:01	6407.46	Transducer	6408.95	6398.95	Intermediate
PCI-2	07/20/2020	18:01	6407.47	Transducer	6408.95	6398.95	Intermediate
PCI-2	07/20/2020	19:01	6407.46	Transducer	6408.95	6398.95	Intermediate
PCI-2	07/20/2020	20:01	6407.43	Transducer	6408.95	6398.95	Intermediate
PCI-2	07/20/2020	21:01	6407.38	Transducer	6408.95	6398.95	Intermediate
PCI-2	07/20/2020	22:01	6407.37	Transducer	6408.95	6398.95	Intermediate
PCI-2	07/20/2020	23:01	6407.36	Transducer	6408.95	6398.95	Intermediate
PCI-2	07/21/2020	00:01	6407.36	Transducer	6408.95	6398.95	Intermediate
PCI-2	07/21/2020	01:01	6407.37	Transducer	6408.95	6398.95	Intermediate
PCI-2	07/21/2020	02:01	6407.37	Transducer	6408.95	6398.95	Intermediate
PCI-2	07/21/2020	03:01	6407.37	Transducer	6408.95	6398.95	Intermediate

Location	Date	Time	Water Level (ft amsl)	Method	Top of Screen (ft amsl)	Bottom of Screen (ft amsl)	Zone
PCI-2	07/21/2020	04:01	6407.36	Transducer	6408.95	6398.95	Intermediate
PCI-2	07/21/2020	05:01	6407.34	Transducer	6408.95	6398.95	Intermediate
PCI-2	07/21/2020	06:01	6407.33	Transducer	6408.95	6398.95	Intermediate
PCI-2	07/21/2020	07:01	6407.33	Transducer	6408.95	6398.95	Intermediate
PCI-2	07/21/2020	08:01	6407.35	Transducer	6408.95	6398.95	Intermediate
PCI-2	07/21/2020	09:01	6407.35	Transducer	6408.95	6398.95	Intermediate
PCI-2	07/21/2020	10:01	6407.35	Transducer	6408.95	6398.95	Intermediate
PCI-2	07/21/2020	11:01	6407.38	Transducer	6408.95	6398.95	Intermediate
PCI-2	07/21/2020	12:01	6407.39	Transducer	6408.95	6398.95	Intermediate
PCI-2	07/21/2020	13:01	6407.40	Transducer	6408.95	6398.95	Intermediate
PCI-2	07/21/2020	14:01	6407.40	Transducer	6408.95	6398.95	Intermediate
PCI-2	07/21/2020	15:01	6407.40	Transducer	6408.95	6398.95	Intermediate
PCI-2	07/21/2020	16:01	6407.42	Transducer	6408.95	6398.95	Intermediate
PCI-2	07/21/2020	17:01	6407.42	Transducer	6408.95	6398.95	Intermediate
PCI-2	07/21/2020	18:01	6407.41	Transducer	6408.95	6398.95	Intermediate
PCI-2	07/21/2020	19:01	6407.40	Transducer	6408.95	6398.95	Intermediate
PCI-2	07/21/2020	20:01	6407.37	Transducer	6408.95	6398.95	Intermediate
PCI-2	07/21/2020	21:01	6407.33	Transducer	6408.95	6398.95	Intermediate
PCI-2	07/21/2020	22:01	6407.31	Transducer	6408.95	6398.95	Intermediate
PCI-2	07/21/2020	23:01	6407.29	Transducer	6408.95	6398.95	Intermediate
PCI-2	07/22/2020	00:01	6407.28	Transducer	6408.95	6398.95	Intermediate
PCI-2	07/22/2020	01:01	6407.30	Transducer	6408.95	6398.95	Intermediate
PCI-2	07/22/2020	02:01	6407.33	Transducer	6408.95	6398.95	Intermediate
PCI-2	07/22/2020	03:01	6407.34	Transducer	6408.95	6398.95	Intermediate
PCI-2	07/22/2020	04:01	6407.34	Transducer	6408.95	6398.95	Intermediate
PCI-2	07/22/2020	05:01	6407.34	Transducer	6408.95	6398.95	Intermediate
PCI-2	07/22/2020	06:01	6407.33	Transducer	6408.95	6398.95	Intermediate
PCI-2	07/22/2020	07:01	6407.32	Transducer	6408.95	6398.95	Intermediate
PCI-2	07/22/2020	08:01	6407.31	Transducer	6408.95	6398.95	Intermediate
PCI-2	07/22/2020	09:01	6407.32	Transducer	6408.95	6398.95	Intermediate
PCI-2	07/22/2020	10:01	6407.33	Transducer	6408.95	6398.95	Intermediate
PCI-2	07/22/2020	11:01	6407.34	Transducer	6408.95	6398.95	Intermediate
PCI-2	07/22/2020	12:01	6407.37	Transducer	6408.95	6398.95	Intermediate
PCI-2	07/22/2020	13:01	6407.39	Transducer	6408.95	6398.95	Intermediate
PCI-2	07/22/2020	14:01	6407.40	Transducer	6408.95	6398.95	Intermediate
PCI-2	07/22/2020	15:01	6407.39	Transducer	6408.95	6398.95	Intermediate
PCI-2	07/22/2020	16:01	6407.40	Transducer	6408.95	6398.95	Intermediate
PCI-2	07/22/2020	17:01	6407.39	Transducer	6408.95	6398.95	Intermediate
PCI-2	07/22/2020	18:01	6407.37	Transducer	6408.95	6398.95	Intermediate
PCI-2	07/22/2020	19:01	6407.36	Transducer	6408.95	6398.95	Intermediate
PCI-2	07/22/2020	20:01	6407.35	Transducer	6408.95	6398.95	Intermediate
PCI-2	07/22/2020	21:01	6407.34	Transducer	6408.95	6398.95	Intermediate
PCI-2	07/22/2020	22:01	6407.33	Transducer	6408.95	6398.95	Intermediate
PCI-2	07/22/2020	23:01	6407.33	Transducer	6408.95	6398.95	Intermediate
PCI-2	07/23/2020	00:01	6407.34	Transducer	6408.95	6398.95	Intermediate

Location	Date	Time	Water Level (ft amsl)	Method	Top of Screen (ft amsl)	Bottom of Screen (ft amsl)	Zone
PCI-2	07/23/2020	01:01	6407.34	Transducer	6408.95	6398.95	Intermediate
PCI-2	07/23/2020	02:01	6407.34	Transducer	6408.95	6398.95	Intermediate
PCI-2	07/23/2020	03:01	6407.35	Transducer	6408.95	6398.95	Intermediate
PCI-2	07/23/2020	04:01	6407.35	Transducer	6408.95	6398.95	Intermediate
PCI-2	07/23/2020	05:01	6407.35	Transducer	6408.95	6398.95	Intermediate
PCI-2	07/23/2020	06:01	6407.34	Transducer	6408.95	6398.95	Intermediate
PCI-2	07/23/2020	07:01	6407.33	Transducer	6408.95	6398.95	Intermediate
PCI-2	07/23/2020	08:01	6407.32	Transducer	6408.95	6398.95	Intermediate
PCI-2	07/23/2020	09:01	6407.31	Transducer	6408.95	6398.95	Intermediate
PCI-2	07/23/2020	10:01	6407.32	Transducer	6408.95	6398.95	Intermediate
PCI-2	07/23/2020	11:01	6407.33	Transducer	6408.95	6398.95	Intermediate
PCI-2	07/23/2020	12:01	6407.34	Transducer	6408.95	6398.95	Intermediate
PCI-2	07/23/2020	13:01	6407.36	Transducer	6408.95	6398.95	Intermediate
PCI-2	07/23/2020	14:01	6407.39	Transducer	6408.95	6398.95	Intermediate
PCI-2	07/23/2020	15:01	6407.41	Transducer	6408.95	6398.95	Intermediate
PCI-2	07/23/2020	16:01	6407.43	Transducer	6408.95	6398.95	Intermediate
PCI-2	07/23/2020	17:01	6407.42	Transducer	6408.95	6398.95	Intermediate
PCI-2	07/23/2020	18:01	6407.41	Transducer	6408.95	6398.95	Intermediate
PCI-2	07/23/2020	19:01	6407.39	Transducer	6408.95	6398.95	Intermediate
PCI-2	07/23/2020	20:01	6407.37	Transducer	6408.95	6398.95	Intermediate
PCI-2	07/23/2020	21:01	6407.36	Transducer	6408.95	6398.95	Intermediate
PCI-2	07/23/2020	22:01	6407.36	Transducer	6408.95	6398.95	Intermediate
PCI-2	07/23/2020	23:01	6407.35	Transducer	6408.95	6398.95	Intermediate
PCI-2	07/24/2020	00:01	6407.35	Transducer	6408.95	6398.95	Intermediate
PCI-2	07/24/2020	01:01	6407.34	Transducer	6408.95	6398.95	Intermediate
PCI-2	07/24/2020	02:01	6407.34	Transducer	6408.95	6398.95	Intermediate
PCI-2	07/24/2020	03:01	6407.35	Transducer	6408.95	6398.95	Intermediate
PCI-2	07/24/2020	04:01	6407.34	Transducer	6408.95	6398.95	Intermediate
PCI-2	07/24/2020	05:01	6407.33	Transducer	6408.95	6398.95	Intermediate
PCI-2	07/24/2020	06:01	6407.32	Transducer	6408.95	6398.95	Intermediate
PCI-2	07/24/2020	07:01	6407.32	Transducer	6408.95	6398.95	Intermediate
PCI-2	07/24/2020	08:01	6407.33	Transducer	6408.95	6398.95	Intermediate
PCI-2	07/24/2020	09:01	6407.33	Transducer	6408.95	6398.95	Intermediate
PCI-2	07/24/2020	10:01	6407.33	Transducer	6408.95	6398.95	Intermediate
PCI-2	07/24/2020	11:01	6407.34	Transducer	6408.95	6398.95	Intermediate
PCI-2	07/24/2020	12:01	6407.36	Transducer	6408.95	6398.95	Intermediate
PCI-2	07/24/2020	13:01	6407.37	Transducer	6408.95	6398.95	Intermediate
PCI-2	07/24/2020	14:01	6407.38	Transducer	6408.95	6398.95	Intermediate
PCI-2	07/24/2020	15:01	6407.40	Transducer	6408.95	6398.95	Intermediate
PCI-2	07/24/2020	16:01	6407.41	Transducer	6408.95	6398.95	Intermediate
PCI-2	07/24/2020	17:01	6407.38	Transducer	6408.95	6398.95	Intermediate
PCI-2	07/24/2020	18:01	6407.38	Transducer	6408.95	6398.95	Intermediate
PCI-2	07/24/2020	19:01	6407.37	Transducer	6408.95	6398.95	Intermediate
PCI-2	07/24/2020	20:01	6407.36	Transducer	6408.95	6398.95	Intermediate
PCI-2	07/24/2020	21:01	6407.34	Transducer	6408.95	6398.95	Intermediate

Location	Date	Time	Water Level (ft amsl)	Method	Top of Screen (ft amsl)	Bottom of Screen (ft amsl)	Zone
PCI-2	07/24/2020	22:01	6407.32	Transducer	6408.95	6398.95	Intermediate
PCI-2	07/24/2020	23:01	6407.31	Transducer	6408.95	6398.95	Intermediate
PCI-2	07/25/2020	00:01	6407.30	Transducer	6408.95	6398.95	Intermediate
PCI-2	07/25/2020	01:01	6407.31	Transducer	6408.95	6398.95	Intermediate
PCI-2	07/25/2020	02:01	6407.32	Transducer	6408.95	6398.95	Intermediate
PCI-2	07/25/2020	03:01	6407.33	Transducer	6408.95	6398.95	Intermediate
PCI-2	07/25/2020	04:01	6407.32	Transducer	6408.95	6398.95	Intermediate
PCI-2	07/25/2020	05:01	6407.32	Transducer	6408.95	6398.95	Intermediate
PCI-2	07/25/2020	06:01	6407.33	Transducer	6408.95	6398.95	Intermediate
PCI-2	07/25/2020	07:01	6407.33	Transducer	6408.95	6398.95	Intermediate
PCI-2	07/25/2020	08:01	6407.32	Transducer	6408.95	6398.95	Intermediate
PCI-2	07/25/2020	09:01	6407.32	Transducer	6408.95	6398.95	Intermediate
PCI-2	07/25/2020	10:01	6407.31	Transducer	6408.95	6398.95	Intermediate
PCI-2	07/25/2020	11:01	6407.31	Transducer	6408.95	6398.95	Intermediate
PCI-2	07/25/2020	12:01	6407.32	Transducer	6408.95	6398.95	Intermediate
PCI-2	07/25/2020	13:01	6407.34	Transducer	6408.95	6398.95	Intermediate
PCI-2	07/25/2020	14:01	6407.36	Transducer	6408.95	6398.95	Intermediate
PCI-2	07/25/2020	15:01	6407.38	Transducer	6408.95	6398.95	Intermediate
PCI-2	07/25/2020	16:01	6407.38	Transducer	6408.95	6398.95	Intermediate
PCI-2	07/25/2020	17:01	6407.37	Transducer	6408.95	6398.95	Intermediate
PCI-2	07/25/2020	18:01	6407.35	Transducer	6408.95	6398.95	Intermediate
PCI-2	07/25/2020	19:01	6407.34	Transducer	6408.95	6398.95	Intermediate
PCI-2	07/25/2020	20:01	6407.34	Transducer	6408.95	6398.95	Intermediate
PCI-2	07/25/2020	21:01	6407.33	Transducer	6408.95	6398.95	Intermediate
PCI-2	07/25/2020	22:01	6407.31	Transducer	6408.95	6398.95	Intermediate
PCI-2	07/25/2020	23:01	6407.30	Transducer	6408.95	6398.95	Intermediate
PCI-2	07/26/2020	00:01	6407.30	Transducer	6408.95	6398.95	Intermediate
PCI-2	07/26/2020	01:01	6407.31	Transducer	6408.95	6398.95	Intermediate
PCI-2	07/26/2020	02:01	6407.31	Transducer	6408.95	6398.95	Intermediate
PCI-2	07/26/2020	03:01	6407.31	Transducer	6408.95	6398.95	Intermediate
PCI-2	07/26/2020	04:01	6407.31	Transducer	6408.95	6398.95	Intermediate
PCI-2	07/26/2020	05:01	6407.30	Transducer	6408.95	6398.95	Intermediate
PCI-2	07/26/2020	06:01	6407.28	Transducer	6408.95	6398.95	Intermediate
PCI-2	07/26/2020	07:01	6407.28	Transducer	6408.95	6398.95	Intermediate
PCI-2	07/26/2020	08:01	6407.26	Transducer	6408.95	6398.95	Intermediate
PCI-2	07/26/2020	09:01	6407.28	Transducer	6408.95	6398.95	Intermediate
PCI-2	07/26/2020	10:01	6407.28	Transducer	6408.95	6398.95	Intermediate
PCI-2	07/26/2020	11:01	6407.30	Transducer	6408.95	6398.95	Intermediate
PCI-2	07/26/2020	12:01	6407.32	Transducer	6408.95	6398.95	Intermediate
PCI-2	07/26/2020	13:01	6407.32	Transducer	6408.95	6398.95	Intermediate
PCI-2	07/26/2020	14:01	6407.32	Transducer	6408.95	6398.95	Intermediate
PCI-2	07/26/2020	15:01	6407.32	Transducer	6408.95	6398.95	Intermediate
PCI-2	07/26/2020	16:01	6407.32	Transducer	6408.95	6398.95	Intermediate
PCI-2	07/26/2020	17:01	6407.31	Transducer	6408.95	6398.95	Intermediate
PCI-2	07/26/2020	18:01	6407.28	Transducer	6408.95	6398.95	Intermediate

Location	Date	Time	Water Level (ft amsl)	Method	Top of Screen (ft amsl)	Bottom of Screen (ft amsl)	Zone
PCI-2	07/26/2020	19:01	6407.29	Transducer	6408.95	6398.95	Intermediate
PCI-2	07/26/2020	20:01	6407.27	Transducer	6408.95	6398.95	Intermediate
PCI-2	07/26/2020	21:01	6407.28	Transducer	6408.95	6398.95	Intermediate
PCI-2	07/26/2020	22:01	6407.27	Transducer	6408.95	6398.95	Intermediate
PCI-2	07/26/2020	23:01	6407.25	Transducer	6408.95	6398.95	Intermediate
PCI-2	07/27/2020	00:01	6407.27	Transducer	6408.95	6398.95	Intermediate
PCI-2	07/27/2020	01:01	6407.27	Transducer	6408.95	6398.95	Intermediate
PCI-2	07/27/2020	02:01	6407.29	Transducer	6408.95	6398.95	Intermediate
PCI-2	07/27/2020	03:01	6407.30	Transducer	6408.95	6398.95	Intermediate
PCI-2	07/27/2020	04:01	6407.30	Transducer	6408.95	6398.95	Intermediate
PCI-2	07/27/2020	05:01	6407.29	Transducer	6408.95	6398.95	Intermediate
PCI-2	07/27/2020	06:01	6407.26	Transducer	6408.95	6398.95	Intermediate
PCI-2	07/27/2020	07:01	6407.25	Transducer	6408.95	6398.95	Intermediate
PCI-2	07/27/2020	08:01	6407.24	Transducer	6408.95	6398.95	Intermediate
PCI-2	07/27/2020	09:01	6407.24	Transducer	6408.95	6398.95	Intermediate
PCI-2	07/27/2020	10:01	6407.25	Transducer	6408.95	6398.95	Intermediate
PCI-2	07/27/2020	11:01	6407.27	Transducer	6408.95	6398.95	Intermediate
PCI-2	07/27/2020	12:01	6407.29	Transducer	6408.95	6398.95	Intermediate
PCI-2	07/27/2020	13:01	6407.32	Transducer	6408.95	6398.95	Intermediate
PCI-2	07/27/2020	14:01	6407.32	Transducer	6408.95	6398.95	Intermediate
PCI-2	07/27/2020	15:01	6407.33	Transducer	6408.95	6398.95	Intermediate
PCI-2	07/27/2020	16:01	6407.35	Transducer	6408.95	6398.95	Intermediate
PCI-2	07/27/2020	17:01	6407.35	Transducer	6408.95	6398.95	Intermediate
PCI-2	07/27/2020	18:01	6407.34	Transducer	6408.95	6398.95	Intermediate
PCI-2	07/27/2020	19:01	6407.33	Transducer	6408.95	6398.95	Intermediate
PCI-2	07/27/2020	20:01	6407.33	Transducer	6408.95	6398.95	Intermediate
PCI-2	07/27/2020	21:01	6407.32	Transducer	6408.95	6398.95	Intermediate
PCI-2	07/27/2020	22:01	6407.29	Transducer	6408.95	6398.95	Intermediate
PCI-2	07/27/2020	23:01	6407.30	Transducer	6408.95	6398.95	Intermediate
PCI-2	07/28/2020	00:01	6407.32	Transducer	6408.95	6398.95	Intermediate
PCI-2	07/28/2020	01:01	6407.32	Transducer	6408.95	6398.95	Intermediate
PCI-2	07/28/2020	02:01	6407.31	Transducer	6408.95	6398.95	Intermediate
PCI-2	07/28/2020	03:01	6407.32	Transducer	6408.95	6398.95	Intermediate
PCI-2	07/28/2020	04:01	6407.33	Transducer	6408.95	6398.95	Intermediate
PCI-2	07/28/2020	05:01	6407.33	Transducer	6408.95	6398.95	Intermediate
PCI-2	07/28/2020	06:01	6407.32	Transducer	6408.95	6398.95	Intermediate
PCI-2	07/28/2020	07:01	6407.31	Transducer	6408.95	6398.95	Intermediate
PCI-2	07/28/2020	08:01	6407.32	Transducer	6408.95	6398.95	Intermediate
PCI-2	07/28/2020	09:01	6407.32	Transducer	6408.95	6398.95	Intermediate
PCI-2	07/28/2020	10:01	6407.33	Transducer	6408.95	6398.95	Intermediate
PCI-2	07/28/2020	11:01	6407.33	Transducer	6408.95	6398.95	Intermediate
PCI-2	07/28/2020	12:01	6407.34	Transducer	6408.95	6398.95	Intermediate
PCI-2	07/28/2020	13:01	6407.36	Transducer	6408.95	6398.95	Intermediate
PCI-2	07/28/2020	14:01	6407.39	Transducer	6408.95	6398.95	Intermediate
PCI-2	07/28/2020	15:01	6407.42	Transducer	6408.95	6398.95	Intermediate

Location	Date	Time	Water Level (ft amsl)	Method	Top of Screen (ft amsl)	Bottom of Screen (ft amsl)	Zone
PCI-2	07/28/2020	16:01	6407.44	Transducer	6408.95	6398.95	Intermediate
PCI-2	07/28/2020	17:01	6407.44	Transducer	6408.95	6398.95	Intermediate
PCI-2	07/28/2020	18:01	6407.45	Transducer	6408.95	6398.95	Intermediate
PCI-2	07/28/2020	19:01	6407.43	Transducer	6408.95	6398.95	Intermediate
PCI-2	07/28/2020	20:01	6407.41	Transducer	6408.95	6398.95	Intermediate
PCI-2	07/28/2020	21:01	6407.40	Transducer	6408.95	6398.95	Intermediate
PCI-2	07/28/2020	22:01	6407.39	Transducer	6408.95	6398.95	Intermediate
PCI-2	07/28/2020	23:01	6407.37	Transducer	6408.95	6398.95	Intermediate
PCI-2	07/29/2020	00:01	6407.38	Transducer	6408.95	6398.95	Intermediate
PCI-2	07/29/2020	01:01	6407.38	Transducer	6408.95	6398.95	Intermediate
PCI-2	07/29/2020	02:01	6407.38	Transducer	6408.95	6398.95	Intermediate
PCI-2	07/29/2020	03:01	6407.38	Transducer	6408.95	6398.95	Intermediate
PCI-2	07/29/2020	04:01	6407.37	Transducer	6408.95	6398.95	Intermediate
PCI-2	07/29/2020	05:01	6407.34	Transducer	6408.95	6398.95	Intermediate
PCI-2	07/29/2020	06:01	6407.33	Transducer	6408.95	6398.95	Intermediate
PCI-2	07/29/2020	07:01	6407.31	Transducer	6408.95	6398.95	Intermediate
PCI-2	07/29/2020	08:01	6407.30	Transducer	6408.95	6398.95	Intermediate
PCI-2	07/29/2020	09:01	6407.30	Transducer	6408.95	6398.95	Intermediate
PCI-2	07/29/2020	10:01	6407.31	Transducer	6408.95	6398.95	Intermediate
PCI-2	07/29/2020	11:01	6407.32	Transducer	6408.95	6398.95	Intermediate
PCI-2	07/29/2020	12:01	6407.34	Transducer	6408.95	6398.95	Intermediate
PCI-2	07/29/2020	13:01	6407.36	Transducer	6408.95	6398.95	Intermediate
PCI-2	07/29/2020	14:01	6407.38	Transducer	6408.95	6398.95	Intermediate
PCI-2	07/29/2020	15:01	6407.40	Transducer	6408.95	6398.95	Intermediate
PCI-2	07/29/2020	16:01	6407.41	Transducer	6408.95	6398.95	Intermediate
PCI-2	07/29/2020	17:01	6407.41	Transducer	6408.95	6398.95	Intermediate
PCI-2	07/29/2020	18:01	6407.40	Transducer	6408.95	6398.95	Intermediate
PCI-2	07/29/2020	19:01	6407.38	Transducer	6408.95	6398.95	Intermediate
PCI-2	07/29/2020	20:01	6407.36	Transducer	6408.95	6398.95	Intermediate
PCI-2	07/29/2020	21:01	6407.34	Transducer	6408.95	6398.95	Intermediate
PCI-2	07/29/2020	22:01	6407.33	Transducer	6408.95	6398.95	Intermediate
PCI-2	07/29/2020	23:01	6407.32	Transducer	6408.95	6398.95	Intermediate
PCI-2	07/30/2020	00:01	6407.33	Transducer	6408.95	6398.95	Intermediate
PCI-2	07/30/2020	01:01	6407.33	Transducer	6408.95	6398.95	Intermediate
PCI-2	07/30/2020	02:01	6407.34	Transducer	6408.95	6398.95	Intermediate
PCI-2	07/30/2020	03:01	6407.34	Transducer	6408.95	6398.95	Intermediate
PCI-2	07/30/2020	04:01	6407.33	Transducer	6408.95	6398.95	Intermediate
PCI-2	07/30/2020	05:01	6407.32	Transducer	6408.95	6398.95	Intermediate
PCI-2	07/30/2020	06:01	6407.31	Transducer	6408.95	6398.95	Intermediate
PCI-2	07/30/2020	07:01	6407.30	Transducer	6408.95	6398.95	Intermediate
PCI-2	07/30/2020	08:01	6407.29	Transducer	6408.95	6398.95	Intermediate
PCI-2	07/30/2020	09:01	6407.30	Transducer	6408.95	6398.95	Intermediate
PCI-2	07/30/2020	10:01	6407.30	Transducer	6408.95	6398.95	Intermediate
PCI-2	07/30/2020	11:01	6407.31	Transducer	6408.95	6398.95	Intermediate
PCI-2	07/30/2020	12:01	6407.33	Transducer	6408.95	6398.95	Intermediate

Location	Date	Time	Water Level (ft amsl)	Method	Top of Screen (ft amsl)	Bottom of Screen (ft amsl)	Zone
PCI-2	07/30/2020	13:01	6407.35	Transducer	6408.95	6398.95	Intermediate
PCI-2	07/30/2020	14:01	6407.36	Transducer	6408.95	6398.95	Intermediate
PCI-2	07/30/2020	15:01	6407.37	Transducer	6408.95	6398.95	Intermediate
PCI-2	07/30/2020	16:01	6407.38	Transducer	6408.95	6398.95	Intermediate
PCI-2	07/30/2020	17:01	6407.38	Transducer	6408.95	6398.95	Intermediate
PCI-2	07/30/2020	18:01	6407.37	Transducer	6408.95	6398.95	Intermediate
PCI-2	07/30/2020	19:01	6407.36	Transducer	6408.95	6398.95	Intermediate
PCI-2	07/30/2020	20:01	6407.33	Transducer	6408.95	6398.95	Intermediate
PCI-2	07/30/2020	21:01	6407.28	Transducer	6408.95	6398.95	Intermediate
PCI-2	07/30/2020	22:01	6407.26	Transducer	6408.95	6398.95	Intermediate
PCI-2	07/30/2020	23:01	6407.26	Transducer	6408.95	6398.95	Intermediate
PCI-2	07/31/2020	00:01	6407.25	Transducer	6408.95	6398.95	Intermediate
PCI-2	07/31/2020	01:01	6407.26	Transducer	6408.95	6398.95	Intermediate
PCI-2	07/31/2020	02:01	6407.25	Transducer	6408.95	6398.95	Intermediate
PCI-2	07/31/2020	03:01	6407.25	Transducer	6408.95	6398.95	Intermediate
PCI-2	07/31/2020	04:01	6407.24	Transducer	6408.95	6398.95	Intermediate
PCI-2	07/31/2020	05:01	6407.22	Transducer	6408.95	6398.95	Intermediate
PCI-2	07/31/2020	06:01	6407.21	Transducer	6408.95	6398.95	Intermediate
PCI-2	07/31/2020	07:01	6407.20	Transducer	6408.95	6398.95	Intermediate
PCI-2	07/31/2020	08:01	6407.19	Transducer	6408.95	6398.95	Intermediate
PCI-2	07/31/2020	09:01	6407.19	Transducer	6408.95	6398.95	Intermediate
PCI-2	07/31/2020	10:01	6407.21	Transducer	6408.95	6398.95	Intermediate
PCI-2	07/31/2020	11:01	6407.24	Transducer	6408.95	6398.95	Intermediate
PCI-2	07/31/2020	12:01	6407.26	Transducer	6408.95	6398.95	Intermediate
PCI-2	07/31/2020	13:01	6407.28	Transducer	6408.95	6398.95	Intermediate
PCI-2	07/31/2020	14:01	6407.30	Transducer	6408.95	6398.95	Intermediate
PCI-2	07/31/2020	15:01	6407.33	Transducer	6408.95	6398.95	Intermediate
PCI-2	07/31/2020	16:01	6407.30	Transducer	6408.95	6398.95	Intermediate
PCI-2	07/31/2020	17:01	6407.28	Transducer	6408.95	6398.95	Intermediate
PCI-2	07/31/2020	18:01	6407.33	Transducer	6408.95	6398.95	Intermediate
PCI-2	07/31/2020	19:01	6407.30	Transducer	6408.95	6398.95	Intermediate
PCI-2	07/31/2020	20:01	6407.30	Transducer	6408.95	6398.95	Intermediate
PCI-2	07/31/2020	21:01	6407.26	Transducer	6408.95	6398.95	Intermediate
PCI-2	07/31/2020	22:01	6407.25	Transducer	6408.95	6398.95	Intermediate
PCI-2	07/31/2020	23:01	6407.24	Transducer	6408.95	6398.95	Intermediate
PCI-2	08/01/2020	00:01	6407.24	Transducer	6408.95	6398.95	Intermediate
PCI-2	08/01/2020	01:01	6407.24	Transducer	6408.95	6398.95	Intermediate
PCI-2	08/01/2020	02:01	6407.24	Transducer	6408.95	6398.95	Intermediate
PCI-2	08/01/2020	03:01	6407.25	Transducer	6408.95	6398.95	Intermediate
PCI-2	08/01/2020	04:01	6407.25	Transducer	6408.95	6398.95	Intermediate
PCI-2	08/01/2020	05:01	6407.24	Transducer	6408.95	6398.95	Intermediate
PCI-2	08/01/2020	06:01	6407.23	Transducer	6408.95	6398.95	Intermediate
PCI-2	08/01/2020	07:01	6407.22	Transducer	6408.95	6398.95	Intermediate
PCI-2	08/01/2020	08:01	6407.22	Transducer	6408.95	6398.95	Intermediate
PCI-2	08/01/2020	09:01	6407.23	Transducer	6408.95	6398.95	Intermediate

Location	Date	Time	Water Level (ft amsl)	Method	Top of Screen (ft amsl)	Bottom of Screen (ft amsl)	Zone
PCI-2	08/01/2020	10:01	6407.24	Transducer	6408.95	6398.95	Intermediate
PCI-2	08/01/2020	11:01	6407.26	Transducer	6408.95	6398.95	Intermediate
PCI-2	08/01/2020	12:01	6407.28	Transducer	6408.95	6398.95	Intermediate
PCI-2	08/01/2020	13:01	6407.30	Transducer	6408.95	6398.95	Intermediate
PCI-2	08/01/2020	14:01	6407.32	Transducer	6408.95	6398.95	Intermediate
PCI-2	08/01/2020	15:01	6407.30	Transducer	6408.95	6398.95	Intermediate
PCI-2	08/01/2020	16:01	6407.32	Transducer	6408.95	6398.95	Intermediate
PCI-2	08/01/2020	17:01	6407.33	Transducer	6408.95	6398.95	Intermediate
PCI-2	08/01/2020	18:01	6407.32	Transducer	6408.95	6398.95	Intermediate
PCI-2	08/01/2020	19:01	6407.31	Transducer	6408.95	6398.95	Intermediate
PCI-2	08/01/2020	20:01	6407.27	Transducer	6408.95	6398.95	Intermediate
PCI-2	08/01/2020	21:01	6407.26	Transducer	6408.95	6398.95	Intermediate
PCI-2	08/01/2020	22:01	6407.25	Transducer	6408.95	6398.95	Intermediate
PCI-2	08/01/2020	23:01	6407.24	Transducer	6408.95	6398.95	Intermediate
PCI-2	08/02/2020	00:01	6407.25	Transducer	6408.95	6398.95	Intermediate
PCI-2	08/02/2020	01:01	6407.25	Transducer	6408.95	6398.95	Intermediate
PCI-2	08/02/2020	02:01	6407.26	Transducer	6408.95	6398.95	Intermediate
PCI-2	08/02/2020	03:01	6407.28	Transducer	6408.95	6398.95	Intermediate
PCI-2	08/02/2020	04:01	6407.26	Transducer	6408.95	6398.95	Intermediate
PCI-2	08/02/2020	05:01	6407.26	Transducer	6408.95	6398.95	Intermediate
PCI-2	08/02/2020	06:01	6407.27	Transducer	6408.95	6398.95	Intermediate
PCI-2	08/02/2020	07:01	6407.28	Transducer	6408.95	6398.95	Intermediate
PCI-2	08/02/2020	08:01	6407.27	Transducer	6408.95	6398.95	Intermediate
PCI-2	08/02/2020	09:01	6407.28	Transducer	6408.95	6398.95	Intermediate
PCI-2	08/02/2020	10:01	6407.29	Transducer	6408.95	6398.95	Intermediate
PCI-2	08/02/2020	11:01	6407.30	Transducer	6408.95	6398.95	Intermediate
PCI-2	08/02/2020	12:01	6407.32	Transducer	6408.95	6398.95	Intermediate
PCI-2	08/02/2020	13:01	6407.35	Transducer	6408.95	6398.95	Intermediate
PCI-2	08/02/2020	14:01	6407.37	Transducer	6408.95	6398.95	Intermediate
PCI-2	08/02/2020	15:01	6407.38	Transducer	6408.95	6398.95	Intermediate
PCI-2	08/02/2020	16:01	6407.34	Transducer	6408.95	6398.95	Intermediate
PCI-2	08/02/2020	17:01	6407.34	Transducer	6408.95	6398.95	Intermediate
PCI-2	08/02/2020	18:01	6407.33	Transducer	6408.95	6398.95	Intermediate
PCI-2	08/02/2020	19:01	6407.33	Transducer	6408.95	6398.95	Intermediate
PCI-2	08/02/2020	20:01	6407.30	Transducer	6408.95	6398.95	Intermediate
PCI-2	08/02/2020	21:01	6407.28	Transducer	6408.95	6398.95	Intermediate
PCI-2	08/02/2020	22:01	6407.26	Transducer	6408.95	6398.95	Intermediate
PCI-2	08/02/2020	23:01	6407.26	Transducer	6408.95	6398.95	Intermediate
PCI-2	08/03/2020	00:01	6407.26	Transducer	6408.95	6398.95	Intermediate
PCI-2	08/03/2020	01:01	6407.26	Transducer	6408.95	6398.95	Intermediate
PCI-2	08/03/2020	02:01	6407.27	Transducer	6408.95	6398.95	Intermediate
PCI-2	08/03/2020	03:01	6407.28	Transducer	6408.95	6398.95	Intermediate
PCI-2	08/03/2020	04:01	6407.27	Transducer	6408.95	6398.95	Intermediate
PCI-2	08/03/2020	05:01	6407.28	Transducer	6408.95	6398.95	Intermediate
PCI-2	08/03/2020	06:01	6407.28	Transducer	6408.95	6398.95	Intermediate

Location	Date	Time	Water Level (ft amsl)	Method	Top of Screen (ft amsl)	Bottom of Screen (ft amsl)	Zone
PCI-2	08/03/2020	07:01	6407.27	Transducer	6408.95	6398.95	Intermediate
PCI-2	08/03/2020	08:01	6407.27	Transducer	6408.95	6398.95	Intermediate
PCI-2	08/03/2020	09:01	6407.28	Transducer	6408.95	6398.95	Intermediate
PCI-2	08/03/2020	10:01	6407.28	Transducer	6408.95	6398.95	Intermediate
PCI-2	08/03/2020	11:01	6407.30	Transducer	6408.95	6398.95	Intermediate
PCI-2	08/03/2020	12:01	6407.32	Transducer	6408.95	6398.95	Intermediate
PCI-2	08/03/2020	13:01	6407.34	Transducer	6408.95	6398.95	Intermediate
PCI-2	08/03/2020	14:01	6407.35	Transducer	6408.95	6398.95	Intermediate
PCI-2	08/03/2020	15:01	6407.38	Transducer	6408.95	6398.95	Intermediate
PCI-2	08/03/2020	16:01	6407.36	Transducer	6408.95	6398.95	Intermediate
PCI-2	08/03/2020	17:01	6407.35	Transducer	6408.95	6398.95	Intermediate
PCI-2	08/03/2020	18:01	6407.38	Transducer	6408.95	6398.95	Intermediate
PCI-2	08/03/2020	19:01	6407.36	Transducer	6408.95	6398.95	Intermediate
PCI-2	08/03/2020	20:01	6407.35	Transducer	6408.95	6398.95	Intermediate
PCI-2	08/03/2020	21:01	6407.33	Transducer	6408.95	6398.95	Intermediate
PCI-2	08/03/2020	22:01	6407.31	Transducer	6408.95	6398.95	Intermediate
PCI-2	08/03/2020	23:01	6407.31	Transducer	6408.95	6398.95	Intermediate
PCI-2	08/04/2020	00:01	6407.29	Transducer	6408.95	6398.95	Intermediate
PCI-2	08/04/2020	01:01	6407.30	Transducer	6408.95	6398.95	Intermediate
PCI-2	08/04/2020	02:01	6407.31	Transducer	6408.95	6398.95	Intermediate
PCI-2	08/04/2020	03:01	6407.33	Transducer	6408.95	6398.95	Intermediate
PCI-2	08/04/2020	04:01	6407.31	Transducer	6408.95	6398.95	Intermediate
PCI-2	08/04/2020	05:01	6407.33	Transducer	6408.95	6398.95	Intermediate
PCI-2	08/04/2020	06:01	6407.32	Transducer	6408.95	6398.95	Intermediate
PCI-2	08/04/2020	07:01	6407.31	Transducer	6408.95	6398.95	Intermediate
PCI-2	08/04/2020	08:01	6407.30	Transducer	6408.95	6398.95	Intermediate
PCI-2	08/04/2020	09:01	6407.31	Transducer	6408.95	6398.95	Intermediate
PCI-2	08/04/2020	10:01	6407.31	Transducer	6408.95	6398.95	Intermediate
PCI-2	08/04/2020	11:01	6407.32	Transducer	6408.95	6398.95	Intermediate
PCI-2	08/04/2020	12:01	6407.34	Transducer	6408.95	6398.95	Intermediate
PCI-2	08/04/2020	13:01	6407.36	Transducer	6408.95	6398.95	Intermediate
PCI-2	08/04/2020	14:01	6407.38	Transducer	6408.95	6398.95	Intermediate
PCI-2	08/04/2020	15:01	6407.40	Transducer	6408.95	6398.95	Intermediate
PCI-2	08/04/2020	16:01	6407.41	Transducer	6408.95	6398.95	Intermediate
PCI-2	08/04/2020	17:01	6407.42	Transducer	6408.95	6398.95	Intermediate
PCI-2	08/04/2020	18:01	6407.41	Transducer	6408.95	6398.95	Intermediate
PCI-2	08/04/2020	19:01	6407.40	Transducer	6408.95	6398.95	Intermediate
PCI-2	08/04/2020	20:01	6407.39	Transducer	6408.95	6398.95	Intermediate
PCI-2	08/04/2020	21:01	6407.38	Transducer	6408.95	6398.95	Intermediate
PCI-2	08/04/2020	22:01	6407.38	Transducer	6408.95	6398.95	Intermediate
PCI-2	08/04/2020	23:01	6407.39	Transducer	6408.95	6398.95	Intermediate
PCI-2	08/05/2020	00:01	6407.39	Transducer	6408.95	6398.95	Intermediate
PCI-2	08/05/2020	01:01	6407.40	Transducer	6408.95	6398.95	Intermediate
PCI-2	08/05/2020	02:01	6407.38	Transducer	6408.95	6398.95	Intermediate
PCI-2	08/05/2020	03:01	6407.38	Transducer	6408.95	6398.95	Intermediate

Location	Date	Time	Water Level (ft amsl)	Method	Top of Screen (ft amsl)	Bottom of Screen (ft amsl)	Zone
PCI-2	08/05/2020	04:01	6407.38	Transducer	6408.95	6398.95	Intermediate
PCI-2	08/05/2020	05:01	6407.36	Transducer	6408.95	6398.95	Intermediate
PCI-2	08/05/2020	06:01	6407.34	Transducer	6408.95	6398.95	Intermediate
PCI-2	08/05/2020	07:01	6407.31	Transducer	6408.95	6398.95	Intermediate
PCI-2	08/05/2020	08:01	6407.30	Transducer	6408.95	6398.95	Intermediate
PCI-2	08/05/2020	09:01	6407.30	Transducer	6408.95	6398.95	Intermediate
PCI-2	08/05/2020	10:01	6407.30	Transducer	6408.95	6398.95	Intermediate
PCI-2	08/05/2020	11:01	6407.32	Transducer	6408.95	6398.95	Intermediate
PCI-2	08/05/2020	12:01	6407.34	Transducer	6408.95	6398.95	Intermediate
PCI-2	08/05/2020	13:01	6407.37	Transducer	6408.95	6398.95	Intermediate
PCI-2	08/05/2020	14:01	6407.37	Transducer	6408.95	6398.95	Intermediate
PCI-2	08/05/2020	15:01	6407.36	Transducer	6408.95	6398.95	Intermediate
PCI-2	08/05/2020	16:01	6407.35	Transducer	6408.95	6398.95	Intermediate
PCI-2	08/05/2020	17:01	6407.34	Transducer	6408.95	6398.95	Intermediate
PCI-2	08/05/2020	18:01	6407.37	Transducer	6408.95	6398.95	Intermediate
PCI-2	08/05/2020	19:01	6407.36	Transducer	6408.95	6398.95	Intermediate
PCI-2	08/05/2020	20:01	6407.35	Transducer	6408.95	6398.95	Intermediate
PCI-2	08/05/2020	21:01	6407.32	Transducer	6408.95	6398.95	Intermediate
PCI-2	08/05/2020	22:01	6407.36	Transducer	6408.95	6398.95	Intermediate
PCI-2	08/05/2020	23:01	6407.35	Transducer	6408.95	6398.95	Intermediate
PCI-2	08/06/2020	00:01	6407.36	Transducer	6408.95	6398.95	Intermediate
PCI-2	08/06/2020	01:01	6407.36	Transducer	6408.95	6398.95	Intermediate
PCI-2	08/06/2020	02:01	6407.37	Transducer	6408.95	6398.95	Intermediate
PCI-2	08/06/2020	03:01	6407.37	Transducer	6408.95	6398.95	Intermediate
PCI-2	08/06/2020	04:01	6407.36	Transducer	6408.95	6398.95	Intermediate
PCI-2	08/06/2020	05:01	6407.35	Transducer	6408.95	6398.95	Intermediate
PCI-2	08/06/2020	06:01	6407.34	Transducer	6408.95	6398.95	Intermediate
PCI-2	08/06/2020	07:01	6407.33	Transducer	6408.95	6398.95	Intermediate
PCI-2	08/06/2020	08:01	6407.34	Transducer	6408.95	6398.95	Intermediate
PCI-2	08/06/2020	09:01	6407.33	Transducer	6408.95	6398.95	Intermediate
PCI-2	08/06/2020	10:01	6407.33	Transducer	6408.95	6398.95	Intermediate
PCI-2	08/06/2020	11:01	6407.33	Transducer	6408.95	6398.95	Intermediate
PCI-2	08/06/2020	12:01	6407.37	Transducer	6408.95	6398.95	Intermediate
PCI-2	08/06/2020	13:01	6407.39	Transducer	6408.95	6398.95	Intermediate
PCI-2	08/06/2020	14:01	6407.41	Transducer	6408.95	6398.95	Intermediate
PCI-2	08/06/2020	15:01	6407.43	Transducer	6408.95	6398.95	Intermediate
PCI-2	08/06/2020	16:01	6407.44	Transducer	6408.95	6398.95	Intermediate
PCI-2	08/06/2020	17:01	6407.44	Transducer	6408.95	6398.95	Intermediate
PCI-2	08/06/2020	18:01	6407.44	Transducer	6408.95	6398.95	Intermediate
PCI-2	08/06/2020	19:01	6407.43	Transducer	6408.95	6398.95	Intermediate
PCI-2	08/06/2020	20:01	6407.41	Transducer	6408.95	6398.95	Intermediate
PCI-2	08/06/2020	21:01	6407.39	Transducer	6408.95	6398.95	Intermediate
PCI-2	08/06/2020	22:01	6407.38	Transducer	6408.95	6398.95	Intermediate
PCI-2	08/06/2020	23:01	6407.37	Transducer	6408.95	6398.95	Intermediate
PCI-2	08/07/2020	00:01	6407.37	Transducer	6408.95	6398.95	Intermediate

Location	Date	Time	Water Level (ft amsl)	Method	Top of Screen (ft amsl)	Bottom of Screen (ft amsl)	Zone
PCI-2	08/07/2020	01:01	6407.37	Transducer	6408.95	6398.95	Intermediate
PCI-2	08/07/2020	02:01	6407.37	Transducer	6408.95	6398.95	Intermediate
PCI-2	08/07/2020	03:01	6407.36	Transducer	6408.95	6398.95	Intermediate
PCI-2	08/07/2020	04:01	6407.36	Transducer	6408.95	6398.95	Intermediate
PCI-2	08/07/2020	05:01	6407.34	Transducer	6408.95	6398.95	Intermediate
PCI-2	08/07/2020	06:01	6407.32	Transducer	6408.95	6398.95	Intermediate
PCI-2	08/07/2020	07:01	6407.31	Transducer	6408.95	6398.95	Intermediate
PCI-2	08/07/2020	08:01	6407.30	Transducer	6408.95	6398.95	Intermediate
PCI-2	08/07/2020	09:01	6407.29	Transducer	6408.95	6398.95	Intermediate
PCI-2	08/07/2020	10:01	6407.30	Transducer	6408.95	6398.95	Intermediate
PCI-2	08/07/2020	11:01	6407.31	Transducer	6408.95	6398.95	Intermediate
PCI-2	08/07/2020	12:01	6407.33	Transducer	6408.95	6398.95	Intermediate
PCI-2	08/07/2020	13:01	6407.34	Transducer	6408.95	6398.95	Intermediate
PCI-2	08/07/2020	14:01	6407.35	Transducer	6408.95	6398.95	Intermediate
PCI-2	08/07/2020	15:01	6407.34	Transducer	6408.95	6398.95	Intermediate
PCI-2	08/07/2020	16:01	6407.34	Transducer	6408.95	6398.95	Intermediate
PCI-2	08/07/2020	17:01	6407.34	Transducer	6408.95	6398.95	Intermediate
PCI-2	08/07/2020	18:01	6407.34	Transducer	6408.95	6398.95	Intermediate
PCI-2	08/07/2020	19:01	6407.33	Transducer	6408.95	6398.95	Intermediate
PCI-2	08/07/2020	20:01	6407.31	Transducer	6408.95	6398.95	Intermediate
PCI-2	08/07/2020	21:01	6407.30	Transducer	6408.95	6398.95	Intermediate
PCI-2	08/07/2020	22:01	6407.30	Transducer	6408.95	6398.95	Intermediate
PCI-2	08/07/2020	23:01	6407.30	Transducer	6408.95	6398.95	Intermediate
PCI-2	08/08/2020	00:01	6407.30	Transducer	6408.95	6398.95	Intermediate
PCI-2	08/08/2020	01:01	6407.30	Transducer	6408.95	6398.95	Intermediate
PCI-2	08/08/2020	02:01	6407.30	Transducer	6408.95	6398.95	Intermediate
PCI-2	08/08/2020	03:01	6407.30	Transducer	6408.95	6398.95	Intermediate
PCI-2	08/08/2020	04:01	6407.29	Transducer	6408.95	6398.95	Intermediate
PCI-2	08/08/2020	05:01	6407.28	Transducer	6408.95	6398.95	Intermediate
PCI-2	08/08/2020	06:01	6407.27	Transducer	6408.95	6398.95	Intermediate
PCI-2	08/08/2020	07:01	6407.26	Transducer	6408.95	6398.95	Intermediate
PCI-2	08/08/2020	08:01	6407.26	Transducer	6408.95	6398.95	Intermediate
PCI-2	08/08/2020	09:01	6407.27	Transducer	6408.95	6398.95	Intermediate
PCI-2	08/08/2020	10:01	6407.27	Transducer	6408.95	6398.95	Intermediate
PCI-2	08/08/2020	11:01	6407.29	Transducer	6408.95	6398.95	Intermediate
PCI-2	08/08/2020	12:01	6407.31	Transducer	6408.95	6398.95	Intermediate
PCI-2	08/08/2020	13:01	6407.33	Transducer	6408.95	6398.95	Intermediate
PCI-2	08/08/2020	14:01	6407.34	Transducer	6408.95	6398.95	Intermediate
PCI-2	08/08/2020	15:01	6407.35	Transducer	6408.95	6398.95	Intermediate
PCI-2	08/08/2020	16:01	6407.36	Transducer	6408.95	6398.95	Intermediate
PCI-2	08/08/2020	17:01	6407.36	Transducer	6408.95	6398.95	Intermediate
PCI-2	08/08/2020	18:01	6407.37	Transducer	6408.95	6398.95	Intermediate
PCI-2	08/08/2020	19:01	6407.36	Transducer	6408.95	6398.95	Intermediate
PCI-2	08/08/2020	20:01	6407.34	Transducer	6408.95	6398.95	Intermediate
PCI-2	08/08/2020	21:01	6407.32	Transducer	6408.95	6398.95	Intermediate

Location	Date	Time	Water Level (ft amsl)	Method	Top of Screen (ft amsl)	Bottom of Screen (ft amsl)	Zone
PCI-2	08/08/2020	22:01	6407.32	Transducer	6408.95	6398.95	Intermediate
PCI-2	08/08/2020	23:01	6407.32	Transducer	6408.95	6398.95	Intermediate
PCI-2	08/09/2020	00:01	6407.30	Transducer	6408.95	6398.95	Intermediate
PCI-2	08/09/2020	01:01	6407.31	Transducer	6408.95	6398.95	Intermediate
PCI-2	08/09/2020	02:01	6407.31	Transducer	6408.95	6398.95	Intermediate
PCI-2	08/09/2020	03:01	6407.30	Transducer	6408.95	6398.95	Intermediate
PCI-2	08/09/2020	04:01	6407.29	Transducer	6408.95	6398.95	Intermediate
PCI-2	08/09/2020	05:01	6407.30	Transducer	6408.95	6398.95	Intermediate
PCI-2	08/09/2020	06:01	6407.27	Transducer	6408.95	6398.95	Intermediate
PCI-2	08/09/2020	07:01	6407.26	Transducer	6408.95	6398.95	Intermediate
PCI-2	08/09/2020	08:01	6407.26	Transducer	6408.95	6398.95	Intermediate
PCI-2	08/09/2020	09:01	6407.27	Transducer	6408.95	6398.95	Intermediate
PCI-2	08/09/2020	10:01	6407.28	Transducer	6408.95	6398.95	Intermediate
PCI-2	08/09/2020	11:01	6407.29	Transducer	6408.95	6398.95	Intermediate
PCI-2	08/09/2020	12:01	6407.31	Transducer	6408.95	6398.95	Intermediate
PCI-2	08/09/2020	13:01	6407.31	Transducer	6408.95	6398.95	Intermediate
PCI-2	08/09/2020	14:01	6407.34	Transducer	6408.95	6398.95	Intermediate
PCI-2	08/09/2020	15:01	6407.34	Transducer	6408.95	6398.95	Intermediate
PCI-2	08/09/2020	16:01	6407.37	Transducer	6408.95	6398.95	Intermediate
PCI-2	08/09/2020	17:01	6407.37	Transducer	6408.95	6398.95	Intermediate
PCI-2	08/09/2020	18:01	6407.37	Transducer	6408.95	6398.95	Intermediate
PCI-2	08/09/2020	19:01	6407.37	Transducer	6408.95	6398.95	Intermediate
PCI-2	08/09/2020	20:01	6407.36	Transducer	6408.95	6398.95	Intermediate
PCI-2	08/09/2020	21:01	6407.35	Transducer	6408.95	6398.95	Intermediate
PCI-2	08/09/2020	22:01	6407.34	Transducer	6408.95	6398.95	Intermediate
PCI-2	08/09/2020	23:01	6407.35	Transducer	6408.95	6398.95	Intermediate
PCI-2	08/10/2020	00:01	6407.35	Transducer	6408.95	6398.95	Intermediate
PCI-2	08/10/2020	01:01	6407.33	Transducer	6408.95	6398.95	Intermediate
PCI-2	08/10/2020	02:01	6407.34	Transducer	6408.95	6398.95	Intermediate
PCI-2	08/10/2020	03:01	6407.33	Transducer	6408.95	6398.95	Intermediate
PCI-2	08/10/2020	04:01	6407.33	Transducer	6408.95	6398.95	Intermediate
PCI-2	08/10/2020	05:01	6407.32	Transducer	6408.95	6398.95	Intermediate
PCI-2	08/10/2020	06:01	6407.31	Transducer	6408.95	6398.95	Intermediate
PCI-2	08/10/2020	07:01	6407.29	Transducer	6408.95	6398.95	Intermediate
PCI-2	08/10/2020	08:01	6407.29	Transducer	6408.95	6398.95	Intermediate
PCI-2	08/10/2020	09:01	6407.28	Transducer	6408.95	6398.95	Intermediate
PCI-2	08/10/2020	10:01	6407.28	Transducer	6408.95	6398.95	Intermediate
PCI-2	08/10/2020	11:01	6407.31	Transducer	6408.95	6398.95	Intermediate
PCI-2	08/10/2020	12:01	6407.31	Transducer	6408.95	6398.95	Intermediate
PCI-2	08/10/2020	13:01	6407.35	Transducer	6408.95	6398.95	Intermediate
PCI-2	08/10/2020	14:01	6407.36	Transducer	6408.95	6398.95	Intermediate
PCI-2	08/10/2020	15:01	6407.38	Transducer	6408.95	6398.95	Intermediate
PCI-2	08/10/2020	16:01	6407.39	Transducer	6408.95	6398.95	Intermediate
PCI-2	08/10/2020	17:01	6407.39	Transducer	6408.95	6398.95	Intermediate
PCI-2	08/10/2020	18:01	6407.40	Transducer	6408.95	6398.95	Intermediate

Location	Date	Time	Water Level (ft amsl)	Method	Top of Screen (ft amsl)	Bottom of Screen (ft amsl)	Zone
PCI-2	08/10/2020	19:01	6407.40	Transducer	6408.95	6398.95	Intermediate
PCI-2	08/10/2020	20:01	6407.38	Transducer	6408.95	6398.95	Intermediate
PCI-2	08/10/2020	21:01	6407.35	Transducer	6408.95	6398.95	Intermediate
PCI-2	08/10/2020	22:01	6407.35	Transducer	6408.95	6398.95	Intermediate
PCI-2	08/10/2020	23:01	6407.35	Transducer	6408.95	6398.95	Intermediate
PCI-2	08/11/2020	00:01	6407.36	Transducer	6408.95	6398.95	Intermediate
PCI-2	08/11/2020	01:01	6407.36	Transducer	6408.95	6398.95	Intermediate
PCI-2	08/11/2020	02:01	6407.36	Transducer	6408.95	6398.95	Intermediate
PCI-2	08/11/2020	03:01	6407.35	Transducer	6408.95	6398.95	Intermediate
PCI-2	08/11/2020	04:01	6407.36	Transducer	6408.95	6398.95	Intermediate
PCI-2	08/11/2020	05:01	6407.34	Transducer	6408.95	6398.95	Intermediate
PCI-2	08/11/2020	06:01	6407.32	Transducer	6408.95	6398.95	Intermediate
PCI-2	08/11/2020	07:01	6407.31	Transducer	6408.95	6398.95	Intermediate
PCI-2	08/11/2020	08:01	6407.31	Transducer	6408.95	6398.95	Intermediate
PCI-2	08/11/2020	09:01	6407.30	Transducer	6408.95	6398.95	Intermediate
PCI-2	08/11/2020	10:01	6407.31	Transducer	6408.95	6398.95	Intermediate
PCI-2	08/11/2020	11:01	6407.32	Transducer	6408.95	6398.95	Intermediate
PCI-2	08/11/2020	12:01	6407.34	Transducer	6408.95	6398.95	Intermediate
PCI-2	08/11/2020	13:01	6407.35	Transducer	6408.95	6398.95	Intermediate
PCI-2	08/11/2020	14:01	6407.37	Transducer	6408.95	6398.95	Intermediate
PCI-2	08/11/2020	15:01	6407.38	Transducer	6408.95	6398.95	Intermediate
PCI-2	08/11/2020	16:01	6407.38	Transducer	6408.95	6398.95	Intermediate
PCI-2	08/11/2020	17:01	6407.39	Transducer	6408.95	6398.95	Intermediate
PCI-2	08/11/2020	18:01	6407.40	Transducer	6408.95	6398.95	Intermediate
PCI-2	08/11/2020	19:01	6407.38	Transducer	6408.95	6398.95	Intermediate
PCI-2	08/11/2020	20:01	6407.37	Transducer	6408.95	6398.95	Intermediate
PCI-2	08/11/2020	21:01	6407.35	Transducer	6408.95	6398.95	Intermediate
PCI-2	08/11/2020	22:01	6407.34	Transducer	6408.95	6398.95	Intermediate
PCI-2	08/11/2020	23:01	6407.34	Transducer	6408.95	6398.95	Intermediate
PCI-2	08/12/2020	00:01	6407.35	Transducer	6408.95	6398.95	Intermediate
PCI-2	08/12/2020	01:01	6407.35	Transducer	6408.95	6398.95	Intermediate
PCI-2	08/12/2020	02:01	6407.35	Transducer	6408.95	6398.95	Intermediate
PCI-2	08/12/2020	03:01	6407.34	Transducer	6408.95	6398.95	Intermediate
PCI-2	08/12/2020	04:01	6407.34	Transducer	6408.95	6398.95	Intermediate
PCI-2	08/12/2020	05:01	6407.32	Transducer	6408.95	6398.95	Intermediate
PCI-2	08/12/2020	06:01	6407.31	Transducer	6408.95	6398.95	Intermediate
PCI-2	08/12/2020	07:01	6407.31	Transducer	6408.95	6398.95	Intermediate
PCI-2	08/12/2020	08:01	6407.31	Transducer	6408.95	6398.95	Intermediate
PCI-2	08/12/2020	09:01	6407.30	Transducer	6408.95	6398.95	Intermediate
PCI-2	08/12/2020	10:01	6407.29	Transducer	6408.95	6398.95	Intermediate
PCI-2	08/12/2020	11:01	6407.30	Transducer	6408.95	6398.95	Intermediate
PCI-2	08/12/2020	12:01	6407.32	Transducer	6408.95	6398.95	Intermediate
PCI-2	08/12/2020	13:01	6407.35	Transducer	6408.95	6398.95	Intermediate
PCI-2	08/12/2020	14:01	6407.36	Transducer	6408.95	6398.95	Intermediate
PCI-2	08/12/2020	15:01	6407.37	Transducer	6408.95	6398.95	Intermediate

Location	Date	Time	Water Level (ft amsl)	Method	Top of Screen (ft amsl)	Bottom of Screen (ft amsl)	Zone
PCI-2	08/12/2020	16:01	6407.38	Transducer	6408.95	6398.95	Intermediate
PCI-2	08/12/2020	17:01	6407.39	Transducer	6408.95	6398.95	Intermediate
PCI-2	08/12/2020	18:01	6407.38	Transducer	6408.95	6398.95	Intermediate
PCI-2	08/12/2020	19:01	6407.36	Transducer	6408.95	6398.95	Intermediate
PCI-2	08/12/2020	20:01	6407.32	Transducer	6408.95	6398.95	Intermediate
PCI-2	08/12/2020	21:01	6407.30	Transducer	6408.95	6398.95	Intermediate
PCI-2	08/12/2020	22:01	6407.30	Transducer	6408.95	6398.95	Intermediate
PCI-2	08/12/2020	23:01	6407.31	Transducer	6408.95	6398.95	Intermediate
PCI-2	08/13/2020	00:01	6407.31	Transducer	6408.95	6398.95	Intermediate
PCI-2	08/13/2020	01:01	6407.31	Transducer	6408.95	6398.95	Intermediate
PCI-2	08/13/2020	02:01	6407.31	Transducer	6408.95	6398.95	Intermediate
PCI-2	08/13/2020	03:01	6407.30	Transducer	6408.95	6398.95	Intermediate
PCI-2	08/13/2020	04:01	6407.30	Transducer	6408.95	6398.95	Intermediate
PCI-2	08/13/2020	05:01	6407.30	Transducer	6408.95	6398.95	Intermediate
PCI-2	08/13/2020	06:01	6407.28	Transducer	6408.95	6398.95	Intermediate
PCI-2	08/13/2020	07:01	6407.28	Transducer	6408.95	6398.95	Intermediate
PCI-2	08/13/2020	08:01	6407.28	Transducer	6408.95	6398.95	Intermediate
PCI-2	08/13/2020	09:01	6407.28	Transducer	6408.95	6398.95	Intermediate
PCI-2	08/13/2020	10:01	6407.29	Transducer	6408.95	6398.95	Intermediate
PCI-2	08/13/2020	11:01	6407.29	Transducer	6408.95	6398.95	Intermediate
PCI-2	08/13/2020	12:01	6407.32	Transducer	6408.95	6398.95	Intermediate
PCI-2	08/13/2020	13:01	6407.34	Transducer	6408.95	6398.95	Intermediate
PCI-2	08/13/2020	14:01	6407.36	Transducer	6408.95	6398.95	Intermediate
PCI-2	08/13/2020	15:01	6407.34	Transducer	6408.95	6398.95	Intermediate
PCI-2	08/13/2020	16:01	6407.37	Transducer	6408.95	6398.95	Intermediate
PCI-2	08/13/2020	17:01	6407.39	Transducer	6408.95	6398.95	Intermediate
PCI-2	08/13/2020	18:01	6407.39	Transducer	6408.95	6398.95	Intermediate
PCI-2	08/13/2020	19:01	6407.37	Transducer	6408.95	6398.95	Intermediate
PCI-2	08/13/2020	20:01	6407.32	Transducer	6408.95	6398.95	Intermediate
PCI-2	08/13/2020	21:01	6407.30	Transducer	6408.95	6398.95	Intermediate
PCI-2	08/13/2020	22:01	6407.29	Transducer	6408.95	6398.95	Intermediate
PCI-2	08/13/2020	23:01	6407.30	Transducer	6408.95	6398.95	Intermediate
PCI-2	08/14/2020	00:01	6407.30	Transducer	6408.95	6398.95	Intermediate
PCI-2	08/14/2020	01:01	6407.31	Transducer	6408.95	6398.95	Intermediate
PCI-2	08/14/2020	02:01	6407.32	Transducer	6408.95	6398.95	Intermediate
PCI-2	08/14/2020	03:01	6407.33	Transducer	6408.95	6398.95	Intermediate
PCI-2	08/14/2020	04:01	6407.32	Transducer	6408.95	6398.95	Intermediate
PCI-2	08/14/2020	05:01	6407.31	Transducer	6408.95	6398.95	Intermediate
PCI-2	08/14/2020	06:01	6407.29	Transducer	6408.95	6398.95	Intermediate
PCI-2	08/14/2020	07:01	6407.28	Transducer	6408.95	6398.95	Intermediate
PCI-2	08/14/2020	08:01	6407.27	Transducer	6408.95	6398.95	Intermediate
PCI-2	08/14/2020	09:01	6407.27	Transducer	6408.95	6398.95	Intermediate
PCI-2	08/14/2020	10:01	6407.27	Transducer	6408.95	6398.95	Intermediate
PCI-2	08/14/2020	11:01	6407.28	Transducer	6408.95	6398.95	Intermediate
PCI-2	08/14/2020	12:01	6407.29	Transducer	6408.95	6398.95	Intermediate

Location	Date	Time	Water Level (ft amsl)	Method	Top of Screen (ft amsl)	Bottom of Screen (ft amsl)	Zone
PCI-2	08/14/2020	13:01	6407.30	Transducer	6408.95	6398.95	Intermediate
PCI-2	08/14/2020	14:01	6407.31	Transducer	6408.95	6398.95	Intermediate
PCI-2	08/14/2020	15:01	6407.35	Transducer	6408.95	6398.95	Intermediate
PCI-2	08/14/2020	16:01	6407.37	Transducer	6408.95	6398.95	Intermediate
PCI-2	08/14/2020	17:01	6407.38	Transducer	6408.95	6398.95	Intermediate
PCI-2	08/14/2020	18:01	6407.36	Transducer	6408.95	6398.95	Intermediate
PCI-2	08/14/2020	19:01	6407.32	Transducer	6408.95	6398.95	Intermediate
PCI-2	08/14/2020	20:01	6407.31	Transducer	6408.95	6398.95	Intermediate
PCI-2	08/14/2020	21:01	6407.30	Transducer	6408.95	6398.95	Intermediate
PCI-2	08/14/2020	22:01	6407.31	Transducer	6408.95	6398.95	Intermediate
PCI-2	08/14/2020	23:01	6407.30	Transducer	6408.95	6398.95	Intermediate
PCI-2	08/15/2020	00:01	6407.30	Transducer	6408.95	6398.95	Intermediate
PCI-2	08/15/2020	01:01	6407.30	Transducer	6408.95	6398.95	Intermediate
PCI-2	08/15/2020	02:01	6407.32	Transducer	6408.95	6398.95	Intermediate
PCI-2	08/15/2020	03:01	6407.31	Transducer	6408.95	6398.95	Intermediate
PCI-2	08/15/2020	04:01	6407.31	Transducer	6408.95	6398.95	Intermediate
PCI-2	08/15/2020	05:01	6407.29	Transducer	6408.95	6398.95	Intermediate
PCI-2	08/15/2020	06:01	6407.27	Transducer	6408.95	6398.95	Intermediate
PCI-2	08/15/2020	07:01	6407.27	Transducer	6408.95	6398.95	Intermediate
PCI-2	08/15/2020	08:01	6407.27	Transducer	6408.95	6398.95	Intermediate
PCI-2	08/15/2020	09:01	6407.26	Transducer	6408.95	6398.95	Intermediate
PCI-2	08/15/2020	10:01	6407.26	Transducer	6408.95	6398.95	Intermediate
PCI-2	08/15/2020	11:01	6407.28	Transducer	6408.95	6398.95	Intermediate
PCI-2	08/15/2020	12:01	6407.27	Transducer	6408.95	6398.95	Intermediate
PCI-2	08/15/2020	13:01	6407.31	Transducer	6408.95	6398.95	Intermediate
PCI-2	08/15/2020	14:01	6407.33	Transducer	6408.95	6398.95	Intermediate
PCI-2	08/15/2020	15:01	6407.33	Transducer	6408.95	6398.95	Intermediate
PCI-2	08/15/2020	16:01	6407.31	Transducer	6408.95	6398.95	Intermediate
PCI-2	08/15/2020	17:01	6407.29	Transducer	6408.95	6398.95	Intermediate
PCI-2	08/15/2020	18:01	6407.31	Transducer	6408.95	6398.95	Intermediate
PCI-2	08/15/2020	19:01	6407.28	Transducer	6408.95	6398.95	Intermediate
PCI-2	08/15/2020	20:01	6407.24	Transducer	6408.95	6398.95	Intermediate
PCI-2	08/15/2020	21:01	6407.23	Transducer	6408.95	6398.95	Intermediate
PCI-2	08/15/2020	22:01	6407.23	Transducer	6408.95	6398.95	Intermediate
PCI-2	08/15/2020	23:01	6407.22	Transducer	6408.95	6398.95	Intermediate
PCI-2	08/16/2020	00:01	6407.21	Transducer	6408.95	6398.95	Intermediate
PCI-2	08/16/2020	01:01	6407.22	Transducer	6408.95	6398.95	Intermediate
PCI-2	08/16/2020	02:01	6407.23	Transducer	6408.95	6398.95	Intermediate
PCI-2	08/16/2020	03:01	6407.22	Transducer	6408.95	6398.95	Intermediate
PCI-2	08/16/2020	04:01	6407.21	Transducer	6408.95	6398.95	Intermediate
PCI-2	08/16/2020	05:01	6407.21	Transducer	6408.95	6398.95	Intermediate
PCI-2	08/16/2020	06:01	6407.20	Transducer	6408.95	6398.95	Intermediate
PCI-2	08/16/2020	07:01	6407.20	Transducer	6408.95	6398.95	Intermediate
PCI-2	08/16/2020	08:01	6407.20	Transducer	6408.95	6398.95	Intermediate
PCI-2	08/16/2020	09:01	6407.20	Transducer	6408.95	6398.95	Intermediate

Location	Date	Time	Water Level (ft amsl)	Method	Top of Screen (ft amsl)	Bottom of Screen (ft amsl)	Zone
PCI-2	08/16/2020	10:01	6407.21	Transducer	6408.95	6398.95	Intermediate
PCI-2	08/16/2020	11:01	6407.23	Transducer	6408.95	6398.95	Intermediate
PCI-2	08/16/2020	12:01	6407.25	Transducer	6408.95	6398.95	Intermediate
PCI-2	08/16/2020	13:01	6407.28	Transducer	6408.95	6398.95	Intermediate
PCI-2	08/16/2020	14:01	6407.28	Transducer	6408.95	6398.95	Intermediate
PCI-2	08/16/2020	15:01	6407.29	Transducer	6408.95	6398.95	Intermediate
PCI-2	08/16/2020	16:01	6407.31	Transducer	6408.95	6398.95	Intermediate
PCI-2	08/16/2020	17:01	6407.28	Transducer	6408.95	6398.95	Intermediate
PCI-2	08/16/2020	18:01	6407.28	Transducer	6408.95	6398.95	Intermediate
PCI-2	08/16/2020	19:01	6407.29	Transducer	6408.95	6398.95	Intermediate
PCI-2	08/16/2020	20:01	6407.25	Transducer	6408.95	6398.95	Intermediate
PCI-2	08/16/2020	21:01	6407.20	Transducer	6408.95	6398.95	Intermediate
PCI-2	08/16/2020	22:01	6407.20	Transducer	6408.95	6398.95	Intermediate
PCI-2	08/16/2020	23:01	6407.18	Transducer	6408.95	6398.95	Intermediate
PCI-2	08/17/2020	00:01	6407.16	Transducer	6408.95	6398.95	Intermediate
PCI-2	08/17/2020	01:01	6407.16	Transducer	6408.95	6398.95	Intermediate
PCI-2	08/17/2020	02:01	6407.18	Transducer	6408.95	6398.95	Intermediate
PCI-2	08/17/2020	03:01	6407.15	Transducer	6408.95	6398.95	Intermediate
PCI-2	08/17/2020	04:01	6407.16	Transducer	6408.95	6398.95	Intermediate
PCI-2	08/17/2020	05:01	6407.15	Transducer	6408.95	6398.95	Intermediate
PCI-2	08/17/2020	06:01	6407.14	Transducer	6408.95	6398.95	Intermediate
PCI-2	08/17/2020	07:01	6407.12	Transducer	6408.95	6398.95	Intermediate
PCI-2	08/17/2020	08:01	6407.12	Transducer	6408.95	6398.95	Intermediate
PCI-2	08/17/2020	09:01	6407.12	Transducer	6408.95	6398.95	Intermediate
PCI-2	08/17/2020	10:01	6407.14	Transducer	6408.95	6398.95	Intermediate
PCI-2	08/17/2020	11:01	6407.16	Transducer	6408.95	6398.95	Intermediate
PCI-2	08/17/2020	12:01	6407.18	Transducer	6408.95	6398.95	Intermediate
PCI-2	08/17/2020	13:01	6407.20	Transducer	6408.95	6398.95	Intermediate
PCI-2	08/17/2020	14:01	6407.23	Transducer	6408.95	6398.95	Intermediate
PCI-2	08/17/2020	15:01	6407.25	Transducer	6408.95	6398.95	Intermediate
PCI-2	08/17/2020	16:01	6407.26	Transducer	6408.95	6398.95	Intermediate
PCI-2	08/17/2020	17:01	6407.26	Transducer	6408.95	6398.95	Intermediate
PCI-2	08/17/2020	18:01	6407.26	Transducer	6408.95	6398.95	Intermediate
PCI-2	08/17/2020	19:01	6407.23	Transducer	6408.95	6398.95	Intermediate
PCI-2	08/17/2020	20:01	6407.21	Transducer	6408.95	6398.95	Intermediate
PCI-2	08/17/2020	21:01	6407.17	Transducer	6408.95	6398.95	Intermediate
PCI-2	08/17/2020	22:01	6407.16	Transducer	6408.95	6398.95	Intermediate
PCI-2	08/17/2020	23:01	6407.14	Transducer	6408.95	6398.95	Intermediate
PCI-2	08/18/2020	00:01	6407.15	Transducer	6408.95	6398.95	Intermediate
PCI-2	08/18/2020	01:01	6407.17	Transducer	6408.95	6398.95	Intermediate
PCI-2	08/18/2020	02:01	6407.16	Transducer	6408.95	6398.95	Intermediate
PCI-2	08/18/2020	03:01	6407.17	Transducer	6408.95	6398.95	Intermediate
PCI-2	08/18/2020	04:01	6407.18	Transducer	6408.95	6398.95	Intermediate
PCI-2	08/18/2020	05:01	6407.18	Transducer	6408.95	6398.95	Intermediate
PCI-2	08/18/2020	06:01	6407.17	Transducer	6408.95	6398.95	Intermediate

Location	Date	Time	Water Level (ft amsl)	Method	Top of Screen (ft amsl)	Bottom of Screen (ft amsl)	Zone
PCI-2	08/18/2020	07:01	6407.16	Transducer	6408.95	6398.95	Intermediate
PCI-2	08/18/2020	08:01	6407.17	Transducer	6408.95	6398.95	Intermediate
PCI-2	08/18/2020	09:01	6407.19	Transducer	6408.95	6398.95	Intermediate
PCI-2	08/18/2020	10:01	6407.20	Transducer	6408.95	6398.95	Intermediate
PCI-2	08/18/2020	11:01	6407.22	Transducer	6408.95	6398.95	Intermediate
PCI-2	08/18/2020	12:01	6407.24	Transducer	6408.95	6398.95	Intermediate
PCI-2	08/18/2020	13:01	6407.28	Transducer	6408.95	6398.95	Intermediate
PCI-2	08/18/2020	14:01	6407.31	Transducer	6408.95	6398.95	Intermediate
PCI-2	08/18/2020	15:01	6407.33	Transducer	6408.95	6398.95	Intermediate
PCI-2	08/18/2020	16:01	6407.35	Transducer	6408.95	6398.95	Intermediate
PCI-2	08/18/2020	17:01	6407.32	Transducer	6408.95	6398.95	Intermediate
PCI-2	08/18/2020	18:01	6407.31	Transducer	6408.95	6398.95	Intermediate
PCI-2	08/18/2020	19:01	6407.33	Transducer	6408.95	6398.95	Intermediate
PCI-2	08/18/2020	20:01	6407.32	Transducer	6408.95	6398.95	Intermediate
PCI-2	08/18/2020	21:01	6407.29	Transducer	6408.95	6398.95	Intermediate
PCI-2	08/18/2020	22:01	6407.27	Transducer	6408.95	6398.95	Intermediate
PCI-2	08/18/2020	23:01	6407.28	Transducer	6408.95	6398.95	Intermediate
PCI-2	08/19/2020	00:01	6407.29	Transducer	6408.95	6398.95	Intermediate
PCI-2	08/19/2020	01:01	6407.30	Transducer	6408.95	6398.95	Intermediate
PCI-2	08/19/2020	02:01	6407.31	Transducer	6408.95	6398.95	Intermediate
PCI-2	08/19/2020	03:01	6407.31	Transducer	6408.95	6398.95	Intermediate
PCI-2	08/19/2020	04:01	6407.32	Transducer	6408.95	6398.95	Intermediate
PCI-2	08/19/2020	05:01	6407.31	Transducer	6408.95	6398.95	Intermediate
PCI-2	08/19/2020	06:01	6407.30	Transducer	6408.95	6398.95	Intermediate
PCI-2	08/19/2020	07:01	6407.29	Transducer	6408.95	6398.95	Intermediate
PCI-2	08/19/2020	08:01	6407.28	Transducer	6408.95	6398.95	Intermediate
PCI-2	08/19/2020	09:01	6407.30	Transducer	6408.95	6398.95	Intermediate
PCI-2	08/19/2020	10:01	6407.31	Transducer	6408.95	6398.95	Intermediate
PCI-2	08/19/2020	11:01	6407.33	Transducer	6408.95	6398.95	Intermediate
PCI-2	08/19/2020	12:01	6407.36	Transducer	6408.95	6398.95	Intermediate
PCI-2	08/19/2020	13:01	6407.39	Transducer	6408.95	6398.95	Intermediate
PCI-2	08/19/2020	14:01	6407.41	Transducer	6408.95	6398.95	Intermediate
PCI-2	08/19/2020	15:01	6407.43	Transducer	6408.95	6398.95	Intermediate
PCI-2	08/19/2020	16:01	6407.44	Transducer	6408.95	6398.95	Intermediate
PCI-2	08/19/2020	17:01	6407.45	Transducer	6408.95	6398.95	Intermediate
PCI-2	08/19/2020	18:01	6407.46	Transducer	6408.95	6398.95	Intermediate
PCI-2	08/19/2020	19:01	6407.44	Transducer	6408.95	6398.95	Intermediate
PCI-2	08/19/2020	20:01	6407.40	Transducer	6408.95	6398.95	Intermediate
PCI-2	08/19/2020	21:01	6407.37	Transducer	6408.95	6398.95	Intermediate
PCI-2	08/19/2020	22:01	6407.38	Transducer	6408.95	6398.95	Intermediate
PCI-2	08/19/2020	23:01	6407.37	Transducer	6408.95	6398.95	Intermediate
PCI-2	08/20/2020	00:01	6407.35	Transducer	6408.95	6398.95	Intermediate
PCI-2	08/20/2020	01:01	6407.35	Transducer	6408.95	6398.95	Intermediate
PCI-2	08/20/2020	02:01	6407.37	Transducer	6408.95	6398.95	Intermediate
PCI-2	08/20/2020	03:01	6407.37	Transducer	6408.95	6398.95	Intermediate

Location	Date	Time	Water Level (ft amsl)	Method	Top of Screen (ft amsl)	Bottom of Screen (ft amsl)	Zone
PCI-2	08/20/2020	04:01	6407.38	Transducer	6408.95	6398.95	Intermediate
PCI-2	08/20/2020	05:01	6407.38	Transducer	6408.95	6398.95	Intermediate
PCI-2	08/20/2020	06:01	6407.38	Transducer	6408.95	6398.95	Intermediate
PCI-2	08/20/2020	07:01	6407.37	Transducer	6408.95	6398.95	Intermediate
PCI-2	08/20/2020	08:01	6407.36	Transducer	6408.95	6398.95	Intermediate
PCI-2	08/20/2020	09:01	6407.37	Transducer	6408.95	6398.95	Intermediate
PCI-2	08/20/2020	10:01	6407.39	Transducer	6408.95	6398.95	Intermediate
PCI-2	08/20/2020	11:01	6407.41	Transducer	6408.95	6398.95	Intermediate
PCI-2	08/20/2020	12:01	6407.43	Transducer	6408.95	6398.95	Intermediate
PCI-2	08/20/2020	13:01	6407.46	Transducer	6408.95	6398.95	Intermediate
PCI-2	08/20/2020	14:01	6407.48	Transducer	6408.95	6398.95	Intermediate
PCI-2	08/20/2020	15:01	6407.50	Transducer	6408.95	6398.95	Intermediate
PCI-2	08/20/2020	16:01	6407.49	Transducer	6408.95	6398.95	Intermediate
PCI-2	08/20/2020	17:01	6407.47	Transducer	6408.95	6398.95	Intermediate
PCI-2	08/20/2020	18:01	6407.50	Transducer	6408.95	6398.95	Intermediate
PCI-2	08/20/2020	19:01	6407.49	Transducer	6408.95	6398.95	Intermediate
PCI-2	08/20/2020	20:01	6407.47	Transducer	6408.95	6398.95	Intermediate
PCI-2	08/20/2020	21:01	6407.43	Transducer	6408.95	6398.95	Intermediate
PCI-2	08/20/2020	22:01	6407.41	Transducer	6408.95	6398.95	Intermediate
PCI-2	08/20/2020	23:01	6407.42	Transducer	6408.95	6398.95	Intermediate
PCI-2	08/21/2020	00:01	6407.40	Transducer	6408.95	6398.95	Intermediate
PCI-2	08/21/2020	01:01	6407.38	Transducer	6408.95	6398.95	Intermediate
PCI-2	08/21/2020	02:01	6407.38	Transducer	6408.95	6398.95	Intermediate
PCI-2	08/21/2020	03:01	6407.37	Transducer	6408.95	6398.95	Intermediate
PCI-2	08/21/2020	04:01	6407.39	Transducer	6408.95	6398.95	Intermediate
PCI-2	08/21/2020	05:01	6407.37	Transducer	6408.95	6398.95	Intermediate
PCI-2	08/21/2020	06:01	6407.35	Transducer	6408.95	6398.95	Intermediate
PCI-2	08/21/2020	07:01	6407.37	Transducer	6408.95	6398.95	Intermediate
PCI-2	08/21/2020	08:01	6407.38	Transducer	6408.95	6398.95	Intermediate
PCI-2	08/21/2020	09:01	6407.38	Transducer	6408.95	6398.95	Intermediate
PCI-2	08/21/2020	10:01	6407.38	Transducer	6408.95	6398.95	Intermediate
PCI-2	08/21/2020	11:01	6407.40	Transducer	6408.95	6398.95	Intermediate
PCI-2	08/21/2020	12:01	6407.42	Transducer	6408.95	6398.95	Intermediate
PCI-2	08/21/2020	13:01	6407.43	Transducer	6408.95	6398.95	Intermediate
PCI-2	08/21/2020	14:01	6407.46	Transducer	6408.95	6398.95	Intermediate
PCI-2	08/21/2020	15:01	6407.47	Transducer	6408.95	6398.95	Intermediate
PCI-2	08/21/2020	16:01	6407.47	Transducer	6408.95	6398.95	Intermediate
PCI-2	08/21/2020	17:01	6407.46	Transducer	6408.95	6398.95	Intermediate
PCI-2	08/21/2020	18:01	6407.47	Transducer	6408.95	6398.95	Intermediate
PCI-2	08/21/2020	19:01	6407.43	Transducer	6408.95	6398.95	Intermediate
PCI-2	08/21/2020	20:01	6407.38	Transducer	6408.95	6398.95	Intermediate
PCI-2	08/21/2020	21:01	6407.36	Transducer	6408.95	6398.95	Intermediate
PCI-2	08/21/2020	22:01	6407.36	Transducer	6408.95	6398.95	Intermediate
PCI-2	08/21/2020	23:01	6407.35	Transducer	6408.95	6398.95	Intermediate
PCI-2	08/22/2020	00:01	6407.35	Transducer	6408.95	6398.95	Intermediate

Location	Date	Time	Water Level (ft amsl)	Method	Top of Screen (ft amsl)	Bottom of Screen (ft amsl)	Zone
PCI-2	08/22/2020	01:01	6407.35	Transducer	6408.95	6398.95	Intermediate
PCI-2	08/22/2020	02:01	6407.34	Transducer	6408.95	6398.95	Intermediate
PCI-2	08/22/2020	03:01	6407.34	Transducer	6408.95	6398.95	Intermediate
PCI-2	08/22/2020	04:01	6407.34	Transducer	6408.95	6398.95	Intermediate
PCI-2	08/22/2020	05:01	6407.33	Transducer	6408.95	6398.95	Intermediate
PCI-2	08/22/2020	06:01	6407.32	Transducer	6408.95	6398.95	Intermediate
PCI-2	08/22/2020	07:01	6407.31	Transducer	6408.95	6398.95	Intermediate
PCI-2	08/22/2020	08:01	6407.30	Transducer	6408.95	6398.95	Intermediate
PCI-2	08/22/2020	09:01	6407.30	Transducer	6408.95	6398.95	Intermediate
PCI-2	08/22/2020	10:01	6407.31	Transducer	6408.95	6398.95	Intermediate
PCI-2	08/22/2020	11:01	6407.32	Transducer	6408.95	6398.95	Intermediate
PCI-2	08/22/2020	12:01	6407.35	Transducer	6408.95	6398.95	Intermediate
PCI-2	08/22/2020	13:01	6407.37	Transducer	6408.95	6398.95	Intermediate
PCI-2	08/22/2020	14:01	6407.36	Transducer	6408.95	6398.95	Intermediate
PCI-2	08/22/2020	15:01	6407.36	Transducer	6408.95	6398.95	Intermediate
PCI-2	08/22/2020	16:01	6407.37	Transducer	6408.95	6398.95	Intermediate
PCI-2	08/22/2020	17:01	6407.38	Transducer	6408.95	6398.95	Intermediate
PCI-2	08/22/2020	18:01	6407.37	Transducer	6408.95	6398.95	Intermediate
PCI-2	08/22/2020	19:01	6407.35	Transducer	6408.95	6398.95	Intermediate
PCI-2	08/22/2020	20:01	6407.32	Transducer	6408.95	6398.95	Intermediate
PCI-2	08/22/2020	21:01	6407.32	Transducer	6408.95	6398.95	Intermediate
PCI-2	08/22/2020	22:01	6407.33	Transducer	6408.95	6398.95	Intermediate
PCI-2	08/22/2020	23:01	6407.33	Transducer	6408.95	6398.95	Intermediate
PCI-2	08/23/2020	00:01	6407.33	Transducer	6408.95	6398.95	Intermediate
PCI-2	08/23/2020	01:01	6407.33	Transducer	6408.95	6398.95	Intermediate
PCI-2	08/23/2020	02:01	6407.31	Transducer	6408.95	6398.95	Intermediate
PCI-2	08/23/2020	03:01	6407.31	Transducer	6408.95	6398.95	Intermediate
PCI-2	08/23/2020	04:01	6407.31	Transducer	6408.95	6398.95	Intermediate
PCI-2	08/23/2020	05:01	6407.30	Transducer	6408.95	6398.95	Intermediate
PCI-2	08/23/2020	06:01	6407.28	Transducer	6408.95	6398.95	Intermediate
PCI-2	08/23/2020	07:01	6407.27	Transducer	6408.95	6398.95	Intermediate
PCI-2	08/23/2020	08:01	6407.27	Transducer	6408.95	6398.95	Intermediate
PCI-2	08/23/2020	09:01	6407.27	Transducer	6408.95	6398.95	Intermediate
PCI-2	08/23/2020	10:01	6407.27	Transducer	6408.95	6398.95	Intermediate
PCI-2	08/23/2020	11:01	6407.30	Transducer	6408.95	6398.95	Intermediate
PCI-2	08/23/2020	12:01	6407.32	Transducer	6408.95	6398.95	Intermediate
PCI-2	08/23/2020	13:01	6407.33	Transducer	6408.95	6398.95	Intermediate
PCI-2	08/23/2020	14:01	6407.35	Transducer	6408.95	6398.95	Intermediate
PCI-2	08/23/2020	15:01	6407.36	Transducer	6408.95	6398.95	Intermediate
PCI-2	08/23/2020	16:01	6407.37	Transducer	6408.95	6398.95	Intermediate
PCI-2	08/23/2020	17:01	6407.36	Transducer	6408.95	6398.95	Intermediate
PCI-2	08/23/2020	18:01	6407.36	Transducer	6408.95	6398.95	Intermediate
PCI-2	08/23/2020	19:01	6407.35	Transducer	6408.95	6398.95	Intermediate
PCI-2	08/23/2020	20:01	6407.34	Transducer	6408.95	6398.95	Intermediate
PCI-2	08/23/2020	21:01	6407.31	Transducer	6408.95	6398.95	Intermediate

Location	Date	Time	Water Level (ft amsl)	Method	Top of Screen (ft amsl)	Bottom of Screen (ft amsl)	Zone
PCI-2	08/23/2020	22:01	6407.29	Transducer	6408.95	6398.95	Intermediate
PCI-2	08/23/2020	23:01	6407.30	Transducer	6408.95	6398.95	Intermediate
PCI-2	08/24/2020	00:01	6407.30	Transducer	6408.95	6398.95	Intermediate
PCI-2	08/24/2020	01:01	6407.30	Transducer	6408.95	6398.95	Intermediate
PCI-2	08/24/2020	02:01	6407.31	Transducer	6408.95	6398.95	Intermediate
PCI-2	08/24/2020	03:01	6407.31	Transducer	6408.95	6398.95	Intermediate
PCI-2	08/24/2020	04:01	6407.29	Transducer	6408.95	6398.95	Intermediate
PCI-2	08/24/2020	05:01	6407.30	Transducer	6408.95	6398.95	Intermediate
PCI-2	08/24/2020	06:01	6407.29	Transducer	6408.95	6398.95	Intermediate
PCI-2	08/24/2020	07:01	6407.28	Transducer	6408.95	6398.95	Intermediate
PCI-2	08/24/2020	08:01	6407.28	Transducer	6408.95	6398.95	Intermediate
PCI-2	08/24/2020	09:01	6407.27	Transducer	6408.95	6398.95	Intermediate
PCI-2	08/24/2020	10:01	6407.27	Transducer	6408.95	6398.95	Intermediate
PCI-2	08/24/2020	11:01	6407.29	Transducer	6408.95	6398.95	Intermediate
PCI-2	08/24/2020	12:01	6407.31	Transducer	6408.95	6398.95	Intermediate
PCI-2	08/24/2020	13:01	6407.34	Transducer	6408.95	6398.95	Intermediate
PCI-2	08/24/2020	14:01	6407.35	Transducer	6408.95	6398.95	Intermediate
PCI-2	08/24/2020	15:01	6407.37	Transducer	6408.95	6398.95	Intermediate
PCI-2	08/24/2020	16:01	6407.33	Transducer	6408.95	6398.95	Intermediate
PCI-2	08/24/2020	17:01	6407.31	Transducer	6408.95	6398.95	Intermediate
PCI-2	08/24/2020	18:01	6407.33	Transducer	6408.95	6398.95	Intermediate
PCI-2	08/24/2020	19:01	6407.32	Transducer	6408.95	6398.95	Intermediate
PCI-2	08/24/2020	20:01	6407.29	Transducer	6408.95	6398.95	Intermediate
PCI-2	08/24/2020	21:01	6407.28	Transducer	6408.95	6398.95	Intermediate
PCI-2	08/24/2020	22:01	6407.28	Transducer	6408.95	6398.95	Intermediate
PCI-2	08/24/2020	23:01	6407.29	Transducer	6408.95	6398.95	Intermediate
PCI-2	08/25/2020	00:01	6407.28	Transducer	6408.95	6398.95	Intermediate
PCI-2	08/25/2020	01:01	6407.29	Transducer	6408.95	6398.95	Intermediate
PCI-2	08/25/2020	02:01	6407.30	Transducer	6408.95	6398.95	Intermediate
PCI-2	08/25/2020	03:01	6407.30	Transducer	6408.95	6398.95	Intermediate
PCI-2	08/25/2020	04:01	6407.31	Transducer	6408.95	6398.95	Intermediate
PCI-2	08/25/2020	05:01	6407.31	Transducer	6408.95	6398.95	Intermediate
PCI-2	08/25/2020	06:01	6407.30	Transducer	6408.95	6398.95	Intermediate
PCI-2	08/25/2020	07:01	6407.30	Transducer	6408.95	6398.95	Intermediate
PCI-2	08/25/2020	08:01	6407.30	Transducer	6408.95	6398.95	Intermediate
PCI-2	08/25/2020	09:01	6407.30	Transducer	6408.95	6398.95	Intermediate
PCI-2	08/25/2020	10:01	6407.30	Transducer	6408.95	6398.95	Intermediate
PCI-2	08/25/2020	11:01	6407.32	Transducer	6408.95	6398.95	Intermediate
PCI-2	08/25/2020	12:01	6407.36	Transducer	6408.95	6398.95	Intermediate
PCI-2	08/25/2020	13:01	6407.37	Transducer	6408.95	6398.95	Intermediate
PCI-2	08/25/2020	14:01	6407.39	Transducer	6408.95	6398.95	Intermediate
PCI-2	08/25/2020	15:01	6407.41	Transducer	6408.95	6398.95	Intermediate
PCI-2	08/25/2020	16:01	6407.41	Transducer	6408.95	6398.95	Intermediate
PCI-2	08/25/2020	17:01	6407.42	Transducer	6408.95	6398.95	Intermediate
PCI-2	08/25/2020	18:01	6407.42	Transducer	6408.95	6398.95	Intermediate

Location	Date	Time	Water Level (ft amsl)	Method	Top of Screen (ft amsl)	Bottom of Screen (ft amsl)	Zone
PCI-2	08/25/2020	19:01	6407.40	Transducer	6408.95	6398.95	Intermediate
PCI-2	08/25/2020	20:01	6407.38	Transducer	6408.95	6398.95	Intermediate
PCI-2	08/25/2020	21:01	6407.37	Transducer	6408.95	6398.95	Intermediate
PCI-2	08/25/2020	22:01	6407.36	Transducer	6408.95	6398.95	Intermediate
PCI-2	08/25/2020	23:01	6407.33	Transducer	6408.95	6398.95	Intermediate
PCI-2	08/26/2020	00:01	6407.34	Transducer	6408.95	6398.95	Intermediate
PCI-2	08/26/2020	01:01	6407.36	Transducer	6408.95	6398.95	Intermediate
PCI-2	08/26/2020	02:01	6407.37	Transducer	6408.95	6398.95	Intermediate
PCI-2	08/26/2020	03:01	6407.37	Transducer	6408.95	6398.95	Intermediate
PCI-2	08/26/2020	04:01	6407.37	Transducer	6408.95	6398.95	Intermediate
PCI-2	08/26/2020	05:01	6407.37	Transducer	6408.95	6398.95	Intermediate
PCI-2	08/26/2020	06:01	6407.36	Transducer	6408.95	6398.95	Intermediate
PCI-2	08/26/2020	07:01	6407.37	Transducer	6408.95	6398.95	Intermediate
PCI-2	08/26/2020	08:01	6407.37	Transducer	6408.95	6398.95	Intermediate
PCI-2	08/26/2020	09:01	6407.38	Transducer	6408.95	6398.95	Intermediate
PCI-2	08/26/2020	10:01	6407.39	Transducer	6408.95	6398.95	Intermediate
PCI-2	08/26/2020	11:01	6407.40	Transducer	6408.95	6398.95	Intermediate
PCI-2	08/26/2020	12:01	6407.42	Transducer	6408.95	6398.95	Intermediate
PCI-2	08/26/2020	13:01	6407.43	Transducer	6408.95	6398.95	Intermediate
PCI-2	08/26/2020	14:01	6407.46	Transducer	6408.95	6398.95	Intermediate
PCI-2	08/26/2020	15:01	6407.48	Transducer	6408.95	6398.95	Intermediate
PCI-2	08/26/2020	16:01	6407.44	Transducer	6408.95	6398.95	Intermediate
PCI-2	08/26/2020	17:01	6407.46	Transducer	6408.95	6398.95	Intermediate
PCI-2	08/26/2020	18:01	6407.45	Transducer	6408.95	6398.95	Intermediate
PCI-2	08/26/2020	19:01	6407.41	Transducer	6408.95	6398.95	Intermediate
PCI-2	08/26/2020	20:01	6407.39	Transducer	6408.95	6398.95	Intermediate
PCI-2	08/26/2020	21:01	6407.38	Transducer	6408.95	6398.95	Intermediate
PCI-2	08/26/2020	22:01	6407.36	Transducer	6408.95	6398.95	Intermediate
PCI-2	08/26/2020	23:01	6407.35	Transducer	6408.95	6398.95	Intermediate
PCI-2	08/27/2020	00:01	6407.36	Transducer	6408.95	6398.95	Intermediate
PCI-2	08/27/2020	01:01	6407.39	Transducer	6408.95	6398.95	Intermediate
PCI-2	08/27/2020	02:01	6407.40	Transducer	6408.95	6398.95	Intermediate
PCI-2	08/27/2020	03:01	6407.41	Transducer	6408.95	6398.95	Intermediate
PCI-2	08/27/2020	04:01	6407.40	Transducer	6408.95	6398.95	Intermediate
PCI-2	08/27/2020	05:01	6407.39	Transducer	6408.95	6398.95	Intermediate
PCI-2	08/27/2020	06:01	6407.39	Transducer	6408.95	6398.95	Intermediate
PCI-2	08/27/2020	07:01	6407.38	Transducer	6408.95	6398.95	Intermediate
PCI-2	08/27/2020	08:01	6407.38	Transducer	6408.95	6398.95	Intermediate
PCI-2	08/27/2020	09:01	6407.38	Transducer	6408.95	6398.95	Intermediate
PCI-2	08/27/2020	10:01	6407.38	Transducer	6408.95	6398.95	Intermediate
PCI-2	08/27/2020	11:01	6407.39	Transducer	6408.95	6398.95	Intermediate
PCI-2	08/27/2020	12:01	6407.41	Transducer	6408.95	6398.95	Intermediate
PCI-2	08/27/2020	13:01	6407.43	Transducer	6408.95	6398.95	Intermediate
PCI-2	08/27/2020	14:01	6407.46	Transducer	6408.95	6398.95	Intermediate
PCI-2	08/27/2020	15:01	6407.48	Transducer	6408.95	6398.95	Intermediate

Location	Date	Time	Water Level (ft amsl)	Method	Top of Screen (ft amsl)	Bottom of Screen (ft amsl)	Zone
PCI-2	08/27/2020	16:01	6407.49	Transducer	6408.95	6398.95	Intermediate
PCI-2	08/27/2020	17:01	6407.48	Transducer	6408.95	6398.95	Intermediate
PCI-2	08/27/2020	18:01	6407.47	Transducer	6408.95	6398.95	Intermediate
PCI-2	08/27/2020	19:01	6407.46	Transducer	6408.95	6398.95	Intermediate
PCI-2	08/27/2020	20:01	6407.44	Transducer	6408.95	6398.95	Intermediate
PCI-2	08/27/2020	21:01	6407.42	Transducer	6408.95	6398.95	Intermediate
PCI-2	08/27/2020	22:01	6407.42	Transducer	6408.95	6398.95	Intermediate
PCI-2	08/27/2020	23:01	6407.40	Transducer	6408.95	6398.95	Intermediate
PCI-2	08/28/2020	00:01	6407.40	Transducer	6408.95	6398.95	Intermediate
PCI-2	08/28/2020	01:01	6407.41	Transducer	6408.95	6398.95	Intermediate
PCI-2	08/28/2020	02:01	6407.41	Transducer	6408.95	6398.95	Intermediate
PCI-2	08/28/2020	03:01	6407.40	Transducer	6408.95	6398.95	Intermediate
PCI-2	08/28/2020	04:01	6407.40	Transducer	6408.95	6398.95	Intermediate
PCI-2	08/28/2020	05:01	6407.39	Transducer	6408.95	6398.95	Intermediate
PCI-2	08/28/2020	06:01	6407.38	Transducer	6408.95	6398.95	Intermediate
PCI-2	08/28/2020	07:01	6407.36	Transducer	6408.95	6398.95	Intermediate
PCI-2	08/28/2020	08:01	6407.37	Transducer	6408.95	6398.95	Intermediate
PCI-2	08/28/2020	09:01	6407.36	Transducer	6408.95	6398.95	Intermediate
PCI-2	08/28/2020	10:01	6407.37	Transducer	6408.95	6398.95	Intermediate
PCI-2	08/28/2020	11:01	6407.38	Transducer	6408.95	6398.95	Intermediate
PCI-2	08/28/2020	12:01	6407.40	Transducer	6408.95	6398.95	Intermediate
PCI-2	08/28/2020	13:01	6407.41	Transducer	6408.95	6398.95	Intermediate
PCI-2	08/28/2020	14:01	6407.43	Transducer	6408.95	6398.95	Intermediate
PCI-2	08/28/2020	15:01	6407.43	Transducer	6408.95	6398.95	Intermediate
PCI-2	08/28/2020	16:01	6407.44	Transducer	6408.95	6398.95	Intermediate
PCI-2	08/28/2020	17:01	6407.45	Transducer	6408.95	6398.95	Intermediate
PCI-2	08/28/2020	18:01	6407.43	Transducer	6408.95	6398.95	Intermediate
PCI-2	08/28/2020	19:01	6407.35	Transducer	6408.95	6398.95	Intermediate
PCI-2	08/28/2020	20:01	6407.32	Transducer	6408.95	6398.95	Intermediate
PCI-2	08/28/2020	21:01	6407.32	Transducer	6408.95	6398.95	Intermediate
PCI-2	08/28/2020	22:01	6407.30	Transducer	6408.95	6398.95	Intermediate
PCI-2	08/28/2020	23:01	6407.30	Transducer	6408.95	6398.95	Intermediate
PCI-2	08/29/2020	00:01	6407.30	Transducer	6408.95	6398.95	Intermediate
PCI-2	08/29/2020	01:01	6407.32	Transducer	6408.95	6398.95	Intermediate
PCI-2	08/29/2020	02:01	6407.34	Transducer	6408.95	6398.95	Intermediate
PCI-2	08/29/2020	03:01	6407.34	Transducer	6408.95	6398.95	Intermediate
PCI-2	08/29/2020	04:01	6407.32	Transducer	6408.95	6398.95	Intermediate
PCI-2	08/29/2020	05:01	6407.32	Transducer	6408.95	6398.95	Intermediate
PCI-2	08/29/2020	06:01	6407.31	Transducer	6408.95	6398.95	Intermediate
PCI-2	08/29/2020	07:01	6407.31	Transducer	6408.95	6398.95	Intermediate
PCI-2	08/29/2020	08:01	6407.30	Transducer	6408.95	6398.95	Intermediate
PCI-2	08/29/2020	09:01	6407.30	Transducer	6408.95	6398.95	Intermediate
PCI-2	08/29/2020	10:01	6407.31	Transducer	6408.95	6398.95	Intermediate
PCI-2	08/29/2020	11:01	6407.33	Transducer	6408.95	6398.95	Intermediate
PCI-2	08/29/2020	12:01	6407.36	Transducer	6408.95	6398.95	Intermediate

Location	Date	Time	Water Level (ft amsl)	Method	Top of Screen (ft amsl)	Bottom of Screen (ft amsl)	Zone
PCI-2	08/29/2020	13:01	6407.35	Transducer	6408.95	6398.95	Intermediate
PCI-2	08/29/2020	14:01	6407.37	Transducer	6408.95	6398.95	Intermediate
PCI-2	08/29/2020	15:01	6407.37	Transducer	6408.95	6398.95	Intermediate
PCI-2	08/29/2020	16:01	6407.43	Transducer	6408.95	6398.95	Intermediate
PCI-2	08/29/2020	17:01	6407.43	Transducer	6408.95	6398.95	Intermediate
PCI-2	08/29/2020	18:01	6407.43	Transducer	6408.95	6398.95	Intermediate
PCI-2	08/29/2020	19:01	6407.41	Transducer	6408.95	6398.95	Intermediate
PCI-2	08/29/2020	20:01	6407.39	Transducer	6408.95	6398.95	Intermediate
PCI-2	08/29/2020	21:01	6407.37	Transducer	6408.95	6398.95	Intermediate
PCI-2	08/29/2020	22:01	6407.38	Transducer	6408.95	6398.95	Intermediate
PCI-2	08/29/2020	23:01	6407.37	Transducer	6408.95	6398.95	Intermediate
PCI-2	08/30/2020	00:01	6407.38	Transducer	6408.95	6398.95	Intermediate
PCI-2	08/30/2020	01:01	6407.40	Transducer	6408.95	6398.95	Intermediate
PCI-2	08/30/2020	02:01	6407.41	Transducer	6408.95	6398.95	Intermediate
PCI-2	08/30/2020	03:01	6407.42	Transducer	6408.95	6398.95	Intermediate
PCI-2	08/30/2020	04:01	6407.42	Transducer	6408.95	6398.95	Intermediate
PCI-2	08/30/2020	05:01	6407.43	Transducer	6408.95	6398.95	Intermediate
PCI-2	08/30/2020	06:01	6407.42	Transducer	6408.95	6398.95	Intermediate
PCI-2	08/30/2020	07:01	6407.42	Transducer	6408.95	6398.95	Intermediate
PCI-2	08/30/2020	08:01	6407.40	Transducer	6408.95	6398.95	Intermediate
PCI-2	08/30/2020	09:01	6407.41	Transducer	6408.95	6398.95	Intermediate
PCI-2	08/30/2020	10:01	6407.41	Transducer	6408.95	6398.95	Intermediate
PCI-2	08/30/2020	11:01	6407.43	Transducer	6408.95	6398.95	Intermediate
PCI-2	08/30/2020	12:01	6407.46	Transducer	6408.95	6398.95	Intermediate
PCI-2	08/30/2020	13:01	6407.47	Transducer	6408.95	6398.95	Intermediate
PCI-2	08/30/2020	14:01	6407.49	Transducer	6408.95	6398.95	Intermediate
PCI-2	08/30/2020	15:01	6407.52	Transducer	6408.95	6398.95	Intermediate
PCI-2	08/30/2020	16:01	6407.53	Transducer	6408.95	6398.95	Intermediate
PCI-2	08/30/2020	17:01	6407.54	Transducer	6408.95	6398.95	Intermediate
PCI-2	08/30/2020	18:01	6407.53	Transducer	6408.95	6398.95	Intermediate
PCI-2	08/30/2020	19:01	6407.49	Transducer	6408.95	6398.95	Intermediate
PCI-2	08/30/2020	20:01	6407.47	Transducer	6408.95	6398.95	Intermediate
PCI-2	08/30/2020	21:01	6407.46	Transducer	6408.95	6398.95	Intermediate
PCI-2	08/30/2020	22:01	6407.45	Transducer	6408.95	6398.95	Intermediate
PCI-2	08/30/2020	23:01	6407.45	Transducer	6408.95	6398.95	Intermediate
PCI-2	08/31/2020	00:01	6407.46	Transducer	6408.95	6398.95	Intermediate
PCI-2	08/31/2020	01:01	6407.45	Transducer	6408.95	6398.95	Intermediate
PCI-2	08/31/2020	02:01	6407.45	Transducer	6408.95	6398.95	Intermediate
PCI-2	08/31/2020	03:01	6407.45	Transducer	6408.95	6398.95	Intermediate
PCI-2	08/31/2020	04:01	6407.44	Transducer	6408.95	6398.95	Intermediate
PCI-2	08/31/2020	05:01	6407.44	Transducer	6408.95	6398.95	Intermediate
PCI-2	08/31/2020	06:01	6407.43	Transducer	6408.95	6398.95	Intermediate
PCI-2	08/31/2020	07:01	6407.43	Transducer	6408.95	6398.95	Intermediate
PCI-2	08/31/2020	08:01	6407.42	Transducer	6408.95	6398.95	Intermediate
PCI-2	08/31/2020	09:01	6407.43	Transducer	6408.95	6398.95	Intermediate

Location	Date	Time	Water Level (ft amsl)	Method	Top of Screen (ft amsl)	Bottom of Screen (ft amsl)	Zone
PCI-2	08/31/2020	10:01	6407.42	Transducer	6408.95	6398.95	Intermediate
PCI-2	08/31/2020	11:01	6407.44	Transducer	6408.95	6398.95	Intermediate
PCI-2	08/31/2020	12:01	6407.46	Transducer	6408.95	6398.95	Intermediate
PCI-2	08/31/2020	13:01	6407.48	Transducer	6408.95	6398.95	Intermediate
PCI-2	08/31/2020	14:01	6407.50	Transducer	6408.95	6398.95	Intermediate
PCI-2	08/31/2020	15:01	6407.52	Transducer	6408.95	6398.95	Intermediate
PCI-2	08/31/2020	16:01	6407.53	Transducer	6408.95	6398.95	Intermediate
PCI-2	08/31/2020	17:01	6407.52	Transducer	6408.95	6398.95	Intermediate
PCI-2	08/31/2020	18:01	6407.54	Transducer	6408.95	6398.95	Intermediate
PCI-2	08/31/2020	19:01	6407.52	Transducer	6408.95	6398.95	Intermediate
PCI-2	08/31/2020	20:01	6407.51	Transducer	6408.95	6398.95	Intermediate
PCI-2	08/31/2020	21:01	6407.50	Transducer	6408.95	6398.95	Intermediate
PCI-2	08/31/2020	22:01	6407.49	Transducer	6408.95	6398.95	Intermediate
PCI-2	08/31/2020	23:01	6407.48	Transducer	6408.95	6398.95	Intermediate
PCI-2	09/01/2020	00:01	6407.49	Transducer	6408.95	6398.95	Intermediate
PCI-2	09/01/2020	01:01	6407.49	Transducer	6408.95	6398.95	Intermediate
PCI-2	09/01/2020	02:01	6407.50	Transducer	6408.95	6398.95	Intermediate
PCI-2	09/01/2020	03:01	6407.51	Transducer	6408.95	6398.95	Intermediate
PCI-2	09/01/2020	04:01	6407.51	Transducer	6408.95	6398.95	Intermediate
PCI-2	09/01/2020	05:01	6407.49	Transducer	6408.95	6398.95	Intermediate
PCI-2	09/01/2020	06:01	6407.46	Transducer	6408.95	6398.95	Intermediate
PCI-2	09/01/2020	07:01	6407.45	Transducer	6408.95	6398.95	Intermediate
PCI-2	09/01/2020	08:01	6407.43	Transducer	6408.95	6398.95	Intermediate
PCI-2	09/01/2020	09:01	6407.41	Transducer	6408.95	6398.95	Intermediate
PCI-2	09/01/2020	10:01	6407.41	Transducer	6408.95	6398.95	Intermediate
PCI-2	09/01/2020	11:01	6407.43	Transducer	6408.95	6398.95	Intermediate
PCI-2	09/01/2020	12:01	6407.45	Transducer	6408.95	6398.95	Intermediate
PCI-2	09/01/2020	13:01	6407.45	Transducer	6408.95	6398.95	Intermediate
PCI-2	09/01/2020	14:01	6407.47	Transducer	6408.95	6398.95	Intermediate
PCI-2	09/01/2020	15:01	6407.47	Transducer	6408.95	6398.95	Intermediate
PCI-2	09/01/2020	16:01	6407.48	Transducer	6408.95	6398.95	Intermediate
PCI-2	09/01/2020	17:01	6407.47	Transducer	6408.95	6398.95	Intermediate
PCI-2	09/01/2020	18:01	6407.46	Transducer	6408.95	6398.95	Intermediate
PCI-2	09/01/2020	19:01	6407.44	Transducer	6408.95	6398.95	Intermediate
PCI-2	09/01/2020	20:01	6407.41	Transducer	6408.95	6398.95	Intermediate
PCI-2	09/01/2020	21:01	6407.40	Transducer	6408.95	6398.95	Intermediate
PCI-2	09/01/2020	22:01	6407.38	Transducer	6408.95	6398.95	Intermediate
PCI-2	09/01/2020	23:01	6407.36	Transducer	6408.95	6398.95	Intermediate
PCI-2	09/02/2020	00:01	6407.35	Transducer	6408.95	6398.95	Intermediate
PCI-2	09/02/2020	01:01	6407.34	Transducer	6408.95	6398.95	Intermediate
PCI-2	09/02/2020	02:01	6407.34	Transducer	6408.95	6398.95	Intermediate
PCI-2	09/02/2020	03:01	6407.33	Transducer	6408.95	6398.95	Intermediate
PCI-2	09/02/2020	04:01	6407.33	Transducer	6408.95	6398.95	Intermediate
PCI-2	09/02/2020	05:01	6407.32	Transducer	6408.95	6398.95	Intermediate
PCI-2	09/02/2020	06:01	6407.30	Transducer	6408.95	6398.95	Intermediate

Location	Date	Time	Water Level (ft amsl)	Method	Top of Screen (ft amsl)	Bottom of Screen (ft amsl)	Zone
PCI-2	09/02/2020	07:01	6407.28	Transducer	6408.95	6398.95	Intermediate
PCI-2	09/02/2020	08:01	6407.28	Transducer	6408.95	6398.95	Intermediate
PCI-2	09/02/2020	09:01	6407.28	Transducer	6408.95	6398.95	Intermediate
PCI-2	09/02/2020	10:01	6407.28	Transducer	6408.95	6398.95	Intermediate
PCI-2	09/02/2020	11:01	6407.29	Transducer	6408.95	6398.95	Intermediate
PCI-2	09/02/2020	12:01	6407.31	Transducer	6408.95	6398.95	Intermediate
PCI-2	09/02/2020	13:01	6407.34	Transducer	6408.95	6398.95	Intermediate
PCI-2	09/02/2020	14:01	6407.37	Transducer	6408.95	6398.95	Intermediate
PCI-2	09/02/2020	15:01	6407.39	Transducer	6408.95	6398.95	Intermediate
PCI-2	09/02/2020	16:01	6407.40	Transducer	6408.95	6398.95	Intermediate
PCI-2	09/02/2020	17:01	6407.40	Transducer	6408.95	6398.95	Intermediate
PCI-2	09/02/2020	18:01	6407.40	Transducer	6408.95	6398.95	Intermediate
PCI-2	09/02/2020	19:01	6407.38	Transducer	6408.95	6398.95	Intermediate
PCI-2	09/02/2020	20:01	6407.37	Transducer	6408.95	6398.95	Intermediate
PCI-2	09/02/2020	21:01	6407.36	Transducer	6408.95	6398.95	Intermediate
PCI-2	09/02/2020	22:01	6407.37	Transducer	6408.95	6398.95	Intermediate
PCI-2	09/02/2020	23:01	6407.35	Transducer	6408.95	6398.95	Intermediate
PCI-2	09/03/2020	00:01	6407.34	Transducer	6408.95	6398.95	Intermediate
PCI-2	09/03/2020	01:01	6407.34	Transducer	6408.95	6398.95	Intermediate
PCI-2	09/03/2020	02:01	6407.34	Transducer	6408.95	6398.95	Intermediate
PCI-2	09/03/2020	03:01	6407.33	Transducer	6408.95	6398.95	Intermediate
PCI-2	09/03/2020	04:01	6407.32	Transducer	6408.95	6398.95	Intermediate
PCI-2	09/03/2020	05:01	6407.31	Transducer	6408.95	6398.95	Intermediate
PCI-2	09/03/2020	06:01	6407.30	Transducer	6408.95	6398.95	Intermediate
PCI-2	09/03/2020	07:01	6407.28	Transducer	6408.95	6398.95	Intermediate
PCI-2	09/03/2020	08:01	6407.28	Transducer	6408.95	6398.95	Intermediate
PCI-2	09/03/2020	09:01	6407.27	Transducer	6408.95	6398.95	Intermediate
PCI-2	09/03/2020	10:01	6407.28	Transducer	6408.95	6398.95	Intermediate
PCI-2	09/03/2020	11:01	6407.29	Transducer	6408.95	6398.95	Intermediate
PCI-2	09/03/2020	12:01	6407.31	Transducer	6408.95	6398.95	Intermediate
PCI-2	09/03/2020	13:01	6407.32	Transducer	6408.95	6398.95	Intermediate
PCI-2	09/03/2020	14:01	6407.33	Transducer	6408.95	6398.95	Intermediate
PCI-2	09/03/2020	15:01	6407.35	Transducer	6408.95	6398.95	Intermediate
PCI-2	09/03/2020	16:01	6407.36	Transducer	6408.95	6398.95	Intermediate
PCI-2	09/03/2020	17:01	6407.36	Transducer	6408.95	6398.95	Intermediate
PCI-2	09/03/2020	18:01	6407.35	Transducer	6408.95	6398.95	Intermediate
PCI-2	09/03/2020	19:01	6407.32	Transducer	6408.95	6398.95	Intermediate
PCI-2	09/03/2020	20:01	6407.29	Transducer	6408.95	6398.95	Intermediate
PCI-2	09/03/2020	21:01	6407.25	Transducer	6408.95	6398.95	Intermediate
PCI-2	09/03/2020	22:01	6407.23	Transducer	6408.95	6398.95	Intermediate
PCI-2	09/03/2020	23:01	6407.22	Transducer	6408.95	6398.95	Intermediate
PCI-2	09/04/2020	00:01	6407.21	Transducer	6408.95	6398.95	Intermediate
PCI-2	09/04/2020	01:01	6407.20	Transducer	6408.95	6398.95	Intermediate
PCI-2	09/04/2020	02:01	6407.21	Transducer	6408.95	6398.95	Intermediate
PCI-2	09/04/2020	03:01	6407.21	Transducer	6408.95	6398.95	Intermediate

Location	Date	Time	Water Level (ft amsl)	Method	Top of Screen (ft amsl)	Bottom of Screen (ft amsl)	Zone
PCI-2	09/04/2020	04:01	6407.21	Transducer	6408.95	6398.95	Intermediate
PCI-2	09/04/2020	05:01	6407.21	Transducer	6408.95	6398.95	Intermediate
PCI-2	09/04/2020	06:01	6407.20	Transducer	6408.95	6398.95	Intermediate
PCI-2	09/04/2020	07:01	6407.18	Transducer	6408.95	6398.95	Intermediate
PCI-2	09/04/2020	08:01	6407.18	Transducer	6408.95	6398.95	Intermediate
PCI-2	09/04/2020	09:01	6407.17	Transducer	6408.95	6398.95	Intermediate
PCI-2	09/04/2020	10:01	6407.18	Transducer	6408.95	6398.95	Intermediate
PCI-2	09/04/2020	11:01	6407.20	Transducer	6408.95	6398.95	Intermediate
PCI-2	09/04/2020	12:01	6407.22	Transducer	6408.95	6398.95	Intermediate
PCI-2	09/04/2020	13:01	6407.24	Transducer	6408.95	6398.95	Intermediate
PCI-2	09/04/2020	14:01	6407.25	Transducer	6408.95	6398.95	Intermediate
PCI-2	09/04/2020	15:01	6407.25	Transducer	6408.95	6398.95	Intermediate
PCI-2	09/04/2020	16:01	6407.27	Transducer	6408.95	6398.95	Intermediate
PCI-2	09/04/2020	17:01	6407.28	Transducer	6408.95	6398.95	Intermediate
PCI-2	09/04/2020	18:01	6407.28	Transducer	6408.95	6398.95	Intermediate
PCI-2	09/04/2020	19:01	6407.27	Transducer	6408.95	6398.95	Intermediate
PCI-2	09/04/2020	20:01	6407.24	Transducer	6408.95	6398.95	Intermediate
PCI-2	09/04/2020	21:01	6407.22	Transducer	6408.95	6398.95	Intermediate
PCI-2	09/04/2020	22:01	6407.16	Transducer	6408.95	6398.95	Intermediate
PCI-2	09/04/2020	23:01	6407.15	Transducer	6408.95	6398.95	Intermediate
PCI-2	09/05/2020	00:01	6407.14	Transducer	6408.95	6398.95	Intermediate
PCI-2	09/05/2020	01:01	6407.14	Transducer	6408.95	6398.95	Intermediate
PCI-2	09/05/2020	02:01	6407.15	Transducer	6408.95	6398.95	Intermediate
PCI-2	09/05/2020	03:01	6407.16	Transducer	6408.95	6398.95	Intermediate
PCI-2	09/05/2020	04:01	6407.16	Transducer	6408.95	6398.95	Intermediate
PCI-2	09/05/2020	05:01	6407.15	Transducer	6408.95	6398.95	Intermediate
PCI-2	09/05/2020	06:01	6407.13	Transducer	6408.95	6398.95	Intermediate
PCI-2	09/05/2020	07:01	6407.12	Transducer	6408.95	6398.95	Intermediate
PCI-2	09/05/2020	08:01	6407.11	Transducer	6408.95	6398.95	Intermediate
PCI-2	09/05/2020	09:01	6407.11	Transducer	6408.95	6398.95	Intermediate
PCI-2	09/05/2020	10:01	6407.11	Transducer	6408.95	6398.95	Intermediate
PCI-2	09/05/2020	11:01	6407.13	Transducer	6408.95	6398.95	Intermediate
PCI-2	09/05/2020	12:01	6407.16	Transducer	6408.95	6398.95	Intermediate
PCI-2	09/05/2020	13:01	6407.18	Transducer	6408.95	6398.95	Intermediate
PCI-2	09/05/2020	14:01	6407.21	Transducer	6408.95	6398.95	Intermediate
PCI-2	09/05/2020	15:01	6407.23	Transducer	6408.95	6398.95	Intermediate
PCI-2	09/05/2020	16:01	6407.22	Transducer	6408.95	6398.95	Intermediate
PCI-2	09/05/2020	17:01	6407.18	Transducer	6408.95	6398.95	Intermediate
PCI-2	09/05/2020	18:01	6407.22	Transducer	6408.95	6398.95	Intermediate
PCI-2	09/05/2020	19:01	6407.21	Transducer	6408.95	6398.95	Intermediate
PCI-2	09/05/2020	20:01	6407.19	Transducer	6408.95	6398.95	Intermediate
PCI-2	09/05/2020	21:01	6407.19	Transducer	6408.95	6398.95	Intermediate
PCI-2	09/05/2020	22:01	6407.19	Transducer	6408.95	6398.95	Intermediate
PCI-2	09/05/2020	23:01	6407.20	Transducer	6408.95	6398.95	Intermediate
PCI-2	09/06/2020	00:01	6407.20	Transducer	6408.95	6398.95	Intermediate

Location	Date	Time	Water Level (ft amsl)	Method	Top of Screen (ft amsl)	Bottom of Screen (ft amsl)	Zone
PCI-2	09/06/2020	01:01	6407.22	Transducer	6408.95	6398.95	Intermediate
PCI-2	09/06/2020	02:01	6407.22	Transducer	6408.95	6398.95	Intermediate
PCI-2	09/06/2020	03:01	6407.23	Transducer	6408.95	6398.95	Intermediate
PCI-2	09/06/2020	04:01	6407.22	Transducer	6408.95	6398.95	Intermediate
PCI-2	09/06/2020	05:01	6407.22	Transducer	6408.95	6398.95	Intermediate
PCI-2	09/06/2020	06:01	6407.22	Transducer	6408.95	6398.95	Intermediate
PCI-2	09/06/2020	07:01	6407.23	Transducer	6408.95	6398.95	Intermediate
PCI-2	09/06/2020	08:01	6407.23	Transducer	6408.95	6398.95	Intermediate
PCI-2	09/06/2020	09:01	6407.24	Transducer	6408.95	6398.95	Intermediate
PCI-2	09/06/2020	10:01	6407.25	Transducer	6408.95	6398.95	Intermediate
PCI-2	09/06/2020	11:01	6407.27	Transducer	6408.95	6398.95	Intermediate
PCI-2	09/06/2020	12:01	6407.30	Transducer	6408.95	6398.95	Intermediate
PCI-2	09/06/2020	13:01	6407.34	Transducer	6408.95	6398.95	Intermediate
PCI-2	09/06/2020	14:01	6407.36	Transducer	6408.95	6398.95	Intermediate
PCI-2	09/06/2020	15:01	6407.39	Transducer	6408.95	6398.95	Intermediate
PCI-2	09/06/2020	16:01	6407.40	Transducer	6408.95	6398.95	Intermediate
PCI-2	09/06/2020	17:01	6407.41	Transducer	6408.95	6398.95	Intermediate
PCI-2	09/06/2020	18:01	6407.42	Transducer	6408.95	6398.95	Intermediate
PCI-2	09/06/2020	19:01	6407.42	Transducer	6408.95	6398.95	Intermediate
PCI-2	09/06/2020	20:01	6407.41	Transducer	6408.95	6398.95	Intermediate
PCI-2	09/06/2020	21:01	6407.41	Transducer	6408.95	6398.95	Intermediate
PCI-2	09/06/2020	22:01	6407.41	Transducer	6408.95	6398.95	Intermediate
PCI-2	09/06/2020	23:01	6407.41	Transducer	6408.95	6398.95	Intermediate
PCI-2	09/07/2020	00:01	6407.42	Transducer	6408.95	6398.95	Intermediate
PCI-2	09/07/2020	01:01	6407.42	Transducer	6408.95	6398.95	Intermediate
PCI-2	09/07/2020	02:01	6407.43	Transducer	6408.95	6398.95	Intermediate
PCI-2	09/07/2020	03:01	6407.43	Transducer	6408.95	6398.95	Intermediate
PCI-2	09/07/2020	04:01	6407.43	Transducer	6408.95	6398.95	Intermediate
PCI-2	09/07/2020	05:01	6407.44	Transducer	6408.95	6398.95	Intermediate
PCI-2	09/07/2020	06:01	6407.44	Transducer	6408.95	6398.95	Intermediate
PCI-2	09/07/2020	07:01	6407.44	Transducer	6408.95	6398.95	Intermediate
PCI-2	09/07/2020	08:01	6407.45	Transducer	6408.95	6398.95	Intermediate
PCI-2	09/07/2020	09:01	6407.46	Transducer	6408.95	6398.95	Intermediate
PCI-2	09/07/2020	10:01	6407.46	Transducer	6408.95	6398.95	Intermediate
PCI-2	09/07/2020	11:01	6407.49	Transducer	6408.95	6398.95	Intermediate
PCI-2	09/07/2020	12:01	6407.53	Transducer	6408.95	6398.95	Intermediate
PCI-2	09/07/2020	13:01	6407.56	Transducer	6408.95	6398.95	Intermediate
PCI-2	09/07/2020	14:01	6407.60	Transducer	6408.95	6398.95	Intermediate
PCI-2	09/07/2020	15:01	6407.63	Transducer	6408.95	6398.95	Intermediate
PCI-2	09/07/2020	16:01	6407.65	Transducer	6408.95	6398.95	Intermediate
PCI-2	09/07/2020	17:01	6407.65	Transducer	6408.95	6398.95	Intermediate
PCI-2	09/07/2020	18:01	6407.65	Transducer	6408.95	6398.95	Intermediate
PCI-2	09/07/2020	19:01	6407.64	Transducer	6408.95	6398.95	Intermediate
PCI-2	09/07/2020	20:01	6407.63	Transducer	6408.95	6398.95	Intermediate
PCI-2	09/07/2020	21:01	6407.64	Transducer	6408.95	6398.95	Intermediate

Location	Date	Time	Water Level (ft amsl)	Method	Top of Screen (ft amsl)	Bottom of Screen (ft amsl)	Zone
PCI-2	09/07/2020	22:01	6407.64	Transducer	6408.95	6398.95	Intermediate
PCI-2	09/07/2020	23:01	6407.65	Transducer	6408.95	6398.95	Intermediate
PCI-2	09/08/2020	00:01	6407.66	Transducer	6408.95	6398.95	Intermediate
PCI-2	09/08/2020	01:01	6407.67	Transducer	6408.95	6398.95	Intermediate
PCI-2	09/08/2020	02:01	6407.68	Transducer	6408.95	6398.95	Intermediate
PCI-2	09/08/2020	03:01	6407.67	Transducer	6408.95	6398.95	Intermediate
PCI-2	09/08/2020	04:01	6407.68	Transducer	6408.95	6398.95	Intermediate
PCI-2	09/08/2020	05:01	6407.69	Transducer	6408.95	6398.95	Intermediate
PCI-2	09/08/2020	06:01	6407.68	Transducer	6408.95	6398.95	Intermediate
PCI-2	09/08/2020	07:01	6407.67	Transducer	6408.95	6398.95	Intermediate
PCI-2	09/08/2020	08:01	6407.65	Transducer	6408.95	6398.95	Intermediate
PCI-2	09/08/2020	09:01	6407.63	Transducer	6408.95	6398.95	Intermediate
PCI-2	09/08/2020	10:01	6407.62	Transducer	6408.95	6398.95	Intermediate
PCI-2	09/08/2020	11:01	6407.62	Transducer	6408.95	6398.95	Intermediate
PCI-2	09/08/2020	12:01	6407.63	Transducer	6408.95	6398.95	Intermediate
PCI-2	09/08/2020	13:01	6407.64	Transducer	6408.95	6398.95	Intermediate
PCI-2	09/08/2020	14:01	6407.65	Transducer	6408.95	6398.95	Intermediate
PCI-2	09/08/2020	15:01	6407.66	Transducer	6408.95	6398.95	Intermediate
PCI-2	09/08/2020	16:01	6407.67	Transducer	6408.95	6398.95	Intermediate
PCI-2	09/08/2020	17:01	6407.63	Transducer	6408.95	6398.95	Intermediate
PCI-2	09/08/2020	18:01	6407.58	Transducer	6408.95	6398.95	Intermediate
PCI-2	09/08/2020	19:01	6407.55	Transducer	6408.95	6398.95	Intermediate
PCI-2	09/08/2020	20:01	6407.50	Transducer	6408.95	6398.95	Intermediate
PCI-2	09/08/2020	21:01	6407.45	Transducer	6408.95	6398.95	Intermediate
PCI-2	09/08/2020	22:01	6407.42	Transducer	6408.95	6398.95	Intermediate
PCI-2	09/08/2020	23:01	6407.45	Transducer	6408.95	6398.95	Intermediate
PCI-2	09/09/2020	00:01	6407.42	Transducer	6408.95	6398.95	Intermediate
PCI-2	09/09/2020	01:01	6407.43	Transducer	6408.95	6398.95	Intermediate
PCI-2	09/09/2020	02:01	6407.44	Transducer	6408.95	6398.95	Intermediate
PCI-2	09/09/2020	03:01	6407.43	Transducer	6408.95	6398.95	Intermediate
PCI-2	09/09/2020	04:01	6407.45	Transducer	6408.95	6398.95	Intermediate
PCI-2	09/09/2020	05:01	6407.43	Transducer	6408.95	6398.95	Intermediate
PCI-2	09/09/2020	06:01	6407.43	Transducer	6408.95	6398.95	Intermediate
PCI-2	09/09/2020	07:01	6407.40	Transducer	6408.95	6398.95	Intermediate
PCI-2	09/09/2020	08:01	6407.37	Transducer	6408.95	6398.95	Intermediate
PCI-2	09/09/2020	09:01	6407.35	Transducer	6408.95	6398.95	Intermediate
PCI-2	09/09/2020	10:01	6407.34	Transducer	6408.95	6398.95	Intermediate
PCI-2	09/09/2020	11:01	6407.34	Transducer	6408.95	6398.95	Intermediate
PCI-2	09/09/2020	12:01	6407.34	Transducer	6408.95	6398.95	Intermediate
PCI-2	09/09/2020	13:01	6407.33	Transducer	6408.95	6398.95	Intermediate
PCI-2	09/09/2020	14:01	6407.34	Transducer	6408.95	6398.95	Intermediate
PCI-2	09/09/2020	15:01	6407.35	Transducer	6408.95	6398.95	Intermediate
PCI-2	09/09/2020	16:01	6407.35	Transducer	6408.95	6398.95	Intermediate
PCI-2	09/09/2020	17:01	6407.36	Transducer	6408.95	6398.95	Intermediate
PCI-2	09/09/2020	18:01	6407.37	Transducer	6408.95	6398.95	Intermediate

Location	Date	Time	Water Level (ft amsl)	Method	Top of Screen (ft amsl)	Bottom of Screen (ft amsl)	Zone
PCI-2	09/09/2020	19:01	6407.35	Transducer	6408.95	6398.95	Intermediate
PCI-2	09/09/2020	20:01	6407.31	Transducer	6408.95	6398.95	Intermediate
PCI-2	09/09/2020	21:01	6407.29	Transducer	6408.95	6398.95	Intermediate
PCI-2	09/09/2020	22:01	6407.28	Transducer	6408.95	6398.95	Intermediate
PCI-2	09/09/2020	23:01	6407.27	Transducer	6408.95	6398.95	Intermediate
PCI-2	09/10/2020	00:01	6407.27	Transducer	6408.95	6398.95	Intermediate
PCI-2	09/10/2020	01:01	6407.27	Transducer	6408.95	6398.95	Intermediate
PCI-2	09/10/2020	02:01	6407.27	Transducer	6408.95	6398.95	Intermediate
PCI-2	09/10/2020	03:01	6407.27	Transducer	6408.95	6398.95	Intermediate
PCI-2	09/10/2020	04:01	6407.28	Transducer	6408.95	6398.95	Intermediate
PCI-2	09/10/2020	05:01	6407.27	Transducer	6408.95	6398.95	Intermediate
PCI-2	09/10/2020	06:01	6407.27	Transducer	6408.95	6398.95	Intermediate
PCI-2	09/10/2020	07:01	6407.26	Transducer	6408.95	6398.95	Intermediate
PCI-2	09/10/2020	08:01	6407.25	Transducer	6408.95	6398.95	Intermediate
PCI-2	09/10/2020	09:01	6407.24	Transducer	6408.95	6398.95	Intermediate
PCI-2	09/10/2020	10:01	6407.24	Transducer	6408.95	6398.95	Intermediate
PCI-2	09/10/2020	11:01	6407.24	Transducer	6408.95	6398.95	Intermediate
PCI-2	09/10/2020	12:01	6407.25	Transducer	6408.95	6398.95	Intermediate
PCI-2	09/10/2020	13:01	6407.26	Transducer	6408.95	6398.95	Intermediate
PCI-2	09/10/2020	14:01	6407.26	Transducer	6408.95	6398.95	Intermediate
PCI-2	09/10/2020	15:01	6407.27	Transducer	6408.95	6398.95	Intermediate
PCI-2	09/10/2020	16:01	6407.28	Transducer	6408.95	6398.95	Intermediate
PCI-2	09/10/2020	17:01	6407.29	Transducer	6408.95	6398.95	Intermediate
PCI-2	09/10/2020	18:01	6407.28	Transducer	6408.95	6398.95	Intermediate
PCI-2	09/10/2020	19:01	6407.28	Transducer	6408.95	6398.95	Intermediate
PCI-2	09/10/2020	20:01	6407.26	Transducer	6408.95	6398.95	Intermediate
PCI-2	09/10/2020	21:01	6407.26	Transducer	6408.95	6398.95	Intermediate
PCI-2	09/10/2020	22:01	6407.26	Transducer	6408.95	6398.95	Intermediate
PCI-2	09/10/2020	23:01	6407.25	Transducer	6408.95	6398.95	Intermediate
PCI-2	09/11/2020	00:01	6407.25	Transducer	6408.95	6398.95	Intermediate
PCI-2	09/11/2020	01:01	6407.25	Transducer	6408.95	6398.95	Intermediate
PCI-2	09/11/2020	02:01	6407.27	Transducer	6408.95	6398.95	Intermediate
PCI-2	09/11/2020	03:01	6407.26	Transducer	6408.95	6398.95	Intermediate
PCI-2	09/11/2020	04:01	6407.27	Transducer	6408.95	6398.95	Intermediate
PCI-2	09/11/2020	05:01	6407.26	Transducer	6408.95	6398.95	Intermediate
PCI-2	09/11/2020	06:01	6407.27	Transducer	6408.95	6398.95	Intermediate
PCI-2	09/11/2020	07:01	6407.26	Transducer	6408.95	6398.95	Intermediate
PCI-2	09/11/2020	08:01	6407.27	Transducer	6408.95	6398.95	Intermediate
PCI-2	09/11/2020	09:01	6407.27	Transducer	6408.95	6398.95	Intermediate
PCI-2	09/11/2020	10:01	6407.27	Transducer	6408.95	6398.95	Intermediate
PCI-2	09/11/2020	11:01	6407.29	Transducer	6408.95	6398.95	Intermediate
PCI-2	09/11/2020	12:01	6407.31	Transducer	6408.95	6398.95	Intermediate
PCI-2	09/11/2020	13:01	6407.34	Transducer	6408.95	6398.95	Intermediate
PCI-2	09/11/2020	14:01	6407.36	Transducer	6408.95	6398.95	Intermediate
PCI-2	09/11/2020	15:01	6407.38	Transducer	6408.95	6398.95	Intermediate

Location	Date	Time	Water Level (ft amsl)	Method	Top of Screen (ft amsl)	Bottom of Screen (ft amsl)	Zone
PCI-2	09/11/2020	16:01	6407.40	Transducer	6408.95	6398.95	Intermediate
PCI-2	09/11/2020	17:01	6407.40	Transducer	6408.95	6398.95	Intermediate
PCI-2	09/11/2020	18:01	6407.39	Transducer	6408.95	6398.95	Intermediate
PCI-2	09/11/2020	19:01	6407.37	Transducer	6408.95	6398.95	Intermediate
PCI-2	09/11/2020	20:01	6407.36	Transducer	6408.95	6398.95	Intermediate
PCI-2	09/11/2020	21:01	6407.35	Transducer	6408.95	6398.95	Intermediate
PCI-2	09/11/2020	22:01	6407.37	Transducer	6408.95	6398.95	Intermediate
PCI-2	09/11/2020	23:01	6407.36	Transducer	6408.95	6398.95	Intermediate
PCI-2	09/12/2020	00:01	6407.36	Transducer	6408.95	6398.95	Intermediate
PCI-2	09/12/2020	01:01	6407.37	Transducer	6408.95	6398.95	Intermediate
PCI-2	09/12/2020	02:01	6407.36	Transducer	6408.95	6398.95	Intermediate
PCI-2	09/12/2020	03:01	6407.36	Transducer	6408.95	6398.95	Intermediate
PCI-2	09/12/2020	04:01	6407.35	Transducer	6408.95	6398.95	Intermediate
PCI-2	09/12/2020	05:01	6407.35	Transducer	6408.95	6398.95	Intermediate
PCI-2	09/12/2020	06:01	6407.34	Transducer	6408.95	6398.95	Intermediate
PCI-2	09/12/2020	07:01	6407.32	Transducer	6408.95	6398.95	Intermediate
PCI-2	09/12/2020	08:01	6407.32	Transducer	6408.95	6398.95	Intermediate
PCI-2	09/12/2020	09:01	6407.31	Transducer	6408.95	6398.95	Intermediate
PCI-2	09/12/2020	10:01	6407.31	Transducer	6408.95	6398.95	Intermediate
PCI-2	09/12/2020	11:01	6407.33	Transducer	6408.95	6398.95	Intermediate
PCI-2	09/12/2020	12:01	6407.35	Transducer	6408.95	6398.95	Intermediate
PCI-2	09/12/2020	13:01	6407.37	Transducer	6408.95	6398.95	Intermediate
PCI-2	09/12/2020	14:01	6407.38	Transducer	6408.95	6398.95	Intermediate
PCI-2	09/12/2020	15:01	6407.39	Transducer	6408.95	6398.95	Intermediate
PCI-2	09/12/2020	16:01	6407.39	Transducer	6408.95	6398.95	Intermediate
PCI-2	09/12/2020	17:01	6407.38	Transducer	6408.95	6398.95	Intermediate
PCI-2	09/12/2020	18:01	6407.36	Transducer	6408.95	6398.95	Intermediate
PCI-2	09/12/2020	19:01	6407.34	Transducer	6408.95	6398.95	Intermediate
PCI-2	09/12/2020	20:01	6407.32	Transducer	6408.95	6398.95	Intermediate
PCI-2	09/12/2020	21:01	6407.30	Transducer	6408.95	6398.95	Intermediate
PCI-2	09/12/2020	22:01	6407.29	Transducer	6408.95	6398.95	Intermediate
PCI-2	09/12/2020	23:01	6407.28	Transducer	6408.95	6398.95	Intermediate
PCI-2	09/13/2020	00:01	6407.28	Transducer	6408.95	6398.95	Intermediate
PCI-2	09/13/2020	01:01	6407.28	Transducer	6408.95	6398.95	Intermediate
PCI-2	09/13/2020	02:01	6407.28	Transducer	6408.95	6398.95	Intermediate
PCI-2	09/13/2020	03:01	6407.28	Transducer	6408.95	6398.95	Intermediate
PCI-2	09/13/2020	04:01	6407.27	Transducer	6408.95	6398.95	Intermediate
PCI-2	09/13/2020	05:01	6407.26	Transducer	6408.95	6398.95	Intermediate
PCI-2	09/13/2020	06:01	6407.24	Transducer	6408.95	6398.95	Intermediate
PCI-2	09/13/2020	07:01	6407.22	Transducer	6408.95	6398.95	Intermediate
PCI-2	09/13/2020	08:01	6407.22	Transducer	6408.95	6398.95	Intermediate
PCI-2	09/13/2020	09:01	6407.21	Transducer	6408.95	6398.95	Intermediate
PCI-2	09/13/2020	10:01	6407.21	Transducer	6408.95	6398.95	Intermediate
PCI-2	09/13/2020	11:01	6407.22	Transducer	6408.95	6398.95	Intermediate
PCI-2	09/13/2020	12:01	6407.24	Transducer	6408.95	6398.95	Intermediate

Location	Date	Time	Water Level (ft amsl)	Method	Top of Screen (ft amsl)	Bottom of Screen (ft amsl)	Zone
PCI-2	09/13/2020	13:01	6407.26	Transducer	6408.95	6398.95	Intermediate
PCI-2	09/13/2020	14:01	6407.28	Transducer	6408.95	6398.95	Intermediate
PCI-2	09/13/2020	15:01	6407.29	Transducer	6408.95	6398.95	Intermediate
PCI-2	09/13/2020	16:01	6407.30	Transducer	6408.95	6398.95	Intermediate
PCI-2	09/13/2020	17:01	6407.30	Transducer	6408.95	6398.95	Intermediate
PCI-2	09/13/2020	18:01	6407.29	Transducer	6408.95	6398.95	Intermediate
PCI-2	09/13/2020	19:01	6407.27	Transducer	6408.95	6398.95	Intermediate
PCI-2	09/13/2020	20:01	6407.23	Transducer	6408.95	6398.95	Intermediate
PCI-2	09/13/2020	21:01	6407.21	Transducer	6408.95	6398.95	Intermediate
PCI-2	09/13/2020	22:01	6407.20	Transducer	6408.95	6398.95	Intermediate
PCI-2	09/13/2020	23:01	6407.19	Transducer	6408.95	6398.95	Intermediate
PCI-2	09/14/2020	00:01	6407.20	Transducer	6408.95	6398.95	Intermediate
PCI-2	09/14/2020	01:01	6407.20	Transducer	6408.95	6398.95	Intermediate
PCI-2	09/14/2020	02:01	6407.20	Transducer	6408.95	6398.95	Intermediate
PCI-2	09/14/2020	03:01	6407.20	Transducer	6408.95	6398.95	Intermediate
PCI-2	09/14/2020	04:01	6407.20	Transducer	6408.95	6398.95	Intermediate
PCI-2	09/14/2020	05:01	6407.19	Transducer	6408.95	6398.95	Intermediate
PCI-2	09/14/2020	06:01	6407.18	Transducer	6408.95	6398.95	Intermediate
PCI-2	09/14/2020	07:01	6407.17	Transducer	6408.95	6398.95	Intermediate
PCI-2	09/14/2020	08:01	6407.17	Transducer	6408.95	6398.95	Intermediate
PCI-2	09/14/2020	09:01	6407.17	Transducer	6408.95	6398.95	Intermediate
PCI-2	09/14/2020	10:01	6407.17	Transducer	6408.95	6398.95	Intermediate
PCI-2	09/14/2020	11:01	6407.19	Transducer	6408.95	6398.95	Intermediate
PCI-2	09/14/2020	12:01	6407.22	Transducer	6408.95	6398.95	Intermediate
PCI-2	09/14/2020	13:01	6407.24	Transducer	6408.95	6398.95	Intermediate
PCI-2	09/14/2020	14:01	6407.27	Transducer	6408.95	6398.95	Intermediate
PCI-2	09/14/2020	15:01	6407.28	Transducer	6408.95	6398.95	Intermediate
PCI-2	09/14/2020	16:01	6407.29	Transducer	6408.95	6398.95	Intermediate
PCI-2	09/14/2020	17:01	6407.28	Transducer	6408.95	6398.95	Intermediate
PCI-2	09/14/2020	18:01	6407.28	Transducer	6408.95	6398.95	Intermediate
PCI-2	09/14/2020	19:01	6407.27	Transducer	6408.95	6398.95	Intermediate
PCI-2	09/14/2020	20:01	6407.23	Transducer	6408.95	6398.95	Intermediate
PCI-2	09/14/2020	21:01	6407.22	Transducer	6408.95	6398.95	Intermediate
PCI-2	09/14/2020	22:01	6407.21	Transducer	6408.95	6398.95	Intermediate
PCI-2	09/14/2020	23:01	6407.21	Transducer	6408.95	6398.95	Intermediate
PCI-2	09/15/2020	00:01	6407.23	Transducer	6408.95	6398.95	Intermediate
PCI-2	09/15/2020	01:01	6407.23	Transducer	6408.95	6398.95	Intermediate
PCI-2	09/15/2020	02:01	6407.24	Transducer	6408.95	6398.95	Intermediate
PCI-2	09/15/2020	03:01	6407.25	Transducer	6408.95	6398.95	Intermediate
PCI-2	09/15/2020	04:01	6407.24	Transducer	6408.95	6398.95	Intermediate
PCI-2	09/15/2020	05:01	6407.24	Transducer	6408.95	6398.95	Intermediate
PCI-2	09/15/2020	06:01	6407.23	Transducer	6408.95	6398.95	Intermediate
PCI-2	09/15/2020	07:01	6407.22	Transducer	6408.95	6398.95	Intermediate
PCI-2	09/15/2020	08:01	6407.24	Transducer	6408.95	6398.95	Intermediate
PCI-2	09/15/2020	09:01	6407.24	Transducer	6408.95	6398.95	Intermediate

Location	Date	Time	Water Level (ft amsl)	Method	Top of Screen (ft amsl)	Bottom of Screen (ft amsl)	Zone
PCI-2	09/15/2020	10:01	6407.25	Transducer	6408.95	6398.95	Intermediate
PCI-2	09/15/2020	11:01	6407.27	Transducer	6408.95	6398.95	Intermediate
PCI-2	09/15/2020	12:01	6407.30	Transducer	6408.95	6398.95	Intermediate
PCI-2	09/15/2020	13:01	6407.33	Transducer	6408.95	6398.95	Intermediate
PCI-2	09/15/2020	14:01	6407.35	Transducer	6408.95	6398.95	Intermediate
PCI-2	09/15/2020	15:01	6407.37	Transducer	6408.95	6398.95	Intermediate
PCI-2	09/15/2020	16:01	6407.38	Transducer	6408.95	6398.95	Intermediate
PCI-2	09/15/2020	17:01	6407.37	Transducer	6408.95	6398.95	Intermediate
PCI-2	09/15/2020	18:01	6407.37	Transducer	6408.95	6398.95	Intermediate
PCI-2	09/15/2020	19:01	6407.35	Transducer	6408.95	6398.95	Intermediate
PCI-2	09/15/2020	20:01	6407.33	Transducer	6408.95	6398.95	Intermediate
PCI-2	09/15/2020	21:01	6407.32	Transducer	6408.95	6398.95	Intermediate
PCI-2	09/15/2020	22:01	6407.32	Transducer	6408.95	6398.95	Intermediate
PCI-2	09/15/2020	23:01	6407.32	Transducer	6408.95	6398.95	Intermediate
PCI-2	09/16/2020	00:01	6407.33	Transducer	6408.95	6398.95	Intermediate
PCI-2	09/16/2020	01:01	6407.32	Transducer	6408.95	6398.95	Intermediate
PCI-2	09/16/2020	02:01	6407.33	Transducer	6408.95	6398.95	Intermediate
PCI-2	09/16/2020	03:01	6407.33	Transducer	6408.95	6398.95	Intermediate
PCI-2	09/16/2020	04:01	6407.33	Transducer	6408.95	6398.95	Intermediate
PCI-2	09/16/2020	05:01	6407.32	Transducer	6408.95	6398.95	Intermediate
PCI-2	09/16/2020	06:01	6407.31	Transducer	6408.95	6398.95	Intermediate
PCI-2	09/16/2020	07:01	6407.29	Transducer	6408.95	6398.95	Intermediate
PCI-2	09/16/2020	08:01	6407.29	Transducer	6408.95	6398.95	Intermediate
PCI-2	09/16/2020	09:01	6407.28	Transducer	6408.95	6398.95	Intermediate
PCI-2	09/16/2020	10:01	6407.28	Transducer	6408.95	6398.95	Intermediate
PCI-2	09/16/2020	11:01	6407.28	Transducer	6408.95	6398.95	Intermediate
PCI-2	09/16/2020	12:01	6407.30	Transducer	6408.95	6398.95	Intermediate
PCI-2	09/16/2020	13:01	6407.31	Transducer	6408.95	6398.95	Intermediate
PCI-2	09/16/2020	14:01	6407.32	Transducer	6408.95	6398.95	Intermediate
PCI-2	09/16/2020	15:01	6407.33	Transducer	6408.95	6398.95	Intermediate
PCI-2	09/16/2020	16:01	6407.34	Transducer	6408.95	6398.95	Intermediate
PCI-2	09/16/2020	17:01	6407.33	Transducer	6408.95	6398.95	Intermediate
PCI-2	09/16/2020	18:01	6407.31	Transducer	6408.95	6398.95	Intermediate
PCI-2	09/16/2020	19:01	6407.29	Transducer	6408.95	6398.95	Intermediate
PCI-2	09/16/2020	20:01	6407.26	Transducer	6408.95	6398.95	Intermediate
PCI-2	09/16/2020	21:01	6407.25	Transducer	6408.95	6398.95	Intermediate
PCI-2	09/16/2020	22:01	6407.25	Transducer	6408.95	6398.95	Intermediate
PCI-2	09/16/2020	23:01	6407.24	Transducer	6408.95	6398.95	Intermediate
PCI-2	09/17/2020	00:01	6407.24	Transducer	6408.95	6398.95	Intermediate
PCI-2	09/17/2020	01:01	6407.24	Transducer	6408.95	6398.95	Intermediate
PCI-2	09/17/2020	02:01	6407.24	Transducer	6408.95	6398.95	Intermediate
PCI-2	09/17/2020	03:01	6407.24	Transducer	6408.95	6398.95	Intermediate
PCI-2	09/17/2020	04:01	6407.24	Transducer	6408.95	6398.95	Intermediate
PCI-2	09/17/2020	05:01	6407.23	Transducer	6408.95	6398.95	Intermediate
PCI-2	09/17/2020	06:01	6407.22	Transducer	6408.95	6398.95	Intermediate

Location	Date	Time	Water Level (ft amsl)	Method	Top of Screen (ft amsl)	Bottom of Screen (ft amsl)	Zone
PCI-2	09/17/2020	07:01	6407.20	Transducer	6408.95	6398.95	Intermediate
PCI-2	09/17/2020	08:01	6407.20	Transducer	6408.95	6398.95	Intermediate
PCI-2	09/17/2020	09:01	6407.19	Transducer	6408.95	6398.95	Intermediate
PCI-2	09/17/2020	10:01	6407.21	Transducer	6408.95	6398.95	Intermediate
PCI-2	09/17/2020	11:01	6407.22	Transducer	6408.95	6398.95	Intermediate
PCI-2	09/17/2020	12:01	6407.25	Transducer	6408.95	6398.95	Intermediate
PCI-2	09/17/2020	13:01	6407.28	Transducer	6408.95	6398.95	Intermediate
PCI-2	09/17/2020	14:01	6407.31	Transducer	6408.95	6398.95	Intermediate
PCI-2	09/17/2020	15:01	6407.33	Transducer	6408.95	6398.95	Intermediate
PCI-2	09/17/2020	16:01	6407.34	Transducer	6408.95	6398.95	Intermediate
PCI-2	09/17/2020	17:01	6407.34	Transducer	6408.95	6398.95	Intermediate
PCI-2	09/17/2020	18:01	6407.33	Transducer	6408.95	6398.95	Intermediate
PCI-2	09/17/2020	19:01	6407.32	Transducer	6408.95	6398.95	Intermediate
PCI-2	09/17/2020	20:01	6407.30	Transducer	6408.95	6398.95	Intermediate
PCI-2	09/17/2020	21:01	6407.26	Transducer	6408.95	6398.95	Intermediate
PCI-2	09/17/2020	22:01	6407.25	Transducer	6408.95	6398.95	Intermediate
PCI-2	09/17/2020	23:01	6407.24	Transducer	6408.95	6398.95	Intermediate
PCI-2	09/18/2020	00:01	6407.25	Transducer	6408.95	6398.95	Intermediate
PCI-2	09/18/2020	01:01	6407.25	Transducer	6408.95	6398.95	Intermediate
PCI-2	09/18/2020	02:01	6407.24	Transducer	6408.95	6398.95	Intermediate
PCI-2	09/18/2020	03:01	6407.24	Transducer	6408.95	6398.95	Intermediate
PCI-2	09/18/2020	04:01	6407.25	Transducer	6408.95	6398.95	Intermediate
PCI-2	09/18/2020	05:01	6407.23	Transducer	6408.95	6398.95	Intermediate
PCI-2	09/18/2020	06:01	6407.23	Transducer	6408.95	6398.95	Intermediate
PCI-2	09/18/2020	07:01	6407.21	Transducer	6408.95	6398.95	Intermediate
PCI-2	09/18/2020	08:01	6407.21	Transducer	6408.95	6398.95	Intermediate
PCI-2	09/18/2020	09:01	6407.20	Transducer	6408.95	6398.95	Intermediate
PCI-2	09/18/2020	10:01	6407.21	Transducer	6408.95	6398.95	Intermediate
PCI-2	09/18/2020	11:01	6407.23	Transducer	6408.95	6398.95	Intermediate
PCI-2	09/18/2020	12:01	6407.25	Transducer	6408.95	6398.95	Intermediate
PCI-2	09/18/2020	13:01	6407.28	Transducer	6408.95	6398.95	Intermediate
PCI-2	09/18/2020	14:01	6407.31	Transducer	6408.95	6398.95	Intermediate
PCI-2	09/18/2020	15:01	6407.32	Transducer	6408.95	6398.95	Intermediate
PCI-2	09/18/2020	16:01	6407.33	Transducer	6408.95	6398.95	Intermediate
PCI-2	09/18/2020	17:01	6407.33	Transducer	6408.95	6398.95	Intermediate
PCI-2	09/18/2020	18:01	6407.31	Transducer	6408.95	6398.95	Intermediate
PCI-2	09/18/2020	19:01	6407.30	Transducer	6408.95	6398.95	Intermediate
PCI-2	09/18/2020	20:01	6407.27	Transducer	6408.95	6398.95	Intermediate
PCI-2	09/18/2020	21:01	6407.25	Transducer	6408.95	6398.95	Intermediate
PCI-2	09/18/2020	22:01	6407.25	Transducer	6408.95	6398.95	Intermediate
PCI-2	09/18/2020	23:01	6407.25	Transducer	6408.95	6398.95	Intermediate
PCI-2	09/19/2020	00:01	6407.26	Transducer	6408.95	6398.95	Intermediate
PCI-2	09/19/2020	01:01	6407.26	Transducer	6408.95	6398.95	Intermediate
PCI-2	09/19/2020	02:01	6407.28	Transducer	6408.95	6398.95	Intermediate
PCI-2	09/19/2020	03:01	6407.29	Transducer	6408.95	6398.95	Intermediate

Location	Date	Time	Water Level (ft amsl)	Method	Top of Screen (ft amsl)	Bottom of Screen (ft amsl)	Zone
PCI-2	09/19/2020	04:01	6407.29	Transducer	6408.95	6398.95	Intermediate
PCI-2	09/19/2020	05:01	6407.29	Transducer	6408.95	6398.95	Intermediate
PCI-2	09/19/2020	06:01	6407.29	Transducer	6408.95	6398.95	Intermediate
PCI-2	09/19/2020	07:01	6407.28	Transducer	6408.95	6398.95	Intermediate
PCI-2	09/19/2020	08:01	6407.27	Transducer	6408.95	6398.95	Intermediate
PCI-2	09/19/2020	09:01	6407.27	Transducer	6408.95	6398.95	Intermediate
PCI-2	09/19/2020	10:01	6407.28	Transducer	6408.95	6398.95	Intermediate
PCI-2	09/19/2020	11:01	6407.30	Transducer	6408.95	6398.95	Intermediate
PCI-2	09/19/2020	12:01	6407.33	Transducer	6408.95	6398.95	Intermediate
PCI-2	09/19/2020	13:01	6407.36	Transducer	6408.95	6398.95	Intermediate
PCI-2	09/19/2020	14:01	6407.39	Transducer	6408.95	6398.95	Intermediate
PCI-2	09/19/2020	15:01	6407.40	Transducer	6408.95	6398.95	Intermediate
PCI-2	09/19/2020	16:01	6407.41	Transducer	6408.95	6398.95	Intermediate
PCI-2	09/19/2020	17:01	6407.41	Transducer	6408.95	6398.95	Intermediate
PCI-2	09/19/2020	18:01	6407.41	Transducer	6408.95	6398.95	Intermediate
PCI-2	09/19/2020	19:01	6407.39	Transducer	6408.95	6398.95	Intermediate
PCI-2	09/19/2020	20:01	6407.37	Transducer	6408.95	6398.95	Intermediate
PCI-2	09/19/2020	21:01	6407.36	Transducer	6408.95	6398.95	Intermediate
PCI-2	09/19/2020	22:01	6407.35	Transducer	6408.95	6398.95	Intermediate
PCI-2	09/19/2020	23:01	6407.33	Transducer	6408.95	6398.95	Intermediate
PCI-2	09/20/2020	00:01	6407.34	Transducer	6408.95	6398.95	Intermediate
PCI-2	09/20/2020	01:01	6407.35	Transducer	6408.95	6398.95	Intermediate
PCI-2	09/20/2020	02:01	6407.34	Transducer	6408.95	6398.95	Intermediate
PCI-2	09/20/2020	03:01	6407.35	Transducer	6408.95	6398.95	Intermediate
PCI-2	09/20/2020	04:01	6407.35	Transducer	6408.95	6398.95	Intermediate
PCI-2	09/20/2020	05:01	6407.33	Transducer	6408.95	6398.95	Intermediate
PCI-2	09/20/2020	06:01	6407.32	Transducer	6408.95	6398.95	Intermediate
PCI-2	09/20/2020	07:01	6407.30	Transducer	6408.95	6398.95	Intermediate
PCI-2	09/20/2020	08:01	6407.30	Transducer	6408.95	6398.95	Intermediate
PCI-2	09/20/2020	09:01	6407.29	Transducer	6408.95	6398.95	Intermediate
PCI-2	09/20/2020	10:01	6407.29	Transducer	6408.95	6398.95	Intermediate
PCI-2	09/20/2020	11:01	6407.31	Transducer	6408.95	6398.95	Intermediate
PCI-2	09/20/2020	12:01	6407.33	Transducer	6408.95	6398.95	Intermediate
PCI-2	09/20/2020	13:01	6407.35	Transducer	6408.95	6398.95	Intermediate
PCI-2	09/20/2020	14:01	6407.37	Transducer	6408.95	6398.95	Intermediate
PCI-2	09/20/2020	15:01	6407.38	Transducer	6408.95	6398.95	Intermediate
PCI-2	09/20/2020	16:01	6407.39	Transducer	6408.95	6398.95	Intermediate
PCI-2	09/20/2020	17:01	6407.39	Transducer	6408.95	6398.95	Intermediate
PCI-2	09/20/2020	18:01	6407.38	Transducer	6408.95	6398.95	Intermediate
PCI-2	09/20/2020	19:01	6407.37	Transducer	6408.95	6398.95	Intermediate
PCI-2	09/20/2020	20:01	6407.36	Transducer	6408.95	6398.95	Intermediate
PCI-2	09/20/2020	21:01	6407.35	Transducer	6408.95	6398.95	Intermediate
PCI-2	09/20/2020	22:01	6407.34	Transducer	6408.95	6398.95	Intermediate
PCI-2	09/20/2020	23:01	6407.32	Transducer	6408.95	6398.95	Intermediate
PCI-2	09/21/2020	00:01	6407.33	Transducer	6408.95	6398.95	Intermediate

Location	Date	Time	Water Level (ft amsl)	Method	Top of Screen (ft amsl)	Bottom of Screen (ft amsl)	Zone
PCI-2	09/21/2020	01:01	6407.32	Transducer	6408.95	6398.95	Intermediate
PCI-2	09/21/2020	02:01	6407.33	Transducer	6408.95	6398.95	Intermediate
PCI-2	09/21/2020	03:01	6407.33	Transducer	6408.95	6398.95	Intermediate
PCI-2	09/21/2020	04:01	6407.32	Transducer	6408.95	6398.95	Intermediate
PCI-2	09/21/2020	05:01	6407.31	Transducer	6408.95	6398.95	Intermediate
PCI-2	09/21/2020	06:01	6407.30	Transducer	6408.95	6398.95	Intermediate
PCI-2	09/21/2020	07:01	6407.29	Transducer	6408.95	6398.95	Intermediate
PCI-2	09/21/2020	08:01	6407.28	Transducer	6408.95	6398.95	Intermediate
PCI-2	09/21/2020	09:01	6407.27	Transducer	6408.95	6398.95	Intermediate
PCI-2	09/21/2020	10:01	6407.28	Transducer	6408.95	6398.95	Intermediate
PCI-2	09/21/2020	11:01	6407.30	Transducer	6408.95	6398.95	Intermediate
PCI-2	09/21/2020	12:01	6407.31	Transducer	6408.95	6398.95	Intermediate
PCI-2	09/21/2020	13:01	6407.31	Transducer	6408.95	6398.95	Intermediate
PCI-2	09/21/2020	14:01	6407.35	Transducer	6408.95	6398.95	Intermediate
PCI-2	09/21/2020	15:01	6407.37	Transducer	6408.95	6398.95	Intermediate
PCI-2	09/21/2020	16:01	6407.38	Transducer	6408.95	6398.95	Intermediate
PCI-2	09/21/2020	17:01	6407.37	Transducer	6408.95	6398.95	Intermediate
PCI-2	09/21/2020	18:01	6407.36	Transducer	6408.95	6398.95	Intermediate
PCI-2	09/21/2020	19:01	6407.34	Transducer	6408.95	6398.95	Intermediate
PCI-2	09/21/2020	20:01	6407.31	Transducer	6408.95	6398.95	Intermediate
PCI-2	09/21/2020	21:01	6407.30	Transducer	6408.95	6398.95	Intermediate
PCI-2	09/21/2020	22:01	6407.30	Transducer	6408.95	6398.95	Intermediate
PCI-2	09/21/2020	23:01	6407.30	Transducer	6408.95	6398.95	Intermediate
PCI-2	09/22/2020	00:01	6407.32	Transducer	6408.95	6398.95	Intermediate
PCI-2	09/22/2020	01:01	6407.32	Transducer	6408.95	6398.95	Intermediate
PCI-2	09/22/2020	02:01	6407.32	Transducer	6408.95	6398.95	Intermediate
PCI-2	09/22/2020	03:01	6407.32	Transducer	6408.95	6398.95	Intermediate
PCI-2	09/22/2020	04:01	6407.31	Transducer	6408.95	6398.95	Intermediate
PCI-2	09/22/2020	05:01	6407.30	Transducer	6408.95	6398.95	Intermediate
PCI-2	09/22/2020	06:01	6407.30	Transducer	6408.95	6398.95	Intermediate
PCI-2	09/22/2020	07:01	6407.29	Transducer	6408.95	6398.95	Intermediate
PCI-2	09/22/2020	08:01	6407.29	Transducer	6408.95	6398.95	Intermediate
PCI-2	09/22/2020	09:01	6405.94	Transducer	6408.95	6398.95	Intermediate
PCI-2	09/22/2020	10:01	6406.09	Transducer	6408.95	6398.95	Intermediate
PCI-2	09/22/2020	11:01	6405.97	Transducer	6408.95	6398.95	Intermediate
PCI-2	09/22/2020	12:01	6407.21	Transducer	6408.95	6398.95	Intermediate
PCI-2	09/22/2020	13:01	6407.25	Transducer	6408.95	6398.95	Intermediate
PCI-2	09/22/2020	14:01	6407.29	Transducer	6408.95	6398.95	Intermediate
PCI-2	09/22/2020	15:01	6407.32	Transducer	6408.95	6398.95	Intermediate
PCI-2	09/22/2020	16:01	6407.34	Transducer	6408.95	6398.95	Intermediate
PCI-2	09/22/2020	17:01	6407.32	Transducer	6408.95	6398.95	Intermediate
PCI-2	09/22/2020	18:01	6407.31	Transducer	6408.95	6398.95	Intermediate
PCI-2	09/22/2020	19:01	6407.30	Transducer	6408.95	6398.95	Intermediate
PCI-2	09/22/2020	20:01	6407.28	Transducer	6408.95	6398.95	Intermediate
PCI-2	09/22/2020	21:01	6407.27	Transducer	6408.95	6398.95	Intermediate

Location	Date	Time	Water Level (ft amsl)	Method	Top of Screen (ft amsl)	Bottom of Screen (ft amsl)	Zone
PCI-2	09/22/2020	22:01	6407.28	Transducer	6408.95	6398.95	Intermediate
PCI-2	09/22/2020	23:01	6407.28	Transducer	6408.95	6398.95	Intermediate
PCI-2	09/23/2020	00:01	6407.28	Transducer	6408.95	6398.95	Intermediate
PCI-2	09/23/2020	01:01	6407.29	Transducer	6408.95	6398.95	Intermediate
PCI-2	09/23/2020	02:01	6407.29	Transducer	6408.95	6398.95	Intermediate
PCI-2	09/23/2020	03:01	6407.30	Transducer	6408.95	6398.95	Intermediate
PCI-2	09/23/2020	04:01	6407.30	Transducer	6408.95	6398.95	Intermediate
PCI-2	09/23/2020	05:01	6407.30	Transducer	6408.95	6398.95	Intermediate
PCI-2	09/23/2020	06:01	6407.28	Transducer	6408.95	6398.95	Intermediate
PCI-2	09/23/2020	07:01	6407.26	Transducer	6408.95	6398.95	Intermediate
PCI-2	09/23/2020	08:01	6407.27	Transducer	6408.95	6398.95	Intermediate
PCI-2	09/23/2020	09:01	6407.26	Transducer	6408.95	6398.95	Intermediate
PCI-2	09/23/2020	10:01	6407.28	Transducer	6408.95	6398.95	Intermediate
PCI-2	09/23/2020	11:01	6407.29	Transducer	6408.95	6398.95	Intermediate
PCI-2	09/23/2020	12:01	6407.31	Transducer	6408.95	6398.95	Intermediate
PCI-2	09/23/2020	13:01	6407.33	Transducer	6408.95	6398.95	Intermediate
PCI-2	09/23/2020	14:01	6407.35	Transducer	6408.95	6398.95	Intermediate
PCI-2	09/23/2020	15:01	6407.35	Transducer	6408.95	6398.95	Intermediate
PCI-2	09/23/2020	16:01	6407.36	Transducer	6408.95	6398.95	Intermediate
PCI-2	09/23/2020	17:01	6407.35	Transducer	6408.95	6398.95	Intermediate
PCI-2	09/23/2020	18:01	6407.34	Transducer	6408.95	6398.95	Intermediate
PCI-2	09/23/2020	19:01	6407.33	Transducer	6408.95	6398.95	Intermediate
PCI-2	09/23/2020	20:01	6407.31	Transducer	6408.95	6398.95	Intermediate
PCI-2	09/23/2020	21:01	6407.30	Transducer	6408.95	6398.95	Intermediate
PCI-2	09/23/2020	22:01	6407.29	Transducer	6408.95	6398.95	Intermediate
PCI-2	09/23/2020	23:01	6407.29	Transducer	6408.95	6398.95	Intermediate
PCI-2	09/24/2020	00:01	6407.30	Transducer	6408.95	6398.95	Intermediate
PCI-2	09/24/2020	01:01	6407.30	Transducer	6408.95	6398.95	Intermediate
PCI-2	09/24/2020	02:01	6407.30	Transducer	6408.95	6398.95	Intermediate
PCI-2	09/24/2020	03:01	6407.31	Transducer	6408.95	6398.95	Intermediate
PCI-2	09/24/2020	04:01	6407.32	Transducer	6408.95	6398.95	Intermediate
PCI-2	09/24/2020	05:01	6407.30	Transducer	6408.95	6398.95	Intermediate
PCI-2	09/24/2020	06:01	6407.29	Transducer	6408.95	6398.95	Intermediate
PCI-2	09/24/2020	07:01	6407.28	Transducer	6408.95	6398.95	Intermediate
PCI-2	09/24/2020	08:01	6407.28	Transducer	6408.95	6398.95	Intermediate
PCI-2	09/24/2020	09:01	6407.27	Transducer	6408.95	6398.95	Intermediate
PCI-2	09/24/2020	10:01	6407.28	Transducer	6408.95	6398.95	Intermediate
PCI-2	09/24/2020	11:01	6407.30	Transducer	6408.95	6398.95	Intermediate
PCI-2	09/24/2020	12:01	6407.32	Transducer	6408.95	6398.95	Intermediate
PCI-2	09/24/2020	13:01	6407.35	Transducer	6408.95	6398.95	Intermediate
PCI-2	09/24/2020	14:01	6407.38	Transducer	6408.95	6398.95	Intermediate
PCI-2	09/24/2020	15:01	6407.40	Transducer	6408.95	6398.95	Intermediate
PCI-2	09/24/2020	16:01	6407.41	Transducer	6408.95	6398.95	Intermediate
PCI-2	09/24/2020	17:01	6407.42	Transducer	6408.95	6398.95	Intermediate
PCI-2	09/24/2020	18:01	6407.41	Transducer	6408.95	6398.95	Intermediate

Location	Date	Time	Water Level (ft amsl)	Method	Top of Screen (ft amsl)	Bottom of Screen (ft amsl)	Zone
PCI-2	09/24/2020	19:01	6407.39	Transducer	6408.95	6398.95	Intermediate
PCI-2	09/24/2020	20:01	6407.38	Transducer	6408.95	6398.95	Intermediate
PCI-2	09/24/2020	21:01	6407.37	Transducer	6408.95	6398.95	Intermediate
PCI-2	09/24/2020	22:01	6407.37	Transducer	6408.95	6398.95	Intermediate
PCI-2	09/24/2020	23:01	6407.37	Transducer	6408.95	6398.95	Intermediate
PCI-2	09/25/2020	00:01	6407.37	Transducer	6408.95	6398.95	Intermediate
PCI-2	09/25/2020	01:01	6407.37	Transducer	6408.95	6398.95	Intermediate
PCI-2	09/25/2020	02:01	6407.38	Transducer	6408.95	6398.95	Intermediate
PCI-2	09/25/2020	03:01	6407.38	Transducer	6408.95	6398.95	Intermediate
PCI-2	09/25/2020	04:01	6407.37	Transducer	6408.95	6398.95	Intermediate
PCI-2	09/25/2020	05:01	6407.36	Transducer	6408.95	6398.95	Intermediate
PCI-2	09/25/2020	06:01	6407.34	Transducer	6408.95	6398.95	Intermediate
PCI-2	09/25/2020	07:01	6407.33	Transducer	6408.95	6398.95	Intermediate
PCI-2	09/25/2020	08:01	6407.32	Transducer	6408.95	6398.95	Intermediate
PCI-2	09/25/2020	09:01	6407.31	Transducer	6408.95	6398.95	Intermediate
PCI-2	09/25/2020	10:01	6407.31	Transducer	6408.95	6398.95	Intermediate
PCI-2	09/25/2020	11:01	6407.32	Transducer	6408.95	6398.95	Intermediate
PCI-2	09/25/2020	12:01	6407.35	Transducer	6408.95	6398.95	Intermediate
PCI-2	09/25/2020	13:01	6407.38	Transducer	6408.95	6398.95	Intermediate
PCI-2	09/25/2020	14:01	6407.40	Transducer	6408.95	6398.95	Intermediate
PCI-2	09/25/2020	15:01	6407.42	Transducer	6408.95	6398.95	Intermediate
PCI-2	09/25/2020	16:01	6407.42	Transducer	6408.95	6398.95	Intermediate
PCI-2	09/25/2020	17:01	6407.42	Transducer	6408.95	6398.95	Intermediate
PCI-2	09/25/2020	18:01	6407.40	Transducer	6408.95	6398.95	Intermediate
PCI-2	09/25/2020	19:01	6407.38	Transducer	6408.95	6398.95	Intermediate
PCI-2	09/25/2020	20:01	6407.37	Transducer	6408.95	6398.95	Intermediate
PCI-2	09/25/2020	21:01	6407.36	Transducer	6408.95	6398.95	Intermediate
PCI-2	09/25/2020	22:01	6407.36	Transducer	6408.95	6398.95	Intermediate
PCI-2	09/25/2020	23:01	6407.36	Transducer	6408.95	6398.95	Intermediate
PCI-2	09/26/2020	00:01	6407.37	Transducer	6408.95	6398.95	Intermediate
PCI-2	09/26/2020	01:01	6407.38	Transducer	6408.95	6398.95	Intermediate
PCI-2	09/26/2020	02:01	6407.38	Transducer	6408.95	6398.95	Intermediate
PCI-2	09/26/2020	03:01	6407.38	Transducer	6408.95	6398.95	Intermediate
PCI-2	09/26/2020	04:01	6407.38	Transducer	6408.95	6398.95	Intermediate
PCI-2	09/26/2020	05:01	6407.38	Transducer	6408.95	6398.95	Intermediate
PCI-2	09/26/2020	06:01	6407.37	Transducer	6408.95	6398.95	Intermediate
PCI-2	09/26/2020	07:01	6407.36	Transducer	6408.95	6398.95	Intermediate
PCI-2	09/26/2020	08:01	6407.35	Transducer	6408.95	6398.95	Intermediate
PCI-2	09/26/2020	09:01	6407.35	Transducer	6408.95	6398.95	Intermediate
PCI-2	09/26/2020	10:01	6407.36	Transducer	6408.95	6398.95	Intermediate
PCI-2	09/26/2020	11:01	6407.37	Transducer	6408.95	6398.95	Intermediate
PCI-2	09/26/2020	12:01	6407.40	Transducer	6408.95	6398.95	Intermediate
PCI-2	09/26/2020	13:01	6407.44	Transducer	6408.95	6398.95	Intermediate
PCI-2	09/26/2020	14:01	6407.46	Transducer	6408.95	6398.95	Intermediate
PCI-2	09/26/2020	15:01	6407.47	Transducer	6408.95	6398.95	Intermediate

Location	Date	Time	Water Level (ft amsl)	Method	Top of Screen (ft amsl)	Bottom of Screen (ft amsl)	Zone
PCI-2	09/26/2020	16:01	6407.48	Transducer	6408.95	6398.95	Intermediate
PCI-2	09/26/2020	17:01	6407.47	Transducer	6408.95	6398.95	Intermediate
PCI-2	09/26/2020	18:01	6407.47	Transducer	6408.95	6398.95	Intermediate
PCI-2	09/26/2020	19:01	6407.46	Transducer	6408.95	6398.95	Intermediate
PCI-2	09/26/2020	20:01	6407.44	Transducer	6408.95	6398.95	Intermediate
PCI-2	09/26/2020	21:01	6407.44	Transducer	6408.95	6398.95	Intermediate
PCI-2	09/26/2020	22:01	6407.44	Transducer	6408.95	6398.95	Intermediate
PCI-2	09/26/2020	23:01	6407.43	Transducer	6408.95	6398.95	Intermediate
PCI-2	09/27/2020	00:01	6407.44	Transducer	6408.95	6398.95	Intermediate
PCI-2	09/27/2020	01:01	6407.44	Transducer	6408.95	6398.95	Intermediate
PCI-2	09/27/2020	02:01	6407.45	Transducer	6408.95	6398.95	Intermediate
PCI-2	09/27/2020	03:01	6407.46	Transducer	6408.95	6398.95	Intermediate
PCI-2	09/27/2020	04:01	6407.45	Transducer	6408.95	6398.95	Intermediate
PCI-2	09/27/2020	05:01	6407.45	Transducer	6408.95	6398.95	Intermediate
PCI-2	09/27/2020	06:01	6407.44	Transducer	6408.95	6398.95	Intermediate
PCI-2	09/27/2020	07:01	6407.43	Transducer	6408.95	6398.95	Intermediate
PCI-2	09/27/2020	08:01	6407.40	Transducer	6408.95	6398.95	Intermediate
PCI-2	09/27/2020	09:01	6407.41	Transducer	6408.95	6398.95	Intermediate
PCI-2	09/27/2020	10:01	6407.42	Transducer	6408.95	6398.95	Intermediate
PCI-2	09/27/2020	11:01	6407.42	Transducer	6408.95	6398.95	Intermediate
PCI-2	09/27/2020	12:01	6407.45	Transducer	6408.95	6398.95	Intermediate
PCI-2	09/27/2020	13:01	6407.47	Transducer	6408.95	6398.95	Intermediate
PCI-2	09/27/2020	14:01	6407.48	Transducer	6408.95	6398.95	Intermediate
PCI-2	09/27/2020	15:01	6407.48	Transducer	6408.95	6398.95	Intermediate
PCI-2	09/27/2020	16:01	6407.47	Transducer	6408.95	6398.95	Intermediate
PCI-2	09/27/2020	17:01	6407.46	Transducer	6408.95	6398.95	Intermediate
PCI-2	09/27/2020	18:01	6407.44	Transducer	6408.95	6398.95	Intermediate
PCI-2	09/27/2020	19:01	6407.42	Transducer	6408.95	6398.95	Intermediate
PCI-2	09/27/2020	20:01	6407.41	Transducer	6408.95	6398.95	Intermediate
PCI-2	09/27/2020	21:01	6407.37	Transducer	6408.95	6398.95	Intermediate
PCI-2	09/27/2020	22:01	6407.35	Transducer	6408.95	6398.95	Intermediate
PCI-2	09/27/2020	23:01	6407.31	Transducer	6408.95	6398.95	Intermediate
PCI-2	09/28/2020	00:01	6407.28	Transducer	6408.95	6398.95	Intermediate
PCI-2	09/28/2020	01:01	6407.26	Transducer	6408.95	6398.95	Intermediate
PCI-2	09/28/2020	02:01	6407.26	Transducer	6408.95	6398.95	Intermediate
PCI-2	09/28/2020	03:01	6407.24	Transducer	6408.95	6398.95	Intermediate
PCI-2	09/28/2020	04:01	6407.21	Transducer	6408.95	6398.95	Intermediate
PCI-2	09/28/2020	05:01	6407.19	Transducer	6408.95	6398.95	Intermediate
PCI-2	09/28/2020	06:01	6407.17	Transducer	6408.95	6398.95	Intermediate
PCI-2	09/28/2020	07:01	6407.15	Transducer	6408.95	6398.95	Intermediate
PCI-2	09/28/2020	08:01	6407.13	Transducer	6408.95	6398.95	Intermediate
PCI-2	09/28/2020	09:01	6407.13	Transducer	6408.95	6398.95	Intermediate
PCI-2	09/28/2020	10:01	6407.11	Transducer	6408.95	6398.95	Intermediate
PCI-2	09/28/2020	11:01	6407.13	Transducer	6408.95	6398.95	Intermediate
PCI-2	09/28/2020	12:01	6407.14	Transducer	6408.95	6398.95	Intermediate

Location	Date	Time	Water Level (ft amsl)	Method	Top of Screen (ft amsl)	Bottom of Screen (ft amsl)	Zone
PCI-2	09/28/2020	13:01	6407.18	Transducer	6408.95	6398.95	Intermediate
PCI-2	09/28/2020	14:01	6407.21	Transducer	6408.95	6398.95	Intermediate
PCI-2	09/28/2020	15:01	6407.23	Transducer	6408.95	6398.95	Intermediate
PCI-2	09/28/2020	16:01	6407.25	Transducer	6408.95	6398.95	Intermediate
PCI-2	09/28/2020	17:01	6407.25	Transducer	6408.95	6398.95	Intermediate
PCI-2	09/28/2020	18:01	6407.24	Transducer	6408.95	6398.95	Intermediate
PCI-2	09/28/2020	19:01	6407.22	Transducer	6408.95	6398.95	Intermediate
PCI-2	09/28/2020	20:01	6407.20	Transducer	6408.95	6398.95	Intermediate
PCI-2	09/28/2020	21:01	6407.19	Transducer	6408.95	6398.95	Intermediate
PCI-2	09/28/2020	22:01	6407.17	Transducer	6408.95	6398.95	Intermediate
PCI-2	09/28/2020	23:01	6407.17	Transducer	6408.95	6398.95	Intermediate
PCI-2	09/29/2020	00:01	6407.19	Transducer	6408.95	6398.95	Intermediate
PCI-2	09/29/2020	01:01	6407.20	Transducer	6408.95	6398.95	Intermediate
PCI-2	09/29/2020	02:01	6407.19	Transducer	6408.95	6398.95	Intermediate
PCI-2	09/29/2020	03:01	6407.21	Transducer	6408.95	6398.95	Intermediate
PCI-2	09/29/2020	04:01	6407.20	Transducer	6408.95	6398.95	Intermediate
PCI-2	09/29/2020	05:01	6407.19	Transducer	6408.95	6398.95	Intermediate
PCI-2	09/29/2020	06:01	6407.18	Transducer	6408.95	6398.95	Intermediate
PCI-2	09/29/2020	07:01	6407.17	Transducer	6408.95	6398.95	Intermediate
PCI-2	09/29/2020	08:01	6407.18	Transducer	6408.95	6398.95	Intermediate
PCI-2	09/29/2020	09:01	6407.17	Transducer	6408.95	6398.95	Intermediate
PCI-2	09/29/2020	10:01	6407.17	Transducer	6408.95	6398.95	Intermediate
PCI-2	09/29/2020	11:01	6407.19	Transducer	6408.95	6398.95	Intermediate
PCI-2	09/29/2020	12:01	6407.22	Transducer	6408.95	6398.95	Intermediate
PCI-2	09/29/2020	13:01	6407.25	Transducer	6408.95	6398.95	Intermediate
PCI-2	09/29/2020	14:01	6407.27	Transducer	6408.95	6398.95	Intermediate
PCI-2	09/29/2020	15:01	6407.29	Transducer	6408.95	6398.95	Intermediate
PCI-2	09/29/2020	16:01	6407.30	Transducer	6408.95	6398.95	Intermediate
PCI-2	09/29/2020	17:01	6407.31	Transducer	6408.95	6398.95	Intermediate
PCI-2	09/29/2020	18:01	6407.30	Transducer	6408.95	6398.95	Intermediate
PCI-2	09/29/2020	19:01	6407.29	Transducer	6408.95	6398.95	Intermediate
PCI-2	09/29/2020	20:01	6407.28	Transducer	6408.95	6398.95	Intermediate
PCI-2	09/29/2020	21:01	6407.28	Transducer	6408.95	6398.95	Intermediate
PCI-2	09/29/2020	22:01	6407.27	Transducer	6408.95	6398.95	Intermediate
PCI-2	09/29/2020	23:01	6407.27	Transducer	6408.95	6398.95	Intermediate
PCI-2	09/30/2020	00:01	6407.27	Transducer	6408.95	6398.95	Intermediate
PCI-2	09/30/2020	01:01	6407.26	Transducer	6408.95	6398.95	Intermediate
PCI-2	09/30/2020	02:01	6407.27	Transducer	6408.95	6398.95	Intermediate
PCI-2	09/30/2020	03:01	6407.28	Transducer	6408.95	6398.95	Intermediate
PCI-2	09/30/2020	04:01	6407.28	Transducer	6408.95	6398.95	Intermediate
PCI-2	09/30/2020	05:01	6407.27	Transducer	6408.95	6398.95	Intermediate
PCI-2	09/30/2020	06:01	6407.26	Transducer	6408.95	6398.95	Intermediate
PCI-2	09/30/2020	07:01	6407.26	Transducer	6408.95	6398.95	Intermediate
PCI-2	09/30/2020	08:01	6407.25	Transducer	6408.95	6398.95	Intermediate
PCI-2	09/30/2020	09:01	6407.25	Transducer	6408.95	6398.95	Intermediate

Location	Date	Time	Water Level (ft amsl)	Method	Top of Screen (ft amsl)	Bottom of Screen (ft amsl)	Zone
PCI-2	09/30/2020	10:01	6407.26	Transducer	6408.95	6398.95	Intermediate
PCI-2	09/30/2020	11:01	6407.27	Transducer	6408.95	6398.95	Intermediate
PCI-2	09/30/2020	12:01	6407.29	Transducer	6408.95	6398.95	Intermediate
PCI-2	09/30/2020	13:01	6407.31	Transducer	6408.95	6398.95	Intermediate
PCI-2	09/30/2020	14:01	6407.32	Transducer	6408.95	6398.95	Intermediate
PCI-2	09/30/2020	15:01	6407.33	Transducer	6408.95	6398.95	Intermediate
PCI-2	09/30/2020	16:01	6407.34	Transducer	6408.95	6398.95	Intermediate
PCI-2	09/30/2020	17:01	6407.33	Transducer	6408.95	6398.95	Intermediate
PCI-2	09/30/2020	18:01	6407.32	Transducer	6408.95	6398.95	Intermediate
PCI-2	09/30/2020	19:01	6407.30	Transducer	6408.95	6398.95	Intermediate
PCI-2	09/30/2020	20:01	6407.28	Transducer	6408.95	6398.95	Intermediate
PCI-2	09/30/2020	21:01	6407.26	Transducer	6408.95	6398.95	Intermediate
PCI-2	09/30/2020	22:01	6407.25	Transducer	6408.95	6398.95	Intermediate
PCI-2	09/30/2020	23:01	6407.24	Transducer	6408.95	6398.95	Intermediate
PCI-2	10/01/2020	00:01	6407.24	Transducer	6408.95	6398.95	Intermediate
PCI-2	10/01/2020	01:01	6407.24	Transducer	6408.95	6398.95	Intermediate
PCI-2	10/01/2020	02:01	6407.24	Transducer	6408.95	6398.95	Intermediate
PCI-2	10/01/2020	03:01	6407.25	Transducer	6408.95	6398.95	Intermediate
PCI-2	10/01/2020	04:01	6407.25	Transducer	6408.95	6398.95	Intermediate
PCI-2	10/01/2020	05:01	6407.24	Transducer	6408.95	6398.95	Intermediate
PCI-2	10/01/2020	06:01	6407.23	Transducer	6408.95	6398.95	Intermediate
PCI-2	10/01/2020	07:01	6407.20	Transducer	6408.95	6398.95	Intermediate
PCI-2	10/01/2020	08:01	6407.19	Transducer	6408.95	6398.95	Intermediate
PCI-2	10/01/2020	09:01	6407.18	Transducer	6408.95	6398.95	Intermediate
PCI-2	10/01/2020	10:01	6407.19	Transducer	6408.95	6398.95	Intermediate
PCI-2	10/01/2020	11:01	6407.20	Transducer	6408.95	6398.95	Intermediate
PCI-2	10/01/2020	12:01	6407.21	Transducer	6408.95	6398.95	Intermediate
PCI-2	10/01/2020	13:01	6407.24	Transducer	6408.95	6398.95	Intermediate
PCI-2	10/01/2020	14:01	6407.26	Transducer	6408.95	6398.95	Intermediate
PCI-2	10/01/2020	15:01	6407.27	Transducer	6408.95	6398.95	Intermediate
PCI-2	10/01/2020	16:01	6407.27	Transducer	6408.95	6398.95	Intermediate
PCI-2	10/01/2020	17:01	6407.27	Transducer	6408.95	6398.95	Intermediate
PCI-2	10/01/2020	18:01	6407.25	Transducer	6408.95	6398.95	Intermediate
PCI-2	10/01/2020	19:01	6407.24	Transducer	6408.95	6398.95	Intermediate
PCI-2	10/01/2020	20:01	6407.22	Transducer	6408.95	6398.95	Intermediate
PCI-2	10/01/2020	21:01	6407.21	Transducer	6408.95	6398.95	Intermediate
PCI-2	10/01/2020	22:01	6407.21	Transducer	6408.95	6398.95	Intermediate
PCI-2	10/01/2020	23:01	6407.22	Transducer	6408.95	6398.95	Intermediate
PCI-2	10/02/2020	00:01	6407.23	Transducer	6408.95	6398.95	Intermediate
PCI-2	10/02/2020	01:01	6407.24	Transducer	6408.95	6398.95	Intermediate
PCI-2	10/02/2020	02:01	6407.25	Transducer	6408.95	6398.95	Intermediate
PCI-2	10/02/2020	03:01	6407.27	Transducer	6408.95	6398.95	Intermediate
PCI-2	10/02/2020	04:01	6407.27	Transducer	6408.95	6398.95	Intermediate
PCI-2	10/02/2020	05:01	6407.28	Transducer	6408.95	6398.95	Intermediate
PCI-2	10/02/2020	06:01	6407.28	Transducer	6408.95	6398.95	Intermediate

Location	Date	Time	Water Level (ft amsl)	Method	Top of Screen (ft amsl)	Bottom of Screen (ft amsl)	Zone
PCI-2	10/02/2020	07:01	6407.27	Transducer	6408.95	6398.95	Intermediate
PCI-2	10/02/2020	08:01	6407.26	Transducer	6408.95	6398.95	Intermediate
PCI-2	10/02/2020	09:01	6407.27	Transducer	6408.95	6398.95	Intermediate
PCI-2	10/02/2020	10:01	6407.29	Transducer	6408.95	6398.95	Intermediate
PCI-2	10/02/2020	11:01	6407.30	Transducer	6408.95	6398.95	Intermediate
PCI-2	10/02/2020	12:01	6407.32	Transducer	6408.95	6398.95	Intermediate
PCI-2	10/02/2020	13:01	6407.36	Transducer	6408.95	6398.95	Intermediate
PCI-2	10/02/2020	14:01	6407.40	Transducer	6408.95	6398.95	Intermediate
PCI-2	10/02/2020	15:01	6407.41	Transducer	6408.95	6398.95	Intermediate
PCI-2	10/02/2020	16:01	6407.42	Transducer	6408.95	6398.95	Intermediate
PCI-2	10/02/2020	17:01	6407.43	Transducer	6408.95	6398.95	Intermediate
PCI-2	10/02/2020	18:01	6407.41	Transducer	6408.95	6398.95	Intermediate
PCI-2	10/02/2020	19:01	6407.41	Transducer	6408.95	6398.95	Intermediate
PCI-2	10/02/2020	20:01	6407.41	Transducer	6408.95	6398.95	Intermediate
PCI-2	10/02/2020	21:01	6407.41	Transducer	6408.95	6398.95	Intermediate
PCI-2	10/02/2020	22:01	6407.41	Transducer	6408.95	6398.95	Intermediate
PCI-2	10/02/2020	23:01	6407.40	Transducer	6408.95	6398.95	Intermediate
PCI-2	10/03/2020	00:01	6407.40	Transducer	6408.95	6398.95	Intermediate
PCI-2	10/03/2020	01:01	6407.40	Transducer	6408.95	6398.95	Intermediate
PCI-2	10/03/2020	02:01	6407.40	Transducer	6408.95	6398.95	Intermediate
PCI-2	10/03/2020	03:01	6407.40	Transducer	6408.95	6398.95	Intermediate
PCI-2	10/03/2020	04:01	6407.39	Transducer	6408.95	6398.95	Intermediate
PCI-2	10/03/2020	05:01	6407.39	Transducer	6408.95	6398.95	Intermediate
PCI-2	10/03/2020	06:01	6407.37	Transducer	6408.95	6398.95	Intermediate
PCI-2	10/03/2020	07:01	6407.35	Transducer	6408.95	6398.95	Intermediate
PCI-2	10/03/2020	08:01	6407.34	Transducer	6408.95	6398.95	Intermediate
PCI-2	10/03/2020	09:01	6407.33	Transducer	6408.95	6398.95	Intermediate
PCI-2	10/03/2020	10:01	6407.33	Transducer	6408.95	6398.95	Intermediate
PCI-2	10/03/2020	11:01	6407.33	Transducer	6408.95	6398.95	Intermediate
PCI-2	10/03/2020	12:01	6407.34	Transducer	6408.95	6398.95	Intermediate
PCI-2	10/03/2020	13:01	6407.36	Transducer	6408.95	6398.95	Intermediate
PCI-2	10/03/2020	14:01	6407.39	Transducer	6408.95	6398.95	Intermediate
PCI-2	10/03/2020	15:01	6407.39	Transducer	6408.95	6398.95	Intermediate
PCI-2	10/03/2020	16:01	6407.38	Transducer	6408.95	6398.95	Intermediate
PCI-2	10/03/2020	17:01	6407.37	Transducer	6408.95	6398.95	Intermediate
PCI-2	10/03/2020	18:01	6407.34	Transducer	6408.95	6398.95	Intermediate
PCI-2	10/03/2020	19:01	6407.31	Transducer	6408.95	6398.95	Intermediate
PCI-2	10/03/2020	20:01	6407.28	Transducer	6408.95	6398.95	Intermediate
PCI-2	10/03/2020	21:01	6407.26	Transducer	6408.95	6398.95	Intermediate
PCI-2	10/03/2020	22:01	6407.25	Transducer	6408.95	6398.95	Intermediate
PCI-2	10/03/2020	23:01	6407.23	Transducer	6408.95	6398.95	Intermediate
PCI-2	10/04/2020	00:01	6407.24	Transducer	6408.95	6398.95	Intermediate
PCI-2	10/04/2020	01:01	6407.23	Transducer	6408.95	6398.95	Intermediate
PCI-2	10/04/2020	02:01	6407.23	Transducer	6408.95	6398.95	Intermediate
PCI-2	10/04/2020	03:01	6407.23	Transducer	6408.95	6398.95	Intermediate

Location	Date	Time	Water Level (ft amsl)	Method	Top of Screen (ft amsl)	Bottom of Screen (ft amsl)	Zone
PCI-2	10/04/2020	04:01	6407.23	Transducer	6408.95	6398.95	Intermediate
PCI-2	10/04/2020	05:01	6407.22	Transducer	6408.95	6398.95	Intermediate
PCI-2	10/04/2020	06:01	6407.21	Transducer	6408.95	6398.95	Intermediate
PCI-2	10/04/2020	07:01	6407.21	Transducer	6408.95	6398.95	Intermediate
PCI-2	10/04/2020	08:01	6407.20	Transducer	6408.95	6398.95	Intermediate
PCI-2	10/04/2020	09:01	6407.20	Transducer	6408.95	6398.95	Intermediate
PCI-2	10/04/2020	10:01	6407.21	Transducer	6408.95	6398.95	Intermediate
PCI-2	10/04/2020	11:01	6407.23	Transducer	6408.95	6398.95	Intermediate
PCI-2	10/04/2020	12:01	6407.24	Transducer	6408.95	6398.95	Intermediate
PCI-2	10/04/2020	13:01	6407.27	Transducer	6408.95	6398.95	Intermediate
PCI-2	10/04/2020	14:01	6407.30	Transducer	6408.95	6398.95	Intermediate
PCI-2	10/04/2020	15:01	6407.31	Transducer	6408.95	6398.95	Intermediate
PCI-2	10/04/2020	16:01	6407.32	Transducer	6408.95	6398.95	Intermediate
PCI-2	10/04/2020	17:01	6407.33	Transducer	6408.95	6398.95	Intermediate
PCI-2	10/04/2020	18:01	6407.33	Transducer	6408.95	6398.95	Intermediate
PCI-2	10/04/2020	19:01	6407.31	Transducer	6408.95	6398.95	Intermediate
PCI-2	10/04/2020	20:01	6407.30	Transducer	6408.95	6398.95	Intermediate
PCI-2	10/04/2020	21:01	6407.29	Transducer	6408.95	6398.95	Intermediate
PCI-2	10/04/2020	22:01	6407.30	Transducer	6408.95	6398.95	Intermediate
PCI-2	10/04/2020	23:01	6407.29	Transducer	6408.95	6398.95	Intermediate
PCI-2	10/05/2020	00:01	6407.29	Transducer	6408.95	6398.95	Intermediate
PCI-2	10/05/2020	01:01	6407.29	Transducer	6408.95	6398.95	Intermediate
PCI-2	10/05/2020	02:01	6407.29	Transducer	6408.95	6398.95	Intermediate
PCI-2	10/05/2020	03:01	6407.30	Transducer	6408.95	6398.95	Intermediate
PCI-2	10/05/2020	04:01	6407.30	Transducer	6408.95	6398.95	Intermediate
PCI-2	10/05/2020	05:01	6407.29	Transducer	6408.95	6398.95	Intermediate
PCI-2	10/05/2020	06:01	6407.28	Transducer	6408.95	6398.95	Intermediate
PCI-2	10/05/2020	07:01	6407.28	Transducer	6408.95	6398.95	Intermediate
PCI-2	10/05/2020	08:01	6407.27	Transducer	6408.95	6398.95	Intermediate
PCI-2	10/05/2020	09:01	6407.27	Transducer	6408.95	6398.95	Intermediate
PCI-2	10/05/2020	10:01	6407.27	Transducer	6408.95	6398.95	Intermediate
PCI-2	10/05/2020	11:01	6407.29	Transducer	6408.95	6398.95	Intermediate
PCI-2	10/05/2020	12:01	6407.31	Transducer	6408.95	6398.95	Intermediate
PCI-2	10/05/2020	13:01	6407.33	Transducer	6408.95	6398.95	Intermediate
PCI-2	10/05/2020	14:01	6407.36	Transducer	6408.95	6398.95	Intermediate
PCI-2	10/05/2020	15:01	6407.37	Transducer	6408.95	6398.95	Intermediate
PCI-2	10/05/2020	16:01	6407.38	Transducer	6408.95	6398.95	Intermediate
PCI-2	10/05/2020	17:01	6407.38	Transducer	6408.95	6398.95	Intermediate
PCI-2	10/05/2020	18:01	6407.36	Transducer	6408.95	6398.95	Intermediate
PCI-2	10/05/2020	19:01	6407.34	Transducer	6408.95	6398.95	Intermediate
PCI-2	10/05/2020	20:01	6407.32	Transducer	6408.95	6398.95	Intermediate
PCI-2	10/05/2020	21:01	6407.32	Transducer	6408.95	6398.95	Intermediate
PCI-2	10/05/2020	22:01	6407.30	Transducer	6408.95	6398.95	Intermediate
PCI-2	10/05/2020	23:01	6407.30	Transducer	6408.95	6398.95	Intermediate
PCI-2	10/06/2020	00:01	6407.30	Transducer	6408.95	6398.95	Intermediate

Location	Date	Time	Water Level (ft amsl)	Method	Top of Screen (ft amsl)	Bottom of Screen (ft amsl)	Zone
PCI-2	10/06/2020	01:01	6407.29	Transducer	6408.95	6398.95	Intermediate
PCI-2	10/06/2020	02:01	6407.29	Transducer	6408.95	6398.95	Intermediate
PCI-2	10/06/2020	03:01	6407.28	Transducer	6408.95	6398.95	Intermediate
PCI-2	10/06/2020	04:01	6407.27	Transducer	6408.95	6398.95	Intermediate
PCI-2	10/06/2020	05:01	6407.26	Transducer	6408.95	6398.95	Intermediate
PCI-2	10/06/2020	06:01	6407.24	Transducer	6408.95	6398.95	Intermediate
PCI-2	10/06/2020	07:01	6407.23	Transducer	6408.95	6398.95	Intermediate
PCI-2	10/06/2020	08:01	6407.22	Transducer	6408.95	6398.95	Intermediate
PCI-2	10/06/2020	09:01	6407.21	Transducer	6408.95	6398.95	Intermediate
PCI-2	10/06/2020	10:01	6407.21	Transducer	6408.95	6398.95	Intermediate
PCI-2	10/06/2020	11:01	6407.22	Transducer	6408.95	6398.95	Intermediate
PCI-2	10/06/2020	12:01	6407.25	Transducer	6408.95	6398.95	Intermediate
PCI-2	10/06/2020	13:01	6407.27	Transducer	6408.95	6398.95	Intermediate
PCI-2	10/06/2020	14:01	6407.30	Transducer	6408.95	6398.95	Intermediate
PCI-2	10/06/2020	15:01	6407.32	Transducer	6408.95	6398.95	Intermediate
PCI-2	10/06/2020	16:01	6407.33	Transducer	6408.95	6398.95	Intermediate
PCI-2	10/06/2020	17:01	6407.33	Transducer	6408.95	6398.95	Intermediate
PCI-2	10/06/2020	18:01	6407.31	Transducer	6408.95	6398.95	Intermediate
PCI-2	10/06/2020	19:01	6407.30	Transducer	6408.95	6398.95	Intermediate
PCI-2	10/06/2020	20:01	6407.30	Transducer	6408.95	6398.95	Intermediate
PCI-2	10/06/2020	21:01	6407.29	Transducer	6408.95	6398.95	Intermediate
PCI-2	10/06/2020	22:01	6407.29	Transducer	6408.95	6398.95	Intermediate
PCI-2	10/06/2020	23:01	6407.29	Transducer	6408.95	6398.95	Intermediate
PCI-2	10/07/2020	00:01	6407.29	Transducer	6408.95	6398.95	Intermediate
PCI-2	10/07/2020	01:01	6407.30	Transducer	6408.95	6398.95	Intermediate
PCI-2	10/07/2020	02:01	6407.30	Transducer	6408.95	6398.95	Intermediate
PCI-2	10/07/2020	03:01	6407.31	Transducer	6408.95	6398.95	Intermediate
PCI-2	10/07/2020	04:01	6407.31	Transducer	6408.95	6398.95	Intermediate
PCI-2	10/07/2020	05:01	6407.30	Transducer	6408.95	6398.95	Intermediate
PCI-2	10/07/2020	06:01	6407.29	Transducer	6408.95	6398.95	Intermediate
PCI-2	10/07/2020	07:01	6407.29	Transducer	6408.95	6398.95	Intermediate
PCI-2	10/07/2020	08:01	6407.29	Transducer	6408.95	6398.95	Intermediate
PCI-2	10/07/2020	09:01	6407.28	Transducer	6408.95	6398.95	Intermediate
PCI-2	10/07/2020	10:01	6407.29	Transducer	6408.95	6398.95	Intermediate
PCI-2	10/07/2020	11:01	6407.30	Transducer	6408.95	6398.95	Intermediate
PCI-2	10/07/2020	12:01	6407.32	Transducer	6408.95	6398.95	Intermediate
PCI-2	10/07/2020	13:01	6407.36	Transducer	6408.95	6398.95	Intermediate
PCI-2	10/07/2020	14:01	6407.38	Transducer	6408.95	6398.95	Intermediate
PCI-2	10/07/2020	15:01	6407.40	Transducer	6408.95	6398.95	Intermediate
PCI-2	10/07/2020	16:01	6407.40	Transducer	6408.95	6398.95	Intermediate
PCI-2	10/07/2020	17:01	6407.40	Transducer	6408.95	6398.95	Intermediate
PCI-2	10/07/2020	18:01	6407.38	Transducer	6408.95	6398.95	Intermediate
PCI-2	10/07/2020	19:01	6407.37	Transducer	6408.95	6398.95	Intermediate
PCI-2	10/07/2020	20:01	6407.37	Transducer	6408.95	6398.95	Intermediate
PCI-2	10/07/2020	21:01	6407.36	Transducer	6408.95	6398.95	Intermediate

Location	Date	Time	Water Level (ft amsl)	Method	Top of Screen (ft amsl)	Bottom of Screen (ft amsl)	Zone
PCI-2	10/07/2020	22:01	6407.36	Transducer	6408.95	6398.95	Intermediate
PCI-2	10/07/2020	23:01	6407.35	Transducer	6408.95	6398.95	Intermediate
PCI-2	10/08/2020	00:01	6407.35	Transducer	6408.95	6398.95	Intermediate
PCI-2	10/08/2020	01:01	6407.35	Transducer	6408.95	6398.95	Intermediate
PCI-2	10/08/2020	02:01	6407.36	Transducer	6408.95	6398.95	Intermediate
PCI-2	10/08/2020	03:01	6407.36	Transducer	6408.95	6398.95	Intermediate
PCI-2	10/08/2020	04:01	6407.35	Transducer	6408.95	6398.95	Intermediate
PCI-2	10/08/2020	05:01	6407.35	Transducer	6408.95	6398.95	Intermediate
PCI-2	10/08/2020	06:01	6407.34	Transducer	6408.95	6398.95	Intermediate
PCI-2	10/08/2020	07:01	6407.34	Transducer	6408.95	6398.95	Intermediate
PCI-2	10/08/2020	08:01	6407.33	Transducer	6408.95	6398.95	Intermediate
PCI-2	10/08/2020	09:01	6407.32	Transducer	6408.95	6398.95	Intermediate
PCI-2	10/08/2020	10:01	6407.33	Transducer	6408.95	6398.95	Intermediate
PCI-2	10/08/2020	11:01	6407.35	Transducer	6408.95	6398.95	Intermediate
PCI-2	10/08/2020	12:01	6407.37	Transducer	6408.95	6398.95	Intermediate
PCI-2	10/08/2020	13:01	6407.40	Transducer	6408.95	6398.95	Intermediate
PCI-2	10/08/2020	14:01	6407.42	Transducer	6408.95	6398.95	Intermediate
PCI-2	10/08/2020	15:01	6407.44	Transducer	6408.95	6398.95	Intermediate
PCI-2	10/08/2020	16:01	6407.45	Transducer	6408.95	6398.95	Intermediate
PCI-2	10/08/2020	17:01	6407.45	Transducer	6408.95	6398.95	Intermediate
PCI-2	10/08/2020	18:01	6407.44	Transducer	6408.95	6398.95	Intermediate
PCI-2	10/08/2020	19:01	6407.42	Transducer	6408.95	6398.95	Intermediate
PCI-2	10/08/2020	20:01	6407.41	Transducer	6408.95	6398.95	Intermediate
PCI-2	10/08/2020	21:01	6407.40	Transducer	6408.95	6398.95	Intermediate
PCI-2	10/08/2020	22:01	6407.40	Transducer	6408.95	6398.95	Intermediate
PCI-2	10/08/2020	23:01	6407.39	Transducer	6408.95	6398.95	Intermediate
PCI-2	10/09/2020	00:01	6407.40	Transducer	6408.95	6398.95	Intermediate
PCI-2	10/09/2020	01:01	6407.40	Transducer	6408.95	6398.95	Intermediate
PCI-2	10/09/2020	02:01	6407.40	Transducer	6408.95	6398.95	Intermediate
PCI-2	10/09/2020	03:01	6407.41	Transducer	6408.95	6398.95	Intermediate
PCI-2	10/09/2020	04:01	6407.40	Transducer	6408.95	6398.95	Intermediate
PCI-2	10/09/2020	05:01	6407.39	Transducer	6408.95	6398.95	Intermediate
PCI-2	10/09/2020	06:01	6407.38	Transducer	6408.95	6398.95	Intermediate
PCI-2	10/09/2020	07:01	6407.36	Transducer	6408.95	6398.95	Intermediate
PCI-2	10/09/2020	08:01	6407.34	Transducer	6408.95	6398.95	Intermediate
PCI-2	10/09/2020	09:01	6407.34	Transducer	6408.95	6398.95	Intermediate
PCI-2	10/09/2020	10:01	6407.35	Transducer	6408.95	6398.95	Intermediate
PCI-2	10/09/2020	11:01	6407.36	Transducer	6408.95	6398.95	Intermediate
PCI-2	10/09/2020	12:01	6407.39	Transducer	6408.95	6398.95	Intermediate
PCI-2	10/09/2020	13:01	6407.41	Transducer	6408.95	6398.95	Intermediate
PCI-2	10/09/2020	14:01	6407.43	Transducer	6408.95	6398.95	Intermediate
PCI-2	10/09/2020	15:01	6407.45	Transducer	6408.95	6398.95	Intermediate
PCI-2	10/09/2020	16:01	6407.46	Transducer	6408.95	6398.95	Intermediate
PCI-2	10/09/2020	17:01	6407.45	Transducer	6408.95	6398.95	Intermediate
PCI-2	10/09/2020	18:01	6407.43	Transducer	6408.95	6398.95	Intermediate

Location	Date	Time	Water Level (ft amsl)	Method	Top of Screen (ft amsl)	Bottom of Screen (ft amsl)	Zone
PCI-2	10/09/2020	19:01	6407.41	Transducer	6408.95	6398.95	Intermediate
PCI-2	10/09/2020	20:01	6407.40	Transducer	6408.95	6398.95	Intermediate
PCI-2	10/09/2020	21:01	6407.39	Transducer	6408.95	6398.95	Intermediate
PCI-2	10/09/2020	22:01	6407.38	Transducer	6408.95	6398.95	Intermediate
PCI-2	10/09/2020	23:01	6407.39	Transducer	6408.95	6398.95	Intermediate
PCI-2	10/10/2020	00:01	6407.40	Transducer	6408.95	6398.95	Intermediate
PCI-2	10/10/2020	01:01	6407.40	Transducer	6408.95	6398.95	Intermediate
PCI-2	10/10/2020	02:01	6407.40	Transducer	6408.95	6398.95	Intermediate
PCI-2	10/10/2020	03:01	6407.40	Transducer	6408.95	6398.95	Intermediate
PCI-2	10/10/2020	04:01	6407.39	Transducer	6408.95	6398.95	Intermediate
PCI-2	10/10/2020	05:01	6407.38	Transducer	6408.95	6398.95	Intermediate
PCI-2	10/10/2020	06:01	6407.37	Transducer	6408.95	6398.95	Intermediate
PCI-2	10/10/2020	07:01	6407.36	Transducer	6408.95	6398.95	Intermediate
PCI-2	10/10/2020	08:01	6407.35	Transducer	6408.95	6398.95	Intermediate
PCI-2	10/10/2020	09:01	6407.35	Transducer	6408.95	6398.95	Intermediate
PCI-2	10/10/2020	10:01	6407.35	Transducer	6408.95	6398.95	Intermediate
PCI-2	10/10/2020	11:01	6407.37	Transducer	6408.95	6398.95	Intermediate
PCI-2	10/10/2020	12:01	6407.40	Transducer	6408.95	6398.95	Intermediate
PCI-2	10/10/2020	13:01	6407.44	Transducer	6408.95	6398.95	Intermediate
PCI-2	10/10/2020	14:01	6407.48	Transducer	6408.95	6398.95	Intermediate
PCI-2	10/10/2020	15:01	6407.49	Transducer	6408.95	6398.95	Intermediate
PCI-2	10/10/2020	16:01	6407.49	Transducer	6408.95	6398.95	Intermediate
PCI-2	10/10/2020	17:01	6407.47	Transducer	6408.95	6398.95	Intermediate
PCI-2	10/10/2020	18:01	6407.46	Transducer	6408.95	6398.95	Intermediate
PCI-2	10/10/2020	19:01	6407.45	Transducer	6408.95	6398.95	Intermediate
PCI-2	10/10/2020	20:01	6407.44	Transducer	6408.95	6398.95	Intermediate
PCI-2	10/10/2020	21:01	6407.44	Transducer	6408.95	6398.95	Intermediate
PCI-2	10/10/2020	22:01	6407.45	Transducer	6408.95	6398.95	Intermediate
PCI-2	10/10/2020	23:01	6407.45	Transducer	6408.95	6398.95	Intermediate
PCI-2	10/11/2020	00:01	6407.46	Transducer	6408.95	6398.95	Intermediate
PCI-2	10/11/2020	01:01	6407.46	Transducer	6408.95	6398.95	Intermediate
PCI-2	10/11/2020	02:01	6407.45	Transducer	6408.95	6398.95	Intermediate
PCI-2	10/11/2020	03:01	6407.45	Transducer	6408.95	6398.95	Intermediate
PCI-2	10/11/2020	04:01	6407.45	Transducer	6408.95	6398.95	Intermediate
PCI-2	10/11/2020	05:01	6407.45	Transducer	6408.95	6398.95	Intermediate
PCI-2	10/11/2020	06:01	6407.45	Transducer	6408.95	6398.95	Intermediate
PCI-2	10/11/2020	07:01	6407.45	Transducer	6408.95	6398.95	Intermediate
PCI-2	10/11/2020	08:01	6407.46	Transducer	6408.95	6398.95	Intermediate
PCI-2	10/11/2020	09:01	6407.46	Transducer	6408.95	6398.95	Intermediate
PCI-2	10/11/2020	10:01	6407.47	Transducer	6408.95	6398.95	Intermediate
PCI-2	10/11/2020	11:01	6407.48	Transducer	6408.95	6398.95	Intermediate
PCI-2	10/11/2020	12:01	6407.50	Transducer	6408.95	6398.95	Intermediate
PCI-2	10/11/2020	13:01	6407.52	Transducer	6408.95	6398.95	Intermediate
PCI-2	10/11/2020	14:01	6407.53	Transducer	6408.95	6398.95	Intermediate
PCI-2	10/11/2020	15:01	6407.54	Transducer	6408.95	6398.95	Intermediate

Location	Date	Time	Water Level (ft amsl)	Method	Top of Screen (ft amsl)	Bottom of Screen (ft amsl)	Zone
PCI-2	10/11/2020	16:01	6407.53	Transducer	6408.95	6398.95	Intermediate
PCI-2	10/11/2020	17:01	6407.51	Transducer	6408.95	6398.95	Intermediate
PCI-2	10/11/2020	18:01	6407.46	Transducer	6408.95	6398.95	Intermediate
PCI-2	10/11/2020	19:01	6407.42	Transducer	6408.95	6398.95	Intermediate
PCI-2	10/11/2020	20:01	6407.39	Transducer	6408.95	6398.95	Intermediate
PCI-2	10/11/2020	21:01	6407.36	Transducer	6408.95	6398.95	Intermediate
PCI-2	10/11/2020	22:01	6407.35	Transducer	6408.95	6398.95	Intermediate
PCI-2	10/11/2020	23:01	6407.35	Transducer	6408.95	6398.95	Intermediate
PCI-2	10/12/2020	00:01	6407.32	Transducer	6408.95	6398.95	Intermediate
PCI-2	10/12/2020	01:01	6407.30	Transducer	6408.95	6398.95	Intermediate
PCI-2	10/12/2020	02:01	6407.29	Transducer	6408.95	6398.95	Intermediate
PCI-2	10/12/2020	03:01	6407.29	Transducer	6408.95	6398.95	Intermediate
PCI-2	10/12/2020	04:01	6407.28	Transducer	6408.95	6398.95	Intermediate
PCI-2	10/12/2020	05:01	6407.26	Transducer	6408.95	6398.95	Intermediate
PCI-2	10/12/2020	06:01	6407.25	Transducer	6408.95	6398.95	Intermediate
PCI-2	10/12/2020	07:01	6407.24	Transducer	6408.95	6398.95	Intermediate
PCI-2	10/12/2020	08:01	6407.22	Transducer	6408.95	6398.95	Intermediate
PCI-2	10/12/2020	09:01	6407.21	Transducer	6408.95	6398.95	Intermediate
PCI-2	10/12/2020	10:01	6407.23	Transducer	6408.95	6398.95	Intermediate
PCI-2	10/12/2020	11:01	6407.24	Transducer	6408.95	6398.95	Intermediate
PCI-2	10/12/2020	12:01	6407.27	Transducer	6408.95	6398.95	Intermediate
PCI-2	10/12/2020	13:01	6407.30	Transducer	6408.95	6398.95	Intermediate
PCI-2	10/12/2020	14:01	6407.33	Transducer	6408.95	6398.95	Intermediate
PCI-2	10/12/2020	15:01	6407.35	Transducer	6408.95	6398.95	Intermediate
PCI-2	10/12/2020	16:01	6407.36	Transducer	6408.95	6398.95	Intermediate
PCI-2	10/12/2020	17:01	6407.36	Transducer	6408.95	6398.95	Intermediate
PCI-2	10/12/2020	18:01	6407.33	Transducer	6408.95	6398.95	Intermediate
PCI-2	10/12/2020	19:01	6407.30	Transducer	6408.95	6398.95	Intermediate
PCI-2	10/12/2020	20:01	6407.30	Transducer	6408.95	6398.95	Intermediate
PCI-2	10/12/2020	21:01	6407.29	Transducer	6408.95	6398.95	Intermediate
PCI-2	10/12/2020	22:01	6407.27	Transducer	6408.95	6398.95	Intermediate
PCI-2	10/12/2020	23:01	6407.27	Transducer	6408.95	6398.95	Intermediate
PCI-2	10/13/2020	00:01	6407.28	Transducer	6408.95	6398.95	Intermediate
PCI-2	10/13/2020	01:01	6407.29	Transducer	6408.95	6398.95	Intermediate
PCI-2	10/13/2020	02:01	6407.27	Transducer	6408.95	6398.95	Intermediate
PCI-2	10/13/2020	03:01	6407.26	Transducer	6408.95	6398.95	Intermediate
PCI-2	10/13/2020	04:01	6407.24	Transducer	6408.95	6398.95	Intermediate
PCI-2	10/13/2020	05:01	6407.23	Transducer	6408.95	6398.95	Intermediate
PCI-2	10/13/2020	06:01	6407.23	Transducer	6408.95	6398.95	Intermediate
PCI-2	10/13/2020	07:01	6407.22	Transducer	6408.95	6398.95	Intermediate
PCI-2	10/13/2020	08:01	6407.19	Transducer	6408.95	6398.95	Intermediate
PCI-2	10/13/2020	09:01	6407.19	Transducer	6408.95	6398.95	Intermediate
PCI-2	10/13/2020	10:01	6407.20	Transducer	6408.95	6398.95	Intermediate
PCI-2	10/13/2020	11:01	6407.22	Transducer	6408.95	6398.95	Intermediate
PCI-2	10/13/2020	12:01	6407.25	Transducer	6408.95	6398.95	Intermediate

Location	Date	Time	Water Level (ft amsl)	Method	Top of Screen (ft amsl)	Bottom of Screen (ft amsl)	Zone
PCI-2	10/13/2020	13:01	6407.29	Transducer	6408.95	6398.95	Intermediate
PCI-2	10/13/2020	14:01	6407.32	Transducer	6408.95	6398.95	Intermediate
PCI-2	10/13/2020	15:01	6407.33	Transducer	6408.95	6398.95	Intermediate
PCI-2	10/13/2020	16:01	6407.34	Transducer	6408.95	6398.95	Intermediate
PCI-2	10/13/2020	17:01	6407.35	Transducer	6408.95	6398.95	Intermediate
PCI-2	10/13/2020	18:01	6407.33	Transducer	6408.95	6398.95	Intermediate
PCI-2	10/13/2020	19:01	6407.31	Transducer	6408.95	6398.95	Intermediate
PCI-2	10/13/2020	20:01	6407.30	Transducer	6408.95	6398.95	Intermediate
PCI-2	10/13/2020	21:01	6407.30	Transducer	6408.95	6398.95	Intermediate
PCI-2	10/13/2020	22:01	6407.29	Transducer	6408.95	6398.95	Intermediate
PCI-2	10/13/2020	23:01	6407.30	Transducer	6408.95	6398.95	Intermediate
PCI-2	10/14/2020	00:01	6407.32	Transducer	6408.95	6398.95	Intermediate
PCI-2	10/14/2020	01:01	6407.33	Transducer	6408.95	6398.95	Intermediate
PCI-2	10/14/2020	02:01	6407.35	Transducer	6408.95	6398.95	Intermediate
PCI-2	10/14/2020	03:01	6407.36	Transducer	6408.95	6398.95	Intermediate
PCI-2	10/14/2020	04:01	6407.36	Transducer	6408.95	6398.95	Intermediate
PCI-2	10/14/2020	05:01	6407.35	Transducer	6408.95	6398.95	Intermediate
PCI-2	10/14/2020	06:01	6407.35	Transducer	6408.95	6398.95	Intermediate
PCI-2	10/14/2020	07:01	6407.34	Transducer	6408.95	6398.95	Intermediate
PCI-2	10/14/2020	08:01	6407.33	Transducer	6408.95	6398.95	Intermediate
PCI-2	10/14/2020	09:01	6407.33	Transducer	6408.95	6398.95	Intermediate
PCI-2	10/14/2020	10:01	6407.36	Transducer	6408.95	6398.95	Intermediate
PCI-2	10/14/2020	11:01	6407.37	Transducer	6408.95	6398.95	Intermediate
PCI-2	10/14/2020	12:01	6407.40	Transducer	6408.95	6398.95	Intermediate
PCI-2	10/14/2020	13:01	6407.42	Transducer	6408.95	6398.95	Intermediate
PCI-2	10/14/2020	14:01	6407.47	Transducer	6408.95	6398.95	Intermediate
PCI-2	10/14/2020	15:01	6407.47	Transducer	6408.95	6398.95	Intermediate
PCI-2	10/14/2020	16:01	6407.47	Transducer	6408.95	6398.95	Intermediate
PCI-2	10/14/2020	17:01	6407.46	Transducer	6408.95	6398.95	Intermediate
PCI-2	10/14/2020	18:01	6407.45	Transducer	6408.95	6398.95	Intermediate
PCI-2	10/14/2020	19:01	6407.44	Transducer	6408.95	6398.95	Intermediate
PCI-2	10/14/2020	20:01	6407.42	Transducer	6408.95	6398.95	Intermediate
PCI-2	10/14/2020	21:01	6407.40	Transducer	6408.95	6398.95	Intermediate
PCI-2	10/14/2020	22:01	6407.39	Transducer	6408.95	6398.95	Intermediate
PCI-2	10/14/2020	23:01	6407.40	Transducer	6408.95	6398.95	Intermediate
PCI-2	10/15/2020	00:01	6407.40	Transducer	6408.95	6398.95	Intermediate
PCI-2	10/15/2020	01:01	6407.40	Transducer	6408.95	6398.95	Intermediate
PCI-2	10/15/2020	02:01	6407.40	Transducer	6408.95	6398.95	Intermediate
PCI-2	10/15/2020	03:01	6407.40	Transducer	6408.95	6398.95	Intermediate
PCI-2	10/15/2020	04:01	6407.39	Transducer	6408.95	6398.95	Intermediate
PCI-2	10/15/2020	05:01	6407.38	Transducer	6408.95	6398.95	Intermediate
PCI-2	10/15/2020	06:01	6407.36	Transducer	6408.95	6398.95	Intermediate
PCI-2	10/15/2020	07:01	6407.35	Transducer	6408.95	6398.95	Intermediate
PCI-2	10/15/2020	08:01	6407.33	Transducer	6408.95	6398.95	Intermediate
PCI-2	10/15/2020	09:01	6407.32	Transducer	6408.95	6398.95	Intermediate

Location	Date	Time	Water Level (ft amsl)	Method	Top of Screen (ft amsl)	Bottom of Screen (ft amsl)	Zone
PCI-2	10/15/2020	10:01	6407.33	Transducer	6408.95	6398.95	Intermediate
PCI-2	10/15/2020	11:01	6407.34	Transducer	6408.95	6398.95	Intermediate
PCI-2	10/15/2020	12:01	6407.36	Transducer	6408.95	6398.95	Intermediate
PCI-2	10/15/2020	13:01	6407.40	Transducer	6408.95	6398.95	Intermediate
PCI-2	10/15/2020	14:01	6407.43	Transducer	6408.95	6398.95	Intermediate
PCI-2	10/15/2020	15:01	6407.44	Transducer	6408.95	6398.95	Intermediate
PCI-2	10/15/2020	16:01	6407.44	Transducer	6408.95	6398.95	Intermediate
PCI-2	10/15/2020	17:01	6407.42	Transducer	6408.95	6398.95	Intermediate
PCI-2	10/15/2020	18:01	6407.41	Transducer	6408.95	6398.95	Intermediate
PCI-2	10/15/2020	19:01	6407.39	Transducer	6408.95	6398.95	Intermediate
PCI-2	10/15/2020	20:01	6407.36	Transducer	6408.95	6398.95	Intermediate
PCI-2	10/15/2020	21:01	6407.32	Transducer	6408.95	6398.95	Intermediate
PCI-2	10/15/2020	22:01	6407.31	Transducer	6408.95	6398.95	Intermediate
PCI-2	10/15/2020	23:01	6407.28	Transducer	6408.95	6398.95	Intermediate
PCI-2	10/16/2020	00:01	6407.26	Transducer	6408.95	6398.95	Intermediate
PCI-2	10/16/2020	01:01	6407.26	Transducer	6408.95	6398.95	Intermediate
PCI-2	10/16/2020	02:01	6407.25	Transducer	6408.95	6398.95	Intermediate
PCI-2	10/16/2020	03:01	6407.24	Transducer	6408.95	6398.95	Intermediate
PCI-2	10/16/2020	04:01	6407.23	Transducer	6408.95	6398.95	Intermediate
PCI-2	10/16/2020	05:01	6407.23	Transducer	6408.95	6398.95	Intermediate
PCI-2	10/16/2020	06:01	6407.22	Transducer	6408.95	6398.95	Intermediate
PCI-2	10/16/2020	07:01	6407.21	Transducer	6408.95	6398.95	Intermediate
PCI-2	10/16/2020	08:01	6407.20	Transducer	6408.95	6398.95	Intermediate
PCI-2	10/16/2020	09:01	6407.21	Transducer	6408.95	6398.95	Intermediate
PCI-2	10/16/2020	10:01	6407.22	Transducer	6408.95	6398.95	Intermediate
PCI-2	10/16/2020	11:01	6407.25	Transducer	6408.95	6398.95	Intermediate
PCI-2	10/16/2020	12:01	6407.30	Transducer	6408.95	6398.95	Intermediate
PCI-2	10/16/2020	13:01	6407.34	Transducer	6408.95	6398.95	Intermediate
PCI-2	10/16/2020	14:01	6407.37	Transducer	6408.95	6398.95	Intermediate
PCI-2	10/16/2020	15:01	6407.38	Transducer	6408.95	6398.95	Intermediate
PCI-2	10/16/2020	16:01	6407.41	Transducer	6408.95	6398.95	Intermediate
PCI-2	10/16/2020	17:01	6407.42	Transducer	6408.95	6398.95	Intermediate
PCI-2	10/16/2020	18:01	6407.41	Transducer	6408.95	6398.95	Intermediate
PCI-2	10/16/2020	19:01	6407.40	Transducer	6408.95	6398.95	Intermediate
PCI-2	10/16/2020	20:01	6407.39	Transducer	6408.95	6398.95	Intermediate
PCI-2	10/16/2020	21:01	6407.39	Transducer	6408.95	6398.95	Intermediate
PCI-2	10/16/2020	22:01	6407.40	Transducer	6408.95	6398.95	Intermediate
PCI-2	10/16/2020	23:01	6407.40	Transducer	6408.95	6398.95	Intermediate
PCI-2	10/17/2020	00:01	6407.41	Transducer	6408.95	6398.95	Intermediate
PCI-2	10/17/2020	01:01	6407.41	Transducer	6408.95	6398.95	Intermediate
PCI-2	10/17/2020	02:01	6407.41	Transducer	6408.95	6398.95	Intermediate
PCI-2	10/17/2020	03:01	6407.43	Transducer	6408.95	6398.95	Intermediate
PCI-2	10/17/2020	04:01	6407.43	Transducer	6408.95	6398.95	Intermediate
PCI-2	10/17/2020	05:01	6407.41	Transducer	6408.95	6398.95	Intermediate
PCI-2	10/17/2020	06:01	6407.40	Transducer	6408.95	6398.95	Intermediate

Location	Date	Time	Water Level (ft amsl)	Method	Top of Screen (ft amsl)	Bottom of Screen (ft amsl)	Zone
PCI-2	10/17/2020	07:01	6407.41	Transducer	6408.95	6398.95	Intermediate
PCI-2	10/17/2020	08:01	6407.40	Transducer	6408.95	6398.95	Intermediate
PCI-2	10/17/2020	09:01	6407.39	Transducer	6408.95	6398.95	Intermediate
PCI-2	10/17/2020	10:01	6407.40	Transducer	6408.95	6398.95	Intermediate
PCI-2	10/17/2020	11:01	6407.40	Transducer	6408.95	6398.95	Intermediate
PCI-2	10/17/2020	12:01	6407.43	Transducer	6408.95	6398.95	Intermediate
PCI-2	10/17/2020	13:01	6407.46	Transducer	6408.95	6398.95	Intermediate
PCI-2	10/17/2020	14:01	6407.50	Transducer	6408.95	6398.95	Intermediate
PCI-2	10/17/2020	15:01	6407.50	Transducer	6408.95	6398.95	Intermediate
PCI-2	10/17/2020	16:01	6407.50	Transducer	6408.95	6398.95	Intermediate
PCI-2	10/17/2020	17:01	6407.49	Transducer	6408.95	6398.95	Intermediate
PCI-2	10/17/2020	18:01	6407.47	Transducer	6408.95	6398.95	Intermediate
PCI-2	10/17/2020	19:01	6407.45	Transducer	6408.95	6398.95	Intermediate
PCI-2	10/17/2020	20:01	6407.44	Transducer	6408.95	6398.95	Intermediate
PCI-2	10/17/2020	21:01	6407.43	Transducer	6408.95	6398.95	Intermediate
PCI-2	10/17/2020	22:01	6407.43	Transducer	6408.95	6398.95	Intermediate
PCI-2	10/17/2020	23:01	6407.45	Transducer	6408.95	6398.95	Intermediate
PCI-2	10/18/2020	00:01	6407.45	Transducer	6408.95	6398.95	Intermediate
PCI-2	10/18/2020	01:01	6407.44	Transducer	6408.95	6398.95	Intermediate
PCI-2	10/18/2020	02:01	6407.44	Transducer	6408.95	6398.95	Intermediate
PCI-2	10/18/2020	03:01	6407.43	Transducer	6408.95	6398.95	Intermediate
PCI-2	10/18/2020	04:01	6407.42	Transducer	6408.95	6398.95	Intermediate
PCI-2	10/18/2020	05:01	6407.41	Transducer	6408.95	6398.95	Intermediate
PCI-2	10/18/2020	06:01	6407.41	Transducer	6408.95	6398.95	Intermediate
PCI-2	10/18/2020	07:01	6407.40	Transducer	6408.95	6398.95	Intermediate
PCI-2	10/18/2020	08:01	6407.38	Transducer	6408.95	6398.95	Intermediate
PCI-2	10/18/2020	09:01	6407.37	Transducer	6408.95	6398.95	Intermediate
PCI-2	10/18/2020	10:01	6407.37	Transducer	6408.95	6398.95	Intermediate
PCI-2	10/18/2020	11:01	6407.38	Transducer	6408.95	6398.95	Intermediate
PCI-2	10/18/2020	12:01	6407.41	Transducer	6408.95	6398.95	Intermediate
PCI-2	10/18/2020	13:01	6407.44	Transducer	6408.95	6398.95	Intermediate
PCI-2	10/18/2020	14:01	6407.47	Transducer	6408.95	6398.95	Intermediate
PCI-2	10/18/2020	15:01	6407.47	Transducer	6408.95	6398.95	Intermediate
PCI-2	10/18/2020	16:01	6407.46	Transducer	6408.95	6398.95	Intermediate
PCI-2	10/18/2020	17:01	6407.45	Transducer	6408.95	6398.95	Intermediate
PCI-2	10/18/2020	18:01	6407.43	Transducer	6408.95	6398.95	Intermediate
PCI-2	10/18/2020	19:01	6407.42	Transducer	6408.95	6398.95	Intermediate
PCI-2	10/18/2020	20:01	6407.41	Transducer	6408.95	6398.95	Intermediate
PCI-2	10/18/2020	21:01	6407.40	Transducer	6408.95	6398.95	Intermediate
PCI-2	10/18/2020	22:01	6407.40	Transducer	6408.95	6398.95	Intermediate
PCI-2	10/18/2020	23:01	6407.41	Transducer	6408.95	6398.95	Intermediate
PCI-2	10/19/2020	00:01	6407.41	Transducer	6408.95	6398.95	Intermediate
PCI-2	10/19/2020	01:01	6407.41	Transducer	6408.95	6398.95	Intermediate
PCI-2	10/19/2020	02:01	6407.39	Transducer	6408.95	6398.95	Intermediate
PCI-2	10/19/2020	03:01	6407.40	Transducer	6408.95	6398.95	Intermediate

Location	Date	Time	Water Level (ft amsl)	Method	Top of Screen (ft amsl)	Bottom of Screen (ft amsl)	Zone
PCI-2	10/19/2020	04:01	6407.41	Transducer	6408.95	6398.95	Intermediate
PCI-2	10/19/2020	05:01	6407.41	Transducer	6408.95	6398.95	Intermediate
PCI-2	10/19/2020	06:01	6407.41	Transducer	6408.95	6398.95	Intermediate
PCI-2	10/19/2020	07:01	6407.40	Transducer	6408.95	6398.95	Intermediate
PCI-2	10/19/2020	08:01	6407.38	Transducer	6408.95	6398.95	Intermediate
PCI-2	10/19/2020	09:01	6407.38	Transducer	6408.95	6398.95	Intermediate
PCI-2	10/19/2020	10:01	6407.38	Transducer	6408.95	6398.95	Intermediate
PCI-2	10/19/2020	11:01	6407.39	Transducer	6408.95	6398.95	Intermediate
PCI-2	10/19/2020	12:01	6407.41	Transducer	6408.95	6398.95	Intermediate
PCI-2	10/19/2020	13:01	6407.45	Transducer	6408.95	6398.95	Intermediate
PCI-2	10/19/2020	14:01	6407.47	Transducer	6408.95	6398.95	Intermediate
PCI-2	10/19/2020	15:01	6407.48	Transducer	6408.95	6398.95	Intermediate
PCI-2	10/19/2020	16:01	6407.48	Transducer	6408.95	6398.95	Intermediate
PCI-2	10/19/2020	17:01	6407.48	Transducer	6408.95	6398.95	Intermediate
PCI-2	10/19/2020	18:01	6407.47	Transducer	6408.95	6398.95	Intermediate
PCI-2	10/19/2020	19:01	6407.44	Transducer	6408.95	6398.95	Intermediate
PCI-2	10/19/2020	20:01	6407.45	Transducer	6408.95	6398.95	Intermediate
PCI-2	10/19/2020	21:01	6407.44	Transducer	6408.95	6398.95	Intermediate
PCI-2	10/19/2020	22:01	6407.44	Transducer	6408.95	6398.95	Intermediate
PCI-2	10/19/2020	23:01	6407.43	Transducer	6408.95	6398.95	Intermediate
PCI-2	10/20/2020	00:01	6407.43	Transducer	6408.95	6398.95	Intermediate
PCI-2	10/20/2020	01:01	6407.43	Transducer	6408.95	6398.95	Intermediate
PCI-2	10/20/2020	02:01	6407.44	Transducer	6408.95	6398.95	Intermediate
PCI-2	10/20/2020	03:01	6407.43	Transducer	6408.95	6398.95	Intermediate
PCI-2	10/20/2020	04:01	6407.44	Transducer	6408.95	6398.95	Intermediate
PCI-2	10/20/2020	05:01	6407.44	Transducer	6408.95	6398.95	Intermediate
PCI-2	10/20/2020	06:01	6407.42	Transducer	6408.95	6398.95	Intermediate
PCI-2	10/20/2020	07:01	6407.41	Transducer	6408.95	6398.95	Intermediate
PCI-2	10/20/2020	08:01	6407.40	Transducer	6408.95	6398.95	Intermediate
PCI-2	10/20/2020	09:01	6407.40	Transducer	6408.95	6398.95	Intermediate
PCI-2	10/20/2020	10:01	6407.40	Transducer	6408.95	6398.95	Intermediate
PCI-2	10/20/2020	11:01	6407.42	Transducer	6408.95	6398.95	Intermediate
PCI-2	10/20/2020	12:01	6407.44	Transducer	6408.95	6398.95	Intermediate
PCI-2	10/20/2020	13:01	6407.47	Transducer	6408.95	6398.95	Intermediate
PCI-2	10/20/2020	14:01	6407.49	Transducer	6408.95	6398.95	Intermediate
PCI-2	10/20/2020	15:01	6407.50	Transducer	6408.95	6398.95	Intermediate
PCI-2	10/20/2020	16:01	6407.50	Transducer	6408.95	6398.95	Intermediate
PCI-2	10/20/2020	17:01	6407.50	Transducer	6408.95	6398.95	Intermediate
PCI-2	10/20/2020	18:01	6407.49	Transducer	6408.95	6398.95	Intermediate
PCI-2	10/20/2020	19:01	6407.47	Transducer	6408.95	6398.95	Intermediate
PCI-2	10/20/2020	20:01	6407.46	Transducer	6408.95	6398.95	Intermediate
PCI-2	10/20/2020	21:01	6407.46	Transducer	6408.95	6398.95	Intermediate
PCI-2	10/20/2020	22:01	6407.45	Transducer	6408.95	6398.95	Intermediate
PCI-2	10/20/2020	23:01	6407.44	Transducer	6408.95	6398.95	Intermediate
PCI-2	10/21/2020	00:01	6407.45	Transducer	6408.95	6398.95	Intermediate

Location	Date	Time	Water Level (ft amsl)	Method	Top of Screen (ft amsl)	Bottom of Screen (ft amsl)	Zone
PCI-2	10/21/2020	01:01	6407.44	Transducer	6408.95	6398.95	Intermediate
PCI-2	10/21/2020	02:01	6407.44	Transducer	6408.95	6398.95	Intermediate
PCI-2	10/21/2020	03:01	6407.44	Transducer	6408.95	6398.95	Intermediate
PCI-2	10/21/2020	04:01	6407.45	Transducer	6408.95	6398.95	Intermediate
PCI-2	10/21/2020	05:01	6407.44	Transducer	6408.95	6398.95	Intermediate
PCI-2	10/21/2020	06:01	6407.43	Transducer	6408.95	6398.95	Intermediate
PCI-2	10/21/2020	07:01	6407.43	Transducer	6408.95	6398.95	Intermediate
PCI-2	10/21/2020	08:01	6407.41	Transducer	6408.95	6398.95	Intermediate
PCI-2	10/21/2020	09:01	6407.42	Transducer	6408.95	6398.95	Intermediate
PCI-2	10/21/2020	10:01	6407.42	Transducer	6408.95	6398.95	Intermediate
PCI-2	10/21/2020	11:01	6407.44	Transducer	6408.95	6398.95	Intermediate
PCI-2	10/21/2020	12:01	6407.47	Transducer	6408.95	6398.95	Intermediate
PCI-2	10/21/2020	13:01	6407.50	Transducer	6408.95	6398.95	Intermediate
PCI-2	10/21/2020	14:01	6407.52	Transducer	6408.95	6398.95	Intermediate
PCI-2	10/21/2020	15:01	6407.53	Transducer	6408.95	6398.95	Intermediate
PCI-2	10/21/2020	16:01	6407.53	Transducer	6408.95	6398.95	Intermediate
PCI-2	10/21/2020	17:01	6407.53	Transducer	6408.95	6398.95	Intermediate
PCI-2	10/21/2020	18:01	6407.51	Transducer	6408.95	6398.95	Intermediate
PCI-2	10/21/2020	19:01	6407.49	Transducer	6408.95	6398.95	Intermediate
PCI-2	10/21/2020	20:01	6407.49	Transducer	6408.95	6398.95	Intermediate
PCI-2	10/21/2020	21:01	6407.50	Transducer	6408.95	6398.95	Intermediate
PCI-2	10/21/2020	22:01	6407.50	Transducer	6408.95	6398.95	Intermediate
PCI-2	10/21/2020	23:01	6407.51	Transducer	6408.95	6398.95	Intermediate
PCI-2	10/22/2020	00:01	6407.53	Transducer	6408.95	6398.95	Intermediate
PCI-2	10/22/2020	01:01	6407.52	Transducer	6408.95	6398.95	Intermediate
PCI-2	10/22/2020	02:01	6407.50	Transducer	6408.95	6398.95	Intermediate
PCI-2	10/22/2020	03:01	6407.51	Transducer	6408.95	6398.95	Intermediate
PCI-2	10/22/2020	04:01	6407.52	Transducer	6408.95	6398.95	Intermediate
PCI-2	10/22/2020	05:01	6407.52	Transducer	6408.95	6398.95	Intermediate
PCI-2	10/22/2020	06:01	6407.51	Transducer	6408.95	6398.95	Intermediate
PCI-2	10/22/2020	07:01	6407.51	Transducer	6408.95	6398.95	Intermediate
PCI-2	10/22/2020	08:01	6407.49	Transducer	6408.95	6398.95	Intermediate
PCI-2	10/22/2020	09:01	6407.48	Transducer	6408.95	6398.95	Intermediate
PCI-2	10/22/2020	10:01	6407.49	Transducer	6408.95	6398.95	Intermediate
PCI-2	10/22/2020	11:01	6407.51	Transducer	6408.95	6398.95	Intermediate
PCI-2	10/22/2020	12:01	6407.54	Transducer	6408.95	6398.95	Intermediate
PCI-2	10/22/2020	13:01	6407.56	Transducer	6408.95	6398.95	Intermediate
PCI-2	10/22/2020	14:01	6407.57	Transducer	6408.95	6398.95	Intermediate
PCI-2	10/22/2020	15:01	6407.56	Transducer	6408.95	6398.95	Intermediate
PCI-2	10/22/2020	16:01	6407.55	Transducer	6408.95	6398.95	Intermediate
PCI-2	10/22/2020	17:01	6407.53	Transducer	6408.95	6398.95	Intermediate
PCI-2	10/22/2020	18:01	6407.51	Transducer	6408.95	6398.95	Intermediate
PCI-2	10/22/2020	19:01	6407.50	Transducer	6408.95	6398.95	Intermediate
PCI-2	10/22/2020	20:01	6407.49	Transducer	6408.95	6398.95	Intermediate
PCI-2	10/22/2020	21:01	6407.48	Transducer	6408.95	6398.95	Intermediate

Location	Date	Time	Water Level (ft amsl)	Method	Top of Screen (ft amsl)	Bottom of Screen (ft amsl)	Zone
PCI-2	10/22/2020	22:01	6407.48	Transducer	6408.95	6398.95	Intermediate
PCI-2	10/22/2020	23:01	6407.47	Transducer	6408.95	6398.95	Intermediate
PCI-2	10/23/2020	00:01	6407.47	Transducer	6408.95	6398.95	Intermediate
PCI-2	10/23/2020	01:01	6407.45	Transducer	6408.95	6398.95	Intermediate
PCI-2	10/23/2020	02:01	6407.44	Transducer	6408.95	6398.95	Intermediate
PCI-2	10/23/2020	03:01	6407.43	Transducer	6408.95	6398.95	Intermediate
PCI-2	10/23/2020	04:01	6407.44	Transducer	6408.95	6398.95	Intermediate
PCI-2	10/23/2020	05:01	6407.43	Transducer	6408.95	6398.95	Intermediate
PCI-2	10/23/2020	06:01	6407.42	Transducer	6408.95	6398.95	Intermediate
PCI-2	10/23/2020	07:01	6407.41	Transducer	6408.95	6398.95	Intermediate
PCI-2	10/23/2020	08:01	6407.37	Transducer	6408.95	6398.95	Intermediate
PCI-2	10/23/2020	09:01	6407.36	Transducer	6408.95	6398.95	Intermediate
PCI-2	10/23/2020	10:01	6407.36	Transducer	6408.95	6398.95	Intermediate
PCI-2	10/23/2020	11:01	6407.37	Transducer	6408.95	6398.95	Intermediate
PCI-2	10/23/2020	12:01	6407.39	Transducer	6408.95	6398.95	Intermediate
PCI-2	10/23/2020	13:01	6407.41	Transducer	6408.95	6398.95	Intermediate
PCI-2	10/23/2020	14:01	6407.42	Transducer	6408.95	6398.95	Intermediate
PCI-2	10/23/2020	15:01	6407.42	Transducer	6408.95	6398.95	Intermediate
PCI-2	10/23/2020	16:01	6407.41	Transducer	6408.95	6398.95	Intermediate
PCI-2	10/23/2020	17:01	6407.41	Transducer	6408.95	6398.95	Intermediate
PCI-2	10/23/2020	18:01	6407.39	Transducer	6408.95	6398.95	Intermediate
PCI-2	10/23/2020	19:01	6407.37	Transducer	6408.95	6398.95	Intermediate
PCI-2	10/23/2020	20:01	6407.36	Transducer	6408.95	6398.95	Intermediate
PCI-2	10/23/2020	21:01	6407.36	Transducer	6408.95	6398.95	Intermediate
PCI-2	10/23/2020	22:01	6407.35	Transducer	6408.95	6398.95	Intermediate
PCI-2	10/23/2020	23:01	6407.37	Transducer	6408.95	6398.95	Intermediate
PCI-2	10/24/2020	00:01	6407.38	Transducer	6408.95	6398.95	Intermediate
PCI-2	10/24/2020	01:01	6407.40	Transducer	6408.95	6398.95	Intermediate
PCI-2	10/24/2020	02:01	6407.41	Transducer	6408.95	6398.95	Intermediate
PCI-2	10/24/2020	03:01	6407.43	Transducer	6408.95	6398.95	Intermediate
PCI-2	10/24/2020	04:01	6407.44	Transducer	6408.95	6398.95	Intermediate
PCI-2	10/24/2020	05:01	6407.44	Transducer	6408.95	6398.95	Intermediate
PCI-2	10/24/2020	06:01	6407.44	Transducer	6408.95	6398.95	Intermediate
PCI-2	10/24/2020	07:01	6407.45	Transducer	6408.95	6398.95	Intermediate
PCI-2	10/24/2020	08:01	6407.43	Transducer	6408.95	6398.95	Intermediate
PCI-2	10/24/2020	09:01	6407.42	Transducer	6408.95	6398.95	Intermediate
PCI-2	10/24/2020	10:01	6407.45	Transducer	6408.95	6398.95	Intermediate
PCI-2	10/24/2020	11:01	6407.47	Transducer	6408.95	6398.95	Intermediate
PCI-2	10/24/2020	12:01	6407.51	Transducer	6408.95	6398.95	Intermediate
PCI-2	10/24/2020	13:01	6407.56	Transducer	6408.95	6398.95	Intermediate
PCI-2	10/24/2020	14:01	6407.58	Transducer	6408.95	6398.95	Intermediate
PCI-2	10/24/2020	15:01	6407.59	Transducer	6408.95	6398.95	Intermediate
PCI-2	10/24/2020	16:01	6407.59	Transducer	6408.95	6398.95	Intermediate
PCI-2	10/24/2020	17:01	6407.58	Transducer	6408.95	6398.95	Intermediate
PCI-2	10/24/2020	18:01	6407.57	Transducer	6408.95	6398.95	Intermediate

Location	Date	Time	Water Level (ft amsl)	Method	Top of Screen (ft amsl)	Bottom of Screen (ft amsl)	Zone
PCI-2	10/24/2020	19:01	6407.57	Transducer	6408.95	6398.95	Intermediate
PCI-2	10/24/2020	20:01	6407.57	Transducer	6408.95	6398.95	Intermediate
PCI-2	10/24/2020	21:01	6407.58	Transducer	6408.95	6398.95	Intermediate
PCI-2	10/24/2020	22:01	6407.58	Transducer	6408.95	6398.95	Intermediate
PCI-2	10/24/2020	23:01	6407.59	Transducer	6408.95	6398.95	Intermediate
PCI-2	10/25/2020	00:01	6407.59	Transducer	6408.95	6398.95	Intermediate
PCI-2	10/25/2020	01:01	6407.59	Transducer	6408.95	6398.95	Intermediate
PCI-2	10/25/2020	02:01	6407.59	Transducer	6408.95	6398.95	Intermediate
PCI-2	10/25/2020	03:01	6407.59	Transducer	6408.95	6398.95	Intermediate
PCI-2	10/25/2020	04:01	6407.59	Transducer	6408.95	6398.95	Intermediate
PCI-2	10/25/2020	05:01	6407.60	Transducer	6408.95	6398.95	Intermediate
PCI-2	10/25/2020	06:01	6407.60	Transducer	6408.95	6398.95	Intermediate
PCI-2	10/25/2020	07:01	6407.60	Transducer	6408.95	6398.95	Intermediate
PCI-2	10/25/2020	08:01	6407.59	Transducer	6408.95	6398.95	Intermediate
PCI-2	10/25/2020	09:01	6407.59	Transducer	6408.95	6398.95	Intermediate
PCI-2	10/25/2020	10:01	6407.61	Transducer	6408.95	6398.95	Intermediate
PCI-2	10/25/2020	11:01	6407.62	Transducer	6408.95	6398.95	Intermediate
PCI-2	10/25/2020	12:01	6407.64	Transducer	6408.95	6398.95	Intermediate
PCI-2	10/25/2020	13:01	6407.68	Transducer	6408.95	6398.95	Intermediate
PCI-2	10/25/2020	14:01	6407.72	Transducer	6408.95	6398.95	Intermediate
PCI-2	10/25/2020	15:01	6407.75	Transducer	6408.95	6398.95	Intermediate
PCI-2	10/25/2020	16:01	6407.77	Transducer	6408.95	6398.95	Intermediate
PCI-2	10/25/2020	17:01	6407.78	Transducer	6408.95	6398.95	Intermediate
PCI-2	10/25/2020	18:01	6407.75	Transducer	6408.95	6398.95	Intermediate
PCI-2	10/25/2020	19:01	6407.69	Transducer	6408.95	6398.95	Intermediate
PCI-2	10/25/2020	20:01	6407.66	Transducer	6408.95	6398.95	Intermediate
PCI-2	10/25/2020	21:01	6407.66	Transducer	6408.95	6398.95	Intermediate
PCI-2	10/25/2020	22:01	6407.64	Transducer	6408.95	6398.95	Intermediate
PCI-2	10/25/2020	23:01	6407.64	Transducer	6408.95	6398.95	Intermediate
PCI-2	10/26/2020	00:01	6407.63	Transducer	6408.95	6398.95	Intermediate
PCI-2	10/26/2020	01:01	6407.59	Transducer	6408.95	6398.95	Intermediate
PCI-2	10/26/2020	02:01	6407.59	Transducer	6408.95	6398.95	Intermediate
PCI-2	10/26/2020	03:01	6407.62	Transducer	6408.95	6398.95	Intermediate
PCI-2	10/26/2020	04:01	6407.62	Transducer	6408.95	6398.95	Intermediate
PCI-2	10/26/2020	05:01	6407.62	Transducer	6408.95	6398.95	Intermediate
PCI-2	10/26/2020	06:01	6407.59	Transducer	6408.95	6398.95	Intermediate
PCI-2	10/26/2020	07:01	6407.59	Transducer	6408.95	6398.95	Intermediate
PCI-2	10/26/2020	08:01	6407.57	Transducer	6408.95	6398.95	Intermediate
PCI-2	10/26/2020	09:01	6407.55	Transducer	6408.95	6398.95	Intermediate
PCI-2	10/26/2020	10:01	6407.54	Transducer	6408.95	6398.95	Intermediate
PCI-2	10/26/2020	11:01	6407.55	Transducer	6408.95	6398.95	Intermediate
PCI-2	10/26/2020	12:01	6407.54	Transducer	6408.95	6398.95	Intermediate
PCI-2	10/26/2020	13:01	6407.54	Transducer	6408.95	6398.95	Intermediate
PCI-2	10/26/2020	14:01	6407.57	Transducer	6408.95	6398.95	Intermediate
PCI-2	10/26/2020	15:01	6407.56	Transducer	6408.95	6398.95	Intermediate

Location	Date	Time	Water Level (ft amsl)	Method	Top of Screen (ft amsl)	Bottom of Screen (ft amsl)	Zone
PCI-2	10/26/2020	16:01	6407.54	Transducer	6408.95	6398.95	Intermediate
PCI-2	10/26/2020	17:01	6407.53	Transducer	6408.95	6398.95	Intermediate
PCI-2	10/26/2020	18:01	6407.52	Transducer	6408.95	6398.95	Intermediate
PCI-2	10/26/2020	19:01	6407.53	Transducer	6408.95	6398.95	Intermediate
PCI-2	10/26/2020	20:01	6407.50	Transducer	6408.95	6398.95	Intermediate
PCI-2	10/26/2020	21:01	6407.52	Transducer	6408.95	6398.95	Intermediate
PCI-2	10/26/2020	22:01	6407.49	Transducer	6408.95	6398.95	Intermediate
PCI-2	10/26/2020	23:01	6407.50	Transducer	6408.95	6398.95	Intermediate
PCI-2	10/27/2020	00:01	6407.53	Transducer	6408.95	6398.95	Intermediate
PCI-2	10/27/2020	01:01	6407.54	Transducer	6408.95	6398.95	Intermediate
PCI-2	10/27/2020	02:01	6407.53	Transducer	6408.95	6398.95	Intermediate
PCI-2	10/27/2020	03:01	6407.56	Transducer	6408.95	6398.95	Intermediate
PCI-2	10/27/2020	04:01	6407.56	Transducer	6408.95	6398.95	Intermediate
PCI-2	10/27/2020	05:01	6407.55	Transducer	6408.95	6398.95	Intermediate
PCI-2	10/27/2020	06:01	6407.52	Transducer	6408.95	6398.95	Intermediate
PCI-2	10/27/2020	07:01	6407.50	Transducer	6408.95	6398.95	Intermediate
PCI-2	10/27/2020	08:01	6407.52	Transducer	6408.95	6398.95	Intermediate
PCI-2	10/27/2020	09:01	6407.50	Transducer	6408.95	6398.95	Intermediate
PCI-2	10/27/2020	10:01	6407.49	Transducer	6408.95	6398.95	Intermediate
PCI-2	10/27/2020	11:01	6407.51	Transducer	6408.95	6398.95	Intermediate
PCI-2	10/27/2020	12:01	6407.50	Transducer	6408.95	6398.95	Intermediate
PCI-2	10/27/2020	13:01	6407.52	Transducer	6408.95	6398.95	Intermediate
PCI-2	10/27/2020	14:01	6407.53	Transducer	6408.95	6398.95	Intermediate
PCI-2	10/27/2020	15:01	6407.53	Transducer	6408.95	6398.95	Intermediate
PCI-2	10/27/2020	16:01	6407.53	Transducer	6408.95	6398.95	Intermediate
PCI-2	10/27/2020	17:01	6407.51	Transducer	6408.95	6398.95	Intermediate
PCI-2	10/27/2020	18:01	6407.51	Transducer	6408.95	6398.95	Intermediate
PCI-2	10/27/2020	19:01	6407.50	Transducer	6408.95	6398.95	Intermediate
PCI-2	10/27/2020	20:01	6407.51	Transducer	6408.95	6398.95	Intermediate
PCI-2	10/27/2020	21:01	6407.52	Transducer	6408.95	6398.95	Intermediate
PCI-2	10/27/2020	22:01	6407.52	Transducer	6408.95	6398.95	Intermediate
PCI-2	10/27/2020	23:01	6407.53	Transducer	6408.95	6398.95	Intermediate
PCI-2	10/28/2020	00:01	6407.52	Transducer	6408.95	6398.95	Intermediate
PCI-2	10/28/2020	01:01	6407.52	Transducer	6408.95	6398.95	Intermediate
PCI-2	10/28/2020	02:01	6407.52	Transducer	6408.95	6398.95	Intermediate
PCI-2	10/28/2020	03:01	6407.52	Transducer	6408.95	6398.95	Intermediate
PCI-2	10/28/2020	04:01	6407.55	Transducer	6408.95	6398.95	Intermediate
PCI-2	10/28/2020	05:01	6407.55	Transducer	6408.95	6398.95	Intermediate
PCI-2	10/28/2020	06:01	6407.56	Transducer	6408.95	6398.95	Intermediate
PCI-2	10/28/2020	07:01	6407.55	Transducer	6408.95	6398.95	Intermediate
PCI-2	10/28/2020	08:01	6407.57	Transducer	6408.95	6398.95	Intermediate
PCI-2	10/28/2020	09:01	6407.55	Transducer	6408.95	6398.95	Intermediate
PCI-2	10/28/2020	10:01	6407.56	Transducer	6408.95	6398.95	Intermediate
PCI-2	10/28/2020	11:01	6407.52	Transducer	6408.95	6398.95	Intermediate
PCI-2	10/28/2020	12:01	6407.54	Transducer	6408.95	6398.95	Intermediate

Location	Date	Time	Water Level (ft amsl)	Method	Top of Screen (ft amsl)	Bottom of Screen (ft amsl)	Zone
PCI-2	10/28/2020	13:01	6407.55	Transducer	6408.95	6398.95	Intermediate
PCI-2	10/28/2020	14:01	6407.53	Transducer	6408.95	6398.95	Intermediate
PCI-2	10/28/2020	15:01	6407.52	Transducer	6408.95	6398.95	Intermediate
PCI-2	10/28/2020	16:01	6407.50	Transducer	6408.95	6398.95	Intermediate
PCI-2	10/28/2020	17:01	6407.50	Transducer	6408.95	6398.95	Intermediate
PCI-2	10/28/2020	18:01	6407.48	Transducer	6408.95	6398.95	Intermediate
PCI-2	10/28/2020	19:01	6407.44	Transducer	6408.95	6398.95	Intermediate
PCI-2	10/28/2020	20:01	6407.43	Transducer	6408.95	6398.95	Intermediate
PCI-2	10/28/2020	21:01	6407.39	Transducer	6408.95	6398.95	Intermediate
PCI-2	10/28/2020	22:01	6407.38	Transducer	6408.95	6398.95	Intermediate
PCI-2	10/28/2020	23:01	6407.36	Transducer	6408.95	6398.95	Intermediate
PCI-2	10/29/2020	00:01	6407.35	Transducer	6408.95	6398.95	Intermediate
PCI-2	10/29/2020	01:01	6407.33	Transducer	6408.95	6398.95	Intermediate
PCI-2	10/29/2020	02:01	6407.33	Transducer	6408.95	6398.95	Intermediate
PCI-2	10/29/2020	03:01	6407.31	Transducer	6408.95	6398.95	Intermediate
PCI-2	10/29/2020	04:01	6407.30	Transducer	6408.95	6398.95	Intermediate
PCI-2	10/29/2020	05:01	6407.28	Transducer	6408.95	6398.95	Intermediate
PCI-2	10/29/2020	06:01	6407.26	Transducer	6408.95	6398.95	Intermediate
PCI-2	10/29/2020	07:01	6407.26	Transducer	6408.95	6398.95	Intermediate
PCI-2	10/29/2020	08:01	6407.24	Transducer	6408.95	6398.95	Intermediate
PCI-2	10/29/2020	09:01	6407.23	Transducer	6408.95	6398.95	Intermediate
PCI-2	10/29/2020	10:01	6407.23	Transducer	6408.95	6398.95	Intermediate
PCI-2	10/29/2020	11:01	6407.24	Transducer	6408.95	6398.95	Intermediate
PCI-2	10/29/2020	12:01	6407.27	Transducer	6408.95	6398.95	Intermediate
PCI-2	10/29/2020	13:01	6407.30	Transducer	6408.95	6398.95	Intermediate
PCI-2	10/29/2020	14:01	6407.31	Transducer	6408.95	6398.95	Intermediate
PCI-2	10/29/2020	15:01	6407.32	Transducer	6408.95	6398.95	Intermediate
PCI-2	10/29/2020	16:01	6407.33	Transducer	6408.95	6398.95	Intermediate
PCI-2	10/29/2020	17:01	6407.33	Transducer	6408.95	6398.95	Intermediate
PCI-2	10/29/2020	18:01	6407.32	Transducer	6408.95	6398.95	Intermediate
PCI-2	10/29/2020	19:01	6407.30	Transducer	6408.95	6398.95	Intermediate
PCI-2	10/29/2020	20:01	6407.30	Transducer	6408.95	6398.95	Intermediate
PCI-2	10/29/2020	21:01	6407.30	Transducer	6408.95	6398.95	Intermediate
PCI-2	10/29/2020	22:01	6407.29	Transducer	6408.95	6398.95	Intermediate
PCI-2	10/29/2020	23:01	6407.29	Transducer	6408.95	6398.95	Intermediate
PCI-2	10/30/2020	00:01	6407.29	Transducer	6408.95	6398.95	Intermediate
PCI-2	10/30/2020	01:01	6407.29	Transducer	6408.95	6398.95	Intermediate
PCI-2	10/30/2020	02:01	6407.30	Transducer	6408.95	6398.95	Intermediate
PCI-2	10/30/2020	03:01	6407.31	Transducer	6408.95	6398.95	Intermediate
PCI-2	10/30/2020	04:01	6407.32	Transducer	6408.95	6398.95	Intermediate
PCI-2	10/30/2020	05:01	6407.31	Transducer	6408.95	6398.95	Intermediate
PCI-2	10/30/2020	06:01	6407.30	Transducer	6408.95	6398.95	Intermediate
PCI-2	10/30/2020	07:01	6407.30	Transducer	6408.95	6398.95	Intermediate
PCI-2	10/30/2020	08:01	6407.30	Transducer	6408.95	6398.95	Intermediate
PCI-2	10/30/2020	09:01	6407.30	Transducer	6408.95	6398.95	Intermediate

Location	Date	Time	Water Level (ft amsl)	Method	Top of Screen (ft amsl)	Bottom of Screen (ft amsl)	Zone
PCI-2	10/30/2020	10:01	6407.32	Transducer	6408.95	6398.95	Intermediate
PCI-2	10/30/2020	11:01	6407.33	Transducer	6408.95	6398.95	Intermediate
PCI-2	10/30/2020	12:01	6407.36	Transducer	6408.95	6398.95	Intermediate
PCI-2	10/30/2020	13:01	6407.39	Transducer	6408.95	6398.95	Intermediate
PCI-2	10/30/2020	14:01	6407.41	Transducer	6408.95	6398.95	Intermediate
PCI-2	10/30/2020	15:01	6407.43	Transducer	6408.95	6398.95	Intermediate
PCI-2	10/30/2020	16:01	6407.43	Transducer	6408.95	6398.95	Intermediate
PCI-2	10/30/2020	17:01	6407.44	Transducer	6408.95	6398.95	Intermediate
PCI-2	10/30/2020	18:01	6407.43	Transducer	6408.95	6398.95	Intermediate
PCI-2	10/30/2020	19:01	6407.41	Transducer	6408.95	6398.95	Intermediate
PCI-2	10/30/2020	20:01	6407.41	Transducer	6408.95	6398.95	Intermediate
PCI-2	10/30/2020	21:01	6407.41	Transducer	6408.95	6398.95	Intermediate
PCI-2	10/30/2020	22:01	6407.40	Transducer	6408.95	6398.95	Intermediate
PCI-2	10/30/2020	23:01	6407.40	Transducer	6408.95	6398.95	Intermediate
PCI-2	10/31/2020	00:01	6407.40	Transducer	6408.95	6398.95	Intermediate
PCI-2	10/31/2020	01:01	6407.40	Transducer	6408.95	6398.95	Intermediate
PCI-2	10/31/2020	02:01	6407.41	Transducer	6408.95	6398.95	Intermediate
PCI-2	10/31/2020	03:01	6407.41	Transducer	6408.95	6398.95	Intermediate
PCI-2	10/31/2020	04:01	6407.40	Transducer	6408.95	6398.95	Intermediate
PCI-2	10/31/2020	05:01	6407.39	Transducer	6408.95	6398.95	Intermediate
PCI-2	10/31/2020	06:01	6407.37	Transducer	6408.95	6398.95	Intermediate
PCI-2	10/31/2020	07:01	6407.36	Transducer	6408.95	6398.95	Intermediate
PCI-2	10/31/2020	08:01	6407.34	Transducer	6408.95	6398.95	Intermediate
PCI-2	10/31/2020	09:01	6407.31	Transducer	6408.95	6398.95	Intermediate
PCI-2	10/31/2020	10:01	6407.31	Transducer	6408.95	6398.95	Intermediate
PCI-2	10/31/2020	11:01	6407.33	Transducer	6408.95	6398.95	Intermediate
PCI-2	10/31/2020	12:01	6407.32	Transducer	6408.95	6398.95	Intermediate
PCI-2	10/31/2020	13:01	6407.33	Transducer	6408.95	6398.95	Intermediate
PCI-2	10/31/2020	14:01	6407.34	Transducer	6408.95	6398.95	Intermediate
PCI-2	10/31/2020	15:01	6407.33	Transducer	6408.95	6398.95	Intermediate
PCI-2	10/31/2020	16:01	6407.31	Transducer	6408.95	6398.95	Intermediate
PCI-2	10/31/2020	17:01	6407.30	Transducer	6408.95	6398.95	Intermediate
PCI-2	10/31/2020	18:01	6407.27	Transducer	6408.95	6398.95	Intermediate
PCI-2	10/31/2020	19:01	6407.24	Transducer	6408.95	6398.95	Intermediate
PCI-2	10/31/2020	20:01	6407.23	Transducer	6408.95	6398.95	Intermediate
PCI-2	10/31/2020	21:01	6407.20	Transducer	6408.95	6398.95	Intermediate
PCI-2	10/31/2020	22:01	6407.18	Transducer	6408.95	6398.95	Intermediate
PCI-2	10/31/2020	23:01	6407.17	Transducer	6408.95	6398.95	Intermediate
PCI-2	11/01/2020	00:01	6407.17	Transducer	6408.95	6398.95	Intermediate
PCI-2	11/01/2020	01:01	6407.14	Transducer	6408.95	6398.95	Intermediate
PCI-2	11/01/2020	02:01	6407.12	Transducer	6408.95	6398.95	Intermediate
PCI-2	11/01/2020	03:01	6407.11	Transducer	6408.95	6398.95	Intermediate
PCI-2	11/01/2020	04:01	6407.09	Transducer	6408.95	6398.95	Intermediate
PCI-2	11/01/2020	05:01	6407.08	Transducer	6408.95	6398.95	Intermediate
PCI-2	11/01/2020	06:01	6407.07	Transducer	6408.95	6398.95	Intermediate

Location	Date	Time	Water Level (ft amsl)	Method	Top of Screen (ft amsl)	Bottom of Screen (ft amsl)	Zone
PCI-2	11/01/2020	07:01	6407.06	Transducer	6408.95	6398.95	Intermediate
PCI-2	11/01/2020	08:01	6407.04	Transducer	6408.95	6398.95	Intermediate
PCI-2	11/01/2020	09:01	6407.05	Transducer	6408.95	6398.95	Intermediate
PCI-2	11/01/2020	10:01	6407.06	Transducer	6408.95	6398.95	Intermediate
PCI-2	11/01/2020	11:01	6407.08	Transducer	6408.95	6398.95	Intermediate
PCI-2	11/01/2020	12:01	6407.11	Transducer	6408.95	6398.95	Intermediate
PCI-2	11/01/2020	13:01	6407.14	Transducer	6408.95	6398.95	Intermediate
PCI-2	11/01/2020	14:01	6407.16	Transducer	6408.95	6398.95	Intermediate
PCI-2	11/01/2020	15:01	6407.17	Transducer	6408.95	6398.95	Intermediate
PCI-2	11/01/2020	16:01	6407.17	Transducer	6408.95	6398.95	Intermediate
PCI-2	11/01/2020	17:01	6407.17	Transducer	6408.95	6398.95	Intermediate
PCI-2	11/01/2020	18:01	6407.17	Transducer	6408.95	6398.95	Intermediate
PCI-2	11/01/2020	19:01	6407.15	Transducer	6408.95	6398.95	Intermediate
PCI-2	11/01/2020	20:01	6407.15	Transducer	6408.95	6398.95	Intermediate
PCI-2	11/01/2020	21:01	6407.16	Transducer	6408.95	6398.95	Intermediate
PCI-2	11/01/2020	22:01	6407.15	Transducer	6408.95	6398.95	Intermediate
PCI-2	11/01/2020	23:01	6407.16	Transducer	6408.95	6398.95	Intermediate
PCI-2	11/02/2020	00:01	6407.18	Transducer	6408.95	6398.95	Intermediate
PCI-2	11/02/2020	01:01	6407.19	Transducer	6408.95	6398.95	Intermediate
PCI-2	11/02/2020	02:01	6407.19	Transducer	6408.95	6398.95	Intermediate
PCI-2	11/02/2020	03:01	6407.19	Transducer	6408.95	6398.95	Intermediate
PCI-2	11/02/2020	04:01	6407.19	Transducer	6408.95	6398.95	Intermediate
PCI-2	11/02/2020	05:01	6407.18	Transducer	6408.95	6398.95	Intermediate
PCI-2	11/02/2020	06:01	6407.18	Transducer	6408.95	6398.95	Intermediate
PCI-2	11/02/2020	07:01	6407.18	Transducer	6408.95	6398.95	Intermediate
PCI-2	11/02/2020	08:01	6407.17	Transducer	6408.95	6398.95	Intermediate
PCI-2	11/02/2020	09:01	6407.17	Transducer	6408.95	6398.95	Intermediate
PCI-2	11/02/2020	10:01	6407.19	Transducer	6408.95	6398.95	Intermediate
PCI-2	11/02/2020	11:01	6407.21	Transducer	6408.95	6398.95	Intermediate
PCI-2	11/02/2020	12:01	6407.23	Transducer	6408.95	6398.95	Intermediate
PCI-2	11/02/2020	13:01	6407.27	Transducer	6408.95	6398.95	Intermediate
PCI-2	11/02/2020	14:01	6407.30	Transducer	6408.95	6398.95	Intermediate
PCI-2	11/02/2020	15:01	6407.31	Transducer	6408.95	6398.95	Intermediate
PCI-2	11/02/2020	16:01	6407.31	Transducer	6408.95	6398.95	Intermediate
PCI-2	11/02/2020	17:01	6407.31	Transducer	6408.95	6398.95	Intermediate
PCI-2	11/02/2020	18:01	6407.31	Transducer	6408.95	6398.95	Intermediate
PCI-2	11/02/2020	19:01	6407.30	Transducer	6408.95	6398.95	Intermediate
PCI-2	11/02/2020	20:01	6407.31	Transducer	6408.95	6398.95	Intermediate
PCI-2	11/02/2020	21:01	6407.31	Transducer	6408.95	6398.95	Intermediate
PCI-2	11/02/2020	22:01	6407.31	Transducer	6408.95	6398.95	Intermediate
PCI-2	11/02/2020	23:01	6407.32	Transducer	6408.95	6398.95	Intermediate
PCI-2	11/03/2020	00:01	6407.33	Transducer	6408.95	6398.95	Intermediate
PCI-2	11/03/2020	01:01	6407.34	Transducer	6408.95	6398.95	Intermediate
PCI-2	11/03/2020	02:01	6407.34	Transducer	6408.95	6398.95	Intermediate
PCI-2	11/03/2020	03:01	6407.35	Transducer	6408.95	6398.95	Intermediate

Location	Date	Time	Water Level (ft amsl)	Method	Top of Screen (ft amsl)	Bottom of Screen (ft amsl)	Zone
PCI-2	11/03/2020	04:01	6407.36	Transducer	6408.95	6398.95	Intermediate
PCI-2	11/03/2020	05:01	6407.37	Transducer	6408.95	6398.95	Intermediate
PCI-2	11/03/2020	06:01	6407.37	Transducer	6408.95	6398.95	Intermediate
PCI-2	11/03/2020	07:01	6407.36	Transducer	6408.95	6398.95	Intermediate
PCI-2	11/03/2020	08:01	6407.35	Transducer	6408.95	6398.95	Intermediate
PCI-2	11/03/2020	09:01	6407.34	Transducer	6408.95	6398.95	Intermediate
PCI-2	11/03/2020	10:01	6407.36	Transducer	6408.95	6398.95	Intermediate
PCI-2	11/03/2020	11:01	6407.38	Transducer	6408.95	6398.95	Intermediate
PCI-2	11/03/2020	12:01	6407.40	Transducer	6408.95	6398.95	Intermediate
PCI-2	11/03/2020	13:01	6407.43	Transducer	6408.95	6398.95	Intermediate
PCI-2	11/03/2020	14:01	6407.44	Transducer	6408.95	6398.95	Intermediate
PCI-2	11/03/2020	15:01	6407.45	Transducer	6408.95	6398.95	Intermediate
PCI-2	11/03/2020	16:01	6407.45	Transducer	6408.95	6398.95	Intermediate
PCI-2	11/03/2020	17:01	6407.44	Transducer	6408.95	6398.95	Intermediate
PCI-2	11/03/2020	18:01	6407.44	Transducer	6408.95	6398.95	Intermediate
PCI-2	11/03/2020	19:01	6407.42	Transducer	6408.95	6398.95	Intermediate
PCI-2	11/03/2020	20:01	6407.42	Transducer	6408.95	6398.95	Intermediate
PCI-2	11/03/2020	21:01	6407.40	Transducer	6408.95	6398.95	Intermediate
PCI-2	11/03/2020	22:01	6407.39	Transducer	6408.95	6398.95	Intermediate
PCI-2	11/03/2020	23:01	6407.38	Transducer	6408.95	6398.95	Intermediate
PCI-2	11/04/2020	00:01	6407.39	Transducer	6408.95	6398.95	Intermediate
PCI-2	11/04/2020	01:01	6407.38	Transducer	6408.95	6398.95	Intermediate
PCI-2	11/04/2020	02:01	6407.39	Transducer	6408.95	6398.95	Intermediate
PCI-2	11/04/2020	03:01	6407.39	Transducer	6408.95	6398.95	Intermediate
PCI-2	11/04/2020	04:01	6407.39	Transducer	6408.95	6398.95	Intermediate
PCI-2	11/04/2020	05:01	6407.37	Transducer	6408.95	6398.95	Intermediate
PCI-2	11/04/2020	06:01	6407.36	Transducer	6408.95	6398.95	Intermediate
PCI-2	11/04/2020	07:01	6407.35	Transducer	6408.95	6398.95	Intermediate
PCI-2	11/04/2020	08:01	6407.33	Transducer	6408.95	6398.95	Intermediate
PCI-2	11/04/2020	09:01	6407.31	Transducer	6408.95	6398.95	Intermediate
PCI-2	11/04/2020	10:01	6407.31	Transducer	6408.95	6398.95	Intermediate
PCI-2	11/04/2020	11:01	6407.31	Transducer	6408.95	6398.95	Intermediate
PCI-2	11/04/2020	12:01	6407.33	Transducer	6408.95	6398.95	Intermediate
PCI-2	11/04/2020	13:01	6407.35	Transducer	6408.95	6398.95	Intermediate
PCI-2	11/04/2020	14:01	6407.36	Transducer	6408.95	6398.95	Intermediate
PCI-2	11/04/2020	15:01	6407.36	Transducer	6408.95	6398.95	Intermediate
PCI-2	11/04/2020	16:01	6407.35	Transducer	6408.95	6398.95	Intermediate
PCI-2	11/04/2020	17:01	6407.33	Transducer	6408.95	6398.95	Intermediate
PCI-2	11/04/2020	18:01	6407.31	Transducer	6408.95	6398.95	Intermediate
PCI-2	11/04/2020	19:01	6407.29	Transducer	6408.95	6398.95	Intermediate
PCI-2	11/04/2020	20:01	6407.27	Transducer	6408.95	6398.95	Intermediate
PCI-2	11/04/2020	21:01	6407.26	Transducer	6408.95	6398.95	Intermediate
PCI-2	11/04/2020	22:01	6407.25	Transducer	6408.95	6398.95	Intermediate
PCI-2	11/04/2020	23:01	6407.24	Transducer	6408.95	6398.95	Intermediate
PCI-2	11/05/2020	00:01	6407.24	Transducer	6408.95	6398.95	Intermediate

Location	Date	Time	Water Level (ft amsl)	Method	Top of Screen (ft amsl)	Bottom of Screen (ft amsl)	Zone
PCI-2	11/05/2020	01:01	6407.24	Transducer	6408.95	6398.95	Intermediate
PCI-2	11/05/2020	02:01	6407.23	Transducer	6408.95	6398.95	Intermediate
PCI-2	11/05/2020	03:01	6407.23	Transducer	6408.95	6398.95	Intermediate
PCI-2	11/05/2020	04:01	6407.23	Transducer	6408.95	6398.95	Intermediate
PCI-2	11/05/2020	05:01	6407.22	Transducer	6408.95	6398.95	Intermediate
PCI-2	11/05/2020	06:01	6407.21	Transducer	6408.95	6398.95	Intermediate
PCI-2	11/05/2020	07:01	6407.20	Transducer	6408.95	6398.95	Intermediate
PCI-2	11/05/2020	08:01	6407.19	Transducer	6408.95	6398.95	Intermediate
PCI-2	11/05/2020	09:01	6407.19	Transducer	6408.95	6398.95	Intermediate
PCI-2	11/05/2020	10:01	6407.19	Transducer	6408.95	6398.95	Intermediate
PCI-2	11/05/2020	11:01	6407.21	Transducer	6408.95	6398.95	Intermediate
PCI-2	11/05/2020	12:01	6407.24	Transducer	6408.95	6398.95	Intermediate
PCI-2	11/05/2020	13:01	6407.27	Transducer	6408.95	6398.95	Intermediate
PCI-2	11/05/2020	14:01	6407.30	Transducer	6408.95	6398.95	Intermediate
PCI-2	11/05/2020	15:01	6407.31	Transducer	6408.95	6398.95	Intermediate
PCI-2	11/05/2020	16:01	6407.32	Transducer	6408.95	6398.95	Intermediate
PCI-2	11/05/2020	17:01	6407.32	Transducer	6408.95	6398.95	Intermediate
PCI-2	11/05/2020	18:01	6407.32	Transducer	6408.95	6398.95	Intermediate
PCI-2	11/05/2020	19:01	6407.31	Transducer	6408.95	6398.95	Intermediate
PCI-2	11/05/2020	20:01	6407.32	Transducer	6408.95	6398.95	Intermediate
PCI-2	11/05/2020	21:01	6407.33	Transducer	6408.95	6398.95	Intermediate
PCI-2	11/05/2020	22:01	6407.33	Transducer	6408.95	6398.95	Intermediate
PCI-2	11/05/2020	23:01	6407.34	Transducer	6408.95	6398.95	Intermediate
PCI-2	11/06/2020	00:01	6407.35	Transducer	6408.95	6398.95	Intermediate
PCI-2	11/06/2020	01:01	6407.36	Transducer	6408.95	6398.95	Intermediate
PCI-2	11/06/2020	02:01	6407.38	Transducer	6408.95	6398.95	Intermediate
PCI-2	11/06/2020	03:01	6407.40	Transducer	6408.95	6398.95	Intermediate
PCI-2	11/06/2020	04:01	6407.41	Transducer	6408.95	6398.95	Intermediate
PCI-2	11/06/2020	05:01	6407.41	Transducer	6408.95	6398.95	Intermediate
PCI-2	11/06/2020	06:01	6407.42	Transducer	6408.95	6398.95	Intermediate
PCI-2	11/06/2020	07:01	6407.41	Transducer	6408.95	6398.95	Intermediate
PCI-2	11/06/2020	08:01	6407.41	Transducer	6408.95	6398.95	Intermediate
PCI-2	11/06/2020	09:01	6407.42	Transducer	6408.95	6398.95	Intermediate
PCI-2	11/06/2020	10:01	6407.43	Transducer	6408.95	6398.95	Intermediate
PCI-2	11/06/2020	11:01	6407.46	Transducer	6408.95	6398.95	Intermediate
PCI-2	11/06/2020	12:01	6407.50	Transducer	6408.95	6398.95	Intermediate
PCI-2	11/06/2020	13:01	6407.54	Transducer	6408.95	6398.95	Intermediate
PCI-2	11/06/2020	14:01	6407.55	Transducer	6408.95	6398.95	Intermediate
PCI-2	11/06/2020	15:01	6407.56	Transducer	6408.95	6398.95	Intermediate
PCI-2	11/06/2020	16:01	6407.56	Transducer	6408.95	6398.95	Intermediate
PCI-2	11/06/2020	17:01	6407.57	Transducer	6408.95	6398.95	Intermediate
PCI-2	11/06/2020	18:01	6407.56	Transducer	6408.95	6398.95	Intermediate
PCI-2	11/06/2020	19:01	6407.56	Transducer	6408.95	6398.95	Intermediate
PCI-2	11/06/2020	20:01	6407.56	Transducer	6408.95	6398.95	Intermediate
PCI-2	11/06/2020	21:01	6407.56	Transducer	6408.95	6398.95	Intermediate

Location	Date	Time	Water Level (ft amsl)	Method	Top of Screen (ft amsl)	Bottom of Screen (ft amsl)	Zone
PCI-2	11/06/2020	22:01	6407.56	Transducer	6408.95	6398.95	Intermediate
PCI-2	11/06/2020	23:01	6407.57	Transducer	6408.95	6398.95	Intermediate
PCI-2	11/07/2020	00:01	6407.57	Transducer	6408.95	6398.95	Intermediate
PCI-2	11/07/2020	01:01	6407.58	Transducer	6408.95	6398.95	Intermediate
PCI-2	11/07/2020	02:01	6407.58	Transducer	6408.95	6398.95	Intermediate
PCI-2	11/07/2020	03:01	6407.60	Transducer	6408.95	6398.95	Intermediate
PCI-2	11/07/2020	04:01	6407.60	Transducer	6408.95	6398.95	Intermediate
PCI-2	11/07/2020	05:01	6407.61	Transducer	6408.95	6398.95	Intermediate
PCI-2	11/07/2020	06:01	6407.60	Transducer	6408.95	6398.95	Intermediate
PCI-2	11/07/2020	07:01	6407.61	Transducer	6408.95	6398.95	Intermediate
PCI-2	11/07/2020	08:01	6407.59	Transducer	6408.95	6398.95	Intermediate
PCI-2	11/07/2020	09:01	6407.60	Transducer	6408.95	6398.95	Intermediate
PCI-2	11/07/2020	10:01	6407.62	Transducer	6408.95	6398.95	Intermediate
PCI-2	11/07/2020	11:01	6407.64	Transducer	6408.95	6398.95	Intermediate
PCI-2	11/07/2020	12:01	6407.67	Transducer	6408.95	6398.95	Intermediate
PCI-2	11/07/2020	13:01	6407.69	Transducer	6408.95	6398.95	Intermediate
PCI-2	11/07/2020	14:01	6407.72	Transducer	6408.95	6398.95	Intermediate
PCI-2	11/07/2020	15:01	6407.74	Transducer	6408.95	6398.95	Intermediate
PCI-2	11/07/2020	16:01	6407.75	Transducer	6408.95	6398.95	Intermediate
PCI-2	11/07/2020	17:01	6407.78	Transducer	6408.95	6398.95	Intermediate
PCI-2	11/07/2020	18:01	6407.79	Transducer	6408.95	6398.95	Intermediate
PCI-2	11/07/2020	19:01	6407.80	Transducer	6408.95	6398.95	Intermediate
PCI-2	11/07/2020	20:01	6407.81	Transducer	6408.95	6398.95	Intermediate
PCI-2	11/07/2020	21:01	6407.84	Transducer	6408.95	6398.95	Intermediate
PCI-2	11/07/2020	22:01	6407.86	Transducer	6408.95	6398.95	Intermediate
PCI-2	11/07/2020	23:01	6407.89	Transducer	6408.95	6398.95	Intermediate
PCI-2	11/08/2020	00:01	6407.87	Transducer	6408.95	6398.95	Intermediate
PCI-2	11/08/2020	01:01	6407.89	Transducer	6408.95	6398.95	Intermediate
PCI-2	11/08/2020	02:01	6407.88	Transducer	6408.95	6398.95	Intermediate
PCI-2	11/08/2020	03:01	6407.86	Transducer	6408.95	6398.95	Intermediate
PCI-2	11/08/2020	04:01	6407.84	Transducer	6408.95	6398.95	Intermediate
PCI-2	11/08/2020	05:01	6407.79	Transducer	6408.95	6398.95	Intermediate
PCI-2	11/08/2020	06:01	6407.76	Transducer	6408.95	6398.95	Intermediate
PCI-2	11/08/2020	07:01	6407.72	Transducer	6408.95	6398.95	Intermediate
PCI-2	11/08/2020	08:01	6407.68	Transducer	6408.95	6398.95	Intermediate
PCI-2	11/08/2020	09:01	6407.68	Transducer	6408.95	6398.95	Intermediate
PCI-2	11/08/2020	10:01	6407.70	Transducer	6408.95	6398.95	Intermediate
PCI-2	11/08/2020	11:01	6407.71	Transducer	6408.95	6398.95	Intermediate
PCI-2	11/08/2020	12:01	6407.72	Transducer	6408.95	6398.95	Intermediate
PCI-2	11/08/2020	13:01	6407.75	Transducer	6408.95	6398.95	Intermediate
PCI-2	11/08/2020	14:01	6407.78	Transducer	6408.95	6398.95	Intermediate
PCI-2	11/08/2020	15:01	6407.79	Transducer	6408.95	6398.95	Intermediate
PCI-2	11/08/2020	16:01	6407.80	Transducer	6408.95	6398.95	Intermediate
PCI-2	11/08/2020	17:01	6407.82	Transducer	6408.95	6398.95	Intermediate
PCI-2	11/08/2020	18:01	6407.81	Transducer	6408.95	6398.95	Intermediate

Location	Date	Time	Water Level (ft amsl)	Method	Top of Screen (ft amsl)	Bottom of Screen (ft amsl)	Zone
PCI-2	11/08/2020	19:01	6407.77	Transducer	6408.95	6398.95	Intermediate
PCI-2	11/08/2020	20:01	6407.77	Transducer	6408.95	6398.95	Intermediate
PCI-2	11/08/2020	21:01	6407.76	Transducer	6408.95	6398.95	Intermediate
PCI-2	11/08/2020	22:01	6407.75	Transducer	6408.95	6398.95	Intermediate
PCI-2	11/08/2020	23:01	6407.75	Transducer	6408.95	6398.95	Intermediate
PCI-2	11/09/2020	00:01	6407.75	Transducer	6408.95	6398.95	Intermediate
PCI-2	11/09/2020	01:01	6407.74	Transducer	6408.95	6398.95	Intermediate
PCI-2	11/09/2020	02:01	6407.73	Transducer	6408.95	6398.95	Intermediate
PCI-2	11/09/2020	03:01	6407.73	Transducer	6408.95	6398.95	Intermediate
PCI-2	11/09/2020	04:01	6407.73	Transducer	6408.95	6398.95	Intermediate
PCI-2	11/09/2020	05:01	6407.71	Transducer	6408.95	6398.95	Intermediate
PCI-2	11/09/2020	06:01	6407.70	Transducer	6408.95	6398.95	Intermediate
PCI-2	11/09/2020	07:01	6407.69	Transducer	6408.95	6398.95	Intermediate
PCI-2	11/09/2020	08:01	6407.67	Transducer	6408.95	6398.95	Intermediate
PCI-2	11/09/2020	09:01	6407.66	Transducer	6408.95	6398.95	Intermediate
PCI-2	11/09/2020	10:01	6407.66	Transducer	6408.95	6398.95	Intermediate
PCI-2	11/09/2020	11:01	6407.64	Transducer	6408.95	6398.95	Intermediate
PCI-2	11/09/2020	12:01	6407.65	Transducer	6408.95	6398.95	Intermediate
PCI-2	11/09/2020	13:01	6407.65	Transducer	6408.95	6398.95	Intermediate
PCI-2	11/09/2020	14:01	6407.66	Transducer	6408.95	6398.95	Intermediate
PCI-2	11/09/2020	15:01	6407.63	Transducer	6408.95	6398.95	Intermediate
PCI-2	11/09/2020	16:01	6407.62	Transducer	6408.95	6398.95	Intermediate
PCI-2	11/09/2020	17:01	6407.60	Transducer	6408.95	6398.95	Intermediate
PCI-2	11/09/2020	18:01	6407.57	Transducer	6408.95	6398.95	Intermediate
PCI-2	11/09/2020	19:01	6407.56	Transducer	6408.95	6398.95	Intermediate
PCI-2	11/09/2020	20:01	6407.55	Transducer	6408.95	6398.95	Intermediate
PCI-2	11/09/2020	21:01	6407.54	Transducer	6408.95	6398.95	Intermediate
PCI-2	11/09/2020	22:01	6407.54	Transducer	6408.95	6398.95	Intermediate
PCI-2	11/09/2020	23:01	6407.53	Transducer	6408.95	6398.95	Intermediate
PCI-2	11/10/2020	00:01	6407.54	Transducer	6408.95	6398.95	Intermediate
PCI-2	11/10/2020	01:01	6407.54	Transducer	6408.95	6398.95	Intermediate
PCI-2	11/10/2020	02:01	6407.52	Transducer	6408.95	6398.95	Intermediate
PCI-2	11/10/2020	03:01	6407.52	Transducer	6408.95	6398.95	Intermediate
PCI-2	11/10/2020	04:01	6407.54	Transducer	6408.95	6398.95	Intermediate
PCI-2	11/10/2020	05:01	6407.52	Transducer	6408.95	6398.95	Intermediate
PCI-2	11/10/2020	06:01	6407.51	Transducer	6408.95	6398.95	Intermediate
PCI-2	11/10/2020	07:01	6407.50	Transducer	6408.95	6398.95	Intermediate
PCI-2	11/10/2020	08:01	6407.50	Transducer	6408.95	6398.95	Intermediate
PCI-2	11/10/2020	09:01	6407.49	Transducer	6408.95	6398.95	Intermediate
PCI-2	11/10/2020	10:01	6407.49	Transducer	6408.95	6398.95	Intermediate
PCI-2	11/10/2020	11:01	6407.51	Transducer	6408.95	6398.95	Intermediate
PCI-2	11/10/2020	12:01	6407.54	Transducer	6408.95	6398.95	Intermediate
PCI-2	11/10/2020	13:01	6407.57	Transducer	6408.95	6398.95	Intermediate
PCI-2	11/10/2020	14:01	6407.58	Transducer	6408.95	6398.95	Intermediate
PCI-2	11/10/2020	15:01	6407.59	Transducer	6408.95	6398.95	Intermediate

Location	Date	Time	Water Level (ft amsl)	Method	Top of Screen (ft amsl)	Bottom of Screen (ft amsl)	Zone
PCI-2	11/10/2020	16:01	6407.59	Transducer	6408.95	6398.95	Intermediate
PCI-2	11/10/2020	17:01	6407.58	Transducer	6408.95	6398.95	Intermediate
PCI-2	11/10/2020	18:01	6407.56	Transducer	6408.95	6398.95	Intermediate
PCI-2	11/10/2020	19:01	6407.54	Transducer	6408.95	6398.95	Intermediate
PCI-2	11/10/2020	20:01	6407.53	Transducer	6408.95	6398.95	Intermediate
PCI-2	11/10/2020	21:01	6407.51	Transducer	6408.95	6398.95	Intermediate
PCI-2	11/10/2020	22:01	6407.51	Transducer	6408.95	6398.95	Intermediate
PCI-2	11/10/2020	23:01	6407.52	Transducer	6408.95	6398.95	Intermediate
PCI-2	11/11/2020	00:01	6407.51	Transducer	6408.95	6398.95	Intermediate
PCI-2	11/11/2020	01:01	6407.51	Transducer	6408.95	6398.95	Intermediate
PCI-2	11/11/2020	02:01	6407.51	Transducer	6408.95	6398.95	Intermediate
PCI-2	11/11/2020	03:01	6407.51	Transducer	6408.95	6398.95	Intermediate
PCI-2	11/11/2020	04:01	6407.50	Transducer	6408.95	6398.95	Intermediate
PCI-2	11/11/2020	05:01	6407.50	Transducer	6408.95	6398.95	Intermediate
PCI-2	11/11/2020	06:01	6407.49	Transducer	6408.95	6398.95	Intermediate
PCI-2	11/11/2020	07:01	6407.48	Transducer	6408.95	6398.95	Intermediate
PCI-2	11/11/2020	08:01	6407.47	Transducer	6408.95	6398.95	Intermediate
PCI-2	11/11/2020	09:01	6407.47	Transducer	6408.95	6398.95	Intermediate
PCI-2	11/11/2020	10:01	6407.48	Transducer	6408.95	6398.95	Intermediate
PCI-2	11/11/2020	11:01	6407.49	Transducer	6408.95	6398.95	Intermediate
PCI-2	11/11/2020	12:01	6407.51	Transducer	6408.95	6398.95	Intermediate
PCI-2	11/11/2020	13:01	6407.54	Transducer	6408.95	6398.95	Intermediate
PCI-2	11/11/2020	14:01	6407.54	Transducer	6408.95	6398.95	Intermediate
PCI-2	11/11/2020	15:01	6407.54	Transducer	6408.95	6398.95	Intermediate
PCI-2	11/11/2020	16:01	6407.54	Transducer	6408.95	6398.95	Intermediate
PCI-2	11/11/2020	17:01	6407.54	Transducer	6408.95	6398.95	Intermediate
PCI-2	11/11/2020	18:01	6407.52	Transducer	6408.95	6398.95	Intermediate
PCI-2	11/11/2020	19:01	6407.50	Transducer	6408.95	6398.95	Intermediate
PCI-2	11/11/2020	20:01	6407.50	Transducer	6408.95	6398.95	Intermediate
PCI-2	11/11/2020	21:01	6407.49	Transducer	6408.95	6398.95	Intermediate
PCI-2	11/11/2020	22:01	6407.49	Transducer	6408.95	6398.95	Intermediate
PCI-2	11/11/2020	23:01	6407.49	Transducer	6408.95	6398.95	Intermediate
PCI-2	11/12/2020	00:01	6407.50	Transducer	6408.95	6398.95	Intermediate
PCI-2	11/12/2020	01:01	6407.49	Transducer	6408.95	6398.95	Intermediate
PCI-2	11/12/2020	02:01	6407.50	Transducer	6408.95	6398.95	Intermediate
PCI-2	11/12/2020	03:01	6407.51	Transducer	6408.95	6398.95	Intermediate
PCI-2	11/12/2020	04:01	6407.50	Transducer	6408.95	6398.95	Intermediate
PCI-2	11/12/2020	05:01	6407.49	Transducer	6408.95	6398.95	Intermediate
PCI-2	11/12/2020	06:01	6407.47	Transducer	6408.95	6398.95	Intermediate
PCI-2	11/12/2020	07:01	6407.46	Transducer	6408.95	6398.95	Intermediate
PCI-2	11/12/2020	08:01	6407.45	Transducer	6408.95	6398.95	Intermediate
PCI-2	11/12/2020	09:01	6407.44	Transducer	6408.95	6398.95	Intermediate
PCI-2	11/12/2020	10:01	6407.43	Transducer	6408.95	6398.95	Intermediate
PCI-2	11/12/2020	11:01	6407.42	Transducer	6408.95	6398.95	Intermediate
PCI-2	11/12/2020	12:01	6407.44	Transducer	6408.95	6398.95	Intermediate

Location	Date	Time	Water Level (ft amsl)	Method	Top of Screen (ft amsl)	Bottom of Screen (ft amsl)	Zone
PCI-2	11/12/2020	13:01	6407.46	Transducer	6408.95	6398.95	Intermediate
PCI-2	11/12/2020	14:01	6407.47	Transducer	6408.95	6398.95	Intermediate
PCI-2	11/12/2020	15:01	6407.47	Transducer	6408.95	6398.95	Intermediate
PCI-2	11/12/2020	16:01	6407.45	Transducer	6408.95	6398.95	Intermediate
PCI-2	11/12/2020	17:01	6407.44	Transducer	6408.95	6398.95	Intermediate
PCI-2	11/12/2020	18:01	6407.43	Transducer	6408.95	6398.95	Intermediate
PCI-2	11/12/2020	19:01	6407.41	Transducer	6408.95	6398.95	Intermediate
PCI-2	11/12/2020	20:01	6407.41	Transducer	6408.95	6398.95	Intermediate
PCI-2	11/12/2020	21:01	6407.40	Transducer	6408.95	6398.95	Intermediate
PCI-2	11/12/2020	22:01	6407.40	Transducer	6408.95	6398.95	Intermediate
PCI-2	11/12/2020	23:01	6407.40	Transducer	6408.95	6398.95	Intermediate
PCI-2	11/13/2020	00:01	6407.40	Transducer	6408.95	6398.95	Intermediate
PCI-2	11/13/2020	01:01	6407.40	Transducer	6408.95	6398.95	Intermediate
PCI-2	11/13/2020	02:01	6407.39	Transducer	6408.95	6398.95	Intermediate
PCI-2	11/13/2020	03:01	6407.40	Transducer	6408.95	6398.95	Intermediate
PCI-2	11/13/2020	04:01	6407.42	Transducer	6408.95	6398.95	Intermediate
PCI-2	11/13/2020	05:01	6407.41	Transducer	6408.95	6398.95	Intermediate
PCI-2	11/13/2020	06:01	6407.41	Transducer	6408.95	6398.95	Intermediate
PCI-2	11/13/2020	07:01	6407.39	Transducer	6408.95	6398.95	Intermediate
PCI-2	11/13/2020	08:01	6407.38	Transducer	6408.95	6398.95	Intermediate
PCI-2	11/13/2020	09:01	6407.38	Transducer	6408.95	6398.95	Intermediate
PCI-2	11/13/2020	10:01	6407.39	Transducer	6408.95	6398.95	Intermediate
PCI-2	11/13/2020	11:01	6407.41	Transducer	6408.95	6398.95	Intermediate
PCI-2	11/13/2020	12:01	6407.45	Transducer	6408.95	6398.95	Intermediate
PCI-2	11/13/2020	13:01	6407.48	Transducer	6408.95	6398.95	Intermediate
PCI-2	11/13/2020	14:01	6407.52	Transducer	6408.95	6398.95	Intermediate
PCI-2	11/13/2020	15:01	6407.54	Transducer	6408.95	6398.95	Intermediate
PCI-2	11/13/2020	16:01	6407.55	Transducer	6408.95	6398.95	Intermediate
PCI-2	11/13/2020	17:01	6407.54	Transducer	6408.95	6398.95	Intermediate
PCI-2	11/13/2020	18:01	6407.53	Transducer	6408.95	6398.95	Intermediate
PCI-2	11/13/2020	19:01	6407.50	Transducer	6408.95	6398.95	Intermediate
PCI-2	11/13/2020	20:01	6407.51	Transducer	6408.95	6398.95	Intermediate
PCI-2	11/13/2020	21:01	6407.53	Transducer	6408.95	6398.95	Intermediate
PCI-2	11/13/2020	22:01	6407.55	Transducer	6408.95	6398.95	Intermediate
PCI-2	11/13/2020	23:01	6407.57	Transducer	6408.95	6398.95	Intermediate
PCI-2	11/14/2020	00:01	6407.59	Transducer	6408.95	6398.95	Intermediate
PCI-2	11/14/2020	01:01	6407.61	Transducer	6408.95	6398.95	Intermediate
PCI-2	11/14/2020	02:01	6407.63	Transducer	6408.95	6398.95	Intermediate
PCI-2	11/14/2020	03:01	6407.65	Transducer	6408.95	6398.95	Intermediate
PCI-2	11/14/2020	04:01	6407.68	Transducer	6408.95	6398.95	Intermediate
PCI-2	11/14/2020	05:01	6407.70	Transducer	6408.95	6398.95	Intermediate
PCI-2	11/14/2020	06:01	6407.69	Transducer	6408.95	6398.95	Intermediate
PCI-2	11/14/2020	07:01	6407.68	Transducer	6408.95	6398.95	Intermediate
PCI-2	11/14/2020	08:01	6407.65	Transducer	6408.95	6398.95	Intermediate
PCI-2	11/14/2020	09:01	6407.63	Transducer	6408.95	6398.95	Intermediate

Location	Date	Time	Water Level (ft amsl)	Method	Top of Screen (ft amsl)	Bottom of Screen (ft amsl)	Zone
PCI-2	11/14/2020	10:01	6407.63	Transducer	6408.95	6398.95	Intermediate
PCI-2	11/14/2020	11:01	6407.62	Transducer	6408.95	6398.95	Intermediate
PCI-2	11/14/2020	12:01	6407.61	Transducer	6408.95	6398.95	Intermediate
PCI-2	11/14/2020	13:01	6407.59	Transducer	6408.95	6398.95	Intermediate
PCI-2	11/14/2020	14:01	6407.57	Transducer	6408.95	6398.95	Intermediate
PCI-2	11/14/2020	15:01	6407.54	Transducer	6408.95	6398.95	Intermediate
PCI-2	11/14/2020	16:01	6407.52	Transducer	6408.95	6398.95	Intermediate
PCI-2	11/14/2020	17:01	6407.49	Transducer	6408.95	6398.95	Intermediate
PCI-2	11/14/2020	18:01	6407.47	Transducer	6408.95	6398.95	Intermediate
PCI-2	11/14/2020	19:01	6407.45	Transducer	6408.95	6398.95	Intermediate
PCI-2	11/14/2020	20:01	6407.37	Transducer	6408.95	6398.95	Intermediate
PCI-2	11/14/2020	21:01	6407.35	Transducer	6408.95	6398.95	Intermediate
PCI-2	11/14/2020	22:01	6407.31	Transducer	6408.95	6398.95	Intermediate
PCI-2	11/14/2020	23:01	6407.30	Transducer	6408.95	6398.95	Intermediate
PCI-2	11/15/2020	00:01	6407.31	Transducer	6408.95	6398.95	Intermediate
PCI-2	11/15/2020	01:01	6407.31	Transducer	6408.95	6398.95	Intermediate
PCI-2	11/15/2020	02:01	6407.31	Transducer	6408.95	6398.95	Intermediate
PCI-2	11/15/2020	03:01	6407.30	Transducer	6408.95	6398.95	Intermediate
PCI-2	11/15/2020	04:01	6407.30	Transducer	6408.95	6398.95	Intermediate
PCI-2	11/15/2020	05:01	6407.30	Transducer	6408.95	6398.95	Intermediate
PCI-2	11/15/2020	06:01	6407.29	Transducer	6408.95	6398.95	Intermediate
PCI-2	11/15/2020	07:01	6407.28	Transducer	6408.95	6398.95	Intermediate
PCI-2	11/15/2020	08:01	6407.27	Transducer	6408.95	6398.95	Intermediate
PCI-2	11/15/2020	09:01	6407.27	Transducer	6408.95	6398.95	Intermediate
PCI-2	11/15/2020	10:01	6407.26	Transducer	6408.95	6398.95	Intermediate
PCI-2	11/15/2020	11:01	6407.27	Transducer	6408.95	6398.95	Intermediate
PCI-2	11/15/2020	12:01	6407.29	Transducer	6408.95	6398.95	Intermediate
PCI-2	11/15/2020	13:01	6407.31	Transducer	6408.95	6398.95	Intermediate
PCI-2	11/15/2020	14:01	6407.33	Transducer	6408.95	6398.95	Intermediate
PCI-2	11/15/2020	15:01	6407.34	Transducer	6408.95	6398.95	Intermediate
PCI-2	11/15/2020	16:01	6407.34	Transducer	6408.95	6398.95	Intermediate
PCI-2	11/15/2020	17:01	6407.34	Transducer	6408.95	6398.95	Intermediate
PCI-2	11/15/2020	18:01	6407.32	Transducer	6408.95	6398.95	Intermediate
PCI-2	11/15/2020	19:01	6407.31	Transducer	6408.95	6398.95	Intermediate
PCI-2	11/15/2020	20:01	6407.30	Transducer	6408.95	6398.95	Intermediate
PCI-2	11/15/2020	21:01	6407.29	Transducer	6408.95	6398.95	Intermediate
PCI-2	11/15/2020	22:01	6407.28	Transducer	6408.95	6398.95	Intermediate
PCI-2	11/15/2020	23:01	6407.27	Transducer	6408.95	6398.95	Intermediate
PCI-2	11/16/2020	00:01	6407.28	Transducer	6408.95	6398.95	Intermediate
PCI-2	11/16/2020	01:01	6407.28	Transducer	6408.95	6398.95	Intermediate
PCI-2	11/16/2020	02:01	6407.28	Transducer	6408.95	6398.95	Intermediate
PCI-2	11/16/2020	03:01	6407.29	Transducer	6408.95	6398.95	Intermediate
PCI-2	11/16/2020	04:01	6407.29	Transducer	6408.95	6398.95	Intermediate
PCI-2	11/16/2020	05:01	6407.28	Transducer	6408.95	6398.95	Intermediate
PCI-2	11/16/2020	06:01	6407.26	Transducer	6408.95	6398.95	Intermediate

Location	Date	Time	Water Level (ft amsl)	Method	Top of Screen (ft amsl)	Bottom of Screen (ft amsl)	Zone
PCI-2	11/16/2020	07:01	6407.24	Transducer	6408.95	6398.95	Intermediate
PCI-2	11/16/2020	08:01	6407.22	Transducer	6408.95	6398.95	Intermediate
PCI-2	11/16/2020	09:01	6407.20	Transducer	6408.95	6398.95	Intermediate
PCI-2	11/16/2020	10:01	6407.20	Transducer	6408.95	6398.95	Intermediate
PCI-2	11/16/2020	11:01	6407.21	Transducer	6408.95	6398.95	Intermediate
PCI-2	11/16/2020	12:01	6407.23	Transducer	6408.95	6398.95	Intermediate
PCI-2	11/16/2020	13:01	6407.27	Transducer	6408.95	6398.95	Intermediate
PCI-2	11/16/2020	14:01	6407.29	Transducer	6408.95	6398.95	Intermediate
PCI-2	11/16/2020	15:01	6407.29	Transducer	6408.95	6398.95	Intermediate
PCI-2	11/16/2020	16:01	6407.28	Transducer	6408.95	6398.95	Intermediate
PCI-2	11/16/2020	17:01	6407.27	Transducer	6408.95	6398.95	Intermediate
PCI-2	11/16/2020	18:01	6407.26	Transducer	6408.95	6398.95	Intermediate
PCI-2	11/16/2020	19:01	6407.24	Transducer	6408.95	6398.95	Intermediate
PCI-2	11/16/2020	20:01	6407.24	Transducer	6408.95	6398.95	Intermediate
PCI-2	11/16/2020	21:01	6407.23	Transducer	6408.95	6398.95	Intermediate
PCI-2	11/16/2020	22:01	6407.22	Transducer	6408.95	6398.95	Intermediate
PCI-2	11/16/2020	23:01	6407.21	Transducer	6408.95	6398.95	Intermediate
PCI-2	11/17/2020	00:01	6407.21	Transducer	6408.95	6398.95	Intermediate
PCI-2	11/17/2020	01:01	6407.21	Transducer	6408.95	6398.95	Intermediate
PCI-2	11/17/2020	02:01	6407.21	Transducer	6408.95	6398.95	Intermediate
PCI-2	11/17/2020	03:01	6407.22	Transducer	6408.95	6398.95	Intermediate
PCI-2	11/17/2020	04:01	6407.22	Transducer	6408.95	6398.95	Intermediate
PCI-2	11/17/2020	05:01	6407.22	Transducer	6408.95	6398.95	Intermediate
PCI-2	11/17/2020	06:01	6407.21	Transducer	6408.95	6398.95	Intermediate
PCI-2	11/17/2020	07:01	6407.21	Transducer	6408.95	6398.95	Intermediate
PCI-2	11/17/2020	08:01	6407.20	Transducer	6408.95	6398.95	Intermediate
PCI-2	11/17/2020	09:01	6407.21	Transducer	6408.95	6398.95	Intermediate
PCI-2	11/17/2020	10:01	6407.22	Transducer	6408.95	6398.95	Intermediate
PCI-2	11/17/2020	11:01	6407.24	Transducer	6408.95	6398.95	Intermediate
PCI-2	11/17/2020	12:01	6407.28	Transducer	6408.95	6398.95	Intermediate
PCI-2	11/17/2020	13:01	6407.31	Transducer	6408.95	6398.95	Intermediate
PCI-2	11/17/2020	14:01	6407.33	Transducer	6408.95	6398.95	Intermediate
PCI-2	11/17/2020	15:01	6407.34	Transducer	6408.95	6398.95	Intermediate
PCI-2	11/17/2020	16:01	6407.35	Transducer	6408.95	6398.95	Intermediate
PCI-2	11/17/2020	17:01	6407.34	Transducer	6408.95	6398.95	Intermediate
PCI-2	11/17/2020	18:01	6407.34	Transducer	6408.95	6398.95	Intermediate
PCI-2	11/17/2020	19:01	6407.34	Transducer	6408.95	6398.95	Intermediate
PCI-2	11/17/2020	20:01	6407.34	Transducer	6408.95	6398.95	Intermediate
PCI-2	11/17/2020	21:01	6407.33	Transducer	6408.95	6398.95	Intermediate
PCI-2	11/17/2020	22:01	6407.33	Transducer	6408.95	6398.95	Intermediate
PCI-2	11/17/2020	23:01	6407.34	Transducer	6408.95	6398.95	Intermediate
PCI-2	11/18/2020	00:01	6407.35	Transducer	6408.95	6398.95	Intermediate
PCI-2	11/18/2020	01:01	6407.35	Transducer	6408.95	6398.95	Intermediate
PCI-2	11/18/2020	02:01	6407.36	Transducer	6408.95	6398.95	Intermediate
PCI-2	11/18/2020	03:01	6407.36	Transducer	6408.95	6398.95	Intermediate

Location	Date	Time	Water Level (ft amsl)	Method	Top of Screen (ft amsl)	Bottom of Screen (ft amsl)	Zone
PCI-2	11/18/2020	04:01	6407.37	Transducer	6408.95	6398.95	Intermediate
PCI-2	11/18/2020	05:01	6407.38	Transducer	6408.95	6398.95	Intermediate
PCI-2	11/18/2020	06:01	6407.37	Transducer	6408.95	6398.95	Intermediate
PCI-2	11/18/2020	07:01	6407.37	Transducer	6408.95	6398.95	Intermediate
PCI-2	11/18/2020	08:01	6407.36	Transducer	6408.95	6398.95	Intermediate
PCI-2	11/18/2020	09:01	6407.36	Transducer	6408.95	6398.95	Intermediate
PCI-2	11/18/2020	10:01	6407.37	Transducer	6408.95	6398.95	Intermediate
PCI-2	11/18/2020	11:01	6407.38	Transducer	6408.95	6398.95	Intermediate
PCI-2	11/18/2020	12:01	6407.41	Transducer	6408.95	6398.95	Intermediate
PCI-2	11/18/2020	13:01	6407.44	Transducer	6408.95	6398.95	Intermediate
PCI-2	11/18/2020	14:01	6407.46	Transducer	6408.95	6398.95	Intermediate
PCI-2	11/18/2020	15:01	6407.47	Transducer	6408.95	6398.95	Intermediate
PCI-2	11/18/2020	16:01	6407.48	Transducer	6408.95	6398.95	Intermediate
PCI-2	11/18/2020	17:01	6407.47	Transducer	6408.95	6398.95	Intermediate
PCI-2	11/18/2020	18:01	6407.45	Transducer	6408.95	6398.95	Intermediate
PCI-2	11/18/2020	19:01	6407.44	Transducer	6408.95	6398.95	Intermediate
PCI-2	11/18/2020	20:01	6407.44	Transducer	6408.95	6398.95	Intermediate
PCI-2	11/18/2020	21:01	6407.44	Transducer	6408.95	6398.95	Intermediate
PCI-2	11/18/2020	22:01	6407.43	Transducer	6408.95	6398.95	Intermediate
PCI-2	11/18/2020	23:01	6407.43	Transducer	6408.95	6398.95	Intermediate
PCI-2	11/19/2020	00:01	6407.43	Transducer	6408.95	6398.95	Intermediate
PCI-2	11/19/2020	01:01	6407.44	Transducer	6408.95	6398.95	Intermediate
PCI-2	11/19/2020	02:01	6407.44	Transducer	6408.95	6398.95	Intermediate
PCI-2	11/19/2020	03:01	6407.43	Transducer	6408.95	6398.95	Intermediate
PCI-2	11/19/2020	04:01	6407.42	Transducer	6408.95	6398.95	Intermediate
PCI-2	11/19/2020	05:01	6407.42	Transducer	6408.95	6398.95	Intermediate
PCI-2	11/19/2020	06:01	6407.42	Transducer	6408.95	6398.95	Intermediate
PCI-2	11/19/2020	07:01	6407.42	Transducer	6408.95	6398.95	Intermediate
PCI-2	11/19/2020	08:01	6407.40	Transducer	6408.95	6398.95	Intermediate
PCI-2	11/19/2020	09:01	6407.39	Transducer	6408.95	6398.95	Intermediate
PCI-2	11/19/2020	10:01	6407.39	Transducer	6408.95	6398.95	Intermediate
PCI-2	11/19/2020	11:01	6407.41	Transducer	6408.95	6398.95	Intermediate
PCI-2	11/19/2020	12:01	6407.43	Transducer	6408.95	6398.95	Intermediate
PCI-2	11/19/2020	13:01	6407.46	Transducer	6408.95	6398.95	Intermediate
PCI-2	11/19/2020	14:01	6407.46	Transducer	6408.95	6398.95	Intermediate
PCI-2	11/19/2020	15:01	6407.46	Transducer	6408.95	6398.95	Intermediate
PCI-2	11/19/2020	16:01	6407.45	Transducer	6408.95	6398.95	Intermediate
PCI-2	11/19/2020	17:01	6407.44	Transducer	6408.95	6398.95	Intermediate
PCI-2	11/19/2020	18:01	6407.42	Transducer	6408.95	6398.95	Intermediate
PCI-2	11/19/2020	19:01	6407.41	Transducer	6408.95	6398.95	Intermediate
PCI-2	11/19/2020	20:01	6407.39	Transducer	6408.95	6398.95	Intermediate
PCI-2	11/19/2020	21:01	6407.38	Transducer	6408.95	6398.95	Intermediate
PCI-2	11/19/2020	22:01	6407.37	Transducer	6408.95	6398.95	Intermediate
PCI-2	11/19/2020	23:01	6407.37	Transducer	6408.95	6398.95	Intermediate
PCI-2	11/20/2020	00:01	6407.37	Transducer	6408.95	6398.95	Intermediate

Location	Date	Time	Water Level (ft amsl)	Method	Top of Screen (ft amsl)	Bottom of Screen (ft amsl)	Zone
PCI-2	11/20/2020	01:01	6407.36	Transducer	6408.95	6398.95	Intermediate
PCI-2	11/20/2020	02:01	6407.35	Transducer	6408.95	6398.95	Intermediate
PCI-2	11/20/2020	03:01	6407.34	Transducer	6408.95	6398.95	Intermediate
PCI-2	11/20/2020	04:01	6407.35	Transducer	6408.95	6398.95	Intermediate
PCI-2	11/20/2020	05:01	6407.34	Transducer	6408.95	6398.95	Intermediate
PCI-2	11/20/2020	06:01	6407.32	Transducer	6408.95	6398.95	Intermediate
PCI-2	11/20/2020	07:01	6407.30	Transducer	6408.95	6398.95	Intermediate
PCI-2	11/20/2020	08:01	6407.28	Transducer	6408.95	6398.95	Intermediate
PCI-2	11/20/2020	09:01	6407.27	Transducer	6408.95	6398.95	Intermediate
PCI-2	11/20/2020	10:01	6407.28	Transducer	6408.95	6398.95	Intermediate
PCI-2	11/20/2020	11:01	6407.29	Transducer	6408.95	6398.95	Intermediate
PCI-2	11/20/2020	12:01	6407.32	Transducer	6408.95	6398.95	Intermediate
PCI-2	11/20/2020	13:01	6407.35	Transducer	6408.95	6398.95	Intermediate
PCI-2	11/20/2020	14:01	6407.37	Transducer	6408.95	6398.95	Intermediate
PCI-2	11/20/2020	15:01	6407.37	Transducer	6408.95	6398.95	Intermediate
PCI-2	11/20/2020	16:01	6407.36	Transducer	6408.95	6398.95	Intermediate
PCI-2	11/20/2020	17:01	6407.34	Transducer	6408.95	6398.95	Intermediate
PCI-2	11/20/2020	18:01	6407.33	Transducer	6408.95	6398.95	Intermediate
PCI-2	11/20/2020	19:01	6407.33	Transducer	6408.95	6398.95	Intermediate
PCI-2	11/20/2020	20:01	6407.32	Transducer	6408.95	6398.95	Intermediate
PCI-2	11/20/2020	21:01	6407.31	Transducer	6408.95	6398.95	Intermediate
PCI-2	11/20/2020	22:01	6407.31	Transducer	6408.95	6398.95	Intermediate
PCI-2	11/20/2020	23:01	6407.31	Transducer	6408.95	6398.95	Intermediate
PCI-2	11/21/2020	00:01	6407.32	Transducer	6408.95	6398.95	Intermediate
PCI-2	11/21/2020	01:01	6407.32	Transducer	6408.95	6398.95	Intermediate
PCI-2	11/21/2020	02:01	6407.34	Transducer	6408.95	6398.95	Intermediate
PCI-2	11/21/2020	03:01	6407.34	Transducer	6408.95	6398.95	Intermediate
PCI-2	11/21/2020	04:01	6407.35	Transducer	6408.95	6398.95	Intermediate
PCI-2	11/21/2020	05:01	6407.35	Transducer	6408.95	6398.95	Intermediate
PCI-2	11/21/2020	06:01	6407.35	Transducer	6408.95	6398.95	Intermediate
PCI-2	11/21/2020	07:01	6407.34	Transducer	6408.95	6398.95	Intermediate
PCI-2	11/21/2020	08:01	6407.33	Transducer	6408.95	6398.95	Intermediate
PCI-2	11/21/2020	09:01	6407.31	Transducer	6408.95	6398.95	Intermediate
PCI-2	11/21/2020	10:01	6407.30	Transducer	6408.95	6398.95	Intermediate
PCI-2	11/21/2020	11:01	6407.33	Transducer	6408.95	6398.95	Intermediate
PCI-2	11/21/2020	12:01	6407.38	Transducer	6408.95	6398.95	Intermediate
PCI-2	11/21/2020	13:01	6407.42	Transducer	6408.95	6398.95	Intermediate
PCI-2	11/21/2020	14:01	6407.44	Transducer	6408.95	6398.95	Intermediate
PCI-2	11/21/2020	15:01	6407.45	Transducer	6408.95	6398.95	Intermediate
PCI-2	11/21/2020	16:01	6407.44	Transducer	6408.95	6398.95	Intermediate
PCI-2	11/21/2020	17:01	6407.42	Transducer	6408.95	6398.95	Intermediate
PCI-2	11/21/2020	18:01	6407.41	Transducer	6408.95	6398.95	Intermediate
PCI-2	11/21/2020	19:01	6407.39	Transducer	6408.95	6398.95	Intermediate
PCI-2	11/21/2020	20:01	6407.39	Transducer	6408.95	6398.95	Intermediate
PCI-2	11/21/2020	21:01	6407.39	Transducer	6408.95	6398.95	Intermediate

Location	Date	Time	Water Level (ft amsl)	Method	Top of Screen (ft amsl)	Bottom of Screen (ft amsl)	Zone
PCI-2	11/21/2020	22:01	6407.39	Transducer	6408.95	6398.95	Intermediate
PCI-2	11/21/2020	23:01	6407.38	Transducer	6408.95	6398.95	Intermediate
PCI-2	11/22/2020	00:01	6407.39	Transducer	6408.95	6398.95	Intermediate
PCI-2	11/22/2020	01:01	6407.39	Transducer	6408.95	6398.95	Intermediate
PCI-2	11/22/2020	02:01	6407.38	Transducer	6408.95	6398.95	Intermediate
PCI-2	11/22/2020	03:01	6407.38	Transducer	6408.95	6398.95	Intermediate
PCI-2	11/22/2020	04:01	6407.37	Transducer	6408.95	6398.95	Intermediate
PCI-2	11/22/2020	05:01	6407.37	Transducer	6408.95	6398.95	Intermediate
PCI-2	11/22/2020	06:01	6407.35	Transducer	6408.95	6398.95	Intermediate
PCI-2	11/22/2020	07:01	6407.35	Transducer	6408.95	6398.95	Intermediate
PCI-2	11/22/2020	08:01	6407.34	Transducer	6408.95	6398.95	Intermediate
PCI-2	11/22/2020	09:01	6407.33	Transducer	6408.95	6398.95	Intermediate
PCI-2	11/22/2020	10:01	6407.32	Transducer	6408.95	6398.95	Intermediate
PCI-2	11/22/2020	11:01	6407.33	Transducer	6408.95	6398.95	Intermediate
PCI-2	11/22/2020	12:01	6407.36	Transducer	6408.95	6398.95	Intermediate
PCI-2	11/22/2020	13:01	6407.37	Transducer	6408.95	6398.95	Intermediate
PCI-2	11/22/2020	14:01	6407.39	Transducer	6408.95	6398.95	Intermediate
PCI-2	11/22/2020	15:01	6407.40	Transducer	6408.95	6398.95	Intermediate
PCI-2	11/22/2020	16:01	6407.40	Transducer	6408.95	6398.95	Intermediate
PCI-2	11/22/2020	17:01	6407.40	Transducer	6408.95	6398.95	Intermediate
PCI-2	11/22/2020	18:01	6407.40	Transducer	6408.95	6398.95	Intermediate
PCI-2	11/22/2020	19:01	6407.39	Transducer	6408.95	6398.95	Intermediate
PCI-2	11/22/2020	20:01	6407.40	Transducer	6408.95	6398.95	Intermediate
PCI-2	11/22/2020	21:01	6407.41	Transducer	6408.95	6398.95	Intermediate
PCI-2	11/22/2020	22:01	6407.42	Transducer	6408.95	6398.95	Intermediate
PCI-2	11/22/2020	23:01	6407.43	Transducer	6408.95	6398.95	Intermediate
PCI-2	11/23/2020	00:01	6407.44	Transducer	6408.95	6398.95	Intermediate
PCI-2	11/23/2020	01:01	6407.47	Transducer	6408.95	6398.95	Intermediate
PCI-2	11/23/2020	02:01	6407.49	Transducer	6408.95	6398.95	Intermediate
PCI-2	11/23/2020	03:01	6407.51	Transducer	6408.95	6398.95	Intermediate
PCI-2	11/23/2020	04:01	6407.53	Transducer	6408.95	6398.95	Intermediate
PCI-2	11/23/2020	05:01	6407.54	Transducer	6408.95	6398.95	Intermediate
PCI-2	11/23/2020	06:01	6407.55	Transducer	6408.95	6398.95	Intermediate
PCI-2	11/23/2020	07:01	6407.55	Transducer	6408.95	6398.95	Intermediate
PCI-2	11/23/2020	08:01	6407.56	Transducer	6408.95	6398.95	Intermediate
PCI-2	11/23/2020	09:01	6407.56	Transducer	6408.95	6398.95	Intermediate
PCI-2	11/23/2020	10:01	6407.56	Transducer	6408.95	6398.95	Intermediate
PCI-2	11/23/2020	11:01	6407.58	Transducer	6408.95	6398.95	Intermediate
PCI-2	11/23/2020	12:01	6407.62	Transducer	6408.95	6398.95	Intermediate
PCI-2	11/23/2020	13:01	6407.66	Transducer	6408.95	6398.95	Intermediate
PCI-2	11/23/2020	14:01	6407.69	Transducer	6408.95	6398.95	Intermediate
PCI-2	11/23/2020	15:01	6407.71	Transducer	6408.95	6398.95	Intermediate
PCI-2	11/23/2020	16:01	6407.71	Transducer	6408.95	6398.95	Intermediate
PCI-2	11/23/2020	17:01	6407.72	Transducer	6408.95	6398.95	Intermediate
PCI-2	11/23/2020	18:01	6407.73	Transducer	6408.95	6398.95	Intermediate

Location	Date	Time	Water Level (ft amsl)	Method	Top of Screen (ft amsl)	Bottom of Screen (ft amsl)	Zone
PCI-2	11/23/2020	19:01	6407.73	Transducer	6408.95	6398.95	Intermediate
PCI-2	11/23/2020	20:01	6407.73	Transducer	6408.95	6398.95	Intermediate
PCI-2	11/23/2020	21:01	6407.73	Transducer	6408.95	6398.95	Intermediate
PCI-2	11/23/2020	22:01	6407.73	Transducer	6408.95	6398.95	Intermediate
PCI-2	11/23/2020	23:01	6407.74	Transducer	6408.95	6398.95	Intermediate
PCI-2	11/24/2020	00:01	6407.74	Transducer	6408.95	6398.95	Intermediate
PCI-2	11/24/2020	01:01	6407.76	Transducer	6408.95	6398.95	Intermediate
PCI-2	11/24/2020	02:01	6407.77	Transducer	6408.95	6398.95	Intermediate
PCI-2	11/24/2020	03:01	6407.76	Transducer	6408.95	6398.95	Intermediate
PCI-2	11/24/2020	04:01	6407.76	Transducer	6408.95	6398.95	Intermediate
PCI-2	11/24/2020	05:01	6407.77	Transducer	6408.95	6398.95	Intermediate
PCI-2	11/24/2020	06:01	6407.77	Transducer	6408.95	6398.95	Intermediate
PCI-2	11/24/2020	07:01	6407.76	Transducer	6408.95	6398.95	Intermediate
PCI-2	11/24/2020	08:01	6407.74	Transducer	6408.95	6398.95	Intermediate
PCI-2	11/24/2020	09:01	6407.72	Transducer	6408.95	6398.95	Intermediate
PCI-2	11/24/2020	10:01	6407.71	Transducer	6408.95	6398.95	Intermediate
PCI-2	11/24/2020	11:01	6407.71	Transducer	6408.95	6398.95	Intermediate
PCI-2	11/24/2020	12:01	6407.70	Transducer	6408.95	6398.95	Intermediate
PCI-2	11/24/2020	13:01	6407.69	Transducer	6408.95	6398.95	Intermediate
PCI-2	11/24/2020	14:01	6407.67	Transducer	6408.95	6398.95	Intermediate
PCI-2	11/24/2020	15:01	6407.64	Transducer	6408.95	6398.95	Intermediate
PCI-2	11/24/2020	16:01	6407.60	Transducer	6408.95	6398.95	Intermediate
PCI-2	11/24/2020	17:01	6407.58	Transducer	6408.95	6398.95	Intermediate
PCI-2	11/24/2020	18:01	6407.56	Transducer	6408.95	6398.95	Intermediate
PCI-2	11/24/2020	19:01	6407.54	Transducer	6408.95	6398.95	Intermediate
PCI-2	11/24/2020	20:01	6407.52	Transducer	6408.95	6398.95	Intermediate
PCI-2	11/24/2020	21:01	6407.50	Transducer	6408.95	6398.95	Intermediate
PCI-2	11/24/2020	22:01	6407.48	Transducer	6408.95	6398.95	Intermediate
PCI-2	11/24/2020	23:01	6407.47	Transducer	6408.95	6398.95	Intermediate
PCI-2	11/25/2020	00:01	6407.47	Transducer	6408.95	6398.95	Intermediate
PCI-2	11/25/2020	01:01	6407.47	Transducer	6408.95	6398.95	Intermediate
PCI-2	11/25/2020	02:01	6407.47	Transducer	6408.95	6398.95	Intermediate
PCI-2	11/25/2020	03:01	6407.46	Transducer	6408.95	6398.95	Intermediate
PCI-2	11/25/2020	04:01	6407.46	Transducer	6408.95	6398.95	Intermediate
PCI-2	11/25/2020	05:01	6407.46	Transducer	6408.95	6398.95	Intermediate
PCI-2	11/25/2020	06:01	6407.46	Transducer	6408.95	6398.95	Intermediate
PCI-2	11/25/2020	07:01	6407.45	Transducer	6408.95	6398.95	Intermediate
PCI-2	11/25/2020	08:01	6407.44	Transducer	6408.95	6398.95	Intermediate
PCI-2	11/25/2020	09:01	6407.44	Transducer	6408.95	6398.95	Intermediate
PCI-2	11/25/2020	10:01	6407.43	Transducer	6408.95	6398.95	Intermediate
PCI-2	11/25/2020	11:01	6407.46	Transducer	6408.95	6398.95	Intermediate
PCI-2	11/25/2020	12:01	6407.49	Transducer	6408.95	6398.95	Intermediate
PCI-2	11/25/2020	13:01	6407.50	Transducer	6408.95	6398.95	Intermediate
PCI-2	11/25/2020	14:01	6407.52	Transducer	6408.95	6398.95	Intermediate
PCI-2	11/25/2020	15:01	6407.53	Transducer	6408.95	6398.95	Intermediate

Location	Date	Time	Water Level (ft amsl)	Method	Top of Screen (ft amsl)	Bottom of Screen (ft amsl)	Zone
PCI-2	11/25/2020	16:01	6407.52	Transducer	6408.95	6398.95	Intermediate
PCI-2	11/25/2020	17:01	6407.52	Transducer	6408.95	6398.95	Intermediate
PCI-2	11/25/2020	18:01	6407.51	Transducer	6408.95	6398.95	Intermediate
PCI-2	11/25/2020	19:01	6407.51	Transducer	6408.95	6398.95	Intermediate
PCI-2	11/25/2020	20:01	6407.50	Transducer	6408.95	6398.95	Intermediate
PCI-2	11/25/2020	21:01	6407.51	Transducer	6408.95	6398.95	Intermediate
PCI-2	11/25/2020	22:01	6407.51	Transducer	6408.95	6398.95	Intermediate
PCI-2	11/25/2020	23:01	6407.52	Transducer	6408.95	6398.95	Intermediate
PCI-2	11/26/2020	00:01	6407.53	Transducer	6408.95	6398.95	Intermediate
PCI-2	11/26/2020	01:01	6407.54	Transducer	6408.95	6398.95	Intermediate
PCI-2	11/26/2020	02:01	6407.55	Transducer	6408.95	6398.95	Intermediate
PCI-2	11/26/2020	03:01	6407.56	Transducer	6408.95	6398.95	Intermediate
PCI-2	11/26/2020	04:01	6407.57	Transducer	6408.95	6398.95	Intermediate
PCI-2	11/26/2020	05:01	6407.57	Transducer	6408.95	6398.95	Intermediate
PCI-2	11/26/2020	06:01	6407.56	Transducer	6408.95	6398.95	Intermediate
PCI-2	11/26/2020	07:01	6407.54	Transducer	6408.95	6398.95	Intermediate
PCI-2	11/26/2020	08:01	6407.53	Transducer	6408.95	6398.95	Intermediate
PCI-2	11/26/2020	09:01	6407.52	Transducer	6408.95	6398.95	Intermediate
PCI-2	11/26/2020	10:01	6407.52	Transducer	6408.95	6398.95	Intermediate
PCI-2	11/26/2020	11:01	6407.53	Transducer	6408.95	6398.95	Intermediate
PCI-2	11/26/2020	12:01	6407.55	Transducer	6408.95	6398.95	Intermediate
PCI-2	11/26/2020	13:01	6407.58	Transducer	6408.95	6398.95	Intermediate
PCI-2	11/26/2020	14:01	6407.59	Transducer	6408.95	6398.95	Intermediate
PCI-2	11/26/2020	15:01	6407.59	Transducer	6408.95	6398.95	Intermediate
PCI-2	11/26/2020	16:01	6407.58	Transducer	6408.95	6398.95	Intermediate
PCI-2	11/26/2020	17:01	6407.56	Transducer	6408.95	6398.95	Intermediate
PCI-2	11/26/2020	18:01	6407.54	Transducer	6408.95	6398.95	Intermediate
PCI-2	11/26/2020	19:01	6407.53	Transducer	6408.95	6398.95	Intermediate
PCI-2	11/26/2020	20:01	6407.51	Transducer	6408.95	6398.95	Intermediate
PCI-2	11/26/2020	21:01	6407.50	Transducer	6408.95	6398.95	Intermediate
PCI-2	11/26/2020	22:01	6407.49	Transducer	6408.95	6398.95	Intermediate
PCI-2	11/26/2020	23:01	6407.49	Transducer	6408.95	6398.95	Intermediate
PCI-2	11/27/2020	00:01	6407.50	Transducer	6408.95	6398.95	Intermediate
PCI-2	11/27/2020	01:01	6407.50	Transducer	6408.95	6398.95	Intermediate
PCI-2	11/27/2020	02:01	6407.50	Transducer	6408.95	6398.95	Intermediate
PCI-2	11/27/2020	03:01	6407.48	Transducer	6408.95	6398.95	Intermediate
PCI-2	11/27/2020	04:01	6407.49	Transducer	6408.95	6398.95	Intermediate
PCI-2	11/27/2020	05:01	6407.47	Transducer	6408.95	6398.95	Intermediate
PCI-2	11/27/2020	06:01	6407.46	Transducer	6408.95	6398.95	Intermediate
PCI-2	11/27/2020	07:01	6407.46	Transducer	6408.95	6398.95	Intermediate
PCI-2	11/27/2020	08:01	6407.44	Transducer	6408.95	6398.95	Intermediate
PCI-2	11/27/2020	09:01	6407.43	Transducer	6408.95	6398.95	Intermediate
PCI-2	11/27/2020	10:01	6407.41	Transducer	6408.95	6398.95	Intermediate
PCI-2	11/27/2020	11:01	6407.41	Transducer	6408.95	6398.95	Intermediate
PCI-2	11/27/2020	12:01	6407.43	Transducer	6408.95	6398.95	Intermediate

Location	Date	Time	Water Level (ft amsl)	Method	Top of Screen (ft amsl)	Bottom of Screen (ft amsl)	Zone
PCI-2	11/27/2020	13:01	6407.44	Transducer	6408.95	6398.95	Intermediate
PCI-2	11/27/2020	14:01	6407.45	Transducer	6408.95	6398.95	Intermediate
PCI-2	11/27/2020	15:01	6407.45	Transducer	6408.95	6398.95	Intermediate
PCI-2	11/27/2020	16:01	6407.44	Transducer	6408.95	6398.95	Intermediate
PCI-2	11/27/2020	17:01	6407.42	Transducer	6408.95	6398.95	Intermediate
PCI-2	11/27/2020	18:01	6407.41	Transducer	6408.95	6398.95	Intermediate
PCI-2	11/27/2020	19:01	6407.39	Transducer	6408.95	6398.95	Intermediate
PCI-2	11/27/2020	20:01	6407.38	Transducer	6408.95	6398.95	Intermediate
PCI-2	11/27/2020	21:01	6407.37	Transducer	6408.95	6398.95	Intermediate
PCI-2	11/27/2020	22:01	6407.37	Transducer	6408.95	6398.95	Intermediate
PCI-2	11/27/2020	23:01	6407.37	Transducer	6408.95	6398.95	Intermediate
PCI-2	11/28/2020	00:01	6407.38	Transducer	6408.95	6398.95	Intermediate
PCI-2	11/28/2020	01:01	6407.39	Transducer	6408.95	6398.95	Intermediate
PCI-2	11/28/2020	02:01	6407.39	Transducer	6408.95	6398.95	Intermediate
PCI-2	11/28/2020	03:01	6407.40	Transducer	6408.95	6398.95	Intermediate
PCI-2	11/28/2020	04:01	6407.41	Transducer	6408.95	6398.95	Intermediate
PCI-2	11/28/2020	05:01	6407.41	Transducer	6408.95	6398.95	Intermediate
PCI-2	11/28/2020	06:01	6407.42	Transducer	6408.95	6398.95	Intermediate
PCI-2	11/28/2020	07:01	6407.42	Transducer	6408.95	6398.95	Intermediate
PCI-2	11/28/2020	08:01	6407.42	Transducer	6408.95	6398.95	Intermediate
PCI-2	11/28/2020	09:01	6407.41	Transducer	6408.95	6398.95	Intermediate
PCI-2	11/28/2020	10:01	6407.40	Transducer	6408.95	6398.95	Intermediate
PCI-2	11/28/2020	11:01	6407.42	Transducer	6408.95	6398.95	Intermediate
PCI-2	11/28/2020	12:01	6407.44	Transducer	6408.95	6398.95	Intermediate
PCI-2	11/28/2020	13:01	6407.46	Transducer	6408.95	6398.95	Intermediate
PCI-2	11/28/2020	14:01	6407.48	Transducer	6408.95	6398.95	Intermediate
PCI-2	11/28/2020	15:01	6407.50	Transducer	6408.95	6398.95	Intermediate
PCI-2	11/28/2020	16:01	6407.50	Transducer	6408.95	6398.95	Intermediate
PCI-2	11/28/2020	17:01	6407.49	Transducer	6408.95	6398.95	Intermediate
PCI-2	11/28/2020	18:01	6407.48	Transducer	6408.95	6398.95	Intermediate
PCI-2	11/28/2020	19:01	6407.46	Transducer	6408.95	6398.95	Intermediate
PCI-2	11/28/2020	20:01	6407.46	Transducer	6408.95	6398.95	Intermediate
PCI-2	11/28/2020	21:01	6407.47	Transducer	6408.95	6398.95	Intermediate
PCI-2	11/28/2020	22:01	6407.46	Transducer	6408.95	6398.95	Intermediate
PCI-2	11/28/2020	23:01	6407.46	Transducer	6408.95	6398.95	Intermediate
PCI-2	11/29/2020	00:01	6407.46	Transducer	6408.95	6398.95	Intermediate
PCI-2	11/29/2020	01:01	6407.46	Transducer	6408.95	6398.95	Intermediate
PCI-2	11/29/2020	02:01	6407.45	Transducer	6408.95	6398.95	Intermediate
PCI-2	11/29/2020	03:01	6407.44	Transducer	6408.95	6398.95	Intermediate
PCI-2	11/29/2020	04:01	6407.44	Transducer	6408.95	6398.95	Intermediate
PCI-2	11/29/2020	05:01	6407.42	Transducer	6408.95	6398.95	Intermediate
PCI-2	11/29/2020	06:01	6407.40	Transducer	6408.95	6398.95	Intermediate
PCI-2	11/29/2020	07:01	6407.37	Transducer	6408.95	6398.95	Intermediate
PCI-2	11/29/2020	08:01	6407.34	Transducer	6408.95	6398.95	Intermediate
PCI-2	11/29/2020	09:01	6407.33	Transducer	6408.95	6398.95	Intermediate

Location	Date	Time	Water Level (ft amsl)	Method	Top of Screen (ft amsl)	Bottom of Screen (ft amsl)	Zone
PCI-2	11/29/2020	10:01	6407.31	Transducer	6408.95	6398.95	Intermediate
PCI-2	11/29/2020	11:01	6407.30	Transducer	6408.95	6398.95	Intermediate
PCI-2	11/29/2020	12:01	6407.31	Transducer	6408.95	6398.95	Intermediate
PCI-2	11/29/2020	13:01	6407.32	Transducer	6408.95	6398.95	Intermediate
PCI-2	11/29/2020	14:01	6407.32	Transducer	6408.95	6398.95	Intermediate
PCI-2	11/29/2020	15:01	6407.32	Transducer	6408.95	6398.95	Intermediate
PCI-2	11/29/2020	16:01	6407.31	Transducer	6408.95	6398.95	Intermediate
PCI-2	11/29/2020	17:01	6407.29	Transducer	6408.95	6398.95	Intermediate
PCI-2	11/29/2020	18:01	6407.26	Transducer	6408.95	6398.95	Intermediate
PCI-2	11/29/2020	19:01	6407.23	Transducer	6408.95	6398.95	Intermediate
PCI-2	11/29/2020	20:01	6407.21	Transducer	6408.95	6398.95	Intermediate
PCI-2	11/29/2020	21:01	6407.20	Transducer	6408.95	6398.95	Intermediate
PCI-2	11/29/2020	22:01	6407.18	Transducer	6408.95	6398.95	Intermediate
PCI-2	11/29/2020	23:01	6407.17	Transducer	6408.95	6398.95	Intermediate
PCI-2	11/30/2020	00:01	6407.18	Transducer	6408.95	6398.95	Intermediate
PCI-2	11/30/2020	01:01	6407.19	Transducer	6408.95	6398.95	Intermediate
PCI-2	11/30/2020	02:01	6407.20	Transducer	6408.95	6398.95	Intermediate
PCI-2	11/30/2020	03:01	6407.21	Transducer	6408.95	6398.95	Intermediate
PCI-2	11/30/2020	04:01	6407.22	Transducer	6408.95	6398.95	Intermediate
PCI-2	11/30/2020	05:01	6407.24	Transducer	6408.95	6398.95	Intermediate
PCI-2	11/30/2020	06:01	6407.24	Transducer	6408.95	6398.95	Intermediate
PCI-2	11/30/2020	07:01	6407.24	Transducer	6408.95	6398.95	Intermediate
PCI-2	11/30/2020	08:01	6407.24	Transducer	6408.95	6398.95	Intermediate
PCI-2	11/30/2020	09:01	6407.24	Transducer	6408.95	6398.95	Intermediate
PCI-2	11/30/2020	10:01	6407.26	Transducer	6408.95	6398.95	Intermediate
PCI-2	11/30/2020	11:01	6407.29	Transducer	6408.95	6398.95	Intermediate
PCI-2	11/30/2020	12:01	6407.33	Transducer	6408.95	6398.95	Intermediate
PCI-2	11/30/2020	13:01	6407.37	Transducer	6408.95	6398.95	Intermediate
PCI-2	11/30/2020	14:01	6407.40	Transducer	6408.95	6398.95	Intermediate
PCI-2	11/30/2020	15:01	6407.43	Transducer	6408.95	6398.95	Intermediate
PCI-2	11/30/2020	16:01	6407.44	Transducer	6408.95	6398.95	Intermediate
PCI-2	11/30/2020	17:01	6407.45	Transducer	6408.95	6398.95	Intermediate
PCI-2	11/30/2020	18:01	6407.45	Transducer	6408.95	6398.95	Intermediate
PCI-2	11/30/2020	19:01	6407.47	Transducer	6408.95	6398.95	Intermediate
PCI-2	11/30/2020	20:01	6407.46	Transducer	6408.95	6398.95	Intermediate
PCI-2	11/30/2020	21:01	6407.47	Transducer	6408.95	6398.95	Intermediate
PCI-2	11/30/2020	22:01	6407.47	Transducer	6408.95	6398.95	Intermediate
PCI-2	11/30/2020	23:01	6407.48	Transducer	6408.95	6398.95	Intermediate
PCI-2	12/01/2020	00:01	6407.50	Transducer	6408.95	6398.95	Intermediate
PCI-2	12/01/2020	01:01	6407.53	Transducer	6408.95	6398.95	Intermediate
PCI-2	12/01/2020	02:01	6407.54	Transducer	6408.95	6398.95	Intermediate
PCI-2	12/01/2020	03:01	6407.54	Transducer	6408.95	6398.95	Intermediate
PCI-2	12/01/2020	04:01	6407.56	Transducer	6408.95	6398.95	Intermediate
PCI-2	12/01/2020	05:01	6407.57	Transducer	6408.95	6398.95	Intermediate
PCI-2	12/01/2020	06:01	6407.57	Transducer	6408.95	6398.95	Intermediate

Location	Date	Time	Water Level (ft amsl)	Method	Top of Screen (ft amsl)	Bottom of Screen (ft amsl)	Zone
PCI-2	12/01/2020	07:01	6407.58	Transducer	6408.95	6398.95	Intermediate
PCI-2	12/01/2020	08:01	6407.59	Transducer	6408.95	6398.95	Intermediate
PCI-2	12/01/2020	09:01	6407.60	Transducer	6408.95	6398.95	Intermediate
PCI-2	12/01/2020	10:01	6407.60	Transducer	6408.95	6398.95	Intermediate
PCI-2	12/01/2020	11:01	6407.61	Transducer	6408.95	6398.95	Intermediate
PCI-2	12/01/2020	12:01	6407.64	Transducer	6408.95	6398.95	Intermediate
PCI-2	12/01/2020	13:01	6407.67	Transducer	6408.95	6398.95	Intermediate
PCI-2	12/01/2020	14:01	6407.68	Transducer	6408.95	6398.95	Intermediate
PCI-2	12/01/2020	15:01	6407.67	Transducer	6408.95	6398.95	Intermediate
PCI-2	12/01/2020	16:01	6407.63	Transducer	6408.95	6398.95	Intermediate
PCI-2	12/01/2020	17:01	6407.59	Transducer	6408.95	6398.95	Intermediate
PCI-2	12/01/2020	18:01	6407.55	Transducer	6408.95	6398.95	Intermediate
PCI-2	12/01/2020	19:01	6407.52	Transducer	6408.95	6398.95	Intermediate
PCI-2	12/01/2020	20:01	6407.53	Transducer	6408.95	6398.95	Intermediate
PCI-2	12/01/2020	21:01	6407.51	Transducer	6408.95	6398.95	Intermediate
PCI-2	12/01/2020	22:01	6407.50	Transducer	6408.95	6398.95	Intermediate
PCI-2	12/01/2020	23:01	6407.49	Transducer	6408.95	6398.95	Intermediate
PCI-2	12/02/2020	00:01	6407.49	Transducer	6408.95	6398.95	Intermediate
PCI-2	12/02/2020	01:01	6407.49	Transducer	6408.95	6398.95	Intermediate
PCI-2	12/02/2020	02:01	6407.48	Transducer	6408.95	6398.95	Intermediate
PCI-2	12/02/2020	03:01	6407.48	Transducer	6408.95	6398.95	Intermediate
PCI-2	12/02/2020	04:01	6407.47	Transducer	6408.95	6398.95	Intermediate
PCI-2	12/02/2020	05:01	6407.47	Transducer	6408.95	6398.95	Intermediate
PCI-2	12/02/2020	06:01	6407.45	Transducer	6408.95	6398.95	Intermediate
PCI-2	12/02/2020	07:01	6407.43	Transducer	6408.95	6398.95	Intermediate
PCI-2	12/02/2020	08:01	6407.41	Transducer	6408.95	6398.95	Intermediate
PCI-2	12/02/2020	09:01	6407.39	Transducer	6408.95	6398.95	Intermediate
PCI-2	12/02/2020	10:01	6407.37	Transducer	6408.95	6398.95	Intermediate
PCI-2	12/02/2020	11:01	6407.37	Transducer	6408.95	6398.95	Intermediate
PCI-2	12/02/2020	12:01	6407.38	Transducer	6408.95	6398.95	Intermediate
PCI-2	12/02/2020	13:01	6407.40	Transducer	6408.95	6398.95	Intermediate
PCI-2	12/02/2020	14:01	6407.41	Transducer	6408.95	6398.95	Intermediate
PCI-2	12/02/2020	15:01	6407.41	Transducer	6408.95	6398.95	Intermediate
PCI-2	12/02/2020	16:01	6407.41	Transducer	6408.95	6398.95	Intermediate
PCI-2	12/02/2020	17:01	6407.39	Transducer	6408.95	6398.95	Intermediate
PCI-2	12/02/2020	18:01	6407.38	Transducer	6408.95	6398.95	Intermediate
PCI-2	12/02/2020	19:01	6407.36	Transducer	6408.95	6398.95	Intermediate
PCI-2	12/02/2020	20:01	6407.34	Transducer	6408.95	6398.95	Intermediate
PCI-2	12/02/2020	21:01	6407.34	Transducer	6408.95	6398.95	Intermediate
PCI-2	12/02/2020	22:01	6407.35	Transducer	6408.95	6398.95	Intermediate
PCI-2	12/02/2020	23:01	6407.36	Transducer	6408.95	6398.95	Intermediate
PCI-2	12/03/2020	00:01	6407.37	Transducer	6408.95	6398.95	Intermediate
PCI-2	12/03/2020	01:01	6407.37	Transducer	6408.95	6398.95	Intermediate
PCI-2	12/03/2020	02:01	6407.38	Transducer	6408.95	6398.95	Intermediate
PCI-2	12/03/2020	03:01	6407.39	Transducer	6408.95	6398.95	Intermediate

Location	Date	Time	Water Level (ft amsl)	Method	Top of Screen (ft amsl)	Bottom of Screen (ft amsl)	Zone
PCI-2	12/03/2020	04:01	6407.40	Transducer	6408.95	6398.95	Intermediate
PCI-2	12/03/2020	05:01	6407.39	Transducer	6408.95	6398.95	Intermediate
PCI-2	12/03/2020	06:01	6407.38	Transducer	6408.95	6398.95	Intermediate
PCI-2	12/03/2020	07:01	6407.35	Transducer	6408.95	6398.95	Intermediate
PCI-2	12/03/2020	08:01	6407.34	Transducer	6408.95	6398.95	Intermediate
PCI-2	12/03/2020	09:01	6407.34	Transducer	6408.95	6398.95	Intermediate
PCI-2	12/03/2020	10:01	6407.34	Transducer	6408.95	6398.95	Intermediate
PCI-2	12/03/2020	11:01	6407.36	Transducer	6408.95	6398.95	Intermediate
PCI-2	12/03/2020	12:01	6407.39	Transducer	6408.95	6398.95	Intermediate
PCI-2	12/03/2020	13:01	6407.41	Transducer	6408.95	6398.95	Intermediate
PCI-2	12/03/2020	14:01	6407.42	Transducer	6408.95	6398.95	Intermediate
PCI-2	12/03/2020	15:01	6407.42	Transducer	6408.95	6398.95	Intermediate
PCI-2	12/03/2020	16:01	6407.42	Transducer	6408.95	6398.95	Intermediate
PCI-2	12/03/2020	17:01	6407.41	Transducer	6408.95	6398.95	Intermediate
PCI-2	12/03/2020	18:01	6407.40	Transducer	6408.95	6398.95	Intermediate
PCI-2	12/03/2020	19:01	6407.39	Transducer	6408.95	6398.95	Intermediate
PCI-2	12/03/2020	20:01	6407.38	Transducer	6408.95	6398.95	Intermediate
PCI-2	12/03/2020	21:01	6407.38	Transducer	6408.95	6398.95	Intermediate
PCI-2	12/03/2020	22:01	6407.37	Transducer	6408.95	6398.95	Intermediate
PCI-2	12/03/2020	23:01	6407.37	Transducer	6408.95	6398.95	Intermediate
PCI-2	12/04/2020	00:01	6407.37	Transducer	6408.95	6398.95	Intermediate
PCI-2	12/04/2020	01:01	6407.37	Transducer	6408.95	6398.95	Intermediate
PCI-2	12/04/2020	02:01	6407.37	Transducer	6408.95	6398.95	Intermediate
PCI-2	12/04/2020	03:01	6407.38	Transducer	6408.95	6398.95	Intermediate
PCI-2	12/04/2020	04:01	6407.39	Transducer	6408.95	6398.95	Intermediate
PCI-2	12/04/2020	05:01	6407.39	Transducer	6408.95	6398.95	Intermediate
PCI-2	12/04/2020	06:01	6407.39	Transducer	6408.95	6398.95	Intermediate
PCI-2	12/04/2020	07:01	6407.38	Transducer	6408.95	6398.95	Intermediate
PCI-2	12/04/2020	08:01	6407.37	Transducer	6408.95	6398.95	Intermediate
PCI-2	12/04/2020	09:01	6407.36	Transducer	6408.95	6398.95	Intermediate
PCI-2	12/04/2020	10:01	6407.36	Transducer	6408.95	6398.95	Intermediate
PCI-2	12/04/2020	11:01	6407.36	Transducer	6408.95	6398.95	Intermediate
PCI-2	12/04/2020	12:01	6407.39	Transducer	6408.95	6398.95	Intermediate
PCI-2	12/04/2020	13:01	6407.41	Transducer	6408.95	6398.95	Intermediate
PCI-2	12/04/2020	14:01	6407.43	Transducer	6408.95	6398.95	Intermediate
PCI-2	12/04/2020	15:01	6407.42	Transducer	6408.95	6398.95	Intermediate
PCI-2	12/04/2020	16:01	6407.42	Transducer	6408.95	6398.95	Intermediate
PCI-2	12/04/2020	17:01	6407.40	Transducer	6408.95	6398.95	Intermediate
PCI-2	12/04/2020	18:01	6407.39	Transducer	6408.95	6398.95	Intermediate
PCI-2	12/04/2020	19:01	6407.37	Transducer	6408.95	6398.95	Intermediate
PCI-2	12/04/2020	20:01	6407.35	Transducer	6408.95	6398.95	Intermediate
PCI-2	12/04/2020	21:01	6407.34	Transducer	6408.95	6398.95	Intermediate
PCI-2	12/04/2020	22:01	6407.33	Transducer	6408.95	6398.95	Intermediate
PCI-2	12/04/2020	23:01	6407.31	Transducer	6408.95	6398.95	Intermediate
PCI-2	12/05/2020	00:01	6407.31	Transducer	6408.95	6398.95	Intermediate

Location	Date	Time	Water Level (ft amsl)	Method	Top of Screen (ft amsl)	Bottom of Screen (ft amsl)	Zone
PCI-2	12/05/2020	01:01	6407.32	Transducer	6408.95	6398.95	Intermediate
PCI-2	12/05/2020	02:01	6407.32	Transducer	6408.95	6398.95	Intermediate
PCI-2	12/05/2020	03:01	6407.32	Transducer	6408.95	6398.95	Intermediate
PCI-2	12/05/2020	04:01	6407.33	Transducer	6408.95	6398.95	Intermediate
PCI-2	12/05/2020	05:01	6407.32	Transducer	6408.95	6398.95	Intermediate
PCI-2	12/05/2020	06:01	6407.32	Transducer	6408.95	6398.95	Intermediate
PCI-2	12/05/2020	07:01	6407.30	Transducer	6408.95	6398.95	Intermediate
PCI-2	12/05/2020	08:01	6407.29	Transducer	6408.95	6398.95	Intermediate
PCI-2	12/05/2020	09:01	6407.29	Transducer	6408.95	6398.95	Intermediate
PCI-2	12/05/2020	10:01	6407.29	Transducer	6408.95	6398.95	Intermediate
PCI-2	12/05/2020	11:01	6407.29	Transducer	6408.95	6398.95	Intermediate
PCI-2	12/05/2020	12:01	6407.31	Transducer	6408.95	6398.95	Intermediate
PCI-2	12/05/2020	13:01	6407.34	Transducer	6408.95	6398.95	Intermediate
PCI-2	12/05/2020	14:01	6407.36	Transducer	6408.95	6398.95	Intermediate
PCI-2	12/05/2020	15:01	6407.37	Transducer	6408.95	6398.95	Intermediate
PCI-2	12/05/2020	16:01	6407.36	Transducer	6408.95	6398.95	Intermediate
PCI-2	12/05/2020	17:01	6407.36	Transducer	6408.95	6398.95	Intermediate
PCI-2	12/05/2020	18:01	6407.35	Transducer	6408.95	6398.95	Intermediate
PCI-2	12/05/2020	19:01	6407.34	Transducer	6408.95	6398.95	Intermediate
PCI-2	12/05/2020	20:01	6407.32	Transducer	6408.95	6398.95	Intermediate
PCI-2	12/05/2020	21:01	6407.33	Transducer	6408.95	6398.95	Intermediate
PCI-2	12/05/2020	22:01	6407.33	Transducer	6408.95	6398.95	Intermediate
PCI-2	12/05/2020	23:01	6407.33	Transducer	6408.95	6398.95	Intermediate
PCI-2	12/06/2020	00:01	6407.34	Transducer	6408.95	6398.95	Intermediate
PCI-2	12/06/2020	01:01	6407.35	Transducer	6408.95	6398.95	Intermediate
PCI-2	12/06/2020	02:01	6407.35	Transducer	6408.95	6398.95	Intermediate
PCI-2	12/06/2020	03:01	6407.36	Transducer	6408.95	6398.95	Intermediate
PCI-2	12/06/2020	04:01	6407.37	Transducer	6408.95	6398.95	Intermediate
PCI-2	12/06/2020	05:01	6407.37	Transducer	6408.95	6398.95	Intermediate
PCI-2	12/06/2020	06:01	6407.36	Transducer	6408.95	6398.95	Intermediate
PCI-2	12/06/2020	07:01	6407.35	Transducer	6408.95	6398.95	Intermediate
PCI-2	12/06/2020	08:01	6407.34	Transducer	6408.95	6398.95	Intermediate
PCI-2	12/06/2020	09:01	6407.33	Transducer	6408.95	6398.95	Intermediate
PCI-2	12/06/2020	10:01	6407.32	Transducer	6408.95	6398.95	Intermediate
PCI-2	12/06/2020	11:01	6407.35	Transducer	6408.95	6398.95	Intermediate
PCI-2	12/06/2020	12:01	6407.37	Transducer	6408.95	6398.95	Intermediate
PCI-2	12/06/2020	13:01	6407.40	Transducer	6408.95	6398.95	Intermediate
PCI-2	12/06/2020	14:01	6407.41	Transducer	6408.95	6398.95	Intermediate
PCI-2	12/06/2020	15:01	6407.41	Transducer	6408.95	6398.95	Intermediate
PCI-2	12/06/2020	16:01	6407.40	Transducer	6408.95	6398.95	Intermediate
PCI-2	12/06/2020	17:01	6407.39	Transducer	6408.95	6398.95	Intermediate
PCI-2	12/06/2020	18:01	6407.37	Transducer	6408.95	6398.95	Intermediate
PCI-2	12/06/2020	19:01	6407.36	Transducer	6408.95	6398.95	Intermediate
PCI-2	12/06/2020	20:01	6407.35	Transducer	6408.95	6398.95	Intermediate
PCI-2	12/06/2020	21:01	6407.34	Transducer	6408.95	6398.95	Intermediate

Location	Date	Time	Water Level (ft amsl)	Method	Top of Screen (ft amsl)	Bottom of Screen (ft amsl)	Zone
PCI-2	12/06/2020	22:01	6407.34	Transducer	6408.95	6398.95	Intermediate
PCI-2	12/06/2020	23:01	6407.34	Transducer	6408.95	6398.95	Intermediate
PCI-2	12/07/2020	00:01	6407.34	Transducer	6408.95	6398.95	Intermediate
PCI-2	12/07/2020	01:01	6407.34	Transducer	6408.95	6398.95	Intermediate
PCI-2	12/07/2020	02:01	6407.33	Transducer	6408.95	6398.95	Intermediate
PCI-2	12/07/2020	03:01	6407.33	Transducer	6408.95	6398.95	Intermediate
PCI-2	12/07/2020	04:01	6407.32	Transducer	6408.95	6398.95	Intermediate
PCI-2	12/07/2020	05:01	6407.31	Transducer	6408.95	6398.95	Intermediate
PCI-2	12/07/2020	06:01	6407.29	Transducer	6408.95	6398.95	Intermediate
PCI-2	12/07/2020	07:01	6407.27	Transducer	6408.95	6398.95	Intermediate
PCI-2	12/07/2020	08:01	6407.25	Transducer	6408.95	6398.95	Intermediate
PCI-2	12/07/2020	09:01	6407.24	Transducer	6408.95	6398.95	Intermediate
PCI-2	12/07/2020	10:01	6407.23	Transducer	6408.95	6398.95	Intermediate
PCI-2	12/07/2020	11:01	6407.25	Transducer	6408.95	6398.95	Intermediate
PCI-2	12/07/2020	12:01	6407.28	Transducer	6408.95	6398.95	Intermediate
PCI-2	12/07/2020	13:01	6407.31	Transducer	6408.95	6398.95	Intermediate
PCI-2	12/07/2020	14:01	6407.32	Transducer	6408.95	6398.95	Intermediate
PCI-2	12/07/2020	15:01	6407.32	Transducer	6408.95	6398.95	Intermediate
PCI-2	12/07/2020	16:01	6407.32	Transducer	6408.95	6398.95	Intermediate
PCI-2	12/07/2020	17:01	6407.31	Transducer	6408.95	6398.95	Intermediate
PCI-2	12/07/2020	18:01	6407.29	Transducer	6408.95	6398.95	Intermediate
PCI-2	12/07/2020	19:01	6407.28	Transducer	6408.95	6398.95	Intermediate
PCI-2	12/07/2020	20:01	6407.27	Transducer	6408.95	6398.95	Intermediate
PCI-2	12/07/2020	21:01	6407.26	Transducer	6408.95	6398.95	Intermediate
PCI-2	12/07/2020	22:01	6407.25	Transducer	6408.95	6398.95	Intermediate
PCI-2	12/07/2020	23:01	6407.25	Transducer	6408.95	6398.95	Intermediate
PCI-2	12/08/2020	00:01	6407.26	Transducer	6408.95	6398.95	Intermediate
PCI-2	12/08/2020	01:01	6407.26	Transducer	6408.95	6398.95	Intermediate
PCI-2	12/08/2020	02:01	6407.26	Transducer	6408.95	6398.95	Intermediate
PCI-2	12/08/2020	03:01	6407.26	Transducer	6408.95	6398.95	Intermediate
PCI-2	12/08/2020	04:01	6407.25	Transducer	6408.95	6398.95	Intermediate
PCI-2	12/08/2020	05:01	6407.26	Transducer	6408.95	6398.95	Intermediate
PCI-2	12/08/2020	06:01	6407.26	Transducer	6408.95	6398.95	Intermediate
PCI-2	12/08/2020	07:01	6407.25	Transducer	6408.95	6398.95	Intermediate
PCI-2	12/08/2020	08:01	6407.26	Transducer	6408.95	6398.95	Intermediate
PCI-2	12/08/2020	09:01	6407.24	Transducer	6408.95	6398.95	Intermediate
PCI-2	12/08/2020	10:01	6407.23	Transducer	6408.95	6398.95	Intermediate
PCI-2	12/08/2020	11:01	6407.25	Transducer	6408.95	6398.95	Intermediate
PCI-2	12/08/2020	12:01	6407.28	Transducer	6408.95	6398.95	Intermediate
PCI-2	12/08/2020	13:01	6407.31	Transducer	6408.95	6398.95	Intermediate
PCI-2	12/08/2020	14:01	6407.33	Transducer	6408.95	6398.95	Intermediate
PCI-2	12/08/2020	15:01	6407.33	Transducer	6408.95	6398.95	Intermediate
PCI-2	12/08/2020	16:01	6407.33	Transducer	6408.95	6398.95	Intermediate
PCI-2	12/08/2020	17:01	6407.33	Transducer	6408.95	6398.95	Intermediate
PCI-2	12/08/2020	18:01	6407.32	Transducer	6408.95	6398.95	Intermediate

Location	Date	Time	Water Level (ft amsl)	Method	Top of Screen (ft amsl)	Bottom of Screen (ft amsl)	Zone
PCI-2	12/08/2020	19:01	6407.32	Transducer	6408.95	6398.95	Intermediate
PCI-2	12/08/2020	20:01	6407.31	Transducer	6408.95	6398.95	Intermediate
PCI-2	12/08/2020	21:01	6407.31	Transducer	6408.95	6398.95	Intermediate
PCI-2	12/08/2020	22:01	6407.31	Transducer	6408.95	6398.95	Intermediate
PCI-2	12/08/2020	23:01	6407.31	Transducer	6408.95	6398.95	Intermediate
PCI-2	12/09/2020	00:01	6407.32	Transducer	6408.95	6398.95	Intermediate
PCI-2	12/09/2020	01:01	6407.33	Transducer	6408.95	6398.95	Intermediate
PCI-2	12/09/2020	02:01	6407.33	Transducer	6408.95	6398.95	Intermediate
PCI-2	12/09/2020	03:01	6407.33	Transducer	6408.95	6398.95	Intermediate
PCI-2	12/09/2020	04:01	6407.34	Transducer	6408.95	6398.95	Intermediate
PCI-2	12/09/2020	05:01	6407.35	Transducer	6408.95	6398.95	Intermediate
PCI-2	12/09/2020	06:01	6407.35	Transducer	6408.95	6398.95	Intermediate
PCI-2	12/09/2020	07:01	6407.35	Transducer	6408.95	6398.95	Intermediate
PCI-2	12/09/2020	08:01	6407.35	Transducer	6408.95	6398.95	Intermediate
PCI-2	12/09/2020	09:01	6407.34	Transducer	6408.95	6398.95	Intermediate
PCI-2	12/09/2020	10:01	6407.35	Transducer	6408.95	6398.95	Intermediate
PCI-2	12/09/2020	11:01	6407.38	Transducer	6408.95	6398.95	Intermediate
PCI-2	12/09/2020	12:01	6407.41	Transducer	6408.95	6398.95	Intermediate
PCI-2	12/09/2020	13:01	6407.45	Transducer	6408.95	6398.95	Intermediate
PCI-2	12/09/2020	14:01	6407.47	Transducer	6408.95	6398.95	Intermediate
PCI-2	12/09/2020	15:01	6407.49	Transducer	6408.95	6398.95	Intermediate
PCI-2	12/09/2020	16:01	6407.49	Transducer	6408.95	6398.95	Intermediate
PCI-2	12/09/2020	17:01	6407.49	Transducer	6408.95	6398.95	Intermediate
PCI-2	12/09/2020	18:01	6407.49	Transducer	6408.95	6398.95	Intermediate
PCI-2	12/09/2020	19:01	6407.50	Transducer	6408.95	6398.95	Intermediate
PCI-2	12/09/2020	20:01	6407.49	Transducer	6408.95	6398.95	Intermediate
PCI-2	12/09/2020	21:01	6407.50	Transducer	6408.95	6398.95	Intermediate
PCI-2	12/09/2020	22:01	6407.50	Transducer	6408.95	6398.95	Intermediate
PCI-2	12/09/2020	23:01	6407.49	Transducer	6408.95	6398.95	Intermediate
PCI-2	12/10/2020	00:01	6407.50	Transducer	6408.95	6398.95	Intermediate
PCI-2	12/10/2020	01:01	6407.51	Transducer	6408.95	6398.95	Intermediate
PCI-2	12/10/2020	02:01	6407.52	Transducer	6408.95	6398.95	Intermediate
PCI-2	12/10/2020	03:01	6407.55	Transducer	6408.95	6398.95	Intermediate
PCI-2	12/10/2020	04:01	6407.61	Transducer	6408.95	6398.95	Intermediate
PCI-2	12/10/2020	05:01	6407.62	Transducer	6408.95	6398.95	Intermediate
PCI-2	12/10/2020	06:01	6407.60	Transducer	6408.95	6398.95	Intermediate
PCI-2	12/10/2020	07:01	6407.64	Transducer	6408.95	6398.95	Intermediate
PCI-2	12/10/2020	08:01	6407.63	Transducer	6408.95	6398.95	Intermediate
PCI-2	12/10/2020	09:01	6407.61	Transducer	6408.95	6398.95	Intermediate
PCI-2	12/10/2020	10:01	6407.60	Transducer	6408.95	6398.95	Intermediate
PCI-2	12/10/2020	11:01	6407.60	Transducer	6408.95	6398.95	Intermediate
PCI-2	12/10/2020	12:01	6407.63	Transducer	6408.95	6398.95	Intermediate
PCI-2	12/10/2020	13:01	6407.66	Transducer	6408.95	6398.95	Intermediate
PCI-2	12/10/2020	14:01	6407.72	Transducer	6408.95	6398.95	Intermediate
PCI-2	12/10/2020	15:01	6407.72	Transducer	6408.95	6398.95	Intermediate

Location	Date	Time	Water Level (ft amsl)	Method	Top of Screen (ft amsl)	Bottom of Screen (ft amsl)	Zone
PCI-2	12/10/2020	16:01	6407.72	Transducer	6408.95	6398.95	Intermediate
PCI-2	12/10/2020	17:01	6407.70	Transducer	6408.95	6398.95	Intermediate
PCI-2	12/10/2020	18:01	6407.69	Transducer	6408.95	6398.95	Intermediate
PCI-2	12/10/2020	19:01	6407.68	Transducer	6408.95	6398.95	Intermediate
PCI-2	12/10/2020	20:01	6407.69	Transducer	6408.95	6398.95	Intermediate
PCI-2	12/10/2020	21:01	6407.69	Transducer	6408.95	6398.95	Intermediate
PCI-2	12/10/2020	22:01	6407.69	Transducer	6408.95	6398.95	Intermediate
PCI-2	12/10/2020	23:01	6407.69	Transducer	6408.95	6398.95	Intermediate
PCI-2	12/11/2020	00:01	6407.69	Transducer	6408.95	6398.95	Intermediate
PCI-2	12/11/2020	01:01	6407.71	Transducer	6408.95	6398.95	Intermediate
PCI-2	12/11/2020	02:01	6407.69	Transducer	6408.95	6398.95	Intermediate
PCI-2	12/11/2020	03:01	6407.69	Transducer	6408.95	6398.95	Intermediate
PCI-2	12/11/2020	04:01	6407.68	Transducer	6408.95	6398.95	Intermediate
PCI-2	12/11/2020	05:01	6407.68	Transducer	6408.95	6398.95	Intermediate
PCI-2	12/11/2020	06:01	6407.67	Transducer	6408.95	6398.95	Intermediate
PCI-2	12/11/2020	07:01	6407.67	Transducer	6408.95	6398.95	Intermediate
PCI-2	12/11/2020	08:01	6407.67	Transducer	6408.95	6398.95	Intermediate
PCI-2	12/11/2020	09:01	6407.66	Transducer	6408.95	6398.95	Intermediate
PCI-2	12/11/2020	10:01	6407.66	Transducer	6408.95	6398.95	Intermediate
PCI-2	12/11/2020	11:01	6407.67	Transducer	6408.95	6398.95	Intermediate
PCI-2	12/11/2020	12:01	6407.69	Transducer	6408.95	6398.95	Intermediate
PCI-2	12/11/2020	13:01	6407.70	Transducer	6408.95	6398.95	Intermediate
PCI-2	12/11/2020	14:01	6407.70	Transducer	6408.95	6398.95	Intermediate
PCI-2	12/11/2020	15:01	6407.69	Transducer	6408.95	6398.95	Intermediate
PCI-2	12/11/2020	16:01	6407.67	Transducer	6408.95	6398.95	Intermediate
PCI-2	12/11/2020	17:01	6407.66	Transducer	6408.95	6398.95	Intermediate
PCI-2	12/11/2020	18:01	6407.60	Transducer	6408.95	6398.95	Intermediate
PCI-2	12/11/2020	19:01	6407.57	Transducer	6408.95	6398.95	Intermediate
PCI-2	12/11/2020	20:01	6407.56	Transducer	6408.95	6398.95	Intermediate
PCI-2	12/11/2020	21:01	6407.53	Transducer	6408.95	6398.95	Intermediate
PCI-2	12/11/2020	22:01	6407.52	Transducer	6408.95	6398.95	Intermediate
PCI-2	12/11/2020	23:01	6407.51	Transducer	6408.95	6398.95	Intermediate
PCI-2	12/12/2020	00:01	6407.53	Transducer	6408.95	6398.95	Intermediate
PCI-2	12/12/2020	01:01	6407.56	Transducer	6408.95	6398.95	Intermediate
PCI-2	12/12/2020	02:01	6407.57	Transducer	6408.95	6398.95	Intermediate
PCI-2	12/12/2020	03:01	6407.55	Transducer	6408.95	6398.95	Intermediate
PCI-2	12/12/2020	04:01	6407.57	Transducer	6408.95	6398.95	Intermediate
PCI-2	12/12/2020	05:01	6407.59	Transducer	6408.95	6398.95	Intermediate
PCI-2	12/12/2020	06:01	6407.60	Transducer	6408.95	6398.95	Intermediate
PCI-2	12/12/2020	07:01	6407.60	Transducer	6408.95	6398.95	Intermediate
PCI-2	12/12/2020	08:01	6407.62	Transducer	6408.95	6398.95	Intermediate
PCI-2	12/12/2020	09:01	6407.63	Transducer	6408.95	6398.95	Intermediate
PCI-2	12/12/2020	10:01	6407.64	Transducer	6408.95	6398.95	Intermediate
PCI-2	12/12/2020	11:01	6407.65	Transducer	6408.95	6398.95	Intermediate
PCI-2	12/12/2020	12:01	6407.70	Transducer	6408.95	6398.95	Intermediate

Location	Date	Time	Water Level (ft amsl)	Method	Top of Screen (ft amsl)	Bottom of Screen (ft amsl)	Zone
PCI-2	12/12/2020	13:01	6407.75	Transducer	6408.95	6398.95	Intermediate
PCI-2	12/12/2020	14:01	6407.79	Transducer	6408.95	6398.95	Intermediate
PCI-2	12/12/2020	15:01	6407.80	Transducer	6408.95	6398.95	Intermediate
PCI-2	12/12/2020	16:01	6407.80	Transducer	6408.95	6398.95	Intermediate
PCI-2	12/12/2020	17:01	6407.80	Transducer	6408.95	6398.95	Intermediate
PCI-2	12/12/2020	18:01	6407.82	Transducer	6408.95	6398.95	Intermediate
PCI-2	12/12/2020	19:01	6407.82	Transducer	6408.95	6398.95	Intermediate
PCI-2	12/12/2020	20:01	6407.81	Transducer	6408.95	6398.95	Intermediate
PCI-2	12/12/2020	21:01	6407.80	Transducer	6408.95	6398.95	Intermediate
PCI-2	12/12/2020	22:01	6407.78	Transducer	6408.95	6398.95	Intermediate
PCI-2	12/12/2020	23:01	6407.76	Transducer	6408.95	6398.95	Intermediate
PCI-2	12/13/2020	00:01	6407.78	Transducer	6408.95	6398.95	Intermediate
PCI-2	12/13/2020	01:01	6407.71	Transducer	6408.95	6398.95	Intermediate
PCI-2	12/13/2020	02:01	6407.66	Transducer	6408.95	6398.95	Intermediate
PCI-2	12/13/2020	03:01	6407.62	Transducer	6408.95	6398.95	Intermediate
PCI-2	12/13/2020	04:01	6407.57	Transducer	6408.95	6398.95	Intermediate
PCI-2	12/13/2020	05:01	6407.54	Transducer	6408.95	6398.95	Intermediate
PCI-2	12/13/2020	06:01	6407.47	Transducer	6408.95	6398.95	Intermediate
PCI-2	12/13/2020	07:01	6407.42	Transducer	6408.95	6398.95	Intermediate
PCI-2	12/13/2020	08:01	6407.35	Transducer	6408.95	6398.95	Intermediate
PCI-2	12/13/2020	09:01	6407.31	Transducer	6408.95	6398.95	Intermediate
PCI-2	12/13/2020	10:01	6407.28	Transducer	6408.95	6398.95	Intermediate
PCI-2	12/13/2020	11:01	6407.29	Transducer	6408.95	6398.95	Intermediate
PCI-2	12/13/2020	12:01	6407.30	Transducer	6408.95	6398.95	Intermediate
PCI-2	12/13/2020	13:01	6407.33	Transducer	6408.95	6398.95	Intermediate
PCI-2	12/13/2020	14:01	6407.34	Transducer	6408.95	6398.95	Intermediate
PCI-2	12/13/2020	15:01	6407.33	Transducer	6408.95	6398.95	Intermediate
PCI-2	12/13/2020	16:01	6407.31	Transducer	6408.95	6398.95	Intermediate
PCI-2	12/13/2020	17:01	6407.30	Transducer	6408.95	6398.95	Intermediate
PCI-2	12/13/2020	18:01	6407.31	Transducer	6408.95	6398.95	Intermediate
PCI-2	12/13/2020	19:01	6407.32	Transducer	6408.95	6398.95	Intermediate
PCI-2	12/13/2020	20:01	6407.32	Transducer	6408.95	6398.95	Intermediate
PCI-2	12/13/2020	21:01	6407.33	Transducer	6408.95	6398.95	Intermediate
PCI-2	12/13/2020	22:01	6407.32	Transducer	6408.95	6398.95	Intermediate
PCI-2	12/13/2020	23:01	6407.34	Transducer	6408.95	6398.95	Intermediate
PCI-2	12/14/2020	00:01	6407.37	Transducer	6408.95	6398.95	Intermediate
PCI-2	12/14/2020	01:01	6407.40	Transducer	6408.95	6398.95	Intermediate
PCI-2	12/14/2020	02:01	6407.43	Transducer	6408.95	6398.95	Intermediate
PCI-2	12/14/2020	03:01	6407.44	Transducer	6408.95	6398.95	Intermediate
PCI-2	12/14/2020	04:01	6407.46	Transducer	6408.95	6398.95	Intermediate
PCI-2	12/14/2020	05:01	6407.49	Transducer	6408.95	6398.95	Intermediate
PCI-2	12/14/2020	06:01	6407.50	Transducer	6408.95	6398.95	Intermediate
PCI-2	12/14/2020	07:01	6407.50	Transducer	6408.95	6398.95	Intermediate
PCI-2	12/14/2020	08:01	6407.52	Transducer	6408.95	6398.95	Intermediate
PCI-2	12/14/2020	09:01	6407.53	Transducer	6408.95	6398.95	Intermediate

Location	Date	Time	Water Level (ft amsl)	Method	Top of Screen (ft amsl)	Bottom of Screen (ft amsl)	Zone
PCI-2	12/14/2020	10:01	6407.54	Transducer	6408.95	6398.95	Intermediate
PCI-2	12/14/2020	11:01	6407.59	Transducer	6408.95	6398.95	Intermediate
PCI-2	12/14/2020	12:01	6407.66	Transducer	6408.95	6398.95	Intermediate
PCI-2	12/14/2020	13:01	6407.70	Transducer	6408.95	6398.95	Intermediate
PCI-2	12/14/2020	14:01	6407.74	Transducer	6408.95	6398.95	Intermediate
PCI-2	12/14/2020	15:01	6407.76	Transducer	6408.95	6398.95	Intermediate
PCI-2	12/14/2020	16:01	6407.77	Transducer	6408.95	6398.95	Intermediate
PCI-2	12/14/2020	17:01	6407.76	Transducer	6408.95	6398.95	Intermediate
PCI-2	12/14/2020	18:01	6407.75	Transducer	6408.95	6398.95	Intermediate
PCI-2	12/14/2020	19:01	6407.74	Transducer	6408.95	6398.95	Intermediate
PCI-2	12/14/2020	20:01	6407.76	Transducer	6408.95	6398.95	Intermediate
PCI-2	12/14/2020	21:01	6407.75	Transducer	6408.95	6398.95	Intermediate
PCI-2	12/14/2020	22:01	6407.74	Transducer	6408.95	6398.95	Intermediate
PCI-2	12/14/2020	23:01	6407.74	Transducer	6408.95	6398.95	Intermediate
PCI-2	12/15/2020	00:01	6407.75	Transducer	6408.95	6398.95	Intermediate
PCI-2	12/15/2020	01:01	6407.76	Transducer	6408.95	6398.95	Intermediate
PCI-2	12/15/2020	02:01	6407.74	Transducer	6408.95	6398.95	Intermediate
PCI-2	12/15/2020	03:01	6407.73	Transducer	6408.95	6398.95	Intermediate
PCI-2	12/15/2020	04:01	6407.71	Transducer	6408.95	6398.95	Intermediate
PCI-2	12/15/2020	05:01	6407.69	Transducer	6408.95	6398.95	Intermediate
PCI-2	12/15/2020	06:01	6407.67	Transducer	6408.95	6398.95	Intermediate
PCI-2	12/15/2020	07:01	6407.65	Transducer	6408.95	6398.95	Intermediate
PCI-2	12/15/2020	08:01	6407.62	Transducer	6408.95	6398.95	Intermediate
PCI-2	12/15/2020	09:01	6407.59	Transducer	6408.95	6398.95	Intermediate
PCI-2	12/15/2020	10:01	6407.56	Transducer	6408.95	6398.95	Intermediate
PCI-2	12/15/2020	11:01	6407.55	Transducer	6408.95	6398.95	Intermediate
PCI-2	12/15/2020	12:01	6407.55	Transducer	6408.95	6398.95	Intermediate
PCI-2	12/15/2020	13:01	6407.56	Transducer	6408.95	6398.95	Intermediate
PCI-2	12/15/2020	14:01	6407.57	Transducer	6408.95	6398.95	Intermediate
PCI-2	12/15/2020	15:01	6407.56	Transducer	6408.95	6398.95	Intermediate
PCI-2	12/15/2020	16:01	6407.54	Transducer	6408.95	6398.95	Intermediate
PCI-2	12/15/2020	17:01	6407.51	Transducer	6408.95	6398.95	Intermediate
PCI-2	12/15/2020	18:01	6407.49	Transducer	6408.95	6398.95	Intermediate
PCI-2	12/15/2020	19:01	6407.48	Transducer	6408.95	6398.95	Intermediate
PCI-2	12/15/2020	20:01	6407.47	Transducer	6408.95	6398.95	Intermediate
PCI-2	12/15/2020	21:01	6407.48	Transducer	6408.95	6398.95	Intermediate
PCI-2	12/15/2020	22:01	6407.47	Transducer	6408.95	6398.95	Intermediate
PCI-2	12/15/2020	23:01	6407.46	Transducer	6408.95	6398.95	Intermediate
PCI-2	12/16/2020	00:01	6407.46	Transducer	6408.95	6398.95	Intermediate
PCI-2	12/16/2020	01:01	6407.46	Transducer	6408.95	6398.95	Intermediate
PCI-2	12/16/2020	02:01	6407.47	Transducer	6408.95	6398.95	Intermediate
PCI-2	12/16/2020	03:01	6407.46	Transducer	6408.95	6398.95	Intermediate
PCI-2	12/16/2020	04:01	6407.46	Transducer	6408.95	6398.95	Intermediate
PCI-2	12/16/2020	05:01	6407.46	Transducer	6408.95	6398.95	Intermediate
PCI-2	12/16/2020	06:01	6407.45	Transducer	6408.95	6398.95	Intermediate

Location	Date	Time	Water Level (ft amsl)	Method	Top of Screen (ft amsl)	Bottom of Screen (ft amsl)	Zone
PCI-2	12/16/2020	07:01	6407.44	Transducer	6408.95	6398.95	Intermediate
PCI-2	12/16/2020	08:01	6407.42	Transducer	6408.95	6398.95	Intermediate
PCI-2	12/16/2020	09:01	6407.41	Transducer	6408.95	6398.95	Intermediate
PCI-2	12/16/2020	10:01	6407.42	Transducer	6408.95	6398.95	Intermediate
PCI-2	12/16/2020	11:01	6407.44	Transducer	6408.95	6398.95	Intermediate
PCI-2	12/16/2020	12:01	6407.49	Transducer	6408.95	6398.95	Intermediate
PCI-2	12/16/2020	13:01	6407.50	Transducer	6408.95	6398.95	Intermediate
PCI-2	12/16/2020	14:01	6407.50	Transducer	6408.95	6398.95	Intermediate
PCI-2	12/16/2020	15:01	6407.49	Transducer	6408.95	6398.95	Intermediate
PCI-2	12/16/2020	16:01	6407.48	Transducer	6408.95	6398.95	Intermediate
PCI-2	12/16/2020	17:01	6407.44	Transducer	6408.95	6398.95	Intermediate
PCI-2	12/16/2020	18:01	6407.43	Transducer	6408.95	6398.95	Intermediate
PCI-2	12/16/2020	19:01	6407.43	Transducer	6408.95	6398.95	Intermediate
PCI-2	12/16/2020	20:01	6407.41	Transducer	6408.95	6398.95	Intermediate
PCI-2	12/16/2020	21:01	6407.40	Transducer	6408.95	6398.95	Intermediate
PCI-2	12/16/2020	22:01	6407.39	Transducer	6408.95	6398.95	Intermediate
PCI-2	12/16/2020	23:01	6407.38	Transducer	6408.95	6398.95	Intermediate
PCI-2	12/17/2020	00:01	6407.39	Transducer	6408.95	6398.95	Intermediate
PCI-2	12/17/2020	01:01	6407.40	Transducer	6408.95	6398.95	Intermediate
PCI-2	12/17/2020	02:01	6407.40	Transducer	6408.95	6398.95	Intermediate
PCI-2	12/17/2020	03:01	6407.40	Transducer	6408.95	6398.95	Intermediate
PCI-2	12/17/2020	04:01	6407.41	Transducer	6408.95	6398.95	Intermediate
PCI-2	12/17/2020	05:01	6407.42	Transducer	6408.95	6398.95	Intermediate
PCI-2	12/17/2020	06:01	6407.42	Transducer	6408.95	6398.95	Intermediate
PCI-2	12/17/2020	07:01	6407.43	Transducer	6408.95	6398.95	Intermediate
PCI-2	12/17/2020	08:01	6407.43	Transducer	6408.95	6398.95	Intermediate
PCI-2	12/17/2020	09:01	6407.43	Transducer	6408.95	6398.95	Intermediate
PCI-2	12/17/2020	10:01	6407.44	Transducer	6408.95	6398.95	Intermediate
PCI-2	12/17/2020	11:01	6407.47	Transducer	6408.95	6398.95	Intermediate
PCI-2	12/17/2020	12:01	6407.51	Transducer	6408.95	6398.95	Intermediate
PCI-2	12/17/2020	13:01	6407.53	Transducer	6408.95	6398.95	Intermediate
PCI-2	12/17/2020	14:01	6407.57	Transducer	6408.95	6398.95	Intermediate
PCI-2	12/17/2020	15:01	6407.59	Transducer	6408.95	6398.95	Intermediate
PCI-2	12/17/2020	16:01	6407.59	Transducer	6408.95	6398.95	Intermediate
PCI-2	12/17/2020	17:01	6407.59	Transducer	6408.95	6398.95	Intermediate
PCI-2	12/17/2020	18:01	6407.59	Transducer	6408.95	6398.95	Intermediate
PCI-2	12/17/2020	19:01	6407.60	Transducer	6408.95	6398.95	Intermediate
PCI-2	12/17/2020	20:01	6407.61	Transducer	6408.95	6398.95	Intermediate
PCI-2	12/17/2020	21:01	6407.62	Transducer	6408.95	6398.95	Intermediate
PCI-2	12/17/2020	22:01	6407.62	Transducer	6408.95	6398.95	Intermediate
PCI-2	12/17/2020	23:01	6407.63	Transducer	6408.95	6398.95	Intermediate
PCI-2	12/18/2020	00:01	6407.63	Transducer	6408.95	6398.95	Intermediate
PCI-2	12/18/2020	01:01	6407.64	Transducer	6408.95	6398.95	Intermediate
PCI-2	12/18/2020	02:01	6407.63	Transducer	6408.95	6398.95	Intermediate
PCI-2	12/18/2020	03:01	6407.63	Transducer	6408.95	6398.95	Intermediate

Location	Date	Time	Water Level (ft amsl)	Method	Top of Screen (ft amsl)	Bottom of Screen (ft amsl)	Zone
PCI-2	12/18/2020	04:01	6407.63	Transducer	6408.95	6398.95	Intermediate
PCI-2	12/18/2020	05:01	6407.61	Transducer	6408.95	6398.95	Intermediate
PCI-2	12/18/2020	06:01	6407.60	Transducer	6408.95	6398.95	Intermediate
PCI-2	12/18/2020	07:01	6407.58	Transducer	6408.95	6398.95	Intermediate
PCI-2	12/18/2020	08:01	6407.56	Transducer	6408.95	6398.95	Intermediate
PCI-2	12/18/2020	09:01	6407.55	Transducer	6408.95	6398.95	Intermediate
PCI-2	12/18/2020	10:01	6407.54	Transducer	6408.95	6398.95	Intermediate
PCI-2	12/18/2020	11:01	6407.54	Transducer	6408.95	6398.95	Intermediate
PCI-2	12/18/2020	12:01	6407.55	Transducer	6408.95	6398.95	Intermediate
PCI-2	12/18/2020	13:01	6407.56	Transducer	6408.95	6398.95	Intermediate
PCI-2	12/18/2020	14:01	6407.55	Transducer	6408.95	6398.95	Intermediate
PCI-2	12/18/2020	15:01	6407.54	Transducer	6408.95	6398.95	Intermediate
PCI-2	12/18/2020	16:01	6407.52	Transducer	6408.95	6398.95	Intermediate
PCI-2	12/18/2020	17:01	6407.49	Transducer	6408.95	6398.95	Intermediate
PCI-2	12/18/2020	18:01	6407.46	Transducer	6408.95	6398.95	Intermediate
PCI-2	12/18/2020	19:01	6407.43	Transducer	6408.95	6398.95	Intermediate
PCI-2	12/18/2020	20:01	6407.41	Transducer	6408.95	6398.95	Intermediate
PCI-2	12/18/2020	21:01	6407.39	Transducer	6408.95	6398.95	Intermediate
PCI-2	12/18/2020	22:01	6407.38	Transducer	6408.95	6398.95	Intermediate
PCI-2	12/18/2020	23:01	6407.37	Transducer	6408.95	6398.95	Intermediate
PCI-2	12/19/2020	00:01	6407.38	Transducer	6408.95	6398.95	Intermediate
PCI-2	12/19/2020	01:01	6407.38	Transducer	6408.95	6398.95	Intermediate
PCI-2	12/19/2020	02:01	6407.38	Transducer	6408.95	6398.95	Intermediate
PCI-2	12/19/2020	03:01	6407.37	Transducer	6408.95	6398.95	Intermediate
PCI-2	12/19/2020	04:01	6407.37	Transducer	6408.95	6398.95	Intermediate
PCI-2	12/19/2020	05:01	6407.38	Transducer	6408.95	6398.95	Intermediate
PCI-2	12/19/2020	06:01	6407.37	Transducer	6408.95	6398.95	Intermediate
PCI-2	12/19/2020	07:01	6407.37	Transducer	6408.95	6398.95	Intermediate
PCI-2	12/19/2020	08:01	6407.37	Transducer	6408.95	6398.95	Intermediate
PCI-2	12/19/2020	09:01	6407.37	Transducer	6408.95	6398.95	Intermediate
PCI-2	12/19/2020	10:01	6407.37	Transducer	6408.95	6398.95	Intermediate
PCI-2	12/19/2020	11:01	6407.37	Transducer	6408.95	6398.95	Intermediate
PCI-2	12/19/2020	12:01	6407.39	Transducer	6408.95	6398.95	Intermediate
PCI-2	12/19/2020	13:01	6407.41	Transducer	6408.95	6398.95	Intermediate
PCI-2	12/19/2020	14:01	6407.43	Transducer	6408.95	6398.95	Intermediate
PCI-2	12/19/2020	15:01	6407.43	Transducer	6408.95	6398.95	Intermediate
PCI-2	12/19/2020	16:01	6407.41	Transducer	6408.95	6398.95	Intermediate
PCI-2	12/19/2020	17:01	6407.42	Transducer	6408.95	6398.95	Intermediate
PCI-2	12/19/2020	18:01	6407.41	Transducer	6408.95	6398.95	Intermediate
PCI-2	12/19/2020	19:01	6407.37	Transducer	6408.95	6398.95	Intermediate
PCI-2	12/19/2020	20:01	6407.36	Transducer	6408.95	6398.95	Intermediate
PCI-2	12/19/2020	21:01	6407.36	Transducer	6408.95	6398.95	Intermediate
PCI-2	12/19/2020	22:01	6407.35	Transducer	6408.95	6398.95	Intermediate
PCI-2	12/19/2020	23:01	6407.34	Transducer	6408.95	6398.95	Intermediate
PCI-2	12/20/2020	00:01	6407.35	Transducer	6408.95	6398.95	Intermediate

Location	Date	Time	Water Level (ft amsl)	Method	Top of Screen (ft amsl)	Bottom of Screen (ft amsl)	Zone
PCI-2	12/20/2020	01:01	6407.37	Transducer	6408.95	6398.95	Intermediate
PCI-2	12/20/2020	02:01	6407.35	Transducer	6408.95	6398.95	Intermediate
PCI-2	12/20/2020	03:01	6407.34	Transducer	6408.95	6398.95	Intermediate
PCI-2	12/20/2020	04:01	6407.35	Transducer	6408.95	6398.95	Intermediate
PCI-2	12/20/2020	05:01	6407.35	Transducer	6408.95	6398.95	Intermediate
PCI-2	12/20/2020	06:01	6407.35	Transducer	6408.95	6398.95	Intermediate
PCI-2	12/20/2020	07:01	6407.34	Transducer	6408.95	6398.95	Intermediate
PCI-2	12/20/2020	08:01	6407.35	Transducer	6408.95	6398.95	Intermediate
PCI-2	12/20/2020	09:01	6407.34	Transducer	6408.95	6398.95	Intermediate
PCI-2	12/20/2020	10:01	6407.33	Transducer	6408.95	6398.95	Intermediate
PCI-2	12/20/2020	11:01	6407.36	Transducer	6408.95	6398.95	Intermediate
PCI-2	12/20/2020	12:01	6407.39	Transducer	6408.95	6398.95	Intermediate
PCI-2	12/20/2020	13:01	6407.42	Transducer	6408.95	6398.95	Intermediate
PCI-2	12/20/2020	14:01	6407.42	Transducer	6408.95	6398.95	Intermediate
PCI-2	12/20/2020	15:01	6407.42	Transducer	6408.95	6398.95	Intermediate
PCI-2	12/20/2020	16:01	6407.42	Transducer	6408.95	6398.95	Intermediate
PCI-2	12/20/2020	17:01	6407.42	Transducer	6408.95	6398.95	Intermediate
PCI-2	12/20/2020	18:01	6407.40	Transducer	6408.95	6398.95	Intermediate
PCI-2	12/20/2020	19:01	6407.39	Transducer	6408.95	6398.95	Intermediate
PCI-2	12/20/2020	20:01	6407.39	Transducer	6408.95	6398.95	Intermediate
PCI-2	12/20/2020	21:01	6407.39	Transducer	6408.95	6398.95	Intermediate
PCI-2	12/20/2020	22:01	6407.36	Transducer	6408.95	6398.95	Intermediate
PCI-2	12/20/2020	23:01	6407.35	Transducer	6408.95	6398.95	Intermediate
PCI-2	12/21/2020	00:01	6407.36	Transducer	6408.95	6398.95	Intermediate
PCI-2	12/21/2020	01:01	6407.39	Transducer	6408.95	6398.95	Intermediate
PCI-2	12/21/2020	02:01	6407.38	Transducer	6408.95	6398.95	Intermediate
PCI-2	12/21/2020	03:01	6407.39	Transducer	6408.95	6398.95	Intermediate
PCI-2	12/21/2020	04:01	6407.40	Transducer	6408.95	6398.95	Intermediate
PCI-2	12/21/2020	05:01	6407.41	Transducer	6408.95	6398.95	Intermediate
PCI-2	12/21/2020	06:01	6407.40	Transducer	6408.95	6398.95	Intermediate
PCI-2	12/21/2020	07:01	6407.38	Transducer	6408.95	6398.95	Intermediate
PCI-2	12/21/2020	08:01	6407.38	Transducer	6408.95	6398.95	Intermediate
PCI-2	12/21/2020	09:01	6407.37	Transducer	6408.95	6398.95	Intermediate
PCI-2	12/21/2020	10:01	6407.37	Transducer	6408.95	6398.95	Intermediate
PCI-2	12/21/2020	11:01	6407.38	Transducer	6408.95	6398.95	Intermediate
PCI-2	12/21/2020	12:01	6407.41	Transducer	6408.95	6398.95	Intermediate
PCI-2	12/21/2020	13:01	6407.43	Transducer	6408.95	6398.95	Intermediate
PCI-2	12/21/2020	14:01	6407.45	Transducer	6408.95	6398.95	Intermediate
PCI-2	12/21/2020	15:01	6407.46	Transducer	6408.95	6398.95	Intermediate
PCI-2	12/21/2020	16:01	6407.46	Transducer	6408.95	6398.95	Intermediate
PCI-2	12/21/2020	17:01	6407.46	Transducer	6408.95	6398.95	Intermediate
PCI-2	12/21/2020	18:01	6407.44	Transducer	6408.95	6398.95	Intermediate
PCI-2	12/21/2020	19:01	6407.43	Transducer	6408.95	6398.95	Intermediate
PCI-2	12/21/2020	20:01	6407.43	Transducer	6408.95	6398.95	Intermediate
PCI-2	12/21/2020	21:01	6407.43	Transducer	6408.95	6398.95	Intermediate

Location	Date	Time	Water Level (ft amsl)	Method	Top of Screen (ft amsl)	Bottom of Screen (ft amsl)	Zone
PCI-2	12/21/2020	22:01	6407.42	Transducer	6408.95	6398.95	Intermediate
PCI-2	12/21/2020	23:01	6407.42	Transducer	6408.95	6398.95	Intermediate
PCI-2	12/22/2020	00:01	6407.44	Transducer	6408.95	6398.95	Intermediate
PCI-2	12/22/2020	01:01	6407.45	Transducer	6408.95	6398.95	Intermediate
PCI-2	12/22/2020	02:01	6407.47	Transducer	6408.95	6398.95	Intermediate
PCI-2	12/22/2020	03:01	6407.48	Transducer	6408.95	6398.95	Intermediate
PCI-2	12/22/2020	04:01	6407.50	Transducer	6408.95	6398.95	Intermediate
PCI-2	12/22/2020	05:01	6407.52	Transducer	6408.95	6398.95	Intermediate
PCI-2	12/22/2020	06:01	6407.52	Transducer	6408.95	6398.95	Intermediate
PCI-2	12/22/2020	07:01	6407.53	Transducer	6408.95	6398.95	Intermediate
PCI-2	12/22/2020	08:01	6407.53	Transducer	6408.95	6398.95	Intermediate
PCI-2	12/22/2020	09:01	6407.54	Transducer	6408.95	6398.95	Intermediate
PCI-2	12/22/2020	10:01	6407.55	Transducer	6408.95	6398.95	Intermediate
PCI-2	12/22/2020	11:01	6407.57	Transducer	6408.95	6398.95	Intermediate
PCI-2	12/22/2020	12:01	6407.63	Transducer	6408.95	6398.95	Intermediate
PCI-2	12/22/2020	13:01	6407.67	Transducer	6408.95	6398.95	Intermediate
PCI-2	12/22/2020	14:01	6407.69	Transducer	6408.95	6398.95	Intermediate
PCI-2	12/22/2020	15:01	6407.70	Transducer	6408.95	6398.95	Intermediate
PCI-2	12/22/2020	16:01	6407.72	Transducer	6408.95	6398.95	Intermediate
PCI-2	12/22/2020	17:01	6407.71	Transducer	6408.95	6398.95	Intermediate
PCI-2	12/22/2020	18:01	6407.71	Transducer	6408.95	6398.95	Intermediate
PCI-2	12/22/2020	19:01	6407.73	Transducer	6408.95	6398.95	Intermediate
PCI-2	12/22/2020	20:01	6407.73	Transducer	6408.95	6398.95	Intermediate
PCI-2	12/22/2020	21:01	6407.74	Transducer	6408.95	6398.95	Intermediate
PCI-2	12/22/2020	22:01	6407.74	Transducer	6408.95	6398.95	Intermediate
PCI-2	12/22/2020	23:01	6407.72	Transducer	6408.95	6398.95	Intermediate
PCI-2	12/23/2020	00:01	6407.72	Transducer	6408.95	6398.95	Intermediate
PCI-2	12/23/2020	01:01	6407.72	Transducer	6408.95	6398.95	Intermediate
PCI-2	12/23/2020	02:01	6407.69	Transducer	6408.95	6398.95	Intermediate
PCI-2	12/23/2020	03:01	6407.67	Transducer	6408.95	6398.95	Intermediate
PCI-2	12/23/2020	04:01	6407.67	Transducer	6408.95	6398.95	Intermediate
PCI-2	12/23/2020	05:01	6407.66	Transducer	6408.95	6398.95	Intermediate
PCI-2	12/23/2020	06:01	6407.63	Transducer	6408.95	6398.95	Intermediate
PCI-2	12/23/2020	07:01	6407.61	Transducer	6408.95	6398.95	Intermediate
PCI-2	12/23/2020	08:01	6407.59	Transducer	6408.95	6398.95	Intermediate
PCI-2	12/23/2020	09:01	6407.57	Transducer	6408.95	6398.95	Intermediate
PCI-2	12/23/2020	10:01	6407.53	Transducer	6408.95	6398.95	Intermediate
PCI-2	12/23/2020	11:01	6407.53	Transducer	6408.95	6398.95	Intermediate
PCI-2	12/23/2020	12:01	6407.52	Transducer	6408.95	6398.95	Intermediate
PCI-2	12/23/2020	13:01	6407.51	Transducer	6408.95	6398.95	Intermediate
PCI-2	12/23/2020	14:01	6407.50	Transducer	6408.95	6398.95	Intermediate
PCI-2	12/23/2020	15:01	6407.49	Transducer	6408.95	6398.95	Intermediate
PCI-2	12/23/2020	16:01	6407.46	Transducer	6408.95	6398.95	Intermediate
PCI-2	12/23/2020	17:01	6407.42	Transducer	6408.95	6398.95	Intermediate
PCI-2	12/23/2020	18:01	6407.39	Transducer	6408.95	6398.95	Intermediate

Location	Date	Time	Water Level (ft amsl)	Method	Top of Screen (ft amsl)	Bottom of Screen (ft amsl)	Zone
PCI-2	12/23/2020	19:01	6407.36	Transducer	6408.95	6398.95	Intermediate
PCI-2	12/23/2020	20:01	6407.34	Transducer	6408.95	6398.95	Intermediate
PCI-2	12/23/2020	21:01	6407.31	Transducer	6408.95	6398.95	Intermediate
PCI-2	12/23/2020	22:01	6407.31	Transducer	6408.95	6398.95	Intermediate
PCI-2	12/23/2020	23:01	6407.30	Transducer	6408.95	6398.95	Intermediate
PCI-2	12/24/2020	00:01	6407.30	Transducer	6408.95	6398.95	Intermediate
PCI-2	12/24/2020	01:01	6407.31	Transducer	6408.95	6398.95	Intermediate
PCI-2	12/24/2020	02:01	6407.29	Transducer	6408.95	6398.95	Intermediate
PCI-2	12/24/2020	03:01	6407.30	Transducer	6408.95	6398.95	Intermediate
PCI-2	12/24/2020	04:01	6407.29	Transducer	6408.95	6398.95	Intermediate
PCI-2	12/24/2020	05:01	6407.28	Transducer	6408.95	6398.95	Intermediate
PCI-2	12/24/2020	06:01	6407.27	Transducer	6408.95	6398.95	Intermediate
PCI-2	12/24/2020	07:01	6407.25	Transducer	6408.95	6398.95	Intermediate
PCI-2	12/24/2020	08:01	6407.25	Transducer	6408.95	6398.95	Intermediate
PCI-2	12/24/2020	09:01	6407.23	Transducer	6408.95	6398.95	Intermediate
PCI-2	12/24/2020	10:01	6407.20	Transducer	6408.95	6398.95	Intermediate
PCI-2	12/24/2020	11:01	6407.21	Transducer	6408.95	6398.95	Intermediate
PCI-2	12/24/2020	12:01	6407.24	Transducer	6408.95	6398.95	Intermediate
PCI-2	12/24/2020	13:01	6407.27	Transducer	6408.95	6398.95	Intermediate
PCI-2	12/24/2020	14:01	6407.27	Transducer	6408.95	6398.95	Intermediate
PCI-2	12/24/2020	15:01	6407.27	Transducer	6408.95	6398.95	Intermediate
PCI-2	12/24/2020	16:01	6407.29	Transducer	6408.95	6398.95	Intermediate
PCI-2	12/24/2020	17:01	6407.30	Transducer	6408.95	6398.95	Intermediate
PCI-2	12/24/2020	18:01	6407.30	Transducer	6408.95	6398.95	Intermediate
PCI-2	12/24/2020	19:01	6407.31	Transducer	6408.95	6398.95	Intermediate
PCI-2	12/24/2020	20:01	6407.30	Transducer	6408.95	6398.95	Intermediate
PCI-2	12/24/2020	21:01	6407.30	Transducer	6408.95	6398.95	Intermediate
PCI-2	12/24/2020	22:01	6407.30	Transducer	6408.95	6398.95	Intermediate
PCI-2	12/24/2020	23:01	6407.30	Transducer	6408.95	6398.95	Intermediate
PCI-2	12/25/2020	00:01	6407.32	Transducer	6408.95	6398.95	Intermediate
PCI-2	12/25/2020	01:01	6407.35	Transducer	6408.95	6398.95	Intermediate
PCI-2	12/25/2020	02:01	6407.36	Transducer	6408.95	6398.95	Intermediate
PCI-2	12/25/2020	03:01	6407.35	Transducer	6408.95	6398.95	Intermediate
PCI-2	12/25/2020	04:01	6407.35	Transducer	6408.95	6398.95	Intermediate
PCI-2	12/25/2020	05:01	6407.34	Transducer	6408.95	6398.95	Intermediate
PCI-2	12/25/2020	06:01	6407.35	Transducer	6408.95	6398.95	Intermediate
PCI-2	12/25/2020	07:01	6407.36	Transducer	6408.95	6398.95	Intermediate
PCI-2	12/25/2020	08:01	6407.36	Transducer	6408.95	6398.95	Intermediate
PCI-2	12/25/2020	09:01	6407.37	Transducer	6408.95	6398.95	Intermediate
PCI-2	12/25/2020	10:01	6407.37	Transducer	6408.95	6398.95	Intermediate
PCI-2	12/25/2020	11:01	6407.38	Transducer	6408.95	6398.95	Intermediate
PCI-2	12/25/2020	12:01	6407.40	Transducer	6408.95	6398.95	Intermediate
PCI-2	12/25/2020	13:01	6407.44	Transducer	6408.95	6398.95	Intermediate
PCI-2	12/25/2020	14:01	6407.46	Transducer	6408.95	6398.95	Intermediate
PCI-2	12/25/2020	15:01	6407.47	Transducer	6408.95	6398.95	Intermediate

Location	Date	Time	Water Level (ft amsl)	Method	Top of Screen (ft amsl)	Bottom of Screen (ft amsl)	Zone
PCI-2	12/25/2020	16:01	6407.48	Transducer	6408.95	6398.95	Intermediate
PCI-2	12/25/2020	17:01	6407.48	Transducer	6408.95	6398.95	Intermediate
PCI-2	12/25/2020	18:01	6407.47	Transducer	6408.95	6398.95	Intermediate
PCI-2	12/25/2020	19:01	6407.47	Transducer	6408.95	6398.95	Intermediate
PCI-2	12/25/2020	20:01	6407.46	Transducer	6408.95	6398.95	Intermediate
PCI-2	12/25/2020	21:01	6407.45	Transducer	6408.95	6398.95	Intermediate
PCI-2	12/25/2020	22:01	6407.44	Transducer	6408.95	6398.95	Intermediate
PCI-2	12/25/2020	23:01	6407.44	Transducer	6408.95	6398.95	Intermediate
PCI-2	12/26/2020	00:01	6407.46	Transducer	6408.95	6398.95	Intermediate
PCI-2	12/26/2020	01:01	6407.50	Transducer	6408.95	6398.95	Intermediate
PCI-2	12/26/2020	02:01	6407.51	Transducer	6408.95	6398.95	Intermediate
PCI-2	12/26/2020	03:01	6407.48	Transducer	6408.95	6398.95	Intermediate
PCI-2	12/26/2020	04:01	6407.48	Transducer	6408.95	6398.95	Intermediate
PCI-2	12/26/2020	05:01	6407.49	Transducer	6408.95	6398.95	Intermediate
PCI-2	12/26/2020	06:01	6407.49	Transducer	6408.95	6398.95	Intermediate
PCI-2	12/26/2020	07:01	6407.49	Transducer	6408.95	6398.95	Intermediate
PCI-2	12/26/2020	08:01	6407.48	Transducer	6408.95	6398.95	Intermediate
PCI-2	12/26/2020	09:01	6407.48	Transducer	6408.95	6398.95	Intermediate
PCI-2	12/26/2020	10:01	6407.47	Transducer	6408.95	6398.95	Intermediate
PCI-2	12/26/2020	11:01	6407.49	Transducer	6408.95	6398.95	Intermediate
PCI-2	12/26/2020	12:01	6407.54	Transducer	6408.95	6398.95	Intermediate
PCI-2	12/26/2020	13:01	6407.55	Transducer	6408.95	6398.95	Intermediate
PCI-2	12/26/2020	14:01	6407.56	Transducer	6408.95	6398.95	Intermediate
PCI-2	12/26/2020	15:01	6407.57	Transducer	6408.95	6398.95	Intermediate
PCI-2	12/26/2020	16:01	6407.58	Transducer	6408.95	6398.95	Intermediate
PCI-2	12/26/2020	17:01	6407.58	Transducer	6408.95	6398.95	Intermediate
PCI-2	12/26/2020	18:01	6407.59	Transducer	6408.95	6398.95	Intermediate
PCI-2	12/26/2020	19:01	6407.59	Transducer	6408.95	6398.95	Intermediate
PCI-2	12/26/2020	20:01	6407.58	Transducer	6408.95	6398.95	Intermediate
PCI-2	12/26/2020	21:01	6407.59	Transducer	6408.95	6398.95	Intermediate
PCI-2	12/26/2020	22:01	6407.59	Transducer	6408.95	6398.95	Intermediate
PCI-2	12/26/2020	23:01	6407.59	Transducer	6408.95	6398.95	Intermediate
PCI-2	12/27/2020	00:01	6407.60	Transducer	6408.95	6398.95	Intermediate
PCI-2	12/27/2020	01:01	6407.61	Transducer	6408.95	6398.95	Intermediate
PCI-2	12/27/2020	02:01	6407.59	Transducer	6408.95	6398.95	Intermediate
PCI-2	12/27/2020	03:01	6407.58	Transducer	6408.95	6398.95	Intermediate
PCI-2	12/27/2020	04:01	6407.58	Transducer	6408.95	6398.95	Intermediate
PCI-2	12/27/2020	05:01	6407.57	Transducer	6408.95	6398.95	Intermediate
PCI-2	12/27/2020	06:01	6407.56	Transducer	6408.95	6398.95	Intermediate
PCI-2	12/27/2020	07:01	6407.55	Transducer	6408.95	6398.95	Intermediate
PCI-2	12/27/2020	08:01	6407.54	Transducer	6408.95	6398.95	Intermediate
PCI-2	12/27/2020	09:01	6407.52	Transducer	6408.95	6398.95	Intermediate
PCI-2	12/27/2020	10:01	6407.49	Transducer	6408.95	6398.95	Intermediate
PCI-2	12/27/2020	11:01	6407.48	Transducer	6408.95	6398.95	Intermediate
PCI-2	12/27/2020	12:01	6407.52	Transducer	6408.95	6398.95	Intermediate

Location	Date	Time	Water Level (ft amsl)	Method	Top of Screen (ft amsl)	Bottom of Screen (ft amsl)	Zone
PCI-2	12/27/2020	13:01	6407.54	Transducer	6408.95	6398.95	Intermediate
PCI-2	12/27/2020	14:01	6407.55	Transducer	6408.95	6398.95	Intermediate
PCI-2	12/27/2020	15:01	6407.54	Transducer	6408.95	6398.95	Intermediate
PCI-2	12/27/2020	16:01	6407.54	Transducer	6408.95	6398.95	Intermediate
PCI-2	12/27/2020	17:01	6407.53	Transducer	6408.95	6398.95	Intermediate
PCI-2	12/27/2020	18:01	6407.52	Transducer	6408.95	6398.95	Intermediate
PCI-2	12/27/2020	19:01	6407.50	Transducer	6408.95	6398.95	Intermediate
PCI-2	12/27/2020	20:01	6407.49	Transducer	6408.95	6398.95	Intermediate
PCI-2	12/27/2020	21:01	6407.48	Transducer	6408.95	6398.95	Intermediate
PCI-2	12/27/2020	22:01	6407.47	Transducer	6408.95	6398.95	Intermediate
PCI-2	12/27/2020	23:01	6407.47	Transducer	6408.95	6398.95	Intermediate
PCI-2	12/28/2020	00:01	6407.50	Transducer	6408.95	6398.95	Intermediate
PCI-2	12/28/2020	01:01	6407.51	Transducer	6408.95	6398.95	Intermediate
PCI-2	12/28/2020	02:01	6407.49	Transducer	6408.95	6398.95	Intermediate
PCI-2	12/28/2020	03:01	6407.48	Transducer	6408.95	6398.95	Intermediate
PCI-2	12/28/2020	04:01	6407.48	Transducer	6408.95	6398.95	Intermediate
PCI-2	12/28/2020	05:01	6407.49	Transducer	6408.95	6398.95	Intermediate
PCI-2	12/28/2020	06:01	6407.49	Transducer	6408.95	6398.95	Intermediate
PCI-2	12/28/2020	07:01	6407.50	Transducer	6408.95	6398.95	Intermediate
PCI-2	12/28/2020	08:01	6407.49	Transducer	6408.95	6398.95	Intermediate
PCI-2	12/28/2020	09:01	6407.50	Transducer	6408.95	6398.95	Intermediate
PCI-2	12/28/2020	10:01	6407.50	Transducer	6408.95	6398.95	Intermediate
PCI-2	12/28/2020	11:01	6407.52	Transducer	6408.95	6398.95	Intermediate
PCI-2	12/28/2020	12:01	6407.55	Transducer	6408.95	6398.95	Intermediate
PCI-2	12/28/2020	13:01	6407.60	Transducer	6408.95	6398.95	Intermediate
PCI-2	12/28/2020	14:01	6407.63	Transducer	6408.95	6398.95	Intermediate
PCI-2	12/28/2020	15:01	6407.65	Transducer	6408.95	6398.95	Intermediate
PCI-2	12/28/2020	16:01	6407.66	Transducer	6408.95	6398.95	Intermediate
PCI-2	12/28/2020	17:01	6407.66	Transducer	6408.95	6398.95	Intermediate
PCI-2	12/28/2020	18:01	6407.65	Transducer	6408.95	6398.95	Intermediate
PCI-2	12/28/2020	19:01	6407.65	Transducer	6408.95	6398.95	Intermediate
PCI-2	12/28/2020	20:01	6407.64	Transducer	6408.95	6398.95	Intermediate
PCI-2	12/28/2020	21:01	6407.64	Transducer	6408.95	6398.95	Intermediate
PCI-2	12/28/2020	22:01	6407.65	Transducer	6408.95	6398.95	Intermediate
PCI-2	12/28/2020	23:01	6407.66	Transducer	6408.95	6398.95	Intermediate
PCI-2	12/29/2020	00:01	6407.67	Transducer	6408.95	6398.95	Intermediate
PCI-2	12/29/2020	01:01	6407.68	Transducer	6408.95	6398.95	Intermediate
PCI-2	12/29/2020	02:01	6407.70	Transducer	6408.95	6398.95	Intermediate
PCI-2	12/29/2020	03:01	6407.70	Transducer	6408.95	6398.95	Intermediate
PCI-2	12/29/2020	04:01	6407.72	Transducer	6408.95	6398.95	Intermediate
PCI-2	12/29/2020	05:01	6407.71	Transducer	6408.95	6398.95	Intermediate
PCI-2	12/29/2020	06:01	6407.69	Transducer	6408.95	6398.95	Intermediate
PCI-2	12/29/2020	07:01	6407.68	Transducer	6408.95	6398.95	Intermediate
PCI-2	12/29/2020	08:01	6407.67	Transducer	6408.95	6398.95	Intermediate
PCI-2	12/29/2020	09:01	6407.65	Transducer	6408.95	6398.95	Intermediate

Location	Date	Time	Water Level (ft amsl)	Method	Top of Screen (ft amsl)	Bottom of Screen (ft amsl)	Zone
PCI-2	12/29/2020	10:01	6407.65	Transducer	6408.95	6398.95	Intermediate
PCI-2	12/29/2020	11:01	6407.65	Transducer	6408.95	6398.95	Intermediate
PCI-2	12/29/2020	12:01	6407.68	Transducer	6408.95	6398.95	Intermediate
PCI-2	12/29/2020	13:01	6407.69	Transducer	6408.95	6398.95	Intermediate
PCI-2	12/29/2020	14:01	6407.69	Transducer	6408.95	6398.95	Intermediate
PCI-2	12/29/2020	15:01	6407.67	Transducer	6408.95	6398.95	Intermediate
PCI-2	12/29/2020	16:01	6407.65	Transducer	6408.95	6398.95	Intermediate
PCI-2	12/29/2020	17:01	6407.63	Transducer	6408.95	6398.95	Intermediate
PCI-2	12/29/2020	18:01	6407.61	Transducer	6408.95	6398.95	Intermediate
PCI-2	12/29/2020	19:01	6407.59	Transducer	6408.95	6398.95	Intermediate
PCI-2	12/29/2020	20:01	6407.58	Transducer	6408.95	6398.95	Intermediate
PCI-2	12/29/2020	21:01	6407.57	Transducer	6408.95	6398.95	Intermediate
PCI-2	12/29/2020	22:01	6407.56	Transducer	6408.95	6398.95	Intermediate
PCI-2	12/29/2020	23:01	6407.56	Transducer	6408.95	6398.95	Intermediate
PCI-2	12/30/2020	00:01	6407.56	Transducer	6408.95	6398.95	Intermediate
PCI-2	12/30/2020	01:01	6407.54	Transducer	6408.95	6398.95	Intermediate
PCI-2	12/30/2020	02:01	6407.52	Transducer	6408.95	6398.95	Intermediate
PCI-2	12/30/2020	03:01	6407.51	Transducer	6408.95	6398.95	Intermediate
PCI-2	12/30/2020	04:01	6407.51	Transducer	6408.95	6398.95	Intermediate
PCI-2	12/30/2020	05:01	6407.49	Transducer	6408.95	6398.95	Intermediate
PCI-2	12/30/2020	06:01	6407.47	Transducer	6408.95	6398.95	Intermediate
PCI-2	12/30/2020	07:01	6407.45	Transducer	6408.95	6398.95	Intermediate
PCI-2	12/30/2020	08:01	6407.44	Transducer	6408.95	6398.95	Intermediate
PCI-2	12/30/2020	09:01	6407.42	Transducer	6408.95	6398.95	Intermediate
PCI-2	12/30/2020	10:01	6407.39	Transducer	6408.95	6398.95	Intermediate
PCI-2	12/30/2020	11:01	6407.40	Transducer	6408.95	6398.95	Intermediate
PCI-2	12/30/2020	12:01	6407.44	Transducer	6408.95	6398.95	Intermediate
PCI-2	12/30/2020	13:01	6407.46	Transducer	6408.95	6398.95	Intermediate
PCI-2	12/30/2020	14:01	6407.47	Transducer	6408.95	6398.95	Intermediate
PCI-2	12/30/2020	15:01	6407.48	Transducer	6408.95	6398.95	Intermediate
PCI-2	12/30/2020	16:01	6407.49	Transducer	6408.95	6398.95	Intermediate
PCI-2	12/30/2020	17:01	6407.48	Transducer	6408.95	6398.95	Intermediate
PCI-2	12/30/2020	18:01	6407.48	Transducer	6408.95	6398.95	Intermediate
PCI-2	12/30/2020	19:01	6407.48	Transducer	6408.95	6398.95	Intermediate
PCI-2	12/30/2020	20:01	6407.49	Transducer	6408.95	6398.95	Intermediate
PCI-2	12/30/2020	21:01	6407.49	Transducer	6408.95	6398.95	Intermediate
PCI-2	12/30/2020	22:01	6407.49	Transducer	6408.95	6398.95	Intermediate
PCI-2	12/30/2020	23:01	6407.50	Transducer	6408.95	6398.95	Intermediate
PCI-2	12/31/2020	00:01	6407.51	Transducer	6408.95	6398.95	Intermediate
PCI-2	12/31/2020	01:01	6407.52	Transducer	6408.95	6398.95	Intermediate
PCI-2	12/31/2020	02:01	6407.52	Transducer	6408.95	6398.95	Intermediate
PCI-2	12/31/2020	03:01	6407.52	Transducer	6408.95	6398.95	Intermediate
PCI-2	12/31/2020	04:01	6407.55	Transducer	6408.95	6398.95	Intermediate
PCI-2	12/31/2020	05:01	6407.55	Transducer	6408.95	6398.95	Intermediate
PCI-2	12/31/2020	06:01	6407.57	Transducer	6408.95	6398.95	Intermediate

Location	Date	Time	Water Level (ft amsl)	Method	Top of Screen (ft amsl)	Bottom of Screen (ft amsl)	Zone
PCI-2	12/31/2020	07:01	6407.59	Transducer	6408.95	6398.95	Intermediate
PCI-2	12/31/2020	08:01	6407.61	Transducer	6408.95	6398.95	Intermediate
PCI-2	12/31/2020	09:01	6407.62	Transducer	6408.95	6398.95	Intermediate
PCI-2	12/31/2020	10:01	6407.62	Transducer	6408.95	6398.95	Intermediate
PCI-2	12/31/2020	11:01	6407.61	Transducer	6408.95	6398.95	Intermediate
PCI-2	12/31/2020	12:01	6407.66	Transducer	6408.95	6398.95	Intermediate
PCI-2	12/31/2020	13:01	6407.71	Transducer	6408.95	6398.95	Intermediate
PCI-2	12/31/2020	14:01	6407.72	Transducer	6408.95	6398.95	Intermediate
PCI-2	12/31/2020	15:01	6407.72	Transducer	6408.95	6398.95	Intermediate
PCI-2	12/31/2020	16:01	6407.71	Transducer	6408.95	6398.95	Intermediate
PCI-2	12/31/2020	17:01	6407.69	Transducer	6408.95	6398.95	Intermediate
PCI-2	12/31/2020	18:01	6407.69	Transducer	6408.95	6398.95	Intermediate
PCI-2	12/31/2020	19:01	6407.67	Transducer	6408.95	6398.95	Intermediate
PCI-2	12/31/2020	20:01	6407.67	Transducer	6408.95	6398.95	Intermediate
PCI-2	12/31/2020	21:01	6407.66	Transducer	6408.95	6398.95	Intermediate
PCI-2	12/31/2020	22:01	6407.66	Transducer	6408.95	6398.95	Intermediate
PCI-2	12/31/2020	23:01	6407.65	Transducer	6408.95	6398.95	Intermediate
PCI-2	01/01/2021	00:01	6407.66	Transducer	6408.95	6398.95	Intermediate
PCI-2	01/01/2021	01:01	6407.65	Transducer	6408.95	6398.95	Intermediate
PCI-2	01/01/2021	02:01	6407.63	Transducer	6408.95	6398.95	Intermediate
PCI-2	01/01/2021	03:01	6407.61	Transducer	6408.95	6398.95	Intermediate
PCI-2	01/01/2021	04:01	6407.61	Transducer	6408.95	6398.95	Intermediate
PCI-2	01/01/2021	05:01	6407.61	Transducer	6408.95	6398.95	Intermediate
PCI-2	01/01/2021	06:01	6407.57	Transducer	6408.95	6398.95	Intermediate
PCI-2	01/01/2021	07:01	6407.55	Transducer	6408.95	6398.95	Intermediate
PCI-2	01/01/2021	08:01	6407.52	Transducer	6408.95	6398.95	Intermediate
PCI-2	01/01/2021	09:01	6407.50	Transducer	6408.95	6398.95	Intermediate
PCI-2	01/01/2021	10:01	6407.47	Transducer	6408.95	6398.95	Intermediate
PCI-2	01/01/2021	11:01	6407.47	Transducer	6408.95	6398.95	Intermediate
PCI-2	01/01/2021	12:01	6407.49	Transducer	6408.95	6398.95	Intermediate
PCI-2	01/01/2021	13:01	6407.49	Transducer	6408.95	6398.95	Intermediate
PCI-2	01/01/2021	14:01	6407.49	Transducer	6408.95	6398.95	Intermediate
PCI-2	01/01/2021	15:01	6407.48	Transducer	6408.95	6398.95	Intermediate
PCI-2	01/01/2021	16:01	6407.46	Transducer	6408.95	6398.95	Intermediate
PCI-2	01/01/2021	17:01	6407.45	Transducer	6408.95	6398.95	Intermediate
PCI-2	01/01/2021	18:01	6407.44	Transducer	6408.95	6398.95	Intermediate
PCI-2	01/01/2021	19:01	6407.43	Transducer	6408.95	6398.95	Intermediate
PCI-2	01/01/2021	20:01	6407.42	Transducer	6408.95	6398.95	Intermediate
PCI-2	01/01/2021	21:01	6407.42	Transducer	6408.95	6398.95	Intermediate
PCI-2	01/01/2021	22:01	6407.42	Transducer	6408.95	6398.95	Intermediate
PCI-2	01/01/2021	23:01	6407.43	Transducer	6408.95	6398.95	Intermediate
PCI-2	01/02/2021	00:01	6407.44	Transducer	6408.95	6398.95	Intermediate
PCI-2	01/02/2021	01:01	6407.44	Transducer	6408.95	6398.95	Intermediate
PCI-2	01/02/2021	02:01	6407.45	Transducer	6408.95	6398.95	Intermediate
PCI-2	01/02/2021	03:01	6407.45	Transducer	6408.95	6398.95	Intermediate

Location	Date	Time	Water Level (ft amsl)	Method	Top of Screen (ft amsl)	Bottom of Screen (ft amsl)	Zone
PCI-2	01/02/2021	04:01	6407.46	Transducer	6408.95	6398.95	Intermediate
PCI-2	01/02/2021	05:01	6407.47	Transducer	6408.95	6398.95	Intermediate
PCI-2	01/02/2021	06:01	6407.47	Transducer	6408.95	6398.95	Intermediate
PCI-2	01/02/2021	07:01	6407.47	Transducer	6408.95	6398.95	Intermediate
PCI-2	01/02/2021	08:01	6407.45	Transducer	6408.95	6398.95	Intermediate
PCI-2	01/02/2021	09:01	6407.44	Transducer	6408.95	6398.95	Intermediate
PCI-2	01/02/2021	10:01	6407.45	Transducer	6408.95	6398.95	Intermediate
PCI-2	01/02/2021	11:01	6407.46	Transducer	6408.95	6398.95	Intermediate
PCI-2	01/02/2021	12:01	6407.50	Transducer	6408.95	6398.95	Intermediate
PCI-2	01/02/2021	13:01	6407.53	Transducer	6408.95	6398.95	Intermediate
PCI-2	01/02/2021	14:01	6407.55	Transducer	6408.95	6398.95	Intermediate
PCI-2	01/02/2021	15:01	6407.55	Transducer	6408.95	6398.95	Intermediate
PCI-2	01/02/2021	16:01	6407.53	Transducer	6408.95	6398.95	Intermediate
PCI-2	01/02/2021	17:01	6407.52	Transducer	6408.95	6398.95	Intermediate
PCI-2	01/02/2021	18:01	6407.49	Transducer	6408.95	6398.95	Intermediate
PCI-2	01/02/2021	19:01	6407.49	Transducer	6408.95	6398.95	Intermediate
PCI-2	01/02/2021	20:01	6407.48	Transducer	6408.95	6398.95	Intermediate
PCI-2	01/02/2021	21:01	6407.47	Transducer	6408.95	6398.95	Intermediate
PCI-2	01/02/2021	22:01	6407.46	Transducer	6408.95	6398.95	Intermediate
PCI-2	01/02/2021	23:01	6407.47	Transducer	6408.95	6398.95	Intermediate
PCI-2	01/03/2021	00:01	6407.49	Transducer	6408.95	6398.95	Intermediate
PCI-2	01/03/2021	01:01	6407.48	Transducer	6408.95	6398.95	Intermediate
PCI-2	01/03/2021	02:01	6407.47	Transducer	6408.95	6398.95	Intermediate
PCI-2	01/03/2021	03:01	6407.47	Transducer	6408.95	6398.95	Intermediate
PCI-2	01/03/2021	04:01	6407.49	Transducer	6408.95	6398.95	Intermediate
PCI-2	01/03/2021	05:01	6407.50	Transducer	6408.95	6398.95	Intermediate
PCI-2	01/03/2021	06:01	6407.49	Transducer	6408.95	6398.95	Intermediate
PCI-2	01/03/2021	07:01	6407.48	Transducer	6408.95	6398.95	Intermediate
PCI-2	01/03/2021	08:01	6407.47	Transducer	6408.95	6398.95	Intermediate
PCI-2	01/03/2021	09:01	6407.46	Transducer	6408.95	6398.95	Intermediate
PCI-2	01/03/2021	10:01	6407.46	Transducer	6408.95	6398.95	Intermediate
PCI-2	01/03/2021	11:01	6407.47	Transducer	6408.95	6398.95	Intermediate
PCI-2	01/03/2021	12:01	6407.50	Transducer	6408.95	6398.95	Intermediate
PCI-2	01/03/2021	13:01	6407.52	Transducer	6408.95	6398.95	Intermediate
PCI-2	01/03/2021	14:01	6407.53	Transducer	6408.95	6398.95	Intermediate
PCI-2	01/03/2021	15:01	6407.53	Transducer	6408.95	6398.95	Intermediate
PCI-2	01/03/2021	16:01	6407.52	Transducer	6408.95	6398.95	Intermediate
PCI-2	01/03/2021	17:01	6407.51	Transducer	6408.95	6398.95	Intermediate
PCI-2	01/03/2021	18:01	6407.50	Transducer	6408.95	6398.95	Intermediate
PCI-2	01/03/2021	19:01	6407.50	Transducer	6408.95	6398.95	Intermediate
PCI-2	01/03/2021	20:01	6407.48	Transducer	6408.95	6398.95	Intermediate
PCI-2	01/03/2021	21:01	6407.47	Transducer	6408.95	6398.95	Intermediate
PCI-2	01/03/2021	22:01	6407.46	Transducer	6408.95	6398.95	Intermediate
PCI-2	01/03/2021	23:01	6407.44	Transducer	6408.95	6398.95	Intermediate
PCI-2	01/04/2021	00:01	6407.44	Transducer	6408.95	6398.95	Intermediate

Location	Date	Time	Water Level (ft amsl)	Method	Top of Screen (ft amsl)	Bottom of Screen (ft amsl)	Zone
PCI-2	01/04/2021	01:01	6407.45	Transducer	6408.95	6398.95	Intermediate
PCI-2	01/04/2021	02:01	6407.43	Transducer	6408.95	6398.95	Intermediate
PCI-2	01/04/2021	03:01	6407.43	Transducer	6408.95	6398.95	Intermediate
PCI-2	01/04/2021	04:01	6407.42	Transducer	6408.95	6398.95	Intermediate
PCI-2	01/04/2021	05:01	6407.39	Transducer	6408.95	6398.95	Intermediate
PCI-2	01/04/2021	06:01	6407.37	Transducer	6408.95	6398.95	Intermediate
PCI-2	01/04/2021	07:01	6407.35	Transducer	6408.95	6398.95	Intermediate
PCI-2	01/04/2021	08:01	6407.33	Transducer	6408.95	6398.95	Intermediate
PCI-2	01/04/2021	09:01	6407.32	Transducer	6408.95	6398.95	Intermediate
PCI-2	01/04/2021	10:01	6407.31	Transducer	6408.95	6398.95	Intermediate
PCI-2	01/04/2021	11:01	6407.32	Transducer	6408.95	6398.95	Intermediate
PCI-2	01/04/2021	12:01	6407.36	Transducer	6408.95	6398.95	Intermediate
PCI-2	01/04/2021	13:01	6407.40	Transducer	6408.95	6398.95	Intermediate
PCI-2	01/04/2021	14:01	6407.42	Transducer	6408.95	6398.95	Intermediate
PCI-2	01/04/2021	15:01	6407.41	Transducer	6408.95	6398.95	Intermediate
PCI-2	01/04/2021	16:01	6407.41	Transducer	6408.95	6398.95	Intermediate
PCI-2	01/04/2021	17:01	6407.41	Transducer	6408.95	6398.95	Intermediate
PCI-2	01/04/2021	18:01	6407.40	Transducer	6408.95	6398.95	Intermediate
PCI-2	01/04/2021	19:01	6407.40	Transducer	6408.95	6398.95	Intermediate
PCI-2	01/04/2021	20:01	6407.41	Transducer	6408.95	6398.95	Intermediate
PCI-2	01/04/2021	21:01	6407.43	Transducer	6408.95	6398.95	Intermediate
PCI-2	01/04/2021	22:01	6407.43	Transducer	6408.95	6398.95	Intermediate
PCI-2	01/04/2021	23:01	6407.44	Transducer	6408.95	6398.95	Intermediate
PCI-2	01/05/2021	00:01	6407.45	Transducer	6408.95	6398.95	Intermediate
PCI-2	01/05/2021	01:01	6407.46	Transducer	6408.95	6398.95	Intermediate
PCI-2	01/05/2021	02:01	6407.47	Transducer	6408.95	6398.95	Intermediate
PCI-2	01/05/2021	03:01	6407.48	Transducer	6408.95	6398.95	Intermediate
PCI-2	01/05/2021	04:01	6407.50	Transducer	6408.95	6398.95	Intermediate
PCI-2	01/05/2021	05:01	6407.53	Transducer	6408.95	6398.95	Intermediate
PCI-2	01/05/2021	06:01	6407.54	Transducer	6408.95	6398.95	Intermediate
PCI-2	01/05/2021	07:01	6407.54	Transducer	6408.95	6398.95	Intermediate
PCI-2	01/05/2021	08:01	6407.54	Transducer	6408.95	6398.95	Intermediate
PCI-2	01/05/2021	09:01	6407.56	Transducer	6408.95	6398.95	Intermediate
PCI-2	01/05/2021	10:01	6407.56	Transducer	6408.95	6398.95	Intermediate
PCI-2	01/05/2021	11:01	6407.58	Transducer	6408.95	6398.95	Intermediate
PCI-2	01/05/2021	12:01	6407.61	Transducer	6408.95	6398.95	Intermediate
PCI-2	01/05/2021	13:01	6407.65	Transducer	6408.95	6398.95	Intermediate
PCI-2	01/05/2021	14:01	6407.62	Transducer	6408.95	6398.95	Intermediate
PCI-2	01/05/2021	15:01	6407.60	Transducer	6408.95	6398.95	Intermediate
PCI-2	01/05/2021	16:01	6407.59	Transducer	6408.95	6398.95	Intermediate
PCI-2	01/05/2021	17:01	6407.58	Transducer	6408.95	6398.95	Intermediate
PCI-2	01/05/2021	18:01	6407.56	Transducer	6408.95	6398.95	Intermediate
PCI-2	01/05/2021	19:01	6407.54	Transducer	6408.95	6398.95	Intermediate
PCI-2	01/05/2021	20:01	6407.53	Transducer	6408.95	6398.95	Intermediate
PCI-2	01/05/2021	21:01	6407.50	Transducer	6408.95	6398.95	Intermediate

Location	Date	Time	Water Level (ft amsl)	Method	Top of Screen (ft amsl)	Bottom of Screen (ft amsl)	Zone
PCI-2	01/05/2021	22:01	6407.48	Transducer	6408.95	6398.95	Intermediate
PCI-2	01/05/2021	23:01	6407.48	Transducer	6408.95	6398.95	Intermediate
PCI-2	01/06/2021	00:01	6407.48	Transducer	6408.95	6398.95	Intermediate
PCI-2	01/06/2021	01:01	6407.46	Transducer	6408.95	6398.95	Intermediate
PCI-2	01/06/2021	02:01	6407.44	Transducer	6408.95	6398.95	Intermediate
PCI-2	01/06/2021	03:01	6407.43	Transducer	6408.95	6398.95	Intermediate
PCI-2	01/06/2021	04:01	6407.43	Transducer	6408.95	6398.95	Intermediate
PCI-2	01/06/2021	05:01	6407.41	Transducer	6408.95	6398.95	Intermediate
PCI-2	01/06/2021	06:01	6407.39	Transducer	6408.95	6398.95	Intermediate
PCI-2	01/06/2021	07:01	6407.37	Transducer	6408.95	6398.95	Intermediate
PCI-2	01/06/2021	08:01	6407.35	Transducer	6408.95	6398.95	Intermediate
PCI-2	01/06/2021	09:01	6407.35	Transducer	6408.95	6398.95	Intermediate
PCI-2	01/06/2021	10:01	6407.35	Transducer	6408.95	6398.95	Intermediate
PCI-2	01/06/2021	11:01	6407.37	Transducer	6408.95	6398.95	Intermediate
PCI-2	01/06/2021	12:01	6407.40	Transducer	6408.95	6398.95	Intermediate
PCI-2	01/06/2021	13:01	6407.43	Transducer	6408.95	6398.95	Intermediate
PCI-2	01/06/2021	14:01	6407.45	Transducer	6408.95	6398.95	Intermediate
PCI-2	01/06/2021	15:01	6407.45	Transducer	6408.95	6398.95	Intermediate
PCI-2	01/06/2021	16:01	6407.44	Transducer	6408.95	6398.95	Intermediate
PCI-2	01/06/2021	17:01	6407.43	Transducer	6408.95	6398.95	Intermediate
PCI-2	01/06/2021	18:01	6407.42	Transducer	6408.95	6398.95	Intermediate
PCI-2	01/06/2021	19:01	6407.41	Transducer	6408.95	6398.95	Intermediate
PCI-2	01/06/2021	20:01	6407.41	Transducer	6408.95	6398.95	Intermediate
PCI-2	01/06/2021	21:01	6407.42	Transducer	6408.95	6398.95	Intermediate
PCI-2	01/06/2021	22:01	6407.43	Transducer	6408.95	6398.95	Intermediate
PCI-2	01/06/2021	23:01	6407.43	Transducer	6408.95	6398.95	Intermediate
PCI-2	01/07/2021	00:01	6407.43	Transducer	6408.95	6398.95	Intermediate
PCI-2	01/07/2021	01:01	6407.43	Transducer	6408.95	6398.95	Intermediate
PCI-2	01/07/2021	02:01	6407.42	Transducer	6408.95	6398.95	Intermediate
PCI-2	01/07/2021	03:01	6407.44	Transducer	6408.95	6398.95	Intermediate
PCI-2	01/07/2021	04:01	6407.45	Transducer	6408.95	6398.95	Intermediate
PCI-2	01/07/2021	05:01	6407.44	Transducer	6408.95	6398.95	Intermediate
PCI-2	01/07/2021	06:01	6407.43	Transducer	6408.95	6398.95	Intermediate
PCI-2	01/07/2021	07:01	6407.42	Transducer	6408.95	6398.95	Intermediate
PCI-2	01/07/2021	08:01	6407.42	Transducer	6408.95	6398.95	Intermediate
PCI-2	01/07/2021	09:01	6407.42	Transducer	6408.95	6398.95	Intermediate
PCI-2	01/07/2021	10:01	6407.42	Transducer	6408.95	6398.95	Intermediate
PCI-2	01/07/2021	11:01	6407.45	Transducer	6408.95	6398.95	Intermediate
PCI-2	01/07/2021	12:01	6407.47	Transducer	6408.95	6398.95	Intermediate
PCI-2	01/07/2021	13:01	6407.49	Transducer	6408.95	6398.95	Intermediate
PCI-2	01/07/2021	14:01	6407.52	Transducer	6408.95	6398.95	Intermediate
PCI-2	01/07/2021	15:01	6407.51	Transducer	6408.95	6398.95	Intermediate
PCI-2	01/07/2021	16:01	6407.50	Transducer	6408.95	6398.95	Intermediate
PCI-2	01/07/2021	17:01	6407.49	Transducer	6408.95	6398.95	Intermediate
PCI-2	01/07/2021	18:01	6407.47	Transducer	6408.95	6398.95	Intermediate

Location	Date	Time	Water Level (ft amsl)	Method	Top of Screen (ft amsl)	Bottom of Screen (ft amsl)	Zone
PCI-2	01/07/2021	19:01	6407.45	Transducer	6408.95	6398.95	Intermediate
PCI-2	01/07/2021	20:01	6407.44	Transducer	6408.95	6398.95	Intermediate
PCI-2	01/07/2021	21:01	6407.43	Transducer	6408.95	6398.95	Intermediate
PCI-2	01/07/2021	22:01	6407.43	Transducer	6408.95	6398.95	Intermediate
PCI-2	01/07/2021	23:01	6407.43	Transducer	6408.95	6398.95	Intermediate
PCI-2	01/08/2021	00:01	6407.43	Transducer	6408.95	6398.95	Intermediate
PCI-2	01/08/2021	01:01	6407.43	Transducer	6408.95	6398.95	Intermediate
PCI-2	01/08/2021	02:01	6407.41	Transducer	6408.95	6398.95	Intermediate
PCI-2	01/08/2021	03:01	6407.42	Transducer	6408.95	6398.95	Intermediate
PCI-2	01/08/2021	04:01	6407.44	Transducer	6408.95	6398.95	Intermediate
PCI-2	01/08/2021	05:01	6407.42	Transducer	6408.95	6398.95	Intermediate
PCI-2	01/08/2021	06:01	6407.41	Transducer	6408.95	6398.95	Intermediate
PCI-2	01/08/2021	07:01	6407.40	Transducer	6408.95	6398.95	Intermediate
PCI-2	01/08/2021	08:01	6407.38	Transducer	6408.95	6398.95	Intermediate
PCI-2	01/08/2021	09:01	6407.37	Transducer	6408.95	6398.95	Intermediate
PCI-2	01/08/2021	10:01	6407.36	Transducer	6408.95	6398.95	Intermediate
PCI-2	01/08/2021	11:01	6407.38	Transducer	6408.95	6398.95	Intermediate
PCI-2	01/08/2021	12:01	6407.42	Transducer	6408.95	6398.95	Intermediate
PCI-2	01/08/2021	13:01	6407.46	Transducer	6408.95	6398.95	Intermediate
PCI-2	01/08/2021	14:01	6407.48	Transducer	6408.95	6398.95	Intermediate
PCI-2	01/08/2021	15:01	6407.48	Transducer	6408.95	6398.95	Intermediate
PCI-2	01/08/2021	16:01	6407.48	Transducer	6408.95	6398.95	Intermediate
PCI-2	01/08/2021	17:01	6407.48	Transducer	6408.95	6398.95	Intermediate
PCI-2	01/08/2021	18:01	6407.48	Transducer	6408.95	6398.95	Intermediate
PCI-2	01/08/2021	19:01	6407.48	Transducer	6408.95	6398.95	Intermediate
PCI-2	01/08/2021	20:01	6407.49	Transducer	6408.95	6398.95	Intermediate
PCI-2	01/08/2021	21:01	6407.49	Transducer	6408.95	6398.95	Intermediate
PCI-2	01/08/2021	22:01	6407.48	Transducer	6408.95	6398.95	Intermediate
PCI-2	01/08/2021	23:01	6407.49	Transducer	6408.95	6398.95	Intermediate
PCI-2	01/09/2021	00:01	6407.52	Transducer	6408.95	6398.95	Intermediate
PCI-2	01/09/2021	01:01	6407.53	Transducer	6408.95	6398.95	Intermediate
PCI-2	01/09/2021	02:01	6407.54	Transducer	6408.95	6398.95	Intermediate
PCI-2	01/09/2021	03:01	6407.54	Transducer	6408.95	6398.95	Intermediate
PCI-2	01/09/2021	04:01	6407.55	Transducer	6408.95	6398.95	Intermediate
PCI-2	01/09/2021	05:01	6407.56	Transducer	6408.95	6398.95	Intermediate
PCI-2	01/09/2021	06:01	6407.56	Transducer	6408.95	6398.95	Intermediate
PCI-2	01/09/2021	07:01	6407.57	Transducer	6408.95	6398.95	Intermediate
PCI-2	01/09/2021	08:01	6407.56	Transducer	6408.95	6398.95	Intermediate
PCI-2	01/09/2021	09:01	6407.56	Transducer	6408.95	6398.95	Intermediate
PCI-2	01/09/2021	10:01	6407.56	Transducer	6408.95	6398.95	Intermediate
PCI-2	01/09/2021	11:01	6407.56	Transducer	6408.95	6398.95	Intermediate
PCI-2	01/09/2021	12:01	6407.61	Transducer	6408.95	6398.95	Intermediate
PCI-2	01/09/2021	13:01	6407.64	Transducer	6408.95	6398.95	Intermediate
PCI-2	01/09/2021	14:01	6407.63	Transducer	6408.95	6398.95	Intermediate
PCI-2	01/09/2021	15:01	6407.61	Transducer	6408.95	6398.95	Intermediate

Location	Date	Time	Water Level (ft amsl)	Method	Top of Screen (ft amsl)	Bottom of Screen (ft amsl)	Zone
PCI-2	01/09/2021	16:01	6407.58	Transducer	6408.95	6398.95	Intermediate
PCI-2	01/09/2021	17:01	6407.57	Transducer	6408.95	6398.95	Intermediate
PCI-2	01/09/2021	18:01	6407.55	Transducer	6408.95	6398.95	Intermediate
PCI-2	01/09/2021	19:01	6407.52	Transducer	6408.95	6398.95	Intermediate
PCI-2	01/09/2021	20:01	6407.52	Transducer	6408.95	6398.95	Intermediate
PCI-2	01/09/2021	21:01	6407.51	Transducer	6408.95	6398.95	Intermediate
PCI-2	01/09/2021	22:01	6407.49	Transducer	6408.95	6398.95	Intermediate
PCI-2	01/09/2021	23:01	6407.48	Transducer	6408.95	6398.95	Intermediate
PCI-2	01/10/2021	00:01	6407.47	Transducer	6408.95	6398.95	Intermediate
PCI-2	01/10/2021	01:01	6407.45	Transducer	6408.95	6398.95	Intermediate
PCI-2	01/10/2021	02:01	6407.44	Transducer	6408.95	6398.95	Intermediate
PCI-2	01/10/2021	03:01	6407.42	Transducer	6408.95	6398.95	Intermediate
PCI-2	01/10/2021	04:01	6407.41	Transducer	6408.95	6398.95	Intermediate
PCI-2	01/10/2021	05:01	6407.41	Transducer	6408.95	6398.95	Intermediate
PCI-2	01/10/2021	06:01	6407.40	Transducer	6408.95	6398.95	Intermediate
PCI-2	01/10/2021	07:01	6407.38	Transducer	6408.95	6398.95	Intermediate
PCI-2	01/10/2021	08:01	6407.36	Transducer	6408.95	6398.95	Intermediate
PCI-2	01/10/2021	09:01	6407.35	Transducer	6408.95	6398.95	Intermediate
PCI-2	01/10/2021	10:01	6407.34	Transducer	6408.95	6398.95	Intermediate
PCI-2	01/10/2021	11:01	6407.35	Transducer	6408.95	6398.95	Intermediate
PCI-2	01/10/2021	12:01	6407.38	Transducer	6408.95	6398.95	Intermediate
PCI-2	01/10/2021	13:01	6407.40	Transducer	6408.95	6398.95	Intermediate
PCI-2	01/10/2021	14:01	6407.41	Transducer	6408.95	6398.95	Intermediate
PCI-2	01/10/2021	15:01	6407.40	Transducer	6408.95	6398.95	Intermediate
PCI-2	01/10/2021	16:01	6407.40	Transducer	6408.95	6398.95	Intermediate
PCI-2	01/10/2021	17:01	6407.40	Transducer	6408.95	6398.95	Intermediate
PCI-2	01/10/2021	18:01	6407.39	Transducer	6408.95	6398.95	Intermediate
PCI-2	01/10/2021	19:01	6407.39	Transducer	6408.95	6398.95	Intermediate
PCI-2	01/10/2021	20:01	6407.38	Transducer	6408.95	6398.95	Intermediate
PCI-2	01/10/2021	21:01	6407.36	Transducer	6408.95	6398.95	Intermediate
PCI-2	01/10/2021	22:01	6407.36	Transducer	6408.95	6398.95	Intermediate
PCI-2	01/10/2021	23:01	6407.36	Transducer	6408.95	6398.95	Intermediate
PCI-2	01/11/2021	00:01	6407.37	Transducer	6408.95	6398.95	Intermediate
PCI-2	01/11/2021	01:01	6407.37	Transducer	6408.95	6398.95	Intermediate
PCI-2	01/11/2021	02:01	6407.36	Transducer	6408.95	6398.95	Intermediate
PCI-2	01/11/2021	03:01	6407.36	Transducer	6408.95	6398.95	Intermediate
PCI-2	01/11/2021	04:01	6407.37	Transducer	6408.95	6398.95	Intermediate
PCI-2	01/11/2021	05:01	6407.37	Transducer	6408.95	6398.95	Intermediate
PCI-2	01/11/2021	06:01	6407.37	Transducer	6408.95	6398.95	Intermediate
PCI-2	01/11/2021	07:01	6407.37	Transducer	6408.95	6398.95	Intermediate
PCI-2	01/11/2021	08:01	6407.37	Transducer	6408.95	6398.95	Intermediate
PCI-2	01/11/2021	09:01	6407.36	Transducer	6408.95	6398.95	Intermediate
PCI-2	01/11/2021	10:01	6407.35	Transducer	6408.95	6398.95	Intermediate
PCI-2	01/11/2021	11:01	6407.36	Transducer	6408.95	6398.95	Intermediate
PCI-2	01/11/2021	12:01	6407.38	Transducer	6408.95	6398.95	Intermediate

Location	Date	Time	Water Level (ft amsl)	Method	Top of Screen (ft amsl)	Bottom of Screen (ft amsl)	Zone
PCI-2	01/11/2021	13:01	6407.41	Transducer	6408.95	6398.95	Intermediate
PCI-2	01/11/2021	14:01	6407.41	Transducer	6408.95	6398.95	Intermediate
PCI-2	01/11/2021	15:01	6407.40	Transducer	6408.95	6398.95	Intermediate
PCI-2	01/11/2021	16:01	6407.40	Transducer	6408.95	6398.95	Intermediate
PCI-2	01/11/2021	17:01	6407.40	Transducer	6408.95	6398.95	Intermediate
PCI-2	01/11/2021	18:01	6407.39	Transducer	6408.95	6398.95	Intermediate
PCI-2	01/11/2021	19:01	6407.39	Transducer	6408.95	6398.95	Intermediate
PCI-2	01/11/2021	20:01	6407.36	Transducer	6408.95	6398.95	Intermediate
PCI-2	01/11/2021	21:01	6407.35	Transducer	6408.95	6398.95	Intermediate
PCI-2	01/11/2021	22:01	6407.35	Transducer	6408.95	6398.95	Intermediate
PCI-2	01/11/2021	23:01	6407.35	Transducer	6408.95	6398.95	Intermediate
PCI-2	01/12/2021	00:01	6407.36	Transducer	6408.95	6398.95	Intermediate
PCI-2	01/12/2021	01:01	6407.36	Transducer	6408.95	6398.95	Intermediate
PCI-2	01/12/2021	02:01	6407.35	Transducer	6408.95	6398.95	Intermediate
PCI-2	01/12/2021	03:01	6407.37	Transducer	6408.95	6398.95	Intermediate
PCI-2	01/12/2021	04:01	6407.38	Transducer	6408.95	6398.95	Intermediate
PCI-2	01/12/2021	05:01	6407.37	Transducer	6408.95	6398.95	Intermediate
PCI-2	01/12/2021	06:01	6407.35	Transducer	6408.95	6398.95	Intermediate
PCI-2	01/12/2021	07:01	6407.35	Transducer	6408.95	6398.95	Intermediate
PCI-2	01/12/2021	08:01	6407.35	Transducer	6408.95	6398.95	Intermediate
PCI-2	01/12/2021	09:01	6407.34	Transducer	6408.95	6398.95	Intermediate
PCI-2	01/12/2021	10:01	6407.32	Transducer	6408.95	6398.95	Intermediate
PCI-2	01/12/2021	11:01	6407.32	Transducer	6408.95	6398.95	Intermediate
PCI-2	01/12/2021	12:01	6407.35	Transducer	6408.95	6398.95	Intermediate
PCI-2	01/12/2021	13:01	6407.39	Transducer	6408.95	6398.95	Intermediate
PCI-2	01/12/2021	14:01	6407.40	Transducer	6408.95	6398.95	Intermediate
PCI-2	01/12/2021	15:01	6407.41	Transducer	6408.95	6398.95	Intermediate
PCI-2	01/12/2021	16:01	6407.41	Transducer	6408.95	6398.95	Intermediate
PCI-2	01/12/2021	17:01	6407.40	Transducer	6408.95	6398.95	Intermediate
PCI-2	01/12/2021	18:01	6407.39	Transducer	6408.95	6398.95	Intermediate
PCI-2	01/12/2021	19:01	6407.39	Transducer	6408.95	6398.95	Intermediate
PCI-2	01/12/2021	20:01	6407.39	Transducer	6408.95	6398.95	Intermediate
PCI-2	01/12/2021	21:01	6407.36	Transducer	6408.95	6398.95	Intermediate
PCI-2	01/12/2021	22:01	6407.35	Transducer	6408.95	6398.95	Intermediate
PCI-2	01/12/2021	23:01	6407.35	Transducer	6408.95	6398.95	Intermediate
PCI-2	01/13/2021	00:01	6407.36	Transducer	6408.95	6398.95	Intermediate
PCI-2	01/13/2021	01:01	6407.37	Transducer	6408.95	6398.95	Intermediate
PCI-2	01/13/2021	02:01	6407.37	Transducer	6408.95	6398.95	Intermediate
PCI-2	01/13/2021	03:01	6407.37	Transducer	6408.95	6398.95	Intermediate
PCI-2	01/13/2021	04:01	6407.39	Transducer	6408.95	6398.95	Intermediate
PCI-2	01/13/2021	05:01	6407.39	Transducer	6408.95	6398.95	Intermediate
PCI-2	01/13/2021	06:01	6407.38	Transducer	6408.95	6398.95	Intermediate
PCI-2	01/13/2021	07:01	6407.39	Transducer	6408.95	6398.95	Intermediate
PCI-2	01/13/2021	08:01	6407.38	Transducer	6408.95	6398.95	Intermediate
PCI-2	01/13/2021	09:01	6407.37	Transducer	6408.95	6398.95	Intermediate

Location	Date	Time	Water Level (ft amsl)	Method	Top of Screen (ft amsl)	Bottom of Screen (ft amsl)	Zone
PCI-2	01/13/2021	10:01	6407.37	Transducer	6408.95	6398.95	Intermediate
PCI-2	01/13/2021	11:01	6407.39	Transducer	6408.95	6398.95	Intermediate
PCI-2	01/13/2021	12:01	6407.43	Transducer	6408.95	6398.95	Intermediate
PCI-2	01/13/2021	13:01	6407.48	Transducer	6408.95	6398.95	Intermediate
PCI-2	01/13/2021	14:01	6407.51	Transducer	6408.95	6398.95	Intermediate
PCI-2	01/13/2021	15:01	6407.51	Transducer	6408.95	6398.95	Intermediate
PCI-2	01/13/2021	16:01	6407.51	Transducer	6408.95	6398.95	Intermediate
PCI-2	01/13/2021	17:01	6407.52	Transducer	6408.95	6398.95	Intermediate
PCI-2	01/13/2021	18:01	6407.51	Transducer	6408.95	6398.95	Intermediate
PCI-2	01/13/2021	19:01	6407.49	Transducer	6408.95	6398.95	Intermediate
PCI-2	01/13/2021	20:01	6407.50	Transducer	6408.95	6398.95	Intermediate
PCI-2	01/13/2021	21:01	6407.48	Transducer	6408.95	6398.95	Intermediate
PCI-2	01/13/2021	22:01	6407.49	Transducer	6408.95	6398.95	Intermediate
PCI-2	01/13/2021	23:01	6407.48	Transducer	6408.95	6398.95	Intermediate
PCI-2	01/14/2021	00:01	6407.49	Transducer	6408.95	6398.95	Intermediate
PCI-2	01/14/2021	01:01	6407.50	Transducer	6408.95	6398.95	Intermediate
PCI-2	01/14/2021	02:01	6407.48	Transducer	6408.95	6398.95	Intermediate
PCI-2	01/14/2021	03:01	6407.48	Transducer	6408.95	6398.95	Intermediate
PCI-2	01/14/2021	04:01	6407.48	Transducer	6408.95	6398.95	Intermediate
PCI-2	01/14/2021	05:01	6407.46	Transducer	6408.95	6398.95	Intermediate
PCI-2	01/14/2021	06:01	6407.43	Transducer	6408.95	6398.95	Intermediate
PCI-2	01/14/2021	07:01	6407.42	Transducer	6408.95	6398.95	Intermediate
PCI-2	01/14/2021	08:01	6407.40	Transducer	6408.95	6398.95	Intermediate
PCI-2	01/14/2021	09:01	6407.39	Transducer	6408.95	6398.95	Intermediate
PCI-2	01/14/2021	10:01	6407.40	Transducer	6408.95	6398.95	Intermediate
PCI-2	01/14/2021	11:01	6407.42	Transducer	6408.95	6398.95	Intermediate
PCI-2	01/14/2021	12:01	6407.47	Transducer	6408.95	6398.95	Intermediate
PCI-2	01/14/2021	13:01	6407.50	Transducer	6408.95	6398.95	Intermediate
PCI-2	01/14/2021	14:01	6407.51	Transducer	6408.95	6398.95	Intermediate
PCI-2	01/14/2021	15:01	6407.51	Transducer	6408.95	6398.95	Intermediate
PCI-2	01/14/2021	16:01	6407.51	Transducer	6408.95	6398.95	Intermediate
PCI-2	01/14/2021	17:01	6407.49	Transducer	6408.95	6398.95	Intermediate
PCI-2	01/14/2021	18:01	6407.46	Transducer	6408.95	6398.95	Intermediate
PCI-2	01/14/2021	19:01	6407.45	Transducer	6408.95	6398.95	Intermediate
PCI-2	01/14/2021	20:01	6407.45	Transducer	6408.95	6398.95	Intermediate
PCI-2	01/14/2021	21:01	6407.42	Transducer	6408.95	6398.95	Intermediate
PCI-2	01/14/2021	22:01	6407.42	Transducer	6408.95	6398.95	Intermediate
PCI-2	01/14/2021	23:01	6407.42	Transducer	6408.95	6398.95	Intermediate
PCI-2	01/15/2021	00:01	6407.41	Transducer	6408.95	6398.95	Intermediate
PCI-2	01/15/2021	01:01	6407.42	Transducer	6408.95	6398.95	Intermediate
PCI-2	01/15/2021	02:01	6407.42	Transducer	6408.95	6398.95	Intermediate
PCI-2	01/15/2021	03:01	6407.42	Transducer	6408.95	6398.95	Intermediate
PCI-2	01/15/2021	04:01	6407.43	Transducer	6408.95	6398.95	Intermediate
PCI-2	01/15/2021	05:01	6407.44	Transducer	6408.95	6398.95	Intermediate
PCI-2	01/15/2021	06:01	6407.43	Transducer	6408.95	6398.95	Intermediate

Location	Date	Time	Water Level (ft amsl)	Method	Top of Screen (ft amsl)	Bottom of Screen (ft amsl)	Zone
PCI-2	01/15/2021	07:01	6407.42	Transducer	6408.95	6398.95	Intermediate
PCI-2	01/15/2021	08:01	6407.42	Transducer	6408.95	6398.95	Intermediate
PCI-2	01/15/2021	09:01	6407.41	Transducer	6408.95	6398.95	Intermediate
PCI-2	01/15/2021	10:01	6407.39	Transducer	6408.95	6398.95	Intermediate
PCI-2	01/15/2021	11:01	6407.40	Transducer	6408.95	6398.95	Intermediate
PCI-2	01/15/2021	12:01	6407.42	Transducer	6408.95	6398.95	Intermediate
PCI-2	01/15/2021	13:01	6407.45	Transducer	6408.95	6398.95	Intermediate
PCI-2	01/15/2021	14:01	6407.46	Transducer	6408.95	6398.95	Intermediate
PCI-2	01/15/2021	15:01	6407.46	Transducer	6408.95	6398.95	Intermediate
PCI-2	01/15/2021	16:01	6407.45	Transducer	6408.95	6398.95	Intermediate
PCI-2	01/15/2021	17:01	6407.46	Transducer	6408.95	6398.95	Intermediate
PCI-2	01/15/2021	18:01	6407.44	Transducer	6408.95	6398.95	Intermediate
PCI-2	01/15/2021	19:01	6407.43	Transducer	6408.95	6398.95	Intermediate
PCI-2	01/15/2021	20:01	6407.43	Transducer	6408.95	6398.95	Intermediate
PCI-2	01/15/2021	21:01	6407.43	Transducer	6408.95	6398.95	Intermediate
PCI-2	01/15/2021	22:01	6407.43	Transducer	6408.95	6398.95	Intermediate
PCI-2	01/15/2021	23:01	6407.44	Transducer	6408.95	6398.95	Intermediate
PCI-2	01/16/2021	00:01	6407.46	Transducer	6408.95	6398.95	Intermediate
PCI-2	01/16/2021	01:01	6407.48	Transducer	6408.95	6398.95	Intermediate
PCI-2	01/16/2021	02:01	6407.48	Transducer	6408.95	6398.95	Intermediate
PCI-2	01/16/2021	03:01	6407.49	Transducer	6408.95	6398.95	Intermediate
PCI-2	01/16/2021	04:01	6407.51	Transducer	6408.95	6398.95	Intermediate
PCI-2	01/16/2021	05:01	6407.52	Transducer	6408.95	6398.95	Intermediate
PCI-2	01/16/2021	06:01	6407.50	Transducer	6408.95	6398.95	Intermediate
PCI-2	01/16/2021	07:01	6407.51	Transducer	6408.95	6398.95	Intermediate
PCI-2	01/16/2021	08:01	6407.52	Transducer	6408.95	6398.95	Intermediate
PCI-2	01/16/2021	09:01	6407.50	Transducer	6408.95	6398.95	Intermediate
PCI-2	01/16/2021	10:01	6407.49	Transducer	6408.95	6398.95	Intermediate
PCI-2	01/16/2021	11:01	6407.49	Transducer	6408.95	6398.95	Intermediate
PCI-2	01/16/2021	12:01	6407.52	Transducer	6408.95	6398.95	Intermediate
PCI-2	01/16/2021	13:01	6407.54	Transducer	6408.95	6398.95	Intermediate
PCI-2	01/16/2021	14:01	6407.54	Transducer	6408.95	6398.95	Intermediate
PCI-2	01/16/2021	15:01	6407.52	Transducer	6408.95	6398.95	Intermediate
PCI-2	01/16/2021	16:01	6407.50	Transducer	6408.95	6398.95	Intermediate
PCI-2	01/16/2021	17:01	6407.48	Transducer	6408.95	6398.95	Intermediate
PCI-2	01/16/2021	18:01	6407.45	Transducer	6408.95	6398.95	Intermediate
PCI-2	01/16/2021	19:01	6407.45	Transducer	6408.95	6398.95	Intermediate
PCI-2	01/16/2021	20:01	6407.45	Transducer	6408.95	6398.95	Intermediate
PCI-2	01/16/2021	21:01	6407.45	Transducer	6408.95	6398.95	Intermediate
PCI-2	01/16/2021	22:01	6407.44	Transducer	6408.95	6398.95	Intermediate
PCI-2	01/16/2021	23:01	6407.44	Transducer	6408.95	6398.95	Intermediate
PCI-2	01/17/2021	00:01	6407.44	Transducer	6408.95	6398.95	Intermediate
PCI-2	01/17/2021	01:01	6407.43	Transducer	6408.95	6398.95	Intermediate
PCI-2	01/17/2021	02:01	6407.45	Transducer	6408.95	6398.95	Intermediate
PCI-2	01/17/2021	03:01	6407.45	Transducer	6408.95	6398.95	Intermediate

Location	Date	Time	Water Level (ft amsl)	Method	Top of Screen (ft amsl)	Bottom of Screen (ft amsl)	Zone
PCI-2	01/17/2021	04:01	6407.45	Transducer	6408.95	6398.95	Intermediate
PCI-2	01/17/2021	05:01	6407.45	Transducer	6408.95	6398.95	Intermediate
PCI-2	01/17/2021	06:01	6407.45	Transducer	6408.95	6398.95	Intermediate
PCI-2	01/17/2021	07:01	6407.43	Transducer	6408.95	6398.95	Intermediate
PCI-2	01/17/2021	08:01	6407.43	Transducer	6408.95	6398.95	Intermediate
PCI-2	01/17/2021	09:01	6407.43	Transducer	6408.95	6398.95	Intermediate
PCI-2	01/17/2021	10:01	6407.42	Transducer	6408.95	6398.95	Intermediate
PCI-2	01/17/2021	11:01	6407.44	Transducer	6408.95	6398.95	Intermediate
PCI-2	01/17/2021	12:01	6407.48	Transducer	6408.95	6398.95	Intermediate
PCI-2	01/17/2021	13:01	6407.51	Transducer	6408.95	6398.95	Intermediate
PCI-2	01/17/2021	14:01	6407.53	Transducer	6408.95	6398.95	Intermediate
PCI-2	01/17/2021	15:01	6407.53	Transducer	6408.95	6398.95	Intermediate
PCI-2	01/17/2021	16:01	6407.53	Transducer	6408.95	6398.95	Intermediate
PCI-2	01/17/2021	17:01	6407.53	Transducer	6408.95	6398.95	Intermediate
PCI-2	01/17/2021	18:01	6407.52	Transducer	6408.95	6398.95	Intermediate
PCI-2	01/17/2021	19:01	6407.52	Transducer	6408.95	6398.95	Intermediate
PCI-2	01/17/2021	20:01	6407.52	Transducer	6408.95	6398.95	Intermediate
PCI-2	01/17/2021	21:01	6407.53	Transducer	6408.95	6398.95	Intermediate
PCI-2	01/17/2021	22:01	6407.54	Transducer	6408.95	6398.95	Intermediate
PCI-2	01/17/2021	23:01	6407.54	Transducer	6408.95	6398.95	Intermediate
PCI-2	01/18/2021	00:01	6407.55	Transducer	6408.95	6398.95	Intermediate
PCI-2	01/18/2021	01:01	6407.57	Transducer	6408.95	6398.95	Intermediate
PCI-2	01/18/2021	02:01	6407.58	Transducer	6408.95	6398.95	Intermediate
PCI-2	01/18/2021	03:01	6407.58	Transducer	6408.95	6398.95	Intermediate
PCI-2	01/18/2021	04:01	6407.59	Transducer	6408.95	6398.95	Intermediate
PCI-2	01/18/2021	05:01	6407.60	Transducer	6408.95	6398.95	Intermediate
PCI-2	01/18/2021	06:01	6407.60	Transducer	6408.95	6398.95	Intermediate
PCI-2	01/18/2021	07:01	6407.60	Transducer	6408.95	6398.95	Intermediate
PCI-2	01/18/2021	08:01	6407.60	Transducer	6408.95	6398.95	Intermediate
PCI-2	01/18/2021	09:01	6407.60	Transducer	6408.95	6398.95	Intermediate
PCI-2	01/18/2021	10:01	6407.58	Transducer	6408.95	6398.95	Intermediate
PCI-2	01/18/2021	11:01	6407.58	Transducer	6408.95	6398.95	Intermediate
PCI-2	01/18/2021	12:01	6407.60	Transducer	6408.95	6398.95	Intermediate
PCI-2	01/18/2021	13:01	6407.61	Transducer	6408.95	6398.95	Intermediate
PCI-2	01/18/2021	14:01	6407.61	Transducer	6408.95	6398.95	Intermediate
PCI-2	01/18/2021	15:01	6407.62	Transducer	6408.95	6398.95	Intermediate
PCI-2	01/18/2021	16:01	6407.62	Transducer	6408.95	6398.95	Intermediate
PCI-2	01/18/2021	17:01	6407.60	Transducer	6408.95	6398.95	Intermediate
PCI-2	01/18/2021	18:01	6407.59	Transducer	6408.95	6398.95	Intermediate
PCI-2	01/18/2021	19:01	6407.56	Transducer	6408.95	6398.95	Intermediate
PCI-2	01/18/2021	20:01	6407.53	Transducer	6408.95	6398.95	Intermediate
PCI-2	01/18/2021	21:01	6407.52	Transducer	6408.95	6398.95	Intermediate
PCI-2	01/18/2021	22:01	6407.50	Transducer	6408.95	6398.95	Intermediate
PCI-2	01/18/2021	23:01	6407.50	Transducer	6408.95	6398.95	Intermediate
PCI-2	01/19/2021	00:01	6407.49	Transducer	6408.95	6398.95	Intermediate

Location	Date	Time	Water Level (ft amsl)	Method	Top of Screen (ft amsl)	Bottom of Screen (ft amsl)	Zone
PCI-2	01/19/2021	01:01	6407.48	Transducer	6408.95	6398.95	Intermediate
PCI-2	01/19/2021	02:01	6407.46	Transducer	6408.95	6398.95	Intermediate
PCI-2	01/19/2021	03:01	6407.44	Transducer	6408.95	6398.95	Intermediate
PCI-2	01/19/2021	04:01	6407.43	Transducer	6408.95	6398.95	Intermediate
PCI-2	01/19/2021	05:01	6407.42	Transducer	6408.95	6398.95	Intermediate
PCI-2	01/19/2021	06:01	6407.39	Transducer	6408.95	6398.95	Intermediate
PCI-2	01/19/2021	07:01	6407.37	Transducer	6408.95	6398.95	Intermediate
PCI-2	01/19/2021	08:01	6407.34	Transducer	6408.95	6398.95	Intermediate
PCI-2	01/19/2021	09:01	6407.30	Transducer	6408.95	6398.95	Intermediate
PCI-2	01/19/2021	10:01	6407.25	Transducer	6408.95	6398.95	Intermediate
PCI-2	01/19/2021	11:01	6407.24	Transducer	6408.95	6398.95	Intermediate
PCI-2	01/19/2021	12:01	6407.25	Transducer	6408.95	6398.95	Intermediate
PCI-2	01/19/2021	13:01	6407.27	Transducer	6408.95	6398.95	Intermediate
PCI-2	01/19/2021	14:01	6407.27	Transducer	6408.95	6398.95	Intermediate
PCI-2	01/19/2021	15:01	6407.26	Transducer	6408.95	6398.95	Intermediate
PCI-2	01/19/2021	16:01	6407.24	Transducer	6408.95	6398.95	Intermediate
PCI-2	01/19/2021	17:01	6407.24	Transducer	6408.95	6398.95	Intermediate
PCI-2	01/19/2021	18:01	6407.22	Transducer	6408.95	6398.95	Intermediate
PCI-2	01/19/2021	19:01	6407.22	Transducer	6408.95	6398.95	Intermediate
PCI-2	01/19/2021	20:01	6407.25	Transducer	6408.95	6398.95	Intermediate
PCI-2	01/19/2021	21:01	6407.26	Transducer	6408.95	6398.95	Intermediate
PCI-2	01/19/2021	22:01	6407.27	Transducer	6408.95	6398.95	Intermediate
PCI-2	01/19/2021	23:01	6407.27	Transducer	6408.95	6398.95	Intermediate
PCI-2	01/20/2021	00:01	6407.27	Transducer	6408.95	6398.95	Intermediate
PCI-2	01/20/2021	01:01	6407.29	Transducer	6408.95	6398.95	Intermediate
PCI-2	01/20/2021	02:01	6407.31	Transducer	6408.95	6398.95	Intermediate
PCI-2	01/20/2021	03:01	6407.33	Transducer	6408.95	6398.95	Intermediate
PCI-2	01/20/2021	04:01	6407.34	Transducer	6408.95	6398.95	Intermediate
PCI-2	01/20/2021	05:01	6407.34	Transducer	6408.95	6398.95	Intermediate
PCI-2	01/20/2021	06:01	6407.34	Transducer	6408.95	6398.95	Intermediate
PCI-2	01/20/2021	07:01	6407.34	Transducer	6408.95	6398.95	Intermediate
PCI-2	01/20/2021	08:01	6407.34	Transducer	6408.95	6398.95	Intermediate
PCI-2	01/20/2021	09:01	6407.34	Transducer	6408.95	6398.95	Intermediate
PCI-2	01/20/2021	10:01	6407.33	Transducer	6408.95	6398.95	Intermediate
PCI-2	01/20/2021	11:01	6407.36	Transducer	6408.95	6398.95	Intermediate
PCI-2	01/20/2021	12:01	6407.39	Transducer	6408.95	6398.95	Intermediate
PCI-2	01/20/2021	13:01	6407.42	Transducer	6408.95	6398.95	Intermediate
PCI-2	01/20/2021	14:01	6407.45	Transducer	6408.95	6398.95	Intermediate
PCI-2	01/20/2021	15:01	6407.46	Transducer	6408.95	6398.95	Intermediate
PCI-2	01/20/2021	16:01	6407.47	Transducer	6408.95	6398.95	Intermediate
PCI-2	01/20/2021	17:01	6407.46	Transducer	6408.95	6398.95	Intermediate
PCI-2	01/20/2021	18:01	6407.46	Transducer	6408.95	6398.95	Intermediate
PCI-2	01/20/2021	19:01	6407.47	Transducer	6408.95	6398.95	Intermediate
PCI-2	01/20/2021	20:01	6407.45	Transducer	6408.95	6398.95	Intermediate
PCI-2	01/20/2021	21:01	6407.43	Transducer	6408.95	6398.95	Intermediate

Location	Date	Time	Water Level (ft amsl)	Method	Top of Screen (ft amsl)	Bottom of Screen (ft amsl)	Zone
PCI-2	01/20/2021	22:01	6407.45	Transducer	6408.95	6398.95	Intermediate
PCI-2	01/20/2021	23:01	6407.43	Transducer	6408.95	6398.95	Intermediate
PCI-2	01/21/2021	00:01	6407.44	Transducer	6408.95	6398.95	Intermediate
PCI-2	01/21/2021	01:01	6407.45	Transducer	6408.95	6398.95	Intermediate
PCI-2	01/21/2021	02:01	6407.47	Transducer	6408.95	6398.95	Intermediate
PCI-2	01/21/2021	03:01	6407.45	Transducer	6408.95	6398.95	Intermediate
PCI-2	01/21/2021	04:01	6407.48	Transducer	6408.95	6398.95	Intermediate
PCI-2	01/21/2021	05:01	6407.48	Transducer	6408.95	6398.95	Intermediate
PCI-2	01/21/2021	06:01	6407.48	Transducer	6408.95	6398.95	Intermediate
PCI-2	01/21/2021	07:01	6407.48	Transducer	6408.95	6398.95	Intermediate
PCI-2	01/21/2021	08:01	6407.48	Transducer	6408.95	6398.95	Intermediate
PCI-2	01/21/2021	09:01	6407.49	Transducer	6408.95	6398.95	Intermediate
PCI-2	01/21/2021	10:01	6407.49	Transducer	6408.95	6398.95	Intermediate
PCI-2	01/21/2021	11:01	6407.51	Transducer	6408.95	6398.95	Intermediate
PCI-2	01/21/2021	12:01	6407.53	Transducer	6408.95	6398.95	Intermediate
PCI-2	01/21/2021	13:01	6407.57	Transducer	6408.95	6398.95	Intermediate
PCI-2	01/21/2021	14:01	6407.60	Transducer	6408.95	6398.95	Intermediate
PCI-2	01/21/2021	15:01	6407.60	Transducer	6408.95	6398.95	Intermediate
PCI-2	01/21/2021	16:01	6407.58	Transducer	6408.95	6398.95	Intermediate
PCI-2	01/21/2021	17:01	6407.58	Transducer	6408.95	6398.95	Intermediate
PCI-2	01/21/2021	18:01	6407.57	Transducer	6408.95	6398.95	Intermediate
PCI-2	01/21/2021	19:01	6407.55	Transducer	6408.95	6398.95	Intermediate
PCI-2	01/21/2021	20:01	6407.55	Transducer	6408.95	6398.95	Intermediate
PCI-2	01/21/2021	21:01	6407.54	Transducer	6408.95	6398.95	Intermediate
PCI-2	01/21/2021	22:01	6407.53	Transducer	6408.95	6398.95	Intermediate
PCI-2	01/21/2021	23:01	6407.52	Transducer	6408.95	6398.95	Intermediate
PCI-2	01/22/2021	00:01	6407.54	Transducer	6408.95	6398.95	Intermediate
PCI-2	01/22/2021	01:01	6407.53	Transducer	6408.95	6398.95	Intermediate
PCI-2	01/22/2021	02:01	6407.53	Transducer	6408.95	6398.95	Intermediate
PCI-2	01/22/2021	03:01	6407.52	Transducer	6408.95	6398.95	Intermediate
PCI-2	01/22/2021	04:01	6407.54	Transducer	6408.95	6398.95	Intermediate
PCI-2	01/22/2021	05:01	6407.54	Transducer	6408.95	6398.95	Intermediate
PCI-2	01/22/2021	06:01	6407.53	Transducer	6408.95	6398.95	Intermediate
PCI-2	01/22/2021	07:01	6407.52	Transducer	6408.95	6398.95	Intermediate
PCI-2	01/22/2021	08:01	6407.52	Transducer	6408.95	6398.95	Intermediate
PCI-2	01/22/2021	09:01	6407.51	Transducer	6408.95	6398.95	Intermediate
PCI-2	01/22/2021	10:01	6407.51	Transducer	6408.95	6398.95	Intermediate
PCI-2	01/22/2021	11:01	6407.52	Transducer	6408.95	6398.95	Intermediate
PCI-2	01/22/2021	12:01	6407.55	Transducer	6408.95	6398.95	Intermediate
PCI-2	01/22/2021	13:01	6407.57	Transducer	6408.95	6398.95	Intermediate
PCI-2	01/22/2021	14:01	6407.60	Transducer	6408.95	6398.95	Intermediate
PCI-2	01/22/2021	15:01	6407.61	Transducer	6408.95	6398.95	Intermediate
PCI-2	01/22/2021	16:01	6407.62	Transducer	6408.95	6398.95	Intermediate
PCI-2	01/22/2021	17:01	6407.62	Transducer	6408.95	6398.95	Intermediate
PCI-2	01/22/2021	18:01	6407.62	Transducer	6408.95	6398.95	Intermediate

Location	Date	Time	Water Level (ft amsl)	Method	Top of Screen (ft amsl)	Bottom of Screen (ft amsl)	Zone
PCI-2	01/22/2021	19:01	6407.61	Transducer	6408.95	6398.95	Intermediate
PCI-2	01/22/2021	20:01	6407.61	Transducer	6408.95	6398.95	Intermediate
PCI-2	01/22/2021	21:01	6407.62	Transducer	6408.95	6398.95	Intermediate
PCI-2	01/22/2021	22:01	6407.63	Transducer	6408.95	6398.95	Intermediate
PCI-2	01/22/2021	23:01	6407.64	Transducer	6408.95	6398.95	Intermediate
PCI-2	01/23/2021	00:01	6407.66	Transducer	6408.95	6398.95	Intermediate
PCI-2	01/23/2021	01:01	6407.67	Transducer	6408.95	6398.95	Intermediate
PCI-2	01/23/2021	02:01	6407.67	Transducer	6408.95	6398.95	Intermediate
PCI-2	01/23/2021	03:01	6407.67	Transducer	6408.95	6398.95	Intermediate
PCI-2	01/23/2021	04:01	6407.68	Transducer	6408.95	6398.95	Intermediate
PCI-2	01/23/2021	05:01	6407.68	Transducer	6408.95	6398.95	Intermediate
PCI-2	01/23/2021	06:01	6407.67	Transducer	6408.95	6398.95	Intermediate
PCI-2	01/23/2021	07:01	6407.66	Transducer	6408.95	6398.95	Intermediate
PCI-2	01/23/2021	08:01	6407.65	Transducer	6408.95	6398.95	Intermediate
PCI-2	01/23/2021	09:01	6407.64	Transducer	6408.95	6398.95	Intermediate
PCI-2	01/23/2021	10:01	6407.62	Transducer	6408.95	6398.95	Intermediate
PCI-2	01/23/2021	11:01	6407.63	Transducer	6408.95	6398.95	Intermediate
PCI-2	01/23/2021	12:01	6407.65	Transducer	6408.95	6398.95	Intermediate
PCI-2	01/23/2021	13:01	6407.68	Transducer	6408.95	6398.95	Intermediate
PCI-2	01/23/2021	14:01	6407.69	Transducer	6408.95	6398.95	Intermediate
PCI-2	01/23/2021	15:01	6407.69	Transducer	6408.95	6398.95	Intermediate
PCI-2	01/23/2021	16:01	6407.69	Transducer	6408.95	6398.95	Intermediate
PCI-2	01/23/2021	17:01	6407.68	Transducer	6408.95	6398.95	Intermediate
PCI-2	01/23/2021	18:01	6407.65	Transducer	6408.95	6398.95	Intermediate
PCI-2	01/23/2021	19:01	6407.65	Transducer	6408.95	6398.95	Intermediate
PCI-2	01/23/2021	20:01	6407.65	Transducer	6408.95	6398.95	Intermediate
PCI-2	01/23/2021	21:01	6407.63	Transducer	6408.95	6398.95	Intermediate
PCI-2	01/23/2021	22:01	6407.62	Transducer	6408.95	6398.95	Intermediate
PCI-2	01/23/2021	23:01	6407.62	Transducer	6408.95	6398.95	Intermediate
PCI-2	01/24/2021	00:01	6407.61	Transducer	6408.95	6398.95	Intermediate
PCI-2	01/24/2021	01:01	6407.63	Transducer	6408.95	6398.95	Intermediate
PCI-2	01/24/2021	02:01	6407.64	Transducer	6408.95	6398.95	Intermediate
PCI-2	01/24/2021	03:01	6407.65	Transducer	6408.95	6398.95	Intermediate
PCI-2	01/24/2021	04:01	6407.66	Transducer	6408.95	6398.95	Intermediate
PCI-2	01/24/2021	05:01	6407.67	Transducer	6408.95	6398.95	Intermediate
PCI-2	01/24/2021	06:01	6407.68	Transducer	6408.95	6398.95	Intermediate
PCI-2	01/24/2021	07:01	6407.68	Transducer	6408.95	6398.95	Intermediate
PCI-2	01/24/2021	08:01	6407.68	Transducer	6408.95	6398.95	Intermediate
PCI-2	01/24/2021	09:01	6407.68	Transducer	6408.95	6398.95	Intermediate
PCI-2	01/24/2021	10:01	6407.68	Transducer	6408.95	6398.95	Intermediate
PCI-2	01/24/2021	11:01	6407.70	Transducer	6408.95	6398.95	Intermediate
PCI-2	01/24/2021	12:01	6407.76	Transducer	6408.95	6398.95	Intermediate
PCI-2	01/24/2021	13:01	6407.82	Transducer	6408.95	6398.95	Intermediate
PCI-2	01/24/2021	14:01	6407.86	Transducer	6408.95	6398.95	Intermediate
PCI-2	01/24/2021	15:01	6407.86	Transducer	6408.95	6398.95	Intermediate

Location	Date	Time	Water Level (ft amsl)	Method	Top of Screen (ft amsl)	Bottom of Screen (ft amsl)	Zone
PCI-2	01/24/2021	16:01	6407.87	Transducer	6408.95	6398.95	Intermediate
PCI-2	01/24/2021	17:01	6407.87	Transducer	6408.95	6398.95	Intermediate
PCI-2	01/24/2021	18:01	6407.85	Transducer	6408.95	6398.95	Intermediate
PCI-2	01/24/2021	19:01	6407.84	Transducer	6408.95	6398.95	Intermediate
PCI-2	01/24/2021	20:01	6407.83	Transducer	6408.95	6398.95	Intermediate
PCI-2	01/24/2021	21:01	6407.82	Transducer	6408.95	6398.95	Intermediate
PCI-2	01/24/2021	22:01	6407.84	Transducer	6408.95	6398.95	Intermediate
PCI-2	01/24/2021	23:01	6407.82	Transducer	6408.95	6398.95	Intermediate
PCI-2	01/25/2021	00:01	6407.83	Transducer	6408.95	6398.95	Intermediate
PCI-2	01/25/2021	01:01	6407.85	Transducer	6408.95	6398.95	Intermediate
PCI-2	01/25/2021	02:01	6407.83	Transducer	6408.95	6398.95	Intermediate
PCI-2	01/25/2021	03:01	6407.82	Transducer	6408.95	6398.95	Intermediate
PCI-2	01/25/2021	04:01	6407.81	Transducer	6408.95	6398.95	Intermediate
PCI-2	01/25/2021	05:01	6407.79	Transducer	6408.95	6398.95	Intermediate
PCI-2	01/25/2021	06:01	6407.78	Transducer	6408.95	6398.95	Intermediate
PCI-2	01/25/2021	07:01	6407.78	Transducer	6408.95	6398.95	Intermediate
PCI-2	01/25/2021	08:01	6407.78	Transducer	6408.95	6398.95	Intermediate
PCI-2	01/25/2021	09:01	6407.78	Transducer	6408.95	6398.95	Intermediate
PCI-2	01/25/2021	10:01	6407.76	Transducer	6408.95	6398.95	Intermediate
PCI-2	01/25/2021	11:01	6407.76	Transducer	6408.95	6398.95	Intermediate
PCI-2	01/25/2021	12:01	6407.78	Transducer	6408.95	6398.95	Intermediate
PCI-2	01/25/2021	13:01	6407.80	Transducer	6408.95	6398.95	Intermediate
PCI-2	01/25/2021	14:01	6407.82	Transducer	6408.95	6398.95	Intermediate
PCI-2	01/25/2021	15:01	6407.79	Transducer	6408.95	6398.95	Intermediate
PCI-2	01/25/2021	16:01	6407.77	Transducer	6408.95	6398.95	Intermediate
PCI-2	01/25/2021	17:01	6407.78	Transducer	6408.95	6398.95	Intermediate
PCI-2	01/25/2021	18:01	6407.78	Transducer	6408.95	6398.95	Intermediate
PCI-2	01/25/2021	19:01	6407.77	Transducer	6408.95	6398.95	Intermediate
PCI-2	01/25/2021	20:01	6407.77	Transducer	6408.95	6398.95	Intermediate
PCI-2	01/25/2021	21:01	6407.78	Transducer	6408.95	6398.95	Intermediate
PCI-2	01/25/2021	22:01	6407.78	Transducer	6408.95	6398.95	Intermediate
PCI-2	01/25/2021	23:01	6407.78	Transducer	6408.95	6398.95	Intermediate
PCI-2	01/26/2021	00:01	6407.80	Transducer	6408.95	6398.95	Intermediate
PCI-2	01/26/2021	01:01	6407.83	Transducer	6408.95	6398.95	Intermediate
PCI-2	01/26/2021	02:01	6407.84	Transducer	6408.95	6398.95	Intermediate
PCI-2	01/26/2021	03:01	6407.84	Transducer	6408.95	6398.95	Intermediate
PCI-2	01/26/2021	04:01	6407.84	Transducer	6408.95	6398.95	Intermediate
PCI-2	01/26/2021	05:01	6407.84	Transducer	6408.95	6398.95	Intermediate
PCI-2	01/26/2021	06:01	6407.82	Transducer	6408.95	6398.95	Intermediate
PCI-2	01/26/2021	07:01	6407.80	Transducer	6408.95	6398.95	Intermediate
PCI-2	01/26/2021	08:01	6407.78	Transducer	6408.95	6398.95	Intermediate
PCI-2	01/26/2021	09:01	6407.74	Transducer	6408.95	6398.95	Intermediate
PCI-2	01/26/2021	10:01	6407.72	Transducer	6408.95	6398.95	Intermediate
PCI-2	01/26/2021	11:01	6407.72	Transducer	6408.95	6398.95	Intermediate
PCI-2	01/26/2021	12:01	6407.73	Transducer	6408.95	6398.95	Intermediate

Location	Date	Time	Water Level (ft amsl)	Method	Top of Screen (ft amsl)	Bottom of Screen (ft amsl)	Zone
PCI-2	01/26/2021	13:01	6407.75	Transducer	6408.95	6398.95	Intermediate
PCI-2	01/26/2021	14:01	6407.74	Transducer	6408.95	6398.95	Intermediate
PCI-2	01/26/2021	15:01	6407.72	Transducer	6408.95	6398.95	Intermediate
PCI-2	01/26/2021	16:01	6407.70	Transducer	6408.95	6398.95	Intermediate
PCI-2	01/26/2021	17:01	6407.67	Transducer	6408.95	6398.95	Intermediate
PCI-2	01/26/2021	18:01	6407.64	Transducer	6408.95	6398.95	Intermediate
PCI-2	01/26/2021	19:01	6407.62	Transducer	6408.95	6398.95	Intermediate
PCI-2	01/26/2021	20:01	6407.58	Transducer	6408.95	6398.95	Intermediate
PCI-2	01/26/2021	21:01	6407.55	Transducer	6408.95	6398.95	Intermediate
PCI-2	01/26/2021	22:01	6407.51	Transducer	6408.95	6398.95	Intermediate
PCI-2	01/26/2021	23:01	6407.48	Transducer	6408.95	6398.95	Intermediate
PCI-2	01/27/2021	00:01	6407.45	Transducer	6408.95	6398.95	Intermediate
PCI-2	01/27/2021	01:01	6407.43	Transducer	6408.95	6398.95	Intermediate
PCI-2	01/27/2021	02:01	6407.41	Transducer	6408.95	6398.95	Intermediate
PCI-2	01/27/2021	03:01	6407.37	Transducer	6408.95	6398.95	Intermediate
PCI-2	01/27/2021	04:01	6407.35	Transducer	6408.95	6398.95	Intermediate
PCI-2	01/27/2021	05:01	6407.33	Transducer	6408.95	6398.95	Intermediate
PCI-2	01/27/2021	06:01	6407.31	Transducer	6408.95	6398.95	Intermediate
PCI-2	01/27/2021	07:01	6407.30	Transducer	6408.95	6398.95	Intermediate
PCI-2	01/27/2021	08:01	6407.29	Transducer	6408.95	6398.95	Intermediate
PCI-2	01/27/2021	09:01	6407.27	Transducer	6408.95	6398.95	Intermediate
PCI-2	01/27/2021	10:01	6407.25	Transducer	6408.95	6398.95	Intermediate
PCI-2	01/27/2021	11:01	6407.25	Transducer	6408.95	6398.95	Intermediate
PCI-2	01/27/2021	12:01	6407.25	Transducer	6408.95	6398.95	Intermediate
PCI-2	01/27/2021	13:01	6407.27	Transducer	6408.95	6398.95	Intermediate
PCI-2	01/27/2021	14:01	6407.29	Transducer	6408.95	6398.95	Intermediate
PCI-2	01/27/2021	15:01	6407.30	Transducer	6408.95	6398.95	Intermediate
PCI-2	01/27/2021	16:01	6407.29	Transducer	6408.95	6398.95	Intermediate
PCI-2	01/27/2021	17:01	6407.30	Transducer	6408.95	6398.95	Intermediate
PCI-2	01/27/2021	18:01	6407.29	Transducer	6408.95	6398.95	Intermediate
PCI-2	01/27/2021	19:01	6407.28	Transducer	6408.95	6398.95	Intermediate
PCI-2	01/27/2021	20:01	6407.28	Transducer	6408.95	6398.95	Intermediate
PCI-2	01/27/2021	21:01	6407.27	Transducer	6408.95	6398.95	Intermediate
PCI-2	01/27/2021	22:01	6407.28	Transducer	6408.95	6398.95	Intermediate
PCI-2	01/27/2021	23:01	6407.26	Transducer	6408.95	6398.95	Intermediate
PCI-2	01/28/2021	00:01	6407.25	Transducer	6408.95	6398.95	Intermediate
PCI-2	01/28/2021	01:01	6407.26	Transducer	6408.95	6398.95	Intermediate
PCI-2	01/28/2021	02:01	6407.25	Transducer	6408.95	6398.95	Intermediate
PCI-2	01/28/2021	03:01	6407.26	Transducer	6408.95	6398.95	Intermediate
PCI-2	01/28/2021	04:01	6407.27	Transducer	6408.95	6398.95	Intermediate
PCI-2	01/28/2021	05:01	6407.28	Transducer	6408.95	6398.95	Intermediate
PCI-2	01/28/2021	06:01	6407.28	Transducer	6408.95	6398.95	Intermediate
PCI-2	01/28/2021	07:01	6407.29	Transducer	6408.95	6398.95	Intermediate
PCI-2	01/28/2021	08:01	6407.29	Transducer	6408.95	6398.95	Intermediate
PCI-2	01/28/2021	09:01	6407.29	Transducer	6408.95	6398.95	Intermediate

Location	Date	Time	Water Level (ft amsl)	Method	Top of Screen (ft amsl)	Bottom of Screen (ft amsl)	Zone
PCI-2	01/28/2021	10:01	6407.29	Transducer	6408.95	6398.95	Intermediate
PCI-2	01/28/2021	11:01	6407.30	Transducer	6408.95	6398.95	Intermediate
PCI-2	01/28/2021	12:01	6407.33	Transducer	6408.95	6398.95	Intermediate
PCI-2	01/28/2021	13:01	6407.37	Transducer	6408.95	6398.95	Intermediate
PCI-2	01/28/2021	14:01	6407.38	Transducer	6408.95	6398.95	Intermediate
PCI-2	01/28/2021	15:01	6407.39	Transducer	6408.95	6398.95	Intermediate
PCI-2	01/28/2021	16:01	6407.40	Transducer	6408.95	6398.95	Intermediate
PCI-2	01/28/2021	17:01	6407.40	Transducer	6408.95	6398.95	Intermediate
PCI-2	01/28/2021	18:01	6407.40	Transducer	6408.95	6398.95	Intermediate
PCI-2	01/28/2021	19:01	6407.39	Transducer	6408.95	6398.95	Intermediate
PCI-2	01/28/2021	20:01	6407.40	Transducer	6408.95	6398.95	Intermediate
PCI-2	01/28/2021	21:01	6407.39	Transducer	6408.95	6398.95	Intermediate
PCI-2	01/28/2021	22:01	6407.39	Transducer	6408.95	6398.95	Intermediate
PCI-2	01/28/2021	23:01	6407.39	Transducer	6408.95	6398.95	Intermediate
PCI-2	01/29/2021	00:01	6407.41	Transducer	6408.95	6398.95	Intermediate
PCI-2	01/29/2021	01:01	6407.42	Transducer	6408.95	6398.95	Intermediate
PCI-2	01/29/2021	02:01	6407.43	Transducer	6408.95	6398.95	Intermediate
PCI-2	01/29/2021	03:01	6407.44	Transducer	6408.95	6398.95	Intermediate
PCI-2	01/29/2021	04:01	6407.46	Transducer	6408.95	6398.95	Intermediate
PCI-2	01/29/2021	05:01	6407.48	Transducer	6408.95	6398.95	Intermediate
PCI-2	01/29/2021	06:01	6407.48	Transducer	6408.95	6398.95	Intermediate
PCI-2	01/29/2021	07:01	6407.49	Transducer	6408.95	6398.95	Intermediate
PCI-2	01/29/2021	08:01	6407.49	Transducer	6408.95	6398.95	Intermediate
PCI-2	01/29/2021	09:01	6407.49	Transducer	6408.95	6398.95	Intermediate
PCI-2	01/29/2021	10:01	6407.51	Transducer	6408.95	6398.95	Intermediate
PCI-2	01/29/2021	11:01	6407.54	Transducer	6408.95	6398.95	Intermediate
PCI-2	01/29/2021	12:01	6407.58	Transducer	6408.95	6398.95	Intermediate
PCI-2	01/29/2021	13:01	6407.63	Transducer	6408.95	6398.95	Intermediate
PCI-2	01/29/2021	14:01	6407.65	Transducer	6408.95	6398.95	Intermediate
PCI-2	01/29/2021	15:01	6407.68	Transducer	6408.95	6398.95	Intermediate
PCI-2	01/29/2021	16:01	6407.71	Transducer	6408.95	6398.95	Intermediate
PCI-2	01/29/2021	17:01	6407.72	Transducer	6408.95	6398.95	Intermediate
PCI-2	01/29/2021	18:01	6407.73	Transducer	6408.95	6398.95	Intermediate
PCI-2	01/29/2021	19:01	6407.74	Transducer	6408.95	6398.95	Intermediate
PCI-2	01/29/2021	20:01	6407.77	Transducer	6408.95	6398.95	Intermediate
PCI-2	01/29/2021	21:01	6407.79	Transducer	6408.95	6398.95	Intermediate
PCI-2	01/29/2021	22:01	6407.81	Transducer	6408.95	6398.95	Intermediate
PCI-2	01/29/2021	23:01	6407.83	Transducer	6408.95	6398.95	Intermediate
PCI-2	01/30/2021	00:01	6407.82	Transducer	6408.95	6398.95	Intermediate
PCI-2	01/30/2021	01:01	6407.83	Transducer	6408.95	6398.95	Intermediate
PCI-2	01/30/2021	02:01	6407.83	Transducer	6408.95	6398.95	Intermediate
PCI-2	01/30/2021	03:01	6407.78	Transducer	6408.95	6398.95	Intermediate
PCI-2	01/30/2021	04:01	6407.77	Transducer	6408.95	6398.95	Intermediate
PCI-2	01/30/2021	05:01	6407.75	Transducer	6408.95	6398.95	Intermediate
PCI-2	01/30/2021	06:01	6407.76	Transducer	6408.95	6398.95	Intermediate

Location	Date	Time	Water Level (ft amsl)	Method	Top of Screen (ft amsl)	Bottom of Screen (ft amsl)	Zone
PCI-2	01/30/2021	07:01	6407.70	Transducer	6408.95	6398.95	Intermediate
PCI-2	01/30/2021	08:01	6407.65	Transducer	6408.95	6398.95	Intermediate
PCI-2	01/30/2021	09:01	6407.60	Transducer	6408.95	6398.95	Intermediate
PCI-2	01/30/2021	10:01	6407.55	Transducer	6408.95	6398.95	Intermediate
PCI-2	01/30/2021	11:01	6407.51	Transducer	6408.95	6398.95	Intermediate
PCI-2	01/30/2021	12:01	6407.50	Transducer	6408.95	6398.95	Intermediate
PCI-2	01/30/2021	13:01	6407.53	Transducer	6408.95	6398.95	Intermediate
PCI-2	01/30/2021	14:01	6407.54	Transducer	6408.95	6398.95	Intermediate
PCI-2	01/30/2021	15:01	6407.53	Transducer	6408.95	6398.95	Intermediate
PCI-2	01/30/2021	16:01	6407.52	Transducer	6408.95	6398.95	Intermediate
PCI-2	01/30/2021	17:01	6407.49	Transducer	6408.95	6398.95	Intermediate
PCI-2	01/30/2021	18:01	6407.47	Transducer	6408.95	6398.95	Intermediate
PCI-2	01/30/2021	19:01	6407.44	Transducer	6408.95	6398.95	Intermediate
PCI-2	01/30/2021	20:01	6407.41	Transducer	6408.95	6398.95	Intermediate
PCI-2	01/30/2021	21:01	6407.40	Transducer	6408.95	6398.95	Intermediate
PCI-2	01/30/2021	22:01	6407.38	Transducer	6408.95	6398.95	Intermediate
PCI-2	01/30/2021	23:01	6407.36	Transducer	6408.95	6398.95	Intermediate
PCI-2	01/31/2021	00:01	6407.34	Transducer	6408.95	6398.95	Intermediate
PCI-2	01/31/2021	01:01	6407.32	Transducer	6408.95	6398.95	Intermediate
PCI-2	01/31/2021	02:01	6407.31	Transducer	6408.95	6398.95	Intermediate
PCI-2	01/31/2021	03:01	6407.29	Transducer	6408.95	6398.95	Intermediate
PCI-2	01/31/2021	04:01	6407.29	Transducer	6408.95	6398.95	Intermediate
PCI-2	01/31/2021	05:01	6407.28	Transducer	6408.95	6398.95	Intermediate
PCI-2	01/31/2021	06:01	6407.27	Transducer	6408.95	6398.95	Intermediate
PCI-2	01/31/2021	07:01	6407.25	Transducer	6408.95	6398.95	Intermediate
PCI-2	01/31/2021	08:01	6407.24	Transducer	6408.95	6398.95	Intermediate
PCI-2	01/31/2021	09:01	6407.24	Transducer	6408.95	6398.95	Intermediate
PCI-2	01/31/2021	10:01	6407.22	Transducer	6408.95	6398.95	Intermediate
PCI-2	01/31/2021	11:01	6407.22	Transducer	6408.95	6398.95	Intermediate
PCI-2	01/31/2021	12:01	6407.23	Transducer	6408.95	6398.95	Intermediate
PCI-2	01/31/2021	13:01	6407.25	Transducer	6408.95	6398.95	Intermediate
PCI-2	01/31/2021	14:01	6407.26	Transducer	6408.95	6398.95	Intermediate
PCI-2	01/31/2021	15:01	6407.26	Transducer	6408.95	6398.95	Intermediate
PCI-2	01/31/2021	16:01	6407.27	Transducer	6408.95	6398.95	Intermediate
PCI-2	01/31/2021	17:01	6407.27	Transducer	6408.95	6398.95	Intermediate
PCI-2	01/31/2021	18:01	6407.26	Transducer	6408.95	6398.95	Intermediate
PCI-2	01/31/2021	19:01	6407.23	Transducer	6408.95	6398.95	Intermediate
PCI-2	01/31/2021	20:01	6407.23	Transducer	6408.95	6398.95	Intermediate
PCI-2	01/31/2021	21:01	6407.21	Transducer	6408.95	6398.95	Intermediate
PCI-2	01/31/2021	22:01	6407.21	Transducer	6408.95	6398.95	Intermediate
PCI-2	01/31/2021	23:01	6407.20	Transducer	6408.95	6398.95	Intermediate
PCI-2	02/01/2021	00:01	6407.21	Transducer	6408.95	6398.95	Intermediate
PCI-2	02/01/2021	01:01	6407.23	Transducer	6408.95	6398.95	Intermediate
PCI-2	02/01/2021	02:01	6407.23	Transducer	6408.95	6398.95	Intermediate
PCI-2	02/01/2021	03:01	6407.25	Transducer	6408.95	6398.95	Intermediate

Location	Date	Time	Water Level (ft amsl)	Method	Top of Screen (ft amsl)	Bottom of Screen (ft amsl)	Zone
PCI-2	02/01/2021	04:01	6407.26	Transducer	6408.95	6398.95	Intermediate
PCI-2	02/01/2021	05:01	6407.27	Transducer	6408.95	6398.95	Intermediate
PCI-2	02/01/2021	06:01	6407.27	Transducer	6408.95	6398.95	Intermediate
PCI-2	02/01/2021	07:01	6407.28	Transducer	6408.95	6398.95	Intermediate
PCI-2	02/01/2021	08:01	6407.27	Transducer	6408.95	6398.95	Intermediate
PCI-2	02/01/2021	09:01	6407.27	Transducer	6408.95	6398.95	Intermediate
PCI-2	02/01/2021	10:01	6407.29	Transducer	6408.95	6398.95	Intermediate
PCI-2	02/01/2021	11:01	6407.31	Transducer	6408.95	6398.95	Intermediate
PCI-2	02/01/2021	12:01	6407.34	Transducer	6408.95	6398.95	Intermediate
PCI-2	02/01/2021	13:01	6407.36	Transducer	6408.95	6398.95	Intermediate
PCI-2	02/01/2021	14:01	6407.38	Transducer	6408.95	6398.95	Intermediate
PCI-2	02/01/2021	15:01	6407.39	Transducer	6408.95	6398.95	Intermediate
PCI-2	02/01/2021	16:01	6407.40	Transducer	6408.95	6398.95	Intermediate
PCI-2	02/01/2021	17:01	6407.41	Transducer	6408.95	6398.95	Intermediate
PCI-2	02/01/2021	18:01	6407.40	Transducer	6408.95	6398.95	Intermediate
PCI-2	02/01/2021	19:01	6407.37	Transducer	6408.95	6398.95	Intermediate
PCI-2	02/01/2021	20:01	6407.38	Transducer	6408.95	6398.95	Intermediate
PCI-2	02/01/2021	21:01	6407.38	Transducer	6408.95	6398.95	Intermediate
PCI-2	02/01/2021	22:01	6407.38	Transducer	6408.95	6398.95	Intermediate
PCI-2	02/01/2021	23:01	6407.40	Transducer	6408.95	6398.95	Intermediate
PCI-2	02/02/2021	00:01	6407.40	Transducer	6408.95	6398.95	Intermediate
PCI-2	02/02/2021	01:01	6407.41	Transducer	6408.95	6398.95	Intermediate
PCI-2	02/02/2021	02:01	6407.41	Transducer	6408.95	6398.95	Intermediate
PCI-2	02/02/2021	03:01	6407.42	Transducer	6408.95	6398.95	Intermediate
PCI-2	02/02/2021	04:01	6407.42	Transducer	6408.95	6398.95	Intermediate
PCI-2	02/02/2021	05:01	6407.41	Transducer	6408.95	6398.95	Intermediate
PCI-2	02/02/2021	06:01	6407.41	Transducer	6408.95	6398.95	Intermediate
PCI-2	02/02/2021	07:01	6407.40	Transducer	6408.95	6398.95	Intermediate
PCI-2	02/02/2021	08:01	6407.41	Transducer	6408.95	6398.95	Intermediate
PCI-2	02/02/2021	09:01	6407.41	Transducer	6408.95	6398.95	Intermediate
PCI-2	02/02/2021	10:01	6407.40	Transducer	6408.95	6398.95	Intermediate
PCI-2	02/02/2021	11:01	6407.41	Transducer	6408.95	6398.95	Intermediate
PCI-2	02/02/2021	12:01	6407.44	Transducer	6408.95	6398.95	Intermediate
PCI-2	02/02/2021	13:01	6407.46	Transducer	6408.95	6398.95	Intermediate
PCI-2	02/02/2021	14:01	6407.48	Transducer	6408.95	6398.95	Intermediate
PCI-2	02/02/2021	15:01	6407.49	Transducer	6408.95	6398.95	Intermediate
PCI-2	02/02/2021	16:01	6407.49	Transducer	6408.95	6398.95	Intermediate
PCI-2	02/02/2021	17:01	6407.48	Transducer	6408.95	6398.95	Intermediate
PCI-2	02/02/2021	18:01	6407.48	Transducer	6408.95	6398.95	Intermediate
PCI-2	02/02/2021	19:01	6407.46	Transducer	6408.95	6398.95	Intermediate
PCI-2	02/02/2021	20:01	6407.47	Transducer	6408.95	6398.95	Intermediate
PCI-2	02/02/2021	21:01	6407.46	Transducer	6408.95	6398.95	Intermediate
PCI-2	02/02/2021	22:01	6407.46	Transducer	6408.95	6398.95	Intermediate
PCI-2	02/02/2021	23:01	6407.47	Transducer	6408.95	6398.95	Intermediate
PCI-2	02/03/2021	00:01	6407.49	Transducer	6408.95	6398.95	Intermediate

Location	Date	Time	Water Level (ft amsl)	Method	Top of Screen (ft amsl)	Bottom of Screen (ft amsl)	Zone
PCI-2	02/03/2021	01:01	6407.50	Transducer	6408.95	6398.95	Intermediate
PCI-2	02/03/2021	02:01	6407.52	Transducer	6408.95	6398.95	Intermediate
PCI-2	02/03/2021	03:01	6407.53	Transducer	6408.95	6398.95	Intermediate
PCI-2	02/03/2021	04:01	6407.52	Transducer	6408.95	6398.95	Intermediate
PCI-2	02/03/2021	05:01	6407.53	Transducer	6408.95	6398.95	Intermediate
PCI-2	02/03/2021	06:01	6407.53	Transducer	6408.95	6398.95	Intermediate
PCI-2	02/03/2021	07:01	6407.53	Transducer	6408.95	6398.95	Intermediate
PCI-2	02/03/2021	08:01	6407.52	Transducer	6408.95	6398.95	Intermediate
PCI-2	02/03/2021	09:01	6407.53	Transducer	6408.95	6398.95	Intermediate
PCI-2	02/03/2021	10:01	6407.55	Transducer	6408.95	6398.95	Intermediate
PCI-2	02/03/2021	11:01	6407.57	Transducer	6408.95	6398.95	Intermediate
PCI-2	02/03/2021	12:01	6407.61	Transducer	6408.95	6398.95	Intermediate
PCI-2	02/03/2021	13:01	6407.64	Transducer	6408.95	6398.95	Intermediate
PCI-2	02/03/2021	14:01	6407.67	Transducer	6408.95	6398.95	Intermediate
PCI-2	02/03/2021	15:01	6407.68	Transducer	6408.95	6398.95	Intermediate
PCI-2	02/03/2021	16:01	6407.71	Transducer	6408.95	6398.95	Intermediate
PCI-2	02/03/2021	17:01	6407.73	Transducer	6408.95	6398.95	Intermediate
PCI-2	02/03/2021	18:01	6407.74	Transducer	6408.95	6398.95	Intermediate
PCI-2	02/03/2021	19:01	6407.74	Transducer	6408.95	6398.95	Intermediate
PCI-2	02/03/2021	20:01	6407.75	Transducer	6408.95	6398.95	Intermediate
PCI-2	02/03/2021	21:01	6407.75	Transducer	6408.95	6398.95	Intermediate
PCI-2	02/03/2021	22:01	6407.74	Transducer	6408.95	6398.95	Intermediate
PCI-2	02/03/2021	23:01	6407.75	Transducer	6408.95	6398.95	Intermediate
PCI-2	02/04/2021	00:01	6407.74	Transducer	6408.95	6398.95	Intermediate
PCI-2	02/04/2021	01:01	6407.73	Transducer	6408.95	6398.95	Intermediate
PCI-2	02/04/2021	02:01	6407.71	Transducer	6408.95	6398.95	Intermediate
PCI-2	02/04/2021	03:01	6407.69	Transducer	6408.95	6398.95	Intermediate
PCI-2	02/04/2021	04:01	6407.67	Transducer	6408.95	6398.95	Intermediate
PCI-2	02/04/2021	05:01	6407.66	Transducer	6408.95	6398.95	Intermediate
PCI-2	02/04/2021	06:01	6407.65	Transducer	6408.95	6398.95	Intermediate
PCI-2	02/04/2021	07:01	6407.62	Transducer	6408.95	6398.95	Intermediate
PCI-2	02/04/2021	08:01	6407.60	Transducer	6408.95	6398.95	Intermediate
PCI-2	02/04/2021	09:01	6407.60	Transducer	6408.95	6398.95	Intermediate
PCI-2	02/04/2021	10:01	6407.59	Transducer	6408.95	6398.95	Intermediate
PCI-2	02/04/2021	11:01	6407.59	Transducer	6408.95	6398.95	Intermediate
PCI-2	02/04/2021	12:01	6407.61	Transducer	6408.95	6398.95	Intermediate
PCI-2	02/04/2021	13:01	6407.65	Transducer	6408.95	6398.95	Intermediate
PCI-2	02/04/2021	14:01	6407.66	Transducer	6408.95	6398.95	Intermediate
PCI-2	02/04/2021	15:01	6407.66	Transducer	6408.95	6398.95	Intermediate
PCI-2	02/04/2021	16:01	6407.67	Transducer	6408.95	6398.95	Intermediate
PCI-2	02/04/2021	17:01	6407.64	Transducer	6408.95	6398.95	Intermediate
PCI-2	02/04/2021	18:01	6407.62	Transducer	6408.95	6398.95	Intermediate
PCI-2	02/04/2021	19:01	6407.59	Transducer	6408.95	6398.95	Intermediate
PCI-2	02/04/2021	20:01	6407.57	Transducer	6408.95	6398.95	Intermediate
PCI-2	02/04/2021	21:01	6407.56	Transducer	6408.95	6398.95	Intermediate

Location	Date	Time	Water Level (ft amsl)	Method	Top of Screen (ft amsl)	Bottom of Screen (ft amsl)	Zone
PCI-2	02/04/2021	22:01	6407.55	Transducer	6408.95	6398.95	Intermediate
PCI-2	02/04/2021	23:01	6407.56	Transducer	6408.95	6398.95	Intermediate
PCI-2	02/05/2021	00:01	6407.57	Transducer	6408.95	6398.95	Intermediate
PCI-2	02/05/2021	01:01	6407.58	Transducer	6408.95	6398.95	Intermediate
PCI-2	02/05/2021	02:01	6407.58	Transducer	6408.95	6398.95	Intermediate
PCI-2	02/05/2021	03:01	6407.57	Transducer	6408.95	6398.95	Intermediate
PCI-2	02/05/2021	04:01	6407.59	Transducer	6408.95	6398.95	Intermediate
PCI-2	02/05/2021	05:01	6407.57	Transducer	6408.95	6398.95	Intermediate
PCI-2	02/05/2021	06:01	6407.58	Transducer	6408.95	6398.95	Intermediate
PCI-2	02/05/2021	07:01	6407.60	Transducer	6408.95	6398.95	Intermediate
PCI-2	02/05/2021	08:01	6407.60	Transducer	6408.95	6398.95	Intermediate
PCI-2	02/05/2021	09:01	6407.60	Transducer	6408.95	6398.95	Intermediate
PCI-2	02/05/2021	10:01	6407.60	Transducer	6408.95	6398.95	Intermediate
PCI-2	02/05/2021	11:01	6407.61	Transducer	6408.95	6398.95	Intermediate
PCI-2	02/05/2021	12:01	6407.65	Transducer	6408.95	6398.95	Intermediate
PCI-2	02/05/2021	13:01	6407.70	Transducer	6408.95	6398.95	Intermediate
PCI-2	02/05/2021	14:01	6407.75	Transducer	6408.95	6398.95	Intermediate
PCI-2	02/05/2021	15:01	6407.78	Transducer	6408.95	6398.95	Intermediate
PCI-2	02/05/2021	16:01	6407.78	Transducer	6408.95	6398.95	Intermediate
PCI-2	02/05/2021	17:01	6407.76	Transducer	6408.95	6398.95	Intermediate
PCI-2	02/05/2021	18:01	6407.75	Transducer	6408.95	6398.95	Intermediate
PCI-2	02/05/2021	19:01	6407.74	Transducer	6408.95	6398.95	Intermediate
PCI-2	02/05/2021	20:01	6407.72	Transducer	6408.95	6398.95	Intermediate
PCI-2	02/05/2021	21:01	6407.73	Transducer	6408.95	6398.95	Intermediate
PCI-2	02/05/2021	22:01	6407.75	Transducer	6408.95	6398.95	Intermediate
PCI-2	02/05/2021	23:01	6407.70	Transducer	6408.95	6398.95	Intermediate
PCI-2	02/06/2021	00:01	6407.66	Transducer	6408.95	6398.95	Intermediate
PCI-2	02/06/2021	01:01	6407.68	Transducer	6408.95	6398.95	Intermediate
PCI-2	02/06/2021	02:01	6407.66	Transducer	6408.95	6398.95	Intermediate
PCI-2	02/06/2021	03:01	6407.64	Transducer	6408.95	6398.95	Intermediate
PCI-2	02/06/2021	04:01	6407.62	Transducer	6408.95	6398.95	Intermediate
PCI-2	02/06/2021	05:01	6407.61	Transducer	6408.95	6398.95	Intermediate
PCI-2	02/06/2021	06:01	6407.58	Transducer	6408.95	6398.95	Intermediate
PCI-2	02/06/2021	07:01	6407.55	Transducer	6408.95	6398.95	Intermediate
PCI-2	02/06/2021	08:01	6407.51	Transducer	6408.95	6398.95	Intermediate
PCI-2	02/06/2021	09:01	6407.49	Transducer	6408.95	6398.95	Intermediate
PCI-2	02/06/2021	10:01	6407.48	Transducer	6408.95	6398.95	Intermediate
PCI-2	02/06/2021	11:01	6407.47	Transducer	6408.95	6398.95	Intermediate
PCI-2	02/06/2021	12:01	6407.49	Transducer	6408.95	6398.95	Intermediate
PCI-2	02/06/2021	13:01	6407.54	Transducer	6408.95	6398.95	Intermediate
PCI-2	02/06/2021	14:01	6407.57	Transducer	6408.95	6398.95	Intermediate
PCI-2	02/06/2021	15:01	6407.59	Transducer	6408.95	6398.95	Intermediate
PCI-2	02/06/2021	16:01	6407.60	Transducer	6408.95	6398.95	Intermediate
PCI-2	02/06/2021	17:01	6407.59	Transducer	6408.95	6398.95	Intermediate
PCI-2	02/06/2021	18:01	6407.58	Transducer	6408.95	6398.95	Intermediate

Location	Date	Time	Water Level (ft amsl)	Method	Top of Screen (ft amsl)	Bottom of Screen (ft amsl)	Zone
PCI-2	02/06/2021	19:01	6407.57	Transducer	6408.95	6398.95	Intermediate
PCI-2	02/06/2021	20:01	6407.57	Transducer	6408.95	6398.95	Intermediate
PCI-2	02/06/2021	21:01	6407.58	Transducer	6408.95	6398.95	Intermediate
PCI-2	02/06/2021	22:01	6407.58	Transducer	6408.95	6398.95	Intermediate
PCI-2	02/06/2021	23:01	6407.60	Transducer	6408.95	6398.95	Intermediate
PCI-2	02/07/2021	00:01	6407.61	Transducer	6408.95	6398.95	Intermediate
PCI-2	02/07/2021	01:01	6407.63	Transducer	6408.95	6398.95	Intermediate
PCI-2	02/07/2021	02:01	6407.63	Transducer	6408.95	6398.95	Intermediate
PCI-2	02/07/2021	03:01	6407.65	Transducer	6408.95	6398.95	Intermediate
PCI-2	02/07/2021	04:01	6407.64	Transducer	6408.95	6398.95	Intermediate
PCI-2	02/07/2021	05:01	6407.63	Transducer	6408.95	6398.95	Intermediate
PCI-2	02/07/2021	06:01	6407.63	Transducer	6408.95	6398.95	Intermediate
PCI-2	02/07/2021	07:01	6407.61	Transducer	6408.95	6398.95	Intermediate
PCI-2	02/07/2021	08:01	6407.60	Transducer	6408.95	6398.95	Intermediate
PCI-2	02/07/2021	09:01	6407.59	Transducer	6408.95	6398.95	Intermediate
PCI-2	02/07/2021	10:01	6407.60	Transducer	6408.95	6398.95	Intermediate
PCI-2	02/07/2021	11:01	6407.60	Transducer	6408.95	6398.95	Intermediate
PCI-2	02/07/2021	12:01	6407.63	Transducer	6408.95	6398.95	Intermediate
PCI-2	02/07/2021	13:01	6407.65	Transducer	6408.95	6398.95	Intermediate
PCI-2	02/07/2021	14:01	6407.67	Transducer	6408.95	6398.95	Intermediate
PCI-2	02/07/2021	15:01	6407.69	Transducer	6408.95	6398.95	Intermediate
PCI-2	02/07/2021	16:01	6407.69	Transducer	6408.95	6398.95	Intermediate
PCI-2	02/07/2021	17:01	6407.68	Transducer	6408.95	6398.95	Intermediate
PCI-2	02/07/2021	18:01	6407.65	Transducer	6408.95	6398.95	Intermediate
PCI-2	02/07/2021	19:01	6407.62	Transducer	6408.95	6398.95	Intermediate
PCI-2	02/07/2021	20:01	6407.61	Transducer	6408.95	6398.95	Intermediate
PCI-2	02/07/2021	21:01	6407.59	Transducer	6408.95	6398.95	Intermediate
PCI-2	02/07/2021	22:01	6407.60	Transducer	6408.95	6398.95	Intermediate
PCI-2	02/07/2021	23:01	6407.60	Transducer	6408.95	6398.95	Intermediate
PCI-2	02/08/2021	00:01	6407.61	Transducer	6408.95	6398.95	Intermediate
PCI-2	02/08/2021	01:01	6407.62	Transducer	6408.95	6398.95	Intermediate
PCI-2	02/08/2021	02:01	6407.62	Transducer	6408.95	6398.95	Intermediate
PCI-2	02/08/2021	03:01	6407.62	Transducer	6408.95	6398.95	Intermediate
PCI-2	02/08/2021	04:01	6407.63	Transducer	6408.95	6398.95	Intermediate
PCI-2	02/08/2021	05:01	6407.61	Transducer	6408.95	6398.95	Intermediate
PCI-2	02/08/2021	06:01	6407.61	Transducer	6408.95	6398.95	Intermediate
PCI-2	02/08/2021	07:01	6407.60	Transducer	6408.95	6398.95	Intermediate
PCI-2	02/08/2021	08:01	6407.60	Transducer	6408.95	6398.95	Intermediate
PCI-2	02/08/2021	09:01	6407.60	Transducer	6408.95	6398.95	Intermediate
PCI-2	02/08/2021	10:01	6407.59	Transducer	6408.95	6398.95	Intermediate
PCI-2	02/08/2021	11:01	6407.59	Transducer	6408.95	6398.95	Intermediate
PCI-2	02/08/2021	12:01	6407.61	Transducer	6408.95	6398.95	Intermediate
PCI-2	02/08/2021	13:01	6407.64	Transducer	6408.95	6398.95	Intermediate
PCI-2	02/08/2021	14:01	6407.67	Transducer	6408.95	6398.95	Intermediate
PCI-2	02/08/2021	15:01	6407.66	Transducer	6408.95	6398.95	Intermediate

Location	Date	Time	Water Level (ft amsl)	Method	Top of Screen (ft amsl)	Bottom of Screen (ft amsl)	Zone
PCI-2	02/08/2021	16:01	6407.63	Transducer	6408.95	6398.95	Intermediate
PCI-2	02/08/2021	17:01	6407.61	Transducer	6408.95	6398.95	Intermediate
PCI-2	02/08/2021	18:01	6407.59	Transducer	6408.95	6398.95	Intermediate
PCI-2	02/08/2021	19:01	6407.56	Transducer	6408.95	6398.95	Intermediate
PCI-2	02/08/2021	20:01	6407.54	Transducer	6408.95	6398.95	Intermediate
PCI-2	02/08/2021	21:01	6407.51	Transducer	6408.95	6398.95	Intermediate
PCI-2	02/08/2021	22:01	6407.50	Transducer	6408.95	6398.95	Intermediate
PCI-2	02/08/2021	23:01	6407.50	Transducer	6408.95	6398.95	Intermediate
PCI-2	02/09/2021	00:01	6407.50	Transducer	6408.95	6398.95	Intermediate
PCI-2	02/09/2021	01:01	6407.50	Transducer	6408.95	6398.95	Intermediate
PCI-2	02/09/2021	02:01	6407.50	Transducer	6408.95	6398.95	Intermediate
PCI-2	02/09/2021	03:01	6407.50	Transducer	6408.95	6398.95	Intermediate
PCI-2	02/09/2021	04:01	6407.51	Transducer	6408.95	6398.95	Intermediate
PCI-2	02/09/2021	05:01	6407.52	Transducer	6408.95	6398.95	Intermediate
PCI-2	02/09/2021	06:01	6407.53	Transducer	6408.95	6398.95	Intermediate
PCI-2	02/09/2021	07:01	6407.52	Transducer	6408.95	6398.95	Intermediate
PCI-2	02/09/2021	08:01	6407.51	Transducer	6408.95	6398.95	Intermediate
PCI-2	02/09/2021	09:01	6407.51	Transducer	6408.95	6398.95	Intermediate
PCI-2	02/09/2021	10:01	6407.51	Transducer	6408.95	6398.95	Intermediate
PCI-2	02/09/2021	11:01	6407.51	Transducer	6408.95	6398.95	Intermediate
PCI-2	02/09/2021	12:01	6407.54	Transducer	6408.95	6398.95	Intermediate
PCI-2	02/09/2021	13:01	6407.57	Transducer	6408.95	6398.95	Intermediate
PCI-2	02/09/2021	14:01	6407.58	Transducer	6408.95	6398.95	Intermediate
PCI-2	02/09/2021	15:01	6407.59	Transducer	6408.95	6398.95	Intermediate
PCI-2	02/09/2021	16:01	6407.59	Transducer	6408.95	6398.95	Intermediate
PCI-2	02/09/2021	17:01	6407.58	Transducer	6408.95	6398.95	Intermediate
PCI-2	02/09/2021	18:01	6407.56	Transducer	6408.95	6398.95	Intermediate
PCI-2	02/09/2021	19:01	6407.55	Transducer	6408.95	6398.95	Intermediate
PCI-2	02/09/2021	20:01	6407.54	Transducer	6408.95	6398.95	Intermediate
PCI-2	02/09/2021	21:01	6407.55	Transducer	6408.95	6398.95	Intermediate
PCI-2	02/09/2021	22:01	6407.56	Transducer	6408.95	6398.95	Intermediate
PCI-2	02/09/2021	23:01	6407.55	Transducer	6408.95	6398.95	Intermediate
PCI-2	02/10/2021	00:01	6407.56	Transducer	6408.95	6398.95	Intermediate
PCI-2	02/10/2021	01:01	6407.56	Transducer	6408.95	6398.95	Intermediate
PCI-2	02/10/2021	02:01	6407.57	Transducer	6408.95	6398.95	Intermediate
PCI-2	02/10/2021	03:01	6407.57	Transducer	6408.95	6398.95	Intermediate
PCI-2	02/10/2021	04:01	6407.58	Transducer	6408.95	6398.95	Intermediate
PCI-2	02/10/2021	05:01	6407.58	Transducer	6408.95	6398.95	Intermediate
PCI-2	02/10/2021	06:01	6407.57	Transducer	6408.95	6398.95	Intermediate
PCI-2	02/10/2021	07:01	6407.55	Transducer	6408.95	6398.95	Intermediate
PCI-2	02/10/2021	08:01	6407.54	Transducer	6408.95	6398.95	Intermediate
PCI-2	02/10/2021	09:01	6407.53	Transducer	6408.95	6398.95	Intermediate
PCI-2	02/10/2021	10:01	6407.54	Transducer	6408.95	6398.95	Intermediate
PCI-2	02/10/2021	11:01	6407.54	Transducer	6408.95	6398.95	Intermediate
PCI-2	02/10/2021	12:01	6407.57	Transducer	6408.95	6398.95	Intermediate

Location	Date	Time	Water Level (ft amsl)	Method	Top of Screen (ft amsl)	Bottom of Screen (ft amsl)	Zone
PCI-2	02/10/2021	13:01	6407.60	Transducer	6408.95	6398.95	Intermediate
PCI-2	02/10/2021	14:01	6407.64	Transducer	6408.95	6398.95	Intermediate
PCI-2	02/10/2021	15:01	6407.64	Transducer	6408.95	6398.95	Intermediate
PCI-2	02/10/2021	16:01	6407.61	Transducer	6408.95	6398.95	Intermediate
PCI-2	02/10/2021	17:01	6407.60	Transducer	6408.95	6398.95	Intermediate
PCI-2	02/10/2021	18:01	6407.58	Transducer	6408.95	6398.95	Intermediate
PCI-2	02/10/2021	19:01	6407.56	Transducer	6408.95	6398.95	Intermediate
PCI-2	02/10/2021	20:01	6407.55	Transducer	6408.95	6398.95	Intermediate
PCI-2	02/10/2021	21:01	6407.54	Transducer	6408.95	6398.95	Intermediate
PCI-2	02/10/2021	22:01	6407.52	Transducer	6408.95	6398.95	Intermediate
PCI-2	02/10/2021	23:01	6407.53	Transducer	6408.95	6398.95	Intermediate
PCI-2	02/11/2021	00:01	6407.52	Transducer	6408.95	6398.95	Intermediate
PCI-2	02/11/2021	01:01	6407.53	Transducer	6408.95	6398.95	Intermediate
PCI-2	02/11/2021	02:01	6407.53	Transducer	6408.95	6398.95	Intermediate
PCI-2	02/11/2021	03:01	6407.54	Transducer	6408.95	6398.95	Intermediate
PCI-2	02/11/2021	04:01	6407.53	Transducer	6408.95	6398.95	Intermediate
PCI-2	02/11/2021	05:01	6407.54	Transducer	6408.95	6398.95	Intermediate
PCI-2	02/11/2021	06:01	6407.53	Transducer	6408.95	6398.95	Intermediate
PCI-2	02/11/2021	07:01	6407.51	Transducer	6408.95	6398.95	Intermediate
PCI-2	02/11/2021	08:01	6407.49	Transducer	6408.95	6398.95	Intermediate
PCI-2	02/11/2021	09:01	6407.48	Transducer	6408.95	6398.95	Intermediate
PCI-2	02/11/2021	10:01	6407.48	Transducer	6408.95	6398.95	Intermediate
PCI-2	02/11/2021	11:01	6407.50	Transducer	6408.95	6398.95	Intermediate
PCI-2	02/11/2021	12:01	6407.52	Transducer	6408.95	6398.95	Intermediate
PCI-2	02/11/2021	13:01	6407.54	Transducer	6408.95	6398.95	Intermediate
PCI-2	02/11/2021	14:01	6407.57	Transducer	6408.95	6398.95	Intermediate
PCI-2	02/11/2021	15:01	6407.58	Transducer	6408.95	6398.95	Intermediate
PCI-2	02/11/2021	16:01	6407.59	Transducer	6408.95	6398.95	Intermediate
PCI-2	02/11/2021	17:01	6407.59	Transducer	6408.95	6398.95	Intermediate
PCI-2	02/11/2021	18:01	6407.57	Transducer	6408.95	6398.95	Intermediate
PCI-2	02/11/2021	19:01	6407.55	Transducer	6408.95	6398.95	Intermediate
PCI-2	02/11/2021	20:01	6407.57	Transducer	6408.95	6398.95	Intermediate
PCI-2	02/11/2021	21:01	6407.58	Transducer	6408.95	6398.95	Intermediate
PCI-2	02/11/2021	22:01	6407.58	Transducer	6408.95	6398.95	Intermediate
PCI-2	02/11/2021	23:01	6407.58	Transducer	6408.95	6398.95	Intermediate
PCI-2	02/12/2021	00:01	6407.59	Transducer	6408.95	6398.95	Intermediate
PCI-2	02/12/2021	01:01	6407.61	Transducer	6408.95	6398.95	Intermediate
PCI-2	02/12/2021	02:01	6407.62	Transducer	6408.95	6398.95	Intermediate
PCI-2	02/12/2021	03:01	6407.64	Transducer	6408.95	6398.95	Intermediate
PCI-2	02/12/2021	04:01	6407.64	Transducer	6408.95	6398.95	Intermediate
PCI-2	02/12/2021	05:01	6407.65	Transducer	6408.95	6398.95	Intermediate
PCI-2	02/12/2021	06:01	6407.64	Transducer	6408.95	6398.95	Intermediate
PCI-2	02/12/2021	07:01	6407.64	Transducer	6408.95	6398.95	Intermediate
PCI-2	02/12/2021	08:01	6407.62	Transducer	6408.95	6398.95	Intermediate
PCI-2	02/12/2021	09:01	6407.62	Transducer	6408.95	6398.95	Intermediate

Location	Date	Time	Water Level (ft amsl)	Method	Top of Screen (ft amsl)	Bottom of Screen (ft amsl)	Zone
PCI-2	02/12/2021	10:01	6407.64	Transducer	6408.95	6398.95	Intermediate
PCI-2	02/12/2021	11:01	6407.65	Transducer	6408.95	6398.95	Intermediate
PCI-2	02/12/2021	12:01	6407.69	Transducer	6408.95	6398.95	Intermediate
PCI-2	02/12/2021	13:01	6407.72	Transducer	6408.95	6398.95	Intermediate
PCI-2	02/12/2021	14:01	6407.74	Transducer	6408.95	6398.95	Intermediate
PCI-2	02/12/2021	15:01	6407.74	Transducer	6408.95	6398.95	Intermediate
PCI-2	02/12/2021	16:01	6407.74	Transducer	6408.95	6398.95	Intermediate
PCI-2	02/12/2021	17:01	6407.72	Transducer	6408.95	6398.95	Intermediate
PCI-2	02/12/2021	18:01	6407.71	Transducer	6408.95	6398.95	Intermediate
PCI-2	02/12/2021	19:01	6407.70	Transducer	6408.95	6398.95	Intermediate
PCI-2	02/12/2021	20:01	6407.70	Transducer	6408.95	6398.95	Intermediate
PCI-2	02/12/2021	21:01	6407.69	Transducer	6408.95	6398.95	Intermediate
PCI-2	02/12/2021	22:01	6407.66	Transducer	6408.95	6398.95	Intermediate
PCI-2	02/12/2021	23:01	6407.66	Transducer	6408.95	6398.95	Intermediate
PCI-2	02/13/2021	00:01	6407.67	Transducer	6408.95	6398.95	Intermediate
PCI-2	02/13/2021	01:01	6407.67	Transducer	6408.95	6398.95	Intermediate
PCI-2	02/13/2021	02:01	6407.68	Transducer	6408.95	6398.95	Intermediate
PCI-2	02/13/2021	03:01	6407.69	Transducer	6408.95	6398.95	Intermediate
PCI-2	02/13/2021	04:01	6407.69	Transducer	6408.95	6398.95	Intermediate
PCI-2	02/13/2021	05:01	6407.68	Transducer	6408.95	6398.95	Intermediate
PCI-2	02/13/2021	06:01	6407.69	Transducer	6408.95	6398.95	Intermediate
PCI-2	02/13/2021	07:01	6407.69	Transducer	6408.95	6398.95	Intermediate
PCI-2	02/13/2021	08:01	6407.67	Transducer	6408.95	6398.95	Intermediate
PCI-2	02/13/2021	09:01	6407.67	Transducer	6408.95	6398.95	Intermediate
PCI-2	02/13/2021	10:01	6407.68	Transducer	6408.95	6398.95	Intermediate
PCI-2	02/13/2021	11:01	6407.71	Transducer	6408.95	6398.95	Intermediate
PCI-2	02/13/2021	12:01	6407.74	Transducer	6408.95	6398.95	Intermediate
PCI-2	02/13/2021	13:01	6407.79	Transducer	6408.95	6398.95	Intermediate
PCI-2	02/13/2021	14:01	6407.85	Transducer	6408.95	6398.95	Intermediate
PCI-2	02/13/2021	15:01	6407.88	Transducer	6408.95	6398.95	Intermediate
PCI-2	02/13/2021	16:01	6407.90	Transducer	6408.95	6398.95	Intermediate
PCI-2	02/13/2021	17:01	6407.92	Transducer	6408.95	6398.95	Intermediate
PCI-2	02/13/2021	18:01	6407.90	Transducer	6408.95	6398.95	Intermediate
PCI-2	02/13/2021	19:01	6407.90	Transducer	6408.95	6398.95	Intermediate
PCI-2	02/13/2021	20:01	6407.85	Transducer	6408.95	6398.95	Intermediate
PCI-2	02/13/2021	21:01	6407.85	Transducer	6408.95	6398.95	Intermediate
PCI-2	02/13/2021	22:01	6407.85	Transducer	6408.95	6398.95	Intermediate
PCI-2	02/13/2021	23:01	6407.86	Transducer	6408.95	6398.95	Intermediate
PCI-2	02/14/2021	00:01	6407.85	Transducer	6408.95	6398.95	Intermediate
PCI-2	02/14/2021	01:01	6407.82	Transducer	6408.95	6398.95	Intermediate
PCI-2	02/14/2021	02:01	6407.81	Transducer	6408.95	6398.95	Intermediate
PCI-2	02/14/2021	03:01	6407.81	Transducer	6408.95	6398.95	Intermediate
PCI-2	02/14/2021	04:01	6407.80	Transducer	6408.95	6398.95	Intermediate
PCI-2	02/14/2021	05:01	6407.79	Transducer	6408.95	6398.95	Intermediate
PCI-2	02/14/2021	06:01	6407.76	Transducer	6408.95	6398.95	Intermediate

Location	Date	Time	Water Level (ft amsl)	Method	Top of Screen (ft amsl)	Bottom of Screen (ft amsl)	Zone
PCI-2	02/14/2021	07:01	6407.74	Transducer	6408.95	6398.95	Intermediate
PCI-2	02/14/2021	08:01	6407.71	Transducer	6408.95	6398.95	Intermediate
PCI-2	02/14/2021	09:01	6407.69	Transducer	6408.95	6398.95	Intermediate
PCI-2	02/14/2021	10:01	6407.68	Transducer	6408.95	6398.95	Intermediate
PCI-2	02/14/2021	11:01	6407.66	Transducer	6408.95	6398.95	Intermediate
PCI-2	02/14/2021	12:01	6407.65	Transducer	6408.95	6398.95	Intermediate
PCI-2	02/14/2021	13:01	6407.66	Transducer	6408.95	6398.95	Intermediate
PCI-2	02/14/2021	14:01	6407.66	Transducer	6408.95	6398.95	Intermediate
PCI-2	02/14/2021	15:01	6407.67	Transducer	6408.95	6398.95	Intermediate
PCI-2	02/14/2021	16:01	6407.66	Transducer	6408.95	6398.95	Intermediate
PCI-2	02/14/2021	17:01	6407.65	Transducer	6408.95	6398.95	Intermediate
PCI-2	02/14/2021	18:01	6407.63	Transducer	6408.95	6398.95	Intermediate
PCI-2	02/14/2021	19:01	6407.61	Transducer	6408.95	6398.95	Intermediate
PCI-2	02/14/2021	20:01	6407.60	Transducer	6408.95	6398.95	Intermediate
PCI-2	02/14/2021	21:01	6407.58	Transducer	6408.95	6398.95	Intermediate
PCI-2	02/14/2021	22:01	6407.57	Transducer	6408.95	6398.95	Intermediate
PCI-2	02/14/2021	23:01	6407.58	Transducer	6408.95	6398.95	Intermediate
PCI-2	02/15/2021	00:01	6407.58	Transducer	6408.95	6398.95	Intermediate
PCI-2	02/15/2021	01:01	6407.59	Transducer	6408.95	6398.95	Intermediate
PCI-2	02/15/2021	02:01	6407.61	Transducer	6408.95	6398.95	Intermediate
PCI-2	02/15/2021	03:01	6407.63	Transducer	6408.95	6398.95	Intermediate
PCI-2	02/15/2021	04:01	6407.63	Transducer	6408.95	6398.95	Intermediate
PCI-2	02/15/2021	05:01	6407.62	Transducer	6408.95	6398.95	Intermediate
PCI-2	02/15/2021	06:01	6407.63	Transducer	6408.95	6398.95	Intermediate
PCI-2	02/15/2021	07:01	6407.63	Transducer	6408.95	6398.95	Intermediate
PCI-2	02/15/2021	08:01	6407.61	Transducer	6408.95	6398.95	Intermediate
PCI-2	02/15/2021	09:01	6407.61	Transducer	6408.95	6398.95	Intermediate
PCI-2	02/15/2021	10:01	6407.61	Transducer	6408.95	6398.95	Intermediate
PCI-2	02/15/2021	11:01	6407.62	Transducer	6408.95	6398.95	Intermediate
PCI-2	02/15/2021	12:01	6407.64	Transducer	6408.95	6398.95	Intermediate
PCI-2	02/15/2021	13:01	6407.68	Transducer	6408.95	6398.95	Intermediate
PCI-2	02/15/2021	14:01	6407.69	Transducer	6408.95	6398.95	Intermediate
PCI-2	02/15/2021	15:01	6407.71	Transducer	6408.95	6398.95	Intermediate
PCI-2	02/15/2021	16:01	6407.72	Transducer	6408.95	6398.95	Intermediate
PCI-2	02/15/2021	17:01	6407.72	Transducer	6408.95	6398.95	Intermediate
PCI-2	02/15/2021	18:01	6407.72	Transducer	6408.95	6398.95	Intermediate
PCI-2	02/15/2021	19:01	6407.70	Transducer	6408.95	6398.95	Intermediate
PCI-2	02/15/2021	20:01	6407.71	Transducer	6408.95	6398.95	Intermediate
PCI-2	02/15/2021	21:01	6407.72	Transducer	6408.95	6398.95	Intermediate
PCI-2	02/15/2021	22:01	6407.72	Transducer	6408.95	6398.95	Intermediate
PCI-2	02/15/2021	23:01	6407.74	Transducer	6408.95	6398.95	Intermediate
PCI-2	02/16/2021	00:01	6407.76	Transducer	6408.95	6398.95	Intermediate
PCI-2	02/16/2021	01:01	6407.79	Transducer	6408.95	6398.95	Intermediate
PCI-2	02/16/2021	02:01	6407.80	Transducer	6408.95	6398.95	Intermediate
PCI-2	02/16/2021	03:01	6407.83	Transducer	6408.95	6398.95	Intermediate

Location	Date	Time	Water Level (ft amsl)	Method	Top of Screen (ft amsl)	Bottom of Screen (ft amsl)	Zone
PCI-2	02/16/2021	04:01	6407.84	Transducer	6408.95	6398.95	Intermediate
PCI-2	02/16/2021	05:01	6407.85	Transducer	6408.95	6398.95	Intermediate
PCI-2	02/16/2021	06:01	6407.84	Transducer	6408.95	6398.95	Intermediate
PCI-2	02/16/2021	07:01	6407.85	Transducer	6408.95	6398.95	Intermediate
PCI-2	02/16/2021	08:01	6407.85	Transducer	6408.95	6398.95	Intermediate
PCI-2	02/16/2021	09:01	6407.85	Transducer	6408.95	6398.95	Intermediate
PCI-2	02/16/2021	10:01	6407.85	Transducer	6408.95	6398.95	Intermediate
PCI-2	02/16/2021	11:01	6407.85	Transducer	6408.95	6398.95	Intermediate
PCI-2	02/16/2021	12:01	6407.87	Transducer	6408.95	6398.95	Intermediate
PCI-2	02/16/2021	13:01	6407.90	Transducer	6408.95	6398.95	Intermediate
PCI-2	02/16/2021	14:01	6407.90	Transducer	6408.95	6398.95	Intermediate
PCI-2	02/16/2021	15:01	6407.90	Transducer	6408.95	6398.95	Intermediate
PCI-2	02/16/2021	16:01	6407.89	Transducer	6408.95	6398.95	Intermediate
PCI-2	02/16/2021	17:01	6407.87	Transducer	6408.95	6398.95	Intermediate
PCI-2	02/16/2021	18:01	6407.84	Transducer	6408.95	6398.95	Intermediate
PCI-2	02/16/2021	19:01	6407.81	Transducer	6408.95	6398.95	Intermediate
PCI-2	02/16/2021	20:01	6407.80	Transducer	6408.95	6398.95	Intermediate
PCI-2	02/16/2021	21:01	6407.79	Transducer	6408.95	6398.95	Intermediate
PCI-2	02/16/2021	22:01	6407.78	Transducer	6408.95	6398.95	Intermediate
PCI-2	02/16/2021	23:01	6407.78	Transducer	6408.95	6398.95	Intermediate
PCI-2	02/17/2021	00:01	6407.77	Transducer	6408.95	6398.95	Intermediate
PCI-2	02/17/2021	01:01	6407.77	Transducer	6408.95	6398.95	Intermediate
PCI-2	02/17/2021	02:01	6407.76	Transducer	6408.95	6398.95	Intermediate
PCI-2	02/17/2021	03:01	6407.75	Transducer	6408.95	6398.95	Intermediate
PCI-2	02/17/2021	04:01	6407.74	Transducer	6408.95	6398.95	Intermediate
PCI-2	02/17/2021	05:01	6407.73	Transducer	6408.95	6398.95	Intermediate
PCI-2	02/17/2021	06:01	6407.72	Transducer	6408.95	6398.95	Intermediate
PCI-2	02/17/2021	07:01	6407.71	Transducer	6408.95	6398.95	Intermediate
PCI-2	02/17/2021	08:01	6407.69	Transducer	6408.95	6398.95	Intermediate
PCI-2	02/17/2021	09:01	6407.69	Transducer	6408.95	6398.95	Intermediate
PCI-2	02/17/2021	10:01	6407.69	Transducer	6408.95	6398.95	Intermediate
PCI-2	02/17/2021	11:01	6407.70	Transducer	6408.95	6398.95	Intermediate
PCI-2	02/17/2021	12:01	6407.71	Transducer	6408.95	6398.95	Intermediate
PCI-2	02/17/2021	13:01	6407.73	Transducer	6408.95	6398.95	Intermediate
PCI-2	02/17/2021	14:01	6407.72	Transducer	6408.95	6398.95	Intermediate
PCI-2	02/17/2021	15:01	6407.72	Transducer	6408.95	6398.95	Intermediate
PCI-2	02/17/2021	16:01	6407.70	Transducer	6408.95	6398.95	Intermediate
PCI-2	02/17/2021	17:01	6407.69	Transducer	6408.95	6398.95	Intermediate
PCI-2	02/17/2021	18:01	6407.67	Transducer	6408.95	6398.95	Intermediate
PCI-2	02/17/2021	19:01	6407.63	Transducer	6408.95	6398.95	Intermediate
PCI-2	02/17/2021	20:01	6407.61	Transducer	6408.95	6398.95	Intermediate
PCI-2	02/17/2021	21:01	6407.60	Transducer	6408.95	6398.95	Intermediate
PCI-2	02/17/2021	22:01	6407.59	Transducer	6408.95	6398.95	Intermediate
PCI-2	02/17/2021	23:01	6407.58	Transducer	6408.95	6398.95	Intermediate
PCI-2	02/18/2021	00:01	6407.57	Transducer	6408.95	6398.95	Intermediate

Location	Date	Time	Water Level (ft amsl)	Method	Top of Screen (ft amsl)	Bottom of Screen (ft amsl)	Zone
PCI-2	02/18/2021	01:01	6407.56	Transducer	6408.95	6398.95	Intermediate
PCI-2	02/18/2021	02:01	6407.55	Transducer	6408.95	6398.95	Intermediate
PCI-2	02/18/2021	03:01	6407.53	Transducer	6408.95	6398.95	Intermediate
PCI-2	02/18/2021	04:01	6407.50	Transducer	6408.95	6398.95	Intermediate
PCI-2	02/18/2021	05:01	6407.48	Transducer	6408.95	6398.95	Intermediate
PCI-2	02/18/2021	06:01	6407.46	Transducer	6408.95	6398.95	Intermediate
PCI-2	02/18/2021	07:01	6407.43	Transducer	6408.95	6398.95	Intermediate
PCI-2	02/18/2021	08:01	6407.41	Transducer	6408.95	6398.95	Intermediate
PCI-2	02/18/2021	09:01	6407.37	Transducer	6408.95	6398.95	Intermediate
PCI-2	02/18/2021	10:01	6407.36	Transducer	6408.95	6398.95	Intermediate
PCI-2	02/18/2021	11:01	6407.35	Transducer	6408.95	6398.95	Intermediate
PCI-2	02/18/2021	12:01	6407.36	Transducer	6408.95	6398.95	Intermediate
PCI-2	02/18/2021	13:01	6407.37	Transducer	6408.95	6398.95	Intermediate
PCI-2	02/18/2021	14:01	6407.38	Transducer	6408.95	6398.95	Intermediate
PCI-2	02/18/2021	15:01	6407.38	Transducer	6408.95	6398.95	Intermediate
PCI-2	02/18/2021	16:01	6407.38	Transducer	6408.95	6398.95	Intermediate
PCI-2	02/18/2021	17:01	6407.38	Transducer	6408.95	6398.95	Intermediate
PCI-2	02/18/2021	18:01	6407.36	Transducer	6408.95	6398.95	Intermediate
PCI-2	02/18/2021	19:01	6407.34	Transducer	6408.95	6398.95	Intermediate
PCI-2	02/18/2021	20:01	6407.32	Transducer	6408.95	6398.95	Intermediate
PCI-2	02/18/2021	21:01	6407.31	Transducer	6408.95	6398.95	Intermediate
PCI-2	02/18/2021	22:01	6407.31	Transducer	6408.95	6398.95	Intermediate
PCI-2	02/18/2021	23:01	6407.32	Transducer	6408.95	6398.95	Intermediate
PCI-2	02/19/2021	00:01	6407.33	Transducer	6408.95	6398.95	Intermediate
PCI-2	02/19/2021	01:01	6407.33	Transducer	6408.95	6398.95	Intermediate
PCI-2	02/19/2021	02:01	6407.34	Transducer	6408.95	6398.95	Intermediate
PCI-2	02/19/2021	03:01	6407.36	Transducer	6408.95	6398.95	Intermediate
PCI-2	02/19/2021	04:01	6407.36	Transducer	6408.95	6398.95	Intermediate
PCI-2	02/19/2021	05:01	6407.36	Transducer	6408.95	6398.95	Intermediate
PCI-2	02/19/2021	06:01	6407.34	Transducer	6408.95	6398.95	Intermediate
PCI-2	02/19/2021	07:01	6407.34	Transducer	6408.95	6398.95	Intermediate
PCI-2	02/19/2021	08:01	6407.34	Transducer	6408.95	6398.95	Intermediate
PCI-2	02/19/2021	09:01	6407.33	Transducer	6408.95	6398.95	Intermediate
PCI-2	02/19/2021	10:01	6407.35	Transducer	6408.95	6398.95	Intermediate
PCI-2	02/19/2021	11:01	6407.36	Transducer	6408.95	6398.95	Intermediate
PCI-2	02/19/2021	12:01	6407.38	Transducer	6408.95	6398.95	Intermediate
PCI-2	02/19/2021	13:01	6407.39	Transducer	6408.95	6398.95	Intermediate
PCI-2	02/19/2021	14:01	6407.41	Transducer	6408.95	6398.95	Intermediate
PCI-2	02/19/2021	15:01	6407.42	Transducer	6408.95	6398.95	Intermediate
PCI-2	02/19/2021	16:01	6407.43	Transducer	6408.95	6398.95	Intermediate
PCI-2	02/19/2021	17:01	6407.42	Transducer	6408.95	6398.95	Intermediate
PCI-2	02/19/2021	18:01	6407.41	Transducer	6408.95	6398.95	Intermediate
PCI-2	02/19/2021	19:01	6407.41	Transducer	6408.95	6398.95	Intermediate
PCI-2	02/19/2021	20:01	6407.40	Transducer	6408.95	6398.95	Intermediate
PCI-2	02/19/2021	21:01	6407.40	Transducer	6408.95	6398.95	Intermediate

Location	Date	Time	Water Level (ft amsl)	Method	Top of Screen (ft amsl)	Bottom of Screen (ft amsl)	Zone
PCI-2	02/19/2021	22:01	6407.39	Transducer	6408.95	6398.95	Intermediate
PCI-2	02/19/2021	23:01	6407.41	Transducer	6408.95	6398.95	Intermediate
PCI-2	02/20/2021	00:01	6407.42	Transducer	6408.95	6398.95	Intermediate
PCI-2	02/20/2021	01:01	6407.43	Transducer	6408.95	6398.95	Intermediate
PCI-2	02/20/2021	02:01	6407.44	Transducer	6408.95	6398.95	Intermediate
PCI-2	02/20/2021	03:01	6407.47	Transducer	6408.95	6398.95	Intermediate
PCI-2	02/20/2021	04:01	6407.50	Transducer	6408.95	6398.95	Intermediate
PCI-2	02/20/2021	05:01	6407.52	Transducer	6408.95	6398.95	Intermediate
PCI-2	02/20/2021	06:01	6407.52	Transducer	6408.95	6398.95	Intermediate
PCI-2	02/20/2021	07:01	6407.54	Transducer	6408.95	6398.95	Intermediate
PCI-2	02/20/2021	08:01	6407.54	Transducer	6408.95	6398.95	Intermediate
PCI-2	02/20/2021	09:01	6407.55	Transducer	6408.95	6398.95	Intermediate
PCI-2	02/20/2021	10:01	6407.58	Transducer	6408.95	6398.95	Intermediate
PCI-2	02/20/2021	11:01	6407.60	Transducer	6408.95	6398.95	Intermediate
PCI-2	02/20/2021	12:01	6407.65	Transducer	6408.95	6398.95	Intermediate
PCI-2	02/20/2021	13:01	6407.69	Transducer	6408.95	6398.95	Intermediate
PCI-2	02/20/2021	14:01	6407.73	Transducer	6408.95	6398.95	Intermediate
PCI-2	02/20/2021	15:01	6407.76	Transducer	6408.95	6398.95	Intermediate
PCI-2	02/20/2021	16:01	6407.80	Transducer	6408.95	6398.95	Intermediate
PCI-2	02/20/2021	17:01	6407.83	Transducer	6408.95	6398.95	Intermediate
PCI-2	02/20/2021	18:01	6407.82	Transducer	6408.95	6398.95	Intermediate
PCI-2	02/20/2021	19:01	6407.80	Transducer	6408.95	6398.95	Intermediate
PCI-2	02/20/2021	20:01	6407.76	Transducer	6408.95	6398.95	Intermediate
PCI-2	02/20/2021	21:01	6407.72	Transducer	6408.95	6398.95	Intermediate
PCI-2	02/20/2021	22:01	6407.68	Transducer	6408.95	6398.95	Intermediate
PCI-2	02/20/2021	23:01	6407.67	Transducer	6408.95	6398.95	Intermediate
PCI-2	02/21/2021	00:01	6407.66	Transducer	6408.95	6398.95	Intermediate
PCI-2	02/21/2021	01:01	6407.65	Transducer	6408.95	6398.95	Intermediate
PCI-2	02/21/2021	02:01	6407.64	Transducer	6408.95	6398.95	Intermediate
PCI-2	02/21/2021	03:01	6407.64	Transducer	6408.95	6398.95	Intermediate
PCI-2	02/21/2021	04:01	6407.66	Transducer	6408.95	6398.95	Intermediate
PCI-2	02/21/2021	05:01	6407.63	Transducer	6408.95	6398.95	Intermediate
PCI-2	02/21/2021	06:01	6407.57	Transducer	6408.95	6398.95	Intermediate
PCI-2	02/21/2021	07:01	6407.54	Transducer	6408.95	6398.95	Intermediate
PCI-2	02/21/2021	08:01	6407.51	Transducer	6408.95	6398.95	Intermediate
PCI-2	02/21/2021	09:01	6407.48	Transducer	6408.95	6398.95	Intermediate
PCI-2	02/21/2021	10:01	6407.46	Transducer	6408.95	6398.95	Intermediate
PCI-2	02/21/2021	11:01	6407.46	Transducer	6408.95	6398.95	Intermediate
PCI-2	02/21/2021	12:01	6407.46	Transducer	6408.95	6398.95	Intermediate
PCI-2	02/21/2021	13:01	6407.48	Transducer	6408.95	6398.95	Intermediate
PCI-2	02/21/2021	14:01	6407.47	Transducer	6408.95	6398.95	Intermediate
PCI-2	02/21/2021	15:01	6407.46	Transducer	6408.95	6398.95	Intermediate
PCI-2	02/21/2021	16:01	6407.45	Transducer	6408.95	6398.95	Intermediate
PCI-2	02/21/2021	17:01	6407.44	Transducer	6408.95	6398.95	Intermediate
PCI-2	02/21/2021	18:01	6407.40	Transducer	6408.95	6398.95	Intermediate

Location	Date	Time	Water Level (ft amsl)	Method	Top of Screen (ft amsl)	Bottom of Screen (ft amsl)	Zone
PCI-2	02/21/2021	19:01	6407.39	Transducer	6408.95	6398.95	Intermediate
PCI-2	02/21/2021	20:01	6407.36	Transducer	6408.95	6398.95	Intermediate
PCI-2	02/21/2021	21:01	6407.35	Transducer	6408.95	6398.95	Intermediate
PCI-2	02/21/2021	22:01	6407.32	Transducer	6408.95	6398.95	Intermediate
PCI-2	02/21/2021	23:01	6407.32	Transducer	6408.95	6398.95	Intermediate
PCI-2	02/22/2021	00:01	6407.32	Transducer	6408.95	6398.95	Intermediate
PCI-2	02/22/2021	01:01	6407.33	Transducer	6408.95	6398.95	Intermediate
PCI-2	02/22/2021	02:01	6407.33	Transducer	6408.95	6398.95	Intermediate
PCI-2	02/22/2021	03:01	6407.35	Transducer	6408.95	6398.95	Intermediate
PCI-2	02/22/2021	04:01	6407.36	Transducer	6408.95	6398.95	Intermediate
PCI-2	02/22/2021	05:01	6407.37	Transducer	6408.95	6398.95	Intermediate
PCI-2	02/22/2021	06:01	6407.35	Transducer	6408.95	6398.95	Intermediate
PCI-2	02/22/2021	07:01	6407.34	Transducer	6408.95	6398.95	Intermediate
PCI-2	02/22/2021	08:01	6407.33	Transducer	6408.95	6398.95	Intermediate
PCI-2	02/22/2021	09:01	6407.32	Transducer	6408.95	6398.95	Intermediate
PCI-2	02/22/2021	10:01	6407.33	Transducer	6408.95	6398.95	Intermediate
PCI-2	02/22/2021	11:01	6407.33	Transducer	6408.95	6398.95	Intermediate
PCI-2	02/22/2021	12:01	6407.35	Transducer	6408.95	6398.95	Intermediate
PCI-2	02/22/2021	13:01	6407.39	Transducer	6408.95	6398.95	Intermediate
PCI-2	02/22/2021	14:01	6407.40	Transducer	6408.95	6398.95	Intermediate
PCI-2	02/22/2021	15:01	6407.40	Transducer	6408.95	6398.95	Intermediate
PCI-2	02/22/2021	16:01	6407.41	Transducer	6408.95	6398.95	Intermediate
PCI-2	02/22/2021	17:01	6407.42	Transducer	6408.95	6398.95	Intermediate
PCI-2	02/22/2021	18:01	6407.42	Transducer	6408.95	6398.95	Intermediate
PCI-2	02/22/2021	19:01	6407.40	Transducer	6408.95	6398.95	Intermediate
PCI-2	02/22/2021	20:01	6407.39	Transducer	6408.95	6398.95	Intermediate
PCI-2	02/22/2021	21:01	6407.39	Transducer	6408.95	6398.95	Intermediate
PCI-2	02/22/2021	22:01	6407.38	Transducer	6408.95	6398.95	Intermediate
PCI-2	02/22/2021	23:01	6407.41	Transducer	6408.95	6398.95	Intermediate
PCI-2	02/23/2021	00:01	6407.44	Transducer	6408.95	6398.95	Intermediate
PCI-2	02/23/2021	01:01	6407.45	Transducer	6408.95	6398.95	Intermediate
PCI-2	02/23/2021	02:01	6407.46	Transducer	6408.95	6398.95	Intermediate
PCI-2	02/23/2021	03:01	6407.49	Transducer	6408.95	6398.95	Intermediate
PCI-2	02/23/2021	04:01	6407.50	Transducer	6408.95	6398.95	Intermediate
PCI-2	02/23/2021	05:01	6407.50	Transducer	6408.95	6398.95	Intermediate
PCI-2	02/23/2021	06:01	6407.51	Transducer	6408.95	6398.95	Intermediate
PCI-2	02/23/2021	07:01	6407.52	Transducer	6408.95	6398.95	Intermediate
PCI-2	02/23/2021	08:01	6407.51	Transducer	6408.95	6398.95	Intermediate
PCI-2	02/23/2021	09:01	6407.52	Transducer	6408.95	6398.95	Intermediate
PCI-2	02/23/2021	10:01	6407.53	Transducer	6408.95	6398.95	Intermediate
PCI-2	02/23/2021	11:01	6407.55	Transducer	6408.95	6398.95	Intermediate
PCI-2	02/23/2021	12:01	6407.58	Transducer	6408.95	6398.95	Intermediate
PCI-2	02/23/2021	13:01	6407.62	Transducer	6408.95	6398.95	Intermediate
PCI-2	02/23/2021	14:01	6407.65	Transducer	6408.95	6398.95	Intermediate
PCI-2	02/23/2021	15:01	6407.66	Transducer	6408.95	6398.95	Intermediate

Location	Date	Time	Water Level (ft amsl)	Method	Top of Screen (ft amsl)	Bottom of Screen (ft amsl)	Zone
PCI-2	02/23/2021	16:01	6407.66	Transducer	6408.95	6398.95	Intermediate
PCI-2	02/23/2021	17:01	6407.66	Transducer	6408.95	6398.95	Intermediate
PCI-2	02/23/2021	18:01	6407.63	Transducer	6408.95	6398.95	Intermediate
PCI-2	02/23/2021	19:01	6407.60	Transducer	6408.95	6398.95	Intermediate
PCI-2	02/23/2021	20:01	6407.59	Transducer	6408.95	6398.95	Intermediate
PCI-2	02/23/2021	21:01	6407.58	Transducer	6408.95	6398.95	Intermediate
PCI-2	02/23/2021	22:01	6407.57	Transducer	6408.95	6398.95	Intermediate
PCI-2	02/23/2021	23:01	6407.56	Transducer	6408.95	6398.95	Intermediate
PCI-2	02/24/2021	00:01	6407.57	Transducer	6408.95	6398.95	Intermediate
PCI-2	02/24/2021	01:01	6407.55	Transducer	6408.95	6398.95	Intermediate
PCI-2	02/24/2021	02:01	6407.55	Transducer	6408.95	6398.95	Intermediate
PCI-2	02/24/2021	03:01	6407.55	Transducer	6408.95	6398.95	Intermediate
PCI-2	02/24/2021	04:01	6407.55	Transducer	6408.95	6398.95	Intermediate
PCI-2	02/24/2021	05:01	6407.54	Transducer	6408.95	6398.95	Intermediate
PCI-2	02/24/2021	06:01	6407.53	Transducer	6408.95	6398.95	Intermediate
PCI-2	02/24/2021	07:01	6407.52	Transducer	6408.95	6398.95	Intermediate
PCI-2	02/24/2021	08:01	6407.48	Transducer	6408.95	6398.95	Intermediate
PCI-2	02/24/2021	09:01	6407.47	Transducer	6408.95	6398.95	Intermediate
PCI-2	02/24/2021	10:01	6407.48	Transducer	6408.95	6398.95	Intermediate
PCI-2	02/24/2021	11:01	6407.49	Transducer	6408.95	6398.95	Intermediate
PCI-2	02/24/2021	12:01	6407.51	Transducer	6408.95	6398.95	Intermediate
PCI-2	02/24/2021	13:01	6407.55	Transducer	6408.95	6398.95	Intermediate
PCI-2	02/24/2021	14:01	6407.57	Transducer	6408.95	6398.95	Intermediate
PCI-2	02/24/2021	15:01	6407.58	Transducer	6408.95	6398.95	Intermediate
PCI-2	02/24/2021	16:01	6407.59	Transducer	6408.95	6398.95	Intermediate
PCI-2	02/24/2021	17:01	6407.61	Transducer	6408.95	6398.95	Intermediate
PCI-2	02/24/2021	18:01	6407.59	Transducer	6408.95	6398.95	Intermediate
PCI-2	02/24/2021	19:01	6407.56	Transducer	6408.95	6398.95	Intermediate
PCI-2	02/24/2021	20:01	6407.53	Transducer	6408.95	6398.95	Intermediate
PCI-2	02/24/2021	21:01	6407.51	Transducer	6408.95	6398.95	Intermediate
PCI-2	02/24/2021	22:01	6407.50	Transducer	6408.95	6398.95	Intermediate
PCI-2	02/24/2021	23:01	6407.50	Transducer	6408.95	6398.95	Intermediate
PCI-2	02/25/2021	00:01	6407.50	Transducer	6408.95	6398.95	Intermediate
PCI-2	02/25/2021	01:01	6407.50	Transducer	6408.95	6398.95	Intermediate
PCI-2	02/25/2021	02:01	6407.50	Transducer	6408.95	6398.95	Intermediate
PCI-2	02/25/2021	03:01	6407.52	Transducer	6408.95	6398.95	Intermediate
PCI-2	02/25/2021	04:01	6407.51	Transducer	6408.95	6398.95	Intermediate
PCI-2	02/25/2021	05:01	6407.51	Transducer	6408.95	6398.95	Intermediate
PCI-2	02/25/2021	06:01	6407.50	Transducer	6408.95	6398.95	Intermediate
PCI-2	02/25/2021	07:01	6407.48	Transducer	6408.95	6398.95	Intermediate
PCI-2	02/25/2021	08:01	6407.45	Transducer	6408.95	6398.95	Intermediate
PCI-2	02/25/2021	09:01	6407.45	Transducer	6408.95	6398.95	Intermediate
PCI-2	02/25/2021	10:01	6407.46	Transducer	6408.95	6398.95	Intermediate
PCI-2	02/25/2021	11:01	6407.47	Transducer	6408.95	6398.95	Intermediate
PCI-2	02/25/2021	12:01	6407.50	Transducer	6408.95	6398.95	Intermediate

Location	Date	Time	Water Level (ft amsl)	Method	Top of Screen (ft amsl)	Bottom of Screen (ft amsl)	Zone
PCI-2	02/25/2021	13:01	6407.55	Transducer	6408.95	6398.95	Intermediate
PCI-2	02/25/2021	14:01	6407.57	Transducer	6408.95	6398.95	Intermediate
PCI-2	02/25/2021	15:01	6407.56	Transducer	6408.95	6398.95	Intermediate
PCI-2	02/25/2021	16:01	6407.55	Transducer	6408.95	6398.95	Intermediate
PCI-2	02/25/2021	17:01	6407.56	Transducer	6408.95	6398.95	Intermediate
PCI-2	02/25/2021	18:01	6407.55	Transducer	6408.95	6398.95	Intermediate
PCI-2	02/25/2021	19:01	6407.53	Transducer	6408.95	6398.95	Intermediate
PCI-2	02/25/2021	20:01	6407.53	Transducer	6408.95	6398.95	Intermediate
PCI-2	02/25/2021	21:01	6407.54	Transducer	6408.95	6398.95	Intermediate
PCI-2	02/25/2021	22:01	6407.55	Transducer	6408.95	6398.95	Intermediate
PCI-2	02/25/2021	23:01	6407.57	Transducer	6408.95	6398.95	Intermediate
PCI-2	02/26/2021	00:01	6407.58	Transducer	6408.95	6398.95	Intermediate
PCI-2	02/26/2021	01:01	6407.60	Transducer	6408.95	6398.95	Intermediate
PCI-2	02/26/2021	02:01	6407.60	Transducer	6408.95	6398.95	Intermediate
PCI-2	02/26/2021	03:01	6407.62	Transducer	6408.95	6398.95	Intermediate
PCI-2	02/26/2021	04:01	6407.64	Transducer	6408.95	6398.95	Intermediate
PCI-2	02/26/2021	05:01	6407.65	Transducer	6408.95	6398.95	Intermediate
PCI-2	02/26/2021	06:01	6407.65	Transducer	6408.95	6398.95	Intermediate
PCI-2	02/26/2021	07:01	6407.64	Transducer	6408.95	6398.95	Intermediate
PCI-2	02/26/2021	08:01	6407.60	Transducer	6408.95	6398.95	Intermediate
PCI-2	02/26/2021	09:01	6407.60	Transducer	6408.95	6398.95	Intermediate
PCI-2	02/26/2021	10:01	6407.59	Transducer	6408.95	6398.95	Intermediate
PCI-2	02/26/2021	11:01	6407.61	Transducer	6408.95	6398.95	Intermediate
PCI-2	02/26/2021	12:01	6407.63	Transducer	6408.95	6398.95	Intermediate
PCI-2	02/26/2021	13:01	6407.66	Transducer	6408.95	6398.95	Intermediate
PCI-2	02/26/2021	14:01	6407.67	Transducer	6408.95	6398.95	Intermediate
PCI-2	02/26/2021	15:01	6407.68	Transducer	6408.95	6398.95	Intermediate
PCI-2	02/26/2021	16:01	6407.69	Transducer	6408.95	6398.95	Intermediate
PCI-2	02/26/2021	17:01	6407.69	Transducer	6408.95	6398.95	Intermediate
PCI-2	02/26/2021	18:01	6407.68	Transducer	6408.95	6398.95	Intermediate
PCI-2	02/26/2021	19:01	6407.68	Transducer	6408.95	6398.95	Intermediate
PCI-2	02/26/2021	20:01	6407.67	Transducer	6408.95	6398.95	Intermediate
PCI-2	02/26/2021	21:01	6407.68	Transducer	6408.95	6398.95	Intermediate
PCI-2	02/26/2021	22:01	6407.68	Transducer	6408.95	6398.95	Intermediate
PCI-2	02/26/2021	23:01	6407.70	Transducer	6408.95	6398.95	Intermediate
PCI-2	02/27/2021	00:01	6407.70	Transducer	6408.95	6398.95	Intermediate
PCI-2	02/27/2021	01:01	6407.70	Transducer	6408.95	6398.95	Intermediate
PCI-2	02/27/2021	02:01	6407.71	Transducer	6408.95	6398.95	Intermediate
PCI-2	02/27/2021	03:01	6407.74	Transducer	6408.95	6398.95	Intermediate
PCI-2	02/27/2021	04:01	6407.75	Transducer	6408.95	6398.95	Intermediate
PCI-2	02/27/2021	05:01	6407.74	Transducer	6408.95	6398.95	Intermediate
PCI-2	02/27/2021	06:01	6407.75	Transducer	6408.95	6398.95	Intermediate
PCI-2	02/27/2021	07:01	6407.75	Transducer	6408.95	6398.95	Intermediate
PCI-2	02/27/2021	08:01	6407.74	Transducer	6408.95	6398.95	Intermediate
PCI-2	02/27/2021	09:01	6407.74	Transducer	6408.95	6398.95	Intermediate

Location	Date	Time	Water Level (ft amsl)	Method	Top of Screen (ft amsl)	Bottom of Screen (ft amsl)	Zone
PCI-2	02/27/2021	10:01	6407.75	Transducer	6408.95	6398.95	Intermediate
PCI-2	02/27/2021	11:01	6407.74	Transducer	6408.95	6398.95	Intermediate
PCI-2	02/27/2021	12:01	6407.74	Transducer	6408.95	6398.95	Intermediate
PCI-2	02/27/2021	13:01	6407.76	Transducer	6408.95	6398.95	Intermediate
PCI-2	02/27/2021	14:01	6407.77	Transducer	6408.95	6398.95	Intermediate
PCI-2	02/27/2021	15:01	6407.77	Transducer	6408.95	6398.95	Intermediate
PCI-2	02/27/2021	16:01	6407.76	Transducer	6408.95	6398.95	Intermediate
PCI-2	02/27/2021	17:01	6407.74	Transducer	6408.95	6398.95	Intermediate
PCI-2	02/27/2021	18:01	6407.73	Transducer	6408.95	6398.95	Intermediate
PCI-2	02/27/2021	19:01	6407.72	Transducer	6408.95	6398.95	Intermediate
PCI-2	02/27/2021	20:01	6407.71	Transducer	6408.95	6398.95	Intermediate
PCI-2	02/27/2021	21:01	6407.69	Transducer	6408.95	6398.95	Intermediate
PCI-2	02/27/2021	22:01	6407.67	Transducer	6408.95	6398.95	Intermediate
PCI-2	02/27/2021	23:01	6407.66	Transducer	6408.95	6398.95	Intermediate
PCI-2	02/28/2021	00:01	6407.66	Transducer	6408.95	6398.95	Intermediate
PCI-2	02/28/2021	01:01	6407.66	Transducer	6408.95	6398.95	Intermediate
PCI-2	02/28/2021	02:01	6407.65	Transducer	6408.95	6398.95	Intermediate
PCI-2	02/28/2021	03:01	6407.66	Transducer	6408.95	6398.95	Intermediate
PCI-2	02/28/2021	04:01	6407.65	Transducer	6408.95	6398.95	Intermediate
PCI-2	02/28/2021	05:01	6407.64	Transducer	6408.95	6398.95	Intermediate
PCI-2	02/28/2021	06:01	6407.62	Transducer	6408.95	6398.95	Intermediate
PCI-2	02/28/2021	07:01	6407.59	Transducer	6408.95	6398.95	Intermediate
PCI-2	02/28/2021	08:01	6407.56	Transducer	6408.95	6398.95	Intermediate
PCI-2	02/28/2021	09:01	6407.55	Transducer	6408.95	6398.95	Intermediate
PCI-2	02/28/2021	10:01	6407.55	Transducer	6408.95	6398.95	Intermediate
PCI-2	02/28/2021	11:01	6407.55	Transducer	6408.95	6398.95	Intermediate
PCI-2	02/28/2021	12:01	6407.56	Transducer	6408.95	6398.95	Intermediate
PCI-2	02/28/2021	13:01	6407.57	Transducer	6408.95	6398.95	Intermediate
PCI-2	02/28/2021	14:01	6407.58	Transducer	6408.95	6398.95	Intermediate
PCI-2	02/28/2021	15:01	6407.55	Transducer	6408.95	6398.95	Intermediate
PCI-2	02/28/2021	16:01	6407.54	Transducer	6408.95	6398.95	Intermediate
PCI-2	02/28/2021	17:01	6407.52	Transducer	6408.95	6398.95	Intermediate
PCI-2	02/28/2021	18:01	6407.49	Transducer	6408.95	6398.95	Intermediate
PCI-2	02/28/2021	19:01	6407.44	Transducer	6408.95	6398.95	Intermediate
PCI-2	02/28/2021	20:01	6407.40	Transducer	6408.95	6398.95	Intermediate
PCI-2	02/28/2021	21:01	6407.40	Transducer	6408.95	6398.95	Intermediate
PCI-2	02/28/2021	22:01	6407.39	Transducer	6408.95	6398.95	Intermediate
PCI-2	02/28/2021	23:01	6407.38	Transducer	6408.95	6398.95	Intermediate
PCI-2	03/01/2021	00:01	6407.36	Transducer	6408.95	6398.95	Intermediate
PCI-2	03/01/2021	01:01	6407.35	Transducer	6408.95	6398.95	Intermediate
PCI-2	03/01/2021	02:01	6407.34	Transducer	6408.95	6398.95	Intermediate
PCI-2	03/01/2021	03:01	6407.34	Transducer	6408.95	6398.95	Intermediate
PCI-2	03/01/2021	04:01	6407.34	Transducer	6408.95	6398.95	Intermediate
PCI-2	03/01/2021	05:01	6407.33	Transducer	6408.95	6398.95	Intermediate
PCI-2	03/01/2021	06:01	6407.31	Transducer	6408.95	6398.95	Intermediate

Location	Date	Time	Water Level (ft amsl)	Method	Top of Screen (ft amsl)	Bottom of Screen (ft amsl)	Zone
PCI-2	03/01/2021	07:01	6407.29	Transducer	6408.95	6398.95	Intermediate
PCI-2	03/01/2021	08:01	6407.27	Transducer	6408.95	6398.95	Intermediate
PCI-2	03/01/2021	09:01	6407.26	Transducer	6408.95	6398.95	Intermediate
PCI-2	03/01/2021	10:01	6407.25	Transducer	6408.95	6398.95	Intermediate
PCI-2	03/01/2021	11:01	6407.24	Transducer	6408.95	6398.95	Intermediate
PCI-2	03/01/2021	12:01	6407.26	Transducer	6408.95	6398.95	Intermediate
PCI-2	03/01/2021	13:01	6407.29	Transducer	6408.95	6398.95	Intermediate
PCI-2	03/01/2021	14:01	6407.32	Transducer	6408.95	6398.95	Intermediate
PCI-2	03/01/2021	15:01	6407.33	Transducer	6408.95	6398.95	Intermediate
PCI-2	03/01/2021	16:01	6407.34	Transducer	6408.95	6398.95	Intermediate
PCI-2	03/01/2021	17:01	6407.33	Transducer	6408.95	6398.95	Intermediate
PCI-2	03/01/2021	18:01	6407.33	Transducer	6408.95	6398.95	Intermediate
PCI-2	03/01/2021	19:01	6407.32	Transducer	6408.95	6398.95	Intermediate
PCI-2	03/01/2021	20:01	6407.32	Transducer	6408.95	6398.95	Intermediate
PCI-2	03/01/2021	21:01	6407.33	Transducer	6408.95	6398.95	Intermediate
PCI-2	03/01/2021	22:01	6407.32	Transducer	6408.95	6398.95	Intermediate
PCI-2	03/01/2021	23:01	6407.34	Transducer	6408.95	6398.95	Intermediate
PCI-2	03/02/2021	00:01	6407.35	Transducer	6408.95	6398.95	Intermediate
PCI-2	03/02/2021	01:01	6407.35	Transducer	6408.95	6398.95	Intermediate
PCI-2	03/02/2021	02:01	6407.35	Transducer	6408.95	6398.95	Intermediate
PCI-2	03/02/2021	03:01	6407.37	Transducer	6408.95	6398.95	Intermediate
PCI-2	03/02/2021	04:01	6407.38	Transducer	6408.95	6398.95	Intermediate
PCI-2	03/02/2021	05:01	6407.40	Transducer	6408.95	6398.95	Intermediate
PCI-2	03/02/2021	06:01	6407.40	Transducer	6408.95	6398.95	Intermediate
PCI-2	03/02/2021	07:01	6407.39	Transducer	6408.95	6398.95	Intermediate
PCI-2	03/02/2021	08:01	6407.39	Transducer	6408.95	6398.95	Intermediate
PCI-2	03/02/2021	09:01	6407.39	Transducer	6408.95	6398.95	Intermediate
PCI-2	03/02/2021	10:01	6407.40	Transducer	6408.95	6398.95	Intermediate
PCI-2	03/02/2021	11:01	6407.42	Transducer	6408.95	6398.95	Intermediate
PCI-2	03/02/2021	12:01	6407.45	Transducer	6408.95	6398.95	Intermediate
PCI-2	03/02/2021	13:01	6407.48	Transducer	6408.95	6398.95	Intermediate
PCI-2	03/02/2021	14:01	6407.51	Transducer	6408.95	6398.95	Intermediate
PCI-2	03/02/2021	15:01	6407.53	Transducer	6408.95	6398.95	Intermediate
PCI-2	03/02/2021	16:01	6407.55	Transducer	6408.95	6398.95	Intermediate
PCI-2	03/02/2021	17:01	6407.56	Transducer	6408.95	6398.95	Intermediate
PCI-2	03/02/2021	18:01	6407.55	Transducer	6408.95	6398.95	Intermediate
PCI-2	03/02/2021	19:01	6407.54	Transducer	6408.95	6398.95	Intermediate
PCI-2	03/02/2021	20:01	6407.53	Transducer	6408.95	6398.95	Intermediate
PCI-2	03/02/2021	21:01	6407.53	Transducer	6408.95	6398.95	Intermediate
PCI-2	03/02/2021	22:01	6407.52	Transducer	6408.95	6398.95	Intermediate
PCI-2	03/02/2021	23:01	6407.51	Transducer	6408.95	6398.95	Intermediate
PCI-2	03/03/2021	00:01	6407.50	Transducer	6408.95	6398.95	Intermediate
PCI-2	03/03/2021	01:01	6407.50	Transducer	6408.95	6398.95	Intermediate
PCI-2	03/03/2021	02:01	6407.49	Transducer	6408.95	6398.95	Intermediate
PCI-2	03/03/2021	03:01	6407.50	Transducer	6408.95	6398.95	Intermediate

Location	Date	Time	Water Level (ft amsl)	Method	Top of Screen (ft amsl)	Bottom of Screen (ft amsl)	Zone
PCI-2	03/03/2021	04:01	6407.51	Transducer	6408.95	6398.95	Intermediate
PCI-2	03/03/2021	05:01	6407.50	Transducer	6408.95	6398.95	Intermediate
PCI-2	03/03/2021	06:01	6407.48	Transducer	6408.95	6398.95	Intermediate
PCI-2	03/03/2021	07:01	6407.47	Transducer	6408.95	6398.95	Intermediate
PCI-2	03/03/2021	08:01	6407.44	Transducer	6408.95	6398.95	Intermediate
PCI-2	03/03/2021	09:01	6407.44	Transducer	6408.95	6398.95	Intermediate
PCI-2	03/03/2021	10:01	6407.44	Transducer	6408.95	6398.95	Intermediate
PCI-2	03/03/2021	11:01	6407.45	Transducer	6408.95	6398.95	Intermediate
PCI-2	03/03/2021	12:01	6407.48	Transducer	6408.95	6398.95	Intermediate
PCI-2	03/03/2021	13:01	6407.50	Transducer	6408.95	6398.95	Intermediate
PCI-2	03/03/2021	14:01	6407.53	Transducer	6408.95	6398.95	Intermediate
PCI-2	03/03/2021	15:01	6407.54	Transducer	6408.95	6398.95	Intermediate
PCI-2	03/03/2021	16:01	6407.54	Transducer	6408.95	6398.95	Intermediate
PCI-2	03/03/2021	17:01	6407.54	Transducer	6408.95	6398.95	Intermediate
PCI-2	03/03/2021	18:01	6407.53	Transducer	6408.95	6398.95	Intermediate
PCI-2	03/03/2021	19:01	6407.52	Transducer	6408.95	6398.95	Intermediate
PCI-2	03/03/2021	20:01	6407.52	Transducer	6408.95	6398.95	Intermediate
PCI-2	03/03/2021	21:01	6407.52	Transducer	6408.95	6398.95	Intermediate
PCI-2	03/03/2021	22:01	6407.52	Transducer	6408.95	6398.95	Intermediate
PCI-2	03/03/2021	23:01	6407.53	Transducer	6408.95	6398.95	Intermediate
PCI-2	03/04/2021	00:01	6407.53	Transducer	6408.95	6398.95	Intermediate
PCI-2	03/04/2021	01:01	6407.54	Transducer	6408.95	6398.95	Intermediate
PCI-2	03/04/2021	02:01	6407.57	Transducer	6408.95	6398.95	Intermediate
PCI-2	03/04/2021	03:01	6407.59	Transducer	6408.95	6398.95	Intermediate
PCI-2	03/04/2021	04:01	6407.59	Transducer	6408.95	6398.95	Intermediate
PCI-2	03/04/2021	05:01	6407.57	Transducer	6408.95	6398.95	Intermediate
PCI-2	03/04/2021	06:01	6407.56	Transducer	6408.95	6398.95	Intermediate
PCI-2	03/04/2021	07:01	6407.55	Transducer	6408.95	6398.95	Intermediate
PCI-2	03/04/2021	08:01	6407.54	Transducer	6408.95	6398.95	Intermediate
PCI-2	03/04/2021	09:01	6407.53	Transducer	6408.95	6398.95	Intermediate
PCI-2	03/04/2021	10:01	6407.53	Transducer	6408.95	6398.95	Intermediate
PCI-2	03/04/2021	11:01	6407.53	Transducer	6408.95	6398.95	Intermediate
PCI-2	03/04/2021	12:01	6407.54	Transducer	6408.95	6398.95	Intermediate
PCI-2	03/04/2021	13:01	6407.53	Transducer	6408.95	6398.95	Intermediate
PCI-2	03/04/2021	14:01	6407.54	Transducer	6408.95	6398.95	Intermediate
PCI-2	03/04/2021	15:01	6407.54	Transducer	6408.95	6398.95	Intermediate
PCI-2	03/04/2021	16:01	6407.51	Transducer	6408.95	6398.95	Intermediate
PCI-2	03/04/2021	17:01	6407.53	Transducer	6408.95	6398.95	Intermediate
PCI-2	03/04/2021	18:01	6407.48	Transducer	6408.95	6398.95	Intermediate
PCI-2	03/04/2021	19:01	6407.47	Transducer	6408.95	6398.95	Intermediate
PCI-2	03/04/2021	20:01	6407.46	Transducer	6408.95	6398.95	Intermediate
PCI-2	03/04/2021	21:01	6407.45	Transducer	6408.95	6398.95	Intermediate
PCI-2	03/04/2021	22:01	6407.44	Transducer	6408.95	6398.95	Intermediate
PCI-2	03/04/2021	23:01	6407.44	Transducer	6408.95	6398.95	Intermediate
PCI-2	03/05/2021	00:01	6407.42	Transducer	6408.95	6398.95	Intermediate

Location	Date	Time	Water Level (ft amsl)	Method	Top of Screen (ft amsl)	Bottom of Screen (ft amsl)	Zone
PCI-2	03/05/2021	01:01	6407.40	Transducer	6408.95	6398.95	Intermediate
PCI-2	03/05/2021	02:01	6407.39	Transducer	6408.95	6398.95	Intermediate
PCI-2	03/05/2021	03:01	6407.39	Transducer	6408.95	6398.95	Intermediate
PCI-2	03/05/2021	04:01	6407.38	Transducer	6408.95	6398.95	Intermediate
PCI-2	03/05/2021	05:01	6407.35	Transducer	6408.95	6398.95	Intermediate
PCI-2	03/05/2021	06:01	6407.34	Transducer	6408.95	6398.95	Intermediate
PCI-2	03/05/2021	07:01	6407.32	Transducer	6408.95	6398.95	Intermediate
PCI-2	03/05/2021	08:01	6407.29	Transducer	6408.95	6398.95	Intermediate
PCI-2	03/05/2021	09:01	6407.28	Transducer	6408.95	6398.95	Intermediate
PCI-2	03/05/2021	10:01	6407.27	Transducer	6408.95	6398.95	Intermediate
PCI-2	03/05/2021	11:01	6407.27	Transducer	6408.95	6398.95	Intermediate
PCI-2	03/05/2021	12:01	6407.29	Transducer	6408.95	6398.95	Intermediate
PCI-2	03/05/2021	13:01	6407.31	Transducer	6408.95	6398.95	Intermediate
PCI-2	03/05/2021	14:01	6407.33	Transducer	6408.95	6398.95	Intermediate
PCI-2	03/05/2021	15:01	6407.34	Transducer	6408.95	6398.95	Intermediate
PCI-2	03/05/2021	16:01	6407.34	Transducer	6408.95	6398.95	Intermediate
PCI-2	03/05/2021	17:01	6407.34	Transducer	6408.95	6398.95	Intermediate
PCI-2	03/05/2021	18:01	6407.33	Transducer	6408.95	6398.95	Intermediate
PCI-2	03/05/2021	19:01	6407.31	Transducer	6408.95	6398.95	Intermediate
PCI-2	03/05/2021	20:01	6407.30	Transducer	6408.95	6398.95	Intermediate
PCI-2	03/05/2021	21:01	6407.28	Transducer	6408.95	6398.95	Intermediate
PCI-2	03/05/2021	22:01	6407.27	Transducer	6408.95	6398.95	Intermediate
PCI-2	03/05/2021	23:01	6407.28	Transducer	6408.95	6398.95	Intermediate
PCI-2	03/06/2021	00:01	6407.29	Transducer	6408.95	6398.95	Intermediate
PCI-2	03/06/2021	01:01	6407.30	Transducer	6408.95	6398.95	Intermediate
PCI-2	03/06/2021	02:01	6407.30	Transducer	6408.95	6398.95	Intermediate
PCI-2	03/06/2021	03:01	6407.31	Transducer	6408.95	6398.95	Intermediate
PCI-2	03/06/2021	04:01	6407.31	Transducer	6408.95	6398.95	Intermediate
PCI-2	03/06/2021	05:01	6407.31	Transducer	6408.95	6398.95	Intermediate
PCI-2	03/06/2021	06:01	6407.32	Transducer	6408.95	6398.95	Intermediate
PCI-2	03/06/2021	07:01	6407.34	Transducer	6408.95	6398.95	Intermediate
PCI-2	03/06/2021	08:01	6407.34	Transducer	6408.95	6398.95	Intermediate
PCI-2	03/06/2021	09:01	6407.34	Transducer	6408.95	6398.95	Intermediate
PCI-2	03/06/2021	10:01	6407.35	Transducer	6408.95	6398.95	Intermediate
PCI-2	03/06/2021	11:01	6407.37	Transducer	6408.95	6398.95	Intermediate
PCI-2	03/06/2021	12:01	6407.39	Transducer	6408.95	6398.95	Intermediate
PCI-2	03/06/2021	13:01	6407.43	Transducer	6408.95	6398.95	Intermediate
PCI-2	03/06/2021	14:01	6407.46	Transducer	6408.95	6398.95	Intermediate
PCI-2	03/06/2021	15:01	6407.49	Transducer	6408.95	6398.95	Intermediate
PCI-2	03/06/2021	16:01	6407.50	Transducer	6408.95	6398.95	Intermediate
PCI-2	03/06/2021	17:01	6407.50	Transducer	6408.95	6398.95	Intermediate
PCI-2	03/06/2021	18:01	6407.49	Transducer	6408.95	6398.95	Intermediate
PCI-2	03/06/2021	19:01	6407.47	Transducer	6408.95	6398.95	Intermediate
PCI-2	03/06/2021	20:01	6407.47	Transducer	6408.95	6398.95	Intermediate
PCI-2	03/06/2021	21:01	6407.46	Transducer	6408.95	6398.95	Intermediate

Location	Date	Time	Water Level (ft amsl)	Method	Top of Screen (ft amsl)	Bottom of Screen (ft amsl)	Zone
PCI-2	03/06/2021	22:01	6407.44	Transducer	6408.95	6398.95	Intermediate
PCI-2	03/06/2021	23:01	6407.44	Transducer	6408.95	6398.95	Intermediate
PCI-2	03/07/2021	00:01	6407.45	Transducer	6408.95	6398.95	Intermediate
PCI-2	03/07/2021	01:01	6407.46	Transducer	6408.95	6398.95	Intermediate
PCI-2	03/07/2021	02:01	6407.46	Transducer	6408.95	6398.95	Intermediate
PCI-2	03/07/2021	03:01	6407.47	Transducer	6408.95	6398.95	Intermediate
PCI-2	03/07/2021	04:01	6407.46	Transducer	6408.95	6398.95	Intermediate
PCI-2	03/07/2021	05:01	6407.44	Transducer	6408.95	6398.95	Intermediate
PCI-2	03/07/2021	06:01	6407.42	Transducer	6408.95	6398.95	Intermediate
PCI-2	03/07/2021	07:01	6407.40	Transducer	6408.95	6398.95	Intermediate
PCI-2	03/07/2021	08:01	6407.38	Transducer	6408.95	6398.95	Intermediate
PCI-2	03/07/2021	09:01	6407.37	Transducer	6408.95	6398.95	Intermediate
PCI-2	03/07/2021	10:01	6407.37	Transducer	6408.95	6398.95	Intermediate
PCI-2	03/07/2021	11:01	6407.37	Transducer	6408.95	6398.95	Intermediate
PCI-2	03/07/2021	12:01	6407.38	Transducer	6408.95	6398.95	Intermediate
PCI-2	03/07/2021	13:01	6407.41	Transducer	6408.95	6398.95	Intermediate
PCI-2	03/07/2021	14:01	6407.43	Transducer	6408.95	6398.95	Intermediate
PCI-2	03/07/2021	15:01	6407.44	Transducer	6408.95	6398.95	Intermediate
PCI-2	03/07/2021	16:01	6407.44	Transducer	6408.95	6398.95	Intermediate
PCI-2	03/07/2021	17:01	6407.43	Transducer	6408.95	6398.95	Intermediate
PCI-2	03/07/2021	18:01	6407.41	Transducer	6408.95	6398.95	Intermediate
PCI-2	03/07/2021	19:01	6407.39	Transducer	6408.95	6398.95	Intermediate
PCI-2	03/07/2021	20:01	6407.38	Transducer	6408.95	6398.95	Intermediate
PCI-2	03/07/2021	21:01	6407.38	Transducer	6408.95	6398.95	Intermediate
PCI-2	03/07/2021	22:01	6407.37	Transducer	6408.95	6398.95	Intermediate
PCI-2	03/07/2021	23:01	6407.37	Transducer	6408.95	6398.95	Intermediate
PCI-2	03/08/2021	00:01	6407.37	Transducer	6408.95	6398.95	Intermediate
PCI-2	03/08/2021	01:01	6407.37	Transducer	6408.95	6398.95	Intermediate
PCI-2	03/08/2021	02:01	6407.38	Transducer	6408.95	6398.95	Intermediate
PCI-2	03/08/2021	03:01	6407.40	Transducer	6408.95	6398.95	Intermediate
PCI-2	03/08/2021	04:01	6407.40	Transducer	6408.95	6398.95	Intermediate
PCI-2	03/08/2021	05:01	6407.41	Transducer	6408.95	6398.95	Intermediate
PCI-2	03/08/2021	06:01	6407.39	Transducer	6408.95	6398.95	Intermediate
PCI-2	03/08/2021	07:01	6407.38	Transducer	6408.95	6398.95	Intermediate
PCI-2	03/08/2021	08:01	6407.37	Transducer	6408.95	6398.95	Intermediate
PCI-2	03/08/2021	09:01	6407.35	Transducer	6408.95	6398.95	Intermediate
PCI-2	03/08/2021	10:01	6407.33	Transducer	6408.95	6398.95	Intermediate
PCI-2	03/08/2021	11:01	6407.35	Transducer	6408.95	6398.95	Intermediate
PCI-2	03/08/2021	12:01	6407.35	Transducer	6408.95	6398.95	Intermediate
PCI-2	03/08/2021	13:01	6407.41	Transducer	6408.95	6398.95	Intermediate
PCI-2	03/08/2021	14:01	6407.45	Transducer	6408.95	6398.95	Intermediate
PCI-2	03/08/2021	15:01	6407.46	Transducer	6408.95	6398.95	Intermediate
PCI-2	03/08/2021	16:01	6407.47	Transducer	6408.95	6398.95	Intermediate
PCI-2	03/08/2021	17:01	6407.46	Transducer	6408.95	6398.95	Intermediate
PCI-2	03/08/2021	18:01	6407.46	Transducer	6408.95	6398.95	Intermediate

Location	Date	Time	Water Level (ft amsl)	Method	Top of Screen (ft amsl)	Bottom of Screen (ft amsl)	Zone
PCI-2	03/08/2021	19:01	6407.46	Transducer	6408.95	6398.95	Intermediate
PCI-2	03/08/2021	20:01	6407.45	Transducer	6408.95	6398.95	Intermediate
PCI-2	03/08/2021	21:01	6407.45	Transducer	6408.95	6398.95	Intermediate
PCI-2	03/08/2021	22:01	6407.45	Transducer	6408.95	6398.95	Intermediate
PCI-2	03/08/2021	23:01	6407.45	Transducer	6408.95	6398.95	Intermediate
PCI-2	03/09/2021	00:01	6407.46	Transducer	6408.95	6398.95	Intermediate
PCI-2	03/09/2021	01:01	6407.45	Transducer	6408.95	6398.95	Intermediate
PCI-2	03/09/2021	02:01	6407.46	Transducer	6408.95	6398.95	Intermediate
PCI-2	03/09/2021	03:01	6407.48	Transducer	6408.95	6398.95	Intermediate
PCI-2	03/09/2021	04:01	6407.48	Transducer	6408.95	6398.95	Intermediate
PCI-2	03/09/2021	05:01	6407.49	Transducer	6408.95	6398.95	Intermediate
PCI-2	03/09/2021	06:01	6407.48	Transducer	6408.95	6398.95	Intermediate
PCI-2	03/09/2021	07:01	6407.48	Transducer	6408.95	6398.95	Intermediate
PCI-2	03/09/2021	08:01	6407.47	Transducer	6408.95	6398.95	Intermediate
PCI-2	03/09/2021	09:01	6407.49	Transducer	6408.95	6398.95	Intermediate
PCI-2	03/09/2021	10:01	6407.48	Transducer	6408.95	6398.95	Intermediate
PCI-2	03/09/2021	11:01	6407.48	Transducer	6408.95	6398.95	Intermediate
PCI-2	03/09/2021	12:01	6407.49	Transducer	6408.95	6398.95	Intermediate
PCI-2	03/09/2021	13:01	6407.52	Transducer	6408.95	6398.95	Intermediate
PCI-2	03/09/2021	14:01	6407.55	Transducer	6408.95	6398.95	Intermediate
PCI-2	03/09/2021	15:01	6407.55	Transducer	6408.95	6398.95	Intermediate
PCI-2	03/09/2021	16:01	6407.56	Transducer	6408.95	6398.95	Intermediate
PCI-2	03/09/2021	17:01	6407.61	Transducer	6408.95	6398.95	Intermediate
PCI-2	03/09/2021	18:01	6407.61	Transducer	6408.95	6398.95	Intermediate
PCI-2	03/09/2021	19:01	6407.62	Transducer	6408.95	6398.95	Intermediate
PCI-2	03/09/2021	20:01	6407.64	Transducer	6408.95	6398.95	Intermediate
PCI-2	03/09/2021	21:01	6407.66	Transducer	6408.95	6398.95	Intermediate
PCI-2	03/09/2021	22:01	6407.65	Transducer	6408.95	6398.95	Intermediate
PCI-2	03/09/2021	23:01	6407.67	Transducer	6408.95	6398.95	Intermediate
PCI-2	03/10/2021	00:01	6407.66	Transducer	6408.95	6398.95	Intermediate
PCI-2	03/10/2021	01:01	6407.65	Transducer	6408.95	6398.95	Intermediate
PCI-2	03/10/2021	02:01	6407.65	Transducer	6408.95	6398.95	Intermediate
PCI-2	03/10/2021	03:01	6407.65	Transducer	6408.95	6398.95	Intermediate
PCI-2	03/10/2021	04:01	6407.64	Transducer	6408.95	6398.95	Intermediate
PCI-2	03/10/2021	05:01	6407.62	Transducer	6408.95	6398.95	Intermediate
PCI-2	03/10/2021	06:01	6407.62	Transducer	6408.95	6398.95	Intermediate
PCI-2	03/10/2021	07:01	6407.61	Transducer	6408.95	6398.95	Intermediate
PCI-2	03/10/2021	08:01	6407.59	Transducer	6408.95	6398.95	Intermediate
PCI-2	03/10/2021	09:01	6407.58	Transducer	6408.95	6398.95	Intermediate
PCI-2	03/10/2021	10:01	6407.58	Transducer	6408.95	6398.95	Intermediate
PCI-2	03/10/2021	11:01	6407.59	Transducer	6408.95	6398.95	Intermediate
PCI-2	03/10/2021	12:01	6407.61	Transducer	6408.95	6398.95	Intermediate
PCI-2	03/10/2021	13:01	6407.63	Transducer	6408.95	6398.95	Intermediate
PCI-2	03/10/2021	14:01	6407.64	Transducer	6408.95	6398.95	Intermediate
PCI-2	03/10/2021	15:01	6407.67	Transducer	6408.95	6398.95	Intermediate

Location	Date	Time	Water Level (ft amsl)	Method	Top of Screen (ft amsl)	Bottom of Screen (ft amsl)	Zone
PCI-2	03/10/2021	16:01	6407.68	Transducer	6408.95	6398.95	Intermediate
PCI-2	03/10/2021	17:01	6407.68	Transducer	6408.95	6398.95	Intermediate
PCI-2	03/10/2021	18:01	6407.66	Transducer	6408.95	6398.95	Intermediate
PCI-2	03/10/2021	19:01	6407.64	Transducer	6408.95	6398.95	Intermediate
PCI-2	03/10/2021	20:01	6407.61	Transducer	6408.95	6398.95	Intermediate
PCI-2	03/10/2021	21:01	6407.59	Transducer	6408.95	6398.95	Intermediate
PCI-2	03/10/2021	22:01	6407.56	Transducer	6408.95	6398.95	Intermediate
PCI-2	03/10/2021	23:01	6407.54	Transducer	6408.95	6398.95	Intermediate
PCI-2	03/11/2021	00:01	6407.53	Transducer	6408.95	6398.95	Intermediate
PCI-2	03/11/2021	01:01	6407.53	Transducer	6408.95	6398.95	Intermediate
PCI-2	03/11/2021	02:01	6407.52	Transducer	6408.95	6398.95	Intermediate
PCI-2	03/11/2021	03:01	6407.53	Transducer	6408.95	6398.95	Intermediate
PCI-2	03/11/2021	04:01	6407.52	Transducer	6408.95	6398.95	Intermediate
PCI-2	03/11/2021	05:01	6407.51	Transducer	6408.95	6398.95	Intermediate
PCI-2	03/11/2021	06:01	6407.50	Transducer	6408.95	6398.95	Intermediate
PCI-2	03/11/2021	07:01	6407.49	Transducer	6408.95	6398.95	Intermediate
PCI-2	03/11/2021	08:01	6407.48	Transducer	6408.95	6398.95	Intermediate
PCI-2	03/11/2021	09:01	6407.47	Transducer	6408.95	6398.95	Intermediate
PCI-2	03/11/2021	10:01	6407.47	Transducer	6408.95	6398.95	Intermediate
PCI-2	03/11/2021	11:01	6407.49	Transducer	6408.95	6398.95	Intermediate
PCI-2	03/11/2021	12:01	6407.51	Transducer	6408.95	6398.95	Intermediate
PCI-2	03/11/2021	13:01	6407.55	Transducer	6408.95	6398.95	Intermediate
PCI-2	03/11/2021	14:01	6407.57	Transducer	6408.95	6398.95	Intermediate
PCI-2	03/11/2021	15:01	6407.58	Transducer	6408.95	6398.95	Intermediate
PCI-2	03/11/2021	16:01	6407.59	Transducer	6408.95	6398.95	Intermediate
PCI-2	03/11/2021	17:01	6407.60	Transducer	6408.95	6398.95	Intermediate
PCI-2	03/11/2021	18:01	6407.59	Transducer	6408.95	6398.95	Intermediate
PCI-2	03/11/2021	19:01	6407.57	Transducer	6408.95	6398.95	Intermediate
PCI-2	03/11/2021	20:01	6407.54	Transducer	6408.95	6398.95	Intermediate
PCI-2	03/11/2021	21:01	6407.52	Transducer	6408.95	6398.95	Intermediate
PCI-2	03/11/2021	22:01	6407.50	Transducer	6408.95	6398.95	Intermediate
PCI-2	03/11/2021	23:01	6407.50	Transducer	6408.95	6398.95	Intermediate
PCI-2	03/12/2021	00:01	6407.51	Transducer	6408.95	6398.95	Intermediate
PCI-2	03/12/2021	01:01	6407.51	Transducer	6408.95	6398.95	Intermediate
PCI-2	03/12/2021	02:01	6407.51	Transducer	6408.95	6398.95	Intermediate
PCI-2	03/12/2021	03:01	6407.51	Transducer	6408.95	6398.95	Intermediate
PCI-2	03/12/2021	04:01	6407.51	Transducer	6408.95	6398.95	Intermediate
PCI-2	03/12/2021	05:01	6407.50	Transducer	6408.95	6398.95	Intermediate
PCI-2	03/12/2021	06:01	6407.48	Transducer	6408.95	6398.95	Intermediate
PCI-2	03/12/2021	07:01	6407.47	Transducer	6408.95	6398.95	Intermediate
PCI-2	03/12/2021	08:01	6407.45	Transducer	6408.95	6398.95	Intermediate
PCI-2	03/12/2021	09:01	6407.44	Transducer	6408.95	6398.95	Intermediate
PCI-2	03/12/2021	10:01	6407.44	Transducer	6408.95	6398.95	Intermediate
PCI-2	03/12/2021	11:01	6407.46	Transducer	6408.95	6398.95	Intermediate
PCI-2	03/12/2021	12:01	6407.49	Transducer	6408.95	6398.95	Intermediate

Location	Date	Time	Water Level (ft amsl)	Method	Top of Screen (ft amsl)	Bottom of Screen (ft amsl)	Zone
PCI-2	03/12/2021	13:01	6407.51	Transducer	6408.95	6398.95	Intermediate
PCI-2	03/12/2021	14:01	6407.53	Transducer	6408.95	6398.95	Intermediate
PCI-2	03/12/2021	15:01	6407.54	Transducer	6408.95	6398.95	Intermediate
PCI-2	03/12/2021	16:01	6407.55	Transducer	6408.95	6398.95	Intermediate
PCI-2	03/12/2021	17:01	6407.55	Transducer	6408.95	6398.95	Intermediate
PCI-2	03/12/2021	18:01	6407.54	Transducer	6408.95	6398.95	Intermediate
PCI-2	03/12/2021	19:01	6407.53	Transducer	6408.95	6398.95	Intermediate
PCI-2	03/12/2021	20:01	6407.52	Transducer	6408.95	6398.95	Intermediate
PCI-2	03/12/2021	21:01	6407.53	Transducer	6408.95	6398.95	Intermediate
PCI-2	03/12/2021	22:01	6407.53	Transducer	6408.95	6398.95	Intermediate
PCI-2	03/12/2021	23:01	6407.54	Transducer	6408.95	6398.95	Intermediate
PCI-2	03/13/2021	00:01	6407.55	Transducer	6408.95	6398.95	Intermediate
PCI-2	03/13/2021	01:01	6407.54	Transducer	6408.95	6398.95	Intermediate
PCI-2	03/13/2021	02:01	6407.55	Transducer	6408.95	6398.95	Intermediate
PCI-2	03/13/2021	03:01	6407.57	Transducer	6408.95	6398.95	Intermediate
PCI-2	03/13/2021	04:01	6407.59	Transducer	6408.95	6398.95	Intermediate
PCI-2	03/13/2021	05:01	6407.59	Transducer	6408.95	6398.95	Intermediate
PCI-2	03/13/2021	06:01	6407.61	Transducer	6408.95	6398.95	Intermediate
PCI-2	03/13/2021	07:01	6407.62	Transducer	6408.95	6398.95	Intermediate
PCI-2	03/13/2021	08:01	6407.61	Transducer	6408.95	6398.95	Intermediate
PCI-2	03/13/2021	09:01	6407.61	Transducer	6408.95	6398.95	Intermediate
PCI-2	03/13/2021	10:01	6407.61	Transducer	6408.95	6398.95	Intermediate
PCI-2	03/13/2021	11:01	6407.64	Transducer	6408.95	6398.95	Intermediate
PCI-2	03/13/2021	12:01	6407.68	Transducer	6408.95	6398.95	Intermediate
PCI-2	03/13/2021	13:01	6407.68	Transducer	6408.95	6398.95	Intermediate
PCI-2	03/13/2021	14:01	6407.69	Transducer	6408.95	6398.95	Intermediate
PCI-2	03/13/2021	15:01	6407.65	Transducer	6408.95	6398.95	Intermediate
PCI-2	03/13/2021	16:01	6407.64	Transducer	6408.95	6398.95	Intermediate
PCI-2	03/13/2021	17:01	6407.64	Transducer	6408.95	6398.95	Intermediate
PCI-2	03/13/2021	18:01	6407.64	Transducer	6408.95	6398.95	Intermediate
PCI-2	03/13/2021	19:01	6407.63	Transducer	6408.95	6398.95	Intermediate
PCI-2	03/13/2021	20:01	6407.63	Transducer	6408.95	6398.95	Intermediate
PCI-2	03/13/2021	21:01	6407.62	Transducer	6408.95	6398.95	Intermediate
PCI-2	03/13/2021	22:01	6407.63	Transducer	6408.95	6398.95	Intermediate
PCI-2	03/13/2021	23:01	6407.65	Transducer	6408.95	6398.95	Intermediate
PCI-2	03/14/2021	00:01	6407.66	Transducer	6408.95	6398.95	Intermediate
PCI-2	03/14/2021	01:01	6407.68	Transducer	6408.95	6398.95	Intermediate
PCI-2	03/14/2021	02:01	6407.69	Transducer	6408.95	6398.95	Intermediate
PCI-2	03/14/2021	03:01	6407.71	Transducer	6408.95	6398.95	Intermediate
PCI-2	03/14/2021	04:01	6407.73	Transducer	6408.95	6398.95	Intermediate
PCI-2	03/14/2021	05:01	6407.74	Transducer	6408.95	6398.95	Intermediate
PCI-2	03/14/2021	06:01	6407.75	Transducer	6408.95	6398.95	Intermediate
PCI-2	03/14/2021	07:01	6407.75	Transducer	6408.95	6398.95	Intermediate
PCI-2	03/14/2021	08:01	6407.75	Transducer	6408.95	6398.95	Intermediate
PCI-2	03/14/2021	09:01	6407.76	Transducer	6408.95	6398.95	Intermediate

Location	Date	Time	Water Level (ft amsl)	Method	Top of Screen (ft amsl)	Bottom of Screen (ft amsl)	Zone
PCI-2	03/14/2021	10:01	6407.74	Transducer	6408.95	6398.95	Intermediate
PCI-2	03/14/2021	11:01	6407.74	Transducer	6408.95	6398.95	Intermediate
PCI-2	03/14/2021	12:01	6407.76	Transducer	6408.95	6398.95	Intermediate
PCI-2	03/14/2021	13:01	6407.77	Transducer	6408.95	6398.95	Intermediate
PCI-2	03/14/2021	14:01	6407.77	Transducer	6408.95	6398.95	Intermediate
PCI-2	03/14/2021	15:01	6407.76	Transducer	6408.95	6398.95	Intermediate
PCI-2	03/14/2021	16:01	6407.76	Transducer	6408.95	6398.95	Intermediate
PCI-2	03/14/2021	17:01	6407.74	Transducer	6408.95	6398.95	Intermediate
PCI-2	03/14/2021	18:01	6407.73	Transducer	6408.95	6398.95	Intermediate
PCI-2	03/14/2021	19:01	6407.71	Transducer	6408.95	6398.95	Intermediate
PCI-2	03/14/2021	20:01	6407.70	Transducer	6408.95	6398.95	Intermediate
PCI-2	03/14/2021	21:01	6407.69	Transducer	6408.95	6398.95	Intermediate
PCI-2	03/14/2021	22:01	6407.68	Transducer	6408.95	6398.95	Intermediate
PCI-2	03/14/2021	23:01	6407.66	Transducer	6408.95	6398.95	Intermediate
PCI-2	03/15/2021	00:01	6407.67	Transducer	6408.95	6398.95	Intermediate
PCI-2	03/15/2021	01:01	6407.65	Transducer	6408.95	6398.95	Intermediate
PCI-2	03/15/2021	02:01	6407.64	Transducer	6408.95	6398.95	Intermediate
PCI-2	03/15/2021	03:01	6407.63	Transducer	6408.95	6398.95	Intermediate
PCI-2	03/15/2021	04:01	6407.62	Transducer	6408.95	6398.95	Intermediate
PCI-2	03/15/2021	05:01	6407.60	Transducer	6408.95	6398.95	Intermediate
PCI-2	03/15/2021	06:01	6407.58	Transducer	6408.95	6398.95	Intermediate
PCI-2	03/15/2021	07:01	6407.55	Transducer	6408.95	6398.95	Intermediate
PCI-2	03/15/2021	08:01	6407.55	Transducer	6408.95	6398.95	Intermediate
PCI-2	03/15/2021	09:01	6407.55	Transducer	6408.95	6398.95	Intermediate
PCI-2	03/15/2021	10:01	6407.55	Transducer	6408.95	6398.95	Intermediate
PCI-2	03/15/2021	11:01	6407.56	Transducer	6408.95	6398.95	Intermediate
PCI-2	03/15/2021	12:01	6407.59	Transducer	6408.95	6398.95	Intermediate
PCI-2	03/15/2021	13:01	6407.59	Transducer	6408.95	6398.95	Intermediate
PCI-2	03/15/2021	14:01	6407.60	Transducer	6408.95	6398.95	Intermediate
PCI-2	03/15/2021	15:01	6407.61	Transducer	6408.95	6398.95	Intermediate
PCI-2	03/15/2021	16:01	6407.63	Transducer	6408.95	6398.95	Intermediate
PCI-2	03/15/2021	17:01	6407.63	Transducer	6408.95	6398.95	Intermediate
PCI-2	03/15/2021	18:01	6407.62	Transducer	6408.95	6398.95	Intermediate
PCI-2	03/15/2021	19:01	6407.62	Transducer	6408.95	6398.95	Intermediate
PCI-2	03/15/2021	20:01	6407.61	Transducer	6408.95	6398.95	Intermediate
PCI-2	03/15/2021	21:01	6407.62	Transducer	6408.95	6398.95	Intermediate
PCI-2	03/15/2021	22:01	6407.62	Transducer	6408.95	6398.95	Intermediate
PCI-2	03/15/2021	23:01	6407.63	Transducer	6408.95	6398.95	Intermediate
PCI-2	03/16/2021	00:01	6407.64	Transducer	6408.95	6398.95	Intermediate
PCI-2	03/16/2021	01:01	6407.63	Transducer	6408.95	6398.95	Intermediate
PCI-2	03/16/2021	02:01	6407.64	Transducer	6408.95	6398.95	Intermediate
PCI-2	03/16/2021	03:01	6407.65	Transducer	6408.95	6398.95	Intermediate
PCI-2	03/16/2021	04:01	6407.66	Transducer	6408.95	6398.95	Intermediate
PCI-2	03/16/2021	05:01	6407.67	Transducer	6408.95	6398.95	Intermediate
PCI-2	03/16/2021	06:01	6407.67	Transducer	6408.95	6398.95	Intermediate

Location	Date	Time	Water Level (ft amsl)	Method	Top of Screen (ft amsl)	Bottom of Screen (ft amsl)	Zone
PCI-2	03/16/2021	07:01	6407.68	Transducer	6408.95	6398.95	Intermediate
PCI-2	03/16/2021	08:01	6407.69	Transducer	6408.95	6398.95	Intermediate
PCI-2	03/16/2021	09:01	6407.71	Transducer	6408.95	6398.95	Intermediate
PCI-2	03/16/2021	10:01	6407.73	Transducer	6408.95	6398.95	Intermediate
PCI-2	03/16/2021	11:01	6407.77	Transducer	6408.95	6398.95	Intermediate
PCI-2	03/16/2021	12:01	6407.80	Transducer	6408.95	6398.95	Intermediate
PCI-2	03/16/2021	13:01	6407.82	Transducer	6408.95	6398.95	Intermediate
PCI-2	03/16/2021	14:01	6407.84	Transducer	6408.95	6398.95	Intermediate
PCI-2	03/16/2021	15:01	6407.85	Transducer	6408.95	6398.95	Intermediate
PCI-2	03/16/2021	16:01	6407.83	Transducer	6408.95	6398.95	Intermediate
PCI-2	03/16/2021	17:01	6407.83	Transducer	6408.95	6398.95	Intermediate
PCI-2	03/16/2021	18:01	6407.80	Transducer	6408.95	6398.95	Intermediate
PCI-2	03/16/2021	19:01	6407.80	Transducer	6408.95	6398.95	Intermediate
PCI-2	03/16/2021	20:01	6407.74	Transducer	6408.95	6398.95	Intermediate
PCI-2	03/16/2021	21:01	6407.71	Transducer	6408.95	6398.95	Intermediate
PCI-2	03/16/2021	22:01	6407.69	Transducer	6408.95	6398.95	Intermediate
PCI-2	03/16/2021	23:01	6407.66	Transducer	6408.95	6398.95	Intermediate
PCI-2	03/17/2021	00:01	6407.64	Transducer	6408.95	6398.95	Intermediate
PCI-2	03/17/2021	01:01	6407.61	Transducer	6408.95	6398.95	Intermediate
PCI-2	03/17/2021	02:01	6407.59	Transducer	6408.95	6398.95	Intermediate
PCI-2	03/17/2021	03:01	6407.57	Transducer	6408.95	6398.95	Intermediate
PCI-2	03/17/2021	04:01	6407.56	Transducer	6408.95	6398.95	Intermediate
PCI-2	03/17/2021	05:01	6407.53	Transducer	6408.95	6398.95	Intermediate
PCI-2	03/17/2021	06:01	6407.50	Transducer	6408.95	6398.95	Intermediate
PCI-2	03/17/2021	07:01	6407.47	Transducer	6408.95	6398.95	Intermediate
PCI-2	03/17/2021	08:01	6407.44	Transducer	6408.95	6398.95	Intermediate
PCI-2	03/17/2021	09:01	6407.43	Transducer	6408.95	6398.95	Intermediate
PCI-2	03/17/2021	10:01	6407.43	Transducer	6408.95	6398.95	Intermediate
PCI-2	03/17/2021	11:01	6407.43	Transducer	6408.95	6398.95	Intermediate
PCI-2	03/17/2021	12:01	6407.44	Transducer	6408.95	6398.95	Intermediate
PCI-2	03/17/2021	13:01	6407.46	Transducer	6408.95	6398.95	Intermediate
PCI-2	03/17/2021	14:01	6407.48	Transducer	6408.95	6398.95	Intermediate
PCI-2	03/17/2021	15:01	6407.48	Transducer	6408.95	6398.95	Intermediate
PCI-2	03/17/2021	16:01	6407.46	Transducer	6408.95	6398.95	Intermediate
PCI-2	03/17/2021	17:01	6407.45	Transducer	6408.95	6398.95	Intermediate
PCI-2	03/17/2021	18:01	6407.42	Transducer	6408.95	6398.95	Intermediate
PCI-2	03/17/2021	19:01	6407.39	Transducer	6408.95	6398.95	Intermediate
PCI-2	03/17/2021	20:01	6407.38	Transducer	6408.95	6398.95	Intermediate
PCI-2	03/17/2021	21:01	6407.36	Transducer	6408.95	6398.95	Intermediate
PCI-2	03/17/2021	22:01	6407.35	Transducer	6408.95	6398.95	Intermediate
PCI-2	03/17/2021	23:01	6407.33	Transducer	6408.95	6398.95	Intermediate
PCI-2	03/18/2021	00:01	6407.31	Transducer	6408.95	6398.95	Intermediate
PCI-2	03/18/2021	01:01	6407.30	Transducer	6408.95	6398.95	Intermediate
PCI-2	03/18/2021	02:01	6407.30	Transducer	6408.95	6398.95	Intermediate
PCI-2	03/18/2021	03:01	6407.31	Transducer	6408.95	6398.95	Intermediate

Location	Date	Time	Water Level (ft amsl)	Method	Top of Screen (ft amsl)	Bottom of Screen (ft amsl)	Zone
PCI-2	03/18/2021	04:01	6407.31	Transducer	6408.95	6398.95	Intermediate
PCI-2	03/18/2021	05:01	6407.29	Transducer	6408.95	6398.95	Intermediate
PCI-2	03/18/2021	06:01	6407.29	Transducer	6408.95	6398.95	Intermediate
PCI-2	03/18/2021	07:01	6407.27	Transducer	6408.95	6398.95	Intermediate
PCI-2	03/18/2021	08:01	6407.25	Transducer	6408.95	6398.95	Intermediate
PCI-2	03/18/2021	09:01	6407.24	Transducer	6408.95	6398.95	Intermediate
PCI-2	03/18/2021	10:01	6407.24	Transducer	6408.95	6398.95	Intermediate
PCI-2	03/18/2021	11:01	6407.25	Transducer	6408.95	6398.95	Intermediate
PCI-2	03/18/2021	12:01	6407.28	Transducer	6408.95	6398.95	Intermediate
PCI-2	03/18/2021	13:01	6407.30	Transducer	6408.95	6398.95	Intermediate
PCI-2	03/18/2021	14:01	6407.34	Transducer	6408.95	6398.95	Intermediate
PCI-2	03/18/2021	15:01	6407.35	Transducer	6408.95	6398.95	Intermediate
PCI-2	03/18/2021	16:01	6407.35	Transducer	6408.95	6398.95	Intermediate
PCI-2	03/18/2021	17:01	6407.35	Transducer	6408.95	6398.95	Intermediate
PCI-2	03/18/2021	18:01	6407.34	Transducer	6408.95	6398.95	Intermediate
PCI-2	03/18/2021	19:01	6407.34	Transducer	6408.95	6398.95	Intermediate
PCI-2	03/18/2021	20:01	6407.31	Transducer	6408.95	6398.95	Intermediate
PCI-2	03/18/2021	21:01	6407.31	Transducer	6408.95	6398.95	Intermediate
PCI-2	03/18/2021	22:01	6407.28	Transducer	6408.95	6398.95	Intermediate
PCI-2	03/18/2021	23:01	6407.28	Transducer	6408.95	6398.95	Intermediate
PCI-2	03/19/2021	00:01	6407.27	Transducer	6408.95	6398.95	Intermediate
PCI-2	03/19/2021	01:01	6407.28	Transducer	6408.95	6398.95	Intermediate
PCI-2	03/19/2021	02:01	6407.29	Transducer	6408.95	6398.95	Intermediate
PCI-2	03/19/2021	03:01	6407.30	Transducer	6408.95	6398.95	Intermediate
PCI-2	03/19/2021	04:01	6407.30	Transducer	6408.95	6398.95	Intermediate
PCI-2	03/19/2021	05:01	6407.29	Transducer	6408.95	6398.95	Intermediate
PCI-2	03/19/2021	06:01	6407.28	Transducer	6408.95	6398.95	Intermediate
PCI-2	03/19/2021	07:01	6407.27	Transducer	6408.95	6398.95	Intermediate
PCI-2	03/19/2021	08:01	6407.26	Transducer	6408.95	6398.95	Intermediate
PCI-2	03/19/2021	09:01	6407.26	Transducer	6408.95	6398.95	Intermediate
PCI-2	03/19/2021	10:01	6407.27	Transducer	6408.95	6398.95	Intermediate
PCI-2	03/19/2021	11:01	6407.29	Transducer	6408.95	6398.95	Intermediate
PCI-2	03/19/2021	12:01	6407.32	Transducer	6408.95	6398.95	Intermediate
PCI-2	03/19/2021	13:01	6407.35	Transducer	6408.95	6398.95	Intermediate
PCI-2	03/19/2021	14:01	6407.38	Transducer	6408.95	6398.95	Intermediate
PCI-2	03/19/2021	15:01	6407.40	Transducer	6408.95	6398.95	Intermediate
PCI-2	03/19/2021	16:01	6407.41	Transducer	6408.95	6398.95	Intermediate
PCI-2	03/19/2021	17:01	6407.40	Transducer	6408.95	6398.95	Intermediate
PCI-2	03/19/2021	18:01	6407.39	Transducer	6408.95	6398.95	Intermediate
PCI-2	03/19/2021	19:01	6407.38	Transducer	6408.95	6398.95	Intermediate
PCI-2	03/19/2021	20:01	6407.36	Transducer	6408.95	6398.95	Intermediate
PCI-2	03/19/2021	21:01	6407.35	Transducer	6408.95	6398.95	Intermediate
PCI-2	03/19/2021	22:01	6407.35	Transducer	6408.95	6398.95	Intermediate
PCI-2	03/19/2021	23:01	6407.35	Transducer	6408.95	6398.95	Intermediate
PCI-2	03/20/2021	00:01	6407.34	Transducer	6408.95	6398.95	Intermediate

Location	Date	Time	Water Level (ft amsl)	Method	Top of Screen (ft amsl)	Bottom of Screen (ft amsl)	Zone
PCI-2	03/20/2021	01:01	6407.34	Transducer	6408.95	6398.95	Intermediate
PCI-2	03/20/2021	02:01	6407.36	Transducer	6408.95	6398.95	Intermediate
PCI-2	03/20/2021	03:01	6407.37	Transducer	6408.95	6398.95	Intermediate
PCI-2	03/20/2021	04:01	6407.37	Transducer	6408.95	6398.95	Intermediate
PCI-2	03/20/2021	05:01	6407.36	Transducer	6408.95	6398.95	Intermediate
PCI-2	03/20/2021	06:01	6407.37	Transducer	6408.95	6398.95	Intermediate
PCI-2	03/20/2021	07:01	6407.38	Transducer	6408.95	6398.95	Intermediate
PCI-2	03/20/2021	08:01	6407.38	Transducer	6408.95	6398.95	Intermediate
PCI-2	03/20/2021	09:01	6407.37	Transducer	6408.95	6398.95	Intermediate
PCI-2	03/20/2021	10:01	6407.39	Transducer	6408.95	6398.95	Intermediate
PCI-2	03/20/2021	11:01	6407.42	Transducer	6408.95	6398.95	Intermediate
PCI-2	03/20/2021	12:01	6407.44	Transducer	6408.95	6398.95	Intermediate
PCI-2	03/20/2021	13:01	6407.48	Transducer	6408.95	6398.95	Intermediate
PCI-2	03/20/2021	14:01	6407.52	Transducer	6408.95	6398.95	Intermediate
PCI-2	03/20/2021	15:01	6407.55	Transducer	6408.95	6398.95	Intermediate
PCI-2	03/20/2021	16:01	6407.58	Transducer	6408.95	6398.95	Intermediate
PCI-2	03/20/2021	17:01	6407.58	Transducer	6408.95	6398.95	Intermediate
PCI-2	03/20/2021	18:01	6407.58	Transducer	6408.95	6398.95	Intermediate
PCI-2	03/20/2021	19:01	6407.58	Transducer	6408.95	6398.95	Intermediate
PCI-2	03/20/2021	20:01	6407.58	Transducer	6408.95	6398.95	Intermediate
PCI-2	03/20/2021	21:01	6407.55	Transducer	6408.95	6398.95	Intermediate
PCI-2	03/20/2021	22:01	6407.56	Transducer	6408.95	6398.95	Intermediate
PCI-2	03/20/2021	23:01	6407.55	Transducer	6408.95	6398.95	Intermediate
PCI-2	03/21/2021	00:01	6407.55	Transducer	6408.95	6398.95	Intermediate
PCI-2	03/21/2021	01:01	6407.56	Transducer	6408.95	6398.95	Intermediate
PCI-2	03/21/2021	02:01	6407.55	Transducer	6408.95	6398.95	Intermediate
PCI-2	03/21/2021	03:01	6407.56	Transducer	6408.95	6398.95	Intermediate
PCI-2	03/21/2021	04:01	6407.56	Transducer	6408.95	6398.95	Intermediate
PCI-2	03/21/2021	05:01	6407.54	Transducer	6408.95	6398.95	Intermediate
PCI-2	03/21/2021	06:01	6407.53	Transducer	6408.95	6398.95	Intermediate
PCI-2	03/21/2021	07:01	6407.52	Transducer	6408.95	6398.95	Intermediate
PCI-2	03/21/2021	08:01	6407.51	Transducer	6408.95	6398.95	Intermediate
PCI-2	03/21/2021	09:01	6407.51	Transducer	6408.95	6398.95	Intermediate
PCI-2	03/21/2021	10:01	6407.52	Transducer	6408.95	6398.95	Intermediate
PCI-2	03/21/2021	11:01	6407.54	Transducer	6408.95	6398.95	Intermediate
PCI-2	03/21/2021	12:01	6407.56	Transducer	6408.95	6398.95	Intermediate
PCI-2	03/21/2021	13:01	6407.59	Transducer	6408.95	6398.95	Intermediate
PCI-2	03/21/2021	14:01	6407.62	Transducer	6408.95	6398.95	Intermediate
PCI-2	03/21/2021	15:01	6407.65	Transducer	6408.95	6398.95	Intermediate
PCI-2	03/21/2021	16:01	6407.66	Transducer	6408.95	6398.95	Intermediate
PCI-2	03/21/2021	17:01	6407.68	Transducer	6408.95	6398.95	Intermediate
PCI-2	03/21/2021	18:01	6407.69	Transducer	6408.95	6398.95	Intermediate
PCI-2	03/21/2021	19:01	6407.68	Transducer	6408.95	6398.95	Intermediate
PCI-2	03/21/2021	20:01	6407.67	Transducer	6408.95	6398.95	Intermediate
PCI-2	03/21/2021	21:01	6407.67	Transducer	6408.95	6398.95	Intermediate

Location	Date	Time	Water Level (ft amsl)	Method	Top of Screen (ft amsl)	Bottom of Screen (ft amsl)	Zone
PCI-2	03/21/2021	22:01	6407.66	Transducer	6408.95	6398.95	Intermediate
PCI-2	03/21/2021	23:01	6407.68	Transducer	6408.95	6398.95	Intermediate
PCI-2	03/22/2021	00:01	6407.71	Transducer	6408.95	6398.95	Intermediate
PCI-2	03/22/2021	01:01	6407.70	Transducer	6408.95	6398.95	Intermediate
PCI-2	03/22/2021	02:01	6407.71	Transducer	6408.95	6398.95	Intermediate
PCI-2	03/22/2021	03:01	6407.73	Transducer	6408.95	6398.95	Intermediate
PCI-2	03/22/2021	04:01	6407.75	Transducer	6408.95	6398.95	Intermediate
PCI-2	03/22/2021	05:01	6407.74	Transducer	6408.95	6398.95	Intermediate
PCI-2	03/22/2021	06:01	6407.74	Transducer	6408.95	6398.95	Intermediate
PCI-2	03/22/2021	07:01	6407.73	Transducer	6408.95	6398.95	Intermediate
PCI-2	03/22/2021	08:01	6407.74	Transducer	6408.95	6398.95	Intermediate
PCI-2	03/22/2021	09:01	6407.76	Transducer	6408.95	6398.95	Intermediate
PCI-2	03/22/2021	10:01	6407.75	Transducer	6408.95	6398.95	Intermediate
PCI-2	03/22/2021	11:01	6407.75	Transducer	6408.95	6398.95	Intermediate
PCI-2	03/22/2021	12:01	6407.74	Transducer	6408.95	6398.95	Intermediate
PCI-2	03/22/2021	13:01	6407.76	Transducer	6408.95	6398.95	Intermediate
PCI-2	03/22/2021	14:01	6407.78	Transducer	6408.95	6398.95	Intermediate
PCI-2	03/22/2021	15:01	6407.76	Transducer	6408.95	6398.95	Intermediate
PCI-2	03/22/2021	16:01	6407.76	Transducer	6408.95	6398.95	Intermediate
PCI-2	03/22/2021	17:01	6407.76	Transducer	6408.95	6398.95	Intermediate
PCI-2	03/22/2021	18:01	6407.74	Transducer	6408.95	6398.95	Intermediate
PCI-2	03/22/2021	19:01	6407.71	Transducer	6408.95	6398.95	Intermediate
PCI-2	03/22/2021	20:01	6407.69	Transducer	6408.95	6398.95	Intermediate
PCI-2	03/22/2021	21:01	6407.68	Transducer	6408.95	6398.95	Intermediate
PCI-2	03/22/2021	22:01	6407.69	Transducer	6408.95	6398.95	Intermediate
PCI-2	03/22/2021	23:01	6407.68	Transducer	6408.95	6398.95	Intermediate
PCI-2	03/23/2021	00:01	6407.69	Transducer	6408.95	6398.95	Intermediate
PCI-2	03/23/2021	01:01	6407.69	Transducer	6408.95	6398.95	Intermediate
PCI-2	03/23/2021	02:01	6407.70	Transducer	6408.95	6398.95	Intermediate
PCI-2	03/23/2021	03:01	6407.71	Transducer	6408.95	6398.95	Intermediate
PCI-2	03/23/2021	04:01	6407.70	Transducer	6408.95	6398.95	Intermediate
PCI-2	03/23/2021	05:01	6407.69	Transducer	6408.95	6398.95	Intermediate
PCI-2	03/23/2021	06:01	6407.70	Transducer	6408.95	6398.95	Intermediate
PCI-2	03/23/2021	07:01	6407.70	Transducer	6408.95	6398.95	Intermediate
PCI-2	03/23/2021	08:01	6407.70	Transducer	6408.95	6398.95	Intermediate
PCI-2	03/23/2021	09:01	6407.71	Transducer	6408.95	6398.95	Intermediate
PCI-2	03/23/2021	10:01	6407.72	Transducer	6408.95	6398.95	Intermediate
PCI-2	03/23/2021	11:01	6407.73	Transducer	6408.95	6398.95	Intermediate
PCI-2	03/23/2021	12:01	6407.76	Transducer	6408.95	6398.95	Intermediate
PCI-2	03/23/2021	13:01	6407.77	Transducer	6408.95	6398.95	Intermediate
PCI-2	03/23/2021	14:01	6407.79	Transducer	6408.95	6398.95	Intermediate
PCI-2	03/23/2021	15:01	6407.78	Transducer	6408.95	6398.95	Intermediate
PCI-2	03/23/2021	16:01	6407.77	Transducer	6408.95	6398.95	Intermediate
PCI-2	03/23/2021	17:01	6407.76	Transducer	6408.95	6398.95	Intermediate
PCI-2	03/23/2021	18:01	6407.74	Transducer	6408.95	6398.95	Intermediate

Location	Date	Time	Water Level (ft amsl)	Method	Top of Screen (ft amsl)	Bottom of Screen (ft amsl)	Zone
PCI-2	03/23/2021	19:01	6407.69	Transducer	6408.95	6398.95	Intermediate
PCI-2	03/23/2021	20:01	6407.67	Transducer	6408.95	6398.95	Intermediate
PCI-2	03/23/2021	21:01	6407.67	Transducer	6408.95	6398.95	Intermediate
PCI-2	03/23/2021	22:01	6407.67	Transducer	6408.95	6398.95	Intermediate
PCI-2	03/23/2021	23:01	6407.67	Transducer	6408.95	6398.95	Intermediate
PCI-2	03/24/2021	00:01	6407.68	Transducer	6408.95	6398.95	Intermediate
PCI-2	03/24/2021	01:01	6407.68	Transducer	6408.95	6398.95	Intermediate
PCI-2	03/24/2021	02:01	6407.69	Transducer	6408.95	6398.95	Intermediate
PCI-2	03/24/2021	03:01	6407.70	Transducer	6408.95	6398.95	Intermediate
PCI-2	03/24/2021	04:01	6407.69	Transducer	6408.95	6398.95	Intermediate
PCI-2	03/24/2021	05:01	6407.69	Transducer	6408.95	6398.95	Intermediate
PCI-2	03/24/2021	06:01	6407.68	Transducer	6408.95	6398.95	Intermediate
PCI-2	03/24/2021	07:01	6407.67	Transducer	6408.95	6398.95	Intermediate
PCI-2	03/24/2021	08:01	6407.66	Transducer	6408.95	6398.95	Intermediate
PCI-2	03/24/2021	09:01	6407.64	Transducer	6408.95	6398.95	Intermediate
PCI-2	03/24/2021	10:01	6407.63	Transducer	6408.95	6398.95	Intermediate
PCI-2	03/24/2021	11:01	6407.63	Transducer	6408.95	6398.95	Intermediate
PCI-2	03/24/2021	12:01	6407.63	Transducer	6408.95	6398.95	Intermediate
PCI-2	03/24/2021	13:01	6407.64	Transducer	6408.95	6398.95	Intermediate
PCI-2	03/24/2021	14:01	6407.65	Transducer	6408.95	6398.95	Intermediate
PCI-2	03/24/2021	15:01	6407.65	Transducer	6408.95	6398.95	Intermediate
PCI-2	03/24/2021	16:01	6407.66	Transducer	6408.95	6398.95	Intermediate
PCI-2	03/24/2021	17:01	6407.64	Transducer	6408.95	6398.95	Intermediate
PCI-2	03/24/2021	18:01	6407.62	Transducer	6408.95	6398.95	Intermediate
PCI-2	03/24/2021	19:01	6407.60	Transducer	6408.95	6398.95	Intermediate
PCI-2	03/24/2021	20:01	6407.58	Transducer	6408.95	6398.95	Intermediate
PCI-2	03/24/2021	21:01	6407.58	Transducer	6408.95	6398.95	Intermediate
PCI-2	03/24/2021	22:01	6407.58	Transducer	6408.95	6398.95	Intermediate
PCI-2	03/24/2021	23:01	6407.60	Transducer	6408.95	6398.95	Intermediate
PCI-2	03/25/2021	00:01	6407.59	Transducer	6408.95	6398.95	Intermediate
PCI-2	03/25/2021	01:01	6407.60	Transducer	6408.95	6398.95	Intermediate
PCI-2	03/25/2021	02:01	6407.62	Transducer	6408.95	6398.95	Intermediate
PCI-2	03/25/2021	03:01	6407.63	Transducer	6408.95	6398.95	Intermediate
PCI-2	03/25/2021	04:01	6407.62	Transducer	6408.95	6398.95	Intermediate
PCI-2	03/25/2021	05:01	6407.62	Transducer	6408.95	6398.95	Intermediate
PCI-2	03/25/2021	06:01	6407.62	Transducer	6408.95	6398.95	Intermediate
PCI-2	03/25/2021	07:01	6407.60	Transducer	6408.95	6398.95	Intermediate
PCI-2	03/25/2021	08:01	6407.59	Transducer	6408.95	6398.95	Intermediate
PCI-2	03/25/2021	09:01	6407.58	Transducer	6408.95	6398.95	Intermediate
PCI-2	03/25/2021	10:01	6407.60	Transducer	6408.95	6398.95	Intermediate
PCI-2	03/25/2021	11:01	6407.61	Transducer	6408.95	6398.95	Intermediate
PCI-2	03/25/2021	12:01	6407.62	Transducer	6408.95	6398.95	Intermediate
PCI-2	03/25/2021	13:01	6407.65	Transducer	6408.95	6398.95	Intermediate
PCI-2	03/25/2021	14:01	6407.68	Transducer	6408.95	6398.95	Intermediate
PCI-2	03/25/2021	15:01	6407.69	Transducer	6408.95	6398.95	Intermediate

Location	Date	Time	Water Level (ft amsl)	Method	Top of Screen (ft amsl)	Bottom of Screen (ft amsl)	Zone
PCI-2	03/25/2021	16:01	6407.69	Transducer	6408.95	6398.95	Intermediate
PCI-2	03/25/2021	17:01	6407.68	Transducer	6408.95	6398.95	Intermediate
PCI-2	03/25/2021	18:01	6407.67	Transducer	6408.95	6398.95	Intermediate
PCI-2	03/25/2021	19:01	6407.66	Transducer	6408.95	6398.95	Intermediate
PCI-2	03/25/2021	20:01	6407.64	Transducer	6408.95	6398.95	Intermediate
PCI-2	03/25/2021	21:01	6407.62	Transducer	6408.95	6398.95	Intermediate
PCI-2	03/25/2021	22:01	6407.61	Transducer	6408.95	6398.95	Intermediate
PCI-2	03/25/2021	23:01	6407.62	Transducer	6408.95	6398.95	Intermediate
PCI-2	03/26/2021	00:01	6407.61	Transducer	6408.95	6398.95	Intermediate
PCI-2	03/26/2021	01:01	6407.63	Transducer	6408.95	6398.95	Intermediate
PCI-2	03/26/2021	02:01	6407.63	Transducer	6408.95	6398.95	Intermediate
PCI-2	03/26/2021	03:01	6407.63	Transducer	6408.95	6398.95	Intermediate
PCI-2	03/26/2021	04:01	6407.64	Transducer	6408.95	6398.95	Intermediate
PCI-2	03/26/2021	05:01	6407.64	Transducer	6408.95	6398.95	Intermediate
PCI-2	03/26/2021	06:01	6407.62	Transducer	6408.95	6398.95	Intermediate
PCI-2	03/26/2021	07:01	6407.60	Transducer	6408.95	6398.95	Intermediate
PCI-2	03/26/2021	08:01	6407.59	Transducer	6408.95	6398.95	Intermediate
PCI-2	03/26/2021	09:01	6407.57	Transducer	6408.95	6398.95	Intermediate
PCI-2	03/26/2021	10:01	6407.56	Transducer	6408.95	6398.95	Intermediate
PCI-2	03/26/2021	11:01	6407.56	Transducer	6408.95	6398.95	Intermediate
PCI-2	03/26/2021	12:01	6407.57	Transducer	6408.95	6398.95	Intermediate
PCI-2	03/26/2021	13:01	6407.58	Transducer	6408.95	6398.95	Intermediate
PCI-2	03/26/2021	14:01	6407.58	Transducer	6408.95	6398.95	Intermediate
PCI-2	03/26/2021	15:01	6407.59	Transducer	6408.95	6398.95	Intermediate
PCI-2	03/26/2021	16:01	6407.58	Transducer	6408.95	6398.95	Intermediate
PCI-2	03/26/2021	17:01	6407.56	Transducer	6408.95	6398.95	Intermediate
PCI-2	03/26/2021	18:01	6407.54	Transducer	6408.95	6398.95	Intermediate
PCI-2	03/26/2021	19:01	6407.51	Transducer	6408.95	6398.95	Intermediate
PCI-2	03/26/2021	20:01	6407.47	Transducer	6408.95	6398.95	Intermediate
PCI-2	03/26/2021	21:01	6407.45	Transducer	6408.95	6398.95	Intermediate
PCI-2	03/26/2021	22:01	6407.45	Transducer	6408.95	6398.95	Intermediate
PCI-2	03/26/2021	23:01	6407.44	Transducer	6408.95	6398.95	Intermediate
PCI-2	03/27/2021	00:01	6407.44	Transducer	6408.95	6398.95	Intermediate
PCI-2	03/27/2021	01:01	6407.45	Transducer	6408.95	6398.95	Intermediate
PCI-2	03/27/2021	02:01	6407.45	Transducer	6408.95	6398.95	Intermediate
PCI-2	03/27/2021	03:01	6407.46	Transducer	6408.95	6398.95	Intermediate
PCI-2	03/27/2021	04:01	6407.45	Transducer	6408.95	6398.95	Intermediate
PCI-2	03/27/2021	05:01	6407.44	Transducer	6408.95	6398.95	Intermediate
PCI-2	03/27/2021	06:01	6407.43	Transducer	6408.95	6398.95	Intermediate
PCI-2	03/27/2021	07:01	6407.40	Transducer	6408.95	6398.95	Intermediate
PCI-2	03/27/2021	08:01	6407.38	Transducer	6408.95	6398.95	Intermediate
PCI-2	03/27/2021	09:01	6407.38	Transducer	6408.95	6398.95	Intermediate
PCI-2	03/27/2021	10:01	6407.37	Transducer	6408.95	6398.95	Intermediate
PCI-2	03/27/2021	11:01	6407.36	Transducer	6408.95	6398.95	Intermediate
PCI-2	03/27/2021	12:01	6407.37	Transducer	6408.95	6398.95	Intermediate

Location	Date	Time	Water Level (ft amsl)	Method	Top of Screen (ft amsl)	Bottom of Screen (ft amsl)	Zone
PCI-2	03/27/2021	13:01	6407.38	Transducer	6408.95	6398.95	Intermediate
PCI-2	03/27/2021	14:01	6407.38	Transducer	6408.95	6398.95	Intermediate
PCI-2	03/27/2021	15:01	6407.38	Transducer	6408.95	6398.95	Intermediate
PCI-2	03/27/2021	16:01	6407.36	Transducer	6408.95	6398.95	Intermediate
PCI-2	03/27/2021	17:01	6407.34	Transducer	6408.95	6398.95	Intermediate
PCI-2	03/27/2021	18:01	6407.32	Transducer	6408.95	6398.95	Intermediate
PCI-2	03/27/2021	19:01	6407.29	Transducer	6408.95	6398.95	Intermediate
PCI-2	03/27/2021	20:01	6407.26	Transducer	6408.95	6398.95	Intermediate
PCI-2	03/27/2021	21:01	6407.23	Transducer	6408.95	6398.95	Intermediate
PCI-2	03/27/2021	22:01	6407.20	Transducer	6408.95	6398.95	Intermediate
PCI-2	03/27/2021	23:01	6407.19	Transducer	6408.95	6398.95	Intermediate
PCI-2	03/28/2021	00:01	6407.18	Transducer	6408.95	6398.95	Intermediate
PCI-2	03/28/2021	01:01	6407.18	Transducer	6408.95	6398.95	Intermediate
PCI-2	03/28/2021	02:01	6407.17	Transducer	6408.95	6398.95	Intermediate
PCI-2	03/28/2021	03:01	6407.18	Transducer	6408.95	6398.95	Intermediate
PCI-2	03/28/2021	04:01	6407.17	Transducer	6408.95	6398.95	Intermediate
PCI-2	03/28/2021	05:01	6407.17	Transducer	6408.95	6398.95	Intermediate
PCI-2	03/28/2021	06:01	6407.16	Transducer	6408.95	6398.95	Intermediate
PCI-2	03/28/2021	07:01	6407.15	Transducer	6408.95	6398.95	Intermediate
PCI-2	03/28/2021	08:01	6407.15	Transducer	6408.95	6398.95	Intermediate
PCI-2	03/28/2021	09:01	6407.15	Transducer	6408.95	6398.95	Intermediate
PCI-2	03/28/2021	10:01	6407.15	Transducer	6408.95	6398.95	Intermediate
PCI-2	03/28/2021	11:01	6407.18	Transducer	6408.95	6398.95	Intermediate
PCI-2	03/28/2021	12:01	6407.21	Transducer	6408.95	6398.95	Intermediate
PCI-2	03/28/2021	13:01	6407.25	Transducer	6408.95	6398.95	Intermediate
PCI-2	03/28/2021	14:01	6407.28	Transducer	6408.95	6398.95	Intermediate
PCI-2	03/28/2021	15:01	6407.31	Transducer	6408.95	6398.95	Intermediate
PCI-2	03/28/2021	16:01	6407.32	Transducer	6408.95	6398.95	Intermediate
PCI-2	03/28/2021	17:01	6407.33	Transducer	6408.95	6398.95	Intermediate
PCI-2	03/28/2021	18:01	6407.33	Transducer	6408.95	6398.95	Intermediate
PCI-2	03/28/2021	19:01	6407.32	Transducer	6408.95	6398.95	Intermediate
PCI-2	03/28/2021	20:01	6407.30	Transducer	6408.95	6398.95	Intermediate
PCI-2	03/28/2021	21:01	6407.30	Transducer	6408.95	6398.95	Intermediate
PCI-2	03/28/2021	22:01	6407.31	Transducer	6408.95	6398.95	Intermediate
PCI-2	03/28/2021	23:01	6407.32	Transducer	6408.95	6398.95	Intermediate
PCI-2	03/29/2021	00:01	6407.34	Transducer	6408.95	6398.95	Intermediate
PCI-2	03/29/2021	01:01	6407.36	Transducer	6408.95	6398.95	Intermediate
PCI-2	03/29/2021	02:01	6407.39	Transducer	6408.95	6398.95	Intermediate
PCI-2	03/29/2021	03:01	6407.42	Transducer	6408.95	6398.95	Intermediate
PCI-2	03/29/2021	04:01	6407.43	Transducer	6408.95	6398.95	Intermediate
PCI-2	03/29/2021	05:01	6407.44	Transducer	6408.95	6398.95	Intermediate
PCI-2	03/29/2021	06:01	6407.45	Transducer	6408.95	6398.95	Intermediate
PCI-2	03/29/2021	07:01	6407.45	Transducer	6408.95	6398.95	Intermediate
PCI-2	03/29/2021	08:01	6407.46	Transducer	6408.95	6398.95	Intermediate
PCI-2	03/29/2021	09:01	6407.47	Transducer	6408.95	6398.95	Intermediate

Location	Date	Time	Water Level (ft amsl)	Method	Top of Screen (ft amsl)	Bottom of Screen (ft amsl)	Zone
PCI-2	03/29/2021	10:01	6407.49	Transducer	6408.95	6398.95	Intermediate
PCI-2	03/29/2021	11:01	6407.53	Transducer	6408.95	6398.95	Intermediate
PCI-2	03/29/2021	12:01	6407.57	Transducer	6408.95	6398.95	Intermediate
PCI-2	03/29/2021	13:01	6407.60	Transducer	6408.95	6398.95	Intermediate
PCI-2	03/29/2021	14:01	6407.65	Transducer	6408.95	6398.95	Intermediate
PCI-2	03/29/2021	15:01	6407.68	Transducer	6408.95	6398.95	Intermediate
PCI-2	03/29/2021	16:01	6407.70	Transducer	6408.95	6398.95	Intermediate
PCI-2	03/29/2021	17:01	6407.72	Transducer	6408.95	6398.95	Intermediate
PCI-2	03/29/2021	18:01	6407.73	Transducer	6408.95	6398.95	Intermediate
PCI-2	03/29/2021	19:01	6407.72	Transducer	6408.95	6398.95	Intermediate
PCI-2	03/29/2021	20:01	6407.71	Transducer	6408.95	6398.95	Intermediate
PCI-2	03/29/2021	21:01	6407.70	Transducer	6408.95	6398.95	Intermediate
PCI-2	03/29/2021	22:01	6407.69	Transducer	6408.95	6398.95	Intermediate
PCI-2	03/29/2021	23:01	6407.69	Transducer	6408.95	6398.95	Intermediate
PCI-2	03/30/2021	00:01	6407.67	Transducer	6408.95	6398.95	Intermediate
PCI-2	03/30/2021	01:01	6407.67	Transducer	6408.95	6398.95	Intermediate
PCI-2	03/30/2021	02:01	6407.67	Transducer	6408.95	6398.95	Intermediate
PCI-2	03/30/2021	03:01	6407.67	Transducer	6408.95	6398.95	Intermediate
PCI-2	03/30/2021	04:01	6407.67	Transducer	6408.95	6398.95	Intermediate
PCI-2	03/30/2021	05:01	6407.64	Transducer	6408.95	6398.95	Intermediate
PCI-2	03/30/2021	06:01	6407.62	Transducer	6408.95	6398.95	Intermediate
PCI-2	03/30/2021	07:01	6407.61	Transducer	6408.95	6398.95	Intermediate
PCI-2	03/30/2021	08:01	6407.61	Transducer	6408.95	6398.95	Intermediate
PCI-2	03/30/2021	09:01	6407.60	Transducer	6408.95	6398.95	Intermediate
PCI-2	03/30/2021	10:01	6407.60	Transducer	6408.95	6398.95	Intermediate
PCI-2	03/30/2021	11:01	6407.61	Transducer	6408.95	6398.95	Intermediate
PCI-2	03/30/2021	12:01	6407.60	Transducer	6408.95	6398.95	Intermediate
PCI-2	03/30/2021	13:01	6407.59	Transducer	6408.95	6398.95	Intermediate
PCI-2	03/30/2021	14:01	6407.59	Transducer	6408.95	6398.95	Intermediate
PCI-2	03/30/2021	15:01	6407.58	Transducer	6408.95	6398.95	Intermediate
PCI-2	03/30/2021	16:01	6407.56	Transducer	6408.95	6398.95	Intermediate
PCI-2	03/30/2021	17:01	6407.53	Transducer	6408.95	6398.95	Intermediate
PCI-2	03/30/2021	18:01	6407.49	Transducer	6408.95	6398.95	Intermediate
PCI-2	03/30/2021	19:01	6407.46	Transducer	6408.95	6398.95	Intermediate
PCI-2	03/30/2021	20:01	6407.43	Transducer	6408.95	6398.95	Intermediate
PCI-2	03/30/2021	21:01	6407.39	Transducer	6408.95	6398.95	Intermediate
PCI-2	03/30/2021	22:01	6407.35	Transducer	6408.95	6398.95	Intermediate
PCI-2	03/30/2021	23:01	6407.33	Transducer	6408.95	6398.95	Intermediate
PCI-2	03/31/2021	00:01	6407.29	Transducer	6408.95	6398.95	Intermediate
PCI-2	03/31/2021	01:01	6407.29	Transducer	6408.95	6398.95	Intermediate
PCI-2	03/31/2021	02:01	6407.27	Transducer	6408.95	6398.95	Intermediate
PCI-2	03/31/2021	03:01	6407.25	Transducer	6408.95	6398.95	Intermediate
PCI-2	03/31/2021	04:01	6407.23	Transducer	6408.95	6398.95	Intermediate
PCI-2	03/31/2021	05:01	6407.20	Transducer	6408.95	6398.95	Intermediate
PCI-2	03/31/2021	06:01	6407.18	Transducer	6408.95	6398.95	Intermediate

Location	Date	Time	Water Level (ft amsl)	Method	Top of Screen (ft amsl)	Bottom of Screen (ft amsl)	Zone
PCI-2	03/31/2021	07:01	6407.16	Transducer	6408.95	6398.95	Intermediate
PCI-2	03/31/2021	08:01	6407.15	Transducer	6408.95	6398.95	Intermediate
PCI-2	03/31/2021	09:01	6407.15	Transducer	6408.95	6398.95	Intermediate
PCI-2	03/31/2021	10:01	6407.14	Transducer	6408.95	6398.95	Intermediate
PCI-2	03/31/2021	11:01	6407.15	Transducer	6408.95	6398.95	Intermediate
PCI-2	03/31/2021	12:01	6407.18	Transducer	6408.95	6398.95	Intermediate
PCI-2	03/31/2021	13:01	6407.20	Transducer	6408.95	6398.95	Intermediate
PCI-2	03/31/2021	14:01	6407.22	Transducer	6408.95	6398.95	Intermediate
PCI-2	03/31/2021	15:01	6407.24	Transducer	6408.95	6398.95	Intermediate
PCI-2	03/31/2021	16:01	6407.24	Transducer	6408.95	6398.95	Intermediate
PCI-2	03/31/2021	17:01	6407.24	Transducer	6408.95	6398.95	Intermediate
PCI-2	03/31/2021	18:01	6407.23	Transducer	6408.95	6398.95	Intermediate
PCI-2	03/31/2021	19:01	6407.22	Transducer	6408.95	6398.95	Intermediate
PCI-2	03/31/2021	20:01	6407.20	Transducer	6408.95	6398.95	Intermediate
PCI-2	03/31/2021	21:01	6407.18	Transducer	6408.95	6398.95	Intermediate
PCI-2	03/31/2021	22:01	6407.16	Transducer	6408.95	6398.95	Intermediate
PCI-2	03/31/2021	23:01	6407.15	Transducer	6408.95	6398.95	Intermediate
PCI-2	04/01/2021	00:01	6407.15	Transducer	6408.95	6398.95	Intermediate
PCI-2	04/01/2021	01:01	6407.16	Transducer	6408.95	6398.95	Intermediate
PCI-2	04/01/2021	02:01	6407.17	Transducer	6408.95	6398.95	Intermediate
PCI-2	04/01/2021	03:01	6407.19	Transducer	6408.95	6398.95	Intermediate
PCI-2	04/01/2021	04:01	6407.19	Transducer	6408.95	6398.95	Intermediate
PCI-2	04/01/2021	05:01	6407.19	Transducer	6408.95	6398.95	Intermediate
PCI-2	04/01/2021	06:01	6407.19	Transducer	6408.95	6398.95	Intermediate
PCI-2	04/01/2021	07:01	6407.18	Transducer	6408.95	6398.95	Intermediate
PCI-2	04/01/2021	08:01	6407.18	Transducer	6408.95	6398.95	Intermediate
PCI-2	04/01/2021	09:01	6407.18	Transducer	6408.95	6398.95	Intermediate
PCI-2	04/01/2021	10:01	6407.20	Transducer	6408.95	6398.95	Intermediate
PCI-2	04/01/2021	11:01	6407.22	Transducer	6408.95	6398.95	Intermediate
PCI-2	04/01/2021	12:01	6407.26	Transducer	6408.95	6398.95	Intermediate
PCI-2	04/01/2021	13:01	6407.29	Transducer	6408.95	6398.95	Intermediate
PCI-2	04/01/2021	14:01	6407.33	Transducer	6408.95	6398.95	Intermediate
PCI-2	04/01/2021	15:01	6407.36	Transducer	6408.95	6398.95	Intermediate
PCI-2	04/01/2021	16:01	6407.37	Transducer	6408.95	6398.95	Intermediate
PCI-2	04/01/2021	17:01	6407.37	Transducer	6408.95	6398.95	Intermediate
PCI-2	04/01/2021	18:01	6407.37	Transducer	6408.95	6398.95	Intermediate
PCI-2	04/01/2021	19:01	6407.37	Transducer	6408.95	6398.95	Intermediate
PCI-2	04/01/2021	20:01	6407.36	Transducer	6408.95	6398.95	Intermediate
PCI-2	04/01/2021	21:01	6407.36	Transducer	6408.95	6398.95	Intermediate
PCI-2	04/01/2021	22:01	6407.36	Transducer	6408.95	6398.95	Intermediate
PCI-2	04/01/2021	23:01	6407.36	Transducer	6408.95	6398.95	Intermediate
PCI-2	04/02/2021	00:01	6407.35	Transducer	6408.95	6398.95	Intermediate
PCI-2	04/02/2021	01:01	6407.37	Transducer	6408.95	6398.95	Intermediate
PCI-2	04/02/2021	02:01	6407.38	Transducer	6408.95	6398.95	Intermediate
PCI-2	04/02/2021	03:01	6407.39	Transducer	6408.95	6398.95	Intermediate

Location	Date	Time	Water Level (ft amsl)	Method	Top of Screen (ft amsl)	Bottom of Screen (ft amsl)	Zone
PCI-2	04/02/2021	04:01	6407.40	Transducer	6408.95	6398.95	Intermediate
PCI-2	04/02/2021	05:01	6407.40	Transducer	6408.95	6398.95	Intermediate
PCI-2	04/02/2021	06:01	6407.38	Transducer	6408.95	6398.95	Intermediate
PCI-2	04/02/2021	07:01	6407.37	Transducer	6408.95	6398.95	Intermediate
PCI-2	04/02/2021	08:01	6407.37	Transducer	6408.95	6398.95	Intermediate
PCI-2	04/02/2021	09:01	6407.37	Transducer	6408.95	6398.95	Intermediate
PCI-2	04/02/2021	10:01	6407.38	Transducer	6408.95	6398.95	Intermediate
PCI-2	04/02/2021	11:01	6407.40	Transducer	6408.95	6398.95	Intermediate
PCI-2	04/02/2021	12:01	6407.42	Transducer	6408.95	6398.95	Intermediate
PCI-2	04/02/2021	13:01	6407.44	Transducer	6408.95	6398.95	Intermediate
PCI-2	04/02/2021	14:01	6407.45	Transducer	6408.95	6398.95	Intermediate
PCI-2	04/02/2021	15:01	6407.45	Transducer	6408.95	6398.95	Intermediate
PCI-2	04/02/2021	16:01	6407.46	Transducer	6408.95	6398.95	Intermediate
PCI-2	04/02/2021	17:01	6407.46	Transducer	6408.95	6398.95	Intermediate
PCI-2	04/02/2021	18:01	6407.45	Transducer	6408.95	6398.95	Intermediate
PCI-2	04/02/2021	19:01	6407.43	Transducer	6408.95	6398.95	Intermediate
PCI-2	04/02/2021	20:01	6407.41	Transducer	6408.95	6398.95	Intermediate
PCI-2	04/02/2021	21:01	6407.40	Transducer	6408.95	6398.95	Intermediate
PCI-2	04/02/2021	22:01	6407.39	Transducer	6408.95	6398.95	Intermediate
PCI-2	04/02/2021	23:01	6407.38	Transducer	6408.95	6398.95	Intermediate
PCI-2	04/03/2021	00:01	6407.36	Transducer	6408.95	6398.95	Intermediate
PCI-2	04/03/2021	01:01	6407.35	Transducer	6408.95	6398.95	Intermediate
PCI-2	04/03/2021	02:01	6407.36	Transducer	6408.95	6398.95	Intermediate
PCI-2	04/03/2021	03:01	6407.36	Transducer	6408.95	6398.95	Intermediate
PCI-2	04/03/2021	04:01	6407.37	Transducer	6408.95	6398.95	Intermediate
PCI-2	04/03/2021	05:01	6407.35	Transducer	6408.95	6398.95	Intermediate
PCI-2	04/03/2021	06:01	6407.35	Transducer	6408.95	6398.95	Intermediate
PCI-2	04/03/2021	07:01	6407.33	Transducer	6408.95	6398.95	Intermediate
PCI-2	04/03/2021	08:01	6407.33	Transducer	6408.95	6398.95	Intermediate
PCI-2	04/03/2021	09:01	6407.31	Transducer	6408.95	6398.95	Intermediate
PCI-2	04/03/2021	10:01	6407.30	Transducer	6408.95	6398.95	Intermediate
PCI-2	04/03/2021	11:01	6407.32	Transducer	6408.95	6398.95	Intermediate
PCI-2	04/03/2021	12:01	6407.34	Transducer	6408.95	6398.95	Intermediate
PCI-2	04/03/2021	13:01	6407.35	Transducer	6408.95	6398.95	Intermediate
PCI-2	04/03/2021	14:01	6407.37	Transducer	6408.95	6398.95	Intermediate
PCI-2	04/03/2021	15:01	6407.37	Transducer	6408.95	6398.95	Intermediate
PCI-2	04/03/2021	16:01	6407.38	Transducer	6408.95	6398.95	Intermediate
PCI-2	04/03/2021	17:01	6407.38	Transducer	6408.95	6398.95	Intermediate
PCI-2	04/03/2021	18:01	6407.35	Transducer	6408.95	6398.95	Intermediate
PCI-2	04/03/2021	19:01	6407.34	Transducer	6408.95	6398.95	Intermediate
PCI-2	04/03/2021	20:01	6407.32	Transducer	6408.95	6398.95	Intermediate
PCI-2	04/03/2021	21:01	6407.30	Transducer	6408.95	6398.95	Intermediate
PCI-2	04/03/2021	22:01	6407.29	Transducer	6408.95	6398.95	Intermediate
PCI-2	04/03/2021	23:01	6407.30	Transducer	6408.95	6398.95	Intermediate
PCI-2	04/04/2021	00:01	6407.29	Transducer	6408.95	6398.95	Intermediate

Location	Date	Time	Water Level (ft amsl)	Method	Top of Screen (ft amsl)	Bottom of Screen (ft amsl)	Zone
PCI-2	04/04/2021	01:01	6407.29	Transducer	6408.95	6398.95	Intermediate
PCI-2	04/04/2021	02:01	6407.31	Transducer	6408.95	6398.95	Intermediate
PCI-2	04/04/2021	03:01	6407.32	Transducer	6408.95	6398.95	Intermediate
PCI-2	04/04/2021	04:01	6407.32	Transducer	6408.95	6398.95	Intermediate
PCI-2	04/04/2021	05:01	6407.32	Transducer	6408.95	6398.95	Intermediate
PCI-2	04/04/2021	06:01	6407.31	Transducer	6408.95	6398.95	Intermediate
PCI-2	04/04/2021	07:01	6407.31	Transducer	6408.95	6398.95	Intermediate
PCI-2	04/04/2021	08:01	6407.32	Transducer	6408.95	6398.95	Intermediate
PCI-2	04/04/2021	09:01	6407.32	Transducer	6408.95	6398.95	Intermediate
PCI-2	04/04/2021	10:01	6407.33	Transducer	6408.95	6398.95	Intermediate
PCI-2	04/04/2021	11:01	6407.36	Transducer	6408.95	6398.95	Intermediate
PCI-2	04/04/2021	12:01	6407.38	Transducer	6408.95	6398.95	Intermediate
PCI-2	04/04/2021	13:01	6407.41	Transducer	6408.95	6398.95	Intermediate
PCI-2	04/04/2021	14:01	6407.43	Transducer	6408.95	6398.95	Intermediate
PCI-2	04/04/2021	15:01	6407.46	Transducer	6408.95	6398.95	Intermediate
PCI-2	04/04/2021	16:01	6407.47	Transducer	6408.95	6398.95	Intermediate
PCI-2	04/04/2021	17:01	6407.47	Transducer	6408.95	6398.95	Intermediate
PCI-2	04/04/2021	18:01	6407.47	Transducer	6408.95	6398.95	Intermediate
PCI-2	04/04/2021	19:01	6407.47	Transducer	6408.95	6398.95	Intermediate
PCI-2	04/04/2021	20:01	6407.45	Transducer	6408.95	6398.95	Intermediate
PCI-2	04/04/2021	21:01	6407.45	Transducer	6408.95	6398.95	Intermediate
PCI-2	04/04/2021	22:01	6407.46	Transducer	6408.95	6398.95	Intermediate
PCI-2	04/04/2021	23:01	6407.47	Transducer	6408.95	6398.95	Intermediate
PCI-2	04/05/2021	00:01	6407.46	Transducer	6408.95	6398.95	Intermediate
PCI-2	04/05/2021	01:01	6407.47	Transducer	6408.95	6398.95	Intermediate
PCI-2	04/05/2021	02:01	6407.48	Transducer	6408.95	6398.95	Intermediate
PCI-2	04/05/2021	03:01	6407.50	Transducer	6408.95	6398.95	Intermediate
PCI-2	04/05/2021	04:01	6407.50	Transducer	6408.95	6398.95	Intermediate
PCI-2	04/05/2021	05:01	6407.50	Transducer	6408.95	6398.95	Intermediate
PCI-2	04/05/2021	06:01	6407.49	Transducer	6408.95	6398.95	Intermediate
PCI-2	04/05/2021	07:01	6407.50	Transducer	6408.95	6398.95	Intermediate
PCI-2	04/05/2021	08:01	6407.49	Transducer	6408.95	6398.95	Intermediate
PCI-2	04/05/2021	09:01	6407.50	Transducer	6408.95	6398.95	Intermediate
PCI-2	04/05/2021	10:01	6407.52	Transducer	6408.95	6398.95	Intermediate
PCI-2	04/05/2021	11:01	6407.54	Transducer	6408.95	6398.95	Intermediate
PCI-2	04/05/2021	12:01	6407.57	Transducer	6408.95	6398.95	Intermediate
PCI-2	04/05/2021	13:01	6407.60	Transducer	6408.95	6398.95	Intermediate
PCI-2	04/05/2021	14:01	6407.63	Transducer	6408.95	6398.95	Intermediate
PCI-2	04/05/2021	15:01	6407.66	Transducer	6408.95	6398.95	Intermediate
PCI-2	04/05/2021	16:01	6407.66	Transducer	6408.95	6398.95	Intermediate
PCI-2	04/05/2021	17:01	6407.67	Transducer	6408.95	6398.95	Intermediate
PCI-2	04/05/2021	18:01	6407.68	Transducer	6408.95	6398.95	Intermediate
PCI-2	04/05/2021	19:01	6407.68	Transducer	6408.95	6398.95	Intermediate
PCI-2	04/05/2021	20:01	6407.67	Transducer	6408.95	6398.95	Intermediate
PCI-2	04/05/2021	21:01	6407.67	Transducer	6408.95	6398.95	Intermediate

Location	Date	Time	Water Level (ft amsl)	Method	Top of Screen (ft amsl)	Bottom of Screen (ft amsl)	Zone
PCI-2	04/05/2021	22:01	6407.68	Transducer	6408.95	6398.95	Intermediate
PCI-2	04/05/2021	23:01	6407.68	Transducer	6408.95	6398.95	Intermediate
PCI-2	04/06/2021	00:01	6407.67	Transducer	6408.95	6398.95	Intermediate
PCI-2	04/06/2021	01:01	6407.67	Transducer	6408.95	6398.95	Intermediate
PCI-2	04/06/2021	02:01	6407.67	Transducer	6408.95	6398.95	Intermediate
PCI-2	04/06/2021	03:01	6407.67	Transducer	6408.95	6398.95	Intermediate
PCI-2	04/06/2021	04:01	6407.66	Transducer	6408.95	6398.95	Intermediate
PCI-2	04/06/2021	05:01	6407.65	Transducer	6408.95	6398.95	Intermediate
PCI-2	04/06/2021	06:01	6407.65	Transducer	6408.95	6398.95	Intermediate
PCI-2	04/06/2021	07:01	6407.63	Transducer	6408.95	6398.95	Intermediate
PCI-2	04/06/2021	08:01	6407.65	Transducer	6408.95	6398.95	Intermediate
PCI-2	04/06/2021	09:01	6406.51	Transducer	6408.95	6398.95	Intermediate
PCI-2	04/06/2021	10:01	6406.50	Transducer	6408.95	6398.95	Intermediate
PCI-2	04/06/2021	11:01	6406.74	Transducer	6408.95	6398.95	Intermediate
PCI-2	04/06/2021	12:01	6407.50	Transducer	6408.95	6398.95	Intermediate
PCI-2	04/06/2021	13:01	6407.55	Transducer	6408.95	6398.95	Intermediate
PCI-2	04/06/2021	14:01	6407.57	Transducer	6408.95	6398.95	Intermediate
PCI-2	04/06/2021	15:01	6407.58	Transducer	6408.95	6398.95	Intermediate
PCI-2	04/06/2021	16:01	6407.55	Transducer	6408.95	6398.95	Intermediate
PCI-2	04/06/2021	17:01	6407.52	Transducer	6408.95	6398.95	Intermediate
PCI-2	04/06/2021	18:01	6407.49	Transducer	6408.95	6398.95	Intermediate
PCI-2	04/06/2021	19:01	6407.49	Transducer	6408.95	6398.95	Intermediate
PCI-2	04/06/2021	20:01	6407.45	Transducer	6408.95	6398.95	Intermediate
PCI-2	04/06/2021	21:01	6407.42	Transducer	6408.95	6398.95	Intermediate
PCI-2	04/06/2021	22:01	6407.41	Transducer	6408.95	6398.95	Intermediate
PCI-2	04/06/2021	23:01	6407.41	Transducer	6408.95	6398.95	Intermediate
PCI-2	04/07/2021	00:01	6407.41	Transducer	6408.95	6398.95	Intermediate
PCI-2	04/07/2021	01:01	6407.40	Transducer	6408.95	6398.95	Intermediate
PCI-2	04/07/2021	02:01	6407.39	Transducer	6408.95	6398.95	Intermediate
PCI-2	04/07/2021	03:01	6407.39	Transducer	6408.95	6398.95	Intermediate
PCI-2	04/07/2021	04:01	6407.37	Transducer	6408.95	6398.95	Intermediate
PCI-2	04/07/2021	05:01	6407.35	Transducer	6408.95	6398.95	Intermediate
PCI-2	04/07/2021	06:01	6407.34	Transducer	6408.95	6398.95	Intermediate
PCI-2	04/07/2021	07:01	6407.31	Transducer	6408.95	6398.95	Intermediate
PCI-2	04/07/2021	08:01	6407.30	Transducer	6408.95	6398.95	Intermediate
PCI-2	04/07/2021	09:01	6407.31	Transducer	6408.95	6398.95	Intermediate
PCI-2	04/07/2021	10:01	6407.31	Transducer	6408.95	6398.95	Intermediate
PCI-2	04/07/2021	11:01	6407.34	Transducer	6408.95	6398.95	Intermediate
PCI-2	04/07/2021	12:01	6407.37	Transducer	6408.95	6398.95	Intermediate
PCI-2	04/07/2021	13:01	6407.39	Transducer	6408.95	6398.95	Intermediate
PCI-2	04/07/2021	14:01	6407.41	Transducer	6408.95	6398.95	Intermediate
PCI-2	04/07/2021	15:01	6407.43	Transducer	6408.95	6398.95	Intermediate
PCI-2	04/07/2021	16:01	6407.43	Transducer	6408.95	6398.95	Intermediate
PCI-2	04/07/2021	17:01	6407.42	Transducer	6408.95	6398.95	Intermediate
PCI-2	04/07/2021	18:01	6407.42	Transducer	6408.95	6398.95	Intermediate

Location	Date	Time	Water Level (ft amsl)	Method	Top of Screen (ft amsl)	Bottom of Screen (ft amsl)	Zone
PCI-2	04/07/2021	19:01	6407.39	Transducer	6408.95	6398.95	Intermediate
PCI-2	04/07/2021	20:01	6407.37	Transducer	6408.95	6398.95	Intermediate
PCI-2	04/07/2021	21:01	6407.36	Transducer	6408.95	6398.95	Intermediate
PCI-2	04/07/2021	22:01	6407.36	Transducer	6408.95	6398.95	Intermediate
PCI-2	04/07/2021	23:01	6407.36	Transducer	6408.95	6398.95	Intermediate
PCI-2	04/08/2021	00:01	6407.38	Transducer	6408.95	6398.95	Intermediate
PCI-2	04/08/2021	01:01	6407.39	Transducer	6408.95	6398.95	Intermediate
PCI-2	04/08/2021	02:01	6407.40	Transducer	6408.95	6398.95	Intermediate
PCI-2	04/08/2021	03:01	6407.41	Transducer	6408.95	6398.95	Intermediate
PCI-2	04/08/2021	04:01	6407.41	Transducer	6408.95	6398.95	Intermediate
PCI-2	04/08/2021	05:01	6407.42	Transducer	6408.95	6398.95	Intermediate
PCI-2	04/08/2021	06:01	6407.41	Transducer	6408.95	6398.95	Intermediate
PCI-2	04/08/2021	07:01	6407.41	Transducer	6408.95	6398.95	Intermediate
PCI-2	04/08/2021	08:01	6407.43	Transducer	6408.95	6398.95	Intermediate
PCI-2	04/08/2021	09:01	6407.44	Transducer	6408.95	6398.95	Intermediate
PCI-2	04/08/2021	10:01	6407.44	Transducer	6408.95	6398.95	Intermediate
PCI-2	04/08/2021	11:01	6407.48	Transducer	6408.95	6398.95	Intermediate
PCI-2	04/08/2021	12:01	6407.51	Transducer	6408.95	6398.95	Intermediate
PCI-2	04/08/2021	13:01	6407.54	Transducer	6408.95	6398.95	Intermediate
PCI-2	04/08/2021	14:01	6407.56	Transducer	6408.95	6398.95	Intermediate
PCI-2	04/08/2021	15:01	6407.58	Transducer	6408.95	6398.95	Intermediate
PCI-2	04/08/2021	16:01	6407.59	Transducer	6408.95	6398.95	Intermediate
PCI-2	04/08/2021	17:01	6407.59	Transducer	6408.95	6398.95	Intermediate
PCI-2	04/08/2021	18:01	6407.59	Transducer	6408.95	6398.95	Intermediate
PCI-2	04/08/2021	19:01	6407.58	Transducer	6408.95	6398.95	Intermediate
PCI-2	04/08/2021	20:01	6407.56	Transducer	6408.95	6398.95	Intermediate
PCI-2	04/08/2021	21:01	6407.55	Transducer	6408.95	6398.95	Intermediate
PCI-2	04/08/2021	22:01	6407.55	Transducer	6408.95	6398.95	Intermediate
PCI-2	04/08/2021	23:01	6407.54	Transducer	6408.95	6398.95	Intermediate
PCI-2	04/09/2021	00:01	6407.54	Transducer	6408.95	6398.95	Intermediate
PCI-2	04/09/2021	01:01	6407.55	Transducer	6408.95	6398.95	Intermediate
PCI-2	04/09/2021	02:01	6407.56	Transducer	6408.95	6398.95	Intermediate
PCI-2	04/09/2021	03:01	6407.55	Transducer	6408.95	6398.95	Intermediate
PCI-2	04/09/2021	04:01	6407.54	Transducer	6408.95	6398.95	Intermediate
PCI-2	04/09/2021	05:01	6407.53	Transducer	6408.95	6398.95	Intermediate
PCI-2	04/09/2021	06:01	6407.51	Transducer	6408.95	6398.95	Intermediate
PCI-2	04/09/2021	07:01	6407.48	Transducer	6408.95	6398.95	Intermediate
PCI-2	04/09/2021	08:01	6407.45	Transducer	6408.95	6398.95	Intermediate
PCI-2	04/09/2021	09:01	6407.43	Transducer	6408.95	6398.95	Intermediate
PCI-2	04/09/2021	10:01	6407.44	Transducer	6408.95	6398.95	Intermediate
PCI-2	04/09/2021	11:01	6407.44	Transducer	6408.95	6398.95	Intermediate
PCI-2	04/09/2021	12:01	6407.46	Transducer	6408.95	6398.95	Intermediate
PCI-2	04/09/2021	13:01	6407.47	Transducer	6408.95	6398.95	Intermediate
PCI-2	04/09/2021	14:01	6407.49	Transducer	6408.95	6398.95	Intermediate
PCI-2	04/09/2021	15:01	6407.49	Transducer	6408.95	6398.95	Intermediate

Location	Date	Time	Water Level (ft amsl)	Method	Top of Screen (ft amsl)	Bottom of Screen (ft amsl)	Zone
PCI-2	04/09/2021	16:01	6407.48	Transducer	6408.95	6398.95	Intermediate
PCI-2	04/09/2021	17:01	6407.47	Transducer	6408.95	6398.95	Intermediate
PCI-2	04/09/2021	18:01	6407.45	Transducer	6408.95	6398.95	Intermediate
PCI-2	04/09/2021	19:01	6407.44	Transducer	6408.95	6398.95	Intermediate
PCI-2	04/09/2021	20:01	6407.42	Transducer	6408.95	6398.95	Intermediate
PCI-2	04/09/2021	21:01	6407.41	Transducer	6408.95	6398.95	Intermediate
PCI-2	04/09/2021	22:01	6407.41	Transducer	6408.95	6398.95	Intermediate
PCI-2	04/09/2021	23:01	6407.41	Transducer	6408.95	6398.95	Intermediate
PCI-2	04/10/2021	00:01	6407.40	Transducer	6408.95	6398.95	Intermediate
PCI-2	04/10/2021	01:01	6407.40	Transducer	6408.95	6398.95	Intermediate
PCI-2	04/10/2021	02:01	6407.41	Transducer	6408.95	6398.95	Intermediate
PCI-2	04/10/2021	03:01	6407.40	Transducer	6408.95	6398.95	Intermediate
PCI-2	04/10/2021	04:01	6407.41	Transducer	6408.95	6398.95	Intermediate
PCI-2	04/10/2021	05:01	6407.40	Transducer	6408.95	6398.95	Intermediate
PCI-2	04/10/2021	06:01	6407.40	Transducer	6408.95	6398.95	Intermediate
PCI-2	04/10/2021	07:01	6407.38	Transducer	6408.95	6398.95	Intermediate
PCI-2	04/10/2021	08:01	6407.38	Transducer	6408.95	6398.95	Intermediate
PCI-2	04/10/2021	09:01	6407.39	Transducer	6408.95	6398.95	Intermediate
PCI-2	04/10/2021	10:01	6407.40	Transducer	6408.95	6398.95	Intermediate
PCI-2	04/10/2021	11:01	6407.43	Transducer	6408.95	6398.95	Intermediate
PCI-2	04/10/2021	12:01	6407.47	Transducer	6408.95	6398.95	Intermediate
PCI-2	04/10/2021	13:01	6407.50	Transducer	6408.95	6398.95	Intermediate
PCI-2	04/10/2021	14:01	6407.53	Transducer	6408.95	6398.95	Intermediate
PCI-2	04/10/2021	15:01	6407.56	Transducer	6408.95	6398.95	Intermediate
PCI-2	04/10/2021	16:01	6407.57	Transducer	6408.95	6398.95	Intermediate
PCI-2	04/10/2021	17:01	6407.56	Transducer	6408.95	6398.95	Intermediate
PCI-2	04/10/2021	18:01	6407.56	Transducer	6408.95	6398.95	Intermediate
PCI-2	04/10/2021	19:01	6407.55	Transducer	6408.95	6398.95	Intermediate
PCI-2	04/10/2021	20:01	6407.52	Transducer	6408.95	6398.95	Intermediate
PCI-2	04/10/2021	21:01	6407.51	Transducer	6408.95	6398.95	Intermediate
PCI-2	04/10/2021	22:01	6407.52	Transducer	6408.95	6398.95	Intermediate
PCI-2	04/10/2021	23:01	6407.53	Transducer	6408.95	6398.95	Intermediate
PCI-2	04/11/2021	00:01	6407.53	Transducer	6408.95	6398.95	Intermediate
PCI-2	04/11/2021	01:01	6407.52	Transducer	6408.95	6398.95	Intermediate
PCI-2	04/11/2021	02:01	6407.53	Transducer	6408.95	6398.95	Intermediate
PCI-2	04/11/2021	03:01	6407.53	Transducer	6408.95	6398.95	Intermediate
PCI-2	04/11/2021	04:01	6407.53	Transducer	6408.95	6398.95	Intermediate
PCI-2	04/11/2021	05:01	6407.52	Transducer	6408.95	6398.95	Intermediate
PCI-2	04/11/2021	06:01	6407.52	Transducer	6408.95	6398.95	Intermediate
PCI-2	04/11/2021	07:01	6407.52	Transducer	6408.95	6398.95	Intermediate
PCI-2	04/11/2021	08:01	6407.52	Transducer	6408.95	6398.95	Intermediate
PCI-2	04/11/2021	09:01	6407.51	Transducer	6408.95	6398.95	Intermediate
PCI-2	04/11/2021	10:01	6407.51	Transducer	6408.95	6398.95	Intermediate
PCI-2	04/11/2021	11:01	6407.52	Transducer	6408.95	6398.95	Intermediate
PCI-2	04/11/2021	12:01	6407.55	Transducer	6408.95	6398.95	Intermediate

Location	Date	Time	Water Level (ft amsl)	Method	Top of Screen (ft amsl)	Bottom of Screen (ft amsl)	Zone
PCI-2	04/11/2021	13:01	6407.58	Transducer	6408.95	6398.95	Intermediate
PCI-2	04/11/2021	14:01	6407.59	Transducer	6408.95	6398.95	Intermediate
PCI-2	04/11/2021	15:01	6407.60	Transducer	6408.95	6398.95	Intermediate
PCI-2	04/11/2021	16:01	6407.60	Transducer	6408.95	6398.95	Intermediate
PCI-2	04/11/2021	17:01	6407.59	Transducer	6408.95	6398.95	Intermediate
PCI-2	04/11/2021	18:01	6407.58	Transducer	6408.95	6398.95	Intermediate
PCI-2	04/11/2021	19:01	6407.57	Transducer	6408.95	6398.95	Intermediate
PCI-2	04/11/2021	20:01	6407.55	Transducer	6408.95	6398.95	Intermediate
PCI-2	04/11/2021	21:01	6407.53	Transducer	6408.95	6398.95	Intermediate
PCI-2	04/11/2021	22:01	6407.53	Transducer	6408.95	6398.95	Intermediate
PCI-2	04/11/2021	23:01	6407.52	Transducer	6408.95	6398.95	Intermediate
PCI-2	04/12/2021	00:01	6407.50	Transducer	6408.95	6398.95	Intermediate
PCI-2	04/12/2021	01:01	6407.50	Transducer	6408.95	6398.95	Intermediate
PCI-2	04/12/2021	02:01	6407.50	Transducer	6408.95	6398.95	Intermediate
PCI-2	04/12/2021	03:01	6407.49	Transducer	6408.95	6398.95	Intermediate
PCI-2	04/12/2021	04:01	6407.48	Transducer	6408.95	6398.95	Intermediate
PCI-2	04/12/2021	05:01	6407.46	Transducer	6408.95	6398.95	Intermediate
PCI-2	04/12/2021	06:01	6407.45	Transducer	6408.95	6398.95	Intermediate
PCI-2	04/12/2021	07:01	6407.43	Transducer	6408.95	6398.95	Intermediate
PCI-2	04/12/2021	08:01	6407.43	Transducer	6408.95	6398.95	Intermediate
PCI-2	04/12/2021	09:01	6407.44	Transducer	6408.95	6398.95	Intermediate
PCI-2	04/12/2021	10:01	6407.45	Transducer	6408.95	6398.95	Intermediate
PCI-2	04/12/2021	11:01	6407.45	Transducer	6408.95	6398.95	Intermediate
PCI-2	04/12/2021	12:01	6407.48	Transducer	6408.95	6398.95	Intermediate
PCI-2	04/12/2021	13:01	6407.50	Transducer	6408.95	6398.95	Intermediate
PCI-2	04/12/2021	14:01	6407.51	Transducer	6408.95	6398.95	Intermediate
PCI-2	04/12/2021	15:01	6407.51	Transducer	6408.95	6398.95	Intermediate
PCI-2	04/12/2021	16:01	6407.52	Transducer	6408.95	6398.95	Intermediate
PCI-2	04/12/2021	17:01	6407.51	Transducer	6408.95	6398.95	Intermediate
PCI-2	04/12/2021	18:01	6407.50	Transducer	6408.95	6398.95	Intermediate
PCI-2	04/12/2021	19:01	6407.49	Transducer	6408.95	6398.95	Intermediate
PCI-2	04/12/2021	20:01	6407.44	Transducer	6408.95	6398.95	Intermediate
PCI-2	04/12/2021	21:01	6407.41	Transducer	6408.95	6398.95	Intermediate
PCI-2	04/12/2021	22:01	6407.39	Transducer	6408.95	6398.95	Intermediate
PCI-2	04/12/2021	23:01	6407.38	Transducer	6408.95	6398.95	Intermediate
PCI-2	04/13/2021	00:01	6407.36	Transducer	6408.95	6398.95	Intermediate
PCI-2	04/13/2021	01:01	6407.36	Transducer	6408.95	6398.95	Intermediate
PCI-2	04/13/2021	02:01	6407.35	Transducer	6408.95	6398.95	Intermediate
PCI-2	04/13/2021	03:01	6407.35	Transducer	6408.95	6398.95	Intermediate
PCI-2	04/13/2021	04:01	6407.34	Transducer	6408.95	6398.95	Intermediate
PCI-2	04/13/2021	05:01	6407.33	Transducer	6408.95	6398.95	Intermediate
PCI-2	04/13/2021	06:01	6407.32	Transducer	6408.95	6398.95	Intermediate
PCI-2	04/13/2021	07:01	6407.30	Transducer	6408.95	6398.95	Intermediate
PCI-2	04/13/2021	08:01	6407.30	Transducer	6408.95	6398.95	Intermediate
PCI-2	04/13/2021	09:01	6407.30	Transducer	6408.95	6398.95	Intermediate

Location	Date	Time	Water Level (ft amsl)	Method	Top of Screen (ft amsl)	Bottom of Screen (ft amsl)	Zone
PCI-2	04/13/2021	10:01	6407.31	Transducer	6408.95	6398.95	Intermediate
PCI-2	04/13/2021	11:01	6407.33	Transducer	6408.95	6398.95	Intermediate
PCI-2	04/13/2021	12:01	6407.37	Transducer	6408.95	6398.95	Intermediate
PCI-2	04/13/2021	13:01	6407.39	Transducer	6408.95	6398.95	Intermediate
PCI-2	04/13/2021	14:01	6407.43	Transducer	6408.95	6398.95	Intermediate
PCI-2	04/13/2021	15:01	6407.46	Transducer	6408.95	6398.95	Intermediate
PCI-2	04/13/2021	16:01	6407.47	Transducer	6408.95	6398.95	Intermediate
PCI-2	04/13/2021	17:01	6407.46	Transducer	6408.95	6398.95	Intermediate
PCI-2	04/13/2021	18:01	6407.45	Transducer	6408.95	6398.95	Intermediate
PCI-2	04/13/2021	19:01	6407.41	Transducer	6408.95	6398.95	Intermediate
PCI-2	04/13/2021	20:01	6407.39	Transducer	6408.95	6398.95	Intermediate
PCI-2	04/13/2021	21:01	6407.39	Transducer	6408.95	6398.95	Intermediate
PCI-2	04/13/2021	22:01	6407.39	Transducer	6408.95	6398.95	Intermediate
PCI-2	04/13/2021	23:01	6407.39	Transducer	6408.95	6398.95	Intermediate
PCI-2	04/14/2021	00:01	6407.38	Transducer	6408.95	6398.95	Intermediate
PCI-2	04/14/2021	01:01	6407.39	Transducer	6408.95	6398.95	Intermediate
PCI-2	04/14/2021	02:01	6407.39	Transducer	6408.95	6398.95	Intermediate
PCI-2	04/14/2021	03:01	6407.39	Transducer	6408.95	6398.95	Intermediate
PCI-2	04/14/2021	04:01	6407.39	Transducer	6408.95	6398.95	Intermediate
PCI-2	04/14/2021	05:01	6407.38	Transducer	6408.95	6398.95	Intermediate
PCI-2	04/14/2021	06:01	6407.37	Transducer	6408.95	6398.95	Intermediate
PCI-2	04/14/2021	07:01	6407.37	Transducer	6408.95	6398.95	Intermediate
PCI-2	04/14/2021	08:01	6407.36	Transducer	6408.95	6398.95	Intermediate
PCI-2	04/14/2021	09:01	6407.36	Transducer	6408.95	6398.95	Intermediate
PCI-2	04/14/2021	10:01	6407.38	Transducer	6408.95	6398.95	Intermediate
PCI-2	04/14/2021	11:01	6407.40	Transducer	6408.95	6398.95	Intermediate
PCI-2	04/14/2021	12:01	6407.42	Transducer	6408.95	6398.95	Intermediate
PCI-2	04/14/2021	13:01	6407.44	Transducer	6408.95	6398.95	Intermediate
PCI-2	04/14/2021	14:01	6407.47	Transducer	6408.95	6398.95	Intermediate
PCI-2	04/14/2021	15:01	6407.51	Transducer	6408.95	6398.95	Intermediate
PCI-2	04/14/2021	16:01	6407.53	Transducer	6408.95	6398.95	Intermediate
PCI-2	04/14/2021	17:01	6407.54	Transducer	6408.95	6398.95	Intermediate
PCI-2	04/14/2021	18:01	6407.54	Transducer	6408.95	6398.95	Intermediate
PCI-2	04/14/2021	19:01	6407.50	Transducer	6408.95	6398.95	Intermediate
PCI-2	04/14/2021	20:01	6407.46	Transducer	6408.95	6398.95	Intermediate
PCI-2	04/14/2021	21:01	6407.44	Transducer	6408.95	6398.95	Intermediate
PCI-2	04/14/2021	22:01	6407.43	Transducer	6408.95	6398.95	Intermediate
PCI-2	04/14/2021	23:01	6407.42	Transducer	6408.95	6398.95	Intermediate
PCI-2	04/15/2021	00:01	6407.43	Transducer	6408.95	6398.95	Intermediate
PCI-2	04/15/2021	01:01	6407.44	Transducer	6408.95	6398.95	Intermediate
PCI-2	04/15/2021	02:01	6407.46	Transducer	6408.95	6398.95	Intermediate
PCI-2	04/15/2021	03:01	6407.46	Transducer	6408.95	6398.95	Intermediate
PCI-2	04/15/2021	04:01	6407.46	Transducer	6408.95	6398.95	Intermediate
PCI-2	04/15/2021	05:01	6407.46	Transducer	6408.95	6398.95	Intermediate
PCI-2	04/15/2021	06:01	6407.46	Transducer	6408.95	6398.95	Intermediate

Location	Date	Time	Water Level (ft amsl)	Method	Top of Screen (ft amsl)	Bottom of Screen (ft amsl)	Zone
PCI-2	04/15/2021	07:01	6407.45	Transducer	6408.95	6398.95	Intermediate
PCI-2	04/15/2021	08:01	6407.47	Transducer	6408.95	6398.95	Intermediate
PCI-2	04/15/2021	09:01	6407.49	Transducer	6408.95	6398.95	Intermediate
PCI-2	04/15/2021	10:01	6407.51	Transducer	6408.95	6398.95	Intermediate
PCI-2	04/15/2021	11:01	6407.53	Transducer	6408.95	6398.95	Intermediate
PCI-2	04/15/2021	12:01	6407.57	Transducer	6408.95	6398.95	Intermediate
PCI-2	04/15/2021	13:01	6407.62	Transducer	6408.95	6398.95	Intermediate
PCI-2	04/15/2021	14:01	6407.66	Transducer	6408.95	6398.95	Intermediate
PCI-2	04/15/2021	15:01	6407.70	Transducer	6408.95	6398.95	Intermediate
PCI-2	04/15/2021	16:01	6407.70	Transducer	6408.95	6398.95	Intermediate
PCI-2	04/15/2021	17:01	6407.69	Transducer	6408.95	6398.95	Intermediate
PCI-2	04/15/2021	18:01	6407.65	Transducer	6408.95	6398.95	Intermediate
PCI-2	04/15/2021	19:01	6407.61	Transducer	6408.95	6398.95	Intermediate
PCI-2	04/15/2021	20:01	6407.56	Transducer	6408.95	6398.95	Intermediate
PCI-2	04/15/2021	21:01	6407.53	Transducer	6408.95	6398.95	Intermediate
PCI-2	04/15/2021	22:01	6407.50	Transducer	6408.95	6398.95	Intermediate
PCI-2	04/15/2021	23:01	6407.50	Transducer	6408.95	6398.95	Intermediate
PCI-2	04/16/2021	00:01	6407.49	Transducer	6408.95	6398.95	Intermediate
PCI-2	04/16/2021	01:01	6407.51	Transducer	6408.95	6398.95	Intermediate
PCI-2	04/16/2021	02:01	6407.50	Transducer	6408.95	6398.95	Intermediate
PCI-2	04/16/2021	03:01	6407.49	Transducer	6408.95	6398.95	Intermediate
PCI-2	04/16/2021	04:01	6407.49	Transducer	6408.95	6398.95	Intermediate
PCI-2	04/16/2021	05:01	6407.48	Transducer	6408.95	6398.95	Intermediate
PCI-2	04/16/2021	06:01	6407.47	Transducer	6408.95	6398.95	Intermediate
PCI-2	04/16/2021	07:01	6407.46	Transducer	6408.95	6398.95	Intermediate
PCI-2	04/16/2021	08:01	6407.46	Transducer	6408.95	6398.95	Intermediate
PCI-2	04/16/2021	09:01	6407.46	Transducer	6408.95	6398.95	Intermediate
PCI-2	04/16/2021	10:01	6407.47	Transducer	6408.95	6398.95	Intermediate
PCI-2	04/16/2021	11:01	6407.48	Transducer	6408.95	6398.95	Intermediate
PCI-2	04/16/2021	12:01	6407.49	Transducer	6408.95	6398.95	Intermediate
PCI-2	04/16/2021	13:01	6407.51	Transducer	6408.95	6398.95	Intermediate
PCI-2	04/16/2021	14:01	6407.54	Transducer	6408.95	6398.95	Intermediate
PCI-2	04/16/2021	15:01	6407.55	Transducer	6408.95	6398.95	Intermediate
PCI-2	04/16/2021	16:01	6407.52	Transducer	6408.95	6398.95	Intermediate
PCI-2	04/16/2021	17:01	6407.51	Transducer	6408.95	6398.95	Intermediate
PCI-2	04/16/2021	18:01	6407.48	Transducer	6408.95	6398.95	Intermediate
PCI-2	04/16/2021	19:01	6407.44	Transducer	6408.95	6398.95	Intermediate
PCI-2	04/16/2021	20:01	6407.39	Transducer	6408.95	6398.95	Intermediate
PCI-2	04/16/2021	21:01	6407.36	Transducer	6408.95	6398.95	Intermediate
PCI-2	04/16/2021	22:01	6407.35	Transducer	6408.95	6398.95	Intermediate
PCI-2	04/16/2021	23:01	6407.34	Transducer	6408.95	6398.95	Intermediate
PCI-2	04/17/2021	00:01	6407.34	Transducer	6408.95	6398.95	Intermediate
PCI-2	04/17/2021	01:01	6407.34	Transducer	6408.95	6398.95	Intermediate
PCI-2	04/17/2021	02:01	6407.35	Transducer	6408.95	6398.95	Intermediate
PCI-2	04/17/2021	03:01	6407.35	Transducer	6408.95	6398.95	Intermediate

Location	Date	Time	Water Level (ft amsl)	Method	Top of Screen (ft amsl)	Bottom of Screen (ft amsl)	Zone
PCI-2	04/17/2021	04:01	6407.36	Transducer	6408.95	6398.95	Intermediate
PCI-2	04/17/2021	05:01	6407.35	Transducer	6408.95	6398.95	Intermediate
PCI-2	04/17/2021	06:01	6407.34	Transducer	6408.95	6398.95	Intermediate
PCI-2	04/17/2021	07:01	6407.33	Transducer	6408.95	6398.95	Intermediate
PCI-2	04/17/2021	08:01	6407.31	Transducer	6408.95	6398.95	Intermediate
PCI-2	04/17/2021	09:01	6407.32	Transducer	6408.95	6398.95	Intermediate
PCI-2	04/17/2021	10:01	6407.31	Transducer	6408.95	6398.95	Intermediate
PCI-2	04/17/2021	11:01	6407.32	Transducer	6408.95	6398.95	Intermediate
PCI-2	04/17/2021	12:01	6407.34	Transducer	6408.95	6398.95	Intermediate
PCI-2	04/17/2021	13:01	6407.36	Transducer	6408.95	6398.95	Intermediate
PCI-2	04/17/2021	14:01	6407.38	Transducer	6408.95	6398.95	Intermediate
PCI-2	04/17/2021	15:01	6407.39	Transducer	6408.95	6398.95	Intermediate
PCI-2	04/17/2021	16:01	6407.39	Transducer	6408.95	6398.95	Intermediate
PCI-2	04/17/2021	17:01	6407.37	Transducer	6408.95	6398.95	Intermediate
PCI-2	04/17/2021	18:01	6407.36	Transducer	6408.95	6398.95	Intermediate
PCI-2	04/17/2021	19:01	6407.34	Transducer	6408.95	6398.95	Intermediate
PCI-2	04/17/2021	20:01	6407.31	Transducer	6408.95	6398.95	Intermediate
PCI-2	04/17/2021	21:01	6407.28	Transducer	6408.95	6398.95	Intermediate
PCI-2	04/17/2021	22:01	6407.27	Transducer	6408.95	6398.95	Intermediate
PCI-2	04/17/2021	23:01	6407.26	Transducer	6408.95	6398.95	Intermediate
PCI-2	04/18/2021	00:01	6407.27	Transducer	6408.95	6398.95	Intermediate
PCI-2	04/18/2021	01:01	6407.27	Transducer	6408.95	6398.95	Intermediate
PCI-2	04/18/2021	02:01	6407.28	Transducer	6408.95	6398.95	Intermediate
PCI-2	04/18/2021	03:01	6407.29	Transducer	6408.95	6398.95	Intermediate
PCI-2	04/18/2021	04:01	6407.29	Transducer	6408.95	6398.95	Intermediate
PCI-2	04/18/2021	05:01	6407.28	Transducer	6408.95	6398.95	Intermediate
PCI-2	04/18/2021	06:01	6407.28	Transducer	6408.95	6398.95	Intermediate
PCI-2	04/18/2021	07:01	6407.26	Transducer	6408.95	6398.95	Intermediate
PCI-2	04/18/2021	08:01	6407.26	Transducer	6408.95	6398.95	Intermediate
PCI-2	04/18/2021	09:01	6407.26	Transducer	6408.95	6398.95	Intermediate
PCI-2	04/18/2021	10:01	6407.27	Transducer	6408.95	6398.95	Intermediate
PCI-2	04/18/2021	11:01	6407.29	Transducer	6408.95	6398.95	Intermediate
PCI-2	04/18/2021	12:01	6407.31	Transducer	6408.95	6398.95	Intermediate
PCI-2	04/18/2021	13:01	6407.33	Transducer	6408.95	6398.95	Intermediate
PCI-2	04/18/2021	14:01	6407.35	Transducer	6408.95	6398.95	Intermediate
PCI-2	04/18/2021	15:01	6407.37	Transducer	6408.95	6398.95	Intermediate
PCI-2	04/18/2021	16:01	6407.38	Transducer	6408.95	6398.95	Intermediate
PCI-2	04/18/2021	17:01	6407.38	Transducer	6408.95	6398.95	Intermediate
PCI-2	04/18/2021	18:01	6407.38	Transducer	6408.95	6398.95	Intermediate
PCI-2	04/18/2021	19:01	6407.36	Transducer	6408.95	6398.95	Intermediate
PCI-2	04/18/2021	20:01	6407.34	Transducer	6408.95	6398.95	Intermediate
PCI-2	04/18/2021	21:01	6407.33	Transducer	6408.95	6398.95	Intermediate
PCI-2	04/18/2021	22:01	6407.32	Transducer	6408.95	6398.95	Intermediate
PCI-2	04/18/2021	23:01	6407.32	Transducer	6408.95	6398.95	Intermediate
PCI-2	04/19/2021	00:01	6407.32	Transducer	6408.95	6398.95	Intermediate

Location	Date	Time	Water Level (ft amsl)	Method	Top of Screen (ft amsl)	Bottom of Screen (ft amsl)	Zone
PCI-2	04/19/2021	01:01	6407.34	Transducer	6408.95	6398.95	Intermediate
PCI-2	04/19/2021	02:01	6407.34	Transducer	6408.95	6398.95	Intermediate
PCI-2	04/19/2021	03:01	6407.34	Transducer	6408.95	6398.95	Intermediate
PCI-2	04/19/2021	04:01	6407.34	Transducer	6408.95	6398.95	Intermediate
PCI-2	04/19/2021	05:01	6407.35	Transducer	6408.95	6398.95	Intermediate
PCI-2	04/19/2021	06:01	6407.35	Transducer	6408.95	6398.95	Intermediate
PCI-2	04/19/2021	07:01	6407.36	Transducer	6408.95	6398.95	Intermediate
PCI-2	04/19/2021	08:01	6407.37	Transducer	6408.95	6398.95	Intermediate
PCI-2	04/19/2021	09:01	6407.38	Transducer	6408.95	6398.95	Intermediate
PCI-2	04/19/2021	10:01	6407.39	Transducer	6408.95	6398.95	Intermediate
PCI-2	04/19/2021	11:01	6407.42	Transducer	6408.95	6398.95	Intermediate
PCI-2	04/19/2021	12:01	6407.47	Transducer	6408.95	6398.95	Intermediate
PCI-2	04/19/2021	13:01	6407.50	Transducer	6408.95	6398.95	Intermediate
PCI-2	04/19/2021	14:01	6407.51	Transducer	6408.95	6398.95	Intermediate
PCI-2	04/19/2021	15:01	6407.55	Transducer	6408.95	6398.95	Intermediate
PCI-2	04/19/2021	16:01	6407.55	Transducer	6408.95	6398.95	Intermediate
PCI-2	04/19/2021	17:01	6407.55	Transducer	6408.95	6398.95	Intermediate
PCI-2	04/19/2021	18:01	6407.56	Transducer	6408.95	6398.95	Intermediate
PCI-2	04/19/2021	19:01	6407.55	Transducer	6408.95	6398.95	Intermediate
PCI-2	04/19/2021	20:01	6407.53	Transducer	6408.95	6398.95	Intermediate
PCI-2	04/19/2021	21:01	6407.52	Transducer	6408.95	6398.95	Intermediate
PCI-2	04/19/2021	22:01	6407.51	Transducer	6408.95	6398.95	Intermediate
PCI-2	04/19/2021	23:01	6407.53	Transducer	6408.95	6398.95	Intermediate
PCI-2	04/20/2021	00:01	6407.53	Transducer	6408.95	6398.95	Intermediate
PCI-2	04/20/2021	01:01	6407.53	Transducer	6408.95	6398.95	Intermediate
PCI-2	04/20/2021	02:01	6407.51	Transducer	6408.95	6398.95	Intermediate
PCI-2	04/20/2021	03:01	6407.49	Transducer	6408.95	6398.95	Intermediate
PCI-2	04/20/2021	04:01	6407.47	Transducer	6408.95	6398.95	Intermediate
PCI-2	04/20/2021	05:01	6407.46	Transducer	6408.95	6398.95	Intermediate
PCI-2	04/20/2021	06:01	6407.44	Transducer	6408.95	6398.95	Intermediate
PCI-2	04/20/2021	07:01	6407.40	Transducer	6408.95	6398.95	Intermediate
PCI-2	04/20/2021	08:01	6407.39	Transducer	6408.95	6398.95	Intermediate
PCI-2	04/20/2021	09:01	6407.38	Transducer	6408.95	6398.95	Intermediate
PCI-2	04/20/2021	10:01	6407.38	Transducer	6408.95	6398.95	Intermediate
PCI-2	04/20/2021	11:01	6407.39	Transducer	6408.95	6398.95	Intermediate
PCI-2	04/20/2021	12:01	6407.41	Transducer	6408.95	6398.95	Intermediate
PCI-2	04/20/2021	13:01	6407.43	Transducer	6408.95	6398.95	Intermediate
PCI-2	04/20/2021	14:01	6407.45	Transducer	6408.95	6398.95	Intermediate
PCI-2	04/20/2021	15:01	6407.46	Transducer	6408.95	6398.95	Intermediate
PCI-2	04/20/2021	16:01	6407.47	Transducer	6408.95	6398.95	Intermediate
PCI-2	04/20/2021	17:01	6407.43	Transducer	6408.95	6398.95	Intermediate
PCI-2	04/20/2021	18:01	6407.41	Transducer	6408.95	6398.95	Intermediate
PCI-2	04/20/2021	19:01	6407.39	Transducer	6408.95	6398.95	Intermediate
PCI-2	04/20/2021	20:01	6407.36	Transducer	6408.95	6398.95	Intermediate
PCI-2	04/20/2021	21:01	6407.34	Transducer	6408.95	6398.95	Intermediate

Location	Date	Time	Water Level (ft amsl)	Method	Top of Screen (ft amsl)	Bottom of Screen (ft amsl)	Zone
PCI-2	04/20/2021	22:01	6407.31	Transducer	6408.95	6398.95	Intermediate
PCI-2	04/20/2021	23:01	6407.30	Transducer	6408.95	6398.95	Intermediate
PCI-2	04/21/2021	00:01	6407.31	Transducer	6408.95	6398.95	Intermediate
PCI-2	04/21/2021	01:01	6407.31	Transducer	6408.95	6398.95	Intermediate
PCI-2	04/21/2021	02:01	6407.32	Transducer	6408.95	6398.95	Intermediate
PCI-2	04/21/2021	03:01	6407.32	Transducer	6408.95	6398.95	Intermediate
PCI-2	04/21/2021	04:01	6407.33	Transducer	6408.95	6398.95	Intermediate
PCI-2	04/21/2021	05:01	6407.32	Transducer	6408.95	6398.95	Intermediate
PCI-2	04/21/2021	06:01	6407.32	Transducer	6408.95	6398.95	Intermediate
PCI-2	04/21/2021	07:01	6407.31	Transducer	6408.95	6398.95	Intermediate
PCI-2	04/21/2021	08:01	6407.32	Transducer	6408.95	6398.95	Intermediate
PCI-2	04/21/2021	09:01	6407.33	Transducer	6408.95	6398.95	Intermediate
PCI-2	04/21/2021	10:01	6407.36	Transducer	6408.95	6398.95	Intermediate
PCI-2	04/21/2021	11:01	6407.39	Transducer	6408.95	6398.95	Intermediate
PCI-2	04/21/2021	12:01	6407.42	Transducer	6408.95	6398.95	Intermediate
PCI-2	04/21/2021	13:01	6407.45	Transducer	6408.95	6398.95	Intermediate
PCI-2	04/21/2021	14:01	6407.48	Transducer	6408.95	6398.95	Intermediate
PCI-2	04/21/2021	15:01	6407.52	Transducer	6408.95	6398.95	Intermediate
PCI-2	04/21/2021	16:01	6407.55	Transducer	6408.95	6398.95	Intermediate
PCI-2	04/21/2021	17:01	6407.56	Transducer	6408.95	6398.95	Intermediate
PCI-2	04/21/2021	18:01	6407.57	Transducer	6408.95	6398.95	Intermediate
PCI-2	04/21/2021	19:01	6407.55	Transducer	6408.95	6398.95	Intermediate
PCI-2	04/21/2021	20:01	6407.53	Transducer	6408.95	6398.95	Intermediate
PCI-2	04/21/2021	21:01	6407.50	Transducer	6408.95	6398.95	Intermediate
PCI-2	04/21/2021	22:01	6407.50	Transducer	6408.95	6398.95	Intermediate
PCI-2	04/21/2021	23:01	6407.50	Transducer	6408.95	6398.95	Intermediate
PCI-2	04/22/2021	00:01	6407.51	Transducer	6408.95	6398.95	Intermediate
PCI-2	04/22/2021	01:01	6407.52	Transducer	6408.95	6398.95	Intermediate
PCI-2	04/22/2021	02:01	6407.53	Transducer	6408.95	6398.95	Intermediate
PCI-2	04/22/2021	03:01	6407.54	Transducer	6408.95	6398.95	Intermediate
PCI-2	04/22/2021	04:01	6407.54	Transducer	6408.95	6398.95	Intermediate
PCI-2	04/22/2021	05:01	6407.54	Transducer	6408.95	6398.95	Intermediate
PCI-2	04/22/2021	06:01	6407.52	Transducer	6408.95	6398.95	Intermediate
PCI-2	04/22/2021	07:01	6407.51	Transducer	6408.95	6398.95	Intermediate
PCI-2	04/22/2021	08:01	6407.52	Transducer	6408.95	6398.95	Intermediate
PCI-2	04/22/2021	09:01	6407.53	Transducer	6408.95	6398.95	Intermediate
PCI-2	04/22/2021	10:01	6407.53	Transducer	6408.95	6398.95	Intermediate
PCI-2	04/22/2021	11:01	6407.54	Transducer	6408.95	6398.95	Intermediate
PCI-2	04/22/2021	12:01	6407.57	Transducer	6408.95	6398.95	Intermediate
PCI-2	04/22/2021	13:01	6407.59	Transducer	6408.95	6398.95	Intermediate
PCI-2	04/22/2021	14:01	6407.61	Transducer	6408.95	6398.95	Intermediate
PCI-2	04/22/2021	15:01	6407.62	Transducer	6408.95	6398.95	Intermediate
PCI-2	04/22/2021	16:01	6407.63	Transducer	6408.95	6398.95	Intermediate
PCI-2	04/22/2021	17:01	6407.62	Transducer	6408.95	6398.95	Intermediate
PCI-2	04/22/2021	18:01	6407.62	Transducer	6408.95	6398.95	Intermediate

Location	Date	Time	Water Level (ft amsl)	Method	Top of Screen (ft amsl)	Bottom of Screen (ft amsl)	Zone
PCI-2	04/22/2021	19:01	6407.60	Transducer	6408.95	6398.95	Intermediate
PCI-2	04/22/2021	20:01	6407.59	Transducer	6408.95	6398.95	Intermediate
PCI-2	04/22/2021	21:01	6407.58	Transducer	6408.95	6398.95	Intermediate
PCI-2	04/22/2021	22:01	6407.57	Transducer	6408.95	6398.95	Intermediate
PCI-2	04/22/2021	23:01	6407.56	Transducer	6408.95	6398.95	Intermediate
PCI-2	04/23/2021	00:01	6407.56	Transducer	6408.95	6398.95	Intermediate
PCI-2	04/23/2021	01:01	6407.57	Transducer	6408.95	6398.95	Intermediate
PCI-2	04/23/2021	02:01	6407.58	Transducer	6408.95	6398.95	Intermediate
PCI-2	04/23/2021	03:01	6407.59	Transducer	6408.95	6398.95	Intermediate
PCI-2	04/23/2021	04:01	6407.58	Transducer	6408.95	6398.95	Intermediate
PCI-2	04/23/2021	05:01	6407.57	Transducer	6408.95	6398.95	Intermediate
PCI-2	04/23/2021	06:01	6407.55	Transducer	6408.95	6398.95	Intermediate
PCI-2	04/23/2021	07:01	6407.54	Transducer	6408.95	6398.95	Intermediate
PCI-2	04/23/2021	08:01	6407.55	Transducer	6408.95	6398.95	Intermediate
PCI-2	04/23/2021	09:01	6407.55	Transducer	6408.95	6398.95	Intermediate
PCI-2	04/23/2021	10:01	6407.52	Transducer	6408.95	6398.95	Intermediate
PCI-2	04/23/2021	11:01	6407.54	Transducer	6408.95	6398.95	Intermediate
PCI-2	04/23/2021	12:01	6407.55	Transducer	6408.95	6398.95	Intermediate
PCI-2	04/23/2021	13:01	6407.55	Transducer	6408.95	6398.95	Intermediate
PCI-2	04/23/2021	14:01	6407.57	Transducer	6408.95	6398.95	Intermediate
PCI-2	04/23/2021	15:01	6407.56	Transducer	6408.95	6398.95	Intermediate
PCI-2	04/23/2021	16:01	6407.49	Transducer	6408.95	6398.95	Intermediate
PCI-2	04/23/2021	17:01	6407.49	Transducer	6408.95	6398.95	Intermediate
PCI-2	04/23/2021	18:01	6407.49	Transducer	6408.95	6398.95	Intermediate
PCI-2	04/23/2021	19:01	6407.47	Transducer	6408.95	6398.95	Intermediate
PCI-2	04/23/2021	20:01	6407.42	Transducer	6408.95	6398.95	Intermediate
PCI-2	04/23/2021	21:01	6407.39	Transducer	6408.95	6398.95	Intermediate
PCI-2	04/23/2021	22:01	6407.37	Transducer	6408.95	6398.95	Intermediate
PCI-2	04/23/2021	23:01	6407.37	Transducer	6408.95	6398.95	Intermediate
PCI-2	04/24/2021	00:01	6407.36	Transducer	6408.95	6398.95	Intermediate
PCI-2	04/24/2021	01:01	6407.36	Transducer	6408.95	6398.95	Intermediate
PCI-2	04/24/2021	02:01	6407.36	Transducer	6408.95	6398.95	Intermediate
PCI-2	04/24/2021	03:01	6407.35	Transducer	6408.95	6398.95	Intermediate
PCI-2	04/24/2021	04:01	6407.35	Transducer	6408.95	6398.95	Intermediate
PCI-2	04/24/2021	05:01	6407.35	Transducer	6408.95	6398.95	Intermediate
PCI-2	04/24/2021	06:01	6407.34	Transducer	6408.95	6398.95	Intermediate
PCI-2	04/24/2021	07:01	6407.32	Transducer	6408.95	6398.95	Intermediate
PCI-2	04/24/2021	08:01	6407.33	Transducer	6408.95	6398.95	Intermediate
PCI-2	04/24/2021	09:01	6407.33	Transducer	6408.95	6398.95	Intermediate
PCI-2	04/24/2021	10:01	6407.33	Transducer	6408.95	6398.95	Intermediate
PCI-2	04/24/2021	11:01	6407.36	Transducer	6408.95	6398.95	Intermediate
PCI-2	04/24/2021	12:01	6407.38	Transducer	6408.95	6398.95	Intermediate
PCI-2	04/24/2021	13:01	6407.40	Transducer	6408.95	6398.95	Intermediate
PCI-2	04/24/2021	14:01	6407.43	Transducer	6408.95	6398.95	Intermediate
PCI-2	04/24/2021	15:01	6407.45	Transducer	6408.95	6398.95	Intermediate

Location	Date	Time	Water Level (ft amsl)	Method	Top of Screen (ft amsl)	Bottom of Screen (ft amsl)	Zone
PCI-2	04/24/2021	16:01	6407.48	Transducer	6408.95	6398.95	Intermediate
PCI-2	04/24/2021	17:01	6407.49	Transducer	6408.95	6398.95	Intermediate
PCI-2	04/24/2021	18:01	6407.50	Transducer	6408.95	6398.95	Intermediate
PCI-2	04/24/2021	19:01	6407.49	Transducer	6408.95	6398.95	Intermediate
PCI-2	04/24/2021	20:01	6407.46	Transducer	6408.95	6398.95	Intermediate
PCI-2	04/24/2021	21:01	6407.45	Transducer	6408.95	6398.95	Intermediate
PCI-2	04/24/2021	22:01	6407.44	Transducer	6408.95	6398.95	Intermediate
PCI-2	04/24/2021	23:01	6407.45	Transducer	6408.95	6398.95	Intermediate
PCI-2	04/25/2021	00:01	6407.44	Transducer	6408.95	6398.95	Intermediate
PCI-2	04/25/2021	01:01	6407.42	Transducer	6408.95	6398.95	Intermediate
PCI-2	04/25/2021	02:01	6407.42	Transducer	6408.95	6398.95	Intermediate
PCI-2	04/25/2021	03:01	6407.42	Transducer	6408.95	6398.95	Intermediate
PCI-2	04/25/2021	04:01	6407.42	Transducer	6408.95	6398.95	Intermediate
PCI-2	04/25/2021	05:01	6407.41	Transducer	6408.95	6398.95	Intermediate
PCI-2	04/25/2021	06:01	6407.39	Transducer	6408.95	6398.95	Intermediate
PCI-2	04/25/2021	07:01	6407.37	Transducer	6408.95	6398.95	Intermediate
PCI-2	04/25/2021	08:01	6407.39	Transducer	6408.95	6398.95	Intermediate
PCI-2	04/25/2021	09:01	6407.40	Transducer	6408.95	6398.95	Intermediate
PCI-2	04/25/2021	10:01	6407.40	Transducer	6408.95	6398.95	Intermediate
PCI-2	04/25/2021	11:01	6407.43	Transducer	6408.95	6398.95	Intermediate
PCI-2	04/25/2021	12:01	6407.45	Transducer	6408.95	6398.95	Intermediate
PCI-2	04/25/2021	13:01	6407.49	Transducer	6408.95	6398.95	Intermediate
PCI-2	04/25/2021	14:01	6407.50	Transducer	6408.95	6398.95	Intermediate
PCI-2	04/25/2021	15:01	6407.53	Transducer	6408.95	6398.95	Intermediate
PCI-2	04/25/2021	16:01	6407.55	Transducer	6408.95	6398.95	Intermediate
PCI-2	04/25/2021	17:01	6407.56	Transducer	6408.95	6398.95	Intermediate
PCI-2	04/25/2021	18:01	6407.57	Transducer	6408.95	6398.95	Intermediate
PCI-2	04/25/2021	19:01	6407.56	Transducer	6408.95	6398.95	Intermediate
PCI-2	04/25/2021	20:01	6407.55	Transducer	6408.95	6398.95	Intermediate
PCI-2	04/25/2021	21:01	6407.53	Transducer	6408.95	6398.95	Intermediate
PCI-2	04/25/2021	22:01	6407.52	Transducer	6408.95	6398.95	Intermediate
PCI-2	04/25/2021	23:01	6407.53	Transducer	6408.95	6398.95	Intermediate
PCI-2	04/26/2021	00:01	6407.51	Transducer	6408.95	6398.95	Intermediate
PCI-2	04/26/2021	01:01	6407.53	Transducer	6408.95	6398.95	Intermediate
PCI-2	04/26/2021	02:01	6407.53	Transducer	6408.95	6398.95	Intermediate
PCI-2	04/26/2021	03:01	6407.52	Transducer	6408.95	6398.95	Intermediate
PCI-2	04/26/2021	04:01	6407.51	Transducer	6408.95	6398.95	Intermediate
PCI-2	04/26/2021	05:01	6407.51	Transducer	6408.95	6398.95	Intermediate
PCI-2	04/26/2021	06:01	6407.50	Transducer	6408.95	6398.95	Intermediate
PCI-2	04/26/2021	07:01	6407.50	Transducer	6408.95	6398.95	Intermediate
PCI-2	04/26/2021	08:01	6407.50	Transducer	6408.95	6398.95	Intermediate
PCI-2	04/26/2021	09:01	6407.51	Transducer	6408.95	6398.95	Intermediate
PCI-2	04/26/2021	10:01	6407.52	Transducer	6408.95	6398.95	Intermediate
PCI-2	04/26/2021	11:01	6407.54	Transducer	6408.95	6398.95	Intermediate
PCI-2	04/26/2021	12:01	6407.57	Transducer	6408.95	6398.95	Intermediate

Location	Date	Time	Water Level (ft amsl)	Method	Top of Screen (ft amsl)	Bottom of Screen (ft amsl)	Zone
PCI-2	04/26/2021	13:01	6407.58	Transducer	6408.95	6398.95	Intermediate
PCI-2	04/26/2021	14:01	6407.60	Transducer	6408.95	6398.95	Intermediate
PCI-2	04/26/2021	15:01	6407.62	Transducer	6408.95	6398.95	Intermediate
PCI-2	04/26/2021	16:01	6407.63	Transducer	6408.95	6398.95	Intermediate
PCI-2	04/26/2021	17:01	6407.64	Transducer	6408.95	6398.95	Intermediate
PCI-2	04/26/2021	18:01	6407.63	Transducer	6408.95	6398.95	Intermediate
PCI-2	04/26/2021	19:01	6407.62	Transducer	6408.95	6398.95	Intermediate
PCI-2	04/26/2021	20:01	6407.60	Transducer	6408.95	6398.95	Intermediate
PCI-2	04/26/2021	21:01	6407.58	Transducer	6408.95	6398.95	Intermediate
PCI-2	04/26/2021	22:01	6407.56	Transducer	6408.95	6398.95	Intermediate
PCI-2	04/26/2021	23:01	6407.56	Transducer	6408.95	6398.95	Intermediate
PCI-2	04/27/2021	00:01	6407.56	Transducer	6408.95	6398.95	Intermediate
PCI-2	04/27/2021	01:01	6407.56	Transducer	6408.95	6398.95	Intermediate
PCI-2	04/27/2021	02:01	6407.57	Transducer	6408.95	6398.95	Intermediate
PCI-2	04/27/2021	03:01	6407.56	Transducer	6408.95	6398.95	Intermediate
PCI-2	04/27/2021	04:01	6407.56	Transducer	6408.95	6398.95	Intermediate
PCI-2	04/27/2021	05:01	6407.57	Transducer	6408.95	6398.95	Intermediate
PCI-2	04/27/2021	06:01	6407.55	Transducer	6408.95	6398.95	Intermediate
PCI-2	04/27/2021	07:01	6407.56	Transducer	6408.95	6398.95	Intermediate
PCI-2	04/27/2021	08:01	6407.56	Transducer	6408.95	6398.95	Intermediate
PCI-2	04/27/2021	09:01	6407.55	Transducer	6408.95	6398.95	Intermediate
PCI-2	04/27/2021	10:01	6407.55	Transducer	6408.95	6398.95	Intermediate
PCI-2	04/27/2021	11:01	6407.55	Transducer	6408.95	6398.95	Intermediate
PCI-2	04/27/2021	12:01	6407.56	Transducer	6408.95	6398.95	Intermediate
PCI-2	04/27/2021	13:01	6407.57	Transducer	6408.95	6398.95	Intermediate
PCI-2	04/27/2021	14:01	6407.57	Transducer	6408.95	6398.95	Intermediate
PCI-2	04/27/2021	15:01	6407.57	Transducer	6408.95	6398.95	Intermediate
PCI-2	04/27/2021	16:01	6407.56	Transducer	6408.95	6398.95	Intermediate
PCI-2	04/27/2021	17:01	6407.54	Transducer	6408.95	6398.95	Intermediate
PCI-2	04/27/2021	18:01	6407.55	Transducer	6408.95	6398.95	Intermediate
PCI-2	04/27/2021	19:01	6407.52	Transducer	6408.95	6398.95	Intermediate
PCI-2	04/27/2021	20:01	6407.48	Transducer	6408.95	6398.95	Intermediate
PCI-2	04/27/2021	21:01	6407.47	Transducer	6408.95	6398.95	Intermediate
PCI-2	04/27/2021	22:01	6407.46	Transducer	6408.95	6398.95	Intermediate
PCI-2	04/27/2021	23:01	6407.46	Transducer	6408.95	6398.95	Intermediate
PCI-2	04/28/2021	00:01	6407.46	Transducer	6408.95	6398.95	Intermediate
PCI-2	04/28/2021	01:01	6407.48	Transducer	6408.95	6398.95	Intermediate
PCI-2	04/28/2021	02:01	6407.49	Transducer	6408.95	6398.95	Intermediate
PCI-2	04/28/2021	03:01	6407.47	Transducer	6408.95	6398.95	Intermediate
PCI-2	04/28/2021	04:01	6407.49	Transducer	6408.95	6398.95	Intermediate
PCI-2	04/28/2021	05:01	6407.48	Transducer	6408.95	6398.95	Intermediate
PCI-2	04/28/2021	06:01	6407.46	Transducer	6408.95	6398.95	Intermediate
PCI-2	04/28/2021	07:01	6407.45	Transducer	6408.95	6398.95	Intermediate
PCI-2	04/28/2021	08:01	6407.44	Transducer	6408.95	6398.95	Intermediate
PCI-2	04/28/2021	09:01	6407.44	Transducer	6408.95	6398.95	Intermediate

Location	Date	Time	Water Level (ft amsl)	Method	Top of Screen (ft amsl)	Bottom of Screen (ft amsl)	Zone
PCI-2	04/28/2021	10:01	6407.44	Transducer	6408.95	6398.95	Intermediate
PCI-2	04/28/2021	11:01	6407.45	Transducer	6408.95	6398.95	Intermediate
PCI-2	04/28/2021	12:01	6407.45	Transducer	6408.95	6398.95	Intermediate
PCI-2	04/28/2021	13:01	6407.42	Transducer	6408.95	6398.95	Intermediate
PCI-2	04/28/2021	14:01	6407.38	Transducer	6408.95	6398.95	Intermediate
PCI-2	04/28/2021	15:01	6407.38	Transducer	6408.95	6398.95	Intermediate
PCI-2	04/28/2021	16:01	6407.39	Transducer	6408.95	6398.95	Intermediate
PCI-2	04/28/2021	17:01	6407.36	Transducer	6408.95	6398.95	Intermediate
PCI-2	04/28/2021	18:01	6407.33	Transducer	6408.95	6398.95	Intermediate
PCI-2	04/28/2021	19:01	6407.32	Transducer	6408.95	6398.95	Intermediate
PCI-2	04/28/2021	20:01	6407.29	Transducer	6408.95	6398.95	Intermediate
PCI-2	04/28/2021	21:01	6407.26	Transducer	6408.95	6398.95	Intermediate
PCI-2	04/28/2021	22:01	6407.27	Transducer	6408.95	6398.95	Intermediate
PCI-2	04/28/2021	23:01	6407.25	Transducer	6408.95	6398.95	Intermediate
PCI-2	04/29/2021	00:01	6407.25	Transducer	6408.95	6398.95	Intermediate
PCI-2	04/29/2021	01:01	6407.25	Transducer	6408.95	6398.95	Intermediate
PCI-2	04/29/2021	02:01	6407.25	Transducer	6408.95	6398.95	Intermediate
PCI-2	04/29/2021	03:01	6407.25	Transducer	6408.95	6398.95	Intermediate
PCI-2	04/29/2021	04:01	6407.24	Transducer	6408.95	6398.95	Intermediate
PCI-2	04/29/2021	05:01	6407.22	Transducer	6408.95	6398.95	Intermediate
PCI-2	04/29/2021	06:01	6407.19	Transducer	6408.95	6398.95	Intermediate
PCI-2	04/29/2021	07:01	6407.17	Transducer	6408.95	6398.95	Intermediate
PCI-2	04/29/2021	08:01	6407.15	Transducer	6408.95	6398.95	Intermediate
PCI-2	04/29/2021	09:01	6407.16	Transducer	6408.95	6398.95	Intermediate
PCI-2	04/29/2021	10:01	6407.16	Transducer	6408.95	6398.95	Intermediate
PCI-2	04/29/2021	11:01	6407.16	Transducer	6408.95	6398.95	Intermediate
PCI-2	04/29/2021	12:01	6407.18	Transducer	6408.95	6398.95	Intermediate
PCI-2	04/29/2021	13:01	6407.19	Transducer	6408.95	6398.95	Intermediate
PCI-2	04/29/2021	14:01	6407.19	Transducer	6408.95	6398.95	Intermediate
PCI-2	04/29/2021	15:01	6407.20	Transducer	6408.95	6398.95	Intermediate
PCI-2	04/29/2021	16:01	6407.20	Transducer	6408.95	6398.95	Intermediate
PCI-2	04/29/2021	17:01	6407.20	Transducer	6408.95	6398.95	Intermediate
PCI-2	04/29/2021	18:01	6407.19	Transducer	6408.95	6398.95	Intermediate
PCI-2	04/29/2021	19:01	6407.17	Transducer	6408.95	6398.95	Intermediate
PCI-2	04/29/2021	20:01	6407.14	Transducer	6408.95	6398.95	Intermediate
PCI-2	04/29/2021	21:01	6407.12	Transducer	6408.95	6398.95	Intermediate
PCI-2	04/29/2021	22:01	6407.11	Transducer	6408.95	6398.95	Intermediate
PCI-2	04/29/2021	23:01	6407.11	Transducer	6408.95	6398.95	Intermediate
PCI-2	04/30/2021	00:01	6407.11	Transducer	6408.95	6398.95	Intermediate
PCI-2	04/30/2021	01:01	6407.12	Transducer	6408.95	6398.95	Intermediate
PCI-2	04/30/2021	02:01	6407.12	Transducer	6408.95	6398.95	Intermediate
PCI-2	04/30/2021	03:01	6407.12	Transducer	6408.95	6398.95	Intermediate
PCI-2	04/30/2021	04:01	6407.13	Transducer	6408.95	6398.95	Intermediate
PCI-2	04/30/2021	05:01	6407.13	Transducer	6408.95	6398.95	Intermediate
PCI-2	04/30/2021	06:01	6407.11	Transducer	6408.95	6398.95	Intermediate

Location	Date	Time	Water Level (ft amsl)	Method	Top of Screen (ft amsl)	Bottom of Screen (ft amsl)	Zone
PCI-2	04/30/2021	07:01	6407.11	Transducer	6408.95	6398.95	Intermediate
PCI-2	04/30/2021	08:01	6407.11	Transducer	6408.95	6398.95	Intermediate
PCI-2	04/30/2021	09:01	6407.11	Transducer	6408.95	6398.95	Intermediate
PCI-2	04/30/2021	10:01	6407.12	Transducer	6408.95	6398.95	Intermediate
PCI-2	04/30/2021	11:01	6407.15	Transducer	6408.95	6398.95	Intermediate
PCI-2	04/30/2021	12:01	6407.19	Transducer	6408.95	6398.95	Intermediate
PCI-2	04/30/2021	13:01	6407.21	Transducer	6408.95	6398.95	Intermediate
PCI-2	04/30/2021	14:01	6407.25	Transducer	6408.95	6398.95	Intermediate
PCI-2	04/30/2021	15:01	6407.28	Transducer	6408.95	6398.95	Intermediate
PCI-2	04/30/2021	16:01	6407.29	Transducer	6408.95	6398.95	Intermediate
PCI-2	04/30/2021	17:01	6407.30	Transducer	6408.95	6398.95	Intermediate
PCI-2	04/30/2021	18:01	6407.30	Transducer	6408.95	6398.95	Intermediate
PCI-2	04/30/2021	19:01	6407.30	Transducer	6408.95	6398.95	Intermediate
PCI-2	04/30/2021	20:01	6407.27	Transducer	6408.95	6398.95	Intermediate
PCI-2	04/30/2021	21:01	6407.24	Transducer	6408.95	6398.95	Intermediate
PCI-2	04/30/2021	22:01	6407.24	Transducer	6408.95	6398.95	Intermediate
PCI-2	04/30/2021	23:01	6407.25	Transducer	6408.95	6398.95	Intermediate
PCI-2	05/01/2021	00:01	6407.27	Transducer	6408.95	6398.95	Intermediate
PCI-2	05/01/2021	01:01	6407.30	Transducer	6408.95	6398.95	Intermediate
PCI-2	05/01/2021	02:01	6407.32	Transducer	6408.95	6398.95	Intermediate
PCI-2	05/01/2021	03:01	6407.33	Transducer	6408.95	6398.95	Intermediate
PCI-2	05/01/2021	04:01	6407.35	Transducer	6408.95	6398.95	Intermediate
PCI-2	05/01/2021	05:01	6407.34	Transducer	6408.95	6398.95	Intermediate
PCI-2	05/01/2021	06:01	6407.35	Transducer	6408.95	6398.95	Intermediate
PCI-2	05/01/2021	07:01	6407.35	Transducer	6408.95	6398.95	Intermediate
PCI-2	05/01/2021	08:01	6407.37	Transducer	6408.95	6398.95	Intermediate
PCI-2	05/01/2021	09:01	6407.39	Transducer	6408.95	6398.95	Intermediate
PCI-2	05/01/2021	10:01	6407.41	Transducer	6408.95	6398.95	Intermediate
PCI-2	05/01/2021	11:01	6407.44	Transducer	6408.95	6398.95	Intermediate
PCI-2	05/01/2021	12:01	6407.48	Transducer	6408.95	6398.95	Intermediate
PCI-2	05/01/2021	13:01	6407.50	Transducer	6408.95	6398.95	Intermediate
PCI-2	05/01/2021	14:01	6407.53	Transducer	6408.95	6398.95	Intermediate
PCI-2	05/01/2021	15:01	6407.56	Transducer	6408.95	6398.95	Intermediate
PCI-2	05/01/2021	16:01	6407.59	Transducer	6408.95	6398.95	Intermediate
PCI-2	05/01/2021	17:01	6407.60	Transducer	6408.95	6398.95	Intermediate
PCI-2	05/01/2021	18:01	6407.60	Transducer	6408.95	6398.95	Intermediate
PCI-2	05/01/2021	19:01	6407.59	Transducer	6408.95	6398.95	Intermediate
PCI-2	05/01/2021	20:01	6407.59	Transducer	6408.95	6398.95	Intermediate
PCI-2	05/01/2021	21:01	6407.59	Transducer	6408.95	6398.95	Intermediate
PCI-2	05/01/2021	22:01	6407.60	Transducer	6408.95	6398.95	Intermediate
PCI-2	05/01/2021	23:01	6407.61	Transducer	6408.95	6398.95	Intermediate
PCI-2	05/02/2021	00:01	6407.63	Transducer	6408.95	6398.95	Intermediate
PCI-2	05/02/2021	01:01	6407.64	Transducer	6408.95	6398.95	Intermediate
PCI-2	05/02/2021	02:01	6407.64	Transducer	6408.95	6398.95	Intermediate
PCI-2	05/02/2021	03:01	6407.63	Transducer	6408.95	6398.95	Intermediate

Location	Date	Time	Water Level (ft amsl)	Method	Top of Screen (ft amsl)	Bottom of Screen (ft amsl)	Zone
PCI-2	05/02/2021	04:01	6407.61	Transducer	6408.95	6398.95	Intermediate
PCI-2	05/02/2021	05:01	6407.60	Transducer	6408.95	6398.95	Intermediate
PCI-2	05/02/2021	06:01	6407.60	Transducer	6408.95	6398.95	Intermediate
PCI-2	05/02/2021	07:01	6407.59	Transducer	6408.95	6398.95	Intermediate
PCI-2	05/02/2021	08:01	6407.61	Transducer	6408.95	6398.95	Intermediate
PCI-2	05/02/2021	09:01	6407.63	Transducer	6408.95	6398.95	Intermediate
PCI-2	05/02/2021	10:01	6407.65	Transducer	6408.95	6398.95	Intermediate
PCI-2	05/02/2021	11:01	6407.66	Transducer	6408.95	6398.95	Intermediate
PCI-2	05/02/2021	12:01	6407.68	Transducer	6408.95	6398.95	Intermediate
PCI-2	05/02/2021	13:01	6407.70	Transducer	6408.95	6398.95	Intermediate
PCI-2	05/02/2021	14:01	6407.72	Transducer	6408.95	6398.95	Intermediate
PCI-2	05/02/2021	15:01	6407.74	Transducer	6408.95	6398.95	Intermediate
PCI-2	05/02/2021	16:01	6407.75	Transducer	6408.95	6398.95	Intermediate
PCI-2	05/02/2021	17:01	6407.75	Transducer	6408.95	6398.95	Intermediate
PCI-2	05/02/2021	18:01	6407.76	Transducer	6408.95	6398.95	Intermediate
PCI-2	05/02/2021	19:01	6407.74	Transducer	6408.95	6398.95	Intermediate
PCI-2	05/02/2021	20:01	6407.72	Transducer	6408.95	6398.95	Intermediate
PCI-2	05/02/2021	21:01	6407.69	Transducer	6408.95	6398.95	Intermediate
PCI-2	05/02/2021	22:01	6407.69	Transducer	6408.95	6398.95	Intermediate
PCI-2	05/02/2021	23:01	6407.67	Transducer	6408.95	6398.95	Intermediate
PCI-2	05/03/2021	00:01	6407.66	Transducer	6408.95	6398.95	Intermediate
PCI-2	05/03/2021	01:01	6407.65	Transducer	6408.95	6398.95	Intermediate
PCI-2	05/03/2021	02:01	6407.64	Transducer	6408.95	6398.95	Intermediate
PCI-2	05/03/2021	03:01	6407.62	Transducer	6408.95	6398.95	Intermediate
PCI-2	05/03/2021	04:01	6407.62	Transducer	6408.95	6398.95	Intermediate
PCI-2	05/03/2021	05:01	6407.60	Transducer	6408.95	6398.95	Intermediate
PCI-2	05/03/2021	06:01	6407.59	Transducer	6408.95	6398.95	Intermediate
PCI-2	05/03/2021	07:01	6407.57	Transducer	6408.95	6398.95	Intermediate
PCI-2	05/03/2021	08:01	6407.56	Transducer	6408.95	6398.95	Intermediate
PCI-2	05/03/2021	09:01	6407.54	Transducer	6408.95	6398.95	Intermediate
PCI-2	05/03/2021	10:01	6407.54	Transducer	6408.95	6398.95	Intermediate
PCI-2	05/03/2021	11:01	6407.55	Transducer	6408.95	6398.95	Intermediate
PCI-2	05/03/2021	12:01	6407.52	Transducer	6408.95	6398.95	Intermediate
PCI-2	05/03/2021	13:01	6407.52	Transducer	6408.95	6398.95	Intermediate
PCI-2	05/03/2021	14:01	6407.51	Transducer	6408.95	6398.95	Intermediate
PCI-2	05/03/2021	15:01	6407.53	Transducer	6408.95	6398.95	Intermediate
PCI-2	05/03/2021	16:01	6407.47	Transducer	6408.95	6398.95	Intermediate
PCI-2	05/03/2021	17:01	6407.44	Transducer	6408.95	6398.95	Intermediate
PCI-2	05/03/2021	18:01	6407.42	Transducer	6408.95	6398.95	Intermediate
PCI-2	05/03/2021	19:01	6407.40	Transducer	6408.95	6398.95	Intermediate
PCI-2	05/03/2021	20:01	6407.37	Transducer	6408.95	6398.95	Intermediate
PCI-2	05/03/2021	21:01	6407.35	Transducer	6408.95	6398.95	Intermediate
PCI-2	05/03/2021	22:01	6407.34	Transducer	6408.95	6398.95	Intermediate
PCI-2	05/03/2021	23:01	6407.33	Transducer	6408.95	6398.95	Intermediate
PCI-2	05/04/2021	00:01	6407.33	Transducer	6408.95	6398.95	Intermediate

Location	Date	Time	Water Level (ft amsl)	Method	Top of Screen (ft amsl)	Bottom of Screen (ft amsl)	Zone
PCI-2	05/04/2021	01:01	6407.32	Transducer	6408.95	6398.95	Intermediate
PCI-2	05/04/2021	02:01	6407.32	Transducer	6408.95	6398.95	Intermediate
PCI-2	05/04/2021	03:01	6407.31	Transducer	6408.95	6398.95	Intermediate
PCI-2	05/04/2021	04:01	6407.30	Transducer	6408.95	6398.95	Intermediate
PCI-2	05/04/2021	05:01	6407.29	Transducer	6408.95	6398.95	Intermediate
PCI-2	05/04/2021	06:01	6407.27	Transducer	6408.95	6398.95	Intermediate
PCI-2	05/04/2021	07:01	6407.25	Transducer	6408.95	6398.95	Intermediate
PCI-2	05/04/2021	08:01	6407.24	Transducer	6408.95	6398.95	Intermediate
PCI-2	05/04/2021	09:01	6407.25	Transducer	6408.95	6398.95	Intermediate
PCI-2	05/04/2021	10:01	6407.26	Transducer	6408.95	6398.95	Intermediate
PCI-2	05/04/2021	11:01	6407.27	Transducer	6408.95	6398.95	Intermediate
PCI-2	05/04/2021	12:01	6407.30	Transducer	6408.95	6398.95	Intermediate
PCI-2	05/04/2021	13:01	6407.32	Transducer	6408.95	6398.95	Intermediate
PCI-2	05/04/2021	14:01	6407.34	Transducer	6408.95	6398.95	Intermediate
PCI-2	05/04/2021	15:01	6407.37	Transducer	6408.95	6398.95	Intermediate
PCI-2	05/04/2021	16:01	6407.39	Transducer	6408.95	6398.95	Intermediate
PCI-2	05/04/2021	17:01	6407.39	Transducer	6408.95	6398.95	Intermediate
PCI-2	05/04/2021	18:01	6407.39	Transducer	6408.95	6398.95	Intermediate
PCI-2	05/04/2021	19:01	6407.38	Transducer	6408.95	6398.95	Intermediate
PCI-2	05/04/2021	20:01	6407.35	Transducer	6408.95	6398.95	Intermediate
PCI-2	05/04/2021	21:01	6407.33	Transducer	6408.95	6398.95	Intermediate
PCI-2	05/04/2021	22:01	6407.33	Transducer	6408.95	6398.95	Intermediate
PCI-2	05/04/2021	23:01	6407.33	Transducer	6408.95	6398.95	Intermediate
PCI-2	05/05/2021	00:01	6407.33	Transducer	6408.95	6398.95	Intermediate
PCI-2	05/05/2021	01:01	6407.33	Transducer	6408.95	6398.95	Intermediate
PCI-2	05/05/2021	02:01	6407.33	Transducer	6408.95	6398.95	Intermediate
PCI-2	05/05/2021	03:01	6407.33	Transducer	6408.95	6398.95	Intermediate
PCI-2	05/05/2021	04:01	6407.31	Transducer	6408.95	6398.95	Intermediate
PCI-2	05/05/2021	05:01	6407.30	Transducer	6408.95	6398.95	Intermediate
PCI-2	05/05/2021	06:01	6407.27	Transducer	6408.95	6398.95	Intermediate
PCI-2	05/05/2021	07:01	6407.26	Transducer	6408.95	6398.95	Intermediate
PCI-2	05/05/2021	08:01	6407.25	Transducer	6408.95	6398.95	Intermediate
PCI-2	05/05/2021	09:01	6407.25	Transducer	6408.95	6398.95	Intermediate
PCI-2	05/05/2021	10:01	6407.25	Transducer	6408.95	6398.95	Intermediate
PCI-2	05/05/2021	11:01	6407.26	Transducer	6408.95	6398.95	Intermediate
PCI-2	05/05/2021	12:01	6407.29	Transducer	6408.95	6398.95	Intermediate
PCI-2	05/05/2021	13:01	6407.30	Transducer	6408.95	6398.95	Intermediate
PCI-2	05/05/2021	14:01	6407.30	Transducer	6408.95	6398.95	Intermediate
PCI-2	05/05/2021	15:01	6407.31	Transducer	6408.95	6398.95	Intermediate
PCI-2	05/05/2021	16:01	6407.31	Transducer	6408.95	6398.95	Intermediate
PCI-2	05/05/2021	17:01	6407.31	Transducer	6408.95	6398.95	Intermediate
PCI-2	05/05/2021	18:01	6407.30	Transducer	6408.95	6398.95	Intermediate
PCI-2	05/05/2021	19:01	6407.27	Transducer	6408.95	6398.95	Intermediate
PCI-2	05/05/2021	20:01	6407.24	Transducer	6408.95	6398.95	Intermediate
PCI-2	05/05/2021	21:01	6407.22	Transducer	6408.95	6398.95	Intermediate

Location	Date	Time	Water Level (ft amsl)	Method	Top of Screen (ft amsl)	Bottom of Screen (ft amsl)	Zone
PCI-2	05/05/2021	22:01	6407.21	Transducer	6408.95	6398.95	Intermediate
PCI-2	05/05/2021	23:01	6407.19	Transducer	6408.95	6398.95	Intermediate
PCI-2	05/06/2021	00:01	6407.18	Transducer	6408.95	6398.95	Intermediate
PCI-2	05/06/2021	01:01	6407.17	Transducer	6408.95	6398.95	Intermediate
PCI-2	05/06/2021	02:01	6407.16	Transducer	6408.95	6398.95	Intermediate
PCI-2	05/06/2021	03:01	6407.15	Transducer	6408.95	6398.95	Intermediate
PCI-2	05/06/2021	04:01	6407.15	Transducer	6408.95	6398.95	Intermediate
PCI-2	05/06/2021	05:01	6407.15	Transducer	6408.95	6398.95	Intermediate
PCI-2	05/06/2021	06:01	6407.13	Transducer	6408.95	6398.95	Intermediate
PCI-2	05/06/2021	07:01	6407.11	Transducer	6408.95	6398.95	Intermediate
PCI-2	05/06/2021	08:01	6407.10	Transducer	6408.95	6398.95	Intermediate
PCI-2	05/06/2021	09:01	6407.11	Transducer	6408.95	6398.95	Intermediate
PCI-2	05/06/2021	10:01	6407.11	Transducer	6408.95	6398.95	Intermediate
PCI-2	05/06/2021	11:01	6407.13	Transducer	6408.95	6398.95	Intermediate
PCI-2	05/06/2021	12:01	6407.17	Transducer	6408.95	6398.95	Intermediate
PCI-2	05/06/2021	13:01	6407.19	Transducer	6408.95	6398.95	Intermediate
PCI-2	05/06/2021	14:01	6407.23	Transducer	6408.95	6398.95	Intermediate
PCI-2	05/06/2021	15:01	6407.26	Transducer	6408.95	6398.95	Intermediate
PCI-2	05/06/2021	16:01	6407.28	Transducer	6408.95	6398.95	Intermediate
PCI-2	05/06/2021	17:01	6407.29	Transducer	6408.95	6398.95	Intermediate
PCI-2	05/06/2021	18:01	6407.29	Transducer	6408.95	6398.95	Intermediate
PCI-2	05/06/2021	19:01	6407.28	Transducer	6408.95	6398.95	Intermediate
PCI-2	05/06/2021	20:01	6407.26	Transducer	6408.95	6398.95	Intermediate
PCI-2	05/06/2021	21:01	6407.25	Transducer	6408.95	6398.95	Intermediate
PCI-2	05/06/2021	22:01	6407.24	Transducer	6408.95	6398.95	Intermediate
PCI-2	05/06/2021	23:01	6407.24	Transducer	6408.95	6398.95	Intermediate
PCI-2	05/07/2021	00:01	6407.25	Transducer	6408.95	6398.95	Intermediate
PCI-2	05/07/2021	01:01	6407.26	Transducer	6408.95	6398.95	Intermediate
PCI-2	05/07/2021	02:01	6407.28	Transducer	6408.95	6398.95	Intermediate
PCI-2	05/07/2021	03:01	6407.29	Transducer	6408.95	6398.95	Intermediate
PCI-2	05/07/2021	04:01	6407.30	Transducer	6408.95	6398.95	Intermediate
PCI-2	05/07/2021	05:01	6407.30	Transducer	6408.95	6398.95	Intermediate
PCI-2	05/07/2021	06:01	6407.28	Transducer	6408.95	6398.95	Intermediate
PCI-2	05/07/2021	07:01	6407.28	Transducer	6408.95	6398.95	Intermediate
PCI-2	05/07/2021	08:01	6407.28	Transducer	6408.95	6398.95	Intermediate
PCI-2	05/07/2021	09:01	6407.30	Transducer	6408.95	6398.95	Intermediate
PCI-2	05/07/2021	10:01	6407.31	Transducer	6408.95	6398.95	Intermediate
PCI-2	05/07/2021	11:01	6407.34	Transducer	6408.95	6398.95	Intermediate
PCI-2	05/07/2021	12:01	6407.35	Transducer	6408.95	6398.95	Intermediate
PCI-2	05/07/2021	13:01	6407.34	Transducer	6408.95	6398.95	Intermediate
PCI-2	05/07/2021	14:01	6407.36	Transducer	6408.95	6398.95	Intermediate
PCI-2	05/07/2021	15:01	6407.37	Transducer	6408.95	6398.95	Intermediate
PCI-2	05/07/2021	16:01	6407.42	Transducer	6408.95	6398.95	Intermediate
PCI-2	05/07/2021	17:01	6407.45	Transducer	6408.95	6398.95	Intermediate
PCI-2	05/07/2021	18:01	6407.46	Transducer	6408.95	6398.95	Intermediate

Location	Date	Time	Water Level (ft amsl)	Method	Top of Screen (ft amsl)	Bottom of Screen (ft amsl)	Zone
PCI-2	05/07/2021	19:01	6407.47	Transducer	6408.95	6398.95	Intermediate
PCI-2	05/07/2021	20:01	6407.46	Transducer	6408.95	6398.95	Intermediate
PCI-2	05/07/2021	21:01	6407.44	Transducer	6408.95	6398.95	Intermediate
PCI-2	05/07/2021	22:01	6407.44	Transducer	6408.95	6398.95	Intermediate
PCI-2	05/07/2021	23:01	6407.45	Transducer	6408.95	6398.95	Intermediate
PCI-2	05/08/2021	00:01	6407.46	Transducer	6408.95	6398.95	Intermediate
PCI-2	05/08/2021	01:01	6407.48	Transducer	6408.95	6398.95	Intermediate
PCI-2	05/08/2021	02:01	6407.50	Transducer	6408.95	6398.95	Intermediate
PCI-2	05/08/2021	03:01	6407.48	Transducer	6408.95	6398.95	Intermediate
PCI-2	05/08/2021	04:01	6407.49	Transducer	6408.95	6398.95	Intermediate
PCI-2	05/08/2021	05:01	6407.48	Transducer	6408.95	6398.95	Intermediate
PCI-2	05/08/2021	06:01	6407.47	Transducer	6408.95	6398.95	Intermediate
PCI-2	05/08/2021	07:01	6407.46	Transducer	6408.95	6398.95	Intermediate
PCI-2	05/08/2021	08:01	6407.48	Transducer	6408.95	6398.95	Intermediate
PCI-2	05/08/2021	09:01	6407.48	Transducer	6408.95	6398.95	Intermediate
PCI-2	05/08/2021	10:01	6407.49	Transducer	6408.95	6398.95	Intermediate
PCI-2	05/08/2021	11:01	6407.50	Transducer	6408.95	6398.95	Intermediate
PCI-2	05/08/2021	12:01	6407.54	Transducer	6408.95	6398.95	Intermediate
PCI-2	05/08/2021	13:01	6407.55	Transducer	6408.95	6398.95	Intermediate
PCI-2	05/08/2021	14:01	6407.56	Transducer	6408.95	6398.95	Intermediate
PCI-2	05/08/2021	15:01	6407.57	Transducer	6408.95	6398.95	Intermediate
PCI-2	05/08/2021	16:01	6407.56	Transducer	6408.95	6398.95	Intermediate
PCI-2	05/08/2021	17:01	6407.54	Transducer	6408.95	6398.95	Intermediate
PCI-2	05/08/2021	18:01	6407.53	Transducer	6408.95	6398.95	Intermediate
PCI-2	05/08/2021	19:01	6407.51	Transducer	6408.95	6398.95	Intermediate
PCI-2	05/08/2021	20:01	6407.48	Transducer	6408.95	6398.95	Intermediate
PCI-2	05/08/2021	21:01	6407.46	Transducer	6408.95	6398.95	Intermediate
PCI-2	05/08/2021	22:01	6407.44	Transducer	6408.95	6398.95	Intermediate
PCI-2	05/08/2021	23:01	6407.43	Transducer	6408.95	6398.95	Intermediate
PCI-2	05/09/2021	00:01	6407.44	Transducer	6408.95	6398.95	Intermediate
PCI-2	05/09/2021	01:01	6407.46	Transducer	6408.95	6398.95	Intermediate
PCI-2	05/09/2021	02:01	6407.46	Transducer	6408.95	6398.95	Intermediate
PCI-2	05/09/2021	03:01	6407.45	Transducer	6408.95	6398.95	Intermediate
PCI-2	05/09/2021	04:01	6407.44	Transducer	6408.95	6398.95	Intermediate
PCI-2	05/09/2021	05:01	6407.43	Transducer	6408.95	6398.95	Intermediate
PCI-2	05/09/2021	06:01	6407.41	Transducer	6408.95	6398.95	Intermediate
PCI-2	05/09/2021	07:01	6407.39	Transducer	6408.95	6398.95	Intermediate
PCI-2	05/09/2021	08:01	6407.39	Transducer	6408.95	6398.95	Intermediate
PCI-2	05/09/2021	09:01	6407.39	Transducer	6408.95	6398.95	Intermediate
PCI-2	05/09/2021	10:01	6407.39	Transducer	6408.95	6398.95	Intermediate
PCI-2	05/09/2021	11:01	6407.40	Transducer	6408.95	6398.95	Intermediate
PCI-2	05/09/2021	12:01	6407.42	Transducer	6408.95	6398.95	Intermediate
PCI-2	05/09/2021	13:01	6407.44	Transducer	6408.95	6398.95	Intermediate
PCI-2	05/09/2021	14:01	6407.46	Transducer	6408.95	6398.95	Intermediate
PCI-2	05/09/2021	15:01	6407.47	Transducer	6408.95	6398.95	Intermediate

Location	Date	Time	Water Level (ft amsl)	Method	Top of Screen (ft amsl)	Bottom of Screen (ft amsl)	Zone
PCI-2	05/09/2021	16:01	6407.46	Transducer	6408.95	6398.95	Intermediate
PCI-2	05/09/2021	17:01	6407.48	Transducer	6408.95	6398.95	Intermediate
PCI-2	05/09/2021	18:01	6407.49	Transducer	6408.95	6398.95	Intermediate
PCI-2	05/09/2021	19:01	6407.47	Transducer	6408.95	6398.95	Intermediate
PCI-2	05/09/2021	20:01	6407.45	Transducer	6408.95	6398.95	Intermediate
PCI-2	05/09/2021	21:01	6407.43	Transducer	6408.95	6398.95	Intermediate
PCI-2	05/09/2021	22:01	6407.42	Transducer	6408.95	6398.95	Intermediate
PCI-2	05/09/2021	23:01	6407.41	Transducer	6408.95	6398.95	Intermediate
PCI-2	05/10/2021	00:01	6407.40	Transducer	6408.95	6398.95	Intermediate
PCI-2	05/10/2021	01:01	6407.39	Transducer	6408.95	6398.95	Intermediate
PCI-2	05/10/2021	02:01	6407.38	Transducer	6408.95	6398.95	Intermediate
PCI-2	05/10/2021	03:01	6407.37	Transducer	6408.95	6398.95	Intermediate
PCI-2	05/10/2021	04:01	6407.37	Transducer	6408.95	6398.95	Intermediate
PCI-2	05/10/2021	05:01	6407.37	Transducer	6408.95	6398.95	Intermediate
PCI-2	05/10/2021	06:01	6407.36	Transducer	6408.95	6398.95	Intermediate
PCI-2	05/10/2021	07:01	6407.36	Transducer	6408.95	6398.95	Intermediate
PCI-2	05/10/2021	08:01	6407.37	Transducer	6408.95	6398.95	Intermediate
PCI-2	05/10/2021	09:01	6407.38	Transducer	6408.95	6398.95	Intermediate
PCI-2	05/10/2021	10:01	6407.39	Transducer	6408.95	6398.95	Intermediate
PCI-2	05/10/2021	11:01	6407.41	Transducer	6408.95	6398.95	Intermediate
PCI-2	05/10/2021	12:01	6407.44	Transducer	6408.95	6398.95	Intermediate
PCI-2	05/10/2021	13:01	6407.47	Transducer	6408.95	6398.95	Intermediate
PCI-2	05/10/2021	14:01	6407.49	Transducer	6408.95	6398.95	Intermediate
PCI-2	05/10/2021	15:01	6407.51	Transducer	6408.95	6398.95	Intermediate
PCI-2	05/10/2021	16:01	6407.52	Transducer	6408.95	6398.95	Intermediate
PCI-2	05/10/2021	17:01	6407.51	Transducer	6408.95	6398.95	Intermediate
PCI-2	05/10/2021	18:01	6407.51	Transducer	6408.95	6398.95	Intermediate
PCI-2	05/10/2021	19:01	6407.49	Transducer	6408.95	6398.95	Intermediate
PCI-2	05/10/2021	20:01	6407.47	Transducer	6408.95	6398.95	Intermediate
PCI-2	05/10/2021	21:01	6407.45	Transducer	6408.95	6398.95	Intermediate
PCI-2	05/10/2021	22:01	6407.43	Transducer	6408.95	6398.95	Intermediate
PCI-2	05/10/2021	23:01	6407.42	Transducer	6408.95	6398.95	Intermediate
PCI-2	05/11/2021	00:01	6407.39	Transducer	6408.95	6398.95	Intermediate
PCI-2	05/11/2021	01:01	6407.39	Transducer	6408.95	6398.95	Intermediate
PCI-2	05/11/2021	02:01	6407.39	Transducer	6408.95	6398.95	Intermediate
PCI-2	05/11/2021	03:01	6407.38	Transducer	6408.95	6398.95	Intermediate
PCI-2	05/11/2021	04:01	6407.36	Transducer	6408.95	6398.95	Intermediate
PCI-2	05/11/2021	05:01	6407.35	Transducer	6408.95	6398.95	Intermediate
PCI-2	05/11/2021	06:01	6407.33	Transducer	6408.95	6398.95	Intermediate
PCI-2	05/11/2021	07:01	6407.32	Transducer	6408.95	6398.95	Intermediate
PCI-2	05/11/2021	08:01	6407.32	Transducer	6408.95	6398.95	Intermediate
PCI-2	05/11/2021	09:01	6407.32	Transducer	6408.95	6398.95	Intermediate
PCI-2	05/11/2021	10:01	6407.32	Transducer	6408.95	6398.95	Intermediate
PCI-2	05/11/2021	11:01	6407.34	Transducer	6408.95	6398.95	Intermediate
PCI-2	05/11/2021	12:01	6407.37	Transducer	6408.95	6398.95	Intermediate

Location	Date	Time	Water Level (ft amsl)	Method	Top of Screen (ft amsl)	Bottom of Screen (ft amsl)	Zone
PCI-2	05/11/2021	13:01	6407.37	Transducer	6408.95	6398.95	Intermediate
PCI-2	05/11/2021	14:01	6407.38	Transducer	6408.95	6398.95	Intermediate
PCI-2	05/11/2021	15:01	6407.38	Transducer	6408.95	6398.95	Intermediate
PCI-2	05/11/2021	16:01	6407.38	Transducer	6408.95	6398.95	Intermediate
PCI-2	05/11/2021	17:01	6407.37	Transducer	6408.95	6398.95	Intermediate
PCI-2	05/11/2021	18:01	6407.36	Transducer	6408.95	6398.95	Intermediate
PCI-2	05/11/2021	19:01	6407.34	Transducer	6408.95	6398.95	Intermediate
PCI-2	05/11/2021	20:01	6407.33	Transducer	6408.95	6398.95	Intermediate
PCI-2	05/11/2021	21:01	6407.26	Transducer	6408.95	6398.95	Intermediate
PCI-2	05/11/2021	22:01	6407.24	Transducer	6408.95	6398.95	Intermediate
PCI-2	05/11/2021	23:01	6407.21	Transducer	6408.95	6398.95	Intermediate
PCI-2	05/12/2021	00:01	6407.20	Transducer	6408.95	6398.95	Intermediate
PCI-2	05/12/2021	01:01	6407.19	Transducer	6408.95	6398.95	Intermediate
PCI-2	05/12/2021	02:01	6407.18	Transducer	6408.95	6398.95	Intermediate
PCI-2	05/12/2021	03:01	6407.17	Transducer	6408.95	6398.95	Intermediate
PCI-2	05/12/2021	04:01	6407.18	Transducer	6408.95	6398.95	Intermediate
PCI-2	05/12/2021	05:01	6407.17	Transducer	6408.95	6398.95	Intermediate
PCI-2	05/12/2021	06:01	6407.15	Transducer	6408.95	6398.95	Intermediate
PCI-2	05/12/2021	07:01	6407.14	Transducer	6408.95	6398.95	Intermediate
PCI-2	05/12/2021	08:01	6407.15	Transducer	6408.95	6398.95	Intermediate
PCI-2	05/12/2021	09:01	6407.15	Transducer	6408.95	6398.95	Intermediate
PCI-2	05/12/2021	10:01	6407.16	Transducer	6408.95	6398.95	Intermediate
PCI-2	05/12/2021	11:01	6407.18	Transducer	6408.95	6398.95	Intermediate
PCI-2	05/12/2021	12:01	6407.21	Transducer	6408.95	6398.95	Intermediate
PCI-2	05/12/2021	13:01	6407.24	Transducer	6408.95	6398.95	Intermediate
PCI-2	05/12/2021	14:01	6407.25	Transducer	6408.95	6398.95	Intermediate
PCI-2	05/12/2021	15:01	6407.28	Transducer	6408.95	6398.95	Intermediate
PCI-2	05/12/2021	16:01	6407.28	Transducer	6408.95	6398.95	Intermediate
PCI-2	05/12/2021	17:01	6407.28	Transducer	6408.95	6398.95	Intermediate
PCI-2	05/12/2021	18:01	6407.28	Transducer	6408.95	6398.95	Intermediate
PCI-2	05/12/2021	19:01	6407.25	Transducer	6408.95	6398.95	Intermediate
PCI-2	05/12/2021	20:01	6407.21	Transducer	6408.95	6398.95	Intermediate
PCI-2	05/12/2021	21:01	6407.16	Transducer	6408.95	6398.95	Intermediate
PCI-2	05/12/2021	22:01	6407.14	Transducer	6408.95	6398.95	Intermediate
PCI-2	05/12/2021	23:01	6407.14	Transducer	6408.95	6398.95	Intermediate
PCI-2	05/13/2021	00:01	6407.15	Transducer	6408.95	6398.95	Intermediate
PCI-2	05/13/2021	01:01	6407.15	Transducer	6408.95	6398.95	Intermediate
PCI-2	05/13/2021	02:01	6407.16	Transducer	6408.95	6398.95	Intermediate
PCI-2	05/13/2021	03:01	6407.17	Transducer	6408.95	6398.95	Intermediate
PCI-2	05/13/2021	04:01	6407.16	Transducer	6408.95	6398.95	Intermediate
PCI-2	05/13/2021	05:01	6407.15	Transducer	6408.95	6398.95	Intermediate
PCI-2	05/13/2021	06:01	6407.14	Transducer	6408.95	6398.95	Intermediate
PCI-2	05/13/2021	07:01	6407.14	Transducer	6408.95	6398.95	Intermediate
PCI-2	05/13/2021	08:01	6407.14	Transducer	6408.95	6398.95	Intermediate
PCI-2	05/13/2021	09:01	6407.15	Transducer	6408.95	6398.95	Intermediate

Location	Date	Time	Water Level (ft amsl)	Method	Top of Screen (ft amsl)	Bottom of Screen (ft amsl)	Zone
PCI-2	05/13/2021	10:01	6407.16	Transducer	6408.95	6398.95	Intermediate
PCI-2	05/13/2021	11:01	6407.18	Transducer	6408.95	6398.95	Intermediate
PCI-2	05/13/2021	12:01	6407.21	Transducer	6408.95	6398.95	Intermediate
PCI-2	05/13/2021	13:01	6407.24	Transducer	6408.95	6398.95	Intermediate
PCI-2	05/13/2021	14:01	6407.29	Transducer	6408.95	6398.95	Intermediate
PCI-2	05/13/2021	15:01	6407.32	Transducer	6408.95	6398.95	Intermediate
PCI-2	05/13/2021	16:01	6407.33	Transducer	6408.95	6398.95	Intermediate
PCI-2	05/13/2021	17:01	6407.33	Transducer	6408.95	6398.95	Intermediate
PCI-2	05/13/2021	18:01	6407.34	Transducer	6408.95	6398.95	Intermediate
PCI-2	05/13/2021	19:01	6407.32	Transducer	6408.95	6398.95	Intermediate
PCI-2	05/13/2021	20:01	6407.30	Transducer	6408.95	6398.95	Intermediate
PCI-2	05/13/2021	21:01	6407.29	Transducer	6408.95	6398.95	Intermediate
PCI-2	05/13/2021	22:01	6407.29	Transducer	6408.95	6398.95	Intermediate
PCI-2	05/13/2021	23:01	6407.30	Transducer	6408.95	6398.95	Intermediate
PCI-2	05/14/2021	00:01	6407.30	Transducer	6408.95	6398.95	Intermediate
PCI-2	05/14/2021	01:01	6407.31	Transducer	6408.95	6398.95	Intermediate
PCI-2	05/14/2021	02:01	6407.31	Transducer	6408.95	6398.95	Intermediate
PCI-2	05/14/2021	03:01	6407.30	Transducer	6408.95	6398.95	Intermediate
PCI-2	05/14/2021	04:01	6407.30	Transducer	6408.95	6398.95	Intermediate
PCI-2	05/14/2021	05:01	6407.29	Transducer	6408.95	6398.95	Intermediate
PCI-2	05/14/2021	06:01	6407.28	Transducer	6408.95	6398.95	Intermediate
PCI-2	05/14/2021	07:01	6407.27	Transducer	6408.95	6398.95	Intermediate
PCI-2	05/14/2021	08:01	6407.27	Transducer	6408.95	6398.95	Intermediate
PCI-2	05/14/2021	09:01	6407.28	Transducer	6408.95	6398.95	Intermediate
PCI-2	05/14/2021	10:01	6407.29	Transducer	6408.95	6398.95	Intermediate
PCI-2	05/14/2021	11:01	6407.31	Transducer	6408.95	6398.95	Intermediate
PCI-2	05/14/2021	12:01	6407.34	Transducer	6408.95	6398.95	Intermediate
PCI-2	05/14/2021	13:01	6407.35	Transducer	6408.95	6398.95	Intermediate
PCI-2	05/14/2021	14:01	6407.38	Transducer	6408.95	6398.95	Intermediate
PCI-2	05/14/2021	15:01	6407.41	Transducer	6408.95	6398.95	Intermediate
PCI-2	05/14/2021	16:01	6407.43	Transducer	6408.95	6398.95	Intermediate
PCI-2	05/14/2021	17:01	6407.43	Transducer	6408.95	6398.95	Intermediate
PCI-2	05/14/2021	18:01	6407.43	Transducer	6408.95	6398.95	Intermediate
PCI-2	05/14/2021	19:01	6407.42	Transducer	6408.95	6398.95	Intermediate
PCI-2	05/14/2021	20:01	6407.40	Transducer	6408.95	6398.95	Intermediate
PCI-2	05/14/2021	21:01	6407.38	Transducer	6408.95	6398.95	Intermediate
PCI-2	05/14/2021	22:01	6407.37	Transducer	6408.95	6398.95	Intermediate
PCI-2	05/14/2021	23:01	6407.38	Transducer	6408.95	6398.95	Intermediate
PCI-2	05/15/2021	00:01	6407.38	Transducer	6408.95	6398.95	Intermediate
PCI-2	05/15/2021	01:01	6407.39	Transducer	6408.95	6398.95	Intermediate
PCI-2	05/15/2021	02:01	6407.40	Transducer	6408.95	6398.95	Intermediate
PCI-2	05/15/2021	03:01	6407.40	Transducer	6408.95	6398.95	Intermediate
PCI-2	05/15/2021	04:01	6407.38	Transducer	6408.95	6398.95	Intermediate
PCI-2	05/15/2021	05:01	6407.36	Transducer	6408.95	6398.95	Intermediate
PCI-2	05/15/2021	06:01	6407.35	Transducer	6408.95	6398.95	Intermediate

Location	Date	Time	Water Level (ft amsl)	Method	Top of Screen (ft amsl)	Bottom of Screen (ft amsl)	Zone
PCI-2	05/15/2021	07:01	6407.34	Transducer	6408.95	6398.95	Intermediate
PCI-2	05/15/2021	08:01	6407.34	Transducer	6408.95	6398.95	Intermediate
PCI-2	05/15/2021	09:01	6407.34	Transducer	6408.95	6398.95	Intermediate
PCI-2	05/15/2021	10:01	6407.36	Transducer	6408.95	6398.95	Intermediate
PCI-2	05/15/2021	11:01	6407.38	Transducer	6408.95	6398.95	Intermediate
PCI-2	05/15/2021	12:01	6407.40	Transducer	6408.95	6398.95	Intermediate
PCI-2	05/15/2021	13:01	6407.43	Transducer	6408.95	6398.95	Intermediate
PCI-2	05/15/2021	14:01	6407.45	Transducer	6408.95	6398.95	Intermediate
PCI-2	05/15/2021	15:01	6407.47	Transducer	6408.95	6398.95	Intermediate
PCI-2	05/15/2021	16:01	6407.49	Transducer	6408.95	6398.95	Intermediate
PCI-2	05/15/2021	17:01	6407.50	Transducer	6408.95	6398.95	Intermediate
PCI-2	05/15/2021	18:01	6407.50	Transducer	6408.95	6398.95	Intermediate
PCI-2	05/15/2021	19:01	6407.47	Transducer	6408.95	6398.95	Intermediate
PCI-2	05/15/2021	20:01	6407.45	Transducer	6408.95	6398.95	Intermediate
PCI-2	05/15/2021	21:01	6407.43	Transducer	6408.95	6398.95	Intermediate
PCI-2	05/15/2021	22:01	6407.40	Transducer	6408.95	6398.95	Intermediate
PCI-2	05/15/2021	23:01	6407.39	Transducer	6408.95	6398.95	Intermediate
PCI-2	05/16/2021	00:01	6407.38	Transducer	6408.95	6398.95	Intermediate
PCI-2	05/16/2021	01:01	6407.36	Transducer	6408.95	6398.95	Intermediate
PCI-2	05/16/2021	02:01	6407.35	Transducer	6408.95	6398.95	Intermediate
PCI-2	05/16/2021	03:01	6407.36	Transducer	6408.95	6398.95	Intermediate
PCI-2	05/16/2021	04:01	6407.35	Transducer	6408.95	6398.95	Intermediate
PCI-2	05/16/2021	05:01	6407.35	Transducer	6408.95	6398.95	Intermediate
PCI-2	05/16/2021	06:01	6407.34	Transducer	6408.95	6398.95	Intermediate
PCI-2	05/16/2021	07:01	6407.34	Transducer	6408.95	6398.95	Intermediate
PCI-2	05/16/2021	08:01	6407.34	Transducer	6408.95	6398.95	Intermediate
PCI-2	05/16/2021	09:01	6407.35	Transducer	6408.95	6398.95	Intermediate
PCI-2	05/16/2021	10:01	6407.38	Transducer	6408.95	6398.95	Intermediate
PCI-2	05/16/2021	11:01	6407.39	Transducer	6408.95	6398.95	Intermediate
PCI-2	05/16/2021	12:01	6407.42	Transducer	6408.95	6398.95	Intermediate
PCI-2	05/16/2021	13:01	6407.44	Transducer	6408.95	6398.95	Intermediate
PCI-2	05/16/2021	14:01	6407.45	Transducer	6408.95	6398.95	Intermediate
PCI-2	05/16/2021	15:01	6407.48	Transducer	6408.95	6398.95	Intermediate
PCI-2	05/16/2021	16:01	6407.49	Transducer	6408.95	6398.95	Intermediate
PCI-2	05/16/2021	17:01	6407.50	Transducer	6408.95	6398.95	Intermediate
PCI-2	05/16/2021	18:01	6407.50	Transducer	6408.95	6398.95	Intermediate
PCI-2	05/16/2021	19:01	6407.49	Transducer	6408.95	6398.95	Intermediate
PCI-2	05/16/2021	20:01	6407.48	Transducer	6408.95	6398.95	Intermediate
PCI-2	05/16/2021	21:01	6407.46	Transducer	6408.95	6398.95	Intermediate
PCI-2	05/16/2021	22:01	6407.47	Transducer	6408.95	6398.95	Intermediate
PCI-2	05/16/2021	23:01	6407.46	Transducer	6408.95	6398.95	Intermediate
PCI-2	05/17/2021	00:01	6407.44	Transducer	6408.95	6398.95	Intermediate
PCI-2	05/17/2021	01:01	6407.42	Transducer	6408.95	6398.95	Intermediate
PCI-2	05/17/2021	02:01	6407.41	Transducer	6408.95	6398.95	Intermediate
PCI-2	05/17/2021	03:01	6407.40	Transducer	6408.95	6398.95	Intermediate

Location	Date	Time	Water Level (ft amsl)	Method	Top of Screen (ft amsl)	Bottom of Screen (ft amsl)	Zone
PCI-2	05/17/2021	04:01	6407.40	Transducer	6408.95	6398.95	Intermediate
PCI-2	05/17/2021	05:01	6407.39	Transducer	6408.95	6398.95	Intermediate
PCI-2	05/17/2021	06:01	6407.38	Transducer	6408.95	6398.95	Intermediate
PCI-2	05/17/2021	07:01	6407.38	Transducer	6408.95	6398.95	Intermediate
PCI-2	05/17/2021	08:01	6407.39	Transducer	6408.95	6398.95	Intermediate
PCI-2	05/17/2021	09:01	6407.41	Transducer	6408.95	6398.95	Intermediate
PCI-2	05/17/2021	10:01	6407.43	Transducer	6408.95	6398.95	Intermediate
PCI-2	05/17/2021	11:01	6407.46	Transducer	6408.95	6398.95	Intermediate
PCI-2	05/17/2021	12:01	6407.48	Transducer	6408.95	6398.95	Intermediate
PCI-2	05/17/2021	13:01	6407.40	Transducer	6408.95	6398.95	Intermediate
PCI-2	05/17/2021	14:01	6407.40	Transducer	6408.95	6398.95	Intermediate
PCI-2	05/17/2021	15:01	6407.40	Transducer	6408.95	6398.95	Intermediate
PCI-2	05/17/2021	16:01	6407.41	Transducer	6408.95	6398.95	Intermediate
PCI-2	05/17/2021	17:01	6407.43	Transducer	6408.95	6398.95	Intermediate
PCI-2	05/17/2021	18:01	6407.43	Transducer	6408.95	6398.95	Intermediate
PCI-2	05/17/2021	19:01	6407.43	Transducer	6408.95	6398.95	Intermediate
PCI-2	05/17/2021	20:01	6407.40	Transducer	6408.95	6398.95	Intermediate
PCI-2	05/17/2021	21:01	6407.41	Transducer	6408.95	6398.95	Intermediate
PCI-2	05/17/2021	22:01	6407.39	Transducer	6408.95	6398.95	Intermediate
PCI-2	05/17/2021	23:01	6407.40	Transducer	6408.95	6398.95	Intermediate
PCI-2	05/18/2021	00:01	6407.40	Transducer	6408.95	6398.95	Intermediate
PCI-2	05/18/2021	01:01	6407.42	Transducer	6408.95	6398.95	Intermediate
PCI-2	05/18/2021	02:01	6407.45	Transducer	6408.95	6398.95	Intermediate
PCI-2	05/18/2021	03:01	6407.45	Transducer	6408.95	6398.95	Intermediate
PCI-2	05/18/2021	04:01	6407.46	Transducer	6408.95	6398.95	Intermediate
PCI-2	05/18/2021	05:01	6407.45	Transducer	6408.95	6398.95	Intermediate
PCI-2	05/18/2021	06:01	6407.44	Transducer	6408.95	6398.95	Intermediate
PCI-2	05/18/2021	07:01	6407.43	Transducer	6408.95	6398.95	Intermediate
PCI-2	05/18/2021	08:01	6407.42	Transducer	6408.95	6398.95	Intermediate
PCI-2	05/18/2021	09:01	6407.43	Transducer	6408.95	6398.95	Intermediate
PCI-2	05/18/2021	10:01	6407.43	Transducer	6408.95	6398.95	Intermediate
PCI-2	05/18/2021	11:01	6407.43	Transducer	6408.95	6398.95	Intermediate
PCI-2	05/18/2021	12:01	6407.44	Transducer	6408.95	6398.95	Intermediate
PCI-2	05/18/2021	13:01	6407.44	Transducer	6408.95	6398.95	Intermediate
PCI-2	05/18/2021	14:01	6407.45	Transducer	6408.95	6398.95	Intermediate
PCI-2	05/18/2021	15:01	6407.45	Transducer	6408.95	6398.95	Intermediate
PCI-2	05/18/2021	16:01	6407.46	Transducer	6408.95	6398.95	Intermediate
PCI-2	05/18/2021	17:01	6407.44	Transducer	6408.95	6398.95	Intermediate
PCI-2	05/18/2021	18:01	6407.43	Transducer	6408.95	6398.95	Intermediate
PCI-2	05/18/2021	19:01	6407.41	Transducer	6408.95	6398.95	Intermediate
PCI-2	05/18/2021	20:01	6407.40	Transducer	6408.95	6398.95	Intermediate
PCI-2	05/18/2021	21:01	6407.39	Transducer	6408.95	6398.95	Intermediate
PCI-2	05/18/2021	22:01	6407.38	Transducer	6408.95	6398.95	Intermediate
PCI-2	05/18/2021	23:01	6407.39	Transducer	6408.95	6398.95	Intermediate
PCI-2	05/19/2021	00:01	6407.39	Transducer	6408.95	6398.95	Intermediate

Location	Date	Time	Water Level (ft amsl)	Method	Top of Screen (ft amsl)	Bottom of Screen (ft amsl)	Zone
PCI-2	05/19/2021	01:01	6407.40	Transducer	6408.95	6398.95	Intermediate
PCI-2	05/19/2021	02:01	6407.41	Transducer	6408.95	6398.95	Intermediate
PCI-2	05/19/2021	03:01	6407.40	Transducer	6408.95	6398.95	Intermediate
PCI-2	05/19/2021	04:01	6407.39	Transducer	6408.95	6398.95	Intermediate
PCI-2	05/19/2021	05:01	6407.38	Transducer	6408.95	6398.95	Intermediate
PCI-2	05/19/2021	06:01	6407.37	Transducer	6408.95	6398.95	Intermediate
PCI-2	05/19/2021	07:01	6407.37	Transducer	6408.95	6398.95	Intermediate
PCI-2	05/19/2021	08:01	6407.38	Transducer	6408.95	6398.95	Intermediate
PCI-2	05/19/2021	09:01	6407.39	Transducer	6408.95	6398.95	Intermediate
PCI-2	05/19/2021	10:01	6407.40	Transducer	6408.95	6398.95	Intermediate
PCI-2	05/19/2021	11:01	6407.41	Transducer	6408.95	6398.95	Intermediate
PCI-2	05/19/2021	12:01	6407.43	Transducer	6408.95	6398.95	Intermediate
PCI-2	05/19/2021	13:01	6407.45	Transducer	6408.95	6398.95	Intermediate
PCI-2	05/19/2021	14:01	6407.43	Transducer	6408.95	6398.95	Intermediate
PCI-2	05/19/2021	15:01	6407.40	Transducer	6408.95	6398.95	Intermediate
PCI-2	05/19/2021	16:01	6407.41	Transducer	6408.95	6398.95	Intermediate
PCI-2	05/19/2021	17:01	6407.43	Transducer	6408.95	6398.95	Intermediate
PCI-2	05/19/2021	18:01	6407.45	Transducer	6408.95	6398.95	Intermediate
PCI-2	05/19/2021	19:01	6407.42	Transducer	6408.95	6398.95	Intermediate
PCI-2	05/19/2021	20:01	6407.37	Transducer	6408.95	6398.95	Intermediate
PCI-2	05/19/2021	21:01	6407.34	Transducer	6408.95	6398.95	Intermediate
PCI-2	05/19/2021	22:01	6407.35	Transducer	6408.95	6398.95	Intermediate
PCI-2	05/19/2021	23:01	6407.34	Transducer	6408.95	6398.95	Intermediate
PCI-2	05/20/2021	00:01	6407.35	Transducer	6408.95	6398.95	Intermediate
PCI-2	05/20/2021	01:01	6407.36	Transducer	6408.95	6398.95	Intermediate
PCI-2	05/20/2021	02:01	6407.38	Transducer	6408.95	6398.95	Intermediate
PCI-2	05/20/2021	03:01	6407.38	Transducer	6408.95	6398.95	Intermediate
PCI-2	05/20/2021	04:01	6407.37	Transducer	6408.95	6398.95	Intermediate
PCI-2	05/20/2021	05:01	6407.37	Transducer	6408.95	6398.95	Intermediate
PCI-2	05/20/2021	06:01	6407.36	Transducer	6408.95	6398.95	Intermediate
PCI-2	05/20/2021	07:01	6407.35	Transducer	6408.95	6398.95	Intermediate
PCI-2	05/20/2021	08:01	6407.35	Transducer	6408.95	6398.95	Intermediate
PCI-2	05/20/2021	09:01	6407.37	Transducer	6408.95	6398.95	Intermediate
PCI-2	05/20/2021	10:01	6407.38	Transducer	6408.95	6398.95	Intermediate
PCI-2	05/20/2021	11:01	6407.39	Transducer	6408.95	6398.95	Intermediate
PCI-2	05/20/2021	12:01	6407.40	Transducer	6408.95	6398.95	Intermediate
PCI-2	05/20/2021	13:01	6407.42	Transducer	6408.95	6398.95	Intermediate
PCI-2	05/20/2021	14:01	6407.43	Transducer	6408.95	6398.95	Intermediate
PCI-2	05/20/2021	15:01	6407.44	Transducer	6408.95	6398.95	Intermediate
PCI-2	05/20/2021	16:01	6407.47	Transducer	6408.95	6398.95	Intermediate
PCI-2	05/20/2021	17:01	6407.47	Transducer	6408.95	6398.95	Intermediate
PCI-2	05/20/2021	18:01	6407.47	Transducer	6408.95	6398.95	Intermediate
PCI-2	05/20/2021	19:01	6407.47	Transducer	6408.95	6398.95	Intermediate
PCI-2	05/20/2021	20:01	6407.45	Transducer	6408.95	6398.95	Intermediate
PCI-2	05/20/2021	21:01	6407.44	Transducer	6408.95	6398.95	Intermediate

Location	Date	Time	Water Level (ft amsl)	Method	Top of Screen (ft amsl)	Bottom of Screen (ft amsl)	Zone
PCI-2	05/20/2021	22:01	6407.44	Transducer	6408.95	6398.95	Intermediate
PCI-2	05/20/2021	23:01	6407.42	Transducer	6408.95	6398.95	Intermediate
PCI-2	05/21/2021	00:01	6407.42	Transducer	6408.95	6398.95	Intermediate
PCI-2	05/21/2021	01:01	6407.42	Transducer	6408.95	6398.95	Intermediate
PCI-2	05/21/2021	02:01	6407.42	Transducer	6408.95	6398.95	Intermediate
PCI-2	05/21/2021	03:01	6407.40	Transducer	6408.95	6398.95	Intermediate
PCI-2	05/21/2021	04:01	6407.40	Transducer	6408.95	6398.95	Intermediate
PCI-2	05/21/2021	05:01	6407.38	Transducer	6408.95	6398.95	Intermediate
PCI-2	05/21/2021	06:01	6407.37	Transducer	6408.95	6398.95	Intermediate
PCI-2	05/21/2021	07:01	6407.35	Transducer	6408.95	6398.95	Intermediate
PCI-2	05/21/2021	08:01	6407.34	Transducer	6408.95	6398.95	Intermediate
PCI-2	05/21/2021	09:01	6407.33	Transducer	6408.95	6398.95	Intermediate
PCI-2	05/21/2021	10:01	6407.33	Transducer	6408.95	6398.95	Intermediate
PCI-2	05/21/2021	11:01	6407.33	Transducer	6408.95	6398.95	Intermediate
PCI-2	05/21/2021	12:01	6407.35	Transducer	6408.95	6398.95	Intermediate
PCI-2	05/21/2021	13:01	6407.34	Transducer	6408.95	6398.95	Intermediate
PCI-2	05/21/2021	14:01	6407.32	Transducer	6408.95	6398.95	Intermediate
PCI-2	05/21/2021	15:01	6407.31	Transducer	6408.95	6398.95	Intermediate
PCI-2	05/21/2021	16:01	6407.30	Transducer	6408.95	6398.95	Intermediate
PCI-2	05/21/2021	17:01	6407.31	Transducer	6408.95	6398.95	Intermediate
PCI-2	05/21/2021	18:01	6407.31	Transducer	6408.95	6398.95	Intermediate
PCI-2	05/21/2021	19:01	6407.31	Transducer	6408.95	6398.95	Intermediate
PCI-2	05/21/2021	20:01	6407.30	Transducer	6408.95	6398.95	Intermediate
PCI-2	05/21/2021	21:01	6407.27	Transducer	6408.95	6398.95	Intermediate
PCI-2	05/21/2021	22:01	6407.25	Transducer	6408.95	6398.95	Intermediate
PCI-2	05/21/2021	23:01	6407.25	Transducer	6408.95	6398.95	Intermediate
PCI-2	05/22/2021	00:01	6407.25	Transducer	6408.95	6398.95	Intermediate
PCI-2	05/22/2021	01:01	6407.26	Transducer	6408.95	6398.95	Intermediate
PCI-2	05/22/2021	02:01	6407.27	Transducer	6408.95	6398.95	Intermediate
PCI-2	05/22/2021	03:01	6407.26	Transducer	6408.95	6398.95	Intermediate
PCI-2	05/22/2021	04:01	6407.25	Transducer	6408.95	6398.95	Intermediate
PCI-2	05/22/2021	05:01	6407.24	Transducer	6408.95	6398.95	Intermediate
PCI-2	05/22/2021	06:01	6407.24	Transducer	6408.95	6398.95	Intermediate
PCI-2	05/22/2021	07:01	6407.23	Transducer	6408.95	6398.95	Intermediate
PCI-2	05/22/2021	08:01	6407.20	Transducer	6408.95	6398.95	Intermediate
PCI-2	05/22/2021	09:01	6407.23	Transducer	6408.95	6398.95	Intermediate
PCI-2	05/22/2021	10:01	6407.26	Transducer	6408.95	6398.95	Intermediate
PCI-2	05/22/2021	11:01	6407.29	Transducer	6408.95	6398.95	Intermediate
PCI-2	05/22/2021	12:01	6407.32	Transducer	6408.95	6398.95	Intermediate
PCI-2	05/22/2021	13:01	6407.36	Transducer	6408.95	6398.95	Intermediate
PCI-2	05/22/2021	14:01	6407.36	Transducer	6408.95	6398.95	Intermediate
PCI-2	05/22/2021	15:01	6407.41	Transducer	6408.95	6398.95	Intermediate
PCI-2	05/22/2021	16:01	6407.42	Transducer	6408.95	6398.95	Intermediate
PCI-2	05/22/2021	17:01	6407.41	Transducer	6408.95	6398.95	Intermediate
PCI-2	05/22/2021	18:01	6407.38	Transducer	6408.95	6398.95	Intermediate

Location	Date	Time	Water Level (ft amsl)	Method	Top of Screen (ft amsl)	Bottom of Screen (ft amsl)	Zone
PCI-2	05/22/2021	19:01	6407.35	Transducer	6408.95	6398.95	Intermediate
PCI-2	05/22/2021	20:01	6407.33	Transducer	6408.95	6398.95	Intermediate
PCI-2	05/22/2021	21:01	6407.30	Transducer	6408.95	6398.95	Intermediate
PCI-2	05/22/2021	22:01	6407.29	Transducer	6408.95	6398.95	Intermediate
PCI-2	05/22/2021	23:01	6407.30	Transducer	6408.95	6398.95	Intermediate
PCI-2	05/23/2021	00:01	6407.31	Transducer	6408.95	6398.95	Intermediate
PCI-2	05/23/2021	01:01	6407.33	Transducer	6408.95	6398.95	Intermediate
PCI-2	05/23/2021	02:01	6407.33	Transducer	6408.95	6398.95	Intermediate
PCI-2	05/23/2021	03:01	6407.33	Transducer	6408.95	6398.95	Intermediate
PCI-2	05/23/2021	04:01	6407.31	Transducer	6408.95	6398.95	Intermediate
PCI-2	05/23/2021	05:01	6407.30	Transducer	6408.95	6398.95	Intermediate
PCI-2	05/23/2021	06:01	6407.29	Transducer	6408.95	6398.95	Intermediate
PCI-2	05/23/2021	07:01	6407.29	Transducer	6408.95	6398.95	Intermediate
PCI-2	05/23/2021	08:01	6407.29	Transducer	6408.95	6398.95	Intermediate
PCI-2	05/23/2021	09:01	6407.29	Transducer	6408.95	6398.95	Intermediate
PCI-2	05/23/2021	10:01	6407.28	Transducer	6408.95	6398.95	Intermediate
PCI-2	05/23/2021	11:01	6407.27	Transducer	6408.95	6398.95	Intermediate
PCI-2	05/23/2021	12:01	6407.29	Transducer	6408.95	6398.95	Intermediate
PCI-2	05/23/2021	13:01	6407.31	Transducer	6408.95	6398.95	Intermediate
PCI-2	05/23/2021	14:01	6407.32	Transducer	6408.95	6398.95	Intermediate
PCI-2	05/23/2021	15:01	6407.33	Transducer	6408.95	6398.95	Intermediate
PCI-2	05/23/2021	16:01	6407.34	Transducer	6408.95	6398.95	Intermediate
PCI-2	05/23/2021	17:01	6407.34	Transducer	6408.95	6398.95	Intermediate
PCI-2	05/23/2021	18:01	6407.34	Transducer	6408.95	6398.95	Intermediate
PCI-2	05/23/2021	19:01	6407.34	Transducer	6408.95	6398.95	Intermediate
PCI-2	05/23/2021	20:01	6407.33	Transducer	6408.95	6398.95	Intermediate
PCI-2	05/23/2021	21:01	6407.31	Transducer	6408.95	6398.95	Intermediate
PCI-2	05/23/2021	22:01	6407.30	Transducer	6408.95	6398.95	Intermediate
PCI-2	05/23/2021	23:01	6407.30	Transducer	6408.95	6398.95	Intermediate
PCI-2	05/24/2021	00:01	6407.29	Transducer	6408.95	6398.95	Intermediate
PCI-2	05/24/2021	01:01	6407.29	Transducer	6408.95	6398.95	Intermediate
PCI-2	05/24/2021	02:01	6407.30	Transducer	6408.95	6398.95	Intermediate
PCI-2	05/24/2021	03:01	6407.29	Transducer	6408.95	6398.95	Intermediate
PCI-2	05/24/2021	04:01	6407.30	Transducer	6408.95	6398.95	Intermediate
PCI-2	05/24/2021	05:01	6407.28	Transducer	6408.95	6398.95	Intermediate
PCI-2	05/24/2021	06:01	6407.27	Transducer	6408.95	6398.95	Intermediate
PCI-2	05/24/2021	07:01	6407.26	Transducer	6408.95	6398.95	Intermediate
PCI-2	05/24/2021	08:01	6407.25	Transducer	6408.95	6398.95	Intermediate
PCI-2	05/24/2021	09:01	6407.26	Transducer	6408.95	6398.95	Intermediate
PCI-2	05/24/2021	10:01	6407.28	Transducer	6408.95	6398.95	Intermediate
PCI-2	05/24/2021	11:01	6407.29	Transducer	6408.95	6398.95	Intermediate
PCI-2	05/24/2021	12:01	6407.32	Transducer	6408.95	6398.95	Intermediate
PCI-2	05/24/2021	13:01	6407.35	Transducer	6408.95	6398.95	Intermediate
PCI-2	05/24/2021	14:01	6407.35	Transducer	6408.95	6398.95	Intermediate
PCI-2	05/24/2021	15:01	6407.36	Transducer	6408.95	6398.95	Intermediate

Location	Date	Time	Water Level (ft amsl)	Method	Top of Screen (ft amsl)	Bottom of Screen (ft amsl)	Zone
PCI-2	05/24/2021	16:01	6407.37	Transducer	6408.95	6398.95	Intermediate
PCI-2	05/24/2021	17:01	6407.37	Transducer	6408.95	6398.95	Intermediate
PCI-2	05/24/2021	18:01	6407.36	Transducer	6408.95	6398.95	Intermediate
PCI-2	05/24/2021	19:01	6407.34	Transducer	6408.95	6398.95	Intermediate
PCI-2	05/24/2021	20:01	6407.32	Transducer	6408.95	6398.95	Intermediate
PCI-2	05/24/2021	21:01	6407.32	Transducer	6408.95	6398.95	Intermediate
PCI-2	05/24/2021	22:01	6407.30	Transducer	6408.95	6398.95	Intermediate
PCI-2	05/24/2021	23:01	6407.29	Transducer	6408.95	6398.95	Intermediate
PCI-2	05/25/2021	00:01	6407.29	Transducer	6408.95	6398.95	Intermediate
PCI-2	05/25/2021	01:01	6407.27	Transducer	6408.95	6398.95	Intermediate
PCI-2	05/25/2021	02:01	6407.27	Transducer	6408.95	6398.95	Intermediate
PCI-2	05/25/2021	03:01	6407.26	Transducer	6408.95	6398.95	Intermediate
PCI-2	05/25/2021	04:01	6407.25	Transducer	6408.95	6398.95	Intermediate
PCI-2	05/25/2021	05:01	6407.25	Transducer	6408.95	6398.95	Intermediate
PCI-2	05/25/2021	06:01	6407.25	Transducer	6408.95	6398.95	Intermediate
PCI-2	05/25/2021	07:01	6407.25	Transducer	6408.95	6398.95	Intermediate
PCI-2	05/25/2021	08:01	6407.22	Transducer	6408.95	6398.95	Intermediate
PCI-2	05/25/2021	09:01	6407.22	Transducer	6408.95	6398.95	Intermediate
PCI-2	05/25/2021	10:01	6407.22	Transducer	6408.95	6398.95	Intermediate
PCI-2	05/25/2021	11:01	6407.23	Transducer	6408.95	6398.95	Intermediate
PCI-2	05/25/2021	12:01	6407.24	Transducer	6408.95	6398.95	Intermediate
PCI-2	05/25/2021	13:01	6407.27	Transducer	6408.95	6398.95	Intermediate
PCI-2	05/25/2021	14:01	6407.29	Transducer	6408.95	6398.95	Intermediate
PCI-2	05/25/2021	15:01	6407.31	Transducer	6408.95	6398.95	Intermediate
PCI-2	05/25/2021	16:01	6407.32	Transducer	6408.95	6398.95	Intermediate
PCI-2	05/25/2021	17:01	6407.33	Transducer	6408.95	6398.95	Intermediate
PCI-2	05/25/2021	18:01	6407.33	Transducer	6408.95	6398.95	Intermediate
PCI-2	05/25/2021	19:01	6407.29	Transducer	6408.95	6398.95	Intermediate
PCI-2	05/25/2021	20:01	6407.27	Transducer	6408.95	6398.95	Intermediate
PCI-2	05/25/2021	21:01	6407.25	Transducer	6408.95	6398.95	Intermediate
PCI-2	05/25/2021	22:01	6407.24	Transducer	6408.95	6398.95	Intermediate
PCI-2	05/25/2021	23:01	6407.25	Transducer	6408.95	6398.95	Intermediate
PCI-2	05/26/2021	00:01	6407.25	Transducer	6408.95	6398.95	Intermediate
PCI-2	05/26/2021	01:01	6407.25	Transducer	6408.95	6398.95	Intermediate
PCI-2	05/26/2021	02:01	6407.25	Transducer	6408.95	6398.95	Intermediate
PCI-2	05/26/2021	03:01	6407.25	Transducer	6408.95	6398.95	Intermediate
PCI-2	05/26/2021	04:01	6407.25	Transducer	6408.95	6398.95	Intermediate
PCI-2	05/26/2021	05:01	6407.23	Transducer	6408.95	6398.95	Intermediate
PCI-2	05/26/2021	06:01	6407.20	Transducer	6408.95	6398.95	Intermediate
PCI-2	05/26/2021	07:01	6407.20	Transducer	6408.95	6398.95	Intermediate
PCI-2	05/26/2021	08:01	6407.19	Transducer	6408.95	6398.95	Intermediate
PCI-2	05/26/2021	09:01	6407.19	Transducer	6408.95	6398.95	Intermediate
PCI-2	05/26/2021	10:01	6407.21	Transducer	6408.95	6398.95	Intermediate
PCI-2	05/26/2021	11:01	6407.22	Transducer	6408.95	6398.95	Intermediate
PCI-2	05/26/2021	12:01	6407.23	Transducer	6408.95	6398.95	Intermediate

Location	Date	Time	Water Level (ft amsl)	Method	Top of Screen (ft amsl)	Bottom of Screen (ft amsl)	Zone
PCI-2	05/26/2021	13:01	6407.25	Transducer	6408.95	6398.95	Intermediate
PCI-2	05/26/2021	14:01	6407.27	Transducer	6408.95	6398.95	Intermediate
PCI-2	05/26/2021	15:01	6407.30	Transducer	6408.95	6398.95	Intermediate
PCI-2	05/26/2021	16:01	6407.31	Transducer	6408.95	6398.95	Intermediate
PCI-2	05/26/2021	17:01	6407.32	Transducer	6408.95	6398.95	Intermediate
PCI-2	05/26/2021	18:01	6407.33	Transducer	6408.95	6398.95	Intermediate
PCI-2	05/26/2021	19:01	6407.32	Transducer	6408.95	6398.95	Intermediate
PCI-2	05/26/2021	20:01	6407.31	Transducer	6408.95	6398.95	Intermediate
PCI-2	05/26/2021	21:01	6407.30	Transducer	6408.95	6398.95	Intermediate
PCI-2	05/26/2021	22:01	6407.28	Transducer	6408.95	6398.95	Intermediate
PCI-2	05/26/2021	23:01	6407.27	Transducer	6408.95	6398.95	Intermediate
PCI-2	05/27/2021	00:01	6407.26	Transducer	6408.95	6398.95	Intermediate
PCI-2	05/27/2021	01:01	6407.26	Transducer	6408.95	6398.95	Intermediate
PCI-2	05/27/2021	02:01	6407.26	Transducer	6408.95	6398.95	Intermediate
PCI-2	05/27/2021	03:01	6407.27	Transducer	6408.95	6398.95	Intermediate
PCI-2	05/27/2021	04:01	6407.26	Transducer	6408.95	6398.95	Intermediate
PCI-2	05/27/2021	05:01	6407.26	Transducer	6408.95	6398.95	Intermediate
PCI-2	05/27/2021	06:01	6407.24	Transducer	6408.95	6398.95	Intermediate
PCI-2	05/27/2021	07:01	6407.23	Transducer	6408.95	6398.95	Intermediate
PCI-2	05/27/2021	08:01	6407.23	Transducer	6408.95	6398.95	Intermediate
PCI-2	05/27/2021	09:01	6407.22	Transducer	6408.95	6398.95	Intermediate
PCI-2	05/27/2021	10:01	6407.24	Transducer	6408.95	6398.95	Intermediate
PCI-2	05/27/2021	11:01	6407.25	Transducer	6408.95	6398.95	Intermediate
PCI-2	05/27/2021	12:01	6407.27	Transducer	6408.95	6398.95	Intermediate
PCI-2	05/27/2021	13:01	6407.29	Transducer	6408.95	6398.95	Intermediate
PCI-2	05/27/2021	14:01	6407.31	Transducer	6408.95	6398.95	Intermediate
PCI-2	05/27/2021	15:01	6407.31	Transducer	6408.95	6398.95	Intermediate
PCI-2	05/27/2021	16:01	6407.33	Transducer	6408.95	6398.95	Intermediate
PCI-2	05/27/2021	17:01	6407.34	Transducer	6408.95	6398.95	Intermediate
PCI-2	05/27/2021	18:01	6407.33	Transducer	6408.95	6398.95	Intermediate
PCI-2	05/27/2021	19:01	6407.32	Transducer	6408.95	6398.95	Intermediate
PCI-2	05/27/2021	20:01	6407.29	Transducer	6408.95	6398.95	Intermediate
PCI-2	05/27/2021	21:01	6407.26	Transducer	6408.95	6398.95	Intermediate
PCI-2	05/27/2021	22:01	6407.25	Transducer	6408.95	6398.95	Intermediate
PCI-2	05/27/2021	23:01	6407.25	Transducer	6408.95	6398.95	Intermediate
PCI-2	05/28/2021	00:01	6407.26	Transducer	6408.95	6398.95	Intermediate
PCI-2	05/28/2021	01:01	6407.27	Transducer	6408.95	6398.95	Intermediate
PCI-2	05/28/2021	02:01	6407.26	Transducer	6408.95	6398.95	Intermediate
PCI-2	05/28/2021	03:01	6407.27	Transducer	6408.95	6398.95	Intermediate
PCI-2	05/28/2021	04:01	6407.27	Transducer	6408.95	6398.95	Intermediate
PCI-2	05/28/2021	05:01	6407.25	Transducer	6408.95	6398.95	Intermediate
PCI-2	05/28/2021	06:01	6407.24	Transducer	6408.95	6398.95	Intermediate
PCI-2	05/28/2021	07:01	6407.23	Transducer	6408.95	6398.95	Intermediate
PCI-2	05/28/2021	08:01	6407.23	Transducer	6408.95	6398.95	Intermediate
PCI-2	05/28/2021	09:01	6407.23	Transducer	6408.95	6398.95	Intermediate

Location	Date	Time	Water Level (ft amsl)	Method	Top of Screen (ft amsl)	Bottom of Screen (ft amsl)	Zone
PCI-2	05/28/2021	10:01	6407.25	Transducer	6408.95	6398.95	Intermediate
PCI-2	05/28/2021	11:01	6407.25	Transducer	6408.95	6398.95	Intermediate
PCI-2	05/28/2021	12:01	6407.27	Transducer	6408.95	6398.95	Intermediate
PCI-2	05/28/2021	13:01	6407.27	Transducer	6408.95	6398.95	Intermediate
PCI-2	05/28/2021	14:01	6407.29	Transducer	6408.95	6398.95	Intermediate
PCI-2	05/28/2021	15:01	6407.32	Transducer	6408.95	6398.95	Intermediate
PCI-2	05/28/2021	16:01	6407.35	Transducer	6408.95	6398.95	Intermediate
PCI-2	05/28/2021	17:01	6407.35	Transducer	6408.95	6398.95	Intermediate
PCI-2	05/28/2021	18:01	6407.36	Transducer	6408.95	6398.95	Intermediate
PCI-2	05/28/2021	19:01	6407.34	Transducer	6408.95	6398.95	Intermediate
PCI-2	05/28/2021	20:01	6407.32	Transducer	6408.95	6398.95	Intermediate
PCI-2	05/28/2021	21:01	6407.30	Transducer	6408.95	6398.95	Intermediate
PCI-2	05/28/2021	22:01	6407.27	Transducer	6408.95	6398.95	Intermediate
PCI-2	05/28/2021	23:01	6407.27	Transducer	6408.95	6398.95	Intermediate
PCI-2	05/29/2021	00:01	6407.27	Transducer	6408.95	6398.95	Intermediate
PCI-2	05/29/2021	01:01	6407.28	Transducer	6408.95	6398.95	Intermediate
PCI-2	05/29/2021	02:01	6407.28	Transducer	6408.95	6398.95	Intermediate
PCI-2	05/29/2021	03:01	6407.29	Transducer	6408.95	6398.95	Intermediate
PCI-2	05/29/2021	04:01	6407.29	Transducer	6408.95	6398.95	Intermediate
PCI-2	05/29/2021	05:01	6407.29	Transducer	6408.95	6398.95	Intermediate
PCI-2	05/29/2021	06:01	6407.28	Transducer	6408.95	6398.95	Intermediate
PCI-2	05/29/2021	07:01	6407.29	Transducer	6408.95	6398.95	Intermediate
PCI-2	05/29/2021	08:01	6407.29	Transducer	6408.95	6398.95	Intermediate
PCI-2	05/29/2021	09:01	6407.30	Transducer	6408.95	6398.95	Intermediate
PCI-2	05/29/2021	10:01	6407.32	Transducer	6408.95	6398.95	Intermediate
PCI-2	05/29/2021	11:01	6407.33	Transducer	6408.95	6398.95	Intermediate
PCI-2	05/29/2021	12:01	6407.34	Transducer	6408.95	6398.95	Intermediate
PCI-2	05/29/2021	13:01	6407.36	Transducer	6408.95	6398.95	Intermediate
PCI-2	05/29/2021	14:01	6407.38	Transducer	6408.95	6398.95	Intermediate
PCI-2	05/29/2021	15:01	6407.39	Transducer	6408.95	6398.95	Intermediate
PCI-2	05/29/2021	16:01	6407.40	Transducer	6408.95	6398.95	Intermediate
PCI-2	05/29/2021	17:01	6407.41	Transducer	6408.95	6398.95	Intermediate
PCI-2	05/29/2021	18:01	6407.42	Transducer	6408.95	6398.95	Intermediate
PCI-2	05/29/2021	19:01	6407.41	Transducer	6408.95	6398.95	Intermediate
PCI-2	05/29/2021	20:01	6407.40	Transducer	6408.95	6398.95	Intermediate
PCI-2	05/29/2021	21:01	6407.37	Transducer	6408.95	6398.95	Intermediate
PCI-2	05/29/2021	22:01	6407.35	Transducer	6408.95	6398.95	Intermediate
PCI-2	05/29/2021	23:01	6407.34	Transducer	6408.95	6398.95	Intermediate
PCI-2	05/30/2021	00:01	6407.34	Transducer	6408.95	6398.95	Intermediate
PCI-2	05/30/2021	01:01	6407.33	Transducer	6408.95	6398.95	Intermediate
PCI-2	05/30/2021	02:01	6407.32	Transducer	6408.95	6398.95	Intermediate
PCI-2	05/30/2021	03:01	6407.32	Transducer	6408.95	6398.95	Intermediate
PCI-2	05/30/2021	04:01	6407.32	Transducer	6408.95	6398.95	Intermediate
PCI-2	05/30/2021	05:01	6407.30	Transducer	6408.95	6398.95	Intermediate
PCI-2	05/30/2021	06:01	6407.29	Transducer	6408.95	6398.95	Intermediate

Location	Date	Time	Water Level (ft amsl)	Method	Top of Screen (ft amsl)	Bottom of Screen (ft amsl)	Zone
PCI-2	05/30/2021	07:01	6407.28	Transducer	6408.95	6398.95	Intermediate
PCI-2	05/30/2021	08:01	6407.27	Transducer	6408.95	6398.95	Intermediate
PCI-2	05/30/2021	09:01	6407.27	Transducer	6408.95	6398.95	Intermediate
PCI-2	05/30/2021	10:01	6407.29	Transducer	6408.95	6398.95	Intermediate
PCI-2	05/30/2021	11:01	6407.30	Transducer	6408.95	6398.95	Intermediate
PCI-2	05/30/2021	12:01	6407.33	Transducer	6408.95	6398.95	Intermediate
PCI-2	05/30/2021	13:01	6407.37	Transducer	6408.95	6398.95	Intermediate
PCI-2	05/30/2021	14:01	6407.38	Transducer	6408.95	6398.95	Intermediate
PCI-2	05/30/2021	15:01	6407.38	Transducer	6408.95	6398.95	Intermediate
PCI-2	05/30/2021	16:01	6407.36	Transducer	6408.95	6398.95	Intermediate
PCI-2	05/30/2021	17:01	6407.33	Transducer	6408.95	6398.95	Intermediate
PCI-2	05/30/2021	18:01	6407.33	Transducer	6408.95	6398.95	Intermediate
PCI-2	05/30/2021	19:01	6407.31	Transducer	6408.95	6398.95	Intermediate
PCI-2	05/30/2021	20:01	6407.29	Transducer	6408.95	6398.95	Intermediate
PCI-2	05/30/2021	21:01	6407.26	Transducer	6408.95	6398.95	Intermediate
PCI-2	05/30/2021	22:01	6407.24	Transducer	6408.95	6398.95	Intermediate
PCI-2	05/30/2021	23:01	6407.24	Transducer	6408.95	6398.95	Intermediate
PCI-2	05/31/2021	00:01	6407.22	Transducer	6408.95	6398.95	Intermediate
PCI-2	05/31/2021	01:01	6407.21	Transducer	6408.95	6398.95	Intermediate
PCI-2	05/31/2021	02:01	6407.22	Transducer	6408.95	6398.95	Intermediate
PCI-2	05/31/2021	03:01	6407.23	Transducer	6408.95	6398.95	Intermediate
PCI-2	05/31/2021	04:01	6407.22	Transducer	6408.95	6398.95	Intermediate
PCI-2	05/31/2021	05:01	6407.22	Transducer	6408.95	6398.95	Intermediate
PCI-2	05/31/2021	06:01	6407.20	Transducer	6408.95	6398.95	Intermediate
PCI-2	05/31/2021	07:01	6407.19	Transducer	6408.95	6398.95	Intermediate
PCI-2	05/31/2021	08:01	6407.20	Transducer	6408.95	6398.95	Intermediate
PCI-2	05/31/2021	09:01	6407.20	Transducer	6408.95	6398.95	Intermediate
PCI-2	05/31/2021	10:01	6407.22	Transducer	6408.95	6398.95	Intermediate
PCI-2	05/31/2021	11:01	6407.23	Transducer	6408.95	6398.95	Intermediate
PCI-2	05/31/2021	12:01	6407.24	Transducer	6408.95	6398.95	Intermediate
PCI-2	05/31/2021	13:01	6407.25	Transducer	6408.95	6398.95	Intermediate
PCI-2	05/31/2021	14:01	6407.24	Transducer	6408.95	6398.95	Intermediate
PCI-2	05/31/2021	15:01	6407.19	Transducer	6408.95	6398.95	Intermediate
PCI-2	05/31/2021	16:01	6407.17	Transducer	6408.95	6398.95	Intermediate
PCI-2	05/31/2021	17:01	6407.10	Transducer	6408.95	6398.95	Intermediate
PCI-2	05/31/2021	18:01	6407.13	Transducer	6408.95	6398.95	Intermediate
PCI-2	05/31/2021	19:01	6407.13	Transducer	6408.95	6398.95	Intermediate
PCI-2	05/31/2021	20:01	6407.14	Transducer	6408.95	6398.95	Intermediate
PCI-2	05/31/2021	21:01	6407.12	Transducer	6408.95	6398.95	Intermediate
PCI-2	05/31/2021	22:01	6407.11	Transducer	6408.95	6398.95	Intermediate
PCI-2	05/31/2021	23:01	6407.11	Transducer	6408.95	6398.95	Intermediate
PCI-2	06/01/2021	00:01	6407.12	Transducer	6408.95	6398.95	Intermediate
PCI-2	06/01/2021	01:01	6407.14	Transducer	6408.95	6398.95	Intermediate
PCI-2	06/01/2021	02:01	6407.15	Transducer	6408.95	6398.95	Intermediate
PCI-2	06/01/2021	03:01	6407.16	Transducer	6408.95	6398.95	Intermediate

Location	Date	Time	Water Level (ft amsl)	Method	Top of Screen (ft amsl)	Bottom of Screen (ft amsl)	Zone
PCI-2	06/01/2021	04:01	6407.15	Transducer	6408.95	6398.95	Intermediate
PCI-2	06/01/2021	05:01	6407.15	Transducer	6408.95	6398.95	Intermediate
PCI-2	06/01/2021	06:01	6407.14	Transducer	6408.95	6398.95	Intermediate
PCI-2	06/01/2021	07:01	6407.15	Transducer	6408.95	6398.95	Intermediate
PCI-2	06/01/2021	08:01	6407.15	Transducer	6408.95	6398.95	Intermediate
PCI-2	06/01/2021	09:01	6407.15	Transducer	6408.95	6398.95	Intermediate
PCI-2	06/01/2021	10:01	6407.17	Transducer	6408.95	6398.95	Intermediate
PCI-2	06/01/2021	11:01	6407.19	Transducer	6408.95	6398.95	Intermediate
PCI-2	06/01/2021	12:01	6407.21	Transducer	6408.95	6398.95	Intermediate
PCI-2	06/01/2021	13:01	6407.21	Transducer	6408.95	6398.95	Intermediate
PCI-2	06/01/2021	14:01	6407.25	Transducer	6408.95	6398.95	Intermediate
PCI-2	06/01/2021	15:01	6407.26	Transducer	6408.95	6398.95	Intermediate
PCI-2	06/01/2021	16:01	6407.28	Transducer	6408.95	6398.95	Intermediate
PCI-2	06/01/2021	17:01	6407.30	Transducer	6408.95	6398.95	Intermediate
PCI-2	06/01/2021	18:01	6407.31	Transducer	6408.95	6398.95	Intermediate
PCI-2	06/01/2021	19:01	6407.28	Transducer	6408.95	6398.95	Intermediate
PCI-2	06/01/2021	20:01	6407.27	Transducer	6408.95	6398.95	Intermediate
PCI-2	06/01/2021	21:01	6407.23	Transducer	6408.95	6398.95	Intermediate
PCI-2	06/01/2021	22:01	6407.20	Transducer	6408.95	6398.95	Intermediate
PCI-2	06/01/2021	23:01	6407.22	Transducer	6408.95	6398.95	Intermediate
PCI-2	06/02/2021	00:01	6407.24	Transducer	6408.95	6398.95	Intermediate
PCI-2	06/02/2021	01:01	6407.24	Transducer	6408.95	6398.95	Intermediate
PCI-2	06/02/2021	02:01	6407.25	Transducer	6408.95	6398.95	Intermediate
PCI-2	06/02/2021	03:01	6407.25	Transducer	6408.95	6398.95	Intermediate
PCI-2	06/02/2021	04:01	6407.25	Transducer	6408.95	6398.95	Intermediate
PCI-2	06/02/2021	05:01	6407.25	Transducer	6408.95	6398.95	Intermediate
PCI-2	06/02/2021	06:01	6407.23	Transducer	6408.95	6398.95	Intermediate
PCI-2	06/02/2021	07:01	6407.23	Transducer	6408.95	6398.95	Intermediate
PCI-2	06/02/2021	08:01	6407.23	Transducer	6408.95	6398.95	Intermediate
PCI-2	06/02/2021	09:01	6407.24	Transducer	6408.95	6398.95	Intermediate
PCI-2	06/02/2021	10:01	6407.27	Transducer	6408.95	6398.95	Intermediate
PCI-2	06/02/2021	11:01	6407.28	Transducer	6408.95	6398.95	Intermediate
PCI-2	06/02/2021	12:01	6407.28	Transducer	6408.95	6398.95	Intermediate
PCI-2	06/02/2021	13:01	6407.27	Transducer	6408.95	6398.95	Intermediate
PCI-2	06/02/2021	14:01	6407.28	Transducer	6408.95	6398.95	Intermediate
PCI-2	06/02/2021	15:01	6407.29	Transducer	6408.95	6398.95	Intermediate
PCI-2	06/02/2021	16:01	6407.31	Transducer	6408.95	6398.95	Intermediate
PCI-2	06/02/2021	17:01	6407.33	Transducer	6408.95	6398.95	Intermediate
PCI-2	06/02/2021	18:01	6407.32	Transducer	6408.95	6398.95	Intermediate
PCI-2	06/02/2021	19:01	6407.30	Transducer	6408.95	6398.95	Intermediate
PCI-2	06/02/2021	20:01	6407.28	Transducer	6408.95	6398.95	Intermediate
PCI-2	06/02/2021	21:01	6407.24	Transducer	6408.95	6398.95	Intermediate
PCI-2	06/02/2021	22:01	6407.25	Transducer	6408.95	6398.95	Intermediate
PCI-2	06/02/2021	23:01	6407.26	Transducer	6408.95	6398.95	Intermediate
PCI-2	06/03/2021	00:01	6407.26	Transducer	6408.95	6398.95	Intermediate

Location	Date	Time	Water Level (ft amsl)	Method	Top of Screen (ft amsl)	Bottom of Screen (ft amsl)	Zone
PCI-2	06/03/2021	01:01	6407.26	Transducer	6408.95	6398.95	Intermediate
PCI-2	06/03/2021	02:01	6407.25	Transducer	6408.95	6398.95	Intermediate
PCI-2	06/03/2021	03:01	6407.25	Transducer	6408.95	6398.95	Intermediate
PCI-2	06/03/2021	04:01	6407.24	Transducer	6408.95	6398.95	Intermediate
PCI-2	06/03/2021	05:01	6407.24	Transducer	6408.95	6398.95	Intermediate
PCI-2	06/03/2021	06:01	6407.22	Transducer	6408.95	6398.95	Intermediate
PCI-2	06/03/2021	07:01	6407.22	Transducer	6408.95	6398.95	Intermediate
PCI-2	06/03/2021	08:01	6407.22	Transducer	6408.95	6398.95	Intermediate
PCI-2	06/03/2021	09:01	6407.22	Transducer	6408.95	6398.95	Intermediate
PCI-2	06/03/2021	10:01	6407.24	Transducer	6408.95	6398.95	Intermediate
PCI-2	06/03/2021	11:01	6407.26	Transducer	6408.95	6398.95	Intermediate
PCI-2	06/03/2021	12:01	6407.28	Transducer	6408.95	6398.95	Intermediate
PCI-2	06/03/2021	13:01	6407.29	Transducer	6408.95	6398.95	Intermediate
PCI-2	06/03/2021	14:01	6407.31	Transducer	6408.95	6398.95	Intermediate
PCI-2	06/03/2021	15:01	6407.31	Transducer	6408.95	6398.95	Intermediate
PCI-2	06/03/2021	16:01	6407.33	Transducer	6408.95	6398.95	Intermediate
PCI-2	06/03/2021	17:01	6407.34	Transducer	6408.95	6398.95	Intermediate
PCI-2	06/03/2021	18:01	6407.33	Transducer	6408.95	6398.95	Intermediate
PCI-2	06/03/2021	19:01	6407.29	Transducer	6408.95	6398.95	Intermediate
PCI-2	06/03/2021	20:01	6407.25	Transducer	6408.95	6398.95	Intermediate
PCI-2	06/03/2021	21:01	6407.21	Transducer	6408.95	6398.95	Intermediate
PCI-2	06/03/2021	22:01	6407.20	Transducer	6408.95	6398.95	Intermediate
PCI-2	06/03/2021	23:01	6407.22	Transducer	6408.95	6398.95	Intermediate
PCI-2	06/04/2021	00:01	6407.22	Transducer	6408.95	6398.95	Intermediate
PCI-2	06/04/2021	01:01	6407.22	Transducer	6408.95	6398.95	Intermediate
PCI-2	06/04/2021	02:01	6407.23	Transducer	6408.95	6398.95	Intermediate
PCI-2	06/04/2021	03:01	6407.22	Transducer	6408.95	6398.95	Intermediate
PCI-2	06/04/2021	04:01	6407.23	Transducer	6408.95	6398.95	Intermediate
PCI-2	06/04/2021	05:01	6407.22	Transducer	6408.95	6398.95	Intermediate
PCI-2	06/04/2021	06:01	6407.21	Transducer	6408.95	6398.95	Intermediate
PCI-2	06/04/2021	07:01	6407.21	Transducer	6408.95	6398.95	Intermediate
PCI-2	06/04/2021	08:01	6407.21	Transducer	6408.95	6398.95	Intermediate
PCI-2	06/04/2021	09:01	6407.23	Transducer	6408.95	6398.95	Intermediate
PCI-2	06/04/2021	10:01	6407.25	Transducer	6408.95	6398.95	Intermediate
PCI-2	06/04/2021	11:01	6407.26	Transducer	6408.95	6398.95	Intermediate
PCI-2	06/04/2021	12:01	6407.29	Transducer	6408.95	6398.95	Intermediate
PCI-2	06/04/2021	13:01	6407.32	Transducer	6408.95	6398.95	Intermediate
PCI-2	06/04/2021	14:01	6407.34	Transducer	6408.95	6398.95	Intermediate
PCI-2	06/04/2021	15:01	6407.36	Transducer	6408.95	6398.95	Intermediate
PCI-2	06/04/2021	16:01	6407.36	Transducer	6408.95	6398.95	Intermediate
PCI-2	06/04/2021	17:01	6407.35	Transducer	6408.95	6398.95	Intermediate
PCI-2	06/04/2021	18:01	6407.34	Transducer	6408.95	6398.95	Intermediate
PCI-2	06/04/2021	19:01	6407.33	Transducer	6408.95	6398.95	Intermediate
PCI-2	06/04/2021	20:01	6407.31	Transducer	6408.95	6398.95	Intermediate
PCI-2	06/04/2021	21:01	6407.29	Transducer	6408.95	6398.95	Intermediate

Location	Date	Time	Water Level (ft amsl)	Method	Top of Screen (ft amsl)	Bottom of Screen (ft amsl)	Zone
PCI-2	06/04/2021	22:01	6407.29	Transducer	6408.95	6398.95	Intermediate
PCI-2	06/04/2021	23:01	6407.30	Transducer	6408.95	6398.95	Intermediate
PCI-2	06/05/2021	00:01	6407.30	Transducer	6408.95	6398.95	Intermediate
PCI-2	06/05/2021	01:01	6407.31	Transducer	6408.95	6398.95	Intermediate
PCI-2	06/05/2021	02:01	6407.31	Transducer	6408.95	6398.95	Intermediate
PCI-2	06/05/2021	03:01	6407.32	Transducer	6408.95	6398.95	Intermediate
PCI-2	06/05/2021	04:01	6407.32	Transducer	6408.95	6398.95	Intermediate
PCI-2	06/05/2021	05:01	6407.31	Transducer	6408.95	6398.95	Intermediate
PCI-2	06/05/2021	06:01	6407.31	Transducer	6408.95	6398.95	Intermediate
PCI-2	06/05/2021	07:01	6407.31	Transducer	6408.95	6398.95	Intermediate
PCI-2	06/05/2021	08:01	6407.33	Transducer	6408.95	6398.95	Intermediate
PCI-2	06/05/2021	09:01	6407.34	Transducer	6408.95	6398.95	Intermediate
PCI-2	06/05/2021	10:01	6407.35	Transducer	6408.95	6398.95	Intermediate
PCI-2	06/05/2021	11:01	6407.36	Transducer	6408.95	6398.95	Intermediate
PCI-2	06/05/2021	12:01	6407.40	Transducer	6408.95	6398.95	Intermediate
PCI-2	06/05/2021	13:01	6407.42	Transducer	6408.95	6398.95	Intermediate
PCI-2	06/05/2021	14:01	6407.44	Transducer	6408.95	6398.95	Intermediate
PCI-2	06/05/2021	15:01	6407.42	Transducer	6408.95	6398.95	Intermediate
PCI-2	06/05/2021	16:01	6407.42	Transducer	6408.95	6398.95	Intermediate
PCI-2	06/05/2021	17:01	6407.41	Transducer	6408.95	6398.95	Intermediate
PCI-2	06/05/2021	18:01	6407.36	Transducer	6408.95	6398.95	Intermediate
PCI-2	06/05/2021	19:01	6407.37	Transducer	6408.95	6398.95	Intermediate
PCI-2	06/05/2021	20:01	6407.36	Transducer	6408.95	6398.95	Intermediate
PCI-2	06/05/2021	21:01	6407.35	Transducer	6408.95	6398.95	Intermediate
PCI-2	06/05/2021	22:01	6407.36	Transducer	6408.95	6398.95	Intermediate
PCI-2	06/05/2021	23:01	6407.36	Transducer	6408.95	6398.95	Intermediate
PCI-2	06/06/2021	00:01	6407.36	Transducer	6408.95	6398.95	Intermediate
PCI-2	06/06/2021	01:01	6407.36	Transducer	6408.95	6398.95	Intermediate
PCI-2	06/06/2021	02:01	6407.38	Transducer	6408.95	6398.95	Intermediate
PCI-2	06/06/2021	03:01	6407.38	Transducer	6408.95	6398.95	Intermediate
PCI-2	06/06/2021	04:01	6407.39	Transducer	6408.95	6398.95	Intermediate
PCI-2	06/06/2021	05:01	6407.38	Transducer	6408.95	6398.95	Intermediate
PCI-2	06/06/2021	06:01	6407.37	Transducer	6408.95	6398.95	Intermediate
PCI-2	06/06/2021	07:01	6407.36	Transducer	6408.95	6398.95	Intermediate
PCI-2	06/06/2021	08:01	6407.35	Transducer	6408.95	6398.95	Intermediate
PCI-2	06/06/2021	09:01	6407.35	Transducer	6408.95	6398.95	Intermediate
PCI-2	06/06/2021	10:01	6407.35	Transducer	6408.95	6398.95	Intermediate
PCI-2	06/06/2021	11:01	6407.37	Transducer	6408.95	6398.95	Intermediate
PCI-2	06/06/2021	12:01	6407.39	Transducer	6408.95	6398.95	Intermediate
PCI-2	06/06/2021	13:01	6407.40	Transducer	6408.95	6398.95	Intermediate
PCI-2	06/06/2021	14:01	6407.37	Transducer	6408.95	6398.95	Intermediate
PCI-2	06/06/2021	15:01	6407.37	Transducer	6408.95	6398.95	Intermediate
PCI-2	06/06/2021	16:01	6407.42	Transducer	6408.95	6398.95	Intermediate
PCI-2	06/06/2021	17:01	6407.41	Transducer	6408.95	6398.95	Intermediate
PCI-2	06/06/2021	18:01	6407.36	Transducer	6408.95	6398.95	Intermediate

Location	Date	Time	Water Level (ft amsl)	Method	Top of Screen (ft amsl)	Bottom of Screen (ft amsl)	Zone
PCI-2	06/06/2021	19:01	6407.37	Transducer	6408.95	6398.95	Intermediate
PCI-2	06/06/2021	20:01	6407.34	Transducer	6408.95	6398.95	Intermediate
PCI-2	06/06/2021	21:01	6407.32	Transducer	6408.95	6398.95	Intermediate
PCI-2	06/06/2021	22:01	6407.29	Transducer	6408.95	6398.95	Intermediate
PCI-2	06/06/2021	23:01	6407.29	Transducer	6408.95	6398.95	Intermediate
PCI-2	06/07/2021	00:01	6407.29	Transducer	6408.95	6398.95	Intermediate
PCI-2	06/07/2021	01:01	6407.28	Transducer	6408.95	6398.95	Intermediate
PCI-2	06/07/2021	02:01	6407.29	Transducer	6408.95	6398.95	Intermediate
PCI-2	06/07/2021	03:01	6407.28	Transducer	6408.95	6398.95	Intermediate
PCI-2	06/07/2021	04:01	6407.29	Transducer	6408.95	6398.95	Intermediate
PCI-2	06/07/2021	05:01	6407.28	Transducer	6408.95	6398.95	Intermediate
PCI-2	06/07/2021	06:01	6407.27	Transducer	6408.95	6398.95	Intermediate
PCI-2	06/07/2021	07:01	6407.27	Transducer	6408.95	6398.95	Intermediate
PCI-2	06/07/2021	08:01	6407.26	Transducer	6408.95	6398.95	Intermediate
PCI-2	06/07/2021	09:01	6407.27	Transducer	6408.95	6398.95	Intermediate
PCI-2	06/07/2021	10:01	6407.28	Transducer	6408.95	6398.95	Intermediate
PCI-2	06/07/2021	11:01	6407.29	Transducer	6408.95	6398.95	Intermediate
PCI-2	06/07/2021	12:01	6407.31	Transducer	6408.95	6398.95	Intermediate
PCI-2	06/07/2021	13:01	6407.33	Transducer	6408.95	6398.95	Intermediate
PCI-2	06/07/2021	14:01	6407.35	Transducer	6408.95	6398.95	Intermediate
PCI-2	06/07/2021	15:01	6407.36	Transducer	6408.95	6398.95	Intermediate
PCI-2	06/07/2021	16:01	6407.37	Transducer	6408.95	6398.95	Intermediate
PCI-2	06/07/2021	17:01	6407.38	Transducer	6408.95	6398.95	Intermediate
PCI-2	06/07/2021	18:01	6407.38	Transducer	6408.95	6398.95	Intermediate
PCI-2	06/07/2021	19:01	6407.36	Transducer	6408.95	6398.95	Intermediate
PCI-2	06/07/2021	20:01	6407.35	Transducer	6408.95	6398.95	Intermediate
PCI-2	06/07/2021	21:01	6407.33	Transducer	6408.95	6398.95	Intermediate
PCI-2	06/07/2021	22:01	6407.31	Transducer	6408.95	6398.95	Intermediate
PCI-2	06/07/2021	23:01	6407.32	Transducer	6408.95	6398.95	Intermediate
PCI-2	06/08/2021	00:01	6407.33	Transducer	6408.95	6398.95	Intermediate
PCI-2	06/08/2021	01:01	6407.33	Transducer	6408.95	6398.95	Intermediate
PCI-2	06/08/2021	02:01	6407.33	Transducer	6408.95	6398.95	Intermediate
PCI-2	06/08/2021	03:01	6407.29	Transducer	6408.95	6398.95	Intermediate
PCI-2	06/08/2021	04:01	6407.27	Transducer	6408.95	6398.95	Intermediate
PCI-2	06/08/2021	05:01	6407.26	Transducer	6408.95	6398.95	Intermediate
PCI-2	06/08/2021	06:01	6407.23	Transducer	6408.95	6398.95	Intermediate
PCI-2	06/08/2021	07:01	6407.22	Transducer	6408.95	6398.95	Intermediate
PCI-2	06/08/2021	08:01	6407.23	Transducer	6408.95	6398.95	Intermediate
PCI-2	06/08/2021	09:01	6407.24	Transducer	6408.95	6398.95	Intermediate
PCI-2	06/08/2021	10:01	6407.23	Transducer	6408.95	6398.95	Intermediate
PCI-2	06/08/2021	11:01	6407.24	Transducer	6408.95	6398.95	Intermediate
PCI-2	06/08/2021	12:01	6407.26	Transducer	6408.95	6398.95	Intermediate
PCI-2	06/08/2021	13:01	6407.27	Transducer	6408.95	6398.95	Intermediate
PCI-2	06/08/2021	14:01	6407.29	Transducer	6408.95	6398.95	Intermediate
PCI-2	06/08/2021	15:01	6407.30	Transducer	6408.95	6398.95	Intermediate

Location	Date	Time	Water Level (ft amsl)	Method	Top of Screen (ft amsl)	Bottom of Screen (ft amsl)	Zone
PCI-2	06/08/2021	16:01	6407.30	Transducer	6408.95	6398.95	Intermediate
PCI-2	06/08/2021	17:01	6407.30	Transducer	6408.95	6398.95	Intermediate
PCI-2	06/08/2021	18:01	6407.29	Transducer	6408.95	6398.95	Intermediate
PCI-2	06/08/2021	19:01	6407.27	Transducer	6408.95	6398.95	Intermediate
PCI-2	06/08/2021	20:01	6407.25	Transducer	6408.95	6398.95	Intermediate
PCI-2	06/08/2021	21:01	6407.22	Transducer	6408.95	6398.95	Intermediate
PCI-2	06/08/2021	22:01	6407.22	Transducer	6408.95	6398.95	Intermediate
PCI-2	06/08/2021	23:01	6407.23	Transducer	6408.95	6398.95	Intermediate
PCI-2	06/09/2021	00:01	6407.23	Transducer	6408.95	6398.95	Intermediate
PCI-2	06/09/2021	01:01	6407.22	Transducer	6408.95	6398.95	Intermediate
PCI-2	06/09/2021	02:01	6407.21	Transducer	6408.95	6398.95	Intermediate
PCI-2	06/09/2021	03:01	6407.20	Transducer	6408.95	6398.95	Intermediate
PCI-2	06/09/2021	04:01	6407.18	Transducer	6408.95	6398.95	Intermediate
PCI-2	06/09/2021	05:01	6407.16	Transducer	6408.95	6398.95	Intermediate
PCI-2	06/09/2021	06:01	6407.14	Transducer	6408.95	6398.95	Intermediate
PCI-2	06/09/2021	07:01	6407.13	Transducer	6408.95	6398.95	Intermediate
PCI-2	06/09/2021	08:01	6407.11	Transducer	6408.95	6398.95	Intermediate
PCI-2	06/09/2021	09:01	6407.12	Transducer	6408.95	6398.95	Intermediate
PCI-2	06/09/2021	10:01	6407.13	Transducer	6408.95	6398.95	Intermediate
PCI-2	06/09/2021	11:01	6407.14	Transducer	6408.95	6398.95	Intermediate
PCI-2	06/09/2021	12:01	6407.16	Transducer	6408.95	6398.95	Intermediate
PCI-2	06/09/2021	13:01	6407.18	Transducer	6408.95	6398.95	Intermediate
PCI-2	06/09/2021	14:01	6407.19	Transducer	6408.95	6398.95	Intermediate
PCI-2	06/09/2021	15:01	6407.21	Transducer	6408.95	6398.95	Intermediate
PCI-2	06/09/2021	16:01	6407.21	Transducer	6408.95	6398.95	Intermediate
PCI-2	06/09/2021	17:01	6407.23	Transducer	6408.95	6398.95	Intermediate
PCI-2	06/09/2021	18:01	6407.22	Transducer	6408.95	6398.95	Intermediate
PCI-2	06/09/2021	19:01	6407.21	Transducer	6408.95	6398.95	Intermediate
PCI-2	06/09/2021	20:01	6407.20	Transducer	6408.95	6398.95	Intermediate
PCI-2	06/09/2021	21:01	6407.19	Transducer	6408.95	6398.95	Intermediate
PCI-2	06/09/2021	22:01	6407.18	Transducer	6408.95	6398.95	Intermediate
PCI-2	06/09/2021	23:01	6407.19	Transducer	6408.95	6398.95	Intermediate
PCI-2	06/10/2021	00:01	6407.20	Transducer	6408.95	6398.95	Intermediate
PCI-2	06/10/2021	01:01	6407.21	Transducer	6408.95	6398.95	Intermediate
PCI-2	06/10/2021	02:01	6407.21	Transducer	6408.95	6398.95	Intermediate
PCI-2	06/10/2021	03:01	6407.21	Transducer	6408.95	6398.95	Intermediate
PCI-2	06/10/2021	04:01	6407.21	Transducer	6408.95	6398.95	Intermediate
PCI-2	06/10/2021	05:01	6407.20	Transducer	6408.95	6398.95	Intermediate
PCI-2	06/10/2021	06:01	6407.19	Transducer	6408.95	6398.95	Intermediate
PCI-2	06/10/2021	07:01	6407.19	Transducer	6408.95	6398.95	Intermediate
PCI-2	06/10/2021	08:01	6407.19	Transducer	6408.95	6398.95	Intermediate
PCI-2	06/10/2021	09:01	6407.20	Transducer	6408.95	6398.95	Intermediate
PCI-2	06/10/2021	10:01	6407.22	Transducer	6408.95	6398.95	Intermediate
PCI-2	06/10/2021	11:01	6407.23	Transducer	6408.95	6398.95	Intermediate
PCI-2	06/10/2021	12:01	6407.26	Transducer	6408.95	6398.95	Intermediate

Location	Date	Time	Water Level (ft amsl)	Method	Top of Screen (ft amsl)	Bottom of Screen (ft amsl)	Zone
PCI-2	06/10/2021	13:01	6407.29	Transducer	6408.95	6398.95	Intermediate
PCI-2	06/10/2021	14:01	6407.31	Transducer	6408.95	6398.95	Intermediate
PCI-2	06/10/2021	15:01	6407.32	Transducer	6408.95	6398.95	Intermediate
PCI-2	06/10/2021	16:01	6407.33	Transducer	6408.95	6398.95	Intermediate
PCI-2	06/10/2021	17:01	6407.35	Transducer	6408.95	6398.95	Intermediate
PCI-2	06/10/2021	18:01	6407.35	Transducer	6408.95	6398.95	Intermediate
PCI-2	06/10/2021	19:01	6407.34	Transducer	6408.95	6398.95	Intermediate
PCI-2	06/10/2021	20:01	6407.32	Transducer	6408.95	6398.95	Intermediate
PCI-2	06/10/2021	21:01	6407.31	Transducer	6408.95	6398.95	Intermediate
PCI-2	06/10/2021	22:01	6407.31	Transducer	6408.95	6398.95	Intermediate
PCI-2	06/10/2021	23:01	6407.31	Transducer	6408.95	6398.95	Intermediate
PCI-2	06/11/2021	00:01	6407.29	Transducer	6408.95	6398.95	Intermediate
PCI-2	06/11/2021	01:01	6407.28	Transducer	6408.95	6398.95	Intermediate
PCI-2	06/11/2021	02:01	6407.27	Transducer	6408.95	6398.95	Intermediate
PCI-2	06/11/2021	03:01	6407.27	Transducer	6408.95	6398.95	Intermediate
PCI-2	06/11/2021	04:01	6407.27	Transducer	6408.95	6398.95	Intermediate
PCI-2	06/11/2021	05:01	6407.26	Transducer	6408.95	6398.95	Intermediate
PCI-2	06/11/2021	06:01	6407.25	Transducer	6408.95	6398.95	Intermediate
PCI-2	06/11/2021	07:01	6407.25	Transducer	6408.95	6398.95	Intermediate
PCI-2	06/11/2021	08:01	6407.24	Transducer	6408.95	6398.95	Intermediate
PCI-2	06/11/2021	09:01	6407.24	Transducer	6408.95	6398.95	Intermediate
PCI-2	06/11/2021	10:01	6407.24	Transducer	6408.95	6398.95	Intermediate
PCI-2	06/11/2021	11:01	6407.25	Transducer	6408.95	6398.95	Intermediate
PCI-2	06/11/2021	12:01	6407.26	Transducer	6408.95	6398.95	Intermediate
PCI-2	06/11/2021	13:01	6407.27	Transducer	6408.95	6398.95	Intermediate
PCI-2	06/11/2021	14:01	6407.29	Transducer	6408.95	6398.95	Intermediate
PCI-2	06/11/2021	15:01	6407.31	Transducer	6408.95	6398.95	Intermediate
PCI-2	06/11/2021	16:01	6407.31	Transducer	6408.95	6398.95	Intermediate
PCI-2	06/11/2021	17:01	6407.30	Transducer	6408.95	6398.95	Intermediate
PCI-2	06/11/2021	18:01	6407.29	Transducer	6408.95	6398.95	Intermediate
PCI-2	06/11/2021	19:01	6407.27	Transducer	6408.95	6398.95	Intermediate
PCI-2	06/11/2021	20:01	6407.25	Transducer	6408.95	6398.95	Intermediate
PCI-2	06/11/2021	21:01	6407.23	Transducer	6408.95	6398.95	Intermediate
PCI-2	06/11/2021	22:01	6407.20	Transducer	6408.95	6398.95	Intermediate
PCI-2	06/11/2021	23:01	6407.20	Transducer	6408.95	6398.95	Intermediate
PCI-2	06/12/2021	00:01	6407.20	Transducer	6408.95	6398.95	Intermediate
PCI-2	06/12/2021	01:01	6407.20	Transducer	6408.95	6398.95	Intermediate
PCI-2	06/12/2021	02:01	6407.19	Transducer	6408.95	6398.95	Intermediate
PCI-2	06/12/2021	03:01	6407.19	Transducer	6408.95	6398.95	Intermediate
PCI-2	06/12/2021	04:01	6407.18	Transducer	6408.95	6398.95	Intermediate
PCI-2	06/12/2021	05:01	6407.17	Transducer	6408.95	6398.95	Intermediate
PCI-2	06/12/2021	06:01	6407.17	Transducer	6408.95	6398.95	Intermediate
PCI-2	06/12/2021	07:01	6407.16	Transducer	6408.95	6398.95	Intermediate
PCI-2	06/12/2021	08:01	6407.15	Transducer	6408.95	6398.95	Intermediate
PCI-2	06/12/2021	09:01	6407.15	Transducer	6408.95	6398.95	Intermediate

Location	Date	Time	Water Level (ft amsl)	Method	Top of Screen (ft amsl)	Bottom of Screen (ft amsl)	Zone
PCI-2	06/12/2021	10:01	6407.16	Transducer	6408.95	6398.95	Intermediate
PCI-2	06/12/2021	11:01	6407.18	Transducer	6408.95	6398.95	Intermediate
PCI-2	06/12/2021	12:01	6407.19	Transducer	6408.95	6398.95	Intermediate
PCI-2	06/12/2021	13:01	6407.21	Transducer	6408.95	6398.95	Intermediate
PCI-2	06/12/2021	14:01	6407.23	Transducer	6408.95	6398.95	Intermediate
PCI-2	06/12/2021	15:01	6407.25	Transducer	6408.95	6398.95	Intermediate
PCI-2	06/12/2021	16:01	6407.28	Transducer	6408.95	6398.95	Intermediate
PCI-2	06/12/2021	17:01	6407.29	Transducer	6408.95	6398.95	Intermediate
PCI-2	06/12/2021	18:01	6407.30	Transducer	6408.95	6398.95	Intermediate
PCI-2	06/12/2021	19:01	6407.27	Transducer	6408.95	6398.95	Intermediate
PCI-2	06/12/2021	20:01	6407.23	Transducer	6408.95	6398.95	Intermediate
PCI-2	06/12/2021	21:01	6407.21	Transducer	6408.95	6398.95	Intermediate
PCI-2	06/12/2021	22:01	6407.19	Transducer	6408.95	6398.95	Intermediate
PCI-2	06/12/2021	23:01	6407.18	Transducer	6408.95	6398.95	Intermediate
PCI-2	06/13/2021	00:01	6407.18	Transducer	6408.95	6398.95	Intermediate
PCI-2	06/13/2021	01:01	6407.16	Transducer	6408.95	6398.95	Intermediate
PCI-2	06/13/2021	02:01	6407.13	Transducer	6408.95	6398.95	Intermediate
PCI-2	06/13/2021	03:01	6407.12	Transducer	6408.95	6398.95	Intermediate
PCI-2	06/13/2021	04:01	6407.11	Transducer	6408.95	6398.95	Intermediate
PCI-2	06/13/2021	05:01	6407.11	Transducer	6408.95	6398.95	Intermediate
PCI-2	06/13/2021	06:01	6407.10	Transducer	6408.95	6398.95	Intermediate
PCI-2	06/13/2021	07:01	6407.09	Transducer	6408.95	6398.95	Intermediate
PCI-2	06/13/2021	08:01	6407.09	Transducer	6408.95	6398.95	Intermediate
PCI-2	06/13/2021	09:01	6407.10	Transducer	6408.95	6398.95	Intermediate
PCI-2	06/13/2021	10:01	6407.11	Transducer	6408.95	6398.95	Intermediate
PCI-2	06/13/2021	11:01	6407.13	Transducer	6408.95	6398.95	Intermediate
PCI-2	06/13/2021	12:01	6407.16	Transducer	6408.95	6398.95	Intermediate
PCI-2	06/13/2021	13:01	6407.19	Transducer	6408.95	6398.95	Intermediate
PCI-2	06/13/2021	14:01	6407.21	Transducer	6408.95	6398.95	Intermediate
PCI-2	06/13/2021	15:01	6407.23	Transducer	6408.95	6398.95	Intermediate
PCI-2	06/13/2021	16:01	6407.23	Transducer	6408.95	6398.95	Intermediate
PCI-2	06/13/2021	17:01	6407.24	Transducer	6408.95	6398.95	Intermediate
PCI-2	06/13/2021	18:01	6407.24	Transducer	6408.95	6398.95	Intermediate
PCI-2	06/13/2021	19:01	6407.23	Transducer	6408.95	6398.95	Intermediate
PCI-2	06/13/2021	20:01	6407.22	Transducer	6408.95	6398.95	Intermediate
PCI-2	06/13/2021	21:01	6407.20	Transducer	6408.95	6398.95	Intermediate
PCI-2	06/13/2021	22:01	6407.17	Transducer	6408.95	6398.95	Intermediate
PCI-2	06/13/2021	23:01	6407.16	Transducer	6408.95	6398.95	Intermediate
PCI-2	06/14/2021	00:01	6407.16	Transducer	6408.95	6398.95	Intermediate
PCI-2	06/14/2021	01:01	6407.17	Transducer	6408.95	6398.95	Intermediate
PCI-2	06/14/2021	02:01	6407.17	Transducer	6408.95	6398.95	Intermediate
PCI-2	06/14/2021	03:01	6407.16	Transducer	6408.95	6398.95	Intermediate
PCI-2	06/14/2021	04:01	6407.15	Transducer	6408.95	6398.95	Intermediate
PCI-2	06/14/2021	05:01	6407.13	Transducer	6408.95	6398.95	Intermediate
PCI-2	06/14/2021	06:01	6407.11	Transducer	6408.95	6398.95	Intermediate

Location	Date	Time	Water Level (ft amsl)	Method	Top of Screen (ft amsl)	Bottom of Screen (ft amsl)	Zone
PCI-2	06/14/2021	07:01	6407.10	Transducer	6408.95	6398.95	Intermediate
PCI-2	06/14/2021	08:01	6407.10	Transducer	6408.95	6398.95	Intermediate
PCI-2	06/14/2021	09:01	6407.11	Transducer	6408.95	6398.95	Intermediate
PCI-2	06/14/2021	10:01	6407.11	Transducer	6408.95	6398.95	Intermediate
PCI-2	06/14/2021	11:01	6407.13	Transducer	6408.95	6398.95	Intermediate
PCI-2	06/14/2021	12:01	6407.16	Transducer	6408.95	6398.95	Intermediate
PCI-2	06/14/2021	13:01	6407.18	Transducer	6408.95	6398.95	Intermediate
PCI-2	06/14/2021	14:01	6407.20	Transducer	6408.95	6398.95	Intermediate
PCI-2	06/14/2021	15:01	6407.21	Transducer	6408.95	6398.95	Intermediate
PCI-2	06/14/2021	16:01	6407.22	Transducer	6408.95	6398.95	Intermediate
PCI-2	06/14/2021	17:01	6407.23	Transducer	6408.95	6398.95	Intermediate
PCI-2	06/14/2021	18:01	6407.22	Transducer	6408.95	6398.95	Intermediate
PCI-2	06/14/2021	19:01	6407.19	Transducer	6408.95	6398.95	Intermediate
PCI-2	06/14/2021	20:01	6407.16	Transducer	6408.95	6398.95	Intermediate
PCI-2	06/14/2021	21:01	6407.13	Transducer	6408.95	6398.95	Intermediate
PCI-2	06/14/2021	22:01	6407.10	Transducer	6408.95	6398.95	Intermediate
PCI-2	06/14/2021	23:01	6407.09	Transducer	6408.95	6398.95	Intermediate
PCI-2	06/15/2021	00:01	6407.09	Transducer	6408.95	6398.95	Intermediate
PCI-2	06/15/2021	01:01	6407.08	Transducer	6408.95	6398.95	Intermediate
PCI-2	06/15/2021	02:01	6407.08	Transducer	6408.95	6398.95	Intermediate
PCI-2	06/15/2021	03:01	6407.09	Transducer	6408.95	6398.95	Intermediate
PCI-2	06/15/2021	04:01	6407.08	Transducer	6408.95	6398.95	Intermediate
PCI-2	06/15/2021	05:01	6407.08	Transducer	6408.95	6398.95	Intermediate
PCI-2	06/15/2021	06:01	6407.08	Transducer	6408.95	6398.95	Intermediate
PCI-2	06/15/2021	07:01	6407.07	Transducer	6408.95	6398.95	Intermediate
PCI-2	06/15/2021	08:01	6407.07	Transducer	6408.95	6398.95	Intermediate
PCI-2	06/15/2021	09:01	6407.08	Transducer	6408.95	6398.95	Intermediate
PCI-2	06/15/2021	10:01	6407.09	Transducer	6408.95	6398.95	Intermediate
PCI-2	06/15/2021	11:01	6407.10	Transducer	6408.95	6398.95	Intermediate
PCI-2	06/15/2021	12:01	6407.12	Transducer	6408.95	6398.95	Intermediate
PCI-2	06/15/2021	13:01	6407.14	Transducer	6408.95	6398.95	Intermediate
PCI-2	06/15/2021	14:01	6407.15	Transducer	6408.95	6398.95	Intermediate
PCI-2	06/15/2021	15:01	6407.15	Transducer	6408.95	6398.95	Intermediate
PCI-2	06/15/2021	16:01	6407.13	Transducer	6408.95	6398.95	Intermediate
PCI-2	06/15/2021	17:01	6407.13	Transducer	6408.95	6398.95	Intermediate
PCI-2	06/15/2021	18:01	6407.13	Transducer	6408.95	6398.95	Intermediate
PCI-2	06/15/2021	19:01	6407.15	Transducer	6408.95	6398.95	Intermediate
PCI-2	06/15/2021	20:01	6407.13	Transducer	6408.95	6398.95	Intermediate
PCI-2	06/15/2021	21:01	6407.11	Transducer	6408.95	6398.95	Intermediate
PCI-2	06/15/2021	22:01	6407.08	Transducer	6408.95	6398.95	Intermediate
PCI-2	06/15/2021	23:01	6407.08	Transducer	6408.95	6398.95	Intermediate
PCI-2	06/16/2021	00:01	6407.11	Transducer	6408.95	6398.95	Intermediate
PCI-2	06/16/2021	01:01	6407.11	Transducer	6408.95	6398.95	Intermediate
PCI-2	06/16/2021	02:01	6407.12	Transducer	6408.95	6398.95	Intermediate
PCI-2	06/16/2021	03:01	6407.12	Transducer	6408.95	6398.95	Intermediate

Location	Date	Time	Water Level (ft amsl)	Method	Top of Screen (ft amsl)	Bottom of Screen (ft amsl)	Zone
PCI-2	06/16/2021	04:01	6407.12	Transducer	6408.95	6398.95	Intermediate
PCI-2	06/16/2021	05:01	6407.12	Transducer	6408.95	6398.95	Intermediate
PCI-2	06/16/2021	06:01	6407.10	Transducer	6408.95	6398.95	Intermediate
PCI-2	06/16/2021	07:01	6407.10	Transducer	6408.95	6398.95	Intermediate
PCI-2	06/16/2021	08:01	6407.10	Transducer	6408.95	6398.95	Intermediate
PCI-2	06/16/2021	09:01	6407.11	Transducer	6408.95	6398.95	Intermediate
PCI-2	06/16/2021	10:01	6407.13	Transducer	6408.95	6398.95	Intermediate
PCI-2	06/16/2021	11:01	6407.15	Transducer	6408.95	6398.95	Intermediate
PCI-2	06/16/2021	12:01	6407.17	Transducer	6408.95	6398.95	Intermediate
PCI-2	06/16/2021	13:01	6407.20	Transducer	6408.95	6398.95	Intermediate
PCI-2	06/16/2021	14:01	6407.22	Transducer	6408.95	6398.95	Intermediate
PCI-2	06/16/2021	15:01	6407.19	Transducer	6408.95	6398.95	Intermediate
PCI-2	06/16/2021	16:01	6407.20	Transducer	6408.95	6398.95	Intermediate
PCI-2	06/16/2021	17:01	6407.22	Transducer	6408.95	6398.95	Intermediate
PCI-2	06/16/2021	18:01	6407.23	Transducer	6408.95	6398.95	Intermediate
PCI-2	06/16/2021	19:01	6407.20	Transducer	6408.95	6398.95	Intermediate
PCI-2	06/16/2021	20:01	6407.18	Transducer	6408.95	6398.95	Intermediate
PCI-2	06/16/2021	21:01	6407.14	Transducer	6408.95	6398.95	Intermediate
PCI-2	06/16/2021	22:01	6407.09	Transducer	6408.95	6398.95	Intermediate
PCI-2	06/16/2021	23:01	6407.11	Transducer	6408.95	6398.95	Intermediate
PCI-2	06/17/2021	00:01	6407.13	Transducer	6408.95	6398.95	Intermediate
PCI-2	06/17/2021	01:01	6407.17	Transducer	6408.95	6398.95	Intermediate
PCI-2	06/17/2021	02:01	6407.19	Transducer	6408.95	6398.95	Intermediate
PCI-2	06/17/2021	03:01	6407.18	Transducer	6408.95	6398.95	Intermediate
PCI-2	06/17/2021	04:01	6407.17	Transducer	6408.95	6398.95	Intermediate
PCI-2	06/17/2021	05:01	6407.15	Transducer	6408.95	6398.95	Intermediate
PCI-2	06/17/2021	06:01	6407.15	Transducer	6408.95	6398.95	Intermediate
PCI-2	06/17/2021	07:01	6407.16	Transducer	6408.95	6398.95	Intermediate
PCI-2	06/17/2021	08:01	6407.16	Transducer	6408.95	6398.95	Intermediate
PCI-2	06/17/2021	09:01	6407.17	Transducer	6408.95	6398.95	Intermediate
PCI-2	06/17/2021	10:01	6407.18	Transducer	6408.95	6398.95	Intermediate
PCI-2	06/17/2021	11:01	6407.20	Transducer	6408.95	6398.95	Intermediate
PCI-2	06/17/2021	12:01	6407.22	Transducer	6408.95	6398.95	Intermediate
PCI-2	06/17/2021	13:01	6407.25	Transducer	6408.95	6398.95	Intermediate
PCI-2	06/17/2021	14:01	6407.26	Transducer	6408.95	6398.95	Intermediate
PCI-2	06/17/2021	15:01	6407.28	Transducer	6408.95	6398.95	Intermediate
PCI-2	06/17/2021	16:01	6407.30	Transducer	6408.95	6398.95	Intermediate
PCI-2	06/17/2021	17:01	6407.31	Transducer	6408.95	6398.95	Intermediate
PCI-2	06/17/2021	18:01	6407.31	Transducer	6408.95	6398.95	Intermediate
PCI-2	06/17/2021	19:01	6407.29	Transducer	6408.95	6398.95	Intermediate
PCI-2	06/17/2021	20:01	6407.27	Transducer	6408.95	6398.95	Intermediate
PCI-2	06/17/2021	21:01	6407.17	Transducer	6408.95	6398.95	Intermediate
PCI-2	06/17/2021	22:01	6407.11	Transducer	6408.95	6398.95	Intermediate
PCI-2	06/17/2021	23:01	6407.15	Transducer	6408.95	6398.95	Intermediate
PCI-2	06/18/2021	00:01	6407.18	Transducer	6408.95	6398.95	Intermediate

Location	Date	Time	Water Level (ft amsl)	Method	Top of Screen (ft amsl)	Bottom of Screen (ft amsl)	Zone
PCI-2	06/18/2021	01:01	6407.21	Transducer	6408.95	6398.95	Intermediate
PCI-2	06/18/2021	02:01	6407.25	Transducer	6408.95	6398.95	Intermediate
PCI-2	06/18/2021	03:01	6407.24	Transducer	6408.95	6398.95	Intermediate
PCI-2	06/18/2021	04:01	6407.23	Transducer	6408.95	6398.95	Intermediate
PCI-2	06/18/2021	05:01	6407.22	Transducer	6408.95	6398.95	Intermediate
PCI-2	06/18/2021	06:01	6407.21	Transducer	6408.95	6398.95	Intermediate
PCI-2	06/18/2021	07:01	6407.22	Transducer	6408.95	6398.95	Intermediate
PCI-2	06/18/2021	08:01	6407.21	Transducer	6408.95	6398.95	Intermediate
PCI-2	06/18/2021	09:01	6407.22	Transducer	6408.95	6398.95	Intermediate
PCI-2	06/18/2021	10:01	6407.23	Transducer	6408.95	6398.95	Intermediate
PCI-2	06/18/2021	11:01	6407.25	Transducer	6408.95	6398.95	Intermediate
PCI-2	06/18/2021	12:01	6407.28	Transducer	6408.95	6398.95	Intermediate
PCI-2	06/18/2021	13:01	6407.30	Transducer	6408.95	6398.95	Intermediate
PCI-2	06/18/2021	14:01	6407.32	Transducer	6408.95	6398.95	Intermediate
PCI-2	06/18/2021	15:01	6407.34	Transducer	6408.95	6398.95	Intermediate
PCI-2	06/18/2021	16:01	6407.35	Transducer	6408.95	6398.95	Intermediate
PCI-2	06/18/2021	17:01	6407.36	Transducer	6408.95	6398.95	Intermediate
PCI-2	06/18/2021	18:01	6407.31	Transducer	6408.95	6398.95	Intermediate
PCI-2	06/18/2021	19:01	6407.25	Transducer	6408.95	6398.95	Intermediate
PCI-2	06/18/2021	20:01	6407.24	Transducer	6408.95	6398.95	Intermediate
PCI-2	06/18/2021	21:01	6407.20	Transducer	6408.95	6398.95	Intermediate
PCI-2	06/18/2021	22:01	6407.19	Transducer	6408.95	6398.95	Intermediate
PCI-2	06/18/2021	23:01	6407.25	Transducer	6408.95	6398.95	Intermediate
PCI-2	06/19/2021	00:01	6407.24	Transducer	6408.95	6398.95	Intermediate
PCI-2	06/19/2021	01:01	6407.24	Transducer	6408.95	6398.95	Intermediate
PCI-2	06/19/2021	02:01	6407.25	Transducer	6408.95	6398.95	Intermediate
PCI-2	06/19/2021	03:01	6407.25	Transducer	6408.95	6398.95	Intermediate
PCI-2	06/19/2021	04:01	6407.26	Transducer	6408.95	6398.95	Intermediate
PCI-2	06/19/2021	05:01	6407.25	Transducer	6408.95	6398.95	Intermediate
PCI-2	06/19/2021	06:01	6407.24	Transducer	6408.95	6398.95	Intermediate
PCI-2	06/19/2021	07:01	6407.25	Transducer	6408.95	6398.95	Intermediate
PCI-2	06/19/2021	08:01	6407.25	Transducer	6408.95	6398.95	Intermediate
PCI-2	06/19/2021	09:01	6407.26	Transducer	6408.95	6398.95	Intermediate
PCI-2	06/19/2021	10:01	6407.27	Transducer	6408.95	6398.95	Intermediate
PCI-2	06/19/2021	11:01	6407.28	Transducer	6408.95	6398.95	Intermediate
PCI-2	06/19/2021	12:01	6407.31	Transducer	6408.95	6398.95	Intermediate
PCI-2	06/19/2021	13:01	6407.31	Transducer	6408.95	6398.95	Intermediate
PCI-2	06/19/2021	14:01	6407.34	Transducer	6408.95	6398.95	Intermediate
PCI-2	06/19/2021	15:01	6407.37	Transducer	6408.95	6398.95	Intermediate
PCI-2	06/19/2021	16:01	6407.39	Transducer	6408.95	6398.95	Intermediate
PCI-2	06/19/2021	17:01	6407.41	Transducer	6408.95	6398.95	Intermediate
PCI-2	06/19/2021	18:01	6407.40	Transducer	6408.95	6398.95	Intermediate
PCI-2	06/19/2021	19:01	6407.37	Transducer	6408.95	6398.95	Intermediate
PCI-2	06/19/2021	20:01	6407.35	Transducer	6408.95	6398.95	Intermediate
PCI-2	06/19/2021	21:01	6407.34	Transducer	6408.95	6398.95	Intermediate

Location	Date	Time	Water Level (ft amsl)	Method	Top of Screen (ft amsl)	Bottom of Screen (ft amsl)	Zone
PCI-2	06/19/2021	22:01	6407.30	Transducer	6408.95	6398.95	Intermediate
PCI-2	06/19/2021	23:01	6407.29	Transducer	6408.95	6398.95	Intermediate
PCI-2	06/20/2021	00:01	6407.31	Transducer	6408.95	6398.95	Intermediate
PCI-2	06/20/2021	01:01	6407.31	Transducer	6408.95	6398.95	Intermediate
PCI-2	06/20/2021	02:01	6407.32	Transducer	6408.95	6398.95	Intermediate
PCI-2	06/20/2021	03:01	6407.32	Transducer	6408.95	6398.95	Intermediate
PCI-2	06/20/2021	04:01	6407.33	Transducer	6408.95	6398.95	Intermediate
PCI-2	06/20/2021	05:01	6407.31	Transducer	6408.95	6398.95	Intermediate
PCI-2	06/20/2021	06:01	6407.30	Transducer	6408.95	6398.95	Intermediate
PCI-2	06/20/2021	07:01	6407.29	Transducer	6408.95	6398.95	Intermediate
PCI-2	06/20/2021	08:01	6407.28	Transducer	6408.95	6398.95	Intermediate
PCI-2	06/20/2021	09:01	6407.29	Transducer	6408.95	6398.95	Intermediate
PCI-2	06/20/2021	10:01	6407.30	Transducer	6408.95	6398.95	Intermediate
PCI-2	06/20/2021	11:01	6407.31	Transducer	6408.95	6398.95	Intermediate
PCI-2	06/20/2021	12:01	6407.32	Transducer	6408.95	6398.95	Intermediate
PCI-2	06/20/2021	13:01	6407.34	Transducer	6408.95	6398.95	Intermediate
PCI-2	06/20/2021	14:01	6407.35	Transducer	6408.95	6398.95	Intermediate
PCI-2	06/20/2021	15:01	6407.38	Transducer	6408.95	6398.95	Intermediate
PCI-2	06/20/2021	16:01	6407.39	Transducer	6408.95	6398.95	Intermediate
PCI-2	06/20/2021	17:01	6407.39	Transducer	6408.95	6398.95	Intermediate
PCI-2	06/20/2021	18:01	6407.38	Transducer	6408.95	6398.95	Intermediate
PCI-2	06/20/2021	19:01	6407.36	Transducer	6408.95	6398.95	Intermediate
PCI-2	06/20/2021	20:01	6407.34	Transducer	6408.95	6398.95	Intermediate
PCI-2	06/20/2021	21:01	6407.32	Transducer	6408.95	6398.95	Intermediate
PCI-2	06/20/2021	22:01	6407.31	Transducer	6408.95	6398.95	Intermediate
PCI-2	06/20/2021	23:01	6407.31	Transducer	6408.95	6398.95	Intermediate
PCI-2	06/21/2021	00:01	6407.31	Transducer	6408.95	6398.95	Intermediate
PCI-2	06/21/2021	01:01	6407.32	Transducer	6408.95	6398.95	Intermediate
PCI-2	06/21/2021	02:01	6407.32	Transducer	6408.95	6398.95	Intermediate
PCI-2	06/21/2021	03:01	6407.30	Transducer	6408.95	6398.95	Intermediate
PCI-2	06/21/2021	04:01	6407.27	Transducer	6408.95	6398.95	Intermediate
PCI-2	06/21/2021	05:01	6407.23	Transducer	6408.95	6398.95	Intermediate
PCI-2	06/21/2021	06:01	6407.21	Transducer	6408.95	6398.95	Intermediate
PCI-2	06/21/2021	07:01	6407.19	Transducer	6408.95	6398.95	Intermediate
PCI-2	06/21/2021	08:01	6407.18	Transducer	6408.95	6398.95	Intermediate
PCI-2	06/21/2021	09:01	6407.18	Transducer	6408.95	6398.95	Intermediate
PCI-2	06/21/2021	10:01	6407.18	Transducer	6408.95	6398.95	Intermediate
PCI-2	06/21/2021	11:01	6407.18	Transducer	6408.95	6398.95	Intermediate
PCI-2	06/21/2021	12:01	6407.20	Transducer	6408.95	6398.95	Intermediate
PCI-2	06/21/2021	13:01	6407.22	Transducer	6408.95	6398.95	Intermediate
PCI-2	06/21/2021	14:01	6407.23	Transducer	6408.95	6398.95	Intermediate
PCI-2	06/21/2021	15:01	6407.24	Transducer	6408.95	6398.95	Intermediate
PCI-2	06/21/2021	16:01	6407.24	Transducer	6408.95	6398.95	Intermediate
PCI-2	06/21/2021	17:01	6407.25	Transducer	6408.95	6398.95	Intermediate
PCI-2	06/21/2021	18:01	6407.23	Transducer	6408.95	6398.95	Intermediate

Location	Date	Time	Water Level (ft amsl)	Method	Top of Screen (ft amsl)	Bottom of Screen (ft amsl)	Zone
PCI-2	06/21/2021	19:01	6407.20	Transducer	6408.95	6398.95	Intermediate
PCI-2	06/21/2021	20:01	6407.17	Transducer	6408.95	6398.95	Intermediate
PCI-2	06/21/2021	21:01	6407.15	Transducer	6408.95	6398.95	Intermediate
PCI-2	06/21/2021	22:01	6407.13	Transducer	6408.95	6398.95	Intermediate
PCI-2	06/21/2021	23:01	6407.12	Transducer	6408.95	6398.95	Intermediate
PCI-2	06/22/2021	00:01	6407.13	Transducer	6408.95	6398.95	Intermediate
PCI-2	06/22/2021	01:01	6407.15	Transducer	6408.95	6398.95	Intermediate
PCI-2	06/22/2021	02:01	6407.15	Transducer	6408.95	6398.95	Intermediate
PCI-2	06/22/2021	03:01	6407.16	Transducer	6408.95	6398.95	Intermediate
PCI-2	06/22/2021	04:01	6407.16	Transducer	6408.95	6398.95	Intermediate
PCI-2	06/22/2021	05:01	6407.16	Transducer	6408.95	6398.95	Intermediate
PCI-2	06/22/2021	06:01	6407.15	Transducer	6408.95	6398.95	Intermediate
PCI-2	06/22/2021	07:01	6407.14	Transducer	6408.95	6398.95	Intermediate
PCI-2	06/22/2021	08:01	6407.15	Transducer	6408.95	6398.95	Intermediate
PCI-2	06/22/2021	09:01	6407.18	Transducer	6408.95	6398.95	Intermediate
PCI-2	06/22/2021	10:01	6407.18	Transducer	6408.95	6398.95	Intermediate
PCI-2	06/22/2021	11:01	6407.20	Transducer	6408.95	6398.95	Intermediate
PCI-2	06/22/2021	12:01	6407.22	Transducer	6408.95	6398.95	Intermediate
PCI-2	06/22/2021	13:01	6407.25	Transducer	6408.95	6398.95	Intermediate
PCI-2	06/22/2021	14:01	6407.27	Transducer	6408.95	6398.95	Intermediate
PCI-2	06/22/2021	15:01	6407.28	Transducer	6408.95	6398.95	Intermediate
PCI-2	06/22/2021	16:01	6407.30	Transducer	6408.95	6398.95	Intermediate
PCI-2	06/22/2021	17:01	6407.31	Transducer	6408.95	6398.95	Intermediate
PCI-2	06/22/2021	18:01	6407.31	Transducer	6408.95	6398.95	Intermediate
PCI-2	06/22/2021	19:01	6407.30	Transducer	6408.95	6398.95	Intermediate
PCI-2	06/22/2021	20:01	6407.28	Transducer	6408.95	6398.95	Intermediate
PCI-2	06/22/2021	21:01	6407.26	Transducer	6408.95	6398.95	Intermediate
PCI-2	06/22/2021	22:01	6407.25	Transducer	6408.95	6398.95	Intermediate
PCI-2	06/22/2021	23:01	6407.25	Transducer	6408.95	6398.95	Intermediate
PCI-2	06/23/2021	00:01	6407.26	Transducer	6408.95	6398.95	Intermediate
PCI-2	06/23/2021	01:01	6407.27	Transducer	6408.95	6398.95	Intermediate
PCI-2	06/23/2021	02:01	6407.26	Transducer	6408.95	6398.95	Intermediate
PCI-2	06/23/2021	03:01	6407.26	Transducer	6408.95	6398.95	Intermediate
PCI-2	06/23/2021	04:01	6407.26	Transducer	6408.95	6398.95	Intermediate
PCI-2	06/23/2021	05:01	6407.23	Transducer	6408.95	6398.95	Intermediate
PCI-2	06/23/2021	06:01	6407.22	Transducer	6408.95	6398.95	Intermediate
PCI-2	06/23/2021	07:01	6407.20	Transducer	6408.95	6398.95	Intermediate
PCI-2	06/23/2021	08:01	6407.20	Transducer	6408.95	6398.95	Intermediate
PCI-2	06/23/2021	09:01	6407.21	Transducer	6408.95	6398.95	Intermediate
PCI-2	06/23/2021	10:01	6407.21	Transducer	6408.95	6398.95	Intermediate
PCI-2	06/23/2021	11:01	6407.23	Transducer	6408.95	6398.95	Intermediate
PCI-2	06/23/2021	12:01	6407.24	Transducer	6408.95	6398.95	Intermediate
PCI-2	06/23/2021	13:01	6407.25	Transducer	6408.95	6398.95	Intermediate
PCI-2	06/23/2021	14:01	6407.27	Transducer	6408.95	6398.95	Intermediate
PCI-2	06/23/2021	15:01	6407.27	Transducer	6408.95	6398.95	Intermediate

Location	Date	Time	Water Level (ft amsl)	Method	Top of Screen (ft amsl)	Bottom of Screen (ft amsl)	Zone
PCI-2	06/23/2021	16:01	6407.28	Transducer	6408.95	6398.95	Intermediate
PCI-2	06/23/2021	17:01	6407.29	Transducer	6408.95	6398.95	Intermediate
PCI-2	06/23/2021	18:01	6407.28	Transducer	6408.95	6398.95	Intermediate
PCI-2	06/23/2021	19:01	6407.24	Transducer	6408.95	6398.95	Intermediate
PCI-2	06/23/2021	20:01	6407.23	Transducer	6408.95	6398.95	Intermediate
PCI-2	06/23/2021	21:01	6407.22	Transducer	6408.95	6398.95	Intermediate
PCI-2	06/23/2021	22:01	6407.19	Transducer	6408.95	6398.95	Intermediate
PCI-2	06/23/2021	23:01	6407.18	Transducer	6408.95	6398.95	Intermediate
PCI-2	06/24/2021	00:01	6407.16	Transducer	6408.95	6398.95	Intermediate
PCI-2	06/24/2021	01:01	6407.12	Transducer	6408.95	6398.95	Intermediate
PCI-2	06/24/2021	02:01	6407.15	Transducer	6408.95	6398.95	Intermediate
PCI-2	06/24/2021	03:01	6407.17	Transducer	6408.95	6398.95	Intermediate
PCI-2	06/24/2021	04:01	6407.17	Transducer	6408.95	6398.95	Intermediate
PCI-2	06/24/2021	05:01	6407.17	Transducer	6408.95	6398.95	Intermediate
PCI-2	06/24/2021	06:01	6407.17	Transducer	6408.95	6398.95	Intermediate
PCI-2	06/24/2021	07:01	6407.16	Transducer	6408.95	6398.95	Intermediate
PCI-2	06/24/2021	08:01	6407.17	Transducer	6408.95	6398.95	Intermediate
PCI-2	06/24/2021	09:01	6407.18	Transducer	6408.95	6398.95	Intermediate
PCI-2	06/24/2021	10:01	6407.19	Transducer	6408.95	6398.95	Intermediate
PCI-2	06/24/2021	11:01	6407.21	Transducer	6408.95	6398.95	Intermediate
PCI-2	06/24/2021	12:01	6407.24	Transducer	6408.95	6398.95	Intermediate
PCI-2	06/24/2021	13:01	6407.25	Transducer	6408.95	6398.95	Intermediate
PCI-2	06/24/2021	14:01	6407.28	Transducer	6408.95	6398.95	Intermediate
PCI-2	06/24/2021	15:01	6407.22	Transducer	6408.95	6398.95	Intermediate
PCI-2	06/24/2021	16:01	6407.14	Transducer	6408.95	6398.95	Intermediate
PCI-2	06/24/2021	17:01	6407.24	Transducer	6408.95	6398.95	Intermediate
PCI-2	06/24/2021	18:01	6407.26	Transducer	6408.95	6398.95	Intermediate
PCI-2	06/24/2021	19:01	6407.27	Transducer	6408.95	6398.95	Intermediate
PCI-2	06/24/2021	20:01	6407.26	Transducer	6408.95	6398.95	Intermediate
PCI-2	06/24/2021	21:01	6407.25	Transducer	6408.95	6398.95	Intermediate
PCI-2	06/24/2021	22:01	6407.23	Transducer	6408.95	6398.95	Intermediate
PCI-2	06/24/2021	23:01	6407.23	Transducer	6408.95	6398.95	Intermediate
PCI-2	06/25/2021	00:01	6407.23	Transducer	6408.95	6398.95	Intermediate
PCI-2	06/25/2021	01:01	6407.24	Transducer	6408.95	6398.95	Intermediate
PCI-2	06/25/2021	02:01	6407.25	Transducer	6408.95	6398.95	Intermediate
PCI-2	06/25/2021	03:01	6407.25	Transducer	6408.95	6398.95	Intermediate
PCI-2	06/25/2021	04:01	6407.25	Transducer	6408.95	6398.95	Intermediate
PCI-2	06/25/2021	05:01	6407.25	Transducer	6408.95	6398.95	Intermediate
PCI-2	06/25/2021	06:01	6407.24	Transducer	6408.95	6398.95	Intermediate
PCI-2	06/25/2021	07:01	6407.25	Transducer	6408.95	6398.95	Intermediate
PCI-2	06/25/2021	08:01	6407.24	Transducer	6408.95	6398.95	Intermediate
PCI-2	06/25/2021	09:01	6407.26	Transducer	6408.95	6398.95	Intermediate
PCI-2	06/25/2021	10:01	6407.28	Transducer	6408.95	6398.95	Intermediate
PCI-2	06/25/2021	11:01	6407.29	Transducer	6408.95	6398.95	Intermediate
PCI-2	06/25/2021	12:01	6407.31	Transducer	6408.95	6398.95	Intermediate

Location	Date	Time	Water Level (ft amsl)	Method	Top of Screen (ft amsl)	Bottom of Screen (ft amsl)	Zone
PCI-2	06/25/2021	13:01	6407.33	Transducer	6408.95	6398.95	Intermediate
PCI-2	06/25/2021	14:01	6407.32	Transducer	6408.95	6398.95	Intermediate
PCI-2	06/25/2021	15:01	6407.34	Transducer	6408.95	6398.95	Intermediate
PCI-2	06/25/2021	16:01	6407.33	Transducer	6408.95	6398.95	Intermediate
PCI-2	06/25/2021	17:01	6407.34	Transducer	6408.95	6398.95	Intermediate
PCI-2	06/25/2021	18:01	6407.33	Transducer	6408.95	6398.95	Intermediate
PCI-2	06/25/2021	19:01	6407.32	Transducer	6408.95	6398.95	Intermediate
PCI-2	06/25/2021	20:01	6407.30	Transducer	6408.95	6398.95	Intermediate
PCI-2	06/25/2021	21:01	6407.27	Transducer	6408.95	6398.95	Intermediate
PCI-2	06/25/2021	22:01	6407.26	Transducer	6408.95	6398.95	Intermediate
PCI-2	06/25/2021	23:01	6407.27	Transducer	6408.95	6398.95	Intermediate
PCI-2	06/26/2021	00:01	6407.29	Transducer	6408.95	6398.95	Intermediate
PCI-2	06/26/2021	01:01	6407.29	Transducer	6408.95	6398.95	Intermediate
PCI-2	06/26/2021	02:01	6407.28	Transducer	6408.95	6398.95	Intermediate
PCI-2	06/26/2021	03:01	6407.28	Transducer	6408.95	6398.95	Intermediate
PCI-2	06/26/2021	04:01	6407.27	Transducer	6408.95	6398.95	Intermediate
PCI-2	06/26/2021	05:01	6407.25	Transducer	6408.95	6398.95	Intermediate
PCI-2	06/26/2021	06:01	6407.24	Transducer	6408.95	6398.95	Intermediate
PCI-2	06/26/2021	07:01	6407.24	Transducer	6408.95	6398.95	Intermediate
PCI-2	06/26/2021	08:01	6407.24	Transducer	6408.95	6398.95	Intermediate
PCI-2	06/26/2021	09:01	6407.25	Transducer	6408.95	6398.95	Intermediate
PCI-2	06/26/2021	10:01	6407.26	Transducer	6408.95	6398.95	Intermediate
PCI-2	06/26/2021	11:01	6407.27	Transducer	6408.95	6398.95	Intermediate
PCI-2	06/26/2021	12:01	6407.27	Transducer	6408.95	6398.95	Intermediate
PCI-2	06/26/2021	13:01	6407.29	Transducer	6408.95	6398.95	Intermediate
PCI-2	06/26/2021	14:01	6407.31	Transducer	6408.95	6398.95	Intermediate
PCI-2	06/26/2021	15:01	6407.31	Transducer	6408.95	6398.95	Intermediate
PCI-2	06/26/2021	16:01	6407.32	Transducer	6408.95	6398.95	Intermediate
PCI-2	06/26/2021	17:01	6407.33	Transducer	6408.95	6398.95	Intermediate
PCI-2	06/26/2021	18:01	6407.31	Transducer	6408.95	6398.95	Intermediate
PCI-2	06/26/2021	19:01	6407.27	Transducer	6408.95	6398.95	Intermediate
PCI-2	06/26/2021	20:01	6407.23	Transducer	6408.95	6398.95	Intermediate
PCI-2	06/26/2021	21:01	6407.19	Transducer	6408.95	6398.95	Intermediate
PCI-2	06/26/2021	22:01	6407.19	Transducer	6408.95	6398.95	Intermediate
PCI-2	06/26/2021	23:01	6407.19	Transducer	6408.95	6398.95	Intermediate
PCI-2	06/27/2021	00:01	6407.20	Transducer	6408.95	6398.95	Intermediate
PCI-2	06/27/2021	01:01	6407.21	Transducer	6408.95	6398.95	Intermediate
PCI-2	06/27/2021	02:01	6407.20	Transducer	6408.95	6398.95	Intermediate
PCI-2	06/27/2021	03:01	6407.19	Transducer	6408.95	6398.95	Intermediate
PCI-2	06/27/2021	04:01	6407.19	Transducer	6408.95	6398.95	Intermediate
PCI-2	06/27/2021	05:01	6407.16	Transducer	6408.95	6398.95	Intermediate
PCI-2	06/27/2021	06:01	6407.15	Transducer	6408.95	6398.95	Intermediate
PCI-2	06/27/2021	07:01	6407.13	Transducer	6408.95	6398.95	Intermediate
PCI-2	06/27/2021	08:01	6407.13	Transducer	6408.95	6398.95	Intermediate
PCI-2	06/27/2021	09:01	6407.12	Transducer	6408.95	6398.95	Intermediate

Location	Date	Time	Water Level (ft amsl)	Method	Top of Screen (ft amsl)	Bottom of Screen (ft amsl)	Zone
PCI-2	06/27/2021	10:01	6407.14	Transducer	6408.95	6398.95	Intermediate
PCI-2	06/27/2021	11:01	6407.15	Transducer	6408.95	6398.95	Intermediate
PCI-2	06/27/2021	12:01	6407.16	Transducer	6408.95	6398.95	Intermediate
PCI-2	06/27/2021	13:01	6407.18	Transducer	6408.95	6398.95	Intermediate
PCI-2	06/27/2021	14:01	6407.20	Transducer	6408.95	6398.95	Intermediate
PCI-2	06/27/2021	15:01	6407.21	Transducer	6408.95	6398.95	Intermediate
PCI-2	06/27/2021	16:01	6407.22	Transducer	6408.95	6398.95	Intermediate
PCI-2	06/27/2021	17:01	6407.22	Transducer	6408.95	6398.95	Intermediate
PCI-2	06/27/2021	18:01	6407.20	Transducer	6408.95	6398.95	Intermediate
PCI-2	06/27/2021	19:01	6407.19	Transducer	6408.95	6398.95	Intermediate
PCI-2	06/27/2021	20:01	6407.20	Transducer	6408.95	6398.95	Intermediate
PCI-2	06/27/2021	21:01	6407.15	Transducer	6408.95	6398.95	Intermediate
PCI-2	06/27/2021	22:01	6407.15	Transducer	6408.95	6398.95	Intermediate
PCI-2	06/27/2021	23:01	6407.14	Transducer	6408.95	6398.95	Intermediate
PCI-2	06/28/2021	00:01	6407.14	Transducer	6408.95	6398.95	Intermediate
PCI-2	06/28/2021	01:01	6407.14	Transducer	6408.95	6398.95	Intermediate
PCI-2	06/28/2021	02:01	6407.15	Transducer	6408.95	6398.95	Intermediate
PCI-2	06/28/2021	03:01	6407.14	Transducer	6408.95	6398.95	Intermediate
PCI-2	06/28/2021	04:01	6407.15	Transducer	6408.95	6398.95	Intermediate
PCI-2	06/28/2021	05:01	6407.14	Transducer	6408.95	6398.95	Intermediate
PCI-2	06/28/2021	06:01	6407.14	Transducer	6408.95	6398.95	Intermediate
PCI-2	06/28/2021	07:01	6407.14	Transducer	6408.95	6398.95	Intermediate
PCI-2	06/28/2021	08:01	6407.13	Transducer	6408.95	6398.95	Intermediate
PCI-2	06/28/2021	09:01	6407.13	Transducer	6408.95	6398.95	Intermediate
PCI-2	06/28/2021	10:01	6407.12	Transducer	6408.95	6398.95	Intermediate
PCI-2	06/28/2021	11:01	6407.13	Transducer	6408.95	6398.95	Intermediate
PCI-2	06/28/2021	12:01	6407.14	Transducer	6408.95	6398.95	Intermediate
PCI-2	06/28/2021	13:01	6407.16	Transducer	6408.95	6398.95	Intermediate
PCI-2	06/28/2021	14:01	6407.16	Transducer	6408.95	6398.95	Intermediate
PCI-2	06/28/2021	15:01	6407.17	Transducer	6408.95	6398.95	Intermediate
PCI-2	06/28/2021	16:01	6407.17	Transducer	6408.95	6398.95	Intermediate
PCI-2	06/28/2021	17:01	6407.18	Transducer	6408.95	6398.95	Intermediate
PCI-2	06/28/2021	18:01	6407.17	Transducer	6408.95	6398.95	Intermediate
PCI-2	06/28/2021	19:01	6407.14	Transducer	6408.95	6398.95	Intermediate
PCI-2	06/28/2021	20:01	6407.14	Transducer	6408.95	6398.95	Intermediate
PCI-2	06/28/2021	21:01	6407.11	Transducer	6408.95	6398.95	Intermediate
PCI-2	06/28/2021	22:01	6407.10	Transducer	6408.95	6398.95	Intermediate
PCI-2	06/28/2021	23:01	6407.10	Transducer	6408.95	6398.95	Intermediate
PCI-2	06/29/2021	00:01	6407.11	Transducer	6408.95	6398.95	Intermediate
PCI-2	06/29/2021	01:01	6407.11	Transducer	6408.95	6398.95	Intermediate
PCI-2	06/29/2021	02:01	6407.12	Transducer	6408.95	6398.95	Intermediate
PCI-2	06/29/2021	03:01	6407.12	Transducer	6408.95	6398.95	Intermediate
PCI-2	06/29/2021	04:01	6407.12	Transducer	6408.95	6398.95	Intermediate
PCI-2	06/29/2021	05:01	6407.11	Transducer	6408.95	6398.95	Intermediate
PCI-2	06/29/2021	06:01	6407.11	Transducer	6408.95	6398.95	Intermediate

Location	Date	Time	Water Level (ft amsl)	Method	Top of Screen (ft amsl)	Bottom of Screen (ft amsl)	Zone
PCI-2	06/29/2021	07:01	6407.10	Transducer	6408.95	6398.95	Intermediate
PCI-2	06/29/2021	08:01	6407.09	Transducer	6408.95	6398.95	Intermediate
PCI-2	06/29/2021	09:01	6407.09	Transducer	6408.95	6398.95	Intermediate
PCI-2	06/29/2021	10:01	6407.09	Transducer	6408.95	6398.95	Intermediate
PCI-2	06/29/2021	11:01	6407.08	Transducer	6408.95	6398.95	Intermediate
PCI-2	06/29/2021	12:01	6407.08	Transducer	6408.95	6398.95	Intermediate
PCI-2	06/29/2021	13:01	6407.08	Transducer	6408.95	6398.95	Intermediate
PCI-2	06/29/2021	14:01	6407.09	Transducer	6408.95	6398.95	Intermediate
PCI-2	06/29/2021	15:01	6407.10	Transducer	6408.95	6398.95	Intermediate
PCI-2	06/29/2021	16:01	6407.11	Transducer	6408.95	6398.95	Intermediate
PCI-2	06/29/2021	17:01	6407.13	Transducer	6408.95	6398.95	Intermediate
PCI-2	06/29/2021	18:01	6407.13	Transducer	6408.95	6398.95	Intermediate
PCI-2	06/29/2021	19:01	6407.12	Transducer	6408.95	6398.95	Intermediate
PCI-2	06/29/2021	20:01	6407.11	Transducer	6408.95	6398.95	Intermediate
PCI-2	06/29/2021	21:01	6407.09	Transducer	6408.95	6398.95	Intermediate
PCI-2	06/29/2021	22:01	6407.09	Transducer	6408.95	6398.95	Intermediate
PCI-2	06/29/2021	23:01	6407.10	Transducer	6408.95	6398.95	Intermediate
PCI-2	06/30/2021	00:01	6407.10	Transducer	6408.95	6398.95	Intermediate
PCI-2	06/30/2021	01:01	6407.11	Transducer	6408.95	6398.95	Intermediate
PCI-2	06/30/2021	02:01	6407.11	Transducer	6408.95	6398.95	Intermediate
PCI-2	06/30/2021	03:01	6407.11	Transducer	6408.95	6398.95	Intermediate
PCI-2	06/30/2021	04:01	6407.12	Transducer	6408.95	6398.95	Intermediate
PCI-2	06/30/2021	05:01	6407.11	Transducer	6408.95	6398.95	Intermediate
PCI-2	06/30/2021	06:01	6407.10	Transducer	6408.95	6398.95	Intermediate
PCI-2	06/30/2021	07:01	6407.09	Transducer	6408.95	6398.95	Intermediate
PCI-2	06/30/2021	08:01	6407.09	Transducer	6408.95	6398.95	Intermediate
PCI-2	06/30/2021	09:01	6407.09	Transducer	6408.95	6398.95	Intermediate
PCI-2	06/30/2021	10:01	6407.09	Transducer	6408.95	6398.95	Intermediate
PCI-2	06/30/2021	11:01	6407.10	Transducer	6408.95	6398.95	Intermediate
PCI-2	06/30/2021	12:01	6407.10	Transducer	6408.95	6398.95	Intermediate
PCI-2	06/30/2021	13:01	6407.10	Transducer	6408.95	6398.95	Intermediate
PCI-2	06/30/2021	14:01	6407.12	Transducer	6408.95	6398.95	Intermediate
PCI-2	06/30/2021	15:01	6407.13	Transducer	6408.95	6398.95	Intermediate
PCI-2	06/30/2021	16:01	6407.15	Transducer	6408.95	6398.95	Intermediate
PCI-2	06/30/2021	17:01	6407.16	Transducer	6408.95	6398.95	Intermediate
PCI-2	06/30/2021	18:01	6407.16	Transducer	6408.95	6398.95	Intermediate
PCI-2	06/30/2021	19:01	6407.15	Transducer	6408.95	6398.95	Intermediate
PCI-2	06/30/2021	20:01	6407.15	Transducer	6408.95	6398.95	Intermediate
PCI-2	06/30/2021	21:01	6407.14	Transducer	6408.95	6398.95	Intermediate
PCI-2	06/30/2021	22:01	6407.14	Transducer	6408.95	6398.95	Intermediate
PCI-2	06/30/2021	23:01	6407.14	Transducer	6408.95	6398.95	Intermediate
POI-4	07/01/2020	00:01	6211.05	Transducer	6213.29	6198.29	Intermediate
POI-4	07/01/2020	01:01	6211.05	Transducer	6213.29	6198.29	Intermediate
POI-4	07/01/2020	02:01	6211.04	Transducer	6213.29	6198.29	Intermediate
POI-4	07/01/2020	03:01	6211.02	Transducer	6213.29	6198.29	Intermediate

Location	Date	Time	Water Level (ft amsl)	Method	Top of Screen (ft amsl)	Bottom of Screen (ft amsl)	Zone
POI-4	07/01/2020	04:01	6211.02	Transducer	6213.29	6198.29	Intermediate
POI-4	07/01/2020	05:01	6211.00	Transducer	6213.29	6198.29	Intermediate
POI-4	07/01/2020	06:01	6210.98	Transducer	6213.29	6198.29	Intermediate
POI-4	07/01/2020	07:01	6210.97	Transducer	6213.29	6198.29	Intermediate
POI-4	07/01/2020	08:01	6210.96	Transducer	6213.29	6198.29	Intermediate
POI-4	07/01/2020	09:01	6210.96	Transducer	6213.29	6198.29	Intermediate
POI-4	07/01/2020	10:01	6210.96	Transducer	6213.29	6198.29	Intermediate
POI-4	07/01/2020	10:39	6211.02	Manual	6213.29	6198.29	Intermediate
POI-4	07/01/2020	12:01	6211.00	Transducer	6213.29	6198.29	Intermediate
POI-4	07/01/2020	13:01	6211.01	Transducer	6213.29	6198.29	Intermediate
POI-4	07/01/2020	14:01	6211.00	Transducer	6213.29	6198.29	Intermediate
POI-4	07/01/2020	15:01	6211.00	Transducer	6213.29	6198.29	Intermediate
POI-4	07/01/2020	16:01	6211.00	Transducer	6213.29	6198.29	Intermediate
POI-4	07/01/2020	17:01	6211.00	Transducer	6213.29	6198.29	Intermediate
POI-4	07/01/2020	18:01	6210.98	Transducer	6213.29	6198.29	Intermediate
POI-4	07/01/2020	19:01	6210.96	Transducer	6213.29	6198.29	Intermediate
POI-4	07/01/2020	20:01	6210.93	Transducer	6213.29	6198.29	Intermediate
POI-4	07/01/2020	21:01	6210.90	Transducer	6213.29	6198.29	Intermediate
POI-4	07/01/2020	22:01	6210.89	Transducer	6213.29	6198.29	Intermediate
POI-4	07/01/2020	23:01	6210.88	Transducer	6213.29	6198.29	Intermediate
POI-4	07/02/2020	00:01	6210.87	Transducer	6213.29	6198.29	Intermediate
POI-4	07/02/2020	01:01	6210.85	Transducer	6213.29	6198.29	Intermediate
POI-4	07/02/2020	02:01	6210.84	Transducer	6213.29	6198.29	Intermediate
POI-4	07/02/2020	03:01	6210.83	Transducer	6213.29	6198.29	Intermediate
POI-4	07/02/2020	04:01	6210.82	Transducer	6213.29	6198.29	Intermediate
POI-4	07/02/2020	05:01	6210.80	Transducer	6213.29	6198.29	Intermediate
POI-4	07/02/2020	06:01	6210.79	Transducer	6213.29	6198.29	Intermediate
POI-4	07/02/2020	07:01	6210.77	Transducer	6213.29	6198.29	Intermediate
POI-4	07/02/2020	08:01	6210.75	Transducer	6213.29	6198.29	Intermediate
POI-4	07/02/2020	09:01	6210.76	Transducer	6213.29	6198.29	Intermediate
POI-4	07/02/2020	10:01	6210.77	Transducer	6213.29	6198.29	Intermediate
POI-4	07/02/2020	11:01	6210.78	Transducer	6213.29	6198.29	Intermediate
POI-4	07/02/2020	12:01	6210.78	Transducer	6213.29	6198.29	Intermediate
POI-4	07/02/2020	13:01	6210.79	Transducer	6213.29	6198.29	Intermediate
POI-4	07/02/2020	14:01	6210.79	Transducer	6213.29	6198.29	Intermediate
POI-4	07/02/2020	15:01	6210.78	Transducer	6213.29	6198.29	Intermediate
POI-4	07/02/2020	16:01	6210.78	Transducer	6213.29	6198.29	Intermediate
POI-4	07/02/2020	17:01	6210.78	Transducer	6213.29	6198.29	Intermediate
POI-4	07/02/2020	18:01	6210.76	Transducer	6213.29	6198.29	Intermediate
POI-4	07/02/2020	19:01	6210.74	Transducer	6213.29	6198.29	Intermediate
POI-4	07/02/2020	20:01	6210.72	Transducer	6213.29	6198.29	Intermediate
POI-4	07/02/2020	21:01	6210.67	Transducer	6213.29	6198.29	Intermediate
POI-4	07/02/2020	22:01	6210.66	Transducer	6213.29	6198.29	Intermediate
POI-4	07/02/2020	23:01	6210.65	Transducer	6213.29	6198.29	Intermediate
POI-4	07/03/2020	00:01	6210.64	Transducer	6213.29	6198.29	Intermediate

Location	Date	Time	Water Level (ft amsl)	Method	Top of Screen (ft amsl)	Bottom of Screen (ft amsl)	Zone
POI-4	07/03/2020	01:01	6210.64	Transducer	6213.29	6198.29	Intermediate
POI-4	07/03/2020	02:01	6210.64	Transducer	6213.29	6198.29	Intermediate
POI-4	07/03/2020	03:01	6210.64	Transducer	6213.29	6198.29	Intermediate
POI-4	07/03/2020	04:01	6210.62	Transducer	6213.29	6198.29	Intermediate
POI-4	07/03/2020	05:01	6210.62	Transducer	6213.29	6198.29	Intermediate
POI-4	07/03/2020	06:01	6210.61	Transducer	6213.29	6198.29	Intermediate
POI-4	07/03/2020	07:01	6210.59	Transducer	6213.29	6198.29	Intermediate
POI-4	07/03/2020	08:01	6210.58	Transducer	6213.29	6198.29	Intermediate
POI-4	07/03/2020	09:01	6210.59	Transducer	6213.29	6198.29	Intermediate
POI-4	07/03/2020	10:01	6210.59	Transducer	6213.29	6198.29	Intermediate
POI-4	07/03/2020	11:01	6210.60	Transducer	6213.29	6198.29	Intermediate
POI-4	07/03/2020	12:01	6210.60	Transducer	6213.29	6198.29	Intermediate
POI-4	07/03/2020	13:01	6210.60	Transducer	6213.29	6198.29	Intermediate
POI-4	07/03/2020	14:01	6210.60	Transducer	6213.29	6198.29	Intermediate
POI-4	07/03/2020	15:01	6210.60	Transducer	6213.29	6198.29	Intermediate
POI-4	07/03/2020	16:01	6210.61	Transducer	6213.29	6198.29	Intermediate
POI-4	07/03/2020	17:01	6210.59	Transducer	6213.29	6198.29	Intermediate
POI-4	07/03/2020	18:01	6210.57	Transducer	6213.29	6198.29	Intermediate
POI-4	07/03/2020	19:01	6210.54	Transducer	6213.29	6198.29	Intermediate
POI-4	07/03/2020	20:01	6210.52	Transducer	6213.29	6198.29	Intermediate
POI-4	07/03/2020	21:01	6210.48	Transducer	6213.29	6198.29	Intermediate
POI-4	07/03/2020	22:01	6210.46	Transducer	6213.29	6198.29	Intermediate
POI-4	07/03/2020	23:01	6210.47	Transducer	6213.29	6198.29	Intermediate
POI-4	07/04/2020	00:01	6210.47	Transducer	6213.29	6198.29	Intermediate
POI-4	07/04/2020	01:01	6210.47	Transducer	6213.29	6198.29	Intermediate
POI-4	07/04/2020	02:01	6210.47	Transducer	6213.29	6198.29	Intermediate
POI-4	07/04/2020	03:01	6210.46	Transducer	6213.29	6198.29	Intermediate
POI-4	07/04/2020	04:01	6210.44	Transducer	6213.29	6198.29	Intermediate
POI-4	07/04/2020	05:01	6210.43	Transducer	6213.29	6198.29	Intermediate
POI-4	07/04/2020	06:01	6210.41	Transducer	6213.29	6198.29	Intermediate
POI-4	07/04/2020	07:01	6210.41	Transducer	6213.29	6198.29	Intermediate
POI-4	07/04/2020	08:01	6210.40	Transducer	6213.29	6198.29	Intermediate
POI-4	07/04/2020	09:01	6210.40	Transducer	6213.29	6198.29	Intermediate
POI-4	07/04/2020	10:01	6210.40	Transducer	6213.29	6198.29	Intermediate
POI-4	07/04/2020	11:01	6210.41	Transducer	6213.29	6198.29	Intermediate
POI-4	07/04/2020	12:01	6210.41	Transducer	6213.29	6198.29	Intermediate
POI-4	07/04/2020	13:01	6210.41	Transducer	6213.29	6198.29	Intermediate
POI-4	07/04/2020	14:01	6210.42	Transducer	6213.29	6198.29	Intermediate
POI-4	07/04/2020	15:01	6210.42	Transducer	6213.29	6198.29	Intermediate
POI-4	07/04/2020	16:01	6210.40	Transducer	6213.29	6198.29	Intermediate
POI-4	07/04/2020	17:01	6210.41	Transducer	6213.29	6198.29	Intermediate
POI-4	07/04/2020	18:01	6210.39	Transducer	6213.29	6198.29	Intermediate
POI-4	07/04/2020	19:01	6210.36	Transducer	6213.29	6198.29	Intermediate
POI-4	07/04/2020	20:01	6210.33	Transducer	6213.29	6198.29	Intermediate
POI-4	07/04/2020	21:01	6210.31	Transducer	6213.29	6198.29	Intermediate

Location	Date	Time	Water Level (ft amsl)	Method	Top of Screen (ft amsl)	Bottom of Screen (ft amsl)	Zone
POI-4	07/04/2020	22:01	6210.30	Transducer	6213.29	6198.29	Intermediate
POI-4	07/04/2020	23:01	6210.31	Transducer	6213.29	6198.29	Intermediate
POI-4	07/05/2020	00:01	6210.30	Transducer	6213.29	6198.29	Intermediate
POI-4	07/05/2020	01:01	6210.30	Transducer	6213.29	6198.29	Intermediate
POI-4	07/05/2020	02:01	6210.29	Transducer	6213.29	6198.29	Intermediate
POI-4	07/05/2020	03:01	6210.30	Transducer	6213.29	6198.29	Intermediate
POI-4	07/05/2020	04:01	6210.29	Transducer	6213.29	6198.29	Intermediate
POI-4	07/05/2020	05:01	6210.27	Transducer	6213.29	6198.29	Intermediate
POI-4	07/05/2020	06:01	6210.27	Transducer	6213.29	6198.29	Intermediate
POI-4	07/05/2020	07:01	6210.28	Transducer	6213.29	6198.29	Intermediate
POI-4	07/05/2020	08:01	6210.27	Transducer	6213.29	6198.29	Intermediate
POI-4	07/05/2020	09:01	6210.28	Transducer	6213.29	6198.29	Intermediate
POI-4	07/05/2020	10:01	6210.28	Transducer	6213.29	6198.29	Intermediate
POI-4	07/05/2020	11:01	6210.29	Transducer	6213.29	6198.29	Intermediate
POI-4	07/05/2020	12:01	6210.31	Transducer	6213.29	6198.29	Intermediate
POI-4	07/05/2020	13:01	6210.31	Transducer	6213.29	6198.29	Intermediate
POI-4	07/05/2020	14:01	6210.27	Transducer	6213.29	6198.29	Intermediate
POI-4	07/05/2020	15:01	6210.30	Transducer	6213.29	6198.29	Intermediate
POI-4	07/05/2020	16:01	6210.32	Transducer	6213.29	6198.29	Intermediate
POI-4	07/05/2020	17:01	6210.33	Transducer	6213.29	6198.29	Intermediate
POI-4	07/05/2020	18:01	6210.33	Transducer	6213.29	6198.29	Intermediate
POI-4	07/05/2020	19:01	6210.30	Transducer	6213.29	6198.29	Intermediate
POI-4	07/05/2020	20:01	6210.27	Transducer	6213.29	6198.29	Intermediate
POI-4	07/05/2020	21:01	6210.24	Transducer	6213.29	6198.29	Intermediate
POI-4	07/05/2020	22:01	6210.24	Transducer	6213.29	6198.29	Intermediate
POI-4	07/05/2020	23:01	6210.23	Transducer	6213.29	6198.29	Intermediate
POI-4	07/06/2020	00:01	6210.24	Transducer	6213.29	6198.29	Intermediate
POI-4	07/06/2020	01:01	6210.26	Transducer	6213.29	6198.29	Intermediate
POI-4	07/06/2020	02:01	6210.27	Transducer	6213.29	6198.29	Intermediate
POI-4	07/06/2020	03:01	6210.26	Transducer	6213.29	6198.29	Intermediate
POI-4	07/06/2020	04:01	6210.25	Transducer	6213.29	6198.29	Intermediate
POI-4	07/06/2020	05:01	6210.24	Transducer	6213.29	6198.29	Intermediate
POI-4	07/06/2020	06:01	6210.23	Transducer	6213.29	6198.29	Intermediate
POI-4	07/06/2020	07:01	6210.23	Transducer	6213.29	6198.29	Intermediate
POI-4	07/06/2020	08:01	6210.24	Transducer	6213.29	6198.29	Intermediate
POI-4	07/06/2020	09:01	6210.25	Transducer	6213.29	6198.29	Intermediate
POI-4	07/06/2020	10:01	6210.27	Transducer	6213.29	6198.29	Intermediate
POI-4	07/06/2020	11:01	6210.27	Transducer	6213.29	6198.29	Intermediate
POI-4	07/06/2020	12:01	6210.29	Transducer	6213.29	6198.29	Intermediate
POI-4	07/06/2020	13:01	6210.30	Transducer	6213.29	6198.29	Intermediate
POI-4	07/06/2020	14:01	6210.29	Transducer	6213.29	6198.29	Intermediate
POI-4	07/06/2020	15:01	6210.30	Transducer	6213.29	6198.29	Intermediate
POI-4	07/06/2020	16:01	6210.31	Transducer	6213.29	6198.29	Intermediate
POI-4	07/06/2020	17:01	6210.31	Transducer	6213.29	6198.29	Intermediate
POI-4	07/06/2020	18:01	6210.30	Transducer	6213.29	6198.29	Intermediate

Location	Date	Time	Water Level (ft amsl)	Method	Top of Screen (ft amsl)	Bottom of Screen (ft amsl)	Zone
POI-4	07/06/2020	19:01	6210.27	Transducer	6213.29	6198.29	Intermediate
POI-4	07/06/2020	20:01	6210.25	Transducer	6213.29	6198.29	Intermediate
POI-4	07/06/2020	21:01	6210.23	Transducer	6213.29	6198.29	Intermediate
POI-4	07/06/2020	22:01	6210.22	Transducer	6213.29	6198.29	Intermediate
POI-4	07/06/2020	23:01	6210.22	Transducer	6213.29	6198.29	Intermediate
POI-4	07/07/2020	00:01	6210.22	Transducer	6213.29	6198.29	Intermediate
POI-4	07/07/2020	01:01	6210.22	Transducer	6213.29	6198.29	Intermediate
POI-4	07/07/2020	02:01	6210.23	Transducer	6213.29	6198.29	Intermediate
POI-4	07/07/2020	03:01	6210.23	Transducer	6213.29	6198.29	Intermediate
POI-4	07/07/2020	04:01	6210.23	Transducer	6213.29	6198.29	Intermediate
POI-4	07/07/2020	05:01	6210.24	Transducer	6213.29	6198.29	Intermediate
POI-4	07/07/2020	06:01	6210.23	Transducer	6213.29	6198.29	Intermediate
POI-4	07/07/2020	07:01	6210.23	Transducer	6213.29	6198.29	Intermediate
POI-4	07/07/2020	08:01	6210.23	Transducer	6213.29	6198.29	Intermediate
POI-4	07/07/2020	09:01	6210.23	Transducer	6213.29	6198.29	Intermediate
POI-4	07/07/2020	10:01	6210.24	Transducer	6213.29	6198.29	Intermediate
POI-4	07/07/2020	11:01	6210.25	Transducer	6213.29	6198.29	Intermediate
POI-4	07/07/2020	12:01	6210.27	Transducer	6213.29	6198.29	Intermediate
POI-4	07/07/2020	13:01	6210.29	Transducer	6213.29	6198.29	Intermediate
POI-4	07/07/2020	14:01	6210.31	Transducer	6213.29	6198.29	Intermediate
POI-4	07/07/2020	15:01	6210.30	Transducer	6213.29	6198.29	Intermediate
POI-4	07/07/2020	16:01	6210.30	Transducer	6213.29	6198.29	Intermediate
POI-4	07/07/2020	17:01	6210.30	Transducer	6213.29	6198.29	Intermediate
POI-4	07/07/2020	18:01	6210.29	Transducer	6213.29	6198.29	Intermediate
POI-4	07/07/2020	19:01	6210.29	Transducer	6213.29	6198.29	Intermediate
POI-4	07/07/2020	20:01	6210.27	Transducer	6213.29	6198.29	Intermediate
POI-4	07/07/2020	21:01	6210.26	Transducer	6213.29	6198.29	Intermediate
POI-4	07/07/2020	22:01	6210.25	Transducer	6213.29	6198.29	Intermediate
POI-4	07/07/2020	23:01	6210.26	Transducer	6213.29	6198.29	Intermediate
POI-4	07/08/2020	00:01	6210.26	Transducer	6213.29	6198.29	Intermediate
POI-4	07/08/2020	01:01	6210.26	Transducer	6213.29	6198.29	Intermediate
POI-4	07/08/2020	02:01	6210.26	Transducer	6213.29	6198.29	Intermediate
POI-4	07/08/2020	03:01	6210.26	Transducer	6213.29	6198.29	Intermediate
POI-4	07/08/2020	04:01	6210.25	Transducer	6213.29	6198.29	Intermediate
POI-4	07/08/2020	05:01	6210.25	Transducer	6213.29	6198.29	Intermediate
POI-4	07/08/2020	06:01	6210.25	Transducer	6213.29	6198.29	Intermediate
POI-4	07/08/2020	07:01	6210.26	Transducer	6213.29	6198.29	Intermediate
POI-4	07/08/2020	08:01	6210.27	Transducer	6213.29	6198.29	Intermediate
POI-4	07/08/2020	09:01	6210.28	Transducer	6213.29	6198.29	Intermediate
POI-4	07/08/2020	10:01	6210.29	Transducer	6213.29	6198.29	Intermediate
POI-4	07/08/2020	11:01	6210.31	Transducer	6213.29	6198.29	Intermediate
POI-4	07/08/2020	12:01	6210.33	Transducer	6213.29	6198.29	Intermediate
POI-4	07/08/2020	13:01	6210.34	Transducer	6213.29	6198.29	Intermediate
POI-4	07/08/2020	14:01	6210.35	Transducer	6213.29	6198.29	Intermediate
POI-4	07/08/2020	15:01	6210.36	Transducer	6213.29	6198.29	Intermediate

Location	Date	Time	Water Level (ft amsl)	Method	Top of Screen (ft amsl)	Bottom of Screen (ft amsl)	Zone
POI-4	07/08/2020	16:01	6210.37	Transducer	6213.29	6198.29	Intermediate
POI-4	07/08/2020	17:01	6210.38	Transducer	6213.29	6198.29	Intermediate
POI-4	07/08/2020	18:01	6210.38	Transducer	6213.29	6198.29	Intermediate
POI-4	07/08/2020	19:01	6210.37	Transducer	6213.29	6198.29	Intermediate
POI-4	07/08/2020	20:01	6210.37	Transducer	6213.29	6198.29	Intermediate
POI-4	07/08/2020	21:01	6210.35	Transducer	6213.29	6198.29	Intermediate
POI-4	07/08/2020	22:01	6210.36	Transducer	6213.29	6198.29	Intermediate
POI-4	07/08/2020	23:01	6210.36	Transducer	6213.29	6198.29	Intermediate
POI-4	07/09/2020	00:01	6210.37	Transducer	6213.29	6198.29	Intermediate
POI-4	07/09/2020	01:01	6210.38	Transducer	6213.29	6198.29	Intermediate
POI-4	07/09/2020	02:01	6210.38	Transducer	6213.29	6198.29	Intermediate
POI-4	07/09/2020	03:01	6210.39	Transducer	6213.29	6198.29	Intermediate
POI-4	07/09/2020	04:01	6210.38	Transducer	6213.29	6198.29	Intermediate
POI-4	07/09/2020	05:01	6210.37	Transducer	6213.29	6198.29	Intermediate
POI-4	07/09/2020	06:01	6210.37	Transducer	6213.29	6198.29	Intermediate
POI-4	07/09/2020	07:01	6210.38	Transducer	6213.29	6198.29	Intermediate
POI-4	07/09/2020	08:01	6210.37	Transducer	6213.29	6198.29	Intermediate
POI-4	07/09/2020	09:01	6210.39	Transducer	6213.29	6198.29	Intermediate
POI-4	07/09/2020	10:01	6210.40	Transducer	6213.29	6198.29	Intermediate
POI-4	07/09/2020	11:01	6210.42	Transducer	6213.29	6198.29	Intermediate
POI-4	07/09/2020	12:01	6210.43	Transducer	6213.29	6198.29	Intermediate
POI-4	07/09/2020	13:01	6210.44	Transducer	6213.29	6198.29	Intermediate
POI-4	07/09/2020	14:01	6210.45	Transducer	6213.29	6198.29	Intermediate
POI-4	07/09/2020	15:01	6210.46	Transducer	6213.29	6198.29	Intermediate
POI-4	07/09/2020	16:01	6210.46	Transducer	6213.29	6198.29	Intermediate
POI-4	07/09/2020	17:01	6210.46	Transducer	6213.29	6198.29	Intermediate
POI-4	07/09/2020	18:01	6210.45	Transducer	6213.29	6198.29	Intermediate
POI-4	07/09/2020	19:01	6210.44	Transducer	6213.29	6198.29	Intermediate
POI-4	07/09/2020	20:01	6210.44	Transducer	6213.29	6198.29	Intermediate
POI-4	07/09/2020	21:01	6210.42	Transducer	6213.29	6198.29	Intermediate
POI-4	07/09/2020	22:01	6210.41	Transducer	6213.29	6198.29	Intermediate
POI-4	07/09/2020	23:01	6210.40	Transducer	6213.29	6198.29	Intermediate
POI-4	07/10/2020	00:01	6210.40	Transducer	6213.29	6198.29	Intermediate
POI-4	07/10/2020	01:01	6210.40	Transducer	6213.29	6198.29	Intermediate
POI-4	07/10/2020	02:01	6210.41	Transducer	6213.29	6198.29	Intermediate
POI-4	07/10/2020	03:01	6210.40	Transducer	6213.29	6198.29	Intermediate
POI-4	07/10/2020	04:01	6210.38	Transducer	6213.29	6198.29	Intermediate
POI-4	07/10/2020	05:01	6210.36	Transducer	6213.29	6198.29	Intermediate
POI-4	07/10/2020	06:01	6210.34	Transducer	6213.29	6198.29	Intermediate
POI-4	07/10/2020	07:01	6210.33	Transducer	6213.29	6198.29	Intermediate
POI-4	07/10/2020	08:01	6210.33	Transducer	6213.29	6198.29	Intermediate
POI-4	07/10/2020	09:01	6210.33	Transducer	6213.29	6198.29	Intermediate
POI-4	07/10/2020	10:01	6210.34	Transducer	6213.29	6198.29	Intermediate
POI-4	07/10/2020	11:01	6210.34	Transducer	6213.29	6198.29	Intermediate
POI-4	07/10/2020	12:01	6210.35	Transducer	6213.29	6198.29	Intermediate

Location	Date	Time	Water Level (ft amsl)	Method	Top of Screen (ft amsl)	Bottom of Screen (ft amsl)	Zone
POI-4	07/10/2020	13:01	6210.36	Transducer	6213.29	6198.29	Intermediate
POI-4	07/10/2020	14:01	6210.36	Transducer	6213.29	6198.29	Intermediate
POI-4	07/10/2020	15:01	6210.35	Transducer	6213.29	6198.29	Intermediate
POI-4	07/10/2020	16:01	6210.35	Transducer	6213.29	6198.29	Intermediate
POI-4	07/10/2020	17:01	6210.34	Transducer	6213.29	6198.29	Intermediate
POI-4	07/10/2020	18:01	6210.33	Transducer	6213.29	6198.29	Intermediate
POI-4	07/10/2020	19:01	6210.31	Transducer	6213.29	6198.29	Intermediate
POI-4	07/10/2020	20:01	6210.30	Transducer	6213.29	6198.29	Intermediate
POI-4	07/10/2020	21:01	6210.28	Transducer	6213.29	6198.29	Intermediate
POI-4	07/10/2020	22:01	6210.27	Transducer	6213.29	6198.29	Intermediate
POI-4	07/10/2020	23:01	6210.26	Transducer	6213.29	6198.29	Intermediate
POI-4	07/11/2020	00:01	6210.25	Transducer	6213.29	6198.29	Intermediate
POI-4	07/11/2020	01:01	6210.25	Transducer	6213.29	6198.29	Intermediate
POI-4	07/11/2020	02:01	6210.24	Transducer	6213.29	6198.29	Intermediate
POI-4	07/11/2020	03:01	6210.23	Transducer	6213.29	6198.29	Intermediate
POI-4	07/11/2020	04:01	6210.22	Transducer	6213.29	6198.29	Intermediate
POI-4	07/11/2020	05:01	6210.21	Transducer	6213.29	6198.29	Intermediate
POI-4	07/11/2020	06:01	6210.20	Transducer	6213.29	6198.29	Intermediate
POI-4	07/11/2020	07:01	6210.18	Transducer	6213.29	6198.29	Intermediate
POI-4	07/11/2020	08:01	6210.17	Transducer	6213.29	6198.29	Intermediate
POI-4	07/11/2020	09:01	6210.18	Transducer	6213.29	6198.29	Intermediate
POI-4	07/11/2020	10:01	6210.18	Transducer	6213.29	6198.29	Intermediate
POI-4	07/11/2020	11:01	6210.19	Transducer	6213.29	6198.29	Intermediate
POI-4	07/11/2020	12:01	6210.21	Transducer	6213.29	6198.29	Intermediate
POI-4	07/11/2020	13:01	6210.22	Transducer	6213.29	6198.29	Intermediate
POI-4	07/11/2020	14:01	6210.23	Transducer	6213.29	6198.29	Intermediate
POI-4	07/11/2020	15:01	6210.23	Transducer	6213.29	6198.29	Intermediate
POI-4	07/11/2020	16:01	6210.23	Transducer	6213.29	6198.29	Intermediate
POI-4	07/11/2020	17:01	6210.22	Transducer	6213.29	6198.29	Intermediate
POI-4	07/11/2020	18:01	6210.21	Transducer	6213.29	6198.29	Intermediate
POI-4	07/11/2020	19:01	6210.20	Transducer	6213.29	6198.29	Intermediate
POI-4	07/11/2020	20:01	6210.18	Transducer	6213.29	6198.29	Intermediate
POI-4	07/11/2020	21:01	6210.16	Transducer	6213.29	6198.29	Intermediate
POI-4	07/11/2020	22:01	6210.15	Transducer	6213.29	6198.29	Intermediate
POI-4	07/11/2020	23:01	6210.15	Transducer	6213.29	6198.29	Intermediate
POI-4	07/12/2020	00:01	6210.14	Transducer	6213.29	6198.29	Intermediate
POI-4	07/12/2020	01:01	6210.14	Transducer	6213.29	6198.29	Intermediate
POI-4	07/12/2020	02:01	6210.15	Transducer	6213.29	6198.29	Intermediate
POI-4	07/12/2020	03:01	6210.14	Transducer	6213.29	6198.29	Intermediate
POI-4	07/12/2020	04:01	6210.13	Transducer	6213.29	6198.29	Intermediate
POI-4	07/12/2020	05:01	6210.13	Transducer	6213.29	6198.29	Intermediate
POI-4	07/12/2020	06:01	6210.12	Transducer	6213.29	6198.29	Intermediate
POI-4	07/12/2020	07:01	6210.12	Transducer	6213.29	6198.29	Intermediate
POI-4	07/12/2020	08:01	6210.11	Transducer	6213.29	6198.29	Intermediate
POI-4	07/12/2020	09:01	6210.12	Transducer	6213.29	6198.29	Intermediate

Location	Date	Time	Water Level (ft amsl)	Method	Top of Screen (ft amsl)	Bottom of Screen (ft amsl)	Zone
POI-4	07/12/2020	10:01	6210.13	Transducer	6213.29	6198.29	Intermediate
POI-4	07/12/2020	11:01	6210.15	Transducer	6213.29	6198.29	Intermediate
POI-4	07/12/2020	12:01	6210.16	Transducer	6213.29	6198.29	Intermediate
POI-4	07/12/2020	13:01	6210.17	Transducer	6213.29	6198.29	Intermediate
POI-4	07/12/2020	14:01	6210.19	Transducer	6213.29	6198.29	Intermediate
POI-4	07/12/2020	15:01	6210.18	Transducer	6213.29	6198.29	Intermediate
POI-4	07/12/2020	16:01	6210.20	Transducer	6213.29	6198.29	Intermediate
POI-4	07/12/2020	17:01	6210.21	Transducer	6213.29	6198.29	Intermediate
POI-4	07/12/2020	18:01	6210.20	Transducer	6213.29	6198.29	Intermediate
POI-4	07/12/2020	19:01	6210.19	Transducer	6213.29	6198.29	Intermediate
POI-4	07/12/2020	20:01	6210.17	Transducer	6213.29	6198.29	Intermediate
POI-4	07/12/2020	21:01	6210.14	Transducer	6213.29	6198.29	Intermediate
POI-4	07/12/2020	22:01	6210.14	Transducer	6213.29	6198.29	Intermediate
POI-4	07/12/2020	23:01	6210.14	Transducer	6213.29	6198.29	Intermediate
POI-4	07/13/2020	00:01	6210.15	Transducer	6213.29	6198.29	Intermediate
POI-4	07/13/2020	01:01	6210.17	Transducer	6213.29	6198.29	Intermediate
POI-4	07/13/2020	02:01	6210.17	Transducer	6213.29	6198.29	Intermediate
POI-4	07/13/2020	03:01	6210.17	Transducer	6213.29	6198.29	Intermediate
POI-4	07/13/2020	04:01	6210.17	Transducer	6213.29	6198.29	Intermediate
POI-4	07/13/2020	05:01	6210.17	Transducer	6213.29	6198.29	Intermediate
POI-4	07/13/2020	06:01	6210.17	Transducer	6213.29	6198.29	Intermediate
POI-4	07/13/2020	07:01	6210.16	Transducer	6213.29	6198.29	Intermediate
POI-4	07/13/2020	08:01	6210.17	Transducer	6213.29	6198.29	Intermediate
POI-4	07/13/2020	09:01	6210.18	Transducer	6213.29	6198.29	Intermediate
POI-4	07/13/2020	10:01	6210.19	Transducer	6213.29	6198.29	Intermediate
POI-4	07/13/2020	11:01	6210.20	Transducer	6213.29	6198.29	Intermediate
POI-4	07/13/2020	12:01	6210.22	Transducer	6213.29	6198.29	Intermediate
POI-4	07/13/2020	13:01	6210.24	Transducer	6213.29	6198.29	Intermediate
POI-4	07/13/2020	14:01	6210.25	Transducer	6213.29	6198.29	Intermediate
POI-4	07/13/2020	15:01	6210.27	Transducer	6213.29	6198.29	Intermediate
POI-4	07/13/2020	16:01	6210.25	Transducer	6213.29	6198.29	Intermediate
POI-4	07/13/2020	17:01	6210.25	Transducer	6213.29	6198.29	Intermediate
POI-4	07/13/2020	18:01	6210.23	Transducer	6213.29	6198.29	Intermediate
POI-4	07/13/2020	19:01	6210.24	Transducer	6213.29	6198.29	Intermediate
POI-4	07/13/2020	20:01	6210.25	Transducer	6213.29	6198.29	Intermediate
POI-4	07/13/2020	21:01	6210.24	Transducer	6213.29	6198.29	Intermediate
POI-4	07/13/2020	22:01	6210.24	Transducer	6213.29	6198.29	Intermediate
POI-4	07/13/2020	23:01	6210.24	Transducer	6213.29	6198.29	Intermediate
POI-4	07/14/2020	00:01	6210.24	Transducer	6213.29	6198.29	Intermediate
POI-4	07/14/2020	01:01	6210.25	Transducer	6213.29	6198.29	Intermediate
POI-4	07/14/2020	02:01	6210.26	Transducer	6213.29	6198.29	Intermediate
POI-4	07/14/2020	03:01	6210.27	Transducer	6213.29	6198.29	Intermediate
POI-4	07/14/2020	04:01	6210.26	Transducer	6213.29	6198.29	Intermediate
POI-4	07/14/2020	05:01	6210.25	Transducer	6213.29	6198.29	Intermediate
POI-4	07/14/2020	06:01	6210.24	Transducer	6213.29	6198.29	Intermediate

Location	Date	Time	Water Level (ft amsl)	Method	Top of Screen (ft amsl)	Bottom of Screen (ft amsl)	Zone
POI-4	07/14/2020	07:01	6210.25	Transducer	6213.29	6198.29	Intermediate
POI-4	07/14/2020	08:01	6210.25	Transducer	6213.29	6198.29	Intermediate
POI-4	07/14/2020	09:01	6210.26	Transducer	6213.29	6198.29	Intermediate
POI-4	07/14/2020	10:01	6210.26	Transducer	6213.29	6198.29	Intermediate
POI-4	07/14/2020	11:01	6210.28	Transducer	6213.29	6198.29	Intermediate
POI-4	07/14/2020	12:01	6210.28	Transducer	6213.29	6198.29	Intermediate
POI-4	07/14/2020	13:01	6210.30	Transducer	6213.29	6198.29	Intermediate
POI-4	07/14/2020	14:01	6210.31	Transducer	6213.29	6198.29	Intermediate
POI-4	07/14/2020	15:01	6210.33	Transducer	6213.29	6198.29	Intermediate
POI-4	07/14/2020	16:01	6210.34	Transducer	6213.29	6198.29	Intermediate
POI-4	07/14/2020	17:01	6210.34	Transducer	6213.29	6198.29	Intermediate
POI-4	07/14/2020	18:01	6210.34	Transducer	6213.29	6198.29	Intermediate
POI-4	07/14/2020	19:01	6210.32	Transducer	6213.29	6198.29	Intermediate
POI-4	07/14/2020	20:01	6210.31	Transducer	6213.29	6198.29	Intermediate
POI-4	07/14/2020	21:01	6210.30	Transducer	6213.29	6198.29	Intermediate
POI-4	07/14/2020	22:01	6210.29	Transducer	6213.29	6198.29	Intermediate
POI-4	07/14/2020	23:01	6210.29	Transducer	6213.29	6198.29	Intermediate
POI-4	07/15/2020	00:01	6210.29	Transducer	6213.29	6198.29	Intermediate
POI-4	07/15/2020	01:01	6210.29	Transducer	6213.29	6198.29	Intermediate
POI-4	07/15/2020	02:01	6210.30	Transducer	6213.29	6198.29	Intermediate
POI-4	07/15/2020	03:01	6210.29	Transducer	6213.29	6198.29	Intermediate
POI-4	07/15/2020	04:01	6210.28	Transducer	6213.29	6198.29	Intermediate
POI-4	07/15/2020	05:01	6210.27	Transducer	6213.29	6198.29	Intermediate
POI-4	07/15/2020	06:01	6210.24	Transducer	6213.29	6198.29	Intermediate
POI-4	07/15/2020	07:01	6210.25	Transducer	6213.29	6198.29	Intermediate
POI-4	07/15/2020	08:01	6210.25	Transducer	6213.29	6198.29	Intermediate
POI-4	07/15/2020	09:01	6210.26	Transducer	6213.29	6198.29	Intermediate
POI-4	07/15/2020	10:01	6210.27	Transducer	6213.29	6198.29	Intermediate
POI-4	07/15/2020	11:01	6210.27	Transducer	6213.29	6198.29	Intermediate
POI-4	07/15/2020	12:01	6210.28	Transducer	6213.29	6198.29	Intermediate
POI-4	07/15/2020	13:01	6210.31	Transducer	6213.29	6198.29	Intermediate
POI-4	07/15/2020	14:01	6210.32	Transducer	6213.29	6198.29	Intermediate
POI-4	07/15/2020	15:01	6210.32	Transducer	6213.29	6198.29	Intermediate
POI-4	07/15/2020	16:01	6210.32	Transducer	6213.29	6198.29	Intermediate
POI-4	07/15/2020	17:01	6210.33	Transducer	6213.29	6198.29	Intermediate
POI-4	07/15/2020	18:01	6210.29	Transducer	6213.29	6198.29	Intermediate
POI-4	07/15/2020	19:01	6210.27	Transducer	6213.29	6198.29	Intermediate
POI-4	07/15/2020	20:01	6210.26	Transducer	6213.29	6198.29	Intermediate
POI-4	07/15/2020	21:01	6210.23	Transducer	6213.29	6198.29	Intermediate
POI-4	07/15/2020	22:01	6210.24	Transducer	6213.29	6198.29	Intermediate
POI-4	07/15/2020	23:01	6210.23	Transducer	6213.29	6198.29	Intermediate
POI-4	07/16/2020	00:01	6210.24	Transducer	6213.29	6198.29	Intermediate
POI-4	07/16/2020	01:01	6210.23	Transducer	6213.29	6198.29	Intermediate
POI-4	07/16/2020	02:01	6210.24	Transducer	6213.29	6198.29	Intermediate
POI-4	07/16/2020	03:01	6210.23	Transducer	6213.29	6198.29	Intermediate

Location	Date	Time	Water Level (ft amsl)	Method	Top of Screen (ft amsl)	Bottom of Screen (ft amsl)	Zone
POI-4	07/16/2020	04:01	6210.22	Transducer	6213.29	6198.29	Intermediate
POI-4	07/16/2020	05:01	6210.21	Transducer	6213.29	6198.29	Intermediate
POI-4	07/16/2020	06:01	6210.21	Transducer	6213.29	6198.29	Intermediate
POI-4	07/16/2020	07:01	6210.20	Transducer	6213.29	6198.29	Intermediate
POI-4	07/16/2020	08:01	6210.20	Transducer	6213.29	6198.29	Intermediate
POI-4	07/16/2020	09:01	6210.21	Transducer	6213.29	6198.29	Intermediate
POI-4	07/16/2020	10:01	6210.21	Transducer	6213.29	6198.29	Intermediate
POI-4	07/16/2020	11:01	6210.21	Transducer	6213.29	6198.29	Intermediate
POI-4	07/16/2020	12:01	6210.23	Transducer	6213.29	6198.29	Intermediate
POI-4	07/16/2020	13:01	6210.25	Transducer	6213.29	6198.29	Intermediate
POI-4	07/16/2020	14:01	6210.25	Transducer	6213.29	6198.29	Intermediate
POI-4	07/16/2020	15:01	6210.26	Transducer	6213.29	6198.29	Intermediate
POI-4	07/16/2020	16:01	6210.25	Transducer	6213.29	6198.29	Intermediate
POI-4	07/16/2020	17:01	6210.23	Transducer	6213.29	6198.29	Intermediate
POI-4	07/16/2020	18:01	6210.18	Transducer	6213.29	6198.29	Intermediate
POI-4	07/16/2020	19:01	6210.16	Transducer	6213.29	6198.29	Intermediate
POI-4	07/16/2020	20:01	6210.14	Transducer	6213.29	6198.29	Intermediate
POI-4	07/16/2020	21:01	6210.12	Transducer	6213.29	6198.29	Intermediate
POI-4	07/16/2020	22:01	6210.12	Transducer	6213.29	6198.29	Intermediate
POI-4	07/16/2020	23:01	6210.13	Transducer	6213.29	6198.29	Intermediate
POI-4	07/17/2020	00:01	6210.13	Transducer	6213.29	6198.29	Intermediate
POI-4	07/17/2020	01:01	6210.13	Transducer	6213.29	6198.29	Intermediate
POI-4	07/17/2020	02:01	6210.13	Transducer	6213.29	6198.29	Intermediate
POI-4	07/17/2020	03:01	6210.12	Transducer	6213.29	6198.29	Intermediate
POI-4	07/17/2020	04:01	6210.12	Transducer	6213.29	6198.29	Intermediate
POI-4	07/17/2020	05:01	6210.12	Transducer	6213.29	6198.29	Intermediate
POI-4	07/17/2020	06:01	6210.10	Transducer	6213.29	6198.29	Intermediate
POI-4	07/17/2020	07:01	6210.10	Transducer	6213.29	6198.29	Intermediate
POI-4	07/17/2020	08:01	6210.10	Transducer	6213.29	6198.29	Intermediate
POI-4	07/17/2020	09:01	6210.10	Transducer	6213.29	6198.29	Intermediate
POI-4	07/17/2020	10:01	6210.11	Transducer	6213.29	6198.29	Intermediate
POI-4	07/17/2020	11:01	6210.12	Transducer	6213.29	6198.29	Intermediate
POI-4	07/17/2020	12:01	6210.14	Transducer	6213.29	6198.29	Intermediate
POI-4	07/17/2020	13:01	6210.15	Transducer	6213.29	6198.29	Intermediate
POI-4	07/17/2020	14:01	6210.14	Transducer	6213.29	6198.29	Intermediate
POI-4	07/17/2020	15:01	6210.15	Transducer	6213.29	6198.29	Intermediate
POI-4	07/17/2020	16:01	6210.15	Transducer	6213.29	6198.29	Intermediate
POI-4	07/17/2020	17:01	6210.15	Transducer	6213.29	6198.29	Intermediate
POI-4	07/17/2020	18:01	6210.13	Transducer	6213.29	6198.29	Intermediate
POI-4	07/17/2020	19:01	6210.10	Transducer	6213.29	6198.29	Intermediate
POI-4	07/17/2020	20:01	6210.08	Transducer	6213.29	6198.29	Intermediate
POI-4	07/17/2020	21:01	6210.03	Transducer	6213.29	6198.29	Intermediate
POI-4	07/17/2020	22:01	6210.05	Transducer	6213.29	6198.29	Intermediate
POI-4	07/17/2020	23:01	6210.04	Transducer	6213.29	6198.29	Intermediate
POI-4	07/18/2020	00:01	6210.05	Transducer	6213.29	6198.29	Intermediate

Location	Date	Time	Water Level (ft amsl)	Method	Top of Screen (ft amsl)	Bottom of Screen (ft amsl)	Zone
POI-4	07/18/2020	01:01	6210.07	Transducer	6213.29	6198.29	Intermediate
POI-4	07/18/2020	02:01	6210.05	Transducer	6213.29	6198.29	Intermediate
POI-4	07/18/2020	03:01	6210.05	Transducer	6213.29	6198.29	Intermediate
POI-4	07/18/2020	04:01	6210.07	Transducer	6213.29	6198.29	Intermediate
POI-4	07/18/2020	05:01	6210.07	Transducer	6213.29	6198.29	Intermediate
POI-4	07/18/2020	06:01	6210.07	Transducer	6213.29	6198.29	Intermediate
POI-4	07/18/2020	07:01	6210.05	Transducer	6213.29	6198.29	Intermediate
POI-4	07/18/2020	08:01	6210.04	Transducer	6213.29	6198.29	Intermediate
POI-4	07/18/2020	09:01	6210.05	Transducer	6213.29	6198.29	Intermediate
POI-4	07/18/2020	10:01	6210.06	Transducer	6213.29	6198.29	Intermediate
POI-4	07/18/2020	11:01	6210.07	Transducer	6213.29	6198.29	Intermediate
POI-4	07/18/2020	12:01	6210.09	Transducer	6213.29	6198.29	Intermediate
POI-4	07/18/2020	13:01	6210.11	Transducer	6213.29	6198.29	Intermediate
POI-4	07/18/2020	14:01	6210.12	Transducer	6213.29	6198.29	Intermediate
POI-4	07/18/2020	15:01	6210.13	Transducer	6213.29	6198.29	Intermediate
POI-4	07/18/2020	16:01	6210.13	Transducer	6213.29	6198.29	Intermediate
POI-4	07/18/2020	17:01	6210.14	Transducer	6213.29	6198.29	Intermediate
POI-4	07/18/2020	18:01	6210.11	Transducer	6213.29	6198.29	Intermediate
POI-4	07/18/2020	19:01	6210.07	Transducer	6213.29	6198.29	Intermediate
POI-4	07/18/2020	20:01	6210.06	Transducer	6213.29	6198.29	Intermediate
POI-4	07/18/2020	21:01	6210.06	Transducer	6213.29	6198.29	Intermediate
POI-4	07/18/2020	22:01	6210.06	Transducer	6213.29	6198.29	Intermediate
POI-4	07/18/2020	23:01	6210.07	Transducer	6213.29	6198.29	Intermediate
POI-4	07/19/2020	00:01	6210.08	Transducer	6213.29	6198.29	Intermediate
POI-4	07/19/2020	01:01	6210.07	Transducer	6213.29	6198.29	Intermediate
POI-4	07/19/2020	02:01	6210.07	Transducer	6213.29	6198.29	Intermediate
POI-4	07/19/2020	03:01	6210.08	Transducer	6213.29	6198.29	Intermediate
POI-4	07/19/2020	04:01	6210.08	Transducer	6213.29	6198.29	Intermediate
POI-4	07/19/2020	05:01	6210.08	Transducer	6213.29	6198.29	Intermediate
POI-4	07/19/2020	06:01	6210.08	Transducer	6213.29	6198.29	Intermediate
POI-4	07/19/2020	07:01	6210.08	Transducer	6213.29	6198.29	Intermediate
POI-4	07/19/2020	08:01	6210.08	Transducer	6213.29	6198.29	Intermediate
POI-4	07/19/2020	09:01	6210.09	Transducer	6213.29	6198.29	Intermediate
POI-4	07/19/2020	10:01	6210.10	Transducer	6213.29	6198.29	Intermediate
POI-4	07/19/2020	11:01	6210.11	Transducer	6213.29	6198.29	Intermediate
POI-4	07/19/2020	12:01	6210.14	Transducer	6213.29	6198.29	Intermediate
POI-4	07/19/2020	13:01	6210.14	Transducer	6213.29	6198.29	Intermediate
POI-4	07/19/2020	14:01	6210.15	Transducer	6213.29	6198.29	Intermediate
POI-4	07/19/2020	15:01	6210.18	Transducer	6213.29	6198.29	Intermediate
POI-4	07/19/2020	16:01	6210.18	Transducer	6213.29	6198.29	Intermediate
POI-4	07/19/2020	17:01	6210.18	Transducer	6213.29	6198.29	Intermediate
POI-4	07/19/2020	18:01	6210.14	Transducer	6213.29	6198.29	Intermediate
POI-4	07/19/2020	19:01	6210.09	Transducer	6213.29	6198.29	Intermediate
POI-4	07/19/2020	20:01	6210.09	Transducer	6213.29	6198.29	Intermediate
POI-4	07/19/2020	21:01	6210.09	Transducer	6213.29	6198.29	Intermediate

Location	Date	Time	Water Level (ft amsl)	Method	Top of Screen (ft amsl)	Bottom of Screen (ft amsl)	Zone
POI-4	07/19/2020	22:01	6210.10	Transducer	6213.29	6198.29	Intermediate
POI-4	07/19/2020	23:01	6210.12	Transducer	6213.29	6198.29	Intermediate
POI-4	07/20/2020	00:01	6210.12	Transducer	6213.29	6198.29	Intermediate
POI-4	07/20/2020	01:01	6210.13	Transducer	6213.29	6198.29	Intermediate
POI-4	07/20/2020	02:01	6210.14	Transducer	6213.29	6198.29	Intermediate
POI-4	07/20/2020	03:01	6210.15	Transducer	6213.29	6198.29	Intermediate
POI-4	07/20/2020	04:01	6210.15	Transducer	6213.29	6198.29	Intermediate
POI-4	07/20/2020	05:01	6210.15	Transducer	6213.29	6198.29	Intermediate
POI-4	07/20/2020	06:01	6210.15	Transducer	6213.29	6198.29	Intermediate
POI-4	07/20/2020	07:01	6210.13	Transducer	6213.29	6198.29	Intermediate
POI-4	07/20/2020	08:01	6210.14	Transducer	6213.29	6198.29	Intermediate
POI-4	07/20/2020	09:01	6210.16	Transducer	6213.29	6198.29	Intermediate
POI-4	07/20/2020	10:01	6210.18	Transducer	6213.29	6198.29	Intermediate
POI-4	07/20/2020	11:01	6210.19	Transducer	6213.29	6198.29	Intermediate
POI-4	07/20/2020	12:01	6210.21	Transducer	6213.29	6198.29	Intermediate
POI-4	07/20/2020	13:01	6210.22	Transducer	6213.29	6198.29	Intermediate
POI-4	07/20/2020	14:01	6210.22	Transducer	6213.29	6198.29	Intermediate
POI-4	07/20/2020	15:01	6210.24	Transducer	6213.29	6198.29	Intermediate
POI-4	07/20/2020	16:01	6210.21	Transducer	6213.29	6198.29	Intermediate
POI-4	07/20/2020	17:01	6210.23	Transducer	6213.29	6198.29	Intermediate
POI-4	07/20/2020	18:01	6210.23	Transducer	6213.29	6198.29	Intermediate
POI-4	07/20/2020	19:01	6210.23	Transducer	6213.29	6198.29	Intermediate
POI-4	07/20/2020	20:01	6210.20	Transducer	6213.29	6198.29	Intermediate
POI-4	07/20/2020	21:01	6210.17	Transducer	6213.29	6198.29	Intermediate
POI-4	07/20/2020	22:01	6210.17	Transducer	6213.29	6198.29	Intermediate
POI-4	07/20/2020	23:01	6210.17	Transducer	6213.29	6198.29	Intermediate
POI-4	07/21/2020	00:01	6210.18	Transducer	6213.29	6198.29	Intermediate
POI-4	07/21/2020	01:01	6210.19	Transducer	6213.29	6198.29	Intermediate
POI-4	07/21/2020	02:01	6210.20	Transducer	6213.29	6198.29	Intermediate
POI-4	07/21/2020	03:01	6210.21	Transducer	6213.29	6198.29	Intermediate
POI-4	07/21/2020	04:01	6210.20	Transducer	6213.29	6198.29	Intermediate
POI-4	07/21/2020	05:01	6210.20	Transducer	6213.29	6198.29	Intermediate
POI-4	07/21/2020	06:01	6210.19	Transducer	6213.29	6198.29	Intermediate
POI-4	07/21/2020	07:01	6210.20	Transducer	6213.29	6198.29	Intermediate
POI-4	07/21/2020	08:01	6210.21	Transducer	6213.29	6198.29	Intermediate
POI-4	07/21/2020	09:01	6210.22	Transducer	6213.29	6198.29	Intermediate
POI-4	07/21/2020	10:01	6210.23	Transducer	6213.29	6198.29	Intermediate
POI-4	07/21/2020	11:01	6210.26	Transducer	6213.29	6198.29	Intermediate
POI-4	07/21/2020	12:01	6210.26	Transducer	6213.29	6198.29	Intermediate
POI-4	07/21/2020	13:01	6210.28	Transducer	6213.29	6198.29	Intermediate
POI-4	07/21/2020	14:01	6210.27	Transducer	6213.29	6198.29	Intermediate
POI-4	07/21/2020	15:01	6210.27	Transducer	6213.29	6198.29	Intermediate
POI-4	07/21/2020	16:01	6210.28	Transducer	6213.29	6198.29	Intermediate
POI-4	07/21/2020	17:01	6210.28	Transducer	6213.29	6198.29	Intermediate
POI-4	07/21/2020	18:01	6210.28	Transducer	6213.29	6198.29	Intermediate

Location	Date	Time	Water Level (ft amsl)	Method	Top of Screen (ft amsl)	Bottom of Screen (ft amsl)	Zone
POI-4	07/21/2020	19:01	6210.26	Transducer	6213.29	6198.29	Intermediate
POI-4	07/21/2020	20:01	6210.25	Transducer	6213.29	6198.29	Intermediate
POI-4	07/21/2020	21:01	6210.22	Transducer	6213.29	6198.29	Intermediate
POI-4	07/21/2020	22:01	6210.21	Transducer	6213.29	6198.29	Intermediate
POI-4	07/21/2020	23:01	6210.20	Transducer	6213.29	6198.29	Intermediate
POI-4	07/22/2020	00:01	6210.20	Transducer	6213.29	6198.29	Intermediate
POI-4	07/22/2020	01:01	6210.22	Transducer	6213.29	6198.29	Intermediate
POI-4	07/22/2020	02:01	6210.25	Transducer	6213.29	6198.29	Intermediate
POI-4	07/22/2020	03:01	6210.25	Transducer	6213.29	6198.29	Intermediate
POI-4	07/22/2020	04:01	6210.25	Transducer	6213.29	6198.29	Intermediate
POI-4	07/22/2020	05:01	6210.25	Transducer	6213.29	6198.29	Intermediate
POI-4	07/22/2020	06:01	6210.24	Transducer	6213.29	6198.29	Intermediate
POI-4	07/22/2020	07:01	6210.23	Transducer	6213.29	6198.29	Intermediate
POI-4	07/22/2020	08:01	6210.23	Transducer	6213.29	6198.29	Intermediate
POI-4	07/22/2020	09:01	6210.23	Transducer	6213.29	6198.29	Intermediate
POI-4	07/22/2020	10:01	6210.25	Transducer	6213.29	6198.29	Intermediate
POI-4	07/22/2020	11:01	6210.25	Transducer	6213.29	6198.29	Intermediate
POI-4	07/22/2020	12:01	6210.28	Transducer	6213.29	6198.29	Intermediate
POI-4	07/22/2020	13:01	6210.29	Transducer	6213.29	6198.29	Intermediate
POI-4	07/22/2020	14:01	6210.29	Transducer	6213.29	6198.29	Intermediate
POI-4	07/22/2020	15:01	6210.27	Transducer	6213.29	6198.29	Intermediate
POI-4	07/22/2020	16:01	6210.27	Transducer	6213.29	6198.29	Intermediate
POI-4	07/22/2020	17:01	6210.26	Transducer	6213.29	6198.29	Intermediate
POI-4	07/22/2020	18:01	6210.24	Transducer	6213.29	6198.29	Intermediate
POI-4	07/22/2020	19:01	6210.23	Transducer	6213.29	6198.29	Intermediate
POI-4	07/22/2020	20:01	6210.23	Transducer	6213.29	6198.29	Intermediate
POI-4	07/22/2020	21:01	6210.22	Transducer	6213.29	6198.29	Intermediate
POI-4	07/22/2020	22:01	6210.21	Transducer	6213.29	6198.29	Intermediate
POI-4	07/22/2020	23:01	6210.21	Transducer	6213.29	6198.29	Intermediate
POI-4	07/23/2020	00:01	6210.22	Transducer	6213.29	6198.29	Intermediate
POI-4	07/23/2020	01:01	6210.22	Transducer	6213.29	6198.29	Intermediate
POI-4	07/23/2020	02:01	6210.22	Transducer	6213.29	6198.29	Intermediate
POI-4	07/23/2020	03:01	6210.22	Transducer	6213.29	6198.29	Intermediate
POI-4	07/23/2020	04:01	6210.22	Transducer	6213.29	6198.29	Intermediate
POI-4	07/23/2020	05:01	6210.22	Transducer	6213.29	6198.29	Intermediate
POI-4	07/23/2020	06:01	6210.21	Transducer	6213.29	6198.29	Intermediate
POI-4	07/23/2020	07:01	6210.20	Transducer	6213.29	6198.29	Intermediate
POI-4	07/23/2020	08:01	6210.19	Transducer	6213.29	6198.29	Intermediate
POI-4	07/23/2020	09:01	6210.20	Transducer	6213.29	6198.29	Intermediate
POI-4	07/23/2020	10:01	6210.20	Transducer	6213.29	6198.29	Intermediate
POI-4	07/23/2020	11:01	6210.21	Transducer	6213.29	6198.29	Intermediate
POI-4	07/23/2020	12:01	6210.21	Transducer	6213.29	6198.29	Intermediate
POI-4	07/23/2020	13:01	6210.24	Transducer	6213.29	6198.29	Intermediate
POI-4	07/23/2020	14:01	6210.25	Transducer	6213.29	6198.29	Intermediate
POI-4	07/23/2020	15:01	6210.26	Transducer	6213.29	6198.29	Intermediate

Location	Date	Time	Water Level (ft amsl)	Method	Top of Screen (ft amsl)	Bottom of Screen (ft amsl)	Zone
POI-4	07/23/2020	16:01	6210.27	Transducer	6213.29	6198.29	Intermediate
POI-4	07/23/2020	17:01	6210.26	Transducer	6213.29	6198.29	Intermediate
POI-4	07/23/2020	18:01	6210.23	Transducer	6213.29	6198.29	Intermediate
POI-4	07/23/2020	19:01	6210.22	Transducer	6213.29	6198.29	Intermediate
POI-4	07/23/2020	20:01	6210.20	Transducer	6213.29	6198.29	Intermediate
POI-4	07/23/2020	21:01	6210.20	Transducer	6213.29	6198.29	Intermediate
POI-4	07/23/2020	22:01	6210.20	Transducer	6213.29	6198.29	Intermediate
POI-4	07/23/2020	23:01	6210.19	Transducer	6213.29	6198.29	Intermediate
POI-4	07/24/2020	00:01	6210.19	Transducer	6213.29	6198.29	Intermediate
POI-4	07/24/2020	01:01	6210.19	Transducer	6213.29	6198.29	Intermediate
POI-4	07/24/2020	02:01	6210.19	Transducer	6213.29	6198.29	Intermediate
POI-4	07/24/2020	03:01	6210.21	Transducer	6213.29	6198.29	Intermediate
POI-4	07/24/2020	04:01	6210.20	Transducer	6213.29	6198.29	Intermediate
POI-4	07/24/2020	05:01	6210.19	Transducer	6213.29	6198.29	Intermediate
POI-4	07/24/2020	06:01	6210.18	Transducer	6213.29	6198.29	Intermediate
POI-4	07/24/2020	07:01	6210.19	Transducer	6213.29	6198.29	Intermediate
POI-4	07/24/2020	08:01	6210.19	Transducer	6213.29	6198.29	Intermediate
POI-4	07/24/2020	09:01	6210.20	Transducer	6213.29	6198.29	Intermediate
POI-4	07/24/2020	10:01	6210.20	Transducer	6213.29	6198.29	Intermediate
POI-4	07/24/2020	11:01	6210.20	Transducer	6213.29	6198.29	Intermediate
POI-4	07/24/2020	12:01	6210.22	Transducer	6213.29	6198.29	Intermediate
POI-4	07/24/2020	13:01	6210.23	Transducer	6213.29	6198.29	Intermediate
POI-4	07/24/2020	14:01	6210.24	Transducer	6213.29	6198.29	Intermediate
POI-4	07/24/2020	15:01	6210.25	Transducer	6213.29	6198.29	Intermediate
POI-4	07/24/2020	16:01	6210.25	Transducer	6213.29	6198.29	Intermediate
POI-4	07/24/2020	17:01	6210.22	Transducer	6213.29	6198.29	Intermediate
POI-4	07/24/2020	18:01	6210.21	Transducer	6213.29	6198.29	Intermediate
POI-4	07/24/2020	19:01	6210.21	Transducer	6213.29	6198.29	Intermediate
POI-4	07/24/2020	20:01	6210.20	Transducer	6213.29	6198.29	Intermediate
POI-4	07/24/2020	21:01	6210.19	Transducer	6213.29	6198.29	Intermediate
POI-4	07/24/2020	22:01	6210.18	Transducer	6213.29	6198.29	Intermediate
POI-4	07/24/2020	23:01	6210.17	Transducer	6213.29	6198.29	Intermediate
POI-4	07/25/2020	00:01	6210.17	Transducer	6213.29	6198.29	Intermediate
POI-4	07/25/2020	01:01	6210.18	Transducer	6213.29	6198.29	Intermediate
POI-4	07/25/2020	02:01	6210.19	Transducer	6213.29	6198.29	Intermediate
POI-4	07/25/2020	03:01	6210.19	Transducer	6213.29	6198.29	Intermediate
POI-4	07/25/2020	04:01	6210.18	Transducer	6213.29	6198.29	Intermediate
POI-4	07/25/2020	05:01	6210.18	Transducer	6213.29	6198.29	Intermediate
POI-4	07/25/2020	06:01	6210.19	Transducer	6213.29	6198.29	Intermediate
POI-4	07/25/2020	07:01	6210.19	Transducer	6213.29	6198.29	Intermediate
POI-4	07/25/2020	08:01	6210.19	Transducer	6213.29	6198.29	Intermediate
POI-4	07/25/2020	09:01	6210.18	Transducer	6213.29	6198.29	Intermediate
POI-4	07/25/2020	10:01	6210.18	Transducer	6213.29	6198.29	Intermediate
POI-4	07/25/2020	11:01	6210.18	Transducer	6213.29	6198.29	Intermediate
POI-4	07/25/2020	12:01	6210.18	Transducer	6213.29	6198.29	Intermediate

Location	Date	Time	Water Level (ft amsl)	Method	Top of Screen (ft amsl)	Bottom of Screen (ft amsl)	Zone
POI-4	07/25/2020	13:01	6210.20	Transducer	6213.29	6198.29	Intermediate
POI-4	07/25/2020	14:01	6210.21	Transducer	6213.29	6198.29	Intermediate
POI-4	07/25/2020	15:01	6210.22	Transducer	6213.29	6198.29	Intermediate
POI-4	07/25/2020	16:01	6210.22	Transducer	6213.29	6198.29	Intermediate
POI-4	07/25/2020	17:01	6210.20	Transducer	6213.29	6198.29	Intermediate
POI-4	07/25/2020	18:01	6210.19	Transducer	6213.29	6198.29	Intermediate
POI-4	07/25/2020	19:01	6210.17	Transducer	6213.29	6198.29	Intermediate
POI-4	07/25/2020	20:01	6210.18	Transducer	6213.29	6198.29	Intermediate
POI-4	07/25/2020	21:01	6210.16	Transducer	6213.29	6198.29	Intermediate
POI-4	07/25/2020	22:01	6210.15	Transducer	6213.29	6198.29	Intermediate
POI-4	07/25/2020	23:01	6210.14	Transducer	6213.29	6198.29	Intermediate
POI-4	07/26/2020	00:01	6210.14	Transducer	6213.29	6198.29	Intermediate
POI-4	07/26/2020	01:01	6210.15	Transducer	6213.29	6198.29	Intermediate
POI-4	07/26/2020	02:01	6210.16	Transducer	6213.29	6198.29	Intermediate
POI-4	07/26/2020	03:01	6210.15	Transducer	6213.29	6198.29	Intermediate
POI-4	07/26/2020	04:01	6210.15	Transducer	6213.29	6198.29	Intermediate
POI-4	07/26/2020	05:01	6210.14	Transducer	6213.29	6198.29	Intermediate
POI-4	07/26/2020	06:01	6210.13	Transducer	6213.29	6198.29	Intermediate
POI-4	07/26/2020	07:01	6210.13	Transducer	6213.29	6198.29	Intermediate
POI-4	07/26/2020	08:01	6210.12	Transducer	6213.29	6198.29	Intermediate
POI-4	07/26/2020	09:01	6210.13	Transducer	6213.29	6198.29	Intermediate
POI-4	07/26/2020	10:01	6210.14	Transducer	6213.29	6198.29	Intermediate
POI-4	07/26/2020	11:01	6210.15	Transducer	6213.29	6198.29	Intermediate
POI-4	07/26/2020	12:01	6210.17	Transducer	6213.29	6198.29	Intermediate
POI-4	07/26/2020	13:01	6210.15	Transducer	6213.29	6198.29	Intermediate
POI-4	07/26/2020	14:01	6210.15	Transducer	6213.29	6198.29	Intermediate
POI-4	07/26/2020	15:01	6210.14	Transducer	6213.29	6198.29	Intermediate
POI-4	07/26/2020	16:01	6210.14	Transducer	6213.29	6198.29	Intermediate
POI-4	07/26/2020	17:01	6210.12	Transducer	6213.29	6198.29	Intermediate
POI-4	07/26/2020	18:01	6210.11	Transducer	6213.29	6198.29	Intermediate
POI-4	07/26/2020	19:01	6210.11	Transducer	6213.29	6198.29	Intermediate
POI-4	07/26/2020	20:01	6210.10	Transducer	6213.29	6198.29	Intermediate
POI-4	07/26/2020	21:01	6210.10	Transducer	6213.29	6198.29	Intermediate
POI-4	07/26/2020	22:01	6210.08	Transducer	6213.29	6198.29	Intermediate
POI-4	07/26/2020	23:01	6210.08	Transducer	6213.29	6198.29	Intermediate
POI-4	07/27/2020	00:01	6210.09	Transducer	6213.29	6198.29	Intermediate
POI-4	07/27/2020	01:01	6210.09	Transducer	6213.29	6198.29	Intermediate
POI-4	07/27/2020	02:01	6210.10	Transducer	6213.29	6198.29	Intermediate
POI-4	07/27/2020	03:01	6210.10	Transducer	6213.29	6198.29	Intermediate
POI-4	07/27/2020	04:01	6210.09	Transducer	6213.29	6198.29	Intermediate
POI-4	07/27/2020	05:01	6210.08	Transducer	6213.29	6198.29	Intermediate
POI-4	07/27/2020	06:01	6210.05	Transducer	6213.29	6198.29	Intermediate
POI-4	07/27/2020	07:01	6210.04	Transducer	6213.29	6198.29	Intermediate
POI-4	07/27/2020	08:01	6210.04	Transducer	6213.29	6198.29	Intermediate
POI-4	07/27/2020	09:01	6210.05	Transducer	6213.29	6198.29	Intermediate

Location	Date	Time	Water Level (ft amsl)	Method	Top of Screen (ft amsl)	Bottom of Screen (ft amsl)	Zone
POI-4	07/27/2020	10:01	6210.04	Transducer	6213.29	6198.29	Intermediate
POI-4	07/27/2020	11:01	6210.06	Transducer	6213.29	6198.29	Intermediate
POI-4	07/27/2020	12:01	6210.07	Transducer	6213.29	6198.29	Intermediate
POI-4	07/27/2020	13:01	6210.08	Transducer	6213.29	6198.29	Intermediate
POI-4	07/27/2020	14:01	6210.08	Transducer	6213.29	6198.29	Intermediate
POI-4	07/27/2020	15:01	6210.08	Transducer	6213.29	6198.29	Intermediate
POI-4	07/27/2020	16:01	6210.08	Transducer	6213.29	6198.29	Intermediate
POI-4	07/27/2020	17:01	6210.07	Transducer	6213.29	6198.29	Intermediate
POI-4	07/27/2020	18:01	6210.06	Transducer	6213.29	6198.29	Intermediate
POI-4	07/27/2020	19:01	6210.05	Transducer	6213.29	6198.29	Intermediate
POI-4	07/27/2020	20:01	6210.04	Transducer	6213.29	6198.29	Intermediate
POI-4	07/27/2020	21:01	6210.04	Transducer	6213.29	6198.29	Intermediate
POI-4	07/27/2020	22:01	6210.01	Transducer	6213.29	6198.29	Intermediate
POI-4	07/27/2020	23:01	6210.02	Transducer	6213.29	6198.29	Intermediate
POI-4	07/28/2020	00:01	6210.03	Transducer	6213.29	6198.29	Intermediate
POI-4	07/28/2020	01:01	6210.03	Transducer	6213.29	6198.29	Intermediate
POI-4	07/28/2020	02:01	6210.02	Transducer	6213.29	6198.29	Intermediate
POI-4	07/28/2020	03:01	6210.03	Transducer	6213.29	6198.29	Intermediate
POI-4	07/28/2020	04:01	6210.04	Transducer	6213.29	6198.29	Intermediate
POI-4	07/28/2020	05:01	6210.04	Transducer	6213.29	6198.29	Intermediate
POI-4	07/28/2020	06:01	6210.02	Transducer	6213.29	6198.29	Intermediate
POI-4	07/28/2020	07:01	6210.01	Transducer	6213.29	6198.29	Intermediate
POI-4	07/28/2020	08:01	6210.01	Transducer	6213.29	6198.29	Intermediate
POI-4	07/28/2020	09:01	6210.02	Transducer	6213.29	6198.29	Intermediate
POI-4	07/28/2020	10:01	6210.03	Transducer	6213.29	6198.29	Intermediate
POI-4	07/28/2020	11:01	6210.03	Transducer	6213.29	6198.29	Intermediate
POI-4	07/28/2020	12:01	6210.04	Transducer	6213.29	6198.29	Intermediate
POI-4	07/28/2020	13:01	6210.05	Transducer	6213.29	6198.29	Intermediate
POI-4	07/28/2020	14:01	6210.07	Transducer	6213.29	6198.29	Intermediate
POI-4	07/28/2020	15:01	6210.09	Transducer	6213.29	6198.29	Intermediate
POI-4	07/28/2020	16:01	6210.10	Transducer	6213.29	6198.29	Intermediate
POI-4	07/28/2020	17:01	6210.09	Transducer	6213.29	6198.29	Intermediate
POI-4	07/28/2020	18:01	6210.09	Transducer	6213.29	6198.29	Intermediate
POI-4	07/28/2020	19:01	6210.07	Transducer	6213.29	6198.29	Intermediate
POI-4	07/28/2020	20:01	6210.06	Transducer	6213.29	6198.29	Intermediate
POI-4	07/28/2020	21:01	6210.05	Transducer	6213.29	6198.29	Intermediate
POI-4	07/28/2020	22:01	6210.04	Transducer	6213.29	6198.29	Intermediate
POI-4	07/28/2020	23:01	6210.04	Transducer	6213.29	6198.29	Intermediate
POI-4	07/29/2020	00:01	6210.04	Transducer	6213.29	6198.29	Intermediate
POI-4	07/29/2020	01:01	6210.05	Transducer	6213.29	6198.29	Intermediate
POI-4	07/29/2020	02:01	6210.05	Transducer	6213.29	6198.29	Intermediate
POI-4	07/29/2020	03:01	6210.05	Transducer	6213.29	6198.29	Intermediate
POI-4	07/29/2020	04:01	6210.05	Transducer	6213.29	6198.29	Intermediate
POI-4	07/29/2020	05:01	6210.04	Transducer	6213.29	6198.29	Intermediate
POI-4	07/29/2020	06:01	6210.03	Transducer	6213.29	6198.29	Intermediate

Location	Date	Time	Water Level (ft amsl)	Method	Top of Screen (ft amsl)	Bottom of Screen (ft amsl)	Zone
POI-4	07/29/2020	07:01	6210.04	Transducer	6213.29	6198.29	Intermediate
POI-4	07/29/2020	08:01	6210.04	Transducer	6213.29	6198.29	Intermediate
POI-4	07/29/2020	09:01	6210.05	Transducer	6213.29	6198.29	Intermediate
POI-4	07/29/2020	10:01	6210.07	Transducer	6213.29	6198.29	Intermediate
POI-4	07/29/2020	11:01	6210.09	Transducer	6213.29	6198.29	Intermediate
POI-4	07/29/2020	12:01	6210.11	Transducer	6213.29	6198.29	Intermediate
POI-4	07/29/2020	13:01	6210.13	Transducer	6213.29	6198.29	Intermediate
POI-4	07/29/2020	14:01	6210.15	Transducer	6213.29	6198.29	Intermediate
POI-4	07/29/2020	15:01	6210.16	Transducer	6213.29	6198.29	Intermediate
POI-4	07/29/2020	16:01	6210.17	Transducer	6213.29	6198.29	Intermediate
POI-4	07/29/2020	17:01	6210.16	Transducer	6213.29	6198.29	Intermediate
POI-4	07/29/2020	18:01	6210.15	Transducer	6213.29	6198.29	Intermediate
POI-4	07/29/2020	19:01	6210.14	Transducer	6213.29	6198.29	Intermediate
POI-4	07/29/2020	20:01	6210.14	Transducer	6213.29	6198.29	Intermediate
POI-4	07/29/2020	21:01	6210.12	Transducer	6213.29	6198.29	Intermediate
POI-4	07/29/2020	22:01	6210.13	Transducer	6213.29	6198.29	Intermediate
POI-4	07/29/2020	23:01	6210.11	Transducer	6213.29	6198.29	Intermediate
POI-4	07/30/2020	00:01	6210.13	Transducer	6213.29	6198.29	Intermediate
POI-4	07/30/2020	01:01	6210.15	Transducer	6213.29	6198.29	Intermediate
POI-4	07/30/2020	02:01	6210.14	Transducer	6213.29	6198.29	Intermediate
POI-4	07/30/2020	03:01	6210.14	Transducer	6213.29	6198.29	Intermediate
POI-4	07/30/2020	04:01	6210.14	Transducer	6213.29	6198.29	Intermediate
POI-4	07/30/2020	05:01	6210.14	Transducer	6213.29	6198.29	Intermediate
POI-4	07/30/2020	06:01	6210.13	Transducer	6213.29	6198.29	Intermediate
POI-4	07/30/2020	07:01	6210.13	Transducer	6213.29	6198.29	Intermediate
POI-4	07/30/2020	08:01	6210.13	Transducer	6213.29	6198.29	Intermediate
POI-4	07/30/2020	09:01	6210.15	Transducer	6213.29	6198.29	Intermediate
POI-4	07/30/2020	10:01	6210.15	Transducer	6213.29	6198.29	Intermediate
POI-4	07/30/2020	11:01	6210.16	Transducer	6213.29	6198.29	Intermediate
POI-4	07/30/2020	12:01	6210.18	Transducer	6213.29	6198.29	Intermediate
POI-4	07/30/2020	13:01	6210.20	Transducer	6213.29	6198.29	Intermediate
POI-4	07/30/2020	14:01	6210.20	Transducer	6213.29	6198.29	Intermediate
POI-4	07/30/2020	15:01	6210.20	Transducer	6213.29	6198.29	Intermediate
POI-4	07/30/2020	16:01	6210.21	Transducer	6213.29	6198.29	Intermediate
POI-4	07/30/2020	17:01	6210.21	Transducer	6213.29	6198.29	Intermediate
POI-4	07/30/2020	18:01	6210.19	Transducer	6213.29	6198.29	Intermediate
POI-4	07/30/2020	19:01	6210.18	Transducer	6213.29	6198.29	Intermediate
POI-4	07/30/2020	20:01	6210.15	Transducer	6213.29	6198.29	Intermediate
POI-4	07/30/2020	21:01	6210.12	Transducer	6213.29	6198.29	Intermediate
POI-4	07/30/2020	22:01	6210.12	Transducer	6213.29	6198.29	Intermediate
POI-4	07/30/2020	23:01	6210.12	Transducer	6213.29	6198.29	Intermediate
POI-4	07/31/2020	00:01	6210.12	Transducer	6213.29	6198.29	Intermediate
POI-4	07/31/2020	01:01	6210.12	Transducer	6213.29	6198.29	Intermediate
POI-4	07/31/2020	02:01	6210.12	Transducer	6213.29	6198.29	Intermediate
POI-4	07/31/2020	03:01	6210.12	Transducer	6213.29	6198.29	Intermediate

Location	Date	Time	Water Level (ft amsl)	Method	Top of Screen (ft amsl)	Bottom of Screen (ft amsl)	Zone
POI-4	07/31/2020	04:01	6210.11	Transducer	6213.29	6198.29	Intermediate
POI-4	07/31/2020	05:01	6210.10	Transducer	6213.29	6198.29	Intermediate
POI-4	07/31/2020	06:01	6210.09	Transducer	6213.29	6198.29	Intermediate
POI-4	07/31/2020	07:01	6210.08	Transducer	6213.29	6198.29	Intermediate
POI-4	07/31/2020	08:01	6210.08	Transducer	6213.29	6198.29	Intermediate
POI-4	07/31/2020	09:01	6210.09	Transducer	6213.29	6198.29	Intermediate
POI-4	07/31/2020	10:01	6210.11	Transducer	6213.29	6198.29	Intermediate
POI-4	07/31/2020	11:01	6210.12	Transducer	6213.29	6198.29	Intermediate
POI-4	07/31/2020	12:01	6210.13	Transducer	6213.29	6198.29	Intermediate
POI-4	07/31/2020	13:01	6210.14	Transducer	6213.29	6198.29	Intermediate
POI-4	07/31/2020	14:01	6210.15	Transducer	6213.29	6198.29	Intermediate
POI-4	07/31/2020	15:01	6210.17	Transducer	6213.29	6198.29	Intermediate
POI-4	07/31/2020	16:01	6210.11	Transducer	6213.29	6198.29	Intermediate
POI-4	07/31/2020	17:01	6210.10	Transducer	6213.29	6198.29	Intermediate
POI-4	07/31/2020	18:01	6210.13	Transducer	6213.29	6198.29	Intermediate
POI-4	07/31/2020	19:01	6210.09	Transducer	6213.29	6198.29	Intermediate
POI-4	07/31/2020	20:01	6210.08	Transducer	6213.29	6198.29	Intermediate
POI-4	07/31/2020	21:01	6210.06	Transducer	6213.29	6198.29	Intermediate
POI-4	07/31/2020	22:01	6210.05	Transducer	6213.29	6198.29	Intermediate
POI-4	07/31/2020	23:01	6210.04	Transducer	6213.29	6198.29	Intermediate
POI-4	08/01/2020	00:01	6210.04	Transducer	6213.29	6198.29	Intermediate
POI-4	08/01/2020	01:01	6210.04	Transducer	6213.29	6198.29	Intermediate
POI-4	08/01/2020	02:01	6210.03	Transducer	6213.29	6198.29	Intermediate
POI-4	08/01/2020	03:01	6210.04	Transducer	6213.29	6198.29	Intermediate
POI-4	08/01/2020	04:01	6210.03	Transducer	6213.29	6198.29	Intermediate
POI-4	08/01/2020	05:01	6210.02	Transducer	6213.29	6198.29	Intermediate
POI-4	08/01/2020	06:01	6210.00	Transducer	6213.29	6198.29	Intermediate
POI-4	08/01/2020	07:01	6210.00	Transducer	6213.29	6198.29	Intermediate
POI-4	08/01/2020	08:01	6210.00	Transducer	6213.29	6198.29	Intermediate
POI-4	08/01/2020	09:01	6210.01	Transducer	6213.29	6198.29	Intermediate
POI-4	08/01/2020	10:01	6210.01	Transducer	6213.29	6198.29	Intermediate
POI-4	08/01/2020	11:01	6210.03	Transducer	6213.29	6198.29	Intermediate
POI-4	08/01/2020	12:01	6210.04	Transducer	6213.29	6198.29	Intermediate
POI-4	08/01/2020	13:01	6210.05	Transducer	6213.29	6198.29	Intermediate
POI-4	08/01/2020	14:01	6210.06	Transducer	6213.29	6198.29	Intermediate
POI-4	08/01/2020	15:01	6210.04	Transducer	6213.29	6198.29	Intermediate
POI-4	08/01/2020	16:01	6210.05	Transducer	6213.29	6198.29	Intermediate
POI-4	08/01/2020	17:01	6210.04	Transducer	6213.29	6198.29	Intermediate
POI-4	08/01/2020	18:01	6210.02	Transducer	6213.29	6198.29	Intermediate
POI-4	08/01/2020	19:01	6210.00	Transducer	6213.29	6198.29	Intermediate
POI-4	08/01/2020	20:01	6209.97	Transducer	6213.29	6198.29	Intermediate
POI-4	08/01/2020	21:01	6209.97	Transducer	6213.29	6198.29	Intermediate
POI-4	08/01/2020	22:01	6209.96	Transducer	6213.29	6198.29	Intermediate
POI-4	08/01/2020	23:01	6209.94	Transducer	6213.29	6198.29	Intermediate
POI-4	08/02/2020	00:01	6209.96	Transducer	6213.29	6198.29	Intermediate

Location	Date	Time	Water Level (ft amsl)	Method	Top of Screen (ft amsl)	Bottom of Screen (ft amsl)	Zone
POI-4	08/02/2020	01:01	6209.96	Transducer	6213.29	6198.29	Intermediate
POI-4	08/02/2020	02:01	6209.97	Transducer	6213.29	6198.29	Intermediate
POI-4	08/02/2020	03:01	6209.98	Transducer	6213.29	6198.29	Intermediate
POI-4	08/02/2020	04:01	6209.96	Transducer	6213.29	6198.29	Intermediate
POI-4	08/02/2020	05:01	6209.96	Transducer	6213.29	6198.29	Intermediate
POI-4	08/02/2020	06:01	6209.97	Transducer	6213.29	6198.29	Intermediate
POI-4	08/02/2020	07:01	6209.97	Transducer	6213.29	6198.29	Intermediate
POI-4	08/02/2020	08:01	6209.96	Transducer	6213.29	6198.29	Intermediate
POI-4	08/02/2020	09:01	6209.97	Transducer	6213.29	6198.29	Intermediate
POI-4	08/02/2020	10:01	6209.98	Transducer	6213.29	6198.29	Intermediate
POI-4	08/02/2020	11:01	6210.00	Transducer	6213.29	6198.29	Intermediate
POI-4	08/02/2020	12:01	6210.01	Transducer	6213.29	6198.29	Intermediate
POI-4	08/02/2020	13:01	6210.04	Transducer	6213.29	6198.29	Intermediate
POI-4	08/02/2020	14:01	6210.04	Transducer	6213.29	6198.29	Intermediate
POI-4	08/02/2020	15:01	6210.02	Transducer	6213.29	6198.29	Intermediate
POI-4	08/02/2020	16:01	6209.98	Transducer	6213.29	6198.29	Intermediate
POI-4	08/02/2020	17:01	6210.00	Transducer	6213.29	6198.29	Intermediate
POI-4	08/02/2020	18:01	6209.97	Transducer	6213.29	6198.29	Intermediate
POI-4	08/02/2020	19:01	6209.97	Transducer	6213.29	6198.29	Intermediate
POI-4	08/02/2020	20:01	6209.96	Transducer	6213.29	6198.29	Intermediate
POI-4	08/02/2020	21:01	6209.95	Transducer	6213.29	6198.29	Intermediate
POI-4	08/02/2020	22:01	6209.93	Transducer	6213.29	6198.29	Intermediate
POI-4	08/02/2020	23:01	6209.93	Transducer	6213.29	6198.29	Intermediate
POI-4	08/03/2020	00:01	6209.94	Transducer	6213.29	6198.29	Intermediate
POI-4	08/03/2020	01:01	6209.94	Transducer	6213.29	6198.29	Intermediate
POI-4	08/03/2020	02:01	6209.96	Transducer	6213.29	6198.29	Intermediate
POI-4	08/03/2020	03:01	6209.96	Transducer	6213.29	6198.29	Intermediate
POI-4	08/03/2020	04:01	6209.95	Transducer	6213.29	6198.29	Intermediate
POI-4	08/03/2020	05:01	6209.96	Transducer	6213.29	6198.29	Intermediate
POI-4	08/03/2020	06:01	6209.96	Transducer	6213.29	6198.29	Intermediate
POI-4	08/03/2020	07:01	6209.95	Transducer	6213.29	6198.29	Intermediate
POI-4	08/03/2020	08:01	6209.96	Transducer	6213.29	6198.29	Intermediate
POI-4	08/03/2020	09:01	6209.96	Transducer	6213.29	6198.29	Intermediate
POI-4	08/03/2020	10:01	6209.97	Transducer	6213.29	6198.29	Intermediate
POI-4	08/03/2020	11:01	6209.99	Transducer	6213.29	6198.29	Intermediate
POI-4	08/03/2020	12:01	6210.00	Transducer	6213.29	6198.29	Intermediate
POI-4	08/03/2020	13:01	6210.02	Transducer	6213.29	6198.29	Intermediate
POI-4	08/03/2020	14:01	6210.02	Transducer	6213.29	6198.29	Intermediate
POI-4	08/03/2020	15:01	6210.03	Transducer	6213.29	6198.29	Intermediate
POI-4	08/03/2020	16:01	6210.01	Transducer	6213.29	6198.29	Intermediate
POI-4	08/03/2020	17:01	6210.00	Transducer	6213.29	6198.29	Intermediate
POI-4	08/03/2020	18:01	6210.02	Transducer	6213.29	6198.29	Intermediate
POI-4	08/03/2020	19:01	6210.00	Transducer	6213.29	6198.29	Intermediate
POI-4	08/03/2020	20:01	6209.99	Transducer	6213.29	6198.29	Intermediate
POI-4	08/03/2020	21:01	6209.97	Transducer	6213.29	6198.29	Intermediate

Location	Date	Time	Water Level (ft amsl)	Method	Top of Screen (ft amsl)	Bottom of Screen (ft amsl)	Zone
POI-4	08/03/2020	22:01	6209.96	Transducer	6213.29	6198.29	Intermediate
POI-4	08/03/2020	23:01	6209.96	Transducer	6213.29	6198.29	Intermediate
POI-4	08/04/2020	00:01	6209.95	Transducer	6213.29	6198.29	Intermediate
POI-4	08/04/2020	01:01	6209.97	Transducer	6213.29	6198.29	Intermediate
POI-4	08/04/2020	02:01	6209.97	Transducer	6213.29	6198.29	Intermediate
POI-4	08/04/2020	03:01	6209.98	Transducer	6213.29	6198.29	Intermediate
POI-4	08/04/2020	04:01	6209.98	Transducer	6213.29	6198.29	Intermediate
POI-4	08/04/2020	05:01	6209.98	Transducer	6213.29	6198.29	Intermediate
POI-4	08/04/2020	06:01	6209.98	Transducer	6213.29	6198.29	Intermediate
POI-4	08/04/2020	07:01	6209.97	Transducer	6213.29	6198.29	Intermediate
POI-4	08/04/2020	08:01	6209.97	Transducer	6213.29	6198.29	Intermediate
POI-4	08/04/2020	09:01	6209.98	Transducer	6213.29	6198.29	Intermediate
POI-4	08/04/2020	10:01	6209.98	Transducer	6213.29	6198.29	Intermediate
POI-4	08/04/2020	11:01	6210.00	Transducer	6213.29	6198.29	Intermediate
POI-4	08/04/2020	12:01	6210.02	Transducer	6213.29	6198.29	Intermediate
POI-4	08/04/2020	13:01	6210.03	Transducer	6213.29	6198.29	Intermediate
POI-4	08/04/2020	14:01	6210.04	Transducer	6213.29	6198.29	Intermediate
POI-4	08/04/2020	15:01	6210.05	Transducer	6213.29	6198.29	Intermediate
POI-4	08/04/2020	16:01	6210.06	Transducer	6213.29	6198.29	Intermediate
POI-4	08/04/2020	17:01	6210.06	Transducer	6213.29	6198.29	Intermediate
POI-4	08/04/2020	18:01	6210.05	Transducer	6213.29	6198.29	Intermediate
POI-4	08/04/2020	19:01	6210.04	Transducer	6213.29	6198.29	Intermediate
POI-4	08/04/2020	20:01	6210.04	Transducer	6213.29	6198.29	Intermediate
POI-4	08/04/2020	21:01	6210.03	Transducer	6213.29	6198.29	Intermediate
POI-4	08/04/2020	22:01	6210.03	Transducer	6213.29	6198.29	Intermediate
POI-4	08/04/2020	23:01	6210.04	Transducer	6213.29	6198.29	Intermediate
POI-4	08/05/2020	00:01	6210.04	Transducer	6213.29	6198.29	Intermediate
POI-4	08/05/2020	01:01	6210.04	Transducer	6213.29	6198.29	Intermediate
POI-4	08/05/2020	02:01	6210.04	Transducer	6213.29	6198.29	Intermediate
POI-4	08/05/2020	03:01	6210.04	Transducer	6213.29	6198.29	Intermediate
POI-4	08/05/2020	04:01	6210.04	Transducer	6213.29	6198.29	Intermediate
POI-4	08/05/2020	05:01	6210.03	Transducer	6213.29	6198.29	Intermediate
POI-4	08/05/2020	06:01	6210.02	Transducer	6213.29	6198.29	Intermediate
POI-4	08/05/2020	07:01	6210.02	Transducer	6213.29	6198.29	Intermediate
POI-4	08/05/2020	08:01	6210.02	Transducer	6213.29	6198.29	Intermediate
POI-4	08/05/2020	09:01	6210.03	Transducer	6213.29	6198.29	Intermediate
POI-4	08/05/2020	10:01	6210.05	Transducer	6213.29	6198.29	Intermediate
POI-4	08/05/2020	11:01	6210.06	Transducer	6213.29	6198.29	Intermediate
POI-4	08/05/2020	12:01	6210.09	Transducer	6213.29	6198.29	Intermediate
POI-4	08/05/2020	13:01	6210.12	Transducer	6213.29	6198.29	Intermediate
POI-4	08/05/2020	14:01	6210.11	Transducer	6213.29	6198.29	Intermediate
POI-4	08/05/2020	15:01	6210.11	Transducer	6213.29	6198.29	Intermediate
POI-4	08/05/2020	16:01	6210.11	Transducer	6213.29	6198.29	Intermediate
POI-4	08/05/2020	17:01	6210.11	Transducer	6213.29	6198.29	Intermediate
POI-4	08/05/2020	18:01	6210.12	Transducer	6213.29	6198.29	Intermediate

Location	Date	Time	Water Level (ft amsl)	Method	Top of Screen (ft amsl)	Bottom of Screen (ft amsl)	Zone
POI-4	08/05/2020	19:01	6210.13	Transducer	6213.29	6198.29	Intermediate
POI-4	08/05/2020	20:01	6210.12	Transducer	6213.29	6198.29	Intermediate
POI-4	08/05/2020	21:01	6210.11	Transducer	6213.29	6198.29	Intermediate
POI-4	08/05/2020	22:01	6210.14	Transducer	6213.29	6198.29	Intermediate
POI-4	08/05/2020	23:01	6210.14	Transducer	6213.29	6198.29	Intermediate
POI-4	08/06/2020	00:01	6210.14	Transducer	6213.29	6198.29	Intermediate
POI-4	08/06/2020	01:01	6210.15	Transducer	6213.29	6198.29	Intermediate
POI-4	08/06/2020	02:01	6210.16	Transducer	6213.29	6198.29	Intermediate
POI-4	08/06/2020	03:01	6210.16	Transducer	6213.29	6198.29	Intermediate
POI-4	08/06/2020	04:01	6210.16	Transducer	6213.29	6198.29	Intermediate
POI-4	08/06/2020	05:01	6210.15	Transducer	6213.29	6198.29	Intermediate
POI-4	08/06/2020	06:01	6210.14	Transducer	6213.29	6198.29	Intermediate
POI-4	08/06/2020	07:01	6210.15	Transducer	6213.29	6198.29	Intermediate
POI-4	08/06/2020	08:01	6210.15	Transducer	6213.29	6198.29	Intermediate
POI-4	08/06/2020	09:01	6210.15	Transducer	6213.29	6198.29	Intermediate
POI-4	08/06/2020	10:01	6210.16	Transducer	6213.29	6198.29	Intermediate
POI-4	08/06/2020	11:01	6210.17	Transducer	6213.29	6198.29	Intermediate
POI-4	08/06/2020	12:01	6210.19	Transducer	6213.29	6198.29	Intermediate
POI-4	08/06/2020	13:01	6210.21	Transducer	6213.29	6198.29	Intermediate
POI-4	08/06/2020	14:01	6210.23	Transducer	6213.29	6198.29	Intermediate
POI-4	08/06/2020	15:01	6210.24	Transducer	6213.29	6198.29	Intermediate
POI-4	08/06/2020	16:01	6210.24	Transducer	6213.29	6198.29	Intermediate
POI-4	08/06/2020	17:01	6210.24	Transducer	6213.29	6198.29	Intermediate
POI-4	08/06/2020	18:01	6210.23	Transducer	6213.29	6198.29	Intermediate
POI-4	08/06/2020	19:01	6210.22	Transducer	6213.29	6198.29	Intermediate
POI-4	08/06/2020	20:01	6210.21	Transducer	6213.29	6198.29	Intermediate
POI-4	08/06/2020	21:01	6210.20	Transducer	6213.29	6198.29	Intermediate
POI-4	08/06/2020	22:01	6210.19	Transducer	6213.29	6198.29	Intermediate
POI-4	08/06/2020	23:01	6210.19	Transducer	6213.29	6198.29	Intermediate
POI-4	08/07/2020	00:01	6210.20	Transducer	6213.29	6198.29	Intermediate
POI-4	08/07/2020	01:01	6210.21	Transducer	6213.29	6198.29	Intermediate
POI-4	08/07/2020	02:01	6210.22	Transducer	6213.29	6198.29	Intermediate
POI-4	08/07/2020	03:01	6210.21	Transducer	6213.29	6198.29	Intermediate
POI-4	08/07/2020	04:01	6210.21	Transducer	6213.29	6198.29	Intermediate
POI-4	08/07/2020	05:01	6210.20	Transducer	6213.29	6198.29	Intermediate
POI-4	08/07/2020	06:01	6210.19	Transducer	6213.29	6198.29	Intermediate
POI-4	08/07/2020	07:01	6210.19	Transducer	6213.29	6198.29	Intermediate
POI-4	08/07/2020	08:01	6210.19	Transducer	6213.29	6198.29	Intermediate
POI-4	08/07/2020	09:01	6210.20	Transducer	6213.29	6198.29	Intermediate
POI-4	08/07/2020	10:01	6210.21	Transducer	6213.29	6198.29	Intermediate
POI-4	08/07/2020	11:01	6210.23	Transducer	6213.29	6198.29	Intermediate
POI-4	08/07/2020	12:01	6210.25	Transducer	6213.29	6198.29	Intermediate
POI-4	08/07/2020	13:01	6210.26	Transducer	6213.29	6198.29	Intermediate
POI-4	08/07/2020	14:01	6210.26	Transducer	6213.29	6198.29	Intermediate
POI-4	08/07/2020	15:01	6210.25	Transducer	6213.29	6198.29	Intermediate

Location	Date	Time	Water Level (ft amsl)	Method	Top of Screen (ft amsl)	Bottom of Screen (ft amsl)	Zone
POI-4	08/07/2020	16:01	6210.26	Transducer	6213.29	6198.29	Intermediate
POI-4	08/07/2020	17:01	6210.25	Transducer	6213.29	6198.29	Intermediate
POI-4	08/07/2020	18:01	6210.26	Transducer	6213.29	6198.29	Intermediate
POI-4	08/07/2020	19:01	6210.26	Transducer	6213.29	6198.29	Intermediate
POI-4	08/07/2020	20:01	6210.24	Transducer	6213.29	6198.29	Intermediate
POI-4	08/07/2020	21:01	6210.24	Transducer	6213.29	6198.29	Intermediate
POI-4	08/07/2020	22:01	6210.24	Transducer	6213.29	6198.29	Intermediate
POI-4	08/07/2020	23:01	6210.24	Transducer	6213.29	6198.29	Intermediate
POI-4	08/08/2020	00:01	6210.23	Transducer	6213.29	6198.29	Intermediate
POI-4	08/08/2020	01:01	6210.24	Transducer	6213.29	6198.29	Intermediate
POI-4	08/08/2020	02:01	6210.24	Transducer	6213.29	6198.29	Intermediate
POI-4	08/08/2020	03:01	6210.23	Transducer	6213.29	6198.29	Intermediate
POI-4	08/08/2020	04:01	6210.23	Transducer	6213.29	6198.29	Intermediate
POI-4	08/08/2020	05:01	6210.22	Transducer	6213.29	6198.29	Intermediate
POI-4	08/08/2020	06:01	6210.21	Transducer	6213.29	6198.29	Intermediate
POI-4	08/08/2020	07:01	6210.21	Transducer	6213.29	6198.29	Intermediate
POI-4	08/08/2020	08:01	6210.21	Transducer	6213.29	6198.29	Intermediate
POI-4	08/08/2020	09:01	6210.22	Transducer	6213.29	6198.29	Intermediate
POI-4	08/08/2020	10:01	6210.22	Transducer	6213.29	6198.29	Intermediate
POI-4	08/08/2020	11:01	6210.23	Transducer	6213.29	6198.29	Intermediate
POI-4	08/08/2020	12:01	6210.25	Transducer	6213.29	6198.29	Intermediate
POI-4	08/08/2020	13:01	6210.26	Transducer	6213.29	6198.29	Intermediate
POI-4	08/08/2020	14:01	6210.25	Transducer	6213.29	6198.29	Intermediate
POI-4	08/08/2020	15:01	6210.25	Transducer	6213.29	6198.29	Intermediate
POI-4	08/08/2020	16:01	6210.25	Transducer	6213.29	6198.29	Intermediate
POI-4	08/08/2020	17:01	6210.25	Transducer	6213.29	6198.29	Intermediate
POI-4	08/08/2020	18:01	6210.24	Transducer	6213.29	6198.29	Intermediate
POI-4	08/08/2020	19:01	6210.23	Transducer	6213.29	6198.29	Intermediate
POI-4	08/08/2020	20:01	6210.21	Transducer	6213.29	6198.29	Intermediate
POI-4	08/08/2020	21:01	6210.20	Transducer	6213.29	6198.29	Intermediate
POI-4	08/08/2020	22:01	6210.19	Transducer	6213.29	6198.29	Intermediate
POI-4	08/08/2020	23:01	6210.18	Transducer	6213.29	6198.29	Intermediate
POI-4	08/09/2020	00:01	6210.17	Transducer	6213.29	6198.29	Intermediate
POI-4	08/09/2020	01:01	6210.17	Transducer	6213.29	6198.29	Intermediate
POI-4	08/09/2020	02:01	6210.17	Transducer	6213.29	6198.29	Intermediate
POI-4	08/09/2020	03:01	6210.17	Transducer	6213.29	6198.29	Intermediate
POI-4	08/09/2020	04:01	6210.16	Transducer	6213.29	6198.29	Intermediate
POI-4	08/09/2020	05:01	6210.16	Transducer	6213.29	6198.29	Intermediate
POI-4	08/09/2020	06:01	6210.14	Transducer	6213.29	6198.29	Intermediate
POI-4	08/09/2020	07:01	6210.14	Transducer	6213.29	6198.29	Intermediate
POI-4	08/09/2020	08:01	6210.14	Transducer	6213.29	6198.29	Intermediate
POI-4	08/09/2020	09:01	6210.15	Transducer	6213.29	6198.29	Intermediate
POI-4	08/09/2020	10:01	6210.16	Transducer	6213.29	6198.29	Intermediate
POI-4	08/09/2020	11:01	6210.18	Transducer	6213.29	6198.29	Intermediate
POI-4	08/09/2020	12:01	6210.19	Transducer	6213.29	6198.29	Intermediate

Location	Date	Time	Water Level (ft amsl)	Method	Top of Screen (ft amsl)	Bottom of Screen (ft amsl)	Zone
POI-4	08/09/2020	13:01	6210.18	Transducer	6213.29	6198.29	Intermediate
POI-4	08/09/2020	14:01	6210.20	Transducer	6213.29	6198.29	Intermediate
POI-4	08/09/2020	15:01	6210.19	Transducer	6213.29	6198.29	Intermediate
POI-4	08/09/2020	16:01	6210.20	Transducer	6213.29	6198.29	Intermediate
POI-4	08/09/2020	17:01	6210.20	Transducer	6213.29	6198.29	Intermediate
POI-4	08/09/2020	18:01	6210.20	Transducer	6213.29	6198.29	Intermediate
POI-4	08/09/2020	19:01	6210.19	Transducer	6213.29	6198.29	Intermediate
POI-4	08/09/2020	20:01	6210.17	Transducer	6213.29	6198.29	Intermediate
POI-4	08/09/2020	21:01	6210.16	Transducer	6213.29	6198.29	Intermediate
POI-4	08/09/2020	22:01	6210.16	Transducer	6213.29	6198.29	Intermediate
POI-4	08/09/2020	23:01	6210.16	Transducer	6213.29	6198.29	Intermediate
POI-4	08/10/2020	00:01	6210.15	Transducer	6213.29	6198.29	Intermediate
POI-4	08/10/2020	01:01	6210.15	Transducer	6213.29	6198.29	Intermediate
POI-4	08/10/2020	02:01	6210.15	Transducer	6213.29	6198.29	Intermediate
POI-4	08/10/2020	03:01	6210.15	Transducer	6213.29	6198.29	Intermediate
POI-4	08/10/2020	04:01	6210.15	Transducer	6213.29	6198.29	Intermediate
POI-4	08/10/2020	05:01	6210.14	Transducer	6213.29	6198.29	Intermediate
POI-4	08/10/2020	06:01	6210.13	Transducer	6213.29	6198.29	Intermediate
POI-4	08/10/2020	07:01	6210.12	Transducer	6213.29	6198.29	Intermediate
POI-4	08/10/2020	08:01	6210.12	Transducer	6213.29	6198.29	Intermediate
POI-4	08/10/2020	09:01	6210.13	Transducer	6213.29	6198.29	Intermediate
POI-4	08/10/2020	10:01	6210.13	Transducer	6213.29	6198.29	Intermediate
POI-4	08/10/2020	11:01	6210.16	Transducer	6213.29	6198.29	Intermediate
POI-4	08/10/2020	12:01	6210.17	Transducer	6213.29	6198.29	Intermediate
POI-4	08/10/2020	13:01	6210.19	Transducer	6213.29	6198.29	Intermediate
POI-4	08/10/2020	14:01	6210.20	Transducer	6213.29	6198.29	Intermediate
POI-4	08/10/2020	15:01	6210.21	Transducer	6213.29	6198.29	Intermediate
POI-4	08/10/2020	16:01	6210.21	Transducer	6213.29	6198.29	Intermediate
POI-4	08/10/2020	17:01	6210.21	Transducer	6213.29	6198.29	Intermediate
POI-4	08/10/2020	18:01	6210.21	Transducer	6213.29	6198.29	Intermediate
POI-4	08/10/2020	19:01	6210.20	Transducer	6213.29	6198.29	Intermediate
POI-4	08/10/2020	20:01	6210.19	Transducer	6213.29	6198.29	Intermediate
POI-4	08/10/2020	21:01	6210.17	Transducer	6213.29	6198.29	Intermediate
POI-4	08/10/2020	22:01	6210.17	Transducer	6213.29	6198.29	Intermediate
POI-4	08/10/2020	23:01	6210.17	Transducer	6213.29	6198.29	Intermediate
POI-4	08/11/2020	00:01	6210.18	Transducer	6213.29	6198.29	Intermediate
POI-4	08/11/2020	01:01	6210.18	Transducer	6213.29	6198.29	Intermediate
POI-4	08/11/2020	02:01	6210.18	Transducer	6213.29	6198.29	Intermediate
POI-4	08/11/2020	03:01	6210.17	Transducer	6213.29	6198.29	Intermediate
POI-4	08/11/2020	04:01	6210.17	Transducer	6213.29	6198.29	Intermediate
POI-4	08/11/2020	05:01	6210.16	Transducer	6213.29	6198.29	Intermediate
POI-4	08/11/2020	06:01	6210.16	Transducer	6213.29	6198.29	Intermediate
POI-4	08/11/2020	07:01	6210.16	Transducer	6213.29	6198.29	Intermediate
POI-4	08/11/2020	08:01	6210.16	Transducer	6213.29	6198.29	Intermediate
POI-4	08/11/2020	09:01	6210.16	Transducer	6213.29	6198.29	Intermediate

Location	Date	Time	Water Level (ft amsl)	Method	Top of Screen (ft amsl)	Bottom of Screen (ft amsl)	Zone
POI-4	08/11/2020	10:01	6210.18	Transducer	6213.29	6198.29	Intermediate
POI-4	08/11/2020	11:01	6210.19	Transducer	6213.29	6198.29	Intermediate
POI-4	08/11/2020	12:01	6210.21	Transducer	6213.29	6198.29	Intermediate
POI-4	08/11/2020	13:01	6210.22	Transducer	6213.29	6198.29	Intermediate
POI-4	08/11/2020	14:01	6210.23	Transducer	6213.29	6198.29	Intermediate
POI-4	08/11/2020	15:01	6210.24	Transducer	6213.29	6198.29	Intermediate
POI-4	08/11/2020	16:01	6210.24	Transducer	6213.29	6198.29	Intermediate
POI-4	08/11/2020	17:01	6210.23	Transducer	6213.29	6198.29	Intermediate
POI-4	08/11/2020	18:01	6210.24	Transducer	6213.29	6198.29	Intermediate
POI-4	08/11/2020	19:01	6210.23	Transducer	6213.29	6198.29	Intermediate
POI-4	08/11/2020	20:01	6210.22	Transducer	6213.29	6198.29	Intermediate
POI-4	08/11/2020	21:01	6210.21	Transducer	6213.29	6198.29	Intermediate
POI-4	08/11/2020	22:01	6210.20	Transducer	6213.29	6198.29	Intermediate
POI-4	08/11/2020	23:01	6210.21	Transducer	6213.29	6198.29	Intermediate
POI-4	08/12/2020	00:01	6210.21	Transducer	6213.29	6198.29	Intermediate
POI-4	08/12/2020	01:01	6210.21	Transducer	6213.29	6198.29	Intermediate
POI-4	08/12/2020	02:01	6210.21	Transducer	6213.29	6198.29	Intermediate
POI-4	08/12/2020	03:01	6210.21	Transducer	6213.29	6198.29	Intermediate
POI-4	08/12/2020	04:01	6210.21	Transducer	6213.29	6198.29	Intermediate
POI-4	08/12/2020	05:01	6210.20	Transducer	6213.29	6198.29	Intermediate
POI-4	08/12/2020	06:01	6210.19	Transducer	6213.29	6198.29	Intermediate
POI-4	08/12/2020	07:01	6210.19	Transducer	6213.29	6198.29	Intermediate
POI-4	08/12/2020	08:01	6210.20	Transducer	6213.29	6198.29	Intermediate
POI-4	08/12/2020	09:01	6210.20	Transducer	6213.29	6198.29	Intermediate
POI-4	08/12/2020	10:01	6210.20	Transducer	6213.29	6198.29	Intermediate
POI-4	08/12/2020	11:01	6210.22	Transducer	6213.29	6198.29	Intermediate
POI-4	08/12/2020	12:01	6210.24	Transducer	6213.29	6198.29	Intermediate
POI-4	08/12/2020	13:01	6210.25	Transducer	6213.29	6198.29	Intermediate
POI-4	08/12/2020	14:01	6210.26	Transducer	6213.29	6198.29	Intermediate
POI-4	08/12/2020	15:01	6210.27	Transducer	6213.29	6198.29	Intermediate
POI-4	08/12/2020	16:01	6210.27	Transducer	6213.29	6198.29	Intermediate
POI-4	08/12/2020	17:01	6210.27	Transducer	6213.29	6198.29	Intermediate
POI-4	08/12/2020	18:01	6210.26	Transducer	6213.29	6198.29	Intermediate
POI-4	08/12/2020	19:01	6210.24	Transducer	6213.29	6198.29	Intermediate
POI-4	08/12/2020	20:01	6210.20	Transducer	6213.29	6198.29	Intermediate
POI-4	08/12/2020	21:01	6210.19	Transducer	6213.29	6198.29	Intermediate
POI-4	08/12/2020	22:01	6210.20	Transducer	6213.29	6198.29	Intermediate
POI-4	08/12/2020	23:01	6210.21	Transducer	6213.29	6198.29	Intermediate
POI-4	08/13/2020	00:01	6210.21	Transducer	6213.29	6198.29	Intermediate
POI-4	08/13/2020	01:01	6210.22	Transducer	6213.29	6198.29	Intermediate
POI-4	08/13/2020	02:01	6210.21	Transducer	6213.29	6198.29	Intermediate
POI-4	08/13/2020	03:01	6210.21	Transducer	6213.29	6198.29	Intermediate
POI-4	08/13/2020	04:01	6210.21	Transducer	6213.29	6198.29	Intermediate
POI-4	08/13/2020	05:01	6210.21	Transducer	6213.29	6198.29	Intermediate
POI-4	08/13/2020	06:01	6210.19	Transducer	6213.29	6198.29	Intermediate

Location	Date	Time	Water Level (ft amsl)	Method	Top of Screen (ft amsl)	Bottom of Screen (ft amsl)	Zone
POI-4	08/13/2020	07:01	6210.19	Transducer	6213.29	6198.29	Intermediate
POI-4	08/13/2020	08:01	6210.19	Transducer	6213.29	6198.29	Intermediate
POI-4	08/13/2020	09:01	6210.20	Transducer	6213.29	6198.29	Intermediate
POI-4	08/13/2020	10:01	6210.21	Transducer	6213.29	6198.29	Intermediate
POI-4	08/13/2020	11:01	6210.21	Transducer	6213.29	6198.29	Intermediate
POI-4	08/13/2020	12:01	6210.23	Transducer	6213.29	6198.29	Intermediate
POI-4	08/13/2020	13:01	6210.24	Transducer	6213.29	6198.29	Intermediate
POI-4	08/13/2020	14:01	6210.25	Transducer	6213.29	6198.29	Intermediate
POI-4	08/13/2020	15:01	6210.23	Transducer	6213.29	6198.29	Intermediate
POI-4	08/13/2020	16:01	6210.25	Transducer	6213.29	6198.29	Intermediate
POI-4	08/13/2020	17:01	6210.25	Transducer	6213.29	6198.29	Intermediate
POI-4	08/13/2020	18:01	6210.24	Transducer	6213.29	6198.29	Intermediate
POI-4	08/13/2020	19:01	6210.22	Transducer	6213.29	6198.29	Intermediate
POI-4	08/13/2020	20:01	6210.18	Transducer	6213.29	6198.29	Intermediate
POI-4	08/13/2020	21:01	6210.17	Transducer	6213.29	6198.29	Intermediate
POI-4	08/13/2020	22:01	6210.16	Transducer	6213.29	6198.29	Intermediate
POI-4	08/13/2020	23:01	6210.17	Transducer	6213.29	6198.29	Intermediate
POI-4	08/14/2020	00:01	6210.17	Transducer	6213.29	6198.29	Intermediate
POI-4	08/14/2020	01:01	6210.18	Transducer	6213.29	6198.29	Intermediate
POI-4	08/14/2020	02:01	6210.19	Transducer	6213.29	6198.29	Intermediate
POI-4	08/14/2020	03:01	6210.19	Transducer	6213.29	6198.29	Intermediate
POI-4	08/14/2020	04:01	6210.18	Transducer	6213.29	6198.29	Intermediate
POI-4	08/14/2020	05:01	6210.17	Transducer	6213.29	6198.29	Intermediate
POI-4	08/14/2020	06:01	6210.16	Transducer	6213.29	6198.29	Intermediate
POI-4	08/14/2020	07:01	6210.15	Transducer	6213.29	6198.29	Intermediate
POI-4	08/14/2020	08:01	6210.15	Transducer	6213.29	6198.29	Intermediate
POI-4	08/14/2020	09:01	6210.15	Transducer	6213.29	6198.29	Intermediate
POI-4	08/14/2020	10:01	6210.16	Transducer	6213.29	6198.29	Intermediate
POI-4	08/14/2020	11:01	6210.17	Transducer	6213.29	6198.29	Intermediate
POI-4	08/14/2020	12:01	6210.18	Transducer	6213.29	6198.29	Intermediate
POI-4	08/14/2020	13:01	6210.18	Transducer	6213.29	6198.29	Intermediate
POI-4	08/14/2020	14:01	6210.19	Transducer	6213.29	6198.29	Intermediate
POI-4	08/14/2020	15:01	6210.21	Transducer	6213.29	6198.29	Intermediate
POI-4	08/14/2020	16:01	6210.22	Transducer	6213.29	6198.29	Intermediate
POI-4	08/14/2020	17:01	6210.22	Transducer	6213.29	6198.29	Intermediate
POI-4	08/14/2020	18:01	6210.20	Transducer	6213.29	6198.29	Intermediate
POI-4	08/14/2020	19:01	6210.15	Transducer	6213.29	6198.29	Intermediate
POI-4	08/14/2020	20:01	6210.15	Transducer	6213.29	6198.29	Intermediate
POI-4	08/14/2020	21:01	6210.15	Transducer	6213.29	6198.29	Intermediate
POI-4	08/14/2020	22:01	6210.15	Transducer	6213.29	6198.29	Intermediate
POI-4	08/14/2020	23:01	6210.14	Transducer	6213.29	6198.29	Intermediate
POI-4	08/15/2020	00:01	6210.14	Transducer	6213.29	6198.29	Intermediate
POI-4	08/15/2020	01:01	6210.15	Transducer	6213.29	6198.29	Intermediate
POI-4	08/15/2020	02:01	6210.15	Transducer	6213.29	6198.29	Intermediate
POI-4	08/15/2020	03:01	6210.14	Transducer	6213.29	6198.29	Intermediate

Location	Date	Time	Water Level (ft amsl)	Method	Top of Screen (ft amsl)	Bottom of Screen (ft amsl)	Zone
POI-4	08/15/2020	04:01	6210.14	Transducer	6213.29	6198.29	Intermediate
POI-4	08/15/2020	05:01	6210.13	Transducer	6213.29	6198.29	Intermediate
POI-4	08/15/2020	06:01	6210.11	Transducer	6213.29	6198.29	Intermediate
POI-4	08/15/2020	07:01	6210.11	Transducer	6213.29	6198.29	Intermediate
POI-4	08/15/2020	08:01	6210.11	Transducer	6213.29	6198.29	Intermediate
POI-4	08/15/2020	09:01	6210.11	Transducer	6213.29	6198.29	Intermediate
POI-4	08/15/2020	10:01	6210.12	Transducer	6213.29	6198.29	Intermediate
POI-4	08/15/2020	11:01	6210.14	Transducer	6213.29	6198.29	Intermediate
POI-4	08/15/2020	12:01	6210.13	Transducer	6213.29	6198.29	Intermediate
POI-4	08/15/2020	13:01	6210.16	Transducer	6213.29	6198.29	Intermediate
POI-4	08/15/2020	14:01	6210.16	Transducer	6213.29	6198.29	Intermediate
POI-4	08/15/2020	15:01	6210.15	Transducer	6213.29	6198.29	Intermediate
POI-4	08/15/2020	16:01	6210.12	Transducer	6213.29	6198.29	Intermediate
POI-4	08/15/2020	17:01	6210.12	Transducer	6213.29	6198.29	Intermediate
POI-4	08/15/2020	18:01	6210.13	Transducer	6213.29	6198.29	Intermediate
POI-4	08/15/2020	19:01	6210.10	Transducer	6213.29	6198.29	Intermediate
POI-4	08/15/2020	20:01	6210.08	Transducer	6213.29	6198.29	Intermediate
POI-4	08/15/2020	21:01	6210.07	Transducer	6213.29	6198.29	Intermediate
POI-4	08/15/2020	22:01	6210.06	Transducer	6213.29	6198.29	Intermediate
POI-4	08/15/2020	23:01	6210.06	Transducer	6213.29	6198.29	Intermediate
POI-4	08/16/2020	00:01	6210.06	Transducer	6213.29	6198.29	Intermediate
POI-4	08/16/2020	01:01	6210.07	Transducer	6213.29	6198.29	Intermediate
POI-4	08/16/2020	02:01	6210.07	Transducer	6213.29	6198.29	Intermediate
POI-4	08/16/2020	03:01	6210.06	Transducer	6213.29	6198.29	Intermediate
POI-4	08/16/2020	04:01	6210.06	Transducer	6213.29	6198.29	Intermediate
POI-4	08/16/2020	05:01	6210.05	Transducer	6213.29	6198.29	Intermediate
POI-4	08/16/2020	06:01	6210.04	Transducer	6213.29	6198.29	Intermediate
POI-4	08/16/2020	07:01	6210.03	Transducer	6213.29	6198.29	Intermediate
POI-4	08/16/2020	08:01	6210.04	Transducer	6213.29	6198.29	Intermediate
POI-4	08/16/2020	09:01	6210.04	Transducer	6213.29	6198.29	Intermediate
POI-4	08/16/2020	10:01	6210.04	Transducer	6213.29	6198.29	Intermediate
POI-4	08/16/2020	11:01	6210.06	Transducer	6213.29	6198.29	Intermediate
POI-4	08/16/2020	12:01	6210.07	Transducer	6213.29	6198.29	Intermediate
POI-4	08/16/2020	13:01	6210.08	Transducer	6213.29	6198.29	Intermediate
POI-4	08/16/2020	14:01	6210.08	Transducer	6213.29	6198.29	Intermediate
POI-4	08/16/2020	15:01	6210.07	Transducer	6213.29	6198.29	Intermediate
POI-4	08/16/2020	16:01	6210.07	Transducer	6213.29	6198.29	Intermediate
POI-4	08/16/2020	17:01	6210.04	Transducer	6213.29	6198.29	Intermediate
POI-4	08/16/2020	18:01	6210.04	Transducer	6213.29	6198.29	Intermediate
POI-4	08/16/2020	19:01	6210.04	Transducer	6213.29	6198.29	Intermediate
POI-4	08/16/2020	20:01	6209.99	Transducer	6213.29	6198.29	Intermediate
POI-4	08/16/2020	21:01	6209.97	Transducer	6213.29	6198.29	Intermediate
POI-4	08/16/2020	22:01	6209.96	Transducer	6213.29	6198.29	Intermediate
POI-4	08/16/2020	23:01	6209.95	Transducer	6213.29	6198.29	Intermediate
POI-4	08/17/2020	00:01	6209.94	Transducer	6213.29	6198.29	Intermediate

Location	Date	Time	Water Level (ft amsl)	Method	Top of Screen (ft amsl)	Bottom of Screen (ft amsl)	Zone
POI-4	08/17/2020	01:01	6209.95	Transducer	6213.29	6198.29	Intermediate
POI-4	08/17/2020	02:01	6209.95	Transducer	6213.29	6198.29	Intermediate
POI-4	08/17/2020	03:01	6209.93	Transducer	6213.29	6198.29	Intermediate
POI-4	08/17/2020	04:01	6209.95	Transducer	6213.29	6198.29	Intermediate
POI-4	08/17/2020	05:01	6209.94	Transducer	6213.29	6198.29	Intermediate
POI-4	08/17/2020	06:01	6209.92	Transducer	6213.29	6198.29	Intermediate
POI-4	08/17/2020	07:01	6209.91	Transducer	6213.29	6198.29	Intermediate
POI-4	08/17/2020	08:01	6209.92	Transducer	6213.29	6198.29	Intermediate
POI-4	08/17/2020	09:01	6209.92	Transducer	6213.29	6198.29	Intermediate
POI-4	08/17/2020	10:01	6209.93	Transducer	6213.29	6198.29	Intermediate
POI-4	08/17/2020	11:01	6209.94	Transducer	6213.29	6198.29	Intermediate
POI-4	08/17/2020	12:01	6209.96	Transducer	6213.29	6198.29	Intermediate
POI-4	08/17/2020	13:01	6209.97	Transducer	6213.29	6198.29	Intermediate
POI-4	08/17/2020	14:01	6209.99	Transducer	6213.29	6198.29	Intermediate
POI-4	08/17/2020	15:01	6209.99	Transducer	6213.29	6198.29	Intermediate
POI-4	08/17/2020	16:01	6209.98	Transducer	6213.29	6198.29	Intermediate
POI-4	08/17/2020	17:01	6209.98	Transducer	6213.29	6198.29	Intermediate
POI-4	08/17/2020	18:01	6209.97	Transducer	6213.29	6198.29	Intermediate
POI-4	08/17/2020	19:01	6209.94	Transducer	6213.29	6198.29	Intermediate
POI-4	08/17/2020	20:01	6209.92	Transducer	6213.29	6198.29	Intermediate
POI-4	08/17/2020	21:01	6209.89	Transducer	6213.29	6198.29	Intermediate
POI-4	08/17/2020	22:01	6209.88	Transducer	6213.29	6198.29	Intermediate
POI-4	08/17/2020	23:01	6209.88	Transducer	6213.29	6198.29	Intermediate
POI-4	08/18/2020	00:01	6209.89	Transducer	6213.29	6198.29	Intermediate
POI-4	08/18/2020	01:01	6209.90	Transducer	6213.29	6198.29	Intermediate
POI-4	08/18/2020	02:01	6209.89	Transducer	6213.29	6198.29	Intermediate
POI-4	08/18/2020	03:01	6209.90	Transducer	6213.29	6198.29	Intermediate
POI-4	08/18/2020	04:01	6209.90	Transducer	6213.29	6198.29	Intermediate
POI-4	08/18/2020	05:01	6209.90	Transducer	6213.29	6198.29	Intermediate
POI-4	08/18/2020	06:01	6209.89	Transducer	6213.29	6198.29	Intermediate
POI-4	08/18/2020	07:01	6209.87	Transducer	6213.29	6198.29	Intermediate
POI-4	08/18/2020	08:01	6209.88	Transducer	6213.29	6198.29	Intermediate
POI-4	08/18/2020	09:01	6209.89	Transducer	6213.29	6198.29	Intermediate
POI-4	08/18/2020	10:01	6209.89	Transducer	6213.29	6198.29	Intermediate
POI-4	08/18/2020	11:01	6209.90	Transducer	6213.29	6198.29	Intermediate
POI-4	08/18/2020	12:01	6209.92	Transducer	6213.29	6198.29	Intermediate
POI-4	08/18/2020	13:01	6209.94	Transducer	6213.29	6198.29	Intermediate
POI-4	08/18/2020	14:01	6209.95	Transducer	6213.29	6198.29	Intermediate
POI-4	08/18/2020	15:01	6209.94	Transducer	6213.29	6198.29	Intermediate
POI-4	08/18/2020	16:01	6209.94	Transducer	6213.29	6198.29	Intermediate
POI-4	08/18/2020	17:01	6209.91	Transducer	6213.29	6198.29	Intermediate
POI-4	08/18/2020	18:01	6209.90	Transducer	6213.29	6198.29	Intermediate
POI-4	08/18/2020	19:01	6209.90	Transducer	6213.29	6198.29	Intermediate
POI-4	08/18/2020	20:01	6209.88	Transducer	6213.29	6198.29	Intermediate
POI-4	08/18/2020	21:01	6209.85	Transducer	6213.29	6198.29	Intermediate

Location	Date	Time	Water Level (ft amsl)	Method	Top of Screen (ft amsl)	Bottom of Screen (ft amsl)	Zone
POI-4	08/18/2020	22:01	6209.84	Transducer	6213.29	6198.29	Intermediate
POI-4	08/18/2020	23:01	6209.84	Transducer	6213.29	6198.29	Intermediate
POI-4	08/19/2020	00:01	6209.85	Transducer	6213.29	6198.29	Intermediate
POI-4	08/19/2020	01:01	6209.86	Transducer	6213.29	6198.29	Intermediate
POI-4	08/19/2020	02:01	6209.85	Transducer	6213.29	6198.29	Intermediate
POI-4	08/19/2020	03:01	6209.85	Transducer	6213.29	6198.29	Intermediate
POI-4	08/19/2020	04:01	6209.85	Transducer	6213.29	6198.29	Intermediate
POI-4	08/19/2020	05:01	6209.85	Transducer	6213.29	6198.29	Intermediate
POI-4	08/19/2020	06:01	6209.84	Transducer	6213.29	6198.29	Intermediate
POI-4	08/19/2020	07:01	6209.83	Transducer	6213.29	6198.29	Intermediate
POI-4	08/19/2020	08:01	6209.83	Transducer	6213.29	6198.29	Intermediate
POI-4	08/19/2020	09:01	6209.84	Transducer	6213.29	6198.29	Intermediate
POI-4	08/19/2020	10:01	6209.86	Transducer	6213.29	6198.29	Intermediate
POI-4	08/19/2020	11:01	6209.87	Transducer	6213.29	6198.29	Intermediate
POI-4	08/19/2020	12:01	6209.90	Transducer	6213.29	6198.29	Intermediate
POI-4	08/19/2020	13:01	6209.92	Transducer	6213.29	6198.29	Intermediate
POI-4	08/19/2020	14:01	6209.94	Transducer	6213.29	6198.29	Intermediate
POI-4	08/19/2020	15:01	6209.94	Transducer	6213.29	6198.29	Intermediate
POI-4	08/19/2020	16:01	6209.94	Transducer	6213.29	6198.29	Intermediate
POI-4	08/19/2020	17:01	6209.95	Transducer	6213.29	6198.29	Intermediate
POI-4	08/19/2020	18:01	6209.95	Transducer	6213.29	6198.29	Intermediate
POI-4	08/19/2020	19:01	6209.93	Transducer	6213.29	6198.29	Intermediate
POI-4	08/19/2020	20:01	6209.91	Transducer	6213.29	6198.29	Intermediate
POI-4	08/19/2020	21:01	6209.89	Transducer	6213.29	6198.29	Intermediate
POI-4	08/19/2020	22:01	6209.90	Transducer	6213.29	6198.29	Intermediate
POI-4	08/19/2020	23:01	6209.90	Transducer	6213.29	6198.29	Intermediate
POI-4	08/20/2020	00:01	6209.89	Transducer	6213.29	6198.29	Intermediate
POI-4	08/20/2020	01:01	6209.91	Transducer	6213.29	6198.29	Intermediate
POI-4	08/20/2020	02:01	6209.93	Transducer	6213.29	6198.29	Intermediate
POI-4	08/20/2020	03:01	6209.94	Transducer	6213.29	6198.29	Intermediate
POI-4	08/20/2020	04:01	6209.95	Transducer	6213.29	6198.29	Intermediate
POI-4	08/20/2020	05:01	6209.95	Transducer	6213.29	6198.29	Intermediate
POI-4	08/20/2020	06:01	6209.94	Transducer	6213.29	6198.29	Intermediate
POI-4	08/20/2020	07:01	6209.94	Transducer	6213.29	6198.29	Intermediate
POI-4	08/20/2020	08:01	6209.95	Transducer	6213.29	6198.29	Intermediate
POI-4	08/20/2020	09:01	6209.96	Transducer	6213.29	6198.29	Intermediate
POI-4	08/20/2020	10:01	6209.99	Transducer	6213.29	6198.29	Intermediate
POI-4	08/20/2020	11:01	6210.00	Transducer	6213.29	6198.29	Intermediate
POI-4	08/20/2020	12:01	6210.02	Transducer	6213.29	6198.29	Intermediate
POI-4	08/20/2020	13:01	6210.04	Transducer	6213.29	6198.29	Intermediate
POI-4	08/20/2020	14:01	6210.07	Transducer	6213.29	6198.29	Intermediate
POI-4	08/20/2020	15:01	6210.08	Transducer	6213.29	6198.29	Intermediate
POI-4	08/20/2020	16:01	6210.07	Transducer	6213.29	6198.29	Intermediate
POI-4	08/20/2020	17:01	6210.07	Transducer	6213.29	6198.29	Intermediate
POI-4	08/20/2020	18:01	6210.09	Transducer	6213.29	6198.29	Intermediate

Location	Date	Time	Water Level (ft amsl)	Method	Top of Screen (ft amsl)	Bottom of Screen (ft amsl)	Zone
POI-4	08/20/2020	19:01	6210.09	Transducer	6213.29	6198.29	Intermediate
POI-4	08/20/2020	20:01	6210.08	Transducer	6213.29	6198.29	Intermediate
POI-4	08/20/2020	21:01	6210.06	Transducer	6213.29	6198.29	Intermediate
POI-4	08/20/2020	22:01	6210.07	Transducer	6213.29	6198.29	Intermediate
POI-4	08/20/2020	23:01	6210.08	Transducer	6213.29	6198.29	Intermediate
POI-4	08/21/2020	00:01	6210.09	Transducer	6213.29	6198.29	Intermediate
POI-4	08/21/2020	01:01	6210.09	Transducer	6213.29	6198.29	Intermediate
POI-4	08/21/2020	02:01	6210.10	Transducer	6213.29	6198.29	Intermediate
POI-4	08/21/2020	03:01	6210.11	Transducer	6213.29	6198.29	Intermediate
POI-4	08/21/2020	04:01	6210.15	Transducer	6213.29	6198.29	Intermediate
POI-4	08/21/2020	05:01	6210.14	Transducer	6213.29	6198.29	Intermediate
POI-4	08/21/2020	06:01	6210.15	Transducer	6213.29	6198.29	Intermediate
POI-4	08/21/2020	07:01	6210.18	Transducer	6213.29	6198.29	Intermediate
POI-4	08/21/2020	08:01	6210.21	Transducer	6213.29	6198.29	Intermediate
POI-4	08/21/2020	09:01	6210.22	Transducer	6213.29	6198.29	Intermediate
POI-4	08/21/2020	10:01	6210.23	Transducer	6213.29	6198.29	Intermediate
POI-4	08/21/2020	11:01	6210.26	Transducer	6213.29	6198.29	Intermediate
POI-4	08/21/2020	12:01	6210.29	Transducer	6213.29	6198.29	Intermediate
POI-4	08/21/2020	13:01	6210.31	Transducer	6213.29	6198.29	Intermediate
POI-4	08/21/2020	14:01	6210.33	Transducer	6213.29	6198.29	Intermediate
POI-4	08/21/2020	15:01	6210.35	Transducer	6213.29	6198.29	Intermediate
POI-4	08/21/2020	16:01	6210.35	Transducer	6213.29	6198.29	Intermediate
POI-4	08/21/2020	17:01	6210.35	Transducer	6213.29	6198.29	Intermediate
POI-4	08/21/2020	18:01	6210.37	Transducer	6213.29	6198.29	Intermediate
POI-4	08/21/2020	19:01	6210.34	Transducer	6213.29	6198.29	Intermediate
POI-4	08/21/2020	20:01	6210.31	Transducer	6213.29	6198.29	Intermediate
POI-4	08/21/2020	21:01	6210.31	Transducer	6213.29	6198.29	Intermediate
POI-4	08/21/2020	22:01	6210.32	Transducer	6213.29	6198.29	Intermediate
POI-4	08/21/2020	23:01	6210.32	Transducer	6213.29	6198.29	Intermediate
POI-4	08/22/2020	00:01	6210.33	Transducer	6213.29	6198.29	Intermediate
POI-4	08/22/2020	01:01	6210.35	Transducer	6213.29	6198.29	Intermediate
POI-4	08/22/2020	02:01	6210.35	Transducer	6213.29	6198.29	Intermediate
POI-4	08/22/2020	03:01	6210.36	Transducer	6213.29	6198.29	Intermediate
POI-4	08/22/2020	04:01	6210.37	Transducer	6213.29	6198.29	Intermediate
POI-4	08/22/2020	05:01	6210.36	Transducer	6213.29	6198.29	Intermediate
POI-4	08/22/2020	06:01	6210.36	Transducer	6213.29	6198.29	Intermediate
POI-4	08/22/2020	07:01	6210.36	Transducer	6213.29	6198.29	Intermediate
POI-4	08/22/2020	08:01	6210.37	Transducer	6213.29	6198.29	Intermediate
POI-4	08/22/2020	09:01	6210.37	Transducer	6213.29	6198.29	Intermediate
POI-4	08/22/2020	10:01	6210.39	Transducer	6213.29	6198.29	Intermediate
POI-4	08/22/2020	11:01	6210.41	Transducer	6213.29	6198.29	Intermediate
POI-4	08/22/2020	12:01	6210.42	Transducer	6213.29	6198.29	Intermediate
POI-4	08/22/2020	13:01	6210.44	Transducer	6213.29	6198.29	Intermediate
POI-4	08/22/2020	14:01	6210.44	Transducer	6213.29	6198.29	Intermediate
POI-4	08/22/2020	15:01	6210.44	Transducer	6213.29	6198.29	Intermediate

Location	Date	Time	Water Level (ft amsl)	Method	Top of Screen (ft amsl)	Bottom of Screen (ft amsl)	Zone
POI-4	08/22/2020	16:01	6210.44	Transducer	6213.29	6198.29	Intermediate
POI-4	08/22/2020	17:01	6210.44	Transducer	6213.29	6198.29	Intermediate
POI-4	08/22/2020	18:01	6210.43	Transducer	6213.29	6198.29	Intermediate
POI-4	08/22/2020	19:01	6210.40	Transducer	6213.29	6198.29	Intermediate
POI-4	08/22/2020	20:01	6210.39	Transducer	6213.29	6198.29	Intermediate
POI-4	08/22/2020	21:01	6210.39	Transducer	6213.29	6198.29	Intermediate
POI-4	08/22/2020	22:01	6210.39	Transducer	6213.29	6198.29	Intermediate
POI-4	08/22/2020	23:01	6210.39	Transducer	6213.29	6198.29	Intermediate
POI-4	08/23/2020	00:01	6210.38	Transducer	6213.29	6198.29	Intermediate
POI-4	08/23/2020	01:01	6210.38	Transducer	6213.29	6198.29	Intermediate
POI-4	08/23/2020	02:01	6210.36	Transducer	6213.29	6198.29	Intermediate
POI-4	08/23/2020	03:01	6210.37	Transducer	6213.29	6198.29	Intermediate
POI-4	08/23/2020	04:01	6210.36	Transducer	6213.29	6198.29	Intermediate
POI-4	08/23/2020	05:01	6210.35	Transducer	6213.29	6198.29	Intermediate
POI-4	08/23/2020	06:01	6210.33	Transducer	6213.29	6198.29	Intermediate
POI-4	08/23/2020	07:01	6210.33	Transducer	6213.29	6198.29	Intermediate
POI-4	08/23/2020	08:01	6210.32	Transducer	6213.29	6198.29	Intermediate
POI-4	08/23/2020	09:01	6210.32	Transducer	6213.29	6198.29	Intermediate
POI-4	08/23/2020	10:01	6210.33	Transducer	6213.29	6198.29	Intermediate
POI-4	08/23/2020	11:01	6210.35	Transducer	6213.29	6198.29	Intermediate
POI-4	08/23/2020	12:01	6210.36	Transducer	6213.29	6198.29	Intermediate
POI-4	08/23/2020	13:01	6210.37	Transducer	6213.29	6198.29	Intermediate
POI-4	08/23/2020	14:01	6210.37	Transducer	6213.29	6198.29	Intermediate
POI-4	08/23/2020	15:01	6210.36	Transducer	6213.29	6198.29	Intermediate
POI-4	08/23/2020	16:01	6210.36	Transducer	6213.29	6198.29	Intermediate
POI-4	08/23/2020	17:01	6210.34	Transducer	6213.29	6198.29	Intermediate
POI-4	08/23/2020	18:01	6210.34	Transducer	6213.29	6198.29	Intermediate
POI-4	08/23/2020	19:01	6210.32	Transducer	6213.29	6198.29	Intermediate
POI-4	08/23/2020	20:01	6210.31	Transducer	6213.29	6198.29	Intermediate
POI-4	08/23/2020	21:01	6210.27	Transducer	6213.29	6198.29	Intermediate
POI-4	08/23/2020	22:01	6210.27	Transducer	6213.29	6198.29	Intermediate
POI-4	08/23/2020	23:01	6210.27	Transducer	6213.29	6198.29	Intermediate
POI-4	08/24/2020	00:01	6210.27	Transducer	6213.29	6198.29	Intermediate
POI-4	08/24/2020	01:01	6210.27	Transducer	6213.29	6198.29	Intermediate
POI-4	08/24/2020	02:01	6210.27	Transducer	6213.29	6198.29	Intermediate
POI-4	08/24/2020	03:01	6210.26	Transducer	6213.29	6198.29	Intermediate
POI-4	08/24/2020	04:01	6210.25	Transducer	6213.29	6198.29	Intermediate
POI-4	08/24/2020	05:01	6210.25	Transducer	6213.29	6198.29	Intermediate
POI-4	08/24/2020	06:01	6210.24	Transducer	6213.29	6198.29	Intermediate
POI-4	08/24/2020	07:01	6210.24	Transducer	6213.29	6198.29	Intermediate
POI-4	08/24/2020	08:01	6210.23	Transducer	6213.29	6198.29	Intermediate
POI-4	08/24/2020	09:01	6210.23	Transducer	6213.29	6198.29	Intermediate
POI-4	08/24/2020	10:01	6210.23	Transducer	6213.29	6198.29	Intermediate
POI-4	08/24/2020	11:01	6210.25	Transducer	6213.29	6198.29	Intermediate
POI-4	08/24/2020	12:01	6210.26	Transducer	6213.29	6198.29	Intermediate

Location	Date	Time	Water Level (ft amsl)	Method	Top of Screen (ft amsl)	Bottom of Screen (ft amsl)	Zone
POI-4	08/24/2020	13:01	6210.27	Transducer	6213.29	6198.29	Intermediate
POI-4	08/24/2020	14:01	6210.28	Transducer	6213.29	6198.29	Intermediate
POI-4	08/24/2020	15:01	6210.29	Transducer	6213.29	6198.29	Intermediate
POI-4	08/24/2020	16:01	6210.25	Transducer	6213.29	6198.29	Intermediate
POI-4	08/24/2020	17:01	6210.23	Transducer	6213.29	6198.29	Intermediate
POI-4	08/24/2020	18:01	6210.24	Transducer	6213.29	6198.29	Intermediate
POI-4	08/24/2020	19:01	6210.22	Transducer	6213.29	6198.29	Intermediate
POI-4	08/24/2020	20:01	6210.20	Transducer	6213.29	6198.29	Intermediate
POI-4	08/24/2020	21:01	6210.20	Transducer	6213.29	6198.29	Intermediate
POI-4	08/24/2020	22:01	6210.20	Transducer	6213.29	6198.29	Intermediate
POI-4	08/24/2020	23:01	6210.20	Transducer	6213.29	6198.29	Intermediate
POI-4	08/25/2020	00:01	6210.19	Transducer	6213.29	6198.29	Intermediate
POI-4	08/25/2020	01:01	6210.19	Transducer	6213.29	6198.29	Intermediate
POI-4	08/25/2020	02:01	6210.20	Transducer	6213.29	6198.29	Intermediate
POI-4	08/25/2020	03:01	6210.20	Transducer	6213.29	6198.29	Intermediate
POI-4	08/25/2020	04:01	6210.19	Transducer	6213.29	6198.29	Intermediate
POI-4	08/25/2020	05:01	6210.19	Transducer	6213.29	6198.29	Intermediate
POI-4	08/25/2020	06:01	6210.18	Transducer	6213.29	6198.29	Intermediate
POI-4	08/25/2020	07:01	6210.18	Transducer	6213.29	6198.29	Intermediate
POI-4	08/25/2020	08:01	6210.18	Transducer	6213.29	6198.29	Intermediate
POI-4	08/25/2020	09:01	6210.18	Transducer	6213.29	6198.29	Intermediate
POI-4	08/25/2020	10:01	6210.18	Transducer	6213.29	6198.29	Intermediate
POI-4	08/25/2020	11:01	6210.20	Transducer	6213.29	6198.29	Intermediate
POI-4	08/25/2020	12:01	6210.22	Transducer	6213.29	6198.29	Intermediate
POI-4	08/25/2020	13:01	6210.22	Transducer	6213.29	6198.29	Intermediate
POI-4	08/25/2020	14:01	6210.23	Transducer	6213.29	6198.29	Intermediate
POI-4	08/25/2020	15:01	6210.24	Transducer	6213.29	6198.29	Intermediate
POI-4	08/25/2020	16:01	6210.23	Transducer	6213.29	6198.29	Intermediate
POI-4	08/25/2020	17:01	6210.23	Transducer	6213.29	6198.29	Intermediate
POI-4	08/25/2020	18:01	6210.21	Transducer	6213.29	6198.29	Intermediate
POI-4	08/25/2020	19:01	6210.19	Transducer	6213.29	6198.29	Intermediate
POI-4	08/25/2020	20:01	6210.18	Transducer	6213.29	6198.29	Intermediate
POI-4	08/25/2020	21:01	6210.17	Transducer	6213.29	6198.29	Intermediate
POI-4	08/25/2020	22:01	6210.15	Transducer	6213.29	6198.29	Intermediate
POI-4	08/25/2020	23:01	6210.15	Transducer	6213.29	6198.29	Intermediate
POI-4	08/26/2020	00:01	6210.16	Transducer	6213.29	6198.29	Intermediate
POI-4	08/26/2020	01:01	6210.17	Transducer	6213.29	6198.29	Intermediate
POI-4	08/26/2020	02:01	6210.18	Transducer	6213.29	6198.29	Intermediate
POI-4	08/26/2020	03:01	6210.18	Transducer	6213.29	6198.29	Intermediate
POI-4	08/26/2020	04:01	6210.18	Transducer	6213.29	6198.29	Intermediate
POI-4	08/26/2020	05:01	6210.18	Transducer	6213.29	6198.29	Intermediate
POI-4	08/26/2020	06:01	6210.18	Transducer	6213.29	6198.29	Intermediate
POI-4	08/26/2020	07:01	6210.18	Transducer	6213.29	6198.29	Intermediate
POI-4	08/26/2020	08:01	6210.19	Transducer	6213.29	6198.29	Intermediate
POI-4	08/26/2020	09:01	6210.20	Transducer	6213.29	6198.29	Intermediate

Location	Date	Time	Water Level (ft amsl)	Method	Top of Screen (ft amsl)	Bottom of Screen (ft amsl)	Zone
POI-4	08/26/2020	10:01	6210.21	Transducer	6213.29	6198.29	Intermediate
POI-4	08/26/2020	11:01	6210.22	Transducer	6213.29	6198.29	Intermediate
POI-4	08/26/2020	12:01	6210.24	Transducer	6213.29	6198.29	Intermediate
POI-4	08/26/2020	13:01	6210.25	Transducer	6213.29	6198.29	Intermediate
POI-4	08/26/2020	14:01	6210.27	Transducer	6213.29	6198.29	Intermediate
POI-4	08/26/2020	15:01	6210.28	Transducer	6213.29	6198.29	Intermediate
POI-4	08/26/2020	16:01	6210.26	Transducer	6213.29	6198.29	Intermediate
POI-4	08/26/2020	17:01	6210.26	Transducer	6213.29	6198.29	Intermediate
POI-4	08/26/2020	18:01	6210.24	Transducer	6213.29	6198.29	Intermediate
POI-4	08/26/2020	19:01	6210.23	Transducer	6213.29	6198.29	Intermediate
POI-4	08/26/2020	20:01	6210.22	Transducer	6213.29	6198.29	Intermediate
POI-4	08/26/2020	21:01	6210.22	Transducer	6213.29	6198.29	Intermediate
POI-4	08/26/2020	22:01	6210.21	Transducer	6213.29	6198.29	Intermediate
POI-4	08/26/2020	23:01	6210.22	Transducer	6213.29	6198.29	Intermediate
POI-4	08/27/2020	00:01	6210.23	Transducer	6213.29	6198.29	Intermediate
POI-4	08/27/2020	01:01	6210.26	Transducer	6213.29	6198.29	Intermediate
POI-4	08/27/2020	02:01	6210.27	Transducer	6213.29	6198.29	Intermediate
POI-4	08/27/2020	03:01	6210.28	Transducer	6213.29	6198.29	Intermediate
POI-4	08/27/2020	04:01	6210.28	Transducer	6213.29	6198.29	Intermediate
POI-4	08/27/2020	05:01	6210.28	Transducer	6213.29	6198.29	Intermediate
POI-4	08/27/2020	06:01	6210.27	Transducer	6213.29	6198.29	Intermediate
POI-4	08/27/2020	07:01	6210.28	Transducer	6213.29	6198.29	Intermediate
POI-4	08/27/2020	08:01	6210.28	Transducer	6213.29	6198.29	Intermediate
POI-4	08/27/2020	09:01	6210.30	Transducer	6213.29	6198.29	Intermediate
POI-4	08/27/2020	10:01	6210.31	Transducer	6213.29	6198.29	Intermediate
POI-4	08/27/2020	11:01	6210.32	Transducer	6213.29	6198.29	Intermediate
POI-4	08/27/2020	12:01	6210.34	Transducer	6213.29	6198.29	Intermediate
POI-4	08/27/2020	13:01	6210.37	Transducer	6213.29	6198.29	Intermediate
POI-4	08/27/2020	14:01	6210.39	Transducer	6213.29	6198.29	Intermediate
POI-4	08/27/2020	15:01	6210.40	Transducer	6213.29	6198.29	Intermediate
POI-4	08/27/2020	16:01	6210.40	Transducer	6213.29	6198.29	Intermediate
POI-4	08/27/2020	17:01	6210.40	Transducer	6213.29	6198.29	Intermediate
POI-4	08/27/2020	18:01	6210.38	Transducer	6213.29	6198.29	Intermediate
POI-4	08/27/2020	19:01	6210.38	Transducer	6213.29	6198.29	Intermediate
POI-4	08/27/2020	20:01	6210.36	Transducer	6213.29	6198.29	Intermediate
POI-4	08/27/2020	21:01	6210.35	Transducer	6213.29	6198.29	Intermediate
POI-4	08/27/2020	22:01	6210.37	Transducer	6213.29	6198.29	Intermediate
POI-4	08/27/2020	23:01	6210.36	Transducer	6213.29	6198.29	Intermediate
POI-4	08/28/2020	00:01	6210.36	Transducer	6213.29	6198.29	Intermediate
POI-4	08/28/2020	01:01	6210.38	Transducer	6213.29	6198.29	Intermediate
POI-4	08/28/2020	02:01	6210.38	Transducer	6213.29	6198.29	Intermediate
POI-4	08/28/2020	03:01	6210.39	Transducer	6213.29	6198.29	Intermediate
POI-4	08/28/2020	04:01	6210.39	Transducer	6213.29	6198.29	Intermediate
POI-4	08/28/2020	05:01	6210.39	Transducer	6213.29	6198.29	Intermediate
POI-4	08/28/2020	06:01	6210.39	Transducer	6213.29	6198.29	Intermediate

Location	Date	Time	Water Level (ft amsl)	Method	Top of Screen (ft amsl)	Bottom of Screen (ft amsl)	Zone
POI-4	08/28/2020	07:01	6210.39	Transducer	6213.29	6198.29	Intermediate
POI-4	08/28/2020	08:01	6210.40	Transducer	6213.29	6198.29	Intermediate
POI-4	08/28/2020	09:01	6210.41	Transducer	6213.29	6198.29	Intermediate
POI-4	08/28/2020	10:01	6210.42	Transducer	6213.29	6198.29	Intermediate
POI-4	08/28/2020	11:01	6210.44	Transducer	6213.29	6198.29	Intermediate
POI-4	08/28/2020	12:01	6210.46	Transducer	6213.29	6198.29	Intermediate
POI-4	08/28/2020	13:01	6210.47	Transducer	6213.29	6198.29	Intermediate
POI-4	08/28/2020	14:01	6210.48	Transducer	6213.29	6198.29	Intermediate
POI-4	08/28/2020	15:01	6210.49	Transducer	6213.29	6198.29	Intermediate
POI-4	08/28/2020	16:01	6210.49	Transducer	6213.29	6198.29	Intermediate
POI-4	08/28/2020	17:01	6210.49	Transducer	6213.29	6198.29	Intermediate
POI-4	08/28/2020	18:01	6210.47	Transducer	6213.29	6198.29	Intermediate
POI-4	08/28/2020	19:01	6210.40	Transducer	6213.29	6198.29	Intermediate
POI-4	08/28/2020	20:01	6210.40	Transducer	6213.29	6198.29	Intermediate
POI-4	08/28/2020	21:01	6210.40	Transducer	6213.29	6198.29	Intermediate
POI-4	08/28/2020	22:01	6210.41	Transducer	6213.29	6198.29	Intermediate
POI-4	08/28/2020	23:01	6210.41	Transducer	6213.29	6198.29	Intermediate
POI-4	08/29/2020	00:01	6210.42	Transducer	6213.29	6198.29	Intermediate
POI-4	08/29/2020	01:01	6210.43	Transducer	6213.29	6198.29	Intermediate
POI-4	08/29/2020	02:01	6210.44	Transducer	6213.29	6198.29	Intermediate
POI-4	08/29/2020	03:01	6210.45	Transducer	6213.29	6198.29	Intermediate
POI-4	08/29/2020	04:01	6210.44	Transducer	6213.29	6198.29	Intermediate
POI-4	08/29/2020	05:01	6210.43	Transducer	6213.29	6198.29	Intermediate
POI-4	08/29/2020	06:01	6210.43	Transducer	6213.29	6198.29	Intermediate
POI-4	08/29/2020	07:01	6210.42	Transducer	6213.29	6198.29	Intermediate
POI-4	08/29/2020	08:01	6210.41	Transducer	6213.29	6198.29	Intermediate
POI-4	08/29/2020	09:01	6210.42	Transducer	6213.29	6198.29	Intermediate
POI-4	08/29/2020	10:01	6210.43	Transducer	6213.29	6198.29	Intermediate
POI-4	08/29/2020	11:01	6210.44	Transducer	6213.29	6198.29	Intermediate
POI-4	08/29/2020	12:01	6210.46	Transducer	6213.29	6198.29	Intermediate
POI-4	08/29/2020	13:01	6210.44	Transducer	6213.29	6198.29	Intermediate
POI-4	08/29/2020	14:01	6210.44	Transducer	6213.29	6198.29	Intermediate
POI-4	08/29/2020	15:01	6210.43	Transducer	6213.29	6198.29	Intermediate
POI-4	08/29/2020	16:01	6210.47	Transducer	6213.29	6198.29	Intermediate
POI-4	08/29/2020	17:01	6210.46	Transducer	6213.29	6198.29	Intermediate
POI-4	08/29/2020	18:01	6210.45	Transducer	6213.29	6198.29	Intermediate
POI-4	08/29/2020	19:01	6210.42	Transducer	6213.29	6198.29	Intermediate
POI-4	08/29/2020	20:01	6210.40	Transducer	6213.29	6198.29	Intermediate
POI-4	08/29/2020	21:01	6210.38	Transducer	6213.29	6198.29	Intermediate
POI-4	08/29/2020	22:01	6210.38	Transducer	6213.29	6198.29	Intermediate
POI-4	08/29/2020	23:01	6210.37	Transducer	6213.29	6198.29	Intermediate
POI-4	08/30/2020	00:01	6210.38	Transducer	6213.29	6198.29	Intermediate
POI-4	08/30/2020	01:01	6210.39	Transducer	6213.29	6198.29	Intermediate
POI-4	08/30/2020	02:01	6210.39	Transducer	6213.29	6198.29	Intermediate
POI-4	08/30/2020	03:01	6210.39	Transducer	6213.29	6198.29	Intermediate

Location	Date	Time	Water Level (ft amsl)	Method	Top of Screen (ft amsl)	Bottom of Screen (ft amsl)	Zone
POI-4	08/30/2020	04:01	6210.38	Transducer	6213.29	6198.29	Intermediate
POI-4	08/30/2020	05:01	6210.38	Transducer	6213.29	6198.29	Intermediate
POI-4	08/30/2020	06:01	6210.37	Transducer	6213.29	6198.29	Intermediate
POI-4	08/30/2020	07:01	6210.36	Transducer	6213.29	6198.29	Intermediate
POI-4	08/30/2020	08:01	6210.35	Transducer	6213.29	6198.29	Intermediate
POI-4	08/30/2020	09:01	6210.36	Transducer	6213.29	6198.29	Intermediate
POI-4	08/30/2020	10:01	6210.36	Transducer	6213.29	6198.29	Intermediate
POI-4	08/30/2020	11:01	6210.38	Transducer	6213.29	6198.29	Intermediate
POI-4	08/30/2020	12:01	6210.40	Transducer	6213.29	6198.29	Intermediate
POI-4	08/30/2020	13:01	6210.41	Transducer	6213.29	6198.29	Intermediate
POI-4	08/30/2020	14:01	6210.42	Transducer	6213.29	6198.29	Intermediate
POI-4	08/30/2020	15:01	6210.43	Transducer	6213.29	6198.29	Intermediate
POI-4	08/30/2020	16:01	6210.44	Transducer	6213.29	6198.29	Intermediate
POI-4	08/30/2020	17:01	6210.44	Transducer	6213.29	6198.29	Intermediate
POI-4	08/30/2020	18:01	6210.43	Transducer	6213.29	6198.29	Intermediate
POI-4	08/30/2020	19:01	6210.39	Transducer	6213.29	6198.29	Intermediate
POI-4	08/30/2020	20:01	6210.38	Transducer	6213.29	6198.29	Intermediate
POI-4	08/30/2020	21:01	6210.38	Transducer	6213.29	6198.29	Intermediate
POI-4	08/30/2020	22:01	6210.39	Transducer	6213.29	6198.29	Intermediate
POI-4	08/30/2020	23:01	6210.40	Transducer	6213.29	6198.29	Intermediate
POI-4	08/31/2020	00:01	6210.41	Transducer	6213.29	6198.29	Intermediate
POI-4	08/31/2020	01:01	6210.41	Transducer	6213.29	6198.29	Intermediate
POI-4	08/31/2020	02:01	6210.42	Transducer	6213.29	6198.29	Intermediate
POI-4	08/31/2020	03:01	6210.42	Transducer	6213.29	6198.29	Intermediate
POI-4	08/31/2020	04:01	6210.43	Transducer	6213.29	6198.29	Intermediate
POI-4	08/31/2020	05:01	6210.44	Transducer	6213.29	6198.29	Intermediate
POI-4	08/31/2020	06:01	6210.44	Transducer	6213.29	6198.29	Intermediate
POI-4	08/31/2020	07:01	6210.44	Transducer	6213.29	6198.29	Intermediate
POI-4	08/31/2020	08:01	6210.44	Transducer	6213.29	6198.29	Intermediate
POI-4	08/31/2020	09:01	6210.46	Transducer	6213.29	6198.29	Intermediate
POI-4	08/31/2020	10:01	6210.46	Transducer	6213.29	6198.29	Intermediate
POI-4	08/31/2020	11:01	6210.49	Transducer	6213.29	6198.29	Intermediate
POI-4	08/31/2020	12:01	6210.51	Transducer	6213.29	6198.29	Intermediate
POI-4	08/31/2020	13:01	6210.53	Transducer	6213.29	6198.29	Intermediate
POI-4	08/31/2020	14:01	6210.55	Transducer	6213.29	6198.29	Intermediate
POI-4	08/31/2020	15:01	6210.55	Transducer	6213.29	6198.29	Intermediate
POI-4	08/31/2020	16:01	6210.56	Transducer	6213.29	6198.29	Intermediate
POI-4	08/31/2020	17:01	6210.55	Transducer	6213.29	6198.29	Intermediate
POI-4	08/31/2020	18:01	6210.57	Transducer	6213.29	6198.29	Intermediate
POI-4	08/31/2020	19:01	6210.56	Transducer	6213.29	6198.29	Intermediate
POI-4	08/31/2020	20:01	6210.55	Transducer	6213.29	6198.29	Intermediate
POI-4	08/31/2020	21:01	6210.55	Transducer	6213.29	6198.29	Intermediate
POI-4	08/31/2020	22:01	6210.55	Transducer	6213.29	6198.29	Intermediate
POI-4	08/31/2020	23:01	6210.54	Transducer	6213.29	6198.29	Intermediate
POI-4	09/01/2020	00:01	6210.55	Transducer	6213.29	6198.29	Intermediate

Location	Date	Time	Water Level (ft amsl)	Method	Top of Screen (ft amsl)	Bottom of Screen (ft amsl)	Zone
POI-4	09/01/2020	01:01	6210.56	Transducer	6213.29	6198.29	Intermediate
POI-4	09/01/2020	02:01	6210.58	Transducer	6213.29	6198.29	Intermediate
POI-4	09/01/2020	03:01	6210.59	Transducer	6213.29	6198.29	Intermediate
POI-4	09/01/2020	04:01	6210.59	Transducer	6213.29	6198.29	Intermediate
POI-4	09/01/2020	05:01	6210.58	Transducer	6213.29	6198.29	Intermediate
POI-4	09/01/2020	06:01	6210.58	Transducer	6213.29	6198.29	Intermediate
POI-4	09/01/2020	07:01	6210.58	Transducer	6213.29	6198.29	Intermediate
POI-4	09/01/2020	08:01	6210.57	Transducer	6213.29	6198.29	Intermediate
POI-4	09/01/2020	09:01	6210.57	Transducer	6213.29	6198.29	Intermediate
POI-4	09/01/2020	10:01	6210.58	Transducer	6213.29	6198.29	Intermediate
POI-4	09/01/2020	11:01	6210.60	Transducer	6213.29	6198.29	Intermediate
POI-4	09/01/2020	12:01	6210.62	Transducer	6213.29	6198.29	Intermediate
POI-4	09/01/2020	13:01	6210.63	Transducer	6213.29	6198.29	Intermediate
POI-4	09/01/2020	14:01	6210.65	Transducer	6213.29	6198.29	Intermediate
POI-4	09/01/2020	15:01	6210.65	Transducer	6213.29	6198.29	Intermediate
POI-4	09/01/2020	16:01	6210.65	Transducer	6213.29	6198.29	Intermediate
POI-4	09/01/2020	17:01	6210.65	Transducer	6213.29	6198.29	Intermediate
POI-4	09/01/2020	18:01	6210.65	Transducer	6213.29	6198.29	Intermediate
POI-4	09/01/2020	19:01	6210.63	Transducer	6213.29	6198.29	Intermediate
POI-4	09/01/2020	20:01	6210.62	Transducer	6213.29	6198.29	Intermediate
POI-4	09/01/2020	21:01	6210.62	Transducer	6213.29	6198.29	Intermediate
POI-4	09/01/2020	22:01	6210.60	Transducer	6213.29	6198.29	Intermediate
POI-4	09/01/2020	23:01	6210.60	Transducer	6213.29	6198.29	Intermediate
POI-4	09/02/2020	00:01	6210.60	Transducer	6213.29	6198.29	Intermediate
POI-4	09/02/2020	01:01	6210.60	Transducer	6213.29	6198.29	Intermediate
POI-4	09/02/2020	02:01	6210.60	Transducer	6213.29	6198.29	Intermediate
POI-4	09/02/2020	03:01	6210.60	Transducer	6213.29	6198.29	Intermediate
POI-4	09/02/2020	04:01	6210.60	Transducer	6213.29	6198.29	Intermediate
POI-4	09/02/2020	05:01	6210.59	Transducer	6213.29	6198.29	Intermediate
POI-4	09/02/2020	06:01	6210.58	Transducer	6213.29	6198.29	Intermediate
POI-4	09/02/2020	07:01	6210.56	Transducer	6213.29	6198.29	Intermediate
POI-4	09/02/2020	08:01	6210.57	Transducer	6213.29	6198.29	Intermediate
POI-4	09/02/2020	09:01	6210.56	Transducer	6213.29	6198.29	Intermediate
POI-4	09/02/2020	10:01	6210.58	Transducer	6213.29	6198.29	Intermediate
POI-4	09/02/2020	11:01	6210.58	Transducer	6213.29	6198.29	Intermediate
POI-4	09/02/2020	12:01	6210.60	Transducer	6213.29	6198.29	Intermediate
POI-4	09/02/2020	13:01	6210.61	Transducer	6213.29	6198.29	Intermediate
POI-4	09/02/2020	14:01	6210.62	Transducer	6213.29	6198.29	Intermediate
POI-4	09/02/2020	15:01	6210.63	Transducer	6213.29	6198.29	Intermediate
POI-4	09/02/2020	16:01	6210.62	Transducer	6213.29	6198.29	Intermediate
POI-4	09/02/2020	17:01	6210.61	Transducer	6213.29	6198.29	Intermediate
POI-4	09/02/2020	18:01	6210.60	Transducer	6213.29	6198.29	Intermediate
POI-4	09/02/2020	19:01	6210.57	Transducer	6213.29	6198.29	Intermediate
POI-4	09/02/2020	20:01	6210.55	Transducer	6213.29	6198.29	Intermediate
POI-4	09/02/2020	21:01	6210.54	Transducer	6213.29	6198.29	Intermediate

Location	Date	Time	Water Level (ft amsl)	Method	Top of Screen (ft amsl)	Bottom of Screen (ft amsl)	Zone
POI-4	09/02/2020	22:01	6210.52	Transducer	6213.29	6198.29	Intermediate
POI-4	09/02/2020	23:01	6210.51	Transducer	6213.29	6198.29	Intermediate
POI-4	09/03/2020	00:01	6210.50	Transducer	6213.29	6198.29	Intermediate
POI-4	09/03/2020	01:01	6210.49	Transducer	6213.29	6198.29	Intermediate
POI-4	09/03/2020	02:01	6210.48	Transducer	6213.29	6198.29	Intermediate
POI-4	09/03/2020	03:01	6210.47	Transducer	6213.29	6198.29	Intermediate
POI-4	09/03/2020	04:01	6210.46	Transducer	6213.29	6198.29	Intermediate
POI-4	09/03/2020	05:01	6210.44	Transducer	6213.29	6198.29	Intermediate
POI-4	09/03/2020	06:01	6210.42	Transducer	6213.29	6198.29	Intermediate
POI-4	09/03/2020	07:01	6210.41	Transducer	6213.29	6198.29	Intermediate
POI-4	09/03/2020	08:01	6210.40	Transducer	6213.29	6198.29	Intermediate
POI-4	09/03/2020	09:01	6210.40	Transducer	6213.29	6198.29	Intermediate
POI-4	09/03/2020	10:01	6210.40	Transducer	6213.29	6198.29	Intermediate
POI-4	09/03/2020	11:01	6210.41	Transducer	6213.29	6198.29	Intermediate
POI-4	09/03/2020	12:01	6210.41	Transducer	6213.29	6198.29	Intermediate
POI-4	09/03/2020	13:01	6210.41	Transducer	6213.29	6198.29	Intermediate
POI-4	09/03/2020	14:01	6210.41	Transducer	6213.29	6198.29	Intermediate
POI-4	09/03/2020	15:01	6210.41	Transducer	6213.29	6198.29	Intermediate
POI-4	09/03/2020	16:01	6210.41	Transducer	6213.29	6198.29	Intermediate
POI-4	09/03/2020	17:01	6210.38	Transducer	6213.29	6198.29	Intermediate
POI-4	09/03/2020	18:01	6210.36	Transducer	6213.29	6198.29	Intermediate
POI-4	09/03/2020	19:01	6210.34	Transducer	6213.29	6198.29	Intermediate
POI-4	09/03/2020	20:01	6210.30	Transducer	6213.29	6198.29	Intermediate
POI-4	09/03/2020	21:01	6210.27	Transducer	6213.29	6198.29	Intermediate
POI-4	09/03/2020	22:01	6210.26	Transducer	6213.29	6198.29	Intermediate
POI-4	09/03/2020	23:01	6210.25	Transducer	6213.29	6198.29	Intermediate
POI-4	09/04/2020	00:01	6210.23	Transducer	6213.29	6198.29	Intermediate
POI-4	09/04/2020	01:01	6210.22	Transducer	6213.29	6198.29	Intermediate
POI-4	09/04/2020	02:01	6210.23	Transducer	6213.29	6198.29	Intermediate
POI-4	09/04/2020	03:01	6210.22	Transducer	6213.29	6198.29	Intermediate
POI-4	09/04/2020	04:01	6210.22	Transducer	6213.29	6198.29	Intermediate
POI-4	09/04/2020	05:01	6210.21	Transducer	6213.29	6198.29	Intermediate
POI-4	09/04/2020	06:01	6210.19	Transducer	6213.29	6198.29	Intermediate
POI-4	09/04/2020	07:01	6210.17	Transducer	6213.29	6198.29	Intermediate
POI-4	09/04/2020	08:01	6210.17	Transducer	6213.29	6198.29	Intermediate
POI-4	09/04/2020	09:01	6210.16	Transducer	6213.29	6198.29	Intermediate
POI-4	09/04/2020	10:01	6210.17	Transducer	6213.29	6198.29	Intermediate
POI-4	09/04/2020	11:01	6210.18	Transducer	6213.29	6198.29	Intermediate
POI-4	09/04/2020	12:01	6210.19	Transducer	6213.29	6198.29	Intermediate
POI-4	09/04/2020	13:01	6210.20	Transducer	6213.29	6198.29	Intermediate
POI-4	09/04/2020	14:01	6210.19	Transducer	6213.29	6198.29	Intermediate
POI-4	09/04/2020	15:01	6210.18	Transducer	6213.29	6198.29	Intermediate
POI-4	09/04/2020	16:01	6210.18	Transducer	6213.29	6198.29	Intermediate
POI-4	09/04/2020	17:01	6210.17	Transducer	6213.29	6198.29	Intermediate
POI-4	09/04/2020	18:01	6210.16	Transducer	6213.29	6198.29	Intermediate

Location	Date	Time	Water Level (ft amsl)	Method	Top of Screen (ft amsl)	Bottom of Screen (ft amsl)	Zone
POI-4	09/04/2020	19:01	6210.14	Transducer	6213.29	6198.29	Intermediate
POI-4	09/04/2020	20:01	6210.11	Transducer	6213.29	6198.29	Intermediate
POI-4	09/04/2020	21:01	6210.07	Transducer	6213.29	6198.29	Intermediate
POI-4	09/04/2020	22:01	6210.04	Transducer	6213.29	6198.29	Intermediate
POI-4	09/04/2020	23:01	6210.03	Transducer	6213.29	6198.29	Intermediate
POI-4	09/05/2020	00:01	6210.02	Transducer	6213.29	6198.29	Intermediate
POI-4	09/05/2020	01:01	6210.01	Transducer	6213.29	6198.29	Intermediate
POI-4	09/05/2020	02:01	6210.01	Transducer	6213.29	6198.29	Intermediate
POI-4	09/05/2020	03:01	6210.01	Transducer	6213.29	6198.29	Intermediate
POI-4	09/05/2020	04:01	6210.00	Transducer	6213.29	6198.29	Intermediate
POI-4	09/05/2020	05:01	6209.99	Transducer	6213.29	6198.29	Intermediate
POI-4	09/05/2020	06:01	6209.97	Transducer	6213.29	6198.29	Intermediate
POI-4	09/05/2020	07:01	6209.96	Transducer	6213.29	6198.29	Intermediate
POI-4	09/05/2020	08:01	6209.94	Transducer	6213.29	6198.29	Intermediate
POI-4	09/05/2020	09:01	6209.94	Transducer	6213.29	6198.29	Intermediate
POI-4	09/05/2020	10:01	6209.95	Transducer	6213.29	6198.29	Intermediate
POI-4	09/05/2020	11:01	6209.96	Transducer	6213.29	6198.29	Intermediate
POI-4	09/05/2020	12:01	6209.97	Transducer	6213.29	6198.29	Intermediate
POI-4	09/05/2020	13:01	6209.98	Transducer	6213.29	6198.29	Intermediate
POI-4	09/05/2020	14:01	6209.99	Transducer	6213.29	6198.29	Intermediate
POI-4	09/05/2020	15:01	6210.00	Transducer	6213.29	6198.29	Intermediate
POI-4	09/05/2020	16:01	6209.97	Transducer	6213.29	6198.29	Intermediate
POI-4	09/05/2020	17:01	6209.95	Transducer	6213.29	6198.29	Intermediate
POI-4	09/05/2020	18:01	6209.96	Transducer	6213.29	6198.29	Intermediate
POI-4	09/05/2020	19:01	6209.94	Transducer	6213.29	6198.29	Intermediate
POI-4	09/05/2020	20:01	6209.92	Transducer	6213.29	6198.29	Intermediate
POI-4	09/05/2020	21:01	6209.92	Transducer	6213.29	6198.29	Intermediate
POI-4	09/05/2020	22:01	6209.92	Transducer	6213.29	6198.29	Intermediate
POI-4	09/05/2020	23:01	6209.92	Transducer	6213.29	6198.29	Intermediate
POI-4	09/06/2020	00:01	6209.91	Transducer	6213.29	6198.29	Intermediate
POI-4	09/06/2020	01:01	6209.92	Transducer	6213.29	6198.29	Intermediate
POI-4	09/06/2020	02:01	6209.91	Transducer	6213.29	6198.29	Intermediate
POI-4	09/06/2020	03:01	6209.90	Transducer	6213.29	6198.29	Intermediate
POI-4	09/06/2020	04:01	6209.89	Transducer	6213.29	6198.29	Intermediate
POI-4	09/06/2020	05:01	6209.88	Transducer	6213.29	6198.29	Intermediate
POI-4	09/06/2020	06:01	6209.87	Transducer	6213.29	6198.29	Intermediate
POI-4	09/06/2020	07:01	6209.87	Transducer	6213.29	6198.29	Intermediate
POI-4	09/06/2020	08:01	6209.86	Transducer	6213.29	6198.29	Intermediate
POI-4	09/06/2020	09:01	6209.86	Transducer	6213.29	6198.29	Intermediate
POI-4	09/06/2020	10:01	6209.86	Transducer	6213.29	6198.29	Intermediate
POI-4	09/06/2020	11:01	6209.87	Transducer	6213.29	6198.29	Intermediate
POI-4	09/06/2020	12:01	6209.89	Transducer	6213.29	6198.29	Intermediate
POI-4	09/06/2020	13:01	6209.90	Transducer	6213.29	6198.29	Intermediate
POI-4	09/06/2020	14:01	6209.90	Transducer	6213.29	6198.29	Intermediate
POI-4	09/06/2020	15:01	6209.90	Transducer	6213.29	6198.29	Intermediate

Location	Date	Time	Water Level (ft amsl)	Method	Top of Screen (ft amsl)	Bottom of Screen (ft amsl)	Zone
POI-4	09/06/2020	16:01	6209.89	Transducer	6213.29	6198.29	Intermediate
POI-4	09/06/2020	17:01	6209.89	Transducer	6213.29	6198.29	Intermediate
POI-4	09/06/2020	18:01	6209.88	Transducer	6213.29	6198.29	Intermediate
POI-4	09/06/2020	19:01	6209.87	Transducer	6213.29	6198.29	Intermediate
POI-4	09/06/2020	20:01	6209.85	Transducer	6213.29	6198.29	Intermediate
POI-4	09/06/2020	21:01	6209.84	Transducer	6213.29	6198.29	Intermediate
POI-4	09/06/2020	22:01	6209.83	Transducer	6213.29	6198.29	Intermediate
POI-4	09/06/2020	23:01	6209.82	Transducer	6213.29	6198.29	Intermediate
POI-4	09/07/2020	00:01	6209.82	Transducer	6213.29	6198.29	Intermediate
POI-4	09/07/2020	01:01	6209.82	Transducer	6213.29	6198.29	Intermediate
POI-4	09/07/2020	02:01	6209.81	Transducer	6213.29	6198.29	Intermediate
POI-4	09/07/2020	03:01	6209.81	Transducer	6213.29	6198.29	Intermediate
POI-4	09/07/2020	04:01	6209.81	Transducer	6213.29	6198.29	Intermediate
POI-4	09/07/2020	05:01	6209.81	Transducer	6213.29	6198.29	Intermediate
POI-4	09/07/2020	06:01	6209.81	Transducer	6213.29	6198.29	Intermediate
POI-4	09/07/2020	07:01	6209.81	Transducer	6213.29	6198.29	Intermediate
POI-4	09/07/2020	08:01	6209.82	Transducer	6213.29	6198.29	Intermediate
POI-4	09/07/2020	09:01	6209.82	Transducer	6213.29	6198.29	Intermediate
POI-4	09/07/2020	10:01	6209.84	Transducer	6213.29	6198.29	Intermediate
POI-4	09/07/2020	11:01	6209.87	Transducer	6213.29	6198.29	Intermediate
POI-4	09/07/2020	12:01	6209.90	Transducer	6213.29	6198.29	Intermediate
POI-4	09/07/2020	13:01	6209.92	Transducer	6213.29	6198.29	Intermediate
POI-4	09/07/2020	14:01	6209.95	Transducer	6213.29	6198.29	Intermediate
POI-4	09/07/2020	15:01	6209.97	Transducer	6213.29	6198.29	Intermediate
POI-4	09/07/2020	16:01	6209.98	Transducer	6213.29	6198.29	Intermediate
POI-4	09/07/2020	17:01	6209.98	Transducer	6213.29	6198.29	Intermediate
POI-4	09/07/2020	18:01	6209.98	Transducer	6213.29	6198.29	Intermediate
POI-4	09/07/2020	19:01	6209.97	Transducer	6213.29	6198.29	Intermediate
POI-4	09/07/2020	20:01	6209.97	Transducer	6213.29	6198.29	Intermediate
POI-4	09/07/2020	21:01	6209.97	Transducer	6213.29	6198.29	Intermediate
POI-4	09/07/2020	22:01	6209.98	Transducer	6213.29	6198.29	Intermediate
POI-4	09/07/2020	23:01	6210.00	Transducer	6213.29	6198.29	Intermediate
POI-4	09/08/2020	00:01	6210.02	Transducer	6213.29	6198.29	Intermediate
POI-4	09/08/2020	01:01	6210.03	Transducer	6213.29	6198.29	Intermediate
POI-4	09/08/2020	02:01	6210.04	Transducer	6213.29	6198.29	Intermediate
POI-4	09/08/2020	03:01	6210.04	Transducer	6213.29	6198.29	Intermediate
POI-4	09/08/2020	04:01	6210.06	Transducer	6213.29	6198.29	Intermediate
POI-4	09/08/2020	05:01	6210.08	Transducer	6213.29	6198.29	Intermediate
POI-4	09/08/2020	06:01	6210.10	Transducer	6213.29	6198.29	Intermediate
POI-4	09/08/2020	07:01	6210.11	Transducer	6213.29	6198.29	Intermediate
POI-4	09/08/2020	08:01	6210.13	Transducer	6213.29	6198.29	Intermediate
POI-4	09/08/2020	09:01	6208.77	Transducer	6213.29	6198.29	Intermediate
POI-4	09/08/2020	10:01	6204.35	Transducer	6213.29	6198.29	Intermediate
POI-4	09/08/2020	11:01	6209.42	Transducer	6213.29	6198.29	Intermediate
POI-4	09/08/2020	12:01	6209.24	Transducer	6213.29	6198.29	Intermediate

Location	Date	Time	Water Level (ft amsl)	Method	Top of Screen (ft amsl)	Bottom of Screen (ft amsl)	Zone
POI-4	09/08/2020	13:01	6208.70	Transducer	6213.29	6198.29	Intermediate
POI-4	09/08/2020	14:01	6209.96	Transducer	6213.29	6198.29	Intermediate
POI-4	09/08/2020	15:01	6210.08	Transducer	6213.29	6198.29	Intermediate
POI-4	09/08/2020	16:01	6210.17	Transducer	6213.29	6198.29	Intermediate
POI-4	09/08/2020	17:01	6210.23	Transducer	6213.29	6198.29	Intermediate
POI-4	09/08/2020	18:01	6210.27	Transducer	6213.29	6198.29	Intermediate
POI-4	09/08/2020	19:01	6210.31	Transducer	6213.29	6198.29	Intermediate
POI-4	09/08/2020	20:01	6210.31	Transducer	6213.29	6198.29	Intermediate
POI-4	09/08/2020	21:01	6210.34	Transducer	6213.29	6198.29	Intermediate
POI-4	09/08/2020	22:01	6210.38	Transducer	6213.29	6198.29	Intermediate
POI-4	09/08/2020	23:01	6210.44	Transducer	6213.29	6198.29	Intermediate
POI-4	09/09/2020	00:01	6210.46	Transducer	6213.29	6198.29	Intermediate
POI-4	09/09/2020	01:01	6210.50	Transducer	6213.29	6198.29	Intermediate
POI-4	09/09/2020	02:01	6210.54	Transducer	6213.29	6198.29	Intermediate
POI-4	09/09/2020	03:01	6210.57	Transducer	6213.29	6198.29	Intermediate
POI-4	09/09/2020	04:01	6210.60	Transducer	6213.29	6198.29	Intermediate
POI-4	09/09/2020	05:01	6210.62	Transducer	6213.29	6198.29	Intermediate
POI-4	09/09/2020	06:01	6210.63	Transducer	6213.29	6198.29	Intermediate
POI-4	09/09/2020	07:01	6210.63	Transducer	6213.29	6198.29	Intermediate
POI-4	09/09/2020	08:01	6210.63	Transducer	6213.29	6198.29	Intermediate
POI-4	09/09/2020	09:01	6210.63	Transducer	6213.29	6198.29	Intermediate
POI-4	09/09/2020	10:01	6210.63	Transducer	6213.29	6198.29	Intermediate
POI-4	09/09/2020	11:01	6210.65	Transducer	6213.29	6198.29	Intermediate
POI-4	09/09/2020	12:01	6210.65	Transducer	6213.29	6198.29	Intermediate
POI-4	09/09/2020	13:01	6210.65	Transducer	6213.29	6198.29	Intermediate
POI-4	09/09/2020	14:01	6210.66	Transducer	6213.29	6198.29	Intermediate
POI-4	09/09/2020	15:01	6210.67	Transducer	6213.29	6198.29	Intermediate
POI-4	09/09/2020	16:01	6210.67	Transducer	6213.29	6198.29	Intermediate
POI-4	09/09/2020	17:01	6210.67	Transducer	6213.29	6198.29	Intermediate
POI-4	09/09/2020	18:01	6210.67	Transducer	6213.29	6198.29	Intermediate
POI-4	09/09/2020	19:01	6210.65	Transducer	6213.29	6198.29	Intermediate
POI-4	09/09/2020	20:01	6210.60	Transducer	6213.29	6198.29	Intermediate
POI-4	09/09/2020	21:01	6210.59	Transducer	6213.29	6198.29	Intermediate
POI-4	09/09/2020	22:01	6210.58	Transducer	6213.29	6198.29	Intermediate
POI-4	09/09/2020	23:01	6210.56	Transducer	6213.29	6198.29	Intermediate
POI-4	09/10/2020	00:01	6210.56	Transducer	6213.29	6198.29	Intermediate
POI-4	09/10/2020	01:01	6210.55	Transducer	6213.29	6198.29	Intermediate
POI-4	09/10/2020	02:01	6210.54	Transducer	6213.29	6198.29	Intermediate
POI-4	09/10/2020	03:01	6210.53	Transducer	6213.29	6198.29	Intermediate
POI-4	09/10/2020	04:01	6210.52	Transducer	6213.29	6198.29	Intermediate
POI-4	09/10/2020	05:01	6210.50	Transducer	6213.29	6198.29	Intermediate
POI-4	09/10/2020	06:01	6210.49	Transducer	6213.29	6198.29	Intermediate
POI-4	09/10/2020	07:01	6210.48	Transducer	6213.29	6198.29	Intermediate
POI-4	09/10/2020	08:01	6210.46	Transducer	6213.29	6198.29	Intermediate
POI-4	09/10/2020	09:01	6210.44	Transducer	6213.29	6198.29	Intermediate

Location	Date	Time	Water Level (ft amsl)	Method	Top of Screen (ft amsl)	Bottom of Screen (ft amsl)	Zone
POI-4	09/10/2020	10:01	6210.43	Transducer	6213.29	6198.29	Intermediate
POI-4	09/10/2020	11:01	6210.42	Transducer	6213.29	6198.29	Intermediate
POI-4	09/10/2020	12:01	6210.41	Transducer	6213.29	6198.29	Intermediate
POI-4	09/10/2020	13:01	6210.40	Transducer	6213.29	6198.29	Intermediate
POI-4	09/10/2020	14:01	6210.38	Transducer	6213.29	6198.29	Intermediate
POI-4	09/10/2020	15:01	6210.37	Transducer	6213.29	6198.29	Intermediate
POI-4	09/10/2020	16:01	6210.36	Transducer	6213.29	6198.29	Intermediate
POI-4	09/10/2020	17:01	6210.34	Transducer	6213.29	6198.29	Intermediate
POI-4	09/10/2020	18:01	6210.32	Transducer	6213.29	6198.29	Intermediate
POI-4	09/10/2020	19:01	6210.30	Transducer	6213.29	6198.29	Intermediate
POI-4	09/10/2020	20:01	6210.27	Transducer	6213.29	6198.29	Intermediate
POI-4	09/10/2020	21:01	6210.25	Transducer	6213.29	6198.29	Intermediate
POI-4	09/10/2020	22:01	6210.23	Transducer	6213.29	6198.29	Intermediate
POI-4	09/10/2020	23:01	6210.21	Transducer	6213.29	6198.29	Intermediate
POI-4	09/11/2020	00:01	6210.20	Transducer	6213.29	6198.29	Intermediate
POI-4	09/11/2020	01:01	6210.20	Transducer	6213.29	6198.29	Intermediate
POI-4	09/11/2020	02:01	6210.19	Transducer	6213.29	6198.29	Intermediate
POI-4	09/11/2020	03:01	6210.18	Transducer	6213.29	6198.29	Intermediate
POI-4	09/11/2020	04:01	6210.18	Transducer	6213.29	6198.29	Intermediate
POI-4	09/11/2020	05:01	6210.15	Transducer	6213.29	6198.29	Intermediate
POI-4	09/11/2020	06:01	6210.15	Transducer	6213.29	6198.29	Intermediate
POI-4	09/11/2020	07:01	6210.13	Transducer	6213.29	6198.29	Intermediate
POI-4	09/11/2020	08:01	6210.12	Transducer	6213.29	6198.29	Intermediate
POI-4	09/11/2020	09:01	6210.11	Transducer	6213.29	6198.29	Intermediate
POI-4	09/11/2020	10:01	6210.11	Transducer	6213.29	6198.29	Intermediate
POI-4	09/11/2020	11:01	6210.11	Transducer	6213.29	6198.29	Intermediate
POI-4	09/11/2020	12:01	6210.11	Transducer	6213.29	6198.29	Intermediate
POI-4	09/11/2020	13:01	6210.12	Transducer	6213.29	6198.29	Intermediate
POI-4	09/11/2020	14:01	6210.12	Transducer	6213.29	6198.29	Intermediate
POI-4	09/11/2020	15:01	6210.12	Transducer	6213.29	6198.29	Intermediate
POI-4	09/11/2020	16:01	6210.10	Transducer	6213.29	6198.29	Intermediate
POI-4	09/11/2020	17:01	6210.09	Transducer	6213.29	6198.29	Intermediate
POI-4	09/11/2020	18:01	6210.07	Transducer	6213.29	6198.29	Intermediate
POI-4	09/11/2020	19:01	6210.05	Transducer	6213.29	6198.29	Intermediate
POI-4	09/11/2020	20:01	6210.03	Transducer	6213.29	6198.29	Intermediate
POI-4	09/11/2020	21:01	6210.02	Transducer	6213.29	6198.29	Intermediate
POI-4	09/11/2020	22:01	6210.02	Transducer	6213.29	6198.29	Intermediate
POI-4	09/11/2020	23:01	6210.01	Transducer	6213.29	6198.29	Intermediate
POI-4	09/12/2020	00:01	6210.00	Transducer	6213.29	6198.29	Intermediate
POI-4	09/12/2020	01:01	6210.00	Transducer	6213.29	6198.29	Intermediate
POI-4	09/12/2020	02:01	6209.99	Transducer	6213.29	6198.29	Intermediate
POI-4	09/12/2020	03:01	6209.99	Transducer	6213.29	6198.29	Intermediate
POI-4	09/12/2020	04:01	6209.98	Transducer	6213.29	6198.29	Intermediate
POI-4	09/12/2020	05:01	6209.97	Transducer	6213.29	6198.29	Intermediate
POI-4	09/12/2020	06:01	6209.96	Transducer	6213.29	6198.29	Intermediate

Location	Date	Time	Water Level (ft amsl)	Method	Top of Screen (ft amsl)	Bottom of Screen (ft amsl)	Zone
POI-4	09/12/2020	07:01	6209.95	Transducer	6213.29	6198.29	Intermediate
POI-4	09/12/2020	08:01	6209.95	Transducer	6213.29	6198.29	Intermediate
POI-4	09/12/2020	09:01	6209.95	Transducer	6213.29	6198.29	Intermediate
POI-4	09/12/2020	10:01	6209.95	Transducer	6213.29	6198.29	Intermediate
POI-4	09/12/2020	11:01	6209.97	Transducer	6213.29	6198.29	Intermediate
POI-4	09/12/2020	12:01	6209.98	Transducer	6213.29	6198.29	Intermediate
POI-4	09/12/2020	13:01	6209.99	Transducer	6213.29	6198.29	Intermediate
POI-4	09/12/2020	14:01	6210.00	Transducer	6213.29	6198.29	Intermediate
POI-4	09/12/2020	15:01	6210.00	Transducer	6213.29	6198.29	Intermediate
POI-4	09/12/2020	16:01	6209.99	Transducer	6213.29	6198.29	Intermediate
POI-4	09/12/2020	17:01	6209.98	Transducer	6213.29	6198.29	Intermediate
POI-4	09/12/2020	18:01	6209.97	Transducer	6213.29	6198.29	Intermediate
POI-4	09/12/2020	19:01	6209.96	Transducer	6213.29	6198.29	Intermediate
POI-4	09/12/2020	20:01	6209.94	Transducer	6213.29	6198.29	Intermediate
POI-4	09/12/2020	21:01	6209.92	Transducer	6213.29	6198.29	Intermediate
POI-4	09/12/2020	22:01	6209.92	Transducer	6213.29	6198.29	Intermediate
POI-4	09/12/2020	23:01	6209.92	Transducer	6213.29	6198.29	Intermediate
POI-4	09/13/2020	00:01	6209.92	Transducer	6213.29	6198.29	Intermediate
POI-4	09/13/2020	01:01	6209.93	Transducer	6213.29	6198.29	Intermediate
POI-4	09/13/2020	02:01	6209.92	Transducer	6213.29	6198.29	Intermediate
POI-4	09/13/2020	03:01	6209.92	Transducer	6213.29	6198.29	Intermediate
POI-4	09/13/2020	04:01	6209.91	Transducer	6213.29	6198.29	Intermediate
POI-4	09/13/2020	05:01	6209.91	Transducer	6213.29	6198.29	Intermediate
POI-4	09/13/2020	06:01	6209.89	Transducer	6213.29	6198.29	Intermediate
POI-4	09/13/2020	07:01	6209.89	Transducer	6213.29	6198.29	Intermediate
POI-4	09/13/2020	08:01	6209.89	Transducer	6213.29	6198.29	Intermediate
POI-4	09/13/2020	09:01	6209.89	Transducer	6213.29	6198.29	Intermediate
POI-4	09/13/2020	10:01	6209.90	Transducer	6213.29	6198.29	Intermediate
POI-4	09/13/2020	11:01	6209.92	Transducer	6213.29	6198.29	Intermediate
POI-4	09/13/2020	12:01	6209.93	Transducer	6213.29	6198.29	Intermediate
POI-4	09/13/2020	13:01	6209.94	Transducer	6213.29	6198.29	Intermediate
POI-4	09/13/2020	14:01	6209.95	Transducer	6213.29	6198.29	Intermediate
POI-4	09/13/2020	15:01	6209.96	Transducer	6213.29	6198.29	Intermediate
POI-4	09/13/2020	16:01	6209.96	Transducer	6213.29	6198.29	Intermediate
POI-4	09/13/2020	17:01	6209.95	Transducer	6213.29	6198.29	Intermediate
POI-4	09/13/2020	18:01	6209.93	Transducer	6213.29	6198.29	Intermediate
POI-4	09/13/2020	19:01	6209.91	Transducer	6213.29	6198.29	Intermediate
POI-4	09/13/2020	20:01	6209.89	Transducer	6213.29	6198.29	Intermediate
POI-4	09/13/2020	21:01	6209.87	Transducer	6213.29	6198.29	Intermediate
POI-4	09/13/2020	22:01	6209.87	Transducer	6213.29	6198.29	Intermediate
POI-4	09/13/2020	23:01	6209.86	Transducer	6213.29	6198.29	Intermediate
POI-4	09/14/2020	00:01	6209.86	Transducer	6213.29	6198.29	Intermediate
POI-4	09/14/2020	01:01	6209.86	Transducer	6213.29	6198.29	Intermediate
POI-4	09/14/2020	02:01	6209.86	Transducer	6213.29	6198.29	Intermediate
POI-4	09/14/2020	03:01	6209.86	Transducer	6213.29	6198.29	Intermediate

Location	Date	Time	Water Level (ft amsl)	Method	Top of Screen (ft amsl)	Bottom of Screen (ft amsl)	Zone
POI-4	09/14/2020	04:01	6209.85	Transducer	6213.29	6198.29	Intermediate
POI-4	09/14/2020	05:01	6209.84	Transducer	6213.29	6198.29	Intermediate
POI-4	09/14/2020	06:01	6209.82	Transducer	6213.29	6198.29	Intermediate
POI-4	09/14/2020	07:01	6209.81	Transducer	6213.29	6198.29	Intermediate
POI-4	09/14/2020	08:01	6209.81	Transducer	6213.29	6198.29	Intermediate
POI-4	09/14/2020	09:01	6209.81	Transducer	6213.29	6198.29	Intermediate
POI-4	09/14/2020	10:01	6209.81	Transducer	6213.29	6198.29	Intermediate
POI-4	09/14/2020	11:01	6209.82	Transducer	6213.29	6198.29	Intermediate
POI-4	09/14/2020	12:01	6209.83	Transducer	6213.29	6198.29	Intermediate
POI-4	09/14/2020	13:01	6209.84	Transducer	6213.29	6198.29	Intermediate
POI-4	09/14/2020	14:01	6209.84	Transducer	6213.29	6198.29	Intermediate
POI-4	09/14/2020	15:01	6209.84	Transducer	6213.29	6198.29	Intermediate
POI-4	09/14/2020	16:01	6209.83	Transducer	6213.29	6198.29	Intermediate
POI-4	09/14/2020	17:01	6209.81	Transducer	6213.29	6198.29	Intermediate
POI-4	09/14/2020	18:01	6209.80	Transducer	6213.29	6198.29	Intermediate
POI-4	09/14/2020	19:01	6209.78	Transducer	6213.29	6198.29	Intermediate
POI-4	09/14/2020	20:01	6209.75	Transducer	6213.29	6198.29	Intermediate
POI-4	09/14/2020	21:01	6209.73	Transducer	6213.29	6198.29	Intermediate
POI-4	09/14/2020	22:01	6209.72	Transducer	6213.29	6198.29	Intermediate
POI-4	09/14/2020	23:01	6209.72	Transducer	6213.29	6198.29	Intermediate
POI-4	09/15/2020	00:01	6209.72	Transducer	6213.29	6198.29	Intermediate
POI-4	09/15/2020	01:01	6209.72	Transducer	6213.29	6198.29	Intermediate
POI-4	09/15/2020	02:01	6209.72	Transducer	6213.29	6198.29	Intermediate
POI-4	09/15/2020	03:01	6209.71	Transducer	6213.29	6198.29	Intermediate
POI-4	09/15/2020	04:01	6209.70	Transducer	6213.29	6198.29	Intermediate
POI-4	09/15/2020	05:01	6209.69	Transducer	6213.29	6198.29	Intermediate
POI-4	09/15/2020	06:01	6209.68	Transducer	6213.29	6198.29	Intermediate
POI-4	09/15/2020	07:01	6209.67	Transducer	6213.29	6198.29	Intermediate
POI-4	09/15/2020	08:01	6209.67	Transducer	6213.29	6198.29	Intermediate
POI-4	09/15/2020	09:01	6209.67	Transducer	6213.29	6198.29	Intermediate
POI-4	09/15/2020	10:01	6209.67	Transducer	6213.29	6198.29	Intermediate
POI-4	09/15/2020	11:01	6209.69	Transducer	6213.29	6198.29	Intermediate
POI-4	09/15/2020	12:01	6209.72	Transducer	6213.29	6198.29	Intermediate
POI-4	09/15/2020	13:01	6209.75	Transducer	6213.29	6198.29	Intermediate
POI-4	09/15/2020	14:01	6209.77	Transducer	6213.29	6198.29	Intermediate
POI-4	09/15/2020	15:01	6209.76	Transducer	6213.29	6198.29	Intermediate
POI-4	09/15/2020	16:01	6209.76	Transducer	6213.29	6198.29	Intermediate
POI-4	09/15/2020	17:01	6209.73	Transducer	6213.29	6198.29	Intermediate
POI-4	09/15/2020	18:01	6209.73	Transducer	6213.29	6198.29	Intermediate
POI-4	09/15/2020	19:01	6209.71	Transducer	6213.29	6198.29	Intermediate
POI-4	09/15/2020	20:01	6209.68	Transducer	6213.29	6198.29	Intermediate
POI-4	09/15/2020	21:01	6209.68	Transducer	6213.29	6198.29	Intermediate
POI-4	09/15/2020	22:01	6209.68	Transducer	6213.29	6198.29	Intermediate
POI-4	09/15/2020	23:01	6209.68	Transducer	6213.29	6198.29	Intermediate
POI-4	09/16/2020	00:01	6209.68	Transducer	6213.29	6198.29	Intermediate

Location	Date	Time	Water Level (ft amsl)	Method	Top of Screen (ft amsl)	Bottom of Screen (ft amsl)	Zone
POI-4	09/16/2020	01:01	6209.67	Transducer	6213.29	6198.29	Intermediate
POI-4	09/16/2020	02:01	6209.68	Transducer	6213.29	6198.29	Intermediate
POI-4	09/16/2020	03:01	6209.67	Transducer	6213.29	6198.29	Intermediate
POI-4	09/16/2020	04:01	6209.67	Transducer	6213.29	6198.29	Intermediate
POI-4	09/16/2020	05:01	6209.66	Transducer	6213.29	6198.29	Intermediate
POI-4	09/16/2020	06:01	6209.65	Transducer	6213.29	6198.29	Intermediate
POI-4	09/16/2020	07:01	6209.64	Transducer	6213.29	6198.29	Intermediate
POI-4	09/16/2020	08:01	6209.64	Transducer	6213.29	6198.29	Intermediate
POI-4	09/16/2020	09:01	6209.64	Transducer	6213.29	6198.29	Intermediate
POI-4	09/16/2020	10:01	6209.65	Transducer	6213.29	6198.29	Intermediate
POI-4	09/16/2020	11:01	6209.67	Transducer	6213.29	6198.29	Intermediate
POI-4	09/16/2020	12:01	6209.68	Transducer	6213.29	6198.29	Intermediate
POI-4	09/16/2020	13:01	6209.69	Transducer	6213.29	6198.29	Intermediate
POI-4	09/16/2020	14:01	6209.70	Transducer	6213.29	6198.29	Intermediate
POI-4	09/16/2020	15:01	6209.70	Transducer	6213.29	6198.29	Intermediate
POI-4	09/16/2020	16:01	6209.71	Transducer	6213.29	6198.29	Intermediate
POI-4	09/16/2020	17:01	6209.69	Transducer	6213.29	6198.29	Intermediate
POI-4	09/16/2020	18:01	6209.68	Transducer	6213.29	6198.29	Intermediate
POI-4	09/16/2020	19:01	6209.67	Transducer	6213.29	6198.29	Intermediate
POI-4	09/16/2020	20:01	6209.65	Transducer	6213.29	6198.29	Intermediate
POI-4	09/16/2020	21:01	6209.64	Transducer	6213.29	6198.29	Intermediate
POI-4	09/16/2020	22:01	6209.65	Transducer	6213.29	6198.29	Intermediate
POI-4	09/16/2020	23:01	6209.64	Transducer	6213.29	6198.29	Intermediate
POI-4	09/17/2020	00:01	6209.65	Transducer	6213.29	6198.29	Intermediate
POI-4	09/17/2020	01:01	6209.66	Transducer	6213.29	6198.29	Intermediate
POI-4	09/17/2020	02:01	6209.66	Transducer	6213.29	6198.29	Intermediate
POI-4	09/17/2020	03:01	6209.66	Transducer	6213.29	6198.29	Intermediate
POI-4	09/17/2020	04:01	6209.66	Transducer	6213.29	6198.29	Intermediate
POI-4	09/17/2020	05:01	6209.66	Transducer	6213.29	6198.29	Intermediate
POI-4	09/17/2020	06:01	6209.64	Transducer	6213.29	6198.29	Intermediate
POI-4	09/17/2020	07:01	6209.63	Transducer	6213.29	6198.29	Intermediate
POI-4	09/17/2020	08:01	6209.63	Transducer	6213.29	6198.29	Intermediate
POI-4	09/17/2020	09:01	6209.64	Transducer	6213.29	6198.29	Intermediate
POI-4	09/17/2020	10:01	6209.65	Transducer	6213.29	6198.29	Intermediate
POI-4	09/17/2020	11:01	6209.67	Transducer	6213.29	6198.29	Intermediate
POI-4	09/17/2020	12:01	6209.69	Transducer	6213.29	6198.29	Intermediate
POI-4	09/17/2020	13:01	6209.71	Transducer	6213.29	6198.29	Intermediate
POI-4	09/17/2020	14:01	6209.73	Transducer	6213.29	6198.29	Intermediate
POI-4	09/17/2020	15:01	6209.73	Transducer	6213.29	6198.29	Intermediate
POI-4	09/17/2020	16:01	6209.72	Transducer	6213.29	6198.29	Intermediate
POI-4	09/17/2020	17:01	6209.71	Transducer	6213.29	6198.29	Intermediate
POI-4	09/17/2020	18:01	6209.70	Transducer	6213.29	6198.29	Intermediate
POI-4	09/17/2020	19:01	6209.69	Transducer	6213.29	6198.29	Intermediate
POI-4	09/17/2020	20:01	6209.66	Transducer	6213.29	6198.29	Intermediate
POI-4	09/17/2020	21:01	6209.65	Transducer	6213.29	6198.29	Intermediate

Location	Date	Time	Water Level (ft amsl)	Method	Top of Screen (ft amsl)	Bottom of Screen (ft amsl)	Zone
POI-4	09/17/2020	22:01	6209.63	Transducer	6213.29	6198.29	Intermediate
POI-4	09/17/2020	23:01	6209.63	Transducer	6213.29	6198.29	Intermediate
POI-4	09/18/2020	00:01	6209.63	Transducer	6213.29	6198.29	Intermediate
POI-4	09/18/2020	01:01	6209.63	Transducer	6213.29	6198.29	Intermediate
POI-4	09/18/2020	02:01	6209.63	Transducer	6213.29	6198.29	Intermediate
POI-4	09/18/2020	03:01	6209.63	Transducer	6213.29	6198.29	Intermediate
POI-4	09/18/2020	04:01	6209.63	Transducer	6213.29	6198.29	Intermediate
POI-4	09/18/2020	05:01	6209.62	Transducer	6213.29	6198.29	Intermediate
POI-4	09/18/2020	06:01	6209.61	Transducer	6213.29	6198.29	Intermediate
POI-4	09/18/2020	07:01	6209.60	Transducer	6213.29	6198.29	Intermediate
POI-4	09/18/2020	08:01	6209.60	Transducer	6213.29	6198.29	Intermediate
POI-4	09/18/2020	09:01	6209.59	Transducer	6213.29	6198.29	Intermediate
POI-4	09/18/2020	10:01	6209.60	Transducer	6213.29	6198.29	Intermediate
POI-4	09/18/2020	11:01	6209.62	Transducer	6213.29	6198.29	Intermediate
POI-4	09/18/2020	12:01	6209.64	Transducer	6213.29	6198.29	Intermediate
POI-4	09/18/2020	13:01	6209.65	Transducer	6213.29	6198.29	Intermediate
POI-4	09/18/2020	14:01	6209.66	Transducer	6213.29	6198.29	Intermediate
POI-4	09/18/2020	15:01	6209.66	Transducer	6213.29	6198.29	Intermediate
POI-4	09/18/2020	16:01	6209.66	Transducer	6213.29	6198.29	Intermediate
POI-4	09/18/2020	17:01	6209.65	Transducer	6213.29	6198.29	Intermediate
POI-4	09/18/2020	18:01	6209.63	Transducer	6213.29	6198.29	Intermediate
POI-4	09/18/2020	19:01	6209.62	Transducer	6213.29	6198.29	Intermediate
POI-4	09/18/2020	20:01	6209.59	Transducer	6213.29	6198.29	Intermediate
POI-4	09/18/2020	21:01	6209.58	Transducer	6213.29	6198.29	Intermediate
POI-4	09/18/2020	22:01	6209.58	Transducer	6213.29	6198.29	Intermediate
POI-4	09/18/2020	23:01	6209.58	Transducer	6213.29	6198.29	Intermediate
POI-4	09/19/2020	00:01	6209.58	Transducer	6213.29	6198.29	Intermediate
POI-4	09/19/2020	01:01	6209.59	Transducer	6213.29	6198.29	Intermediate
POI-4	09/19/2020	02:01	6209.60	Transducer	6213.29	6198.29	Intermediate
POI-4	09/19/2020	03:01	6209.60	Transducer	6213.29	6198.29	Intermediate
POI-4	09/19/2020	04:01	6209.60	Transducer	6213.29	6198.29	Intermediate
POI-4	09/19/2020	05:01	6209.59	Transducer	6213.29	6198.29	Intermediate
POI-4	09/19/2020	06:01	6209.59	Transducer	6213.29	6198.29	Intermediate
POI-4	09/19/2020	07:01	6209.57	Transducer	6213.29	6198.29	Intermediate
POI-4	09/19/2020	08:01	6209.56	Transducer	6213.29	6198.29	Intermediate
POI-4	09/19/2020	09:01	6209.57	Transducer	6213.29	6198.29	Intermediate
POI-4	09/19/2020	10:01	6209.58	Transducer	6213.29	6198.29	Intermediate
POI-4	09/19/2020	11:01	6209.59	Transducer	6213.29	6198.29	Intermediate
POI-4	09/19/2020	12:01	6209.62	Transducer	6213.29	6198.29	Intermediate
POI-4	09/19/2020	13:01	6209.63	Transducer	6213.29	6198.29	Intermediate
POI-4	09/19/2020	14:01	6209.65	Transducer	6213.29	6198.29	Intermediate
POI-4	09/19/2020	15:01	6209.65	Transducer	6213.29	6198.29	Intermediate
POI-4	09/19/2020	16:01	6209.65	Transducer	6213.29	6198.29	Intermediate
POI-4	09/19/2020	17:01	6209.65	Transducer	6213.29	6198.29	Intermediate
POI-4	09/19/2020	18:01	6209.64	Transducer	6213.29	6198.29	Intermediate

Location	Date	Time	Water Level (ft amsl)	Method	Top of Screen (ft amsl)	Bottom of Screen (ft amsl)	Zone
POI-4	09/19/2020	19:01	6209.62	Transducer	6213.29	6198.29	Intermediate
POI-4	09/19/2020	20:01	6209.61	Transducer	6213.29	6198.29	Intermediate
POI-4	09/19/2020	21:01	6209.60	Transducer	6213.29	6198.29	Intermediate
POI-4	09/19/2020	22:01	6209.59	Transducer	6213.29	6198.29	Intermediate
POI-4	09/19/2020	23:01	6209.59	Transducer	6213.29	6198.29	Intermediate
POI-4	09/20/2020	00:01	6209.59	Transducer	6213.29	6198.29	Intermediate
POI-4	09/20/2020	01:01	6209.60	Transducer	6213.29	6198.29	Intermediate
POI-4	09/20/2020	02:01	6209.61	Transducer	6213.29	6198.29	Intermediate
POI-4	09/20/2020	03:01	6209.61	Transducer	6213.29	6198.29	Intermediate
POI-4	09/20/2020	04:01	6209.62	Transducer	6213.29	6198.29	Intermediate
POI-4	09/20/2020	05:01	6209.61	Transducer	6213.29	6198.29	Intermediate
POI-4	09/20/2020	06:01	6209.61	Transducer	6213.29	6198.29	Intermediate
POI-4	09/20/2020	07:01	6209.60	Transducer	6213.29	6198.29	Intermediate
POI-4	09/20/2020	08:01	6209.61	Transducer	6213.29	6198.29	Intermediate
POI-4	09/20/2020	09:01	6209.62	Transducer	6213.29	6198.29	Intermediate
POI-4	09/20/2020	10:01	6209.63	Transducer	6213.29	6198.29	Intermediate
POI-4	09/20/2020	11:01	6209.66	Transducer	6213.29	6198.29	Intermediate
POI-4	09/20/2020	12:01	6209.68	Transducer	6213.29	6198.29	Intermediate
POI-4	09/20/2020	13:01	6209.70	Transducer	6213.29	6198.29	Intermediate
POI-4	09/20/2020	14:01	6209.72	Transducer	6213.29	6198.29	Intermediate
POI-4	09/20/2020	15:01	6209.73	Transducer	6213.29	6198.29	Intermediate
POI-4	09/20/2020	16:01	6209.73	Transducer	6213.29	6198.29	Intermediate
POI-4	09/20/2020	17:01	6209.73	Transducer	6213.29	6198.29	Intermediate
POI-4	09/20/2020	18:01	6209.73	Transducer	6213.29	6198.29	Intermediate
POI-4	09/20/2020	19:01	6209.73	Transducer	6213.29	6198.29	Intermediate
POI-4	09/20/2020	20:01	6209.72	Transducer	6213.29	6198.29	Intermediate
POI-4	09/20/2020	21:01	6209.72	Transducer	6213.29	6198.29	Intermediate
POI-4	09/20/2020	22:01	6209.72	Transducer	6213.29	6198.29	Intermediate
POI-4	09/20/2020	23:01	6209.71	Transducer	6213.29	6198.29	Intermediate
POI-4	09/21/2020	00:01	6209.73	Transducer	6213.29	6198.29	Intermediate
POI-4	09/21/2020	01:01	6209.74	Transducer	6213.29	6198.29	Intermediate
POI-4	09/21/2020	02:01	6209.75	Transducer	6213.29	6198.29	Intermediate
POI-4	09/21/2020	03:01	6209.75	Transducer	6213.29	6198.29	Intermediate
POI-4	09/21/2020	04:01	6209.74	Transducer	6213.29	6198.29	Intermediate
POI-4	09/21/2020	05:01	6209.74	Transducer	6213.29	6198.29	Intermediate
POI-4	09/21/2020	06:01	6209.74	Transducer	6213.29	6198.29	Intermediate
POI-4	09/21/2020	07:01	6209.74	Transducer	6213.29	6198.29	Intermediate
POI-4	09/21/2020	08:01	6209.75	Transducer	6213.29	6198.29	Intermediate
POI-4	09/21/2020	09:01	6209.76	Transducer	6213.29	6198.29	Intermediate
POI-4	09/21/2020	10:01	6209.77	Transducer	6213.29	6198.29	Intermediate
POI-4	09/21/2020	11:01	6209.80	Transducer	6213.29	6198.29	Intermediate
POI-4	09/21/2020	12:01	6209.82	Transducer	6213.29	6198.29	Intermediate
POI-4	09/21/2020	13:01	6209.83	Transducer	6213.29	6198.29	Intermediate
POI-4	09/21/2020	14:01	6209.85	Transducer	6213.29	6198.29	Intermediate
POI-4	09/21/2020	15:01	6209.86	Transducer	6213.29	6198.29	Intermediate

Location	Date	Time	Water Level (ft amsl)	Method	Top of Screen (ft amsl)	Bottom of Screen (ft amsl)	Zone
POI-4	09/21/2020	16:01	6209.87	Transducer	6213.29	6198.29	Intermediate
POI-4	09/21/2020	17:01	6209.87	Transducer	6213.29	6198.29	Intermediate
POI-4	09/21/2020	18:01	6209.85	Transducer	6213.29	6198.29	Intermediate
POI-4	09/21/2020	19:01	6209.85	Transducer	6213.29	6198.29	Intermediate
POI-4	09/21/2020	20:01	6209.83	Transducer	6213.29	6198.29	Intermediate
POI-4	09/21/2020	21:01	6209.83	Transducer	6213.29	6198.29	Intermediate
POI-4	09/21/2020	22:01	6209.83	Transducer	6213.29	6198.29	Intermediate
POI-4	09/21/2020	23:01	6209.83	Transducer	6213.29	6198.29	Intermediate
POI-4	09/22/2020	00:01	6209.85	Transducer	6213.29	6198.29	Intermediate
POI-4	09/22/2020	01:01	6209.85	Transducer	6213.29	6198.29	Intermediate
POI-4	09/22/2020	02:01	6209.85	Transducer	6213.29	6198.29	Intermediate
POI-4	09/22/2020	03:01	6209.85	Transducer	6213.29	6198.29	Intermediate
POI-4	09/22/2020	04:01	6209.85	Transducer	6213.29	6198.29	Intermediate
POI-4	09/22/2020	05:01	6209.85	Transducer	6213.29	6198.29	Intermediate
POI-4	09/22/2020	06:01	6209.85	Transducer	6213.29	6198.29	Intermediate
POI-4	09/22/2020	07:01	6209.84	Transducer	6213.29	6198.29	Intermediate
POI-4	09/22/2020	08:01	6209.85	Transducer	6213.29	6198.29	Intermediate
POI-4	09/22/2020	09:01	6209.85	Transducer	6213.29	6198.29	Intermediate
POI-4	09/22/2020	10:01	6209.87	Transducer	6213.29	6198.29	Intermediate
POI-4	09/22/2020	11:01	6209.89	Transducer	6213.29	6198.29	Intermediate
POI-4	09/22/2020	12:01	6209.90	Transducer	6213.29	6198.29	Intermediate
POI-4	09/22/2020	13:01	6209.91	Transducer	6213.29	6198.29	Intermediate
POI-4	09/22/2020	14:01	6209.92	Transducer	6213.29	6198.29	Intermediate
POI-4	09/22/2020	15:01	6209.94	Transducer	6213.29	6198.29	Intermediate
POI-4	09/22/2020	16:01	6209.94	Transducer	6213.29	6198.29	Intermediate
POI-4	09/22/2020	17:01	6209.91	Transducer	6213.29	6198.29	Intermediate
POI-4	09/22/2020	18:01	6209.90	Transducer	6213.29	6198.29	Intermediate
POI-4	09/22/2020	19:01	6209.89	Transducer	6213.29	6198.29	Intermediate
POI-4	09/22/2020	20:01	6209.88	Transducer	6213.29	6198.29	Intermediate
POI-4	09/22/2020	21:01	6209.88	Transducer	6213.29	6198.29	Intermediate
POI-4	09/22/2020	22:01	6209.88	Transducer	6213.29	6198.29	Intermediate
POI-4	09/22/2020	23:01	6209.88	Transducer	6213.29	6198.29	Intermediate
POI-4	09/23/2020	00:01	6209.89	Transducer	6213.29	6198.29	Intermediate
POI-4	09/23/2020	01:01	6209.89	Transducer	6213.29	6198.29	Intermediate
POI-4	09/23/2020	02:01	6209.89	Transducer	6213.29	6198.29	Intermediate
POI-4	09/23/2020	03:01	6209.89	Transducer	6213.29	6198.29	Intermediate
POI-4	09/23/2020	04:01	6209.90	Transducer	6213.29	6198.29	Intermediate
POI-4	09/23/2020	05:01	6209.90	Transducer	6213.29	6198.29	Intermediate
POI-4	09/23/2020	06:01	6209.88	Transducer	6213.29	6198.29	Intermediate
POI-4	09/23/2020	07:01	6209.88	Transducer	6213.29	6198.29	Intermediate
POI-4	09/23/2020	08:01	6209.88	Transducer	6213.29	6198.29	Intermediate
POI-4	09/23/2020	09:01	6209.88	Transducer	6213.29	6198.29	Intermediate
POI-4	09/23/2020	10:01	6209.90	Transducer	6213.29	6198.29	Intermediate
POI-4	09/23/2020	11:01	6209.92	Transducer	6213.29	6198.29	Intermediate
POI-4	09/23/2020	12:01	6209.93	Transducer	6213.29	6198.29	Intermediate

Location	Date	Time	Water Level (ft amsl)	Method	Top of Screen (ft amsl)	Bottom of Screen (ft amsl)	Zone
POI-4	09/23/2020	13:01	6209.94	Transducer	6213.29	6198.29	Intermediate
POI-4	09/23/2020	14:01	6209.95	Transducer	6213.29	6198.29	Intermediate
POI-4	09/23/2020	15:01	6209.96	Transducer	6213.29	6198.29	Intermediate
POI-4	09/23/2020	16:01	6209.96	Transducer	6213.29	6198.29	Intermediate
POI-4	09/23/2020	17:01	6209.95	Transducer	6213.29	6198.29	Intermediate
POI-4	09/23/2020	18:01	6209.94	Transducer	6213.29	6198.29	Intermediate
POI-4	09/23/2020	19:01	6209.93	Transducer	6213.29	6198.29	Intermediate
POI-4	09/23/2020	20:01	6209.91	Transducer	6213.29	6198.29	Intermediate
POI-4	09/23/2020	21:01	6209.90	Transducer	6213.29	6198.29	Intermediate
POI-4	09/23/2020	22:01	6209.91	Transducer	6213.29	6198.29	Intermediate
POI-4	09/23/2020	23:01	6209.91	Transducer	6213.29	6198.29	Intermediate
POI-4	09/24/2020	00:01	6209.92	Transducer	6213.29	6198.29	Intermediate
POI-4	09/24/2020	01:01	6209.92	Transducer	6213.29	6198.29	Intermediate
POI-4	09/24/2020	02:01	6209.92	Transducer	6213.29	6198.29	Intermediate
POI-4	09/24/2020	03:01	6209.93	Transducer	6213.29	6198.29	Intermediate
POI-4	09/24/2020	04:01	6209.93	Transducer	6213.29	6198.29	Intermediate
POI-4	09/24/2020	05:01	6209.92	Transducer	6213.29	6198.29	Intermediate
POI-4	09/24/2020	06:01	6209.92	Transducer	6213.29	6198.29	Intermediate
POI-4	09/24/2020	07:01	6209.91	Transducer	6213.29	6198.29	Intermediate
POI-4	09/24/2020	08:01	6209.91	Transducer	6213.29	6198.29	Intermediate
POI-4	09/24/2020	09:01	6209.91	Transducer	6213.29	6198.29	Intermediate
POI-4	09/24/2020	10:01	6209.92	Transducer	6213.29	6198.29	Intermediate
POI-4	09/24/2020	11:01	6209.94	Transducer	6213.29	6198.29	Intermediate
POI-4	09/24/2020	12:01	6209.97	Transducer	6213.29	6198.29	Intermediate
POI-4	09/24/2020	13:01	6209.99	Transducer	6213.29	6198.29	Intermediate
POI-4	09/24/2020	14:01	6210.01	Transducer	6213.29	6198.29	Intermediate
POI-4	09/24/2020	15:01	6210.01	Transducer	6213.29	6198.29	Intermediate
POI-4	09/24/2020	16:01	6210.01	Transducer	6213.29	6198.29	Intermediate
POI-4	09/24/2020	17:01	6210.01	Transducer	6213.29	6198.29	Intermediate
POI-4	09/24/2020	18:01	6210.00	Transducer	6213.29	6198.29	Intermediate
POI-4	09/24/2020	19:01	6209.98	Transducer	6213.29	6198.29	Intermediate
POI-4	09/24/2020	20:01	6209.97	Transducer	6213.29	6198.29	Intermediate
POI-4	09/24/2020	21:01	6209.97	Transducer	6213.29	6198.29	Intermediate
POI-4	09/24/2020	22:01	6209.97	Transducer	6213.29	6198.29	Intermediate
POI-4	09/24/2020	23:01	6209.96	Transducer	6213.29	6198.29	Intermediate
POI-4	09/25/2020	00:01	6209.97	Transducer	6213.29	6198.29	Intermediate
POI-4	09/25/2020	01:01	6209.97	Transducer	6213.29	6198.29	Intermediate
POI-4	09/25/2020	02:01	6209.97	Transducer	6213.29	6198.29	Intermediate
POI-4	09/25/2020	03:01	6209.98	Transducer	6213.29	6198.29	Intermediate
POI-4	09/25/2020	04:01	6209.97	Transducer	6213.29	6198.29	Intermediate
POI-4	09/25/2020	05:01	6209.96	Transducer	6213.29	6198.29	Intermediate
POI-4	09/25/2020	06:01	6209.96	Transducer	6213.29	6198.29	Intermediate
POI-4	09/25/2020	07:01	6209.95	Transducer	6213.29	6198.29	Intermediate
POI-4	09/25/2020	08:01	6209.95	Transducer	6213.29	6198.29	Intermediate
POI-4	09/25/2020	09:01	6209.95	Transducer	6213.29	6198.29	Intermediate

Location	Date	Time	Water Level (ft amsl)	Method	Top of Screen (ft amsl)	Bottom of Screen (ft amsl)	Zone
POI-4	09/25/2020	10:01	6209.97	Transducer	6213.29	6198.29	Intermediate
POI-4	09/25/2020	11:01	6209.98	Transducer	6213.29	6198.29	Intermediate
POI-4	09/25/2020	12:01	6210.01	Transducer	6213.29	6198.29	Intermediate
POI-4	09/25/2020	13:01	6210.03	Transducer	6213.29	6198.29	Intermediate
POI-4	09/25/2020	14:01	6210.05	Transducer	6213.29	6198.29	Intermediate
POI-4	09/25/2020	15:01	6210.07	Transducer	6213.29	6198.29	Intermediate
POI-4	09/25/2020	16:01	6210.07	Transducer	6213.29	6198.29	Intermediate
POI-4	09/25/2020	17:01	6210.07	Transducer	6213.29	6198.29	Intermediate
POI-4	09/25/2020	18:01	6210.05	Transducer	6213.29	6198.29	Intermediate
POI-4	09/25/2020	19:01	6210.04	Transducer	6213.29	6198.29	Intermediate
POI-4	09/25/2020	20:01	6210.02	Transducer	6213.29	6198.29	Intermediate
POI-4	09/25/2020	21:01	6210.02	Transducer	6213.29	6198.29	Intermediate
POI-4	09/25/2020	22:01	6210.03	Transducer	6213.29	6198.29	Intermediate
POI-4	09/25/2020	23:01	6210.04	Transducer	6213.29	6198.29	Intermediate
POI-4	09/26/2020	00:01	6210.06	Transducer	6213.29	6198.29	Intermediate
POI-4	09/26/2020	01:01	6210.06	Transducer	6213.29	6198.29	Intermediate
POI-4	09/26/2020	02:01	6210.07	Transducer	6213.29	6198.29	Intermediate
POI-4	09/26/2020	03:01	6210.07	Transducer	6213.29	6198.29	Intermediate
POI-4	09/26/2020	04:01	6210.07	Transducer	6213.29	6198.29	Intermediate
POI-4	09/26/2020	05:01	6210.07	Transducer	6213.29	6198.29	Intermediate
POI-4	09/26/2020	06:01	6210.07	Transducer	6213.29	6198.29	Intermediate
POI-4	09/26/2020	07:01	6210.06	Transducer	6213.29	6198.29	Intermediate
POI-4	09/26/2020	08:01	6210.07	Transducer	6213.29	6198.29	Intermediate
POI-4	09/26/2020	09:01	6210.08	Transducer	6213.29	6198.29	Intermediate
POI-4	09/26/2020	10:01	6210.09	Transducer	6213.29	6198.29	Intermediate
POI-4	09/26/2020	11:01	6210.11	Transducer	6213.29	6198.29	Intermediate
POI-4	09/26/2020	12:01	6210.13	Transducer	6213.29	6198.29	Intermediate
POI-4	09/26/2020	13:01	6210.16	Transducer	6213.29	6198.29	Intermediate
POI-4	09/26/2020	14:01	6210.18	Transducer	6213.29	6198.29	Intermediate
POI-4	09/26/2020	15:01	6210.19	Transducer	6213.29	6198.29	Intermediate
POI-4	09/26/2020	16:01	6210.19	Transducer	6213.29	6198.29	Intermediate
POI-4	09/26/2020	17:01	6210.18	Transducer	6213.29	6198.29	Intermediate
POI-4	09/26/2020	18:01	6210.17	Transducer	6213.29	6198.29	Intermediate
POI-4	09/26/2020	19:01	6210.16	Transducer	6213.29	6198.29	Intermediate
POI-4	09/26/2020	20:01	6210.15	Transducer	6213.29	6198.29	Intermediate
POI-4	09/26/2020	21:01	6210.16	Transducer	6213.29	6198.29	Intermediate
POI-4	09/26/2020	22:01	6210.16	Transducer	6213.29	6198.29	Intermediate
POI-4	09/26/2020	23:01	6210.16	Transducer	6213.29	6198.29	Intermediate
POI-4	09/27/2020	00:01	6210.17	Transducer	6213.29	6198.29	Intermediate
POI-4	09/27/2020	01:01	6210.18	Transducer	6213.29	6198.29	Intermediate
POI-4	09/27/2020	02:01	6210.20	Transducer	6213.29	6198.29	Intermediate
POI-4	09/27/2020	03:01	6210.20	Transducer	6213.29	6198.29	Intermediate
POI-4	09/27/2020	04:01	6210.21	Transducer	6213.29	6198.29	Intermediate
POI-4	09/27/2020	05:01	6210.21	Transducer	6213.29	6198.29	Intermediate
POI-4	09/27/2020	06:01	6210.21	Transducer	6213.29	6198.29	Intermediate

Location	Date	Time	Water Level (ft amsl)	Method	Top of Screen (ft amsl)	Bottom of Screen (ft amsl)	Zone
POI-4	09/27/2020	07:01	6210.20	Transducer	6213.29	6198.29	Intermediate
POI-4	09/27/2020	08:01	6210.20	Transducer	6213.29	6198.29	Intermediate
POI-4	09/27/2020	09:01	6210.22	Transducer	6213.29	6198.29	Intermediate
POI-4	09/27/2020	10:01	6210.24	Transducer	6213.29	6198.29	Intermediate
POI-4	09/27/2020	11:01	6210.25	Transducer	6213.29	6198.29	Intermediate
POI-4	09/27/2020	12:01	6210.28	Transducer	6213.29	6198.29	Intermediate
POI-4	09/27/2020	13:01	6210.30	Transducer	6213.29	6198.29	Intermediate
POI-4	09/27/2020	14:01	6210.32	Transducer	6213.29	6198.29	Intermediate
POI-4	09/27/2020	15:01	6210.33	Transducer	6213.29	6198.29	Intermediate
POI-4	09/27/2020	16:01	6210.32	Transducer	6213.29	6198.29	Intermediate
POI-4	09/27/2020	17:01	6210.32	Transducer	6213.29	6198.29	Intermediate
POI-4	09/27/2020	18:01	6210.32	Transducer	6213.29	6198.29	Intermediate
POI-4	09/27/2020	19:01	6210.31	Transducer	6213.29	6198.29	Intermediate
POI-4	09/27/2020	20:01	6210.31	Transducer	6213.29	6198.29	Intermediate
POI-4	09/27/2020	21:01	6210.30	Transducer	6213.29	6198.29	Intermediate
POI-4	09/27/2020	22:01	6210.29	Transducer	6213.29	6198.29	Intermediate
POI-4	09/27/2020	23:01	6210.28	Transducer	6213.29	6198.29	Intermediate
POI-4	09/28/2020	00:01	6210.27	Transducer	6213.29	6198.29	Intermediate
POI-4	09/28/2020	01:01	6210.27	Transducer	6213.29	6198.29	Intermediate
POI-4	09/28/2020	02:01	6210.28	Transducer	6213.29	6198.29	Intermediate
POI-4	09/28/2020	03:01	6210.29	Transducer	6213.29	6198.29	Intermediate
POI-4	09/28/2020	04:01	6210.28	Transducer	6213.29	6198.29	Intermediate
POI-4	09/28/2020	05:01	6210.28	Transducer	6213.29	6198.29	Intermediate
POI-4	09/28/2020	06:01	6210.27	Transducer	6213.29	6198.29	Intermediate
POI-4	09/28/2020	07:01	6210.27	Transducer	6213.29	6198.29	Intermediate
POI-4	09/28/2020	08:01	6210.26	Transducer	6213.29	6198.29	Intermediate
POI-4	09/28/2020	09:01	6210.27	Transducer	6213.29	6198.29	Intermediate
POI-4	09/28/2020	10:01	6210.26	Transducer	6213.29	6198.29	Intermediate
POI-4	09/28/2020	11:01	6210.28	Transducer	6213.29	6198.29	Intermediate
POI-4	09/28/2020	12:01	6210.29	Transducer	6213.29	6198.29	Intermediate
POI-4	09/28/2020	13:01	6210.31	Transducer	6213.29	6198.29	Intermediate
POI-4	09/28/2020	14:01	6210.33	Transducer	6213.29	6198.29	Intermediate
POI-4	09/28/2020	15:01	6210.33	Transducer	6213.29	6198.29	Intermediate
POI-4	09/28/2020	16:01	6210.34	Transducer	6213.29	6198.29	Intermediate
POI-4	09/28/2020	17:01	6210.33	Transducer	6213.29	6198.29	Intermediate
POI-4	09/28/2020	18:01	6210.31	Transducer	6213.29	6198.29	Intermediate
POI-4	09/28/2020	19:01	6210.28	Transducer	6213.29	6198.29	Intermediate
POI-4	09/28/2020	20:01	6210.25	Transducer	6213.29	6198.29	Intermediate
POI-4	09/28/2020	21:01	6210.24	Transducer	6213.29	6198.29	Intermediate
POI-4	09/28/2020	22:01	6210.21	Transducer	6213.29	6198.29	Intermediate
POI-4	09/28/2020	23:01	6210.21	Transducer	6213.29	6198.29	Intermediate
POI-4	09/29/2020	00:01	6210.21	Transducer	6213.29	6198.29	Intermediate
POI-4	09/29/2020	01:01	6210.20	Transducer	6213.29	6198.29	Intermediate
POI-4	09/29/2020	02:01	6210.19	Transducer	6213.29	6198.29	Intermediate
POI-4	09/29/2020	03:01	6210.19	Transducer	6213.29	6198.29	Intermediate

Location	Date	Time	Water Level (ft amsl)	Method	Top of Screen (ft amsl)	Bottom of Screen (ft amsl)	Zone
POI-4	09/29/2020	04:01	6210.17	Transducer	6213.29	6198.29	Intermediate
POI-4	09/29/2020	05:01	6210.15	Transducer	6213.29	6198.29	Intermediate
POI-4	09/29/2020	06:01	6210.13	Transducer	6213.29	6198.29	Intermediate
POI-4	09/29/2020	07:01	6210.11	Transducer	6213.29	6198.29	Intermediate
POI-4	09/29/2020	08:01	6210.10	Transducer	6213.29	6198.29	Intermediate
POI-4	09/29/2020	09:01	6210.09	Transducer	6213.29	6198.29	Intermediate
POI-4	09/29/2020	10:01	6210.08	Transducer	6213.29	6198.29	Intermediate
POI-4	09/29/2020	11:01	6210.08	Transducer	6213.29	6198.29	Intermediate
POI-4	09/29/2020	12:01	6210.09	Transducer	6213.29	6198.29	Intermediate
POI-4	09/29/2020	13:01	6210.10	Transducer	6213.29	6198.29	Intermediate
POI-4	09/29/2020	14:01	6210.10	Transducer	6213.29	6198.29	Intermediate
POI-4	09/29/2020	15:01	6210.10	Transducer	6213.29	6198.29	Intermediate
POI-4	09/29/2020	16:01	6210.09	Transducer	6213.29	6198.29	Intermediate
POI-4	09/29/2020	17:01	6210.08	Transducer	6213.29	6198.29	Intermediate
POI-4	09/29/2020	18:01	6210.06	Transducer	6213.29	6198.29	Intermediate
POI-4	09/29/2020	19:01	6210.04	Transducer	6213.29	6198.29	Intermediate
POI-4	09/29/2020	20:01	6210.01	Transducer	6213.29	6198.29	Intermediate
POI-4	09/29/2020	21:01	6210.00	Transducer	6213.29	6198.29	Intermediate
POI-4	09/29/2020	22:01	6209.99	Transducer	6213.29	6198.29	Intermediate
POI-4	09/29/2020	23:01	6209.97	Transducer	6213.29	6198.29	Intermediate
POI-4	09/30/2020	00:01	6209.97	Transducer	6213.29	6198.29	Intermediate
POI-4	09/30/2020	01:01	6209.96	Transducer	6213.29	6198.29	Intermediate
POI-4	09/30/2020	02:01	6209.96	Transducer	6213.29	6198.29	Intermediate
POI-4	09/30/2020	03:01	6209.96	Transducer	6213.29	6198.29	Intermediate
POI-4	09/30/2020	04:01	6209.95	Transducer	6213.29	6198.29	Intermediate
POI-4	09/30/2020	05:01	6209.94	Transducer	6213.29	6198.29	Intermediate
POI-4	09/30/2020	06:01	6209.93	Transducer	6213.29	6198.29	Intermediate
POI-4	09/30/2020	07:01	6209.92	Transducer	6213.29	6198.29	Intermediate
POI-4	09/30/2020	08:01	6209.92	Transducer	6213.29	6198.29	Intermediate
POI-4	09/30/2020	09:01	6209.92	Transducer	6213.29	6198.29	Intermediate
POI-4	09/30/2020	10:01	6209.92	Transducer	6213.29	6198.29	Intermediate
POI-4	09/30/2020	11:01	6209.93	Transducer	6213.29	6198.29	Intermediate
POI-4	09/30/2020	12:01	6209.94	Transducer	6213.29	6198.29	Intermediate
POI-4	09/30/2020	13:01	6209.95	Transducer	6213.29	6198.29	Intermediate
POI-4	09/30/2020	14:01	6209.95	Transducer	6213.29	6198.29	Intermediate
POI-4	09/30/2020	15:01	6209.95	Transducer	6213.29	6198.29	Intermediate
POI-4	09/30/2020	16:01	6209.95	Transducer	6213.29	6198.29	Intermediate
POI-4	09/30/2020	17:01	6209.93	Transducer	6213.29	6198.29	Intermediate
POI-4	09/30/2020	18:01	6209.92	Transducer	6213.29	6198.29	Intermediate
POI-4	09/30/2020	19:01	6209.90	Transducer	6213.29	6198.29	Intermediate
POI-4	09/30/2020	20:01	6209.87	Transducer	6213.29	6198.29	Intermediate
POI-4	09/30/2020	21:01	6209.86	Transducer	6213.29	6198.29	Intermediate
POI-4	09/30/2020	22:01	6209.85	Transducer	6213.29	6198.29	Intermediate
POI-4	09/30/2020	23:01	6209.85	Transducer	6213.29	6198.29	Intermediate
POI-4	10/01/2020	00:01	6209.85	Transducer	6213.29	6198.29	Intermediate

Location	Date	Time	Water Level (ft amsl)	Method	Top of Screen (ft amsl)	Bottom of Screen (ft amsl)	Zone
POI-4	10/01/2020	01:01	6209.85	Transducer	6213.29	6198.29	Intermediate
POI-4	10/01/2020	02:01	6209.85	Transducer	6213.29	6198.29	Intermediate
POI-4	10/01/2020	03:01	6209.85	Transducer	6213.29	6198.29	Intermediate
POI-4	10/01/2020	04:01	6209.84	Transducer	6213.29	6198.29	Intermediate
POI-4	10/01/2020	05:01	6209.83	Transducer	6213.29	6198.29	Intermediate
POI-4	10/01/2020	06:01	6209.82	Transducer	6213.29	6198.29	Intermediate
POI-4	10/01/2020	07:01	6209.80	Transducer	6213.29	6198.29	Intermediate
POI-4	10/01/2020	08:01	6209.80	Transducer	6213.29	6198.29	Intermediate
POI-4	10/01/2020	09:01	6209.80	Transducer	6213.29	6198.29	Intermediate
POI-4	10/01/2020	10:01	6209.81	Transducer	6213.29	6198.29	Intermediate
POI-4	10/01/2020	11:01	6209.81	Transducer	6213.29	6198.29	Intermediate
POI-4	10/01/2020	12:01	6209.83	Transducer	6213.29	6198.29	Intermediate
POI-4	10/01/2020	13:01	6209.84	Transducer	6213.29	6198.29	Intermediate
POI-4	10/01/2020	14:01	6209.85	Transducer	6213.29	6198.29	Intermediate
POI-4	10/01/2020	15:01	6209.85	Transducer	6213.29	6198.29	Intermediate
POI-4	10/01/2020	16:01	6209.85	Transducer	6213.29	6198.29	Intermediate
POI-4	10/01/2020	17:01	6209.83	Transducer	6213.29	6198.29	Intermediate
POI-4	10/01/2020	18:01	6209.82	Transducer	6213.29	6198.29	Intermediate
POI-4	10/01/2020	19:01	6209.80	Transducer	6213.29	6198.29	Intermediate
POI-4	10/01/2020	20:01	6209.79	Transducer	6213.29	6198.29	Intermediate
POI-4	10/01/2020	21:01	6209.78	Transducer	6213.29	6198.29	Intermediate
POI-4	10/01/2020	22:01	6209.78	Transducer	6213.29	6198.29	Intermediate
POI-4	10/01/2020	23:01	6209.78	Transducer	6213.29	6198.29	Intermediate
POI-4	10/02/2020	00:01	6209.78	Transducer	6213.29	6198.29	Intermediate
POI-4	10/02/2020	01:01	6209.78	Transducer	6213.29	6198.29	Intermediate
POI-4	10/02/2020	02:01	6209.78	Transducer	6213.29	6198.29	Intermediate
POI-4	10/02/2020	03:01	6209.79	Transducer	6213.29	6198.29	Intermediate
POI-4	10/02/2020	04:01	6209.78	Transducer	6213.29	6198.29	Intermediate
POI-4	10/02/2020	05:01	6209.77	Transducer	6213.29	6198.29	Intermediate
POI-4	10/02/2020	06:01	6209.76	Transducer	6213.29	6198.29	Intermediate
POI-4	10/02/2020	07:01	6209.75	Transducer	6213.29	6198.29	Intermediate
POI-4	10/02/2020	08:01	6209.74	Transducer	6213.29	6198.29	Intermediate
POI-4	10/02/2020	09:01	6209.75	Transducer	6213.29	6198.29	Intermediate
POI-4	10/02/2020	10:01	6209.75	Transducer	6213.29	6198.29	Intermediate
POI-4	10/02/2020	11:01	6209.76	Transducer	6213.29	6198.29	Intermediate
POI-4	10/02/2020	12:01	6209.77	Transducer	6213.29	6198.29	Intermediate
POI-4	10/02/2020	13:01	6209.80	Transducer	6213.29	6198.29	Intermediate
POI-4	10/02/2020	14:01	6209.81	Transducer	6213.29	6198.29	Intermediate
POI-4	10/02/2020	15:01	6209.80	Transducer	6213.29	6198.29	Intermediate
POI-4	10/02/2020	16:01	6209.80	Transducer	6213.29	6198.29	Intermediate
POI-4	10/02/2020	17:01	6209.80	Transducer	6213.29	6198.29	Intermediate
POI-4	10/02/2020	18:01	6209.78	Transducer	6213.29	6198.29	Intermediate
POI-4	10/02/2020	19:01	6209.77	Transducer	6213.29	6198.29	Intermediate
POI-4	10/02/2020	20:01	6209.77	Transducer	6213.29	6198.29	Intermediate
POI-4	10/02/2020	21:01	6209.76	Transducer	6213.29	6198.29	Intermediate

Location	Date	Time	Water Level (ft amsl)	Method	Top of Screen (ft amsl)	Bottom of Screen (ft amsl)	Zone
POI-4	10/02/2020	22:01	6209.75	Transducer	6213.29	6198.29	Intermediate
POI-4	10/02/2020	23:01	6209.75	Transducer	6213.29	6198.29	Intermediate
POI-4	10/03/2020	00:01	6209.75	Transducer	6213.29	6198.29	Intermediate
POI-4	10/03/2020	01:01	6209.75	Transducer	6213.29	6198.29	Intermediate
POI-4	10/03/2020	02:01	6209.75	Transducer	6213.29	6198.29	Intermediate
POI-4	10/03/2020	03:01	6209.75	Transducer	6213.29	6198.29	Intermediate
POI-4	10/03/2020	04:01	6209.75	Transducer	6213.29	6198.29	Intermediate
POI-4	10/03/2020	05:01	6209.75	Transducer	6213.29	6198.29	Intermediate
POI-4	10/03/2020	06:01	6209.75	Transducer	6213.29	6198.29	Intermediate
POI-4	10/03/2020	07:01	6209.73	Transducer	6213.29	6198.29	Intermediate
POI-4	10/03/2020	08:01	6209.74	Transducer	6213.29	6198.29	Intermediate
POI-4	10/03/2020	09:01	6209.75	Transducer	6213.29	6198.29	Intermediate
POI-4	10/03/2020	10:01	6209.76	Transducer	6213.29	6198.29	Intermediate
POI-4	10/03/2020	11:01	6209.77	Transducer	6213.29	6198.29	Intermediate
POI-4	10/03/2020	12:01	6209.79	Transducer	6213.29	6198.29	Intermediate
POI-4	10/03/2020	13:01	6209.82	Transducer	6213.29	6198.29	Intermediate
POI-4	10/03/2020	14:01	6209.84	Transducer	6213.29	6198.29	Intermediate
POI-4	10/03/2020	15:01	6209.85	Transducer	6213.29	6198.29	Intermediate
POI-4	10/03/2020	16:01	6209.85	Transducer	6213.29	6198.29	Intermediate
POI-4	10/03/2020	17:01	6209.85	Transducer	6213.29	6198.29	Intermediate
POI-4	10/03/2020	18:01	6209.84	Transducer	6213.29	6198.29	Intermediate
POI-4	10/03/2020	19:01	6209.82	Transducer	6213.29	6198.29	Intermediate
POI-4	10/03/2020	20:01	6209.82	Transducer	6213.29	6198.29	Intermediate
POI-4	10/03/2020	21:01	6209.81	Transducer	6213.29	6198.29	Intermediate
POI-4	10/03/2020	22:01	6209.82	Transducer	6213.29	6198.29	Intermediate
POI-4	10/03/2020	23:01	6209.83	Transducer	6213.29	6198.29	Intermediate
POI-4	10/04/2020	00:01	6209.84	Transducer	6213.29	6198.29	Intermediate
POI-4	10/04/2020	01:01	6209.84	Transducer	6213.29	6198.29	Intermediate
POI-4	10/04/2020	02:01	6209.85	Transducer	6213.29	6198.29	Intermediate
POI-4	10/04/2020	03:01	6209.86	Transducer	6213.29	6198.29	Intermediate
POI-4	10/04/2020	04:01	6209.87	Transducer	6213.29	6198.29	Intermediate
POI-4	10/04/2020	05:01	6209.87	Transducer	6213.29	6198.29	Intermediate
POI-4	10/04/2020	06:01	6209.86	Transducer	6213.29	6198.29	Intermediate
POI-4	10/04/2020	07:01	6209.87	Transducer	6213.29	6198.29	Intermediate
POI-4	10/04/2020	08:01	6209.87	Transducer	6213.29	6198.29	Intermediate
POI-4	10/04/2020	09:01	6209.87	Transducer	6213.29	6198.29	Intermediate
POI-4	10/04/2020	10:01	6209.89	Transducer	6213.29	6198.29	Intermediate
POI-4	10/04/2020	11:01	6209.90	Transducer	6213.29	6198.29	Intermediate
POI-4	10/04/2020	12:01	6209.92	Transducer	6213.29	6198.29	Intermediate
POI-4	10/04/2020	13:01	6209.94	Transducer	6213.29	6198.29	Intermediate
POI-4	10/04/2020	14:01	6209.96	Transducer	6213.29	6198.29	Intermediate
POI-4	10/04/2020	15:01	6209.96	Transducer	6213.29	6198.29	Intermediate
POI-4	10/04/2020	16:01	6209.95	Transducer	6213.29	6198.29	Intermediate
POI-4	10/04/2020	17:01	6209.96	Transducer	6213.29	6198.29	Intermediate
POI-4	10/04/2020	18:01	6209.94	Transducer	6213.29	6198.29	Intermediate

Location	Date	Time	Water Level (ft amsl)	Method	Top of Screen (ft amsl)	Bottom of Screen (ft amsl)	Zone
POI-4	10/04/2020	19:01	6209.92	Transducer	6213.29	6198.29	Intermediate
POI-4	10/04/2020	20:01	6209.91	Transducer	6213.29	6198.29	Intermediate
POI-4	10/04/2020	21:01	6209.90	Transducer	6213.29	6198.29	Intermediate
POI-4	10/04/2020	22:01	6209.90	Transducer	6213.29	6198.29	Intermediate
POI-4	10/04/2020	23:01	6209.89	Transducer	6213.29	6198.29	Intermediate
POI-4	10/05/2020	00:01	6209.89	Transducer	6213.29	6198.29	Intermediate
POI-4	10/05/2020	01:01	6209.88	Transducer	6213.29	6198.29	Intermediate
POI-4	10/05/2020	02:01	6209.88	Transducer	6213.29	6198.29	Intermediate
POI-4	10/05/2020	03:01	6209.87	Transducer	6213.29	6198.29	Intermediate
POI-4	10/05/2020	04:01	6209.87	Transducer	6213.29	6198.29	Intermediate
POI-4	10/05/2020	05:01	6209.86	Transducer	6213.29	6198.29	Intermediate
POI-4	10/05/2020	06:01	6209.85	Transducer	6213.29	6198.29	Intermediate
POI-4	10/05/2020	07:01	6209.84	Transducer	6213.29	6198.29	Intermediate
POI-4	10/05/2020	08:01	6209.83	Transducer	6213.29	6198.29	Intermediate
POI-4	10/05/2020	09:01	6209.83	Transducer	6213.29	6198.29	Intermediate
POI-4	10/05/2020	10:01	6209.83	Transducer	6213.29	6198.29	Intermediate
POI-4	10/05/2020	11:01	6209.84	Transducer	6213.29	6198.29	Intermediate
POI-4	10/05/2020	12:01	6209.86	Transducer	6213.29	6198.29	Intermediate
POI-4	10/05/2020	13:01	6209.87	Transducer	6213.29	6198.29	Intermediate
POI-4	10/05/2020	14:01	6209.89	Transducer	6213.29	6198.29	Intermediate
POI-4	10/05/2020	15:01	6209.88	Transducer	6213.29	6198.29	Intermediate
POI-4	10/05/2020	16:01	6209.88	Transducer	6213.29	6198.29	Intermediate
POI-4	10/05/2020	17:01	6209.87	Transducer	6213.29	6198.29	Intermediate
POI-4	10/05/2020	18:01	6209.85	Transducer	6213.29	6198.29	Intermediate
POI-4	10/05/2020	19:01	6209.83	Transducer	6213.29	6198.29	Intermediate
POI-4	10/05/2020	20:01	6209.82	Transducer	6213.29	6198.29	Intermediate
POI-4	10/05/2020	21:01	6209.80	Transducer	6213.29	6198.29	Intermediate
POI-4	10/05/2020	22:01	6209.80	Transducer	6213.29	6198.29	Intermediate
POI-4	10/05/2020	23:01	6209.80	Transducer	6213.29	6198.29	Intermediate
POI-4	10/06/2020	00:01	6209.79	Transducer	6213.29	6198.29	Intermediate
POI-4	10/06/2020	01:01	6209.79	Transducer	6213.29	6198.29	Intermediate
POI-4	10/06/2020	02:01	6209.79	Transducer	6213.29	6198.29	Intermediate
POI-4	10/06/2020	03:01	6209.79	Transducer	6213.29	6198.29	Intermediate
POI-4	10/06/2020	04:01	6209.78	Transducer	6213.29	6198.29	Intermediate
POI-4	10/06/2020	05:01	6209.77	Transducer	6213.29	6198.29	Intermediate
POI-4	10/06/2020	06:01	6209.77	Transducer	6213.29	6198.29	Intermediate
POI-4	10/06/2020	07:01	6209.77	Transducer	6213.29	6198.29	Intermediate
POI-4	10/06/2020	08:01	6209.76	Transducer	6213.29	6198.29	Intermediate
POI-4	10/06/2020	09:01	6209.76	Transducer	6213.29	6198.29	Intermediate
POI-4	10/06/2020	10:01	6209.77	Transducer	6213.29	6198.29	Intermediate
POI-4	10/06/2020	11:01	6209.78	Transducer	6213.29	6198.29	Intermediate
POI-4	10/06/2020	12:01	6209.81	Transducer	6213.29	6198.29	Intermediate
POI-4	10/06/2020	13:01	6209.83	Transducer	6213.29	6198.29	Intermediate
POI-4	10/06/2020	14:01	6209.85	Transducer	6213.29	6198.29	Intermediate
POI-4	10/06/2020	15:01	6209.85	Transducer	6213.29	6198.29	Intermediate

Location	Date	Time	Water Level (ft amsl)	Method	Top of Screen (ft amsl)	Bottom of Screen (ft amsl)	Zone
POI-4	10/06/2020	16:01	6209.85	Transducer	6213.29	6198.29	Intermediate
POI-4	10/06/2020	17:01	6209.84	Transducer	6213.29	6198.29	Intermediate
POI-4	10/06/2020	18:01	6209.83	Transducer	6213.29	6198.29	Intermediate
POI-4	10/06/2020	19:01	6209.82	Transducer	6213.29	6198.29	Intermediate
POI-4	10/06/2020	20:01	6209.81	Transducer	6213.29	6198.29	Intermediate
POI-4	10/06/2020	21:01	6209.81	Transducer	6213.29	6198.29	Intermediate
POI-4	10/06/2020	22:01	6209.80	Transducer	6213.29	6198.29	Intermediate
POI-4	10/06/2020	23:01	6209.80	Transducer	6213.29	6198.29	Intermediate
POI-4	10/07/2020	00:01	6209.80	Transducer	6213.29	6198.29	Intermediate
POI-4	10/07/2020	01:01	6209.80	Transducer	6213.29	6198.29	Intermediate
POI-4	10/07/2020	02:01	6209.80	Transducer	6213.29	6198.29	Intermediate
POI-4	10/07/2020	03:01	6209.80	Transducer	6213.29	6198.29	Intermediate
POI-4	10/07/2020	04:01	6209.79	Transducer	6213.29	6198.29	Intermediate
POI-4	10/07/2020	05:01	6209.79	Transducer	6213.29	6198.29	Intermediate
POI-4	10/07/2020	06:01	6209.78	Transducer	6213.29	6198.29	Intermediate
POI-4	10/07/2020	07:01	6209.77	Transducer	6213.29	6198.29	Intermediate
POI-4	10/07/2020	08:01	6209.77	Transducer	6213.29	6198.29	Intermediate
POI-4	10/07/2020	09:01	6209.77	Transducer	6213.29	6198.29	Intermediate
POI-4	10/07/2020	10:01	6209.78	Transducer	6213.29	6198.29	Intermediate
POI-4	10/07/2020	11:01	6209.80	Transducer	6213.29	6198.29	Intermediate
POI-4	10/07/2020	12:01	6209.81	Transducer	6213.29	6198.29	Intermediate
POI-4	10/07/2020	13:01	6209.84	Transducer	6213.29	6198.29	Intermediate
POI-4	10/07/2020	14:01	6209.85	Transducer	6213.29	6198.29	Intermediate
POI-4	10/07/2020	15:01	6209.85	Transducer	6213.29	6198.29	Intermediate
POI-4	10/07/2020	16:01	6209.85	Transducer	6213.29	6198.29	Intermediate
POI-4	10/07/2020	17:01	6209.84	Transducer	6213.29	6198.29	Intermediate
POI-4	10/07/2020	18:01	6209.83	Transducer	6213.29	6198.29	Intermediate
POI-4	10/07/2020	19:01	6209.82	Transducer	6213.29	6198.29	Intermediate
POI-4	10/07/2020	20:01	6209.81	Transducer	6213.29	6198.29	Intermediate
POI-4	10/07/2020	21:01	6209.81	Transducer	6213.29	6198.29	Intermediate
POI-4	10/07/2020	22:01	6209.81	Transducer	6213.29	6198.29	Intermediate
POI-4	10/07/2020	23:01	6209.80	Transducer	6213.29	6198.29	Intermediate
POI-4	10/08/2020	00:01	6209.80	Transducer	6213.29	6198.29	Intermediate
POI-4	10/08/2020	01:01	6209.81	Transducer	6213.29	6198.29	Intermediate
POI-4	10/08/2020	02:01	6209.81	Transducer	6213.29	6198.29	Intermediate
POI-4	10/08/2020	03:01	6209.81	Transducer	6213.29	6198.29	Intermediate
POI-4	10/08/2020	04:01	6209.82	Transducer	6213.29	6198.29	Intermediate
POI-4	10/08/2020	05:01	6209.82	Transducer	6213.29	6198.29	Intermediate
POI-4	10/08/2020	06:01	6209.81	Transducer	6213.29	6198.29	Intermediate
POI-4	10/08/2020	07:01	6209.81	Transducer	6213.29	6198.29	Intermediate
POI-4	10/08/2020	08:01	6209.81	Transducer	6213.29	6198.29	Intermediate
POI-4	10/08/2020	09:01	6209.82	Transducer	6213.29	6198.29	Intermediate
POI-4	10/08/2020	10:01	6209.84	Transducer	6213.29	6198.29	Intermediate
POI-4	10/08/2020	11:01	6209.86	Transducer	6213.29	6198.29	Intermediate
POI-4	10/08/2020	12:01	6209.88	Transducer	6213.29	6198.29	Intermediate

Location	Date	Time	Water Level (ft amsl)	Method	Top of Screen (ft amsl)	Bottom of Screen (ft amsl)	Zone
POI-4	10/08/2020	13:01	6209.91	Transducer	6213.29	6198.29	Intermediate
POI-4	10/08/2020	14:01	6209.93	Transducer	6213.29	6198.29	Intermediate
POI-4	10/08/2020	15:01	6209.94	Transducer	6213.29	6198.29	Intermediate
POI-4	10/08/2020	16:01	6209.95	Transducer	6213.29	6198.29	Intermediate
POI-4	10/08/2020	17:01	6209.95	Transducer	6213.29	6198.29	Intermediate
POI-4	10/08/2020	18:01	6209.93	Transducer	6213.29	6198.29	Intermediate
POI-4	10/08/2020	19:01	6209.92	Transducer	6213.29	6198.29	Intermediate
POI-4	10/08/2020	20:01	6209.92	Transducer	6213.29	6198.29	Intermediate
POI-4	10/08/2020	21:01	6209.92	Transducer	6213.29	6198.29	Intermediate
POI-4	10/08/2020	22:01	6209.92	Transducer	6213.29	6198.29	Intermediate
POI-4	10/08/2020	23:01	6209.92	Transducer	6213.29	6198.29	Intermediate
POI-4	10/09/2020	00:01	6209.93	Transducer	6213.29	6198.29	Intermediate
POI-4	10/09/2020	01:01	6209.93	Transducer	6213.29	6198.29	Intermediate
POI-4	10/09/2020	02:01	6209.94	Transducer	6213.29	6198.29	Intermediate
POI-4	10/09/2020	03:01	6209.95	Transducer	6213.29	6198.29	Intermediate
POI-4	10/09/2020	04:01	6209.94	Transducer	6213.29	6198.29	Intermediate
POI-4	10/09/2020	05:01	6209.94	Transducer	6213.29	6198.29	Intermediate
POI-4	10/09/2020	06:01	6209.93	Transducer	6213.29	6198.29	Intermediate
POI-4	10/09/2020	07:01	6209.93	Transducer	6213.29	6198.29	Intermediate
POI-4	10/09/2020	08:01	6209.92	Transducer	6213.29	6198.29	Intermediate
POI-4	10/09/2020	09:01	6209.94	Transducer	6213.29	6198.29	Intermediate
POI-4	10/09/2020	10:01	6209.95	Transducer	6213.29	6198.29	Intermediate
POI-4	10/09/2020	11:01	6209.97	Transducer	6213.29	6198.29	Intermediate
POI-4	10/09/2020	12:01	6209.99	Transducer	6213.29	6198.29	Intermediate
POI-4	10/09/2020	13:01	6210.01	Transducer	6213.29	6198.29	Intermediate
POI-4	10/09/2020	14:01	6210.03	Transducer	6213.29	6198.29	Intermediate
POI-4	10/09/2020	15:01	6210.05	Transducer	6213.29	6198.29	Intermediate
POI-4	10/09/2020	16:01	6210.05	Transducer	6213.29	6198.29	Intermediate
POI-4	10/09/2020	17:01	6210.05	Transducer	6213.29	6198.29	Intermediate
POI-4	10/09/2020	18:01	6210.04	Transducer	6213.29	6198.29	Intermediate
POI-4	10/09/2020	19:01	6210.03	Transducer	6213.29	6198.29	Intermediate
POI-4	10/09/2020	20:01	6210.02	Transducer	6213.29	6198.29	Intermediate
POI-4	10/09/2020	21:01	6210.02	Transducer	6213.29	6198.29	Intermediate
POI-4	10/09/2020	22:01	6210.03	Transducer	6213.29	6198.29	Intermediate
POI-4	10/09/2020	23:01	6210.04	Transducer	6213.29	6198.29	Intermediate
POI-4	10/10/2020	00:01	6210.05	Transducer	6213.29	6198.29	Intermediate
POI-4	10/10/2020	01:01	6210.05	Transducer	6213.29	6198.29	Intermediate
POI-4	10/10/2020	02:01	6210.05	Transducer	6213.29	6198.29	Intermediate
POI-4	10/10/2020	03:01	6210.06	Transducer	6213.29	6198.29	Intermediate
POI-4	10/10/2020	04:01	6210.06	Transducer	6213.29	6198.29	Intermediate
POI-4	10/10/2020	05:01	6210.06	Transducer	6213.29	6198.29	Intermediate
POI-4	10/10/2020	06:01	6210.05	Transducer	6213.29	6198.29	Intermediate
POI-4	10/10/2020	07:01	6210.05	Transducer	6213.29	6198.29	Intermediate
POI-4	10/10/2020	08:01	6210.05	Transducer	6213.29	6198.29	Intermediate
POI-4	10/10/2020	09:01	6210.06	Transducer	6213.29	6198.29	Intermediate

Location	Date	Time	Water Level (ft amsl)	Method	Top of Screen (ft amsl)	Bottom of Screen (ft amsl)	Zone
POI-4	10/10/2020	10:01	6210.08	Transducer	6213.29	6198.29	Intermediate
POI-4	10/10/2020	11:01	6210.10	Transducer	6213.29	6198.29	Intermediate
POI-4	10/10/2020	12:01	6210.12	Transducer	6213.29	6198.29	Intermediate
POI-4	10/10/2020	13:01	6210.15	Transducer	6213.29	6198.29	Intermediate
POI-4	10/10/2020	14:01	6210.17	Transducer	6213.29	6198.29	Intermediate
POI-4	10/10/2020	15:01	6210.19	Transducer	6213.29	6198.29	Intermediate
POI-4	10/10/2020	16:01	6210.18	Transducer	6213.29	6198.29	Intermediate
POI-4	10/10/2020	17:01	6210.17	Transducer	6213.29	6198.29	Intermediate
POI-4	10/10/2020	18:01	6210.16	Transducer	6213.29	6198.29	Intermediate
POI-4	10/10/2020	19:01	6210.15	Transducer	6213.29	6198.29	Intermediate
POI-4	10/10/2020	20:01	6210.14	Transducer	6213.29	6198.29	Intermediate
POI-4	10/10/2020	21:01	6210.15	Transducer	6213.29	6198.29	Intermediate
POI-4	10/10/2020	22:01	6210.15	Transducer	6213.29	6198.29	Intermediate
POI-4	10/10/2020	23:01	6210.16	Transducer	6213.29	6198.29	Intermediate
POI-4	10/11/2020	00:01	6210.16	Transducer	6213.29	6198.29	Intermediate
POI-4	10/11/2020	01:01	6210.16	Transducer	6213.29	6198.29	Intermediate
POI-4	10/11/2020	02:01	6210.16	Transducer	6213.29	6198.29	Intermediate
POI-4	10/11/2020	03:01	6210.17	Transducer	6213.29	6198.29	Intermediate
POI-4	10/11/2020	04:01	6210.18	Transducer	6213.29	6198.29	Intermediate
POI-4	10/11/2020	05:01	6210.18	Transducer	6213.29	6198.29	Intermediate
POI-4	10/11/2020	06:01	6210.18	Transducer	6213.29	6198.29	Intermediate
POI-4	10/11/2020	07:01	6210.19	Transducer	6213.29	6198.29	Intermediate
POI-4	10/11/2020	08:01	6210.20	Transducer	6213.29	6198.29	Intermediate
POI-4	10/11/2020	09:01	6210.21	Transducer	6213.29	6198.29	Intermediate
POI-4	10/11/2020	10:01	6210.22	Transducer	6213.29	6198.29	Intermediate
POI-4	10/11/2020	11:01	6210.23	Transducer	6213.29	6198.29	Intermediate
POI-4	10/11/2020	12:01	6210.25	Transducer	6213.29	6198.29	Intermediate
POI-4	10/11/2020	13:01	6210.28	Transducer	6213.29	6198.29	Intermediate
POI-4	10/11/2020	14:01	6210.29	Transducer	6213.29	6198.29	Intermediate
POI-4	10/11/2020	15:01	6210.29	Transducer	6213.29	6198.29	Intermediate
POI-4	10/11/2020	16:01	6210.28	Transducer	6213.29	6198.29	Intermediate
POI-4	10/11/2020	17:01	6210.27	Transducer	6213.29	6198.29	Intermediate
POI-4	10/11/2020	18:01	6210.24	Transducer	6213.29	6198.29	Intermediate
POI-4	10/11/2020	19:01	6210.22	Transducer	6213.29	6198.29	Intermediate
POI-4	10/11/2020	20:01	6210.22	Transducer	6213.29	6198.29	Intermediate
POI-4	10/11/2020	21:01	6210.22	Transducer	6213.29	6198.29	Intermediate
POI-4	10/11/2020	22:01	6210.23	Transducer	6213.29	6198.29	Intermediate
POI-4	10/11/2020	23:01	6210.23	Transducer	6213.29	6198.29	Intermediate
POI-4	10/12/2020	00:01	6210.23	Transducer	6213.29	6198.29	Intermediate
POI-4	10/12/2020	01:01	6210.22	Transducer	6213.29	6198.29	Intermediate
POI-4	10/12/2020	02:01	6210.23	Transducer	6213.29	6198.29	Intermediate
POI-4	10/12/2020	03:01	6210.25	Transducer	6213.29	6198.29	Intermediate
POI-4	10/12/2020	04:01	6210.25	Transducer	6213.29	6198.29	Intermediate
POI-4	10/12/2020	05:01	6210.24	Transducer	6213.29	6198.29	Intermediate
POI-4	10/12/2020	06:01	6210.24	Transducer	6213.29	6198.29	Intermediate

Location	Date	Time	Water Level (ft amsl)	Method	Top of Screen (ft amsl)	Bottom of Screen (ft amsl)	Zone
POI-4	10/12/2020	07:01	6210.24	Transducer	6213.29	6198.29	Intermediate
POI-4	10/12/2020	08:01	6210.23	Transducer	6213.29	6198.29	Intermediate
POI-4	10/12/2020	09:01	6210.24	Transducer	6213.29	6198.29	Intermediate
POI-4	10/12/2020	10:01	6210.26	Transducer	6213.29	6198.29	Intermediate
POI-4	10/12/2020	11:01	6210.28	Transducer	6213.29	6198.29	Intermediate
POI-4	10/12/2020	12:01	6210.30	Transducer	6213.29	6198.29	Intermediate
POI-4	10/12/2020	13:01	6210.31	Transducer	6213.29	6198.29	Intermediate
POI-4	10/12/2020	14:01	6210.33	Transducer	6213.29	6198.29	Intermediate
POI-4	10/12/2020	15:01	6210.33	Transducer	6213.29	6198.29	Intermediate
POI-4	10/12/2020	16:01	6210.33	Transducer	6213.29	6198.29	Intermediate
POI-4	10/12/2020	17:01	6210.32	Transducer	6213.29	6198.29	Intermediate
POI-4	10/12/2020	18:01	6210.29	Transducer	6213.29	6198.29	Intermediate
POI-4	10/12/2020	19:01	6210.26	Transducer	6213.29	6198.29	Intermediate
POI-4	10/12/2020	20:01	6210.25	Transducer	6213.29	6198.29	Intermediate
POI-4	10/12/2020	21:01	6210.23	Transducer	6213.29	6198.29	Intermediate
POI-4	10/12/2020	22:01	6210.21	Transducer	6213.29	6198.29	Intermediate
POI-4	10/12/2020	23:01	6210.21	Transducer	6213.29	6198.29	Intermediate
POI-4	10/13/2020	00:01	6210.21	Transducer	6213.29	6198.29	Intermediate
POI-4	10/13/2020	01:01	6210.21	Transducer	6213.29	6198.29	Intermediate
POI-4	10/13/2020	02:01	6210.18	Transducer	6213.29	6198.29	Intermediate
POI-4	10/13/2020	03:01	6210.17	Transducer	6213.29	6198.29	Intermediate
POI-4	10/13/2020	04:01	6210.15	Transducer	6213.29	6198.29	Intermediate
POI-4	10/13/2020	05:01	6210.14	Transducer	6213.29	6198.29	Intermediate
POI-4	10/13/2020	06:01	6210.13	Transducer	6213.29	6198.29	Intermediate
POI-4	10/13/2020	07:01	6210.11	Transducer	6213.29	6198.29	Intermediate
POI-4	10/13/2020	08:01	6210.09	Transducer	6213.29	6198.29	Intermediate
POI-4	10/13/2020	09:01	6210.09	Transducer	6213.29	6198.29	Intermediate
POI-4	10/13/2020	10:01	6210.09	Transducer	6213.29	6198.29	Intermediate
POI-4	10/13/2020	11:01	6210.10	Transducer	6213.29	6198.29	Intermediate
POI-4	10/13/2020	12:01	6210.11	Transducer	6213.29	6198.29	Intermediate
POI-4	10/13/2020	13:01	6210.13	Transducer	6213.29	6198.29	Intermediate
POI-4	10/13/2020	14:01	6210.14	Transducer	6213.29	6198.29	Intermediate
POI-4	10/13/2020	15:01	6210.13	Transducer	6213.29	6198.29	Intermediate
POI-4	10/13/2020	16:01	6210.12	Transducer	6213.29	6198.29	Intermediate
POI-4	10/13/2020	17:01	6210.11	Transducer	6213.29	6198.29	Intermediate
POI-4	10/13/2020	18:01	6210.08	Transducer	6213.29	6198.29	Intermediate
POI-4	10/13/2020	19:01	6210.06	Transducer	6213.29	6198.29	Intermediate
POI-4	10/13/2020	20:01	6210.04	Transducer	6213.29	6198.29	Intermediate
POI-4	10/13/2020	21:01	6210.03	Transducer	6213.29	6198.29	Intermediate
POI-4	10/13/2020	22:01	6210.02	Transducer	6213.29	6198.29	Intermediate
POI-4	10/13/2020	23:01	6210.02	Transducer	6213.29	6198.29	Intermediate
POI-4	10/14/2020	00:01	6210.02	Transducer	6213.29	6198.29	Intermediate
POI-4	10/14/2020	01:01	6210.02	Transducer	6213.29	6198.29	Intermediate
POI-4	10/14/2020	02:01	6210.02	Transducer	6213.29	6198.29	Intermediate
POI-4	10/14/2020	03:01	6210.02	Transducer	6213.29	6198.29	Intermediate

Location	Date	Time	Water Level (ft amsl)	Method	Top of Screen (ft amsl)	Bottom of Screen (ft amsl)	Zone
POI-4	10/14/2020	04:01	6210.01	Transducer	6213.29	6198.29	Intermediate
POI-4	10/14/2020	05:01	6210.00	Transducer	6213.29	6198.29	Intermediate
POI-4	10/14/2020	06:01	6209.99	Transducer	6213.29	6198.29	Intermediate
POI-4	10/14/2020	07:01	6209.98	Transducer	6213.29	6198.29	Intermediate
POI-4	10/14/2020	08:01	6209.96	Transducer	6213.29	6198.29	Intermediate
POI-4	10/14/2020	09:01	6209.97	Transducer	6213.29	6198.29	Intermediate
POI-4	10/14/2020	10:01	6209.99	Transducer	6213.29	6198.29	Intermediate
POI-4	10/14/2020	11:01	6209.99	Transducer	6213.29	6198.29	Intermediate
POI-4	10/14/2020	12:01	6210.01	Transducer	6213.29	6198.29	Intermediate
POI-4	10/14/2020	13:01	6210.03	Transducer	6213.29	6198.29	Intermediate
POI-4	10/14/2020	14:01	6210.04	Transducer	6213.29	6198.29	Intermediate
POI-4	10/14/2020	15:01	6210.04	Transducer	6213.29	6198.29	Intermediate
POI-4	10/14/2020	16:01	6210.03	Transducer	6213.29	6198.29	Intermediate
POI-4	10/14/2020	17:01	6210.02	Transducer	6213.29	6198.29	Intermediate
POI-4	10/14/2020	18:01	6210.00	Transducer	6213.29	6198.29	Intermediate
POI-4	10/14/2020	19:01	6209.98	Transducer	6213.29	6198.29	Intermediate
POI-4	10/14/2020	20:01	6209.96	Transducer	6213.29	6198.29	Intermediate
POI-4	10/14/2020	21:01	6209.95	Transducer	6213.29	6198.29	Intermediate
POI-4	10/14/2020	22:01	6209.95	Transducer	6213.29	6198.29	Intermediate
POI-4	10/14/2020	23:01	6209.95	Transducer	6213.29	6198.29	Intermediate
POI-4	10/15/2020	00:01	6209.96	Transducer	6213.29	6198.29	Intermediate
POI-4	10/15/2020	01:01	6209.96	Transducer	6213.29	6198.29	Intermediate
POI-4	10/15/2020	02:01	6209.96	Transducer	6213.29	6198.29	Intermediate
POI-4	10/15/2020	03:01	6209.96	Transducer	6213.29	6198.29	Intermediate
POI-4	10/15/2020	04:01	6209.95	Transducer	6213.29	6198.29	Intermediate
POI-4	10/15/2020	05:01	6209.95	Transducer	6213.29	6198.29	Intermediate
POI-4	10/15/2020	06:01	6209.94	Transducer	6213.29	6198.29	Intermediate
POI-4	10/15/2020	07:01	6209.93	Transducer	6213.29	6198.29	Intermediate
POI-4	10/15/2020	08:01	6209.92	Transducer	6213.29	6198.29	Intermediate
POI-4	10/15/2020	09:01	6209.92	Transducer	6213.29	6198.29	Intermediate
POI-4	10/15/2020	10:01	6209.94	Transducer	6213.29	6198.29	Intermediate
POI-4	10/15/2020	11:01	6209.95	Transducer	6213.29	6198.29	Intermediate
POI-4	10/15/2020	12:01	6209.98	Transducer	6213.29	6198.29	Intermediate
POI-4	10/15/2020	13:01	6210.01	Transducer	6213.29	6198.29	Intermediate
POI-4	10/15/2020	14:01	6210.02	Transducer	6213.29	6198.29	Intermediate
POI-4	10/15/2020	15:01	6210.03	Transducer	6213.29	6198.29	Intermediate
POI-4	10/15/2020	16:01	6210.04	Transducer	6213.29	6198.29	Intermediate
POI-4	10/15/2020	17:01	6210.02	Transducer	6213.29	6198.29	Intermediate
POI-4	10/15/2020	18:01	6210.00	Transducer	6213.29	6198.29	Intermediate
POI-4	10/15/2020	19:01	6209.98	Transducer	6213.29	6198.29	Intermediate
POI-4	10/15/2020	20:01	6209.96	Transducer	6213.29	6198.29	Intermediate
POI-4	10/15/2020	21:01	6209.94	Transducer	6213.29	6198.29	Intermediate
POI-4	10/15/2020	22:01	6209.94	Transducer	6213.29	6198.29	Intermediate
POI-4	10/15/2020	23:01	6209.92	Transducer	6213.29	6198.29	Intermediate
POI-4	10/16/2020	00:01	6209.92	Transducer	6213.29	6198.29	Intermediate

Location	Date	Time	Water Level (ft amsl)	Method	Top of Screen (ft amsl)	Bottom of Screen (ft amsl)	Zone
POI-4	10/16/2020	01:01	6209.93	Transducer	6213.29	6198.29	Intermediate
POI-4	10/16/2020	02:01	6209.92	Transducer	6213.29	6198.29	Intermediate
POI-4	10/16/2020	03:01	6209.92	Transducer	6213.29	6198.29	Intermediate
POI-4	10/16/2020	04:01	6209.93	Transducer	6213.29	6198.29	Intermediate
POI-4	10/16/2020	05:01	6209.93	Transducer	6213.29	6198.29	Intermediate
POI-4	10/16/2020	06:01	6209.93	Transducer	6213.29	6198.29	Intermediate
POI-4	10/16/2020	07:01	6209.92	Transducer	6213.29	6198.29	Intermediate
POI-4	10/16/2020	08:01	6209.91	Transducer	6213.29	6198.29	Intermediate
POI-4	10/16/2020	09:01	6209.93	Transducer	6213.29	6198.29	Intermediate
POI-4	10/16/2020	10:01	6209.94	Transducer	6213.29	6198.29	Intermediate
POI-4	10/16/2020	11:01	6209.97	Transducer	6213.29	6198.29	Intermediate
POI-4	10/16/2020	12:01	6210.00	Transducer	6213.29	6198.29	Intermediate
POI-4	10/16/2020	13:01	6210.02	Transducer	6213.29	6198.29	Intermediate
POI-4	10/16/2020	14:01	6210.04	Transducer	6213.29	6198.29	Intermediate
POI-4	10/16/2020	15:01	6210.03	Transducer	6213.29	6198.29	Intermediate
POI-4	10/16/2020	16:01	6210.05	Transducer	6213.29	6198.29	Intermediate
POI-4	10/16/2020	17:01	6210.04	Transducer	6213.29	6198.29	Intermediate
POI-4	10/16/2020	18:01	6210.02	Transducer	6213.29	6198.29	Intermediate
POI-4	10/16/2020	19:01	6210.01	Transducer	6213.29	6198.29	Intermediate
POI-4	10/16/2020	20:01	6209.99	Transducer	6213.29	6198.29	Intermediate
POI-4	10/16/2020	21:01	6209.99	Transducer	6213.29	6198.29	Intermediate
POI-4	10/16/2020	22:01	6209.98	Transducer	6213.29	6198.29	Intermediate
POI-4	10/16/2020	23:01	6209.98	Transducer	6213.29	6198.29	Intermediate
POI-4	10/17/2020	00:01	6209.98	Transducer	6213.29	6198.29	Intermediate
POI-4	10/17/2020	01:01	6209.98	Transducer	6213.29	6198.29	Intermediate
POI-4	10/17/2020	02:01	6209.97	Transducer	6213.29	6198.29	Intermediate
POI-4	10/17/2020	03:01	6209.98	Transducer	6213.29	6198.29	Intermediate
POI-4	10/17/2020	04:01	6209.97	Transducer	6213.29	6198.29	Intermediate
POI-4	10/17/2020	05:01	6209.96	Transducer	6213.29	6198.29	Intermediate
POI-4	10/17/2020	06:01	6209.95	Transducer	6213.29	6198.29	Intermediate
POI-4	10/17/2020	07:01	6209.95	Transducer	6213.29	6198.29	Intermediate
POI-4	10/17/2020	08:01	6209.94	Transducer	6213.29	6198.29	Intermediate
POI-4	10/17/2020	09:01	6209.94	Transducer	6213.29	6198.29	Intermediate
POI-4	10/17/2020	10:01	6209.94	Transducer	6213.29	6198.29	Intermediate
POI-4	10/17/2020	11:01	6209.95	Transducer	6213.29	6198.29	Intermediate
POI-4	10/17/2020	12:01	6209.97	Transducer	6213.29	6198.29	Intermediate
POI-4	10/17/2020	13:01	6209.99	Transducer	6213.29	6198.29	Intermediate
POI-4	10/17/2020	14:01	6210.01	Transducer	6213.29	6198.29	Intermediate
POI-4	10/17/2020	15:01	6210.01	Transducer	6213.29	6198.29	Intermediate
POI-4	10/17/2020	16:01	6210.01	Transducer	6213.29	6198.29	Intermediate
POI-4	10/17/2020	17:01	6209.99	Transducer	6213.29	6198.29	Intermediate
POI-4	10/17/2020	18:01	6209.97	Transducer	6213.29	6198.29	Intermediate
POI-4	10/17/2020	19:01	6209.96	Transducer	6213.29	6198.29	Intermediate
POI-4	10/17/2020	20:01	6209.95	Transducer	6213.29	6198.29	Intermediate
POI-4	10/17/2020	21:01	6209.95	Transducer	6213.29	6198.29	Intermediate

Location	Date	Time	Water Level (ft amsl)	Method	Top of Screen (ft amsl)	Bottom of Screen (ft amsl)	Zone
POI-4	10/17/2020	22:01	6209.96	Transducer	6213.29	6198.29	Intermediate
POI-4	10/17/2020	23:01	6209.98	Transducer	6213.29	6198.29	Intermediate
POI-4	10/18/2020	00:01	6209.97	Transducer	6213.29	6198.29	Intermediate
POI-4	10/18/2020	01:01	6209.97	Transducer	6213.29	6198.29	Intermediate
POI-4	10/18/2020	02:01	6209.96	Transducer	6213.29	6198.29	Intermediate
POI-4	10/18/2020	03:01	6209.96	Transducer	6213.29	6198.29	Intermediate
POI-4	10/18/2020	04:01	6209.96	Transducer	6213.29	6198.29	Intermediate
POI-4	10/18/2020	05:01	6209.96	Transducer	6213.29	6198.29	Intermediate
POI-4	10/18/2020	06:01	6209.97	Transducer	6213.29	6198.29	Intermediate
POI-4	10/18/2020	07:01	6209.96	Transducer	6213.29	6198.29	Intermediate
POI-4	10/18/2020	08:01	6209.95	Transducer	6213.29	6198.29	Intermediate
POI-4	10/18/2020	09:01	6209.95	Transducer	6213.29	6198.29	Intermediate
POI-4	10/18/2020	10:01	6209.97	Transducer	6213.29	6198.29	Intermediate
POI-4	10/18/2020	11:01	6209.99	Transducer	6213.29	6198.29	Intermediate
POI-4	10/18/2020	12:01	6210.02	Transducer	6213.29	6198.29	Intermediate
POI-4	10/18/2020	13:01	6210.05	Transducer	6213.29	6198.29	Intermediate
POI-4	10/18/2020	14:01	6210.07	Transducer	6213.29	6198.29	Intermediate
POI-4	10/18/2020	15:01	6210.08	Transducer	6213.29	6198.29	Intermediate
POI-4	10/18/2020	16:01	6210.07	Transducer	6213.29	6198.29	Intermediate
POI-4	10/18/2020	17:01	6210.05	Transducer	6213.29	6198.29	Intermediate
POI-4	10/18/2020	18:01	6210.04	Transducer	6213.29	6198.29	Intermediate
POI-4	10/18/2020	19:01	6210.04	Transducer	6213.29	6198.29	Intermediate
POI-4	10/18/2020	20:01	6210.04	Transducer	6213.29	6198.29	Intermediate
POI-4	10/18/2020	21:01	6210.03	Transducer	6213.29	6198.29	Intermediate
POI-4	10/18/2020	22:01	6210.04	Transducer	6213.29	6198.29	Intermediate
POI-4	10/18/2020	23:01	6210.06	Transducer	6213.29	6198.29	Intermediate
POI-4	10/19/2020	00:01	6210.06	Transducer	6213.29	6198.29	Intermediate
POI-4	10/19/2020	01:01	6210.05	Transducer	6213.29	6198.29	Intermediate
POI-4	10/19/2020	02:01	6210.05	Transducer	6213.29	6198.29	Intermediate
POI-4	10/19/2020	03:01	6210.06	Transducer	6213.29	6198.29	Intermediate
POI-4	10/19/2020	04:01	6210.07	Transducer	6213.29	6198.29	Intermediate
POI-4	10/19/2020	05:01	6210.07	Transducer	6213.29	6198.29	Intermediate
POI-4	10/19/2020	06:01	6210.07	Transducer	6213.29	6198.29	Intermediate
POI-4	10/19/2020	07:01	6210.06	Transducer	6213.29	6198.29	Intermediate
POI-4	10/19/2020	08:01	6210.05	Transducer	6213.29	6198.29	Intermediate
POI-4	10/19/2020	09:01	6210.06	Transducer	6213.29	6198.29	Intermediate
POI-4	10/19/2020	10:01	6210.07	Transducer	6213.29	6198.29	Intermediate
POI-4	10/19/2020	11:01	6210.08	Transducer	6213.29	6198.29	Intermediate
POI-4	10/19/2020	12:01	6210.10	Transducer	6213.29	6198.29	Intermediate
POI-4	10/19/2020	13:01	6210.13	Transducer	6213.29	6198.29	Intermediate
POI-4	10/19/2020	14:01	6210.14	Transducer	6213.29	6198.29	Intermediate
POI-4	10/19/2020	15:01	6210.15	Transducer	6213.29	6198.29	Intermediate
POI-4	10/19/2020	16:01	6210.15	Transducer	6213.29	6198.29	Intermediate
POI-4	10/19/2020	17:01	6210.14	Transducer	6213.29	6198.29	Intermediate
POI-4	10/19/2020	18:01	6210.13	Transducer	6213.29	6198.29	Intermediate

Location	Date	Time	Water Level (ft amsl)	Method	Top of Screen (ft amsl)	Bottom of Screen (ft amsl)	Zone
POI-4	10/19/2020	19:01	6210.11	Transducer	6213.29	6198.29	Intermediate
POI-4	10/19/2020	20:01	6210.10	Transducer	6213.29	6198.29	Intermediate
POI-4	10/19/2020	21:01	6210.10	Transducer	6213.29	6198.29	Intermediate
POI-4	10/19/2020	22:01	6210.10	Transducer	6213.29	6198.29	Intermediate
POI-4	10/19/2020	23:01	6210.10	Transducer	6213.29	6198.29	Intermediate
POI-4	10/20/2020	00:01	6210.10	Transducer	6213.29	6198.29	Intermediate
POI-4	10/20/2020	01:01	6210.11	Transducer	6213.29	6198.29	Intermediate
POI-4	10/20/2020	02:01	6210.11	Transducer	6213.29	6198.29	Intermediate
POI-4	10/20/2020	03:01	6210.11	Transducer	6213.29	6198.29	Intermediate
POI-4	10/20/2020	04:01	6210.12	Transducer	6213.29	6198.29	Intermediate
POI-4	10/20/2020	05:01	6210.11	Transducer	6213.29	6198.29	Intermediate
POI-4	10/20/2020	06:01	6210.10	Transducer	6213.29	6198.29	Intermediate
POI-4	10/20/2020	07:01	6210.09	Transducer	6213.29	6198.29	Intermediate
POI-4	10/20/2020	08:01	6210.09	Transducer	6213.29	6198.29	Intermediate
POI-4	10/20/2020	09:01	6210.09	Transducer	6213.29	6198.29	Intermediate
POI-4	10/20/2020	10:01	6210.11	Transducer	6213.29	6198.29	Intermediate
POI-4	10/20/2020	11:01	6210.13	Transducer	6213.29	6198.29	Intermediate
POI-4	10/20/2020	12:01	6210.15	Transducer	6213.29	6198.29	Intermediate
POI-4	10/20/2020	13:01	6210.17	Transducer	6213.29	6198.29	Intermediate
POI-4	10/20/2020	14:01	6210.18	Transducer	6213.29	6198.29	Intermediate
POI-4	10/20/2020	15:01	6210.18	Transducer	6213.29	6198.29	Intermediate
POI-4	10/20/2020	16:01	6210.19	Transducer	6213.29	6198.29	Intermediate
POI-4	10/20/2020	17:01	6210.18	Transducer	6213.29	6198.29	Intermediate
POI-4	10/20/2020	18:01	6210.17	Transducer	6213.29	6198.29	Intermediate
POI-4	10/20/2020	19:01	6210.15	Transducer	6213.29	6198.29	Intermediate
POI-4	10/20/2020	20:01	6210.15	Transducer	6213.29	6198.29	Intermediate
POI-4	10/20/2020	21:01	6210.15	Transducer	6213.29	6198.29	Intermediate
POI-4	10/20/2020	22:01	6210.14	Transducer	6213.29	6198.29	Intermediate
POI-4	10/20/2020	23:01	6210.15	Transducer	6213.29	6198.29	Intermediate
POI-4	10/21/2020	00:01	6210.15	Transducer	6213.29	6198.29	Intermediate
POI-4	10/21/2020	01:01	6210.15	Transducer	6213.29	6198.29	Intermediate
POI-4	10/21/2020	02:01	6210.15	Transducer	6213.29	6198.29	Intermediate
POI-4	10/21/2020	03:01	6210.16	Transducer	6213.29	6198.29	Intermediate
POI-4	10/21/2020	04:01	6210.16	Transducer	6213.29	6198.29	Intermediate
POI-4	10/21/2020	05:01	6210.16	Transducer	6213.29	6198.29	Intermediate
POI-4	10/21/2020	06:01	6210.15	Transducer	6213.29	6198.29	Intermediate
POI-4	10/21/2020	07:01	6210.15	Transducer	6213.29	6198.29	Intermediate
POI-4	10/21/2020	08:01	6210.15	Transducer	6213.29	6198.29	Intermediate
POI-4	10/21/2020	09:01	6210.15	Transducer	6213.29	6198.29	Intermediate
POI-4	10/21/2020	10:01	6210.17	Transducer	6213.29	6198.29	Intermediate
POI-4	10/21/2020	11:01	6210.19	Transducer	6213.29	6198.29	Intermediate
POI-4	10/21/2020	12:01	6210.21	Transducer	6213.29	6198.29	Intermediate
POI-4	10/21/2020	13:01	6210.24	Transducer	6213.29	6198.29	Intermediate
POI-4	10/21/2020	14:01	6210.25	Transducer	6213.29	6198.29	Intermediate
POI-4	10/21/2020	15:01	6210.26	Transducer	6213.29	6198.29	Intermediate

Location	Date	Time	Water Level (ft amsl)	Method	Top of Screen (ft amsl)	Bottom of Screen (ft amsl)	Zone
POI-4	10/21/2020	16:01	6210.25	Transducer	6213.29	6198.29	Intermediate
POI-4	10/21/2020	17:01	6210.24	Transducer	6213.29	6198.29	Intermediate
POI-4	10/21/2020	18:01	6210.23	Transducer	6213.29	6198.29	Intermediate
POI-4	10/21/2020	19:01	6210.22	Transducer	6213.29	6198.29	Intermediate
POI-4	10/21/2020	20:01	6210.22	Transducer	6213.29	6198.29	Intermediate
POI-4	10/21/2020	21:01	6210.23	Transducer	6213.29	6198.29	Intermediate
POI-4	10/21/2020	22:01	6210.23	Transducer	6213.29	6198.29	Intermediate
POI-4	10/21/2020	23:01	6210.24	Transducer	6213.29	6198.29	Intermediate
POI-4	10/22/2020	00:01	6210.25	Transducer	6213.29	6198.29	Intermediate
POI-4	10/22/2020	01:01	6210.25	Transducer	6213.29	6198.29	Intermediate
POI-4	10/22/2020	02:01	6210.24	Transducer	6213.29	6198.29	Intermediate
POI-4	10/22/2020	03:01	6210.25	Transducer	6213.29	6198.29	Intermediate
POI-4	10/22/2020	04:01	6210.25	Transducer	6213.29	6198.29	Intermediate
POI-4	10/22/2020	05:01	6210.25	Transducer	6213.29	6198.29	Intermediate
POI-4	10/22/2020	06:01	6210.25	Transducer	6213.29	6198.29	Intermediate
POI-4	10/22/2020	07:01	6210.25	Transducer	6213.29	6198.29	Intermediate
POI-4	10/22/2020	08:01	6210.24	Transducer	6213.29	6198.29	Intermediate
POI-4	10/22/2020	09:01	6210.24	Transducer	6213.29	6198.29	Intermediate
POI-4	10/22/2020	10:01	6210.26	Transducer	6213.29	6198.29	Intermediate
POI-4	10/22/2020	11:01	6210.28	Transducer	6213.29	6198.29	Intermediate
POI-4	10/22/2020	12:01	6210.31	Transducer	6213.29	6198.29	Intermediate
POI-4	10/22/2020	13:01	6210.34	Transducer	6213.29	6198.29	Intermediate
POI-4	10/22/2020	14:01	6210.34	Transducer	6213.29	6198.29	Intermediate
POI-4	10/22/2020	15:01	6210.34	Transducer	6213.29	6198.29	Intermediate
POI-4	10/22/2020	16:01	6210.33	Transducer	6213.29	6198.29	Intermediate
POI-4	10/22/2020	17:01	6210.32	Transducer	6213.29	6198.29	Intermediate
POI-4	10/22/2020	18:01	6210.31	Transducer	6213.29	6198.29	Intermediate
POI-4	10/22/2020	19:01	6210.31	Transducer	6213.29	6198.29	Intermediate
POI-4	10/22/2020	20:01	6210.31	Transducer	6213.29	6198.29	Intermediate
POI-4	10/22/2020	21:01	6210.31	Transducer	6213.29	6198.29	Intermediate
POI-4	10/22/2020	22:01	6210.31	Transducer	6213.29	6198.29	Intermediate
POI-4	10/22/2020	23:01	6210.32	Transducer	6213.29	6198.29	Intermediate
POI-4	10/23/2020	00:01	6210.33	Transducer	6213.29	6198.29	Intermediate
POI-4	10/23/2020	01:01	6210.32	Transducer	6213.29	6198.29	Intermediate
POI-4	10/23/2020	02:01	6210.33	Transducer	6213.29	6198.29	Intermediate
POI-4	10/23/2020	03:01	6210.34	Transducer	6213.29	6198.29	Intermediate
POI-4	10/23/2020	04:01	6210.34	Transducer	6213.29	6198.29	Intermediate
POI-4	10/23/2020	05:01	6210.34	Transducer	6213.29	6198.29	Intermediate
POI-4	10/23/2020	06:01	6210.33	Transducer	6213.29	6198.29	Intermediate
POI-4	10/23/2020	07:01	6210.33	Transducer	6213.29	6198.29	Intermediate
POI-4	10/23/2020	08:01	6210.32	Transducer	6213.29	6198.29	Intermediate
POI-4	10/23/2020	09:01	6210.32	Transducer	6213.29	6198.29	Intermediate
POI-4	10/23/2020	10:01	6210.33	Transducer	6213.29	6198.29	Intermediate
POI-4	10/23/2020	11:01	6210.34	Transducer	6213.29	6198.29	Intermediate
POI-4	10/23/2020	12:01	6210.35	Transducer	6213.29	6198.29	Intermediate

Location	Date	Time	Water Level (ft amsl)	Method	Top of Screen (ft amsl)	Bottom of Screen (ft amsl)	Zone
POI-4	10/23/2020	13:01	6210.37	Transducer	6213.29	6198.29	Intermediate
POI-4	10/23/2020	14:01	6210.39	Transducer	6213.29	6198.29	Intermediate
POI-4	10/23/2020	15:01	6210.39	Transducer	6213.29	6198.29	Intermediate
POI-4	10/23/2020	16:01	6210.38	Transducer	6213.29	6198.29	Intermediate
POI-4	10/23/2020	17:01	6210.37	Transducer	6213.29	6198.29	Intermediate
POI-4	10/23/2020	18:01	6210.35	Transducer	6213.29	6198.29	Intermediate
POI-4	10/23/2020	19:01	6210.33	Transducer	6213.29	6198.29	Intermediate
POI-4	10/23/2020	20:01	6210.32	Transducer	6213.29	6198.29	Intermediate
POI-4	10/23/2020	21:01	6210.31	Transducer	6213.29	6198.29	Intermediate
POI-4	10/23/2020	22:01	6210.31	Transducer	6213.29	6198.29	Intermediate
POI-4	10/23/2020	23:01	6210.33	Transducer	6213.29	6198.29	Intermediate
POI-4	10/24/2020	00:01	6210.33	Transducer	6213.29	6198.29	Intermediate
POI-4	10/24/2020	01:01	6210.33	Transducer	6213.29	6198.29	Intermediate
POI-4	10/24/2020	02:01	6210.33	Transducer	6213.29	6198.29	Intermediate
POI-4	10/24/2020	03:01	6210.33	Transducer	6213.29	6198.29	Intermediate
POI-4	10/24/2020	04:01	6210.33	Transducer	6213.29	6198.29	Intermediate
POI-4	10/24/2020	05:01	6210.32	Transducer	6213.29	6198.29	Intermediate
POI-4	10/24/2020	06:01	6210.31	Transducer	6213.29	6198.29	Intermediate
POI-4	10/24/2020	07:01	6210.31	Transducer	6213.29	6198.29	Intermediate
POI-4	10/24/2020	08:01	6210.29	Transducer	6213.29	6198.29	Intermediate
POI-4	10/24/2020	09:01	6210.27	Transducer	6213.29	6198.29	Intermediate
POI-4	10/24/2020	10:01	6210.29	Transducer	6213.29	6198.29	Intermediate
POI-4	10/24/2020	11:01	6210.30	Transducer	6213.29	6198.29	Intermediate
POI-4	10/24/2020	12:01	6210.32	Transducer	6213.29	6198.29	Intermediate
POI-4	10/24/2020	13:01	6210.34	Transducer	6213.29	6198.29	Intermediate
POI-4	10/24/2020	14:01	6210.35	Transducer	6213.29	6198.29	Intermediate
POI-4	10/24/2020	15:01	6210.33	Transducer	6213.29	6198.29	Intermediate
POI-4	10/24/2020	16:01	6210.32	Transducer	6213.29	6198.29	Intermediate
POI-4	10/24/2020	17:01	6210.30	Transducer	6213.29	6198.29	Intermediate
POI-4	10/24/2020	18:01	6210.29	Transducer	6213.29	6198.29	Intermediate
POI-4	10/24/2020	19:01	6210.27	Transducer	6213.29	6198.29	Intermediate
POI-4	10/24/2020	20:01	6210.27	Transducer	6213.29	6198.29	Intermediate
POI-4	10/24/2020	21:01	6210.27	Transducer	6213.29	6198.29	Intermediate
POI-4	10/24/2020	22:01	6210.27	Transducer	6213.29	6198.29	Intermediate
POI-4	10/24/2020	23:01	6210.27	Transducer	6213.29	6198.29	Intermediate
POI-4	10/25/2020	00:01	6210.27	Transducer	6213.29	6198.29	Intermediate
POI-4	10/25/2020	01:01	6210.26	Transducer	6213.29	6198.29	Intermediate
POI-4	10/25/2020	02:01	6210.26	Transducer	6213.29	6198.29	Intermediate
POI-4	10/25/2020	03:01	6210.27	Transducer	6213.29	6198.29	Intermediate
POI-4	10/25/2020	04:01	6210.27	Transducer	6213.29	6198.29	Intermediate
POI-4	10/25/2020	05:01	6210.27	Transducer	6213.29	6198.29	Intermediate
POI-4	10/25/2020	06:01	6210.28	Transducer	6213.29	6198.29	Intermediate
POI-4	10/25/2020	07:01	6210.29	Transducer	6213.29	6198.29	Intermediate
POI-4	10/25/2020	08:01	6210.29	Transducer	6213.29	6198.29	Intermediate
POI-4	10/25/2020	09:01	6210.29	Transducer	6213.29	6198.29	Intermediate

Location	Date	Time	Water Level (ft amsl)	Method	Top of Screen (ft amsl)	Bottom of Screen (ft amsl)	Zone
POI-4	10/25/2020	10:01	6210.31	Transducer	6213.29	6198.29	Intermediate
POI-4	10/25/2020	11:01	6210.33	Transducer	6213.29	6198.29	Intermediate
POI-4	10/25/2020	12:01	6210.35	Transducer	6213.29	6198.29	Intermediate
POI-4	10/25/2020	13:01	6210.39	Transducer	6213.29	6198.29	Intermediate
POI-4	10/25/2020	14:01	6210.42	Transducer	6213.29	6198.29	Intermediate
POI-4	10/25/2020	15:01	6210.44	Transducer	6213.29	6198.29	Intermediate
POI-4	10/25/2020	16:01	6210.46	Transducer	6213.29	6198.29	Intermediate
POI-4	10/25/2020	17:01	6210.46	Transducer	6213.29	6198.29	Intermediate
POI-4	10/25/2020	18:01	6210.45	Transducer	6213.29	6198.29	Intermediate
POI-4	10/25/2020	19:01	6210.41	Transducer	6213.29	6198.29	Intermediate
POI-4	10/25/2020	20:01	6210.40	Transducer	6213.29	6198.29	Intermediate
POI-4	10/25/2020	21:01	6210.42	Transducer	6213.29	6198.29	Intermediate
POI-4	10/25/2020	22:01	6210.44	Transducer	6213.29	6198.29	Intermediate
POI-4	10/25/2020	23:01	6210.45	Transducer	6213.29	6198.29	Intermediate
POI-4	10/26/2020	00:01	6210.47	Transducer	6213.29	6198.29	Intermediate
POI-4	10/26/2020	01:01	6210.45	Transducer	6213.29	6198.29	Intermediate
POI-4	10/26/2020	02:01	6210.47	Transducer	6213.29	6198.29	Intermediate
POI-4	10/26/2020	03:01	6210.52	Transducer	6213.29	6198.29	Intermediate
POI-4	10/26/2020	04:01	6210.53	Transducer	6213.29	6198.29	Intermediate
POI-4	10/26/2020	05:01	6210.54	Transducer	6213.29	6198.29	Intermediate
POI-4	10/26/2020	06:01	6210.54	Transducer	6213.29	6198.29	Intermediate
POI-4	10/26/2020	07:01	6210.56	Transducer	6213.29	6198.29	Intermediate
POI-4	10/26/2020	08:01	6210.56	Transducer	6213.29	6198.29	Intermediate
POI-4	10/26/2020	09:01	6210.55	Transducer	6213.29	6198.29	Intermediate
POI-4	10/26/2020	10:01	6210.57	Transducer	6213.29	6198.29	Intermediate
POI-4	10/26/2020	11:01	6210.59	Transducer	6213.29	6198.29	Intermediate
POI-4	10/26/2020	12:01	6210.60	Transducer	6213.29	6198.29	Intermediate
POI-4	10/26/2020	13:01	6210.62	Transducer	6213.29	6198.29	Intermediate
POI-4	10/26/2020	14:01	6210.64	Transducer	6213.29	6198.29	Intermediate
POI-4	10/26/2020	15:01	6210.64	Transducer	6213.29	6198.29	Intermediate
POI-4	10/26/2020	16:01	6210.64	Transducer	6213.29	6198.29	Intermediate
POI-4	10/26/2020	17:01	6210.64	Transducer	6213.29	6198.29	Intermediate
POI-4	10/26/2020	18:01	6210.64	Transducer	6213.29	6198.29	Intermediate
POI-4	10/26/2020	19:01	6210.65	Transducer	6213.29	6198.29	Intermediate
POI-4	10/26/2020	20:01	6210.64	Transducer	6213.29	6198.29	Intermediate
POI-4	10/26/2020	21:01	6210.67	Transducer	6213.29	6198.29	Intermediate
POI-4	10/26/2020	22:01	6210.64	Transducer	6213.29	6198.29	Intermediate
POI-4	10/26/2020	23:01	6210.66	Transducer	6213.29	6198.29	Intermediate
POI-4	10/27/2020	00:01	6210.68	Transducer	6213.29	6198.29	Intermediate
POI-4	10/27/2020	01:01	6210.68	Transducer	6213.29	6198.29	Intermediate
POI-4	10/27/2020	02:01	6210.68	Transducer	6213.29	6198.29	Intermediate
POI-4	10/27/2020	03:01	6210.71	Transducer	6213.29	6198.29	Intermediate
POI-4	10/27/2020	04:01	6210.69	Transducer	6213.29	6198.29	Intermediate
POI-4	10/27/2020	05:01	6210.68	Transducer	6213.29	6198.29	Intermediate
POI-4	10/27/2020	06:01	6210.66	Transducer	6213.29	6198.29	Intermediate

Location	Date	Time	Water Level (ft amsl)	Method	Top of Screen (ft amsl)	Bottom of Screen (ft amsl)	Zone
POI-4	10/27/2020	07:01	6210.64	Transducer	6213.29	6198.29	Intermediate
POI-4	10/27/2020	08:01	6210.65	Transducer	6213.29	6198.29	Intermediate
POI-4	10/27/2020	09:01	6210.65	Transducer	6213.29	6198.29	Intermediate
POI-4	10/27/2020	10:01	6210.63	Transducer	6213.29	6198.29	Intermediate
POI-4	10/27/2020	11:01	6210.65	Transducer	6213.29	6198.29	Intermediate
POI-4	10/27/2020	12:01	6210.63	Transducer	6213.29	6198.29	Intermediate
POI-4	10/27/2020	13:01	6210.65	Transducer	6213.29	6198.29	Intermediate
POI-4	10/27/2020	14:01	6210.65	Transducer	6213.29	6198.29	Intermediate
POI-4	10/27/2020	15:01	6210.64	Transducer	6213.29	6198.29	Intermediate
POI-4	10/27/2020	16:01	6210.64	Transducer	6213.29	6198.29	Intermediate
POI-4	10/27/2020	17:01	6210.61	Transducer	6213.29	6198.29	Intermediate
POI-4	10/27/2020	18:01	6210.60	Transducer	6213.29	6198.29	Intermediate
POI-4	10/27/2020	19:01	6210.60	Transducer	6213.29	6198.29	Intermediate
POI-4	10/27/2020	20:01	6210.60	Transducer	6213.29	6198.29	Intermediate
POI-4	10/27/2020	21:01	6210.60	Transducer	6213.29	6198.29	Intermediate
POI-4	10/27/2020	22:01	6210.59	Transducer	6213.29	6198.29	Intermediate
POI-4	10/27/2020	23:01	6210.60	Transducer	6213.29	6198.29	Intermediate
POI-4	10/28/2020	00:01	6210.58	Transducer	6213.29	6198.29	Intermediate
POI-4	10/28/2020	01:01	6210.58	Transducer	6213.29	6198.29	Intermediate
POI-4	10/28/2020	02:01	6210.57	Transducer	6213.29	6198.29	Intermediate
POI-4	10/28/2020	03:01	6210.57	Transducer	6213.29	6198.29	Intermediate
POI-4	10/28/2020	04:01	6210.57	Transducer	6213.29	6198.29	Intermediate
POI-4	10/28/2020	05:01	6210.57	Transducer	6213.29	6198.29	Intermediate
POI-4	10/28/2020	06:01	6210.57	Transducer	6213.29	6198.29	Intermediate
POI-4	10/28/2020	07:01	6210.56	Transducer	6213.29	6198.29	Intermediate
POI-4	10/28/2020	08:01	6210.56	Transducer	6213.29	6198.29	Intermediate
POI-4	10/28/2020	09:01	6210.55	Transducer	6213.29	6198.29	Intermediate
POI-4	10/28/2020	10:01	6210.55	Transducer	6213.29	6198.29	Intermediate
POI-4	10/28/2020	11:01	6210.52	Transducer	6213.29	6198.29	Intermediate
POI-4	10/28/2020	12:01	6210.53	Transducer	6213.29	6198.29	Intermediate
POI-4	10/28/2020	13:01	6210.53	Transducer	6213.29	6198.29	Intermediate
POI-4	10/28/2020	14:01	6210.53	Transducer	6213.29	6198.29	Intermediate
POI-4	10/28/2020	15:01	6210.51	Transducer	6213.29	6198.29	Intermediate
POI-4	10/28/2020	16:01	6210.50	Transducer	6213.29	6198.29	Intermediate
POI-4	10/28/2020	17:01	6210.49	Transducer	6213.29	6198.29	Intermediate
POI-4	10/28/2020	18:01	6210.48	Transducer	6213.29	6198.29	Intermediate
POI-4	10/28/2020	19:01	6210.45	Transducer	6213.29	6198.29	Intermediate
POI-4	10/28/2020	20:01	6210.45	Transducer	6213.29	6198.29	Intermediate
POI-4	10/28/2020	21:01	6210.42	Transducer	6213.29	6198.29	Intermediate
POI-4	10/28/2020	22:01	6210.42	Transducer	6213.29	6198.29	Intermediate
POI-4	10/28/2020	23:01	6210.41	Transducer	6213.29	6198.29	Intermediate
POI-4	10/29/2020	00:01	6210.40	Transducer	6213.29	6198.29	Intermediate
POI-4	10/29/2020	01:01	6210.40	Transducer	6213.29	6198.29	Intermediate
POI-4	10/29/2020	02:01	6210.40	Transducer	6213.29	6198.29	Intermediate
POI-4	10/29/2020	03:01	6210.39	Transducer	6213.29	6198.29	Intermediate

Location	Date	Time	Water Level (ft amsl)	Method	Top of Screen (ft amsl)	Bottom of Screen (ft amsl)	Zone
POI-4	10/29/2020	04:01	6210.38	Transducer	6213.29	6198.29	Intermediate
POI-4	10/29/2020	05:01	6210.36	Transducer	6213.29	6198.29	Intermediate
POI-4	10/29/2020	06:01	6210.35	Transducer	6213.29	6198.29	Intermediate
POI-4	10/29/2020	07:01	6210.34	Transducer	6213.29	6198.29	Intermediate
POI-4	10/29/2020	08:01	6210.32	Transducer	6213.29	6198.29	Intermediate
POI-4	10/29/2020	09:01	6210.31	Transducer	6213.29	6198.29	Intermediate
POI-4	10/29/2020	10:01	6210.31	Transducer	6213.29	6198.29	Intermediate
POI-4	10/29/2020	11:01	6210.32	Transducer	6213.29	6198.29	Intermediate
POI-4	10/29/2020	12:01	6210.33	Transducer	6213.29	6198.29	Intermediate
POI-4	10/29/2020	13:01	6210.35	Transducer	6213.29	6198.29	Intermediate
POI-4	10/29/2020	14:01	6210.34	Transducer	6213.29	6198.29	Intermediate
POI-4	10/29/2020	15:01	6210.33	Transducer	6213.29	6198.29	Intermediate
POI-4	10/29/2020	16:01	6210.32	Transducer	6213.29	6198.29	Intermediate
POI-4	10/29/2020	17:01	6210.31	Transducer	6213.29	6198.29	Intermediate
POI-4	10/29/2020	18:01	6210.28	Transducer	6213.29	6198.29	Intermediate
POI-4	10/29/2020	19:01	6210.26	Transducer	6213.29	6198.29	Intermediate
POI-4	10/29/2020	20:01	6210.25	Transducer	6213.29	6198.29	Intermediate
POI-4	10/29/2020	21:01	6210.23	Transducer	6213.29	6198.29	Intermediate
POI-4	10/29/2020	22:01	6210.20	Transducer	6213.29	6198.29	Intermediate
POI-4	10/29/2020	23:01	6210.20	Transducer	6213.29	6198.29	Intermediate
POI-4	10/30/2020	00:01	6210.18	Transducer	6213.29	6198.29	Intermediate
POI-4	10/30/2020	01:01	6210.17	Transducer	6213.29	6198.29	Intermediate
POI-4	10/30/2020	02:01	6210.16	Transducer	6213.29	6198.29	Intermediate
POI-4	10/30/2020	03:01	6210.16	Transducer	6213.29	6198.29	Intermediate
POI-4	10/30/2020	04:01	6210.15	Transducer	6213.29	6198.29	Intermediate
POI-4	10/30/2020	05:01	6210.13	Transducer	6213.29	6198.29	Intermediate
POI-4	10/30/2020	06:01	6210.11	Transducer	6213.29	6198.29	Intermediate
POI-4	10/30/2020	07:01	6210.10	Transducer	6213.29	6198.29	Intermediate
POI-4	10/30/2020	08:01	6210.08	Transducer	6213.29	6198.29	Intermediate
POI-4	10/30/2020	09:01	6210.06	Transducer	6213.29	6198.29	Intermediate
POI-4	10/30/2020	10:01	6210.07	Transducer	6213.29	6198.29	Intermediate
POI-4	10/30/2020	11:01	6210.07	Transducer	6213.29	6198.29	Intermediate
POI-4	10/30/2020	12:01	6210.07	Transducer	6213.29	6198.29	Intermediate
POI-4	10/30/2020	13:01	6210.08	Transducer	6213.29	6198.29	Intermediate
POI-4	10/30/2020	14:01	6210.09	Transducer	6213.29	6198.29	Intermediate
POI-4	10/30/2020	15:01	6210.08	Transducer	6213.29	6198.29	Intermediate
POI-4	10/30/2020	16:01	6210.07	Transducer	6213.29	6198.29	Intermediate
POI-4	10/30/2020	17:01	6210.05	Transducer	6213.29	6198.29	Intermediate
POI-4	10/30/2020	18:01	6210.03	Transducer	6213.29	6198.29	Intermediate
POI-4	10/30/2020	19:01	6210.01	Transducer	6213.29	6198.29	Intermediate
POI-4	10/30/2020	20:01	6210.00	Transducer	6213.29	6198.29	Intermediate
POI-4	10/30/2020	21:01	6209.99	Transducer	6213.29	6198.29	Intermediate
POI-4	10/30/2020	22:01	6209.97	Transducer	6213.29	6198.29	Intermediate
POI-4	10/30/2020	23:01	6209.97	Transducer	6213.29	6198.29	Intermediate
POI-4	10/31/2020	00:01	6209.97	Transducer	6213.29	6198.29	Intermediate

Location	Date	Time	Water Level (ft amsl)	Method	Top of Screen (ft amsl)	Bottom of Screen (ft amsl)	Zone
POI-4	10/31/2020	01:01	6209.96	Transducer	6213.29	6198.29	Intermediate
POI-4	10/31/2020	02:01	6209.95	Transducer	6213.29	6198.29	Intermediate
POI-4	10/31/2020	03:01	6209.95	Transducer	6213.29	6198.29	Intermediate
POI-4	10/31/2020	04:01	6209.94	Transducer	6213.29	6198.29	Intermediate
POI-4	10/31/2020	05:01	6209.93	Transducer	6213.29	6198.29	Intermediate
POI-4	10/31/2020	06:01	6209.91	Transducer	6213.29	6198.29	Intermediate
POI-4	10/31/2020	07:01	6209.91	Transducer	6213.29	6198.29	Intermediate
POI-4	10/31/2020	08:01	6209.89	Transducer	6213.29	6198.29	Intermediate
POI-4	10/31/2020	09:01	6209.87	Transducer	6213.29	6198.29	Intermediate
POI-4	10/31/2020	10:01	6209.88	Transducer	6213.29	6198.29	Intermediate
POI-4	10/31/2020	11:01	6209.89	Transducer	6213.29	6198.29	Intermediate
POI-4	10/31/2020	12:01	6209.88	Transducer	6213.29	6198.29	Intermediate
POI-4	10/31/2020	13:01	6209.90	Transducer	6213.29	6198.29	Intermediate
POI-4	10/31/2020	14:01	6209.90	Transducer	6213.29	6198.29	Intermediate
POI-4	10/31/2020	15:01	6209.88	Transducer	6213.29	6198.29	Intermediate
POI-4	10/31/2020	16:01	6209.86	Transducer	6213.29	6198.29	Intermediate
POI-4	10/31/2020	17:01	6209.84	Transducer	6213.29	6198.29	Intermediate
POI-4	10/31/2020	18:01	6209.82	Transducer	6213.29	6198.29	Intermediate
POI-4	10/31/2020	19:01	6209.80	Transducer	6213.29	6198.29	Intermediate
POI-4	10/31/2020	20:01	6209.78	Transducer	6213.29	6198.29	Intermediate
POI-4	10/31/2020	21:01	6209.77	Transducer	6213.29	6198.29	Intermediate
POI-4	10/31/2020	22:01	6209.75	Transducer	6213.29	6198.29	Intermediate
POI-4	10/31/2020	23:01	6209.75	Transducer	6213.29	6198.29	Intermediate
POI-4	11/01/2020	00:01	6209.74	Transducer	6213.29	6198.29	Intermediate
POI-4	11/01/2020	01:01	6209.72	Transducer	6213.29	6198.29	Intermediate
POI-4	11/01/2020	02:01	6209.71	Transducer	6213.29	6198.29	Intermediate
POI-4	11/01/2020	03:01	6209.70	Transducer	6213.29	6198.29	Intermediate
POI-4	11/01/2020	04:01	6209.68	Transducer	6213.29	6198.29	Intermediate
POI-4	11/01/2020	05:01	6209.67	Transducer	6213.29	6198.29	Intermediate
POI-4	11/01/2020	06:01	6209.66	Transducer	6213.29	6198.29	Intermediate
POI-4	11/01/2020	07:01	6209.65	Transducer	6213.29	6198.29	Intermediate
POI-4	11/01/2020	08:01	6209.63	Transducer	6213.29	6198.29	Intermediate
POI-4	11/01/2020	09:01	6209.63	Transducer	6213.29	6198.29	Intermediate
POI-4	11/01/2020	10:01	6209.63	Transducer	6213.29	6198.29	Intermediate
POI-4	11/01/2020	11:01	6209.64	Transducer	6213.29	6198.29	Intermediate
POI-4	11/01/2020	12:01	6209.65	Transducer	6213.29	6198.29	Intermediate
POI-4	11/01/2020	13:01	6209.66	Transducer	6213.29	6198.29	Intermediate
POI-4	11/01/2020	14:01	6209.67	Transducer	6213.29	6198.29	Intermediate
POI-4	11/01/2020	15:01	6209.68	Transducer	6213.29	6198.29	Intermediate
POI-4	11/01/2020	16:01	6209.68	Transducer	6213.29	6198.29	Intermediate
POI-4	11/01/2020	17:01	6209.67	Transducer	6213.29	6198.29	Intermediate
POI-4	11/01/2020	18:01	6209.65	Transducer	6213.29	6198.29	Intermediate
POI-4	11/01/2020	19:01	6209.62	Transducer	6213.29	6198.29	Intermediate
POI-4	11/01/2020	20:01	6209.61	Transducer	6213.29	6198.29	Intermediate
POI-4	11/01/2020	21:01	6209.60	Transducer	6213.29	6198.29	Intermediate

Location	Date	Time	Water Level (ft amsl)	Method	Top of Screen (ft amsl)	Bottom of Screen (ft amsl)	Zone
POI-4	11/01/2020	22:01	6209.59	Transducer	6213.29	6198.29	Intermediate
POI-4	11/01/2020	23:01	6209.59	Transducer	6213.29	6198.29	Intermediate
POI-4	11/02/2020	00:01	6209.58	Transducer	6213.29	6198.29	Intermediate
POI-4	11/02/2020	01:01	6209.57	Transducer	6213.29	6198.29	Intermediate
POI-4	11/02/2020	02:01	6209.56	Transducer	6213.29	6198.29	Intermediate
POI-4	11/02/2020	03:01	6209.54	Transducer	6213.29	6198.29	Intermediate
POI-4	11/02/2020	04:01	6209.53	Transducer	6213.29	6198.29	Intermediate
POI-4	11/02/2020	05:01	6209.50	Transducer	6213.29	6198.29	Intermediate
POI-4	11/02/2020	06:01	6209.49	Transducer	6213.29	6198.29	Intermediate
POI-4	11/02/2020	07:01	6209.48	Transducer	6213.29	6198.29	Intermediate
POI-4	11/02/2020	08:01	6209.46	Transducer	6213.29	6198.29	Intermediate
POI-4	11/02/2020	09:01	6209.46	Transducer	6213.29	6198.29	Intermediate
POI-4	11/02/2020	10:01	6209.46	Transducer	6213.29	6198.29	Intermediate
POI-4	11/02/2020	11:01	6209.47	Transducer	6213.29	6198.29	Intermediate
POI-4	11/02/2020	12:01	6209.48	Transducer	6213.29	6198.29	Intermediate
POI-4	11/02/2020	13:01	6209.50	Transducer	6213.29	6198.29	Intermediate
POI-4	11/02/2020	14:01	6209.51	Transducer	6213.29	6198.29	Intermediate
POI-4	11/02/2020	15:01	6209.50	Transducer	6213.29	6198.29	Intermediate
POI-4	11/02/2020	16:01	6209.49	Transducer	6213.29	6198.29	Intermediate
POI-4	11/02/2020	17:01	6209.48	Transducer	6213.29	6198.29	Intermediate
POI-4	11/02/2020	18:01	6209.46	Transducer	6213.29	6198.29	Intermediate
POI-4	11/02/2020	19:01	6209.45	Transducer	6213.29	6198.29	Intermediate
POI-4	11/02/2020	20:01	6209.44	Transducer	6213.29	6198.29	Intermediate
POI-4	11/02/2020	21:01	6209.43	Transducer	6213.29	6198.29	Intermediate
POI-4	11/02/2020	22:01	6209.42	Transducer	6213.29	6198.29	Intermediate
POI-4	11/02/2020	23:01	6209.42	Transducer	6213.29	6198.29	Intermediate
POI-4	11/03/2020	00:01	6209.42	Transducer	6213.29	6198.29	Intermediate
POI-4	11/03/2020	01:01	6209.42	Transducer	6213.29	6198.29	Intermediate
POI-4	11/03/2020	02:01	6209.41	Transducer	6213.29	6198.29	Intermediate
POI-4	11/03/2020	03:01	6209.41	Transducer	6213.29	6198.29	Intermediate
POI-4	11/03/2020	04:01	6209.41	Transducer	6213.29	6198.29	Intermediate
POI-4	11/03/2020	05:01	6209.41	Transducer	6213.29	6198.29	Intermediate
POI-4	11/03/2020	06:01	6209.40	Transducer	6213.29	6198.29	Intermediate
POI-4	11/03/2020	07:01	6209.39	Transducer	6213.29	6198.29	Intermediate
POI-4	11/03/2020	08:01	6209.37	Transducer	6213.29	6198.29	Intermediate
POI-4	11/03/2020	09:01	6209.36	Transducer	6213.29	6198.29	Intermediate
POI-4	11/03/2020	10:01	6209.37	Transducer	6213.29	6198.29	Intermediate
POI-4	11/03/2020	11:01	6209.38	Transducer	6213.29	6198.29	Intermediate
POI-4	11/03/2020	12:01	6209.39	Transducer	6213.29	6198.29	Intermediate
POI-4	11/03/2020	13:01	6209.41	Transducer	6213.29	6198.29	Intermediate
POI-4	11/03/2020	14:01	6209.41	Transducer	6213.29	6198.29	Intermediate
POI-4	11/03/2020	15:01	6209.41	Transducer	6213.29	6198.29	Intermediate
POI-4	11/03/2020	16:01	6209.40	Transducer	6213.29	6198.29	Intermediate
POI-4	11/03/2020	17:01	6209.39	Transducer	6213.29	6198.29	Intermediate
POI-4	11/03/2020	18:01	6209.37	Transducer	6213.29	6198.29	Intermediate

Location	Date	Time	Water Level (ft amsl)	Method	Top of Screen (ft amsl)	Bottom of Screen (ft amsl)	Zone
POI-4	11/03/2020	19:01	6209.36	Transducer	6213.29	6198.29	Intermediate
POI-4	11/03/2020	20:01	6209.35	Transducer	6213.29	6198.29	Intermediate
POI-4	11/03/2020	21:01	6209.33	Transducer	6213.29	6198.29	Intermediate
POI-4	11/03/2020	22:01	6209.32	Transducer	6213.29	6198.29	Intermediate
POI-4	11/03/2020	23:01	6209.32	Transducer	6213.29	6198.29	Intermediate
POI-4	11/04/2020	00:01	6209.32	Transducer	6213.29	6198.29	Intermediate
POI-4	11/04/2020	01:01	6209.32	Transducer	6213.29	6198.29	Intermediate
POI-4	11/04/2020	02:01	6209.32	Transducer	6213.29	6198.29	Intermediate
POI-4	11/04/2020	03:01	6209.33	Transducer	6213.29	6198.29	Intermediate
POI-4	11/04/2020	04:01	6209.32	Transducer	6213.29	6198.29	Intermediate
POI-4	11/04/2020	05:01	6209.31	Transducer	6213.29	6198.29	Intermediate
POI-4	11/04/2020	06:01	6209.30	Transducer	6213.29	6198.29	Intermediate
POI-4	11/04/2020	07:01	6209.30	Transducer	6213.29	6198.29	Intermediate
POI-4	11/04/2020	08:01	6209.29	Transducer	6213.29	6198.29	Intermediate
POI-4	11/04/2020	09:01	6209.29	Transducer	6213.29	6198.29	Intermediate
POI-4	11/04/2020	10:01	6209.29	Transducer	6213.29	6198.29	Intermediate
POI-4	11/04/2020	11:01	6209.30	Transducer	6213.29	6198.29	Intermediate
POI-4	11/04/2020	12:01	6209.32	Transducer	6213.29	6198.29	Intermediate
POI-4	11/04/2020	13:01	6209.33	Transducer	6213.29	6198.29	Intermediate
POI-4	11/04/2020	14:01	6209.34	Transducer	6213.29	6198.29	Intermediate
POI-4	11/04/2020	15:01	6209.34	Transducer	6213.29	6198.29	Intermediate
POI-4	11/04/2020	16:01	6209.33	Transducer	6213.29	6198.29	Intermediate
POI-4	11/04/2020	17:01	6209.32	Transducer	6213.29	6198.29	Intermediate
POI-4	11/04/2020	18:01	6209.30	Transducer	6213.29	6198.29	Intermediate
POI-4	11/04/2020	19:01	6209.29	Transducer	6213.29	6198.29	Intermediate
POI-4	11/04/2020	20:01	6209.28	Transducer	6213.29	6198.29	Intermediate
POI-4	11/04/2020	21:01	6209.28	Transducer	6213.29	6198.29	Intermediate
POI-4	11/04/2020	22:01	6209.27	Transducer	6213.29	6198.29	Intermediate
POI-4	11/04/2020	23:01	6209.27	Transducer	6213.29	6198.29	Intermediate
POI-4	11/05/2020	00:01	6209.27	Transducer	6213.29	6198.29	Intermediate
POI-4	11/05/2020	01:01	6209.28	Transducer	6213.29	6198.29	Intermediate
POI-4	11/05/2020	02:01	6209.28	Transducer	6213.29	6198.29	Intermediate
POI-4	11/05/2020	03:01	6209.28	Transducer	6213.29	6198.29	Intermediate
POI-4	11/05/2020	04:01	6209.28	Transducer	6213.29	6198.29	Intermediate
POI-4	11/05/2020	05:01	6209.27	Transducer	6213.29	6198.29	Intermediate
POI-4	11/05/2020	06:01	6209.27	Transducer	6213.29	6198.29	Intermediate
POI-4	11/05/2020	07:01	6209.27	Transducer	6213.29	6198.29	Intermediate
POI-4	11/05/2020	08:01	6209.26	Transducer	6213.29	6198.29	Intermediate
POI-4	11/05/2020	09:01	6209.27	Transducer	6213.29	6198.29	Intermediate
POI-4	11/05/2020	10:01	6209.28	Transducer	6213.29	6198.29	Intermediate
POI-4	11/05/2020	11:01	6209.29	Transducer	6213.29	6198.29	Intermediate
POI-4	11/05/2020	12:01	6209.31	Transducer	6213.29	6198.29	Intermediate
POI-4	11/05/2020	13:01	6209.34	Transducer	6213.29	6198.29	Intermediate
POI-4	11/05/2020	14:01	6209.35	Transducer	6213.29	6198.29	Intermediate
POI-4	11/05/2020	15:01	6209.35	Transducer	6213.29	6198.29	Intermediate

Location	Date	Time	Water Level (ft amsl)	Method	Top of Screen (ft amsl)	Bottom of Screen (ft amsl)	Zone
POI-4	11/05/2020	16:01	6209.35	Transducer	6213.29	6198.29	Intermediate
POI-4	11/05/2020	17:01	6209.34	Transducer	6213.29	6198.29	Intermediate
POI-4	11/05/2020	18:01	6209.33	Transducer	6213.29	6198.29	Intermediate
POI-4	11/05/2020	19:01	6209.32	Transducer	6213.29	6198.29	Intermediate
POI-4	11/05/2020	20:01	6209.32	Transducer	6213.29	6198.29	Intermediate
POI-4	11/05/2020	21:01	6209.32	Transducer	6213.29	6198.29	Intermediate
POI-4	11/05/2020	22:01	6209.32	Transducer	6213.29	6198.29	Intermediate
POI-4	11/05/2020	23:01	6209.32	Transducer	6213.29	6198.29	Intermediate
POI-4	11/06/2020	00:01	6209.32	Transducer	6213.29	6198.29	Intermediate
POI-4	11/06/2020	01:01	6209.32	Transducer	6213.29	6198.29	Intermediate
POI-4	11/06/2020	02:01	6209.33	Transducer	6213.29	6198.29	Intermediate
POI-4	11/06/2020	03:01	6209.34	Transducer	6213.29	6198.29	Intermediate
POI-4	11/06/2020	04:01	6209.33	Transducer	6213.29	6198.29	Intermediate
POI-4	11/06/2020	05:01	6209.33	Transducer	6213.29	6198.29	Intermediate
POI-4	11/06/2020	06:01	6209.32	Transducer	6213.29	6198.29	Intermediate
POI-4	11/06/2020	07:01	6209.31	Transducer	6213.29	6198.29	Intermediate
POI-4	11/06/2020	08:01	6209.31	Transducer	6213.29	6198.29	Intermediate
POI-4	11/06/2020	09:01	6209.31	Transducer	6213.29	6198.29	Intermediate
POI-4	11/06/2020	10:01	6209.33	Transducer	6213.29	6198.29	Intermediate
POI-4	11/06/2020	11:01	6209.34	Transducer	6213.29	6198.29	Intermediate
POI-4	11/06/2020	12:01	6209.37	Transducer	6213.29	6198.29	Intermediate
POI-4	11/06/2020	13:01	6209.39	Transducer	6213.29	6198.29	Intermediate
POI-4	11/06/2020	14:01	6209.38	Transducer	6213.29	6198.29	Intermediate
POI-4	11/06/2020	15:01	6209.39	Transducer	6213.29	6198.29	Intermediate
POI-4	11/06/2020	16:01	6209.38	Transducer	6213.29	6198.29	Intermediate
POI-4	11/06/2020	17:01	6209.38	Transducer	6213.29	6198.29	Intermediate
POI-4	11/06/2020	18:01	6209.36	Transducer	6213.29	6198.29	Intermediate
POI-4	11/06/2020	19:01	6209.36	Transducer	6213.29	6198.29	Intermediate
POI-4	11/06/2020	20:01	6209.35	Transducer	6213.29	6198.29	Intermediate
POI-4	11/06/2020	21:01	6209.35	Transducer	6213.29	6198.29	Intermediate
POI-4	11/06/2020	22:01	6209.35	Transducer	6213.29	6198.29	Intermediate
POI-4	11/06/2020	23:01	6209.35	Transducer	6213.29	6198.29	Intermediate
POI-4	11/07/2020	00:01	6209.36	Transducer	6213.29	6198.29	Intermediate
POI-4	11/07/2020	01:01	6209.36	Transducer	6213.29	6198.29	Intermediate
POI-4	11/07/2020	02:01	6209.36	Transducer	6213.29	6198.29	Intermediate
POI-4	11/07/2020	03:01	6209.37	Transducer	6213.29	6198.29	Intermediate
POI-4	11/07/2020	04:01	6209.38	Transducer	6213.29	6198.29	Intermediate
POI-4	11/07/2020	05:01	6209.38	Transducer	6213.29	6198.29	Intermediate
POI-4	11/07/2020	06:01	6209.38	Transducer	6213.29	6198.29	Intermediate
POI-4	11/07/2020	07:01	6209.38	Transducer	6213.29	6198.29	Intermediate
POI-4	11/07/2020	08:01	6209.37	Transducer	6213.29	6198.29	Intermediate
POI-4	11/07/2020	09:01	6209.39	Transducer	6213.29	6198.29	Intermediate
POI-4	11/07/2020	10:01	6209.40	Transducer	6213.29	6198.29	Intermediate
POI-4	11/07/2020	11:01	6209.43	Transducer	6213.29	6198.29	Intermediate
POI-4	11/07/2020	12:01	6209.46	Transducer	6213.29	6198.29	Intermediate

Location	Date	Time	Water Level (ft amsl)	Method	Top of Screen (ft amsl)	Bottom of Screen (ft amsl)	Zone
POI-4	11/07/2020	13:01	6209.47	Transducer	6213.29	6198.29	Intermediate
POI-4	11/07/2020	14:01	6209.51	Transducer	6213.29	6198.29	Intermediate
POI-4	11/07/2020	15:01	6209.52	Transducer	6213.29	6198.29	Intermediate
POI-4	11/07/2020	16:01	6209.54	Transducer	6213.29	6198.29	Intermediate
POI-4	11/07/2020	17:01	6209.56	Transducer	6213.29	6198.29	Intermediate
POI-4	11/07/2020	18:01	6209.59	Transducer	6213.29	6198.29	Intermediate
POI-4	11/07/2020	19:01	6209.61	Transducer	6213.29	6198.29	Intermediate
POI-4	11/07/2020	20:01	6209.64	Transducer	6213.29	6198.29	Intermediate
POI-4	11/07/2020	21:01	6209.68	Transducer	6213.29	6198.29	Intermediate
POI-4	11/07/2020	22:01	6209.72	Transducer	6213.29	6198.29	Intermediate
POI-4	11/07/2020	23:01	6209.77	Transducer	6213.29	6198.29	Intermediate
POI-4	11/08/2020	00:01	6209.80	Transducer	6213.29	6198.29	Intermediate
POI-4	11/08/2020	01:01	6209.83	Transducer	6213.29	6198.29	Intermediate
POI-4	11/08/2020	02:01	6209.85	Transducer	6213.29	6198.29	Intermediate
POI-4	11/08/2020	03:01	6209.88	Transducer	6213.29	6198.29	Intermediate
POI-4	11/08/2020	04:01	6209.90	Transducer	6213.29	6198.29	Intermediate
POI-4	11/08/2020	05:01	6209.90	Transducer	6213.29	6198.29	Intermediate
POI-4	11/08/2020	06:01	6209.91	Transducer	6213.29	6198.29	Intermediate
POI-4	11/08/2020	07:01	6209.92	Transducer	6213.29	6198.29	Intermediate
POI-4	11/08/2020	08:01	6209.92	Transducer	6213.29	6198.29	Intermediate
POI-4	11/08/2020	09:01	6209.97	Transducer	6213.29	6198.29	Intermediate
POI-4	11/08/2020	10:01	6210.02	Transducer	6213.29	6198.29	Intermediate
POI-4	11/08/2020	11:01	6210.09	Transducer	6213.29	6198.29	Intermediate
POI-4	11/08/2020	12:01	6210.15	Transducer	6213.29	6198.29	Intermediate
POI-4	11/08/2020	13:01	6210.22	Transducer	6213.29	6198.29	Intermediate
POI-4	11/08/2020	14:01	6210.30	Transducer	6213.29	6198.29	Intermediate
POI-4	11/08/2020	15:01	6210.36	Transducer	6213.29	6198.29	Intermediate
POI-4	11/08/2020	16:01	6210.42	Transducer	6213.29	6198.29	Intermediate
POI-4	11/08/2020	17:01	6210.47	Transducer	6213.29	6198.29	Intermediate
POI-4	11/08/2020	18:01	6210.51	Transducer	6213.29	6198.29	Intermediate
POI-4	11/08/2020	19:01	6210.52	Transducer	6213.29	6198.29	Intermediate
POI-4	11/08/2020	20:01	6210.54	Transducer	6213.29	6198.29	Intermediate
POI-4	11/08/2020	21:01	6210.57	Transducer	6213.29	6198.29	Intermediate
POI-4	11/08/2020	22:01	6210.60	Transducer	6213.29	6198.29	Intermediate
POI-4	11/08/2020	23:01	6210.63	Transducer	6213.29	6198.29	Intermediate
POI-4	11/09/2020	00:01	6210.65	Transducer	6213.29	6198.29	Intermediate
POI-4	11/09/2020	01:01	6210.68	Transducer	6213.29	6198.29	Intermediate
POI-4	11/09/2020	02:01	6210.70	Transducer	6213.29	6198.29	Intermediate
POI-4	11/09/2020	03:01	6210.73	Transducer	6213.29	6198.29	Intermediate
POI-4	11/09/2020	04:01	6210.76	Transducer	6213.29	6198.29	Intermediate
POI-4	11/09/2020	05:01	6210.78	Transducer	6213.29	6198.29	Intermediate
POI-4	11/09/2020	06:01	6210.79	Transducer	6213.29	6198.29	Intermediate
POI-4	11/09/2020	07:01	6210.81	Transducer	6213.29	6198.29	Intermediate
POI-4	11/09/2020	08:01	6210.82	Transducer	6213.29	6198.29	Intermediate
POI-4	11/09/2020	09:01	6210.85	Transducer	6213.29	6198.29	Intermediate

Location	Date	Time	Water Level (ft amsl)	Method	Top of Screen (ft amsl)	Bottom of Screen (ft amsl)	Zone
POI-4	11/09/2020	10:01	6210.86	Transducer	6213.29	6198.29	Intermediate
POI-4	11/09/2020	11:01	6210.88	Transducer	6213.29	6198.29	Intermediate
POI-4	11/09/2020	12:01	6210.90	Transducer	6213.29	6198.29	Intermediate
POI-4	11/09/2020	13:01	6210.92	Transducer	6213.29	6198.29	Intermediate
POI-4	11/09/2020	14:01	6210.93	Transducer	6213.29	6198.29	Intermediate
POI-4	11/09/2020	15:01	6210.94	Transducer	6213.29	6198.29	Intermediate
POI-4	11/09/2020	16:01	6210.93	Transducer	6213.29	6198.29	Intermediate
POI-4	11/09/2020	17:01	6210.93	Transducer	6213.29	6198.29	Intermediate
POI-4	11/09/2020	18:01	6210.92	Transducer	6213.29	6198.29	Intermediate
POI-4	11/09/2020	19:01	6210.92	Transducer	6213.29	6198.29	Intermediate
POI-4	11/09/2020	20:01	6210.93	Transducer	6213.29	6198.29	Intermediate
POI-4	11/09/2020	21:01	6210.93	Transducer	6213.29	6198.29	Intermediate
POI-4	11/09/2020	22:01	6210.93	Transducer	6213.29	6198.29	Intermediate
POI-4	11/09/2020	23:01	6210.94	Transducer	6213.29	6198.29	Intermediate
POI-4	11/10/2020	00:01	6210.95	Transducer	6213.29	6198.29	Intermediate
POI-4	11/10/2020	01:01	6210.95	Transducer	6213.29	6198.29	Intermediate
POI-4	11/10/2020	02:01	6210.93	Transducer	6213.29	6198.29	Intermediate
POI-4	11/10/2020	03:01	6210.93	Transducer	6213.29	6198.29	Intermediate
POI-4	11/10/2020	04:01	6210.94	Transducer	6213.29	6198.29	Intermediate
POI-4	11/10/2020	05:01	6210.93	Transducer	6213.29	6198.29	Intermediate
POI-4	11/10/2020	06:01	6210.92	Transducer	6213.29	6198.29	Intermediate
POI-4	11/10/2020	07:01	6210.91	Transducer	6213.29	6198.29	Intermediate
POI-4	11/10/2020	08:01	6210.91	Transducer	6213.29	6198.29	Intermediate
POI-4	11/10/2020	09:01	6210.90	Transducer	6213.29	6198.29	Intermediate
POI-4	11/10/2020	10:01	6210.90	Transducer	6213.29	6198.29	Intermediate
POI-4	11/10/2020	11:01	6210.91	Transducer	6213.29	6198.29	Intermediate
POI-4	11/10/2020	12:01	6210.93	Transducer	6213.29	6198.29	Intermediate
POI-4	11/10/2020	13:01	6210.93	Transducer	6213.29	6198.29	Intermediate
POI-4	11/10/2020	14:01	6210.93	Transducer	6213.29	6198.29	Intermediate
POI-4	11/10/2020	15:01	6210.92	Transducer	6213.29	6198.29	Intermediate
POI-4	11/10/2020	16:01	6210.90	Transducer	6213.29	6198.29	Intermediate
POI-4	11/10/2020	17:01	6210.89	Transducer	6213.29	6198.29	Intermediate
POI-4	11/10/2020	18:01	6210.86	Transducer	6213.29	6198.29	Intermediate
POI-4	11/10/2020	19:01	6210.83	Transducer	6213.29	6198.29	Intermediate
POI-4	11/10/2020	20:01	6210.81	Transducer	6213.29	6198.29	Intermediate
POI-4	11/10/2020	21:01	6210.80	Transducer	6213.29	6198.29	Intermediate
POI-4	11/10/2020	22:01	6210.79	Transducer	6213.29	6198.29	Intermediate
POI-4	11/10/2020	23:01	6210.80	Transducer	6213.29	6198.29	Intermediate
POI-4	11/11/2020	00:01	6210.79	Transducer	6213.29	6198.29	Intermediate
POI-4	11/11/2020	01:01	6210.78	Transducer	6213.29	6198.29	Intermediate
POI-4	11/11/2020	02:01	6210.77	Transducer	6213.29	6198.29	Intermediate
POI-4	11/11/2020	03:01	6210.76	Transducer	6213.29	6198.29	Intermediate
POI-4	11/11/2020	04:01	6210.75	Transducer	6213.29	6198.29	Intermediate
POI-4	11/11/2020	05:01	6210.74	Transducer	6213.29	6198.29	Intermediate
POI-4	11/11/2020	06:01	6210.73	Transducer	6213.29	6198.29	Intermediate

Location	Date	Time	Water Level (ft amsl)	Method	Top of Screen (ft amsl)	Bottom of Screen (ft amsl)	Zone
POI-4	11/11/2020	07:01	6210.72	Transducer	6213.29	6198.29	Intermediate
POI-4	11/11/2020	08:01	6210.70	Transducer	6213.29	6198.29	Intermediate
POI-4	11/11/2020	09:01	6210.70	Transducer	6213.29	6198.29	Intermediate
POI-4	11/11/2020	10:01	6210.71	Transducer	6213.29	6198.29	Intermediate
POI-4	11/11/2020	11:01	6210.72	Transducer	6213.29	6198.29	Intermediate
POI-4	11/11/2020	12:01	6210.73	Transducer	6213.29	6198.29	Intermediate
POI-4	11/11/2020	13:01	6210.73	Transducer	6213.29	6198.29	Intermediate
POI-4	11/11/2020	14:01	6210.71	Transducer	6213.29	6198.29	Intermediate
POI-4	11/11/2020	15:01	6210.71	Transducer	6213.29	6198.29	Intermediate
POI-4	11/11/2020	16:01	6210.70	Transducer	6213.29	6198.29	Intermediate
POI-4	11/11/2020	17:01	6210.68	Transducer	6213.29	6198.29	Intermediate
POI-4	11/11/2020	18:01	6210.66	Transducer	6213.29	6198.29	Intermediate
POI-4	11/11/2020	19:01	6210.64	Transducer	6213.29	6198.29	Intermediate
POI-4	11/11/2020	20:01	6210.63	Transducer	6213.29	6198.29	Intermediate
POI-4	11/11/2020	21:01	6210.62	Transducer	6213.29	6198.29	Intermediate
POI-4	11/11/2020	22:01	6210.62	Transducer	6213.29	6198.29	Intermediate
POI-4	11/11/2020	23:01	6210.61	Transducer	6213.29	6198.29	Intermediate
POI-4	11/12/2020	00:01	6210.60	Transducer	6213.29	6198.29	Intermediate
POI-4	11/12/2020	01:01	6210.59	Transducer	6213.29	6198.29	Intermediate
POI-4	11/12/2020	02:01	6210.59	Transducer	6213.29	6198.29	Intermediate
POI-4	11/12/2020	03:01	6210.59	Transducer	6213.29	6198.29	Intermediate
POI-4	11/12/2020	04:01	6210.58	Transducer	6213.29	6198.29	Intermediate
POI-4	11/12/2020	05:01	6210.56	Transducer	6213.29	6198.29	Intermediate
POI-4	11/12/2020	06:01	6210.54	Transducer	6213.29	6198.29	Intermediate
POI-4	11/12/2020	07:01	6210.53	Transducer	6213.29	6198.29	Intermediate
POI-4	11/12/2020	08:01	6210.51	Transducer	6213.29	6198.29	Intermediate
POI-4	11/12/2020	09:01	6210.51	Transducer	6213.29	6198.29	Intermediate
POI-4	11/12/2020	10:01	6210.50	Transducer	6213.29	6198.29	Intermediate
POI-4	11/12/2020	11:01	6210.50	Transducer	6213.29	6198.29	Intermediate
POI-4	11/12/2020	12:01	6210.51	Transducer	6213.29	6198.29	Intermediate
POI-4	11/12/2020	13:01	6210.52	Transducer	6213.29	6198.29	Intermediate
POI-4	11/12/2020	14:01	6210.52	Transducer	6213.29	6198.29	Intermediate
POI-4	11/12/2020	15:01	6210.51	Transducer	6213.29	6198.29	Intermediate
POI-4	11/12/2020	16:01	6210.49	Transducer	6213.29	6198.29	Intermediate
POI-4	11/12/2020	17:01	6210.48	Transducer	6213.29	6198.29	Intermediate
POI-4	11/12/2020	18:01	6210.47	Transducer	6213.29	6198.29	Intermediate
POI-4	11/12/2020	19:01	6210.45	Transducer	6213.29	6198.29	Intermediate
POI-4	11/12/2020	20:01	6210.44	Transducer	6213.29	6198.29	Intermediate
POI-4	11/12/2020	21:01	6210.43	Transducer	6213.29	6198.29	Intermediate
POI-4	11/12/2020	22:01	6210.42	Transducer	6213.29	6198.29	Intermediate
POI-4	11/12/2020	23:01	6210.42	Transducer	6213.29	6198.29	Intermediate
POI-4	11/13/2020	00:01	6210.41	Transducer	6213.29	6198.29	Intermediate
POI-4	11/13/2020	01:01	6210.39	Transducer	6213.29	6198.29	Intermediate
POI-4	11/13/2020	02:01	6210.38	Transducer	6213.29	6198.29	Intermediate
POI-4	11/13/2020	03:01	6210.37	Transducer	6213.29	6198.29	Intermediate

Location	Date	Time	Water Level (ft amsl)	Method	Top of Screen (ft amsl)	Bottom of Screen (ft amsl)	Zone
POI-4	11/13/2020	04:01	6210.37	Transducer	6213.29	6198.29	Intermediate
POI-4	11/13/2020	05:01	6210.36	Transducer	6213.29	6198.29	Intermediate
POI-4	11/13/2020	06:01	6210.34	Transducer	6213.29	6198.29	Intermediate
POI-4	11/13/2020	07:01	6210.32	Transducer	6213.29	6198.29	Intermediate
POI-4	11/13/2020	08:01	6210.30	Transducer	6213.29	6198.29	Intermediate
POI-4	11/13/2020	09:01	6210.29	Transducer	6213.29	6198.29	Intermediate
POI-4	11/13/2020	10:01	6210.29	Transducer	6213.29	6198.29	Intermediate
POI-4	11/13/2020	11:01	6210.30	Transducer	6213.29	6198.29	Intermediate
POI-4	11/13/2020	12:01	6210.32	Transducer	6213.29	6198.29	Intermediate
POI-4	11/13/2020	13:01	6210.33	Transducer	6213.29	6198.29	Intermediate
POI-4	11/13/2020	14:01	6210.33	Transducer	6213.29	6198.29	Intermediate
POI-4	11/13/2020	15:01	6210.33	Transducer	6213.29	6198.29	Intermediate
POI-4	11/13/2020	16:01	6210.32	Transducer	6213.29	6198.29	Intermediate
POI-4	11/13/2020	17:01	6210.29	Transducer	6213.29	6198.29	Intermediate
POI-4	11/13/2020	18:01	6210.27	Transducer	6213.29	6198.29	Intermediate
POI-4	11/13/2020	19:01	6210.23	Transducer	6213.29	6198.29	Intermediate
POI-4	11/13/2020	20:01	6210.23	Transducer	6213.29	6198.29	Intermediate
POI-4	11/13/2020	21:01	6210.23	Transducer	6213.29	6198.29	Intermediate
POI-4	11/13/2020	22:01	6210.24	Transducer	6213.29	6198.29	Intermediate
POI-4	11/13/2020	23:01	6210.24	Transducer	6213.29	6198.29	Intermediate
POI-4	11/14/2020	00:01	6210.24	Transducer	6213.29	6198.29	Intermediate
POI-4	11/14/2020	01:01	6210.24	Transducer	6213.29	6198.29	Intermediate
POI-4	11/14/2020	02:01	6210.24	Transducer	6213.29	6198.29	Intermediate
POI-4	11/14/2020	03:01	6210.25	Transducer	6213.29	6198.29	Intermediate
POI-4	11/14/2020	04:01	6210.25	Transducer	6213.29	6198.29	Intermediate
POI-4	11/14/2020	05:01	6210.24	Transducer	6213.29	6198.29	Intermediate
POI-4	11/14/2020	06:01	6210.23	Transducer	6213.29	6198.29	Intermediate
POI-4	11/14/2020	07:01	6210.21	Transducer	6213.29	6198.29	Intermediate
POI-4	11/14/2020	08:01	6210.19	Transducer	6213.29	6198.29	Intermediate
POI-4	11/14/2020	09:01	6210.18	Transducer	6213.29	6198.29	Intermediate
POI-4	11/14/2020	10:01	6210.17	Transducer	6213.29	6198.29	Intermediate
POI-4	11/14/2020	11:01	6210.17	Transducer	6213.29	6198.29	Intermediate
POI-4	11/14/2020	12:01	6210.17	Transducer	6213.29	6198.29	Intermediate
POI-4	11/14/2020	13:01	6210.15	Transducer	6213.29	6198.29	Intermediate
POI-4	11/14/2020	14:01	6210.14	Transducer	6213.29	6198.29	Intermediate
POI-4	11/14/2020	15:01	6210.13	Transducer	6213.29	6198.29	Intermediate
POI-4	11/14/2020	16:01	6210.12	Transducer	6213.29	6198.29	Intermediate
POI-4	11/14/2020	17:01	6210.11	Transducer	6213.29	6198.29	Intermediate
POI-4	11/14/2020	18:01	6210.09	Transducer	6213.29	6198.29	Intermediate
POI-4	11/14/2020	19:01	6210.07	Transducer	6213.29	6198.29	Intermediate
POI-4	11/14/2020	20:01	6210.07	Transducer	6213.29	6198.29	Intermediate
POI-4	11/14/2020	21:01	6210.05	Transducer	6213.29	6198.29	Intermediate
POI-4	11/14/2020	22:01	6210.04	Transducer	6213.29	6198.29	Intermediate
POI-4	11/14/2020	23:01	6210.05	Transducer	6213.29	6198.29	Intermediate
POI-4	11/15/2020	00:01	6210.07	Transducer	6213.29	6198.29	Intermediate

Location	Date	Time	Water Level (ft amsl)	Method	Top of Screen (ft amsl)	Bottom of Screen (ft amsl)	Zone
POI-4	11/15/2020	01:01	6210.07	Transducer	6213.29	6198.29	Intermediate
POI-4	11/15/2020	02:01	6210.08	Transducer	6213.29	6198.29	Intermediate
POI-4	11/15/2020	03:01	6210.08	Transducer	6213.29	6198.29	Intermediate
POI-4	11/15/2020	04:01	6210.08	Transducer	6213.29	6198.29	Intermediate
POI-4	11/15/2020	05:01	6210.09	Transducer	6213.29	6198.29	Intermediate
POI-4	11/15/2020	06:01	6210.08	Transducer	6213.29	6198.29	Intermediate
POI-4	11/15/2020	07:01	6210.08	Transducer	6213.29	6198.29	Intermediate
POI-4	11/15/2020	08:01	6210.07	Transducer	6213.29	6198.29	Intermediate
POI-4	11/15/2020	09:01	6210.06	Transducer	6213.29	6198.29	Intermediate
POI-4	11/15/2020	10:01	6210.07	Transducer	6213.29	6198.29	Intermediate
POI-4	11/15/2020	11:01	6210.07	Transducer	6213.29	6198.29	Intermediate
POI-4	11/15/2020	12:01	6210.09	Transducer	6213.29	6198.29	Intermediate
POI-4	11/15/2020	13:01	6210.09	Transducer	6213.29	6198.29	Intermediate
POI-4	11/15/2020	14:01	6210.10	Transducer	6213.29	6198.29	Intermediate
POI-4	11/15/2020	15:01	6210.10	Transducer	6213.29	6198.29	Intermediate
POI-4	11/15/2020	16:01	6210.09	Transducer	6213.29	6198.29	Intermediate
POI-4	11/15/2020	17:01	6210.08	Transducer	6213.29	6198.29	Intermediate
POI-4	11/15/2020	18:01	6210.06	Transducer	6213.29	6198.29	Intermediate
POI-4	11/15/2020	19:01	6210.04	Transducer	6213.29	6198.29	Intermediate
POI-4	11/15/2020	20:01	6210.02	Transducer	6213.29	6198.29	Intermediate
POI-4	11/15/2020	21:01	6210.01	Transducer	6213.29	6198.29	Intermediate
POI-4	11/15/2020	22:01	6209.99	Transducer	6213.29	6198.29	Intermediate
POI-4	11/15/2020	23:01	6209.98	Transducer	6213.29	6198.29	Intermediate
POI-4	11/16/2020	00:01	6209.98	Transducer	6213.29	6198.29	Intermediate
POI-4	11/16/2020	01:01	6209.97	Transducer	6213.29	6198.29	Intermediate
POI-4	11/16/2020	02:01	6209.97	Transducer	6213.29	6198.29	Intermediate
POI-4	11/16/2020	03:01	6209.96	Transducer	6213.29	6198.29	Intermediate
POI-4	11/16/2020	04:01	6209.96	Transducer	6213.29	6198.29	Intermediate
POI-4	11/16/2020	05:01	6209.94	Transducer	6213.29	6198.29	Intermediate
POI-4	11/16/2020	06:01	6209.92	Transducer	6213.29	6198.29	Intermediate
POI-4	11/16/2020	07:01	6209.90	Transducer	6213.29	6198.29	Intermediate
POI-4	11/16/2020	08:01	6209.88	Transducer	6213.29	6198.29	Intermediate
POI-4	11/16/2020	09:01	6209.87	Transducer	6213.29	6198.29	Intermediate
POI-4	11/16/2020	10:01	6209.87	Transducer	6213.29	6198.29	Intermediate
POI-4	11/16/2020	11:01	6209.88	Transducer	6213.29	6198.29	Intermediate
POI-4	11/16/2020	12:01	6209.90	Transducer	6213.29	6198.29	Intermediate
POI-4	11/16/2020	13:01	6209.92	Transducer	6213.29	6198.29	Intermediate
POI-4	11/16/2020	14:01	6209.91	Transducer	6213.29	6198.29	Intermediate
POI-4	11/16/2020	15:01	6209.90	Transducer	6213.29	6198.29	Intermediate
POI-4	11/16/2020	16:01	6209.89	Transducer	6213.29	6198.29	Intermediate
POI-4	11/16/2020	17:01	6209.86	Transducer	6213.29	6198.29	Intermediate
POI-4	11/16/2020	18:01	6209.85	Transducer	6213.29	6198.29	Intermediate
POI-4	11/16/2020	19:01	6209.82	Transducer	6213.29	6198.29	Intermediate
POI-4	11/16/2020	20:01	6209.81	Transducer	6213.29	6198.29	Intermediate
POI-4	11/16/2020	21:01	6209.79	Transducer	6213.29	6198.29	Intermediate

Location	Date	Time	Water Level (ft amsl)	Method	Top of Screen (ft amsl)	Bottom of Screen (ft amsl)	Zone
POI-4	11/16/2020	22:01	6209.76	Transducer	6213.29	6198.29	Intermediate
POI-4	11/16/2020	23:01	6209.74	Transducer	6213.29	6198.29	Intermediate
POI-4	11/17/2020	00:01	6209.73	Transducer	6213.29	6198.29	Intermediate
POI-4	11/17/2020	01:01	6209.72	Transducer	6213.29	6198.29	Intermediate
POI-4	11/17/2020	02:01	6209.71	Transducer	6213.29	6198.29	Intermediate
POI-4	11/17/2020	03:01	6209.70	Transducer	6213.29	6198.29	Intermediate
POI-4	11/17/2020	04:01	6209.68	Transducer	6213.29	6198.29	Intermediate
POI-4	11/17/2020	05:01	6209.67	Transducer	6213.29	6198.29	Intermediate
POI-4	11/17/2020	06:01	6209.65	Transducer	6213.29	6198.29	Intermediate
POI-4	11/17/2020	07:01	6209.64	Transducer	6213.29	6198.29	Intermediate
POI-4	11/17/2020	08:01	6209.63	Transducer	6213.29	6198.29	Intermediate
POI-4	11/17/2020	09:01	6209.64	Transducer	6213.29	6198.29	Intermediate
POI-4	11/17/2020	10:01	6209.63	Transducer	6213.29	6198.29	Intermediate
POI-4	11/17/2020	11:01	6209.65	Transducer	6213.29	6198.29	Intermediate
POI-4	11/17/2020	12:01	6209.66	Transducer	6213.29	6198.29	Intermediate
POI-4	11/17/2020	13:01	6209.66	Transducer	6213.29	6198.29	Intermediate
POI-4	11/17/2020	14:01	6209.66	Transducer	6213.29	6198.29	Intermediate
POI-4	11/17/2020	15:01	6209.65	Transducer	6213.29	6198.29	Intermediate
POI-4	11/17/2020	16:01	6209.63	Transducer	6213.29	6198.29	Intermediate
POI-4	11/17/2020	17:01	6209.62	Transducer	6213.29	6198.29	Intermediate
POI-4	11/17/2020	18:01	6209.60	Transducer	6213.29	6198.29	Intermediate
POI-4	11/17/2020	19:01	6209.58	Transducer	6213.29	6198.29	Intermediate
POI-4	11/17/2020	20:01	6209.56	Transducer	6213.29	6198.29	Intermediate
POI-4	11/17/2020	21:01	6209.54	Transducer	6213.29	6198.29	Intermediate
POI-4	11/17/2020	22:01	6209.53	Transducer	6213.29	6198.29	Intermediate
POI-4	11/17/2020	23:01	6209.51	Transducer	6213.29	6198.29	Intermediate
POI-4	11/18/2020	00:01	6209.50	Transducer	6213.29	6198.29	Intermediate
POI-4	11/18/2020	01:01	6209.49	Transducer	6213.29	6198.29	Intermediate
POI-4	11/18/2020	02:01	6209.49	Transducer	6213.29	6198.29	Intermediate
POI-4	11/18/2020	03:01	6209.47	Transducer	6213.29	6198.29	Intermediate
POI-4	11/18/2020	04:01	6209.47	Transducer	6213.29	6198.29	Intermediate
POI-4	11/18/2020	05:01	6209.47	Transducer	6213.29	6198.29	Intermediate
POI-4	11/18/2020	06:01	6209.46	Transducer	6213.29	6198.29	Intermediate
POI-4	11/18/2020	07:01	6209.44	Transducer	6213.29	6198.29	Intermediate
POI-4	11/18/2020	08:01	6209.43	Transducer	6213.29	6198.29	Intermediate
POI-4	11/18/2020	09:01	6209.43	Transducer	6213.29	6198.29	Intermediate
POI-4	11/18/2020	10:01	6209.43	Transducer	6213.29	6198.29	Intermediate
POI-4	11/18/2020	11:01	6209.44	Transducer	6213.29	6198.29	Intermediate
POI-4	11/18/2020	12:01	6209.46	Transducer	6213.29	6198.29	Intermediate
POI-4	11/18/2020	13:01	6209.47	Transducer	6213.29	6198.29	Intermediate
POI-4	11/18/2020	14:01	6209.48	Transducer	6213.29	6198.29	Intermediate
POI-4	11/18/2020	15:01	6209.48	Transducer	6213.29	6198.29	Intermediate
POI-4	11/18/2020	16:01	6209.47	Transducer	6213.29	6198.29	Intermediate
POI-4	11/18/2020	17:01	6209.46	Transducer	6213.29	6198.29	Intermediate
POI-4	11/18/2020	18:01	6209.44	Transducer	6213.29	6198.29	Intermediate

Location	Date	Time	Water Level (ft amsl)	Method	Top of Screen (ft amsl)	Bottom of Screen (ft amsl)	Zone
POI-4	11/18/2020	19:01	6209.43	Transducer	6213.29	6198.29	Intermediate
POI-4	11/18/2020	20:01	6209.42	Transducer	6213.29	6198.29	Intermediate
POI-4	11/18/2020	21:01	6209.41	Transducer	6213.29	6198.29	Intermediate
POI-4	11/18/2020	22:01	6209.40	Transducer	6213.29	6198.29	Intermediate
POI-4	11/18/2020	23:01	6209.40	Transducer	6213.29	6198.29	Intermediate
POI-4	11/19/2020	00:01	6209.41	Transducer	6213.29	6198.29	Intermediate
POI-4	11/19/2020	01:01	6209.40	Transducer	6213.29	6198.29	Intermediate
POI-4	11/19/2020	02:01	6209.40	Transducer	6213.29	6198.29	Intermediate
POI-4	11/19/2020	03:01	6209.40	Transducer	6213.29	6198.29	Intermediate
POI-4	11/19/2020	04:01	6209.39	Transducer	6213.29	6198.29	Intermediate
POI-4	11/19/2020	05:01	6209.39	Transducer	6213.29	6198.29	Intermediate
POI-4	11/19/2020	06:01	6209.39	Transducer	6213.29	6198.29	Intermediate
POI-4	11/19/2020	07:01	6209.39	Transducer	6213.29	6198.29	Intermediate
POI-4	11/19/2020	08:01	6209.38	Transducer	6213.29	6198.29	Intermediate
POI-4	11/19/2020	09:01	6209.37	Transducer	6213.29	6198.29	Intermediate
POI-4	11/19/2020	10:01	6209.38	Transducer	6213.29	6198.29	Intermediate
POI-4	11/19/2020	11:01	6209.39	Transducer	6213.29	6198.29	Intermediate
POI-4	11/19/2020	12:01	6209.42	Transducer	6213.29	6198.29	Intermediate
POI-4	11/19/2020	13:01	6209.43	Transducer	6213.29	6198.29	Intermediate
POI-4	11/19/2020	14:01	6209.43	Transducer	6213.29	6198.29	Intermediate
POI-4	11/19/2020	15:01	6209.42	Transducer	6213.29	6198.29	Intermediate
POI-4	11/19/2020	16:01	6209.42	Transducer	6213.29	6198.29	Intermediate
POI-4	11/19/2020	17:01	6209.40	Transducer	6213.29	6198.29	Intermediate
POI-4	11/19/2020	18:01	6209.39	Transducer	6213.29	6198.29	Intermediate
POI-4	11/19/2020	19:01	6209.39	Transducer	6213.29	6198.29	Intermediate
POI-4	11/19/2020	20:01	6209.38	Transducer	6213.29	6198.29	Intermediate
POI-4	11/19/2020	21:01	6209.38	Transducer	6213.29	6198.29	Intermediate
POI-4	11/19/2020	22:01	6209.37	Transducer	6213.29	6198.29	Intermediate
POI-4	11/19/2020	23:01	6209.38	Transducer	6213.29	6198.29	Intermediate
POI-4	11/20/2020	00:01	6209.38	Transducer	6213.29	6198.29	Intermediate
POI-4	11/20/2020	01:01	6209.37	Transducer	6213.29	6198.29	Intermediate
POI-4	11/20/2020	02:01	6209.37	Transducer	6213.29	6198.29	Intermediate
POI-4	11/20/2020	03:01	6209.36	Transducer	6213.29	6198.29	Intermediate
POI-4	11/20/2020	04:01	6209.38	Transducer	6213.29	6198.29	Intermediate
POI-4	11/20/2020	05:01	6209.37	Transducer	6213.29	6198.29	Intermediate
POI-4	11/20/2020	06:01	6209.36	Transducer	6213.29	6198.29	Intermediate
POI-4	11/20/2020	07:01	6209.36	Transducer	6213.29	6198.29	Intermediate
POI-4	11/20/2020	08:01	6209.34	Transducer	6213.29	6198.29	Intermediate
POI-4	11/20/2020	09:01	6209.34	Transducer	6213.29	6198.29	Intermediate
POI-4	11/20/2020	10:01	6209.36	Transducer	6213.29	6198.29	Intermediate
POI-4	11/20/2020	11:01	6209.38	Transducer	6213.29	6198.29	Intermediate
POI-4	11/20/2020	12:01	6209.41	Transducer	6213.29	6198.29	Intermediate
POI-4	11/20/2020	13:01	6209.42	Transducer	6213.29	6198.29	Intermediate
POI-4	11/20/2020	14:01	6209.43	Transducer	6213.29	6198.29	Intermediate
POI-4	11/20/2020	15:01	6209.42	Transducer	6213.29	6198.29	Intermediate

Location	Date	Time	Water Level (ft amsl)	Method	Top of Screen (ft amsl)	Bottom of Screen (ft amsl)	Zone
POI-4	11/20/2020	16:01	6209.41	Transducer	6213.29	6198.29	Intermediate
POI-4	11/20/2020	17:01	6209.40	Transducer	6213.29	6198.29	Intermediate
POI-4	11/20/2020	18:01	6209.38	Transducer	6213.29	6198.29	Intermediate
POI-4	11/20/2020	19:01	6209.37	Transducer	6213.29	6198.29	Intermediate
POI-4	11/20/2020	20:01	6209.37	Transducer	6213.29	6198.29	Intermediate
POI-4	11/20/2020	21:01	6209.37	Transducer	6213.29	6198.29	Intermediate
POI-4	11/20/2020	22:01	6209.36	Transducer	6213.29	6198.29	Intermediate
POI-4	11/20/2020	23:01	6209.36	Transducer	6213.29	6198.29	Intermediate
POI-4	11/21/2020	00:01	6209.37	Transducer	6213.29	6198.29	Intermediate
POI-4	11/21/2020	01:01	6209.37	Transducer	6213.29	6198.29	Intermediate
POI-4	11/21/2020	02:01	6209.37	Transducer	6213.29	6198.29	Intermediate
POI-4	11/21/2020	03:01	6209.37	Transducer	6213.29	6198.29	Intermediate
POI-4	11/21/2020	04:01	6209.38	Transducer	6213.29	6198.29	Intermediate
POI-4	11/21/2020	05:01	6209.37	Transducer	6213.29	6198.29	Intermediate
POI-4	11/21/2020	06:01	6209.36	Transducer	6213.29	6198.29	Intermediate
POI-4	11/21/2020	07:01	6209.35	Transducer	6213.29	6198.29	Intermediate
POI-4	11/21/2020	08:01	6209.34	Transducer	6213.29	6198.29	Intermediate
POI-4	11/21/2020	09:01	6209.33	Transducer	6213.29	6198.29	Intermediate
POI-4	11/21/2020	10:01	6209.32	Transducer	6213.29	6198.29	Intermediate
POI-4	11/21/2020	11:01	6209.35	Transducer	6213.29	6198.29	Intermediate
POI-4	11/21/2020	12:01	6209.38	Transducer	6213.29	6198.29	Intermediate
POI-4	11/21/2020	13:01	6209.40	Transducer	6213.29	6198.29	Intermediate
POI-4	11/21/2020	14:01	6209.40	Transducer	6213.29	6198.29	Intermediate
POI-4	11/21/2020	15:01	6209.40	Transducer	6213.29	6198.29	Intermediate
POI-4	11/21/2020	16:01	6209.39	Transducer	6213.29	6198.29	Intermediate
POI-4	11/21/2020	17:01	6209.36	Transducer	6213.29	6198.29	Intermediate
POI-4	11/21/2020	18:01	6209.35	Transducer	6213.29	6198.29	Intermediate
POI-4	11/21/2020	19:01	6209.33	Transducer	6213.29	6198.29	Intermediate
POI-4	11/21/2020	20:01	6209.33	Transducer	6213.29	6198.29	Intermediate
POI-4	11/21/2020	21:01	6209.33	Transducer	6213.29	6198.29	Intermediate
POI-4	11/21/2020	22:01	6209.33	Transducer	6213.29	6198.29	Intermediate
POI-4	11/21/2020	23:01	6209.32	Transducer	6213.29	6198.29	Intermediate
POI-4	11/22/2020	00:01	6209.32	Transducer	6213.29	6198.29	Intermediate
POI-4	11/22/2020	01:01	6209.32	Transducer	6213.29	6198.29	Intermediate
POI-4	11/22/2020	02:01	6209.32	Transducer	6213.29	6198.29	Intermediate
POI-4	11/22/2020	03:01	6209.31	Transducer	6213.29	6198.29	Intermediate
POI-4	11/22/2020	04:01	6209.31	Transducer	6213.29	6198.29	Intermediate
POI-4	11/22/2020	05:01	6209.30	Transducer	6213.29	6198.29	Intermediate
POI-4	11/22/2020	06:01	6209.29	Transducer	6213.29	6198.29	Intermediate
POI-4	11/22/2020	07:01	6209.29	Transducer	6213.29	6198.29	Intermediate
POI-4	11/22/2020	08:01	6209.29	Transducer	6213.29	6198.29	Intermediate
POI-4	11/22/2020	09:01	6209.28	Transducer	6213.29	6198.29	Intermediate
POI-4	11/22/2020	10:01	6209.28	Transducer	6213.29	6198.29	Intermediate
POI-4	11/22/2020	11:01	6209.29	Transducer	6213.29	6198.29	Intermediate
POI-4	11/22/2020	12:01	6209.32	Transducer	6213.29	6198.29	Intermediate

Location	Date	Time	Water Level (ft amsl)	Method	Top of Screen (ft amsl)	Bottom of Screen (ft amsl)	Zone
POI-4	11/22/2020	13:01	6209.33	Transducer	6213.29	6198.29	Intermediate
POI-4	11/22/2020	14:01	6209.34	Transducer	6213.29	6198.29	Intermediate
POI-4	11/22/2020	15:01	6209.33	Transducer	6213.29	6198.29	Intermediate
POI-4	11/22/2020	16:01	6209.33	Transducer	6213.29	6198.29	Intermediate
POI-4	11/22/2020	17:01	6209.34	Transducer	6213.29	6198.29	Intermediate
POI-4	11/22/2020	18:01	6209.32	Transducer	6213.29	6198.29	Intermediate
POI-4	11/22/2020	19:01	6209.32	Transducer	6213.29	6198.29	Intermediate
POI-4	11/22/2020	20:01	6209.32	Transducer	6213.29	6198.29	Intermediate
POI-4	11/22/2020	21:01	6209.33	Transducer	6213.29	6198.29	Intermediate
POI-4	11/22/2020	22:01	6209.33	Transducer	6213.29	6198.29	Intermediate
POI-4	11/22/2020	23:01	6209.34	Transducer	6213.29	6198.29	Intermediate
POI-4	11/23/2020	00:01	6209.34	Transducer	6213.29	6198.29	Intermediate
POI-4	11/23/2020	01:01	6209.35	Transducer	6213.29	6198.29	Intermediate
POI-4	11/23/2020	02:01	6209.36	Transducer	6213.29	6198.29	Intermediate
POI-4	11/23/2020	03:01	6209.37	Transducer	6213.29	6198.29	Intermediate
POI-4	11/23/2020	04:01	6209.37	Transducer	6213.29	6198.29	Intermediate
POI-4	11/23/2020	05:01	6209.38	Transducer	6213.29	6198.29	Intermediate
POI-4	11/23/2020	06:01	6209.38	Transducer	6213.29	6198.29	Intermediate
POI-4	11/23/2020	07:01	6209.38	Transducer	6213.29	6198.29	Intermediate
POI-4	11/23/2020	08:01	6209.37	Transducer	6213.29	6198.29	Intermediate
POI-4	11/23/2020	09:01	6209.37	Transducer	6213.29	6198.29	Intermediate
POI-4	11/23/2020	10:01	6209.37	Transducer	6213.29	6198.29	Intermediate
POI-4	11/23/2020	11:01	6209.38	Transducer	6213.29	6198.29	Intermediate
POI-4	11/23/2020	12:01	6209.41	Transducer	6213.29	6198.29	Intermediate
POI-4	11/23/2020	13:01	6209.43	Transducer	6213.29	6198.29	Intermediate
POI-4	11/23/2020	14:01	6209.44	Transducer	6213.29	6198.29	Intermediate
POI-4	11/23/2020	15:01	6209.45	Transducer	6213.29	6198.29	Intermediate
POI-4	11/23/2020	16:01	6209.45	Transducer	6213.29	6198.29	Intermediate
POI-4	11/23/2020	17:01	6209.45	Transducer	6213.29	6198.29	Intermediate
POI-4	11/23/2020	18:01	6209.45	Transducer	6213.29	6198.29	Intermediate
POI-4	11/23/2020	19:01	6209.45	Transducer	6213.29	6198.29	Intermediate
POI-4	11/23/2020	20:01	6209.44	Transducer	6213.29	6198.29	Intermediate
POI-4	11/23/2020	21:01	6209.44	Transducer	6213.29	6198.29	Intermediate
POI-4	11/23/2020	22:01	6209.45	Transducer	6213.29	6198.29	Intermediate
POI-4	11/23/2020	23:01	6209.46	Transducer	6213.29	6198.29	Intermediate
POI-4	11/24/2020	00:01	6209.46	Transducer	6213.29	6198.29	Intermediate
POI-4	11/24/2020	01:01	6209.48	Transducer	6213.29	6198.29	Intermediate
POI-4	11/24/2020	02:01	6209.49	Transducer	6213.29	6198.29	Intermediate
POI-4	11/24/2020	03:01	6209.50	Transducer	6213.29	6198.29	Intermediate
POI-4	11/24/2020	04:01	6209.51	Transducer	6213.29	6198.29	Intermediate
POI-4	11/24/2020	05:01	6209.53	Transducer	6213.29	6198.29	Intermediate
POI-4	11/24/2020	06:01	6209.56	Transducer	6213.29	6198.29	Intermediate
POI-4	11/24/2020	07:01	6209.56	Transducer	6213.29	6198.29	Intermediate
POI-4	11/24/2020	08:01	6209.58	Transducer	6213.29	6198.29	Intermediate
POI-4	11/24/2020	09:01	6209.60	Transducer	6213.29	6198.29	Intermediate

Location	Date	Time	Water Level (ft amsl)	Method	Top of Screen (ft amsl)	Bottom of Screen (ft amsl)	Zone
POI-4	11/24/2020	10:01	6209.63	Transducer	6213.29	6198.29	Intermediate
POI-4	11/24/2020	11:01	6209.67	Transducer	6213.29	6198.29	Intermediate
POI-4	11/24/2020	12:01	6209.69	Transducer	6213.29	6198.29	Intermediate
POI-4	11/24/2020	13:01	6209.73	Transducer	6213.29	6198.29	Intermediate
POI-4	11/24/2020	14:01	6209.75	Transducer	6213.29	6198.29	Intermediate
POI-4	11/24/2020	15:01	6209.78	Transducer	6213.29	6198.29	Intermediate
POI-4	11/24/2020	16:01	6209.80	Transducer	6213.29	6198.29	Intermediate
POI-4	11/24/2020	17:01	6209.82	Transducer	6213.29	6198.29	Intermediate
POI-4	11/24/2020	18:01	6209.85	Transducer	6213.29	6198.29	Intermediate
POI-4	11/24/2020	19:01	6209.86	Transducer	6213.29	6198.29	Intermediate
POI-4	11/24/2020	20:01	6209.88	Transducer	6213.29	6198.29	Intermediate
POI-4	11/24/2020	21:01	6209.89	Transducer	6213.29	6198.29	Intermediate
POI-4	11/24/2020	22:01	6209.90	Transducer	6213.29	6198.29	Intermediate
POI-4	11/24/2020	23:01	6209.93	Transducer	6213.29	6198.29	Intermediate
POI-4	11/25/2020	00:01	6209.96	Transducer	6213.29	6198.29	Intermediate
POI-4	11/25/2020	01:01	6209.99	Transducer	6213.29	6198.29	Intermediate
POI-4	11/25/2020	02:01	6210.03	Transducer	6213.29	6198.29	Intermediate
POI-4	11/25/2020	03:01	6210.05	Transducer	6213.29	6198.29	Intermediate
POI-4	11/25/2020	04:01	6210.08	Transducer	6213.29	6198.29	Intermediate
POI-4	11/25/2020	05:01	6210.11	Transducer	6213.29	6198.29	Intermediate
POI-4	11/25/2020	06:01	6210.13	Transducer	6213.29	6198.29	Intermediate
POI-4	11/25/2020	07:01	6210.15	Transducer	6213.29	6198.29	Intermediate
POI-4	11/25/2020	08:01	6210.16	Transducer	6213.29	6198.29	Intermediate
POI-4	11/25/2020	09:01	6210.17	Transducer	6213.29	6198.29	Intermediate
POI-4	11/25/2020	10:01	6210.19	Transducer	6213.29	6198.29	Intermediate
POI-4	11/25/2020	11:01	6210.22	Transducer	6213.29	6198.29	Intermediate
POI-4	11/25/2020	12:01	6210.25	Transducer	6213.29	6198.29	Intermediate
POI-4	11/25/2020	13:01	6210.26	Transducer	6213.29	6198.29	Intermediate
POI-4	11/25/2020	14:01	6210.28	Transducer	6213.29	6198.29	Intermediate
POI-4	11/25/2020	15:01	6210.29	Transducer	6213.29	6198.29	Intermediate
POI-4	11/25/2020	16:01	6210.28	Transducer	6213.29	6198.29	Intermediate
POI-4	11/25/2020	17:01	6210.27	Transducer	6213.29	6198.29	Intermediate
POI-4	11/25/2020	18:01	6210.27	Transducer	6213.29	6198.29	Intermediate
POI-4	11/25/2020	19:01	6210.26	Transducer	6213.29	6198.29	Intermediate
POI-4	11/25/2020	20:01	6210.26	Transducer	6213.29	6198.29	Intermediate
POI-4	11/25/2020	21:01	6210.26	Transducer	6213.29	6198.29	Intermediate
POI-4	11/25/2020	22:01	6210.25	Transducer	6213.29	6198.29	Intermediate
POI-4	11/25/2020	23:01	6210.25	Transducer	6213.29	6198.29	Intermediate
POI-4	11/26/2020	00:01	6210.25	Transducer	6213.29	6198.29	Intermediate
POI-4	11/26/2020	01:01	6210.26	Transducer	6213.29	6198.29	Intermediate
POI-4	11/26/2020	02:01	6210.26	Transducer	6213.29	6198.29	Intermediate
POI-4	11/26/2020	03:01	6210.25	Transducer	6213.29	6198.29	Intermediate
POI-4	11/26/2020	04:01	6210.25	Transducer	6213.29	6198.29	Intermediate
POI-4	11/26/2020	05:01	6210.23	Transducer	6213.29	6198.29	Intermediate
POI-4	11/26/2020	06:01	6210.22	Transducer	6213.29	6198.29	Intermediate

Location	Date	Time	Water Level (ft amsl)	Method	Top of Screen (ft amsl)	Bottom of Screen (ft amsl)	Zone
POI-4	11/26/2020	07:01	6210.19	Transducer	6213.29	6198.29	Intermediate
POI-4	11/26/2020	08:01	6210.18	Transducer	6213.29	6198.29	Intermediate
POI-4	11/26/2020	09:01	6210.17	Transducer	6213.29	6198.29	Intermediate
POI-4	11/26/2020	10:01	6210.17	Transducer	6213.29	6198.29	Intermediate
POI-4	11/26/2020	11:01	6210.17	Transducer	6213.29	6198.29	Intermediate
POI-4	11/26/2020	12:01	6210.19	Transducer	6213.29	6198.29	Intermediate
POI-4	11/26/2020	13:01	6210.20	Transducer	6213.29	6198.29	Intermediate
POI-4	11/26/2020	14:01	6210.20	Transducer	6213.29	6198.29	Intermediate
POI-4	11/26/2020	15:01	6210.19	Transducer	6213.29	6198.29	Intermediate
POI-4	11/26/2020	16:01	6210.18	Transducer	6213.29	6198.29	Intermediate
POI-4	11/26/2020	17:01	6210.15	Transducer	6213.29	6198.29	Intermediate
POI-4	11/26/2020	18:01	6210.13	Transducer	6213.29	6198.29	Intermediate
POI-4	11/26/2020	19:01	6210.12	Transducer	6213.29	6198.29	Intermediate
POI-4	11/26/2020	20:01	6210.11	Transducer	6213.29	6198.29	Intermediate
POI-4	11/26/2020	21:01	6210.10	Transducer	6213.29	6198.29	Intermediate
POI-4	11/26/2020	22:01	6210.09	Transducer	6213.29	6198.29	Intermediate
POI-4	11/26/2020	23:01	6210.09	Transducer	6213.29	6198.29	Intermediate
POI-4	11/27/2020	00:01	6210.10	Transducer	6213.29	6198.29	Intermediate
POI-4	11/27/2020	01:01	6210.10	Transducer	6213.29	6198.29	Intermediate
POI-4	11/27/2020	02:01	6210.09	Transducer	6213.29	6198.29	Intermediate
POI-4	11/27/2020	03:01	6210.08	Transducer	6213.29	6198.29	Intermediate
POI-4	11/27/2020	04:01	6210.08	Transducer	6213.29	6198.29	Intermediate
POI-4	11/27/2020	05:01	6210.07	Transducer	6213.29	6198.29	Intermediate
POI-4	11/27/2020	06:01	6210.07	Transducer	6213.29	6198.29	Intermediate
POI-4	11/27/2020	07:01	6210.07	Transducer	6213.29	6198.29	Intermediate
POI-4	11/27/2020	08:01	6210.05	Transducer	6213.29	6198.29	Intermediate
POI-4	11/27/2020	09:01	6210.05	Transducer	6213.29	6198.29	Intermediate
POI-4	11/27/2020	10:01	6210.04	Transducer	6213.29	6198.29	Intermediate
POI-4	11/27/2020	11:01	6210.04	Transducer	6213.29	6198.29	Intermediate
POI-4	11/27/2020	12:01	6210.07	Transducer	6213.29	6198.29	Intermediate
POI-4	11/27/2020	13:01	6210.07	Transducer	6213.29	6198.29	Intermediate
POI-4	11/27/2020	14:01	6210.08	Transducer	6213.29	6198.29	Intermediate
POI-4	11/27/2020	15:01	6210.07	Transducer	6213.29	6198.29	Intermediate
POI-4	11/27/2020	16:01	6210.06	Transducer	6213.29	6198.29	Intermediate
POI-4	11/27/2020	17:01	6210.05	Transducer	6213.29	6198.29	Intermediate
POI-4	11/27/2020	18:01	6210.03	Transducer	6213.29	6198.29	Intermediate
POI-4	11/27/2020	19:01	6210.01	Transducer	6213.29	6198.29	Intermediate
POI-4	11/27/2020	20:01	6210.00	Transducer	6213.29	6198.29	Intermediate
POI-4	11/27/2020	21:01	6209.99	Transducer	6213.29	6198.29	Intermediate
POI-4	11/27/2020	22:01	6209.99	Transducer	6213.29	6198.29	Intermediate
POI-4	11/27/2020	23:01	6209.99	Transducer	6213.29	6198.29	Intermediate
POI-4	11/28/2020	00:01	6210.00	Transducer	6213.29	6198.29	Intermediate
POI-4	11/28/2020	01:01	6210.00	Transducer	6213.29	6198.29	Intermediate
POI-4	11/28/2020	02:01	6210.00	Transducer	6213.29	6198.29	Intermediate
POI-4	11/28/2020	03:01	6210.00	Transducer	6213.29	6198.29	Intermediate

Location	Date	Time	Water Level (ft amsl)	Method	Top of Screen (ft amsl)	Bottom of Screen (ft amsl)	Zone
POI-4	11/28/2020	04:01	6210.00	Transducer	6213.29	6198.29	Intermediate
POI-4	11/28/2020	05:01	6209.99	Transducer	6213.29	6198.29	Intermediate
POI-4	11/28/2020	06:01	6209.99	Transducer	6213.29	6198.29	Intermediate
POI-4	11/28/2020	07:01	6209.98	Transducer	6213.29	6198.29	Intermediate
POI-4	11/28/2020	08:01	6209.97	Transducer	6213.29	6198.29	Intermediate
POI-4	11/28/2020	09:01	6209.96	Transducer	6213.29	6198.29	Intermediate
POI-4	11/28/2020	10:01	6209.95	Transducer	6213.29	6198.29	Intermediate
POI-4	11/28/2020	11:01	6209.96	Transducer	6213.29	6198.29	Intermediate
POI-4	11/28/2020	12:01	6209.97	Transducer	6213.29	6198.29	Intermediate
POI-4	11/28/2020	13:01	6209.98	Transducer	6213.29	6198.29	Intermediate
POI-4	11/28/2020	14:01	6209.99	Transducer	6213.29	6198.29	Intermediate
POI-4	11/28/2020	15:01	6209.99	Transducer	6213.29	6198.29	Intermediate
POI-4	11/28/2020	16:01	6209.98	Transducer	6213.29	6198.29	Intermediate
POI-4	11/28/2020	17:01	6209.96	Transducer	6213.29	6198.29	Intermediate
POI-4	11/28/2020	18:01	6209.94	Transducer	6213.29	6198.29	Intermediate
POI-4	11/28/2020	19:01	6209.93	Transducer	6213.29	6198.29	Intermediate
POI-4	11/28/2020	20:01	6209.92	Transducer	6213.29	6198.29	Intermediate
POI-4	11/28/2020	21:01	6209.93	Transducer	6213.29	6198.29	Intermediate
POI-4	11/28/2020	22:01	6209.91	Transducer	6213.29	6198.29	Intermediate
POI-4	11/28/2020	23:01	6209.90	Transducer	6213.29	6198.29	Intermediate
POI-4	11/29/2020	00:01	6209.90	Transducer	6213.29	6198.29	Intermediate
POI-4	11/29/2020	01:01	6209.90	Transducer	6213.29	6198.29	Intermediate
POI-4	11/29/2020	02:01	6209.89	Transducer	6213.29	6198.29	Intermediate
POI-4	11/29/2020	03:01	6209.87	Transducer	6213.29	6198.29	Intermediate
POI-4	11/29/2020	04:01	6209.86	Transducer	6213.29	6198.29	Intermediate
POI-4	11/29/2020	05:01	6209.85	Transducer	6213.29	6198.29	Intermediate
POI-4	11/29/2020	06:01	6209.83	Transducer	6213.29	6198.29	Intermediate
POI-4	11/29/2020	07:01	6209.81	Transducer	6213.29	6198.29	Intermediate
POI-4	11/29/2020	08:01	6209.79	Transducer	6213.29	6198.29	Intermediate
POI-4	11/29/2020	09:01	6209.78	Transducer	6213.29	6198.29	Intermediate
POI-4	11/29/2020	10:01	6209.78	Transducer	6213.29	6198.29	Intermediate
POI-4	11/29/2020	11:01	6209.77	Transducer	6213.29	6198.29	Intermediate
POI-4	11/29/2020	12:01	6209.78	Transducer	6213.29	6198.29	Intermediate
POI-4	11/29/2020	13:01	6209.79	Transducer	6213.29	6198.29	Intermediate
POI-4	11/29/2020	14:01	6209.79	Transducer	6213.29	6198.29	Intermediate
POI-4	11/29/2020	15:01	6209.78	Transducer	6213.29	6198.29	Intermediate
POI-4	11/29/2020	16:01	6209.77	Transducer	6213.29	6198.29	Intermediate
POI-4	11/29/2020	17:01	6209.76	Transducer	6213.29	6198.29	Intermediate
POI-4	11/29/2020	18:01	6209.73	Transducer	6213.29	6198.29	Intermediate
POI-4	11/29/2020	19:01	6209.71	Transducer	6213.29	6198.29	Intermediate
POI-4	11/29/2020	20:01	6209.69	Transducer	6213.29	6198.29	Intermediate
POI-4	11/29/2020	21:01	6209.68	Transducer	6213.29	6198.29	Intermediate
POI-4	11/29/2020	22:01	6209.67	Transducer	6213.29	6198.29	Intermediate
POI-4	11/29/2020	23:01	6209.66	Transducer	6213.29	6198.29	Intermediate
POI-4	11/30/2020	00:01	6209.66	Transducer	6213.29	6198.29	Intermediate

Location	Date	Time	Water Level (ft amsl)	Method	Top of Screen (ft amsl)	Bottom of Screen (ft amsl)	Zone
POI-4	11/30/2020	01:01	6209.66	Transducer	6213.29	6198.29	Intermediate
POI-4	11/30/2020	02:01	6209.65	Transducer	6213.29	6198.29	Intermediate
POI-4	11/30/2020	03:01	6209.65	Transducer	6213.29	6198.29	Intermediate
POI-4	11/30/2020	04:01	6209.65	Transducer	6213.29	6198.29	Intermediate
POI-4	11/30/2020	05:01	6209.66	Transducer	6213.29	6198.29	Intermediate
POI-4	11/30/2020	06:01	6209.65	Transducer	6213.29	6198.29	Intermediate
POI-4	11/30/2020	07:01	6209.65	Transducer	6213.29	6198.29	Intermediate
POI-4	11/30/2020	08:01	6209.63	Transducer	6213.29	6198.29	Intermediate
POI-4	11/30/2020	09:01	6209.63	Transducer	6213.29	6198.29	Intermediate
POI-4	11/30/2020	10:01	6209.64	Transducer	6213.29	6198.29	Intermediate
POI-4	11/30/2020	11:01	6209.65	Transducer	6213.29	6198.29	Intermediate
POI-4	11/30/2020	12:01	6209.67	Transducer	6213.29	6198.29	Intermediate
POI-4	11/30/2020	13:01	6209.68	Transducer	6213.29	6198.29	Intermediate
POI-4	11/30/2020	14:01	6209.68	Transducer	6213.29	6198.29	Intermediate
POI-4	11/30/2020	15:01	6209.67	Transducer	6213.29	6198.29	Intermediate
POI-4	11/30/2020	16:01	6209.66	Transducer	6213.29	6198.29	Intermediate
POI-4	11/30/2020	17:01	6209.64	Transducer	6213.29	6198.29	Intermediate
POI-4	11/30/2020	18:01	6209.63	Transducer	6213.29	6198.29	Intermediate
POI-4	11/30/2020	19:01	6209.61	Transducer	6213.29	6198.29	Intermediate
POI-4	11/30/2020	20:01	6209.59	Transducer	6213.29	6198.29	Intermediate
POI-4	11/30/2020	21:01	6209.58	Transducer	6213.29	6198.29	Intermediate
POI-4	11/30/2020	22:01	6209.56	Transducer	6213.29	6198.29	Intermediate
POI-4	11/30/2020	23:01	6209.55	Transducer	6213.29	6198.29	Intermediate
POI-4	12/01/2020	00:01	6209.55	Transducer	6213.29	6198.29	Intermediate
POI-4	12/01/2020	01:01	6209.56	Transducer	6213.29	6198.29	Intermediate
POI-4	12/01/2020	02:01	6209.55	Transducer	6213.29	6198.29	Intermediate
POI-4	12/01/2020	03:01	6209.54	Transducer	6213.29	6198.29	Intermediate
POI-4	12/01/2020	04:01	6209.54	Transducer	6213.29	6198.29	Intermediate
POI-4	12/01/2020	05:01	6209.53	Transducer	6213.29	6198.29	Intermediate
POI-4	12/01/2020	06:01	6209.52	Transducer	6213.29	6198.29	Intermediate
POI-4	12/01/2020	07:01	6209.51	Transducer	6213.29	6198.29	Intermediate
POI-4	12/01/2020	08:01	6209.51	Transducer	6213.29	6198.29	Intermediate
POI-4	12/01/2020	09:01	6209.51	Transducer	6213.29	6198.29	Intermediate
POI-4	12/01/2020	10:01	6209.50	Transducer	6213.29	6198.29	Intermediate
POI-4	12/01/2020	11:01	6209.51	Transducer	6213.29	6198.29	Intermediate
POI-4	12/01/2020	12:01	6209.53	Transducer	6213.29	6198.29	Intermediate
POI-4	12/01/2020	13:01	6209.54	Transducer	6213.29	6198.29	Intermediate
POI-4	12/01/2020	14:01	6209.54	Transducer	6213.29	6198.29	Intermediate
POI-4	12/01/2020	15:01	6209.52	Transducer	6213.29	6198.29	Intermediate
POI-4	12/01/2020	16:01	6209.48	Transducer	6213.29	6198.29	Intermediate
POI-4	12/01/2020	17:01	6209.45	Transducer	6213.29	6198.29	Intermediate
POI-4	12/01/2020	18:01	6209.44	Transducer	6213.29	6198.29	Intermediate
POI-4	12/01/2020	19:01	6209.43	Transducer	6213.29	6198.29	Intermediate
POI-4	12/01/2020	20:01	6209.43	Transducer	6213.29	6198.29	Intermediate
POI-4	12/01/2020	21:01	6209.43	Transducer	6213.29	6198.29	Intermediate

Location	Date	Time	Water Level (ft amsl)	Method	Top of Screen (ft amsl)	Bottom of Screen (ft amsl)	Zone
POI-4	12/01/2020	22:01	6209.43	Transducer	6213.29	6198.29	Intermediate
POI-4	12/01/2020	23:01	6209.44	Transducer	6213.29	6198.29	Intermediate
POI-4	12/02/2020	00:01	6209.45	Transducer	6213.29	6198.29	Intermediate
POI-4	12/02/2020	01:01	6209.46	Transducer	6213.29	6198.29	Intermediate
POI-4	12/02/2020	02:01	6209.46	Transducer	6213.29	6198.29	Intermediate
POI-4	12/02/2020	03:01	6209.47	Transducer	6213.29	6198.29	Intermediate
POI-4	12/02/2020	04:01	6209.48	Transducer	6213.29	6198.29	Intermediate
POI-4	12/02/2020	05:01	6209.49	Transducer	6213.29	6198.29	Intermediate
POI-4	12/02/2020	06:01	6209.50	Transducer	6213.29	6198.29	Intermediate
POI-4	12/02/2020	07:01	6209.49	Transducer	6213.29	6198.29	Intermediate
POI-4	12/02/2020	08:01	6209.50	Transducer	6213.29	6198.29	Intermediate
POI-4	12/02/2020	09:01	6209.49	Transducer	6213.29	6198.29	Intermediate
POI-4	12/02/2020	10:01	6209.50	Transducer	6213.29	6198.29	Intermediate
POI-4	12/02/2020	11:01	6209.52	Transducer	6213.29	6198.29	Intermediate
POI-4	12/02/2020	12:01	6209.55	Transducer	6213.29	6198.29	Intermediate
POI-4	12/02/2020	13:01	6209.58	Transducer	6213.29	6198.29	Intermediate
POI-4	12/02/2020	14:01	6209.59	Transducer	6213.29	6198.29	Intermediate
POI-4	12/02/2020	15:01	6209.60	Transducer	6213.29	6198.29	Intermediate
POI-4	12/02/2020	16:01	6209.61	Transducer	6213.29	6198.29	Intermediate
POI-4	12/02/2020	17:01	6209.61	Transducer	6213.29	6198.29	Intermediate
POI-4	12/02/2020	18:01	6209.61	Transducer	6213.29	6198.29	Intermediate
POI-4	12/02/2020	19:01	6209.60	Transducer	6213.29	6198.29	Intermediate
POI-4	12/02/2020	20:01	6209.60	Transducer	6213.29	6198.29	Intermediate
POI-4	12/02/2020	21:01	6209.61	Transducer	6213.29	6198.29	Intermediate
POI-4	12/02/2020	22:01	6209.62	Transducer	6213.29	6198.29	Intermediate
POI-4	12/02/2020	23:01	6209.63	Transducer	6213.29	6198.29	Intermediate
POI-4	12/03/2020	00:01	6209.64	Transducer	6213.29	6198.29	Intermediate
POI-4	12/03/2020	01:01	6209.65	Transducer	6213.29	6198.29	Intermediate
POI-4	12/03/2020	02:01	6209.65	Transducer	6213.29	6198.29	Intermediate
POI-4	12/03/2020	03:01	6209.65	Transducer	6213.29	6198.29	Intermediate
POI-4	12/03/2020	04:01	6209.66	Transducer	6213.29	6198.29	Intermediate
POI-4	12/03/2020	05:01	6209.66	Transducer	6213.29	6198.29	Intermediate
POI-4	12/03/2020	06:01	6209.64	Transducer	6213.29	6198.29	Intermediate
POI-4	12/03/2020	07:01	6209.62	Transducer	6213.29	6198.29	Intermediate
POI-4	12/03/2020	08:01	6209.61	Transducer	6213.29	6198.29	Intermediate
POI-4	12/03/2020	09:01	6209.61	Transducer	6213.29	6198.29	Intermediate
POI-4	12/03/2020	10:01	6209.62	Transducer	6213.29	6198.29	Intermediate
POI-4	12/03/2020	11:01	6209.63	Transducer	6213.29	6198.29	Intermediate
POI-4	12/03/2020	12:01	6209.65	Transducer	6213.29	6198.29	Intermediate
POI-4	12/03/2020	13:01	6209.65	Transducer	6213.29	6198.29	Intermediate
POI-4	12/03/2020	14:01	6209.65	Transducer	6213.29	6198.29	Intermediate
POI-4	12/03/2020	15:01	6209.64	Transducer	6213.29	6198.29	Intermediate
POI-4	12/03/2020	16:01	6209.63	Transducer	6213.29	6198.29	Intermediate
POI-4	12/03/2020	17:01	6209.61	Transducer	6213.29	6198.29	Intermediate
POI-4	12/03/2020	18:01	6209.59	Transducer	6213.29	6198.29	Intermediate

Location	Date	Time	Water Level (ft amsl)	Method	Top of Screen (ft amsl)	Bottom of Screen (ft amsl)	Zone
POI-4	12/03/2020	19:01	6209.57	Transducer	6213.29	6198.29	Intermediate
POI-4	12/03/2020	20:01	6209.56	Transducer	6213.29	6198.29	Intermediate
POI-4	12/03/2020	21:01	6209.55	Transducer	6213.29	6198.29	Intermediate
POI-4	12/03/2020	22:01	6209.54	Transducer	6213.29	6198.29	Intermediate
POI-4	12/03/2020	23:01	6209.52	Transducer	6213.29	6198.29	Intermediate
POI-4	12/04/2020	00:01	6209.52	Transducer	6213.29	6198.29	Intermediate
POI-4	12/04/2020	01:01	6209.51	Transducer	6213.29	6198.29	Intermediate
POI-4	12/04/2020	02:01	6209.51	Transducer	6213.29	6198.29	Intermediate
POI-4	12/04/2020	03:01	6209.50	Transducer	6213.29	6198.29	Intermediate
POI-4	12/04/2020	04:01	6209.50	Transducer	6213.29	6198.29	Intermediate
POI-4	12/04/2020	05:01	6209.50	Transducer	6213.29	6198.29	Intermediate
POI-4	12/04/2020	06:01	6209.48	Transducer	6213.29	6198.29	Intermediate
POI-4	12/04/2020	07:01	6209.47	Transducer	6213.29	6198.29	Intermediate
POI-4	12/04/2020	08:01	6209.45	Transducer	6213.29	6198.29	Intermediate
POI-4	12/04/2020	09:01	6209.44	Transducer	6213.29	6198.29	Intermediate
POI-4	12/04/2020	10:01	6209.44	Transducer	6213.29	6198.29	Intermediate
POI-4	12/04/2020	11:01	6209.45	Transducer	6213.29	6198.29	Intermediate
POI-4	12/04/2020	12:01	6209.46	Transducer	6213.29	6198.29	Intermediate
POI-4	12/04/2020	13:01	6209.48	Transducer	6213.29	6198.29	Intermediate
POI-4	12/04/2020	14:01	6209.48	Transducer	6213.29	6198.29	Intermediate
POI-4	12/04/2020	15:01	6209.47	Transducer	6213.29	6198.29	Intermediate
POI-4	12/04/2020	16:01	6209.47	Transducer	6213.29	6198.29	Intermediate
POI-4	12/04/2020	17:01	6209.45	Transducer	6213.29	6198.29	Intermediate
POI-4	12/04/2020	18:01	6209.43	Transducer	6213.29	6198.29	Intermediate
POI-4	12/04/2020	19:01	6209.41	Transducer	6213.29	6198.29	Intermediate
POI-4	12/04/2020	20:01	6209.40	Transducer	6213.29	6198.29	Intermediate
POI-4	12/04/2020	21:01	6209.40	Transducer	6213.29	6198.29	Intermediate
POI-4	12/04/2020	22:01	6209.38	Transducer	6213.29	6198.29	Intermediate
POI-4	12/04/2020	23:01	6209.38	Transducer	6213.29	6198.29	Intermediate
POI-4	12/05/2020	00:01	6209.37	Transducer	6213.29	6198.29	Intermediate
POI-4	12/05/2020	01:01	6209.38	Transducer	6213.29	6198.29	Intermediate
POI-4	12/05/2020	02:01	6209.38	Transducer	6213.29	6198.29	Intermediate
POI-4	12/05/2020	03:01	6209.38	Transducer	6213.29	6198.29	Intermediate
POI-4	12/05/2020	04:01	6209.38	Transducer	6213.29	6198.29	Intermediate
POI-4	12/05/2020	05:01	6209.38	Transducer	6213.29	6198.29	Intermediate
POI-4	12/05/2020	06:01	6209.37	Transducer	6213.29	6198.29	Intermediate
POI-4	12/05/2020	07:01	6209.37	Transducer	6213.29	6198.29	Intermediate
POI-4	12/05/2020	08:01	6209.35	Transducer	6213.29	6198.29	Intermediate
POI-4	12/05/2020	09:01	6209.36	Transducer	6213.29	6198.29	Intermediate
POI-4	12/05/2020	10:01	6209.36	Transducer	6213.29	6198.29	Intermediate
POI-4	12/05/2020	11:01	6209.37	Transducer	6213.29	6198.29	Intermediate
POI-4	12/05/2020	12:01	6209.39	Transducer	6213.29	6198.29	Intermediate
POI-4	12/05/2020	13:01	6209.40	Transducer	6213.29	6198.29	Intermediate
POI-4	12/05/2020	14:01	6209.41	Transducer	6213.29	6198.29	Intermediate
POI-4	12/05/2020	15:01	6209.41	Transducer	6213.29	6198.29	Intermediate

Location	Date	Time	Water Level (ft amsl)	Method	Top of Screen (ft amsl)	Bottom of Screen (ft amsl)	Zone
POI-4	12/05/2020	16:01	6209.40	Transducer	6213.29	6198.29	Intermediate
POI-4	12/05/2020	17:01	6209.39	Transducer	6213.29	6198.29	Intermediate
POI-4	12/05/2020	18:01	6209.37	Transducer	6213.29	6198.29	Intermediate
POI-4	12/05/2020	19:01	6209.36	Transducer	6213.29	6198.29	Intermediate
POI-4	12/05/2020	20:01	6209.35	Transducer	6213.29	6198.29	Intermediate
POI-4	12/05/2020	21:01	6209.35	Transducer	6213.29	6198.29	Intermediate
POI-4	12/05/2020	22:01	6209.34	Transducer	6213.29	6198.29	Intermediate
POI-4	12/05/2020	23:01	6209.34	Transducer	6213.29	6198.29	Intermediate
POI-4	12/06/2020	00:01	6209.35	Transducer	6213.29	6198.29	Intermediate
POI-4	12/06/2020	01:01	6209.34	Transducer	6213.29	6198.29	Intermediate
POI-4	12/06/2020	02:01	6209.34	Transducer	6213.29	6198.29	Intermediate
POI-4	12/06/2020	03:01	6209.34	Transducer	6213.29	6198.29	Intermediate
POI-4	12/06/2020	04:01	6209.34	Transducer	6213.29	6198.29	Intermediate
POI-4	12/06/2020	05:01	6209.34	Transducer	6213.29	6198.29	Intermediate
POI-4	12/06/2020	06:01	6209.33	Transducer	6213.29	6198.29	Intermediate
POI-4	12/06/2020	07:01	6209.32	Transducer	6213.29	6198.29	Intermediate
POI-4	12/06/2020	08:01	6209.31	Transducer	6213.29	6198.29	Intermediate
POI-4	12/06/2020	09:01	6209.30	Transducer	6213.29	6198.29	Intermediate
POI-4	12/06/2020	10:01	6209.30	Transducer	6213.29	6198.29	Intermediate
POI-4	12/06/2020	11:01	6209.32	Transducer	6213.29	6198.29	Intermediate
POI-4	12/06/2020	12:01	6209.34	Transducer	6213.29	6198.29	Intermediate
POI-4	12/06/2020	13:01	6209.36	Transducer	6213.29	6198.29	Intermediate
POI-4	12/06/2020	14:01	6209.35	Transducer	6213.29	6198.29	Intermediate
POI-4	12/06/2020	15:01	6209.35	Transducer	6213.29	6198.29	Intermediate
POI-4	12/06/2020	16:01	6209.34	Transducer	6213.29	6198.29	Intermediate
POI-4	12/06/2020	17:01	6209.32	Transducer	6213.29	6198.29	Intermediate
POI-4	12/06/2020	18:01	6209.31	Transducer	6213.29	6198.29	Intermediate
POI-4	12/06/2020	19:01	6209.31	Transducer	6213.29	6198.29	Intermediate
POI-4	12/06/2020	20:01	6209.29	Transducer	6213.29	6198.29	Intermediate
POI-4	12/06/2020	21:01	6209.29	Transducer	6213.29	6198.29	Intermediate
POI-4	12/06/2020	22:01	6209.28	Transducer	6213.29	6198.29	Intermediate
POI-4	12/06/2020	23:01	6209.28	Transducer	6213.29	6198.29	Intermediate
POI-4	12/07/2020	00:01	6209.28	Transducer	6213.29	6198.29	Intermediate
POI-4	12/07/2020	01:01	6209.28	Transducer	6213.29	6198.29	Intermediate
POI-4	12/07/2020	02:01	6209.27	Transducer	6213.29	6198.29	Intermediate
POI-4	12/07/2020	03:01	6209.27	Transducer	6213.29	6198.29	Intermediate
POI-4	12/07/2020	04:01	6209.27	Transducer	6213.29	6198.29	Intermediate
POI-4	12/07/2020	05:01	6209.26	Transducer	6213.29	6198.29	Intermediate
POI-4	12/07/2020	06:01	6209.25	Transducer	6213.29	6198.29	Intermediate
POI-4	12/07/2020	07:01	6209.24	Transducer	6213.29	6198.29	Intermediate
POI-4	12/07/2020	08:01	6209.23	Transducer	6213.29	6198.29	Intermediate
POI-4	12/07/2020	09:01	6209.23	Transducer	6213.29	6198.29	Intermediate
POI-4	12/07/2020	10:01	6209.23	Transducer	6213.29	6198.29	Intermediate
POI-4	12/07/2020	11:01	6209.25	Transducer	6213.29	6198.29	Intermediate
POI-4	12/07/2020	12:01	6209.27	Transducer	6213.29	6198.29	Intermediate

Location	Date	Time	Water Level (ft amsl)	Method	Top of Screen (ft amsl)	Bottom of Screen (ft amsl)	Zone
POI-4	12/07/2020	13:01	6209.30	Transducer	6213.29	6198.29	Intermediate
POI-4	12/07/2020	14:01	6209.30	Transducer	6213.29	6198.29	Intermediate
POI-4	12/07/2020	15:01	6209.30	Transducer	6213.29	6198.29	Intermediate
POI-4	12/07/2020	16:01	6209.29	Transducer	6213.29	6198.29	Intermediate
POI-4	12/07/2020	17:01	6209.28	Transducer	6213.29	6198.29	Intermediate
POI-4	12/07/2020	18:01	6209.27	Transducer	6213.29	6198.29	Intermediate
POI-4	12/07/2020	19:01	6209.25	Transducer	6213.29	6198.29	Intermediate
POI-4	12/07/2020	20:01	6209.24	Transducer	6213.29	6198.29	Intermediate
POI-4	12/07/2020	21:01	6209.24	Transducer	6213.29	6198.29	Intermediate
POI-4	12/07/2020	22:01	6209.24	Transducer	6213.29	6198.29	Intermediate
POI-4	12/07/2020	23:01	6209.23	Transducer	6213.29	6198.29	Intermediate
POI-4	12/08/2020	00:01	6209.24	Transducer	6213.29	6198.29	Intermediate
POI-4	12/08/2020	01:01	6209.24	Transducer	6213.29	6198.29	Intermediate
POI-4	12/08/2020	02:01	6209.24	Transducer	6213.29	6198.29	Intermediate
POI-4	12/08/2020	03:01	6209.24	Transducer	6213.29	6198.29	Intermediate
POI-4	12/08/2020	04:01	6209.23	Transducer	6213.29	6198.29	Intermediate
POI-4	12/08/2020	05:01	6209.24	Transducer	6213.29	6198.29	Intermediate
POI-4	12/08/2020	06:01	6209.24	Transducer	6213.29	6198.29	Intermediate
POI-4	12/08/2020	07:01	6209.23	Transducer	6213.29	6198.29	Intermediate
POI-4	12/08/2020	08:01	6209.23	Transducer	6213.29	6198.29	Intermediate
POI-4	12/08/2020	09:01	6209.22	Transducer	6213.29	6198.29	Intermediate
POI-4	12/08/2020	10:01	6209.22	Transducer	6213.29	6198.29	Intermediate
POI-4	12/08/2020	11:01	6209.23	Transducer	6213.29	6198.29	Intermediate
POI-4	12/08/2020	12:01	6209.25	Transducer	6213.29	6198.29	Intermediate
POI-4	12/08/2020	13:01	6209.27	Transducer	6213.29	6198.29	Intermediate
POI-4	12/08/2020	14:01	6209.28	Transducer	6213.29	6198.29	Intermediate
POI-4	12/08/2020	15:01	6209.28	Transducer	6213.29	6198.29	Intermediate
POI-4	12/08/2020	16:01	6209.27	Transducer	6213.29	6198.29	Intermediate
POI-4	12/08/2020	17:01	6209.26	Transducer	6213.29	6198.29	Intermediate
POI-4	12/08/2020	18:01	6209.25	Transducer	6213.29	6198.29	Intermediate
POI-4	12/08/2020	19:01	6209.24	Transducer	6213.29	6198.29	Intermediate
POI-4	12/08/2020	20:01	6209.23	Transducer	6213.29	6198.29	Intermediate
POI-4	12/08/2020	21:01	6209.22	Transducer	6213.29	6198.29	Intermediate
POI-4	12/08/2020	22:01	6209.22	Transducer	6213.29	6198.29	Intermediate
POI-4	12/08/2020	23:01	6209.22	Transducer	6213.29	6198.29	Intermediate
POI-4	12/09/2020	00:01	6209.22	Transducer	6213.29	6198.29	Intermediate
POI-4	12/09/2020	01:01	6209.22	Transducer	6213.29	6198.29	Intermediate
POI-4	12/09/2020	02:01	6209.22	Transducer	6213.29	6198.29	Intermediate
POI-4	12/09/2020	03:01	6209.21	Transducer	6213.29	6198.29	Intermediate
POI-4	12/09/2020	04:01	6209.22	Transducer	6213.29	6198.29	Intermediate
POI-4	12/09/2020	05:01	6209.22	Transducer	6213.29	6198.29	Intermediate
POI-4	12/09/2020	06:01	6209.21	Transducer	6213.29	6198.29	Intermediate
POI-4	12/09/2020	07:01	6209.21	Transducer	6213.29	6198.29	Intermediate
POI-4	12/09/2020	08:01	6209.21	Transducer	6213.29	6198.29	Intermediate
POI-4	12/09/2020	09:01	6209.20	Transducer	6213.29	6198.29	Intermediate

Location	Date	Time	Water Level (ft amsl)	Method	Top of Screen (ft amsl)	Bottom of Screen (ft amsl)	Zone
POI-4	12/09/2020	10:01	6209.20	Transducer	6213.29	6198.29	Intermediate
POI-4	12/09/2020	11:01	6209.22	Transducer	6213.29	6198.29	Intermediate
POI-4	12/09/2020	12:01	6209.24	Transducer	6213.29	6198.29	Intermediate
POI-4	12/09/2020	13:01	6209.26	Transducer	6213.29	6198.29	Intermediate
POI-4	12/09/2020	14:01	6209.27	Transducer	6213.29	6198.29	Intermediate
POI-4	12/09/2020	15:01	6209.28	Transducer	6213.29	6198.29	Intermediate
POI-4	12/09/2020	16:01	6209.27	Transducer	6213.29	6198.29	Intermediate
POI-4	12/09/2020	17:01	6209.26	Transducer	6213.29	6198.29	Intermediate
POI-4	12/09/2020	18:01	6209.25	Transducer	6213.29	6198.29	Intermediate
POI-4	12/09/2020	19:01	6209.24	Transducer	6213.29	6198.29	Intermediate
POI-4	12/09/2020	20:01	6209.24	Transducer	6213.29	6198.29	Intermediate
POI-4	12/09/2020	21:01	6209.23	Transducer	6213.29	6198.29	Intermediate
POI-4	12/09/2020	22:01	6209.23	Transducer	6213.29	6198.29	Intermediate
POI-4	12/09/2020	23:01	6209.22	Transducer	6213.29	6198.29	Intermediate
POI-4	12/10/2020	00:01	6209.22	Transducer	6213.29	6198.29	Intermediate
POI-4	12/10/2020	01:01	6209.23	Transducer	6213.29	6198.29	Intermediate
POI-4	12/10/2020	02:01	6209.23	Transducer	6213.29	6198.29	Intermediate
POI-4	12/10/2020	03:01	6209.25	Transducer	6213.29	6198.29	Intermediate
POI-4	12/10/2020	04:01	6209.29	Transducer	6213.29	6198.29	Intermediate
POI-4	12/10/2020	05:01	6209.29	Transducer	6213.29	6198.29	Intermediate
POI-4	12/10/2020	06:01	6209.26	Transducer	6213.29	6198.29	Intermediate
POI-4	12/10/2020	07:01	6209.29	Transducer	6213.29	6198.29	Intermediate
POI-4	12/10/2020	08:01	6209.29	Transducer	6213.29	6198.29	Intermediate
POI-4	12/10/2020	09:01	6209.27	Transducer	6213.29	6198.29	Intermediate
POI-4	12/10/2020	10:01	6209.25	Transducer	6213.29	6198.29	Intermediate
POI-4	12/10/2020	11:01	6209.27	Transducer	6213.29	6198.29	Intermediate
POI-4	12/10/2020	12:01	6209.30	Transducer	6213.29	6198.29	Intermediate
POI-4	12/10/2020	13:01	6209.31	Transducer	6213.29	6198.29	Intermediate
POI-4	12/10/2020	14:01	6209.35	Transducer	6213.29	6198.29	Intermediate
POI-4	12/10/2020	15:01	6209.35	Transducer	6213.29	6198.29	Intermediate
POI-4	12/10/2020	16:01	6209.36	Transducer	6213.29	6198.29	Intermediate
POI-4	12/10/2020	17:01	6209.35	Transducer	6213.29	6198.29	Intermediate
POI-4	12/10/2020	18:01	6209.34	Transducer	6213.29	6198.29	Intermediate
POI-4	12/10/2020	19:01	6209.33	Transducer	6213.29	6198.29	Intermediate
POI-4	12/10/2020	20:01	6209.35	Transducer	6213.29	6198.29	Intermediate
POI-4	12/10/2020	21:01	6209.35	Transducer	6213.29	6198.29	Intermediate
POI-4	12/10/2020	22:01	6209.36	Transducer	6213.29	6198.29	Intermediate
POI-4	12/10/2020	23:01	6209.37	Transducer	6213.29	6198.29	Intermediate
POI-4	12/11/2020	00:01	6209.38	Transducer	6213.29	6198.29	Intermediate
POI-4	12/11/2020	01:01	6209.41	Transducer	6213.29	6198.29	Intermediate
POI-4	12/11/2020	02:01	6209.41	Transducer	6213.29	6198.29	Intermediate
POI-4	12/11/2020	03:01	6209.42	Transducer	6213.29	6198.29	Intermediate
POI-4	12/11/2020	04:01	6209.43	Transducer	6213.29	6198.29	Intermediate
POI-4	12/11/2020	05:01	6209.44	Transducer	6213.29	6198.29	Intermediate
POI-4	12/11/2020	06:01	6209.45	Transducer	6213.29	6198.29	Intermediate

Location	Date	Time	Water Level (ft amsl)	Method	Top of Screen (ft amsl)	Bottom of Screen (ft amsl)	Zone
POI-4	12/11/2020	07:01	6209.47	Transducer	6213.29	6198.29	Intermediate
POI-4	12/11/2020	08:01	6209.49	Transducer	6213.29	6198.29	Intermediate
POI-4	12/11/2020	09:01	6209.52	Transducer	6213.29	6198.29	Intermediate
POI-4	12/11/2020	10:01	6209.54	Transducer	6213.29	6198.29	Intermediate
POI-4	12/11/2020	11:01	6209.58	Transducer	6213.29	6198.29	Intermediate
POI-4	12/11/2020	12:01	6209.63	Transducer	6213.29	6198.29	Intermediate
POI-4	12/11/2020	13:01	6209.67	Transducer	6213.29	6198.29	Intermediate
POI-4	12/11/2020	14:01	6209.71	Transducer	6213.29	6198.29	Intermediate
POI-4	12/11/2020	15:01	6209.74	Transducer	6213.29	6198.29	Intermediate
POI-4	12/11/2020	16:01	6209.75	Transducer	6213.29	6198.29	Intermediate
POI-4	12/11/2020	17:01	6209.78	Transducer	6213.29	6198.29	Intermediate
POI-4	12/11/2020	18:01	6209.79	Transducer	6213.29	6198.29	Intermediate
POI-4	12/11/2020	19:01	6209.82	Transducer	6213.29	6198.29	Intermediate
POI-4	12/11/2020	20:01	6209.85	Transducer	6213.29	6198.29	Intermediate
POI-4	12/11/2020	21:01	6209.86	Transducer	6213.29	6198.29	Intermediate
POI-4	12/11/2020	22:01	6209.88	Transducer	6213.29	6198.29	Intermediate
POI-4	12/11/2020	23:01	6209.90	Transducer	6213.29	6198.29	Intermediate
POI-4	12/12/2020	00:01	6209.94	Transducer	6213.29	6198.29	Intermediate
POI-4	12/12/2020	01:01	6209.97	Transducer	6213.29	6198.29	Intermediate
POI-4	12/12/2020	02:01	6210.00	Transducer	6213.29	6198.29	Intermediate
POI-4	12/12/2020	03:01	6210.01	Transducer	6213.29	6198.29	Intermediate
POI-4	12/12/2020	04:01	6210.05	Transducer	6213.29	6198.29	Intermediate
POI-4	12/12/2020	05:01	6210.10	Transducer	6213.29	6198.29	Intermediate
POI-4	12/12/2020	06:01	6210.12	Transducer	6213.29	6198.29	Intermediate
POI-4	12/12/2020	07:01	6210.14	Transducer	6213.29	6198.29	Intermediate
POI-4	12/12/2020	08:01	6210.18	Transducer	6213.29	6198.29	Intermediate
POI-4	12/12/2020	09:01	6210.20	Transducer	6213.29	6198.29	Intermediate
POI-4	12/12/2020	10:01	6210.22	Transducer	6213.29	6198.29	Intermediate
POI-4	12/12/2020	11:01	6210.25	Transducer	6213.29	6198.29	Intermediate
POI-4	12/12/2020	12:01	6210.31	Transducer	6213.29	6198.29	Intermediate
POI-4	12/12/2020	13:01	6210.36	Transducer	6213.29	6198.29	Intermediate
POI-4	12/12/2020	14:01	6210.39	Transducer	6213.29	6198.29	Intermediate
POI-4	12/12/2020	15:01	6210.40	Transducer	6213.29	6198.29	Intermediate
POI-4	12/12/2020	16:01	6210.41	Transducer	6213.29	6198.29	Intermediate
POI-4	12/12/2020	17:01	6210.40	Transducer	6213.29	6198.29	Intermediate
POI-4	12/12/2020	18:01	6210.42	Transducer	6213.29	6198.29	Intermediate
POI-4	12/12/2020	19:01	6210.42	Transducer	6213.29	6198.29	Intermediate
POI-4	12/12/2020	20:01	6210.43	Transducer	6213.29	6198.29	Intermediate
POI-4	12/12/2020	21:01	6210.42	Transducer	6213.29	6198.29	Intermediate
POI-4	12/12/2020	22:01	6210.42	Transducer	6213.29	6198.29	Intermediate
POI-4	12/12/2020	23:01	6210.42	Transducer	6213.29	6198.29	Intermediate
POI-4	12/13/2020	00:01	6210.44	Transducer	6213.29	6198.29	Intermediate
POI-4	12/13/2020	01:01	6210.41	Transducer	6213.29	6198.29	Intermediate
POI-4	12/13/2020	02:01	6210.39	Transducer	6213.29	6198.29	Intermediate
POI-4	12/13/2020	03:01	6210.38	Transducer	6213.29	6198.29	Intermediate

Location	Date	Time	Water Level (ft amsl)	Method	Top of Screen (ft amsl)	Bottom of Screen (ft amsl)	Zone
POI-4	12/13/2020	04:01	6210.36	Transducer	6213.29	6198.29	Intermediate
POI-4	12/13/2020	05:01	6210.37	Transducer	6213.29	6198.29	Intermediate
POI-4	12/13/2020	06:01	6210.35	Transducer	6213.29	6198.29	Intermediate
POI-4	12/13/2020	07:01	6210.33	Transducer	6213.29	6198.29	Intermediate
POI-4	12/13/2020	08:01	6210.31	Transducer	6213.29	6198.29	Intermediate
POI-4	12/13/2020	09:01	6210.31	Transducer	6213.29	6198.29	Intermediate
POI-4	12/13/2020	10:01	6210.33	Transducer	6213.29	6198.29	Intermediate
POI-4	12/13/2020	11:01	6210.37	Transducer	6213.29	6198.29	Intermediate
POI-4	12/13/2020	12:01	6210.40	Transducer	6213.29	6198.29	Intermediate
POI-4	12/13/2020	13:01	6210.43	Transducer	6213.29	6198.29	Intermediate
POI-4	12/13/2020	14:01	6210.45	Transducer	6213.29	6198.29	Intermediate
POI-4	12/13/2020	15:01	6210.46	Transducer	6213.29	6198.29	Intermediate
POI-4	12/13/2020	16:01	6210.45	Transducer	6213.29	6198.29	Intermediate
POI-4	12/13/2020	17:01	6210.46	Transducer	6213.29	6198.29	Intermediate
POI-4	12/13/2020	18:01	6210.46	Transducer	6213.29	6198.29	Intermediate
POI-4	12/13/2020	19:01	6210.48	Transducer	6213.29	6198.29	Intermediate
POI-4	12/13/2020	20:01	6210.48	Transducer	6213.29	6198.29	Intermediate
POI-4	12/13/2020	21:01	6210.48	Transducer	6213.29	6198.29	Intermediate
POI-4	12/13/2020	22:01	6210.48	Transducer	6213.29	6198.29	Intermediate
POI-4	12/13/2020	23:01	6210.49	Transducer	6213.29	6198.29	Intermediate
POI-4	12/14/2020	00:01	6210.50	Transducer	6213.29	6198.29	Intermediate
POI-4	12/14/2020	01:01	6210.51	Transducer	6213.29	6198.29	Intermediate
POI-4	12/14/2020	02:01	6210.52	Transducer	6213.29	6198.29	Intermediate
POI-4	12/14/2020	03:01	6210.51	Transducer	6213.29	6198.29	Intermediate
POI-4	12/14/2020	04:01	6210.50	Transducer	6213.29	6198.29	Intermediate
POI-4	12/14/2020	05:01	6210.51	Transducer	6213.29	6198.29	Intermediate
POI-4	12/14/2020	06:01	6210.50	Transducer	6213.29	6198.29	Intermediate
POI-4	12/14/2020	07:01	6210.48	Transducer	6213.29	6198.29	Intermediate
POI-4	12/14/2020	08:01	6210.47	Transducer	6213.29	6198.29	Intermediate
POI-4	12/14/2020	09:01	6210.45	Transducer	6213.29	6198.29	Intermediate
POI-4	12/14/2020	10:01	6210.44	Transducer	6213.29	6198.29	Intermediate
POI-4	12/14/2020	11:01	6210.45	Transducer	6213.29	6198.29	Intermediate
POI-4	12/14/2020	12:01	6210.48	Transducer	6213.29	6198.29	Intermediate
POI-4	12/14/2020	13:01	6210.48	Transducer	6213.29	6198.29	Intermediate
POI-4	12/14/2020	14:01	6210.48	Transducer	6213.29	6198.29	Intermediate
POI-4	12/14/2020	15:01	6210.47	Transducer	6213.29	6198.29	Intermediate
POI-4	12/14/2020	16:01	6210.45	Transducer	6213.29	6198.29	Intermediate
POI-4	12/14/2020	17:01	6210.41	Transducer	6213.29	6198.29	Intermediate
POI-4	12/14/2020	18:01	6210.38	Transducer	6213.29	6198.29	Intermediate
POI-4	12/14/2020	19:01	6210.36	Transducer	6213.29	6198.29	Intermediate
POI-4	12/14/2020	20:01	6210.36	Transducer	6213.29	6198.29	Intermediate
POI-4	12/14/2020	21:01	6210.33	Transducer	6213.29	6198.29	Intermediate
POI-4	12/14/2020	22:01	6210.32	Transducer	6213.29	6198.29	Intermediate
POI-4	12/14/2020	23:01	6210.30	Transducer	6213.29	6198.29	Intermediate
POI-4	12/15/2020	00:01	6210.30	Transducer	6213.29	6198.29	Intermediate

Location	Date	Time	Water Level (ft amsl)	Method	Top of Screen (ft amsl)	Bottom of Screen (ft amsl)	Zone
POI-4	12/15/2020	01:01	6210.30	Transducer	6213.29	6198.29	Intermediate
POI-4	12/15/2020	02:01	6210.28	Transducer	6213.29	6198.29	Intermediate
POI-4	12/15/2020	03:01	6210.26	Transducer	6213.29	6198.29	Intermediate
POI-4	12/15/2020	04:01	6210.25	Transducer	6213.29	6198.29	Intermediate
POI-4	12/15/2020	05:01	6210.24	Transducer	6213.29	6198.29	Intermediate
POI-4	12/15/2020	06:01	6210.23	Transducer	6213.29	6198.29	Intermediate
POI-4	12/15/2020	07:01	6210.22	Transducer	6213.29	6198.29	Intermediate
POI-4	12/15/2020	08:01	6210.21	Transducer	6213.29	6198.29	Intermediate
POI-4	12/15/2020	09:01	6210.20	Transducer	6213.29	6198.29	Intermediate
POI-4	12/15/2020	10:01	6210.19	Transducer	6213.29	6198.29	Intermediate
POI-4	12/15/2020	11:01	6210.20	Transducer	6213.29	6198.29	Intermediate
POI-4	12/15/2020	12:01	6210.22	Transducer	6213.29	6198.29	Intermediate
POI-4	12/15/2020	13:01	6210.24	Transducer	6213.29	6198.29	Intermediate
POI-4	12/15/2020	14:01	6210.26	Transducer	6213.29	6198.29	Intermediate
POI-4	12/15/2020	15:01	6210.26	Transducer	6213.29	6198.29	Intermediate
POI-4	12/15/2020	16:01	6210.26	Transducer	6213.29	6198.29	Intermediate
POI-4	12/15/2020	17:01	6210.26	Transducer	6213.29	6198.29	Intermediate
POI-4	12/15/2020	18:01	6210.26	Transducer	6213.29	6198.29	Intermediate
POI-4	12/15/2020	19:01	6210.26	Transducer	6213.29	6198.29	Intermediate
POI-4	12/15/2020	20:01	6210.27	Transducer	6213.29	6198.29	Intermediate
POI-4	12/15/2020	21:01	6210.29	Transducer	6213.29	6198.29	Intermediate
POI-4	12/15/2020	22:01	6210.29	Transducer	6213.29	6198.29	Intermediate
POI-4	12/15/2020	23:01	6210.29	Transducer	6213.29	6198.29	Intermediate
POI-4	12/16/2020	00:01	6210.30	Transducer	6213.29	6198.29	Intermediate
POI-4	12/16/2020	01:01	6210.31	Transducer	6213.29	6198.29	Intermediate
POI-4	12/16/2020	02:01	6210.32	Transducer	6213.29	6198.29	Intermediate
POI-4	12/16/2020	03:01	6210.32	Transducer	6213.29	6198.29	Intermediate
POI-4	12/16/2020	04:01	6210.33	Transducer	6213.29	6198.29	Intermediate
POI-4	12/16/2020	05:01	6210.32	Transducer	6213.29	6198.29	Intermediate
POI-4	12/16/2020	06:01	6210.32	Transducer	6213.29	6198.29	Intermediate
POI-4	12/16/2020	07:01	6210.31	Transducer	6213.29	6198.29	Intermediate
POI-4	12/16/2020	08:01	6210.30	Transducer	6213.29	6198.29	Intermediate
POI-4	12/16/2020	09:01	6210.30	Transducer	6213.29	6198.29	Intermediate
POI-4	12/16/2020	10:01	6210.30	Transducer	6213.29	6198.29	Intermediate
POI-4	12/16/2020	11:01	6210.32	Transducer	6213.29	6198.29	Intermediate
POI-4	12/16/2020	12:01	6210.35	Transducer	6213.29	6198.29	Intermediate
POI-4	12/16/2020	13:01	6210.35	Transducer	6213.29	6198.29	Intermediate
POI-4	12/16/2020	14:01	6210.34	Transducer	6213.29	6198.29	Intermediate
POI-4	12/16/2020	15:01	6210.33	Transducer	6213.29	6198.29	Intermediate
POI-4	12/16/2020	16:01	6210.31	Transducer	6213.29	6198.29	Intermediate
POI-4	12/16/2020	17:01	6210.28	Transducer	6213.29	6198.29	Intermediate
POI-4	12/16/2020	18:01	6210.26	Transducer	6213.29	6198.29	Intermediate
POI-4	12/16/2020	19:01	6210.25	Transducer	6213.29	6198.29	Intermediate
POI-4	12/16/2020	20:01	6210.23	Transducer	6213.29	6198.29	Intermediate
POI-4	12/16/2020	21:01	6210.22	Transducer	6213.29	6198.29	Intermediate

Location	Date	Time	Water Level (ft amsl)	Method	Top of Screen (ft amsl)	Bottom of Screen (ft amsl)	Zone
POI-4	12/16/2020	22:01	6210.21	Transducer	6213.29	6198.29	Intermediate
POI-4	12/16/2020	23:01	6210.19	Transducer	6213.29	6198.29	Intermediate
POI-4	12/17/2020	00:01	6210.19	Transducer	6213.29	6198.29	Intermediate
POI-4	12/17/2020	01:01	6210.19	Transducer	6213.29	6198.29	Intermediate
POI-4	12/17/2020	02:01	6210.17	Transducer	6213.29	6198.29	Intermediate
POI-4	12/17/2020	03:01	6210.17	Transducer	6213.29	6198.29	Intermediate
POI-4	12/17/2020	04:01	6210.17	Transducer	6213.29	6198.29	Intermediate
POI-4	12/17/2020	05:01	6210.16	Transducer	6213.29	6198.29	Intermediate
POI-4	12/17/2020	06:01	6210.14	Transducer	6213.29	6198.29	Intermediate
POI-4	12/17/2020	07:01	6210.14	Transducer	6213.29	6198.29	Intermediate
POI-4	12/17/2020	08:01	6210.12	Transducer	6213.29	6198.29	Intermediate
POI-4	12/17/2020	09:01	6210.12	Transducer	6213.29	6198.29	Intermediate
POI-4	12/17/2020	10:01	6210.12	Transducer	6213.29	6198.29	Intermediate
POI-4	12/17/2020	11:01	6210.13	Transducer	6213.29	6198.29	Intermediate
POI-4	12/17/2020	12:01	6210.15	Transducer	6213.29	6198.29	Intermediate
POI-4	12/17/2020	13:01	6210.15	Transducer	6213.29	6198.29	Intermediate
POI-4	12/17/2020	14:01	6210.15	Transducer	6213.29	6198.29	Intermediate
POI-4	12/17/2020	15:01	6210.15	Transducer	6213.29	6198.29	Intermediate
POI-4	12/17/2020	16:01	6210.13	Transducer	6213.29	6198.29	Intermediate
POI-4	12/17/2020	17:01	6210.11	Transducer	6213.29	6198.29	Intermediate
POI-4	12/17/2020	18:01	6210.11	Transducer	6213.29	6198.29	Intermediate
POI-4	12/17/2020	19:01	6210.09	Transducer	6213.29	6198.29	Intermediate
POI-4	12/17/2020	20:01	6210.09	Transducer	6213.29	6198.29	Intermediate
POI-4	12/17/2020	21:01	6210.08	Transducer	6213.29	6198.29	Intermediate
POI-4	12/17/2020	22:01	6210.07	Transducer	6213.29	6198.29	Intermediate
POI-4	12/17/2020	23:01	6210.06	Transducer	6213.29	6198.29	Intermediate
POI-4	12/18/2020	00:01	6210.05	Transducer	6213.29	6198.29	Intermediate
POI-4	12/18/2020	01:01	6210.04	Transducer	6213.29	6198.29	Intermediate
POI-4	12/18/2020	02:01	6210.03	Transducer	6213.29	6198.29	Intermediate
POI-4	12/18/2020	03:01	6210.02	Transducer	6213.29	6198.29	Intermediate
POI-4	12/18/2020	04:01	6210.02	Transducer	6213.29	6198.29	Intermediate
POI-4	12/18/2020	05:01	6210.00	Transducer	6213.29	6198.29	Intermediate
POI-4	12/18/2020	06:01	6209.98	Transducer	6213.29	6198.29	Intermediate
POI-4	12/18/2020	07:01	6209.97	Transducer	6213.29	6198.29	Intermediate
POI-4	12/18/2020	08:01	6209.96	Transducer	6213.29	6198.29	Intermediate
POI-4	12/18/2020	09:01	6209.95	Transducer	6213.29	6198.29	Intermediate
POI-4	12/18/2020	10:01	6209.95	Transducer	6213.29	6198.29	Intermediate
POI-4	12/18/2020	11:01	6209.95	Transducer	6213.29	6198.29	Intermediate
POI-4	12/18/2020	12:01	6209.96	Transducer	6213.29	6198.29	Intermediate
POI-4	12/18/2020	13:01	6209.98	Transducer	6213.29	6198.29	Intermediate
POI-4	12/18/2020	14:01	6209.97	Transducer	6213.29	6198.29	Intermediate
POI-4	12/18/2020	15:01	6209.97	Transducer	6213.29	6198.29	Intermediate
POI-4	12/18/2020	16:01	6209.96	Transducer	6213.29	6198.29	Intermediate
POI-4	12/18/2020	17:01	6209.94	Transducer	6213.29	6198.29	Intermediate
POI-4	12/18/2020	18:01	6209.92	Transducer	6213.29	6198.29	Intermediate

Location	Date	Time	Water Level (ft amsl)	Method	Top of Screen (ft amsl)	Bottom of Screen (ft amsl)	Zone
POI-4	12/18/2020	19:01	6209.92	Transducer	6213.29	6198.29	Intermediate
POI-4	12/18/2020	20:01	6209.90	Transducer	6213.29	6198.29	Intermediate
POI-4	12/18/2020	21:01	6209.91	Transducer	6213.29	6198.29	Intermediate
POI-4	12/18/2020	22:01	6209.91	Transducer	6213.29	6198.29	Intermediate
POI-4	12/18/2020	23:01	6209.92	Transducer	6213.29	6198.29	Intermediate
POI-4	12/19/2020	00:01	6209.93	Transducer	6213.29	6198.29	Intermediate
POI-4	12/19/2020	01:01	6209.93	Transducer	6213.29	6198.29	Intermediate
POI-4	12/19/2020	02:01	6209.94	Transducer	6213.29	6198.29	Intermediate
POI-4	12/19/2020	03:01	6209.94	Transducer	6213.29	6198.29	Intermediate
POI-4	12/19/2020	04:01	6209.94	Transducer	6213.29	6198.29	Intermediate
POI-4	12/19/2020	05:01	6209.94	Transducer	6213.29	6198.29	Intermediate
POI-4	12/19/2020	06:01	6209.94	Transducer	6213.29	6198.29	Intermediate
POI-4	12/19/2020	07:01	6209.94	Transducer	6213.29	6198.29	Intermediate
POI-4	12/19/2020	08:01	6209.94	Transducer	6213.29	6198.29	Intermediate
POI-4	12/19/2020	09:01	6209.94	Transducer	6213.29	6198.29	Intermediate
POI-4	12/19/2020	10:01	6209.93	Transducer	6213.29	6198.29	Intermediate
POI-4	12/19/2020	11:01	6209.94	Transducer	6213.29	6198.29	Intermediate
POI-4	12/19/2020	12:01	6209.96	Transducer	6213.29	6198.29	Intermediate
POI-4	12/19/2020	13:01	6209.97	Transducer	6213.29	6198.29	Intermediate
POI-4	12/19/2020	14:01	6209.98	Transducer	6213.29	6198.29	Intermediate
POI-4	12/19/2020	15:01	6209.97	Transducer	6213.29	6198.29	Intermediate
POI-4	12/19/2020	16:01	6209.95	Transducer	6213.29	6198.29	Intermediate
POI-4	12/19/2020	17:01	6209.94	Transducer	6213.29	6198.29	Intermediate
POI-4	12/19/2020	18:01	6209.93	Transducer	6213.29	6198.29	Intermediate
POI-4	12/19/2020	19:01	6209.90	Transducer	6213.29	6198.29	Intermediate
POI-4	12/19/2020	20:01	6209.90	Transducer	6213.29	6198.29	Intermediate
POI-4	12/19/2020	21:01	6209.89	Transducer	6213.29	6198.29	Intermediate
POI-4	12/19/2020	22:01	6209.88	Transducer	6213.29	6198.29	Intermediate
POI-4	12/19/2020	23:01	6209.87	Transducer	6213.29	6198.29	Intermediate
POI-4	12/20/2020	00:01	6209.87	Transducer	6213.29	6198.29	Intermediate
POI-4	12/20/2020	01:01	6209.88	Transducer	6213.29	6198.29	Intermediate
POI-4	12/20/2020	02:01	6209.86	Transducer	6213.29	6198.29	Intermediate
POI-4	12/20/2020	03:01	6209.85	Transducer	6213.29	6198.29	Intermediate
POI-4	12/20/2020	04:01	6209.85	Transducer	6213.29	6198.29	Intermediate
POI-4	12/20/2020	05:01	6209.84	Transducer	6213.29	6198.29	Intermediate
POI-4	12/20/2020	06:01	6209.83	Transducer	6213.29	6198.29	Intermediate
POI-4	12/20/2020	07:01	6209.81	Transducer	6213.29	6198.29	Intermediate
POI-4	12/20/2020	08:01	6209.81	Transducer	6213.29	6198.29	Intermediate
POI-4	12/20/2020	09:01	6209.80	Transducer	6213.29	6198.29	Intermediate
POI-4	12/20/2020	10:01	6209.79	Transducer	6213.29	6198.29	Intermediate
POI-4	12/20/2020	11:01	6209.80	Transducer	6213.29	6198.29	Intermediate
POI-4	12/20/2020	12:01	6209.81	Transducer	6213.29	6198.29	Intermediate
POI-4	12/20/2020	13:01	6209.81	Transducer	6213.29	6198.29	Intermediate
POI-4	12/20/2020	14:01	6209.80	Transducer	6213.29	6198.29	Intermediate
POI-4	12/20/2020	15:01	6209.79	Transducer	6213.29	6198.29	Intermediate

Location	Date	Time	Water Level (ft amsl)	Method	Top of Screen (ft amsl)	Bottom of Screen (ft amsl)	Zone
POI-4	12/20/2020	16:01	6209.77	Transducer	6213.29	6198.29	Intermediate
POI-4	12/20/2020	17:01	6209.76	Transducer	6213.29	6198.29	Intermediate
POI-4	12/20/2020	18:01	6209.73	Transducer	6213.29	6198.29	Intermediate
POI-4	12/20/2020	19:01	6209.71	Transducer	6213.29	6198.29	Intermediate
POI-4	12/20/2020	20:01	6209.69	Transducer	6213.29	6198.29	Intermediate
POI-4	12/20/2020	21:01	6209.68	Transducer	6213.29	6198.29	Intermediate
POI-4	12/20/2020	22:01	6209.65	Transducer	6213.29	6198.29	Intermediate
POI-4	12/20/2020	23:01	6209.64	Transducer	6213.29	6198.29	Intermediate
POI-4	12/21/2020	00:01	6209.64	Transducer	6213.29	6198.29	Intermediate
POI-4	12/21/2020	01:01	6209.66	Transducer	6213.29	6198.29	Intermediate
POI-4	12/21/2020	02:01	6209.65	Transducer	6213.29	6198.29	Intermediate
POI-4	12/21/2020	03:01	6209.65	Transducer	6213.29	6198.29	Intermediate
POI-4	12/21/2020	04:01	6209.64	Transducer	6213.29	6198.29	Intermediate
POI-4	12/21/2020	05:01	6209.64	Transducer	6213.29	6198.29	Intermediate
POI-4	12/21/2020	06:01	6209.63	Transducer	6213.29	6198.29	Intermediate
POI-4	12/21/2020	07:01	6209.60	Transducer	6213.29	6198.29	Intermediate
POI-4	12/21/2020	08:01	6209.59	Transducer	6213.29	6198.29	Intermediate
POI-4	12/21/2020	09:01	6209.58	Transducer	6213.29	6198.29	Intermediate
POI-4	12/21/2020	10:01	6209.58	Transducer	6213.29	6198.29	Intermediate
POI-4	12/21/2020	11:01	6209.58	Transducer	6213.29	6198.29	Intermediate
POI-4	12/21/2020	12:01	6209.60	Transducer	6213.29	6198.29	Intermediate
POI-4	12/21/2020	13:01	6209.61	Transducer	6213.29	6198.29	Intermediate
POI-4	12/21/2020	14:01	6209.61	Transducer	6213.29	6198.29	Intermediate
POI-4	12/21/2020	15:01	6209.60	Transducer	6213.29	6198.29	Intermediate
POI-4	12/21/2020	16:01	6209.59	Transducer	6213.29	6198.29	Intermediate
POI-4	12/21/2020	17:01	6209.57	Transducer	6213.29	6198.29	Intermediate
POI-4	12/21/2020	18:01	6209.56	Transducer	6213.29	6198.29	Intermediate
POI-4	12/21/2020	19:01	6209.54	Transducer	6213.29	6198.29	Intermediate
POI-4	12/21/2020	20:01	6209.53	Transducer	6213.29	6198.29	Intermediate
POI-4	12/21/2020	21:01	6209.52	Transducer	6213.29	6198.29	Intermediate
POI-4	12/21/2020	22:01	6209.51	Transducer	6213.29	6198.29	Intermediate
POI-4	12/21/2020	23:01	6209.50	Transducer	6213.29	6198.29	Intermediate
POI-4	12/22/2020	00:01	6209.51	Transducer	6213.29	6198.29	Intermediate
POI-4	12/22/2020	01:01	6209.51	Transducer	6213.29	6198.29	Intermediate
POI-4	12/22/2020	02:01	6209.51	Transducer	6213.29	6198.29	Intermediate
POI-4	12/22/2020	03:01	6209.52	Transducer	6213.29	6198.29	Intermediate
POI-4	12/22/2020	04:01	6209.52	Transducer	6213.29	6198.29	Intermediate
POI-4	12/22/2020	05:01	6209.53	Transducer	6213.29	6198.29	Intermediate
POI-4	12/22/2020	06:01	6209.52	Transducer	6213.29	6198.29	Intermediate
POI-4	12/22/2020	07:01	6209.52	Transducer	6213.29	6198.29	Intermediate
POI-4	12/22/2020	08:01	6209.51	Transducer	6213.29	6198.29	Intermediate
POI-4	12/22/2020	09:01	6209.51	Transducer	6213.29	6198.29	Intermediate
POI-4	12/22/2020	10:01	6209.52	Transducer	6213.29	6198.29	Intermediate
POI-4	12/22/2020	11:01	6209.53	Transducer	6213.29	6198.29	Intermediate
POI-4	12/22/2020	12:01	6209.56	Transducer	6213.29	6198.29	Intermediate

Location	Date	Time	Water Level (ft amsl)	Method	Top of Screen (ft amsl)	Bottom of Screen (ft amsl)	Zone
POI-4	12/22/2020	13:01	6209.58	Transducer	6213.29	6198.29	Intermediate
POI-4	12/22/2020	14:01	6209.60	Transducer	6213.29	6198.29	Intermediate
POI-4	12/22/2020	15:01	6209.59	Transducer	6213.29	6198.29	Intermediate
POI-4	12/22/2020	16:01	6209.59	Transducer	6213.29	6198.29	Intermediate
POI-4	12/22/2020	17:01	6209.58	Transducer	6213.29	6198.29	Intermediate
POI-4	12/22/2020	18:01	6209.58	Transducer	6213.29	6198.29	Intermediate
POI-4	12/22/2020	19:01	6209.58	Transducer	6213.29	6198.29	Intermediate
POI-4	12/22/2020	20:01	6209.58	Transducer	6213.29	6198.29	Intermediate
POI-4	12/22/2020	21:01	6209.58	Transducer	6213.29	6198.29	Intermediate
POI-4	12/22/2020	22:01	6209.58	Transducer	6213.29	6198.29	Intermediate
POI-4	12/22/2020	23:01	6209.56	Transducer	6213.29	6198.29	Intermediate
POI-4	12/23/2020	00:01	6209.57	Transducer	6213.29	6198.29	Intermediate
POI-4	12/23/2020	01:01	6209.57	Transducer	6213.29	6198.29	Intermediate
POI-4	12/23/2020	02:01	6209.55	Transducer	6213.29	6198.29	Intermediate
POI-4	12/23/2020	03:01	6209.56	Transducer	6213.29	6198.29	Intermediate
POI-4	12/23/2020	04:01	6209.56	Transducer	6213.29	6198.29	Intermediate
POI-4	12/23/2020	05:01	6209.56	Transducer	6213.29	6198.29	Intermediate
POI-4	12/23/2020	06:01	6209.56	Transducer	6213.29	6198.29	Intermediate
POI-4	12/23/2020	07:01	6209.56	Transducer	6213.29	6198.29	Intermediate
POI-4	12/23/2020	08:01	6209.58	Transducer	6213.29	6198.29	Intermediate
POI-4	12/23/2020	09:01	6209.59	Transducer	6213.29	6198.29	Intermediate
POI-4	12/23/2020	10:01	6209.58	Transducer	6213.29	6198.29	Intermediate
POI-4	12/23/2020	11:01	6209.61	Transducer	6213.29	6198.29	Intermediate
POI-4	12/23/2020	12:01	6209.63	Transducer	6213.29	6198.29	Intermediate
POI-4	12/23/2020	13:01	6209.65	Transducer	6213.29	6198.29	Intermediate
POI-4	12/23/2020	14:01	6209.67	Transducer	6213.29	6198.29	Intermediate
POI-4	12/23/2020	15:01	6209.69	Transducer	6213.29	6198.29	Intermediate
POI-4	12/23/2020	16:01	6209.69	Transducer	6213.29	6198.29	Intermediate
POI-4	12/23/2020	17:01	6209.68	Transducer	6213.29	6198.29	Intermediate
POI-4	12/23/2020	18:01	6209.69	Transducer	6213.29	6198.29	Intermediate
POI-4	12/23/2020	19:01	6209.70	Transducer	6213.29	6198.29	Intermediate
POI-4	12/23/2020	20:01	6209.71	Transducer	6213.29	6198.29	Intermediate
POI-4	12/23/2020	21:01	6209.72	Transducer	6213.29	6198.29	Intermediate
POI-4	12/23/2020	22:01	6209.74	Transducer	6213.29	6198.29	Intermediate
POI-4	12/23/2020	23:01	6209.76	Transducer	6213.29	6198.29	Intermediate
POI-4	12/24/2020	00:01	6209.77	Transducer	6213.29	6198.29	Intermediate
POI-4	12/24/2020	01:01	6209.79	Transducer	6213.29	6198.29	Intermediate
POI-4	12/24/2020	02:01	6209.80	Transducer	6213.29	6198.29	Intermediate
POI-4	12/24/2020	03:01	6209.81	Transducer	6213.29	6198.29	Intermediate
POI-4	12/24/2020	04:01	6209.81	Transducer	6213.29	6198.29	Intermediate
POI-4	12/24/2020	05:01	6209.81	Transducer	6213.29	6198.29	Intermediate
POI-4	12/24/2020	06:01	6209.82	Transducer	6213.29	6198.29	Intermediate
POI-4	12/24/2020	07:01	6209.80	Transducer	6213.29	6198.29	Intermediate
POI-4	12/24/2020	08:01	6209.81	Transducer	6213.29	6198.29	Intermediate
POI-4	12/24/2020	09:01	6209.80	Transducer	6213.29	6198.29	Intermediate

Location	Date	Time	Water Level (ft amsl)	Method	Top of Screen (ft amsl)	Bottom of Screen (ft amsl)	Zone
POI-4	12/24/2020	10:01	6209.79	Transducer	6213.29	6198.29	Intermediate
POI-4	12/24/2020	11:01	6209.80	Transducer	6213.29	6198.29	Intermediate
POI-4	12/24/2020	12:01	6209.83	Transducer	6213.29	6198.29	Intermediate
POI-4	12/24/2020	13:01	6209.84	Transducer	6213.29	6198.29	Intermediate
POI-4	12/24/2020	14:01	6209.83	Transducer	6213.29	6198.29	Intermediate
POI-4	12/24/2020	15:01	6209.82	Transducer	6213.29	6198.29	Intermediate
POI-4	12/24/2020	16:01	6209.83	Transducer	6213.29	6198.29	Intermediate
POI-4	12/24/2020	17:01	6209.82	Transducer	6213.29	6198.29	Intermediate
POI-4	12/24/2020	18:01	6209.81	Transducer	6213.29	6198.29	Intermediate
POI-4	12/24/2020	19:01	6209.80	Transducer	6213.29	6198.29	Intermediate
POI-4	12/24/2020	20:01	6209.78	Transducer	6213.29	6198.29	Intermediate
POI-4	12/24/2020	21:01	6209.76	Transducer	6213.29	6198.29	Intermediate
POI-4	12/24/2020	22:01	6209.75	Transducer	6213.29	6198.29	Intermediate
POI-4	12/24/2020	23:01	6209.73	Transducer	6213.29	6198.29	Intermediate
POI-4	12/25/2020	00:01	6209.73	Transducer	6213.29	6198.29	Intermediate
POI-4	12/25/2020	01:01	6209.73	Transducer	6213.29	6198.29	Intermediate
POI-4	12/25/2020	02:01	6209.71	Transducer	6213.29	6198.29	Intermediate
POI-4	12/25/2020	03:01	6209.69	Transducer	6213.29	6198.29	Intermediate
POI-4	12/25/2020	04:01	6209.68	Transducer	6213.29	6198.29	Intermediate
POI-4	12/25/2020	05:01	6209.65	Transducer	6213.29	6198.29	Intermediate
POI-4	12/25/2020	06:01	6209.64	Transducer	6213.29	6198.29	Intermediate
POI-4	12/25/2020	07:01	6209.63	Transducer	6213.29	6198.29	Intermediate
POI-4	12/25/2020	08:01	6209.62	Transducer	6213.29	6198.29	Intermediate
POI-4	12/25/2020	09:01	6209.61	Transducer	6213.29	6198.29	Intermediate
POI-4	12/25/2020	10:01	6209.59	Transducer	6213.29	6198.29	Intermediate
POI-4	12/25/2020	11:01	6209.58	Transducer	6213.29	6198.29	Intermediate
POI-4	12/25/2020	12:01	6209.58	Transducer	6213.29	6198.29	Intermediate
POI-4	12/25/2020	13:01	6209.59	Transducer	6213.29	6198.29	Intermediate
POI-4	12/25/2020	14:01	6209.59	Transducer	6213.29	6198.29	Intermediate
POI-4	12/25/2020	15:01	6209.57	Transducer	6213.29	6198.29	Intermediate
POI-4	12/25/2020	16:01	6209.56	Transducer	6213.29	6198.29	Intermediate
POI-4	12/25/2020	17:01	6209.54	Transducer	6213.29	6198.29	Intermediate
POI-4	12/25/2020	18:01	6209.51	Transducer	6213.29	6198.29	Intermediate
POI-4	12/25/2020	19:01	6209.49	Transducer	6213.29	6198.29	Intermediate
POI-4	12/25/2020	20:01	6209.48	Transducer	6213.29	6198.29	Intermediate
POI-4	12/25/2020	21:01	6209.45	Transducer	6213.29	6198.29	Intermediate
POI-4	12/25/2020	22:01	6209.44	Transducer	6213.29	6198.29	Intermediate
POI-4	12/25/2020	23:01	6209.43	Transducer	6213.29	6198.29	Intermediate
POI-4	12/26/2020	00:01	6209.45	Transducer	6213.29	6198.29	Intermediate
POI-4	12/26/2020	01:01	6209.47	Transducer	6213.29	6198.29	Intermediate
POI-4	12/26/2020	02:01	6209.46	Transducer	6213.29	6198.29	Intermediate
POI-4	12/26/2020	03:01	6209.44	Transducer	6213.29	6198.29	Intermediate
POI-4	12/26/2020	04:01	6209.42	Transducer	6213.29	6198.29	Intermediate
POI-4	12/26/2020	05:01	6209.42	Transducer	6213.29	6198.29	Intermediate
POI-4	12/26/2020	06:01	6209.42	Transducer	6213.29	6198.29	Intermediate

Location	Date	Time	Water Level (ft amsl)	Method	Top of Screen (ft amsl)	Bottom of Screen (ft amsl)	Zone
POI-4	12/26/2020	07:01	6209.41	Transducer	6213.29	6198.29	Intermediate
POI-4	12/26/2020	08:01	6209.40	Transducer	6213.29	6198.29	Intermediate
POI-4	12/26/2020	09:01	6209.40	Transducer	6213.29	6198.29	Intermediate
POI-4	12/26/2020	10:01	6209.40	Transducer	6213.29	6198.29	Intermediate
POI-4	12/26/2020	11:01	6209.41	Transducer	6213.29	6198.29	Intermediate
POI-4	12/26/2020	12:01	6209.45	Transducer	6213.29	6198.29	Intermediate
POI-4	12/26/2020	13:01	6209.45	Transducer	6213.29	6198.29	Intermediate
POI-4	12/26/2020	14:01	6209.45	Transducer	6213.29	6198.29	Intermediate
POI-4	12/26/2020	15:01	6209.46	Transducer	6213.29	6198.29	Intermediate
POI-4	12/26/2020	16:01	6209.46	Transducer	6213.29	6198.29	Intermediate
POI-4	12/26/2020	17:01	6209.46	Transducer	6213.29	6198.29	Intermediate
POI-4	12/26/2020	18:01	6209.45	Transducer	6213.29	6198.29	Intermediate
POI-4	12/26/2020	19:01	6209.45	Transducer	6213.29	6198.29	Intermediate
POI-4	12/26/2020	20:01	6209.44	Transducer	6213.29	6198.29	Intermediate
POI-4	12/26/2020	21:01	6209.44	Transducer	6213.29	6198.29	Intermediate
POI-4	12/26/2020	22:01	6209.43	Transducer	6213.29	6198.29	Intermediate
POI-4	12/26/2020	23:01	6209.44	Transducer	6213.29	6198.29	Intermediate
POI-4	12/27/2020	00:01	6209.44	Transducer	6213.29	6198.29	Intermediate
POI-4	12/27/2020	01:01	6209.45	Transducer	6213.29	6198.29	Intermediate
POI-4	12/27/2020	02:01	6209.44	Transducer	6213.29	6198.29	Intermediate
POI-4	12/27/2020	03:01	6209.43	Transducer	6213.29	6198.29	Intermediate
POI-4	12/27/2020	04:01	6209.43	Transducer	6213.29	6198.29	Intermediate
POI-4	12/27/2020	05:01	6209.43	Transducer	6213.29	6198.29	Intermediate
POI-4	12/27/2020	06:01	6209.42	Transducer	6213.29	6198.29	Intermediate
POI-4	12/27/2020	07:01	6209.41	Transducer	6213.29	6198.29	Intermediate
POI-4	12/27/2020	08:01	6209.42	Transducer	6213.29	6198.29	Intermediate
POI-4	12/27/2020	09:01	6209.41	Transducer	6213.29	6198.29	Intermediate
POI-4	12/27/2020	10:01	6209.40	Transducer	6213.29	6198.29	Intermediate
POI-4	12/27/2020	11:01	6209.41	Transducer	6213.29	6198.29	Intermediate
POI-4	12/27/2020	12:01	6209.45	Transducer	6213.29	6198.29	Intermediate
POI-4	12/27/2020	13:01	6209.48	Transducer	6213.29	6198.29	Intermediate
POI-4	12/27/2020	14:01	6209.49	Transducer	6213.29	6198.29	Intermediate
POI-4	12/27/2020	15:01	6209.49	Transducer	6213.29	6198.29	Intermediate
POI-4	12/27/2020	16:01	6209.50	Transducer	6213.29	6198.29	Intermediate
POI-4	12/27/2020	17:01	6209.49	Transducer	6213.29	6198.29	Intermediate
POI-4	12/27/2020	18:01	6209.49	Transducer	6213.29	6198.29	Intermediate
POI-4	12/27/2020	19:01	6209.49	Transducer	6213.29	6198.29	Intermediate
POI-4	12/27/2020	20:01	6209.49	Transducer	6213.29	6198.29	Intermediate
POI-4	12/27/2020	21:01	6209.50	Transducer	6213.29	6198.29	Intermediate
POI-4	12/27/2020	22:01	6209.51	Transducer	6213.29	6198.29	Intermediate
POI-4	12/27/2020	23:01	6209.52	Transducer	6213.29	6198.29	Intermediate
POI-4	12/28/2020	00:01	6209.55	Transducer	6213.29	6198.29	Intermediate
POI-4	12/28/2020	01:01	6209.57	Transducer	6213.29	6198.29	Intermediate
POI-4	12/28/2020	02:01	6209.57	Transducer	6213.29	6198.29	Intermediate
POI-4	12/28/2020	03:01	6209.58	Transducer	6213.29	6198.29	Intermediate

Location	Date	Time	Water Level (ft amsl)	Method	Top of Screen (ft amsl)	Bottom of Screen (ft amsl)	Zone
POI-4	12/28/2020	04:01	6209.58	Transducer	6213.29	6198.29	Intermediate
POI-4	12/28/2020	05:01	6209.60	Transducer	6213.29	6198.29	Intermediate
POI-4	12/28/2020	06:01	6209.62	Transducer	6213.29	6198.29	Intermediate
POI-4	12/28/2020	07:01	6209.63	Transducer	6213.29	6198.29	Intermediate
POI-4	12/28/2020	08:01	6209.64	Transducer	6213.29	6198.29	Intermediate
POI-4	12/28/2020	09:01	6209.66	Transducer	6213.29	6198.29	Intermediate
POI-4	12/28/2020	10:01	6209.67	Transducer	6213.29	6198.29	Intermediate
POI-4	12/28/2020	11:01	6209.68	Transducer	6213.29	6198.29	Intermediate
POI-4	12/28/2020	12:01	6209.71	Transducer	6213.29	6198.29	Intermediate
POI-4	12/28/2020	13:01	6209.75	Transducer	6213.29	6198.29	Intermediate
POI-4	12/28/2020	14:01	6209.76	Transducer	6213.29	6198.29	Intermediate
POI-4	12/28/2020	15:01	6209.78	Transducer	6213.29	6198.29	Intermediate
POI-4	12/28/2020	16:01	6209.79	Transducer	6213.29	6198.29	Intermediate
POI-4	12/28/2020	17:01	6209.78	Transducer	6213.29	6198.29	Intermediate
POI-4	12/28/2020	18:01	6209.77	Transducer	6213.29	6198.29	Intermediate
POI-4	12/28/2020	19:01	6209.77	Transducer	6213.29	6198.29	Intermediate
POI-4	12/28/2020	20:01	6209.78	Transducer	6213.29	6198.29	Intermediate
POI-4	12/28/2020	21:01	6209.78	Transducer	6213.29	6198.29	Intermediate
POI-4	12/28/2020	22:01	6209.79	Transducer	6213.29	6198.29	Intermediate
POI-4	12/28/2020	23:01	6209.79	Transducer	6213.29	6198.29	Intermediate
POI-4	12/29/2020	00:01	6209.80	Transducer	6213.29	6198.29	Intermediate
POI-4	12/29/2020	01:01	6209.81	Transducer	6213.29	6198.29	Intermediate
POI-4	12/29/2020	02:01	6209.82	Transducer	6213.29	6198.29	Intermediate
POI-4	12/29/2020	03:01	6209.83	Transducer	6213.29	6198.29	Intermediate
POI-4	12/29/2020	04:01	6209.84	Transducer	6213.29	6198.29	Intermediate
POI-4	12/29/2020	05:01	6209.84	Transducer	6213.29	6198.29	Intermediate
POI-4	12/29/2020	06:01	6209.83	Transducer	6213.29	6198.29	Intermediate
POI-4	12/29/2020	07:01	6209.83	Transducer	6213.29	6198.29	Intermediate
POI-4	12/29/2020	08:01	6209.84	Transducer	6213.29	6198.29	Intermediate
POI-4	12/29/2020	09:01	6209.84	Transducer	6213.29	6198.29	Intermediate
POI-4	12/29/2020	10:01	6209.85	Transducer	6213.29	6198.29	Intermediate
POI-4	12/29/2020	11:01	6209.87	Transducer	6213.29	6198.29	Intermediate
POI-4	12/29/2020	12:01	6209.90	Transducer	6213.29	6198.29	Intermediate
POI-4	12/29/2020	13:01	6209.93	Transducer	6213.29	6198.29	Intermediate
POI-4	12/29/2020	14:01	6209.94	Transducer	6213.29	6198.29	Intermediate
POI-4	12/29/2020	15:01	6209.93	Transducer	6213.29	6198.29	Intermediate
POI-4	12/29/2020	16:01	6209.92	Transducer	6213.29	6198.29	Intermediate
POI-4	12/29/2020	17:01	6209.91	Transducer	6213.29	6198.29	Intermediate
POI-4	12/29/2020	18:01	6209.90	Transducer	6213.29	6198.29	Intermediate
POI-4	12/29/2020	19:01	6209.90	Transducer	6213.29	6198.29	Intermediate
POI-4	12/29/2020	20:01	6209.91	Transducer	6213.29	6198.29	Intermediate
POI-4	12/29/2020	21:01	6209.92	Transducer	6213.29	6198.29	Intermediate
POI-4	12/29/2020	22:01	6209.93	Transducer	6213.29	6198.29	Intermediate
POI-4	12/29/2020	23:01	6209.93	Transducer	6213.29	6198.29	Intermediate
POI-4	12/30/2020	00:01	6209.95	Transducer	6213.29	6198.29	Intermediate

Location	Date	Time	Water Level (ft amsl)	Method	Top of Screen (ft amsl)	Bottom of Screen (ft amsl)	Zone
POI-4	12/30/2020	01:01	6209.95	Transducer	6213.29	6198.29	Intermediate
POI-4	12/30/2020	02:01	6209.96	Transducer	6213.29	6198.29	Intermediate
POI-4	12/30/2020	03:01	6209.97	Transducer	6213.29	6198.29	Intermediate
POI-4	12/30/2020	04:01	6209.98	Transducer	6213.29	6198.29	Intermediate
POI-4	12/30/2020	05:01	6209.98	Transducer	6213.29	6198.29	Intermediate
POI-4	12/30/2020	06:01	6209.99	Transducer	6213.29	6198.29	Intermediate
POI-4	12/30/2020	07:01	6209.99	Transducer	6213.29	6198.29	Intermediate
POI-4	12/30/2020	08:01	6209.99	Transducer	6213.29	6198.29	Intermediate
POI-4	12/30/2020	09:01	6209.99	Transducer	6213.29	6198.29	Intermediate
POI-4	12/30/2020	10:01	6209.99	Transducer	6213.29	6198.29	Intermediate
POI-4	12/30/2020	11:01	6210.02	Transducer	6213.29	6198.29	Intermediate
POI-4	12/30/2020	12:01	6210.06	Transducer	6213.29	6198.29	Intermediate
POI-4	12/30/2020	13:01	6210.08	Transducer	6213.29	6198.29	Intermediate
POI-4	12/30/2020	14:01	6210.09	Transducer	6213.29	6198.29	Intermediate
POI-4	12/30/2020	15:01	6210.10	Transducer	6213.29	6198.29	Intermediate
POI-4	12/30/2020	16:01	6210.11	Transducer	6213.29	6198.29	Intermediate
POI-4	12/30/2020	17:01	6210.10	Transducer	6213.29	6198.29	Intermediate
POI-4	12/30/2020	18:01	6210.09	Transducer	6213.29	6198.29	Intermediate
POI-4	12/30/2020	19:01	6210.09	Transducer	6213.29	6198.29	Intermediate
POI-4	12/30/2020	20:01	6210.10	Transducer	6213.29	6198.29	Intermediate
POI-4	12/30/2020	21:01	6210.10	Transducer	6213.29	6198.29	Intermediate
POI-4	12/30/2020	22:01	6210.09	Transducer	6213.29	6198.29	Intermediate
POI-4	12/30/2020	23:01	6210.09	Transducer	6213.29	6198.29	Intermediate
POI-4	12/31/2020	00:01	6210.09	Transducer	6213.29	6198.29	Intermediate
POI-4	12/31/2020	01:01	6210.10	Transducer	6213.29	6198.29	Intermediate
POI-4	12/31/2020	02:01	6210.09	Transducer	6213.29	6198.29	Intermediate
POI-4	12/31/2020	03:01	6210.08	Transducer	6213.29	6198.29	Intermediate
POI-4	12/31/2020	04:01	6210.09	Transducer	6213.29	6198.29	Intermediate
POI-4	12/31/2020	05:01	6210.09	Transducer	6213.29	6198.29	Intermediate
POI-4	12/31/2020	06:01	6210.09	Transducer	6213.29	6198.29	Intermediate
POI-4	12/31/2020	07:01	6210.10	Transducer	6213.29	6198.29	Intermediate
POI-4	12/31/2020	08:01	6210.10	Transducer	6213.29	6198.29	Intermediate
POI-4	12/31/2020	09:01	6210.09	Transducer	6213.29	6198.29	Intermediate
POI-4	12/31/2020	10:01	6210.09	Transducer	6213.29	6198.29	Intermediate
POI-4	12/31/2020	11:01	6210.08	Transducer	6213.29	6198.29	Intermediate
POI-4	12/31/2020	12:01	6210.11	Transducer	6213.29	6198.29	Intermediate
POI-4	12/31/2020	13:01	6210.13	Transducer	6213.29	6198.29	Intermediate
POI-4	12/31/2020	14:01	6210.12	Transducer	6213.29	6198.29	Intermediate
POI-4	12/31/2020	15:01	6210.11	Transducer	6213.29	6198.29	Intermediate
POI-4	12/31/2020	16:01	6210.10	Transducer	6213.29	6198.29	Intermediate
POI-4	12/31/2020	17:01	6210.07	Transducer	6213.29	6198.29	Intermediate
POI-4	12/31/2020	18:01	6210.06	Transducer	6213.29	6198.29	Intermediate
POI-4	12/31/2020	19:01	6210.04	Transducer	6213.29	6198.29	Intermediate
POI-4	12/31/2020	20:01	6210.04	Transducer	6213.29	6198.29	Intermediate
POI-4	12/31/2020	21:01	6210.02	Transducer	6213.29	6198.29	Intermediate

Location	Date	Time	Water Level (ft amsl)	Method	Top of Screen (ft amsl)	Bottom of Screen (ft amsl)	Zone
POI-4	12/31/2020	22:01	6210.03	Transducer	6213.29	6198.29	Intermediate
POI-4	12/31/2020	23:01	6210.02	Transducer	6213.29	6198.29	Intermediate
POI-4	01/01/2021	00:01	6210.02	Transducer	6213.29	6198.29	Intermediate
POI-4	01/01/2021	01:01	6210.02	Transducer	6213.29	6198.29	Intermediate
POI-4	01/01/2021	02:01	6210.01	Transducer	6213.29	6198.29	Intermediate
POI-4	01/01/2021	03:01	6210.01	Transducer	6213.29	6198.29	Intermediate
POI-4	01/01/2021	04:01	6210.01	Transducer	6213.29	6198.29	Intermediate
POI-4	01/01/2021	05:01	6210.01	Transducer	6213.29	6198.29	Intermediate
POI-4	01/01/2021	06:01	6210.00	Transducer	6213.29	6198.29	Intermediate
POI-4	01/01/2021	07:01	6209.99	Transducer	6213.29	6198.29	Intermediate
POI-4	01/01/2021	08:01	6209.99	Transducer	6213.29	6198.29	Intermediate
POI-4	01/01/2021	09:01	6209.98	Transducer	6213.29	6198.29	Intermediate
POI-4	01/01/2021	10:01	6209.97	Transducer	6213.29	6198.29	Intermediate
POI-4	01/01/2021	11:01	6210.00	Transducer	6213.29	6198.29	Intermediate
POI-4	01/01/2021	12:01	6210.02	Transducer	6213.29	6198.29	Intermediate
POI-4	01/01/2021	13:01	6210.04	Transducer	6213.29	6198.29	Intermediate
POI-4	01/01/2021	14:01	6210.05	Transducer	6213.29	6198.29	Intermediate
POI-4	01/01/2021	15:01	6210.05	Transducer	6213.29	6198.29	Intermediate
POI-4	01/01/2021	16:01	6210.04	Transducer	6213.29	6198.29	Intermediate
POI-4	01/01/2021	17:01	6210.04	Transducer	6213.29	6198.29	Intermediate
POI-4	01/01/2021	18:01	6210.04	Transducer	6213.29	6198.29	Intermediate
POI-4	01/01/2021	19:01	6210.04	Transducer	6213.29	6198.29	Intermediate
POI-4	01/01/2021	20:01	6210.04	Transducer	6213.29	6198.29	Intermediate
POI-4	01/01/2021	21:01	6210.05	Transducer	6213.29	6198.29	Intermediate
POI-4	01/01/2021	22:01	6210.05	Transducer	6213.29	6198.29	Intermediate
POI-4	01/01/2021	23:01	6210.06	Transducer	6213.29	6198.29	Intermediate
POI-4	01/02/2021	00:01	6210.07	Transducer	6213.29	6198.29	Intermediate
POI-4	01/02/2021	01:01	6210.08	Transducer	6213.29	6198.29	Intermediate
POI-4	01/02/2021	02:01	6210.08	Transducer	6213.29	6198.29	Intermediate
POI-4	01/02/2021	03:01	6210.08	Transducer	6213.29	6198.29	Intermediate
POI-4	01/02/2021	04:01	6210.08	Transducer	6213.29	6198.29	Intermediate
POI-4	01/02/2021	05:01	6210.09	Transducer	6213.29	6198.29	Intermediate
POI-4	01/02/2021	06:01	6210.09	Transducer	6213.29	6198.29	Intermediate
POI-4	01/02/2021	07:01	6210.07	Transducer	6213.29	6198.29	Intermediate
POI-4	01/02/2021	08:01	6210.06	Transducer	6213.29	6198.29	Intermediate
POI-4	01/02/2021	09:01	6210.05	Transducer	6213.29	6198.29	Intermediate
POI-4	01/02/2021	10:01	6210.05	Transducer	6213.29	6198.29	Intermediate
POI-4	01/02/2021	11:01	6210.06	Transducer	6213.29	6198.29	Intermediate
POI-4	01/02/2021	12:01	6210.09	Transducer	6213.29	6198.29	Intermediate
POI-4	01/02/2021	13:01	6210.11	Transducer	6213.29	6198.29	Intermediate
POI-4	01/02/2021	14:01	6210.11	Transducer	6213.29	6198.29	Intermediate
POI-4	01/02/2021	15:01	6210.10	Transducer	6213.29	6198.29	Intermediate
POI-4	01/02/2021	16:01	6210.07	Transducer	6213.29	6198.29	Intermediate
POI-4	01/02/2021	17:01	6210.05	Transducer	6213.29	6198.29	Intermediate
POI-4	01/02/2021	18:01	6210.03	Transducer	6213.29	6198.29	Intermediate

Location	Date	Time	Water Level (ft amsl)	Method	Top of Screen (ft amsl)	Bottom of Screen (ft amsl)	Zone
POI-4	01/02/2021	19:01	6210.02	Transducer	6213.29	6198.29	Intermediate
POI-4	01/02/2021	20:01	6210.01	Transducer	6213.29	6198.29	Intermediate
POI-4	01/02/2021	21:01	6209.99	Transducer	6213.29	6198.29	Intermediate
POI-4	01/02/2021	22:01	6209.99	Transducer	6213.29	6198.29	Intermediate
POI-4	01/02/2021	23:01	6209.99	Transducer	6213.29	6198.29	Intermediate
POI-4	01/03/2021	00:01	6210.00	Transducer	6213.29	6198.29	Intermediate
POI-4	01/03/2021	01:01	6209.98	Transducer	6213.29	6198.29	Intermediate
POI-4	01/03/2021	02:01	6209.97	Transducer	6213.29	6198.29	Intermediate
POI-4	01/03/2021	03:01	6209.97	Transducer	6213.29	6198.29	Intermediate
POI-4	01/03/2021	04:01	6209.97	Transducer	6213.29	6198.29	Intermediate
POI-4	01/03/2021	05:01	6209.97	Transducer	6213.29	6198.29	Intermediate
POI-4	01/03/2021	06:01	6209.96	Transducer	6213.29	6198.29	Intermediate
POI-4	01/03/2021	07:01	6209.94	Transducer	6213.29	6198.29	Intermediate
POI-4	01/03/2021	08:01	6209.94	Transducer	6213.29	6198.29	Intermediate
POI-4	01/03/2021	09:01	6209.93	Transducer	6213.29	6198.29	Intermediate
POI-4	01/03/2021	10:01	6209.93	Transducer	6213.29	6198.29	Intermediate
POI-4	01/03/2021	11:01	6209.94	Transducer	6213.29	6198.29	Intermediate
POI-4	01/03/2021	12:01	6209.96	Transducer	6213.29	6198.29	Intermediate
POI-4	01/03/2021	13:01	6209.98	Transducer	6213.29	6198.29	Intermediate
POI-4	01/03/2021	14:01	6209.97	Transducer	6213.29	6198.29	Intermediate
POI-4	01/03/2021	15:01	6209.97	Transducer	6213.29	6198.29	Intermediate
POI-4	01/03/2021	16:01	6209.96	Transducer	6213.29	6198.29	Intermediate
POI-4	01/03/2021	17:01	6209.95	Transducer	6213.29	6198.29	Intermediate
POI-4	01/03/2021	18:01	6209.94	Transducer	6213.29	6198.29	Intermediate
POI-4	01/03/2021	19:01	6209.93	Transducer	6213.29	6198.29	Intermediate
POI-4	01/03/2021	20:01	6209.91	Transducer	6213.29	6198.29	Intermediate
POI-4	01/03/2021	21:01	6209.89	Transducer	6213.29	6198.29	Intermediate
POI-4	01/03/2021	22:01	6209.89	Transducer	6213.29	6198.29	Intermediate
POI-4	01/03/2021	23:01	6209.88	Transducer	6213.29	6198.29	Intermediate
POI-4	01/04/2021	00:01	6209.88	Transducer	6213.29	6198.29	Intermediate
POI-4	01/04/2021	01:01	6209.89	Transducer	6213.29	6198.29	Intermediate
POI-4	01/04/2021	02:01	6209.88	Transducer	6213.29	6198.29	Intermediate
POI-4	01/04/2021	03:01	6209.87	Transducer	6213.29	6198.29	Intermediate
POI-4	01/04/2021	04:01	6209.86	Transducer	6213.29	6198.29	Intermediate
POI-4	01/04/2021	05:01	6209.85	Transducer	6213.29	6198.29	Intermediate
POI-4	01/04/2021	06:01	6209.83	Transducer	6213.29	6198.29	Intermediate
POI-4	01/04/2021	07:01	6209.82	Transducer	6213.29	6198.29	Intermediate
POI-4	01/04/2021	08:01	6209.80	Transducer	6213.29	6198.29	Intermediate
POI-4	01/04/2021	09:01	6209.79	Transducer	6213.29	6198.29	Intermediate
POI-4	01/04/2021	10:01	6209.80	Transducer	6213.29	6198.29	Intermediate
POI-4	01/04/2021	11:01	6209.81	Transducer	6213.29	6198.29	Intermediate
POI-4	01/04/2021	12:01	6209.85	Transducer	6213.29	6198.29	Intermediate
POI-4	01/04/2021	13:01	6209.87	Transducer	6213.29	6198.29	Intermediate
POI-4	01/04/2021	14:01	6209.88	Transducer	6213.29	6198.29	Intermediate
POI-4	01/04/2021	15:01	6209.87	Transducer	6213.29	6198.29	Intermediate

Location	Date	Time	Water Level (ft amsl)	Method	Top of Screen (ft amsl)	Bottom of Screen (ft amsl)	Zone
POI-4	01/04/2021	16:01	6209.86	Transducer	6213.29	6198.29	Intermediate
POI-4	01/04/2021	17:01	6209.85	Transducer	6213.29	6198.29	Intermediate
POI-4	01/04/2021	18:01	6209.83	Transducer	6213.29	6198.29	Intermediate
POI-4	01/04/2021	19:01	6209.83	Transducer	6213.29	6198.29	Intermediate
POI-4	01/04/2021	20:01	6209.83	Transducer	6213.29	6198.29	Intermediate
POI-4	01/04/2021	21:01	6209.84	Transducer	6213.29	6198.29	Intermediate
POI-4	01/04/2021	22:01	6209.83	Transducer	6213.29	6198.29	Intermediate
POI-4	01/04/2021	23:01	6209.82	Transducer	6213.29	6198.29	Intermediate
POI-4	01/05/2021	00:01	6209.82	Transducer	6213.29	6198.29	Intermediate
POI-4	01/05/2021	01:01	6209.82	Transducer	6213.29	6198.29	Intermediate
POI-4	01/05/2021	02:01	6209.82	Transducer	6213.29	6198.29	Intermediate
POI-4	01/05/2021	03:01	6209.82	Transducer	6213.29	6198.29	Intermediate
POI-4	01/05/2021	04:01	6209.83	Transducer	6213.29	6198.29	Intermediate
POI-4	01/05/2021	05:01	6209.83	Transducer	6213.29	6198.29	Intermediate
POI-4	01/05/2021	06:01	6209.83	Transducer	6213.29	6198.29	Intermediate
POI-4	01/05/2021	07:01	6209.81	Transducer	6213.29	6198.29	Intermediate
POI-4	01/05/2021	08:01	6209.81	Transducer	6213.29	6198.29	Intermediate
POI-4	01/05/2021	09:01	6209.81	Transducer	6213.29	6198.29	Intermediate
POI-4	01/05/2021	10:01	6209.80	Transducer	6213.29	6198.29	Intermediate
POI-4	01/05/2021	11:01	6209.82	Transducer	6213.29	6198.29	Intermediate
POI-4	01/05/2021	12:01	6209.84	Transducer	6213.29	6198.29	Intermediate
POI-4	01/05/2021	13:01	6209.85	Transducer	6213.29	6198.29	Intermediate
POI-4	01/05/2021	14:01	6209.81	Transducer	6213.29	6198.29	Intermediate
POI-4	01/05/2021	15:01	6209.80	Transducer	6213.29	6198.29	Intermediate
POI-4	01/05/2021	16:01	6209.79	Transducer	6213.29	6198.29	Intermediate
POI-4	01/05/2021	17:01	6209.77	Transducer	6213.29	6198.29	Intermediate
POI-4	01/05/2021	18:01	6209.75	Transducer	6213.29	6198.29	Intermediate
POI-4	01/05/2021	19:01	6209.74	Transducer	6213.29	6198.29	Intermediate
POI-4	01/05/2021	20:01	6209.72	Transducer	6213.29	6198.29	Intermediate
POI-4	01/05/2021	21:01	6209.71	Transducer	6213.29	6198.29	Intermediate
POI-4	01/05/2021	22:01	6209.70	Transducer	6213.29	6198.29	Intermediate
POI-4	01/05/2021	23:01	6209.70	Transducer	6213.29	6198.29	Intermediate
POI-4	01/06/2021	00:01	6209.71	Transducer	6213.29	6198.29	Intermediate
POI-4	01/06/2021	01:01	6209.70	Transducer	6213.29	6198.29	Intermediate
POI-4	01/06/2021	02:01	6209.70	Transducer	6213.29	6198.29	Intermediate
POI-4	01/06/2021	03:01	6209.69	Transducer	6213.29	6198.29	Intermediate
POI-4	01/06/2021	04:01	6209.70	Transducer	6213.29	6198.29	Intermediate
POI-4	01/06/2021	05:01	6209.69	Transducer	6213.29	6198.29	Intermediate
POI-4	01/06/2021	06:01	6209.68	Transducer	6213.29	6198.29	Intermediate
POI-4	01/06/2021	07:01	6209.68	Transducer	6213.29	6198.29	Intermediate
POI-4	01/06/2021	08:01	6209.67	Transducer	6213.29	6198.29	Intermediate
POI-4	01/06/2021	09:01	6209.68	Transducer	6213.29	6198.29	Intermediate
POI-4	01/06/2021	10:01	6209.70	Transducer	6213.29	6198.29	Intermediate
POI-4	01/06/2021	11:01	6209.72	Transducer	6213.29	6198.29	Intermediate
POI-4	01/06/2021	12:01	6209.74	Transducer	6213.29	6198.29	Intermediate

Location	Date	Time	Water Level (ft amsl)	Method	Top of Screen (ft amsl)	Bottom of Screen (ft amsl)	Zone
POI-4	01/06/2021	13:01	6209.77	Transducer	6213.29	6198.29	Intermediate
POI-4	01/06/2021	14:01	6209.78	Transducer	6213.29	6198.29	Intermediate
POI-4	01/06/2021	15:01	6209.78	Transducer	6213.29	6198.29	Intermediate
POI-4	01/06/2021	16:01	6209.77	Transducer	6213.29	6198.29	Intermediate
POI-4	01/06/2021	17:01	6209.76	Transducer	6213.29	6198.29	Intermediate
POI-4	01/06/2021	18:01	6209.75	Transducer	6213.29	6198.29	Intermediate
POI-4	01/06/2021	19:01	6209.75	Transducer	6213.29	6198.29	Intermediate
POI-4	01/06/2021	20:01	6209.75	Transducer	6213.29	6198.29	Intermediate
POI-4	01/06/2021	21:01	6209.75	Transducer	6213.29	6198.29	Intermediate
POI-4	01/06/2021	22:01	6209.75	Transducer	6213.29	6198.29	Intermediate
POI-4	01/06/2021	23:01	6209.75	Transducer	6213.29	6198.29	Intermediate
POI-4	01/07/2021	00:01	6209.75	Transducer	6213.29	6198.29	Intermediate
POI-4	01/07/2021	01:01	6209.74	Transducer	6213.29	6198.29	Intermediate
POI-4	01/07/2021	02:01	6209.74	Transducer	6213.29	6198.29	Intermediate
POI-4	01/07/2021	03:01	6209.75	Transducer	6213.29	6198.29	Intermediate
POI-4	01/07/2021	04:01	6209.75	Transducer	6213.29	6198.29	Intermediate
POI-4	01/07/2021	05:01	6209.74	Transducer	6213.29	6198.29	Intermediate
POI-4	01/07/2021	06:01	6209.73	Transducer	6213.29	6198.29	Intermediate
POI-4	01/07/2021	07:01	6209.72	Transducer	6213.29	6198.29	Intermediate
POI-4	01/07/2021	08:01	6209.72	Transducer	6213.29	6198.29	Intermediate
POI-4	01/07/2021	09:01	6209.71	Transducer	6213.29	6198.29	Intermediate
POI-4	01/07/2021	10:01	6209.72	Transducer	6213.29	6198.29	Intermediate
POI-4	01/07/2021	11:01	6209.74	Transducer	6213.29	6198.29	Intermediate
POI-4	01/07/2021	12:01	6209.75	Transducer	6213.29	6198.29	Intermediate
POI-4	01/07/2021	13:01	6209.77	Transducer	6213.29	6198.29	Intermediate
POI-4	01/07/2021	14:01	6209.77	Transducer	6213.29	6198.29	Intermediate
POI-4	01/07/2021	15:01	6209.76	Transducer	6213.29	6198.29	Intermediate
POI-4	01/07/2021	16:01	6209.75	Transducer	6213.29	6198.29	Intermediate
POI-4	01/07/2021	17:01	6209.74	Transducer	6213.29	6198.29	Intermediate
POI-4	01/07/2021	18:01	6209.71	Transducer	6213.29	6198.29	Intermediate
POI-4	01/07/2021	19:01	6209.70	Transducer	6213.29	6198.29	Intermediate
POI-4	01/07/2021	20:01	6209.69	Transducer	6213.29	6198.29	Intermediate
POI-4	01/07/2021	21:01	6209.68	Transducer	6213.29	6198.29	Intermediate
POI-4	01/07/2021	22:01	6209.68	Transducer	6213.29	6198.29	Intermediate
POI-4	01/07/2021	23:01	6209.68	Transducer	6213.29	6198.29	Intermediate
POI-4	01/08/2021	00:01	6209.68	Transducer	6213.29	6198.29	Intermediate
POI-4	01/08/2021	01:01	6209.68	Transducer	6213.29	6198.29	Intermediate
POI-4	01/08/2021	02:01	6209.67	Transducer	6213.29	6198.29	Intermediate
POI-4	01/08/2021	03:01	6209.67	Transducer	6213.29	6198.29	Intermediate
POI-4	01/08/2021	04:01	6209.68	Transducer	6213.29	6198.29	Intermediate
POI-4	01/08/2021	05:01	6209.67	Transducer	6213.29	6198.29	Intermediate
POI-4	01/08/2021	06:01	6209.66	Transducer	6213.29	6198.29	Intermediate
POI-4	01/08/2021	07:01	6209.65	Transducer	6213.29	6198.29	Intermediate
POI-4	01/08/2021	08:01	6209.64	Transducer	6213.29	6198.29	Intermediate
POI-4	01/08/2021	09:01	6209.63	Transducer	6213.29	6198.29	Intermediate

Location	Date	Time	Water Level (ft amsl)	Method	Top of Screen (ft amsl)	Bottom of Screen (ft amsl)	Zone
POI-4	01/08/2021	10:01	6209.63	Transducer	6213.29	6198.29	Intermediate
POI-4	01/08/2021	11:01	6209.65	Transducer	6213.29	6198.29	Intermediate
POI-4	01/08/2021	12:01	6209.69	Transducer	6213.29	6198.29	Intermediate
POI-4	01/08/2021	13:01	6209.73	Transducer	6213.29	6198.29	Intermediate
POI-4	01/08/2021	14:01	6209.73	Transducer	6213.29	6198.29	Intermediate
POI-4	01/08/2021	15:01	6209.73	Transducer	6213.29	6198.29	Intermediate
POI-4	01/08/2021	16:01	6209.72	Transducer	6213.29	6198.29	Intermediate
POI-4	01/08/2021	17:01	6209.71	Transducer	6213.29	6198.29	Intermediate
POI-4	01/08/2021	18:01	6209.71	Transducer	6213.29	6198.29	Intermediate
POI-4	01/08/2021	19:01	6209.71	Transducer	6213.29	6198.29	Intermediate
POI-4	01/08/2021	20:01	6209.70	Transducer	6213.29	6198.29	Intermediate
POI-4	01/08/2021	21:01	6209.70	Transducer	6213.29	6198.29	Intermediate
POI-4	01/08/2021	22:01	6209.69	Transducer	6213.29	6198.29	Intermediate
POI-4	01/08/2021	23:01	6209.70	Transducer	6213.29	6198.29	Intermediate
POI-4	01/09/2021	00:01	6209.71	Transducer	6213.29	6198.29	Intermediate
POI-4	01/09/2021	01:01	6209.72	Transducer	6213.29	6198.29	Intermediate
POI-4	01/09/2021	02:01	6209.73	Transducer	6213.29	6198.29	Intermediate
POI-4	01/09/2021	03:01	6209.72	Transducer	6213.29	6198.29	Intermediate
POI-4	01/09/2021	04:01	6209.72	Transducer	6213.29	6198.29	Intermediate
POI-4	01/09/2021	05:01	6209.73	Transducer	6213.29	6198.29	Intermediate
POI-4	01/09/2021	06:01	6209.73	Transducer	6213.29	6198.29	Intermediate
POI-4	01/09/2021	07:01	6209.73	Transducer	6213.29	6198.29	Intermediate
POI-4	01/09/2021	08:01	6209.72	Transducer	6213.29	6198.29	Intermediate
POI-4	01/09/2021	09:01	6209.72	Transducer	6213.29	6198.29	Intermediate
POI-4	01/09/2021	10:01	6209.72	Transducer	6213.29	6198.29	Intermediate
POI-4	01/09/2021	11:01	6209.73	Transducer	6213.29	6198.29	Intermediate
POI-4	01/09/2021	12:01	6209.76	Transducer	6213.29	6198.29	Intermediate
POI-4	01/09/2021	13:01	6209.78	Transducer	6213.29	6198.29	Intermediate
POI-4	01/09/2021	14:01	6209.77	Transducer	6213.29	6198.29	Intermediate
POI-4	01/09/2021	15:01	6209.76	Transducer	6213.29	6198.29	Intermediate
POI-4	01/09/2021	16:01	6209.74	Transducer	6213.29	6198.29	Intermediate
POI-4	01/09/2021	17:01	6209.73	Transducer	6213.29	6198.29	Intermediate
POI-4	01/09/2021	18:01	6209.72	Transducer	6213.29	6198.29	Intermediate
POI-4	01/09/2021	19:01	6209.71	Transducer	6213.29	6198.29	Intermediate
POI-4	01/09/2021	20:01	6209.73	Transducer	6213.29	6198.29	Intermediate
POI-4	01/09/2021	21:01	6209.73	Transducer	6213.29	6198.29	Intermediate
POI-4	01/09/2021	22:01	6209.73	Transducer	6213.29	6198.29	Intermediate
POI-4	01/09/2021	23:01	6209.74	Transducer	6213.29	6198.29	Intermediate
POI-4	01/10/2021	00:01	6209.74	Transducer	6213.29	6198.29	Intermediate
POI-4	01/10/2021	01:01	6209.74	Transducer	6213.29	6198.29	Intermediate
POI-4	01/10/2021	02:01	6209.74	Transducer	6213.29	6198.29	Intermediate
POI-4	01/10/2021	03:01	6209.75	Transducer	6213.29	6198.29	Intermediate
POI-4	01/10/2021	04:01	6209.75	Transducer	6213.29	6198.29	Intermediate
POI-4	01/10/2021	05:01	6209.76	Transducer	6213.29	6198.29	Intermediate
POI-4	01/10/2021	06:01	6209.77	Transducer	6213.29	6198.29	Intermediate

Location	Date	Time	Water Level (ft amsl)	Method	Top of Screen (ft amsl)	Bottom of Screen (ft amsl)	Zone
POI-4	01/10/2021	07:01	6209.77	Transducer	6213.29	6198.29	Intermediate
POI-4	01/10/2021	08:01	6209.76	Transducer	6213.29	6198.29	Intermediate
POI-4	01/10/2021	09:01	6209.77	Transducer	6213.29	6198.29	Intermediate
POI-4	01/10/2021	10:01	6209.78	Transducer	6213.29	6198.29	Intermediate
POI-4	01/10/2021	11:01	6209.80	Transducer	6213.29	6198.29	Intermediate
POI-4	01/10/2021	12:01	6209.84	Transducer	6213.29	6198.29	Intermediate
POI-4	01/10/2021	13:01	6209.86	Transducer	6213.29	6198.29	Intermediate
POI-4	01/10/2021	14:01	6209.87	Transducer	6213.29	6198.29	Intermediate
POI-4	01/10/2021	15:01	6209.87	Transducer	6213.29	6198.29	Intermediate
POI-4	01/10/2021	16:01	6209.87	Transducer	6213.29	6198.29	Intermediate
POI-4	01/10/2021	17:01	6209.87	Transducer	6213.29	6198.29	Intermediate
POI-4	01/10/2021	18:01	6209.87	Transducer	6213.29	6198.29	Intermediate
POI-4	01/10/2021	19:01	6209.86	Transducer	6213.29	6198.29	Intermediate
POI-4	01/10/2021	20:01	6209.86	Transducer	6213.29	6198.29	Intermediate
POI-4	01/10/2021	21:01	6209.85	Transducer	6213.29	6198.29	Intermediate
POI-4	01/10/2021	22:01	6209.85	Transducer	6213.29	6198.29	Intermediate
POI-4	01/10/2021	23:01	6209.85	Transducer	6213.29	6198.29	Intermediate
POI-4	01/11/2021	00:01	6209.87	Transducer	6213.29	6198.29	Intermediate
POI-4	01/11/2021	01:01	6209.86	Transducer	6213.29	6198.29	Intermediate
POI-4	01/11/2021	02:01	6209.85	Transducer	6213.29	6198.29	Intermediate
POI-4	01/11/2021	03:01	6209.85	Transducer	6213.29	6198.29	Intermediate
POI-4	01/11/2021	04:01	6209.85	Transducer	6213.29	6198.29	Intermediate
POI-4	01/11/2021	05:01	6209.85	Transducer	6213.29	6198.29	Intermediate
POI-4	01/11/2021	06:01	6209.85	Transducer	6213.29	6198.29	Intermediate
POI-4	01/11/2021	07:01	6209.84	Transducer	6213.29	6198.29	Intermediate
POI-4	01/11/2021	08:01	6209.84	Transducer	6213.29	6198.29	Intermediate
POI-4	01/11/2021	09:01	6209.82	Transducer	6213.29	6198.29	Intermediate
POI-4	01/11/2021	10:01	6209.82	Transducer	6213.29	6198.29	Intermediate
POI-4	01/11/2021	11:01	6209.83	Transducer	6213.29	6198.29	Intermediate
POI-4	01/11/2021	12:01	6209.85	Transducer	6213.29	6198.29	Intermediate
POI-4	01/11/2021	13:01	6209.86	Transducer	6213.29	6198.29	Intermediate
POI-4	01/11/2021	14:01	6209.84	Transducer	6213.29	6198.29	Intermediate
POI-4	01/11/2021	15:01	6209.83	Transducer	6213.29	6198.29	Intermediate
POI-4	01/11/2021	16:01	6209.82	Transducer	6213.29	6198.29	Intermediate
POI-4	01/11/2021	17:01	6209.81	Transducer	6213.29	6198.29	Intermediate
POI-4	01/11/2021	18:01	6209.80	Transducer	6213.29	6198.29	Intermediate
POI-4	01/11/2021	19:01	6209.79	Transducer	6213.29	6198.29	Intermediate
POI-4	01/11/2021	20:01	6209.77	Transducer	6213.29	6198.29	Intermediate
POI-4	01/11/2021	21:01	6209.76	Transducer	6213.29	6198.29	Intermediate
POI-4	01/11/2021	22:01	6209.75	Transducer	6213.29	6198.29	Intermediate
POI-4	01/11/2021	23:01	6209.74	Transducer	6213.29	6198.29	Intermediate
POI-4	01/12/2021	00:01	6209.74	Transducer	6213.29	6198.29	Intermediate
POI-4	01/12/2021	01:01	6209.74	Transducer	6213.29	6198.29	Intermediate
POI-4	01/12/2021	02:01	6209.73	Transducer	6213.29	6198.29	Intermediate
POI-4	01/12/2021	03:01	6209.73	Transducer	6213.29	6198.29	Intermediate

Location	Date	Time	Water Level (ft amsl)	Method	Top of Screen (ft amsl)	Bottom of Screen (ft amsl)	Zone
POI-4	01/12/2021	04:01	6209.74	Transducer	6213.29	6198.29	Intermediate
POI-4	01/12/2021	05:01	6209.72	Transducer	6213.29	6198.29	Intermediate
POI-4	01/12/2021	06:01	6209.70	Transducer	6213.29	6198.29	Intermediate
POI-4	01/12/2021	07:01	6209.69	Transducer	6213.29	6198.29	Intermediate
POI-4	01/12/2021	08:01	6209.69	Transducer	6213.29	6198.29	Intermediate
POI-4	01/12/2021	09:01	6209.68	Transducer	6213.29	6198.29	Intermediate
POI-4	01/12/2021	10:01	6209.67	Transducer	6213.29	6198.29	Intermediate
POI-4	01/12/2021	11:01	6209.67	Transducer	6213.29	6198.29	Intermediate
POI-4	01/12/2021	12:01	6209.69	Transducer	6213.29	6198.29	Intermediate
POI-4	01/12/2021	13:01	6209.72	Transducer	6213.29	6198.29	Intermediate
POI-4	01/12/2021	14:01	6209.72	Transducer	6213.29	6198.29	Intermediate
POI-4	01/12/2021	15:01	6209.72	Transducer	6213.29	6198.29	Intermediate
POI-4	01/12/2021	16:01	6209.71	Transducer	6213.29	6198.29	Intermediate
POI-4	01/12/2021	17:01	6209.70	Transducer	6213.29	6198.29	Intermediate
POI-4	01/12/2021	18:01	6209.68	Transducer	6213.29	6198.29	Intermediate
POI-4	01/12/2021	19:01	6209.67	Transducer	6213.29	6198.29	Intermediate
POI-4	01/12/2021	20:01	6209.67	Transducer	6213.29	6198.29	Intermediate
POI-4	01/12/2021	21:01	6209.64	Transducer	6213.29	6198.29	Intermediate
POI-4	01/12/2021	22:01	6209.63	Transducer	6213.29	6198.29	Intermediate
POI-4	01/12/2021	23:01	6209.63	Transducer	6213.29	6198.29	Intermediate
POI-4	01/13/2021	00:01	6209.63	Transducer	6213.29	6198.29	Intermediate
POI-4	01/13/2021	01:01	6209.65	Transducer	6213.29	6198.29	Intermediate
POI-4	01/13/2021	02:01	6209.64	Transducer	6213.29	6198.29	Intermediate
POI-4	01/13/2021	03:01	6209.63	Transducer	6213.29	6198.29	Intermediate
POI-4	01/13/2021	04:01	6209.64	Transducer	6213.29	6198.29	Intermediate
POI-4	01/13/2021	05:01	6209.64	Transducer	6213.29	6198.29	Intermediate
POI-4	01/13/2021	06:01	6209.63	Transducer	6213.29	6198.29	Intermediate
POI-4	01/13/2021	07:01	6209.64	Transducer	6213.29	6198.29	Intermediate
POI-4	01/13/2021	08:01	6209.62	Transducer	6213.29	6198.29	Intermediate
POI-4	01/13/2021	09:01	6209.61	Transducer	6213.29	6198.29	Intermediate
POI-4	01/13/2021	10:01	6209.61	Transducer	6213.29	6198.29	Intermediate
POI-4	01/13/2021	11:01	6209.63	Transducer	6213.29	6198.29	Intermediate
POI-4	01/13/2021	12:01	6209.66	Transducer	6213.29	6198.29	Intermediate
POI-4	01/13/2021	13:01	6209.70	Transducer	6213.29	6198.29	Intermediate
POI-4	01/13/2021	14:01	6209.71	Transducer	6213.29	6198.29	Intermediate
POI-4	01/13/2021	15:01	6209.70	Transducer	6213.29	6198.29	Intermediate
POI-4	01/13/2021	16:01	6209.69	Transducer	6213.29	6198.29	Intermediate
POI-4	01/13/2021	17:01	6209.69	Transducer	6213.29	6198.29	Intermediate
POI-4	01/13/2021	18:01	6209.67	Transducer	6213.29	6198.29	Intermediate
POI-4	01/13/2021	19:01	6209.65	Transducer	6213.29	6198.29	Intermediate
POI-4	01/13/2021	20:01	6209.65	Transducer	6213.29	6198.29	Intermediate
POI-4	01/13/2021	21:01	6209.64	Transducer	6213.29	6198.29	Intermediate
POI-4	01/13/2021	22:01	6209.63	Transducer	6213.29	6198.29	Intermediate
POI-4	01/13/2021	23:01	6209.63	Transducer	6213.29	6198.29	Intermediate
POI-4	01/14/2021	00:01	6209.63	Transducer	6213.29	6198.29	Intermediate

Location	Date	Time	Water Level (ft amsl)	Method	Top of Screen (ft amsl)	Bottom of Screen (ft amsl)	Zone
POI-4	01/14/2021	01:01	6209.64	Transducer	6213.29	6198.29	Intermediate
POI-4	01/14/2021	02:01	6209.63	Transducer	6213.29	6198.29	Intermediate
POI-4	01/14/2021	03:01	6209.62	Transducer	6213.29	6198.29	Intermediate
POI-4	01/14/2021	04:01	6209.63	Transducer	6213.29	6198.29	Intermediate
POI-4	01/14/2021	05:01	6209.61	Transducer	6213.29	6198.29	Intermediate
POI-4	01/14/2021	06:01	6209.60	Transducer	6213.29	6198.29	Intermediate
POI-4	01/14/2021	07:01	6209.60	Transducer	6213.29	6198.29	Intermediate
POI-4	01/14/2021	08:01	6209.60	Transducer	6213.29	6198.29	Intermediate
POI-4	01/14/2021	09:01	6209.59	Transducer	6213.29	6198.29	Intermediate
POI-4	01/14/2021	10:01	6209.62	Transducer	6213.29	6198.29	Intermediate
POI-4	01/14/2021	11:01	6209.64	Transducer	6213.29	6198.29	Intermediate
POI-4	01/14/2021	12:01	6209.69	Transducer	6213.29	6198.29	Intermediate
POI-4	01/14/2021	13:01	6209.71	Transducer	6213.29	6198.29	Intermediate
POI-4	01/14/2021	14:01	6209.71	Transducer	6213.29	6198.29	Intermediate
POI-4	01/14/2021	15:01	6209.71	Transducer	6213.29	6198.29	Intermediate
POI-4	01/14/2021	16:01	6209.71	Transducer	6213.29	6198.29	Intermediate
POI-4	01/14/2021	17:01	6209.69	Transducer	6213.29	6198.29	Intermediate
POI-4	01/14/2021	18:01	6209.68	Transducer	6213.29	6198.29	Intermediate
POI-4	01/14/2021	19:01	6209.67	Transducer	6213.29	6198.29	Intermediate
POI-4	01/14/2021	20:01	6209.67	Transducer	6213.29	6198.29	Intermediate
POI-4	01/14/2021	21:01	6209.67	Transducer	6213.29	6198.29	Intermediate
POI-4	01/14/2021	22:01	6209.67	Transducer	6213.29	6198.29	Intermediate
POI-4	01/14/2021	23:01	6209.67	Transducer	6213.29	6198.29	Intermediate
POI-4	01/15/2021	00:01	6209.69	Transducer	6213.29	6198.29	Intermediate
POI-4	01/15/2021	01:01	6209.70	Transducer	6213.29	6198.29	Intermediate
POI-4	01/15/2021	02:01	6209.71	Transducer	6213.29	6198.29	Intermediate
POI-4	01/15/2021	03:01	6209.71	Transducer	6213.29	6198.29	Intermediate
POI-4	01/15/2021	04:01	6209.72	Transducer	6213.29	6198.29	Intermediate
POI-4	01/15/2021	05:01	6209.73	Transducer	6213.29	6198.29	Intermediate
POI-4	01/15/2021	06:01	6209.73	Transducer	6213.29	6198.29	Intermediate
POI-4	01/15/2021	07:01	6209.73	Transducer	6213.29	6198.29	Intermediate
POI-4	01/15/2021	08:01	6209.74	Transducer	6213.29	6198.29	Intermediate
POI-4	01/15/2021	09:01	6209.73	Transducer	6213.29	6198.29	Intermediate
POI-4	01/15/2021	10:01	6209.73	Transducer	6213.29	6198.29	Intermediate
POI-4	01/15/2021	11:01	6209.75	Transducer	6213.29	6198.29	Intermediate
POI-4	01/15/2021	12:01	6209.76	Transducer	6213.29	6198.29	Intermediate
POI-4	01/15/2021	13:01	6209.80	Transducer	6213.29	6198.29	Intermediate
POI-4	01/15/2021	14:01	6209.81	Transducer	6213.29	6198.29	Intermediate
POI-4	01/15/2021	15:01	6209.81	Transducer	6213.29	6198.29	Intermediate
POI-4	01/15/2021	16:01	6209.81	Transducer	6213.29	6198.29	Intermediate
POI-4	01/15/2021	17:01	6209.81	Transducer	6213.29	6198.29	Intermediate
POI-4	01/15/2021	18:01	6209.80	Transducer	6213.29	6198.29	Intermediate
POI-4	01/15/2021	19:01	6209.80	Transducer	6213.29	6198.29	Intermediate
POI-4	01/15/2021	20:01	6209.80	Transducer	6213.29	6198.29	Intermediate
POI-4	01/15/2021	21:01	6209.80	Transducer	6213.29	6198.29	Intermediate

Location	Date	Time	Water Level (ft amsl)	Method	Top of Screen (ft amsl)	Bottom of Screen (ft amsl)	Zone
POI-4	01/15/2021	22:01	6209.81	Transducer	6213.29	6198.29	Intermediate
POI-4	01/15/2021	23:01	6209.82	Transducer	6213.29	6198.29	Intermediate
POI-4	01/16/2021	00:01	6209.83	Transducer	6213.29	6198.29	Intermediate
POI-4	01/16/2021	01:01	6209.85	Transducer	6213.29	6198.29	Intermediate
POI-4	01/16/2021	02:01	6209.85	Transducer	6213.29	6198.29	Intermediate
POI-4	01/16/2021	03:01	6209.85	Transducer	6213.29	6198.29	Intermediate
POI-4	01/16/2021	04:01	6209.87	Transducer	6213.29	6198.29	Intermediate
POI-4	01/16/2021	05:01	6209.87	Transducer	6213.29	6198.29	Intermediate
POI-4	01/16/2021	06:01	6209.86	Transducer	6213.29	6198.29	Intermediate
POI-4	01/16/2021	07:01	6209.87	Transducer	6213.29	6198.29	Intermediate
POI-4	01/16/2021	08:01	6209.88	Transducer	6213.29	6198.29	Intermediate
POI-4	01/16/2021	09:01	6209.86	Transducer	6213.29	6198.29	Intermediate
POI-4	01/16/2021	10:01	6209.86	Transducer	6213.29	6198.29	Intermediate
POI-4	01/16/2021	11:01	6209.88	Transducer	6213.29	6198.29	Intermediate
POI-4	01/16/2021	12:01	6209.90	Transducer	6213.29	6198.29	Intermediate
POI-4	01/16/2021	13:01	6209.92	Transducer	6213.29	6198.29	Intermediate
POI-4	01/16/2021	14:01	6209.91	Transducer	6213.29	6198.29	Intermediate
POI-4	01/16/2021	15:01	6209.90	Transducer	6213.29	6198.29	Intermediate
POI-4	01/16/2021	16:01	6209.90	Transducer	6213.29	6198.29	Intermediate
POI-4	01/16/2021	17:01	6209.89	Transducer	6213.29	6198.29	Intermediate
POI-4	01/16/2021	18:01	6209.88	Transducer	6213.29	6198.29	Intermediate
POI-4	01/16/2021	19:01	6209.87	Transducer	6213.29	6198.29	Intermediate
POI-4	01/16/2021	20:01	6209.88	Transducer	6213.29	6198.29	Intermediate
POI-4	01/16/2021	21:01	6209.89	Transducer	6213.29	6198.29	Intermediate
POI-4	01/16/2021	22:01	6209.89	Transducer	6213.29	6198.29	Intermediate
POI-4	01/16/2021	23:01	6209.89	Transducer	6213.29	6198.29	Intermediate
POI-4	01/17/2021	00:01	6209.90	Transducer	6213.29	6198.29	Intermediate
POI-4	01/17/2021	01:01	6209.90	Transducer	6213.29	6198.29	Intermediate
POI-4	01/17/2021	02:01	6209.92	Transducer	6213.29	6198.29	Intermediate
POI-4	01/17/2021	03:01	6209.92	Transducer	6213.29	6198.29	Intermediate
POI-4	01/17/2021	04:01	6209.93	Transducer	6213.29	6198.29	Intermediate
POI-4	01/17/2021	05:01	6209.93	Transducer	6213.29	6198.29	Intermediate
POI-4	01/17/2021	06:01	6209.93	Transducer	6213.29	6198.29	Intermediate
POI-4	01/17/2021	07:01	6209.92	Transducer	6213.29	6198.29	Intermediate
POI-4	01/17/2021	08:01	6209.93	Transducer	6213.29	6198.29	Intermediate
POI-4	01/17/2021	09:01	6209.93	Transducer	6213.29	6198.29	Intermediate
POI-4	01/17/2021	10:01	6209.93	Transducer	6213.29	6198.29	Intermediate
POI-4	01/17/2021	11:01	6209.96	Transducer	6213.29	6198.29	Intermediate
POI-4	01/17/2021	12:01	6209.98	Transducer	6213.29	6198.29	Intermediate
POI-4	01/17/2021	13:01	6210.01	Transducer	6213.29	6198.29	Intermediate
POI-4	01/17/2021	14:01	6210.02	Transducer	6213.29	6198.29	Intermediate
POI-4	01/17/2021	15:01	6210.02	Transducer	6213.29	6198.29	Intermediate
POI-4	01/17/2021	16:01	6210.01	Transducer	6213.29	6198.29	Intermediate
POI-4	01/17/2021	17:01	6210.02	Transducer	6213.29	6198.29	Intermediate
POI-4	01/17/2021	18:01	6210.01	Transducer	6213.29	6198.29	Intermediate

Location	Date	Time	Water Level (ft amsl)	Method	Top of Screen (ft amsl)	Bottom of Screen (ft amsl)	Zone
POI-4	01/17/2021	19:01	6210.00	Transducer	6213.29	6198.29	Intermediate
POI-4	01/17/2021	20:01	6210.01	Transducer	6213.29	6198.29	Intermediate
POI-4	01/17/2021	21:01	6210.02	Transducer	6213.29	6198.29	Intermediate
POI-4	01/17/2021	22:01	6210.02	Transducer	6213.29	6198.29	Intermediate
POI-4	01/17/2021	23:01	6210.02	Transducer	6213.29	6198.29	Intermediate
POI-4	01/18/2021	00:01	6210.04	Transducer	6213.29	6198.29	Intermediate
POI-4	01/18/2021	01:01	6210.05	Transducer	6213.29	6198.29	Intermediate
POI-4	01/18/2021	02:01	6210.06	Transducer	6213.29	6198.29	Intermediate
POI-4	01/18/2021	03:01	6210.06	Transducer	6213.29	6198.29	Intermediate
POI-4	01/18/2021	04:01	6210.06	Transducer	6213.29	6198.29	Intermediate
POI-4	01/18/2021	05:01	6210.07	Transducer	6213.29	6198.29	Intermediate
POI-4	01/18/2021	06:01	6210.07	Transducer	6213.29	6198.29	Intermediate
POI-4	01/18/2021	07:01	6210.07	Transducer	6213.29	6198.29	Intermediate
POI-4	01/18/2021	08:01	6210.07	Transducer	6213.29	6198.29	Intermediate
POI-4	01/18/2021	09:01	6210.07	Transducer	6213.29	6198.29	Intermediate
POI-4	01/18/2021	10:01	6210.07	Transducer	6213.29	6198.29	Intermediate
POI-4	01/18/2021	11:01	6210.08	Transducer	6213.29	6198.29	Intermediate
POI-4	01/18/2021	12:01	6210.10	Transducer	6213.29	6198.29	Intermediate
POI-4	01/18/2021	13:01	6210.12	Transducer	6213.29	6198.29	Intermediate
POI-4	01/18/2021	14:01	6210.13	Transducer	6213.29	6198.29	Intermediate
POI-4	01/18/2021	15:01	6210.13	Transducer	6213.29	6198.29	Intermediate
POI-4	01/18/2021	16:01	6210.14	Transducer	6213.29	6198.29	Intermediate
POI-4	01/18/2021	17:01	6210.14	Transducer	6213.29	6198.29	Intermediate
POI-4	01/18/2021	18:01	6210.13	Transducer	6213.29	6198.29	Intermediate
POI-4	01/18/2021	19:01	6210.12	Transducer	6213.29	6198.29	Intermediate
POI-4	01/18/2021	20:01	6210.10	Transducer	6213.29	6198.29	Intermediate
POI-4	01/18/2021	21:01	6210.12	Transducer	6213.29	6198.29	Intermediate
POI-4	01/18/2021	22:01	6210.12	Transducer	6213.29	6198.29	Intermediate
POI-4	01/18/2021	23:01	6210.13	Transducer	6213.29	6198.29	Intermediate
POI-4	01/19/2021	00:01	6210.14	Transducer	6213.29	6198.29	Intermediate
POI-4	01/19/2021	01:01	6210.14	Transducer	6213.29	6198.29	Intermediate
POI-4	01/19/2021	02:01	6210.14	Transducer	6213.29	6198.29	Intermediate
POI-4	01/19/2021	03:01	6210.14	Transducer	6213.29	6198.29	Intermediate
POI-4	01/19/2021	04:01	6210.14	Transducer	6213.29	6198.29	Intermediate
POI-4	01/19/2021	05:01	6210.15	Transducer	6213.29	6198.29	Intermediate
POI-4	01/19/2021	06:01	6210.14	Transducer	6213.29	6198.29	Intermediate
POI-4	01/19/2021	07:01	6210.14	Transducer	6213.29	6198.29	Intermediate
POI-4	01/19/2021	08:01	6210.13	Transducer	6213.29	6198.29	Intermediate
POI-4	01/19/2021	09:01	6210.12	Transducer	6213.29	6198.29	Intermediate
POI-4	01/19/2021	10:01	6210.11	Transducer	6213.29	6198.29	Intermediate
POI-4	01/19/2021	11:01	6210.12	Transducer	6213.29	6198.29	Intermediate
POI-4	01/19/2021	12:01	6210.15	Transducer	6213.29	6198.29	Intermediate
POI-4	01/19/2021	13:01	6210.17	Transducer	6213.29	6198.29	Intermediate
POI-4	01/19/2021	14:01	6210.19	Transducer	6213.29	6198.29	Intermediate
POI-4	01/19/2021	15:01	6210.19	Transducer	6213.29	6198.29	Intermediate

Location	Date	Time	Water Level (ft amsl)	Method	Top of Screen (ft amsl)	Bottom of Screen (ft amsl)	Zone
POI-4	01/19/2021	16:01	6210.18	Transducer	6213.29	6198.29	Intermediate
POI-4	01/19/2021	17:01	6210.19	Transducer	6213.29	6198.29	Intermediate
POI-4	01/19/2021	18:01	6210.18	Transducer	6213.29	6198.29	Intermediate
POI-4	01/19/2021	19:01	6210.19	Transducer	6213.29	6198.29	Intermediate
POI-4	01/19/2021	20:01	6210.22	Transducer	6213.29	6198.29	Intermediate
POI-4	01/19/2021	21:01	6210.23	Transducer	6213.29	6198.29	Intermediate
POI-4	01/19/2021	22:01	6210.24	Transducer	6213.29	6198.29	Intermediate
POI-4	01/19/2021	23:01	6210.23	Transducer	6213.29	6198.29	Intermediate
POI-4	01/20/2021	00:01	6210.23	Transducer	6213.29	6198.29	Intermediate
POI-4	01/20/2021	01:01	6210.25	Transducer	6213.29	6198.29	Intermediate
POI-4	01/20/2021	02:01	6210.25	Transducer	6213.29	6198.29	Intermediate
POI-4	01/20/2021	03:01	6210.27	Transducer	6213.29	6198.29	Intermediate
POI-4	01/20/2021	04:01	6210.26	Transducer	6213.29	6198.29	Intermediate
POI-4	01/20/2021	05:01	6210.25	Transducer	6213.29	6198.29	Intermediate
POI-4	01/20/2021	06:01	6210.25	Transducer	6213.29	6198.29	Intermediate
POI-4	01/20/2021	07:01	6210.25	Transducer	6213.29	6198.29	Intermediate
POI-4	01/20/2021	08:01	6210.24	Transducer	6213.29	6198.29	Intermediate
POI-4	01/20/2021	09:01	6210.23	Transducer	6213.29	6198.29	Intermediate
POI-4	01/20/2021	10:01	6210.22	Transducer	6213.29	6198.29	Intermediate
POI-4	01/20/2021	11:01	6210.23	Transducer	6213.29	6198.29	Intermediate
POI-4	01/20/2021	12:01	6210.25	Transducer	6213.29	6198.29	Intermediate
POI-4	01/20/2021	13:01	6210.26	Transducer	6213.29	6198.29	Intermediate
POI-4	01/20/2021	14:01	6210.27	Transducer	6213.29	6198.29	Intermediate
POI-4	01/20/2021	15:01	6210.27	Transducer	6213.29	6198.29	Intermediate
POI-4	01/20/2021	16:01	6210.27	Transducer	6213.29	6198.29	Intermediate
POI-4	01/20/2021	17:01	6210.25	Transducer	6213.29	6198.29	Intermediate
POI-4	01/20/2021	18:01	6210.24	Transducer	6213.29	6198.29	Intermediate
POI-4	01/20/2021	19:01	6210.23	Transducer	6213.29	6198.29	Intermediate
POI-4	01/20/2021	20:01	6210.21	Transducer	6213.29	6198.29	Intermediate
POI-4	01/20/2021	21:01	6210.19	Transducer	6213.29	6198.29	Intermediate
POI-4	01/20/2021	22:01	6210.20	Transducer	6213.29	6198.29	Intermediate
POI-4	01/20/2021	23:01	6210.18	Transducer	6213.29	6198.29	Intermediate
POI-4	01/21/2021	00:01	6210.18	Transducer	6213.29	6198.29	Intermediate
POI-4	01/21/2021	01:01	6210.19	Transducer	6213.29	6198.29	Intermediate
POI-4	01/21/2021	02:01	6210.19	Transducer	6213.29	6198.29	Intermediate
POI-4	01/21/2021	03:01	6210.18	Transducer	6213.29	6198.29	Intermediate
POI-4	01/21/2021	04:01	6210.18	Transducer	6213.29	6198.29	Intermediate
POI-4	01/21/2021	05:01	6210.18	Transducer	6213.29	6198.29	Intermediate
POI-4	01/21/2021	06:01	6210.17	Transducer	6213.29	6198.29	Intermediate
POI-4	01/21/2021	07:01	6210.17	Transducer	6213.29	6198.29	Intermediate
POI-4	01/21/2021	08:01	6210.16	Transducer	6213.29	6198.29	Intermediate
POI-4	01/21/2021	09:01	6210.16	Transducer	6213.29	6198.29	Intermediate
POI-4	01/21/2021	10:01	6210.16	Transducer	6213.29	6198.29	Intermediate
POI-4	01/21/2021	11:01	6210.18	Transducer	6213.29	6198.29	Intermediate
POI-4	01/21/2021	12:01	6210.19	Transducer	6213.29	6198.29	Intermediate

Location	Date	Time	Water Level (ft amsl)	Method	Top of Screen (ft amsl)	Bottom of Screen (ft amsl)	Zone
POI-4	01/21/2021	13:01	6210.22	Transducer	6213.29	6198.29	Intermediate
POI-4	01/21/2021	14:01	6210.23	Transducer	6213.29	6198.29	Intermediate
POI-4	01/21/2021	15:01	6210.22	Transducer	6213.29	6198.29	Intermediate
POI-4	01/21/2021	16:01	6210.20	Transducer	6213.29	6198.29	Intermediate
POI-4	01/21/2021	17:01	6210.20	Transducer	6213.29	6198.29	Intermediate
POI-4	01/21/2021	18:01	6210.18	Transducer	6213.29	6198.29	Intermediate
POI-4	01/21/2021	19:01	6210.16	Transducer	6213.29	6198.29	Intermediate
POI-4	01/21/2021	20:01	6210.16	Transducer	6213.29	6198.29	Intermediate
POI-4	01/21/2021	21:01	6210.15	Transducer	6213.29	6198.29	Intermediate
POI-4	01/21/2021	22:01	6210.15	Transducer	6213.29	6198.29	Intermediate
POI-4	01/21/2021	23:01	6210.14	Transducer	6213.29	6198.29	Intermediate
POI-4	01/22/2021	00:01	6210.16	Transducer	6213.29	6198.29	Intermediate
POI-4	01/22/2021	01:01	6210.15	Transducer	6213.29	6198.29	Intermediate
POI-4	01/22/2021	02:01	6210.15	Transducer	6213.29	6198.29	Intermediate
POI-4	01/22/2021	03:01	6210.15	Transducer	6213.29	6198.29	Intermediate
POI-4	01/22/2021	04:01	6210.18	Transducer	6213.29	6198.29	Intermediate
POI-4	01/22/2021	05:01	6210.18	Transducer	6213.29	6198.29	Intermediate
POI-4	01/22/2021	06:01	6210.17	Transducer	6213.29	6198.29	Intermediate
POI-4	01/22/2021	07:01	6210.17	Transducer	6213.29	6198.29	Intermediate
POI-4	01/22/2021	08:01	6210.17	Transducer	6213.29	6198.29	Intermediate
POI-4	01/22/2021	09:01	6210.17	Transducer	6213.29	6198.29	Intermediate
POI-4	01/22/2021	10:01	6210.17	Transducer	6213.29	6198.29	Intermediate
POI-4	01/22/2021	11:01	6210.19	Transducer	6213.29	6198.29	Intermediate
POI-4	01/22/2021	12:01	6210.22	Transducer	6213.29	6198.29	Intermediate
POI-4	01/22/2021	13:01	6210.24	Transducer	6213.29	6198.29	Intermediate
POI-4	01/22/2021	14:01	6210.27	Transducer	6213.29	6198.29	Intermediate
POI-4	01/22/2021	15:01	6210.27	Transducer	6213.29	6198.29	Intermediate
POI-4	01/22/2021	16:01	6210.28	Transducer	6213.29	6198.29	Intermediate
POI-4	01/22/2021	17:01	6210.28	Transducer	6213.29	6198.29	Intermediate
POI-4	01/22/2021	18:01	6210.29	Transducer	6213.29	6198.29	Intermediate
POI-4	01/22/2021	19:01	6210.28	Transducer	6213.29	6198.29	Intermediate
POI-4	01/22/2021	20:01	6210.29	Transducer	6213.29	6198.29	Intermediate
POI-4	01/22/2021	21:01	6210.30	Transducer	6213.29	6198.29	Intermediate
POI-4	01/22/2021	22:01	6210.31	Transducer	6213.29	6198.29	Intermediate
POI-4	01/22/2021	23:01	6210.33	Transducer	6213.29	6198.29	Intermediate
POI-4	01/23/2021	00:01	6210.35	Transducer	6213.29	6198.29	Intermediate
POI-4	01/23/2021	01:01	6210.36	Transducer	6213.29	6198.29	Intermediate
POI-4	01/23/2021	02:01	6210.37	Transducer	6213.29	6198.29	Intermediate
POI-4	01/23/2021	03:01	6210.37	Transducer	6213.29	6198.29	Intermediate
POI-4	01/23/2021	04:01	6210.39	Transducer	6213.29	6198.29	Intermediate
POI-4	01/23/2021	05:01	6210.40	Transducer	6213.29	6198.29	Intermediate
POI-4	01/23/2021	06:01	6210.40	Transducer	6213.29	6198.29	Intermediate
POI-4	01/23/2021	07:01	6210.40	Transducer	6213.29	6198.29	Intermediate
POI-4	01/23/2021	08:01	6210.41	Transducer	6213.29	6198.29	Intermediate
POI-4	01/23/2021	09:01	6210.42	Transducer	6213.29	6198.29	Intermediate

Location	Date	Time	Water Level (ft amsl)	Method	Top of Screen (ft amsl)	Bottom of Screen (ft amsl)	Zone
POI-4	01/23/2021	10:01	6210.43	Transducer	6213.29	6198.29	Intermediate
POI-4	01/23/2021	11:01	6210.45	Transducer	6213.29	6198.29	Intermediate
POI-4	01/23/2021	12:01	6210.48	Transducer	6213.29	6198.29	Intermediate
POI-4	01/23/2021	13:01	6210.51	Transducer	6213.29	6198.29	Intermediate
POI-4	01/23/2021	14:01	6210.53	Transducer	6213.29	6198.29	Intermediate
POI-4	01/23/2021	15:01	6210.53	Transducer	6213.29	6198.29	Intermediate
POI-4	01/23/2021	16:01	6210.55	Transducer	6213.29	6198.29	Intermediate
POI-4	01/23/2021	17:01	6210.55	Transducer	6213.29	6198.29	Intermediate
POI-4	01/23/2021	18:01	6210.55	Transducer	6213.29	6198.29	Intermediate
POI-4	01/23/2021	19:01	6210.56	Transducer	6213.29	6198.29	Intermediate
POI-4	01/23/2021	20:01	6210.57	Transducer	6213.29	6198.29	Intermediate
POI-4	01/23/2021	21:01	6210.57	Transducer	6213.29	6198.29	Intermediate
POI-4	01/23/2021	22:01	6210.58	Transducer	6213.29	6198.29	Intermediate
POI-4	01/23/2021	23:01	6210.60	Transducer	6213.29	6198.29	Intermediate
POI-4	01/24/2021	00:01	6210.62	Transducer	6213.29	6198.29	Intermediate
POI-4	01/24/2021	01:01	6210.65	Transducer	6213.29	6198.29	Intermediate
POI-4	01/24/2021	02:01	6210.67	Transducer	6213.29	6198.29	Intermediate
POI-4	01/24/2021	03:01	6210.69	Transducer	6213.29	6198.29	Intermediate
POI-4	01/24/2021	04:01	6210.71	Transducer	6213.29	6198.29	Intermediate
POI-4	01/24/2021	05:01	6210.73	Transducer	6213.29	6198.29	Intermediate
POI-4	01/24/2021	06:01	6210.75	Transducer	6213.29	6198.29	Intermediate
POI-4	01/24/2021	07:01	6210.76	Transducer	6213.29	6198.29	Intermediate
POI-4	01/24/2021	08:01	6210.78	Transducer	6213.29	6198.29	Intermediate
POI-4	01/24/2021	09:01	6210.79	Transducer	6213.29	6198.29	Intermediate
POI-4	01/24/2021	10:01	6210.81	Transducer	6213.29	6198.29	Intermediate
POI-4	01/24/2021	11:01	6210.84	Transducer	6213.29	6198.29	Intermediate
POI-4	01/24/2021	12:01	6210.89	Transducer	6213.29	6198.29	Intermediate
POI-4	01/24/2021	13:01	6210.95	Transducer	6213.29	6198.29	Intermediate
POI-4	01/24/2021	14:01	6210.98	Transducer	6213.29	6198.29	Intermediate
POI-4	01/24/2021	15:01	6210.96	Transducer	6213.29	6198.29	Intermediate
POI-4	01/24/2021	16:01	6210.98	Transducer	6213.29	6198.29	Intermediate
POI-4	01/24/2021	17:01	6210.99	Transducer	6213.29	6198.29	Intermediate
POI-4	01/24/2021	18:01	6210.97	Transducer	6213.29	6198.29	Intermediate
POI-4	01/24/2021	19:01	6210.97	Transducer	6213.29	6198.29	Intermediate
POI-4	01/24/2021	20:01	6210.98	Transducer	6213.29	6198.29	Intermediate
POI-4	01/24/2021	21:01	6211.00	Transducer	6213.29	6198.29	Intermediate
POI-4	01/24/2021	22:01	6211.02	Transducer	6213.29	6198.29	Intermediate
POI-4	01/24/2021	23:01	6211.04	Transducer	6213.29	6198.29	Intermediate
POI-4	01/25/2021	00:01	6211.06	Transducer	6213.29	6198.29	Intermediate
POI-4	01/25/2021	01:01	6211.09	Transducer	6213.29	6198.29	Intermediate
POI-4	01/25/2021	02:01	6211.12	Transducer	6213.29	6198.29	Intermediate
POI-4	01/25/2021	03:01	6211.13	Transducer	6213.29	6198.29	Intermediate
POI-4	01/25/2021	04:01	6211.16	Transducer	6213.29	6198.29	Intermediate
POI-4	01/25/2021	05:01	6211.17	Transducer	6213.29	6198.29	Intermediate
POI-4	01/25/2021	06:01	6211.19	Transducer	6213.29	6198.29	Intermediate

Location	Date	Time	Water Level (ft amsl)	Method	Top of Screen (ft amsl)	Bottom of Screen (ft amsl)	Zone
POI-4	01/25/2021	07:01	6211.22	Transducer	6213.29	6198.29	Intermediate
POI-4	01/25/2021	08:01	6211.24	Transducer	6213.29	6198.29	Intermediate
POI-4	01/25/2021	09:01	6211.27	Transducer	6213.29	6198.29	Intermediate
POI-4	01/25/2021	10:01	6211.29	Transducer	6213.29	6198.29	Intermediate
POI-4	01/25/2021	11:01	6211.32	Transducer	6213.29	6198.29	Intermediate
POI-4	01/25/2021	12:01	6211.36	Transducer	6213.29	6198.29	Intermediate
POI-4	01/25/2021	13:01	6211.39	Transducer	6213.29	6198.29	Intermediate
POI-4	01/25/2021	14:01	6211.43	Transducer	6213.29	6198.29	Intermediate
POI-4	01/25/2021	15:01	6211.44	Transducer	6213.29	6198.29	Intermediate
POI-4	01/25/2021	16:01	6211.44	Transducer	6213.29	6198.29	Intermediate
POI-4	01/25/2021	17:01	6211.47	Transducer	6213.29	6198.29	Intermediate
POI-4	01/25/2021	18:01	6211.49	Transducer	6213.29	6198.29	Intermediate
POI-4	01/25/2021	19:01	6211.51	Transducer	6213.29	6198.29	Intermediate
POI-4	01/25/2021	20:01	6211.52	Transducer	6213.29	6198.29	Intermediate
POI-4	01/25/2021	21:01	6211.54	Transducer	6213.29	6198.29	Intermediate
POI-4	01/25/2021	22:01	6211.57	Transducer	6213.29	6198.29	Intermediate
POI-4	01/25/2021	23:01	6211.58	Transducer	6213.29	6198.29	Intermediate
POI-4	01/26/2021	00:01	6211.61	Transducer	6213.29	6198.29	Intermediate
POI-4	01/26/2021	01:01	6211.64	Transducer	6213.29	6198.29	Intermediate
POI-4	01/26/2021	02:01	6211.65	Transducer	6213.29	6198.29	Intermediate
POI-4	01/26/2021	03:01	6211.66	Transducer	6213.29	6198.29	Intermediate
POI-4	01/26/2021	04:01	6211.67	Transducer	6213.29	6198.29	Intermediate
POI-4	01/26/2021	05:01	6211.68	Transducer	6213.29	6198.29	Intermediate
POI-4	01/26/2021	06:01	6211.69	Transducer	6213.29	6198.29	Intermediate
POI-4	01/26/2021	07:01	6211.68	Transducer	6213.29	6198.29	Intermediate
POI-4	01/26/2021	08:01	6211.68	Transducer	6213.29	6198.29	Intermediate
POI-4	01/26/2021	09:01	6211.67	Transducer	6213.29	6198.29	Intermediate
POI-4	01/26/2021	10:01	6211.67	Transducer	6213.29	6198.29	Intermediate
POI-4	01/26/2021	11:01	6211.69	Transducer	6213.29	6198.29	Intermediate
POI-4	01/26/2021	12:01	6211.71	Transducer	6213.29	6198.29	Intermediate
POI-4	01/26/2021	13:01	6211.73	Transducer	6213.29	6198.29	Intermediate
POI-4	01/26/2021	14:01	6211.73	Transducer	6213.29	6198.29	Intermediate
POI-4	01/26/2021	15:01	6211.71	Transducer	6213.29	6198.29	Intermediate
POI-4	01/26/2021	16:01	6211.71	Transducer	6213.29	6198.29	Intermediate
POI-4	01/26/2021	17:01	6211.70	Transducer	6213.29	6198.29	Intermediate
POI-4	01/26/2021	18:01	6211.69	Transducer	6213.29	6198.29	Intermediate
POI-4	01/26/2021	19:01	6211.67	Transducer	6213.29	6198.29	Intermediate
POI-4	01/26/2021	20:01	6211.66	Transducer	6213.29	6198.29	Intermediate
POI-4	01/26/2021	21:01	6211.64	Transducer	6213.29	6198.29	Intermediate
POI-4	01/26/2021	22:01	6211.63	Transducer	6213.29	6198.29	Intermediate
POI-4	01/26/2021	23:01	6211.61	Transducer	6213.29	6198.29	Intermediate
POI-4	01/27/2021	00:01	6211.61	Transducer	6213.29	6198.29	Intermediate
POI-4	01/27/2021	01:01	6211.62	Transducer	6213.29	6198.29	Intermediate
POI-4	01/27/2021	02:01	6211.60	Transducer	6213.29	6198.29	Intermediate
POI-4	01/27/2021	03:01	6211.59	Transducer	6213.29	6198.29	Intermediate

Location	Date	Time	Water Level (ft amsl)	Method	Top of Screen (ft amsl)	Bottom of Screen (ft amsl)	Zone
POI-4	01/27/2021	04:01	6211.58	Transducer	6213.29	6198.29	Intermediate
POI-4	01/27/2021	05:01	6211.58	Transducer	6213.29	6198.29	Intermediate
POI-4	01/27/2021	06:01	6211.57	Transducer	6213.29	6198.29	Intermediate
POI-4	01/27/2021	07:01	6211.58	Transducer	6213.29	6198.29	Intermediate
POI-4	01/27/2021	08:01	6211.57	Transducer	6213.29	6198.29	Intermediate
POI-4	01/27/2021	09:01	6211.56	Transducer	6213.29	6198.29	Intermediate
POI-4	01/27/2021	10:01	6211.54	Transducer	6213.29	6198.29	Intermediate
POI-4	01/27/2021	11:01	6211.55	Transducer	6213.29	6198.29	Intermediate
POI-4	01/27/2021	12:01	6211.55	Transducer	6213.29	6198.29	Intermediate
POI-4	01/27/2021	13:01	6211.55	Transducer	6213.29	6198.29	Intermediate
POI-4	01/27/2021	14:01	6211.55	Transducer	6213.29	6198.29	Intermediate
POI-4	01/27/2021	15:01	6211.54	Transducer	6213.29	6198.29	Intermediate
POI-4	01/27/2021	16:01	6211.53	Transducer	6213.29	6198.29	Intermediate
POI-4	01/27/2021	17:01	6211.52	Transducer	6213.29	6198.29	Intermediate
POI-4	01/27/2021	18:01	6211.49	Transducer	6213.29	6198.29	Intermediate
POI-4	01/27/2021	19:01	6211.47	Transducer	6213.29	6198.29	Intermediate
POI-4	01/27/2021	20:01	6211.44	Transducer	6213.29	6198.29	Intermediate
POI-4	01/27/2021	21:01	6211.42	Transducer	6213.29	6198.29	Intermediate
POI-4	01/27/2021	22:01	6211.40	Transducer	6213.29	6198.29	Intermediate
POI-4	01/27/2021	23:01	6211.37	Transducer	6213.29	6198.29	Intermediate
POI-4	01/28/2021	00:01	6211.34	Transducer	6213.29	6198.29	Intermediate
POI-4	01/28/2021	01:01	6211.32	Transducer	6213.29	6198.29	Intermediate
POI-4	01/28/2021	02:01	6211.29	Transducer	6213.29	6198.29	Intermediate
POI-4	01/28/2021	03:01	6211.27	Transducer	6213.29	6198.29	Intermediate
POI-4	01/28/2021	04:01	6211.26	Transducer	6213.29	6198.29	Intermediate
POI-4	01/28/2021	05:01	6211.24	Transducer	6213.29	6198.29	Intermediate
POI-4	01/28/2021	06:01	6211.22	Transducer	6213.29	6198.29	Intermediate
POI-4	01/28/2021	07:01	6211.20	Transducer	6213.29	6198.29	Intermediate
POI-4	01/28/2021	08:01	6211.17	Transducer	6213.29	6198.29	Intermediate
POI-4	01/28/2021	09:01	6211.15	Transducer	6213.29	6198.29	Intermediate
POI-4	01/28/2021	10:01	6211.13	Transducer	6213.29	6198.29	Intermediate
POI-4	01/28/2021	11:01	6211.11	Transducer	6213.29	6198.29	Intermediate
POI-4	01/28/2021	12:01	6211.12	Transducer	6213.29	6198.29	Intermediate
POI-4	01/28/2021	13:01	6211.12	Transducer	6213.29	6198.29	Intermediate
POI-4	01/28/2021	14:01	6211.10	Transducer	6213.29	6198.29	Intermediate
POI-4	01/28/2021	15:01	6211.08	Transducer	6213.29	6198.29	Intermediate
POI-4	01/28/2021	16:01	6211.07	Transducer	6213.29	6198.29	Intermediate
POI-4	01/28/2021	17:01	6211.04	Transducer	6213.29	6198.29	Intermediate
POI-4	01/28/2021	18:01	6211.01	Transducer	6213.29	6198.29	Intermediate
POI-4	01/28/2021	19:01	6210.99	Transducer	6213.29	6198.29	Intermediate
POI-4	01/28/2021	20:01	6210.97	Transducer	6213.29	6198.29	Intermediate
POI-4	01/28/2021	21:01	6210.95	Transducer	6213.29	6198.29	Intermediate
POI-4	01/28/2021	22:01	6210.93	Transducer	6213.29	6198.29	Intermediate
POI-4	01/28/2021	23:01	6210.91	Transducer	6213.29	6198.29	Intermediate
POI-4	01/29/2021	00:01	6210.90	Transducer	6213.29	6198.29	Intermediate

Location	Date	Time	Water Level (ft amsl)	Method	Top of Screen (ft amsl)	Bottom of Screen (ft amsl)	Zone
POI-4	01/29/2021	01:01	6210.90	Transducer	6213.29	6198.29	Intermediate
POI-4	01/29/2021	02:01	6210.88	Transducer	6213.29	6198.29	Intermediate
POI-4	01/29/2021	03:01	6210.88	Transducer	6213.29	6198.29	Intermediate
POI-4	01/29/2021	04:01	6210.88	Transducer	6213.29	6198.29	Intermediate
POI-4	01/29/2021	05:01	6210.87	Transducer	6213.29	6198.29	Intermediate
POI-4	01/29/2021	06:01	6210.86	Transducer	6213.29	6198.29	Intermediate
POI-4	01/29/2021	07:01	6210.85	Transducer	6213.29	6198.29	Intermediate
POI-4	01/29/2021	08:01	6210.83	Transducer	6213.29	6198.29	Intermediate
POI-4	01/29/2021	09:01	6210.81	Transducer	6213.29	6198.29	Intermediate
POI-4	01/29/2021	10:01	6210.82	Transducer	6213.29	6198.29	Intermediate
POI-4	01/29/2021	11:01	6210.83	Transducer	6213.29	6198.29	Intermediate
POI-4	01/29/2021	12:01	6210.85	Transducer	6213.29	6198.29	Intermediate
POI-4	01/29/2021	13:01	6210.87	Transducer	6213.29	6198.29	Intermediate
POI-4	01/29/2021	14:01	6210.87	Transducer	6213.29	6198.29	Intermediate
POI-4	01/29/2021	15:01	6210.87	Transducer	6213.29	6198.29	Intermediate
POI-4	01/29/2021	16:01	6210.87	Transducer	6213.29	6198.29	Intermediate
POI-4	01/29/2021	17:01	6210.85	Transducer	6213.29	6198.29	Intermediate
POI-4	01/29/2021	18:01	6210.84	Transducer	6213.29	6198.29	Intermediate
POI-4	01/29/2021	19:01	6210.84	Transducer	6213.29	6198.29	Intermediate
POI-4	01/29/2021	20:01	6210.84	Transducer	6213.29	6198.29	Intermediate
POI-4	01/29/2021	21:01	6210.84	Transducer	6213.29	6198.29	Intermediate
POI-4	01/29/2021	22:01	6210.83	Transducer	6213.29	6198.29	Intermediate
POI-4	01/29/2021	23:01	6210.83	Transducer	6213.29	6198.29	Intermediate
POI-4	01/30/2021	00:01	6210.81	Transducer	6213.29	6198.29	Intermediate
POI-4	01/30/2021	01:01	6210.80	Transducer	6213.29	6198.29	Intermediate
POI-4	01/30/2021	02:01	6210.78	Transducer	6213.29	6198.29	Intermediate
POI-4	01/30/2021	03:01	6210.73	Transducer	6213.29	6198.29	Intermediate
POI-4	01/30/2021	04:01	6210.73	Transducer	6213.29	6198.29	Intermediate
POI-4	01/30/2021	05:01	6210.71	Transducer	6213.29	6198.29	Intermediate
POI-4	01/30/2021	06:01	6210.75	Transducer	6213.29	6198.29	Intermediate
POI-4	01/30/2021	07:01	6210.67	Transducer	6213.29	6198.29	Intermediate
POI-4	01/30/2021	08:01	6210.66	Transducer	6213.29	6198.29	Intermediate
POI-4	01/30/2021	09:01	6210.62	Transducer	6213.29	6198.29	Intermediate
POI-4	01/30/2021	10:01	6210.60	Transducer	6213.29	6198.29	Intermediate
POI-4	01/30/2021	11:01	6210.59	Transducer	6213.29	6198.29	Intermediate
POI-4	01/30/2021	12:01	6210.61	Transducer	6213.29	6198.29	Intermediate
POI-4	01/30/2021	13:01	6210.65	Transducer	6213.29	6198.29	Intermediate
POI-4	01/30/2021	14:01	6210.67	Transducer	6213.29	6198.29	Intermediate
POI-4	01/30/2021	15:01	6210.67	Transducer	6213.29	6198.29	Intermediate
POI-4	01/30/2021	16:01	6210.67	Transducer	6213.29	6198.29	Intermediate
POI-4	01/30/2021	17:01	6210.66	Transducer	6213.29	6198.29	Intermediate
POI-4	01/30/2021	18:01	6210.65	Transducer	6213.29	6198.29	Intermediate
POI-4	01/30/2021	19:01	6210.64	Transducer	6213.29	6198.29	Intermediate
POI-4	01/30/2021	20:01	6210.63	Transducer	6213.29	6198.29	Intermediate
POI-4	01/30/2021	21:01	6210.63	Transducer	6213.29	6198.29	Intermediate

Location	Date	Time	Water Level (ft amsl)	Method	Top of Screen (ft amsl)	Bottom of Screen (ft amsl)	Zone
POI-4	01/30/2021	22:01	6210.63	Transducer	6213.29	6198.29	Intermediate
POI-4	01/30/2021	23:01	6210.63	Transducer	6213.29	6198.29	Intermediate
POI-4	01/31/2021	00:01	6210.63	Transducer	6213.29	6198.29	Intermediate
POI-4	01/31/2021	01:01	6210.62	Transducer	6213.29	6198.29	Intermediate
POI-4	01/31/2021	02:01	6210.62	Transducer	6213.29	6198.29	Intermediate
POI-4	01/31/2021	03:01	6210.61	Transducer	6213.29	6198.29	Intermediate
POI-4	01/31/2021	04:01	6210.62	Transducer	6213.29	6198.29	Intermediate
POI-4	01/31/2021	05:01	6210.63	Transducer	6213.29	6198.29	Intermediate
POI-4	01/31/2021	06:01	6210.62	Transducer	6213.29	6198.29	Intermediate
POI-4	01/31/2021	07:01	6210.60	Transducer	6213.29	6198.29	Intermediate
POI-4	01/31/2021	08:01	6210.60	Transducer	6213.29	6198.29	Intermediate
POI-4	01/31/2021	09:01	6210.61	Transducer	6213.29	6198.29	Intermediate
POI-4	01/31/2021	10:01	6210.60	Transducer	6213.29	6198.29	Intermediate
POI-4	01/31/2021	11:01	6210.60	Transducer	6213.29	6198.29	Intermediate
POI-4	01/31/2021	12:01	6210.62	Transducer	6213.29	6198.29	Intermediate
POI-4	01/31/2021	13:01	6210.63	Transducer	6213.29	6198.29	Intermediate
POI-4	01/31/2021	14:01	6210.64	Transducer	6213.29	6198.29	Intermediate
POI-4	01/31/2021	15:01	6210.63	Transducer	6213.29	6198.29	Intermediate
POI-4	01/31/2021	16:01	6210.63	Transducer	6213.29	6198.29	Intermediate
POI-4	01/31/2021	17:01	6210.63	Transducer	6213.29	6198.29	Intermediate
POI-4	01/31/2021	18:01	6210.61	Transducer	6213.29	6198.29	Intermediate
POI-4	01/31/2021	19:01	6210.59	Transducer	6213.29	6198.29	Intermediate
POI-4	01/31/2021	20:01	6210.58	Transducer	6213.29	6198.29	Intermediate
POI-4	01/31/2021	21:01	6210.56	Transducer	6213.29	6198.29	Intermediate
POI-4	01/31/2021	22:01	6210.55	Transducer	6213.29	6198.29	Intermediate
POI-4	01/31/2021	23:01	6210.54	Transducer	6213.29	6198.29	Intermediate
POI-4	02/01/2021	00:01	6210.54	Transducer	6213.29	6198.29	Intermediate
POI-4	02/01/2021	01:01	6210.54	Transducer	6213.29	6198.29	Intermediate
POI-4	02/01/2021	02:01	6210.54	Transducer	6213.29	6198.29	Intermediate
POI-4	02/01/2021	03:01	6210.55	Transducer	6213.29	6198.29	Intermediate
POI-4	02/01/2021	04:01	6210.55	Transducer	6213.29	6198.29	Intermediate
POI-4	02/01/2021	05:01	6210.54	Transducer	6213.29	6198.29	Intermediate
POI-4	02/01/2021	06:01	6210.53	Transducer	6213.29	6198.29	Intermediate
POI-4	02/01/2021	07:01	6210.52	Transducer	6213.29	6198.29	Intermediate
POI-4	02/01/2021	08:01	6210.51	Transducer	6213.29	6198.29	Intermediate
POI-4	02/01/2021	09:01	6210.50	Transducer	6213.29	6198.29	Intermediate
POI-4	02/01/2021	10:01	6210.50	Transducer	6213.29	6198.29	Intermediate
POI-4	02/01/2021	11:01	6210.51	Transducer	6213.29	6198.29	Intermediate
POI-4	02/01/2021	12:01	6210.52	Transducer	6213.29	6198.29	Intermediate
POI-4	02/01/2021	13:01	6210.51	Transducer	6213.29	6198.29	Intermediate
POI-4	02/01/2021	14:01	6210.51	Transducer	6213.29	6198.29	Intermediate
POI-4	02/01/2021	15:01	6210.50	Transducer	6213.29	6198.29	Intermediate
POI-4	02/01/2021	16:01	6210.48	Transducer	6213.29	6198.29	Intermediate
POI-4	02/01/2021	17:01	6210.47	Transducer	6213.29	6198.29	Intermediate
POI-4	02/01/2021	18:01	6210.44	Transducer	6213.29	6198.29	Intermediate

Location	Date	Time	Water Level (ft amsl)	Method	Top of Screen (ft amsl)	Bottom of Screen (ft amsl)	Zone
POI-4	02/01/2021	19:01	6210.40	Transducer	6213.29	6198.29	Intermediate
POI-4	02/01/2021	20:01	6210.38	Transducer	6213.29	6198.29	Intermediate
POI-4	02/01/2021	21:01	6210.37	Transducer	6213.29	6198.29	Intermediate
POI-4	02/01/2021	22:01	6210.36	Transducer	6213.29	6198.29	Intermediate
POI-4	02/01/2021	23:01	6210.36	Transducer	6213.29	6198.29	Intermediate
POI-4	02/02/2021	00:01	6210.34	Transducer	6213.29	6198.29	Intermediate
POI-4	02/02/2021	01:01	6210.34	Transducer	6213.29	6198.29	Intermediate
POI-4	02/02/2021	02:01	6210.33	Transducer	6213.29	6198.29	Intermediate
POI-4	02/02/2021	03:01	6210.32	Transducer	6213.29	6198.29	Intermediate
POI-4	02/02/2021	04:01	6210.31	Transducer	6213.29	6198.29	Intermediate
POI-4	02/02/2021	05:01	6210.29	Transducer	6213.29	6198.29	Intermediate
POI-4	02/02/2021	06:01	6210.28	Transducer	6213.29	6198.29	Intermediate
POI-4	02/02/2021	07:01	6210.26	Transducer	6213.29	6198.29	Intermediate
POI-4	02/02/2021	08:01	6210.26	Transducer	6213.29	6198.29	Intermediate
POI-4	02/02/2021	09:01	6210.25	Transducer	6213.29	6198.29	Intermediate
POI-4	02/02/2021	10:01	6210.24	Transducer	6213.29	6198.29	Intermediate
POI-4	02/02/2021	11:01	6210.25	Transducer	6213.29	6198.29	Intermediate
POI-4	02/02/2021	12:01	6210.26	Transducer	6213.29	6198.29	Intermediate
POI-4	02/02/2021	13:01	6210.27	Transducer	6213.29	6198.29	Intermediate
POI-4	02/02/2021	14:01	6210.27	Transducer	6213.29	6198.29	Intermediate
POI-4	02/02/2021	15:01	6210.27	Transducer	6213.29	6198.29	Intermediate
POI-4	02/02/2021	16:01	6210.26	Transducer	6213.29	6198.29	Intermediate
POI-4	02/02/2021	17:01	6210.25	Transducer	6213.29	6198.29	Intermediate
POI-4	02/02/2021	18:01	6210.23	Transducer	6213.29	6198.29	Intermediate
POI-4	02/02/2021	19:01	6210.22	Transducer	6213.29	6198.29	Intermediate
POI-4	02/02/2021	20:01	6210.22	Transducer	6213.29	6198.29	Intermediate
POI-4	02/02/2021	21:01	6210.21	Transducer	6213.29	6198.29	Intermediate
POI-4	02/02/2021	22:01	6210.20	Transducer	6213.29	6198.29	Intermediate
POI-4	02/02/2021	23:01	6210.21	Transducer	6213.29	6198.29	Intermediate
POI-4	02/03/2021	00:01	6210.22	Transducer	6213.29	6198.29	Intermediate
POI-4	02/03/2021	01:01	6210.22	Transducer	6213.29	6198.29	Intermediate
POI-4	02/03/2021	02:01	6210.23	Transducer	6213.29	6198.29	Intermediate
POI-4	02/03/2021	03:01	6210.23	Transducer	6213.29	6198.29	Intermediate
POI-4	02/03/2021	04:01	6210.22	Transducer	6213.29	6198.29	Intermediate
POI-4	02/03/2021	05:01	6210.22	Transducer	6213.29	6198.29	Intermediate
POI-4	02/03/2021	06:01	6210.22	Transducer	6213.29	6198.29	Intermediate
POI-4	02/03/2021	07:01	6210.21	Transducer	6213.29	6198.29	Intermediate
POI-4	02/03/2021	08:01	6210.20	Transducer	6213.29	6198.29	Intermediate
POI-4	02/03/2021	09:01	6210.21	Transducer	6213.29	6198.29	Intermediate
POI-4	02/03/2021	10:01	6210.22	Transducer	6213.29	6198.29	Intermediate
POI-4	02/03/2021	11:01	6210.24	Transducer	6213.29	6198.29	Intermediate
POI-4	02/03/2021	12:01	6210.27	Transducer	6213.29	6198.29	Intermediate
POI-4	02/03/2021	13:01	6210.28	Transducer	6213.29	6198.29	Intermediate
POI-4	02/03/2021	14:01	6210.30	Transducer	6213.29	6198.29	Intermediate
POI-4	02/03/2021	15:01	6210.31	Transducer	6213.29	6198.29	Intermediate

Location	Date	Time	Water Level (ft amsl)	Method	Top of Screen (ft amsl)	Bottom of Screen (ft amsl)	Zone
POI-4	02/03/2021	16:01	6210.32	Transducer	6213.29	6198.29	Intermediate
POI-4	02/03/2021	17:01	6210.33	Transducer	6213.29	6198.29	Intermediate
POI-4	02/03/2021	18:01	6210.34	Transducer	6213.29	6198.29	Intermediate
POI-4	02/03/2021	19:01	6210.33	Transducer	6213.29	6198.29	Intermediate
POI-4	02/03/2021	20:01	6210.33	Transducer	6213.29	6198.29	Intermediate
POI-4	02/03/2021	21:01	6210.33	Transducer	6213.29	6198.29	Intermediate
POI-4	02/03/2021	22:01	6210.33	Transducer	6213.29	6198.29	Intermediate
POI-4	02/03/2021	23:01	6210.33	Transducer	6213.29	6198.29	Intermediate
POI-4	02/04/2021	00:01	6210.32	Transducer	6213.29	6198.29	Intermediate
POI-4	02/04/2021	01:01	6210.32	Transducer	6213.29	6198.29	Intermediate
POI-4	02/04/2021	02:01	6210.31	Transducer	6213.29	6198.29	Intermediate
POI-4	02/04/2021	03:01	6210.30	Transducer	6213.29	6198.29	Intermediate
POI-4	02/04/2021	04:01	6210.31	Transducer	6213.29	6198.29	Intermediate
POI-4	02/04/2021	05:01	6210.31	Transducer	6213.29	6198.29	Intermediate
POI-4	02/04/2021	06:01	6210.31	Transducer	6213.29	6198.29	Intermediate
POI-4	02/04/2021	07:01	6210.31	Transducer	6213.29	6198.29	Intermediate
POI-4	02/04/2021	08:01	6210.31	Transducer	6213.29	6198.29	Intermediate
POI-4	02/04/2021	09:01	6210.32	Transducer	6213.29	6198.29	Intermediate
POI-4	02/04/2021	10:01	6210.34	Transducer	6213.29	6198.29	Intermediate
POI-4	02/04/2021	11:01	6210.36	Transducer	6213.29	6198.29	Intermediate
POI-4	02/04/2021	12:01	6210.40	Transducer	6213.29	6198.29	Intermediate
POI-4	02/04/2021	13:01	6210.45	Transducer	6213.29	6198.29	Intermediate
POI-4	02/04/2021	14:01	6210.48	Transducer	6213.29	6198.29	Intermediate
POI-4	02/04/2021	15:01	6210.49	Transducer	6213.29	6198.29	Intermediate
POI-4	02/04/2021	16:01	6210.51	Transducer	6213.29	6198.29	Intermediate
POI-4	02/04/2021	17:01	6210.50	Transducer	6213.29	6198.29	Intermediate
POI-4	02/04/2021	18:01	6210.49	Transducer	6213.29	6198.29	Intermediate
POI-4	02/04/2021	19:01	6210.49	Transducer	6213.29	6198.29	Intermediate
POI-4	02/04/2021	20:01	6210.49	Transducer	6213.29	6198.29	Intermediate
POI-4	02/04/2021	21:01	6210.50	Transducer	6213.29	6198.29	Intermediate
POI-4	02/04/2021	22:01	6210.50	Transducer	6213.29	6198.29	Intermediate
POI-4	02/04/2021	23:01	6210.53	Transducer	6213.29	6198.29	Intermediate
POI-4	02/05/2021	00:01	6210.55	Transducer	6213.29	6198.29	Intermediate
POI-4	02/05/2021	01:01	6210.57	Transducer	6213.29	6198.29	Intermediate
POI-4	02/05/2021	02:01	6210.58	Transducer	6213.29	6198.29	Intermediate
POI-4	02/05/2021	03:01	6210.59	Transducer	6213.29	6198.29	Intermediate
POI-4	02/05/2021	04:01	6210.61	Transducer	6213.29	6198.29	Intermediate
POI-4	02/05/2021	05:01	6210.60	Transducer	6213.29	6198.29	Intermediate
POI-4	02/05/2021	06:01	6210.62	Transducer	6213.29	6198.29	Intermediate
POI-4	02/05/2021	07:01	6210.64	Transducer	6213.29	6198.29	Intermediate
POI-4	02/05/2021	08:01	6210.65	Transducer	6213.29	6198.29	Intermediate
POI-4	02/05/2021	09:01	6210.66	Transducer	6213.29	6198.29	Intermediate
POI-4	02/05/2021	10:01	6210.66	Transducer	6213.29	6198.29	Intermediate
POI-4	02/05/2021	11:01	6210.68	Transducer	6213.29	6198.29	Intermediate
POI-4	02/05/2021	12:01	6210.72	Transducer	6213.29	6198.29	Intermediate

Location	Date	Time	Water Level (ft amsl)	Method	Top of Screen (ft amsl)	Bottom of Screen (ft amsl)	Zone
POI-4	02/05/2021	13:01	6210.76	Transducer	6213.29	6198.29	Intermediate
POI-4	02/05/2021	14:01	6210.80	Transducer	6213.29	6198.29	Intermediate
POI-4	02/05/2021	15:01	6210.82	Transducer	6213.29	6198.29	Intermediate
POI-4	02/05/2021	16:01	6210.81	Transducer	6213.29	6198.29	Intermediate
POI-4	02/05/2021	17:01	6210.79	Transducer	6213.29	6198.29	Intermediate
POI-4	02/05/2021	18:01	6210.79	Transducer	6213.29	6198.29	Intermediate
POI-4	02/05/2021	19:01	6210.78	Transducer	6213.29	6198.29	Intermediate
POI-4	02/05/2021	20:01	6210.77	Transducer	6213.29	6198.29	Intermediate
POI-4	02/05/2021	21:01	6210.79	Transducer	6213.29	6198.29	Intermediate
POI-4	02/05/2021	22:01	6210.77	Transducer	6213.29	6198.29	Intermediate
POI-4	02/05/2021	23:01	6210.76	Transducer	6213.29	6198.29	Intermediate
POI-4	02/06/2021	00:01	6210.76	Transducer	6213.29	6198.29	Intermediate
POI-4	02/06/2021	01:01	6210.77	Transducer	6213.29	6198.29	Intermediate
POI-4	02/06/2021	02:01	6210.78	Transducer	6213.29	6198.29	Intermediate
POI-4	02/06/2021	03:01	6210.77	Transducer	6213.29	6198.29	Intermediate
POI-4	02/06/2021	04:01	6210.77	Transducer	6213.29	6198.29	Intermediate
POI-4	02/06/2021	05:01	6210.77	Transducer	6213.29	6198.29	Intermediate
POI-4	02/06/2021	06:01	6210.77	Transducer	6213.29	6198.29	Intermediate
POI-4	02/06/2021	07:01	6210.76	Transducer	6213.29	6198.29	Intermediate
POI-4	02/06/2021	08:01	6210.75	Transducer	6213.29	6198.29	Intermediate
POI-4	02/06/2021	09:01	6210.76	Transducer	6213.29	6198.29	Intermediate
POI-4	02/06/2021	10:01	6210.77	Transducer	6213.29	6198.29	Intermediate
POI-4	02/06/2021	11:01	6210.79	Transducer	6213.29	6198.29	Intermediate
POI-4	02/06/2021	12:01	6210.83	Transducer	6213.29	6198.29	Intermediate
POI-4	02/06/2021	13:01	6210.87	Transducer	6213.29	6198.29	Intermediate
POI-4	02/06/2021	14:01	6210.90	Transducer	6213.29	6198.29	Intermediate
POI-4	02/06/2021	15:01	6210.92	Transducer	6213.29	6198.29	Intermediate
POI-4	02/06/2021	16:01	6210.93	Transducer	6213.29	6198.29	Intermediate
POI-4	02/06/2021	17:01	6210.93	Transducer	6213.29	6198.29	Intermediate
POI-4	02/06/2021	18:01	6210.93	Transducer	6213.29	6198.29	Intermediate
POI-4	02/06/2021	19:01	6210.93	Transducer	6213.29	6198.29	Intermediate
POI-4	02/06/2021	20:01	6210.94	Transducer	6213.29	6198.29	Intermediate
POI-4	02/06/2021	21:01	6210.94	Transducer	6213.29	6198.29	Intermediate
POI-4	02/06/2021	22:01	6210.95	Transducer	6213.29	6198.29	Intermediate
POI-4	02/06/2021	23:01	6210.96	Transducer	6213.29	6198.29	Intermediate
POI-4	02/07/2021	00:01	6210.98	Transducer	6213.29	6198.29	Intermediate
POI-4	02/07/2021	01:01	6210.99	Transducer	6213.29	6198.29	Intermediate
POI-4	02/07/2021	02:01	6210.99	Transducer	6213.29	6198.29	Intermediate
POI-4	02/07/2021	03:01	6210.99	Transducer	6213.29	6198.29	Intermediate
POI-4	02/07/2021	04:01	6210.99	Transducer	6213.29	6198.29	Intermediate
POI-4	02/07/2021	05:01	6210.98	Transducer	6213.29	6198.29	Intermediate
POI-4	02/07/2021	06:01	6210.98	Transducer	6213.29	6198.29	Intermediate
POI-4	02/07/2021	07:01	6210.97	Transducer	6213.29	6198.29	Intermediate
POI-4	02/07/2021	08:01	6210.96	Transducer	6213.29	6198.29	Intermediate
POI-4	02/07/2021	09:01	6210.96	Transducer	6213.29	6198.29	Intermediate

Location	Date	Time	Water Level (ft amsl)	Method	Top of Screen (ft amsl)	Bottom of Screen (ft amsl)	Zone
POI-4	02/07/2021	10:01	6210.97	Transducer	6213.29	6198.29	Intermediate
POI-4	02/07/2021	11:01	6210.98	Transducer	6213.29	6198.29	Intermediate
POI-4	02/07/2021	12:01	6211.01	Transducer	6213.29	6198.29	Intermediate
POI-4	02/07/2021	13:01	6211.02	Transducer	6213.29	6198.29	Intermediate
POI-4	02/07/2021	14:01	6211.04	Transducer	6213.29	6198.29	Intermediate
POI-4	02/07/2021	15:01	6211.04	Transducer	6213.29	6198.29	Intermediate
POI-4	02/07/2021	16:01	6211.05	Transducer	6213.29	6198.29	Intermediate
POI-4	02/07/2021	17:01	6211.04	Transducer	6213.29	6198.29	Intermediate
POI-4	02/07/2021	18:01	6211.02	Transducer	6213.29	6198.29	Intermediate
POI-4	02/07/2021	19:01	6211.00	Transducer	6213.29	6198.29	Intermediate
POI-4	02/07/2021	20:01	6210.99	Transducer	6213.29	6198.29	Intermediate
POI-4	02/07/2021	21:01	6210.99	Transducer	6213.29	6198.29	Intermediate
POI-4	02/07/2021	22:01	6211.00	Transducer	6213.29	6198.29	Intermediate
POI-4	02/07/2021	23:01	6211.00	Transducer	6213.29	6198.29	Intermediate
POI-4	02/08/2021	00:01	6211.02	Transducer	6213.29	6198.29	Intermediate
POI-4	02/08/2021	01:01	6211.03	Transducer	6213.29	6198.29	Intermediate
POI-4	02/08/2021	02:01	6211.03	Transducer	6213.29	6198.29	Intermediate
POI-4	02/08/2021	03:01	6211.04	Transducer	6213.29	6198.29	Intermediate
POI-4	02/08/2021	04:01	6211.05	Transducer	6213.29	6198.29	Intermediate
POI-4	02/08/2021	05:01	6211.04	Transducer	6213.29	6198.29	Intermediate
POI-4	02/08/2021	06:01	6211.05	Transducer	6213.29	6198.29	Intermediate
POI-4	02/08/2021	07:01	6211.04	Transducer	6213.29	6198.29	Intermediate
POI-4	02/08/2021	08:01	6211.04	Transducer	6213.29	6198.29	Intermediate
POI-4	02/08/2021	09:01	6211.05	Transducer	6213.29	6198.29	Intermediate
POI-4	02/08/2021	10:01	6211.05	Transducer	6213.29	6198.29	Intermediate
POI-4	02/08/2021	11:01	6211.06	Transducer	6213.29	6198.29	Intermediate
POI-4	02/08/2021	12:01	6211.08	Transducer	6213.29	6198.29	Intermediate
POI-4	02/08/2021	13:01	6211.12	Transducer	6213.29	6198.29	Intermediate
POI-4	02/08/2021	14:01	6211.12	Transducer	6213.29	6198.29	Intermediate
POI-4	02/08/2021	15:01	6211.12	Transducer	6213.29	6198.29	Intermediate
POI-4	02/08/2021	16:01	6211.09	Transducer	6213.29	6198.29	Intermediate
POI-4	02/08/2021	17:01	6211.10	Transducer	6213.29	6198.29	Intermediate
POI-4	02/08/2021	18:01	6211.09	Transducer	6213.29	6198.29	Intermediate
POI-4	02/08/2021	19:01	6211.07	Transducer	6213.29	6198.29	Intermediate
POI-4	02/08/2021	20:01	6211.06	Transducer	6213.29	6198.29	Intermediate
POI-4	02/08/2021	21:01	6211.06	Transducer	6213.29	6198.29	Intermediate
POI-4	02/08/2021	22:01	6211.05	Transducer	6213.29	6198.29	Intermediate
POI-4	02/08/2021	23:01	6211.06	Transducer	6213.29	6198.29	Intermediate
POI-4	02/09/2021	00:01	6211.06	Transducer	6213.29	6198.29	Intermediate
POI-4	02/09/2021	01:01	6211.07	Transducer	6213.29	6198.29	Intermediate
POI-4	02/09/2021	02:01	6211.07	Transducer	6213.29	6198.29	Intermediate
POI-4	02/09/2021	03:01	6211.08	Transducer	6213.29	6198.29	Intermediate
POI-4	02/09/2021	04:01	6211.09	Transducer	6213.29	6198.29	Intermediate
POI-4	02/09/2021	05:01	6211.09	Transducer	6213.29	6198.29	Intermediate
POI-4	02/09/2021	06:01	6211.09	Transducer	6213.29	6198.29	Intermediate

Location	Date	Time	Water Level (ft amsl)	Method	Top of Screen (ft amsl)	Bottom of Screen (ft amsl)	Zone
POI-4	02/09/2021	07:01	6211.08	Transducer	6213.29	6198.29	Intermediate
POI-4	02/09/2021	08:01	6211.07	Transducer	6213.29	6198.29	Intermediate
POI-4	02/09/2021	09:01	6211.07	Transducer	6213.29	6198.29	Intermediate
POI-4	02/09/2021	10:01	6211.07	Transducer	6213.29	6198.29	Intermediate
POI-4	02/09/2021	11:01	6211.07	Transducer	6213.29	6198.29	Intermediate
POI-4	02/09/2021	12:01	6211.09	Transducer	6213.29	6198.29	Intermediate
POI-4	02/09/2021	13:01	6211.11	Transducer	6213.29	6198.29	Intermediate
POI-4	02/09/2021	14:01	6211.12	Transducer	6213.29	6198.29	Intermediate
POI-4	02/09/2021	15:01	6211.11	Transducer	6213.29	6198.29	Intermediate
POI-4	02/09/2021	16:01	6211.10	Transducer	6213.29	6198.29	Intermediate
POI-4	02/09/2021	17:01	6211.09	Transducer	6213.29	6198.29	Intermediate
POI-4	02/09/2021	18:01	6211.06	Transducer	6213.29	6198.29	Intermediate
POI-4	02/09/2021	19:01	6211.05	Transducer	6213.29	6198.29	Intermediate
POI-4	02/09/2021	20:01	6211.04	Transducer	6213.29	6198.29	Intermediate
POI-4	02/09/2021	21:01	6211.04	Transducer	6213.29	6198.29	Intermediate
POI-4	02/09/2021	22:01	6211.05	Transducer	6213.29	6198.29	Intermediate
POI-4	02/09/2021	23:01	6211.04	Transducer	6213.29	6198.29	Intermediate
POI-4	02/10/2021	00:01	6211.04	Transducer	6213.29	6198.29	Intermediate
POI-4	02/10/2021	01:01	6211.04	Transducer	6213.29	6198.29	Intermediate
POI-4	02/10/2021	02:01	6211.04	Transducer	6213.29	6198.29	Intermediate
POI-4	02/10/2021	03:01	6211.03	Transducer	6213.29	6198.29	Intermediate
POI-4	02/10/2021	04:01	6211.03	Transducer	6213.29	6198.29	Intermediate
POI-4	02/10/2021	05:01	6211.02	Transducer	6213.29	6198.29	Intermediate
POI-4	02/10/2021	06:01	6211.02	Transducer	6213.29	6198.29	Intermediate
POI-4	02/10/2021	07:01	6211.00	Transducer	6213.29	6198.29	Intermediate
POI-4	02/10/2021	08:01	6210.99	Transducer	6213.29	6198.29	Intermediate
POI-4	02/10/2021	09:01	6210.98	Transducer	6213.29	6198.29	Intermediate
POI-4	02/10/2021	10:01	6210.99	Transducer	6213.29	6198.29	Intermediate
POI-4	02/10/2021	11:01	6210.99	Transducer	6213.29	6198.29	Intermediate
POI-4	02/10/2021	12:01	6211.02	Transducer	6213.29	6198.29	Intermediate
POI-4	02/10/2021	13:01	6211.04	Transducer	6213.29	6198.29	Intermediate
POI-4	02/10/2021	14:01	6211.05	Transducer	6213.29	6198.29	Intermediate
POI-4	02/10/2021	15:01	6211.04	Transducer	6213.29	6198.29	Intermediate
POI-4	02/10/2021	16:01	6211.02	Transducer	6213.29	6198.29	Intermediate
POI-4	02/10/2021	17:01	6211.01	Transducer	6213.29	6198.29	Intermediate
POI-4	02/10/2021	18:01	6210.98	Transducer	6213.29	6198.29	Intermediate
POI-4	02/10/2021	19:01	6210.97	Transducer	6213.29	6198.29	Intermediate
POI-4	02/10/2021	20:01	6210.96	Transducer	6213.29	6198.29	Intermediate
POI-4	02/10/2021	21:01	6210.95	Transducer	6213.29	6198.29	Intermediate
POI-4	02/10/2021	22:01	6210.94	Transducer	6213.29	6198.29	Intermediate
POI-4	02/10/2021	23:01	6210.94	Transducer	6213.29	6198.29	Intermediate
POI-4	02/11/2021	00:01	6210.95	Transducer	6213.29	6198.29	Intermediate
POI-4	02/11/2021	01:01	6210.95	Transducer	6213.29	6198.29	Intermediate
POI-4	02/11/2021	02:01	6210.95	Transducer	6213.29	6198.29	Intermediate
POI-4	02/11/2021	03:01	6210.96	Transducer	6213.29	6198.29	Intermediate

Location	Date	Time	Water Level (ft amsl)	Method	Top of Screen (ft amsl)	Bottom of Screen (ft amsl)	Zone
POI-4	02/11/2021	04:01	6210.95	Transducer	6213.29	6198.29	Intermediate
POI-4	02/11/2021	05:01	6210.95	Transducer	6213.29	6198.29	Intermediate
POI-4	02/11/2021	06:01	6210.95	Transducer	6213.29	6198.29	Intermediate
POI-4	02/11/2021	07:01	6210.93	Transducer	6213.29	6198.29	Intermediate
POI-4	02/11/2021	08:01	6210.92	Transducer	6213.29	6198.29	Intermediate
POI-4	02/11/2021	09:01	6210.91	Transducer	6213.29	6198.29	Intermediate
POI-4	02/11/2021	10:01	6210.92	Transducer	6213.29	6198.29	Intermediate
POI-4	02/11/2021	11:01	6210.94	Transducer	6213.29	6198.29	Intermediate
POI-4	02/11/2021	12:01	6210.95	Transducer	6213.29	6198.29	Intermediate
POI-4	02/11/2021	13:01	6210.97	Transducer	6213.29	6198.29	Intermediate
POI-4	02/11/2021	14:01	6210.98	Transducer	6213.29	6198.29	Intermediate
POI-4	02/11/2021	15:01	6210.99	Transducer	6213.29	6198.29	Intermediate
POI-4	02/11/2021	16:01	6210.99	Transducer	6213.29	6198.29	Intermediate
POI-4	02/11/2021	17:01	6210.98	Transducer	6213.29	6198.29	Intermediate
POI-4	02/11/2021	18:01	6210.95	Transducer	6213.29	6198.29	Intermediate
POI-4	02/11/2021	19:01	6210.94	Transducer	6213.29	6198.29	Intermediate
POI-4	02/11/2021	20:01	6210.95	Transducer	6213.29	6198.29	Intermediate
POI-4	02/11/2021	21:01	6210.95	Transducer	6213.29	6198.29	Intermediate
POI-4	02/11/2021	22:01	6210.95	Transducer	6213.29	6198.29	Intermediate
POI-4	02/11/2021	23:01	6210.94	Transducer	6213.29	6198.29	Intermediate
POI-4	02/12/2021	00:01	6210.95	Transducer	6213.29	6198.29	Intermediate
POI-4	02/12/2021	01:01	6210.96	Transducer	6213.29	6198.29	Intermediate
POI-4	02/12/2021	02:01	6210.96	Transducer	6213.29	6198.29	Intermediate
POI-4	02/12/2021	03:01	6210.97	Transducer	6213.29	6198.29	Intermediate
POI-4	02/12/2021	04:01	6210.96	Transducer	6213.29	6198.29	Intermediate
POI-4	02/12/2021	05:01	6210.96	Transducer	6213.29	6198.29	Intermediate
POI-4	02/12/2021	06:01	6210.95	Transducer	6213.29	6198.29	Intermediate
POI-4	02/12/2021	07:01	6210.95	Transducer	6213.29	6198.29	Intermediate
POI-4	02/12/2021	08:01	6210.93	Transducer	6213.29	6198.29	Intermediate
POI-4	02/12/2021	09:01	6210.93	Transducer	6213.29	6198.29	Intermediate
POI-4	02/12/2021	10:01	6210.96	Transducer	6213.29	6198.29	Intermediate
POI-4	02/12/2021	11:01	6210.97	Transducer	6213.29	6198.29	Intermediate
POI-4	02/12/2021	12:01	6210.99	Transducer	6213.29	6198.29	Intermediate
POI-4	02/12/2021	13:01	6211.00	Transducer	6213.29	6198.29	Intermediate
POI-4	02/12/2021	14:01	6211.02	Transducer	6213.29	6198.29	Intermediate
POI-4	02/12/2021	15:01	6211.02	Transducer	6213.29	6198.29	Intermediate
POI-4	02/12/2021	16:01	6211.01	Transducer	6213.29	6198.29	Intermediate
POI-4	02/12/2021	17:01	6210.99	Transducer	6213.29	6198.29	Intermediate
POI-4	02/12/2021	18:01	6210.99	Transducer	6213.29	6198.29	Intermediate
POI-4	02/12/2021	19:01	6210.99	Transducer	6213.29	6198.29	Intermediate
POI-4	02/12/2021	20:01	6210.99	Transducer	6213.29	6198.29	Intermediate
POI-4	02/12/2021	21:01	6210.99	Transducer	6213.29	6198.29	Intermediate
POI-4	02/12/2021	22:01	6210.97	Transducer	6213.29	6198.29	Intermediate
POI-4	02/12/2021	23:01	6210.98	Transducer	6213.29	6198.29	Intermediate
POI-4	02/13/2021	00:01	6211.00	Transducer	6213.29	6198.29	Intermediate

Location	Date	Time	Water Level (ft amsl)	Method	Top of Screen (ft amsl)	Bottom of Screen (ft amsl)	Zone
POI-4	02/13/2021	01:01	6211.01	Transducer	6213.29	6198.29	Intermediate
POI-4	02/13/2021	02:01	6211.02	Transducer	6213.29	6198.29	Intermediate
POI-4	02/13/2021	03:01	6211.04	Transducer	6213.29	6198.29	Intermediate
POI-4	02/13/2021	04:01	6211.05	Transducer	6213.29	6198.29	Intermediate
POI-4	02/13/2021	05:01	6211.05	Transducer	6213.29	6198.29	Intermediate
POI-4	02/13/2021	06:01	6211.06	Transducer	6213.29	6198.29	Intermediate
POI-4	02/13/2021	07:01	6211.07	Transducer	6213.29	6198.29	Intermediate
POI-4	02/13/2021	08:01	6211.08	Transducer	6213.29	6198.29	Intermediate
POI-4	02/13/2021	09:01	6211.09	Transducer	6213.29	6198.29	Intermediate
POI-4	02/13/2021	10:01	6211.12	Transducer	6213.29	6198.29	Intermediate
POI-4	02/13/2021	11:01	6211.15	Transducer	6213.29	6198.29	Intermediate
POI-4	02/13/2021	12:01	6211.19	Transducer	6213.29	6198.29	Intermediate
POI-4	02/13/2021	13:01	6211.23	Transducer	6213.29	6198.29	Intermediate
POI-4	02/13/2021	14:01	6211.28	Transducer	6213.29	6198.29	Intermediate
POI-4	02/13/2021	15:01	6211.30	Transducer	6213.29	6198.29	Intermediate
POI-4	02/13/2021	16:01	6211.32	Transducer	6213.29	6198.29	Intermediate
POI-4	02/13/2021	17:01	6211.33	Transducer	6213.29	6198.29	Intermediate
POI-4	02/13/2021	18:01	6211.32	Transducer	6213.29	6198.29	Intermediate
POI-4	02/13/2021	19:01	6211.31	Transducer	6213.29	6198.29	Intermediate
POI-4	02/13/2021	20:01	6211.29	Transducer	6213.29	6198.29	Intermediate
POI-4	02/13/2021	21:01	6211.30	Transducer	6213.29	6198.29	Intermediate
POI-4	02/13/2021	22:01	6211.31	Transducer	6213.29	6198.29	Intermediate
POI-4	02/13/2021	23:01	6211.33	Transducer	6213.29	6198.29	Intermediate
POI-4	02/14/2021	00:01	6211.34	Transducer	6213.29	6198.29	Intermediate
POI-4	02/14/2021	01:01	6211.33	Transducer	6213.29	6198.29	Intermediate
POI-4	02/14/2021	02:01	6211.34	Transducer	6213.29	6198.29	Intermediate
POI-4	02/14/2021	03:01	6211.36	Transducer	6213.29	6198.29	Intermediate
POI-4	02/14/2021	04:01	6211.38	Transducer	6213.29	6198.29	Intermediate
POI-4	02/14/2021	05:01	6211.39	Transducer	6213.29	6198.29	Intermediate
POI-4	02/14/2021	06:01	6211.39	Transducer	6213.29	6198.29	Intermediate
POI-4	02/14/2021	07:01	6211.39	Transducer	6213.29	6198.29	Intermediate
POI-4	02/14/2021	08:01	6211.39	Transducer	6213.29	6198.29	Intermediate
POI-4	02/14/2021	09:01	6211.40	Transducer	6213.29	6198.29	Intermediate
POI-4	02/14/2021	10:01	6211.42	Transducer	6213.29	6198.29	Intermediate
POI-4	02/14/2021	11:01	6211.43	Transducer	6213.29	6198.29	Intermediate
POI-4	02/14/2021	12:01	6211.44	Transducer	6213.29	6198.29	Intermediate
POI-4	02/14/2021	13:01	6211.47	Transducer	6213.29	6198.29	Intermediate
POI-4	02/14/2021	14:01	6211.49	Transducer	6213.29	6198.29	Intermediate
POI-4	02/14/2021	15:01	6211.50	Transducer	6213.29	6198.29	Intermediate
POI-4	02/14/2021	16:01	6211.51	Transducer	6213.29	6198.29	Intermediate
POI-4	02/14/2021	17:01	6211.51	Transducer	6213.29	6198.29	Intermediate
POI-4	02/14/2021	18:01	6211.52	Transducer	6213.29	6198.29	Intermediate
POI-4	02/14/2021	19:01	6211.51	Transducer	6213.29	6198.29	Intermediate
POI-4	02/14/2021	20:01	6211.51	Transducer	6213.29	6198.29	Intermediate
POI-4	02/14/2021	21:01	6211.51	Transducer	6213.29	6198.29	Intermediate

Location	Date	Time	Water Level (ft amsl)	Method	Top of Screen (ft amsl)	Bottom of Screen (ft amsl)	Zone
POI-4	02/14/2021	22:01	6211.52	Transducer	6213.29	6198.29	Intermediate
POI-4	02/14/2021	23:01	6211.53	Transducer	6213.29	6198.29	Intermediate
POI-4	02/15/2021	00:01	6211.54	Transducer	6213.29	6198.29	Intermediate
POI-4	02/15/2021	01:01	6211.55	Transducer	6213.29	6198.29	Intermediate
POI-4	02/15/2021	02:01	6211.56	Transducer	6213.29	6198.29	Intermediate
POI-4	02/15/2021	03:01	6211.58	Transducer	6213.29	6198.29	Intermediate
POI-4	02/15/2021	04:01	6211.57	Transducer	6213.29	6198.29	Intermediate
POI-4	02/15/2021	05:01	6211.56	Transducer	6213.29	6198.29	Intermediate
POI-4	02/15/2021	06:01	6211.57	Transducer	6213.29	6198.29	Intermediate
POI-4	02/15/2021	07:01	6211.56	Transducer	6213.29	6198.29	Intermediate
POI-4	02/15/2021	08:01	6211.54	Transducer	6213.29	6198.29	Intermediate
POI-4	02/15/2021	09:01	6211.54	Transducer	6213.29	6198.29	Intermediate
POI-4	02/15/2021	10:01	6211.53	Transducer	6213.29	6198.29	Intermediate
POI-4	02/15/2021	11:01	6211.55	Transducer	6213.29	6198.29	Intermediate
POI-4	02/15/2021	12:01	6211.56	Transducer	6213.29	6198.29	Intermediate
POI-4	02/15/2021	13:01	6211.58	Transducer	6213.29	6198.29	Intermediate
POI-4	02/15/2021	14:01	6211.57	Transducer	6213.29	6198.29	Intermediate
POI-4	02/15/2021	15:01	6211.58	Transducer	6213.29	6198.29	Intermediate
POI-4	02/15/2021	16:01	6211.57	Transducer	6213.29	6198.29	Intermediate
POI-4	02/15/2021	17:01	6211.57	Transducer	6213.29	6198.29	Intermediate
POI-4	02/15/2021	18:01	6211.55	Transducer	6213.29	6198.29	Intermediate
POI-4	02/15/2021	19:01	6211.53	Transducer	6213.29	6198.29	Intermediate
POI-4	02/15/2021	20:01	6211.52	Transducer	6213.29	6198.29	Intermediate
POI-4	02/15/2021	21:01	6211.53	Transducer	6213.29	6198.29	Intermediate
POI-4	02/15/2021	22:01	6211.52	Transducer	6213.29	6198.29	Intermediate
POI-4	02/15/2021	23:01	6211.52	Transducer	6213.29	6198.29	Intermediate
POI-4	02/16/2021	00:01	6211.54	Transducer	6213.29	6198.29	Intermediate
POI-4	02/16/2021	01:01	6211.55	Transducer	6213.29	6198.29	Intermediate
POI-4	02/16/2021	02:01	6211.54	Transducer	6213.29	6198.29	Intermediate
POI-4	02/16/2021	03:01	6211.56	Transducer	6213.29	6198.29	Intermediate
POI-4	02/16/2021	04:01	6211.56	Transducer	6213.29	6198.29	Intermediate
POI-4	02/16/2021	05:01	6211.56	Transducer	6213.29	6198.29	Intermediate
POI-4	02/16/2021	06:01	6211.54	Transducer	6213.29	6198.29	Intermediate
POI-4	02/16/2021	07:01	6211.56	Transducer	6213.29	6198.29	Intermediate
POI-4	02/16/2021	08:01	6211.54	Transducer	6213.29	6198.29	Intermediate
POI-4	02/16/2021	09:01	6211.54	Transducer	6213.29	6198.29	Intermediate
POI-4	02/16/2021	10:01	6211.55	Transducer	6213.29	6198.29	Intermediate
POI-4	02/16/2021	11:01	6211.55	Transducer	6213.29	6198.29	Intermediate
POI-4	02/16/2021	12:01	6211.57	Transducer	6213.29	6198.29	Intermediate
POI-4	02/16/2021	13:01	6211.59	Transducer	6213.29	6198.29	Intermediate
POI-4	02/16/2021	14:01	6211.60	Transducer	6213.29	6198.29	Intermediate
POI-4	02/16/2021	15:01	6211.61	Transducer	6213.29	6198.29	Intermediate
POI-4	02/16/2021	16:01	6211.60	Transducer	6213.29	6198.29	Intermediate
POI-4	02/16/2021	17:01	6211.59	Transducer	6213.29	6198.29	Intermediate
POI-4	02/16/2021	18:01	6211.58	Transducer	6213.29	6198.29	Intermediate

Location	Date	Time	Water Level (ft amsl)	Method	Top of Screen (ft amsl)	Bottom of Screen (ft amsl)	Zone
POI-4	02/16/2021	19:01	6211.57	Transducer	6213.29	6198.29	Intermediate
POI-4	02/16/2021	20:01	6211.58	Transducer	6213.29	6198.29	Intermediate
POI-4	02/16/2021	21:01	6211.58	Transducer	6213.29	6198.29	Intermediate
POI-4	02/16/2021	22:01	6211.59	Transducer	6213.29	6198.29	Intermediate
POI-4	02/16/2021	23:01	6211.60	Transducer	6213.29	6198.29	Intermediate
POI-4	02/17/2021	00:01	6211.62	Transducer	6213.29	6198.29	Intermediate
POI-4	02/17/2021	01:01	6211.63	Transducer	6213.29	6198.29	Intermediate
POI-4	02/17/2021	02:01	6211.64	Transducer	6213.29	6198.29	Intermediate
POI-4	02/17/2021	03:01	6211.65	Transducer	6213.29	6198.29	Intermediate
POI-4	02/17/2021	04:01	6211.66	Transducer	6213.29	6198.29	Intermediate
POI-4	02/17/2021	05:01	6211.66	Transducer	6213.29	6198.29	Intermediate
POI-4	02/17/2021	06:01	6211.67	Transducer	6213.29	6198.29	Intermediate
POI-4	02/17/2021	07:01	6211.67	Transducer	6213.29	6198.29	Intermediate
POI-4	02/17/2021	08:01	6211.67	Transducer	6213.29	6198.29	Intermediate
POI-4	02/17/2021	09:01	6211.68	Transducer	6213.29	6198.29	Intermediate
POI-4	02/17/2021	10:01	6211.70	Transducer	6213.29	6198.29	Intermediate
POI-4	02/17/2021	11:01	6211.71	Transducer	6213.29	6198.29	Intermediate
POI-4	02/17/2021	12:01	6211.73	Transducer	6213.29	6198.29	Intermediate
POI-4	02/17/2021	13:01	6211.75	Transducer	6213.29	6198.29	Intermediate
POI-4	02/17/2021	14:01	6211.72	Transducer	6213.29	6198.29	Intermediate
POI-4	02/17/2021	15:01	6211.73	Transducer	6213.29	6198.29	Intermediate
POI-4	02/17/2021	16:01	6211.72	Transducer	6213.29	6198.29	Intermediate
POI-4	02/17/2021	17:01	6211.72	Transducer	6213.29	6198.29	Intermediate
POI-4	02/17/2021	18:01	6211.70	Transducer	6213.29	6198.29	Intermediate
POI-4	02/17/2021	19:01	6211.68	Transducer	6213.29	6198.29	Intermediate
POI-4	02/17/2021	20:01	6211.67	Transducer	6213.29	6198.29	Intermediate
POI-4	02/17/2021	21:01	6211.67	Transducer	6213.29	6198.29	Intermediate
POI-4	02/17/2021	22:01	6211.67	Transducer	6213.29	6198.29	Intermediate
POI-4	02/17/2021	23:01	6211.67	Transducer	6213.29	6198.29	Intermediate
POI-4	02/18/2021	00:01	6211.67	Transducer	6213.29	6198.29	Intermediate
POI-4	02/18/2021	01:01	6211.66	Transducer	6213.29	6198.29	Intermediate
POI-4	02/18/2021	02:01	6211.66	Transducer	6213.29	6198.29	Intermediate
POI-4	02/18/2021	03:01	6211.65	Transducer	6213.29	6198.29	Intermediate
POI-4	02/18/2021	04:01	6211.63	Transducer	6213.29	6198.29	Intermediate
POI-4	02/18/2021	05:01	6211.62	Transducer	6213.29	6198.29	Intermediate
POI-4	02/18/2021	06:01	6211.61	Transducer	6213.29	6198.29	Intermediate
POI-4	02/18/2021	07:01	6211.59	Transducer	6213.29	6198.29	Intermediate
POI-4	02/18/2021	08:01	6211.57	Transducer	6213.29	6198.29	Intermediate
POI-4	02/18/2021	09:01	6211.54	Transducer	6213.29	6198.29	Intermediate
POI-4	02/18/2021	10:01	6211.54	Transducer	6213.29	6198.29	Intermediate
POI-4	02/18/2021	11:01	6211.53	Transducer	6213.29	6198.29	Intermediate
POI-4	02/18/2021	12:01	6211.54	Transducer	6213.29	6198.29	Intermediate
POI-4	02/18/2021	13:01	6211.55	Transducer	6213.29	6198.29	Intermediate
POI-4	02/18/2021	14:01	6211.54	Transducer	6213.29	6198.29	Intermediate
POI-4	02/18/2021	15:01	6211.54	Transducer	6213.29	6198.29	Intermediate

Location	Date	Time	Water Level (ft amsl)	Method	Top of Screen (ft amsl)	Bottom of Screen (ft amsl)	Zone
POI-4	02/18/2021	16:01	6211.53	Transducer	6213.29	6198.29	Intermediate
POI-4	02/18/2021	17:01	6211.52	Transducer	6213.29	6198.29	Intermediate
POI-4	02/18/2021	18:01	6211.49	Transducer	6213.29	6198.29	Intermediate
POI-4	02/18/2021	19:01	6211.46	Transducer	6213.29	6198.29	Intermediate
POI-4	02/18/2021	20:01	6211.44	Transducer	6213.29	6198.29	Intermediate
POI-4	02/18/2021	21:01	6211.42	Transducer	6213.29	6198.29	Intermediate
POI-4	02/18/2021	22:01	6211.41	Transducer	6213.29	6198.29	Intermediate
POI-4	02/18/2021	23:01	6211.40	Transducer	6213.29	6198.29	Intermediate
POI-4	02/19/2021	00:01	6211.39	Transducer	6213.29	6198.29	Intermediate
POI-4	02/19/2021	01:01	6211.38	Transducer	6213.29	6198.29	Intermediate
POI-4	02/19/2021	02:01	6211.37	Transducer	6213.29	6198.29	Intermediate
POI-4	02/19/2021	03:01	6211.36	Transducer	6213.29	6198.29	Intermediate
POI-4	02/19/2021	04:01	6211.34	Transducer	6213.29	6198.29	Intermediate
POI-4	02/19/2021	05:01	6211.32	Transducer	6213.29	6198.29	Intermediate
POI-4	02/19/2021	06:01	6211.29	Transducer	6213.29	6198.29	Intermediate
POI-4	02/19/2021	07:01	6211.27	Transducer	6213.29	6198.29	Intermediate
POI-4	02/19/2021	08:01	6211.25	Transducer	6213.29	6198.29	Intermediate
POI-4	02/19/2021	09:01	6211.23	Transducer	6213.29	6198.29	Intermediate
POI-4	02/19/2021	10:01	6211.23	Transducer	6213.29	6198.29	Intermediate
POI-4	02/19/2021	11:01	6211.22	Transducer	6213.29	6198.29	Intermediate
POI-4	02/19/2021	12:01	6211.22	Transducer	6213.29	6198.29	Intermediate
POI-4	02/19/2021	13:01	6211.21	Transducer	6213.29	6198.29	Intermediate
POI-4	02/19/2021	14:01	6211.20	Transducer	6213.29	6198.29	Intermediate
POI-4	02/19/2021	15:01	6211.19	Transducer	6213.29	6198.29	Intermediate
POI-4	02/19/2021	16:01	6211.18	Transducer	6213.29	6198.29	Intermediate
POI-4	02/19/2021	17:01	6211.15	Transducer	6213.29	6198.29	Intermediate
POI-4	02/19/2021	18:01	6211.12	Transducer	6213.29	6198.29	Intermediate
POI-4	02/19/2021	19:01	6211.10	Transducer	6213.29	6198.29	Intermediate
POI-4	02/19/2021	20:01	6211.08	Transducer	6213.29	6198.29	Intermediate
POI-4	02/19/2021	21:01	6211.06	Transducer	6213.29	6198.29	Intermediate
POI-4	02/19/2021	22:01	6211.04	Transducer	6213.29	6198.29	Intermediate
POI-4	02/19/2021	23:01	6211.04	Transducer	6213.29	6198.29	Intermediate
POI-4	02/20/2021	00:01	6211.03	Transducer	6213.29	6198.29	Intermediate
POI-4	02/20/2021	01:01	6211.02	Transducer	6213.29	6198.29	Intermediate
POI-4	02/20/2021	02:01	6211.01	Transducer	6213.29	6198.29	Intermediate
POI-4	02/20/2021	03:01	6211.02	Transducer	6213.29	6198.29	Intermediate
POI-4	02/20/2021	04:01	6211.03	Transducer	6213.29	6198.29	Intermediate
POI-4	02/20/2021	05:01	6211.02	Transducer	6213.29	6198.29	Intermediate
POI-4	02/20/2021	06:01	6211.00	Transducer	6213.29	6198.29	Intermediate
POI-4	02/20/2021	07:01	6210.99	Transducer	6213.29	6198.29	Intermediate
POI-4	02/20/2021	08:01	6210.98	Transducer	6213.29	6198.29	Intermediate
POI-4	02/20/2021	09:01	6210.97	Transducer	6213.29	6198.29	Intermediate
POI-4	02/20/2021	10:01	6210.99	Transducer	6213.29	6198.29	Intermediate
POI-4	02/20/2021	11:01	6211.00	Transducer	6213.29	6198.29	Intermediate
POI-4	02/20/2021	12:01	6211.02	Transducer	6213.29	6198.29	Intermediate

Location	Date	Time	Water Level (ft amsl)	Method	Top of Screen (ft amsl)	Bottom of Screen (ft amsl)	Zone
POI-4	02/20/2021	13:01	6211.03	Transducer	6213.29	6198.29	Intermediate
POI-4	02/20/2021	14:01	6211.03	Transducer	6213.29	6198.29	Intermediate
POI-4	02/20/2021	15:01	6211.04	Transducer	6213.29	6198.29	Intermediate
POI-4	02/20/2021	16:01	6211.05	Transducer	6213.29	6198.29	Intermediate
POI-4	02/20/2021	17:01	6211.06	Transducer	6213.29	6198.29	Intermediate
POI-4	02/20/2021	18:01	6211.03	Transducer	6213.29	6198.29	Intermediate
POI-4	02/20/2021	19:01	6211.00	Transducer	6213.29	6198.29	Intermediate
POI-4	02/20/2021	20:01	6210.96	Transducer	6213.29	6198.29	Intermediate
POI-4	02/20/2021	21:01	6210.92	Transducer	6213.29	6198.29	Intermediate
POI-4	02/20/2021	22:01	6210.89	Transducer	6213.29	6198.29	Intermediate
POI-4	02/20/2021	23:01	6210.88	Transducer	6213.29	6198.29	Intermediate
POI-4	02/21/2021	00:01	6210.88	Transducer	6213.29	6198.29	Intermediate
POI-4	02/21/2021	01:01	6210.87	Transducer	6213.29	6198.29	Intermediate
POI-4	02/21/2021	02:01	6210.87	Transducer	6213.29	6198.29	Intermediate
POI-4	02/21/2021	03:01	6210.89	Transducer	6213.29	6198.29	Intermediate
POI-4	02/21/2021	04:01	6210.87	Transducer	6213.29	6198.29	Intermediate
POI-4	02/21/2021	05:01	6210.86	Transducer	6213.29	6198.29	Intermediate
POI-4	02/21/2021	06:01	6210.84	Transducer	6213.29	6198.29	Intermediate
POI-4	02/21/2021	07:01	6210.82	Transducer	6213.29	6198.29	Intermediate
POI-4	02/21/2021	08:01	6210.80	Transducer	6213.29	6198.29	Intermediate
POI-4	02/21/2021	09:01	6210.80	Transducer	6213.29	6198.29	Intermediate
POI-4	02/21/2021	10:01	6210.81	Transducer	6213.29	6198.29	Intermediate
POI-4	02/21/2021	11:01	6210.82	Transducer	6213.29	6198.29	Intermediate
POI-4	02/21/2021	12:01	6210.84	Transducer	6213.29	6198.29	Intermediate
POI-4	02/21/2021	13:01	6210.85	Transducer	6213.29	6198.29	Intermediate
POI-4	02/21/2021	14:01	6210.85	Transducer	6213.29	6198.29	Intermediate
POI-4	02/21/2021	15:01	6210.85	Transducer	6213.29	6198.29	Intermediate
POI-4	02/21/2021	16:01	6210.85	Transducer	6213.29	6198.29	Intermediate
POI-4	02/21/2021	17:01	6210.84	Transducer	6213.29	6198.29	Intermediate
POI-4	02/21/2021	18:01	6210.82	Transducer	6213.29	6198.29	Intermediate
POI-4	02/21/2021	19:01	6210.81	Transducer	6213.29	6198.29	Intermediate
POI-4	02/21/2021	20:01	6210.80	Transducer	6213.29	6198.29	Intermediate
POI-4	02/21/2021	21:01	6210.79	Transducer	6213.29	6198.29	Intermediate
POI-4	02/21/2021	22:01	6210.78	Transducer	6213.29	6198.29	Intermediate
POI-4	02/21/2021	23:01	6210.79	Transducer	6213.29	6198.29	Intermediate
POI-4	02/22/2021	00:01	6210.79	Transducer	6213.29	6198.29	Intermediate
POI-4	02/22/2021	01:01	6210.80	Transducer	6213.29	6198.29	Intermediate
POI-4	02/22/2021	02:01	6210.80	Transducer	6213.29	6198.29	Intermediate
POI-4	02/22/2021	03:01	6210.81	Transducer	6213.29	6198.29	Intermediate
POI-4	02/22/2021	04:01	6210.82	Transducer	6213.29	6198.29	Intermediate
POI-4	02/22/2021	05:01	6210.81	Transducer	6213.29	6198.29	Intermediate
POI-4	02/22/2021	06:01	6210.80	Transducer	6213.29	6198.29	Intermediate
POI-4	02/22/2021	07:01	6210.79	Transducer	6213.29	6198.29	Intermediate
POI-4	02/22/2021	08:01	6210.78	Transducer	6213.29	6198.29	Intermediate
POI-4	02/22/2021	09:01	6210.77	Transducer	6213.29	6198.29	Intermediate

Location	Date	Time	Water Level (ft amsl)	Method	Top of Screen (ft amsl)	Bottom of Screen (ft amsl)	Zone
POI-4	02/22/2021	10:01	6210.78	Transducer	6213.29	6198.29	Intermediate
POI-4	02/22/2021	11:01	6210.78	Transducer	6213.29	6198.29	Intermediate
POI-4	02/22/2021	12:01	6210.80	Transducer	6213.29	6198.29	Intermediate
POI-4	02/22/2021	13:01	6210.83	Transducer	6213.29	6198.29	Intermediate
POI-4	02/22/2021	14:01	6210.82	Transducer	6213.29	6198.29	Intermediate
POI-4	02/22/2021	15:01	6210.80	Transducer	6213.29	6198.29	Intermediate
POI-4	02/22/2021	16:01	6210.80	Transducer	6213.29	6198.29	Intermediate
POI-4	02/22/2021	17:01	6210.80	Transducer	6213.29	6198.29	Intermediate
POI-4	02/22/2021	18:01	6210.79	Transducer	6213.29	6198.29	Intermediate
POI-4	02/22/2021	19:01	6210.77	Transducer	6213.29	6198.29	Intermediate
POI-4	02/22/2021	20:01	6210.75	Transducer	6213.29	6198.29	Intermediate
POI-4	02/22/2021	21:01	6210.74	Transducer	6213.29	6198.29	Intermediate
POI-4	02/22/2021	22:01	6210.73	Transducer	6213.29	6198.29	Intermediate
POI-4	02/22/2021	23:01	6210.74	Transducer	6213.29	6198.29	Intermediate
POI-4	02/23/2021	00:01	6210.76	Transducer	6213.29	6198.29	Intermediate
POI-4	02/23/2021	01:01	6210.76	Transducer	6213.29	6198.29	Intermediate
POI-4	02/23/2021	02:01	6210.75	Transducer	6213.29	6198.29	Intermediate
POI-4	02/23/2021	03:01	6210.77	Transducer	6213.29	6198.29	Intermediate
POI-4	02/23/2021	04:01	6210.77	Transducer	6213.29	6198.29	Intermediate
POI-4	02/23/2021	05:01	6210.75	Transducer	6213.29	6198.29	Intermediate
POI-4	02/23/2021	06:01	6210.75	Transducer	6213.29	6198.29	Intermediate
POI-4	02/23/2021	07:01	6210.74	Transducer	6213.29	6198.29	Intermediate
POI-4	02/23/2021	08:01	6210.73	Transducer	6213.29	6198.29	Intermediate
POI-4	02/23/2021	09:01	6210.73	Transducer	6213.29	6198.29	Intermediate
POI-4	02/23/2021	10:01	6210.73	Transducer	6213.29	6198.29	Intermediate
POI-4	02/23/2021	11:01	6210.75	Transducer	6213.29	6198.29	Intermediate
POI-4	02/23/2021	12:01	6210.77	Transducer	6213.29	6198.29	Intermediate
POI-4	02/23/2021	13:01	6210.79	Transducer	6213.29	6198.29	Intermediate
POI-4	02/23/2021	14:01	6210.79	Transducer	6213.29	6198.29	Intermediate
POI-4	02/23/2021	15:01	6210.79	Transducer	6213.29	6198.29	Intermediate
POI-4	02/23/2021	16:01	6210.78	Transducer	6213.29	6198.29	Intermediate
POI-4	02/23/2021	17:01	6210.77	Transducer	6213.29	6198.29	Intermediate
POI-4	02/23/2021	18:01	6210.74	Transducer	6213.29	6198.29	Intermediate
POI-4	02/23/2021	19:01	6210.71	Transducer	6213.29	6198.29	Intermediate
POI-4	02/23/2021	20:01	6210.70	Transducer	6213.29	6198.29	Intermediate
POI-4	02/23/2021	21:01	6210.69	Transducer	6213.29	6198.29	Intermediate
POI-4	02/23/2021	22:01	6210.68	Transducer	6213.29	6198.29	Intermediate
POI-4	02/23/2021	23:01	6210.68	Transducer	6213.29	6198.29	Intermediate
POI-4	02/24/2021	00:01	6210.69	Transducer	6213.29	6198.29	Intermediate
POI-4	02/24/2021	01:01	6210.68	Transducer	6213.29	6198.29	Intermediate
POI-4	02/24/2021	02:01	6210.68	Transducer	6213.29	6198.29	Intermediate
POI-4	02/24/2021	03:01	6210.68	Transducer	6213.29	6198.29	Intermediate
POI-4	02/24/2021	04:01	6210.68	Transducer	6213.29	6198.29	Intermediate
POI-4	02/24/2021	05:01	6210.68	Transducer	6213.29	6198.29	Intermediate
POI-4	02/24/2021	06:01	6210.68	Transducer	6213.29	6198.29	Intermediate

Location	Date	Time	Water Level (ft amsl)	Method	Top of Screen (ft amsl)	Bottom of Screen (ft amsl)	Zone
POI-4	02/24/2021	07:01	6210.66	Transducer	6213.29	6198.29	Intermediate
POI-4	02/24/2021	08:01	6210.65	Transducer	6213.29	6198.29	Intermediate
POI-4	02/24/2021	09:01	6210.65	Transducer	6213.29	6198.29	Intermediate
POI-4	02/24/2021	10:01	6210.66	Transducer	6213.29	6198.29	Intermediate
POI-4	02/24/2021	11:01	6210.68	Transducer	6213.29	6198.29	Intermediate
POI-4	02/24/2021	12:01	6210.71	Transducer	6213.29	6198.29	Intermediate
POI-4	02/24/2021	13:01	6210.74	Transducer	6213.29	6198.29	Intermediate
POI-4	02/24/2021	14:01	6210.75	Transducer	6213.29	6198.29	Intermediate
POI-4	02/24/2021	15:01	6210.75	Transducer	6213.29	6198.29	Intermediate
POI-4	02/24/2021	16:01	6210.76	Transducer	6213.29	6198.29	Intermediate
POI-4	02/24/2021	17:01	6210.77	Transducer	6213.29	6198.29	Intermediate
POI-4	02/24/2021	18:01	6210.75	Transducer	6213.29	6198.29	Intermediate
POI-4	02/24/2021	19:01	6210.73	Transducer	6213.29	6198.29	Intermediate
POI-4	02/24/2021	20:01	6210.71	Transducer	6213.29	6198.29	Intermediate
POI-4	02/24/2021	21:01	6210.70	Transducer	6213.29	6198.29	Intermediate
POI-4	02/24/2021	22:01	6210.70	Transducer	6213.29	6198.29	Intermediate
POI-4	02/24/2021	23:01	6210.71	Transducer	6213.29	6198.29	Intermediate
POI-4	02/25/2021	00:01	6210.71	Transducer	6213.29	6198.29	Intermediate
POI-4	02/25/2021	01:01	6210.71	Transducer	6213.29	6198.29	Intermediate
POI-4	02/25/2021	02:01	6210.71	Transducer	6213.29	6198.29	Intermediate
POI-4	02/25/2021	03:01	6210.73	Transducer	6213.29	6198.29	Intermediate
POI-4	02/25/2021	04:01	6210.73	Transducer	6213.29	6198.29	Intermediate
POI-4	02/25/2021	05:01	6210.73	Transducer	6213.29	6198.29	Intermediate
POI-4	02/25/2021	06:01	6210.72	Transducer	6213.29	6198.29	Intermediate
POI-4	02/25/2021	07:01	6210.71	Transducer	6213.29	6198.29	Intermediate
POI-4	02/25/2021	08:01	6210.69	Transducer	6213.29	6198.29	Intermediate
POI-4	02/25/2021	09:01	6210.69	Transducer	6213.29	6198.29	Intermediate
POI-4	02/25/2021	10:01	6210.71	Transducer	6213.29	6198.29	Intermediate
POI-4	02/25/2021	11:01	6210.72	Transducer	6213.29	6198.29	Intermediate
POI-4	02/25/2021	12:01	6210.75	Transducer	6213.29	6198.29	Intermediate
POI-4	02/25/2021	13:01	6210.79	Transducer	6213.29	6198.29	Intermediate
POI-4	02/25/2021	14:01	6210.80	Transducer	6213.29	6198.29	Intermediate
POI-4	02/25/2021	15:01	6210.79	Transducer	6213.29	6198.29	Intermediate
POI-4	02/25/2021	16:01	6210.77	Transducer	6213.29	6198.29	Intermediate
POI-4	02/25/2021	17:01	6210.77	Transducer	6213.29	6198.29	Intermediate
POI-4	02/25/2021	18:01	6210.77	Transducer	6213.29	6198.29	Intermediate
POI-4	02/25/2021	19:01	6210.75	Transducer	6213.29	6198.29	Intermediate
POI-4	02/25/2021	20:01	6210.75	Transducer	6213.29	6198.29	Intermediate
POI-4	02/25/2021	21:01	6210.76	Transducer	6213.29	6198.29	Intermediate
POI-4	02/25/2021	22:01	6210.77	Transducer	6213.29	6198.29	Intermediate
POI-4	02/25/2021	23:01	6210.79	Transducer	6213.29	6198.29	Intermediate
POI-4	02/26/2021	00:01	6210.79	Transducer	6213.29	6198.29	Intermediate
POI-4	02/26/2021	01:01	6210.80	Transducer	6213.29	6198.29	Intermediate
POI-4	02/26/2021	02:01	6210.79	Transducer	6213.29	6198.29	Intermediate
POI-4	02/26/2021	03:01	6210.81	Transducer	6213.29	6198.29	Intermediate

Location	Date	Time	Water Level (ft amsl)	Method	Top of Screen (ft amsl)	Bottom of Screen (ft amsl)	Zone
POI-4	02/26/2021	04:01	6210.82	Transducer	6213.29	6198.29	Intermediate
POI-4	02/26/2021	05:01	6210.82	Transducer	6213.29	6198.29	Intermediate
POI-4	02/26/2021	06:01	6210.82	Transducer	6213.29	6198.29	Intermediate
POI-4	02/26/2021	07:01	6210.81	Transducer	6213.29	6198.29	Intermediate
POI-4	02/26/2021	08:01	6210.78	Transducer	6213.29	6198.29	Intermediate
POI-4	02/26/2021	09:01	6210.78	Transducer	6213.29	6198.29	Intermediate
POI-4	02/26/2021	10:01	6210.79	Transducer	6213.29	6198.29	Intermediate
POI-4	02/26/2021	11:01	6210.80	Transducer	6213.29	6198.29	Intermediate
POI-4	02/26/2021	12:01	6210.83	Transducer	6213.29	6198.29	Intermediate
POI-4	02/26/2021	13:01	6210.85	Transducer	6213.29	6198.29	Intermediate
POI-4	02/26/2021	14:01	6210.86	Transducer	6213.29	6198.29	Intermediate
POI-4	02/26/2021	15:01	6210.87	Transducer	6213.29	6198.29	Intermediate
POI-4	02/26/2021	16:01	6210.88	Transducer	6213.29	6198.29	Intermediate
POI-4	02/26/2021	17:01	6210.88	Transducer	6213.29	6198.29	Intermediate
POI-4	02/26/2021	18:01	6210.87	Transducer	6213.29	6198.29	Intermediate
POI-4	02/26/2021	19:01	6210.87	Transducer	6213.29	6198.29	Intermediate
POI-4	02/26/2021	20:01	6210.87	Transducer	6213.29	6198.29	Intermediate
POI-4	02/26/2021	21:01	6210.88	Transducer	6213.29	6198.29	Intermediate
POI-4	02/26/2021	22:01	6210.89	Transducer	6213.29	6198.29	Intermediate
POI-4	02/26/2021	23:01	6210.91	Transducer	6213.29	6198.29	Intermediate
POI-4	02/27/2021	00:01	6210.91	Transducer	6213.29	6198.29	Intermediate
POI-4	02/27/2021	01:01	6210.92	Transducer	6213.29	6198.29	Intermediate
POI-4	02/27/2021	02:01	6210.94	Transducer	6213.29	6198.29	Intermediate
POI-4	02/27/2021	03:01	6210.96	Transducer	6213.29	6198.29	Intermediate
POI-4	02/27/2021	04:01	6210.97	Transducer	6213.29	6198.29	Intermediate
POI-4	02/27/2021	05:01	6210.97	Transducer	6213.29	6198.29	Intermediate
POI-4	02/27/2021	06:01	6210.98	Transducer	6213.29	6198.29	Intermediate
POI-4	02/27/2021	07:01	6210.99	Transducer	6213.29	6198.29	Intermediate
POI-4	02/27/2021	08:01	6210.98	Transducer	6213.29	6198.29	Intermediate
POI-4	02/27/2021	09:01	6211.00	Transducer	6213.29	6198.29	Intermediate
POI-4	02/27/2021	10:01	6211.02	Transducer	6213.29	6198.29	Intermediate
POI-4	02/27/2021	11:01	6211.03	Transducer	6213.29	6198.29	Intermediate
POI-4	02/27/2021	12:01	6211.05	Transducer	6213.29	6198.29	Intermediate
POI-4	02/27/2021	13:01	6211.07	Transducer	6213.29	6198.29	Intermediate
POI-4	02/27/2021	14:01	6211.10	Transducer	6213.29	6198.29	Intermediate
POI-4	02/27/2021	15:01	6211.11	Transducer	6213.29	6198.29	Intermediate
POI-4	02/27/2021	16:01	6211.12	Transducer	6213.29	6198.29	Intermediate
POI-4	02/27/2021	17:01	6211.13	Transducer	6213.29	6198.29	Intermediate
POI-4	02/27/2021	18:01	6211.13	Transducer	6213.29	6198.29	Intermediate
POI-4	02/27/2021	19:01	6211.14	Transducer	6213.29	6198.29	Intermediate
POI-4	02/27/2021	20:01	6211.15	Transducer	6213.29	6198.29	Intermediate
POI-4	02/27/2021	21:01	6211.16	Transducer	6213.29	6198.29	Intermediate
POI-4	02/27/2021	22:01	6211.16	Transducer	6213.29	6198.29	Intermediate
POI-4	02/27/2021	23:01	6211.17	Transducer	6213.29	6198.29	Intermediate
POI-4	02/28/2021	00:01	6211.19	Transducer	6213.29	6198.29	Intermediate

Location	Date	Time	Water Level (ft amsl)	Method	Top of Screen (ft amsl)	Bottom of Screen (ft amsl)	Zone
POI-4	02/28/2021	01:01	6211.21	Transducer	6213.29	6198.29	Intermediate
POI-4	02/28/2021	02:01	6211.22	Transducer	6213.29	6198.29	Intermediate
POI-4	02/28/2021	03:01	6211.24	Transducer	6213.29	6198.29	Intermediate
POI-4	02/28/2021	04:01	6211.25	Transducer	6213.29	6198.29	Intermediate
POI-4	02/28/2021	05:01	6211.25	Transducer	6213.29	6198.29	Intermediate
POI-4	02/28/2021	06:01	6211.25	Transducer	6213.29	6198.29	Intermediate
POI-4	02/28/2021	07:01	6211.25	Transducer	6213.29	6198.29	Intermediate
POI-4	02/28/2021	08:01	6211.24	Transducer	6213.29	6198.29	Intermediate
POI-4	02/28/2021	09:01	6211.25	Transducer	6213.29	6198.29	Intermediate
POI-4	02/28/2021	10:01	6211.28	Transducer	6213.29	6198.29	Intermediate
POI-4	02/28/2021	11:01	6211.29	Transducer	6213.29	6198.29	Intermediate
POI-4	02/28/2021	12:01	6211.31	Transducer	6213.29	6198.29	Intermediate
POI-4	02/28/2021	13:01	6211.33	Transducer	6213.29	6198.29	Intermediate
POI-4	02/28/2021	14:01	6211.34	Transducer	6213.29	6198.29	Intermediate
POI-4	02/28/2021	15:01	6211.33	Transducer	6213.29	6198.29	Intermediate
POI-4	02/28/2021	16:01	6211.32	Transducer	6213.29	6198.29	Intermediate
POI-4	02/28/2021	17:01	6211.31	Transducer	6213.29	6198.29	Intermediate
POI-4	02/28/2021	18:01	6211.29	Transducer	6213.29	6198.29	Intermediate
POI-4	02/28/2021	19:01	6211.26	Transducer	6213.29	6198.29	Intermediate
POI-4	02/28/2021	20:01	6211.24	Transducer	6213.29	6198.29	Intermediate
POI-4	02/28/2021	21:01	6211.26	Transducer	6213.29	6198.29	Intermediate
POI-4	02/28/2021	22:01	6211.24	Transducer	6213.29	6198.29	Intermediate
POI-4	02/28/2021	23:01	6211.25	Transducer	6213.29	6198.29	Intermediate
POI-4	03/01/2021	00:01	6211.24	Transducer	6213.29	6198.29	Intermediate
POI-4	03/01/2021	01:01	6211.23	Transducer	6213.29	6198.29	Intermediate
POI-4	03/01/2021	02:01	6211.23	Transducer	6213.29	6198.29	Intermediate
POI-4	03/01/2021	03:01	6211.23	Transducer	6213.29	6198.29	Intermediate
POI-4	03/01/2021	04:01	6211.23	Transducer	6213.29	6198.29	Intermediate
POI-4	03/01/2021	05:01	6211.22	Transducer	6213.29	6198.29	Intermediate
POI-4	03/01/2021	06:01	6211.20	Transducer	6213.29	6198.29	Intermediate
POI-4	03/01/2021	07:01	6211.18	Transducer	6213.29	6198.29	Intermediate
POI-4	03/01/2021	08:01	6211.17	Transducer	6213.29	6198.29	Intermediate
POI-4	03/01/2021	09:01	6211.16	Transducer	6213.29	6198.29	Intermediate
POI-4	03/01/2021	10:01	6211.15	Transducer	6213.29	6198.29	Intermediate
POI-4	03/01/2021	11:01	6211.14	Transducer	6213.29	6198.29	Intermediate
POI-4	03/01/2021	12:01	6211.16	Transducer	6213.29	6198.29	Intermediate
POI-4	03/01/2021	13:01	6211.17	Transducer	6213.29	6198.29	Intermediate
POI-4	03/01/2021	14:01	6211.17	Transducer	6213.29	6198.29	Intermediate
POI-4	03/01/2021	15:01	6211.17	Transducer	6213.29	6198.29	Intermediate
POI-4	03/01/2021	16:01	6211.17	Transducer	6213.29	6198.29	Intermediate
POI-4	03/01/2021	17:01	6211.15	Transducer	6213.29	6198.29	Intermediate
POI-4	03/01/2021	18:01	6211.13	Transducer	6213.29	6198.29	Intermediate
POI-4	03/01/2021	19:01	6211.12	Transducer	6213.29	6198.29	Intermediate
POI-4	03/01/2021	20:01	6211.10	Transducer	6213.29	6198.29	Intermediate
POI-4	03/01/2021	21:01	6211.09	Transducer	6213.29	6198.29	Intermediate

Location	Date	Time	Water Level (ft amsl)	Method	Top of Screen (ft amsl)	Bottom of Screen (ft amsl)	Zone
POI-4	03/01/2021	22:01	6211.07	Transducer	6213.29	6198.29	Intermediate
POI-4	03/01/2021	23:01	6211.06	Transducer	6213.29	6198.29	Intermediate
POI-4	03/02/2021	00:01	6211.06	Transducer	6213.29	6198.29	Intermediate
POI-4	03/02/2021	01:01	6211.05	Transducer	6213.29	6198.29	Intermediate
POI-4	03/02/2021	02:01	6211.04	Transducer	6213.29	6198.29	Intermediate
POI-4	03/02/2021	03:01	6211.04	Transducer	6213.29	6198.29	Intermediate
POI-4	03/02/2021	04:01	6211.03	Transducer	6213.29	6198.29	Intermediate
POI-4	03/02/2021	05:01	6211.02	Transducer	6213.29	6198.29	Intermediate
POI-4	03/02/2021	06:01	6211.01	Transducer	6213.29	6198.29	Intermediate
POI-4	03/02/2021	07:01	6210.99	Transducer	6213.29	6198.29	Intermediate
POI-4	03/02/2021	08:01	6210.97	Transducer	6213.29	6198.29	Intermediate
POI-4	03/02/2021	09:01	6210.96	Transducer	6213.29	6198.29	Intermediate
POI-4	03/02/2021	10:01	6210.97	Transducer	6213.29	6198.29	Intermediate
POI-4	03/02/2021	11:01	6210.97	Transducer	6213.29	6198.29	Intermediate
POI-4	03/02/2021	12:01	6210.99	Transducer	6213.29	6198.29	Intermediate
POI-4	03/02/2021	13:01	6211.00	Transducer	6213.29	6198.29	Intermediate
POI-4	03/02/2021	14:01	6211.01	Transducer	6213.29	6198.29	Intermediate
POI-4	03/02/2021	15:01	6211.02	Transducer	6213.29	6198.29	Intermediate
POI-4	03/02/2021	16:01	6211.01	Transducer	6213.29	6198.29	Intermediate
POI-4	03/02/2021	17:01	6211.00	Transducer	6213.29	6198.29	Intermediate
POI-4	03/02/2021	18:01	6210.98	Transducer	6213.29	6198.29	Intermediate
POI-4	03/02/2021	19:01	6210.96	Transducer	6213.29	6198.29	Intermediate
POI-4	03/02/2021	20:01	6210.94	Transducer	6213.29	6198.29	Intermediate
POI-4	03/02/2021	21:01	6210.93	Transducer	6213.29	6198.29	Intermediate
POI-4	03/02/2021	22:01	6210.91	Transducer	6213.29	6198.29	Intermediate
POI-4	03/02/2021	23:01	6210.90	Transducer	6213.29	6198.29	Intermediate
POI-4	03/03/2021	00:01	6210.89	Transducer	6213.29	6198.29	Intermediate
POI-4	03/03/2021	01:01	6210.88	Transducer	6213.29	6198.29	Intermediate
POI-4	03/03/2021	02:01	6210.87	Transducer	6213.29	6198.29	Intermediate
POI-4	03/03/2021	03:01	6210.87	Transducer	6213.29	6198.29	Intermediate
POI-4	03/03/2021	04:01	6210.87	Transducer	6213.29	6198.29	Intermediate
POI-4	03/03/2021	05:01	6210.86	Transducer	6213.29	6198.29	Intermediate
POI-4	03/03/2021	06:01	6210.85	Transducer	6213.29	6198.29	Intermediate
POI-4	03/03/2021	07:01	6210.84	Transducer	6213.29	6198.29	Intermediate
POI-4	03/03/2021	08:01	6210.82	Transducer	6213.29	6198.29	Intermediate
POI-4	03/03/2021	09:01	6210.81	Transducer	6213.29	6198.29	Intermediate
POI-4	03/03/2021	10:01	6210.83	Transducer	6213.29	6198.29	Intermediate
POI-4	03/03/2021	11:01	6210.85	Transducer	6213.29	6198.29	Intermediate
POI-4	03/03/2021	12:01	6210.87	Transducer	6213.29	6198.29	Intermediate
POI-4	03/03/2021	13:01	6210.89	Transducer	6213.29	6198.29	Intermediate
POI-4	03/03/2021	14:01	6210.90	Transducer	6213.29	6198.29	Intermediate
POI-4	03/03/2021	15:01	6210.90	Transducer	6213.29	6198.29	Intermediate
POI-4	03/03/2021	16:01	6210.90	Transducer	6213.29	6198.29	Intermediate
POI-4	03/03/2021	17:01	6210.89	Transducer	6213.29	6198.29	Intermediate
POI-4	03/03/2021	18:01	6210.88	Transducer	6213.29	6198.29	Intermediate

Location	Date	Time	Water Level (ft amsl)	Method	Top of Screen (ft amsl)	Bottom of Screen (ft amsl)	Zone
POI-4	03/03/2021	19:01	6210.87	Transducer	6213.29	6198.29	Intermediate
POI-4	03/03/2021	20:01	6210.86	Transducer	6213.29	6198.29	Intermediate
POI-4	03/03/2021	21:01	6210.87	Transducer	6213.29	6198.29	Intermediate
POI-4	03/03/2021	22:01	6210.86	Transducer	6213.29	6198.29	Intermediate
POI-4	03/03/2021	23:01	6210.86	Transducer	6213.29	6198.29	Intermediate
POI-4	03/04/2021	00:01	6210.88	Transducer	6213.29	6198.29	Intermediate
POI-4	03/04/2021	01:01	6210.88	Transducer	6213.29	6198.29	Intermediate
POI-4	03/04/2021	02:01	6210.89	Transducer	6213.29	6198.29	Intermediate
POI-4	03/04/2021	03:01	6210.91	Transducer	6213.29	6198.29	Intermediate
POI-4	03/04/2021	04:01	6210.90	Transducer	6213.29	6198.29	Intermediate
POI-4	03/04/2021	05:01	6210.88	Transducer	6213.29	6198.29	Intermediate
POI-4	03/04/2021	06:01	6210.87	Transducer	6213.29	6198.29	Intermediate
POI-4	03/04/2021	07:01	6210.86	Transducer	6213.29	6198.29	Intermediate
POI-4	03/04/2021	08:01	6210.86	Transducer	6213.29	6198.29	Intermediate
POI-4	03/04/2021	09:01	6210.85	Transducer	6213.29	6198.29	Intermediate
POI-4	03/04/2021	10:01	6210.87	Transducer	6213.29	6198.29	Intermediate
POI-4	03/04/2021	11:01	6210.87	Transducer	6213.29	6198.29	Intermediate
POI-4	03/04/2021	12:01	6210.89	Transducer	6213.29	6198.29	Intermediate
POI-4	03/04/2021	13:01	6210.87	Transducer	6213.29	6198.29	Intermediate
POI-4	03/04/2021	14:01	6210.88	Transducer	6213.29	6198.29	Intermediate
POI-4	03/04/2021	15:01	6210.89	Transducer	6213.29	6198.29	Intermediate
POI-4	03/04/2021	16:01	6210.88	Transducer	6213.29	6198.29	Intermediate
POI-4	03/04/2021	17:01	6210.87	Transducer	6213.29	6198.29	Intermediate
POI-4	03/04/2021	18:01	6210.86	Transducer	6213.29	6198.29	Intermediate
POI-4	03/04/2021	19:01	6210.86	Transducer	6213.29	6198.29	Intermediate
POI-4	03/04/2021	20:01	6210.86	Transducer	6213.29	6198.29	Intermediate
POI-4	03/04/2021	21:01	6210.85	Transducer	6213.29	6198.29	Intermediate
POI-4	03/04/2021	22:01	6210.85	Transducer	6213.29	6198.29	Intermediate
POI-4	03/04/2021	23:01	6210.86	Transducer	6213.29	6198.29	Intermediate
POI-4	03/05/2021	00:01	6210.85	Transducer	6213.29	6198.29	Intermediate
POI-4	03/05/2021	01:01	6210.84	Transducer	6213.29	6198.29	Intermediate
POI-4	03/05/2021	02:01	6210.83	Transducer	6213.29	6198.29	Intermediate
POI-4	03/05/2021	03:01	6210.84	Transducer	6213.29	6198.29	Intermediate
POI-4	03/05/2021	04:01	6210.84	Transducer	6213.29	6198.29	Intermediate
POI-4	03/05/2021	05:01	6210.82	Transducer	6213.29	6198.29	Intermediate
POI-4	03/05/2021	06:01	6210.81	Transducer	6213.29	6198.29	Intermediate
POI-4	03/05/2021	07:01	6210.80	Transducer	6213.29	6198.29	Intermediate
POI-4	03/05/2021	08:01	6210.78	Transducer	6213.29	6198.29	Intermediate
POI-4	03/05/2021	09:01	6210.78	Transducer	6213.29	6198.29	Intermediate
POI-4	03/05/2021	10:01	6210.79	Transducer	6213.29	6198.29	Intermediate
POI-4	03/05/2021	11:01	6210.80	Transducer	6213.29	6198.29	Intermediate
POI-4	03/05/2021	12:01	6210.81	Transducer	6213.29	6198.29	Intermediate
POI-4	03/05/2021	13:01	6210.83	Transducer	6213.29	6198.29	Intermediate
POI-4	03/05/2021	14:01	6210.84	Transducer	6213.29	6198.29	Intermediate
POI-4	03/05/2021	15:01	6210.84	Transducer	6213.29	6198.29	Intermediate

Location	Date	Time	Water Level (ft amsl)	Method	Top of Screen (ft amsl)	Bottom of Screen (ft amsl)	Zone
POI-4	03/05/2021	16:01	6210.84	Transducer	6213.29	6198.29	Intermediate
POI-4	03/05/2021	17:01	6210.84	Transducer	6213.29	6198.29	Intermediate
POI-4	03/05/2021	18:01	6210.82	Transducer	6213.29	6198.29	Intermediate
POI-4	03/05/2021	19:01	6210.80	Transducer	6213.29	6198.29	Intermediate
POI-4	03/05/2021	20:01	6210.79	Transducer	6213.29	6198.29	Intermediate
POI-4	03/05/2021	21:01	6210.78	Transducer	6213.29	6198.29	Intermediate
POI-4	03/05/2021	22:01	6210.77	Transducer	6213.29	6198.29	Intermediate
POI-4	03/05/2021	23:01	6210.77	Transducer	6213.29	6198.29	Intermediate
POI-4	03/06/2021	00:01	6210.77	Transducer	6213.29	6198.29	Intermediate
POI-4	03/06/2021	01:01	6210.77	Transducer	6213.29	6198.29	Intermediate
POI-4	03/06/2021	02:01	6210.77	Transducer	6213.29	6198.29	Intermediate
POI-4	03/06/2021	03:01	6210.77	Transducer	6213.29	6198.29	Intermediate
POI-4	03/06/2021	04:01	6210.76	Transducer	6213.29	6198.29	Intermediate
POI-4	03/06/2021	05:01	6210.76	Transducer	6213.29	6198.29	Intermediate
POI-4	03/06/2021	06:01	6210.77	Transducer	6213.29	6198.29	Intermediate
POI-4	03/06/2021	07:01	6210.77	Transducer	6213.29	6198.29	Intermediate
POI-4	03/06/2021	08:01	6210.76	Transducer	6213.29	6198.29	Intermediate
POI-4	03/06/2021	09:01	6210.76	Transducer	6213.29	6198.29	Intermediate
POI-4	03/06/2021	10:01	6210.76	Transducer	6213.29	6198.29	Intermediate
POI-4	03/06/2021	11:01	6210.77	Transducer	6213.29	6198.29	Intermediate
POI-4	03/06/2021	12:01	6210.79	Transducer	6213.29	6198.29	Intermediate
POI-4	03/06/2021	13:01	6210.81	Transducer	6213.29	6198.29	Intermediate
POI-4	03/06/2021	14:01	6210.82	Transducer	6213.29	6198.29	Intermediate
POI-4	03/06/2021	15:01	6210.83	Transducer	6213.29	6198.29	Intermediate
POI-4	03/06/2021	16:01	6210.82	Transducer	6213.29	6198.29	Intermediate
POI-4	03/06/2021	17:01	6210.82	Transducer	6213.29	6198.29	Intermediate
POI-4	03/06/2021	18:01	6210.80	Transducer	6213.29	6198.29	Intermediate
POI-4	03/06/2021	19:01	6210.77	Transducer	6213.29	6198.29	Intermediate
POI-4	03/06/2021	20:01	6210.76	Transducer	6213.29	6198.29	Intermediate
POI-4	03/06/2021	21:01	6210.75	Transducer	6213.29	6198.29	Intermediate
POI-4	03/06/2021	22:01	6210.74	Transducer	6213.29	6198.29	Intermediate
POI-4	03/06/2021	23:01	6210.74	Transducer	6213.29	6198.29	Intermediate
POI-4	03/07/2021	00:01	6210.74	Transducer	6213.29	6198.29	Intermediate
POI-4	03/07/2021	01:01	6210.74	Transducer	6213.29	6198.29	Intermediate
POI-4	03/07/2021	02:01	6210.73	Transducer	6213.29	6198.29	Intermediate
POI-4	03/07/2021	03:01	6210.74	Transducer	6213.29	6198.29	Intermediate
POI-4	03/07/2021	04:01	6210.73	Transducer	6213.29	6198.29	Intermediate
POI-4	03/07/2021	05:01	6210.71	Transducer	6213.29	6198.29	Intermediate
POI-4	03/07/2021	06:01	6210.70	Transducer	6213.29	6198.29	Intermediate
POI-4	03/07/2021	07:01	6210.68	Transducer	6213.29	6198.29	Intermediate
POI-4	03/07/2021	08:01	6210.67	Transducer	6213.29	6198.29	Intermediate
POI-4	03/07/2021	09:01	6210.67	Transducer	6213.29	6198.29	Intermediate
POI-4	03/07/2021	10:01	6210.68	Transducer	6213.29	6198.29	Intermediate
POI-4	03/07/2021	11:01	6210.69	Transducer	6213.29	6198.29	Intermediate
POI-4	03/07/2021	12:01	6210.70	Transducer	6213.29	6198.29	Intermediate

Location	Date	Time	Water Level (ft amsl)	Method	Top of Screen (ft amsl)	Bottom of Screen (ft amsl)	Zone
POI-4	03/07/2021	13:01	6210.73	Transducer	6213.29	6198.29	Intermediate
POI-4	03/07/2021	14:01	6210.75	Transducer	6213.29	6198.29	Intermediate
POI-4	03/07/2021	15:01	6210.75	Transducer	6213.29	6198.29	Intermediate
POI-4	03/07/2021	16:01	6210.74	Transducer	6213.29	6198.29	Intermediate
POI-4	03/07/2021	17:01	6210.73	Transducer	6213.29	6198.29	Intermediate
POI-4	03/07/2021	18:01	6210.72	Transducer	6213.29	6198.29	Intermediate
POI-4	03/07/2021	19:01	6210.71	Transducer	6213.29	6198.29	Intermediate
POI-4	03/07/2021	20:01	6210.70	Transducer	6213.29	6198.29	Intermediate
POI-4	03/07/2021	21:01	6210.69	Transducer	6213.29	6198.29	Intermediate
POI-4	03/07/2021	22:01	6210.69	Transducer	6213.29	6198.29	Intermediate
POI-4	03/07/2021	23:01	6210.70	Transducer	6213.29	6198.29	Intermediate
POI-4	03/08/2021	00:01	6210.70	Transducer	6213.29	6198.29	Intermediate
POI-4	03/08/2021	01:01	6210.70	Transducer	6213.29	6198.29	Intermediate
POI-4	03/08/2021	02:01	6210.70	Transducer	6213.29	6198.29	Intermediate
POI-4	03/08/2021	03:01	6210.71	Transducer	6213.29	6198.29	Intermediate
POI-4	03/08/2021	04:01	6210.71	Transducer	6213.29	6198.29	Intermediate
POI-4	03/08/2021	05:01	6210.71	Transducer	6213.29	6198.29	Intermediate
POI-4	03/08/2021	06:01	6210.70	Transducer	6213.29	6198.29	Intermediate
POI-4	03/08/2021	07:01	6210.69	Transducer	6213.29	6198.29	Intermediate
POI-4	03/08/2021	08:01	6210.68	Transducer	6213.29	6198.29	Intermediate
POI-4	03/08/2021	09:01	6210.68	Transducer	6213.29	6198.29	Intermediate
POI-4	03/08/2021	10:01	6210.67	Transducer	6213.29	6198.29	Intermediate
POI-4	03/08/2021	11:01	6210.68	Transducer	6213.29	6198.29	Intermediate
POI-4	03/08/2021	12:01	6210.69	Transducer	6213.29	6198.29	Intermediate
POI-4	03/08/2021	13:01	6210.73	Transducer	6213.29	6198.29	Intermediate
POI-4	03/08/2021	14:01	6210.76	Transducer	6213.29	6198.29	Intermediate
POI-4	03/08/2021	15:01	6210.77	Transducer	6213.29	6198.29	Intermediate
POI-4	03/08/2021	16:01	6210.77	Transducer	6213.29	6198.29	Intermediate
POI-4	03/08/2021	17:01	6210.76	Transducer	6213.29	6198.29	Intermediate
POI-4	03/08/2021	18:01	6210.75	Transducer	6213.29	6198.29	Intermediate
POI-4	03/08/2021	19:01	6210.74	Transducer	6213.29	6198.29	Intermediate
POI-4	03/08/2021	20:01	6210.74	Transducer	6213.29	6198.29	Intermediate
POI-4	03/08/2021	21:01	6210.73	Transducer	6213.29	6198.29	Intermediate
POI-4	03/08/2021	22:01	6210.73	Transducer	6213.29	6198.29	Intermediate
POI-4	03/08/2021	23:01	6210.73	Transducer	6213.29	6198.29	Intermediate
POI-4	03/09/2021	00:01	6210.73	Transducer	6213.29	6198.29	Intermediate
POI-4	03/09/2021	01:01	6210.73	Transducer	6213.29	6198.29	Intermediate
POI-4	03/09/2021	02:01	6210.73	Transducer	6213.29	6198.29	Intermediate
POI-4	03/09/2021	03:01	6210.75	Transducer	6213.29	6198.29	Intermediate
POI-4	03/09/2021	04:01	6210.74	Transducer	6213.29	6198.29	Intermediate
POI-4	03/09/2021	05:01	6210.75	Transducer	6213.29	6198.29	Intermediate
POI-4	03/09/2021	06:01	6210.74	Transducer	6213.29	6198.29	Intermediate
POI-4	03/09/2021	07:01	6210.74	Transducer	6213.29	6198.29	Intermediate
POI-4	03/09/2021	08:01	6210.74	Transducer	6213.29	6198.29	Intermediate
POI-4	03/09/2021	09:01	6210.75	Transducer	6213.29	6198.29	Intermediate

Location	Date	Time	Water Level (ft amsl)	Method	Top of Screen (ft amsl)	Bottom of Screen (ft amsl)	Zone
POI-4	03/09/2021	10:01	6210.75	Transducer	6213.29	6198.29	Intermediate
POI-4	03/09/2021	11:01	6210.75	Transducer	6213.29	6198.29	Intermediate
POI-4	03/09/2021	12:01	6210.75	Transducer	6213.29	6198.29	Intermediate
POI-4	03/09/2021	13:01	6210.79	Transducer	6213.29	6198.29	Intermediate
POI-4	03/09/2021	14:01	6210.80	Transducer	6213.29	6198.29	Intermediate
POI-4	03/09/2021	15:01	6210.81	Transducer	6213.29	6198.29	Intermediate
POI-4	03/09/2021	16:01	6210.80	Transducer	6213.29	6198.29	Intermediate
POI-4	03/09/2021	17:01	6210.84	Transducer	6213.29	6198.29	Intermediate
POI-4	03/09/2021	18:01	6210.83	Transducer	6213.29	6198.29	Intermediate
POI-4	03/09/2021	19:01	6210.84	Transducer	6213.29	6198.29	Intermediate
POI-4	03/09/2021	20:01	6210.86	Transducer	6213.29	6198.29	Intermediate
POI-4	03/09/2021	21:01	6210.86	Transducer	6213.29	6198.29	Intermediate
POI-4	03/09/2021	22:01	6210.86	Transducer	6213.29	6198.29	Intermediate
POI-4	03/09/2021	23:01	6210.87	Transducer	6213.29	6198.29	Intermediate
POI-4	03/10/2021	00:01	6210.86	Transducer	6213.29	6198.29	Intermediate
POI-4	03/10/2021	01:01	6210.85	Transducer	6213.29	6198.29	Intermediate
POI-4	03/10/2021	02:01	6210.86	Transducer	6213.29	6198.29	Intermediate
POI-4	03/10/2021	03:01	6210.86	Transducer	6213.29	6198.29	Intermediate
POI-4	03/10/2021	04:01	6210.85	Transducer	6213.29	6198.29	Intermediate
POI-4	03/10/2021	05:01	6210.85	Transducer	6213.29	6198.29	Intermediate
POI-4	03/10/2021	06:01	6210.86	Transducer	6213.29	6198.29	Intermediate
POI-4	03/10/2021	07:01	6210.87	Transducer	6213.29	6198.29	Intermediate
POI-4	03/10/2021	08:01	6210.86	Transducer	6213.29	6198.29	Intermediate
POI-4	03/10/2021	09:01	6210.87	Transducer	6213.29	6198.29	Intermediate
POI-4	03/10/2021	10:01	6210.89	Transducer	6213.29	6198.29	Intermediate
POI-4	03/10/2021	11:01	6210.91	Transducer	6213.29	6198.29	Intermediate
POI-4	03/10/2021	12:01	6210.93	Transducer	6213.29	6198.29	Intermediate
POI-4	03/10/2021	13:01	6210.96	Transducer	6213.29	6198.29	Intermediate
POI-4	03/10/2021	14:01	6210.98	Transducer	6213.29	6198.29	Intermediate
POI-4	03/10/2021	15:01	6211.01	Transducer	6213.29	6198.29	Intermediate
POI-4	03/10/2021	16:01	6211.03	Transducer	6213.29	6198.29	Intermediate
POI-4	03/10/2021	17:01	6211.04	Transducer	6213.29	6198.29	Intermediate
POI-4	03/10/2021	18:01	6211.03	Transducer	6213.29	6198.29	Intermediate
POI-4	03/10/2021	19:01	6211.02	Transducer	6213.29	6198.29	Intermediate
POI-4	03/10/2021	20:01	6211.01	Transducer	6213.29	6198.29	Intermediate
POI-4	03/10/2021	21:01	6211.01	Transducer	6213.29	6198.29	Intermediate
POI-4	03/10/2021	22:01	6211.01	Transducer	6213.29	6198.29	Intermediate
POI-4	03/10/2021	23:01	6211.02	Transducer	6213.29	6198.29	Intermediate
POI-4	03/11/2021	00:01	6211.04	Transducer	6213.29	6198.29	Intermediate
POI-4	03/11/2021	01:01	6211.05	Transducer	6213.29	6198.29	Intermediate
POI-4	03/11/2021	02:01	6211.07	Transducer	6213.29	6198.29	Intermediate
POI-4	03/11/2021	03:01	6211.09	Transducer	6213.29	6198.29	Intermediate
POI-4	03/11/2021	04:01	6211.10	Transducer	6213.29	6198.29	Intermediate
POI-4	03/11/2021	05:01	6211.11	Transducer	6213.29	6198.29	Intermediate
POI-4	03/11/2021	06:01	6211.11	Transducer	6213.29	6198.29	Intermediate

Location	Date	Time	Water Level (ft amsl)	Method	Top of Screen (ft amsl)	Bottom of Screen (ft amsl)	Zone
POI-4	03/11/2021	07:01	6211.12	Transducer	6213.29	6198.29	Intermediate
POI-4	03/11/2021	08:01	6211.12	Transducer	6213.29	6198.29	Intermediate
POI-4	03/11/2021	09:01	6211.13	Transducer	6213.29	6198.29	Intermediate
POI-4	03/11/2021	10:01	6211.16	Transducer	6213.29	6198.29	Intermediate
POI-4	03/11/2021	11:01	6211.19	Transducer	6213.29	6198.29	Intermediate
POI-4	03/11/2021	12:01	6211.21	Transducer	6213.29	6198.29	Intermediate
POI-4	03/11/2021	13:01	6211.24	Transducer	6213.29	6198.29	Intermediate
POI-4	03/11/2021	14:01	6211.26	Transducer	6213.29	6198.29	Intermediate
POI-4	03/11/2021	15:01	6211.26	Transducer	6213.29	6198.29	Intermediate
POI-4	03/11/2021	16:01	6211.27	Transducer	6213.29	6198.29	Intermediate
POI-4	03/11/2021	17:01	6211.28	Transducer	6213.29	6198.29	Intermediate
POI-4	03/11/2021	18:01	6211.28	Transducer	6213.29	6198.29	Intermediate
POI-4	03/11/2021	19:01	6211.25	Transducer	6213.29	6198.29	Intermediate
POI-4	03/11/2021	20:01	6211.24	Transducer	6213.29	6198.29	Intermediate
POI-4	03/11/2021	21:01	6211.23	Transducer	6213.29	6198.29	Intermediate
POI-4	03/11/2021	22:01	6211.22	Transducer	6213.29	6198.29	Intermediate
POI-4	03/11/2021	23:01	6211.23	Transducer	6213.29	6198.29	Intermediate
POI-4	03/12/2021	00:01	6211.25	Transducer	6213.29	6198.29	Intermediate
POI-4	03/12/2021	01:01	6211.25	Transducer	6213.29	6198.29	Intermediate
POI-4	03/12/2021	02:01	6211.26	Transducer	6213.29	6198.29	Intermediate
POI-4	03/12/2021	03:01	6211.26	Transducer	6213.29	6198.29	Intermediate
POI-4	03/12/2021	04:01	6211.26	Transducer	6213.29	6198.29	Intermediate
POI-4	03/12/2021	05:01	6211.26	Transducer	6213.29	6198.29	Intermediate
POI-4	03/12/2021	06:01	6211.25	Transducer	6213.29	6198.29	Intermediate
POI-4	03/12/2021	07:01	6211.24	Transducer	6213.29	6198.29	Intermediate
POI-4	03/12/2021	08:01	6211.23	Transducer	6213.29	6198.29	Intermediate
POI-4	03/12/2021	09:01	6211.24	Transducer	6213.29	6198.29	Intermediate
POI-4	03/12/2021	10:01	6211.25	Transducer	6213.29	6198.29	Intermediate
POI-4	03/12/2021	11:01	6211.27	Transducer	6213.29	6198.29	Intermediate
POI-4	03/12/2021	12:01	6211.29	Transducer	6213.29	6198.29	Intermediate
POI-4	03/12/2021	13:01	6211.31	Transducer	6213.29	6198.29	Intermediate
POI-4	03/12/2021	14:01	6211.33	Transducer	6213.29	6198.29	Intermediate
POI-4	03/12/2021	15:01	6211.33	Transducer	6213.29	6198.29	Intermediate
POI-4	03/12/2021	16:01	6211.32	Transducer	6213.29	6198.29	Intermediate
POI-4	03/12/2021	17:01	6211.32	Transducer	6213.29	6198.29	Intermediate
POI-4	03/12/2021	18:01	6211.32	Transducer	6213.29	6198.29	Intermediate
POI-4	03/12/2021	19:01	6211.31	Transducer	6213.29	6198.29	Intermediate
POI-4	03/12/2021	20:01	6211.30	Transducer	6213.29	6198.29	Intermediate
POI-4	03/12/2021	21:01	6211.30	Transducer	6213.29	6198.29	Intermediate
POI-4	03/12/2021	22:01	6211.30	Transducer	6213.29	6198.29	Intermediate
POI-4	03/12/2021	23:01	6211.31	Transducer	6213.29	6198.29	Intermediate
POI-4	03/13/2021	00:01	6211.31	Transducer	6213.29	6198.29	Intermediate
POI-4	03/13/2021	01:01	6211.31	Transducer	6213.29	6198.29	Intermediate
POI-4	03/13/2021	02:01	6211.31	Transducer	6213.29	6198.29	Intermediate
POI-4	03/13/2021	03:01	6211.33	Transducer	6213.29	6198.29	Intermediate

Location	Date	Time	Water Level (ft amsl)	Method	Top of Screen (ft amsl)	Bottom of Screen (ft amsl)	Zone
POI-4	03/13/2021	04:01	6211.35	Transducer	6213.29	6198.29	Intermediate
POI-4	03/13/2021	05:01	6211.34	Transducer	6213.29	6198.29	Intermediate
POI-4	03/13/2021	06:01	6211.35	Transducer	6213.29	6198.29	Intermediate
POI-4	03/13/2021	07:01	6211.35	Transducer	6213.29	6198.29	Intermediate
POI-4	03/13/2021	08:01	6211.34	Transducer	6213.29	6198.29	Intermediate
POI-4	03/13/2021	09:01	6211.33	Transducer	6213.29	6198.29	Intermediate
POI-4	03/13/2021	10:01	6211.35	Transducer	6213.29	6198.29	Intermediate
POI-4	03/13/2021	11:01	6211.38	Transducer	6213.29	6198.29	Intermediate
POI-4	03/13/2021	12:01	6211.41	Transducer	6213.29	6198.29	Intermediate
POI-4	03/13/2021	13:01	6211.40	Transducer	6213.29	6198.29	Intermediate
POI-4	03/13/2021	14:01	6211.40	Transducer	6213.29	6198.29	Intermediate
POI-4	03/13/2021	15:01	6211.39	Transducer	6213.29	6198.29	Intermediate
POI-4	03/13/2021	16:01	6211.37	Transducer	6213.29	6198.29	Intermediate
POI-4	03/13/2021	17:01	6211.39	Transducer	6213.29	6198.29	Intermediate
POI-4	03/13/2021	18:01	6211.39	Transducer	6213.29	6198.29	Intermediate
POI-4	03/13/2021	19:01	6211.38	Transducer	6213.29	6198.29	Intermediate
POI-4	03/13/2021	20:01	6211.39	Transducer	6213.29	6198.29	Intermediate
POI-4	03/13/2021	21:01	6211.41	Transducer	6213.29	6198.29	Intermediate
POI-4	03/13/2021	22:01	6211.43	Transducer	6213.29	6198.29	Intermediate
POI-4	03/13/2021	23:01	6211.45	Transducer	6213.29	6198.29	Intermediate
POI-4	03/14/2021	00:01	6211.47	Transducer	6213.29	6198.29	Intermediate
POI-4	03/14/2021	01:01	6211.48	Transducer	6213.29	6198.29	Intermediate
POI-4	03/14/2021	02:01	6211.49	Transducer	6213.29	6198.29	Intermediate
POI-4	03/14/2021	03:01	6211.52	Transducer	6213.29	6198.29	Intermediate
POI-4	03/14/2021	04:01	6211.53	Transducer	6213.29	6198.29	Intermediate
POI-4	03/14/2021	05:01	6211.54	Transducer	6213.29	6198.29	Intermediate
POI-4	03/14/2021	06:01	6211.55	Transducer	6213.29	6198.29	Intermediate
POI-4	03/14/2021	07:01	6211.56	Transducer	6213.29	6198.29	Intermediate
POI-4	03/14/2021	08:01	6211.56	Transducer	6213.29	6198.29	Intermediate
POI-4	03/14/2021	09:01	6211.57	Transducer	6213.29	6198.29	Intermediate
POI-4	03/14/2021	10:01	6211.57	Transducer	6213.29	6198.29	Intermediate
POI-4	03/14/2021	11:01	6211.58	Transducer	6213.29	6198.29	Intermediate
POI-4	03/14/2021	12:01	6211.60	Transducer	6213.29	6198.29	Intermediate
POI-4	03/14/2021	13:01	6211.63	Transducer	6213.29	6198.29	Intermediate
POI-4	03/14/2021	14:01	6211.63	Transducer	6213.29	6198.29	Intermediate
POI-4	03/14/2021	15:01	6211.63	Transducer	6213.29	6198.29	Intermediate
POI-4	03/14/2021	16:01	6211.64	Transducer	6213.29	6198.29	Intermediate
POI-4	03/14/2021	17:01	6211.64	Transducer	6213.29	6198.29	Intermediate
POI-4	03/14/2021	18:01	6211.64	Transducer	6213.29	6198.29	Intermediate
POI-4	03/14/2021	19:01	6211.64	Transducer	6213.29	6198.29	Intermediate
POI-4	03/14/2021	20:01	6211.64	Transducer	6213.29	6198.29	Intermediate
POI-4	03/14/2021	21:01	6211.65	Transducer	6213.29	6198.29	Intermediate
POI-4	03/14/2021	22:01	6211.66	Transducer	6213.29	6198.29	Intermediate
POI-4	03/14/2021	23:01	6211.67	Transducer	6213.29	6198.29	Intermediate
POI-4	03/15/2021	00:01	6211.70	Transducer	6213.29	6198.29	Intermediate

Location	Date	Time	Water Level (ft amsl)	Method	Top of Screen (ft amsl)	Bottom of Screen (ft amsl)	Zone
POI-4	03/15/2021	01:01	6211.70	Transducer	6213.29	6198.29	Intermediate
POI-4	03/15/2021	02:01	6211.70	Transducer	6213.29	6198.29	Intermediate
POI-4	03/15/2021	03:01	6211.71	Transducer	6213.29	6198.29	Intermediate
POI-4	03/15/2021	04:01	6211.71	Transducer	6213.29	6198.29	Intermediate
POI-4	03/15/2021	05:01	6211.71	Transducer	6213.29	6198.29	Intermediate
POI-4	03/15/2021	06:01	6211.70	Transducer	6213.29	6198.29	Intermediate
POI-4	03/15/2021	07:01	6211.69	Transducer	6213.29	6198.29	Intermediate
POI-4	03/15/2021	08:01	6211.70	Transducer	6213.29	6198.29	Intermediate
POI-4	03/15/2021	09:01	6211.70	Transducer	6213.29	6198.29	Intermediate
POI-4	03/15/2021	10:01	6211.72	Transducer	6213.29	6198.29	Intermediate
POI-4	03/15/2021	11:01	6211.74	Transducer	6213.29	6198.29	Intermediate
POI-4	03/15/2021	12:01	6211.77	Transducer	6213.29	6198.29	Intermediate
POI-4	03/15/2021	13:01	6211.77	Transducer	6213.29	6198.29	Intermediate
POI-4	03/15/2021	14:01	6211.78	Transducer	6213.29	6198.29	Intermediate
POI-4	03/15/2021	15:01	6211.78	Transducer	6213.29	6198.29	Intermediate
POI-4	03/15/2021	16:01	6211.80	Transducer	6213.29	6198.29	Intermediate
POI-4	03/15/2021	17:01	6211.80	Transducer	6213.29	6198.29	Intermediate
POI-4	03/15/2021	18:01	6211.79	Transducer	6213.29	6198.29	Intermediate
POI-4	03/15/2021	19:01	6211.78	Transducer	6213.29	6198.29	Intermediate
POI-4	03/15/2021	20:01	6211.78	Transducer	6213.29	6198.29	Intermediate
POI-4	03/15/2021	21:01	6211.78	Transducer	6213.29	6198.29	Intermediate
POI-4	03/15/2021	22:01	6211.78	Transducer	6213.29	6198.29	Intermediate
POI-4	03/15/2021	23:01	6211.79	Transducer	6213.29	6198.29	Intermediate
POI-4	03/16/2021	00:01	6211.79	Transducer	6213.29	6198.29	Intermediate
POI-4	03/16/2021	01:01	6211.79	Transducer	6213.29	6198.29	Intermediate
POI-4	03/16/2021	02:01	6211.79	Transducer	6213.29	6198.29	Intermediate
POI-4	03/16/2021	03:01	6211.79	Transducer	6213.29	6198.29	Intermediate
POI-4	03/16/2021	04:01	6211.80	Transducer	6213.29	6198.29	Intermediate
POI-4	03/16/2021	05:01	6211.80	Transducer	6213.29	6198.29	Intermediate
POI-4	03/16/2021	06:01	6211.80	Transducer	6213.29	6198.29	Intermediate
POI-4	03/16/2021	07:01	6211.81	Transducer	6213.29	6198.29	Intermediate
POI-4	03/16/2021	08:01	6211.81	Transducer	6213.29	6198.29	Intermediate
POI-4	03/16/2021	09:01	6211.82	Transducer	6213.29	6198.29	Intermediate
POI-4	03/16/2021	10:01	6211.84	Transducer	6213.29	6198.29	Intermediate
POI-4	03/16/2021	11:01	6211.87	Transducer	6213.29	6198.29	Intermediate
POI-4	03/16/2021	12:01	6211.88	Transducer	6213.29	6198.29	Intermediate
POI-4	03/16/2021	13:01	6211.89	Transducer	6213.29	6198.29	Intermediate
POI-4	03/16/2021	14:01	6211.90	Transducer	6213.29	6198.29	Intermediate
POI-4	03/16/2021	15:01	6211.90	Transducer	6213.29	6198.29	Intermediate
POI-4	03/16/2021	16:01	6211.87	Transducer	6213.29	6198.29	Intermediate
POI-4	03/16/2021	17:01	6211.86	Transducer	6213.29	6198.29	Intermediate
POI-4	03/16/2021	18:01	6211.84	Transducer	6213.29	6198.29	Intermediate
POI-4	03/16/2021	19:01	6211.84	Transducer	6213.29	6198.29	Intermediate
POI-4	03/16/2021	20:01	6211.79	Transducer	6213.29	6198.29	Intermediate
POI-4	03/16/2021	21:01	6211.78	Transducer	6213.29	6198.29	Intermediate

Location	Date	Time	Water Level (ft amsl)	Method	Top of Screen (ft amsl)	Bottom of Screen (ft amsl)	Zone
POI-4	03/16/2021	22:01	6211.77	Transducer	6213.29	6198.29	Intermediate
POI-4	03/16/2021	23:01	6211.76	Transducer	6213.29	6198.29	Intermediate
POI-4	03/17/2021	00:01	6211.76	Transducer	6213.29	6198.29	Intermediate
POI-4	03/17/2021	01:01	6211.75	Transducer	6213.29	6198.29	Intermediate
POI-4	03/17/2021	02:01	6211.75	Transducer	6213.29	6198.29	Intermediate
POI-4	03/17/2021	03:01	6211.76	Transducer	6213.29	6198.29	Intermediate
POI-4	03/17/2021	04:01	6211.75	Transducer	6213.29	6198.29	Intermediate
POI-4	03/17/2021	05:01	6211.74	Transducer	6213.29	6198.29	Intermediate
POI-4	03/17/2021	06:01	6211.73	Transducer	6213.29	6198.29	Intermediate
POI-4	03/17/2021	07:01	6211.72	Transducer	6213.29	6198.29	Intermediate
POI-4	03/17/2021	08:01	6211.71	Transducer	6213.29	6198.29	Intermediate
POI-4	03/17/2021	09:01	6211.72	Transducer	6213.29	6198.29	Intermediate
POI-4	03/17/2021	10:01	6211.74	Transducer	6213.29	6198.29	Intermediate
POI-4	03/17/2021	11:01	6211.75	Transducer	6213.29	6198.29	Intermediate
POI-4	03/17/2021	12:01	6211.76	Transducer	6213.29	6198.29	Intermediate
POI-4	03/17/2021	13:01	6211.78	Transducer	6213.29	6198.29	Intermediate
POI-4	03/17/2021	14:01	6211.80	Transducer	6213.29	6198.29	Intermediate
POI-4	03/17/2021	15:01	6211.79	Transducer	6213.29	6198.29	Intermediate
POI-4	03/17/2021	16:01	6211.79	Transducer	6213.29	6198.29	Intermediate
POI-4	03/17/2021	17:01	6211.77	Transducer	6213.29	6198.29	Intermediate
POI-4	03/17/2021	18:01	6211.75	Transducer	6213.29	6198.29	Intermediate
POI-4	03/17/2021	19:01	6211.73	Transducer	6213.29	6198.29	Intermediate
POI-4	03/17/2021	20:01	6211.72	Transducer	6213.29	6198.29	Intermediate
POI-4	03/17/2021	21:01	6211.71	Transducer	6213.29	6198.29	Intermediate
POI-4	03/17/2021	22:01	6211.70	Transducer	6213.29	6198.29	Intermediate
POI-4	03/17/2021	23:01	6211.69	Transducer	6213.29	6198.29	Intermediate
POI-4	03/18/2021	00:01	6211.68	Transducer	6213.29	6198.29	Intermediate
POI-4	03/18/2021	01:01	6211.68	Transducer	6213.29	6198.29	Intermediate
POI-4	03/18/2021	02:01	6211.68	Transducer	6213.29	6198.29	Intermediate
POI-4	03/18/2021	03:01	6211.69	Transducer	6213.29	6198.29	Intermediate
POI-4	03/18/2021	04:01	6211.69	Transducer	6213.29	6198.29	Intermediate
POI-4	03/18/2021	05:01	6211.68	Transducer	6213.29	6198.29	Intermediate
POI-4	03/18/2021	06:01	6211.67	Transducer	6213.29	6198.29	Intermediate
POI-4	03/18/2021	07:01	6211.66	Transducer	6213.29	6198.29	Intermediate
POI-4	03/18/2021	08:01	6211.64	Transducer	6213.29	6198.29	Intermediate
POI-4	03/18/2021	09:01	6211.64	Transducer	6213.29	6198.29	Intermediate
POI-4	03/18/2021	10:01	6211.64	Transducer	6213.29	6198.29	Intermediate
POI-4	03/18/2021	11:01	6211.66	Transducer	6213.29	6198.29	Intermediate
POI-4	03/18/2021	12:01	6211.66	Transducer	6213.29	6198.29	Intermediate
POI-4	03/18/2021	13:01	6211.68	Transducer	6213.29	6198.29	Intermediate
POI-4	03/18/2021	14:01	6211.69	Transducer	6213.29	6198.29	Intermediate
POI-4	03/18/2021	15:01	6211.69	Transducer	6213.29	6198.29	Intermediate
POI-4	03/18/2021	16:01	6211.67	Transducer	6213.29	6198.29	Intermediate
POI-4	03/18/2021	17:01	6211.64	Transducer	6213.29	6198.29	Intermediate
POI-4	03/18/2021	18:01	6211.62	Transducer	6213.29	6198.29	Intermediate

Location	Date	Time	Water Level (ft amsl)	Method	Top of Screen (ft amsl)	Bottom of Screen (ft amsl)	Zone
POI-4	03/18/2021	19:01	6211.60	Transducer	6213.29	6198.29	Intermediate
POI-4	03/18/2021	20:01	6211.57	Transducer	6213.29	6198.29	Intermediate
POI-4	03/18/2021	21:01	6211.55	Transducer	6213.29	6198.29	Intermediate
POI-4	03/18/2021	22:01	6211.51	Transducer	6213.29	6198.29	Intermediate
POI-4	03/18/2021	23:01	6211.50	Transducer	6213.29	6198.29	Intermediate
POI-4	03/19/2021	00:01	6211.49	Transducer	6213.29	6198.29	Intermediate
POI-4	03/19/2021	01:01	6211.48	Transducer	6213.29	6198.29	Intermediate
POI-4	03/19/2021	02:01	6211.48	Transducer	6213.29	6198.29	Intermediate
POI-4	03/19/2021	03:01	6211.48	Transducer	6213.29	6198.29	Intermediate
POI-4	03/19/2021	04:01	6211.46	Transducer	6213.29	6198.29	Intermediate
POI-4	03/19/2021	05:01	6211.43	Transducer	6213.29	6198.29	Intermediate
POI-4	03/19/2021	06:01	6211.41	Transducer	6213.29	6198.29	Intermediate
POI-4	03/19/2021	07:01	6211.39	Transducer	6213.29	6198.29	Intermediate
POI-4	03/19/2021	08:01	6211.37	Transducer	6213.29	6198.29	Intermediate
POI-4	03/19/2021	09:01	6211.36	Transducer	6213.29	6198.29	Intermediate
POI-4	03/19/2021	10:01	6211.36	Transducer	6213.29	6198.29	Intermediate
POI-4	03/19/2021	11:01	6211.36	Transducer	6213.29	6198.29	Intermediate
POI-4	03/19/2021	12:01	6211.37	Transducer	6213.29	6198.29	Intermediate
POI-4	03/19/2021	13:01	6211.37	Transducer	6213.29	6198.29	Intermediate
POI-4	03/19/2021	14:01	6211.38	Transducer	6213.29	6198.29	Intermediate
POI-4	03/19/2021	15:01	6211.38	Transducer	6213.29	6198.29	Intermediate
POI-4	03/19/2021	16:01	6211.37	Transducer	6213.29	6198.29	Intermediate
POI-4	03/19/2021	17:01	6211.35	Transducer	6213.29	6198.29	Intermediate
POI-4	03/19/2021	18:01	6211.33	Transducer	6213.29	6198.29	Intermediate
POI-4	03/19/2021	19:01	6211.30	Transducer	6213.29	6198.29	Intermediate
POI-4	03/19/2021	20:01	6211.28	Transducer	6213.29	6198.29	Intermediate
POI-4	03/19/2021	21:01	6211.25	Transducer	6213.29	6198.29	Intermediate
POI-4	03/19/2021	22:01	6211.24	Transducer	6213.29	6198.29	Intermediate
POI-4	03/19/2021	23:01	6211.24	Transducer	6213.29	6198.29	Intermediate
POI-4	03/20/2021	00:01	6211.22	Transducer	6213.29	6198.29	Intermediate
POI-4	03/20/2021	01:01	6211.21	Transducer	6213.29	6198.29	Intermediate
POI-4	03/20/2021	02:01	6211.22	Transducer	6213.29	6198.29	Intermediate
POI-4	03/20/2021	03:01	6211.22	Transducer	6213.29	6198.29	Intermediate
POI-4	03/20/2021	04:01	6211.21	Transducer	6213.29	6198.29	Intermediate
POI-4	03/20/2021	05:01	6211.20	Transducer	6213.29	6198.29	Intermediate
POI-4	03/20/2021	06:01	6211.19	Transducer	6213.29	6198.29	Intermediate
POI-4	03/20/2021	07:01	6211.19	Transducer	6213.29	6198.29	Intermediate
POI-4	03/20/2021	08:01	6211.18	Transducer	6213.29	6198.29	Intermediate
POI-4	03/20/2021	09:01	6211.17	Transducer	6213.29	6198.29	Intermediate
POI-4	03/20/2021	10:01	6211.18	Transducer	6213.29	6198.29	Intermediate
POI-4	03/20/2021	11:01	6211.19	Transducer	6213.29	6198.29	Intermediate
POI-4	03/20/2021	12:01	6211.21	Transducer	6213.29	6198.29	Intermediate
POI-4	03/20/2021	13:01	6211.23	Transducer	6213.29	6198.29	Intermediate
POI-4	03/20/2021	14:01	6211.25	Transducer	6213.29	6198.29	Intermediate
POI-4	03/20/2021	15:01	6211.26	Transducer	6213.29	6198.29	Intermediate

Location	Date	Time	Water Level (ft amsl)	Method	Top of Screen (ft amsl)	Bottom of Screen (ft amsl)	Zone
POI-4	03/20/2021	16:01	6211.27	Transducer	6213.29	6198.29	Intermediate
POI-4	03/20/2021	17:01	6211.26	Transducer	6213.29	6198.29	Intermediate
POI-4	03/20/2021	18:01	6211.25	Transducer	6213.29	6198.29	Intermediate
POI-4	03/20/2021	19:01	6211.24	Transducer	6213.29	6198.29	Intermediate
POI-4	03/20/2021	20:01	6211.22	Transducer	6213.29	6198.29	Intermediate
POI-4	03/20/2021	21:01	6211.20	Transducer	6213.29	6198.29	Intermediate
POI-4	03/20/2021	22:01	6211.21	Transducer	6213.29	6198.29	Intermediate
POI-4	03/20/2021	23:01	6211.21	Transducer	6213.29	6198.29	Intermediate
POI-4	03/21/2021	00:01	6211.20	Transducer	6213.29	6198.29	Intermediate
POI-4	03/21/2021	01:01	6211.20	Transducer	6213.29	6198.29	Intermediate
POI-4	03/21/2021	02:01	6211.20	Transducer	6213.29	6198.29	Intermediate
POI-4	03/21/2021	03:01	6211.21	Transducer	6213.29	6198.29	Intermediate
POI-4	03/21/2021	04:01	6211.21	Transducer	6213.29	6198.29	Intermediate
POI-4	03/21/2021	05:01	6211.21	Transducer	6213.29	6198.29	Intermediate
POI-4	03/21/2021	06:01	6211.21	Transducer	6213.29	6198.29	Intermediate
POI-4	03/21/2021	07:01	6211.21	Transducer	6213.29	6198.29	Intermediate
POI-4	03/21/2021	08:01	6211.21	Transducer	6213.29	6198.29	Intermediate
POI-4	03/21/2021	09:01	6211.22	Transducer	6213.29	6198.29	Intermediate
POI-4	03/21/2021	10:01	6211.24	Transducer	6213.29	6198.29	Intermediate
POI-4	03/21/2021	11:01	6211.26	Transducer	6213.29	6198.29	Intermediate
POI-4	03/21/2021	12:01	6211.29	Transducer	6213.29	6198.29	Intermediate
POI-4	03/21/2021	13:01	6211.32	Transducer	6213.29	6198.29	Intermediate
POI-4	03/21/2021	14:01	6211.33	Transducer	6213.29	6198.29	Intermediate
POI-4	03/21/2021	15:01	6211.36	Transducer	6213.29	6198.29	Intermediate
POI-4	03/21/2021	16:01	6211.37	Transducer	6213.29	6198.29	Intermediate
POI-4	03/21/2021	17:01	6211.37	Transducer	6213.29	6198.29	Intermediate
POI-4	03/21/2021	18:01	6211.38	Transducer	6213.29	6198.29	Intermediate
POI-4	03/21/2021	19:01	6211.38	Transducer	6213.29	6198.29	Intermediate
POI-4	03/21/2021	20:01	6211.38	Transducer	6213.29	6198.29	Intermediate
POI-4	03/21/2021	21:01	6211.38	Transducer	6213.29	6198.29	Intermediate
POI-4	03/21/2021	22:01	6211.37	Transducer	6213.29	6198.29	Intermediate
POI-4	03/21/2021	23:01	6211.39	Transducer	6213.29	6198.29	Intermediate
POI-4	03/22/2021	00:01	6211.41	Transducer	6213.29	6198.29	Intermediate
POI-4	03/22/2021	01:01	6211.42	Transducer	6213.29	6198.29	Intermediate
POI-4	03/22/2021	02:01	6211.44	Transducer	6213.29	6198.29	Intermediate
POI-4	03/22/2021	03:01	6211.46	Transducer	6213.29	6198.29	Intermediate
POI-4	03/22/2021	04:01	6211.48	Transducer	6213.29	6198.29	Intermediate
POI-4	03/22/2021	05:01	6211.48	Transducer	6213.29	6198.29	Intermediate
POI-4	03/22/2021	06:01	6211.49	Transducer	6213.29	6198.29	Intermediate
POI-4	03/22/2021	07:01	6211.50	Transducer	6213.29	6198.29	Intermediate
POI-4	03/22/2021	08:01	6211.51	Transducer	6213.29	6198.29	Intermediate
POI-4	03/22/2021	09:01	6211.54	Transducer	6213.29	6198.29	Intermediate
POI-4	03/22/2021	10:01	6211.54	Transducer	6213.29	6198.29	Intermediate
POI-4	03/22/2021	11:01	6211.54	Transducer	6213.29	6198.29	Intermediate
POI-4	03/22/2021	12:01	6211.56	Transducer	6213.29	6198.29	Intermediate

Location	Date	Time	Water Level (ft amsl)	Method	Top of Screen (ft amsl)	Bottom of Screen (ft amsl)	Zone
POI-4	03/22/2021	13:01	6211.59	Transducer	6213.29	6198.29	Intermediate
POI-4	03/22/2021	14:01	6211.61	Transducer	6213.29	6198.29	Intermediate
POI-4	03/22/2021	15:01	6211.62	Transducer	6213.29	6198.29	Intermediate
POI-4	03/22/2021	16:01	6211.63	Transducer	6213.29	6198.29	Intermediate
POI-4	03/22/2021	17:01	6211.64	Transducer	6213.29	6198.29	Intermediate
POI-4	03/22/2021	18:01	6211.64	Transducer	6213.29	6198.29	Intermediate
POI-4	03/22/2021	19:01	6211.64	Transducer	6213.29	6198.29	Intermediate
POI-4	03/22/2021	20:01	6211.64	Transducer	6213.29	6198.29	Intermediate
POI-4	03/22/2021	21:01	6211.66	Transducer	6213.29	6198.29	Intermediate
POI-4	03/22/2021	22:01	6211.68	Transducer	6213.29	6198.29	Intermediate
POI-4	03/22/2021	23:01	6211.70	Transducer	6213.29	6198.29	Intermediate
POI-4	03/23/2021	00:01	6211.72	Transducer	6213.29	6198.29	Intermediate
POI-4	03/23/2021	01:01	6211.74	Transducer	6213.29	6198.29	Intermediate
POI-4	03/23/2021	02:01	6211.76	Transducer	6213.29	6198.29	Intermediate
POI-4	03/23/2021	03:01	6211.77	Transducer	6213.29	6198.29	Intermediate
POI-4	03/23/2021	04:01	6211.77	Transducer	6213.29	6198.29	Intermediate
POI-4	03/23/2021	05:01	6211.77	Transducer	6213.29	6198.29	Intermediate
POI-4	03/23/2021	06:01	6211.78	Transducer	6213.29	6198.29	Intermediate
POI-4	03/23/2021	07:01	6211.78	Transducer	6213.29	6198.29	Intermediate
POI-4	03/23/2021	08:01	6211.79	Transducer	6213.29	6198.29	Intermediate
POI-4	03/23/2021	09:01	6211.80	Transducer	6213.29	6198.29	Intermediate
POI-4	03/23/2021	10:01	6211.81	Transducer	6213.29	6198.29	Intermediate
POI-4	03/23/2021	11:01	6211.83	Transducer	6213.29	6198.29	Intermediate
POI-4	03/23/2021	12:01	6211.85	Transducer	6213.29	6198.29	Intermediate
POI-4	03/23/2021	13:01	6211.86	Transducer	6213.29	6198.29	Intermediate
POI-4	03/23/2021	14:01	6211.87	Transducer	6213.29	6198.29	Intermediate
POI-4	03/23/2021	15:01	6211.87	Transducer	6213.29	6198.29	Intermediate
POI-4	03/23/2021	16:01	6211.85	Transducer	6213.29	6198.29	Intermediate
POI-4	03/23/2021	17:01	6211.85	Transducer	6213.29	6198.29	Intermediate
POI-4	03/23/2021	18:01	6211.84	Transducer	6213.29	6198.29	Intermediate
POI-4	03/23/2021	19:01	6211.80	Transducer	6213.29	6198.29	Intermediate
POI-4	03/23/2021	20:01	6211.79	Transducer	6213.29	6198.29	Intermediate
POI-4	03/23/2021	21:01	6211.80	Transducer	6213.29	6198.29	Intermediate
POI-4	03/23/2021	22:01	6211.82	Transducer	6213.29	6198.29	Intermediate
POI-4	03/23/2021	23:01	6211.82	Transducer	6213.29	6198.29	Intermediate
POI-4	03/24/2021	00:01	6211.84	Transducer	6213.29	6198.29	Intermediate
POI-4	03/24/2021	01:01	6211.84	Transducer	6213.29	6198.29	Intermediate
POI-4	03/24/2021	02:01	6211.86	Transducer	6213.29	6198.29	Intermediate
POI-4	03/24/2021	03:01	6211.86	Transducer	6213.29	6198.29	Intermediate
POI-4	03/24/2021	04:01	6211.85	Transducer	6213.29	6198.29	Intermediate
POI-4	03/24/2021	05:01	6211.86	Transducer	6213.29	6198.29	Intermediate
POI-4	03/24/2021	06:01	6211.85	Transducer	6213.29	6198.29	Intermediate
POI-4	03/24/2021	07:01	6211.85	Transducer	6213.29	6198.29	Intermediate
POI-4	03/24/2021	08:01	6211.84	Transducer	6213.29	6198.29	Intermediate
POI-4	03/24/2021	09:01	6211.83	Transducer	6213.29	6198.29	Intermediate

Location	Date	Time	Water Level (ft amsl)	Method	Top of Screen (ft amsl)	Bottom of Screen (ft amsl)	Zone
POI-4	03/24/2021	10:01	6211.82	Transducer	6213.29	6198.29	Intermediate
POI-4	03/24/2021	11:01	6211.83	Transducer	6213.29	6198.29	Intermediate
POI-4	03/24/2021	12:01	6211.85	Transducer	6213.29	6198.29	Intermediate
POI-4	03/24/2021	13:01	6211.86	Transducer	6213.29	6198.29	Intermediate
POI-4	03/24/2021	14:01	6211.86	Transducer	6213.29	6198.29	Intermediate
POI-4	03/24/2021	15:01	6211.87	Transducer	6213.29	6198.29	Intermediate
POI-4	03/24/2021	16:01	6211.87	Transducer	6213.29	6198.29	Intermediate
POI-4	03/24/2021	17:01	6211.85	Transducer	6213.29	6198.29	Intermediate
POI-4	03/24/2021	18:01	6211.84	Transducer	6213.29	6198.29	Intermediate
POI-4	03/24/2021	19:01	6211.82	Transducer	6213.29	6198.29	Intermediate
POI-4	03/24/2021	20:01	6211.81	Transducer	6213.29	6198.29	Intermediate
POI-4	03/24/2021	21:01	6211.81	Transducer	6213.29	6198.29	Intermediate
POI-4	03/24/2021	22:01	6211.82	Transducer	6213.29	6198.29	Intermediate
POI-4	03/24/2021	23:01	6211.83	Transducer	6213.29	6198.29	Intermediate
POI-4	03/25/2021	00:01	6211.83	Transducer	6213.29	6198.29	Intermediate
POI-4	03/25/2021	01:01	6211.84	Transducer	6213.29	6198.29	Intermediate
POI-4	03/25/2021	02:01	6211.85	Transducer	6213.29	6198.29	Intermediate
POI-4	03/25/2021	03:01	6211.85	Transducer	6213.29	6198.29	Intermediate
POI-4	03/25/2021	04:01	6211.85	Transducer	6213.29	6198.29	Intermediate
POI-4	03/25/2021	05:01	6211.84	Transducer	6213.29	6198.29	Intermediate
POI-4	03/25/2021	06:01	6211.84	Transducer	6213.29	6198.29	Intermediate
POI-4	03/25/2021	07:01	6211.83	Transducer	6213.29	6198.29	Intermediate
POI-4	03/25/2021	08:01	6211.81	Transducer	6213.29	6198.29	Intermediate
POI-4	03/25/2021	09:01	6211.82	Transducer	6213.29	6198.29	Intermediate
POI-4	03/25/2021	10:01	6211.83	Transducer	6213.29	6198.29	Intermediate
POI-4	03/25/2021	11:01	6211.85	Transducer	6213.29	6198.29	Intermediate
POI-4	03/25/2021	12:01	6211.85	Transducer	6213.29	6198.29	Intermediate
POI-4	03/25/2021	13:01	6211.87	Transducer	6213.29	6198.29	Intermediate
POI-4	03/25/2021	14:01	6211.89	Transducer	6213.29	6198.29	Intermediate
POI-4	03/25/2021	15:01	6211.88	Transducer	6213.29	6198.29	Intermediate
POI-4	03/25/2021	16:01	6211.88	Transducer	6213.29	6198.29	Intermediate
POI-4	03/25/2021	17:01	6211.87	Transducer	6213.29	6198.29	Intermediate
POI-4	03/25/2021	18:01	6211.85	Transducer	6213.29	6198.29	Intermediate
POI-4	03/25/2021	19:01	6211.83	Transducer	6213.29	6198.29	Intermediate
POI-4	03/25/2021	20:01	6211.82	Transducer	6213.29	6198.29	Intermediate
POI-4	03/25/2021	21:01	6211.80	Transducer	6213.29	6198.29	Intermediate
POI-4	03/25/2021	22:01	6211.80	Transducer	6213.29	6198.29	Intermediate
POI-4	03/25/2021	23:01	6211.81	Transducer	6213.29	6198.29	Intermediate
POI-4	03/26/2021	00:01	6211.82	Transducer	6213.29	6198.29	Intermediate
POI-4	03/26/2021	01:01	6211.83	Transducer	6213.29	6198.29	Intermediate
POI-4	03/26/2021	02:01	6211.83	Transducer	6213.29	6198.29	Intermediate
POI-4	03/26/2021	03:01	6211.83	Transducer	6213.29	6198.29	Intermediate
POI-4	03/26/2021	04:01	6211.84	Transducer	6213.29	6198.29	Intermediate
POI-4	03/26/2021	05:01	6211.83	Transducer	6213.29	6198.29	Intermediate
POI-4	03/26/2021	06:01	6211.81	Transducer	6213.29	6198.29	Intermediate

Location	Date	Time	Water Level (ft amsl)	Method	Top of Screen (ft amsl)	Bottom of Screen (ft amsl)	Zone
POI-4	03/26/2021	07:01	6211.80	Transducer	6213.29	6198.29	Intermediate
POI-4	03/26/2021	08:01	6211.80	Transducer	6213.29	6198.29	Intermediate
POI-4	03/26/2021	09:01	6211.79	Transducer	6213.29	6198.29	Intermediate
POI-4	03/26/2021	10:01	6211.79	Transducer	6213.29	6198.29	Intermediate
POI-4	03/26/2021	11:01	6211.79	Transducer	6213.29	6198.29	Intermediate
POI-4	03/26/2021	12:01	6211.81	Transducer	6213.29	6198.29	Intermediate
POI-4	03/26/2021	13:01	6211.82	Transducer	6213.29	6198.29	Intermediate
POI-4	03/26/2021	14:01	6211.82	Transducer	6213.29	6198.29	Intermediate
POI-4	03/26/2021	15:01	6211.82	Transducer	6213.29	6198.29	Intermediate
POI-4	03/26/2021	16:01	6211.81	Transducer	6213.29	6198.29	Intermediate
POI-4	03/26/2021	17:01	6211.80	Transducer	6213.29	6198.29	Intermediate
POI-4	03/26/2021	18:01	6211.78	Transducer	6213.29	6198.29	Intermediate
POI-4	03/26/2021	19:01	6211.76	Transducer	6213.29	6198.29	Intermediate
POI-4	03/26/2021	20:01	6211.74	Transducer	6213.29	6198.29	Intermediate
POI-4	03/26/2021	21:01	6211.73	Transducer	6213.29	6198.29	Intermediate
POI-4	03/26/2021	22:01	6211.73	Transducer	6213.29	6198.29	Intermediate
POI-4	03/26/2021	23:01	6211.73	Transducer	6213.29	6198.29	Intermediate
POI-4	03/27/2021	00:01	6211.75	Transducer	6213.29	6198.29	Intermediate
POI-4	03/27/2021	01:01	6211.75	Transducer	6213.29	6198.29	Intermediate
POI-4	03/27/2021	02:01	6211.75	Transducer	6213.29	6198.29	Intermediate
POI-4	03/27/2021	03:01	6211.75	Transducer	6213.29	6198.29	Intermediate
POI-4	03/27/2021	04:01	6211.74	Transducer	6213.29	6198.29	Intermediate
POI-4	03/27/2021	05:01	6211.73	Transducer	6213.29	6198.29	Intermediate
POI-4	03/27/2021	06:01	6211.73	Transducer	6213.29	6198.29	Intermediate
POI-4	03/27/2021	07:01	6211.71	Transducer	6213.29	6198.29	Intermediate
POI-4	03/27/2021	08:01	6211.70	Transducer	6213.29	6198.29	Intermediate
POI-4	03/27/2021	09:01	6211.70	Transducer	6213.29	6198.29	Intermediate
POI-4	03/27/2021	10:01	6211.70	Transducer	6213.29	6198.29	Intermediate
POI-4	03/27/2021	11:01	6211.70	Transducer	6213.29	6198.29	Intermediate
POI-4	03/27/2021	12:01	6211.71	Transducer	6213.29	6198.29	Intermediate
POI-4	03/27/2021	13:01	6211.71	Transducer	6213.29	6198.29	Intermediate
POI-4	03/27/2021	14:01	6211.71	Transducer	6213.29	6198.29	Intermediate
POI-4	03/27/2021	15:01	6211.70	Transducer	6213.29	6198.29	Intermediate
POI-4	03/27/2021	16:01	6211.69	Transducer	6213.29	6198.29	Intermediate
POI-4	03/27/2021	17:01	6211.68	Transducer	6213.29	6198.29	Intermediate
POI-4	03/27/2021	18:01	6211.66	Transducer	6213.29	6198.29	Intermediate
POI-4	03/27/2021	19:01	6211.64	Transducer	6213.29	6198.29	Intermediate
POI-4	03/27/2021	20:01	6211.60	Transducer	6213.29	6198.29	Intermediate
POI-4	03/27/2021	21:01	6211.58	Transducer	6213.29	6198.29	Intermediate
POI-4	03/27/2021	22:01	6211.56	Transducer	6213.29	6198.29	Intermediate
POI-4	03/27/2021	23:01	6211.55	Transducer	6213.29	6198.29	Intermediate
POI-4	03/28/2021	00:01	6211.54	Transducer	6213.29	6198.29	Intermediate
POI-4	03/28/2021	01:01	6211.53	Transducer	6213.29	6198.29	Intermediate
POI-4	03/28/2021	02:01	6211.52	Transducer	6213.29	6198.29	Intermediate
POI-4	03/28/2021	03:01	6211.52	Transducer	6213.29	6198.29	Intermediate

Location	Date	Time	Water Level (ft amsl)	Method	Top of Screen (ft amsl)	Bottom of Screen (ft amsl)	Zone
POI-4	03/28/2021	04:01	6211.50	Transducer	6213.29	6198.29	Intermediate
POI-4	03/28/2021	05:01	6211.49	Transducer	6213.29	6198.29	Intermediate
POI-4	03/28/2021	06:01	6211.47	Transducer	6213.29	6198.29	Intermediate
POI-4	03/28/2021	07:01	6211.45	Transducer	6213.29	6198.29	Intermediate
POI-4	03/28/2021	08:01	6211.44	Transducer	6213.29	6198.29	Intermediate
POI-4	03/28/2021	09:01	6211.43	Transducer	6213.29	6198.29	Intermediate
POI-4	03/28/2021	10:01	6211.43	Transducer	6213.29	6198.29	Intermediate
POI-4	03/28/2021	11:01	6211.44	Transducer	6213.29	6198.29	Intermediate
POI-4	03/28/2021	12:01	6211.46	Transducer	6213.29	6198.29	Intermediate
POI-4	03/28/2021	13:01	6211.46	Transducer	6213.29	6198.29	Intermediate
POI-4	03/28/2021	14:01	6211.47	Transducer	6213.29	6198.29	Intermediate
POI-4	03/28/2021	15:01	6211.46	Transducer	6213.29	6198.29	Intermediate
POI-4	03/28/2021	16:01	6211.44	Transducer	6213.29	6198.29	Intermediate
POI-4	03/28/2021	17:01	6211.43	Transducer	6213.29	6198.29	Intermediate
POI-4	03/28/2021	18:01	6211.40	Transducer	6213.29	6198.29	Intermediate
POI-4	03/28/2021	19:01	6211.38	Transducer	6213.29	6198.29	Intermediate
POI-4	03/28/2021	20:01	6211.34	Transducer	6213.29	6198.29	Intermediate
POI-4	03/28/2021	21:01	6211.33	Transducer	6213.29	6198.29	Intermediate
POI-4	03/28/2021	22:01	6211.32	Transducer	6213.29	6198.29	Intermediate
POI-4	03/28/2021	23:01	6211.31	Transducer	6213.29	6198.29	Intermediate
POI-4	03/29/2021	00:01	6211.31	Transducer	6213.29	6198.29	Intermediate
POI-4	03/29/2021	01:01	6211.32	Transducer	6213.29	6198.29	Intermediate
POI-4	03/29/2021	02:01	6211.32	Transducer	6213.29	6198.29	Intermediate
POI-4	03/29/2021	03:01	6211.32	Transducer	6213.29	6198.29	Intermediate
POI-4	03/29/2021	04:01	6211.31	Transducer	6213.29	6198.29	Intermediate
POI-4	03/29/2021	05:01	6211.30	Transducer	6213.29	6198.29	Intermediate
POI-4	03/29/2021	06:01	6211.29	Transducer	6213.29	6198.29	Intermediate
POI-4	03/29/2021	07:01	6211.28	Transducer	6213.29	6198.29	Intermediate
POI-4	03/29/2021	08:01	6211.27	Transducer	6213.29	6198.29	Intermediate
POI-4	03/29/2021	09:01	6211.27	Transducer	6213.29	6198.29	Intermediate
POI-4	03/29/2021	10:01	6211.28	Transducer	6213.29	6198.29	Intermediate
POI-4	03/29/2021	11:01	6211.30	Transducer	6213.29	6198.29	Intermediate
POI-4	03/29/2021	12:01	6211.33	Transducer	6213.29	6198.29	Intermediate
POI-4	03/29/2021	13:01	6211.34	Transducer	6213.29	6198.29	Intermediate
POI-4	03/29/2021	14:01	6211.36	Transducer	6213.29	6198.29	Intermediate
POI-4	03/29/2021	15:01	6211.38	Transducer	6213.29	6198.29	Intermediate
POI-4	03/29/2021	16:01	6211.38	Transducer	6213.29	6198.29	Intermediate
POI-4	03/29/2021	17:01	6211.38	Transducer	6213.29	6198.29	Intermediate
POI-4	03/29/2021	18:01	6211.38	Transducer	6213.29	6198.29	Intermediate
POI-4	03/29/2021	19:01	6211.37	Transducer	6213.29	6198.29	Intermediate
POI-4	03/29/2021	20:01	6211.35	Transducer	6213.29	6198.29	Intermediate
POI-4	03/29/2021	21:01	6211.35	Transducer	6213.29	6198.29	Intermediate
POI-4	03/29/2021	22:01	6211.34	Transducer	6213.29	6198.29	Intermediate
POI-4	03/29/2021	23:01	6211.34	Transducer	6213.29	6198.29	Intermediate
POI-4	03/30/2021	00:01	6211.34	Transducer	6213.29	6198.29	Intermediate

Location	Date	Time	Water Level (ft amsl)	Method	Top of Screen (ft amsl)	Bottom of Screen (ft amsl)	Zone
POI-4	03/30/2021	01:01	6211.34	Transducer	6213.29	6198.29	Intermediate
POI-4	03/30/2021	02:01	6211.36	Transducer	6213.29	6198.29	Intermediate
POI-4	03/30/2021	03:01	6211.37	Transducer	6213.29	6198.29	Intermediate
POI-4	03/30/2021	04:01	6211.37	Transducer	6213.29	6198.29	Intermediate
POI-4	03/30/2021	05:01	6211.36	Transducer	6213.29	6198.29	Intermediate
POI-4	03/30/2021	06:01	6211.37	Transducer	6213.29	6198.29	Intermediate
POI-4	03/30/2021	07:01	6211.38	Transducer	6213.29	6198.29	Intermediate
POI-4	03/30/2021	08:01	6211.40	Transducer	6213.29	6198.29	Intermediate
POI-4	03/30/2021	09:01	6211.41	Transducer	6213.29	6198.29	Intermediate
POI-4	03/30/2021	10:01	6211.43	Transducer	6213.29	6198.29	Intermediate
POI-4	03/30/2021	11:01	6211.45	Transducer	6213.29	6198.29	Intermediate
POI-4	03/30/2021	12:01	6211.46	Transducer	6213.29	6198.29	Intermediate
POI-4	03/30/2021	13:01	6211.46	Transducer	6213.29	6198.29	Intermediate
POI-4	03/30/2021	14:01	6211.48	Transducer	6213.29	6198.29	Intermediate
POI-4	03/30/2021	15:01	6211.48	Transducer	6213.29	6198.29	Intermediate
POI-4	03/30/2021	16:01	6211.47	Transducer	6213.29	6198.29	Intermediate
POI-4	03/30/2021	17:01	6211.47	Transducer	6213.29	6198.29	Intermediate
POI-4	03/30/2021	18:01	6211.46	Transducer	6213.29	6198.29	Intermediate
POI-4	03/30/2021	19:01	6211.44	Transducer	6213.29	6198.29	Intermediate
POI-4	03/30/2021	20:01	6211.44	Transducer	6213.29	6198.29	Intermediate
POI-4	03/30/2021	21:01	6211.43	Transducer	6213.29	6198.29	Intermediate
POI-4	03/30/2021	22:01	6211.42	Transducer	6213.29	6198.29	Intermediate
POI-4	03/30/2021	23:01	6211.42	Transducer	6213.29	6198.29	Intermediate
POI-4	03/31/2021	00:01	6211.41	Transducer	6213.29	6198.29	Intermediate
POI-4	03/31/2021	01:01	6211.42	Transducer	6213.29	6198.29	Intermediate
POI-4	03/31/2021	02:01	6211.42	Transducer	6213.29	6198.29	Intermediate
POI-4	03/31/2021	03:01	6211.42	Transducer	6213.29	6198.29	Intermediate
POI-4	03/31/2021	04:01	6211.41	Transducer	6213.29	6198.29	Intermediate
POI-4	03/31/2021	05:01	6211.39	Transducer	6213.29	6198.29	Intermediate
POI-4	03/31/2021	06:01	6211.39	Transducer	6213.29	6198.29	Intermediate
POI-4	03/31/2021	07:01	6211.38	Transducer	6213.29	6198.29	Intermediate
POI-4	03/31/2021	08:01	6211.38	Transducer	6213.29	6198.29	Intermediate
POI-4	03/31/2021	09:01	6211.38	Transducer	6213.29	6198.29	Intermediate
POI-4	03/31/2021	10:01	6211.38	Transducer	6213.29	6198.29	Intermediate
POI-4	03/31/2021	11:01	6211.39	Transducer	6213.29	6198.29	Intermediate
POI-4	03/31/2021	12:01	6211.40	Transducer	6213.29	6198.29	Intermediate
POI-4	03/31/2021	13:01	6211.42	Transducer	6213.29	6198.29	Intermediate
POI-4	03/31/2021	14:01	6211.42	Transducer	6213.29	6198.29	Intermediate
POI-4	03/31/2021	15:01	6211.43	Transducer	6213.29	6198.29	Intermediate
POI-4	03/31/2021	16:01	6211.42	Transducer	6213.29	6198.29	Intermediate
POI-4	03/31/2021	17:01	6211.40	Transducer	6213.29	6198.29	Intermediate
POI-4	03/31/2021	18:01	6211.38	Transducer	6213.29	6198.29	Intermediate
POI-4	03/31/2021	19:01	6211.35	Transducer	6213.29	6198.29	Intermediate
POI-4	03/31/2021	20:01	6211.33	Transducer	6213.29	6198.29	Intermediate
POI-4	03/31/2021	21:01	6211.30	Transducer	6213.29	6198.29	Intermediate

Location	Date	Time	Water Level (ft amsl)	Method	Top of Screen (ft amsl)	Bottom of Screen (ft amsl)	Zone
POI-4	03/31/2021	22:01	6211.28	Transducer	6213.29	6198.29	Intermediate
POI-4	03/31/2021	23:01	6211.27	Transducer	6213.29	6198.29	Intermediate
POI-4	04/01/2021	00:01	6211.25	Transducer	6213.29	6198.29	Intermediate
POI-4	04/01/2021	01:01	6211.25	Transducer	6213.29	6198.29	Intermediate
POI-4	04/01/2021	02:01	6211.25	Transducer	6213.29	6198.29	Intermediate
POI-4	04/01/2021	03:01	6211.25	Transducer	6213.29	6198.29	Intermediate
POI-4	04/01/2021	04:01	6211.24	Transducer	6213.29	6198.29	Intermediate
POI-4	04/01/2021	05:01	6211.22	Transducer	6213.29	6198.29	Intermediate
POI-4	04/01/2021	06:01	6211.20	Transducer	6213.29	6198.29	Intermediate
POI-4	04/01/2021	07:01	6211.18	Transducer	6213.29	6198.29	Intermediate
POI-4	04/01/2021	08:01	6211.17	Transducer	6213.29	6198.29	Intermediate
POI-4	04/01/2021	09:01	6211.16	Transducer	6213.29	6198.29	Intermediate
POI-4	04/01/2021	10:01	6211.17	Transducer	6213.29	6198.29	Intermediate
POI-4	04/01/2021	11:01	6211.18	Transducer	6213.29	6198.29	Intermediate
POI-4	04/01/2021	12:01	6211.19	Transducer	6213.29	6198.29	Intermediate
POI-4	04/01/2021	13:01	6211.20	Transducer	6213.29	6198.29	Intermediate
POI-4	04/01/2021	14:01	6211.21	Transducer	6213.29	6198.29	Intermediate
POI-4	04/01/2021	15:01	6211.21	Transducer	6213.29	6198.29	Intermediate
POI-4	04/01/2021	16:01	6211.20	Transducer	6213.29	6198.29	Intermediate
POI-4	04/01/2021	17:01	6211.19	Transducer	6213.29	6198.29	Intermediate
POI-4	04/01/2021	18:01	6211.17	Transducer	6213.29	6198.29	Intermediate
POI-4	04/01/2021	19:01	6211.15	Transducer	6213.29	6198.29	Intermediate
POI-4	04/01/2021	20:01	6211.13	Transducer	6213.29	6198.29	Intermediate
POI-4	04/01/2021	21:01	6211.12	Transducer	6213.29	6198.29	Intermediate
POI-4	04/01/2021	22:01	6211.10	Transducer	6213.29	6198.29	Intermediate
POI-4	04/01/2021	23:01	6211.09	Transducer	6213.29	6198.29	Intermediate
POI-4	04/02/2021	00:01	6211.08	Transducer	6213.29	6198.29	Intermediate
POI-4	04/02/2021	01:01	6211.09	Transducer	6213.29	6198.29	Intermediate
POI-4	04/02/2021	02:01	6211.10	Transducer	6213.29	6198.29	Intermediate
POI-4	04/02/2021	03:01	6211.10	Transducer	6213.29	6198.29	Intermediate
POI-4	04/02/2021	04:01	6211.10	Transducer	6213.29	6198.29	Intermediate
POI-4	04/02/2021	05:01	6211.08	Transducer	6213.29	6198.29	Intermediate
POI-4	04/02/2021	06:01	6211.07	Transducer	6213.29	6198.29	Intermediate
POI-4	04/02/2021	07:01	6211.06	Transducer	6213.29	6198.29	Intermediate
POI-4	04/02/2021	08:01	6211.06	Transducer	6213.29	6198.29	Intermediate
POI-4	04/02/2021	09:01	6211.06	Transducer	6213.29	6198.29	Intermediate
POI-4	04/02/2021	10:01	6211.07	Transducer	6213.29	6198.29	Intermediate
POI-4	04/02/2021	11:01	6211.09	Transducer	6213.29	6198.29	Intermediate
POI-4	04/02/2021	12:01	6211.11	Transducer	6213.29	6198.29	Intermediate
POI-4	04/02/2021	13:01	6211.12	Transducer	6213.29	6198.29	Intermediate
POI-4	04/02/2021	14:01	6211.13	Transducer	6213.29	6198.29	Intermediate
POI-4	04/02/2021	15:01	6211.12	Transducer	6213.29	6198.29	Intermediate
POI-4	04/02/2021	16:01	6211.13	Transducer	6213.29	6198.29	Intermediate
POI-4	04/02/2021	17:01	6211.13	Transducer	6213.29	6198.29	Intermediate
POI-4	04/02/2021	18:01	6211.12	Transducer	6213.29	6198.29	Intermediate

Location	Date	Time	Water Level (ft amsl)	Method	Top of Screen (ft amsl)	Bottom of Screen (ft amsl)	Zone
POI-4	04/02/2021	19:01	6211.11	Transducer	6213.29	6198.29	Intermediate
POI-4	04/02/2021	20:01	6211.10	Transducer	6213.29	6198.29	Intermediate
POI-4	04/02/2021	21:01	6211.09	Transducer	6213.29	6198.29	Intermediate
POI-4	04/02/2021	22:01	6211.09	Transducer	6213.29	6198.29	Intermediate
POI-4	04/02/2021	23:01	6211.09	Transducer	6213.29	6198.29	Intermediate
POI-4	04/03/2021	00:01	6211.08	Transducer	6213.29	6198.29	Intermediate
POI-4	04/03/2021	01:01	6211.08	Transducer	6213.29	6198.29	Intermediate
POI-4	04/03/2021	02:01	6211.09	Transducer	6213.29	6198.29	Intermediate
POI-4	04/03/2021	03:01	6211.10	Transducer	6213.29	6198.29	Intermediate
POI-4	04/03/2021	04:01	6211.11	Transducer	6213.29	6198.29	Intermediate
POI-4	04/03/2021	05:01	6211.11	Transducer	6213.29	6198.29	Intermediate
POI-4	04/03/2021	06:01	6211.10	Transducer	6213.29	6198.29	Intermediate
POI-4	04/03/2021	07:01	6211.10	Transducer	6213.29	6198.29	Intermediate
POI-4	04/03/2021	08:01	6211.10	Transducer	6213.29	6198.29	Intermediate
POI-4	04/03/2021	09:01	6211.10	Transducer	6213.29	6198.29	Intermediate
POI-4	04/03/2021	10:01	6211.11	Transducer	6213.29	6198.29	Intermediate
POI-4	04/03/2021	11:01	6211.13	Transducer	6213.29	6198.29	Intermediate
POI-4	04/03/2021	12:01	6211.15	Transducer	6213.29	6198.29	Intermediate
POI-4	04/03/2021	13:01	6211.16	Transducer	6213.29	6198.29	Intermediate
POI-4	04/03/2021	14:01	6211.17	Transducer	6213.29	6198.29	Intermediate
POI-4	04/03/2021	15:01	6211.17	Transducer	6213.29	6198.29	Intermediate
POI-4	04/03/2021	16:01	6211.17	Transducer	6213.29	6198.29	Intermediate
POI-4	04/03/2021	17:01	6211.17	Transducer	6213.29	6198.29	Intermediate
POI-4	04/03/2021	18:01	6211.15	Transducer	6213.29	6198.29	Intermediate
POI-4	04/03/2021	19:01	6211.14	Transducer	6213.29	6198.29	Intermediate
POI-4	04/03/2021	20:01	6211.13	Transducer	6213.29	6198.29	Intermediate
POI-4	04/03/2021	21:01	6211.11	Transducer	6213.29	6198.29	Intermediate
POI-4	04/03/2021	22:01	6211.11	Transducer	6213.29	6198.29	Intermediate
POI-4	04/03/2021	23:01	6211.12	Transducer	6213.29	6198.29	Intermediate
POI-4	04/04/2021	00:01	6211.12	Transducer	6213.29	6198.29	Intermediate
POI-4	04/04/2021	01:01	6211.12	Transducer	6213.29	6198.29	Intermediate
POI-4	04/04/2021	02:01	6211.13	Transducer	6213.29	6198.29	Intermediate
POI-4	04/04/2021	03:01	6211.14	Transducer	6213.29	6198.29	Intermediate
POI-4	04/04/2021	04:01	6211.14	Transducer	6213.29	6198.29	Intermediate
POI-4	04/04/2021	05:01	6211.14	Transducer	6213.29	6198.29	Intermediate
POI-4	04/04/2021	06:01	6211.12	Transducer	6213.29	6198.29	Intermediate
POI-4	04/04/2021	07:01	6211.12	Transducer	6213.29	6198.29	Intermediate
POI-4	04/04/2021	08:01	6211.12	Transducer	6213.29	6198.29	Intermediate
POI-4	04/04/2021	09:01	6211.13	Transducer	6213.29	6198.29	Intermediate
POI-4	04/04/2021	10:01	6211.13	Transducer	6213.29	6198.29	Intermediate
POI-4	04/04/2021	11:01	6211.16	Transducer	6213.29	6198.29	Intermediate
POI-4	04/04/2021	12:01	6211.18	Transducer	6213.29	6198.29	Intermediate
POI-4	04/04/2021	13:01	6211.18	Transducer	6213.29	6198.29	Intermediate
POI-4	04/04/2021	14:01	6211.20	Transducer	6213.29	6198.29	Intermediate
POI-4	04/04/2021	15:01	6211.21	Transducer	6213.29	6198.29	Intermediate

Location	Date	Time	Water Level (ft amsl)	Method	Top of Screen (ft amsl)	Bottom of Screen (ft amsl)	Zone
POI-4	04/04/2021	16:01	6211.22	Transducer	6213.29	6198.29	Intermediate
POI-4	04/04/2021	17:01	6211.21	Transducer	6213.29	6198.29	Intermediate
POI-4	04/04/2021	18:01	6211.20	Transducer	6213.29	6198.29	Intermediate
POI-4	04/04/2021	19:01	6211.20	Transducer	6213.29	6198.29	Intermediate
POI-4	04/04/2021	20:01	6211.18	Transducer	6213.29	6198.29	Intermediate
POI-4	04/04/2021	21:01	6211.18	Transducer	6213.29	6198.29	Intermediate
POI-4	04/04/2021	22:01	6211.19	Transducer	6213.29	6198.29	Intermediate
POI-4	04/04/2021	23:01	6211.19	Transducer	6213.29	6198.29	Intermediate
POI-4	04/05/2021	00:01	6211.18	Transducer	6213.29	6198.29	Intermediate
POI-4	04/05/2021	01:01	6211.20	Transducer	6213.29	6198.29	Intermediate
POI-4	04/05/2021	02:01	6211.21	Transducer	6213.29	6198.29	Intermediate
POI-4	04/05/2021	03:01	6211.23	Transducer	6213.29	6198.29	Intermediate
POI-4	04/05/2021	04:01	6211.23	Transducer	6213.29	6198.29	Intermediate
POI-4	04/05/2021	05:01	6211.23	Transducer	6213.29	6198.29	Intermediate
POI-4	04/05/2021	06:01	6211.23	Transducer	6213.29	6198.29	Intermediate
POI-4	04/05/2021	07:01	6211.23	Transducer	6213.29	6198.29	Intermediate
POI-4	04/05/2021	08:01	6211.23	Transducer	6213.29	6198.29	Intermediate
POI-4	04/05/2021	09:01	6211.25	Transducer	6213.29	6198.29	Intermediate
POI-4	04/05/2021	10:01	6211.28	Transducer	6213.29	6198.29	Intermediate
POI-4	04/05/2021	11:01	6211.31	Transducer	6213.29	6198.29	Intermediate
POI-4	04/05/2021	12:01	6211.33	Transducer	6213.29	6198.29	Intermediate
POI-4	04/05/2021	13:01	6211.37	Transducer	6213.29	6198.29	Intermediate
POI-4	04/05/2021	14:01	6211.39	Transducer	6213.29	6198.29	Intermediate
POI-4	04/05/2021	15:01	6211.41	Transducer	6213.29	6198.29	Intermediate
POI-4	04/05/2021	16:01	6211.41	Transducer	6213.29	6198.29	Intermediate
POI-4	04/05/2021	17:01	6211.43	Transducer	6213.29	6198.29	Intermediate
POI-4	04/05/2021	18:01	6211.43	Transducer	6213.29	6198.29	Intermediate
POI-4	04/05/2021	19:01	6211.44	Transducer	6213.29	6198.29	Intermediate
POI-4	04/05/2021	20:01	6211.43	Transducer	6213.29	6198.29	Intermediate
POI-4	04/05/2021	21:01	6211.44	Transducer	6213.29	6198.29	Intermediate
POI-4	04/05/2021	22:01	6211.46	Transducer	6213.29	6198.29	Intermediate
POI-4	04/05/2021	23:01	6211.48	Transducer	6213.29	6198.29	Intermediate
POI-4	04/06/2021	00:01	6211.48	Transducer	6213.29	6198.29	Intermediate
POI-4	04/06/2021	01:01	6211.49	Transducer	6213.29	6198.29	Intermediate
POI-4	04/06/2021	02:01	6211.50	Transducer	6213.29	6198.29	Intermediate
POI-4	04/06/2021	03:01	6211.52	Transducer	6213.29	6198.29	Intermediate
POI-4	04/06/2021	04:01	6211.52	Transducer	6213.29	6198.29	Intermediate
POI-4	04/06/2021	05:01	6211.54	Transducer	6213.29	6198.29	Intermediate
POI-4	04/06/2021	06:01	6211.56	Transducer	6213.29	6198.29	Intermediate
POI-4	04/06/2021	07:01	6211.56	Transducer	6213.29	6198.29	Intermediate
POI-4	04/06/2021	08:01	6211.60	Transducer	6213.29	6198.29	Intermediate
POI-4	04/06/2021	09:01	6211.62	Transducer	6213.29	6198.29	Intermediate
POI-4	04/06/2021	10:01	6211.63	Transducer	6213.29	6198.29	Intermediate
POI-4	04/06/2021	11:01	6211.65	Transducer	6213.29	6198.29	Intermediate
POI-4	04/06/2021	12:01	6211.68	Transducer	6213.29	6198.29	Intermediate

Location	Date	Time	Water Level (ft amsl)	Method	Top of Screen (ft amsl)	Bottom of Screen (ft amsl)	Zone
POI-4	04/06/2021	13:01	6211.70	Transducer	6213.29	6198.29	Intermediate
POI-4	04/06/2021	14:01	6211.73	Transducer	6213.29	6198.29	Intermediate
POI-4	04/06/2021	15:01	6211.74	Transducer	6213.29	6198.29	Intermediate
POI-4	04/06/2021	16:01	6211.73	Transducer	6213.29	6198.29	Intermediate
POI-4	04/06/2021	17:01	6211.71	Transducer	6213.29	6198.29	Intermediate
POI-4	04/06/2021	18:01	6211.70	Transducer	6213.29	6198.29	Intermediate
POI-4	04/06/2021	19:01	6211.70	Transducer	6213.29	6198.29	Intermediate
POI-4	04/06/2021	20:01	6211.69	Transducer	6213.29	6198.29	Intermediate
POI-4	04/06/2021	21:01	6211.69	Transducer	6213.29	6198.29	Intermediate
POI-4	04/06/2021	22:01	6211.69	Transducer	6213.29	6198.29	Intermediate
POI-4	04/06/2021	23:01	6211.70	Transducer	6213.29	6198.29	Intermediate
POI-4	04/07/2021	00:01	6211.71	Transducer	6213.29	6198.29	Intermediate
POI-4	04/07/2021	01:01	6211.71	Transducer	6213.29	6198.29	Intermediate
POI-4	04/07/2021	02:01	6211.72	Transducer	6213.29	6198.29	Intermediate
POI-4	04/07/2021	03:01	6211.72	Transducer	6213.29	6198.29	Intermediate
POI-4	04/07/2021	04:01	6211.72	Transducer	6213.29	6198.29	Intermediate
POI-4	04/07/2021	05:01	6211.72	Transducer	6213.29	6198.29	Intermediate
POI-4	04/07/2021	06:01	6211.72	Transducer	6213.29	6198.29	Intermediate
POI-4	04/07/2021	07:01	6211.71	Transducer	6213.29	6198.29	Intermediate
POI-4	04/07/2021	08:01	6211.71	Transducer	6213.29	6198.29	Intermediate
POI-4	04/07/2021	09:01	6211.72	Transducer	6213.29	6198.29	Intermediate
POI-4	04/07/2021	10:01	6211.73	Transducer	6213.29	6198.29	Intermediate
POI-4	04/07/2021	11:01	6211.76	Transducer	6213.29	6198.29	Intermediate
POI-4	04/07/2021	12:01	6211.78	Transducer	6213.29	6198.29	Intermediate
POI-4	04/07/2021	13:01	6211.80	Transducer	6213.29	6198.29	Intermediate
POI-4	04/07/2021	14:01	6211.81	Transducer	6213.29	6198.29	Intermediate
POI-4	04/07/2021	15:01	6211.82	Transducer	6213.29	6198.29	Intermediate
POI-4	04/07/2021	16:01	6211.81	Transducer	6213.29	6198.29	Intermediate
POI-4	04/07/2021	17:01	6211.79	Transducer	6213.29	6198.29	Intermediate
POI-4	04/07/2021	18:01	6211.78	Transducer	6213.29	6198.29	Intermediate
POI-4	04/07/2021	19:01	6211.76	Transducer	6213.29	6198.29	Intermediate
POI-4	04/07/2021	20:01	6211.74	Transducer	6213.29	6198.29	Intermediate
POI-4	04/07/2021	21:01	6211.73	Transducer	6213.29	6198.29	Intermediate
POI-4	04/07/2021	22:01	6211.73	Transducer	6213.29	6198.29	Intermediate
POI-4	04/07/2021	23:01	6211.73	Transducer	6213.29	6198.29	Intermediate
POI-4	04/08/2021	00:01	6211.74	Transducer	6213.29	6198.29	Intermediate
POI-4	04/08/2021	01:01	6211.75	Transducer	6213.29	6198.29	Intermediate
POI-4	04/08/2021	02:01	6211.76	Transducer	6213.29	6198.29	Intermediate
POI-4	04/08/2021	03:01	6211.76	Transducer	6213.29	6198.29	Intermediate
POI-4	04/08/2021	04:01	6211.76	Transducer	6213.29	6198.29	Intermediate
POI-4	04/08/2021	05:01	6211.75	Transducer	6213.29	6198.29	Intermediate
POI-4	04/08/2021	06:01	6211.75	Transducer	6213.29	6198.29	Intermediate
POI-4	04/08/2021	07:01	6211.74	Transducer	6213.29	6198.29	Intermediate
POI-4	04/08/2021	08:01	6211.75	Transducer	6213.29	6198.29	Intermediate
POI-4	04/08/2021	09:01	6211.75	Transducer	6213.29	6198.29	Intermediate

Location	Date	Time	Water Level (ft amsl)	Method	Top of Screen (ft amsl)	Bottom of Screen (ft amsl)	Zone
POI-4	04/08/2021	10:01	6211.76	Transducer	6213.29	6198.29	Intermediate
POI-4	04/08/2021	11:01	6211.78	Transducer	6213.29	6198.29	Intermediate
POI-4	04/08/2021	12:01	6211.82	Transducer	6213.29	6198.29	Intermediate
POI-4	04/08/2021	13:01	6211.83	Transducer	6213.29	6198.29	Intermediate
POI-4	04/08/2021	14:01	6211.83	Transducer	6213.29	6198.29	Intermediate
POI-4	04/08/2021	15:01	6211.83	Transducer	6213.29	6198.29	Intermediate
POI-4	04/08/2021	16:01	6211.83	Transducer	6213.29	6198.29	Intermediate
POI-4	04/08/2021	17:01	6211.82	Transducer	6213.29	6198.29	Intermediate
POI-4	04/08/2021	18:01	6211.81	Transducer	6213.29	6198.29	Intermediate
POI-4	04/08/2021	19:01	6211.79	Transducer	6213.29	6198.29	Intermediate
POI-4	04/08/2021	20:01	6211.78	Transducer	6213.29	6198.29	Intermediate
POI-4	04/08/2021	21:01	6211.77	Transducer	6213.29	6198.29	Intermediate
POI-4	04/08/2021	22:01	6211.77	Transducer	6213.29	6198.29	Intermediate
POI-4	04/08/2021	23:01	6211.77	Transducer	6213.29	6198.29	Intermediate
POI-4	04/09/2021	00:01	6211.77	Transducer	6213.29	6198.29	Intermediate
POI-4	04/09/2021	01:01	6211.78	Transducer	6213.29	6198.29	Intermediate
POI-4	04/09/2021	02:01	6211.79	Transducer	6213.29	6198.29	Intermediate
POI-4	04/09/2021	03:01	6211.79	Transducer	6213.29	6198.29	Intermediate
POI-4	04/09/2021	04:01	6211.77	Transducer	6213.29	6198.29	Intermediate
POI-4	04/09/2021	05:01	6211.77	Transducer	6213.29	6198.29	Intermediate
POI-4	04/09/2021	06:01	6211.75	Transducer	6213.29	6198.29	Intermediate
POI-4	04/09/2021	07:01	6211.73	Transducer	6213.29	6198.29	Intermediate
POI-4	04/09/2021	08:01	6211.72	Transducer	6213.29	6198.29	Intermediate
POI-4	04/09/2021	09:01	6211.73	Transducer	6213.29	6198.29	Intermediate
POI-4	04/09/2021	10:01	6211.74	Transducer	6213.29	6198.29	Intermediate
POI-4	04/09/2021	11:01	6211.75	Transducer	6213.29	6198.29	Intermediate
POI-4	04/09/2021	12:01	6211.78	Transducer	6213.29	6198.29	Intermediate
POI-4	04/09/2021	13:01	6211.80	Transducer	6213.29	6198.29	Intermediate
POI-4	04/09/2021	14:01	6211.81	Transducer	6213.29	6198.29	Intermediate
POI-4	04/09/2021	15:01	6211.82	Transducer	6213.29	6198.29	Intermediate
POI-4	04/09/2021	16:01	6211.80	Transducer	6213.29	6198.29	Intermediate
POI-4	04/09/2021	17:01	6211.79	Transducer	6213.29	6198.29	Intermediate
POI-4	04/09/2021	18:01	6211.78	Transducer	6213.29	6198.29	Intermediate
POI-4	04/09/2021	19:01	6211.77	Transducer	6213.29	6198.29	Intermediate
POI-4	04/09/2021	20:01	6211.76	Transducer	6213.29	6198.29	Intermediate
POI-4	04/09/2021	21:01	6211.76	Transducer	6213.29	6198.29	Intermediate
POI-4	04/09/2021	22:01	6211.76	Transducer	6213.29	6198.29	Intermediate
POI-4	04/09/2021	23:01	6211.76	Transducer	6213.29	6198.29	Intermediate
POI-4	04/10/2021	00:01	6211.77	Transducer	6213.29	6198.29	Intermediate
POI-4	04/10/2021	01:01	6211.77	Transducer	6213.29	6198.29	Intermediate
POI-4	04/10/2021	02:01	6211.78	Transducer	6213.29	6198.29	Intermediate
POI-4	04/10/2021	03:01	6211.77	Transducer	6213.29	6198.29	Intermediate
POI-4	04/10/2021	04:01	6211.77	Transducer	6213.29	6198.29	Intermediate
POI-4	04/10/2021	05:01	6211.76	Transducer	6213.29	6198.29	Intermediate
POI-4	04/10/2021	06:01	6211.76	Transducer	6213.29	6198.29	Intermediate

Location	Date	Time	Water Level (ft amsl)	Method	Top of Screen (ft amsl)	Bottom of Screen (ft amsl)	Zone
POI-4	04/10/2021	07:01	6211.75	Transducer	6213.29	6198.29	Intermediate
POI-4	04/10/2021	08:01	6211.76	Transducer	6213.29	6198.29	Intermediate
POI-4	04/10/2021	09:01	6211.77	Transducer	6213.29	6198.29	Intermediate
POI-4	04/10/2021	10:01	6211.78	Transducer	6213.29	6198.29	Intermediate
POI-4	04/10/2021	11:01	6211.80	Transducer	6213.29	6198.29	Intermediate
POI-4	04/10/2021	12:01	6211.82	Transducer	6213.29	6198.29	Intermediate
POI-4	04/10/2021	13:01	6211.84	Transducer	6213.29	6198.29	Intermediate
POI-4	04/10/2021	14:01	6211.88	Transducer	6213.29	6198.29	Intermediate
POI-4	04/10/2021	15:01	6211.86	Transducer	6213.29	6198.29	Intermediate
POI-4	04/10/2021	16:01	6211.85	Transducer	6213.29	6198.29	Intermediate
POI-4	04/10/2021	17:01	6211.84	Transducer	6213.29	6198.29	Intermediate
POI-4	04/10/2021	18:01	6211.83	Transducer	6213.29	6198.29	Intermediate
POI-4	04/10/2021	19:01	6211.82	Transducer	6213.29	6198.29	Intermediate
POI-4	04/10/2021	20:01	6211.79	Transducer	6213.29	6198.29	Intermediate
POI-4	04/10/2021	21:01	6211.78	Transducer	6213.29	6198.29	Intermediate
POI-4	04/10/2021	22:01	6211.79	Transducer	6213.29	6198.29	Intermediate
POI-4	04/10/2021	23:01	6211.79	Transducer	6213.29	6198.29	Intermediate
POI-4	04/11/2021	00:01	6211.78	Transducer	6213.29	6198.29	Intermediate
POI-4	04/11/2021	01:01	6211.78	Transducer	6213.29	6198.29	Intermediate
POI-4	04/11/2021	02:01	6211.79	Transducer	6213.29	6198.29	Intermediate
POI-4	04/11/2021	03:01	6211.78	Transducer	6213.29	6198.29	Intermediate
POI-4	04/11/2021	04:01	6211.79	Transducer	6213.29	6198.29	Intermediate
POI-4	04/11/2021	05:01	6211.78	Transducer	6213.29	6198.29	Intermediate
POI-4	04/11/2021	06:01	6211.79	Transducer	6213.29	6198.29	Intermediate
POI-4	04/11/2021	07:01	6211.77	Transducer	6213.29	6198.29	Intermediate
POI-4	04/11/2021	08:01	6211.77	Transducer	6213.29	6198.29	Intermediate
POI-4	04/11/2021	09:01	6211.78	Transducer	6213.29	6198.29	Intermediate
POI-4	04/11/2021	10:01	6211.79	Transducer	6213.29	6198.29	Intermediate
POI-4	04/11/2021	11:01	6211.80	Transducer	6213.29	6198.29	Intermediate
POI-4	04/11/2021	12:01	6211.83	Transducer	6213.29	6198.29	Intermediate
POI-4	04/11/2021	13:01	6211.85	Transducer	6213.29	6198.29	Intermediate
POI-4	04/11/2021	14:01	6211.85	Transducer	6213.29	6198.29	Intermediate
POI-4	04/11/2021	15:01	6211.86	Transducer	6213.29	6198.29	Intermediate
POI-4	04/11/2021	16:01	6211.85	Transducer	6213.29	6198.29	Intermediate
POI-4	04/11/2021	17:01	6211.84	Transducer	6213.29	6198.29	Intermediate
POI-4	04/11/2021	18:01	6211.83	Transducer	6213.29	6198.29	Intermediate
POI-4	04/11/2021	19:01	6211.82	Transducer	6213.29	6198.29	Intermediate
POI-4	04/11/2021	20:01	6211.81	Transducer	6213.29	6198.29	Intermediate
POI-4	04/11/2021	21:01	6211.79	Transducer	6213.29	6198.29	Intermediate
POI-4	04/11/2021	22:01	6211.80	Transducer	6213.29	6198.29	Intermediate
POI-4	04/11/2021	23:01	6211.79	Transducer	6213.29	6198.29	Intermediate
POI-4	04/12/2021	00:01	6211.79	Transducer	6213.29	6198.29	Intermediate
POI-4	04/12/2021	01:01	6211.80	Transducer	6213.29	6198.29	Intermediate
POI-4	04/12/2021	02:01	6211.80	Transducer	6213.29	6198.29	Intermediate
POI-4	04/12/2021	03:01	6211.79	Transducer	6213.29	6198.29	Intermediate

Location	Date	Time	Water Level (ft amsl)	Method	Top of Screen (ft amsl)	Bottom of Screen (ft amsl)	Zone
POI-4	04/12/2021	04:01	6211.79	Transducer	6213.29	6198.29	Intermediate
POI-4	04/12/2021	05:01	6211.78	Transducer	6213.29	6198.29	Intermediate
POI-4	04/12/2021	06:01	6211.78	Transducer	6213.29	6198.29	Intermediate
POI-4	04/12/2021	07:01	6211.77	Transducer	6213.29	6198.29	Intermediate
POI-4	04/12/2021	08:01	6211.78	Transducer	6213.29	6198.29	Intermediate
POI-4	04/12/2021	09:01	6211.78	Transducer	6213.29	6198.29	Intermediate
POI-4	04/12/2021	10:01	6211.79	Transducer	6213.29	6198.29	Intermediate
POI-4	04/12/2021	11:01	6211.81	Transducer	6213.29	6198.29	Intermediate
POI-4	04/12/2021	12:01	6211.83	Transducer	6213.29	6198.29	Intermediate
POI-4	04/12/2021	13:01	6211.85	Transducer	6213.29	6198.29	Intermediate
POI-4	04/12/2021	14:01	6211.85	Transducer	6213.29	6198.29	Intermediate
POI-4	04/12/2021	15:01	6211.85	Transducer	6213.29	6198.29	Intermediate
POI-4	04/12/2021	16:01	6211.84	Transducer	6213.29	6198.29	Intermediate
POI-4	04/12/2021	17:01	6211.83	Transducer	6213.29	6198.29	Intermediate
POI-4	04/12/2021	18:01	6211.82	Transducer	6213.29	6198.29	Intermediate
POI-4	04/12/2021	19:01	6211.81	Transducer	6213.29	6198.29	Intermediate
POI-4	04/12/2021	20:01	6211.77	Transducer	6213.29	6198.29	Intermediate
POI-4	04/12/2021	21:01	6211.75	Transducer	6213.29	6198.29	Intermediate
POI-4	04/12/2021	22:01	6211.74	Transducer	6213.29	6198.29	Intermediate
POI-4	04/12/2021	23:01	6211.74	Transducer	6213.29	6198.29	Intermediate
POI-4	04/13/2021	00:01	6211.73	Transducer	6213.29	6198.29	Intermediate
POI-4	04/13/2021	01:01	6211.73	Transducer	6213.29	6198.29	Intermediate
POI-4	04/13/2021	02:01	6211.73	Transducer	6213.29	6198.29	Intermediate
POI-4	04/13/2021	03:01	6211.73	Transducer	6213.29	6198.29	Intermediate
POI-4	04/13/2021	04:01	6211.73	Transducer	6213.29	6198.29	Intermediate
POI-4	04/13/2021	05:01	6211.72	Transducer	6213.29	6198.29	Intermediate
POI-4	04/13/2021	06:01	6211.71	Transducer	6213.29	6198.29	Intermediate
POI-4	04/13/2021	07:01	6211.70	Transducer	6213.29	6198.29	Intermediate
POI-4	04/13/2021	08:01	6211.70	Transducer	6213.29	6198.29	Intermediate
POI-4	04/13/2021	09:01	6211.71	Transducer	6213.29	6198.29	Intermediate
POI-4	04/13/2021	10:01	6211.72	Transducer	6213.29	6198.29	Intermediate
POI-4	04/13/2021	11:01	6211.74	Transducer	6213.29	6198.29	Intermediate
POI-4	04/13/2021	12:01	6211.75	Transducer	6213.29	6198.29	Intermediate
POI-4	04/13/2021	13:01	6211.77	Transducer	6213.29	6198.29	Intermediate
POI-4	04/13/2021	14:01	6211.79	Transducer	6213.29	6198.29	Intermediate
POI-4	04/13/2021	15:01	6211.80	Transducer	6213.29	6198.29	Intermediate
POI-4	04/13/2021	16:01	6211.79	Transducer	6213.29	6198.29	Intermediate
POI-4	04/13/2021	17:01	6211.78	Transducer	6213.29	6198.29	Intermediate
POI-4	04/13/2021	18:01	6211.75	Transducer	6213.29	6198.29	Intermediate
POI-4	04/13/2021	19:01	6211.71	Transducer	6213.29	6198.29	Intermediate
POI-4	04/13/2021	20:01	6211.68	Transducer	6213.29	6198.29	Intermediate
POI-4	04/13/2021	21:01	6211.69	Transducer	6213.29	6198.29	Intermediate
POI-4	04/13/2021	22:01	6211.68	Transducer	6213.29	6198.29	Intermediate
POI-4	04/13/2021	23:01	6211.67	Transducer	6213.29	6198.29	Intermediate
POI-4	04/14/2021	00:01	6211.66	Transducer	6213.29	6198.29	Intermediate

Location	Date	Time	Water Level (ft amsl)	Method	Top of Screen (ft amsl)	Bottom of Screen (ft amsl)	Zone
POI-4	04/14/2021	01:01	6211.66	Transducer	6213.29	6198.29	Intermediate
POI-4	04/14/2021	02:01	6211.65	Transducer	6213.29	6198.29	Intermediate
POI-4	04/14/2021	03:01	6211.64	Transducer	6213.29	6198.29	Intermediate
POI-4	04/14/2021	04:01	6211.63	Transducer	6213.29	6198.29	Intermediate
POI-4	04/14/2021	05:01	6211.62	Transducer	6213.29	6198.29	Intermediate
POI-4	04/14/2021	06:01	6211.60	Transducer	6213.29	6198.29	Intermediate
POI-4	04/14/2021	07:01	6211.59	Transducer	6213.29	6198.29	Intermediate
POI-4	04/14/2021	08:01	6211.58	Transducer	6213.29	6198.29	Intermediate
POI-4	04/14/2021	09:01	6211.59	Transducer	6213.29	6198.29	Intermediate
POI-4	04/14/2021	10:01	6211.59	Transducer	6213.29	6198.29	Intermediate
POI-4	04/14/2021	11:01	6211.59	Transducer	6213.29	6198.29	Intermediate
POI-4	04/14/2021	12:01	6211.61	Transducer	6213.29	6198.29	Intermediate
POI-4	04/14/2021	13:01	6211.61	Transducer	6213.29	6198.29	Intermediate
POI-4	04/14/2021	14:01	6211.63	Transducer	6213.29	6198.29	Intermediate
POI-4	04/14/2021	15:01	6211.64	Transducer	6213.29	6198.29	Intermediate
POI-4	04/14/2021	16:01	6211.64	Transducer	6213.29	6198.29	Intermediate
POI-4	04/14/2021	17:01	6211.63	Transducer	6213.29	6198.29	Intermediate
POI-4	04/14/2021	18:01	6211.62	Transducer	6213.29	6198.29	Intermediate
POI-4	04/14/2021	19:01	6211.57	Transducer	6213.29	6198.29	Intermediate
POI-4	04/14/2021	20:01	6211.54	Transducer	6213.29	6198.29	Intermediate
POI-4	04/14/2021	21:01	6211.52	Transducer	6213.29	6198.29	Intermediate
POI-4	04/14/2021	22:01	6211.50	Transducer	6213.29	6198.29	Intermediate
POI-4	04/14/2021	23:01	6211.51	Transducer	6213.29	6198.29	Intermediate
POI-4	04/15/2021	00:01	6211.51	Transducer	6213.29	6198.29	Intermediate
POI-4	04/15/2021	01:01	6211.53	Transducer	6213.29	6198.29	Intermediate
POI-4	04/15/2021	02:01	6211.54	Transducer	6213.29	6198.29	Intermediate
POI-4	04/15/2021	03:01	6211.54	Transducer	6213.29	6198.29	Intermediate
POI-4	04/15/2021	04:01	6211.54	Transducer	6213.29	6198.29	Intermediate
POI-4	04/15/2021	05:01	6211.54	Transducer	6213.29	6198.29	Intermediate
POI-4	04/15/2021	06:01	6211.53	Transducer	6213.29	6198.29	Intermediate
POI-4	04/15/2021	07:01	6211.52	Transducer	6213.29	6198.29	Intermediate
POI-4	04/15/2021	08:01	6211.53	Transducer	6213.29	6198.29	Intermediate
POI-4	04/15/2021	09:01	6211.54	Transducer	6213.29	6198.29	Intermediate
POI-4	04/15/2021	10:01	6211.56	Transducer	6213.29	6198.29	Intermediate
POI-4	04/15/2021	11:01	6211.57	Transducer	6213.29	6198.29	Intermediate
POI-4	04/15/2021	12:01	6211.60	Transducer	6213.29	6198.29	Intermediate
POI-4	04/15/2021	13:01	6211.63	Transducer	6213.29	6198.29	Intermediate
POI-4	04/15/2021	14:01	6211.66	Transducer	6213.29	6198.29	Intermediate
POI-4	04/15/2021	15:01	6211.68	Transducer	6213.29	6198.29	Intermediate
POI-4	04/15/2021	16:01	6211.66	Transducer	6213.29	6198.29	Intermediate
POI-4	04/15/2021	17:01	6211.64	Transducer	6213.29	6198.29	Intermediate
POI-4	04/15/2021	18:01	6211.61	Transducer	6213.29	6198.29	Intermediate
POI-4	04/15/2021	19:01	6211.58	Transducer	6213.29	6198.29	Intermediate
POI-4	04/15/2021	20:01	6211.55	Transducer	6213.29	6198.29	Intermediate
POI-4	04/15/2021	21:01	6211.53	Transducer	6213.29	6198.29	Intermediate

Location	Date	Time	Water Level (ft amsl)	Method	Top of Screen (ft amsl)	Bottom of Screen (ft amsl)	Zone
POI-4	04/15/2021	22:01	6211.53	Transducer	6213.29	6198.29	Intermediate
POI-4	04/15/2021	23:01	6211.54	Transducer	6213.29	6198.29	Intermediate
POI-4	04/16/2021	00:01	6211.55	Transducer	6213.29	6198.29	Intermediate
POI-4	04/16/2021	01:01	6211.57	Transducer	6213.29	6198.29	Intermediate
POI-4	04/16/2021	02:01	6211.58	Transducer	6213.29	6198.29	Intermediate
POI-4	04/16/2021	03:01	6211.59	Transducer	6213.29	6198.29	Intermediate
POI-4	04/16/2021	04:01	6211.60	Transducer	6213.29	6198.29	Intermediate
POI-4	04/16/2021	05:01	6211.60	Transducer	6213.29	6198.29	Intermediate
POI-4	04/16/2021	06:01	6211.60	Transducer	6213.29	6198.29	Intermediate
POI-4	04/16/2021	07:01	6211.60	Transducer	6213.29	6198.29	Intermediate
POI-4	04/16/2021	08:01	6211.61	Transducer	6213.29	6198.29	Intermediate
POI-4	04/16/2021	09:01	6211.62	Transducer	6213.29	6198.29	Intermediate
POI-4	04/16/2021	10:01	6211.63	Transducer	6213.29	6198.29	Intermediate
POI-4	04/16/2021	11:01	6211.64	Transducer	6213.29	6198.29	Intermediate
POI-4	04/16/2021	12:01	6211.67	Transducer	6213.29	6198.29	Intermediate
POI-4	04/16/2021	13:01	6211.67	Transducer	6213.29	6198.29	Intermediate
POI-4	04/16/2021	14:01	6211.68	Transducer	6213.29	6198.29	Intermediate
POI-4	04/16/2021	15:01	6211.70	Transducer	6213.29	6198.29	Intermediate
POI-4	04/16/2021	16:01	6211.67	Transducer	6213.29	6198.29	Intermediate
POI-4	04/16/2021	17:01	6211.66	Transducer	6213.29	6198.29	Intermediate
POI-4	04/16/2021	18:01	6211.63	Transducer	6213.29	6198.29	Intermediate
POI-4	04/16/2021	19:01	6211.60	Transducer	6213.29	6198.29	Intermediate
POI-4	04/16/2021	20:01	6211.56	Transducer	6213.29	6198.29	Intermediate
POI-4	04/16/2021	21:01	6211.55	Transducer	6213.29	6198.29	Intermediate
POI-4	04/16/2021	22:01	6211.55	Transducer	6213.29	6198.29	Intermediate
POI-4	04/16/2021	23:01	6211.55	Transducer	6213.29	6198.29	Intermediate
POI-4	04/17/2021	00:01	6211.55	Transducer	6213.29	6198.29	Intermediate
POI-4	04/17/2021	01:01	6211.56	Transducer	6213.29	6198.29	Intermediate
POI-4	04/17/2021	02:01	6211.56	Transducer	6213.29	6198.29	Intermediate
POI-4	04/17/2021	03:01	6211.56	Transducer	6213.29	6198.29	Intermediate
POI-4	04/17/2021	04:01	6211.56	Transducer	6213.29	6198.29	Intermediate
POI-4	04/17/2021	05:01	6211.56	Transducer	6213.29	6198.29	Intermediate
POI-4	04/17/2021	06:01	6211.54	Transducer	6213.29	6198.29	Intermediate
POI-4	04/17/2021	07:01	6211.53	Transducer	6213.29	6198.29	Intermediate
POI-4	04/17/2021	08:01	6211.51	Transducer	6213.29	6198.29	Intermediate
POI-4	04/17/2021	09:01	6211.51	Transducer	6213.29	6198.29	Intermediate
POI-4	04/17/2021	10:01	6211.50	Transducer	6213.29	6198.29	Intermediate
POI-4	04/17/2021	11:01	6211.50	Transducer	6213.29	6198.29	Intermediate
POI-4	04/17/2021	12:01	6211.51	Transducer	6213.29	6198.29	Intermediate
POI-4	04/17/2021	13:01	6211.51	Transducer	6213.29	6198.29	Intermediate
POI-4	04/17/2021	14:01	6211.52	Transducer	6213.29	6198.29	Intermediate
POI-4	04/17/2021	15:01	6211.50	Transducer	6213.29	6198.29	Intermediate
POI-4	04/17/2021	16:01	6211.49	Transducer	6213.29	6198.29	Intermediate
POI-4	04/17/2021	17:01	6211.45	Transducer	6213.29	6198.29	Intermediate
POI-4	04/17/2021	18:01	6211.44	Transducer	6213.29	6198.29	Intermediate

Location	Date	Time	Water Level (ft amsl)	Method	Top of Screen (ft amsl)	Bottom of Screen (ft amsl)	Zone
POI-4	04/17/2021	19:01	6211.41	Transducer	6213.29	6198.29	Intermediate
POI-4	04/17/2021	20:01	6211.37	Transducer	6213.29	6198.29	Intermediate
POI-4	04/17/2021	21:01	6211.34	Transducer	6213.29	6198.29	Intermediate
POI-4	04/17/2021	22:01	6211.32	Transducer	6213.29	6198.29	Intermediate
POI-4	04/17/2021	23:01	6211.31	Transducer	6213.29	6198.29	Intermediate
POI-4	04/18/2021	00:01	6211.31	Transducer	6213.29	6198.29	Intermediate
POI-4	04/18/2021	01:01	6211.31	Transducer	6213.29	6198.29	Intermediate
POI-4	04/18/2021	02:01	6211.31	Transducer	6213.29	6198.29	Intermediate
POI-4	04/18/2021	03:01	6211.30	Transducer	6213.29	6198.29	Intermediate
POI-4	04/18/2021	04:01	6211.28	Transducer	6213.29	6198.29	Intermediate
POI-4	04/18/2021	05:01	6211.27	Transducer	6213.29	6198.29	Intermediate
POI-4	04/18/2021	06:01	6211.25	Transducer	6213.29	6198.29	Intermediate
POI-4	04/18/2021	07:01	6211.23	Transducer	6213.29	6198.29	Intermediate
POI-4	04/18/2021	08:01	6211.21	Transducer	6213.29	6198.29	Intermediate
POI-4	04/18/2021	09:01	6211.21	Transducer	6213.29	6198.29	Intermediate
POI-4	04/18/2021	10:01	6211.21	Transducer	6213.29	6198.29	Intermediate
POI-4	04/18/2021	11:01	6211.21	Transducer	6213.29	6198.29	Intermediate
POI-4	04/18/2021	12:01	6211.22	Transducer	6213.29	6198.29	Intermediate
POI-4	04/18/2021	13:01	6211.21	Transducer	6213.29	6198.29	Intermediate
POI-4	04/18/2021	14:01	6211.21	Transducer	6213.29	6198.29	Intermediate
POI-4	04/18/2021	15:01	6211.21	Transducer	6213.29	6198.29	Intermediate
POI-4	04/18/2021	16:01	6211.20	Transducer	6213.29	6198.29	Intermediate
POI-4	04/18/2021	17:01	6211.19	Transducer	6213.29	6198.29	Intermediate
POI-4	04/18/2021	18:01	6211.17	Transducer	6213.29	6198.29	Intermediate
POI-4	04/18/2021	19:01	6211.14	Transducer	6213.29	6198.29	Intermediate
POI-4	04/18/2021	20:01	6211.12	Transducer	6213.29	6198.29	Intermediate
POI-4	04/18/2021	21:01	6211.09	Transducer	6213.29	6198.29	Intermediate
POI-4	04/18/2021	22:01	6211.08	Transducer	6213.29	6198.29	Intermediate
POI-4	04/18/2021	23:01	6211.08	Transducer	6213.29	6198.29	Intermediate
POI-4	04/19/2021	00:01	6211.07	Transducer	6213.29	6198.29	Intermediate
POI-4	04/19/2021	01:01	6211.07	Transducer	6213.29	6198.29	Intermediate
POI-4	04/19/2021	02:01	6211.07	Transducer	6213.29	6198.29	Intermediate
POI-4	04/19/2021	03:01	6211.06	Transducer	6213.29	6198.29	Intermediate
POI-4	04/19/2021	04:01	6211.05	Transducer	6213.29	6198.29	Intermediate
POI-4	04/19/2021	05:01	6211.05	Transducer	6213.29	6198.29	Intermediate
POI-4	04/19/2021	06:01	6211.05	Transducer	6213.29	6198.29	Intermediate
POI-4	04/19/2021	07:01	6211.04	Transducer	6213.29	6198.29	Intermediate
POI-4	04/19/2021	08:01	6211.05	Transducer	6213.29	6198.29	Intermediate
POI-4	04/19/2021	09:01	6211.05	Transducer	6213.29	6198.29	Intermediate
POI-4	04/19/2021	10:01	6211.06	Transducer	6213.29	6198.29	Intermediate
POI-4	04/19/2021	11:01	6211.08	Transducer	6213.29	6198.29	Intermediate
POI-4	04/19/2021	12:01	6211.10	Transducer	6213.29	6198.29	Intermediate
POI-4	04/19/2021	13:01	6211.11	Transducer	6213.29	6198.29	Intermediate
POI-4	04/19/2021	14:01	6211.11	Transducer	6213.29	6198.29	Intermediate
POI-4	04/19/2021	15:01	6211.12	Transducer	6213.29	6198.29	Intermediate

Location	Date	Time	Water Level (ft amsl)	Method	Top of Screen (ft amsl)	Bottom of Screen (ft amsl)	Zone
POI-4	04/19/2021	16:01	6211.12	Transducer	6213.29	6198.29	Intermediate
POI-4	04/19/2021	17:01	6211.11	Transducer	6213.29	6198.29	Intermediate
POI-4	04/19/2021	18:01	6211.10	Transducer	6213.29	6198.29	Intermediate
POI-4	04/19/2021	19:01	6211.09	Transducer	6213.29	6198.29	Intermediate
POI-4	04/19/2021	20:01	6211.06	Transducer	6213.29	6198.29	Intermediate
POI-4	04/19/2021	21:01	6211.07	Transducer	6213.29	6198.29	Intermediate
POI-4	04/19/2021	22:01	6211.07	Transducer	6213.29	6198.29	Intermediate
POI-4	04/19/2021	23:01	6211.08	Transducer	6213.29	6198.29	Intermediate
POI-4	04/20/2021	00:01	6211.09	Transducer	6213.29	6198.29	Intermediate
POI-4	04/20/2021	01:01	6211.09	Transducer	6213.29	6198.29	Intermediate
POI-4	04/20/2021	02:01	6211.09	Transducer	6213.29	6198.29	Intermediate
POI-4	04/20/2021	03:01	6211.08	Transducer	6213.29	6198.29	Intermediate
POI-4	04/20/2021	04:01	6211.08	Transducer	6213.29	6198.29	Intermediate
POI-4	04/20/2021	05:01	6211.09	Transducer	6213.29	6198.29	Intermediate
POI-4	04/20/2021	06:01	6211.08	Transducer	6213.29	6198.29	Intermediate
POI-4	04/20/2021	07:01	6211.06	Transducer	6213.29	6198.29	Intermediate
POI-4	04/20/2021	08:01	6211.08	Transducer	6213.29	6198.29	Intermediate
POI-4	04/20/2021	09:01	6211.09	Transducer	6213.29	6198.29	Intermediate
POI-4	04/20/2021	10:01	6211.10	Transducer	6213.29	6198.29	Intermediate
POI-4	04/20/2021	11:01	6211.12	Transducer	6213.29	6198.29	Intermediate
POI-4	04/20/2021	12:01	6211.15	Transducer	6213.29	6198.29	Intermediate
POI-4	04/20/2021	13:01	6211.17	Transducer	6213.29	6198.29	Intermediate
POI-4	04/20/2021	14:01	6211.18	Transducer	6213.29	6198.29	Intermediate
POI-4	04/20/2021	15:01	6211.20	Transducer	6213.29	6198.29	Intermediate
POI-4	04/20/2021	16:01	6211.20	Transducer	6213.29	6198.29	Intermediate
POI-4	04/20/2021	17:01	6211.17	Transducer	6213.29	6198.29	Intermediate
POI-4	04/20/2021	18:01	6211.16	Transducer	6213.29	6198.29	Intermediate
POI-4	04/20/2021	19:01	6211.15	Transducer	6213.29	6198.29	Intermediate
POI-4	04/20/2021	20:01	6211.12	Transducer	6213.29	6198.29	Intermediate
POI-4	04/20/2021	21:01	6211.11	Transducer	6213.29	6198.29	Intermediate
POI-4	04/20/2021	22:01	6211.10	Transducer	6213.29	6198.29	Intermediate
POI-4	04/20/2021	23:01	6211.10	Transducer	6213.29	6198.29	Intermediate
POI-4	04/21/2021	00:01	6211.11	Transducer	6213.29	6198.29	Intermediate
POI-4	04/21/2021	01:01	6211.11	Transducer	6213.29	6198.29	Intermediate
POI-4	04/21/2021	02:01	6211.12	Transducer	6213.29	6198.29	Intermediate
POI-4	04/21/2021	03:01	6211.12	Transducer	6213.29	6198.29	Intermediate
POI-4	04/21/2021	04:01	6211.12	Transducer	6213.29	6198.29	Intermediate
POI-4	04/21/2021	05:01	6211.11	Transducer	6213.29	6198.29	Intermediate
POI-4	04/21/2021	06:01	6211.10	Transducer	6213.29	6198.29	Intermediate
POI-4	04/21/2021	07:01	6211.09	Transducer	6213.29	6198.29	Intermediate
POI-4	04/21/2021	08:01	6211.09	Transducer	6213.29	6198.29	Intermediate
POI-4	04/21/2021	09:01	6211.09	Transducer	6213.29	6198.29	Intermediate
POI-4	04/21/2021	10:01	6211.12	Transducer	6213.29	6198.29	Intermediate
POI-4	04/21/2021	11:01	6211.13	Transducer	6213.29	6198.29	Intermediate
POI-4	04/21/2021	12:01	6211.15	Transducer	6213.29	6198.29	Intermediate

Location	Date	Time	Water Level (ft amsl)	Method	Top of Screen (ft amsl)	Bottom of Screen (ft amsl)	Zone
POI-4	04/21/2021	13:01	6211.15	Transducer	6213.29	6198.29	Intermediate
POI-4	04/21/2021	14:01	6211.16	Transducer	6213.29	6198.29	Intermediate
POI-4	04/21/2021	15:01	6211.18	Transducer	6213.29	6198.29	Intermediate
POI-4	04/21/2021	16:01	6211.18	Transducer	6213.29	6198.29	Intermediate
POI-4	04/21/2021	17:01	6211.16	Transducer	6213.29	6198.29	Intermediate
POI-4	04/21/2021	18:01	6211.16	Transducer	6213.29	6198.29	Intermediate
POI-4	04/21/2021	19:01	6211.13	Transducer	6213.29	6198.29	Intermediate
POI-4	04/21/2021	20:01	6211.11	Transducer	6213.29	6198.29	Intermediate
POI-4	04/21/2021	21:01	6211.09	Transducer	6213.29	6198.29	Intermediate
POI-4	04/21/2021	22:01	6211.09	Transducer	6213.29	6198.29	Intermediate
POI-4	04/21/2021	23:01	6211.09	Transducer	6213.29	6198.29	Intermediate
POI-4	04/22/2021	00:01	6211.10	Transducer	6213.29	6198.29	Intermediate
POI-4	04/22/2021	01:01	6211.11	Transducer	6213.29	6198.29	Intermediate
POI-4	04/22/2021	02:01	6211.13	Transducer	6213.29	6198.29	Intermediate
POI-4	04/22/2021	03:01	6211.14	Transducer	6213.29	6198.29	Intermediate
POI-4	04/22/2021	04:01	6211.15	Transducer	6213.29	6198.29	Intermediate
POI-4	04/22/2021	05:01	6211.15	Transducer	6213.29	6198.29	Intermediate
POI-4	04/22/2021	06:01	6211.14	Transducer	6213.29	6198.29	Intermediate
POI-4	04/22/2021	07:01	6211.14	Transducer	6213.29	6198.29	Intermediate
POI-4	04/22/2021	08:01	6211.17	Transducer	6213.29	6198.29	Intermediate
POI-4	04/22/2021	09:01	6211.19	Transducer	6213.29	6198.29	Intermediate
POI-4	04/22/2021	10:01	6211.20	Transducer	6213.29	6198.29	Intermediate
POI-4	04/22/2021	11:01	6211.23	Transducer	6213.29	6198.29	Intermediate
POI-4	04/22/2021	12:01	6211.26	Transducer	6213.29	6198.29	Intermediate
POI-4	04/22/2021	13:01	6211.28	Transducer	6213.29	6198.29	Intermediate
POI-4	04/22/2021	14:01	6211.30	Transducer	6213.29	6198.29	Intermediate
POI-4	04/22/2021	15:01	6211.31	Transducer	6213.29	6198.29	Intermediate
POI-4	04/22/2021	16:01	6211.33	Transducer	6213.29	6198.29	Intermediate
POI-4	04/22/2021	17:01	6211.32	Transducer	6213.29	6198.29	Intermediate
POI-4	04/22/2021	18:01	6211.33	Transducer	6213.29	6198.29	Intermediate
POI-4	04/22/2021	19:01	6211.33	Transducer	6213.29	6198.29	Intermediate
POI-4	04/22/2021	20:01	6211.33	Transducer	6213.29	6198.29	Intermediate
POI-4	04/22/2021	21:01	6211.32	Transducer	6213.29	6198.29	Intermediate
POI-4	04/22/2021	22:01	6211.34	Transducer	6213.29	6198.29	Intermediate
POI-4	04/22/2021	23:01	6211.35	Transducer	6213.29	6198.29	Intermediate
POI-4	04/23/2021	00:01	6211.37	Transducer	6213.29	6198.29	Intermediate
POI-4	04/23/2021	01:01	6211.39	Transducer	6213.29	6198.29	Intermediate
POI-4	04/23/2021	02:01	6211.42	Transducer	6213.29	6198.29	Intermediate
POI-4	04/23/2021	03:01	6211.43	Transducer	6213.29	6198.29	Intermediate
POI-4	04/23/2021	04:01	6211.43	Transducer	6213.29	6198.29	Intermediate
POI-4	04/23/2021	05:01	6211.44	Transducer	6213.29	6198.29	Intermediate
POI-4	04/23/2021	06:01	6211.45	Transducer	6213.29	6198.29	Intermediate
POI-4	04/23/2021	07:01	6211.45	Transducer	6213.29	6198.29	Intermediate
POI-4	04/23/2021	08:01	6211.47	Transducer	6213.29	6198.29	Intermediate
POI-4	04/23/2021	09:01	6211.49	Transducer	6213.29	6198.29	Intermediate

Location	Date	Time	Water Level (ft amsl)	Method	Top of Screen (ft amsl)	Bottom of Screen (ft amsl)	Zone
POI-4	04/23/2021	10:01	6211.48	Transducer	6213.29	6198.29	Intermediate
POI-4	04/23/2021	11:01	6211.51	Transducer	6213.29	6198.29	Intermediate
POI-4	04/23/2021	12:01	6211.53	Transducer	6213.29	6198.29	Intermediate
POI-4	04/23/2021	13:01	6211.55	Transducer	6213.29	6198.29	Intermediate
POI-4	04/23/2021	14:01	6211.56	Transducer	6213.29	6198.29	Intermediate
POI-4	04/23/2021	15:01	6211.56	Transducer	6213.29	6198.29	Intermediate
POI-4	04/23/2021	16:01	6211.51	Transducer	6213.29	6198.29	Intermediate
POI-4	04/23/2021	17:01	6211.54	Transducer	6213.29	6198.29	Intermediate
POI-4	04/23/2021	18:01	6211.55	Transducer	6213.29	6198.29	Intermediate
POI-4	04/23/2021	19:01	6211.54	Transducer	6213.29	6198.29	Intermediate
POI-4	04/23/2021	20:01	6211.51	Transducer	6213.29	6198.29	Intermediate
POI-4	04/23/2021	21:01	6211.50	Transducer	6213.29	6198.29	Intermediate
POI-4	04/23/2021	22:01	6211.51	Transducer	6213.29	6198.29	Intermediate
POI-4	04/23/2021	23:01	6211.52	Transducer	6213.29	6198.29	Intermediate
POI-4	04/24/2021	00:01	6211.52	Transducer	6213.29	6198.29	Intermediate
POI-4	04/24/2021	01:01	6211.54	Transducer	6213.29	6198.29	Intermediate
POI-4	04/24/2021	02:01	6211.54	Transducer	6213.29	6198.29	Intermediate
POI-4	04/24/2021	03:01	6211.54	Transducer	6213.29	6198.29	Intermediate
POI-4	04/24/2021	04:01	6211.53	Transducer	6213.29	6198.29	Intermediate
POI-4	04/24/2021	05:01	6211.53	Transducer	6213.29	6198.29	Intermediate
POI-4	04/24/2021	06:01	6211.53	Transducer	6213.29	6198.29	Intermediate
POI-4	04/24/2021	07:01	6211.51	Transducer	6213.29	6198.29	Intermediate
POI-4	04/24/2021	08:01	6211.52	Transducer	6213.29	6198.29	Intermediate
POI-4	04/24/2021	09:01	6211.52	Transducer	6213.29	6198.29	Intermediate
POI-4	04/24/2021	10:01	6211.52	Transducer	6213.29	6198.29	Intermediate
POI-4	04/24/2021	11:01	6211.54	Transducer	6213.29	6198.29	Intermediate
POI-4	04/24/2021	12:01	6211.56	Transducer	6213.29	6198.29	Intermediate
POI-4	04/24/2021	13:01	6211.56	Transducer	6213.29	6198.29	Intermediate
POI-4	04/24/2021	14:01	6211.56	Transducer	6213.29	6198.29	Intermediate
POI-4	04/24/2021	15:01	6211.56	Transducer	6213.29	6198.29	Intermediate
POI-4	04/24/2021	16:01	6211.57	Transducer	6213.29	6198.29	Intermediate
POI-4	04/24/2021	17:01	6211.56	Transducer	6213.29	6198.29	Intermediate
POI-4	04/24/2021	18:01	6211.55	Transducer	6213.29	6198.29	Intermediate
POI-4	04/24/2021	19:01	6211.53	Transducer	6213.29	6198.29	Intermediate
POI-4	04/24/2021	20:01	6211.50	Transducer	6213.29	6198.29	Intermediate
POI-4	04/24/2021	21:01	6211.47	Transducer	6213.29	6198.29	Intermediate
POI-4	04/24/2021	22:01	6211.46	Transducer	6213.29	6198.29	Intermediate
POI-4	04/24/2021	23:01	6211.45	Transducer	6213.29	6198.29	Intermediate
POI-4	04/25/2021	00:01	6211.44	Transducer	6213.29	6198.29	Intermediate
POI-4	04/25/2021	01:01	6211.42	Transducer	6213.29	6198.29	Intermediate
POI-4	04/25/2021	02:01	6211.42	Transducer	6213.29	6198.29	Intermediate
POI-4	04/25/2021	03:01	6211.42	Transducer	6213.29	6198.29	Intermediate
POI-4	04/25/2021	04:01	6211.41	Transducer	6213.29	6198.29	Intermediate
POI-4	04/25/2021	05:01	6211.40	Transducer	6213.29	6198.29	Intermediate
POI-4	04/25/2021	06:01	6211.39	Transducer	6213.29	6198.29	Intermediate

Location	Date	Time	Water Level (ft amsl)	Method	Top of Screen (ft amsl)	Bottom of Screen (ft amsl)	Zone
POI-4	04/25/2021	07:01	6211.38	Transducer	6213.29	6198.29	Intermediate
POI-4	04/25/2021	08:01	6211.39	Transducer	6213.29	6198.29	Intermediate
POI-4	04/25/2021	09:01	6211.40	Transducer	6213.29	6198.29	Intermediate
POI-4	04/25/2021	10:01	6211.40	Transducer	6213.29	6198.29	Intermediate
POI-4	04/25/2021	11:01	6211.41	Transducer	6213.29	6198.29	Intermediate
POI-4	04/25/2021	12:01	6211.43	Transducer	6213.29	6198.29	Intermediate
POI-4	04/25/2021	13:01	6211.45	Transducer	6213.29	6198.29	Intermediate
POI-4	04/25/2021	14:01	6211.46	Transducer	6213.29	6198.29	Intermediate
POI-4	04/25/2021	15:01	6211.46	Transducer	6213.29	6198.29	Intermediate
POI-4	04/25/2021	16:01	6211.47	Transducer	6213.29	6198.29	Intermediate
POI-4	04/25/2021	17:01	6211.46	Transducer	6213.29	6198.29	Intermediate
POI-4	04/25/2021	18:01	6211.46	Transducer	6213.29	6198.29	Intermediate
POI-4	04/25/2021	19:01	6211.45	Transducer	6213.29	6198.29	Intermediate
POI-4	04/25/2021	20:01	6211.43	Transducer	6213.29	6198.29	Intermediate
POI-4	04/25/2021	21:01	6211.42	Transducer	6213.29	6198.29	Intermediate
POI-4	04/25/2021	22:01	6211.41	Transducer	6213.29	6198.29	Intermediate
POI-4	04/25/2021	23:01	6211.41	Transducer	6213.29	6198.29	Intermediate
POI-4	04/26/2021	00:01	6211.40	Transducer	6213.29	6198.29	Intermediate
POI-4	04/26/2021	01:01	6211.43	Transducer	6213.29	6198.29	Intermediate
POI-4	04/26/2021	02:01	6211.43	Transducer	6213.29	6198.29	Intermediate
POI-4	04/26/2021	03:01	6211.43	Transducer	6213.29	6198.29	Intermediate
POI-4	04/26/2021	04:01	6211.43	Transducer	6213.29	6198.29	Intermediate
POI-4	04/26/2021	05:01	6211.44	Transducer	6213.29	6198.29	Intermediate
POI-4	04/26/2021	06:01	6211.44	Transducer	6213.29	6198.29	Intermediate
POI-4	04/26/2021	07:01	6211.44	Transducer	6213.29	6198.29	Intermediate
POI-4	04/26/2021	08:01	6211.46	Transducer	6213.29	6198.29	Intermediate
POI-4	04/26/2021	09:01	6211.47	Transducer	6213.29	6198.29	Intermediate
POI-4	04/26/2021	10:01	6211.49	Transducer	6213.29	6198.29	Intermediate
POI-4	04/26/2021	11:01	6211.51	Transducer	6213.29	6198.29	Intermediate
POI-4	04/26/2021	12:01	6211.54	Transducer	6213.29	6198.29	Intermediate
POI-4	04/26/2021	13:01	6211.55	Transducer	6213.29	6198.29	Intermediate
POI-4	04/26/2021	14:01	6211.56	Transducer	6213.29	6198.29	Intermediate
POI-4	04/26/2021	15:01	6211.58	Transducer	6213.29	6198.29	Intermediate
POI-4	04/26/2021	16:01	6211.58	Transducer	6213.29	6198.29	Intermediate
POI-4	04/26/2021	17:01	6211.59	Transducer	6213.29	6198.29	Intermediate
POI-4	04/26/2021	18:01	6211.59	Transducer	6213.29	6198.29	Intermediate
POI-4	04/26/2021	19:01	6211.57	Transducer	6213.29	6198.29	Intermediate
POI-4	04/26/2021	20:01	6211.56	Transducer	6213.29	6198.29	Intermediate
POI-4	04/26/2021	21:01	6211.56	Transducer	6213.29	6198.29	Intermediate
POI-4	04/26/2021	22:01	6211.56	Transducer	6213.29	6198.29	Intermediate
POI-4	04/26/2021	23:01	6211.57	Transducer	6213.29	6198.29	Intermediate
POI-4	04/27/2021	00:01	6211.58	Transducer	6213.29	6198.29	Intermediate
POI-4	04/27/2021	01:01	6211.59	Transducer	6213.29	6198.29	Intermediate
POI-4	04/27/2021	02:01	6211.61	Transducer	6213.29	6198.29	Intermediate
POI-4	04/27/2021	03:01	6211.61	Transducer	6213.29	6198.29	Intermediate

Location	Date	Time	Water Level (ft amsl)	Method	Top of Screen (ft amsl)	Bottom of Screen (ft amsl)	Zone
POI-4	04/27/2021	04:01	6211.61	Transducer	6213.29	6198.29	Intermediate
POI-4	04/27/2021	05:01	6211.62	Transducer	6213.29	6198.29	Intermediate
POI-4	04/27/2021	06:01	6211.62	Transducer	6213.29	6198.29	Intermediate
POI-4	04/27/2021	07:01	6211.64	Transducer	6213.29	6198.29	Intermediate
POI-4	04/27/2021	08:01	6211.64	Transducer	6213.29	6198.29	Intermediate
POI-4	04/27/2021	09:01	6211.65	Transducer	6213.29	6198.29	Intermediate
POI-4	04/27/2021	10:01	6211.66	Transducer	6213.29	6198.29	Intermediate
POI-4	04/27/2021	11:01	6211.66	Transducer	6213.29	6198.29	Intermediate
POI-4	04/27/2021	12:01	6211.67	Transducer	6213.29	6198.29	Intermediate
POI-4	04/27/2021	13:01	6211.69	Transducer	6213.29	6198.29	Intermediate
POI-4	04/27/2021	14:01	6211.69	Transducer	6213.29	6198.29	Intermediate
POI-4	04/27/2021	15:01	6211.70	Transducer	6213.29	6198.29	Intermediate
POI-4	04/27/2021	16:01	6211.69	Transducer	6213.29	6198.29	Intermediate
POI-4	04/27/2021	17:01	6211.68	Transducer	6213.29	6198.29	Intermediate
POI-4	04/27/2021	18:01	6211.69	Transducer	6213.29	6198.29	Intermediate
POI-4	04/27/2021	19:01	6211.67	Transducer	6213.29	6198.29	Intermediate
POI-4	04/27/2021	20:01	6211.65	Transducer	6213.29	6198.29	Intermediate
POI-4	04/27/2021	21:01	6211.64	Transducer	6213.29	6198.29	Intermediate
POI-4	04/27/2021	22:01	6211.64	Transducer	6213.29	6198.29	Intermediate
POI-4	04/27/2021	23:01	6211.66	Transducer	6213.29	6198.29	Intermediate
POI-4	04/28/2021	00:01	6211.66	Transducer	6213.29	6198.29	Intermediate
POI-4	04/28/2021	01:01	6211.68	Transducer	6213.29	6198.29	Intermediate
POI-4	04/28/2021	02:01	6211.69	Transducer	6213.29	6198.29	Intermediate
POI-4	04/28/2021	03:01	6211.67	Transducer	6213.29	6198.29	Intermediate
POI-4	04/28/2021	04:01	6211.68	Transducer	6213.29	6198.29	Intermediate
POI-4	04/28/2021	05:01	6211.68	Transducer	6213.29	6198.29	Intermediate
POI-4	04/28/2021	06:01	6211.66	Transducer	6213.29	6198.29	Intermediate
POI-4	04/28/2021	07:01	6211.65	Transducer	6213.29	6198.29	Intermediate
POI-4	04/28/2021	08:01	6211.65	Transducer	6213.29	6198.29	Intermediate
POI-4	04/28/2021	09:01	6211.65	Transducer	6213.29	6198.29	Intermediate
POI-4	04/28/2021	10:01	6211.65	Transducer	6213.29	6198.29	Intermediate
POI-4	04/28/2021	11:01	6211.65	Transducer	6213.29	6198.29	Intermediate
POI-4	04/28/2021	12:01	6211.65	Transducer	6213.29	6198.29	Intermediate
POI-4	04/28/2021	13:01	6211.61	Transducer	6213.29	6198.29	Intermediate
POI-4	04/28/2021	14:01	6211.57	Transducer	6213.29	6198.29	Intermediate
POI-4	04/28/2021	15:01	6211.58	Transducer	6213.29	6198.29	Intermediate
POI-4	04/28/2021	16:01	6211.59	Transducer	6213.29	6198.29	Intermediate
POI-4	04/28/2021	17:01	6211.55	Transducer	6213.29	6198.29	Intermediate
POI-4	04/28/2021	18:01	6211.53	Transducer	6213.29	6198.29	Intermediate
POI-4	04/28/2021	19:01	6211.52	Transducer	6213.29	6198.29	Intermediate
POI-4	04/28/2021	20:01	6211.49	Transducer	6213.29	6198.29	Intermediate
POI-4	04/28/2021	21:01	6211.47	Transducer	6213.29	6198.29	Intermediate
POI-4	04/28/2021	22:01	6211.47	Transducer	6213.29	6198.29	Intermediate
POI-4	04/28/2021	23:01	6211.45	Transducer	6213.29	6198.29	Intermediate
POI-4	04/29/2021	00:01	6211.45	Transducer	6213.29	6198.29	Intermediate

Location	Date	Time	Water Level (ft amsl)	Method	Top of Screen (ft amsl)	Bottom of Screen (ft amsl)	Zone
POI-4	04/29/2021	01:01	6211.43	Transducer	6213.29	6198.29	Intermediate
POI-4	04/29/2021	02:01	6211.42	Transducer	6213.29	6198.29	Intermediate
POI-4	04/29/2021	03:01	6211.41	Transducer	6213.29	6198.29	Intermediate
POI-4	04/29/2021	04:01	6211.38	Transducer	6213.29	6198.29	Intermediate
POI-4	04/29/2021	05:01	6211.36	Transducer	6213.29	6198.29	Intermediate
POI-4	04/29/2021	06:01	6211.33	Transducer	6213.29	6198.29	Intermediate
POI-4	04/29/2021	07:01	6211.29	Transducer	6213.29	6198.29	Intermediate
POI-4	04/29/2021	08:01	6211.28	Transducer	6213.29	6198.29	Intermediate
POI-4	04/29/2021	09:01	6211.27	Transducer	6213.29	6198.29	Intermediate
POI-4	04/29/2021	10:01	6211.26	Transducer	6213.29	6198.29	Intermediate
POI-4	04/29/2021	11:01	6211.25	Transducer	6213.29	6198.29	Intermediate
POI-4	04/29/2021	12:01	6211.25	Transducer	6213.29	6198.29	Intermediate
POI-4	04/29/2021	13:01	6211.23	Transducer	6213.29	6198.29	Intermediate
POI-4	04/29/2021	14:01	6211.21	Transducer	6213.29	6198.29	Intermediate
POI-4	04/29/2021	15:01	6211.20	Transducer	6213.29	6198.29	Intermediate
POI-4	04/29/2021	16:01	6211.18	Transducer	6213.29	6198.29	Intermediate
POI-4	04/29/2021	17:01	6211.15	Transducer	6213.29	6198.29	Intermediate
POI-4	04/29/2021	18:01	6211.13	Transducer	6213.29	6198.29	Intermediate
POI-4	04/29/2021	19:01	6211.09	Transducer	6213.29	6198.29	Intermediate
POI-4	04/29/2021	20:01	6211.04	Transducer	6213.29	6198.29	Intermediate
POI-4	04/29/2021	21:01	6211.01	Transducer	6213.29	6198.29	Intermediate
POI-4	04/29/2021	22:01	6210.99	Transducer	6213.29	6198.29	Intermediate
POI-4	04/29/2021	23:01	6210.97	Transducer	6213.29	6198.29	Intermediate
POI-4	04/30/2021	00:01	6210.95	Transducer	6213.29	6198.29	Intermediate
POI-4	04/30/2021	01:01	6210.94	Transducer	6213.29	6198.29	Intermediate
POI-4	04/30/2021	02:01	6210.93	Transducer	6213.29	6198.29	Intermediate
POI-4	04/30/2021	03:01	6210.92	Transducer	6213.29	6198.29	Intermediate
POI-4	04/30/2021	04:01	6210.91	Transducer	6213.29	6198.29	Intermediate
POI-4	04/30/2021	05:01	6210.88	Transducer	6213.29	6198.29	Intermediate
POI-4	04/30/2021	06:01	6210.86	Transducer	6213.29	6198.29	Intermediate
POI-4	04/30/2021	07:01	6210.84	Transducer	6213.29	6198.29	Intermediate
POI-4	04/30/2021	08:01	6210.82	Transducer	6213.29	6198.29	Intermediate
POI-4	04/30/2021	09:01	6210.81	Transducer	6213.29	6198.29	Intermediate
POI-4	04/30/2021	10:01	6210.81	Transducer	6213.29	6198.29	Intermediate
POI-4	04/30/2021	11:01	6210.82	Transducer	6213.29	6198.29	Intermediate
POI-4	04/30/2021	12:01	6210.83	Transducer	6213.29	6198.29	Intermediate
POI-4	04/30/2021	13:01	6210.83	Transducer	6213.29	6198.29	Intermediate
POI-4	04/30/2021	14:01	6210.83	Transducer	6213.29	6198.29	Intermediate
POI-4	04/30/2021	15:01	6210.83	Transducer	6213.29	6198.29	Intermediate
POI-4	04/30/2021	16:01	6210.82	Transducer	6213.29	6198.29	Intermediate
POI-4	04/30/2021	17:01	6210.81	Transducer	6213.29	6198.29	Intermediate
POI-4	04/30/2021	18:01	6210.79	Transducer	6213.29	6198.29	Intermediate
POI-4	04/30/2021	19:01	6210.77	Transducer	6213.29	6198.29	Intermediate
POI-4	04/30/2021	20:01	6210.73	Transducer	6213.29	6198.29	Intermediate
POI-4	04/30/2021	21:01	6210.70	Transducer	6213.29	6198.29	Intermediate

Location	Date	Time	Water Level (ft amsl)	Method	Top of Screen (ft amsl)	Bottom of Screen (ft amsl)	Zone
POI-4	04/30/2021	22:01	6210.69	Transducer	6213.29	6198.29	Intermediate
POI-4	04/30/2021	23:01	6210.68	Transducer	6213.29	6198.29	Intermediate
POI-4	05/01/2021	00:01	6210.68	Transducer	6213.29	6198.29	Intermediate
POI-4	05/01/2021	01:01	6210.70	Transducer	6213.29	6198.29	Intermediate
POI-4	05/01/2021	02:01	6210.70	Transducer	6213.29	6198.29	Intermediate
POI-4	05/01/2021	03:01	6210.70	Transducer	6213.29	6198.29	Intermediate
POI-4	05/01/2021	04:01	6210.70	Transducer	6213.29	6198.29	Intermediate
POI-4	05/01/2021	05:01	6210.68	Transducer	6213.29	6198.29	Intermediate
POI-4	05/01/2021	06:01	6210.67	Transducer	6213.29	6198.29	Intermediate
POI-4	05/01/2021	07:01	6210.67	Transducer	6213.29	6198.29	Intermediate
POI-4	05/01/2021	08:01	6210.67	Transducer	6213.29	6198.29	Intermediate
POI-4	05/01/2021	09:01	6210.69	Transducer	6213.29	6198.29	Intermediate
POI-4	05/01/2021	10:01	6210.69	Transducer	6213.29	6198.29	Intermediate
POI-4	05/01/2021	11:01	6210.71	Transducer	6213.29	6198.29	Intermediate
POI-4	05/01/2021	12:01	6210.73	Transducer	6213.29	6198.29	Intermediate
POI-4	05/01/2021	13:01	6210.75	Transducer	6213.29	6198.29	Intermediate
POI-4	05/01/2021	14:01	6210.76	Transducer	6213.29	6198.29	Intermediate
POI-4	05/01/2021	15:01	6210.76	Transducer	6213.29	6198.29	Intermediate
POI-4	05/01/2021	16:01	6210.77	Transducer	6213.29	6198.29	Intermediate
POI-4	05/01/2021	17:01	6210.77	Transducer	6213.29	6198.29	Intermediate
POI-4	05/01/2021	18:01	6210.76	Transducer	6213.29	6198.29	Intermediate
POI-4	05/01/2021	19:01	6210.75	Transducer	6213.29	6198.29	Intermediate
POI-4	05/01/2021	20:01	6210.74	Transducer	6213.29	6198.29	Intermediate
POI-4	05/01/2021	21:01	6210.74	Transducer	6213.29	6198.29	Intermediate
POI-4	05/01/2021	22:01	6210.75	Transducer	6213.29	6198.29	Intermediate
POI-4	05/01/2021	23:01	6210.75	Transducer	6213.29	6198.29	Intermediate
POI-4	05/02/2021	00:01	6210.76	Transducer	6213.29	6198.29	Intermediate
POI-4	05/02/2021	01:01	6210.78	Transducer	6213.29	6198.29	Intermediate
POI-4	05/02/2021	02:01	6210.78	Transducer	6213.29	6198.29	Intermediate
POI-4	05/02/2021	03:01	6210.79	Transducer	6213.29	6198.29	Intermediate
POI-4	05/02/2021	04:01	6210.80	Transducer	6213.29	6198.29	Intermediate
POI-4	05/02/2021	05:01	6210.80	Transducer	6213.29	6198.29	Intermediate
POI-4	05/02/2021	06:01	6210.81	Transducer	6213.29	6198.29	Intermediate
POI-4	05/02/2021	07:01	6210.84	Transducer	6213.29	6198.29	Intermediate
POI-4	05/02/2021	08:01	6210.86	Transducer	6213.29	6198.29	Intermediate
POI-4	05/02/2021	09:01	6210.89	Transducer	6213.29	6198.29	Intermediate
POI-4	05/02/2021	10:01	6210.92	Transducer	6213.29	6198.29	Intermediate
POI-4	05/02/2021	11:01	6210.95	Transducer	6213.29	6198.29	Intermediate
POI-4	05/02/2021	12:01	6210.98	Transducer	6213.29	6198.29	Intermediate
POI-4	05/02/2021	13:01	6211.00	Transducer	6213.29	6198.29	Intermediate
POI-4	05/02/2021	14:01	6211.03	Transducer	6213.29	6198.29	Intermediate
POI-4	05/02/2021	15:01	6211.06	Transducer	6213.29	6198.29	Intermediate
POI-4	05/02/2021	16:01	6211.09	Transducer	6213.29	6198.29	Intermediate
POI-4	05/02/2021	17:01	6211.11	Transducer	6213.29	6198.29	Intermediate
POI-4	05/02/2021	18:01	6211.12	Transducer	6213.29	6198.29	Intermediate

Location	Date	Time	Water Level (ft amsl)	Method	Top of Screen (ft amsl)	Bottom of Screen (ft amsl)	Zone
POI-4	05/02/2021	19:01	6211.14	Transducer	6213.29	6198.29	Intermediate
POI-4	05/02/2021	20:01	6211.15	Transducer	6213.29	6198.29	Intermediate
POI-4	05/02/2021	21:01	6211.15	Transducer	6213.29	6198.29	Intermediate
POI-4	05/02/2021	22:01	6211.17	Transducer	6213.29	6198.29	Intermediate
POI-4	05/02/2021	23:01	6211.18	Transducer	6213.29	6198.29	Intermediate
POI-4	05/03/2021	00:01	6211.20	Transducer	6213.29	6198.29	Intermediate
POI-4	05/03/2021	01:01	6211.23	Transducer	6213.29	6198.29	Intermediate
POI-4	05/03/2021	02:01	6211.24	Transducer	6213.29	6198.29	Intermediate
POI-4	05/03/2021	03:01	6211.26	Transducer	6213.29	6198.29	Intermediate
POI-4	05/03/2021	04:01	6211.29	Transducer	6213.29	6198.29	Intermediate
POI-4	05/03/2021	05:01	6211.29	Transducer	6213.29	6198.29	Intermediate
POI-4	05/03/2021	06:01	6211.31	Transducer	6213.29	6198.29	Intermediate
POI-4	05/03/2021	07:01	6211.33	Transducer	6213.29	6198.29	Intermediate
POI-4	05/03/2021	08:01	6211.34	Transducer	6213.29	6198.29	Intermediate
POI-4	05/03/2021	09:01	6211.36	Transducer	6213.29	6198.29	Intermediate
POI-4	05/03/2021	10:01	6211.38	Transducer	6213.29	6198.29	Intermediate
POI-4	05/03/2021	11:01	6211.40	Transducer	6213.29	6198.29	Intermediate
POI-4	05/03/2021	12:01	6211.39	Transducer	6213.29	6198.29	Intermediate
POI-4	05/03/2021	13:01	6211.40	Transducer	6213.29	6198.29	Intermediate
POI-4	05/03/2021	14:01	6211.43	Transducer	6213.29	6198.29	Intermediate
POI-4	05/03/2021	15:01	6211.44	Transducer	6213.29	6198.29	Intermediate
POI-4	05/03/2021	16:01	6211.40	Transducer	6213.29	6198.29	Intermediate
POI-4	05/03/2021	17:01	6211.38	Transducer	6213.29	6198.29	Intermediate
POI-4	05/03/2021	18:01	6211.39	Transducer	6213.29	6198.29	Intermediate
POI-4	05/03/2021	19:01	6211.38	Transducer	6213.29	6198.29	Intermediate
POI-4	05/03/2021	20:01	6211.37	Transducer	6213.29	6198.29	Intermediate
POI-4	05/03/2021	21:01	6211.36	Transducer	6213.29	6198.29	Intermediate
POI-4	05/03/2021	22:01	6211.35	Transducer	6213.29	6198.29	Intermediate
POI-4	05/03/2021	23:01	6211.35	Transducer	6213.29	6198.29	Intermediate
POI-4	05/04/2021	00:01	6211.35	Transducer	6213.29	6198.29	Intermediate
POI-4	05/04/2021	01:01	6211.34	Transducer	6213.29	6198.29	Intermediate
POI-4	05/04/2021	02:01	6211.34	Transducer	6213.29	6198.29	Intermediate
POI-4	05/04/2021	03:01	6211.31	Transducer	6213.29	6198.29	Intermediate
POI-4	05/04/2021	04:01	6211.29	Transducer	6213.29	6198.29	Intermediate
POI-4	05/04/2021	05:01	6211.28	Transducer	6213.29	6198.29	Intermediate
POI-4	05/04/2021	06:01	6211.25	Transducer	6213.29	6198.29	Intermediate
POI-4	05/04/2021	07:01	6211.23	Transducer	6213.29	6198.29	Intermediate
POI-4	05/04/2021	08:01	6211.21	Transducer	6213.29	6198.29	Intermediate
POI-4	05/04/2021	09:01	6211.20	Transducer	6213.29	6198.29	Intermediate
POI-4	05/04/2021	10:01	6211.18	Transducer	6213.29	6198.29	Intermediate
POI-4	05/04/2021	11:01	6211.18	Transducer	6213.29	6198.29	Intermediate
POI-4	05/04/2021	12:01	6211.18	Transducer	6213.29	6198.29	Intermediate
POI-4	05/04/2021	13:01	6211.17	Transducer	6213.29	6198.29	Intermediate
POI-4	05/04/2021	14:01	6211.16	Transducer	6213.29	6198.29	Intermediate
POI-4	05/04/2021	15:01	6211.15	Transducer	6213.29	6198.29	Intermediate

Location	Date	Time	Water Level (ft amsl)	Method	Top of Screen (ft amsl)	Bottom of Screen (ft amsl)	Zone
POI-4	05/04/2021	16:01	6211.14	Transducer	6213.29	6198.29	Intermediate
POI-4	05/04/2021	17:01	6211.11	Transducer	6213.29	6198.29	Intermediate
POI-4	05/04/2021	18:01	6211.09	Transducer	6213.29	6198.29	Intermediate
POI-4	05/04/2021	19:01	6211.05	Transducer	6213.29	6198.29	Intermediate
POI-4	05/04/2021	20:01	6211.01	Transducer	6213.29	6198.29	Intermediate
POI-4	05/04/2021	21:01	6210.98	Transducer	6213.29	6198.29	Intermediate
POI-4	05/04/2021	22:01	6210.96	Transducer	6213.29	6198.29	Intermediate
POI-4	05/04/2021	23:01	6210.95	Transducer	6213.29	6198.29	Intermediate
POI-4	05/05/2021	00:01	6210.93	Transducer	6213.29	6198.29	Intermediate
POI-4	05/05/2021	01:01	6210.91	Transducer	6213.29	6198.29	Intermediate
POI-4	05/05/2021	02:01	6210.90	Transducer	6213.29	6198.29	Intermediate
POI-4	05/05/2021	03:01	6210.88	Transducer	6213.29	6198.29	Intermediate
POI-4	05/05/2021	04:01	6210.85	Transducer	6213.29	6198.29	Intermediate
POI-4	05/05/2021	05:01	6210.83	Transducer	6213.29	6198.29	Intermediate
POI-4	05/05/2021	06:01	6210.79	Transducer	6213.29	6198.29	Intermediate
POI-4	05/05/2021	07:01	6210.78	Transducer	6213.29	6198.29	Intermediate
POI-4	05/05/2021	08:01	6210.77	Transducer	6213.29	6198.29	Intermediate
POI-4	05/05/2021	09:01	6210.76	Transducer	6213.29	6198.29	Intermediate
POI-4	05/05/2021	10:01	6210.76	Transducer	6213.29	6198.29	Intermediate
POI-4	05/05/2021	11:01	6210.76	Transducer	6213.29	6198.29	Intermediate
POI-4	05/05/2021	12:01	6210.77	Transducer	6213.29	6198.29	Intermediate
POI-4	05/05/2021	13:01	6210.77	Transducer	6213.29	6198.29	Intermediate
POI-4	05/05/2021	14:01	6210.77	Transducer	6213.29	6198.29	Intermediate
POI-4	05/05/2021	15:01	6210.76	Transducer	6213.29	6198.29	Intermediate
POI-4	05/05/2021	16:01	6210.75	Transducer	6213.29	6198.29	Intermediate
POI-4	05/05/2021	17:01	6210.73	Transducer	6213.29	6198.29	Intermediate
POI-4	05/05/2021	18:01	6210.71	Transducer	6213.29	6198.29	Intermediate
POI-4	05/05/2021	19:01	6210.68	Transducer	6213.29	6198.29	Intermediate
POI-4	05/05/2021	20:01	6210.65	Transducer	6213.29	6198.29	Intermediate
POI-4	05/05/2021	21:01	6210.62	Transducer	6213.29	6198.29	Intermediate
POI-4	05/05/2021	22:01	6210.60	Transducer	6213.29	6198.29	Intermediate
POI-4	05/05/2021	23:01	6210.58	Transducer	6213.29	6198.29	Intermediate
POI-4	05/06/2021	00:01	6210.58	Transducer	6213.29	6198.29	Intermediate
POI-4	05/06/2021	01:01	6210.57	Transducer	6213.29	6198.29	Intermediate
POI-4	05/06/2021	02:01	6210.55	Transducer	6213.29	6198.29	Intermediate
POI-4	05/06/2021	03:01	6210.54	Transducer	6213.29	6198.29	Intermediate
POI-4	05/06/2021	04:01	6210.54	Transducer	6213.29	6198.29	Intermediate
POI-4	05/06/2021	05:01	6210.53	Transducer	6213.29	6198.29	Intermediate
POI-4	05/06/2021	06:01	6210.51	Transducer	6213.29	6198.29	Intermediate
POI-4	05/06/2021	07:01	6210.48	Transducer	6213.29	6198.29	Intermediate
POI-4	05/06/2021	08:01	6210.48	Transducer	6213.29	6198.29	Intermediate
POI-4	05/06/2021	09:01	6210.47	Transducer	6213.29	6198.29	Intermediate
POI-4	05/06/2021	10:01	6210.48	Transducer	6213.29	6198.29	Intermediate
POI-4	05/06/2021	11:01	6210.49	Transducer	6213.29	6198.29	Intermediate
POI-4	05/06/2021	11:30	6210.47	Manual	6213.29	6198.29	Intermediate

Location	Date	Time	Water Level (ft amsl)	Method	Top of Screen (ft amsl)	Bottom of Screen (ft amsl)	Zone
POI-4	05/06/2021	12:01	6210.40	Transducer	6213.29	6198.29	Intermediate
POI-4	05/06/2021	13:01	6210.41	Transducer	6213.29	6198.29	Intermediate
POI-4	05/06/2021	14:01	6210.41	Transducer	6213.29	6198.29	Intermediate
POI-4	05/06/2021	15:01	6210.41	Transducer	6213.29	6198.29	Intermediate
POI-4	05/06/2021	16:01	6210.40	Transducer	6213.29	6198.29	Intermediate
POI-4	05/06/2021	17:01	6210.38	Transducer	6213.29	6198.29	Intermediate
POI-4	05/06/2021	18:01	6210.36	Transducer	6213.29	6198.29	Intermediate
POI-4	05/06/2021	19:01	6210.32	Transducer	6213.29	6198.29	Intermediate
POI-4	05/06/2021	20:01	6210.29	Transducer	6213.29	6198.29	Intermediate
POI-4	05/06/2021	21:01	6210.26	Transducer	6213.29	6198.29	Intermediate
POI-4	05/06/2021	22:01	6210.23	Transducer	6213.29	6198.29	Intermediate
POI-4	05/06/2021	23:01	6210.23	Transducer	6213.29	6198.29	Intermediate
POI-4	05/07/2021	00:01	6210.22	Transducer	6213.29	6198.29	Intermediate
POI-4	05/07/2021	01:01	6210.21	Transducer	6213.29	6198.29	Intermediate
POI-4	05/07/2021	02:01	6210.22	Transducer	6213.29	6198.29	Intermediate
POI-4	05/07/2021	03:01	6210.22	Transducer	6213.29	6198.29	Intermediate
POI-4	05/07/2021	04:01	6210.21	Transducer	6213.29	6198.29	Intermediate
POI-4	05/07/2021	05:01	6210.20	Transducer	6213.29	6198.29	Intermediate
POI-4	05/07/2021	06:01	6210.17	Transducer	6213.29	6198.29	Intermediate
POI-4	05/07/2021	07:01	6210.16	Transducer	6213.29	6198.29	Intermediate
POI-4	05/07/2021	08:01	6210.16	Transducer	6213.29	6198.29	Intermediate
POI-4	05/07/2021	09:01	6210.17	Transducer	6213.29	6198.29	Intermediate
POI-4	05/07/2021	10:01	6210.16	Transducer	6213.29	6198.29	Intermediate
POI-4	05/07/2021	11:01	6210.18	Transducer	6213.29	6198.29	Intermediate
POI-4	05/07/2021	12:01	6210.18	Transducer	6213.29	6198.29	Intermediate
POI-4	05/07/2021	13:01	6210.16	Transducer	6213.29	6198.29	Intermediate
POI-4	05/07/2021	14:01	6210.15	Transducer	6213.29	6198.29	Intermediate
POI-4	05/07/2021	15:01	6210.16	Transducer	6213.29	6198.29	Intermediate
POI-4	05/07/2021	16:01	6210.20	Transducer	6213.29	6198.29	Intermediate
POI-4	05/07/2021	17:01	6210.21	Transducer	6213.29	6198.29	Intermediate
POI-4	05/07/2021	18:01	6210.21	Transducer	6213.29	6198.29	Intermediate
POI-4	05/07/2021	19:01	6210.20	Transducer	6213.29	6198.29	Intermediate
POI-4	05/07/2021	20:01	6210.19	Transducer	6213.29	6198.29	Intermediate
POI-4	05/07/2021	21:01	6210.17	Transducer	6213.29	6198.29	Intermediate
POI-4	05/07/2021	22:01	6210.17	Transducer	6213.29	6198.29	Intermediate
POI-4	05/07/2021	23:01	6210.18	Transducer	6213.29	6198.29	Intermediate
POI-4	05/08/2021	00:01	6210.18	Transducer	6213.29	6198.29	Intermediate
POI-4	05/08/2021	01:01	6210.19	Transducer	6213.29	6198.29	Intermediate
POI-4	05/08/2021	02:01	6210.20	Transducer	6213.29	6198.29	Intermediate
POI-4	05/08/2021	03:01	6210.19	Transducer	6213.29	6198.29	Intermediate
POI-4	05/08/2021	04:01	6210.19	Transducer	6213.29	6198.29	Intermediate
POI-4	05/08/2021	05:01	6210.19	Transducer	6213.29	6198.29	Intermediate
POI-4	05/08/2021	06:01	6210.19	Transducer	6213.29	6198.29	Intermediate
POI-4	05/08/2021	07:01	6210.20	Transducer	6213.29	6198.29	Intermediate
POI-4	05/08/2021	08:01	6210.22	Transducer	6213.29	6198.29	Intermediate

Location	Date	Time	Water Level (ft amsl)	Method	Top of Screen (ft amsl)	Bottom of Screen (ft amsl)	Zone
POI-4	05/08/2021	09:01	6210.23	Transducer	6213.29	6198.29	Intermediate
POI-4	05/08/2021	10:01	6210.25	Transducer	6213.29	6198.29	Intermediate
POI-4	05/08/2021	11:01	6210.27	Transducer	6213.29	6198.29	Intermediate
POI-4	05/08/2021	12:01	6210.31	Transducer	6213.29	6198.29	Intermediate
POI-4	05/08/2021	13:01	6210.32	Transducer	6213.29	6198.29	Intermediate
POI-4	05/08/2021	14:01	6210.33	Transducer	6213.29	6198.29	Intermediate
POI-4	05/08/2021	15:01	6210.35	Transducer	6213.29	6198.29	Intermediate
POI-4	05/08/2021	16:01	6210.35	Transducer	6213.29	6198.29	Intermediate
POI-4	05/08/2021	17:01	6210.35	Transducer	6213.29	6198.29	Intermediate
POI-4	05/08/2021	18:01	6210.35	Transducer	6213.29	6198.29	Intermediate
POI-4	05/08/2021	19:01	6210.35	Transducer	6213.29	6198.29	Intermediate
POI-4	05/08/2021	20:01	6210.35	Transducer	6213.29	6198.29	Intermediate
POI-4	05/08/2021	21:01	6210.35	Transducer	6213.29	6198.29	Intermediate
POI-4	05/08/2021	22:01	6210.36	Transducer	6213.29	6198.29	Intermediate
POI-4	05/08/2021	23:01	6210.38	Transducer	6213.29	6198.29	Intermediate
POI-4	05/09/2021	00:01	6210.40	Transducer	6213.29	6198.29	Intermediate
POI-4	05/09/2021	01:01	6210.42	Transducer	6213.29	6198.29	Intermediate
POI-4	05/09/2021	02:01	6210.43	Transducer	6213.29	6198.29	Intermediate
POI-4	05/09/2021	03:01	6210.44	Transducer	6213.29	6198.29	Intermediate
POI-4	05/09/2021	04:01	6210.44	Transducer	6213.29	6198.29	Intermediate
POI-4	05/09/2021	05:01	6210.45	Transducer	6213.29	6198.29	Intermediate
POI-4	05/09/2021	06:01	6210.44	Transducer	6213.29	6198.29	Intermediate
POI-4	05/09/2021	07:01	6210.44	Transducer	6213.29	6198.29	Intermediate
POI-4	05/09/2021	08:01	6210.46	Transducer	6213.29	6198.29	Intermediate
POI-4	05/09/2021	09:01	6210.47	Transducer	6213.29	6198.29	Intermediate
POI-4	05/09/2021	10:01	6210.48	Transducer	6213.29	6198.29	Intermediate
POI-4	05/09/2021	11:01	6210.50	Transducer	6213.29	6198.29	Intermediate
POI-4	05/09/2021	12:01	6210.53	Transducer	6213.29	6198.29	Intermediate
POI-4	05/09/2021	13:01	6210.54	Transducer	6213.29	6198.29	Intermediate
POI-4	05/09/2021	14:01	6210.56	Transducer	6213.29	6198.29	Intermediate
POI-4	05/09/2021	15:01	6210.55	Transducer	6213.29	6198.29	Intermediate
POI-4	05/09/2021	16:01	6210.55	Transducer	6213.29	6198.29	Intermediate
POI-4	05/09/2021	17:01	6210.57	Transducer	6213.29	6198.29	Intermediate
POI-4	05/09/2021	18:01	6210.57	Transducer	6213.29	6198.29	Intermediate
POI-4	05/09/2021	19:01	6210.56	Transducer	6213.29	6198.29	Intermediate
POI-4	05/09/2021	20:01	6210.54	Transducer	6213.29	6198.29	Intermediate
POI-4	05/09/2021	21:01	6210.53	Transducer	6213.29	6198.29	Intermediate
POI-4	05/09/2021	22:01	6210.53	Transducer	6213.29	6198.29	Intermediate
POI-4	05/09/2021	23:01	6210.52	Transducer	6213.29	6198.29	Intermediate
POI-4	05/10/2021	00:01	6210.52	Transducer	6213.29	6198.29	Intermediate
POI-4	05/10/2021	01:01	6210.51	Transducer	6213.29	6198.29	Intermediate
POI-4	05/10/2021	02:01	6210.51	Transducer	6213.29	6198.29	Intermediate
POI-4	05/10/2021	03:01	6210.51	Transducer	6213.29	6198.29	Intermediate
POI-4	05/10/2021	04:01	6210.51	Transducer	6213.29	6198.29	Intermediate
POI-4	05/10/2021	05:01	6210.51	Transducer	6213.29	6198.29	Intermediate

Location	Date	Time	Water Level (ft amsl)	Method	Top of Screen (ft amsl)	Bottom of Screen (ft amsl)	Zone
POI-4	05/10/2021	06:01	6210.51	Transducer	6213.29	6198.29	Intermediate
POI-4	05/10/2021	07:01	6210.51	Transducer	6213.29	6198.29	Intermediate
POI-4	05/10/2021	08:01	6210.52	Transducer	6213.29	6198.29	Intermediate
POI-4	05/10/2021	09:01	6210.53	Transducer	6213.29	6198.29	Intermediate
POI-4	05/10/2021	10:01	6210.54	Transducer	6213.29	6198.29	Intermediate
POI-4	05/10/2021	11:01	6210.55	Transducer	6213.29	6198.29	Intermediate
POI-4	05/10/2021	12:01	6210.56	Transducer	6213.29	6198.29	Intermediate
POI-4	05/10/2021	13:01	6210.57	Transducer	6213.29	6198.29	Intermediate
POI-4	05/10/2021	14:01	6210.59	Transducer	6213.29	6198.29	Intermediate
POI-4	05/10/2021	15:01	6210.60	Transducer	6213.29	6198.29	Intermediate
POI-4	05/10/2021	16:01	6210.59	Transducer	6213.29	6198.29	Intermediate
POI-4	05/10/2021	17:01	6210.58	Transducer	6213.29	6198.29	Intermediate
POI-4	05/10/2021	18:01	6210.57	Transducer	6213.29	6198.29	Intermediate
POI-4	05/10/2021	19:01	6210.55	Transducer	6213.29	6198.29	Intermediate
POI-4	05/10/2021	20:01	6210.53	Transducer	6213.29	6198.29	Intermediate
POI-4	05/10/2021	21:01	6210.51	Transducer	6213.29	6198.29	Intermediate
POI-4	05/10/2021	22:01	6210.50	Transducer	6213.29	6198.29	Intermediate
POI-4	05/10/2021	23:01	6210.50	Transducer	6213.29	6198.29	Intermediate
POI-4	05/11/2021	00:01	6210.48	Transducer	6213.29	6198.29	Intermediate
POI-4	05/11/2021	01:01	6210.49	Transducer	6213.29	6198.29	Intermediate
POI-4	05/11/2021	02:01	6210.49	Transducer	6213.29	6198.29	Intermediate
POI-4	05/11/2021	03:01	6210.48	Transducer	6213.29	6198.29	Intermediate
POI-4	05/11/2021	04:01	6210.46	Transducer	6213.29	6198.29	Intermediate
POI-4	05/11/2021	05:01	6210.47	Transducer	6213.29	6198.29	Intermediate
POI-4	05/11/2021	06:01	6210.46	Transducer	6213.29	6198.29	Intermediate
POI-4	05/11/2021	07:01	6210.46	Transducer	6213.29	6198.29	Intermediate
POI-4	05/11/2021	08:01	6210.47	Transducer	6213.29	6198.29	Intermediate
POI-4	05/11/2021	09:01	6210.47	Transducer	6213.29	6198.29	Intermediate
POI-4	05/11/2021	10:01	6210.47	Transducer	6213.29	6198.29	Intermediate
POI-4	05/11/2021	11:01	6210.49	Transducer	6213.29	6198.29	Intermediate
POI-4	05/11/2021	12:01	6210.52	Transducer	6213.29	6198.29	Intermediate
POI-4	05/11/2021	13:01	6210.52	Transducer	6213.29	6198.29	Intermediate
POI-4	05/11/2021	14:01	6210.51	Transducer	6213.29	6198.29	Intermediate
POI-4	05/11/2021	15:01	6210.50	Transducer	6213.29	6198.29	Intermediate
POI-4	05/11/2021	16:01	6210.50	Transducer	6213.29	6198.29	Intermediate
POI-4	05/11/2021	17:01	6210.49	Transducer	6213.29	6198.29	Intermediate
POI-4	05/11/2021	18:01	6210.47	Transducer	6213.29	6198.29	Intermediate
POI-4	05/11/2021	19:01	6210.45	Transducer	6213.29	6198.29	Intermediate
POI-4	05/11/2021	20:01	6210.44	Transducer	6213.29	6198.29	Intermediate
POI-4	05/11/2021	21:01	6210.38	Transducer	6213.29	6198.29	Intermediate
POI-4	05/11/2021	22:01	6210.37	Transducer	6213.29	6198.29	Intermediate
POI-4	05/11/2021	23:01	6210.36	Transducer	6213.29	6198.29	Intermediate
POI-4	05/12/2021	00:01	6210.35	Transducer	6213.29	6198.29	Intermediate
POI-4	05/12/2021	01:01	6210.35	Transducer	6213.29	6198.29	Intermediate
POI-4	05/12/2021	02:01	6210.33	Transducer	6213.29	6198.29	Intermediate

Location	Date	Time	Water Level (ft amsl)	Method	Top of Screen (ft amsl)	Bottom of Screen (ft amsl)	Zone
POI-4	05/12/2021	03:01	6210.33	Transducer	6213.29	6198.29	Intermediate
POI-4	05/12/2021	04:01	6210.34	Transducer	6213.29	6198.29	Intermediate
POI-4	05/12/2021	05:01	6210.33	Transducer	6213.29	6198.29	Intermediate
POI-4	05/12/2021	06:01	6210.30	Transducer	6213.29	6198.29	Intermediate
POI-4	05/12/2021	07:01	6210.29	Transducer	6213.29	6198.29	Intermediate
POI-4	05/12/2021	08:01	6210.29	Transducer	6213.29	6198.29	Intermediate
POI-4	05/12/2021	09:01	6210.28	Transducer	6213.29	6198.29	Intermediate
POI-4	05/12/2021	10:01	6210.27	Transducer	6213.29	6198.29	Intermediate
POI-4	05/12/2021	11:01	6210.27	Transducer	6213.29	6198.29	Intermediate
POI-4	05/12/2021	12:01	6210.27	Transducer	6213.29	6198.29	Intermediate
POI-4	05/12/2021	13:01	6210.27	Transducer	6213.29	6198.29	Intermediate
POI-4	05/12/2021	14:01	6210.26	Transducer	6213.29	6198.29	Intermediate
POI-4	05/12/2021	15:01	6210.27	Transducer	6213.29	6198.29	Intermediate
POI-4	05/12/2021	16:01	6210.25	Transducer	6213.29	6198.29	Intermediate
POI-4	05/12/2021	17:01	6210.23	Transducer	6213.29	6198.29	Intermediate
POI-4	05/12/2021	18:01	6210.20	Transducer	6213.29	6198.29	Intermediate
POI-4	05/12/2021	19:01	6210.17	Transducer	6213.29	6198.29	Intermediate
POI-4	05/12/2021	20:01	6210.11	Transducer	6213.29	6198.29	Intermediate
POI-4	05/12/2021	21:01	6210.06	Transducer	6213.29	6198.29	Intermediate
POI-4	05/12/2021	22:01	6210.05	Transducer	6213.29	6198.29	Intermediate
POI-4	05/12/2021	23:01	6210.04	Transducer	6213.29	6198.29	Intermediate
POI-4	05/13/2021	00:01	6210.04	Transducer	6213.29	6198.29	Intermediate
POI-4	05/13/2021	01:01	6210.03	Transducer	6213.29	6198.29	Intermediate
POI-4	05/13/2021	02:01	6210.03	Transducer	6213.29	6198.29	Intermediate
POI-4	05/13/2021	03:01	6210.02	Transducer	6213.29	6198.29	Intermediate
POI-4	05/13/2021	04:01	6210.01	Transducer	6213.29	6198.29	Intermediate
POI-4	05/13/2021	05:01	6210.00	Transducer	6213.29	6198.29	Intermediate
POI-4	05/13/2021	06:01	6209.98	Transducer	6213.29	6198.29	Intermediate
POI-4	05/13/2021	07:01	6209.97	Transducer	6213.29	6198.29	Intermediate
POI-4	05/13/2021	08:01	6209.97	Transducer	6213.29	6198.29	Intermediate
POI-4	05/13/2021	09:01	6209.97	Transducer	6213.29	6198.29	Intermediate
POI-4	05/13/2021	10:01	6209.98	Transducer	6213.29	6198.29	Intermediate
POI-4	05/13/2021	11:01	6209.98	Transducer	6213.29	6198.29	Intermediate
POI-4	05/13/2021	12:01	6210.00	Transducer	6213.29	6198.29	Intermediate
POI-4	05/13/2021	13:01	6210.00	Transducer	6213.29	6198.29	Intermediate
POI-4	05/13/2021	14:01	6210.02	Transducer	6213.29	6198.29	Intermediate
POI-4	05/13/2021	15:01	6210.03	Transducer	6213.29	6198.29	Intermediate
POI-4	05/13/2021	16:01	6210.03	Transducer	6213.29	6198.29	Intermediate
POI-4	05/13/2021	17:01	6210.01	Transducer	6213.29	6198.29	Intermediate
POI-4	05/13/2021	18:01	6210.00	Transducer	6213.29	6198.29	Intermediate
POI-4	05/13/2021	19:01	6209.97	Transducer	6213.29	6198.29	Intermediate
POI-4	05/13/2021	20:01	6209.95	Transducer	6213.29	6198.29	Intermediate
POI-4	05/13/2021	21:01	6209.93	Transducer	6213.29	6198.29	Intermediate
POI-4	05/13/2021	22:01	6209.93	Transducer	6213.29	6198.29	Intermediate
POI-4	05/13/2021	23:01	6209.92	Transducer	6213.29	6198.29	Intermediate

Location	Date	Time	Water Level (ft amsl)	Method	Top of Screen (ft amsl)	Bottom of Screen (ft amsl)	Zone
POI-4	05/14/2021	00:01	6209.92	Transducer	6213.29	6198.29	Intermediate
POI-4	05/14/2021	01:01	6209.91	Transducer	6213.29	6198.29	Intermediate
POI-4	05/14/2021	02:01	6209.91	Transducer	6213.29	6198.29	Intermediate
POI-4	05/14/2021	03:01	6209.91	Transducer	6213.29	6198.29	Intermediate
POI-4	05/14/2021	04:01	6209.90	Transducer	6213.29	6198.29	Intermediate
POI-4	05/14/2021	05:01	6209.90	Transducer	6213.29	6198.29	Intermediate
POI-4	05/14/2021	06:01	6209.89	Transducer	6213.29	6198.29	Intermediate
POI-4	05/14/2021	07:01	6209.88	Transducer	6213.29	6198.29	Intermediate
POI-4	05/14/2021	08:01	6209.88	Transducer	6213.29	6198.29	Intermediate
POI-4	05/14/2021	09:01	6209.89	Transducer	6213.29	6198.29	Intermediate
POI-4	05/14/2021	10:01	6209.90	Transducer	6213.29	6198.29	Intermediate
POI-4	05/14/2021	11:01	6209.92	Transducer	6213.29	6198.29	Intermediate
POI-4	05/14/2021	12:01	6209.94	Transducer	6213.29	6198.29	Intermediate
POI-4	05/14/2021	13:01	6209.95	Transducer	6213.29	6198.29	Intermediate
POI-4	05/14/2021	14:01	6209.97	Transducer	6213.29	6198.29	Intermediate
POI-4	05/14/2021	15:01	6209.99	Transducer	6213.29	6198.29	Intermediate
POI-4	05/14/2021	16:01	6210.00	Transducer	6213.29	6198.29	Intermediate
POI-4	05/14/2021	17:01	6209.98	Transducer	6213.29	6198.29	Intermediate
POI-4	05/14/2021	18:01	6209.98	Transducer	6213.29	6198.29	Intermediate
POI-4	05/14/2021	19:01	6209.97	Transducer	6213.29	6198.29	Intermediate
POI-4	05/14/2021	20:01	6209.95	Transducer	6213.29	6198.29	Intermediate
POI-4	05/14/2021	21:01	6209.93	Transducer	6213.29	6198.29	Intermediate
POI-4	05/14/2021	22:01	6209.93	Transducer	6213.29	6198.29	Intermediate
POI-4	05/14/2021	23:01	6209.95	Transducer	6213.29	6198.29	Intermediate
POI-4	05/15/2021	00:01	6209.95	Transducer	6213.29	6198.29	Intermediate
POI-4	05/15/2021	01:01	6209.96	Transducer	6213.29	6198.29	Intermediate
POI-4	05/15/2021	02:01	6209.97	Transducer	6213.29	6198.29	Intermediate
POI-4	05/15/2021	03:01	6209.96	Transducer	6213.29	6198.29	Intermediate
POI-4	05/15/2021	04:01	6209.96	Transducer	6213.29	6198.29	Intermediate
POI-4	05/15/2021	05:01	6209.95	Transducer	6213.29	6198.29	Intermediate
POI-4	05/15/2021	06:01	6209.94	Transducer	6213.29	6198.29	Intermediate
POI-4	05/15/2021	07:01	6209.95	Transducer	6213.29	6198.29	Intermediate
POI-4	05/15/2021	08:01	6209.96	Transducer	6213.29	6198.29	Intermediate
POI-4	05/15/2021	09:01	6209.97	Transducer	6213.29	6198.29	Intermediate
POI-4	05/15/2021	10:01	6210.00	Transducer	6213.29	6198.29	Intermediate
POI-4	05/15/2021	11:01	6210.02	Transducer	6213.29	6198.29	Intermediate
POI-4	05/15/2021	12:01	6210.04	Transducer	6213.29	6198.29	Intermediate
POI-4	05/15/2021	13:01	6210.06	Transducer	6213.29	6198.29	Intermediate
POI-4	05/15/2021	14:01	6210.08	Transducer	6213.29	6198.29	Intermediate
POI-4	05/15/2021	15:01	6210.09	Transducer	6213.29	6198.29	Intermediate
POI-4	05/15/2021	16:01	6210.11	Transducer	6213.29	6198.29	Intermediate
POI-4	05/15/2021	17:01	6210.12	Transducer	6213.29	6198.29	Intermediate
POI-4	05/15/2021	18:01	6210.12	Transducer	6213.29	6198.29	Intermediate
POI-4	05/15/2021	19:01	6210.09	Transducer	6213.29	6198.29	Intermediate
POI-4	05/15/2021	20:01	6210.08	Transducer	6213.29	6198.29	Intermediate

Location	Date	Time	Water Level (ft amsl)	Method	Top of Screen (ft amsl)	Bottom of Screen (ft amsl)	Zone
POI-4	05/15/2021	21:01	6210.07	Transducer	6213.29	6198.29	Intermediate
POI-4	05/15/2021	22:01	6210.06	Transducer	6213.29	6198.29	Intermediate
POI-4	05/15/2021	23:01	6210.07	Transducer	6213.29	6198.29	Intermediate
POI-4	05/16/2021	00:01	6210.07	Transducer	6213.29	6198.29	Intermediate
POI-4	05/16/2021	01:01	6210.08	Transducer	6213.29	6198.29	Intermediate
POI-4	05/16/2021	02:01	6210.07	Transducer	6213.29	6198.29	Intermediate
POI-4	05/16/2021	03:01	6210.09	Transducer	6213.29	6198.29	Intermediate
POI-4	05/16/2021	04:01	6210.10	Transducer	6213.29	6198.29	Intermediate
POI-4	05/16/2021	05:01	6210.11	Transducer	6213.29	6198.29	Intermediate
POI-4	05/16/2021	06:01	6210.11	Transducer	6213.29	6198.29	Intermediate
POI-4	05/16/2021	07:01	6210.12	Transducer	6213.29	6198.29	Intermediate
POI-4	05/16/2021	08:01	6210.13	Transducer	6213.29	6198.29	Intermediate
POI-4	05/16/2021	09:01	6210.15	Transducer	6213.29	6198.29	Intermediate
POI-4	05/16/2021	10:01	6210.17	Transducer	6213.29	6198.29	Intermediate
POI-4	05/16/2021	11:01	6210.19	Transducer	6213.29	6198.29	Intermediate
POI-4	05/16/2021	12:01	6210.21	Transducer	6213.29	6198.29	Intermediate
POI-4	05/16/2021	13:01	6210.22	Transducer	6213.29	6198.29	Intermediate
POI-4	05/16/2021	14:01	6210.23	Transducer	6213.29	6198.29	Intermediate
POI-4	05/16/2021	15:01	6210.25	Transducer	6213.29	6198.29	Intermediate
POI-4	05/16/2021	16:01	6210.27	Transducer	6213.29	6198.29	Intermediate
POI-4	05/16/2021	17:01	6210.27	Transducer	6213.29	6198.29	Intermediate
POI-4	05/16/2021	18:01	6210.27	Transducer	6213.29	6198.29	Intermediate
POI-4	05/16/2021	19:01	6210.25	Transducer	6213.29	6198.29	Intermediate
POI-4	05/16/2021	20:01	6210.25	Transducer	6213.29	6198.29	Intermediate
POI-4	05/16/2021	21:01	6210.24	Transducer	6213.29	6198.29	Intermediate
POI-4	05/16/2021	22:01	6210.25	Transducer	6213.29	6198.29	Intermediate
POI-4	05/16/2021	23:01	6210.25	Transducer	6213.29	6198.29	Intermediate
POI-4	05/17/2021	00:01	6210.23	Transducer	6213.29	6198.29	Intermediate
POI-4	05/17/2021	01:01	6210.23	Transducer	6213.29	6198.29	Intermediate
POI-4	05/17/2021	02:01	6210.24	Transducer	6213.29	6198.29	Intermediate
POI-4	05/17/2021	03:01	6210.24	Transducer	6213.29	6198.29	Intermediate
POI-4	05/17/2021	04:01	6210.25	Transducer	6213.29	6198.29	Intermediate
POI-4	05/17/2021	05:01	6210.25	Transducer	6213.29	6198.29	Intermediate
POI-4	05/17/2021	06:01	6210.26	Transducer	6213.29	6198.29	Intermediate
POI-4	05/17/2021	07:01	6210.27	Transducer	6213.29	6198.29	Intermediate
POI-4	05/17/2021	08:01	6210.29	Transducer	6213.29	6198.29	Intermediate
POI-4	05/17/2021	09:01	6210.31	Transducer	6213.29	6198.29	Intermediate
POI-4	05/17/2021	10:01	6210.33	Transducer	6213.29	6198.29	Intermediate
POI-4	05/17/2021	11:01	6210.36	Transducer	6213.29	6198.29	Intermediate
POI-4	05/17/2021	12:01	6210.38	Transducer	6213.29	6198.29	Intermediate
POI-4	05/17/2021	13:01	6210.31	Transducer	6213.29	6198.29	Intermediate
POI-4	05/17/2021	14:01	6210.31	Transducer	6213.29	6198.29	Intermediate
POI-4	05/17/2021	15:01	6210.31	Transducer	6213.29	6198.29	Intermediate
POI-4	05/17/2021	16:01	6210.34	Transducer	6213.29	6198.29	Intermediate
POI-4	05/17/2021	17:01	6210.35	Transducer	6213.29	6198.29	Intermediate

Location	Date	Time	Water Level (ft amsl)	Method	Top of Screen (ft amsl)	Bottom of Screen (ft amsl)	Zone
POI-4	05/17/2021	18:01	6210.36	Transducer	6213.29	6198.29	Intermediate
POI-4	05/17/2021	19:01	6210.35	Transducer	6213.29	6198.29	Intermediate
POI-4	05/17/2021	20:01	6210.35	Transducer	6213.29	6198.29	Intermediate
POI-4	05/17/2021	21:01	6210.35	Transducer	6213.29	6198.29	Intermediate
POI-4	05/17/2021	22:01	6210.35	Transducer	6213.29	6198.29	Intermediate
POI-4	05/17/2021	23:01	6210.36	Transducer	6213.29	6198.29	Intermediate
POI-4	05/18/2021	00:01	6210.37	Transducer	6213.29	6198.29	Intermediate
POI-4	05/18/2021	01:01	6210.39	Transducer	6213.29	6198.29	Intermediate
POI-4	05/18/2021	02:01	6210.40	Transducer	6213.29	6198.29	Intermediate
POI-4	05/18/2021	03:01	6210.40	Transducer	6213.29	6198.29	Intermediate
POI-4	05/18/2021	04:01	6210.40	Transducer	6213.29	6198.29	Intermediate
POI-4	05/18/2021	05:01	6210.39	Transducer	6213.29	6198.29	Intermediate
POI-4	05/18/2021	06:01	6210.38	Transducer	6213.29	6198.29	Intermediate
POI-4	05/18/2021	07:01	6210.38	Transducer	6213.29	6198.29	Intermediate
POI-4	05/18/2021	08:01	6210.38	Transducer	6213.29	6198.29	Intermediate
POI-4	05/18/2021	09:01	6210.38	Transducer	6213.29	6198.29	Intermediate
POI-4	05/18/2021	10:01	6210.38	Transducer	6213.29	6198.29	Intermediate
POI-4	05/18/2021	11:01	6210.38	Transducer	6213.29	6198.29	Intermediate
POI-4	05/18/2021	12:01	6210.39	Transducer	6213.29	6198.29	Intermediate
POI-4	05/18/2021	13:01	6210.39	Transducer	6213.29	6198.29	Intermediate
POI-4	05/18/2021	14:01	6210.40	Transducer	6213.29	6198.29	Intermediate
POI-4	05/18/2021	15:01	6210.40	Transducer	6213.29	6198.29	Intermediate
POI-4	05/18/2021	16:01	6210.41	Transducer	6213.29	6198.29	Intermediate
POI-4	05/18/2021	17:01	6210.39	Transducer	6213.29	6198.29	Intermediate
POI-4	05/18/2021	18:01	6210.38	Transducer	6213.29	6198.29	Intermediate
POI-4	05/18/2021	19:01	6210.37	Transducer	6213.29	6198.29	Intermediate
POI-4	05/18/2021	20:01	6210.37	Transducer	6213.29	6198.29	Intermediate
POI-4	05/18/2021	21:01	6210.36	Transducer	6213.29	6198.29	Intermediate
POI-4	05/18/2021	22:01	6210.37	Transducer	6213.29	6198.29	Intermediate
POI-4	05/18/2021	23:01	6210.37	Transducer	6213.29	6198.29	Intermediate
POI-4	05/19/2021	00:01	6210.38	Transducer	6213.29	6198.29	Intermediate
POI-4	05/19/2021	01:01	6210.39	Transducer	6213.29	6198.29	Intermediate
POI-4	05/19/2021	02:01	6210.39	Transducer	6213.29	6198.29	Intermediate
POI-4	05/19/2021	03:01	6210.39	Transducer	6213.29	6198.29	Intermediate
POI-4	05/19/2021	04:01	6210.38	Transducer	6213.29	6198.29	Intermediate
POI-4	05/19/2021	05:01	6210.37	Transducer	6213.29	6198.29	Intermediate
POI-4	05/19/2021	06:01	6210.36	Transducer	6213.29	6198.29	Intermediate
POI-4	05/19/2021	07:01	6210.37	Transducer	6213.29	6198.29	Intermediate
POI-4	05/19/2021	08:01	6210.37	Transducer	6213.29	6198.29	Intermediate
POI-4	05/19/2021	09:01	6210.38	Transducer	6213.29	6198.29	Intermediate
POI-4	05/19/2021	10:01	6210.39	Transducer	6213.29	6198.29	Intermediate
POI-4	05/19/2021	11:01	6210.40	Transducer	6213.29	6198.29	Intermediate
POI-4	05/19/2021	12:01	6210.41	Transducer	6213.29	6198.29	Intermediate
POI-4	05/19/2021	13:01	6210.42	Transducer	6213.29	6198.29	Intermediate
POI-4	05/19/2021	14:01	6210.39	Transducer	6213.29	6198.29	Intermediate

Location	Date	Time	Water Level (ft amsl)	Method	Top of Screen (ft amsl)	Bottom of Screen (ft amsl)	Zone
POI-4	05/19/2021	15:01	6210.36	Transducer	6213.29	6198.29	Intermediate
POI-4	05/19/2021	16:01	6210.37	Transducer	6213.29	6198.29	Intermediate
POI-4	05/19/2021	17:01	6210.39	Transducer	6213.29	6198.29	Intermediate
POI-4	05/19/2021	18:01	6210.39	Transducer	6213.29	6198.29	Intermediate
POI-4	05/19/2021	19:01	6210.37	Transducer	6213.29	6198.29	Intermediate
POI-4	05/19/2021	20:01	6210.33	Transducer	6213.29	6198.29	Intermediate
POI-4	05/19/2021	21:01	6210.31	Transducer	6213.29	6198.29	Intermediate
POI-4	05/19/2021	22:01	6210.32	Transducer	6213.29	6198.29	Intermediate
POI-4	05/19/2021	23:01	6210.31	Transducer	6213.29	6198.29	Intermediate
POI-4	05/20/2021	00:01	6210.33	Transducer	6213.29	6198.29	Intermediate
POI-4	05/20/2021	01:01	6210.35	Transducer	6213.29	6198.29	Intermediate
POI-4	05/20/2021	02:01	6210.36	Transducer	6213.29	6198.29	Intermediate
POI-4	05/20/2021	03:01	6210.35	Transducer	6213.29	6198.29	Intermediate
POI-4	05/20/2021	04:01	6210.34	Transducer	6213.29	6198.29	Intermediate
POI-4	05/20/2021	05:01	6210.33	Transducer	6213.29	6198.29	Intermediate
POI-4	05/20/2021	06:01	6210.32	Transducer	6213.29	6198.29	Intermediate
POI-4	05/20/2021	07:01	6210.32	Transducer	6213.29	6198.29	Intermediate
POI-4	05/20/2021	08:01	6210.32	Transducer	6213.29	6198.29	Intermediate
POI-4	05/20/2021	09:01	6210.33	Transducer	6213.29	6198.29	Intermediate
POI-4	05/20/2021	10:01	6210.34	Transducer	6213.29	6198.29	Intermediate
POI-4	05/20/2021	11:01	6210.34	Transducer	6213.29	6198.29	Intermediate
POI-4	05/20/2021	12:01	6210.35	Transducer	6213.29	6198.29	Intermediate
POI-4	05/20/2021	13:01	6210.36	Transducer	6213.29	6198.29	Intermediate
POI-4	05/20/2021	14:01	6210.36	Transducer	6213.29	6198.29	Intermediate
POI-4	05/20/2021	15:01	6210.36	Transducer	6213.29	6198.29	Intermediate
POI-4	05/20/2021	16:01	6210.36	Transducer	6213.29	6198.29	Intermediate
POI-4	05/20/2021	17:01	6210.36	Transducer	6213.29	6198.29	Intermediate
POI-4	05/20/2021	18:01	6210.35	Transducer	6213.29	6198.29	Intermediate
POI-4	05/20/2021	19:01	6210.35	Transducer	6213.29	6198.29	Intermediate
POI-4	05/20/2021	20:01	6210.32	Transducer	6213.29	6198.29	Intermediate
POI-4	05/20/2021	21:01	6210.32	Transducer	6213.29	6198.29	Intermediate
POI-4	05/20/2021	22:01	6210.32	Transducer	6213.29	6198.29	Intermediate
POI-4	05/20/2021	23:01	6210.31	Transducer	6213.29	6198.29	Intermediate
POI-4	05/21/2021	00:01	6210.30	Transducer	6213.29	6198.29	Intermediate
POI-4	05/21/2021	01:01	6210.31	Transducer	6213.29	6198.29	Intermediate
POI-4	05/21/2021	02:01	6210.32	Transducer	6213.29	6198.29	Intermediate
POI-4	05/21/2021	03:01	6210.30	Transducer	6213.29	6198.29	Intermediate
POI-4	05/21/2021	04:01	6210.31	Transducer	6213.29	6198.29	Intermediate
POI-4	05/21/2021	05:01	6210.30	Transducer	6213.29	6198.29	Intermediate
POI-4	05/21/2021	06:01	6210.30	Transducer	6213.29	6198.29	Intermediate
POI-4	05/21/2021	07:01	6210.30	Transducer	6213.29	6198.29	Intermediate
POI-4	05/21/2021	08:01	6210.29	Transducer	6213.29	6198.29	Intermediate
POI-4	05/21/2021	09:01	6210.29	Transducer	6213.29	6198.29	Intermediate
POI-4	05/21/2021	10:01	6210.30	Transducer	6213.29	6198.29	Intermediate
POI-4	05/21/2021	11:01	6210.31	Transducer	6213.29	6198.29	Intermediate

Location	Date	Time	Water Level (ft amsl)	Method	Top of Screen (ft amsl)	Bottom of Screen (ft amsl)	Zone
POI-4	05/21/2021	12:01	6210.32	Transducer	6213.29	6198.29	Intermediate
POI-4	05/21/2021	13:01	6210.31	Transducer	6213.29	6198.29	Intermediate
POI-4	05/21/2021	14:01	6210.31	Transducer	6213.29	6198.29	Intermediate
POI-4	05/21/2021	15:01	6210.30	Transducer	6213.29	6198.29	Intermediate
POI-4	05/21/2021	16:01	6210.29	Transducer	6213.29	6198.29	Intermediate
POI-4	05/21/2021	17:01	6210.29	Transducer	6213.29	6198.29	Intermediate
POI-4	05/21/2021	18:01	6210.30	Transducer	6213.29	6198.29	Intermediate
POI-4	05/21/2021	19:01	6210.29	Transducer	6213.29	6198.29	Intermediate
POI-4	05/21/2021	20:01	6210.27	Transducer	6213.29	6198.29	Intermediate
POI-4	05/21/2021	21:01	6210.25	Transducer	6213.29	6198.29	Intermediate
POI-4	05/21/2021	22:01	6210.24	Transducer	6213.29	6198.29	Intermediate
POI-4	05/21/2021	23:01	6210.23	Transducer	6213.29	6198.29	Intermediate
POI-4	05/22/2021	00:01	6210.23	Transducer	6213.29	6198.29	Intermediate
POI-4	05/22/2021	01:01	6210.23	Transducer	6213.29	6198.29	Intermediate
POI-4	05/22/2021	02:01	6210.23	Transducer	6213.29	6198.29	Intermediate
POI-4	05/22/2021	03:01	6210.22	Transducer	6213.29	6198.29	Intermediate
POI-4	05/22/2021	04:01	6210.21	Transducer	6213.29	6198.29	Intermediate
POI-4	05/22/2021	05:01	6210.19	Transducer	6213.29	6198.29	Intermediate
POI-4	05/22/2021	06:01	6210.18	Transducer	6213.29	6198.29	Intermediate
POI-4	05/22/2021	07:01	6210.18	Transducer	6213.29	6198.29	Intermediate
POI-4	05/22/2021	08:01	6210.15	Transducer	6213.29	6198.29	Intermediate
POI-4	05/22/2021	09:01	6210.16	Transducer	6213.29	6198.29	Intermediate
POI-4	05/22/2021	10:01	6210.17	Transducer	6213.29	6198.29	Intermediate
POI-4	05/22/2021	11:01	6210.18	Transducer	6213.29	6198.29	Intermediate
POI-4	05/22/2021	12:01	6210.18	Transducer	6213.29	6198.29	Intermediate
POI-4	05/22/2021	13:01	6210.19	Transducer	6213.29	6198.29	Intermediate
POI-4	05/22/2021	14:01	6210.18	Transducer	6213.29	6198.29	Intermediate
POI-4	05/22/2021	15:01	6210.18	Transducer	6213.29	6198.29	Intermediate
POI-4	05/22/2021	16:01	6210.18	Transducer	6213.29	6198.29	Intermediate
POI-4	05/22/2021	17:01	6210.17	Transducer	6213.29	6198.29	Intermediate
POI-4	05/22/2021	18:01	6210.15	Transducer	6213.29	6198.29	Intermediate
POI-4	05/22/2021	19:01	6210.11	Transducer	6213.29	6198.29	Intermediate
POI-4	05/22/2021	20:01	6210.08	Transducer	6213.29	6198.29	Intermediate
POI-4	05/22/2021	21:01	6210.05	Transducer	6213.29	6198.29	Intermediate
POI-4	05/22/2021	22:01	6210.04	Transducer	6213.29	6198.29	Intermediate
POI-4	05/22/2021	23:01	6210.04	Transducer	6213.29	6198.29	Intermediate
POI-4	05/23/2021	00:01	6210.04	Transducer	6213.29	6198.29	Intermediate
POI-4	05/23/2021	01:01	6210.05	Transducer	6213.29	6198.29	Intermediate
POI-4	05/23/2021	02:01	6210.05	Transducer	6213.29	6198.29	Intermediate
POI-4	05/23/2021	03:01	6210.04	Transducer	6213.29	6198.29	Intermediate
POI-4	05/23/2021	04:01	6210.03	Transducer	6213.29	6198.29	Intermediate
POI-4	05/23/2021	05:01	6210.02	Transducer	6213.29	6198.29	Intermediate
POI-4	05/23/2021	06:01	6210.01	Transducer	6213.29	6198.29	Intermediate
POI-4	05/23/2021	07:01	6210.01	Transducer	6213.29	6198.29	Intermediate
POI-4	05/23/2021	08:01	6210.00	Transducer	6213.29	6198.29	Intermediate

Location	Date	Time	Water Level (ft amsl)	Method	Top of Screen (ft amsl)	Bottom of Screen (ft amsl)	Zone
POI-4	05/23/2021	09:01	6210.00	Transducer	6213.29	6198.29	Intermediate
POI-4	05/23/2021	10:01	6210.00	Transducer	6213.29	6198.29	Intermediate
POI-4	05/23/2021	11:01	6210.00	Transducer	6213.29	6198.29	Intermediate
POI-4	05/23/2021	12:01	6210.01	Transducer	6213.29	6198.29	Intermediate
POI-4	05/23/2021	13:01	6210.02	Transducer	6213.29	6198.29	Intermediate
POI-4	05/23/2021	14:01	6210.02	Transducer	6213.29	6198.29	Intermediate
POI-4	05/23/2021	15:01	6210.03	Transducer	6213.29	6198.29	Intermediate
POI-4	05/23/2021	16:01	6210.03	Transducer	6213.29	6198.29	Intermediate
POI-4	05/23/2021	17:01	6210.03	Transducer	6213.29	6198.29	Intermediate
POI-4	05/23/2021	18:01	6210.02	Transducer	6213.29	6198.29	Intermediate
POI-4	05/23/2021	19:01	6210.01	Transducer	6213.29	6198.29	Intermediate
POI-4	05/23/2021	20:01	6210.00	Transducer	6213.29	6198.29	Intermediate
POI-4	05/23/2021	21:01	6209.99	Transducer	6213.29	6198.29	Intermediate
POI-4	05/23/2021	22:01	6209.97	Transducer	6213.29	6198.29	Intermediate
POI-4	05/23/2021	23:01	6209.97	Transducer	6213.29	6198.29	Intermediate
POI-4	05/24/2021	00:01	6209.97	Transducer	6213.29	6198.29	Intermediate
POI-4	05/24/2021	01:01	6209.96	Transducer	6213.29	6198.29	Intermediate
POI-4	05/24/2021	02:01	6209.97	Transducer	6213.29	6198.29	Intermediate
POI-4	05/24/2021	03:01	6209.96	Transducer	6213.29	6198.29	Intermediate
POI-4	05/24/2021	04:01	6209.96	Transducer	6213.29	6198.29	Intermediate
POI-4	05/24/2021	05:01	6209.95	Transducer	6213.29	6198.29	Intermediate
POI-4	05/24/2021	06:01	6209.94	Transducer	6213.29	6198.29	Intermediate
POI-4	05/24/2021	07:01	6209.93	Transducer	6213.29	6198.29	Intermediate
POI-4	05/24/2021	08:01	6209.93	Transducer	6213.29	6198.29	Intermediate
POI-4	05/24/2021	09:01	6209.94	Transducer	6213.29	6198.29	Intermediate
POI-4	05/24/2021	10:01	6209.95	Transducer	6213.29	6198.29	Intermediate
POI-4	05/24/2021	11:01	6209.96	Transducer	6213.29	6198.29	Intermediate
POI-4	05/24/2021	12:01	6209.97	Transducer	6213.29	6198.29	Intermediate
POI-4	05/24/2021	13:01	6209.98	Transducer	6213.29	6198.29	Intermediate
POI-4	05/24/2021	14:01	6210.00	Transducer	6213.29	6198.29	Intermediate
POI-4	05/24/2021	15:01	6209.99	Transducer	6213.29	6198.29	Intermediate
POI-4	05/24/2021	16:01	6209.98	Transducer	6213.29	6198.29	Intermediate
POI-4	05/24/2021	17:01	6209.97	Transducer	6213.29	6198.29	Intermediate
POI-4	05/24/2021	18:01	6209.96	Transducer	6213.29	6198.29	Intermediate
POI-4	05/24/2021	19:01	6209.94	Transducer	6213.29	6198.29	Intermediate
POI-4	05/24/2021	20:01	6209.93	Transducer	6213.29	6198.29	Intermediate
POI-4	05/24/2021	21:01	6209.92	Transducer	6213.29	6198.29	Intermediate
POI-4	05/24/2021	22:01	6209.91	Transducer	6213.29	6198.29	Intermediate
POI-4	05/24/2021	23:01	6209.90	Transducer	6213.29	6198.29	Intermediate
POI-4	05/25/2021	00:01	6209.89	Transducer	6213.29	6198.29	Intermediate
POI-4	05/25/2021	01:01	6209.89	Transducer	6213.29	6198.29	Intermediate
POI-4	05/25/2021	02:01	6209.89	Transducer	6213.29	6198.29	Intermediate
POI-4	05/25/2021	03:01	6209.88	Transducer	6213.29	6198.29	Intermediate
POI-4	05/25/2021	04:01	6209.88	Transducer	6213.29	6198.29	Intermediate
POI-4	05/25/2021	05:01	6209.88	Transducer	6213.29	6198.29	Intermediate

Location	Date	Time	Water Level (ft amsl)	Method	Top of Screen (ft amsl)	Bottom of Screen (ft amsl)	Zone
POI-4	05/25/2021	06:01	6209.88	Transducer	6213.29	6198.29	Intermediate
POI-4	05/25/2021	07:01	6209.87	Transducer	6213.29	6198.29	Intermediate
POI-4	05/25/2021	08:01	6209.86	Transducer	6213.29	6198.29	Intermediate
POI-4	05/25/2021	09:01	6209.86	Transducer	6213.29	6198.29	Intermediate
POI-4	05/25/2021	10:01	6209.87	Transducer	6213.29	6198.29	Intermediate
POI-4	05/25/2021	11:01	6209.88	Transducer	6213.29	6198.29	Intermediate
POI-4	05/25/2021	12:01	6209.89	Transducer	6213.29	6198.29	Intermediate
POI-4	05/25/2021	13:01	6209.91	Transducer	6213.29	6198.29	Intermediate
POI-4	05/25/2021	14:01	6209.92	Transducer	6213.29	6198.29	Intermediate
POI-4	05/25/2021	15:01	6209.93	Transducer	6213.29	6198.29	Intermediate
POI-4	05/25/2021	16:01	6209.93	Transducer	6213.29	6198.29	Intermediate
POI-4	05/25/2021	17:01	6209.93	Transducer	6213.29	6198.29	Intermediate
POI-4	05/25/2021	18:01	6209.92	Transducer	6213.29	6198.29	Intermediate
POI-4	05/25/2021	19:01	6209.88	Transducer	6213.29	6198.29	Intermediate
POI-4	05/25/2021	20:01	6209.87	Transducer	6213.29	6198.29	Intermediate
POI-4	05/25/2021	21:01	6209.85	Transducer	6213.29	6198.29	Intermediate
POI-4	05/25/2021	22:01	6209.84	Transducer	6213.29	6198.29	Intermediate
POI-4	05/25/2021	23:01	6209.85	Transducer	6213.29	6198.29	Intermediate
POI-4	05/26/2021	00:01	6209.85	Transducer	6213.29	6198.29	Intermediate
POI-4	05/26/2021	01:01	6209.85	Transducer	6213.29	6198.29	Intermediate
POI-4	05/26/2021	02:01	6209.85	Transducer	6213.29	6198.29	Intermediate
POI-4	05/26/2021	03:01	6209.85	Transducer	6213.29	6198.29	Intermediate
POI-4	05/26/2021	04:01	6209.83	Transducer	6213.29	6198.29	Intermediate
POI-4	05/26/2021	05:01	6209.82	Transducer	6213.29	6198.29	Intermediate
POI-4	05/26/2021	06:01	6209.81	Transducer	6213.29	6198.29	Intermediate
POI-4	05/26/2021	07:01	6209.81	Transducer	6213.29	6198.29	Intermediate
POI-4	05/26/2021	08:01	6209.80	Transducer	6213.29	6198.29	Intermediate
POI-4	05/26/2021	09:01	6209.81	Transducer	6213.29	6198.29	Intermediate
POI-4	05/26/2021	10:01	6209.83	Transducer	6213.29	6198.29	Intermediate
POI-4	05/26/2021	11:01	6209.84	Transducer	6213.29	6198.29	Intermediate
POI-4	05/26/2021	12:01	6209.83	Transducer	6213.29	6198.29	Intermediate
POI-4	05/26/2021	13:01	6209.85	Transducer	6213.29	6198.29	Intermediate
POI-4	05/26/2021	14:01	6209.86	Transducer	6213.29	6198.29	Intermediate
POI-4	05/26/2021	15:01	6209.87	Transducer	6213.29	6198.29	Intermediate
POI-4	05/26/2021	16:01	6209.87	Transducer	6213.29	6198.29	Intermediate
POI-4	05/26/2021	17:01	6209.87	Transducer	6213.29	6198.29	Intermediate
POI-4	05/26/2021	18:01	6209.87	Transducer	6213.29	6198.29	Intermediate
POI-4	05/26/2021	19:01	6209.85	Transducer	6213.29	6198.29	Intermediate
POI-4	05/26/2021	20:01	6209.83	Transducer	6213.29	6198.29	Intermediate
POI-4	05/26/2021	21:01	6209.80	Transducer	6213.29	6198.29	Intermediate
POI-4	05/26/2021	22:01	6209.80	Transducer	6213.29	6198.29	Intermediate
POI-4	05/26/2021	23:01	6209.79	Transducer	6213.29	6198.29	Intermediate
POI-4	05/27/2021	00:01	6209.78	Transducer	6213.29	6198.29	Intermediate
POI-4	05/27/2021	01:01	6209.78	Transducer	6213.29	6198.29	Intermediate
POI-4	05/27/2021	02:01	6209.78	Transducer	6213.29	6198.29	Intermediate

Location	Date	Time	Water Level (ft amsl)	Method	Top of Screen (ft amsl)	Bottom of Screen (ft amsl)	Zone
POI-4	05/27/2021	03:01	6209.78	Transducer	6213.29	6198.29	Intermediate
POI-4	05/27/2021	04:01	6209.77	Transducer	6213.29	6198.29	Intermediate
POI-4	05/27/2021	05:01	6209.76	Transducer	6213.29	6198.29	Intermediate
POI-4	05/27/2021	06:01	6209.75	Transducer	6213.29	6198.29	Intermediate
POI-4	05/27/2021	07:01	6209.74	Transducer	6213.29	6198.29	Intermediate
POI-4	05/27/2021	08:01	6209.74	Transducer	6213.29	6198.29	Intermediate
POI-4	05/27/2021	09:01	6209.74	Transducer	6213.29	6198.29	Intermediate
POI-4	05/27/2021	10:01	6209.76	Transducer	6213.29	6198.29	Intermediate
POI-4	05/27/2021	11:01	6209.76	Transducer	6213.29	6198.29	Intermediate
POI-4	05/27/2021	12:01	6209.77	Transducer	6213.29	6198.29	Intermediate
POI-4	05/27/2021	13:01	6209.79	Transducer	6213.29	6198.29	Intermediate
POI-4	05/27/2021	14:01	6209.80	Transducer	6213.29	6198.29	Intermediate
POI-4	05/27/2021	15:01	6209.79	Transducer	6213.29	6198.29	Intermediate
POI-4	05/27/2021	16:01	6209.80	Transducer	6213.29	6198.29	Intermediate
POI-4	05/27/2021	17:01	6209.79	Transducer	6213.29	6198.29	Intermediate
POI-4	05/27/2021	18:01	6209.78	Transducer	6213.29	6198.29	Intermediate
POI-4	05/27/2021	19:01	6209.76	Transducer	6213.29	6198.29	Intermediate
POI-4	05/27/2021	20:01	6209.74	Transducer	6213.29	6198.29	Intermediate
POI-4	05/27/2021	21:01	6209.72	Transducer	6213.29	6198.29	Intermediate
POI-4	05/27/2021	22:01	6209.71	Transducer	6213.29	6198.29	Intermediate
POI-4	05/27/2021	23:01	6209.71	Transducer	6213.29	6198.29	Intermediate
POI-4	05/28/2021	00:01	6209.72	Transducer	6213.29	6198.29	Intermediate
POI-4	05/28/2021	01:01	6209.72	Transducer	6213.29	6198.29	Intermediate
POI-4	05/28/2021	02:01	6209.72	Transducer	6213.29	6198.29	Intermediate
POI-4	05/28/2021	03:01	6209.73	Transducer	6213.29	6198.29	Intermediate
POI-4	05/28/2021	04:01	6209.73	Transducer	6213.29	6198.29	Intermediate
POI-4	05/28/2021	05:01	6209.71	Transducer	6213.29	6198.29	Intermediate
POI-4	05/28/2021	06:01	6209.70	Transducer	6213.29	6198.29	Intermediate
POI-4	05/28/2021	07:01	6209.70	Transducer	6213.29	6198.29	Intermediate
POI-4	05/28/2021	08:01	6209.70	Transducer	6213.29	6198.29	Intermediate
POI-4	05/28/2021	09:01	6209.71	Transducer	6213.29	6198.29	Intermediate
POI-4	05/28/2021	10:01	6209.72	Transducer	6213.29	6198.29	Intermediate
POI-4	05/28/2021	11:01	6209.73	Transducer	6213.29	6198.29	Intermediate
POI-4	05/28/2021	12:01	6209.74	Transducer	6213.29	6198.29	Intermediate
POI-4	05/28/2021	13:01	6209.74	Transducer	6213.29	6198.29	Intermediate
POI-4	05/28/2021	14:01	6209.75	Transducer	6213.29	6198.29	Intermediate
POI-4	05/28/2021	15:01	6209.77	Transducer	6213.29	6198.29	Intermediate
POI-4	05/28/2021	16:01	6209.78	Transducer	6213.29	6198.29	Intermediate
POI-4	05/28/2021	17:01	6209.77	Transducer	6213.29	6198.29	Intermediate
POI-4	05/28/2021	18:01	6209.77	Transducer	6213.29	6198.29	Intermediate
POI-4	05/28/2021	19:01	6209.75	Transducer	6213.29	6198.29	Intermediate
POI-4	05/28/2021	20:01	6209.73	Transducer	6213.29	6198.29	Intermediate
POI-4	05/28/2021	21:01	6209.72	Transducer	6213.29	6198.29	Intermediate
POI-4	05/28/2021	22:01	6209.69	Transducer	6213.29	6198.29	Intermediate
POI-4	05/28/2021	23:01	6209.69	Transducer	6213.29	6198.29	Intermediate

Location	Date	Time	Water Level (ft amsl)	Method	Top of Screen (ft amsl)	Bottom of Screen (ft amsl)	Zone
POI-4	05/29/2021	00:01	6209.70	Transducer	6213.29	6198.29	Intermediate
POI-4	05/29/2021	01:01	6209.71	Transducer	6213.29	6198.29	Intermediate
POI-4	05/29/2021	02:01	6209.71	Transducer	6213.29	6198.29	Intermediate
POI-4	05/29/2021	03:01	6209.71	Transducer	6213.29	6198.29	Intermediate
POI-4	05/29/2021	04:01	6209.72	Transducer	6213.29	6198.29	Intermediate
POI-4	05/29/2021	05:01	6209.72	Transducer	6213.29	6198.29	Intermediate
POI-4	05/29/2021	06:01	6209.71	Transducer	6213.29	6198.29	Intermediate
POI-4	05/29/2021	07:01	6209.72	Transducer	6213.29	6198.29	Intermediate
POI-4	05/29/2021	08:01	6209.72	Transducer	6213.29	6198.29	Intermediate
POI-4	05/29/2021	09:01	6209.73	Transducer	6213.29	6198.29	Intermediate
POI-4	05/29/2021	10:01	6209.75	Transducer	6213.29	6198.29	Intermediate
POI-4	05/29/2021	11:01	6209.75	Transducer	6213.29	6198.29	Intermediate
POI-4	05/29/2021	12:01	6209.77	Transducer	6213.29	6198.29	Intermediate
POI-4	05/29/2021	13:01	6209.78	Transducer	6213.29	6198.29	Intermediate
POI-4	05/29/2021	14:01	6209.78	Transducer	6213.29	6198.29	Intermediate
POI-4	05/29/2021	15:01	6209.80	Transducer	6213.29	6198.29	Intermediate
POI-4	05/29/2021	16:01	6209.80	Transducer	6213.29	6198.29	Intermediate
POI-4	05/29/2021	17:01	6209.81	Transducer	6213.29	6198.29	Intermediate
POI-4	05/29/2021	18:01	6209.81	Transducer	6213.29	6198.29	Intermediate
POI-4	05/29/2021	19:01	6209.80	Transducer	6213.29	6198.29	Intermediate
POI-4	05/29/2021	20:01	6209.79	Transducer	6213.29	6198.29	Intermediate
POI-4	05/29/2021	21:01	6209.76	Transducer	6213.29	6198.29	Intermediate
POI-4	05/29/2021	22:01	6209.75	Transducer	6213.29	6198.29	Intermediate
POI-4	05/29/2021	23:01	6209.75	Transducer	6213.29	6198.29	Intermediate
POI-4	05/30/2021	00:01	6209.76	Transducer	6213.29	6198.29	Intermediate
POI-4	05/30/2021	01:01	6209.76	Transducer	6213.29	6198.29	Intermediate
POI-4	05/30/2021	02:01	6209.76	Transducer	6213.29	6198.29	Intermediate
POI-4	05/30/2021	03:01	6209.77	Transducer	6213.29	6198.29	Intermediate
POI-4	05/30/2021	04:01	6209.77	Transducer	6213.29	6198.29	Intermediate
POI-4	05/30/2021	05:01	6209.77	Transducer	6213.29	6198.29	Intermediate
POI-4	05/30/2021	06:01	6209.77	Transducer	6213.29	6198.29	Intermediate
POI-4	05/30/2021	07:01	6209.77	Transducer	6213.29	6198.29	Intermediate
POI-4	05/30/2021	08:01	6209.77	Transducer	6213.29	6198.29	Intermediate
POI-4	05/30/2021	09:01	6209.78	Transducer	6213.29	6198.29	Intermediate
POI-4	05/30/2021	10:01	6209.80	Transducer	6213.29	6198.29	Intermediate
POI-4	05/30/2021	11:01	6209.82	Transducer	6213.29	6198.29	Intermediate
POI-4	05/30/2021	12:01	6209.85	Transducer	6213.29	6198.29	Intermediate
POI-4	05/30/2021	13:01	6209.88	Transducer	6213.29	6198.29	Intermediate
POI-4	05/30/2021	14:01	6209.88	Transducer	6213.29	6198.29	Intermediate
POI-4	05/30/2021	15:01	6209.88	Transducer	6213.29	6198.29	Intermediate
POI-4	05/30/2021	16:01	6209.88	Transducer	6213.29	6198.29	Intermediate
POI-4	05/30/2021	17:01	6209.84	Transducer	6213.29	6198.29	Intermediate
POI-4	05/30/2021	18:01	6209.84	Transducer	6213.29	6198.29	Intermediate
POI-4	05/30/2021	19:01	6209.83	Transducer	6213.29	6198.29	Intermediate
POI-4	05/30/2021	20:01	6209.82	Transducer	6213.29	6198.29	Intermediate

Location	Date	Time	Water Level (ft amsl)	Method	Top of Screen (ft amsl)	Bottom of Screen (ft amsl)	Zone
POI-4	05/30/2021	21:01	6209.80	Transducer	6213.29	6198.29	Intermediate
POI-4	05/30/2021	22:01	6209.80	Transducer	6213.29	6198.29	Intermediate
POI-4	05/30/2021	23:01	6209.80	Transducer	6213.29	6198.29	Intermediate
POI-4	05/31/2021	00:01	6209.80	Transducer	6213.29	6198.29	Intermediate
POI-4	05/31/2021	01:01	6209.80	Transducer	6213.29	6198.29	Intermediate
POI-4	05/31/2021	02:01	6209.81	Transducer	6213.29	6198.29	Intermediate
POI-4	05/31/2021	03:01	6209.82	Transducer	6213.29	6198.29	Intermediate
POI-4	05/31/2021	04:01	6209.82	Transducer	6213.29	6198.29	Intermediate
POI-4	05/31/2021	05:01	6209.82	Transducer	6213.29	6198.29	Intermediate
POI-4	05/31/2021	06:01	6209.81	Transducer	6213.29	6198.29	Intermediate
POI-4	05/31/2021	07:01	6209.81	Transducer	6213.29	6198.29	Intermediate
POI-4	05/31/2021	08:01	6209.81	Transducer	6213.29	6198.29	Intermediate
POI-4	05/31/2021	09:01	6209.82	Transducer	6213.29	6198.29	Intermediate
POI-4	05/31/2021	10:01	6209.83	Transducer	6213.29	6198.29	Intermediate
POI-4	05/31/2021	11:01	6209.84	Transducer	6213.29	6198.29	Intermediate
POI-4	05/31/2021	12:01	6209.84	Transducer	6213.29	6198.29	Intermediate
POI-4	05/31/2021	13:01	6209.86	Transducer	6213.29	6198.29	Intermediate
POI-4	05/31/2021	14:01	6209.82	Transducer	6213.29	6198.29	Intermediate
POI-4	05/31/2021	15:01	6209.78	Transducer	6213.29	6198.29	Intermediate
POI-4	05/31/2021	16:01	6209.76	Transducer	6213.29	6198.29	Intermediate
POI-4	05/31/2021	17:01	6209.71	Transducer	6213.29	6198.29	Intermediate
POI-4	05/31/2021	18:01	6209.75	Transducer	6213.29	6198.29	Intermediate
POI-4	05/31/2021	19:01	6209.75	Transducer	6213.29	6198.29	Intermediate
POI-4	05/31/2021	20:01	6209.75	Transducer	6213.29	6198.29	Intermediate
POI-4	05/31/2021	21:01	6209.73	Transducer	6213.29	6198.29	Intermediate
POI-4	05/31/2021	22:01	6209.72	Transducer	6213.29	6198.29	Intermediate
POI-4	05/31/2021	23:01	6209.72	Transducer	6213.29	6198.29	Intermediate
POI-4	06/01/2021	00:01	6209.72	Transducer	6213.29	6198.29	Intermediate
POI-4	06/01/2021	01:01	6209.73	Transducer	6213.29	6198.29	Intermediate
POI-4	06/01/2021	02:01	6209.73	Transducer	6213.29	6198.29	Intermediate
POI-4	06/01/2021	03:01	6209.72	Transducer	6213.29	6198.29	Intermediate
POI-4	06/01/2021	04:01	6209.70	Transducer	6213.29	6198.29	Intermediate
POI-4	06/01/2021	05:01	6209.68	Transducer	6213.29	6198.29	Intermediate
POI-4	06/01/2021	06:01	6209.66	Transducer	6213.29	6198.29	Intermediate
POI-4	06/01/2021	07:01	6209.65	Transducer	6213.29	6198.29	Intermediate
POI-4	06/01/2021	08:01	6209.65	Transducer	6213.29	6198.29	Intermediate
POI-4	06/01/2021	09:01	6209.64	Transducer	6213.29	6198.29	Intermediate
POI-4	06/01/2021	10:01	6209.65	Transducer	6213.29	6198.29	Intermediate
POI-4	06/01/2021	11:01	6209.65	Transducer	6213.29	6198.29	Intermediate
POI-4	06/01/2021	12:01	6209.65	Transducer	6213.29	6198.29	Intermediate
POI-4	06/01/2021	13:01	6209.64	Transducer	6213.29	6198.29	Intermediate
POI-4	06/01/2021	14:01	6209.64	Transducer	6213.29	6198.29	Intermediate
POI-4	06/01/2021	15:01	6209.64	Transducer	6213.29	6198.29	Intermediate
POI-4	06/01/2021	16:01	6209.64	Transducer	6213.29	6198.29	Intermediate
POI-4	06/01/2021	17:01	6209.62	Transducer	6213.29	6198.29	Intermediate

Location	Date	Time	Water Level (ft amsl)	Method	Top of Screen (ft amsl)	Bottom of Screen (ft amsl)	Zone
POI-4	06/01/2021	18:01	6209.64	Transducer	6213.29	6198.29	Intermediate
POI-4	06/01/2021	19:01	6209.62	Transducer	6213.29	6198.29	Intermediate
POI-4	06/01/2021	20:01	6209.60	Transducer	6213.29	6198.29	Intermediate
POI-4	06/01/2021	21:01	6209.56	Transducer	6213.29	6198.29	Intermediate
POI-4	06/01/2021	22:01	6209.53	Transducer	6213.29	6198.29	Intermediate
POI-4	06/01/2021	23:01	6209.54	Transducer	6213.29	6198.29	Intermediate
POI-4	06/02/2021	00:01	6209.56	Transducer	6213.29	6198.29	Intermediate
POI-4	06/02/2021	01:01	6209.54	Transducer	6213.29	6198.29	Intermediate
POI-4	06/02/2021	02:01	6209.54	Transducer	6213.29	6198.29	Intermediate
POI-4	06/02/2021	03:01	6209.53	Transducer	6213.29	6198.29	Intermediate
POI-4	06/02/2021	04:01	6209.53	Transducer	6213.29	6198.29	Intermediate
POI-4	06/02/2021	05:01	6209.52	Transducer	6213.29	6198.29	Intermediate
POI-4	06/02/2021	06:01	6209.50	Transducer	6213.29	6198.29	Intermediate
POI-4	06/02/2021	07:01	6209.50	Transducer	6213.29	6198.29	Intermediate
POI-4	06/02/2021	08:01	6209.50	Transducer	6213.29	6198.29	Intermediate
POI-4	06/02/2021	09:01	6209.51	Transducer	6213.29	6198.29	Intermediate
POI-4	06/02/2021	10:01	6209.52	Transducer	6213.29	6198.29	Intermediate
POI-4	06/02/2021	11:01	6209.53	Transducer	6213.29	6198.29	Intermediate
POI-4	06/02/2021	12:01	6209.53	Transducer	6213.29	6198.29	Intermediate
POI-4	06/02/2021	13:01	6209.52	Transducer	6213.29	6198.29	Intermediate
POI-4	06/02/2021	14:01	6209.52	Transducer	6213.29	6198.29	Intermediate
POI-4	06/02/2021	15:01	6209.53	Transducer	6213.29	6198.29	Intermediate
POI-4	06/02/2021	16:01	6209.53	Transducer	6213.29	6198.29	Intermediate
POI-4	06/02/2021	17:01	6209.54	Transducer	6213.29	6198.29	Intermediate
POI-4	06/02/2021	18:01	6209.53	Transducer	6213.29	6198.29	Intermediate
POI-4	06/02/2021	19:01	6209.51	Transducer	6213.29	6198.29	Intermediate
POI-4	06/02/2021	20:01	6209.50	Transducer	6213.29	6198.29	Intermediate
POI-4	06/02/2021	21:01	6209.47	Transducer	6213.29	6198.29	Intermediate
POI-4	06/02/2021	22:01	6209.48	Transducer	6213.29	6198.29	Intermediate
POI-4	06/02/2021	23:01	6209.50	Transducer	6213.29	6198.29	Intermediate
POI-4	06/03/2021	00:01	6209.50	Transducer	6213.29	6198.29	Intermediate
POI-4	06/03/2021	01:01	6209.50	Transducer	6213.29	6198.29	Intermediate
POI-4	06/03/2021	02:01	6209.51	Transducer	6213.29	6198.29	Intermediate
POI-4	06/03/2021	03:01	6209.51	Transducer	6213.29	6198.29	Intermediate
POI-4	06/03/2021	04:01	6209.51	Transducer	6213.29	6198.29	Intermediate
POI-4	06/03/2021	05:01	6209.51	Transducer	6213.29	6198.29	Intermediate
POI-4	06/03/2021	06:01	6209.51	Transducer	6213.29	6198.29	Intermediate
POI-4	06/03/2021	07:01	6209.51	Transducer	6213.29	6198.29	Intermediate
POI-4	06/03/2021	08:01	6209.52	Transducer	6213.29	6198.29	Intermediate
POI-4	06/03/2021	09:01	6209.53	Transducer	6213.29	6198.29	Intermediate
POI-4	06/03/2021	10:01	6209.55	Transducer	6213.29	6198.29	Intermediate
POI-4	06/03/2021	11:01	6209.57	Transducer	6213.29	6198.29	Intermediate
POI-4	06/03/2021	12:01	6209.59	Transducer	6213.29	6198.29	Intermediate
POI-4	06/03/2021	12:36	6209.67	Manual	6213.29	6198.29	Intermediate
POI-4	06/03/2021	13:01	6209.60	Transducer	6213.29	6198.29	Intermediate

Location	Date	Time	Water Level (ft amsl)	Method	Top of Screen (ft amsl)	Bottom of Screen (ft amsl)	Zone
POI-4	06/03/2021	14:01	6209.61	Transducer	6213.29	6198.29	Intermediate
POI-4	06/03/2021	15:01	6209.61	Transducer	6213.29	6198.29	Intermediate
POI-4	06/03/2021	16:01	6209.62	Transducer	6213.29	6198.29	Intermediate
POI-4	06/03/2021	17:01	6209.63	Transducer	6213.29	6198.29	Intermediate
POI-4	06/03/2021	18:01	6209.61	Transducer	6213.29	6198.29	Intermediate
POI-4	06/03/2021	19:01	6209.58	Transducer	6213.29	6198.29	Intermediate
POI-4	06/03/2021	20:01	6209.54	Transducer	6213.29	6198.29	Intermediate
POI-4	06/03/2021	21:01	6209.53	Transducer	6213.29	6198.29	Intermediate
POI-4	06/03/2021	22:01	6209.54	Transducer	6213.29	6198.29	Intermediate
POI-4	06/03/2021	23:01	6209.57	Transducer	6213.29	6198.29	Intermediate
POI-4	06/04/2021	00:01	6209.57	Transducer	6213.29	6198.29	Intermediate
POI-4	06/04/2021	01:01	6209.57	Transducer	6213.29	6198.29	Intermediate
POI-4	06/04/2021	02:01	6209.58	Transducer	6213.29	6198.29	Intermediate
POI-4	06/04/2021	03:01	6209.58	Transducer	6213.29	6198.29	Intermediate
POI-4	06/04/2021	04:01	6209.59	Transducer	6213.29	6198.29	Intermediate
POI-4	06/04/2021	05:01	6209.59	Transducer	6213.29	6198.29	Intermediate
POI-4	06/04/2021	06:01	6209.59	Transducer	6213.29	6198.29	Intermediate
POI-4	06/04/2021	07:01	6209.59	Transducer	6213.29	6198.29	Intermediate
POI-4	06/04/2021	08:01	6209.60	Transducer	6213.29	6198.29	Intermediate
POI-4	06/04/2021	09:01	6209.62	Transducer	6213.29	6198.29	Intermediate
POI-4	06/04/2021	10:01	6209.64	Transducer	6213.29	6198.29	Intermediate
POI-4	06/04/2021	11:01	6209.65	Transducer	6213.29	6198.29	Intermediate
POI-4	06/04/2021	12:01	6209.66	Transducer	6213.29	6198.29	Intermediate
POI-4	06/04/2021	13:01	6209.68	Transducer	6213.29	6198.29	Intermediate
POI-4	06/04/2021	14:01	6209.69	Transducer	6213.29	6198.29	Intermediate
POI-4	06/04/2021	15:01	6209.70	Transducer	6213.29	6198.29	Intermediate
POI-4	06/04/2021	16:01	6209.69	Transducer	6213.29	6198.29	Intermediate
POI-4	06/04/2021	17:01	6209.68	Transducer	6213.29	6198.29	Intermediate
POI-4	06/04/2021	18:01	6209.66	Transducer	6213.29	6198.29	Intermediate
POI-4	06/04/2021	19:01	6209.66	Transducer	6213.29	6198.29	Intermediate
POI-4	06/04/2021	20:01	6209.64	Transducer	6213.29	6198.29	Intermediate
POI-4	06/04/2021	21:01	6209.63	Transducer	6213.29	6198.29	Intermediate
POI-4	06/04/2021	22:01	6209.63	Transducer	6213.29	6198.29	Intermediate
POI-4	06/04/2021	23:01	6209.64	Transducer	6213.29	6198.29	Intermediate
POI-4	06/05/2021	00:01	6209.63	Transducer	6213.29	6198.29	Intermediate
POI-4	06/05/2021	01:01	6209.65	Transducer	6213.29	6198.29	Intermediate
POI-4	06/05/2021	02:01	6209.65	Transducer	6213.29	6198.29	Intermediate
POI-4	06/05/2021	03:01	6209.66	Transducer	6213.29	6198.29	Intermediate
POI-4	06/05/2021	04:01	6209.66	Transducer	6213.29	6198.29	Intermediate
POI-4	06/05/2021	05:01	6209.66	Transducer	6213.29	6198.29	Intermediate
POI-4	06/05/2021	06:01	6209.66	Transducer	6213.29	6198.29	Intermediate
POI-4	06/05/2021	07:01	6209.67	Transducer	6213.29	6198.29	Intermediate
POI-4	06/05/2021	08:01	6209.68	Transducer	6213.29	6198.29	Intermediate
POI-4	06/05/2021	09:01	6209.70	Transducer	6213.29	6198.29	Intermediate
POI-4	06/05/2021	10:01	6209.72	Transducer	6213.29	6198.29	Intermediate

Location	Date	Time	Water Level (ft amsl)	Method	Top of Screen (ft amsl)	Bottom of Screen (ft amsl)	Zone
POI-4	06/05/2021	11:01	6209.74	Transducer	6213.29	6198.29	Intermediate
POI-4	06/05/2021	12:01	6209.76	Transducer	6213.29	6198.29	Intermediate
POI-4	06/05/2021	13:01	6209.79	Transducer	6213.29	6198.29	Intermediate
POI-4	06/05/2021	14:01	6209.80	Transducer	6213.29	6198.29	Intermediate
POI-4	06/05/2021	15:01	6209.79	Transducer	6213.29	6198.29	Intermediate
POI-4	06/05/2021	16:01	6209.79	Transducer	6213.29	6198.29	Intermediate
POI-4	06/05/2021	17:01	6209.78	Transducer	6213.29	6198.29	Intermediate
POI-4	06/05/2021	18:01	6209.75	Transducer	6213.29	6198.29	Intermediate
POI-4	06/05/2021	19:01	6209.78	Transducer	6213.29	6198.29	Intermediate
POI-4	06/05/2021	20:01	6209.78	Transducer	6213.29	6198.29	Intermediate
POI-4	06/05/2021	21:01	6209.78	Transducer	6213.29	6198.29	Intermediate
POI-4	06/05/2021	22:01	6209.79	Transducer	6213.29	6198.29	Intermediate
POI-4	06/05/2021	23:01	6209.80	Transducer	6213.29	6198.29	Intermediate
POI-4	06/06/2021	00:01	6209.81	Transducer	6213.29	6198.29	Intermediate
POI-4	06/06/2021	01:01	6209.82	Transducer	6213.29	6198.29	Intermediate
POI-4	06/06/2021	02:01	6209.84	Transducer	6213.29	6198.29	Intermediate
POI-4	06/06/2021	03:01	6209.85	Transducer	6213.29	6198.29	Intermediate
POI-4	06/06/2021	04:01	6209.85	Transducer	6213.29	6198.29	Intermediate
POI-4	06/06/2021	05:01	6209.85	Transducer	6213.29	6198.29	Intermediate
POI-4	06/06/2021	06:01	6209.85	Transducer	6213.29	6198.29	Intermediate
POI-4	06/06/2021	07:01	6209.85	Transducer	6213.29	6198.29	Intermediate
POI-4	06/06/2021	08:01	6209.86	Transducer	6213.29	6198.29	Intermediate
POI-4	06/06/2021	09:01	6209.86	Transducer	6213.29	6198.29	Intermediate
POI-4	06/06/2021	10:01	6209.87	Transducer	6213.29	6198.29	Intermediate
POI-4	06/06/2021	11:01	6209.90	Transducer	6213.29	6198.29	Intermediate
POI-4	06/06/2021	12:01	6209.92	Transducer	6213.29	6198.29	Intermediate
POI-4	06/06/2021	13:01	6209.94	Transducer	6213.29	6198.29	Intermediate
POI-4	06/06/2021	14:01	6209.92	Transducer	6213.29	6198.29	Intermediate
POI-4	06/06/2021	15:01	6209.93	Transducer	6213.29	6198.29	Intermediate
POI-4	06/06/2021	16:01	6209.97	Transducer	6213.29	6198.29	Intermediate
POI-4	06/06/2021	17:01	6209.98	Transducer	6213.29	6198.29	Intermediate
POI-4	06/06/2021	18:01	6209.94	Transducer	6213.29	6198.29	Intermediate
POI-4	06/06/2021	19:01	6209.94	Transducer	6213.29	6198.29	Intermediate
POI-4	06/06/2021	20:01	6209.95	Transducer	6213.29	6198.29	Intermediate
POI-4	06/06/2021	21:01	6209.95	Transducer	6213.29	6198.29	Intermediate
POI-4	06/06/2021	22:01	6209.95	Transducer	6213.29	6198.29	Intermediate
POI-4	06/06/2021	23:01	6209.95	Transducer	6213.29	6198.29	Intermediate
POI-4	06/07/2021	00:01	6209.96	Transducer	6213.29	6198.29	Intermediate
POI-4	06/07/2021	01:01	6209.98	Transducer	6213.29	6198.29	Intermediate
POI-4	06/07/2021	02:01	6209.99	Transducer	6213.29	6198.29	Intermediate
POI-4	06/07/2021	03:01	6209.99	Transducer	6213.29	6198.29	Intermediate
POI-4	06/07/2021	04:01	6210.00	Transducer	6213.29	6198.29	Intermediate
POI-4	06/07/2021	05:01	6210.00	Transducer	6213.29	6198.29	Intermediate
POI-4	06/07/2021	06:01	6210.00	Transducer	6213.29	6198.29	Intermediate
POI-4	06/07/2021	07:01	6210.01	Transducer	6213.29	6198.29	Intermediate

Location	Date	Time	Water Level (ft amsl)	Method	Top of Screen (ft amsl)	Bottom of Screen (ft amsl)	Zone
POI-4	06/07/2021	08:01	6210.01	Transducer	6213.29	6198.29	Intermediate
POI-4	06/07/2021	09:01	6210.02	Transducer	6213.29	6198.29	Intermediate
POI-4	06/07/2021	10:01	6210.04	Transducer	6213.29	6198.29	Intermediate
POI-4	06/07/2021	11:01	6210.05	Transducer	6213.29	6198.29	Intermediate
POI-4	06/07/2021	12:01	6210.06	Transducer	6213.29	6198.29	Intermediate
POI-4	06/07/2021	13:01	6210.08	Transducer	6213.29	6198.29	Intermediate
POI-4	06/07/2021	14:01	6210.09	Transducer	6213.29	6198.29	Intermediate
POI-4	06/07/2021	15:01	6210.09	Transducer	6213.29	6198.29	Intermediate
POI-4	06/07/2021	16:01	6210.10	Transducer	6213.29	6198.29	Intermediate
POI-4	06/07/2021	17:01	6210.09	Transducer	6213.29	6198.29	Intermediate
POI-4	06/07/2021	18:01	6210.08	Transducer	6213.29	6198.29	Intermediate
POI-4	06/07/2021	19:01	6210.07	Transducer	6213.29	6198.29	Intermediate
POI-4	06/07/2021	20:01	6210.05	Transducer	6213.29	6198.29	Intermediate
POI-4	06/07/2021	21:01	6210.03	Transducer	6213.29	6198.29	Intermediate
POI-4	06/07/2021	22:01	6210.02	Transducer	6213.29	6198.29	Intermediate
POI-4	06/07/2021	23:01	6210.03	Transducer	6213.29	6198.29	Intermediate
POI-4	06/08/2021	00:01	6210.03	Transducer	6213.29	6198.29	Intermediate
POI-4	06/08/2021	01:01	6210.03	Transducer	6213.29	6198.29	Intermediate
POI-4	06/08/2021	02:01	6210.02	Transducer	6213.29	6198.29	Intermediate
POI-4	06/08/2021	03:01	6209.99	Transducer	6213.29	6198.29	Intermediate
POI-4	06/08/2021	04:01	6209.98	Transducer	6213.29	6198.29	Intermediate
POI-4	06/08/2021	05:01	6209.98	Transducer	6213.29	6198.29	Intermediate
POI-4	06/08/2021	06:01	6209.96	Transducer	6213.29	6198.29	Intermediate
POI-4	06/08/2021	07:01	6209.96	Transducer	6213.29	6198.29	Intermediate
POI-4	06/08/2021	08:01	6209.97	Transducer	6213.29	6198.29	Intermediate
POI-4	06/08/2021	09:01	6209.98	Transducer	6213.29	6198.29	Intermediate
POI-4	06/08/2021	10:01	6209.98	Transducer	6213.29	6198.29	Intermediate
POI-4	06/08/2021	11:01	6209.99	Transducer	6213.29	6198.29	Intermediate
POI-4	06/08/2021	12:01	6210.00	Transducer	6213.29	6198.29	Intermediate
POI-4	06/08/2021	13:01	6210.01	Transducer	6213.29	6198.29	Intermediate
POI-4	06/08/2021	14:01	6210.02	Transducer	6213.29	6198.29	Intermediate
POI-4	06/08/2021	15:01	6210.02	Transducer	6213.29	6198.29	Intermediate
POI-4	06/08/2021	16:01	6210.01	Transducer	6213.29	6198.29	Intermediate
POI-4	06/08/2021	17:01	6210.00	Transducer	6213.29	6198.29	Intermediate
POI-4	06/08/2021	18:01	6209.99	Transducer	6213.29	6198.29	Intermediate
POI-4	06/08/2021	19:01	6209.97	Transducer	6213.29	6198.29	Intermediate
POI-4	06/08/2021	20:01	6209.94	Transducer	6213.29	6198.29	Intermediate
POI-4	06/08/2021	21:01	6209.92	Transducer	6213.29	6198.29	Intermediate
POI-4	06/08/2021	22:01	6209.92	Transducer	6213.29	6198.29	Intermediate
POI-4	06/08/2021	23:01	6209.92	Transducer	6213.29	6198.29	Intermediate
POI-4	06/09/2021	00:01	6209.91	Transducer	6213.29	6198.29	Intermediate
POI-4	06/09/2021	01:01	6209.90	Transducer	6213.29	6198.29	Intermediate
POI-4	06/09/2021	02:01	6209.89	Transducer	6213.29	6198.29	Intermediate
POI-4	06/09/2021	03:01	6209.88	Transducer	6213.29	6198.29	Intermediate
POI-4	06/09/2021	04:01	6209.86	Transducer	6213.29	6198.29	Intermediate

Location	Date	Time	Water Level (ft amsl)	Method	Top of Screen (ft amsl)	Bottom of Screen (ft amsl)	Zone
POI-4	06/09/2021	05:01	6209.85	Transducer	6213.29	6198.29	Intermediate
POI-4	06/09/2021	06:01	6209.83	Transducer	6213.29	6198.29	Intermediate
POI-4	06/09/2021	07:01	6209.82	Transducer	6213.29	6198.29	Intermediate
POI-4	06/09/2021	08:01	6209.81	Transducer	6213.29	6198.29	Intermediate
POI-4	06/09/2021	09:01	6209.82	Transducer	6213.29	6198.29	Intermediate
POI-4	06/09/2021	10:01	6209.83	Transducer	6213.29	6198.29	Intermediate
POI-4	06/09/2021	11:01	6209.84	Transducer	6213.29	6198.29	Intermediate
POI-4	06/09/2021	12:01	6209.85	Transducer	6213.29	6198.29	Intermediate
POI-4	06/09/2021	13:01	6209.86	Transducer	6213.29	6198.29	Intermediate
POI-4	06/09/2021	14:01	6209.87	Transducer	6213.29	6198.29	Intermediate
POI-4	06/09/2021	15:01	6209.87	Transducer	6213.29	6198.29	Intermediate
POI-4	06/09/2021	16:01	6209.87	Transducer	6213.29	6198.29	Intermediate
POI-4	06/09/2021	17:01	6209.87	Transducer	6213.29	6198.29	Intermediate
POI-4	06/09/2021	18:01	6209.85	Transducer	6213.29	6198.29	Intermediate
POI-4	06/09/2021	19:01	6209.83	Transducer	6213.29	6198.29	Intermediate
POI-4	06/09/2021	20:01	6209.82	Transducer	6213.29	6198.29	Intermediate
POI-4	06/09/2021	21:01	6209.80	Transducer	6213.29	6198.29	Intermediate
POI-4	06/09/2021	22:01	6209.80	Transducer	6213.29	6198.29	Intermediate
POI-4	06/09/2021	23:01	6209.79	Transducer	6213.29	6198.29	Intermediate
POI-4	06/10/2021	00:01	6209.79	Transducer	6213.29	6198.29	Intermediate
POI-4	06/10/2021	01:01	6209.78	Transducer	6213.29	6198.29	Intermediate
POI-4	06/10/2021	02:01	6209.78	Transducer	6213.29	6198.29	Intermediate
POI-4	06/10/2021	03:01	6209.77	Transducer	6213.29	6198.29	Intermediate
POI-4	06/10/2021	04:01	6209.76	Transducer	6213.29	6198.29	Intermediate
POI-4	06/10/2021	05:01	6209.73	Transducer	6213.29	6198.29	Intermediate
POI-4	06/10/2021	06:01	6209.71	Transducer	6213.29	6198.29	Intermediate
POI-4	06/10/2021	07:01	6209.71	Transducer	6213.29	6198.29	Intermediate
POI-4	06/10/2021	08:01	6209.70	Transducer	6213.29	6198.29	Intermediate
POI-4	06/10/2021	09:01	6209.00	Transducer	6213.29	6198.29	Intermediate
POI-4	06/10/2021	10:01	6207.85	Transducer	6213.29	6198.29	Intermediate
POI-4	06/10/2021	11:01	6209.20	Transducer	6213.29	6198.29	Intermediate
POI-4	06/10/2021	12:01	6209.46	Transducer	6213.29	6198.29	Intermediate
POI-4	06/10/2021	13:01	6209.53	Transducer	6213.29	6198.29	Intermediate
POI-4	06/10/2021	14:01	6209.56	Transducer	6213.29	6198.29	Intermediate
POI-4	06/10/2021	15:01	6209.56	Transducer	6213.29	6198.29	Intermediate
POI-4	06/10/2021	16:01	6209.57	Transducer	6213.29	6198.29	Intermediate
POI-4	06/10/2021	17:01	6209.58	Transducer	6213.29	6198.29	Intermediate
POI-4	06/10/2021	18:01	6209.58	Transducer	6213.29	6198.29	Intermediate
POI-4	06/10/2021	19:01	6209.57	Transducer	6213.29	6198.29	Intermediate
POI-4	06/10/2021	20:01	6209.55	Transducer	6213.29	6198.29	Intermediate
POI-4	06/10/2021	21:01	6209.54	Transducer	6213.29	6198.29	Intermediate
POI-4	06/10/2021	22:01	6209.54	Transducer	6213.29	6198.29	Intermediate
POI-4	06/10/2021	23:01	6209.53	Transducer	6213.29	6198.29	Intermediate
POI-4	06/11/2021	00:01	6209.53	Transducer	6213.29	6198.29	Intermediate
POI-4	06/11/2021	01:01	6209.52	Transducer	6213.29	6198.29	Intermediate

Location	Date	Time	Water Level (ft amsl)	Method	Top of Screen (ft amsl)	Bottom of Screen (ft amsl)	Zone
POI-4	06/11/2021	02:01	6209.53	Transducer	6213.29	6198.29	Intermediate
POI-4	06/11/2021	03:01	6209.54	Transducer	6213.29	6198.29	Intermediate
POI-4	06/11/2021	04:01	6209.54	Transducer	6213.29	6198.29	Intermediate
POI-4	06/11/2021	05:01	6209.54	Transducer	6213.29	6198.29	Intermediate
POI-4	06/11/2021	06:01	6209.54	Transducer	6213.29	6198.29	Intermediate
POI-4	06/11/2021	07:01	6209.54	Transducer	6213.29	6198.29	Intermediate
POI-4	06/11/2021	08:01	6209.55	Transducer	6213.29	6198.29	Intermediate
POI-4	06/11/2021	09:01	6209.56	Transducer	6213.29	6198.29	Intermediate
POI-4	06/11/2021	10:01	6209.57	Transducer	6213.29	6198.29	Intermediate
POI-4	06/11/2021	11:01	6209.59	Transducer	6213.29	6198.29	Intermediate
POI-4	06/11/2021	12:01	6209.60	Transducer	6213.29	6198.29	Intermediate
POI-4	06/11/2021	13:01	6209.62	Transducer	6213.29	6198.29	Intermediate
POI-4	06/11/2021	14:01	6209.63	Transducer	6213.29	6198.29	Intermediate
POI-4	06/11/2021	15:01	6209.65	Transducer	6213.29	6198.29	Intermediate
POI-4	06/11/2021	16:01	6209.66	Transducer	6213.29	6198.29	Intermediate
POI-4	06/11/2021	17:01	6209.66	Transducer	6213.29	6198.29	Intermediate
POI-4	06/11/2021	18:01	6209.65	Transducer	6213.29	6198.29	Intermediate
POI-4	06/11/2021	19:01	6209.64	Transducer	6213.29	6198.29	Intermediate
POI-4	06/11/2021	20:01	6209.63	Transducer	6213.29	6198.29	Intermediate
POI-4	06/11/2021	21:01	6209.62	Transducer	6213.29	6198.29	Intermediate
POI-4	06/11/2021	22:01	6209.61	Transducer	6213.29	6198.29	Intermediate
POI-4	06/11/2021	23:01	6209.62	Transducer	6213.29	6198.29	Intermediate
POI-4	06/12/2021	00:01	6209.63	Transducer	6213.29	6198.29	Intermediate
POI-4	06/12/2021	01:01	6209.63	Transducer	6213.29	6198.29	Intermediate
POI-4	06/12/2021	02:01	6209.63	Transducer	6213.29	6198.29	Intermediate
POI-4	06/12/2021	03:01	6209.63	Transducer	6213.29	6198.29	Intermediate
POI-4	06/12/2021	04:01	6209.63	Transducer	6213.29	6198.29	Intermediate
POI-4	06/12/2021	05:01	6209.63	Transducer	6213.29	6198.29	Intermediate
POI-4	06/12/2021	06:01	6209.63	Transducer	6213.29	6198.29	Intermediate
POI-4	06/12/2021	07:01	6209.62	Transducer	6213.29	6198.29	Intermediate
POI-4	06/12/2021	08:01	6209.63	Transducer	6213.29	6198.29	Intermediate
POI-4	06/12/2021	09:01	6209.63	Transducer	6213.29	6198.29	Intermediate
POI-4	06/12/2021	10:01	6209.64	Transducer	6213.29	6198.29	Intermediate
POI-4	06/12/2021	11:01	6209.66	Transducer	6213.29	6198.29	Intermediate
POI-4	06/12/2021	12:01	6209.66	Transducer	6213.29	6198.29	Intermediate
POI-4	06/12/2021	13:01	6209.67	Transducer	6213.29	6198.29	Intermediate
POI-4	06/12/2021	14:01	6209.68	Transducer	6213.29	6198.29	Intermediate
POI-4	06/12/2021	15:01	6209.69	Transducer	6213.29	6198.29	Intermediate
POI-4	06/12/2021	16:01	6209.70	Transducer	6213.29	6198.29	Intermediate
POI-4	06/12/2021	17:01	6209.70	Transducer	6213.29	6198.29	Intermediate
POI-4	06/12/2021	18:01	6209.69	Transducer	6213.29	6198.29	Intermediate
POI-4	06/12/2021	19:01	6209.66	Transducer	6213.29	6198.29	Intermediate
POI-4	06/12/2021	20:01	6209.63	Transducer	6213.29	6198.29	Intermediate
POI-4	06/12/2021	21:01	6209.60	Transducer	6213.29	6198.29	Intermediate
POI-4	06/12/2021	22:01	6209.58	Transducer	6213.29	6198.29	Intermediate

Location	Date	Time	Water Level (ft amsl)	Method	Top of Screen (ft amsl)	Bottom of Screen (ft amsl)	Zone
POI-4	06/12/2021	23:01	6209.58	Transducer	6213.29	6198.29	Intermediate
POI-4	06/13/2021	00:01	6209.58	Transducer	6213.29	6198.29	Intermediate
POI-4	06/13/2021	01:01	6209.56	Transducer	6213.29	6198.29	Intermediate
POI-4	06/13/2021	02:01	6209.54	Transducer	6213.29	6198.29	Intermediate
POI-4	06/13/2021	03:01	6209.53	Transducer	6213.29	6198.29	Intermediate
POI-4	06/13/2021	04:01	6209.53	Transducer	6213.29	6198.29	Intermediate
POI-4	06/13/2021	05:01	6209.52	Transducer	6213.29	6198.29	Intermediate
POI-4	06/13/2021	06:01	6209.51	Transducer	6213.29	6198.29	Intermediate
POI-4	06/13/2021	07:01	6209.51	Transducer	6213.29	6198.29	Intermediate
POI-4	06/13/2021	08:01	6209.50	Transducer	6213.29	6198.29	Intermediate
POI-4	06/13/2021	09:01	6209.50	Transducer	6213.29	6198.29	Intermediate
POI-4	06/13/2021	10:01	6209.50	Transducer	6213.29	6198.29	Intermediate
POI-4	06/13/2021	11:01	6209.51	Transducer	6213.29	6198.29	Intermediate
POI-4	06/13/2021	12:01	6209.53	Transducer	6213.29	6198.29	Intermediate
POI-4	06/13/2021	13:01	6209.53	Transducer	6213.29	6198.29	Intermediate
POI-4	06/13/2021	14:01	6209.53	Transducer	6213.29	6198.29	Intermediate
POI-4	06/13/2021	15:01	6209.53	Transducer	6213.29	6198.29	Intermediate
POI-4	06/13/2021	16:01	6209.53	Transducer	6213.29	6198.29	Intermediate
POI-4	06/13/2021	17:01	6209.52	Transducer	6213.29	6198.29	Intermediate
POI-4	06/13/2021	18:01	6209.51	Transducer	6213.29	6198.29	Intermediate
POI-4	06/13/2021	19:01	6209.49	Transducer	6213.29	6198.29	Intermediate
POI-4	06/13/2021	20:01	6209.47	Transducer	6213.29	6198.29	Intermediate
POI-4	06/13/2021	21:01	6209.45	Transducer	6213.29	6198.29	Intermediate
POI-4	06/13/2021	22:01	6209.41	Transducer	6213.29	6198.29	Intermediate
POI-4	06/13/2021	23:01	6209.41	Transducer	6213.29	6198.29	Intermediate
POI-4	06/14/2021	00:01	6209.41	Transducer	6213.29	6198.29	Intermediate
POI-4	06/14/2021	01:01	6209.41	Transducer	6213.29	6198.29	Intermediate
POI-4	06/14/2021	02:01	6209.39	Transducer	6213.29	6198.29	Intermediate
POI-4	06/14/2021	03:01	6209.39	Transducer	6213.29	6198.29	Intermediate
POI-4	06/14/2021	04:01	6209.37	Transducer	6213.29	6198.29	Intermediate
POI-4	06/14/2021	05:01	6209.36	Transducer	6213.29	6198.29	Intermediate
POI-4	06/14/2021	06:01	6209.34	Transducer	6213.29	6198.29	Intermediate
POI-4	06/14/2021	07:01	6209.33	Transducer	6213.29	6198.29	Intermediate
POI-4	06/14/2021	08:01	6209.33	Transducer	6213.29	6198.29	Intermediate
POI-4	06/14/2021	09:01	6209.33	Transducer	6213.29	6198.29	Intermediate
POI-4	06/14/2021	10:01	6209.33	Transducer	6213.29	6198.29	Intermediate
POI-4	06/14/2021	11:01	6209.35	Transducer	6213.29	6198.29	Intermediate
POI-4	06/14/2021	12:01	6209.36	Transducer	6213.29	6198.29	Intermediate
POI-4	06/14/2021	13:01	6209.38	Transducer	6213.29	6198.29	Intermediate
POI-4	06/14/2021	14:01	6209.38	Transducer	6213.29	6198.29	Intermediate
POI-4	06/14/2021	15:01	6209.37	Transducer	6213.29	6198.29	Intermediate
POI-4	06/14/2021	16:01	6209.37	Transducer	6213.29	6198.29	Intermediate
POI-4	06/14/2021	17:01	6209.36	Transducer	6213.29	6198.29	Intermediate
POI-4	06/14/2021	18:01	6209.35	Transducer	6213.29	6198.29	Intermediate
POI-4	06/14/2021	19:01	6209.32	Transducer	6213.29	6198.29	Intermediate

Location	Date	Time	Water Level (ft amsl)	Method	Top of Screen (ft amsl)	Bottom of Screen (ft amsl)	Zone
POI-4	06/14/2021	20:01	6209.30	Transducer	6213.29	6198.29	Intermediate
POI-4	06/14/2021	21:01	6209.27	Transducer	6213.29	6198.29	Intermediate
POI-4	06/14/2021	22:01	6209.25	Transducer	6213.29	6198.29	Intermediate
POI-4	06/14/2021	23:01	6209.25	Transducer	6213.29	6198.29	Intermediate
POI-4	06/15/2021	00:01	6209.24	Transducer	6213.29	6198.29	Intermediate
POI-4	06/15/2021	01:01	6209.24	Transducer	6213.29	6198.29	Intermediate
POI-4	06/15/2021	02:01	6209.24	Transducer	6213.29	6198.29	Intermediate
POI-4	06/15/2021	03:01	6209.24	Transducer	6213.29	6198.29	Intermediate
POI-4	06/15/2021	04:01	6209.24	Transducer	6213.29	6198.29	Intermediate
POI-4	06/15/2021	05:01	6209.23	Transducer	6213.29	6198.29	Intermediate
POI-4	06/15/2021	06:01	6209.23	Transducer	6213.29	6198.29	Intermediate
POI-4	06/15/2021	07:01	6209.23	Transducer	6213.29	6198.29	Intermediate
POI-4	06/15/2021	08:01	6209.23	Transducer	6213.29	6198.29	Intermediate
POI-4	06/15/2021	09:01	6209.23	Transducer	6213.29	6198.29	Intermediate
POI-4	06/15/2021	10:01	6209.24	Transducer	6213.29	6198.29	Intermediate
POI-4	06/15/2021	11:01	6209.25	Transducer	6213.29	6198.29	Intermediate
POI-4	06/15/2021	12:01	6209.25	Transducer	6213.29	6198.29	Intermediate
POI-4	06/15/2021	13:01	6209.26	Transducer	6213.29	6198.29	Intermediate
POI-4	06/15/2021	14:01	6209.27	Transducer	6213.29	6198.29	Intermediate
POI-4	06/15/2021	15:01	6209.26	Transducer	6213.29	6198.29	Intermediate
POI-4	06/15/2021	16:01	6209.22	Transducer	6213.29	6198.29	Intermediate
POI-4	06/15/2021	17:01	6209.24	Transducer	6213.29	6198.29	Intermediate
POI-4	06/15/2021	18:01	6209.22	Transducer	6213.29	6198.29	Intermediate
POI-4	06/15/2021	19:01	6209.22	Transducer	6213.29	6198.29	Intermediate
POI-4	06/15/2021	20:01	6209.21	Transducer	6213.29	6198.29	Intermediate
POI-4	06/15/2021	21:01	6209.20	Transducer	6213.29	6198.29	Intermediate
POI-4	06/15/2021	22:01	6209.18	Transducer	6213.29	6198.29	Intermediate
POI-4	06/15/2021	23:01	6209.17	Transducer	6213.29	6198.29	Intermediate
POI-4	06/16/2021	00:01	6209.19	Transducer	6213.29	6198.29	Intermediate
POI-4	06/16/2021	01:01	6209.19	Transducer	6213.29	6198.29	Intermediate
POI-4	06/16/2021	02:01	6209.20	Transducer	6213.29	6198.29	Intermediate
POI-4	06/16/2021	03:01	6209.19	Transducer	6213.29	6198.29	Intermediate
POI-4	06/16/2021	04:01	6209.18	Transducer	6213.29	6198.29	Intermediate
POI-4	06/16/2021	05:01	6209.18	Transducer	6213.29	6198.29	Intermediate
POI-4	06/16/2021	06:01	6209.17	Transducer	6213.29	6198.29	Intermediate
POI-4	06/16/2021	07:01	6209.16	Transducer	6213.29	6198.29	Intermediate
POI-4	06/16/2021	08:01	6209.16	Transducer	6213.29	6198.29	Intermediate
POI-4	06/16/2021	09:01	6209.17	Transducer	6213.29	6198.29	Intermediate
POI-4	06/16/2021	10:01	6209.18	Transducer	6213.29	6198.29	Intermediate
POI-4	06/16/2021	11:01	6209.19	Transducer	6213.29	6198.29	Intermediate
POI-4	06/16/2021	12:01	6209.21	Transducer	6213.29	6198.29	Intermediate
POI-4	06/16/2021	13:01	6209.22	Transducer	6213.29	6198.29	Intermediate
POI-4	06/16/2021	14:01	6209.22	Transducer	6213.29	6198.29	Intermediate
POI-4	06/16/2021	15:01	6209.20	Transducer	6213.29	6198.29	Intermediate
POI-4	06/16/2021	16:01	6209.20	Transducer	6213.29	6198.29	Intermediate

Location	Date	Time	Water Level (ft amsl)	Method	Top of Screen (ft amsl)	Bottom of Screen (ft amsl)	Zone
POI-4	06/16/2021	17:01	6209.21	Transducer	6213.29	6198.29	Intermediate
POI-4	06/16/2021	18:01	6209.21	Transducer	6213.29	6198.29	Intermediate
POI-4	06/16/2021	19:01	6209.18	Transducer	6213.29	6198.29	Intermediate
POI-4	06/16/2021	20:01	6209.16	Transducer	6213.29	6198.29	Intermediate
POI-4	06/16/2021	21:01	6209.14	Transducer	6213.29	6198.29	Intermediate
POI-4	06/16/2021	22:01	6209.09	Transducer	6213.29	6198.29	Intermediate
POI-4	06/16/2021	23:01	6209.12	Transducer	6213.29	6198.29	Intermediate
POI-4	06/17/2021	00:01	6209.14	Transducer	6213.29	6198.29	Intermediate
POI-4	06/17/2021	01:01	6209.17	Transducer	6213.29	6198.29	Intermediate
POI-4	06/17/2021	02:01	6209.18	Transducer	6213.29	6198.29	Intermediate
POI-4	06/17/2021	03:01	6209.17	Transducer	6213.29	6198.29	Intermediate
POI-4	06/17/2021	04:01	6209.16	Transducer	6213.29	6198.29	Intermediate
POI-4	06/17/2021	05:01	6209.15	Transducer	6213.29	6198.29	Intermediate
POI-4	06/17/2021	06:01	6209.14	Transducer	6213.29	6198.29	Intermediate
POI-4	06/17/2021	07:01	6209.15	Transducer	6213.29	6198.29	Intermediate
POI-4	06/17/2021	08:01	6209.15	Transducer	6213.29	6198.29	Intermediate
POI-4	06/17/2021	09:01	6209.16	Transducer	6213.29	6198.29	Intermediate
POI-4	06/17/2021	10:01	6209.17	Transducer	6213.29	6198.29	Intermediate
POI-4	06/17/2021	11:01	6209.19	Transducer	6213.29	6198.29	Intermediate
POI-4	06/17/2021	12:01	6209.20	Transducer	6213.29	6198.29	Intermediate
POI-4	06/17/2021	13:01	6209.22	Transducer	6213.29	6198.29	Intermediate
POI-4	06/17/2021	14:01	6209.22	Transducer	6213.29	6198.29	Intermediate
POI-4	06/17/2021	15:01	6209.23	Transducer	6213.29	6198.29	Intermediate
POI-4	06/17/2021	16:01	6209.24	Transducer	6213.29	6198.29	Intermediate
POI-4	06/17/2021	17:01	6209.24	Transducer	6213.29	6198.29	Intermediate
POI-4	06/17/2021	18:01	6209.23	Transducer	6213.29	6198.29	Intermediate
POI-4	06/17/2021	19:01	6209.22	Transducer	6213.29	6198.29	Intermediate
POI-4	06/17/2021	20:01	6209.20	Transducer	6213.29	6198.29	Intermediate
POI-4	06/17/2021	21:01	6209.11	Transducer	6213.29	6198.29	Intermediate
POI-4	06/17/2021	22:01	6209.10	Transducer	6213.29	6198.29	Intermediate
POI-4	06/17/2021	23:01	6209.15	Transducer	6213.29	6198.29	Intermediate
POI-4	06/18/2021	00:01	6209.17	Transducer	6213.29	6198.29	Intermediate
POI-4	06/18/2021	01:01	6209.20	Transducer	6213.29	6198.29	Intermediate
POI-4	06/18/2021	02:01	6209.23	Transducer	6213.29	6198.29	Intermediate
POI-4	06/18/2021	03:01	6209.23	Transducer	6213.29	6198.29	Intermediate
POI-4	06/18/2021	04:01	6209.21	Transducer	6213.29	6198.29	Intermediate
POI-4	06/18/2021	05:01	6209.21	Transducer	6213.29	6198.29	Intermediate
POI-4	06/18/2021	06:01	6209.21	Transducer	6213.29	6198.29	Intermediate
POI-4	06/18/2021	07:01	6209.21	Transducer	6213.29	6198.29	Intermediate
POI-4	06/18/2021	08:01	6209.21	Transducer	6213.29	6198.29	Intermediate
POI-4	06/18/2021	09:01	6209.23	Transducer	6213.29	6198.29	Intermediate
POI-4	06/18/2021	10:01	6209.25	Transducer	6213.29	6198.29	Intermediate
POI-4	06/18/2021	11:01	6209.26	Transducer	6213.29	6198.29	Intermediate
POI-4	06/18/2021	12:01	6209.29	Transducer	6213.29	6198.29	Intermediate
POI-4	06/18/2021	13:01	6209.31	Transducer	6213.29	6198.29	Intermediate

Location	Date	Time	Water Level (ft amsl)	Method	Top of Screen (ft amsl)	Bottom of Screen (ft amsl)	Zone
POI-4	06/18/2021	14:01	6209.32	Transducer	6213.29	6198.29	Intermediate
POI-4	06/18/2021	15:01	6209.33	Transducer	6213.29	6198.29	Intermediate
POI-4	06/18/2021	16:01	6209.34	Transducer	6213.29	6198.29	Intermediate
POI-4	06/18/2021	17:01	6209.34	Transducer	6213.29	6198.29	Intermediate
POI-4	06/18/2021	18:01	6209.30	Transducer	6213.29	6198.29	Intermediate
POI-4	06/18/2021	19:01	6209.25	Transducer	6213.29	6198.29	Intermediate
POI-4	06/18/2021	20:01	6209.25	Transducer	6213.29	6198.29	Intermediate
POI-4	06/18/2021	21:01	6209.25	Transducer	6213.29	6198.29	Intermediate
POI-4	06/18/2021	22:01	6209.26	Transducer	6213.29	6198.29	Intermediate
POI-4	06/18/2021	23:01	6209.31	Transducer	6213.29	6198.29	Intermediate
POI-4	06/19/2021	00:01	6209.32	Transducer	6213.29	6198.29	Intermediate
POI-4	06/19/2021	01:01	6209.33	Transducer	6213.29	6198.29	Intermediate
POI-4	06/19/2021	02:01	6209.34	Transducer	6213.29	6198.29	Intermediate
POI-4	06/19/2021	03:01	6209.35	Transducer	6213.29	6198.29	Intermediate
POI-4	06/19/2021	04:01	6209.37	Transducer	6213.29	6198.29	Intermediate
POI-4	06/19/2021	05:01	6209.38	Transducer	6213.29	6198.29	Intermediate
POI-4	06/19/2021	06:01	6209.38	Transducer	6213.29	6198.29	Intermediate
POI-4	06/19/2021	07:01	6209.40	Transducer	6213.29	6198.29	Intermediate
POI-4	06/19/2021	08:01	6209.41	Transducer	6213.29	6198.29	Intermediate
POI-4	06/19/2021	09:01	6209.43	Transducer	6213.29	6198.29	Intermediate
POI-4	06/19/2021	10:01	6209.45	Transducer	6213.29	6198.29	Intermediate
POI-4	06/19/2021	11:01	6209.47	Transducer	6213.29	6198.29	Intermediate
POI-4	06/19/2021	12:01	6209.50	Transducer	6213.29	6198.29	Intermediate
POI-4	06/19/2021	13:01	6209.52	Transducer	6213.29	6198.29	Intermediate
POI-4	06/19/2021	14:01	6209.52	Transducer	6213.29	6198.29	Intermediate
POI-4	06/19/2021	15:01	6209.56	Transducer	6213.29	6198.29	Intermediate
POI-4	06/19/2021	16:01	6209.58	Transducer	6213.29	6198.29	Intermediate
POI-4	06/19/2021	17:01	6209.60	Transducer	6213.29	6198.29	Intermediate
POI-4	06/19/2021	18:01	6209.59	Transducer	6213.29	6198.29	Intermediate
POI-4	06/19/2021	19:01	6209.57	Transducer	6213.29	6198.29	Intermediate
POI-4	06/19/2021	20:01	6209.56	Transducer	6213.29	6198.29	Intermediate
POI-4	06/19/2021	21:01	6209.56	Transducer	6213.29	6198.29	Intermediate
POI-4	06/19/2021	22:01	6209.55	Transducer	6213.29	6198.29	Intermediate
POI-4	06/19/2021	23:01	6209.55	Transducer	6213.29	6198.29	Intermediate
POI-4	06/20/2021	00:01	6209.59	Transducer	6213.29	6198.29	Intermediate
POI-4	06/20/2021	01:01	6209.60	Transducer	6213.29	6198.29	Intermediate
POI-4	06/20/2021	02:01	6209.62	Transducer	6213.29	6198.29	Intermediate
POI-4	06/20/2021	03:01	6209.64	Transducer	6213.29	6198.29	Intermediate
POI-4	06/20/2021	04:01	6209.65	Transducer	6213.29	6198.29	Intermediate
POI-4	06/20/2021	05:01	6209.65	Transducer	6213.29	6198.29	Intermediate
POI-4	06/20/2021	06:01	6209.65	Transducer	6213.29	6198.29	Intermediate
POI-4	06/20/2021	07:01	6209.66	Transducer	6213.29	6198.29	Intermediate
POI-4	06/20/2021	08:01	6209.67	Transducer	6213.29	6198.29	Intermediate
POI-4	06/20/2021	09:01	6209.69	Transducer	6213.29	6198.29	Intermediate
POI-4	06/20/2021	10:01	6209.70	Transducer	6213.29	6198.29	Intermediate

Location	Date	Time	Water Level (ft amsl)	Method	Top of Screen (ft amsl)	Bottom of Screen (ft amsl)	Zone
POI-4	06/20/2021	11:01	6209.72	Transducer	6213.29	6198.29	Intermediate
POI-4	06/20/2021	12:01	6209.74	Transducer	6213.29	6198.29	Intermediate
POI-4	06/20/2021	13:01	6209.75	Transducer	6213.29	6198.29	Intermediate
POI-4	06/20/2021	14:01	6209.77	Transducer	6213.29	6198.29	Intermediate
POI-4	06/20/2021	15:01	6209.79	Transducer	6213.29	6198.29	Intermediate
POI-4	06/20/2021	16:01	6209.79	Transducer	6213.29	6198.29	Intermediate
POI-4	06/20/2021	17:01	6209.79	Transducer	6213.29	6198.29	Intermediate
POI-4	06/20/2021	18:01	6209.79	Transducer	6213.29	6198.29	Intermediate
POI-4	06/20/2021	19:01	6209.78	Transducer	6213.29	6198.29	Intermediate
POI-4	06/20/2021	20:01	6209.77	Transducer	6213.29	6198.29	Intermediate
POI-4	06/20/2021	21:01	6209.76	Transducer	6213.29	6198.29	Intermediate
POI-4	06/20/2021	22:01	6209.77	Transducer	6213.29	6198.29	Intermediate
POI-4	06/20/2021	23:01	6209.78	Transducer	6213.29	6198.29	Intermediate
POI-4	06/21/2021	00:01	6209.79	Transducer	6213.29	6198.29	Intermediate
POI-4	06/21/2021	01:01	6209.80	Transducer	6213.29	6198.29	Intermediate
POI-4	06/21/2021	02:01	6209.81	Transducer	6213.29	6198.29	Intermediate
POI-4	06/21/2021	03:01	6209.80	Transducer	6213.29	6198.29	Intermediate
POI-4	06/21/2021	04:01	6209.80	Transducer	6213.29	6198.29	Intermediate
POI-4	06/21/2021	05:01	6209.78	Transducer	6213.29	6198.29	Intermediate
POI-4	06/21/2021	06:01	6209.78	Transducer	6213.29	6198.29	Intermediate
POI-4	06/21/2021	07:01	6209.78	Transducer	6213.29	6198.29	Intermediate
POI-4	06/21/2021	08:01	6209.79	Transducer	6213.29	6198.29	Intermediate
POI-4	06/21/2021	09:01	6209.81	Transducer	6213.29	6198.29	Intermediate
POI-4	06/21/2021	10:01	6209.82	Transducer	6213.29	6198.29	Intermediate
POI-4	06/21/2021	11:01	6209.83	Transducer	6213.29	6198.29	Intermediate
POI-4	06/21/2021	12:01	6209.86	Transducer	6213.29	6198.29	Intermediate
POI-4	06/21/2021	13:01	6209.88	Transducer	6213.29	6198.29	Intermediate
POI-4	06/21/2021	14:01	6209.89	Transducer	6213.29	6198.29	Intermediate
POI-4	06/21/2021	15:01	6209.89	Transducer	6213.29	6198.29	Intermediate
POI-4	06/21/2021	16:01	6209.90	Transducer	6213.29	6198.29	Intermediate
POI-4	06/21/2021	17:01	6209.90	Transducer	6213.29	6198.29	Intermediate
POI-4	06/21/2021	18:01	6209.89	Transducer	6213.29	6198.29	Intermediate
POI-4	06/21/2021	19:01	6209.86	Transducer	6213.29	6198.29	Intermediate
POI-4	06/21/2021	20:01	6209.84	Transducer	6213.29	6198.29	Intermediate
POI-4	06/21/2021	21:01	6209.82	Transducer	6213.29	6198.29	Intermediate
POI-4	06/21/2021	22:01	6209.81	Transducer	6213.29	6198.29	Intermediate
POI-4	06/21/2021	23:01	6209.81	Transducer	6213.29	6198.29	Intermediate
POI-4	06/22/2021	00:01	6209.82	Transducer	6213.29	6198.29	Intermediate
POI-4	06/22/2021	01:01	6209.83	Transducer	6213.29	6198.29	Intermediate
POI-4	06/22/2021	02:01	6209.82	Transducer	6213.29	6198.29	Intermediate
POI-4	06/22/2021	03:01	6209.82	Transducer	6213.29	6198.29	Intermediate
POI-4	06/22/2021	04:01	6209.82	Transducer	6213.29	6198.29	Intermediate
POI-4	06/22/2021	05:01	6209.81	Transducer	6213.29	6198.29	Intermediate
POI-4	06/22/2021	06:01	6209.80	Transducer	6213.29	6198.29	Intermediate
POI-4	06/22/2021	07:01	6209.78	Transducer	6213.29	6198.29	Intermediate

Location	Date	Time	Water Level (ft amsl)	Method	Top of Screen (ft amsl)	Bottom of Screen (ft amsl)	Zone
POI-4	06/22/2021	08:01	6209.79	Transducer	6213.29	6198.29	Intermediate
POI-4	06/22/2021	09:01	6209.80	Transducer	6213.29	6198.29	Intermediate
POI-4	06/22/2021	10:01	6209.79	Transducer	6213.29	6198.29	Intermediate
POI-4	06/22/2021	11:01	6209.80	Transducer	6213.29	6198.29	Intermediate
POI-4	06/22/2021	12:01	6209.79	Transducer	6213.29	6198.29	Intermediate
POI-4	06/22/2021	13:01	6209.81	Transducer	6213.29	6198.29	Intermediate
POI-4	06/22/2021	14:01	6209.81	Transducer	6213.29	6198.29	Intermediate
POI-4	06/22/2021	15:01	6209.81	Transducer	6213.29	6198.29	Intermediate
POI-4	06/22/2021	16:01	6209.81	Transducer	6213.29	6198.29	Intermediate
POI-4	06/22/2021	17:01	6209.81	Transducer	6213.29	6198.29	Intermediate
POI-4	06/22/2021	18:01	6209.79	Transducer	6213.29	6198.29	Intermediate
POI-4	06/22/2021	19:01	6209.77	Transducer	6213.29	6198.29	Intermediate
POI-4	06/22/2021	20:01	6209.75	Transducer	6213.29	6198.29	Intermediate
POI-4	06/22/2021	21:01	6209.72	Transducer	6213.29	6198.29	Intermediate
POI-4	06/22/2021	22:01	6209.71	Transducer	6213.29	6198.29	Intermediate
POI-4	06/22/2021	23:01	6209.71	Transducer	6213.29	6198.29	Intermediate
POI-4	06/23/2021	00:01	6209.71	Transducer	6213.29	6198.29	Intermediate
POI-4	06/23/2021	01:01	6209.71	Transducer	6213.29	6198.29	Intermediate
POI-4	06/23/2021	02:01	6209.70	Transducer	6213.29	6198.29	Intermediate
POI-4	06/23/2021	03:01	6209.69	Transducer	6213.29	6198.29	Intermediate
POI-4	06/23/2021	04:01	6209.69	Transducer	6213.29	6198.29	Intermediate
POI-4	06/23/2021	05:01	6209.66	Transducer	6213.29	6198.29	Intermediate
POI-4	06/23/2021	06:01	6209.65	Transducer	6213.29	6198.29	Intermediate
POI-4	06/23/2021	07:01	6209.65	Transducer	6213.29	6198.29	Intermediate
POI-4	06/23/2021	08:01	6209.65	Transducer	6213.29	6198.29	Intermediate
POI-4	06/23/2021	09:01	6209.66	Transducer	6213.29	6198.29	Intermediate
POI-4	06/23/2021	10:01	6209.66	Transducer	6213.29	6198.29	Intermediate
POI-4	06/23/2021	11:01	6209.67	Transducer	6213.29	6198.29	Intermediate
POI-4	06/23/2021	12:01	6209.69	Transducer	6213.29	6198.29	Intermediate
POI-4	06/23/2021	13:01	6209.70	Transducer	6213.29	6198.29	Intermediate
POI-4	06/23/2021	14:01	6209.70	Transducer	6213.29	6198.29	Intermediate
POI-4	06/23/2021	15:01	6209.70	Transducer	6213.29	6198.29	Intermediate
POI-4	06/23/2021	16:01	6209.70	Transducer	6213.29	6198.29	Intermediate
POI-4	06/23/2021	17:01	6209.71	Transducer	6213.29	6198.29	Intermediate
POI-4	06/23/2021	18:01	6209.70	Transducer	6213.29	6198.29	Intermediate
POI-4	06/23/2021	19:01	6209.67	Transducer	6213.29	6198.29	Intermediate
POI-4	06/23/2021	20:01	6209.66	Transducer	6213.29	6198.29	Intermediate
POI-4	06/23/2021	21:01	6209.65	Transducer	6213.29	6198.29	Intermediate
POI-4	06/23/2021	22:01	6209.64	Transducer	6213.29	6198.29	Intermediate
POI-4	06/23/2021	23:01	6209.63	Transducer	6213.29	6198.29	Intermediate
POI-4	06/24/2021	00:01	6209.62	Transducer	6213.29	6198.29	Intermediate
POI-4	06/24/2021	01:01	6209.60	Transducer	6213.29	6198.29	Intermediate
POI-4	06/24/2021	02:01	6209.63	Transducer	6213.29	6198.29	Intermediate
POI-4	06/24/2021	03:01	6209.64	Transducer	6213.29	6198.29	Intermediate
POI-4	06/24/2021	04:01	6209.65	Transducer	6213.29	6198.29	Intermediate

Location	Date	Time	Water Level (ft amsl)	Method	Top of Screen (ft amsl)	Bottom of Screen (ft amsl)	Zone
POI-4	06/24/2021	05:01	6209.66	Transducer	6213.29	6198.29	Intermediate
POI-4	06/24/2021	06:01	6209.65	Transducer	6213.29	6198.29	Intermediate
POI-4	06/24/2021	07:01	6209.64	Transducer	6213.29	6198.29	Intermediate
POI-4	06/24/2021	08:01	6209.66	Transducer	6213.29	6198.29	Intermediate
POI-4	06/24/2021	09:01	6209.66	Transducer	6213.29	6198.29	Intermediate
POI-4	06/24/2021	10:01	6209.67	Transducer	6213.29	6198.29	Intermediate
POI-4	06/24/2021	11:01	6209.68	Transducer	6213.29	6198.29	Intermediate
POI-4	06/24/2021	12:01	6209.70	Transducer	6213.29	6198.29	Intermediate
POI-4	06/24/2021	13:01	6209.71	Transducer	6213.29	6198.29	Intermediate
POI-4	06/24/2021	14:01	6209.71	Transducer	6213.29	6198.29	Intermediate
POI-4	06/24/2021	15:01	6209.68	Transducer	6213.29	6198.29	Intermediate
POI-4	06/24/2021	16:01	6209.61	Transducer	6213.29	6198.29	Intermediate
POI-4	06/24/2021	17:01	6209.68	Transducer	6213.29	6198.29	Intermediate
POI-4	06/24/2021	18:01	6209.68	Transducer	6213.29	6198.29	Intermediate
POI-4	06/24/2021	19:01	6209.68	Transducer	6213.29	6198.29	Intermediate
POI-4	06/24/2021	20:01	6209.67	Transducer	6213.29	6198.29	Intermediate
POI-4	06/24/2021	21:01	6209.65	Transducer	6213.29	6198.29	Intermediate
POI-4	06/24/2021	22:01	6209.63	Transducer	6213.29	6198.29	Intermediate
POI-4	06/24/2021	23:01	6209.64	Transducer	6213.29	6198.29	Intermediate
POI-4	06/25/2021	00:01	6209.63	Transducer	6213.29	6198.29	Intermediate
POI-4	06/25/2021	01:01	6209.63	Transducer	6213.29	6198.29	Intermediate
POI-4	06/25/2021	02:01	6209.63	Transducer	6213.29	6198.29	Intermediate
POI-4	06/25/2021	03:01	6209.63	Transducer	6213.29	6198.29	Intermediate
POI-4	06/25/2021	04:01	6209.63	Transducer	6213.29	6198.29	Intermediate
POI-4	06/25/2021	05:01	6209.63	Transducer	6213.29	6198.29	Intermediate
POI-4	06/25/2021	06:01	6209.62	Transducer	6213.29	6198.29	Intermediate
POI-4	06/25/2021	07:01	6209.62	Transducer	6213.29	6198.29	Intermediate
POI-4	06/25/2021	08:01	6209.62	Transducer	6213.29	6198.29	Intermediate
POI-4	06/25/2021	09:01	6209.63	Transducer	6213.29	6198.29	Intermediate
POI-4	06/25/2021	10:01	6209.65	Transducer	6213.29	6198.29	Intermediate
POI-4	06/25/2021	11:01	6209.66	Transducer	6213.29	6198.29	Intermediate
POI-4	06/25/2021	12:01	6209.67	Transducer	6213.29	6198.29	Intermediate
POI-4	06/25/2021	13:01	6209.67	Transducer	6213.29	6198.29	Intermediate
POI-4	06/25/2021	14:01	6209.67	Transducer	6213.29	6198.29	Intermediate
POI-4	06/25/2021	15:01	6209.67	Transducer	6213.29	6198.29	Intermediate
POI-4	06/25/2021	16:01	6209.66	Transducer	6213.29	6198.29	Intermediate
POI-4	06/25/2021	17:01	6209.67	Transducer	6213.29	6198.29	Intermediate
POI-4	06/25/2021	18:01	6209.66	Transducer	6213.29	6198.29	Intermediate
POI-4	06/25/2021	19:01	6209.65	Transducer	6213.29	6198.29	Intermediate
POI-4	06/25/2021	20:01	6209.64	Transducer	6213.29	6198.29	Intermediate
POI-4	06/25/2021	21:01	6209.62	Transducer	6213.29	6198.29	Intermediate
POI-4	06/25/2021	22:01	6209.62	Transducer	6213.29	6198.29	Intermediate
POI-4	06/25/2021	23:01	6209.64	Transducer	6213.29	6198.29	Intermediate
POI-4	06/26/2021	00:01	6209.65	Transducer	6213.29	6198.29	Intermediate
POI-4	06/26/2021	01:01	6209.66	Transducer	6213.29	6198.29	Intermediate

Location	Date	Time	Water Level (ft amsl)	Method	Top of Screen (ft amsl)	Bottom of Screen (ft amsl)	Zone
POI-4	06/26/2021	02:01	6209.66	Transducer	6213.29	6198.29	Intermediate
POI-4	06/26/2021	03:01	6209.67	Transducer	6213.29	6198.29	Intermediate
POI-4	06/26/2021	04:01	6209.67	Transducer	6213.29	6198.29	Intermediate
POI-4	06/26/2021	05:01	6209.66	Transducer	6213.29	6198.29	Intermediate
POI-4	06/26/2021	06:01	6209.65	Transducer	6213.29	6198.29	Intermediate
POI-4	06/26/2021	07:01	6209.66	Transducer	6213.29	6198.29	Intermediate
POI-4	06/26/2021	08:01	6209.66	Transducer	6213.29	6198.29	Intermediate
POI-4	06/26/2021	09:01	6209.68	Transducer	6213.29	6198.29	Intermediate
POI-4	06/26/2021	10:01	6209.70	Transducer	6213.29	6198.29	Intermediate
POI-4	06/26/2021	11:01	6209.71	Transducer	6213.29	6198.29	Intermediate
POI-4	06/26/2021	12:01	6209.72	Transducer	6213.29	6198.29	Intermediate
POI-4	06/26/2021	13:01	6209.73	Transducer	6213.29	6198.29	Intermediate
POI-4	06/26/2021	14:01	6209.74	Transducer	6213.29	6198.29	Intermediate
POI-4	06/26/2021	15:01	6209.75	Transducer	6213.29	6198.29	Intermediate
POI-4	06/26/2021	16:01	6209.75	Transducer	6213.29	6198.29	Intermediate
POI-4	06/26/2021	17:01	6209.76	Transducer	6213.29	6198.29	Intermediate
POI-4	06/26/2021	18:01	6209.74	Transducer	6213.29	6198.29	Intermediate
POI-4	06/26/2021	19:01	6209.70	Transducer	6213.29	6198.29	Intermediate
POI-4	06/26/2021	20:01	6209.67	Transducer	6213.29	6198.29	Intermediate
POI-4	06/26/2021	21:01	6209.66	Transducer	6213.29	6198.29	Intermediate
POI-4	06/26/2021	22:01	6209.66	Transducer	6213.29	6198.29	Intermediate
POI-4	06/26/2021	23:01	6209.68	Transducer	6213.29	6198.29	Intermediate
POI-4	06/27/2021	00:01	6209.69	Transducer	6213.29	6198.29	Intermediate
POI-4	06/27/2021	01:01	6209.70	Transducer	6213.29	6198.29	Intermediate
POI-4	06/27/2021	02:01	6209.70	Transducer	6213.29	6198.29	Intermediate
POI-4	06/27/2021	03:01	6209.70	Transducer	6213.29	6198.29	Intermediate
POI-4	06/27/2021	04:01	6209.70	Transducer	6213.29	6198.29	Intermediate
POI-4	06/27/2021	05:01	6209.68	Transducer	6213.29	6198.29	Intermediate
POI-4	06/27/2021	06:01	6209.67	Transducer	6213.29	6198.29	Intermediate
POI-4	06/27/2021	07:01	6209.67	Transducer	6213.29	6198.29	Intermediate
POI-4	06/27/2021	08:01	6209.67	Transducer	6213.29	6198.29	Intermediate
POI-4	06/27/2021	09:01	6209.67	Transducer	6213.29	6198.29	Intermediate
POI-4	06/27/2021	10:01	6209.68	Transducer	6213.29	6198.29	Intermediate
POI-4	06/27/2021	11:01	6209.70	Transducer	6213.29	6198.29	Intermediate
POI-4	06/27/2021	12:01	6209.71	Transducer	6213.29	6198.29	Intermediate
POI-4	06/27/2021	13:01	6209.73	Transducer	6213.29	6198.29	Intermediate
POI-4	06/27/2021	14:01	6209.74	Transducer	6213.29	6198.29	Intermediate
POI-4	06/27/2021	15:01	6209.75	Transducer	6213.29	6198.29	Intermediate
POI-4	06/27/2021	16:01	6209.75	Transducer	6213.29	6198.29	Intermediate
POI-4	06/27/2021	17:01	6209.73	Transducer	6213.29	6198.29	Intermediate
POI-4	06/27/2021	18:01	6209.71	Transducer	6213.29	6198.29	Intermediate
POI-4	06/27/2021	19:01	6209.70	Transducer	6213.29	6198.29	Intermediate
POI-4	06/27/2021	20:01	6209.70	Transducer	6213.29	6198.29	Intermediate
POI-4	06/27/2021	21:01	6209.66	Transducer	6213.29	6198.29	Intermediate
POI-4	06/27/2021	22:01	6209.66	Transducer	6213.29	6198.29	Intermediate

Location	Date	Time	Water Level (ft amsl)	Method	Top of Screen (ft amsl)	Bottom of Screen (ft amsl)	Zone
POI-4	06/27/2021	23:01	6209.65	Transducer	6213.29	6198.29	Intermediate
POI-4	06/28/2021	00:01	6209.65	Transducer	6213.29	6198.29	Intermediate
POI-4	06/28/2021	01:01	6209.65	Transducer	6213.29	6198.29	Intermediate
POI-4	06/28/2021	02:01	6209.65	Transducer	6213.29	6198.29	Intermediate
POI-4	06/28/2021	03:01	6209.64	Transducer	6213.29	6198.29	Intermediate
POI-4	06/28/2021	04:01	6209.64	Transducer	6213.29	6198.29	Intermediate
POI-4	06/28/2021	05:01	6209.63	Transducer	6213.29	6198.29	Intermediate
POI-4	06/28/2021	06:01	6209.62	Transducer	6213.29	6198.29	Intermediate
POI-4	06/28/2021	07:01	6209.61	Transducer	6213.29	6198.29	Intermediate
POI-4	06/28/2021	08:01	6209.60	Transducer	6213.29	6198.29	Intermediate
POI-4	06/28/2021	09:01	6209.59	Transducer	6213.29	6198.29	Intermediate
POI-4	06/28/2021	10:01	6209.58	Transducer	6213.29	6198.29	Intermediate
POI-4	06/28/2021	11:01	6209.57	Transducer	6213.29	6198.29	Intermediate
POI-4	06/28/2021	12:01	6209.57	Transducer	6213.29	6198.29	Intermediate
POI-4	06/28/2021	13:01	6209.57	Transducer	6213.29	6198.29	Intermediate
POI-4	06/28/2021	14:01	6209.56	Transducer	6213.29	6198.29	Intermediate
POI-4	06/28/2021	15:01	6209.56	Transducer	6213.29	6198.29	Intermediate
POI-4	06/28/2021	16:01	6209.55	Transducer	6213.29	6198.29	Intermediate
POI-4	06/28/2021	17:01	6209.54	Transducer	6213.29	6198.29	Intermediate
POI-4	06/28/2021	18:01	6209.52	Transducer	6213.29	6198.29	Intermediate
POI-4	06/28/2021	19:01	6209.50	Transducer	6213.29	6198.29	Intermediate
POI-4	06/28/2021	20:01	6209.48	Transducer	6213.29	6198.29	Intermediate
POI-4	06/28/2021	21:01	6209.45	Transducer	6213.29	6198.29	Intermediate
POI-4	06/28/2021	22:01	6209.44	Transducer	6213.29	6198.29	Intermediate
POI-4	06/28/2021	23:01	6209.43	Transducer	6213.29	6198.29	Intermediate
POI-4	06/29/2021	00:01	6209.43	Transducer	6213.29	6198.29	Intermediate
POI-4	06/29/2021	01:01	6209.43	Transducer	6213.29	6198.29	Intermediate
POI-4	06/29/2021	02:01	6209.43	Transducer	6213.29	6198.29	Intermediate
POI-4	06/29/2021	03:01	6209.43	Transducer	6213.29	6198.29	Intermediate
POI-4	06/29/2021	04:01	6209.42	Transducer	6213.29	6198.29	Intermediate
POI-4	06/29/2021	05:01	6209.41	Transducer	6213.29	6198.29	Intermediate
POI-4	06/29/2021	06:01	6209.40	Transducer	6213.29	6198.29	Intermediate
POI-4	06/29/2021	07:01	6209.39	Transducer	6213.29	6198.29	Intermediate
POI-4	06/29/2021	08:01	6209.38	Transducer	6213.29	6198.29	Intermediate
POI-4	06/29/2021	09:01	6209.38	Transducer	6213.29	6198.29	Intermediate
POI-4	06/29/2021	10:01	6209.37	Transducer	6213.29	6198.29	Intermediate
POI-4	06/29/2021	11:01	6209.35	Transducer	6213.29	6198.29	Intermediate
POI-4	06/29/2021	12:01	6209.35	Transducer	6213.29	6198.29	Intermediate
POI-4	06/29/2021	13:01	6209.34	Transducer	6213.29	6198.29	Intermediate
POI-4	06/29/2021	14:01	6209.34	Transducer	6213.29	6198.29	Intermediate
POI-4	06/29/2021	15:01	6209.34	Transducer	6213.29	6198.29	Intermediate
POI-4	06/29/2021	16:01	6209.34	Transducer	6213.29	6198.29	Intermediate
POI-4	06/29/2021	17:01	6209.34	Transducer	6213.29	6198.29	Intermediate
POI-4	06/29/2021	18:01	6209.33	Transducer	6213.29	6198.29	Intermediate
POI-4	06/29/2021	19:01	6209.31	Transducer	6213.29	6198.29	Intermediate

Location	Date	Time	Water Level (ft amsl)	Method	Top of Screen (ft amsl)	Bottom of Screen (ft amsl)	Zone
POI-4	06/29/2021	20:01	6209.30	Transducer	6213.29	6198.29	Intermediate
POI-4	06/29/2021	21:01	6209.28	Transducer	6213.29	6198.29	Intermediate
POI-4	06/29/2021	22:01	6209.27	Transducer	6213.29	6198.29	Intermediate
POI-4	06/29/2021	23:01	6209.26	Transducer	6213.29	6198.29	Intermediate
POI-4	06/30/2021	00:01	6209.26	Transducer	6213.29	6198.29	Intermediate
POI-4	06/30/2021	01:01	6209.26	Transducer	6213.29	6198.29	Intermediate
POI-4	06/30/2021	02:01	6209.25	Transducer	6213.29	6198.29	Intermediate
POI-4	06/30/2021	03:01	6209.24	Transducer	6213.29	6198.29	Intermediate
POI-4	06/30/2021	04:01	6209.24	Transducer	6213.29	6198.29	Intermediate
POI-4	06/30/2021	05:01	6209.22	Transducer	6213.29	6198.29	Intermediate
POI-4	06/30/2021	06:01	6209.21	Transducer	6213.29	6198.29	Intermediate
POI-4	06/30/2021	07:01	6209.20	Transducer	6213.29	6198.29	Intermediate
POI-4	06/30/2021	08:01	6209.19	Transducer	6213.29	6198.29	Intermediate
POI-4	06/30/2021	09:01	6209.20	Transducer	6213.29	6198.29	Intermediate
POI-4	06/30/2021	10:01	6209.19	Transducer	6213.29	6198.29	Intermediate
POI-4	06/30/2021	11:01	6209.20	Transducer	6213.29	6198.29	Intermediate
POI-4	06/30/2021	12:01	6209.20	Transducer	6213.29	6198.29	Intermediate
POI-4	06/30/2021	13:01	6209.20	Transducer	6213.29	6198.29	Intermediate
POI-4	06/30/2021	14:01	6209.20	Transducer	6213.29	6198.29	Intermediate
POI-4	06/30/2021	15:01	6209.21	Transducer	6213.29	6198.29	Intermediate
POI-4	06/30/2021	16:01	6209.21	Transducer	6213.29	6198.29	Intermediate
POI-4	06/30/2021	17:01	6209.22	Transducer	6213.29	6198.29	Intermediate
POI-4	06/30/2021	18:01	6209.20	Transducer	6213.29	6198.29	Intermediate
POI-4	06/30/2021	19:01	6209.20	Transducer	6213.29	6198.29	Intermediate
POI-4	06/30/2021	20:01	6209.19	Transducer	6213.29	6198.29	Intermediate
POI-4	06/30/2021	21:01	6209.19	Transducer	6213.29	6198.29	Intermediate
POI-4	06/30/2021	22:01	6209.18	Transducer	6213.29	6198.29	Intermediate
POI-4	06/30/2021	23:01	6209.17	Transducer	6213.29	6198.29	Intermediate
R-12 S1	07/01/2020	01:00	6065.28	Transducer	6040.60	6032.10	Intermediate
R-12 S1	07/01/2020	03:00	6065.27	Transducer	6040.60	6032.10	Intermediate
R-12 S1	07/01/2020	05:00	6065.26	Transducer	6040.60	6032.10	Intermediate
R-12 S1	07/01/2020	07:00	6065.24	Transducer	6040.60	6032.10	Intermediate
R-12 S1	07/01/2020	09:00	6065.25	Transducer	6040.60	6032.10	Intermediate
R-12 S1	07/01/2020	11:00	6065.27	Transducer	6040.60	6032.10	Intermediate
R-12 S1	07/01/2020	13:00	6065.29	Transducer	6040.60	6032.10	Intermediate
R-12 S1	07/01/2020	15:00	6065.32	Transducer	6040.60	6032.10	Intermediate
R-12 S1	07/01/2020	17:00	6065.35	Transducer	6040.60	6032.10	Intermediate
R-12 S1	07/01/2020	19:00	6065.34	Transducer	6040.60	6032.10	Intermediate
R-12 S1	07/01/2020	21:00	6065.30	Transducer	6040.60	6032.10	Intermediate
R-12 S1	07/01/2020	23:00	6065.29	Transducer	6040.60	6032.10	Intermediate
R-12 S1	07/02/2020	01:00	6065.28	Transducer	6040.60	6032.10	Intermediate
R-12 S1	07/02/2020	03:00	6065.27	Transducer	6040.60	6032.10	Intermediate
R-12 S1	07/02/2020	05:00	6065.25	Transducer	6040.60	6032.10	Intermediate
R-12 S1	07/02/2020	07:00	6065.22	Transducer	6040.60	6032.10	Intermediate
R-12 S1	07/02/2020	09:00	6065.22	Transducer	6040.60	6032.10	Intermediate

Location	Date	Time	Water Level (ft amsl)	Method	Top of Screen (ft amsl)	Bottom of Screen (ft amsl)	Zone
R-12 S1	07/02/2020	11:00	6065.26	Transducer	6040.60	6032.10	Intermediate
R-12 S1	07/02/2020	13:00	6065.30	Transducer	6040.60	6032.10	Intermediate
R-12 S1	07/02/2020	15:00	6065.33	Transducer	6040.60	6032.10	Intermediate
R-12 S1	07/02/2020	17:00	6065.35	Transducer	6040.60	6032.10	Intermediate
R-12 S1	07/02/2020	19:00	6065.33	Transducer	6040.60	6032.10	Intermediate
R-12 S1	07/02/2020	21:00	6065.26	Transducer	6040.60	6032.10	Intermediate
R-12 S1	07/02/2020	23:00	6065.24	Transducer	6040.60	6032.10	Intermediate
R-12 S1	07/03/2020	01:00	6065.24	Transducer	6040.60	6032.10	Intermediate
R-12 S1	07/03/2020	03:00	6065.25	Transducer	6040.60	6032.10	Intermediate
R-12 S1	07/03/2020	05:00	6065.23	Transducer	6040.60	6032.10	Intermediate
R-12 S1	07/03/2020	07:00	6065.21	Transducer	6040.60	6032.10	Intermediate
R-12 S1	07/03/2020	09:00	6065.21	Transducer	6040.60	6032.10	Intermediate
R-12 S1	07/03/2020	11:00	6065.24	Transducer	6040.60	6032.10	Intermediate
R-12 S1	07/03/2020	13:00	6065.26	Transducer	6040.60	6032.10	Intermediate
R-12 S1	07/03/2020	15:00	6065.29	Transducer	6040.60	6032.10	Intermediate
R-12 S1	07/03/2020	17:00	6065.30	Transducer	6040.60	6032.10	Intermediate
R-12 S1	07/03/2020	19:00	6065.26	Transducer	6040.60	6032.10	Intermediate
R-12 S1	07/03/2020	21:00	6065.20	Transducer	6040.60	6032.10	Intermediate
R-12 S1	07/03/2020	23:00	6065.18	Transducer	6040.60	6032.10	Intermediate
R-12 S1	07/04/2020	01:00	6065.21	Transducer	6040.60	6032.10	Intermediate
R-12 S1	07/04/2020	03:00	6065.22	Transducer	6040.60	6032.10	Intermediate
R-12 S1	07/04/2020	05:00	6065.20	Transducer	6040.60	6032.10	Intermediate
R-12 S1	07/04/2020	07:00	6065.19	Transducer	6040.60	6032.10	Intermediate
R-12 S1	07/04/2020	09:00	6065.20	Transducer	6040.60	6032.10	Intermediate
R-12 S1	07/04/2020	11:00	6065.24	Transducer	6040.60	6032.10	Intermediate
R-12 S1	07/04/2020	13:00	6065.28	Transducer	6040.60	6032.10	Intermediate
R-12 S1	07/04/2020	15:00	6065.32	Transducer	6040.60	6032.10	Intermediate
R-12 S1	07/04/2020	17:00	6065.34	Transducer	6040.60	6032.10	Intermediate
R-12 S1	07/04/2020	19:00	6065.31	Transducer	6040.60	6032.10	Intermediate
R-12 S1	07/04/2020	21:00	6065.25	Transducer	6040.60	6032.10	Intermediate
R-12 S1	07/04/2020	23:00	6065.25	Transducer	6040.60	6032.10	Intermediate
R-12 S1	07/05/2020	01:00	6065.25	Transducer	6040.60	6032.10	Intermediate
R-12 S1	07/05/2020	03:00	6065.26	Transducer	6040.60	6032.10	Intermediate
R-12 S1	07/05/2020	05:00	6065.24	Transducer	6040.60	6032.10	Intermediate
R-12 S1	07/05/2020	07:00	6065.25	Transducer	6040.60	6032.10	Intermediate
R-12 S1	07/05/2020	09:00	6065.25	Transducer	6040.60	6032.10	Intermediate
R-12 S1	07/05/2020	11:00	6065.28	Transducer	6040.60	6032.10	Intermediate
R-12 S1	07/05/2020	13:00	6065.31	Transducer	6040.60	6032.10	Intermediate
R-12 S1	07/05/2020	15:00	6065.31	Transducer	6040.60	6032.10	Intermediate
R-12 S1	07/05/2020	17:00	6065.36	Transducer	6040.60	6032.10	Intermediate
R-12 S1	07/05/2020	19:00	6065.34	Transducer	6040.60	6032.10	Intermediate
R-12 S1	07/05/2020	21:00	6065.26	Transducer	6040.60	6032.10	Intermediate
R-12 S1	07/05/2020	23:00	6065.23	Transducer	6040.60	6032.10	Intermediate
R-12 S1	07/06/2020	01:00	6065.26	Transducer	6040.60	6032.10	Intermediate
R-12 S1	07/06/2020	03:00	6065.26	Transducer	6040.60	6032.10	Intermediate

Location	Date	Time	Water Level (ft amsl)	Method	Top of Screen (ft amsl)	Bottom of Screen (ft amsl)	Zone
R-12 S1	07/06/2020	05:00	6065.23	Transducer	6040.60	6032.10	Intermediate
R-12 S1	07/06/2020	07:00	6065.20	Transducer	6040.60	6032.10	Intermediate
R-12 S1	07/06/2020	09:00	6065.23	Transducer	6040.60	6032.10	Intermediate
R-12 S1	07/06/2020	11:00	6065.25	Transducer	6040.60	6032.10	Intermediate
R-12 S1	07/06/2020	13:00	6065.29	Transducer	6040.60	6032.10	Intermediate
R-12 S1	07/06/2020	15:00	6065.31	Transducer	6040.60	6032.10	Intermediate
R-12 S1	07/06/2020	17:00	6065.33	Transducer	6040.60	6032.10	Intermediate
R-12 S1	07/06/2020	19:00	6065.29	Transducer	6040.60	6032.10	Intermediate
R-12 S1	07/06/2020	21:00	6065.25	Transducer	6040.60	6032.10	Intermediate
R-12 S1	07/06/2020	23:00	6065.23	Transducer	6040.60	6032.10	Intermediate
R-12 S1	07/07/2020	01:00	6065.23	Transducer	6040.60	6032.10	Intermediate
R-12 S1	07/07/2020	03:00	6065.24	Transducer	6040.60	6032.10	Intermediate
R-12 S1	07/07/2020	05:00	6065.25	Transducer	6040.60	6032.10	Intermediate
R-12 S1	07/07/2020	07:00	6065.24	Transducer	6040.60	6032.10	Intermediate
R-12 S1	07/07/2020	09:00	6065.25	Transducer	6040.60	6032.10	Intermediate
R-12 S1	07/07/2020	11:00	6065.27	Transducer	6040.60	6032.10	Intermediate
R-12 S1	07/07/2020	13:00	6065.33	Transducer	6040.60	6032.10	Intermediate
R-12 S1	07/07/2020	15:00	6065.36	Transducer	6040.60	6032.10	Intermediate
R-12 S1	07/07/2020	17:00	6065.38	Transducer	6040.60	6032.10	Intermediate
R-12 S1	07/07/2020	19:00	6065.37	Transducer	6040.60	6032.10	Intermediate
R-12 S1	07/07/2020	21:00	6065.33	Transducer	6040.60	6032.10	Intermediate
R-12 S1	07/07/2020	23:00	6065.32	Transducer	6040.60	6032.10	Intermediate
R-12 S1	07/08/2020	01:00	6065.31	Transducer	6040.60	6032.10	Intermediate
R-12 S1	07/08/2020	03:00	6065.30	Transducer	6040.60	6032.10	Intermediate
R-12 S1	07/08/2020	05:00	6065.28	Transducer	6040.60	6032.10	Intermediate
R-12 S1	07/08/2020	07:00	6065.27	Transducer	6040.60	6032.10	Intermediate
R-12 S1	07/08/2020	09:00	6065.28	Transducer	6040.60	6032.10	Intermediate
R-12 S1	07/08/2020	11:00	6065.29	Transducer	6040.60	6032.10	Intermediate
R-12 S1	07/08/2020	13:00	6065.33	Transducer	6040.60	6032.10	Intermediate
R-12 S1	07/08/2020	15:00	6065.35	Transducer	6040.60	6032.10	Intermediate
R-12 S1	07/08/2020	17:00	6065.37	Transducer	6040.60	6032.10	Intermediate
R-12 S1	07/08/2020	19:00	6065.35	Transducer	6040.60	6032.10	Intermediate
R-12 S1	07/08/2020	21:00	6065.32	Transducer	6040.60	6032.10	Intermediate
R-12 S1	07/08/2020	23:00	6065.31	Transducer	6040.60	6032.10	Intermediate
R-12 S1	07/09/2020	01:00	6065.31	Transducer	6040.60	6032.10	Intermediate
R-12 S1	07/09/2020	03:00	6065.31	Transducer	6040.60	6032.10	Intermediate
R-12 S1	07/09/2020	05:00	6065.27	Transducer	6040.60	6032.10	Intermediate
R-12 S1	07/09/2020	07:00	6065.25	Transducer	6040.60	6032.10	Intermediate
R-12 S1	07/09/2020	09:00	6065.24	Transducer	6040.60	6032.10	Intermediate
R-12 S1	07/09/2020	11:00	6065.25	Transducer	6040.60	6032.10	Intermediate
R-12 S1	07/09/2020	13:00	6065.28	Transducer	6040.60	6032.10	Intermediate
R-12 S1	07/09/2020	15:00	6065.31	Transducer	6040.60	6032.10	Intermediate
R-12 S1	07/09/2020	17:00	6065.31	Transducer	6040.60	6032.10	Intermediate
R-12 S1	07/09/2020	19:00	6065.29	Transducer	6040.60	6032.10	Intermediate
R-12 S1	07/09/2020	21:00	6065.27	Transducer	6040.60	6032.10	Intermediate

Location	Date	Time	Water Level (ft amsl)	Method	Top of Screen (ft amsl)	Bottom of Screen (ft amsl)	Zone
R-12 S1	07/09/2020	23:00	6065.23	Transducer	6040.60	6032.10	Intermediate
R-12 S1	07/10/2020	01:00	6065.23	Transducer	6040.60	6032.10	Intermediate
R-12 S1	07/10/2020	03:00	6065.23	Transducer	6040.60	6032.10	Intermediate
R-12 S1	07/10/2020	05:00	6065.19	Transducer	6040.60	6032.10	Intermediate
R-12 S1	07/10/2020	07:00	6065.16	Transducer	6040.60	6032.10	Intermediate
R-12 S1	07/10/2020	09:00	6065.17	Transducer	6040.60	6032.10	Intermediate
R-12 S1	07/10/2020	11:00	6065.19	Transducer	6040.60	6032.10	Intermediate
R-12 S1	07/10/2020	13:00	6065.23	Transducer	6040.60	6032.10	Intermediate
R-12 S1	07/10/2020	15:00	6065.24	Transducer	6040.60	6032.10	Intermediate
R-12 S1	07/10/2020	17:00	6065.25	Transducer	6040.60	6032.10	Intermediate
R-12 S1	07/10/2020	19:00	6065.24	Transducer	6040.60	6032.10	Intermediate
R-12 S1	07/10/2020	21:00	6065.21	Transducer	6040.60	6032.10	Intermediate
R-12 S1	07/10/2020	23:00	6065.21	Transducer	6040.60	6032.10	Intermediate
R-12 S1	07/11/2020	01:00	6065.21	Transducer	6040.60	6032.10	Intermediate
R-12 S1	07/11/2020	03:00	6065.21	Transducer	6040.60	6032.10	Intermediate
R-12 S1	07/11/2020	05:00	6065.20	Transducer	6040.60	6032.10	Intermediate
R-12 S1	07/11/2020	07:00	6065.17	Transducer	6040.60	6032.10	Intermediate
R-12 S1	07/11/2020	09:00	6065.17	Transducer	6040.60	6032.10	Intermediate
R-12 S1	07/11/2020	11:00	6065.19	Transducer	6040.60	6032.10	Intermediate
R-12 S1	07/11/2020	13:00	6065.23	Transducer	6040.60	6032.10	Intermediate
R-12 S1	07/11/2020	15:00	6065.28	Transducer	6040.60	6032.10	Intermediate
R-12 S1	07/11/2020	17:00	6065.30	Transducer	6040.60	6032.10	Intermediate
R-12 S1	07/11/2020	19:00	6065.29	Transducer	6040.60	6032.10	Intermediate
R-12 S1	07/11/2020	21:00	6065.26	Transducer	6040.60	6032.10	Intermediate
R-12 S1	07/11/2020	23:00	6065.24	Transducer	6040.60	6032.10	Intermediate
R-12 S1	07/12/2020	01:00	6065.24	Transducer	6040.60	6032.10	Intermediate
R-12 S1	07/12/2020	03:00	6065.25	Transducer	6040.60	6032.10	Intermediate
R-12 S1	07/12/2020	05:00	6065.23	Transducer	6040.60	6032.10	Intermediate
R-12 S1	07/12/2020	07:00	6065.22	Transducer	6040.60	6032.10	Intermediate
R-12 S1	07/12/2020	09:00	6065.22	Transducer	6040.60	6032.10	Intermediate
R-12 S1	07/12/2020	11:00	6065.26	Transducer	6040.60	6032.10	Intermediate
R-12 S1	07/12/2020	13:00	6065.29	Transducer	6040.60	6032.10	Intermediate
R-12 S1	07/12/2020	15:00	6065.32	Transducer	6040.60	6032.10	Intermediate
R-12 S1	07/12/2020	17:00	6065.37	Transducer	6040.60	6032.10	Intermediate
R-12 S1	07/12/2020	19:00	6065.35	Transducer	6040.60	6032.10	Intermediate
R-12 S1	07/12/2020	21:00	6065.29	Transducer	6040.60	6032.10	Intermediate
R-12 S1	07/12/2020	23:00	6065.27	Transducer	6040.60	6032.10	Intermediate
R-12 S1	07/13/2020	01:00	6065.28	Transducer	6040.60	6032.10	Intermediate
R-12 S1	07/13/2020	03:00	6065.29	Transducer	6040.60	6032.10	Intermediate
R-12 S1	07/13/2020	05:00	6065.27	Transducer	6040.60	6032.10	Intermediate
R-12 S1	07/13/2020	07:00	6065.25	Transducer	6040.60	6032.10	Intermediate
R-12 S1	07/13/2020	09:00	6065.25	Transducer	6040.60	6032.10	Intermediate
R-12 S1	07/13/2020	11:00	6065.28	Transducer	6040.60	6032.10	Intermediate
R-12 S1	07/13/2020	13:00	6065.30	Transducer	6040.60	6032.10	Intermediate
R-12 S1	07/13/2020	15:00	6065.34	Transducer	6040.60	6032.10	Intermediate

Location	Date	Time	Water Level (ft amsl)	Method	Top of Screen (ft amsl)	Bottom of Screen (ft amsl)	Zone
R-12 S1	07/13/2020	17:00	6065.32	Transducer	6040.60	6032.10	Intermediate
R-12 S1	07/13/2020	19:00	6065.29	Transducer	6040.60	6032.10	Intermediate
R-12 S1	07/13/2020	21:00	6065.28	Transducer	6040.60	6032.10	Intermediate
R-12 S1	07/13/2020	23:00	6065.27	Transducer	6040.60	6032.10	Intermediate
R-12 S1	07/14/2020	01:00	6065.26	Transducer	6040.60	6032.10	Intermediate
R-12 S1	07/14/2020	03:00	6065.28	Transducer	6040.60	6032.10	Intermediate
R-12 S1	07/14/2020	05:00	6065.24	Transducer	6040.60	6032.10	Intermediate
R-12 S1	07/14/2020	07:00	6065.23	Transducer	6040.60	6032.10	Intermediate
R-12 S1	07/14/2020	09:00	6065.23	Transducer	6040.60	6032.10	Intermediate
R-12 S1	07/14/2020	11:00	6065.24	Transducer	6040.60	6032.10	Intermediate
R-12 S1	07/14/2020	13:00	6065.28	Transducer	6040.60	6032.10	Intermediate
R-12 S1	07/14/2020	15:00	6065.32	Transducer	6040.60	6032.10	Intermediate
R-12 S1	07/14/2020	17:00	6065.34	Transducer	6040.60	6032.10	Intermediate
R-12 S1	07/14/2020	19:00	6065.33	Transducer	6040.60	6032.10	Intermediate
R-12 S1	07/14/2020	21:00	6065.30	Transducer	6040.60	6032.10	Intermediate
R-12 S1	07/14/2020	23:00	6065.28	Transducer	6040.60	6032.10	Intermediate
R-12 S1	07/15/2020	01:00	6065.27	Transducer	6040.60	6032.10	Intermediate
R-12 S1	07/15/2020	03:00	6065.26	Transducer	6040.60	6032.10	Intermediate
R-12 S1	07/15/2020	05:00	6065.24	Transducer	6040.60	6032.10	Intermediate
R-12 S1	07/15/2020	07:00	6065.19	Transducer	6040.60	6032.10	Intermediate
R-12 S1	07/15/2020	09:00	6065.20	Transducer	6040.60	6032.10	Intermediate
R-12 S1	07/15/2020	11:00	6065.21	Transducer	6040.60	6032.10	Intermediate
R-12 S1	07/15/2020	13:00	6065.25	Transducer	6040.60	6032.10	Intermediate
R-12 S1	07/15/2020	15:00	6065.28	Transducer	6040.60	6032.10	Intermediate
R-12 S1	07/15/2020	17:00	6065.31	Transducer	6040.60	6032.10	Intermediate
R-12 S1	07/15/2020	19:00	6065.24	Transducer	6040.60	6032.10	Intermediate
R-12 S1	07/15/2020	21:00	6065.20	Transducer	6040.60	6032.10	Intermediate
R-12 S1	07/15/2020	23:00	6065.19	Transducer	6040.60	6032.10	Intermediate
R-12 S1	07/16/2020	01:00	6065.19	Transducer	6040.60	6032.10	Intermediate
R-12 S1	07/16/2020	03:00	6065.20	Transducer	6040.60	6032.10	Intermediate
R-12 S1	07/16/2020	05:00	6065.18	Transducer	6040.60	6032.10	Intermediate
R-12 S1	07/16/2020	07:00	6065.17	Transducer	6040.60	6032.10	Intermediate
R-12 S1	07/16/2020	09:00	6065.19	Transducer	6040.60	6032.10	Intermediate
R-12 S1	07/16/2020	11:00	6065.21	Transducer	6040.60	6032.10	Intermediate
R-12 S1	07/16/2020	13:00	6065.26	Transducer	6040.60	6032.10	Intermediate
R-12 S1	07/16/2020	15:00	6065.30	Transducer	6040.60	6032.10	Intermediate
R-12 S1	07/16/2020	17:00	6065.30	Transducer	6040.60	6032.10	Intermediate
R-12 S1	07/16/2020	19:00	6065.22	Transducer	6040.60	6032.10	Intermediate
R-12 S1	07/16/2020	21:00	6065.17	Transducer	6040.60	6032.10	Intermediate
R-12 S1	07/16/2020	23:00	6065.18	Transducer	6040.60	6032.10	Intermediate
R-12 S1	07/17/2020	01:00	6065.19	Transducer	6040.60	6032.10	Intermediate
R-12 S1	07/17/2020	03:00	6065.19	Transducer	6040.60	6032.10	Intermediate
R-12 S1	07/17/2020	05:00	6065.18	Transducer	6040.60	6032.10	Intermediate
R-12 S1	07/17/2020	07:00	6065.17	Transducer	6040.60	6032.10	Intermediate
R-12 S1	07/17/2020	09:00	6065.17	Transducer	6040.60	6032.10	Intermediate

Location	Date	Time	Water Level (ft amsl)	Method	Top of Screen (ft amsl)	Bottom of Screen (ft amsl)	Zone
R-12 S1	07/17/2020	11:00	6065.21	Transducer	6040.60	6032.10	Intermediate
R-12 S1	07/17/2020	13:00	6065.27	Transducer	6040.60	6032.10	Intermediate
R-12 S1	07/17/2020	15:00	6065.29	Transducer	6040.60	6032.10	Intermediate
R-12 S1	07/17/2020	17:00	6065.32	Transducer	6040.60	6032.10	Intermediate
R-12 S1	07/17/2020	19:00	6065.27	Transducer	6040.60	6032.10	Intermediate
R-12 S1	07/17/2020	21:00	6065.19	Transducer	6040.60	6032.10	Intermediate
R-12 S1	07/17/2020	23:00	6065.19	Transducer	6040.60	6032.10	Intermediate
R-12 S1	07/18/2020	01:00	6065.21	Transducer	6040.60	6032.10	Intermediate
R-12 S1	07/18/2020	03:00	6065.20	Transducer	6040.60	6032.10	Intermediate
R-12 S1	07/18/2020	05:00	6065.22	Transducer	6040.60	6032.10	Intermediate
R-12 S1	07/18/2020	07:00	6065.21	Transducer	6040.60	6032.10	Intermediate
R-12 S1	07/18/2020	09:00	6065.20	Transducer	6040.60	6032.10	Intermediate
R-12 S1	07/18/2020	11:00	6065.22	Transducer	6040.60	6032.10	Intermediate
R-12 S1	07/18/2020	13:00	6065.27	Transducer	6040.60	6032.10	Intermediate
R-12 S1	07/18/2020	15:00	6065.32	Transducer	6040.60	6032.10	Intermediate
R-12 S1	07/18/2020	17:00	6065.34	Transducer	6040.60	6032.10	Intermediate
R-12 S1	07/18/2020	19:00	6065.27	Transducer	6040.60	6032.10	Intermediate
R-12 S1	07/18/2020	21:00	6065.25	Transducer	6040.60	6032.10	Intermediate
R-12 S1	07/18/2020	23:00	6065.25	Transducer	6040.60	6032.10	Intermediate
R-12 S1	07/19/2020	01:00	6065.24	Transducer	6040.60	6032.10	Intermediate
R-12 S1	07/19/2020	03:00	6065.25	Transducer	6040.60	6032.10	Intermediate
R-12 S1	07/19/2020	05:00	6065.25	Transducer	6040.60	6032.10	Intermediate
R-12 S1	07/19/2020	07:00	6065.24	Transducer	6040.60	6032.10	Intermediate
R-12 S1	07/19/2020	09:00	6065.23	Transducer	6040.60	6032.10	Intermediate
R-12 S1	07/19/2020	11:00	6065.25	Transducer	6040.60	6032.10	Intermediate
R-12 S1	07/19/2020	13:00	6065.29	Transducer	6040.60	6032.10	Intermediate
R-12 S1	07/19/2020	15:00	6065.34	Transducer	6040.60	6032.10	Intermediate
R-12 S1	07/19/2020	17:00	6065.35	Transducer	6040.60	6032.10	Intermediate
R-12 S1	07/19/2020	19:00	6065.24	Transducer	6040.60	6032.10	Intermediate
R-12 S1	07/19/2020	21:00	6065.21	Transducer	6040.60	6032.10	Intermediate
R-12 S1	07/19/2020	23:00	6065.23	Transducer	6040.60	6032.10	Intermediate
R-12 S1	07/20/2020	01:00	6065.23	Transducer	6040.60	6032.10	Intermediate
R-12 S1	07/20/2020	03:00	6065.25	Transducer	6040.60	6032.10	Intermediate
R-12 S1	07/20/2020	05:00	6065.24	Transducer	6040.60	6032.10	Intermediate
R-12 S1	07/20/2020	07:00	6065.22	Transducer	6040.60	6032.10	Intermediate
R-12 S1	07/20/2020	09:00	6065.24	Transducer	6040.60	6032.10	Intermediate
R-12 S1	07/20/2020	11:00	6065.27	Transducer	6040.60	6032.10	Intermediate
R-12 S1	07/20/2020	13:00	6065.32	Transducer	6040.60	6032.10	Intermediate
R-12 S1	07/20/2020	15:00	6065.35	Transducer	6040.60	6032.10	Intermediate
R-12 S1	07/20/2020	17:00	6065.35	Transducer	6040.60	6032.10	Intermediate
R-12 S1	07/20/2020	19:00	6065.34	Transducer	6040.60	6032.10	Intermediate
R-12 S1	07/20/2020	21:00	6065.26	Transducer	6040.60	6032.10	Intermediate
R-12 S1	07/20/2020	23:00	6065.24	Transducer	6040.60	6032.10	Intermediate
R-12 S1	07/21/2020	01:00	6065.25	Transducer	6040.60	6032.10	Intermediate
R-12 S1	07/21/2020	03:00	6065.25	Transducer	6040.60	6032.10	Intermediate

Location	Date	Time	Water Level (ft amsl)	Method	Top of Screen (ft amsl)	Bottom of Screen (ft amsl)	Zone
R-12 S1	07/21/2020	05:00	6065.23	Transducer	6040.60	6032.10	Intermediate
R-12 S1	07/21/2020	07:00	6065.22	Transducer	6040.60	6032.10	Intermediate
R-12 S1	07/21/2020	09:00	6065.23	Transducer	6040.60	6032.10	Intermediate
R-12 S1	07/21/2020	11:00	6065.27	Transducer	6040.60	6032.10	Intermediate
R-12 S1	07/21/2020	13:00	6065.30	Transducer	6040.60	6032.10	Intermediate
R-12 S1	07/21/2020	15:00	6065.30	Transducer	6040.60	6032.10	Intermediate
R-12 S1	07/21/2020	17:00	6065.30	Transducer	6040.60	6032.10	Intermediate
R-12 S1	07/21/2020	19:00	6065.29	Transducer	6040.60	6032.10	Intermediate
R-12 S1	07/21/2020	21:00	6065.22	Transducer	6040.60	6032.10	Intermediate
R-12 S1	07/21/2020	23:00	6065.18	Transducer	6040.60	6032.10	Intermediate
R-12 S1	07/22/2020	01:00	6065.19	Transducer	6040.60	6032.10	Intermediate
R-12 S1	07/22/2020	03:00	6065.23	Transducer	6040.60	6032.10	Intermediate
R-12 S1	07/22/2020	05:00	6065.23	Transducer	6040.60	6032.10	Intermediate
R-12 S1	07/22/2020	07:00	6065.22	Transducer	6040.60	6032.10	Intermediate
R-12 S1	07/22/2020	09:00	6065.22	Transducer	6040.60	6032.10	Intermediate
R-12 S1	07/22/2020	11:00	6065.24	Transducer	6040.60	6032.10	Intermediate
R-12 S1	07/22/2020	13:00	6065.29	Transducer	6040.60	6032.10	Intermediate
R-12 S1	07/22/2020	15:00	6065.28	Transducer	6040.60	6032.10	Intermediate
R-12 S1	07/22/2020	17:00	6065.28	Transducer	6040.60	6032.10	Intermediate
R-12 S1	07/22/2020	19:00	6065.25	Transducer	6040.60	6032.10	Intermediate
R-12 S1	07/22/2020	21:00	6065.23	Transducer	6040.60	6032.10	Intermediate
R-12 S1	07/22/2020	23:00	6065.22	Transducer	6040.60	6032.10	Intermediate
R-12 S1	07/23/2020	01:00	6065.23	Transducer	6040.60	6032.10	Intermediate
R-12 S1	07/23/2020	03:00	6065.24	Transducer	6040.60	6032.10	Intermediate
R-12 S1	07/23/2020	05:00	6065.24	Transducer	6040.60	6032.10	Intermediate
R-12 S1	07/23/2020	07:00	6065.22	Transducer	6040.60	6032.10	Intermediate
R-12 S1	07/23/2020	09:00	6065.21	Transducer	6040.60	6032.10	Intermediate
R-12 S1	07/23/2020	11:00	6065.23	Transducer	6040.60	6032.10	Intermediate
R-12 S1	07/23/2020	13:00	6065.27	Transducer	6040.60	6032.10	Intermediate
R-12 S1	07/23/2020	15:00	6065.31	Transducer	6040.60	6032.10	Intermediate
R-12 S1	07/23/2020	17:00	6065.31	Transducer	6040.60	6032.10	Intermediate
R-12 S1	07/23/2020	19:00	6065.28	Transducer	6040.60	6032.10	Intermediate
R-12 S1	07/23/2020	21:00	6065.25	Transducer	6040.60	6032.10	Intermediate
R-12 S1	07/23/2020	23:00	6065.24	Transducer	6040.60	6032.10	Intermediate
R-12 S1	07/24/2020	01:00	6065.22	Transducer	6040.60	6032.10	Intermediate
R-12 S1	07/24/2020	03:00	6065.24	Transducer	6040.60	6032.10	Intermediate
R-12 S1	07/24/2020	05:00	6065.23	Transducer	6040.60	6032.10	Intermediate
R-12 S1	07/24/2020	07:00	6065.21	Transducer	6040.60	6032.10	Intermediate
R-12 S1	07/24/2020	09:00	6065.22	Transducer	6040.60	6032.10	Intermediate
R-12 S1	07/24/2020	11:00	6065.23	Transducer	6040.60	6032.10	Intermediate
R-12 S1	07/24/2020	13:00	6065.26	Transducer	6040.60	6032.10	Intermediate
R-12 S1	07/24/2020	15:00	6065.29	Transducer	6040.60	6032.10	Intermediate
R-12 S1	07/24/2020	17:00	6065.27	Transducer	6040.60	6032.10	Intermediate
R-12 S1	07/24/2020	19:00	6065.26	Transducer	6040.60	6032.10	Intermediate
R-12 S1	07/24/2020	21:00	6065.23	Transducer	6040.60	6032.10	Intermediate

Location	Date	Time	Water Level (ft amsl)	Method	Top of Screen (ft amsl)	Bottom of Screen (ft amsl)	Zone
R-12 S1	07/24/2020	23:00	6065.19	Transducer	6040.60	6032.10	Intermediate
R-12 S1	07/25/2020	01:00	6065.20	Transducer	6040.60	6032.10	Intermediate
R-12 S1	07/25/2020	03:00	6065.22	Transducer	6040.60	6032.10	Intermediate
R-12 S1	07/25/2020	05:00	6065.21	Transducer	6040.60	6032.10	Intermediate
R-12 S1	07/25/2020	07:00	6065.22	Transducer	6040.60	6032.10	Intermediate
R-12 S1	07/25/2020	09:00	6065.21	Transducer	6040.60	6032.10	Intermediate
R-12 S1	07/25/2020	11:00	6065.21	Transducer	6040.60	6032.10	Intermediate
R-12 S1	07/25/2020	13:00	6065.24	Transducer	6040.60	6032.10	Intermediate
R-12 S1	07/25/2020	15:00	6065.27	Transducer	6040.60	6032.10	Intermediate
R-12 S1	07/25/2020	17:00	6065.26	Transducer	6040.60	6032.10	Intermediate
R-12 S1	07/25/2020	19:00	6065.23	Transducer	6040.60	6032.10	Intermediate
R-12 S1	07/25/2020	21:00	6065.22	Transducer	6040.60	6032.10	Intermediate
R-12 S1	07/25/2020	23:00	6065.20	Transducer	6040.60	6032.10	Intermediate
R-12 S1	07/26/2020	01:00	6065.21	Transducer	6040.60	6032.10	Intermediate
R-12 S1	07/26/2020	03:00	6065.21	Transducer	6040.60	6032.10	Intermediate
R-12 S1	07/26/2020	05:00	6065.20	Transducer	6040.60	6032.10	Intermediate
R-12 S1	07/26/2020	07:00	6065.18	Transducer	6040.60	6032.10	Intermediate
R-12 S1	07/26/2020	09:00	6065.18	Transducer	6040.60	6032.10	Intermediate
R-12 S1	07/26/2020	11:00	6065.20	Transducer	6040.60	6032.10	Intermediate
R-12 S1	07/26/2020	13:00	6065.23	Transducer	6040.60	6032.10	Intermediate
R-12 S1	07/26/2020	15:00	6065.23	Transducer	6040.60	6032.10	Intermediate
R-12 S1	07/26/2020	17:00	6065.21	Transducer	6040.60	6032.10	Intermediate
R-12 S1	07/26/2020	19:00	6065.20	Transducer	6040.60	6032.10	Intermediate
R-12 S1	07/26/2020	21:00	6065.19	Transducer	6040.60	6032.10	Intermediate
R-12 S1	07/26/2020	23:00	6065.16	Transducer	6040.60	6032.10	Intermediate
R-12 S1	07/27/2020	01:00	6065.18	Transducer	6040.60	6032.10	Intermediate
R-12 S1	07/27/2020	03:00	6065.21	Transducer	6040.60	6032.10	Intermediate
R-12 S1	07/27/2020	05:00	6065.20	Transducer	6040.60	6032.10	Intermediate
R-12 S1	07/27/2020	07:00	6065.16	Transducer	6040.60	6032.10	Intermediate
R-12 S1	07/27/2020	09:00	6065.16	Transducer	6040.60	6032.10	Intermediate
R-12 S1	07/27/2020	11:00	6065.19	Transducer	6040.60	6032.10	Intermediate
R-12 S1	07/27/2020	13:00	6065.23	Transducer	6040.60	6032.10	Intermediate
R-12 S1	07/27/2020	15:00	6065.25	Transducer	6040.60	6032.10	Intermediate
R-12 S1	07/27/2020	17:00	6065.26	Transducer	6040.60	6032.10	Intermediate
R-12 S1	07/27/2020	19:00	6065.24	Transducer	6040.60	6032.10	Intermediate
R-12 S1	07/27/2020	21:00	6065.23	Transducer	6040.60	6032.10	Intermediate
R-12 S1	07/27/2020	23:00	6065.20	Transducer	6040.60	6032.10	Intermediate
R-12 S1	07/28/2020	01:00	6065.22	Transducer	6040.60	6032.10	Intermediate
R-12 S1	07/28/2020	03:00	6065.22	Transducer	6040.60	6032.10	Intermediate
R-12 S1	07/28/2020	05:00	6065.24	Transducer	6040.60	6032.10	Intermediate
R-12 S1	07/28/2020	07:00	6065.21	Transducer	6040.60	6032.10	Intermediate
R-12 S1	07/28/2020	09:00	6065.22	Transducer	6040.60	6032.10	Intermediate
R-12 S1	07/28/2020	11:00	6065.24	Transducer	6040.60	6032.10	Intermediate
R-12 S1	07/28/2020	13:00	6065.26	Transducer	6040.60	6032.10	Intermediate
R-12 S1	07/28/2020	15:00	6065.32	Transducer	6040.60	6032.10	Intermediate

Location	Date	Time	Water Level (ft amsl)	Method	Top of Screen (ft amsl)	Bottom of Screen (ft amsl)	Zone
R-12 S1	07/28/2020	17:00	6065.34	Transducer	6040.60	6032.10	Intermediate
R-12 S1	07/28/2020	19:00	6065.32	Transducer	6040.60	6032.10	Intermediate
R-12 S1	07/28/2020	21:00	6065.29	Transducer	6040.60	6032.10	Intermediate
R-12 S1	07/28/2020	23:00	6065.26	Transducer	6040.60	6032.10	Intermediate
R-12 S1	07/29/2020	01:00	6065.26	Transducer	6040.60	6032.10	Intermediate
R-12 S1	07/29/2020	03:00	6065.26	Transducer	6040.60	6032.10	Intermediate
R-12 S1	07/29/2020	05:00	6065.22	Transducer	6040.60	6032.10	Intermediate
R-12 S1	07/29/2020	07:00	6065.20	Transducer	6040.60	6032.10	Intermediate
R-12 S1	07/29/2020	09:00	6065.19	Transducer	6040.60	6032.10	Intermediate
R-12 S1	07/29/2020	11:00	6065.22	Transducer	6040.60	6032.10	Intermediate
R-12 S1	07/29/2020	13:00	6065.26	Transducer	6040.60	6032.10	Intermediate
R-12 S1	07/29/2020	15:00	6065.30	Transducer	6040.60	6032.10	Intermediate
R-12 S1	07/29/2020	17:00	6065.31	Transducer	6040.60	6032.10	Intermediate
R-12 S1	07/29/2020	19:00	6065.27	Transducer	6040.60	6032.10	Intermediate
R-12 S1	07/29/2020	21:00	6065.24	Transducer	6040.60	6032.10	Intermediate
R-12 S1	07/29/2020	23:00	6065.21	Transducer	6040.60	6032.10	Intermediate
R-12 S1	07/30/2020	01:00	6065.23	Transducer	6040.60	6032.10	Intermediate
R-12 S1	07/30/2020	03:00	6065.23	Transducer	6040.60	6032.10	Intermediate
R-12 S1	07/30/2020	05:00	6065.21	Transducer	6040.60	6032.10	Intermediate
R-12 S1	07/30/2020	07:00	6065.19	Transducer	6040.60	6032.10	Intermediate
R-12 S1	07/30/2020	09:00	6065.20	Transducer	6040.60	6032.10	Intermediate
R-12 S1	07/30/2020	11:00	6065.21	Transducer	6040.60	6032.10	Intermediate
R-12 S1	07/30/2020	13:00	6065.26	Transducer	6040.60	6032.10	Intermediate
R-12 S1	07/30/2020	15:00	6065.28	Transducer	6040.60	6032.10	Intermediate
R-12 S1	07/30/2020	17:00	6065.29	Transducer	6040.60	6032.10	Intermediate
R-12 S1	07/30/2020	19:00	6065.26	Transducer	6040.60	6032.10	Intermediate
R-12 S1	07/30/2020	21:00	6065.19	Transducer	6040.60	6032.10	Intermediate
R-12 S1	07/30/2020	23:00	6065.16	Transducer	6040.60	6032.10	Intermediate
R-12 S1	07/31/2020	01:00	6065.16	Transducer	6040.60	6032.10	Intermediate
R-12 S1	07/31/2020	03:00	6065.16	Transducer	6040.60	6032.10	Intermediate
R-12 S1	07/31/2020	05:00	6065.13	Transducer	6040.60	6032.10	Intermediate
R-12 S1	07/31/2020	07:00	6065.11	Transducer	6040.60	6032.10	Intermediate
R-12 S1	07/31/2020	09:00	6065.12	Transducer	6040.60	6032.10	Intermediate
R-12 S1	07/31/2020	11:00	6065.17	Transducer	6040.60	6032.10	Intermediate
R-12 S1	07/31/2020	13:00	6065.22	Transducer	6040.60	6032.10	Intermediate
R-12 S1	07/31/2020	15:00	6065.27	Transducer	6040.60	6032.10	Intermediate
R-12 S1	07/31/2020	17:00	6065.20	Transducer	6040.60	6032.10	Intermediate
R-12 S1	07/31/2020	19:00	6065.22	Transducer	6040.60	6032.10	Intermediate
R-12 S1	07/31/2020	21:00	6065.19	Transducer	6040.60	6032.10	Intermediate
R-12 S1	07/31/2020	23:00	6065.17	Transducer	6040.60	6032.10	Intermediate
R-12 S1	08/01/2020	01:00	6065.16	Transducer	6040.60	6032.10	Intermediate
R-12 S1	08/01/2020	03:00	6065.18	Transducer	6040.60	6032.10	Intermediate
R-12 S1	08/01/2020	05:00	6065.17	Transducer	6040.60	6032.10	Intermediate
R-12 S1	08/01/2020	07:00	6065.15	Transducer	6040.60	6032.10	Intermediate
R-12 S1	08/01/2020	09:00	6065.16	Transducer	6040.60	6032.10	Intermediate

Location	Date	Time	Water Level (ft amsl)	Method	Top of Screen (ft amsl)	Bottom of Screen (ft amsl)	Zone
R-12 S1	08/01/2020	11:00	6065.20	Transducer	6040.60	6032.10	Intermediate
R-12 S1	08/01/2020	13:00	6065.24	Transducer	6040.60	6032.10	Intermediate
R-12 S1	08/01/2020	15:00	6065.25	Transducer	6040.60	6032.10	Intermediate
R-12 S1	08/01/2020	17:00	6065.26	Transducer	6040.60	6032.10	Intermediate
R-12 S1	08/01/2020	19:00	6065.23	Transducer	6040.60	6032.10	Intermediate
R-12 S1	08/01/2020	21:00	6065.19	Transducer	6040.60	6032.10	Intermediate
R-12 S1	08/01/2020	23:00	6065.16	Transducer	6040.60	6032.10	Intermediate
R-12 S1	08/02/2020	01:00	6065.17	Transducer	6040.60	6032.10	Intermediate
R-12 S1	08/02/2020	03:00	6065.20	Transducer	6040.60	6032.10	Intermediate
R-12 S1	08/02/2020	05:00	6065.18	Transducer	6040.60	6032.10	Intermediate
R-12 S1	08/02/2020	07:00	6065.19	Transducer	6040.60	6032.10	Intermediate
R-12 S1	08/02/2020	09:00	6065.19	Transducer	6040.60	6032.10	Intermediate
R-12 S1	08/02/2020	11:00	6065.22	Transducer	6040.60	6032.10	Intermediate
R-12 S1	08/02/2020	13:00	6065.28	Transducer	6040.60	6032.10	Intermediate
R-12 S1	08/02/2020	15:00	6065.30	Transducer	6040.60	6032.10	Intermediate
R-12 S1	08/02/2020	17:00	6065.27	Transducer	6040.60	6032.10	Intermediate
R-12 S1	08/02/2020	19:00	6065.23	Transducer	6040.60	6032.10	Intermediate
R-12 S1	08/02/2020	21:00	6065.19	Transducer	6040.60	6032.10	Intermediate
R-12 S1	08/02/2020	23:00	6065.17	Transducer	6040.60	6032.10	Intermediate
R-12 S1	08/03/2020	01:00	6065.17	Transducer	6040.60	6032.10	Intermediate
R-12 S1	08/03/2020	03:00	6065.19	Transducer	6040.60	6032.10	Intermediate
R-12 S1	08/03/2020	05:00	6065.19	Transducer	6040.60	6032.10	Intermediate
R-12 S1	08/03/2020	07:00	6065.18	Transducer	6040.60	6032.10	Intermediate
R-12 S1	08/03/2020	09:00	6065.19	Transducer	6040.60	6032.10	Intermediate
R-12 S1	08/03/2020	11:00	6065.22	Transducer	6040.60	6032.10	Intermediate
R-12 S1	08/03/2020	13:00	6065.26	Transducer	6040.60	6032.10	Intermediate
R-12 S1	08/03/2020	15:00	6065.29	Transducer	6040.60	6032.10	Intermediate
R-12 S1	08/03/2020	17:00	6065.26	Transducer	6040.60	6032.10	Intermediate
R-12 S1	08/03/2020	19:00	6065.27	Transducer	6040.60	6032.10	Intermediate
R-12 S1	08/03/2020	21:00	6065.23	Transducer	6040.60	6032.10	Intermediate
R-12 S1	08/03/2020	23:00	6065.20	Transducer	6040.60	6032.10	Intermediate
R-12 S1	08/04/2020	01:00	6065.21	Transducer	6040.60	6032.10	Intermediate
R-12 S1	08/04/2020	03:00	6065.22	Transducer	6040.60	6032.10	Intermediate
R-12 S1	08/04/2020	05:00	6065.23	Transducer	6040.60	6032.10	Intermediate
R-12 S1	08/04/2020	07:00	6065.21	Transducer	6040.60	6032.10	Intermediate
R-12 S1	08/04/2020	09:00	6065.20	Transducer	6040.60	6032.10	Intermediate
R-12 S1	08/04/2020	11:00	6065.23	Transducer	6040.60	6032.10	Intermediate
R-12 S1	08/04/2020	13:00	6065.26	Transducer	6040.60	6032.10	Intermediate
R-12 S1	08/04/2020	15:00	6065.30	Transducer	6040.60	6032.10	Intermediate
R-12 S1	08/04/2020	17:00	6065.32	Transducer	6040.60	6032.10	Intermediate
R-12 S1	08/04/2020	19:00	6065.30	Transducer	6040.60	6032.10	Intermediate
R-12 S1	08/04/2020	21:00	6065.27	Transducer	6040.60	6032.10	Intermediate
R-12 S1	08/04/2020	23:00	6065.27	Transducer	6040.60	6032.10	Intermediate
R-12 S1	08/05/2020	01:00	6065.27	Transducer	6040.60	6032.10	Intermediate
R-12 S1	08/05/2020	03:00	6065.26	Transducer	6040.60	6032.10	Intermediate

Location	Date	Time	Water Level (ft amsl)	Method	Top of Screen (ft amsl)	Bottom of Screen (ft amsl)	Zone
R-12 S1	08/05/2020	05:00	6065.24	Transducer	6040.60	6032.10	Intermediate
R-12 S1	08/05/2020	07:00	6065.20	Transducer	6040.60	6032.10	Intermediate
R-12 S1	08/05/2020	09:00	6065.19	Transducer	6040.60	6032.10	Intermediate
R-12 S1	08/05/2020	11:00	6065.21	Transducer	6040.60	6032.10	Intermediate
R-12 S1	08/05/2020	13:00	6065.27	Transducer	6040.60	6032.10	Intermediate
R-12 S1	08/05/2020	15:00	6065.25	Transducer	6040.60	6032.10	Intermediate
R-12 S1	08/05/2020	17:00	6065.24	Transducer	6040.60	6032.10	Intermediate
R-12 S1	08/05/2020	19:00	6065.26	Transducer	6040.60	6032.10	Intermediate
R-12 S1	08/05/2020	21:00	6065.22	Transducer	6040.60	6032.10	Intermediate
R-12 S1	08/05/2020	23:00	6065.24	Transducer	6040.60	6032.10	Intermediate
R-12 S1	08/06/2020	01:00	6065.25	Transducer	6040.60	6032.10	Intermediate
R-12 S1	08/06/2020	03:00	6065.26	Transducer	6040.60	6032.10	Intermediate
R-12 S1	08/06/2020	05:00	6065.24	Transducer	6040.60	6032.10	Intermediate
R-12 S1	08/06/2020	07:00	6065.22	Transducer	6040.60	6032.10	Intermediate
R-12 S1	08/06/2020	09:00	6065.22	Transducer	6040.60	6032.10	Intermediate
R-12 S1	08/06/2020	11:00	6065.23	Transducer	6040.60	6032.10	Intermediate
R-12 S1	08/06/2020	13:00	6065.28	Transducer	6040.60	6032.10	Intermediate
R-12 S1	08/06/2020	15:00	6065.32	Transducer	6040.60	6032.10	Intermediate
R-12 S1	08/06/2020	17:00	6065.33	Transducer	6040.60	6032.10	Intermediate
R-12 S1	08/06/2020	19:00	6065.31	Transducer	6040.60	6032.10	Intermediate
R-12 S1	08/06/2020	21:00	6065.27	Transducer	6040.60	6032.10	Intermediate
R-12 S1	08/06/2020	23:00	6065.25	Transducer	6040.60	6032.10	Intermediate
R-12 S1	08/07/2020	01:00	6065.25	Transducer	6040.60	6032.10	Intermediate
R-12 S1	08/07/2020	03:00	6065.25	Transducer	6040.60	6032.10	Intermediate
R-12 S1	08/07/2020	05:00	6065.22	Transducer	6040.60	6032.10	Intermediate
R-12 S1	08/07/2020	07:00	6065.19	Transducer	6040.60	6032.10	Intermediate
R-12 S1	08/07/2020	11:00	6064.99	Transducer	6040.60	6032.10	Intermediate
R-12 S1	08/07/2020	13:00	6065.22	Transducer	6040.60	6032.10	Intermediate
R-12 S1	08/07/2020	15:00	6065.22	Transducer	6040.60	6032.10	Intermediate
R-12 S1	08/07/2020	17:00	6065.22	Transducer	6040.60	6032.10	Intermediate
R-12 S1	08/07/2020	19:00	6065.22	Transducer	6040.60	6032.10	Intermediate
R-12 S1	08/07/2020	21:00	6065.20	Transducer	6040.60	6032.10	Intermediate
R-12 S1	08/07/2020	23:00	6065.20	Transducer	6040.60	6032.10	Intermediate
R-12 S1	08/08/2020	01:00	6065.20	Transducer	6040.60	6032.10	Intermediate
R-12 S1	08/08/2020	03:00	6065.19	Transducer	6040.60	6032.10	Intermediate
R-12 S1	08/08/2020	05:00	6065.18	Transducer	6040.60	6032.10	Intermediate
R-12 S1	08/08/2020	07:00	6065.16	Transducer	6040.60	6032.10	Intermediate
R-12 S1	08/08/2020	09:00	6065.17	Transducer	6040.60	6032.10	Intermediate
R-12 S1	08/08/2020	11:00	6065.20	Transducer	6040.60	6032.10	Intermediate
R-12 S1	08/08/2020	13:00	6065.24	Transducer	6040.60	6032.10	Intermediate
R-12 S1	08/08/2020	15:00	6065.25	Transducer	6040.60	6032.10	Intermediate
R-12 S1	08/08/2020	17:00	6065.27	Transducer	6040.60	6032.10	Intermediate
R-12 S1	08/08/2020	19:00	6065.26	Transducer	6040.60	6032.10	Intermediate
R-12 S1	08/08/2020	21:00	6065.22	Transducer	6040.60	6032.10	Intermediate
R-12 S1	08/08/2020	23:00	6065.20	Transducer	6040.60	6032.10	Intermediate

Location	Date	Time	Water Level (ft amsl)	Method	Top of Screen (ft amsl)	Bottom of Screen (ft amsl)	Zone
R-12 S1	08/09/2020	01:00	6065.20	Transducer	6040.60	6032.10	Intermediate
R-12 S1	08/09/2020	03:00	6065.20	Transducer	6040.60	6032.10	Intermediate
R-12 S1	08/09/2020	05:00	6065.19	Transducer	6040.60	6032.10	Intermediate
R-12 S1	08/09/2020	07:00	6065.16	Transducer	6040.60	6032.10	Intermediate
R-12 S1	08/09/2020	09:00	6065.17	Transducer	6040.60	6032.10	Intermediate
R-12 S1	08/09/2020	11:00	6065.20	Transducer	6040.60	6032.10	Intermediate
R-12 S1	08/09/2020	13:00	6065.22	Transducer	6040.60	6032.10	Intermediate
R-12 S1	08/09/2020	15:00	6065.25	Transducer	6040.60	6032.10	Intermediate
R-12 S1	08/09/2020	17:00	6065.27	Transducer	6040.60	6032.10	Intermediate
R-12 S1	08/09/2020	19:00	6065.27	Transducer	6040.60	6032.10	Intermediate
R-12 S1	08/09/2020	21:00	6065.24	Transducer	6040.60	6032.10	Intermediate
R-12 S1	08/09/2020	23:00	6065.24	Transducer	6040.60	6032.10	Intermediate
R-12 S1	08/10/2020	01:00	6065.22	Transducer	6040.60	6032.10	Intermediate
R-12 S1	08/10/2020	03:00	6065.22	Transducer	6040.60	6032.10	Intermediate
R-12 S1	08/10/2020	05:00	6065.20	Transducer	6040.60	6032.10	Intermediate
R-12 S1	08/10/2020	07:00	6065.17	Transducer	6040.60	6032.10	Intermediate
R-12 S1	08/10/2020	09:00	6065.17	Transducer	6040.60	6032.10	Intermediate
R-12 S1	08/10/2020	11:00	6065.20	Transducer	6040.60	6032.10	Intermediate
R-12 S1	08/10/2020	13:00	6065.24	Transducer	6040.60	6032.10	Intermediate
R-12 S1	08/10/2020	15:00	6065.27	Transducer	6040.60	6032.10	Intermediate
R-12 S1	08/10/2020	17:00	6065.29	Transducer	6040.60	6032.10	Intermediate
R-12 S1	08/10/2020	19:00	6065.29	Transducer	6040.60	6032.10	Intermediate
R-12 S1	08/10/2020	21:00	6065.25	Transducer	6040.60	6032.10	Intermediate
R-12 S1	08/10/2020	23:00	6065.24	Transducer	6040.60	6032.10	Intermediate
R-12 S1	08/11/2020	01:00	6065.25	Transducer	6040.60	6032.10	Intermediate
R-12 S1	08/11/2020	03:00	6065.23	Transducer	6040.60	6032.10	Intermediate
R-12 S1	08/11/2020	05:00	6065.22	Transducer	6040.60	6032.10	Intermediate
R-12 S1	08/11/2020	07:00	6065.20	Transducer	6040.60	6032.10	Intermediate
R-12 S1	08/11/2020	09:00	6065.19	Transducer	6040.60	6032.10	Intermediate
R-12 S1	08/11/2020	11:00	6065.22	Transducer	6040.60	6032.10	Intermediate
R-12 S1	08/11/2020	13:00	6065.25	Transducer	6040.60	6032.10	Intermediate
R-12 S1	08/11/2020	15:00	6065.27	Transducer	6040.60	6032.10	Intermediate
R-12 S1	08/11/2020	17:00	6065.27	Transducer	6040.60	6032.10	Intermediate
R-12 S1	08/11/2020	19:00	6065.27	Transducer	6040.60	6032.10	Intermediate
R-12 S1	08/11/2020	21:00	6065.24	Transducer	6040.60	6032.10	Intermediate
R-12 S1	08/11/2020	23:00	6065.23	Transducer	6040.60	6032.10	Intermediate
R-12 S1	08/12/2020	01:00	6065.23	Transducer	6040.60	6032.10	Intermediate
R-12 S1	08/12/2020	03:00	6065.22	Transducer	6040.60	6032.10	Intermediate
R-12 S1	08/12/2020	05:00	6065.20	Transducer	6040.60	6032.10	Intermediate
R-12 S1	08/12/2020	07:00	6065.19	Transducer	6040.60	6032.10	Intermediate
R-12 S1	08/12/2020	09:00	6065.19	Transducer	6040.60	6032.10	Intermediate
R-12 S1	08/12/2020	11:00	6065.20	Transducer	6040.60	6032.10	Intermediate
R-12 S1	08/12/2020	13:00	6065.24	Transducer	6040.60	6032.10	Intermediate
R-12 S1	08/12/2020	15:00	6065.27	Transducer	6040.60	6032.10	Intermediate
R-12 S1	08/12/2020	17:00	6065.28	Transducer	6040.60	6032.10	Intermediate

Location	Date	Time	Water Level (ft amsl)	Method	Top of Screen (ft amsl)	Bottom of Screen (ft amsl)	Zone
R-12 S1	08/12/2020	19:00	6065.25	Transducer	6040.60	6032.10	Intermediate
R-12 S1	08/12/2020	21:00	6065.18	Transducer	6040.60	6032.10	Intermediate
R-12 S1	08/12/2020	23:00	6065.19	Transducer	6040.60	6032.10	Intermediate
R-12 S1	08/13/2020	01:00	6065.20	Transducer	6040.60	6032.10	Intermediate
R-12 S1	08/13/2020	03:00	6065.19	Transducer	6040.60	6032.10	Intermediate
R-12 S1	08/13/2020	05:00	6065.19	Transducer	6040.60	6032.10	Intermediate
R-12 S1	08/13/2020	07:00	6065.17	Transducer	6040.60	6032.10	Intermediate
R-12 S1	08/13/2020	09:00	6065.18	Transducer	6040.60	6032.10	Intermediate
R-12 S1	08/13/2020	11:00	6065.20	Transducer	6040.60	6032.10	Intermediate
R-12 S1	08/13/2020	13:00	6065.25	Transducer	6040.60	6032.10	Intermediate
R-12 S1	08/13/2020	15:00	6065.24	Transducer	6040.60	6032.10	Intermediate
R-12 S1	08/13/2020	17:00	6065.29	Transducer	6040.60	6032.10	Intermediate
R-12 S1	08/13/2020	19:00	6065.26	Transducer	6040.60	6032.10	Intermediate
R-12 S1	08/13/2020	21:00	6065.19	Transducer	6040.60	6032.10	Intermediate
R-12 S1	08/13/2020	23:00	6065.19	Transducer	6040.60	6032.10	Intermediate
R-12 S1	08/14/2020	01:00	6065.20	Transducer	6040.60	6032.10	Intermediate
R-12 S1	08/14/2020	03:00	6065.22	Transducer	6040.60	6032.10	Intermediate
R-12 S1	08/14/2020	05:00	6065.20	Transducer	6040.60	6032.10	Intermediate
R-12 S1	08/14/2020	07:00	6065.17	Transducer	6040.60	6032.10	Intermediate
R-12 S1	08/14/2020	09:00	6065.17	Transducer	6040.60	6032.10	Intermediate
R-12 S1	08/14/2020	11:00	6065.19	Transducer	6040.60	6032.10	Intermediate
R-12 S1	08/14/2020	13:00	6065.22	Transducer	6040.60	6032.10	Intermediate
R-12 S1	08/14/2020	15:00	6065.25	Transducer	6040.60	6032.10	Intermediate
R-12 S1	08/14/2020	17:00	6065.28	Transducer	6040.60	6032.10	Intermediate
R-12 S1	08/14/2020	19:00	6065.21	Transducer	6040.60	6032.10	Intermediate
R-12 S1	08/14/2020	21:00	6065.19	Transducer	6040.60	6032.10	Intermediate
R-12 S1	08/14/2020	23:00	6065.19	Transducer	6040.60	6032.10	Intermediate
R-12 S1	08/15/2020	01:00	6065.19	Transducer	6040.60	6032.10	Intermediate
R-12 S1	08/15/2020	03:00	6065.20	Transducer	6040.60	6032.10	Intermediate
R-12 S1	08/15/2020	05:00	6065.18	Transducer	6040.60	6032.10	Intermediate
R-12 S1	08/15/2020	07:00	6065.15	Transducer	6040.60	6032.10	Intermediate
R-12 S1	08/15/2020	09:00	6065.15	Transducer	6040.60	6032.10	Intermediate
R-12 S1	08/15/2020	11:00	6065.18	Transducer	6040.60	6032.10	Intermediate
R-12 S1	08/15/2020	13:00	6065.21	Transducer	6040.60	6032.10	Intermediate
R-12 S1	08/15/2020	15:00	6065.22	Transducer	6040.60	6032.10	Intermediate
R-12 S1	08/15/2020	17:00	6065.19	Transducer	6040.60	6032.10	Intermediate
R-12 S1	08/15/2020	19:00	6065.18	Transducer	6040.60	6032.10	Intermediate
R-12 S1	08/15/2020	21:00	6065.13	Transducer	6040.60	6032.10	Intermediate
R-12 S1	08/15/2020	23:00	6065.12	Transducer	6040.60	6032.10	Intermediate
R-12 S1	08/16/2020	01:00	6065.13	Transducer	6040.60	6032.10	Intermediate
R-12 S1	08/16/2020	03:00	6065.14	Transducer	6040.60	6032.10	Intermediate
R-12 S1	08/16/2020	05:00	6065.12	Transducer	6040.60	6032.10	Intermediate
R-12 S1	08/16/2020	07:00	6065.12	Transducer	6040.60	6032.10	Intermediate
R-12 S1	08/16/2020	09:00	6065.12	Transducer	6040.60	6032.10	Intermediate
R-12 S1	08/16/2020	11:00	6065.16	Transducer	6040.60	6032.10	Intermediate

Location	Date	Time	Water Level (ft amsl)	Method	Top of Screen (ft amsl)	Bottom of Screen (ft amsl)	Zone
R-12 S1	08/16/2020	13:00	6065.21	Transducer	6040.60	6032.10	Intermediate
R-12 S1	08/16/2020	15:00	6065.23	Transducer	6040.60	6032.10	Intermediate
R-12 S1	08/16/2020	17:00	6065.21	Transducer	6040.60	6032.10	Intermediate
R-12 S1	08/16/2020	19:00	6065.21	Transducer	6040.60	6032.10	Intermediate
R-12 S1	08/16/2020	21:00	6065.13	Transducer	6040.60	6032.10	Intermediate
R-12 S1	08/16/2020	23:00	6065.10	Transducer	6040.60	6032.10	Intermediate
R-12 S1	08/17/2020	01:00	6065.10	Transducer	6040.60	6032.10	Intermediate
R-12 S1	08/17/2020	03:00	6065.09	Transducer	6040.60	6032.10	Intermediate
R-12 S1	08/17/2020	05:00	6065.10	Transducer	6040.60	6032.10	Intermediate
R-12 S1	08/17/2020	07:00	6065.07	Transducer	6040.60	6032.10	Intermediate
R-12 S1	08/17/2020	09:00	6065.08	Transducer	6040.60	6032.10	Intermediate
R-12 S1	08/17/2020	11:00	6065.12	Transducer	6040.60	6032.10	Intermediate
R-12 S1	08/17/2020	13:00	6065.16	Transducer	6040.60	6032.10	Intermediate
R-12 S1	08/17/2020	15:00	6065.21	Transducer	6040.60	6032.10	Intermediate
R-12 S1	08/17/2020	17:00	6065.22	Transducer	6040.60	6032.10	Intermediate
R-12 S1	08/17/2020	19:00	6065.18	Transducer	6040.60	6032.10	Intermediate
R-12 S1	08/17/2020	21:00	6065.12	Transducer	6040.60	6032.10	Intermediate
R-12 S1	08/17/2020	23:00	6065.10	Transducer	6040.60	6032.10	Intermediate
R-12 S1	08/18/2020	01:00	6065.12	Transducer	6040.60	6032.10	Intermediate
R-12 S1	08/18/2020	03:00	6065.13	Transducer	6040.60	6032.10	Intermediate
R-12 S1	08/18/2020	05:00	6065.13	Transducer	6040.60	6032.10	Intermediate
R-12 S1	08/18/2020	07:00	6065.11	Transducer	6040.60	6032.10	Intermediate
R-12 S1	08/18/2020	09:00	6065.14	Transducer	6040.60	6032.10	Intermediate
R-12 S1	08/18/2020	11:00	6065.17	Transducer	6040.60	6032.10	Intermediate
R-12 S1	08/18/2020	13:00	6065.23	Transducer	6040.60	6032.10	Intermediate
R-12 S1	08/18/2020	15:00	6065.27	Transducer	6040.60	6032.10	Intermediate
R-12 S1	08/18/2020	17:00	6065.25	Transducer	6040.60	6032.10	Intermediate
R-12 S1	08/18/2020	19:00	6065.25	Transducer	6040.60	6032.10	Intermediate
R-12 S1	08/18/2020	21:00	6065.21	Transducer	6040.60	6032.10	Intermediate
R-12 S1	08/18/2020	23:00	6065.20	Transducer	6040.60	6032.10	Intermediate
R-12 S1	08/19/2020	01:00	6065.22	Transducer	6040.60	6032.10	Intermediate
R-12 S1	08/19/2020	03:00	6065.22	Transducer	6040.60	6032.10	Intermediate
R-12 S1	08/19/2020	05:00	6065.22	Transducer	6040.60	6032.10	Intermediate
R-12 S1	08/19/2020	07:00	6065.19	Transducer	6040.60	6032.10	Intermediate
R-12 S1	08/19/2020	09:00	6065.20	Transducer	6040.60	6032.10	Intermediate
R-12 S1	08/19/2020	11:00	6065.24	Transducer	6040.60	6032.10	Intermediate
R-12 S1	08/19/2020	13:00	6065.30	Transducer	6040.60	6032.10	Intermediate
R-12 S1	08/19/2020	15:00	6065.33	Transducer	6040.60	6032.10	Intermediate
R-12 S1	08/19/2020	17:00	6065.34	Transducer	6040.60	6032.10	Intermediate
R-12 S1	08/19/2020	19:00	6065.32	Transducer	6040.60	6032.10	Intermediate
R-12 S1	08/19/2020	21:00	6065.25	Transducer	6040.60	6032.10	Intermediate
R-12 S1	08/19/2020	23:00	6065.24	Transducer	6040.60	6032.10	Intermediate
R-12 S1	08/20/2020	01:00	6065.22	Transducer	6040.60	6032.10	Intermediate
R-12 S1	08/20/2020	03:00	6065.25	Transducer	6040.60	6032.10	Intermediate
R-12 S1	08/20/2020	05:00	6065.26	Transducer	6040.60	6032.10	Intermediate

Location	Date	Time	Water Level (ft amsl)	Method	Top of Screen (ft amsl)	Bottom of Screen (ft amsl)	Zone
R-12 S1	08/20/2020	07:00	6065.24	Transducer	6040.60	6032.10	Intermediate
R-12 S1	08/20/2020	09:00	6065.25	Transducer	6040.60	6032.10	Intermediate
R-12 S1	08/20/2020	11:00	6065.28	Transducer	6040.60	6032.10	Intermediate
R-12 S1	08/20/2020	13:00	6065.33	Transducer	6040.60	6032.10	Intermediate
R-12 S1	08/20/2020	15:00	6065.37	Transducer	6040.60	6032.10	Intermediate
R-12 S1	08/20/2020	17:00	6065.34	Transducer	6040.60	6032.10	Intermediate
R-12 S1	08/20/2020	19:00	6065.35	Transducer	6040.60	6032.10	Intermediate
R-12 S1	08/20/2020	21:00	6065.29	Transducer	6040.60	6032.10	Intermediate
R-12 S1	08/20/2020	23:00	6065.27	Transducer	6040.60	6032.10	Intermediate
R-12 S1	08/21/2020	01:00	6065.24	Transducer	6040.60	6032.10	Intermediate
R-12 S1	08/21/2020	03:00	6065.23	Transducer	6040.60	6032.10	Intermediate
R-12 S1	08/21/2020	05:00	6065.23	Transducer	6040.60	6032.10	Intermediate
R-12 S1	08/21/2020	07:00	6065.24	Transducer	6040.60	6032.10	Intermediate
R-12 S1	08/21/2020	09:00	6065.25	Transducer	6040.60	6032.10	Intermediate
R-12 S1	08/21/2020	11:00	6065.27	Transducer	6040.60	6032.10	Intermediate
R-12 S1	08/21/2020	13:00	6065.31	Transducer	6040.60	6032.10	Intermediate
R-12 S1	08/21/2020	15:00	6065.34	Transducer	6040.60	6032.10	Intermediate
R-12 S1	08/21/2020	17:00	6065.33	Transducer	6040.60	6032.10	Intermediate
R-12 S1	08/21/2020	19:00	6065.30	Transducer	6040.60	6032.10	Intermediate
R-12 S1	08/21/2020	21:00	6065.23	Transducer	6040.60	6032.10	Intermediate
R-12 S1	08/21/2020	23:00	6065.21	Transducer	6040.60	6032.10	Intermediate
R-12 S1	08/22/2020	01:00	6065.22	Transducer	6040.60	6032.10	Intermediate
R-12 S1	08/22/2020	03:00	6065.21	Transducer	6040.60	6032.10	Intermediate
R-12 S1	08/22/2020	05:00	6065.20	Transducer	6040.60	6032.10	Intermediate
R-12 S1	08/22/2020	07:00	6065.19	Transducer	6040.60	6032.10	Intermediate
R-12 S1	08/22/2020	09:00	6065.18	Transducer	6040.60	6032.10	Intermediate
R-12 S1	08/22/2020	11:00	6065.21	Transducer	6040.60	6032.10	Intermediate
R-12 S1	08/22/2020	13:00	6065.26	Transducer	6040.60	6032.10	Intermediate
R-12 S1	08/22/2020	15:00	6065.26	Transducer	6040.60	6032.10	Intermediate
R-12 S1	08/22/2020	17:00	6065.27	Transducer	6040.60	6032.10	Intermediate
R-12 S1	08/22/2020	19:00	6065.23	Transducer	6040.60	6032.10	Intermediate
R-12 S1	08/22/2020	21:00	6065.21	Transducer	6040.60	6032.10	Intermediate
R-12 S1	08/22/2020	23:00	6065.21	Transducer	6040.60	6032.10	Intermediate
R-12 S1	08/23/2020	01:00	6065.21	Transducer	6040.60	6032.10	Intermediate
R-12 S1	08/23/2020	03:00	6065.20	Transducer	6040.60	6032.10	Intermediate
R-12 S1	08/23/2020	05:00	6065.19	Transducer	6040.60	6032.10	Intermediate
R-12 S1	08/23/2020	07:00	6065.17	Transducer	6040.60	6032.10	Intermediate
R-12 S1	08/23/2020	09:00	6065.16	Transducer	6040.60	6032.10	Intermediate
R-12 S1	08/23/2020	11:00	6065.20	Transducer	6040.60	6032.10	Intermediate
R-12 S1	08/23/2020	13:00	6065.24	Transducer	6040.60	6032.10	Intermediate
R-12 S1	08/23/2020	15:00	6065.26	Transducer	6040.60	6032.10	Intermediate
R-12 S1	08/23/2020	17:00	6065.25	Transducer	6040.60	6032.10	Intermediate
R-12 S1	08/23/2020	19:00	6065.24	Transducer	6040.60	6032.10	Intermediate
R-12 S1	08/23/2020	21:00	6065.19	Transducer	6040.60	6032.10	Intermediate
R-12 S1	08/23/2020	23:00	6065.19	Transducer	6040.60	6032.10	Intermediate

Location	Date	Time	Water Level (ft amsl)	Method	Top of Screen (ft amsl)	Bottom of Screen (ft amsl)	Zone
R-12 S1	08/24/2020	01:00	6065.19	Transducer	6040.60	6032.10	Intermediate
R-12 S1	08/24/2020	03:00	6065.20	Transducer	6040.60	6032.10	Intermediate
R-12 S1	08/24/2020	05:00	6065.18	Transducer	6040.60	6032.10	Intermediate
R-12 S1	08/24/2020	07:00	6065.17	Transducer	6040.60	6032.10	Intermediate
R-12 S1	08/24/2020	09:00	6065.17	Transducer	6040.60	6032.10	Intermediate
R-12 S1	08/24/2020	11:00	6065.19	Transducer	6040.60	6032.10	Intermediate
R-12 S1	08/24/2020	13:00	6065.23	Transducer	6040.60	6032.10	Intermediate
R-12 S1	08/24/2020	15:00	6065.27	Transducer	6040.60	6032.10	Intermediate
R-12 S1	08/24/2020	17:00	6065.21	Transducer	6040.60	6032.10	Intermediate
R-12 S1	08/24/2020	19:00	6065.20	Transducer	6040.60	6032.10	Intermediate
R-12 S1	08/24/2020	21:00	6065.17	Transducer	6040.60	6032.10	Intermediate
R-12 S1	08/24/2020	23:00	6065.18	Transducer	6040.60	6032.10	Intermediate
R-12 S1	08/25/2020	01:00	6065.18	Transducer	6040.60	6032.10	Intermediate
R-12 S1	08/25/2020	03:00	6065.19	Transducer	6040.60	6032.10	Intermediate
R-12 S1	08/25/2020	05:00	6065.19	Transducer	6040.60	6032.10	Intermediate
R-12 S1	08/25/2020	07:00	6065.18	Transducer	6040.60	6032.10	Intermediate
R-12 S1	08/25/2020	09:00	6065.18	Transducer	6040.60	6032.10	Intermediate
R-12 S1	08/25/2020	11:00	6065.21	Transducer	6040.60	6032.10	Intermediate
R-12 S1	08/25/2020	13:00	6065.26	Transducer	6040.60	6032.10	Intermediate
R-12 S1	08/25/2020	15:00	6065.30	Transducer	6040.60	6032.10	Intermediate
R-12 S1	08/25/2020	17:00	6065.31	Transducer	6040.60	6032.10	Intermediate
R-12 S1	08/25/2020	19:00	6065.26	Transducer	6040.60	6032.10	Intermediate
R-12 S1	08/25/2020	21:00	6065.24	Transducer	6040.60	6032.10	Intermediate
R-12 S1	08/25/2020	23:00	6065.20	Transducer	6040.60	6032.10	Intermediate
R-12 S1	08/26/2020	01:00	6065.23	Transducer	6040.60	6032.10	Intermediate
R-12 S1	08/26/2020	03:00	6065.23	Transducer	6040.60	6032.10	Intermediate
R-12 S1	08/26/2020	05:00	6065.23	Transducer	6040.60	6032.10	Intermediate
R-12 S1	08/26/2020	07:00	6065.23	Transducer	6040.60	6032.10	Intermediate
R-12 S1	08/26/2020	09:00	6065.24	Transducer	6040.60	6032.10	Intermediate
R-12 S1	08/26/2020	11:00	6065.26	Transducer	6040.60	6032.10	Intermediate
R-12 S1	08/26/2020	13:00	6065.30	Transducer	6040.60	6032.10	Intermediate
R-12 S1	08/26/2020	15:00	6065.34	Transducer	6040.60	6032.10	Intermediate
R-12 S1	08/26/2020	17:00	6065.31	Transducer	6040.60	6032.10	Intermediate
R-12 S1	08/26/2020	19:00	6065.26	Transducer	6040.60	6032.10	Intermediate
R-12 S1	08/26/2020	21:00	6065.23	Transducer	6040.60	6032.10	Intermediate
R-12 S1	08/26/2020	23:00	6065.20	Transducer	6040.60	6032.10	Intermediate
R-12 S1	08/27/2020	01:00	6065.24	Transducer	6040.60	6032.10	Intermediate
R-12 S1	08/27/2020	03:00	6065.25	Transducer	6040.60	6032.10	Intermediate
R-12 S1	08/27/2020	05:00	6065.24	Transducer	6040.60	6032.10	Intermediate
R-12 S1	08/27/2020	07:00	6065.23	Transducer	6040.60	6032.10	Intermediate
R-12 S1	08/27/2020	09:00	6065.23	Transducer	6040.60	6032.10	Intermediate
R-12 S1	08/27/2020	11:00	6065.25	Transducer	6040.60	6032.10	Intermediate
R-12 S1	08/27/2020	13:00	6065.29	Transducer	6040.60	6032.10	Intermediate
R-12 S1	08/27/2020	15:00	6065.34	Transducer	6040.60	6032.10	Intermediate
R-12 S1	08/27/2020	17:00	6065.33	Transducer	6040.60	6032.10	Intermediate

Location	Date	Time	Water Level (ft amsl)	Method	Top of Screen (ft amsl)	Bottom of Screen (ft amsl)	Zone
R-12 S1	08/27/2020	19:00	6065.30	Transducer	6040.60	6032.10	Intermediate
R-12 S1	08/27/2020	21:00	6065.26	Transducer	6040.60	6032.10	Intermediate
R-12 S1	08/27/2020	23:00	6065.25	Transducer	6040.60	6032.10	Intermediate
R-12 S1	08/28/2020	01:00	6065.25	Transducer	6040.60	6032.10	Intermediate
R-12 S1	08/28/2020	03:00	6065.25	Transducer	6040.60	6032.10	Intermediate
R-12 S1	08/28/2020	05:00	6065.23	Transducer	6040.60	6032.10	Intermediate
R-12 S1	08/28/2020	07:00	6065.21	Transducer	6040.60	6032.10	Intermediate
R-12 S1	08/28/2020	09:00	6065.21	Transducer	6040.60	6032.10	Intermediate
R-12 S1	08/28/2020	11:00	6065.23	Transducer	6040.60	6032.10	Intermediate
R-12 S1	08/28/2020	13:00	6065.27	Transducer	6040.60	6032.10	Intermediate
R-12 S1	08/28/2020	15:00	6065.29	Transducer	6040.60	6032.10	Intermediate
R-12 S1	08/28/2020	17:00	6065.30	Transducer	6040.60	6032.10	Intermediate
R-12 S1	08/28/2020	19:00	6065.19	Transducer	6040.60	6032.10	Intermediate
R-12 S1	08/28/2020	21:00	6065.15	Transducer	6040.60	6032.10	Intermediate
R-12 S1	08/28/2020	23:00	6065.16	Transducer	6040.60	6032.10	Intermediate
R-12 S1	08/29/2020	01:00	6065.18	Transducer	6040.60	6032.10	Intermediate
R-12 S1	08/29/2020	03:00	6065.20	Transducer	6040.60	6032.10	Intermediate
R-12 S1	08/29/2020	05:00	6065.18	Transducer	6040.60	6032.10	Intermediate
R-12 S1	08/29/2020	07:00	6065.17	Transducer	6040.60	6032.10	Intermediate
R-12 S1	08/29/2020	09:00	6065.17	Transducer	6040.60	6032.10	Intermediate
R-12 S1	08/29/2020	11:00	6065.20	Transducer	6040.60	6032.10	Intermediate
R-12 S1	08/29/2020	13:00	6065.22	Transducer	6040.60	6032.10	Intermediate
R-12 S1	08/29/2020	15:00	6065.24	Transducer	6040.60	6032.10	Intermediate
R-12 S1	08/29/2020	17:00	6065.29	Transducer	6040.60	6032.10	Intermediate
R-12 S1	08/29/2020	19:00	6065.27	Transducer	6040.60	6032.10	Intermediate
R-12 S1	08/29/2020	21:00	6065.23	Transducer	6040.60	6032.10	Intermediate
R-12 S1	08/29/2020	23:00	6065.22	Transducer	6040.60	6032.10	Intermediate
R-12 S1	08/30/2020	01:00	6065.25	Transducer	6040.60	6032.10	Intermediate
R-12 S1	08/30/2020	03:00	6065.26	Transducer	6040.60	6032.10	Intermediate
R-12 S1	08/30/2020	05:00	6065.27	Transducer	6040.60	6032.10	Intermediate
R-12 S1	08/30/2020	07:00	6065.25	Transducer	6040.60	6032.10	Intermediate
R-12 S1	08/30/2020	09:00	6065.24	Transducer	6040.60	6032.10	Intermediate
R-12 S1	08/30/2020	11:00	6065.27	Transducer	6040.60	6032.10	Intermediate
R-12 S1	08/30/2020	13:00	6065.31	Transducer	6040.60	6032.10	Intermediate
R-12 S1	08/30/2020	15:00	6065.35	Transducer	6040.60	6032.10	Intermediate
R-12 S1	08/30/2020	17:00	6065.36	Transducer	6040.60	6032.10	Intermediate
R-12 S1	08/30/2020	19:00	6065.30	Transducer	6040.60	6032.10	Intermediate
R-12 S1	08/30/2020	21:00	6065.27	Transducer	6040.60	6032.10	Intermediate
R-12 S1	08/30/2020	23:00	6065.27	Transducer	6040.60	6032.10	Intermediate
R-12 S1	08/31/2020	01:00	6065.27	Transducer	6040.60	6032.10	Intermediate
R-12 S1	08/31/2020	03:00	6065.27	Transducer	6040.60	6032.10	Intermediate
R-12 S1	08/31/2020	05:00	6065.27	Transducer	6040.60	6032.10	Intermediate
R-12 S1	08/31/2020	07:00	6065.25	Transducer	6040.60	6032.10	Intermediate
R-12 S1	08/31/2020	09:00	6065.25	Transducer	6040.60	6032.10	Intermediate
R-12 S1	08/31/2020	11:00	6065.27	Transducer	6040.60	6032.10	Intermediate

Location	Date	Time	Water Level (ft amsl)	Method	Top of Screen (ft amsl)	Bottom of Screen (ft amsl)	Zone
R-12 S1	08/31/2020	13:00	6065.31	Transducer	6040.60	6032.10	Intermediate
R-12 S1	08/31/2020	15:00	6065.34	Transducer	6040.60	6032.10	Intermediate
R-12 S1	08/31/2020	17:00	6065.34	Transducer	6040.60	6032.10	Intermediate
R-12 S1	08/31/2020	19:00	6065.34	Transducer	6040.60	6032.10	Intermediate
R-12 S1	08/31/2020	21:00	6065.31	Transducer	6040.60	6032.10	Intermediate
R-12 S1	08/31/2020	23:00	6065.29	Transducer	6040.60	6032.10	Intermediate
R-12 S1	09/01/2020	01:00	6065.29	Transducer	6040.60	6032.10	Intermediate
R-12 S1	09/01/2020	03:00	6065.32	Transducer	6040.60	6032.10	Intermediate
R-12 S1	09/01/2020	05:00	6065.28	Transducer	6040.60	6032.10	Intermediate
R-12 S1	09/01/2020	07:00	6065.26	Transducer	6040.60	6032.10	Intermediate
R-12 S1	09/01/2020	09:00	6065.23	Transducer	6040.60	6032.10	Intermediate
R-12 S1	09/01/2020	11:00	6065.24	Transducer	6040.60	6032.10	Intermediate
R-12 S1	09/01/2020	13:00	6065.27	Transducer	6040.60	6032.10	Intermediate
R-12 S1	09/01/2020	15:00	6065.29	Transducer	6040.60	6032.10	Intermediate
R-12 S1	09/01/2020	17:00	6065.29	Transducer	6040.60	6032.10	Intermediate
R-12 S1	09/01/2020	19:00	6065.26	Transducer	6040.60	6032.10	Intermediate
R-12 S1	09/01/2020	21:00	6065.22	Transducer	6040.60	6032.10	Intermediate
R-12 S1	09/01/2020	23:00	6065.18	Transducer	6040.60	6032.10	Intermediate
R-12 S1	09/02/2020	01:00	6065.18	Transducer	6040.60	6032.10	Intermediate
R-12 S1	09/02/2020	03:00	6065.17	Transducer	6040.60	6032.10	Intermediate
R-12 S1	09/02/2020	05:00	6065.16	Transducer	6040.60	6032.10	Intermediate
R-12 S1	09/02/2020	07:00	6065.12	Transducer	6040.60	6032.10	Intermediate
R-12 S1	09/02/2020	09:00	6065.13	Transducer	6040.60	6032.10	Intermediate
R-12 S1	09/02/2020	11:00	6065.15	Transducer	6040.60	6032.10	Intermediate
R-12 S1	09/02/2020	13:00	6065.20	Transducer	6040.60	6032.10	Intermediate
R-12 S1	09/02/2020	15:00	6065.26	Transducer	6040.60	6032.10	Intermediate
R-12 S1	09/02/2020	17:00	6065.26	Transducer	6040.60	6032.10	Intermediate
R-12 S1	09/02/2020	19:00	6065.24	Transducer	6040.60	6032.10	Intermediate
R-12 S1	09/02/2020	21:00	6065.21	Transducer	6040.60	6032.10	Intermediate
R-12 S1	09/02/2020	23:00	6065.20	Transducer	6040.60	6032.10	Intermediate
R-12 S1	09/03/2020	01:00	6065.19	Transducer	6040.60	6032.10	Intermediate
R-12 S1	09/03/2020	03:00	6065.18	Transducer	6040.60	6032.10	Intermediate
R-12 S1	09/03/2020	05:00	6065.16	Transducer	6040.60	6032.10	Intermediate
R-12 S1	09/03/2020	07:00	6065.13	Transducer	6040.60	6032.10	Intermediate
R-12 S1	09/03/2020	09:00	6065.13	Transducer	6040.60	6032.10	Intermediate
R-12 S1	09/03/2020	11:00	6065.16	Transducer	6040.60	6032.10	Intermediate
R-12 S1	09/03/2020	13:00	6065.19	Transducer	6040.60	6032.10	Intermediate
R-12 S1	09/03/2020	15:00	6065.22	Transducer	6040.60	6032.10	Intermediate
R-12 S1	09/03/2020	17:00	6065.22	Transducer	6040.60	6032.10	Intermediate
R-12 S1	09/03/2020	19:00	6065.19	Transducer	6040.60	6032.10	Intermediate
R-12 S1	09/03/2020	21:00	6065.12	Transducer	6040.60	6032.10	Intermediate
R-12 S1	09/03/2020	23:00	6065.08	Transducer	6040.60	6032.10	Intermediate
R-12 S1	09/04/2020	01:00	6065.07	Transducer	6040.60	6032.10	Intermediate
R-12 S1	09/04/2020	03:00	6065.09	Transducer	6040.60	6032.10	Intermediate
R-12 S1	09/04/2020	05:00	6065.08	Transducer	6040.60	6032.10	Intermediate

Location	Date	Time	Water Level (ft amsl)	Method	Top of Screen (ft amsl)	Bottom of Screen (ft amsl)	Zone
R-12 S1	09/04/2020	07:00	6065.06	Transducer	6040.60	6032.10	Intermediate
R-12 S1	09/04/2020	09:00	6065.06	Transducer	6040.60	6032.10	Intermediate
R-12 S1	09/04/2020	11:00	6065.09	Transducer	6040.60	6032.10	Intermediate
R-12 S1	09/04/2020	13:00	6065.14	Transducer	6040.60	6032.10	Intermediate
R-12 S1	09/04/2020	15:00	6065.15	Transducer	6040.60	6032.10	Intermediate
R-12 S1	09/04/2020	17:00	6065.17	Transducer	6040.60	6032.10	Intermediate
R-12 S1	09/04/2020	19:00	6065.16	Transducer	6040.60	6032.10	Intermediate
R-12 S1	09/04/2020	21:00	6065.09	Transducer	6040.60	6032.10	Intermediate
R-12 S1	09/04/2020	23:00	6065.04	Transducer	6040.60	6032.10	Intermediate
R-12 S1	09/05/2020	01:00	6065.04	Transducer	6040.60	6032.10	Intermediate
R-12 S1	09/05/2020	03:00	6065.06	Transducer	6040.60	6032.10	Intermediate
R-12 S1	09/05/2020	05:00	6065.06	Transducer	6040.60	6032.10	Intermediate
R-12 S1	09/05/2020	07:00	6065.04	Transducer	6040.60	6032.10	Intermediate
R-12 S1	09/05/2020	09:00	6065.03	Transducer	6040.60	6032.10	Intermediate
R-12 S1	09/05/2020	11:00	6065.06	Transducer	6040.60	6032.10	Intermediate
R-12 S1	09/05/2020	13:00	6065.11	Transducer	6040.60	6032.10	Intermediate
R-12 S1	09/05/2020	15:00	6065.16	Transducer	6040.60	6032.10	Intermediate
R-12 S1	09/05/2020	17:00	6065.12	Transducer	6040.60	6032.10	Intermediate
R-12 S1	09/05/2020	19:00	6065.12	Transducer	6040.60	6032.10	Intermediate
R-12 S1	09/05/2020	21:00	6065.11	Transducer	6040.60	6032.10	Intermediate
R-12 S1	09/05/2020	23:00	6065.11	Transducer	6040.60	6032.10	Intermediate
R-12 S1	09/06/2020	01:00	6065.13	Transducer	6040.60	6032.10	Intermediate
R-12 S1	09/06/2020	03:00	6065.13	Transducer	6040.60	6032.10	Intermediate
R-12 S1	09/06/2020	05:00	6065.12	Transducer	6040.60	6032.10	Intermediate
R-12 S1	09/06/2020	07:00	6065.12	Transducer	6040.60	6032.10	Intermediate
R-12 S1	09/06/2020	09:00	6065.13	Transducer	6040.60	6032.10	Intermediate
R-12 S1	09/06/2020	11:00	6065.17	Transducer	6040.60	6032.10	Intermediate
R-12 S1	09/06/2020	13:00	6065.23	Transducer	6040.60	6032.10	Intermediate
R-12 S1	09/06/2020	15:00	6065.27	Transducer	6040.60	6032.10	Intermediate
R-12 S1	09/06/2020	17:00	6065.28	Transducer	6040.60	6032.10	Intermediate
R-12 S1	09/06/2020	19:00	6065.29	Transducer	6040.60	6032.10	Intermediate
R-12 S1	09/06/2020	21:00	6065.26	Transducer	6040.60	6032.10	Intermediate
R-12 S1	09/06/2020	23:00	6065.25	Transducer	6040.60	6032.10	Intermediate
R-12 S1	09/07/2020	01:00	6065.26	Transducer	6040.60	6032.10	Intermediate
R-12 S1	09/07/2020	03:00	6065.26	Transducer	6040.60	6032.10	Intermediate
R-12 S1	09/07/2020	05:00	6065.26	Transducer	6040.60	6032.10	Intermediate
R-12 S1	09/07/2020	07:00	6065.26	Transducer	6040.60	6032.10	Intermediate
R-12 S1	09/07/2020	09:00	6065.26	Transducer	6040.60	6032.10	Intermediate
R-12 S1	09/07/2020	11:00	6065.30	Transducer	6040.60	6032.10	Intermediate
R-12 S1	09/07/2020	13:00	6065.37	Transducer	6040.60	6032.10	Intermediate
R-12 S1	09/07/2020	15:00	6065.43	Transducer	6040.60	6032.10	Intermediate
R-12 S1	09/07/2020	17:00	6065.43	Transducer	6040.60	6032.10	Intermediate
R-12 S1	09/07/2020	19:00	6065.41	Transducer	6040.60	6032.10	Intermediate
R-12 S1	09/07/2020	21:00	6065.39	Transducer	6040.60	6032.10	Intermediate
R-12 S1	09/07/2020	23:00	6065.40	Transducer	6040.60	6032.10	Intermediate

Location	Date	Time	Water Level (ft amsl)	Method	Top of Screen (ft amsl)	Bottom of Screen (ft amsl)	Zone
R-12 S1	09/08/2020	01:00	6065.41	Transducer	6040.60	6032.10	Intermediate
R-12 S1	09/08/2020	03:00	6065.41	Transducer	6040.60	6032.10	Intermediate
R-12 S1	09/08/2020	05:00	6065.42	Transducer	6040.60	6032.10	Intermediate
R-12 S1	09/08/2020	07:00	6065.38	Transducer	6040.60	6032.10	Intermediate
R-12 S1	09/08/2020	09:00	6065.35	Transducer	6040.60	6032.10	Intermediate
R-12 S1	09/08/2020	11:00	6065.34	Transducer	6040.60	6032.10	Intermediate
R-12 S1	09/08/2020	13:00	6065.36	Transducer	6040.60	6032.10	Intermediate
R-12 S1	09/08/2020	15:00	6065.37	Transducer	6040.60	6032.10	Intermediate
R-12 S1	09/08/2020	17:00	6065.36	Transducer	6040.60	6032.10	Intermediate
R-12 S1	09/08/2020	19:00	6065.27	Transducer	6040.60	6032.10	Intermediate
R-12 S1	09/08/2020	21:00	6065.17	Transducer	6040.60	6032.10	Intermediate
R-12 S1	09/08/2020	23:00	6065.18	Transducer	6040.60	6032.10	Intermediate
R-12 S1	09/09/2020	01:00	6065.17	Transducer	6040.60	6032.10	Intermediate
R-12 S1	09/09/2020	03:00	6065.18	Transducer	6040.60	6032.10	Intermediate
R-12 S1	09/09/2020	05:00	6065.20	Transducer	6040.60	6032.10	Intermediate
R-12 S1	09/09/2020	07:00	6065.17	Transducer	6040.60	6032.10	Intermediate
R-12 S1	09/09/2020	09:00	6065.13	Transducer	6040.60	6032.10	Intermediate
R-12 S1	09/09/2020	11:00	6065.13	Transducer	6040.60	6032.10	Intermediate
R-12 S1	09/09/2020	13:00	6065.14	Transducer	6040.60	6032.10	Intermediate
R-12 S1	09/09/2020	15:00	6065.17	Transducer	6040.60	6032.10	Intermediate
R-12 S1	09/09/2020	17:00	6065.18	Transducer	6040.60	6032.10	Intermediate
R-12 S1	09/09/2020	19:00	6065.17	Transducer	6040.60	6032.10	Intermediate
R-12 S1	09/09/2020	21:00	6065.11	Transducer	6040.60	6032.10	Intermediate
R-12 S1	09/09/2020	23:00	6065.10	Transducer	6040.60	6032.10	Intermediate
R-12 S1	09/10/2020	01:00	6065.11	Transducer	6040.60	6032.10	Intermediate
R-12 S1	09/10/2020	03:00	6065.11	Transducer	6040.60	6032.10	Intermediate
R-12 S1	09/10/2020	05:00	6065.11	Transducer	6040.60	6032.10	Intermediate
R-12 S1	09/10/2020	07:00	6065.11	Transducer	6040.60	6032.10	Intermediate
R-12 S1	09/10/2020	09:00	6065.09	Transducer	6040.60	6032.10	Intermediate
R-12 S1	09/10/2020	11:00	6065.10	Transducer	6040.60	6032.10	Intermediate
R-12 S1	09/10/2020	13:00	6065.11	Transducer	6040.60	6032.10	Intermediate
R-12 S1	09/10/2020	15:00	6065.13	Transducer	6040.60	6032.10	Intermediate
R-12 S1	09/10/2020	17:00	6065.15	Transducer	6040.60	6032.10	Intermediate
R-12 S1	09/10/2020	19:00	6065.14	Transducer	6040.60	6032.10	Intermediate
R-12 S1	09/10/2020	21:00	6065.11	Transducer	6040.60	6032.10	Intermediate
R-12 S1	09/10/2020	23:00	6065.11	Transducer	6040.60	6032.10	Intermediate
R-12 S1	09/11/2020	01:00	6065.11	Transducer	6040.60	6032.10	Intermediate
R-12 S1	09/11/2020	03:00	6065.12	Transducer	6040.60	6032.10	Intermediate
R-12 S1	09/11/2020	05:00	6065.11	Transducer	6040.60	6032.10	Intermediate
R-12 S1	09/11/2020	07:00	6065.12	Transducer	6040.60	6032.10	Intermediate
R-12 S1	09/11/2020	09:00	6065.13	Transducer	6040.60	6032.10	Intermediate
R-12 S1	09/11/2020	11:00	6065.15	Transducer	6040.60	6032.10	Intermediate
R-12 S1	09/11/2020	13:00	6065.19	Transducer	6040.60	6032.10	Intermediate
R-12 S1	09/11/2020	15:00	6065.24	Transducer	6040.60	6032.10	Intermediate
R-12 S1	09/11/2020	17:00	6065.24	Transducer	6040.60	6032.10	Intermediate

Location	Date	Time	Water Level (ft amsl)	Method	Top of Screen (ft amsl)	Bottom of Screen (ft amsl)	Zone
R-12 S1	09/11/2020	19:00	6065.22	Transducer	6040.60	6032.10	Intermediate
R-12 S1	09/11/2020	21:00	6065.19	Transducer	6040.60	6032.10	Intermediate
R-12 S1	09/11/2020	23:00	6065.19	Transducer	6040.60	6032.10	Intermediate
R-12 S1	09/12/2020	01:00	6065.19	Transducer	6040.60	6032.10	Intermediate
R-12 S1	09/12/2020	03:00	6065.18	Transducer	6040.60	6032.10	Intermediate
R-12 S1	09/12/2020	05:00	6065.16	Transducer	6040.60	6032.10	Intermediate
R-12 S1	09/12/2020	07:00	6065.14	Transducer	6040.60	6032.10	Intermediate
R-12 S1	09/12/2020	09:00	6065.13	Transducer	6040.60	6032.10	Intermediate
R-12 S1	09/12/2020	11:00	6065.16	Transducer	6040.60	6032.10	Intermediate
R-12 S1	09/12/2020	13:00	6065.19	Transducer	6040.60	6032.10	Intermediate
R-12 S1	09/12/2020	15:00	6065.22	Transducer	6040.60	6032.10	Intermediate
R-12 S1	09/12/2020	17:00	6065.21	Transducer	6040.60	6032.10	Intermediate
R-12 S1	09/12/2020	19:00	6065.17	Transducer	6040.60	6032.10	Intermediate
R-12 S1	09/12/2020	21:00	6065.13	Transducer	6040.60	6032.10	Intermediate
R-12 S1	09/12/2020	23:00	6065.11	Transducer	6040.60	6032.10	Intermediate
R-12 S1	09/13/2020	01:00	6065.12	Transducer	6040.60	6032.10	Intermediate
R-12 S1	09/13/2020	03:00	6065.11	Transducer	6040.60	6032.10	Intermediate
R-12 S1	09/13/2020	05:00	6065.09	Transducer	6040.60	6032.10	Intermediate
R-12 S1	09/13/2020	07:00	6065.05	Transducer	6040.60	6032.10	Intermediate
R-12 S1	09/13/2020	09:00	6065.05	Transducer	6040.60	6032.10	Intermediate
R-12 S1	09/13/2020	11:00	6065.07	Transducer	6040.60	6032.10	Intermediate
R-12 S1	09/13/2020	13:00	6065.12	Transducer	6040.60	6032.10	Intermediate
R-12 S1	09/13/2020	15:00	6065.15	Transducer	6040.60	6032.10	Intermediate
R-12 S1	09/13/2020	17:00	6065.15	Transducer	6040.60	6032.10	Intermediate
R-12 S1	09/13/2020	19:00	6065.12	Transducer	6040.60	6032.10	Intermediate
R-12 S1	09/13/2020	21:00	6065.06	Transducer	6040.60	6032.10	Intermediate
R-12 S1	09/13/2020	23:00	6065.05	Transducer	6040.60	6032.10	Intermediate
R-12 S1	09/14/2020	01:00	6065.06	Transducer	6040.60	6032.10	Intermediate
R-12 S1	09/14/2020	03:00	6065.06	Transducer	6040.60	6032.10	Intermediate
R-12 S1	09/14/2020	05:00	6065.05	Transducer	6040.60	6032.10	Intermediate
R-12 S1	09/14/2020	07:00	6065.03	Transducer	6040.60	6032.10	Intermediate
R-12 S1	09/14/2020	09:00	6065.04	Transducer	6040.60	6032.10	Intermediate
R-12 S1	09/14/2020	11:00	6065.07	Transducer	6040.60	6032.10	Intermediate
R-12 S1	09/14/2020	13:00	6065.12	Transducer	6040.60	6032.10	Intermediate
R-12 S1	09/14/2020	15:00	6065.16	Transducer	6040.60	6032.10	Intermediate
R-12 S1	09/14/2020	17:00	6065.16	Transducer	6040.60	6032.10	Intermediate
R-12 S1	09/14/2020	19:00	6065.14	Transducer	6040.60	6032.10	Intermediate
R-12 S1	09/14/2020	21:00	6065.09	Transducer	6040.60	6032.10	Intermediate
R-12 S1	09/14/2020	23:00	6065.09	Transducer	6040.60	6032.10	Intermediate
R-12 S1	09/15/2020	01:00	6065.10	Transducer	6040.60	6032.10	Intermediate
R-12 S1	09/15/2020	03:00	6065.11	Transducer	6040.60	6032.10	Intermediate
R-12 S1	09/15/2020	05:00	6065.10	Transducer	6040.60	6032.10	Intermediate
R-12 S1	09/15/2020	07:00	6065.09	Transducer	6040.60	6032.10	Intermediate
R-12 S1	09/15/2020	09:00	6065.10	Transducer	6040.60	6032.10	Intermediate
R-12 S1	09/15/2020	11:00	6065.13	Transducer	6040.60	6032.10	Intermediate

Location	Date	Time	Water Level (ft amsl)	Method	Top of Screen (ft amsl)	Bottom of Screen (ft amsl)	Zone
R-12 S1	09/15/2020	13:00	6065.18	Transducer	6040.60	6032.10	Intermediate
R-12 S1	09/15/2020	15:00	6065.23	Transducer	6040.60	6032.10	Intermediate
R-12 S1	09/15/2020	17:00	6065.22	Transducer	6040.60	6032.10	Intermediate
R-12 S1	09/15/2020	19:00	6065.20	Transducer	6040.60	6032.10	Intermediate
R-12 S1	09/15/2020	21:00	6065.16	Transducer	6040.60	6032.10	Intermediate
R-12 S1	09/15/2020	23:00	6065.16	Transducer	6040.60	6032.10	Intermediate
R-12 S1	09/16/2020	01:00	6065.15	Transducer	6040.60	6032.10	Intermediate
R-12 S1	09/16/2020	03:00	6065.16	Transducer	6040.60	6032.10	Intermediate
R-12 S1	09/16/2020	05:00	6065.15	Transducer	6040.60	6032.10	Intermediate
R-12 S1	09/16/2020	07:00	6065.13	Transducer	6040.60	6032.10	Intermediate
R-12 S1	09/16/2020	09:00	6065.11	Transducer	6040.60	6032.10	Intermediate
R-12 S1	09/16/2020	11:00	6065.13	Transducer	6040.60	6032.10	Intermediate
R-12 S1	09/16/2020	13:00	6065.15	Transducer	6040.60	6032.10	Intermediate
R-12 S1	09/16/2020	15:00	6065.17	Transducer	6040.60	6032.10	Intermediate
R-12 S1	09/16/2020	17:00	6065.16	Transducer	6040.60	6032.10	Intermediate
R-12 S1	09/16/2020	19:00	6065.13	Transducer	6040.60	6032.10	Intermediate
R-12 S1	09/16/2020	21:00	6065.09	Transducer	6040.60	6032.10	Intermediate
R-12 S1	09/16/2020	23:00	6065.08	Transducer	6040.60	6032.10	Intermediate
R-12 S1	09/17/2020	01:00	6065.09	Transducer	6040.60	6032.10	Intermediate
R-12 S1	09/17/2020	03:00	6065.09	Transducer	6040.60	6032.10	Intermediate
R-12 S1	09/17/2020	05:00	6065.08	Transducer	6040.60	6032.10	Intermediate
R-12 S1	09/17/2020	07:00	6065.05	Transducer	6040.60	6032.10	Intermediate
R-12 S1	09/17/2020	09:00	6065.04	Transducer	6040.60	6032.10	Intermediate
R-12 S1	09/17/2020	11:00	6065.08	Transducer	6040.60	6032.10	Intermediate
R-12 S1	09/17/2020	13:00	6065.14	Transducer	6040.60	6032.10	Intermediate
R-12 S1	09/17/2020	15:00	6065.19	Transducer	6040.60	6032.10	Intermediate
R-12 S1	09/17/2020	17:00	6065.19	Transducer	6040.60	6032.10	Intermediate
R-12 S1	09/17/2020	19:00	6065.17	Transducer	6040.60	6032.10	Intermediate
R-12 S1	09/17/2020	21:00	6065.11	Transducer	6040.60	6032.10	Intermediate
R-12 S1	09/17/2020	23:00	6065.09	Transducer	6040.60	6032.10	Intermediate
R-12 S1	09/18/2020	01:00	6065.09	Transducer	6040.60	6032.10	Intermediate
R-12 S1	09/18/2020	03:00	6065.09	Transducer	6040.60	6032.10	Intermediate
R-12 S1	09/18/2020	05:00	6065.08	Transducer	6040.60	6032.10	Intermediate
R-12 S1	09/18/2020	07:00	6065.06	Transducer	6040.60	6032.10	Intermediate
R-12 S1	09/18/2020	09:00	6065.05	Transducer	6040.60	6032.10	Intermediate
R-12 S1	09/18/2020	11:00	6065.08	Transducer	6040.60	6032.10	Intermediate
R-12 S1	09/18/2020	13:00	6065.13	Transducer	6040.60	6032.10	Intermediate
R-12 S1	09/18/2020	15:00	6065.17	Transducer	6040.60	6032.10	Intermediate
R-12 S1	09/18/2020	17:00	6065.17	Transducer	6040.60	6032.10	Intermediate
R-12 S1	09/18/2020	19:00	6065.14	Transducer	6040.60	6032.10	Intermediate
R-12 S1	09/18/2020	21:00	6065.09	Transducer	6040.60	6032.10	Intermediate
R-12 S1	09/18/2020	23:00	6065.09	Transducer	6040.60	6032.10	Intermediate
R-12 S1	09/19/2020	01:00	6065.10	Transducer	6040.60	6032.10	Intermediate
R-12 S1	09/19/2020	03:00	6065.12	Transducer	6040.60	6032.10	Intermediate
R-12 S1	09/19/2020	05:00	6065.13	Transducer	6040.60	6032.10	Intermediate

Location	Date	Time	Water Level (ft amsl)	Method	Top of Screen (ft amsl)	Bottom of Screen (ft amsl)	Zone
R-12 S1	09/19/2020	07:00	6065.11	Transducer	6040.60	6032.10	Intermediate
R-12 S1	09/19/2020	09:00	6065.10	Transducer	6040.60	6032.10	Intermediate
R-12 S1	09/19/2020	11:00	6065.13	Transducer	6040.60	6032.10	Intermediate
R-12 S1	09/19/2020	13:00	6065.19	Transducer	6040.60	6032.10	Intermediate
R-12 S1	09/19/2020	15:00	6065.23	Transducer	6040.60	6032.10	Intermediate
R-12 S1	09/19/2020	17:00	6065.24	Transducer	6040.60	6032.10	Intermediate
R-12 S1	09/19/2020	19:00	6065.22	Transducer	6040.60	6032.10	Intermediate
R-12 S1	09/19/2020	21:00	6065.17	Transducer	6040.60	6032.10	Intermediate
R-12 S1	09/19/2020	23:00	6065.15	Transducer	6040.60	6032.10	Intermediate
R-12 S1	09/20/2020	01:00	6065.15	Transducer	6040.60	6032.10	Intermediate
R-12 S1	09/20/2020	03:00	6065.15	Transducer	6040.60	6032.10	Intermediate
R-12 S1	09/20/2020	05:00	6065.14	Transducer	6040.60	6032.10	Intermediate
R-12 S1	09/20/2020	07:00	6065.11	Transducer	6040.60	6032.10	Intermediate
R-12 S1	09/20/2020	09:00	6065.10	Transducer	6040.60	6032.10	Intermediate
R-12 S1	09/20/2020	11:00	6065.13	Transducer	6040.60	6032.10	Intermediate
R-12 S1	09/20/2020	13:00	6065.18	Transducer	6040.60	6032.10	Intermediate
R-12 S1	09/20/2020	15:00	6065.20	Transducer	6040.60	6032.10	Intermediate
R-12 S1	09/20/2020	17:00	6065.20	Transducer	6040.60	6032.10	Intermediate
R-12 S1	09/20/2020	19:00	6065.19	Transducer	6040.60	6032.10	Intermediate
R-12 S1	09/20/2020	21:00	6065.16	Transducer	6040.60	6032.10	Intermediate
R-12 S1	09/20/2020	23:00	6065.13	Transducer	6040.60	6032.10	Intermediate
R-12 S1	09/21/2020	01:00	6065.13	Transducer	6040.60	6032.10	Intermediate
R-12 S1	09/21/2020	03:00	6065.14	Transducer	6040.60	6032.10	Intermediate
R-12 S1	09/21/2020	05:00	6065.12	Transducer	6040.60	6032.10	Intermediate
R-12 S1	09/21/2020	07:00	6065.10	Transducer	6040.60	6032.10	Intermediate
R-12 S1	09/21/2020	09:00	6065.09	Transducer	6040.60	6032.10	Intermediate
R-12 S1	09/21/2020	11:00	6065.12	Transducer	6040.60	6032.10	Intermediate
R-12 S1	09/21/2020	13:00	6065.15	Transducer	6040.60	6032.10	Intermediate
R-12 S1	09/21/2020	15:00	6065.19	Transducer	6040.60	6032.10	Intermediate
R-12 S1	09/21/2020	17:00	6065.20	Transducer	6040.60	6032.10	Intermediate
R-12 S1	09/21/2020	19:00	6065.16	Transducer	6040.60	6032.10	Intermediate
R-12 S1	09/21/2020	21:00	6065.13	Transducer	6040.60	6032.10	Intermediate
R-12 S1	09/21/2020	23:00	6065.12	Transducer	6040.60	6032.10	Intermediate
R-12 S1	09/22/2020	01:00	6065.14	Transducer	6040.60	6032.10	Intermediate
R-12 S1	09/22/2020	03:00	6065.14	Transducer	6040.60	6032.10	Intermediate
R-12 S1	09/22/2020	05:00	6065.12	Transducer	6040.60	6032.10	Intermediate
R-12 S1	09/22/2020	07:00	6065.10	Transducer	6040.60	6032.10	Intermediate
R-12 S1	09/22/2020	09:00	6065.11	Transducer	6040.60	6032.10	Intermediate
R-12 S1	09/22/2020	11:00	6065.14	Transducer	6040.60	6032.10	Intermediate
R-12 S1	09/22/2020	13:00	6065.16	Transducer	6040.60	6032.10	Intermediate
R-12 S1	09/22/2020	15:00	6065.21	Transducer	6040.60	6032.10	Intermediate
R-12 S1	09/22/2020	17:00	6065.20	Transducer	6040.60	6032.10	Intermediate
R-12 S1	09/22/2020	19:00	6065.16	Transducer	6040.60	6032.10	Intermediate
R-12 S1	09/22/2020	21:00	6065.14	Transducer	6040.60	6032.10	Intermediate
R-12 S1	09/22/2020	23:00	6065.14	Transducer	6040.60	6032.10	Intermediate

Location	Date	Time	Water Level (ft amsl)	Method	Top of Screen (ft amsl)	Bottom of Screen (ft amsl)	Zone
R-12 S1	09/23/2020	01:00	6065.15	Transducer	6040.60	6032.10	Intermediate
R-12 S1	09/23/2020	03:00	6065.14	Transducer	6040.60	6032.10	Intermediate
R-12 S1	09/23/2020	05:00	6065.15	Transducer	6040.60	6032.10	Intermediate
R-12 S1	09/23/2020	07:00	6065.11	Transducer	6040.60	6032.10	Intermediate
R-12 S1	09/23/2020	09:00	6065.11	Transducer	6040.60	6032.10	Intermediate
R-12 S1	09/23/2020	11:00	6065.14	Transducer	6040.60	6032.10	Intermediate
R-12 S1	09/23/2020	13:00	6065.18	Transducer	6040.60	6032.10	Intermediate
R-12 S1	09/23/2020	15:00	6065.20	Transducer	6040.60	6032.10	Intermediate
R-12 S1	09/23/2020	17:00	6065.19	Transducer	6040.60	6032.10	Intermediate
R-12 S1	09/23/2020	19:00	6065.17	Transducer	6040.60	6032.10	Intermediate
R-12 S1	09/23/2020	21:00	6065.14	Transducer	6040.60	6032.10	Intermediate
R-12 S1	09/23/2020	23:00	6065.14	Transducer	6040.60	6032.10	Intermediate
R-12 S1	09/24/2020	01:00	6065.13	Transducer	6040.60	6032.10	Intermediate
R-12 S1	09/24/2020	03:00	6065.14	Transducer	6040.60	6032.10	Intermediate
R-12 S1	09/24/2020	05:00	6065.13	Transducer	6040.60	6032.10	Intermediate
R-12 S1	09/24/2020	07:00	6065.11	Transducer	6040.60	6032.10	Intermediate
R-12 S1	09/24/2020	09:00	6065.11	Transducer	6040.60	6032.10	Intermediate
R-12 S1	09/24/2020	11:00	6065.13	Transducer	6040.60	6032.10	Intermediate
R-12 S1	09/24/2020	13:00	6065.19	Transducer	6040.60	6032.10	Intermediate
R-12 S1	09/24/2020	15:00	6065.23	Transducer	6040.60	6032.10	Intermediate
R-12 S1	09/24/2020	17:00	6065.24	Transducer	6040.60	6032.10	Intermediate
R-12 S1	09/24/2020	19:00	6065.22	Transducer	6040.60	6032.10	Intermediate
R-12 S1	09/24/2020	21:00	6065.19	Transducer	6040.60	6032.10	Intermediate
R-12 S1	09/24/2020	23:00	6065.18	Transducer	6040.60	6032.10	Intermediate
R-12 S1	09/25/2020	01:00	6065.18	Transducer	6040.60	6032.10	Intermediate
R-12 S1	09/25/2020	03:00	6065.18	Transducer	6040.60	6032.10	Intermediate
R-12 S1	09/25/2020	05:00	6065.16	Transducer	6040.60	6032.10	Intermediate
R-12 S1	09/25/2020	07:00	6065.13	Transducer	6040.60	6032.10	Intermediate
R-12 S1	09/25/2020	09:00	6065.11	Transducer	6040.60	6032.10	Intermediate
R-12 S1	09/25/2020	11:00	6065.13	Transducer	6040.60	6032.10	Intermediate
R-12 S1	09/25/2020	13:00	6065.19	Transducer	6040.60	6032.10	Intermediate
R-12 S1	09/25/2020	15:00	6065.23	Transducer	6040.60	6032.10	Intermediate
R-12 S1	09/25/2020	17:00	6065.23	Transducer	6040.60	6032.10	Intermediate
R-12 S1	09/25/2020	19:00	6065.19	Transducer	6040.60	6032.10	Intermediate
R-12 S1	09/25/2020	21:00	6065.16	Transducer	6040.60	6032.10	Intermediate
R-12 S1	09/25/2020	23:00	6065.17	Transducer	6040.60	6032.10	Intermediate
R-12 S1	09/26/2020	01:00	6065.18	Transducer	6040.60	6032.10	Intermediate
R-12 S1	09/26/2020	03:00	6065.19	Transducer	6040.60	6032.10	Intermediate
R-12 S1	09/26/2020	05:00	6065.17	Transducer	6040.60	6032.10	Intermediate
R-12 S1	09/26/2020	07:00	6065.15	Transducer	6040.60	6032.10	Intermediate
R-12 S1	09/26/2020	09:00	6065.15	Transducer	6040.60	6032.10	Intermediate
R-12 S1	09/26/2020	11:00	6065.17	Transducer	6040.60	6032.10	Intermediate
R-12 S1	09/26/2020	13:00	6065.24	Transducer	6040.60	6032.10	Intermediate
R-12 S1	09/26/2020	15:00	6065.28	Transducer	6040.60	6032.10	Intermediate
R-12 S1	09/26/2020	17:00	6065.26	Transducer	6040.60	6032.10	Intermediate

Location	Date	Time	Water Level (ft amsl)	Method	Top of Screen (ft amsl)	Bottom of Screen (ft amsl)	Zone
R-12 S1	09/26/2020	19:00	6065.23	Transducer	6040.60	6032.10	Intermediate
R-12 S1	09/26/2020	21:00	6065.21	Transducer	6040.60	6032.10	Intermediate
R-12 S1	09/26/2020	23:00	6065.20	Transducer	6040.60	6032.10	Intermediate
R-12 S1	09/27/2020	01:00	6065.21	Transducer	6040.60	6032.10	Intermediate
R-12 S1	09/27/2020	03:00	6065.22	Transducer	6040.60	6032.10	Intermediate
R-12 S1	09/27/2020	05:00	6065.21	Transducer	6040.60	6032.10	Intermediate
R-12 S1	09/27/2020	07:00	6065.19	Transducer	6040.60	6032.10	Intermediate
R-12 S1	09/27/2020	09:00	6065.17	Transducer	6040.60	6032.10	Intermediate
R-12 S1	09/27/2020	11:00	6065.19	Transducer	6040.60	6032.10	Intermediate
R-12 S1	09/27/2020	13:00	6065.24	Transducer	6040.60	6032.10	Intermediate
R-12 S1	09/27/2020	15:00	6065.25	Transducer	6040.60	6032.10	Intermediate
R-12 S1	09/27/2020	17:00	6065.23	Transducer	6040.60	6032.10	Intermediate
R-12 S1	09/27/2020	19:00	6065.19	Transducer	6040.60	6032.10	Intermediate
R-12 S1	09/27/2020	21:00	6065.14	Transducer	6040.60	6032.10	Intermediate
R-12 S1	09/27/2020	23:00	6065.08	Transducer	6040.60	6032.10	Intermediate
R-12 S1	09/28/2020	01:00	6065.04	Transducer	6040.60	6032.10	Intermediate
R-12 S1	09/28/2020	03:00	6065.03	Transducer	6040.60	6032.10	Intermediate
R-12 S1	09/28/2020	05:00	6064.99	Transducer	6040.60	6032.10	Intermediate
R-12 S1	09/28/2020	07:00	6064.96	Transducer	6040.60	6032.10	Intermediate
R-12 S1	09/28/2020	09:00	6064.95	Transducer	6040.60	6032.10	Intermediate
R-12 S1	09/28/2020	11:00	6064.96	Transducer	6040.60	6032.10	Intermediate
R-12 S1	09/28/2020	13:00	6065.02	Transducer	6040.60	6032.10	Intermediate
R-12 S1	09/28/2020	15:00	6065.08	Transducer	6040.60	6032.10	Intermediate
R-12 S1	09/28/2020	17:00	6065.10	Transducer	6040.60	6032.10	Intermediate
R-12 S1	09/28/2020	19:00	6065.07	Transducer	6040.60	6032.10	Intermediate
R-12 S1	09/28/2020	21:00	6065.04	Transducer	6040.60	6032.10	Intermediate
R-12 S1	09/28/2020	23:00	6065.02	Transducer	6040.60	6032.10	Intermediate
R-12 S1	09/29/2020	01:00	6065.05	Transducer	6040.60	6032.10	Intermediate
R-12 S1	09/29/2020	03:00	6065.06	Transducer	6040.60	6032.10	Intermediate
R-12 S1	09/29/2020	05:00	6065.05	Transducer	6040.60	6032.10	Intermediate
R-12 S1	09/29/2020	07:00	6065.03	Transducer	6040.60	6032.10	Intermediate
R-12 S1	09/29/2020	09:00	6065.03	Transducer	6040.60	6032.10	Intermediate
R-12 S1	09/29/2020	11:00	6065.05	Transducer	6040.60	6032.10	Intermediate
R-12 S1	09/29/2020	13:00	6065.12	Transducer	6040.60	6032.10	Intermediate
R-12 S1	09/29/2020	15:00	6065.15	Transducer	6040.60	6032.10	Intermediate
R-12 S1	09/29/2020	17:00	6065.17	Transducer	6040.60	6032.10	Intermediate
R-12 S1	09/29/2020	19:00	6065.15	Transducer	6040.60	6032.10	Intermediate
R-12 S1	09/29/2020	21:00	6065.12	Transducer	6040.60	6032.10	Intermediate
R-12 S1	09/29/2020	23:00	6065.11	Transducer	6040.60	6032.10	Intermediate
R-12 S1	09/30/2020	01:00	6065.10	Transducer	6040.60	6032.10	Intermediate
R-12 S1	09/30/2020	03:00	6065.12	Transducer	6040.60	6032.10	Intermediate
R-12 S1	09/30/2020	05:00	6065.10	Transducer	6040.60	6032.10	Intermediate
R-12 S1	09/30/2020	07:00	6065.09	Transducer	6040.60	6032.10	Intermediate
R-12 S1	09/30/2020	09:00	6065.08	Transducer	6040.60	6032.10	Intermediate
R-12 S1	09/30/2020	11:00	6065.10	Transducer	6040.60	6032.10	Intermediate

Location	Date	Time	Water Level (ft amsl)	Method	Top of Screen (ft amsl)	Bottom of Screen (ft amsl)	Zone
R-12 S1	09/30/2020	13:00	6065.14	Transducer	6040.60	6032.10	Intermediate
R-12 S1	09/30/2020	15:00	6065.16	Transducer	6040.60	6032.10	Intermediate
R-12 S1	09/30/2020	17:00	6065.15	Transducer	6040.60	6032.10	Intermediate
R-12 S1	09/30/2020	19:00	6065.13	Transducer	6040.60	6032.10	Intermediate
R-12 S1	09/30/2020	21:00	6065.09	Transducer	6040.60	6032.10	Intermediate
R-12 S1	09/30/2020	23:00	6065.07	Transducer	6040.60	6032.10	Intermediate
R-12 S1	10/01/2020	01:00	6065.08	Transducer	6040.60	6032.10	Intermediate
R-12 S1	10/01/2020	03:00	6065.07	Transducer	6040.60	6032.10	Intermediate
R-12 S1	10/01/2020	05:00	6065.06	Transducer	6040.60	6032.10	Intermediate
R-12 S1	10/01/2020	07:00	6065.02	Transducer	6040.60	6032.10	Intermediate
R-12 S1	10/01/2020	09:00	6065.01	Transducer	6040.60	6032.10	Intermediate
R-12 S1	10/01/2020	11:00	6065.03	Transducer	6040.60	6032.10	Intermediate
R-12 S1	10/01/2020	13:00	6065.08	Transducer	6040.60	6032.10	Intermediate
R-12 S1	10/01/2020	15:00	6065.11	Transducer	6040.60	6032.10	Intermediate
R-12 S1	10/01/2020	17:00	6065.10	Transducer	6040.60	6032.10	Intermediate
R-12 S1	10/01/2020	19:00	6065.08	Transducer	6040.60	6032.10	Intermediate
R-12 S1	10/01/2020	21:00	6065.05	Transducer	6040.60	6032.10	Intermediate
R-12 S1	10/01/2020	23:00	6065.05	Transducer	6040.60	6032.10	Intermediate
R-12 S1	10/02/2020	01:00	6065.07	Transducer	6040.60	6032.10	Intermediate
R-12 S1	10/02/2020	03:00	6065.10	Transducer	6040.60	6032.10	Intermediate
R-12 S1	10/02/2020	05:00	6065.10	Transducer	6040.60	6032.10	Intermediate
R-12 S1	10/02/2020	07:00	6065.08	Transducer	6040.60	6032.10	Intermediate
R-12 S1	10/02/2020	09:00	6065.09	Transducer	6040.60	6032.10	Intermediate
R-12 S1	10/02/2020	11:00	6065.12	Transducer	6040.60	6032.10	Intermediate
R-12 S1	10/02/2020	13:00	6065.18	Transducer	6040.60	6032.10	Intermediate
R-12 S1	10/02/2020	15:00	6065.22	Transducer	6040.60	6032.10	Intermediate
R-12 S1	10/02/2020	17:00	6065.23	Transducer	6040.60	6032.10	Intermediate
R-12 S1	10/02/2020	19:00	6065.21	Transducer	6040.60	6032.10	Intermediate
R-12 S1	10/02/2020	21:00	6065.20	Transducer	6040.60	6032.10	Intermediate
R-12 S1	10/02/2020	23:00	6065.18	Transducer	6040.60	6032.10	Intermediate
R-12 S1	10/03/2020	01:00	6065.18	Transducer	6040.60	6032.10	Intermediate
R-12 S1	10/03/2020	03:00	6065.18	Transducer	6040.60	6032.10	Intermediate
R-12 S1	10/03/2020	05:00	6065.16	Transducer	6040.60	6032.10	Intermediate
R-12 S1	10/03/2020	07:00	6065.12	Transducer	6040.60	6032.10	Intermediate
R-12 S1	10/03/2020	09:00	6065.11	Transducer	6040.60	6032.10	Intermediate
R-12 S1	10/03/2020	11:00	6065.11	Transducer	6040.60	6032.10	Intermediate
R-12 S1	10/03/2020	13:00	6065.15	Transducer	6040.60	6032.10	Intermediate
R-12 S1	10/03/2020	15:00	6065.17	Transducer	6040.60	6032.10	Intermediate
R-12 S1	10/03/2020	17:00	6065.16	Transducer	6040.60	6032.10	Intermediate
R-12 S1	10/03/2020	19:00	6065.10	Transducer	6040.60	6032.10	Intermediate
R-12 S1	10/03/2020	21:00	6065.05	Transducer	6040.60	6032.10	Intermediate
R-12 S1	10/03/2020	23:00	6065.04	Transducer	6040.60	6032.10	Intermediate
R-12 S1	10/04/2020	01:00	6065.04	Transducer	6040.60	6032.10	Intermediate
R-12 S1	10/04/2020	03:00	6065.04	Transducer	6040.60	6032.10	Intermediate
R-12 S1	10/04/2020	05:00	6065.04	Transducer	6040.60	6032.10	Intermediate

Location	Date	Time	Water Level (ft amsl)	Method	Top of Screen (ft amsl)	Bottom of Screen (ft amsl)	Zone
R-12 S1	10/04/2020	07:00	6065.03	Transducer	6040.60	6032.10	Intermediate
R-12 S1	10/04/2020	09:00	6065.02	Transducer	6040.60	6032.10	Intermediate
R-12 S1	10/04/2020	11:00	6065.05	Transducer	6040.60	6032.10	Intermediate
R-12 S1	10/04/2020	13:00	6065.10	Transducer	6040.60	6032.10	Intermediate
R-12 S1	10/04/2020	15:00	6065.14	Transducer	6040.60	6032.10	Intermediate
R-12 S1	10/04/2020	17:00	6065.15	Transducer	6040.60	6032.10	Intermediate
R-12 S1	10/04/2020	19:00	6065.13	Transducer	6040.60	6032.10	Intermediate
R-12 S1	10/04/2020	21:00	6065.11	Transducer	6040.60	6032.10	Intermediate
R-12 S1	10/04/2020	23:00	6065.11	Transducer	6040.60	6032.10	Intermediate
R-12 S1	10/05/2020	01:00	6065.11	Transducer	6040.60	6032.10	Intermediate
R-12 S1	10/05/2020	03:00	6065.10	Transducer	6040.60	6032.10	Intermediate
R-12 S1	10/05/2020	05:00	6065.09	Transducer	6040.60	6032.10	Intermediate
R-12 S1	10/05/2020	07:00	6065.08	Transducer	6040.60	6032.10	Intermediate
R-12 S1	10/05/2020	09:00	6065.07	Transducer	6040.60	6032.10	Intermediate
R-12 S1	10/05/2020	11:00	6065.09	Transducer	6040.60	6032.10	Intermediate
R-12 S1	10/05/2020	13:00	6065.14	Transducer	6040.60	6032.10	Intermediate
R-12 S1	10/05/2020	15:00	6065.17	Transducer	6040.60	6032.10	Intermediate
R-12 S1	10/05/2020	17:00	6065.17	Transducer	6040.60	6032.10	Intermediate
R-12 S1	10/05/2020	19:00	6065.14	Transducer	6040.60	6032.10	Intermediate
R-12 S1	10/05/2020	21:00	6065.11	Transducer	6040.60	6032.10	Intermediate
R-12 S1	10/05/2020	23:00	6065.09	Transducer	6040.60	6032.10	Intermediate
R-12 S1	10/06/2020	01:00	6065.08	Transducer	6040.60	6032.10	Intermediate
R-12 S1	10/06/2020	03:00	6065.08	Transducer	6040.60	6032.10	Intermediate
R-12 S1	10/06/2020	05:00	6065.05	Transducer	6040.60	6032.10	Intermediate
R-12 S1	10/06/2020	07:00	6065.03	Transducer	6040.60	6032.10	Intermediate
R-12 S1	10/06/2020	09:00	6065.01	Transducer	6040.60	6032.10	Intermediate
R-12 S1	10/06/2020	11:00	6065.03	Transducer	6040.60	6032.10	Intermediate
R-12 S1	10/06/2020	13:00	6065.09	Transducer	6040.60	6032.10	Intermediate
R-12 S1	10/06/2020	15:00	6065.13	Transducer	6040.60	6032.10	Intermediate
R-12 S1	10/06/2020	17:00	6065.14	Transducer	6040.60	6032.10	Intermediate
R-12 S1	10/06/2020	19:00	6065.12	Transducer	6040.60	6032.10	Intermediate
R-12 S1	10/06/2020	21:00	6065.10	Transducer	6040.60	6032.10	Intermediate
R-12 S1	10/06/2020	23:00	6065.09	Transducer	6040.60	6032.10	Intermediate
R-12 S1	10/07/2020	01:00	6065.09	Transducer	6040.60	6032.10	Intermediate
R-12 S1	10/07/2020	03:00	6065.10	Transducer	6040.60	6032.10	Intermediate
R-12 S1	10/07/2020	05:00	6065.09	Transducer	6040.60	6032.10	Intermediate
R-12 S1	10/07/2020	07:00	6065.07	Transducer	6040.60	6032.10	Intermediate
R-12 S1	10/07/2020	09:00	6065.07	Transducer	6040.60	6032.10	Intermediate
R-12 S1	10/07/2020	11:00	6065.09	Transducer	6040.60	6032.10	Intermediate
R-12 S1	10/07/2020	13:00	6065.16	Transducer	6040.60	6032.10	Intermediate
R-12 S1	10/07/2020	15:00	6065.19	Transducer	6040.60	6032.10	Intermediate
R-12 S1	10/07/2020	17:00	6065.19	Transducer	6040.60	6032.10	Intermediate
R-12 S1	10/07/2020	19:00	6065.16	Transducer	6040.60	6032.10	Intermediate
R-12 S1	10/07/2020	21:00	6065.14	Transducer	6040.60	6032.10	Intermediate
R-12 S1	10/07/2020	23:00	6065.13	Transducer	6040.60	6032.10	Intermediate

Location	Date	Time	Water Level (ft amsl)	Method	Top of Screen (ft amsl)	Bottom of Screen (ft amsl)	Zone
R-12 S1	10/08/2020	01:00	6065.12	Transducer	6040.60	6032.10	Intermediate
R-12 S1	10/08/2020	03:00	6065.12	Transducer	6040.60	6032.10	Intermediate
R-12 S1	10/08/2020	05:00	6065.12	Transducer	6040.60	6032.10	Intermediate
R-12 S1	10/08/2020	07:00	6065.10	Transducer	6040.60	6032.10	Intermediate
R-12 S1	10/08/2020	09:00	6065.09	Transducer	6040.60	6032.10	Intermediate
R-12 S1	10/08/2020	11:00	6065.12	Transducer	6040.60	6032.10	Intermediate
R-12 S1	10/08/2020	13:00	6065.18	Transducer	6040.60	6032.10	Intermediate
R-12 S1	10/08/2020	15:00	6065.21	Transducer	6040.60	6032.10	Intermediate
R-12 S1	10/08/2020	17:00	6065.22	Transducer	6040.60	6032.10	Intermediate
R-12 S1	10/08/2020	19:00	6065.18	Transducer	6040.60	6032.10	Intermediate
R-12 S1	10/08/2020	21:00	6065.16	Transducer	6040.60	6032.10	Intermediate
R-12 S1	10/08/2020	23:00	6065.15	Transducer	6040.60	6032.10	Intermediate
R-12 S1	10/09/2020	01:00	6065.16	Transducer	6040.60	6032.10	Intermediate
R-12 S1	10/09/2020	03:00	6065.17	Transducer	6040.60	6032.10	Intermediate
R-12 S1	10/09/2020	05:00	6065.14	Transducer	6040.60	6032.10	Intermediate
R-12 S1	10/09/2020	07:00	6065.11	Transducer	6040.60	6032.10	Intermediate
R-12 S1	10/09/2020	09:00	6065.09	Transducer	6040.60	6032.10	Intermediate
R-12 S1	10/09/2020	11:00	6065.12	Transducer	6040.60	6032.10	Intermediate
R-12 S1	10/09/2020	13:00	6065.17	Transducer	6040.60	6032.10	Intermediate
R-12 S1	10/09/2020	15:00	6065.20	Transducer	6040.60	6032.10	Intermediate
R-12 S1	10/09/2020	17:00	6065.21	Transducer	6040.60	6032.10	Intermediate
R-12 S1	10/09/2020	19:00	6065.17	Transducer	6040.60	6032.10	Intermediate
R-12 S1	10/09/2020	21:00	6065.14	Transducer	6040.60	6032.10	Intermediate
R-12 S1	10/09/2020	23:00	6065.15	Transducer	6040.60	6032.10	Intermediate
R-12 S1	10/10/2020	01:00	6065.15	Transducer	6040.60	6032.10	Intermediate
R-12 S1	10/10/2020	03:00	6065.15	Transducer	6040.60	6032.10	Intermediate
R-12 S1	10/10/2020	05:00	6065.13	Transducer	6040.60	6032.10	Intermediate
R-12 S1	10/10/2020	07:00	6065.10	Transducer	6040.60	6032.10	Intermediate
R-12 S1	10/10/2020	09:00	6065.09	Transducer	6040.60	6032.10	Intermediate
R-12 S1	10/10/2020	11:00	6065.12	Transducer	6040.60	6032.10	Intermediate
R-12 S1	10/10/2020	13:00	6065.19	Transducer	6040.60	6032.10	Intermediate
R-12 S1	10/10/2020	15:00	6065.23	Transducer	6040.60	6032.10	Intermediate
R-12 S1	10/10/2020	17:00	6065.22	Transducer	6040.60	6032.10	Intermediate
R-12 S1	10/10/2020	19:00	6065.19	Transducer	6040.60	6032.10	Intermediate
R-12 S1	10/10/2020	21:00	6065.18	Transducer	6040.60	6032.10	Intermediate
R-12 S1	10/10/2020	23:00	6065.19	Transducer	6040.60	6032.10	Intermediate
R-12 S1	10/11/2020	01:00	6065.18	Transducer	6040.60	6032.10	Intermediate
R-12 S1	10/11/2020	03:00	6065.18	Transducer	6040.60	6032.10	Intermediate
R-12 S1	10/11/2020	05:00	6065.18	Transducer	6040.60	6032.10	Intermediate
R-12 S1	10/11/2020	07:00	6065.18	Transducer	6040.60	6032.10	Intermediate
R-12 S1	10/11/2020	09:00	6065.18	Transducer	6040.60	6032.10	Intermediate
R-12 S1	10/11/2020	11:00	6065.20	Transducer	6040.60	6032.10	Intermediate
R-12 S1	10/11/2020	13:00	6065.24	Transducer	6040.60	6032.10	Intermediate
R-12 S1	10/11/2020	15:00	6065.25	Transducer	6040.60	6032.10	Intermediate
R-12 S1	10/11/2020	17:00	6065.22	Transducer	6040.60	6032.10	Intermediate

Location	Date	Time	Water Level (ft amsl)	Method	Top of Screen (ft amsl)	Bottom of Screen (ft amsl)	Zone
R-12 S1	10/11/2020	19:00	6065.13	Transducer	6040.60	6032.10	Intermediate
R-12 S1	10/11/2020	21:00	6065.08	Transducer	6040.60	6032.10	Intermediate
R-12 S1	10/11/2020	23:00	6065.07	Transducer	6040.60	6032.10	Intermediate
R-12 S1	10/12/2020	01:00	6065.03	Transducer	6040.60	6032.10	Intermediate
R-12 S1	10/12/2020	03:00	6065.04	Transducer	6040.60	6032.10	Intermediate
R-12 S1	10/12/2020	05:00	6065.02	Transducer	6040.60	6032.10	Intermediate
R-12 S1	10/12/2020	07:00	6064.99	Transducer	6040.60	6032.10	Intermediate
R-12 S1	10/12/2020	09:00	6064.97	Transducer	6040.60	6032.10	Intermediate
R-12 S1	10/12/2020	11:00	6065.02	Transducer	6040.60	6032.10	Intermediate
R-12 S1	10/12/2020	13:00	6065.08	Transducer	6040.60	6032.10	Intermediate
R-12 S1	10/12/2020	15:00	6065.13	Transducer	6040.60	6032.10	Intermediate
R-12 S1	10/12/2020	17:00	6065.14	Transducer	6040.60	6032.10	Intermediate
R-12 S1	10/12/2020	19:00	6065.08	Transducer	6040.60	6032.10	Intermediate
R-12 S1	10/12/2020	21:00	6065.05	Transducer	6040.60	6032.10	Intermediate
R-12 S1	10/12/2020	23:00	6065.04	Transducer	6040.60	6032.10	Intermediate
R-12 S1	10/13/2020	01:00	6065.05	Transducer	6040.60	6032.10	Intermediate
R-12 S1	10/13/2020	03:00	6065.03	Transducer	6040.60	6032.10	Intermediate
R-12 S1	10/13/2020	05:00	6065.01	Transducer	6040.60	6032.10	Intermediate
R-12 S1	10/13/2020	07:00	6064.99	Transducer	6040.60	6032.10	Intermediate
R-12 S1	10/13/2020	09:00	6064.98	Transducer	6040.60	6032.10	Intermediate
R-12 S1	10/13/2020	11:00	6065.01	Transducer	6040.60	6032.10	Intermediate
R-12 S1	10/13/2020	13:00	6065.08	Transducer	6040.60	6032.10	Intermediate
R-12 S1	10/13/2020	15:00	6065.12	Transducer	6040.60	6032.10	Intermediate
R-12 S1	10/13/2020	17:00	6065.14	Transducer	6040.60	6032.10	Intermediate
R-12 S1	10/13/2020	19:00	6065.10	Transducer	6040.60	6032.10	Intermediate
R-12 S1	10/13/2020	21:00	6065.09	Transducer	6040.60	6032.10	Intermediate
R-12 S1	10/13/2020	23:00	6065.08	Transducer	6040.60	6032.10	Intermediate
R-12 S1	10/14/2020	01:00	6065.11	Transducer	6040.60	6032.10	Intermediate
R-12 S1	10/14/2020	03:00	6065.13	Transducer	6040.60	6032.10	Intermediate
R-12 S1	10/14/2020	05:00	6065.11	Transducer	6040.60	6032.10	Intermediate
R-12 S1	10/14/2020	07:00	6065.10	Transducer	6040.60	6032.10	Intermediate
R-12 S1	10/14/2020	09:00	6065.09	Transducer	6040.60	6032.10	Intermediate
R-12 S1	10/14/2020	11:00	6065.13	Transducer	6040.60	6032.10	Intermediate
R-12 S1	10/14/2020	13:00	6065.18	Transducer	6040.60	6032.10	Intermediate
R-12 S1	10/14/2020	15:00	6065.22	Transducer	6040.60	6032.10	Intermediate
R-12 S1	10/14/2020	17:00	6065.21	Transducer	6040.60	6032.10	Intermediate
R-12 S1	10/14/2020	19:00	6065.16	Transducer	6040.60	6032.10	Intermediate
R-12 S1	10/14/2020	21:00	6065.13	Transducer	6040.60	6032.10	Intermediate
R-12 S1	10/14/2020	23:00	6065.12	Transducer	6040.60	6032.10	Intermediate
R-12 S1	10/15/2020	01:00	6065.12	Transducer	6040.60	6032.10	Intermediate
R-12 S1	10/15/2020	03:00	6065.13	Transducer	6040.60	6032.10	Intermediate
R-12 S1	10/15/2020	05:00	6065.11	Transducer	6040.60	6032.10	Intermediate
R-12 S1	10/15/2020	07:00	6065.07	Transducer	6040.60	6032.10	Intermediate
R-12 S1	10/15/2020	09:00	6065.04	Transducer	6040.60	6032.10	Intermediate
R-12 S1	10/15/2020	11:00	6065.06	Transducer	6040.60	6032.10	Intermediate

Location	Date	Time	Water Level (ft amsl)	Method	Top of Screen (ft amsl)	Bottom of Screen (ft amsl)	Zone
R-12 S1	10/15/2020	13:00	6065.14	Transducer	6040.60	6032.10	Intermediate
R-12 S1	10/15/2020	15:00	6065.18	Transducer	6040.60	6032.10	Intermediate
R-12 S1	10/15/2020	17:00	6065.17	Transducer	6040.60	6032.10	Intermediate
R-12 S1	10/15/2020	19:00	6065.12	Transducer	6040.60	6032.10	Intermediate
R-12 S1	10/15/2020	21:00	6065.05	Transducer	6040.60	6032.10	Intermediate
R-12 S1	10/15/2020	23:00	6065.02	Transducer	6040.60	6032.10	Intermediate
R-12 S1	10/16/2020	01:00	6065.00	Transducer	6040.60	6032.10	Intermediate
R-12 S1	10/16/2020	03:00	6064.99	Transducer	6040.60	6032.10	Intermediate
R-12 S1	10/16/2020	05:00	6064.98	Transducer	6040.60	6032.10	Intermediate
R-12 S1	10/16/2020	07:00	6064.97	Transducer	6040.60	6032.10	Intermediate
R-12 S1	10/16/2020	09:00	6064.97	Transducer	6040.60	6032.10	Intermediate
R-12 S1	10/16/2020	11:00	6065.02	Transducer	6040.60	6032.10	Intermediate
R-12 S1	10/16/2020	13:00	6065.11	Transducer	6040.60	6032.10	Intermediate
R-12 S1	10/16/2020	15:00	6065.15	Transducer	6040.60	6032.10	Intermediate
R-12 S1	10/16/2020	17:00	6065.18	Transducer	6040.60	6032.10	Intermediate
R-12 S1	10/16/2020	19:00	6065.15	Transducer	6040.60	6032.10	Intermediate
R-12 S1	10/16/2020	21:00	6065.14	Transducer	6040.60	6032.10	Intermediate
R-12 S1	10/16/2020	23:00	6065.14	Transducer	6040.60	6032.10	Intermediate
R-12 S1	10/17/2020	01:00	6065.14	Transducer	6040.60	6032.10	Intermediate
R-12 S1	10/17/2020	03:00	6065.15	Transducer	6040.60	6032.10	Intermediate
R-12 S1	10/17/2020	05:00	6065.13	Transducer	6040.60	6032.10	Intermediate
R-12 S1	10/17/2020	07:00	6065.13	Transducer	6040.60	6032.10	Intermediate
R-12 S1	10/17/2020	09:00	6065.11	Transducer	6040.60	6032.10	Intermediate
R-12 S1	10/17/2020	11:00	6065.12	Transducer	6040.60	6032.10	Intermediate
R-12 S1	10/17/2020	13:00	6065.17	Transducer	6040.60	6032.10	Intermediate
R-12 S1	10/17/2020	15:00	6065.22	Transducer	6040.60	6032.10	Intermediate
R-12 S1	10/17/2020	17:00	6065.20	Transducer	6040.60	6032.10	Intermediate
R-12 S1	10/17/2020	19:00	6065.16	Transducer	6040.60	6032.10	Intermediate
R-12 S1	10/17/2020	21:00	6065.14	Transducer	6040.60	6032.10	Intermediate
R-12 S1	10/17/2020	23:00	6065.16	Transducer	6040.60	6032.10	Intermediate
R-12 S1	10/18/2020	01:00	6065.14	Transducer	6040.60	6032.10	Intermediate
R-12 S1	10/18/2020	03:00	6065.12	Transducer	6040.60	6032.10	Intermediate
R-12 S1	10/18/2020	05:00	6065.11	Transducer	6040.60	6032.10	Intermediate
R-12 S1	10/18/2020	07:00	6065.10	Transducer	6040.60	6032.10	Intermediate
R-12 S1	10/18/2020	09:00	6065.08	Transducer	6040.60	6032.10	Intermediate
R-12 S1	10/18/2020	11:00	6065.10	Transducer	6040.60	6032.10	Intermediate
R-12 S1	10/18/2020	13:00	6065.16	Transducer	6040.60	6032.10	Intermediate
R-12 S1	10/18/2020	15:00	6065.19	Transducer	6040.60	6032.10	Intermediate
R-12 S1	10/18/2020	17:00	6065.17	Transducer	6040.60	6032.10	Intermediate
R-12 S1	10/18/2020	19:00	6065.13	Transducer	6040.60	6032.10	Intermediate
R-12 S1	10/18/2020	21:00	6065.11	Transducer	6040.60	6032.10	Intermediate
R-12 S1	10/18/2020	23:00	6065.12	Transducer	6040.60	6032.10	Intermediate
R-12 S1	10/19/2020	01:00	6065.11	Transducer	6040.60	6032.10	Intermediate
R-12 S1	10/19/2020	03:00	6065.11	Transducer	6040.60	6032.10	Intermediate
R-12 S1	10/19/2020	05:00	6065.12	Transducer	6040.60	6032.10	Intermediate

Location	Date	Time	Water Level (ft amsl)	Method	Top of Screen (ft amsl)	Bottom of Screen (ft amsl)	Zone
R-12 S1	10/19/2020	07:00	6065.10	Transducer	6040.60	6032.10	Intermediate
R-12 S1	10/19/2020	09:00	6065.09	Transducer	6040.60	6032.10	Intermediate
R-12 S1	10/19/2020	11:00	6065.10	Transducer	6040.60	6032.10	Intermediate
R-12 S1	10/19/2020	13:00	6065.15	Transducer	6040.60	6032.10	Intermediate
R-12 S1	10/19/2020	15:00	6065.18	Transducer	6040.60	6032.10	Intermediate
R-12 S1	10/19/2020	17:00	6065.19	Transducer	6040.60	6032.10	Intermediate
R-12 S1	10/19/2020	19:00	6065.15	Transducer	6040.60	6032.10	Intermediate
R-12 S1	10/19/2020	21:00	6065.13	Transducer	6040.60	6032.10	Intermediate
R-12 S1	10/19/2020	23:00	6065.13	Transducer	6040.60	6032.10	Intermediate
R-12 S1	10/20/2020	01:00	6065.13	Transducer	6040.60	6032.10	Intermediate
R-12 S1	10/20/2020	03:00	6065.13	Transducer	6040.60	6032.10	Intermediate
R-12 S1	10/20/2020	05:00	6065.13	Transducer	6040.60	6032.10	Intermediate
R-12 S1	10/20/2020	07:00	6065.11	Transducer	6040.60	6032.10	Intermediate
R-12 S1	10/20/2020	09:00	6065.09	Transducer	6040.60	6032.10	Intermediate
R-12 S1	10/20/2020	11:00	6065.12	Transducer	6040.60	6032.10	Intermediate
R-12 S1	10/20/2020	13:00	6065.16	Transducer	6040.60	6032.10	Intermediate
R-12 S1	10/20/2020	15:00	6065.19	Transducer	6040.60	6032.10	Intermediate
R-12 S1	10/20/2020	17:00	6065.20	Transducer	6040.60	6032.10	Intermediate
R-12 S1	10/20/2020	19:00	6065.16	Transducer	6040.60	6032.10	Intermediate
R-12 S1	10/20/2020	21:00	6065.14	Transducer	6040.60	6032.10	Intermediate
R-12 S1	10/20/2020	23:00	6065.13	Transducer	6040.60	6032.10	Intermediate
R-12 S1	10/21/2020	01:00	6065.12	Transducer	6040.60	6032.10	Intermediate
R-12 S1	10/21/2020	03:00	6065.13	Transducer	6040.60	6032.10	Intermediate
R-12 S1	10/21/2020	05:00	6065.12	Transducer	6040.60	6032.10	Intermediate
R-12 S1	10/21/2020	07:00	6065.10	Transducer	6040.60	6032.10	Intermediate
R-12 S1	10/21/2020	09:00	6065.10	Transducer	6040.60	6032.10	Intermediate
R-12 S1	10/21/2020	11:00	6065.12	Transducer	6040.60	6032.10	Intermediate
R-12 S1	10/21/2020	13:00	6065.18	Transducer	6040.60	6032.10	Intermediate
R-12 S1	10/21/2020	15:00	6065.21	Transducer	6040.60	6032.10	Intermediate
R-12 S1	10/21/2020	17:00	6065.20	Transducer	6040.60	6032.10	Intermediate
R-12 S1	10/21/2020	19:00	6065.17	Transducer	6040.60	6032.10	Intermediate
R-12 S1	10/21/2020	21:00	6065.17	Transducer	6040.60	6032.10	Intermediate
R-12 S1	10/21/2020	23:00	6065.17	Transducer	6040.60	6032.10	Intermediate
R-12 S1	10/22/2020	01:00	6065.18	Transducer	6040.60	6032.10	Intermediate
R-12 S1	10/22/2020	03:00	6065.17	Transducer	6040.60	6032.10	Intermediate
R-12 S1	10/22/2020	05:00	6065.17	Transducer	6040.60	6032.10	Intermediate
R-12 S1	10/22/2020	07:00	6065.15	Transducer	6040.60	6032.10	Intermediate
R-12 S1	10/22/2020	09:00	6065.13	Transducer	6040.60	6032.10	Intermediate
R-12 S1	10/22/2020	11:00	6065.16	Transducer	6040.60	6032.10	Intermediate
R-12 S1	10/22/2020	13:00	6065.22	Transducer	6040.60	6032.10	Intermediate
R-12 S1	10/22/2020	15:00	6065.22	Transducer	6040.60	6032.10	Intermediate
R-12 S1	10/22/2020	17:00	6065.17	Transducer	6040.60	6032.10	Intermediate
R-12 S1	10/22/2020	19:00	6065.15	Transducer	6040.60	6032.10	Intermediate
R-12 S1	10/22/2020	21:00	6065.12	Transducer	6040.60	6032.10	Intermediate
R-12 S1	10/22/2020	23:00	6065.11	Transducer	6040.60	6032.10	Intermediate

Location	Date	Time	Water Level (ft amsl)	Method	Top of Screen (ft amsl)	Bottom of Screen (ft amsl)	Zone
R-12 S1	10/23/2020	01:00	6065.10	Transducer	6040.60	6032.10	Intermediate
R-12 S1	10/23/2020	03:00	6065.09	Transducer	6040.60	6032.10	Intermediate
R-12 S1	10/23/2020	05:00	6065.08	Transducer	6040.60	6032.10	Intermediate
R-12 S1	10/23/2020	07:00	6065.06	Transducer	6040.60	6032.10	Intermediate
R-12 S1	10/23/2020	09:00	6065.02	Transducer	6040.60	6032.10	Intermediate
R-12 S1	10/23/2020	11:00	6065.03	Transducer	6040.60	6032.10	Intermediate
R-12 S1	10/23/2020	13:00	6065.07	Transducer	6040.60	6032.10	Intermediate
R-12 S1	10/23/2020	15:00	6065.11	Transducer	6040.60	6032.10	Intermediate
R-12 S1	10/23/2020	17:00	6065.09	Transducer	6040.60	6032.10	Intermediate
R-12 S1	10/23/2020	19:00	6065.05	Transducer	6040.60	6032.10	Intermediate
R-12 S1	10/23/2020	21:00	6065.03	Transducer	6040.60	6032.10	Intermediate
R-12 S1	10/23/2020	23:00	6065.05	Transducer	6040.60	6032.10	Intermediate
R-12 S1	10/24/2020	01:00	6065.08	Transducer	6040.60	6032.10	Intermediate
R-12 S1	10/24/2020	03:00	6065.11	Transducer	6040.60	6032.10	Intermediate
R-12 S1	10/24/2020	05:00	6065.12	Transducer	6040.60	6032.10	Intermediate
R-12 S1	10/24/2020	07:00	6065.12	Transducer	6040.60	6032.10	Intermediate
R-12 S1	10/24/2020	09:00	6065.09	Transducer	6040.60	6032.10	Intermediate
R-12 S1	10/24/2020	11:00	6065.14	Transducer	6040.60	6032.10	Intermediate
R-12 S1	10/24/2020	13:00	6065.23	Transducer	6040.60	6032.10	Intermediate
R-12 S1	10/24/2020	15:00	6065.25	Transducer	6040.60	6032.10	Intermediate
R-12 S1	10/24/2020	17:00	6065.23	Transducer	6040.60	6032.10	Intermediate
R-12 S1	10/24/2020	19:00	6065.21	Transducer	6040.60	6032.10	Intermediate
R-12 S1	10/24/2020	21:00	6065.21	Transducer	6040.60	6032.10	Intermediate
R-12 S1	10/24/2020	23:00	6065.22	Transducer	6040.60	6032.10	Intermediate
R-12 S1	10/25/2020	01:00	6065.21	Transducer	6040.60	6032.10	Intermediate
R-12 S1	10/25/2020	03:00	6065.21	Transducer	6040.60	6032.10	Intermediate
R-12 S1	10/25/2020	05:00	6065.21	Transducer	6040.60	6032.10	Intermediate
R-12 S1	10/25/2020	07:00	6065.22	Transducer	6040.60	6032.10	Intermediate
R-12 S1	10/25/2020	09:00	6065.20	Transducer	6040.60	6032.10	Intermediate
R-12 S1	10/25/2020	11:00	6065.22	Transducer	6040.60	6032.10	Intermediate
R-12 S1	10/25/2020	13:00	6065.29	Transducer	6040.60	6032.10	Intermediate
R-12 S1	10/25/2020	15:00	6065.34	Transducer	6040.60	6032.10	Intermediate
R-12 S1	10/25/2020	17:00	6065.35	Transducer	6040.60	6032.10	Intermediate
R-12 S1	10/25/2020	19:00	6065.26	Transducer	6040.60	6032.10	Intermediate
R-12 S1	10/25/2020	21:00	6065.22	Transducer	6040.60	6032.10	Intermediate
R-12 S1	10/25/2020	23:00	6065.20	Transducer	6040.60	6032.10	Intermediate
R-12 S1	10/26/2020	01:00	6065.16	Transducer	6040.60	6032.10	Intermediate
R-12 S1	10/26/2020	03:00	6065.19	Transducer	6040.60	6032.10	Intermediate
R-12 S1	10/26/2020	05:00	6065.19	Transducer	6040.60	6032.10	Intermediate
R-12 S1	10/26/2020	07:00	6065.16	Transducer	6040.60	6032.10	Intermediate
R-12 S1	10/26/2020	09:00	6065.12	Transducer	6040.60	6032.10	Intermediate
R-12 S1	10/26/2020	11:00	6065.13	Transducer	6040.60	6032.10	Intermediate
R-12 S1	10/26/2020	13:00	6065.13	Transducer	6040.60	6032.10	Intermediate
R-12 S1	10/26/2020	15:00	6065.15	Transducer	6040.60	6032.10	Intermediate
R-12 S1	10/26/2020	17:00	6065.13	Transducer	6040.60	6032.10	Intermediate

Location	Date	Time	Water Level (ft amsl)	Method	Top of Screen (ft amsl)	Bottom of Screen (ft amsl)	Zone
R-12 S1	10/26/2020	19:00	6065.13	Transducer	6040.60	6032.10	Intermediate
R-12 S1	10/26/2020	21:00	6065.12	Transducer	6040.60	6032.10	Intermediate
R-12 S1	10/26/2020	23:00	6065.11	Transducer	6040.60	6032.10	Intermediate
R-12 S1	10/27/2020	01:00	6065.14	Transducer	6040.60	6032.10	Intermediate
R-12 S1	10/27/2020	03:00	6065.17	Transducer	6040.60	6032.10	Intermediate
R-12 S1	10/27/2020	05:00	6065.15	Transducer	6040.60	6032.10	Intermediate
R-12 S1	10/27/2020	07:00	6065.10	Transducer	6040.60	6032.10	Intermediate
R-12 S1	10/27/2020	09:00	6065.11	Transducer	6040.60	6032.10	Intermediate
R-12 S1	10/27/2020	11:00	6065.12	Transducer	6040.60	6032.10	Intermediate
R-12 S1	10/27/2020	13:00	6065.13	Transducer	6040.60	6032.10	Intermediate
R-12 S1	10/27/2020	15:00	6065.15	Transducer	6040.60	6032.10	Intermediate
R-12 S1	10/27/2020	17:00	6065.13	Transducer	6040.60	6032.10	Intermediate
R-12 S1	10/27/2020	19:00	6065.12	Transducer	6040.60	6032.10	Intermediate
R-12 S1	10/27/2020	21:00	6065.14	Transducer	6040.60	6032.10	Intermediate
R-12 S1	10/27/2020	23:00	6065.15	Transducer	6040.60	6032.10	Intermediate
R-12 S1	10/28/2020	01:00	6065.14	Transducer	6040.60	6032.10	Intermediate
R-12 S1	10/28/2020	03:00	6065.14	Transducer	6040.60	6032.10	Intermediate
R-12 S1	10/28/2020	05:00	6065.16	Transducer	6040.60	6032.10	Intermediate
R-12 S1	10/28/2020	07:00	6065.16	Transducer	6040.60	6032.10	Intermediate
R-12 S1	10/28/2020	09:00	6065.16	Transducer	6040.60	6032.10	Intermediate
R-12 S1	10/28/2020	11:00	6065.13	Transducer	6040.60	6032.10	Intermediate
R-12 S1	10/28/2020	13:00	6065.15	Transducer	6040.60	6032.10	Intermediate
R-12 S1	10/28/2020	15:00	6065.13	Transducer	6040.60	6032.10	Intermediate
R-12 S1	10/28/2020	17:00	6065.11	Transducer	6040.60	6032.10	Intermediate
R-12 S1	10/28/2020	19:00	6065.06	Transducer	6040.60	6032.10	Intermediate
R-12 S1	10/28/2020	21:00	6065.02	Transducer	6040.60	6032.10	Intermediate
R-12 S1	10/28/2020	23:00	6065.00	Transducer	6040.60	6032.10	Intermediate
R-12 S1	10/29/2020	01:00	6064.98	Transducer	6040.60	6032.10	Intermediate
R-12 S1	10/29/2020	03:00	6064.97	Transducer	6040.60	6032.10	Intermediate
R-12 S1	10/29/2020	05:00	6064.94	Transducer	6040.60	6032.10	Intermediate
R-12 S1	10/29/2020	07:00	6064.93	Transducer	6040.60	6032.10	Intermediate
R-12 S1	10/29/2020	09:00	6064.90	Transducer	6040.60	6032.10	Intermediate
R-12 S1	10/29/2020	11:00	6064.93	Transducer	6040.60	6032.10	Intermediate
R-12 S1	10/29/2020	13:00	6065.00	Transducer	6040.60	6032.10	Intermediate
R-12 S1	10/29/2020	15:00	6065.02	Transducer	6040.60	6032.10	Intermediate
R-12 S1	10/29/2020	17:00	6065.03	Transducer	6040.60	6032.10	Intermediate
R-12 S1	10/29/2020	19:00	6065.00	Transducer	6040.60	6032.10	Intermediate
R-12 S1	10/29/2020	21:00	6065.00	Transducer	6040.60	6032.10	Intermediate
R-12 S1	10/29/2020	23:00	6064.99	Transducer	6040.60	6032.10	Intermediate
R-12 S1	10/30/2020	01:00	6064.99	Transducer	6040.60	6032.10	Intermediate
R-12 S1	10/30/2020	03:00	6065.01	Transducer	6040.60	6032.10	Intermediate
R-12 S1	10/30/2020	05:00	6065.00	Transducer	6040.60	6032.10	Intermediate
R-12 S1	10/30/2020	07:00	6064.99	Transducer	6040.60	6032.10	Intermediate
R-12 S1	10/30/2020	09:00	6064.99	Transducer	6040.60	6032.10	Intermediate
R-12 S1	10/30/2020	11:00	6065.02	Transducer	6040.60	6032.10	Intermediate

Location	Date	Time	Water Level (ft amsl)	Method	Top of Screen (ft amsl)	Bottom of Screen (ft amsl)	Zone
R-12 S1	10/30/2020	13:00	6065.08	Transducer	6040.60	6032.10	Intermediate
R-12 S1	10/30/2020	15:00	6065.12	Transducer	6040.60	6032.10	Intermediate
R-12 S1	10/30/2020	17:00	6065.12	Transducer	6040.60	6032.10	Intermediate
R-12 S1	10/30/2020	19:00	6065.09	Transducer	6040.60	6032.10	Intermediate
R-12 S1	10/30/2020	21:00	6065.09	Transducer	6040.60	6032.10	Intermediate
R-12 S1	10/30/2020	23:00	6065.07	Transducer	6040.60	6032.10	Intermediate
R-12 S1	10/31/2020	01:00	6065.07	Transducer	6040.60	6032.10	Intermediate
R-12 S1	10/31/2020	03:00	6065.06	Transducer	6040.60	6032.10	Intermediate
R-12 S1	10/31/2020	05:00	6065.04	Transducer	6040.60	6032.10	Intermediate
R-12 S1	10/31/2020	07:00	6065.02	Transducer	6040.60	6032.10	Intermediate
R-12 S1	10/31/2020	09:00	6064.97	Transducer	6040.60	6032.10	Intermediate
R-12 S1	10/31/2020	11:00	6064.99	Transducer	6040.60	6032.10	Intermediate
R-12 S1	10/31/2020	13:00	6065.01	Transducer	6040.60	6032.10	Intermediate
R-12 S1	10/31/2020	15:00	6065.01	Transducer	6040.60	6032.10	Intermediate
R-12 S1	10/31/2020	17:00	6064.99	Transducer	6040.60	6032.10	Intermediate
R-12 S1	10/31/2020	19:00	6064.94	Transducer	6040.60	6032.10	Intermediate
R-12 S1	10/31/2020	21:00	6064.90	Transducer	6040.60	6032.10	Intermediate
R-12 S1	10/31/2020	23:00	6064.89	Transducer	6040.60	6032.10	Intermediate
R-12 S1	11/01/2020	01:00	6064.87	Transducer	6040.60	6032.10	Intermediate
R-12 S1	11/01/2020	03:00	6064.85	Transducer	6040.60	6032.10	Intermediate
R-12 S1	11/01/2020	05:00	6064.83	Transducer	6040.60	6032.10	Intermediate
R-12 S1	11/01/2020	07:00	6064.82	Transducer	6040.60	6032.10	Intermediate
R-12 S1	11/01/2020	09:00	6064.82	Transducer	6040.60	6032.10	Intermediate
R-12 S1	11/01/2020	11:00	6064.87	Transducer	6040.60	6032.10	Intermediate
R-12 S1	11/01/2020	13:00	6064.93	Transducer	6040.60	6032.10	Intermediate
R-12 S1	11/01/2020	15:00	6064.96	Transducer	6040.60	6032.10	Intermediate
R-12 S1	11/01/2020	17:00	6064.97	Transducer	6040.60	6032.10	Intermediate
R-12 S1	11/01/2020	19:00	6064.95	Transducer	6040.60	6032.10	Intermediate
R-12 S1	11/01/2020	21:00	6064.94	Transducer	6040.60	6032.10	Intermediate
R-12 S1	11/01/2020	23:00	6064.95	Transducer	6040.60	6032.10	Intermediate
R-12 S1	11/02/2020	01:00	6064.96	Transducer	6040.60	6032.10	Intermediate
R-12 S1	11/02/2020	03:00	6064.97	Transducer	6040.60	6032.10	Intermediate
R-12 S1	11/02/2020	05:00	6064.95	Transducer	6040.60	6032.10	Intermediate
R-12 S1	11/02/2020	07:00	6064.95	Transducer	6040.60	6032.10	Intermediate
R-12 S1	11/02/2020	09:00	6064.93	Transducer	6040.60	6032.10	Intermediate
R-12 S1	11/02/2020	11:00	6064.97	Transducer	6040.60	6032.10	Intermediate
R-12 S1	11/02/2020	13:00	6065.03	Transducer	6040.60	6032.10	Intermediate
R-12 S1	11/02/2020	15:00	6065.06	Transducer	6040.60	6032.10	Intermediate
R-12 S1	11/02/2020	17:00	6065.07	Transducer	6040.60	6032.10	Intermediate
R-12 S1	11/02/2020	19:00	6065.05	Transducer	6040.60	6032.10	Intermediate
R-12 S1	11/02/2020	21:00	6065.05	Transducer	6040.60	6032.10	Intermediate
R-12 S1	11/02/2020	23:00	6065.04	Transducer	6040.60	6032.10	Intermediate
R-12 S1	11/03/2020	01:00	6065.06	Transducer	6040.60	6032.10	Intermediate
R-12 S1	11/03/2020	03:00	6065.06	Transducer	6040.60	6032.10	Intermediate
R-12 S1	11/03/2020	05:00	6065.07	Transducer	6040.60	6032.10	Intermediate

Location	Date	Time	Water Level (ft amsl)	Method	Top of Screen (ft amsl)	Bottom of Screen (ft amsl)	Zone
R-12 S1	11/03/2020	07:00	6065.06	Transducer	6040.60	6032.10	Intermediate
R-12 S1	11/03/2020	09:00	6065.03	Transducer	6040.60	6032.10	Intermediate
R-12 S1	11/03/2020	11:00	6065.06	Transducer	6040.60	6032.10	Intermediate
R-12 S1	11/03/2020	13:00	6065.11	Transducer	6040.60	6032.10	Intermediate
R-12 S1	11/03/2020	15:00	6065.13	Transducer	6040.60	6032.10	Intermediate
R-12 S1	11/03/2020	17:00	6065.12	Transducer	6040.60	6032.10	Intermediate
R-12 S1	11/03/2020	19:00	6065.09	Transducer	6040.60	6032.10	Intermediate
R-12 S1	11/03/2020	21:00	6065.07	Transducer	6040.60	6032.10	Intermediate
R-12 S1	11/03/2020	23:00	6065.06	Transducer	6040.60	6032.10	Intermediate
R-12 S1	11/04/2020	01:00	6065.05	Transducer	6040.60	6032.10	Intermediate
R-12 S1	11/04/2020	03:00	6065.05	Transducer	6040.60	6032.10	Intermediate
R-12 S1	11/04/2020	05:00	6065.03	Transducer	6040.60	6032.10	Intermediate
R-12 S1	11/04/2020	07:00	6065.01	Transducer	6040.60	6032.10	Intermediate
R-12 S1	11/04/2020	09:00	6064.99	Transducer	6040.60	6032.10	Intermediate
R-12 S1	11/04/2020	11:00	6064.99	Transducer	6040.60	6032.10	Intermediate
R-12 S1	11/04/2020	13:00	6065.03	Transducer	6040.60	6032.10	Intermediate
R-12 S1	11/04/2020	15:00	6065.05	Transducer	6040.60	6032.10	Intermediate
R-12 S1	11/04/2020	17:00	6065.03	Transducer	6040.60	6032.10	Intermediate
R-12 S1	11/04/2020	19:00	6064.99	Transducer	6040.60	6032.10	Intermediate
R-12 S1	11/04/2020	21:00	6064.96	Transducer	6040.60	6032.10	Intermediate
R-12 S1	11/04/2020	23:00	6064.93	Transducer	6040.60	6032.10	Intermediate
R-12 S1	11/05/2020	01:00	6064.94	Transducer	6040.60	6032.10	Intermediate
R-12 S1	11/05/2020	03:00	6064.93	Transducer	6040.60	6032.10	Intermediate
R-12 S1	11/05/2020	05:00	6064.92	Transducer	6040.60	6032.10	Intermediate
R-12 S1	11/05/2020	07:00	6064.91	Transducer	6040.60	6032.10	Intermediate
R-12 S1	11/05/2020	09:00	6064.90	Transducer	6040.60	6032.10	Intermediate
R-12 S1	11/05/2020	11:00	6064.92	Transducer	6040.60	6032.10	Intermediate
R-12 S1	11/05/2020	13:00	6064.99	Transducer	6040.60	6032.10	Intermediate
R-12 S1	11/05/2020	15:00	6065.03	Transducer	6040.60	6032.10	Intermediate
R-12 S1	11/05/2020	17:00	6065.04	Transducer	6040.60	6032.10	Intermediate
R-12 S1	11/05/2020	19:00	6065.02	Transducer	6040.60	6032.10	Intermediate
R-12 S1	11/05/2020	21:00	6065.03	Transducer	6040.60	6032.10	Intermediate
R-12 S1	11/05/2020	23:00	6065.04	Transducer	6040.60	6032.10	Intermediate
R-12 S1	11/06/2020	01:00	6065.05	Transducer	6040.60	6032.10	Intermediate
R-12 S1	11/06/2020	03:00	6065.08	Transducer	6040.60	6032.10	Intermediate
R-12 S1	11/06/2020	05:00	6065.08	Transducer	6040.60	6032.10	Intermediate
R-12 S1	11/06/2020	07:00	6065.07	Transducer	6040.60	6032.10	Intermediate
R-12 S1	11/06/2020	09:00	6065.07	Transducer	6040.60	6032.10	Intermediate
R-12 S1	11/06/2020	11:00	6065.11	Transducer	6040.60	6032.10	Intermediate
R-12 S1	11/06/2020	13:00	6065.18	Transducer	6040.60	6032.10	Intermediate
R-12 S1	11/06/2020	15:00	6065.20	Transducer	6040.60	6032.10	Intermediate
R-12 S1	11/06/2020	17:00	6065.20	Transducer	6040.60	6032.10	Intermediate
R-12 S1	11/06/2020	19:00	6065.19	Transducer	6040.60	6032.10	Intermediate
R-12 S1	11/06/2020	21:00	6065.17	Transducer	6040.60	6032.10	Intermediate
R-12 S1	11/06/2020	23:00	6065.18	Transducer	6040.60	6032.10	Intermediate

Location	Date	Time	Water Level (ft amsl)	Method	Top of Screen (ft amsl)	Bottom of Screen (ft amsl)	Zone
R-12 S1	11/07/2020	01:00	6065.19	Transducer	6040.60	6032.10	Intermediate
R-12 S1	11/07/2020	03:00	6065.19	Transducer	6040.60	6032.10	Intermediate
R-12 S1	11/07/2020	05:00	6065.20	Transducer	6040.60	6032.10	Intermediate
R-12 S1	11/07/2020	07:00	6065.19	Transducer	6040.60	6032.10	Intermediate
R-12 S1	11/07/2020	09:00	6065.18	Transducer	6040.60	6032.10	Intermediate
R-12 S1	11/07/2020	11:00	6065.21	Transducer	6040.60	6032.10	Intermediate
R-12 S1	11/07/2020	13:00	6065.25	Transducer	6040.60	6032.10	Intermediate
R-12 S1	11/07/2020	15:00	6065.30	Transducer	6040.60	6032.10	Intermediate
R-12 S1	11/07/2020	17:00	6065.33	Transducer	6040.60	6032.10	Intermediate
R-12 S1	11/07/2020	19:00	6065.34	Transducer	6040.60	6032.10	Intermediate
R-12 S1	11/07/2020	21:00	6065.36	Transducer	6040.60	6032.10	Intermediate
R-12 S1	11/07/2020	23:00	6065.39	Transducer	6040.60	6032.10	Intermediate
R-12 S1	11/08/2020	01:00	6065.38	Transducer	6040.60	6032.10	Intermediate
R-12 S1	11/08/2020	03:00	6065.35	Transducer	6040.60	6032.10	Intermediate
R-12 S1	11/08/2020	05:00	6065.25	Transducer	6040.60	6032.10	Intermediate
R-12 S1	11/08/2020	07:00	6065.20	Transducer	6040.60	6032.10	Intermediate
R-12 S1	11/08/2020	09:00	6065.18	Transducer	6040.60	6032.10	Intermediate
R-12 S1	11/08/2020	11:00	6065.20	Transducer	6040.60	6032.10	Intermediate
R-12 S1	11/08/2020	13:00	6065.25	Transducer	6040.60	6032.10	Intermediate
R-12 S1	11/08/2020	15:00	6065.29	Transducer	6040.60	6032.10	Intermediate
R-12 S1	11/08/2020	17:00	6065.32	Transducer	6040.60	6032.10	Intermediate
R-12 S1	11/08/2020	19:00	6065.28	Transducer	6040.60	6032.10	Intermediate
R-12 S1	11/08/2020	21:00	6065.27	Transducer	6040.60	6032.10	Intermediate
R-12 S1	11/08/2020	23:00	6065.26	Transducer	6040.60	6032.10	Intermediate
R-12 S1	11/09/2020	01:00	6065.24	Transducer	6040.60	6032.10	Intermediate
R-12 S1	11/09/2020	03:00	6065.23	Transducer	6040.60	6032.10	Intermediate
R-12 S1	11/09/2020	05:00	6065.21	Transducer	6040.60	6032.10	Intermediate
R-12 S1	11/09/2020	07:00	6065.19	Transducer	6040.60	6032.10	Intermediate
R-12 S1	11/09/2020	09:00	6065.17	Transducer	6040.60	6032.10	Intermediate
R-12 S1	11/09/2020	11:00	6065.16	Transducer	6040.60	6032.10	Intermediate
R-12 S1	11/09/2020	13:00	6065.17	Transducer	6040.60	6032.10	Intermediate
R-12 S1	11/09/2020	15:00	6065.17	Transducer	6040.60	6032.10	Intermediate
R-12 S1	11/09/2020	17:00	6065.14	Transducer	6040.60	6032.10	Intermediate
R-12 S1	11/09/2020	19:00	6065.10	Transducer	6040.60	6032.10	Intermediate
R-12 S1	11/09/2020	21:00	6065.09	Transducer	6040.60	6032.10	Intermediate
R-12 S1	11/09/2020	23:00	6065.09	Transducer	6040.60	6032.10	Intermediate
R-12 S1	11/10/2020	01:00	6065.11	Transducer	6040.60	6032.10	Intermediate
R-12 S1	11/10/2020	03:00	6065.08	Transducer	6040.60	6032.10	Intermediate
R-12 S1	11/10/2020	05:00	6065.09	Transducer	6040.60	6032.10	Intermediate
R-12 S1	11/10/2020	07:00	6065.08	Transducer	6040.60	6032.10	Intermediate
R-12 S1	11/10/2020	09:00	6065.08	Transducer	6040.60	6032.10	Intermediate
R-12 S1	11/10/2020	11:00	6065.10	Transducer	6040.60	6032.10	Intermediate
R-12 S1	11/10/2020	13:00	6065.16	Transducer	6040.60	6032.10	Intermediate
R-12 S1	11/10/2020	15:00	6065.18	Transducer	6040.60	6032.10	Intermediate
R-12 S1	11/10/2020	17:00	6065.17	Transducer	6040.60	6032.10	Intermediate

Location	Date	Time	Water Level (ft amsl)	Method	Top of Screen (ft amsl)	Bottom of Screen (ft amsl)	Zone
R-12 S1	11/10/2020	19:00	6065.13	Transducer	6040.60	6032.10	Intermediate
R-12 S1	11/10/2020	21:00	6065.09	Transducer	6040.60	6032.10	Intermediate
R-12 S1	11/10/2020	23:00	6065.11	Transducer	6040.60	6032.10	Intermediate
R-12 S1	11/11/2020	01:00	6065.10	Transducer	6040.60	6032.10	Intermediate
R-12 S1	11/11/2020	03:00	6065.10	Transducer	6040.60	6032.10	Intermediate
R-12 S1	11/11/2020	05:00	6065.08	Transducer	6040.60	6032.10	Intermediate
R-12 S1	11/11/2020	07:00	6065.07	Transducer	6040.60	6032.10	Intermediate
R-12 S1	11/11/2020	09:00	6065.06	Transducer	6040.60	6032.10	Intermediate
R-12 S1	11/11/2020	11:00	6065.09	Transducer	6040.60	6032.10	Intermediate
R-12 S1	11/11/2020	13:00	6065.14	Transducer	6040.60	6032.10	Intermediate
R-12 S1	11/11/2020	15:00	6065.14	Transducer	6040.60	6032.10	Intermediate
R-12 S1	11/11/2020	17:00	6065.14	Transducer	6040.60	6032.10	Intermediate
R-12 S1	11/11/2020	19:00	6065.10	Transducer	6040.60	6032.10	Intermediate
R-12 S1	11/11/2020	21:00	6065.09	Transducer	6040.60	6032.10	Intermediate
R-12 S1	11/11/2020	23:00	6065.09	Transducer	6040.60	6032.10	Intermediate
R-12 S1	11/12/2020	01:00	6065.09	Transducer	6040.60	6032.10	Intermediate
R-12 S1	11/12/2020	03:00	6065.11	Transducer	6040.60	6032.10	Intermediate
R-12 S1	11/12/2020	05:00	6065.08	Transducer	6040.60	6032.10	Intermediate
R-12 S1	11/12/2020	07:00	6065.06	Transducer	6040.60	6032.10	Intermediate
R-12 S1	11/12/2020	09:00	6065.03	Transducer	6040.60	6032.10	Intermediate
R-12 S1	11/12/2020	11:00	6065.02	Transducer	6040.60	6032.10	Intermediate
R-12 S1	11/12/2020	13:00	6065.07	Transducer	6040.60	6032.10	Intermediate
R-12 S1	11/12/2020	15:00	6065.08	Transducer	6040.60	6032.10	Intermediate
R-12 S1	11/12/2020	17:00	6065.06	Transducer	6040.60	6032.10	Intermediate
R-12 S1	11/12/2020	19:00	6065.04	Transducer	6040.60	6032.10	Intermediate
R-12 S1	11/12/2020	21:00	6065.02	Transducer	6040.60	6032.10	Intermediate
R-12 S1	11/12/2020	23:00	6065.02	Transducer	6040.60	6032.10	Intermediate
R-12 S1	11/13/2020	01:00	6065.02	Transducer	6040.60	6032.10	Intermediate
R-12 S1	11/13/2020	03:00	6065.03	Transducer	6040.60	6032.10	Intermediate
R-12 S1	11/13/2020	05:00	6065.03	Transducer	6040.60	6032.10	Intermediate
R-12 S1	11/13/2020	07:00	6065.01	Transducer	6040.60	6032.10	Intermediate
R-12 S1	11/13/2020	09:00	6065.00	Transducer	6040.60	6032.10	Intermediate
R-12 S1	11/13/2020	11:00	6065.03	Transducer	6040.60	6032.10	Intermediate
R-12 S1	11/13/2020	13:00	6065.11	Transducer	6040.60	6032.10	Intermediate
R-12 S1	11/13/2020	15:00	6065.15	Transducer	6040.60	6032.10	Intermediate
R-12 S1	11/13/2020	17:00	6065.15	Transducer	6040.60	6032.10	Intermediate
R-12 S1	11/13/2020	19:00	6065.10	Transducer	6040.60	6032.10	Intermediate
R-12 S1	11/13/2020	21:00	6065.13	Transducer	6040.60	6032.10	Intermediate
R-12 S1	11/13/2020	23:00	6065.17	Transducer	6040.60	6032.10	Intermediate
R-12 S1	11/14/2020	01:00	6065.19	Transducer	6040.60	6032.10	Intermediate
R-12 S1	11/14/2020	03:00	6065.22	Transducer	6040.60	6032.10	Intermediate
R-12 S1	11/14/2020	05:00	6065.24	Transducer	6040.60	6032.10	Intermediate
R-12 S1	11/14/2020	07:00	6065.20	Transducer	6040.60	6032.10	Intermediate
R-12 S1	11/14/2020	09:00	6065.16	Transducer	6040.60	6032.10	Intermediate
R-12 S1	11/14/2020	11:00	6065.15	Transducer	6040.60	6032.10	Intermediate

Location	Date	Time	Water Level (ft amsl)	Method	Top of Screen (ft amsl)	Bottom of Screen (ft amsl)	Zone
R-12 S1	11/14/2020	13:00	6065.12	Transducer	6040.60	6032.10	Intermediate
R-12 S1	11/14/2020	15:00	6065.09	Transducer	6040.60	6032.10	Intermediate
R-12 S1	11/14/2020	17:00	6065.04	Transducer	6040.60	6032.10	Intermediate
R-12 S1	11/14/2020	19:00	6064.97	Transducer	6040.60	6032.10	Intermediate
R-12 S1	11/14/2020	21:00	6064.93	Transducer	6040.60	6032.10	Intermediate
R-12 S1	11/14/2020	23:00	6064.90	Transducer	6040.60	6032.10	Intermediate
R-12 S1	11/15/2020	01:00	6064.91	Transducer	6040.60	6032.10	Intermediate
R-12 S1	11/15/2020	03:00	6064.92	Transducer	6040.60	6032.10	Intermediate
R-12 S1	11/15/2020	05:00	6064.92	Transducer	6040.60	6032.10	Intermediate
R-12 S1	11/15/2020	07:00	6064.91	Transducer	6040.60	6032.10	Intermediate
R-12 S1	11/15/2020	09:00	6064.89	Transducer	6040.60	6032.10	Intermediate
R-12 S1	11/15/2020	11:00	6064.91	Transducer	6040.60	6032.10	Intermediate
R-12 S1	11/15/2020	13:00	6064.96	Transducer	6040.60	6032.10	Intermediate
R-12 S1	11/15/2020	15:00	6064.99	Transducer	6040.60	6032.10	Intermediate
R-12 S1	11/15/2020	17:00	6065.00	Transducer	6040.60	6032.10	Intermediate
R-12 S1	11/15/2020	19:00	6064.96	Transducer	6040.60	6032.10	Intermediate
R-12 S1	11/15/2020	21:00	6064.94	Transducer	6040.60	6032.10	Intermediate
R-12 S1	11/15/2020	23:00	6064.92	Transducer	6040.60	6032.10	Intermediate
R-12 S1	11/16/2020	01:00	6064.92	Transducer	6040.60	6032.10	Intermediate
R-12 S1	11/16/2020	03:00	6064.94	Transducer	6040.60	6032.10	Intermediate
R-12 S1	11/16/2020	05:00	6064.93	Transducer	6040.60	6032.10	Intermediate
R-12 S1	11/16/2020	07:00	6064.89	Transducer	6040.60	6032.10	Intermediate
R-12 S1	11/16/2020	09:00	6064.85	Transducer	6040.60	6032.10	Intermediate
R-12 S1	11/16/2020	11:00	6064.87	Transducer	6040.60	6032.10	Intermediate
R-12 S1	11/16/2020	13:00	6064.94	Transducer	6040.60	6032.10	Intermediate
R-12 S1	11/16/2020	15:00	6064.96	Transducer	6040.60	6032.10	Intermediate
R-12 S1	11/16/2020	17:00	6064.95	Transducer	6040.60	6032.10	Intermediate
R-12 S1	11/16/2020	19:00	6064.92	Transducer	6040.60	6032.10	Intermediate
R-12 S1	11/16/2020	21:00	6064.91	Transducer	6040.60	6032.10	Intermediate
R-12 S1	11/16/2020	23:00	6064.88	Transducer	6040.60	6032.10	Intermediate
R-12 S1	11/17/2020	01:00	6064.88	Transducer	6040.60	6032.10	Intermediate
R-12 S1	11/17/2020	03:00	6064.89	Transducer	6040.60	6032.10	Intermediate
R-12 S1	11/17/2020	05:00	6064.89	Transducer	6040.60	6032.10	Intermediate
R-12 S1	11/17/2020	07:00	6064.89	Transducer	6040.60	6032.10	Intermediate
R-12 S1	11/17/2020	09:00	6064.89	Transducer	6040.60	6032.10	Intermediate
R-12 S1	11/17/2020	11:00	6064.93	Transducer	6040.60	6032.10	Intermediate
R-12 S1	11/17/2020	13:00	6064.99	Transducer	6040.60	6032.10	Intermediate
R-12 S1	11/17/2020	15:00	6065.02	Transducer	6040.60	6032.10	Intermediate
R-12 S1	11/17/2020	17:00	6065.02	Transducer	6040.60	6032.10	Intermediate
R-12 S1	11/17/2020	19:00	6065.01	Transducer	6040.60	6032.10	Intermediate
R-12 S1	11/17/2020	21:00	6065.00	Transducer	6040.60	6032.10	Intermediate
R-12 S1	11/17/2020	23:00	6064.99	Transducer	6040.60	6032.10	Intermediate
R-12 S1	11/18/2020	01:00	6065.00	Transducer	6040.60	6032.10	Intermediate
R-12 S1	11/18/2020	03:00	6065.00	Transducer	6040.60	6032.10	Intermediate
R-12 S1	11/18/2020	05:00	6065.01	Transducer	6040.60	6032.10	Intermediate

Location	Date	Time	Water Level (ft amsl)	Method	Top of Screen (ft amsl)	Bottom of Screen (ft amsl)	Zone
R-12 S1	11/18/2020	07:00	6065.00	Transducer	6040.60	6032.10	Intermediate
R-12 S1	11/18/2020	09:00	6064.98	Transducer	6040.60	6032.10	Intermediate
R-12 S1	11/18/2020	11:00	6065.00	Transducer	6040.60	6032.10	Intermediate
R-12 S1	11/18/2020	13:00	6065.05	Transducer	6040.60	6032.10	Intermediate
R-12 S1	11/18/2020	15:00	6065.09	Transducer	6040.60	6032.10	Intermediate
R-12 S1	11/18/2020	17:00	6065.09	Transducer	6040.60	6032.10	Intermediate
R-12 S1	11/18/2020	19:00	6065.05	Transducer	6040.60	6032.10	Intermediate
R-12 S1	11/18/2020	21:00	6065.03	Transducer	6040.60	6032.10	Intermediate
R-12 S1	11/18/2020	23:00	6065.03	Transducer	6040.60	6032.10	Intermediate
R-12 S1	11/19/2020	01:00	6065.03	Transducer	6040.60	6032.10	Intermediate
R-12 S1	11/19/2020	03:00	6065.03	Transducer	6040.60	6032.10	Intermediate
R-12 S1	11/19/2020	05:00	6065.02	Transducer	6040.60	6032.10	Intermediate
R-12 S1	11/19/2020	07:00	6065.01	Transducer	6040.60	6032.10	Intermediate
R-12 S1	11/19/2020	09:00	6064.98	Transducer	6040.60	6032.10	Intermediate
R-12 S1	11/19/2020	11:00	6065.00	Transducer	6040.60	6032.10	Intermediate
R-12 S1	11/19/2020	13:00	6065.05	Transducer	6040.60	6032.10	Intermediate
R-12 S1	11/19/2020	15:00	6065.06	Transducer	6040.60	6032.10	Intermediate
R-12 S1	11/19/2020	17:00	6065.03	Transducer	6040.60	6032.10	Intermediate
R-12 S1	11/19/2020	19:00	6065.00	Transducer	6040.60	6032.10	Intermediate
R-12 S1	11/19/2020	21:00	6064.99	Transducer	6040.60	6032.10	Intermediate
R-12 S1	11/19/2020	23:00	6064.97	Transducer	6040.60	6032.10	Intermediate
R-12 S1	11/20/2020	01:00	6064.96	Transducer	6040.60	6032.10	Intermediate
R-12 S1	11/20/2020	03:00	6064.94	Transducer	6040.60	6032.10	Intermediate
R-12 S1	11/20/2020	05:00	6064.94	Transducer	6040.60	6032.10	Intermediate
R-12 S1	11/20/2020	07:00	6064.91	Transducer	6040.60	6032.10	Intermediate
R-12 S1	11/20/2020	09:00	6064.89	Transducer	6040.60	6032.10	Intermediate
R-12 S1	11/20/2020	11:00	6064.92	Transducer	6040.60	6032.10	Intermediate
R-12 S1	11/20/2020	13:00	6064.98	Transducer	6040.60	6032.10	Intermediate
R-12 S1	11/20/2020	15:00	6064.99	Transducer	6040.60	6032.10	Intermediate
R-12 S1	11/20/2020	17:00	6064.97	Transducer	6040.60	6032.10	Intermediate
R-12 S1	11/20/2020	19:00	6064.95	Transducer	6040.60	6032.10	Intermediate
R-12 S1	11/20/2020	21:00	6064.94	Transducer	6040.60	6032.10	Intermediate
R-12 S1	11/20/2020	23:00	6064.93	Transducer	6040.60	6032.10	Intermediate
R-12 S1	11/21/2020	01:00	6064.94	Transducer	6040.60	6032.10	Intermediate
R-12 S1	11/21/2020	03:00	6064.96	Transducer	6040.60	6032.10	Intermediate
R-12 S1	11/21/2020	05:00	6064.96	Transducer	6040.60	6032.10	Intermediate
R-12 S1	11/21/2020	07:00	6064.95	Transducer	6040.60	6032.10	Intermediate
R-12 S1	11/21/2020	09:00	6064.92	Transducer	6040.60	6032.10	Intermediate
R-12 S1	11/21/2020	11:00	6064.94	Transducer	6040.60	6032.10	Intermediate
R-12 S1	11/21/2020	13:00	6065.03	Transducer	6040.60	6032.10	Intermediate
R-12 S1	11/21/2020	15:00	6065.06	Transducer	6040.60	6032.10	Intermediate
R-12 S1	11/21/2020	17:00	6065.03	Transducer	6040.60	6032.10	Intermediate
R-12 S1	11/21/2020	19:00	6065.00	Transducer	6040.60	6032.10	Intermediate
R-12 S1	11/21/2020	21:00	6065.00	Transducer	6040.60	6032.10	Intermediate
R-12 S1	11/21/2020	23:00	6064.98	Transducer	6040.60	6032.10	Intermediate

Location	Date	Time	Water Level (ft amsl)	Method	Top of Screen (ft amsl)	Bottom of Screen (ft amsl)	Zone
R-12 S1	11/22/2020	01:00	6064.98	Transducer	6040.60	6032.10	Intermediate
R-12 S1	11/22/2020	03:00	6064.97	Transducer	6040.60	6032.10	Intermediate
R-12 S1	11/22/2020	05:00	6064.96	Transducer	6040.60	6032.10	Intermediate
R-12 S1	11/22/2020	07:00	6064.94	Transducer	6040.60	6032.10	Intermediate
R-12 S1	11/22/2020	09:00	6064.92	Transducer	6040.60	6032.10	Intermediate
R-12 S1	11/22/2020	11:00	6064.93	Transducer	6040.60	6032.10	Intermediate
R-12 S1	11/22/2020	13:00	6064.97	Transducer	6040.60	6032.10	Intermediate
R-12 S1	11/22/2020	15:00	6065.00	Transducer	6040.60	6032.10	Intermediate
R-12 S1	11/22/2020	17:00	6065.00	Transducer	6040.60	6032.10	Intermediate
R-12 S1	11/22/2020	19:00	6064.99	Transducer	6040.60	6032.10	Intermediate
R-12 S1	11/22/2020	21:00	6065.00	Transducer	6040.60	6032.10	Intermediate
R-12 S1	11/22/2020	23:00	6065.02	Transducer	6040.60	6032.10	Intermediate
R-12 S1	11/23/2020	01:00	6065.05	Transducer	6040.60	6032.10	Intermediate
R-12 S1	11/23/2020	03:00	6065.08	Transducer	6040.60	6032.10	Intermediate
R-12 S1	11/23/2020	05:00	6065.10	Transducer	6040.60	6032.10	Intermediate
R-12 S1	11/23/2020	07:00	6065.10	Transducer	6040.60	6032.10	Intermediate
R-12 S1	11/23/2020	09:00	6065.10	Transducer	6040.60	6032.10	Intermediate
R-12 S1	11/23/2020	11:00	6065.12	Transducer	6040.60	6032.10	Intermediate
R-12 S1	11/23/2020	13:00	6065.19	Transducer	6040.60	6032.10	Intermediate
R-12 S1	11/23/2020	15:00	6065.22	Transducer	6040.60	6032.10	Intermediate
R-12 S1	11/23/2020	17:00	6065.23	Transducer	6040.60	6032.10	Intermediate
R-12 S1	11/23/2020	19:00	6065.23	Transducer	6040.60	6032.10	Intermediate
R-12 S1	11/23/2020	21:00	6065.21	Transducer	6040.60	6032.10	Intermediate
R-12 S1	11/23/2020	23:00	6065.22	Transducer	6040.60	6032.10	Intermediate
R-12 S1	11/24/2020	01:00	6065.22	Transducer	6040.60	6032.10	Intermediate
R-12 S1	11/24/2020	03:00	6065.22	Transducer	6040.60	6032.10	Intermediate
R-12 S1	11/24/2020	05:00	6065.21	Transducer	6040.60	6032.10	Intermediate
R-12 S1	11/24/2020	07:00	6065.20	Transducer	6040.60	6032.10	Intermediate
R-12 S1	11/24/2020	09:00	6065.16	Transducer	6040.60	6032.10	Intermediate
R-12 S1	11/24/2020	11:00	6065.15	Transducer	6040.60	6032.10	Intermediate
R-12 S1	11/24/2020	13:00	6065.13	Transducer	6040.60	6032.10	Intermediate
R-12 S1	11/24/2020	15:00	6065.09	Transducer	6040.60	6032.10	Intermediate
R-12 S1	11/24/2020	17:00	6065.04	Transducer	6040.60	6032.10	Intermediate
R-12 S1	11/24/2020	19:00	6065.00	Transducer	6040.60	6032.10	Intermediate
R-12 S1	11/24/2020	21:00	6064.98	Transducer	6040.60	6032.10	Intermediate
R-12 S1	11/24/2020	23:00	6064.96	Transducer	6040.60	6032.10	Intermediate
R-12 S1	11/25/2020	01:00	6064.97	Transducer	6040.60	6032.10	Intermediate
R-12 S1	11/25/2020	03:00	6064.97	Transducer	6040.60	6032.10	Intermediate
R-12 S1	11/25/2020	05:00	6064.98	Transducer	6040.60	6032.10	Intermediate
R-12 S1	11/25/2020	07:00	6064.97	Transducer	6040.60	6032.10	Intermediate
R-12 S1	11/25/2020	09:00	6064.97	Transducer	6040.60	6032.10	Intermediate
R-12 S1	11/25/2020	11:00	6064.99	Transducer	6040.60	6032.10	Intermediate
R-12 S1	11/25/2020	13:00	6065.04	Transducer	6040.60	6032.10	Intermediate
R-12 S1	11/25/2020	15:00	6065.07	Transducer	6040.60	6032.10	Intermediate
R-12 S1	11/25/2020	17:00	6065.06	Transducer	6040.60	6032.10	Intermediate

Location	Date	Time	Water Level (ft amsl)	Method	Top of Screen (ft amsl)	Bottom of Screen (ft amsl)	Zone
R-12 S1	11/25/2020	19:00	6065.05	Transducer	6040.60	6032.10	Intermediate
R-12 S1	11/25/2020	21:00	6065.05	Transducer	6040.60	6032.10	Intermediate
R-12 S1	11/25/2020	23:00	6065.05	Transducer	6040.60	6032.10	Intermediate
R-12 S1	11/26/2020	01:00	6065.07	Transducer	6040.60	6032.10	Intermediate
R-12 S1	11/26/2020	03:00	6065.08	Transducer	6040.60	6032.10	Intermediate
R-12 S1	11/26/2020	05:00	6065.08	Transducer	6040.60	6032.10	Intermediate
R-12 S1	11/26/2020	07:00	6065.05	Transducer	6040.60	6032.10	Intermediate
R-12 S1	11/26/2020	09:00	6065.02	Transducer	6040.60	6032.10	Intermediate
R-12 S1	11/26/2020	11:00	6065.04	Transducer	6040.60	6032.10	Intermediate
R-12 S1	11/26/2020	13:00	6065.09	Transducer	6040.60	6032.10	Intermediate
R-12 S1	11/26/2020	15:00	6065.11	Transducer	6040.60	6032.10	Intermediate
R-12 S1	11/26/2020	17:00	6065.08	Transducer	6040.60	6032.10	Intermediate
R-12 S1	11/26/2020	19:00	6065.04	Transducer	6040.60	6032.10	Intermediate
R-12 S1	11/26/2020	21:00	6065.02	Transducer	6040.60	6032.10	Intermediate
R-12 S1	11/26/2020	23:00	6065.01	Transducer	6040.60	6032.10	Intermediate
R-12 S1	11/27/2020	01:00	6065.02	Transducer	6040.60	6032.10	Intermediate
R-12 S1	11/27/2020	03:00	6065.00	Transducer	6040.60	6032.10	Intermediate
R-12 S1	11/27/2020	05:00	6064.99	Transducer	6040.60	6032.10	Intermediate
R-12 S1	11/27/2020	07:00	6064.98	Transducer	6040.60	6032.10	Intermediate
R-12 S1	11/27/2020	09:00	6064.96	Transducer	6040.60	6032.10	Intermediate
R-12 S1	11/27/2020	11:00	6064.95	Transducer	6040.60	6032.10	Intermediate
R-12 S1	11/27/2020	13:00	6064.99	Transducer	6040.60	6032.10	Intermediate
R-12 S1	11/27/2020	15:00	6064.99	Transducer	6040.60	6032.10	Intermediate
R-12 S1	11/27/2020	17:00	6064.98	Transducer	6040.60	6032.10	Intermediate
R-12 S1	11/27/2020	19:00	6064.94	Transducer	6040.60	6032.10	Intermediate
R-12 S1	11/27/2020	21:00	6064.92	Transducer	6040.60	6032.10	Intermediate
R-12 S1	11/27/2020	23:00	6064.92	Transducer	6040.60	6032.10	Intermediate
R-12 S1	11/28/2020	01:00	6064.94	Transducer	6040.60	6032.10	Intermediate
R-12 S1	11/28/2020	03:00	6064.96	Transducer	6040.60	6032.10	Intermediate
R-12 S1	11/28/2020	05:00	6064.97	Transducer	6040.60	6032.10	Intermediate
R-12 S1	11/28/2020	07:00	6064.98	Transducer	6040.60	6032.10	Intermediate
R-12 S1	11/28/2020	09:00	6064.97	Transducer	6040.60	6032.10	Intermediate
R-12 S1	11/28/2020	11:00	6064.97	Transducer	6040.60	6032.10	Intermediate
R-12 S1	11/28/2020	13:00	6065.01	Transducer	6040.60	6032.10	Intermediate
R-12 S1	11/28/2020	15:00	6065.05	Transducer	6040.60	6032.10	Intermediate
R-12 S1	11/28/2020	17:00	6065.03	Transducer	6040.60	6032.10	Intermediate
R-12 S1	11/28/2020	19:00	6065.01	Transducer	6040.60	6032.10	Intermediate
R-12 S1	11/28/2020	21:00	6065.01	Transducer	6040.60	6032.10	Intermediate
R-12 S1	11/28/2020	23:00	6064.99	Transducer	6040.60	6032.10	Intermediate
R-12 S1	11/29/2020	01:00	6064.99	Transducer	6040.60	6032.10	Intermediate
R-12 S1	11/29/2020	03:00	6064.97	Transducer	6040.60	6032.10	Intermediate
R-12 S1	11/29/2020	05:00	6064.96	Transducer	6040.60	6032.10	Intermediate
R-12 S1	11/29/2020	07:00	6064.90	Transducer	6040.60	6032.10	Intermediate
R-12 S1	11/29/2020	09:00	6064.87	Transducer	6040.60	6032.10	Intermediate
R-12 S1	11/29/2020	11:00	6064.86	Transducer	6040.60	6032.10	Intermediate

Location	Date	Time	Water Level (ft amsl)	Method	Top of Screen (ft amsl)	Bottom of Screen (ft amsl)	Zone
R-12 S1	11/29/2020	13:00	6064.89	Transducer	6040.60	6032.10	Intermediate
R-12 S1	11/29/2020	15:00	6064.90	Transducer	6040.60	6032.10	Intermediate
R-12 S1	11/29/2020	17:00	6064.88	Transducer	6040.60	6032.10	Intermediate
R-12 S1	11/29/2020	19:00	6064.83	Transducer	6040.60	6032.10	Intermediate
R-12 S1	11/29/2020	21:00	6064.80	Transducer	6040.60	6032.10	Intermediate
R-12 S1	11/29/2020	23:00	6064.78	Transducer	6040.60	6032.10	Intermediate
R-12 S1	11/30/2020	01:00	6064.81	Transducer	6040.60	6032.10	Intermediate
R-12 S1	11/30/2020	03:00	6064.83	Transducer	6040.60	6032.10	Intermediate
R-12 S1	11/30/2020	05:00	6064.86	Transducer	6040.60	6032.10	Intermediate
R-12 S1	11/30/2020	07:00	6064.87	Transducer	6040.60	6032.10	Intermediate
R-12 S1	11/30/2020	09:00	6064.87	Transducer	6040.60	6032.10	Intermediate
R-12 S1	11/30/2020	11:00	6064.91	Transducer	6040.60	6032.10	Intermediate
R-12 S1	11/30/2020	13:00	6064.99	Transducer	6040.60	6032.10	Intermediate
R-12 S1	11/30/2020	15:00	6065.04	Transducer	6040.60	6032.10	Intermediate
R-12 S1	11/30/2020	17:00	6065.05	Transducer	6040.60	6032.10	Intermediate
R-12 S1	11/30/2020	19:00	6065.06	Transducer	6040.60	6032.10	Intermediate
R-12 S1	11/30/2020	21:00	6065.05	Transducer	6040.60	6032.10	Intermediate
R-12 S1	11/30/2020	23:00	6065.04	Transducer	6040.60	6032.10	Intermediate
R-12 S1	12/01/2020	01:00	6065.08	Transducer	6040.60	6032.10	Intermediate
R-12 S1	12/01/2020	03:00	6065.08	Transducer	6040.60	6032.10	Intermediate
R-12 S1	12/01/2020	05:00	6065.10	Transducer	6040.60	6032.10	Intermediate
R-12 S1	12/01/2020	07:00	6065.10	Transducer	6040.60	6032.10	Intermediate
R-12 S1	12/01/2020	09:00	6065.11	Transducer	6040.60	6032.10	Intermediate
R-12 S1	12/01/2020	11:00	6065.12	Transducer	6040.60	6032.10	Intermediate
R-12 S1	12/01/2020	13:00	6065.17	Transducer	6040.60	6032.10	Intermediate
R-12 S1	12/01/2020	15:00	6065.16	Transducer	6040.60	6032.10	Intermediate
R-12 S1	12/01/2020	17:00	6065.07	Transducer	6040.60	6032.10	Intermediate
R-12 S1	12/01/2020	19:00	6065.02	Transducer	6040.60	6032.10	Intermediate
R-12 S1	12/01/2020	21:00	6065.00	Transducer	6040.60	6032.10	Intermediate
R-12 S1	12/01/2020	23:00	6064.98	Transducer	6040.60	6032.10	Intermediate
R-12 S1	12/02/2020	01:00	6064.98	Transducer	6040.60	6032.10	Intermediate
R-12 S1	12/02/2020	03:00	6064.97	Transducer	6040.60	6032.10	Intermediate
R-12 S1	12/02/2020	05:00	6064.97	Transducer	6040.60	6032.10	Intermediate
R-12 S1	12/02/2020	07:00	6064.94	Transducer	6040.60	6032.10	Intermediate
R-12 S1	12/02/2020	09:00	6064.90	Transducer	6040.60	6032.10	Intermediate
R-12 S1	12/02/2020	11:00	6064.89	Transducer	6040.60	6032.10	Intermediate
R-12 S1	12/02/2020	13:00	6064.93	Transducer	6040.60	6032.10	Intermediate
R-12 S1	12/02/2020	15:00	6064.95	Transducer	6040.60	6032.10	Intermediate
R-12 S1	12/02/2020	17:00	6064.94	Transducer	6040.60	6032.10	Intermediate
R-12 S1	12/02/2020	19:00	6064.91	Transducer	6040.60	6032.10	Intermediate
R-12 S1	12/02/2020	21:00	6064.89	Transducer	6040.60	6032.10	Intermediate
R-12 S1	12/02/2020	23:00	6064.91	Transducer	6040.60	6032.10	Intermediate
R-12 S1	12/03/2020	01:00	6064.93	Transducer	6040.60	6032.10	Intermediate
R-12 S1	12/03/2020	03:00	6064.94	Transducer	6040.60	6032.10	Intermediate
R-12 S1	12/03/2020	05:00	6064.94	Transducer	6040.60	6032.10	Intermediate

Location	Date	Time	Water Level (ft amsl)	Method	Top of Screen (ft amsl)	Bottom of Screen (ft amsl)	Zone
R-12 S1	12/03/2020	07:00	6064.90	Transducer	6040.60	6032.10	Intermediate
R-12 S1	12/03/2020	09:00	6064.89	Transducer	6040.60	6032.10	Intermediate
R-12 S1	12/03/2020	11:00	6064.91	Transducer	6040.60	6032.10	Intermediate
R-12 S1	12/03/2020	13:00	6064.96	Transducer	6040.60	6032.10	Intermediate
R-12 S1	12/03/2020	15:00	6064.97	Transducer	6040.60	6032.10	Intermediate
R-12 S1	12/03/2020	17:00	6064.96	Transducer	6040.60	6032.10	Intermediate
R-12 S1	12/03/2020	19:00	6064.94	Transducer	6040.60	6032.10	Intermediate
R-12 S1	12/03/2020	21:00	6064.93	Transducer	6040.60	6032.10	Intermediate
R-12 S1	12/03/2020	23:00	6064.91	Transducer	6040.60	6032.10	Intermediate
R-12 S1	12/04/2020	01:00	6064.92	Transducer	6040.60	6032.10	Intermediate
R-12 S1	12/04/2020	03:00	6064.92	Transducer	6040.60	6032.10	Intermediate
R-12 S1	12/04/2020	05:00	6064.93	Transducer	6040.60	6032.10	Intermediate
R-12 S1	12/04/2020	07:00	6064.92	Transducer	6040.60	6032.10	Intermediate
R-12 S1	12/04/2020	09:00	6064.89	Transducer	6040.60	6032.10	Intermediate
R-12 S1	12/04/2020	11:00	6064.91	Transducer	6040.60	6032.10	Intermediate
R-12 S1	12/04/2020	13:00	6064.96	Transducer	6040.60	6032.10	Intermediate
R-12 S1	12/04/2020	15:00	6064.98	Transducer	6040.60	6032.10	Intermediate
R-12 S1	12/04/2020	17:00	6064.96	Transducer	6040.60	6032.10	Intermediate
R-12 S1	12/04/2020	19:00	6064.92	Transducer	6040.60	6032.10	Intermediate
R-12 S1	12/04/2020	21:00	6064.90	Transducer	6040.60	6032.10	Intermediate
R-12 S1	12/04/2020	23:00	6064.87	Transducer	6040.60	6032.10	Intermediate
R-12 S1	12/05/2020	01:00	6064.88	Transducer	6040.60	6032.10	Intermediate
R-12 S1	12/05/2020	03:00	6064.87	Transducer	6040.60	6032.10	Intermediate
R-12 S1	12/05/2020	05:00	6064.88	Transducer	6040.60	6032.10	Intermediate
R-12 S1	12/05/2020	07:00	6064.87	Transducer	6040.60	6032.10	Intermediate
R-12 S1	12/05/2020	09:00	6064.85	Transducer	6040.60	6032.10	Intermediate
R-12 S1	12/05/2020	11:00	6064.87	Transducer	6040.60	6032.10	Intermediate
R-12 S1	12/05/2020	13:00	6064.92	Transducer	6040.60	6032.10	Intermediate
R-12 S1	12/05/2020	15:00	6064.95	Transducer	6040.60	6032.10	Intermediate
R-12 S1	12/05/2020	17:00	6064.94	Transducer	6040.60	6032.10	Intermediate
R-12 S1	12/05/2020	19:00	6064.91	Transducer	6040.60	6032.10	Intermediate
R-12 S1	12/05/2020	21:00	6064.90	Transducer	6040.60	6032.10	Intermediate
R-12 S1	12/05/2020	23:00	6064.90	Transducer	6040.60	6032.10	Intermediate
R-12 S1	12/06/2020	01:00	6064.91	Transducer	6040.60	6032.10	Intermediate
R-12 S1	12/06/2020	03:00	6064.92	Transducer	6040.60	6032.10	Intermediate
R-12 S1	12/06/2020	05:00	6064.93	Transducer	6040.60	6032.10	Intermediate
R-12 S1	12/06/2020	07:00	6064.90	Transducer	6040.60	6032.10	Intermediate
R-12 S1	12/06/2020	09:00	6064.88	Transducer	6040.60	6032.10	Intermediate
R-12 S1	12/06/2020	11:00	6064.91	Transducer	6040.60	6032.10	Intermediate
R-12 S1	12/06/2020	13:00	6064.96	Transducer	6040.60	6032.10	Intermediate
R-12 S1	12/06/2020	15:00	6064.97	Transducer	6040.60	6032.10	Intermediate
R-12 S1	12/06/2020	17:00	6064.95	Transducer	6040.60	6032.10	Intermediate
R-12 S1	12/06/2020	19:00	6064.93	Transducer	6040.60	6032.10	Intermediate
R-12 S1	12/06/2020	21:00	6064.90	Transducer	6040.60	6032.10	Intermediate
R-12 S1	12/06/2020	23:00	6064.89	Transducer	6040.60	6032.10	Intermediate

Location	Date	Time	Water Level (ft amsl)	Method	Top of Screen (ft amsl)	Bottom of Screen (ft amsl)	Zone
R-12 S1	12/07/2020	01:00	6064.89	Transducer	6040.60	6032.10	Intermediate
R-12 S1	12/07/2020	03:00	6064.88	Transducer	6040.60	6032.10	Intermediate
R-12 S1	12/07/2020	05:00	6064.86	Transducer	6040.60	6032.10	Intermediate
R-12 S1	12/07/2020	07:00	6064.82	Transducer	6040.60	6032.10	Intermediate
R-12 S1	12/07/2020	09:00	6064.80	Transducer	6040.60	6032.10	Intermediate
R-12 S1	12/07/2020	11:00	6064.82	Transducer	6040.60	6032.10	Intermediate
R-12 S1	12/07/2020	13:00	6064.89	Transducer	6040.60	6032.10	Intermediate
R-12 S1	12/07/2020	15:00	6064.91	Transducer	6040.60	6032.10	Intermediate
R-12 S1	12/07/2020	17:00	6064.90	Transducer	6040.60	6032.10	Intermediate
R-12 S1	12/07/2020	19:00	6064.87	Transducer	6040.60	6032.10	Intermediate
R-12 S1	12/07/2020	21:00	6064.85	Transducer	6040.60	6032.10	Intermediate
R-12 S1	12/07/2020	23:00	6064.84	Transducer	6040.60	6032.10	Intermediate
R-12 S1	12/08/2020	01:00	6064.85	Transducer	6040.60	6032.10	Intermediate
R-12 S1	12/08/2020	03:00	6064.85	Transducer	6040.60	6032.10	Intermediate
R-12 S1	12/08/2020	05:00	6064.85	Transducer	6040.60	6032.10	Intermediate
R-12 S1	12/08/2020	07:00	6064.85	Transducer	6040.60	6032.10	Intermediate
R-12 S1	12/08/2020	09:00	6064.84	Transducer	6040.60	6032.10	Intermediate
R-12 S1	12/08/2020	11:00	6064.85	Transducer	6040.60	6032.10	Intermediate
R-12 S1	12/08/2020	13:00	6064.91	Transducer	6040.60	6032.10	Intermediate
R-12 S1	12/08/2020	15:00	6064.93	Transducer	6040.60	6032.10	Intermediate
R-12 S1	12/08/2020	17:00	6064.92	Transducer	6040.60	6032.10	Intermediate
R-12 S1	12/08/2020	19:00	6064.91	Transducer	6040.60	6032.10	Intermediate
R-12 S1	12/08/2020	21:00	6064.89	Transducer	6040.60	6032.10	Intermediate
R-12 S1	12/08/2020	23:00	6064.89	Transducer	6040.60	6032.10	Intermediate
R-12 S1	12/09/2020	01:00	6064.90	Transducer	6040.60	6032.10	Intermediate
R-12 S1	12/09/2020	03:00	6064.90	Transducer	6040.60	6032.10	Intermediate
R-12 S1	12/09/2020	05:00	6064.92	Transducer	6040.60	6032.10	Intermediate
R-12 S1	12/09/2020	07:00	6064.91	Transducer	6040.60	6032.10	Intermediate
R-12 S1	12/09/2020	09:00	6064.91	Transducer	6040.60	6032.10	Intermediate
R-12 S1	12/09/2020	11:00	6064.94	Transducer	6040.60	6032.10	Intermediate
R-12 S1	12/09/2020	13:00	6065.00	Transducer	6040.60	6032.10	Intermediate
R-12 S1	12/09/2020	15:00	6065.04	Transducer	6040.60	6032.10	Intermediate
R-12 S1	12/09/2020	17:00	6065.03	Transducer	6040.60	6032.10	Intermediate
R-12 S1	12/09/2020	19:00	6065.03	Transducer	6040.60	6032.10	Intermediate
R-12 S1	12/09/2020	21:00	6065.02	Transducer	6040.60	6032.10	Intermediate
R-12 S1	12/09/2020	23:00	6065.01	Transducer	6040.60	6032.10	Intermediate
R-12 S1	12/10/2020	01:00	6065.02	Transducer	6040.60	6032.10	Intermediate
R-12 S1	12/10/2020	03:00	6065.05	Transducer	6040.60	6032.10	Intermediate
R-12 S1	12/10/2020	05:00	6065.11	Transducer	6040.60	6032.10	Intermediate
R-12 S1	12/10/2020	07:00	6065.12	Transducer	6040.60	6032.10	Intermediate
R-12 S1	12/10/2020	09:00	6065.08	Transducer	6040.60	6032.10	Intermediate
R-12 S1	12/10/2020	11:00	6065.07	Transducer	6040.60	6032.10	Intermediate
R-12 S1	12/10/2020	13:00	6065.11	Transducer	6040.60	6032.10	Intermediate
R-12 S1	12/10/2020	15:00	6065.16	Transducer	6040.60	6032.10	Intermediate
R-12 S1	12/10/2020	17:00	6065.14	Transducer	6040.60	6032.10	Intermediate

Location	Date	Time	Water Level (ft amsl)	Method	Top of Screen (ft amsl)	Bottom of Screen (ft amsl)	Zone
R-12 S1	12/10/2020	19:00	6065.11	Transducer	6040.60	6032.10	Intermediate
R-12 S1	12/10/2020	21:00	6065.11	Transducer	6040.60	6032.10	Intermediate
R-12 S1	12/10/2020	23:00	6065.11	Transducer	6040.60	6032.10	Intermediate
R-12 S1	12/11/2020	01:00	6065.12	Transducer	6040.60	6032.10	Intermediate
R-12 S1	12/11/2020	03:00	6065.11	Transducer	6040.60	6032.10	Intermediate
R-12 S1	12/11/2020	05:00	6065.09	Transducer	6040.60	6032.10	Intermediate
R-12 S1	12/11/2020	07:00	6065.08	Transducer	6040.60	6032.10	Intermediate
R-12 S1	12/11/2020	09:00	6065.08	Transducer	6040.60	6032.10	Intermediate
R-12 S1	12/11/2020	11:00	6065.08	Transducer	6040.60	6032.10	Intermediate
R-12 S1	12/11/2020	13:00	6065.10	Transducer	6040.60	6032.10	Intermediate
R-12 S1	12/11/2020	15:00	6065.09	Transducer	6040.60	6032.10	Intermediate
R-12 S1	12/11/2020	17:00	6065.04	Transducer	6040.60	6032.10	Intermediate
R-12 S1	12/11/2020	19:00	6065.00	Transducer	6040.60	6032.10	Intermediate
R-12 S1	12/11/2020	21:00	6064.96	Transducer	6040.60	6032.10	Intermediate
R-12 S1	12/11/2020	23:00	6064.96	Transducer	6040.60	6032.10	Intermediate
R-12 S1	12/12/2020	01:00	6065.01	Transducer	6040.60	6032.10	Intermediate
R-12 S1	12/12/2020	03:00	6065.01	Transducer	6040.60	6032.10	Intermediate
R-12 S1	12/12/2020	05:00	6065.04	Transducer	6040.60	6032.10	Intermediate
R-12 S1	12/12/2020	07:00	6065.04	Transducer	6040.60	6032.10	Intermediate
R-12 S1	12/12/2020	09:00	6065.06	Transducer	6040.60	6032.10	Intermediate
R-12 S1	12/12/2020	11:00	6065.09	Transducer	6040.60	6032.10	Intermediate
R-12 S1	12/12/2020	13:00	6065.18	Transducer	6040.60	6032.10	Intermediate
R-12 S1	12/12/2020	15:00	6065.22	Transducer	6040.60	6032.10	Intermediate
R-12 S1	12/12/2020	17:00	6065.20	Transducer	6040.60	6032.10	Intermediate
R-12 S1	12/12/2020	19:00	6065.21	Transducer	6040.60	6032.10	Intermediate
R-12 S1	12/12/2020	21:00	6065.18	Transducer	6040.60	6032.10	Intermediate
R-12 S1	12/12/2020	23:00	6065.14	Transducer	6040.60	6032.10	Intermediate
R-12 S1	12/13/2020	01:00	6065.09	Transducer	6040.60	6032.10	Intermediate
R-12 S1	12/13/2020	03:00	6065.01	Transducer	6040.60	6032.10	Intermediate
R-12 S1	12/13/2020	05:00	6064.94	Transducer	6040.60	6032.10	Intermediate
R-12 S1	12/13/2020	07:00	6064.83	Transducer	6040.60	6032.10	Intermediate
R-12 S1	12/13/2020	09:00	6064.75	Transducer	6040.60	6032.10	Intermediate
R-12 S1	12/13/2020	11:00	6064.76	Transducer	6040.60	6032.10	Intermediate
R-12 S1	12/13/2020	13:00	6064.81	Transducer	6040.60	6032.10	Intermediate
R-12 S1	12/13/2020	15:00	6064.83	Transducer	6040.60	6032.10	Intermediate
R-12 S1	12/13/2020	17:00	6064.82	Transducer	6040.60	6032.10	Intermediate
R-12 S1	12/13/2020	19:00	6064.85	Transducer	6040.60	6032.10	Intermediate
R-12 S1	12/13/2020	21:00	6064.85	Transducer	6040.60	6032.10	Intermediate
R-12 S1	12/13/2020	23:00	6064.87	Transducer	6040.60	6032.10	Intermediate
R-12 S1	12/14/2020	01:00	6064.93	Transducer	6040.60	6032.10	Intermediate
R-12 S1	12/14/2020	03:00	6064.96	Transducer	6040.60	6032.10	Intermediate
R-12 S1	12/14/2020	05:00	6065.00	Transducer	6040.60	6032.10	Intermediate
R-12 S1	12/14/2020	07:00	6065.00	Transducer	6040.60	6032.10	Intermediate
R-12 S1	12/14/2020	09:00	6065.02	Transducer	6040.60	6032.10	Intermediate
R-12 S1	12/14/2020	11:00	6065.07	Transducer	6040.60	6032.10	Intermediate

Location	Date	Time	Water Level (ft amsl)	Method	Top of Screen (ft amsl)	Bottom of Screen (ft amsl)	Zone
R-12 S1	12/14/2020	13:00	6065.16	Transducer	6040.60	6032.10	Intermediate
R-12 S1	12/14/2020	15:00	6065.21	Transducer	6040.60	6032.10	Intermediate
R-12 S1	12/14/2020	17:00	6065.20	Transducer	6040.60	6032.10	Intermediate
R-12 S1	12/14/2020	19:00	6065.16	Transducer	6040.60	6032.10	Intermediate
R-12 S1	12/14/2020	21:00	6065.16	Transducer	6040.60	6032.10	Intermediate
R-12 S1	12/14/2020	23:00	6065.14	Transducer	6040.60	6032.10	Intermediate
R-12 S1	12/15/2020	01:00	6065.15	Transducer	6040.60	6032.10	Intermediate
R-12 S1	12/15/2020	03:00	6065.12	Transducer	6040.60	6032.10	Intermediate
R-12 S1	12/15/2020	05:00	6065.08	Transducer	6040.60	6032.10	Intermediate
R-12 S1	12/15/2020	07:00	6065.04	Transducer	6040.60	6032.10	Intermediate
R-12 S1	12/15/2020	09:00	6064.98	Transducer	6040.60	6032.10	Intermediate
R-12 S1	12/15/2020	11:00	6064.96	Transducer	6040.60	6032.10	Intermediate
R-12 S1	12/15/2020	13:00	6064.97	Transducer	6040.60	6032.10	Intermediate
R-12 S1	12/15/2020	15:00	6064.98	Transducer	6040.60	6032.10	Intermediate
R-12 S1	12/15/2020	17:00	6064.95	Transducer	6040.60	6032.10	Intermediate
R-12 S1	12/15/2020	19:00	6064.92	Transducer	6040.60	6032.10	Intermediate
R-12 S1	12/15/2020	21:00	6064.93	Transducer	6040.60	6032.10	Intermediate
R-12 S1	12/15/2020	23:00	6064.91	Transducer	6040.60	6032.10	Intermediate
R-12 S1	12/16/2020	01:00	6064.93	Transducer	6040.60	6032.10	Intermediate
R-12 S1	12/16/2020	03:00	6064.93	Transducer	6040.60	6032.10	Intermediate
R-12 S1	12/16/2020	05:00	6064.92	Transducer	6040.60	6032.10	Intermediate
R-12 S1	12/16/2020	07:00	6064.90	Transducer	6040.60	6032.10	Intermediate
R-12 S1	12/16/2020	09:00	6064.89	Transducer	6040.60	6032.10	Intermediate
R-12 S1	12/16/2020	11:00	6064.91	Transducer	6040.60	6032.10	Intermediate
R-12 S1	12/16/2020	13:00	6064.98	Transducer	6040.60	6032.10	Intermediate
R-12 S1	12/16/2020	15:00	6064.97	Transducer	6040.60	6032.10	Intermediate
R-12 S1	12/16/2020	17:00	6064.93	Transducer	6040.60	6032.10	Intermediate
R-12 S1	12/16/2020	19:00	6064.91	Transducer	6040.60	6032.10	Intermediate
R-12 S1	12/16/2020	21:00	6064.88	Transducer	6040.60	6032.10	Intermediate
R-12 S1	12/16/2020	23:00	6064.87	Transducer	6040.60	6032.10	Intermediate
R-12 S1	12/17/2020	01:00	6064.88	Transducer	6040.60	6032.10	Intermediate
R-12 S1	12/17/2020	03:00	6064.89	Transducer	6040.60	6032.10	Intermediate
R-12 S1	12/17/2020	05:00	6064.90	Transducer	6040.60	6032.10	Intermediate
R-12 S1	12/17/2020	07:00	6064.91	Transducer	6040.60	6032.10	Intermediate
R-12 S1	12/17/2020	09:00	6064.91	Transducer	6040.60	6032.10	Intermediate
R-12 S1	12/17/2020	11:00	6064.94	Transducer	6040.60	6032.10	Intermediate
R-12 S1	12/17/2020	13:00	6065.01	Transducer	6040.60	6032.10	Intermediate
R-12 S1	12/17/2020	15:00	6065.06	Transducer	6040.60	6032.10	Intermediate
R-12 S1	12/17/2020	17:00	6065.06	Transducer	6040.60	6032.10	Intermediate
R-12 S1	12/17/2020	19:00	6065.06	Transducer	6040.60	6032.10	Intermediate
R-12 S1	12/17/2020	21:00	6065.07	Transducer	6040.60	6032.10	Intermediate
R-12 S1	12/17/2020	23:00	6065.06	Transducer	6040.60	6032.10	Intermediate
R-12 S1	12/18/2020	01:00	6065.06	Transducer	6040.60	6032.10	Intermediate
R-12 S1	12/18/2020	03:00	6065.05	Transducer	6040.60	6032.10	Intermediate
R-12 S1	12/18/2020	05:00	6065.03	Transducer	6040.60	6032.10	Intermediate

Location	Date	Time	Water Level (ft amsl)	Method	Top of Screen (ft amsl)	Bottom of Screen (ft amsl)	Zone
R-12 S1	12/18/2020	07:00	6065.00	Transducer	6040.60	6032.10	Intermediate
R-12 S1	12/18/2020	09:00	6064.97	Transducer	6040.60	6032.10	Intermediate
R-12 S1	12/18/2020	11:00	6064.96	Transducer	6040.60	6032.10	Intermediate
R-12 S1	12/18/2020	13:00	6064.98	Transducer	6040.60	6032.10	Intermediate
R-12 S1	12/18/2020	15:00	6064.97	Transducer	6040.60	6032.10	Intermediate
R-12 S1	12/18/2020	17:00	6064.92	Transducer	6040.60	6032.10	Intermediate
R-12 S1	12/18/2020	19:00	6064.88	Transducer	6040.60	6032.10	Intermediate
R-12 S1	12/18/2020	21:00	6064.84	Transducer	6040.60	6032.10	Intermediate
R-12 S1	12/18/2020	23:00	6064.84	Transducer	6040.60	6032.10	Intermediate
R-12 S1	12/19/2020	01:00	6064.85	Transducer	6040.60	6032.10	Intermediate
R-12 S1	12/19/2020	03:00	6064.85	Transducer	6040.60	6032.10	Intermediate
R-12 S1	12/19/2020	05:00	6064.85	Transducer	6040.60	6032.10	Intermediate
R-12 S1	12/19/2020	07:00	6064.85	Transducer	6040.60	6032.10	Intermediate
R-12 S1	12/19/2020	09:00	6064.85	Transducer	6040.60	6032.10	Intermediate
R-12 S1	12/19/2020	11:00	6064.85	Transducer	6040.60	6032.10	Intermediate
R-12 S1	12/19/2020	13:00	6064.89	Transducer	6040.60	6032.10	Intermediate
R-12 S1	12/19/2020	15:00	6064.92	Transducer	6040.60	6032.10	Intermediate
R-12 S1	12/19/2020	17:00	6064.90	Transducer	6040.60	6032.10	Intermediate
R-12 S1	12/19/2020	19:00	6064.86	Transducer	6040.60	6032.10	Intermediate
R-12 S1	12/19/2020	21:00	6064.84	Transducer	6040.60	6032.10	Intermediate
R-12 S1	12/19/2020	23:00	6064.83	Transducer	6040.60	6032.10	Intermediate
R-12 S1	12/20/2020	01:00	6064.85	Transducer	6040.60	6032.10	Intermediate
R-12 S1	12/20/2020	03:00	6064.83	Transducer	6040.60	6032.10	Intermediate
R-12 S1	12/20/2020	05:00	6064.84	Transducer	6040.60	6032.10	Intermediate
R-12 S1	12/20/2020	07:00	6064.83	Transducer	6040.60	6032.10	Intermediate
R-12 S1	12/20/2020	09:00	6064.83	Transducer	6040.60	6032.10	Intermediate
R-12 S1	12/20/2020	11:00	6064.85	Transducer	6040.60	6032.10	Intermediate
R-12 S1	12/20/2020	13:00	6064.91	Transducer	6040.60	6032.10	Intermediate
R-12 S1	12/20/2020	15:00	6064.92	Transducer	6040.60	6032.10	Intermediate
R-12 S1	12/20/2020	17:00	6064.91	Transducer	6040.60	6032.10	Intermediate
R-12 S1	12/20/2020	19:00	6064.88	Transducer	6040.60	6032.10	Intermediate
R-12 S1	12/20/2020	21:00	6064.87	Transducer	6040.60	6032.10	Intermediate
R-12 S1	12/20/2020	23:00	6064.84	Transducer	6040.60	6032.10	Intermediate
R-12 S1	12/21/2020	01:00	6064.87	Transducer	6040.60	6032.10	Intermediate
R-12 S1	12/21/2020	03:00	6064.87	Transducer	6040.60	6032.10	Intermediate
R-12 S1	12/21/2020	05:00	6064.88	Transducer	6040.60	6032.10	Intermediate
R-12 S1	12/21/2020	07:00	6064.86	Transducer	6040.60	6032.10	Intermediate
R-12 S1	12/21/2020	09:00	6064.85	Transducer	6040.60	6032.10	Intermediate
R-12 S1	12/21/2020	11:00	6064.86	Transducer	6040.60	6032.10	Intermediate
R-12 S1	12/21/2020	13:00	6064.91	Transducer	6040.60	6032.10	Intermediate
R-12 S1	12/21/2020	15:00	6064.94	Transducer	6040.60	6032.10	Intermediate
R-12 S1	12/21/2020	17:00	6064.94	Transducer	6040.60	6032.10	Intermediate
R-12 S1	12/21/2020	19:00	6064.91	Transducer	6040.60	6032.10	Intermediate
R-12 S1	12/21/2020	21:00	6064.91	Transducer	6040.60	6032.10	Intermediate
R-12 S1	12/21/2020	23:00	6064.89	Transducer	6040.60	6032.10	Intermediate

Location	Date	Time	Water Level (ft amsl)	Method	Top of Screen (ft amsl)	Bottom of Screen (ft amsl)	Zone
R-12 S1	12/22/2020	01:00	6064.92	Transducer	6040.60	6032.10	Intermediate
R-12 S1	12/22/2020	03:00	6064.94	Transducer	6040.60	6032.10	Intermediate
R-12 S1	12/22/2020	05:00	6064.97	Transducer	6040.60	6032.10	Intermediate
R-12 S1	12/22/2020	07:00	6064.97	Transducer	6040.60	6032.10	Intermediate
R-12 S1	12/22/2020	09:00	6064.97	Transducer	6040.60	6032.10	Intermediate
R-12 S1	12/22/2020	11:00	6065.00	Transducer	6040.60	6032.10	Intermediate
R-12 S1	12/22/2020	13:00	6065.08	Transducer	6040.60	6032.10	Intermediate
R-12 S1	12/22/2020	15:00	6065.12	Transducer	6040.60	6032.10	Intermediate
R-12 S1	12/22/2020	17:00	6065.11	Transducer	6040.60	6032.10	Intermediate
R-12 S1	12/22/2020	19:00	6065.12	Transducer	6040.60	6032.10	Intermediate
R-12 S1	12/22/2020	21:00	6065.11	Transducer	6040.60	6032.10	Intermediate
R-12 S1	12/22/2020	23:00	6065.08	Transducer	6040.60	6032.10	Intermediate
R-12 S1	12/23/2020	01:00	6065.08	Transducer	6040.60	6032.10	Intermediate
R-12 S1	12/23/2020	03:00	6065.03	Transducer	6040.60	6032.10	Intermediate
R-12 S1	12/23/2020	05:00	6065.00	Transducer	6040.60	6032.10	Intermediate
R-12 S1	12/23/2020	07:00	6064.96	Transducer	6040.60	6032.10	Intermediate
R-12 S1	12/23/2020	09:00	6064.93	Transducer	6040.60	6032.10	Intermediate
R-12 S1	12/23/2020	11:00	6064.89	Transducer	6040.60	6032.10	Intermediate
R-12 S1	12/23/2020	13:00	6064.89	Transducer	6040.60	6032.10	Intermediate
R-12 S1	12/23/2020	15:00	6064.88	Transducer	6040.60	6032.10	Intermediate
R-12 S1	12/23/2020	17:00	6064.82	Transducer	6040.60	6032.10	Intermediate
R-12 S1	12/23/2020	19:00	6064.78	Transducer	6040.60	6032.10	Intermediate
R-12 S1	12/23/2020	21:00	6064.74	Transducer	6040.60	6032.10	Intermediate
R-12 S1	12/23/2020	23:00	6064.75	Transducer	6040.60	6032.10	Intermediate
R-12 S1	12/24/2020	01:00	6064.76	Transducer	6040.60	6032.10	Intermediate
R-12 S1	12/24/2020	03:00	6064.76	Transducer	6040.60	6032.10	Intermediate
R-12 S1	12/24/2020	05:00	6064.75	Transducer	6040.60	6032.10	Intermediate
R-12 S1	12/24/2020	07:00	6064.73	Transducer	6040.60	6032.10	Intermediate
R-12 S1	12/24/2020	09:00	6064.72	Transducer	6040.60	6032.10	Intermediate
R-12 S1	12/24/2020	11:00	6064.72	Transducer	6040.60	6032.10	Intermediate
R-12 S1	12/24/2020	13:00	6064.78	Transducer	6040.60	6032.10	Intermediate
R-12 S1	12/24/2020	15:00	6064.79	Transducer	6040.60	6032.10	Intermediate
R-12 S1	12/24/2020	17:00	6064.82	Transducer	6040.60	6032.10	Intermediate
R-12 S1	12/24/2020	19:00	6064.83	Transducer	6040.60	6032.10	Intermediate
R-12 S1	12/24/2020	21:00	6064.82	Transducer	6040.60	6032.10	Intermediate
R-12 S1	12/24/2020	23:00	6064.82	Transducer	6040.60	6032.10	Intermediate
R-12 S1	12/25/2020	01:00	6064.86	Transducer	6040.60	6032.10	Intermediate
R-12 S1	12/25/2020	03:00	6064.86	Transducer	6040.60	6032.10	Intermediate
R-12 S1	12/25/2020	05:00	6064.84	Transducer	6040.60	6032.10	Intermediate
R-12 S1	12/25/2020	07:00	6064.85	Transducer	6040.60	6032.10	Intermediate
R-12 S1	12/25/2020	09:00	6064.85	Transducer	6040.60	6032.10	Intermediate
R-12 S1	12/25/2020	11:00	6064.86	Transducer	6040.60	6032.10	Intermediate
R-12 S1	12/25/2020	13:00	6064.92	Transducer	6040.60	6032.10	Intermediate
R-12 S1	12/25/2020	15:00	6064.95	Transducer	6040.60	6032.10	Intermediate
R-12 S1	12/25/2020	17:00	6064.96	Transducer	6040.60	6032.10	Intermediate

Location	Date	Time	Water Level (ft amsl)	Method	Top of Screen (ft amsl)	Bottom of Screen (ft amsl)	Zone
R-12 S1	12/25/2020	19:00	6064.94	Transducer	6040.60	6032.10	Intermediate
R-12 S1	12/25/2020	21:00	6064.92	Transducer	6040.60	6032.10	Intermediate
R-12 S1	12/25/2020	23:00	6064.90	Transducer	6040.60	6032.10	Intermediate
R-12 S1	12/26/2020	01:00	6064.96	Transducer	6040.60	6032.10	Intermediate
R-12 S1	12/26/2020	03:00	6064.94	Transducer	6040.60	6032.10	Intermediate
R-12 S1	12/26/2020	05:00	6064.93	Transducer	6040.60	6032.10	Intermediate
R-12 S1	12/26/2020	07:00	6064.92	Transducer	6040.60	6032.10	Intermediate
R-12 S1	12/26/2020	09:00	6064.91	Transducer	6040.60	6032.10	Intermediate
R-12 S1	12/26/2020	11:00	6064.93	Transducer	6040.60	6032.10	Intermediate
R-12 S1	12/26/2020	13:00	6064.98	Transducer	6040.60	6032.10	Intermediate
R-12 S1	12/26/2020	15:00	6065.01	Transducer	6040.60	6032.10	Intermediate
R-12 S1	12/26/2020	17:00	6065.01	Transducer	6040.60	6032.10	Intermediate
R-12 S1	12/26/2020	19:00	6065.01	Transducer	6040.60	6032.10	Intermediate
R-12 S1	12/26/2020	21:00	6065.01	Transducer	6040.60	6032.10	Intermediate
R-12 S1	12/26/2020	23:00	6065.00	Transducer	6040.60	6032.10	Intermediate
R-12 S1	12/27/2020	01:00	6065.01	Transducer	6040.60	6032.10	Intermediate
R-12 S1	12/27/2020	03:00	6064.99	Transducer	6040.60	6032.10	Intermediate
R-12 S1	12/27/2020	05:00	6064.97	Transducer	6040.60	6032.10	Intermediate
R-12 S1	12/27/2020	07:00	6064.94	Transducer	6040.60	6032.10	Intermediate
R-12 S1	12/27/2020	09:00	6064.92	Transducer	6040.60	6032.10	Intermediate
R-12 S1	12/27/2020	11:00	6064.89	Transducer	6040.60	6032.10	Intermediate
R-12 S1	12/27/2020	13:00	6064.95	Transducer	6040.60	6032.10	Intermediate
R-12 S1	12/27/2020	15:00	6064.95	Transducer	6040.60	6032.10	Intermediate
R-12 S1	12/27/2020	17:00	6064.94	Transducer	6040.60	6032.10	Intermediate
R-12 S1	12/27/2020	19:00	6064.91	Transducer	6040.60	6032.10	Intermediate
R-12 S1	12/27/2020	21:00	6064.89	Transducer	6040.60	6032.10	Intermediate
R-12 S1	12/27/2020	23:00	6064.89	Transducer	6040.60	6032.10	Intermediate
R-12 S1	12/28/2020	01:00	6064.93	Transducer	6040.60	6032.10	Intermediate
R-12 S1	12/28/2020	03:00	6064.90	Transducer	6040.60	6032.10	Intermediate
R-12 S1	12/28/2020	05:00	6064.91	Transducer	6040.60	6032.10	Intermediate
R-12 S1	12/28/2020	07:00	6064.92	Transducer	6040.60	6032.10	Intermediate
R-12 S1	12/28/2020	09:00	6064.94	Transducer	6040.60	6032.10	Intermediate
R-12 S1	12/28/2020	11:00	6064.94	Transducer	6040.60	6032.10	Intermediate
R-12 S1	12/28/2020	13:00	6065.01	Transducer	6040.60	6032.10	Intermediate
R-12 S1	12/28/2020	15:00	6065.06	Transducer	6040.60	6032.10	Intermediate
R-12 S1	12/28/2020	17:00	6065.06	Transducer	6040.60	6032.10	Intermediate
R-12 S1	12/28/2020	19:00	6065.04	Transducer	6040.60	6032.10	Intermediate
R-12 S1	12/28/2020	21:00	6065.03	Transducer	6040.60	6032.10	Intermediate
R-12 S1	12/28/2020	23:00	6065.04	Transducer	6040.60	6032.10	Intermediate
R-12 S1	12/29/2020	01:00	6065.05	Transducer	6040.60	6032.10	Intermediate
R-12 S1	12/29/2020	03:00	6065.06	Transducer	6040.60	6032.10	Intermediate
R-12 S1	12/29/2020	05:00	6065.06	Transducer	6040.60	6032.10	Intermediate
R-12 S1	12/29/2020	07:00	6065.01	Transducer	6040.60	6032.10	Intermediate
R-12 S1	12/29/2020	09:00	6064.99	Transducer	6040.60	6032.10	Intermediate
R-12 S1	12/29/2020	11:00	6064.99	Transducer	6040.60	6032.10	Intermediate

Location	Date	Time	Water Level (ft amsl)	Method	Top of Screen (ft amsl)	Bottom of Screen (ft amsl)	Zone
R-12 S1	12/29/2020	13:00	6065.03	Transducer	6040.60	6032.10	Intermediate
R-12 S1	12/29/2020	15:00	6065.02	Transducer	6040.60	6032.10	Intermediate
R-12 S1	12/29/2020	17:00	6064.98	Transducer	6040.60	6032.10	Intermediate
R-12 S1	12/29/2020	19:00	6064.94	Transducer	6040.60	6032.10	Intermediate
R-12 S1	12/29/2020	21:00	6064.92	Transducer	6040.60	6032.10	Intermediate
R-12 S1	12/29/2020	23:00	6064.92	Transducer	6040.60	6032.10	Intermediate
R-12 S1	12/30/2020	01:00	6064.91	Transducer	6040.60	6032.10	Intermediate
R-12 S1	12/30/2020	03:00	6064.88	Transducer	6040.60	6032.10	Intermediate
R-12 S1	12/30/2020	05:00	6064.87	Transducer	6040.60	6032.10	Intermediate
R-12 S1	12/30/2020	07:00	6064.84	Transducer	6040.60	6032.10	Intermediate
R-12 S1	12/30/2020	09:00	6064.81	Transducer	6040.60	6032.10	Intermediate
R-12 S1	12/30/2020	11:00	6064.81	Transducer	6040.60	6032.10	Intermediate
R-12 S1	12/30/2020	13:00	6064.87	Transducer	6040.60	6032.10	Intermediate
R-12 S1	12/30/2020	15:00	6064.90	Transducer	6040.60	6032.10	Intermediate
R-12 S1	12/30/2020	17:00	6064.90	Transducer	6040.60	6032.10	Intermediate
R-12 S1	12/30/2020	19:00	6064.90	Transducer	6040.60	6032.10	Intermediate
R-12 S1	12/30/2020	21:00	6064.91	Transducer	6040.60	6032.10	Intermediate
R-12 S1	12/30/2020	23:00	6064.91	Transducer	6040.60	6032.10	Intermediate
R-12 S1	12/31/2020	01:00	6064.93	Transducer	6040.60	6032.10	Intermediate
R-12 S1	12/31/2020	03:00	6064.92	Transducer	6040.60	6032.10	Intermediate
R-12 S1	12/31/2020	05:00	6064.96	Transducer	6040.60	6032.10	Intermediate
R-12 S1	12/31/2020	07:00	6064.98	Transducer	6040.60	6032.10	Intermediate
R-12 S1	12/31/2020	09:00	6065.00	Transducer	6040.60	6032.10	Intermediate
R-12 S1	12/31/2020	11:00	6064.99	Transducer	6040.60	6032.10	Intermediate
R-12 S1	12/31/2020	13:00	6065.08	Transducer	6040.60	6032.10	Intermediate
R-12 S1	12/31/2020	15:00	6065.08	Transducer	6040.60	6032.10	Intermediate
R-12 S1	12/31/2020	17:00	6065.05	Transducer	6040.60	6032.10	Intermediate
R-12 S1	12/31/2020	19:00	6065.03	Transducer	6040.60	6032.10	Intermediate
R-12 S1	12/31/2020	21:00	6065.00	Transducer	6040.60	6032.10	Intermediate
R-12 S1	12/31/2020	23:00	6065.00	Transducer	6040.60	6032.10	Intermediate
R-12 S1	01/01/2021	01:00	6064.99	Transducer	6040.60	6032.10	Intermediate
R-12 S1	01/01/2021	03:00	6064.96	Transducer	6040.60	6032.10	Intermediate
R-12 S1	01/01/2021	05:00	6064.95	Transducer	6040.60	6032.10	Intermediate
R-12 S1	01/01/2021	07:00	6064.90	Transducer	6040.60	6032.10	Intermediate
R-12 S1	01/01/2021	09:00	6064.85	Transducer	6040.60	6032.10	Intermediate
R-12 S1	01/01/2021	11:00	6064.84	Transducer	6040.60	6032.10	Intermediate
R-12 S1	01/01/2021	13:00	6064.87	Transducer	6040.60	6032.10	Intermediate
R-12 S1	01/01/2021	15:00	6064.87	Transducer	6040.60	6032.10	Intermediate
R-12 S1	01/01/2021	17:00	6064.84	Transducer	6040.60	6032.10	Intermediate
R-12 S1	01/01/2021	19:00	6064.83	Transducer	6040.60	6032.10	Intermediate
R-12 S1	01/01/2021	21:00	6064.83	Transducer	6040.60	6032.10	Intermediate
R-12 S1	01/01/2021	23:00	6064.84	Transducer	6040.60	6032.10	Intermediate
R-12 S1	01/02/2021	01:00	6064.86	Transducer	6040.60	6032.10	Intermediate
R-12 S1	01/02/2021	03:00	6064.87	Transducer	6040.60	6032.10	Intermediate
R-12 S1	01/02/2021	05:00	6064.88	Transducer	6040.60	6032.10	Intermediate

Location	Date	Time	Water Level (ft amsl)	Method	Top of Screen (ft amsl)	Bottom of Screen (ft amsl)	Zone
R-12 S1	01/02/2021	07:00	6064.87	Transducer	6040.60	6032.10	Intermediate
R-12 S1	01/02/2021	09:00	6064.84	Transducer	6040.60	6032.10	Intermediate
R-12 S1	01/02/2021	11:00	6064.86	Transducer	6040.60	6032.10	Intermediate
R-12 S1	01/02/2021	13:00	6064.94	Transducer	6040.60	6032.10	Intermediate
R-12 S1	01/02/2021	15:00	6064.95	Transducer	6040.60	6032.10	Intermediate
R-12 S1	01/02/2021	17:00	6064.91	Transducer	6040.60	6032.10	Intermediate
R-12 S1	01/02/2021	19:00	6064.88	Transducer	6040.60	6032.10	Intermediate
R-12 S1	01/02/2021	21:00	6064.85	Transducer	6040.60	6032.10	Intermediate
R-12 S1	01/02/2021	23:00	6064.85	Transducer	6040.60	6032.10	Intermediate
R-12 S1	01/03/2021	01:00	6064.87	Transducer	6040.60	6032.10	Intermediate
R-12 S1	01/03/2021	03:00	6064.86	Transducer	6040.60	6032.10	Intermediate
R-12 S1	01/03/2021	05:00	6064.88	Transducer	6040.60	6032.10	Intermediate
R-12 S1	01/03/2021	07:00	6064.86	Transducer	6040.60	6032.10	Intermediate
R-12 S1	01/03/2021	09:00	6064.85	Transducer	6040.60	6032.10	Intermediate
R-12 S1	01/03/2021	11:00	6064.86	Transducer	6040.60	6032.10	Intermediate
R-12 S1	01/03/2021	13:00	6064.91	Transducer	6040.60	6032.10	Intermediate
R-12 S1	01/03/2021	15:00	6064.91	Transducer	6040.60	6032.10	Intermediate
R-12 S1	01/03/2021	17:00	6064.91	Transducer	6040.60	6032.10	Intermediate
R-12 S1	01/03/2021	19:00	6064.89	Transducer	6040.60	6032.10	Intermediate
R-12 S1	01/03/2021	21:00	6064.85	Transducer	6040.60	6032.10	Intermediate
R-12 S1	01/03/2021	23:00	6064.83	Transducer	6040.60	6032.10	Intermediate
R-12 S1	01/04/2021	01:00	6064.84	Transducer	6040.60	6032.10	Intermediate
R-12 S1	01/04/2021	03:00	6064.82	Transducer	6040.60	6032.10	Intermediate
R-12 S1	01/04/2021	05:00	6064.79	Transducer	6040.60	6032.10	Intermediate
R-12 S1	01/04/2021	07:00	6064.76	Transducer	6040.60	6032.10	Intermediate
R-12 S1	01/04/2021	09:00	6064.72	Transducer	6040.60	6032.10	Intermediate
R-12 S1	01/04/2021	11:00	6064.74	Transducer	6040.60	6032.10	Intermediate
R-12 S1	01/04/2021	13:00	6064.83	Transducer	6040.60	6032.10	Intermediate
R-12 S1	01/04/2021	15:00	6064.84	Transducer	6040.60	6032.10	Intermediate
R-12 S1	01/04/2021	17:00	6064.84	Transducer	6040.60	6032.10	Intermediate
R-12 S1	01/04/2021	19:00	6064.83	Transducer	6040.60	6032.10	Intermediate
R-12 S1	01/04/2021	21:00	6064.86	Transducer	6040.60	6032.10	Intermediate
R-12 S1	01/04/2021	23:00	6064.86	Transducer	6040.60	6032.10	Intermediate
R-12 S1	01/05/2021	01:00	6064.87	Transducer	6040.60	6032.10	Intermediate
R-12 S1	01/05/2021	03:00	6064.89	Transducer	6040.60	6032.10	Intermediate
R-12 S1	01/05/2021	05:00	6064.93	Transducer	6040.60	6032.10	Intermediate
R-12 S1	01/05/2021	07:00	6064.93	Transducer	6040.60	6032.10	Intermediate
R-12 S1	01/05/2021	09:00	6064.94	Transducer	6040.60	6032.10	Intermediate
R-12 S1	01/05/2021	11:00	6064.96	Transducer	6040.60	6032.10	Intermediate
R-12 S1	01/05/2021	13:00	6065.02	Transducer	6040.60	6032.10	Intermediate
R-12 S1	01/05/2021	15:00	6064.97	Transducer	6040.60	6032.10	Intermediate
R-12 S1	01/05/2021	17:00	6064.94	Transducer	6040.60	6032.10	Intermediate
R-12 S1	01/05/2021	19:00	6064.90	Transducer	6040.60	6032.10	Intermediate
R-12 S1	01/05/2021	21:00	6064.86	Transducer	6040.60	6032.10	Intermediate
R-12 S1	01/05/2021	23:00	6064.85	Transducer	6040.60	6032.10	Intermediate

Location	Date	Time	Water Level (ft amsl)	Method	Top of Screen (ft amsl)	Bottom of Screen (ft amsl)	Zone
R-12 S1	01/06/2021	01:00	6064.83	Transducer	6040.60	6032.10	Intermediate
R-12 S1	01/06/2021	03:00	6064.81	Transducer	6040.60	6032.10	Intermediate
R-12 S1	01/06/2021	05:00	6064.79	Transducer	6040.60	6032.10	Intermediate
R-12 S1	01/06/2021	07:00	6064.75	Transducer	6040.60	6032.10	Intermediate
R-12 S1	01/06/2021	09:00	6064.74	Transducer	6040.60	6032.10	Intermediate
R-12 S1	01/06/2021	11:00	6064.77	Transducer	6040.60	6032.10	Intermediate
R-12 S1	01/06/2021	13:00	6064.83	Transducer	6040.60	6032.10	Intermediate
R-12 S1	01/06/2021	15:00	6064.86	Transducer	6040.60	6032.10	Intermediate
R-12 S1	01/06/2021	17:00	6064.84	Transducer	6040.60	6032.10	Intermediate
R-12 S1	01/06/2021	19:00	6064.82	Transducer	6040.60	6032.10	Intermediate
R-12 S1	01/06/2021	21:00	6064.82	Transducer	6040.60	6032.10	Intermediate
R-12 S1	01/06/2021	23:00	6064.83	Transducer	6040.60	6032.10	Intermediate
R-12 S1	01/07/2021	01:00	6064.83	Transducer	6040.60	6032.10	Intermediate
R-12 S1	01/07/2021	03:00	6064.83	Transducer	6040.60	6032.10	Intermediate
R-12 S1	01/07/2021	05:00	6064.84	Transducer	6040.60	6032.10	Intermediate
R-12 S1	01/07/2021	07:00	6064.82	Transducer	6040.60	6032.10	Intermediate
R-12 S1	01/07/2021	09:00	6064.81	Transducer	6040.60	6032.10	Intermediate
R-12 S1	01/07/2021	11:00	6064.85	Transducer	6040.60	6032.10	Intermediate
R-12 S1	01/07/2021	13:00	6064.90	Transducer	6040.60	6032.10	Intermediate
R-12 S1	01/07/2021	15:00	6064.91	Transducer	6040.60	6032.10	Intermediate
R-12 S1	01/07/2021	17:00	6064.89	Transducer	6040.60	6032.10	Intermediate
R-12 S1	01/07/2021	19:00	6064.85	Transducer	6040.60	6032.10	Intermediate
R-12 S1	01/07/2021	21:00	6064.82	Transducer	6040.60	6032.10	Intermediate
R-12 S1	01/07/2021	23:00	6064.82	Transducer	6040.60	6032.10	Intermediate
R-12 S1	01/08/2021	01:00	6064.82	Transducer	6040.60	6032.10	Intermediate
R-12 S1	01/08/2021	03:00	6064.81	Transducer	6040.60	6032.10	Intermediate
R-12 S1	01/08/2021	05:00	6064.81	Transducer	6040.60	6032.10	Intermediate
R-12 S1	01/08/2021	07:00	6064.79	Transducer	6040.60	6032.10	Intermediate
R-12 S1	01/08/2021	09:00	6064.76	Transducer	6040.60	6032.10	Intermediate
R-12 S1	01/08/2021	11:00	6064.79	Transducer	6040.60	6032.10	Intermediate
R-12 S1	01/08/2021	13:00	6064.87	Transducer	6040.60	6032.10	Intermediate
R-12 S1	01/08/2021	15:00	6064.89	Transducer	6040.60	6032.10	Intermediate
R-12 S1	01/08/2021	17:00	6064.88	Transducer	6040.60	6032.10	Intermediate
R-12 S1	01/08/2021	19:00	6064.88	Transducer	6040.60	6032.10	Intermediate
R-12 S1	01/08/2021	21:00	6064.88	Transducer	6040.60	6032.10	Intermediate
R-12 S1	01/08/2021	23:00	6064.88	Transducer	6040.60	6032.10	Intermediate
R-12 S1	01/09/2021	01:00	6064.91	Transducer	6040.60	6032.10	Intermediate
R-12 S1	01/09/2021	03:00	6064.92	Transducer	6040.60	6032.10	Intermediate
R-12 S1	01/09/2021	05:00	6064.93	Transducer	6040.60	6032.10	Intermediate
R-12 S1	01/09/2021	07:00	6064.93	Transducer	6040.60	6032.10	Intermediate
R-12 S1	01/09/2021	09:00	6064.92	Transducer	6040.60	6032.10	Intermediate
R-12 S1	01/09/2021	11:00	6064.92	Transducer	6040.60	6032.10	Intermediate
R-12 S1	01/09/2021	13:00	6064.99	Transducer	6040.60	6032.10	Intermediate
R-12 S1	01/09/2021	15:00	6064.96	Transducer	6040.60	6032.10	Intermediate
R-12 S1	01/09/2021	17:00	6064.91	Transducer	6040.60	6032.10	Intermediate

Location	Date	Time	Water Level (ft amsl)	Method	Top of Screen (ft amsl)	Bottom of Screen (ft amsl)	Zone
R-12 S1	01/09/2021	19:00	6064.86	Transducer	6040.60	6032.10	Intermediate
R-12 S1	01/09/2021	21:00	6064.85	Transducer	6040.60	6032.10	Intermediate
R-12 S1	01/09/2021	23:00	6064.84	Transducer	6040.60	6032.10	Intermediate
R-12 S1	01/10/2021	01:00	6064.81	Transducer	6040.60	6032.10	Intermediate
R-12 S1	01/10/2021	03:00	6064.78	Transducer	6040.60	6032.10	Intermediate
R-12 S1	01/10/2021	05:00	6064.78	Transducer	6040.60	6032.10	Intermediate
R-12 S1	01/10/2021	07:00	6064.76	Transducer	6040.60	6032.10	Intermediate
R-12 S1	01/10/2021	09:00	6064.73	Transducer	6040.60	6032.10	Intermediate
R-12 S1	01/10/2021	11:00	6064.74	Transducer	6040.60	6032.10	Intermediate
R-12 S1	01/10/2021	13:00	6064.80	Transducer	6040.60	6032.10	Intermediate
R-12 S1	01/10/2021	15:00	6064.81	Transducer	6040.60	6032.10	Intermediate
R-12 S1	01/10/2021	17:00	6064.80	Transducer	6040.60	6032.10	Intermediate
R-12 S1	01/10/2021	19:00	6064.79	Transducer	6040.60	6032.10	Intermediate
R-12 S1	01/10/2021	21:00	6064.77	Transducer	6040.60	6032.10	Intermediate
R-12 S1	01/10/2021	23:00	6064.77	Transducer	6040.60	6032.10	Intermediate
R-12 S1	01/11/2021	01:00	6064.78	Transducer	6040.60	6032.10	Intermediate
R-12 S1	01/11/2021	03:00	6064.78	Transducer	6040.60	6032.10	Intermediate
R-12 S1	01/11/2021	05:00	6064.79	Transducer	6040.60	6032.10	Intermediate
R-12 S1	01/11/2021	07:00	6064.79	Transducer	6040.60	6032.10	Intermediate
R-12 S1	01/11/2021	09:00	6064.77	Transducer	6040.60	6032.10	Intermediate
R-12 S1	01/11/2021	11:00	6064.78	Transducer	6040.60	6032.10	Intermediate
R-12 S1	01/11/2021	13:00	6064.84	Transducer	6040.60	6032.10	Intermediate
R-12 S1	01/11/2021	15:00	6064.83	Transducer	6040.60	6032.10	Intermediate
R-12 S1	01/11/2021	17:00	6064.82	Transducer	6040.60	6032.10	Intermediate
R-12 S1	01/11/2021	19:00	6064.81	Transducer	6040.60	6032.10	Intermediate
R-12 S1	01/11/2021	21:00	6064.78	Transducer	6040.60	6032.10	Intermediate
R-12 S1	01/11/2021	23:00	6064.78	Transducer	6040.60	6032.10	Intermediate
R-12 S1	01/12/2021	01:00	6064.79	Transducer	6040.60	6032.10	Intermediate
R-12 S1	01/12/2021	03:00	6064.79	Transducer	6040.60	6032.10	Intermediate
R-12 S1	01/12/2021	05:00	6064.79	Transducer	6040.60	6032.10	Intermediate
R-12 S1	01/12/2021	07:00	6064.77	Transducer	6040.60	6032.10	Intermediate
R-12 S1	01/12/2021	09:00	6064.77	Transducer	6040.60	6032.10	Intermediate
R-12 S1	01/12/2021	11:00	6064.75	Transducer	6040.60	6032.10	Intermediate
R-12 S1	01/12/2021	13:00	6064.82	Transducer	6040.60	6032.10	Intermediate
R-12 S1	01/12/2021	15:00	6064.85	Transducer	6040.60	6032.10	Intermediate
R-12 S1	01/12/2021	17:00	6064.84	Transducer	6040.60	6032.10	Intermediate
R-12 S1	01/12/2021	19:00	6064.82	Transducer	6040.60	6032.10	Intermediate
R-12 S1	01/12/2021	21:00	6064.79	Transducer	6040.60	6032.10	Intermediate
R-12 S1	01/12/2021	23:00	6064.77	Transducer	6040.60	6032.10	Intermediate
R-12 S1	01/13/2021	01:00	6064.80	Transducer	6040.60	6032.10	Intermediate
R-12 S1	01/13/2021	03:00	6064.79	Transducer	6040.60	6032.10	Intermediate
R-12 S1	01/13/2021	05:00	6064.81	Transducer	6040.60	6032.10	Intermediate
R-12 S1	01/13/2021	07:00	6064.81	Transducer	6040.60	6032.10	Intermediate
R-12 S1	01/13/2021	09:00	6064.78	Transducer	6040.60	6032.10	Intermediate
R-12 S1	01/13/2021	11:00	6064.80	Transducer	6040.60	6032.10	Intermediate

Location	Date	Time	Water Level (ft amsl)	Method	Top of Screen (ft amsl)	Bottom of Screen (ft amsl)	Zone
R-12 S1	01/13/2021	13:00	6064.90	Transducer	6040.60	6032.10	Intermediate
R-12 S1	01/13/2021	15:00	6064.93	Transducer	6040.60	6032.10	Intermediate
R-12 S1	01/13/2021	17:00	6064.93	Transducer	6040.60	6032.10	Intermediate
R-12 S1	01/13/2021	19:00	6064.90	Transducer	6040.60	6032.10	Intermediate
R-12 S1	01/13/2021	21:00	6064.88	Transducer	6040.60	6032.10	Intermediate
R-12 S1	01/13/2021	23:00	6064.87	Transducer	6040.60	6032.10	Intermediate
R-12 S1	01/14/2021	01:00	6064.88	Transducer	6040.60	6032.10	Intermediate
R-12 S1	01/14/2021	03:00	6064.86	Transducer	6040.60	6032.10	Intermediate
R-12 S1	01/14/2021	05:00	6064.84	Transducer	6040.60	6032.10	Intermediate
R-12 S1	01/14/2021	07:00	6064.81	Transducer	6040.60	6032.10	Intermediate
R-12 S1	01/14/2021	09:00	6064.78	Transducer	6040.60	6032.10	Intermediate
R-12 S1	01/14/2021	11:00	6064.82	Transducer	6040.60	6032.10	Intermediate
R-12 S1	01/14/2021	13:00	6064.89	Transducer	6040.60	6032.10	Intermediate
R-12 S1	01/14/2021	15:00	6064.91	Transducer	6040.60	6032.10	Intermediate
R-12 S1	01/14/2021	17:00	6064.88	Transducer	6040.60	6032.10	Intermediate
R-12 S1	01/14/2021	19:00	6064.84	Transducer	6040.60	6032.10	Intermediate
R-12 S1	01/14/2021	21:00	6064.81	Transducer	6040.60	6032.10	Intermediate
R-12 S1	01/14/2021	23:00	6064.79	Transducer	6040.60	6032.10	Intermediate
R-12 S1	01/15/2021	01:00	6064.80	Transducer	6040.60	6032.10	Intermediate
R-12 S1	01/15/2021	03:00	6064.81	Transducer	6040.60	6032.10	Intermediate
R-12 S1	01/15/2021	05:00	6064.83	Transducer	6040.60	6032.10	Intermediate
R-12 S1	01/15/2021	07:00	6064.81	Transducer	6040.60	6032.10	Intermediate
R-12 S1	01/15/2021	09:00	6064.79	Transducer	6040.60	6032.10	Intermediate
R-12 S1	01/15/2021	11:00	6064.79	Transducer	6040.60	6032.10	Intermediate
R-12 S1	01/15/2021	13:00	6064.84	Transducer	6040.60	6032.10	Intermediate
R-12 S1	01/15/2021	15:00	6064.86	Transducer	6040.60	6032.10	Intermediate
R-12 S1	01/15/2021	17:00	6064.85	Transducer	6040.60	6032.10	Intermediate
R-12 S1	01/15/2021	19:00	6064.83	Transducer	6040.60	6032.10	Intermediate
R-12 S1	01/15/2021	21:00	6064.83	Transducer	6040.60	6032.10	Intermediate
R-12 S1	01/15/2021	23:00	6064.83	Transducer	6040.60	6032.10	Intermediate
R-12 S1	01/16/2021	01:00	6064.87	Transducer	6040.60	6032.10	Intermediate
R-12 S1	01/16/2021	03:00	6064.87	Transducer	6040.60	6032.10	Intermediate
R-12 S1	01/16/2021	05:00	6064.90	Transducer	6040.60	6032.10	Intermediate
R-12 S1	01/16/2021	07:00	6064.89	Transducer	6040.60	6032.10	Intermediate
R-12 S1	01/16/2021	09:00	6064.86	Transducer	6040.60	6032.10	Intermediate
R-12 S1	01/16/2021	11:00	6064.87	Transducer	6040.60	6032.10	Intermediate
R-12 S1	01/16/2021	13:00	6064.92	Transducer	6040.60	6032.10	Intermediate
R-12 S1	01/16/2021	15:00	6064.89	Transducer	6040.60	6032.10	Intermediate
R-12 S1	01/16/2021	17:00	6064.86	Transducer	6040.60	6032.10	Intermediate
R-12 S1	01/16/2021	19:00	6064.83	Transducer	6040.60	6032.10	Intermediate
R-12 S1	01/16/2021	21:00	6064.83	Transducer	6040.60	6032.10	Intermediate
R-12 S1	01/16/2021	23:00	6064.82	Transducer	6040.60	6032.10	Intermediate
R-12 S1	01/17/2021	01:00	6064.81	Transducer	6040.60	6032.10	Intermediate
R-12 S1	01/17/2021	03:00	6064.83	Transducer	6040.60	6032.10	Intermediate
R-12 S1	01/17/2021	05:00	6064.83	Transducer	6040.60	6032.10	Intermediate

Location	Date	Time	Water Level (ft amsl)	Method	Top of Screen (ft amsl)	Bottom of Screen (ft amsl)	Zone
R-12 S1	01/17/2021	07:00	6064.81	Transducer	6040.60	6032.10	Intermediate
R-12 S1	01/17/2021	09:00	6064.81	Transducer	6040.60	6032.10	Intermediate
R-12 S1	01/17/2021	11:00	6064.82	Transducer	6040.60	6032.10	Intermediate
R-12 S1	01/17/2021	13:00	6064.89	Transducer	6040.60	6032.10	Intermediate
R-12 S1	01/17/2021	15:00	6064.91	Transducer	6040.60	6032.10	Intermediate
R-12 S1	01/17/2021	17:00	6064.91	Transducer	6040.60	6032.10	Intermediate
R-12 S1	01/17/2021	19:00	6064.89	Transducer	6040.60	6032.10	Intermediate
R-12 S1	01/17/2021	21:00	6064.91	Transducer	6040.60	6032.10	Intermediate
R-12 S1	01/17/2021	23:00	6064.90	Transducer	6040.60	6032.10	Intermediate
R-12 S1	01/18/2021	01:00	6064.93	Transducer	6040.60	6032.10	Intermediate
R-12 S1	01/18/2021	03:00	6064.94	Transducer	6040.60	6032.10	Intermediate
R-12 S1	01/18/2021	05:00	6064.94	Transducer	6040.60	6032.10	Intermediate
R-12 S1	01/18/2021	07:00	6064.93	Transducer	6040.60	6032.10	Intermediate
R-12 S1	01/18/2021	09:00	6064.92	Transducer	6040.60	6032.10	Intermediate
R-12 S1	01/18/2021	11:00	6064.91	Transducer	6040.60	6032.10	Intermediate
R-12 S1	01/18/2021	13:00	6064.94	Transducer	6040.60	6032.10	Intermediate
R-12 S1	01/18/2021	15:00	6064.94	Transducer	6040.60	6032.10	Intermediate
R-12 S1	01/18/2021	17:00	6064.93	Transducer	6040.60	6032.10	Intermediate
R-12 S1	01/18/2021	19:00	6064.89	Transducer	6040.60	6032.10	Intermediate
R-12 S1	01/18/2021	21:00	6064.86	Transducer	6040.60	6032.10	Intermediate
R-12 S1	01/18/2021	23:00	6064.84	Transducer	6040.60	6032.10	Intermediate
R-12 S1	01/19/2021	01:00	6064.83	Transducer	6040.60	6032.10	Intermediate
R-12 S1	01/19/2021	03:00	6064.79	Transducer	6040.60	6032.10	Intermediate
R-12 S1	01/19/2021	05:00	6064.77	Transducer	6040.60	6032.10	Intermediate
R-12 S1	01/19/2021	07:00	6064.73	Transducer	6040.60	6032.10	Intermediate
R-12 S1	01/19/2021	09:00	6064.67	Transducer	6040.60	6032.10	Intermediate
R-12 S1	01/19/2021	11:00	6064.63	Transducer	6040.60	6032.10	Intermediate
R-12 S1	01/19/2021	13:00	6064.67	Transducer	6040.60	6032.10	Intermediate
R-12 S1	01/19/2021	15:00	6064.67	Transducer	6040.60	6032.10	Intermediate
R-12 S1	01/19/2021	17:00	6064.67	Transducer	6040.60	6032.10	Intermediate
R-12 S1	01/19/2021	19:00	6064.66	Transducer	6040.60	6032.10	Intermediate
R-12 S1	01/19/2021	21:00	6064.70	Transducer	6040.60	6032.10	Intermediate
R-12 S1	01/19/2021	23:00	6064.72	Transducer	6040.60	6032.10	Intermediate
R-12 S1	01/20/2021	01:00	6064.74	Transducer	6040.60	6032.10	Intermediate
R-12 S1	01/20/2021	03:00	6064.78	Transducer	6040.60	6032.10	Intermediate
R-12 S1	01/20/2021	05:00	6064.78	Transducer	6040.60	6032.10	Intermediate
R-12 S1	01/20/2021	07:00	6064.78	Transducer	6040.60	6032.10	Intermediate
R-12 S1	01/20/2021	09:00	6064.78	Transducer	6040.60	6032.10	Intermediate
R-12 S1	01/20/2021	11:00	6064.79	Transducer	6040.60	6032.10	Intermediate
R-12 S1	01/20/2021	13:00	6064.85	Transducer	6040.60	6032.10	Intermediate
R-12 S1	01/20/2021	15:00	6064.88	Transducer	6040.60	6032.10	Intermediate
R-12 S1	01/20/2021	17:00	6064.87	Transducer	6040.60	6032.10	Intermediate
R-12 S1	01/20/2021	19:00	6064.88	Transducer	6040.60	6032.10	Intermediate
R-12 S1	01/20/2021	21:00	6064.83	Transducer	6040.60	6032.10	Intermediate
R-12 S1	01/20/2021	23:00	6064.83	Transducer	6040.60	6032.10	Intermediate

Location	Date	Time	Water Level (ft amsl)	Method	Top of Screen (ft amsl)	Bottom of Screen (ft amsl)	Zone
R-12 S1	01/21/2021	01:00	6064.85	Transducer	6040.60	6032.10	Intermediate
R-12 S1	01/21/2021	03:00	6064.85	Transducer	6040.60	6032.10	Intermediate
R-12 S1	01/21/2021	05:00	6064.86	Transducer	6040.60	6032.10	Intermediate
R-12 S1	01/21/2021	07:00	6064.86	Transducer	6040.60	6032.10	Intermediate
R-12 S1	01/21/2021	09:00	6064.86	Transducer	6040.60	6032.10	Intermediate
R-12 S1	01/21/2021	11:00	6064.89	Transducer	6040.60	6032.10	Intermediate
R-12 S1	01/21/2021	13:00	6064.94	Transducer	6040.60	6032.10	Intermediate
R-12 S1	01/21/2021	15:00	6064.96	Transducer	6040.60	6032.10	Intermediate
R-12 S1	01/21/2021	17:00	6064.94	Transducer	6040.60	6032.10	Intermediate
R-12 S1	01/21/2021	19:00	6064.91	Transducer	6040.60	6032.10	Intermediate
R-12 S1	01/21/2021	21:00	6064.88	Transducer	6040.60	6032.10	Intermediate
R-12 S1	01/21/2021	23:00	6064.87	Transducer	6040.60	6032.10	Intermediate
R-12 S1	01/22/2021	01:00	6064.88	Transducer	6040.60	6032.10	Intermediate
R-12 S1	01/22/2021	03:00	6064.87	Transducer	6040.60	6032.10	Intermediate
R-12 S1	01/22/2021	05:00	6064.89	Transducer	6040.60	6032.10	Intermediate
R-12 S1	01/22/2021	07:00	6064.87	Transducer	6040.60	6032.10	Intermediate
R-12 S1	01/22/2021	09:00	6064.86	Transducer	6040.60	6032.10	Intermediate
R-12 S1	01/22/2021	11:00	6064.87	Transducer	6040.60	6032.10	Intermediate
R-12 S1	01/22/2021	13:00	6064.92	Transducer	6040.60	6032.10	Intermediate
R-12 S1	01/22/2021	15:00	6064.96	Transducer	6040.60	6032.10	Intermediate
R-12 S1	01/22/2021	17:00	6064.96	Transducer	6040.60	6032.10	Intermediate
R-12 S1	01/22/2021	19:00	6064.95	Transducer	6040.60	6032.10	Intermediate
R-12 S1	01/22/2021	21:00	6064.94	Transducer	6040.60	6032.10	Intermediate
R-12 S1	01/22/2021	23:00	6064.96	Transducer	6040.60	6032.10	Intermediate
R-12 S1	01/23/2021	01:00	6064.98	Transducer	6040.60	6032.10	Intermediate
R-12 S1	01/23/2021	03:00	6064.97	Transducer	6040.60	6032.10	Intermediate
R-12 S1	01/23/2021	05:00	6064.98	Transducer	6040.60	6032.10	Intermediate
R-12 S1	01/23/2021	07:00	6064.96	Transducer	6040.60	6032.10	Intermediate
R-12 S1	01/23/2021	09:00	6064.93	Transducer	6040.60	6032.10	Intermediate
R-12 S1	01/23/2021	11:00	6064.93	Transducer	6040.60	6032.10	Intermediate
R-12 S1	01/23/2021	13:00	6064.98	Transducer	6040.60	6032.10	Intermediate
R-12 S1	01/23/2021	15:00	6064.98	Transducer	6040.60	6032.10	Intermediate
R-12 S1	01/23/2021	17:00	6064.98	Transducer	6040.60	6032.10	Intermediate
R-12 S1	01/23/2021	19:00	6064.94	Transducer	6040.60	6032.10	Intermediate
R-12 S1	01/23/2021	21:00	6064.92	Transducer	6040.60	6032.10	Intermediate
R-12 S1	01/23/2021	23:00	6064.92	Transducer	6040.60	6032.10	Intermediate
R-12 S1	01/24/2021	01:00	6064.93	Transducer	6040.60	6032.10	Intermediate
R-12 S1	01/24/2021	03:00	6064.95	Transducer	6040.60	6032.10	Intermediate
R-12 S1	01/24/2021	05:00	6064.96	Transducer	6040.60	6032.10	Intermediate
R-12 S1	01/24/2021	07:00	6064.97	Transducer	6040.60	6032.10	Intermediate
R-12 S1	01/24/2021	09:00	6064.97	Transducer	6040.60	6032.10	Intermediate
R-12 S1	01/24/2021	11:00	6064.99	Transducer	6040.60	6032.10	Intermediate
R-12 S1	01/24/2021	13:00	6065.10	Transducer	6040.60	6032.10	Intermediate
R-12 S1	01/24/2021	15:00	6065.12	Transducer	6040.60	6032.10	Intermediate
R-12 S1	01/24/2021	17:00	6065.13	Transducer	6040.60	6032.10	Intermediate

Location	Date	Time	Water Level (ft amsl)	Method	Top of Screen (ft amsl)	Bottom of Screen (ft amsl)	Zone
R-12 S1	01/24/2021	19:00	6065.07	Transducer	6040.60	6032.10	Intermediate
R-12 S1	01/24/2021	21:00	6065.06	Transducer	6040.60	6032.10	Intermediate
R-12 S1	01/24/2021	23:00	6065.06	Transducer	6040.60	6032.10	Intermediate
R-12 S1	01/25/2021	01:00	6065.07	Transducer	6040.60	6032.10	Intermediate
R-12 S1	01/25/2021	03:00	6065.05	Transducer	6040.60	6032.10	Intermediate
R-12 S1	01/25/2021	05:00	6065.02	Transducer	6040.60	6032.10	Intermediate
R-12 S1	01/25/2021	07:00	6065.00	Transducer	6040.60	6032.10	Intermediate
R-12 S1	01/25/2021	09:00	6065.00	Transducer	6040.60	6032.10	Intermediate
R-12 S1	01/25/2021	11:00	6064.99	Transducer	6040.60	6032.10	Intermediate
R-12 S1	01/25/2021	13:00	6065.04	Transducer	6040.60	6032.10	Intermediate
R-12 S1	01/25/2021	15:00	6065.03	Transducer	6040.60	6032.10	Intermediate
R-12 S1	01/25/2021	17:00	6065.01	Transducer	6040.60	6032.10	Intermediate
R-12 S1	01/25/2021	19:00	6065.01	Transducer	6040.60	6032.10	Intermediate
R-12 S1	01/25/2021	21:00	6065.02	Transducer	6040.60	6032.10	Intermediate
R-12 S1	01/25/2021	23:00	6065.03	Transducer	6040.60	6032.10	Intermediate
R-12 S1	01/26/2021	01:00	6065.06	Transducer	6040.60	6032.10	Intermediate
R-12 S1	01/26/2021	03:00	6065.07	Transducer	6040.60	6032.10	Intermediate
R-12 S1	01/26/2021	05:00	6065.06	Transducer	6040.60	6032.10	Intermediate
R-12 S1	01/26/2021	07:00	6065.03	Transducer	6040.60	6032.10	Intermediate
R-12 S1	01/26/2021	09:00	6064.97	Transducer	6040.60	6032.10	Intermediate
R-12 S1	01/26/2021	11:00	6064.95	Transducer	6040.60	6032.10	Intermediate
R-12 S1	01/26/2021	13:00	6064.98	Transducer	6040.60	6032.10	Intermediate
R-12 S1	01/26/2021	15:00	6064.96	Transducer	6040.60	6032.10	Intermediate
R-12 S1	01/26/2021	17:00	6064.92	Transducer	6040.60	6032.10	Intermediate
R-12 S1	01/26/2021	19:00	6064.88	Transducer	6040.60	6032.10	Intermediate
R-12 S1	01/26/2021	21:00	6064.81	Transducer	6040.60	6032.10	Intermediate
R-12 S1	01/26/2021	23:00	6064.77	Transducer	6040.60	6032.10	Intermediate
R-12 S1	01/27/2021	01:00	6064.74	Transducer	6040.60	6032.10	Intermediate
R-12 S1	01/27/2021	03:00	6064.70	Transducer	6040.60	6032.10	Intermediate
R-12 S1	01/27/2021	05:00	6064.67	Transducer	6040.60	6032.10	Intermediate
R-12 S1	01/27/2021	07:00	6064.66	Transducer	6040.60	6032.10	Intermediate
R-12 S1	01/27/2021	09:00	6064.64	Transducer	6040.60	6032.10	Intermediate
R-12 S1	01/27/2021	11:00	6064.63	Transducer	6040.60	6032.10	Intermediate
R-12 S1	01/27/2021	13:00	6064.67	Transducer	6040.60	6032.10	Intermediate
R-12 S1	01/27/2021	15:00	6064.71	Transducer	6040.60	6032.10	Intermediate
R-12 S1	01/27/2021	17:00	6064.72	Transducer	6040.60	6032.10	Intermediate
R-12 S1	01/27/2021	19:00	6064.70	Transducer	6040.60	6032.10	Intermediate
R-12 S1	01/27/2021	21:00	6064.70	Transducer	6040.60	6032.10	Intermediate
R-12 S1	01/27/2021	23:00	6064.69	Transducer	6040.60	6032.10	Intermediate
R-12 S1	01/28/2021	01:00	6064.69	Transducer	6040.60	6032.10	Intermediate
R-12 S1	01/28/2021	03:00	6064.69	Transducer	6040.60	6032.10	Intermediate
R-12 S1	01/28/2021	05:00	6064.70	Transducer	6040.60	6032.10	Intermediate
R-12 S1	01/28/2021	07:00	6064.72	Transducer	6040.60	6032.10	Intermediate
R-12 S1	01/28/2021	09:00	6064.71	Transducer	6040.60	6032.10	Intermediate
R-12 S1	01/28/2021	11:00	6064.72	Transducer	6040.60	6032.10	Intermediate

Location	Date	Time	Water Level (ft amsl)	Method	Top of Screen (ft amsl)	Bottom of Screen (ft amsl)	Zone
R-12 S1	01/28/2021	13:00	6064.79	Transducer	6040.60	6032.10	Intermediate
R-12 S1	01/28/2021	15:00	6064.81	Transducer	6040.60	6032.10	Intermediate
R-12 S1	01/28/2021	17:00	6064.82	Transducer	6040.60	6032.10	Intermediate
R-12 S1	01/28/2021	19:00	6064.80	Transducer	6040.60	6032.10	Intermediate
R-12 S1	01/28/2021	21:00	6064.79	Transducer	6040.60	6032.10	Intermediate
R-12 S1	01/28/2021	23:00	6064.79	Transducer	6040.60	6032.10	Intermediate
R-12 S1	01/29/2021	01:00	6064.81	Transducer	6040.60	6032.10	Intermediate
R-12 S1	01/29/2021	03:00	6064.83	Transducer	6040.60	6032.10	Intermediate
R-12 S1	01/29/2021	05:00	6064.85	Transducer	6040.60	6032.10	Intermediate
R-12 S1	01/29/2021	07:00	6064.86	Transducer	6040.60	6032.10	Intermediate
R-12 S1	01/29/2021	09:00	6064.84	Transducer	6040.60	6032.10	Intermediate
R-12 S1	01/29/2021	11:00	6064.89	Transducer	6040.60	6032.10	Intermediate
R-12 S1	01/29/2021	13:00	6064.98	Transducer	6040.60	6032.10	Intermediate
R-12 S1	01/29/2021	15:00	6065.02	Transducer	6040.60	6032.10	Intermediate
R-12 S1	01/29/2021	17:00	6065.04	Transducer	6040.60	6032.10	Intermediate
R-12 S1	01/29/2021	19:00	6065.06	Transducer	6040.60	6032.10	Intermediate
R-12 S1	01/29/2021	21:00	6065.09	Transducer	6040.60	6032.10	Intermediate
R-12 S1	01/29/2021	23:00	6065.10	Transducer	6040.60	6032.10	Intermediate
R-12 S1	01/30/2021	01:00	6065.09	Transducer	6040.60	6032.10	Intermediate
R-12 S1	01/30/2021	03:00	6065.02	Transducer	6040.60	6032.10	Intermediate
R-12 S1	01/30/2021	05:00	6064.98	Transducer	6040.60	6032.10	Intermediate
R-12 S1	01/30/2021	07:00	6064.93	Transducer	6040.60	6032.10	Intermediate
R-12 S1	01/30/2021	09:00	6064.84	Transducer	6040.60	6032.10	Intermediate
R-12 S1	01/30/2021	11:00	6064.77	Transducer	6040.60	6032.10	Intermediate
R-12 S1	01/30/2021	13:00	6064.81	Transducer	6040.60	6032.10	Intermediate
R-12 S1	01/30/2021	15:00	6064.82	Transducer	6040.60	6032.10	Intermediate
R-12 S1	01/30/2021	17:00	6064.80	Transducer	6040.60	6032.10	Intermediate
R-12 S1	01/30/2021	19:00	6064.75	Transducer	6040.60	6032.10	Intermediate
R-12 S1	01/30/2021	21:00	6064.72	Transducer	6040.60	6032.10	Intermediate
R-12 S1	01/30/2021	23:00	6064.70	Transducer	6040.60	6032.10	Intermediate
R-12 S1	01/31/2021	01:00	6064.68	Transducer	6040.60	6032.10	Intermediate
R-12 S1	01/31/2021	03:00	6064.65	Transducer	6040.60	6032.10	Intermediate
R-12 S1	01/31/2021	05:00	6064.66	Transducer	6040.60	6032.10	Intermediate
R-12 S1	01/31/2021	07:00	6064.62	Transducer	6040.60	6032.10	Intermediate
R-12 S1	01/31/2021	09:00	6064.63	Transducer	6040.60	6032.10	Intermediate
R-12 S1	01/31/2021	11:00	6064.62	Transducer	6040.60	6032.10	Intermediate
R-12 S1	01/31/2021	13:00	6064.66	Transducer	6040.60	6032.10	Intermediate
R-12 S1	01/31/2021	15:00	6064.69	Transducer	6040.60	6032.10	Intermediate
R-12 S1	01/31/2021	17:00	6064.70	Transducer	6040.60	6032.10	Intermediate
R-12 S1	01/31/2021	19:00	6064.67	Transducer	6040.60	6032.10	Intermediate
R-12 S1	01/31/2021	21:00	6064.65	Transducer	6040.60	6032.10	Intermediate
R-12 S1	01/31/2021	23:00	6064.65	Transducer	6040.60	6032.10	Intermediate
R-12 S1	02/01/2021	01:00	6064.67	Transducer	6040.60	6032.10	Intermediate
R-12 S1	02/01/2021	03:00	6064.69	Transducer	6040.60	6032.10	Intermediate
R-12 S1	02/01/2021	05:00	6064.71	Transducer	6040.60	6032.10	Intermediate

Location	Date	Time	Water Level (ft amsl)	Method	Top of Screen (ft amsl)	Bottom of Screen (ft amsl)	Zone
R-12 S1	02/01/2021	07:00	6064.72	Transducer	6040.60	6032.10	Intermediate
R-12 S1	02/01/2021	09:00	6064.71	Transducer	6040.60	6032.10	Intermediate
R-12 S1	02/01/2021	11:00	6064.75	Transducer	6040.60	6032.10	Intermediate
R-12 S1	02/01/2021	13:00	6064.79	Transducer	6040.60	6032.10	Intermediate
R-12 S1	02/01/2021	15:00	6064.82	Transducer	6040.60	6032.10	Intermediate
R-12 S1	02/01/2021	17:00	6064.83	Transducer	6040.60	6032.10	Intermediate
R-12 S1	02/01/2021	19:00	6064.79	Transducer	6040.60	6032.10	Intermediate
R-12 S1	02/01/2021	21:00	6064.79	Transducer	6040.60	6032.10	Intermediate
R-12 S1	02/01/2021	23:00	6064.81	Transducer	6040.60	6032.10	Intermediate
R-12 S1	02/02/2021	01:00	6064.81	Transducer	6040.60	6032.10	Intermediate
R-12 S1	02/02/2021	03:00	6064.82	Transducer	6040.60	6032.10	Intermediate
R-12 S1	02/02/2021	05:00	6064.80	Transducer	6040.60	6032.10	Intermediate
R-12 S1	02/02/2021	07:00	6064.78	Transducer	6040.60	6032.10	Intermediate
R-12 S1	02/02/2021	09:00	6064.79	Transducer	6040.60	6032.10	Intermediate
R-12 S1	02/02/2021	11:00	6064.79	Transducer	6040.60	6032.10	Intermediate
R-12 S1	02/02/2021	13:00	6064.85	Transducer	6040.60	6032.10	Intermediate
R-12 S1	02/02/2021	15:00	6064.86	Transducer	6040.60	6032.10	Intermediate
R-12 S1	02/02/2021	17:00	6064.86	Transducer	6040.60	6032.10	Intermediate
R-12 S1	02/02/2021	19:00	6064.83	Transducer	6040.60	6032.10	Intermediate
R-12 S1	02/02/2021	21:00	6064.82	Transducer	6040.60	6032.10	Intermediate
R-12 S1	02/02/2021	23:00	6064.84	Transducer	6040.60	6032.10	Intermediate
R-12 S1	02/03/2021	01:00	6064.86	Transducer	6040.60	6032.10	Intermediate
R-12 S1	02/03/2021	03:00	6064.88	Transducer	6040.60	6032.10	Intermediate
R-12 S1	02/03/2021	05:00	6064.87	Transducer	6040.60	6032.10	Intermediate
R-12 S1	02/03/2021	07:00	6064.87	Transducer	6040.60	6032.10	Intermediate
R-12 S1	02/03/2021	09:00	6064.87	Transducer	6040.60	6032.10	Intermediate
R-12 S1	02/03/2021	11:00	6064.90	Transducer	6040.60	6032.10	Intermediate
R-12 S1	02/03/2021	13:00	6064.96	Transducer	6040.60	6032.10	Intermediate
R-12 S1	02/03/2021	15:00	6065.00	Transducer	6040.60	6032.10	Intermediate
R-12 S1	02/03/2021	17:00	6065.03	Transducer	6040.60	6032.10	Intermediate
R-12 S1	02/03/2021	19:00	6065.03	Transducer	6040.60	6032.10	Intermediate
R-12 S1	02/03/2021	21:00	6065.02	Transducer	6040.60	6032.10	Intermediate
R-12 S1	02/03/2021	23:00	6065.02	Transducer	6040.60	6032.10	Intermediate
R-12 S1	02/04/2021	01:00	6064.98	Transducer	6040.60	6032.10	Intermediate
R-12 S1	02/04/2021	03:00	6064.95	Transducer	6040.60	6032.10	Intermediate
R-12 S1	02/04/2021	05:00	6064.92	Transducer	6040.60	6032.10	Intermediate
R-12 S1	02/04/2021	07:00	6064.89	Transducer	6040.60	6032.10	Intermediate
R-12 S1	02/04/2021	09:00	6064.86	Transducer	6040.60	6032.10	Intermediate
R-12 S1	02/04/2021	11:00	6064.87	Transducer	6040.60	6032.10	Intermediate
R-12 S1	02/04/2021	13:00	6064.93	Transducer	6040.60	6032.10	Intermediate
R-12 S1	02/04/2021	15:00	6064.94	Transducer	6040.60	6032.10	Intermediate
R-12 S1	02/04/2021	17:00	6064.93	Transducer	6040.60	6032.10	Intermediate
R-12 S1	02/04/2021	19:00	6064.88	Transducer	6040.60	6032.10	Intermediate
R-12 S1	02/04/2021	21:00	6064.85	Transducer	6040.60	6032.10	Intermediate
R-12 S1	02/04/2021	23:00	6064.85	Transducer	6040.60	6032.10	Intermediate

Location	Date	Time	Water Level (ft amsl)	Method	Top of Screen (ft amsl)	Bottom of Screen (ft amsl)	Zone
R-12 S1	02/05/2021	01:00	6064.87	Transducer	6040.60	6032.10	Intermediate
R-12 S1	02/05/2021	03:00	6064.87	Transducer	6040.60	6032.10	Intermediate
R-12 S1	02/05/2021	05:00	6064.87	Transducer	6040.60	6032.10	Intermediate
R-12 S1	02/05/2021	07:00	6064.90	Transducer	6040.60	6032.10	Intermediate
R-12 S1	02/05/2021	09:00	6064.89	Transducer	6040.60	6032.10	Intermediate
R-12 S1	02/05/2021	11:00	6064.90	Transducer	6040.60	6032.10	Intermediate
R-12 S1	02/05/2021	13:00	6064.99	Transducer	6040.60	6032.10	Intermediate
R-12 S1	02/05/2021	15:00	6065.07	Transducer	6040.60	6032.10	Intermediate
R-12 S1	02/05/2021	17:00	6065.04	Transducer	6040.60	6032.10	Intermediate
R-12 S1	02/05/2021	19:00	6065.01	Transducer	6040.60	6032.10	Intermediate
R-12 S1	02/05/2021	21:00	6064.98	Transducer	6040.60	6032.10	Intermediate
R-12 S1	02/05/2021	23:00	6064.94	Transducer	6040.60	6032.10	Intermediate
R-12 S1	02/06/2021	01:00	6064.93	Transducer	6040.60	6032.10	Intermediate
R-12 S1	02/06/2021	03:00	6064.91	Transducer	6040.60	6032.10	Intermediate
R-12 S1	02/06/2021	05:00	6064.88	Transducer	6040.60	6032.10	Intermediate
R-12 S1	02/06/2021	07:00	6064.83	Transducer	6040.60	6032.10	Intermediate
R-12 S1	02/06/2021	09:00	6064.78	Transducer	6040.60	6032.10	Intermediate
R-12 S1	02/06/2021	11:00	6064.78	Transducer	6040.60	6032.10	Intermediate
R-12 S1	02/06/2021	13:00	6064.85	Transducer	6040.60	6032.10	Intermediate
R-12 S1	02/06/2021	15:00	6064.90	Transducer	6040.60	6032.10	Intermediate
R-12 S1	02/06/2021	17:00	6064.91	Transducer	6040.60	6032.10	Intermediate
R-12 S1	02/06/2021	19:00	6064.89	Transducer	6040.60	6032.10	Intermediate
R-12 S1	02/06/2021	21:00	6064.89	Transducer	6040.60	6032.10	Intermediate
R-12 S1	02/06/2021	23:00	6064.91	Transducer	6040.60	6032.10	Intermediate
R-12 S1	02/07/2021	01:00	6064.94	Transducer	6040.60	6032.10	Intermediate
R-12 S1	02/07/2021	03:00	6064.95	Transducer	6040.60	6032.10	Intermediate
R-12 S1	02/07/2021	05:00	6064.93	Transducer	6040.60	6032.10	Intermediate
R-12 S1	02/07/2021	07:00	6064.91	Transducer	6040.60	6032.10	Intermediate
R-12 S1	02/07/2021	09:00	6064.88	Transducer	6040.60	6032.10	Intermediate
R-12 S1	02/07/2021	11:00	6064.90	Transducer	6040.60	6032.10	Intermediate
R-12 S1	02/07/2021	13:00	6064.95	Transducer	6040.60	6032.10	Intermediate
R-12 S1	02/07/2021	15:00	6064.98	Transducer	6040.60	6032.10	Intermediate
R-12 S1	02/07/2021	17:00	6064.98	Transducer	6040.60	6032.10	Intermediate
R-12 S1	02/07/2021	19:00	6064.92	Transducer	6040.60	6032.10	Intermediate
R-12 S1	02/07/2021	21:00	6064.89	Transducer	6040.60	6032.10	Intermediate
R-12 S1	02/07/2021	23:00	6064.90	Transducer	6040.60	6032.10	Intermediate
R-12 S1	02/08/2021	01:00	6064.91	Transducer	6040.60	6032.10	Intermediate
R-12 S1	02/08/2021	03:00	6064.92	Transducer	6040.60	6032.10	Intermediate
R-12 S1	02/08/2021	05:00	6064.91	Transducer	6040.60	6032.10	Intermediate
R-12 S1	02/08/2021	07:00	6064.89	Transducer	6040.60	6032.10	Intermediate
R-12 S1	02/08/2021	09:00	6064.88	Transducer	6040.60	6032.10	Intermediate
R-12 S1	02/08/2021	11:00	6064.89	Transducer	6040.60	6032.10	Intermediate
R-12 S1	02/08/2021	13:00	6064.93	Transducer	6040.60	6032.10	Intermediate
R-12 S1	02/08/2021	15:00	6064.94	Transducer	6040.60	6032.10	Intermediate
R-12 S1	02/08/2021	17:00	6064.90	Transducer	6040.60	6032.10	Intermediate

Location	Date	Time	Water Level (ft amsl)	Method	Top of Screen (ft amsl)	Bottom of Screen (ft amsl)	Zone
R-12 S1	02/08/2021	19:00	6064.86	Transducer	6040.60	6032.10	Intermediate
R-12 S1	02/08/2021	21:00	6064.82	Transducer	6040.60	6032.10	Intermediate
R-12 S1	02/08/2021	23:00	6064.82	Transducer	6040.60	6032.10	Intermediate
R-12 S1	02/09/2021	01:00	6064.82	Transducer	6040.60	6032.10	Intermediate
R-12 S1	02/09/2021	03:00	6064.83	Transducer	6040.60	6032.10	Intermediate
R-12 S1	02/09/2021	05:00	6064.85	Transducer	6040.60	6032.10	Intermediate
R-12 S1	02/09/2021	07:00	6064.84	Transducer	6040.60	6032.10	Intermediate
R-12 S1	02/09/2021	09:00	6064.83	Transducer	6040.60	6032.10	Intermediate
R-12 S1	02/09/2021	11:00	6064.84	Transducer	6040.60	6032.10	Intermediate
R-12 S1	02/09/2021	13:00	6064.89	Transducer	6040.60	6032.10	Intermediate
R-12 S1	02/09/2021	15:00	6064.91	Transducer	6040.60	6032.10	Intermediate
R-12 S1	02/09/2021	17:00	6064.90	Transducer	6040.60	6032.10	Intermediate
R-12 S1	02/09/2021	19:00	6064.87	Transducer	6040.60	6032.10	Intermediate
R-12 S1	02/09/2021	21:00	6064.86	Transducer	6040.60	6032.10	Intermediate
R-12 S1	02/09/2021	23:00	6064.87	Transducer	6040.60	6032.10	Intermediate
R-12 S1	02/10/2021	01:00	6064.88	Transducer	6040.60	6032.10	Intermediate
R-12 S1	02/10/2021	03:00	6064.88	Transducer	6040.60	6032.10	Intermediate
R-12 S1	02/10/2021	05:00	6064.89	Transducer	6040.60	6032.10	Intermediate
R-12 S1	02/10/2021	07:00	6064.86	Transducer	6040.60	6032.10	Intermediate
R-12 S1	02/10/2021	09:00	6064.84	Transducer	6040.60	6032.10	Intermediate
R-12 S1	02/10/2021	11:00	6064.85	Transducer	6040.60	6032.10	Intermediate
R-12 S1	02/10/2021	13:00	6064.91	Transducer	6040.60	6032.10	Intermediate
R-12 S1	02/10/2021	15:00	6064.95	Transducer	6040.60	6032.10	Intermediate
R-12 S1	02/10/2021	17:00	6064.91	Transducer	6040.60	6032.10	Intermediate
R-12 S1	02/10/2021	19:00	6064.87	Transducer	6040.60	6032.10	Intermediate
R-12 S1	02/10/2021	21:00	6064.84	Transducer	6040.60	6032.10	Intermediate
R-12 S1	02/10/2021	23:00	6064.83	Transducer	6040.60	6032.10	Intermediate
R-12 S1	02/11/2021	01:00	6064.84	Transducer	6040.60	6032.10	Intermediate
R-12 S1	02/11/2021	03:00	6064.85	Transducer	6040.60	6032.10	Intermediate
R-12 S1	02/11/2021	05:00	6064.85	Transducer	6040.60	6032.10	Intermediate
R-12 S1	02/11/2021	07:00	6064.82	Transducer	6040.60	6032.10	Intermediate
R-12 S1	02/11/2021	09:00	6064.79	Transducer	6040.60	6032.10	Intermediate
R-12 S1	02/11/2021	11:00	6064.81	Transducer	6040.60	6032.10	Intermediate
R-12 S1	02/11/2021	13:00	6064.86	Transducer	6040.60	6032.10	Intermediate
R-12 S1	02/11/2021	15:00	6064.90	Transducer	6040.60	6032.10	Intermediate
R-12 S1	02/11/2021	17:00	6064.91	Transducer	6040.60	6032.10	Intermediate
R-12 S1	02/11/2021	19:00	6064.88	Transducer	6040.60	6032.10	Intermediate
R-12 S1	02/11/2021	21:00	6064.89	Transducer	6040.60	6032.10	Intermediate
R-12 S1	02/11/2021	23:00	6064.89	Transducer	6040.60	6032.10	Intermediate
R-12 S1	02/12/2021	01:00	6064.91	Transducer	6040.60	6032.10	Intermediate
R-12 S1	02/12/2021	03:00	6064.94	Transducer	6040.60	6032.10	Intermediate
R-12 S1	02/12/2021	05:00	6064.94	Transducer	6040.60	6032.10	Intermediate
R-12 S1	02/12/2021	07:00	6064.92	Transducer	6040.60	6032.10	Intermediate
R-12 S1	02/12/2021	09:00	6064.90	Transducer	6040.60	6032.10	Intermediate
R-12 S1	02/12/2021	11:00	6064.93	Transducer	6040.60	6032.10	Intermediate

Location	Date	Time	Water Level (ft amsl)	Method	Top of Screen (ft amsl)	Bottom of Screen (ft amsl)	Zone
R-12 S1	02/12/2021	13:00	6064.98	Transducer	6040.60	6032.10	Intermediate
R-12 S1	02/12/2021	15:00	6065.01	Transducer	6040.60	6032.10	Intermediate
R-12 S1	02/12/2021	17:00	6064.98	Transducer	6040.60	6032.10	Intermediate
R-12 S1	02/12/2021	19:00	6064.96	Transducer	6040.60	6032.10	Intermediate
R-12 S1	02/12/2021	21:00	6064.95	Transducer	6040.60	6032.10	Intermediate
R-12 S1	02/12/2021	23:00	6064.92	Transducer	6040.60	6032.10	Intermediate
R-12 S1	02/13/2021	01:00	6064.93	Transducer	6040.60	6032.10	Intermediate
R-12 S1	02/13/2021	03:00	6064.95	Transducer	6040.60	6032.10	Intermediate
R-12 S1	02/13/2021	05:00	6064.94	Transducer	6040.60	6032.10	Intermediate
R-12 S1	02/13/2021	07:00	6064.93	Transducer	6040.60	6032.10	Intermediate
R-12 S1	02/13/2021	09:00	6064.92	Transducer	6040.60	6032.10	Intermediate
R-12 S1	02/13/2021	11:00	6064.95	Transducer	6040.60	6032.10	Intermediate
R-12 S1	02/13/2021	13:00	6065.03	Transducer	6040.60	6032.10	Intermediate
R-12 S1	02/13/2021	15:00	6065.10	Transducer	6040.60	6032.10	Intermediate
R-12 S1	02/13/2021	17:00	6065.14	Transducer	6040.60	6032.10	Intermediate
R-12 S1	02/13/2021	19:00	6065.08	Transducer	6040.60	6032.10	Intermediate
R-12 S1	02/13/2021	21:00	6065.04	Transducer	6040.60	6032.10	Intermediate
R-12 S1	02/13/2021	23:00	6065.04	Transducer	6040.60	6032.10	Intermediate
R-12 S1	02/14/2021	01:00	6065.00	Transducer	6040.60	6032.10	Intermediate
R-12 S1	02/14/2021	03:00	6065.00	Transducer	6040.60	6032.10	Intermediate
R-12 S1	02/14/2021	05:00	6064.98	Transducer	6040.60	6032.10	Intermediate
R-12 S1	02/14/2021	07:00	6064.93	Transducer	6040.60	6032.10	Intermediate
R-12 S1	02/14/2021	09:00	6064.88	Transducer	6040.60	6032.10	Intermediate
R-12 S1	02/14/2021	11:00	6064.86	Transducer	6040.60	6032.10	Intermediate
R-12 S1	02/14/2021	13:00	6064.87	Transducer	6040.60	6032.10	Intermediate
R-12 S1	02/14/2021	15:00	6064.88	Transducer	6040.60	6032.10	Intermediate
R-12 S1	02/14/2021	17:00	6064.87	Transducer	6040.60	6032.10	Intermediate
R-12 S1	02/14/2021	19:00	6064.84	Transducer	6040.60	6032.10	Intermediate
R-12 S1	02/14/2021	21:00	6064.82	Transducer	6040.60	6032.10	Intermediate
R-12 S1	02/14/2021	23:00	6064.82	Transducer	6040.60	6032.10	Intermediate
R-12 S1	02/15/2021	01:00	6064.84	Transducer	6040.60	6032.10	Intermediate
R-12 S1	02/15/2021	03:00	6064.89	Transducer	6040.60	6032.10	Intermediate
R-12 S1	02/15/2021	05:00	6064.88	Transducer	6040.60	6032.10	Intermediate
R-12 S1	02/15/2021	07:00	6064.89	Transducer	6040.60	6032.10	Intermediate
R-12 S1	02/15/2021	09:00	6064.87	Transducer	6040.60	6032.10	Intermediate
R-12 S1	02/15/2021	11:00	6064.88	Transducer	6040.60	6032.10	Intermediate
R-12 S1	02/15/2021	13:00	6064.94	Transducer	6040.60	6032.10	Intermediate
R-12 S1	02/15/2021	15:00	6064.97	Transducer	6040.60	6032.10	Intermediate
R-12 S1	02/15/2021	17:00	6064.98	Transducer	6040.60	6032.10	Intermediate
R-12 S1	02/15/2021	19:00	6064.96	Transducer	6040.60	6032.10	Intermediate
R-12 S1	02/15/2021	21:00	6064.97	Transducer	6040.60	6032.10	Intermediate
R-12 S1	02/15/2021	23:00	6064.98	Transducer	6040.60	6032.10	Intermediate
R-12 S1	02/16/2021	01:00	6065.02	Transducer	6040.60	6032.10	Intermediate
R-12 S1	02/16/2021	03:00	6065.05	Transducer	6040.60	6032.10	Intermediate
R-12 S1	02/16/2021	05:00	6065.06	Transducer	6040.60	6032.10	Intermediate

Location	Date	Time	Water Level (ft amsl)	Method	Top of Screen (ft amsl)	Bottom of Screen (ft amsl)	Zone
R-12 S1	02/16/2021	07:00	6065.07	Transducer	6040.60	6032.10	Intermediate
R-12 S1	02/16/2021	09:00	6065.04	Transducer	6040.60	6032.10	Intermediate
R-12 S1	02/16/2021	11:00	6065.05	Transducer	6040.60	6032.10	Intermediate
R-12 S1	02/16/2021	13:00	6065.08	Transducer	6040.60	6032.10	Intermediate
R-12 S1	02/16/2021	15:00	6065.08	Transducer	6040.60	6032.10	Intermediate
R-12 S1	02/16/2021	17:00	6065.05	Transducer	6040.60	6032.10	Intermediate
R-12 S1	02/16/2021	19:00	6064.99	Transducer	6040.60	6032.10	Intermediate
R-12 S1	02/16/2021	21:00	6064.97	Transducer	6040.60	6032.10	Intermediate
R-12 S1	02/16/2021	23:00	6064.96	Transducer	6040.60	6032.10	Intermediate
R-12 S1	02/17/2021	01:00	6064.95	Transducer	6040.60	6032.10	Intermediate
R-12 S1	02/17/2021	03:00	6064.94	Transducer	6040.60	6032.10	Intermediate
R-12 S1	02/17/2021	05:00	6064.93	Transducer	6040.60	6032.10	Intermediate
R-12 S1	02/17/2021	07:00	6064.91	Transducer	6040.60	6032.10	Intermediate
R-12 S1	02/17/2021	09:00	6064.89	Transducer	6040.60	6032.10	Intermediate
R-12 S1	02/17/2021	11:00	6064.91	Transducer	6040.60	6032.10	Intermediate
R-12 S1	02/17/2021	13:00	6064.95	Transducer	6040.60	6032.10	Intermediate
R-12 S1	02/17/2021	15:00	6064.93	Transducer	6040.60	6032.10	Intermediate
R-12 S1	02/17/2021	17:00	6064.92	Transducer	6040.60	6032.10	Intermediate
R-12 S1	02/17/2021	19:00	6064.86	Transducer	6040.60	6032.10	Intermediate
R-12 S1	02/17/2021	21:00	6064.84	Transducer	6040.60	6032.10	Intermediate
R-12 S1	02/17/2021	23:00	6064.83	Transducer	6040.60	6032.10	Intermediate
R-12 S1	02/18/2021	01:00	6064.82	Transducer	6040.60	6032.10	Intermediate
R-12 S1	02/18/2021	03:00	6064.80	Transducer	6040.60	6032.10	Intermediate
R-12 S1	02/18/2021	05:00	6064.75	Transducer	6040.60	6032.10	Intermediate
R-12 S1	02/18/2021	07:00	6064.71	Transducer	6040.60	6032.10	Intermediate
R-12 S1	02/18/2021	09:00	6064.67	Transducer	6040.60	6032.10	Intermediate
R-12 S1	02/18/2021	11:00	6064.66	Transducer	6040.60	6032.10	Intermediate
R-12 S1	02/18/2021	13:00	6064.69	Transducer	6040.60	6032.10	Intermediate
R-12 S1	02/18/2021	15:00	6064.71	Transducer	6040.60	6032.10	Intermediate
R-12 S1	02/18/2021	17:00	6064.71	Transducer	6040.60	6032.10	Intermediate
R-12 S1	02/18/2021	19:00	6064.68	Transducer	6040.60	6032.10	Intermediate
R-12 S1	02/18/2021	21:00	6064.66	Transducer	6040.60	6032.10	Intermediate
R-12 S1	02/18/2021	23:00	6064.68	Transducer	6040.60	6032.10	Intermediate
R-12 S1	02/19/2021	01:00	6064.69	Transducer	6040.60	6032.10	Intermediate
R-12 S1	02/19/2021	03:00	6064.72	Transducer	6040.60	6032.10	Intermediate
R-12 S1	02/19/2021	05:00	6064.71	Transducer	6040.60	6032.10	Intermediate
R-12 S1	02/19/2021	07:00	6064.69	Transducer	6040.60	6032.10	Intermediate
R-12 S1	02/19/2021	09:00	6064.68	Transducer	6040.60	6032.10	Intermediate
R-12 S1	02/19/2021	11:00	6064.71	Transducer	6040.60	6032.10	Intermediate
R-12 S1	02/19/2021	13:00	6064.75	Transducer	6040.60	6032.10	Intermediate
R-12 S1	02/19/2021	15:00	6064.78	Transducer	6040.60	6032.10	Intermediate
R-12 S1	02/19/2021	17:00	6064.77	Transducer	6040.60	6032.10	Intermediate
R-12 S1	02/19/2021	19:00	6064.76	Transducer	6040.60	6032.10	Intermediate
R-12 S1	02/19/2021	21:00	6064.75	Transducer	6040.60	6032.10	Intermediate
R-12 S1	02/19/2021	23:00	6064.76	Transducer	6040.60	6032.10	Intermediate

Location	Date	Time	Water Level (ft amsl)	Method	Top of Screen (ft amsl)	Bottom of Screen (ft amsl)	Zone
R-12 S1	02/20/2021	01:00	6064.77	Transducer	6040.60	6032.10	Intermediate
R-12 S1	02/20/2021	03:00	6064.80	Transducer	6040.60	6032.10	Intermediate
R-12 S1	02/20/2021	05:00	6064.84	Transducer	6040.60	6032.10	Intermediate
R-12 S1	02/20/2021	07:00	6064.84	Transducer	6040.60	6032.10	Intermediate
R-12 S1	02/20/2021	09:00	6064.85	Transducer	6040.60	6032.10	Intermediate
R-12 S1	02/20/2021	11:00	6064.89	Transducer	6040.60	6032.10	Intermediate
R-12 S1	02/20/2021	13:00	6064.97	Transducer	6040.60	6032.10	Intermediate
R-12 S1	02/20/2021	15:00	6065.02	Transducer	6040.60	6032.10	Intermediate
R-12 S1	02/20/2021	17:00	6065.09	Transducer	6040.60	6032.10	Intermediate
R-12 S1	02/20/2021	19:00	6065.04	Transducer	6040.60	6032.10	Intermediate
R-12 S1	02/20/2021	21:00	6064.94	Transducer	6040.60	6032.10	Intermediate
R-12 S1	02/20/2021	23:00	6064.89	Transducer	6040.60	6032.10	Intermediate
R-12 S1	02/21/2021	01:00	6064.87	Transducer	6040.60	6032.10	Intermediate
R-12 S1	02/21/2021	03:00	6064.88	Transducer	6040.60	6032.10	Intermediate
R-12 S1	02/21/2021	05:00	6064.84	Transducer	6040.60	6032.10	Intermediate
R-12 S1	02/21/2021	07:00	6064.77	Transducer	6040.60	6032.10	Intermediate
R-12 S1	02/21/2021	09:00	6064.73	Transducer	6040.60	6032.10	Intermediate
R-12 S1	02/21/2021	11:00	6064.72	Transducer	6040.60	6032.10	Intermediate
R-12 S1	02/21/2021	13:00	6064.74	Transducer	6040.60	6032.10	Intermediate
R-12 S1	02/21/2021	15:00	6064.73	Transducer	6040.60	6032.10	Intermediate
R-12 S1	02/21/2021	17:00	6064.72	Transducer	6040.60	6032.10	Intermediate
R-12 S1	02/21/2021	19:00	6064.68	Transducer	6040.60	6032.10	Intermediate
R-12 S1	02/21/2021	21:00	6064.65	Transducer	6040.60	6032.10	Intermediate
R-12 S1	02/21/2021	23:00	6064.64	Transducer	6040.60	6032.10	Intermediate
R-12 S1	02/22/2021	01:00	6064.65	Transducer	6040.60	6032.10	Intermediate
R-12 S1	02/22/2021	03:00	6064.67	Transducer	6040.60	6032.10	Intermediate
R-12 S1	02/22/2021	05:00	6064.69	Transducer	6040.60	6032.10	Intermediate
R-12 S1	02/22/2021	07:00	6064.67	Transducer	6040.60	6032.10	Intermediate
R-12 S1	02/22/2021	09:00	6064.65	Transducer	6040.60	6032.10	Intermediate
R-12 S1	02/22/2021	11:00	6064.67	Transducer	6040.60	6032.10	Intermediate
R-12 S1	02/22/2021	13:00	6064.74	Transducer	6040.60	6032.10	Intermediate
R-12 S1	02/22/2021	15:00	6064.75	Transducer	6040.60	6032.10	Intermediate
R-12 S1	02/22/2021	17:00	6064.76	Transducer	6040.60	6032.10	Intermediate
R-12 S1	02/22/2021	19:00	6064.75	Transducer	6040.60	6032.10	Intermediate
R-12 S1	02/22/2021	21:00	6064.73	Transducer	6040.60	6032.10	Intermediate
R-12 S1	02/22/2021	23:00	6064.74	Transducer	6040.60	6032.10	Intermediate
R-12 S1	02/23/2021	01:00	6064.78	Transducer	6040.60	6032.10	Intermediate
R-12 S1	02/23/2021	03:00	6064.81	Transducer	6040.60	6032.10	Intermediate
R-12 S1	02/23/2021	05:00	6064.81	Transducer	6040.60	6032.10	Intermediate
R-12 S1	02/23/2021	07:00	6064.82	Transducer	6040.60	6032.10	Intermediate
R-12 S1	02/23/2021	09:00	6064.81	Transducer	6040.60	6032.10	Intermediate
R-12 S1	02/23/2021	11:00	6064.84	Transducer	6040.60	6032.10	Intermediate
R-12 S1	02/23/2021	13:00	6064.91	Transducer	6040.60	6032.10	Intermediate
R-12 S1	02/23/2021	15:00	6064.94	Transducer	6040.60	6032.10	Intermediate
R-12 S1	02/23/2021	17:00	6064.93	Transducer	6040.60	6032.10	Intermediate

Location	Date	Time	Water Level (ft amsl)	Method	Top of Screen (ft amsl)	Bottom of Screen (ft amsl)	Zone
R-12 S1	02/23/2021	19:00	6064.87	Transducer	6040.60	6032.10	Intermediate
R-12 S1	02/23/2021	21:00	6064.84	Transducer	6040.60	6032.10	Intermediate
R-12 S1	02/23/2021	23:00	6064.82	Transducer	6040.60	6032.10	Intermediate
R-12 S1	02/24/2021	01:00	6064.82	Transducer	6040.60	6032.10	Intermediate
R-12 S1	02/24/2021	03:00	6064.82	Transducer	6040.60	6032.10	Intermediate
R-12 S1	02/24/2021	05:00	6064.81	Transducer	6040.60	6032.10	Intermediate
R-12 S1	02/24/2021	07:00	6064.78	Transducer	6040.60	6032.10	Intermediate
R-12 S1	02/24/2021	09:00	6064.74	Transducer	6040.60	6032.10	Intermediate
R-12 S1	02/24/2021	11:00	6064.76	Transducer	6040.60	6032.10	Intermediate
R-12 S1	02/24/2021	13:00	6064.83	Transducer	6040.60	6032.10	Intermediate
R-12 S1	02/24/2021	15:00	6064.86	Transducer	6040.60	6032.10	Intermediate
R-12 S1	02/24/2021	17:00	6064.89	Transducer	6040.60	6032.10	Intermediate
R-12 S1	02/24/2021	19:00	6064.83	Transducer	6040.60	6032.10	Intermediate
R-12 S1	02/24/2021	21:00	6064.79	Transducer	6040.60	6032.10	Intermediate
R-12 S1	02/24/2021	23:00	6064.78	Transducer	6040.60	6032.10	Intermediate
R-12 S1	02/25/2021	01:00	6064.78	Transducer	6040.60	6032.10	Intermediate
R-12 S1	02/25/2021	03:00	6064.79	Transducer	6040.60	6032.10	Intermediate
R-12 S1	02/25/2021	05:00	6064.79	Transducer	6040.60	6032.10	Intermediate
R-12 S1	02/25/2021	07:00	6064.76	Transducer	6040.60	6032.10	Intermediate
R-12 S1	02/25/2021	09:00	6064.73	Transducer	6040.60	6032.10	Intermediate
R-12 S1	02/25/2021	11:00	6064.75	Transducer	6040.60	6032.10	Intermediate
R-12 S1	02/25/2021	13:00	6064.83	Transducer	6040.60	6032.10	Intermediate
R-12 S1	02/25/2021	15:00	6064.85	Transducer	6040.60	6032.10	Intermediate
R-12 S1	02/25/2021	17:00	6064.83	Transducer	6040.60	6032.10	Intermediate
R-12 S1	02/25/2021	19:00	6064.80	Transducer	6040.60	6032.10	Intermediate
R-12 S1	02/25/2021	21:00	6064.81	Transducer	6040.60	6032.10	Intermediate
R-12 S1	02/25/2021	23:00	6064.84	Transducer	6040.60	6032.10	Intermediate
R-12 S1	02/26/2021	01:00	6064.87	Transducer	6040.60	6032.10	Intermediate
R-12 S1	02/26/2021	03:00	6064.87	Transducer	6040.60	6032.10	Intermediate
R-12 S1	02/26/2021	05:00	6064.89	Transducer	6040.60	6032.10	Intermediate
R-12 S1	02/26/2021	07:00	6064.88	Transducer	6040.60	6032.10	Intermediate
R-12 S1	02/26/2021	09:00	6064.83	Transducer	6040.60	6032.10	Intermediate
R-12 S1	02/26/2021	11:00	6064.85	Transducer	6040.60	6032.10	Intermediate
R-12 S1	02/26/2021	13:00	6064.89	Transducer	6040.60	6032.10	Intermediate
R-12 S1	02/26/2021	15:00	6064.92	Transducer	6040.60	6032.10	Intermediate
R-12 S1	02/26/2021	17:00	6064.93	Transducer	6040.60	6032.10	Intermediate
R-12 S1	02/26/2021	19:00	6064.91	Transducer	6040.60	6032.10	Intermediate
R-12 S1	02/26/2021	21:00	6064.91	Transducer	6040.60	6032.10	Intermediate
R-12 S1	02/26/2021	23:00	6064.92	Transducer	6040.60	6032.10	Intermediate
R-12 S1	02/27/2021	01:00	6064.93	Transducer	6040.60	6032.10	Intermediate
R-12 S1	02/27/2021	03:00	6064.95	Transducer	6040.60	6032.10	Intermediate
R-12 S1	02/27/2021	05:00	6064.95	Transducer	6040.60	6032.10	Intermediate
R-12 S1	02/27/2021	07:00	6064.95	Transducer	6040.60	6032.10	Intermediate
R-12 S1	02/27/2021	09:00	6064.92	Transducer	6040.60	6032.10	Intermediate
R-12 S1	02/27/2021	11:00	6064.92	Transducer	6040.60	6032.10	Intermediate

Location	Date	Time	Water Level (ft amsl)	Method	Top of Screen (ft amsl)	Bottom of Screen (ft amsl)	Zone
R-12 S1	02/27/2021	13:00	6064.94	Transducer	6040.60	6032.10	Intermediate
R-12 S1	02/27/2021	15:00	6064.96	Transducer	6040.60	6032.10	Intermediate
R-12 S1	02/27/2021	17:00	6064.94	Transducer	6040.60	6032.10	Intermediate
R-12 S1	02/27/2021	19:00	6064.91	Transducer	6040.60	6032.10	Intermediate
R-12 S1	02/27/2021	21:00	6064.89	Transducer	6040.60	6032.10	Intermediate
R-12 S1	02/27/2021	23:00	6064.85	Transducer	6040.60	6032.10	Intermediate
R-12 S1	02/28/2021	01:00	6064.86	Transducer	6040.60	6032.10	Intermediate
R-12 S1	02/28/2021	03:00	6064.86	Transducer	6040.60	6032.10	Intermediate
R-12 S1	02/28/2021	05:00	6064.84	Transducer	6040.60	6032.10	Intermediate
R-12 S1	02/28/2021	07:00	6064.81	Transducer	6040.60	6032.10	Intermediate
R-12 S1	02/28/2021	09:00	6064.77	Transducer	6040.60	6032.10	Intermediate
R-12 S1	02/28/2021	11:00	6064.78	Transducer	6040.60	6032.10	Intermediate
R-12 S1	02/28/2021	13:00	6064.81	Transducer	6040.60	6032.10	Intermediate
R-12 S1	02/28/2021	15:00	6064.80	Transducer	6040.60	6032.10	Intermediate
R-12 S1	02/28/2021	17:00	6064.78	Transducer	6040.60	6032.10	Intermediate
R-12 S1	02/28/2021	19:00	6064.71	Transducer	6040.60	6032.10	Intermediate
R-12 S1	02/28/2021	21:00	6064.68	Transducer	6040.60	6032.10	Intermediate
R-12 S1	02/28/2021	23:00	6064.66	Transducer	6040.60	6032.10	Intermediate
R-12 S1	03/01/2021	01:00	6064.65	Transducer	6040.60	6032.10	Intermediate
R-12 S1	03/01/2021	03:00	6064.65	Transducer	6040.60	6032.10	Intermediate
R-12 S1	03/01/2021	05:00	6064.64	Transducer	6040.60	6032.10	Intermediate
R-12 S1	03/01/2021	07:00	6064.60	Transducer	6040.60	6032.10	Intermediate
R-12 S1	03/01/2021	09:00	6064.59	Transducer	6040.60	6032.10	Intermediate
R-12 S1	03/01/2021	11:00	6064.58	Transducer	6040.60	6032.10	Intermediate
R-12 S1	03/01/2021	13:00	6064.64	Transducer	6040.60	6032.10	Intermediate
R-12 S1	03/01/2021	15:00	6064.69	Transducer	6040.60	6032.10	Intermediate
R-12 S1	03/01/2021	17:00	6064.70	Transducer	6040.60	6032.10	Intermediate
R-12 S1	03/01/2021	19:00	6064.69	Transducer	6040.60	6032.10	Intermediate
R-12 S1	03/01/2021	21:00	6064.69	Transducer	6040.60	6032.10	Intermediate
R-12 S1	03/01/2021	23:00	6064.69	Transducer	6040.60	6032.10	Intermediate
R-12 S1	03/02/2021	01:00	6064.70	Transducer	6040.60	6032.10	Intermediate
R-12 S1	03/02/2021	03:00	6064.72	Transducer	6040.60	6032.10	Intermediate
R-12 S1	03/02/2021	05:00	6064.74	Transducer	6040.60	6032.10	Intermediate
R-12 S1	03/02/2021	07:00	6064.73	Transducer	6040.60	6032.10	Intermediate
R-12 S1	03/02/2021	09:00	6064.72	Transducer	6040.60	6032.10	Intermediate
R-12 S1	03/02/2021	11:00	6064.75	Transducer	6040.60	6032.10	Intermediate
R-12 S1	03/02/2021	13:00	6064.81	Transducer	6040.60	6032.10	Intermediate
R-12 S1	03/02/2021	15:00	6064.86	Transducer	6040.60	6032.10	Intermediate
R-12 S1	03/02/2021	17:00	6064.88	Transducer	6040.60	6032.10	Intermediate
R-12 S1	03/02/2021	19:00	6064.86	Transducer	6040.60	6032.10	Intermediate
R-12 S1	03/02/2021	21:00	6064.84	Transducer	6040.60	6032.10	Intermediate
R-12 S1	03/02/2021	23:00	6064.81	Transducer	6040.60	6032.10	Intermediate
R-12 S1	03/03/2021	01:00	6064.79	Transducer	6040.60	6032.10	Intermediate
R-12 S1	03/03/2021	03:00	6064.79	Transducer	6040.60	6032.10	Intermediate
R-12 S1	03/03/2021	05:00	6064.78	Transducer	6040.60	6032.10	Intermediate

Location	Date	Time	Water Level (ft amsl)	Method	Top of Screen (ft amsl)	Bottom of Screen (ft amsl)	Zone
R-12 S1	03/03/2021	07:00	6064.76	Transducer	6040.60	6032.10	Intermediate
R-12 S1	03/03/2021	09:00	6064.72	Transducer	6040.60	6032.10	Intermediate
R-12 S1	03/03/2021	11:00	6064.75	Transducer	6040.60	6032.10	Intermediate
R-12 S1	03/03/2021	13:00	6064.80	Transducer	6040.60	6032.10	Intermediate
R-12 S1	03/03/2021	15:00	6064.83	Transducer	6040.60	6032.10	Intermediate
R-12 S1	03/03/2021	17:00	6064.84	Transducer	6040.60	6032.10	Intermediate
R-12 S1	03/03/2021	19:00	6064.82	Transducer	6040.60	6032.10	Intermediate
R-12 S1	03/03/2021	21:00	6064.82	Transducer	6040.60	6032.10	Intermediate
R-12 S1	03/03/2021	23:00	6064.81	Transducer	6040.60	6032.10	Intermediate
R-12 S1	03/04/2021	01:00	6064.83	Transducer	6040.60	6032.10	Intermediate
R-12 S1	03/04/2021	03:00	6064.87	Transducer	6040.60	6032.10	Intermediate
R-12 S1	03/04/2021	05:00	6064.84	Transducer	6040.60	6032.10	Intermediate
R-12 S1	03/04/2021	07:00	6064.81	Transducer	6040.60	6032.10	Intermediate
R-12 S1	03/04/2021	09:00	6064.79	Transducer	6040.60	6032.10	Intermediate
R-12 S1	03/04/2021	11:00	6064.79	Transducer	6040.60	6032.10	Intermediate
R-12 S1	03/04/2021	13:00	6064.79	Transducer	6040.60	6032.10	Intermediate
R-12 S1	03/04/2021	15:00	6064.81	Transducer	6040.60	6032.10	Intermediate
R-12 S1	03/04/2021	17:00	6064.77	Transducer	6040.60	6032.10	Intermediate
R-12 S1	03/04/2021	19:00	6064.75	Transducer	6040.60	6032.10	Intermediate
R-12 S1	03/04/2021	21:00	6064.73	Transducer	6040.60	6032.10	Intermediate
R-12 S1	03/04/2021	23:00	6064.73	Transducer	6040.60	6032.10	Intermediate
R-12 S1	03/05/2021	01:00	6064.70	Transducer	6040.60	6032.10	Intermediate
R-12 S1	03/05/2021	03:00	6064.69	Transducer	6040.60	6032.10	Intermediate
R-12 S1	03/05/2021	05:00	6064.66	Transducer	6040.60	6032.10	Intermediate
R-12 S1	03/05/2021	07:00	6064.63	Transducer	6040.60	6032.10	Intermediate
R-12 S1	03/05/2021	09:00	6064.60	Transducer	6040.60	6032.10	Intermediate
R-12 S1	03/05/2021	11:00	6064.61	Transducer	6040.60	6032.10	Intermediate
R-12 S1	03/05/2021	13:00	6064.66	Transducer	6040.60	6032.10	Intermediate
R-12 S1	03/05/2021	15:00	6064.69	Transducer	6040.60	6032.10	Intermediate
R-12 S1	03/05/2021	17:00	6064.70	Transducer	6040.60	6032.10	Intermediate
R-12 S1	03/05/2021	19:00	6064.67	Transducer	6040.60	6032.10	Intermediate
R-12 S1	03/05/2021	21:00	6064.65	Transducer	6040.60	6032.10	Intermediate
R-12 S1	03/05/2021	23:00	6064.64	Transducer	6040.60	6032.10	Intermediate
R-12 S1	03/06/2021	01:00	6064.66	Transducer	6040.60	6032.10	Intermediate
R-12 S1	03/06/2021	03:00	6064.67	Transducer	6040.60	6032.10	Intermediate
R-12 S1	03/06/2021	05:00	6064.67	Transducer	6040.60	6032.10	Intermediate
R-12 S1	03/06/2021	07:00	6064.70	Transducer	6040.60	6032.10	Intermediate
R-12 S1	03/06/2021	09:00	6064.70	Transducer	6040.60	6032.10	Intermediate
R-12 S1	03/06/2021	11:00	6064.72	Transducer	6040.60	6032.10	Intermediate
R-12 S1	03/06/2021	13:00	6064.78	Transducer	6040.60	6032.10	Intermediate
R-12 S1	03/06/2021	15:00	6064.84	Transducer	6040.60	6032.10	Intermediate
R-12 S1	03/06/2021	17:00	6064.85	Transducer	6040.60	6032.10	Intermediate
R-12 S1	03/06/2021	19:00	6064.81	Transducer	6040.60	6032.10	Intermediate
R-12 S1	03/06/2021	21:00	6064.79	Transducer	6040.60	6032.10	Intermediate
R-12 S1	03/06/2021	23:00	6064.78	Transducer	6040.60	6032.10	Intermediate

Location	Date	Time	Water Level (ft amsl)	Method	Top of Screen (ft amsl)	Bottom of Screen (ft amsl)	Zone
R-12 S1	03/07/2021	01:00	6064.78	Transducer	6040.60	6032.10	Intermediate
R-12 S1	03/07/2021	03:00	6064.79	Transducer	6040.60	6032.10	Intermediate
R-12 S1	03/07/2021	05:00	6064.75	Transducer	6040.60	6032.10	Intermediate
R-12 S1	03/07/2021	07:00	6064.72	Transducer	6040.60	6032.10	Intermediate
R-12 S1	03/07/2021	09:00	6064.69	Transducer	6040.60	6032.10	Intermediate
R-12 S1	03/07/2021	11:00	6064.70	Transducer	6040.60	6032.10	Intermediate
R-12 S1	03/07/2021	13:00	6064.74	Transducer	6040.60	6032.10	Intermediate
R-12 S1	03/07/2021	15:00	6064.78	Transducer	6040.60	6032.10	Intermediate
R-12 S1	03/07/2021	17:00	6064.76	Transducer	6040.60	6032.10	Intermediate
R-12 S1	03/07/2021	19:00	6064.73	Transducer	6040.60	6032.10	Intermediate
R-12 S1	03/07/2021	21:00	6064.72	Transducer	6040.60	6032.10	Intermediate
R-12 S1	03/07/2021	23:00	6064.72	Transducer	6040.60	6032.10	Intermediate
R-12 S1	03/08/2021	01:00	6064.72	Transducer	6040.60	6032.10	Intermediate
R-12 S1	03/08/2021	03:00	6064.74	Transducer	6040.60	6032.10	Intermediate
R-12 S1	03/08/2021	05:00	6064.74	Transducer	6040.60	6032.10	Intermediate
R-12 S1	03/08/2021	07:00	6064.71	Transducer	6040.60	6032.10	Intermediate
R-12 S1	03/08/2021	09:00	6064.69	Transducer	6040.60	6032.10	Intermediate
R-12 S1	03/08/2021	11:00	6064.69	Transducer	6040.60	6032.10	Intermediate
R-12 S1	03/08/2021	13:00	6064.73	Transducer	6040.60	6032.10	Intermediate
R-12 S1	03/08/2021	15:00	6064.80	Transducer	6040.60	6032.10	Intermediate
R-12 S1	03/08/2021	17:00	6064.80	Transducer	6040.60	6032.10	Intermediate
R-12 S1	03/08/2021	19:00	6064.79	Transducer	6040.60	6032.10	Intermediate
R-12 S1	03/08/2021	21:00	6064.78	Transducer	6040.60	6032.10	Intermediate
R-12 S1	03/08/2021	23:00	6064.78	Transducer	6040.60	6032.10	Intermediate
R-12 S1	03/09/2021	01:00	6064.77	Transducer	6040.60	6032.10	Intermediate
R-12 S1	03/09/2021	03:00	6064.80	Transducer	6040.60	6032.10	Intermediate
R-12 S1	03/09/2021	05:00	6064.80	Transducer	6040.60	6032.10	Intermediate
R-12 S1	03/09/2021	07:00	6064.79	Transducer	6040.60	6032.10	Intermediate
R-12 S1	03/09/2021	09:00	6064.79	Transducer	6040.60	6032.10	Intermediate
R-12 S1	03/09/2021	11:00	6064.79	Transducer	6040.60	6032.10	Intermediate
R-12 S1	03/09/2021	13:00	6064.82	Transducer	6040.60	6032.10	Intermediate
R-12 S1	03/09/2021	15:00	6064.85	Transducer	6040.60	6032.10	Intermediate
R-12 S1	03/09/2021	17:00	6064.89	Transducer	6040.60	6032.10	Intermediate
R-12 S1	03/09/2021	19:00	6064.91	Transducer	6040.60	6032.10	Intermediate
R-12 S1	03/09/2021	21:00	6064.93	Transducer	6040.60	6032.10	Intermediate
R-12 S1	03/09/2021	23:00	6064.93	Transducer	6040.60	6032.10	Intermediate
R-12 S1	03/10/2021	01:00	6064.90	Transducer	6040.60	6032.10	Intermediate
R-12 S1	03/10/2021	03:00	6064.89	Transducer	6040.60	6032.10	Intermediate
R-12 S1	03/10/2021	05:00	6064.86	Transducer	6040.60	6032.10	Intermediate
R-12 S1	03/10/2021	07:00	6064.85	Transducer	6040.60	6032.10	Intermediate
R-12 S1	03/10/2021	09:00	6064.83	Transducer	6040.60	6032.10	Intermediate
R-12 S1	03/10/2021	11:00	6064.84	Transducer	6040.60	6032.10	Intermediate
R-12 S1	03/10/2021	13:00	6064.88	Transducer	6040.60	6032.10	Intermediate
R-12 S1	03/10/2021	15:00	6064.92	Transducer	6040.60	6032.10	Intermediate
R-12 S1	03/10/2021	17:00	6064.93	Transducer	6040.60	6032.10	Intermediate

Location	Date	Time	Water Level (ft amsl)	Method	Top of Screen (ft amsl)	Bottom of Screen (ft amsl)	Zone
R-12 S1	03/10/2021	19:00	6064.88	Transducer	6040.60	6032.10	Intermediate
R-12 S1	03/10/2021	21:00	6064.83	Transducer	6040.60	6032.10	Intermediate
R-12 S1	03/10/2021	23:00	6064.79	Transducer	6040.60	6032.10	Intermediate
R-12 S1	03/11/2021	01:00	6064.79	Transducer	6040.60	6032.10	Intermediate
R-12 S1	03/11/2021	03:00	6064.80	Transducer	6040.60	6032.10	Intermediate
R-12 S1	03/11/2021	05:00	6064.78	Transducer	6040.60	6032.10	Intermediate
R-12 S1	03/11/2021	07:00	6064.77	Transducer	6040.60	6032.10	Intermediate
R-12 S1	03/11/2021	09:00	6064.74	Transducer	6040.60	6032.10	Intermediate
R-12 S1	03/11/2021	11:00	6064.79	Transducer	6040.60	6032.10	Intermediate
R-12 S1	03/11/2021	13:00	6064.83	Transducer	6040.60	6032.10	Intermediate
R-12 S1	03/11/2021	15:00	6064.86	Transducer	6040.60	6032.10	Intermediate
R-12 S1	03/11/2021	17:00	6064.89	Transducer	6040.60	6032.10	Intermediate
R-12 S1	03/11/2021	19:00	6064.85	Transducer	6040.60	6032.10	Intermediate
R-12 S1	03/11/2021	21:00	6064.81	Transducer	6040.60	6032.10	Intermediate
R-12 S1	03/11/2021	23:00	6064.79	Transducer	6040.60	6032.10	Intermediate
R-12 S1	03/12/2021	01:00	6064.80	Transducer	6040.60	6032.10	Intermediate
R-12 S1	03/12/2021	03:00	6064.81	Transducer	6040.60	6032.10	Intermediate
R-12 S1	03/12/2021	05:00	6064.79	Transducer	6040.60	6032.10	Intermediate
R-12 S1	03/12/2021	07:00	6064.77	Transducer	6040.60	6032.10	Intermediate
R-12 S1	03/12/2021	09:00	6064.74	Transducer	6040.60	6032.10	Intermediate
R-12 S1	03/12/2021	11:00	6064.77	Transducer	6040.60	6032.10	Intermediate
R-12 S1	03/12/2021	13:00	6064.81	Transducer	6040.60	6032.10	Intermediate
R-12 S1	03/12/2021	15:00	6064.85	Transducer	6040.60	6032.10	Intermediate
R-12 S1	03/12/2021	17:00	6064.85	Transducer	6040.60	6032.10	Intermediate
R-12 S1	03/12/2021	19:00	6064.84	Transducer	6040.60	6032.10	Intermediate
R-12 S1	03/12/2021	21:00	6064.83	Transducer	6040.60	6032.10	Intermediate
R-12 S1	03/12/2021	23:00	6064.84	Transducer	6040.60	6032.10	Intermediate
R-12 S1	03/13/2021	01:00	6064.84	Transducer	6040.60	6032.10	Intermediate
R-12 S1	03/13/2021	03:00	6064.86	Transducer	6040.60	6032.10	Intermediate
R-12 S1	03/13/2021	05:00	6064.88	Transducer	6040.60	6032.10	Intermediate
R-12 S1	03/13/2021	07:00	6064.90	Transducer	6040.60	6032.10	Intermediate
R-12 S1	03/13/2021	09:00	6064.86	Transducer	6040.60	6032.10	Intermediate
R-12 S1	03/13/2021	11:00	6064.90	Transducer	6040.60	6032.10	Intermediate
R-12 S1	03/13/2021	13:00	6064.92	Transducer	6040.60	6032.10	Intermediate
R-12 S1	03/13/2021	15:00	6064.91	Transducer	6040.60	6032.10	Intermediate
R-12 S1	03/13/2021	17:00	6064.89	Transducer	6040.60	6032.10	Intermediate
R-12 S1	03/13/2021	19:00	6064.87	Transducer	6040.60	6032.10	Intermediate
R-12 S1	03/13/2021	21:00	6064.87	Transducer	6040.60	6032.10	Intermediate
R-12 S1	03/13/2021	23:00	6064.90	Transducer	6040.60	6032.10	Intermediate
R-12 S1	03/14/2021	01:00	6064.92	Transducer	6040.60	6032.10	Intermediate
R-12 S1	03/14/2021	03:00	6064.94	Transducer	6040.60	6032.10	Intermediate
R-12 S1	03/14/2021	05:00	6064.97	Transducer	6040.60	6032.10	Intermediate
R-12 S1	03/14/2021	07:00	6064.98	Transducer	6040.60	6032.10	Intermediate
R-12 S1	03/14/2021	09:00	6064.96	Transducer	6040.60	6032.10	Intermediate
R-12 S1	03/14/2021	11:00	6064.95	Transducer	6040.60	6032.10	Intermediate

Location	Date	Time	Water Level (ft amsl)	Method	Top of Screen (ft amsl)	Bottom of Screen (ft amsl)	Zone
R-12 S1	03/14/2021	13:00	6064.99	Transducer	6040.60	6032.10	Intermediate
R-12 S1	03/14/2021	15:00	6064.97	Transducer	6040.60	6032.10	Intermediate
R-12 S1	03/14/2021	17:00	6064.96	Transducer	6040.60	6032.10	Intermediate
R-12 S1	03/14/2021	19:00	6064.92	Transducer	6040.60	6032.10	Intermediate
R-12 S1	03/14/2021	21:00	6064.89	Transducer	6040.60	6032.10	Intermediate
R-12 S1	03/14/2021	23:00	6064.87	Transducer	6040.60	6032.10	Intermediate
R-12 S1	03/15/2021	01:00	6064.87	Transducer	6040.60	6032.10	Intermediate
R-12 S1	03/15/2021	03:00	6064.86	Transducer	6040.60	6032.10	Intermediate
R-12 S1	03/15/2021	05:00	6064.84	Transducer	6040.60	6032.10	Intermediate
R-12 S1	03/15/2021	07:00	6064.80	Transducer	6040.60	6032.10	Intermediate
R-12 S1	03/15/2021	09:00	6064.79	Transducer	6040.60	6032.10	Intermediate
R-12 S1	03/15/2021	11:00	6064.82	Transducer	6040.60	6032.10	Intermediate
R-12 S1	03/15/2021	13:00	6064.86	Transducer	6040.60	6032.10	Intermediate
R-12 S1	03/15/2021	15:00	6064.88	Transducer	6040.60	6032.10	Intermediate
R-12 S1	03/15/2021	17:00	6064.90	Transducer	6040.60	6032.10	Intermediate
R-12 S1	03/15/2021	19:00	6064.89	Transducer	6040.60	6032.10	Intermediate
R-12 S1	03/15/2021	21:00	6064.88	Transducer	6040.60	6032.10	Intermediate
R-12 S1	03/15/2021	23:00	6064.90	Transducer	6040.60	6032.10	Intermediate
R-12 S1	03/16/2021	01:00	6064.90	Transducer	6040.60	6032.10	Intermediate
R-12 S1	03/16/2021	03:00	6064.90	Transducer	6040.60	6032.10	Intermediate
R-12 S1	03/16/2021	05:00	6064.92	Transducer	6040.60	6032.10	Intermediate
R-12 S1	03/16/2021	07:00	6064.93	Transducer	6040.60	6032.10	Intermediate
R-12 S1	03/16/2021	09:00	6064.94	Transducer	6040.60	6032.10	Intermediate
R-12 S1	03/16/2021	11:00	6065.00	Transducer	6040.60	6032.10	Intermediate
R-12 S1	03/16/2021	13:00	6065.04	Transducer	6040.60	6032.10	Intermediate
R-12 S1	03/16/2021	15:00	6065.07	Transducer	6040.60	6032.10	Intermediate
R-12 S1	03/16/2021	17:00	6065.03	Transducer	6040.60	6032.10	Intermediate
R-12 S1	03/16/2021	19:00	6065.00	Transducer	6040.60	6032.10	Intermediate
R-12 S1	03/16/2021	21:00	6064.90	Transducer	6040.60	6032.10	Intermediate
R-12 S1	03/16/2021	23:00	6064.86	Transducer	6040.60	6032.10	Intermediate
R-12 S1	03/17/2021	01:00	6064.82	Transducer	6040.60	6032.10	Intermediate
R-12 S1	03/17/2021	03:00	6064.80	Transducer	6040.60	6032.10	Intermediate
R-12 S1	03/17/2021	05:00	6064.76	Transducer	6040.60	6032.10	Intermediate
R-12 S1	03/17/2021	07:00	6064.72	Transducer	6040.60	6032.10	Intermediate
R-12 S1	03/17/2021	09:00	6064.70	Transducer	6040.60	6032.10	Intermediate
R-12 S1	03/17/2021	11:00	6064.71	Transducer	6040.60	6032.10	Intermediate
R-12 S1	03/17/2021	13:00	6064.75	Transducer	6040.60	6032.10	Intermediate
R-12 S1	03/17/2021	15:00	6064.78	Transducer	6040.60	6032.10	Intermediate
R-12 S1	03/17/2021	17:00	6064.76	Transducer	6040.60	6032.10	Intermediate
R-12 S1	03/17/2021	19:00	6064.71	Transducer	6040.60	6032.10	Intermediate
R-12 S1	03/17/2021	21:00	6064.69	Transducer	6040.60	6032.10	Intermediate
R-12 S1	03/17/2021	23:00	6064.65	Transducer	6040.60	6032.10	Intermediate
R-12 S1	03/18/2021	01:00	6064.64	Transducer	6040.60	6032.10	Intermediate
R-12 S1	03/18/2021	03:00	6064.65	Transducer	6040.60	6032.10	Intermediate
R-12 S1	03/18/2021	05:00	6064.65	Transducer	6040.60	6032.10	Intermediate

Location	Date	Time	Water Level (ft amsl)	Method	Top of Screen (ft amsl)	Bottom of Screen (ft amsl)	Zone
R-12 S1	03/18/2021	07:00	6064.63	Transducer	6040.60	6032.10	Intermediate
R-12 S1	03/18/2021	09:00	6064.60	Transducer	6040.60	6032.10	Intermediate
R-12 S1	03/18/2021	11:00	6064.62	Transducer	6040.60	6032.10	Intermediate
R-12 S1	03/18/2021	13:00	6064.68	Transducer	6040.60	6032.10	Intermediate
R-12 S1	03/18/2021	15:00	6064.73	Transducer	6040.60	6032.10	Intermediate
R-12 S1	03/18/2021	17:00	6064.73	Transducer	6040.60	6032.10	Intermediate
R-12 S1	03/18/2021	19:00	6064.72	Transducer	6040.60	6032.10	Intermediate
R-12 S1	03/18/2021	21:00	6064.69	Transducer	6040.60	6032.10	Intermediate
R-12 S1	03/18/2021	23:00	6064.65	Transducer	6040.60	6032.10	Intermediate
R-12 S1	03/19/2021	01:00	6064.65	Transducer	6040.60	6032.10	Intermediate
R-12 S1	03/19/2021	03:00	6064.68	Transducer	6040.60	6032.10	Intermediate
R-12 S1	03/19/2021	05:00	6064.67	Transducer	6040.60	6032.10	Intermediate
R-12 S1	03/19/2021	07:00	6064.64	Transducer	6040.60	6032.10	Intermediate
R-12 S1	03/19/2021	09:00	6064.64	Transducer	6040.60	6032.10	Intermediate
R-12 S1	03/19/2021	11:00	6064.67	Transducer	6040.60	6032.10	Intermediate
R-12 S1	03/19/2021	13:00	6064.72	Transducer	6040.60	6032.10	Intermediate
R-12 S1	03/19/2021	15:00	6064.77	Transducer	6040.60	6032.10	Intermediate
R-12 S1	03/19/2021	17:00	6064.78	Transducer	6040.60	6032.10	Intermediate
R-12 S1	03/19/2021	19:00	6064.75	Transducer	6040.60	6032.10	Intermediate
R-12 S1	03/19/2021	21:00	6064.72	Transducer	6040.60	6032.10	Intermediate
R-12 S1	03/19/2021	23:00	6064.72	Transducer	6040.60	6032.10	Intermediate
R-12 S1	03/20/2021	01:00	6064.70	Transducer	6040.60	6032.10	Intermediate
R-12 S1	03/20/2021	03:00	6064.73	Transducer	6040.60	6032.10	Intermediate
R-12 S1	03/20/2021	05:00	6064.72	Transducer	6040.60	6032.10	Intermediate
R-12 S1	03/20/2021	07:00	6064.73	Transducer	6040.60	6032.10	Intermediate
R-12 S1	03/20/2021	09:00	6064.72	Transducer	6040.60	6032.10	Intermediate
R-12 S1	03/20/2021	11:00	6064.75	Transducer	6040.60	6032.10	Intermediate
R-12 S1	03/20/2021	13:00	6064.82	Transducer	6040.60	6032.10	Intermediate
R-12 S1	03/20/2021	15:00	6064.88	Transducer	6040.60	6032.10	Intermediate
R-12 S1	03/20/2021	17:00	6064.90	Transducer	6040.60	6032.10	Intermediate
R-12 S1	03/20/2021	19:00	6064.89	Transducer	6040.60	6032.10	Intermediate
R-12 S1	03/20/2021	21:00	6064.85	Transducer	6040.60	6032.10	Intermediate
R-12 S1	03/20/2021	23:00	6064.85	Transducer	6040.60	6032.10	Intermediate
R-12 S1	03/21/2021	01:00	6064.84	Transducer	6040.60	6032.10	Intermediate
R-12 S1	03/21/2021	03:00	6064.83	Transducer	6040.60	6032.10	Intermediate
R-12 S1	03/21/2021	05:00	6064.82	Transducer	6040.60	6032.10	Intermediate
R-12 S1	03/21/2021	07:00	6064.80	Transducer	6040.60	6032.10	Intermediate
R-12 S1	03/21/2021	09:00	6064.79	Transducer	6040.60	6032.10	Intermediate
R-12 S1	03/21/2021	11:00	6064.82	Transducer	6040.60	6032.10	Intermediate
R-12 S1	03/21/2021	13:00	6064.88	Transducer	6040.60	6032.10	Intermediate
R-12 S1	03/21/2021	15:00	6064.93	Transducer	6040.60	6032.10	Intermediate
R-12 S1	03/21/2021	17:00	6064.95	Transducer	6040.60	6032.10	Intermediate
R-12 S1	03/21/2021	19:00	6064.95	Transducer	6040.60	6032.10	Intermediate
R-12 S1	03/21/2021	21:00	6064.92	Transducer	6040.60	6032.10	Intermediate
R-12 S1	03/21/2021	23:00	6064.92	Transducer	6040.60	6032.10	Intermediate

Location	Date	Time	Water Level (ft amsl)	Method	Top of Screen (ft amsl)	Bottom of Screen (ft amsl)	Zone
R-12 S1	03/22/2021	01:00	6064.93	Transducer	6040.60	6032.10	Intermediate
R-12 S1	03/22/2021	03:00	6064.96	Transducer	6040.60	6032.10	Intermediate
R-12 S1	03/22/2021	05:00	6064.96	Transducer	6040.60	6032.10	Intermediate
R-12 S1	03/22/2021	07:00	6064.94	Transducer	6040.60	6032.10	Intermediate
R-12 S1	03/22/2021	09:00	6064.96	Transducer	6040.60	6032.10	Intermediate
R-12 S1	03/22/2021	11:00	6064.94	Transducer	6040.60	6032.10	Intermediate
R-12 S1	03/22/2021	13:00	6064.96	Transducer	6040.60	6032.10	Intermediate
R-12 S1	03/22/2021	15:00	6064.97	Transducer	6040.60	6032.10	Intermediate
R-12 S1	03/22/2021	17:00	6064.96	Transducer	6040.60	6032.10	Intermediate
R-12 S1	03/22/2021	19:00	6064.92	Transducer	6040.60	6032.10	Intermediate
R-12 S1	03/22/2021	21:00	6064.88	Transducer	6040.60	6032.10	Intermediate
R-12 S1	03/22/2021	23:00	6064.88	Transducer	6040.60	6032.10	Intermediate
R-12 S1	03/23/2021	01:00	6064.90	Transducer	6040.60	6032.10	Intermediate
R-12 S1	03/23/2021	03:00	6064.92	Transducer	6040.60	6032.10	Intermediate
R-12 S1	03/23/2021	05:00	6064.91	Transducer	6040.60	6032.10	Intermediate
R-12 S1	03/23/2021	07:00	6064.91	Transducer	6040.60	6032.10	Intermediate
R-12 S1	03/23/2021	09:00	6064.91	Transducer	6040.60	6032.10	Intermediate
R-12 S1	03/23/2021	11:00	6064.94	Transducer	6040.60	6032.10	Intermediate
R-12 S1	03/23/2021	13:00	6064.98	Transducer	6040.60	6032.10	Intermediate
R-12 S1	03/23/2021	15:00	6064.98	Transducer	6040.60	6032.10	Intermediate
R-12 S1	03/23/2021	17:00	6064.96	Transducer	6040.60	6032.10	Intermediate
R-12 S1	03/23/2021	19:00	6064.90	Transducer	6040.60	6032.10	Intermediate
R-12 S1	03/23/2021	21:00	6064.87	Transducer	6040.60	6032.10	Intermediate
R-12 S1	03/23/2021	23:00	6064.88	Transducer	6040.60	6032.10	Intermediate
R-12 S1	03/24/2021	01:00	6064.90	Transducer	6040.60	6032.10	Intermediate
R-12 S1	03/24/2021	03:00	6064.91	Transducer	6040.60	6032.10	Intermediate
R-12 S1	03/24/2021	05:00	6064.91	Transducer	6040.60	6032.10	Intermediate
R-12 S1	03/24/2021	07:00	6064.89	Transducer	6040.60	6032.10	Intermediate
R-12 S1	03/24/2021	09:00	6064.87	Transducer	6040.60	6032.10	Intermediate
R-12 S1	03/24/2021	11:00	6064.85	Transducer	6040.60	6032.10	Intermediate
R-12 S1	03/24/2021	13:00	6064.87	Transducer	6040.60	6032.10	Intermediate
R-12 S1	03/24/2021	15:00	6064.89	Transducer	6040.60	6032.10	Intermediate
R-12 S1	03/24/2021	17:00	6064.87	Transducer	6040.60	6032.10	Intermediate
R-12 S1	03/24/2021	19:00	6064.84	Transducer	6040.60	6032.10	Intermediate
R-12 S1	03/24/2021	21:00	6064.82	Transducer	6040.60	6032.10	Intermediate
R-12 S1	03/24/2021	23:00	6064.84	Transducer	6040.60	6032.10	Intermediate
R-12 S1	03/25/2021	01:00	6064.86	Transducer	6040.60	6032.10	Intermediate
R-12 S1	03/25/2021	03:00	6064.88	Transducer	6040.60	6032.10	Intermediate
R-12 S1	03/25/2021	05:00	6064.87	Transducer	6040.60	6032.10	Intermediate
R-12 S1	03/25/2021	07:00	6064.85	Transducer	6040.60	6032.10	Intermediate
R-12 S1	03/25/2021	09:00	6064.84	Transducer	6040.60	6032.10	Intermediate
R-12 S1	03/25/2021	11:00	6064.87	Transducer	6040.60	6032.10	Intermediate
R-12 S1	03/25/2021	13:00	6064.90	Transducer	6040.60	6032.10	Intermediate
R-12 S1	03/25/2021	15:00	6064.94	Transducer	6040.60	6032.10	Intermediate
R-12 S1	03/25/2021	17:00	6064.94	Transducer	6040.60	6032.10	Intermediate

Location	Date	Time	Water Level (ft amsl)	Method	Top of Screen (ft amsl)	Bottom of Screen (ft amsl)	Zone
R-12 S1	03/25/2021	19:00	6064.90	Transducer	6040.60	6032.10	Intermediate
R-12 S1	03/25/2021	21:00	6064.86	Transducer	6040.60	6032.10	Intermediate
R-12 S1	03/25/2021	23:00	6064.86	Transducer	6040.60	6032.10	Intermediate
R-12 S1	03/26/2021	01:00	6064.88	Transducer	6040.60	6032.10	Intermediate
R-12 S1	03/26/2021	03:00	6064.89	Transducer	6040.60	6032.10	Intermediate
R-12 S1	03/26/2021	05:00	6064.89	Transducer	6040.60	6032.10	Intermediate
R-12 S1	03/26/2021	07:00	6064.85	Transducer	6040.60	6032.10	Intermediate
R-12 S1	03/26/2021	09:00	6064.83	Transducer	6040.60	6032.10	Intermediate
R-12 S1	03/26/2021	11:00	6064.82	Transducer	6040.60	6032.10	Intermediate
R-12 S1	03/26/2021	13:00	6064.84	Transducer	6040.60	6032.10	Intermediate
R-12 S1	03/26/2021	15:00	6064.85	Transducer	6040.60	6032.10	Intermediate
R-12 S1	03/26/2021	17:00	6064.84	Transducer	6040.60	6032.10	Intermediate
R-12 S1	03/26/2021	19:00	6064.78	Transducer	6040.60	6032.10	Intermediate
R-12 S1	03/26/2021	21:00	6064.73	Transducer	6040.60	6032.10	Intermediate
R-12 S1	03/26/2021	23:00	6064.73	Transducer	6040.60	6032.10	Intermediate
R-12 S1	03/27/2021	01:00	6064.74	Transducer	6040.60	6032.10	Intermediate
R-12 S1	03/27/2021	03:00	6064.76	Transducer	6040.60	6032.10	Intermediate
R-12 S1	03/27/2021	05:00	6064.74	Transducer	6040.60	6032.10	Intermediate
R-12 S1	03/27/2021	07:00	6064.71	Transducer	6040.60	6032.10	Intermediate
R-12 S1	03/27/2021	09:00	6064.69	Transducer	6040.60	6032.10	Intermediate
R-12 S1	03/27/2021	11:00	6064.69	Transducer	6040.60	6032.10	Intermediate
R-12 S1	03/27/2021	13:00	6064.71	Transducer	6040.60	6032.10	Intermediate
R-12 S1	03/27/2021	15:00	6064.71	Transducer	6040.60	6032.10	Intermediate
R-12 S1	03/27/2021	17:00	6064.69	Transducer	6040.60	6032.10	Intermediate
R-12 S1	03/27/2021	19:00	6064.65	Transducer	6040.60	6032.10	Intermediate
R-12 S1	03/27/2021	21:00	6064.59	Transducer	6040.60	6032.10	Intermediate
R-12 S1	03/27/2021	23:00	6064.56	Transducer	6040.60	6032.10	Intermediate
R-12 S1	03/28/2021	01:00	6064.56	Transducer	6040.60	6032.10	Intermediate
R-12 S1	03/28/2021	03:00	6064.57	Transducer	6040.60	6032.10	Intermediate
R-12 S1	03/28/2021	05:00	6064.57	Transducer	6040.60	6032.10	Intermediate
R-12 S1	03/28/2021	07:00	6064.55	Transducer	6040.60	6032.10	Intermediate
R-12 S1	03/28/2021	09:00	6064.56	Transducer	6040.60	6032.10	Intermediate
R-12 S1	03/28/2021	11:00	6064.60	Transducer	6040.60	6032.10	Intermediate
R-12 S1	03/28/2021	13:00	6064.67	Transducer	6040.60	6032.10	Intermediate
R-12 S1	03/28/2021	15:00	6064.74	Transducer	6040.60	6032.10	Intermediate
R-12 S1	03/28/2021	17:00	6064.74	Transducer	6040.60	6032.10	Intermediate
R-12 S1	03/28/2021	19:00	6064.73	Transducer	6040.60	6032.10	Intermediate
R-12 S1	03/28/2021	21:00	6064.70	Transducer	6040.60	6032.10	Intermediate
R-12 S1	03/28/2021	23:00	6064.71	Transducer	6040.60	6032.10	Intermediate
R-12 S1	03/29/2021	01:00	6064.75	Transducer	6040.60	6032.10	Intermediate
R-12 S1	03/29/2021	03:00	6064.79	Transducer	6040.60	6032.10	Intermediate
R-12 S1	03/29/2021	05:00	6064.80	Transducer	6040.60	6032.10	Intermediate
R-12 S1	03/29/2021	07:00	6064.80	Transducer	6040.60	6032.10	Intermediate
R-12 S1	03/29/2021	09:00	6064.80	Transducer	6040.60	6032.10	Intermediate
R-12 S1	03/29/2021	11:00	6064.86	Transducer	6040.60	6032.10	Intermediate

Location	Date	Time	Water Level (ft amsl)	Method	Top of Screen (ft amsl)	Bottom of Screen (ft amsl)	Zone
R-12 S1	03/29/2021	13:00	6064.93	Transducer	6040.60	6032.10	Intermediate
R-12 S1	03/29/2021	15:00	6064.99	Transducer	6040.60	6032.10	Intermediate
R-12 S1	03/29/2021	17:00	6065.01	Transducer	6040.60	6032.10	Intermediate
R-12 S1	03/29/2021	19:00	6065.01	Transducer	6040.60	6032.10	Intermediate
R-12 S1	03/29/2021	21:00	6064.97	Transducer	6040.60	6032.10	Intermediate
R-12 S1	03/29/2021	23:00	6064.94	Transducer	6040.60	6032.10	Intermediate
R-12 S1	03/30/2021	01:00	6064.91	Transducer	6040.60	6032.10	Intermediate
R-12 S1	03/30/2021	03:00	6064.91	Transducer	6040.60	6032.10	Intermediate
R-12 S1	03/30/2021	05:00	6064.87	Transducer	6040.60	6032.10	Intermediate
R-12 S1	03/30/2021	07:00	6064.85	Transducer	6040.60	6032.10	Intermediate
R-12 S1	03/30/2021	09:00	6064.84	Transducer	6040.60	6032.10	Intermediate
R-12 S1	03/30/2021	11:00	6064.85	Transducer	6040.60	6032.10	Intermediate
R-12 S1	03/30/2021	13:00	6064.84	Transducer	6040.60	6032.10	Intermediate
R-12 S1	03/30/2021	15:00	6064.83	Transducer	6040.60	6032.10	Intermediate
R-12 S1	03/30/2021	17:00	6064.79	Transducer	6040.60	6032.10	Intermediate
R-12 S1	03/30/2021	19:00	6064.73	Transducer	6040.60	6032.10	Intermediate
R-12 S1	03/30/2021	21:00	6064.67	Transducer	6040.60	6032.10	Intermediate
R-12 S1	03/30/2021	23:00	6064.63	Transducer	6040.60	6032.10	Intermediate
R-12 S1	03/31/2021	01:00	6064.60	Transducer	6040.60	6032.10	Intermediate
R-12 S1	03/31/2021	03:00	6064.58	Transducer	6040.60	6032.10	Intermediate
R-12 S1	03/31/2021	05:00	6064.54	Transducer	6040.60	6032.10	Intermediate
R-12 S1	03/31/2021	07:00	6064.52	Transducer	6040.60	6032.10	Intermediate
R-12 S1	03/31/2021	09:00	6064.51	Transducer	6040.60	6032.10	Intermediate
R-12 S1	03/31/2021	11:00	6064.53	Transducer	6040.60	6032.10	Intermediate
R-12 S1	03/31/2021	13:00	6064.59	Transducer	6040.60	6032.10	Intermediate
R-12 S1	03/31/2021	15:00	6064.64	Transducer	6040.60	6032.10	Intermediate
R-12 S1	03/31/2021	17:00	6064.65	Transducer	6040.60	6032.10	Intermediate
R-12 S1	03/31/2021	19:00	6064.63	Transducer	6040.60	6032.10	Intermediate
R-12 S1	03/31/2021	21:00	6064.59	Transducer	6040.60	6032.10	Intermediate
R-12 S1	03/31/2021	23:00	6064.57	Transducer	6040.60	6032.10	Intermediate
R-12 S1	04/01/2021	01:00	6064.58	Transducer	6040.60	6032.10	Intermediate
R-12 S1	04/01/2021	03:00	6064.61	Transducer	6040.60	6032.10	Intermediate
R-12 S1	04/01/2021	05:00	6064.62	Transducer	6040.60	6032.10	Intermediate
R-12 S1	04/01/2021	07:00	6064.60	Transducer	6040.60	6032.10	Intermediate
R-12 S1	04/01/2021	09:00	6064.60	Transducer	6040.60	6032.10	Intermediate
R-12 S1	04/01/2021	11:00	6064.65	Transducer	6040.60	6032.10	Intermediate
R-12 S1	04/01/2021	13:00	6064.71	Transducer	6040.60	6032.10	Intermediate
R-12 S1	04/01/2021	15:00	6064.77	Transducer	6040.60	6032.10	Intermediate
R-12 S1	04/01/2021	17:00	6064.79	Transducer	6040.60	6032.10	Intermediate
R-12 S1	04/01/2021	19:00	6064.78	Transducer	6040.60	6032.10	Intermediate
R-12 S1	04/01/2021	21:00	6064.75	Transducer	6040.60	6032.10	Intermediate
R-12 S1	04/01/2021	23:00	6064.74	Transducer	6040.60	6032.10	Intermediate
R-12 S1	04/02/2021	01:00	6064.74	Transducer	6040.60	6032.10	Intermediate
R-12 S1	04/02/2021	03:00	6064.76	Transducer	6040.60	6032.10	Intermediate
R-12 S1	04/02/2021	05:00	6064.76	Transducer	6040.60	6032.10	Intermediate

Location	Date	Time	Water Level (ft amsl)	Method	Top of Screen (ft amsl)	Bottom of Screen (ft amsl)	Zone
R-12 S1	04/02/2021	07:00	6064.73	Transducer	6040.60	6032.10	Intermediate
R-12 S1	04/02/2021	09:00	6064.73	Transducer	6040.60	6032.10	Intermediate
R-12 S1	04/02/2021	11:00	6064.75	Transducer	6040.60	6032.10	Intermediate
R-12 S1	04/02/2021	13:00	6064.79	Transducer	6040.60	6032.10	Intermediate
R-12 S1	04/02/2021	15:00	6064.81	Transducer	6040.60	6032.10	Intermediate
R-12 S1	04/02/2021	17:00	6064.81	Transducer	6040.60	6032.10	Intermediate
R-12 S1	04/02/2021	19:00	6064.78	Transducer	6040.60	6032.10	Intermediate
R-12 S1	04/02/2021	21:00	6064.74	Transducer	6040.60	6032.10	Intermediate
R-12 S1	04/02/2021	23:00	6064.72	Transducer	6040.60	6032.10	Intermediate
R-12 S1	04/03/2021	01:00	6064.70	Transducer	6040.60	6032.10	Intermediate
R-12 S1	04/03/2021	03:00	6064.71	Transducer	6040.60	6032.10	Intermediate
R-12 S1	04/03/2021	05:00	6064.70	Transducer	6040.60	6032.10	Intermediate
R-12 S1	04/03/2021	07:00	6064.67	Transducer	6040.60	6032.10	Intermediate
R-12 S1	04/03/2021	09:00	6064.66	Transducer	6040.60	6032.10	Intermediate
R-12 S1	04/03/2021	11:00	6064.68	Transducer	6040.60	6032.10	Intermediate
R-12 S1	04/03/2021	13:00	6064.72	Transducer	6040.60	6032.10	Intermediate
R-12 S1	04/03/2021	15:00	6064.74	Transducer	6040.60	6032.10	Intermediate
R-12 S1	04/03/2021	17:00	6064.74	Transducer	6040.60	6032.10	Intermediate
R-12 S1	04/03/2021	19:00	6064.71	Transducer	6040.60	6032.10	Intermediate
R-12 S1	04/03/2021	21:00	6064.66	Transducer	6040.60	6032.10	Intermediate
R-12 S1	04/03/2021	23:00	6064.67	Transducer	6040.60	6032.10	Intermediate
R-12 S1	04/04/2021	01:00	6064.67	Transducer	6040.60	6032.10	Intermediate
R-12 S1	04/04/2021	03:00	6064.70	Transducer	6040.60	6032.10	Intermediate
R-12 S1	04/04/2021	05:00	6064.69	Transducer	6040.60	6032.10	Intermediate
R-12 S1	04/04/2021	07:00	6064.68	Transducer	6040.60	6032.10	Intermediate
R-12 S1	04/04/2021	09:00	6064.68	Transducer	6040.60	6032.10	Intermediate
R-12 S1	04/04/2021	11:00	6064.73	Transducer	6040.60	6032.10	Intermediate
R-12 S1	04/04/2021	13:00	6064.77	Transducer	6040.60	6032.10	Intermediate
R-12 S1	04/04/2021	15:00	6064.82	Transducer	6040.60	6032.10	Intermediate
R-12 S1	04/04/2021	17:00	6064.83	Transducer	6040.60	6032.10	Intermediate
R-12 S1	04/04/2021	19:00	6064.82	Transducer	6040.60	6032.10	Intermediate
R-12 S1	04/04/2021	21:00	6064.80	Transducer	6040.60	6032.10	Intermediate
R-12 S1	04/04/2021	23:00	6064.80	Transducer	6040.60	6032.10	Intermediate
R-12 S1	04/05/2021	01:00	6064.80	Transducer	6040.60	6032.10	Intermediate
R-12 S1	04/05/2021	03:00	6064.82	Transducer	6040.60	6032.10	Intermediate
R-12 S1	04/05/2021	05:00	6064.82	Transducer	6040.60	6032.10	Intermediate
R-12 S1	04/05/2021	07:00	6064.80	Transducer	6040.60	6032.10	Intermediate
R-12 S1	04/05/2021	09:00	6064.80	Transducer	6040.60	6032.10	Intermediate
R-12 S1	04/05/2021	11:00	6064.85	Transducer	6040.60	6032.10	Intermediate
R-12 S1	04/05/2021	13:00	6064.91	Transducer	6040.60	6032.10	Intermediate
R-12 S1	04/05/2021	15:00	6064.95	Transducer	6040.60	6032.10	Intermediate
R-12 S1	04/05/2021	17:00	6064.96	Transducer	6040.60	6032.10	Intermediate
R-12 S1	04/05/2021	19:00	6064.96	Transducer	6040.60	6032.10	Intermediate
R-12 S1	04/05/2021	21:00	6064.93	Transducer	6040.60	6032.10	Intermediate
R-12 S1	04/05/2021	23:00	6064.94	Transducer	6040.60	6032.10	Intermediate

Location	Date	Time	Water Level (ft amsl)	Method	Top of Screen (ft amsl)	Bottom of Screen (ft amsl)	Zone
R-12 S1	04/06/2021	01:00	6064.92	Transducer	6040.60	6032.10	Intermediate
R-12 S1	04/06/2021	03:00	6064.90	Transducer	6040.60	6032.10	Intermediate
R-12 S1	04/06/2021	05:00	6064.89	Transducer	6040.60	6032.10	Intermediate
R-12 S1	04/06/2021	07:00	6064.87	Transducer	6040.60	6032.10	Intermediate
R-12 S1	04/06/2021	09:00	6064.90	Transducer	6040.60	6032.10	Intermediate
R-12 S1	04/06/2021	11:00	6064.90	Transducer	6040.60	6032.10	Intermediate
R-12 S1	04/06/2021	13:00	6064.92	Transducer	6040.60	6032.10	Intermediate
R-12 S1	04/06/2021	15:00	6064.93	Transducer	6040.60	6032.10	Intermediate
R-12 S1	04/06/2021	17:00	6064.86	Transducer	6040.60	6032.10	Intermediate
R-12 S1	04/06/2021	19:00	6064.82	Transducer	6040.60	6032.10	Intermediate
R-12 S1	04/06/2021	21:00	6064.76	Transducer	6040.60	6032.10	Intermediate
R-12 S1	04/06/2021	23:00	6064.75	Transducer	6040.60	6032.10	Intermediate
R-12 S1	04/07/2021	01:00	6064.74	Transducer	6040.60	6032.10	Intermediate
R-12 S1	04/07/2021	03:00	6064.73	Transducer	6040.60	6032.10	Intermediate
R-12 S1	04/07/2021	05:00	6064.72	Transducer	6040.60	6032.10	Intermediate
R-12 S1	04/07/2021	07:00	6064.69	Transducer	6040.60	6032.10	Intermediate
R-12 S1	04/07/2021	09:00	6064.69	Transducer	6040.60	6032.10	Intermediate
R-12 S1	04/07/2021	11:00	6064.72	Transducer	6040.60	6032.10	Intermediate
R-12 S1	04/07/2021	13:00	6064.78	Transducer	6040.60	6032.10	Intermediate
R-12 S1	04/07/2021	15:00	6064.82	Transducer	6040.60	6032.10	Intermediate
R-12 S1	04/07/2021	17:00	6064.82	Transducer	6040.60	6032.10	Intermediate
R-12 S1	04/07/2021	19:00	6064.79	Transducer	6040.60	6032.10	Intermediate
R-12 S1	04/07/2021	21:00	6064.76	Transducer	6040.60	6032.10	Intermediate
R-12 S1	04/07/2021	23:00	6064.75	Transducer	6040.60	6032.10	Intermediate
R-12 S1	04/08/2021	01:00	6064.77	Transducer	6040.60	6032.10	Intermediate
R-12 S1	04/08/2021	03:00	6064.80	Transducer	6040.60	6032.10	Intermediate
R-12 S1	04/08/2021	05:00	6064.80	Transducer	6040.60	6032.10	Intermediate
R-12 S1	04/08/2021	07:00	6064.79	Transducer	6040.60	6032.10	Intermediate
R-12 S1	04/08/2021	09:00	6064.79	Transducer	6040.60	6032.10	Intermediate
R-12 S1	04/08/2021	11:00	6064.84	Transducer	6040.60	6032.10	Intermediate
R-12 S1	04/08/2021	13:00	6064.91	Transducer	6040.60	6032.10	Intermediate
R-12 S1	04/08/2021	15:00	6064.94	Transducer	6040.60	6032.10	Intermediate
R-12 S1	04/08/2021	17:00	6064.94	Transducer	6040.60	6032.10	Intermediate
R-12 S1	04/08/2021	19:00	6064.92	Transducer	6040.60	6032.10	Intermediate
R-12 S1	04/08/2021	21:00	6064.88	Transducer	6040.60	6032.10	Intermediate
R-12 S1	04/08/2021	23:00	6064.88	Transducer	6040.60	6032.10	Intermediate
R-12 S1	04/09/2021	01:00	6064.88	Transducer	6040.60	6032.10	Intermediate
R-12 S1	04/09/2021	03:00	6064.88	Transducer	6040.60	6032.10	Intermediate
R-12 S1	04/09/2021	05:00	6064.85	Transducer	6040.60	6032.10	Intermediate
R-12 S1	04/09/2021	07:00	6064.80	Transducer	6040.60	6032.10	Intermediate
R-12 S1	04/09/2021	09:00	6064.76	Transducer	6040.60	6032.10	Intermediate
R-12 S1	04/09/2021	11:00	6064.78	Transducer	6040.60	6032.10	Intermediate
R-12 S1	04/09/2021	13:00	6064.82	Transducer	6040.60	6032.10	Intermediate
R-12 S1	04/09/2021	15:00	6064.84	Transducer	6040.60	6032.10	Intermediate
R-12 S1	04/09/2021	17:00	6064.82	Transducer	6040.60	6032.10	Intermediate

Location	Date	Time	Water Level (ft amsl)	Method	Top of Screen (ft amsl)	Bottom of Screen (ft amsl)	Zone
R-12 S1	04/09/2021	19:00	6064.79	Transducer	6040.60	6032.10	Intermediate
R-12 S1	04/09/2021	21:00	6064.77	Transducer	6040.60	6032.10	Intermediate
R-12 S1	04/09/2021	23:00	6064.76	Transducer	6040.60	6032.10	Intermediate
R-12 S1	04/10/2021	01:00	6064.77	Transducer	6040.60	6032.10	Intermediate
R-12 S1	04/10/2021	03:00	6064.77	Transducer	6040.60	6032.10	Intermediate
R-12 S1	04/10/2021	05:00	6064.76	Transducer	6040.60	6032.10	Intermediate
R-12 S1	04/10/2021	07:00	6064.75	Transducer	6040.60	6032.10	Intermediate
R-12 S1	04/10/2021	09:00	6064.76	Transducer	6040.60	6032.10	Intermediate
R-12 S1	04/10/2021	11:00	6064.80	Transducer	6040.60	6032.10	Intermediate
R-12 S1	04/10/2021	13:00	6064.87	Transducer	6040.60	6032.10	Intermediate
R-12 S1	04/10/2021	15:00	6064.92	Transducer	6040.60	6032.10	Intermediate
R-12 S1	04/10/2021	17:00	6064.92	Transducer	6040.60	6032.10	Intermediate
R-12 S1	04/10/2021	19:00	6064.90	Transducer	6040.60	6032.10	Intermediate
R-12 S1	04/10/2021	21:00	6064.86	Transducer	6040.60	6032.10	Intermediate
R-12 S1	04/10/2021	23:00	6064.87	Transducer	6040.60	6032.10	Intermediate
R-12 S1	04/11/2021	01:00	6064.86	Transducer	6040.60	6032.10	Intermediate
R-12 S1	04/11/2021	03:00	6064.86	Transducer	6040.60	6032.10	Intermediate
R-12 S1	04/11/2021	05:00	6064.85	Transducer	6040.60	6032.10	Intermediate
R-12 S1	04/11/2021	07:00	6064.83	Transducer	6040.60	6032.10	Intermediate
R-12 S1	04/11/2021	09:00	6064.83	Transducer	6040.60	6032.10	Intermediate
R-12 S1	04/11/2021	11:00	6064.85	Transducer	6040.60	6032.10	Intermediate
R-12 S1	04/11/2021	13:00	6064.90	Transducer	6040.60	6032.10	Intermediate
R-12 S1	04/11/2021	15:00	6064.93	Transducer	6040.60	6032.10	Intermediate
R-12 S1	04/11/2021	17:00	6064.92	Transducer	6040.60	6032.10	Intermediate
R-12 S1	04/11/2021	19:00	6064.89	Transducer	6040.60	6032.10	Intermediate
R-12 S1	04/11/2021	21:00	6064.84	Transducer	6040.60	6032.10	Intermediate
R-12 S1	04/11/2021	23:00	6064.84	Transducer	6040.60	6032.10	Intermediate
R-12 S1	04/12/2021	01:00	6064.83	Transducer	6040.60	6032.10	Intermediate
R-12 S1	04/12/2021	03:00	6064.81	Transducer	6040.60	6032.10	Intermediate
R-12 S1	04/12/2021	05:00	6064.79	Transducer	6040.60	6032.10	Intermediate
R-12 S1	04/12/2021	07:00	6064.76	Transducer	6040.60	6032.10	Intermediate
R-12 S1	04/12/2021	09:00	6064.77	Transducer	6040.60	6032.10	Intermediate
R-12 S1	04/12/2021	11:00	6064.79	Transducer	6040.60	6032.10	Intermediate
R-12 S1	04/12/2021	13:00	6064.84	Transducer	6040.60	6032.10	Intermediate
R-12 S1	04/12/2021	15:00	6064.86	Transducer	6040.60	6032.10	Intermediate
R-12 S1	04/12/2021	17:00	6064.85	Transducer	6040.60	6032.10	Intermediate
R-12 S1	04/12/2021	19:00	6064.83	Transducer	6040.60	6032.10	Intermediate
R-12 S1	04/12/2021	21:00	6064.76	Transducer	6040.60	6032.10	Intermediate
R-12 S1	04/12/2021	23:00	6064.74	Transducer	6040.60	6032.10	Intermediate
R-12 S1	04/13/2021	01:00	6064.72	Transducer	6040.60	6032.10	Intermediate
R-12 S1	04/13/2021	03:00	6064.71	Transducer	6040.60	6032.10	Intermediate
R-12 S1	04/13/2021	05:00	6064.70	Transducer	6040.60	6032.10	Intermediate
R-12 S1	04/13/2021	07:00	6064.67	Transducer	6040.60	6032.10	Intermediate
R-12 S1	04/13/2021	09:00	6064.68	Transducer	6040.60	6032.10	Intermediate
R-12 S1	04/13/2021	11:00	6064.72	Transducer	6040.60	6032.10	Intermediate

Location	Date	Time	Water Level (ft amsl)	Method	Top of Screen (ft amsl)	Bottom of Screen (ft amsl)	Zone
R-12 S1	04/13/2021	13:00	6064.77	Transducer	6040.60	6032.10	Intermediate
R-12 S1	04/13/2021	15:00	6064.83	Transducer	6040.60	6032.10	Intermediate
R-12 S1	04/13/2021	17:00	6064.84	Transducer	6040.60	6032.10	Intermediate
R-12 S1	04/13/2021	19:00	6064.78	Transducer	6040.60	6032.10	Intermediate
R-12 S1	04/13/2021	21:00	6064.77	Transducer	6040.60	6032.10	Intermediate
R-12 S1	04/13/2021	23:00	6064.77	Transducer	6040.60	6032.10	Intermediate
R-12 S1	04/14/2021	01:00	6064.76	Transducer	6040.60	6032.10	Intermediate
R-12 S1	04/14/2021	03:00	6064.77	Transducer	6040.60	6032.10	Intermediate
R-12 S1	04/14/2021	05:00	6064.76	Transducer	6040.60	6032.10	Intermediate
R-12 S1	04/14/2021	07:00	6064.73	Transducer	6040.60	6032.10	Intermediate
R-12 S1	04/14/2021	09:00	6064.73	Transducer	6040.60	6032.10	Intermediate
R-12 S1	04/14/2021	11:00	6064.76	Transducer	6040.60	6032.10	Intermediate
R-12 S1	04/14/2021	13:00	6064.80	Transducer	6040.60	6032.10	Intermediate
R-12 S1	04/14/2021	15:00	6064.87	Transducer	6040.60	6032.10	Intermediate
R-12 S1	04/14/2021	17:00	6064.89	Transducer	6040.60	6032.10	Intermediate
R-12 S1	04/14/2021	19:00	6064.85	Transducer	6040.60	6032.10	Intermediate
R-12 S1	04/14/2021	21:00	6064.79	Transducer	6040.60	6032.10	Intermediate
R-12 S1	04/14/2021	23:00	6064.76	Transducer	6040.60	6032.10	Intermediate
R-12 S1	04/15/2021	01:00	6064.79	Transducer	6040.60	6032.10	Intermediate
R-12 S1	04/15/2021	03:00	6064.81	Transducer	6040.60	6032.10	Intermediate
R-12 S1	04/15/2021	05:00	6064.81	Transducer	6040.60	6032.10	Intermediate
R-12 S1	04/15/2021	07:00	6064.80	Transducer	6040.60	6032.10	Intermediate
R-12 S1	04/15/2021	09:00	6064.83	Transducer	6040.60	6032.10	Intermediate
R-12 S1	04/15/2021	11:00	6064.87	Transducer	6040.60	6032.10	Intermediate
R-12 S1	04/15/2021	13:00	6064.94	Transducer	6040.60	6032.10	Intermediate
R-12 S1	04/15/2021	15:00	6065.02	Transducer	6040.60	6032.10	Intermediate
R-12 S1	04/15/2021	17:00	6064.98	Transducer	6040.60	6032.10	Intermediate
R-12 S1	04/15/2021	19:00	6064.90	Transducer	6040.60	6032.10	Intermediate
R-12 S1	04/15/2021	21:00	6064.82	Transducer	6040.60	6032.10	Intermediate
R-12 S1	04/15/2021	23:00	6064.79	Transducer	6040.60	6032.10	Intermediate
R-12 S1	04/16/2021	01:00	6064.79	Transducer	6040.60	6032.10	Intermediate
R-12 S1	04/16/2021	03:00	6064.79	Transducer	6040.60	6032.10	Intermediate
R-12 S1	04/16/2021	05:00	6064.79	Transducer	6040.60	6032.10	Intermediate
R-12 S1	04/16/2021	07:00	6064.78	Transducer	6040.60	6032.10	Intermediate
R-12 S1	04/16/2021	09:00	6064.78	Transducer	6040.60	6032.10	Intermediate
R-12 S1	04/16/2021	11:00	6064.80	Transducer	6040.60	6032.10	Intermediate
R-12 S1	04/16/2021	13:00	6064.83	Transducer	6040.60	6032.10	Intermediate
R-12 S1	04/16/2021	15:00	6064.88	Transducer	6040.60	6032.10	Intermediate
R-12 S1	04/16/2021	17:00	6064.83	Transducer	6040.60	6032.10	Intermediate
R-12 S1	04/16/2021	19:00	6064.77	Transducer	6040.60	6032.10	Intermediate
R-12 S1	04/16/2021	21:00	6064.69	Transducer	6040.60	6032.10	Intermediate
R-12 S1	04/16/2021	23:00	6064.68	Transducer	6040.60	6032.10	Intermediate
R-12 S1	04/17/2021	01:00	6064.69	Transducer	6040.60	6032.10	Intermediate
R-12 S1	04/17/2021	03:00	6064.70	Transducer	6040.60	6032.10	Intermediate
R-12 S1	04/17/2021	05:00	6064.70	Transducer	6040.60	6032.10	Intermediate

Location	Date	Time	Water Level (ft amsl)	Method	Top of Screen (ft amsl)	Bottom of Screen (ft amsl)	Zone
R-12 S1	04/17/2021	07:00	6064.68	Transducer	6040.60	6032.10	Intermediate
R-12 S1	04/17/2021	09:00	6064.68	Transducer	6040.60	6032.10	Intermediate
R-12 S1	04/17/2021	11:00	6064.69	Transducer	6040.60	6032.10	Intermediate
R-12 S1	04/17/2021	13:00	6064.73	Transducer	6040.60	6032.10	Intermediate
R-12 S1	04/17/2021	15:00	6064.76	Transducer	6040.60	6032.10	Intermediate
R-12 S1	04/17/2021	17:00	6064.74	Transducer	6040.60	6032.10	Intermediate
R-12 S1	04/17/2021	19:00	6064.72	Transducer	6040.60	6032.10	Intermediate
R-12 S1	04/17/2021	21:00	6064.65	Transducer	6040.60	6032.10	Intermediate
R-12 S1	04/17/2021	23:00	6064.64	Transducer	6040.60	6032.10	Intermediate
R-12 S1	04/18/2021	01:00	6064.65	Transducer	6040.60	6032.10	Intermediate
R-12 S1	04/18/2021	03:00	6064.67	Transducer	6040.60	6032.10	Intermediate
R-12 S1	04/18/2021	05:00	6064.67	Transducer	6040.60	6032.10	Intermediate
R-12 S1	04/18/2021	07:00	6064.65	Transducer	6040.60	6032.10	Intermediate
R-12 S1	04/18/2021	09:00	6064.66	Transducer	6040.60	6032.10	Intermediate
R-12 S1	04/18/2021	11:00	6064.69	Transducer	6040.60	6032.10	Intermediate
R-12 S1	04/18/2021	13:00	6064.72	Transducer	6040.60	6032.10	Intermediate
R-12 S1	04/18/2021	15:00	6064.76	Transducer	6040.60	6032.10	Intermediate
R-12 S1	04/18/2021	17:00	6064.77	Transducer	6040.60	6032.10	Intermediate
R-12 S1	04/18/2021	19:00	6064.75	Transducer	6040.60	6032.10	Intermediate
R-12 S1	04/18/2021	21:00	6064.71	Transducer	6040.60	6032.10	Intermediate
R-12 S1	04/18/2021	23:00	6064.71	Transducer	6040.60	6032.10	Intermediate
R-12 S1	04/19/2021	01:00	6064.72	Transducer	6040.60	6032.10	Intermediate
R-12 S1	04/19/2021	03:00	6064.72	Transducer	6040.60	6032.10	Intermediate
R-12 S1	04/19/2021	05:00	6064.72	Transducer	6040.60	6032.10	Intermediate
R-12 S1	04/19/2021	07:00	6064.73	Transducer	6040.60	6032.10	Intermediate
R-12 S1	04/19/2021	09:00	6064.74	Transducer	6040.60	6032.10	Intermediate
R-12 S1	04/19/2021	11:00	6064.79	Transducer	6040.60	6032.10	Intermediate
R-12 S1	04/19/2021	13:00	6064.85	Transducer	6040.60	6032.10	Intermediate
R-12 S1	04/19/2021	15:00	6064.90	Transducer	6040.60	6032.10	Intermediate
R-12 S1	04/19/2021	17:00	6064.90	Transducer	6040.60	6032.10	Intermediate
R-12 S1	04/19/2021	19:00	6064.89	Transducer	6040.60	6032.10	Intermediate
R-12 S1	04/19/2021	21:00	6064.85	Transducer	6040.60	6032.10	Intermediate
R-12 S1	04/19/2021	23:00	6064.85	Transducer	6040.60	6032.10	Intermediate
R-12 S1	04/20/2021	01:00	6064.85	Transducer	6040.60	6032.10	Intermediate
R-12 S1	04/20/2021	03:00	6064.81	Transducer	6040.60	6032.10	Intermediate
R-12 S1	04/20/2021	05:00	6064.78	Transducer	6040.60	6032.10	Intermediate
R-12 S1	04/20/2021	07:00	6064.71	Transducer	6040.60	6032.10	Intermediate
R-12 S1	04/20/2021	09:00	6064.70	Transducer	6040.60	6032.10	Intermediate
R-12 S1	04/20/2021	11:00	6064.71	Transducer	6040.60	6032.10	Intermediate
R-12 S1	04/20/2021	13:00	6064.76	Transducer	6040.60	6032.10	Intermediate
R-12 S1	04/20/2021	15:00	6064.80	Transducer	6040.60	6032.10	Intermediate
R-12 S1	04/20/2021	17:00	6064.78	Transducer	6040.60	6032.10	Intermediate
R-12 S1	04/20/2021	19:00	6064.74	Transducer	6040.60	6032.10	Intermediate
R-12 S1	04/20/2021	21:00	6064.69	Transducer	6040.60	6032.10	Intermediate
R-12 S1	04/20/2021	23:00	6064.67	Transducer	6040.60	6032.10	Intermediate

Location	Date	Time	Water Level (ft amsl)	Method	Top of Screen (ft amsl)	Bottom of Screen (ft amsl)	Zone
R-12 S1	04/21/2021	01:00	6064.68	Transducer	6040.60	6032.10	Intermediate
R-12 S1	04/21/2021	03:00	6064.69	Transducer	6040.60	6032.10	Intermediate
R-12 S1	04/21/2021	05:00	6064.69	Transducer	6040.60	6032.10	Intermediate
R-12 S1	04/21/2021	07:00	6064.68	Transducer	6040.60	6032.10	Intermediate
R-12 S1	04/21/2021	09:00	6064.70	Transducer	6040.60	6032.10	Intermediate
R-12 S1	04/21/2021	11:00	6064.75	Transducer	6040.60	6032.10	Intermediate
R-12 S1	04/21/2021	13:00	6064.82	Transducer	6040.60	6032.10	Intermediate
R-12 S1	04/21/2021	15:00	6064.88	Transducer	6040.60	6032.10	Intermediate
R-12 S1	04/21/2021	17:00	6064.90	Transducer	6040.60	6032.10	Intermediate
R-12 S1	04/21/2021	19:00	6064.89	Transducer	6040.60	6032.10	Intermediate
R-12 S1	04/21/2021	21:00	6064.83	Transducer	6040.60	6032.10	Intermediate
R-12 S1	04/21/2021	23:00	6064.82	Transducer	6040.60	6032.10	Intermediate
R-12 S1	04/22/2021	01:00	6064.83	Transducer	6040.60	6032.10	Intermediate
R-12 S1	04/22/2021	03:00	6064.85	Transducer	6040.60	6032.10	Intermediate
R-12 S1	04/22/2021	05:00	6064.84	Transducer	6040.60	6032.10	Intermediate
R-12 S1	04/22/2021	07:00	6064.81	Transducer	6040.60	6032.10	Intermediate
R-12 S1	04/22/2021	09:00	6064.82	Transducer	6040.60	6032.10	Intermediate
R-12 S1	04/22/2021	11:00	6064.85	Transducer	6040.60	6032.10	Intermediate
R-12 S1	04/22/2021	13:00	6064.90	Transducer	6040.60	6032.10	Intermediate
R-12 S1	04/22/2021	15:00	6064.92	Transducer	6040.60	6032.10	Intermediate
R-12 S1	04/22/2021	17:00	6064.91	Transducer	6040.60	6032.10	Intermediate
R-12 S1	04/22/2021	19:00	6064.89	Transducer	6040.60	6032.10	Intermediate
R-12 S1	04/22/2021	21:00	6064.85	Transducer	6040.60	6032.10	Intermediate
R-12 S1	04/22/2021	23:00	6064.85	Transducer	6040.60	6032.10	Intermediate
R-12 S1	04/23/2021	01:00	6064.85	Transducer	6040.60	6032.10	Intermediate
R-12 S1	04/23/2021	03:00	6064.87	Transducer	6040.60	6032.10	Intermediate
R-12 S1	04/23/2021	05:00	6064.84	Transducer	6040.60	6032.10	Intermediate
R-12 S1	04/23/2021	07:00	6064.82	Transducer	6040.60	6032.10	Intermediate
R-12 S1	04/23/2021	09:00	6064.83	Transducer	6040.60	6032.10	Intermediate
R-12 S1	04/23/2021	11:00	6064.81	Transducer	6040.60	6032.10	Intermediate
R-12 S1	04/23/2021	13:00	6064.84	Transducer	6040.60	6032.10	Intermediate
R-12 S1	04/23/2021	15:00	6064.85	Transducer	6040.60	6032.10	Intermediate
R-12 S1	04/23/2021	17:00	6064.79	Transducer	6040.60	6032.10	Intermediate
R-12 S1	04/23/2021	19:00	6064.77	Transducer	6040.60	6032.10	Intermediate
R-12 S1	04/23/2021	21:00	6064.70	Transducer	6040.60	6032.10	Intermediate
R-12 S1	04/23/2021	23:00	6064.69	Transducer	6040.60	6032.10	Intermediate
R-12 S1	04/24/2021	01:00	6064.70	Transducer	6040.60	6032.10	Intermediate
R-12 S1	04/24/2021	03:00	6064.69	Transducer	6040.60	6032.10	Intermediate
R-12 S1	04/24/2021	05:00	6064.69	Transducer	6040.60	6032.10	Intermediate
R-12 S1	04/24/2021	07:00	6064.67	Transducer	6040.60	6032.10	Intermediate
R-12 S1	04/24/2021	09:00	6064.68	Transducer	6040.60	6032.10	Intermediate
R-12 S1	04/24/2021	11:00	6064.72	Transducer	6040.60	6032.10	Intermediate
R-12 S1	04/24/2021	13:00	6064.78	Transducer	6040.60	6032.10	Intermediate
R-12 S1	04/24/2021	15:00	6064.81	Transducer	6040.60	6032.10	Intermediate
R-12 S1	04/24/2021	17:00	6064.85	Transducer	6040.60	6032.10	Intermediate

Location	Date	Time	Water Level (ft amsl)	Method	Top of Screen (ft amsl)	Bottom of Screen (ft amsl)	Zone
R-12 S1	04/24/2021	19:00	6064.85	Transducer	6040.60	6032.10	Intermediate
R-12 S1	04/24/2021	21:00	6064.80	Transducer	6040.60	6032.10	Intermediate
R-12 S1	04/24/2021	23:00	6064.79	Transducer	6040.60	6032.10	Intermediate
R-12 S1	04/25/2021	01:00	6064.76	Transducer	6040.60	6032.10	Intermediate
R-12 S1	04/25/2021	03:00	6064.76	Transducer	6040.60	6032.10	Intermediate
R-12 S1	04/25/2021	05:00	6064.74	Transducer	6040.60	6032.10	Intermediate
R-12 S1	04/25/2021	07:00	6064.73	Transducer	6040.60	6032.10	Intermediate
R-12 S1	04/25/2021	09:00	6064.75	Transducer	6040.60	6032.10	Intermediate
R-12 S1	04/25/2021	11:00	6064.78	Transducer	6040.60	6032.10	Intermediate
R-12 S1	04/25/2021	13:00	6064.83	Transducer	6040.60	6032.10	Intermediate
R-12 S1	04/25/2021	15:00	6064.87	Transducer	6040.60	6032.10	Intermediate
R-12 S1	04/25/2021	17:00	6064.90	Transducer	6040.60	6032.10	Intermediate
R-12 S1	04/25/2021	19:00	6064.89	Transducer	6040.60	6032.10	Intermediate
R-12 S1	04/25/2021	21:00	6064.86	Transducer	6040.60	6032.10	Intermediate
R-12 S1	04/25/2021	23:00	6064.83	Transducer	6040.60	6032.10	Intermediate
R-12 S1	04/26/2021	01:00	6064.83	Transducer	6040.60	6032.10	Intermediate
R-12 S1	04/26/2021	03:00	6064.83	Transducer	6040.60	6032.10	Intermediate
R-12 S1	04/26/2021	05:00	6064.82	Transducer	6040.60	6032.10	Intermediate
R-12 S1	04/26/2021	07:00	6064.80	Transducer	6040.60	6032.10	Intermediate
R-12 S1	04/26/2021	09:00	6064.82	Transducer	6040.60	6032.10	Intermediate
R-12 S1	04/26/2021	11:00	6064.85	Transducer	6040.60	6032.10	Intermediate
R-12 S1	04/26/2021	13:00	6064.89	Transducer	6040.60	6032.10	Intermediate
R-12 S1	04/26/2021	15:00	6064.92	Transducer	6040.60	6032.10	Intermediate
R-12 S1	04/26/2021	17:00	6064.93	Transducer	6040.60	6032.10	Intermediate
R-12 S1	04/26/2021	19:00	6064.90	Transducer	6040.60	6032.10	Intermediate
R-12 S1	04/26/2021	21:00	6064.86	Transducer	6040.60	6032.10	Intermediate
R-12 S1	04/26/2021	23:00	6064.84	Transducer	6040.60	6032.10	Intermediate
R-12 S1	04/27/2021	01:00	6064.85	Transducer	6040.60	6032.10	Intermediate
R-12 S1	04/27/2021	03:00	6064.85	Transducer	6040.60	6032.10	Intermediate
R-12 S1	04/27/2021	05:00	6064.85	Transducer	6040.60	6032.10	Intermediate
R-12 S1	04/27/2021	07:00	6064.84	Transducer	6040.60	6032.10	Intermediate
R-12 S1	04/27/2021	09:00	6064.84	Transducer	6040.60	6032.10	Intermediate
R-12 S1	04/27/2021	11:00	6064.83	Transducer	6040.60	6032.10	Intermediate
R-12 S1	04/27/2021	13:00	6064.86	Transducer	6040.60	6032.10	Intermediate
R-12 S1	04/27/2021	15:00	6064.86	Transducer	6040.60	6032.10	Intermediate
R-12 S1	04/27/2021	17:00	6064.83	Transducer	6040.60	6032.10	Intermediate
R-12 S1	04/27/2021	19:00	6064.81	Transducer	6040.60	6032.10	Intermediate
R-12 S1	04/27/2021	21:00	6064.76	Transducer	6040.60	6032.10	Intermediate
R-12 S1	04/27/2021	23:00	6064.76	Transducer	6040.60	6032.10	Intermediate
R-12 S1	04/28/2021	01:00	6064.79	Transducer	6040.60	6032.10	Intermediate
R-12 S1	04/28/2021	03:00	6064.79	Transducer	6040.60	6032.10	Intermediate
R-12 S1	04/28/2021	05:00	6064.80	Transducer	6040.60	6032.10	Intermediate
R-12 S1	04/28/2021	07:00	6064.77	Transducer	6040.60	6032.10	Intermediate
R-12 S1	04/28/2021	09:00	6064.77	Transducer	6040.60	6032.10	Intermediate
R-12 S1	04/28/2021	11:00	6064.78	Transducer	6040.60	6032.10	Intermediate

Location	Date	Time	Water Level (ft amsl)	Method	Top of Screen (ft amsl)	Bottom of Screen (ft amsl)	Zone
R-12 S1	04/28/2021	13:00	6064.76	Transducer	6040.60	6032.10	Intermediate
R-12 S1	04/28/2021	15:00	6064.71	Transducer	6040.60	6032.10	Intermediate
R-12 S1	04/28/2021	17:00	6064.71	Transducer	6040.60	6032.10	Intermediate
R-12 S1	04/28/2021	19:00	6064.67	Transducer	6040.60	6032.10	Intermediate
R-12 S1	04/28/2021	21:00	6064.62	Transducer	6040.60	6032.10	Intermediate
R-12 S1	04/28/2021	23:00	6064.63	Transducer	6040.60	6032.10	Intermediate
R-12 S1	04/29/2021	01:00	6064.62	Transducer	6040.60	6032.10	Intermediate
R-12 S1	04/29/2021	03:00	6064.63	Transducer	6040.60	6032.10	Intermediate
R-12 S1	04/29/2021	05:00	6064.60	Transducer	6040.60	6032.10	Intermediate
R-12 S1	04/29/2021	07:00	6064.56	Transducer	6040.60	6032.10	Intermediate
R-12 S1	04/29/2021	09:00	6064.57	Transducer	6040.60	6032.10	Intermediate
R-12 S1	04/29/2021	11:00	6064.58	Transducer	6040.60	6032.10	Intermediate
R-12 S1	04/29/2021	13:00	6064.63	Transducer	6040.60	6032.10	Intermediate
R-12 S1	04/29/2021	15:00	6064.64	Transducer	6040.60	6032.10	Intermediate
R-12 S1	04/29/2021	17:00	6064.63	Transducer	6040.60	6032.10	Intermediate
R-12 S1	04/29/2021	19:00	6064.61	Transducer	6040.60	6032.10	Intermediate
R-12 S1	04/29/2021	21:00	6064.56	Transducer	6040.60	6032.10	Intermediate
R-12 S1	04/29/2021	23:00	6064.55	Transducer	6040.60	6032.10	Intermediate
R-12 S1	04/30/2021	01:00	6064.56	Transducer	6040.60	6032.10	Intermediate
R-12 S1	04/30/2021	03:00	6064.58	Transducer	6040.60	6032.10	Intermediate
R-12 S1	04/30/2021	05:00	6064.58	Transducer	6040.60	6032.10	Intermediate
R-12 S1	04/30/2021	07:00	6064.57	Transducer	6040.60	6032.10	Intermediate
R-12 S1	04/30/2021	09:00	6064.58	Transducer	6040.60	6032.10	Intermediate
R-12 S1	04/30/2021	11:00	6064.62	Transducer	6040.60	6032.10	Intermediate
R-12 S1	04/30/2021	13:00	6064.68	Transducer	6040.60	6032.10	Intermediate
R-12 S1	04/30/2021	15:00	6064.73	Transducer	6040.60	6032.10	Intermediate
R-12 S1	04/30/2021	17:00	6064.74	Transducer	6040.60	6032.10	Intermediate
R-12 S1	04/30/2021	19:00	6064.73	Transducer	6040.60	6032.10	Intermediate
R-12 S1	04/30/2021	21:00	6064.68	Transducer	6040.60	6032.10	Intermediate
R-12 S1	04/30/2021	23:00	6064.68	Transducer	6040.60	6032.10	Intermediate
R-12 S1	05/01/2021	01:00	6064.71	Transducer	6040.60	6032.10	Intermediate
R-12 S1	05/01/2021	03:00	6064.75	Transducer	6040.60	6032.10	Intermediate
R-12 S1	05/01/2021	05:00	6064.75	Transducer	6040.60	6032.10	Intermediate
R-12 S1	05/01/2021	07:00	6064.74	Transducer	6040.60	6032.10	Intermediate
R-12 S1	05/01/2021	09:00	6064.77	Transducer	6040.60	6032.10	Intermediate
R-12 S1	05/01/2021	11:00	6064.82	Transducer	6040.60	6032.10	Intermediate
R-12 S1	05/01/2021	13:00	6064.88	Transducer	6040.60	6032.10	Intermediate
R-12 S1	05/01/2021	15:00	6064.93	Transducer	6040.60	6032.10	Intermediate
R-12 S1	05/01/2021	17:00	6064.95	Transducer	6040.60	6032.10	Intermediate
R-12 S1	05/01/2021	19:00	6064.93	Transducer	6040.60	6032.10	Intermediate
R-12 S1	05/01/2021	21:00	6064.92	Transducer	6040.60	6032.10	Intermediate
R-12 S1	05/01/2021	23:00	6064.91	Transducer	6040.60	6032.10	Intermediate
R-12 S1	05/02/2021	01:00	6064.93	Transducer	6040.60	6032.10	Intermediate
R-12 S1	05/02/2021	03:00	6064.91	Transducer	6040.60	6032.10	Intermediate
R-12 S1	05/02/2021	05:00	6064.89	Transducer	6040.60	6032.10	Intermediate

Location	Date	Time	Water Level (ft amsl)	Method	Top of Screen (ft amsl)	Bottom of Screen (ft amsl)	Zone
R-12 S1	05/02/2021	07:00	6064.88	Transducer	6040.60	6032.10	Intermediate
R-12 S1	05/02/2021	09:00	6064.91	Transducer	6040.60	6032.10	Intermediate
R-12 S1	05/02/2021	11:00	6064.94	Transducer	6040.60	6032.10	Intermediate
R-12 S1	05/02/2021	13:00	6064.96	Transducer	6040.60	6032.10	Intermediate
R-12 S1	05/02/2021	15:00	6064.99	Transducer	6040.60	6032.10	Intermediate
R-12 S1	05/02/2021	17:00	6065.00	Transducer	6040.60	6032.10	Intermediate
R-12 S1	05/02/2021	19:00	6064.98	Transducer	6040.60	6032.10	Intermediate
R-12 S1	05/02/2021	21:00	6064.93	Transducer	6040.60	6032.10	Intermediate
R-12 S1	05/02/2021	23:00	6064.91	Transducer	6040.60	6032.10	Intermediate
R-12 S1	05/03/2021	01:00	6064.88	Transducer	6040.60	6032.10	Intermediate
R-12 S1	05/03/2021	03:00	6064.86	Transducer	6040.60	6032.10	Intermediate
R-12 S1	05/03/2021	05:00	6064.84	Transducer	6040.60	6032.10	Intermediate
R-12 S1	05/03/2021	07:00	6064.82	Transducer	6040.60	6032.10	Intermediate
R-12 S1	05/03/2021	09:00	6064.81	Transducer	6040.60	6032.10	Intermediate
R-12 S1	05/03/2021	11:00	6064.82	Transducer	6040.60	6032.10	Intermediate
R-12 S1	05/03/2021	13:00	6064.78	Transducer	6040.60	6032.10	Intermediate
R-12 S1	05/03/2021	15:00	6064.81	Transducer	6040.60	6032.10	Intermediate
R-12 S1	05/03/2021	17:00	6064.72	Transducer	6040.60	6032.10	Intermediate
R-12 S1	05/03/2021	19:00	6064.70	Transducer	6040.60	6032.10	Intermediate
R-12 S1	05/03/2021	21:00	6064.67	Transducer	6040.60	6032.10	Intermediate
R-12 S1	05/03/2021	23:00	6064.66	Transducer	6040.60	6032.10	Intermediate
R-12 S1	05/04/2021	01:00	6064.66	Transducer	6040.60	6032.10	Intermediate
R-12 S1	05/04/2021	03:00	6064.66	Transducer	6040.60	6032.10	Intermediate
R-12 S1	05/04/2021	05:00	6064.65	Transducer	6040.60	6032.10	Intermediate
R-12 S1	05/04/2021	07:00	6064.63	Transducer	6040.60	6032.10	Intermediate
R-12 S1	05/04/2021	09:00	6064.63	Transducer	6040.60	6032.10	Intermediate
R-12 S1	05/04/2021	11:00	6064.66	Transducer	6040.60	6032.10	Intermediate
R-12 S1	05/04/2021	13:00	6064.71	Transducer	6040.60	6032.10	Intermediate
R-12 S1	05/04/2021	15:00	6064.75	Transducer	6040.60	6032.10	Intermediate
R-12 S1	05/04/2021	17:00	6064.78	Transducer	6040.60	6032.10	Intermediate
R-12 S1	05/04/2021	19:00	6064.77	Transducer	6040.60	6032.10	Intermediate
R-12 S1	05/04/2021	21:00	6064.72	Transducer	6040.60	6032.10	Intermediate
R-12 S1	05/04/2021	23:00	6064.72	Transducer	6040.60	6032.10	Intermediate
R-12 S1	05/05/2021	01:00	6064.72	Transducer	6040.60	6032.10	Intermediate
R-12 S1	05/05/2021	03:00	6064.72	Transducer	6040.60	6032.10	Intermediate
R-12 S1	05/05/2021	05:00	6064.68	Transducer	6040.60	6032.10	Intermediate
R-12 S1	05/05/2021	07:00	6064.64	Transducer	6040.60	6032.10	Intermediate
R-12 S1	05/05/2021	09:00	6064.64	Transducer	6040.60	6032.10	Intermediate
R-12 S1	05/05/2021	11:00	6064.66	Transducer	6040.60	6032.10	Intermediate
R-12 S1	05/05/2021	13:00	6064.70	Transducer	6040.60	6032.10	Intermediate
R-12 S1	05/05/2021	15:00	6064.72	Transducer	6040.60	6032.10	Intermediate
R-12 S1	05/05/2021	17:00	6064.71	Transducer	6040.60	6032.10	Intermediate
R-12 S1	05/05/2021	19:00	6064.67	Transducer	6040.60	6032.10	Intermediate
R-12 S1	05/05/2021	21:00	6064.63	Transducer	6040.60	6032.10	Intermediate
R-12 S1	05/05/2021	23:00	6064.59	Transducer	6040.60	6032.10	Intermediate

Location	Date	Time	Water Level (ft amsl)	Method	Top of Screen (ft amsl)	Bottom of Screen (ft amsl)	Zone
R-12 S1	05/06/2021	01:00	6064.59	Transducer	6040.60	6032.10	Intermediate
R-12 S1	05/06/2021	03:00	6064.57	Transducer	6040.60	6032.10	Intermediate
R-12 S1	05/06/2021	05:00	6064.58	Transducer	6040.60	6032.10	Intermediate
R-12 S1	05/06/2021	07:00	6064.54	Transducer	6040.60	6032.10	Intermediate
R-12 S1	05/06/2021	09:00	6064.54	Transducer	6040.60	6032.10	Intermediate
R-12 S1	05/06/2021	11:00	6064.58	Transducer	6040.60	6032.10	Intermediate
R-12 S1	05/06/2021	13:00	6064.64	Transducer	6040.60	6032.10	Intermediate
R-12 S1	05/06/2021	15:00	6064.70	Transducer	6040.60	6032.10	Intermediate
R-12 S1	05/06/2021	17:00	6064.72	Transducer	6040.60	6032.10	Intermediate
R-12 S1	05/06/2021	19:00	6064.71	Transducer	6040.60	6032.10	Intermediate
R-12 S1	05/06/2021	21:00	6064.68	Transducer	6040.60	6032.10	Intermediate
R-12 S1	05/06/2021	23:00	6064.66	Transducer	6040.60	6032.10	Intermediate
R-12 S1	05/07/2021	01:00	6064.68	Transducer	6040.60	6032.10	Intermediate
R-12 S1	05/07/2021	03:00	6064.71	Transducer	6040.60	6032.10	Intermediate
R-12 S1	05/07/2021	05:00	6064.71	Transducer	6040.60	6032.10	Intermediate
R-12 S1	05/07/2021	07:00	6064.68	Transducer	6040.60	6032.10	Intermediate
R-12 S1	05/07/2021	09:00	6064.70	Transducer	6040.60	6032.10	Intermediate
R-12 S1	05/07/2021	11:00	6064.74	Transducer	6040.60	6032.10	Intermediate
R-12 S1	05/07/2021	13:00	6064.74	Transducer	6040.60	6032.10	Intermediate
R-12 S1	05/07/2021	15:00	6064.74	Transducer	6040.60	6032.10	Intermediate
R-12 S1	05/07/2021	17:00	6064.82	Transducer	6040.60	6032.10	Intermediate
R-12 S1	05/07/2021	19:00	6064.83	Transducer	6040.60	6032.10	Intermediate
R-12 S1	05/07/2021	21:00	6064.80	Transducer	6040.60	6032.10	Intermediate
R-12 S1	05/07/2021	23:00	6064.80	Transducer	6040.60	6032.10	Intermediate
R-12 S1	05/08/2021	01:00	6064.81	Transducer	6040.60	6032.10	Intermediate
R-12 S1	05/08/2021	03:00	6064.82	Transducer	6040.60	6032.10	Intermediate
R-12 S1	05/08/2021	05:00	6064.81	Transducer	6040.60	6032.10	Intermediate
R-12 S1	05/08/2021	07:00	6064.79	Transducer	6040.60	6032.10	Intermediate
R-12 S1	05/08/2021	09:00	6064.80	Transducer	6040.60	6032.10	Intermediate
R-12 S1	05/08/2021	11:00	6064.82	Transducer	6040.60	6032.10	Intermediate
R-12 S1	05/08/2021	13:00	6064.87	Transducer	6040.60	6032.10	Intermediate
R-12 S1	05/08/2021	15:00	6064.88	Transducer	6040.60	6032.10	Intermediate
R-12 S1	05/08/2021	17:00	6064.85	Transducer	6040.60	6032.10	Intermediate
R-12 S1	05/08/2021	19:00	6064.81	Transducer	6040.60	6032.10	Intermediate
R-12 S1	05/08/2021	21:00	6064.77	Transducer	6040.60	6032.10	Intermediate
R-12 S1	05/08/2021	23:00	6064.75	Transducer	6040.60	6032.10	Intermediate
R-12 S1	05/09/2021	01:00	6064.78	Transducer	6040.60	6032.10	Intermediate
R-12 S1	05/09/2021	03:00	6064.77	Transducer	6040.60	6032.10	Intermediate
R-12 S1	05/09/2021	05:00	6064.75	Transducer	6040.60	6032.10	Intermediate
R-12 S1	05/09/2021	07:00	6064.71	Transducer	6040.60	6032.10	Intermediate
R-12 S1	05/09/2021	09:00	6064.72	Transducer	6040.60	6032.10	Intermediate
R-12 S1	05/09/2021	11:00	6064.73	Transducer	6040.60	6032.10	Intermediate
R-12 S1	05/09/2021	13:00	6064.79	Transducer	6040.60	6032.10	Intermediate
R-12 S1	05/09/2021	15:00	6064.80	Transducer	6040.60	6032.10	Intermediate
R-12 S1	05/09/2021	17:00	6064.82	Transducer	6040.60	6032.10	Intermediate

Location	Date	Time	Water Level (ft amsl)	Method	Top of Screen (ft amsl)	Bottom of Screen (ft amsl)	Zone
R-12 S1	05/09/2021	19:00	6064.81	Transducer	6040.60	6032.10	Intermediate
R-12 S1	05/09/2021	21:00	6064.77	Transducer	6040.60	6032.10	Intermediate
R-12 S1	05/09/2021	23:00	6064.75	Transducer	6040.60	6032.10	Intermediate
R-12 S1	05/10/2021	01:00	6064.73	Transducer	6040.60	6032.10	Intermediate
R-12 S1	05/10/2021	03:00	6064.71	Transducer	6040.60	6032.10	Intermediate
R-12 S1	05/10/2021	05:00	6064.71	Transducer	6040.60	6032.10	Intermediate
R-12 S1	05/10/2021	07:00	6064.71	Transducer	6040.60	6032.10	Intermediate
R-12 S1	05/10/2021	09:00	6064.73	Transducer	6040.60	6032.10	Intermediate
R-12 S1	05/10/2021	11:00	6064.77	Transducer	6040.60	6032.10	Intermediate
R-12 S1	05/10/2021	13:00	6064.81	Transducer	6040.60	6032.10	Intermediate
R-12 S1	05/10/2021	15:00	6064.87	Transducer	6040.60	6032.10	Intermediate
R-12 S1	05/10/2021	17:00	6064.87	Transducer	6040.60	6032.10	Intermediate
R-12 S1	05/10/2021	19:00	6064.84	Transducer	6040.60	6032.10	Intermediate
R-12 S1	05/10/2021	21:00	6064.79	Transducer	6040.60	6032.10	Intermediate
R-12 S1	05/10/2021	23:00	6064.77	Transducer	6040.60	6032.10	Intermediate
R-12 S1	05/11/2021	01:00	6064.74	Transducer	6040.60	6032.10	Intermediate
R-12 S1	05/11/2021	03:00	6064.72	Transducer	6040.60	6032.10	Intermediate
R-12 S1	05/11/2021	05:00	6064.69	Transducer	6040.60	6032.10	Intermediate
R-12 S1	05/11/2021	07:00	6064.67	Transducer	6040.60	6032.10	Intermediate
R-12 S1	05/11/2021	09:00	6064.68	Transducer	6040.60	6032.10	Intermediate
R-12 S1	05/11/2021	11:00	6064.70	Transducer	6040.60	6032.10	Intermediate
R-12 S1	05/11/2021	13:00	6064.76	Transducer	6040.60	6032.10	Intermediate
R-12 S1	05/11/2021	15:00	6064.75	Transducer	6040.60	6032.10	Intermediate
R-12 S1	05/11/2021	17:00	6064.75	Transducer	6040.60	6032.10	Intermediate
R-12 S1	05/11/2021	19:00	6064.72	Transducer	6040.60	6032.10	Intermediate
R-12 S1	05/11/2021	21:00	6064.64	Transducer	6040.60	6032.10	Intermediate
R-12 S1	05/11/2021	23:00	6064.60	Transducer	6040.60	6032.10	Intermediate
R-12 S1	05/12/2021	01:00	6064.60	Transducer	6040.60	6032.10	Intermediate
R-12 S1	05/12/2021	03:00	6064.58	Transducer	6040.60	6032.10	Intermediate
R-12 S1	05/12/2021	05:00	6064.59	Transducer	6040.60	6032.10	Intermediate
R-12 S1	05/12/2021	07:00	6064.56	Transducer	6040.60	6032.10	Intermediate
R-12 S1	05/12/2021	09:00	6064.58	Transducer	6040.60	6032.10	Intermediate
R-12 S1	05/12/2021	11:00	6064.60	Transducer	6040.60	6032.10	Intermediate
R-12 S1	05/12/2021	13:00	6064.66	Transducer	6040.60	6032.10	Intermediate
R-12 S1	05/12/2021	15:00	6064.71	Transducer	6040.60	6032.10	Intermediate
R-12 S1	05/12/2021	17:00	6064.72	Transducer	6040.60	6032.10	Intermediate
R-12 S1	05/12/2021	19:00	6064.69	Transducer	6040.60	6032.10	Intermediate
R-12 S1	05/12/2021	21:00	6064.59	Transducer	6040.60	6032.10	Intermediate
R-12 S1	05/12/2021	23:00	6064.58	Transducer	6040.60	6032.10	Intermediate
R-12 S1	05/13/2021	01:00	6064.59	Transducer	6040.60	6032.10	Intermediate
R-12 S1	05/13/2021	03:00	6064.61	Transducer	6040.60	6032.10	Intermediate
R-12 S1	05/13/2021	05:00	6064.59	Transducer	6040.60	6032.10	Intermediate
R-12 S1	05/13/2021	07:00	6064.58	Transducer	6040.60	6032.10	Intermediate
R-12 S1	05/13/2021	09:00	6064.59	Transducer	6040.60	6032.10	Intermediate
R-12 S1	05/13/2021	11:00	6064.62	Transducer	6040.60	6032.10	Intermediate

Location	Date	Time	Water Level (ft amsl)	Method	Top of Screen (ft amsl)	Bottom of Screen (ft amsl)	Zone
R-12 S1	05/13/2021	13:00	6064.69	Transducer	6040.60	6032.10	Intermediate
R-12 S1	05/13/2021	15:00	6064.76	Transducer	6040.60	6032.10	Intermediate
R-12 S1	05/13/2021	17:00	6064.77	Transducer	6040.60	6032.10	Intermediate
R-12 S1	05/13/2021	19:00	6064.75	Transducer	6040.60	6032.10	Intermediate
R-12 S1	05/13/2021	21:00	6064.72	Transducer	6040.60	6032.10	Intermediate
R-12 S1	05/13/2021	23:00	6064.71	Transducer	6040.60	6032.10	Intermediate
R-12 S1	05/14/2021	01:00	6064.71	Transducer	6040.60	6032.10	Intermediate
R-12 S1	05/14/2021	03:00	6064.70	Transducer	6040.60	6032.10	Intermediate
R-12 S1	05/14/2021	05:00	6064.69	Transducer	6040.60	6032.10	Intermediate
R-12 S1	05/14/2021	07:00	6064.67	Transducer	6040.60	6032.10	Intermediate
R-12 S1	05/14/2021	09:00	6064.68	Transducer	6040.60	6032.10	Intermediate
R-12 S1	05/14/2021	11:00	6064.71	Transducer	6040.60	6032.10	Intermediate
R-12 S1	05/14/2021	13:00	6064.76	Transducer	6040.60	6032.10	Intermediate
R-12 S1	05/14/2021	15:00	6064.81	Transducer	6040.60	6032.10	Intermediate
R-12 S1	05/14/2021	17:00	6064.82	Transducer	6040.60	6032.10	Intermediate
R-12 S1	05/14/2021	19:00	6064.81	Transducer	6040.60	6032.10	Intermediate
R-12 S1	05/14/2021	21:00	6064.75	Transducer	6040.60	6032.10	Intermediate
R-12 S1	05/14/2021	23:00	6064.76	Transducer	6040.60	6032.10	Intermediate
R-12 S1	05/15/2021	01:00	6064.76	Transducer	6040.60	6032.10	Intermediate
R-12 S1	05/15/2021	03:00	6064.75	Transducer	6040.60	6032.10	Intermediate
R-12 S1	05/15/2021	05:00	6064.73	Transducer	6040.60	6032.10	Intermediate
R-12 S1	05/15/2021	07:00	6064.71	Transducer	6040.60	6032.10	Intermediate
R-12 S1	05/15/2021	09:00	6064.71	Transducer	6040.60	6032.10	Intermediate
R-12 S1	05/15/2021	11:00	6064.74	Transducer	6040.60	6032.10	Intermediate
R-12 S1	05/15/2021	13:00	6064.79	Transducer	6040.60	6032.10	Intermediate
R-12 S1	05/15/2021	15:00	6064.83	Transducer	6040.60	6032.10	Intermediate
R-12 S1	05/15/2021	17:00	6064.86	Transducer	6040.60	6032.10	Intermediate
R-12 S1	05/15/2021	19:00	6064.83	Transducer	6040.60	6032.10	Intermediate
R-12 S1	05/15/2021	21:00	6064.78	Transducer	6040.60	6032.10	Intermediate
R-12 S1	05/15/2021	23:00	6064.75	Transducer	6040.60	6032.10	Intermediate
R-12 S1	05/16/2021	01:00	6064.72	Transducer	6040.60	6032.10	Intermediate
R-12 S1	05/16/2021	03:00	6064.71	Transducer	6040.60	6032.10	Intermediate
R-12 S1	05/16/2021	05:00	6064.71	Transducer	6040.60	6032.10	Intermediate
R-12 S1	05/16/2021	07:00	6064.70	Transducer	6040.60	6032.10	Intermediate
R-12 S1	05/16/2021	09:00	6064.72	Transducer	6040.60	6032.10	Intermediate
R-12 S1	05/16/2021	11:00	6064.77	Transducer	6040.60	6032.10	Intermediate
R-12 S1	05/16/2021	13:00	6064.80	Transducer	6040.60	6032.10	Intermediate
R-12 S1	05/16/2021	15:00	6064.83	Transducer	6040.60	6032.10	Intermediate
R-12 S1	05/16/2021	17:00	6064.86	Transducer	6040.60	6032.10	Intermediate
R-12 S1	05/16/2021	19:00	6064.84	Transducer	6040.60	6032.10	Intermediate
R-12 S1	05/16/2021	21:00	6064.81	Transducer	6040.60	6032.10	Intermediate
R-12 S1	05/16/2021	23:00	6064.81	Transducer	6040.60	6032.10	Intermediate
R-12 S1	05/17/2021	01:00	6064.76	Transducer	6040.60	6032.10	Intermediate
R-12 S1	05/17/2021	03:00	6064.75	Transducer	6040.60	6032.10	Intermediate
R-12 S1	05/17/2021	05:00	6064.75	Transducer	6040.60	6032.10	Intermediate

Location	Date	Time	Water Level (ft amsl)	Method	Top of Screen (ft amsl)	Bottom of Screen (ft amsl)	Zone
R-12 S1	05/17/2021	07:00	6064.74	Transducer	6040.60	6032.10	Intermediate
R-12 S1	05/17/2021	09:00	6064.76	Transducer	6040.60	6032.10	Intermediate
R-12 S1	05/17/2021	11:00	6064.81	Transducer	6040.60	6032.10	Intermediate
R-12 S1	05/17/2021	13:00	6064.76	Transducer	6040.60	6032.10	Intermediate
R-12 S1	05/17/2021	15:00	6064.72	Transducer	6040.60	6032.10	Intermediate
R-12 S1	05/17/2021	17:00	6064.77	Transducer	6040.60	6032.10	Intermediate
R-12 S1	05/17/2021	19:00	6064.77	Transducer	6040.60	6032.10	Intermediate
R-12 S1	05/17/2021	21:00	6064.76	Transducer	6040.60	6032.10	Intermediate
R-12 S1	05/17/2021	23:00	6064.75	Transducer	6040.60	6032.10	Intermediate
R-12 S1	05/18/2021	01:00	6064.78	Transducer	6040.60	6032.10	Intermediate
R-12 S1	05/18/2021	03:00	6064.81	Transducer	6040.60	6032.10	Intermediate
R-12 S1	05/18/2021	05:00	6064.80	Transducer	6040.60	6032.10	Intermediate
R-12 S1	05/18/2021	07:00	6064.78	Transducer	6040.60	6032.10	Intermediate
R-12 S1	05/18/2021	09:00	6064.78	Transducer	6040.60	6032.10	Intermediate
R-12 S1	05/18/2021	11:00	6064.78	Transducer	6040.60	6032.10	Intermediate
R-12 S1	05/18/2021	13:00	6064.79	Transducer	6040.60	6032.10	Intermediate
R-12 S1	05/18/2021	15:00	6064.80	Transducer	6040.60	6032.10	Intermediate
R-12 S1	05/18/2021	17:00	6064.79	Transducer	6040.60	6032.10	Intermediate
R-12 S1	05/18/2021	19:00	6064.76	Transducer	6040.60	6032.10	Intermediate
R-12 S1	05/18/2021	21:00	6064.74	Transducer	6040.60	6032.10	Intermediate
R-12 S1	05/18/2021	23:00	6064.74	Transducer	6040.60	6032.10	Intermediate
R-12 S1	05/19/2021	01:00	6064.76	Transducer	6040.60	6032.10	Intermediate
R-12 S1	05/19/2021	03:00	6064.76	Transducer	6040.60	6032.10	Intermediate
R-12 S1	05/19/2021	05:00	6064.74	Transducer	6040.60	6032.10	Intermediate
R-12 S1	05/19/2021	07:00	6064.73	Transducer	6040.60	6032.10	Intermediate
R-12 S1	05/19/2021	09:00	6064.75	Transducer	6040.60	6032.10	Intermediate
R-12 S1	05/19/2021	11:00	6064.78	Transducer	6040.60	6032.10	Intermediate
R-12 S1	05/19/2021	13:00	6064.82	Transducer	6040.60	6032.10	Intermediate
R-12 S1	05/19/2021	15:00	6064.77	Transducer	6040.60	6032.10	Intermediate
R-12 S1	05/19/2021	17:00	6064.79	Transducer	6040.60	6032.10	Intermediate
R-12 S1	05/19/2021	19:00	6064.78	Transducer	6040.60	6032.10	Intermediate
R-12 S1	05/19/2021	21:00	6064.71	Transducer	6040.60	6032.10	Intermediate
R-12 S1	05/19/2021	23:00	6064.70	Transducer	6040.60	6032.10	Intermediate
R-12 S1	05/20/2021	01:00	6064.74	Transducer	6040.60	6032.10	Intermediate
R-12 S1	05/20/2021	03:00	6064.76	Transducer	6040.60	6032.10	Intermediate
R-12 S1	05/20/2021	05:00	6064.74	Transducer	6040.60	6032.10	Intermediate
R-12 S1	05/20/2021	07:00	6064.72	Transducer	6040.60	6032.10	Intermediate
R-12 S1	05/20/2021	09:00	6064.74	Transducer	6040.60	6032.10	Intermediate
R-12 S1	05/20/2021	11:00	6064.76	Transducer	6040.60	6032.10	Intermediate
R-12 S1	05/20/2021	13:00	6064.80	Transducer	6040.60	6032.10	Intermediate
R-12 S1	05/20/2021	15:00	6064.82	Transducer	6040.60	6032.10	Intermediate
R-12 S1	05/20/2021	17:00	6064.83	Transducer	6040.60	6032.10	Intermediate
R-12 S1	05/20/2021	19:00	6064.83	Transducer	6040.60	6032.10	Intermediate
R-12 S1	05/20/2021	21:00	6064.81	Transducer	6040.60	6032.10	Intermediate
R-12 S1	05/20/2021	23:00	6064.78	Transducer	6040.60	6032.10	Intermediate

Location	Date	Time	Water Level (ft amsl)	Method	Top of Screen (ft amsl)	Bottom of Screen (ft amsl)	Zone
R-12 S1	05/21/2021	01:00	6064.78	Transducer	6040.60	6032.10	Intermediate
R-12 S1	05/21/2021	03:00	6064.76	Transducer	6040.60	6032.10	Intermediate
R-12 S1	05/21/2021	05:00	6064.75	Transducer	6040.60	6032.10	Intermediate
R-12 S1	05/21/2021	07:00	6064.72	Transducer	6040.60	6032.10	Intermediate
R-12 S1	05/21/2021	09:00	6064.70	Transducer	6040.60	6032.10	Intermediate
R-12 S1	05/21/2021	11:00	6064.71	Transducer	6040.60	6032.10	Intermediate
R-12 S1	05/21/2021	13:00	6064.72	Transducer	6040.60	6032.10	Intermediate
R-12 S1	05/21/2021	15:00	6064.69	Transducer	6040.60	6032.10	Intermediate
R-12 S1	05/21/2021	17:00	6064.69	Transducer	6040.60	6032.10	Intermediate
R-12 S1	05/21/2021	19:00	6064.70	Transducer	6040.60	6032.10	Intermediate
R-12 S1	05/21/2021	21:00	6064.66	Transducer	6040.60	6032.10	Intermediate
R-12 S1	05/21/2021	23:00	6064.65	Transducer	6040.60	6032.10	Intermediate
R-12 S1	05/22/2021	01:00	6064.66	Transducer	6040.60	6032.10	Intermediate
R-12 S1	05/22/2021	03:00	6064.67	Transducer	6040.60	6032.10	Intermediate
R-12 S1	05/22/2021	05:00	6064.65	Transducer	6040.60	6032.10	Intermediate
R-12 S1	05/22/2021	07:00	6064.65	Transducer	6040.60	6032.10	Intermediate
R-12 S1	05/22/2021	09:00	6064.65	Transducer	6040.60	6032.10	Intermediate
R-12 S1	05/22/2021	11:00	6064.72	Transducer	6040.60	6032.10	Intermediate
R-12 S1	05/22/2021	13:00	6064.76	Transducer	6040.60	6032.10	Intermediate
R-12 S1	05/22/2021	15:00	6064.81	Transducer	6040.60	6032.10	Intermediate
R-12 S1	05/22/2021	17:00	6064.79	Transducer	6040.60	6032.10	Intermediate
R-12 S1	05/22/2021	19:00	6064.75	Transducer	6040.60	6032.10	Intermediate
R-12 S1	05/22/2021	21:00	6064.70	Transducer	6040.60	6032.10	Intermediate
R-12 S1	05/22/2021	23:00	6064.69	Transducer	6040.60	6032.10	Intermediate
R-12 S1	05/23/2021	01:00	6064.71	Transducer	6040.60	6032.10	Intermediate
R-12 S1	05/23/2021	03:00	6064.71	Transducer	6040.60	6032.10	Intermediate
R-12 S1	05/23/2021	05:00	6064.69	Transducer	6040.60	6032.10	Intermediate
R-12 S1	05/23/2021	07:00	6064.68	Transducer	6040.60	6032.10	Intermediate
R-12 S1	05/23/2021	09:00	6064.67	Transducer	6040.60	6032.10	Intermediate
R-12 S1	05/23/2021	11:00	6064.67	Transducer	6040.60	6032.10	Intermediate
R-12 S1	05/23/2021	13:00	6064.70	Transducer	6040.60	6032.10	Intermediate
R-12 S1	05/23/2021	15:00	6064.73	Transducer	6040.60	6032.10	Intermediate
R-12 S1	05/23/2021	17:00	6064.74	Transducer	6040.60	6032.10	Intermediate
R-12 S1	05/23/2021	19:00	6064.73	Transducer	6040.60	6032.10	Intermediate
R-12 S1	05/23/2021	21:00	6064.71	Transducer	6040.60	6032.10	Intermediate
R-12 S1	05/23/2021	23:00	6064.69	Transducer	6040.60	6032.10	Intermediate
R-12 S1	05/24/2021	01:00	6064.68	Transducer	6040.60	6032.10	Intermediate
R-12 S1	05/24/2021	03:00	6064.68	Transducer	6040.60	6032.10	Intermediate
R-12 S1	05/24/2021	05:00	6064.67	Transducer	6040.60	6032.10	Intermediate
R-12 S1	05/24/2021	07:00	6064.65	Transducer	6040.60	6032.10	Intermediate
R-12 S1	05/24/2021	09:00	6064.65	Transducer	6040.60	6032.10	Intermediate
R-12 S1	05/24/2021	11:00	6064.69	Transducer	6040.60	6032.10	Intermediate
R-12 S1	05/24/2021	13:00	6064.73	Transducer	6040.60	6032.10	Intermediate
R-12 S1	05/24/2021	15:00	6064.77	Transducer	6040.60	6032.10	Intermediate
R-12 S1	05/24/2021	17:00	6064.76	Transducer	6040.60	6032.10	Intermediate

Location	Date	Time	Water Level (ft amsl)	Method	Top of Screen (ft amsl)	Bottom of Screen (ft amsl)	Zone
R-12 S1	05/24/2021	19:00	6064.73	Transducer	6040.60	6032.10	Intermediate
R-12 S1	05/24/2021	21:00	6064.71	Transducer	6040.60	6032.10	Intermediate
R-12 S1	05/24/2021	23:00	6064.68	Transducer	6040.60	6032.10	Intermediate
R-12 S1	05/25/2021	01:00	6064.67	Transducer	6040.60	6032.10	Intermediate
R-12 S1	05/25/2021	03:00	6064.66	Transducer	6040.60	6032.10	Intermediate
R-12 S1	05/25/2021	05:00	6064.65	Transducer	6040.60	6032.10	Intermediate
R-12 S1	05/25/2021	07:00	6064.64	Transducer	6040.60	6032.10	Intermediate
R-12 S1	05/25/2021	09:00	6064.62	Transducer	6040.60	6032.10	Intermediate
R-12 S1	05/25/2021	11:00	6064.64	Transducer	6040.60	6032.10	Intermediate
R-12 S1	05/25/2021	13:00	6064.68	Transducer	6040.60	6032.10	Intermediate
R-12 S1	05/25/2021	15:00	6064.72	Transducer	6040.60	6032.10	Intermediate
R-12 S1	05/25/2021	17:00	6064.74	Transducer	6040.60	6032.10	Intermediate
R-12 S1	05/25/2021	19:00	6064.70	Transducer	6040.60	6032.10	Intermediate
R-12 S1	05/25/2021	21:00	6064.66	Transducer	6040.60	6032.10	Intermediate
R-12 S1	05/25/2021	23:00	6064.66	Transducer	6040.60	6032.10	Intermediate
R-12 S1	05/26/2021	01:00	6064.66	Transducer	6040.60	6032.10	Intermediate
R-12 S1	05/26/2021	03:00	6064.66	Transducer	6040.60	6032.10	Intermediate
R-12 S1	05/26/2021	05:00	6064.62	Transducer	6040.60	6032.10	Intermediate
R-12 S1	05/26/2021	07:00	6064.61	Transducer	6040.60	6032.10	Intermediate
R-12 S1	05/26/2021	09:00	6064.61	Transducer	6040.60	6032.10	Intermediate
R-12 S1	05/26/2021	11:00	6064.64	Transducer	6040.60	6032.10	Intermediate
R-12 S1	05/26/2021	13:00	6064.67	Transducer	6040.60	6032.10	Intermediate
R-12 S1	05/26/2021	15:00	6064.71	Transducer	6040.60	6032.10	Intermediate
R-12 S1	05/26/2021	17:00	6064.74	Transducer	6040.60	6032.10	Intermediate
R-12 S1	05/26/2021	19:00	6064.73	Transducer	6040.60	6032.10	Intermediate
R-12 S1	05/26/2021	21:00	6064.69	Transducer	6040.60	6032.10	Intermediate
R-12 S1	05/26/2021	23:00	6064.67	Transducer	6040.60	6032.10	Intermediate
R-12 S1	05/27/2021	01:00	6064.67	Transducer	6040.60	6032.10	Intermediate
R-12 S1	05/27/2021	03:00	6064.67	Transducer	6040.60	6032.10	Intermediate
R-12 S1	05/27/2021	05:00	6064.66	Transducer	6040.60	6032.10	Intermediate
R-12 S1	05/27/2021	07:00	6064.63	Transducer	6040.60	6032.10	Intermediate
R-12 S1	05/27/2021	09:00	6064.63	Transducer	6040.60	6032.10	Intermediate
R-12 S1	05/27/2021	11:00	6064.65	Transducer	6040.60	6032.10	Intermediate
R-12 S1	05/27/2021	13:00	6064.70	Transducer	6040.60	6032.10	Intermediate
R-12 S1	05/27/2021	15:00	6064.73	Transducer	6040.60	6032.10	Intermediate
R-12 S1	05/27/2021	17:00	6064.74	Transducer	6040.60	6032.10	Intermediate
R-12 S1	05/27/2021	19:00	6064.72	Transducer	6040.60	6032.10	Intermediate
R-12 S1	05/27/2021	21:00	6064.67	Transducer	6040.60	6032.10	Intermediate
R-12 S1	05/27/2021	23:00	6064.65	Transducer	6040.60	6032.10	Intermediate
R-12 S1	05/28/2021	01:00	6064.67	Transducer	6040.60	6032.10	Intermediate
R-12 S1	05/28/2021	03:00	6064.67	Transducer	6040.60	6032.10	Intermediate
R-12 S1	05/28/2021	05:00	6064.65	Transducer	6040.60	6032.10	Intermediate
R-12 S1	05/28/2021	07:00	6064.63	Transducer	6040.60	6032.10	Intermediate
R-12 S1	05/28/2021	09:00	6064.63	Transducer	6040.60	6032.10	Intermediate
R-12 S1	05/28/2021	11:00	6064.66	Transducer	6040.60	6032.10	Intermediate

Location	Date	Time	Water Level (ft amsl)	Method	Top of Screen (ft amsl)	Bottom of Screen (ft amsl)	Zone
R-12 S1	05/28/2021	13:00	6064.68	Transducer	6040.60	6032.10	Intermediate
R-12 S1	05/28/2021	15:00	6064.73	Transducer	6040.60	6032.10	Intermediate
R-12 S1	05/28/2021	17:00	6064.76	Transducer	6040.60	6032.10	Intermediate
R-12 S1	05/28/2021	19:00	6064.73	Transducer	6040.60	6032.10	Intermediate
R-12 S1	05/28/2021	21:00	6064.70	Transducer	6040.60	6032.10	Intermediate
R-12 S1	05/28/2021	23:00	6064.66	Transducer	6040.60	6032.10	Intermediate
R-12 S1	05/29/2021	01:00	6064.67	Transducer	6040.60	6032.10	Intermediate
R-12 S1	05/29/2021	03:00	6064.68	Transducer	6040.60	6032.10	Intermediate
R-12 S1	05/29/2021	05:00	6064.68	Transducer	6040.60	6032.10	Intermediate
R-12 S1	05/29/2021	07:00	6064.68	Transducer	6040.60	6032.10	Intermediate
R-12 S1	05/29/2021	09:00	6064.69	Transducer	6040.60	6032.10	Intermediate
R-12 S1	05/29/2021	11:00	6064.71	Transducer	6040.60	6032.10	Intermediate
R-12 S1	05/29/2021	13:00	6064.74	Transducer	6040.60	6032.10	Intermediate
R-12 S1	05/29/2021	15:00	6064.77	Transducer	6040.60	6032.10	Intermediate
R-12 S1	05/29/2021	17:00	6064.79	Transducer	6040.60	6032.10	Intermediate
R-12 S1	05/29/2021	19:00	6064.78	Transducer	6040.60	6032.10	Intermediate
R-12 S1	05/29/2021	21:00	6064.74	Transducer	6040.60	6032.10	Intermediate
R-12 S1	05/29/2021	23:00	6064.71	Transducer	6040.60	6032.10	Intermediate
R-12 S1	05/30/2021	01:00	6064.70	Transducer	6040.60	6032.10	Intermediate
R-12 S1	05/30/2021	03:00	6064.69	Transducer	6040.60	6032.10	Intermediate
R-12 S1	05/30/2021	05:00	6064.68	Transducer	6040.60	6032.10	Intermediate
R-12 S1	05/30/2021	07:00	6064.66	Transducer	6040.60	6032.10	Intermediate
R-12 S1	05/30/2021	09:00	6064.66	Transducer	6040.60	6032.10	Intermediate
R-12 S1	05/30/2021	11:00	6064.69	Transducer	6040.60	6032.10	Intermediate
R-12 S1	05/30/2021	13:00	6064.76	Transducer	6040.60	6032.10	Intermediate
R-12 S1	05/30/2021	15:00	6064.76	Transducer	6040.60	6032.10	Intermediate
R-12 S1	05/30/2021	17:00	6064.71	Transducer	6040.60	6032.10	Intermediate
R-12 S1	05/30/2021	19:00	6064.69	Transducer	6040.60	6032.10	Intermediate
R-12 S1	05/30/2021	21:00	6064.64	Transducer	6040.60	6032.10	Intermediate
R-12 S1	05/30/2021	23:00	6064.63	Transducer	6040.60	6032.10	Intermediate
R-12 S1	05/31/2021	01:00	6064.60	Transducer	6040.60	6032.10	Intermediate
R-12 S1	05/31/2021	03:00	6064.63	Transducer	6040.60	6032.10	Intermediate
R-12 S1	05/31/2021	05:00	6064.62	Transducer	6040.60	6032.10	Intermediate
R-12 S1	05/31/2021	07:00	6064.60	Transducer	6040.60	6032.10	Intermediate
R-12 S1	05/31/2021	09:00	6064.61	Transducer	6040.60	6032.10	Intermediate
R-12 S1	05/31/2021	11:00	6064.64	Transducer	6040.60	6032.10	Intermediate
R-12 S1	05/31/2021	13:00	6064.68	Transducer	6040.60	6032.10	Intermediate
R-12 S1	05/31/2021	15:00	6064.60	Transducer	6040.60	6032.10	Intermediate
R-12 S1	05/31/2021	17:00	6064.51	Transducer	6040.60	6032.10	Intermediate
R-12 S1	05/31/2021	19:00	6064.55	Transducer	6040.60	6032.10	Intermediate
R-12 S1	05/31/2021	21:00	6064.55	Transducer	6040.60	6032.10	Intermediate
R-12 S1	05/31/2021	23:00	6064.55	Transducer	6040.60	6032.10	Intermediate
R-12 S1	06/01/2021	01:00	6064.58	Transducer	6040.60	6032.10	Intermediate
R-12 S1	06/01/2021	03:00	6064.60	Transducer	6040.60	6032.10	Intermediate
R-12 S1	06/01/2021	05:00	6064.59	Transducer	6040.60	6032.10	Intermediate

Location	Date	Time	Water Level (ft amsl)	Method	Top of Screen (ft amsl)	Bottom of Screen (ft amsl)	Zone
R-12 S1	06/01/2021	07:00	6064.59	Transducer	6040.60	6032.10	Intermediate
R-12 S1	06/01/2021	09:00	6064.60	Transducer	6040.60	6032.10	Intermediate
R-12 S1	06/01/2021	11:00	6064.64	Transducer	6040.60	6032.10	Intermediate
R-12 S1	06/01/2021	13:00	6064.67	Transducer	6040.60	6032.10	Intermediate
R-12 S1	06/01/2021	15:00	6064.71	Transducer	6040.60	6032.10	Intermediate
R-12 S1	06/01/2021	17:00	6064.74	Transducer	6040.60	6032.10	Intermediate
R-12 S1	06/01/2021	19:00	6064.72	Transducer	6040.60	6032.10	Intermediate
R-12 S1	06/01/2021	21:00	6064.66	Transducer	6040.60	6032.10	Intermediate
R-12 S1	06/01/2021	23:00	6064.65	Transducer	6040.60	6032.10	Intermediate
R-12 S1	06/02/2021	01:00	6064.67	Transducer	6040.60	6032.10	Intermediate
R-12 S1	06/02/2021	03:00	6064.67	Transducer	6040.60	6032.10	Intermediate
R-12 S1	06/02/2021	05:00	6064.67	Transducer	6040.60	6032.10	Intermediate
R-12 S1	06/02/2021	07:00	6064.65	Transducer	6040.60	6032.10	Intermediate
R-12 S1	06/02/2021	09:00	6064.66	Transducer	6040.60	6032.10	Intermediate
R-12 S1	06/02/2021	11:00	6064.69	Transducer	6040.60	6032.10	Intermediate
R-12 S1	06/02/2021	13:00	6064.70	Transducer	6040.60	6032.10	Intermediate
R-12 S1	06/02/2021	15:00	6064.71	Transducer	6040.60	6032.10	Intermediate
R-12 S1	06/02/2021	17:00	6064.73	Transducer	6040.60	6032.10	Intermediate
R-12 S1	06/02/2021	19:00	6064.71	Transducer	6040.60	6032.10	Intermediate
R-12 S1	06/02/2021	21:00	6064.65	Transducer	6040.60	6032.10	Intermediate
R-12 S1	06/02/2021	23:00	6064.67	Transducer	6040.60	6032.10	Intermediate
R-12 S1	06/03/2021	01:00	6064.66	Transducer	6040.60	6032.10	Intermediate
R-12 S1	06/03/2021	03:00	6064.66	Transducer	6040.60	6032.10	Intermediate
R-12 S1	06/03/2021	05:00	6064.65	Transducer	6040.60	6032.10	Intermediate
R-12 S1	06/03/2021	07:00	6064.63	Transducer	6040.60	6032.10	Intermediate
R-12 S1	06/03/2021	09:00	6064.64	Transducer	6040.60	6032.10	Intermediate
R-12 S1	06/03/2021	11:00	6064.68	Transducer	6040.60	6032.10	Intermediate
R-12 S1	06/03/2021	13:00	6064.71	Transducer	6040.60	6032.10	Intermediate
R-12 S1	06/03/2021	15:00	6064.73	Transducer	6040.60	6032.10	Intermediate
R-12 S1	06/03/2021	17:00	6064.75	Transducer	6040.60	6032.10	Intermediate
R-12 S1	06/03/2021	19:00	6064.69	Transducer	6040.60	6032.10	Intermediate
R-12 S1	06/03/2021	21:00	6064.61	Transducer	6040.60	6032.10	Intermediate
R-12 S1	06/03/2021	23:00	6064.63	Transducer	6040.60	6032.10	Intermediate
R-12 S1	06/04/2021	01:00	6064.63	Transducer	6040.60	6032.10	Intermediate
R-12 S1	06/04/2021	03:00	6064.64	Transducer	6040.60	6032.10	Intermediate
R-12 S1	06/04/2021	05:00	6064.64	Transducer	6040.60	6032.10	Intermediate
R-12 S1	06/04/2021	07:00	6064.63	Transducer	6040.60	6032.10	Intermediate
R-12 S1	06/04/2021	09:00	6064.65	Transducer	6040.60	6032.10	Intermediate
R-12 S1	06/04/2021	11:00	6064.68	Transducer	6040.60	6032.10	Intermediate
R-12 S1	06/04/2021	13:00	6064.73	Transducer	6040.60	6032.10	Intermediate
R-12 S1	06/04/2021	15:00	6064.78	Transducer	6040.60	6032.10	Intermediate
R-12 S1	06/04/2021	17:00	6064.76	Transducer	6040.60	6032.10	Intermediate
R-12 S1	06/04/2021	19:00	6064.73	Transducer	6040.60	6032.10	Intermediate
R-12 S1	06/04/2021	21:00	6064.69	Transducer	6040.60	6032.10	Intermediate
R-12 S1	06/04/2021	23:00	6064.70	Transducer	6040.60	6032.10	Intermediate

Location	Date	Time	Water Level (ft amsl)	Method	Top of Screen (ft amsl)	Bottom of Screen (ft amsl)	Zone
R-12 S1	06/05/2021	01:00	6064.71	Transducer	6040.60	6032.10	Intermediate
R-12 S1	06/05/2021	03:00	6064.71	Transducer	6040.60	6032.10	Intermediate
R-12 S1	06/05/2021	05:00	6064.70	Transducer	6040.60	6032.10	Intermediate
R-12 S1	06/05/2021	07:00	6064.70	Transducer	6040.60	6032.10	Intermediate
R-12 S1	06/05/2021	09:00	6064.73	Transducer	6040.60	6032.10	Intermediate
R-12 S1	06/05/2021	11:00	6064.76	Transducer	6040.60	6032.10	Intermediate
R-12 S1	06/05/2021	13:00	6064.81	Transducer	6040.60	6032.10	Intermediate
R-12 S1	06/05/2021	15:00	6064.81	Transducer	6040.60	6032.10	Intermediate
R-12 S1	06/05/2021	17:00	6064.78	Transducer	6040.60	6032.10	Intermediate
R-12 S1	06/05/2021	19:00	6064.75	Transducer	6040.60	6032.10	Intermediate
R-12 S1	06/05/2021	21:00	6064.73	Transducer	6040.60	6032.10	Intermediate
R-12 S1	06/05/2021	23:00	6064.72	Transducer	6040.60	6032.10	Intermediate
R-12 S1	06/06/2021	01:00	6064.74	Transducer	6040.60	6032.10	Intermediate
R-12 S1	06/06/2021	03:00	6064.75	Transducer	6040.60	6032.10	Intermediate
R-12 S1	06/06/2021	05:00	6064.75	Transducer	6040.60	6032.10	Intermediate
R-12 S1	06/06/2021	07:00	6064.73	Transducer	6040.60	6032.10	Intermediate
R-12 S1	06/06/2021	09:00	6064.72	Transducer	6040.60	6032.10	Intermediate
R-12 S1	06/06/2021	11:00	6064.74	Transducer	6040.60	6032.10	Intermediate
R-12 S1	06/06/2021	13:00	6064.78	Transducer	6040.60	6032.10	Intermediate
R-12 S1	06/06/2021	15:00	6064.76	Transducer	6040.60	6032.10	Intermediate
R-12 S1	06/06/2021	17:00	6064.79	Transducer	6040.60	6032.10	Intermediate
R-12 S1	06/06/2021	19:00	6064.71	Transducer	6040.60	6032.10	Intermediate
R-12 S1	06/06/2021	21:00	6064.69	Transducer	6040.60	6032.10	Intermediate
R-12 S1	06/06/2021	23:00	6064.67	Transducer	6040.60	6032.10	Intermediate
R-12 S1	06/07/2021	01:00	6064.67	Transducer	6040.60	6032.10	Intermediate
R-12 S1	06/07/2021	03:00	6064.67	Transducer	6040.60	6032.10	Intermediate
R-12 S1	06/07/2021	05:00	6064.67	Transducer	6040.60	6032.10	Intermediate
R-12 S1	06/07/2021	07:00	6064.65	Transducer	6040.60	6032.10	Intermediate
R-12 S1	06/07/2021	09:00	6064.66	Transducer	6040.60	6032.10	Intermediate
R-12 S1	06/07/2021	11:00	6064.69	Transducer	6040.60	6032.10	Intermediate
R-12 S1	06/07/2021	13:00	6064.73	Transducer	6040.60	6032.10	Intermediate
R-12 S1	06/07/2021	15:00	6064.76	Transducer	6040.60	6032.10	Intermediate
R-12 S1	06/07/2021	17:00	6064.78	Transducer	6040.60	6032.10	Intermediate
R-12 S1	06/07/2021	19:00	6064.76	Transducer	6040.60	6032.10	Intermediate
R-12 S1	06/07/2021	21:00	6064.72	Transducer	6040.60	6032.10	Intermediate
R-12 S1	06/07/2021	23:00	6064.71	Transducer	6040.60	6032.10	Intermediate
R-12 S1	06/08/2021	01:00	6064.72	Transducer	6040.60	6032.10	Intermediate
R-12 S1	06/08/2021	03:00	6064.68	Transducer	6040.60	6032.10	Intermediate
R-12 S1	06/08/2021	05:00	6064.65	Transducer	6040.60	6032.10	Intermediate
R-12 S1	06/08/2021	07:00	6064.62	Transducer	6040.60	6032.10	Intermediate
R-12 S1	06/08/2021	09:00	6064.64	Transducer	6040.60	6032.10	Intermediate
R-12 S1	06/08/2021	11:00	6064.66	Transducer	6040.60	6032.10	Intermediate
R-12 S1	06/08/2021	13:00	6064.69	Transducer	6040.60	6032.10	Intermediate
R-12 S1	06/08/2021	15:00	6064.71	Transducer	6040.60	6032.10	Intermediate
R-12 S1	06/08/2021	17:00	6064.72	Transducer	6040.60	6032.10	Intermediate

Location	Date	Time	Water Level (ft amsl)	Method	Top of Screen (ft amsl)	Bottom of Screen (ft amsl)	Zone
R-12 S1	06/08/2021	19:00	6064.69	Transducer	6040.60	6032.10	Intermediate
R-12 S1	06/08/2021	21:00	6064.65	Transducer	6040.60	6032.10	Intermediate
R-12 S1	06/08/2021	23:00	6064.65	Transducer	6040.60	6032.10	Intermediate
R-12 S1	06/09/2021	01:00	6064.64	Transducer	6040.60	6032.10	Intermediate
R-12 S1	06/09/2021	03:00	6064.62	Transducer	6040.60	6032.10	Intermediate
R-12 S1	06/09/2021	05:00	6064.59	Transducer	6040.60	6032.10	Intermediate
R-12 S1	06/09/2021	07:00	6064.56	Transducer	6040.60	6032.10	Intermediate
R-12 S1	06/09/2021	09:00	6064.56	Transducer	6040.60	6032.10	Intermediate
R-12 S1	06/09/2021	11:00	6064.59	Transducer	6040.60	6032.10	Intermediate
R-12 S1	06/09/2021	13:00	6064.63	Transducer	6040.60	6032.10	Intermediate
R-12 S1	06/09/2021	15:00	6064.66	Transducer	6040.60	6032.10	Intermediate
R-12 S1	06/09/2021	17:00	6064.67	Transducer	6040.60	6032.10	Intermediate
R-12 S1	06/09/2021	19:00	6064.66	Transducer	6040.60	6032.10	Intermediate
R-12 S1	06/09/2021	21:00	6064.63	Transducer	6040.60	6032.10	Intermediate
R-12 S1	06/09/2021	23:00	6064.63	Transducer	6040.60	6032.10	Intermediate
R-12 S1	06/10/2021	01:00	6064.64	Transducer	6040.60	6032.10	Intermediate
R-12 S1	06/10/2021	03:00	6064.65	Transducer	6040.60	6032.10	Intermediate
R-12 S1	06/10/2021	05:00	6064.63	Transducer	6040.60	6032.10	Intermediate
R-12 S1	06/10/2021	07:00	6064.62	Transducer	6040.60	6032.10	Intermediate
R-12 S1	06/10/2021	09:00	6064.63	Transducer	6040.60	6032.10	Intermediate
R-12 S1	06/10/2021	11:00	6064.66	Transducer	6040.60	6032.10	Intermediate
R-12 S1	06/10/2021	13:00	6064.72	Transducer	6040.60	6032.10	Intermediate
R-12 S1	06/10/2021	15:00	6064.75	Transducer	6040.60	6032.10	Intermediate
R-12 S1	06/10/2021	17:00	6064.76	Transducer	6040.60	6032.10	Intermediate
R-12 S1	06/10/2021	19:00	6064.75	Transducer	6040.60	6032.10	Intermediate
R-12 S1	06/10/2021	21:00	6064.72	Transducer	6040.60	6032.10	Intermediate
R-12 S1	06/10/2021	23:00	6064.71	Transducer	6040.60	6032.10	Intermediate
R-12 S1	06/11/2021	01:00	6064.68	Transducer	6040.60	6032.10	Intermediate
R-12 S1	06/11/2021	03:00	6064.68	Transducer	6040.60	6032.10	Intermediate
R-12 S1	06/11/2021	05:00	6064.66	Transducer	6040.60	6032.10	Intermediate
R-12 S1	06/11/2021	07:00	6064.65	Transducer	6040.60	6032.10	Intermediate
R-12 S1	06/11/2021	09:00	6064.65	Transducer	6040.60	6032.10	Intermediate
R-12 S1	06/11/2021	11:00	6064.66	Transducer	6040.60	6032.10	Intermediate
R-12 S1	06/11/2021	13:00	6064.69	Transducer	6040.60	6032.10	Intermediate
R-12 S1	06/11/2021	15:00	6064.71	Transducer	6040.60	6032.10	Intermediate
R-12 S1	06/11/2021	17:00	6064.72	Transducer	6040.60	6032.10	Intermediate
R-12 S1	06/11/2021	19:00	6064.68	Transducer	6040.60	6032.10	Intermediate
R-12 S1	06/11/2021	21:00	6064.65	Transducer	6040.60	6032.10	Intermediate
R-12 S1	06/11/2021	23:00	6064.62	Transducer	6040.60	6032.10	Intermediate
R-12 S1	06/12/2021	01:00	6064.62	Transducer	6040.60	6032.10	Intermediate
R-12 S1	06/12/2021	03:00	6064.61	Transducer	6040.60	6032.10	Intermediate
R-12 S1	06/12/2021	05:00	6064.60	Transducer	6040.60	6032.10	Intermediate
R-12 S1	06/12/2021	07:00	6064.59	Transducer	6040.60	6032.10	Intermediate
R-12 S1	06/12/2021	09:00	6064.58	Transducer	6040.60	6032.10	Intermediate
R-12 S1	06/12/2021	11:00	6064.62	Transducer	6040.60	6032.10	Intermediate

Location	Date	Time	Water Level (ft amsl)	Method	Top of Screen (ft amsl)	Bottom of Screen (ft amsl)	Zone
R-12 S1	06/12/2021	13:00	6064.65	Transducer	6040.60	6032.10	Intermediate
R-12 S1	06/12/2021	15:00	6064.69	Transducer	6040.60	6032.10	Intermediate
R-12 S1	06/12/2021	17:00	6064.72	Transducer	6040.60	6032.10	Intermediate
R-12 S1	06/12/2021	19:00	6064.70	Transducer	6040.60	6032.10	Intermediate
R-12 S1	06/12/2021	21:00	6064.63	Transducer	6040.60	6032.10	Intermediate
R-12 S1	06/12/2021	23:00	6064.61	Transducer	6040.60	6032.10	Intermediate
R-12 S1	06/13/2021	01:00	6064.59	Transducer	6040.60	6032.10	Intermediate
R-12 S1	06/13/2021	03:00	6064.56	Transducer	6040.60	6032.10	Intermediate
R-12 S1	06/13/2021	05:00	6064.56	Transducer	6040.60	6032.10	Intermediate
R-12 S1	06/13/2021	07:00	6064.54	Transducer	6040.60	6032.10	Intermediate
R-12 S1	06/13/2021	09:00	6064.56	Transducer	6040.60	6032.10	Intermediate
R-12 S1	06/13/2021	11:00	6064.58	Transducer	6040.60	6032.10	Intermediate
R-12 S1	06/13/2021	13:00	6064.64	Transducer	6040.60	6032.10	Intermediate
R-12 S1	06/13/2021	15:00	6064.67	Transducer	6040.60	6032.10	Intermediate
R-12 S1	06/13/2021	17:00	6064.69	Transducer	6040.60	6032.10	Intermediate
R-12 S1	06/13/2021	19:00	6064.68	Transducer	6040.60	6032.10	Intermediate
R-12 S1	06/13/2021	21:00	6064.66	Transducer	6040.60	6032.10	Intermediate
R-12 S1	06/13/2021	23:00	6064.61	Transducer	6040.60	6032.10	Intermediate
R-12 S1	06/14/2021	01:00	6064.62	Transducer	6040.60	6032.10	Intermediate
R-12 S1	06/14/2021	03:00	6064.60	Transducer	6040.60	6032.10	Intermediate
R-12 S1	06/14/2021	05:00	6064.58	Transducer	6040.60	6032.10	Intermediate
R-12 S1	06/14/2021	07:00	6064.56	Transducer	6040.60	6032.10	Intermediate
R-12 S1	06/14/2021	09:00	6064.56	Transducer	6040.60	6032.10	Intermediate
R-12 S1	06/14/2021	11:00	6064.59	Transducer	6040.60	6032.10	Intermediate
R-12 S1	06/14/2021	13:00	6064.65	Transducer	6040.60	6032.10	Intermediate
R-12 S1	06/14/2021	15:00	6064.67	Transducer	6040.60	6032.10	Intermediate
R-12 S1	06/14/2021	17:00	6064.68	Transducer	6040.60	6032.10	Intermediate
R-12 S1	06/14/2021	19:00	6064.64	Transducer	6040.60	6032.10	Intermediate
R-12 S1	06/14/2021	21:00	6064.58	Transducer	6040.60	6032.10	Intermediate
R-12 S1	06/14/2021	23:00	6064.55	Transducer	6040.60	6032.10	Intermediate
R-12 S1	06/15/2021	01:00	6064.54	Transducer	6040.60	6032.10	Intermediate
R-12 S1	06/15/2021	03:00	6064.55	Transducer	6040.60	6032.10	Intermediate
R-12 S1	06/15/2021	05:00	6064.55	Transducer	6040.60	6032.10	Intermediate
R-12 S1	06/15/2021	07:00	6064.54	Transducer	6040.60	6032.10	Intermediate
R-12 S1	06/15/2021	09:00	6064.56	Transducer	6040.60	6032.10	Intermediate
R-12 S1	06/15/2021	11:00	6064.59	Transducer	6040.60	6032.10	Intermediate
R-12 S1	06/15/2021	13:00	6064.62	Transducer	6040.60	6032.10	Intermediate
R-12 S1	06/15/2021	15:00	6064.64	Transducer	6040.60	6032.10	Intermediate
R-12 S1	06/15/2021	17:00	6064.62	Transducer	6040.60	6032.10	Intermediate
R-12 S1	06/15/2021	19:00	6064.62	Transducer	6040.60	6032.10	Intermediate
R-12 S1	06/15/2021	21:00	6064.59	Transducer	6040.60	6032.10	Intermediate
R-12 S1	06/15/2021	23:00	6064.56	Transducer	6040.60	6032.10	Intermediate
R-12 S1	06/16/2021	01:00	6064.60	Transducer	6040.60	6032.10	Intermediate
R-12 S1	06/16/2021	03:00	6064.61	Transducer	6040.60	6032.10	Intermediate
R-12 S1	06/16/2021	05:00	6064.59	Transducer	6040.60	6032.10	Intermediate

Location	Date	Time	Water Level (ft amsl)	Method	Top of Screen (ft amsl)	Bottom of Screen (ft amsl)	Zone
R-12 S1	06/16/2021	07:00	6064.58	Transducer	6040.60	6032.10	Intermediate
R-12 S1	06/16/2021	09:00	6064.59	Transducer	6040.60	6032.10	Intermediate
R-12 S1	06/16/2021	11:00	6064.63	Transducer	6040.60	6032.10	Intermediate
R-12 S1	06/16/2021	13:00	6064.68	Transducer	6040.60	6032.10	Intermediate
R-12 S1	06/16/2021	15:00	6064.66	Transducer	6040.60	6032.10	Intermediate
R-12 S1	06/16/2021	17:00	6064.68	Transducer	6040.60	6032.10	Intermediate
R-12 S1	06/16/2021	19:00	6064.67	Transducer	6040.60	6032.10	Intermediate
R-12 S1	06/16/2021	21:00	6064.60	Transducer	6040.60	6032.10	Intermediate
R-12 S1	06/16/2021	23:00	6064.58	Transducer	6040.60	6032.10	Intermediate
R-12 S1	06/17/2021	01:00	6064.63	Transducer	6040.60	6032.10	Intermediate
R-12 S1	06/17/2021	03:00	6064.64	Transducer	6040.60	6032.10	Intermediate
R-12 S1	06/17/2021	05:00	6064.61	Transducer	6040.60	6032.10	Intermediate
R-12 S1	06/17/2021	07:00	6064.61	Transducer	6040.60	6032.10	Intermediate
R-12 S1	06/17/2021	09:00	6064.62	Transducer	6040.60	6032.10	Intermediate
R-12 S1	06/17/2021	11:00	6064.66	Transducer	6040.60	6032.10	Intermediate
R-12 S1	06/17/2021	13:00	6064.70	Transducer	6040.60	6032.10	Intermediate
R-12 S1	06/17/2021	15:00	6064.73	Transducer	6040.60	6032.10	Intermediate
R-12 S1	06/17/2021	17:00	6064.75	Transducer	6040.60	6032.10	Intermediate
R-12 S1	06/17/2021	19:00	6064.72	Transducer	6040.60	6032.10	Intermediate
R-12 S1	06/17/2021	21:00	6064.58	Transducer	6040.60	6032.10	Intermediate
R-12 S1	06/17/2021	23:00	6064.59	Transducer	6040.60	6032.10	Intermediate
R-12 S1	06/18/2021	01:00	6064.64	Transducer	6040.60	6032.10	Intermediate
R-12 S1	06/18/2021	03:00	6064.68	Transducer	6040.60	6032.10	Intermediate
R-12 S1	06/18/2021	05:00	6064.65	Transducer	6040.60	6032.10	Intermediate
R-12 S1	06/18/2021	07:00	6064.65	Transducer	6040.60	6032.10	Intermediate
R-12 S1	06/18/2021	09:00	6064.65	Transducer	6040.60	6032.10	Intermediate
R-12 S1	06/18/2021	11:00	6064.69	Transducer	6040.60	6032.10	Intermediate
R-12 S1	06/18/2021	13:00	6064.74	Transducer	6040.60	6032.10	Intermediate
R-12 S1	06/18/2021	15:00	6064.76	Transducer	6040.60	6032.10	Intermediate
R-12 S1	06/18/2021	17:00	6064.77	Transducer	6040.60	6032.10	Intermediate
R-12 S1	06/18/2021	19:00	6064.66	Transducer	6040.60	6032.10	Intermediate
R-12 S1	06/18/2021	21:00	6064.61	Transducer	6040.60	6032.10	Intermediate
R-12 S1	06/18/2021	23:00	6064.65	Transducer	6040.60	6032.10	Intermediate
R-12 S1	06/19/2021	01:00	6064.66	Transducer	6040.60	6032.10	Intermediate
R-12 S1	06/19/2021	03:00	6064.67	Transducer	6040.60	6032.10	Intermediate
R-12 S1	06/19/2021	05:00	6064.67	Transducer	6040.60	6032.10	Intermediate
R-12 S1	06/19/2021	07:00	6064.67	Transducer	6040.60	6032.10	Intermediate
R-12 S1	06/19/2021	09:00	6064.68	Transducer	6040.60	6032.10	Intermediate
R-12 S1	06/19/2021	11:00	6064.71	Transducer	6040.60	6032.10	Intermediate
R-12 S1	06/19/2021	13:00	6064.74	Transducer	6040.60	6032.10	Intermediate
R-12 S1	06/19/2021	15:00	6064.78	Transducer	6040.60	6032.10	Intermediate
R-12 S1	06/19/2021	17:00	6064.81	Transducer	6040.60	6032.10	Intermediate
R-12 S1	06/19/2021	19:00	6064.76	Transducer	6040.60	6032.10	Intermediate
R-12 S1	06/19/2021	21:00	6064.73	Transducer	6040.60	6032.10	Intermediate
R-12 S1	06/19/2021	23:00	6064.68	Transducer	6040.60	6032.10	Intermediate

Location	Date	Time	Water Level (ft amsl)	Method	Top of Screen (ft amsl)	Bottom of Screen (ft amsl)	Zone
R-12 S1	06/20/2021	01:00	6064.70	Transducer	6040.60	6032.10	Intermediate
R-12 S1	06/20/2021	03:00	6064.72	Transducer	6040.60	6032.10	Intermediate
R-12 S1	06/20/2021	05:00	6064.70	Transducer	6040.60	6032.10	Intermediate
R-12 S1	06/20/2021	07:00	6064.68	Transducer	6040.60	6032.10	Intermediate
R-12 S1	06/20/2021	09:00	6064.68	Transducer	6040.60	6032.10	Intermediate
R-12 S1	06/20/2021	11:00	6064.72	Transducer	6040.60	6032.10	Intermediate
R-12 S1	06/20/2021	13:00	6064.75	Transducer	6040.60	6032.10	Intermediate
R-12 S1	06/20/2021	15:00	6064.78	Transducer	6040.60	6032.10	Intermediate
R-12 S1	06/20/2021	17:00	6064.79	Transducer	6040.60	6032.10	Intermediate
R-12 S1	06/20/2021	19:00	6064.76	Transducer	6040.60	6032.10	Intermediate
R-12 S1	06/20/2021	21:00	6064.72	Transducer	6040.60	6032.10	Intermediate
R-12 S1	06/20/2021	23:00	6064.71	Transducer	6040.60	6032.10	Intermediate
R-12 S1	06/21/2021	01:00	6064.72	Transducer	6040.60	6032.10	Intermediate
R-12 S1	06/21/2021	03:00	6064.69	Transducer	6040.60	6032.10	Intermediate
R-12 S1	06/21/2021	05:00	6064.65	Transducer	6040.60	6032.10	Intermediate
R-12 S1	06/21/2021	07:00	6064.61	Transducer	6040.60	6032.10	Intermediate
R-12 S1	06/21/2021	09:00	6064.60	Transducer	6040.60	6032.10	Intermediate
R-12 S1	06/21/2021	11:00	6064.61	Transducer	6040.60	6032.10	Intermediate
R-12 S1	06/21/2021	13:00	6064.65	Transducer	6040.60	6032.10	Intermediate
R-12 S1	06/21/2021	15:00	6064.67	Transducer	6040.60	6032.10	Intermediate
R-12 S1	06/21/2021	17:00	6064.68	Transducer	6040.60	6032.10	Intermediate
R-12 S1	06/21/2021	19:00	6064.64	Transducer	6040.60	6032.10	Intermediate
R-12 S1	06/21/2021	21:00	6064.59	Transducer	6040.60	6032.10	Intermediate
R-12 S1	06/21/2021	23:00	6064.57	Transducer	6040.60	6032.10	Intermediate
R-12 S1	06/22/2021	01:00	6064.60	Transducer	6040.60	6032.10	Intermediate
R-12 S1	06/22/2021	03:00	6064.61	Transducer	6040.60	6032.10	Intermediate
R-12 S1	06/22/2021	05:00	6064.61	Transducer	6040.60	6032.10	Intermediate
R-12 S1	06/22/2021	07:00	6064.60	Transducer	6040.60	6032.10	Intermediate
R-12 S1	06/22/2021	09:00	6064.63	Transducer	6040.60	6032.10	Intermediate
R-12 S1	06/22/2021	11:00	6064.66	Transducer	6040.60	6032.10	Intermediate
R-12 S1	06/22/2021	13:00	6064.70	Transducer	6040.60	6032.10	Intermediate
R-12 S1	06/22/2021	15:00	6064.74	Transducer	6040.60	6032.10	Intermediate
R-12 S1	06/22/2021	17:00	6064.75	Transducer	6040.60	6032.10	Intermediate
R-12 S1	06/22/2021	19:00	6064.74	Transducer	6040.60	6032.10	Intermediate
R-12 S1	06/22/2021	21:00	6064.69	Transducer	6040.60	6032.10	Intermediate
R-12 S1	06/22/2021	23:00	6064.68	Transducer	6040.60	6032.10	Intermediate
R-12 S1	06/23/2021	01:00	6064.69	Transducer	6040.60	6032.10	Intermediate
R-12 S1	06/23/2021	03:00	6064.69	Transducer	6040.60	6032.10	Intermediate
R-12 S1	06/23/2021	05:00	6064.66	Transducer	6040.60	6032.10	Intermediate
R-12 S1	06/23/2021	07:00	6064.63	Transducer	6040.60	6032.10	Intermediate
R-12 S1	06/23/2021	09:00	6064.64	Transducer	6040.60	6032.10	Intermediate
R-12 S1	06/23/2021	11:00	6064.66	Transducer	6040.60	6032.10	Intermediate
R-12 S1	06/23/2021	13:00	6064.69	Transducer	6040.60	6032.10	Intermediate
R-12 S1	06/23/2021	15:00	6064.71	Transducer	6040.60	6032.10	Intermediate
R-12 S1	06/23/2021	17:00	6064.72	Transducer	6040.60	6032.10	Intermediate

Location	Date	Time	Water Level (ft amsl)	Method	Top of Screen (ft amsl)	Bottom of Screen (ft amsl)	Zone
R-12 S1	06/23/2021	19:00	6064.68	Transducer	6040.60	6032.10	Intermediate
R-12 S1	06/23/2021	21:00	6064.64	Transducer	6040.60	6032.10	Intermediate
R-12 S1	06/23/2021	23:00	6064.61	Transducer	6040.60	6032.10	Intermediate
R-12 S1	06/24/2021	01:00	6064.56	Transducer	6040.60	6032.10	Intermediate
R-12 S1	06/24/2021	03:00	6064.60	Transducer	6040.60	6032.10	Intermediate
R-12 S1	06/24/2021	05:00	6064.62	Transducer	6040.60	6032.10	Intermediate
R-12 S1	06/24/2021	07:00	6064.61	Transducer	6040.60	6032.10	Intermediate
R-12 S1	06/24/2021	09:00	6064.63	Transducer	6040.60	6032.10	Intermediate
R-12 S1	06/24/2021	11:00	6064.65	Transducer	6040.60	6032.10	Intermediate
R-12 S1	06/24/2021	13:00	6064.70	Transducer	6040.60	6032.10	Intermediate
R-12 S1	06/24/2021	15:00	6064.69	Transducer	6040.60	6032.10	Intermediate
R-12 S1	06/24/2021	17:00	6064.68	Transducer	6040.60	6032.10	Intermediate
R-12 S1	06/24/2021	19:00	6064.70	Transducer	6040.60	6032.10	Intermediate
R-12 S1	06/24/2021	21:00	6064.68	Transducer	6040.60	6032.10	Intermediate
R-12 S1	06/24/2021	23:00	6064.66	Transducer	6040.60	6032.10	Intermediate
R-12 S1	06/25/2021	01:00	6064.67	Transducer	6040.60	6032.10	Intermediate
R-12 S1	06/25/2021	03:00	6064.67	Transducer	6040.60	6032.10	Intermediate
R-12 S1	06/25/2021	05:00	6064.67	Transducer	6040.60	6032.10	Intermediate
R-12 S1	06/25/2021	07:00	6064.66	Transducer	6040.60	6032.10	Intermediate
R-12 S1	06/25/2021	09:00	6064.67	Transducer	6040.60	6032.10	Intermediate
R-12 S1	06/25/2021	11:00	6064.71	Transducer	6040.60	6032.10	Intermediate
R-12 S1	06/25/2021	13:00	6064.74	Transducer	6040.60	6032.10	Intermediate
R-12 S1	06/25/2021	15:00	6064.74	Transducer	6040.60	6032.10	Intermediate
R-12 S1	06/25/2021	17:00	6064.74	Transducer	6040.60	6032.10	Intermediate
R-12 S1	06/25/2021	19:00	6064.72	Transducer	6040.60	6032.10	Intermediate
R-12 S1	06/25/2021	21:00	6064.67	Transducer	6040.60	6032.10	Intermediate
R-12 S1	06/25/2021	23:00	6064.67	Transducer	6040.60	6032.10	Intermediate
R-12 S1	06/26/2021	01:00	6064.68	Transducer	6040.60	6032.10	Intermediate
R-12 S1	06/26/2021	03:00	6064.68	Transducer	6040.60	6032.10	Intermediate
R-12 S1	06/26/2021	05:00	6064.65	Transducer	6040.60	6032.10	Intermediate
R-12 S1	06/26/2021	07:00	6064.64	Transducer	6040.60	6032.10	Intermediate
R-12 S1	06/26/2021	09:00	6064.65	Transducer	6040.60	6032.10	Intermediate
R-12 S1	06/26/2021	11:00	6064.68	Transducer	6040.60	6032.10	Intermediate
R-12 S1	06/26/2021	13:00	6064.70	Transducer	6040.60	6032.10	Intermediate
R-12 S1	06/26/2021	15:00	6064.72	Transducer	6040.60	6032.10	Intermediate
R-12 S1	06/26/2021	17:00	6064.74	Transducer	6040.60	6032.10	Intermediate
R-12 S1	06/26/2021	19:00	6064.67	Transducer	6040.60	6032.10	Intermediate
R-12 S1	06/26/2021	21:00	6064.60	Transducer	6040.60	6032.10	Intermediate
R-12 S1	06/26/2021	23:00	6064.60	Transducer	6040.60	6032.10	Intermediate
R-12 S1	06/27/2021	01:00	6064.61	Transducer	6040.60	6032.10	Intermediate
R-12 S1	06/27/2021	03:00	6064.61	Transducer	6040.60	6032.10	Intermediate
R-12 S1	06/27/2021	05:00	6064.59	Transducer	6040.60	6032.10	Intermediate
R-12 S1	06/27/2021	07:00	6064.56	Transducer	6040.60	6032.10	Intermediate
R-12 S1	06/27/2021	09:00	6064.56	Transducer	6040.60	6032.10	Intermediate
R-12 S1	06/27/2021	11:00	6064.58	Transducer	6040.60	6032.10	Intermediate

Location	Date	Time	Water Level (ft amsl)	Method	Top of Screen (ft amsl)	Bottom of Screen (ft amsl)	Zone
R-12 S1	06/27/2021	13:00	6064.62	Transducer	6040.60	6032.10	Intermediate
R-12 S1	06/27/2021	15:00	6064.66	Transducer	6040.60	6032.10	Intermediate
R-12 S1	06/27/2021	17:00	6064.66	Transducer	6040.60	6032.10	Intermediate
R-12 S1	06/27/2021	19:00	6064.63	Transducer	6040.60	6032.10	Intermediate
R-12 S1	06/27/2021	21:00	6064.60	Transducer	6040.60	6032.10	Intermediate
R-12 S1	06/27/2021	23:00	6064.58	Transducer	6040.60	6032.10	Intermediate
R-12 S1	06/28/2021	01:00	6064.58	Transducer	6040.60	6032.10	Intermediate
R-12 S1	06/28/2021	03:00	6064.58	Transducer	6040.60	6032.10	Intermediate
R-12 S1	06/28/2021	05:00	6064.59	Transducer	6040.60	6032.10	Intermediate
R-12 S1	06/28/2021	07:00	6064.59	Transducer	6040.60	6032.10	Intermediate
R-12 S1	06/28/2021	09:00	6064.58	Transducer	6040.60	6032.10	Intermediate
R-12 S1	06/28/2021	11:00	6064.58	Transducer	6040.60	6032.10	Intermediate
R-12 S1	06/28/2021	13:00	6064.61	Transducer	6040.60	6032.10	Intermediate
R-12 S1	06/28/2021	15:00	6064.62	Transducer	6040.60	6032.10	Intermediate
R-12 S1	06/28/2021	17:00	6064.63	Transducer	6040.60	6032.10	Intermediate
R-12 S1	06/28/2021	19:00	6064.60	Transducer	6040.60	6032.10	Intermediate
R-12 S1	06/28/2021	21:00	6064.57	Transducer	6040.60	6032.10	Intermediate
R-12 S1	06/28/2021	23:00	6064.56	Transducer	6040.60	6032.10	Intermediate
R-12 S1	06/29/2021	01:00	6064.57	Transducer	6040.60	6032.10	Intermediate
R-12 S1	06/29/2021	03:00	6064.58	Transducer	6040.60	6032.10	Intermediate
R-12 S1	06/29/2021	05:00	6064.57	Transducer	6040.60	6032.10	Intermediate
R-12 S1	06/29/2021	07:00	6064.56	Transducer	6040.60	6032.10	Intermediate
R-12 S1	06/29/2021	09:00	6064.56	Transducer	6040.60	6032.10	Intermediate
R-12 S1	06/29/2021	11:00	6064.55	Transducer	6040.60	6032.10	Intermediate
R-12 S1	06/29/2021	13:00	6064.56	Transducer	6040.60	6032.10	Intermediate
R-12 S1	06/29/2021	15:00	6064.57	Transducer	6040.60	6032.10	Intermediate
R-12 S1	06/29/2021	17:00	6064.59	Transducer	6040.60	6032.10	Intermediate
R-12 S1	06/29/2021	19:00	6064.59	Transducer	6040.60	6032.10	Intermediate
R-12 S1	06/29/2021	21:00	6064.57	Transducer	6040.60	6032.10	Intermediate
R-12 S1	06/29/2021	23:00	6064.57	Transducer	6040.60	6032.10	Intermediate
R-12 S1	06/30/2021	01:00	6064.58	Transducer	6040.60	6032.10	Intermediate
R-12 S1	06/30/2021	03:00	6064.59	Transducer	6040.60	6032.10	Intermediate
R-12 S1	06/30/2021	05:00	6064.58	Transducer	6040.60	6032.10	Intermediate
R-12 S1	06/30/2021	07:00	6064.56	Transducer	6040.60	6032.10	Intermediate
R-12 S1	06/30/2021	09:00	6064.56	Transducer	6040.60	6032.10	Intermediate
R-12 S1	06/30/2021	11:00	6064.57	Transducer	6040.60	6032.10	Intermediate
R-12 S1	06/30/2021	13:00	6064.58	Transducer	6040.60	6032.10	Intermediate
R-12 S1	06/30/2021	15:00	6064.61	Transducer	6040.60	6032.10	Intermediate
R-12 S1	06/30/2021	17:00	6064.63	Transducer	6040.60	6032.10	Intermediate
R-12 S1	06/30/2021	19:00	6064.62	Transducer	6040.60	6032.10	Intermediate
R-12 S1	06/30/2021	21:00	6064.61	Transducer	6040.60	6032.10	Intermediate
R-12 S1	06/30/2021	23:00	6064.61	Transducer	6040.60	6032.10	Intermediate
R-12 S2	07/01/2020	01:00	6065.43	Transducer	5995.10	5991.60	Intermediate
R-12 S2	07/01/2020	03:00	6065.42	Transducer	5995.10	5991.60	Intermediate
R-12 S2	07/01/2020	05:00	6065.40	Transducer	5995.10	5991.60	Intermediate

Location	Date	Time	Water Level (ft amsl)	Method	Top of Screen (ft amsl)	Bottom of Screen (ft amsl)	Zone
R-12 S2	07/01/2020	07:00	6065.38	Transducer	5995.10	5991.60	Intermediate
R-12 S2	07/01/2020	09:00	6065.38	Transducer	5995.10	5991.60	Intermediate
R-12 S2	07/01/2020	11:00	6065.41	Transducer	5995.10	5991.60	Intermediate
R-12 S2	07/01/2020	13:00	6065.43	Transducer	5995.10	5991.60	Intermediate
R-12 S2	07/01/2020	15:00	6065.47	Transducer	5995.10	5991.60	Intermediate
R-12 S2	07/01/2020	17:00	6065.50	Transducer	5995.10	5991.60	Intermediate
R-12 S2	07/01/2020	19:00	6065.49	Transducer	5995.10	5991.60	Intermediate
R-12 S2	07/01/2020	21:00	6065.45	Transducer	5995.10	5991.60	Intermediate
R-12 S2	07/01/2020	23:00	6065.44	Transducer	5995.10	5991.60	Intermediate
R-12 S2	07/02/2020	01:00	6065.43	Transducer	5995.10	5991.60	Intermediate
R-12 S2	07/02/2020	03:00	6065.42	Transducer	5995.10	5991.60	Intermediate
R-12 S2	07/02/2020	05:00	6065.39	Transducer	5995.10	5991.60	Intermediate
R-12 S2	07/02/2020	07:00	6065.37	Transducer	5995.10	5991.60	Intermediate
R-12 S2	07/02/2020	09:00	6065.36	Transducer	5995.10	5991.60	Intermediate
R-12 S2	07/02/2020	11:00	6065.40	Transducer	5995.10	5991.60	Intermediate
R-12 S2	07/02/2020	13:00	6065.45	Transducer	5995.10	5991.60	Intermediate
R-12 S2	07/02/2020	15:00	6065.48	Transducer	5995.10	5991.60	Intermediate
R-12 S2	07/02/2020	17:00	6065.50	Transducer	5995.10	5991.60	Intermediate
R-12 S2	07/02/2020	19:00	6065.49	Transducer	5995.10	5991.60	Intermediate
R-12 S2	07/02/2020	21:00	6065.42	Transducer	5995.10	5991.60	Intermediate
R-12 S2	07/02/2020	23:00	6065.39	Transducer	5995.10	5991.60	Intermediate
R-12 S2	07/03/2020	01:00	6065.39	Transducer	5995.10	5991.60	Intermediate
R-12 S2	07/03/2020	03:00	6065.40	Transducer	5995.10	5991.60	Intermediate
R-12 S2	07/03/2020	05:00	6065.38	Transducer	5995.10	5991.60	Intermediate
R-12 S2	07/03/2020	07:00	6065.36	Transducer	5995.10	5991.60	Intermediate
R-12 S2	07/03/2020	09:00	6065.35	Transducer	5995.10	5991.60	Intermediate
R-12 S2	07/03/2020	11:00	6065.38	Transducer	5995.10	5991.60	Intermediate
R-12 S2	07/03/2020	13:00	6065.41	Transducer	5995.10	5991.60	Intermediate
R-12 S2	07/03/2020	15:00	6065.44	Transducer	5995.10	5991.60	Intermediate
R-12 S2	07/03/2020	17:00	6065.45	Transducer	5995.10	5991.60	Intermediate
R-12 S2	07/03/2020	19:00	6065.41	Transducer	5995.10	5991.60	Intermediate
R-12 S2	07/03/2020	21:00	6065.35	Transducer	5995.10	5991.60	Intermediate
R-12 S2	07/03/2020	23:00	6065.33	Transducer	5995.10	5991.60	Intermediate
R-12 S2	07/04/2020	01:00	6065.35	Transducer	5995.10	5991.60	Intermediate
R-12 S2	07/04/2020	03:00	6065.37	Transducer	5995.10	5991.60	Intermediate
R-12 S2	07/04/2020	05:00	6065.34	Transducer	5995.10	5991.60	Intermediate
R-12 S2	07/04/2020	07:00	6065.33	Transducer	5995.10	5991.60	Intermediate
R-12 S2	07/04/2020	09:00	6065.34	Transducer	5995.10	5991.60	Intermediate
R-12 S2	07/04/2020	11:00	6065.38	Transducer	5995.10	5991.60	Intermediate
R-12 S2	07/04/2020	13:00	6065.42	Transducer	5995.10	5991.60	Intermediate
R-12 S2	07/04/2020	15:00	6065.47	Transducer	5995.10	5991.60	Intermediate
R-12 S2	07/04/2020	17:00	6065.49	Transducer	5995.10	5991.60	Intermediate
R-12 S2	07/04/2020	19:00	6065.47	Transducer	5995.10	5991.60	Intermediate
R-12 S2	07/04/2020	21:00	6065.41	Transducer	5995.10	5991.60	Intermediate
R-12 S2	07/04/2020	23:00	6065.41	Transducer	5995.10	5991.60	Intermediate

Location	Date	Time	Water Level (ft amsl)	Method	Top of Screen (ft amsl)	Bottom of Screen (ft amsl)	Zone
R-12 S2	07/05/2020	01:00	6065.40	Transducer	5995.10	5991.60	Intermediate
R-12 S2	07/05/2020	03:00	6065.42	Transducer	5995.10	5991.60	Intermediate
R-12 S2	07/05/2020	05:00	6065.40	Transducer	5995.10	5991.60	Intermediate
R-12 S2	07/05/2020	07:00	6065.41	Transducer	5995.10	5991.60	Intermediate
R-12 S2	07/05/2020	09:00	6065.41	Transducer	5995.10	5991.60	Intermediate
R-12 S2	07/05/2020	11:00	6065.43	Transducer	5995.10	5991.60	Intermediate
R-12 S2	07/05/2020	13:00	6065.47	Transducer	5995.10	5991.60	Intermediate
R-12 S2	07/05/2020	15:00	6065.47	Transducer	5995.10	5991.60	Intermediate
R-12 S2	07/05/2020	17:00	6065.52	Transducer	5995.10	5991.60	Intermediate
R-12 S2	07/05/2020	19:00	6065.51	Transducer	5995.10	5991.60	Intermediate
R-12 S2	07/05/2020	21:00	6065.43	Transducer	5995.10	5991.60	Intermediate
R-12 S2	07/05/2020	23:00	6065.39	Transducer	5995.10	5991.60	Intermediate
R-12 S2	07/06/2020	01:00	6065.41	Transducer	5995.10	5991.60	Intermediate
R-12 S2	07/06/2020	03:00	6065.42	Transducer	5995.10	5991.60	Intermediate
R-12 S2	07/06/2020	05:00	6065.39	Transducer	5995.10	5991.60	Intermediate
R-12 S2	07/06/2020	07:00	6065.36	Transducer	5995.10	5991.60	Intermediate
R-12 S2	07/06/2020	09:00	6065.38	Transducer	5995.10	5991.60	Intermediate
R-12 S2	07/06/2020	11:00	6065.40	Transducer	5995.10	5991.60	Intermediate
R-12 S2	07/06/2020	13:00	6065.44	Transducer	5995.10	5991.60	Intermediate
R-12 S2	07/06/2020	15:00	6065.46	Transducer	5995.10	5991.60	Intermediate
R-12 S2	07/06/2020	17:00	6065.49	Transducer	5995.10	5991.60	Intermediate
R-12 S2	07/06/2020	19:00	6065.45	Transducer	5995.10	5991.60	Intermediate
R-12 S2	07/06/2020	21:00	6065.41	Transducer	5995.10	5991.60	Intermediate
R-12 S2	07/06/2020	23:00	6065.38	Transducer	5995.10	5991.60	Intermediate
R-12 S2	07/07/2020	01:00	6065.39	Transducer	5995.10	5991.60	Intermediate
R-12 S2	07/07/2020	03:00	6065.40	Transducer	5995.10	5991.60	Intermediate
R-12 S2	07/07/2020	05:00	6065.41	Transducer	5995.10	5991.60	Intermediate
R-12 S2	07/07/2020	07:00	6065.40	Transducer	5995.10	5991.60	Intermediate
R-12 S2	07/07/2020	09:00	6065.41	Transducer	5995.10	5991.60	Intermediate
R-12 S2	07/07/2020	11:00	6065.42	Transducer	5995.10	5991.60	Intermediate
R-12 S2	07/07/2020	13:00	6065.48	Transducer	5995.10	5991.60	Intermediate
R-12 S2	07/07/2020	15:00	6065.52	Transducer	5995.10	5991.60	Intermediate
R-12 S2	07/07/2020	17:00	6065.54	Transducer	5995.10	5991.60	Intermediate
R-12 S2	07/07/2020	19:00	6065.53	Transducer	5995.10	5991.60	Intermediate
R-12 S2	07/07/2020	21:00	6065.50	Transducer	5995.10	5991.60	Intermediate
R-12 S2	07/07/2020	23:00	6065.49	Transducer	5995.10	5991.60	Intermediate
R-12 S2	07/08/2020	01:00	6065.48	Transducer	5995.10	5991.60	Intermediate
R-12 S2	07/08/2020	03:00	6065.47	Transducer	5995.10	5991.60	Intermediate
R-12 S2	07/08/2020	05:00	6065.44	Transducer	5995.10	5991.60	Intermediate
R-12 S2	07/08/2020	07:00	6065.43	Transducer	5995.10	5991.60	Intermediate
R-12 S2	07/08/2020	09:00	6065.43	Transducer	5995.10	5991.60	Intermediate
R-12 S2	07/08/2020	11:00	6065.45	Transducer	5995.10	5991.60	Intermediate
R-12 S2	07/08/2020	13:00	6065.48	Transducer	5995.10	5991.60	Intermediate
R-12 S2	07/08/2020	15:00	6065.51	Transducer	5995.10	5991.60	Intermediate
R-12 S2	07/08/2020	17:00	6065.53	Transducer	5995.10	5991.60	Intermediate

Location	Date	Time	Water Level (ft amsl)	Method	Top of Screen (ft amsl)	Bottom of Screen (ft amsl)	Zone
R-12 S2	07/08/2020	19:00	6065.52	Transducer	5995.10	5991.60	Intermediate
R-12 S2	07/08/2020	21:00	6065.48	Transducer	5995.10	5991.60	Intermediate
R-12 S2	07/08/2020	23:00	6065.47	Transducer	5995.10	5991.60	Intermediate
R-12 S2	07/09/2020	01:00	6065.47	Transducer	5995.10	5991.60	Intermediate
R-12 S2	07/09/2020	03:00	6065.47	Transducer	5995.10	5991.60	Intermediate
R-12 S2	07/09/2020	05:00	6065.43	Transducer	5995.10	5991.60	Intermediate
R-12 S2	07/09/2020	07:00	6065.41	Transducer	5995.10	5991.60	Intermediate
R-12 S2	07/09/2020	09:00	6065.40	Transducer	5995.10	5991.60	Intermediate
R-12 S2	07/09/2020	11:00	6065.41	Transducer	5995.10	5991.60	Intermediate
R-12 S2	07/09/2020	13:00	6065.43	Transducer	5995.10	5991.60	Intermediate
R-12 S2	07/09/2020	15:00	6065.46	Transducer	5995.10	5991.60	Intermediate
R-12 S2	07/09/2020	17:00	6065.46	Transducer	5995.10	5991.60	Intermediate
R-12 S2	07/09/2020	19:00	6065.45	Transducer	5995.10	5991.60	Intermediate
R-12 S2	07/09/2020	21:00	6065.43	Transducer	5995.10	5991.60	Intermediate
R-12 S2	07/09/2020	23:00	6065.39	Transducer	5995.10	5991.60	Intermediate
R-12 S2	07/10/2020	01:00	6065.39	Transducer	5995.10	5991.60	Intermediate
R-12 S2	07/10/2020	03:00	6065.38	Transducer	5995.10	5991.60	Intermediate
R-12 S2	07/10/2020	05:00	6065.34	Transducer	5995.10	5991.60	Intermediate
R-12 S2	07/10/2020	07:00	6065.31	Transducer	5995.10	5991.60	Intermediate
R-12 S2	07/10/2020	09:00	6065.31	Transducer	5995.10	5991.60	Intermediate
R-12 S2	07/10/2020	11:00	6065.33	Transducer	5995.10	5991.60	Intermediate
R-12 S2	07/10/2020	13:00	6065.37	Transducer	5995.10	5991.60	Intermediate
R-12 S2	07/10/2020	15:00	6065.38	Transducer	5995.10	5991.60	Intermediate
R-12 S2	07/10/2020	17:00	6065.40	Transducer	5995.10	5991.60	Intermediate
R-12 S2	07/10/2020	19:00	6065.39	Transducer	5995.10	5991.60	Intermediate
R-12 S2	07/10/2020	21:00	6065.37	Transducer	5995.10	5991.60	Intermediate
R-12 S2	07/10/2020	23:00	6065.36	Transducer	5995.10	5991.60	Intermediate
R-12 S2	07/11/2020	01:00	6065.36	Transducer	5995.10	5991.60	Intermediate
R-12 S2	07/11/2020	03:00	6065.36	Transducer	5995.10	5991.60	Intermediate
R-12 S2	07/11/2020	05:00	6065.35	Transducer	5995.10	5991.60	Intermediate
R-12 S2	07/11/2020	07:00	6065.32	Transducer	5995.10	5991.60	Intermediate
R-12 S2	07/11/2020	09:00	6065.32	Transducer	5995.10	5991.60	Intermediate
R-12 S2	07/11/2020	11:00	6065.33	Transducer	5995.10	5991.60	Intermediate
R-12 S2	07/11/2020	13:00	6065.38	Transducer	5995.10	5991.60	Intermediate
R-12 S2	07/11/2020	15:00	6065.43	Transducer	5995.10	5991.60	Intermediate
R-12 S2	07/11/2020	17:00	6065.45	Transducer	5995.10	5991.60	Intermediate
R-12 S2	07/11/2020	19:00	6065.45	Transducer	5995.10	5991.60	Intermediate
R-12 S2	07/11/2020	21:00	6065.42	Transducer	5995.10	5991.60	Intermediate
R-12 S2	07/11/2020	23:00	6065.40	Transducer	5995.10	5991.60	Intermediate
R-12 S2	07/12/2020	01:00	6065.39	Transducer	5995.10	5991.60	Intermediate
R-12 S2	07/12/2020	03:00	6065.40	Transducer	5995.10	5991.60	Intermediate
R-12 S2	07/12/2020	05:00	6065.39	Transducer	5995.10	5991.60	Intermediate
R-12 S2	07/12/2020	07:00	6065.37	Transducer	5995.10	5991.60	Intermediate
R-12 S2	07/12/2020	09:00	6065.37	Transducer	5995.10	5991.60	Intermediate
R-12 S2	07/12/2020	11:00	6065.41	Transducer	5995.10	5991.60	Intermediate

Location	Date	Time	Water Level (ft amsl)	Method	Top of Screen (ft amsl)	Bottom of Screen (ft amsl)	Zone
R-12 S2	07/12/2020	13:00	6065.44	Transducer	5995.10	5991.60	Intermediate
R-12 S2	07/12/2020	15:00	6065.48	Transducer	5995.10	5991.60	Intermediate
R-12 S2	07/12/2020	17:00	6065.53	Transducer	5995.10	5991.60	Intermediate
R-12 S2	07/12/2020	19:00	6065.52	Transducer	5995.10	5991.60	Intermediate
R-12 S2	07/12/2020	21:00	6065.46	Transducer	5995.10	5991.60	Intermediate
R-12 S2	07/12/2020	23:00	6065.44	Transducer	5995.10	5991.60	Intermediate
R-12 S2	07/13/2020	01:00	6065.45	Transducer	5995.10	5991.60	Intermediate
R-12 S2	07/13/2020	03:00	6065.45	Transducer	5995.10	5991.60	Intermediate
R-12 S2	07/13/2020	05:00	6065.44	Transducer	5995.10	5991.60	Intermediate
R-12 S2	07/13/2020	07:00	6065.42	Transducer	5995.10	5991.60	Intermediate
R-12 S2	07/13/2020	09:00	6065.42	Transducer	5995.10	5991.60	Intermediate
R-12 S2	07/13/2020	11:00	6065.44	Transducer	5995.10	5991.60	Intermediate
R-12 S2	07/13/2020	13:00	6065.46	Transducer	5995.10	5991.60	Intermediate
R-12 S2	07/13/2020	15:00	6065.50	Transducer	5995.10	5991.60	Intermediate
R-12 S2	07/13/2020	17:00	6065.48	Transducer	5995.10	5991.60	Intermediate
R-12 S2	07/13/2020	19:00	6065.45	Transducer	5995.10	5991.60	Intermediate
R-12 S2	07/13/2020	21:00	6065.45	Transducer	5995.10	5991.60	Intermediate
R-12 S2	07/13/2020	23:00	6065.44	Transducer	5995.10	5991.60	Intermediate
R-12 S2	07/14/2020	01:00	6065.42	Transducer	5995.10	5991.60	Intermediate
R-12 S2	07/14/2020	03:00	6065.44	Transducer	5995.10	5991.60	Intermediate
R-12 S2	07/14/2020	05:00	6065.40	Transducer	5995.10	5991.60	Intermediate
R-12 S2	07/14/2020	07:00	6065.39	Transducer	5995.10	5991.60	Intermediate
R-12 S2	07/14/2020	09:00	6065.39	Transducer	5995.10	5991.60	Intermediate
R-12 S2	07/14/2020	11:00	6065.40	Transducer	5995.10	5991.60	Intermediate
R-12 S2	07/14/2020	13:00	6065.43	Transducer	5995.10	5991.60	Intermediate
R-12 S2	07/14/2020	15:00	6065.47	Transducer	5995.10	5991.60	Intermediate
R-12 S2	07/14/2020	17:00	6065.49	Transducer	5995.10	5991.60	Intermediate
R-12 S2	07/14/2020	19:00	6065.49	Transducer	5995.10	5991.60	Intermediate
R-12 S2	07/14/2020	21:00	6065.46	Transducer	5995.10	5991.60	Intermediate
R-12 S2	07/14/2020	23:00	6065.44	Transducer	5995.10	5991.60	Intermediate
R-12 S2	07/15/2020	01:00	6065.43	Transducer	5995.10	5991.60	Intermediate
R-12 S2	07/15/2020	03:00	6065.42	Transducer	5995.10	5991.60	Intermediate
R-12 S2	07/15/2020	05:00	6065.40	Transducer	5995.10	5991.60	Intermediate
R-12 S2	07/15/2020	07:00	6065.35	Transducer	5995.10	5991.60	Intermediate
R-12 S2	07/15/2020	09:00	6065.35	Transducer	5995.10	5991.60	Intermediate
R-12 S2	07/15/2020	11:00	6065.36	Transducer	5995.10	5991.60	Intermediate
R-12 S2	07/15/2020	13:00	6065.41	Transducer	5995.10	5991.60	Intermediate
R-12 S2	07/15/2020	15:00	6065.43	Transducer	5995.10	5991.60	Intermediate
R-12 S2	07/15/2020	17:00	6065.46	Transducer	5995.10	5991.60	Intermediate
R-12 S2	07/15/2020	19:00	6065.40	Transducer	5995.10	5991.60	Intermediate
R-12 S2	07/15/2020	21:00	6065.35	Transducer	5995.10	5991.60	Intermediate
R-12 S2	07/15/2020	23:00	6065.34	Transducer	5995.10	5991.60	Intermediate
R-12 S2	07/16/2020	01:00	6065.35	Transducer	5995.10	5991.60	Intermediate
R-12 S2	07/16/2020	03:00	6065.35	Transducer	5995.10	5991.60	Intermediate
R-12 S2	07/16/2020	05:00	6065.33	Transducer	5995.10	5991.60	Intermediate

Location	Date	Time	Water Level (ft amsl)	Method	Top of Screen (ft amsl)	Bottom of Screen (ft amsl)	Zone
R-12 S2	07/16/2020	07:00	6065.32	Transducer	5995.10	5991.60	Intermediate
R-12 S2	07/16/2020	09:00	6065.34	Transducer	5995.10	5991.60	Intermediate
R-12 S2	07/16/2020	11:00	6065.36	Transducer	5995.10	5991.60	Intermediate
R-12 S2	07/16/2020	13:00	6065.41	Transducer	5995.10	5991.60	Intermediate
R-12 S2	07/16/2020	15:00	6065.45	Transducer	5995.10	5991.60	Intermediate
R-12 S2	07/16/2020	17:00	6065.46	Transducer	5995.10	5991.60	Intermediate
R-12 S2	07/16/2020	19:00	6065.38	Transducer	5995.10	5991.60	Intermediate
R-12 S2	07/16/2020	21:00	6065.33	Transducer	5995.10	5991.60	Intermediate
R-12 S2	07/16/2020	23:00	6065.33	Transducer	5995.10	5991.60	Intermediate
R-12 S2	07/17/2020	01:00	6065.34	Transducer	5995.10	5991.60	Intermediate
R-12 S2	07/17/2020	03:00	6065.34	Transducer	5995.10	5991.60	Intermediate
R-12 S2	07/17/2020	05:00	6065.33	Transducer	5995.10	5991.60	Intermediate
R-12 S2	07/17/2020	07:00	6065.31	Transducer	5995.10	5991.60	Intermediate
R-12 S2	07/17/2020	09:00	6065.32	Transducer	5995.10	5991.60	Intermediate
R-12 S2	07/17/2020	11:00	6065.36	Transducer	5995.10	5991.60	Intermediate
R-12 S2	07/17/2020	13:00	6065.42	Transducer	5995.10	5991.60	Intermediate
R-12 S2	07/17/2020	15:00	6065.44	Transducer	5995.10	5991.60	Intermediate
R-12 S2	07/17/2020	17:00	6065.47	Transducer	5995.10	5991.60	Intermediate
R-12 S2	07/17/2020	19:00	6065.44	Transducer	5995.10	5991.60	Intermediate
R-12 S2	07/17/2020	21:00	6065.35	Transducer	5995.10	5991.60	Intermediate
R-12 S2	07/17/2020	23:00	6065.35	Transducer	5995.10	5991.60	Intermediate
R-12 S2	07/18/2020	01:00	6065.37	Transducer	5995.10	5991.60	Intermediate
R-12 S2	07/18/2020	03:00	6065.36	Transducer	5995.10	5991.60	Intermediate
R-12 S2	07/18/2020	05:00	6065.38	Transducer	5995.10	5991.60	Intermediate
R-12 S2	07/18/2020	07:00	6065.36	Transducer	5995.10	5991.60	Intermediate
R-12 S2	07/18/2020	09:00	6065.36	Transducer	5995.10	5991.60	Intermediate
R-12 S2	07/18/2020	11:00	6065.38	Transducer	5995.10	5991.60	Intermediate
R-12 S2	07/18/2020	13:00	6065.43	Transducer	5995.10	5991.60	Intermediate
R-12 S2	07/18/2020	15:00	6065.48	Transducer	5995.10	5991.60	Intermediate
R-12 S2	07/18/2020	17:00	6065.50	Transducer	5995.10	5991.60	Intermediate
R-12 S2	07/18/2020	19:00	6065.44	Transducer	5995.10	5991.60	Intermediate
R-12 S2	07/18/2020	21:00	6065.41	Transducer	5995.10	5991.60	Intermediate
R-12 S2	07/18/2020	23:00	6065.41	Transducer	5995.10	5991.60	Intermediate
R-12 S2	07/19/2020	01:00	6065.41	Transducer	5995.10	5991.60	Intermediate
R-12 S2	07/19/2020	03:00	6065.41	Transducer	5995.10	5991.60	Intermediate
R-12 S2	07/19/2020	05:00	6065.41	Transducer	5995.10	5991.60	Intermediate
R-12 S2	07/19/2020	07:00	6065.40	Transducer	5995.10	5991.60	Intermediate
R-12 S2	07/19/2020	09:00	6065.39	Transducer	5995.10	5991.60	Intermediate
R-12 S2	07/19/2020	11:00	6065.41	Transducer	5995.10	5991.60	Intermediate
R-12 S2	07/19/2020	13:00	6065.45	Transducer	5995.10	5991.60	Intermediate
R-12 S2	07/19/2020	15:00	6065.50	Transducer	5995.10	5991.60	Intermediate
R-12 S2	07/19/2020	17:00	6065.52	Transducer	5995.10	5991.60	Intermediate
R-12 S2	07/19/2020	19:00	6065.41	Transducer	5995.10	5991.60	Intermediate
R-12 S2	07/19/2020	21:00	6065.37	Transducer	5995.10	5991.60	Intermediate
R-12 S2	07/19/2020	23:00	6065.39	Transducer	5995.10	5991.60	Intermediate

Location	Date	Time	Water Level (ft amsl)	Method	Top of Screen (ft amsl)	Bottom of Screen (ft amsl)	Zone
R-12 S2	07/20/2020	01:00	6065.39	Transducer	5995.10	5991.60	Intermediate
R-12 S2	07/20/2020	03:00	6065.41	Transducer	5995.10	5991.60	Intermediate
R-12 S2	07/20/2020	05:00	6065.40	Transducer	5995.10	5991.60	Intermediate
R-12 S2	07/20/2020	07:00	6065.38	Transducer	5995.10	5991.60	Intermediate
R-12 S2	07/20/2020	09:00	6065.40	Transducer	5995.10	5991.60	Intermediate
R-12 S2	07/20/2020	11:00	6065.43	Transducer	5995.10	5991.60	Intermediate
R-12 S2	07/20/2020	13:00	6065.48	Transducer	5995.10	5991.60	Intermediate
R-12 S2	07/20/2020	15:00	6065.51	Transducer	5995.10	5991.60	Intermediate
R-12 S2	07/20/2020	17:00	6065.51	Transducer	5995.10	5991.60	Intermediate
R-12 S2	07/20/2020	19:00	6065.51	Transducer	5995.10	5991.60	Intermediate
R-12 S2	07/20/2020	21:00	6065.43	Transducer	5995.10	5991.60	Intermediate
R-12 S2	07/20/2020	23:00	6065.41	Transducer	5995.10	5991.60	Intermediate
R-12 S2	07/21/2020	01:00	6065.41	Transducer	5995.10	5991.60	Intermediate
R-12 S2	07/21/2020	03:00	6065.42	Transducer	5995.10	5991.60	Intermediate
R-12 S2	07/21/2020	05:00	6065.39	Transducer	5995.10	5991.60	Intermediate
R-12 S2	07/21/2020	07:00	6065.38	Transducer	5995.10	5991.60	Intermediate
R-12 S2	07/21/2020	09:00	6065.39	Transducer	5995.10	5991.60	Intermediate
R-12 S2	07/21/2020	11:00	6065.42	Transducer	5995.10	5991.60	Intermediate
R-12 S2	07/21/2020	13:00	6065.45	Transducer	5995.10	5991.60	Intermediate
R-12 S2	07/21/2020	15:00	6065.46	Transducer	5995.10	5991.60	Intermediate
R-12 S2	07/21/2020	17:00	6065.46	Transducer	5995.10	5991.60	Intermediate
R-12 S2	07/21/2020	19:00	6065.45	Transducer	5995.10	5991.60	Intermediate
R-12 S2	07/21/2020	21:00	6065.38	Transducer	5995.10	5991.60	Intermediate
R-12 S2	07/21/2020	23:00	6065.34	Transducer	5995.10	5991.60	Intermediate
R-12 S2	07/22/2020	01:00	6065.35	Transducer	5995.10	5991.60	Intermediate
R-12 S2	07/22/2020	03:00	6065.39	Transducer	5995.10	5991.60	Intermediate
R-12 S2	07/22/2020	05:00	6065.39	Transducer	5995.10	5991.60	Intermediate
R-12 S2	07/22/2020	07:00	6065.37	Transducer	5995.10	5991.60	Intermediate
R-12 S2	07/22/2020	09:00	6065.37	Transducer	5995.10	5991.60	Intermediate
R-12 S2	07/22/2020	11:00	6065.39	Transducer	5995.10	5991.60	Intermediate
R-12 S2	07/22/2020	13:00	6065.44	Transducer	5995.10	5991.60	Intermediate
R-12 S2	07/22/2020	15:00	6065.44	Transducer	5995.10	5991.60	Intermediate
R-12 S2	07/22/2020	17:00	6065.44	Transducer	5995.10	5991.60	Intermediate
R-12 S2	07/22/2020	19:00	6065.41	Transducer	5995.10	5991.60	Intermediate
R-12 S2	07/22/2020	21:00	6065.39	Transducer	5995.10	5991.60	Intermediate
R-12 S2	07/22/2020	23:00	6065.38	Transducer	5995.10	5991.60	Intermediate
R-12 S2	07/23/2020	01:00	6065.38	Transducer	5995.10	5991.60	Intermediate
R-12 S2	07/23/2020	03:00	6065.39	Transducer	5995.10	5991.60	Intermediate
R-12 S2	07/23/2020	05:00	6065.40	Transducer	5995.10	5991.60	Intermediate
R-12 S2	07/23/2020	07:00	6065.38	Transducer	5995.10	5991.60	Intermediate
R-12 S2	07/23/2020	09:00	6065.37	Transducer	5995.10	5991.60	Intermediate
R-12 S2	07/23/2020	11:00	6065.38	Transducer	5995.10	5991.60	Intermediate
R-12 S2	07/23/2020	13:00	6065.42	Transducer	5995.10	5991.60	Intermediate
R-12 S2	07/23/2020	15:00	6065.46	Transducer	5995.10	5991.60	Intermediate
R-12 S2	07/23/2020	17:00	6065.47	Transducer	5995.10	5991.60	Intermediate

Location	Date	Time	Water Level (ft amsl)	Method	Top of Screen (ft amsl)	Bottom of Screen (ft amsl)	Zone
R-12 S2	07/23/2020	19:00	6065.44	Transducer	5995.10	5991.60	Intermediate
R-12 S2	07/23/2020	21:00	6065.41	Transducer	5995.10	5991.60	Intermediate
R-12 S2	07/23/2020	23:00	6065.40	Transducer	5995.10	5991.60	Intermediate
R-12 S2	07/24/2020	01:00	6065.38	Transducer	5995.10	5991.60	Intermediate
R-12 S2	07/24/2020	03:00	6065.40	Transducer	5995.10	5991.60	Intermediate
R-12 S2	07/24/2020	05:00	6065.39	Transducer	5995.10	5991.60	Intermediate
R-12 S2	07/24/2020	07:00	6065.37	Transducer	5995.10	5991.60	Intermediate
R-12 S2	07/24/2020	09:00	6065.38	Transducer	5995.10	5991.60	Intermediate
R-12 S2	07/24/2020	11:00	6065.38	Transducer	5995.10	5991.60	Intermediate
R-12 S2	07/24/2020	13:00	6065.41	Transducer	5995.10	5991.60	Intermediate
R-12 S2	07/24/2020	15:00	6065.45	Transducer	5995.10	5991.60	Intermediate
R-12 S2	07/24/2020	17:00	6065.43	Transducer	5995.10	5991.60	Intermediate
R-12 S2	07/24/2020	19:00	6065.42	Transducer	5995.10	5991.60	Intermediate
R-12 S2	07/24/2020	21:00	6065.40	Transducer	5995.10	5991.60	Intermediate
R-12 S2	07/24/2020	23:00	6065.36	Transducer	5995.10	5991.60	Intermediate
R-12 S2	07/25/2020	01:00	6065.36	Transducer	5995.10	5991.60	Intermediate
R-12 S2	07/25/2020	03:00	6065.37	Transducer	5995.10	5991.60	Intermediate
R-12 S2	07/25/2020	05:00	6065.37	Transducer	5995.10	5991.60	Intermediate
R-12 S2	07/25/2020	07:00	6065.37	Transducer	5995.10	5991.60	Intermediate
R-12 S2	07/25/2020	09:00	6065.37	Transducer	5995.10	5991.60	Intermediate
R-12 S2	07/25/2020	11:00	6065.37	Transducer	5995.10	5991.60	Intermediate
R-12 S2	07/25/2020	13:00	6065.39	Transducer	5995.10	5991.60	Intermediate
R-12 S2	07/25/2020	15:00	6065.43	Transducer	5995.10	5991.60	Intermediate
R-12 S2	07/25/2020	17:00	6065.42	Transducer	5995.10	5991.60	Intermediate
R-12 S2	07/25/2020	19:00	6065.39	Transducer	5995.10	5991.60	Intermediate
R-12 S2	07/25/2020	21:00	6065.38	Transducer	5995.10	5991.60	Intermediate
R-12 S2	07/25/2020	23:00	6065.36	Transducer	5995.10	5991.60	Intermediate
R-12 S2	07/26/2020	01:00	6065.36	Transducer	5995.10	5991.60	Intermediate
R-12 S2	07/26/2020	03:00	6065.37	Transducer	5995.10	5991.60	Intermediate
R-12 S2	07/26/2020	05:00	6065.35	Transducer	5995.10	5991.60	Intermediate
R-12 S2	07/26/2020	07:00	6065.34	Transducer	5995.10	5991.60	Intermediate
R-12 S2	07/26/2020	09:00	6065.34	Transducer	5995.10	5991.60	Intermediate
R-12 S2	07/26/2020	11:00	6065.35	Transducer	5995.10	5991.60	Intermediate
R-12 S2	07/26/2020	13:00	6065.38	Transducer	5995.10	5991.60	Intermediate
R-12 S2	07/26/2020	15:00	6065.38	Transducer	5995.10	5991.60	Intermediate
R-12 S2	07/26/2020	17:00	6065.37	Transducer	5995.10	5991.60	Intermediate
R-12 S2	07/26/2020	19:00	6065.36	Transducer	5995.10	5991.60	Intermediate
R-12 S2	07/26/2020	21:00	6065.34	Transducer	5995.10	5991.60	Intermediate
R-12 S2	07/26/2020	23:00	6065.32	Transducer	5995.10	5991.60	Intermediate
R-12 S2	07/27/2020	01:00	6065.33	Transducer	5995.10	5991.60	Intermediate
R-12 S2	07/27/2020	03:00	6065.36	Transducer	5995.10	5991.60	Intermediate
R-12 S2	07/27/2020	05:00	6065.35	Transducer	5995.10	5991.60	Intermediate
R-12 S2	07/27/2020	07:00	6065.31	Transducer	5995.10	5991.60	Intermediate
R-12 S2	07/27/2020	09:00	6065.31	Transducer	5995.10	5991.60	Intermediate
R-12 S2	07/27/2020	11:00	6065.34	Transducer	5995.10	5991.60	Intermediate

Location	Date	Time	Water Level (ft amsl)	Method	Top of Screen (ft amsl)	Bottom of Screen (ft amsl)	Zone
R-12 S2	07/27/2020	13:00	6065.38	Transducer	5995.10	5991.60	Intermediate
R-12 S2	07/27/2020	15:00	6065.40	Transducer	5995.10	5991.60	Intermediate
R-12 S2	07/27/2020	17:00	6065.41	Transducer	5995.10	5991.60	Intermediate
R-12 S2	07/27/2020	19:00	6065.39	Transducer	5995.10	5991.60	Intermediate
R-12 S2	07/27/2020	21:00	6065.38	Transducer	5995.10	5991.60	Intermediate
R-12 S2	07/27/2020	23:00	6065.36	Transducer	5995.10	5991.60	Intermediate
R-12 S2	07/28/2020	01:00	6065.38	Transducer	5995.10	5991.60	Intermediate
R-12 S2	07/28/2020	03:00	6065.38	Transducer	5995.10	5991.60	Intermediate
R-12 S2	07/28/2020	05:00	6065.39	Transducer	5995.10	5991.60	Intermediate
R-12 S2	07/28/2020	07:00	6065.37	Transducer	5995.10	5991.60	Intermediate
R-12 S2	07/28/2020	09:00	6065.38	Transducer	5995.10	5991.60	Intermediate
R-12 S2	07/28/2020	11:00	6065.40	Transducer	5995.10	5991.60	Intermediate
R-12 S2	07/28/2020	13:00	6065.42	Transducer	5995.10	5991.60	Intermediate
R-12 S2	07/28/2020	15:00	6065.48	Transducer	5995.10	5991.60	Intermediate
R-12 S2	07/28/2020	17:00	6065.50	Transducer	5995.10	5991.60	Intermediate
R-12 S2	07/28/2020	19:00	6065.49	Transducer	5995.10	5991.60	Intermediate
R-12 S2	07/28/2020	21:00	6065.46	Transducer	5995.10	5991.60	Intermediate
R-12 S2	07/28/2020	23:00	6065.44	Transducer	5995.10	5991.60	Intermediate
R-12 S2	07/29/2020	01:00	6065.43	Transducer	5995.10	5991.60	Intermediate
R-12 S2	07/29/2020	03:00	6065.42	Transducer	5995.10	5991.60	Intermediate
R-12 S2	07/29/2020	05:00	6065.39	Transducer	5995.10	5991.60	Intermediate
R-12 S2	07/29/2020	07:00	6065.36	Transducer	5995.10	5991.60	Intermediate
R-12 S2	07/29/2020	09:00	6065.35	Transducer	5995.10	5991.60	Intermediate
R-12 S2	07/29/2020	11:00	6065.38	Transducer	5995.10	5991.60	Intermediate
R-12 S2	07/29/2020	13:00	6065.42	Transducer	5995.10	5991.60	Intermediate
R-12 S2	07/29/2020	15:00	6065.46	Transducer	5995.10	5991.60	Intermediate
R-12 S2	07/29/2020	17:00	6065.47	Transducer	5995.10	5991.60	Intermediate
R-12 S2	07/29/2020	19:00	6065.44	Transducer	5995.10	5991.60	Intermediate
R-12 S2	07/29/2020	21:00	6065.41	Transducer	5995.10	5991.60	Intermediate
R-12 S2	07/29/2020	23:00	6065.38	Transducer	5995.10	5991.60	Intermediate
R-12 S2	07/30/2020	01:00	6065.39	Transducer	5995.10	5991.60	Intermediate
R-12 S2	07/30/2020	03:00	6065.39	Transducer	5995.10	5991.60	Intermediate
R-12 S2	07/30/2020	05:00	6065.37	Transducer	5995.10	5991.60	Intermediate
R-12 S2	07/30/2020	07:00	6065.35	Transducer	5995.10	5991.60	Intermediate
R-12 S2	07/30/2020	09:00	6065.35	Transducer	5995.10	5991.60	Intermediate
R-12 S2	07/30/2020	11:00	6065.37	Transducer	5995.10	5991.60	Intermediate
R-12 S2	07/30/2020	13:00	6065.42	Transducer	5995.10	5991.60	Intermediate
R-12 S2	07/30/2020	15:00	6065.44	Transducer	5995.10	5991.60	Intermediate
R-12 S2	07/30/2020	17:00	6065.45	Transducer	5995.10	5991.60	Intermediate
R-12 S2	07/30/2020	19:00	6065.42	Transducer	5995.10	5991.60	Intermediate
R-12 S2	07/30/2020	21:00	6065.35	Transducer	5995.10	5991.60	Intermediate
R-12 S2	07/30/2020	23:00	6065.32	Transducer	5995.10	5991.60	Intermediate
R-12 S2	07/31/2020	01:00	6065.32	Transducer	5995.10	5991.60	Intermediate
R-12 S2	07/31/2020	03:00	6065.31	Transducer	5995.10	5991.60	Intermediate
R-12 S2	07/31/2020	05:00	6065.29	Transducer	5995.10	5991.60	Intermediate

Location	Date	Time	Water Level (ft amsl)	Method	Top of Screen (ft amsl)	Bottom of Screen (ft amsl)	Zone
R-12 S2	07/31/2020	07:00	6065.26	Transducer	5995.10	5991.60	Intermediate
R-12 S2	07/31/2020	09:00	6065.26	Transducer	5995.10	5991.60	Intermediate
R-12 S2	07/31/2020	11:00	6065.31	Transducer	5995.10	5991.60	Intermediate
R-12 S2	07/31/2020	13:00	6065.36	Transducer	5995.10	5991.60	Intermediate
R-12 S2	07/31/2020	15:00	6065.41	Transducer	5995.10	5991.60	Intermediate
R-12 S2	07/31/2020	17:00	6065.36	Transducer	5995.10	5991.60	Intermediate
R-12 S2	07/31/2020	19:00	6065.38	Transducer	5995.10	5991.60	Intermediate
R-12 S2	07/31/2020	21:00	6065.34	Transducer	5995.10	5991.60	Intermediate
R-12 S2	07/31/2020	23:00	6065.33	Transducer	5995.10	5991.60	Intermediate
R-12 S2	08/01/2020	01:00	6065.32	Transducer	5995.10	5991.60	Intermediate
R-12 S2	08/01/2020	03:00	6065.33	Transducer	5995.10	5991.60	Intermediate
R-12 S2	08/01/2020	05:00	6065.32	Transducer	5995.10	5991.60	Intermediate
R-12 S2	08/01/2020	07:00	6065.30	Transducer	5995.10	5991.60	Intermediate
R-12 S2	08/01/2020	09:00	6065.31	Transducer	5995.10	5991.60	Intermediate
R-12 S2	08/01/2020	11:00	6065.34	Transducer	5995.10	5991.60	Intermediate
R-12 S2	08/01/2020	13:00	6065.39	Transducer	5995.10	5991.60	Intermediate
R-12 S2	08/01/2020	15:00	6065.41	Transducer	5995.10	5991.60	Intermediate
R-12 S2	08/01/2020	17:00	6065.42	Transducer	5995.10	5991.60	Intermediate
R-12 S2	08/01/2020	19:00	6065.39	Transducer	5995.10	5991.60	Intermediate
R-12 S2	08/01/2020	21:00	6065.34	Transducer	5995.10	5991.60	Intermediate
R-12 S2	08/01/2020	23:00	6065.32	Transducer	5995.10	5991.60	Intermediate
R-12 S2	08/02/2020	01:00	6065.33	Transducer	5995.10	5991.60	Intermediate
R-12 S2	08/02/2020	03:00	6065.35	Transducer	5995.10	5991.60	Intermediate
R-12 S2	08/02/2020	05:00	6065.33	Transducer	5995.10	5991.60	Intermediate
R-12 S2	08/02/2020	07:00	6065.35	Transducer	5995.10	5991.60	Intermediate
R-12 S2	08/02/2020	09:00	6065.34	Transducer	5995.10	5991.60	Intermediate
R-12 S2	08/02/2020	11:00	6065.37	Transducer	5995.10	5991.60	Intermediate
R-12 S2	08/02/2020	13:00	6065.43	Transducer	5995.10	5991.60	Intermediate
R-12 S2	08/02/2020	15:00	6065.46	Transducer	5995.10	5991.60	Intermediate
R-12 S2	08/02/2020	17:00	6065.43	Transducer	5995.10	5991.60	Intermediate
R-12 S2	08/02/2020	19:00	6065.39	Transducer	5995.10	5991.60	Intermediate
R-12 S2	08/02/2020	21:00	6065.35	Transducer	5995.10	5991.60	Intermediate
R-12 S2	08/02/2020	23:00	6065.33	Transducer	5995.10	5991.60	Intermediate
R-12 S2	08/03/2020	01:00	6065.33	Transducer	5995.10	5991.60	Intermediate
R-12 S2	08/03/2020	03:00	6065.35	Transducer	5995.10	5991.60	Intermediate
R-12 S2	08/03/2020	05:00	6065.34	Transducer	5995.10	5991.60	Intermediate
R-12 S2	08/03/2020	07:00	6065.34	Transducer	5995.10	5991.60	Intermediate
R-12 S2	08/03/2020	09:00	6065.34	Transducer	5995.10	5991.60	Intermediate
R-12 S2	08/03/2020	11:00	6065.37	Transducer	5995.10	5991.60	Intermediate
R-12 S2	08/03/2020	13:00	6065.42	Transducer	5995.10	5991.60	Intermediate
R-12 S2	08/03/2020	15:00	6065.46	Transducer	5995.10	5991.60	Intermediate
R-12 S2	08/03/2020	17:00	6065.43	Transducer	5995.10	5991.60	Intermediate
R-12 S2	08/03/2020	19:00	6065.44	Transducer	5995.10	5991.60	Intermediate
R-12 S2	08/03/2020	21:00	6065.40	Transducer	5995.10	5991.60	Intermediate
R-12 S2	08/03/2020	23:00	6065.37	Transducer	5995.10	5991.60	Intermediate

Location	Date	Time	Water Level (ft amsl)	Method	Top of Screen (ft amsl)	Bottom of Screen (ft amsl)	Zone
R-12 S2	08/04/2020	01:00	6065.37	Transducer	5995.10	5991.60	Intermediate
R-12 S2	08/04/2020	03:00	6065.38	Transducer	5995.10	5991.60	Intermediate
R-12 S2	08/04/2020	05:00	6065.39	Transducer	5995.10	5991.60	Intermediate
R-12 S2	08/04/2020	07:00	6065.37	Transducer	5995.10	5991.60	Intermediate
R-12 S2	08/04/2020	09:00	6065.36	Transducer	5995.10	5991.60	Intermediate
R-12 S2	08/04/2020	11:00	6065.38	Transducer	5995.10	5991.60	Intermediate
R-12 S2	08/04/2020	13:00	6065.42	Transducer	5995.10	5991.60	Intermediate
R-12 S2	08/04/2020	15:00	6065.46	Transducer	5995.10	5991.60	Intermediate
R-12 S2	08/04/2020	17:00	6065.48	Transducer	5995.10	5991.60	Intermediate
R-12 S2	08/04/2020	19:00	6065.46	Transducer	5995.10	5991.60	Intermediate
R-12 S2	08/04/2020	21:00	6065.44	Transducer	5995.10	5991.60	Intermediate
R-12 S2	08/04/2020	23:00	6065.44	Transducer	5995.10	5991.60	Intermediate
R-12 S2	08/05/2020	01:00	6065.44	Transducer	5995.10	5991.60	Intermediate
R-12 S2	08/05/2020	03:00	6065.43	Transducer	5995.10	5991.60	Intermediate
R-12 S2	08/05/2020	05:00	6065.41	Transducer	5995.10	5991.60	Intermediate
R-12 S2	08/05/2020	07:00	6065.36	Transducer	5995.10	5991.60	Intermediate
R-12 S2	08/05/2020	09:00	6065.35	Transducer	5995.10	5991.60	Intermediate
R-12 S2	08/05/2020	11:00	6065.37	Transducer	5995.10	5991.60	Intermediate
R-12 S2	08/05/2020	13:00	6065.42	Transducer	5995.10	5991.60	Intermediate
R-12 S2	08/05/2020	15:00	6065.41	Transducer	5995.10	5991.60	Intermediate
R-12 S2	08/05/2020	17:00	6065.40	Transducer	5995.10	5991.60	Intermediate
R-12 S2	08/05/2020	19:00	6065.42	Transducer	5995.10	5991.60	Intermediate
R-12 S2	08/05/2020	21:00	6065.38	Transducer	5995.10	5991.60	Intermediate
R-12 S2	08/05/2020	23:00	6065.40	Transducer	5995.10	5991.60	Intermediate
R-12 S2	08/06/2020	01:00	6065.41	Transducer	5995.10	5991.60	Intermediate
R-12 S2	08/06/2020	03:00	6065.41	Transducer	5995.10	5991.60	Intermediate
R-12 S2	08/06/2020	05:00	6065.40	Transducer	5995.10	5991.60	Intermediate
R-12 S2	08/06/2020	07:00	6065.39	Transducer	5995.10	5991.60	Intermediate
R-12 S2	08/06/2020	09:00	6065.38	Transducer	5995.10	5991.60	Intermediate
R-12 S2	08/06/2020	11:00	6065.39	Transducer	5995.10	5991.60	Intermediate
R-12 S2	08/06/2020	13:00	6065.44	Transducer	5995.10	5991.60	Intermediate
R-12 S2	08/06/2020	15:00	6065.48	Transducer	5995.10	5991.60	Intermediate
R-12 S2	08/06/2020	17:00	6065.50	Transducer	5995.10	5991.60	Intermediate
R-12 S2	08/06/2020	19:00	6065.48	Transducer	5995.10	5991.60	Intermediate
R-12 S2	08/06/2020	21:00	6065.44	Transducer	5995.10	5991.60	Intermediate
R-12 S2	08/06/2020	23:00	6065.42	Transducer	5995.10	5991.60	Intermediate
R-12 S2	08/07/2020	01:00	6065.41	Transducer	5995.10	5991.60	Intermediate
R-12 S2	08/07/2020	03:00	6065.41	Transducer	5995.10	5991.60	Intermediate
R-12 S2	08/07/2020	05:00	6065.38	Transducer	5995.10	5991.60	Intermediate
R-12 S2	08/07/2020	07:00	6065.36	Transducer	5995.10	5991.60	Intermediate
R-12 S2	08/07/2020	09:00	6065.26	Transducer	5995.10	5991.60	Intermediate
R-12 S2	08/07/2020	13:00	6065.39	Transducer	5995.10	5991.60	Intermediate
R-12 S2	08/07/2020	15:00	6065.39	Transducer	5995.10	5991.60	Intermediate
R-12 S2	08/07/2020	17:00	6065.39	Transducer	5995.10	5991.60	Intermediate
R-12 S2	08/07/2020	19:00	6065.39	Transducer	5995.10	5991.60	Intermediate

Location	Date	Time	Water Level (ft amsl)	Method	Top of Screen (ft amsl)	Bottom of Screen (ft amsl)	Zone
R-12 S2	08/07/2020	21:00	6065.36	Transducer	5995.10	5991.60	Intermediate
R-12 S2	08/07/2020	23:00	6065.35	Transducer	5995.10	5991.60	Intermediate
R-12 S2	08/08/2020	01:00	6065.35	Transducer	5995.10	5991.60	Intermediate
R-12 S2	08/08/2020	03:00	6065.35	Transducer	5995.10	5991.60	Intermediate
R-12 S2	08/08/2020	05:00	6065.34	Transducer	5995.10	5991.60	Intermediate
R-12 S2	08/08/2020	07:00	6065.32	Transducer	5995.10	5991.60	Intermediate
R-12 S2	08/08/2020	09:00	6065.33	Transducer	5995.10	5991.60	Intermediate
R-12 S2	08/08/2020	11:00	6065.35	Transducer	5995.10	5991.60	Intermediate
R-12 S2	08/08/2020	13:00	6065.39	Transducer	5995.10	5991.60	Intermediate
R-12 S2	08/08/2020	15:00	6065.41	Transducer	5995.10	5991.60	Intermediate
R-12 S2	08/08/2020	17:00	6065.43	Transducer	5995.10	5991.60	Intermediate
R-12 S2	08/08/2020	19:00	6065.42	Transducer	5995.10	5991.60	Intermediate
R-12 S2	08/08/2020	21:00	6065.39	Transducer	5995.10	5991.60	Intermediate
R-12 S2	08/08/2020	23:00	6065.37	Transducer	5995.10	5991.60	Intermediate
R-12 S2	08/09/2020	01:00	6065.36	Transducer	5995.10	5991.60	Intermediate
R-12 S2	08/09/2020	03:00	6065.35	Transducer	5995.10	5991.60	Intermediate
R-12 S2	08/09/2020	05:00	6065.35	Transducer	5995.10	5991.60	Intermediate
R-12 S2	08/09/2020	07:00	6065.32	Transducer	5995.10	5991.60	Intermediate
R-12 S2	08/09/2020	09:00	6065.32	Transducer	5995.10	5991.60	Intermediate
R-12 S2	08/09/2020	11:00	6065.35	Transducer	5995.10	5991.60	Intermediate
R-12 S2	08/09/2020	13:00	6065.38	Transducer	5995.10	5991.60	Intermediate
R-12 S2	08/09/2020	15:00	6065.41	Transducer	5995.10	5991.60	Intermediate
R-12 S2	08/09/2020	17:00	6065.43	Transducer	5995.10	5991.60	Intermediate
R-12 S2	08/09/2020	19:00	6065.43	Transducer	5995.10	5991.60	Intermediate
R-12 S2	08/09/2020	21:00	6065.41	Transducer	5995.10	5991.60	Intermediate
R-12 S2	08/09/2020	23:00	6065.40	Transducer	5995.10	5991.60	Intermediate
R-12 S2	08/10/2020	01:00	6065.39	Transducer	5995.10	5991.60	Intermediate
R-12 S2	08/10/2020	03:00	6065.38	Transducer	5995.10	5991.60	Intermediate
R-12 S2	08/10/2020	05:00	6065.37	Transducer	5995.10	5991.60	Intermediate
R-12 S2	08/10/2020	07:00	6065.34	Transducer	5995.10	5991.60	Intermediate
R-12 S2	08/10/2020	09:00	6065.33	Transducer	5995.10	5991.60	Intermediate
R-12 S2	08/10/2020	11:00	6065.36	Transducer	5995.10	5991.60	Intermediate
R-12 S2	08/10/2020	13:00	6065.40	Transducer	5995.10	5991.60	Intermediate
R-12 S2	08/10/2020	15:00	6065.43	Transducer	5995.10	5991.60	Intermediate
R-12 S2	08/10/2020	17:00	6065.45	Transducer	5995.10	5991.60	Intermediate
R-12 S2	08/10/2020	19:00	6065.46	Transducer	5995.10	5991.60	Intermediate
R-12 S2	08/10/2020	21:00	6065.42	Transducer	5995.10	5991.60	Intermediate
R-12 S2	08/10/2020	23:00	6065.41	Transducer	5995.10	5991.60	Intermediate
R-12 S2	08/11/2020	01:00	6065.41	Transducer	5995.10	5991.60	Intermediate
R-12 S2	08/11/2020	03:00	6065.40	Transducer	5995.10	5991.60	Intermediate
R-12 S2	08/11/2020	05:00	6065.39	Transducer	5995.10	5991.60	Intermediate
R-12 S2	08/11/2020	07:00	6065.37	Transducer	5995.10	5991.60	Intermediate
R-12 S2	08/11/2020	09:00	6065.36	Transducer	5995.10	5991.60	Intermediate
R-12 S2	08/11/2020	11:00	6065.38	Transducer	5995.10	5991.60	Intermediate
R-12 S2	08/11/2020	13:00	6065.40	Transducer	5995.10	5991.60	Intermediate

Location	Date	Time	Water Level (ft amsl)	Method	Top of Screen (ft amsl)	Bottom of Screen (ft amsl)	Zone
R-12 S2	08/11/2020	15:00	6065.43	Transducer	5995.10	5991.60	Intermediate
R-12 S2	08/11/2020	17:00	6065.44	Transducer	5995.10	5991.60	Intermediate
R-12 S2	08/11/2020	19:00	6065.43	Transducer	5995.10	5991.60	Intermediate
R-12 S2	08/11/2020	21:00	6065.40	Transducer	5995.10	5991.60	Intermediate
R-12 S2	08/11/2020	23:00	6065.39	Transducer	5995.10	5991.60	Intermediate
R-12 S2	08/12/2020	01:00	6065.39	Transducer	5995.10	5991.60	Intermediate
R-12 S2	08/12/2020	03:00	6065.38	Transducer	5995.10	5991.60	Intermediate
R-12 S2	08/12/2020	05:00	6065.36	Transducer	5995.10	5991.60	Intermediate
R-12 S2	08/12/2020	07:00	6065.35	Transducer	5995.10	5991.60	Intermediate
R-12 S2	08/12/2020	09:00	6065.35	Transducer	5995.10	5991.60	Intermediate
R-12 S2	08/12/2020	11:00	6065.36	Transducer	5995.10	5991.60	Intermediate
R-12 S2	08/12/2020	13:00	6065.40	Transducer	5995.10	5991.60	Intermediate
R-12 S2	08/12/2020	15:00	6065.43	Transducer	5995.10	5991.60	Intermediate
R-12 S2	08/12/2020	17:00	6065.44	Transducer	5995.10	5991.60	Intermediate
R-12 S2	08/12/2020	19:00	6065.41	Transducer	5995.10	5991.60	Intermediate
R-12 S2	08/12/2020	21:00	6065.34	Transducer	5995.10	5991.60	Intermediate
R-12 S2	08/12/2020	23:00	6065.35	Transducer	5995.10	5991.60	Intermediate
R-12 S2	08/13/2020	01:00	6065.36	Transducer	5995.10	5991.60	Intermediate
R-12 S2	08/13/2020	03:00	6065.35	Transducer	5995.10	5991.60	Intermediate
R-12 S2	08/13/2020	05:00	6065.35	Transducer	5995.10	5991.60	Intermediate
R-12 S2	08/13/2020	07:00	6065.33	Transducer	5995.10	5991.60	Intermediate
R-12 S2	08/13/2020	09:00	6065.34	Transducer	5995.10	5991.60	Intermediate
R-12 S2	08/13/2020	11:00	6065.36	Transducer	5995.10	5991.60	Intermediate
R-12 S2	08/13/2020	13:00	6065.40	Transducer	5995.10	5991.60	Intermediate
R-12 S2	08/13/2020	15:00	6065.40	Transducer	5995.10	5991.60	Intermediate
R-12 S2	08/13/2020	17:00	6065.45	Transducer	5995.10	5991.60	Intermediate
R-12 S2	08/13/2020	19:00	6065.42	Transducer	5995.10	5991.60	Intermediate
R-12 S2	08/13/2020	21:00	6065.35	Transducer	5995.10	5991.60	Intermediate
R-12 S2	08/13/2020	23:00	6065.35	Transducer	5995.10	5991.60	Intermediate
R-12 S2	08/14/2020	01:00	6065.36	Transducer	5995.10	5991.60	Intermediate
R-12 S2	08/14/2020	03:00	6065.38	Transducer	5995.10	5991.60	Intermediate
R-12 S2	08/14/2020	05:00	6065.35	Transducer	5995.10	5991.60	Intermediate
R-12 S2	08/14/2020	07:00	6065.33	Transducer	5995.10	5991.60	Intermediate
R-12 S2	08/14/2020	09:00	6065.33	Transducer	5995.10	5991.60	Intermediate
R-12 S2	08/14/2020	11:00	6065.35	Transducer	5995.10	5991.60	Intermediate
R-12 S2	08/14/2020	13:00	6065.38	Transducer	5995.10	5991.60	Intermediate
R-12 S2	08/14/2020	15:00	6065.41	Transducer	5995.10	5991.60	Intermediate
R-12 S2	08/14/2020	17:00	6065.43	Transducer	5995.10	5991.60	Intermediate
R-12 S2	08/14/2020	19:00	6065.37	Transducer	5995.10	5991.60	Intermediate
R-12 S2	08/14/2020	21:00	6065.35	Transducer	5995.10	5991.60	Intermediate
R-12 S2	08/14/2020	23:00	6065.35	Transducer	5995.10	5991.60	Intermediate
R-12 S2	08/15/2020	01:00	6065.36	Transducer	5995.10	5991.60	Intermediate
R-12 S2	08/15/2020	03:00	6065.36	Transducer	5995.10	5991.60	Intermediate
R-12 S2	08/15/2020	05:00	6065.34	Transducer	5995.10	5991.60	Intermediate
R-12 S2	08/15/2020	07:00	6065.31	Transducer	5995.10	5991.60	Intermediate

Location	Date	Time	Water Level (ft amsl)	Method	Top of Screen (ft amsl)	Bottom of Screen (ft amsl)	Zone
R-12 S2	08/15/2020	09:00	6065.30	Transducer	5995.10	5991.60	Intermediate
R-12 S2	08/15/2020	11:00	6065.33	Transducer	5995.10	5991.60	Intermediate
R-12 S2	08/15/2020	13:00	6065.37	Transducer	5995.10	5991.60	Intermediate
R-12 S2	08/15/2020	15:00	6065.38	Transducer	5995.10	5991.60	Intermediate
R-12 S2	08/15/2020	17:00	6065.35	Transducer	5995.10	5991.60	Intermediate
R-12 S2	08/15/2020	19:00	6065.34	Transducer	5995.10	5991.60	Intermediate
R-12 S2	08/15/2020	21:00	6065.29	Transducer	5995.10	5991.60	Intermediate
R-12 S2	08/15/2020	23:00	6065.27	Transducer	5995.10	5991.60	Intermediate
R-12 S2	08/16/2020	01:00	6065.28	Transducer	5995.10	5991.60	Intermediate
R-12 S2	08/16/2020	03:00	6065.28	Transducer	5995.10	5991.60	Intermediate
R-12 S2	08/16/2020	05:00	6065.27	Transducer	5995.10	5991.60	Intermediate
R-12 S2	08/16/2020	07:00	6065.26	Transducer	5995.10	5991.60	Intermediate
R-12 S2	08/16/2020	09:00	6065.26	Transducer	5995.10	5991.60	Intermediate
R-12 S2	08/16/2020	11:00	6065.30	Transducer	5995.10	5991.60	Intermediate
R-12 S2	08/16/2020	13:00	6065.36	Transducer	5995.10	5991.60	Intermediate
R-12 S2	08/16/2020	15:00	6065.38	Transducer	5995.10	5991.60	Intermediate
R-12 S2	08/16/2020	17:00	6065.37	Transducer	5995.10	5991.60	Intermediate
R-12 S2	08/16/2020	19:00	6065.37	Transducer	5995.10	5991.60	Intermediate
R-12 S2	08/16/2020	21:00	6065.28	Transducer	5995.10	5991.60	Intermediate
R-12 S2	08/16/2020	23:00	6065.26	Transducer	5995.10	5991.60	Intermediate
R-12 S2	08/17/2020	01:00	6065.25	Transducer	5995.10	5991.60	Intermediate
R-12 S2	08/17/2020	03:00	6065.24	Transducer	5995.10	5991.60	Intermediate
R-12 S2	08/17/2020	05:00	6065.24	Transducer	5995.10	5991.60	Intermediate
R-12 S2	08/17/2020	07:00	6065.21	Transducer	5995.10	5991.60	Intermediate
R-12 S2	08/17/2020	09:00	6065.21	Transducer	5995.10	5991.60	Intermediate
R-12 S2	08/17/2020	11:00	6065.25	Transducer	5995.10	5991.60	Intermediate
R-12 S2	08/17/2020	13:00	6065.30	Transducer	5995.10	5991.60	Intermediate
R-12 S2	08/17/2020	15:00	6065.35	Transducer	5995.10	5991.60	Intermediate
R-12 S2	08/17/2020	17:00	6065.36	Transducer	5995.10	5991.60	Intermediate
R-12 S2	08/17/2020	19:00	6065.34	Transducer	5995.10	5991.60	Intermediate
R-12 S2	08/17/2020	21:00	6065.27	Transducer	5995.10	5991.60	Intermediate
R-12 S2	08/17/2020	23:00	6065.25	Transducer	5995.10	5991.60	Intermediate
R-12 S2	08/18/2020	01:00	6065.27	Transducer	5995.10	5991.60	Intermediate
R-12 S2	08/18/2020	03:00	6065.28	Transducer	5995.10	5991.60	Intermediate
R-12 S2	08/18/2020	05:00	6065.28	Transducer	5995.10	5991.60	Intermediate
R-12 S2	08/18/2020	07:00	6065.26	Transducer	5995.10	5991.60	Intermediate
R-12 S2	08/18/2020	09:00	6065.28	Transducer	5995.10	5991.60	Intermediate
R-12 S2	08/18/2020	11:00	6065.32	Transducer	5995.10	5991.60	Intermediate
R-12 S2	08/18/2020	13:00	6065.37	Transducer	5995.10	5991.60	Intermediate
R-12 S2	08/18/2020	15:00	6065.42	Transducer	5995.10	5991.60	Intermediate
R-12 S2	08/18/2020	17:00	6065.41	Transducer	5995.10	5991.60	Intermediate
R-12 S2	08/18/2020	19:00	6065.42	Transducer	5995.10	5991.60	Intermediate
R-12 S2	08/18/2020	21:00	6065.37	Transducer	5995.10	5991.60	Intermediate
R-12 S2	08/18/2020	23:00	6065.36	Transducer	5995.10	5991.60	Intermediate
R-12 S2	08/19/2020	01:00	6065.38	Transducer	5995.10	5991.60	Intermediate

Location	Date	Time	Water Level (ft amsl)	Method	Top of Screen (ft amsl)	Bottom of Screen (ft amsl)	Zone
R-12 S2	08/19/2020	03:00	6065.39	Transducer	5995.10	5991.60	Intermediate
R-12 S2	08/19/2020	05:00	6065.38	Transducer	5995.10	5991.60	Intermediate
R-12 S2	08/19/2020	07:00	6065.35	Transducer	5995.10	5991.60	Intermediate
R-12 S2	08/19/2020	09:00	6065.36	Transducer	5995.10	5991.60	Intermediate
R-12 S2	08/19/2020	11:00	6065.39	Transducer	5995.10	5991.60	Intermediate
R-12 S2	08/19/2020	13:00	6065.46	Transducer	5995.10	5991.60	Intermediate
R-12 S2	08/19/2020	15:00	6065.50	Transducer	5995.10	5991.60	Intermediate
R-12 S2	08/19/2020	17:00	6065.52	Transducer	5995.10	5991.60	Intermediate
R-12 S2	08/19/2020	19:00	6065.50	Transducer	5995.10	5991.60	Intermediate
R-12 S2	08/19/2020	21:00	6065.43	Transducer	5995.10	5991.60	Intermediate
R-12 S2	08/19/2020	23:00	6065.42	Transducer	5995.10	5991.60	Intermediate
R-12 S2	08/20/2020	01:00	6065.40	Transducer	5995.10	5991.60	Intermediate
R-12 S2	08/20/2020	03:00	6065.43	Transducer	5995.10	5991.60	Intermediate
R-12 S2	08/20/2020	05:00	6065.43	Transducer	5995.10	5991.60	Intermediate
R-12 S2	08/20/2020	07:00	6065.41	Transducer	5995.10	5991.60	Intermediate
R-12 S2	08/20/2020	09:00	6065.41	Transducer	5995.10	5991.60	Intermediate
R-12 S2	08/20/2020	11:00	6065.44	Transducer	5995.10	5991.60	Intermediate
R-12 S2	08/20/2020	13:00	6065.49	Transducer	5995.10	5991.60	Intermediate
R-12 S2	08/20/2020	15:00	6065.54	Transducer	5995.10	5991.60	Intermediate
R-12 S2	08/20/2020	17:00	6065.52	Transducer	5995.10	5991.60	Intermediate
R-12 S2	08/20/2020	19:00	6065.53	Transducer	5995.10	5991.60	Intermediate
R-12 S2	08/20/2020	21:00	6065.47	Transducer	5995.10	5991.60	Intermediate
R-12 S2	08/20/2020	23:00	6065.44	Transducer	5995.10	5991.60	Intermediate
R-12 S2	08/21/2020	01:00	6065.42	Transducer	5995.10	5991.60	Intermediate
R-12 S2	08/21/2020	03:00	6065.40	Transducer	5995.10	5991.60	Intermediate
R-12 S2	08/21/2020	05:00	6065.40	Transducer	5995.10	5991.60	Intermediate
R-12 S2	08/21/2020	07:00	6065.40	Transducer	5995.10	5991.60	Intermediate
R-12 S2	08/21/2020	09:00	6065.41	Transducer	5995.10	5991.60	Intermediate
R-12 S2	08/21/2020	11:00	6065.43	Transducer	5995.10	5991.60	Intermediate
R-12 S2	08/21/2020	13:00	6065.46	Transducer	5995.10	5991.60	Intermediate
R-12 S2	08/21/2020	15:00	6065.50	Transducer	5995.10	5991.60	Intermediate
R-12 S2	08/21/2020	17:00	6065.50	Transducer	5995.10	5991.60	Intermediate
R-12 S2	08/21/2020	19:00	6065.47	Transducer	5995.10	5991.60	Intermediate
R-12 S2	08/21/2020	21:00	6065.40	Transducer	5995.10	5991.60	Intermediate
R-12 S2	08/21/2020	23:00	6065.37	Transducer	5995.10	5991.60	Intermediate
R-12 S2	08/22/2020	01:00	6065.38	Transducer	5995.10	5991.60	Intermediate
R-12 S2	08/22/2020	03:00	6065.37	Transducer	5995.10	5991.60	Intermediate
R-12 S2	08/22/2020	05:00	6065.36	Transducer	5995.10	5991.60	Intermediate
R-12 S2	08/22/2020	07:00	6065.35	Transducer	5995.10	5991.60	Intermediate
R-12 S2	08/22/2020	09:00	6065.34	Transducer	5995.10	5991.60	Intermediate
R-12 S2	08/22/2020	11:00	6065.36	Transducer	5995.10	5991.60	Intermediate
R-12 S2	08/22/2020	13:00	6065.41	Transducer	5995.10	5991.60	Intermediate
R-12 S2	08/22/2020	15:00	6065.41	Transducer	5995.10	5991.60	Intermediate
R-12 S2	08/22/2020	17:00	6065.42	Transducer	5995.10	5991.60	Intermediate
R-12 S2	08/22/2020	19:00	6065.39	Transducer	5995.10	5991.60	Intermediate

Location	Date	Time	Water Level (ft amsl)	Method	Top of Screen (ft amsl)	Bottom of Screen (ft amsl)	Zone
R-12 S2	08/22/2020	21:00	6065.37	Transducer	5995.10	5991.60	Intermediate
R-12 S2	08/22/2020	23:00	6065.37	Transducer	5995.10	5991.60	Intermediate
R-12 S2	08/23/2020	01:00	6065.37	Transducer	5995.10	5991.60	Intermediate
R-12 S2	08/23/2020	03:00	6065.35	Transducer	5995.10	5991.60	Intermediate
R-12 S2	08/23/2020	05:00	6065.34	Transducer	5995.10	5991.60	Intermediate
R-12 S2	08/23/2020	07:00	6065.32	Transducer	5995.10	5991.60	Intermediate
R-12 S2	08/23/2020	09:00	6065.32	Transducer	5995.10	5991.60	Intermediate
R-12 S2	08/23/2020	11:00	6065.35	Transducer	5995.10	5991.60	Intermediate
R-12 S2	08/23/2020	13:00	6065.39	Transducer	5995.10	5991.60	Intermediate
R-12 S2	08/23/2020	15:00	6065.41	Transducer	5995.10	5991.60	Intermediate
R-12 S2	08/23/2020	17:00	6065.41	Transducer	5995.10	5991.60	Intermediate
R-12 S2	08/23/2020	19:00	6065.40	Transducer	5995.10	5991.60	Intermediate
R-12 S2	08/23/2020	21:00	6065.36	Transducer	5995.10	5991.60	Intermediate
R-12 S2	08/23/2020	23:00	6065.35	Transducer	5995.10	5991.60	Intermediate
R-12 S2	08/24/2020	01:00	6065.34	Transducer	5995.10	5991.60	Intermediate
R-12 S2	08/24/2020	03:00	6065.35	Transducer	5995.10	5991.60	Intermediate
R-12 S2	08/24/2020	05:00	6065.34	Transducer	5995.10	5991.60	Intermediate
R-12 S2	08/24/2020	07:00	6065.33	Transducer	5995.10	5991.60	Intermediate
R-12 S2	08/24/2020	09:00	6065.32	Transducer	5995.10	5991.60	Intermediate
R-12 S2	08/24/2020	11:00	6065.35	Transducer	5995.10	5991.60	Intermediate
R-12 S2	08/24/2020	13:00	6065.39	Transducer	5995.10	5991.60	Intermediate
R-12 S2	08/24/2020	15:00	6065.42	Transducer	5995.10	5991.60	Intermediate
R-12 S2	08/24/2020	17:00	6065.37	Transducer	5995.10	5991.60	Intermediate
R-12 S2	08/24/2020	19:00	6065.37	Transducer	5995.10	5991.60	Intermediate
R-12 S2	08/24/2020	21:00	6065.33	Transducer	5995.10	5991.60	Intermediate
R-12 S2	08/24/2020	23:00	6065.34	Transducer	5995.10	5991.60	Intermediate
R-12 S2	08/25/2020	01:00	6065.33	Transducer	5995.10	5991.60	Intermediate
R-12 S2	08/25/2020	03:00	6065.35	Transducer	5995.10	5991.60	Intermediate
R-12 S2	08/25/2020	05:00	6065.35	Transducer	5995.10	5991.60	Intermediate
R-12 S2	08/25/2020	07:00	6065.34	Transducer	5995.10	5991.60	Intermediate
R-12 S2	08/25/2020	09:00	6065.34	Transducer	5995.10	5991.60	Intermediate
R-12 S2	08/25/2020	11:00	6065.37	Transducer	5995.10	5991.60	Intermediate
R-12 S2	08/25/2020	13:00	6065.42	Transducer	5995.10	5991.60	Intermediate
R-12 S2	08/25/2020	15:00	6065.46	Transducer	5995.10	5991.60	Intermediate
R-12 S2	08/25/2020	17:00	6065.47	Transducer	5995.10	5991.60	Intermediate
R-12 S2	08/25/2020	19:00	6065.43	Transducer	5995.10	5991.60	Intermediate
R-12 S2	08/25/2020	21:00	6065.41	Transducer	5995.10	5991.60	Intermediate
R-12 S2	08/25/2020	23:00	6065.37	Transducer	5995.10	5991.60	Intermediate
R-12 S2	08/26/2020	01:00	6065.39	Transducer	5995.10	5991.60	Intermediate
R-12 S2	08/26/2020	03:00	6065.40	Transducer	5995.10	5991.60	Intermediate
R-12 S2	08/26/2020	05:00	6065.39	Transducer	5995.10	5991.60	Intermediate
R-12 S2	08/26/2020	07:00	6065.39	Transducer	5995.10	5991.60	Intermediate
R-12 S2	08/26/2020	09:00	6065.40	Transducer	5995.10	5991.60	Intermediate
R-12 S2	08/26/2020	11:00	6065.42	Transducer	5995.10	5991.60	Intermediate
R-12 S2	08/26/2020	13:00	6065.46	Transducer	5995.10	5991.60	Intermediate

Location	Date	Time	Water Level (ft amsl)	Method	Top of Screen (ft amsl)	Bottom of Screen (ft amsl)	Zone
R-12 S2	08/26/2020	15:00	6065.50	Transducer	5995.10	5991.60	Intermediate
R-12 S2	08/26/2020	17:00	6065.48	Transducer	5995.10	5991.60	Intermediate
R-12 S2	08/26/2020	19:00	6065.43	Transducer	5995.10	5991.60	Intermediate
R-12 S2	08/26/2020	21:00	6065.40	Transducer	5995.10	5991.60	Intermediate
R-12 S2	08/26/2020	23:00	6065.37	Transducer	5995.10	5991.60	Intermediate
R-12 S2	08/27/2020	01:00	6065.40	Transducer	5995.10	5991.60	Intermediate
R-12 S2	08/27/2020	03:00	6065.41	Transducer	5995.10	5991.60	Intermediate
R-12 S2	08/27/2020	05:00	6065.40	Transducer	5995.10	5991.60	Intermediate
R-12 S2	08/27/2020	07:00	6065.39	Transducer	5995.10	5991.60	Intermediate
R-12 S2	08/27/2020	09:00	6065.40	Transducer	5995.10	5991.60	Intermediate
R-12 S2	08/27/2020	11:00	6065.41	Transducer	5995.10	5991.60	Intermediate
R-12 S2	08/27/2020	13:00	6065.45	Transducer	5995.10	5991.60	Intermediate
R-12 S2	08/27/2020	15:00	6065.50	Transducer	5995.10	5991.60	Intermediate
R-12 S2	08/27/2020	17:00	6065.50	Transducer	5995.10	5991.60	Intermediate
R-12 S2	08/27/2020	19:00	6065.47	Transducer	5995.10	5991.60	Intermediate
R-12 S2	08/27/2020	21:00	6065.43	Transducer	5995.10	5991.60	Intermediate
R-12 S2	08/27/2020	23:00	6065.42	Transducer	5995.10	5991.60	Intermediate
R-12 S2	08/28/2020	01:00	6065.42	Transducer	5995.10	5991.60	Intermediate
R-12 S2	08/28/2020	03:00	6065.42	Transducer	5995.10	5991.60	Intermediate
R-12 S2	08/28/2020	05:00	6065.40	Transducer	5995.10	5991.60	Intermediate
R-12 S2	08/28/2020	07:00	6065.37	Transducer	5995.10	5991.60	Intermediate
R-12 S2	08/28/2020	09:00	6065.37	Transducer	5995.10	5991.60	Intermediate
R-12 S2	08/28/2020	11:00	6065.39	Transducer	5995.10	5991.60	Intermediate
R-12 S2	08/28/2020	13:00	6065.43	Transducer	5995.10	5991.60	Intermediate
R-12 S2	08/28/2020	15:00	6065.45	Transducer	5995.10	5991.60	Intermediate
R-12 S2	08/28/2020	17:00	6065.46	Transducer	5995.10	5991.60	Intermediate
R-12 S2	08/28/2020	19:00	6065.36	Transducer	5995.10	5991.60	Intermediate
R-12 S2	08/28/2020	21:00	6065.31	Transducer	5995.10	5991.60	Intermediate
R-12 S2	08/28/2020	23:00	6065.31	Transducer	5995.10	5991.60	Intermediate
R-12 S2	08/29/2020	01:00	6065.33	Transducer	5995.10	5991.60	Intermediate
R-12 S2	08/29/2020	03:00	6065.35	Transducer	5995.10	5991.60	Intermediate
R-12 S2	08/29/2020	05:00	6065.33	Transducer	5995.10	5991.60	Intermediate
R-12 S2	08/29/2020	07:00	6065.32	Transducer	5995.10	5991.60	Intermediate
R-12 S2	08/29/2020	09:00	6065.31	Transducer	5995.10	5991.60	Intermediate
R-12 S2	08/29/2020	11:00	6065.35	Transducer	5995.10	5991.60	Intermediate
R-12 S2	08/29/2020	13:00	6065.37	Transducer	5995.10	5991.60	Intermediate
R-12 S2	08/29/2020	15:00	6065.40	Transducer	5995.10	5991.60	Intermediate
R-12 S2	08/29/2020	17:00	6065.44	Transducer	5995.10	5991.60	Intermediate
R-12 S2	08/29/2020	19:00	6065.43	Transducer	5995.10	5991.60	Intermediate
R-12 S2	08/29/2020	21:00	6065.39	Transducer	5995.10	5991.60	Intermediate
R-12 S2	08/29/2020	23:00	6065.38	Transducer	5995.10	5991.60	Intermediate
R-12 S2	08/30/2020	01:00	6065.41	Transducer	5995.10	5991.60	Intermediate
R-12 S2	08/30/2020	03:00	6065.42	Transducer	5995.10	5991.60	Intermediate
R-12 S2	08/30/2020	05:00	6065.43	Transducer	5995.10	5991.60	Intermediate
R-12 S2	08/30/2020	07:00	6065.41	Transducer	5995.10	5991.60	Intermediate

Location	Date	Time	Water Level (ft amsl)	Method	Top of Screen (ft amsl)	Bottom of Screen (ft amsl)	Zone
R-12 S2	08/30/2020	09:00	6065.40	Transducer	5995.10	5991.60	Intermediate
R-12 S2	08/30/2020	11:00	6065.43	Transducer	5995.10	5991.60	Intermediate
R-12 S2	08/30/2020	13:00	6065.47	Transducer	5995.10	5991.60	Intermediate
R-12 S2	08/30/2020	15:00	6065.51	Transducer	5995.10	5991.60	Intermediate
R-12 S2	08/30/2020	17:00	6065.53	Transducer	5995.10	5991.60	Intermediate
R-12 S2	08/30/2020	19:00	6065.48	Transducer	5995.10	5991.60	Intermediate
R-12 S2	08/30/2020	21:00	6065.45	Transducer	5995.10	5991.60	Intermediate
R-12 S2	08/30/2020	23:00	6065.45	Transducer	5995.10	5991.60	Intermediate
R-12 S2	08/31/2020	01:00	6065.44	Transducer	5995.10	5991.60	Intermediate
R-12 S2	08/31/2020	03:00	6065.44	Transducer	5995.10	5991.60	Intermediate
R-12 S2	08/31/2020	05:00	6065.43	Transducer	5995.10	5991.60	Intermediate
R-12 S2	08/31/2020	07:00	6065.42	Transducer	5995.10	5991.60	Intermediate
R-12 S2	08/31/2020	09:00	6065.41	Transducer	5995.10	5991.60	Intermediate
R-12 S2	08/31/2020	11:00	6065.43	Transducer	5995.10	5991.60	Intermediate
R-12 S2	08/31/2020	13:00	6065.47	Transducer	5995.10	5991.60	Intermediate
R-12 S2	08/31/2020	15:00	6065.51	Transducer	5995.10	5991.60	Intermediate
R-12 S2	08/31/2020	17:00	6065.50	Transducer	5995.10	5991.60	Intermediate
R-12 S2	08/31/2020	19:00	6065.51	Transducer	5995.10	5991.60	Intermediate
R-12 S2	08/31/2020	21:00	6065.48	Transducer	5995.10	5991.60	Intermediate
R-12 S2	08/31/2020	23:00	6065.46	Transducer	5995.10	5991.60	Intermediate
R-12 S2	09/01/2020	01:00	6065.46	Transducer	5995.10	5991.60	Intermediate
R-12 S2	09/01/2020	03:00	6065.49	Transducer	5995.10	5991.60	Intermediate
R-12 S2	09/01/2020	05:00	6065.46	Transducer	5995.10	5991.60	Intermediate
R-12 S2	09/01/2020	07:00	6065.43	Transducer	5995.10	5991.60	Intermediate
R-12 S2	09/01/2020	09:00	6065.39	Transducer	5995.10	5991.60	Intermediate
R-12 S2	09/01/2020	11:00	6065.40	Transducer	5995.10	5991.60	Intermediate
R-12 S2	09/01/2020	13:00	6065.42	Transducer	5995.10	5991.60	Intermediate
R-12 S2	09/01/2020	15:00	6065.45	Transducer	5995.10	5991.60	Intermediate
R-12 S2	09/01/2020	17:00	6065.45	Transducer	5995.10	5991.60	Intermediate
R-12 S2	09/01/2020	19:00	6065.43	Transducer	5995.10	5991.60	Intermediate
R-12 S2	09/01/2020	21:00	6065.38	Transducer	5995.10	5991.60	Intermediate
R-12 S2	09/01/2020	23:00	6065.34	Transducer	5995.10	5991.60	Intermediate
R-12 S2	09/02/2020	01:00	6065.33	Transducer	5995.10	5991.60	Intermediate
R-12 S2	09/02/2020	03:00	6065.32	Transducer	5995.10	5991.60	Intermediate
R-12 S2	09/02/2020	05:00	6065.31	Transducer	5995.10	5991.60	Intermediate
R-12 S2	09/02/2020	07:00	6065.27	Transducer	5995.10	5991.60	Intermediate
R-12 S2	09/02/2020	09:00	6065.27	Transducer	5995.10	5991.60	Intermediate
R-12 S2	09/02/2020	11:00	6065.29	Transducer	5995.10	5991.60	Intermediate
R-12 S2	09/02/2020	13:00	6065.34	Transducer	5995.10	5991.60	Intermediate
R-12 S2	09/02/2020	15:00	6065.40	Transducer	5995.10	5991.60	Intermediate
R-12 S2	09/02/2020	17:00	6065.41	Transducer	5995.10	5991.60	Intermediate
R-12 S2	09/02/2020	19:00	6065.40	Transducer	5995.10	5991.60	Intermediate
R-12 S2	09/02/2020	21:00	6065.37	Transducer	5995.10	5991.60	Intermediate
R-12 S2	09/02/2020	23:00	6065.36	Transducer	5995.10	5991.60	Intermediate
R-12 S2	09/03/2020	01:00	6065.34	Transducer	5995.10	5991.60	Intermediate

Location	Date	Time	Water Level (ft amsl)	Method	Top of Screen (ft amsl)	Bottom of Screen (ft amsl)	Zone
R-12 S2	09/03/2020	03:00	6065.33	Transducer	5995.10	5991.60	Intermediate
R-12 S2	09/03/2020	05:00	6065.31	Transducer	5995.10	5991.60	Intermediate
R-12 S2	09/03/2020	07:00	6065.28	Transducer	5995.10	5991.60	Intermediate
R-12 S2	09/03/2020	09:00	6065.27	Transducer	5995.10	5991.60	Intermediate
R-12 S2	09/03/2020	11:00	6065.30	Transducer	5995.10	5991.60	Intermediate
R-12 S2	09/03/2020	13:00	6065.34	Transducer	5995.10	5991.60	Intermediate
R-12 S2	09/03/2020	15:00	6065.37	Transducer	5995.10	5991.60	Intermediate
R-12 S2	09/03/2020	17:00	6065.38	Transducer	5995.10	5991.60	Intermediate
R-12 S2	09/03/2020	19:00	6065.34	Transducer	5995.10	5991.60	Intermediate
R-12 S2	09/03/2020	21:00	6065.27	Transducer	5995.10	5991.60	Intermediate
R-12 S2	09/03/2020	23:00	6065.24	Transducer	5995.10	5991.60	Intermediate
R-12 S2	09/04/2020	01:00	6065.22	Transducer	5995.10	5991.60	Intermediate
R-12 S2	09/04/2020	03:00	6065.23	Transducer	5995.10	5991.60	Intermediate
R-12 S2	09/04/2020	05:00	6065.23	Transducer	5995.10	5991.60	Intermediate
R-12 S2	09/04/2020	07:00	6065.21	Transducer	5995.10	5991.60	Intermediate
R-12 S2	09/04/2020	09:00	6065.20	Transducer	5995.10	5991.60	Intermediate
R-12 S2	09/04/2020	11:00	6065.23	Transducer	5995.10	5991.60	Intermediate
R-12 S2	09/04/2020	13:00	6065.27	Transducer	5995.10	5991.60	Intermediate
R-12 S2	09/04/2020	15:00	6065.29	Transducer	5995.10	5991.60	Intermediate
R-12 S2	09/04/2020	17:00	6065.32	Transducer	5995.10	5991.60	Intermediate
R-12 S2	09/04/2020	19:00	6065.31	Transducer	5995.10	5991.60	Intermediate
R-12 S2	09/04/2020	21:00	6065.24	Transducer	5995.10	5991.60	Intermediate
R-12 S2	09/04/2020	23:00	6065.19	Transducer	5995.10	5991.60	Intermediate
R-12 S2	09/05/2020	01:00	6065.19	Transducer	5995.10	5991.60	Intermediate
R-12 S2	09/05/2020	03:00	6065.20	Transducer	5995.10	5991.60	Intermediate
R-12 S2	09/05/2020	05:00	6065.21	Transducer	5995.10	5991.60	Intermediate
R-12 S2	09/05/2020	07:00	6065.18	Transducer	5995.10	5991.60	Intermediate
R-12 S2	09/05/2020	09:00	6065.16	Transducer	5995.10	5991.60	Intermediate
R-12 S2	09/05/2020	11:00	6065.19	Transducer	5995.10	5991.60	Intermediate
R-12 S2	09/05/2020	13:00	6065.24	Transducer	5995.10	5991.60	Intermediate
R-12 S2	09/05/2020	15:00	6065.30	Transducer	5995.10	5991.60	Intermediate
R-12 S2	09/05/2020	17:00	6065.26	Transducer	5995.10	5991.60	Intermediate
R-12 S2	09/05/2020	19:00	6065.27	Transducer	5995.10	5991.60	Intermediate
R-12 S2	09/05/2020	21:00	6065.25	Transducer	5995.10	5991.60	Intermediate
R-12 S2	09/05/2020	23:00	6065.25	Transducer	5995.10	5991.60	Intermediate
R-12 S2	09/06/2020	01:00	6065.27	Transducer	5995.10	5991.60	Intermediate
R-12 S2	09/06/2020	03:00	6065.28	Transducer	5995.10	5991.60	Intermediate
R-12 S2	09/06/2020	05:00	6065.27	Transducer	5995.10	5991.60	Intermediate
R-12 S2	09/06/2020	07:00	6065.27	Transducer	5995.10	5991.60	Intermediate
R-12 S2	09/06/2020	09:00	6065.28	Transducer	5995.10	5991.60	Intermediate
R-12 S2	09/06/2020	11:00	6065.32	Transducer	5995.10	5991.60	Intermediate
R-12 S2	09/06/2020	13:00	6065.38	Transducer	5995.10	5991.60	Intermediate
R-12 S2	09/06/2020	15:00	6065.43	Transducer	5995.10	5991.60	Intermediate
R-12 S2	09/06/2020	17:00	6065.45	Transducer	5995.10	5991.60	Intermediate
R-12 S2	09/06/2020	19:00	6065.45	Transducer	5995.10	5991.60	Intermediate

Location	Date	Time	Water Level (ft amsl)	Method	Top of Screen (ft amsl)	Bottom of Screen (ft amsl)	Zone
R-12 S2	09/06/2020	21:00	6065.43	Transducer	5995.10	5991.60	Intermediate
R-12 S2	09/06/2020	23:00	6065.42	Transducer	5995.10	5991.60	Intermediate
R-12 S2	09/07/2020	01:00	6065.43	Transducer	5995.10	5991.60	Intermediate
R-12 S2	09/07/2020	03:00	6065.43	Transducer	5995.10	5991.60	Intermediate
R-12 S2	09/07/2020	05:00	6065.43	Transducer	5995.10	5991.60	Intermediate
R-12 S2	09/07/2020	07:00	6065.43	Transducer	5995.10	5991.60	Intermediate
R-12 S2	09/07/2020	09:00	6065.44	Transducer	5995.10	5991.60	Intermediate
R-12 S2	09/07/2020	11:00	6065.48	Transducer	5995.10	5991.60	Intermediate
R-12 S2	09/07/2020	13:00	6065.54	Transducer	5995.10	5991.60	Intermediate
R-12 S2	09/07/2020	15:00	6065.61	Transducer	5995.10	5991.60	Intermediate
R-12 S2	09/07/2020	17:00	6065.62	Transducer	5995.10	5991.60	Intermediate
R-12 S2	09/07/2020	19:00	6065.60	Transducer	5995.10	5991.60	Intermediate
R-12 S2	09/07/2020	21:00	6065.58	Transducer	5995.10	5991.60	Intermediate
R-12 S2	09/07/2020	23:00	6065.59	Transducer	5995.10	5991.60	Intermediate
R-12 S2	09/08/2020	01:00	6065.61	Transducer	5995.10	5991.60	Intermediate
R-12 S2	09/08/2020	03:00	6065.60	Transducer	5995.10	5991.60	Intermediate
R-12 S2	09/08/2020	05:00	6065.61	Transducer	5995.10	5991.60	Intermediate
R-12 S2	09/08/2020	07:00	6065.58	Transducer	5995.10	5991.60	Intermediate
R-12 S2	09/08/2020	09:00	6065.55	Transducer	5995.10	5991.60	Intermediate
R-12 S2	09/08/2020	11:00	6065.53	Transducer	5995.10	5991.60	Intermediate
R-12 S2	09/08/2020	13:00	6065.55	Transducer	5995.10	5991.60	Intermediate
R-12 S2	09/08/2020	15:00	6065.56	Transducer	5995.10	5991.60	Intermediate
R-12 S2	09/08/2020	17:00	6065.54	Transducer	5995.10	5991.60	Intermediate
R-12 S2	09/08/2020	19:00	6065.45	Transducer	5995.10	5991.60	Intermediate
R-12 S2	09/08/2020	21:00	6065.35	Transducer	5995.10	5991.60	Intermediate
R-12 S2	09/08/2020	23:00	6065.34	Transducer	5995.10	5991.60	Intermediate
R-12 S2	09/09/2020	01:00	6065.33	Transducer	5995.10	5991.60	Intermediate
R-12 S2	09/09/2020	03:00	6065.34	Transducer	5995.10	5991.60	Intermediate
R-12 S2	09/09/2020	05:00	6065.35	Transducer	5995.10	5991.60	Intermediate
R-12 S2	09/09/2020	07:00	6065.33	Transducer	5995.10	5991.60	Intermediate
R-12 S2	09/09/2020	09:00	6065.29	Transducer	5995.10	5991.60	Intermediate
R-12 S2	09/09/2020	11:00	6065.28	Transducer	5995.10	5991.60	Intermediate
R-12 S2	09/09/2020	13:00	6065.29	Transducer	5995.10	5991.60	Intermediate
R-12 S2	09/09/2020	15:00	6065.31	Transducer	5995.10	5991.60	Intermediate
R-12 S2	09/09/2020	17:00	6065.32	Transducer	5995.10	5991.60	Intermediate
R-12 S2	09/09/2020	19:00	6065.32	Transducer	5995.10	5991.60	Intermediate
R-12 S2	09/09/2020	21:00	6065.26	Transducer	5995.10	5991.60	Intermediate
R-12 S2	09/09/2020	23:00	6065.24	Transducer	5995.10	5991.60	Intermediate
R-12 S2	09/10/2020	01:00	6065.25	Transducer	5995.10	5991.60	Intermediate
R-12 S2	09/10/2020	03:00	6065.25	Transducer	5995.10	5991.60	Intermediate
R-12 S2	09/10/2020	05:00	6065.25	Transducer	5995.10	5991.60	Intermediate
R-12 S2	09/10/2020	07:00	6065.25	Transducer	5995.10	5991.60	Intermediate
R-12 S2	09/10/2020	09:00	6065.23	Transducer	5995.10	5991.60	Intermediate
R-12 S2	09/10/2020	11:00	6065.24	Transducer	5995.10	5991.60	Intermediate
R-12 S2	09/10/2020	13:00	6065.25	Transducer	5995.10	5991.60	Intermediate

Location	Date	Time	Water Level (ft amsl)	Method	Top of Screen (ft amsl)	Bottom of Screen (ft amsl)	Zone
R-12 S2	09/10/2020	15:00	6065.27	Transducer	5995.10	5991.60	Intermediate
R-12 S2	09/10/2020	17:00	6065.29	Transducer	5995.10	5991.60	Intermediate
R-12 S2	09/10/2020	19:00	6065.28	Transducer	5995.10	5991.60	Intermediate
R-12 S2	09/10/2020	21:00	6065.26	Transducer	5995.10	5991.60	Intermediate
R-12 S2	09/10/2020	23:00	6065.25	Transducer	5995.10	5991.60	Intermediate
R-12 S2	09/11/2020	01:00	6065.26	Transducer	5995.10	5991.60	Intermediate
R-12 S2	09/11/2020	03:00	6065.26	Transducer	5995.10	5991.60	Intermediate
R-12 S2	09/11/2020	05:00	6065.26	Transducer	5995.10	5991.60	Intermediate
R-12 S2	09/11/2020	07:00	6065.26	Transducer	5995.10	5991.60	Intermediate
R-12 S2	09/11/2020	09:00	6065.27	Transducer	5995.10	5991.60	Intermediate
R-12 S2	09/11/2020	11:00	6065.30	Transducer	5995.10	5991.60	Intermediate
R-12 S2	09/11/2020	13:00	6065.35	Transducer	5995.10	5991.60	Intermediate
R-12 S2	09/11/2020	15:00	6065.39	Transducer	5995.10	5991.60	Intermediate
R-12 S2	09/11/2020	17:00	6065.40	Transducer	5995.10	5991.60	Intermediate
R-12 S2	09/11/2020	19:00	6065.38	Transducer	5995.10	5991.60	Intermediate
R-12 S2	09/11/2020	21:00	6065.35	Transducer	5995.10	5991.60	Intermediate
R-12 S2	09/11/2020	23:00	6065.35	Transducer	5995.10	5991.60	Intermediate
R-12 S2	09/12/2020	01:00	6065.36	Transducer	5995.10	5991.60	Intermediate
R-12 S2	09/12/2020	03:00	6065.35	Transducer	5995.10	5991.60	Intermediate
R-12 S2	09/12/2020	05:00	6065.33	Transducer	5995.10	5991.60	Intermediate
R-12 S2	09/12/2020	07:00	6065.30	Transducer	5995.10	5991.60	Intermediate
R-12 S2	09/12/2020	09:00	6065.29	Transducer	5995.10	5991.60	Intermediate
R-12 S2	09/12/2020	11:00	6065.32	Transducer	5995.10	5991.60	Intermediate
R-12 S2	09/12/2020	13:00	6065.35	Transducer	5995.10	5991.60	Intermediate
R-12 S2	09/12/2020	15:00	6065.38	Transducer	5995.10	5991.60	Intermediate
R-12 S2	09/12/2020	17:00	6065.37	Transducer	5995.10	5991.60	Intermediate
R-12 S2	09/12/2020	19:00	6065.34	Transducer	5995.10	5991.60	Intermediate
R-12 S2	09/12/2020	21:00	6065.29	Transducer	5995.10	5991.60	Intermediate
R-12 S2	09/12/2020	23:00	6065.28	Transducer	5995.10	5991.60	Intermediate
R-12 S2	09/13/2020	01:00	6065.28	Transducer	5995.10	5991.60	Intermediate
R-12 S2	09/13/2020	03:00	6065.27	Transducer	5995.10	5991.60	Intermediate
R-12 S2	09/13/2020	05:00	6065.25	Transducer	5995.10	5991.60	Intermediate
R-12 S2	09/13/2020	07:00	6065.21	Transducer	5995.10	5991.60	Intermediate
R-12 S2	09/13/2020	09:00	6065.20	Transducer	5995.10	5991.60	Intermediate
R-12 S2	09/13/2020	11:00	6065.22	Transducer	5995.10	5991.60	Intermediate
R-12 S2	09/13/2020	13:00	6065.27	Transducer	5995.10	5991.60	Intermediate
R-12 S2	09/13/2020	15:00	6065.30	Transducer	5995.10	5991.60	Intermediate
R-12 S2	09/13/2020	17:00	6065.31	Transducer	5995.10	5991.60	Intermediate
R-12 S2	09/13/2020	19:00	6065.27	Transducer	5995.10	5991.60	Intermediate
R-12 S2	09/13/2020	21:00	6065.22	Transducer	5995.10	5991.60	Intermediate
R-12 S2	09/13/2020	23:00	6065.20	Transducer	5995.10	5991.60	Intermediate
R-12 S2	09/14/2020	01:00	6065.21	Transducer	5995.10	5991.60	Intermediate
R-12 S2	09/14/2020	03:00	6065.22	Transducer	5995.10	5991.60	Intermediate
R-12 S2	09/14/2020	05:00	6065.20	Transducer	5995.10	5991.60	Intermediate
R-12 S2	09/14/2020	07:00	6065.18	Transducer	5995.10	5991.60	Intermediate

Location	Date	Time	Water Level (ft amsl)	Method	Top of Screen (ft amsl)	Bottom of Screen (ft amsl)	Zone
R-12 S2	09/14/2020	09:00	6065.18	Transducer	5995.10	5991.60	Intermediate
R-12 S2	09/14/2020	11:00	6065.22	Transducer	5995.10	5991.60	Intermediate
R-12 S2	09/14/2020	13:00	6065.27	Transducer	5995.10	5991.60	Intermediate
R-12 S2	09/14/2020	15:00	6065.31	Transducer	5995.10	5991.60	Intermediate
R-12 S2	09/14/2020	17:00	6065.31	Transducer	5995.10	5991.60	Intermediate
R-12 S2	09/14/2020	19:00	6065.30	Transducer	5995.10	5991.60	Intermediate
R-12 S2	09/14/2020	21:00	6065.25	Transducer	5995.10	5991.60	Intermediate
R-12 S2	09/14/2020	23:00	6065.24	Transducer	5995.10	5991.60	Intermediate
R-12 S2	09/15/2020	01:00	6065.25	Transducer	5995.10	5991.60	Intermediate
R-12 S2	09/15/2020	03:00	6065.27	Transducer	5995.10	5991.60	Intermediate
R-12 S2	09/15/2020	05:00	6065.26	Transducer	5995.10	5991.60	Intermediate
R-12 S2	09/15/2020	07:00	6065.24	Transducer	5995.10	5991.60	Intermediate
R-12 S2	09/15/2020	09:00	6065.25	Transducer	5995.10	5991.60	Intermediate
R-12 S2	09/15/2020	11:00	6065.28	Transducer	5995.10	5991.60	Intermediate
R-12 S2	09/15/2020	13:00	6065.34	Transducer	5995.10	5991.60	Intermediate
R-12 S2	09/15/2020	15:00	6065.39	Transducer	5995.10	5991.60	Intermediate
R-12 S2	09/15/2020	17:00	6065.39	Transducer	5995.10	5991.60	Intermediate
R-12 S2	09/15/2020	19:00	6065.37	Transducer	5995.10	5991.60	Intermediate
R-12 S2	09/15/2020	21:00	6065.33	Transducer	5995.10	5991.60	Intermediate
R-12 S2	09/15/2020	23:00	6065.33	Transducer	5995.10	5991.60	Intermediate
R-12 S2	09/16/2020	01:00	6065.32	Transducer	5995.10	5991.60	Intermediate
R-12 S2	09/16/2020	03:00	6065.33	Transducer	5995.10	5991.60	Intermediate
R-12 S2	09/16/2020	05:00	6065.32	Transducer	5995.10	5991.60	Intermediate
R-12 S2	09/16/2020	07:00	6065.29	Transducer	5995.10	5991.60	Intermediate
R-12 S2	09/16/2020	09:00	6065.27	Transducer	5995.10	5991.60	Intermediate
R-12 S2	09/16/2020	11:00	6065.29	Transducer	5995.10	5991.60	Intermediate
R-12 S2	09/16/2020	13:00	6065.31	Transducer	5995.10	5991.60	Intermediate
R-12 S2	09/16/2020	15:00	6065.34	Transducer	5995.10	5991.60	Intermediate
R-12 S2	09/16/2020	17:00	6065.33	Transducer	5995.10	5991.60	Intermediate
R-12 S2	09/16/2020	19:00	6065.30	Transducer	5995.10	5991.60	Intermediate
R-12 S2	09/16/2020	21:00	6065.26	Transducer	5995.10	5991.60	Intermediate
R-12 S2	09/16/2020	23:00	6065.24	Transducer	5995.10	5991.60	Intermediate
R-12 S2	09/17/2020	01:00	6065.25	Transducer	5995.10	5991.60	Intermediate
R-12 S2	09/17/2020	03:00	6065.25	Transducer	5995.10	5991.60	Intermediate
R-12 S2	09/17/2020	05:00	6065.25	Transducer	5995.10	5991.60	Intermediate
R-12 S2	09/17/2020	07:00	6065.21	Transducer	5995.10	5991.60	Intermediate
R-12 S2	09/17/2020	09:00	6065.20	Transducer	5995.10	5991.60	Intermediate
R-12 S2	09/17/2020	11:00	6065.22	Transducer	5995.10	5991.60	Intermediate
R-12 S2	09/17/2020	13:00	6065.29	Transducer	5995.10	5991.60	Intermediate
R-12 S2	09/17/2020	15:00	6065.34	Transducer	5995.10	5991.60	Intermediate
R-12 S2	09/17/2020	17:00	6065.35	Transducer	5995.10	5991.60	Intermediate
R-12 S2	09/17/2020	19:00	6065.33	Transducer	5995.10	5991.60	Intermediate
R-12 S2	09/17/2020	21:00	6065.28	Transducer	5995.10	5991.60	Intermediate
R-12 S2	09/17/2020	23:00	6065.25	Transducer	5995.10	5991.60	Intermediate
R-12 S2	09/18/2020	01:00	6065.25	Transducer	5995.10	5991.60	Intermediate

Location	Date	Time	Water Level (ft amsl)	Method	Top of Screen (ft amsl)	Bottom of Screen (ft amsl)	Zone
R-12 S2	09/18/2020	03:00	6065.25	Transducer	5995.10	5991.60	Intermediate
R-12 S2	09/18/2020	05:00	6065.24	Transducer	5995.10	5991.60	Intermediate
R-12 S2	09/18/2020	07:00	6065.23	Transducer	5995.10	5991.60	Intermediate
R-12 S2	09/18/2020	09:00	6065.21	Transducer	5995.10	5991.60	Intermediate
R-12 S2	09/18/2020	11:00	6065.24	Transducer	5995.10	5991.60	Intermediate
R-12 S2	09/18/2020	13:00	6065.28	Transducer	5995.10	5991.60	Intermediate
R-12 S2	09/18/2020	15:00	6065.33	Transducer	5995.10	5991.60	Intermediate
R-12 S2	09/18/2020	17:00	6065.33	Transducer	5995.10	5991.60	Intermediate
R-12 S2	09/18/2020	19:00	6065.31	Transducer	5995.10	5991.60	Intermediate
R-12 S2	09/18/2020	21:00	6065.26	Transducer	5995.10	5991.60	Intermediate
R-12 S2	09/18/2020	23:00	6065.25	Transducer	5995.10	5991.60	Intermediate
R-12 S2	09/19/2020	01:00	6065.26	Transducer	5995.10	5991.60	Intermediate
R-12 S2	09/19/2020	03:00	6065.28	Transducer	5995.10	5991.60	Intermediate
R-12 S2	09/19/2020	05:00	6065.30	Transducer	5995.10	5991.60	Intermediate
R-12 S2	09/19/2020	07:00	6065.28	Transducer	5995.10	5991.60	Intermediate
R-12 S2	09/19/2020	09:00	6065.27	Transducer	5995.10	5991.60	Intermediate
R-12 S2	09/19/2020	11:00	6065.29	Transducer	5995.10	5991.60	Intermediate
R-12 S2	09/19/2020	13:00	6065.35	Transducer	5995.10	5991.60	Intermediate
R-12 S2	09/19/2020	15:00	6065.39	Transducer	5995.10	5991.60	Intermediate
R-12 S2	09/19/2020	17:00	6065.41	Transducer	5995.10	5991.60	Intermediate
R-12 S2	09/19/2020	19:00	6065.39	Transducer	5995.10	5991.60	Intermediate
R-12 S2	09/19/2020	21:00	6065.35	Transducer	5995.10	5991.60	Intermediate
R-12 S2	09/19/2020	23:00	6065.31	Transducer	5995.10	5991.60	Intermediate
R-12 S2	09/20/2020	01:00	6065.31	Transducer	5995.10	5991.60	Intermediate
R-12 S2	09/20/2020	03:00	6065.32	Transducer	5995.10	5991.60	Intermediate
R-12 S2	09/20/2020	05:00	6065.32	Transducer	5995.10	5991.60	Intermediate
R-12 S2	09/20/2020	07:00	6065.29	Transducer	5995.10	5991.60	Intermediate
R-12 S2	09/20/2020	09:00	6065.27	Transducer	5995.10	5991.60	Intermediate
R-12 S2	09/20/2020	11:00	6065.29	Transducer	5995.10	5991.60	Intermediate
R-12 S2	09/20/2020	13:00	6065.33	Transducer	5995.10	5991.60	Intermediate
R-12 S2	09/20/2020	15:00	6065.36	Transducer	5995.10	5991.60	Intermediate
R-12 S2	09/20/2020	17:00	6065.37	Transducer	5995.10	5991.60	Intermediate
R-12 S2	09/20/2020	19:00	6065.37	Transducer	5995.10	5991.60	Intermediate
R-12 S2	09/20/2020	21:00	6065.34	Transducer	5995.10	5991.60	Intermediate
R-12 S2	09/20/2020	23:00	6065.30	Transducer	5995.10	5991.60	Intermediate
R-12 S2	09/21/2020	01:00	6065.30	Transducer	5995.10	5991.60	Intermediate
R-12 S2	09/21/2020	03:00	6065.30	Transducer	5995.10	5991.60	Intermediate
R-12 S2	09/21/2020	05:00	6065.29	Transducer	5995.10	5991.60	Intermediate
R-12 S2	09/21/2020	07:00	6065.27	Transducer	5995.10	5991.60	Intermediate
R-12 S2	09/21/2020	09:00	6065.25	Transducer	5995.10	5991.60	Intermediate
R-12 S2	09/21/2020	11:00	6065.28	Transducer	5995.10	5991.60	Intermediate
R-12 S2	09/21/2020	13:00	6065.31	Transducer	5995.10	5991.60	Intermediate
R-12 S2	09/21/2020	15:00	6065.36	Transducer	5995.10	5991.60	Intermediate
R-12 S2	09/21/2020	17:00	6065.36	Transducer	5995.10	5991.60	Intermediate
R-12 S2	09/21/2020	19:00	6065.33	Transducer	5995.10	5991.60	Intermediate

Location	Date	Time	Water Level (ft amsl)	Method	Top of Screen (ft amsl)	Bottom of Screen (ft amsl)	Zone
R-12 S2	09/21/2020	21:00	6065.30	Transducer	5995.10	5991.60	Intermediate
R-12 S2	09/21/2020	23:00	6065.29	Transducer	5995.10	5991.60	Intermediate
R-12 S2	09/22/2020	01:00	6065.30	Transducer	5995.10	5991.60	Intermediate
R-12 S2	09/22/2020	03:00	6065.30	Transducer	5995.10	5991.60	Intermediate
R-12 S2	09/22/2020	05:00	6065.29	Transducer	5995.10	5991.60	Intermediate
R-12 S2	09/22/2020	07:00	6065.27	Transducer	5995.10	5991.60	Intermediate
R-12 S2	09/22/2020	09:00	6065.27	Transducer	5995.10	5991.60	Intermediate
R-12 S2	09/22/2020	11:00	6065.30	Transducer	5995.10	5991.60	Intermediate
R-12 S2	09/22/2020	13:00	6065.32	Transducer	5995.10	5991.60	Intermediate
R-12 S2	09/22/2020	15:00	6065.37	Transducer	5995.10	5991.60	Intermediate
R-12 S2	09/22/2020	17:00	6065.36	Transducer	5995.10	5991.60	Intermediate
R-12 S2	09/22/2020	19:00	6065.33	Transducer	5995.10	5991.60	Intermediate
R-12 S2	09/22/2020	21:00	6065.31	Transducer	5995.10	5991.60	Intermediate
R-12 S2	09/22/2020	23:00	6065.30	Transducer	5995.10	5991.60	Intermediate
R-12 S2	09/23/2020	01:00	6065.31	Transducer	5995.10	5991.60	Intermediate
R-12 S2	09/23/2020	03:00	6065.31	Transducer	5995.10	5991.60	Intermediate
R-12 S2	09/23/2020	05:00	6065.31	Transducer	5995.10	5991.60	Intermediate
R-12 S2	09/23/2020	07:00	6065.28	Transducer	5995.10	5991.60	Intermediate
R-12 S2	09/23/2020	09:00	6065.27	Transducer	5995.10	5991.60	Intermediate
R-12 S2	09/23/2020	11:00	6065.30	Transducer	5995.10	5991.60	Intermediate
R-12 S2	09/23/2020	13:00	6065.34	Transducer	5995.10	5991.60	Intermediate
R-12 S2	09/23/2020	15:00	6065.37	Transducer	5995.10	5991.60	Intermediate
R-12 S2	09/23/2020	17:00	6065.36	Transducer	5995.10	5991.60	Intermediate
R-12 S2	09/23/2020	19:00	6065.34	Transducer	5995.10	5991.60	Intermediate
R-12 S2	09/23/2020	21:00	6065.31	Transducer	5995.10	5991.60	Intermediate
R-12 S2	09/23/2020	23:00	6065.30	Transducer	5995.10	5991.60	Intermediate
R-12 S2	09/24/2020	01:00	6065.29	Transducer	5995.10	5991.60	Intermediate
R-12 S2	09/24/2020	03:00	6065.30	Transducer	5995.10	5991.60	Intermediate
R-12 S2	09/24/2020	05:00	6065.29	Transducer	5995.10	5991.60	Intermediate
R-12 S2	09/24/2020	07:00	6065.28	Transducer	5995.10	5991.60	Intermediate
R-12 S2	09/24/2020	09:00	6065.27	Transducer	5995.10	5991.60	Intermediate
R-12 S2	09/24/2020	11:00	6065.29	Transducer	5995.10	5991.60	Intermediate
R-12 S2	09/24/2020	13:00	6065.35	Transducer	5995.10	5991.60	Intermediate
R-12 S2	09/24/2020	15:00	6065.39	Transducer	5995.10	5991.60	Intermediate
R-12 S2	09/24/2020	17:00	6065.41	Transducer	5995.10	5991.60	Intermediate
R-12 S2	09/24/2020	19:00	6065.39	Transducer	5995.10	5991.60	Intermediate
R-12 S2	09/24/2020	21:00	6065.36	Transducer	5995.10	5991.60	Intermediate
R-12 S2	09/24/2020	23:00	6065.35	Transducer	5995.10	5991.60	Intermediate
R-12 S2	09/25/2020	01:00	6065.35	Transducer	5995.10	5991.60	Intermediate
R-12 S2	09/25/2020	03:00	6065.35	Transducer	5995.10	5991.60	Intermediate
R-12 S2	09/25/2020	05:00	6065.32	Transducer	5995.10	5991.60	Intermediate
R-12 S2	09/25/2020	07:00	6065.29	Transducer	5995.10	5991.60	Intermediate
R-12 S2	09/25/2020	09:00	6065.28	Transducer	5995.10	5991.60	Intermediate
R-12 S2	09/25/2020	11:00	6065.29	Transducer	5995.10	5991.60	Intermediate
R-12 S2	09/25/2020	13:00	6065.35	Transducer	5995.10	5991.60	Intermediate

Location	Date	Time	Water Level (ft amsl)	Method	Top of Screen (ft amsl)	Bottom of Screen (ft amsl)	Zone
R-12 S2	09/25/2020	15:00	6065.39	Transducer	5995.10	5991.60	Intermediate
R-12 S2	09/25/2020	17:00	6065.39	Transducer	5995.10	5991.60	Intermediate
R-12 S2	09/25/2020	19:00	6065.37	Transducer	5995.10	5991.60	Intermediate
R-12 S2	09/25/2020	21:00	6065.34	Transducer	5995.10	5991.60	Intermediate
R-12 S2	09/25/2020	23:00	6065.34	Transducer	5995.10	5991.60	Intermediate
R-12 S2	09/26/2020	01:00	6065.35	Transducer	5995.10	5991.60	Intermediate
R-12 S2	09/26/2020	03:00	6065.35	Transducer	5995.10	5991.60	Intermediate
R-12 S2	09/26/2020	05:00	6065.34	Transducer	5995.10	5991.60	Intermediate
R-12 S2	09/26/2020	07:00	6065.31	Transducer	5995.10	5991.60	Intermediate
R-12 S2	09/26/2020	09:00	6065.31	Transducer	5995.10	5991.60	Intermediate
R-12 S2	09/26/2020	11:00	6065.33	Transducer	5995.10	5991.60	Intermediate
R-12 S2	09/26/2020	13:00	6065.40	Transducer	5995.10	5991.60	Intermediate
R-12 S2	09/26/2020	15:00	6065.44	Transducer	5995.10	5991.60	Intermediate
R-12 S2	09/26/2020	17:00	6065.43	Transducer	5995.10	5991.60	Intermediate
R-12 S2	09/26/2020	19:00	6065.41	Transducer	5995.10	5991.60	Intermediate
R-12 S2	09/26/2020	21:00	6065.38	Transducer	5995.10	5991.60	Intermediate
R-12 S2	09/26/2020	23:00	6065.37	Transducer	5995.10	5991.60	Intermediate
R-12 S2	09/27/2020	01:00	6065.38	Transducer	5995.10	5991.60	Intermediate
R-12 S2	09/27/2020	03:00	6065.39	Transducer	5995.10	5991.60	Intermediate
R-12 S2	09/27/2020	05:00	6065.38	Transducer	5995.10	5991.60	Intermediate
R-12 S2	09/27/2020	07:00	6065.35	Transducer	5995.10	5991.60	Intermediate
R-12 S2	09/27/2020	09:00	6065.34	Transducer	5995.10	5991.60	Intermediate
R-12 S2	09/27/2020	11:00	6065.35	Transducer	5995.10	5991.60	Intermediate
R-12 S2	09/27/2020	13:00	6065.41	Transducer	5995.10	5991.60	Intermediate
R-12 S2	09/27/2020	15:00	6065.42	Transducer	5995.10	5991.60	Intermediate
R-12 S2	09/27/2020	17:00	6065.40	Transducer	5995.10	5991.60	Intermediate
R-12 S2	09/27/2020	19:00	6065.36	Transducer	5995.10	5991.60	Intermediate
R-12 S2	09/27/2020	21:00	6065.31	Transducer	5995.10	5991.60	Intermediate
R-12 S2	09/27/2020	23:00	6065.25	Transducer	5995.10	5991.60	Intermediate
R-12 S2	09/28/2020	01:00	6065.20	Transducer	5995.10	5991.60	Intermediate
R-12 S2	09/28/2020	03:00	6065.18	Transducer	5995.10	5991.60	Intermediate
R-12 S2	09/28/2020	05:00	6065.14	Transducer	5995.10	5991.60	Intermediate
R-12 S2	09/28/2020	07:00	6065.10	Transducer	5995.10	5991.60	Intermediate
R-12 S2	09/28/2020	09:00	6065.09	Transducer	5995.10	5991.60	Intermediate
R-12 S2	09/28/2020	11:00	6065.09	Transducer	5995.10	5991.60	Intermediate
R-12 S2	09/28/2020	13:00	6065.15	Transducer	5995.10	5991.60	Intermediate
R-12 S2	09/28/2020	15:00	6065.21	Transducer	5995.10	5991.60	Intermediate
R-12 S2	09/28/2020	17:00	6065.23	Transducer	5995.10	5991.60	Intermediate
R-12 S2	09/28/2020	19:00	6065.21	Transducer	5995.10	5991.60	Intermediate
R-12 S2	09/28/2020	21:00	6065.19	Transducer	5995.10	5991.60	Intermediate
R-12 S2	09/28/2020	23:00	6065.17	Transducer	5995.10	5991.60	Intermediate
R-12 S2	09/29/2020	01:00	6065.19	Transducer	5995.10	5991.60	Intermediate
R-12 S2	09/29/2020	03:00	6065.21	Transducer	5995.10	5991.60	Intermediate
R-12 S2	09/29/2020	05:00	6065.19	Transducer	5995.10	5991.60	Intermediate
R-12 S2	09/29/2020	07:00	6065.17	Transducer	5995.10	5991.60	Intermediate

Location	Date	Time	Water Level (ft amsl)	Method	Top of Screen (ft amsl)	Bottom of Screen (ft amsl)	Zone
R-12 S2	09/29/2020	09:00	6065.17	Transducer	5995.10	5991.60	Intermediate
R-12 S2	09/29/2020	11:00	6065.19	Transducer	5995.10	5991.60	Intermediate
R-12 S2	09/29/2020	13:00	6065.26	Transducer	5995.10	5991.60	Intermediate
R-12 S2	09/29/2020	15:00	6065.30	Transducer	5995.10	5991.60	Intermediate
R-12 S2	09/29/2020	17:00	6065.32	Transducer	5995.10	5991.60	Intermediate
R-12 S2	09/29/2020	19:00	6065.30	Transducer	5995.10	5991.60	Intermediate
R-12 S2	09/29/2020	21:00	6065.28	Transducer	5995.10	5991.60	Intermediate
R-12 S2	09/29/2020	23:00	6065.27	Transducer	5995.10	5991.60	Intermediate
R-12 S2	09/30/2020	01:00	6065.26	Transducer	5995.10	5991.60	Intermediate
R-12 S2	09/30/2020	03:00	6065.27	Transducer	5995.10	5991.60	Intermediate
R-12 S2	09/30/2020	05:00	6065.27	Transducer	5995.10	5991.60	Intermediate
R-12 S2	09/30/2020	07:00	6065.24	Transducer	5995.10	5991.60	Intermediate
R-12 S2	09/30/2020	09:00	6065.24	Transducer	5995.10	5991.60	Intermediate
R-12 S2	09/30/2020	11:00	6065.25	Transducer	5995.10	5991.60	Intermediate
R-12 S2	09/30/2020	13:00	6065.30	Transducer	5995.10	5991.60	Intermediate
R-12 S2	09/30/2020	15:00	6065.32	Transducer	5995.10	5991.60	Intermediate
R-12 S2	09/30/2020	17:00	6065.31	Transducer	5995.10	5991.60	Intermediate
R-12 S2	09/30/2020	19:00	6065.30	Transducer	5995.10	5991.60	Intermediate
R-12 S2	09/30/2020	21:00	6065.26	Transducer	5995.10	5991.60	Intermediate
R-12 S2	09/30/2020	23:00	6065.24	Transducer	5995.10	5991.60	Intermediate
R-12 S2	10/01/2020	01:00	6065.24	Transducer	5995.10	5991.60	Intermediate
R-12 S2	10/01/2020	03:00	6065.23	Transducer	5995.10	5991.60	Intermediate
R-12 S2	10/01/2020	05:00	6065.22	Transducer	5995.10	5991.60	Intermediate
R-12 S2	10/01/2020	07:00	6065.18	Transducer	5995.10	5991.60	Intermediate
R-12 S2	10/01/2020	09:00	6065.16	Transducer	5995.10	5991.60	Intermediate
R-12 S2	10/01/2020	11:00	6065.18	Transducer	5995.10	5991.60	Intermediate
R-12 S2	10/01/2020	13:00	6065.23	Transducer	5995.10	5991.60	Intermediate
R-12 S2	10/01/2020	15:00	6065.26	Transducer	5995.10	5991.60	Intermediate
R-12 S2	10/01/2020	17:00	6065.26	Transducer	5995.10	5991.60	Intermediate
R-12 S2	10/01/2020	19:00	6065.23	Transducer	5995.10	5991.60	Intermediate
R-12 S2	10/01/2020	21:00	6065.20	Transducer	5995.10	5991.60	Intermediate
R-12 S2	10/01/2020	23:00	6065.21	Transducer	5995.10	5991.60	Intermediate
R-12 S2	10/02/2020	01:00	6065.23	Transducer	5995.10	5991.60	Intermediate
R-12 S2	10/02/2020	03:00	6065.25	Transducer	5995.10	5991.60	Intermediate
R-12 S2	10/02/2020	05:00	6065.26	Transducer	5995.10	5991.60	Intermediate
R-12 S2	10/02/2020	07:00	6065.24	Transducer	5995.10	5991.60	Intermediate
R-12 S2	10/02/2020	09:00	6065.24	Transducer	5995.10	5991.60	Intermediate
R-12 S2	10/02/2020	11:00	6065.27	Transducer	5995.10	5991.60	Intermediate
R-12 S2	10/02/2020	13:00	6065.34	Transducer	5995.10	5991.60	Intermediate
R-12 S2	10/02/2020	15:00	6065.38	Transducer	5995.10	5991.60	Intermediate
R-12 S2	10/02/2020	17:00	6065.39	Transducer	5995.10	5991.60	Intermediate
R-12 S2	10/02/2020	19:00	6065.39	Transducer	5995.10	5991.60	Intermediate
R-12 S2	10/02/2020	21:00	6065.37	Transducer	5995.10	5991.60	Intermediate
R-12 S2	10/02/2020	23:00	6065.36	Transducer	5995.10	5991.60	Intermediate
R-12 S2	10/03/2020	01:00	6065.36	Transducer	5995.10	5991.60	Intermediate

Location	Date	Time	Water Level (ft amsl)	Method	Top of Screen (ft amsl)	Bottom of Screen (ft amsl)	Zone
R-12 S2	10/03/2020	03:00	6065.35	Transducer	5995.10	5991.60	Intermediate
R-12 S2	10/03/2020	05:00	6065.34	Transducer	5995.10	5991.60	Intermediate
R-12 S2	10/03/2020	07:00	6065.30	Transducer	5995.10	5991.60	Intermediate
R-12 S2	10/03/2020	09:00	6065.27	Transducer	5995.10	5991.60	Intermediate
R-12 S2	10/03/2020	11:00	6065.28	Transducer	5995.10	5991.60	Intermediate
R-12 S2	10/03/2020	13:00	6065.31	Transducer	5995.10	5991.60	Intermediate
R-12 S2	10/03/2020	15:00	6065.34	Transducer	5995.10	5991.60	Intermediate
R-12 S2	10/03/2020	17:00	6065.32	Transducer	5995.10	5991.60	Intermediate
R-12 S2	10/03/2020	19:00	6065.27	Transducer	5995.10	5991.60	Intermediate
R-12 S2	10/03/2020	21:00	6065.22	Transducer	5995.10	5991.60	Intermediate
R-12 S2	10/03/2020	23:00	6065.20	Transducer	5995.10	5991.60	Intermediate
R-12 S2	10/04/2020	01:00	6065.20	Transducer	5995.10	5991.60	Intermediate
R-12 S2	10/04/2020	03:00	6065.20	Transducer	5995.10	5991.60	Intermediate
R-12 S2	10/04/2020	05:00	6065.20	Transducer	5995.10	5991.60	Intermediate
R-12 S2	10/04/2020	07:00	6065.18	Transducer	5995.10	5991.60	Intermediate
R-12 S2	10/04/2020	09:00	6065.17	Transducer	5995.10	5991.60	Intermediate
R-12 S2	10/04/2020	11:00	6065.19	Transducer	5995.10	5991.60	Intermediate
R-12 S2	10/04/2020	13:00	6065.25	Transducer	5995.10	5991.60	Intermediate
R-12 S2	10/04/2020	15:00	6065.29	Transducer	5995.10	5991.60	Intermediate
R-12 S2	10/04/2020	17:00	6065.30	Transducer	5995.10	5991.60	Intermediate
R-12 S2	10/04/2020	19:00	6065.29	Transducer	5995.10	5991.60	Intermediate
R-12 S2	10/04/2020	21:00	6065.27	Transducer	5995.10	5991.60	Intermediate
R-12 S2	10/04/2020	23:00	6065.27	Transducer	5995.10	5991.60	Intermediate
R-12 S2	10/05/2020	01:00	6065.27	Transducer	5995.10	5991.60	Intermediate
R-12 S2	10/05/2020	03:00	6065.26	Transducer	5995.10	5991.60	Intermediate
R-12 S2	10/05/2020	05:00	6065.25	Transducer	5995.10	5991.60	Intermediate
R-12 S2	10/05/2020	07:00	6065.25	Transducer	5995.10	5991.60	Intermediate
R-12 S2	10/05/2020	09:00	6065.23	Transducer	5995.10	5991.60	Intermediate
R-12 S2	10/05/2020	11:00	6065.25	Transducer	5995.10	5991.60	Intermediate
R-12 S2	10/05/2020	13:00	6065.29	Transducer	5995.10	5991.60	Intermediate
R-12 S2	10/05/2020	15:00	6065.33	Transducer	5995.10	5991.60	Intermediate
R-12 S2	10/05/2020	17:00	6065.34	Transducer	5995.10	5991.60	Intermediate
R-12 S2	10/05/2020	19:00	6065.31	Transducer	5995.10	5991.60	Intermediate
R-12 S2	10/05/2020	21:00	6065.28	Transducer	5995.10	5991.60	Intermediate
R-12 S2	10/05/2020	23:00	6065.26	Transducer	5995.10	5991.60	Intermediate
R-12 S2	10/06/2020	01:00	6065.25	Transducer	5995.10	5991.60	Intermediate
R-12 S2	10/06/2020	03:00	6065.24	Transducer	5995.10	5991.60	Intermediate
R-12 S2	10/06/2020	05:00	6065.21	Transducer	5995.10	5991.60	Intermediate
R-12 S2	10/06/2020	07:00	6065.19	Transducer	5995.10	5991.60	Intermediate
R-12 S2	10/06/2020	09:00	6065.17	Transducer	5995.10	5991.60	Intermediate
R-12 S2	10/06/2020	11:00	6065.18	Transducer	5995.10	5991.60	Intermediate
R-12 S2	10/06/2020	13:00	6065.24	Transducer	5995.10	5991.60	Intermediate
R-12 S2	10/06/2020	15:00	6065.28	Transducer	5995.10	5991.60	Intermediate
R-12 S2	10/06/2020	17:00	6065.29	Transducer	5995.10	5991.60	Intermediate
R-12 S2	10/06/2020	19:00	6065.28	Transducer	5995.10	5991.60	Intermediate

Location	Date	Time	Water Level (ft amsl)	Method	Top of Screen (ft amsl)	Bottom of Screen (ft amsl)	Zone
R-12 S2	10/06/2020	21:00	6065.27	Transducer	5995.10	5991.60	Intermediate
R-12 S2	10/06/2020	23:00	6065.25	Transducer	5995.10	5991.60	Intermediate
R-12 S2	10/07/2020	01:00	6065.25	Transducer	5995.10	5991.60	Intermediate
R-12 S2	10/07/2020	03:00	6065.26	Transducer	5995.10	5991.60	Intermediate
R-12 S2	10/07/2020	05:00	6065.25	Transducer	5995.10	5991.60	Intermediate
R-12 S2	10/07/2020	07:00	6065.23	Transducer	5995.10	5991.60	Intermediate
R-12 S2	10/07/2020	09:00	6065.23	Transducer	5995.10	5991.60	Intermediate
R-12 S2	10/07/2020	11:00	6065.25	Transducer	5995.10	5991.60	Intermediate
R-12 S2	10/07/2020	13:00	6065.32	Transducer	5995.10	5991.60	Intermediate
R-12 S2	10/07/2020	15:00	6065.35	Transducer	5995.10	5991.60	Intermediate
R-12 S2	10/07/2020	17:00	6065.36	Transducer	5995.10	5991.60	Intermediate
R-12 S2	10/07/2020	19:00	6065.33	Transducer	5995.10	5991.60	Intermediate
R-12 S2	10/07/2020	21:00	6065.31	Transducer	5995.10	5991.60	Intermediate
R-12 S2	10/07/2020	23:00	6065.30	Transducer	5995.10	5991.60	Intermediate
R-12 S2	10/08/2020	01:00	6065.29	Transducer	5995.10	5991.60	Intermediate
R-12 S2	10/08/2020	03:00	6065.29	Transducer	5995.10	5991.60	Intermediate
R-12 S2	10/08/2020	05:00	6065.28	Transducer	5995.10	5991.60	Intermediate
R-12 S2	10/08/2020	07:00	6065.27	Transducer	5995.10	5991.60	Intermediate
R-12 S2	10/08/2020	09:00	6065.26	Transducer	5995.10	5991.60	Intermediate
R-12 S2	10/08/2020	11:00	6065.29	Transducer	5995.10	5991.60	Intermediate
R-12 S2	10/08/2020	13:00	6065.34	Transducer	5995.10	5991.60	Intermediate
R-12 S2	10/08/2020	15:00	6065.38	Transducer	5995.10	5991.60	Intermediate
R-12 S2	10/08/2020	17:00	6065.39	Transducer	5995.10	5991.60	Intermediate
R-12 S2	10/08/2020	19:00	6065.36	Transducer	5995.10	5991.60	Intermediate
R-12 S2	10/08/2020	21:00	6065.34	Transducer	5995.10	5991.60	Intermediate
R-12 S2	10/08/2020	23:00	6065.33	Transducer	5995.10	5991.60	Intermediate
R-12 S2	10/09/2020	01:00	6065.33	Transducer	5995.10	5991.60	Intermediate
R-12 S2	10/09/2020	03:00	6065.34	Transducer	5995.10	5991.60	Intermediate
R-12 S2	10/09/2020	05:00	6065.31	Transducer	5995.10	5991.60	Intermediate
R-12 S2	10/09/2020	07:00	6065.28	Transducer	5995.10	5991.60	Intermediate
R-12 S2	10/09/2020	09:00	6065.26	Transducer	5995.10	5991.60	Intermediate
R-12 S2	10/09/2020	11:00	6065.28	Transducer	5995.10	5991.60	Intermediate
R-12 S2	10/09/2020	13:00	6065.33	Transducer	5995.10	5991.60	Intermediate
R-12 S2	10/09/2020	15:00	6065.37	Transducer	5995.10	5991.60	Intermediate
R-12 S2	10/09/2020	17:00	6065.37	Transducer	5995.10	5991.60	Intermediate
R-12 S2	10/09/2020	19:00	6065.33	Transducer	5995.10	5991.60	Intermediate
R-12 S2	10/09/2020	21:00	6065.32	Transducer	5995.10	5991.60	Intermediate
R-12 S2	10/09/2020	23:00	6065.32	Transducer	5995.10	5991.60	Intermediate
R-12 S2	10/10/2020	01:00	6065.32	Transducer	5995.10	5991.60	Intermediate
R-12 S2	10/10/2020	03:00	6065.31	Transducer	5995.10	5991.60	Intermediate
R-12 S2	10/10/2020	05:00	6065.29	Transducer	5995.10	5991.60	Intermediate
R-12 S2	10/10/2020	07:00	6065.26	Transducer	5995.10	5991.60	Intermediate
R-12 S2	10/10/2020	09:00	6065.25	Transducer	5995.10	5991.60	Intermediate
R-12 S2	10/10/2020	11:00	6065.28	Transducer	5995.10	5991.60	Intermediate
R-12 S2	10/10/2020	13:00	6065.35	Transducer	5995.10	5991.60	Intermediate

Location	Date	Time	Water Level (ft amsl)	Method	Top of Screen (ft amsl)	Bottom of Screen (ft amsl)	Zone
R-12 S2	10/10/2020	15:00	6065.39	Transducer	5995.10	5991.60	Intermediate
R-12 S2	10/10/2020	17:00	6065.38	Transducer	5995.10	5991.60	Intermediate
R-12 S2	10/10/2020	19:00	6065.36	Transducer	5995.10	5991.60	Intermediate
R-12 S2	10/10/2020	21:00	6065.35	Transducer	5995.10	5991.60	Intermediate
R-12 S2	10/10/2020	23:00	6065.36	Transducer	5995.10	5991.60	Intermediate
R-12 S2	10/11/2020	01:00	6065.35	Transducer	5995.10	5991.60	Intermediate
R-12 S2	10/11/2020	03:00	6065.35	Transducer	5995.10	5991.60	Intermediate
R-12 S2	10/11/2020	05:00	6065.35	Transducer	5995.10	5991.60	Intermediate
R-12 S2	10/11/2020	07:00	6065.34	Transducer	5995.10	5991.60	Intermediate
R-12 S2	10/11/2020	09:00	6065.35	Transducer	5995.10	5991.60	Intermediate
R-12 S2	10/11/2020	11:00	6065.37	Transducer	5995.10	5991.60	Intermediate
R-12 S2	10/11/2020	13:00	6065.41	Transducer	5995.10	5991.60	Intermediate
R-12 S2	10/11/2020	15:00	6065.42	Transducer	5995.10	5991.60	Intermediate
R-12 S2	10/11/2020	17:00	6065.39	Transducer	5995.10	5991.60	Intermediate
R-12 S2	10/11/2020	19:00	6065.31	Transducer	5995.10	5991.60	Intermediate
R-12 S2	10/11/2020	21:00	6065.26	Transducer	5995.10	5991.60	Intermediate
R-12 S2	10/11/2020	23:00	6065.24	Transducer	5995.10	5991.60	Intermediate
R-12 S2	10/12/2020	01:00	6065.20	Transducer	5995.10	5991.60	Intermediate
R-12 S2	10/12/2020	03:00	6065.20	Transducer	5995.10	5991.60	Intermediate
R-12 S2	10/12/2020	05:00	6065.17	Transducer	5995.10	5991.60	Intermediate
R-12 S2	10/12/2020	07:00	6065.14	Transducer	5995.10	5991.60	Intermediate
R-12 S2	10/12/2020	09:00	6065.12	Transducer	5995.10	5991.60	Intermediate
R-12 S2	10/12/2020	11:00	6065.16	Transducer	5995.10	5991.60	Intermediate
R-12 S2	10/12/2020	13:00	6065.22	Transducer	5995.10	5991.60	Intermediate
R-12 S2	10/12/2020	15:00	6065.28	Transducer	5995.10	5991.60	Intermediate
R-12 S2	10/12/2020	17:00	6065.29	Transducer	5995.10	5991.60	Intermediate
R-12 S2	10/12/2020	19:00	6065.24	Transducer	5995.10	5991.60	Intermediate
R-12 S2	10/12/2020	21:00	6065.21	Transducer	5995.10	5991.60	Intermediate
R-12 S2	10/12/2020	23:00	6065.19	Transducer	5995.10	5991.60	Intermediate
R-12 S2	10/13/2020	01:00	6065.20	Transducer	5995.10	5991.60	Intermediate
R-12 S2	10/13/2020	03:00	6065.18	Transducer	5995.10	5991.60	Intermediate
R-12 S2	10/13/2020	05:00	6065.16	Transducer	5995.10	5991.60	Intermediate
R-12 S2	10/13/2020	07:00	6065.14	Transducer	5995.10	5991.60	Intermediate
R-12 S2	10/13/2020	09:00	6065.13	Transducer	5995.10	5991.60	Intermediate
R-12 S2	10/13/2020	11:00	6065.15	Transducer	5995.10	5991.60	Intermediate
R-12 S2	10/13/2020	13:00	6065.22	Transducer	5995.10	5991.60	Intermediate
R-12 S2	10/13/2020	15:00	6065.26	Transducer	5995.10	5991.60	Intermediate
R-12 S2	10/13/2020	17:00	6065.29	Transducer	5995.10	5991.60	Intermediate
R-12 S2	10/13/2020	19:00	6065.26	Transducer	5995.10	5991.60	Intermediate
R-12 S2	10/13/2020	21:00	6065.24	Transducer	5995.10	5991.60	Intermediate
R-12 S2	10/13/2020	23:00	6065.24	Transducer	5995.10	5991.60	Intermediate
R-12 S2	10/14/2020	01:00	6065.27	Transducer	5995.10	5991.60	Intermediate
R-12 S2	10/14/2020	03:00	6065.29	Transducer	5995.10	5991.60	Intermediate
R-12 S2	10/14/2020	05:00	6065.28	Transducer	5995.10	5991.60	Intermediate
R-12 S2	10/14/2020	07:00	6065.26	Transducer	5995.10	5991.60	Intermediate

Location	Date	Time	Water Level (ft amsl)	Method	Top of Screen (ft amsl)	Bottom of Screen (ft amsl)	Zone
R-12 S2	10/14/2020	09:00	6065.25	Transducer	5995.10	5991.60	Intermediate
R-12 S2	10/14/2020	11:00	6065.29	Transducer	5995.10	5991.60	Intermediate
R-12 S2	10/14/2020	13:00	6065.34	Transducer	5995.10	5991.60	Intermediate
R-12 S2	10/14/2020	15:00	6065.38	Transducer	5995.10	5991.60	Intermediate
R-12 S2	10/14/2020	17:00	6065.38	Transducer	5995.10	5991.60	Intermediate
R-12 S2	10/14/2020	19:00	6065.33	Transducer	5995.10	5991.60	Intermediate
R-12 S2	10/14/2020	21:00	6065.30	Transducer	5995.10	5991.60	Intermediate
R-12 S2	10/14/2020	23:00	6065.29	Transducer	5995.10	5991.60	Intermediate
R-12 S2	10/15/2020	01:00	6065.29	Transducer	5995.10	5991.60	Intermediate
R-12 S2	10/15/2020	03:00	6065.30	Transducer	5995.10	5991.60	Intermediate
R-12 S2	10/15/2020	05:00	6065.28	Transducer	5995.10	5991.60	Intermediate
R-12 S2	10/15/2020	07:00	6065.23	Transducer	5995.10	5991.60	Intermediate
R-12 S2	10/15/2020	09:00	6065.20	Transducer	5995.10	5991.60	Intermediate
R-12 S2	10/15/2020	11:00	6065.22	Transducer	5995.10	5991.60	Intermediate
R-12 S2	10/15/2020	13:00	6065.29	Transducer	5995.10	5991.60	Intermediate
R-12 S2	10/15/2020	15:00	6065.34	Transducer	5995.10	5991.60	Intermediate
R-12 S2	10/15/2020	17:00	6065.34	Transducer	5995.10	5991.60	Intermediate
R-12 S2	10/15/2020	19:00	6065.29	Transducer	5995.10	5991.60	Intermediate
R-12 S2	10/15/2020	21:00	6065.22	Transducer	5995.10	5991.60	Intermediate
R-12 S2	10/15/2020	23:00	6065.18	Transducer	5995.10	5991.60	Intermediate
R-12 S2	10/16/2020	01:00	6065.16	Transducer	5995.10	5991.60	Intermediate
R-12 S2	10/16/2020	03:00	6065.15	Transducer	5995.10	5991.60	Intermediate
R-12 S2	10/16/2020	05:00	6065.14	Transducer	5995.10	5991.60	Intermediate
R-12 S2	10/16/2020	07:00	6065.12	Transducer	5995.10	5991.60	Intermediate
R-12 S2	10/16/2020	09:00	6065.12	Transducer	5995.10	5991.60	Intermediate
R-12 S2	10/16/2020	11:00	6065.16	Transducer	5995.10	5991.60	Intermediate
R-12 S2	10/16/2020	13:00	6065.25	Transducer	5995.10	5991.60	Intermediate
R-12 S2	10/16/2020	15:00	6065.30	Transducer	5995.10	5991.60	Intermediate
R-12 S2	10/16/2020	17:00	6065.34	Transducer	5995.10	5991.60	Intermediate
R-12 S2	10/16/2020	19:00	6065.31	Transducer	5995.10	5991.60	Intermediate
R-12 S2	10/16/2020	21:00	6065.30	Transducer	5995.10	5991.60	Intermediate
R-12 S2	10/16/2020	23:00	6065.30	Transducer	5995.10	5991.60	Intermediate
R-12 S2	10/17/2020	01:00	6065.31	Transducer	5995.10	5991.60	Intermediate
R-12 S2	10/17/2020	03:00	6065.32	Transducer	5995.10	5991.60	Intermediate
R-12 S2	10/17/2020	05:00	6065.30	Transducer	5995.10	5991.60	Intermediate
R-12 S2	10/17/2020	07:00	6065.30	Transducer	5995.10	5991.60	Intermediate
R-12 S2	10/17/2020	09:00	6065.27	Transducer	5995.10	5991.60	Intermediate
R-12 S2	10/17/2020	11:00	6065.28	Transducer	5995.10	5991.60	Intermediate
R-12 S2	10/17/2020	13:00	6065.34	Transducer	5995.10	5991.60	Intermediate
R-12 S2	10/17/2020	15:00	6065.39	Transducer	5995.10	5991.60	Intermediate
R-12 S2	10/17/2020	17:00	6065.38	Transducer	5995.10	5991.60	Intermediate
R-12 S2	10/17/2020	19:00	6065.33	Transducer	5995.10	5991.60	Intermediate
R-12 S2	10/17/2020	21:00	6065.31	Transducer	5995.10	5991.60	Intermediate
R-12 S2	10/17/2020	23:00	6065.32	Transducer	5995.10	5991.60	Intermediate
R-12 S2	10/18/2020	01:00	6065.30	Transducer	5995.10	5991.60	Intermediate

Location	Date	Time	Water Level (ft amsl)	Method	Top of Screen (ft amsl)	Bottom of Screen (ft amsl)	Zone
R-12 S2	10/18/2020	03:00	6065.29	Transducer	5995.10	5991.60	Intermediate
R-12 S2	10/18/2020	05:00	6065.28	Transducer	5995.10	5991.60	Intermediate
R-12 S2	10/18/2020	07:00	6065.27	Transducer	5995.10	5991.60	Intermediate
R-12 S2	10/18/2020	09:00	6065.24	Transducer	5995.10	5991.60	Intermediate
R-12 S2	10/18/2020	11:00	6065.26	Transducer	5995.10	5991.60	Intermediate
R-12 S2	10/18/2020	13:00	6065.32	Transducer	5995.10	5991.60	Intermediate
R-12 S2	10/18/2020	15:00	6065.36	Transducer	5995.10	5991.60	Intermediate
R-12 S2	10/18/2020	17:00	6065.33	Transducer	5995.10	5991.60	Intermediate
R-12 S2	10/18/2020	19:00	6065.30	Transducer	5995.10	5991.60	Intermediate
R-12 S2	10/18/2020	21:00	6065.27	Transducer	5995.10	5991.60	Intermediate
R-12 S2	10/18/2020	23:00	6065.28	Transducer	5995.10	5991.60	Intermediate
R-12 S2	10/19/2020	01:00	6065.28	Transducer	5995.10	5991.60	Intermediate
R-12 S2	10/19/2020	03:00	6065.27	Transducer	5995.10	5991.60	Intermediate
R-12 S2	10/19/2020	05:00	6065.29	Transducer	5995.10	5991.60	Intermediate
R-12 S2	10/19/2020	07:00	6065.27	Transducer	5995.10	5991.60	Intermediate
R-12 S2	10/19/2020	09:00	6065.25	Transducer	5995.10	5991.60	Intermediate
R-12 S2	10/19/2020	11:00	6065.26	Transducer	5995.10	5991.60	Intermediate
R-12 S2	10/19/2020	13:00	6065.31	Transducer	5995.10	5991.60	Intermediate
R-12 S2	10/19/2020	15:00	6065.34	Transducer	5995.10	5991.60	Intermediate
R-12 S2	10/19/2020	17:00	6065.35	Transducer	5995.10	5991.60	Intermediate
R-12 S2	10/19/2020	19:00	6065.32	Transducer	5995.10	5991.60	Intermediate
R-12 S2	10/19/2020	21:00	6065.30	Transducer	5995.10	5991.60	Intermediate
R-12 S2	10/19/2020	23:00	6065.29	Transducer	5995.10	5991.60	Intermediate
R-12 S2	10/20/2020	01:00	6065.29	Transducer	5995.10	5991.60	Intermediate
R-12 S2	10/20/2020	03:00	6065.30	Transducer	5995.10	5991.60	Intermediate
R-12 S2	10/20/2020	05:00	6065.30	Transducer	5995.10	5991.60	Intermediate
R-12 S2	10/20/2020	07:00	6065.27	Transducer	5995.10	5991.60	Intermediate
R-12 S2	10/20/2020	09:00	6065.26	Transducer	5995.10	5991.60	Intermediate
R-12 S2	10/20/2020	11:00	6065.28	Transducer	5995.10	5991.60	Intermediate
R-12 S2	10/20/2020	13:00	6065.32	Transducer	5995.10	5991.60	Intermediate
R-12 S2	10/20/2020	15:00	6065.35	Transducer	5995.10	5991.60	Intermediate
R-12 S2	10/20/2020	17:00	6065.36	Transducer	5995.10	5991.60	Intermediate
R-12 S2	10/20/2020	19:00	6065.33	Transducer	5995.10	5991.60	Intermediate
R-12 S2	10/20/2020	21:00	6065.31	Transducer	5995.10	5991.60	Intermediate
R-12 S2	10/20/2020	23:00	6065.30	Transducer	5995.10	5991.60	Intermediate
R-12 S2	10/21/2020	01:00	6065.29	Transducer	5995.10	5991.60	Intermediate
R-12 S2	10/21/2020	03:00	6065.29	Transducer	5995.10	5991.60	Intermediate
R-12 S2	10/21/2020	05:00	6065.29	Transducer	5995.10	5991.60	Intermediate
R-12 S2	10/21/2020	07:00	6065.27	Transducer	5995.10	5991.60	Intermediate
R-12 S2	10/21/2020	09:00	6065.26	Transducer	5995.10	5991.60	Intermediate
R-12 S2	10/21/2020	11:00	6065.28	Transducer	5995.10	5991.60	Intermediate
R-12 S2	10/21/2020	13:00	6065.34	Transducer	5995.10	5991.60	Intermediate
R-12 S2	10/21/2020	15:00	6065.37	Transducer	5995.10	5991.60	Intermediate
R-12 S2	10/21/2020	17:00	6065.36	Transducer	5995.10	5991.60	Intermediate
R-12 S2	10/21/2020	19:00	6065.33	Transducer	5995.10	5991.60	Intermediate

Location	Date	Time	Water Level (ft amsl)	Method	Top of Screen (ft amsl)	Bottom of Screen (ft amsl)	Zone
R-12 S2	10/21/2020	21:00	6065.33	Transducer	5995.10	5991.60	Intermediate
R-12 S2	10/21/2020	23:00	6065.33	Transducer	5995.10	5991.60	Intermediate
R-12 S2	10/22/2020	01:00	6065.34	Transducer	5995.10	5991.60	Intermediate
R-12 S2	10/22/2020	03:00	6065.33	Transducer	5995.10	5991.60	Intermediate
R-12 S2	10/22/2020	05:00	6065.34	Transducer	5995.10	5991.60	Intermediate
R-12 S2	10/22/2020	07:00	6065.33	Transducer	5995.10	5991.60	Intermediate
R-12 S2	10/22/2020	09:00	6065.30	Transducer	5995.10	5991.60	Intermediate
R-12 S2	10/22/2020	11:00	6065.33	Transducer	5995.10	5991.60	Intermediate
R-12 S2	10/22/2020	13:00	6065.38	Transducer	5995.10	5991.60	Intermediate
R-12 S2	10/22/2020	15:00	6065.38	Transducer	5995.10	5991.60	Intermediate
R-12 S2	10/22/2020	17:00	6065.34	Transducer	5995.10	5991.60	Intermediate
R-12 S2	10/22/2020	19:00	6065.31	Transducer	5995.10	5991.60	Intermediate
R-12 S2	10/22/2020	21:00	6065.29	Transducer	5995.10	5991.60	Intermediate
R-12 S2	10/22/2020	23:00	6065.28	Transducer	5995.10	5991.60	Intermediate
R-12 S2	10/23/2020	01:00	6065.26	Transducer	5995.10	5991.60	Intermediate
R-12 S2	10/23/2020	03:00	6065.25	Transducer	5995.10	5991.60	Intermediate
R-12 S2	10/23/2020	05:00	6065.24	Transducer	5995.10	5991.60	Intermediate
R-12 S2	10/23/2020	07:00	6065.21	Transducer	5995.10	5991.60	Intermediate
R-12 S2	10/23/2020	09:00	6065.18	Transducer	5995.10	5991.60	Intermediate
R-12 S2	10/23/2020	11:00	6065.18	Transducer	5995.10	5991.60	Intermediate
R-12 S2	10/23/2020	13:00	6065.22	Transducer	5995.10	5991.60	Intermediate
R-12 S2	10/23/2020	15:00	6065.26	Transducer	5995.10	5991.60	Intermediate
R-12 S2	10/23/2020	17:00	6065.25	Transducer	5995.10	5991.60	Intermediate
R-12 S2	10/23/2020	19:00	6065.21	Transducer	5995.10	5991.60	Intermediate
R-12 S2	10/23/2020	21:00	6065.19	Transducer	5995.10	5991.60	Intermediate
R-12 S2	10/23/2020	23:00	6065.20	Transducer	5995.10	5991.60	Intermediate
R-12 S2	10/24/2020	01:00	6065.23	Transducer	5995.10	5991.60	Intermediate
R-12 S2	10/24/2020	03:00	6065.26	Transducer	5995.10	5991.60	Intermediate
R-12 S2	10/24/2020	05:00	6065.27	Transducer	5995.10	5991.60	Intermediate
R-12 S2	10/24/2020	07:00	6065.28	Transducer	5995.10	5991.60	Intermediate
R-12 S2	10/24/2020	09:00	6065.25	Transducer	5995.10	5991.60	Intermediate
R-12 S2	10/24/2020	11:00	6065.30	Transducer	5995.10	5991.60	Intermediate
R-12 S2	10/24/2020	13:00	6065.39	Transducer	5995.10	5991.60	Intermediate
R-12 S2	10/24/2020	15:00	6065.42	Transducer	5995.10	5991.60	Intermediate
R-12 S2	10/24/2020	17:00	6065.40	Transducer	5995.10	5991.60	Intermediate
R-12 S2	10/24/2020	19:00	6065.38	Transducer	5995.10	5991.60	Intermediate
R-12 S2	10/24/2020	21:00	6065.39	Transducer	5995.10	5991.60	Intermediate
R-12 S2	10/24/2020	23:00	6065.39	Transducer	5995.10	5991.60	Intermediate
R-12 S2	10/25/2020	01:00	6065.38	Transducer	5995.10	5991.60	Intermediate
R-12 S2	10/25/2020	03:00	6065.39	Transducer	5995.10	5991.60	Intermediate
R-12 S2	10/25/2020	05:00	6065.38	Transducer	5995.10	5991.60	Intermediate
R-12 S2	10/25/2020	07:00	6065.39	Transducer	5995.10	5991.60	Intermediate
R-12 S2	10/25/2020	09:00	6065.37	Transducer	5995.10	5991.60	Intermediate
R-12 S2	10/25/2020	11:00	6065.40	Transducer	5995.10	5991.60	Intermediate
R-12 S2	10/25/2020	13:00	6065.46	Transducer	5995.10	5991.60	Intermediate

Location	Date	Time	Water Level (ft amsl)	Method	Top of Screen (ft amsl)	Bottom of Screen (ft amsl)	Zone
R-12 S2	10/25/2020	15:00	6065.51	Transducer	5995.10	5991.60	Intermediate
R-12 S2	10/25/2020	17:00	6065.53	Transducer	5995.10	5991.60	Intermediate
R-12 S2	10/25/2020	19:00	6065.45	Transducer	5995.10	5991.60	Intermediate
R-12 S2	10/25/2020	21:00	6065.40	Transducer	5995.10	5991.60	Intermediate
R-12 S2	10/25/2020	23:00	6065.38	Transducer	5995.10	5991.60	Intermediate
R-12 S2	10/26/2020	01:00	6065.34	Transducer	5995.10	5991.60	Intermediate
R-12 S2	10/26/2020	03:00	6065.35	Transducer	5995.10	5991.60	Intermediate
R-12 S2	10/26/2020	05:00	6065.35	Transducer	5995.10	5991.60	Intermediate
R-12 S2	10/26/2020	07:00	6065.32	Transducer	5995.10	5991.60	Intermediate
R-12 S2	10/26/2020	09:00	6065.28	Transducer	5995.10	5991.60	Intermediate
R-12 S2	10/26/2020	11:00	6065.29	Transducer	5995.10	5991.60	Intermediate
R-12 S2	10/26/2020	13:00	6065.29	Transducer	5995.10	5991.60	Intermediate
R-12 S2	10/26/2020	15:00	6065.31	Transducer	5995.10	5991.60	Intermediate
R-12 S2	10/26/2020	17:00	6065.29	Transducer	5995.10	5991.60	Intermediate
R-12 S2	10/26/2020	19:00	6065.29	Transducer	5995.10	5991.60	Intermediate
R-12 S2	10/26/2020	21:00	6065.28	Transducer	5995.10	5991.60	Intermediate
R-12 S2	10/26/2020	23:00	6065.26	Transducer	5995.10	5991.60	Intermediate
R-12 S2	10/27/2020	01:00	6065.30	Transducer	5995.10	5991.60	Intermediate
R-12 S2	10/27/2020	03:00	6065.32	Transducer	5995.10	5991.60	Intermediate
R-12 S2	10/27/2020	05:00	6065.30	Transducer	5995.10	5991.60	Intermediate
R-12 S2	10/27/2020	07:00	6065.26	Transducer	5995.10	5991.60	Intermediate
R-12 S2	10/27/2020	09:00	6065.26	Transducer	5995.10	5991.60	Intermediate
R-12 S2	10/27/2020	11:00	6065.27	Transducer	5995.10	5991.60	Intermediate
R-12 S2	10/27/2020	13:00	6065.28	Transducer	5995.10	5991.60	Intermediate
R-12 S2	10/27/2020	15:00	6065.30	Transducer	5995.10	5991.60	Intermediate
R-12 S2	10/27/2020	17:00	6065.29	Transducer	5995.10	5991.60	Intermediate
R-12 S2	10/27/2020	19:00	6065.28	Transducer	5995.10	5991.60	Intermediate
R-12 S2	10/27/2020	21:00	6065.29	Transducer	5995.10	5991.60	Intermediate
R-12 S2	10/27/2020	23:00	6065.31	Transducer	5995.10	5991.60	Intermediate
R-12 S2	10/28/2020	01:00	6065.30	Transducer	5995.10	5991.60	Intermediate
R-12 S2	10/28/2020	03:00	6065.30	Transducer	5995.10	5991.60	Intermediate
R-12 S2	10/28/2020	05:00	6065.31	Transducer	5995.10	5991.60	Intermediate
R-12 S2	10/28/2020	07:00	6065.31	Transducer	5995.10	5991.60	Intermediate
R-12 S2	10/28/2020	09:00	6065.32	Transducer	5995.10	5991.60	Intermediate
R-12 S2	10/28/2020	11:00	6065.29	Transducer	5995.10	5991.60	Intermediate
R-12 S2	10/28/2020	13:00	6065.31	Transducer	5995.10	5991.60	Intermediate
R-12 S2	10/28/2020	15:00	6065.30	Transducer	5995.10	5991.60	Intermediate
R-12 S2	10/28/2020	17:00	6065.27	Transducer	5995.10	5991.60	Intermediate
R-12 S2	10/28/2020	19:00	6065.23	Transducer	5995.10	5991.60	Intermediate
R-12 S2	10/28/2020	21:00	6065.18	Transducer	5995.10	5991.60	Intermediate
R-12 S2	10/28/2020	23:00	6065.15	Transducer	5995.10	5991.60	Intermediate
R-12 S2	10/29/2020	01:00	6065.14	Transducer	5995.10	5991.60	Intermediate
R-12 S2	10/29/2020	03:00	6065.12	Transducer	5995.10	5991.60	Intermediate
R-12 S2	10/29/2020	05:00	6065.08	Transducer	5995.10	5991.60	Intermediate
R-12 S2	10/29/2020	07:00	6065.07	Transducer	5995.10	5991.60	Intermediate

Location	Date	Time	Water Level (ft amsl)	Method	Top of Screen (ft amsl)	Bottom of Screen (ft amsl)	Zone
R-12 S2	10/29/2020	09:00	6065.03	Transducer	5995.10	5991.60	Intermediate
R-12 S2	10/29/2020	11:00	6065.06	Transducer	5995.10	5991.60	Intermediate
R-12 S2	10/29/2020	13:00	6065.12	Transducer	5995.10	5991.60	Intermediate
R-12 S2	10/29/2020	15:00	6065.15	Transducer	5995.10	5991.60	Intermediate
R-12 S2	10/29/2020	17:00	6065.17	Transducer	5995.10	5991.60	Intermediate
R-12 S2	10/29/2020	19:00	6065.14	Transducer	5995.10	5991.60	Intermediate
R-12 S2	10/29/2020	21:00	6065.14	Transducer	5995.10	5991.60	Intermediate
R-12 S2	10/29/2020	23:00	6065.13	Transducer	5995.10	5991.60	Intermediate
R-12 S2	10/30/2020	01:00	6065.13	Transducer	5995.10	5991.60	Intermediate
R-12 S2	10/30/2020	03:00	6065.15	Transducer	5995.10	5991.60	Intermediate
R-12 S2	10/30/2020	05:00	6065.14	Transducer	5995.10	5991.60	Intermediate
R-12 S2	10/30/2020	07:00	6065.13	Transducer	5995.10	5991.60	Intermediate
R-12 S2	10/30/2020	09:00	6065.13	Transducer	5995.10	5991.60	Intermediate
R-12 S2	10/30/2020	11:00	6065.16	Transducer	5995.10	5991.60	Intermediate
R-12 S2	10/30/2020	13:00	6065.22	Transducer	5995.10	5991.60	Intermediate
R-12 S2	10/30/2020	15:00	6065.27	Transducer	5995.10	5991.60	Intermediate
R-12 S2	10/30/2020	17:00	6065.28	Transducer	5995.10	5991.60	Intermediate
R-12 S2	10/30/2020	19:00	6065.25	Transducer	5995.10	5991.60	Intermediate
R-12 S2	10/30/2020	21:00	6065.24	Transducer	5995.10	5991.60	Intermediate
R-12 S2	10/30/2020	23:00	6065.23	Transducer	5995.10	5991.60	Intermediate
R-12 S2	10/31/2020	01:00	6065.23	Transducer	5995.10	5991.60	Intermediate
R-12 S2	10/31/2020	03:00	6065.22	Transducer	5995.10	5991.60	Intermediate
R-12 S2	10/31/2020	05:00	6065.20	Transducer	5995.10	5991.60	Intermediate
R-12 S2	10/31/2020	07:00	6065.18	Transducer	5995.10	5991.60	Intermediate
R-12 S2	10/31/2020	09:00	6065.13	Transducer	5995.10	5991.60	Intermediate
R-12 S2	10/31/2020	11:00	6065.14	Transducer	5995.10	5991.60	Intermediate
R-12 S2	10/31/2020	13:00	6065.16	Transducer	5995.10	5991.60	Intermediate
R-12 S2	10/31/2020	15:00	6065.17	Transducer	5995.10	5991.60	Intermediate
R-12 S2	10/31/2020	17:00	6065.14	Transducer	5995.10	5991.60	Intermediate
R-12 S2	10/31/2020	19:00	6065.09	Transducer	5995.10	5991.60	Intermediate
R-12 S2	10/31/2020	21:00	6065.05	Transducer	5995.10	5991.60	Intermediate
R-12 S2	10/31/2020	23:00	6065.03	Transducer	5995.10	5991.60	Intermediate
R-12 S2	11/01/2020	01:00	6065.01	Transducer	5995.10	5991.60	Intermediate
R-12 S2	11/01/2020	03:00	6064.99	Transducer	5995.10	5991.60	Intermediate
R-12 S2	11/01/2020	05:00	6064.96	Transducer	5995.10	5991.60	Intermediate
R-12 S2	11/01/2020	07:00	6064.95	Transducer	5995.10	5991.60	Intermediate
R-12 S2	11/01/2020	09:00	6064.94	Transducer	5995.10	5991.60	Intermediate
R-12 S2	11/01/2020	11:00	6064.98	Transducer	5995.10	5991.60	Intermediate
R-12 S2	11/01/2020	13:00	6065.04	Transducer	5995.10	5991.60	Intermediate
R-12 S2	11/01/2020	15:00	6065.09	Transducer	5995.10	5991.60	Intermediate
R-12 S2	11/01/2020	17:00	6065.09	Transducer	5995.10	5991.60	Intermediate
R-12 S2	11/01/2020	19:00	6065.08	Transducer	5995.10	5991.60	Intermediate
R-12 S2	11/01/2020	21:00	6065.07	Transducer	5995.10	5991.60	Intermediate
R-12 S2	11/01/2020	23:00	6065.08	Transducer	5995.10	5991.60	Intermediate
R-12 S2	11/02/2020	01:00	6065.10	Transducer	5995.10	5991.60	Intermediate

Location	Date	Time	Water Level (ft amsl)	Method	Top of Screen (ft amsl)	Bottom of Screen (ft amsl)	Zone
R-12 S2	11/02/2020	03:00	6065.11	Transducer	5995.10	5991.60	Intermediate
R-12 S2	11/02/2020	05:00	6065.09	Transducer	5995.10	5991.60	Intermediate
R-12 S2	11/02/2020	07:00	6065.09	Transducer	5995.10	5991.60	Intermediate
R-12 S2	11/02/2020	09:00	6065.07	Transducer	5995.10	5991.60	Intermediate
R-12 S2	11/02/2020	11:00	6065.11	Transducer	5995.10	5991.60	Intermediate
R-12 S2	11/02/2020	13:00	6065.17	Transducer	5995.10	5991.60	Intermediate
R-12 S2	11/02/2020	15:00	6065.21	Transducer	5995.10	5991.60	Intermediate
R-12 S2	11/02/2020	17:00	6065.22	Transducer	5995.10	5991.60	Intermediate
R-12 S2	11/02/2020	19:00	6065.20	Transducer	5995.10	5991.60	Intermediate
R-12 S2	11/02/2020	21:00	6065.20	Transducer	5995.10	5991.60	Intermediate
R-12 S2	11/02/2020	23:00	6065.20	Transducer	5995.10	5991.60	Intermediate
R-12 S2	11/03/2020	01:00	6065.22	Transducer	5995.10	5991.60	Intermediate
R-12 S2	11/03/2020	03:00	6065.22	Transducer	5995.10	5991.60	Intermediate
R-12 S2	11/03/2020	05:00	6065.23	Transducer	5995.10	5991.60	Intermediate
R-12 S2	11/03/2020	07:00	6065.23	Transducer	5995.10	5991.60	Intermediate
R-12 S2	11/03/2020	09:00	6065.20	Transducer	5995.10	5991.60	Intermediate
R-12 S2	11/03/2020	11:00	6065.22	Transducer	5995.10	5991.60	Intermediate
R-12 S2	11/03/2020	13:00	6065.27	Transducer	5995.10	5991.60	Intermediate
R-12 S2	11/03/2020	15:00	6065.30	Transducer	5995.10	5991.60	Intermediate
R-12 S2	11/03/2020	17:00	6065.30	Transducer	5995.10	5991.60	Intermediate
R-12 S2	11/03/2020	19:00	6065.27	Transducer	5995.10	5991.60	Intermediate
R-12 S2	11/03/2020	21:00	6065.25	Transducer	5995.10	5991.60	Intermediate
R-12 S2	11/03/2020	23:00	6065.23	Transducer	5995.10	5991.60	Intermediate
R-12 S2	11/04/2020	01:00	6065.23	Transducer	5995.10	5991.60	Intermediate
R-12 S2	11/04/2020	03:00	6065.22	Transducer	5995.10	5991.60	Intermediate
R-12 S2	11/04/2020	05:00	6065.20	Transducer	5995.10	5991.60	Intermediate
R-12 S2	11/04/2020	07:00	6065.18	Transducer	5995.10	5991.60	Intermediate
R-12 S2	11/04/2020	09:00	6065.15	Transducer	5995.10	5991.60	Intermediate
R-12 S2	11/04/2020	11:00	6065.15	Transducer	5995.10	5991.60	Intermediate
R-12 S2	11/04/2020	13:00	6065.19	Transducer	5995.10	5991.60	Intermediate
R-12 S2	11/04/2020	15:00	6065.21	Transducer	5995.10	5991.60	Intermediate
R-12 S2	11/04/2020	17:00	6065.19	Transducer	5995.10	5991.60	Intermediate
R-12 S2	11/04/2020	19:00	6065.15	Transducer	5995.10	5991.60	Intermediate
R-12 S2	11/04/2020	21:00	6065.12	Transducer	5995.10	5991.60	Intermediate
R-12 S2	11/04/2020	23:00	6065.09	Transducer	5995.10	5991.60	Intermediate
R-12 S2	11/05/2020	01:00	6065.09	Transducer	5995.10	5991.60	Intermediate
R-12 S2	11/05/2020	03:00	6065.08	Transducer	5995.10	5991.60	Intermediate
R-12 S2	11/05/2020	05:00	6065.07	Transducer	5995.10	5991.60	Intermediate
R-12 S2	11/05/2020	07:00	6065.06	Transducer	5995.10	5991.60	Intermediate
R-12 S2	11/05/2020	09:00	6065.05	Transducer	5995.10	5991.60	Intermediate
R-12 S2	11/05/2020	11:00	6065.07	Transducer	5995.10	5991.60	Intermediate
R-12 S2	11/05/2020	13:00	6065.13	Transducer	5995.10	5991.60	Intermediate
R-12 S2	11/05/2020	15:00	6065.18	Transducer	5995.10	5991.60	Intermediate
R-12 S2	11/05/2020	17:00	6065.20	Transducer	5995.10	5991.60	Intermediate
R-12 S2	11/05/2020	19:00	6065.18	Transducer	5995.10	5991.60	Intermediate

Location	Date	Time	Water Level (ft amsl)	Method	Top of Screen (ft amsl)	Bottom of Screen (ft amsl)	Zone
R-12 S2	11/05/2020	21:00	6065.19	Transducer	5995.10	5991.60	Intermediate
R-12 S2	11/05/2020	23:00	6065.20	Transducer	5995.10	5991.60	Intermediate
R-12 S2	11/06/2020	01:00	6065.21	Transducer	5995.10	5991.60	Intermediate
R-12 S2	11/06/2020	03:00	6065.24	Transducer	5995.10	5991.60	Intermediate
R-12 S2	11/06/2020	05:00	6065.24	Transducer	5995.10	5991.60	Intermediate
R-12 S2	11/06/2020	07:00	6065.24	Transducer	5995.10	5991.60	Intermediate
R-12 S2	11/06/2020	09:00	6065.24	Transducer	5995.10	5991.60	Intermediate
R-12 S2	11/06/2020	11:00	6065.28	Transducer	5995.10	5991.60	Intermediate
R-12 S2	11/06/2020	13:00	6065.35	Transducer	5995.10	5991.60	Intermediate
R-12 S2	11/06/2020	15:00	6065.38	Transducer	5995.10	5991.60	Intermediate
R-12 S2	11/06/2020	17:00	6065.38	Transducer	5995.10	5991.60	Intermediate
R-12 S2	11/06/2020	19:00	6065.37	Transducer	5995.10	5991.60	Intermediate
R-12 S2	11/06/2020	21:00	6065.36	Transducer	5995.10	5991.60	Intermediate
R-12 S2	11/06/2020	23:00	6065.37	Transducer	5995.10	5991.60	Intermediate
R-12 S2	11/07/2020	01:00	6065.37	Transducer	5995.10	5991.60	Intermediate
R-12 S2	11/07/2020	03:00	6065.38	Transducer	5995.10	5991.60	Intermediate
R-12 S2	11/07/2020	05:00	6065.38	Transducer	5995.10	5991.60	Intermediate
R-12 S2	11/07/2020	07:00	6065.38	Transducer	5995.10	5991.60	Intermediate
R-12 S2	11/07/2020	09:00	6065.37	Transducer	5995.10	5991.60	Intermediate
R-12 S2	11/07/2020	11:00	6065.40	Transducer	5995.10	5991.60	Intermediate
R-12 S2	11/07/2020	13:00	6065.43	Transducer	5995.10	5991.60	Intermediate
R-12 S2	11/07/2020	15:00	6065.49	Transducer	5995.10	5991.60	Intermediate
R-12 S2	11/07/2020	17:00	6065.52	Transducer	5995.10	5991.60	Intermediate
R-12 S2	11/07/2020	19:00	6065.54	Transducer	5995.10	5991.60	Intermediate
R-12 S2	11/07/2020	21:00	6065.56	Transducer	5995.10	5991.60	Intermediate
R-12 S2	11/07/2020	23:00	6065.59	Transducer	5995.10	5991.60	Intermediate
R-12 S2	11/08/2020	01:00	6065.59	Transducer	5995.10	5991.60	Intermediate
R-12 S2	11/08/2020	03:00	6065.56	Transducer	5995.10	5991.60	Intermediate
R-12 S2	11/08/2020	05:00	6065.46	Transducer	5995.10	5991.60	Intermediate
R-12 S2	11/08/2020	07:00	6065.40	Transducer	5995.10	5991.60	Intermediate
R-12 S2	11/08/2020	09:00	6065.37	Transducer	5995.10	5991.60	Intermediate
R-12 S2	11/08/2020	11:00	6065.39	Transducer	5995.10	5991.60	Intermediate
R-12 S2	11/08/2020	13:00	6065.42	Transducer	5995.10	5991.60	Intermediate
R-12 S2	11/08/2020	15:00	6065.47	Transducer	5995.10	5991.60	Intermediate
R-12 S2	11/08/2020	17:00	6065.50	Transducer	5995.10	5991.60	Intermediate
R-12 S2	11/08/2020	19:00	6065.46	Transducer	5995.10	5991.60	Intermediate
R-12 S2	11/08/2020	21:00	6065.45	Transducer	5995.10	5991.60	Intermediate
R-12 S2	11/08/2020	23:00	6065.44	Transducer	5995.10	5991.60	Intermediate
R-12 S2	11/09/2020	01:00	6065.42	Transducer	5995.10	5991.60	Intermediate
R-12 S2	11/09/2020	03:00	6065.41	Transducer	5995.10	5991.60	Intermediate
R-12 S2	11/09/2020	05:00	6065.38	Transducer	5995.10	5991.60	Intermediate
R-12 S2	11/09/2020	07:00	6065.36	Transducer	5995.10	5991.60	Intermediate
R-12 S2	11/09/2020	09:00	6065.35	Transducer	5995.10	5991.60	Intermediate
R-12 S2	11/09/2020	11:00	6065.33	Transducer	5995.10	5991.60	Intermediate
R-12 S2	11/09/2020	13:00	6065.34	Transducer	5995.10	5991.60	Intermediate

Location	Date	Time	Water Level (ft amsl)	Method	Top of Screen (ft amsl)	Bottom of Screen (ft amsl)	Zone
R-12 S2	11/09/2020	15:00	6065.34	Transducer	5995.10	5991.60	Intermediate
R-12 S2	11/09/2020	17:00	6065.31	Transducer	5995.10	5991.60	Intermediate
R-12 S2	11/09/2020	19:00	6065.26	Transducer	5995.10	5991.60	Intermediate
R-12 S2	11/09/2020	21:00	6065.25	Transducer	5995.10	5991.60	Intermediate
R-12 S2	11/09/2020	23:00	6065.25	Transducer	5995.10	5991.60	Intermediate
R-12 S2	11/10/2020	01:00	6065.26	Transducer	5995.10	5991.60	Intermediate
R-12 S2	11/10/2020	03:00	6065.23	Transducer	5995.10	5991.60	Intermediate
R-12 S2	11/10/2020	05:00	6065.24	Transducer	5995.10	5991.60	Intermediate
R-12 S2	11/10/2020	07:00	6065.22	Transducer	5995.10	5991.60	Intermediate
R-12 S2	11/10/2020	09:00	6065.22	Transducer	5995.10	5991.60	Intermediate
R-12 S2	11/10/2020	11:00	6065.25	Transducer	5995.10	5991.60	Intermediate
R-12 S2	11/10/2020	13:00	6065.30	Transducer	5995.10	5991.60	Intermediate
R-12 S2	11/10/2020	15:00	6065.32	Transducer	5995.10	5991.60	Intermediate
R-12 S2	11/10/2020	17:00	6065.32	Transducer	5995.10	5991.60	Intermediate
R-12 S2	11/10/2020	19:00	6065.28	Transducer	5995.10	5991.60	Intermediate
R-12 S2	11/10/2020	21:00	6065.25	Transducer	5995.10	5991.60	Intermediate
R-12 S2	11/10/2020	23:00	6065.26	Transducer	5995.10	5991.60	Intermediate
R-12 S2	11/11/2020	01:00	6065.25	Transducer	5995.10	5991.60	Intermediate
R-12 S2	11/11/2020	03:00	6065.26	Transducer	5995.10	5991.60	Intermediate
R-12 S2	11/11/2020	05:00	6065.23	Transducer	5995.10	5991.60	Intermediate
R-12 S2	11/11/2020	07:00	6065.22	Transducer	5995.10	5991.60	Intermediate
R-12 S2	11/11/2020	09:00	6065.20	Transducer	5995.10	5991.60	Intermediate
R-12 S2	11/11/2020	11:00	6065.24	Transducer	5995.10	5991.60	Intermediate
R-12 S2	11/11/2020	13:00	6065.29	Transducer	5995.10	5991.60	Intermediate
R-12 S2	11/11/2020	15:00	6065.29	Transducer	5995.10	5991.60	Intermediate
R-12 S2	11/11/2020	17:00	6065.29	Transducer	5995.10	5991.60	Intermediate
R-12 S2	11/11/2020	19:00	6065.26	Transducer	5995.10	5991.60	Intermediate
R-12 S2	11/11/2020	21:00	6065.24	Transducer	5995.10	5991.60	Intermediate
R-12 S2	11/11/2020	23:00	6065.25	Transducer	5995.10	5991.60	Intermediate
R-12 S2	11/12/2020	01:00	6065.25	Transducer	5995.10	5991.60	Intermediate
R-12 S2	11/12/2020	03:00	6065.26	Transducer	5995.10	5991.60	Intermediate
R-12 S2	11/12/2020	05:00	6065.24	Transducer	5995.10	5991.60	Intermediate
R-12 S2	11/12/2020	07:00	6065.21	Transducer	5995.10	5991.60	Intermediate
R-12 S2	11/12/2020	09:00	6065.18	Transducer	5995.10	5991.60	Intermediate
R-12 S2	11/12/2020	11:00	6065.17	Transducer	5995.10	5991.60	Intermediate
R-12 S2	11/12/2020	13:00	6065.21	Transducer	5995.10	5991.60	Intermediate
R-12 S2	11/12/2020	15:00	6065.23	Transducer	5995.10	5991.60	Intermediate
R-12 S2	11/12/2020	17:00	6065.22	Transducer	5995.10	5991.60	Intermediate
R-12 S2	11/12/2020	19:00	6065.19	Transducer	5995.10	5991.60	Intermediate
R-12 S2	11/12/2020	21:00	6065.17	Transducer	5995.10	5991.60	Intermediate
R-12 S2	11/12/2020	23:00	6065.17	Transducer	5995.10	5991.60	Intermediate
R-12 S2	11/13/2020	01:00	6065.17	Transducer	5995.10	5991.60	Intermediate
R-12 S2	11/13/2020	03:00	6065.17	Transducer	5995.10	5991.60	Intermediate
R-12 S2	11/13/2020	05:00	6065.18	Transducer	5995.10	5991.60	Intermediate
R-12 S2	11/13/2020	07:00	6065.15	Transducer	5995.10	5991.60	Intermediate

Location	Date	Time	Water Level (ft amsl)	Method	Top of Screen (ft amsl)	Bottom of Screen (ft amsl)	Zone
R-12 S2	11/13/2020	09:00	6065.14	Transducer	5995.10	5991.60	Intermediate
R-12 S2	11/13/2020	11:00	6065.17	Transducer	5995.10	5991.60	Intermediate
R-12 S2	11/13/2020	13:00	6065.25	Transducer	5995.10	5991.60	Intermediate
R-12 S2	11/13/2020	15:00	6065.30	Transducer	5995.10	5991.60	Intermediate
R-12 S2	11/13/2020	17:00	6065.31	Transducer	5995.10	5991.60	Intermediate
R-12 S2	11/13/2020	19:00	6065.27	Transducer	5995.10	5991.60	Intermediate
R-12 S2	11/13/2020	21:00	6065.29	Transducer	5995.10	5991.60	Intermediate
R-12 S2	11/13/2020	23:00	6065.33	Transducer	5995.10	5991.60	Intermediate
R-12 S2	11/14/2020	01:00	6065.36	Transducer	5995.10	5991.60	Intermediate
R-12 S2	11/14/2020	03:00	6065.38	Transducer	5995.10	5991.60	Intermediate
R-12 S2	11/14/2020	05:00	6065.41	Transducer	5995.10	5991.60	Intermediate
R-12 S2	11/14/2020	07:00	6065.37	Transducer	5995.10	5991.60	Intermediate
R-12 S2	11/14/2020	09:00	6065.33	Transducer	5995.10	5991.60	Intermediate
R-12 S2	11/14/2020	11:00	6065.32	Transducer	5995.10	5991.60	Intermediate
R-12 S2	11/14/2020	13:00	6065.29	Transducer	5995.10	5991.60	Intermediate
R-12 S2	11/14/2020	15:00	6065.26	Transducer	5995.10	5991.60	Intermediate
R-12 S2	11/14/2020	17:00	6065.21	Transducer	5995.10	5991.60	Intermediate
R-12 S2	11/14/2020	19:00	6065.14	Transducer	5995.10	5991.60	Intermediate
R-12 S2	11/14/2020	21:00	6065.08	Transducer	5995.10	5991.60	Intermediate
R-12 S2	11/14/2020	23:00	6065.05	Transducer	5995.10	5991.60	Intermediate
R-12 S2	11/15/2020	01:00	6065.06	Transducer	5995.10	5991.60	Intermediate
R-12 S2	11/15/2020	03:00	6065.06	Transducer	5995.10	5991.60	Intermediate
R-12 S2	11/15/2020	05:00	6065.06	Transducer	5995.10	5991.60	Intermediate
R-12 S2	11/15/2020	07:00	6065.05	Transducer	5995.10	5991.60	Intermediate
R-12 S2	11/15/2020	09:00	6065.03	Transducer	5995.10	5991.60	Intermediate
R-12 S2	11/15/2020	11:00	6065.04	Transducer	5995.10	5991.60	Intermediate
R-12 S2	11/15/2020	13:00	6065.08	Transducer	5995.10	5991.60	Intermediate
R-12 S2	11/15/2020	15:00	6065.13	Transducer	5995.10	5991.60	Intermediate
R-12 S2	11/15/2020	17:00	6065.14	Transducer	5995.10	5991.60	Intermediate
R-12 S2	11/15/2020	19:00	6065.10	Transducer	5995.10	5991.60	Intermediate
R-12 S2	11/15/2020	21:00	6065.08	Transducer	5995.10	5991.60	Intermediate
R-12 S2	11/15/2020	23:00	6065.06	Transducer	5995.10	5991.60	Intermediate
R-12 S2	11/16/2020	01:00	6065.06	Transducer	5995.10	5991.60	Intermediate
R-12 S2	11/16/2020	03:00	6065.08	Transducer	5995.10	5991.60	Intermediate
R-12 S2	11/16/2020	05:00	6065.08	Transducer	5995.10	5991.60	Intermediate
R-12 S2	11/16/2020	07:00	6065.03	Transducer	5995.10	5991.60	Intermediate
R-12 S2	11/16/2020	09:00	6064.99	Transducer	5995.10	5991.60	Intermediate
R-12 S2	11/16/2020	11:00	6065.01	Transducer	5995.10	5991.60	Intermediate
R-12 S2	11/16/2020	13:00	6065.07	Transducer	5995.10	5991.60	Intermediate
R-12 S2	11/16/2020	15:00	6065.10	Transducer	5995.10	5991.60	Intermediate
R-12 S2	11/16/2020	17:00	6065.09	Transducer	5995.10	5991.60	Intermediate
R-12 S2	11/16/2020	19:00	6065.07	Transducer	5995.10	5991.60	Intermediate
R-12 S2	11/16/2020	21:00	6065.05	Transducer	5995.10	5991.60	Intermediate
R-12 S2	11/16/2020	23:00	6065.02	Transducer	5995.10	5991.60	Intermediate
R-12 S2	11/17/2020	01:00	6065.02	Transducer	5995.10	5991.60	Intermediate

Location	Date	Time	Water Level (ft amsl)	Method	Top of Screen (ft amsl)	Bottom of Screen (ft amsl)	Zone
R-12 S2	11/17/2020	03:00	6065.03	Transducer	5995.10	5991.60	Intermediate
R-12 S2	11/17/2020	05:00	6065.03	Transducer	5995.10	5991.60	Intermediate
R-12 S2	11/17/2020	07:00	6065.02	Transducer	5995.10	5991.60	Intermediate
R-12 S2	11/17/2020	09:00	6065.02	Transducer	5995.10	5991.60	Intermediate
R-12 S2	11/17/2020	11:00	6065.05	Transducer	5995.10	5991.60	Intermediate
R-12 S2	11/17/2020	13:00	6065.12	Transducer	5995.10	5991.60	Intermediate
R-12 S2	11/17/2020	15:00	6065.16	Transducer	5995.10	5991.60	Intermediate
R-12 S2	11/17/2020	17:00	6065.17	Transducer	5995.10	5991.60	Intermediate
R-12 S2	11/17/2020	19:00	6065.16	Transducer	5995.10	5991.60	Intermediate
R-12 S2	11/17/2020	21:00	6065.15	Transducer	5995.10	5991.60	Intermediate
R-12 S2	11/17/2020	23:00	6065.15	Transducer	5995.10	5991.60	Intermediate
R-12 S2	11/18/2020	01:00	6065.15	Transducer	5995.10	5991.60	Intermediate
R-12 S2	11/18/2020	03:00	6065.15	Transducer	5995.10	5991.60	Intermediate
R-12 S2	11/18/2020	05:00	6065.17	Transducer	5995.10	5991.60	Intermediate
R-12 S2	11/18/2020	07:00	6065.16	Transducer	5995.10	5991.60	Intermediate
R-12 S2	11/18/2020	09:00	6065.14	Transducer	5995.10	5991.60	Intermediate
R-12 S2	11/18/2020	11:00	6065.16	Transducer	5995.10	5991.60	Intermediate
R-12 S2	11/18/2020	13:00	6065.21	Transducer	5995.10	5991.60	Intermediate
R-12 S2	11/18/2020	15:00	6065.26	Transducer	5995.10	5991.60	Intermediate
R-12 S2	11/18/2020	17:00	6065.26	Transducer	5995.10	5991.60	Intermediate
R-12 S2	11/18/2020	19:00	6065.23	Transducer	5995.10	5991.60	Intermediate
R-12 S2	11/18/2020	21:00	6065.21	Transducer	5995.10	5991.60	Intermediate
R-12 S2	11/18/2020	23:00	6065.20	Transducer	5995.10	5991.60	Intermediate
R-12 S2	11/19/2020	01:00	6065.20	Transducer	5995.10	5991.60	Intermediate
R-12 S2	11/19/2020	03:00	6065.20	Transducer	5995.10	5991.60	Intermediate
R-12 S2	11/19/2020	05:00	6065.18	Transducer	5995.10	5991.60	Intermediate
R-12 S2	11/19/2020	07:00	6065.18	Transducer	5995.10	5991.60	Intermediate
R-12 S2	11/19/2020	09:00	6065.15	Transducer	5995.10	5991.60	Intermediate
R-12 S2	11/19/2020	11:00	6065.16	Transducer	5995.10	5991.60	Intermediate
R-12 S2	11/19/2020	13:00	6065.21	Transducer	5995.10	5991.60	Intermediate
R-12 S2	11/19/2020	15:00	6065.23	Transducer	5995.10	5991.60	Intermediate
R-12 S2	11/19/2020	17:00	6065.20	Transducer	5995.10	5991.60	Intermediate
R-12 S2	11/19/2020	19:00	6065.18	Transducer	5995.10	5991.60	Intermediate
R-12 S2	11/19/2020	21:00	6065.16	Transducer	5995.10	5991.60	Intermediate
R-12 S2	11/19/2020	23:00	6065.14	Transducer	5995.10	5991.60	Intermediate
R-12 S2	11/20/2020	01:00	6065.13	Transducer	5995.10	5991.60	Intermediate
R-12 S2	11/20/2020	03:00	6065.11	Transducer	5995.10	5991.60	Intermediate
R-12 S2	11/20/2020	05:00	6065.10	Transducer	5995.10	5991.60	Intermediate
R-12 S2	11/20/2020	07:00	6065.07	Transducer	5995.10	5991.60	Intermediate
R-12 S2	11/20/2020	09:00	6065.04	Transducer	5995.10	5991.60	Intermediate
R-12 S2	11/20/2020	11:00	6065.07	Transducer	5995.10	5991.60	Intermediate
R-12 S2	11/20/2020	13:00	6065.12	Transducer	5995.10	5991.60	Intermediate
R-12 S2	11/20/2020	15:00	6065.15	Transducer	5995.10	5991.60	Intermediate
R-12 S2	11/20/2020	17:00	6065.13	Transducer	5995.10	5991.60	Intermediate
R-12 S2	11/20/2020	19:00	6065.11	Transducer	5995.10	5991.60	Intermediate

Location	Date	Time	Water Level (ft amsl)	Method	Top of Screen (ft amsl)	Bottom of Screen (ft amsl)	Zone
R-12 S2	11/20/2020	21:00	6065.10	Transducer	5995.10	5991.60	Intermediate
R-12 S2	11/20/2020	23:00	6065.09	Transducer	5995.10	5991.60	Intermediate
R-12 S2	11/21/2020	01:00	6065.10	Transducer	5995.10	5991.60	Intermediate
R-12 S2	11/21/2020	03:00	6065.11	Transducer	5995.10	5991.60	Intermediate
R-12 S2	11/21/2020	05:00	6065.12	Transducer	5995.10	5991.60	Intermediate
R-12 S2	11/21/2020	07:00	6065.10	Transducer	5995.10	5991.60	Intermediate
R-12 S2	11/21/2020	09:00	6065.08	Transducer	5995.10	5991.60	Intermediate
R-12 S2	11/21/2020	11:00	6065.09	Transducer	5995.10	5991.60	Intermediate
R-12 S2	11/21/2020	13:00	6065.18	Transducer	5995.10	5991.60	Intermediate
R-12 S2	11/21/2020	15:00	6065.22	Transducer	5995.10	5991.60	Intermediate
R-12 S2	11/21/2020	17:00	6065.19	Transducer	5995.10	5991.60	Intermediate
R-12 S2	11/21/2020	19:00	6065.17	Transducer	5995.10	5991.60	Intermediate
R-12 S2	11/21/2020	21:00	6065.17	Transducer	5995.10	5991.60	Intermediate
R-12 S2	11/21/2020	23:00	6065.15	Transducer	5995.10	5991.60	Intermediate
R-12 S2	11/22/2020	01:00	6065.15	Transducer	5995.10	5991.60	Intermediate
R-12 S2	11/22/2020	03:00	6065.14	Transducer	5995.10	5991.60	Intermediate
R-12 S2	11/22/2020	05:00	6065.12	Transducer	5995.10	5991.60	Intermediate
R-12 S2	11/22/2020	07:00	6065.10	Transducer	5995.10	5991.60	Intermediate
R-12 S2	11/22/2020	09:00	6065.08	Transducer	5995.10	5991.60	Intermediate
R-12 S2	11/22/2020	11:00	6065.08	Transducer	5995.10	5991.60	Intermediate
R-12 S2	11/22/2020	13:00	6065.13	Transducer	5995.10	5991.60	Intermediate
R-12 S2	11/22/2020	15:00	6065.16	Transducer	5995.10	5991.60	Intermediate
R-12 S2	11/22/2020	17:00	6065.16	Transducer	5995.10	5991.60	Intermediate
R-12 S2	11/22/2020	19:00	6065.15	Transducer	5995.10	5991.60	Intermediate
R-12 S2	11/22/2020	21:00	6065.17	Transducer	5995.10	5991.60	Intermediate
R-12 S2	11/22/2020	23:00	6065.18	Transducer	5995.10	5991.60	Intermediate
R-12 S2	11/23/2020	01:00	6065.21	Transducer	5995.10	5991.60	Intermediate
R-12 S2	11/23/2020	03:00	6065.25	Transducer	5995.10	5991.60	Intermediate
R-12 S2	11/23/2020	05:00	6065.26	Transducer	5995.10	5991.60	Intermediate
R-12 S2	11/23/2020	07:00	6065.27	Transducer	5995.10	5991.60	Intermediate
R-12 S2	11/23/2020	09:00	6065.27	Transducer	5995.10	5991.60	Intermediate
R-12 S2	11/23/2020	11:00	6065.29	Transducer	5995.10	5991.60	Intermediate
R-12 S2	11/23/2020	13:00	6065.36	Transducer	5995.10	5991.60	Intermediate
R-12 S2	11/23/2020	15:00	6065.40	Transducer	5995.10	5991.60	Intermediate
R-12 S2	11/23/2020	17:00	6065.42	Transducer	5995.10	5991.60	Intermediate
R-12 S2	11/23/2020	19:00	6065.42	Transducer	5995.10	5991.60	Intermediate
R-12 S2	11/23/2020	21:00	6065.41	Transducer	5995.10	5991.60	Intermediate
R-12 S2	11/23/2020	23:00	6065.42	Transducer	5995.10	5991.60	Intermediate
R-12 S2	11/24/2020	01:00	6065.42	Transducer	5995.10	5991.60	Intermediate
R-12 S2	11/24/2020	03:00	6065.42	Transducer	5995.10	5991.60	Intermediate
R-12 S2	11/24/2020	05:00	6065.40	Transducer	5995.10	5991.60	Intermediate
R-12 S2	11/24/2020	07:00	6065.39	Transducer	5995.10	5991.60	Intermediate
R-12 S2	11/24/2020	09:00	6065.35	Transducer	5995.10	5991.60	Intermediate
R-12 S2	11/24/2020	11:00	6065.34	Transducer	5995.10	5991.60	Intermediate
R-12 S2	11/24/2020	13:00	6065.32	Transducer	5995.10	5991.60	Intermediate

Location	Date	Time	Water Level (ft amsl)	Method	Top of Screen (ft amsl)	Bottom of Screen (ft amsl)	Zone
R-12 S2	11/24/2020	15:00	6065.28	Transducer	5995.10	5991.60	Intermediate
R-12 S2	11/24/2020	17:00	6065.22	Transducer	5995.10	5991.60	Intermediate
R-12 S2	11/24/2020	19:00	6065.18	Transducer	5995.10	5991.60	Intermediate
R-12 S2	11/24/2020	21:00	6065.15	Transducer	5995.10	5991.60	Intermediate
R-12 S2	11/24/2020	23:00	6065.13	Transducer	5995.10	5991.60	Intermediate
R-12 S2	11/25/2020	01:00	6065.13	Transducer	5995.10	5991.60	Intermediate
R-12 S2	11/25/2020	03:00	6065.13	Transducer	5995.10	5991.60	Intermediate
R-12 S2	11/25/2020	05:00	6065.13	Transducer	5995.10	5991.60	Intermediate
R-12 S2	11/25/2020	07:00	6065.12	Transducer	5995.10	5991.60	Intermediate
R-12 S2	11/25/2020	09:00	6065.12	Transducer	5995.10	5991.60	Intermediate
R-12 S2	11/25/2020	11:00	6065.14	Transducer	5995.10	5991.60	Intermediate
R-12 S2	11/25/2020	13:00	6065.20	Transducer	5995.10	5991.60	Intermediate
R-12 S2	11/25/2020	15:00	6065.22	Transducer	5995.10	5991.60	Intermediate
R-12 S2	11/25/2020	17:00	6065.22	Transducer	5995.10	5991.60	Intermediate
R-12 S2	11/25/2020	19:00	6065.21	Transducer	5995.10	5991.60	Intermediate
R-12 S2	11/25/2020	21:00	6065.21	Transducer	5995.10	5991.60	Intermediate
R-12 S2	11/25/2020	23:00	6065.21	Transducer	5995.10	5991.60	Intermediate
R-12 S2	11/26/2020	01:00	6065.23	Transducer	5995.10	5991.60	Intermediate
R-12 S2	11/26/2020	03:00	6065.24	Transducer	5995.10	5991.60	Intermediate
R-12 S2	11/26/2020	05:00	6065.24	Transducer	5995.10	5991.60	Intermediate
R-12 S2	11/26/2020	07:00	6065.21	Transducer	5995.10	5991.60	Intermediate
R-12 S2	11/26/2020	09:00	6065.19	Transducer	5995.10	5991.60	Intermediate
R-12 S2	11/26/2020	11:00	6065.20	Transducer	5995.10	5991.60	Intermediate
R-12 S2	11/26/2020	13:00	6065.25	Transducer	5995.10	5991.60	Intermediate
R-12 S2	11/26/2020	15:00	6065.28	Transducer	5995.10	5991.60	Intermediate
R-12 S2	11/26/2020	17:00	6065.25	Transducer	5995.10	5991.60	Intermediate
R-12 S2	11/26/2020	19:00	6065.21	Transducer	5995.10	5991.60	Intermediate
R-12 S2	11/26/2020	21:00	6065.18	Transducer	5995.10	5991.60	Intermediate
R-12 S2	11/26/2020	23:00	6065.17	Transducer	5995.10	5991.60	Intermediate
R-12 S2	11/27/2020	01:00	6065.18	Transducer	5995.10	5991.60	Intermediate
R-12 S2	11/27/2020	03:00	6065.16	Transducer	5995.10	5991.60	Intermediate
R-12 S2	11/27/2020	05:00	6065.15	Transducer	5995.10	5991.60	Intermediate
R-12 S2	11/27/2020	07:00	6065.13	Transducer	5995.10	5991.60	Intermediate
R-12 S2	11/27/2020	09:00	6065.11	Transducer	5995.10	5991.60	Intermediate
R-12 S2	11/27/2020	11:00	6065.09	Transducer	5995.10	5991.60	Intermediate
R-12 S2	11/27/2020	13:00	6065.14	Transducer	5995.10	5991.60	Intermediate
R-12 S2	11/27/2020	15:00	6065.14	Transducer	5995.10	5991.60	Intermediate
R-12 S2	11/27/2020	17:00	6065.13	Transducer	5995.10	5991.60	Intermediate
R-12 S2	11/27/2020	19:00	6065.09	Transducer	5995.10	5991.60	Intermediate
R-12 S2	11/27/2020	21:00	6065.07	Transducer	5995.10	5991.60	Intermediate
R-12 S2	11/27/2020	23:00	6065.07	Transducer	5995.10	5991.60	Intermediate
R-12 S2	11/28/2020	01:00	6065.09	Transducer	5995.10	5991.60	Intermediate
R-12 S2	11/28/2020	03:00	6065.10	Transducer	5995.10	5991.60	Intermediate
R-12 S2	11/28/2020	05:00	6065.12	Transducer	5995.10	5991.60	Intermediate
R-12 S2	11/28/2020	07:00	6065.13	Transducer	5995.10	5991.60	Intermediate

Location	Date	Time	Water Level (ft amsl)	Method	Top of Screen (ft amsl)	Bottom of Screen (ft amsl)	Zone
R-12 S2	11/28/2020	09:00	6065.12	Transducer	5995.10	5991.60	Intermediate
R-12 S2	11/28/2020	11:00	6065.12	Transducer	5995.10	5991.60	Intermediate
R-12 S2	11/28/2020	13:00	6065.16	Transducer	5995.10	5991.60	Intermediate
R-12 S2	11/28/2020	15:00	6065.20	Transducer	5995.10	5991.60	Intermediate
R-12 S2	11/28/2020	17:00	6065.19	Transducer	5995.10	5991.60	Intermediate
R-12 S2	11/28/2020	19:00	6065.17	Transducer	5995.10	5991.60	Intermediate
R-12 S2	11/28/2020	21:00	6065.17	Transducer	5995.10	5991.60	Intermediate
R-12 S2	11/28/2020	23:00	6065.15	Transducer	5995.10	5991.60	Intermediate
R-12 S2	11/29/2020	01:00	6065.16	Transducer	5995.10	5991.60	Intermediate
R-12 S2	11/29/2020	03:00	6065.14	Transducer	5995.10	5991.60	Intermediate
R-12 S2	11/29/2020	05:00	6065.12	Transducer	5995.10	5991.60	Intermediate
R-12 S2	11/29/2020	07:00	6065.07	Transducer	5995.10	5991.60	Intermediate
R-12 S2	11/29/2020	09:00	6065.03	Transducer	5995.10	5991.60	Intermediate
R-12 S2	11/29/2020	11:00	6065.01	Transducer	5995.10	5991.60	Intermediate
R-12 S2	11/29/2020	13:00	6065.03	Transducer	5995.10	5991.60	Intermediate
R-12 S2	11/29/2020	15:00	6065.04	Transducer	5995.10	5991.60	Intermediate
R-12 S2	11/29/2020	17:00	6065.03	Transducer	5995.10	5991.60	Intermediate
R-12 S2	11/29/2020	19:00	6064.97	Transducer	5995.10	5991.60	Intermediate
R-12 S2	11/29/2020	21:00	6064.94	Transducer	5995.10	5991.60	Intermediate
R-12 S2	11/29/2020	23:00	6064.91	Transducer	5995.10	5991.60	Intermediate
R-12 S2	11/30/2020	01:00	6064.93	Transducer	5995.10	5991.60	Intermediate
R-12 S2	11/30/2020	03:00	6064.95	Transducer	5995.10	5991.60	Intermediate
R-12 S2	11/30/2020	05:00	6064.98	Transducer	5995.10	5991.60	Intermediate
R-12 S2	11/30/2020	07:00	6064.99	Transducer	5995.10	5991.60	Intermediate
R-12 S2	11/30/2020	09:00	6064.99	Transducer	5995.10	5991.60	Intermediate
R-12 S2	11/30/2020	11:00	6065.04	Transducer	5995.10	5991.60	Intermediate
R-12 S2	11/30/2020	13:00	6065.12	Transducer	5995.10	5991.60	Intermediate
R-12 S2	11/30/2020	15:00	6065.18	Transducer	5995.10	5991.60	Intermediate
R-12 S2	11/30/2020	17:00	6065.19	Transducer	5995.10	5991.60	Intermediate
R-12 S2	11/30/2020	19:00	6065.20	Transducer	5995.10	5991.60	Intermediate
R-12 S2	11/30/2020	21:00	6065.20	Transducer	5995.10	5991.60	Intermediate
R-12 S2	11/30/2020	23:00	6065.20	Transducer	5995.10	5991.60	Intermediate
R-12 S2	12/01/2020	01:00	6065.24	Transducer	5995.10	5991.60	Intermediate
R-12 S2	12/01/2020	03:00	6065.25	Transducer	5995.10	5991.60	Intermediate
R-12 S2	12/01/2020	05:00	6065.27	Transducer	5995.10	5991.60	Intermediate
R-12 S2	12/01/2020	07:00	6065.28	Transducer	5995.10	5991.60	Intermediate
R-12 S2	12/01/2020	09:00	6065.29	Transducer	5995.10	5991.60	Intermediate
R-12 S2	12/01/2020	11:00	6065.29	Transducer	5995.10	5991.60	Intermediate
R-12 S2	12/01/2020	13:00	6065.34	Transducer	5995.10	5991.60	Intermediate
R-12 S2	12/01/2020	15:00	6065.34	Transducer	5995.10	5991.60	Intermediate
R-12 S2	12/01/2020	17:00	6065.26	Transducer	5995.10	5991.60	Intermediate
R-12 S2	12/01/2020	19:00	6065.20	Transducer	5995.10	5991.60	Intermediate
R-12 S2	12/01/2020	21:00	6065.18	Transducer	5995.10	5991.60	Intermediate
R-12 S2	12/01/2020	23:00	6065.15	Transducer	5995.10	5991.60	Intermediate
R-12 S2	12/02/2020	01:00	6065.15	Transducer	5995.10	5991.60	Intermediate

Location	Date	Time	Water Level (ft amsl)	Method	Top of Screen (ft amsl)	Bottom of Screen (ft amsl)	Zone
R-12 S2	12/02/2020	03:00	6065.14	Transducer	5995.10	5991.60	Intermediate
R-12 S2	12/02/2020	05:00	6065.14	Transducer	5995.10	5991.60	Intermediate
R-12 S2	12/02/2020	07:00	6065.10	Transducer	5995.10	5991.60	Intermediate
R-12 S2	12/02/2020	09:00	6065.06	Transducer	5995.10	5991.60	Intermediate
R-12 S2	12/02/2020	11:00	6065.04	Transducer	5995.10	5991.60	Intermediate
R-12 S2	12/02/2020	13:00	6065.08	Transducer	5995.10	5991.60	Intermediate
R-12 S2	12/02/2020	15:00	6065.11	Transducer	5995.10	5991.60	Intermediate
R-12 S2	12/02/2020	17:00	6065.09	Transducer	5995.10	5991.60	Intermediate
R-12 S2	12/02/2020	19:00	6065.06	Transducer	5995.10	5991.60	Intermediate
R-12 S2	12/02/2020	21:00	6065.04	Transducer	5995.10	5991.60	Intermediate
R-12 S2	12/02/2020	23:00	6065.06	Transducer	5995.10	5991.60	Intermediate
R-12 S2	12/03/2020	01:00	6065.07	Transducer	5995.10	5991.60	Intermediate
R-12 S2	12/03/2020	03:00	6065.08	Transducer	5995.10	5991.60	Intermediate
R-12 S2	12/03/2020	05:00	6065.09	Transducer	5995.10	5991.60	Intermediate
R-12 S2	12/03/2020	07:00	6065.06	Transducer	5995.10	5991.60	Intermediate
R-12 S2	12/03/2020	09:00	6065.04	Transducer	5995.10	5991.60	Intermediate
R-12 S2	12/03/2020	11:00	6065.06	Transducer	5995.10	5991.60	Intermediate
R-12 S2	12/03/2020	13:00	6065.10	Transducer	5995.10	5991.60	Intermediate
R-12 S2	12/03/2020	15:00	6065.12	Transducer	5995.10	5991.60	Intermediate
R-12 S2	12/03/2020	17:00	6065.12	Transducer	5995.10	5991.60	Intermediate
R-12 S2	12/03/2020	19:00	6065.10	Transducer	5995.10	5991.60	Intermediate
R-12 S2	12/03/2020	21:00	6065.09	Transducer	5995.10	5991.60	Intermediate
R-12 S2	12/03/2020	23:00	6065.07	Transducer	5995.10	5991.60	Intermediate
R-12 S2	12/04/2020	01:00	6065.07	Transducer	5995.10	5991.60	Intermediate
R-12 S2	12/04/2020	03:00	6065.08	Transducer	5995.10	5991.60	Intermediate
R-12 S2	12/04/2020	05:00	6065.09	Transducer	5995.10	5991.60	Intermediate
R-12 S2	12/04/2020	07:00	6065.08	Transducer	5995.10	5991.60	Intermediate
R-12 S2	12/04/2020	09:00	6065.05	Transducer	5995.10	5991.60	Intermediate
R-12 S2	12/04/2020	11:00	6065.06	Transducer	5995.10	5991.60	Intermediate
R-12 S2	12/04/2020	13:00	6065.11	Transducer	5995.10	5991.60	Intermediate
R-12 S2	12/04/2020	15:00	6065.13	Transducer	5995.10	5991.60	Intermediate
R-12 S2	12/04/2020	17:00	6065.12	Transducer	5995.10	5991.60	Intermediate
R-12 S2	12/04/2020	19:00	6065.09	Transducer	5995.10	5991.60	Intermediate
R-12 S2	12/04/2020	21:00	6065.06	Transducer	5995.10	5991.60	Intermediate
R-12 S2	12/04/2020	23:00	6065.03	Transducer	5995.10	5991.60	Intermediate
R-12 S2	12/05/2020	01:00	6065.03	Transducer	5995.10	5991.60	Intermediate
R-12 S2	12/05/2020	03:00	6065.03	Transducer	5995.10	5991.60	Intermediate
R-12 S2	12/05/2020	05:00	6065.04	Transducer	5995.10	5991.60	Intermediate
R-12 S2	12/05/2020	07:00	6065.03	Transducer	5995.10	5991.60	Intermediate
R-12 S2	12/05/2020	09:00	6065.01	Transducer	5995.10	5991.60	Intermediate
R-12 S2	12/05/2020	11:00	6065.02	Transducer	5995.10	5991.60	Intermediate
R-12 S2	12/05/2020	13:00	6065.06	Transducer	5995.10	5991.60	Intermediate
R-12 S2	12/05/2020	15:00	6065.10	Transducer	5995.10	5991.60	Intermediate
R-12 S2	12/05/2020	17:00	6065.09	Transducer	5995.10	5991.60	Intermediate
R-12 S2	12/05/2020	19:00	6065.07	Transducer	5995.10	5991.60	Intermediate

Location	Date	Time	Water Level (ft amsl)	Method	Top of Screen (ft amsl)	Bottom of Screen (ft amsl)	Zone
R-12 S2	12/05/2020	21:00	6065.06	Transducer	5995.10	5991.60	Intermediate
R-12 S2	12/05/2020	23:00	6065.05	Transducer	5995.10	5991.60	Intermediate
R-12 S2	12/06/2020	01:00	6065.06	Transducer	5995.10	5991.60	Intermediate
R-12 S2	12/06/2020	03:00	6065.07	Transducer	5995.10	5991.60	Intermediate
R-12 S2	12/06/2020	05:00	6065.08	Transducer	5995.10	5991.60	Intermediate
R-12 S2	12/06/2020	07:00	6065.07	Transducer	5995.10	5991.60	Intermediate
R-12 S2	12/06/2020	09:00	6065.05	Transducer	5995.10	5991.60	Intermediate
R-12 S2	12/06/2020	11:00	6065.06	Transducer	5995.10	5991.60	Intermediate
R-12 S2	12/06/2020	13:00	6065.12	Transducer	5995.10	5991.60	Intermediate
R-12 S2	12/06/2020	15:00	6065.13	Transducer	5995.10	5991.60	Intermediate
R-12 S2	12/06/2020	17:00	6065.12	Transducer	5995.10	5991.60	Intermediate
R-12 S2	12/06/2020	19:00	6065.10	Transducer	5995.10	5991.60	Intermediate
R-12 S2	12/06/2020	21:00	6065.07	Transducer	5995.10	5991.60	Intermediate
R-12 S2	12/06/2020	23:00	6065.06	Transducer	5995.10	5991.60	Intermediate
R-12 S2	12/07/2020	01:00	6065.05	Transducer	5995.10	5991.60	Intermediate
R-12 S2	12/07/2020	03:00	6065.03	Transducer	5995.10	5991.60	Intermediate
R-12 S2	12/07/2020	05:00	6065.02	Transducer	5995.10	5991.60	Intermediate
R-12 S2	12/07/2020	07:00	6064.98	Transducer	5995.10	5991.60	Intermediate
R-12 S2	12/07/2020	09:00	6064.95	Transducer	5995.10	5991.60	Intermediate
R-12 S2	12/07/2020	11:00	6064.96	Transducer	5995.10	5991.60	Intermediate
R-12 S2	12/07/2020	13:00	6065.03	Transducer	5995.10	5991.60	Intermediate
R-12 S2	12/07/2020	15:00	6065.05	Transducer	5995.10	5991.60	Intermediate
R-12 S2	12/07/2020	17:00	6065.05	Transducer	5995.10	5991.60	Intermediate
R-12 S2	12/07/2020	19:00	6065.02	Transducer	5995.10	5991.60	Intermediate
R-12 S2	12/07/2020	21:00	6065.00	Transducer	5995.10	5991.60	Intermediate
R-12 S2	12/07/2020	23:00	6064.99	Transducer	5995.10	5991.60	Intermediate
R-12 S2	12/08/2020	01:00	6065.00	Transducer	5995.10	5991.60	Intermediate
R-12 S2	12/08/2020	03:00	6065.00	Transducer	5995.10	5991.60	Intermediate
R-12 S2	12/08/2020	05:00	6064.99	Transducer	5995.10	5991.60	Intermediate
R-12 S2	12/08/2020	07:00	6064.99	Transducer	5995.10	5991.60	Intermediate
R-12 S2	12/08/2020	09:00	6064.99	Transducer	5995.10	5991.60	Intermediate
R-12 S2	12/08/2020	11:00	6064.99	Transducer	5995.10	5991.60	Intermediate
R-12 S2	12/08/2020	13:00	6065.05	Transducer	5995.10	5991.60	Intermediate
R-12 S2	12/08/2020	15:00	6065.08	Transducer	5995.10	5991.60	Intermediate
R-12 S2	12/08/2020	17:00	6065.07	Transducer	5995.10	5991.60	Intermediate
R-12 S2	12/08/2020	19:00	6065.06	Transducer	5995.10	5991.60	Intermediate
R-12 S2	12/08/2020	21:00	6065.05	Transducer	5995.10	5991.60	Intermediate
R-12 S2	12/08/2020	23:00	6065.04	Transducer	5995.10	5991.60	Intermediate
R-12 S2	12/09/2020	01:00	6065.06	Transducer	5995.10	5991.60	Intermediate
R-12 S2	12/09/2020	03:00	6065.06	Transducer	5995.10	5991.60	Intermediate
R-12 S2	12/09/2020	05:00	6065.07	Transducer	5995.10	5991.60	Intermediate
R-12 S2	12/09/2020	07:00	6065.07	Transducer	5995.10	5991.60	Intermediate
R-12 S2	12/09/2020	09:00	6065.07	Transducer	5995.10	5991.60	Intermediate
R-12 S2	12/09/2020	11:00	6065.10	Transducer	5995.10	5991.60	Intermediate
R-12 S2	12/09/2020	13:00	6065.16	Transducer	5995.10	5991.60	Intermediate

Location	Date	Time	Water Level (ft amsl)	Method	Top of Screen (ft amsl)	Bottom of Screen (ft amsl)	Zone
R-12 S2	12/09/2020	15:00	6065.20	Transducer	5995.10	5991.60	Intermediate
R-12 S2	12/09/2020	17:00	6065.20	Transducer	5995.10	5991.60	Intermediate
R-12 S2	12/09/2020	19:00	6065.20	Transducer	5995.10	5991.60	Intermediate
R-12 S2	12/09/2020	21:00	6065.20	Transducer	5995.10	5991.60	Intermediate
R-12 S2	12/09/2020	23:00	6065.18	Transducer	5995.10	5991.60	Intermediate
R-12 S2	12/10/2020	01:00	6065.20	Transducer	5995.10	5991.60	Intermediate
R-12 S2	12/10/2020	03:00	6065.22	Transducer	5995.10	5991.60	Intermediate
R-12 S2	12/10/2020	05:00	6065.29	Transducer	5995.10	5991.60	Intermediate
R-12 S2	12/10/2020	07:00	6065.29	Transducer	5995.10	5991.60	Intermediate
R-12 S2	12/10/2020	09:00	6065.26	Transducer	5995.10	5991.60	Intermediate
R-12 S2	12/10/2020	11:00	6065.25	Transducer	5995.10	5991.60	Intermediate
R-12 S2	12/10/2020	13:00	6065.29	Transducer	5995.10	5991.60	Intermediate
R-12 S2	12/10/2020	15:00	6065.35	Transducer	5995.10	5991.60	Intermediate
R-12 S2	12/10/2020	17:00	6065.33	Transducer	5995.10	5991.60	Intermediate
R-12 S2	12/10/2020	19:00	6065.31	Transducer	5995.10	5991.60	Intermediate
R-12 S2	12/10/2020	21:00	6065.30	Transducer	5995.10	5991.60	Intermediate
R-12 S2	12/10/2020	23:00	6065.30	Transducer	5995.10	5991.60	Intermediate
R-12 S2	12/11/2020	01:00	6065.31	Transducer	5995.10	5991.60	Intermediate
R-12 S2	12/11/2020	03:00	6065.30	Transducer	5995.10	5991.60	Intermediate
R-12 S2	12/11/2020	05:00	6065.27	Transducer	5995.10	5991.60	Intermediate
R-12 S2	12/11/2020	07:00	6065.26	Transducer	5995.10	5991.60	Intermediate
R-12 S2	12/11/2020	09:00	6065.26	Transducer	5995.10	5991.60	Intermediate
R-12 S2	12/11/2020	11:00	6065.26	Transducer	5995.10	5991.60	Intermediate
R-12 S2	12/11/2020	13:00	6065.28	Transducer	5995.10	5991.60	Intermediate
R-12 S2	12/11/2020	15:00	6065.27	Transducer	5995.10	5991.60	Intermediate
R-12 S2	12/11/2020	17:00	6065.22	Transducer	5995.10	5991.60	Intermediate
R-12 S2	12/11/2020	19:00	6065.17	Transducer	5995.10	5991.60	Intermediate
R-12 S2	12/11/2020	21:00	6065.14	Transducer	5995.10	5991.60	Intermediate
R-12 S2	12/11/2020	23:00	6065.13	Transducer	5995.10	5991.60	Intermediate
R-12 S2	12/12/2020	01:00	6065.18	Transducer	5995.10	5991.60	Intermediate
R-12 S2	12/12/2020	03:00	6065.18	Transducer	5995.10	5991.60	Intermediate
R-12 S2	12/12/2020	05:00	6065.21	Transducer	5995.10	5991.60	Intermediate
R-12 S2	12/12/2020	07:00	6065.20	Transducer	5995.10	5991.60	Intermediate
R-12 S2	12/12/2020	09:00	6065.22	Transducer	5995.10	5991.60	Intermediate
R-12 S2	12/12/2020	11:00	6065.25	Transducer	5995.10	5991.60	Intermediate
R-12 S2	12/12/2020	13:00	6065.34	Transducer	5995.10	5991.60	Intermediate
R-12 S2	12/12/2020	15:00	6065.39	Transducer	5995.10	5991.60	Intermediate
R-12 S2	12/12/2020	17:00	6065.39	Transducer	5995.10	5991.60	Intermediate
R-12 S2	12/12/2020	19:00	6065.39	Transducer	5995.10	5991.60	Intermediate
R-12 S2	12/12/2020	21:00	6065.36	Transducer	5995.10	5991.60	Intermediate
R-12 S2	12/12/2020	23:00	6065.33	Transducer	5995.10	5991.60	Intermediate
R-12 S2	12/13/2020	01:00	6065.28	Transducer	5995.10	5991.60	Intermediate
R-12 S2	12/13/2020	03:00	6065.20	Transducer	5995.10	5991.60	Intermediate
R-12 S2	12/13/2020	05:00	6065.11	Transducer	5995.10	5991.60	Intermediate
R-12 S2	12/13/2020	07:00	6065.00	Transducer	5995.10	5991.60	Intermediate

Location	Date	Time	Water Level (ft amsl)	Method	Top of Screen (ft amsl)	Bottom of Screen (ft amsl)	Zone
R-12 S2	12/13/2020	09:00	6064.91	Transducer	5995.10	5991.60	Intermediate
R-12 S2	12/13/2020	11:00	6064.91	Transducer	5995.10	5991.60	Intermediate
R-12 S2	12/13/2020	13:00	6064.95	Transducer	5995.10	5991.60	Intermediate
R-12 S2	12/13/2020	15:00	6064.97	Transducer	5995.10	5991.60	Intermediate
R-12 S2	12/13/2020	17:00	6064.96	Transducer	5995.10	5991.60	Intermediate
R-12 S2	12/13/2020	19:00	6064.98	Transducer	5995.10	5991.60	Intermediate
R-12 S2	12/13/2020	21:00	6064.98	Transducer	5995.10	5991.60	Intermediate
R-12 S2	12/13/2020	23:00	6065.00	Transducer	5995.10	5991.60	Intermediate
R-12 S2	12/14/2020	01:00	6065.06	Transducer	5995.10	5991.60	Intermediate
R-12 S2	12/14/2020	03:00	6065.10	Transducer	5995.10	5991.60	Intermediate
R-12 S2	12/14/2020	05:00	6065.13	Transducer	5995.10	5991.60	Intermediate
R-12 S2	12/14/2020	07:00	6065.15	Transducer	5995.10	5991.60	Intermediate
R-12 S2	12/14/2020	09:00	6065.17	Transducer	5995.10	5991.60	Intermediate
R-12 S2	12/14/2020	11:00	6065.21	Transducer	5995.10	5991.60	Intermediate
R-12 S2	12/14/2020	13:00	6065.31	Transducer	5995.10	5991.60	Intermediate
R-12 S2	12/14/2020	15:00	6065.37	Transducer	5995.10	5991.60	Intermediate
R-12 S2	12/14/2020	17:00	6065.37	Transducer	5995.10	5991.60	Intermediate
R-12 S2	12/14/2020	19:00	6065.34	Transducer	5995.10	5991.60	Intermediate
R-12 S2	12/14/2020	21:00	6065.34	Transducer	5995.10	5991.60	Intermediate
R-12 S2	12/14/2020	23:00	6065.33	Transducer	5995.10	5991.60	Intermediate
R-12 S2	12/15/2020	01:00	6065.34	Transducer	5995.10	5991.60	Intermediate
R-12 S2	12/15/2020	03:00	6065.31	Transducer	5995.10	5991.60	Intermediate
R-12 S2	12/15/2020	05:00	6065.27	Transducer	5995.10	5991.60	Intermediate
R-12 S2	12/15/2020	07:00	6065.22	Transducer	5995.10	5991.60	Intermediate
R-12 S2	12/15/2020	09:00	6065.16	Transducer	5995.10	5991.60	Intermediate
R-12 S2	12/15/2020	11:00	6065.12	Transducer	5995.10	5991.60	Intermediate
R-12 S2	12/15/2020	13:00	6065.13	Transducer	5995.10	5991.60	Intermediate
R-12 S2	12/15/2020	15:00	6065.14	Transducer	5995.10	5991.60	Intermediate
R-12 S2	12/15/2020	17:00	6065.11	Transducer	5995.10	5991.60	Intermediate
R-12 S2	12/15/2020	19:00	6065.08	Transducer	5995.10	5991.60	Intermediate
R-12 S2	12/15/2020	21:00	6065.08	Transducer	5995.10	5991.60	Intermediate
R-12 S2	12/15/2020	23:00	6065.06	Transducer	5995.10	5991.60	Intermediate
R-12 S2	12/16/2020	01:00	6065.07	Transducer	5995.10	5991.60	Intermediate
R-12 S2	12/16/2020	03:00	6065.07	Transducer	5995.10	5991.60	Intermediate
R-12 S2	12/16/2020	05:00	6065.07	Transducer	5995.10	5991.60	Intermediate
R-12 S2	12/16/2020	07:00	6065.05	Transducer	5995.10	5991.60	Intermediate
R-12 S2	12/16/2020	09:00	6065.03	Transducer	5995.10	5991.60	Intermediate
R-12 S2	12/16/2020	11:00	6065.05	Transducer	5995.10	5991.60	Intermediate
R-12 S2	12/16/2020	13:00	6065.12	Transducer	5995.10	5991.60	Intermediate
R-12 S2	12/16/2020	15:00	6065.12	Transducer	5995.10	5991.60	Intermediate
R-12 S2	12/16/2020	17:00	6065.09	Transducer	5995.10	5991.60	Intermediate
R-12 S2	12/16/2020	19:00	6065.07	Transducer	5995.10	5991.60	Intermediate
R-12 S2	12/16/2020	21:00	6065.04	Transducer	5995.10	5991.60	Intermediate
R-12 S2	12/16/2020	23:00	6065.02	Transducer	5995.10	5991.60	Intermediate
R-12 S2	12/17/2020	01:00	6065.03	Transducer	5995.10	5991.60	Intermediate

Location	Date	Time	Water Level (ft amsl)	Method	Top of Screen (ft amsl)	Bottom of Screen (ft amsl)	Zone
R-12 S2	12/17/2020	03:00	6065.04	Transducer	5995.10	5991.60	Intermediate
R-12 S2	12/17/2020	05:00	6065.05	Transducer	5995.10	5991.60	Intermediate
R-12 S2	12/17/2020	07:00	6065.06	Transducer	5995.10	5991.60	Intermediate
R-12 S2	12/17/2020	09:00	6065.06	Transducer	5995.10	5991.60	Intermediate
R-12 S2	12/17/2020	11:00	6065.09	Transducer	5995.10	5991.60	Intermediate
R-12 S2	12/17/2020	13:00	6065.15	Transducer	5995.10	5991.60	Intermediate
R-12 S2	12/17/2020	15:00	6065.21	Transducer	5995.10	5991.60	Intermediate
R-12 S2	12/17/2020	17:00	6065.22	Transducer	5995.10	5991.60	Intermediate
R-12 S2	12/17/2020	19:00	6065.22	Transducer	5995.10	5991.60	Intermediate
R-12 S2	12/17/2020	21:00	6065.23	Transducer	5995.10	5991.60	Intermediate
R-12 S2	12/17/2020	23:00	6065.23	Transducer	5995.10	5991.60	Intermediate
R-12 S2	12/18/2020	01:00	6065.24	Transducer	5995.10	5991.60	Intermediate
R-12 S2	12/18/2020	03:00	6065.23	Transducer	5995.10	5991.60	Intermediate
R-12 S2	12/18/2020	05:00	6065.21	Transducer	5995.10	5991.60	Intermediate
R-12 S2	12/18/2020	07:00	6065.17	Transducer	5995.10	5991.60	Intermediate
R-12 S2	12/18/2020	09:00	6065.14	Transducer	5995.10	5991.60	Intermediate
R-12 S2	12/18/2020	11:00	6065.13	Transducer	5995.10	5991.60	Intermediate
R-12 S2	12/18/2020	13:00	6065.15	Transducer	5995.10	5991.60	Intermediate
R-12 S2	12/18/2020	15:00	6065.13	Transducer	5995.10	5991.60	Intermediate
R-12 S2	12/18/2020	17:00	6065.09	Transducer	5995.10	5991.60	Intermediate
R-12 S2	12/18/2020	19:00	6065.04	Transducer	5995.10	5991.60	Intermediate
R-12 S2	12/18/2020	21:00	6065.00	Transducer	5995.10	5991.60	Intermediate
R-12 S2	12/18/2020	23:00	6064.99	Transducer	5995.10	5991.60	Intermediate
R-12 S2	12/19/2020	01:00	6065.00	Transducer	5995.10	5991.60	Intermediate
R-12 S2	12/19/2020	03:00	6064.99	Transducer	5995.10	5991.60	Intermediate
R-12 S2	12/19/2020	05:00	6064.99	Transducer	5995.10	5991.60	Intermediate
R-12 S2	12/19/2020	07:00	6064.99	Transducer	5995.10	5991.60	Intermediate
R-12 S2	12/19/2020	09:00	6064.99	Transducer	5995.10	5991.60	Intermediate
R-12 S2	12/19/2020	11:00	6064.99	Transducer	5995.10	5991.60	Intermediate
R-12 S2	12/19/2020	13:00	6065.03	Transducer	5995.10	5991.60	Intermediate
R-12 S2	12/19/2020	15:00	6065.06	Transducer	5995.10	5991.60	Intermediate
R-12 S2	12/19/2020	17:00	6065.05	Transducer	5995.10	5991.60	Intermediate
R-12 S2	12/19/2020	19:00	6065.02	Transducer	5995.10	5991.60	Intermediate
R-12 S2	12/19/2020	21:00	6065.00	Transducer	5995.10	5991.60	Intermediate
R-12 S2	12/19/2020	23:00	6064.98	Transducer	5995.10	5991.60	Intermediate
R-12 S2	12/20/2020	01:00	6065.00	Transducer	5995.10	5991.60	Intermediate
R-12 S2	12/20/2020	03:00	6064.98	Transducer	5995.10	5991.60	Intermediate
R-12 S2	12/20/2020	05:00	6064.98	Transducer	5995.10	5991.60	Intermediate
R-12 S2	12/20/2020	07:00	6064.97	Transducer	5995.10	5991.60	Intermediate
R-12 S2	12/20/2020	09:00	6064.98	Transducer	5995.10	5991.60	Intermediate
R-12 S2	12/20/2020	11:00	6064.99	Transducer	5995.10	5991.60	Intermediate
R-12 S2	12/20/2020	13:00	6065.05	Transducer	5995.10	5991.60	Intermediate
R-12 S2	12/20/2020	15:00	6065.06	Transducer	5995.10	5991.60	Intermediate
R-12 S2	12/20/2020	17:00	6065.07	Transducer	5995.10	5991.60	Intermediate
R-12 S2	12/20/2020	19:00	6065.04	Transducer	5995.10	5991.60	Intermediate

Location	Date	Time	Water Level (ft amsl)	Method	Top of Screen (ft amsl)	Bottom of Screen (ft amsl)	Zone
R-12 S2	12/20/2020	21:00	6065.03	Transducer	5995.10	5991.60	Intermediate
R-12 S2	12/20/2020	23:00	6065.00	Transducer	5995.10	5991.60	Intermediate
R-12 S2	12/21/2020	01:00	6065.02	Transducer	5995.10	5991.60	Intermediate
R-12 S2	12/21/2020	03:00	6065.02	Transducer	5995.10	5991.60	Intermediate
R-12 S2	12/21/2020	05:00	6065.03	Transducer	5995.10	5991.60	Intermediate
R-12 S2	12/21/2020	07:00	6065.01	Transducer	5995.10	5991.60	Intermediate
R-12 S2	12/21/2020	09:00	6065.00	Transducer	5995.10	5991.60	Intermediate
R-12 S2	12/21/2020	11:00	6065.01	Transducer	5995.10	5991.60	Intermediate
R-12 S2	12/21/2020	13:00	6065.06	Transducer	5995.10	5991.60	Intermediate
R-12 S2	12/21/2020	15:00	6065.09	Transducer	5995.10	5991.60	Intermediate
R-12 S2	12/21/2020	17:00	6065.10	Transducer	5995.10	5991.60	Intermediate
R-12 S2	12/21/2020	19:00	6065.08	Transducer	5995.10	5991.60	Intermediate
R-12 S2	12/21/2020	21:00	6065.07	Transducer	5995.10	5991.60	Intermediate
R-12 S2	12/21/2020	23:00	6065.06	Transducer	5995.10	5991.60	Intermediate
R-12 S2	12/22/2020	01:00	6065.08	Transducer	5995.10	5991.60	Intermediate
R-12 S2	12/22/2020	03:00	6065.10	Transducer	5995.10	5991.60	Intermediate
R-12 S2	12/22/2020	05:00	6065.12	Transducer	5995.10	5991.60	Intermediate
R-12 S2	12/22/2020	07:00	6065.13	Transducer	5995.10	5991.60	Intermediate
R-12 S2	12/22/2020	09:00	6065.14	Transducer	5995.10	5991.60	Intermediate
R-12 S2	12/22/2020	11:00	6065.16	Transducer	5995.10	5991.60	Intermediate
R-12 S2	12/22/2020	13:00	6065.25	Transducer	5995.10	5991.60	Intermediate
R-12 S2	12/22/2020	15:00	6065.29	Transducer	5995.10	5991.60	Intermediate
R-12 S2	12/22/2020	17:00	6065.30	Transducer	5995.10	5991.60	Intermediate
R-12 S2	12/22/2020	19:00	6065.31	Transducer	5995.10	5991.60	Intermediate
R-12 S2	12/22/2020	21:00	6065.30	Transducer	5995.10	5991.60	Intermediate
R-12 S2	12/22/2020	23:00	6065.28	Transducer	5995.10	5991.60	Intermediate
R-12 S2	12/23/2020	01:00	6065.27	Transducer	5995.10	5991.60	Intermediate
R-12 S2	12/23/2020	03:00	6065.22	Transducer	5995.10	5991.60	Intermediate
R-12 S2	12/23/2020	05:00	6065.18	Transducer	5995.10	5991.60	Intermediate
R-12 S2	12/23/2020	07:00	6065.14	Transducer	5995.10	5991.60	Intermediate
R-12 S2	12/23/2020	09:00	6065.11	Transducer	5995.10	5991.60	Intermediate
R-12 S2	12/23/2020	11:00	6065.07	Transducer	5995.10	5991.60	Intermediate
R-12 S2	12/23/2020	13:00	6065.05	Transducer	5995.10	5991.60	Intermediate
R-12 S2	12/23/2020	15:00	6065.04	Transducer	5995.10	5991.60	Intermediate
R-12 S2	12/23/2020	17:00	6064.98	Transducer	5995.10	5991.60	Intermediate
R-12 S2	12/23/2020	19:00	6064.93	Transducer	5995.10	5991.60	Intermediate
R-12 S2	12/23/2020	21:00	6064.90	Transducer	5995.10	5991.60	Intermediate
R-12 S2	12/23/2020	23:00	6064.90	Transducer	5995.10	5991.60	Intermediate
R-12 S2	12/24/2020	01:00	6064.90	Transducer	5995.10	5991.60	Intermediate
R-12 S2	12/24/2020	03:00	6064.90	Transducer	5995.10	5991.60	Intermediate
R-12 S2	12/24/2020	05:00	6064.89	Transducer	5995.10	5991.60	Intermediate
R-12 S2	12/24/2020	07:00	6064.86	Transducer	5995.10	5991.60	Intermediate
R-12 S2	12/24/2020	09:00	6064.85	Transducer	5995.10	5991.60	Intermediate
R-12 S2	12/24/2020	11:00	6064.84	Transducer	5995.10	5991.60	Intermediate
R-12 S2	12/24/2020	13:00	6064.90	Transducer	5995.10	5991.60	Intermediate

Location	Date	Time	Water Level (ft amsl)	Method	Top of Screen (ft amsl)	Bottom of Screen (ft amsl)	Zone
R-12 S2	12/24/2020	15:00	6064.91	Transducer	5995.10	5991.60	Intermediate
R-12 S2	12/24/2020	17:00	6064.95	Transducer	5995.10	5991.60	Intermediate
R-12 S2	12/24/2020	19:00	6064.96	Transducer	5995.10	5991.60	Intermediate
R-12 S2	12/24/2020	21:00	6064.96	Transducer	5995.10	5991.60	Intermediate
R-12 S2	12/24/2020	23:00	6064.96	Transducer	5995.10	5991.60	Intermediate
R-12 S2	12/25/2020	01:00	6065.00	Transducer	5995.10	5991.60	Intermediate
R-12 S2	12/25/2020	03:00	6065.01	Transducer	5995.10	5991.60	Intermediate
R-12 S2	12/25/2020	05:00	6064.99	Transducer	5995.10	5991.60	Intermediate
R-12 S2	12/25/2020	07:00	6064.99	Transducer	5995.10	5991.60	Intermediate
R-12 S2	12/25/2020	09:00	6065.00	Transducer	5995.10	5991.60	Intermediate
R-12 S2	12/25/2020	11:00	6065.01	Transducer	5995.10	5991.60	Intermediate
R-12 S2	12/25/2020	13:00	6065.07	Transducer	5995.10	5991.60	Intermediate
R-12 S2	12/25/2020	15:00	6065.10	Transducer	5995.10	5991.60	Intermediate
R-12 S2	12/25/2020	17:00	6065.12	Transducer	5995.10	5991.60	Intermediate
R-12 S2	12/25/2020	19:00	6065.11	Transducer	5995.10	5991.60	Intermediate
R-12 S2	12/25/2020	21:00	6065.08	Transducer	5995.10	5991.60	Intermediate
R-12 S2	12/25/2020	23:00	6065.07	Transducer	5995.10	5991.60	Intermediate
R-12 S2	12/26/2020	01:00	6065.12	Transducer	5995.10	5991.60	Intermediate
R-12 S2	12/26/2020	03:00	6065.11	Transducer	5995.10	5991.60	Intermediate
R-12 S2	12/26/2020	05:00	6065.09	Transducer	5995.10	5991.60	Intermediate
R-12 S2	12/26/2020	07:00	6065.09	Transducer	5995.10	5991.60	Intermediate
R-12 S2	12/26/2020	09:00	6065.08	Transducer	5995.10	5991.60	Intermediate
R-12 S2	12/26/2020	11:00	6065.09	Transducer	5995.10	5991.60	Intermediate
R-12 S2	12/26/2020	13:00	6065.15	Transducer	5995.10	5991.60	Intermediate
R-12 S2	12/26/2020	15:00	6065.17	Transducer	5995.10	5991.60	Intermediate
R-12 S2	12/26/2020	17:00	6065.19	Transducer	5995.10	5991.60	Intermediate
R-12 S2	12/26/2020	19:00	6065.19	Transducer	5995.10	5991.60	Intermediate
R-12 S2	12/26/2020	21:00	6065.18	Transducer	5995.10	5991.60	Intermediate
R-12 S2	12/26/2020	23:00	6065.17	Transducer	5995.10	5991.60	Intermediate
R-12 S2	12/27/2020	01:00	6065.19	Transducer	5995.10	5991.60	Intermediate
R-12 S2	12/27/2020	03:00	6065.17	Transducer	5995.10	5991.60	Intermediate
R-12 S2	12/27/2020	05:00	6065.15	Transducer	5995.10	5991.60	Intermediate
R-12 S2	12/27/2020	07:00	6065.12	Transducer	5995.10	5991.60	Intermediate
R-12 S2	12/27/2020	09:00	6065.09	Transducer	5995.10	5991.60	Intermediate
R-12 S2	12/27/2020	11:00	6065.06	Transducer	5995.10	5991.60	Intermediate
R-12 S2	12/27/2020	13:00	6065.11	Transducer	5995.10	5991.60	Intermediate
R-12 S2	12/27/2020	15:00	6065.11	Transducer	5995.10	5991.60	Intermediate
R-12 S2	12/27/2020	17:00	6065.11	Transducer	5995.10	5991.60	Intermediate
R-12 S2	12/27/2020	19:00	6065.08	Transducer	5995.10	5991.60	Intermediate
R-12 S2	12/27/2020	21:00	6065.06	Transducer	5995.10	5991.60	Intermediate
R-12 S2	12/27/2020	23:00	6065.05	Transducer	5995.10	5991.60	Intermediate
R-12 S2	12/28/2020	01:00	6065.09	Transducer	5995.10	5991.60	Intermediate
R-12 S2	12/28/2020	03:00	6065.07	Transducer	5995.10	5991.60	Intermediate
R-12 S2	12/28/2020	05:00	6065.07	Transducer	5995.10	5991.60	Intermediate
R-12 S2	12/28/2020	07:00	6065.08	Transducer	5995.10	5991.60	Intermediate

Location	Date	Time	Water Level (ft amsl)	Method	Top of Screen (ft amsl)	Bottom of Screen (ft amsl)	Zone
R-12 S2	12/28/2020	09:00	6065.09	Transducer	5995.10	5991.60	Intermediate
R-12 S2	12/28/2020	11:00	6065.10	Transducer	5995.10	5991.60	Intermediate
R-12 S2	12/28/2020	13:00	6065.17	Transducer	5995.10	5991.60	Intermediate
R-12 S2	12/28/2020	15:00	6065.22	Transducer	5995.10	5991.60	Intermediate
R-12 S2	12/28/2020	17:00	6065.23	Transducer	5995.10	5991.60	Intermediate
R-12 S2	12/28/2020	19:00	6065.21	Transducer	5995.10	5991.60	Intermediate
R-12 S2	12/28/2020	21:00	6065.21	Transducer	5995.10	5991.60	Intermediate
R-12 S2	12/28/2020	23:00	6065.22	Transducer	5995.10	5991.60	Intermediate
R-12 S2	12/29/2020	01:00	6065.23	Transducer	5995.10	5991.60	Intermediate
R-12 S2	12/29/2020	03:00	6065.24	Transducer	5995.10	5991.60	Intermediate
R-12 S2	12/29/2020	05:00	6065.24	Transducer	5995.10	5991.60	Intermediate
R-12 S2	12/29/2020	07:00	6065.19	Transducer	5995.10	5991.60	Intermediate
R-12 S2	12/29/2020	09:00	6065.17	Transducer	5995.10	5991.60	Intermediate
R-12 S2	12/29/2020	11:00	6065.17	Transducer	5995.10	5991.60	Intermediate
R-12 S2	12/29/2020	13:00	6065.20	Transducer	5995.10	5991.60	Intermediate
R-12 S2	12/29/2020	15:00	6065.19	Transducer	5995.10	5991.60	Intermediate
R-12 S2	12/29/2020	17:00	6065.16	Transducer	5995.10	5991.60	Intermediate
R-12 S2	12/29/2020	19:00	6065.11	Transducer	5995.10	5991.60	Intermediate
R-12 S2	12/29/2020	21:00	6065.09	Transducer	5995.10	5991.60	Intermediate
R-12 S2	12/29/2020	23:00	6065.08	Transducer	5995.10	5991.60	Intermediate
R-12 S2	12/30/2020	01:00	6065.07	Transducer	5995.10	5991.60	Intermediate
R-12 S2	12/30/2020	03:00	6065.05	Transducer	5995.10	5991.60	Intermediate
R-12 S2	12/30/2020	05:00	6065.03	Transducer	5995.10	5991.60	Intermediate
R-12 S2	12/30/2020	07:00	6064.99	Transducer	5995.10	5991.60	Intermediate
R-12 S2	12/30/2020	09:00	6064.96	Transducer	5995.10	5991.60	Intermediate
R-12 S2	12/30/2020	11:00	6064.95	Transducer	5995.10	5991.60	Intermediate
R-12 S2	12/30/2020	13:00	6065.01	Transducer	5995.10	5991.60	Intermediate
R-12 S2	12/30/2020	15:00	6065.04	Transducer	5995.10	5991.60	Intermediate
R-12 S2	12/30/2020	17:00	6065.06	Transducer	5995.10	5991.60	Intermediate
R-12 S2	12/30/2020	19:00	6065.05	Transducer	5995.10	5991.60	Intermediate
R-12 S2	12/30/2020	21:00	6065.06	Transducer	5995.10	5991.60	Intermediate
R-12 S2	12/30/2020	23:00	6065.06	Transducer	5995.10	5991.60	Intermediate
R-12 S2	12/31/2020	01:00	6065.08	Transducer	5995.10	5991.60	Intermediate
R-12 S2	12/31/2020	03:00	6065.08	Transducer	5995.10	5991.60	Intermediate
R-12 S2	12/31/2020	05:00	6065.11	Transducer	5995.10	5991.60	Intermediate
R-12 S2	12/31/2020	07:00	6065.13	Transducer	5995.10	5991.60	Intermediate
R-12 S2	12/31/2020	09:00	6065.16	Transducer	5995.10	5991.60	Intermediate
R-12 S2	12/31/2020	11:00	6065.15	Transducer	5995.10	5991.60	Intermediate
R-12 S2	12/31/2020	13:00	6065.24	Transducer	5995.10	5991.60	Intermediate
R-12 S2	12/31/2020	15:00	6065.25	Transducer	5995.10	5991.60	Intermediate
R-12 S2	12/31/2020	17:00	6065.23	Transducer	5995.10	5991.60	Intermediate
R-12 S2	12/31/2020	19:00	6065.21	Transducer	5995.10	5991.60	Intermediate
R-12 S2	12/31/2020	21:00	6065.18	Transducer	5995.10	5991.60	Intermediate
R-12 S2	12/31/2020	23:00	6065.17	Transducer	5995.10	5991.60	Intermediate
R-12 S2	01/01/2021	01:00	6065.17	Transducer	5995.10	5991.60	Intermediate

Location	Date	Time	Water Level (ft amsl)	Method	Top of Screen (ft amsl)	Bottom of Screen (ft amsl)	Zone
R-12 S2	01/01/2021	03:00	6065.13	Transducer	5995.10	5991.60	Intermediate
R-12 S2	01/01/2021	05:00	6065.12	Transducer	5995.10	5991.60	Intermediate
R-12 S2	01/01/2021	07:00	6065.07	Transducer	5995.10	5991.60	Intermediate
R-12 S2	01/01/2021	09:00	6065.02	Transducer	5995.10	5991.60	Intermediate
R-12 S2	01/01/2021	11:00	6064.99	Transducer	5995.10	5991.60	Intermediate
R-12 S2	01/01/2021	13:00	6065.02	Transducer	5995.10	5991.60	Intermediate
R-12 S2	01/01/2021	15:00	6065.02	Transducer	5995.10	5991.60	Intermediate
R-12 S2	01/01/2021	17:00	6065.00	Transducer	5995.10	5991.60	Intermediate
R-12 S2	01/01/2021	19:00	6064.98	Transducer	5995.10	5991.60	Intermediate
R-12 S2	01/01/2021	21:00	6064.98	Transducer	5995.10	5991.60	Intermediate
R-12 S2	01/01/2021	23:00	6064.98	Transducer	5995.10	5991.60	Intermediate
R-12 S2	01/02/2021	01:00	6065.00	Transducer	5995.10	5991.60	Intermediate
R-12 S2	01/02/2021	03:00	6065.01	Transducer	5995.10	5991.60	Intermediate
R-12 S2	01/02/2021	05:00	6065.02	Transducer	5995.10	5991.60	Intermediate
R-12 S2	01/02/2021	07:00	6065.02	Transducer	5995.10	5991.60	Intermediate
R-12 S2	01/02/2021	09:00	6065.00	Transducer	5995.10	5991.60	Intermediate
R-12 S2	01/02/2021	11:00	6065.00	Transducer	5995.10	5991.60	Intermediate
R-12 S2	01/02/2021	13:00	6065.08	Transducer	5995.10	5991.60	Intermediate
R-12 S2	01/02/2021	15:00	6065.10	Transducer	5995.10	5991.60	Intermediate
R-12 S2	01/02/2021	17:00	6065.07	Transducer	5995.10	5991.60	Intermediate
R-12 S2	01/02/2021	19:00	6065.04	Transducer	5995.10	5991.60	Intermediate
R-12 S2	01/02/2021	21:00	6065.01	Transducer	5995.10	5991.60	Intermediate
R-12 S2	01/02/2021	23:00	6065.01	Transducer	5995.10	5991.60	Intermediate
R-12 S2	01/03/2021	01:00	6065.03	Transducer	5995.10	5991.60	Intermediate
R-12 S2	01/03/2021	03:00	6065.02	Transducer	5995.10	5991.60	Intermediate
R-12 S2	01/03/2021	05:00	6065.04	Transducer	5995.10	5991.60	Intermediate
R-12 S2	01/03/2021	07:00	6065.02	Transducer	5995.10	5991.60	Intermediate
R-12 S2	01/03/2021	09:00	6065.00	Transducer	5995.10	5991.60	Intermediate
R-12 S2	01/03/2021	11:00	6065.01	Transducer	5995.10	5991.60	Intermediate
R-12 S2	01/03/2021	13:00	6065.06	Transducer	5995.10	5991.60	Intermediate
R-12 S2	01/03/2021	15:00	6065.07	Transducer	5995.10	5991.60	Intermediate
R-12 S2	01/03/2021	17:00	6065.07	Transducer	5995.10	5991.60	Intermediate
R-12 S2	01/03/2021	19:00	6065.05	Transducer	5995.10	5991.60	Intermediate
R-12 S2	01/03/2021	21:00	6065.02	Transducer	5995.10	5991.60	Intermediate
R-12 S2	01/03/2021	23:00	6064.99	Transducer	5995.10	5991.60	Intermediate
R-12 S2	01/04/2021	01:00	6065.00	Transducer	5995.10	5991.60	Intermediate
R-12 S2	01/04/2021	03:00	6064.98	Transducer	5995.10	5991.60	Intermediate
R-12 S2	01/04/2021	05:00	6064.95	Transducer	5995.10	5991.60	Intermediate
R-12 S2	01/04/2021	07:00	6064.91	Transducer	5995.10	5991.60	Intermediate
R-12 S2	01/04/2021	09:00	6064.87	Transducer	5995.10	5991.60	Intermediate
R-12 S2	01/04/2021	11:00	6064.88	Transducer	5995.10	5991.60	Intermediate
R-12 S2	01/04/2021	13:00	6064.96	Transducer	5995.10	5991.60	Intermediate
R-12 S2	01/04/2021	15:00	6064.99	Transducer	5995.10	5991.60	Intermediate
R-12 S2	01/04/2021	17:00	6064.99	Transducer	5995.10	5991.60	Intermediate
R-12 S2	01/04/2021	19:00	6064.98	Transducer	5995.10	5991.60	Intermediate

Location	Date	Time	Water Level (ft amsl)	Method	Top of Screen (ft amsl)	Bottom of Screen (ft amsl)	Zone
R-12 S2	01/04/2021	21:00	6065.00	Transducer	5995.10	5991.60	Intermediate
R-12 S2	01/04/2021	23:00	6065.01	Transducer	5995.10	5991.60	Intermediate
R-12 S2	01/05/2021	01:00	6065.03	Transducer	5995.10	5991.60	Intermediate
R-12 S2	01/05/2021	03:00	6065.04	Transducer	5995.10	5991.60	Intermediate
R-12 S2	01/05/2021	05:00	6065.08	Transducer	5995.10	5991.60	Intermediate
R-12 S2	01/05/2021	07:00	6065.09	Transducer	5995.10	5991.60	Intermediate
R-12 S2	01/05/2021	09:00	6065.10	Transducer	5995.10	5991.60	Intermediate
R-12 S2	01/05/2021	11:00	6065.11	Transducer	5995.10	5991.60	Intermediate
R-12 S2	01/05/2021	13:00	6065.18	Transducer	5995.10	5991.60	Intermediate
R-12 S2	01/05/2021	15:00	6065.14	Transducer	5995.10	5991.60	Intermediate
R-12 S2	01/05/2021	17:00	6065.12	Transducer	5995.10	5991.60	Intermediate
R-12 S2	01/05/2021	19:00	6065.08	Transducer	5995.10	5991.60	Intermediate
R-12 S2	01/05/2021	21:00	6065.04	Transducer	5995.10	5991.60	Intermediate
R-12 S2	01/05/2021	23:00	6065.02	Transducer	5995.10	5991.60	Intermediate
R-12 S2	01/06/2021	01:00	6065.00	Transducer	5995.10	5991.60	Intermediate
R-12 S2	01/06/2021	03:00	6064.97	Transducer	5995.10	5991.60	Intermediate
R-12 S2	01/06/2021	05:00	6064.95	Transducer	5995.10	5991.60	Intermediate
R-12 S2	01/06/2021	07:00	6064.91	Transducer	5995.10	5991.60	Intermediate
R-12 S2	01/06/2021	09:00	6064.89	Transducer	5995.10	5991.60	Intermediate
R-12 S2	01/06/2021	11:00	6064.92	Transducer	5995.10	5991.60	Intermediate
R-12 S2	01/06/2021	13:00	6064.98	Transducer	5995.10	5991.60	Intermediate
R-12 S2	01/06/2021	15:00	6065.01	Transducer	5995.10	5991.60	Intermediate
R-12 S2	01/06/2021	17:00	6064.99	Transducer	5995.10	5991.60	Intermediate
R-12 S2	01/06/2021	19:00	6064.98	Transducer	5995.10	5991.60	Intermediate
R-12 S2	01/06/2021	21:00	6064.98	Transducer	5995.10	5991.60	Intermediate
R-12 S2	01/06/2021	23:00	6064.99	Transducer	5995.10	5991.60	Intermediate
R-12 S2	01/07/2021	01:00	6064.98	Transducer	5995.10	5991.60	Intermediate
R-12 S2	01/07/2021	03:00	6064.98	Transducer	5995.10	5991.60	Intermediate
R-12 S2	01/07/2021	05:00	6064.99	Transducer	5995.10	5991.60	Intermediate
R-12 S2	01/07/2021	07:00	6064.97	Transducer	5995.10	5991.60	Intermediate
R-12 S2	01/07/2021	09:00	6064.97	Transducer	5995.10	5991.60	Intermediate
R-12 S2	01/07/2021	11:00	6065.00	Transducer	5995.10	5991.60	Intermediate
R-12 S2	01/07/2021	13:00	6065.05	Transducer	5995.10	5991.60	Intermediate
R-12 S2	01/07/2021	15:00	6065.08	Transducer	5995.10	5991.60	Intermediate
R-12 S2	01/07/2021	17:00	6065.06	Transducer	5995.10	5991.60	Intermediate
R-12 S2	01/07/2021	19:00	6065.01	Transducer	5995.10	5991.60	Intermediate
R-12 S2	01/07/2021	21:00	6064.99	Transducer	5995.10	5991.60	Intermediate
R-12 S2	01/07/2021	23:00	6064.98	Transducer	5995.10	5991.60	Intermediate
R-12 S2	01/08/2021	01:00	6064.98	Transducer	5995.10	5991.60	Intermediate
R-12 S2	01/08/2021	03:00	6064.96	Transducer	5995.10	5991.60	Intermediate
R-12 S2	01/08/2021	05:00	6064.97	Transducer	5995.10	5991.60	Intermediate
R-12 S2	01/08/2021	07:00	6064.95	Transducer	5995.10	5991.60	Intermediate
R-12 S2	01/08/2021	09:00	6064.92	Transducer	5995.10	5991.60	Intermediate
R-12 S2	01/08/2021	11:00	6064.94	Transducer	5995.10	5991.60	Intermediate
R-12 S2	01/08/2021	13:00	6065.02	Transducer	5995.10	5991.60	Intermediate

Location	Date	Time	Water Level (ft amsl)	Method	Top of Screen (ft amsl)	Bottom of Screen (ft amsl)	Zone
R-12 S2	01/08/2021	15:00	6065.04	Transducer	5995.10	5991.60	Intermediate
R-12 S2	01/08/2021	17:00	6065.04	Transducer	5995.10	5991.60	Intermediate
R-12 S2	01/08/2021	19:00	6065.04	Transducer	5995.10	5991.60	Intermediate
R-12 S2	01/08/2021	21:00	6065.04	Transducer	5995.10	5991.60	Intermediate
R-12 S2	01/08/2021	23:00	6065.04	Transducer	5995.10	5991.60	Intermediate
R-12 S2	01/09/2021	01:00	6065.07	Transducer	5995.10	5991.60	Intermediate
R-12 S2	01/09/2021	03:00	6065.08	Transducer	5995.10	5991.60	Intermediate
R-12 S2	01/09/2021	05:00	6065.09	Transducer	5995.10	5991.60	Intermediate
R-12 S2	01/09/2021	07:00	6065.10	Transducer	5995.10	5991.60	Intermediate
R-12 S2	01/09/2021	09:00	6065.10	Transducer	5995.10	5991.60	Intermediate
R-12 S2	01/09/2021	11:00	6065.09	Transducer	5995.10	5991.60	Intermediate
R-12 S2	01/09/2021	13:00	6065.16	Transducer	5995.10	5991.60	Intermediate
R-12 S2	01/09/2021	15:00	6065.14	Transducer	5995.10	5991.60	Intermediate
R-12 S2	01/09/2021	17:00	6065.09	Transducer	5995.10	5991.60	Intermediate
R-12 S2	01/09/2021	19:00	6065.04	Transducer	5995.10	5991.60	Intermediate
R-12 S2	01/09/2021	21:00	6065.02	Transducer	5995.10	5991.60	Intermediate
R-12 S2	01/09/2021	23:00	6065.01	Transducer	5995.10	5991.60	Intermediate
R-12 S2	01/10/2021	01:00	6064.98	Transducer	5995.10	5991.60	Intermediate
R-12 S2	01/10/2021	03:00	6064.95	Transducer	5995.10	5991.60	Intermediate
R-12 S2	01/10/2021	05:00	6064.94	Transducer	5995.10	5991.60	Intermediate
R-12 S2	01/10/2021	07:00	6064.91	Transducer	5995.10	5991.60	Intermediate
R-12 S2	01/10/2021	09:00	6064.88	Transducer	5995.10	5991.60	Intermediate
R-12 S2	01/10/2021	11:00	6064.89	Transducer	5995.10	5991.60	Intermediate
R-12 S2	01/10/2021	13:00	6064.94	Transducer	5995.10	5991.60	Intermediate
R-12 S2	01/10/2021	15:00	6064.96	Transducer	5995.10	5991.60	Intermediate
R-12 S2	01/10/2021	17:00	6064.96	Transducer	5995.10	5991.60	Intermediate
R-12 S2	01/10/2021	19:00	6064.94	Transducer	5995.10	5991.60	Intermediate
R-12 S2	01/10/2021	21:00	6064.92	Transducer	5995.10	5991.60	Intermediate
R-12 S2	01/10/2021	23:00	6064.92	Transducer	5995.10	5991.60	Intermediate
R-12 S2	01/11/2021	01:00	6064.94	Transducer	5995.10	5991.60	Intermediate
R-12 S2	01/11/2021	03:00	6064.93	Transducer	5995.10	5991.60	Intermediate
R-12 S2	01/11/2021	05:00	6064.94	Transducer	5995.10	5991.60	Intermediate
R-12 S2	01/11/2021	07:00	6064.93	Transducer	5995.10	5991.60	Intermediate
R-12 S2	01/11/2021	09:00	6064.92	Transducer	5995.10	5991.60	Intermediate
R-12 S2	01/11/2021	11:00	6064.92	Transducer	5995.10	5991.60	Intermediate
R-12 S2	01/11/2021	13:00	6064.97	Transducer	5995.10	5991.60	Intermediate
R-12 S2	01/11/2021	15:00	6064.98	Transducer	5995.10	5991.60	Intermediate
R-12 S2	01/11/2021	17:00	6064.97	Transducer	5995.10	5991.60	Intermediate
R-12 S2	01/11/2021	19:00	6064.97	Transducer	5995.10	5991.60	Intermediate
R-12 S2	01/11/2021	21:00	6064.93	Transducer	5995.10	5991.60	Intermediate
R-12 S2	01/11/2021	23:00	6064.93	Transducer	5995.10	5991.60	Intermediate
R-12 S2	01/12/2021	01:00	6064.94	Transducer	5995.10	5991.60	Intermediate
R-12 S2	01/12/2021	03:00	6064.94	Transducer	5995.10	5991.60	Intermediate
R-12 S2	01/12/2021	05:00	6064.95	Transducer	5995.10	5991.60	Intermediate
R-12 S2	01/12/2021	07:00	6064.92	Transducer	5995.10	5991.60	Intermediate

Location	Date	Time	Water Level (ft amsl)	Method	Top of Screen (ft amsl)	Bottom of Screen (ft amsl)	Zone
R-12 S2	01/12/2021	09:00	6064.91	Transducer	5995.10	5991.60	Intermediate
R-12 S2	01/12/2021	11:00	6064.89	Transducer	5995.10	5991.60	Intermediate
R-12 S2	01/12/2021	13:00	6064.96	Transducer	5995.10	5991.60	Intermediate
R-12 S2	01/12/2021	15:00	6064.99	Transducer	5995.10	5991.60	Intermediate
R-12 S2	01/12/2021	17:00	6064.99	Transducer	5995.10	5991.60	Intermediate
R-12 S2	01/12/2021	19:00	6064.98	Transducer	5995.10	5991.60	Intermediate
R-12 S2	01/12/2021	21:00	6064.95	Transducer	5995.10	5991.60	Intermediate
R-12 S2	01/12/2021	23:00	6064.93	Transducer	5995.10	5991.60	Intermediate
R-12 S2	01/13/2021	01:00	6064.95	Transducer	5995.10	5991.60	Intermediate
R-12 S2	01/13/2021	03:00	6064.94	Transducer	5995.10	5991.60	Intermediate
R-12 S2	01/13/2021	05:00	6064.97	Transducer	5995.10	5991.60	Intermediate
R-12 S2	01/13/2021	07:00	6064.96	Transducer	5995.10	5991.60	Intermediate
R-12 S2	01/13/2021	09:00	6064.94	Transducer	5995.10	5991.60	Intermediate
R-12 S2	01/13/2021	11:00	6064.96	Transducer	5995.10	5991.60	Intermediate
R-12 S2	01/13/2021	13:00	6065.05	Transducer	5995.10	5991.60	Intermediate
R-12 S2	01/13/2021	15:00	6065.09	Transducer	5995.10	5991.60	Intermediate
R-12 S2	01/13/2021	17:00	6065.10	Transducer	5995.10	5991.60	Intermediate
R-12 S2	01/13/2021	19:00	6065.08	Transducer	5995.10	5991.60	Intermediate
R-12 S2	01/13/2021	21:00	6065.05	Transducer	5995.10	5991.60	Intermediate
R-12 S2	01/13/2021	23:00	6065.04	Transducer	5995.10	5991.60	Intermediate
R-12 S2	01/14/2021	01:00	6065.04	Transducer	5995.10	5991.60	Intermediate
R-12 S2	01/14/2021	03:00	6065.03	Transducer	5995.10	5991.60	Intermediate
R-12 S2	01/14/2021	05:00	6065.01	Transducer	5995.10	5991.60	Intermediate
R-12 S2	01/14/2021	07:00	6064.97	Transducer	5995.10	5991.60	Intermediate
R-12 S2	01/14/2021	09:00	6064.95	Transducer	5995.10	5991.60	Intermediate
R-12 S2	01/14/2021	11:00	6064.97	Transducer	5995.10	5991.60	Intermediate
R-12 S2	01/14/2021	13:00	6065.05	Transducer	5995.10	5991.60	Intermediate
R-12 S2	01/14/2021	15:00	6065.07	Transducer	5995.10	5991.60	Intermediate
R-12 S2	01/14/2021	17:00	6065.05	Transducer	5995.10	5991.60	Intermediate
R-12 S2	01/14/2021	19:00	6065.01	Transducer	5995.10	5991.60	Intermediate
R-12 S2	01/14/2021	21:00	6064.97	Transducer	5995.10	5991.60	Intermediate
R-12 S2	01/14/2021	23:00	6064.95	Transducer	5995.10	5991.60	Intermediate
R-12 S2	01/15/2021	01:00	6064.96	Transducer	5995.10	5991.60	Intermediate
R-12 S2	01/15/2021	03:00	6064.97	Transducer	5995.10	5991.60	Intermediate
R-12 S2	01/15/2021	05:00	6064.99	Transducer	5995.10	5991.60	Intermediate
R-12 S2	01/15/2021	07:00	6064.98	Transducer	5995.10	5991.60	Intermediate
R-12 S2	01/15/2021	09:00	6064.96	Transducer	5995.10	5991.60	Intermediate
R-12 S2	01/15/2021	11:00	6064.95	Transducer	5995.10	5991.60	Intermediate
R-12 S2	01/15/2021	13:00	6064.99	Transducer	5995.10	5991.60	Intermediate
R-12 S2	01/15/2021	15:00	6065.02	Transducer	5995.10	5991.60	Intermediate
R-12 S2	01/15/2021	17:00	6065.02	Transducer	5995.10	5991.60	Intermediate
R-12 S2	01/15/2021	19:00	6064.99	Transducer	5995.10	5991.60	Intermediate
R-12 S2	01/15/2021	21:00	6064.98	Transducer	5995.10	5991.60	Intermediate
R-12 S2	01/15/2021	23:00	6065.00	Transducer	5995.10	5991.60	Intermediate
R-12 S2	01/16/2021	01:00	6065.03	Transducer	5995.10	5991.60	Intermediate

Location	Date	Time	Water Level (ft amsl)	Method	Top of Screen (ft amsl)	Bottom of Screen (ft amsl)	Zone
R-12 S2	01/16/2021	03:00	6065.04	Transducer	5995.10	5991.60	Intermediate
R-12 S2	01/16/2021	05:00	6065.07	Transducer	5995.10	5991.60	Intermediate
R-12 S2	01/16/2021	07:00	6065.05	Transducer	5995.10	5991.60	Intermediate
R-12 S2	01/16/2021	09:00	6065.04	Transducer	5995.10	5991.60	Intermediate
R-12 S2	01/16/2021	11:00	6065.03	Transducer	5995.10	5991.60	Intermediate
R-12 S2	01/16/2021	13:00	6065.08	Transducer	5995.10	5991.60	Intermediate
R-12 S2	01/16/2021	15:00	6065.06	Transducer	5995.10	5991.60	Intermediate
R-12 S2	01/16/2021	17:00	6065.04	Transducer	5995.10	5991.60	Intermediate
R-12 S2	01/16/2021	19:00	6065.00	Transducer	5995.10	5991.60	Intermediate
R-12 S2	01/16/2021	21:00	6065.00	Transducer	5995.10	5991.60	Intermediate
R-12 S2	01/16/2021	23:00	6064.99	Transducer	5995.10	5991.60	Intermediate
R-12 S2	01/17/2021	01:00	6064.98	Transducer	5995.10	5991.60	Intermediate
R-12 S2	01/17/2021	03:00	6064.99	Transducer	5995.10	5991.60	Intermediate
R-12 S2	01/17/2021	05:00	6064.99	Transducer	5995.10	5991.60	Intermediate
R-12 S2	01/17/2021	07:00	6064.98	Transducer	5995.10	5991.60	Intermediate
R-12 S2	01/17/2021	09:00	6064.97	Transducer	5995.10	5991.60	Intermediate
R-12 S2	01/17/2021	11:00	6064.98	Transducer	5995.10	5991.60	Intermediate
R-12 S2	01/17/2021	13:00	6065.04	Transducer	5995.10	5991.60	Intermediate
R-12 S2	01/17/2021	15:00	6065.07	Transducer	5995.10	5991.60	Intermediate
R-12 S2	01/17/2021	17:00	6065.08	Transducer	5995.10	5991.60	Intermediate
R-12 S2	01/17/2021	19:00	6065.07	Transducer	5995.10	5991.60	Intermediate
R-12 S2	01/17/2021	21:00	6065.08	Transducer	5995.10	5991.60	Intermediate
R-12 S2	01/17/2021	23:00	6065.08	Transducer	5995.10	5991.60	Intermediate
R-12 S2	01/18/2021	01:00	6065.10	Transducer	5995.10	5991.60	Intermediate
R-12 S2	01/18/2021	03:00	6065.11	Transducer	5995.10	5991.60	Intermediate
R-12 S2	01/18/2021	05:00	6065.11	Transducer	5995.10	5991.60	Intermediate
R-12 S2	01/18/2021	07:00	6065.11	Transducer	5995.10	5991.60	Intermediate
R-12 S2	01/18/2021	09:00	6065.10	Transducer	5995.10	5991.60	Intermediate
R-12 S2	01/18/2021	11:00	6065.08	Transducer	5995.10	5991.60	Intermediate
R-12 S2	01/18/2021	13:00	6065.11	Transducer	5995.10	5991.60	Intermediate
R-12 S2	01/18/2021	15:00	6065.12	Transducer	5995.10	5991.60	Intermediate
R-12 S2	01/18/2021	17:00	6065.11	Transducer	5995.10	5991.60	Intermediate
R-12 S2	01/18/2021	19:00	6065.08	Transducer	5995.10	5991.60	Intermediate
R-12 S2	01/18/2021	21:00	6065.04	Transducer	5995.10	5991.60	Intermediate
R-12 S2	01/18/2021	23:00	6065.01	Transducer	5995.10	5991.60	Intermediate
R-12 S2	01/19/2021	01:00	6065.00	Transducer	5995.10	5991.60	Intermediate
R-12 S2	01/19/2021	03:00	6064.96	Transducer	5995.10	5991.60	Intermediate
R-12 S2	01/19/2021	05:00	6064.93	Transducer	5995.10	5991.60	Intermediate
R-12 S2	01/19/2021	07:00	6064.88	Transducer	5995.10	5991.60	Intermediate
R-12 S2	01/19/2021	09:00	6064.83	Transducer	5995.10	5991.60	Intermediate
R-12 S2	01/19/2021	11:00	6064.78	Transducer	5995.10	5991.60	Intermediate
R-12 S2	01/19/2021	13:00	6064.80	Transducer	5995.10	5991.60	Intermediate
R-12 S2	01/19/2021	15:00	6064.81	Transducer	5995.10	5991.60	Intermediate
R-12 S2	01/19/2021	17:00	6064.80	Transducer	5995.10	5991.60	Intermediate
R-12 S2	01/19/2021	19:00	6064.80	Transducer	5995.10	5991.60	Intermediate

Location	Date	Time	Water Level (ft amsl)	Method	Top of Screen (ft amsl)	Bottom of Screen (ft amsl)	Zone
R-12 S2	01/19/2021	21:00	6064.83	Transducer	5995.10	5991.60	Intermediate
R-12 S2	01/19/2021	23:00	6064.85	Transducer	5995.10	5991.60	Intermediate
R-12 S2	01/20/2021	01:00	6064.87	Transducer	5995.10	5991.60	Intermediate
R-12 S2	01/20/2021	03:00	6064.90	Transducer	5995.10	5991.60	Intermediate
R-12 S2	01/20/2021	05:00	6064.91	Transducer	5995.10	5991.60	Intermediate
R-12 S2	01/20/2021	07:00	6064.92	Transducer	5995.10	5991.60	Intermediate
R-12 S2	01/20/2021	09:00	6064.92	Transducer	5995.10	5991.60	Intermediate
R-12 S2	01/20/2021	11:00	6064.93	Transducer	5995.10	5991.60	Intermediate
R-12 S2	01/20/2021	13:00	6065.00	Transducer	5995.10	5991.60	Intermediate
R-12 S2	01/20/2021	15:00	6065.03	Transducer	5995.10	5991.60	Intermediate
R-12 S2	01/20/2021	17:00	6065.03	Transducer	5995.10	5991.60	Intermediate
R-12 S2	01/20/2021	19:00	6065.03	Transducer	5995.10	5991.60	Intermediate
R-12 S2	01/20/2021	21:00	6064.99	Transducer	5995.10	5991.60	Intermediate
R-12 S2	01/20/2021	23:00	6064.99	Transducer	5995.10	5991.60	Intermediate
R-12 S2	01/21/2021	01:00	6065.01	Transducer	5995.10	5991.60	Intermediate
R-12 S2	01/21/2021	03:00	6065.01	Transducer	5995.10	5991.60	Intermediate
R-12 S2	01/21/2021	05:00	6065.02	Transducer	5995.10	5991.60	Intermediate
R-12 S2	01/21/2021	07:00	6065.02	Transducer	5995.10	5991.60	Intermediate
R-12 S2	01/21/2021	09:00	6065.03	Transducer	5995.10	5991.60	Intermediate
R-12 S2	01/21/2021	11:00	6065.05	Transducer	5995.10	5991.60	Intermediate
R-12 S2	01/21/2021	13:00	6065.11	Transducer	5995.10	5991.60	Intermediate
R-12 S2	01/21/2021	15:00	6065.13	Transducer	5995.10	5991.60	Intermediate
R-12 S2	01/21/2021	17:00	6065.12	Transducer	5995.10	5991.60	Intermediate
R-12 S2	01/21/2021	19:00	6065.08	Transducer	5995.10	5991.60	Intermediate
R-12 S2	01/21/2021	21:00	6065.06	Transducer	5995.10	5991.60	Intermediate
R-12 S2	01/21/2021	23:00	6065.05	Transducer	5995.10	5991.60	Intermediate
R-12 S2	01/22/2021	01:00	6065.05	Transducer	5995.10	5991.60	Intermediate
R-12 S2	01/22/2021	03:00	6065.04	Transducer	5995.10	5991.60	Intermediate
R-12 S2	01/22/2021	05:00	6065.06	Transducer	5995.10	5991.60	Intermediate
R-12 S2	01/22/2021	07:00	6065.04	Transducer	5995.10	5991.60	Intermediate
R-12 S2	01/22/2021	09:00	6065.03	Transducer	5995.10	5991.60	Intermediate
R-12 S2	01/22/2021	11:00	6065.04	Transducer	5995.10	5991.60	Intermediate
R-12 S2	01/22/2021	13:00	6065.09	Transducer	5995.10	5991.60	Intermediate
R-12 S2	01/22/2021	15:00	6065.13	Transducer	5995.10	5991.60	Intermediate
R-12 S2	01/22/2021	17:00	6065.13	Transducer	5995.10	5991.60	Intermediate
R-12 S2	01/22/2021	19:00	6065.12	Transducer	5995.10	5991.60	Intermediate
R-12 S2	01/22/2021	21:00	6065.12	Transducer	5995.10	5991.60	Intermediate
R-12 S2	01/22/2021	23:00	6065.14	Transducer	5995.10	5991.60	Intermediate
R-12 S2	01/23/2021	01:00	6065.16	Transducer	5995.10	5991.60	Intermediate
R-12 S2	01/23/2021	03:00	6065.15	Transducer	5995.10	5991.60	Intermediate
R-12 S2	01/23/2021	05:00	6065.15	Transducer	5995.10	5991.60	Intermediate
R-12 S2	01/23/2021	07:00	6065.13	Transducer	5995.10	5991.60	Intermediate
R-12 S2	01/23/2021	09:00	6065.11	Transducer	5995.10	5991.60	Intermediate
R-12 S2	01/23/2021	11:00	6065.11	Transducer	5995.10	5991.60	Intermediate
R-12 S2	01/23/2021	13:00	6065.16	Transducer	5995.10	5991.60	Intermediate

Location	Date	Time	Water Level (ft amsl)	Method	Top of Screen (ft amsl)	Bottom of Screen (ft amsl)	Zone
R-12 S2	01/23/2021	15:00	6065.17	Transducer	5995.10	5991.60	Intermediate
R-12 S2	01/23/2021	17:00	6065.16	Transducer	5995.10	5991.60	Intermediate
R-12 S2	01/23/2021	19:00	6065.12	Transducer	5995.10	5991.60	Intermediate
R-12 S2	01/23/2021	21:00	6065.10	Transducer	5995.10	5991.60	Intermediate
R-12 S2	01/23/2021	23:00	6065.09	Transducer	5995.10	5991.60	Intermediate
R-12 S2	01/24/2021	01:00	6065.10	Transducer	5995.10	5991.60	Intermediate
R-12 S2	01/24/2021	03:00	6065.11	Transducer	5995.10	5991.60	Intermediate
R-12 S2	01/24/2021	05:00	6065.13	Transducer	5995.10	5991.60	Intermediate
R-12 S2	01/24/2021	07:00	6065.14	Transducer	5995.10	5991.60	Intermediate
R-12 S2	01/24/2021	09:00	6065.14	Transducer	5995.10	5991.60	Intermediate
R-12 S2	01/24/2021	11:00	6065.16	Transducer	5995.10	5991.60	Intermediate
R-12 S2	01/24/2021	13:00	6065.27	Transducer	5995.10	5991.60	Intermediate
R-12 S2	01/24/2021	15:00	6065.30	Transducer	5995.10	5991.60	Intermediate
R-12 S2	01/24/2021	17:00	6065.31	Transducer	5995.10	5991.60	Intermediate
R-12 S2	01/24/2021	19:00	6065.26	Transducer	5995.10	5991.60	Intermediate
R-12 S2	01/24/2021	21:00	6065.24	Transducer	5995.10	5991.60	Intermediate
R-12 S2	01/24/2021	23:00	6065.25	Transducer	5995.10	5991.60	Intermediate
R-12 S2	01/25/2021	01:00	6065.25	Transducer	5995.10	5991.60	Intermediate
R-12 S2	01/25/2021	03:00	6065.24	Transducer	5995.10	5991.60	Intermediate
R-12 S2	01/25/2021	05:00	6065.20	Transducer	5995.10	5991.60	Intermediate
R-12 S2	01/25/2021	07:00	6065.18	Transducer	5995.10	5991.60	Intermediate
R-12 S2	01/25/2021	09:00	6065.18	Transducer	5995.10	5991.60	Intermediate
R-12 S2	01/25/2021	11:00	6065.17	Transducer	5995.10	5991.60	Intermediate
R-12 S2	01/25/2021	13:00	6065.21	Transducer	5995.10	5991.60	Intermediate
R-12 S2	01/25/2021	15:00	6065.20	Transducer	5995.10	5991.60	Intermediate
R-12 S2	01/25/2021	17:00	6065.19	Transducer	5995.10	5991.60	Intermediate
R-12 S2	01/25/2021	19:00	6065.18	Transducer	5995.10	5991.60	Intermediate
R-12 S2	01/25/2021	21:00	6065.19	Transducer	5995.10	5991.60	Intermediate
R-12 S2	01/25/2021	23:00	6065.20	Transducer	5995.10	5991.60	Intermediate
R-12 S2	01/26/2021	01:00	6065.23	Transducer	5995.10	5991.60	Intermediate
R-12 S2	01/26/2021	03:00	6065.25	Transducer	5995.10	5991.60	Intermediate
R-12 S2	01/26/2021	05:00	6065.23	Transducer	5995.10	5991.60	Intermediate
R-12 S2	01/26/2021	07:00	6065.20	Transducer	5995.10	5991.60	Intermediate
R-12 S2	01/26/2021	09:00	6065.14	Transducer	5995.10	5991.60	Intermediate
R-12 S2	01/26/2021	11:00	6065.12	Transducer	5995.10	5991.60	Intermediate
R-12 S2	01/26/2021	13:00	6065.14	Transducer	5995.10	5991.60	Intermediate
R-12 S2	01/26/2021	15:00	6065.12	Transducer	5995.10	5991.60	Intermediate
R-12 S2	01/26/2021	17:00	6065.09	Transducer	5995.10	5991.60	Intermediate
R-12 S2	01/26/2021	19:00	6065.04	Transducer	5995.10	5991.60	Intermediate
R-12 S2	01/26/2021	21:00	6064.97	Transducer	5995.10	5991.60	Intermediate
R-12 S2	01/26/2021	23:00	6064.92	Transducer	5995.10	5991.60	Intermediate
R-12 S2	01/27/2021	01:00	6064.89	Transducer	5995.10	5991.60	Intermediate
R-12 S2	01/27/2021	03:00	6064.85	Transducer	5995.10	5991.60	Intermediate
R-12 S2	01/27/2021	05:00	6064.81	Transducer	5995.10	5991.60	Intermediate
R-12 S2	01/27/2021	07:00	6064.79	Transducer	5995.10	5991.60	Intermediate

Location	Date	Time	Water Level (ft amsl)	Method	Top of Screen (ft amsl)	Bottom of Screen (ft amsl)	Zone
R-12 S2	01/27/2021	09:00	6064.77	Transducer	5995.10	5991.60	Intermediate
R-12 S2	01/27/2021	11:00	6064.75	Transducer	5995.10	5991.60	Intermediate
R-12 S2	01/27/2021	13:00	6064.78	Transducer	5995.10	5991.60	Intermediate
R-12 S2	01/27/2021	15:00	6064.82	Transducer	5995.10	5991.60	Intermediate
R-12 S2	01/27/2021	17:00	6064.83	Transducer	5995.10	5991.60	Intermediate
R-12 S2	01/27/2021	19:00	6064.83	Transducer	5995.10	5991.60	Intermediate
R-12 S2	01/27/2021	21:00	6064.82	Transducer	5995.10	5991.60	Intermediate
R-12 S2	01/27/2021	23:00	6064.82	Transducer	5995.10	5991.60	Intermediate
R-12 S2	01/28/2021	01:00	6064.81	Transducer	5995.10	5991.60	Intermediate
R-12 S2	01/28/2021	03:00	6064.81	Transducer	5995.10	5991.60	Intermediate
R-12 S2	01/28/2021	05:00	6064.83	Transducer	5995.10	5991.60	Intermediate
R-12 S2	01/28/2021	07:00	6064.84	Transducer	5995.10	5991.60	Intermediate
R-12 S2	01/28/2021	09:00	6064.84	Transducer	5995.10	5991.60	Intermediate
R-12 S2	01/28/2021	11:00	6064.84	Transducer	5995.10	5991.60	Intermediate
R-12 S2	01/28/2021	13:00	6064.91	Transducer	5995.10	5991.60	Intermediate
R-12 S2	01/28/2021	15:00	6064.94	Transducer	5995.10	5991.60	Intermediate
R-12 S2	01/28/2021	17:00	6064.96	Transducer	5995.10	5991.60	Intermediate
R-12 S2	01/28/2021	19:00	6064.95	Transducer	5995.10	5991.60	Intermediate
R-12 S2	01/28/2021	21:00	6064.93	Transducer	5995.10	5991.60	Intermediate
R-12 S2	01/28/2021	23:00	6064.93	Transducer	5995.10	5991.60	Intermediate
R-12 S2	01/29/2021	01:00	6064.95	Transducer	5995.10	5991.60	Intermediate
R-12 S2	01/29/2021	03:00	6064.97	Transducer	5995.10	5991.60	Intermediate
R-12 S2	01/29/2021	05:00	6065.00	Transducer	5995.10	5991.60	Intermediate
R-12 S2	01/29/2021	07:00	6065.02	Transducer	5995.10	5991.60	Intermediate
R-12 S2	01/29/2021	09:00	6065.01	Transducer	5995.10	5991.60	Intermediate
R-12 S2	01/29/2021	11:00	6065.05	Transducer	5995.10	5991.60	Intermediate
R-12 S2	01/29/2021	13:00	6065.14	Transducer	5995.10	5991.60	Intermediate
R-12 S2	01/29/2021	15:00	6065.19	Transducer	5995.10	5991.60	Intermediate
R-12 S2	01/29/2021	17:00	6065.22	Transducer	5995.10	5991.60	Intermediate
R-12 S2	01/29/2021	19:00	6065.24	Transducer	5995.10	5991.60	Intermediate
R-12 S2	01/29/2021	21:00	6065.27	Transducer	5995.10	5991.60	Intermediate
R-12 S2	01/29/2021	23:00	6065.29	Transducer	5995.10	5991.60	Intermediate
R-12 S2	01/30/2021	01:00	6065.28	Transducer	5995.10	5991.60	Intermediate
R-12 S2	01/30/2021	03:00	6065.22	Transducer	5995.10	5991.60	Intermediate
R-12 S2	01/30/2021	05:00	6065.18	Transducer	5995.10	5991.60	Intermediate
R-12 S2	01/30/2021	07:00	6065.13	Transducer	5995.10	5991.60	Intermediate
R-12 S2	01/30/2021	09:00	6065.03	Transducer	5995.10	5991.60	Intermediate
R-12 S2	01/30/2021	11:00	6064.95	Transducer	5995.10	5991.60	Intermediate
R-12 S2	01/30/2021	13:00	6064.98	Transducer	5995.10	5991.60	Intermediate
R-12 S2	01/30/2021	15:00	6064.99	Transducer	5995.10	5991.60	Intermediate
R-12 S2	01/30/2021	17:00	6064.98	Transducer	5995.10	5991.60	Intermediate
R-12 S2	01/30/2021	19:00	6064.93	Transducer	5995.10	5991.60	Intermediate
R-12 S2	01/30/2021	21:00	6064.88	Transducer	5995.10	5991.60	Intermediate
R-12 S2	01/30/2021	23:00	6064.86	Transducer	5995.10	5991.60	Intermediate
R-12 S2	01/31/2021	01:00	6064.82	Transducer	5995.10	5991.60	Intermediate

Location	Date	Time	Water Level (ft amsl)	Method	Top of Screen (ft amsl)	Bottom of Screen (ft amsl)	Zone
R-12 S2	01/31/2021	03:00	6064.80	Transducer	5995.10	5991.60	Intermediate
R-12 S2	01/31/2021	05:00	6064.79	Transducer	5995.10	5991.60	Intermediate
R-12 S2	01/31/2021	07:00	6064.77	Transducer	5995.10	5991.60	Intermediate
R-12 S2	01/31/2021	09:00	6064.76	Transducer	5995.10	5991.60	Intermediate
R-12 S2	01/31/2021	11:00	6064.75	Transducer	5995.10	5991.60	Intermediate
R-12 S2	01/31/2021	13:00	6064.79	Transducer	5995.10	5991.60	Intermediate
R-12 S2	01/31/2021	15:00	6064.81	Transducer	5995.10	5991.60	Intermediate
R-12 S2	01/31/2021	17:00	6064.83	Transducer	5995.10	5991.60	Intermediate
R-12 S2	01/31/2021	19:00	6064.81	Transducer	5995.10	5991.60	Intermediate
R-12 S2	01/31/2021	21:00	6064.79	Transducer	5995.10	5991.60	Intermediate
R-12 S2	01/31/2021	23:00	6064.78	Transducer	5995.10	5991.60	Intermediate
R-12 S2	02/01/2021	01:00	6064.79	Transducer	5995.10	5991.60	Intermediate
R-12 S2	02/01/2021	03:00	6064.81	Transducer	5995.10	5991.60	Intermediate
R-12 S2	02/01/2021	05:00	6064.83	Transducer	5995.10	5991.60	Intermediate
R-12 S2	02/01/2021	07:00	6064.85	Transducer	5995.10	5991.60	Intermediate
R-12 S2	02/01/2021	09:00	6064.84	Transducer	5995.10	5991.60	Intermediate
R-12 S2	02/01/2021	11:00	6064.87	Transducer	5995.10	5991.60	Intermediate
R-12 S2	02/01/2021	13:00	6064.92	Transducer	5995.10	5991.60	Intermediate
R-12 S2	02/01/2021	15:00	6064.96	Transducer	5995.10	5991.60	Intermediate
R-12 S2	02/01/2021	17:00	6064.98	Transducer	5995.10	5991.60	Intermediate
R-12 S2	02/01/2021	19:00	6064.95	Transducer	5995.10	5991.60	Intermediate
R-12 S2	02/01/2021	21:00	6064.95	Transducer	5995.10	5991.60	Intermediate
R-12 S2	02/01/2021	23:00	6064.96	Transducer	5995.10	5991.60	Intermediate
R-12 S2	02/02/2021	01:00	6064.97	Transducer	5995.10	5991.60	Intermediate
R-12 S2	02/02/2021	03:00	6064.98	Transducer	5995.10	5991.60	Intermediate
R-12 S2	02/02/2021	05:00	6064.96	Transducer	5995.10	5991.60	Intermediate
R-12 S2	02/02/2021	07:00	6064.95	Transducer	5995.10	5991.60	Intermediate
R-12 S2	02/02/2021	09:00	6064.95	Transducer	5995.10	5991.60	Intermediate
R-12 S2	02/02/2021	11:00	6064.95	Transducer	5995.10	5991.60	Intermediate
R-12 S2	02/02/2021	13:00	6065.00	Transducer	5995.10	5991.60	Intermediate
R-12 S2	02/02/2021	15:00	6065.02	Transducer	5995.10	5991.60	Intermediate
R-12 S2	02/02/2021	17:00	6065.03	Transducer	5995.10	5991.60	Intermediate
R-12 S2	02/02/2021	19:00	6065.01	Transducer	5995.10	5991.60	Intermediate
R-12 S2	02/02/2021	21:00	6065.00	Transducer	5995.10	5991.60	Intermediate
R-12 S2	02/02/2021	23:00	6065.01	Transducer	5995.10	5991.60	Intermediate
R-12 S2	02/03/2021	01:00	6065.03	Transducer	5995.10	5991.60	Intermediate
R-12 S2	02/03/2021	03:00	6065.04	Transducer	5995.10	5991.60	Intermediate
R-12 S2	02/03/2021	05:00	6065.04	Transducer	5995.10	5991.60	Intermediate
R-12 S2	02/03/2021	07:00	6065.04	Transducer	5995.10	5991.60	Intermediate
R-12 S2	02/03/2021	09:00	6065.04	Transducer	5995.10	5991.60	Intermediate
R-12 S2	02/03/2021	11:00	6065.07	Transducer	5995.10	5991.60	Intermediate
R-12 S2	02/03/2021	13:00	6065.13	Transducer	5995.10	5991.60	Intermediate
R-12 S2	02/03/2021	15:00	6065.17	Transducer	5995.10	5991.60	Intermediate
R-12 S2	02/03/2021	17:00	6065.21	Transducer	5995.10	5991.60	Intermediate
R-12 S2	02/03/2021	19:00	6065.22	Transducer	5995.10	5991.60	Intermediate

Location	Date	Time	Water Level (ft amsl)	Method	Top of Screen (ft amsl)	Bottom of Screen (ft amsl)	Zone
R-12 S2	02/03/2021	21:00	6065.21	Transducer	5995.10	5991.60	Intermediate
R-12 S2	02/03/2021	23:00	6065.21	Transducer	5995.10	5991.60	Intermediate
R-12 S2	02/04/2021	01:00	6065.18	Transducer	5995.10	5991.60	Intermediate
R-12 S2	02/04/2021	03:00	6065.14	Transducer	5995.10	5991.60	Intermediate
R-12 S2	02/04/2021	05:00	6065.11	Transducer	5995.10	5991.60	Intermediate
R-12 S2	02/04/2021	07:00	6065.08	Transducer	5995.10	5991.60	Intermediate
R-12 S2	02/04/2021	09:00	6065.05	Transducer	5995.10	5991.60	Intermediate
R-12 S2	02/04/2021	11:00	6065.04	Transducer	5995.10	5991.60	Intermediate
R-12 S2	02/04/2021	13:00	6065.09	Transducer	5995.10	5991.60	Intermediate
R-12 S2	02/04/2021	15:00	6065.11	Transducer	5995.10	5991.60	Intermediate
R-12 S2	02/04/2021	17:00	6065.10	Transducer	5995.10	5991.60	Intermediate
R-12 S2	02/04/2021	19:00	6065.05	Transducer	5995.10	5991.60	Intermediate
R-12 S2	02/04/2021	21:00	6065.02	Transducer	5995.10	5991.60	Intermediate
R-12 S2	02/04/2021	23:00	6065.02	Transducer	5995.10	5991.60	Intermediate
R-12 S2	02/05/2021	01:00	6065.04	Transducer	5995.10	5991.60	Intermediate
R-12 S2	02/05/2021	03:00	6065.03	Transducer	5995.10	5991.60	Intermediate
R-12 S2	02/05/2021	05:00	6065.04	Transducer	5995.10	5991.60	Intermediate
R-12 S2	02/05/2021	07:00	6065.05	Transducer	5995.10	5991.60	Intermediate
R-12 S2	02/05/2021	09:00	6065.06	Transducer	5995.10	5991.60	Intermediate
R-12 S2	02/05/2021	11:00	6065.07	Transducer	5995.10	5991.60	Intermediate
R-12 S2	02/05/2021	13:00	6065.15	Transducer	5995.10	5991.60	Intermediate
R-12 S2	02/05/2021	15:00	6065.23	Transducer	5995.10	5991.60	Intermediate
R-12 S2	02/05/2021	17:00	6065.22	Transducer	5995.10	5991.60	Intermediate
R-12 S2	02/05/2021	19:00	6065.18	Transducer	5995.10	5991.60	Intermediate
R-12 S2	02/05/2021	21:00	6065.16	Transducer	5995.10	5991.60	Intermediate
R-12 S2	02/05/2021	23:00	6065.13	Transducer	5995.10	5991.60	Intermediate
R-12 S2	02/06/2021	01:00	6065.11	Transducer	5995.10	5991.60	Intermediate
R-12 S2	02/06/2021	03:00	6065.09	Transducer	5995.10	5991.60	Intermediate
R-12 S2	02/06/2021	05:00	6065.05	Transducer	5995.10	5991.60	Intermediate
R-12 S2	02/06/2021	07:00	6065.00	Transducer	5995.10	5991.60	Intermediate
R-12 S2	02/06/2021	09:00	6064.95	Transducer	5995.10	5991.60	Intermediate
R-12 S2	02/06/2021	11:00	6064.94	Transducer	5995.10	5991.60	Intermediate
R-12 S2	02/06/2021	13:00	6064.99	Transducer	5995.10	5991.60	Intermediate
R-12 S2	02/06/2021	15:00	6065.05	Transducer	5995.10	5991.60	Intermediate
R-12 S2	02/06/2021	17:00	6065.06	Transducer	5995.10	5991.60	Intermediate
R-12 S2	02/06/2021	19:00	6065.05	Transducer	5995.10	5991.60	Intermediate
R-12 S2	02/06/2021	21:00	6065.04	Transducer	5995.10	5991.60	Intermediate
R-12 S2	02/06/2021	23:00	6065.07	Transducer	5995.10	5991.60	Intermediate
R-12 S2	02/07/2021	01:00	6065.10	Transducer	5995.10	5991.60	Intermediate
R-12 S2	02/07/2021	03:00	6065.11	Transducer	5995.10	5991.60	Intermediate
R-12 S2	02/07/2021	05:00	6065.10	Transducer	5995.10	5991.60	Intermediate
R-12 S2	02/07/2021	07:00	6065.08	Transducer	5995.10	5991.60	Intermediate
R-12 S2	02/07/2021	09:00	6065.05	Transducer	5995.10	5991.60	Intermediate
R-12 S2	02/07/2021	11:00	6065.06	Transducer	5995.10	5991.60	Intermediate
R-12 S2	02/07/2021	13:00	6065.10	Transducer	5995.10	5991.60	Intermediate

Location	Date	Time	Water Level (ft amsl)	Method	Top of Screen (ft amsl)	Bottom of Screen (ft amsl)	Zone
R-12 S2	02/07/2021	15:00	6065.14	Transducer	5995.10	5991.60	Intermediate
R-12 S2	02/07/2021	17:00	6065.15	Transducer	5995.10	5991.60	Intermediate
R-12 S2	02/07/2021	19:00	6065.10	Transducer	5995.10	5991.60	Intermediate
R-12 S2	02/07/2021	21:00	6065.07	Transducer	5995.10	5991.60	Intermediate
R-12 S2	02/07/2021	23:00	6065.07	Transducer	5995.10	5991.60	Intermediate
R-12 S2	02/08/2021	01:00	6065.08	Transducer	5995.10	5991.60	Intermediate
R-12 S2	02/08/2021	03:00	6065.08	Transducer	5995.10	5991.60	Intermediate
R-12 S2	02/08/2021	05:00	6065.07	Transducer	5995.10	5991.60	Intermediate
R-12 S2	02/08/2021	07:00	6065.06	Transducer	5995.10	5991.60	Intermediate
R-12 S2	02/08/2021	09:00	6065.05	Transducer	5995.10	5991.60	Intermediate
R-12 S2	02/08/2021	11:00	6065.04	Transducer	5995.10	5991.60	Intermediate
R-12 S2	02/08/2021	13:00	6065.08	Transducer	5995.10	5991.60	Intermediate
R-12 S2	02/08/2021	15:00	6065.10	Transducer	5995.10	5991.60	Intermediate
R-12 S2	02/08/2021	17:00	6065.06	Transducer	5995.10	5991.60	Intermediate
R-12 S2	02/08/2021	19:00	6065.02	Transducer	5995.10	5991.60	Intermediate
R-12 S2	02/08/2021	21:00	6064.98	Transducer	5995.10	5991.60	Intermediate
R-12 S2	02/08/2021	23:00	6064.97	Transducer	5995.10	5991.60	Intermediate
R-12 S2	02/09/2021	01:00	6064.97	Transducer	5995.10	5991.60	Intermediate
R-12 S2	02/09/2021	03:00	6064.98	Transducer	5995.10	5991.60	Intermediate
R-12 S2	02/09/2021	05:00	6065.00	Transducer	5995.10	5991.60	Intermediate
R-12 S2	02/09/2021	07:00	6064.99	Transducer	5995.10	5991.60	Intermediate
R-12 S2	02/09/2021	09:00	6064.98	Transducer	5995.10	5991.60	Intermediate
R-12 S2	02/09/2021	11:00	6064.99	Transducer	5995.10	5991.60	Intermediate
R-12 S2	02/09/2021	13:00	6065.04	Transducer	5995.10	5991.60	Intermediate
R-12 S2	02/09/2021	15:00	6065.07	Transducer	5995.10	5991.60	Intermediate
R-12 S2	02/09/2021	17:00	6065.06	Transducer	5995.10	5991.60	Intermediate
R-12 S2	02/09/2021	19:00	6065.02	Transducer	5995.10	5991.60	Intermediate
R-12 S2	02/09/2021	21:00	6065.02	Transducer	5995.10	5991.60	Intermediate
R-12 S2	02/09/2021	23:00	6065.03	Transducer	5995.10	5991.60	Intermediate
R-12 S2	02/10/2021	01:00	6065.04	Transducer	5995.10	5991.60	Intermediate
R-12 S2	02/10/2021	03:00	6065.05	Transducer	5995.10	5991.60	Intermediate
R-12 S2	02/10/2021	05:00	6065.06	Transducer	5995.10	5991.60	Intermediate
R-12 S2	02/10/2021	07:00	6065.03	Transducer	5995.10	5991.60	Intermediate
R-12 S2	02/10/2021	09:00	6065.00	Transducer	5995.10	5991.60	Intermediate
R-12 S2	02/10/2021	11:00	6065.00	Transducer	5995.10	5991.60	Intermediate
R-12 S2	02/10/2021	13:00	6065.06	Transducer	5995.10	5991.60	Intermediate
R-12 S2	02/10/2021	15:00	6065.10	Transducer	5995.10	5991.60	Intermediate
R-12 S2	02/10/2021	17:00	6065.08	Transducer	5995.10	5991.60	Intermediate
R-12 S2	02/10/2021	19:00	6065.04	Transducer	5995.10	5991.60	Intermediate
R-12 S2	02/10/2021	21:00	6065.00	Transducer	5995.10	5991.60	Intermediate
R-12 S2	02/10/2021	23:00	6064.99	Transducer	5995.10	5991.60	Intermediate
R-12 S2	02/11/2021	01:00	6065.00	Transducer	5995.10	5991.60	Intermediate
R-12 S2	02/11/2021	03:00	6065.01	Transducer	5995.10	5991.60	Intermediate
R-12 S2	02/11/2021	05:00	6065.00	Transducer	5995.10	5991.60	Intermediate
R-12 S2	02/11/2021	07:00	6064.98	Transducer	5995.10	5991.60	Intermediate

Location	Date	Time	Water Level (ft amsl)	Method	Top of Screen (ft amsl)	Bottom of Screen (ft amsl)	Zone
R-12 S2	02/11/2021	09:00	6064.95	Transducer	5995.10	5991.60	Intermediate
R-12 S2	02/11/2021	11:00	6064.96	Transducer	5995.10	5991.60	Intermediate
R-12 S2	02/11/2021	13:00	6065.00	Transducer	5995.10	5991.60	Intermediate
R-12 S2	02/11/2021	15:00	6065.05	Transducer	5995.10	5991.60	Intermediate
R-12 S2	02/11/2021	17:00	6065.07	Transducer	5995.10	5991.60	Intermediate
R-12 S2	02/11/2021	19:00	6065.04	Transducer	5995.10	5991.60	Intermediate
R-12 S2	02/11/2021	21:00	6065.05	Transducer	5995.10	5991.60	Intermediate
R-12 S2	02/11/2021	23:00	6065.05	Transducer	5995.10	5991.60	Intermediate
R-12 S2	02/12/2021	01:00	6065.07	Transducer	5995.10	5991.60	Intermediate
R-12 S2	02/12/2021	03:00	6065.10	Transducer	5995.10	5991.60	Intermediate
R-12 S2	02/12/2021	05:00	6065.10	Transducer	5995.10	5991.60	Intermediate
R-12 S2	02/12/2021	07:00	6065.09	Transducer	5995.10	5991.60	Intermediate
R-12 S2	02/12/2021	09:00	6065.06	Transducer	5995.10	5991.60	Intermediate
R-12 S2	02/12/2021	11:00	6065.09	Transducer	5995.10	5991.60	Intermediate
R-12 S2	02/12/2021	13:00	6065.14	Transducer	5995.10	5991.60	Intermediate
R-12 S2	02/12/2021	15:00	6065.18	Transducer	5995.10	5991.60	Intermediate
R-12 S2	02/12/2021	17:00	6065.16	Transducer	5995.10	5991.60	Intermediate
R-12 S2	02/12/2021	19:00	6065.14	Transducer	5995.10	5991.60	Intermediate
R-12 S2	02/12/2021	21:00	6065.13	Transducer	5995.10	5991.60	Intermediate
R-12 S2	02/12/2021	23:00	6065.10	Transducer	5995.10	5991.60	Intermediate
R-12 S2	02/13/2021	01:00	6065.10	Transducer	5995.10	5991.60	Intermediate
R-12 S2	02/13/2021	03:00	6065.12	Transducer	5995.10	5991.60	Intermediate
R-12 S2	02/13/2021	05:00	6065.11	Transducer	5995.10	5991.60	Intermediate
R-12 S2	02/13/2021	07:00	6065.10	Transducer	5995.10	5991.60	Intermediate
R-12 S2	02/13/2021	09:00	6065.08	Transducer	5995.10	5991.60	Intermediate
R-12 S2	02/13/2021	11:00	6065.11	Transducer	5995.10	5991.60	Intermediate
R-12 S2	02/13/2021	13:00	6065.19	Transducer	5995.10	5991.60	Intermediate
R-12 S2	02/13/2021	15:00	6065.27	Transducer	5995.10	5991.60	Intermediate
R-12 S2	02/13/2021	17:00	6065.31	Transducer	5995.10	5991.60	Intermediate
R-12 S2	02/13/2021	19:00	6065.26	Transducer	5995.10	5991.60	Intermediate
R-12 S2	02/13/2021	21:00	6065.23	Transducer	5995.10	5991.60	Intermediate
R-12 S2	02/13/2021	23:00	6065.22	Transducer	5995.10	5991.60	Intermediate
R-12 S2	02/14/2021	01:00	6065.19	Transducer	5995.10	5991.60	Intermediate
R-12 S2	02/14/2021	03:00	6065.18	Transducer	5995.10	5991.60	Intermediate
R-12 S2	02/14/2021	05:00	6065.15	Transducer	5995.10	5991.60	Intermediate
R-12 S2	02/14/2021	07:00	6065.10	Transducer	5995.10	5991.60	Intermediate
R-12 S2	02/14/2021	09:00	6065.05	Transducer	5995.10	5991.60	Intermediate
R-12 S2	02/14/2021	11:00	6065.03	Transducer	5995.10	5991.60	Intermediate
R-12 S2	02/14/2021	13:00	6065.03	Transducer	5995.10	5991.60	Intermediate
R-12 S2	02/14/2021	15:00	6065.04	Transducer	5995.10	5991.60	Intermediate
R-12 S2	02/14/2021	17:00	6065.03	Transducer	5995.10	5991.60	Intermediate
R-12 S2	02/14/2021	19:00	6065.00	Transducer	5995.10	5991.60	Intermediate
R-12 S2	02/14/2021	21:00	6064.98	Transducer	5995.10	5991.60	Intermediate
R-12 S2	02/14/2021	23:00	6064.97	Transducer	5995.10	5991.60	Intermediate
R-12 S2	02/15/2021	01:00	6064.99	Transducer	5995.10	5991.60	Intermediate

Location	Date	Time	Water Level (ft amsl)	Method	Top of Screen (ft amsl)	Bottom of Screen (ft amsl)	Zone
R-12 S2	02/15/2021	03:00	6065.03	Transducer	5995.10	5991.60	Intermediate
R-12 S2	02/15/2021	05:00	6065.03	Transducer	5995.10	5991.60	Intermediate
R-12 S2	02/15/2021	07:00	6065.04	Transducer	5995.10	5991.60	Intermediate
R-12 S2	02/15/2021	09:00	6065.02	Transducer	5995.10	5991.60	Intermediate
R-12 S2	02/15/2021	11:00	6065.03	Transducer	5995.10	5991.60	Intermediate
R-12 S2	02/15/2021	13:00	6065.08	Transducer	5995.10	5991.60	Intermediate
R-12 S2	02/15/2021	15:00	6065.11	Transducer	5995.10	5991.60	Intermediate
R-12 S2	02/15/2021	17:00	6065.14	Transducer	5995.10	5991.60	Intermediate
R-12 S2	02/15/2021	19:00	6065.13	Transducer	5995.10	5991.60	Intermediate
R-12 S2	02/15/2021	21:00	6065.13	Transducer	5995.10	5991.60	Intermediate
R-12 S2	02/15/2021	23:00	6065.15	Transducer	5995.10	5991.60	Intermediate
R-12 S2	02/16/2021	01:00	6065.19	Transducer	5995.10	5991.60	Intermediate
R-12 S2	02/16/2021	03:00	6065.21	Transducer	5995.10	5991.60	Intermediate
R-12 S2	02/16/2021	05:00	6065.23	Transducer	5995.10	5991.60	Intermediate
R-12 S2	02/16/2021	07:00	6065.24	Transducer	5995.10	5991.60	Intermediate
R-12 S2	02/16/2021	09:00	6065.22	Transducer	5995.10	5991.60	Intermediate
R-12 S2	02/16/2021	11:00	6065.22	Transducer	5995.10	5991.60	Intermediate
R-12 S2	02/16/2021	13:00	6065.25	Transducer	5995.10	5991.60	Intermediate
R-12 S2	02/16/2021	15:00	6065.26	Transducer	5995.10	5991.60	Intermediate
R-12 S2	02/16/2021	17:00	6065.24	Transducer	5995.10	5991.60	Intermediate
R-12 S2	02/16/2021	19:00	6065.18	Transducer	5995.10	5991.60	Intermediate
R-12 S2	02/16/2021	21:00	6065.15	Transducer	5995.10	5991.60	Intermediate
R-12 S2	02/16/2021	23:00	6065.13	Transducer	5995.10	5991.60	Intermediate
R-12 S2	02/17/2021	01:00	6065.12	Transducer	5995.10	5991.60	Intermediate
R-12 S2	02/17/2021	03:00	6065.11	Transducer	5995.10	5991.60	Intermediate
R-12 S2	02/17/2021	05:00	6065.09	Transducer	5995.10	5991.60	Intermediate
R-12 S2	02/17/2021	07:00	6065.07	Transducer	5995.10	5991.60	Intermediate
R-12 S2	02/17/2021	09:00	6065.05	Transducer	5995.10	5991.60	Intermediate
R-12 S2	02/17/2021	11:00	6065.06	Transducer	5995.10	5991.60	Intermediate
R-12 S2	02/17/2021	13:00	6065.10	Transducer	5995.10	5991.60	Intermediate
R-12 S2	02/17/2021	15:00	6065.08	Transducer	5995.10	5991.60	Intermediate
R-12 S2	02/17/2021	17:00	6065.07	Transducer	5995.10	5991.60	Intermediate
R-12 S2	02/17/2021	19:00	6065.03	Transducer	5995.10	5991.60	Intermediate
R-12 S2	02/17/2021	21:00	6065.00	Transducer	5995.10	5991.60	Intermediate
R-12 S2	02/17/2021	23:00	6064.98	Transducer	5995.10	5991.60	Intermediate
R-12 S2	02/18/2021	01:00	6064.97	Transducer	5995.10	5991.60	Intermediate
R-12 S2	02/18/2021	03:00	6064.95	Transducer	5995.10	5991.60	Intermediate
R-12 S2	02/18/2021	05:00	6064.90	Transducer	5995.10	5991.60	Intermediate
R-12 S2	02/18/2021	07:00	6064.85	Transducer	5995.10	5991.60	Intermediate
R-12 S2	02/18/2021	09:00	6064.81	Transducer	5995.10	5991.60	Intermediate
R-12 S2	02/18/2021	11:00	6064.79	Transducer	5995.10	5991.60	Intermediate
R-12 S2	02/18/2021	13:00	6064.81	Transducer	5995.10	5991.60	Intermediate
R-12 S2	02/18/2021	15:00	6064.83	Transducer	5995.10	5991.60	Intermediate
R-12 S2	02/18/2021	17:00	6064.83	Transducer	5995.10	5991.60	Intermediate
R-12 S2	02/18/2021	19:00	6064.82	Transducer	5995.10	5991.60	Intermediate

Location	Date	Time	Water Level (ft amsl)	Method	Top of Screen (ft amsl)	Bottom of Screen (ft amsl)	Zone
R-12 S2	02/18/2021	21:00	6064.79	Transducer	5995.10	5991.60	Intermediate
R-12 S2	02/18/2021	23:00	6064.80	Transducer	5995.10	5991.60	Intermediate
R-12 S2	02/19/2021	01:00	6064.82	Transducer	5995.10	5991.60	Intermediate
R-12 S2	02/19/2021	03:00	6064.84	Transducer	5995.10	5991.60	Intermediate
R-12 S2	02/19/2021	05:00	6064.84	Transducer	5995.10	5991.60	Intermediate
R-12 S2	02/19/2021	07:00	6064.82	Transducer	5995.10	5991.60	Intermediate
R-12 S2	02/19/2021	09:00	6064.82	Transducer	5995.10	5991.60	Intermediate
R-12 S2	02/19/2021	11:00	6064.84	Transducer	5995.10	5991.60	Intermediate
R-12 S2	02/19/2021	13:00	6064.87	Transducer	5995.10	5991.60	Intermediate
R-12 S2	02/19/2021	15:00	6064.91	Transducer	5995.10	5991.60	Intermediate
R-12 S2	02/19/2021	17:00	6064.91	Transducer	5995.10	5991.60	Intermediate
R-12 S2	02/19/2021	19:00	6064.91	Transducer	5995.10	5991.60	Intermediate
R-12 S2	02/19/2021	21:00	6064.90	Transducer	5995.10	5991.60	Intermediate
R-12 S2	02/19/2021	23:00	6064.90	Transducer	5995.10	5991.60	Intermediate
R-12 S2	02/20/2021	01:00	6064.92	Transducer	5995.10	5991.60	Intermediate
R-12 S2	02/20/2021	03:00	6064.94	Transducer	5995.10	5991.60	Intermediate
R-12 S2	02/20/2021	05:00	6064.98	Transducer	5995.10	5991.60	Intermediate
R-12 S2	02/20/2021	07:00	6064.99	Transducer	5995.10	5991.60	Intermediate
R-12 S2	02/20/2021	09:00	6065.00	Transducer	5995.10	5991.60	Intermediate
R-12 S2	02/20/2021	11:00	6065.05	Transducer	5995.10	5991.60	Intermediate
R-12 S2	02/20/2021	13:00	6065.13	Transducer	5995.10	5991.60	Intermediate
R-12 S2	02/20/2021	15:00	6065.18	Transducer	5995.10	5991.60	Intermediate
R-12 S2	02/20/2021	17:00	6065.26	Transducer	5995.10	5991.60	Intermediate
R-12 S2	02/20/2021	19:00	6065.23	Transducer	5995.10	5991.60	Intermediate
R-12 S2	02/20/2021	21:00	6065.14	Transducer	5995.10	5991.60	Intermediate
R-12 S2	02/20/2021	23:00	6065.08	Transducer	5995.10	5991.60	Intermediate
R-12 S2	02/21/2021	01:00	6065.06	Transducer	5995.10	5991.60	Intermediate
R-12 S2	02/21/2021	03:00	6065.06	Transducer	5995.10	5991.60	Intermediate
R-12 S2	02/21/2021	05:00	6065.02	Transducer	5995.10	5991.60	Intermediate
R-12 S2	02/21/2021	07:00	6064.95	Transducer	5995.10	5991.60	Intermediate
R-12 S2	02/21/2021	09:00	6064.90	Transducer	5995.10	5991.60	Intermediate
R-12 S2	02/21/2021	11:00	6064.88	Transducer	5995.10	5991.60	Intermediate
R-12 S2	02/21/2021	13:00	6064.89	Transducer	5995.10	5991.60	Intermediate
R-12 S2	02/21/2021	15:00	6064.89	Transducer	5995.10	5991.60	Intermediate
R-12 S2	02/21/2021	17:00	6064.88	Transducer	5995.10	5991.60	Intermediate
R-12 S2	02/21/2021	19:00	6064.84	Transducer	5995.10	5991.60	Intermediate
R-12 S2	02/21/2021	21:00	6064.80	Transducer	5995.10	5991.60	Intermediate
R-12 S2	02/21/2021	23:00	6064.78	Transducer	5995.10	5991.60	Intermediate
R-12 S2	02/22/2021	01:00	6064.79	Transducer	5995.10	5991.60	Intermediate
R-12 S2	02/22/2021	03:00	6064.80	Transducer	5995.10	5991.60	Intermediate
R-12 S2	02/22/2021	05:00	6064.83	Transducer	5995.10	5991.60	Intermediate
R-12 S2	02/22/2021	07:00	6064.81	Transducer	5995.10	5991.60	Intermediate
R-12 S2	02/22/2021	09:00	6064.79	Transducer	5995.10	5991.60	Intermediate
R-12 S2	02/22/2021	11:00	6064.81	Transducer	5995.10	5991.60	Intermediate
R-12 S2	02/22/2021	13:00	6064.87	Transducer	5995.10	5991.60	Intermediate

Location	Date	Time	Water Level (ft amsl)	Method	Top of Screen (ft amsl)	Bottom of Screen (ft amsl)	Zone
R-12 S2	02/22/2021	15:00	6064.90	Transducer	5995.10	5991.60	Intermediate
R-12 S2	02/22/2021	17:00	6064.90	Transducer	5995.10	5991.60	Intermediate
R-12 S2	02/22/2021	19:00	6064.90	Transducer	5995.10	5991.60	Intermediate
R-12 S2	02/22/2021	21:00	6064.88	Transducer	5995.10	5991.60	Intermediate
R-12 S2	02/22/2021	23:00	6064.88	Transducer	5995.10	5991.60	Intermediate
R-12 S2	02/23/2021	01:00	6064.93	Transducer	5995.10	5991.60	Intermediate
R-12 S2	02/23/2021	03:00	6064.95	Transducer	5995.10	5991.60	Intermediate
R-12 S2	02/23/2021	05:00	6064.96	Transducer	5995.10	5991.60	Intermediate
R-12 S2	02/23/2021	07:00	6064.98	Transducer	5995.10	5991.60	Intermediate
R-12 S2	02/23/2021	09:00	6064.97	Transducer	5995.10	5991.60	Intermediate
R-12 S2	02/23/2021	11:00	6065.00	Transducer	5995.10	5991.60	Intermediate
R-12 S2	02/23/2021	13:00	6065.06	Transducer	5995.10	5991.60	Intermediate
R-12 S2	02/23/2021	15:00	6065.11	Transducer	5995.10	5991.60	Intermediate
R-12 S2	02/23/2021	17:00	6065.11	Transducer	5995.10	5991.60	Intermediate
R-12 S2	02/23/2021	19:00	6065.06	Transducer	5995.10	5991.60	Intermediate
R-12 S2	02/23/2021	21:00	6065.03	Transducer	5995.10	5991.60	Intermediate
R-12 S2	02/23/2021	23:00	6065.00	Transducer	5995.10	5991.60	Intermediate
R-12 S2	02/24/2021	01:00	6065.01	Transducer	5995.10	5991.60	Intermediate
R-12 S2	02/24/2021	03:00	6064.99	Transducer	5995.10	5991.60	Intermediate
R-12 S2	02/24/2021	05:00	6064.98	Transducer	5995.10	5991.60	Intermediate
R-12 S2	02/24/2021	07:00	6064.95	Transducer	5995.10	5991.60	Intermediate
R-12 S2	02/24/2021	09:00	6064.90	Transducer	5995.10	5991.60	Intermediate
R-12 S2	02/24/2021	11:00	6064.91	Transducer	5995.10	5991.60	Intermediate
R-12 S2	02/24/2021	13:00	6064.99	Transducer	5995.10	5991.60	Intermediate
R-12 S2	02/24/2021	15:00	6065.02	Transducer	5995.10	5991.60	Intermediate
R-12 S2	02/24/2021	17:00	6065.05	Transducer	5995.10	5991.60	Intermediate
R-12 S2	02/24/2021	19:00	6065.01	Transducer	5995.10	5991.60	Intermediate
R-12 S2	02/24/2021	21:00	6064.96	Transducer	5995.10	5991.60	Intermediate
R-12 S2	02/24/2021	23:00	6064.95	Transducer	5995.10	5991.60	Intermediate
R-12 S2	02/25/2021	01:00	6064.95	Transducer	5995.10	5991.60	Intermediate
R-12 S2	02/25/2021	03:00	6064.96	Transducer	5995.10	5991.60	Intermediate
R-12 S2	02/25/2021	05:00	6064.95	Transducer	5995.10	5991.60	Intermediate
R-12 S2	02/25/2021	07:00	6064.93	Transducer	5995.10	5991.60	Intermediate
R-12 S2	02/25/2021	09:00	6064.88	Transducer	5995.10	5991.60	Intermediate
R-12 S2	02/25/2021	11:00	6064.90	Transducer	5995.10	5991.60	Intermediate
R-12 S2	02/25/2021	13:00	6064.98	Transducer	5995.10	5991.60	Intermediate
R-12 S2	02/25/2021	15:00	6065.01	Transducer	5995.10	5991.60	Intermediate
R-12 S2	02/25/2021	17:00	6064.99	Transducer	5995.10	5991.60	Intermediate
R-12 S2	02/25/2021	19:00	6064.97	Transducer	5995.10	5991.60	Intermediate
R-12 S2	02/25/2021	21:00	6064.97	Transducer	5995.10	5991.60	Intermediate
R-12 S2	02/25/2021	23:00	6065.00	Transducer	5995.10	5991.60	Intermediate
R-12 S2	02/26/2021	01:00	6065.03	Transducer	5995.10	5991.60	Intermediate
R-12 S2	02/26/2021	03:00	6065.04	Transducer	5995.10	5991.60	Intermediate
R-12 S2	02/26/2021	05:00	6065.06	Transducer	5995.10	5991.60	Intermediate
R-12 S2	02/26/2021	07:00	6065.06	Transducer	5995.10	5991.60	Intermediate

Location	Date	Time	Water Level (ft amsl)	Method	Top of Screen (ft amsl)	Bottom of Screen (ft amsl)	Zone
R-12 S2	02/26/2021	09:00	6065.01	Transducer	5995.10	5991.60	Intermediate
R-12 S2	02/26/2021	11:00	6065.01	Transducer	5995.10	5991.60	Intermediate
R-12 S2	02/26/2021	13:00	6065.06	Transducer	5995.10	5991.60	Intermediate
R-12 S2	02/26/2021	15:00	6065.10	Transducer	5995.10	5991.60	Intermediate
R-12 S2	02/26/2021	17:00	6065.11	Transducer	5995.10	5991.60	Intermediate
R-12 S2	02/26/2021	19:00	6065.09	Transducer	5995.10	5991.60	Intermediate
R-12 S2	02/26/2021	21:00	6065.09	Transducer	5995.10	5991.60	Intermediate
R-12 S2	02/26/2021	23:00	6065.10	Transducer	5995.10	5991.60	Intermediate
R-12 S2	02/27/2021	01:00	6065.11	Transducer	5995.10	5991.60	Intermediate
R-12 S2	02/27/2021	03:00	6065.13	Transducer	5995.10	5991.60	Intermediate
R-12 S2	02/27/2021	05:00	6065.13	Transducer	5995.10	5991.60	Intermediate
R-12 S2	02/27/2021	07:00	6065.13	Transducer	5995.10	5991.60	Intermediate
R-12 S2	02/27/2021	09:00	6065.10	Transducer	5995.10	5991.60	Intermediate
R-12 S2	02/27/2021	11:00	6065.10	Transducer	5995.10	5991.60	Intermediate
R-12 S2	02/27/2021	13:00	6065.12	Transducer	5995.10	5991.60	Intermediate
R-12 S2	02/27/2021	15:00	6065.14	Transducer	5995.10	5991.60	Intermediate
R-12 S2	02/27/2021	17:00	6065.13	Transducer	5995.10	5991.60	Intermediate
R-12 S2	02/27/2021	19:00	6065.10	Transducer	5995.10	5991.60	Intermediate
R-12 S2	02/27/2021	21:00	6065.07	Transducer	5995.10	5991.60	Intermediate
R-12 S2	02/27/2021	23:00	6065.03	Transducer	5995.10	5991.60	Intermediate
R-12 S2	02/28/2021	01:00	6065.03	Transducer	5995.10	5991.60	Intermediate
R-12 S2	02/28/2021	03:00	6065.03	Transducer	5995.10	5991.60	Intermediate
R-12 S2	02/28/2021	05:00	6065.01	Transducer	5995.10	5991.60	Intermediate
R-12 S2	02/28/2021	07:00	6064.98	Transducer	5995.10	5991.60	Intermediate
R-12 S2	02/28/2021	09:00	6064.93	Transducer	5995.10	5991.60	Intermediate
R-12 S2	02/28/2021	11:00	6064.93	Transducer	5995.10	5991.60	Intermediate
R-12 S2	02/28/2021	13:00	6064.96	Transducer	5995.10	5991.60	Intermediate
R-12 S2	02/28/2021	15:00	6064.96	Transducer	5995.10	5991.60	Intermediate
R-12 S2	02/28/2021	17:00	6064.95	Transducer	5995.10	5991.60	Intermediate
R-12 S2	02/28/2021	19:00	6064.87	Transducer	5995.10	5991.60	Intermediate
R-12 S2	02/28/2021	21:00	6064.83	Transducer	5995.10	5991.60	Intermediate
R-12 S2	02/28/2021	23:00	6064.81	Transducer	5995.10	5991.60	Intermediate
R-12 S2	03/01/2021	01:00	6064.79	Transducer	5995.10	5991.60	Intermediate
R-12 S2	03/01/2021	03:00	6064.79	Transducer	5995.10	5991.60	Intermediate
R-12 S2	03/01/2021	05:00	6064.78	Transducer	5995.10	5991.60	Intermediate
R-12 S2	03/01/2021	07:00	6064.74	Transducer	5995.10	5991.60	Intermediate
R-12 S2	03/01/2021	09:00	6064.72	Transducer	5995.10	5991.60	Intermediate
R-12 S2	03/01/2021	11:00	6064.71	Transducer	5995.10	5991.60	Intermediate
R-12 S2	03/01/2021	13:00	6064.76	Transducer	5995.10	5991.60	Intermediate
R-12 S2	03/01/2021	15:00	6064.81	Transducer	5995.10	5991.60	Intermediate
R-12 S2	03/01/2021	17:00	6064.83	Transducer	5995.10	5991.60	Intermediate
R-12 S2	03/01/2021	19:00	6064.83	Transducer	5995.10	5991.60	Intermediate
R-12 S2	03/01/2021	21:00	6064.83	Transducer	5995.10	5991.60	Intermediate
R-12 S2	03/01/2021	23:00	6064.83	Transducer	5995.10	5991.60	Intermediate
R-12 S2	03/02/2021	01:00	6064.84	Transducer	5995.10	5991.60	Intermediate

Location	Date	Time	Water Level (ft amsl)	Method	Top of Screen (ft amsl)	Bottom of Screen (ft amsl)	Zone
R-12 S2	03/02/2021	03:00	6064.86	Transducer	5995.10	5991.60	Intermediate
R-12 S2	03/02/2021	05:00	6064.88	Transducer	5995.10	5991.60	Intermediate
R-12 S2	03/02/2021	07:00	6064.88	Transducer	5995.10	5991.60	Intermediate
R-12 S2	03/02/2021	09:00	6064.86	Transducer	5995.10	5991.60	Intermediate
R-12 S2	03/02/2021	11:00	6064.89	Transducer	5995.10	5991.60	Intermediate
R-12 S2	03/02/2021	13:00	6064.95	Transducer	5995.10	5991.60	Intermediate
R-12 S2	03/02/2021	15:00	6065.01	Transducer	5995.10	5991.60	Intermediate
R-12 S2	03/02/2021	17:00	6065.04	Transducer	5995.10	5991.60	Intermediate
R-12 S2	03/02/2021	19:00	6065.03	Transducer	5995.10	5991.60	Intermediate
R-12 S2	03/02/2021	21:00	6065.01	Transducer	5995.10	5991.60	Intermediate
R-12 S2	03/02/2021	23:00	6064.99	Transducer	5995.10	5991.60	Intermediate
R-12 S2	03/03/2021	01:00	6064.96	Transducer	5995.10	5991.60	Intermediate
R-12 S2	03/03/2021	03:00	6064.96	Transducer	5995.10	5991.60	Intermediate
R-12 S2	03/03/2021	05:00	6064.95	Transducer	5995.10	5991.60	Intermediate
R-12 S2	03/03/2021	07:00	6064.93	Transducer	5995.10	5991.60	Intermediate
R-12 S2	03/03/2021	09:00	6064.89	Transducer	5995.10	5991.60	Intermediate
R-12 S2	03/03/2021	11:00	6064.90	Transducer	5995.10	5991.60	Intermediate
R-12 S2	03/03/2021	13:00	6064.95	Transducer	5995.10	5991.60	Intermediate
R-12 S2	03/03/2021	15:00	6064.99	Transducer	5995.10	5991.60	Intermediate
R-12 S2	03/03/2021	17:00	6065.01	Transducer	5995.10	5991.60	Intermediate
R-12 S2	03/03/2021	19:00	6065.00	Transducer	5995.10	5991.60	Intermediate
R-12 S2	03/03/2021	21:00	6064.99	Transducer	5995.10	5991.60	Intermediate
R-12 S2	03/03/2021	23:00	6064.99	Transducer	5995.10	5991.60	Intermediate
R-12 S2	03/04/2021	01:00	6065.00	Transducer	5995.10	5991.60	Intermediate
R-12 S2	03/04/2021	03:00	6065.03	Transducer	5995.10	5991.60	Intermediate
R-12 S2	03/04/2021	05:00	6065.02	Transducer	5995.10	5991.60	Intermediate
R-12 S2	03/04/2021	07:00	6064.98	Transducer	5995.10	5991.60	Intermediate
R-12 S2	03/04/2021	09:00	6064.96	Transducer	5995.10	5991.60	Intermediate
R-12 S2	03/04/2021	11:00	6064.96	Transducer	5995.10	5991.60	Intermediate
R-12 S2	03/04/2021	13:00	6064.95	Transducer	5995.10	5991.60	Intermediate
R-12 S2	03/04/2021	15:00	6064.97	Transducer	5995.10	5991.60	Intermediate
R-12 S2	03/04/2021	17:00	6064.95	Transducer	5995.10	5991.60	Intermediate
R-12 S2	03/04/2021	19:00	6064.92	Transducer	5995.10	5991.60	Intermediate
R-12 S2	03/04/2021	21:00	6064.90	Transducer	5995.10	5991.60	Intermediate
R-12 S2	03/04/2021	23:00	6064.89	Transducer	5995.10	5991.60	Intermediate
R-12 S2	03/05/2021	01:00	6064.86	Transducer	5995.10	5991.60	Intermediate
R-12 S2	03/05/2021	03:00	6064.85	Transducer	5995.10	5991.60	Intermediate
R-12 S2	03/05/2021	05:00	6064.81	Transducer	5995.10	5991.60	Intermediate
R-12 S2	03/05/2021	07:00	6064.78	Transducer	5995.10	5991.60	Intermediate
R-12 S2	03/05/2021	09:00	6064.74	Transducer	5995.10	5991.60	Intermediate
R-12 S2	03/05/2021	11:00	6064.75	Transducer	5995.10	5991.60	Intermediate
R-12 S2	03/05/2021	13:00	6064.80	Transducer	5995.10	5991.60	Intermediate
R-12 S2	03/05/2021	15:00	6064.82	Transducer	5995.10	5991.60	Intermediate
R-12 S2	03/05/2021	17:00	6064.84	Transducer	5995.10	5991.60	Intermediate
R-12 S2	03/05/2021	19:00	6064.83	Transducer	5995.10	5991.60	Intermediate

Location	Date	Time	Water Level (ft amsl)	Method	Top of Screen (ft amsl)	Bottom of Screen (ft amsl)	Zone
R-12 S2	03/05/2021	21:00	6064.80	Transducer	5995.10	5991.60	Intermediate
R-12 S2	03/05/2021	23:00	6064.79	Transducer	5995.10	5991.60	Intermediate
R-12 S2	03/06/2021	01:00	6064.81	Transducer	5995.10	5991.60	Intermediate
R-12 S2	03/06/2021	03:00	6064.82	Transducer	5995.10	5991.60	Intermediate
R-12 S2	03/06/2021	05:00	6064.81	Transducer	5995.10	5991.60	Intermediate
R-12 S2	03/06/2021	07:00	6064.84	Transducer	5995.10	5991.60	Intermediate
R-12 S2	03/06/2021	09:00	6064.84	Transducer	5995.10	5991.60	Intermediate
R-12 S2	03/06/2021	11:00	6064.87	Transducer	5995.10	5991.60	Intermediate
R-12 S2	03/06/2021	13:00	6064.92	Transducer	5995.10	5991.60	Intermediate
R-12 S2	03/06/2021	15:00	6064.99	Transducer	5995.10	5991.60	Intermediate
R-12 S2	03/06/2021	17:00	6065.01	Transducer	5995.10	5991.60	Intermediate
R-12 S2	03/06/2021	19:00	6064.98	Transducer	5995.10	5991.60	Intermediate
R-12 S2	03/06/2021	21:00	6064.96	Transducer	5995.10	5991.60	Intermediate
R-12 S2	03/06/2021	23:00	6064.95	Transducer	5995.10	5991.60	Intermediate
R-12 S2	03/07/2021	01:00	6064.95	Transducer	5995.10	5991.60	Intermediate
R-12 S2	03/07/2021	03:00	6064.96	Transducer	5995.10	5991.60	Intermediate
R-12 S2	03/07/2021	05:00	6064.93	Transducer	5995.10	5991.60	Intermediate
R-12 S2	03/07/2021	07:00	6064.88	Transducer	5995.10	5991.60	Intermediate
R-12 S2	03/07/2021	09:00	6064.85	Transducer	5995.10	5991.60	Intermediate
R-12 S2	03/07/2021	11:00	6064.86	Transducer	5995.10	5991.60	Intermediate
R-12 S2	03/07/2021	13:00	6064.90	Transducer	5995.10	5991.60	Intermediate
R-12 S2	03/07/2021	15:00	6064.94	Transducer	5995.10	5991.60	Intermediate
R-12 S2	03/07/2021	17:00	6064.93	Transducer	5995.10	5991.60	Intermediate
R-12 S2	03/07/2021	19:00	6064.90	Transducer	5995.10	5991.60	Intermediate
R-12 S2	03/07/2021	21:00	6064.88	Transducer	5995.10	5991.60	Intermediate
R-12 S2	03/07/2021	23:00	6064.88	Transducer	5995.10	5991.60	Intermediate
R-12 S2	03/08/2021	01:00	6064.88	Transducer	5995.10	5991.60	Intermediate
R-12 S2	03/08/2021	03:00	6064.90	Transducer	5995.10	5991.60	Intermediate
R-12 S2	03/08/2021	05:00	6064.90	Transducer	5995.10	5991.60	Intermediate
R-12 S2	03/08/2021	07:00	6064.88	Transducer	5995.10	5991.60	Intermediate
R-12 S2	03/08/2021	09:00	6064.85	Transducer	5995.10	5991.60	Intermediate
R-12 S2	03/08/2021	11:00	6064.85	Transducer	5995.10	5991.60	Intermediate
R-12 S2	03/08/2021	13:00	6064.89	Transducer	5995.10	5991.60	Intermediate
R-12 S2	03/08/2021	15:00	6064.95	Transducer	5995.10	5991.60	Intermediate
R-12 S2	03/08/2021	17:00	6064.97	Transducer	5995.10	5991.60	Intermediate
R-12 S2	03/08/2021	19:00	6064.96	Transducer	5995.10	5991.60	Intermediate
R-12 S2	03/08/2021	21:00	6064.95	Transducer	5995.10	5991.60	Intermediate
R-12 S2	03/08/2021	23:00	6064.95	Transducer	5995.10	5991.60	Intermediate
R-12 S2	03/09/2021	01:00	6064.95	Transducer	5995.10	5991.60	Intermediate
R-12 S2	03/09/2021	03:00	6064.97	Transducer	5995.10	5991.60	Intermediate
R-12 S2	03/09/2021	05:00	6064.97	Transducer	5995.10	5991.60	Intermediate
R-12 S2	03/09/2021	07:00	6064.96	Transducer	5995.10	5991.60	Intermediate
R-12 S2	03/09/2021	09:00	6064.96	Transducer	5995.10	5991.60	Intermediate
R-12 S2	03/09/2021	11:00	6064.96	Transducer	5995.10	5991.60	Intermediate
R-12 S2	03/09/2021	13:00	6064.99	Transducer	5995.10	5991.60	Intermediate

Location	Date	Time	Water Level (ft amsl)	Method	Top of Screen (ft amsl)	Bottom of Screen (ft amsl)	Zone
R-12 S2	03/09/2021	15:00	6065.03	Transducer	5995.10	5991.60	Intermediate
R-12 S2	03/09/2021	17:00	6065.06	Transducer	5995.10	5991.60	Intermediate
R-12 S2	03/09/2021	19:00	6065.08	Transducer	5995.10	5991.60	Intermediate
R-12 S2	03/09/2021	21:00	6065.11	Transducer	5995.10	5991.60	Intermediate
R-12 S2	03/09/2021	23:00	6065.11	Transducer	5995.10	5991.60	Intermediate
R-12 S2	03/10/2021	01:00	6065.09	Transducer	5995.10	5991.60	Intermediate
R-12 S2	03/10/2021	03:00	6065.08	Transducer	5995.10	5991.60	Intermediate
R-12 S2	03/10/2021	05:00	6065.06	Transducer	5995.10	5991.60	Intermediate
R-12 S2	03/10/2021	07:00	6065.04	Transducer	5995.10	5991.60	Intermediate
R-12 S2	03/10/2021	09:00	6065.01	Transducer	5995.10	5991.60	Intermediate
R-12 S2	03/10/2021	11:00	6065.02	Transducer	5995.10	5991.60	Intermediate
R-12 S2	03/10/2021	13:00	6065.05	Transducer	5995.10	5991.60	Intermediate
R-12 S2	03/10/2021	15:00	6065.09	Transducer	5995.10	5991.60	Intermediate
R-12 S2	03/10/2021	17:00	6065.11	Transducer	5995.10	5991.60	Intermediate
R-12 S2	03/10/2021	19:00	6065.06	Transducer	5995.10	5991.60	Intermediate
R-12 S2	03/10/2021	21:00	6065.01	Transducer	5995.10	5991.60	Intermediate
R-12 S2	03/10/2021	23:00	6064.98	Transducer	5995.10	5991.60	Intermediate
R-12 S2	03/11/2021	01:00	6064.96	Transducer	5995.10	5991.60	Intermediate
R-12 S2	03/11/2021	03:00	6064.97	Transducer	5995.10	5991.60	Intermediate
R-12 S2	03/11/2021	05:00	6064.96	Transducer	5995.10	5991.60	Intermediate
R-12 S2	03/11/2021	07:00	6064.94	Transducer	5995.10	5991.60	Intermediate
R-12 S2	03/11/2021	09:00	6064.90	Transducer	5995.10	5991.60	Intermediate
R-12 S2	03/11/2021	11:00	6064.94	Transducer	5995.10	5991.60	Intermediate
R-12 S2	03/11/2021	13:00	6064.98	Transducer	5995.10	5991.60	Intermediate
R-12 S2	03/11/2021	15:00	6065.02	Transducer	5995.10	5991.60	Intermediate
R-12 S2	03/11/2021	17:00	6065.05	Transducer	5995.10	5991.60	Intermediate
R-12 S2	03/11/2021	19:00	6065.03	Transducer	5995.10	5991.60	Intermediate
R-12 S2	03/11/2021	21:00	6064.98	Transducer	5995.10	5991.60	Intermediate
R-12 S2	03/11/2021	23:00	6064.96	Transducer	5995.10	5991.60	Intermediate
R-12 S2	03/12/2021	01:00	6064.97	Transducer	5995.10	5991.60	Intermediate
R-12 S2	03/12/2021	03:00	6064.97	Transducer	5995.10	5991.60	Intermediate
R-12 S2	03/12/2021	05:00	6064.95	Transducer	5995.10	5991.60	Intermediate
R-12 S2	03/12/2021	07:00	6064.93	Transducer	5995.10	5991.60	Intermediate
R-12 S2	03/12/2021	09:00	6064.90	Transducer	5995.10	5991.60	Intermediate
R-12 S2	03/12/2021	11:00	6064.92	Transducer	5995.10	5991.60	Intermediate
R-12 S2	03/12/2021	13:00	6064.96	Transducer	5995.10	5991.60	Intermediate
R-12 S2	03/12/2021	15:00	6065.01	Transducer	5995.10	5991.60	Intermediate
R-12 S2	03/12/2021	17:00	6065.02	Transducer	5995.10	5991.60	Intermediate
R-12 S2	03/12/2021	19:00	6065.01	Transducer	5995.10	5991.60	Intermediate
R-12 S2	03/12/2021	21:00	6065.00	Transducer	5995.10	5991.60	Intermediate
R-12 S2	03/12/2021	23:00	6065.00	Transducer	5995.10	5991.60	Intermediate
R-12 S2	03/13/2021	01:00	6065.01	Transducer	5995.10	5991.60	Intermediate
R-12 S2	03/13/2021	03:00	6065.03	Transducer	5995.10	5991.60	Intermediate
R-12 S2	03/13/2021	05:00	6065.05	Transducer	5995.10	5991.60	Intermediate
R-12 S2	03/13/2021	07:00	6065.06	Transducer	5995.10	5991.60	Intermediate

Location	Date	Time	Water Level (ft amsl)	Method	Top of Screen (ft amsl)	Bottom of Screen (ft amsl)	Zone
R-12 S2	03/13/2021	09:00	6065.03	Transducer	5995.10	5991.60	Intermediate
R-12 S2	03/13/2021	11:00	6065.06	Transducer	5995.10	5991.60	Intermediate
R-12 S2	03/13/2021	13:00	6065.09	Transducer	5995.10	5991.60	Intermediate
R-12 S2	03/13/2021	15:00	6065.09	Transducer	5995.10	5991.60	Intermediate
R-12 S2	03/13/2021	17:00	6065.07	Transducer	5995.10	5991.60	Intermediate
R-12 S2	03/13/2021	19:00	6065.05	Transducer	5995.10	5991.60	Intermediate
R-12 S2	03/13/2021	21:00	6065.05	Transducer	5995.10	5991.60	Intermediate
R-12 S2	03/13/2021	23:00	6065.07	Transducer	5995.10	5991.60	Intermediate
R-12 S2	03/14/2021	01:00	6065.09	Transducer	5995.10	5991.60	Intermediate
R-12 S2	03/14/2021	03:00	6065.12	Transducer	5995.10	5991.60	Intermediate
R-12 S2	03/14/2021	05:00	6065.14	Transducer	5995.10	5991.60	Intermediate
R-12 S2	03/14/2021	07:00	6065.15	Transducer	5995.10	5991.60	Intermediate
R-12 S2	03/14/2021	09:00	6065.14	Transducer	5995.10	5991.60	Intermediate
R-12 S2	03/14/2021	11:00	6065.13	Transducer	5995.10	5991.60	Intermediate
R-12 S2	03/14/2021	13:00	6065.16	Transducer	5995.10	5991.60	Intermediate
R-12 S2	03/14/2021	15:00	6065.15	Transducer	5995.10	5991.60	Intermediate
R-12 S2	03/14/2021	17:00	6065.15	Transducer	5995.10	5991.60	Intermediate
R-12 S2	03/14/2021	19:00	6065.11	Transducer	5995.10	5991.60	Intermediate
R-12 S2	03/14/2021	21:00	6065.07	Transducer	5995.10	5991.60	Intermediate
R-12 S2	03/14/2021	23:00	6065.05	Transducer	5995.10	5991.60	Intermediate
R-12 S2	03/15/2021	01:00	6065.05	Transducer	5995.10	5991.60	Intermediate
R-12 S2	03/15/2021	03:00	6065.03	Transducer	5995.10	5991.60	Intermediate
R-12 S2	03/15/2021	05:00	6065.00	Transducer	5995.10	5991.60	Intermediate
R-12 S2	03/15/2021	07:00	6064.96	Transducer	5995.10	5991.60	Intermediate
R-12 S2	03/15/2021	09:00	6064.95	Transducer	5995.10	5991.60	Intermediate
R-12 S2	03/15/2021	11:00	6064.97	Transducer	5995.10	5991.60	Intermediate
R-12 S2	03/15/2021	13:00	6065.01	Transducer	5995.10	5991.60	Intermediate
R-12 S2	03/15/2021	15:00	6065.04	Transducer	5995.10	5991.60	Intermediate
R-12 S2	03/15/2021	17:00	6065.06	Transducer	5995.10	5991.60	Intermediate
R-12 S2	03/15/2021	19:00	6065.05	Transducer	5995.10	5991.60	Intermediate
R-12 S2	03/15/2021	21:00	6065.04	Transducer	5995.10	5991.60	Intermediate
R-12 S2	03/15/2021	23:00	6065.06	Transducer	5995.10	5991.60	Intermediate
R-12 S2	03/16/2021	01:00	6065.06	Transducer	5995.10	5991.60	Intermediate
R-12 S2	03/16/2021	03:00	6065.06	Transducer	5995.10	5991.60	Intermediate
R-12 S2	03/16/2021	05:00	6065.08	Transducer	5995.10	5991.60	Intermediate
R-12 S2	03/16/2021	07:00	6065.09	Transducer	5995.10	5991.60	Intermediate
R-12 S2	03/16/2021	09:00	6065.10	Transducer	5995.10	5991.60	Intermediate
R-12 S2	03/16/2021	11:00	6065.16	Transducer	5995.10	5991.60	Intermediate
R-12 S2	03/16/2021	13:00	6065.21	Transducer	5995.10	5991.60	Intermediate
R-12 S2	03/16/2021	15:00	6065.24	Transducer	5995.10	5991.60	Intermediate
R-12 S2	03/16/2021	17:00	6065.22	Transducer	5995.10	5991.60	Intermediate
R-12 S2	03/16/2021	19:00	6065.18	Transducer	5995.10	5991.60	Intermediate
R-12 S2	03/16/2021	21:00	6065.09	Transducer	5995.10	5991.60	Intermediate
R-12 S2	03/16/2021	23:00	6065.05	Transducer	5995.10	5991.60	Intermediate
R-12 S2	03/17/2021	01:00	6065.00	Transducer	5995.10	5991.60	Intermediate

Location	Date	Time	Water Level (ft amsl)	Method	Top of Screen (ft amsl)	Bottom of Screen (ft amsl)	Zone
R-12 S2	03/17/2021	03:00	6064.96	Transducer	5995.10	5991.60	Intermediate
R-12 S2	03/17/2021	05:00	6064.92	Transducer	5995.10	5991.60	Intermediate
R-12 S2	03/17/2021	07:00	6064.88	Transducer	5995.10	5991.60	Intermediate
R-12 S2	03/17/2021	09:00	6064.84	Transducer	5995.10	5991.60	Intermediate
R-12 S2	03/17/2021	11:00	6064.85	Transducer	5995.10	5991.60	Intermediate
R-12 S2	03/17/2021	13:00	6064.88	Transducer	5995.10	5991.60	Intermediate
R-12 S2	03/17/2021	15:00	6064.92	Transducer	5995.10	5991.60	Intermediate
R-12 S2	03/17/2021	17:00	6064.91	Transducer	5995.10	5991.60	Intermediate
R-12 S2	03/17/2021	19:00	6064.86	Transducer	5995.10	5991.60	Intermediate
R-12 S2	03/17/2021	21:00	6064.84	Transducer	5995.10	5991.60	Intermediate
R-12 S2	03/17/2021	23:00	6064.80	Transducer	5995.10	5991.60	Intermediate
R-12 S2	03/18/2021	01:00	6064.78	Transducer	5995.10	5991.60	Intermediate
R-12 S2	03/18/2021	03:00	6064.79	Transducer	5995.10	5991.60	Intermediate
R-12 S2	03/18/2021	05:00	6064.78	Transducer	5995.10	5991.60	Intermediate
R-12 S2	03/18/2021	07:00	6064.76	Transducer	5995.10	5991.60	Intermediate
R-12 S2	03/18/2021	09:00	6064.73	Transducer	5995.10	5991.60	Intermediate
R-12 S2	03/18/2021	11:00	6064.74	Transducer	5995.10	5991.60	Intermediate
R-12 S2	03/18/2021	13:00	6064.80	Transducer	5995.10	5991.60	Intermediate
R-12 S2	03/18/2021	15:00	6064.86	Transducer	5995.10	5991.60	Intermediate
R-12 S2	03/18/2021	17:00	6064.87	Transducer	5995.10	5991.60	Intermediate
R-12 S2	03/18/2021	19:00	6064.86	Transducer	5995.10	5991.60	Intermediate
R-12 S2	03/18/2021	21:00	6064.83	Transducer	5995.10	5991.60	Intermediate
R-12 S2	03/18/2021	23:00	6064.79	Transducer	5995.10	5991.60	Intermediate
R-12 S2	03/19/2021	01:00	6064.79	Transducer	5995.10	5991.60	Intermediate
R-12 S2	03/19/2021	03:00	6064.82	Transducer	5995.10	5991.60	Intermediate
R-12 S2	03/19/2021	05:00	6064.81	Transducer	5995.10	5991.60	Intermediate
R-12 S2	03/19/2021	07:00	6064.79	Transducer	5995.10	5991.60	Intermediate
R-12 S2	03/19/2021	09:00	6064.77	Transducer	5995.10	5991.60	Intermediate
R-12 S2	03/19/2021	11:00	6064.80	Transducer	5995.10	5991.60	Intermediate
R-12 S2	03/19/2021	13:00	6064.86	Transducer	5995.10	5991.60	Intermediate
R-12 S2	03/19/2021	15:00	6064.91	Transducer	5995.10	5991.60	Intermediate
R-12 S2	03/19/2021	17:00	6064.93	Transducer	5995.10	5991.60	Intermediate
R-12 S2	03/19/2021	19:00	6064.91	Transducer	5995.10	5991.60	Intermediate
R-12 S2	03/19/2021	21:00	6064.88	Transducer	5995.10	5991.60	Intermediate
R-12 S2	03/19/2021	23:00	6064.87	Transducer	5995.10	5991.60	Intermediate
R-12 S2	03/20/2021	01:00	6064.86	Transducer	5995.10	5991.60	Intermediate
R-12 S2	03/20/2021	03:00	6064.88	Transducer	5995.10	5991.60	Intermediate
R-12 S2	03/20/2021	05:00	6064.89	Transducer	5995.10	5991.60	Intermediate
R-12 S2	03/20/2021	07:00	6064.88	Transducer	5995.10	5991.60	Intermediate
R-12 S2	03/20/2021	09:00	6064.87	Transducer	5995.10	5991.60	Intermediate
R-12 S2	03/20/2021	11:00	6064.90	Transducer	5995.10	5991.60	Intermediate
R-12 S2	03/20/2021	13:00	6064.97	Transducer	5995.10	5991.60	Intermediate
R-12 S2	03/20/2021	15:00	6065.04	Transducer	5995.10	5991.60	Intermediate
R-12 S2	03/20/2021	17:00	6065.07	Transducer	5995.10	5991.60	Intermediate
R-12 S2	03/20/2021	19:00	6065.07	Transducer	5995.10	5991.60	Intermediate

Location	Date	Time	Water Level (ft amsl)	Method	Top of Screen (ft amsl)	Bottom of Screen (ft amsl)	Zone
R-12 S2	03/20/2021	21:00	6065.04	Transducer	5995.10	5991.60	Intermediate
R-12 S2	03/20/2021	23:00	6065.03	Transducer	5995.10	5991.60	Intermediate
R-12 S2	03/21/2021	01:00	6065.02	Transducer	5995.10	5991.60	Intermediate
R-12 S2	03/21/2021	03:00	6065.01	Transducer	5995.10	5991.60	Intermediate
R-12 S2	03/21/2021	05:00	6065.01	Transducer	5995.10	5991.60	Intermediate
R-12 S2	03/21/2021	07:00	6064.99	Transducer	5995.10	5991.60	Intermediate
R-12 S2	03/21/2021	09:00	6064.97	Transducer	5995.10	5991.60	Intermediate
R-12 S2	03/21/2021	11:00	6065.00	Transducer	5995.10	5991.60	Intermediate
R-12 S2	03/21/2021	13:00	6065.05	Transducer	5995.10	5991.60	Intermediate
R-12 S2	03/21/2021	15:00	6065.10	Transducer	5995.10	5991.60	Intermediate
R-12 S2	03/21/2021	17:00	6065.12	Transducer	5995.10	5991.60	Intermediate
R-12 S2	03/21/2021	19:00	6065.13	Transducer	5995.10	5991.60	Intermediate
R-12 S2	03/21/2021	21:00	6065.11	Transducer	5995.10	5991.60	Intermediate
R-12 S2	03/21/2021	23:00	6065.11	Transducer	5995.10	5991.60	Intermediate
R-12 S2	03/22/2021	01:00	6065.12	Transducer	5995.10	5991.60	Intermediate
R-12 S2	03/22/2021	03:00	6065.14	Transducer	5995.10	5991.60	Intermediate
R-12 S2	03/22/2021	05:00	6065.15	Transducer	5995.10	5991.60	Intermediate
R-12 S2	03/22/2021	07:00	6065.13	Transducer	5995.10	5991.60	Intermediate
R-12 S2	03/22/2021	09:00	6065.15	Transducer	5995.10	5991.60	Intermediate
R-12 S2	03/22/2021	11:00	6065.13	Transducer	5995.10	5991.60	Intermediate
R-12 S2	03/22/2021	13:00	6065.15	Transducer	5995.10	5991.60	Intermediate
R-12 S2	03/22/2021	15:00	6065.16	Transducer	5995.10	5991.60	Intermediate
R-12 S2	03/22/2021	17:00	6065.15	Transducer	5995.10	5991.60	Intermediate
R-12 S2	03/22/2021	19:00	6065.11	Transducer	5995.10	5991.60	Intermediate
R-12 S2	03/22/2021	21:00	6065.07	Transducer	5995.10	5991.60	Intermediate
R-12 S2	03/22/2021	23:00	6065.07	Transducer	5995.10	5991.60	Intermediate
R-12 S2	03/23/2021	01:00	6065.08	Transducer	5995.10	5991.60	Intermediate
R-12 S2	03/23/2021	03:00	6065.09	Transducer	5995.10	5991.60	Intermediate
R-12 S2	03/23/2021	05:00	6065.09	Transducer	5995.10	5991.60	Intermediate
R-12 S2	03/23/2021	07:00	6065.08	Transducer	5995.10	5991.60	Intermediate
R-12 S2	03/23/2021	09:00	6065.08	Transducer	5995.10	5991.60	Intermediate
R-12 S2	03/23/2021	11:00	6065.11	Transducer	5995.10	5991.60	Intermediate
R-12 S2	03/23/2021	13:00	6065.14	Transducer	5995.10	5991.60	Intermediate
R-12 S2	03/23/2021	15:00	6065.17	Transducer	5995.10	5991.60	Intermediate
R-12 S2	03/23/2021	17:00	6065.14	Transducer	5995.10	5991.60	Intermediate
R-12 S2	03/23/2021	19:00	6065.08	Transducer	5995.10	5991.60	Intermediate
R-12 S2	03/23/2021	21:00	6065.05	Transducer	5995.10	5991.60	Intermediate
R-12 S2	03/23/2021	23:00	6065.06	Transducer	5995.10	5991.60	Intermediate
R-12 S2	03/24/2021	01:00	6065.07	Transducer	5995.10	5991.60	Intermediate
R-12 S2	03/24/2021	03:00	6065.08	Transducer	5995.10	5991.60	Intermediate
R-12 S2	03/24/2021	05:00	6065.08	Transducer	5995.10	5991.60	Intermediate
R-12 S2	03/24/2021	07:00	6065.06	Transducer	5995.10	5991.60	Intermediate
R-12 S2	03/24/2021	09:00	6065.03	Transducer	5995.10	5991.60	Intermediate
R-12 S2	03/24/2021	11:00	6065.01	Transducer	5995.10	5991.60	Intermediate
R-12 S2	03/24/2021	13:00	6065.03	Transducer	5995.10	5991.60	Intermediate

Location	Date	Time	Water Level (ft amsl)	Method	Top of Screen (ft amsl)	Bottom of Screen (ft amsl)	Zone
R-12 S2	03/24/2021	15:00	6065.05	Transducer	5995.10	5991.60	Intermediate
R-12 S2	03/24/2021	17:00	6065.05	Transducer	5995.10	5991.60	Intermediate
R-12 S2	03/24/2021	19:00	6065.01	Transducer	5995.10	5991.60	Intermediate
R-12 S2	03/24/2021	21:00	6064.98	Transducer	5995.10	5991.60	Intermediate
R-12 S2	03/24/2021	23:00	6065.00	Transducer	5995.10	5991.60	Intermediate
R-12 S2	03/25/2021	01:00	6065.01	Transducer	5995.10	5991.60	Intermediate
R-12 S2	03/25/2021	03:00	6065.04	Transducer	5995.10	5991.60	Intermediate
R-12 S2	03/25/2021	05:00	6065.03	Transducer	5995.10	5991.60	Intermediate
R-12 S2	03/25/2021	07:00	6065.01	Transducer	5995.10	5991.60	Intermediate
R-12 S2	03/25/2021	09:00	6064.99	Transducer	5995.10	5991.60	Intermediate
R-12 S2	03/25/2021	11:00	6065.02	Transducer	5995.10	5991.60	Intermediate
R-12 S2	03/25/2021	13:00	6065.06	Transducer	5995.10	5991.60	Intermediate
R-12 S2	03/25/2021	15:00	6065.09	Transducer	5995.10	5991.60	Intermediate
R-12 S2	03/25/2021	17:00	6065.11	Transducer	5995.10	5991.60	Intermediate
R-12 S2	03/25/2021	19:00	6065.07	Transducer	5995.10	5991.60	Intermediate
R-12 S2	03/25/2021	21:00	6065.03	Transducer	5995.10	5991.60	Intermediate
R-12 S2	03/25/2021	23:00	6065.02	Transducer	5995.10	5991.60	Intermediate
R-12 S2	03/26/2021	01:00	6065.04	Transducer	5995.10	5991.60	Intermediate
R-12 S2	03/26/2021	03:00	6065.05	Transducer	5995.10	5991.60	Intermediate
R-12 S2	03/26/2021	05:00	6065.04	Transducer	5995.10	5991.60	Intermediate
R-12 S2	03/26/2021	07:00	6065.01	Transducer	5995.10	5991.60	Intermediate
R-12 S2	03/26/2021	09:00	6064.99	Transducer	5995.10	5991.60	Intermediate
R-12 S2	03/26/2021	11:00	6064.97	Transducer	5995.10	5991.60	Intermediate
R-12 S2	03/26/2021	13:00	6064.99	Transducer	5995.10	5991.60	Intermediate
R-12 S2	03/26/2021	15:00	6065.01	Transducer	5995.10	5991.60	Intermediate
R-12 S2	03/26/2021	17:00	6065.00	Transducer	5995.10	5991.60	Intermediate
R-12 S2	03/26/2021	19:00	6064.94	Transducer	5995.10	5991.60	Intermediate
R-12 S2	03/26/2021	21:00	6064.89	Transducer	5995.10	5991.60	Intermediate
R-12 S2	03/26/2021	23:00	6064.88	Transducer	5995.10	5991.60	Intermediate
R-12 S2	03/27/2021	01:00	6064.89	Transducer	5995.10	5991.60	Intermediate
R-12 S2	03/27/2021	03:00	6064.91	Transducer	5995.10	5991.60	Intermediate
R-12 S2	03/27/2021	05:00	6064.88	Transducer	5995.10	5991.60	Intermediate
R-12 S2	03/27/2021	07:00	6064.85	Transducer	5995.10	5991.60	Intermediate
R-12 S2	03/27/2021	09:00	6064.83	Transducer	5995.10	5991.60	Intermediate
R-12 S2	03/27/2021	11:00	6064.82	Transducer	5995.10	5991.60	Intermediate
R-12 S2	03/27/2021	13:00	6064.85	Transducer	5995.10	5991.60	Intermediate
R-12 S2	03/27/2021	15:00	6064.86	Transducer	5995.10	5991.60	Intermediate
R-12 S2	03/27/2021	17:00	6064.84	Transducer	5995.10	5991.60	Intermediate
R-12 S2	03/27/2021	19:00	6064.80	Transducer	5995.10	5991.60	Intermediate
R-12 S2	03/27/2021	21:00	6064.73	Transducer	5995.10	5991.60	Intermediate
R-12 S2	03/27/2021	23:00	6064.70	Transducer	5995.10	5991.60	Intermediate
R-12 S2	03/28/2021	01:00	6064.70	Transducer	5995.10	5991.60	Intermediate
R-12 S2	03/28/2021	03:00	6064.70	Transducer	5995.10	5991.60	Intermediate
R-12 S2	03/28/2021	05:00	6064.70	Transducer	5995.10	5991.60	Intermediate
R-12 S2	03/28/2021	07:00	6064.68	Transducer	5995.10	5991.60	Intermediate

Location	Date	Time	Water Level (ft amsl)	Method	Top of Screen (ft amsl)	Bottom of Screen (ft amsl)	Zone
R-12 S2	03/28/2021	09:00	6064.68	Transducer	5995.10	5991.60	Intermediate
R-12 S2	03/28/2021	11:00	6064.71	Transducer	5995.10	5991.60	Intermediate
R-12 S2	03/28/2021	13:00	6064.78	Transducer	5995.10	5991.60	Intermediate
R-12 S2	03/28/2021	15:00	6064.86	Transducer	5995.10	5991.60	Intermediate
R-12 S2	03/28/2021	17:00	6064.88	Transducer	5995.10	5991.60	Intermediate
R-12 S2	03/28/2021	19:00	6064.88	Transducer	5995.10	5991.60	Intermediate
R-12 S2	03/28/2021	21:00	6064.84	Transducer	5995.10	5991.60	Intermediate
R-12 S2	03/28/2021	23:00	6064.85	Transducer	5995.10	5991.60	Intermediate
R-12 S2	03/29/2021	01:00	6064.89	Transducer	5995.10	5991.60	Intermediate
R-12 S2	03/29/2021	03:00	6064.94	Transducer	5995.10	5991.60	Intermediate
R-12 S2	03/29/2021	05:00	6064.95	Transducer	5995.10	5991.60	Intermediate
R-12 S2	03/29/2021	07:00	6064.96	Transducer	5995.10	5991.60	Intermediate
R-12 S2	03/29/2021	09:00	6064.96	Transducer	5995.10	5991.60	Intermediate
R-12 S2	03/29/2021	11:00	6065.01	Transducer	5995.10	5991.60	Intermediate
R-12 S2	03/29/2021	13:00	6065.09	Transducer	5995.10	5991.60	Intermediate
R-12 S2	03/29/2021	15:00	6065.16	Transducer	5995.10	5991.60	Intermediate
R-12 S2	03/29/2021	17:00	6065.19	Transducer	5995.10	5991.60	Intermediate
R-12 S2	03/29/2021	19:00	6065.20	Transducer	5995.10	5991.60	Intermediate
R-12 S2	03/29/2021	21:00	6065.17	Transducer	5995.10	5991.60	Intermediate
R-12 S2	03/29/2021	23:00	6065.14	Transducer	5995.10	5991.60	Intermediate
R-12 S2	03/30/2021	01:00	6065.11	Transducer	5995.10	5991.60	Intermediate
R-12 S2	03/30/2021	03:00	6065.10	Transducer	5995.10	5991.60	Intermediate
R-12 S2	03/30/2021	05:00	6065.07	Transducer	5995.10	5991.60	Intermediate
R-12 S2	03/30/2021	07:00	6065.04	Transducer	5995.10	5991.60	Intermediate
R-12 S2	03/30/2021	09:00	6065.02	Transducer	5995.10	5991.60	Intermediate
R-12 S2	03/30/2021	11:00	6065.02	Transducer	5995.10	5991.60	Intermediate
R-12 S2	03/30/2021	13:00	6065.02	Transducer	5995.10	5991.60	Intermediate
R-12 S2	03/30/2021	15:00	6065.02	Transducer	5995.10	5991.60	Intermediate
R-12 S2	03/30/2021	17:00	6064.97	Transducer	5995.10	5991.60	Intermediate
R-12 S2	03/30/2021	19:00	6064.91	Transducer	5995.10	5991.60	Intermediate
R-12 S2	03/30/2021	21:00	6064.85	Transducer	5995.10	5991.60	Intermediate
R-12 S2	03/30/2021	23:00	6064.79	Transducer	5995.10	5991.60	Intermediate
R-12 S2	03/31/2021	01:00	6064.75	Transducer	5995.10	5991.60	Intermediate
R-12 S2	03/31/2021	03:00	6064.72	Transducer	5995.10	5991.60	Intermediate
R-12 S2	03/31/2021	05:00	6064.69	Transducer	5995.10	5991.60	Intermediate
R-12 S2	03/31/2021	07:00	6064.66	Transducer	5995.10	5991.60	Intermediate
R-12 S2	03/31/2021	09:00	6064.64	Transducer	5995.10	5991.60	Intermediate
R-12 S2	03/31/2021	11:00	6064.66	Transducer	5995.10	5991.60	Intermediate
R-12 S2	03/31/2021	13:00	6064.71	Transducer	5995.10	5991.60	Intermediate
R-12 S2	03/31/2021	15:00	6064.77	Transducer	5995.10	5991.60	Intermediate
R-12 S2	03/31/2021	17:00	6064.78	Transducer	5995.10	5991.60	Intermediate
R-12 S2	03/31/2021	19:00	6064.77	Transducer	5995.10	5991.60	Intermediate
R-12 S2	03/31/2021	21:00	6064.73	Transducer	5995.10	5991.60	Intermediate
R-12 S2	03/31/2021	23:00	6064.71	Transducer	5995.10	5991.60	Intermediate
R-12 S2	04/01/2021	01:00	6064.71	Transducer	5995.10	5991.60	Intermediate

Location	Date	Time	Water Level (ft amsl)	Method	Top of Screen (ft amsl)	Bottom of Screen (ft amsl)	Zone
R-12 S2	04/01/2021	03:00	6064.74	Transducer	5995.10	5991.60	Intermediate
R-12 S2	04/01/2021	05:00	6064.75	Transducer	5995.10	5991.60	Intermediate
R-12 S2	04/01/2021	07:00	6064.73	Transducer	5995.10	5991.60	Intermediate
R-12 S2	04/01/2021	09:00	6064.73	Transducer	5995.10	5991.60	Intermediate
R-12 S2	04/01/2021	11:00	6064.78	Transducer	5995.10	5991.60	Intermediate
R-12 S2	04/01/2021	13:00	6064.85	Transducer	5995.10	5991.60	Intermediate
R-12 S2	04/01/2021	15:00	6064.91	Transducer	5995.10	5991.60	Intermediate
R-12 S2	04/01/2021	17:00	6064.94	Transducer	5995.10	5991.60	Intermediate
R-12 S2	04/01/2021	19:00	6064.93	Transducer	5995.10	5991.60	Intermediate
R-12 S2	04/01/2021	21:00	6064.92	Transducer	5995.10	5991.60	Intermediate
R-12 S2	04/01/2021	23:00	6064.90	Transducer	5995.10	5991.60	Intermediate
R-12 S2	04/02/2021	01:00	6064.90	Transducer	5995.10	5991.60	Intermediate
R-12 S2	04/02/2021	03:00	6064.92	Transducer	5995.10	5991.60	Intermediate
R-12 S2	04/02/2021	05:00	6064.92	Transducer	5995.10	5991.60	Intermediate
R-12 S2	04/02/2021	07:00	6064.89	Transducer	5995.10	5991.60	Intermediate
R-12 S2	04/02/2021	09:00	6064.89	Transducer	5995.10	5991.60	Intermediate
R-12 S2	04/02/2021	11:00	6064.91	Transducer	5995.10	5991.60	Intermediate
R-12 S2	04/02/2021	13:00	6064.96	Transducer	5995.10	5991.60	Intermediate
R-12 S2	04/02/2021	15:00	6064.98	Transducer	5995.10	5991.60	Intermediate
R-12 S2	04/02/2021	17:00	6064.99	Transducer	5995.10	5991.60	Intermediate
R-12 S2	04/02/2021	19:00	6064.96	Transducer	5995.10	5991.60	Intermediate
R-12 S2	04/02/2021	21:00	6064.92	Transducer	5995.10	5991.60	Intermediate
R-12 S2	04/02/2021	23:00	6064.90	Transducer	5995.10	5991.60	Intermediate
R-12 S2	04/03/2021	01:00	6064.88	Transducer	5995.10	5991.60	Intermediate
R-12 S2	04/03/2021	03:00	6064.87	Transducer	5995.10	5991.60	Intermediate
R-12 S2	04/03/2021	05:00	6064.86	Transducer	5995.10	5991.60	Intermediate
R-12 S2	04/03/2021	07:00	6064.84	Transducer	5995.10	5991.60	Intermediate
R-12 S2	04/03/2021	09:00	6064.82	Transducer	5995.10	5991.60	Intermediate
R-12 S2	04/03/2021	11:00	6064.84	Transducer	5995.10	5991.60	Intermediate
R-12 S2	04/03/2021	13:00	6064.87	Transducer	5995.10	5991.60	Intermediate
R-12 S2	04/03/2021	15:00	6064.90	Transducer	5995.10	5991.60	Intermediate
R-12 S2	04/03/2021	17:00	6064.91	Transducer	5995.10	5991.60	Intermediate
R-12 S2	04/03/2021	19:00	6064.88	Transducer	5995.10	5991.60	Intermediate
R-12 S2	04/03/2021	21:00	6064.84	Transducer	5995.10	5991.60	Intermediate
R-12 S2	04/03/2021	23:00	6064.83	Transducer	5995.10	5991.60	Intermediate
R-12 S2	04/04/2021	01:00	6064.83	Transducer	5995.10	5991.60	Intermediate
R-12 S2	04/04/2021	03:00	6064.86	Transducer	5995.10	5991.60	Intermediate
R-12 S2	04/04/2021	05:00	6064.85	Transducer	5995.10	5991.60	Intermediate
R-12 S2	04/04/2021	07:00	6064.83	Transducer	5995.10	5991.60	Intermediate
R-12 S2	04/04/2021	09:00	6064.84	Transducer	5995.10	5991.60	Intermediate
R-12 S2	04/04/2021	11:00	6064.88	Transducer	5995.10	5991.60	Intermediate
R-12 S2	04/04/2021	13:00	6064.94	Transducer	5995.10	5991.60	Intermediate
R-12 S2	04/04/2021	15:00	6064.98	Transducer	5995.10	5991.60	Intermediate
R-12 S2	04/04/2021	17:00	6065.00	Transducer	5995.10	5991.60	Intermediate
R-12 S2	04/04/2021	19:00	6065.00	Transducer	5995.10	5991.60	Intermediate

Location	Date	Time	Water Level (ft amsl)	Method	Top of Screen (ft amsl)	Bottom of Screen (ft amsl)	Zone
R-12 S2	04/04/2021	21:00	6064.98	Transducer	5995.10	5991.60	Intermediate
R-12 S2	04/04/2021	23:00	6064.98	Transducer	5995.10	5991.60	Intermediate
R-12 S2	04/05/2021	01:00	6064.98	Transducer	5995.10	5991.60	Intermediate
R-12 S2	04/05/2021	03:00	6065.00	Transducer	5995.10	5991.60	Intermediate
R-12 S2	04/05/2021	05:00	6065.00	Transducer	5995.10	5991.60	Intermediate
R-12 S2	04/05/2021	07:00	6064.98	Transducer	5995.10	5991.60	Intermediate
R-12 S2	04/05/2021	09:00	6064.97	Transducer	5995.10	5991.60	Intermediate
R-12 S2	04/05/2021	11:00	6065.03	Transducer	5995.10	5991.60	Intermediate
R-12 S2	04/05/2021	13:00	6065.09	Transducer	5995.10	5991.60	Intermediate
R-12 S2	04/05/2021	15:00	6065.13	Transducer	5995.10	5991.60	Intermediate
R-12 S2	04/05/2021	17:00	6065.14	Transducer	5995.10	5991.60	Intermediate
R-12 S2	04/05/2021	19:00	6065.15	Transducer	5995.10	5991.60	Intermediate
R-12 S2	04/05/2021	21:00	6065.13	Transducer	5995.10	5991.60	Intermediate
R-12 S2	04/05/2021	23:00	6065.14	Transducer	5995.10	5991.60	Intermediate
R-12 S2	04/06/2021	01:00	6065.11	Transducer	5995.10	5991.60	Intermediate
R-12 S2	04/06/2021	03:00	6065.10	Transducer	5995.10	5991.60	Intermediate
R-12 S2	04/06/2021	05:00	6065.08	Transducer	5995.10	5991.60	Intermediate
R-12 S2	04/06/2021	07:00	6065.07	Transducer	5995.10	5991.60	Intermediate
R-12 S2	04/06/2021	09:00	6065.08	Transducer	5995.10	5991.60	Intermediate
R-12 S2	04/06/2021	11:00	6065.09	Transducer	5995.10	5991.60	Intermediate
R-12 S2	04/06/2021	13:00	6065.11	Transducer	5995.10	5991.60	Intermediate
R-12 S2	04/06/2021	15:00	6065.12	Transducer	5995.10	5991.60	Intermediate
R-12 S2	04/06/2021	17:00	6065.06	Transducer	5995.10	5991.60	Intermediate
R-12 S2	04/06/2021	19:00	6065.01	Transducer	5995.10	5991.60	Intermediate
R-12 S2	04/06/2021	21:00	6064.94	Transducer	5995.10	5991.60	Intermediate
R-12 S2	04/06/2021	23:00	6064.92	Transducer	5995.10	5991.60	Intermediate
R-12 S2	04/07/2021	01:00	6064.91	Transducer	5995.10	5991.60	Intermediate
R-12 S2	04/07/2021	03:00	6064.90	Transducer	5995.10	5991.60	Intermediate
R-12 S2	04/07/2021	05:00	6064.88	Transducer	5995.10	5991.60	Intermediate
R-12 S2	04/07/2021	07:00	6064.86	Transducer	5995.10	5991.60	Intermediate
R-12 S2	04/07/2021	09:00	6064.84	Transducer	5995.10	5991.60	Intermediate
R-12 S2	04/07/2021	11:00	6064.87	Transducer	5995.10	5991.60	Intermediate
R-12 S2	04/07/2021	13:00	6064.93	Transducer	5995.10	5991.60	Intermediate
R-12 S2	04/07/2021	15:00	6064.97	Transducer	5995.10	5991.60	Intermediate
R-12 S2	04/07/2021	17:00	6064.97	Transducer	5995.10	5991.60	Intermediate
R-12 S2	04/07/2021	19:00	6064.96	Transducer	5995.10	5991.60	Intermediate
R-12 S2	04/07/2021	21:00	6064.92	Transducer	5995.10	5991.60	Intermediate
R-12 S2	04/07/2021	23:00	6064.91	Transducer	5995.10	5991.60	Intermediate
R-12 S2	04/08/2021	01:00	6064.93	Transducer	5995.10	5991.60	Intermediate
R-12 S2	04/08/2021	03:00	6064.96	Transducer	5995.10	5991.60	Intermediate
R-12 S2	04/08/2021	05:00	6064.96	Transducer	5995.10	5991.60	Intermediate
R-12 S2	04/08/2021	07:00	6064.95	Transducer	5995.10	5991.60	Intermediate
R-12 S2	04/08/2021	09:00	6064.95	Transducer	5995.10	5991.60	Intermediate
R-12 S2	04/08/2021	11:00	6065.00	Transducer	5995.10	5991.60	Intermediate
R-12 S2	04/08/2021	13:00	6065.07	Transducer	5995.10	5991.60	Intermediate

Location	Date	Time	Water Level (ft amsl)	Method	Top of Screen (ft amsl)	Bottom of Screen (ft amsl)	Zone
R-12 S2	04/08/2021	15:00	6065.11	Transducer	5995.10	5991.60	Intermediate
R-12 S2	04/08/2021	17:00	6065.12	Transducer	5995.10	5991.60	Intermediate
R-12 S2	04/08/2021	19:00	6065.10	Transducer	5995.10	5991.60	Intermediate
R-12 S2	04/08/2021	21:00	6065.06	Transducer	5995.10	5991.60	Intermediate
R-12 S2	04/08/2021	23:00	6065.06	Transducer	5995.10	5991.60	Intermediate
R-12 S2	04/09/2021	01:00	6065.05	Transducer	5995.10	5991.60	Intermediate
R-12 S2	04/09/2021	03:00	6065.06	Transducer	5995.10	5991.60	Intermediate
R-12 S2	04/09/2021	05:00	6065.03	Transducer	5995.10	5991.60	Intermediate
R-12 S2	04/09/2021	07:00	6064.98	Transducer	5995.10	5991.60	Intermediate
R-12 S2	04/09/2021	09:00	6064.94	Transducer	5995.10	5991.60	Intermediate
R-12 S2	04/09/2021	11:00	6064.94	Transducer	5995.10	5991.60	Intermediate
R-12 S2	04/09/2021	13:00	6064.98	Transducer	5995.10	5991.60	Intermediate
R-12 S2	04/09/2021	15:00	6065.00	Transducer	5995.10	5991.60	Intermediate
R-12 S2	04/09/2021	17:00	6064.99	Transducer	5995.10	5991.60	Intermediate
R-12 S2	04/09/2021	19:00	6064.96	Transducer	5995.10	5991.60	Intermediate
R-12 S2	04/09/2021	21:00	6064.94	Transducer	5995.10	5991.60	Intermediate
R-12 S2	04/09/2021	23:00	6064.92	Transducer	5995.10	5991.60	Intermediate
R-12 S2	04/10/2021	01:00	6064.93	Transducer	5995.10	5991.60	Intermediate
R-12 S2	04/10/2021	03:00	6064.94	Transducer	5995.10	5991.60	Intermediate
R-12 S2	04/10/2021	05:00	6064.93	Transducer	5995.10	5991.60	Intermediate
R-12 S2	04/10/2021	07:00	6064.91	Transducer	5995.10	5991.60	Intermediate
R-12 S2	04/10/2021	09:00	6064.91	Transducer	5995.10	5991.60	Intermediate
R-12 S2	04/10/2021	11:00	6064.95	Transducer	5995.10	5991.60	Intermediate
R-12 S2	04/10/2021	13:00	6065.02	Transducer	5995.10	5991.60	Intermediate
R-12 S2	04/10/2021	15:00	6065.08	Transducer	5995.10	5991.60	Intermediate
R-12 S2	04/10/2021	17:00	6065.09	Transducer	5995.10	5991.60	Intermediate
R-12 S2	04/10/2021	19:00	6065.08	Transducer	5995.10	5991.60	Intermediate
R-12 S2	04/10/2021	21:00	6065.03	Transducer	5995.10	5991.60	Intermediate
R-12 S2	04/10/2021	23:00	6065.04	Transducer	5995.10	5991.60	Intermediate
R-12 S2	04/11/2021	01:00	6065.03	Transducer	5995.10	5991.60	Intermediate
R-12 S2	04/11/2021	03:00	6065.03	Transducer	5995.10	5991.60	Intermediate
R-12 S2	04/11/2021	05:00	6065.02	Transducer	5995.10	5991.60	Intermediate
R-12 S2	04/11/2021	07:00	6065.01	Transducer	5995.10	5991.60	Intermediate
R-12 S2	04/11/2021	09:00	6065.00	Transducer	5995.10	5991.60	Intermediate
R-12 S2	04/11/2021	11:00	6065.01	Transducer	5995.10	5991.60	Intermediate
R-12 S2	04/11/2021	13:00	6065.07	Transducer	5995.10	5991.60	Intermediate
R-12 S2	04/11/2021	15:00	6065.11	Transducer	5995.10	5991.60	Intermediate
R-12 S2	04/11/2021	17:00	6065.10	Transducer	5995.10	5991.60	Intermediate
R-12 S2	04/11/2021	19:00	6065.06	Transducer	5995.10	5991.60	Intermediate
R-12 S2	04/11/2021	21:00	6065.02	Transducer	5995.10	5991.60	Intermediate
R-12 S2	04/11/2021	23:00	6065.01	Transducer	5995.10	5991.60	Intermediate
R-12 S2	04/12/2021	01:00	6065.00	Transducer	5995.10	5991.60	Intermediate
R-12 S2	04/12/2021	03:00	6064.98	Transducer	5995.10	5991.60	Intermediate
R-12 S2	04/12/2021	05:00	6064.97	Transducer	5995.10	5991.60	Intermediate
R-12 S2	04/12/2021	07:00	6064.93	Transducer	5995.10	5991.60	Intermediate

Location	Date	Time	Water Level (ft amsl)	Method	Top of Screen (ft amsl)	Bottom of Screen (ft amsl)	Zone
R-12 S2	04/12/2021	09:00	6064.93	Transducer	5995.10	5991.60	Intermediate
R-12 S2	04/12/2021	11:00	6064.94	Transducer	5995.10	5991.60	Intermediate
R-12 S2	04/12/2021	13:00	6064.99	Transducer	5995.10	5991.60	Intermediate
R-12 S2	04/12/2021	15:00	6065.02	Transducer	5995.10	5991.60	Intermediate
R-12 S2	04/12/2021	17:00	6065.02	Transducer	5995.10	5991.60	Intermediate
R-12 S2	04/12/2021	19:00	6065.00	Transducer	5995.10	5991.60	Intermediate
R-12 S2	04/12/2021	21:00	6064.93	Transducer	5995.10	5991.60	Intermediate
R-12 S2	04/12/2021	23:00	6064.90	Transducer	5995.10	5991.60	Intermediate
R-12 S2	04/13/2021	01:00	6064.88	Transducer	5995.10	5991.60	Intermediate
R-12 S2	04/13/2021	03:00	6064.87	Transducer	5995.10	5991.60	Intermediate
R-12 S2	04/13/2021	05:00	6064.86	Transducer	5995.10	5991.60	Intermediate
R-12 S2	04/13/2021	07:00	6064.82	Transducer	5995.10	5991.60	Intermediate
R-12 S2	04/13/2021	09:00	6064.82	Transducer	5995.10	5991.60	Intermediate
R-12 S2	04/13/2021	11:00	6064.85	Transducer	5995.10	5991.60	Intermediate
R-12 S2	04/13/2021	13:00	6064.91	Transducer	5995.10	5991.60	Intermediate
R-12 S2	04/13/2021	15:00	6064.97	Transducer	5995.10	5991.60	Intermediate
R-12 S2	04/13/2021	17:00	6064.99	Transducer	5995.10	5991.60	Intermediate
R-12 S2	04/13/2021	19:00	6064.95	Transducer	5995.10	5991.60	Intermediate
R-12 S2	04/13/2021	21:00	6064.92	Transducer	5995.10	5991.60	Intermediate
R-12 S2	04/13/2021	23:00	6064.93	Transducer	5995.10	5991.60	Intermediate
R-12 S2	04/14/2021	01:00	6064.91	Transducer	5995.10	5991.60	Intermediate
R-12 S2	04/14/2021	03:00	6064.92	Transducer	5995.10	5991.60	Intermediate
R-12 S2	04/14/2021	05:00	6064.91	Transducer	5995.10	5991.60	Intermediate
R-12 S2	04/14/2021	07:00	6064.89	Transducer	5995.10	5991.60	Intermediate
R-12 S2	04/14/2021	09:00	6064.88	Transducer	5995.10	5991.60	Intermediate
R-12 S2	04/14/2021	11:00	6064.91	Transducer	5995.10	5991.60	Intermediate
R-12 S2	04/14/2021	13:00	6064.95	Transducer	5995.10	5991.60	Intermediate
R-12 S2	04/14/2021	15:00	6065.02	Transducer	5995.10	5991.60	Intermediate
R-12 S2	04/14/2021	17:00	6065.06	Transducer	5995.10	5991.60	Intermediate
R-12 S2	04/14/2021	19:00	6065.03	Transducer	5995.10	5991.60	Intermediate
R-12 S2	04/14/2021	21:00	6064.97	Transducer	5995.10	5991.60	Intermediate
R-12 S2	04/14/2021	23:00	6064.93	Transducer	5995.10	5991.60	Intermediate
R-12 S2	04/15/2021	01:00	6064.95	Transducer	5995.10	5991.60	Intermediate
R-12 S2	04/15/2021	03:00	6064.97	Transducer	5995.10	5991.60	Intermediate
R-12 S2	04/15/2021	05:00	6064.98	Transducer	5995.10	5991.60	Intermediate
R-12 S2	04/15/2021	07:00	6064.97	Transducer	5995.10	5991.60	Intermediate
R-12 S2	04/15/2021	09:00	6064.99	Transducer	5995.10	5991.60	Intermediate
R-12 S2	04/15/2021	11:00	6065.03	Transducer	5995.10	5991.60	Intermediate
R-12 S2	04/15/2021	13:00	6065.09	Transducer	5995.10	5991.60	Intermediate
R-12 S2	04/15/2021	15:00	6065.19	Transducer	5995.10	5991.60	Intermediate
R-12 S2	04/15/2021	17:00	6065.16	Transducer	5995.10	5991.60	Intermediate
R-12 S2	04/15/2021	19:00	6065.09	Transducer	5995.10	5991.60	Intermediate
R-12 S2	04/15/2021	21:00	6065.00	Transducer	5995.10	5991.60	Intermediate
R-12 S2	04/15/2021	23:00	6064.97	Transducer	5995.10	5991.60	Intermediate
R-12 S2	04/16/2021	01:00	6064.96	Transducer	5995.10	5991.60	Intermediate

Location	Date	Time	Water Level (ft amsl)	Method	Top of Screen (ft amsl)	Bottom of Screen (ft amsl)	Zone
R-12 S2	04/16/2021	03:00	6064.97	Transducer	5995.10	5991.60	Intermediate
R-12 S2	04/16/2021	05:00	6064.96	Transducer	5995.10	5991.60	Intermediate
R-12 S2	04/16/2021	07:00	6064.94	Transducer	5995.10	5991.60	Intermediate
R-12 S2	04/16/2021	09:00	6064.94	Transducer	5995.10	5991.60	Intermediate
R-12 S2	04/16/2021	11:00	6064.95	Transducer	5995.10	5991.60	Intermediate
R-12 S2	04/16/2021	13:00	6064.98	Transducer	5995.10	5991.60	Intermediate
R-12 S2	04/16/2021	15:00	6065.03	Transducer	5995.10	5991.60	Intermediate
R-12 S2	04/16/2021	17:00	6064.99	Transducer	5995.10	5991.60	Intermediate
R-12 S2	04/16/2021	19:00	6064.93	Transducer	5995.10	5991.60	Intermediate
R-12 S2	04/16/2021	21:00	6064.86	Transducer	5995.10	5991.60	Intermediate
R-12 S2	04/16/2021	23:00	6064.84	Transducer	5995.10	5991.60	Intermediate
R-12 S2	04/17/2021	01:00	6064.84	Transducer	5995.10	5991.60	Intermediate
R-12 S2	04/17/2021	03:00	6064.85	Transducer	5995.10	5991.60	Intermediate
R-12 S2	04/17/2021	05:00	6064.85	Transducer	5995.10	5991.60	Intermediate
R-12 S2	04/17/2021	07:00	6064.83	Transducer	5995.10	5991.60	Intermediate
R-12 S2	04/17/2021	09:00	6064.83	Transducer	5995.10	5991.60	Intermediate
R-12 S2	04/17/2021	11:00	6064.84	Transducer	5995.10	5991.60	Intermediate
R-12 S2	04/17/2021	13:00	6064.88	Transducer	5995.10	5991.60	Intermediate
R-12 S2	04/17/2021	15:00	6064.91	Transducer	5995.10	5991.60	Intermediate
R-12 S2	04/17/2021	17:00	6064.90	Transducer	5995.10	5991.60	Intermediate
R-12 S2	04/17/2021	19:00	6064.88	Transducer	5995.10	5991.60	Intermediate
R-12 S2	04/17/2021	21:00	6064.81	Transducer	5995.10	5991.60	Intermediate
R-12 S2	04/17/2021	23:00	6064.79	Transducer	5995.10	5991.60	Intermediate
R-12 S2	04/18/2021	01:00	6064.80	Transducer	5995.10	5991.60	Intermediate
R-12 S2	04/18/2021	03:00	6064.81	Transducer	5995.10	5991.60	Intermediate
R-12 S2	04/18/2021	05:00	6064.81	Transducer	5995.10	5991.60	Intermediate
R-12 S2	04/18/2021	07:00	6064.80	Transducer	5995.10	5991.60	Intermediate
R-12 S2	04/18/2021	09:00	6064.81	Transducer	5995.10	5991.60	Intermediate
R-12 S2	04/18/2021	11:00	6064.83	Transducer	5995.10	5991.60	Intermediate
R-12 S2	04/18/2021	13:00	6064.87	Transducer	5995.10	5991.60	Intermediate
R-12 S2	04/18/2021	15:00	6064.91	Transducer	5995.10	5991.60	Intermediate
R-12 S2	04/18/2021	17:00	6064.93	Transducer	5995.10	5991.60	Intermediate
R-12 S2	04/18/2021	19:00	6064.91	Transducer	5995.10	5991.60	Intermediate
R-12 S2	04/18/2021	21:00	6064.88	Transducer	5995.10	5991.60	Intermediate
R-12 S2	04/18/2021	23:00	6064.87	Transducer	5995.10	5991.60	Intermediate
R-12 S2	04/19/2021	01:00	6064.88	Transducer	5995.10	5991.60	Intermediate
R-12 S2	04/19/2021	03:00	6064.88	Transducer	5995.10	5991.60	Intermediate
R-12 S2	04/19/2021	05:00	6064.88	Transducer	5995.10	5991.60	Intermediate
R-12 S2	04/19/2021	07:00	6064.89	Transducer	5995.10	5991.60	Intermediate
R-12 S2	04/19/2021	09:00	6064.90	Transducer	5995.10	5991.60	Intermediate
R-12 S2	04/19/2021	11:00	6064.94	Transducer	5995.10	5991.60	Intermediate
R-12 S2	04/19/2021	13:00	6065.01	Transducer	5995.10	5991.60	Intermediate
R-12 S2	04/19/2021	15:00	6065.06	Transducer	5995.10	5991.60	Intermediate
R-12 S2	04/19/2021	17:00	6065.07	Transducer	5995.10	5991.60	Intermediate
R-12 S2	04/19/2021	19:00	6065.07	Transducer	5995.10	5991.60	Intermediate

Location	Date	Time	Water Level (ft amsl)	Method	Top of Screen (ft amsl)	Bottom of Screen (ft amsl)	Zone
R-12 S2	04/19/2021	21:00	6065.04	Transducer	5995.10	5991.60	Intermediate
R-12 S2	04/19/2021	23:00	6065.03	Transducer	5995.10	5991.60	Intermediate
R-12 S2	04/20/2021	01:00	6065.03	Transducer	5995.10	5991.60	Intermediate
R-12 S2	04/20/2021	03:00	6065.00	Transducer	5995.10	5991.60	Intermediate
R-12 S2	04/20/2021	05:00	6064.96	Transducer	5995.10	5991.60	Intermediate
R-12 S2	04/20/2021	07:00	6064.89	Transducer	5995.10	5991.60	Intermediate
R-12 S2	04/20/2021	09:00	6064.87	Transducer	5995.10	5991.60	Intermediate
R-12 S2	04/20/2021	11:00	6064.88	Transducer	5995.10	5991.60	Intermediate
R-12 S2	04/20/2021	13:00	6064.92	Transducer	5995.10	5991.60	Intermediate
R-12 S2	04/20/2021	15:00	6064.96	Transducer	5995.10	5991.60	Intermediate
R-12 S2	04/20/2021	17:00	6064.94	Transducer	5995.10	5991.60	Intermediate
R-12 S2	04/20/2021	19:00	6064.90	Transducer	5995.10	5991.60	Intermediate
R-12 S2	04/20/2021	21:00	6064.86	Transducer	5995.10	5991.60	Intermediate
R-12 S2	04/20/2021	23:00	6064.83	Transducer	5995.10	5991.60	Intermediate
R-12 S2	04/21/2021	01:00	6064.84	Transducer	5995.10	5991.60	Intermediate
R-12 S2	04/21/2021	03:00	6064.85	Transducer	5995.10	5991.60	Intermediate
R-12 S2	04/21/2021	05:00	6064.84	Transducer	5995.10	5991.60	Intermediate
R-12 S2	04/21/2021	07:00	6064.83	Transducer	5995.10	5991.60	Intermediate
R-12 S2	04/21/2021	09:00	6064.85	Transducer	5995.10	5991.60	Intermediate
R-12 S2	04/21/2021	11:00	6064.90	Transducer	5995.10	5991.60	Intermediate
R-12 S2	04/21/2021	13:00	6064.97	Transducer	5995.10	5991.60	Intermediate
R-12 S2	04/21/2021	15:00	6065.04	Transducer	5995.10	5991.60	Intermediate
R-12 S2	04/21/2021	17:00	6065.06	Transducer	5995.10	5991.60	Intermediate
R-12 S2	04/21/2021	19:00	6065.06	Transducer	5995.10	5991.60	Intermediate
R-12 S2	04/21/2021	21:00	6065.02	Transducer	5995.10	5991.60	Intermediate
R-12 S2	04/21/2021	23:00	6065.01	Transducer	5995.10	5991.60	Intermediate
R-12 S2	04/22/2021	01:00	6065.02	Transducer	5995.10	5991.60	Intermediate
R-12 S2	04/22/2021	03:00	6065.03	Transducer	5995.10	5991.60	Intermediate
R-12 S2	04/22/2021	05:00	6065.02	Transducer	5995.10	5991.60	Intermediate
R-12 S2	04/22/2021	07:00	6064.98	Transducer	5995.10	5991.60	Intermediate
R-12 S2	04/22/2021	09:00	6064.99	Transducer	5995.10	5991.60	Intermediate
R-12 S2	04/22/2021	11:00	6065.02	Transducer	5995.10	5991.60	Intermediate
R-12 S2	04/22/2021	13:00	6065.07	Transducer	5995.10	5991.60	Intermediate
R-12 S2	04/22/2021	15:00	6065.10	Transducer	5995.10	5991.60	Intermediate
R-12 S2	04/22/2021	17:00	6065.09	Transducer	5995.10	5991.60	Intermediate
R-12 S2	04/22/2021	19:00	6065.07	Transducer	5995.10	5991.60	Intermediate
R-12 S2	04/22/2021	21:00	6065.04	Transducer	5995.10	5991.60	Intermediate
R-12 S2	04/22/2021	23:00	6065.03	Transducer	5995.10	5991.60	Intermediate
R-12 S2	04/23/2021	01:00	6065.04	Transducer	5995.10	5991.60	Intermediate
R-12 S2	04/23/2021	03:00	6065.05	Transducer	5995.10	5991.60	Intermediate
R-12 S2	04/23/2021	05:00	6065.02	Transducer	5995.10	5991.60	Intermediate
R-12 S2	04/23/2021	07:00	6064.99	Transducer	5995.10	5991.60	Intermediate
R-12 S2	04/23/2021	09:00	6065.00	Transducer	5995.10	5991.60	Intermediate
R-12 S2	04/23/2021	11:00	6064.98	Transducer	5995.10	5991.60	Intermediate
R-12 S2	04/23/2021	13:00	6065.01	Transducer	5995.10	5991.60	Intermediate

Location	Date	Time	Water Level (ft amsl)	Method	Top of Screen (ft amsl)	Bottom of Screen (ft amsl)	Zone
R-12 S2	04/23/2021	15:00	6065.02	Transducer	5995.10	5991.60	Intermediate
R-12 S2	04/23/2021	17:00	6064.96	Transducer	5995.10	5991.60	Intermediate
R-12 S2	04/23/2021	19:00	6064.93	Transducer	5995.10	5991.60	Intermediate
R-12 S2	04/23/2021	21:00	6064.86	Transducer	5995.10	5991.60	Intermediate
R-12 S2	04/23/2021	23:00	6064.85	Transducer	5995.10	5991.60	Intermediate
R-12 S2	04/24/2021	01:00	6064.86	Transducer	5995.10	5991.60	Intermediate
R-12 S2	04/24/2021	03:00	6064.85	Transducer	5995.10	5991.60	Intermediate
R-12 S2	04/24/2021	05:00	6064.84	Transducer	5995.10	5991.60	Intermediate
R-12 S2	04/24/2021	07:00	6064.82	Transducer	5995.10	5991.60	Intermediate
R-12 S2	04/24/2021	09:00	6064.83	Transducer	5995.10	5991.60	Intermediate
R-12 S2	04/24/2021	11:00	6064.87	Transducer	5995.10	5991.60	Intermediate
R-12 S2	04/24/2021	13:00	6064.93	Transducer	5995.10	5991.60	Intermediate
R-12 S2	04/24/2021	15:00	6064.97	Transducer	5995.10	5991.60	Intermediate
R-12 S2	04/24/2021	17:00	6065.01	Transducer	5995.10	5991.60	Intermediate
R-12 S2	04/24/2021	19:00	6065.01	Transducer	5995.10	5991.60	Intermediate
R-12 S2	04/24/2021	21:00	6064.97	Transducer	5995.10	5991.60	Intermediate
R-12 S2	04/24/2021	23:00	6064.95	Transducer	5995.10	5991.60	Intermediate
R-12 S2	04/25/2021	01:00	6064.92	Transducer	5995.10	5991.60	Intermediate
R-12 S2	04/25/2021	03:00	6064.93	Transducer	5995.10	5991.60	Intermediate
R-12 S2	04/25/2021	05:00	6064.91	Transducer	5995.10	5991.60	Intermediate
R-12 S2	04/25/2021	07:00	6064.89	Transducer	5995.10	5991.60	Intermediate
R-12 S2	04/25/2021	09:00	6064.91	Transducer	5995.10	5991.60	Intermediate
R-12 S2	04/25/2021	11:00	6064.94	Transducer	5995.10	5991.60	Intermediate
R-12 S2	04/25/2021	13:00	6064.99	Transducer	5995.10	5991.60	Intermediate
R-12 S2	04/25/2021	15:00	6065.04	Transducer	5995.10	5991.60	Intermediate
R-12 S2	04/25/2021	17:00	6065.07	Transducer	5995.10	5991.60	Intermediate
R-12 S2	04/25/2021	19:00	6065.07	Transducer	5995.10	5991.60	Intermediate
R-12 S2	04/25/2021	21:00	6065.03	Transducer	5995.10	5991.60	Intermediate
R-12 S2	04/25/2021	23:00	6065.00	Transducer	5995.10	5991.60	Intermediate
R-12 S2	04/26/2021	01:00	6065.00	Transducer	5995.10	5991.60	Intermediate
R-12 S2	04/26/2021	03:00	6065.00	Transducer	5995.10	5991.60	Intermediate
R-12 S2	04/26/2021	05:00	6064.99	Transducer	5995.10	5991.60	Intermediate
R-12 S2	04/26/2021	07:00	6064.98	Transducer	5995.10	5991.60	Intermediate
R-12 S2	04/26/2021	09:00	6064.99	Transducer	5995.10	5991.60	Intermediate
R-12 S2	04/26/2021	11:00	6065.02	Transducer	5995.10	5991.60	Intermediate
R-12 S2	04/26/2021	13:00	6065.06	Transducer	5995.10	5991.60	Intermediate
R-12 S2	04/26/2021	15:00	6065.10	Transducer	5995.10	5991.60	Intermediate
R-12 S2	04/26/2021	17:00	6065.11	Transducer	5995.10	5991.60	Intermediate
R-12 S2	04/26/2021	19:00	6065.09	Transducer	5995.10	5991.60	Intermediate
R-12 S2	04/26/2021	21:00	6065.04	Transducer	5995.10	5991.60	Intermediate
R-12 S2	04/26/2021	23:00	6065.02	Transducer	5995.10	5991.60	Intermediate
R-12 S2	04/27/2021	01:00	6065.02	Transducer	5995.10	5991.60	Intermediate
R-12 S2	04/27/2021	03:00	6065.03	Transducer	5995.10	5991.60	Intermediate
R-12 S2	04/27/2021	05:00	6065.02	Transducer	5995.10	5991.60	Intermediate
R-12 S2	04/27/2021	07:00	6065.01	Transducer	5995.10	5991.60	Intermediate

Location	Date	Time	Water Level (ft amsl)	Method	Top of Screen (ft amsl)	Bottom of Screen (ft amsl)	Zone
R-12 S2	04/27/2021	09:00	6065.01	Transducer	5995.10	5991.60	Intermediate
R-12 S2	04/27/2021	11:00	6065.00	Transducer	5995.10	5991.60	Intermediate
R-12 S2	04/27/2021	13:00	6065.02	Transducer	5995.10	5991.60	Intermediate
R-12 S2	04/27/2021	15:00	6065.03	Transducer	5995.10	5991.60	Intermediate
R-12 S2	04/27/2021	17:00	6065.00	Transducer	5995.10	5991.60	Intermediate
R-12 S2	04/27/2021	19:00	6064.98	Transducer	5995.10	5991.60	Intermediate
R-12 S2	04/27/2021	21:00	6064.93	Transducer	5995.10	5991.60	Intermediate
R-12 S2	04/27/2021	23:00	6064.93	Transducer	5995.10	5991.60	Intermediate
R-12 S2	04/28/2021	01:00	6064.94	Transducer	5995.10	5991.60	Intermediate
R-12 S2	04/28/2021	03:00	6064.95	Transducer	5995.10	5991.60	Intermediate
R-12 S2	04/28/2021	05:00	6064.96	Transducer	5995.10	5991.60	Intermediate
R-12 S2	04/28/2021	07:00	6064.93	Transducer	5995.10	5991.60	Intermediate
R-12 S2	04/28/2021	09:00	6064.92	Transducer	5995.10	5991.60	Intermediate
R-12 S2	04/28/2021	11:00	6064.93	Transducer	5995.10	5991.60	Intermediate
R-12 S2	04/28/2021	13:00	6064.91	Transducer	5995.10	5991.60	Intermediate
R-12 S2	04/28/2021	15:00	6064.87	Transducer	5995.10	5991.60	Intermediate
R-12 S2	04/28/2021	17:00	6064.86	Transducer	5995.10	5991.60	Intermediate
R-12 S2	04/28/2021	19:00	6064.82	Transducer	5995.10	5991.60	Intermediate
R-12 S2	04/28/2021	21:00	6064.77	Transducer	5995.10	5991.60	Intermediate
R-12 S2	04/28/2021	23:00	6064.77	Transducer	5995.10	5991.60	Intermediate
R-12 S2	04/29/2021	01:00	6064.76	Transducer	5995.10	5991.60	Intermediate
R-12 S2	04/29/2021	03:00	6064.77	Transducer	5995.10	5991.60	Intermediate
R-12 S2	04/29/2021	05:00	6064.74	Transducer	5995.10	5991.60	Intermediate
R-12 S2	04/29/2021	07:00	6064.70	Transducer	5995.10	5991.60	Intermediate
R-12 S2	04/29/2021	09:00	6064.70	Transducer	5995.10	5991.60	Intermediate
R-12 S2	04/29/2021	11:00	6064.71	Transducer	5995.10	5991.60	Intermediate
R-12 S2	04/29/2021	13:00	6064.76	Transducer	5995.10	5991.60	Intermediate
R-12 S2	04/29/2021	15:00	6064.77	Transducer	5995.10	5991.60	Intermediate
R-12 S2	04/29/2021	17:00	6064.77	Transducer	5995.10	5991.60	Intermediate
R-12 S2	04/29/2021	19:00	6064.76	Transducer	5995.10	5991.60	Intermediate
R-12 S2	04/29/2021	21:00	6064.70	Transducer	5995.10	5991.60	Intermediate
R-12 S2	04/29/2021	23:00	6064.69	Transducer	5995.10	5991.60	Intermediate
R-12 S2	04/30/2021	01:00	6064.70	Transducer	5995.10	5991.60	Intermediate
R-12 S2	04/30/2021	03:00	6064.71	Transducer	5995.10	5991.60	Intermediate
R-12 S2	04/30/2021	05:00	6064.71	Transducer	5995.10	5991.60	Intermediate
R-12 S2	04/30/2021	07:00	6064.71	Transducer	5995.10	5991.60	Intermediate
R-12 S2	04/30/2021	09:00	6064.71	Transducer	5995.10	5991.60	Intermediate
R-12 S2	04/30/2021	11:00	6064.75	Transducer	5995.10	5991.60	Intermediate
R-12 S2	04/30/2021	13:00	6064.81	Transducer	5995.10	5991.60	Intermediate
R-12 S2	04/30/2021	15:00	6064.87	Transducer	5995.10	5991.60	Intermediate
R-12 S2	04/30/2021	17:00	6064.90	Transducer	5995.10	5991.60	Intermediate
R-12 S2	04/30/2021	19:00	6064.89	Transducer	5995.10	5991.60	Intermediate
R-12 S2	04/30/2021	21:00	6064.84	Transducer	5995.10	5991.60	Intermediate
R-12 S2	04/30/2021	23:00	6064.84	Transducer	5995.10	5991.60	Intermediate
R-12 S2	05/01/2021	01:00	6064.87	Transducer	5995.10	5991.60	Intermediate

Location	Date	Time	Water Level (ft amsl)	Method	Top of Screen (ft amsl)	Bottom of Screen (ft amsl)	Zone
R-12 S2	05/01/2021	03:00	6064.90	Transducer	5995.10	5991.60	Intermediate
R-12 S2	05/01/2021	05:00	6064.91	Transducer	5995.10	5991.60	Intermediate
R-12 S2	05/01/2021	07:00	6064.91	Transducer	5995.10	5991.60	Intermediate
R-12 S2	05/01/2021	09:00	6064.94	Transducer	5995.10	5991.60	Intermediate
R-12 S2	05/01/2021	11:00	6064.98	Transducer	5995.10	5991.60	Intermediate
R-12 S2	05/01/2021	13:00	6065.05	Transducer	5995.10	5991.60	Intermediate
R-12 S2	05/01/2021	15:00	6065.10	Transducer	5995.10	5991.60	Intermediate
R-12 S2	05/01/2021	17:00	6065.13	Transducer	5995.10	5991.60	Intermediate
R-12 S2	05/01/2021	19:00	6065.12	Transducer	5995.10	5991.60	Intermediate
R-12 S2	05/01/2021	21:00	6065.10	Transducer	5995.10	5991.60	Intermediate
R-12 S2	05/01/2021	23:00	6065.11	Transducer	5995.10	5991.60	Intermediate
R-12 S2	05/02/2021	01:00	6065.12	Transducer	5995.10	5991.60	Intermediate
R-12 S2	05/02/2021	03:00	6065.10	Transducer	5995.10	5991.60	Intermediate
R-12 S2	05/02/2021	05:00	6065.08	Transducer	5995.10	5991.60	Intermediate
R-12 S2	05/02/2021	07:00	6065.07	Transducer	5995.10	5991.60	Intermediate
R-12 S2	05/02/2021	09:00	6065.09	Transducer	5995.10	5991.60	Intermediate
R-12 S2	05/02/2021	11:00	6065.12	Transducer	5995.10	5991.60	Intermediate
R-12 S2	05/02/2021	13:00	6065.15	Transducer	5995.10	5991.60	Intermediate
R-12 S2	05/02/2021	15:00	6065.18	Transducer	5995.10	5991.60	Intermediate
R-12 S2	05/02/2021	17:00	6065.19	Transducer	5995.10	5991.60	Intermediate
R-12 S2	05/02/2021	19:00	6065.19	Transducer	5995.10	5991.60	Intermediate
R-12 S2	05/02/2021	21:00	6065.14	Transducer	5995.10	5991.60	Intermediate
R-12 S2	05/02/2021	23:00	6065.11	Transducer	5995.10	5991.60	Intermediate
R-12 S2	05/03/2021	01:00	6065.07	Transducer	5995.10	5991.60	Intermediate
R-12 S2	05/03/2021	03:00	6065.05	Transducer	5995.10	5991.60	Intermediate
R-12 S2	05/03/2021	05:00	6065.03	Transducer	5995.10	5991.60	Intermediate
R-12 S2	05/03/2021	07:00	6065.00	Transducer	5995.10	5991.60	Intermediate
R-12 S2	05/03/2021	09:00	6064.98	Transducer	5995.10	5991.60	Intermediate
R-12 S2	05/03/2021	11:00	6064.99	Transducer	5995.10	5991.60	Intermediate
R-12 S2	05/03/2021	13:00	6064.96	Transducer	5995.10	5991.60	Intermediate
R-12 S2	05/03/2021	15:00	6064.97	Transducer	5995.10	5991.60	Intermediate
R-12 S2	05/03/2021	17:00	6064.90	Transducer	5995.10	5991.60	Intermediate
R-12 S2	05/03/2021	19:00	6064.86	Transducer	5995.10	5991.60	Intermediate
R-12 S2	05/03/2021	21:00	6064.83	Transducer	5995.10	5991.60	Intermediate
R-12 S2	05/03/2021	23:00	6064.82	Transducer	5995.10	5991.60	Intermediate
R-12 S2	05/04/2021	01:00	6064.81	Transducer	5995.10	5991.60	Intermediate
R-12 S2	05/04/2021	03:00	6064.81	Transducer	5995.10	5991.60	Intermediate
R-12 S2	05/04/2021	05:00	6064.80	Transducer	5995.10	5991.60	Intermediate
R-12 S2	05/04/2021	07:00	6064.77	Transducer	5995.10	5991.60	Intermediate
R-12 S2	05/04/2021	09:00	6064.76	Transducer	5995.10	5991.60	Intermediate
R-12 S2	05/04/2021	11:00	6064.79	Transducer	5995.10	5991.60	Intermediate
R-12 S2	05/04/2021	13:00	6064.84	Transducer	5995.10	5991.60	Intermediate
R-12 S2	05/04/2021	15:00	6064.89	Transducer	5995.10	5991.60	Intermediate
R-12 S2	05/04/2021	17:00	6064.92	Transducer	5995.10	5991.60	Intermediate
R-12 S2	05/04/2021	19:00	6064.92	Transducer	5995.10	5991.60	Intermediate

Location	Date	Time	Water Level (ft amsl)	Method	Top of Screen (ft amsl)	Bottom of Screen (ft amsl)	Zone
R-12 S2	05/04/2021	21:00	6064.88	Transducer	5995.10	5991.60	Intermediate
R-12 S2	05/04/2021	23:00	6064.88	Transducer	5995.10	5991.60	Intermediate
R-12 S2	05/05/2021	01:00	6064.88	Transducer	5995.10	5991.60	Intermediate
R-12 S2	05/05/2021	03:00	6064.87	Transducer	5995.10	5991.60	Intermediate
R-12 S2	05/05/2021	05:00	6064.84	Transducer	5995.10	5991.60	Intermediate
R-12 S2	05/05/2021	07:00	6064.80	Transducer	5995.10	5991.60	Intermediate
R-12 S2	05/05/2021	09:00	6064.79	Transducer	5995.10	5991.60	Intermediate
R-12 S2	05/05/2021	11:00	6064.81	Transducer	5995.10	5991.60	Intermediate
R-12 S2	05/05/2021	13:00	6064.85	Transducer	5995.10	5991.60	Intermediate
R-12 S2	05/05/2021	15:00	6064.86	Transducer	5995.10	5991.60	Intermediate
R-12 S2	05/05/2021	17:00	6064.86	Transducer	5995.10	5991.60	Intermediate
R-12 S2	05/05/2021	19:00	6064.83	Transducer	5995.10	5991.60	Intermediate
R-12 S2	05/05/2021	21:00	6064.78	Transducer	5995.10	5991.60	Intermediate
R-12 S2	05/05/2021	23:00	6064.74	Transducer	5995.10	5991.60	Intermediate
R-12 S2	05/06/2021	01:00	6064.74	Transducer	5995.10	5991.60	Intermediate
R-12 S2	05/06/2021	03:00	6064.71	Transducer	5995.10	5991.60	Intermediate
R-12 S2	05/06/2021	05:00	6064.72	Transducer	5995.10	5991.60	Intermediate
R-12 S2	05/06/2021	07:00	6064.68	Transducer	5995.10	5991.60	Intermediate
R-12 S2	05/06/2021	09:00	6064.67	Transducer	5995.10	5991.60	Intermediate
R-12 S2	05/06/2021	11:00	6064.71	Transducer	5995.10	5991.60	Intermediate
R-12 S2	05/06/2021	13:00	6064.77	Transducer	5995.10	5991.60	Intermediate
R-12 S2	05/06/2021	15:00	6064.83	Transducer	5995.10	5991.60	Intermediate
R-12 S2	05/06/2021	17:00	6064.87	Transducer	5995.10	5991.60	Intermediate
R-12 S2	05/06/2021	19:00	6064.87	Transducer	5995.10	5991.60	Intermediate
R-12 S2	05/06/2021	21:00	6064.84	Transducer	5995.10	5991.60	Intermediate
R-12 S2	05/06/2021	23:00	6064.82	Transducer	5995.10	5991.60	Intermediate
R-12 S2	05/07/2021	01:00	6064.84	Transducer	5995.10	5991.60	Intermediate
R-12 S2	05/07/2021	03:00	6064.86	Transducer	5995.10	5991.60	Intermediate
R-12 S2	05/07/2021	05:00	6064.87	Transducer	5995.10	5991.60	Intermediate
R-12 S2	05/07/2021	07:00	6064.84	Transducer	5995.10	5991.60	Intermediate
R-12 S2	05/07/2021	09:00	6064.85	Transducer	5995.10	5991.60	Intermediate
R-12 S2	05/07/2021	11:00	6064.89	Transducer	5995.10	5991.60	Intermediate
R-12 S2	05/07/2021	13:00	6064.91	Transducer	5995.10	5991.60	Intermediate
R-12 S2	05/07/2021	15:00	6064.91	Transducer	5995.10	5991.60	Intermediate
R-12 S2	05/07/2021	17:00	6064.99	Transducer	5995.10	5991.60	Intermediate
R-12 S2	05/07/2021	19:00	6065.00	Transducer	5995.10	5991.60	Intermediate
R-12 S2	05/07/2021	21:00	6064.97	Transducer	5995.10	5991.60	Intermediate
R-12 S2	05/07/2021	23:00	6064.98	Transducer	5995.10	5991.60	Intermediate
R-12 S2	05/08/2021	01:00	6064.99	Transducer	5995.10	5991.60	Intermediate
R-12 S2	05/08/2021	03:00	6065.00	Transducer	5995.10	5991.60	Intermediate
R-12 S2	05/08/2021	05:00	6064.99	Transducer	5995.10	5991.60	Intermediate
R-12 S2	05/08/2021	07:00	6064.97	Transducer	5995.10	5991.60	Intermediate
R-12 S2	05/08/2021	09:00	6064.98	Transducer	5995.10	5991.60	Intermediate
R-12 S2	05/08/2021	11:00	6065.00	Transducer	5995.10	5991.60	Intermediate
R-12 S2	05/08/2021	13:00	6065.05	Transducer	5995.10	5991.60	Intermediate

Location	Date	Time	Water Level (ft amsl)	Method	Top of Screen (ft amsl)	Bottom of Screen (ft amsl)	Zone
R-12 S2	05/08/2021	15:00	6065.06	Transducer	5995.10	5991.60	Intermediate
R-12 S2	05/08/2021	17:00	6065.04	Transducer	5995.10	5991.60	Intermediate
R-12 S2	05/08/2021	19:00	6065.00	Transducer	5995.10	5991.60	Intermediate
R-12 S2	05/08/2021	21:00	6064.96	Transducer	5995.10	5991.60	Intermediate
R-12 S2	05/08/2021	23:00	6064.94	Transducer	5995.10	5991.60	Intermediate
R-12 S2	05/09/2021	01:00	6064.95	Transducer	5995.10	5991.60	Intermediate
R-12 S2	05/09/2021	03:00	6064.95	Transducer	5995.10	5991.60	Intermediate
R-12 S2	05/09/2021	05:00	6064.92	Transducer	5995.10	5991.60	Intermediate
R-12 S2	05/09/2021	07:00	6064.89	Transducer	5995.10	5991.60	Intermediate
R-12 S2	05/09/2021	09:00	6064.89	Transducer	5995.10	5991.60	Intermediate
R-12 S2	05/09/2021	11:00	6064.90	Transducer	5995.10	5991.60	Intermediate
R-12 S2	05/09/2021	13:00	6064.95	Transducer	5995.10	5991.60	Intermediate
R-12 S2	05/09/2021	15:00	6064.97	Transducer	5995.10	5991.60	Intermediate
R-12 S2	05/09/2021	17:00	6064.99	Transducer	5995.10	5991.60	Intermediate
R-12 S2	05/09/2021	19:00	6064.97	Transducer	5995.10	5991.60	Intermediate
R-12 S2	05/09/2021	21:00	6064.94	Transducer	5995.10	5991.60	Intermediate
R-12 S2	05/09/2021	23:00	6064.92	Transducer	5995.10	5991.60	Intermediate
R-12 S2	05/10/2021	01:00	6064.90	Transducer	5995.10	5991.60	Intermediate
R-12 S2	05/10/2021	03:00	6064.88	Transducer	5995.10	5991.60	Intermediate
R-12 S2	05/10/2021	05:00	6064.88	Transducer	5995.10	5991.60	Intermediate
R-12 S2	05/10/2021	07:00	6064.87	Transducer	5995.10	5991.60	Intermediate
R-12 S2	05/10/2021	09:00	6064.89	Transducer	5995.10	5991.60	Intermediate
R-12 S2	05/10/2021	11:00	6064.93	Transducer	5995.10	5991.60	Intermediate
R-12 S2	05/10/2021	13:00	6064.97	Transducer	5995.10	5991.60	Intermediate
R-12 S2	05/10/2021	15:00	6065.03	Transducer	5995.10	5991.60	Intermediate
R-12 S2	05/10/2021	17:00	6065.04	Transducer	5995.10	5991.60	Intermediate
R-12 S2	05/10/2021	19:00	6065.01	Transducer	5995.10	5991.60	Intermediate
R-12 S2	05/10/2021	21:00	6064.97	Transducer	5995.10	5991.60	Intermediate
R-12 S2	05/10/2021	23:00	6064.94	Transducer	5995.10	5991.60	Intermediate
R-12 S2	05/11/2021	01:00	6064.91	Transducer	5995.10	5991.60	Intermediate
R-12 S2	05/11/2021	03:00	6064.89	Transducer	5995.10	5991.60	Intermediate
R-12 S2	05/11/2021	05:00	6064.86	Transducer	5995.10	5991.60	Intermediate
R-12 S2	05/11/2021	07:00	6064.84	Transducer	5995.10	5991.60	Intermediate
R-12 S2	05/11/2021	09:00	6064.84	Transducer	5995.10	5991.60	Intermediate
R-12 S2	05/11/2021	11:00	6064.86	Transducer	5995.10	5991.60	Intermediate
R-12 S2	05/11/2021	13:00	6064.92	Transducer	5995.10	5991.60	Intermediate
R-12 S2	05/11/2021	15:00	6064.91	Transducer	5995.10	5991.60	Intermediate
R-12 S2	05/11/2021	17:00	6064.90	Transducer	5995.10	5991.60	Intermediate
R-12 S2	05/11/2021	19:00	6064.88	Transducer	5995.10	5991.60	Intermediate
R-12 S2	05/11/2021	21:00	6064.80	Transducer	5995.10	5991.60	Intermediate
R-12 S2	05/11/2021	23:00	6064.76	Transducer	5995.10	5991.60	Intermediate
R-12 S2	05/12/2021	01:00	6064.76	Transducer	5995.10	5991.60	Intermediate
R-12 S2	05/12/2021	03:00	6064.73	Transducer	5995.10	5991.60	Intermediate
R-12 S2	05/12/2021	05:00	6064.74	Transducer	5995.10	5991.60	Intermediate
R-12 S2	05/12/2021	07:00	6064.71	Transducer	5995.10	5991.60	Intermediate

Location	Date	Time	Water Level (ft amsl)	Method	Top of Screen (ft amsl)	Bottom of Screen (ft amsl)	Zone
R-12 S2	05/12/2021	09:00	6064.72	Transducer	5995.10	5991.60	Intermediate
R-12 S2	05/12/2021	11:00	6064.74	Transducer	5995.10	5991.60	Intermediate
R-12 S2	05/12/2021	13:00	6064.80	Transducer	5995.10	5991.60	Intermediate
R-12 S2	05/12/2021	15:00	6064.86	Transducer	5995.10	5991.60	Intermediate
R-12 S2	05/12/2021	17:00	6064.87	Transducer	5995.10	5991.60	Intermediate
R-12 S2	05/12/2021	19:00	6064.85	Transducer	5995.10	5991.60	Intermediate
R-12 S2	05/12/2021	21:00	6064.75	Transducer	5995.10	5991.60	Intermediate
R-12 S2	05/12/2021	23:00	6064.73	Transducer	5995.10	5991.60	Intermediate
R-12 S2	05/13/2021	01:00	6064.74	Transducer	5995.10	5991.60	Intermediate
R-12 S2	05/13/2021	03:00	6064.76	Transducer	5995.10	5991.60	Intermediate
R-12 S2	05/13/2021	05:00	6064.75	Transducer	5995.10	5991.60	Intermediate
R-12 S2	05/13/2021	07:00	6064.73	Transducer	5995.10	5991.60	Intermediate
R-12 S2	05/13/2021	09:00	6064.74	Transducer	5995.10	5991.60	Intermediate
R-12 S2	05/13/2021	11:00	6064.77	Transducer	5995.10	5991.60	Intermediate
R-12 S2	05/13/2021	13:00	6064.83	Transducer	5995.10	5991.60	Intermediate
R-12 S2	05/13/2021	15:00	6064.91	Transducer	5995.10	5991.60	Intermediate
R-12 S2	05/13/2021	17:00	6064.93	Transducer	5995.10	5991.60	Intermediate
R-12 S2	05/13/2021	19:00	6064.92	Transducer	5995.10	5991.60	Intermediate
R-12 S2	05/13/2021	21:00	6064.89	Transducer	5995.10	5991.60	Intermediate
R-12 S2	05/13/2021	23:00	6064.88	Transducer	5995.10	5991.60	Intermediate
R-12 S2	05/14/2021	01:00	6064.87	Transducer	5995.10	5991.60	Intermediate
R-12 S2	05/14/2021	03:00	6064.87	Transducer	5995.10	5991.60	Intermediate
R-12 S2	05/14/2021	05:00	6064.86	Transducer	5995.10	5991.60	Intermediate
R-12 S2	05/14/2021	07:00	6064.83	Transducer	5995.10	5991.60	Intermediate
R-12 S2	05/14/2021	09:00	6064.84	Transducer	5995.10	5991.60	Intermediate
R-12 S2	05/14/2021	11:00	6064.87	Transducer	5995.10	5991.60	Intermediate
R-12 S2	05/14/2021	13:00	6064.92	Transducer	5995.10	5991.60	Intermediate
R-12 S2	05/14/2021	15:00	6064.98	Transducer	5995.10	5991.60	Intermediate
R-12 S2	05/14/2021	17:00	6065.00	Transducer	5995.10	5991.60	Intermediate
R-12 S2	05/14/2021	19:00	6064.99	Transducer	5995.10	5991.60	Intermediate
R-12 S2	05/14/2021	21:00	6064.94	Transducer	5995.10	5991.60	Intermediate
R-12 S2	05/14/2021	23:00	6064.93	Transducer	5995.10	5991.60	Intermediate
R-12 S2	05/15/2021	01:00	6064.94	Transducer	5995.10	5991.60	Intermediate
R-12 S2	05/15/2021	03:00	6064.92	Transducer	5995.10	5991.60	Intermediate
R-12 S2	05/15/2021	05:00	6064.90	Transducer	5995.10	5991.60	Intermediate
R-12 S2	05/15/2021	07:00	6064.88	Transducer	5995.10	5991.60	Intermediate
R-12 S2	05/15/2021	09:00	6064.88	Transducer	5995.10	5991.60	Intermediate
R-12 S2	05/15/2021	11:00	6064.90	Transducer	5995.10	5991.60	Intermediate
R-12 S2	05/15/2021	13:00	6064.96	Transducer	5995.10	5991.60	Intermediate
R-12 S2	05/15/2021	15:00	6065.01	Transducer	5995.10	5991.60	Intermediate
R-12 S2	05/15/2021	17:00	6065.04	Transducer	5995.10	5991.60	Intermediate
R-12 S2	05/15/2021	19:00	6065.01	Transducer	5995.10	5991.60	Intermediate
R-12 S2	05/15/2021	21:00	6064.97	Transducer	5995.10	5991.60	Intermediate
R-12 S2	05/15/2021	23:00	6064.92	Transducer	5995.10	5991.60	Intermediate
R-12 S2	05/16/2021	01:00	6064.90	Transducer	5995.10	5991.60	Intermediate

Location	Date	Time	Water Level (ft amsl)	Method	Top of Screen (ft amsl)	Bottom of Screen (ft amsl)	Zone
R-12 S2	05/16/2021	03:00	6064.88	Transducer	5995.10	5991.60	Intermediate
R-12 S2	05/16/2021	05:00	6064.88	Transducer	5995.10	5991.60	Intermediate
R-12 S2	05/16/2021	07:00	6064.86	Transducer	5995.10	5991.60	Intermediate
R-12 S2	05/16/2021	09:00	6064.88	Transducer	5995.10	5991.60	Intermediate
R-12 S2	05/16/2021	11:00	6064.93	Transducer	5995.10	5991.60	Intermediate
R-12 S2	05/16/2021	13:00	6064.96	Transducer	5995.10	5991.60	Intermediate
R-12 S2	05/16/2021	15:00	6065.00	Transducer	5995.10	5991.60	Intermediate
R-12 S2	05/16/2021	17:00	6065.03	Transducer	5995.10	5991.60	Intermediate
R-12 S2	05/16/2021	19:00	6065.02	Transducer	5995.10	5991.60	Intermediate
R-12 S2	05/16/2021	21:00	6065.00	Transducer	5995.10	5991.60	Intermediate
R-12 S2	05/16/2021	23:00	6064.99	Transducer	5995.10	5991.60	Intermediate
R-12 S2	05/17/2021	01:00	6064.94	Transducer	5995.10	5991.60	Intermediate
R-12 S2	05/17/2021	03:00	6064.93	Transducer	5995.10	5991.60	Intermediate
R-12 S2	05/17/2021	05:00	6064.92	Transducer	5995.10	5991.60	Intermediate
R-12 S2	05/17/2021	07:00	6064.91	Transducer	5995.10	5991.60	Intermediate
R-12 S2	05/17/2021	09:00	6064.93	Transducer	5995.10	5991.60	Intermediate
R-12 S2	05/17/2021	11:00	6064.98	Transducer	5995.10	5991.60	Intermediate
R-12 S2	05/17/2021	13:00	6064.93	Transducer	5995.10	5991.60	Intermediate
R-12 S2	05/17/2021	15:00	6064.89	Transducer	5995.10	5991.60	Intermediate
R-12 S2	05/17/2021	17:00	6064.93	Transducer	5995.10	5991.60	Intermediate
R-12 S2	05/17/2021	19:00	6064.95	Transducer	5995.10	5991.60	Intermediate
R-12 S2	05/17/2021	21:00	6064.93	Transducer	5995.10	5991.60	Intermediate
R-12 S2	05/17/2021	23:00	6064.92	Transducer	5995.10	5991.60	Intermediate
R-12 S2	05/18/2021	01:00	6064.95	Transducer	5995.10	5991.60	Intermediate
R-12 S2	05/18/2021	03:00	6064.97	Transducer	5995.10	5991.60	Intermediate
R-12 S2	05/18/2021	05:00	6064.97	Transducer	5995.10	5991.60	Intermediate
R-12 S2	05/18/2021	07:00	6064.94	Transducer	5995.10	5991.60	Intermediate
R-12 S2	05/18/2021	09:00	6064.94	Transducer	5995.10	5991.60	Intermediate
R-12 S2	05/18/2021	11:00	6064.94	Transducer	5995.10	5991.60	Intermediate
R-12 S2	05/18/2021	13:00	6064.95	Transducer	5995.10	5991.60	Intermediate
R-12 S2	05/18/2021	15:00	6064.96	Transducer	5995.10	5991.60	Intermediate
R-12 S2	05/18/2021	17:00	6064.95	Transducer	5995.10	5991.60	Intermediate
R-12 S2	05/18/2021	19:00	6064.93	Transducer	5995.10	5991.60	Intermediate
R-12 S2	05/18/2021	21:00	6064.90	Transducer	5995.10	5991.60	Intermediate
R-12 S2	05/18/2021	23:00	6064.90	Transducer	5995.10	5991.60	Intermediate
R-12 S2	05/19/2021	01:00	6064.92	Transducer	5995.10	5991.60	Intermediate
R-12 S2	05/19/2021	03:00	6064.92	Transducer	5995.10	5991.60	Intermediate
R-12 S2	05/19/2021	05:00	6064.91	Transducer	5995.10	5991.60	Intermediate
R-12 S2	05/19/2021	07:00	6064.89	Transducer	5995.10	5991.60	Intermediate
R-12 S2	05/19/2021	09:00	6064.91	Transducer	5995.10	5991.60	Intermediate
R-12 S2	05/19/2021	11:00	6064.94	Transducer	5995.10	5991.60	Intermediate
R-12 S2	05/19/2021	13:00	6064.98	Transducer	5995.10	5991.60	Intermediate
R-12 S2	05/19/2021	15:00	6064.93	Transducer	5995.10	5991.60	Intermediate
R-12 S2	05/19/2021	17:00	6064.95	Transducer	5995.10	5991.60	Intermediate
R-12 S2	05/19/2021	19:00	6064.94	Transducer	5995.10	5991.60	Intermediate

Location	Date	Time	Water Level (ft amsl)	Method	Top of Screen (ft amsl)	Bottom of Screen (ft amsl)	Zone
R-12 S2	05/19/2021	21:00	6064.88	Transducer	5995.10	5991.60	Intermediate
R-12 S2	05/19/2021	23:00	6064.87	Transducer	5995.10	5991.60	Intermediate
R-12 S2	05/20/2021	01:00	6064.90	Transducer	5995.10	5991.60	Intermediate
R-12 S2	05/20/2021	03:00	6064.92	Transducer	5995.10	5991.60	Intermediate
R-12 S2	05/20/2021	05:00	6064.90	Transducer	5995.10	5991.60	Intermediate
R-12 S2	05/20/2021	07:00	6064.88	Transducer	5995.10	5991.60	Intermediate
R-12 S2	05/20/2021	09:00	6064.89	Transducer	5995.10	5991.60	Intermediate
R-12 S2	05/20/2021	11:00	6064.92	Transducer	5995.10	5991.60	Intermediate
R-12 S2	05/20/2021	13:00	6064.95	Transducer	5995.10	5991.60	Intermediate
R-12 S2	05/20/2021	15:00	6064.97	Transducer	5995.10	5991.60	Intermediate
R-12 S2	05/20/2021	17:00	6064.99	Transducer	5995.10	5991.60	Intermediate
R-12 S2	05/20/2021	19:00	6065.00	Transducer	5995.10	5991.60	Intermediate
R-12 S2	05/20/2021	21:00	6064.98	Transducer	5995.10	5991.60	Intermediate
R-12 S2	05/20/2021	23:00	6064.96	Transducer	5995.10	5991.60	Intermediate
R-12 S2	05/21/2021	01:00	6064.95	Transducer	5995.10	5991.60	Intermediate
R-12 S2	05/21/2021	03:00	6064.93	Transducer	5995.10	5991.60	Intermediate
R-12 S2	05/21/2021	05:00	6064.91	Transducer	5995.10	5991.60	Intermediate
R-12 S2	05/21/2021	07:00	6064.88	Transducer	5995.10	5991.60	Intermediate
R-12 S2	05/21/2021	09:00	6064.86	Transducer	5995.10	5991.60	Intermediate
R-12 S2	05/21/2021	11:00	6064.87	Transducer	5995.10	5991.60	Intermediate
R-12 S2	05/21/2021	13:00	6064.88	Transducer	5995.10	5991.60	Intermediate
R-12 S2	05/21/2021	15:00	6064.85	Transducer	5995.10	5991.60	Intermediate
R-12 S2	05/21/2021	17:00	6064.84	Transducer	5995.10	5991.60	Intermediate
R-12 S2	05/21/2021	19:00	6064.85	Transducer	5995.10	5991.60	Intermediate
R-12 S2	05/21/2021	21:00	6064.82	Transducer	5995.10	5991.60	Intermediate
R-12 S2	05/21/2021	23:00	6064.81	Transducer	5995.10	5991.60	Intermediate
R-12 S2	05/22/2021	01:00	6064.82	Transducer	5995.10	5991.60	Intermediate
R-12 S2	05/22/2021	03:00	6064.82	Transducer	5995.10	5991.60	Intermediate
R-12 S2	05/22/2021	05:00	6064.80	Transducer	5995.10	5991.60	Intermediate
R-12 S2	05/22/2021	07:00	6064.80	Transducer	5995.10	5991.60	Intermediate
R-12 S2	05/22/2021	09:00	6064.79	Transducer	5995.10	5991.60	Intermediate
R-12 S2	05/22/2021	11:00	6064.86	Transducer	5995.10	5991.60	Intermediate
R-12 S2	05/22/2021	13:00	6064.91	Transducer	5995.10	5991.60	Intermediate
R-12 S2	05/22/2021	15:00	6064.96	Transducer	5995.10	5991.60	Intermediate
R-12 S2	05/22/2021	17:00	6064.95	Transducer	5995.10	5991.60	Intermediate
R-12 S2	05/22/2021	19:00	6064.92	Transducer	5995.10	5991.60	Intermediate
R-12 S2	05/22/2021	21:00	6064.87	Transducer	5995.10	5991.60	Intermediate
R-12 S2	05/22/2021	23:00	6064.85	Transducer	5995.10	5991.60	Intermediate
R-12 S2	05/23/2021	01:00	6064.87	Transducer	5995.10	5991.60	Intermediate
R-12 S2	05/23/2021	03:00	6064.87	Transducer	5995.10	5991.60	Intermediate
R-12 S2	05/23/2021	05:00	6064.85	Transducer	5995.10	5991.60	Intermediate
R-12 S2	05/23/2021	07:00	6064.84	Transducer	5995.10	5991.60	Intermediate
R-12 S2	05/23/2021	09:00	6064.83	Transducer	5995.10	5991.60	Intermediate
R-12 S2	05/23/2021	11:00	6064.82	Transducer	5995.10	5991.60	Intermediate
R-12 S2	05/23/2021	13:00	6064.85	Transducer	5995.10	5991.60	Intermediate

Location	Date	Time	Water Level (ft amsl)	Method	Top of Screen (ft amsl)	Bottom of Screen (ft amsl)	Zone
R-12 S2	05/23/2021	15:00	6064.88	Transducer	5995.10	5991.60	Intermediate
R-12 S2	05/23/2021	17:00	6064.89	Transducer	5995.10	5991.60	Intermediate
R-12 S2	05/23/2021	19:00	6064.89	Transducer	5995.10	5991.60	Intermediate
R-12 S2	05/23/2021	21:00	6064.87	Transducer	5995.10	5991.60	Intermediate
R-12 S2	05/23/2021	23:00	6064.85	Transducer	5995.10	5991.60	Intermediate
R-12 S2	05/24/2021	01:00	6064.85	Transducer	5995.10	5991.60	Intermediate
R-12 S2	05/24/2021	03:00	6064.85	Transducer	5995.10	5991.60	Intermediate
R-12 S2	05/24/2021	05:00	6064.83	Transducer	5995.10	5991.60	Intermediate
R-12 S2	05/24/2021	07:00	6064.80	Transducer	5995.10	5991.60	Intermediate
R-12 S2	05/24/2021	09:00	6064.80	Transducer	5995.10	5991.60	Intermediate
R-12 S2	05/24/2021	11:00	6064.84	Transducer	5995.10	5991.60	Intermediate
R-12 S2	05/24/2021	13:00	6064.88	Transducer	5995.10	5991.60	Intermediate
R-12 S2	05/24/2021	15:00	6064.92	Transducer	5995.10	5991.60	Intermediate
R-12 S2	05/24/2021	17:00	6064.93	Transducer	5995.10	5991.60	Intermediate
R-12 S2	05/24/2021	19:00	6064.90	Transducer	5995.10	5991.60	Intermediate
R-12 S2	05/24/2021	21:00	6064.87	Transducer	5995.10	5991.60	Intermediate
R-12 S2	05/24/2021	23:00	6064.85	Transducer	5995.10	5991.60	Intermediate
R-12 S2	05/25/2021	01:00	6064.83	Transducer	5995.10	5991.60	Intermediate
R-12 S2	05/25/2021	03:00	6064.82	Transducer	5995.10	5991.60	Intermediate
R-12 S2	05/25/2021	05:00	6064.82	Transducer	5995.10	5991.60	Intermediate
R-12 S2	05/25/2021	07:00	6064.79	Transducer	5995.10	5991.60	Intermediate
R-12 S2	05/25/2021	09:00	6064.77	Transducer	5995.10	5991.60	Intermediate
R-12 S2	05/25/2021	11:00	6064.79	Transducer	5995.10	5991.60	Intermediate
R-12 S2	05/25/2021	13:00	6064.83	Transducer	5995.10	5991.60	Intermediate
R-12 S2	05/25/2021	15:00	6064.88	Transducer	5995.10	5991.60	Intermediate
R-12 S2	05/25/2021	17:00	6064.90	Transducer	5995.10	5991.60	Intermediate
R-12 S2	05/25/2021	19:00	6064.87	Transducer	5995.10	5991.60	Intermediate
R-12 S2	05/25/2021	21:00	6064.83	Transducer	5995.10	5991.60	Intermediate
R-12 S2	05/25/2021	23:00	6064.81	Transducer	5995.10	5991.60	Intermediate
R-12 S2	05/26/2021	01:00	6064.82	Transducer	5995.10	5991.60	Intermediate
R-12 S2	05/26/2021	03:00	6064.82	Transducer	5995.10	5991.60	Intermediate
R-12 S2	05/26/2021	05:00	6064.78	Transducer	5995.10	5991.60	Intermediate
R-12 S2	05/26/2021	07:00	6064.76	Transducer	5995.10	5991.60	Intermediate
R-12 S2	05/26/2021	09:00	6064.75	Transducer	5995.10	5991.60	Intermediate
R-12 S2	05/26/2021	11:00	6064.79	Transducer	5995.10	5991.60	Intermediate
R-12 S2	05/26/2021	13:00	6064.82	Transducer	5995.10	5991.60	Intermediate
R-12 S2	05/26/2021	15:00	6064.87	Transducer	5995.10	5991.60	Intermediate
R-12 S2	05/26/2021	17:00	6064.90	Transducer	5995.10	5991.60	Intermediate
R-12 S2	05/26/2021	19:00	6064.90	Transducer	5995.10	5991.60	Intermediate
R-12 S2	05/26/2021	21:00	6064.86	Transducer	5995.10	5991.60	Intermediate
R-12 S2	05/26/2021	23:00	6064.84	Transducer	5995.10	5991.60	Intermediate
R-12 S2	05/27/2021	01:00	6064.83	Transducer	5995.10	5991.60	Intermediate
R-12 S2	05/27/2021	03:00	6064.83	Transducer	5995.10	5991.60	Intermediate
R-12 S2	05/27/2021	05:00	6064.82	Transducer	5995.10	5991.60	Intermediate
R-12 S2	05/27/2021	07:00	6064.79	Transducer	5995.10	5991.60	Intermediate

Location	Date	Time	Water Level (ft amsl)	Method	Top of Screen (ft amsl)	Bottom of Screen (ft amsl)	Zone
R-12 S2	05/27/2021	09:00	6064.79	Transducer	5995.10	5991.60	Intermediate
R-12 S2	05/27/2021	11:00	6064.81	Transducer	5995.10	5991.60	Intermediate
R-12 S2	05/27/2021	13:00	6064.85	Transducer	5995.10	5991.60	Intermediate
R-12 S2	05/27/2021	15:00	6064.89	Transducer	5995.10	5991.60	Intermediate
R-12 S2	05/27/2021	17:00	6064.91	Transducer	5995.10	5991.60	Intermediate
R-12 S2	05/27/2021	19:00	6064.89	Transducer	5995.10	5991.60	Intermediate
R-12 S2	05/27/2021	21:00	6064.84	Transducer	5995.10	5991.60	Intermediate
R-12 S2	05/27/2021	23:00	6064.82	Transducer	5995.10	5991.60	Intermediate
R-12 S2	05/28/2021	01:00	6064.83	Transducer	5995.10	5991.60	Intermediate
R-12 S2	05/28/2021	03:00	6064.84	Transducer	5995.10	5991.60	Intermediate
R-12 S2	05/28/2021	05:00	6064.81	Transducer	5995.10	5991.60	Intermediate
R-12 S2	05/28/2021	07:00	6064.79	Transducer	5995.10	5991.60	Intermediate
R-12 S2	05/28/2021	09:00	6064.78	Transducer	5995.10	5991.60	Intermediate
R-12 S2	05/28/2021	11:00	6064.81	Transducer	5995.10	5991.60	Intermediate
R-12 S2	05/28/2021	13:00	6064.84	Transducer	5995.10	5991.60	Intermediate
R-12 S2	05/28/2021	15:00	6064.89	Transducer	5995.10	5991.60	Intermediate
R-12 S2	05/28/2021	17:00	6064.92	Transducer	5995.10	5991.60	Intermediate
R-12 S2	05/28/2021	19:00	6064.90	Transducer	5995.10	5991.60	Intermediate
R-12 S2	05/28/2021	21:00	6064.87	Transducer	5995.10	5991.60	Intermediate
R-12 S2	05/28/2021	23:00	6064.83	Transducer	5995.10	5991.60	Intermediate
R-12 S2	05/29/2021	01:00	6064.84	Transducer	5995.10	5991.60	Intermediate
R-12 S2	05/29/2021	03:00	6064.84	Transducer	5995.10	5991.60	Intermediate
R-12 S2	05/29/2021	05:00	6064.85	Transducer	5995.10	5991.60	Intermediate
R-12 S2	05/29/2021	07:00	6064.84	Transducer	5995.10	5991.60	Intermediate
R-12 S2	05/29/2021	09:00	6064.85	Transducer	5995.10	5991.60	Intermediate
R-12 S2	05/29/2021	11:00	6064.87	Transducer	5995.10	5991.60	Intermediate
R-12 S2	05/29/2021	13:00	6064.90	Transducer	5995.10	5991.60	Intermediate
R-12 S2	05/29/2021	15:00	6064.94	Transducer	5995.10	5991.60	Intermediate
R-12 S2	05/29/2021	17:00	6064.97	Transducer	5995.10	5991.60	Intermediate
R-12 S2	05/29/2021	19:00	6064.96	Transducer	5995.10	5991.60	Intermediate
R-12 S2	05/29/2021	21:00	6064.92	Transducer	5995.10	5991.60	Intermediate
R-12 S2	05/29/2021	23:00	6064.89	Transducer	5995.10	5991.60	Intermediate
R-12 S2	05/30/2021	01:00	6064.88	Transducer	5995.10	5991.60	Intermediate
R-12 S2	05/30/2021	03:00	6064.86	Transducer	5995.10	5991.60	Intermediate
R-12 S2	05/30/2021	05:00	6064.85	Transducer	5995.10	5991.60	Intermediate
R-12 S2	05/30/2021	07:00	6064.83	Transducer	5995.10	5991.60	Intermediate
R-12 S2	05/30/2021	09:00	6064.82	Transducer	5995.10	5991.60	Intermediate
R-12 S2	05/30/2021	11:00	6064.85	Transducer	5995.10	5991.60	Intermediate
R-12 S2	05/30/2021	13:00	6064.91	Transducer	5995.10	5991.60	Intermediate
R-12 S2	05/30/2021	15:00	6064.93	Transducer	5995.10	5991.60	Intermediate
R-12 S2	05/30/2021	17:00	6064.88	Transducer	5995.10	5991.60	Intermediate
R-12 S2	05/30/2021	19:00	6064.86	Transducer	5995.10	5991.60	Intermediate
R-12 S2	05/30/2021	21:00	6064.81	Transducer	5995.10	5991.60	Intermediate
R-12 S2	05/30/2021	23:00	6064.79	Transducer	5995.10	5991.60	Intermediate
R-12 S2	05/31/2021	01:00	6064.77	Transducer	5995.10	5991.60	Intermediate

Location	Date	Time	Water Level (ft amsl)	Method	Top of Screen (ft amsl)	Bottom of Screen (ft amsl)	Zone
R-12 S2	05/31/2021	03:00	6064.78	Transducer	5995.10	5991.60	Intermediate
R-12 S2	05/31/2021	05:00	6064.78	Transducer	5995.10	5991.60	Intermediate
R-12 S2	05/31/2021	07:00	6064.75	Transducer	5995.10	5991.60	Intermediate
R-12 S2	05/31/2021	09:00	6064.77	Transducer	5995.10	5991.60	Intermediate
R-12 S2	05/31/2021	11:00	6064.80	Transducer	5995.10	5991.60	Intermediate
R-12 S2	05/31/2021	13:00	6064.83	Transducer	5995.10	5991.60	Intermediate
R-12 S2	05/31/2021	15:00	6064.76	Transducer	5995.10	5991.60	Intermediate
R-12 S2	05/31/2021	17:00	6064.67	Transducer	5995.10	5991.60	Intermediate
R-12 S2	05/31/2021	19:00	6064.70	Transducer	5995.10	5991.60	Intermediate
R-12 S2	05/31/2021	21:00	6064.70	Transducer	5995.10	5991.60	Intermediate
R-12 S2	05/31/2021	23:00	6064.69	Transducer	5995.10	5991.60	Intermediate
R-12 S2	06/01/2021	01:00	6064.72	Transducer	5995.10	5991.60	Intermediate
R-12 S2	06/01/2021	03:00	6064.74	Transducer	5995.10	5991.60	Intermediate
R-12 S2	06/01/2021	05:00	6064.74	Transducer	5995.10	5991.60	Intermediate
R-12 S2	06/01/2021	07:00	6064.73	Transducer	5995.10	5991.60	Intermediate
R-12 S2	06/01/2021	09:00	6064.74	Transducer	5995.10	5991.60	Intermediate
R-12 S2	06/01/2021	11:00	6064.78	Transducer	5995.10	5991.60	Intermediate
R-12 S2	06/01/2021	13:00	6064.81	Transducer	5995.10	5991.60	Intermediate
R-12 S2	06/01/2021	15:00	6064.86	Transducer	5995.10	5991.60	Intermediate
R-12 S2	06/01/2021	17:00	6064.89	Transducer	5995.10	5991.60	Intermediate
R-12 S2	06/01/2021	19:00	6064.88	Transducer	5995.10	5991.60	Intermediate
R-12 S2	06/01/2021	21:00	6064.82	Transducer	5995.10	5991.60	Intermediate
R-12 S2	06/01/2021	23:00	6064.81	Transducer	5995.10	5991.60	Intermediate
R-12 S2	06/02/2021	01:00	6064.84	Transducer	5995.10	5991.60	Intermediate
R-12 S2	06/02/2021	03:00	6064.84	Transducer	5995.10	5991.60	Intermediate
R-12 S2	06/02/2021	05:00	6064.84	Transducer	5995.10	5991.60	Intermediate
R-12 S2	06/02/2021	07:00	6064.81	Transducer	5995.10	5991.60	Intermediate
R-12 S2	06/02/2021	09:00	6064.82	Transducer	5995.10	5991.60	Intermediate
R-12 S2	06/02/2021	11:00	6064.85	Transducer	5995.10	5991.60	Intermediate
R-12 S2	06/02/2021	13:00	6064.86	Transducer	5995.10	5991.60	Intermediate
R-12 S2	06/02/2021	15:00	6064.88	Transducer	5995.10	5991.60	Intermediate
R-12 S2	06/02/2021	17:00	6064.90	Transducer	5995.10	5991.60	Intermediate
R-12 S2	06/02/2021	19:00	6064.87	Transducer	5995.10	5991.60	Intermediate
R-12 S2	06/02/2021	21:00	6064.82	Transducer	5995.10	5991.60	Intermediate
R-12 S2	06/02/2021	23:00	6064.83	Transducer	5995.10	5991.60	Intermediate
R-12 S2	06/03/2021	01:00	6064.84	Transducer	5995.10	5991.60	Intermediate
R-12 S2	06/03/2021	03:00	6064.83	Transducer	5995.10	5991.60	Intermediate
R-12 S2	06/03/2021	05:00	6064.82	Transducer	5995.10	5991.60	Intermediate
R-12 S2	06/03/2021	07:00	6064.80	Transducer	5995.10	5991.60	Intermediate
R-12 S2	06/03/2021	09:00	6064.80	Transducer	5995.10	5991.60	Intermediate
R-12 S2	06/03/2021	11:00	6064.84	Transducer	5995.10	5991.60	Intermediate
R-12 S2	06/03/2021	13:00	6064.87	Transducer	5995.10	5991.60	Intermediate
R-12 S2	06/03/2021	15:00	6064.89	Transducer	5995.10	5991.60	Intermediate
R-12 S2	06/03/2021	17:00	6064.92	Transducer	5995.10	5991.60	Intermediate
R-12 S2	06/03/2021	19:00	6064.86	Transducer	5995.10	5991.60	Intermediate

Location	Date	Time	Water Level (ft amsl)	Method	Top of Screen (ft amsl)	Bottom of Screen (ft amsl)	Zone
R-12 S2	06/03/2021	21:00	6064.78	Transducer	5995.10	5991.60	Intermediate
R-12 S2	06/03/2021	23:00	6064.80	Transducer	5995.10	5991.60	Intermediate
R-12 S2	06/04/2021	01:00	6064.79	Transducer	5995.10	5991.60	Intermediate
R-12 S2	06/04/2021	03:00	6064.80	Transducer	5995.10	5991.60	Intermediate
R-12 S2	06/04/2021	05:00	6064.80	Transducer	5995.10	5991.60	Intermediate
R-12 S2	06/04/2021	07:00	6064.79	Transducer	5995.10	5991.60	Intermediate
R-12 S2	06/04/2021	09:00	6064.80	Transducer	5995.10	5991.60	Intermediate
R-12 S2	06/04/2021	11:00	6064.84	Transducer	5995.10	5991.60	Intermediate
R-12 S2	06/04/2021	13:00	6064.88	Transducer	5995.10	5991.60	Intermediate
R-12 S2	06/04/2021	15:00	6064.94	Transducer	5995.10	5991.60	Intermediate
R-12 S2	06/04/2021	17:00	6064.93	Transducer	5995.10	5991.60	Intermediate
R-12 S2	06/04/2021	19:00	6064.91	Transducer	5995.10	5991.60	Intermediate
R-12 S2	06/04/2021	21:00	6064.87	Transducer	5995.10	5991.60	Intermediate
R-12 S2	06/04/2021	23:00	6064.87	Transducer	5995.10	5991.60	Intermediate
R-12 S2	06/05/2021	01:00	6064.88	Transducer	5995.10	5991.60	Intermediate
R-12 S2	06/05/2021	03:00	6064.88	Transducer	5995.10	5991.60	Intermediate
R-12 S2	06/05/2021	05:00	6064.87	Transducer	5995.10	5991.60	Intermediate
R-12 S2	06/05/2021	07:00	6064.87	Transducer	5995.10	5991.60	Intermediate
R-12 S2	06/05/2021	09:00	6064.89	Transducer	5995.10	5991.60	Intermediate
R-12 S2	06/05/2021	11:00	6064.93	Transducer	5995.10	5991.60	Intermediate
R-12 S2	06/05/2021	13:00	6064.99	Transducer	5995.10	5991.60	Intermediate
R-12 S2	06/05/2021	15:00	6064.98	Transducer	5995.10	5991.60	Intermediate
R-12 S2	06/05/2021	17:00	6064.95	Transducer	5995.10	5991.60	Intermediate
R-12 S2	06/05/2021	19:00	6064.92	Transducer	5995.10	5991.60	Intermediate
R-12 S2	06/05/2021	21:00	6064.90	Transducer	5995.10	5991.60	Intermediate
R-12 S2	06/05/2021	23:00	6064.89	Transducer	5995.10	5991.60	Intermediate
R-12 S2	06/06/2021	01:00	6064.91	Transducer	5995.10	5991.60	Intermediate
R-12 S2	06/06/2021	03:00	6064.92	Transducer	5995.10	5991.60	Intermediate
R-12 S2	06/06/2021	05:00	6064.92	Transducer	5995.10	5991.60	Intermediate
R-12 S2	06/06/2021	07:00	6064.90	Transducer	5995.10	5991.60	Intermediate
R-12 S2	06/06/2021	09:00	6064.89	Transducer	5995.10	5991.60	Intermediate
R-12 S2	06/06/2021	11:00	6064.91	Transducer	5995.10	5991.60	Intermediate
R-12 S2	06/06/2021	13:00	6064.95	Transducer	5995.10	5991.60	Intermediate
R-12 S2	06/06/2021	15:00	6064.93	Transducer	5995.10	5991.60	Intermediate
R-12 S2	06/06/2021	17:00	6064.96	Transducer	5995.10	5991.60	Intermediate
R-12 S2	06/06/2021	19:00	6064.88	Transducer	5995.10	5991.60	Intermediate
R-12 S2	06/06/2021	21:00	6064.86	Transducer	5995.10	5991.60	Intermediate
R-12 S2	06/06/2021	23:00	6064.83	Transducer	5995.10	5991.60	Intermediate
R-12 S2	06/07/2021	01:00	6064.84	Transducer	5995.10	5991.60	Intermediate
R-12 S2	06/07/2021	03:00	6064.83	Transducer	5995.10	5991.60	Intermediate
R-12 S2	06/07/2021	05:00	6064.82	Transducer	5995.10	5991.60	Intermediate
R-12 S2	06/07/2021	07:00	6064.81	Transducer	5995.10	5991.60	Intermediate
R-12 S2	06/07/2021	09:00	6064.81	Transducer	5995.10	5991.60	Intermediate
R-12 S2	06/07/2021	11:00	6064.85	Transducer	5995.10	5991.60	Intermediate
R-12 S2	06/07/2021	13:00	6064.88	Transducer	5995.10	5991.60	Intermediate

Location	Date	Time	Water Level (ft amsl)	Method	Top of Screen (ft amsl)	Bottom of Screen (ft amsl)	Zone
R-12 S2	06/07/2021	15:00	6064.92	Transducer	5995.10	5991.60	Intermediate
R-12 S2	06/07/2021	17:00	6064.93	Transducer	5995.10	5991.60	Intermediate
R-12 S2	06/07/2021	19:00	6064.92	Transducer	5995.10	5991.60	Intermediate
R-12 S2	06/07/2021	21:00	6064.89	Transducer	5995.10	5991.60	Intermediate
R-12 S2	06/07/2021	23:00	6064.88	Transducer	5995.10	5991.60	Intermediate
R-12 S2	06/08/2021	01:00	6064.88	Transducer	5995.10	5991.60	Intermediate
R-12 S2	06/08/2021	03:00	6064.85	Transducer	5995.10	5991.60	Intermediate
R-12 S2	06/08/2021	05:00	6064.81	Transducer	5995.10	5991.60	Intermediate
R-12 S2	06/08/2021	07:00	6064.78	Transducer	5995.10	5991.60	Intermediate
R-12 S2	06/08/2021	09:00	6064.80	Transducer	5995.10	5991.60	Intermediate
R-12 S2	06/08/2021	11:00	6064.81	Transducer	5995.10	5991.60	Intermediate
R-12 S2	06/08/2021	13:00	6064.83	Transducer	5995.10	5991.60	Intermediate
R-12 S2	06/08/2021	15:00	6064.86	Transducer	5995.10	5991.60	Intermediate
R-12 S2	06/08/2021	17:00	6064.87	Transducer	5995.10	5991.60	Intermediate
R-12 S2	06/08/2021	19:00	6064.85	Transducer	5995.10	5991.60	Intermediate
R-12 S2	06/08/2021	21:00	6064.81	Transducer	5995.10	5991.60	Intermediate
R-12 S2	06/08/2021	23:00	6064.81	Transducer	5995.10	5991.60	Intermediate
R-12 S2	06/09/2021	01:00	6064.79	Transducer	5995.10	5991.60	Intermediate
R-12 S2	06/09/2021	03:00	6064.78	Transducer	5995.10	5991.60	Intermediate
R-12 S2	06/09/2021	05:00	6064.74	Transducer	5995.10	5991.60	Intermediate
R-12 S2	06/09/2021	07:00	6064.71	Transducer	5995.10	5991.60	Intermediate
R-12 S2	06/09/2021	09:00	6064.71	Transducer	5995.10	5991.60	Intermediate
R-12 S2	06/09/2021	11:00	6064.73	Transducer	5995.10	5991.60	Intermediate
R-12 S2	06/09/2021	13:00	6064.77	Transducer	5995.10	5991.60	Intermediate
R-12 S2	06/09/2021	15:00	6064.80	Transducer	5995.10	5991.60	Intermediate
R-12 S2	06/09/2021	17:00	6064.82	Transducer	5995.10	5991.60	Intermediate
R-12 S2	06/09/2021	19:00	6064.81	Transducer	5995.10	5991.60	Intermediate
R-12 S2	06/09/2021	21:00	6064.79	Transducer	5995.10	5991.60	Intermediate
R-12 S2	06/09/2021	23:00	6064.79	Transducer	5995.10	5991.60	Intermediate
R-12 S2	06/10/2021	01:00	6064.80	Transducer	5995.10	5991.60	Intermediate
R-12 S2	06/10/2021	03:00	6064.81	Transducer	5995.10	5991.60	Intermediate
R-12 S2	06/10/2021	05:00	6064.79	Transducer	5995.10	5991.60	Intermediate
R-12 S2	06/10/2021	07:00	6064.77	Transducer	5995.10	5991.60	Intermediate
R-12 S2	06/10/2021	09:00	6064.79	Transducer	5995.10	5991.60	Intermediate
R-12 S2	06/10/2021	11:00	6064.81	Transducer	5995.10	5991.60	Intermediate
R-12 S2	06/10/2021	13:00	6064.87	Transducer	5995.10	5991.60	Intermediate
R-12 S2	06/10/2021	15:00	6064.91	Transducer	5995.10	5991.60	Intermediate
R-12 S2	06/10/2021	17:00	6064.92	Transducer	5995.10	5991.60	Intermediate
R-12 S2	06/10/2021	19:00	6064.93	Transducer	5995.10	5991.60	Intermediate
R-12 S2	06/10/2021	21:00	6064.89	Transducer	5995.10	5991.60	Intermediate
R-12 S2	06/10/2021	23:00	6064.88	Transducer	5995.10	5991.60	Intermediate
R-12 S2	06/11/2021	01:00	6064.85	Transducer	5995.10	5991.60	Intermediate
R-12 S2	06/11/2021	03:00	6064.85	Transducer	5995.10	5991.60	Intermediate
R-12 S2	06/11/2021	05:00	6064.83	Transducer	5995.10	5991.60	Intermediate
R-12 S2	06/11/2021	07:00	6064.82	Transducer	5995.10	5991.60	Intermediate

Location	Date	Time	Water Level (ft amsl)	Method	Top of Screen (ft amsl)	Bottom of Screen (ft amsl)	Zone
R-12 S2	06/11/2021	09:00	6064.81	Transducer	5995.10	5991.60	Intermediate
R-12 S2	06/11/2021	11:00	6064.82	Transducer	5995.10	5991.60	Intermediate
R-12 S2	06/11/2021	13:00	6064.85	Transducer	5995.10	5991.60	Intermediate
R-12 S2	06/11/2021	15:00	6064.87	Transducer	5995.10	5991.60	Intermediate
R-12 S2	06/11/2021	17:00	6064.88	Transducer	5995.10	5991.60	Intermediate
R-12 S2	06/11/2021	19:00	6064.85	Transducer	5995.10	5991.60	Intermediate
R-12 S2	06/11/2021	21:00	6064.81	Transducer	5995.10	5991.60	Intermediate
R-12 S2	06/11/2021	23:00	6064.78	Transducer	5995.10	5991.60	Intermediate
R-12 S2	06/12/2021	01:00	6064.78	Transducer	5995.10	5991.60	Intermediate
R-12 S2	06/12/2021	03:00	6064.77	Transducer	5995.10	5991.60	Intermediate
R-12 S2	06/12/2021	05:00	6064.76	Transducer	5995.10	5991.60	Intermediate
R-12 S2	06/12/2021	07:00	6064.75	Transducer	5995.10	5991.60	Intermediate
R-12 S2	06/12/2021	09:00	6064.74	Transducer	5995.10	5991.60	Intermediate
R-12 S2	06/12/2021	11:00	6064.76	Transducer	5995.10	5991.60	Intermediate
R-12 S2	06/12/2021	13:00	6064.80	Transducer	5995.10	5991.60	Intermediate
R-12 S2	06/12/2021	15:00	6064.84	Transducer	5995.10	5991.60	Intermediate
R-12 S2	06/12/2021	17:00	6064.88	Transducer	5995.10	5991.60	Intermediate
R-12 S2	06/12/2021	19:00	6064.86	Transducer	5995.10	5991.60	Intermediate
R-12 S2	06/12/2021	21:00	6064.80	Transducer	5995.10	5991.60	Intermediate
R-12 S2	06/12/2021	23:00	6064.77	Transducer	5995.10	5991.60	Intermediate
R-12 S2	06/13/2021	01:00	6064.76	Transducer	5995.10	5991.60	Intermediate
R-12 S2	06/13/2021	03:00	6064.72	Transducer	5995.10	5991.60	Intermediate
R-12 S2	06/13/2021	05:00	6064.71	Transducer	5995.10	5991.60	Intermediate
R-12 S2	06/13/2021	07:00	6064.69	Transducer	5995.10	5991.60	Intermediate
R-12 S2	06/13/2021	09:00	6064.70	Transducer	5995.10	5991.60	Intermediate
R-12 S2	06/13/2021	11:00	6064.73	Transducer	5995.10	5991.60	Intermediate
R-12 S2	06/13/2021	13:00	6064.79	Transducer	5995.10	5991.60	Intermediate
R-12 S2	06/13/2021	15:00	6064.82	Transducer	5995.10	5991.60	Intermediate
R-12 S2	06/13/2021	17:00	6064.84	Transducer	5995.10	5991.60	Intermediate
R-12 S2	06/13/2021	19:00	6064.84	Transducer	5995.10	5991.60	Intermediate
R-12 S2	06/13/2021	21:00	6064.82	Transducer	5995.10	5991.60	Intermediate
R-12 S2	06/13/2021	23:00	6064.77	Transducer	5995.10	5991.60	Intermediate
R-12 S2	06/14/2021	01:00	6064.78	Transducer	5995.10	5991.60	Intermediate
R-12 S2	06/14/2021	03:00	6064.76	Transducer	5995.10	5991.60	Intermediate
R-12 S2	06/14/2021	05:00	6064.74	Transducer	5995.10	5991.60	Intermediate
R-12 S2	06/14/2021	07:00	6064.71	Transducer	5995.10	5991.60	Intermediate
R-12 S2	06/14/2021	09:00	6064.71	Transducer	5995.10	5991.60	Intermediate
R-12 S2	06/14/2021	11:00	6064.73	Transducer	5995.10	5991.60	Intermediate
R-12 S2	06/14/2021	13:00	6064.79	Transducer	5995.10	5991.60	Intermediate
R-12 S2	06/14/2021	15:00	6064.81	Transducer	5995.10	5991.60	Intermediate
R-12 S2	06/14/2021	17:00	6064.83	Transducer	5995.10	5991.60	Intermediate
R-12 S2	06/14/2021	19:00	6064.81	Transducer	5995.10	5991.60	Intermediate
R-12 S2	06/14/2021	21:00	6064.74	Transducer	5995.10	5991.60	Intermediate
R-12 S2	06/14/2021	23:00	6064.71	Transducer	5995.10	5991.60	Intermediate
R-12 S2	06/15/2021	01:00	6064.69	Transducer	5995.10	5991.60	Intermediate

Location	Date	Time	Water Level (ft amsl)	Method	Top of Screen (ft amsl)	Bottom of Screen (ft amsl)	Zone
R-12 S2	06/15/2021	03:00	6064.70	Transducer	5995.10	5991.60	Intermediate
R-12 S2	06/15/2021	05:00	6064.69	Transducer	5995.10	5991.60	Intermediate
R-12 S2	06/15/2021	07:00	6064.69	Transducer	5995.10	5991.60	Intermediate
R-12 S2	06/15/2021	09:00	6064.70	Transducer	5995.10	5991.60	Intermediate
R-12 S2	06/15/2021	11:00	6064.73	Transducer	5995.10	5991.60	Intermediate
R-12 S2	06/15/2021	13:00	6064.76	Transducer	5995.10	5991.60	Intermediate
R-12 S2	06/15/2021	15:00	6064.78	Transducer	5995.10	5991.60	Intermediate
R-12 S2	06/15/2021	17:00	6064.77	Transducer	5995.10	5991.60	Intermediate
R-12 S2	06/15/2021	19:00	6064.77	Transducer	5995.10	5991.60	Intermediate
R-12 S2	06/15/2021	21:00	6064.75	Transducer	5995.10	5991.60	Intermediate
R-12 S2	06/15/2021	23:00	6064.72	Transducer	5995.10	5991.60	Intermediate
R-12 S2	06/16/2021	01:00	6064.75	Transducer	5995.10	5991.60	Intermediate
R-12 S2	06/16/2021	03:00	6064.76	Transducer	5995.10	5991.60	Intermediate
R-12 S2	06/16/2021	05:00	6064.75	Transducer	5995.10	5991.60	Intermediate
R-12 S2	06/16/2021	07:00	6064.74	Transducer	5995.10	5991.60	Intermediate
R-12 S2	06/16/2021	09:00	6064.75	Transducer	5995.10	5991.60	Intermediate
R-12 S2	06/16/2021	11:00	6064.78	Transducer	5995.10	5991.60	Intermediate
R-12 S2	06/16/2021	13:00	6064.82	Transducer	5995.10	5991.60	Intermediate
R-12 S2	06/16/2021	15:00	6064.81	Transducer	5995.10	5991.60	Intermediate
R-12 S2	06/16/2021	17:00	6064.84	Transducer	5995.10	5991.60	Intermediate
R-12 S2	06/16/2021	19:00	6064.83	Transducer	5995.10	5991.60	Intermediate
R-12 S2	06/16/2021	21:00	6064.77	Transducer	5995.10	5991.60	Intermediate
R-12 S2	06/16/2021	23:00	6064.74	Transducer	5995.10	5991.60	Intermediate
R-12 S2	06/17/2021	01:00	6064.78	Transducer	5995.10	5991.60	Intermediate
R-12 S2	06/17/2021	03:00	6064.80	Transducer	5995.10	5991.60	Intermediate
R-12 S2	06/17/2021	05:00	6064.77	Transducer	5995.10	5991.60	Intermediate
R-12 S2	06/17/2021	07:00	6064.77	Transducer	5995.10	5991.60	Intermediate
R-12 S2	06/17/2021	09:00	6064.78	Transducer	5995.10	5991.60	Intermediate
R-12 S2	06/17/2021	11:00	6064.82	Transducer	5995.10	5991.60	Intermediate
R-12 S2	06/17/2021	13:00	6064.86	Transducer	5995.10	5991.60	Intermediate
R-12 S2	06/17/2021	15:00	6064.88	Transducer	5995.10	5991.60	Intermediate
R-12 S2	06/17/2021	17:00	6064.91	Transducer	5995.10	5991.60	Intermediate
R-12 S2	06/17/2021	19:00	6064.89	Transducer	5995.10	5991.60	Intermediate
R-12 S2	06/17/2021	21:00	6064.77	Transducer	5995.10	5991.60	Intermediate
R-12 S2	06/17/2021	23:00	6064.76	Transducer	5995.10	5991.60	Intermediate
R-12 S2	06/18/2021	01:00	6064.81	Transducer	5995.10	5991.60	Intermediate
R-12 S2	06/18/2021	03:00	6064.84	Transducer	5995.10	5991.60	Intermediate
R-12 S2	06/18/2021	05:00	6064.81	Transducer	5995.10	5991.60	Intermediate
R-12 S2	06/18/2021	07:00	6064.81	Transducer	5995.10	5991.60	Intermediate
R-12 S2	06/18/2021	09:00	6064.81	Transducer	5995.10	5991.60	Intermediate
R-12 S2	06/18/2021	11:00	6064.85	Transducer	5995.10	5991.60	Intermediate
R-12 S2	06/18/2021	13:00	6064.90	Transducer	5995.10	5991.60	Intermediate
R-12 S2	06/18/2021	15:00	6064.93	Transducer	5995.10	5991.60	Intermediate
R-12 S2	06/18/2021	17:00	6064.94	Transducer	5995.10	5991.60	Intermediate
R-12 S2	06/18/2021	19:00	6064.84	Transducer	5995.10	5991.60	Intermediate

Location	Date	Time	Water Level (ft amsl)	Method	Top of Screen (ft amsl)	Bottom of Screen (ft amsl)	Zone
R-12 S2	06/18/2021	21:00	6064.79	Transducer	5995.10	5991.60	Intermediate
R-12 S2	06/18/2021	23:00	6064.81	Transducer	5995.10	5991.60	Intermediate
R-12 S2	06/19/2021	01:00	6064.83	Transducer	5995.10	5991.60	Intermediate
R-12 S2	06/19/2021	03:00	6064.83	Transducer	5995.10	5991.60	Intermediate
R-12 S2	06/19/2021	05:00	6064.84	Transducer	5995.10	5991.60	Intermediate
R-12 S2	06/19/2021	07:00	6064.84	Transducer	5995.10	5991.60	Intermediate
R-12 S2	06/19/2021	09:00	6064.84	Transducer	5995.10	5991.60	Intermediate
R-12 S2	06/19/2021	11:00	6064.87	Transducer	5995.10	5991.60	Intermediate
R-12 S2	06/19/2021	13:00	6064.90	Transducer	5995.10	5991.60	Intermediate
R-12 S2	06/19/2021	15:00	6064.94	Transducer	5995.10	5991.60	Intermediate
R-12 S2	06/19/2021	17:00	6064.98	Transducer	5995.10	5991.60	Intermediate
R-12 S2	06/19/2021	19:00	6064.94	Transducer	5995.10	5991.60	Intermediate
R-12 S2	06/19/2021	21:00	6064.91	Transducer	5995.10	5991.60	Intermediate
R-12 S2	06/19/2021	23:00	6064.85	Transducer	5995.10	5991.60	Intermediate
R-12 S2	06/20/2021	01:00	6064.88	Transducer	5995.10	5991.60	Intermediate
R-12 S2	06/20/2021	03:00	6064.89	Transducer	5995.10	5991.60	Intermediate
R-12 S2	06/20/2021	05:00	6064.87	Transducer	5995.10	5991.60	Intermediate
R-12 S2	06/20/2021	07:00	6064.85	Transducer	5995.10	5991.60	Intermediate
R-12 S2	06/20/2021	09:00	6064.85	Transducer	5995.10	5991.60	Intermediate
R-12 S2	06/20/2021	11:00	6064.89	Transducer	5995.10	5991.60	Intermediate
R-12 S2	06/20/2021	13:00	6064.92	Transducer	5995.10	5991.60	Intermediate
R-12 S2	06/20/2021	15:00	6064.95	Transducer	5995.10	5991.60	Intermediate
R-12 S2	06/20/2021	17:00	6064.95	Transducer	5995.10	5991.60	Intermediate
R-12 S2	06/20/2021	19:00	6064.93	Transducer	5995.10	5991.60	Intermediate
R-12 S2	06/20/2021	21:00	6064.90	Transducer	5995.10	5991.60	Intermediate
R-12 S2	06/20/2021	23:00	6064.88	Transducer	5995.10	5991.60	Intermediate
R-12 S2	06/21/2021	01:00	6064.89	Transducer	5995.10	5991.60	Intermediate
R-12 S2	06/21/2021	03:00	6064.87	Transducer	5995.10	5991.60	Intermediate
R-12 S2	06/21/2021	05:00	6064.82	Transducer	5995.10	5991.60	Intermediate
R-12 S2	06/21/2021	07:00	6064.77	Transducer	5995.10	5991.60	Intermediate
R-12 S2	06/21/2021	09:00	6064.76	Transducer	5995.10	5991.60	Intermediate
R-12 S2	06/21/2021	11:00	6064.77	Transducer	5995.10	5991.60	Intermediate
R-12 S2	06/21/2021	13:00	6064.80	Transducer	5995.10	5991.60	Intermediate
R-12 S2	06/21/2021	15:00	6064.82	Transducer	5995.10	5991.60	Intermediate
R-12 S2	06/21/2021	17:00	6064.84	Transducer	5995.10	5991.60	Intermediate
R-12 S2	06/21/2021	19:00	6064.80	Transducer	5995.10	5991.60	Intermediate
R-12 S2	06/21/2021	21:00	6064.74	Transducer	5995.10	5991.60	Intermediate
R-12 S2	06/21/2021	23:00	6064.72	Transducer	5995.10	5991.60	Intermediate
R-12 S2	06/22/2021	01:00	6064.75	Transducer	5995.10	5991.60	Intermediate
R-12 S2	06/22/2021	03:00	6064.76	Transducer	5995.10	5991.60	Intermediate
R-12 S2	06/22/2021	05:00	6064.76	Transducer	5995.10	5991.60	Intermediate
R-12 S2	06/22/2021	07:00	6064.75	Transducer	5995.10	5991.60	Intermediate
R-12 S2	06/22/2021	09:00	6064.78	Transducer	5995.10	5991.60	Intermediate
R-12 S2	06/22/2021	11:00	6064.80	Transducer	5995.10	5991.60	Intermediate
R-12 S2	06/22/2021	13:00	6064.85	Transducer	5995.10	5991.60	Intermediate

Location	Date	Time	Water Level (ft amsl)	Method	Top of Screen (ft amsl)	Bottom of Screen (ft amsl)	Zone
R-12 S2	06/22/2021	15:00	6064.89	Transducer	5995.10	5991.60	Intermediate
R-12 S2	06/22/2021	17:00	6064.91	Transducer	5995.10	5991.60	Intermediate
R-12 S2	06/22/2021	19:00	6064.90	Transducer	5995.10	5991.60	Intermediate
R-12 S2	06/22/2021	21:00	6064.85	Transducer	5995.10	5991.60	Intermediate
R-12 S2	06/22/2021	23:00	6064.84	Transducer	5995.10	5991.60	Intermediate
R-12 S2	06/23/2021	01:00	6064.86	Transducer	5995.10	5991.60	Intermediate
R-12 S2	06/23/2021	03:00	6064.85	Transducer	5995.10	5991.60	Intermediate
R-12 S2	06/23/2021	05:00	6064.82	Transducer	5995.10	5991.60	Intermediate
R-12 S2	06/23/2021	07:00	6064.80	Transducer	5995.10	5991.60	Intermediate
R-12 S2	06/23/2021	09:00	6064.79	Transducer	5995.10	5991.60	Intermediate
R-12 S2	06/23/2021	11:00	6064.81	Transducer	5995.10	5991.60	Intermediate
R-12 S2	06/23/2021	13:00	6064.85	Transducer	5995.10	5991.60	Intermediate
R-12 S2	06/23/2021	15:00	6064.87	Transducer	5995.10	5991.60	Intermediate
R-12 S2	06/23/2021	17:00	6064.88	Transducer	5995.10	5991.60	Intermediate
R-12 S2	06/23/2021	19:00	6064.84	Transducer	5995.10	5991.60	Intermediate
R-12 S2	06/23/2021	21:00	6064.80	Transducer	5995.10	5991.60	Intermediate
R-12 S2	06/23/2021	23:00	6064.76	Transducer	5995.10	5991.60	Intermediate
R-12 S2	06/24/2021	01:00	6064.72	Transducer	5995.10	5991.60	Intermediate
R-12 S2	06/24/2021	03:00	6064.76	Transducer	5995.10	5991.60	Intermediate
R-12 S2	06/24/2021	05:00	6064.78	Transducer	5995.10	5991.60	Intermediate
R-12 S2	06/24/2021	07:00	6064.76	Transducer	5995.10	5991.60	Intermediate
R-12 S2	06/24/2021	09:00	6064.78	Transducer	5995.10	5991.60	Intermediate
R-12 S2	06/24/2021	11:00	6064.80	Transducer	5995.10	5991.60	Intermediate
R-12 S2	06/24/2021	13:00	6064.85	Transducer	5995.10	5991.60	Intermediate
R-12 S2	06/24/2021	15:00	6064.85	Transducer	5995.10	5991.60	Intermediate
R-12 S2	06/24/2021	17:00	6064.84	Transducer	5995.10	5991.60	Intermediate
R-12 S2	06/24/2021	19:00	6064.86	Transducer	5995.10	5991.60	Intermediate
R-12 S2	06/24/2021	21:00	6064.85	Transducer	5995.10	5991.60	Intermediate
R-12 S2	06/24/2021	23:00	6064.83	Transducer	5995.10	5991.60	Intermediate
R-12 S2	06/25/2021	01:00	6064.82	Transducer	5995.10	5991.60	Intermediate
R-12 S2	06/25/2021	03:00	6064.83	Transducer	5995.10	5991.60	Intermediate
R-12 S2	06/25/2021	05:00	6064.83	Transducer	5995.10	5991.60	Intermediate
R-12 S2	06/25/2021	07:00	6064.82	Transducer	5995.10	5991.60	Intermediate
R-12 S2	06/25/2021	09:00	6064.83	Transducer	5995.10	5991.60	Intermediate
R-12 S2	06/25/2021	11:00	6064.86	Transducer	5995.10	5991.60	Intermediate
R-12 S2	06/25/2021	13:00	6064.90	Transducer	5995.10	5991.60	Intermediate
R-12 S2	06/25/2021	15:00	6064.91	Transducer	5995.10	5991.60	Intermediate
R-12 S2	06/25/2021	17:00	6064.91	Transducer	5995.10	5991.60	Intermediate
R-12 S2	06/25/2021	19:00	6064.89	Transducer	5995.10	5991.60	Intermediate
R-12 S2	06/25/2021	21:00	6064.84	Transducer	5995.10	5991.60	Intermediate
R-12 S2	06/25/2021	23:00	6064.83	Transducer	5995.10	5991.60	Intermediate
R-12 S2	06/26/2021	01:00	6064.84	Transducer	5995.10	5991.60	Intermediate
R-12 S2	06/26/2021	03:00	6064.84	Transducer	5995.10	5991.60	Intermediate
R-12 S2	06/26/2021	05:00	6064.82	Transducer	5995.10	5991.60	Intermediate
R-12 S2	06/26/2021	07:00	6064.80	Transducer	5995.10	5991.60	Intermediate

Location	Date	Time	Water Level (ft amsl)	Method	Top of Screen (ft amsl)	Bottom of Screen (ft amsl)	Zone
R-12 S2	06/26/2021	09:00	6064.81	Transducer	5995.10	5991.60	Intermediate
R-12 S2	06/26/2021	11:00	6064.83	Transducer	5995.10	5991.60	Intermediate
R-12 S2	06/26/2021	13:00	6064.85	Transducer	5995.10	5991.60	Intermediate
R-12 S2	06/26/2021	15:00	6064.88	Transducer	5995.10	5991.60	Intermediate
R-12 S2	06/26/2021	17:00	6064.90	Transducer	5995.10	5991.60	Intermediate
R-12 S2	06/26/2021	19:00	6064.85	Transducer	5995.10	5991.60	Intermediate
R-12 S2	06/26/2021	21:00	6064.77	Transducer	5995.10	5991.60	Intermediate
R-12 S2	06/26/2021	23:00	6064.76	Transducer	5995.10	5991.60	Intermediate
R-12 S2	06/27/2021	01:00	6064.77	Transducer	5995.10	5991.60	Intermediate
R-12 S2	06/27/2021	03:00	6064.76	Transducer	5995.10	5991.60	Intermediate
R-12 S2	06/27/2021	05:00	6064.74	Transducer	5995.10	5991.60	Intermediate
R-12 S2	06/27/2021	07:00	6064.71	Transducer	5995.10	5991.60	Intermediate
R-12 S2	06/27/2021	09:00	6064.70	Transducer	5995.10	5991.60	Intermediate
R-12 S2	06/27/2021	11:00	6064.72	Transducer	5995.10	5991.60	Intermediate
R-12 S2	06/27/2021	13:00	6064.76	Transducer	5995.10	5991.60	Intermediate
R-12 S2	06/27/2021	15:00	6064.80	Transducer	5995.10	5991.60	Intermediate
R-12 S2	06/27/2021	17:00	6064.81	Transducer	5995.10	5991.60	Intermediate
R-12 S2	06/27/2021	19:00	6064.79	Transducer	5995.10	5991.60	Intermediate
R-12 S2	06/27/2021	21:00	6064.75	Transducer	5995.10	5991.60	Intermediate
R-12 S2	06/27/2021	23:00	6064.74	Transducer	5995.10	5991.60	Intermediate
R-12 S2	06/28/2021	01:00	6064.73	Transducer	5995.10	5991.60	Intermediate
R-12 S2	06/28/2021	03:00	6064.74	Transducer	5995.10	5991.60	Intermediate
R-12 S2	06/28/2021	05:00	6064.75	Transducer	5995.10	5991.60	Intermediate
R-12 S2	06/28/2021	07:00	6064.74	Transducer	5995.10	5991.60	Intermediate
R-12 S2	06/28/2021	09:00	6064.73	Transducer	5995.10	5991.60	Intermediate
R-12 S2	06/28/2021	11:00	6064.72	Transducer	5995.10	5991.60	Intermediate
R-12 S2	06/28/2021	13:00	6064.75	Transducer	5995.10	5991.60	Intermediate
R-12 S2	06/28/2021	15:00	6064.76	Transducer	5995.10	5991.60	Intermediate
R-12 S2	06/28/2021	17:00	6064.78	Transducer	5995.10	5991.60	Intermediate
R-12 S2	06/28/2021	19:00	6064.76	Transducer	5995.10	5991.60	Intermediate
R-12 S2	06/28/2021	21:00	6064.73	Transducer	5995.10	5991.60	Intermediate
R-12 S2	06/28/2021	23:00	6064.71	Transducer	5995.10	5991.60	Intermediate
R-12 S2	06/29/2021	01:00	6064.72	Transducer	5995.10	5991.60	Intermediate
R-12 S2	06/29/2021	03:00	6064.73	Transducer	5995.10	5991.60	Intermediate
R-12 S2	06/29/2021	05:00	6064.72	Transducer	5995.10	5991.60	Intermediate
R-12 S2	06/29/2021	07:00	6064.71	Transducer	5995.10	5991.60	Intermediate
R-12 S2	06/29/2021	09:00	6064.71	Transducer	5995.10	5991.60	Intermediate
R-12 S2	06/29/2021	11:00	6064.69	Transducer	5995.10	5991.60	Intermediate
R-12 S2	06/29/2021	13:00	6064.70	Transducer	5995.10	5991.60	Intermediate
R-12 S2	06/29/2021	15:00	6064.71	Transducer	5995.10	5991.60	Intermediate
R-12 S2	06/29/2021	17:00	6064.74	Transducer	5995.10	5991.60	Intermediate
R-12 S2	06/29/2021	19:00	6064.74	Transducer	5995.10	5991.60	Intermediate
R-12 S2	06/29/2021	21:00	6064.72	Transducer	5995.10	5991.60	Intermediate
R-12 S2	06/29/2021	23:00	6064.72	Transducer	5995.10	5991.60	Intermediate
R-12 S2	06/30/2021	01:00	6064.73	Transducer	5995.10	5991.60	Intermediate

Location	Date	Time	Water Level (ft amsl)	Method	Top of Screen (ft amsl)	Bottom of Screen (ft amsl)	Zone
R-12 S2	06/30/2021	03:00	6064.73	Transducer	5995.10	5991.60	Intermediate
R-12 S2	06/30/2021	05:00	6064.73	Transducer	5995.10	5991.60	Intermediate
R-12 S2	06/30/2021	07:00	6064.71	Transducer	5995.10	5991.60	Intermediate
R-12 S2	06/30/2021	09:00	6064.72	Transducer	5995.10	5991.60	Intermediate
R-12 S2	06/30/2021	11:00	6064.72	Transducer	5995.10	5991.60	Intermediate
R-12 S2	06/30/2021	13:00	6064.73	Transducer	5995.10	5991.60	Intermediate
R-12 S2	06/30/2021	15:00	6064.75	Transducer	5995.10	5991.60	Intermediate
R-12 S2	06/30/2021	17:00	6064.78	Transducer	5995.10	5991.60	Intermediate
R-12 S2	06/30/2021	19:00	6064.78	Transducer	5995.10	5991.60	Intermediate
R-12 S2	06/30/2021	21:00	6064.77	Transducer	5995.10	5991.60	Intermediate
R-12 S2	06/30/2021	23:00	6064.76	Transducer	5995.10	5991.60	Intermediate
R-3i	07/01/2020	00:01	6186.56	Transducer	6174.95	6170.15	Intermediate
R-3i	07/01/2020	01:01	6186.56	Transducer	6174.95	6170.15	Intermediate
R-3i	07/01/2020	02:01	6186.56	Transducer	6174.95	6170.15	Intermediate
R-3i	07/01/2020	03:01	6186.55	Transducer	6174.95	6170.15	Intermediate
R-3i	07/01/2020	04:01	6186.55	Transducer	6174.95	6170.15	Intermediate
R-3i	07/01/2020	05:01	6186.52	Transducer	6174.95	6170.15	Intermediate
R-3i	07/01/2020	06:01	6186.52	Transducer	6174.95	6170.15	Intermediate
R-3i	07/01/2020	07:01	6186.51	Transducer	6174.95	6170.15	Intermediate
R-3i	07/01/2020	08:01	6186.50	Transducer	6174.95	6170.15	Intermediate
R-3i	07/01/2020	09:01	6186.51	Transducer	6174.95	6170.15	Intermediate
R-3i	07/01/2020	10:01	6186.52	Transducer	6174.95	6170.15	Intermediate
R-3i	07/01/2020	11:01	6186.54	Transducer	6174.95	6170.15	Intermediate
R-3i	07/01/2020	12:01	6186.54	Transducer	6174.95	6170.15	Intermediate
R-3i	07/01/2020	13:01	6186.56	Transducer	6174.95	6170.15	Intermediate
R-3i	07/01/2020	14:01	6186.57	Transducer	6174.95	6170.15	Intermediate
R-3i	07/01/2020	15:01	6186.59	Transducer	6174.95	6170.15	Intermediate
R-3i	07/01/2020	16:01	6186.62	Transducer	6174.95	6170.15	Intermediate
R-3i	07/01/2020	17:01	6186.63	Transducer	6174.95	6170.15	Intermediate
R-3i	07/01/2020	18:01	6186.62	Transducer	6174.95	6170.15	Intermediate
R-3i	07/01/2020	19:01	6186.62	Transducer	6174.95	6170.15	Intermediate
R-3i	07/01/2020	20:01	6186.60	Transducer	6174.95	6170.15	Intermediate
R-3i	07/01/2020	21:01	6186.58	Transducer	6174.95	6170.15	Intermediate
R-3i	07/01/2020	22:01	6186.57	Transducer	6174.95	6170.15	Intermediate
R-3i	07/01/2020	23:01	6186.57	Transducer	6174.95	6170.15	Intermediate
R-3i	07/02/2020	00:01	6186.56	Transducer	6174.95	6170.15	Intermediate
R-3i	07/02/2020	01:01	6186.55	Transducer	6174.95	6170.15	Intermediate
R-3i	07/02/2020	02:01	6186.55	Transducer	6174.95	6170.15	Intermediate
R-3i	07/02/2020	03:01	6186.54	Transducer	6174.95	6170.15	Intermediate
R-3i	07/02/2020	04:01	6186.53	Transducer	6174.95	6170.15	Intermediate
R-3i	07/02/2020	05:01	6186.52	Transducer	6174.95	6170.15	Intermediate
R-3i	07/02/2020	06:01	6186.50	Transducer	6174.95	6170.15	Intermediate
R-3i	07/02/2020	07:01	6186.49	Transducer	6174.95	6170.15	Intermediate
R-3i	07/02/2020	08:01	6186.48	Transducer	6174.95	6170.15	Intermediate
R-3i	07/02/2020	09:01	6186.49	Transducer	6174.95	6170.15	Intermediate

Location	Date	Time	Water Level (ft amsl)	Method	Top of Screen (ft amsl)	Bottom of Screen (ft amsl)	Zone
R-3i	07/02/2020	10:01	6186.51	Transducer	6174.95	6170.15	Intermediate
R-3i	07/02/2020	11:01	6186.52	Transducer	6174.95	6170.15	Intermediate
R-3i	07/02/2020	12:01	6186.54	Transducer	6174.95	6170.15	Intermediate
R-3i	07/02/2020	13:01	6186.57	Transducer	6174.95	6170.15	Intermediate
R-3i	07/02/2020	14:01	6186.59	Transducer	6174.95	6170.15	Intermediate
R-3i	07/02/2020	15:01	6186.61	Transducer	6174.95	6170.15	Intermediate
R-3i	07/02/2020	16:01	6186.62	Transducer	6174.95	6170.15	Intermediate
R-3i	07/02/2020	17:01	6186.63	Transducer	6174.95	6170.15	Intermediate
R-3i	07/02/2020	18:01	6186.63	Transducer	6174.95	6170.15	Intermediate
R-3i	07/02/2020	19:01	6186.62	Transducer	6174.95	6170.15	Intermediate
R-3i	07/02/2020	20:01	6186.59	Transducer	6174.95	6170.15	Intermediate
R-3i	07/02/2020	21:01	6186.55	Transducer	6174.95	6170.15	Intermediate
R-3i	07/02/2020	22:01	6186.53	Transducer	6174.95	6170.15	Intermediate
R-3i	07/02/2020	23:01	6186.52	Transducer	6174.95	6170.15	Intermediate
R-3i	07/03/2020	00:01	6186.51	Transducer	6174.95	6170.15	Intermediate
R-3i	07/03/2020	01:01	6186.52	Transducer	6174.95	6170.15	Intermediate
R-3i	07/03/2020	02:01	6186.52	Transducer	6174.95	6170.15	Intermediate
R-3i	07/03/2020	03:01	6186.52	Transducer	6174.95	6170.15	Intermediate
R-3i	07/03/2020	04:01	6186.51	Transducer	6174.95	6170.15	Intermediate
R-3i	07/03/2020	05:01	6186.50	Transducer	6174.95	6170.15	Intermediate
R-3i	07/03/2020	06:01	6186.49	Transducer	6174.95	6170.15	Intermediate
R-3i	07/03/2020	07:01	6186.48	Transducer	6174.95	6170.15	Intermediate
R-3i	07/03/2020	08:01	6186.47	Transducer	6174.95	6170.15	Intermediate
R-3i	07/03/2020	09:01	6186.48	Transducer	6174.95	6170.15	Intermediate
R-3i	07/03/2020	10:01	6186.49	Transducer	6174.95	6170.15	Intermediate
R-3i	07/03/2020	11:01	6186.50	Transducer	6174.95	6170.15	Intermediate
R-3i	07/03/2020	12:01	6186.52	Transducer	6174.95	6170.15	Intermediate
R-3i	07/03/2020	13:01	6186.53	Transducer	6174.95	6170.15	Intermediate
R-3i	07/03/2020	14:01	6186.54	Transducer	6174.95	6170.15	Intermediate
R-3i	07/03/2020	15:01	6186.56	Transducer	6174.95	6170.15	Intermediate
R-3i	07/03/2020	16:01	6186.57	Transducer	6174.95	6170.15	Intermediate
R-3i	07/03/2020	17:01	6186.57	Transducer	6174.95	6170.15	Intermediate
R-3i	07/03/2020	18:01	6186.56	Transducer	6174.95	6170.15	Intermediate
R-3i	07/03/2020	19:01	6186.53	Transducer	6174.95	6170.15	Intermediate
R-3i	07/03/2020	20:01	6186.51	Transducer	6174.95	6170.15	Intermediate
R-3i	07/03/2020	21:01	6186.47	Transducer	6174.95	6170.15	Intermediate
R-3i	07/03/2020	22:01	6186.44	Transducer	6174.95	6170.15	Intermediate
R-3i	07/03/2020	23:01	6186.45	Transducer	6174.95	6170.15	Intermediate
R-3i	07/04/2020	00:01	6186.46	Transducer	6174.95	6170.15	Intermediate
R-3i	07/04/2020	01:01	6186.47	Transducer	6174.95	6170.15	Intermediate
R-3i	07/04/2020	02:01	6186.48	Transducer	6174.95	6170.15	Intermediate
R-3i	07/04/2020	03:01	6186.48	Transducer	6174.95	6170.15	Intermediate
R-3i	07/04/2020	04:01	6186.46	Transducer	6174.95	6170.15	Intermediate
R-3i	07/04/2020	05:01	6186.45	Transducer	6174.95	6170.15	Intermediate
R-3i	07/04/2020	06:01	6186.44	Transducer	6174.95	6170.15	Intermediate

Location	Date	Time	Water Level (ft amsl)	Method	Top of Screen (ft amsl)	Bottom of Screen (ft amsl)	Zone
R-3i	07/04/2020	07:01	6186.44	Transducer	6174.95	6170.15	Intermediate
R-3i	07/04/2020	08:01	6186.44	Transducer	6174.95	6170.15	Intermediate
R-3i	07/04/2020	09:01	6186.45	Transducer	6174.95	6170.15	Intermediate
R-3i	07/04/2020	10:01	6186.47	Transducer	6174.95	6170.15	Intermediate
R-3i	07/04/2020	11:01	6186.50	Transducer	6174.95	6170.15	Intermediate
R-3i	07/04/2020	12:01	6186.51	Transducer	6174.95	6170.15	Intermediate
R-3i	07/04/2020	13:01	6186.54	Transducer	6174.95	6170.15	Intermediate
R-3i	07/04/2020	14:01	6186.57	Transducer	6174.95	6170.15	Intermediate
R-3i	07/04/2020	15:01	6186.59	Transducer	6174.95	6170.15	Intermediate
R-3i	07/04/2020	16:01	6186.59	Transducer	6174.95	6170.15	Intermediate
R-3i	07/04/2020	17:01	6186.61	Transducer	6174.95	6170.15	Intermediate
R-3i	07/04/2020	18:01	6186.60	Transducer	6174.95	6170.15	Intermediate
R-3i	07/04/2020	19:01	6186.59	Transducer	6174.95	6170.15	Intermediate
R-3i	07/04/2020	20:01	6186.56	Transducer	6174.95	6170.15	Intermediate
R-3i	07/04/2020	21:01	6186.52	Transducer	6174.95	6170.15	Intermediate
R-3i	07/04/2020	22:01	6186.53	Transducer	6174.95	6170.15	Intermediate
R-3i	07/04/2020	23:01	6186.53	Transducer	6174.95	6170.15	Intermediate
R-3i	07/05/2020	00:01	6186.53	Transducer	6174.95	6170.15	Intermediate
R-3i	07/05/2020	01:01	6186.53	Transducer	6174.95	6170.15	Intermediate
R-3i	07/05/2020	02:01	6186.53	Transducer	6174.95	6170.15	Intermediate
R-3i	07/05/2020	03:01	6186.54	Transducer	6174.95	6170.15	Intermediate
R-3i	07/05/2020	04:01	6186.54	Transducer	6174.95	6170.15	Intermediate
R-3i	07/05/2020	05:01	6186.52	Transducer	6174.95	6170.15	Intermediate
R-3i	07/05/2020	06:01	6186.52	Transducer	6174.95	6170.15	Intermediate
R-3i	07/05/2020	07:01	6186.53	Transducer	6174.95	6170.15	Intermediate
R-3i	07/05/2020	08:01	6186.52	Transducer	6174.95	6170.15	Intermediate
R-3i	07/05/2020	09:01	6186.53	Transducer	6174.95	6170.15	Intermediate
R-3i	07/05/2020	10:01	6186.54	Transducer	6174.95	6170.15	Intermediate
R-3i	07/05/2020	11:01	6186.56	Transducer	6174.95	6170.15	Intermediate
R-3i	07/05/2020	12:01	6186.59	Transducer	6174.95	6170.15	Intermediate
R-3i	07/05/2020	13:01	6186.60	Transducer	6174.95	6170.15	Intermediate
R-3i	07/05/2020	14:01	6186.56	Transducer	6174.95	6170.15	Intermediate
R-3i	07/05/2020	15:01	6186.60	Transducer	6174.95	6170.15	Intermediate
R-3i	07/05/2020	16:01	6186.63	Transducer	6174.95	6170.15	Intermediate
R-3i	07/05/2020	17:01	6186.66	Transducer	6174.95	6170.15	Intermediate
R-3i	07/05/2020	18:01	6186.66	Transducer	6174.95	6170.15	Intermediate
R-3i	07/05/2020	19:01	6186.64	Transducer	6174.95	6170.15	Intermediate
R-3i	07/05/2020	20:01	6186.59	Transducer	6174.95	6170.15	Intermediate
R-3i	07/05/2020	21:01	6186.56	Transducer	6174.95	6170.15	Intermediate
R-3i	07/05/2020	22:01	6186.55	Transducer	6174.95	6170.15	Intermediate
R-3i	07/05/2020	23:01	6186.52	Transducer	6174.95	6170.15	Intermediate
R-3i	07/06/2020	00:01	6186.54	Transducer	6174.95	6170.15	Intermediate
R-3i	07/06/2020	01:01	6186.55	Transducer	6174.95	6170.15	Intermediate
R-3i	07/06/2020	02:01	6186.55	Transducer	6174.95	6170.15	Intermediate
R-3i	07/06/2020	03:01	6186.55	Transducer	6174.95	6170.15	Intermediate

Location	Date	Time	Water Level (ft amsl)	Method	Top of Screen (ft amsl)	Bottom of Screen (ft amsl)	Zone
R-3i	07/06/2020	04:01	6186.54	Transducer	6174.95	6170.15	Intermediate
R-3i	07/06/2020	05:01	6186.50	Transducer	6174.95	6170.15	Intermediate
R-3i	07/06/2020	06:01	6186.49	Transducer	6174.95	6170.15	Intermediate
R-3i	07/06/2020	07:01	6186.48	Transducer	6174.95	6170.15	Intermediate
R-3i	07/06/2020	08:01	6186.49	Transducer	6174.95	6170.15	Intermediate
R-3i	07/06/2020	09:01	6186.50	Transducer	6174.95	6170.15	Intermediate
R-3i	07/06/2020	10:01	6186.52	Transducer	6174.95	6170.15	Intermediate
R-3i	07/06/2020	11:01	6186.53	Transducer	6174.95	6170.15	Intermediate
R-3i	07/06/2020	12:01	6186.56	Transducer	6174.95	6170.15	Intermediate
R-3i	07/06/2020	13:01	6186.57	Transducer	6174.95	6170.15	Intermediate
R-3i	07/06/2020	14:01	6186.57	Transducer	6174.95	6170.15	Intermediate
R-3i	07/06/2020	15:01	6186.60	Transducer	6174.95	6170.15	Intermediate
R-3i	07/06/2020	16:01	6186.62	Transducer	6174.95	6170.15	Intermediate
R-3i	07/06/2020	17:01	6186.63	Transducer	6174.95	6170.15	Intermediate
R-3i	07/06/2020	18:01	6186.62	Transducer	6174.95	6170.15	Intermediate
R-3i	07/06/2020	19:01	6186.58	Transducer	6174.95	6170.15	Intermediate
R-3i	07/06/2020	20:01	6186.56	Transducer	6174.95	6170.15	Intermediate
R-3i	07/06/2020	21:01	6186.54	Transducer	6174.95	6170.15	Intermediate
R-3i	07/06/2020	22:01	6186.52	Transducer	6174.95	6170.15	Intermediate
R-3i	07/06/2020	23:01	6186.51	Transducer	6174.95	6170.15	Intermediate
R-3i	07/07/2020	00:01	6186.51	Transducer	6174.95	6170.15	Intermediate
R-3i	07/07/2020	01:01	6186.51	Transducer	6174.95	6170.15	Intermediate
R-3i	07/07/2020	02:01	6186.52	Transducer	6174.95	6170.15	Intermediate
R-3i	07/07/2020	03:01	6186.52	Transducer	6174.95	6170.15	Intermediate
R-3i	07/07/2020	04:01	6186.52	Transducer	6174.95	6170.15	Intermediate
R-3i	07/07/2020	05:01	6186.53	Transducer	6174.95	6170.15	Intermediate
R-3i	07/07/2020	06:01	6186.52	Transducer	6174.95	6170.15	Intermediate
R-3i	07/07/2020	07:01	6186.52	Transducer	6174.95	6170.15	Intermediate
R-3i	07/07/2020	08:01	6186.52	Transducer	6174.95	6170.15	Intermediate
R-3i	07/07/2020	09:01	6186.53	Transducer	6174.95	6170.15	Intermediate
R-3i	07/07/2020	10:01	6186.54	Transducer	6174.95	6170.15	Intermediate
R-3i	07/07/2020	11:01	6186.56	Transducer	6174.95	6170.15	Intermediate
R-3i	07/07/2020	12:01	6186.58	Transducer	6174.95	6170.15	Intermediate
R-3i	07/07/2020	13:01	6186.62	Transducer	6174.95	6170.15	Intermediate
R-3i	07/07/2020	14:01	6186.65	Transducer	6174.95	6170.15	Intermediate
R-3i	07/07/2020	15:01	6186.66	Transducer	6174.95	6170.15	Intermediate
R-3i	07/07/2020	16:01	6186.67	Transducer	6174.95	6170.15	Intermediate
R-3i	07/07/2020	17:01	6186.68	Transducer	6174.95	6170.15	Intermediate
R-3i	07/07/2020	18:01	6186.68	Transducer	6174.95	6170.15	Intermediate
R-3i	07/07/2020	19:01	6186.67	Transducer	6174.95	6170.15	Intermediate
R-3i	07/07/2020	20:01	6186.66	Transducer	6174.95	6170.15	Intermediate
R-3i	07/07/2020	21:01	6186.64	Transducer	6174.95	6170.15	Intermediate
R-3i	07/07/2020	22:01	6186.63	Transducer	6174.95	6170.15	Intermediate
R-3i	07/07/2020	23:01	6186.63	Transducer	6174.95	6170.15	Intermediate
R-3i	07/08/2020	00:01	6186.63	Transducer	6174.95	6170.15	Intermediate

Location	Date	Time	Water Level (ft amsl)	Method	Top of Screen (ft amsl)	Bottom of Screen (ft amsl)	Zone
R-3i	07/08/2020	01:01	6186.62	Transducer	6174.95	6170.15	Intermediate
R-3i	07/08/2020	02:01	6186.62	Transducer	6174.95	6170.15	Intermediate
R-3i	07/08/2020	03:01	6186.61	Transducer	6174.95	6170.15	Intermediate
R-3i	07/08/2020	04:01	6186.59	Transducer	6174.95	6170.15	Intermediate
R-3i	07/08/2020	05:01	6186.58	Transducer	6174.95	6170.15	Intermediate
R-3i	07/08/2020	06:01	6186.57	Transducer	6174.95	6170.15	Intermediate
R-3i	07/08/2020	07:01	6186.57	Transducer	6174.95	6170.15	Intermediate
R-3i	07/08/2020	08:01	6186.56	Transducer	6174.95	6170.15	Intermediate
R-3i	07/08/2020	09:01	6186.57	Transducer	6174.95	6170.15	Intermediate
R-3i	07/08/2020	10:01	6186.57	Transducer	6174.95	6170.15	Intermediate
R-3i	07/08/2020	11:01	6186.59	Transducer	6174.95	6170.15	Intermediate
R-3i	07/08/2020	12:01	6186.61	Transducer	6174.95	6170.15	Intermediate
R-3i	07/08/2020	13:01	6186.64	Transducer	6174.95	6170.15	Intermediate
R-3i	07/08/2020	14:01	6186.64	Transducer	6174.95	6170.15	Intermediate
R-3i	07/08/2020	15:01	6186.65	Transducer	6174.95	6170.15	Intermediate
R-3i	07/08/2020	16:01	6186.66	Transducer	6174.95	6170.15	Intermediate
R-3i	07/08/2020	17:01	6186.68	Transducer	6174.95	6170.15	Intermediate
R-3i	07/08/2020	18:01	6186.67	Transducer	6174.95	6170.15	Intermediate
R-3i	07/08/2020	19:01	6186.66	Transducer	6174.95	6170.15	Intermediate
R-3i	07/08/2020	20:01	6186.65	Transducer	6174.95	6170.15	Intermediate
R-3i	07/08/2020	21:01	6186.63	Transducer	6174.95	6170.15	Intermediate
R-3i	07/08/2020	22:01	6186.62	Transducer	6174.95	6170.15	Intermediate
R-3i	07/08/2020	23:01	6186.62	Transducer	6174.95	6170.15	Intermediate
R-3i	07/09/2020	00:01	6186.62	Transducer	6174.95	6170.15	Intermediate
R-3i	07/09/2020	01:01	6186.62	Transducer	6174.95	6170.15	Intermediate
R-3i	07/09/2020	02:01	6186.61	Transducer	6174.95	6170.15	Intermediate
R-3i	07/09/2020	03:01	6186.61	Transducer	6174.95	6170.15	Intermediate
R-3i	07/09/2020	04:01	6186.58	Transducer	6174.95	6170.15	Intermediate
R-3i	07/09/2020	05:01	6186.57	Transducer	6174.95	6170.15	Intermediate
R-3i	07/09/2020	06:01	6186.56	Transducer	6174.95	6170.15	Intermediate
R-3i	07/09/2020	07:01	6186.55	Transducer	6174.95	6170.15	Intermediate
R-3i	07/09/2020	08:01	6186.53	Transducer	6174.95	6170.15	Intermediate
R-3i	07/09/2020	09:01	6186.54	Transducer	6174.95	6170.15	Intermediate
R-3i	07/09/2020	10:01	6186.54	Transducer	6174.95	6170.15	Intermediate
R-3i	07/09/2020	11:01	6186.55	Transducer	6174.95	6170.15	Intermediate
R-3i	07/09/2020	12:01	6186.55	Transducer	6174.95	6170.15	Intermediate
R-3i	07/09/2020	13:01	6186.57	Transducer	6174.95	6170.15	Intermediate
R-3i	07/09/2020	14:01	6186.59	Transducer	6174.95	6170.15	Intermediate
R-3i	07/09/2020	15:01	6186.60	Transducer	6174.95	6170.15	Intermediate
R-3i	07/09/2020	16:01	6186.60	Transducer	6174.95	6170.15	Intermediate
R-3i	07/09/2020	17:01	6186.60	Transducer	6174.95	6170.15	Intermediate
R-3i	07/09/2020	18:01	6186.60	Transducer	6174.95	6170.15	Intermediate
R-3i	07/09/2020	19:01	6186.59	Transducer	6174.95	6170.15	Intermediate
R-3i	07/09/2020	20:01	6186.58	Transducer	6174.95	6170.15	Intermediate
R-3i	07/09/2020	21:01	6186.56	Transducer	6174.95	6170.15	Intermediate

Location	Date	Time	Water Level (ft amsl)	Method	Top of Screen (ft amsl)	Bottom of Screen (ft amsl)	Zone
R-3i	07/09/2020	22:01	6186.54	Transducer	6174.95	6170.15	Intermediate
R-3i	07/09/2020	23:01	6186.52	Transducer	6174.95	6170.15	Intermediate
R-3i	07/10/2020	00:01	6186.52	Transducer	6174.95	6170.15	Intermediate
R-3i	07/10/2020	01:01	6186.52	Transducer	6174.95	6170.15	Intermediate
R-3i	07/10/2020	02:01	6186.52	Transducer	6174.95	6170.15	Intermediate
R-3i	07/10/2020	03:01	6186.51	Transducer	6174.95	6170.15	Intermediate
R-3i	07/10/2020	04:01	6186.49	Transducer	6174.95	6170.15	Intermediate
R-3i	07/10/2020	05:01	6186.46	Transducer	6174.95	6170.15	Intermediate
R-3i	07/10/2020	06:01	6186.44	Transducer	6174.95	6170.15	Intermediate
R-3i	07/10/2020	07:01	6186.42	Transducer	6174.95	6170.15	Intermediate
R-3i	07/10/2020	08:01	6186.42	Transducer	6174.95	6170.15	Intermediate
R-3i	07/10/2020	09:01	6186.43	Transducer	6174.95	6170.15	Intermediate
R-3i	07/10/2020	10:01	6186.43	Transducer	6174.95	6170.15	Intermediate
R-3i	07/10/2020	11:01	6186.44	Transducer	6174.95	6170.15	Intermediate
R-3i	07/10/2020	12:01	6186.46	Transducer	6174.95	6170.15	Intermediate
R-3i	07/10/2020	13:01	6186.48	Transducer	6174.95	6170.15	Intermediate
R-3i	07/10/2020	14:01	6186.50	Transducer	6174.95	6170.15	Intermediate
R-3i	07/10/2020	15:01	6186.50	Transducer	6174.95	6170.15	Intermediate
R-3i	07/10/2020	16:01	6186.52	Transducer	6174.95	6170.15	Intermediate
R-3i	07/10/2020	17:01	6186.52	Transducer	6174.95	6170.15	Intermediate
R-3i	07/10/2020	18:01	6186.51	Transducer	6174.95	6170.15	Intermediate
R-3i	07/10/2020	19:01	6186.50	Transducer	6174.95	6170.15	Intermediate
R-3i	07/10/2020	20:01	6186.49	Transducer	6174.95	6170.15	Intermediate
R-3i	07/10/2020	21:01	6186.47	Transducer	6174.95	6170.15	Intermediate
R-3i	07/10/2020	22:01	6186.47	Transducer	6174.95	6170.15	Intermediate
R-3i	07/10/2020	23:01	6186.46	Transducer	6174.95	6170.15	Intermediate
R-3i	07/11/2020	00:01	6186.47	Transducer	6174.95	6170.15	Intermediate
R-3i	07/11/2020	01:01	6186.47	Transducer	6174.95	6170.15	Intermediate
R-3i	07/11/2020	02:01	6186.47	Transducer	6174.95	6170.15	Intermediate
R-3i	07/11/2020	03:01	6186.46	Transducer	6174.95	6170.15	Intermediate
R-3i	07/11/2020	04:01	6186.45	Transducer	6174.95	6170.15	Intermediate
R-3i	07/11/2020	05:01	6186.45	Transducer	6174.95	6170.15	Intermediate
R-3i	07/11/2020	06:01	6186.44	Transducer	6174.95	6170.15	Intermediate
R-3i	07/11/2020	07:01	6186.42	Transducer	6174.95	6170.15	Intermediate
R-3i	07/11/2020	08:01	6186.41	Transducer	6174.95	6170.15	Intermediate
R-3i	07/11/2020	09:01	6186.42	Transducer	6174.95	6170.15	Intermediate
R-3i	07/11/2020	10:01	6186.42	Transducer	6174.95	6170.15	Intermediate
R-3i	07/11/2020	11:01	6186.44	Transducer	6174.95	6170.15	Intermediate
R-3i	07/11/2020	12:01	6186.46	Transducer	6174.95	6170.15	Intermediate
R-3i	07/11/2020	13:01	6186.48	Transducer	6174.95	6170.15	Intermediate
R-3i	07/11/2020	14:01	6186.51	Transducer	6174.95	6170.15	Intermediate
R-3i	07/11/2020	15:01	6186.53	Transducer	6174.95	6170.15	Intermediate
R-3i	07/11/2020	16:01	6186.55	Transducer	6174.95	6170.15	Intermediate
R-3i	07/11/2020	17:01	6186.56	Transducer	6174.95	6170.15	Intermediate
R-3i	07/11/2020	18:01	6186.56	Transducer	6174.95	6170.15	Intermediate

Location	Date	Time	Water Level (ft amsl)	Method	Top of Screen (ft amsl)	Bottom of Screen (ft amsl)	Zone
R-3i	07/11/2020	19:01	6186.56	Transducer	6174.95	6170.15	Intermediate
R-3i	07/11/2020	20:01	6186.54	Transducer	6174.95	6170.15	Intermediate
R-3i	07/11/2020	21:01	6186.53	Transducer	6174.95	6170.15	Intermediate
R-3i	07/11/2020	22:01	6186.52	Transducer	6174.95	6170.15	Intermediate
R-3i	07/11/2020	23:01	6186.51	Transducer	6174.95	6170.15	Intermediate
R-3i	07/12/2020	00:01	6186.50	Transducer	6174.95	6170.15	Intermediate
R-3i	07/12/2020	01:01	6186.50	Transducer	6174.95	6170.15	Intermediate
R-3i	07/12/2020	02:01	6186.51	Transducer	6174.95	6170.15	Intermediate
R-3i	07/12/2020	03:01	6186.51	Transducer	6174.95	6170.15	Intermediate
R-3i	07/12/2020	04:01	6186.50	Transducer	6174.95	6170.15	Intermediate
R-3i	07/12/2020	05:01	6186.50	Transducer	6174.95	6170.15	Intermediate
R-3i	07/12/2020	06:01	6186.49	Transducer	6174.95	6170.15	Intermediate
R-3i	07/12/2020	07:01	6186.48	Transducer	6174.95	6170.15	Intermediate
R-3i	07/12/2020	08:01	6186.47	Transducer	6174.95	6170.15	Intermediate
R-3i	07/12/2020	09:01	6186.48	Transducer	6174.95	6170.15	Intermediate
R-3i	07/12/2020	10:01	6186.49	Transducer	6174.95	6170.15	Intermediate
R-3i	07/12/2020	11:01	6186.52	Transducer	6174.95	6170.15	Intermediate
R-3i	07/12/2020	12:01	6186.54	Transducer	6174.95	6170.15	Intermediate
R-3i	07/12/2020	13:01	6186.56	Transducer	6174.95	6170.15	Intermediate
R-3i	07/12/2020	14:01	6186.60	Transducer	6174.95	6170.15	Intermediate
R-3i	07/12/2020	15:01	6186.60	Transducer	6174.95	6170.15	Intermediate
R-3i	07/12/2020	16:01	6186.63	Transducer	6174.95	6170.15	Intermediate
R-3i	07/12/2020	17:01	6186.65	Transducer	6174.95	6170.15	Intermediate
R-3i	07/12/2020	18:01	6186.65	Transducer	6174.95	6170.15	Intermediate
R-3i	07/12/2020	19:01	6186.64	Transducer	6174.95	6170.15	Intermediate
R-3i	07/12/2020	20:01	6186.62	Transducer	6174.95	6170.15	Intermediate
R-3i	07/12/2020	21:01	6186.57	Transducer	6174.95	6170.15	Intermediate
R-3i	07/12/2020	22:01	6186.57	Transducer	6174.95	6170.15	Intermediate
R-3i	07/12/2020	23:01	6186.55	Transducer	6174.95	6170.15	Intermediate
R-3i	07/13/2020	00:01	6186.56	Transducer	6174.95	6170.15	Intermediate
R-3i	07/13/2020	01:01	6186.57	Transducer	6174.95	6170.15	Intermediate
R-3i	07/13/2020	02:01	6186.57	Transducer	6174.95	6170.15	Intermediate
R-3i	07/13/2020	03:01	6186.57	Transducer	6174.95	6170.15	Intermediate
R-3i	07/13/2020	04:01	6186.56	Transducer	6174.95	6170.15	Intermediate
R-3i	07/13/2020	05:01	6186.55	Transducer	6174.95	6170.15	Intermediate
R-3i	07/13/2020	06:01	6186.54	Transducer	6174.95	6170.15	Intermediate
R-3i	07/13/2020	07:01	6186.53	Transducer	6174.95	6170.15	Intermediate
R-3i	07/13/2020	08:01	6186.52	Transducer	6174.95	6170.15	Intermediate
R-3i	07/13/2020	09:01	6186.53	Transducer	6174.95	6170.15	Intermediate
R-3i	07/13/2020	10:01	6186.55	Transducer	6174.95	6170.15	Intermediate
R-3i	07/13/2020	11:01	6186.56	Transducer	6174.95	6170.15	Intermediate
R-3i	07/13/2020	12:01	6186.56	Transducer	6174.95	6170.15	Intermediate
R-3i	07/13/2020	13:01	6186.59	Transducer	6174.95	6170.15	Intermediate
R-3i	07/13/2020	14:01	6186.60	Transducer	6174.95	6170.15	Intermediate
R-3i	07/13/2020	15:01	6186.62	Transducer	6174.95	6170.15	Intermediate

Location	Date	Time	Water Level (ft amsl)	Method	Top of Screen (ft amsl)	Bottom of Screen (ft amsl)	Zone
R-3i	07/13/2020	16:01	6186.61	Transducer	6174.95	6170.15	Intermediate
R-3i	07/13/2020	17:01	6186.60	Transducer	6174.95	6170.15	Intermediate
R-3i	07/13/2020	18:01	6186.58	Transducer	6174.95	6170.15	Intermediate
R-3i	07/13/2020	19:01	6186.57	Transducer	6174.95	6170.15	Intermediate
R-3i	07/13/2020	20:01	6186.58	Transducer	6174.95	6170.15	Intermediate
R-3i	07/13/2020	21:01	6186.56	Transducer	6174.95	6170.15	Intermediate
R-3i	07/13/2020	22:01	6186.56	Transducer	6174.95	6170.15	Intermediate
R-3i	07/13/2020	23:01	6186.55	Transducer	6174.95	6170.15	Intermediate
R-3i	07/14/2020	00:01	6186.54	Transducer	6174.95	6170.15	Intermediate
R-3i	07/14/2020	01:01	6186.54	Transducer	6174.95	6170.15	Intermediate
R-3i	07/14/2020	02:01	6186.55	Transducer	6174.95	6170.15	Intermediate
R-3i	07/14/2020	03:01	6186.55	Transducer	6174.95	6170.15	Intermediate
R-3i	07/14/2020	04:01	6186.53	Transducer	6174.95	6170.15	Intermediate
R-3i	07/14/2020	05:01	6186.51	Transducer	6174.95	6170.15	Intermediate
R-3i	07/14/2020	06:01	6186.50	Transducer	6174.95	6170.15	Intermediate
R-3i	07/14/2020	07:01	6186.50	Transducer	6174.95	6170.15	Intermediate
R-3i	07/14/2020	08:01	6186.49	Transducer	6174.95	6170.15	Intermediate
R-3i	07/14/2020	09:01	6186.49	Transducer	6174.95	6170.15	Intermediate
R-3i	07/14/2020	10:01	6186.49	Transducer	6174.95	6170.15	Intermediate
R-3i	07/14/2020	11:01	6186.50	Transducer	6174.95	6170.15	Intermediate
R-3i	07/14/2020	12:01	6186.50	Transducer	6174.95	6170.15	Intermediate
R-3i	07/14/2020	13:01	6186.53	Transducer	6174.95	6170.15	Intermediate
R-3i	07/14/2020	14:01	6186.55	Transducer	6174.95	6170.15	Intermediate
R-3i	07/14/2020	15:01	6186.58	Transducer	6174.95	6170.15	Intermediate
R-3i	07/14/2020	16:01	6186.60	Transducer	6174.95	6170.15	Intermediate
R-3i	07/14/2020	17:01	6186.61	Transducer	6174.95	6170.15	Intermediate
R-3i	07/14/2020	18:01	6186.61	Transducer	6174.95	6170.15	Intermediate
R-3i	07/14/2020	19:01	6186.60	Transducer	6174.95	6170.15	Intermediate
R-3i	07/14/2020	20:01	6186.58	Transducer	6174.95	6170.15	Intermediate
R-3i	07/14/2020	21:01	6186.57	Transducer	6174.95	6170.15	Intermediate
R-3i	07/14/2020	22:01	6186.56	Transducer	6174.95	6170.15	Intermediate
R-3i	07/14/2020	23:01	6186.55	Transducer	6174.95	6170.15	Intermediate
R-3i	07/15/2020	00:01	6186.54	Transducer	6174.95	6170.15	Intermediate
R-3i	07/15/2020	01:01	6186.55	Transducer	6174.95	6170.15	Intermediate
R-3i	07/15/2020	02:01	6186.55	Transducer	6174.95	6170.15	Intermediate
R-3i	07/15/2020	03:01	6186.53	Transducer	6174.95	6170.15	Intermediate
R-3i	07/15/2020	04:01	6186.52	Transducer	6174.95	6170.15	Intermediate
R-3i	07/15/2020	05:01	6186.49	Transducer	6174.95	6170.15	Intermediate
R-3i	07/15/2020	06:01	6186.46	Transducer	6174.95	6170.15	Intermediate
R-3i	07/15/2020	07:01	6186.45	Transducer	6174.95	6170.15	Intermediate
R-3i	07/15/2020	08:01	6186.44	Transducer	6174.95	6170.15	Intermediate
R-3i	07/15/2020	09:01	6186.45	Transducer	6174.95	6170.15	Intermediate
R-3i	07/15/2020	10:01	6186.45	Transducer	6174.95	6170.15	Intermediate
R-3i	07/15/2020	11:01	6186.45	Transducer	6174.95	6170.15	Intermediate
R-3i	07/15/2020	12:01	6186.47	Transducer	6174.95	6170.15	Intermediate

Location	Date	Time	Water Level (ft amsl)	Method	Top of Screen (ft amsl)	Bottom of Screen (ft amsl)	Zone
R-3i	07/15/2020	13:01	6186.50	Transducer	6174.95	6170.15	Intermediate
R-3i	07/15/2020	14:01	6186.52	Transducer	6174.95	6170.15	Intermediate
R-3i	07/15/2020	15:01	6186.52	Transducer	6174.95	6170.15	Intermediate
R-3i	07/15/2020	16:01	6186.54	Transducer	6174.95	6170.15	Intermediate
R-3i	07/15/2020	17:01	6186.56	Transducer	6174.95	6170.15	Intermediate
R-3i	07/15/2020	18:01	6186.52	Transducer	6174.95	6170.15	Intermediate
R-3i	07/15/2020	19:01	6186.50	Transducer	6174.95	6170.15	Intermediate
R-3i	07/15/2020	20:01	6186.47	Transducer	6174.95	6170.15	Intermediate
R-3i	07/15/2020	21:01	6186.44	Transducer	6174.95	6170.15	Intermediate
R-3i	07/15/2020	22:01	6186.45	Transducer	6174.95	6170.15	Intermediate
R-3i	07/15/2020	23:01	6186.44	Transducer	6174.95	6170.15	Intermediate
R-3i	07/16/2020	00:01	6186.44	Transducer	6174.95	6170.15	Intermediate
R-3i	07/16/2020	01:01	6186.43	Transducer	6174.95	6170.15	Intermediate
R-3i	07/16/2020	02:01	6186.44	Transducer	6174.95	6170.15	Intermediate
R-3i	07/16/2020	03:01	6186.43	Transducer	6174.95	6170.15	Intermediate
R-3i	07/16/2020	04:01	6186.42	Transducer	6174.95	6170.15	Intermediate
R-3i	07/16/2020	05:01	6186.41	Transducer	6174.95	6170.15	Intermediate
R-3i	07/16/2020	06:01	6186.41	Transducer	6174.95	6170.15	Intermediate
R-3i	07/16/2020	07:01	6186.40	Transducer	6174.95	6170.15	Intermediate
R-3i	07/16/2020	08:01	6186.40	Transducer	6174.95	6170.15	Intermediate
R-3i	07/16/2020	09:01	6186.42	Transducer	6174.95	6170.15	Intermediate
R-3i	07/16/2020	10:01	6186.43	Transducer	6174.95	6170.15	Intermediate
R-3i	07/16/2020	11:01	6186.44	Transducer	6174.95	6170.15	Intermediate
R-3i	07/16/2020	12:01	6186.46	Transducer	6174.95	6170.15	Intermediate
R-3i	07/16/2020	13:01	6186.49	Transducer	6174.95	6170.15	Intermediate
R-3i	07/16/2020	14:01	6186.51	Transducer	6174.95	6170.15	Intermediate
R-3i	07/16/2020	15:01	6186.53	Transducer	6174.95	6170.15	Intermediate
R-3i	07/16/2020	16:01	6186.56	Transducer	6174.95	6170.15	Intermediate
R-3i	07/16/2020	17:01	6186.54	Transducer	6174.95	6170.15	Intermediate
R-3i	07/16/2020	18:01	6186.49	Transducer	6174.95	6170.15	Intermediate
R-3i	07/16/2020	19:01	6186.46	Transducer	6174.95	6170.15	Intermediate
R-3i	07/16/2020	20:01	6186.44	Transducer	6174.95	6170.15	Intermediate
R-3i	07/16/2020	21:01	6186.40	Transducer	6174.95	6170.15	Intermediate
R-3i	07/16/2020	22:01	6186.40	Transducer	6174.95	6170.15	Intermediate
R-3i	07/16/2020	23:01	6186.41	Transducer	6174.95	6170.15	Intermediate
R-3i	07/17/2020	00:01	6186.42	Transducer	6174.95	6170.15	Intermediate
R-3i	07/17/2020	01:01	6186.42	Transducer	6174.95	6170.15	Intermediate
R-3i	07/17/2020	02:01	6186.41	Transducer	6174.95	6170.15	Intermediate
R-3i	07/17/2020	03:01	6186.41	Transducer	6174.95	6170.15	Intermediate
R-3i	07/17/2020	04:01	6186.40	Transducer	6174.95	6170.15	Intermediate
R-3i	07/17/2020	05:01	6186.40	Transducer	6174.95	6170.15	Intermediate
R-3i	07/17/2020	06:01	6186.39	Transducer	6174.95	6170.15	Intermediate
R-3i	07/17/2020	07:01	6186.38	Transducer	6174.95	6170.15	Intermediate
R-3i	07/17/2020	08:01	6186.39	Transducer	6174.95	6170.15	Intermediate
R-3i	07/17/2020	09:01	6186.39	Transducer	6174.95	6170.15	Intermediate

Location	Date	Time	Water Level (ft amsl)	Method	Top of Screen (ft amsl)	Bottom of Screen (ft amsl)	Zone
R-3i	07/17/2020	10:01	6186.41	Transducer	6174.95	6170.15	Intermediate
R-3i	07/17/2020	11:01	6186.43	Transducer	6174.95	6170.15	Intermediate
R-3i	07/17/2020	12:01	6186.46	Transducer	6174.95	6170.15	Intermediate
R-3i	07/17/2020	13:01	6186.48	Transducer	6174.95	6170.15	Intermediate
R-3i	07/17/2020	14:01	6186.49	Transducer	6174.95	6170.15	Intermediate
R-3i	07/17/2020	15:01	6186.51	Transducer	6174.95	6170.15	Intermediate
R-3i	07/17/2020	16:01	6186.52	Transducer	6174.95	6170.15	Intermediate
R-3i	07/17/2020	17:01	6186.55	Transducer	6174.95	6170.15	Intermediate
R-3i	07/17/2020	18:01	6186.53	Transducer	6174.95	6170.15	Intermediate
R-3i	07/17/2020	19:01	6186.51	Transducer	6174.95	6170.15	Intermediate
R-3i	07/17/2020	20:01	6186.47	Transducer	6174.95	6170.15	Intermediate
R-3i	07/17/2020	21:01	6186.42	Transducer	6174.95	6170.15	Intermediate
R-3i	07/17/2020	22:01	6186.43	Transducer	6174.95	6170.15	Intermediate
R-3i	07/17/2020	23:01	6186.42	Transducer	6174.95	6170.15	Intermediate
R-3i	07/18/2020	00:01	6186.41	Transducer	6174.95	6170.15	Intermediate
R-3i	07/18/2020	01:01	6186.44	Transducer	6174.95	6170.15	Intermediate
R-3i	07/18/2020	02:01	6186.42	Transducer	6174.95	6170.15	Intermediate
R-3i	07/18/2020	03:01	6186.42	Transducer	6174.95	6170.15	Intermediate
R-3i	07/18/2020	04:01	6186.44	Transducer	6174.95	6170.15	Intermediate
R-3i	07/18/2020	05:01	6186.44	Transducer	6174.95	6170.15	Intermediate
R-3i	07/18/2020	06:01	6186.44	Transducer	6174.95	6170.15	Intermediate
R-3i	07/18/2020	07:01	6186.42	Transducer	6174.95	6170.15	Intermediate
R-3i	07/18/2020	08:01	6186.42	Transducer	6174.95	6170.15	Intermediate
R-3i	07/18/2020	09:01	6186.42	Transducer	6174.95	6170.15	Intermediate
R-3i	07/18/2020	10:01	6186.43	Transducer	6174.95	6170.15	Intermediate
R-3i	07/18/2020	11:01	6186.44	Transducer	6174.95	6170.15	Intermediate
R-3i	07/18/2020	12:01	6186.47	Transducer	6174.95	6170.15	Intermediate
R-3i	07/18/2020	13:01	6186.50	Transducer	6174.95	6170.15	Intermediate
R-3i	07/18/2020	14:01	6186.53	Transducer	6174.95	6170.15	Intermediate
R-3i	07/18/2020	15:01	6186.55	Transducer	6174.95	6170.15	Intermediate
R-3i	07/18/2020	16:01	6186.57	Transducer	6174.95	6170.15	Intermediate
R-3i	07/18/2020	17:01	6186.58	Transducer	6174.95	6170.15	Intermediate
R-3i	07/18/2020	18:01	6186.55	Transducer	6174.95	6170.15	Intermediate
R-3i	07/18/2020	19:01	6186.52	Transducer	6174.95	6170.15	Intermediate
R-3i	07/18/2020	20:01	6186.49	Transducer	6174.95	6170.15	Intermediate
R-3i	07/18/2020	21:01	6186.48	Transducer	6174.95	6170.15	Intermediate
R-3i	07/18/2020	22:01	6186.48	Transducer	6174.95	6170.15	Intermediate
R-3i	07/18/2020	23:01	6186.49	Transducer	6174.95	6170.15	Intermediate
R-3i	07/19/2020	00:01	6186.48	Transducer	6174.95	6170.15	Intermediate
R-3i	07/19/2020	01:01	6186.47	Transducer	6174.95	6170.15	Intermediate
R-3i	07/19/2020	02:01	6186.47	Transducer	6174.95	6170.15	Intermediate
R-3i	07/19/2020	03:01	6186.48	Transducer	6174.95	6170.15	Intermediate
R-3i	07/19/2020	04:01	6186.48	Transducer	6174.95	6170.15	Intermediate
R-3i	07/19/2020	05:01	6186.47	Transducer	6174.95	6170.15	Intermediate
R-3i	07/19/2020	06:01	6186.47	Transducer	6174.95	6170.15	Intermediate

Location	Date	Time	Water Level (ft amsl)	Method	Top of Screen (ft amsl)	Bottom of Screen (ft amsl)	Zone
R-3i	07/19/2020	07:01	6186.46	Transducer	6174.95	6170.15	Intermediate
R-3i	07/19/2020	08:01	6186.45	Transducer	6174.95	6170.15	Intermediate
R-3i	07/19/2020	09:01	6186.46	Transducer	6174.95	6170.15	Intermediate
R-3i	07/19/2020	10:01	6186.46	Transducer	6174.95	6170.15	Intermediate
R-3i	07/19/2020	11:01	6186.48	Transducer	6174.95	6170.15	Intermediate
R-3i	07/19/2020	12:01	6186.51	Transducer	6174.95	6170.15	Intermediate
R-3i	07/19/2020	13:01	6186.52	Transducer	6174.95	6170.15	Intermediate
R-3i	07/19/2020	14:01	6186.53	Transducer	6174.95	6170.15	Intermediate
R-3i	07/19/2020	15:01	6186.57	Transducer	6174.95	6170.15	Intermediate
R-3i	07/19/2020	16:01	6186.59	Transducer	6174.95	6170.15	Intermediate
R-3i	07/19/2020	17:01	6186.59	Transducer	6174.95	6170.15	Intermediate
R-3i	07/19/2020	18:01	6186.54	Transducer	6174.95	6170.15	Intermediate
R-3i	07/19/2020	19:01	6186.47	Transducer	6174.95	6170.15	Intermediate
R-3i	07/19/2020	20:01	6186.46	Transducer	6174.95	6170.15	Intermediate
R-3i	07/19/2020	21:01	6186.44	Transducer	6174.95	6170.15	Intermediate
R-3i	07/19/2020	22:01	6186.44	Transducer	6174.95	6170.15	Intermediate
R-3i	07/19/2020	23:01	6186.45	Transducer	6174.95	6170.15	Intermediate
R-3i	07/20/2020	00:01	6186.45	Transducer	6174.95	6170.15	Intermediate
R-3i	07/20/2020	01:01	6186.45	Transducer	6174.95	6170.15	Intermediate
R-3i	07/20/2020	02:01	6186.46	Transducer	6174.95	6170.15	Intermediate
R-3i	07/20/2020	03:01	6186.46	Transducer	6174.95	6170.15	Intermediate
R-3i	07/20/2020	04:01	6186.46	Transducer	6174.95	6170.15	Intermediate
R-3i	07/20/2020	05:01	6186.46	Transducer	6174.95	6170.15	Intermediate
R-3i	07/20/2020	06:01	6186.46	Transducer	6174.95	6170.15	Intermediate
R-3i	07/20/2020	07:01	6186.43	Transducer	6174.95	6170.15	Intermediate
R-3i	07/20/2020	08:01	6186.44	Transducer	6174.95	6170.15	Intermediate
R-3i	07/20/2020	09:01	6186.46	Transducer	6174.95	6170.15	Intermediate
R-3i	07/20/2020	10:01	6186.47	Transducer	6174.95	6170.15	Intermediate
R-3i	07/20/2020	11:01	6186.49	Transducer	6174.95	6170.15	Intermediate
R-3i	07/20/2020	12:01	6186.52	Transducer	6174.95	6170.15	Intermediate
R-3i	07/20/2020	13:01	6186.54	Transducer	6174.95	6170.15	Intermediate
R-3i	07/20/2020	14:01	6186.55	Transducer	6174.95	6170.15	Intermediate
R-3i	07/20/2020	15:01	6186.58	Transducer	6174.95	6170.15	Intermediate
R-3i	07/20/2020	16:01	6186.56	Transducer	6174.95	6170.15	Intermediate
R-3i	07/20/2020	17:01	6186.58	Transducer	6174.95	6170.15	Intermediate
R-3i	07/20/2020	18:01	6186.59	Transducer	6174.95	6170.15	Intermediate
R-3i	07/20/2020	19:01	6186.58	Transducer	6174.95	6170.15	Intermediate
R-3i	07/20/2020	20:01	6186.54	Transducer	6174.95	6170.15	Intermediate
R-3i	07/20/2020	21:01	6186.50	Transducer	6174.95	6170.15	Intermediate
R-3i	07/20/2020	22:01	6186.49	Transducer	6174.95	6170.15	Intermediate
R-3i	07/20/2020	23:01	6186.47	Transducer	6174.95	6170.15	Intermediate
R-3i	07/21/2020	00:01	6186.47	Transducer	6174.95	6170.15	Intermediate
R-3i	07/21/2020	01:01	6186.48	Transducer	6174.95	6170.15	Intermediate
R-3i	07/21/2020	02:01	6186.48	Transducer	6174.95	6170.15	Intermediate
R-3i	07/21/2020	03:01	6186.48	Transducer	6174.95	6170.15	Intermediate

Location	Date	Time	Water Level (ft amsl)	Method	Top of Screen (ft amsl)	Bottom of Screen (ft amsl)	Zone
R-3i	07/21/2020	04:01	6186.46	Transducer	6174.95	6170.15	Intermediate
R-3i	07/21/2020	05:01	6186.45	Transducer	6174.95	6170.15	Intermediate
R-3i	07/21/2020	06:01	6186.43	Transducer	6174.95	6170.15	Intermediate
R-3i	07/21/2020	07:01	6186.44	Transducer	6174.95	6170.15	Intermediate
R-3i	07/21/2020	08:01	6186.44	Transducer	6174.95	6170.15	Intermediate
R-3i	07/21/2020	09:01	6186.44	Transducer	6174.95	6170.15	Intermediate
R-3i	07/21/2020	10:01	6186.45	Transducer	6174.95	6170.15	Intermediate
R-3i	07/21/2020	11:01	6186.48	Transducer	6174.95	6170.15	Intermediate
R-3i	07/21/2020	12:01	6186.50	Transducer	6174.95	6170.15	Intermediate
R-3i	07/21/2020	13:01	6186.51	Transducer	6174.95	6170.15	Intermediate
R-3i	07/21/2020	14:01	6186.51	Transducer	6174.95	6170.15	Intermediate
R-3i	07/21/2020	15:01	6186.51	Transducer	6174.95	6170.15	Intermediate
R-3i	07/21/2020	16:01	6186.52	Transducer	6174.95	6170.15	Intermediate
R-3i	07/21/2020	17:01	6186.52	Transducer	6174.95	6170.15	Intermediate
R-3i	07/21/2020	18:01	6186.52	Transducer	6174.95	6170.15	Intermediate
R-3i	07/21/2020	19:01	6186.50	Transducer	6174.95	6170.15	Intermediate
R-3i	07/21/2020	20:01	6186.47	Transducer	6174.95	6170.15	Intermediate
R-3i	07/21/2020	21:01	6186.44	Transducer	6174.95	6170.15	Intermediate
R-3i	07/21/2020	22:01	6186.41	Transducer	6174.95	6170.15	Intermediate
R-3i	07/21/2020	23:01	6186.39	Transducer	6174.95	6170.15	Intermediate
R-3i	07/22/2020	00:01	6186.38	Transducer	6174.95	6170.15	Intermediate
R-3i	07/22/2020	01:01	6186.39	Transducer	6174.95	6170.15	Intermediate
R-3i	07/22/2020	02:01	6186.42	Transducer	6174.95	6170.15	Intermediate
R-3i	07/22/2020	03:01	6186.43	Transducer	6174.95	6170.15	Intermediate
R-3i	07/22/2020	04:01	6186.43	Transducer	6174.95	6170.15	Intermediate
R-3i	07/22/2020	05:01	6186.42	Transducer	6174.95	6170.15	Intermediate
R-3i	07/22/2020	06:01	6186.41	Transducer	6174.95	6170.15	Intermediate
R-3i	07/22/2020	07:01	6186.41	Transducer	6174.95	6170.15	Intermediate
R-3i	07/22/2020	08:01	6186.40	Transducer	6174.95	6170.15	Intermediate
R-3i	07/22/2020	09:01	6186.40	Transducer	6174.95	6170.15	Intermediate
R-3i	07/22/2020	10:01	6186.42	Transducer	6174.95	6170.15	Intermediate
R-3i	07/22/2020	11:01	6186.43	Transducer	6174.95	6170.15	Intermediate
R-3i	07/22/2020	12:01	6186.47	Transducer	6174.95	6170.15	Intermediate
R-3i	07/22/2020	13:01	6186.49	Transducer	6174.95	6170.15	Intermediate
R-3i	07/22/2020	14:01	6186.49	Transducer	6174.95	6170.15	Intermediate
R-3i	07/22/2020	15:01	6186.49	Transducer	6174.95	6170.15	Intermediate
R-3i	07/22/2020	16:01	6186.49	Transducer	6174.95	6170.15	Intermediate
R-3i	07/22/2020	17:01	6186.48	Transducer	6174.95	6170.15	Intermediate
R-3i	07/22/2020	18:01	6186.47	Transducer	6174.95	6170.15	Intermediate
R-3i	07/22/2020	19:01	6186.45	Transducer	6174.95	6170.15	Intermediate
R-3i	07/22/2020	20:01	6186.44	Transducer	6174.95	6170.15	Intermediate
R-3i	07/22/2020	21:01	6186.43	Transducer	6174.95	6170.15	Intermediate
R-3i	07/22/2020	22:01	6186.42	Transducer	6174.95	6170.15	Intermediate
R-3i	07/22/2020	23:01	6186.42	Transducer	6174.95	6170.15	Intermediate
R-3i	07/23/2020	00:01	6186.42	Transducer	6174.95	6170.15	Intermediate

Location	Date	Time	Water Level (ft amsl)	Method	Top of Screen (ft amsl)	Bottom of Screen (ft amsl)	Zone
R-3i	07/23/2020	01:01	6186.42	Transducer	6174.95	6170.15	Intermediate
R-3i	07/23/2020	02:01	6186.42	Transducer	6174.95	6170.15	Intermediate
R-3i	07/23/2020	03:01	6186.43	Transducer	6174.95	6170.15	Intermediate
R-3i	07/23/2020	04:01	6186.43	Transducer	6174.95	6170.15	Intermediate
R-3i	07/23/2020	05:01	6186.43	Transducer	6174.95	6170.15	Intermediate
R-3i	07/23/2020	06:01	6186.42	Transducer	6174.95	6170.15	Intermediate
R-3i	07/23/2020	07:01	6186.41	Transducer	6174.95	6170.15	Intermediate
R-3i	07/23/2020	08:01	6186.39	Transducer	6174.95	6170.15	Intermediate
R-3i	07/23/2020	09:01	6186.40	Transducer	6174.95	6170.15	Intermediate
R-3i	07/23/2020	10:01	6186.40	Transducer	6174.95	6170.15	Intermediate
R-3i	07/23/2020	11:01	6186.41	Transducer	6174.95	6170.15	Intermediate
R-3i	07/23/2020	12:01	6186.42	Transducer	6174.95	6170.15	Intermediate
R-3i	07/23/2020	13:01	6186.46	Transducer	6174.95	6170.15	Intermediate
R-3i	07/23/2020	14:01	6186.48	Transducer	6174.95	6170.15	Intermediate
R-3i	07/23/2020	15:01	6186.50	Transducer	6174.95	6170.15	Intermediate
R-3i	07/23/2020	16:01	6186.52	Transducer	6174.95	6170.15	Intermediate
R-3i	07/23/2020	17:01	6186.51	Transducer	6174.95	6170.15	Intermediate
R-3i	07/23/2020	18:01	6186.49	Transducer	6174.95	6170.15	Intermediate
R-3i	07/23/2020	19:01	6186.47	Transducer	6174.95	6170.15	Intermediate
R-3i	07/23/2020	20:01	6186.45	Transducer	6174.95	6170.15	Intermediate
R-3i	07/23/2020	21:01	6186.45	Transducer	6174.95	6170.15	Intermediate
R-3i	07/23/2020	22:01	6186.44	Transducer	6174.95	6170.15	Intermediate
R-3i	07/23/2020	23:01	6186.43	Transducer	6174.95	6170.15	Intermediate
R-3i	07/24/2020	00:01	6186.42	Transducer	6174.95	6170.15	Intermediate
R-3i	07/24/2020	01:01	6186.41	Transducer	6174.95	6170.15	Intermediate
R-3i	07/24/2020	02:01	6186.42	Transducer	6174.95	6170.15	Intermediate
R-3i	07/24/2020	03:01	6186.43	Transducer	6174.95	6170.15	Intermediate
R-3i	07/24/2020	04:01	6186.42	Transducer	6174.95	6170.15	Intermediate
R-3i	07/24/2020	05:01	6186.41	Transducer	6174.95	6170.15	Intermediate
R-3i	07/24/2020	06:01	6186.39	Transducer	6174.95	6170.15	Intermediate
R-3i	07/24/2020	07:01	6186.39	Transducer	6174.95	6170.15	Intermediate
R-3i	07/24/2020	08:01	6186.39	Transducer	6174.95	6170.15	Intermediate
R-3i	07/24/2020	09:01	6186.40	Transducer	6174.95	6170.15	Intermediate
R-3i	07/24/2020	10:01	6186.40	Transducer	6174.95	6170.15	Intermediate
R-3i	07/24/2020	11:01	6186.41	Transducer	6174.95	6170.15	Intermediate
R-3i	07/24/2020	12:01	6186.43	Transducer	6174.95	6170.15	Intermediate
R-3i	07/24/2020	13:01	6186.44	Transducer	6174.95	6170.15	Intermediate
R-3i	07/24/2020	14:01	6186.46	Transducer	6174.95	6170.15	Intermediate
R-3i	07/24/2020	15:01	6186.48	Transducer	6174.95	6170.15	Intermediate
R-3i	07/24/2020	16:01	6186.49	Transducer	6174.95	6170.15	Intermediate
R-3i	07/24/2020	17:01	6186.45	Transducer	6174.95	6170.15	Intermediate
R-3i	07/24/2020	18:01	6186.45	Transducer	6174.95	6170.15	Intermediate
R-3i	07/24/2020	19:01	6186.44	Transducer	6174.95	6170.15	Intermediate
R-3i	07/24/2020	20:01	6186.44	Transducer	6174.95	6170.15	Intermediate
R-3i	07/24/2020	21:01	6186.41	Transducer	6174.95	6170.15	Intermediate

Location	Date	Time	Water Level (ft amsl)	Method	Top of Screen (ft amsl)	Bottom of Screen (ft amsl)	Zone
R-3i	07/24/2020	22:01	6186.40	Transducer	6174.95	6170.15	Intermediate
R-3i	07/24/2020	23:01	6186.37	Transducer	6174.95	6170.15	Intermediate
R-3i	07/25/2020	00:01	6186.37	Transducer	6174.95	6170.15	Intermediate
R-3i	07/25/2020	01:01	6186.38	Transducer	6174.95	6170.15	Intermediate
R-3i	07/25/2020	02:01	6186.38	Transducer	6174.95	6170.15	Intermediate
R-3i	07/25/2020	03:01	6186.39	Transducer	6174.95	6170.15	Intermediate
R-3i	07/25/2020	04:01	6186.38	Transducer	6174.95	6170.15	Intermediate
R-3i	07/25/2020	05:01	6186.38	Transducer	6174.95	6170.15	Intermediate
R-3i	07/25/2020	06:01	6186.38	Transducer	6174.95	6170.15	Intermediate
R-3i	07/25/2020	07:01	6186.38	Transducer	6174.95	6170.15	Intermediate
R-3i	07/25/2020	08:01	6186.38	Transducer	6174.95	6170.15	Intermediate
R-3i	07/25/2020	09:01	6186.38	Transducer	6174.95	6170.15	Intermediate
R-3i	07/25/2020	10:01	6186.38	Transducer	6174.95	6170.15	Intermediate
R-3i	07/25/2020	11:01	6186.37	Transducer	6174.95	6170.15	Intermediate
R-3i	07/25/2020	12:01	6186.38	Transducer	6174.95	6170.15	Intermediate
R-3i	07/25/2020	13:01	6186.41	Transducer	6174.95	6170.15	Intermediate
R-3i	07/25/2020	14:01	6186.42	Transducer	6174.95	6170.15	Intermediate
R-3i	07/25/2020	15:01	6186.44	Transducer	6174.95	6170.15	Intermediate
R-3i	07/25/2020	16:01	6186.45	Transducer	6174.95	6170.15	Intermediate
R-3i	07/25/2020	17:01	6186.44	Transducer	6174.95	6170.15	Intermediate
R-3i	07/25/2020	18:01	6186.42	Transducer	6174.95	6170.15	Intermediate
R-3i	07/25/2020	19:01	6186.40	Transducer	6174.95	6170.15	Intermediate
R-3i	07/25/2020	20:01	6186.41	Transducer	6174.95	6170.15	Intermediate
R-3i	07/25/2020	21:01	6186.38	Transducer	6174.95	6170.15	Intermediate
R-3i	07/25/2020	22:01	6186.37	Transducer	6174.95	6170.15	Intermediate
R-3i	07/25/2020	23:01	6186.36	Transducer	6174.95	6170.15	Intermediate
R-3i	07/26/2020	00:01	6186.36	Transducer	6174.95	6170.15	Intermediate
R-3i	07/26/2020	01:01	6186.37	Transducer	6174.95	6170.15	Intermediate
R-3i	07/26/2020	02:01	6186.37	Transducer	6174.95	6170.15	Intermediate
R-3i	07/26/2020	03:01	6186.37	Transducer	6174.95	6170.15	Intermediate
R-3i	07/26/2020	04:01	6186.36	Transducer	6174.95	6170.15	Intermediate
R-3i	07/26/2020	05:01	6186.35	Transducer	6174.95	6170.15	Intermediate
R-3i	07/26/2020	06:01	6186.34	Transducer	6174.95	6170.15	Intermediate
R-3i	07/26/2020	07:01	6186.33	Transducer	6174.95	6170.15	Intermediate
R-3i	07/26/2020	08:01	6186.32	Transducer	6174.95	6170.15	Intermediate
R-3i	07/26/2020	09:01	6186.34	Transducer	6174.95	6170.15	Intermediate
R-3i	07/26/2020	10:01	6186.34	Transducer	6174.95	6170.15	Intermediate
R-3i	07/26/2020	11:01	6186.35	Transducer	6174.95	6170.15	Intermediate
R-3i	07/26/2020	12:01	6186.38	Transducer	6174.95	6170.15	Intermediate
R-3i	07/26/2020	13:01	6186.38	Transducer	6174.95	6170.15	Intermediate
R-3i	07/26/2020	14:01	6186.38	Transducer	6174.95	6170.15	Intermediate
R-3i	07/26/2020	15:01	6186.38	Transducer	6174.95	6170.15	Intermediate
R-3i	07/26/2020	16:01	6186.38	Transducer	6174.95	6170.15	Intermediate
R-3i	07/26/2020	17:01	6186.36	Transducer	6174.95	6170.15	Intermediate
R-3i	07/26/2020	18:01	6186.35	Transducer	6174.95	6170.15	Intermediate

Location	Date	Time	Water Level (ft amsl)	Method	Top of Screen (ft amsl)	Bottom of Screen (ft amsl)	Zone
R-3i	07/26/2020	19:01	6186.35	Transducer	6174.95	6170.15	Intermediate
R-3i	07/26/2020	20:01	6186.33	Transducer	6174.95	6170.15	Intermediate
R-3i	07/26/2020	21:01	6186.33	Transducer	6174.95	6170.15	Intermediate
R-3i	07/26/2020	22:01	6186.31	Transducer	6174.95	6170.15	Intermediate
R-3i	07/26/2020	23:01	6186.31	Transducer	6174.95	6170.15	Intermediate
R-3i	07/27/2020	00:01	6186.32	Transducer	6174.95	6170.15	Intermediate
R-3i	07/27/2020	01:01	6186.32	Transducer	6174.95	6170.15	Intermediate
R-3i	07/27/2020	02:01	6186.34	Transducer	6174.95	6170.15	Intermediate
R-3i	07/27/2020	03:01	6186.34	Transducer	6174.95	6170.15	Intermediate
R-3i	07/27/2020	04:01	6186.35	Transducer	6174.95	6170.15	Intermediate
R-3i	07/27/2020	05:01	6186.33	Transducer	6174.95	6170.15	Intermediate
R-3i	07/27/2020	06:01	6186.30	Transducer	6174.95	6170.15	Intermediate
R-3i	07/27/2020	07:01	6186.29	Transducer	6174.95	6170.15	Intermediate
R-3i	07/27/2020	08:01	6186.28	Transducer	6174.95	6170.15	Intermediate
R-3i	07/27/2020	09:01	6186.30	Transducer	6174.95	6170.15	Intermediate
R-3i	07/27/2020	10:01	6186.30	Transducer	6174.95	6170.15	Intermediate
R-3i	07/27/2020	11:01	6186.32	Transducer	6174.95	6170.15	Intermediate
R-3i	07/27/2020	12:01	6186.34	Transducer	6174.95	6170.15	Intermediate
R-3i	07/27/2020	13:01	6186.37	Transducer	6174.95	6170.15	Intermediate
R-3i	07/27/2020	14:01	6186.38	Transducer	6174.95	6170.15	Intermediate
R-3i	07/27/2020	15:01	6186.38	Transducer	6174.95	6170.15	Intermediate
R-3i	07/27/2020	16:01	6186.39	Transducer	6174.95	6170.15	Intermediate
R-3i	07/27/2020	17:01	6186.39	Transducer	6174.95	6170.15	Intermediate
R-3i	07/27/2020	18:01	6186.38	Transducer	6174.95	6170.15	Intermediate
R-3i	07/27/2020	19:01	6186.37	Transducer	6174.95	6170.15	Intermediate
R-3i	07/27/2020	20:01	6186.37	Transducer	6174.95	6170.15	Intermediate
R-3i	07/27/2020	21:01	6186.36	Transducer	6174.95	6170.15	Intermediate
R-3i	07/27/2020	22:01	6186.34	Transducer	6174.95	6170.15	Intermediate
R-3i	07/27/2020	23:01	6186.34	Transducer	6174.95	6170.15	Intermediate
R-3i	07/28/2020	00:01	6186.35	Transducer	6174.95	6170.15	Intermediate
R-3i	07/28/2020	01:01	6186.35	Transducer	6174.95	6170.15	Intermediate
R-3i	07/28/2020	02:01	6186.35	Transducer	6174.95	6170.15	Intermediate
R-3i	07/28/2020	03:01	6186.36	Transducer	6174.95	6170.15	Intermediate
R-3i	07/28/2020	04:01	6186.37	Transducer	6174.95	6170.15	Intermediate
R-3i	07/28/2020	05:01	6186.37	Transducer	6174.95	6170.15	Intermediate
R-3i	07/28/2020	06:01	6186.35	Transducer	6174.95	6170.15	Intermediate
R-3i	07/28/2020	07:01	6186.35	Transducer	6174.95	6170.15	Intermediate
R-3i	07/28/2020	08:01	6186.35	Transducer	6174.95	6170.15	Intermediate
R-3i	07/28/2020	09:01	6186.36	Transducer	6174.95	6170.15	Intermediate
R-3i	07/28/2020	10:01	6186.37	Transducer	6174.95	6170.15	Intermediate
R-3i	07/28/2020	11:01	6186.37	Transducer	6174.95	6170.15	Intermediate
R-3i	07/28/2020	12:01	6186.38	Transducer	6174.95	6170.15	Intermediate
R-3i	07/28/2020	13:01	6186.40	Transducer	6174.95	6170.15	Intermediate
R-3i	07/28/2020	14:01	6186.44	Transducer	6174.95	6170.15	Intermediate
R-3i	07/28/2020	15:01	6186.47	Transducer	6174.95	6170.15	Intermediate

Location	Date	Time	Water Level (ft amsl)	Method	Top of Screen (ft amsl)	Bottom of Screen (ft amsl)	Zone
R-3i	07/28/2020	16:01	6186.49	Transducer	6174.95	6170.15	Intermediate
R-3i	07/28/2020	17:01	6186.49	Transducer	6174.95	6170.15	Intermediate
R-3i	07/28/2020	18:01	6186.49	Transducer	6174.95	6170.15	Intermediate
R-3i	07/28/2020	19:01	6186.48	Transducer	6174.95	6170.15	Intermediate
R-3i	07/28/2020	20:01	6186.46	Transducer	6174.95	6170.15	Intermediate
R-3i	07/28/2020	21:01	6186.44	Transducer	6174.95	6170.15	Intermediate
R-3i	07/28/2020	22:01	6186.43	Transducer	6174.95	6170.15	Intermediate
R-3i	07/28/2020	23:01	6186.42	Transducer	6174.95	6170.15	Intermediate
R-3i	07/29/2020	00:01	6186.41	Transducer	6174.95	6170.15	Intermediate
R-3i	07/29/2020	01:01	6186.41	Transducer	6174.95	6170.15	Intermediate
R-3i	07/29/2020	02:01	6186.41	Transducer	6174.95	6170.15	Intermediate
R-3i	07/29/2020	03:01	6186.40	Transducer	6174.95	6170.15	Intermediate
R-3i	07/29/2020	04:01	6186.39	Transducer	6174.95	6170.15	Intermediate
R-3i	07/29/2020	05:01	6186.36	Transducer	6174.95	6170.15	Intermediate
R-3i	07/29/2020	06:01	6186.34	Transducer	6174.95	6170.15	Intermediate
R-3i	07/29/2020	07:01	6186.33	Transducer	6174.95	6170.15	Intermediate
R-3i	07/29/2020	08:01	6186.32	Transducer	6174.95	6170.15	Intermediate
R-3i	07/29/2020	09:01	6186.33	Transducer	6174.95	6170.15	Intermediate
R-3i	07/29/2020	10:01	6186.34	Transducer	6174.95	6170.15	Intermediate
R-3i	07/29/2020	11:01	6186.35	Transducer	6174.95	6170.15	Intermediate
R-3i	07/29/2020	12:01	6186.37	Transducer	6174.95	6170.15	Intermediate
R-3i	07/29/2020	13:01	6186.40	Transducer	6174.95	6170.15	Intermediate
R-3i	07/29/2020	14:01	6186.42	Transducer	6174.95	6170.15	Intermediate
R-3i	07/29/2020	15:01	6186.44	Transducer	6174.95	6170.15	Intermediate
R-3i	07/29/2020	16:01	6186.45	Transducer	6174.95	6170.15	Intermediate
R-3i	07/29/2020	17:01	6186.44	Transducer	6174.95	6170.15	Intermediate
R-3i	07/29/2020	18:01	6186.42	Transducer	6174.95	6170.15	Intermediate
R-3i	07/29/2020	19:01	6186.41	Transducer	6174.95	6170.15	Intermediate
R-3i	07/29/2020	20:01	6186.40	Transducer	6174.95	6170.15	Intermediate
R-3i	07/29/2020	21:01	6186.38	Transducer	6174.95	6170.15	Intermediate
R-3i	07/29/2020	22:01	6186.37	Transducer	6174.95	6170.15	Intermediate
R-3i	07/29/2020	23:01	6186.34	Transducer	6174.95	6170.15	Intermediate
R-3i	07/30/2020	00:01	6186.36	Transducer	6174.95	6170.15	Intermediate
R-3i	07/30/2020	01:01	6186.36	Transducer	6174.95	6170.15	Intermediate
R-3i	07/30/2020	02:01	6186.36	Transducer	6174.95	6170.15	Intermediate
R-3i	07/30/2020	03:01	6186.35	Transducer	6174.95	6170.15	Intermediate
R-3i	07/30/2020	04:01	6186.35	Transducer	6174.95	6170.15	Intermediate
R-3i	07/30/2020	05:01	6186.33	Transducer	6174.95	6170.15	Intermediate
R-3i	07/30/2020	06:01	6186.32	Transducer	6174.95	6170.15	Intermediate
R-3i	07/30/2020	07:01	6186.31	Transducer	6174.95	6170.15	Intermediate
R-3i	07/30/2020	08:01	6186.30	Transducer	6174.95	6170.15	Intermediate
R-3i	07/30/2020	09:01	6186.31	Transducer	6174.95	6170.15	Intermediate
R-3i	07/30/2020	10:01	6186.31	Transducer	6174.95	6170.15	Intermediate
R-3i	07/30/2020	11:01	6186.34	Transducer	6174.95	6170.15	Intermediate
R-3i	07/30/2020	12:01	6186.36	Transducer	6174.95	6170.15	Intermediate

Location	Date	Time	Water Level (ft amsl)	Method	Top of Screen (ft amsl)	Bottom of Screen (ft amsl)	Zone
R-3i	07/30/2020	13:01	6186.38	Transducer	6174.95	6170.15	Intermediate
R-3i	07/30/2020	14:01	6186.40	Transducer	6174.95	6170.15	Intermediate
R-3i	07/30/2020	15:01	6186.40	Transducer	6174.95	6170.15	Intermediate
R-3i	07/30/2020	16:01	6186.41	Transducer	6174.95	6170.15	Intermediate
R-3i	07/30/2020	17:01	6186.41	Transducer	6174.95	6170.15	Intermediate
R-3i	07/30/2020	18:01	6186.41	Transducer	6174.95	6170.15	Intermediate
R-3i	07/30/2020	19:01	6186.39	Transducer	6174.95	6170.15	Intermediate
R-3i	07/30/2020	20:01	6186.35	Transducer	6174.95	6170.15	Intermediate
R-3i	07/30/2020	21:01	6186.31	Transducer	6174.95	6170.15	Intermediate
R-3i	07/30/2020	22:01	6186.29	Transducer	6174.95	6170.15	Intermediate
R-3i	07/30/2020	23:01	6186.28	Transducer	6174.95	6170.15	Intermediate
R-3i	07/31/2020	00:01	6186.27	Transducer	6174.95	6170.15	Intermediate
R-3i	07/31/2020	01:01	6186.27	Transducer	6174.95	6170.15	Intermediate
R-3i	07/31/2020	02:01	6186.27	Transducer	6174.95	6170.15	Intermediate
R-3i	07/31/2020	03:01	6186.26	Transducer	6174.95	6170.15	Intermediate
R-3i	07/31/2020	04:01	6186.25	Transducer	6174.95	6170.15	Intermediate
R-3i	07/31/2020	05:01	6186.23	Transducer	6174.95	6170.15	Intermediate
R-3i	07/31/2020	06:01	6186.21	Transducer	6174.95	6170.15	Intermediate
R-3i	07/31/2020	07:01	6186.20	Transducer	6174.95	6170.15	Intermediate
R-3i	07/31/2020	08:01	6186.19	Transducer	6174.95	6170.15	Intermediate
R-3i	07/31/2020	09:01	6186.20	Transducer	6174.95	6170.15	Intermediate
R-3i	07/31/2020	10:01	6186.22	Transducer	6174.95	6170.15	Intermediate
R-3i	07/31/2020	11:01	6186.25	Transducer	6174.95	6170.15	Intermediate
R-3i	07/31/2020	12:01	6186.27	Transducer	6174.95	6170.15	Intermediate
R-3i	07/31/2020	13:01	6186.29	Transducer	6174.95	6170.15	Intermediate
R-3i	07/31/2020	14:01	6186.32	Transducer	6174.95	6170.15	Intermediate
R-3i	07/31/2020	15:01	6186.35	Transducer	6174.95	6170.15	Intermediate
R-3i	07/31/2020	16:01	6186.29	Transducer	6174.95	6170.15	Intermediate
R-3i	07/31/2020	17:01	6186.30	Transducer	6174.95	6170.15	Intermediate
R-3i	07/31/2020	18:01	6186.35	Transducer	6174.95	6170.15	Intermediate
R-3i	07/31/2020	19:01	6186.32	Transducer	6174.95	6170.15	Intermediate
R-3i	07/31/2020	20:01	6186.29	Transducer	6174.95	6170.15	Intermediate
R-3i	07/31/2020	21:01	6186.27	Transducer	6174.95	6170.15	Intermediate
R-3i	07/31/2020	22:01	6186.27	Transducer	6174.95	6170.15	Intermediate
R-3i	07/31/2020	23:01	6186.26	Transducer	6174.95	6170.15	Intermediate
R-3i	08/01/2020	00:01	6186.25	Transducer	6174.95	6170.15	Intermediate
R-3i	08/01/2020	01:01	6186.25	Transducer	6174.95	6170.15	Intermediate
R-3i	08/01/2020	02:01	6186.25	Transducer	6174.95	6170.15	Intermediate
R-3i	08/01/2020	03:01	6186.25	Transducer	6174.95	6170.15	Intermediate
R-3i	08/01/2020	04:01	6186.25	Transducer	6174.95	6170.15	Intermediate
R-3i	08/01/2020	05:01	6186.23	Transducer	6174.95	6170.15	Intermediate
R-3i	08/01/2020	06:01	6186.22	Transducer	6174.95	6170.15	Intermediate
R-3i	08/01/2020	07:01	6186.21	Transducer	6174.95	6170.15	Intermediate
R-3i	08/01/2020	08:01	6186.22	Transducer	6174.95	6170.15	Intermediate
R-3i	08/01/2020	09:01	6186.23	Transducer	6174.95	6170.15	Intermediate

Location	Date	Time	Water Level (ft amsl)	Method	Top of Screen (ft amsl)	Bottom of Screen (ft amsl)	Zone
R-3i	08/01/2020	10:01	6186.24	Transducer	6174.95	6170.15	Intermediate
R-3i	08/01/2020	11:01	6186.26	Transducer	6174.95	6170.15	Intermediate
R-3i	08/01/2020	12:01	6186.29	Transducer	6174.95	6170.15	Intermediate
R-3i	08/01/2020	13:01	6186.31	Transducer	6174.95	6170.15	Intermediate
R-3i	08/01/2020	14:01	6186.33	Transducer	6174.95	6170.15	Intermediate
R-3i	08/01/2020	15:01	6186.33	Transducer	6174.95	6170.15	Intermediate
R-3i	08/01/2020	16:01	6186.34	Transducer	6174.95	6170.15	Intermediate
R-3i	08/01/2020	17:01	6186.34	Transducer	6174.95	6170.15	Intermediate
R-3i	08/01/2020	18:01	6186.33	Transducer	6174.95	6170.15	Intermediate
R-3i	08/01/2020	19:01	6186.30	Transducer	6174.95	6170.15	Intermediate
R-3i	08/01/2020	20:01	6186.27	Transducer	6174.95	6170.15	Intermediate
R-3i	08/01/2020	21:01	6186.27	Transducer	6174.95	6170.15	Intermediate
R-3i	08/01/2020	22:01	6186.25	Transducer	6174.95	6170.15	Intermediate
R-3i	08/01/2020	23:01	6186.23	Transducer	6174.95	6170.15	Intermediate
R-3i	08/02/2020	00:01	6186.24	Transducer	6174.95	6170.15	Intermediate
R-3i	08/02/2020	01:01	6186.25	Transducer	6174.95	6170.15	Intermediate
R-3i	08/02/2020	02:01	6186.26	Transducer	6174.95	6170.15	Intermediate
R-3i	08/02/2020	03:01	6186.26	Transducer	6174.95	6170.15	Intermediate
R-3i	08/02/2020	04:01	6186.24	Transducer	6174.95	6170.15	Intermediate
R-3i	08/02/2020	05:01	6186.24	Transducer	6174.95	6170.15	Intermediate
R-3i	08/02/2020	06:01	6186.25	Transducer	6174.95	6170.15	Intermediate
R-3i	08/02/2020	07:01	6186.25	Transducer	6174.95	6170.15	Intermediate
R-3i	08/02/2020	08:01	6186.25	Transducer	6174.95	6170.15	Intermediate
R-3i	08/02/2020	09:01	6186.25	Transducer	6174.95	6170.15	Intermediate
R-3i	08/02/2020	10:01	6186.27	Transducer	6174.95	6170.15	Intermediate
R-3i	08/02/2020	11:01	6186.29	Transducer	6174.95	6170.15	Intermediate
R-3i	08/02/2020	12:01	6186.32	Transducer	6174.95	6170.15	Intermediate
R-3i	08/02/2020	13:01	6186.35	Transducer	6174.95	6170.15	Intermediate
R-3i	08/02/2020	14:01	6186.37	Transducer	6174.95	6170.15	Intermediate
R-3i	08/02/2020	15:01	6186.36	Transducer	6174.95	6170.15	Intermediate
R-3i	08/02/2020	16:01	6186.32	Transducer	6174.95	6170.15	Intermediate
R-3i	08/02/2020	17:01	6186.33	Transducer	6174.95	6170.15	Intermediate
R-3i	08/02/2020	18:01	6186.31	Transducer	6174.95	6170.15	Intermediate
R-3i	08/02/2020	19:01	6186.30	Transducer	6174.95	6170.15	Intermediate
R-3i	08/02/2020	20:01	6186.28	Transducer	6174.95	6170.15	Intermediate
R-3i	08/02/2020	21:01	6186.27	Transducer	6174.95	6170.15	Intermediate
R-3i	08/02/2020	22:01	6186.24	Transducer	6174.95	6170.15	Intermediate
R-3i	08/02/2020	23:01	6186.24	Transducer	6174.95	6170.15	Intermediate
R-3i	08/03/2020	00:01	6186.24	Transducer	6174.95	6170.15	Intermediate
R-3i	08/03/2020	01:01	6186.23	Transducer	6174.95	6170.15	Intermediate
R-3i	08/03/2020	02:01	6186.24	Transducer	6174.95	6170.15	Intermediate
R-3i	08/03/2020	03:01	6186.25	Transducer	6174.95	6170.15	Intermediate
R-3i	08/03/2020	04:01	6186.24	Transducer	6174.95	6170.15	Intermediate
R-3i	08/03/2020	05:01	6186.24	Transducer	6174.95	6170.15	Intermediate
R-3i	08/03/2020	06:01	6186.24	Transducer	6174.95	6170.15	Intermediate

Location	Date	Time	Water Level (ft amsl)	Method	Top of Screen (ft amsl)	Bottom of Screen (ft amsl)	Zone
R-3i	08/03/2020	07:01	6186.23	Transducer	6174.95	6170.15	Intermediate
R-3i	08/03/2020	08:01	6186.23	Transducer	6174.95	6170.15	Intermediate
R-3i	08/03/2020	09:01	6186.24	Transducer	6174.95	6170.15	Intermediate
R-3i	08/03/2020	10:01	6186.25	Transducer	6174.95	6170.15	Intermediate
R-3i	08/03/2020	11:01	6186.27	Transducer	6174.95	6170.15	Intermediate
R-3i	08/03/2020	12:01	6186.30	Transducer	6174.95	6170.15	Intermediate
R-3i	08/03/2020	13:01	6186.33	Transducer	6174.95	6170.15	Intermediate
R-3i	08/03/2020	14:01	6186.34	Transducer	6174.95	6170.15	Intermediate
R-3i	08/03/2020	15:01	6186.36	Transducer	6174.95	6170.15	Intermediate
R-3i	08/03/2020	16:01	6186.33	Transducer	6174.95	6170.15	Intermediate
R-3i	08/03/2020	17:01	6186.33	Transducer	6174.95	6170.15	Intermediate
R-3i	08/03/2020	18:01	6186.35	Transducer	6174.95	6170.15	Intermediate
R-3i	08/03/2020	19:01	6186.34	Transducer	6174.95	6170.15	Intermediate
R-3i	08/03/2020	20:01	6186.33	Transducer	6174.95	6170.15	Intermediate
R-3i	08/03/2020	21:01	6186.30	Transducer	6174.95	6170.15	Intermediate
R-3i	08/03/2020	22:01	6186.28	Transducer	6174.95	6170.15	Intermediate
R-3i	08/03/2020	23:01	6186.28	Transducer	6174.95	6170.15	Intermediate
R-3i	08/04/2020	00:01	6186.26	Transducer	6174.95	6170.15	Intermediate
R-3i	08/04/2020	01:01	6186.27	Transducer	6174.95	6170.15	Intermediate
R-3i	08/04/2020	02:01	6186.27	Transducer	6174.95	6170.15	Intermediate
R-3i	08/04/2020	03:01	6186.29	Transducer	6174.95	6170.15	Intermediate
R-3i	08/04/2020	04:01	6186.27	Transducer	6174.95	6170.15	Intermediate
R-3i	08/04/2020	05:01	6186.28	Transducer	6174.95	6170.15	Intermediate
R-3i	08/04/2020	06:01	6186.28	Transducer	6174.95	6170.15	Intermediate
R-3i	08/04/2020	07:01	6186.26	Transducer	6174.95	6170.15	Intermediate
R-3i	08/04/2020	08:01	6186.25	Transducer	6174.95	6170.15	Intermediate
R-3i	08/04/2020	09:01	6186.26	Transducer	6174.95	6170.15	Intermediate
R-3i	08/04/2020	10:01	6186.26	Transducer	6174.95	6170.15	Intermediate
R-3i	08/04/2020	11:01	6186.28	Transducer	6174.95	6170.15	Intermediate
R-3i	08/04/2020	12:01	6186.31	Transducer	6174.95	6170.15	Intermediate
R-3i	08/04/2020	13:01	6186.32	Transducer	6174.95	6170.15	Intermediate
R-3i	08/04/2020	14:01	6186.34	Transducer	6174.95	6170.15	Intermediate
R-3i	08/04/2020	15:01	6186.36	Transducer	6174.95	6170.15	Intermediate
R-3i	08/04/2020	16:01	6186.37	Transducer	6174.95	6170.15	Intermediate
R-3i	08/04/2020	17:01	6186.38	Transducer	6174.95	6170.15	Intermediate
R-3i	08/04/2020	18:01	6186.37	Transducer	6174.95	6170.15	Intermediate
R-3i	08/04/2020	19:01	6186.36	Transducer	6174.95	6170.15	Intermediate
R-3i	08/04/2020	20:01	6186.36	Transducer	6174.95	6170.15	Intermediate
R-3i	08/04/2020	21:01	6186.35	Transducer	6174.95	6170.15	Intermediate
R-3i	08/04/2020	22:01	6186.34	Transducer	6174.95	6170.15	Intermediate
R-3i	08/04/2020	23:01	6186.35	Transducer	6174.95	6170.15	Intermediate
R-3i	08/05/2020	00:01	6186.35	Transducer	6174.95	6170.15	Intermediate
R-3i	08/05/2020	01:01	6186.34	Transducer	6174.95	6170.15	Intermediate
R-3i	08/05/2020	02:01	6186.33	Transducer	6174.95	6170.15	Intermediate
R-3i	08/05/2020	03:01	6186.32	Transducer	6174.95	6170.15	Intermediate

Location	Date	Time	Water Level (ft amsl)	Method	Top of Screen (ft amsl)	Bottom of Screen (ft amsl)	Zone
R-3i	08/05/2020	04:01	6186.32	Transducer	6174.95	6170.15	Intermediate
R-3i	08/05/2020	05:01	6186.30	Transducer	6174.95	6170.15	Intermediate
R-3i	08/05/2020	06:01	6186.27	Transducer	6174.95	6170.15	Intermediate
R-3i	08/05/2020	07:01	6186.25	Transducer	6174.95	6170.15	Intermediate
R-3i	08/05/2020	08:01	6186.24	Transducer	6174.95	6170.15	Intermediate
R-3i	08/05/2020	09:01	6186.24	Transducer	6174.95	6170.15	Intermediate
R-3i	08/05/2020	10:01	6186.25	Transducer	6174.95	6170.15	Intermediate
R-3i	08/05/2020	11:01	6186.26	Transducer	6174.95	6170.15	Intermediate
R-3i	08/05/2020	12:01	6186.29	Transducer	6174.95	6170.15	Intermediate
R-3i	08/05/2020	13:01	6186.31	Transducer	6174.95	6170.15	Intermediate
R-3i	08/05/2020	14:01	6186.30	Transducer	6174.95	6170.15	Intermediate
R-3i	08/05/2020	15:01	6186.30	Transducer	6174.95	6170.15	Intermediate
R-3i	08/05/2020	16:01	6186.29	Transducer	6174.95	6170.15	Intermediate
R-3i	08/05/2020	17:01	6186.29	Transducer	6174.95	6170.15	Intermediate
R-3i	08/05/2020	18:01	6186.30	Transducer	6174.95	6170.15	Intermediate
R-3i	08/05/2020	19:01	6186.30	Transducer	6174.95	6170.15	Intermediate
R-3i	08/05/2020	20:01	6186.29	Transducer	6174.95	6170.15	Intermediate
R-3i	08/05/2020	21:01	6186.26	Transducer	6174.95	6170.15	Intermediate
R-3i	08/05/2020	22:01	6186.29	Transducer	6174.95	6170.15	Intermediate
R-3i	08/05/2020	23:01	6186.29	Transducer	6174.95	6170.15	Intermediate
R-3i	08/06/2020	00:01	6186.29	Transducer	6174.95	6170.15	Intermediate
R-3i	08/06/2020	01:01	6186.29	Transducer	6174.95	6170.15	Intermediate
R-3i	08/06/2020	02:01	6186.29	Transducer	6174.95	6170.15	Intermediate
R-3i	08/06/2020	03:01	6186.29	Transducer	6174.95	6170.15	Intermediate
R-3i	08/06/2020	04:01	6186.29	Transducer	6174.95	6170.15	Intermediate
R-3i	08/06/2020	05:01	6186.28	Transducer	6174.95	6170.15	Intermediate
R-3i	08/06/2020	06:01	6186.26	Transducer	6174.95	6170.15	Intermediate
R-3i	08/06/2020	07:01	6186.26	Transducer	6174.95	6170.15	Intermediate
R-3i	08/06/2020	08:01	6186.25	Transducer	6174.95	6170.15	Intermediate
R-3i	08/06/2020	09:01	6186.26	Transducer	6174.95	6170.15	Intermediate
R-3i	08/06/2020	10:01	6186.25	Transducer	6174.95	6170.15	Intermediate
R-3i	08/06/2020	11:01	6186.27	Transducer	6174.95	6170.15	Intermediate
R-3i	08/06/2020	12:01	6186.30	Transducer	6174.95	6170.15	Intermediate
R-3i	08/06/2020	13:01	6186.32	Transducer	6174.95	6170.15	Intermediate
R-3i	08/06/2020	14:01	6186.34	Transducer	6174.95	6170.15	Intermediate
R-3i	08/06/2020	15:01	6186.37	Transducer	6174.95	6170.15	Intermediate
R-3i	08/06/2020	16:01	6186.37	Transducer	6174.95	6170.15	Intermediate
R-3i	08/06/2020	17:01	6186.38	Transducer	6174.95	6170.15	Intermediate
R-3i	08/06/2020	18:01	6186.37	Transducer	6174.95	6170.15	Intermediate
R-3i	08/06/2020	19:01	6186.36	Transducer	6174.95	6170.15	Intermediate
R-3i	08/06/2020	20:01	6186.34	Transducer	6174.95	6170.15	Intermediate
R-3i	08/06/2020	21:01	6186.32	Transducer	6174.95	6170.15	Intermediate
R-3i	08/06/2020	22:01	6186.31	Transducer	6174.95	6170.15	Intermediate
R-3i	08/06/2020	23:01	6186.30	Transducer	6174.95	6170.15	Intermediate
R-3i	08/07/2020	00:01	6186.30	Transducer	6174.95	6170.15	Intermediate

Location	Date	Time	Water Level (ft amsl)	Method	Top of Screen (ft amsl)	Bottom of Screen (ft amsl)	Zone
R-3i	08/07/2020	01:01	6186.30	Transducer	6174.95	6170.15	Intermediate
R-3i	08/07/2020	02:01	6186.30	Transducer	6174.95	6170.15	Intermediate
R-3i	08/07/2020	03:01	6186.28	Transducer	6174.95	6170.15	Intermediate
R-3i	08/07/2020	04:01	6186.27	Transducer	6174.95	6170.15	Intermediate
R-3i	08/07/2020	05:01	6186.25	Transducer	6174.95	6170.15	Intermediate
R-3i	08/07/2020	06:01	6186.23	Transducer	6174.95	6170.15	Intermediate
R-3i	08/07/2020	07:01	6186.21	Transducer	6174.95	6170.15	Intermediate
R-3i	08/07/2020	08:01	6186.21	Transducer	6174.95	6170.15	Intermediate
R-3i	08/07/2020	09:01	6186.20	Transducer	6174.95	6170.15	Intermediate
R-3i	08/07/2020	10:01	6186.21	Transducer	6174.95	6170.15	Intermediate
R-3i	08/07/2020	11:01	6186.23	Transducer	6174.95	6170.15	Intermediate
R-3i	08/07/2020	12:01	6186.24	Transducer	6174.95	6170.15	Intermediate
R-3i	08/07/2020	13:01	6186.26	Transducer	6174.95	6170.15	Intermediate
R-3i	08/07/2020	14:01	6186.27	Transducer	6174.95	6170.15	Intermediate
R-3i	08/07/2020	15:01	6186.25	Transducer	6174.95	6170.15	Intermediate
R-3i	08/07/2020	16:01	6186.26	Transducer	6174.95	6170.15	Intermediate
R-3i	08/07/2020	17:01	6186.25	Transducer	6174.95	6170.15	Intermediate
R-3i	08/07/2020	18:01	6186.25	Transducer	6174.95	6170.15	Intermediate
R-3i	08/07/2020	19:01	6186.25	Transducer	6174.95	6170.15	Intermediate
R-3i	08/07/2020	20:01	6186.23	Transducer	6174.95	6170.15	Intermediate
R-3i	08/07/2020	21:01	6186.22	Transducer	6174.95	6170.15	Intermediate
R-3i	08/07/2020	22:01	6186.21	Transducer	6174.95	6170.15	Intermediate
R-3i	08/07/2020	23:01	6186.21	Transducer	6174.95	6170.15	Intermediate
R-3i	08/08/2020	00:01	6186.21	Transducer	6174.95	6170.15	Intermediate
R-3i	08/08/2020	01:01	6186.21	Transducer	6174.95	6170.15	Intermediate
R-3i	08/08/2020	02:01	6186.21	Transducer	6174.95	6170.15	Intermediate
R-3i	08/08/2020	03:01	6186.20	Transducer	6174.95	6170.15	Intermediate
R-3i	08/08/2020	04:01	6186.20	Transducer	6174.95	6170.15	Intermediate
R-3i	08/08/2020	05:01	6186.18	Transducer	6174.95	6170.15	Intermediate
R-3i	08/08/2020	06:01	6186.17	Transducer	6174.95	6170.15	Intermediate
R-3i	08/08/2020	07:01	6186.16	Transducer	6174.95	6170.15	Intermediate
R-3i	08/08/2020	08:01	6186.16	Transducer	6174.95	6170.15	Intermediate
R-3i	08/08/2020	09:01	6186.17	Transducer	6174.95	6170.15	Intermediate
R-3i	08/08/2020	10:01	6186.18	Transducer	6174.95	6170.15	Intermediate
R-3i	08/08/2020	11:01	6186.20	Transducer	6174.95	6170.15	Intermediate
R-3i	08/08/2020	12:01	6186.23	Transducer	6174.95	6170.15	Intermediate
R-3i	08/08/2020	13:01	6186.24	Transducer	6174.95	6170.15	Intermediate
R-3i	08/08/2020	14:01	6186.25	Transducer	6174.95	6170.15	Intermediate
R-3i	08/08/2020	15:01	6186.26	Transducer	6174.95	6170.15	Intermediate
R-3i	08/08/2020	16:01	6186.27	Transducer	6174.95	6170.15	Intermediate
R-3i	08/08/2020	17:01	6186.28	Transducer	6174.95	6170.15	Intermediate
R-3i	08/08/2020	18:01	6186.28	Transducer	6174.95	6170.15	Intermediate
R-3i	08/08/2020	19:01	6186.27	Transducer	6174.95	6170.15	Intermediate
R-3i	08/08/2020	20:01	6186.25	Transducer	6174.95	6170.15	Intermediate
R-3i	08/08/2020	21:01	6186.23	Transducer	6174.95	6170.15	Intermediate

Location	Date	Time	Water Level (ft amsl)	Method	Top of Screen (ft amsl)	Bottom of Screen (ft amsl)	Zone
R-3i	08/08/2020	22:01	6186.22	Transducer	6174.95	6170.15	Intermediate
R-3i	08/08/2020	23:01	6186.21	Transducer	6174.95	6170.15	Intermediate
R-3i	08/09/2020	00:01	6186.20	Transducer	6174.95	6170.15	Intermediate
R-3i	08/09/2020	01:01	6186.20	Transducer	6174.95	6170.15	Intermediate
R-3i	08/09/2020	02:01	6186.20	Transducer	6174.95	6170.15	Intermediate
R-3i	08/09/2020	03:01	6186.19	Transducer	6174.95	6170.15	Intermediate
R-3i	08/09/2020	04:01	6186.19	Transducer	6174.95	6170.15	Intermediate
R-3i	08/09/2020	05:01	6186.18	Transducer	6174.95	6170.15	Intermediate
R-3i	08/09/2020	06:01	6186.15	Transducer	6174.95	6170.15	Intermediate
R-3i	08/09/2020	07:01	6186.15	Transducer	6174.95	6170.15	Intermediate
R-3i	08/09/2020	08:01	6186.15	Transducer	6174.95	6170.15	Intermediate
R-3i	08/09/2020	09:01	6186.15	Transducer	6174.95	6170.15	Intermediate
R-3i	08/09/2020	10:01	6186.17	Transducer	6174.95	6170.15	Intermediate
R-3i	08/09/2020	11:01	6186.19	Transducer	6174.95	6170.15	Intermediate
R-3i	08/09/2020	12:01	6186.20	Transducer	6174.95	6170.15	Intermediate
R-3i	08/09/2020	13:01	6186.21	Transducer	6174.95	6170.15	Intermediate
R-3i	08/09/2020	14:01	6186.24	Transducer	6174.95	6170.15	Intermediate
R-3i	08/09/2020	15:01	6186.24	Transducer	6174.95	6170.15	Intermediate
R-3i	08/09/2020	16:01	6186.26	Transducer	6174.95	6170.15	Intermediate
R-3i	08/09/2020	17:01	6186.27	Transducer	6174.95	6170.15	Intermediate
R-3i	08/09/2020	18:01	6186.27	Transducer	6174.95	6170.15	Intermediate
R-3i	08/09/2020	19:01	6186.27	Transducer	6174.95	6170.15	Intermediate
R-3i	08/09/2020	20:01	6186.25	Transducer	6174.95	6170.15	Intermediate
R-3i	08/09/2020	21:01	6186.24	Transducer	6174.95	6170.15	Intermediate
R-3i	08/09/2020	22:01	6186.24	Transducer	6174.95	6170.15	Intermediate
R-3i	08/09/2020	23:01	6186.24	Transducer	6174.95	6170.15	Intermediate
R-3i	08/10/2020	00:01	6186.23	Transducer	6174.95	6170.15	Intermediate
R-3i	08/10/2020	01:01	6186.22	Transducer	6174.95	6170.15	Intermediate
R-3i	08/10/2020	02:01	6186.22	Transducer	6174.95	6170.15	Intermediate
R-3i	08/10/2020	03:01	6186.22	Transducer	6174.95	6170.15	Intermediate
R-3i	08/10/2020	04:01	6186.21	Transducer	6174.95	6170.15	Intermediate
R-3i	08/10/2020	05:01	6186.19	Transducer	6174.95	6170.15	Intermediate
R-3i	08/10/2020	06:01	6186.18	Transducer	6174.95	6170.15	Intermediate
R-3i	08/10/2020	07:01	6186.16	Transducer	6174.95	6170.15	Intermediate
R-3i	08/10/2020	08:01	6186.15	Transducer	6174.95	6170.15	Intermediate
R-3i	08/10/2020	09:01	6186.16	Transducer	6174.95	6170.15	Intermediate
R-3i	08/10/2020	10:01	6186.14	Transducer	6174.95	6170.15	Intermediate
R-3i	08/10/2020	11:01	6186.18	Transducer	6174.95	6170.15	Intermediate
R-3i	08/10/2020	12:01	6186.20	Transducer	6174.95	6170.15	Intermediate
R-3i	08/10/2020	13:01	6186.22	Transducer	6174.95	6170.15	Intermediate
R-3i	08/10/2020	14:01	6186.24	Transducer	6174.95	6170.15	Intermediate
R-3i	08/10/2020	15:01	6186.26	Transducer	6174.95	6170.15	Intermediate
R-3i	08/10/2020	16:01	6186.27	Transducer	6174.95	6170.15	Intermediate
R-3i	08/10/2020	17:01	6186.28	Transducer	6174.95	6170.15	Intermediate
R-3i	08/10/2020	18:01	6186.29	Transducer	6174.95	6170.15	Intermediate

Location	Date	Time	Water Level (ft amsl)	Method	Top of Screen (ft amsl)	Bottom of Screen (ft amsl)	Zone
R-3i	08/10/2020	19:01	6186.28	Transducer	6174.95	6170.15	Intermediate
R-3i	08/10/2020	20:01	6186.26	Transducer	6174.95	6170.15	Intermediate
R-3i	08/10/2020	21:01	6186.24	Transducer	6174.95	6170.15	Intermediate
R-3i	08/10/2020	22:01	6186.23	Transducer	6174.95	6170.15	Intermediate
R-3i	08/10/2020	23:01	6186.23	Transducer	6174.95	6170.15	Intermediate
R-3i	08/11/2020	00:01	6186.23	Transducer	6174.95	6170.15	Intermediate
R-3i	08/11/2020	01:01	6186.23	Transducer	6174.95	6170.15	Intermediate
R-3i	08/11/2020	02:01	6186.23	Transducer	6174.95	6170.15	Intermediate
R-3i	08/11/2020	03:01	6186.21	Transducer	6174.95	6170.15	Intermediate
R-3i	08/11/2020	04:01	6186.21	Transducer	6174.95	6170.15	Intermediate
R-3i	08/11/2020	05:01	6186.19	Transducer	6174.95	6170.15	Intermediate
R-3i	08/11/2020	06:01	6186.18	Transducer	6174.95	6170.15	Intermediate
R-3i	08/11/2020	07:01	6186.17	Transducer	6174.95	6170.15	Intermediate
R-3i	08/11/2020	08:01	6186.16	Transducer	6174.95	6170.15	Intermediate
R-3i	08/11/2020	09:01	6186.16	Transducer	6174.95	6170.15	Intermediate
R-3i	08/11/2020	10:01	6186.17	Transducer	6174.95	6170.15	Intermediate
R-3i	08/11/2020	11:01	6186.19	Transducer	6174.95	6170.15	Intermediate
R-3i	08/11/2020	12:01	6186.20	Transducer	6174.95	6170.15	Intermediate
R-3i	08/11/2020	13:01	6186.22	Transducer	6174.95	6170.15	Intermediate
R-3i	08/11/2020	14:01	6186.24	Transducer	6174.95	6170.15	Intermediate
R-3i	08/11/2020	15:01	6186.25	Transducer	6174.95	6170.15	Intermediate
R-3i	08/11/2020	16:01	6186.25	Transducer	6174.95	6170.15	Intermediate
R-3i	08/11/2020	17:01	6186.25	Transducer	6174.95	6170.15	Intermediate
R-3i	08/11/2020	18:01	6186.26	Transducer	6174.95	6170.15	Intermediate
R-3i	08/11/2020	19:01	6186.25	Transducer	6174.95	6170.15	Intermediate
R-3i	08/11/2020	20:01	6186.23	Transducer	6174.95	6170.15	Intermediate
R-3i	08/11/2020	21:01	6186.21	Transducer	6174.95	6170.15	Intermediate
R-3i	08/11/2020	22:01	6186.21	Transducer	6174.95	6170.15	Intermediate
R-3i	08/11/2020	23:01	6186.21	Transducer	6174.95	6170.15	Intermediate
R-3i	08/12/2020	00:01	6186.21	Transducer	6174.95	6170.15	Intermediate
R-3i	08/12/2020	01:01	6186.20	Transducer	6174.95	6170.15	Intermediate
R-3i	08/12/2020	02:01	6186.19	Transducer	6174.95	6170.15	Intermediate
R-3i	08/12/2020	03:01	6186.19	Transducer	6174.95	6170.15	Intermediate
R-3i	08/12/2020	04:01	6186.18	Transducer	6174.95	6170.15	Intermediate
R-3i	08/12/2020	05:01	6186.17	Transducer	6174.95	6170.15	Intermediate
R-3i	08/12/2020	06:01	6186.15	Transducer	6174.95	6170.15	Intermediate
R-3i	08/12/2020	07:01	6186.15	Transducer	6174.95	6170.15	Intermediate
R-3i	08/12/2020	08:01	6186.14	Transducer	6174.95	6170.15	Intermediate
R-3i	08/12/2020	09:01	6186.14	Transducer	6174.95	6170.15	Intermediate
R-3i	08/12/2020	10:01	6186.14	Transducer	6174.95	6170.15	Intermediate
R-3i	08/12/2020	11:01	6186.15	Transducer	6174.95	6170.15	Intermediate
R-3i	08/12/2020	12:01	6186.18	Transducer	6174.95	6170.15	Intermediate
R-3i	08/12/2020	13:01	6186.20	Transducer	6174.95	6170.15	Intermediate
R-3i	08/12/2020	14:01	6186.22	Transducer	6174.95	6170.15	Intermediate
R-3i	08/12/2020	15:01	6186.23	Transducer	6174.95	6170.15	Intermediate

Location	Date	Time	Water Level (ft amsl)	Method	Top of Screen (ft amsl)	Bottom of Screen (ft amsl)	Zone
R-3i	08/12/2020	16:01	6186.24	Transducer	6174.95	6170.15	Intermediate
R-3i	08/12/2020	17:01	6186.25	Transducer	6174.95	6170.15	Intermediate
R-3i	08/12/2020	18:01	6186.24	Transducer	6174.95	6170.15	Intermediate
R-3i	08/12/2020	19:01	6186.22	Transducer	6174.95	6170.15	Intermediate
R-3i	08/12/2020	20:01	6186.17	Transducer	6174.95	6170.15	Intermediate
R-3i	08/12/2020	21:01	6186.14	Transducer	6174.95	6170.15	Intermediate
R-3i	08/12/2020	22:01	6186.15	Transducer	6174.95	6170.15	Intermediate
R-3i	08/12/2020	23:01	6186.15	Transducer	6174.95	6170.15	Intermediate
R-3i	08/13/2020	00:01	6186.15	Transducer	6174.95	6170.15	Intermediate
R-3i	08/13/2020	01:01	6186.15	Transducer	6174.95	6170.15	Intermediate
R-3i	08/13/2020	02:01	6186.15	Transducer	6174.95	6170.15	Intermediate
R-3i	08/13/2020	03:01	6186.14	Transducer	6174.95	6170.15	Intermediate
R-3i	08/13/2020	04:01	6186.14	Transducer	6174.95	6170.15	Intermediate
R-3i	08/13/2020	05:01	6186.13	Transducer	6174.95	6170.15	Intermediate
R-3i	08/13/2020	06:01	6186.12	Transducer	6174.95	6170.15	Intermediate
R-3i	08/13/2020	07:01	6186.12	Transducer	6174.95	6170.15	Intermediate
R-3i	08/13/2020	08:01	6186.11	Transducer	6174.95	6170.15	Intermediate
R-3i	08/13/2020	09:01	6186.12	Transducer	6174.95	6170.15	Intermediate
R-3i	08/13/2020	10:01	6186.12	Transducer	6174.95	6170.15	Intermediate
R-3i	08/13/2020	11:01	6186.14	Transducer	6174.95	6170.15	Intermediate
R-3i	08/13/2020	12:01	6186.16	Transducer	6174.95	6170.15	Intermediate
R-3i	08/13/2020	13:01	6186.19	Transducer	6174.95	6170.15	Intermediate
R-3i	08/13/2020	14:01	6186.21	Transducer	6174.95	6170.15	Intermediate
R-3i	08/13/2020	15:01	6186.19	Transducer	6174.95	6170.15	Intermediate
R-3i	08/13/2020	16:01	6186.23	Transducer	6174.95	6170.15	Intermediate
R-3i	08/13/2020	17:01	6186.24	Transducer	6174.95	6170.15	Intermediate
R-3i	08/13/2020	18:01	6186.23	Transducer	6174.95	6170.15	Intermediate
R-3i	08/13/2020	19:01	6186.22	Transducer	6174.95	6170.15	Intermediate
R-3i	08/13/2020	20:01	6186.17	Transducer	6174.95	6170.15	Intermediate
R-3i	08/13/2020	21:01	6186.14	Transducer	6174.95	6170.15	Intermediate
R-3i	08/13/2020	22:01	6186.13	Transducer	6174.95	6170.15	Intermediate
R-3i	08/13/2020	23:01	6186.13	Transducer	6174.95	6170.15	Intermediate
R-3i	08/14/2020	00:01	6186.14	Transducer	6174.95	6170.15	Intermediate
R-3i	08/14/2020	01:01	6186.15	Transducer	6174.95	6170.15	Intermediate
R-3i	08/14/2020	02:01	6186.16	Transducer	6174.95	6170.15	Intermediate
R-3i	08/14/2020	03:01	6186.16	Transducer	6174.95	6170.15	Intermediate
R-3i	08/14/2020	04:01	6186.15	Transducer	6174.95	6170.15	Intermediate
R-3i	08/14/2020	05:01	6186.13	Transducer	6174.95	6170.15	Intermediate
R-3i	08/14/2020	06:01	6186.11	Transducer	6174.95	6170.15	Intermediate
R-3i	08/14/2020	07:01	6186.10	Transducer	6174.95	6170.15	Intermediate
R-3i	08/14/2020	08:01	6186.09	Transducer	6174.95	6170.15	Intermediate
R-3i	08/14/2020	09:01	6186.09	Transducer	6174.95	6170.15	Intermediate
R-3i	08/14/2020	10:01	6186.10	Transducer	6174.95	6170.15	Intermediate
R-3i	08/14/2020	11:01	6186.11	Transducer	6174.95	6170.15	Intermediate
R-3i	08/14/2020	12:01	6186.13	Transducer	6174.95	6170.15	Intermediate

Location	Date	Time	Water Level (ft amsl)	Method	Top of Screen (ft amsl)	Bottom of Screen (ft amsl)	Zone
R-3i	08/14/2020	13:01	6186.14	Transducer	6174.95	6170.15	Intermediate
R-3i	08/14/2020	14:01	6186.16	Transducer	6174.95	6170.15	Intermediate
R-3i	08/14/2020	15:01	6186.19	Transducer	6174.95	6170.15	Intermediate
R-3i	08/14/2020	16:01	6186.21	Transducer	6174.95	6170.15	Intermediate
R-3i	08/14/2020	17:01	6186.21	Transducer	6174.95	6170.15	Intermediate
R-3i	08/14/2020	18:01	6186.19	Transducer	6174.95	6170.15	Intermediate
R-3i	08/14/2020	19:01	6186.15	Transducer	6174.95	6170.15	Intermediate
R-3i	08/14/2020	20:01	6186.13	Transducer	6174.95	6170.15	Intermediate
R-3i	08/14/2020	21:01	6186.13	Transducer	6174.95	6170.15	Intermediate
R-3i	08/14/2020	22:01	6186.13	Transducer	6174.95	6170.15	Intermediate
R-3i	08/14/2020	23:01	6186.11	Transducer	6174.95	6170.15	Intermediate
R-3i	08/15/2020	00:01	6186.12	Transducer	6174.95	6170.15	Intermediate
R-3i	08/15/2020	01:01	6186.12	Transducer	6174.95	6170.15	Intermediate
R-3i	08/15/2020	02:01	6186.13	Transducer	6174.95	6170.15	Intermediate
R-3i	08/15/2020	03:01	6186.12	Transducer	6174.95	6170.15	Intermediate
R-3i	08/15/2020	04:01	6186.12	Transducer	6174.95	6170.15	Intermediate
R-3i	08/15/2020	05:01	6186.10	Transducer	6174.95	6170.15	Intermediate
R-3i	08/15/2020	06:01	6186.08	Transducer	6174.95	6170.15	Intermediate
R-3i	08/15/2020	07:01	6186.07	Transducer	6174.95	6170.15	Intermediate
R-3i	08/15/2020	08:01	6186.06	Transducer	6174.95	6170.15	Intermediate
R-3i	08/15/2020	09:01	6186.07	Transducer	6174.95	6170.15	Intermediate
R-3i	08/15/2020	10:01	6186.07	Transducer	6174.95	6170.15	Intermediate
R-3i	08/15/2020	11:01	6186.10	Transducer	6174.95	6170.15	Intermediate
R-3i	08/15/2020	12:01	6186.09	Transducer	6174.95	6170.15	Intermediate
R-3i	08/15/2020	13:01	6186.13	Transducer	6174.95	6170.15	Intermediate
R-3i	08/15/2020	14:01	6186.15	Transducer	6174.95	6170.15	Intermediate
R-3i	08/15/2020	15:01	6186.14	Transducer	6174.95	6170.15	Intermediate
R-3i	08/15/2020	16:01	6186.11	Transducer	6174.95	6170.15	Intermediate
R-3i	08/15/2020	17:01	6186.11	Transducer	6174.95	6170.15	Intermediate
R-3i	08/15/2020	18:01	6186.13	Transducer	6174.95	6170.15	Intermediate
R-3i	08/15/2020	19:01	6186.09	Transducer	6174.95	6170.15	Intermediate
R-3i	08/15/2020	20:01	6186.06	Transducer	6174.95	6170.15	Intermediate
R-3i	08/15/2020	21:01	6186.05	Transducer	6174.95	6170.15	Intermediate
R-3i	08/15/2020	22:01	6186.03	Transducer	6174.95	6170.15	Intermediate
R-3i	08/15/2020	23:01	6186.02	Transducer	6174.95	6170.15	Intermediate
R-3i	08/16/2020	00:01	6186.02	Transducer	6174.95	6170.15	Intermediate
R-3i	08/16/2020	01:01	6186.02	Transducer	6174.95	6170.15	Intermediate
R-3i	08/16/2020	02:01	6186.03	Transducer	6174.95	6170.15	Intermediate
R-3i	08/16/2020	03:01	6186.02	Transducer	6174.95	6170.15	Intermediate
R-3i	08/16/2020	04:01	6186.01	Transducer	6174.95	6170.15	Intermediate
R-3i	08/16/2020	05:01	6186.00	Transducer	6174.95	6170.15	Intermediate
R-3i	08/16/2020	06:01	6186.00	Transducer	6174.95	6170.15	Intermediate
R-3i	08/16/2020	07:01	6185.99	Transducer	6174.95	6170.15	Intermediate
R-3i	08/16/2020	08:01	6186.00	Transducer	6174.95	6170.15	Intermediate
R-3i	08/16/2020	09:01	6185.99	Transducer	6174.95	6170.15	Intermediate

Location	Date	Time	Water Level (ft amsl)	Method	Top of Screen (ft amsl)	Bottom of Screen (ft amsl)	Zone
R-3i	08/16/2020	10:01	6186.01	Transducer	6174.95	6170.15	Intermediate
R-3i	08/16/2020	11:01	6186.03	Transducer	6174.95	6170.15	Intermediate
R-3i	08/16/2020	12:01	6186.06	Transducer	6174.95	6170.15	Intermediate
R-3i	08/16/2020	13:01	6186.09	Transducer	6174.95	6170.15	Intermediate
R-3i	08/16/2020	14:01	6186.09	Transducer	6174.95	6170.15	Intermediate
R-3i	08/16/2020	15:01	6186.10	Transducer	6174.95	6170.15	Intermediate
R-3i	08/16/2020	16:01	6186.11	Transducer	6174.95	6170.15	Intermediate
R-3i	08/16/2020	17:01	6186.09	Transducer	6174.95	6170.15	Intermediate
R-3i	08/16/2020	18:01	6186.09	Transducer	6174.95	6170.15	Intermediate
R-3i	08/16/2020	19:01	6186.09	Transducer	6174.95	6170.15	Intermediate
R-3i	08/16/2020	20:01	6186.04	Transducer	6174.95	6170.15	Intermediate
R-3i	08/16/2020	21:01	6186.01	Transducer	6174.95	6170.15	Intermediate
R-3i	08/16/2020	22:01	6186.01	Transducer	6174.95	6170.15	Intermediate
R-3i	08/16/2020	23:01	6185.98	Transducer	6174.95	6170.15	Intermediate
R-3i	08/17/2020	00:01	6185.96	Transducer	6174.95	6170.15	Intermediate
R-3i	08/17/2020	01:01	6185.98	Transducer	6174.95	6170.15	Intermediate
R-3i	08/17/2020	02:01	6185.97	Transducer	6174.95	6170.15	Intermediate
R-3i	08/17/2020	03:01	6185.94	Transducer	6174.95	6170.15	Intermediate
R-3i	08/17/2020	04:01	6185.96	Transducer	6174.95	6170.15	Intermediate
R-3i	08/17/2020	05:01	6185.94	Transducer	6174.95	6170.15	Intermediate
R-3i	08/17/2020	06:01	6185.93	Transducer	6174.95	6170.15	Intermediate
R-3i	08/17/2020	07:01	6185.91	Transducer	6174.95	6170.15	Intermediate
R-3i	08/17/2020	08:01	6185.91	Transducer	6174.95	6170.15	Intermediate
R-3i	08/17/2020	09:01	6185.91	Transducer	6174.95	6170.15	Intermediate
R-3i	08/17/2020	10:01	6185.93	Transducer	6174.95	6170.15	Intermediate
R-3i	08/17/2020	11:01	6185.95	Transducer	6174.95	6170.15	Intermediate
R-3i	08/17/2020	12:01	6185.97	Transducer	6174.95	6170.15	Intermediate
R-3i	08/17/2020	13:01	6186.00	Transducer	6174.95	6170.15	Intermediate
R-3i	08/17/2020	14:01	6186.02	Transducer	6174.95	6170.15	Intermediate
R-3i	08/17/2020	15:01	6186.04	Transducer	6174.95	6170.15	Intermediate
R-3i	08/17/2020	16:01	6186.05	Transducer	6174.95	6170.15	Intermediate
R-3i	08/17/2020	17:01	6186.05	Transducer	6174.95	6170.15	Intermediate
R-3i	08/17/2020	18:01	6186.05	Transducer	6174.95	6170.15	Intermediate
R-3i	08/17/2020	19:01	6186.03	Transducer	6174.95	6170.15	Intermediate
R-3i	08/17/2020	20:01	6185.99	Transducer	6174.95	6170.15	Intermediate
R-3i	08/17/2020	21:01	6185.97	Transducer	6174.95	6170.15	Intermediate
R-3i	08/17/2020	22:01	6185.95	Transducer	6174.95	6170.15	Intermediate
R-3i	08/17/2020	23:01	6185.94	Transducer	6174.95	6170.15	Intermediate
R-3i	08/18/2020	00:01	6185.95	Transducer	6174.95	6170.15	Intermediate
R-3i	08/18/2020	01:01	6185.95	Transducer	6174.95	6170.15	Intermediate
R-3i	08/18/2020	02:01	6185.95	Transducer	6174.95	6170.15	Intermediate
R-3i	08/18/2020	03:01	6185.96	Transducer	6174.95	6170.15	Intermediate
R-3i	08/18/2020	04:01	6185.96	Transducer	6174.95	6170.15	Intermediate
R-3i	08/18/2020	05:01	6185.95	Transducer	6174.95	6170.15	Intermediate
R-3i	08/18/2020	06:01	6185.95	Transducer	6174.95	6170.15	Intermediate

Location	Date	Time	Water Level (ft amsl)	Method	Top of Screen (ft amsl)	Bottom of Screen (ft amsl)	Zone
R-3i	08/18/2020	07:01	6185.93	Transducer	6174.95	6170.15	Intermediate
R-3i	08/18/2020	08:01	6185.94	Transducer	6174.95	6170.15	Intermediate
R-3i	08/18/2020	09:01	6185.96	Transducer	6174.95	6170.15	Intermediate
R-3i	08/18/2020	10:01	6185.97	Transducer	6174.95	6170.15	Intermediate
R-3i	08/18/2020	11:01	6185.99	Transducer	6174.95	6170.15	Intermediate
R-3i	08/18/2020	12:01	6186.02	Transducer	6174.95	6170.15	Intermediate
R-3i	08/18/2020	13:01	6186.06	Transducer	6174.95	6170.15	Intermediate
R-3i	08/18/2020	14:01	6186.09	Transducer	6174.95	6170.15	Intermediate
R-3i	08/18/2020	15:01	6186.11	Transducer	6174.95	6170.15	Intermediate
R-3i	08/18/2020	16:01	6186.12	Transducer	6174.95	6170.15	Intermediate
R-3i	08/18/2020	17:01	6186.10	Transducer	6174.95	6170.15	Intermediate
R-3i	08/18/2020	18:01	6186.10	Transducer	6174.95	6170.15	Intermediate
R-3i	08/18/2020	19:01	6186.10	Transducer	6174.95	6170.15	Intermediate
R-3i	08/18/2020	20:01	6186.09	Transducer	6174.95	6170.15	Intermediate
R-3i	08/18/2020	21:01	6186.05	Transducer	6174.95	6170.15	Intermediate
R-3i	08/18/2020	22:01	6186.05	Transducer	6174.95	6170.15	Intermediate
R-3i	08/18/2020	23:01	6186.05	Transducer	6174.95	6170.15	Intermediate
R-3i	08/19/2020	00:01	6186.06	Transducer	6174.95	6170.15	Intermediate
R-3i	08/19/2020	01:01	6186.07	Transducer	6174.95	6170.15	Intermediate
R-3i	08/19/2020	02:01	6186.07	Transducer	6174.95	6170.15	Intermediate
R-3i	08/19/2020	03:01	6186.07	Transducer	6174.95	6170.15	Intermediate
R-3i	08/19/2020	04:01	6186.07	Transducer	6174.95	6170.15	Intermediate
R-3i	08/19/2020	05:01	6186.07	Transducer	6174.95	6170.15	Intermediate
R-3i	08/19/2020	06:01	6186.06	Transducer	6174.95	6170.15	Intermediate
R-3i	08/19/2020	07:01	6186.04	Transducer	6174.95	6170.15	Intermediate
R-3i	08/19/2020	08:01	6186.04	Transducer	6174.95	6170.15	Intermediate
R-3i	08/19/2020	09:01	6186.05	Transducer	6174.95	6170.15	Intermediate
R-3i	08/19/2020	10:01	6186.06	Transducer	6174.95	6170.15	Intermediate
R-3i	08/19/2020	11:01	6186.09	Transducer	6174.95	6170.15	Intermediate
R-3i	08/19/2020	12:01	6186.12	Transducer	6174.95	6170.15	Intermediate
R-3i	08/19/2020	13:01	6186.15	Transducer	6174.95	6170.15	Intermediate
R-3i	08/19/2020	14:01	6186.18	Transducer	6174.95	6170.15	Intermediate
R-3i	08/19/2020	15:01	6186.20	Transducer	6174.95	6170.15	Intermediate
R-3i	08/19/2020	16:01	6186.20	Transducer	6174.95	6170.15	Intermediate
R-3i	08/19/2020	17:01	6186.21	Transducer	6174.95	6170.15	Intermediate
R-3i	08/19/2020	18:01	6186.22	Transducer	6174.95	6170.15	Intermediate
R-3i	08/19/2020	19:01	6186.20	Transducer	6174.95	6170.15	Intermediate
R-3i	08/19/2020	20:01	6186.16	Transducer	6174.95	6170.15	Intermediate
R-3i	08/19/2020	21:01	6186.13	Transducer	6174.95	6170.15	Intermediate
R-3i	08/19/2020	22:01	6186.13	Transducer	6174.95	6170.15	Intermediate
R-3i	08/19/2020	23:01	6186.12	Transducer	6174.95	6170.15	Intermediate
R-3i	08/20/2020	00:01	6186.09	Transducer	6174.95	6170.15	Intermediate
R-3i	08/20/2020	01:01	6186.11	Transducer	6174.95	6170.15	Intermediate
R-3i	08/20/2020	02:01	6186.11	Transducer	6174.95	6170.15	Intermediate
R-3i	08/20/2020	03:01	6186.12	Transducer	6174.95	6170.15	Intermediate

Location	Date	Time	Water Level (ft amsl)	Method	Top of Screen (ft amsl)	Bottom of Screen (ft amsl)	Zone
R-3i	08/20/2020	04:01	6186.12	Transducer	6174.95	6170.15	Intermediate
R-3i	08/20/2020	05:01	6186.12	Transducer	6174.95	6170.15	Intermediate
R-3i	08/20/2020	06:01	6186.11	Transducer	6174.95	6170.15	Intermediate
R-3i	08/20/2020	07:01	6186.10	Transducer	6174.95	6170.15	Intermediate
R-3i	08/20/2020	08:01	6186.10	Transducer	6174.95	6170.15	Intermediate
R-3i	08/20/2020	09:01	6186.10	Transducer	6174.95	6170.15	Intermediate
R-3i	08/20/2020	10:01	6186.12	Transducer	6174.95	6170.15	Intermediate
R-3i	08/20/2020	11:01	6186.14	Transducer	6174.95	6170.15	Intermediate
R-3i	08/20/2020	12:01	6186.17	Transducer	6174.95	6170.15	Intermediate
R-3i	08/20/2020	13:01	6186.20	Transducer	6174.95	6170.15	Intermediate
R-3i	08/20/2020	14:01	6186.22	Transducer	6174.95	6170.15	Intermediate
R-3i	08/20/2020	15:01	6186.24	Transducer	6174.95	6170.15	Intermediate
R-3i	08/20/2020	16:01	6186.23	Transducer	6174.95	6170.15	Intermediate
R-3i	08/20/2020	17:01	6186.23	Transducer	6174.95	6170.15	Intermediate
R-3i	08/20/2020	18:01	6186.24	Transducer	6174.95	6170.15	Intermediate
R-3i	08/20/2020	19:01	6186.23	Transducer	6174.95	6170.15	Intermediate
R-3i	08/20/2020	20:01	6186.20	Transducer	6174.95	6170.15	Intermediate
R-3i	08/20/2020	21:01	6186.17	Transducer	6174.95	6170.15	Intermediate
R-3i	08/20/2020	22:01	6186.15	Transducer	6174.95	6170.15	Intermediate
R-3i	08/20/2020	23:01	6186.14	Transducer	6174.95	6170.15	Intermediate
R-3i	08/21/2020	00:01	6186.13	Transducer	6174.95	6170.15	Intermediate
R-3i	08/21/2020	01:01	6186.11	Transducer	6174.95	6170.15	Intermediate
R-3i	08/21/2020	02:01	6186.09	Transducer	6174.95	6170.15	Intermediate
R-3i	08/21/2020	03:01	6186.09	Transducer	6174.95	6170.15	Intermediate
R-3i	08/21/2020	04:01	6186.10	Transducer	6174.95	6170.15	Intermediate
R-3i	08/21/2020	05:01	6186.08	Transducer	6174.95	6170.15	Intermediate
R-3i	08/21/2020	06:01	6186.07	Transducer	6174.95	6170.15	Intermediate
R-3i	08/21/2020	07:01	6186.09	Transducer	6174.95	6170.15	Intermediate
R-3i	08/21/2020	08:01	6186.10	Transducer	6174.95	6170.15	Intermediate
R-3i	08/21/2020	09:01	6186.09	Transducer	6174.95	6170.15	Intermediate
R-3i	08/21/2020	10:01	6186.10	Transducer	6174.95	6170.15	Intermediate
R-3i	08/21/2020	11:01	6186.12	Transducer	6174.95	6170.15	Intermediate
R-3i	08/21/2020	12:01	6186.14	Transducer	6174.95	6170.15	Intermediate
R-3i	08/21/2020	13:01	6186.16	Transducer	6174.95	6170.15	Intermediate
R-3i	08/21/2020	14:01	6186.18	Transducer	6174.95	6170.15	Intermediate
R-3i	08/21/2020	15:01	6186.19	Transducer	6174.95	6170.15	Intermediate
R-3i	08/21/2020	16:01	6186.19	Transducer	6174.95	6170.15	Intermediate
R-3i	08/21/2020	17:01	6186.19	Transducer	6174.95	6170.15	Intermediate
R-3i	08/21/2020	18:01	6186.19	Transducer	6174.95	6170.15	Intermediate
R-3i	08/21/2020	19:01	6186.15	Transducer	6174.95	6170.15	Intermediate
R-3i	08/21/2020	20:01	6186.10	Transducer	6174.95	6170.15	Intermediate
R-3i	08/21/2020	21:01	6186.08	Transducer	6174.95	6170.15	Intermediate
R-3i	08/21/2020	22:01	6186.07	Transducer	6174.95	6170.15	Intermediate
R-3i	08/21/2020	23:01	6186.06	Transducer	6174.95	6170.15	Intermediate
R-3i	08/22/2020	00:01	6186.06	Transducer	6174.95	6170.15	Intermediate

Location	Date	Time	Water Level (ft amsl)	Method	Top of Screen (ft amsl)	Bottom of Screen (ft amsl)	Zone
R-3i	08/22/2020	01:01	6186.05	Transducer	6174.95	6170.15	Intermediate
R-3i	08/22/2020	02:01	6186.04	Transducer	6174.95	6170.15	Intermediate
R-3i	08/22/2020	03:01	6186.04	Transducer	6174.95	6170.15	Intermediate
R-3i	08/22/2020	04:01	6186.04	Transducer	6174.95	6170.15	Intermediate
R-3i	08/22/2020	05:01	6186.02	Transducer	6174.95	6170.15	Intermediate
R-3i	08/22/2020	06:01	6186.01	Transducer	6174.95	6170.15	Intermediate
R-3i	08/22/2020	07:01	6186.00	Transducer	6174.95	6170.15	Intermediate
R-3i	08/22/2020	08:01	6186.00	Transducer	6174.95	6170.15	Intermediate
R-3i	08/22/2020	09:01	6185.99	Transducer	6174.95	6170.15	Intermediate
R-3i	08/22/2020	10:01	6186.01	Transducer	6174.95	6170.15	Intermediate
R-3i	08/22/2020	11:01	6186.02	Transducer	6174.95	6170.15	Intermediate
R-3i	08/22/2020	12:01	6186.05	Transducer	6174.95	6170.15	Intermediate
R-3i	08/22/2020	13:01	6186.08	Transducer	6174.95	6170.15	Intermediate
R-3i	08/22/2020	14:01	6186.08	Transducer	6174.95	6170.15	Intermediate
R-3i	08/22/2020	15:01	6186.07	Transducer	6174.95	6170.15	Intermediate
R-3i	08/22/2020	16:01	6186.09	Transducer	6174.95	6170.15	Intermediate
R-3i	08/22/2020	17:01	6186.08	Transducer	6174.95	6170.15	Intermediate
R-3i	08/22/2020	18:01	6186.07	Transducer	6174.95	6170.15	Intermediate
R-3i	08/22/2020	19:01	6186.05	Transducer	6174.95	6170.15	Intermediate
R-3i	08/22/2020	20:01	6186.03	Transducer	6174.95	6170.15	Intermediate
R-3i	08/22/2020	21:01	6186.03	Transducer	6174.95	6170.15	Intermediate
R-3i	08/22/2020	22:01	6186.03	Transducer	6174.95	6170.15	Intermediate
R-3i	08/22/2020	23:01	6186.02	Transducer	6174.95	6170.15	Intermediate
R-3i	08/23/2020	00:01	6186.02	Transducer	6174.95	6170.15	Intermediate
R-3i	08/23/2020	01:01	6186.02	Transducer	6174.95	6170.15	Intermediate
R-3i	08/23/2020	02:01	6186.00	Transducer	6174.95	6170.15	Intermediate
R-3i	08/23/2020	03:01	6186.00	Transducer	6174.95	6170.15	Intermediate
R-3i	08/23/2020	04:01	6185.99	Transducer	6174.95	6170.15	Intermediate
R-3i	08/23/2020	05:01	6185.98	Transducer	6174.95	6170.15	Intermediate
R-3i	08/23/2020	06:01	6185.96	Transducer	6174.95	6170.15	Intermediate
R-3i	08/23/2020	07:01	6185.96	Transducer	6174.95	6170.15	Intermediate
R-3i	08/23/2020	08:01	6185.95	Transducer	6174.95	6170.15	Intermediate
R-3i	08/23/2020	09:01	6185.95	Transducer	6174.95	6170.15	Intermediate
R-3i	08/23/2020	10:01	6185.96	Transducer	6174.95	6170.15	Intermediate
R-3i	08/23/2020	11:01	6185.99	Transducer	6174.95	6170.15	Intermediate
R-3i	08/23/2020	12:01	6186.01	Transducer	6174.95	6170.15	Intermediate
R-3i	08/23/2020	13:01	6186.03	Transducer	6174.95	6170.15	Intermediate
R-3i	08/23/2020	14:01	6186.05	Transducer	6174.95	6170.15	Intermediate
R-3i	08/23/2020	15:01	6186.06	Transducer	6174.95	6170.15	Intermediate
R-3i	08/23/2020	16:01	6186.06	Transducer	6174.95	6170.15	Intermediate
R-3i	08/23/2020	17:01	6186.05	Transducer	6174.95	6170.15	Intermediate
R-3i	08/23/2020	18:01	6186.05	Transducer	6174.95	6170.15	Intermediate
R-3i	08/23/2020	19:01	6186.04	Transducer	6174.95	6170.15	Intermediate
R-3i	08/23/2020	20:01	6186.03	Transducer	6174.95	6170.15	Intermediate
R-3i	08/23/2020	21:01	6185.99	Transducer	6174.95	6170.15	Intermediate

Location	Date	Time	Water Level (ft amsl)	Method	Top of Screen (ft amsl)	Bottom of Screen (ft amsl)	Zone
R-3i	08/23/2020	22:01	6185.98	Transducer	6174.95	6170.15	Intermediate
R-3i	08/23/2020	23:01	6185.98	Transducer	6174.95	6170.15	Intermediate
R-3i	08/24/2020	00:01	6185.98	Transducer	6174.95	6170.15	Intermediate
R-3i	08/24/2020	01:01	6185.98	Transducer	6174.95	6170.15	Intermediate
R-3i	08/24/2020	02:01	6185.98	Transducer	6174.95	6170.15	Intermediate
R-3i	08/24/2020	03:01	6185.98	Transducer	6174.95	6170.15	Intermediate
R-3i	08/24/2020	04:01	6185.97	Transducer	6174.95	6170.15	Intermediate
R-3i	08/24/2020	05:01	6185.97	Transducer	6174.95	6170.15	Intermediate
R-3i	08/24/2020	06:01	6185.96	Transducer	6174.95	6170.15	Intermediate
R-3i	08/24/2020	07:01	6185.95	Transducer	6174.95	6170.15	Intermediate
R-3i	08/24/2020	08:01	6185.94	Transducer	6174.95	6170.15	Intermediate
R-3i	08/24/2020	09:01	6185.94	Transducer	6174.95	6170.15	Intermediate
R-3i	08/24/2020	10:01	6185.94	Transducer	6174.95	6170.15	Intermediate
R-3i	08/24/2020	11:01	6185.97	Transducer	6174.95	6170.15	Intermediate
R-3i	08/24/2020	12:01	6185.99	Transducer	6174.95	6170.15	Intermediate
R-3i	08/24/2020	13:01	6186.01	Transducer	6174.95	6170.15	Intermediate
R-3i	08/24/2020	14:01	6186.04	Transducer	6174.95	6170.15	Intermediate
R-3i	08/24/2020	15:01	6186.05	Transducer	6174.95	6170.15	Intermediate
R-3i	08/24/2020	16:01	6186.01	Transducer	6174.95	6170.15	Intermediate
R-3i	08/24/2020	17:01	6186.00	Transducer	6174.95	6170.15	Intermediate
R-3i	08/24/2020	18:01	6186.01	Transducer	6174.95	6170.15	Intermediate
R-3i	08/24/2020	19:01	6185.98	Transducer	6174.95	6170.15	Intermediate
R-3i	08/24/2020	20:01	6185.96	Transducer	6174.95	6170.15	Intermediate
R-3i	08/24/2020	21:01	6185.95	Transducer	6174.95	6170.15	Intermediate
R-3i	08/24/2020	22:01	6185.96	Transducer	6174.95	6170.15	Intermediate
R-3i	08/24/2020	23:01	6185.95	Transducer	6174.95	6170.15	Intermediate
R-3i	08/25/2020	00:01	6185.94	Transducer	6174.95	6170.15	Intermediate
R-3i	08/25/2020	01:01	6185.95	Transducer	6174.95	6170.15	Intermediate
R-3i	08/25/2020	02:01	6185.96	Transducer	6174.95	6170.15	Intermediate
R-3i	08/25/2020	03:01	6185.96	Transducer	6174.95	6170.15	Intermediate
R-3i	08/25/2020	04:01	6185.96	Transducer	6174.95	6170.15	Intermediate
R-3i	08/25/2020	05:01	6185.96	Transducer	6174.95	6170.15	Intermediate
R-3i	08/25/2020	06:01	6185.95	Transducer	6174.95	6170.15	Intermediate
R-3i	08/25/2020	07:01	6185.95	Transducer	6174.95	6170.15	Intermediate
R-3i	08/25/2020	08:01	6185.95	Transducer	6174.95	6170.15	Intermediate
R-3i	08/25/2020	09:01	6185.95	Transducer	6174.95	6170.15	Intermediate
R-3i	08/25/2020	10:01	6185.96	Transducer	6174.95	6170.15	Intermediate
R-3i	08/25/2020	11:01	6185.98	Transducer	6174.95	6170.15	Intermediate
R-3i	08/25/2020	12:01	6186.02	Transducer	6174.95	6170.15	Intermediate
R-3i	08/25/2020	13:01	6186.03	Transducer	6174.95	6170.15	Intermediate
R-3i	08/25/2020	14:01	6186.06	Transducer	6174.95	6170.15	Intermediate
R-3i	08/25/2020	15:01	6186.08	Transducer	6174.95	6170.15	Intermediate
R-3i	08/25/2020	16:01	6186.08	Transducer	6174.95	6170.15	Intermediate
R-3i	08/25/2020	17:01	6186.09	Transducer	6174.95	6170.15	Intermediate
R-3i	08/25/2020	18:01	6186.08	Transducer	6174.95	6170.15	Intermediate

Location	Date	Time	Water Level (ft amsl)	Method	Top of Screen (ft amsl)	Bottom of Screen (ft amsl)	Zone
R-3i	08/25/2020	19:01	6186.05	Transducer	6174.95	6170.15	Intermediate
R-3i	08/25/2020	20:01	6186.04	Transducer	6174.95	6170.15	Intermediate
R-3i	08/25/2020	21:01	6186.02	Transducer	6174.95	6170.15	Intermediate
R-3i	08/25/2020	22:01	6186.00	Transducer	6174.95	6170.15	Intermediate
R-3i	08/25/2020	23:01	6185.98	Transducer	6174.95	6170.15	Intermediate
R-3i	08/26/2020	00:01	6185.99	Transducer	6174.95	6170.15	Intermediate
R-3i	08/26/2020	01:01	6186.01	Transducer	6174.95	6170.15	Intermediate
R-3i	08/26/2020	02:01	6186.01	Transducer	6174.95	6170.15	Intermediate
R-3i	08/26/2020	03:01	6186.01	Transducer	6174.95	6170.15	Intermediate
R-3i	08/26/2020	04:01	6186.01	Transducer	6174.95	6170.15	Intermediate
R-3i	08/26/2020	05:01	6186.00	Transducer	6174.95	6170.15	Intermediate
R-3i	08/26/2020	06:01	6186.00	Transducer	6174.95	6170.15	Intermediate
R-3i	08/26/2020	07:01	6186.00	Transducer	6174.95	6170.15	Intermediate
R-3i	08/26/2020	08:01	6186.01	Transducer	6174.95	6170.15	Intermediate
R-3i	08/26/2020	09:01	6186.02	Transducer	6174.95	6170.15	Intermediate
R-3i	08/26/2020	10:01	6186.03	Transducer	6174.95	6170.15	Intermediate
R-3i	08/26/2020	11:01	6186.04	Transducer	6174.95	6170.15	Intermediate
R-3i	08/26/2020	12:01	6186.07	Transducer	6174.95	6170.15	Intermediate
R-3i	08/26/2020	13:01	6186.09	Transducer	6174.95	6170.15	Intermediate
R-3i	08/26/2020	14:01	6186.11	Transducer	6174.95	6170.15	Intermediate
R-3i	08/26/2020	15:01	6186.12	Transducer	6174.95	6170.15	Intermediate
R-3i	08/26/2020	16:01	6186.10	Transducer	6174.95	6170.15	Intermediate
R-3i	08/26/2020	17:01	6186.10	Transducer	6174.95	6170.15	Intermediate
R-3i	08/26/2020	18:01	6186.07	Transducer	6174.95	6170.15	Intermediate
R-3i	08/26/2020	19:01	6186.05	Transducer	6174.95	6170.15	Intermediate
R-3i	08/26/2020	20:01	6186.03	Transducer	6174.95	6170.15	Intermediate
R-3i	08/26/2020	21:01	6186.01	Transducer	6174.95	6170.15	Intermediate
R-3i	08/26/2020	22:01	6185.98	Transducer	6174.95	6170.15	Intermediate
R-3i	08/26/2020	23:01	6185.98	Transducer	6174.95	6170.15	Intermediate
R-3i	08/27/2020	00:01	6185.99	Transducer	6174.95	6170.15	Intermediate
R-3i	08/27/2020	01:01	6186.01	Transducer	6174.95	6170.15	Intermediate
R-3i	08/27/2020	02:01	6186.02	Transducer	6174.95	6170.15	Intermediate
R-3i	08/27/2020	03:01	6186.03	Transducer	6174.95	6170.15	Intermediate
R-3i	08/27/2020	04:01	6186.02	Transducer	6174.95	6170.15	Intermediate
R-3i	08/27/2020	05:01	6186.01	Transducer	6174.95	6170.15	Intermediate
R-3i	08/27/2020	06:01	6186.00	Transducer	6174.95	6170.15	Intermediate
R-3i	08/27/2020	07:01	6185.99	Transducer	6174.95	6170.15	Intermediate
R-3i	08/27/2020	08:01	6185.99	Transducer	6174.95	6170.15	Intermediate
R-3i	08/27/2020	09:01	6186.00	Transducer	6174.95	6170.15	Intermediate
R-3i	08/27/2020	10:01	6186.00	Transducer	6174.95	6170.15	Intermediate
R-3i	08/27/2020	11:01	6186.02	Transducer	6174.95	6170.15	Intermediate
R-3i	08/27/2020	12:01	6186.04	Transducer	6174.95	6170.15	Intermediate
R-3i	08/27/2020	13:01	6186.06	Transducer	6174.95	6170.15	Intermediate
R-3i	08/27/2020	14:01	6186.09	Transducer	6174.95	6170.15	Intermediate
R-3i	08/27/2020	15:01	6186.11	Transducer	6174.95	6170.15	Intermediate

Location	Date	Time	Water Level (ft amsl)	Method	Top of Screen (ft amsl)	Bottom of Screen (ft amsl)	Zone
R-3i	08/27/2020	16:01	6186.11	Transducer	6174.95	6170.15	Intermediate
R-3i	08/27/2020	17:01	6186.12	Transducer	6174.95	6170.15	Intermediate
R-3i	08/27/2020	18:01	6186.10	Transducer	6174.95	6170.15	Intermediate
R-3i	08/27/2020	19:01	6186.09	Transducer	6174.95	6170.15	Intermediate
R-3i	08/27/2020	20:01	6186.06	Transducer	6174.95	6170.15	Intermediate
R-3i	08/27/2020	21:01	6186.04	Transducer	6174.95	6170.15	Intermediate
R-3i	08/27/2020	22:01	6186.04	Transducer	6174.95	6170.15	Intermediate
R-3i	08/27/2020	23:01	6186.03	Transducer	6174.95	6170.15	Intermediate
R-3i	08/28/2020	00:01	6186.02	Transducer	6174.95	6170.15	Intermediate
R-3i	08/28/2020	01:01	6186.02	Transducer	6174.95	6170.15	Intermediate
R-3i	08/28/2020	02:01	6186.02	Transducer	6174.95	6170.15	Intermediate
R-3i	08/28/2020	03:01	6186.01	Transducer	6174.95	6170.15	Intermediate
R-3i	08/28/2020	04:01	6186.00	Transducer	6174.95	6170.15	Intermediate
R-3i	08/28/2020	05:01	6185.99	Transducer	6174.95	6170.15	Intermediate
R-3i	08/28/2020	06:01	6185.98	Transducer	6174.95	6170.15	Intermediate
R-3i	08/28/2020	07:01	6185.97	Transducer	6174.95	6170.15	Intermediate
R-3i	08/28/2020	08:01	6185.96	Transducer	6174.95	6170.15	Intermediate
R-3i	08/28/2020	09:01	6185.97	Transducer	6174.95	6170.15	Intermediate
R-3i	08/28/2020	10:01	6185.97	Transducer	6174.95	6170.15	Intermediate
R-3i	08/28/2020	11:01	6185.98	Transducer	6174.95	6170.15	Intermediate
R-3i	08/28/2020	12:01	6186.01	Transducer	6174.95	6170.15	Intermediate
R-3i	08/28/2020	13:01	6186.02	Transducer	6174.95	6170.15	Intermediate
R-3i	08/28/2020	14:01	6186.04	Transducer	6174.95	6170.15	Intermediate
R-3i	08/28/2020	15:01	6186.05	Transducer	6174.95	6170.15	Intermediate
R-3i	08/28/2020	16:01	6186.05	Transducer	6174.95	6170.15	Intermediate
R-3i	08/28/2020	17:01	6186.05	Transducer	6174.95	6170.15	Intermediate
R-3i	08/28/2020	18:01	6186.03	Transducer	6174.95	6170.15	Intermediate
R-3i	08/28/2020	19:01	6185.94	Transducer	6174.95	6170.15	Intermediate
R-3i	08/28/2020	20:01	6185.92	Transducer	6174.95	6170.15	Intermediate
R-3i	08/28/2020	21:01	6185.90	Transducer	6174.95	6170.15	Intermediate
R-3i	08/28/2020	22:01	6185.90	Transducer	6174.95	6170.15	Intermediate
R-3i	08/28/2020	23:01	6185.89	Transducer	6174.95	6170.15	Intermediate
R-3i	08/29/2020	00:01	6185.89	Transducer	6174.95	6170.15	Intermediate
R-3i	08/29/2020	01:01	6185.91	Transducer	6174.95	6170.15	Intermediate
R-3i	08/29/2020	02:01	6185.92	Transducer	6174.95	6170.15	Intermediate
R-3i	08/29/2020	03:01	6185.92	Transducer	6174.95	6170.15	Intermediate
R-3i	08/29/2020	04:01	6185.91	Transducer	6174.95	6170.15	Intermediate
R-3i	08/29/2020	05:01	6185.90	Transducer	6174.95	6170.15	Intermediate
R-3i	08/29/2020	06:01	6185.90	Transducer	6174.95	6170.15	Intermediate
R-3i	08/29/2020	07:01	6185.89	Transducer	6174.95	6170.15	Intermediate
R-3i	08/29/2020	08:01	6185.88	Transducer	6174.95	6170.15	Intermediate
R-3i	08/29/2020	09:01	6185.88	Transducer	6174.95	6170.15	Intermediate
R-3i	08/29/2020	10:01	6185.90	Transducer	6174.95	6170.15	Intermediate
R-3i	08/29/2020	11:01	6185.92	Transducer	6174.95	6170.15	Intermediate
R-3i	08/29/2020	12:01	6185.95	Transducer	6174.95	6170.15	Intermediate

Location	Date	Time	Water Level (ft amsl)	Method	Top of Screen (ft amsl)	Bottom of Screen (ft amsl)	Zone
R-3i	08/29/2020	13:01	6185.94	Transducer	6174.95	6170.15	Intermediate
R-3i	08/29/2020	14:01	6185.96	Transducer	6174.95	6170.15	Intermediate
R-3i	08/29/2020	15:01	6185.97	Transducer	6174.95	6170.15	Intermediate
R-3i	08/29/2020	16:01	6186.01	Transducer	6174.95	6170.15	Intermediate
R-3i	08/29/2020	17:01	6186.02	Transducer	6174.95	6170.15	Intermediate
R-3i	08/29/2020	18:01	6186.02	Transducer	6174.95	6170.15	Intermediate
R-3i	08/29/2020	19:01	6186.00	Transducer	6174.95	6170.15	Intermediate
R-3i	08/29/2020	20:01	6185.98	Transducer	6174.95	6170.15	Intermediate
R-3i	08/29/2020	21:01	6185.97	Transducer	6174.95	6170.15	Intermediate
R-3i	08/29/2020	22:01	6185.97	Transducer	6174.95	6170.15	Intermediate
R-3i	08/29/2020	23:01	6185.96	Transducer	6174.95	6170.15	Intermediate
R-3i	08/30/2020	00:01	6185.97	Transducer	6174.95	6170.15	Intermediate
R-3i	08/30/2020	01:01	6185.98	Transducer	6174.95	6170.15	Intermediate
R-3i	08/30/2020	02:01	6185.99	Transducer	6174.95	6170.15	Intermediate
R-3i	08/30/2020	03:01	6186.00	Transducer	6174.95	6170.15	Intermediate
R-3i	08/30/2020	04:01	6186.00	Transducer	6174.95	6170.15	Intermediate
R-3i	08/30/2020	05:01	6186.00	Transducer	6174.95	6170.15	Intermediate
R-3i	08/30/2020	06:01	6185.98	Transducer	6174.95	6170.15	Intermediate
R-3i	08/30/2020	07:01	6185.99	Transducer	6174.95	6170.15	Intermediate
R-3i	08/30/2020	08:01	6185.98	Transducer	6174.95	6170.15	Intermediate
R-3i	08/30/2020	09:01	6185.98	Transducer	6174.95	6170.15	Intermediate
R-3i	08/30/2020	10:01	6185.98	Transducer	6174.95	6170.15	Intermediate
R-3i	08/30/2020	11:01	6186.01	Transducer	6174.95	6170.15	Intermediate
R-3i	08/30/2020	12:01	6186.03	Transducer	6174.95	6170.15	Intermediate
R-3i	08/30/2020	13:01	6186.05	Transducer	6174.95	6170.15	Intermediate
R-3i	08/30/2020	14:01	6186.07	Transducer	6174.95	6170.15	Intermediate
R-3i	08/30/2020	15:01	6186.09	Transducer	6174.95	6170.15	Intermediate
R-3i	08/30/2020	16:01	6186.11	Transducer	6174.95	6170.15	Intermediate
R-3i	08/30/2020	17:01	6186.11	Transducer	6174.95	6170.15	Intermediate
R-3i	08/30/2020	18:01	6186.10	Transducer	6174.95	6170.15	Intermediate
R-3i	08/30/2020	19:01	6186.06	Transducer	6174.95	6170.15	Intermediate
R-3i	08/30/2020	20:01	6186.04	Transducer	6174.95	6170.15	Intermediate
R-3i	08/30/2020	21:01	6186.03	Transducer	6174.95	6170.15	Intermediate
R-3i	08/30/2020	22:01	6186.02	Transducer	6174.95	6170.15	Intermediate
R-3i	08/30/2020	23:01	6186.02	Transducer	6174.95	6170.15	Intermediate
R-3i	08/31/2020	00:01	6186.02	Transducer	6174.95	6170.15	Intermediate
R-3i	08/31/2020	01:01	6186.01	Transducer	6174.95	6170.15	Intermediate
R-3i	08/31/2020	02:01	6186.01	Transducer	6174.95	6170.15	Intermediate
R-3i	08/31/2020	03:01	6186.00	Transducer	6174.95	6170.15	Intermediate
R-3i	08/31/2020	04:01	6186.00	Transducer	6174.95	6170.15	Intermediate
R-3i	08/31/2020	05:01	6186.00	Transducer	6174.95	6170.15	Intermediate
R-3i	08/31/2020	06:01	6185.99	Transducer	6174.95	6170.15	Intermediate
R-3i	08/31/2020	07:01	6185.98	Transducer	6174.95	6170.15	Intermediate
R-3i	08/31/2020	08:01	6185.97	Transducer	6174.95	6170.15	Intermediate
R-3i	08/31/2020	09:01	6185.98	Transducer	6174.95	6170.15	Intermediate

Location	Date	Time	Water Level (ft amsl)	Method	Top of Screen (ft amsl)	Bottom of Screen (ft amsl)	Zone
R-3i	08/31/2020	10:01	6185.98	Transducer	6174.95	6170.15	Intermediate
R-3i	08/31/2020	11:01	6186.00	Transducer	6174.95	6170.15	Intermediate
R-3i	08/31/2020	12:01	6186.02	Transducer	6174.95	6170.15	Intermediate
R-3i	08/31/2020	13:01	6186.04	Transducer	6174.95	6170.15	Intermediate
R-3i	08/31/2020	14:01	6186.06	Transducer	6174.95	6170.15	Intermediate
R-3i	08/31/2020	15:01	6186.08	Transducer	6174.95	6170.15	Intermediate
R-3i	08/31/2020	16:01	6186.09	Transducer	6174.95	6170.15	Intermediate
R-3i	08/31/2020	17:01	6186.08	Transducer	6174.95	6170.15	Intermediate
R-3i	08/31/2020	18:01	6186.10	Transducer	6174.95	6170.15	Intermediate
R-3i	08/31/2020	19:01	6186.08	Transducer	6174.95	6170.15	Intermediate
R-3i	08/31/2020	20:01	6186.07	Transducer	6174.95	6170.15	Intermediate
R-3i	08/31/2020	21:01	6186.05	Transducer	6174.95	6170.15	Intermediate
R-3i	08/31/2020	22:01	6186.04	Transducer	6174.95	6170.15	Intermediate
R-3i	08/31/2020	23:01	6186.03	Transducer	6174.95	6170.15	Intermediate
R-3i	09/01/2020	00:01	6186.03	Transducer	6174.95	6170.15	Intermediate
R-3i	09/01/2020	01:01	6186.03	Transducer	6174.95	6170.15	Intermediate
R-3i	09/01/2020	02:01	6186.05	Transducer	6174.95	6170.15	Intermediate
R-3i	09/01/2020	03:01	6186.05	Transducer	6174.95	6170.15	Intermediate
R-3i	09/01/2020	04:01	6186.04	Transducer	6174.95	6170.15	Intermediate
R-3i	09/01/2020	05:01	6186.02	Transducer	6174.95	6170.15	Intermediate
R-3i	09/01/2020	06:01	6186.01	Transducer	6174.95	6170.15	Intermediate
R-3i	09/01/2020	07:01	6185.99	Transducer	6174.95	6170.15	Intermediate
R-3i	09/01/2020	08:01	6185.97	Transducer	6174.95	6170.15	Intermediate
R-3i	09/01/2020	09:01	6185.95	Transducer	6174.95	6170.15	Intermediate
R-3i	09/01/2020	10:01	6185.95	Transducer	6174.95	6170.15	Intermediate
R-3i	09/01/2020	11:01	6185.96	Transducer	6174.95	6170.15	Intermediate
R-3i	09/01/2020	12:01	6185.98	Transducer	6174.95	6170.15	Intermediate
R-3i	09/01/2020	13:01	6185.99	Transducer	6174.95	6170.15	Intermediate
R-3i	09/01/2020	14:01	6186.01	Transducer	6174.95	6170.15	Intermediate
R-3i	09/01/2020	15:01	6186.01	Transducer	6174.95	6170.15	Intermediate
R-3i	09/01/2020	16:01	6186.02	Transducer	6174.95	6170.15	Intermediate
R-3i	09/01/2020	17:01	6186.01	Transducer	6174.95	6170.15	Intermediate
R-3i	09/01/2020	18:01	6186.00	Transducer	6174.95	6170.15	Intermediate
R-3i	09/01/2020	19:01	6185.98	Transducer	6174.95	6170.15	Intermediate
R-3i	09/01/2020	20:01	6185.95	Transducer	6174.95	6170.15	Intermediate
R-3i	09/01/2020	21:01	6185.94	Transducer	6174.95	6170.15	Intermediate
R-3i	09/01/2020	22:01	6185.91	Transducer	6174.95	6170.15	Intermediate
R-3i	09/01/2020	23:01	6185.89	Transducer	6174.95	6170.15	Intermediate
R-3i	09/02/2020	00:01	6185.88	Transducer	6174.95	6170.15	Intermediate
R-3i	09/02/2020	01:01	6185.88	Transducer	6174.95	6170.15	Intermediate
R-3i	09/02/2020	02:01	6185.87	Transducer	6174.95	6170.15	Intermediate
R-3i	09/02/2020	03:01	6185.86	Transducer	6174.95	6170.15	Intermediate
R-3i	09/02/2020	04:01	6185.86	Transducer	6174.95	6170.15	Intermediate
R-3i	09/02/2020	05:01	6185.84	Transducer	6174.95	6170.15	Intermediate
R-3i	09/02/2020	06:01	6185.83	Transducer	6174.95	6170.15	Intermediate

Location	Date	Time	Water Level (ft amsl)	Method	Top of Screen (ft amsl)	Bottom of Screen (ft amsl)	Zone
R-3i	09/02/2020	07:01	6185.81	Transducer	6174.95	6170.15	Intermediate
R-3i	09/02/2020	08:01	6185.81	Transducer	6174.95	6170.15	Intermediate
R-3i	09/02/2020	09:01	6185.80	Transducer	6174.95	6170.15	Intermediate
R-3i	09/02/2020	10:01	6185.81	Transducer	6174.95	6170.15	Intermediate
R-3i	09/02/2020	11:01	6185.83	Transducer	6174.95	6170.15	Intermediate
R-3i	09/02/2020	12:01	6185.85	Transducer	6174.95	6170.15	Intermediate
R-3i	09/02/2020	13:01	6185.88	Transducer	6174.95	6170.15	Intermediate
R-3i	09/02/2020	14:01	6185.91	Transducer	6174.95	6170.15	Intermediate
R-3i	09/02/2020	15:01	6185.94	Transducer	6174.95	6170.15	Intermediate
R-3i	09/02/2020	16:01	6185.94	Transducer	6174.95	6170.15	Intermediate
R-3i	09/02/2020	17:01	6185.95	Transducer	6174.95	6170.15	Intermediate
R-3i	09/02/2020	18:01	6185.95	Transducer	6174.95	6170.15	Intermediate
R-3i	09/02/2020	19:01	6185.93	Transducer	6174.95	6170.15	Intermediate
R-3i	09/02/2020	20:01	6185.91	Transducer	6174.95	6170.15	Intermediate
R-3i	09/02/2020	21:01	6185.91	Transducer	6174.95	6170.15	Intermediate
R-3i	09/02/2020	22:01	6185.90	Transducer	6174.95	6170.15	Intermediate
R-3i	09/02/2020	23:01	6185.89	Transducer	6174.95	6170.15	Intermediate
R-3i	09/03/2020	00:01	6185.88	Transducer	6174.95	6170.15	Intermediate
R-3i	09/03/2020	01:01	6185.87	Transducer	6174.95	6170.15	Intermediate
R-3i	09/03/2020	02:01	6185.87	Transducer	6174.95	6170.15	Intermediate
R-3i	09/03/2020	03:01	6185.86	Transducer	6174.95	6170.15	Intermediate
R-3i	09/03/2020	04:01	6185.85	Transducer	6174.95	6170.15	Intermediate
R-3i	09/03/2020	05:01	6185.84	Transducer	6174.95	6170.15	Intermediate
R-3i	09/03/2020	06:01	6185.82	Transducer	6174.95	6170.15	Intermediate
R-3i	09/03/2020	07:01	6185.80	Transducer	6174.95	6170.15	Intermediate
R-3i	09/03/2020	08:01	6185.80	Transducer	6174.95	6170.15	Intermediate
R-3i	09/03/2020	09:01	6185.79	Transducer	6174.95	6170.15	Intermediate
R-3i	09/03/2020	10:01	6185.80	Transducer	6174.95	6170.15	Intermediate
R-3i	09/03/2020	11:01	6185.83	Transducer	6174.95	6170.15	Intermediate
R-3i	09/03/2020	12:01	6185.85	Transducer	6174.95	6170.15	Intermediate
R-3i	09/03/2020	13:01	6185.86	Transducer	6174.95	6170.15	Intermediate
R-3i	09/03/2020	14:01	6185.87	Transducer	6174.95	6170.15	Intermediate
R-3i	09/03/2020	15:01	6185.89	Transducer	6174.95	6170.15	Intermediate
R-3i	09/03/2020	16:01	6185.91	Transducer	6174.95	6170.15	Intermediate
R-3i	09/03/2020	17:01	6185.90	Transducer	6174.95	6170.15	Intermediate
R-3i	09/03/2020	18:01	6185.89	Transducer	6174.95	6170.15	Intermediate
R-3i	09/03/2020	19:01	6185.86	Transducer	6174.95	6170.15	Intermediate
R-3i	09/03/2020	20:01	6185.82	Transducer	6174.95	6170.15	Intermediate
R-3i	09/03/2020	21:01	6185.79	Transducer	6174.95	6170.15	Intermediate
R-3i	09/03/2020	22:01	6185.77	Transducer	6174.95	6170.15	Intermediate
R-3i	09/03/2020	23:01	6185.75	Transducer	6174.95	6170.15	Intermediate
R-3i	09/04/2020	00:01	6185.74	Transducer	6174.95	6170.15	Intermediate
R-3i	09/04/2020	01:01	6185.73	Transducer	6174.95	6170.15	Intermediate
R-3i	09/04/2020	02:01	6185.74	Transducer	6174.95	6170.15	Intermediate
R-3i	09/04/2020	03:01	6185.74	Transducer	6174.95	6170.15	Intermediate

Location	Date	Time	Water Level (ft amsl)	Method	Top of Screen (ft amsl)	Bottom of Screen (ft amsl)	Zone
R-3i	09/04/2020	04:01	6185.73	Transducer	6174.95	6170.15	Intermediate
R-3i	09/04/2020	05:01	6185.73	Transducer	6174.95	6170.15	Intermediate
R-3i	09/04/2020	06:01	6185.71	Transducer	6174.95	6170.15	Intermediate
R-3i	09/04/2020	07:01	6185.70	Transducer	6174.95	6170.15	Intermediate
R-3i	09/04/2020	08:01	6185.70	Transducer	6174.95	6170.15	Intermediate
R-3i	09/04/2020	09:01	6185.69	Transducer	6174.95	6170.15	Intermediate
R-3i	09/04/2020	10:01	6185.70	Transducer	6174.95	6170.15	Intermediate
R-3i	09/04/2020	11:01	6185.73	Transducer	6174.95	6170.15	Intermediate
R-3i	09/04/2020	12:01	6185.75	Transducer	6174.95	6170.15	Intermediate
R-3i	09/04/2020	13:01	6185.77	Transducer	6174.95	6170.15	Intermediate
R-3i	09/04/2020	14:01	6185.78	Transducer	6174.95	6170.15	Intermediate
R-3i	09/04/2020	15:01	6185.78	Transducer	6174.95	6170.15	Intermediate
R-3i	09/04/2020	16:01	6185.80	Transducer	6174.95	6170.15	Intermediate
R-3i	09/04/2020	17:01	6185.81	Transducer	6174.95	6170.15	Intermediate
R-3i	09/04/2020	18:01	6185.81	Transducer	6174.95	6170.15	Intermediate
R-3i	09/04/2020	19:01	6185.80	Transducer	6174.95	6170.15	Intermediate
R-3i	09/04/2020	20:01	6185.77	Transducer	6174.95	6170.15	Intermediate
R-3i	09/04/2020	21:01	6185.73	Transducer	6174.95	6170.15	Intermediate
R-3i	09/04/2020	22:01	6185.70	Transducer	6174.95	6170.15	Intermediate
R-3i	09/04/2020	23:01	6185.68	Transducer	6174.95	6170.15	Intermediate
R-3i	09/05/2020	00:01	6185.68	Transducer	6174.95	6170.15	Intermediate
R-3i	09/05/2020	01:01	6185.67	Transducer	6174.95	6170.15	Intermediate
R-3i	09/05/2020	02:01	6185.67	Transducer	6174.95	6170.15	Intermediate
R-3i	09/05/2020	03:01	6185.68	Transducer	6174.95	6170.15	Intermediate
R-3i	09/05/2020	04:01	6185.67	Transducer	6174.95	6170.15	Intermediate
R-3i	09/05/2020	05:01	6185.67	Transducer	6174.95	6170.15	Intermediate
R-3i	09/05/2020	06:01	6185.65	Transducer	6174.95	6170.15	Intermediate
R-3i	09/05/2020	07:01	6185.64	Transducer	6174.95	6170.15	Intermediate
R-3i	09/05/2020	08:01	6185.63	Transducer	6174.95	6170.15	Intermediate
R-3i	09/05/2020	09:01	6185.62	Transducer	6174.95	6170.15	Intermediate
R-3i	09/05/2020	10:01	6185.64	Transducer	6174.95	6170.15	Intermediate
R-3i	09/05/2020	11:01	6185.65	Transducer	6174.95	6170.15	Intermediate
R-3i	09/05/2020	12:01	6185.67	Transducer	6174.95	6170.15	Intermediate
R-3i	09/05/2020	13:01	6185.70	Transducer	6174.95	6170.15	Intermediate
R-3i	09/05/2020	14:01	6185.73	Transducer	6174.95	6170.15	Intermediate
R-3i	09/05/2020	15:01	6185.76	Transducer	6174.95	6170.15	Intermediate
R-3i	09/05/2020	16:01	6185.73	Transducer	6174.95	6170.15	Intermediate
R-3i	09/05/2020	17:01	6185.72	Transducer	6174.95	6170.15	Intermediate
R-3i	09/05/2020	18:01	6185.74	Transducer	6174.95	6170.15	Intermediate
R-3i	09/05/2020	19:01	6185.72	Transducer	6174.95	6170.15	Intermediate
R-3i	09/05/2020	20:01	6185.70	Transducer	6174.95	6170.15	Intermediate
R-3i	09/05/2020	21:01	6185.71	Transducer	6174.95	6170.15	Intermediate
R-3i	09/05/2020	22:01	6185.71	Transducer	6174.95	6170.15	Intermediate
R-3i	09/05/2020	23:01	6185.71	Transducer	6174.95	6170.15	Intermediate
R-3i	09/06/2020	00:01	6185.72	Transducer	6174.95	6170.15	Intermediate

Location	Date	Time	Water Level (ft amsl)	Method	Top of Screen (ft amsl)	Bottom of Screen (ft amsl)	Zone
R-3i	09/06/2020	01:01	6185.73	Transducer	6174.95	6170.15	Intermediate
R-3i	09/06/2020	02:01	6185.73	Transducer	6174.95	6170.15	Intermediate
R-3i	09/06/2020	03:01	6185.73	Transducer	6174.95	6170.15	Intermediate
R-3i	09/06/2020	04:01	6185.72	Transducer	6174.95	6170.15	Intermediate
R-3i	09/06/2020	05:01	6185.72	Transducer	6174.95	6170.15	Intermediate
R-3i	09/06/2020	06:01	6185.72	Transducer	6174.95	6170.15	Intermediate
R-3i	09/06/2020	07:01	6185.72	Transducer	6174.95	6170.15	Intermediate
R-3i	09/06/2020	08:01	6185.72	Transducer	6174.95	6170.15	Intermediate
R-3i	09/06/2020	09:01	6185.73	Transducer	6174.95	6170.15	Intermediate
R-3i	09/06/2020	10:01	6185.75	Transducer	6174.95	6170.15	Intermediate
R-3i	09/06/2020	11:01	6185.77	Transducer	6174.95	6170.15	Intermediate
R-3i	09/06/2020	12:01	6185.81	Transducer	6174.95	6170.15	Intermediate
R-3i	09/06/2020	13:01	6185.84	Transducer	6174.95	6170.15	Intermediate
R-3i	09/06/2020	14:01	6185.87	Transducer	6174.95	6170.15	Intermediate
R-3i	09/06/2020	15:01	6185.89	Transducer	6174.95	6170.15	Intermediate
R-3i	09/06/2020	16:01	6185.90	Transducer	6174.95	6170.15	Intermediate
R-3i	09/06/2020	17:01	6185.91	Transducer	6174.95	6170.15	Intermediate
R-3i	09/06/2020	18:01	6185.92	Transducer	6174.95	6170.15	Intermediate
R-3i	09/06/2020	19:01	6185.92	Transducer	6174.95	6170.15	Intermediate
R-3i	09/06/2020	20:01	6185.91	Transducer	6174.95	6170.15	Intermediate
R-3i	09/06/2020	21:01	6185.90	Transducer	6174.95	6170.15	Intermediate
R-3i	09/06/2020	22:01	6185.90	Transducer	6174.95	6170.15	Intermediate
R-3i	09/06/2020	23:01	6185.90	Transducer	6174.95	6170.15	Intermediate
R-3i	09/07/2020	00:01	6185.90	Transducer	6174.95	6170.15	Intermediate
R-3i	09/07/2020	01:01	6185.91	Transducer	6174.95	6170.15	Intermediate
R-3i	09/07/2020	02:01	6185.91	Transducer	6174.95	6170.15	Intermediate
R-3i	09/07/2020	03:01	6185.90	Transducer	6174.95	6170.15	Intermediate
R-3i	09/07/2020	04:01	6185.91	Transducer	6174.95	6170.15	Intermediate
R-3i	09/07/2020	05:01	6185.91	Transducer	6174.95	6170.15	Intermediate
R-3i	09/07/2020	06:01	6185.91	Transducer	6174.95	6170.15	Intermediate
R-3i	09/07/2020	07:01	6185.91	Transducer	6174.95	6170.15	Intermediate
R-3i	09/07/2020	08:01	6185.91	Transducer	6174.95	6170.15	Intermediate
R-3i	09/07/2020	09:01	6185.92	Transducer	6174.95	6170.15	Intermediate
R-3i	09/07/2020	10:01	6185.93	Transducer	6174.95	6170.15	Intermediate
R-3i	09/07/2020	11:01	6185.96	Transducer	6174.95	6170.15	Intermediate
R-3i	09/07/2020	12:01	6186.00	Transducer	6174.95	6170.15	Intermediate
R-3i	09/07/2020	13:01	6186.04	Transducer	6174.95	6170.15	Intermediate
R-3i	09/07/2020	14:01	6186.08	Transducer	6174.95	6170.15	Intermediate
R-3i	09/07/2020	15:01	6186.11	Transducer	6174.95	6170.15	Intermediate
R-3i	09/07/2020	16:01	6186.13	Transducer	6174.95	6170.15	Intermediate
R-3i	09/07/2020	17:01	6186.13	Transducer	6174.95	6170.15	Intermediate
R-3i	09/07/2020	18:01	6186.13	Transducer	6174.95	6170.15	Intermediate
R-3i	09/07/2020	19:01	6186.11	Transducer	6174.95	6170.15	Intermediate
R-3i	09/07/2020	20:01	6186.10	Transducer	6174.95	6170.15	Intermediate
R-3i	09/07/2020	21:01	6186.09	Transducer	6174.95	6170.15	Intermediate

Location	Date	Time	Water Level (ft amsl)	Method	Top of Screen (ft amsl)	Bottom of Screen (ft amsl)	Zone
R-3i	09/07/2020	22:01	6186.10	Transducer	6174.95	6170.15	Intermediate
R-3i	09/07/2020	23:01	6186.11	Transducer	6174.95	6170.15	Intermediate
R-3i	09/08/2020	00:01	6186.12	Transducer	6174.95	6170.15	Intermediate
R-3i	09/08/2020	01:01	6186.12	Transducer	6174.95	6170.15	Intermediate
R-3i	09/08/2020	02:01	6186.13	Transducer	6174.95	6170.15	Intermediate
R-3i	09/08/2020	03:01	6186.12	Transducer	6174.95	6170.15	Intermediate
R-3i	09/08/2020	04:01	6186.13	Transducer	6174.95	6170.15	Intermediate
R-3i	09/08/2020	05:01	6186.14	Transducer	6174.95	6170.15	Intermediate
R-3i	09/08/2020	06:01	6186.13	Transducer	6174.95	6170.15	Intermediate
R-3i	09/08/2020	07:01	6186.10	Transducer	6174.95	6170.15	Intermediate
R-3i	09/08/2020	08:01	6186.10	Transducer	6174.95	6170.15	Intermediate
R-3i	09/08/2020	09:01	6186.07	Transducer	6174.95	6170.15	Intermediate
R-3i	09/08/2020	10:01	6186.06	Transducer	6174.95	6170.15	Intermediate
R-3i	09/08/2020	11:01	6185.28	Transducer	6174.95	6170.15	Intermediate
R-3i	09/08/2020	12:01	6185.87	Transducer	6174.95	6170.15	Intermediate
R-3i	09/08/2020	13:01	6185.99	Transducer	6174.95	6170.15	Intermediate
R-3i	09/08/2020	14:01	6186.03	Transducer	6174.95	6170.15	Intermediate
R-3i	09/08/2020	15:01	6186.05	Transducer	6174.95	6170.15	Intermediate
R-3i	09/08/2020	16:01	6186.06	Transducer	6174.95	6170.15	Intermediate
R-3i	09/08/2020	17:01	6186.03	Transducer	6174.95	6170.15	Intermediate
R-3i	09/08/2020	18:01	6185.98	Transducer	6174.95	6170.15	Intermediate
R-3i	09/08/2020	19:01	6185.94	Transducer	6174.95	6170.15	Intermediate
R-3i	09/08/2020	20:01	6185.86	Transducer	6174.95	6170.15	Intermediate
R-3i	09/08/2020	21:01	6185.83	Transducer	6174.95	6170.15	Intermediate
R-3i	09/08/2020	22:01	6185.80	Transducer	6174.95	6170.15	Intermediate
R-3i	09/08/2020	23:01	6185.83	Transducer	6174.95	6170.15	Intermediate
R-3i	09/09/2020	00:01	6185.80	Transducer	6174.95	6170.15	Intermediate
R-3i	09/09/2020	01:01	6185.81	Transducer	6174.95	6170.15	Intermediate
R-3i	09/09/2020	02:01	6185.82	Transducer	6174.95	6170.15	Intermediate
R-3i	09/09/2020	03:01	6185.81	Transducer	6174.95	6170.15	Intermediate
R-3i	09/09/2020	04:01	6185.82	Transducer	6174.95	6170.15	Intermediate
R-3i	09/09/2020	05:01	6185.82	Transducer	6174.95	6170.15	Intermediate
R-3i	09/09/2020	06:01	6185.81	Transducer	6174.95	6170.15	Intermediate
R-3i	09/09/2020	07:01	6185.78	Transducer	6174.95	6170.15	Intermediate
R-3i	09/09/2020	08:01	6185.76	Transducer	6174.95	6170.15	Intermediate
R-3i	09/09/2020	09:01	6185.74	Transducer	6174.95	6170.15	Intermediate
R-3i	09/09/2020	10:01	6185.73	Transducer	6174.95	6170.15	Intermediate
R-3i	09/09/2020	11:01	6185.73	Transducer	6174.95	6170.15	Intermediate
R-3i	09/09/2020	12:01	6185.73	Transducer	6174.95	6170.15	Intermediate
R-3i	09/09/2020	13:01	6185.73	Transducer	6174.95	6170.15	Intermediate
R-3i	09/09/2020	14:01	6185.74	Transducer	6174.95	6170.15	Intermediate
R-3i	09/09/2020	15:01	6185.76	Transducer	6174.95	6170.15	Intermediate
R-3i	09/09/2020	16:01	6185.75	Transducer	6174.95	6170.15	Intermediate
R-3i	09/09/2020	17:01	6185.76	Transducer	6174.95	6170.15	Intermediate
R-3i	09/09/2020	18:01	6185.77	Transducer	6174.95	6170.15	Intermediate

Location	Date	Time	Water Level (ft amsl)	Method	Top of Screen (ft amsl)	Bottom of Screen (ft amsl)	Zone
R-3i	09/09/2020	19:01	6185.76	Transducer	6174.95	6170.15	Intermediate
R-3i	09/09/2020	20:01	6185.71	Transducer	6174.95	6170.15	Intermediate
R-3i	09/09/2020	21:01	6185.69	Transducer	6174.95	6170.15	Intermediate
R-3i	09/09/2020	22:01	6185.69	Transducer	6174.95	6170.15	Intermediate
R-3i	09/09/2020	23:01	6185.67	Transducer	6174.95	6170.15	Intermediate
R-3i	09/10/2020	00:01	6185.68	Transducer	6174.95	6170.15	Intermediate
R-3i	09/10/2020	01:01	6185.67	Transducer	6174.95	6170.15	Intermediate
R-3i	09/10/2020	02:01	6185.67	Transducer	6174.95	6170.15	Intermediate
R-3i	09/10/2020	03:01	6185.67	Transducer	6174.95	6170.15	Intermediate
R-3i	09/10/2020	04:01	6185.68	Transducer	6174.95	6170.15	Intermediate
R-3i	09/10/2020	05:01	6185.67	Transducer	6174.95	6170.15	Intermediate
R-3i	09/10/2020	06:01	6185.67	Transducer	6174.95	6170.15	Intermediate
R-3i	09/10/2020	07:01	6185.67	Transducer	6174.95	6170.15	Intermediate
R-3i	09/10/2020	08:01	6185.65	Transducer	6174.95	6170.15	Intermediate
R-3i	09/10/2020	09:01	6185.65	Transducer	6174.95	6170.15	Intermediate
R-3i	09/10/2020	10:01	6185.65	Transducer	6174.95	6170.15	Intermediate
R-3i	09/10/2020	11:01	6185.65	Transducer	6174.95	6170.15	Intermediate
R-3i	09/10/2020	12:01	6185.65	Transducer	6174.95	6170.15	Intermediate
R-3i	09/10/2020	13:01	6185.66	Transducer	6174.95	6170.15	Intermediate
R-3i	09/10/2020	14:01	6185.67	Transducer	6174.95	6170.15	Intermediate
R-3i	09/10/2020	15:01	6185.68	Transducer	6174.95	6170.15	Intermediate
R-3i	09/10/2020	16:01	6185.69	Transducer	6174.95	6170.15	Intermediate
R-3i	09/10/2020	17:01	6185.70	Transducer	6174.95	6170.15	Intermediate
R-3i	09/10/2020	18:01	6185.69	Transducer	6174.95	6170.15	Intermediate
R-3i	09/10/2020	19:01	6185.69	Transducer	6174.95	6170.15	Intermediate
R-3i	09/10/2020	20:01	6185.67	Transducer	6174.95	6170.15	Intermediate
R-3i	09/10/2020	21:01	6185.67	Transducer	6174.95	6170.15	Intermediate
R-3i	09/10/2020	22:01	6185.66	Transducer	6174.95	6170.15	Intermediate
R-3i	09/10/2020	23:01	6185.66	Transducer	6174.95	6170.15	Intermediate
R-3i	09/11/2020	00:01	6185.65	Transducer	6174.95	6170.15	Intermediate
R-3i	09/11/2020	01:01	6185.66	Transducer	6174.95	6170.15	Intermediate
R-3i	09/11/2020	02:01	6185.67	Transducer	6174.95	6170.15	Intermediate
R-3i	09/11/2020	03:01	6185.66	Transducer	6174.95	6170.15	Intermediate
R-3i	09/11/2020	04:01	6185.67	Transducer	6174.95	6170.15	Intermediate
R-3i	09/11/2020	05:01	6185.66	Transducer	6174.95	6170.15	Intermediate
R-3i	09/11/2020	06:01	6185.67	Transducer	6174.95	6170.15	Intermediate
R-3i	09/11/2020	07:01	6185.66	Transducer	6174.95	6170.15	Intermediate
R-3i	09/11/2020	08:01	6185.67	Transducer	6174.95	6170.15	Intermediate
R-3i	09/11/2020	09:01	6185.67	Transducer	6174.95	6170.15	Intermediate
R-3i	09/11/2020	10:01	6185.68	Transducer	6174.95	6170.15	Intermediate
R-3i	09/11/2020	11:01	6185.70	Transducer	6174.95	6170.15	Intermediate
R-3i	09/11/2020	12:01	6185.72	Transducer	6174.95	6170.15	Intermediate
R-3i	09/11/2020	13:01	6185.75	Transducer	6174.95	6170.15	Intermediate
R-3i	09/11/2020	14:01	6185.78	Transducer	6174.95	6170.15	Intermediate
R-3i	09/11/2020	15:01	6185.80	Transducer	6174.95	6170.15	Intermediate

Location	Date	Time	Water Level (ft amsl)	Method	Top of Screen (ft amsl)	Bottom of Screen (ft amsl)	Zone
R-3i	09/11/2020	16:01	6185.81	Transducer	6174.95	6170.15	Intermediate
R-3i	09/11/2020	17:01	6185.81	Transducer	6174.95	6170.15	Intermediate
R-3i	09/11/2020	18:01	6185.80	Transducer	6174.95	6170.15	Intermediate
R-3i	09/11/2020	19:01	6185.79	Transducer	6174.95	6170.15	Intermediate
R-3i	09/11/2020	20:01	6185.77	Transducer	6174.95	6170.15	Intermediate
R-3i	09/11/2020	21:01	6185.76	Transducer	6174.95	6170.15	Intermediate
R-3i	09/11/2020	22:01	6185.77	Transducer	6174.95	6170.15	Intermediate
R-3i	09/11/2020	23:01	6185.76	Transducer	6174.95	6170.15	Intermediate
R-3i	09/12/2020	00:01	6185.76	Transducer	6174.95	6170.15	Intermediate
R-3i	09/12/2020	01:01	6185.77	Transducer	6174.95	6170.15	Intermediate
R-3i	09/12/2020	02:01	6185.76	Transducer	6174.95	6170.15	Intermediate
R-3i	09/12/2020	03:01	6185.76	Transducer	6174.95	6170.15	Intermediate
R-3i	09/12/2020	04:01	6185.75	Transducer	6174.95	6170.15	Intermediate
R-3i	09/12/2020	05:01	6185.74	Transducer	6174.95	6170.15	Intermediate
R-3i	09/12/2020	06:01	6185.73	Transducer	6174.95	6170.15	Intermediate
R-3i	09/12/2020	07:01	6185.71	Transducer	6174.95	6170.15	Intermediate
R-3i	09/12/2020	08:01	6185.71	Transducer	6174.95	6170.15	Intermediate
R-3i	09/12/2020	09:01	6185.70	Transducer	6174.95	6170.15	Intermediate
R-3i	09/12/2020	10:01	6185.71	Transducer	6174.95	6170.15	Intermediate
R-3i	09/12/2020	11:01	6185.73	Transducer	6174.95	6170.15	Intermediate
R-3i	09/12/2020	12:01	6185.75	Transducer	6174.95	6170.15	Intermediate
R-3i	09/12/2020	13:01	6185.76	Transducer	6174.95	6170.15	Intermediate
R-3i	09/12/2020	14:01	6185.78	Transducer	6174.95	6170.15	Intermediate
R-3i	09/12/2020	15:01	6185.79	Transducer	6174.95	6170.15	Intermediate
R-3i	09/12/2020	16:01	6185.79	Transducer	6174.95	6170.15	Intermediate
R-3i	09/12/2020	17:01	6185.78	Transducer	6174.95	6170.15	Intermediate
R-3i	09/12/2020	18:01	6185.76	Transducer	6174.95	6170.15	Intermediate
R-3i	09/12/2020	19:01	6185.75	Transducer	6174.95	6170.15	Intermediate
R-3i	09/12/2020	20:01	6185.72	Transducer	6174.95	6170.15	Intermediate
R-3i	09/12/2020	21:01	6185.70	Transducer	6174.95	6170.15	Intermediate
R-3i	09/12/2020	22:01	6185.69	Transducer	6174.95	6170.15	Intermediate
R-3i	09/12/2020	23:01	6185.68	Transducer	6174.95	6170.15	Intermediate
R-3i	09/13/2020	00:01	6185.68	Transducer	6174.95	6170.15	Intermediate
R-3i	09/13/2020	01:01	6185.67	Transducer	6174.95	6170.15	Intermediate
R-3i	09/13/2020	02:01	6185.67	Transducer	6174.95	6170.15	Intermediate
R-3i	09/13/2020	03:01	6185.66	Transducer	6174.95	6170.15	Intermediate
R-3i	09/13/2020	04:01	6185.65	Transducer	6174.95	6170.15	Intermediate
R-3i	09/13/2020	05:01	6185.63	Transducer	6174.95	6170.15	Intermediate
R-3i	09/13/2020	06:01	6185.61	Transducer	6174.95	6170.15	Intermediate
R-3i	09/13/2020	07:01	6185.59	Transducer	6174.95	6170.15	Intermediate
R-3i	09/13/2020	08:01	6185.59	Transducer	6174.95	6170.15	Intermediate
R-3i	09/13/2020	09:01	6185.58	Transducer	6174.95	6170.15	Intermediate
R-3i	09/13/2020	10:01	6185.59	Transducer	6174.95	6170.15	Intermediate
R-3i	09/13/2020	11:01	6185.61	Transducer	6174.95	6170.15	Intermediate
R-3i	09/13/2020	12:01	6185.63	Transducer	6174.95	6170.15	Intermediate

Location	Date	Time	Water Level (ft amsl)	Method	Top of Screen (ft amsl)	Bottom of Screen (ft amsl)	Zone
R-3i	09/13/2020	13:01	6185.65	Transducer	6174.95	6170.15	Intermediate
R-3i	09/13/2020	14:01	6185.67	Transducer	6174.95	6170.15	Intermediate
R-3i	09/13/2020	15:01	6185.68	Transducer	6174.95	6170.15	Intermediate
R-3i	09/13/2020	16:01	6185.69	Transducer	6174.95	6170.15	Intermediate
R-3i	09/13/2020	17:01	6185.69	Transducer	6174.95	6170.15	Intermediate
R-3i	09/13/2020	18:01	6185.68	Transducer	6174.95	6170.15	Intermediate
R-3i	09/13/2020	19:01	6185.66	Transducer	6174.95	6170.15	Intermediate
R-3i	09/13/2020	20:01	6185.62	Transducer	6174.95	6170.15	Intermediate
R-3i	09/13/2020	21:01	6185.60	Transducer	6174.95	6170.15	Intermediate
R-3i	09/13/2020	22:01	6185.59	Transducer	6174.95	6170.15	Intermediate
R-3i	09/13/2020	23:01	6185.58	Transducer	6174.95	6170.15	Intermediate
R-3i	09/14/2020	00:01	6185.58	Transducer	6174.95	6170.15	Intermediate
R-3i	09/14/2020	01:01	6185.58	Transducer	6174.95	6170.15	Intermediate
R-3i	09/14/2020	02:01	6185.58	Transducer	6174.95	6170.15	Intermediate
R-3i	09/14/2020	03:01	6185.58	Transducer	6174.95	6170.15	Intermediate
R-3i	09/14/2020	04:01	6185.58	Transducer	6174.95	6170.15	Intermediate
R-3i	09/14/2020	05:01	6185.56	Transducer	6174.95	6170.15	Intermediate
R-3i	09/14/2020	06:01	6185.54	Transducer	6174.95	6170.15	Intermediate
R-3i	09/14/2020	07:01	6185.53	Transducer	6174.95	6170.15	Intermediate
R-3i	09/14/2020	08:01	6185.53	Transducer	6174.95	6170.15	Intermediate
R-3i	09/14/2020	09:01	6185.53	Transducer	6174.95	6170.15	Intermediate
R-3i	09/14/2020	10:01	6185.54	Transducer	6174.95	6170.15	Intermediate
R-3i	09/14/2020	11:01	6185.56	Transducer	6174.95	6170.15	Intermediate
R-3i	09/14/2020	12:01	6185.59	Transducer	6174.95	6170.15	Intermediate
R-3i	09/14/2020	13:01	6185.62	Transducer	6174.95	6170.15	Intermediate
R-3i	09/14/2020	14:01	6185.65	Transducer	6174.95	6170.15	Intermediate
R-3i	09/14/2020	15:01	6185.66	Transducer	6174.95	6170.15	Intermediate
R-3i	09/14/2020	16:01	6185.67	Transducer	6174.95	6170.15	Intermediate
R-3i	09/14/2020	17:01	6185.67	Transducer	6174.95	6170.15	Intermediate
R-3i	09/14/2020	18:01	6185.66	Transducer	6174.95	6170.15	Intermediate
R-3i	09/14/2020	19:01	6185.64	Transducer	6174.95	6170.15	Intermediate
R-3i	09/14/2020	20:01	6185.61	Transducer	6174.95	6170.15	Intermediate
R-3i	09/14/2020	21:01	6185.59	Transducer	6174.95	6170.15	Intermediate
R-3i	09/14/2020	22:01	6185.59	Transducer	6174.95	6170.15	Intermediate
R-3i	09/14/2020	23:01	6185.58	Transducer	6174.95	6170.15	Intermediate
R-3i	09/15/2020	00:01	6185.59	Transducer	6174.95	6170.15	Intermediate
R-3i	09/15/2020	01:01	6185.59	Transducer	6174.95	6170.15	Intermediate
R-3i	09/15/2020	02:01	6185.60	Transducer	6174.95	6170.15	Intermediate
R-3i	09/15/2020	03:01	6185.60	Transducer	6174.95	6170.15	Intermediate
R-3i	09/15/2020	04:01	6185.60	Transducer	6174.95	6170.15	Intermediate
R-3i	09/15/2020	05:01	6185.59	Transducer	6174.95	6170.15	Intermediate
R-3i	09/15/2020	06:01	6185.58	Transducer	6174.95	6170.15	Intermediate
R-3i	09/15/2020	07:01	6185.58	Transducer	6174.95	6170.15	Intermediate
R-3i	09/15/2020	08:01	6185.58	Transducer	6174.95	6170.15	Intermediate
R-3i	09/15/2020	09:01	6185.59	Transducer	6174.95	6170.15	Intermediate

Location	Date	Time	Water Level (ft amsl)	Method	Top of Screen (ft amsl)	Bottom of Screen (ft amsl)	Zone
R-3i	09/15/2020	10:01	6185.60	Transducer	6174.95	6170.15	Intermediate
R-3i	09/15/2020	11:01	6185.63	Transducer	6174.95	6170.15	Intermediate
R-3i	09/15/2020	12:01	6185.66	Transducer	6174.95	6170.15	Intermediate
R-3i	09/15/2020	13:01	6185.68	Transducer	6174.95	6170.15	Intermediate
R-3i	09/15/2020	14:01	6185.72	Transducer	6174.95	6170.15	Intermediate
R-3i	09/15/2020	15:01	6185.73	Transducer	6174.95	6170.15	Intermediate
R-3i	09/15/2020	16:01	6185.74	Transducer	6174.95	6170.15	Intermediate
R-3i	09/15/2020	17:01	6185.73	Transducer	6174.95	6170.15	Intermediate
R-3i	09/15/2020	18:01	6185.72	Transducer	6174.95	6170.15	Intermediate
R-3i	09/15/2020	19:01	6185.71	Transducer	6174.95	6170.15	Intermediate
R-3i	09/15/2020	20:01	6185.68	Transducer	6174.95	6170.15	Intermediate
R-3i	09/15/2020	21:01	6185.68	Transducer	6174.95	6170.15	Intermediate
R-3i	09/15/2020	22:01	6185.68	Transducer	6174.95	6170.15	Intermediate
R-3i	09/15/2020	23:01	6185.67	Transducer	6174.95	6170.15	Intermediate
R-3i	09/16/2020	00:01	6185.67	Transducer	6174.95	6170.15	Intermediate
R-3i	09/16/2020	01:01	6185.67	Transducer	6174.95	6170.15	Intermediate
R-3i	09/16/2020	02:01	6185.67	Transducer	6174.95	6170.15	Intermediate
R-3i	09/16/2020	03:01	6185.67	Transducer	6174.95	6170.15	Intermediate
R-3i	09/16/2020	04:01	6185.67	Transducer	6174.95	6170.15	Intermediate
R-3i	09/16/2020	05:01	6185.66	Transducer	6174.95	6170.15	Intermediate
R-3i	09/16/2020	06:01	6185.64	Transducer	6174.95	6170.15	Intermediate
R-3i	09/16/2020	07:01	6185.63	Transducer	6174.95	6170.15	Intermediate
R-3i	09/16/2020	08:01	6185.62	Transducer	6174.95	6170.15	Intermediate
R-3i	09/16/2020	09:01	6185.61	Transducer	6174.95	6170.15	Intermediate
R-3i	09/16/2020	10:01	6185.61	Transducer	6174.95	6170.15	Intermediate
R-3i	09/16/2020	11:01	6185.63	Transducer	6174.95	6170.15	Intermediate
R-3i	09/16/2020	12:01	6185.64	Transducer	6174.95	6170.15	Intermediate
R-3i	09/16/2020	13:01	6185.66	Transducer	6174.95	6170.15	Intermediate
R-3i	09/16/2020	14:01	6185.67	Transducer	6174.95	6170.15	Intermediate
R-3i	09/16/2020	15:01	6185.68	Transducer	6174.95	6170.15	Intermediate
R-3i	09/16/2020	16:01	6185.68	Transducer	6174.95	6170.15	Intermediate
R-3i	09/16/2020	17:01	6185.66	Transducer	6174.95	6170.15	Intermediate
R-3i	09/16/2020	18:01	6185.65	Transducer	6174.95	6170.15	Intermediate
R-3i	09/16/2020	19:01	6185.63	Transducer	6174.95	6170.15	Intermediate
R-3i	09/16/2020	20:01	6185.59	Transducer	6174.95	6170.15	Intermediate
R-3i	09/16/2020	21:01	6185.59	Transducer	6174.95	6170.15	Intermediate
R-3i	09/16/2020	22:01	6185.58	Transducer	6174.95	6170.15	Intermediate
R-3i	09/16/2020	23:01	6185.57	Transducer	6174.95	6170.15	Intermediate
R-3i	09/17/2020	00:01	6185.57	Transducer	6174.95	6170.15	Intermediate
R-3i	09/17/2020	01:01	6185.57	Transducer	6174.95	6170.15	Intermediate
R-3i	09/17/2020	02:01	6185.57	Transducer	6174.95	6170.15	Intermediate
R-3i	09/17/2020	03:01	6185.56	Transducer	6174.95	6170.15	Intermediate
R-3i	09/17/2020	04:01	6185.56	Transducer	6174.95	6170.15	Intermediate
R-3i	09/17/2020	05:01	6185.55	Transducer	6174.95	6170.15	Intermediate
R-3i	09/17/2020	06:01	6185.53	Transducer	6174.95	6170.15	Intermediate

Location	Date	Time	Water Level (ft amsl)	Method	Top of Screen (ft amsl)	Bottom of Screen (ft amsl)	Zone
R-3i	09/17/2020	07:01	6185.51	Transducer	6174.95	6170.15	Intermediate
R-3i	09/17/2020	08:01	6185.50	Transducer	6174.95	6170.15	Intermediate
R-3i	09/17/2020	09:01	6185.51	Transducer	6174.95	6170.15	Intermediate
R-3i	09/17/2020	10:01	6185.52	Transducer	6174.95	6170.15	Intermediate
R-3i	09/17/2020	11:01	6185.54	Transducer	6174.95	6170.15	Intermediate
R-3i	09/17/2020	12:01	6185.57	Transducer	6174.95	6170.15	Intermediate
R-3i	09/17/2020	13:01	6185.61	Transducer	6174.95	6170.15	Intermediate
R-3i	09/17/2020	14:01	6185.64	Transducer	6174.95	6170.15	Intermediate
R-3i	09/17/2020	15:01	6185.65	Transducer	6174.95	6170.15	Intermediate
R-3i	09/17/2020	16:01	6185.66	Transducer	6174.95	6170.15	Intermediate
R-3i	09/17/2020	17:01	6185.66	Transducer	6174.95	6170.15	Intermediate
R-3i	09/17/2020	18:01	6185.65	Transducer	6174.95	6170.15	Intermediate
R-3i	09/17/2020	19:01	6185.64	Transducer	6174.95	6170.15	Intermediate
R-3i	09/17/2020	20:01	6185.61	Transducer	6174.95	6170.15	Intermediate
R-3i	09/17/2020	21:01	6185.59	Transducer	6174.95	6170.15	Intermediate
R-3i	09/17/2020	22:01	6185.57	Transducer	6174.95	6170.15	Intermediate
R-3i	09/17/2020	23:01	6185.56	Transducer	6174.95	6170.15	Intermediate
R-3i	09/18/2020	00:01	6185.57	Transducer	6174.95	6170.15	Intermediate
R-3i	09/18/2020	01:01	6185.56	Transducer	6174.95	6170.15	Intermediate
R-3i	09/18/2020	02:01	6185.55	Transducer	6174.95	6170.15	Intermediate
R-3i	09/18/2020	03:01	6185.56	Transducer	6174.95	6170.15	Intermediate
R-3i	09/18/2020	04:01	6185.55	Transducer	6174.95	6170.15	Intermediate
R-3i	09/18/2020	05:01	6185.54	Transducer	6174.95	6170.15	Intermediate
R-3i	09/18/2020	06:01	6185.53	Transducer	6174.95	6170.15	Intermediate
R-3i	09/18/2020	07:01	6185.52	Transducer	6174.95	6170.15	Intermediate
R-3i	09/18/2020	08:01	6185.51	Transducer	6174.95	6170.15	Intermediate
R-3i	09/18/2020	09:01	6185.50	Transducer	6174.95	6170.15	Intermediate
R-3i	09/18/2020	10:01	6185.51	Transducer	6174.95	6170.15	Intermediate
R-3i	09/18/2020	11:01	6185.53	Transducer	6174.95	6170.15	Intermediate
R-3i	09/18/2020	12:01	6185.56	Transducer	6174.95	6170.15	Intermediate
R-3i	09/18/2020	13:01	6185.59	Transducer	6174.95	6170.15	Intermediate
R-3i	09/18/2020	14:01	6185.62	Transducer	6174.95	6170.15	Intermediate
R-3i	09/18/2020	15:01	6185.63	Transducer	6174.95	6170.15	Intermediate
R-3i	09/18/2020	16:01	6185.64	Transducer	6174.95	6170.15	Intermediate
R-3i	09/18/2020	17:01	6185.63	Transducer	6174.95	6170.15	Intermediate
R-3i	09/18/2020	18:01	6185.62	Transducer	6174.95	6170.15	Intermediate
R-3i	09/18/2020	19:01	6185.60	Transducer	6174.95	6170.15	Intermediate
R-3i	09/18/2020	20:01	6185.57	Transducer	6174.95	6170.15	Intermediate
R-3i	09/18/2020	21:01	6185.56	Transducer	6174.95	6170.15	Intermediate
R-3i	09/18/2020	22:01	6185.55	Transducer	6174.95	6170.15	Intermediate
R-3i	09/18/2020	23:01	6185.55	Transducer	6174.95	6170.15	Intermediate
R-3i	09/19/2020	00:01	6185.55	Transducer	6174.95	6170.15	Intermediate
R-3i	09/19/2020	01:01	6185.56	Transducer	6174.95	6170.15	Intermediate
R-3i	09/19/2020	02:01	6185.57	Transducer	6174.95	6170.15	Intermediate
R-3i	09/19/2020	03:01	6185.57	Transducer	6174.95	6170.15	Intermediate

Location	Date	Time	Water Level (ft amsl)	Method	Top of Screen (ft amsl)	Bottom of Screen (ft amsl)	Zone
R-3i	09/19/2020	04:01	6185.58	Transducer	6174.95	6170.15	Intermediate
R-3i	09/19/2020	05:01	6185.58	Transducer	6174.95	6170.15	Intermediate
R-3i	09/19/2020	06:01	6185.57	Transducer	6174.95	6170.15	Intermediate
R-3i	09/19/2020	07:01	6185.55	Transducer	6174.95	6170.15	Intermediate
R-3i	09/19/2020	08:01	6185.54	Transducer	6174.95	6170.15	Intermediate
R-3i	09/19/2020	09:01	6185.54	Transducer	6174.95	6170.15	Intermediate
R-3i	09/19/2020	10:01	6185.56	Transducer	6174.95	6170.15	Intermediate
R-3i	09/19/2020	11:01	6185.58	Transducer	6174.95	6170.15	Intermediate
R-3i	09/19/2020	12:01	6185.61	Transducer	6174.95	6170.15	Intermediate
R-3i	09/19/2020	13:01	6185.64	Transducer	6174.95	6170.15	Intermediate
R-3i	09/19/2020	14:01	6185.68	Transducer	6174.95	6170.15	Intermediate
R-3i	09/19/2020	15:01	6185.68	Transducer	6174.95	6170.15	Intermediate
R-3i	09/19/2020	16:01	6185.70	Transducer	6174.95	6170.15	Intermediate
R-3i	09/19/2020	17:01	6185.70	Transducer	6174.95	6170.15	Intermediate
R-3i	09/19/2020	18:01	6185.69	Transducer	6174.95	6170.15	Intermediate
R-3i	09/19/2020	19:01	6185.68	Transducer	6174.95	6170.15	Intermediate
R-3i	09/19/2020	20:01	6185.65	Transducer	6174.95	6170.15	Intermediate
R-3i	09/19/2020	21:01	6185.64	Transducer	6174.95	6170.15	Intermediate
R-3i	09/19/2020	22:01	6185.63	Transducer	6174.95	6170.15	Intermediate
R-3i	09/19/2020	23:01	6185.61	Transducer	6174.95	6170.15	Intermediate
R-3i	09/20/2020	00:01	6185.61	Transducer	6174.95	6170.15	Intermediate
R-3i	09/20/2020	01:01	6185.61	Transducer	6174.95	6170.15	Intermediate
R-3i	09/20/2020	02:01	6185.61	Transducer	6174.95	6170.15	Intermediate
R-3i	09/20/2020	03:01	6185.61	Transducer	6174.95	6170.15	Intermediate
R-3i	09/20/2020	04:01	6185.60	Transducer	6174.95	6170.15	Intermediate
R-3i	09/20/2020	05:01	6185.59	Transducer	6174.95	6170.15	Intermediate
R-3i	09/20/2020	06:01	6185.58	Transducer	6174.95	6170.15	Intermediate
R-3i	09/20/2020	07:01	6185.56	Transducer	6174.95	6170.15	Intermediate
R-3i	09/20/2020	08:01	6185.55	Transducer	6174.95	6170.15	Intermediate
R-3i	09/20/2020	09:01	6185.55	Transducer	6174.95	6170.15	Intermediate
R-3i	09/20/2020	10:01	6185.55	Transducer	6174.95	6170.15	Intermediate
R-3i	09/20/2020	11:01	6185.57	Transducer	6174.95	6170.15	Intermediate
R-3i	09/20/2020	12:01	6185.59	Transducer	6174.95	6170.15	Intermediate
R-3i	09/20/2020	13:01	6185.62	Transducer	6174.95	6170.15	Intermediate
R-3i	09/20/2020	14:01	6185.64	Transducer	6174.95	6170.15	Intermediate
R-3i	09/20/2020	15:01	6185.65	Transducer	6174.95	6170.15	Intermediate
R-3i	09/20/2020	16:01	6185.66	Transducer	6174.95	6170.15	Intermediate
R-3i	09/20/2020	17:01	6185.65	Transducer	6174.95	6170.15	Intermediate
R-3i	09/20/2020	18:01	6185.65	Transducer	6174.95	6170.15	Intermediate
R-3i	09/20/2020	19:01	6185.64	Transducer	6174.95	6170.15	Intermediate
R-3i	09/20/2020	20:01	6185.62	Transducer	6174.95	6170.15	Intermediate
R-3i	09/20/2020	21:01	6185.61	Transducer	6174.95	6170.15	Intermediate
R-3i	09/20/2020	22:01	6185.60	Transducer	6174.95	6170.15	Intermediate
R-3i	09/20/2020	23:01	6185.58	Transducer	6174.95	6170.15	Intermediate
R-3i	09/21/2020	00:01	6185.58	Transducer	6174.95	6170.15	Intermediate

Location	Date	Time	Water Level (ft amsl)	Method	Top of Screen (ft amsl)	Bottom of Screen (ft amsl)	Zone
R-3i	09/21/2020	01:01	6185.58	Transducer	6174.95	6170.15	Intermediate
R-3i	09/21/2020	02:01	6185.58	Transducer	6174.95	6170.15	Intermediate
R-3i	09/21/2020	03:01	6185.58	Transducer	6174.95	6170.15	Intermediate
R-3i	09/21/2020	04:01	6185.56	Transducer	6174.95	6170.15	Intermediate
R-3i	09/21/2020	05:01	6185.55	Transducer	6174.95	6170.15	Intermediate
R-3i	09/21/2020	06:01	6185.53	Transducer	6174.95	6170.15	Intermediate
R-3i	09/21/2020	07:01	6185.52	Transducer	6174.95	6170.15	Intermediate
R-3i	09/21/2020	08:01	6185.51	Transducer	6174.95	6170.15	Intermediate
R-3i	09/21/2020	09:01	6185.51	Transducer	6174.95	6170.15	Intermediate
R-3i	09/21/2020	10:01	6185.52	Transducer	6174.95	6170.15	Intermediate
R-3i	09/21/2020	11:01	6185.55	Transducer	6174.95	6170.15	Intermediate
R-3i	09/21/2020	12:01	6185.56	Transducer	6174.95	6170.15	Intermediate
R-3i	09/21/2020	13:01	6185.57	Transducer	6174.95	6170.15	Intermediate
R-3i	09/21/2020	14:01	6185.60	Transducer	6174.95	6170.15	Intermediate
R-3i	09/21/2020	15:01	6185.61	Transducer	6174.95	6170.15	Intermediate
R-3i	09/21/2020	16:01	6185.63	Transducer	6174.95	6170.15	Intermediate
R-3i	09/21/2020	17:01	6185.62	Transducer	6174.95	6170.15	Intermediate
R-3i	09/21/2020	18:01	6185.60	Transducer	6174.95	6170.15	Intermediate
R-3i	09/21/2020	19:01	6185.59	Transducer	6174.95	6170.15	Intermediate
R-3i	09/21/2020	20:01	6185.55	Transducer	6174.95	6170.15	Intermediate
R-3i	09/21/2020	21:01	6185.55	Transducer	6174.95	6170.15	Intermediate
R-3i	09/21/2020	22:01	6185.54	Transducer	6174.95	6170.15	Intermediate
R-3i	09/21/2020	23:01	6185.54	Transducer	6174.95	6170.15	Intermediate
R-3i	09/22/2020	00:01	6185.55	Transducer	6174.95	6170.15	Intermediate
R-3i	09/22/2020	01:01	6185.55	Transducer	6174.95	6170.15	Intermediate
R-3i	09/22/2020	02:01	6185.54	Transducer	6174.95	6170.15	Intermediate
R-3i	09/22/2020	03:01	6185.54	Transducer	6174.95	6170.15	Intermediate
R-3i	09/22/2020	04:01	6185.53	Transducer	6174.95	6170.15	Intermediate
R-3i	09/22/2020	05:01	6185.52	Transducer	6174.95	6170.15	Intermediate
R-3i	09/22/2020	06:01	6185.51	Transducer	6174.95	6170.15	Intermediate
R-3i	09/22/2020	07:01	6185.50	Transducer	6174.95	6170.15	Intermediate
R-3i	09/22/2020	08:01	6185.50	Transducer	6174.95	6170.15	Intermediate
R-3i	09/22/2020	09:01	6185.50	Transducer	6174.95	6170.15	Intermediate
R-3i	09/22/2020	10:01	6185.52	Transducer	6174.95	6170.15	Intermediate
R-3i	09/22/2020	11:01	6185.54	Transducer	6174.95	6170.15	Intermediate
R-3i	09/22/2020	12:01	6185.56	Transducer	6174.95	6170.15	Intermediate
R-3i	09/22/2020	13:01	6185.57	Transducer	6174.95	6170.15	Intermediate
R-3i	09/22/2020	14:01	6185.60	Transducer	6174.95	6170.15	Intermediate
R-3i	09/22/2020	15:01	6185.62	Transducer	6174.95	6170.15	Intermediate
R-3i	09/22/2020	16:01	6185.63	Transducer	6174.95	6170.15	Intermediate
R-3i	09/22/2020	17:01	6185.60	Transducer	6174.95	6170.15	Intermediate
R-3i	09/22/2020	18:01	6185.58	Transducer	6174.95	6170.15	Intermediate
R-3i	09/22/2020	19:01	6185.57	Transducer	6174.95	6170.15	Intermediate
R-3i	09/22/2020	20:01	6185.56	Transducer	6174.95	6170.15	Intermediate
R-3i	09/22/2020	21:01	6185.54	Transducer	6174.95	6170.15	Intermediate

Location	Date	Time	Water Level (ft amsl)	Method	Top of Screen (ft amsl)	Bottom of Screen (ft amsl)	Zone
R-3i	09/22/2020	22:01	6185.54	Transducer	6174.95	6170.15	Intermediate
R-3i	09/22/2020	23:01	6185.54	Transducer	6174.95	6170.15	Intermediate
R-3i	09/23/2020	00:01	6185.54	Transducer	6174.95	6170.15	Intermediate
R-3i	09/23/2020	01:01	6185.54	Transducer	6174.95	6170.15	Intermediate
R-3i	09/23/2020	02:01	6185.54	Transducer	6174.95	6170.15	Intermediate
R-3i	09/23/2020	03:01	6185.54	Transducer	6174.95	6170.15	Intermediate
R-3i	09/23/2020	04:01	6185.54	Transducer	6174.95	6170.15	Intermediate
R-3i	09/23/2020	05:01	6185.54	Transducer	6174.95	6170.15	Intermediate
R-3i	09/23/2020	06:01	6185.51	Transducer	6174.95	6170.15	Intermediate
R-3i	09/23/2020	07:01	6185.50	Transducer	6174.95	6170.15	Intermediate
R-3i	09/23/2020	08:01	6185.49	Transducer	6174.95	6170.15	Intermediate
R-3i	09/23/2020	09:01	6185.49	Transducer	6174.95	6170.15	Intermediate
R-3i	09/23/2020	10:01	6185.51	Transducer	6174.95	6170.15	Intermediate
R-3i	09/23/2020	11:01	6185.53	Transducer	6174.95	6170.15	Intermediate
R-3i	09/23/2020	12:01	6185.54	Transducer	6174.95	6170.15	Intermediate
R-3i	09/23/2020	13:01	6185.57	Transducer	6174.95	6170.15	Intermediate
R-3i	09/23/2020	14:01	6185.48	Transducer	6174.95	6170.15	Intermediate
R-3i	09/23/2020	15:01	6185.49	Transducer	6174.95	6170.15	Intermediate
R-3i	09/23/2020	16:01	6185.50	Transducer	6174.95	6170.15	Intermediate
R-3i	09/23/2020	17:01	6185.49	Transducer	6174.95	6170.15	Intermediate
R-3i	09/23/2020	18:01	6185.48	Transducer	6174.95	6170.15	Intermediate
R-3i	09/23/2020	19:01	6185.47	Transducer	6174.95	6170.15	Intermediate
R-3i	09/23/2020	20:01	6185.45	Transducer	6174.95	6170.15	Intermediate
R-3i	09/23/2020	21:01	6185.43	Transducer	6174.95	6170.15	Intermediate
R-3i	09/23/2020	22:01	6185.42	Transducer	6174.95	6170.15	Intermediate
R-3i	09/23/2020	23:01	6185.42	Transducer	6174.95	6170.15	Intermediate
R-3i	09/24/2020	00:01	6185.42	Transducer	6174.95	6170.15	Intermediate
R-3i	09/24/2020	01:01	6185.42	Transducer	6174.95	6170.15	Intermediate
R-3i	09/24/2020	02:01	6185.42	Transducer	6174.95	6170.15	Intermediate
R-3i	09/24/2020	03:01	6185.42	Transducer	6174.95	6170.15	Intermediate
R-3i	09/24/2020	04:01	6185.42	Transducer	6174.95	6170.15	Intermediate
R-3i	09/24/2020	05:01	6185.41	Transducer	6174.95	6170.15	Intermediate
R-3i	09/24/2020	06:01	6185.40	Transducer	6174.95	6170.15	Intermediate
R-3i	09/24/2020	07:01	6185.39	Transducer	6174.95	6170.15	Intermediate
R-3i	09/24/2020	08:01	6185.38	Transducer	6174.95	6170.15	Intermediate
R-3i	09/24/2020	09:01	6185.38	Transducer	6174.95	6170.15	Intermediate
R-3i	09/24/2020	10:53	6185.58	Manual	6174.95	6170.15	Intermediate
R-3i	09/24/2020	12:01	6185.57	Transducer	6174.95	6170.15	Intermediate
R-3i	09/24/2020	13:01	6185.60	Transducer	6174.95	6170.15	Intermediate
R-3i	09/24/2020	14:01	6185.62	Transducer	6174.95	6170.15	Intermediate
R-3i	09/24/2020	15:01	6185.64	Transducer	6174.95	6170.15	Intermediate
R-3i	09/24/2020	16:01	6185.65	Transducer	6174.95	6170.15	Intermediate
R-3i	09/24/2020	17:01	6185.65	Transducer	6174.95	6170.15	Intermediate
R-3i	09/24/2020	18:01	6185.65	Transducer	6174.95	6170.15	Intermediate
R-3i	09/24/2020	19:01	6185.63	Transducer	6174.95	6170.15	Intermediate

Location	Date	Time	Water Level (ft amsl)	Method	Top of Screen (ft amsl)	Bottom of Screen (ft amsl)	Zone
R-3i	09/24/2020	20:01	6185.61	Transducer	6174.95	6170.15	Intermediate
R-3i	09/24/2020	21:01	6185.60	Transducer	6174.95	6170.15	Intermediate
R-3i	09/24/2020	22:01	6185.60	Transducer	6174.95	6170.15	Intermediate
R-3i	09/24/2020	23:01	6185.60	Transducer	6174.95	6170.15	Intermediate
R-3i	09/25/2020	00:01	6185.60	Transducer	6174.95	6170.15	Intermediate
R-3i	09/25/2020	01:01	6185.59	Transducer	6174.95	6170.15	Intermediate
R-3i	09/25/2020	02:01	6185.59	Transducer	6174.95	6170.15	Intermediate
R-3i	09/25/2020	03:01	6185.59	Transducer	6174.95	6170.15	Intermediate
R-3i	09/25/2020	04:01	6185.58	Transducer	6174.95	6170.15	Intermediate
R-3i	09/25/2020	05:01	6185.56	Transducer	6174.95	6170.15	Intermediate
R-3i	09/25/2020	06:01	6185.55	Transducer	6174.95	6170.15	Intermediate
R-3i	09/25/2020	07:01	6185.53	Transducer	6174.95	6170.15	Intermediate
R-3i	09/25/2020	08:01	6185.52	Transducer	6174.95	6170.15	Intermediate
R-3i	09/25/2020	09:01	6185.51	Transducer	6174.95	6170.15	Intermediate
R-3i	09/25/2020	10:01	6185.51	Transducer	6174.95	6170.15	Intermediate
R-3i	09/25/2020	11:01	6185.53	Transducer	6174.95	6170.15	Intermediate
R-3i	09/25/2020	12:01	6185.55	Transducer	6174.95	6170.15	Intermediate
R-3i	09/25/2020	13:01	6185.59	Transducer	6174.95	6170.15	Intermediate
R-3i	09/25/2020	14:01	6185.61	Transducer	6174.95	6170.15	Intermediate
R-3i	09/25/2020	15:01	6185.63	Transducer	6174.95	6170.15	Intermediate
R-3i	09/25/2020	16:01	6185.64	Transducer	6174.95	6170.15	Intermediate
R-3i	09/25/2020	17:01	6185.63	Transducer	6174.95	6170.15	Intermediate
R-3i	09/25/2020	18:01	6185.62	Transducer	6174.95	6170.15	Intermediate
R-3i	09/25/2020	19:01	6185.59	Transducer	6174.95	6170.15	Intermediate
R-3i	09/25/2020	20:01	6185.57	Transducer	6174.95	6170.15	Intermediate
R-3i	09/25/2020	21:01	6185.56	Transducer	6174.95	6170.15	Intermediate
R-3i	09/25/2020	22:01	6185.56	Transducer	6174.95	6170.15	Intermediate
R-3i	09/25/2020	23:01	6185.56	Transducer	6174.95	6170.15	Intermediate
R-3i	09/26/2020	00:01	6185.57	Transducer	6174.95	6170.15	Intermediate
R-3i	09/26/2020	01:01	6185.57	Transducer	6174.95	6170.15	Intermediate
R-3i	09/26/2020	02:01	6185.58	Transducer	6174.95	6170.15	Intermediate
R-3i	09/26/2020	03:01	6185.57	Transducer	6174.95	6170.15	Intermediate
R-3i	09/26/2020	04:01	6185.56	Transducer	6174.95	6170.15	Intermediate
R-3i	09/26/2020	05:01	6185.56	Transducer	6174.95	6170.15	Intermediate
R-3i	09/26/2020	06:01	6185.55	Transducer	6174.95	6170.15	Intermediate
R-3i	09/26/2020	07:01	6185.54	Transducer	6174.95	6170.15	Intermediate
R-3i	09/26/2020	08:01	6185.53	Transducer	6174.95	6170.15	Intermediate
R-3i	09/26/2020	09:01	6185.53	Transducer	6174.95	6170.15	Intermediate
R-3i	09/26/2020	10:01	6185.54	Transducer	6174.95	6170.15	Intermediate
R-3i	09/26/2020	11:01	6185.56	Transducer	6174.95	6170.15	Intermediate
R-3i	09/26/2020	12:01	6185.58	Transducer	6174.95	6170.15	Intermediate
R-3i	09/26/2020	13:01	6185.63	Transducer	6174.95	6170.15	Intermediate
R-3i	09/26/2020	14:01	6185.65	Transducer	6174.95	6170.15	Intermediate
R-3i	09/26/2020	15:01	6185.67	Transducer	6174.95	6170.15	Intermediate
R-3i	09/26/2020	16:01	6185.67	Transducer	6174.95	6170.15	Intermediate

Location	Date	Time	Water Level (ft amsl)	Method	Top of Screen (ft amsl)	Bottom of Screen (ft amsl)	Zone
R-3i	09/26/2020	17:01	6185.66	Transducer	6174.95	6170.15	Intermediate
R-3i	09/26/2020	18:01	6185.65	Transducer	6174.95	6170.15	Intermediate
R-3i	09/26/2020	19:01	6185.63	Transducer	6174.95	6170.15	Intermediate
R-3i	09/26/2020	20:01	6185.62	Transducer	6174.95	6170.15	Intermediate
R-3i	09/26/2020	21:01	6185.61	Transducer	6174.95	6170.15	Intermediate
R-3i	09/26/2020	22:01	6185.60	Transducer	6174.95	6170.15	Intermediate
R-3i	09/26/2020	23:01	6185.60	Transducer	6174.95	6170.15	Intermediate
R-3i	09/27/2020	00:01	6185.60	Transducer	6174.95	6170.15	Intermediate
R-3i	09/27/2020	01:01	6185.61	Transducer	6174.95	6170.15	Intermediate
R-3i	09/27/2020	02:01	6185.62	Transducer	6174.95	6170.15	Intermediate
R-3i	09/27/2020	03:01	6185.62	Transducer	6174.95	6170.15	Intermediate
R-3i	09/27/2020	04:01	6185.61	Transducer	6174.95	6170.15	Intermediate
R-3i	09/27/2020	05:01	6185.60	Transducer	6174.95	6170.15	Intermediate
R-3i	09/27/2020	06:01	6185.59	Transducer	6174.95	6170.15	Intermediate
R-3i	09/27/2020	07:01	6185.57	Transducer	6174.95	6170.15	Intermediate
R-3i	09/27/2020	08:01	6185.55	Transducer	6174.95	6170.15	Intermediate
R-3i	09/27/2020	09:01	6185.56	Transducer	6174.95	6170.15	Intermediate
R-3i	09/27/2020	10:01	6185.57	Transducer	6174.95	6170.15	Intermediate
R-3i	09/27/2020	11:01	6185.57	Transducer	6174.95	6170.15	Intermediate
R-3i	09/27/2020	12:01	6185.60	Transducer	6174.95	6170.15	Intermediate
R-3i	09/27/2020	13:01	6185.63	Transducer	6174.95	6170.15	Intermediate
R-3i	09/27/2020	14:01	6185.65	Transducer	6174.95	6170.15	Intermediate
R-3i	09/27/2020	15:01	6185.64	Transducer	6174.95	6170.15	Intermediate
R-3i	09/27/2020	16:01	6185.63	Transducer	6174.95	6170.15	Intermediate
R-3i	09/27/2020	17:01	6185.62	Transducer	6174.95	6170.15	Intermediate
R-3i	09/27/2020	18:01	6185.60	Transducer	6174.95	6170.15	Intermediate
R-3i	09/27/2020	19:01	6185.58	Transducer	6174.95	6170.15	Intermediate
R-3i	09/27/2020	20:01	6185.56	Transducer	6174.95	6170.15	Intermediate
R-3i	09/27/2020	21:01	6185.52	Transducer	6174.95	6170.15	Intermediate
R-3i	09/27/2020	22:01	6185.49	Transducer	6174.95	6170.15	Intermediate
R-3i	09/27/2020	23:01	6185.46	Transducer	6174.95	6170.15	Intermediate
R-3i	09/28/2020	00:01	6185.42	Transducer	6174.95	6170.15	Intermediate
R-3i	09/28/2020	01:01	6185.40	Transducer	6174.95	6170.15	Intermediate
R-3i	09/28/2020	02:01	6185.39	Transducer	6174.95	6170.15	Intermediate
R-3i	09/28/2020	03:01	6185.37	Transducer	6174.95	6170.15	Intermediate
R-3i	09/28/2020	04:01	6185.34	Transducer	6174.95	6170.15	Intermediate
R-3i	09/28/2020	05:01	6185.32	Transducer	6174.95	6170.15	Intermediate
R-3i	09/28/2020	06:01	6185.30	Transducer	6174.95	6170.15	Intermediate
R-3i	09/28/2020	07:01	6185.29	Transducer	6174.95	6170.15	Intermediate
R-3i	09/28/2020	08:01	6185.26	Transducer	6174.95	6170.15	Intermediate
R-3i	09/28/2020	09:01	6185.26	Transducer	6174.95	6170.15	Intermediate
R-3i	09/28/2020	10:01	6185.25	Transducer	6174.95	6170.15	Intermediate
R-3i	09/28/2020	11:01	6185.26	Transducer	6174.95	6170.15	Intermediate
R-3i	09/28/2020	12:01	6185.28	Transducer	6174.95	6170.15	Intermediate
R-3i	09/28/2020	13:01	6185.32	Transducer	6174.95	6170.15	Intermediate

Location	Date	Time	Water Level (ft amsl)	Method	Top of Screen (ft amsl)	Bottom of Screen (ft amsl)	Zone
R-3i	09/28/2020	14:01	6185.35	Transducer	6174.95	6170.15	Intermediate
R-3i	09/28/2020	15:01	6185.37	Transducer	6174.95	6170.15	Intermediate
R-3i	09/28/2020	16:01	6185.39	Transducer	6174.95	6170.15	Intermediate
R-3i	09/28/2020	17:01	6185.39	Transducer	6174.95	6170.15	Intermediate
R-3i	09/28/2020	18:01	6185.38	Transducer	6174.95	6170.15	Intermediate
R-3i	09/28/2020	19:01	6185.37	Transducer	6174.95	6170.15	Intermediate
R-3i	09/28/2020	20:01	6185.34	Transducer	6174.95	6170.15	Intermediate
R-3i	09/28/2020	21:01	6185.33	Transducer	6174.95	6170.15	Intermediate
R-3i	09/28/2020	22:01	6185.31	Transducer	6174.95	6170.15	Intermediate
R-3i	09/28/2020	23:01	6185.31	Transducer	6174.95	6170.15	Intermediate
R-3i	09/29/2020	00:01	6185.32	Transducer	6174.95	6170.15	Intermediate
R-3i	09/29/2020	01:01	6185.33	Transducer	6174.95	6170.15	Intermediate
R-3i	09/29/2020	02:01	6185.33	Transducer	6174.95	6170.15	Intermediate
R-3i	09/29/2020	03:01	6185.34	Transducer	6174.95	6170.15	Intermediate
R-3i	09/29/2020	04:01	6185.33	Transducer	6174.95	6170.15	Intermediate
R-3i	09/29/2020	05:01	6185.32	Transducer	6174.95	6170.15	Intermediate
R-3i	09/29/2020	06:01	6185.31	Transducer	6174.95	6170.15	Intermediate
R-3i	09/29/2020	07:01	6185.30	Transducer	6174.95	6170.15	Intermediate
R-3i	09/29/2020	08:01	6185.30	Transducer	6174.95	6170.15	Intermediate
R-3i	09/29/2020	09:01	6185.30	Transducer	6174.95	6170.15	Intermediate
R-3i	09/29/2020	10:01	6185.31	Transducer	6174.95	6170.15	Intermediate
R-3i	09/29/2020	11:01	6185.32	Transducer	6174.95	6170.15	Intermediate
R-3i	09/29/2020	12:01	6185.36	Transducer	6174.95	6170.15	Intermediate
R-3i	09/29/2020	13:01	6185.38	Transducer	6174.95	6170.15	Intermediate
R-3i	09/29/2020	14:01	6185.42	Transducer	6174.95	6170.15	Intermediate
R-3i	09/29/2020	15:01	6185.43	Transducer	6174.95	6170.15	Intermediate
R-3i	09/29/2020	16:01	6185.45	Transducer	6174.95	6170.15	Intermediate
R-3i	09/29/2020	17:01	6185.45	Transducer	6174.95	6170.15	Intermediate
R-3i	09/29/2020	18:01	6185.44	Transducer	6174.95	6170.15	Intermediate
R-3i	09/29/2020	19:01	6185.44	Transducer	6174.95	6170.15	Intermediate
R-3i	09/29/2020	20:01	6185.42	Transducer	6174.95	6170.15	Intermediate
R-3i	09/29/2020	21:01	6185.41	Transducer	6174.95	6170.15	Intermediate
R-3i	09/29/2020	22:01	6185.41	Transducer	6174.95	6170.15	Intermediate
R-3i	09/29/2020	23:01	6185.40	Transducer	6174.95	6170.15	Intermediate
R-3i	09/30/2020	00:01	6185.39	Transducer	6174.95	6170.15	Intermediate
R-3i	09/30/2020	01:01	6185.39	Transducer	6174.95	6170.15	Intermediate
R-3i	09/30/2020	02:01	6185.39	Transducer	6174.95	6170.15	Intermediate
R-3i	09/30/2020	03:01	6185.40	Transducer	6174.95	6170.15	Intermediate
R-3i	09/30/2020	04:01	6185.40	Transducer	6174.95	6170.15	Intermediate
R-3i	09/30/2020	05:01	6185.39	Transducer	6174.95	6170.15	Intermediate
R-3i	09/30/2020	06:01	6185.38	Transducer	6174.95	6170.15	Intermediate
R-3i	09/30/2020	07:01	6185.37	Transducer	6174.95	6170.15	Intermediate
R-3i	09/30/2020	08:01	6185.36	Transducer	6174.95	6170.15	Intermediate
R-3i	09/30/2020	09:01	6185.36	Transducer	6174.95	6170.15	Intermediate
R-3i	09/30/2020	10:01	6185.37	Transducer	6174.95	6170.15	Intermediate

Location	Date	Time	Water Level (ft amsl)	Method	Top of Screen (ft amsl)	Bottom of Screen (ft amsl)	Zone
R-3i	09/30/2020	11:01	6185.39	Transducer	6174.95	6170.15	Intermediate
R-3i	09/30/2020	12:01	6185.41	Transducer	6174.95	6170.15	Intermediate
R-3i	09/30/2020	13:01	6185.43	Transducer	6174.95	6170.15	Intermediate
R-3i	09/30/2020	14:01	6185.45	Transducer	6174.95	6170.15	Intermediate
R-3i	09/30/2020	15:01	6185.46	Transducer	6174.95	6170.15	Intermediate
R-3i	09/30/2020	16:01	6185.46	Transducer	6174.95	6170.15	Intermediate
R-3i	09/30/2020	17:01	6185.45	Transducer	6174.95	6170.15	Intermediate
R-3i	09/30/2020	18:01	6185.45	Transducer	6174.95	6170.15	Intermediate
R-3i	09/30/2020	19:01	6185.43	Transducer	6174.95	6170.15	Intermediate
R-3i	09/30/2020	20:01	6185.40	Transducer	6174.95	6170.15	Intermediate
R-3i	09/30/2020	21:01	6185.38	Transducer	6174.95	6170.15	Intermediate
R-3i	09/30/2020	22:01	6185.37	Transducer	6174.95	6170.15	Intermediate
R-3i	09/30/2020	23:01	6185.36	Transducer	6174.95	6170.15	Intermediate
R-3i	10/01/2020	00:01	6185.36	Transducer	6174.95	6170.15	Intermediate
R-3i	10/01/2020	01:01	6185.36	Transducer	6174.95	6170.15	Intermediate
R-3i	10/01/2020	02:01	6185.35	Transducer	6174.95	6170.15	Intermediate
R-3i	10/01/2020	03:01	6185.35	Transducer	6174.95	6170.15	Intermediate
R-3i	10/01/2020	04:01	6185.34	Transducer	6174.95	6170.15	Intermediate
R-3i	10/01/2020	05:01	6185.33	Transducer	6174.95	6170.15	Intermediate
R-3i	10/01/2020	06:01	6185.31	Transducer	6174.95	6170.15	Intermediate
R-3i	10/01/2020	07:01	6185.29	Transducer	6174.95	6170.15	Intermediate
R-3i	10/01/2020	08:01	6185.28	Transducer	6174.95	6170.15	Intermediate
R-3i	10/01/2020	09:01	6185.28	Transducer	6174.95	6170.15	Intermediate
R-3i	10/01/2020	10:01	6185.28	Transducer	6174.95	6170.15	Intermediate
R-3i	10/01/2020	11:01	6185.29	Transducer	6174.95	6170.15	Intermediate
R-3i	10/01/2020	12:01	6185.32	Transducer	6174.95	6170.15	Intermediate
R-3i	10/01/2020	13:01	6185.35	Transducer	6174.95	6170.15	Intermediate
R-3i	10/01/2020	14:01	6185.36	Transducer	6174.95	6170.15	Intermediate
R-3i	10/01/2020	15:01	6185.37	Transducer	6174.95	6170.15	Intermediate
R-3i	10/01/2020	16:01	6185.38	Transducer	6174.95	6170.15	Intermediate
R-3i	10/01/2020	17:01	6185.37	Transducer	6174.95	6170.15	Intermediate
R-3i	10/01/2020	18:01	6185.36	Transducer	6174.95	6170.15	Intermediate
R-3i	10/01/2020	19:01	6185.34	Transducer	6174.95	6170.15	Intermediate
R-3i	10/01/2020	20:01	6185.32	Transducer	6174.95	6170.15	Intermediate
R-3i	10/01/2020	21:01	6185.31	Transducer	6174.95	6170.15	Intermediate
R-3i	10/01/2020	22:01	6185.31	Transducer	6174.95	6170.15	Intermediate
R-3i	10/01/2020	23:01	6185.32	Transducer	6174.95	6170.15	Intermediate
R-3i	10/02/2020	00:01	6185.32	Transducer	6174.95	6170.15	Intermediate
R-3i	10/02/2020	01:01	6185.33	Transducer	6174.95	6170.15	Intermediate
R-3i	10/02/2020	02:01	6185.34	Transducer	6174.95	6170.15	Intermediate
R-3i	10/02/2020	03:01	6185.35	Transducer	6174.95	6170.15	Intermediate
R-3i	10/02/2020	04:01	6185.35	Transducer	6174.95	6170.15	Intermediate
R-3i	10/02/2020	05:01	6185.35	Transducer	6174.95	6170.15	Intermediate
R-3i	10/02/2020	06:01	6185.35	Transducer	6174.95	6170.15	Intermediate
R-3i	10/02/2020	07:01	6185.34	Transducer	6174.95	6170.15	Intermediate

Location	Date	Time	Water Level (ft amsl)	Method	Top of Screen (ft amsl)	Bottom of Screen (ft amsl)	Zone
R-3i	10/02/2020	08:01	6185.33	Transducer	6174.95	6170.15	Intermediate
R-3i	10/02/2020	09:01	6185.35	Transducer	6174.95	6170.15	Intermediate
R-3i	10/02/2020	10:01	6185.35	Transducer	6174.95	6170.15	Intermediate
R-3i	10/02/2020	11:01	6185.38	Transducer	6174.95	6170.15	Intermediate
R-3i	10/02/2020	12:01	6185.41	Transducer	6174.95	6170.15	Intermediate
R-3i	10/02/2020	13:01	6185.45	Transducer	6174.95	6170.15	Intermediate
R-3i	10/02/2020	14:01	6185.48	Transducer	6174.95	6170.15	Intermediate
R-3i	10/02/2020	15:01	6185.49	Transducer	6174.95	6170.15	Intermediate
R-3i	10/02/2020	16:01	6185.50	Transducer	6174.95	6170.15	Intermediate
R-3i	10/02/2020	17:01	6185.51	Transducer	6174.95	6170.15	Intermediate
R-3i	10/02/2020	18:01	6185.50	Transducer	6174.95	6170.15	Intermediate
R-3i	10/02/2020	19:01	6185.49	Transducer	6174.95	6170.15	Intermediate
R-3i	10/02/2020	20:01	6185.49	Transducer	6174.95	6170.15	Intermediate
R-3i	10/02/2020	21:01	6185.48	Transducer	6174.95	6170.15	Intermediate
R-3i	10/02/2020	22:01	6185.48	Transducer	6174.95	6170.15	Intermediate
R-3i	10/02/2020	23:01	6185.47	Transducer	6174.95	6170.15	Intermediate
R-3i	10/03/2020	00:01	6185.47	Transducer	6174.95	6170.15	Intermediate
R-3i	10/03/2020	01:01	6185.46	Transducer	6174.95	6170.15	Intermediate
R-3i	10/03/2020	02:01	6185.46	Transducer	6174.95	6170.15	Intermediate
R-3i	10/03/2020	03:01	6185.46	Transducer	6174.95	6170.15	Intermediate
R-3i	10/03/2020	04:01	6185.45	Transducer	6174.95	6170.15	Intermediate
R-3i	10/03/2020	05:01	6185.44	Transducer	6174.95	6170.15	Intermediate
R-3i	10/03/2020	06:01	6185.42	Transducer	6174.95	6170.15	Intermediate
R-3i	10/03/2020	07:01	6185.39	Transducer	6174.95	6170.15	Intermediate
R-3i	10/03/2020	08:01	6185.38	Transducer	6174.95	6170.15	Intermediate
R-3i	10/03/2020	09:01	6185.38	Transducer	6174.95	6170.15	Intermediate
R-3i	10/03/2020	10:01	6185.38	Transducer	6174.95	6170.15	Intermediate
R-3i	10/03/2020	11:01	6185.38	Transducer	6174.95	6170.15	Intermediate
R-3i	10/03/2020	12:01	6185.40	Transducer	6174.95	6170.15	Intermediate
R-3i	10/03/2020	13:01	6185.42	Transducer	6174.95	6170.15	Intermediate
R-3i	10/03/2020	14:01	6185.44	Transducer	6174.95	6170.15	Intermediate
R-3i	10/03/2020	15:01	6185.44	Transducer	6174.95	6170.15	Intermediate
R-3i	10/03/2020	16:01	6185.44	Transducer	6174.95	6170.15	Intermediate
R-3i	10/03/2020	17:01	6185.43	Transducer	6174.95	6170.15	Intermediate
R-3i	10/03/2020	18:01	6185.40	Transducer	6174.95	6170.15	Intermediate
R-3i	10/03/2020	19:01	6185.36	Transducer	6174.95	6170.15	Intermediate
R-3i	10/03/2020	20:01	6185.33	Transducer	6174.95	6170.15	Intermediate
R-3i	10/03/2020	21:01	6185.31	Transducer	6174.95	6170.15	Intermediate
R-3i	10/03/2020	22:01	6185.30	Transducer	6174.95	6170.15	Intermediate
R-3i	10/03/2020	23:01	6185.29	Transducer	6174.95	6170.15	Intermediate
R-3i	10/04/2020	00:01	6185.28	Transducer	6174.95	6170.15	Intermediate
R-3i	10/04/2020	01:01	6185.27	Transducer	6174.95	6170.15	Intermediate
R-3i	10/04/2020	02:01	6185.27	Transducer	6174.95	6170.15	Intermediate
R-3i	10/04/2020	03:01	6185.27	Transducer	6174.95	6170.15	Intermediate
R-3i	10/04/2020	04:01	6185.27	Transducer	6174.95	6170.15	Intermediate

Location	Date	Time	Water Level (ft amsl)	Method	Top of Screen (ft amsl)	Bottom of Screen (ft amsl)	Zone
R-3i	10/04/2020	05:01	6185.26	Transducer	6174.95	6170.15	Intermediate
R-3i	10/04/2020	06:01	6185.25	Transducer	6174.95	6170.15	Intermediate
R-3i	10/04/2020	07:01	6185.25	Transducer	6174.95	6170.15	Intermediate
R-3i	10/04/2020	08:01	6185.24	Transducer	6174.95	6170.15	Intermediate
R-3i	10/04/2020	09:01	6185.23	Transducer	6174.95	6170.15	Intermediate
R-3i	10/04/2020	10:01	6185.25	Transducer	6174.95	6170.15	Intermediate
R-3i	10/04/2020	11:01	6185.27	Transducer	6174.95	6170.15	Intermediate
R-3i	10/04/2020	12:01	6185.29	Transducer	6174.95	6170.15	Intermediate
R-3i	10/04/2020	13:01	6185.33	Transducer	6174.95	6170.15	Intermediate
R-3i	10/04/2020	14:01	6185.35	Transducer	6174.95	6170.15	Intermediate
R-3i	10/04/2020	15:01	6185.36	Transducer	6174.95	6170.15	Intermediate
R-3i	10/04/2020	16:01	6185.37	Transducer	6174.95	6170.15	Intermediate
R-3i	10/04/2020	17:01	6185.38	Transducer	6174.95	6170.15	Intermediate
R-3i	10/04/2020	18:01	6185.38	Transducer	6174.95	6170.15	Intermediate
R-3i	10/04/2020	19:01	6185.36	Transducer	6174.95	6170.15	Intermediate
R-3i	10/04/2020	20:01	6185.35	Transducer	6174.95	6170.15	Intermediate
R-3i	10/04/2020	21:01	6185.34	Transducer	6174.95	6170.15	Intermediate
R-3i	10/04/2020	22:01	6185.34	Transducer	6174.95	6170.15	Intermediate
R-3i	10/04/2020	23:01	6185.34	Transducer	6174.95	6170.15	Intermediate
R-3i	10/05/2020	00:01	6185.34	Transducer	6174.95	6170.15	Intermediate
R-3i	10/05/2020	01:01	6185.33	Transducer	6174.95	6170.15	Intermediate
R-3i	10/05/2020	02:01	6185.33	Transducer	6174.95	6170.15	Intermediate
R-3i	10/05/2020	03:01	6185.33	Transducer	6174.95	6170.15	Intermediate
R-3i	10/05/2020	04:01	6185.32	Transducer	6174.95	6170.15	Intermediate
R-3i	10/05/2020	05:01	6185.32	Transducer	6174.95	6170.15	Intermediate
R-3i	10/05/2020	06:01	6185.31	Transducer	6174.95	6170.15	Intermediate
R-3i	10/05/2020	07:01	6185.30	Transducer	6174.95	6170.15	Intermediate
R-3i	10/05/2020	08:01	6185.28	Transducer	6174.95	6170.15	Intermediate
R-3i	10/05/2020	09:01	6185.29	Transducer	6174.95	6170.15	Intermediate
R-3i	10/05/2020	10:01	6185.29	Transducer	6174.95	6170.15	Intermediate
R-3i	10/05/2020	11:01	6185.31	Transducer	6174.95	6170.15	Intermediate
R-3i	10/05/2020	12:01	6185.33	Transducer	6174.95	6170.15	Intermediate
R-3i	10/05/2020	13:01	6185.37	Transducer	6174.95	6170.15	Intermediate
R-3i	10/05/2020	14:01	6185.39	Transducer	6174.95	6170.15	Intermediate
R-3i	10/05/2020	15:01	6185.40	Transducer	6174.95	6170.15	Intermediate
R-3i	10/05/2020	16:01	6185.41	Transducer	6174.95	6170.15	Intermediate
R-3i	10/05/2020	17:01	6185.40	Transducer	6174.95	6170.15	Intermediate
R-3i	10/05/2020	18:01	6185.38	Transducer	6174.95	6170.15	Intermediate
R-3i	10/05/2020	19:01	6185.36	Transducer	6174.95	6170.15	Intermediate
R-3i	10/05/2020	20:01	6185.35	Transducer	6174.95	6170.15	Intermediate
R-3i	10/05/2020	21:01	6185.33	Transducer	6174.95	6170.15	Intermediate
R-3i	10/05/2020	22:01	6185.32	Transducer	6174.95	6170.15	Intermediate
R-3i	10/05/2020	23:01	6185.32	Transducer	6174.95	6170.15	Intermediate
R-3i	10/06/2020	00:01	6185.31	Transducer	6174.95	6170.15	Intermediate
R-3i	10/06/2020	01:01	6185.30	Transducer	6174.95	6170.15	Intermediate

Location	Date	Time	Water Level (ft amsl)	Method	Top of Screen (ft amsl)	Bottom of Screen (ft amsl)	Zone
R-3i	10/06/2020	02:01	6185.29	Transducer	6174.95	6170.15	Intermediate
R-3i	10/06/2020	03:01	6185.28	Transducer	6174.95	6170.15	Intermediate
R-3i	10/06/2020	04:01	6185.27	Transducer	6174.95	6170.15	Intermediate
R-3i	10/06/2020	05:01	6185.25	Transducer	6174.95	6170.15	Intermediate
R-3i	10/06/2020	06:01	6185.24	Transducer	6174.95	6170.15	Intermediate
R-3i	10/06/2020	07:01	6185.23	Transducer	6174.95	6170.15	Intermediate
R-3i	10/06/2020	08:01	6185.21	Transducer	6174.95	6170.15	Intermediate
R-3i	10/06/2020	09:01	6185.21	Transducer	6174.95	6170.15	Intermediate
R-3i	10/06/2020	10:01	6185.21	Transducer	6174.95	6170.15	Intermediate
R-3i	10/06/2020	11:01	6185.23	Transducer	6174.95	6170.15	Intermediate
R-3i	10/06/2020	12:01	6185.26	Transducer	6174.95	6170.15	Intermediate
R-3i	10/06/2020	13:01	6185.29	Transducer	6174.95	6170.15	Intermediate
R-3i	10/06/2020	14:01	6185.32	Transducer	6174.95	6170.15	Intermediate
R-3i	10/06/2020	15:01	6185.33	Transducer	6174.95	6170.15	Intermediate
R-3i	10/06/2020	16:01	6185.34	Transducer	6174.95	6170.15	Intermediate
R-3i	10/06/2020	17:01	6185.34	Transducer	6174.95	6170.15	Intermediate
R-3i	10/06/2020	18:01	6185.33	Transducer	6174.95	6170.15	Intermediate
R-3i	10/06/2020	19:01	6185.32	Transducer	6174.95	6170.15	Intermediate
R-3i	10/06/2020	20:01	6185.31	Transducer	6174.95	6170.15	Intermediate
R-3i	10/06/2020	21:01	6185.30	Transducer	6174.95	6170.15	Intermediate
R-3i	10/06/2020	22:01	6185.29	Transducer	6174.95	6170.15	Intermediate
R-3i	10/06/2020	23:01	6185.29	Transducer	6174.95	6170.15	Intermediate
R-3i	10/07/2020	00:01	6185.29	Transducer	6174.95	6170.15	Intermediate
R-3i	10/07/2020	01:01	6185.29	Transducer	6174.95	6170.15	Intermediate
R-3i	10/07/2020	02:01	6185.29	Transducer	6174.95	6170.15	Intermediate
R-3i	10/07/2020	03:01	6185.30	Transducer	6174.95	6170.15	Intermediate
R-3i	10/07/2020	04:01	6185.29	Transducer	6174.95	6170.15	Intermediate
R-3i	10/07/2020	05:01	6185.28	Transducer	6174.95	6170.15	Intermediate
R-3i	10/07/2020	06:01	6185.28	Transducer	6174.95	6170.15	Intermediate
R-3i	10/07/2020	07:01	6185.26	Transducer	6174.95	6170.15	Intermediate
R-3i	10/07/2020	08:01	6185.26	Transducer	6174.95	6170.15	Intermediate
R-3i	10/07/2020	09:01	6185.26	Transducer	6174.95	6170.15	Intermediate
R-3i	10/07/2020	10:01	6185.27	Transducer	6174.95	6170.15	Intermediate
R-3i	10/07/2020	11:01	6185.28	Transducer	6174.95	6170.15	Intermediate
R-3i	10/07/2020	12:01	6185.31	Transducer	6174.95	6170.15	Intermediate
R-3i	10/07/2020	13:01	6185.35	Transducer	6174.95	6170.15	Intermediate
R-3i	10/07/2020	14:01	6185.38	Transducer	6174.95	6170.15	Intermediate
R-3i	10/07/2020	15:01	6185.38	Transducer	6174.95	6170.15	Intermediate
R-3i	10/07/2020	16:01	6185.39	Transducer	6174.95	6170.15	Intermediate
R-3i	10/07/2020	17:01	6185.39	Transducer	6174.95	6170.15	Intermediate
R-3i	10/07/2020	18:01	6185.38	Transducer	6174.95	6170.15	Intermediate
R-3i	10/07/2020	19:01	6185.37	Transducer	6174.95	6170.15	Intermediate
R-3i	10/07/2020	20:01	6185.36	Transducer	6174.95	6170.15	Intermediate
R-3i	10/07/2020	21:01	6185.35	Transducer	6174.95	6170.15	Intermediate
R-3i	10/07/2020	22:01	6185.35	Transducer	6174.95	6170.15	Intermediate

Location	Date	Time	Water Level (ft amsl)	Method	Top of Screen (ft amsl)	Bottom of Screen (ft amsl)	Zone
R-3i	10/07/2020	23:01	6185.33	Transducer	6174.95	6170.15	Intermediate
R-3i	10/08/2020	00:01	6185.33	Transducer	6174.95	6170.15	Intermediate
R-3i	10/08/2020	01:01	6185.33	Transducer	6174.95	6170.15	Intermediate
R-3i	10/08/2020	02:01	6185.32	Transducer	6174.95	6170.15	Intermediate
R-3i	10/08/2020	03:01	6185.33	Transducer	6174.95	6170.15	Intermediate
R-3i	10/08/2020	04:01	6185.32	Transducer	6174.95	6170.15	Intermediate
R-3i	10/08/2020	05:01	6185.31	Transducer	6174.95	6170.15	Intermediate
R-3i	10/08/2020	06:01	6185.30	Transducer	6174.95	6170.15	Intermediate
R-3i	10/08/2020	07:01	6185.29	Transducer	6174.95	6170.15	Intermediate
R-3i	10/08/2020	08:01	6185.28	Transducer	6174.95	6170.15	Intermediate
R-3i	10/08/2020	09:01	6185.27	Transducer	6174.95	6170.15	Intermediate
R-3i	10/08/2020	10:01	6185.29	Transducer	6174.95	6170.15	Intermediate
R-3i	10/08/2020	11:01	6185.31	Transducer	6174.95	6170.15	Intermediate
R-3i	10/08/2020	12:01	6185.34	Transducer	6174.95	6170.15	Intermediate
R-3i	10/08/2020	13:01	6185.36	Transducer	6174.95	6170.15	Intermediate
R-3i	10/08/2020	14:01	6185.39	Transducer	6174.95	6170.15	Intermediate
R-3i	10/08/2020	15:01	6185.41	Transducer	6174.95	6170.15	Intermediate
R-3i	10/08/2020	16:01	6185.42	Transducer	6174.95	6170.15	Intermediate
R-3i	10/08/2020	17:01	6185.42	Transducer	6174.95	6170.15	Intermediate
R-3i	10/08/2020	18:01	6185.40	Transducer	6174.95	6170.15	Intermediate
R-3i	10/08/2020	19:01	6185.38	Transducer	6174.95	6170.15	Intermediate
R-3i	10/08/2020	20:01	6185.37	Transducer	6174.95	6170.15	Intermediate
R-3i	10/08/2020	21:01	6185.36	Transducer	6174.95	6170.15	Intermediate
R-3i	10/08/2020	22:01	6185.35	Transducer	6174.95	6170.15	Intermediate
R-3i	10/08/2020	23:01	6185.35	Transducer	6174.95	6170.15	Intermediate
R-3i	10/09/2020	00:01	6185.35	Transducer	6174.95	6170.15	Intermediate
R-3i	10/09/2020	01:01	6185.35	Transducer	6174.95	6170.15	Intermediate
R-3i	10/09/2020	02:01	6185.35	Transducer	6174.95	6170.15	Intermediate
R-3i	10/09/2020	03:01	6185.35	Transducer	6174.95	6170.15	Intermediate
R-3i	10/09/2020	04:01	6185.34	Transducer	6174.95	6170.15	Intermediate
R-3i	10/09/2020	05:01	6185.32	Transducer	6174.95	6170.15	Intermediate
R-3i	10/09/2020	06:01	6185.31	Transducer	6174.95	6170.15	Intermediate
R-3i	10/09/2020	07:01	6185.29	Transducer	6174.95	6170.15	Intermediate
R-3i	10/09/2020	08:01	6185.27	Transducer	6174.95	6170.15	Intermediate
R-3i	10/09/2020	09:01	6185.28	Transducer	6174.95	6170.15	Intermediate
R-3i	10/09/2020	10:01	6185.29	Transducer	6174.95	6170.15	Intermediate
R-3i	10/09/2020	11:01	6185.30	Transducer	6174.95	6170.15	Intermediate
R-3i	10/09/2020	12:01	6185.32	Transducer	6174.95	6170.15	Intermediate
R-3i	10/09/2020	13:01	6185.35	Transducer	6174.95	6170.15	Intermediate
R-3i	10/09/2020	14:01	6185.37	Transducer	6174.95	6170.15	Intermediate
R-3i	10/09/2020	15:01	6185.39	Transducer	6174.95	6170.15	Intermediate
R-3i	10/09/2020	16:01	6185.40	Transducer	6174.95	6170.15	Intermediate
R-3i	10/09/2020	17:01	6185.40	Transducer	6174.95	6170.15	Intermediate
R-3i	10/09/2020	18:01	6185.38	Transducer	6174.95	6170.15	Intermediate
R-3i	10/09/2020	19:01	6185.35	Transducer	6174.95	6170.15	Intermediate

Location	Date	Time	Water Level (ft amsl)	Method	Top of Screen (ft amsl)	Bottom of Screen (ft amsl)	Zone
R-3i	10/09/2020	20:01	6185.34	Transducer	6174.95	6170.15	Intermediate
R-3i	10/09/2020	21:01	6185.33	Transducer	6174.95	6170.15	Intermediate
R-3i	10/09/2020	22:01	6185.32	Transducer	6174.95	6170.15	Intermediate
R-3i	10/09/2020	23:01	6185.32	Transducer	6174.95	6170.15	Intermediate
R-3i	10/10/2020	00:01	6185.33	Transducer	6174.95	6170.15	Intermediate
R-3i	10/10/2020	01:01	6185.32	Transducer	6174.95	6170.15	Intermediate
R-3i	10/10/2020	02:01	6185.32	Transducer	6174.95	6170.15	Intermediate
R-3i	10/10/2020	03:01	6185.32	Transducer	6174.95	6170.15	Intermediate
R-3i	10/10/2020	04:01	6185.30	Transducer	6174.95	6170.15	Intermediate
R-3i	10/10/2020	05:01	6185.29	Transducer	6174.95	6170.15	Intermediate
R-3i	10/10/2020	06:01	6185.28	Transducer	6174.95	6170.15	Intermediate
R-3i	10/10/2020	07:01	6185.26	Transducer	6174.95	6170.15	Intermediate
R-3i	10/10/2020	08:01	6185.25	Transducer	6174.95	6170.15	Intermediate
R-3i	10/10/2020	09:01	6185.25	Transducer	6174.95	6170.15	Intermediate
R-3i	10/10/2020	10:01	6185.26	Transducer	6174.95	6170.15	Intermediate
R-3i	10/10/2020	11:01	6185.28	Transducer	6174.95	6170.15	Intermediate
R-3i	10/10/2020	12:01	6185.31	Transducer	6174.95	6170.15	Intermediate
R-3i	10/10/2020	13:01	6185.36	Transducer	6174.95	6170.15	Intermediate
R-3i	10/10/2020	14:01	6185.39	Transducer	6174.95	6170.15	Intermediate
R-3i	10/10/2020	15:01	6185.40	Transducer	6174.95	6170.15	Intermediate
R-3i	10/10/2020	16:01	6185.40	Transducer	6174.95	6170.15	Intermediate
R-3i	10/10/2020	17:01	6185.40	Transducer	6174.95	6170.15	Intermediate
R-3i	10/10/2020	18:01	6185.38	Transducer	6174.95	6170.15	Intermediate
R-3i	10/10/2020	19:01	6185.36	Transducer	6174.95	6170.15	Intermediate
R-3i	10/10/2020	20:01	6185.35	Transducer	6174.95	6170.15	Intermediate
R-3i	10/10/2020	21:01	6185.35	Transducer	6174.95	6170.15	Intermediate
R-3i	10/10/2020	22:01	6185.36	Transducer	6174.95	6170.15	Intermediate
R-3i	10/10/2020	23:01	6185.36	Transducer	6174.95	6170.15	Intermediate
R-3i	10/11/2020	00:01	6185.36	Transducer	6174.95	6170.15	Intermediate
R-3i	10/11/2020	01:01	6185.35	Transducer	6174.95	6170.15	Intermediate
R-3i	10/11/2020	02:01	6185.34	Transducer	6174.95	6170.15	Intermediate
R-3i	10/11/2020	03:01	6185.35	Transducer	6174.95	6170.15	Intermediate
R-3i	10/11/2020	04:01	6185.35	Transducer	6174.95	6170.15	Intermediate
R-3i	10/11/2020	05:01	6185.34	Transducer	6174.95	6170.15	Intermediate
R-3i	10/11/2020	06:01	6185.33	Transducer	6174.95	6170.15	Intermediate
R-3i	10/11/2020	07:01	6185.34	Transducer	6174.95	6170.15	Intermediate
R-3i	10/11/2020	08:01	6185.35	Transducer	6174.95	6170.15	Intermediate
R-3i	10/11/2020	09:01	6185.35	Transducer	6174.95	6170.15	Intermediate
R-3i	10/11/2020	10:01	6185.35	Transducer	6174.95	6170.15	Intermediate
R-3i	10/11/2020	11:01	6185.37	Transducer	6174.95	6170.15	Intermediate
R-3i	10/11/2020	12:01	6185.38	Transducer	6174.95	6170.15	Intermediate
R-3i	10/11/2020	13:01	6185.43	Transducer	6174.95	6170.15	Intermediate
R-3i	10/11/2020	14:01	6185.42	Transducer	6174.95	6170.15	Intermediate
R-3i	10/11/2020	15:01	6185.43	Transducer	6174.95	6170.15	Intermediate
R-3i	10/11/2020	16:01	6185.42	Transducer	6174.95	6170.15	Intermediate

Location	Date	Time	Water Level (ft amsl)	Method	Top of Screen (ft amsl)	Bottom of Screen (ft amsl)	Zone
R-3i	10/11/2020	17:01	6185.39	Transducer	6174.95	6170.15	Intermediate
R-3i	10/11/2020	18:01	6185.35	Transducer	6174.95	6170.15	Intermediate
R-3i	10/11/2020	19:01	6185.30	Transducer	6174.95	6170.15	Intermediate
R-3i	10/11/2020	20:01	6185.27	Transducer	6174.95	6170.15	Intermediate
R-3i	10/11/2020	21:01	6185.24	Transducer	6174.95	6170.15	Intermediate
R-3i	10/11/2020	22:01	6185.24	Transducer	6174.95	6170.15	Intermediate
R-3i	10/11/2020	23:01	6185.22	Transducer	6174.95	6170.15	Intermediate
R-3i	10/12/2020	00:01	6185.19	Transducer	6174.95	6170.15	Intermediate
R-3i	10/12/2020	01:01	6185.16	Transducer	6174.95	6170.15	Intermediate
R-3i	10/12/2020	02:01	6185.16	Transducer	6174.95	6170.15	Intermediate
R-3i	10/12/2020	03:01	6185.16	Transducer	6174.95	6170.15	Intermediate
R-3i	10/12/2020	04:01	6185.15	Transducer	6174.95	6170.15	Intermediate
R-3i	10/12/2020	05:01	6185.13	Transducer	6174.95	6170.15	Intermediate
R-3i	10/12/2020	06:01	6185.11	Transducer	6174.95	6170.15	Intermediate
R-3i	10/12/2020	07:01	6185.10	Transducer	6174.95	6170.15	Intermediate
R-3i	10/12/2020	08:01	6185.07	Transducer	6174.95	6170.15	Intermediate
R-3i	10/12/2020	09:01	6185.07	Transducer	6174.95	6170.15	Intermediate
R-3i	10/12/2020	10:01	6185.10	Transducer	6174.95	6170.15	Intermediate
R-3i	10/12/2020	11:01	6185.11	Transducer	6174.95	6170.15	Intermediate
R-3i	10/12/2020	12:01	6185.14	Transducer	6174.95	6170.15	Intermediate
R-3i	10/12/2020	13:01	6185.17	Transducer	6174.95	6170.15	Intermediate
R-3i	10/12/2020	14:01	6185.21	Transducer	6174.95	6170.15	Intermediate
R-3i	10/12/2020	15:01	6185.22	Transducer	6174.95	6170.15	Intermediate
R-3i	10/12/2020	16:01	6185.23	Transducer	6174.95	6170.15	Intermediate
R-3i	10/12/2020	17:01	6185.24	Transducer	6174.95	6170.15	Intermediate
R-3i	10/12/2020	18:01	6185.22	Transducer	6174.95	6170.15	Intermediate
R-3i	10/12/2020	19:01	6185.18	Transducer	6174.95	6170.15	Intermediate
R-3i	10/12/2020	20:01	6185.18	Transducer	6174.95	6170.15	Intermediate
R-3i	10/12/2020	21:01	6185.15	Transducer	6174.95	6170.15	Intermediate
R-3i	10/12/2020	22:01	6185.14	Transducer	6174.95	6170.15	Intermediate
R-3i	10/12/2020	23:01	6185.14	Transducer	6174.95	6170.15	Intermediate
R-3i	10/13/2020	00:01	6185.14	Transducer	6174.95	6170.15	Intermediate
R-3i	10/13/2020	01:01	6185.15	Transducer	6174.95	6170.15	Intermediate
R-3i	10/13/2020	02:01	6185.13	Transducer	6174.95	6170.15	Intermediate
R-3i	10/13/2020	03:01	6185.12	Transducer	6174.95	6170.15	Intermediate
R-3i	10/13/2020	04:01	6185.11	Transducer	6174.95	6170.15	Intermediate
R-3i	10/13/2020	05:01	6185.10	Transducer	6174.95	6170.15	Intermediate
R-3i	10/13/2020	06:01	6185.09	Transducer	6174.95	6170.15	Intermediate
R-3i	10/13/2020	07:01	6185.07	Transducer	6174.95	6170.15	Intermediate
R-3i	10/13/2020	08:01	6185.05	Transducer	6174.95	6170.15	Intermediate
R-3i	10/13/2020	09:01	6185.06	Transducer	6174.95	6170.15	Intermediate
R-3i	10/13/2020	10:01	6185.06	Transducer	6174.95	6170.15	Intermediate
R-3i	10/13/2020	11:01	6185.08	Transducer	6174.95	6170.15	Intermediate
R-3i	10/13/2020	12:01	6185.12	Transducer	6174.95	6170.15	Intermediate
R-3i	10/13/2020	13:01	6185.16	Transducer	6174.95	6170.15	Intermediate

Location	Date	Time	Water Level (ft amsl)	Method	Top of Screen (ft amsl)	Bottom of Screen (ft amsl)	Zone
R-3i	10/13/2020	14:01	6185.19	Transducer	6174.95	6170.15	Intermediate
R-3i	10/13/2020	15:01	6185.20	Transducer	6174.95	6170.15	Intermediate
R-3i	10/13/2020	16:01	6185.21	Transducer	6174.95	6170.15	Intermediate
R-3i	10/13/2020	17:01	6185.22	Transducer	6174.95	6170.15	Intermediate
R-3i	10/13/2020	18:01	6185.20	Transducer	6174.95	6170.15	Intermediate
R-3i	10/13/2020	19:01	6185.19	Transducer	6174.95	6170.15	Intermediate
R-3i	10/13/2020	20:01	6185.18	Transducer	6174.95	6170.15	Intermediate
R-3i	10/13/2020	21:01	6185.17	Transducer	6174.95	6170.15	Intermediate
R-3i	10/13/2020	22:01	6185.17	Transducer	6174.95	6170.15	Intermediate
R-3i	10/13/2020	23:01	6185.17	Transducer	6174.95	6170.15	Intermediate
R-3i	10/14/2020	00:01	6185.18	Transducer	6174.95	6170.15	Intermediate
R-3i	10/14/2020	01:01	6185.19	Transducer	6174.95	6170.15	Intermediate
R-3i	10/14/2020	02:01	6185.20	Transducer	6174.95	6170.15	Intermediate
R-3i	10/14/2020	03:01	6185.21	Transducer	6174.95	6170.15	Intermediate
R-3i	10/14/2020	04:01	6185.20	Transducer	6174.95	6170.15	Intermediate
R-3i	10/14/2020	05:01	6185.20	Transducer	6174.95	6170.15	Intermediate
R-3i	10/14/2020	06:01	6185.19	Transducer	6174.95	6170.15	Intermediate
R-3i	10/14/2020	07:01	6185.19	Transducer	6174.95	6170.15	Intermediate
R-3i	10/14/2020	08:01	6185.18	Transducer	6174.95	6170.15	Intermediate
R-3i	10/14/2020	09:01	6185.18	Transducer	6174.95	6170.15	Intermediate
R-3i	10/14/2020	10:01	6185.20	Transducer	6174.95	6170.15	Intermediate
R-3i	10/14/2020	11:01	6185.22	Transducer	6174.95	6170.15	Intermediate
R-3i	10/14/2020	12:01	6185.24	Transducer	6174.95	6170.15	Intermediate
R-3i	10/14/2020	13:01	6185.28	Transducer	6174.95	6170.15	Intermediate
R-3i	10/14/2020	14:01	6185.31	Transducer	6174.95	6170.15	Intermediate
R-3i	10/14/2020	15:01	6185.32	Transducer	6174.95	6170.15	Intermediate
R-3i	10/14/2020	16:01	6185.33	Transducer	6174.95	6170.15	Intermediate
R-3i	10/14/2020	17:01	6185.32	Transducer	6174.95	6170.15	Intermediate
R-3i	10/14/2020	18:01	6185.30	Transducer	6174.95	6170.15	Intermediate
R-3i	10/14/2020	19:01	6185.28	Transducer	6174.95	6170.15	Intermediate
R-3i	10/14/2020	20:01	6185.26	Transducer	6174.95	6170.15	Intermediate
R-3i	10/14/2020	21:01	6185.24	Transducer	6174.95	6170.15	Intermediate
R-3i	10/14/2020	22:01	6185.23	Transducer	6174.95	6170.15	Intermediate
R-3i	10/14/2020	23:01	6185.23	Transducer	6174.95	6170.15	Intermediate
R-3i	10/15/2020	00:01	6185.24	Transducer	6174.95	6170.15	Intermediate
R-3i	10/15/2020	01:01	6185.23	Transducer	6174.95	6170.15	Intermediate
R-3i	10/15/2020	02:01	6185.23	Transducer	6174.95	6170.15	Intermediate
R-3i	10/15/2020	03:01	6185.23	Transducer	6174.95	6170.15	Intermediate
R-3i	10/15/2020	04:01	6185.21	Transducer	6174.95	6170.15	Intermediate
R-3i	10/15/2020	05:01	6185.21	Transducer	6174.95	6170.15	Intermediate
R-3i	10/15/2020	06:01	6185.19	Transducer	6174.95	6170.15	Intermediate
R-3i	10/15/2020	07:01	6185.17	Transducer	6174.95	6170.15	Intermediate
R-3i	10/15/2020	08:01	6185.14	Transducer	6174.95	6170.15	Intermediate
R-3i	10/15/2020	09:01	6185.13	Transducer	6174.95	6170.15	Intermediate
R-3i	10/15/2020	10:01	6185.14	Transducer	6174.95	6170.15	Intermediate

Location	Date	Time	Water Level (ft amsl)	Method	Top of Screen (ft amsl)	Bottom of Screen (ft amsl)	Zone
R-3i	10/15/2020	11:01	6185.15	Transducer	6174.95	6170.15	Intermediate
R-3i	10/15/2020	12:01	6185.18	Transducer	6174.95	6170.15	Intermediate
R-3i	10/15/2020	13:01	6185.22	Transducer	6174.95	6170.15	Intermediate
R-3i	10/15/2020	14:01	6185.25	Transducer	6174.95	6170.15	Intermediate
R-3i	10/15/2020	15:01	6185.27	Transducer	6174.95	6170.15	Intermediate
R-3i	10/15/2020	16:01	6185.28	Transducer	6174.95	6170.15	Intermediate
R-3i	10/15/2020	17:01	6185.26	Transducer	6174.95	6170.15	Intermediate
R-3i	10/15/2020	18:01	6185.24	Transducer	6174.95	6170.15	Intermediate
R-3i	10/15/2020	19:01	6185.21	Transducer	6174.95	6170.15	Intermediate
R-3i	10/15/2020	20:01	6185.18	Transducer	6174.95	6170.15	Intermediate
R-3i	10/15/2020	21:01	6185.14	Transducer	6174.95	6170.15	Intermediate
R-3i	10/15/2020	22:01	6185.13	Transducer	6174.95	6170.15	Intermediate
R-3i	10/15/2020	23:01	6185.09	Transducer	6174.95	6170.15	Intermediate
R-3i	10/16/2020	00:01	6185.07	Transducer	6174.95	6170.15	Intermediate
R-3i	10/16/2020	01:01	6185.06	Transducer	6174.95	6170.15	Intermediate
R-3i	10/16/2020	02:01	6185.05	Transducer	6174.95	6170.15	Intermediate
R-3i	10/16/2020	03:01	6185.04	Transducer	6174.95	6170.15	Intermediate
R-3i	10/16/2020	04:01	6185.03	Transducer	6174.95	6170.15	Intermediate
R-3i	10/16/2020	05:01	6185.03	Transducer	6174.95	6170.15	Intermediate
R-3i	10/16/2020	06:01	6185.02	Transducer	6174.95	6170.15	Intermediate
R-3i	10/16/2020	07:01	6185.01	Transducer	6174.95	6170.15	Intermediate
R-3i	10/16/2020	08:01	6184.99	Transducer	6174.95	6170.15	Intermediate
R-3i	10/16/2020	09:01	6185.00	Transducer	6174.95	6170.15	Intermediate
R-3i	10/16/2020	10:01	6185.02	Transducer	6174.95	6170.15	Intermediate
R-3i	10/16/2020	11:01	6185.05	Transducer	6174.95	6170.15	Intermediate
R-3i	10/16/2020	12:01	6185.10	Transducer	6174.95	6170.15	Intermediate
R-3i	10/16/2020	13:01	6185.14	Transducer	6174.95	6170.15	Intermediate
R-3i	10/16/2020	14:01	6185.18	Transducer	6174.95	6170.15	Intermediate
R-3i	10/16/2020	15:01	6185.19	Transducer	6174.95	6170.15	Intermediate
R-3i	10/16/2020	16:01	6185.22	Transducer	6174.95	6170.15	Intermediate
R-3i	10/16/2020	17:01	6185.23	Transducer	6174.95	6170.15	Intermediate
R-3i	10/16/2020	18:01	6185.22	Transducer	6174.95	6170.15	Intermediate
R-3i	10/16/2020	19:01	6185.21	Transducer	6174.95	6170.15	Intermediate
R-3i	10/16/2020	20:01	6185.20	Transducer	6174.95	6170.15	Intermediate
R-3i	10/16/2020	21:01	6185.19	Transducer	6174.95	6170.15	Intermediate
R-3i	10/16/2020	22:01	6185.20	Transducer	6174.95	6170.15	Intermediate
R-3i	10/16/2020	23:01	6185.19	Transducer	6174.95	6170.15	Intermediate
R-3i	10/17/2020	00:01	6185.21	Transducer	6174.95	6170.15	Intermediate
R-3i	10/17/2020	01:01	6185.20	Transducer	6174.95	6170.15	Intermediate
R-3i	10/17/2020	02:01	6185.20	Transducer	6174.95	6170.15	Intermediate
R-3i	10/17/2020	03:01	6185.22	Transducer	6174.95	6170.15	Intermediate
R-3i	10/17/2020	04:01	6185.21	Transducer	6174.95	6170.15	Intermediate
R-3i	10/17/2020	05:01	6185.20	Transducer	6174.95	6170.15	Intermediate
R-3i	10/17/2020	06:01	6185.18	Transducer	6174.95	6170.15	Intermediate
R-3i	10/17/2020	07:01	6185.20	Transducer	6174.95	6170.15	Intermediate

Location	Date	Time	Water Level (ft amsl)	Method	Top of Screen (ft amsl)	Bottom of Screen (ft amsl)	Zone
R-3i	10/17/2020	08:01	6185.18	Transducer	6174.95	6170.15	Intermediate
R-3i	10/17/2020	09:01	6185.18	Transducer	6174.95	6170.15	Intermediate
R-3i	10/17/2020	10:01	6185.18	Transducer	6174.95	6170.15	Intermediate
R-3i	10/17/2020	11:01	6185.19	Transducer	6174.95	6170.15	Intermediate
R-3i	10/17/2020	12:01	6185.22	Transducer	6174.95	6170.15	Intermediate
R-3i	10/17/2020	13:01	6185.25	Transducer	6174.95	6170.15	Intermediate
R-3i	10/17/2020	14:01	6185.28	Transducer	6174.95	6170.15	Intermediate
R-3i	10/17/2020	15:01	6185.29	Transducer	6174.95	6170.15	Intermediate
R-3i	10/17/2020	16:01	6185.30	Transducer	6174.95	6170.15	Intermediate
R-3i	10/17/2020	17:01	6185.28	Transducer	6174.95	6170.15	Intermediate
R-3i	10/17/2020	18:01	6185.25	Transducer	6174.95	6170.15	Intermediate
R-3i	10/17/2020	19:01	6185.24	Transducer	6174.95	6170.15	Intermediate
R-3i	10/17/2020	20:01	6185.22	Transducer	6174.95	6170.15	Intermediate
R-3i	10/17/2020	21:01	6185.21	Transducer	6174.95	6170.15	Intermediate
R-3i	10/17/2020	22:01	6185.22	Transducer	6174.95	6170.15	Intermediate
R-3i	10/17/2020	23:01	6185.23	Transducer	6174.95	6170.15	Intermediate
R-3i	10/18/2020	00:01	6185.23	Transducer	6174.95	6170.15	Intermediate
R-3i	10/18/2020	01:01	6185.21	Transducer	6174.95	6170.15	Intermediate
R-3i	10/18/2020	02:01	6185.20	Transducer	6174.95	6170.15	Intermediate
R-3i	10/18/2020	03:01	6185.19	Transducer	6174.95	6170.15	Intermediate
R-3i	10/18/2020	04:01	6185.18	Transducer	6174.95	6170.15	Intermediate
R-3i	10/18/2020	05:01	6185.18	Transducer	6174.95	6170.15	Intermediate
R-3i	10/18/2020	06:01	6185.17	Transducer	6174.95	6170.15	Intermediate
R-3i	10/18/2020	07:01	6185.16	Transducer	6174.95	6170.15	Intermediate
R-3i	10/18/2020	08:01	6185.13	Transducer	6174.95	6170.15	Intermediate
R-3i	10/18/2020	09:01	6185.12	Transducer	6174.95	6170.15	Intermediate
R-3i	10/18/2020	10:01	6185.13	Transducer	6174.95	6170.15	Intermediate
R-3i	10/18/2020	11:01	6185.15	Transducer	6174.95	6170.15	Intermediate
R-3i	10/18/2020	12:01	6185.18	Transducer	6174.95	6170.15	Intermediate
R-3i	10/18/2020	13:01	6185.21	Transducer	6174.95	6170.15	Intermediate
R-3i	10/18/2020	14:01	6185.24	Transducer	6174.95	6170.15	Intermediate
R-3i	10/18/2020	15:01	6185.25	Transducer	6174.95	6170.15	Intermediate
R-3i	10/18/2020	16:01	6185.24	Transducer	6174.95	6170.15	Intermediate
R-3i	10/18/2020	17:01	6185.22	Transducer	6174.95	6170.15	Intermediate
R-3i	10/18/2020	18:01	6185.20	Transducer	6174.95	6170.15	Intermediate
R-3i	10/18/2020	19:01	6185.19	Transducer	6174.95	6170.15	Intermediate
R-3i	10/18/2020	20:01	6185.17	Transducer	6174.95	6170.15	Intermediate
R-3i	10/18/2020	21:01	6185.17	Transducer	6174.95	6170.15	Intermediate
R-3i	10/18/2020	22:01	6185.16	Transducer	6174.95	6170.15	Intermediate
R-3i	10/18/2020	23:01	6185.17	Transducer	6174.95	6170.15	Intermediate
R-3i	10/19/2020	00:01	6185.17	Transducer	6174.95	6170.15	Intermediate
R-3i	10/19/2020	01:01	6185.15	Transducer	6174.95	6170.15	Intermediate
R-3i	10/19/2020	02:01	6185.15	Transducer	6174.95	6170.15	Intermediate
R-3i	10/19/2020	03:01	6185.15	Transducer	6174.95	6170.15	Intermediate
R-3i	10/19/2020	04:01	6185.16	Transducer	6174.95	6170.15	Intermediate

Location	Date	Time	Water Level (ft amsl)	Method	Top of Screen (ft amsl)	Bottom of Screen (ft amsl)	Zone
R-3i	10/19/2020	05:01	6185.16	Transducer	6174.95	6170.15	Intermediate
R-3i	10/19/2020	06:01	6185.15	Transducer	6174.95	6170.15	Intermediate
R-3i	10/19/2020	07:01	6185.14	Transducer	6174.95	6170.15	Intermediate
R-3i	10/19/2020	08:01	6185.12	Transducer	6174.95	6170.15	Intermediate
R-3i	10/19/2020	09:01	6185.12	Transducer	6174.95	6170.15	Intermediate
R-3i	10/19/2020	10:01	6185.12	Transducer	6174.95	6170.15	Intermediate
R-3i	10/19/2020	11:01	6185.14	Transducer	6174.95	6170.15	Intermediate
R-3i	10/19/2020	12:01	6185.16	Transducer	6174.95	6170.15	Intermediate
R-3i	10/19/2020	13:01	6185.19	Transducer	6174.95	6170.15	Intermediate
R-3i	10/19/2020	14:01	6185.22	Transducer	6174.95	6170.15	Intermediate
R-3i	10/19/2020	15:01	6185.23	Transducer	6174.95	6170.15	Intermediate
R-3i	10/19/2020	16:01	6185.24	Transducer	6174.95	6170.15	Intermediate
R-3i	10/19/2020	17:01	6185.23	Transducer	6174.95	6170.15	Intermediate
R-3i	10/19/2020	18:01	6185.22	Transducer	6174.95	6170.15	Intermediate
R-3i	10/19/2020	19:01	6185.20	Transducer	6174.95	6170.15	Intermediate
R-3i	10/19/2020	20:01	6185.19	Transducer	6174.95	6170.15	Intermediate
R-3i	10/19/2020	21:01	6185.17	Transducer	6174.95	6170.15	Intermediate
R-3i	10/19/2020	22:01	6185.17	Transducer	6174.95	6170.15	Intermediate
R-3i	10/19/2020	23:01	6185.17	Transducer	6174.95	6170.15	Intermediate
R-3i	10/20/2020	00:01	6185.16	Transducer	6174.95	6170.15	Intermediate
R-3i	10/20/2020	01:01	6185.17	Transducer	6174.95	6170.15	Intermediate
R-3i	10/20/2020	02:01	6185.17	Transducer	6174.95	6170.15	Intermediate
R-3i	10/20/2020	03:01	6185.16	Transducer	6174.95	6170.15	Intermediate
R-3i	10/20/2020	04:01	6185.17	Transducer	6174.95	6170.15	Intermediate
R-3i	10/20/2020	05:01	6185.16	Transducer	6174.95	6170.15	Intermediate
R-3i	10/20/2020	06:01	6185.15	Transducer	6174.95	6170.15	Intermediate
R-3i	10/20/2020	07:01	6185.13	Transducer	6174.95	6170.15	Intermediate
R-3i	10/20/2020	08:01	6185.12	Transducer	6174.95	6170.15	Intermediate
R-3i	10/20/2020	09:01	6185.11	Transducer	6174.95	6170.15	Intermediate
R-3i	10/20/2020	10:01	6185.12	Transducer	6174.95	6170.15	Intermediate
R-3i	10/20/2020	11:01	6185.14	Transducer	6174.95	6170.15	Intermediate
R-3i	10/20/2020	12:01	6185.17	Transducer	6174.95	6170.15	Intermediate
R-3i	10/20/2020	13:01	6185.19	Transducer	6174.95	6170.15	Intermediate
R-3i	10/20/2020	14:01	6185.21	Transducer	6174.95	6170.15	Intermediate
R-3i	10/20/2020	15:01	6185.23	Transducer	6174.95	6170.15	Intermediate
R-3i	10/20/2020	16:01	6185.23	Transducer	6174.95	6170.15	Intermediate
R-3i	10/20/2020	17:01	6185.23	Transducer	6174.95	6170.15	Intermediate
R-3i	10/20/2020	18:01	6185.22	Transducer	6174.95	6170.15	Intermediate
R-3i	10/20/2020	19:01	6185.19	Transducer	6174.95	6170.15	Intermediate
R-3i	10/20/2020	20:01	6185.18	Transducer	6174.95	6170.15	Intermediate
R-3i	10/20/2020	21:01	6185.17	Transducer	6174.95	6170.15	Intermediate
R-3i	10/20/2020	22:01	6185.16	Transducer	6174.95	6170.15	Intermediate
R-3i	10/20/2020	23:01	6185.16	Transducer	6174.95	6170.15	Intermediate
R-3i	10/21/2020	00:01	6185.16	Transducer	6174.95	6170.15	Intermediate
R-3i	10/21/2020	01:01	6185.15	Transducer	6174.95	6170.15	Intermediate

Location	Date	Time	Water Level (ft amsl)	Method	Top of Screen (ft amsl)	Bottom of Screen (ft amsl)	Zone
R-3i	10/21/2020	02:01	6185.14	Transducer	6174.95	6170.15	Intermediate
R-3i	10/21/2020	03:01	6185.15	Transducer	6174.95	6170.15	Intermediate
R-3i	10/21/2020	04:01	6185.15	Transducer	6174.95	6170.15	Intermediate
R-3i	10/21/2020	05:01	6185.14	Transducer	6174.95	6170.15	Intermediate
R-3i	10/21/2020	06:01	6185.13	Transducer	6174.95	6170.15	Intermediate
R-3i	10/21/2020	07:01	6185.11	Transducer	6174.95	6170.15	Intermediate
R-3i	10/21/2020	08:01	6185.10	Transducer	6174.95	6170.15	Intermediate
R-3i	10/21/2020	09:01	6185.10	Transducer	6174.95	6170.15	Intermediate
R-3i	10/21/2020	10:01	6185.11	Transducer	6174.95	6170.15	Intermediate
R-3i	10/21/2020	11:01	6185.13	Transducer	6174.95	6170.15	Intermediate
R-3i	10/21/2020	12:01	6185.17	Transducer	6174.95	6170.15	Intermediate
R-3i	10/21/2020	13:01	6185.20	Transducer	6174.95	6170.15	Intermediate
R-3i	10/21/2020	14:01	6185.23	Transducer	6174.95	6170.15	Intermediate
R-3i	10/21/2020	15:01	6185.23	Transducer	6174.95	6170.15	Intermediate
R-3i	10/21/2020	16:01	6185.23	Transducer	6174.95	6170.15	Intermediate
R-3i	10/21/2020	17:01	6185.23	Transducer	6174.95	6170.15	Intermediate
R-3i	10/21/2020	18:01	6185.21	Transducer	6174.95	6170.15	Intermediate
R-3i	10/21/2020	19:01	6185.20	Transducer	6174.95	6170.15	Intermediate
R-3i	10/21/2020	20:01	6185.19	Transducer	6174.95	6170.15	Intermediate
R-3i	10/21/2020	21:01	6185.20	Transducer	6174.95	6170.15	Intermediate
R-3i	10/21/2020	22:01	6185.19	Transducer	6174.95	6170.15	Intermediate
R-3i	10/21/2020	23:01	6185.20	Transducer	6174.95	6170.15	Intermediate
R-3i	10/22/2020	00:01	6185.21	Transducer	6174.95	6170.15	Intermediate
R-3i	10/22/2020	01:01	6185.20	Transducer	6174.95	6170.15	Intermediate
R-3i	10/22/2020	02:01	6185.19	Transducer	6174.95	6170.15	Intermediate
R-3i	10/22/2020	03:01	6185.19	Transducer	6174.95	6170.15	Intermediate
R-3i	10/22/2020	04:01	6185.20	Transducer	6174.95	6170.15	Intermediate
R-3i	10/22/2020	05:01	6185.19	Transducer	6174.95	6170.15	Intermediate
R-3i	10/22/2020	06:01	6185.18	Transducer	6174.95	6170.15	Intermediate
R-3i	10/22/2020	07:01	6185.17	Transducer	6174.95	6170.15	Intermediate
R-3i	10/22/2020	08:01	6185.15	Transducer	6174.95	6170.15	Intermediate
R-3i	10/22/2020	09:01	6185.15	Transducer	6174.95	6170.15	Intermediate
R-3i	10/22/2020	10:01	6185.16	Transducer	6174.95	6170.15	Intermediate
R-3i	10/22/2020	11:01	6185.18	Transducer	6174.95	6170.15	Intermediate
R-3i	10/22/2020	12:01	6185.21	Transducer	6174.95	6170.15	Intermediate
R-3i	10/22/2020	13:01	6185.24	Transducer	6174.95	6170.15	Intermediate
R-3i	10/22/2020	14:01	6185.25	Transducer	6174.95	6170.15	Intermediate
R-3i	10/22/2020	15:01	6185.24	Transducer	6174.95	6170.15	Intermediate
R-3i	10/22/2020	16:01	6185.23	Transducer	6174.95	6170.15	Intermediate
R-3i	10/22/2020	17:01	6185.20	Transducer	6174.95	6170.15	Intermediate
R-3i	10/22/2020	18:01	6185.19	Transducer	6174.95	6170.15	Intermediate
R-3i	10/22/2020	19:01	6185.17	Transducer	6174.95	6170.15	Intermediate
R-3i	10/22/2020	20:01	6185.16	Transducer	6174.95	6170.15	Intermediate
R-3i	10/22/2020	21:01	6185.15	Transducer	6174.95	6170.15	Intermediate
R-3i	10/22/2020	22:01	6185.14	Transducer	6174.95	6170.15	Intermediate

Location	Date	Time	Water Level (ft amsl)	Method	Top of Screen (ft amsl)	Bottom of Screen (ft amsl)	Zone
R-3i	10/22/2020	23:01	6185.13	Transducer	6174.95	6170.15	Intermediate
R-3i	10/23/2020	00:01	6185.13	Transducer	6174.95	6170.15	Intermediate
R-3i	10/23/2020	01:01	6185.11	Transducer	6174.95	6170.15	Intermediate
R-3i	10/23/2020	02:01	6185.10	Transducer	6174.95	6170.15	Intermediate
R-3i	10/23/2020	03:01	6185.10	Transducer	6174.95	6170.15	Intermediate
R-3i	10/23/2020	04:01	6185.10	Transducer	6174.95	6170.15	Intermediate
R-3i	10/23/2020	05:01	6185.08	Transducer	6174.95	6170.15	Intermediate
R-3i	10/23/2020	06:01	6185.06	Transducer	6174.95	6170.15	Intermediate
R-3i	10/23/2020	07:01	6185.05	Transducer	6174.95	6170.15	Intermediate
R-3i	10/23/2020	08:01	6185.02	Transducer	6174.95	6170.15	Intermediate
R-3i	10/23/2020	09:01	6185.01	Transducer	6174.95	6170.15	Intermediate
R-3i	10/23/2020	10:01	6185.01	Transducer	6174.95	6170.15	Intermediate
R-3i	10/23/2020	11:01	6185.01	Transducer	6174.95	6170.15	Intermediate
R-3i	10/23/2020	12:01	6185.02	Transducer	6174.95	6170.15	Intermediate
R-3i	10/23/2020	13:01	6185.06	Transducer	6174.95	6170.15	Intermediate
R-3i	10/23/2020	14:01	6185.09	Transducer	6174.95	6170.15	Intermediate
R-3i	10/23/2020	15:01	6185.09	Transducer	6174.95	6170.15	Intermediate
R-3i	10/23/2020	16:01	6185.08	Transducer	6174.95	6170.15	Intermediate
R-3i	10/23/2020	17:01	6185.07	Transducer	6174.95	6170.15	Intermediate
R-3i	10/23/2020	18:01	6185.05	Transducer	6174.95	6170.15	Intermediate
R-3i	10/23/2020	19:01	6185.03	Transducer	6174.95	6170.15	Intermediate
R-3i	10/23/2020	20:01	6185.01	Transducer	6174.95	6170.15	Intermediate
R-3i	10/23/2020	21:01	6185.00	Transducer	6174.95	6170.15	Intermediate
R-3i	10/23/2020	22:01	6185.00	Transducer	6174.95	6170.15	Intermediate
R-3i	10/23/2020	23:01	6185.02	Transducer	6174.95	6170.15	Intermediate
R-3i	10/24/2020	00:01	6185.03	Transducer	6174.95	6170.15	Intermediate
R-3i	10/24/2020	01:01	6185.04	Transducer	6174.95	6170.15	Intermediate
R-3i	10/24/2020	02:01	6185.05	Transducer	6174.95	6170.15	Intermediate
R-3i	10/24/2020	03:01	6185.07	Transducer	6174.95	6170.15	Intermediate
R-3i	10/24/2020	04:01	6185.07	Transducer	6174.95	6170.15	Intermediate
R-3i	10/24/2020	05:01	6185.08	Transducer	6174.95	6170.15	Intermediate
R-3i	10/24/2020	06:01	6185.09	Transducer	6174.95	6170.15	Intermediate
R-3i	10/24/2020	07:01	6185.09	Transducer	6174.95	6170.15	Intermediate
R-3i	10/24/2020	08:01	6185.07	Transducer	6174.95	6170.15	Intermediate
R-3i	10/24/2020	09:01	6185.06	Transducer	6174.95	6170.15	Intermediate
R-3i	10/24/2020	10:01	6185.09	Transducer	6174.95	6170.15	Intermediate
R-3i	10/24/2020	11:01	6185.12	Transducer	6174.95	6170.15	Intermediate
R-3i	10/24/2020	12:01	6185.16	Transducer	6174.95	6170.15	Intermediate
R-3i	10/24/2020	13:01	6185.21	Transducer	6174.95	6170.15	Intermediate
R-3i	10/24/2020	14:01	6185.24	Transducer	6174.95	6170.15	Intermediate
R-3i	10/24/2020	15:01	6185.24	Transducer	6174.95	6170.15	Intermediate
R-3i	10/24/2020	16:01	6185.23	Transducer	6174.95	6170.15	Intermediate
R-3i	10/24/2020	17:01	6185.23	Transducer	6174.95	6170.15	Intermediate
R-3i	10/24/2020	18:01	6185.22	Transducer	6174.95	6170.15	Intermediate
R-3i	10/24/2020	19:01	6185.21	Transducer	6174.95	6170.15	Intermediate

Location	Date	Time	Water Level (ft amsl)	Method	Top of Screen (ft amsl)	Bottom of Screen (ft amsl)	Zone
R-3i	10/24/2020	20:01	6185.21	Transducer	6174.95	6170.15	Intermediate
R-3i	10/24/2020	21:01	6185.22	Transducer	6174.95	6170.15	Intermediate
R-3i	10/24/2020	22:01	6185.22	Transducer	6174.95	6170.15	Intermediate
R-3i	10/24/2020	23:01	6185.23	Transducer	6174.95	6170.15	Intermediate
R-3i	10/25/2020	00:01	6185.22	Transducer	6174.95	6170.15	Intermediate
R-3i	10/25/2020	01:01	6185.22	Transducer	6174.95	6170.15	Intermediate
R-3i	10/25/2020	02:01	6185.22	Transducer	6174.95	6170.15	Intermediate
R-3i	10/25/2020	03:01	6185.22	Transducer	6174.95	6170.15	Intermediate
R-3i	10/25/2020	04:01	6185.22	Transducer	6174.95	6170.15	Intermediate
R-3i	10/25/2020	05:01	6185.22	Transducer	6174.95	6170.15	Intermediate
R-3i	10/25/2020	06:01	6185.22	Transducer	6174.95	6170.15	Intermediate
R-3i	10/25/2020	07:01	6185.23	Transducer	6174.95	6170.15	Intermediate
R-3i	10/25/2020	08:01	6185.21	Transducer	6174.95	6170.15	Intermediate
R-3i	10/25/2020	09:01	6185.21	Transducer	6174.95	6170.15	Intermediate
R-3i	10/25/2020	10:01	6185.22	Transducer	6174.95	6170.15	Intermediate
R-3i	10/25/2020	11:01	6185.24	Transducer	6174.95	6170.15	Intermediate
R-3i	10/25/2020	12:01	6185.27	Transducer	6174.95	6170.15	Intermediate
R-3i	10/25/2020	13:01	6185.31	Transducer	6174.95	6170.15	Intermediate
R-3i	10/25/2020	14:01	6185.34	Transducer	6174.95	6170.15	Intermediate
R-3i	10/25/2020	15:01	6185.36	Transducer	6174.95	6170.15	Intermediate
R-3i	10/25/2020	16:01	6185.38	Transducer	6174.95	6170.15	Intermediate
R-3i	10/25/2020	17:01	6185.39	Transducer	6174.95	6170.15	Intermediate
R-3i	10/25/2020	18:01	6185.35	Transducer	6174.95	6170.15	Intermediate
R-3i	10/25/2020	19:01	6185.29	Transducer	6174.95	6170.15	Intermediate
R-3i	10/25/2020	20:01	6185.26	Transducer	6174.95	6170.15	Intermediate
R-3i	10/25/2020	21:01	6185.25	Transducer	6174.95	6170.15	Intermediate
R-3i	10/25/2020	22:01	6185.23	Transducer	6174.95	6170.15	Intermediate
R-3i	10/25/2020	23:01	6185.23	Transducer	6174.95	6170.15	Intermediate
R-3i	10/26/2020	00:01	6185.22	Transducer	6174.95	6170.15	Intermediate
R-3i	10/26/2020	01:01	6185.18	Transducer	6174.95	6170.15	Intermediate
R-3i	10/26/2020	02:01	6185.17	Transducer	6174.95	6170.15	Intermediate
R-3i	10/26/2020	03:01	6185.20	Transducer	6174.95	6170.15	Intermediate
R-3i	10/26/2020	04:01	6185.19	Transducer	6174.95	6170.15	Intermediate
R-3i	10/26/2020	05:01	6185.19	Transducer	6174.95	6170.15	Intermediate
R-3i	10/26/2020	06:01	6185.16	Transducer	6174.95	6170.15	Intermediate
R-3i	10/26/2020	07:01	6185.16	Transducer	6174.95	6170.15	Intermediate
R-3i	10/26/2020	08:01	6185.14	Transducer	6174.95	6170.15	Intermediate
R-3i	10/26/2020	09:01	6185.11	Transducer	6174.95	6170.15	Intermediate
R-3i	10/26/2020	10:01	6185.11	Transducer	6174.95	6170.15	Intermediate
R-3i	10/26/2020	11:01	6185.12	Transducer	6174.95	6170.15	Intermediate
R-3i	10/26/2020	12:01	6185.10	Transducer	6174.95	6170.15	Intermediate
R-3i	10/26/2020	13:01	6185.10	Transducer	6174.95	6170.15	Intermediate
R-3i	10/26/2020	14:01	6185.13	Transducer	6174.95	6170.15	Intermediate
R-3i	10/26/2020	15:01	6185.12	Transducer	6174.95	6170.15	Intermediate
R-3i	10/26/2020	16:01	6185.11	Transducer	6174.95	6170.15	Intermediate

Location	Date	Time	Water Level (ft amsl)	Method	Top of Screen (ft amsl)	Bottom of Screen (ft amsl)	Zone
R-3i	10/26/2020	17:01	6185.09	Transducer	6174.95	6170.15	Intermediate
R-3i	10/26/2020	18:01	6185.08	Transducer	6174.95	6170.15	Intermediate
R-3i	10/26/2020	19:01	6185.09	Transducer	6174.95	6170.15	Intermediate
R-3i	10/26/2020	20:01	6185.06	Transducer	6174.95	6170.15	Intermediate
R-3i	10/26/2020	21:01	6185.09	Transducer	6174.95	6170.15	Intermediate
R-3i	10/26/2020	22:01	6185.04	Transducer	6174.95	6170.15	Intermediate
R-3i	10/26/2020	23:01	6185.06	Transducer	6174.95	6170.15	Intermediate
R-3i	10/27/2020	00:01	6185.09	Transducer	6174.95	6170.15	Intermediate
R-3i	10/27/2020	01:01	6185.09	Transducer	6174.95	6170.15	Intermediate
R-3i	10/27/2020	02:01	6185.09	Transducer	6174.95	6170.15	Intermediate
R-3i	10/27/2020	03:01	6185.12	Transducer	6174.95	6170.15	Intermediate
R-3i	10/27/2020	04:01	6185.11	Transducer	6174.95	6170.15	Intermediate
R-3i	10/27/2020	05:01	6185.11	Transducer	6174.95	6170.15	Intermediate
R-3i	10/27/2020	06:01	6185.08	Transducer	6174.95	6170.15	Intermediate
R-3i	10/27/2020	07:01	6185.06	Transducer	6174.95	6170.15	Intermediate
R-3i	10/27/2020	08:01	6185.07	Transducer	6174.95	6170.15	Intermediate
R-3i	10/27/2020	09:01	6185.07	Transducer	6174.95	6170.15	Intermediate
R-3i	10/27/2020	10:01	6185.05	Transducer	6174.95	6170.15	Intermediate
R-3i	10/27/2020	11:01	6185.08	Transducer	6174.95	6170.15	Intermediate
R-3i	10/27/2020	12:01	6185.06	Transducer	6174.95	6170.15	Intermediate
R-3i	10/27/2020	13:01	6185.08	Transducer	6174.95	6170.15	Intermediate
R-3i	10/27/2020	14:01	6185.11	Transducer	6174.95	6170.15	Intermediate
R-3i	10/27/2020	15:01	6185.10	Transducer	6174.95	6170.15	Intermediate
R-3i	10/27/2020	16:01	6185.10	Transducer	6174.95	6170.15	Intermediate
R-3i	10/27/2020	17:01	6185.08	Transducer	6174.95	6170.15	Intermediate
R-3i	10/27/2020	18:01	6185.07	Transducer	6174.95	6170.15	Intermediate
R-3i	10/27/2020	19:01	6185.07	Transducer	6174.95	6170.15	Intermediate
R-3i	10/27/2020	20:01	6185.08	Transducer	6174.95	6170.15	Intermediate
R-3i	10/27/2020	21:01	6185.08	Transducer	6174.95	6170.15	Intermediate
R-3i	10/27/2020	22:01	6185.08	Transducer	6174.95	6170.15	Intermediate
R-3i	10/27/2020	23:01	6185.10	Transducer	6174.95	6170.15	Intermediate
R-3i	10/28/2020	00:01	6185.09	Transducer	6174.95	6170.15	Intermediate
R-3i	10/28/2020	01:01	6185.09	Transducer	6174.95	6170.15	Intermediate
R-3i	10/28/2020	02:01	6185.08	Transducer	6174.95	6170.15	Intermediate
R-3i	10/28/2020	03:01	6185.09	Transducer	6174.95	6170.15	Intermediate
R-3i	10/28/2020	04:01	6185.10	Transducer	6174.95	6170.15	Intermediate
R-3i	10/28/2020	05:01	6185.10	Transducer	6174.95	6170.15	Intermediate
R-3i	10/28/2020	06:01	6185.11	Transducer	6174.95	6170.15	Intermediate
R-3i	10/28/2020	07:01	6185.11	Transducer	6174.95	6170.15	Intermediate
R-3i	10/28/2020	08:01	6185.12	Transducer	6174.95	6170.15	Intermediate
R-3i	10/28/2020	09:01	6185.12	Transducer	6174.95	6170.15	Intermediate
R-3i	10/28/2020	10:01	6185.12	Transducer	6174.95	6170.15	Intermediate
R-3i	10/28/2020	11:01	6185.08	Transducer	6174.95	6170.15	Intermediate
R-3i	10/28/2020	12:01	6185.10	Transducer	6174.95	6170.15	Intermediate
R-3i	10/28/2020	13:01	6185.10	Transducer	6174.95	6170.15	Intermediate

Location	Date	Time	Water Level (ft amsl)	Method	Top of Screen (ft amsl)	Bottom of Screen (ft amsl)	Zone
R-3i	10/28/2020	14:01	6185.11	Transducer	6174.95	6170.15	Intermediate
R-3i	10/28/2020	15:01	6185.09	Transducer	6174.95	6170.15	Intermediate
R-3i	10/28/2020	16:01	6185.07	Transducer	6174.95	6170.15	Intermediate
R-3i	10/28/2020	17:01	6185.06	Transducer	6174.95	6170.15	Intermediate
R-3i	10/28/2020	18:01	6185.03	Transducer	6174.95	6170.15	Intermediate
R-3i	10/28/2020	19:01	6185.00	Transducer	6174.95	6170.15	Intermediate
R-3i	10/28/2020	20:01	6184.99	Transducer	6174.95	6170.15	Intermediate
R-3i	10/28/2020	21:01	6184.96	Transducer	6174.95	6170.15	Intermediate
R-3i	10/28/2020	22:01	6184.94	Transducer	6174.95	6170.15	Intermediate
R-3i	10/28/2020	23:01	6184.92	Transducer	6174.95	6170.15	Intermediate
R-3i	10/29/2020	00:01	6184.92	Transducer	6174.95	6170.15	Intermediate
R-3i	10/29/2020	01:01	6184.90	Transducer	6174.95	6170.15	Intermediate
R-3i	10/29/2020	02:01	6184.89	Transducer	6174.95	6170.15	Intermediate
R-3i	10/29/2020	03:01	6184.88	Transducer	6174.95	6170.15	Intermediate
R-3i	10/29/2020	04:01	6184.87	Transducer	6174.95	6170.15	Intermediate
R-3i	10/29/2020	05:01	6184.84	Transducer	6174.95	6170.15	Intermediate
R-3i	10/29/2020	06:01	6184.83	Transducer	6174.95	6170.15	Intermediate
R-3i	10/29/2020	07:01	6184.82	Transducer	6174.95	6170.15	Intermediate
R-3i	10/29/2020	08:01	6184.80	Transducer	6174.95	6170.15	Intermediate
R-3i	10/29/2020	09:01	6184.79	Transducer	6174.95	6170.15	Intermediate
R-3i	10/29/2020	10:01	6184.80	Transducer	6174.95	6170.15	Intermediate
R-3i	10/29/2020	11:01	6184.81	Transducer	6174.95	6170.15	Intermediate
R-3i	10/29/2020	12:01	6184.85	Transducer	6174.95	6170.15	Intermediate
R-3i	10/29/2020	13:01	6184.88	Transducer	6174.95	6170.15	Intermediate
R-3i	10/29/2020	14:01	6184.89	Transducer	6174.95	6170.15	Intermediate
R-3i	10/29/2020	15:01	6184.90	Transducer	6174.95	6170.15	Intermediate
R-3i	10/29/2020	16:01	6184.91	Transducer	6174.95	6170.15	Intermediate
R-3i	10/29/2020	17:01	6184.91	Transducer	6174.95	6170.15	Intermediate
R-3i	10/29/2020	18:01	6184.90	Transducer	6174.95	6170.15	Intermediate
R-3i	10/29/2020	19:01	6184.88	Transducer	6174.95	6170.15	Intermediate
R-3i	10/29/2020	20:01	6184.89	Transducer	6174.95	6170.15	Intermediate
R-3i	10/29/2020	21:01	6184.88	Transducer	6174.95	6170.15	Intermediate
R-3i	10/29/2020	22:01	6184.86	Transducer	6174.95	6170.15	Intermediate
R-3i	10/29/2020	23:01	6184.87	Transducer	6174.95	6170.15	Intermediate
R-3i	10/30/2020	00:01	6184.86	Transducer	6174.95	6170.15	Intermediate
R-3i	10/30/2020	01:01	6184.86	Transducer	6174.95	6170.15	Intermediate
R-3i	10/30/2020	02:01	6184.87	Transducer	6174.95	6170.15	Intermediate
R-3i	10/30/2020	03:01	6184.88	Transducer	6174.95	6170.15	Intermediate
R-3i	10/30/2020	04:01	6184.88	Transducer	6174.95	6170.15	Intermediate
R-3i	10/30/2020	05:01	6184.87	Transducer	6174.95	6170.15	Intermediate
R-3i	10/30/2020	06:01	6184.86	Transducer	6174.95	6170.15	Intermediate
R-3i	10/30/2020	07:01	6184.86	Transducer	6174.95	6170.15	Intermediate
R-3i	10/30/2020	08:01	6184.85	Transducer	6174.95	6170.15	Intermediate
R-3i	10/30/2020	09:01	6184.86	Transducer	6174.95	6170.15	Intermediate
R-3i	10/30/2020	10:01	6184.87	Transducer	6174.95	6170.15	Intermediate

Location	Date	Time	Water Level (ft amsl)	Method	Top of Screen (ft amsl)	Bottom of Screen (ft amsl)	Zone
R-3i	10/30/2020	11:01	6184.90	Transducer	6174.95	6170.15	Intermediate
R-3i	10/30/2020	12:01	6184.93	Transducer	6174.95	6170.15	Intermediate
R-3i	10/30/2020	13:01	6184.95	Transducer	6174.95	6170.15	Intermediate
R-3i	10/30/2020	14:01	6184.99	Transducer	6174.95	6170.15	Intermediate
R-3i	10/30/2020	15:01	6185.00	Transducer	6174.95	6170.15	Intermediate
R-3i	10/30/2020	16:01	6185.01	Transducer	6174.95	6170.15	Intermediate
R-3i	10/30/2020	17:01	6185.01	Transducer	6174.95	6170.15	Intermediate
R-3i	10/30/2020	18:01	6185.00	Transducer	6174.95	6170.15	Intermediate
R-3i	10/30/2020	19:01	6184.98	Transducer	6174.95	6170.15	Intermediate
R-3i	10/30/2020	20:01	6184.98	Transducer	6174.95	6170.15	Intermediate
R-3i	10/30/2020	21:01	6184.98	Transducer	6174.95	6170.15	Intermediate
R-3i	10/30/2020	22:01	6184.95	Transducer	6174.95	6170.15	Intermediate
R-3i	10/30/2020	23:01	6184.96	Transducer	6174.95	6170.15	Intermediate
R-3i	10/31/2020	00:01	6184.96	Transducer	6174.95	6170.15	Intermediate
R-3i	10/31/2020	01:01	6184.95	Transducer	6174.95	6170.15	Intermediate
R-3i	10/31/2020	02:01	6184.95	Transducer	6174.95	6170.15	Intermediate
R-3i	10/31/2020	03:01	6184.95	Transducer	6174.95	6170.15	Intermediate
R-3i	10/31/2020	04:01	6184.95	Transducer	6174.95	6170.15	Intermediate
R-3i	10/31/2020	05:01	6184.93	Transducer	6174.95	6170.15	Intermediate
R-3i	10/31/2020	06:01	6184.92	Transducer	6174.95	6170.15	Intermediate
R-3i	10/31/2020	07:01	6184.91	Transducer	6174.95	6170.15	Intermediate
R-3i	10/31/2020	08:01	6184.88	Transducer	6174.95	6170.15	Intermediate
R-3i	10/31/2020	09:01	6184.85	Transducer	6174.95	6170.15	Intermediate
R-3i	10/31/2020	10:01	6184.86	Transducer	6174.95	6170.15	Intermediate
R-3i	10/31/2020	11:01	6184.87	Transducer	6174.95	6170.15	Intermediate
R-3i	10/31/2020	12:01	6184.87	Transducer	6174.95	6170.15	Intermediate
R-3i	10/31/2020	13:01	6184.89	Transducer	6174.95	6170.15	Intermediate
R-3i	10/31/2020	14:01	6184.90	Transducer	6174.95	6170.15	Intermediate
R-3i	10/31/2020	15:01	6184.89	Transducer	6174.95	6170.15	Intermediate
R-3i	10/31/2020	16:01	6184.87	Transducer	6174.95	6170.15	Intermediate
R-3i	10/31/2020	17:01	6184.86	Transducer	6174.95	6170.15	Intermediate
R-3i	10/31/2020	18:01	6184.83	Transducer	6174.95	6170.15	Intermediate
R-3i	10/31/2020	19:01	6184.80	Transducer	6174.95	6170.15	Intermediate
R-3i	10/31/2020	20:01	6184.78	Transducer	6174.95	6170.15	Intermediate
R-3i	10/31/2020	21:01	6184.76	Transducer	6174.95	6170.15	Intermediate
R-3i	10/31/2020	22:01	6184.73	Transducer	6174.95	6170.15	Intermediate
R-3i	10/31/2020	23:01	6184.73	Transducer	6174.95	6170.15	Intermediate
R-3i	11/01/2020	00:01	6184.72	Transducer	6174.95	6170.15	Intermediate
R-3i	11/01/2020	01:01	6184.70	Transducer	6174.95	6170.15	Intermediate
R-3i	11/01/2020	02:01	6184.69	Transducer	6174.95	6170.15	Intermediate
R-3i	11/01/2020	03:01	6184.67	Transducer	6174.95	6170.15	Intermediate
R-3i	11/01/2020	04:01	6184.66	Transducer	6174.95	6170.15	Intermediate
R-3i	11/01/2020	05:01	6184.64	Transducer	6174.95	6170.15	Intermediate
R-3i	11/01/2020	06:01	6184.63	Transducer	6174.95	6170.15	Intermediate
R-3i	11/01/2020	07:01	6184.61	Transducer	6174.95	6170.15	Intermediate

Location	Date	Time	Water Level (ft amsl)	Method	Top of Screen (ft amsl)	Bottom of Screen (ft amsl)	Zone
R-3i	11/01/2020	08:01	6184.61	Transducer	6174.95	6170.15	Intermediate
R-3i	11/01/2020	09:01	6184.61	Transducer	6174.95	6170.15	Intermediate
R-3i	11/01/2020	10:01	6184.62	Transducer	6174.95	6170.15	Intermediate
R-3i	11/01/2020	11:01	6184.64	Transducer	6174.95	6170.15	Intermediate
R-3i	11/01/2020	12:01	6184.67	Transducer	6174.95	6170.15	Intermediate
R-3i	11/01/2020	13:01	6184.70	Transducer	6174.95	6170.15	Intermediate
R-3i	11/01/2020	14:01	6184.72	Transducer	6174.95	6170.15	Intermediate
R-3i	11/01/2020	15:01	6184.73	Transducer	6174.95	6170.15	Intermediate
R-3i	11/01/2020	16:01	6184.74	Transducer	6174.95	6170.15	Intermediate
R-3i	11/01/2020	17:01	6184.74	Transducer	6174.95	6170.15	Intermediate
R-3i	11/01/2020	18:01	6184.73	Transducer	6174.95	6170.15	Intermediate
R-3i	11/01/2020	19:01	6184.72	Transducer	6174.95	6170.15	Intermediate
R-3i	11/01/2020	20:01	6184.71	Transducer	6174.95	6170.15	Intermediate
R-3i	11/01/2020	21:01	6184.72	Transducer	6174.95	6170.15	Intermediate
R-3i	11/01/2020	22:01	6184.71	Transducer	6174.95	6170.15	Intermediate
R-3i	11/01/2020	23:01	6184.72	Transducer	6174.95	6170.15	Intermediate
R-3i	11/02/2020	00:01	6184.73	Transducer	6174.95	6170.15	Intermediate
R-3i	11/02/2020	01:01	6184.73	Transducer	6174.95	6170.15	Intermediate
R-3i	11/02/2020	02:01	6184.74	Transducer	6174.95	6170.15	Intermediate
R-3i	11/02/2020	03:01	6184.74	Transducer	6174.95	6170.15	Intermediate
R-3i	11/02/2020	04:01	6184.74	Transducer	6174.95	6170.15	Intermediate
R-3i	11/02/2020	05:01	6184.72	Transducer	6174.95	6170.15	Intermediate
R-3i	11/02/2020	06:01	6184.72	Transducer	6174.95	6170.15	Intermediate
R-3i	11/02/2020	07:01	6184.72	Transducer	6174.95	6170.15	Intermediate
R-3i	11/02/2020	08:01	6184.71	Transducer	6174.95	6170.15	Intermediate
R-3i	11/02/2020	09:01	6184.71	Transducer	6174.95	6170.15	Intermediate
R-3i	11/02/2020	10:01	6184.73	Transducer	6174.95	6170.15	Intermediate
R-3i	11/02/2020	11:01	6184.75	Transducer	6174.95	6170.15	Intermediate
R-3i	11/02/2020	12:01	6184.78	Transducer	6174.95	6170.15	Intermediate
R-3i	11/02/2020	13:01	6184.82	Transducer	6174.95	6170.15	Intermediate
R-3i	11/02/2020	14:01	6184.84	Transducer	6174.95	6170.15	Intermediate
R-3i	11/02/2020	15:01	6184.85	Transducer	6174.95	6170.15	Intermediate
R-3i	11/02/2020	16:01	6184.86	Transducer	6174.95	6170.15	Intermediate
R-3i	11/02/2020	17:01	6184.86	Transducer	6174.95	6170.15	Intermediate
R-3i	11/02/2020	18:01	6184.85	Transducer	6174.95	6170.15	Intermediate
R-3i	11/02/2020	19:01	6184.84	Transducer	6174.95	6170.15	Intermediate
R-3i	11/02/2020	20:01	6184.84	Transducer	6174.95	6170.15	Intermediate
R-3i	11/02/2020	21:01	6184.84	Transducer	6174.95	6170.15	Intermediate
R-3i	11/02/2020	22:01	6184.83	Transducer	6174.95	6170.15	Intermediate
R-3i	11/02/2020	23:01	6184.84	Transducer	6174.95	6170.15	Intermediate
R-3i	11/03/2020	00:01	6184.85	Transducer	6174.95	6170.15	Intermediate
R-3i	11/03/2020	01:01	6184.86	Transducer	6174.95	6170.15	Intermediate
R-3i	11/03/2020	02:01	6184.85	Transducer	6174.95	6170.15	Intermediate
R-3i	11/03/2020	03:01	6184.86	Transducer	6174.95	6170.15	Intermediate
R-3i	11/03/2020	04:01	6184.88	Transducer	6174.95	6170.15	Intermediate

Location	Date	Time	Water Level (ft amsl)	Method	Top of Screen (ft amsl)	Bottom of Screen (ft amsl)	Zone
R-3i	11/03/2020	05:01	6184.88	Transducer	6174.95	6170.15	Intermediate
R-3i	11/03/2020	06:01	6184.87	Transducer	6174.95	6170.15	Intermediate
R-3i	11/03/2020	07:01	6184.87	Transducer	6174.95	6170.15	Intermediate
R-3i	11/03/2020	08:01	6184.85	Transducer	6174.95	6170.15	Intermediate
R-3i	11/03/2020	09:01	6184.84	Transducer	6174.95	6170.15	Intermediate
R-3i	11/03/2020	10:01	6184.86	Transducer	6174.95	6170.15	Intermediate
R-3i	11/03/2020	11:01	6184.88	Transducer	6174.95	6170.15	Intermediate
R-3i	11/03/2020	12:01	6184.90	Transducer	6174.95	6170.15	Intermediate
R-3i	11/03/2020	13:01	6184.94	Transducer	6174.95	6170.15	Intermediate
R-3i	11/03/2020	14:01	6184.96	Transducer	6174.95	6170.15	Intermediate
R-3i	11/03/2020	15:01	6184.96	Transducer	6174.95	6170.15	Intermediate
R-3i	11/03/2020	16:01	6184.96	Transducer	6174.95	6170.15	Intermediate
R-3i	11/03/2020	17:01	6184.95	Transducer	6174.95	6170.15	Intermediate
R-3i	11/03/2020	18:01	6184.94	Transducer	6174.95	6170.15	Intermediate
R-3i	11/03/2020	19:01	6184.92	Transducer	6174.95	6170.15	Intermediate
R-3i	11/03/2020	20:01	6184.92	Transducer	6174.95	6170.15	Intermediate
R-3i	11/03/2020	21:01	6184.90	Transducer	6174.95	6170.15	Intermediate
R-3i	11/03/2020	22:01	6184.88	Transducer	6174.95	6170.15	Intermediate
R-3i	11/03/2020	23:01	6184.88	Transducer	6174.95	6170.15	Intermediate
R-3i	11/04/2020	00:01	6184.88	Transducer	6174.95	6170.15	Intermediate
R-3i	11/04/2020	01:01	6184.88	Transducer	6174.95	6170.15	Intermediate
R-3i	11/04/2020	02:01	6184.88	Transducer	6174.95	6170.15	Intermediate
R-3i	11/04/2020	03:01	6184.88	Transducer	6174.95	6170.15	Intermediate
R-3i	11/04/2020	04:01	6184.87	Transducer	6174.95	6170.15	Intermediate
R-3i	11/04/2020	05:01	6184.85	Transducer	6174.95	6170.15	Intermediate
R-3i	11/04/2020	06:01	6184.84	Transducer	6174.95	6170.15	Intermediate
R-3i	11/04/2020	07:01	6184.83	Transducer	6174.95	6170.15	Intermediate
R-3i	11/04/2020	08:01	6184.80	Transducer	6174.95	6170.15	Intermediate
R-3i	11/04/2020	09:01	6184.79	Transducer	6174.95	6170.15	Intermediate
R-3i	11/04/2020	10:01	6184.79	Transducer	6174.95	6170.15	Intermediate
R-3i	11/04/2020	11:01	6184.80	Transducer	6174.95	6170.15	Intermediate
R-3i	11/04/2020	12:01	6184.82	Transducer	6174.95	6170.15	Intermediate
R-3i	11/04/2020	13:01	6184.84	Transducer	6174.95	6170.15	Intermediate
R-3i	11/04/2020	14:01	6184.85	Transducer	6174.95	6170.15	Intermediate
R-3i	11/04/2020	15:01	6184.86	Transducer	6174.95	6170.15	Intermediate
R-3i	11/04/2020	16:01	6184.85	Transducer	6174.95	6170.15	Intermediate
R-3i	11/04/2020	17:01	6184.83	Transducer	6174.95	6170.15	Intermediate
R-3i	11/04/2020	18:01	6184.80	Transducer	6174.95	6170.15	Intermediate
R-3i	11/04/2020	19:01	6184.78	Transducer	6174.95	6170.15	Intermediate
R-3i	11/04/2020	20:01	6184.76	Transducer	6174.95	6170.15	Intermediate
R-3i	11/04/2020	21:01	6184.75	Transducer	6174.95	6170.15	Intermediate
R-3i	11/04/2020	22:01	6184.73	Transducer	6174.95	6170.15	Intermediate
R-3i	11/04/2020	23:01	6184.72	Transducer	6174.95	6170.15	Intermediate
R-3i	11/05/2020	00:01	6184.71	Transducer	6174.95	6170.15	Intermediate
R-3i	11/05/2020	01:01	6184.72	Transducer	6174.95	6170.15	Intermediate

Location	Date	Time	Water Level (ft amsl)	Method	Top of Screen (ft amsl)	Bottom of Screen (ft amsl)	Zone
R-3i	11/05/2020	02:01	6184.71	Transducer	6174.95	6170.15	Intermediate
R-3i	11/05/2020	03:01	6184.70	Transducer	6174.95	6170.15	Intermediate
R-3i	11/05/2020	04:01	6184.70	Transducer	6174.95	6170.15	Intermediate
R-3i	11/05/2020	05:01	6184.69	Transducer	6174.95	6170.15	Intermediate
R-3i	11/05/2020	06:01	6184.68	Transducer	6174.95	6170.15	Intermediate
R-3i	11/05/2020	07:01	6184.67	Transducer	6174.95	6170.15	Intermediate
R-3i	11/05/2020	08:01	6184.66	Transducer	6174.95	6170.15	Intermediate
R-3i	11/05/2020	09:01	6184.66	Transducer	6174.95	6170.15	Intermediate
R-3i	11/05/2020	10:01	6184.67	Transducer	6174.95	6170.15	Intermediate
R-3i	11/05/2020	11:01	6184.68	Transducer	6174.95	6170.15	Intermediate
R-3i	11/05/2020	12:01	6184.72	Transducer	6174.95	6170.15	Intermediate
R-3i	11/05/2020	13:01	6184.76	Transducer	6174.95	6170.15	Intermediate
R-3i	11/05/2020	14:01	6184.78	Transducer	6174.95	6170.15	Intermediate
R-3i	11/05/2020	15:01	6184.80	Transducer	6174.95	6170.15	Intermediate
R-3i	11/05/2020	16:01	6184.81	Transducer	6174.95	6170.15	Intermediate
R-3i	11/05/2020	17:01	6184.81	Transducer	6174.95	6170.15	Intermediate
R-3i	11/05/2020	18:01	6184.80	Transducer	6174.95	6170.15	Intermediate
R-3i	11/05/2020	19:01	6184.79	Transducer	6174.95	6170.15	Intermediate
R-3i	11/05/2020	20:01	6184.80	Transducer	6174.95	6170.15	Intermediate
R-3i	11/05/2020	21:01	6184.81	Transducer	6174.95	6170.15	Intermediate
R-3i	11/05/2020	22:01	6184.81	Transducer	6174.95	6170.15	Intermediate
R-3i	11/05/2020	23:01	6184.81	Transducer	6174.95	6170.15	Intermediate
R-3i	11/06/2020	00:01	6184.82	Transducer	6174.95	6170.15	Intermediate
R-3i	11/06/2020	01:01	6184.83	Transducer	6174.95	6170.15	Intermediate
R-3i	11/06/2020	02:01	6184.84	Transducer	6174.95	6170.15	Intermediate
R-3i	11/06/2020	03:01	6184.86	Transducer	6174.95	6170.15	Intermediate
R-3i	11/06/2020	04:01	6184.86	Transducer	6174.95	6170.15	Intermediate
R-3i	11/06/2020	05:01	6184.86	Transducer	6174.95	6170.15	Intermediate
R-3i	11/06/2020	06:01	6184.87	Transducer	6174.95	6170.15	Intermediate
R-3i	11/06/2020	07:01	6184.86	Transducer	6174.95	6170.15	Intermediate
R-3i	11/06/2020	08:01	6184.85	Transducer	6174.95	6170.15	Intermediate
R-3i	11/06/2020	09:01	6184.86	Transducer	6174.95	6170.15	Intermediate
R-3i	11/06/2020	10:01	6184.88	Transducer	6174.95	6170.15	Intermediate
R-3i	11/06/2020	11:01	6184.91	Transducer	6174.95	6170.15	Intermediate
R-3i	11/06/2020	12:01	6184.96	Transducer	6174.95	6170.15	Intermediate
R-3i	11/06/2020	13:01	6184.99	Transducer	6174.95	6170.15	Intermediate
R-3i	11/06/2020	14:01	6185.00	Transducer	6174.95	6170.15	Intermediate
R-3i	11/06/2020	15:01	6185.01	Transducer	6174.95	6170.15	Intermediate
R-3i	11/06/2020	16:01	6185.01	Transducer	6174.95	6170.15	Intermediate
R-3i	11/06/2020	17:01	6185.02	Transducer	6174.95	6170.15	Intermediate
R-3i	11/06/2020	18:01	6185.01	Transducer	6174.95	6170.15	Intermediate
R-3i	11/06/2020	19:01	6185.01	Transducer	6174.95	6170.15	Intermediate
R-3i	11/06/2020	20:01	6185.01	Transducer	6174.95	6170.15	Intermediate
R-3i	11/06/2020	21:01	6185.00	Transducer	6174.95	6170.15	Intermediate
R-3i	11/06/2020	22:01	6185.00	Transducer	6174.95	6170.15	Intermediate

Location	Date	Time	Water Level (ft amsl)	Method	Top of Screen (ft amsl)	Bottom of Screen (ft amsl)	Zone
R-3i	11/06/2020	23:01	6185.00	Transducer	6174.95	6170.15	Intermediate
R-3i	11/07/2020	00:01	6185.00	Transducer	6174.95	6170.15	Intermediate
R-3i	11/07/2020	01:01	6185.01	Transducer	6174.95	6170.15	Intermediate
R-3i	11/07/2020	02:01	6185.01	Transducer	6174.95	6170.15	Intermediate
R-3i	11/07/2020	03:01	6185.03	Transducer	6174.95	6170.15	Intermediate
R-3i	11/07/2020	04:01	6185.03	Transducer	6174.95	6170.15	Intermediate
R-3i	11/07/2020	05:01	6185.03	Transducer	6174.95	6170.15	Intermediate
R-3i	11/07/2020	06:01	6185.03	Transducer	6174.95	6170.15	Intermediate
R-3i	11/07/2020	07:01	6185.03	Transducer	6174.95	6170.15	Intermediate
R-3i	11/07/2020	08:01	6185.01	Transducer	6174.95	6170.15	Intermediate
R-3i	11/07/2020	09:01	6185.02	Transducer	6174.95	6170.15	Intermediate
R-3i	11/07/2020	10:01	6185.03	Transducer	6174.95	6170.15	Intermediate
R-3i	11/07/2020	11:01	6185.05	Transducer	6174.95	6170.15	Intermediate
R-3i	11/07/2020	12:01	6185.09	Transducer	6174.95	6170.15	Intermediate
R-3i	11/07/2020	13:01	6185.10	Transducer	6174.95	6170.15	Intermediate
R-3i	11/07/2020	14:01	6185.14	Transducer	6174.95	6170.15	Intermediate
R-3i	11/07/2020	15:01	6185.15	Transducer	6174.95	6170.15	Intermediate
R-3i	11/07/2020	16:01	6185.16	Transducer	6174.95	6170.15	Intermediate
R-3i	11/07/2020	17:01	6185.18	Transducer	6174.95	6170.15	Intermediate
R-3i	11/07/2020	18:01	6185.19	Transducer	6174.95	6170.15	Intermediate
R-3i	11/07/2020	19:01	6185.20	Transducer	6174.95	6170.15	Intermediate
R-3i	11/07/2020	20:01	6185.21	Transducer	6174.95	6170.15	Intermediate
R-3i	11/07/2020	21:01	6185.23	Transducer	6174.95	6170.15	Intermediate
R-3i	11/07/2020	22:01	6185.25	Transducer	6174.95	6170.15	Intermediate
R-3i	11/07/2020	23:01	6185.27	Transducer	6174.95	6170.15	Intermediate
R-3i	11/08/2020	00:01	6185.26	Transducer	6174.95	6170.15	Intermediate
R-3i	11/08/2020	01:01	6185.26	Transducer	6174.95	6170.15	Intermediate
R-3i	11/08/2020	02:01	6185.25	Transducer	6174.95	6170.15	Intermediate
R-3i	11/08/2020	03:01	6185.23	Transducer	6174.95	6170.15	Intermediate
R-3i	11/08/2020	04:01	6185.21	Transducer	6174.95	6170.15	Intermediate
R-3i	11/08/2020	05:01	6185.13	Transducer	6174.95	6170.15	Intermediate
R-3i	11/08/2020	06:01	6185.10	Transducer	6174.95	6170.15	Intermediate
R-3i	11/08/2020	07:01	6185.07	Transducer	6174.95	6170.15	Intermediate
R-3i	11/08/2020	08:01	6185.03	Transducer	6174.95	6170.15	Intermediate
R-3i	11/08/2020	09:01	6185.04	Transducer	6174.95	6170.15	Intermediate
R-3i	11/08/2020	10:01	6185.05	Transducer	6174.95	6170.15	Intermediate
R-3i	11/08/2020	11:01	6185.06	Transducer	6174.95	6170.15	Intermediate
R-3i	11/08/2020	12:01	6185.07	Transducer	6174.95	6170.15	Intermediate
R-3i	11/08/2020	13:01	6185.10	Transducer	6174.95	6170.15	Intermediate
R-3i	11/08/2020	14:01	6185.14	Transducer	6174.95	6170.15	Intermediate
R-3i	11/08/2020	15:01	6185.15	Transducer	6174.95	6170.15	Intermediate
R-3i	11/08/2020	16:01	6185.16	Transducer	6174.95	6170.15	Intermediate
R-3i	11/08/2020	17:01	6185.17	Transducer	6174.95	6170.15	Intermediate
R-3i	11/08/2020	18:01	6185.16	Transducer	6174.95	6170.15	Intermediate
R-3i	11/08/2020	19:01	6185.13	Transducer	6174.95	6170.15	Intermediate

Location	Date	Time	Water Level (ft amsl)	Method	Top of Screen (ft amsl)	Bottom of Screen (ft amsl)	Zone
R-3i	11/08/2020	20:01	6185.12	Transducer	6174.95	6170.15	Intermediate
R-3i	11/08/2020	21:01	6185.12	Transducer	6174.95	6170.15	Intermediate
R-3i	11/08/2020	22:01	6185.11	Transducer	6174.95	6170.15	Intermediate
R-3i	11/08/2020	23:01	6185.10	Transducer	6174.95	6170.15	Intermediate
R-3i	11/09/2020	00:01	6185.09	Transducer	6174.95	6170.15	Intermediate
R-3i	11/09/2020	01:01	6185.08	Transducer	6174.95	6170.15	Intermediate
R-3i	11/09/2020	02:01	6185.07	Transducer	6174.95	6170.15	Intermediate
R-3i	11/09/2020	03:01	6185.07	Transducer	6174.95	6170.15	Intermediate
R-3i	11/09/2020	04:01	6185.07	Transducer	6174.95	6170.15	Intermediate
R-3i	11/09/2020	05:01	6185.05	Transducer	6174.95	6170.15	Intermediate
R-3i	11/09/2020	06:01	6185.04	Transducer	6174.95	6170.15	Intermediate
R-3i	11/09/2020	07:01	6185.02	Transducer	6174.95	6170.15	Intermediate
R-3i	11/09/2020	08:01	6185.00	Transducer	6174.95	6170.15	Intermediate
R-3i	11/09/2020	09:01	6185.01	Transducer	6174.95	6170.15	Intermediate
R-3i	11/09/2020	10:01	6184.99	Transducer	6174.95	6170.15	Intermediate
R-3i	11/09/2020	11:01	6184.98	Transducer	6174.95	6170.15	Intermediate
R-3i	11/09/2020	12:01	6184.99	Transducer	6174.95	6170.15	Intermediate
R-3i	11/09/2020	13:01	6184.99	Transducer	6174.95	6170.15	Intermediate
R-3i	11/09/2020	14:01	6184.99	Transducer	6174.95	6170.15	Intermediate
R-3i	11/09/2020	15:01	6184.97	Transducer	6174.95	6170.15	Intermediate
R-3i	11/09/2020	16:01	6184.95	Transducer	6174.95	6170.15	Intermediate
R-3i	11/09/2020	17:01	6184.94	Transducer	6174.95	6170.15	Intermediate
R-3i	11/09/2020	18:01	6184.90	Transducer	6174.95	6170.15	Intermediate
R-3i	11/09/2020	19:01	6184.89	Transducer	6174.95	6170.15	Intermediate
R-3i	11/09/2020	20:01	6184.88	Transducer	6174.95	6170.15	Intermediate
R-3i	11/09/2020	21:01	6184.87	Transducer	6174.95	6170.15	Intermediate
R-3i	11/09/2020	22:01	6184.86	Transducer	6174.95	6170.15	Intermediate
R-3i	11/09/2020	23:01	6184.86	Transducer	6174.95	6170.15	Intermediate
R-3i	11/10/2020	00:01	6184.88	Transducer	6174.95	6170.15	Intermediate
R-3i	11/10/2020	01:01	6184.87	Transducer	6174.95	6170.15	Intermediate
R-3i	11/10/2020	02:01	6184.85	Transducer	6174.95	6170.15	Intermediate
R-3i	11/10/2020	03:01	6184.84	Transducer	6174.95	6170.15	Intermediate
R-3i	11/10/2020	04:01	6184.85	Transducer	6174.95	6170.15	Intermediate
R-3i	11/10/2020	05:01	6184.85	Transducer	6174.95	6170.15	Intermediate
R-3i	11/10/2020	06:01	6184.84	Transducer	6174.95	6170.15	Intermediate
R-3i	11/10/2020	07:01	6184.83	Transducer	6174.95	6170.15	Intermediate
R-3i	11/10/2020	08:01	6184.83	Transducer	6174.95	6170.15	Intermediate
R-3i	11/10/2020	09:01	6184.83	Transducer	6174.95	6170.15	Intermediate
R-3i	11/10/2020	10:01	6184.83	Transducer	6174.95	6170.15	Intermediate
R-3i	11/10/2020	11:01	6184.86	Transducer	6174.95	6170.15	Intermediate
R-3i	11/10/2020	12:01	6184.88	Transducer	6174.95	6170.15	Intermediate
R-3i	11/10/2020	13:01	6184.91	Transducer	6174.95	6170.15	Intermediate
R-3i	11/10/2020	14:01	6184.93	Transducer	6174.95	6170.15	Intermediate
R-3i	11/10/2020	15:01	6184.93	Transducer	6174.95	6170.15	Intermediate
R-3i	11/10/2020	16:01	6184.93	Transducer	6174.95	6170.15	Intermediate

Location	Date	Time	Water Level (ft amsl)	Method	Top of Screen (ft amsl)	Bottom of Screen (ft amsl)	Zone
R-3i	11/10/2020	17:01	6184.93	Transducer	6174.95	6170.15	Intermediate
R-3i	11/10/2020	18:01	6184.91	Transducer	6174.95	6170.15	Intermediate
R-3i	11/10/2020	19:01	6184.88	Transducer	6174.95	6170.15	Intermediate
R-3i	11/10/2020	20:01	6184.86	Transducer	6174.95	6170.15	Intermediate
R-3i	11/10/2020	21:01	6184.84	Transducer	6174.95	6170.15	Intermediate
R-3i	11/10/2020	22:01	6184.84	Transducer	6174.95	6170.15	Intermediate
R-3i	11/10/2020	23:01	6184.85	Transducer	6174.95	6170.15	Intermediate
R-3i	11/11/2020	00:01	6184.84	Transducer	6174.95	6170.15	Intermediate
R-3i	11/11/2020	01:01	6184.84	Transducer	6174.95	6170.15	Intermediate
R-3i	11/11/2020	02:01	6184.84	Transducer	6174.95	6170.15	Intermediate
R-3i	11/11/2020	03:01	6184.84	Transducer	6174.95	6170.15	Intermediate
R-3i	11/11/2020	04:01	6184.83	Transducer	6174.95	6170.15	Intermediate
R-3i	11/11/2020	05:01	6184.82	Transducer	6174.95	6170.15	Intermediate
R-3i	11/11/2020	06:01	6184.82	Transducer	6174.95	6170.15	Intermediate
R-3i	11/11/2020	07:01	6184.81	Transducer	6174.95	6170.15	Intermediate
R-3i	11/11/2020	08:01	6184.79	Transducer	6174.95	6170.15	Intermediate
R-3i	11/11/2020	09:01	6184.79	Transducer	6174.95	6170.15	Intermediate
R-3i	11/11/2020	10:01	6184.81	Transducer	6174.95	6170.15	Intermediate
R-3i	11/11/2020	11:01	6184.83	Transducer	6174.95	6170.15	Intermediate
R-3i	11/11/2020	12:01	6184.85	Transducer	6174.95	6170.15	Intermediate
R-3i	11/11/2020	13:01	6184.88	Transducer	6174.95	6170.15	Intermediate
R-3i	11/11/2020	14:01	6184.87	Transducer	6174.95	6170.15	Intermediate
R-3i	11/11/2020	15:01	6184.88	Transducer	6174.95	6170.15	Intermediate
R-3i	11/11/2020	16:01	6184.88	Transducer	6174.95	6170.15	Intermediate
R-3i	11/11/2020	17:01	6184.87	Transducer	6174.95	6170.15	Intermediate
R-3i	11/11/2020	18:01	6184.85	Transducer	6174.95	6170.15	Intermediate
R-3i	11/11/2020	19:01	6184.84	Transducer	6174.95	6170.15	Intermediate
R-3i	11/11/2020	20:01	6184.83	Transducer	6174.95	6170.15	Intermediate
R-3i	11/11/2020	21:01	6184.82	Transducer	6174.95	6170.15	Intermediate
R-3i	11/11/2020	22:01	6184.83	Transducer	6174.95	6170.15	Intermediate
R-3i	11/11/2020	23:01	6184.83	Transducer	6174.95	6170.15	Intermediate
R-3i	11/12/2020	00:01	6184.82	Transducer	6174.95	6170.15	Intermediate
R-3i	11/12/2020	01:01	6184.82	Transducer	6174.95	6170.15	Intermediate
R-3i	11/12/2020	02:01	6184.82	Transducer	6174.95	6170.15	Intermediate
R-3i	11/12/2020	03:01	6184.83	Transducer	6174.95	6170.15	Intermediate
R-3i	11/12/2020	04:01	6184.82	Transducer	6174.95	6170.15	Intermediate
R-3i	11/12/2020	05:01	6184.81	Transducer	6174.95	6170.15	Intermediate
R-3i	11/12/2020	06:01	6184.79	Transducer	6174.95	6170.15	Intermediate
R-3i	11/12/2020	07:01	6184.78	Transducer	6174.95	6170.15	Intermediate
R-3i	11/12/2020	08:01	6184.76	Transducer	6174.95	6170.15	Intermediate
R-3i	11/12/2020	09:01	6184.75	Transducer	6174.95	6170.15	Intermediate
R-3i	11/12/2020	10:01	6184.74	Transducer	6174.95	6170.15	Intermediate
R-3i	11/12/2020	11:01	6184.74	Transducer	6174.95	6170.15	Intermediate
R-3i	11/12/2020	12:01	6184.76	Transducer	6174.95	6170.15	Intermediate
R-3i	11/12/2020	13:01	6184.79	Transducer	6174.95	6170.15	Intermediate

Location	Date	Time	Water Level (ft amsl)	Method	Top of Screen (ft amsl)	Bottom of Screen (ft amsl)	Zone
R-3i	11/12/2020	14:01	6184.80	Transducer	6174.95	6170.15	Intermediate
R-3i	11/12/2020	15:01	6184.80	Transducer	6174.95	6170.15	Intermediate
R-3i	11/12/2020	16:01	6184.79	Transducer	6174.95	6170.15	Intermediate
R-3i	11/12/2020	17:01	6184.78	Transducer	6174.95	6170.15	Intermediate
R-3i	11/12/2020	18:01	6184.76	Transducer	6174.95	6170.15	Intermediate
R-3i	11/12/2020	19:01	6184.74	Transducer	6174.95	6170.15	Intermediate
R-3i	11/12/2020	20:01	6184.73	Transducer	6174.95	6170.15	Intermediate
R-3i	11/12/2020	21:01	6184.72	Transducer	6174.95	6170.15	Intermediate
R-3i	11/12/2020	22:01	6184.72	Transducer	6174.95	6170.15	Intermediate
R-3i	11/12/2020	23:01	6184.72	Transducer	6174.95	6170.15	Intermediate
R-3i	11/13/2020	00:01	6184.72	Transducer	6174.95	6170.15	Intermediate
R-3i	11/13/2020	01:01	6184.72	Transducer	6174.95	6170.15	Intermediate
R-3i	11/13/2020	02:01	6184.72	Transducer	6174.95	6170.15	Intermediate
R-3i	11/13/2020	03:01	6184.72	Transducer	6174.95	6170.15	Intermediate
R-3i	11/13/2020	04:01	6184.73	Transducer	6174.95	6170.15	Intermediate
R-3i	11/13/2020	05:01	6184.72	Transducer	6174.95	6170.15	Intermediate
R-3i	11/13/2020	06:01	6184.71	Transducer	6174.95	6170.15	Intermediate
R-3i	11/13/2020	07:01	6184.70	Transducer	6174.95	6170.15	Intermediate
R-3i	11/13/2020	08:01	6184.69	Transducer	6174.95	6170.15	Intermediate
R-3i	11/13/2020	09:01	6184.69	Transducer	6174.95	6170.15	Intermediate
R-3i	11/13/2020	10:01	6184.70	Transducer	6174.95	6170.15	Intermediate
R-3i	11/13/2020	11:01	6184.73	Transducer	6174.95	6170.15	Intermediate
R-3i	11/13/2020	12:01	6184.77	Transducer	6174.95	6170.15	Intermediate
R-3i	11/13/2020	13:01	6184.81	Transducer	6174.95	6170.15	Intermediate
R-3i	11/13/2020	14:01	6184.83	Transducer	6174.95	6170.15	Intermediate
R-3i	11/13/2020	15:01	6184.86	Transducer	6174.95	6170.15	Intermediate
R-3i	11/13/2020	16:01	6184.87	Transducer	6174.95	6170.15	Intermediate
R-3i	11/13/2020	17:01	6184.87	Transducer	6174.95	6170.15	Intermediate
R-3i	11/13/2020	18:01	6184.85	Transducer	6174.95	6170.15	Intermediate
R-3i	11/13/2020	19:01	6184.82	Transducer	6174.95	6170.15	Intermediate
R-3i	11/13/2020	20:01	6184.83	Transducer	6174.95	6170.15	Intermediate
R-3i	11/13/2020	21:01	6184.84	Transducer	6174.95	6170.15	Intermediate
R-3i	11/13/2020	22:01	6184.86	Transducer	6174.95	6170.15	Intermediate
R-3i	11/13/2020	23:01	6184.89	Transducer	6174.95	6170.15	Intermediate
R-3i	11/14/2020	00:01	6184.90	Transducer	6174.95	6170.15	Intermediate
R-3i	11/14/2020	01:01	6184.91	Transducer	6174.95	6170.15	Intermediate
R-3i	11/14/2020	02:01	6184.93	Transducer	6174.95	6170.15	Intermediate
R-3i	11/14/2020	03:01	6184.95	Transducer	6174.95	6170.15	Intermediate
R-3i	11/14/2020	04:01	6184.98	Transducer	6174.95	6170.15	Intermediate
R-3i	11/14/2020	05:01	6184.98	Transducer	6174.95	6170.15	Intermediate
R-3i	11/14/2020	06:01	6184.97	Transducer	6174.95	6170.15	Intermediate
R-3i	11/14/2020	07:01	6184.95	Transducer	6174.95	6170.15	Intermediate
R-3i	11/14/2020	08:01	6184.93	Transducer	6174.95	6170.15	Intermediate
R-3i	11/14/2020	09:01	6184.91	Transducer	6174.95	6170.15	Intermediate
R-3i	11/14/2020	10:01	6184.91	Transducer	6174.95	6170.15	Intermediate

Location	Date	Time	Water Level (ft amsl)	Method	Top of Screen (ft amsl)	Bottom of Screen (ft amsl)	Zone
R-3i	11/14/2020	11:01	6184.90	Transducer	6174.95	6170.15	Intermediate
R-3i	11/14/2020	12:01	6184.89	Transducer	6174.95	6170.15	Intermediate
R-3i	11/14/2020	13:01	6184.87	Transducer	6174.95	6170.15	Intermediate
R-3i	11/14/2020	14:01	6184.85	Transducer	6174.95	6170.15	Intermediate
R-3i	11/14/2020	15:01	6184.83	Transducer	6174.95	6170.15	Intermediate
R-3i	11/14/2020	16:01	6184.79	Transducer	6174.95	6170.15	Intermediate
R-3i	11/14/2020	17:01	6184.76	Transducer	6174.95	6170.15	Intermediate
R-3i	11/14/2020	18:01	6184.73	Transducer	6174.95	6170.15	Intermediate
R-3i	11/14/2020	19:01	6184.68	Transducer	6174.95	6170.15	Intermediate
R-3i	11/14/2020	20:01	6184.66	Transducer	6174.95	6170.15	Intermediate
R-3i	11/14/2020	21:01	6184.63	Transducer	6174.95	6170.15	Intermediate
R-3i	11/14/2020	22:01	6184.59	Transducer	6174.95	6170.15	Intermediate
R-3i	11/14/2020	23:01	6184.58	Transducer	6174.95	6170.15	Intermediate
R-3i	11/15/2020	00:01	6184.60	Transducer	6174.95	6170.15	Intermediate
R-3i	11/15/2020	01:01	6184.58	Transducer	6174.95	6170.15	Intermediate
R-3i	11/15/2020	02:01	6184.58	Transducer	6174.95	6170.15	Intermediate
R-3i	11/15/2020	03:01	6184.58	Transducer	6174.95	6170.15	Intermediate
R-3i	11/15/2020	04:01	6184.58	Transducer	6174.95	6170.15	Intermediate
R-3i	11/15/2020	05:01	6184.58	Transducer	6174.95	6170.15	Intermediate
R-3i	11/15/2020	06:01	6184.57	Transducer	6174.95	6170.15	Intermediate
R-3i	11/15/2020	07:01	6184.57	Transducer	6174.95	6170.15	Intermediate
R-3i	11/15/2020	08:01	6184.56	Transducer	6174.95	6170.15	Intermediate
R-3i	11/15/2020	09:01	6184.55	Transducer	6174.95	6170.15	Intermediate
R-3i	11/15/2020	10:01	6184.55	Transducer	6174.95	6170.15	Intermediate
R-3i	11/15/2020	11:01	6184.56	Transducer	6174.95	6170.15	Intermediate
R-3i	11/15/2020	12:01	6184.59	Transducer	6174.95	6170.15	Intermediate
R-3i	11/15/2020	13:01	6184.61	Transducer	6174.95	6170.15	Intermediate
R-3i	11/15/2020	14:01	6184.62	Transducer	6174.95	6170.15	Intermediate
R-3i	11/15/2020	15:01	6184.64	Transducer	6174.95	6170.15	Intermediate
R-3i	11/15/2020	16:01	6184.64	Transducer	6174.95	6170.15	Intermediate
R-3i	11/15/2020	17:01	6184.65	Transducer	6174.95	6170.15	Intermediate
R-3i	11/15/2020	18:01	6184.62	Transducer	6174.95	6170.15	Intermediate
R-3i	11/15/2020	19:01	6184.61	Transducer	6174.95	6170.15	Intermediate
R-3i	11/15/2020	20:01	6184.60	Transducer	6174.95	6170.15	Intermediate
R-3i	11/15/2020	21:01	6184.58	Transducer	6174.95	6170.15	Intermediate
R-3i	11/15/2020	22:01	6184.57	Transducer	6174.95	6170.15	Intermediate
R-3i	11/15/2020	23:01	6184.56	Transducer	6174.95	6170.15	Intermediate
R-3i	11/16/2020	00:01	6184.57	Transducer	6174.95	6170.15	Intermediate
R-3i	11/16/2020	01:01	6184.56	Transducer	6174.95	6170.15	Intermediate
R-3i	11/16/2020	02:01	6184.57	Transducer	6174.95	6170.15	Intermediate
R-3i	11/16/2020	03:01	6184.57	Transducer	6174.95	6170.15	Intermediate
R-3i	11/16/2020	04:01	6184.58	Transducer	6174.95	6170.15	Intermediate
R-3i	11/16/2020	05:01	6184.57	Transducer	6174.95	6170.15	Intermediate
R-3i	11/16/2020	06:01	6184.54	Transducer	6174.95	6170.15	Intermediate
R-3i	11/16/2020	07:01	6184.53	Transducer	6174.95	6170.15	Intermediate

Location	Date	Time	Water Level (ft amsl)	Method	Top of Screen (ft amsl)	Bottom of Screen (ft amsl)	Zone
R-3i	11/16/2020	08:01	6184.50	Transducer	6174.95	6170.15	Intermediate
R-3i	11/16/2020	09:01	6184.48	Transducer	6174.95	6170.15	Intermediate
R-3i	11/16/2020	10:01	6184.49	Transducer	6174.95	6170.15	Intermediate
R-3i	11/16/2020	11:01	6184.50	Transducer	6174.95	6170.15	Intermediate
R-3i	11/16/2020	12:01	6184.53	Transducer	6174.95	6170.15	Intermediate
R-3i	11/16/2020	13:01	6184.57	Transducer	6174.95	6170.15	Intermediate
R-3i	11/16/2020	14:01	6184.58	Transducer	6174.95	6170.15	Intermediate
R-3i	11/16/2020	15:01	6184.58	Transducer	6174.95	6170.15	Intermediate
R-3i	11/16/2020	16:01	6184.58	Transducer	6174.95	6170.15	Intermediate
R-3i	11/16/2020	17:01	6184.58	Transducer	6174.95	6170.15	Intermediate
R-3i	11/16/2020	18:01	6184.56	Transducer	6174.95	6170.15	Intermediate
R-3i	11/16/2020	19:01	6184.54	Transducer	6174.95	6170.15	Intermediate
R-3i	11/16/2020	20:01	6184.54	Transducer	6174.95	6170.15	Intermediate
R-3i	11/16/2020	21:01	6184.53	Transducer	6174.95	6170.15	Intermediate
R-3i	11/16/2020	22:01	6184.51	Transducer	6174.95	6170.15	Intermediate
R-3i	11/16/2020	23:01	6184.50	Transducer	6174.95	6170.15	Intermediate
R-3i	11/17/2020	00:01	6184.50	Transducer	6174.95	6170.15	Intermediate
R-3i	11/17/2020	01:01	6184.49	Transducer	6174.95	6170.15	Intermediate
R-3i	11/17/2020	02:01	6184.50	Transducer	6174.95	6170.15	Intermediate
R-3i	11/17/2020	03:01	6184.50	Transducer	6174.95	6170.15	Intermediate
R-3i	11/17/2020	04:01	6184.50	Transducer	6174.95	6170.15	Intermediate
R-3i	11/17/2020	05:01	6184.49	Transducer	6174.95	6170.15	Intermediate
R-3i	11/17/2020	06:01	6184.49	Transducer	6174.95	6170.15	Intermediate
R-3i	11/17/2020	07:01	6184.48	Transducer	6174.95	6170.15	Intermediate
R-3i	11/17/2020	08:01	6184.47	Transducer	6174.95	6170.15	Intermediate
R-3i	11/17/2020	09:01	6184.49	Transducer	6174.95	6170.15	Intermediate
R-3i	11/17/2020	10:01	6184.49	Transducer	6174.95	6170.15	Intermediate
R-3i	11/17/2020	11:01	6184.53	Transducer	6174.95	6170.15	Intermediate
R-3i	11/17/2020	12:01	6184.56	Transducer	6174.95	6170.15	Intermediate
R-3i	11/17/2020	13:01	6184.59	Transducer	6174.95	6170.15	Intermediate
R-3i	11/17/2020	14:01	6184.62	Transducer	6174.95	6170.15	Intermediate
R-3i	11/17/2020	15:01	6184.63	Transducer	6174.95	6170.15	Intermediate
R-3i	11/17/2020	16:01	6184.64	Transducer	6174.95	6170.15	Intermediate
R-3i	11/17/2020	17:01	6184.64	Transducer	6174.95	6170.15	Intermediate
R-3i	11/17/2020	18:01	6184.63	Transducer	6174.95	6170.15	Intermediate
R-3i	11/17/2020	19:01	6184.63	Transducer	6174.95	6170.15	Intermediate
R-3i	11/17/2020	20:01	6184.63	Transducer	6174.95	6170.15	Intermediate
R-3i	11/17/2020	21:01	6184.61	Transducer	6174.95	6170.15	Intermediate
R-3i	11/17/2020	22:01	6184.62	Transducer	6174.95	6170.15	Intermediate
R-3i	11/17/2020	23:01	6184.61	Transducer	6174.95	6170.15	Intermediate
R-3i	11/18/2020	00:01	6184.62	Transducer	6174.95	6170.15	Intermediate
R-3i	11/18/2020	01:01	6184.62	Transducer	6174.95	6170.15	Intermediate
R-3i	11/18/2020	02:01	6184.62	Transducer	6174.95	6170.15	Intermediate
R-3i	11/18/2020	03:01	6184.62	Transducer	6174.95	6170.15	Intermediate
R-3i	11/18/2020	04:01	6184.63	Transducer	6174.95	6170.15	Intermediate

Location	Date	Time	Water Level (ft amsl)	Method	Top of Screen (ft amsl)	Bottom of Screen (ft amsl)	Zone
R-3i	11/18/2020	05:01	6184.64	Transducer	6174.95	6170.15	Intermediate
R-3i	11/18/2020	06:01	6184.63	Transducer	6174.95	6170.15	Intermediate
R-3i	11/18/2020	07:01	6184.63	Transducer	6174.95	6170.15	Intermediate
R-3i	11/18/2020	08:01	6184.61	Transducer	6174.95	6170.15	Intermediate
R-3i	11/18/2020	09:01	6184.61	Transducer	6174.95	6170.15	Intermediate
R-3i	11/18/2020	10:01	6184.61	Transducer	6174.95	6170.15	Intermediate
R-3i	11/18/2020	11:01	6184.63	Transducer	6174.95	6170.15	Intermediate
R-3i	11/18/2020	12:01	6184.66	Transducer	6174.95	6170.15	Intermediate
R-3i	11/18/2020	13:01	6184.70	Transducer	6174.95	6170.15	Intermediate
R-3i	11/18/2020	14:01	6184.72	Transducer	6174.95	6170.15	Intermediate
R-3i	11/18/2020	15:01	6184.73	Transducer	6174.95	6170.15	Intermediate
R-3i	11/18/2020	16:01	6184.74	Transducer	6174.95	6170.15	Intermediate
R-3i	11/18/2020	17:01	6184.73	Transducer	6174.95	6170.15	Intermediate
R-3i	11/18/2020	18:01	6184.71	Transducer	6174.95	6170.15	Intermediate
R-3i	11/18/2020	19:01	6184.70	Transducer	6174.95	6170.15	Intermediate
R-3i	11/18/2020	20:01	6184.69	Transducer	6174.95	6170.15	Intermediate
R-3i	11/18/2020	21:01	6184.68	Transducer	6174.95	6170.15	Intermediate
R-3i	11/18/2020	22:01	6184.67	Transducer	6174.95	6170.15	Intermediate
R-3i	11/18/2020	23:01	6184.67	Transducer	6174.95	6170.15	Intermediate
R-3i	11/19/2020	00:01	6184.67	Transducer	6174.95	6170.15	Intermediate
R-3i	11/19/2020	01:01	6184.67	Transducer	6174.95	6170.15	Intermediate
R-3i	11/19/2020	02:01	6184.67	Transducer	6174.95	6170.15	Intermediate
R-3i	11/19/2020	03:01	6184.67	Transducer	6174.95	6170.15	Intermediate
R-3i	11/19/2020	04:01	6184.66	Transducer	6174.95	6170.15	Intermediate
R-3i	11/19/2020	05:01	6184.66	Transducer	6174.95	6170.15	Intermediate
R-3i	11/19/2020	06:01	6184.66	Transducer	6174.95	6170.15	Intermediate
R-3i	11/19/2020	07:01	6184.65	Transducer	6174.95	6170.15	Intermediate
R-3i	11/19/2020	08:01	6184.63	Transducer	6174.95	6170.15	Intermediate
R-3i	11/19/2020	09:01	6184.62	Transducer	6174.95	6170.15	Intermediate
R-3i	11/19/2020	10:01	6184.62	Transducer	6174.95	6170.15	Intermediate
R-3i	11/19/2020	11:01	6184.64	Transducer	6174.95	6170.15	Intermediate
R-3i	11/19/2020	12:01	6184.67	Transducer	6174.95	6170.15	Intermediate
R-3i	11/19/2020	13:01	6184.69	Transducer	6174.95	6170.15	Intermediate
R-3i	11/19/2020	14:01	6184.70	Transducer	6174.95	6170.15	Intermediate
R-3i	11/19/2020	15:01	6184.70	Transducer	6174.95	6170.15	Intermediate
R-3i	11/19/2020	16:01	6184.69	Transducer	6174.95	6170.15	Intermediate
R-3i	11/19/2020	17:01	6184.67	Transducer	6174.95	6170.15	Intermediate
R-3i	11/19/2020	18:01	6184.65	Transducer	6174.95	6170.15	Intermediate
R-3i	11/19/2020	19:01	6184.64	Transducer	6174.95	6170.15	Intermediate
R-3i	11/19/2020	20:01	6184.63	Transducer	6174.95	6170.15	Intermediate
R-3i	11/19/2020	21:01	6184.62	Transducer	6174.95	6170.15	Intermediate
R-3i	11/19/2020	22:01	6184.60	Transducer	6174.95	6170.15	Intermediate
R-3i	11/19/2020	23:01	6184.60	Transducer	6174.95	6170.15	Intermediate
R-3i	11/20/2020	00:01	6184.59	Transducer	6174.95	6170.15	Intermediate
R-3i	11/20/2020	01:01	6184.58	Transducer	6174.95	6170.15	Intermediate

Location	Date	Time	Water Level (ft amsl)	Method	Top of Screen (ft amsl)	Bottom of Screen (ft amsl)	Zone
R-3i	11/20/2020	02:01	6184.57	Transducer	6174.95	6170.15	Intermediate
R-3i	11/20/2020	03:01	6184.56	Transducer	6174.95	6170.15	Intermediate
R-3i	11/20/2020	04:01	6184.56	Transducer	6174.95	6170.15	Intermediate
R-3i	11/20/2020	05:01	6184.55	Transducer	6174.95	6170.15	Intermediate
R-3i	11/20/2020	06:01	6184.53	Transducer	6174.95	6170.15	Intermediate
R-3i	11/20/2020	07:01	6184.52	Transducer	6174.95	6170.15	Intermediate
R-3i	11/20/2020	08:01	6184.49	Transducer	6174.95	6170.15	Intermediate
R-3i	11/20/2020	09:01	6184.49	Transducer	6174.95	6170.15	Intermediate
R-3i	11/20/2020	10:01	6184.50	Transducer	6174.95	6170.15	Intermediate
R-3i	11/20/2020	11:01	6184.52	Transducer	6174.95	6170.15	Intermediate
R-3i	11/20/2020	12:01	6184.55	Transducer	6174.95	6170.15	Intermediate
R-3i	11/20/2020	13:01	6184.58	Transducer	6174.95	6170.15	Intermediate
R-3i	11/20/2020	14:01	6184.59	Transducer	6174.95	6170.15	Intermediate
R-3i	11/20/2020	15:01	6184.59	Transducer	6174.95	6170.15	Intermediate
R-3i	11/20/2020	16:01	6184.59	Transducer	6174.95	6170.15	Intermediate
R-3i	11/20/2020	17:01	6184.57	Transducer	6174.95	6170.15	Intermediate
R-3i	11/20/2020	18:01	6184.56	Transducer	6174.95	6170.15	Intermediate
R-3i	11/20/2020	19:01	6184.54	Transducer	6174.95	6170.15	Intermediate
R-3i	11/20/2020	20:01	6184.54	Transducer	6174.95	6170.15	Intermediate
R-3i	11/20/2020	21:01	6184.53	Transducer	6174.95	6170.15	Intermediate
R-3i	11/20/2020	22:01	6184.53	Transducer	6174.95	6170.15	Intermediate
R-3i	11/20/2020	23:01	6184.52	Transducer	6174.95	6170.15	Intermediate
R-3i	11/21/2020	00:01	6184.53	Transducer	6174.95	6170.15	Intermediate
R-3i	11/21/2020	01:01	6184.53	Transducer	6174.95	6170.15	Intermediate
R-3i	11/21/2020	02:01	6184.54	Transducer	6174.95	6170.15	Intermediate
R-3i	11/21/2020	03:01	6184.54	Transducer	6174.95	6170.15	Intermediate
R-3i	11/21/2020	04:01	6184.56	Transducer	6174.95	6170.15	Intermediate
R-3i	11/21/2020	05:01	6184.56	Transducer	6174.95	6170.15	Intermediate
R-3i	11/21/2020	06:01	6184.55	Transducer	6174.95	6170.15	Intermediate
R-3i	11/21/2020	07:01	6184.54	Transducer	6174.95	6170.15	Intermediate
R-3i	11/21/2020	08:01	6184.53	Transducer	6174.95	6170.15	Intermediate
R-3i	11/21/2020	09:01	6184.50	Transducer	6174.95	6170.15	Intermediate
R-3i	11/21/2020	10:01	6184.50	Transducer	6174.95	6170.15	Intermediate
R-3i	11/21/2020	11:01	6184.53	Transducer	6174.95	6170.15	Intermediate
R-3i	11/21/2020	12:01	6184.58	Transducer	6174.95	6170.15	Intermediate
R-3i	11/21/2020	13:01	6184.62	Transducer	6174.95	6170.15	Intermediate
R-3i	11/21/2020	14:01	6184.64	Transducer	6174.95	6170.15	Intermediate
R-3i	11/21/2020	15:01	6184.65	Transducer	6174.95	6170.15	Intermediate
R-3i	11/21/2020	16:01	6184.65	Transducer	6174.95	6170.15	Intermediate
R-3i	11/21/2020	17:01	6184.62	Transducer	6174.95	6170.15	Intermediate
R-3i	11/21/2020	18:01	6184.61	Transducer	6174.95	6170.15	Intermediate
R-3i	11/21/2020	19:01	6184.60	Transducer	6174.95	6170.15	Intermediate
R-3i	11/21/2020	20:01	6184.59	Transducer	6174.95	6170.15	Intermediate
R-3i	11/21/2020	21:01	6184.60	Transducer	6174.95	6170.15	Intermediate
R-3i	11/21/2020	22:01	6184.58	Transducer	6174.95	6170.15	Intermediate

Location	Date	Time	Water Level (ft amsl)	Method	Top of Screen (ft amsl)	Bottom of Screen (ft amsl)	Zone
R-3i	11/21/2020	23:01	6184.58	Transducer	6174.95	6170.15	Intermediate
R-3i	11/22/2020	00:01	6184.58	Transducer	6174.95	6170.15	Intermediate
R-3i	11/22/2020	01:01	6184.58	Transducer	6174.95	6170.15	Intermediate
R-3i	11/22/2020	02:01	6184.57	Transducer	6174.95	6170.15	Intermediate
R-3i	11/22/2020	03:01	6184.56	Transducer	6174.95	6170.15	Intermediate
R-3i	11/22/2020	04:01	6184.55	Transducer	6174.95	6170.15	Intermediate
R-3i	11/22/2020	05:01	6184.55	Transducer	6174.95	6170.15	Intermediate
R-3i	11/22/2020	06:01	6184.53	Transducer	6174.95	6170.15	Intermediate
R-3i	11/22/2020	07:01	6184.52	Transducer	6174.95	6170.15	Intermediate
R-3i	11/22/2020	08:01	6184.51	Transducer	6174.95	6170.15	Intermediate
R-3i	11/22/2020	09:01	6184.50	Transducer	6174.95	6170.15	Intermediate
R-3i	11/22/2020	10:01	6184.50	Transducer	6174.95	6170.15	Intermediate
R-3i	11/22/2020	11:01	6184.51	Transducer	6174.95	6170.15	Intermediate
R-3i	11/22/2020	12:01	6184.54	Transducer	6174.95	6170.15	Intermediate
R-3i	11/22/2020	13:01	6184.56	Transducer	6174.95	6170.15	Intermediate
R-3i	11/22/2020	14:01	6184.57	Transducer	6174.95	6170.15	Intermediate
R-3i	11/22/2020	15:01	6184.58	Transducer	6174.95	6170.15	Intermediate
R-3i	11/22/2020	16:01	6184.58	Transducer	6174.95	6170.15	Intermediate
R-3i	11/22/2020	17:01	6184.58	Transducer	6174.95	6170.15	Intermediate
R-3i	11/22/2020	18:01	6184.57	Transducer	6174.95	6170.15	Intermediate
R-3i	11/22/2020	19:01	6184.57	Transducer	6174.95	6170.15	Intermediate
R-3i	11/22/2020	20:01	6184.57	Transducer	6174.95	6170.15	Intermediate
R-3i	11/22/2020	21:01	6184.58	Transducer	6174.95	6170.15	Intermediate
R-3i	11/22/2020	22:01	6184.58	Transducer	6174.95	6170.15	Intermediate
R-3i	11/22/2020	23:01	6184.60	Transducer	6174.95	6170.15	Intermediate
R-3i	11/23/2020	00:01	6184.61	Transducer	6174.95	6170.15	Intermediate
R-3i	11/23/2020	01:01	6184.63	Transducer	6174.95	6170.15	Intermediate
R-3i	11/23/2020	02:01	6184.65	Transducer	6174.95	6170.15	Intermediate
R-3i	11/23/2020	03:01	6184.67	Transducer	6174.95	6170.15	Intermediate
R-3i	11/23/2020	04:01	6184.68	Transducer	6174.95	6170.15	Intermediate
R-3i	11/23/2020	05:01	6184.69	Transducer	6174.95	6170.15	Intermediate
R-3i	11/23/2020	06:01	6184.70	Transducer	6174.95	6170.15	Intermediate
R-3i	11/23/2020	07:01	6184.71	Transducer	6174.95	6170.15	Intermediate
R-3i	11/23/2020	08:01	6184.70	Transducer	6174.95	6170.15	Intermediate
R-3i	11/23/2020	09:01	6184.70	Transducer	6174.95	6170.15	Intermediate
R-3i	11/23/2020	10:01	6184.71	Transducer	6174.95	6170.15	Intermediate
R-3i	11/23/2020	11:01	6184.73	Transducer	6174.95	6170.15	Intermediate
R-3i	11/23/2020	12:01	6184.77	Transducer	6174.95	6170.15	Intermediate
R-3i	11/23/2020	13:01	6184.80	Transducer	6174.95	6170.15	Intermediate
R-3i	11/23/2020	14:01	6184.83	Transducer	6174.95	6170.15	Intermediate
R-3i	11/23/2020	15:01	6184.85	Transducer	6174.95	6170.15	Intermediate
R-3i	11/23/2020	16:01	6184.85	Transducer	6174.95	6170.15	Intermediate
R-3i	11/23/2020	17:01	6184.86	Transducer	6174.95	6170.15	Intermediate
R-3i	11/23/2020	18:01	6184.87	Transducer	6174.95	6170.15	Intermediate
R-3i	11/23/2020	19:01	6184.86	Transducer	6174.95	6170.15	Intermediate

Location	Date	Time	Water Level (ft amsl)	Method	Top of Screen (ft amsl)	Bottom of Screen (ft amsl)	Zone
R-3i	11/23/2020	20:01	6184.86	Transducer	6174.95	6170.15	Intermediate
R-3i	11/23/2020	21:01	6184.86	Transducer	6174.95	6170.15	Intermediate
R-3i	11/23/2020	22:01	6184.86	Transducer	6174.95	6170.15	Intermediate
R-3i	11/23/2020	23:01	6184.86	Transducer	6174.95	6170.15	Intermediate
R-3i	11/24/2020	00:01	6184.85	Transducer	6174.95	6170.15	Intermediate
R-3i	11/24/2020	01:01	6184.86	Transducer	6174.95	6170.15	Intermediate
R-3i	11/24/2020	02:01	6184.87	Transducer	6174.95	6170.15	Intermediate
R-3i	11/24/2020	03:01	6184.86	Transducer	6174.95	6170.15	Intermediate
R-3i	11/24/2020	04:01	6184.86	Transducer	6174.95	6170.15	Intermediate
R-3i	11/24/2020	05:01	6184.86	Transducer	6174.95	6170.15	Intermediate
R-3i	11/24/2020	06:01	6184.86	Transducer	6174.95	6170.15	Intermediate
R-3i	11/24/2020	07:01	6184.85	Transducer	6174.95	6170.15	Intermediate
R-3i	11/24/2020	08:01	6184.84	Transducer	6174.95	6170.15	Intermediate
R-3i	11/24/2020	09:01	6184.81	Transducer	6174.95	6170.15	Intermediate
R-3i	11/24/2020	10:01	6184.80	Transducer	6174.95	6170.15	Intermediate
R-3i	11/24/2020	11:01	6184.79	Transducer	6174.95	6170.15	Intermediate
R-3i	11/24/2020	12:01	6184.78	Transducer	6174.95	6170.15	Intermediate
R-3i	11/24/2020	13:01	6184.77	Transducer	6174.95	6170.15	Intermediate
R-3i	11/24/2020	14:01	6184.75	Transducer	6174.95	6170.15	Intermediate
R-3i	11/24/2020	15:01	6184.73	Transducer	6174.95	6170.15	Intermediate
R-3i	11/24/2020	16:01	6184.69	Transducer	6174.95	6170.15	Intermediate
R-3i	11/24/2020	17:01	6184.66	Transducer	6174.95	6170.15	Intermediate
R-3i	11/24/2020	18:01	6184.64	Transducer	6174.95	6170.15	Intermediate
R-3i	11/24/2020	19:01	6184.62	Transducer	6174.95	6170.15	Intermediate
R-3i	11/24/2020	20:01	6184.60	Transducer	6174.95	6170.15	Intermediate
R-3i	11/24/2020	21:01	6184.58	Transducer	6174.95	6170.15	Intermediate
R-3i	11/24/2020	22:01	6184.57	Transducer	6174.95	6170.15	Intermediate
R-3i	11/24/2020	23:01	6184.56	Transducer	6174.95	6170.15	Intermediate
R-3i	11/25/2020	00:01	6184.56	Transducer	6174.95	6170.15	Intermediate
R-3i	11/25/2020	01:01	6184.55	Transducer	6174.95	6170.15	Intermediate
R-3i	11/25/2020	02:01	6184.55	Transducer	6174.95	6170.15	Intermediate
R-3i	11/25/2020	03:01	6184.55	Transducer	6174.95	6170.15	Intermediate
R-3i	11/25/2020	04:01	6184.55	Transducer	6174.95	6170.15	Intermediate
R-3i	11/25/2020	05:01	6184.55	Transducer	6174.95	6170.15	Intermediate
R-3i	11/25/2020	06:01	6184.55	Transducer	6174.95	6170.15	Intermediate
R-3i	11/25/2020	07:01	6184.54	Transducer	6174.95	6170.15	Intermediate
R-3i	11/25/2020	08:01	6184.53	Transducer	6174.95	6170.15	Intermediate
R-3i	11/25/2020	09:01	6184.53	Transducer	6174.95	6170.15	Intermediate
R-3i	11/25/2020	10:01	6184.52	Transducer	6174.95	6170.15	Intermediate
R-3i	11/25/2020	11:01	6184.55	Transducer	6174.95	6170.15	Intermediate
R-3i	11/25/2020	12:01	6184.58	Transducer	6174.95	6170.15	Intermediate
R-3i	11/25/2020	13:01	6184.60	Transducer	6174.95	6170.15	Intermediate
R-3i	11/25/2020	14:01	6184.61	Transducer	6174.95	6170.15	Intermediate
R-3i	11/25/2020	15:01	6184.63	Transducer	6174.95	6170.15	Intermediate
R-3i	11/25/2020	16:01	6184.62	Transducer	6174.95	6170.15	Intermediate

Location	Date	Time	Water Level (ft amsl)	Method	Top of Screen (ft amsl)	Bottom of Screen (ft amsl)	Zone
R-3i	11/25/2020	17:01	6184.62	Transducer	6174.95	6170.15	Intermediate
R-3i	11/25/2020	18:01	6184.61	Transducer	6174.95	6170.15	Intermediate
R-3i	11/25/2020	19:01	6184.61	Transducer	6174.95	6170.15	Intermediate
R-3i	11/25/2020	20:01	6184.60	Transducer	6174.95	6170.15	Intermediate
R-3i	11/25/2020	21:01	6184.61	Transducer	6174.95	6170.15	Intermediate
R-3i	11/25/2020	22:01	6184.60	Transducer	6174.95	6170.15	Intermediate
R-3i	11/25/2020	23:01	6184.61	Transducer	6174.95	6170.15	Intermediate
R-3i	11/26/2020	00:01	6184.62	Transducer	6174.95	6170.15	Intermediate
R-3i	11/26/2020	01:01	6184.63	Transducer	6174.95	6170.15	Intermediate
R-3i	11/26/2020	02:01	6184.63	Transducer	6174.95	6170.15	Intermediate
R-3i	11/26/2020	03:01	6184.64	Transducer	6174.95	6170.15	Intermediate
R-3i	11/26/2020	04:01	6184.65	Transducer	6174.95	6170.15	Intermediate
R-3i	11/26/2020	05:01	6184.64	Transducer	6174.95	6170.15	Intermediate
R-3i	11/26/2020	06:01	6184.63	Transducer	6174.95	6170.15	Intermediate
R-3i	11/26/2020	07:01	6184.61	Transducer	6174.95	6170.15	Intermediate
R-3i	11/26/2020	08:01	6184.60	Transducer	6174.95	6170.15	Intermediate
R-3i	11/26/2020	09:01	6184.58	Transducer	6174.95	6170.15	Intermediate
R-3i	11/26/2020	10:01	6184.59	Transducer	6174.95	6170.15	Intermediate
R-3i	11/26/2020	11:01	6184.60	Transducer	6174.95	6170.15	Intermediate
R-3i	11/26/2020	12:01	6184.63	Transducer	6174.95	6170.15	Intermediate
R-3i	11/26/2020	13:01	6184.65	Transducer	6174.95	6170.15	Intermediate
R-3i	11/26/2020	14:01	6184.66	Transducer	6174.95	6170.15	Intermediate
R-3i	11/26/2020	15:01	6184.67	Transducer	6174.95	6170.15	Intermediate
R-3i	11/26/2020	16:01	6184.66	Transducer	6174.95	6170.15	Intermediate
R-3i	11/26/2020	17:01	6184.63	Transducer	6174.95	6170.15	Intermediate
R-3i	11/26/2020	18:01	6184.61	Transducer	6174.95	6170.15	Intermediate
R-3i	11/26/2020	19:01	6184.60	Transducer	6174.95	6170.15	Intermediate
R-3i	11/26/2020	20:01	6184.58	Transducer	6174.95	6170.15	Intermediate
R-3i	11/26/2020	21:01	6184.56	Transducer	6174.95	6170.15	Intermediate
R-3i	11/26/2020	22:01	6184.55	Transducer	6174.95	6170.15	Intermediate
R-3i	11/26/2020	23:01	6184.55	Transducer	6174.95	6170.15	Intermediate
R-3i	11/27/2020	00:01	6184.56	Transducer	6174.95	6170.15	Intermediate
R-3i	11/27/2020	01:01	6184.56	Transducer	6174.95	6170.15	Intermediate
R-3i	11/27/2020	02:01	6184.55	Transducer	6174.95	6170.15	Intermediate
R-3i	11/27/2020	03:01	6184.53	Transducer	6174.95	6170.15	Intermediate
R-3i	11/27/2020	04:01	6184.54	Transducer	6174.95	6170.15	Intermediate
R-3i	11/27/2020	05:01	6184.52	Transducer	6174.95	6170.15	Intermediate
R-3i	11/27/2020	06:01	6184.51	Transducer	6174.95	6170.15	Intermediate
R-3i	11/27/2020	07:01	6184.51	Transducer	6174.95	6170.15	Intermediate
R-3i	11/27/2020	08:01	6184.49	Transducer	6174.95	6170.15	Intermediate
R-3i	11/27/2020	09:01	6184.48	Transducer	6174.95	6170.15	Intermediate
R-3i	11/27/2020	10:01	6184.47	Transducer	6174.95	6170.15	Intermediate
R-3i	11/27/2020	11:01	6184.47	Transducer	6174.95	6170.15	Intermediate
R-3i	11/27/2020	12:01	6184.49	Transducer	6174.95	6170.15	Intermediate
R-3i	11/27/2020	13:01	6184.51	Transducer	6174.95	6170.15	Intermediate

Location	Date	Time	Water Level (ft amsl)	Method	Top of Screen (ft amsl)	Bottom of Screen (ft amsl)	Zone
R-3i	11/27/2020	14:01	6184.51	Transducer	6174.95	6170.15	Intermediate
R-3i	11/27/2020	15:01	6184.51	Transducer	6174.95	6170.15	Intermediate
R-3i	11/27/2020	16:01	6184.50	Transducer	6174.95	6170.15	Intermediate
R-3i	11/27/2020	17:01	6184.49	Transducer	6174.95	6170.15	Intermediate
R-3i	11/27/2020	18:01	6184.47	Transducer	6174.95	6170.15	Intermediate
R-3i	11/27/2020	19:01	6184.45	Transducer	6174.95	6170.15	Intermediate
R-3i	11/27/2020	20:01	6184.43	Transducer	6174.95	6170.15	Intermediate
R-3i	11/27/2020	21:01	6184.42	Transducer	6174.95	6170.15	Intermediate
R-3i	11/27/2020	22:01	6184.42	Transducer	6174.95	6170.15	Intermediate
R-3i	11/27/2020	23:01	6184.42	Transducer	6174.95	6170.15	Intermediate
R-3i	11/28/2020	00:01	6184.43	Transducer	6174.95	6170.15	Intermediate
R-3i	11/28/2020	01:01	6184.44	Transducer	6174.95	6170.15	Intermediate
R-3i	11/28/2020	02:01	6184.44	Transducer	6174.95	6170.15	Intermediate
R-3i	11/28/2020	03:01	6184.45	Transducer	6174.95	6170.15	Intermediate
R-3i	11/28/2020	04:01	6184.46	Transducer	6174.95	6170.15	Intermediate
R-3i	11/28/2020	05:01	6184.46	Transducer	6174.95	6170.15	Intermediate
R-3i	11/28/2020	06:01	6184.47	Transducer	6174.95	6170.15	Intermediate
R-3i	11/28/2020	07:01	6184.47	Transducer	6174.95	6170.15	Intermediate
R-3i	11/28/2020	08:01	6184.46	Transducer	6174.95	6170.15	Intermediate
R-3i	11/28/2020	09:01	6184.46	Transducer	6174.95	6170.15	Intermediate
R-3i	11/28/2020	10:01	6184.45	Transducer	6174.95	6170.15	Intermediate
R-3i	11/28/2020	11:01	6184.46	Transducer	6174.95	6170.15	Intermediate
R-3i	11/28/2020	12:01	6184.49	Transducer	6174.95	6170.15	Intermediate
R-3i	11/28/2020	13:01	6184.51	Transducer	6174.95	6170.15	Intermediate
R-3i	11/28/2020	14:01	6184.53	Transducer	6174.95	6170.15	Intermediate
R-3i	11/28/2020	15:01	6184.54	Transducer	6174.95	6170.15	Intermediate
R-3i	11/28/2020	16:01	6184.54	Transducer	6174.95	6170.15	Intermediate
R-3i	11/28/2020	17:01	6184.53	Transducer	6174.95	6170.15	Intermediate
R-3i	11/28/2020	18:01	6184.52	Transducer	6174.95	6170.15	Intermediate
R-3i	11/28/2020	19:01	6184.51	Transducer	6174.95	6170.15	Intermediate
R-3i	11/28/2020	20:01	6184.51	Transducer	6174.95	6170.15	Intermediate
R-3i	11/28/2020	21:01	6184.51	Transducer	6174.95	6170.15	Intermediate
R-3i	11/28/2020	22:01	6184.50	Transducer	6174.95	6170.15	Intermediate
R-3i	11/28/2020	23:01	6184.49	Transducer	6174.95	6170.15	Intermediate
R-3i	11/29/2020	00:01	6184.49	Transducer	6174.95	6170.15	Intermediate
R-3i	11/29/2020	01:01	6184.49	Transducer	6174.95	6170.15	Intermediate
R-3i	11/29/2020	02:01	6184.48	Transducer	6174.95	6170.15	Intermediate
R-3i	11/29/2020	03:01	6184.47	Transducer	6174.95	6170.15	Intermediate
R-3i	11/29/2020	04:01	6184.46	Transducer	6174.95	6170.15	Intermediate
R-3i	11/29/2020	05:01	6184.45	Transducer	6174.95	6170.15	Intermediate
R-3i	11/29/2020	06:01	6184.42	Transducer	6174.95	6170.15	Intermediate
R-3i	11/29/2020	07:01	6184.39	Transducer	6174.95	6170.15	Intermediate
R-3i	11/29/2020	08:01	6184.37	Transducer	6174.95	6170.15	Intermediate
R-3i	11/29/2020	09:01	6184.35	Transducer	6174.95	6170.15	Intermediate
R-3i	11/29/2020	10:01	6184.34	Transducer	6174.95	6170.15	Intermediate

Location	Date	Time	Water Level (ft amsl)	Method	Top of Screen (ft amsl)	Bottom of Screen (ft amsl)	Zone
R-3i	11/29/2020	11:01	6184.33	Transducer	6174.95	6170.15	Intermediate
R-3i	11/29/2020	12:01	6184.34	Transducer	6174.95	6170.15	Intermediate
R-3i	11/29/2020	13:01	6184.35	Transducer	6174.95	6170.15	Intermediate
R-3i	11/29/2020	14:01	6184.36	Transducer	6174.95	6170.15	Intermediate
R-3i	11/29/2020	15:01	6184.36	Transducer	6174.95	6170.15	Intermediate
R-3i	11/29/2020	16:01	6184.36	Transducer	6174.95	6170.15	Intermediate
R-3i	11/29/2020	17:01	6184.34	Transducer	6174.95	6170.15	Intermediate
R-3i	11/29/2020	18:01	6184.31	Transducer	6174.95	6170.15	Intermediate
R-3i	11/29/2020	19:01	6184.28	Transducer	6174.95	6170.15	Intermediate
R-3i	11/29/2020	20:01	6184.26	Transducer	6174.95	6170.15	Intermediate
R-3i	11/29/2020	21:01	6184.24	Transducer	6174.95	6170.15	Intermediate
R-3i	11/29/2020	22:01	6184.23	Transducer	6174.95	6170.15	Intermediate
R-3i	11/29/2020	23:01	6184.22	Transducer	6174.95	6170.15	Intermediate
R-3i	11/30/2020	00:01	6184.23	Transducer	6174.95	6170.15	Intermediate
R-3i	11/30/2020	01:01	6184.23	Transducer	6174.95	6170.15	Intermediate
R-3i	11/30/2020	02:01	6184.24	Transducer	6174.95	6170.15	Intermediate
R-3i	11/30/2020	03:01	6184.25	Transducer	6174.95	6170.15	Intermediate
R-3i	11/30/2020	04:01	6184.26	Transducer	6174.95	6170.15	Intermediate
R-3i	11/30/2020	05:01	6184.27	Transducer	6174.95	6170.15	Intermediate
R-3i	11/30/2020	06:01	6184.27	Transducer	6174.95	6170.15	Intermediate
R-3i	11/30/2020	07:01	6184.28	Transducer	6174.95	6170.15	Intermediate
R-3i	11/30/2020	08:01	6184.28	Transducer	6174.95	6170.15	Intermediate
R-3i	11/30/2020	09:01	6184.28	Transducer	6174.95	6170.15	Intermediate
R-3i	11/30/2020	10:01	6184.30	Transducer	6174.95	6170.15	Intermediate
R-3i	11/30/2020	11:01	6184.33	Transducer	6174.95	6170.15	Intermediate
R-3i	11/30/2020	12:01	6184.38	Transducer	6174.95	6170.15	Intermediate
R-3i	11/30/2020	13:01	6184.42	Transducer	6174.95	6170.15	Intermediate
R-3i	11/30/2020	14:01	6184.45	Transducer	6174.95	6170.15	Intermediate
R-3i	11/30/2020	15:01	6184.47	Transducer	6174.95	6170.15	Intermediate
R-3i	11/30/2020	16:01	6184.48	Transducer	6174.95	6170.15	Intermediate
R-3i	11/30/2020	17:01	6184.49	Transducer	6174.95	6170.15	Intermediate
R-3i	11/30/2020	18:01	6184.50	Transducer	6174.95	6170.15	Intermediate
R-3i	11/30/2020	19:01	6184.51	Transducer	6174.95	6170.15	Intermediate
R-3i	11/30/2020	20:01	6184.50	Transducer	6174.95	6170.15	Intermediate
R-3i	11/30/2020	21:01	6184.50	Transducer	6174.95	6170.15	Intermediate
R-3i	11/30/2020	22:01	6184.49	Transducer	6174.95	6170.15	Intermediate
R-3i	11/30/2020	23:01	6184.50	Transducer	6174.95	6170.15	Intermediate
R-3i	12/01/2020	00:01	6184.53	Transducer	6174.95	6170.15	Intermediate
R-3i	12/01/2020	01:01	6184.55	Transducer	6174.95	6170.15	Intermediate
R-3i	12/01/2020	02:01	6184.56	Transducer	6174.95	6170.15	Intermediate
R-3i	12/01/2020	03:01	6184.55	Transducer	6174.95	6170.15	Intermediate
R-3i	12/01/2020	04:01	6184.57	Transducer	6174.95	6170.15	Intermediate
R-3i	12/01/2020	05:01	6184.58	Transducer	6174.95	6170.15	Intermediate
R-3i	12/01/2020	06:01	6184.57	Transducer	6174.95	6170.15	Intermediate
R-3i	12/01/2020	07:01	6184.58	Transducer	6174.95	6170.15	Intermediate

Location	Date	Time	Water Level (ft amsl)	Method	Top of Screen (ft amsl)	Bottom of Screen (ft amsl)	Zone
R-3i	12/01/2020	08:01	6184.59	Transducer	6174.95	6170.15	Intermediate
R-3i	12/01/2020	09:01	6184.60	Transducer	6174.95	6170.15	Intermediate
R-3i	12/01/2020	10:01	6184.59	Transducer	6174.95	6170.15	Intermediate
R-3i	12/01/2020	11:01	6184.61	Transducer	6174.95	6170.15	Intermediate
R-3i	12/01/2020	12:01	6184.64	Transducer	6174.95	6170.15	Intermediate
R-3i	12/01/2020	13:01	6184.66	Transducer	6174.95	6170.15	Intermediate
R-3i	12/01/2020	14:01	6184.67	Transducer	6174.95	6170.15	Intermediate
R-3i	12/01/2020	15:01	6184.65	Transducer	6174.95	6170.15	Intermediate
R-3i	12/01/2020	16:01	6184.60	Transducer	6174.95	6170.15	Intermediate
R-3i	12/01/2020	17:01	6184.56	Transducer	6174.95	6170.15	Intermediate
R-3i	12/01/2020	18:01	6184.53	Transducer	6174.95	6170.15	Intermediate
R-3i	12/01/2020	19:01	6184.51	Transducer	6174.95	6170.15	Intermediate
R-3i	12/01/2020	20:01	6184.50	Transducer	6174.95	6170.15	Intermediate
R-3i	12/01/2020	21:01	6184.48	Transducer	6174.95	6170.15	Intermediate
R-3i	12/01/2020	22:01	6184.47	Transducer	6174.95	6170.15	Intermediate
R-3i	12/01/2020	23:01	6184.46	Transducer	6174.95	6170.15	Intermediate
R-3i	12/02/2020	00:01	6184.46	Transducer	6174.95	6170.15	Intermediate
R-3i	12/02/2020	01:01	6184.46	Transducer	6174.95	6170.15	Intermediate
R-3i	12/02/2020	02:01	6184.45	Transducer	6174.95	6170.15	Intermediate
R-3i	12/02/2020	03:01	6184.44	Transducer	6174.95	6170.15	Intermediate
R-3i	12/02/2020	04:01	6184.44	Transducer	6174.95	6170.15	Intermediate
R-3i	12/02/2020	05:01	6184.44	Transducer	6174.95	6170.15	Intermediate
R-3i	12/02/2020	06:01	6184.42	Transducer	6174.95	6170.15	Intermediate
R-3i	12/02/2020	07:01	6184.39	Transducer	6174.95	6170.15	Intermediate
R-3i	12/02/2020	08:01	6184.38	Transducer	6174.95	6170.15	Intermediate
R-3i	12/02/2020	09:01	6184.35	Transducer	6174.95	6170.15	Intermediate
R-3i	12/02/2020	10:01	6184.33	Transducer	6174.95	6170.15	Intermediate
R-3i	12/02/2020	11:01	6184.34	Transducer	6174.95	6170.15	Intermediate
R-3i	12/02/2020	12:01	6184.36	Transducer	6174.95	6170.15	Intermediate
R-3i	12/02/2020	13:01	6184.37	Transducer	6174.95	6170.15	Intermediate
R-3i	12/02/2020	14:01	6184.39	Transducer	6174.95	6170.15	Intermediate
R-3i	12/02/2020	15:01	6184.39	Transducer	6174.95	6170.15	Intermediate
R-3i	12/02/2020	16:01	6184.38	Transducer	6174.95	6170.15	Intermediate
R-3i	12/02/2020	17:01	6184.37	Transducer	6174.95	6170.15	Intermediate
R-3i	12/02/2020	18:01	6184.35	Transducer	6174.95	6170.15	Intermediate
R-3i	12/02/2020	19:01	6184.33	Transducer	6174.95	6170.15	Intermediate
R-3i	12/02/2020	20:01	6184.31	Transducer	6174.95	6170.15	Intermediate
R-3i	12/02/2020	21:01	6184.31	Transducer	6174.95	6170.15	Intermediate
R-3i	12/02/2020	22:01	6184.32	Transducer	6174.95	6170.15	Intermediate
R-3i	12/02/2020	23:01	6184.33	Transducer	6174.95	6170.15	Intermediate
R-3i	12/03/2020	00:01	6184.33	Transducer	6174.95	6170.15	Intermediate
R-3i	12/03/2020	01:01	6184.34	Transducer	6174.95	6170.15	Intermediate
R-3i	12/03/2020	02:01	6184.35	Transducer	6174.95	6170.15	Intermediate
R-3i	12/03/2020	03:01	6184.35	Transducer	6174.95	6170.15	Intermediate
R-3i	12/03/2020	04:01	6184.36	Transducer	6174.95	6170.15	Intermediate

Location	Date	Time	Water Level (ft amsl)	Method	Top of Screen (ft amsl)	Bottom of Screen (ft amsl)	Zone
R-3i	12/03/2020	05:01	6184.36	Transducer	6174.95	6170.15	Intermediate
R-3i	12/03/2020	06:01	6184.35	Transducer	6174.95	6170.15	Intermediate
R-3i	12/03/2020	07:01	6184.31	Transducer	6174.95	6170.15	Intermediate
R-3i	12/03/2020	08:01	6184.30	Transducer	6174.95	6170.15	Intermediate
R-3i	12/03/2020	09:01	6184.30	Transducer	6174.95	6170.15	Intermediate
R-3i	12/03/2020	10:01	6184.31	Transducer	6174.95	6170.15	Intermediate
R-3i	12/03/2020	11:01	6184.32	Transducer	6174.95	6170.15	Intermediate
R-3i	12/03/2020	12:01	6184.36	Transducer	6174.95	6170.15	Intermediate
R-3i	12/03/2020	13:01	6184.37	Transducer	6174.95	6170.15	Intermediate
R-3i	12/03/2020	14:01	6184.39	Transducer	6174.95	6170.15	Intermediate
R-3i	12/03/2020	15:01	6184.39	Transducer	6174.95	6170.15	Intermediate
R-3i	12/03/2020	16:01	6184.39	Transducer	6174.95	6170.15	Intermediate
R-3i	12/03/2020	17:01	6184.38	Transducer	6174.95	6170.15	Intermediate
R-3i	12/03/2020	18:01	6184.36	Transducer	6174.95	6170.15	Intermediate
R-3i	12/03/2020	19:01	6184.35	Transducer	6174.95	6170.15	Intermediate
R-3i	12/03/2020	20:01	6184.35	Transducer	6174.95	6170.15	Intermediate
R-3i	12/03/2020	21:01	6184.34	Transducer	6174.95	6170.15	Intermediate
R-3i	12/03/2020	22:01	6184.33	Transducer	6174.95	6170.15	Intermediate
R-3i	12/03/2020	23:01	6184.32	Transducer	6174.95	6170.15	Intermediate
R-3i	12/04/2020	00:01	6184.33	Transducer	6174.95	6170.15	Intermediate
R-3i	12/04/2020	01:01	6184.32	Transducer	6174.95	6170.15	Intermediate
R-3i	12/04/2020	02:01	6184.32	Transducer	6174.95	6170.15	Intermediate
R-3i	12/04/2020	03:01	6184.34	Transducer	6174.95	6170.15	Intermediate
R-3i	12/04/2020	04:01	6184.35	Transducer	6174.95	6170.15	Intermediate
R-3i	12/04/2020	05:01	6184.35	Transducer	6174.95	6170.15	Intermediate
R-3i	12/04/2020	06:01	6184.34	Transducer	6174.95	6170.15	Intermediate
R-3i	12/04/2020	07:01	6184.33	Transducer	6174.95	6170.15	Intermediate
R-3i	12/04/2020	08:01	6184.32	Transducer	6174.95	6170.15	Intermediate
R-3i	12/04/2020	09:01	6184.30	Transducer	6174.95	6170.15	Intermediate
R-3i	12/04/2020	10:01	6184.31	Transducer	6174.95	6170.15	Intermediate
R-3i	12/04/2020	11:01	6184.32	Transducer	6174.95	6170.15	Intermediate
R-3i	12/04/2020	12:01	6184.35	Transducer	6174.95	6170.15	Intermediate
R-3i	12/04/2020	13:01	6184.38	Transducer	6174.95	6170.15	Intermediate
R-3i	12/04/2020	14:01	6184.39	Transducer	6174.95	6170.15	Intermediate
R-3i	12/04/2020	15:01	6184.40	Transducer	6174.95	6170.15	Intermediate
R-3i	12/04/2020	16:01	6184.39	Transducer	6174.95	6170.15	Intermediate
R-3i	12/04/2020	17:01	6184.38	Transducer	6174.95	6170.15	Intermediate
R-3i	12/04/2020	18:01	6184.35	Transducer	6174.95	6170.15	Intermediate
R-3i	12/04/2020	19:01	6184.33	Transducer	6174.95	6170.15	Intermediate
R-3i	12/04/2020	20:01	6184.32	Transducer	6174.95	6170.15	Intermediate
R-3i	12/04/2020	21:01	6184.30	Transducer	6174.95	6170.15	Intermediate
R-3i	12/04/2020	22:01	6184.28	Transducer	6174.95	6170.15	Intermediate
R-3i	12/04/2020	23:01	6184.27	Transducer	6174.95	6170.15	Intermediate
R-3i	12/05/2020	00:01	6184.27	Transducer	6174.95	6170.15	Intermediate
R-3i	12/05/2020	01:01	6184.27	Transducer	6174.95	6170.15	Intermediate

Location	Date	Time	Water Level (ft amsl)	Method	Top of Screen (ft amsl)	Bottom of Screen (ft amsl)	Zone
R-3i	12/05/2020	02:01	6184.27	Transducer	6174.95	6170.15	Intermediate
R-3i	12/05/2020	03:01	6184.27	Transducer	6174.95	6170.15	Intermediate
R-3i	12/05/2020	04:01	6184.27	Transducer	6174.95	6170.15	Intermediate
R-3i	12/05/2020	05:01	6184.27	Transducer	6174.95	6170.15	Intermediate
R-3i	12/05/2020	06:01	6184.26	Transducer	6174.95	6170.15	Intermediate
R-3i	12/05/2020	07:01	6184.25	Transducer	6174.95	6170.15	Intermediate
R-3i	12/05/2020	08:01	6184.24	Transducer	6174.95	6170.15	Intermediate
R-3i	12/05/2020	09:01	6184.23	Transducer	6174.95	6170.15	Intermediate
R-3i	12/05/2020	10:01	6184.24	Transducer	6174.95	6170.15	Intermediate
R-3i	12/05/2020	11:01	6184.25	Transducer	6174.95	6170.15	Intermediate
R-3i	12/05/2020	12:01	6184.27	Transducer	6174.95	6170.15	Intermediate
R-3i	12/05/2020	13:01	6184.30	Transducer	6174.95	6170.15	Intermediate
R-3i	12/05/2020	14:01	6184.32	Transducer	6174.95	6170.15	Intermediate
R-3i	12/05/2020	15:01	6184.33	Transducer	6174.95	6170.15	Intermediate
R-3i	12/05/2020	16:01	6184.33	Transducer	6174.95	6170.15	Intermediate
R-3i	12/05/2020	17:01	6184.32	Transducer	6174.95	6170.15	Intermediate
R-3i	12/05/2020	18:01	6184.31	Transducer	6174.95	6170.15	Intermediate
R-3i	12/05/2020	19:01	6184.30	Transducer	6174.95	6170.15	Intermediate
R-3i	12/05/2020	20:01	6184.28	Transducer	6174.95	6170.15	Intermediate
R-3i	12/05/2020	21:01	6184.28	Transducer	6174.95	6170.15	Intermediate
R-3i	12/05/2020	22:01	6184.28	Transducer	6174.95	6170.15	Intermediate
R-3i	12/05/2020	23:01	6184.27	Transducer	6174.95	6170.15	Intermediate
R-3i	12/06/2020	00:01	6184.29	Transducer	6174.95	6170.15	Intermediate
R-3i	12/06/2020	01:01	6184.28	Transducer	6174.95	6170.15	Intermediate
R-3i	12/06/2020	02:01	6184.29	Transducer	6174.95	6170.15	Intermediate
R-3i	12/06/2020	03:01	6184.29	Transducer	6174.95	6170.15	Intermediate
R-3i	12/06/2020	04:01	6184.30	Transducer	6174.95	6170.15	Intermediate
R-3i	12/06/2020	05:01	6184.30	Transducer	6174.95	6170.15	Intermediate
R-3i	12/06/2020	06:01	6184.29	Transducer	6174.95	6170.15	Intermediate
R-3i	12/06/2020	07:01	6184.27	Transducer	6174.95	6170.15	Intermediate
R-3i	12/06/2020	08:01	6184.27	Transducer	6174.95	6170.15	Intermediate
R-3i	12/06/2020	09:01	6184.25	Transducer	6174.95	6170.15	Intermediate
R-3i	12/06/2020	10:01	6184.26	Transducer	6174.95	6170.15	Intermediate
R-3i	12/06/2020	11:01	6184.28	Transducer	6174.95	6170.15	Intermediate
R-3i	12/06/2020	12:01	6184.31	Transducer	6174.95	6170.15	Intermediate
R-3i	12/06/2020	13:01	6184.34	Transducer	6174.95	6170.15	Intermediate
R-3i	12/06/2020	14:01	6184.35	Transducer	6174.95	6170.15	Intermediate
R-3i	12/06/2020	15:01	6184.35	Transducer	6174.95	6170.15	Intermediate
R-3i	12/06/2020	16:01	6184.35	Transducer	6174.95	6170.15	Intermediate
R-3i	12/06/2020	17:01	6184.33	Transducer	6174.95	6170.15	Intermediate
R-3i	12/06/2020	18:01	6184.32	Transducer	6174.95	6170.15	Intermediate
R-3i	12/06/2020	19:01	6184.31	Transducer	6174.95	6170.15	Intermediate
R-3i	12/06/2020	20:01	6184.29	Transducer	6174.95	6170.15	Intermediate
R-3i	12/06/2020	21:01	6184.28	Transducer	6174.95	6170.15	Intermediate
R-3i	12/06/2020	22:01	6184.27	Transducer	6174.95	6170.15	Intermediate

Location	Date	Time	Water Level (ft amsl)	Method	Top of Screen (ft amsl)	Bottom of Screen (ft amsl)	Zone
R-3i	12/06/2020	23:01	6184.26	Transducer	6174.95	6170.15	Intermediate
R-3i	12/07/2020	00:01	6184.26	Transducer	6174.95	6170.15	Intermediate
R-3i	12/07/2020	01:01	6184.26	Transducer	6174.95	6170.15	Intermediate
R-3i	12/07/2020	02:01	6184.25	Transducer	6174.95	6170.15	Intermediate
R-3i	12/07/2020	03:01	6184.24	Transducer	6174.95	6170.15	Intermediate
R-3i	12/07/2020	04:01	6184.23	Transducer	6174.95	6170.15	Intermediate
R-3i	12/07/2020	05:01	6184.22	Transducer	6174.95	6170.15	Intermediate
R-3i	12/07/2020	06:01	6184.20	Transducer	6174.95	6170.15	Intermediate
R-3i	12/07/2020	07:01	6184.18	Transducer	6174.95	6170.15	Intermediate
R-3i	12/07/2020	08:01	6184.16	Transducer	6174.95	6170.15	Intermediate
R-3i	12/07/2020	09:01	6184.15	Transducer	6174.95	6170.15	Intermediate
R-3i	12/07/2020	10:01	6184.14	Transducer	6174.95	6170.15	Intermediate
R-3i	12/07/2020	11:01	6184.17	Transducer	6174.95	6170.15	Intermediate
R-3i	12/07/2020	12:01	6184.20	Transducer	6174.95	6170.15	Intermediate
R-3i	12/07/2020	13:01	6184.24	Transducer	6174.95	6170.15	Intermediate
R-3i	12/07/2020	14:01	6184.25	Transducer	6174.95	6170.15	Intermediate
R-3i	12/07/2020	15:01	6184.25	Transducer	6174.95	6170.15	Intermediate
R-3i	12/07/2020	16:01	6184.25	Transducer	6174.95	6170.15	Intermediate
R-3i	12/07/2020	17:01	6184.24	Transducer	6174.95	6170.15	Intermediate
R-3i	12/07/2020	18:01	6184.23	Transducer	6174.95	6170.15	Intermediate
R-3i	12/07/2020	19:01	6184.21	Transducer	6174.95	6170.15	Intermediate
R-3i	12/07/2020	20:01	6184.19	Transducer	6174.95	6170.15	Intermediate
R-3i	12/07/2020	21:01	6184.18	Transducer	6174.95	6170.15	Intermediate
R-3i	12/07/2020	22:01	6184.18	Transducer	6174.95	6170.15	Intermediate
R-3i	12/07/2020	23:01	6184.17	Transducer	6174.95	6170.15	Intermediate
R-3i	12/08/2020	00:01	6184.17	Transducer	6174.95	6170.15	Intermediate
R-3i	12/08/2020	01:01	6184.18	Transducer	6174.95	6170.15	Intermediate
R-3i	12/08/2020	02:01	6184.18	Transducer	6174.95	6170.15	Intermediate
R-3i	12/08/2020	03:01	6184.17	Transducer	6174.95	6170.15	Intermediate
R-3i	12/08/2020	04:01	6184.16	Transducer	6174.95	6170.15	Intermediate
R-3i	12/08/2020	05:01	6184.17	Transducer	6174.95	6170.15	Intermediate
R-3i	12/08/2020	06:01	6184.18	Transducer	6174.95	6170.15	Intermediate
R-3i	12/08/2020	07:01	6184.17	Transducer	6174.95	6170.15	Intermediate
R-3i	12/08/2020	08:01	6184.17	Transducer	6174.95	6170.15	Intermediate
R-3i	12/08/2020	09:01	6184.15	Transducer	6174.95	6170.15	Intermediate
R-3i	12/08/2020	10:01	6184.15	Transducer	6174.95	6170.15	Intermediate
R-3i	12/08/2020	11:01	6184.17	Transducer	6174.95	6170.15	Intermediate
R-3i	12/08/2020	12:01	6184.20	Transducer	6174.95	6170.15	Intermediate
R-3i	12/08/2020	13:01	6184.23	Transducer	6174.95	6170.15	Intermediate
R-3i	12/08/2020	14:01	6184.25	Transducer	6174.95	6170.15	Intermediate
R-3i	12/08/2020	15:01	6184.26	Transducer	6174.95	6170.15	Intermediate
R-3i	12/08/2020	16:01	6184.26	Transducer	6174.95	6170.15	Intermediate
R-3i	12/08/2020	17:01	6184.25	Transducer	6174.95	6170.15	Intermediate
R-3i	12/08/2020	18:01	6184.25	Transducer	6174.95	6170.15	Intermediate
R-3i	12/08/2020	19:01	6184.23	Transducer	6174.95	6170.15	Intermediate

Location	Date	Time	Water Level (ft amsl)	Method	Top of Screen (ft amsl)	Bottom of Screen (ft amsl)	Zone
R-3i	12/08/2020	20:01	6184.22	Transducer	6174.95	6170.15	Intermediate
R-3i	12/08/2020	21:01	6184.22	Transducer	6174.95	6170.15	Intermediate
R-3i	12/08/2020	22:01	6184.21	Transducer	6174.95	6170.15	Intermediate
R-3i	12/08/2020	23:01	6184.22	Transducer	6174.95	6170.15	Intermediate
R-3i	12/09/2020	00:01	6184.23	Transducer	6174.95	6170.15	Intermediate
R-3i	12/09/2020	01:01	6184.23	Transducer	6174.95	6170.15	Intermediate
R-3i	12/09/2020	02:01	6184.23	Transducer	6174.95	6170.15	Intermediate
R-3i	12/09/2020	03:01	6184.22	Transducer	6174.95	6170.15	Intermediate
R-3i	12/09/2020	04:01	6184.23	Transducer	6174.95	6170.15	Intermediate
R-3i	12/09/2020	05:01	6184.24	Transducer	6174.95	6170.15	Intermediate
R-3i	12/09/2020	06:01	6184.23	Transducer	6174.95	6170.15	Intermediate
R-3i	12/09/2020	07:01	6184.23	Transducer	6174.95	6170.15	Intermediate
R-3i	12/09/2020	08:01	6184.24	Transducer	6174.95	6170.15	Intermediate
R-3i	12/09/2020	09:01	6184.23	Transducer	6174.95	6170.15	Intermediate
R-3i	12/09/2020	10:01	6184.23	Transducer	6174.95	6170.15	Intermediate
R-3i	12/09/2020	11:01	6184.26	Transducer	6174.95	6170.15	Intermediate
R-3i	12/09/2020	12:01	6184.30	Transducer	6174.95	6170.15	Intermediate
R-3i	12/09/2020	13:01	6184.34	Transducer	6174.95	6170.15	Intermediate
R-3i	12/09/2020	14:01	6184.36	Transducer	6174.95	6170.15	Intermediate
R-3i	12/09/2020	15:01	6184.38	Transducer	6174.95	6170.15	Intermediate
R-3i	12/09/2020	16:01	6184.39	Transducer	6174.95	6170.15	Intermediate
R-3i	12/09/2020	17:01	6184.38	Transducer	6174.95	6170.15	Intermediate
R-3i	12/09/2020	18:01	6184.38	Transducer	6174.95	6170.15	Intermediate
R-3i	12/09/2020	19:01	6184.38	Transducer	6174.95	6170.15	Intermediate
R-3i	12/09/2020	20:01	6184.38	Transducer	6174.95	6170.15	Intermediate
R-3i	12/09/2020	21:01	6184.37	Transducer	6174.95	6170.15	Intermediate
R-3i	12/09/2020	22:01	6184.37	Transducer	6174.95	6170.15	Intermediate
R-3i	12/09/2020	23:01	6184.36	Transducer	6174.95	6170.15	Intermediate
R-3i	12/10/2020	00:01	6184.37	Transducer	6174.95	6170.15	Intermediate
R-3i	12/10/2020	01:01	6184.37	Transducer	6174.95	6170.15	Intermediate
R-3i	12/10/2020	02:01	6184.38	Transducer	6174.95	6170.15	Intermediate
R-3i	12/10/2020	03:01	6184.41	Transducer	6174.95	6170.15	Intermediate
R-3i	12/10/2020	04:01	6184.47	Transducer	6174.95	6170.15	Intermediate
R-3i	12/10/2020	05:01	6184.47	Transducer	6174.95	6170.15	Intermediate
R-3i	12/10/2020	06:01	6184.44	Transducer	6174.95	6170.15	Intermediate
R-3i	12/10/2020	07:01	6184.48	Transducer	6174.95	6170.15	Intermediate
R-3i	12/10/2020	08:01	6184.48	Transducer	6174.95	6170.15	Intermediate
R-3i	12/10/2020	09:01	6184.44	Transducer	6174.95	6170.15	Intermediate
R-3i	12/10/2020	10:01	6184.43	Transducer	6174.95	6170.15	Intermediate
R-3i	12/10/2020	11:01	6184.44	Transducer	6174.95	6170.15	Intermediate
R-3i	12/10/2020	12:01	6184.47	Transducer	6174.95	6170.15	Intermediate
R-3i	12/10/2020	13:01	6184.49	Transducer	6174.95	6170.15	Intermediate
R-3i	12/10/2020	14:01	6184.53	Transducer	6174.95	6170.15	Intermediate
R-3i	12/10/2020	15:01	6184.54	Transducer	6174.95	6170.15	Intermediate
R-3i	12/10/2020	16:01	6184.55	Transducer	6174.95	6170.15	Intermediate

Location	Date	Time	Water Level (ft amsl)	Method	Top of Screen (ft amsl)	Bottom of Screen (ft amsl)	Zone
R-3i	12/10/2020	17:01	6184.53	Transducer	6174.95	6170.15	Intermediate
R-3i	12/10/2020	18:01	6184.51	Transducer	6174.95	6170.15	Intermediate
R-3i	12/10/2020	19:01	6184.49	Transducer	6174.95	6170.15	Intermediate
R-3i	12/10/2020	20:01	6184.50	Transducer	6174.95	6170.15	Intermediate
R-3i	12/10/2020	21:01	6184.50	Transducer	6174.95	6170.15	Intermediate
R-3i	12/10/2020	22:01	6184.50	Transducer	6174.95	6170.15	Intermediate
R-3i	12/10/2020	23:01	6184.50	Transducer	6174.95	6170.15	Intermediate
R-3i	12/11/2020	00:01	6184.50	Transducer	6174.95	6170.15	Intermediate
R-3i	12/11/2020	01:01	6184.51	Transducer	6174.95	6170.15	Intermediate
R-3i	12/11/2020	02:01	6184.49	Transducer	6174.95	6170.15	Intermediate
R-3i	12/11/2020	03:01	6184.50	Transducer	6174.95	6170.15	Intermediate
R-3i	12/11/2020	04:01	6184.48	Transducer	6174.95	6170.15	Intermediate
R-3i	12/11/2020	05:01	6184.47	Transducer	6174.95	6170.15	Intermediate
R-3i	12/11/2020	06:01	6184.46	Transducer	6174.95	6170.15	Intermediate
R-3i	12/11/2020	07:01	6184.47	Transducer	6174.95	6170.15	Intermediate
R-3i	12/11/2020	08:01	6184.47	Transducer	6174.95	6170.15	Intermediate
R-3i	12/11/2020	09:01	6184.46	Transducer	6174.95	6170.15	Intermediate
R-3i	12/11/2020	10:01	6184.46	Transducer	6174.95	6170.15	Intermediate
R-3i	12/11/2020	11:01	6184.46	Transducer	6174.95	6170.15	Intermediate
R-3i	12/11/2020	12:01	6184.48	Transducer	6174.95	6170.15	Intermediate
R-3i	12/11/2020	13:01	6184.49	Transducer	6174.95	6170.15	Intermediate
R-3i	12/11/2020	14:01	6184.48	Transducer	6174.95	6170.15	Intermediate
R-3i	12/11/2020	15:01	6184.47	Transducer	6174.95	6170.15	Intermediate
R-3i	12/11/2020	16:01	6184.44	Transducer	6174.95	6170.15	Intermediate
R-3i	12/11/2020	17:01	6184.42	Transducer	6174.95	6170.15	Intermediate
R-3i	12/11/2020	18:01	6184.39	Transducer	6174.95	6170.15	Intermediate
R-3i	12/11/2020	19:01	6184.36	Transducer	6174.95	6170.15	Intermediate
R-3i	12/11/2020	20:01	6184.34	Transducer	6174.95	6170.15	Intermediate
R-3i	12/11/2020	21:01	6184.32	Transducer	6174.95	6170.15	Intermediate
R-3i	12/11/2020	22:01	6184.31	Transducer	6174.95	6170.15	Intermediate
R-3i	12/11/2020	23:01	6184.30	Transducer	6174.95	6170.15	Intermediate
R-3i	12/12/2020	00:01	6184.33	Transducer	6174.95	6170.15	Intermediate
R-3i	12/12/2020	01:01	6184.35	Transducer	6174.95	6170.15	Intermediate
R-3i	12/12/2020	02:01	6184.35	Transducer	6174.95	6170.15	Intermediate
R-3i	12/12/2020	03:01	6184.34	Transducer	6174.95	6170.15	Intermediate
R-3i	12/12/2020	04:01	6184.35	Transducer	6174.95	6170.15	Intermediate
R-3i	12/12/2020	05:01	6184.37	Transducer	6174.95	6170.15	Intermediate
R-3i	12/12/2020	06:01	6184.38	Transducer	6174.95	6170.15	Intermediate
R-3i	12/12/2020	07:01	6184.37	Transducer	6174.95	6170.15	Intermediate
R-3i	12/12/2020	08:01	6184.39	Transducer	6174.95	6170.15	Intermediate
R-3i	12/12/2020	09:01	6184.40	Transducer	6174.95	6170.15	Intermediate
R-3i	12/12/2020	10:01	6184.40	Transducer	6174.95	6170.15	Intermediate
R-3i	12/12/2020	11:01	6184.42	Transducer	6174.95	6170.15	Intermediate
R-3i	12/12/2020	12:01	6184.48	Transducer	6174.95	6170.15	Intermediate
R-3i	12/12/2020	13:01	6184.53	Transducer	6174.95	6170.15	Intermediate

Location	Date	Time	Water Level (ft amsl)	Method	Top of Screen (ft amsl)	Bottom of Screen (ft amsl)	Zone
R-3i	12/12/2020	14:01	6184.57	Transducer	6174.95	6170.15	Intermediate
R-3i	12/12/2020	15:01	6184.58	Transducer	6174.95	6170.15	Intermediate
R-3i	12/12/2020	16:01	6184.58	Transducer	6174.95	6170.15	Intermediate
R-3i	12/12/2020	17:01	6184.56	Transducer	6174.95	6170.15	Intermediate
R-3i	12/12/2020	18:01	6184.58	Transducer	6174.95	6170.15	Intermediate
R-3i	12/12/2020	19:01	6184.57	Transducer	6174.95	6170.15	Intermediate
R-3i	12/12/2020	20:01	6184.56	Transducer	6174.95	6170.15	Intermediate
R-3i	12/12/2020	21:01	6184.54	Transducer	6174.95	6170.15	Intermediate
R-3i	12/12/2020	22:01	6184.53	Transducer	6174.95	6170.15	Intermediate
R-3i	12/12/2020	23:01	6184.51	Transducer	6174.95	6170.15	Intermediate
R-3i	12/13/2020	00:01	6184.51	Transducer	6174.95	6170.15	Intermediate
R-3i	12/13/2020	01:01	6184.45	Transducer	6174.95	6170.15	Intermediate
R-3i	12/13/2020	02:01	6184.40	Transducer	6174.95	6170.15	Intermediate
R-3i	12/13/2020	03:01	6184.35	Transducer	6174.95	6170.15	Intermediate
R-3i	12/13/2020	04:01	6184.29	Transducer	6174.95	6170.15	Intermediate
R-3i	12/13/2020	05:01	6184.27	Transducer	6174.95	6170.15	Intermediate
R-3i	12/13/2020	06:01	6184.21	Transducer	6174.95	6170.15	Intermediate
R-3i	12/13/2020	07:01	6184.16	Transducer	6174.95	6170.15	Intermediate
R-3i	12/13/2020	08:01	6184.10	Transducer	6174.95	6170.15	Intermediate
R-3i	12/13/2020	09:01	6184.05	Transducer	6174.95	6170.15	Intermediate
R-3i	12/13/2020	10:01	6184.03	Transducer	6174.95	6170.15	Intermediate
R-3i	12/13/2020	11:01	6184.05	Transducer	6174.95	6170.15	Intermediate
R-3i	12/13/2020	12:01	6184.06	Transducer	6174.95	6170.15	Intermediate
R-3i	12/13/2020	13:01	6184.09	Transducer	6174.95	6170.15	Intermediate
R-3i	12/13/2020	14:01	6184.10	Transducer	6174.95	6170.15	Intermediate
R-3i	12/13/2020	15:01	6184.10	Transducer	6174.95	6170.15	Intermediate
R-3i	12/13/2020	16:01	6184.08	Transducer	6174.95	6170.15	Intermediate
R-3i	12/13/2020	17:01	6184.08	Transducer	6174.95	6170.15	Intermediate
R-3i	12/13/2020	18:01	6184.08	Transducer	6174.95	6170.15	Intermediate
R-3i	12/13/2020	19:01	6184.10	Transducer	6174.95	6170.15	Intermediate
R-3i	12/13/2020	20:01	6184.10	Transducer	6174.95	6170.15	Intermediate
R-3i	12/13/2020	21:01	6184.10	Transducer	6174.95	6170.15	Intermediate
R-3i	12/13/2020	22:01	6184.10	Transducer	6174.95	6170.15	Intermediate
R-3i	12/13/2020	23:01	6184.11	Transducer	6174.95	6170.15	Intermediate
R-3i	12/14/2020	00:01	6184.14	Transducer	6174.95	6170.15	Intermediate
R-3i	12/14/2020	01:01	6184.17	Transducer	6174.95	6170.15	Intermediate
R-3i	12/14/2020	02:01	6184.20	Transducer	6174.95	6170.15	Intermediate
R-3i	12/14/2020	03:01	6184.21	Transducer	6174.95	6170.15	Intermediate
R-3i	12/14/2020	04:01	6184.22	Transducer	6174.95	6170.15	Intermediate
R-3i	12/14/2020	05:01	6184.25	Transducer	6174.95	6170.15	Intermediate
R-3i	12/14/2020	06:01	6184.26	Transducer	6174.95	6170.15	Intermediate
R-3i	12/14/2020	07:01	6184.26	Transducer	6174.95	6170.15	Intermediate
R-3i	12/14/2020	08:01	6184.28	Transducer	6174.95	6170.15	Intermediate
R-3i	12/14/2020	09:01	6184.28	Transducer	6174.95	6170.15	Intermediate
R-3i	12/14/2020	10:01	6184.29	Transducer	6174.95	6170.15	Intermediate

Location	Date	Time	Water Level (ft amsl)	Method	Top of Screen (ft amsl)	Bottom of Screen (ft amsl)	Zone
R-3i	12/14/2020	11:01	6184.34	Transducer	6174.95	6170.15	Intermediate
R-3i	12/14/2020	12:01	6184.40	Transducer	6174.95	6170.15	Intermediate
R-3i	12/14/2020	13:01	6184.45	Transducer	6174.95	6170.15	Intermediate
R-3i	12/14/2020	14:01	6184.48	Transducer	6174.95	6170.15	Intermediate
R-3i	12/14/2020	15:01	6184.51	Transducer	6174.95	6170.15	Intermediate
R-3i	12/14/2020	16:01	6184.52	Transducer	6174.95	6170.15	Intermediate
R-3i	12/14/2020	17:01	6184.50	Transducer	6174.95	6170.15	Intermediate
R-3i	12/14/2020	18:01	6184.48	Transducer	6174.95	6170.15	Intermediate
R-3i	12/14/2020	19:01	6184.48	Transducer	6174.95	6170.15	Intermediate
R-3i	12/14/2020	20:01	6184.49	Transducer	6174.95	6170.15	Intermediate
R-3i	12/14/2020	21:01	6184.47	Transducer	6174.95	6170.15	Intermediate
R-3i	12/14/2020	22:01	6184.47	Transducer	6174.95	6170.15	Intermediate
R-3i	12/14/2020	23:01	6184.46	Transducer	6174.95	6170.15	Intermediate
R-3i	12/15/2020	00:01	6184.47	Transducer	6174.95	6170.15	Intermediate
R-3i	12/15/2020	01:01	6184.47	Transducer	6174.95	6170.15	Intermediate
R-3i	12/15/2020	02:01	6184.45	Transducer	6174.95	6170.15	Intermediate
R-3i	12/15/2020	03:01	6184.43	Transducer	6174.95	6170.15	Intermediate
R-3i	12/15/2020	04:01	6184.42	Transducer	6174.95	6170.15	Intermediate
R-3i	12/15/2020	05:01	6184.40	Transducer	6174.95	6170.15	Intermediate
R-3i	12/15/2020	06:01	6184.37	Transducer	6174.95	6170.15	Intermediate
R-3i	12/15/2020	07:01	6184.35	Transducer	6174.95	6170.15	Intermediate
R-3i	12/15/2020	08:01	6184.32	Transducer	6174.95	6170.15	Intermediate
R-3i	12/15/2020	09:01	6184.28	Transducer	6174.95	6170.15	Intermediate
R-3i	12/15/2020	10:01	6184.26	Transducer	6174.95	6170.15	Intermediate
R-3i	12/15/2020	11:01	6184.25	Transducer	6174.95	6170.15	Intermediate
R-3i	12/15/2020	12:01	6184.26	Transducer	6174.95	6170.15	Intermediate
R-3i	12/15/2020	13:01	6184.26	Transducer	6174.95	6170.15	Intermediate
R-3i	12/15/2020	14:01	6184.27	Transducer	6174.95	6170.15	Intermediate
R-3i	12/15/2020	15:01	6184.26	Transducer	6174.95	6170.15	Intermediate
R-3i	12/15/2020	16:01	6184.24	Transducer	6174.95	6170.15	Intermediate
R-3i	12/15/2020	17:01	6184.22	Transducer	6174.95	6170.15	Intermediate
R-3i	12/15/2020	18:01	6184.20	Transducer	6174.95	6170.15	Intermediate
R-3i	12/15/2020	19:01	6184.19	Transducer	6174.95	6170.15	Intermediate
R-3i	12/15/2020	20:01	6184.18	Transducer	6174.95	6170.15	Intermediate
R-3i	12/15/2020	21:01	6184.18	Transducer	6174.95	6170.15	Intermediate
R-3i	12/15/2020	22:01	6184.17	Transducer	6174.95	6170.15	Intermediate
R-3i	12/15/2020	23:01	6184.16	Transducer	6174.95	6170.15	Intermediate
R-3i	12/16/2020	00:01	6184.17	Transducer	6174.95	6170.15	Intermediate
R-3i	12/16/2020	01:01	6184.17	Transducer	6174.95	6170.15	Intermediate
R-3i	12/16/2020	02:01	6184.17	Transducer	6174.95	6170.15	Intermediate
R-3i	12/16/2020	03:01	6184.16	Transducer	6174.95	6170.15	Intermediate
R-3i	12/16/2020	04:01	6184.17	Transducer	6174.95	6170.15	Intermediate
R-3i	12/16/2020	05:01	6184.16	Transducer	6174.95	6170.15	Intermediate
R-3i	12/16/2020	06:01	6184.15	Transducer	6174.95	6170.15	Intermediate
R-3i	12/16/2020	07:01	6184.14	Transducer	6174.95	6170.15	Intermediate

Location	Date	Time	Water Level (ft amsl)	Method	Top of Screen (ft amsl)	Bottom of Screen (ft amsl)	Zone
R-3i	12/16/2020	08:01	6184.12	Transducer	6174.95	6170.15	Intermediate
R-3i	12/16/2020	09:01	6184.12	Transducer	6174.95	6170.15	Intermediate
R-3i	12/16/2020	10:01	6184.13	Transducer	6174.95	6170.15	Intermediate
R-3i	12/16/2020	11:01	6184.15	Transducer	6174.95	6170.15	Intermediate
R-3i	12/16/2020	12:01	6184.19	Transducer	6174.95	6170.15	Intermediate
R-3i	12/16/2020	13:01	6184.21	Transducer	6174.95	6170.15	Intermediate
R-3i	12/16/2020	14:01	6184.21	Transducer	6174.95	6170.15	Intermediate
R-3i	12/16/2020	15:01	6184.21	Transducer	6174.95	6170.15	Intermediate
R-3i	12/16/2020	16:01	6184.20	Transducer	6174.95	6170.15	Intermediate
R-3i	12/16/2020	17:01	6184.17	Transducer	6174.95	6170.15	Intermediate
R-3i	12/16/2020	18:01	6184.15	Transducer	6174.95	6170.15	Intermediate
R-3i	12/16/2020	19:01	6184.14	Transducer	6174.95	6170.15	Intermediate
R-3i	12/16/2020	20:01	6184.11	Transducer	6174.95	6170.15	Intermediate
R-3i	12/16/2020	21:01	6184.11	Transducer	6174.95	6170.15	Intermediate
R-3i	12/16/2020	22:01	6184.10	Transducer	6174.95	6170.15	Intermediate
R-3i	12/16/2020	23:01	6184.09	Transducer	6174.95	6170.15	Intermediate
R-3i	12/17/2020	00:01	6184.10	Transducer	6174.95	6170.15	Intermediate
R-3i	12/17/2020	01:01	6184.10	Transducer	6174.95	6170.15	Intermediate
R-3i	12/17/2020	02:01	6184.10	Transducer	6174.95	6170.15	Intermediate
R-3i	12/17/2020	03:01	6184.11	Transducer	6174.95	6170.15	Intermediate
R-3i	12/17/2020	04:01	6184.12	Transducer	6174.95	6170.15	Intermediate
R-3i	12/17/2020	05:01	6184.12	Transducer	6174.95	6170.15	Intermediate
R-3i	12/17/2020	06:01	6184.12	Transducer	6174.95	6170.15	Intermediate
R-3i	12/17/2020	07:01	6184.13	Transducer	6174.95	6170.15	Intermediate
R-3i	12/17/2020	08:01	6184.12	Transducer	6174.95	6170.15	Intermediate
R-3i	12/17/2020	09:01	6184.13	Transducer	6174.95	6170.15	Intermediate
R-3i	12/17/2020	10:01	6184.14	Transducer	6174.95	6170.15	Intermediate
R-3i	12/17/2020	11:01	6184.17	Transducer	6174.95	6170.15	Intermediate
R-3i	12/17/2020	12:01	6184.22	Transducer	6174.95	6170.15	Intermediate
R-3i	12/17/2020	13:01	6184.24	Transducer	6174.95	6170.15	Intermediate
R-3i	12/17/2020	14:01	6184.28	Transducer	6174.95	6170.15	Intermediate
R-3i	12/17/2020	15:01	6184.30	Transducer	6174.95	6170.15	Intermediate
R-3i	12/17/2020	16:01	6184.30	Transducer	6174.95	6170.15	Intermediate
R-3i	12/17/2020	17:01	6184.31	Transducer	6174.95	6170.15	Intermediate
R-3i	12/17/2020	18:01	6184.30	Transducer	6174.95	6170.15	Intermediate
R-3i	12/17/2020	19:01	6184.31	Transducer	6174.95	6170.15	Intermediate
R-3i	12/17/2020	20:01	6184.31	Transducer	6174.95	6170.15	Intermediate
R-3i	12/17/2020	21:01	6184.32	Transducer	6174.95	6170.15	Intermediate
R-3i	12/17/2020	22:01	6184.32	Transducer	6174.95	6170.15	Intermediate
R-3i	12/17/2020	23:01	6184.32	Transducer	6174.95	6170.15	Intermediate
R-3i	12/18/2020	00:01	6184.32	Transducer	6174.95	6170.15	Intermediate
R-3i	12/18/2020	01:01	6184.32	Transducer	6174.95	6170.15	Intermediate
R-3i	12/18/2020	02:01	6184.32	Transducer	6174.95	6170.15	Intermediate
R-3i	12/18/2020	03:01	6184.31	Transducer	6174.95	6170.15	Intermediate
R-3i	12/18/2020	04:01	6184.32	Transducer	6174.95	6170.15	Intermediate

Location	Date	Time	Water Level (ft amsl)	Method	Top of Screen (ft amsl)	Bottom of Screen (ft amsl)	Zone
R-3i	12/18/2020	05:01	6184.30	Transducer	6174.95	6170.15	Intermediate
R-3i	12/18/2020	06:01	6184.28	Transducer	6174.95	6170.15	Intermediate
R-3i	12/18/2020	07:01	6184.25	Transducer	6174.95	6170.15	Intermediate
R-3i	12/18/2020	08:01	6184.24	Transducer	6174.95	6170.15	Intermediate
R-3i	12/18/2020	09:01	6184.23	Transducer	6174.95	6170.15	Intermediate
R-3i	12/18/2020	10:01	6184.22	Transducer	6174.95	6170.15	Intermediate
R-3i	12/18/2020	11:01	6184.22	Transducer	6174.95	6170.15	Intermediate
R-3i	12/18/2020	12:01	6184.23	Transducer	6174.95	6170.15	Intermediate
R-3i	12/18/2020	13:01	6184.24	Transducer	6174.95	6170.15	Intermediate
R-3i	12/18/2020	14:01	6184.23	Transducer	6174.95	6170.15	Intermediate
R-3i	12/18/2020	15:01	6184.21	Transducer	6174.95	6170.15	Intermediate
R-3i	12/18/2020	16:01	6184.20	Transducer	6174.95	6170.15	Intermediate
R-3i	12/18/2020	17:01	6184.16	Transducer	6174.95	6170.15	Intermediate
R-3i	12/18/2020	18:01	6184.13	Transducer	6174.95	6170.15	Intermediate
R-3i	12/18/2020	19:01	6184.11	Transducer	6174.95	6170.15	Intermediate
R-3i	12/18/2020	20:01	6184.08	Transducer	6174.95	6170.15	Intermediate
R-3i	12/18/2020	21:01	6184.06	Transducer	6174.95	6170.15	Intermediate
R-3i	12/18/2020	22:01	6184.05	Transducer	6174.95	6170.15	Intermediate
R-3i	12/18/2020	23:01	6184.05	Transducer	6174.95	6170.15	Intermediate
R-3i	12/19/2020	00:01	6184.05	Transducer	6174.95	6170.15	Intermediate
R-3i	12/19/2020	01:01	6184.05	Transducer	6174.95	6170.15	Intermediate
R-3i	12/19/2020	02:01	6184.05	Transducer	6174.95	6170.15	Intermediate
R-3i	12/19/2020	03:01	6184.05	Transducer	6174.95	6170.15	Intermediate
R-3i	12/19/2020	04:01	6184.04	Transducer	6174.95	6170.15	Intermediate
R-3i	12/19/2020	05:01	6184.05	Transducer	6174.95	6170.15	Intermediate
R-3i	12/19/2020	06:01	6184.05	Transducer	6174.95	6170.15	Intermediate
R-3i	12/19/2020	07:01	6184.05	Transducer	6174.95	6170.15	Intermediate
R-3i	12/19/2020	08:01	6184.05	Transducer	6174.95	6170.15	Intermediate
R-3i	12/19/2020	09:01	6184.04	Transducer	6174.95	6170.15	Intermediate
R-3i	12/19/2020	10:01	6184.04	Transducer	6174.95	6170.15	Intermediate
R-3i	12/19/2020	11:01	6184.05	Transducer	6174.95	6170.15	Intermediate
R-3i	12/19/2020	12:01	6184.07	Transducer	6174.95	6170.15	Intermediate
R-3i	12/19/2020	13:01	6184.09	Transducer	6174.95	6170.15	Intermediate
R-3i	12/19/2020	14:01	6184.12	Transducer	6174.95	6170.15	Intermediate
R-3i	12/19/2020	15:01	6184.12	Transducer	6174.95	6170.15	Intermediate
R-3i	12/19/2020	16:01	6184.10	Transducer	6174.95	6170.15	Intermediate
R-3i	12/19/2020	17:01	6184.10	Transducer	6174.95	6170.15	Intermediate
R-3i	12/19/2020	18:01	6184.09	Transducer	6174.95	6170.15	Intermediate
R-3i	12/19/2020	19:01	6184.06	Transducer	6174.95	6170.15	Intermediate
R-3i	12/19/2020	20:01	6184.05	Transducer	6174.95	6170.15	Intermediate
R-3i	12/19/2020	21:01	6184.04	Transducer	6174.95	6170.15	Intermediate
R-3i	12/19/2020	22:01	6184.03	Transducer	6174.95	6170.15	Intermediate
R-3i	12/19/2020	23:01	6184.03	Transducer	6174.95	6170.15	Intermediate
R-3i	12/20/2020	00:01	6184.03	Transducer	6174.95	6170.15	Intermediate
R-3i	12/20/2020	01:01	6184.04	Transducer	6174.95	6170.15	Intermediate

Location	Date	Time	Water Level (ft amsl)	Method	Top of Screen (ft amsl)	Bottom of Screen (ft amsl)	Zone
R-3i	12/20/2020	02:01	6184.02	Transducer	6174.95	6170.15	Intermediate
R-3i	12/20/2020	03:01	6184.02	Transducer	6174.95	6170.15	Intermediate
R-3i	12/20/2020	04:01	6184.03	Transducer	6174.95	6170.15	Intermediate
R-3i	12/20/2020	05:01	6184.02	Transducer	6174.95	6170.15	Intermediate
R-3i	12/20/2020	06:01	6184.02	Transducer	6174.95	6170.15	Intermediate
R-3i	12/20/2020	07:01	6184.01	Transducer	6174.95	6170.15	Intermediate
R-3i	12/20/2020	08:01	6184.02	Transducer	6174.95	6170.15	Intermediate
R-3i	12/20/2020	09:01	6184.01	Transducer	6174.95	6170.15	Intermediate
R-3i	12/20/2020	10:01	6184.01	Transducer	6174.95	6170.15	Intermediate
R-3i	12/20/2020	11:01	6184.05	Transducer	6174.95	6170.15	Intermediate
R-3i	12/20/2020	12:01	6184.07	Transducer	6174.95	6170.15	Intermediate
R-3i	12/20/2020	13:01	6184.10	Transducer	6174.95	6170.15	Intermediate
R-3i	12/20/2020	14:01	6184.11	Transducer	6174.95	6170.15	Intermediate
R-3i	12/20/2020	15:01	6184.11	Transducer	6174.95	6170.15	Intermediate
R-3i	12/20/2020	16:01	6184.11	Transducer	6174.95	6170.15	Intermediate
R-3i	12/20/2020	17:01	6184.11	Transducer	6174.95	6170.15	Intermediate
R-3i	12/20/2020	18:01	6184.09	Transducer	6174.95	6170.15	Intermediate
R-3i	12/20/2020	19:01	6184.08	Transducer	6174.95	6170.15	Intermediate
R-3i	12/20/2020	20:01	6184.07	Transducer	6174.95	6170.15	Intermediate
R-3i	12/20/2020	21:01	6184.06	Transducer	6174.95	6170.15	Intermediate
R-3i	12/20/2020	22:01	6184.04	Transducer	6174.95	6170.15	Intermediate
R-3i	12/20/2020	23:01	6184.03	Transducer	6174.95	6170.15	Intermediate
R-3i	12/21/2020	00:01	6184.04	Transducer	6174.95	6170.15	Intermediate
R-3i	12/21/2020	01:01	6184.06	Transducer	6174.95	6170.15	Intermediate
R-3i	12/21/2020	02:01	6184.05	Transducer	6174.95	6170.15	Intermediate
R-3i	12/21/2020	03:01	6184.06	Transducer	6174.95	6170.15	Intermediate
R-3i	12/21/2020	04:01	6184.06	Transducer	6174.95	6170.15	Intermediate
R-3i	12/21/2020	05:01	6184.06	Transducer	6174.95	6170.15	Intermediate
R-3i	12/21/2020	06:01	6184.06	Transducer	6174.95	6170.15	Intermediate
R-3i	12/21/2020	07:01	6184.04	Transducer	6174.95	6170.15	Intermediate
R-3i	12/21/2020	08:01	6184.03	Transducer	6174.95	6170.15	Intermediate
R-3i	12/21/2020	09:01	6184.03	Transducer	6174.95	6170.15	Intermediate
R-3i	12/21/2020	10:01	6184.03	Transducer	6174.95	6170.15	Intermediate
R-3i	12/21/2020	11:01	6184.05	Transducer	6174.95	6170.15	Intermediate
R-3i	12/21/2020	12:01	6184.08	Transducer	6174.95	6170.15	Intermediate
R-3i	12/21/2020	13:01	6184.11	Transducer	6174.95	6170.15	Intermediate
R-3i	12/21/2020	14:01	6184.13	Transducer	6174.95	6170.15	Intermediate
R-3i	12/21/2020	15:01	6184.14	Transducer	6174.95	6170.15	Intermediate
R-3i	12/21/2020	16:01	6184.14	Transducer	6174.95	6170.15	Intermediate
R-3i	12/21/2020	17:01	6184.14	Transducer	6174.95	6170.15	Intermediate
R-3i	12/21/2020	18:01	6184.12	Transducer	6174.95	6170.15	Intermediate
R-3i	12/21/2020	19:01	6184.11	Transducer	6174.95	6170.15	Intermediate
R-3i	12/21/2020	20:01	6184.10	Transducer	6174.95	6170.15	Intermediate
R-3i	12/21/2020	21:01	6184.10	Transducer	6174.95	6170.15	Intermediate
R-3i	12/21/2020	22:01	6184.09	Transducer	6174.95	6170.15	Intermediate

Location	Date	Time	Water Level (ft amsl)	Method	Top of Screen (ft amsl)	Bottom of Screen (ft amsl)	Zone
R-3i	12/21/2020	23:01	6184.09	Transducer	6174.95	6170.15	Intermediate
R-3i	12/22/2020	00:01	6184.10	Transducer	6174.95	6170.15	Intermediate
R-3i	12/22/2020	01:01	6184.11	Transducer	6174.95	6170.15	Intermediate
R-3i	12/22/2020	02:01	6184.12	Transducer	6174.95	6170.15	Intermediate
R-3i	12/22/2020	03:01	6184.13	Transducer	6174.95	6170.15	Intermediate
R-3i	12/22/2020	04:01	6184.15	Transducer	6174.95	6170.15	Intermediate
R-3i	12/22/2020	05:01	6184.17	Transducer	6174.95	6170.15	Intermediate
R-3i	12/22/2020	06:01	6184.17	Transducer	6174.95	6170.15	Intermediate
R-3i	12/22/2020	07:01	6184.17	Transducer	6174.95	6170.15	Intermediate
R-3i	12/22/2020	08:01	6184.17	Transducer	6174.95	6170.15	Intermediate
R-3i	12/22/2020	09:01	6184.18	Transducer	6174.95	6170.15	Intermediate
R-3i	12/22/2020	10:01	6184.19	Transducer	6174.95	6170.15	Intermediate
R-3i	12/22/2020	11:01	6184.22	Transducer	6174.95	6170.15	Intermediate
R-3i	12/22/2020	12:01	6184.27	Transducer	6174.95	6170.15	Intermediate
R-3i	12/22/2020	13:01	6184.30	Transducer	6174.95	6170.15	Intermediate
R-3i	12/22/2020	14:01	6184.34	Transducer	6174.95	6170.15	Intermediate
R-3i	12/22/2020	15:01	6184.35	Transducer	6174.95	6170.15	Intermediate
R-3i	12/22/2020	16:01	6184.35	Transducer	6174.95	6170.15	Intermediate
R-3i	12/22/2020	17:01	6184.36	Transducer	6174.95	6170.15	Intermediate
R-3i	12/22/2020	18:01	6184.35	Transducer	6174.95	6170.15	Intermediate
R-3i	12/22/2020	19:01	6184.36	Transducer	6174.95	6170.15	Intermediate
R-3i	12/22/2020	20:01	6184.36	Transducer	6174.95	6170.15	Intermediate
R-3i	12/22/2020	21:01	6184.36	Transducer	6174.95	6170.15	Intermediate
R-3i	12/22/2020	22:01	6184.36	Transducer	6174.95	6170.15	Intermediate
R-3i	12/22/2020	23:01	6184.33	Transducer	6174.95	6170.15	Intermediate
R-3i	12/23/2020	00:01	6184.34	Transducer	6174.95	6170.15	Intermediate
R-3i	12/23/2020	01:01	6184.32	Transducer	6174.95	6170.15	Intermediate
R-3i	12/23/2020	02:01	6184.29	Transducer	6174.95	6170.15	Intermediate
R-3i	12/23/2020	03:01	6184.27	Transducer	6174.95	6170.15	Intermediate
R-3i	12/23/2020	04:01	6184.26	Transducer	6174.95	6170.15	Intermediate
R-3i	12/23/2020	05:01	6184.24	Transducer	6174.95	6170.15	Intermediate
R-3i	12/23/2020	06:01	6184.20	Transducer	6174.95	6170.15	Intermediate
R-3i	12/23/2020	07:01	6184.19	Transducer	6174.95	6170.15	Intermediate
R-3i	12/23/2020	08:01	6184.18	Transducer	6174.95	6170.15	Intermediate
R-3i	12/23/2020	09:01	6184.15	Transducer	6174.95	6170.15	Intermediate
R-3i	12/23/2020	10:01	6184.11	Transducer	6174.95	6170.15	Intermediate
R-3i	12/23/2020	11:01	6184.11	Transducer	6174.95	6170.15	Intermediate
R-3i	12/23/2020	12:01	6184.10	Transducer	6174.95	6170.15	Intermediate
R-3i	12/23/2020	13:01	6184.09	Transducer	6174.95	6170.15	Intermediate
R-3i	12/23/2020	14:01	6184.09	Transducer	6174.95	6170.15	Intermediate
R-3i	12/23/2020	15:01	6184.08	Transducer	6174.95	6170.15	Intermediate
R-3i	12/23/2020	16:01	6184.04	Transducer	6174.95	6170.15	Intermediate
R-3i	12/23/2020	17:01	6184.00	Transducer	6174.95	6170.15	Intermediate
R-3i	12/23/2020	18:01	6183.98	Transducer	6174.95	6170.15	Intermediate
R-3i	12/23/2020	19:01	6183.95	Transducer	6174.95	6170.15	Intermediate

Location	Date	Time	Water Level (ft amsl)	Method	Top of Screen (ft amsl)	Bottom of Screen (ft amsl)	Zone
R-3i	12/23/2020	20:01	6183.93	Transducer	6174.95	6170.15	Intermediate
R-3i	12/23/2020	21:01	6183.91	Transducer	6174.95	6170.15	Intermediate
R-3i	12/23/2020	22:01	6183.91	Transducer	6174.95	6170.15	Intermediate
R-3i	12/23/2020	23:01	6183.90	Transducer	6174.95	6170.15	Intermediate
R-3i	12/24/2020	00:01	6183.90	Transducer	6174.95	6170.15	Intermediate
R-3i	12/24/2020	01:01	6183.91	Transducer	6174.95	6170.15	Intermediate
R-3i	12/24/2020	02:01	6183.90	Transducer	6174.95	6170.15	Intermediate
R-3i	12/24/2020	03:01	6183.90	Transducer	6174.95	6170.15	Intermediate
R-3i	12/24/2020	04:01	6183.90	Transducer	6174.95	6170.15	Intermediate
R-3i	12/24/2020	05:01	6183.89	Transducer	6174.95	6170.15	Intermediate
R-3i	12/24/2020	06:01	6183.88	Transducer	6174.95	6170.15	Intermediate
R-3i	12/24/2020	07:01	6183.86	Transducer	6174.95	6170.15	Intermediate
R-3i	12/24/2020	08:01	6183.86	Transducer	6174.95	6170.15	Intermediate
R-3i	12/24/2020	09:01	6183.85	Transducer	6174.95	6170.15	Intermediate
R-3i	12/24/2020	10:01	6183.83	Transducer	6174.95	6170.15	Intermediate
R-3i	12/24/2020	11:01	6183.85	Transducer	6174.95	6170.15	Intermediate
R-3i	12/24/2020	12:01	6183.88	Transducer	6174.95	6170.15	Intermediate
R-3i	12/24/2020	13:01	6183.91	Transducer	6174.95	6170.15	Intermediate
R-3i	12/24/2020	14:01	6183.91	Transducer	6174.95	6170.15	Intermediate
R-3i	12/24/2020	15:01	6183.91	Transducer	6174.95	6170.15	Intermediate
R-3i	12/24/2020	16:01	6183.93	Transducer	6174.95	6170.15	Intermediate
R-3i	12/24/2020	17:01	6183.94	Transducer	6174.95	6170.15	Intermediate
R-3i	12/24/2020	18:01	6183.94	Transducer	6174.95	6170.15	Intermediate
R-3i	12/24/2020	19:01	6183.95	Transducer	6174.95	6170.15	Intermediate
R-3i	12/24/2020	20:01	6183.95	Transducer	6174.95	6170.15	Intermediate
R-3i	12/24/2020	21:01	6183.94	Transducer	6174.95	6170.15	Intermediate
R-3i	12/24/2020	22:01	6183.94	Transducer	6174.95	6170.15	Intermediate
R-3i	12/24/2020	23:01	6183.94	Transducer	6174.95	6170.15	Intermediate
R-3i	12/25/2020	00:01	6183.96	Transducer	6174.95	6170.15	Intermediate
R-3i	12/25/2020	01:01	6183.98	Transducer	6174.95	6170.15	Intermediate
R-3i	12/25/2020	02:01	6183.98	Transducer	6174.95	6170.15	Intermediate
R-3i	12/25/2020	03:01	6183.99	Transducer	6174.95	6170.15	Intermediate
R-3i	12/25/2020	04:01	6183.98	Transducer	6174.95	6170.15	Intermediate
R-3i	12/25/2020	05:01	6183.97	Transducer	6174.95	6170.15	Intermediate
R-3i	12/25/2020	06:01	6183.97	Transducer	6174.95	6170.15	Intermediate
R-3i	12/25/2020	07:01	6183.98	Transducer	6174.95	6170.15	Intermediate
R-3i	12/25/2020	08:01	6183.98	Transducer	6174.95	6170.15	Intermediate
R-3i	12/25/2020	09:01	6183.99	Transducer	6174.95	6170.15	Intermediate
R-3i	12/25/2020	10:01	6183.99	Transducer	6174.95	6170.15	Intermediate
R-3i	12/25/2020	11:01	6184.00	Transducer	6174.95	6170.15	Intermediate
R-3i	12/25/2020	12:01	6184.03	Transducer	6174.95	6170.15	Intermediate
R-3i	12/25/2020	13:01	6184.06	Transducer	6174.95	6170.15	Intermediate
R-3i	12/25/2020	14:01	6184.09	Transducer	6174.95	6170.15	Intermediate
R-3i	12/25/2020	15:01	6184.10	Transducer	6174.95	6170.15	Intermediate
R-3i	12/25/2020	16:01	6184.10	Transducer	6174.95	6170.15	Intermediate

Location	Date	Time	Water Level (ft amsl)	Method	Top of Screen (ft amsl)	Bottom of Screen (ft amsl)	Zone
R-3i	12/25/2020	17:01	6184.11	Transducer	6174.95	6170.15	Intermediate
R-3i	12/25/2020	18:01	6184.10	Transducer	6174.95	6170.15	Intermediate
R-3i	12/25/2020	19:01	6184.09	Transducer	6174.95	6170.15	Intermediate
R-3i	12/25/2020	20:01	6184.08	Transducer	6174.95	6170.15	Intermediate
R-3i	12/25/2020	21:01	6184.07	Transducer	6174.95	6170.15	Intermediate
R-3i	12/25/2020	22:01	6184.05	Transducer	6174.95	6170.15	Intermediate
R-3i	12/25/2020	23:01	6184.06	Transducer	6174.95	6170.15	Intermediate
R-3i	12/26/2020	00:01	6184.08	Transducer	6174.95	6170.15	Intermediate
R-3i	12/26/2020	01:01	6184.11	Transducer	6174.95	6170.15	Intermediate
R-3i	12/26/2020	02:01	6184.12	Transducer	6174.95	6170.15	Intermediate
R-3i	12/26/2020	03:01	6184.09	Transducer	6174.95	6170.15	Intermediate
R-3i	12/26/2020	04:01	6184.07	Transducer	6174.95	6170.15	Intermediate
R-3i	12/26/2020	05:01	6184.08	Transducer	6174.95	6170.15	Intermediate
R-3i	12/26/2020	06:01	6184.09	Transducer	6174.95	6170.15	Intermediate
R-3i	12/26/2020	07:01	6184.08	Transducer	6174.95	6170.15	Intermediate
R-3i	12/26/2020	08:01	6184.07	Transducer	6174.95	6170.15	Intermediate
R-3i	12/26/2020	09:01	6184.07	Transducer	6174.95	6170.15	Intermediate
R-3i	12/26/2020	10:01	6184.06	Transducer	6174.95	6170.15	Intermediate
R-3i	12/26/2020	11:01	6184.09	Transducer	6174.95	6170.15	Intermediate
R-3i	12/26/2020	12:01	6184.14	Transducer	6174.95	6170.15	Intermediate
R-3i	12/26/2020	13:01	6184.15	Transducer	6174.95	6170.15	Intermediate
R-3i	12/26/2020	14:01	6184.17	Transducer	6174.95	6170.15	Intermediate
R-3i	12/26/2020	15:01	6184.18	Transducer	6174.95	6170.15	Intermediate
R-3i	12/26/2020	16:01	6184.18	Transducer	6174.95	6170.15	Intermediate
R-3i	12/26/2020	17:01	6184.18	Transducer	6174.95	6170.15	Intermediate
R-3i	12/26/2020	18:01	6184.18	Transducer	6174.95	6170.15	Intermediate
R-3i	12/26/2020	19:01	6184.19	Transducer	6174.95	6170.15	Intermediate
R-3i	12/26/2020	20:01	6184.18	Transducer	6174.95	6170.15	Intermediate
R-3i	12/26/2020	21:01	6184.18	Transducer	6174.95	6170.15	Intermediate
R-3i	12/26/2020	22:01	6184.17	Transducer	6174.95	6170.15	Intermediate
R-3i	12/26/2020	23:01	6184.18	Transducer	6174.95	6170.15	Intermediate
R-3i	12/27/2020	00:01	6184.18	Transducer	6174.95	6170.15	Intermediate
R-3i	12/27/2020	01:01	6184.19	Transducer	6174.95	6170.15	Intermediate
R-3i	12/27/2020	02:01	6184.17	Transducer	6174.95	6170.15	Intermediate
R-3i	12/27/2020	03:01	6184.16	Transducer	6174.95	6170.15	Intermediate
R-3i	12/27/2020	04:01	6184.16	Transducer	6174.95	6170.15	Intermediate
R-3i	12/27/2020	05:01	6184.14	Transducer	6174.95	6170.15	Intermediate
R-3i	12/27/2020	06:01	6184.14	Transducer	6174.95	6170.15	Intermediate
R-3i	12/27/2020	07:01	6184.11	Transducer	6174.95	6170.15	Intermediate
R-3i	12/27/2020	08:01	6184.10	Transducer	6174.95	6170.15	Intermediate
R-3i	12/27/2020	09:01	6184.09	Transducer	6174.95	6170.15	Intermediate
R-3i	12/27/2020	10:01	6184.06	Transducer	6174.95	6170.15	Intermediate
R-3i	12/27/2020	11:01	6184.05	Transducer	6174.95	6170.15	Intermediate
R-3i	12/27/2020	12:01	6184.09	Transducer	6174.95	6170.15	Intermediate
R-3i	12/27/2020	13:01	6184.11	Transducer	6174.95	6170.15	Intermediate

Location	Date	Time	Water Level (ft amsl)	Method	Top of Screen (ft amsl)	Bottom of Screen (ft amsl)	Zone
R-3i	12/27/2020	14:01	6184.12	Transducer	6174.95	6170.15	Intermediate
R-3i	12/27/2020	15:01	6184.12	Transducer	6174.95	6170.15	Intermediate
R-3i	12/27/2020	16:01	6184.11	Transducer	6174.95	6170.15	Intermediate
R-3i	12/27/2020	17:01	6184.10	Transducer	6174.95	6170.15	Intermediate
R-3i	12/27/2020	18:01	6184.08	Transducer	6174.95	6170.15	Intermediate
R-3i	12/27/2020	19:01	6184.07	Transducer	6174.95	6170.15	Intermediate
R-3i	12/27/2020	20:01	6184.05	Transducer	6174.95	6170.15	Intermediate
R-3i	12/27/2020	21:01	6184.04	Transducer	6174.95	6170.15	Intermediate
R-3i	12/27/2020	22:01	6184.03	Transducer	6174.95	6170.15	Intermediate
R-3i	12/27/2020	23:01	6184.03	Transducer	6174.95	6170.15	Intermediate
R-3i	12/28/2020	00:01	6184.05	Transducer	6174.95	6170.15	Intermediate
R-3i	12/28/2020	01:01	6184.07	Transducer	6174.95	6170.15	Intermediate
R-3i	12/28/2020	02:01	6184.05	Transducer	6174.95	6170.15	Intermediate
R-3i	12/28/2020	03:01	6184.04	Transducer	6174.95	6170.15	Intermediate
R-3i	12/28/2020	04:01	6184.04	Transducer	6174.95	6170.15	Intermediate
R-3i	12/28/2020	05:01	6184.04	Transducer	6174.95	6170.15	Intermediate
R-3i	12/28/2020	06:01	6184.05	Transducer	6174.95	6170.15	Intermediate
R-3i	12/28/2020	07:01	6184.06	Transducer	6174.95	6170.15	Intermediate
R-3i	12/28/2020	08:01	6184.06	Transducer	6174.95	6170.15	Intermediate
R-3i	12/28/2020	09:01	6184.07	Transducer	6174.95	6170.15	Intermediate
R-3i	12/28/2020	10:01	6184.07	Transducer	6174.95	6170.15	Intermediate
R-3i	12/28/2020	11:01	6184.08	Transducer	6174.95	6170.15	Intermediate
R-3i	12/28/2020	12:01	6184.12	Transducer	6174.95	6170.15	Intermediate
R-3i	12/28/2020	13:01	6184.17	Transducer	6174.95	6170.15	Intermediate
R-3i	12/28/2020	14:01	6184.19	Transducer	6174.95	6170.15	Intermediate
R-3i	12/28/2020	15:01	6184.21	Transducer	6174.95	6170.15	Intermediate
R-3i	12/28/2020	16:01	6184.21	Transducer	6174.95	6170.15	Intermediate
R-3i	12/28/2020	17:01	6184.22	Transducer	6174.95	6170.15	Intermediate
R-3i	12/28/2020	18:01	6184.21	Transducer	6174.95	6170.15	Intermediate
R-3i	12/28/2020	19:01	6184.20	Transducer	6174.95	6170.15	Intermediate
R-3i	12/28/2020	20:01	6184.20	Transducer	6174.95	6170.15	Intermediate
R-3i	12/28/2020	21:01	6184.20	Transducer	6174.95	6170.15	Intermediate
R-3i	12/28/2020	22:01	6184.20	Transducer	6174.95	6170.15	Intermediate
R-3i	12/28/2020	23:01	6184.21	Transducer	6174.95	6170.15	Intermediate
R-3i	12/29/2020	00:01	6184.22	Transducer	6174.95	6170.15	Intermediate
R-3i	12/29/2020	01:01	6184.22	Transducer	6174.95	6170.15	Intermediate
R-3i	12/29/2020	02:01	6184.22	Transducer	6174.95	6170.15	Intermediate
R-3i	12/29/2020	03:01	6184.22	Transducer	6174.95	6170.15	Intermediate
R-3i	12/29/2020	04:01	6184.23	Transducer	6174.95	6170.15	Intermediate
R-3i	12/29/2020	05:01	6184.23	Transducer	6174.95	6170.15	Intermediate
R-3i	12/29/2020	06:01	6184.21	Transducer	6174.95	6170.15	Intermediate
R-3i	12/29/2020	07:01	6184.19	Transducer	6174.95	6170.15	Intermediate
R-3i	12/29/2020	08:01	6184.18	Transducer	6174.95	6170.15	Intermediate
R-3i	12/29/2020	09:01	6184.16	Transducer	6174.95	6170.15	Intermediate
R-3i	12/29/2020	10:01	6184.15	Transducer	6174.95	6170.15	Intermediate

Location	Date	Time	Water Level (ft amsl)	Method	Top of Screen (ft amsl)	Bottom of Screen (ft amsl)	Zone
R-3i	12/29/2020	11:01	6184.16	Transducer	6174.95	6170.15	Intermediate
R-3i	12/29/2020	12:01	6184.18	Transducer	6174.95	6170.15	Intermediate
R-3i	12/29/2020	13:01	6184.19	Transducer	6174.95	6170.15	Intermediate
R-3i	12/29/2020	14:01	6184.20	Transducer	6174.95	6170.15	Intermediate
R-3i	12/29/2020	15:01	6184.18	Transducer	6174.95	6170.15	Intermediate
R-3i	12/29/2020	16:01	6184.16	Transducer	6174.95	6170.15	Intermediate
R-3i	12/29/2020	17:01	6184.14	Transducer	6174.95	6170.15	Intermediate
R-3i	12/29/2020	18:01	6184.11	Transducer	6174.95	6170.15	Intermediate
R-3i	12/29/2020	19:01	6184.09	Transducer	6174.95	6170.15	Intermediate
R-3i	12/29/2020	20:01	6184.08	Transducer	6174.95	6170.15	Intermediate
R-3i	12/29/2020	21:01	6184.07	Transducer	6174.95	6170.15	Intermediate
R-3i	12/29/2020	22:01	6184.06	Transducer	6174.95	6170.15	Intermediate
R-3i	12/29/2020	23:01	6184.05	Transducer	6174.95	6170.15	Intermediate
R-3i	12/30/2020	00:01	6184.05	Transducer	6174.95	6170.15	Intermediate
R-3i	12/30/2020	01:01	6184.03	Transducer	6174.95	6170.15	Intermediate
R-3i	12/30/2020	02:01	6184.02	Transducer	6174.95	6170.15	Intermediate
R-3i	12/30/2020	03:01	6184.00	Transducer	6174.95	6170.15	Intermediate
R-3i	12/30/2020	04:01	6184.00	Transducer	6174.95	6170.15	Intermediate
R-3i	12/30/2020	05:01	6183.98	Transducer	6174.95	6170.15	Intermediate
R-3i	12/30/2020	06:01	6183.96	Transducer	6174.95	6170.15	Intermediate
R-3i	12/30/2020	07:01	6183.95	Transducer	6174.95	6170.15	Intermediate
R-3i	12/30/2020	08:01	6183.93	Transducer	6174.95	6170.15	Intermediate
R-3i	12/30/2020	09:01	6183.91	Transducer	6174.95	6170.15	Intermediate
R-3i	12/30/2020	10:01	6183.89	Transducer	6174.95	6170.15	Intermediate
R-3i	12/30/2020	11:01	6183.91	Transducer	6174.95	6170.15	Intermediate
R-3i	12/30/2020	12:01	6183.94	Transducer	6174.95	6170.15	Intermediate
R-3i	12/30/2020	13:01	6183.97	Transducer	6174.95	6170.15	Intermediate
R-3i	12/30/2020	14:01	6183.99	Transducer	6174.95	6170.15	Intermediate
R-3i	12/30/2020	15:01	6183.99	Transducer	6174.95	6170.15	Intermediate
R-3i	12/30/2020	16:01	6184.00	Transducer	6174.95	6170.15	Intermediate
R-3i	12/30/2020	17:01	6184.00	Transducer	6174.95	6170.15	Intermediate
R-3i	12/30/2020	18:01	6183.99	Transducer	6174.95	6170.15	Intermediate
R-3i	12/30/2020	19:01	6183.99	Transducer	6174.95	6170.15	Intermediate
R-3i	12/30/2020	20:01	6184.01	Transducer	6174.95	6170.15	Intermediate
R-3i	12/30/2020	21:01	6184.01	Transducer	6174.95	6170.15	Intermediate
R-3i	12/30/2020	22:01	6184.00	Transducer	6174.95	6170.15	Intermediate
R-3i	12/30/2020	23:01	6184.00	Transducer	6174.95	6170.15	Intermediate
R-3i	12/31/2020	00:01	6184.01	Transducer	6174.95	6170.15	Intermediate
R-3i	12/31/2020	01:01	6184.02	Transducer	6174.95	6170.15	Intermediate
R-3i	12/31/2020	02:01	6184.02	Transducer	6174.95	6170.15	Intermediate
R-3i	12/31/2020	03:01	6184.02	Transducer	6174.95	6170.15	Intermediate
R-3i	12/31/2020	04:01	6184.04	Transducer	6174.95	6170.15	Intermediate
R-3i	12/31/2020	05:01	6184.05	Transducer	6174.95	6170.15	Intermediate
R-3i	12/31/2020	06:01	6184.07	Transducer	6174.95	6170.15	Intermediate
R-3i	12/31/2020	07:01	6184.08	Transducer	6174.95	6170.15	Intermediate

Location	Date	Time	Water Level (ft amsl)	Method	Top of Screen (ft amsl)	Bottom of Screen (ft amsl)	Zone
R-3i	12/31/2020	08:01	6184.10	Transducer	6174.95	6170.15	Intermediate
R-3i	12/31/2020	09:01	6184.11	Transducer	6174.95	6170.15	Intermediate
R-3i	12/31/2020	10:01	6184.11	Transducer	6174.95	6170.15	Intermediate
R-3i	12/31/2020	11:01	6184.11	Transducer	6174.95	6170.15	Intermediate
R-3i	12/31/2020	12:01	6184.16	Transducer	6174.95	6170.15	Intermediate
R-3i	12/31/2020	13:01	6184.21	Transducer	6174.95	6170.15	Intermediate
R-3i	12/31/2020	14:01	6184.22	Transducer	6174.95	6170.15	Intermediate
R-3i	12/31/2020	15:01	6184.22	Transducer	6174.95	6170.15	Intermediate
R-3i	12/31/2020	16:01	6184.21	Transducer	6174.95	6170.15	Intermediate
R-3i	12/31/2020	17:01	6184.19	Transducer	6174.95	6170.15	Intermediate
R-3i	12/31/2020	18:01	6184.18	Transducer	6174.95	6170.15	Intermediate
R-3i	12/31/2020	19:01	6184.16	Transducer	6174.95	6170.15	Intermediate
R-3i	12/31/2020	20:01	6184.15	Transducer	6174.95	6170.15	Intermediate
R-3i	12/31/2020	21:01	6184.14	Transducer	6174.95	6170.15	Intermediate
R-3i	12/31/2020	22:01	6184.14	Transducer	6174.95	6170.15	Intermediate
R-3i	12/31/2020	23:01	6184.13	Transducer	6174.95	6170.15	Intermediate
R-3i	01/01/2021	00:01	6184.13	Transducer	6174.95	6170.15	Intermediate
R-3i	01/01/2021	01:01	6184.12	Transducer	6174.95	6170.15	Intermediate
R-3i	01/01/2021	02:01	6184.10	Transducer	6174.95	6170.15	Intermediate
R-3i	01/01/2021	03:01	6184.08	Transducer	6174.95	6170.15	Intermediate
R-3i	01/01/2021	04:01	6184.08	Transducer	6174.95	6170.15	Intermediate
R-3i	01/01/2021	05:01	6184.07	Transducer	6174.95	6170.15	Intermediate
R-3i	01/01/2021	06:01	6184.04	Transducer	6174.95	6170.15	Intermediate
R-3i	01/01/2021	07:01	6184.01	Transducer	6174.95	6170.15	Intermediate
R-3i	01/01/2021	08:01	6183.99	Transducer	6174.95	6170.15	Intermediate
R-3i	01/01/2021	09:01	6183.96	Transducer	6174.95	6170.15	Intermediate
R-3i	01/01/2021	10:01	6183.93	Transducer	6174.95	6170.15	Intermediate
R-3i	01/01/2021	11:01	6183.94	Transducer	6174.95	6170.15	Intermediate
R-3i	01/01/2021	12:01	6183.96	Transducer	6174.95	6170.15	Intermediate
R-3i	01/01/2021	13:01	6183.97	Transducer	6174.95	6170.15	Intermediate
R-3i	01/01/2021	14:01	6183.97	Transducer	6174.95	6170.15	Intermediate
R-3i	01/01/2021	15:01	6183.96	Transducer	6174.95	6170.15	Intermediate
R-3i	01/01/2021	16:01	6183.94	Transducer	6174.95	6170.15	Intermediate
R-3i	01/01/2021	17:01	6183.93	Transducer	6174.95	6170.15	Intermediate
R-3i	01/01/2021	18:01	6183.92	Transducer	6174.95	6170.15	Intermediate
R-3i	01/01/2021	19:01	6183.91	Transducer	6174.95	6170.15	Intermediate
R-3i	01/01/2021	20:01	6183.90	Transducer	6174.95	6170.15	Intermediate
R-3i	01/01/2021	21:01	6183.90	Transducer	6174.95	6170.15	Intermediate
R-3i	01/01/2021	22:01	6183.90	Transducer	6174.95	6170.15	Intermediate
R-3i	01/01/2021	23:01	6183.91	Transducer	6174.95	6170.15	Intermediate
R-3i	01/02/2021	00:01	6183.92	Transducer	6174.95	6170.15	Intermediate
R-3i	01/02/2021	01:01	6183.93	Transducer	6174.95	6170.15	Intermediate
R-3i	01/02/2021	02:01	6183.93	Transducer	6174.95	6170.15	Intermediate
R-3i	01/02/2021	03:01	6183.93	Transducer	6174.95	6170.15	Intermediate
R-3i	01/02/2021	04:01	6183.94	Transducer	6174.95	6170.15	Intermediate

Location	Date	Time	Water Level (ft amsl)	Method	Top of Screen (ft amsl)	Bottom of Screen (ft amsl)	Zone
R-3i	01/02/2021	05:01	6183.95	Transducer	6174.95	6170.15	Intermediate
R-3i	01/02/2021	06:01	6183.96	Transducer	6174.95	6170.15	Intermediate
R-3i	01/02/2021	07:01	6183.94	Transducer	6174.95	6170.15	Intermediate
R-3i	01/02/2021	08:01	6183.93	Transducer	6174.95	6170.15	Intermediate
R-3i	01/02/2021	09:01	6183.92	Transducer	6174.95	6170.15	Intermediate
R-3i	01/02/2021	10:01	6183.92	Transducer	6174.95	6170.15	Intermediate
R-3i	01/02/2021	11:01	6183.94	Transducer	6174.95	6170.15	Intermediate
R-3i	01/02/2021	12:01	6183.98	Transducer	6174.95	6170.15	Intermediate
R-3i	01/02/2021	13:01	6184.02	Transducer	6174.95	6170.15	Intermediate
R-3i	01/02/2021	14:01	6184.04	Transducer	6174.95	6170.15	Intermediate
R-3i	01/02/2021	15:01	6184.03	Transducer	6174.95	6170.15	Intermediate
R-3i	01/02/2021	16:01	6184.02	Transducer	6174.95	6170.15	Intermediate
R-3i	01/02/2021	17:01	6184.00	Transducer	6174.95	6170.15	Intermediate
R-3i	01/02/2021	18:01	6183.98	Transducer	6174.95	6170.15	Intermediate
R-3i	01/02/2021	19:01	6183.97	Transducer	6174.95	6170.15	Intermediate
R-3i	01/02/2021	20:01	6183.96	Transducer	6174.95	6170.15	Intermediate
R-3i	01/02/2021	21:01	6183.94	Transducer	6174.95	6170.15	Intermediate
R-3i	01/02/2021	22:01	6183.94	Transducer	6174.95	6170.15	Intermediate
R-3i	01/02/2021	23:01	6183.94	Transducer	6174.95	6170.15	Intermediate
R-3i	01/03/2021	00:01	6183.96	Transducer	6174.95	6170.15	Intermediate
R-3i	01/03/2021	01:01	6183.95	Transducer	6174.95	6170.15	Intermediate
R-3i	01/03/2021	02:01	6183.94	Transducer	6174.95	6170.15	Intermediate
R-3i	01/03/2021	03:01	6183.94	Transducer	6174.95	6170.15	Intermediate
R-3i	01/03/2021	04:01	6183.95	Transducer	6174.95	6170.15	Intermediate
R-3i	01/03/2021	05:01	6183.96	Transducer	6174.95	6170.15	Intermediate
R-3i	01/03/2021	06:01	6183.95	Transducer	6174.95	6170.15	Intermediate
R-3i	01/03/2021	07:01	6183.94	Transducer	6174.95	6170.15	Intermediate
R-3i	01/03/2021	08:01	6183.93	Transducer	6174.95	6170.15	Intermediate
R-3i	01/03/2021	09:01	6183.92	Transducer	6174.95	6170.15	Intermediate
R-3i	01/03/2021	10:01	6183.93	Transducer	6174.95	6170.15	Intermediate
R-3i	01/03/2021	11:01	6183.94	Transducer	6174.95	6170.15	Intermediate
R-3i	01/03/2021	12:01	6183.97	Transducer	6174.95	6170.15	Intermediate
R-3i	01/03/2021	13:01	6184.00	Transducer	6174.95	6170.15	Intermediate
R-3i	01/03/2021	14:01	6184.00	Transducer	6174.95	6170.15	Intermediate
R-3i	01/03/2021	15:01	6184.00	Transducer	6174.95	6170.15	Intermediate
R-3i	01/03/2021	16:01	6184.00	Transducer	6174.95	6170.15	Intermediate
R-3i	01/03/2021	17:01	6183.99	Transducer	6174.95	6170.15	Intermediate
R-3i	01/03/2021	18:01	6183.98	Transducer	6174.95	6170.15	Intermediate
R-3i	01/03/2021	19:01	6183.98	Transducer	6174.95	6170.15	Intermediate
R-3i	01/03/2021	20:01	6183.95	Transducer	6174.95	6170.15	Intermediate
R-3i	01/03/2021	21:01	6183.93	Transducer	6174.95	6170.15	Intermediate
R-3i	01/03/2021	22:01	6183.92	Transducer	6174.95	6170.15	Intermediate
R-3i	01/03/2021	23:01	6183.91	Transducer	6174.95	6170.15	Intermediate
R-3i	01/04/2021	00:01	6183.91	Transducer	6174.95	6170.15	Intermediate
R-3i	01/04/2021	01:01	6183.92	Transducer	6174.95	6170.15	Intermediate

Location	Date	Time	Water Level (ft amsl)	Method	Top of Screen (ft amsl)	Bottom of Screen (ft amsl)	Zone
R-3i	01/04/2021	02:01	6183.90	Transducer	6174.95	6170.15	Intermediate
R-3i	01/04/2021	03:01	6183.89	Transducer	6174.95	6170.15	Intermediate
R-3i	01/04/2021	04:01	6183.88	Transducer	6174.95	6170.15	Intermediate
R-3i	01/04/2021	05:01	6183.86	Transducer	6174.95	6170.15	Intermediate
R-3i	01/04/2021	06:01	6183.83	Transducer	6174.95	6170.15	Intermediate
R-3i	01/04/2021	07:01	6183.82	Transducer	6174.95	6170.15	Intermediate
R-3i	01/04/2021	08:01	6183.79	Transducer	6174.95	6170.15	Intermediate
R-3i	01/04/2021	09:01	6183.78	Transducer	6174.95	6170.15	Intermediate
R-3i	01/04/2021	10:01	6183.78	Transducer	6174.95	6170.15	Intermediate
R-3i	01/04/2021	11:01	6183.80	Transducer	6174.95	6170.15	Intermediate
R-3i	01/04/2021	12:01	6183.85	Transducer	6174.95	6170.15	Intermediate
R-3i	01/04/2021	13:01	6183.88	Transducer	6174.95	6170.15	Intermediate
R-3i	01/04/2021	14:01	6183.91	Transducer	6174.95	6170.15	Intermediate
R-3i	01/04/2021	15:01	6183.91	Transducer	6174.95	6170.15	Intermediate
R-3i	01/04/2021	16:01	6183.91	Transducer	6174.95	6170.15	Intermediate
R-3i	01/04/2021	17:01	6183.90	Transducer	6174.95	6170.15	Intermediate
R-3i	01/04/2021	18:01	6183.89	Transducer	6174.95	6170.15	Intermediate
R-3i	01/04/2021	19:01	6183.90	Transducer	6174.95	6170.15	Intermediate
R-3i	01/04/2021	20:01	6183.91	Transducer	6174.95	6170.15	Intermediate
R-3i	01/04/2021	21:01	6183.92	Transducer	6174.95	6170.15	Intermediate
R-3i	01/04/2021	22:01	6183.92	Transducer	6174.95	6170.15	Intermediate
R-3i	01/04/2021	23:01	6183.92	Transducer	6174.95	6170.15	Intermediate
R-3i	01/05/2021	00:01	6183.93	Transducer	6174.95	6170.15	Intermediate
R-3i	01/05/2021	01:01	6183.94	Transducer	6174.95	6170.15	Intermediate
R-3i	01/05/2021	02:01	6183.94	Transducer	6174.95	6170.15	Intermediate
R-3i	01/05/2021	03:01	6183.96	Transducer	6174.95	6170.15	Intermediate
R-3i	01/05/2021	04:01	6183.98	Transducer	6174.95	6170.15	Intermediate
R-3i	01/05/2021	05:01	6184.00	Transducer	6174.95	6170.15	Intermediate
R-3i	01/05/2021	06:01	6184.01	Transducer	6174.95	6170.15	Intermediate
R-3i	01/05/2021	07:01	6184.00	Transducer	6174.95	6170.15	Intermediate
R-3i	01/05/2021	08:01	6184.01	Transducer	6174.95	6170.15	Intermediate
R-3i	01/05/2021	09:01	6184.02	Transducer	6174.95	6170.15	Intermediate
R-3i	01/05/2021	10:01	6184.02	Transducer	6174.95	6170.15	Intermediate
R-3i	01/05/2021	11:01	6184.05	Transducer	6174.95	6170.15	Intermediate
R-3i	01/05/2021	12:01	6184.09	Transducer	6174.95	6170.15	Intermediate
R-3i	01/05/2021	13:01	6184.11	Transducer	6174.95	6170.15	Intermediate
R-3i	01/05/2021	14:01	6184.09	Transducer	6174.95	6170.15	Intermediate
R-3i	01/05/2021	15:01	6184.08	Transducer	6174.95	6170.15	Intermediate
R-3i	01/05/2021	16:01	6184.06	Transducer	6174.95	6170.15	Intermediate
R-3i	01/05/2021	17:01	6184.04	Transducer	6174.95	6170.15	Intermediate
R-3i	01/05/2021	18:01	6184.02	Transducer	6174.95	6170.15	Intermediate
R-3i	01/05/2021	19:01	6184.00	Transducer	6174.95	6170.15	Intermediate
R-3i	01/05/2021	20:01	6183.97	Transducer	6174.95	6170.15	Intermediate
R-3i	01/05/2021	21:01	6183.94	Transducer	6174.95	6170.15	Intermediate
R-3i	01/05/2021	22:01	6183.93	Transducer	6174.95	6170.15	Intermediate

Location	Date	Time	Water Level (ft amsl)	Method	Top of Screen (ft amsl)	Bottom of Screen (ft amsl)	Zone
R-3i	01/05/2021	23:01	6183.93	Transducer	6174.95	6170.15	Intermediate
R-3i	01/06/2021	00:01	6183.92	Transducer	6174.95	6170.15	Intermediate
R-3i	01/06/2021	01:01	6183.90	Transducer	6174.95	6170.15	Intermediate
R-3i	01/06/2021	02:01	6183.89	Transducer	6174.95	6170.15	Intermediate
R-3i	01/06/2021	03:01	6183.87	Transducer	6174.95	6170.15	Intermediate
R-3i	01/06/2021	04:01	6183.87	Transducer	6174.95	6170.15	Intermediate
R-3i	01/06/2021	05:01	6183.85	Transducer	6174.95	6170.15	Intermediate
R-3i	01/06/2021	06:01	6183.83	Transducer	6174.95	6170.15	Intermediate
R-3i	01/06/2021	07:01	6183.80	Transducer	6174.95	6170.15	Intermediate
R-3i	01/06/2021	08:01	6183.79	Transducer	6174.95	6170.15	Intermediate
R-3i	01/06/2021	09:01	6183.80	Transducer	6174.95	6170.15	Intermediate
R-3i	01/06/2021	10:01	6183.79	Transducer	6174.95	6170.15	Intermediate
R-3i	01/06/2021	11:01	6183.82	Transducer	6174.95	6170.15	Intermediate
R-3i	01/06/2021	12:01	6183.85	Transducer	6174.95	6170.15	Intermediate
R-3i	01/06/2021	13:01	6183.89	Transducer	6174.95	6170.15	Intermediate
R-3i	01/06/2021	14:01	6183.91	Transducer	6174.95	6170.15	Intermediate
R-3i	01/06/2021	15:01	6183.92	Transducer	6174.95	6170.15	Intermediate
R-3i	01/06/2021	16:01	6183.90	Transducer	6174.95	6170.15	Intermediate
R-3i	01/06/2021	17:01	6183.89	Transducer	6174.95	6170.15	Intermediate
R-3i	01/06/2021	18:01	6183.88	Transducer	6174.95	6170.15	Intermediate
R-3i	01/06/2021	19:01	6183.87	Transducer	6174.95	6170.15	Intermediate
R-3i	01/06/2021	20:01	6183.87	Transducer	6174.95	6170.15	Intermediate
R-3i	01/06/2021	21:01	6183.87	Transducer	6174.95	6170.15	Intermediate
R-3i	01/06/2021	22:01	6183.88	Transducer	6174.95	6170.15	Intermediate
R-3i	01/06/2021	23:01	6183.88	Transducer	6174.95	6170.15	Intermediate
R-3i	01/07/2021	00:01	6183.88	Transducer	6174.95	6170.15	Intermediate
R-3i	01/07/2021	01:01	6183.88	Transducer	6174.95	6170.15	Intermediate
R-3i	01/07/2021	02:01	6183.87	Transducer	6174.95	6170.15	Intermediate
R-3i	01/07/2021	03:01	6183.88	Transducer	6174.95	6170.15	Intermediate
R-3i	01/07/2021	04:01	6183.89	Transducer	6174.95	6170.15	Intermediate
R-3i	01/07/2021	05:01	6183.88	Transducer	6174.95	6170.15	Intermediate
R-3i	01/07/2021	06:01	6183.87	Transducer	6174.95	6170.15	Intermediate
R-3i	01/07/2021	07:01	6183.87	Transducer	6174.95	6170.15	Intermediate
R-3i	01/07/2021	08:01	6183.86	Transducer	6174.95	6170.15	Intermediate
R-3i	01/07/2021	09:01	6183.86	Transducer	6174.95	6170.15	Intermediate
R-3i	01/07/2021	10:01	6183.87	Transducer	6174.95	6170.15	Intermediate
R-3i	01/07/2021	11:01	6183.89	Transducer	6174.95	6170.15	Intermediate
R-3i	01/07/2021	12:01	6183.92	Transducer	6174.95	6170.15	Intermediate
R-3i	01/07/2021	13:01	6183.95	Transducer	6174.95	6170.15	Intermediate
R-3i	01/07/2021	14:01	6183.97	Transducer	6174.95	6170.15	Intermediate
R-3i	01/07/2021	15:01	6183.97	Transducer	6174.95	6170.15	Intermediate
R-3i	01/07/2021	16:01	6183.96	Transducer	6174.95	6170.15	Intermediate
R-3i	01/07/2021	17:01	6183.95	Transducer	6174.95	6170.15	Intermediate
R-3i	01/07/2021	18:01	6183.92	Transducer	6174.95	6170.15	Intermediate
R-3i	01/07/2021	19:01	6183.91	Transducer	6174.95	6170.15	Intermediate

Location	Date	Time	Water Level (ft amsl)	Method	Top of Screen (ft amsl)	Bottom of Screen (ft amsl)	Zone
R-3i	01/07/2021	20:01	6183.89	Transducer	6174.95	6170.15	Intermediate
R-3i	01/07/2021	21:01	6183.89	Transducer	6174.95	6170.15	Intermediate
R-3i	01/07/2021	22:01	6183.88	Transducer	6174.95	6170.15	Intermediate
R-3i	01/07/2021	23:01	6183.87	Transducer	6174.95	6170.15	Intermediate
R-3i	01/08/2021	00:01	6183.87	Transducer	6174.95	6170.15	Intermediate
R-3i	01/08/2021	01:01	6183.86	Transducer	6174.95	6170.15	Intermediate
R-3i	01/08/2021	02:01	6183.86	Transducer	6174.95	6170.15	Intermediate
R-3i	01/08/2021	03:01	6183.85	Transducer	6174.95	6170.15	Intermediate
R-3i	01/08/2021	04:01	6183.87	Transducer	6174.95	6170.15	Intermediate
R-3i	01/08/2021	05:01	6183.86	Transducer	6174.95	6170.15	Intermediate
R-3i	01/08/2021	06:01	6183.85	Transducer	6174.95	6170.15	Intermediate
R-3i	01/08/2021	07:01	6183.83	Transducer	6174.95	6170.15	Intermediate
R-3i	01/08/2021	08:01	6183.81	Transducer	6174.95	6170.15	Intermediate
R-3i	01/08/2021	09:01	6183.80	Transducer	6174.95	6170.15	Intermediate
R-3i	01/08/2021	10:01	6183.80	Transducer	6174.95	6170.15	Intermediate
R-3i	01/08/2021	11:01	6183.83	Transducer	6174.95	6170.15	Intermediate
R-3i	01/08/2021	12:01	6183.87	Transducer	6174.95	6170.15	Intermediate
R-3i	01/08/2021	13:01	6183.91	Transducer	6174.95	6170.15	Intermediate
R-3i	01/08/2021	14:01	6183.93	Transducer	6174.95	6170.15	Intermediate
R-3i	01/08/2021	15:01	6183.94	Transducer	6174.95	6170.15	Intermediate
R-3i	01/08/2021	16:01	6183.93	Transducer	6174.95	6170.15	Intermediate
R-3i	01/08/2021	17:01	6183.93	Transducer	6174.95	6170.15	Intermediate
R-3i	01/08/2021	18:01	6183.94	Transducer	6174.95	6170.15	Intermediate
R-3i	01/08/2021	19:01	6183.93	Transducer	6174.95	6170.15	Intermediate
R-3i	01/08/2021	20:01	6183.93	Transducer	6174.95	6170.15	Intermediate
R-3i	01/08/2021	21:01	6183.93	Transducer	6174.95	6170.15	Intermediate
R-3i	01/08/2021	22:01	6183.92	Transducer	6174.95	6170.15	Intermediate
R-3i	01/08/2021	23:01	6183.94	Transducer	6174.95	6170.15	Intermediate
R-3i	01/09/2021	00:01	6183.96	Transducer	6174.95	6170.15	Intermediate
R-3i	01/09/2021	01:01	6183.97	Transducer	6174.95	6170.15	Intermediate
R-3i	01/09/2021	02:01	6183.98	Transducer	6174.95	6170.15	Intermediate
R-3i	01/09/2021	03:01	6183.98	Transducer	6174.95	6170.15	Intermediate
R-3i	01/09/2021	04:01	6183.99	Transducer	6174.95	6170.15	Intermediate
R-3i	01/09/2021	05:01	6183.99	Transducer	6174.95	6170.15	Intermediate
R-3i	01/09/2021	06:01	6184.00	Transducer	6174.95	6170.15	Intermediate
R-3i	01/09/2021	07:01	6184.00	Transducer	6174.95	6170.15	Intermediate
R-3i	01/09/2021	08:01	6183.99	Transducer	6174.95	6170.15	Intermediate
R-3i	01/09/2021	09:01	6183.99	Transducer	6174.95	6170.15	Intermediate
R-3i	01/09/2021	10:01	6183.98	Transducer	6174.95	6170.15	Intermediate
R-3i	01/09/2021	11:01	6183.99	Transducer	6174.95	6170.15	Intermediate
R-3i	01/09/2021	12:01	6184.03	Transducer	6174.95	6170.15	Intermediate
R-3i	01/09/2021	13:01	6184.06	Transducer	6174.95	6170.15	Intermediate
R-3i	01/09/2021	14:01	6184.05	Transducer	6174.95	6170.15	Intermediate
R-3i	01/09/2021	15:01	6184.03	Transducer	6174.95	6170.15	Intermediate
R-3i	01/09/2021	16:01	6184.00	Transducer	6174.95	6170.15	Intermediate

Location	Date	Time	Water Level (ft amsl)	Method	Top of Screen (ft amsl)	Bottom of Screen (ft amsl)	Zone
R-3i	01/09/2021	17:01	6183.98	Transducer	6174.95	6170.15	Intermediate
R-3i	01/09/2021	18:01	6183.95	Transducer	6174.95	6170.15	Intermediate
R-3i	01/09/2021	19:01	6183.92	Transducer	6174.95	6170.15	Intermediate
R-3i	01/09/2021	20:01	6183.92	Transducer	6174.95	6170.15	Intermediate
R-3i	01/09/2021	21:01	6183.91	Transducer	6174.95	6170.15	Intermediate
R-3i	01/09/2021	22:01	6183.89	Transducer	6174.95	6170.15	Intermediate
R-3i	01/09/2021	23:01	6183.88	Transducer	6174.95	6170.15	Intermediate
R-3i	01/10/2021	00:01	6183.87	Transducer	6174.95	6170.15	Intermediate
R-3i	01/10/2021	01:01	6183.85	Transducer	6174.95	6170.15	Intermediate
R-3i	01/10/2021	02:01	6183.84	Transducer	6174.95	6170.15	Intermediate
R-3i	01/10/2021	03:01	6183.82	Transducer	6174.95	6170.15	Intermediate
R-3i	01/10/2021	04:01	6183.81	Transducer	6174.95	6170.15	Intermediate
R-3i	01/10/2021	05:01	6183.81	Transducer	6174.95	6170.15	Intermediate
R-3i	01/10/2021	06:01	6183.80	Transducer	6174.95	6170.15	Intermediate
R-3i	01/10/2021	07:01	6183.78	Transducer	6174.95	6170.15	Intermediate
R-3i	01/10/2021	08:01	6183.76	Transducer	6174.95	6170.15	Intermediate
R-3i	01/10/2021	09:01	6183.75	Transducer	6174.95	6170.15	Intermediate
R-3i	01/10/2021	10:01	6183.74	Transducer	6174.95	6170.15	Intermediate
R-3i	01/10/2021	11:01	6183.77	Transducer	6174.95	6170.15	Intermediate
R-3i	01/10/2021	12:01	6183.80	Transducer	6174.95	6170.15	Intermediate
R-3i	01/10/2021	13:01	6183.82	Transducer	6174.95	6170.15	Intermediate
R-3i	01/10/2021	14:01	6183.83	Transducer	6174.95	6170.15	Intermediate
R-3i	01/10/2021	15:01	6183.82	Transducer	6174.95	6170.15	Intermediate
R-3i	01/10/2021	16:01	6183.82	Transducer	6174.95	6170.15	Intermediate
R-3i	01/10/2021	17:01	6183.82	Transducer	6174.95	6170.15	Intermediate
R-3i	01/10/2021	18:01	6183.81	Transducer	6174.95	6170.15	Intermediate
R-3i	01/10/2021	19:01	6183.80	Transducer	6174.95	6170.15	Intermediate
R-3i	01/10/2021	20:01	6183.79	Transducer	6174.95	6170.15	Intermediate
R-3i	01/10/2021	21:01	6183.78	Transducer	6174.95	6170.15	Intermediate
R-3i	01/10/2021	22:01	6183.77	Transducer	6174.95	6170.15	Intermediate
R-3i	01/10/2021	23:01	6183.78	Transducer	6174.95	6170.15	Intermediate
R-3i	01/11/2021	00:01	6183.79	Transducer	6174.95	6170.15	Intermediate
R-3i	01/11/2021	01:01	6183.78	Transducer	6174.95	6170.15	Intermediate
R-3i	01/11/2021	02:01	6183.78	Transducer	6174.95	6170.15	Intermediate
R-3i	01/11/2021	03:01	6183.77	Transducer	6174.95	6170.15	Intermediate
R-3i	01/11/2021	04:01	6183.79	Transducer	6174.95	6170.15	Intermediate
R-3i	01/11/2021	05:01	6183.79	Transducer	6174.95	6170.15	Intermediate
R-3i	01/11/2021	06:01	6183.79	Transducer	6174.95	6170.15	Intermediate
R-3i	01/11/2021	07:01	6183.78	Transducer	6174.95	6170.15	Intermediate
R-3i	01/11/2021	08:01	6183.78	Transducer	6174.95	6170.15	Intermediate
R-3i	01/11/2021	09:01	6183.77	Transducer	6174.95	6170.15	Intermediate
R-3i	01/11/2021	10:01	6183.76	Transducer	6174.95	6170.15	Intermediate
R-3i	01/11/2021	11:01	6183.78	Transducer	6174.95	6170.15	Intermediate
R-3i	01/11/2021	12:01	6183.81	Transducer	6174.95	6170.15	Intermediate
R-3i	01/11/2021	13:01	6183.84	Transducer	6174.95	6170.15	Intermediate

Location	Date	Time	Water Level (ft amsl)	Method	Top of Screen (ft amsl)	Bottom of Screen (ft amsl)	Zone
R-3i	01/11/2021	14:01	6183.83	Transducer	6174.95	6170.15	Intermediate
R-3i	01/11/2021	15:01	6183.84	Transducer	6174.95	6170.15	Intermediate
R-3i	01/11/2021	16:01	6183.83	Transducer	6174.95	6170.15	Intermediate
R-3i	01/11/2021	17:01	6183.83	Transducer	6174.95	6170.15	Intermediate
R-3i	01/11/2021	18:01	6183.82	Transducer	6174.95	6170.15	Intermediate
R-3i	01/11/2021	19:01	6183.82	Transducer	6174.95	6170.15	Intermediate
R-3i	01/11/2021	20:01	6183.79	Transducer	6174.95	6170.15	Intermediate
R-3i	01/11/2021	21:01	6183.78	Transducer	6174.95	6170.15	Intermediate
R-3i	01/11/2021	22:01	6183.77	Transducer	6174.95	6170.15	Intermediate
R-3i	01/11/2021	23:01	6183.77	Transducer	6174.95	6170.15	Intermediate
R-3i	01/12/2021	00:01	6183.78	Transducer	6174.95	6170.15	Intermediate
R-3i	01/12/2021	01:01	6183.77	Transducer	6174.95	6170.15	Intermediate
R-3i	01/12/2021	02:01	6183.76	Transducer	6174.95	6170.15	Intermediate
R-3i	01/12/2021	03:01	6183.78	Transducer	6174.95	6170.15	Intermediate
R-3i	01/12/2021	04:01	6183.80	Transducer	6174.95	6170.15	Intermediate
R-3i	01/12/2021	05:01	6183.78	Transducer	6174.95	6170.15	Intermediate
R-3i	01/12/2021	06:01	6183.77	Transducer	6174.95	6170.15	Intermediate
R-3i	01/12/2021	07:01	6183.76	Transducer	6174.95	6170.15	Intermediate
R-3i	01/12/2021	08:01	6183.76	Transducer	6174.95	6170.15	Intermediate
R-3i	01/12/2021	09:01	6183.75	Transducer	6174.95	6170.15	Intermediate
R-3i	01/12/2021	10:01	6183.74	Transducer	6174.95	6170.15	Intermediate
R-3i	01/12/2021	11:01	6183.74	Transducer	6174.95	6170.15	Intermediate
R-3i	01/12/2021	12:01	6183.77	Transducer	6174.95	6170.15	Intermediate
R-3i	01/12/2021	13:01	6183.81	Transducer	6174.95	6170.15	Intermediate
R-3i	01/12/2021	14:01	6183.83	Transducer	6174.95	6170.15	Intermediate
R-3i	01/12/2021	15:01	6183.84	Transducer	6174.95	6170.15	Intermediate
R-3i	01/12/2021	16:01	6183.84	Transducer	6174.95	6170.15	Intermediate
R-3i	01/12/2021	17:01	6183.83	Transducer	6174.95	6170.15	Intermediate
R-3i	01/12/2021	18:01	6183.82	Transducer	6174.95	6170.15	Intermediate
R-3i	01/12/2021	19:01	6183.82	Transducer	6174.95	6170.15	Intermediate
R-3i	01/12/2021	20:01	6183.82	Transducer	6174.95	6170.15	Intermediate
R-3i	01/12/2021	21:01	6183.78	Transducer	6174.95	6170.15	Intermediate
R-3i	01/12/2021	22:01	6183.77	Transducer	6174.95	6170.15	Intermediate
R-3i	01/12/2021	23:01	6183.77	Transducer	6174.95	6170.15	Intermediate
R-3i	01/13/2021	00:01	6183.77	Transducer	6174.95	6170.15	Intermediate
R-3i	01/13/2021	01:01	6183.79	Transducer	6174.95	6170.15	Intermediate
R-3i	01/13/2021	02:01	6183.78	Transducer	6174.95	6170.15	Intermediate
R-3i	01/13/2021	03:01	6183.77	Transducer	6174.95	6170.15	Intermediate
R-3i	01/13/2021	04:01	6183.80	Transducer	6174.95	6170.15	Intermediate
R-3i	01/13/2021	05:01	6183.79	Transducer	6174.95	6170.15	Intermediate
R-3i	01/13/2021	06:01	6183.79	Transducer	6174.95	6170.15	Intermediate
R-3i	01/13/2021	07:01	6183.79	Transducer	6174.95	6170.15	Intermediate
R-3i	01/13/2021	08:01	6183.78	Transducer	6174.95	6170.15	Intermediate
R-3i	01/13/2021	09:01	6183.77	Transducer	6174.95	6170.15	Intermediate
R-3i	01/13/2021	10:01	6183.77	Transducer	6174.95	6170.15	Intermediate

Location	Date	Time	Water Level (ft amsl)	Method	Top of Screen (ft amsl)	Bottom of Screen (ft amsl)	Zone
R-3i	01/13/2021	11:01	6183.79	Transducer	6174.95	6170.15	Intermediate
R-3i	01/13/2021	12:01	6183.84	Transducer	6174.95	6170.15	Intermediate
R-3i	01/13/2021	13:01	6183.90	Transducer	6174.95	6170.15	Intermediate
R-3i	01/13/2021	14:01	6183.93	Transducer	6174.95	6170.15	Intermediate
R-3i	01/13/2021	15:01	6183.93	Transducer	6174.95	6170.15	Intermediate
R-3i	01/13/2021	16:01	6183.93	Transducer	6174.95	6170.15	Intermediate
R-3i	01/13/2021	17:01	6183.94	Transducer	6174.95	6170.15	Intermediate
R-3i	01/13/2021	18:01	6183.93	Transducer	6174.95	6170.15	Intermediate
R-3i	01/13/2021	19:01	6183.91	Transducer	6174.95	6170.15	Intermediate
R-3i	01/13/2021	20:01	6183.91	Transducer	6174.95	6170.15	Intermediate
R-3i	01/13/2021	21:01	6183.90	Transducer	6174.95	6170.15	Intermediate
R-3i	01/13/2021	22:01	6183.90	Transducer	6174.95	6170.15	Intermediate
R-3i	01/13/2021	23:01	6183.87	Transducer	6174.95	6170.15	Intermediate
R-3i	01/14/2021	00:01	6183.89	Transducer	6174.95	6170.15	Intermediate
R-3i	01/14/2021	01:01	6183.89	Transducer	6174.95	6170.15	Intermediate
R-3i	01/14/2021	02:01	6183.88	Transducer	6174.95	6170.15	Intermediate
R-3i	01/14/2021	03:01	6183.86	Transducer	6174.95	6170.15	Intermediate
R-3i	01/14/2021	04:01	6183.86	Transducer	6174.95	6170.15	Intermediate
R-3i	01/14/2021	05:01	6183.84	Transducer	6174.95	6170.15	Intermediate
R-3i	01/14/2021	06:01	6183.82	Transducer	6174.95	6170.15	Intermediate
R-3i	01/14/2021	07:01	6183.81	Transducer	6174.95	6170.15	Intermediate
R-3i	01/14/2021	08:01	6183.80	Transducer	6174.95	6170.15	Intermediate
R-3i	01/14/2021	09:01	6183.78	Transducer	6174.95	6170.15	Intermediate
R-3i	01/14/2021	10:01	6183.79	Transducer	6174.95	6170.15	Intermediate
R-3i	01/14/2021	11:01	6183.81	Transducer	6174.95	6170.15	Intermediate
R-3i	01/14/2021	12:01	6183.87	Transducer	6174.95	6170.15	Intermediate
R-3i	01/14/2021	13:01	6183.90	Transducer	6174.95	6170.15	Intermediate
R-3i	01/14/2021	14:01	6183.91	Transducer	6174.95	6170.15	Intermediate
R-3i	01/14/2021	15:01	6183.91	Transducer	6174.95	6170.15	Intermediate
R-3i	01/14/2021	16:01	6183.91	Transducer	6174.95	6170.15	Intermediate
R-3i	01/14/2021	17:01	6183.88	Transducer	6174.95	6170.15	Intermediate
R-3i	01/14/2021	18:01	6183.86	Transducer	6174.95	6170.15	Intermediate
R-3i	01/14/2021	19:01	6183.84	Transducer	6174.95	6170.15	Intermediate
R-3i	01/14/2021	20:01	6183.83	Transducer	6174.95	6170.15	Intermediate
R-3i	01/14/2021	21:01	6183.81	Transducer	6174.95	6170.15	Intermediate
R-3i	01/14/2021	22:01	6183.79	Transducer	6174.95	6170.15	Intermediate
R-3i	01/14/2021	23:01	6183.79	Transducer	6174.95	6170.15	Intermediate
R-3i	01/15/2021	00:01	6183.79	Transducer	6174.95	6170.15	Intermediate
R-3i	01/15/2021	01:01	6183.79	Transducer	6174.95	6170.15	Intermediate
R-3i	01/15/2021	02:01	6183.80	Transducer	6174.95	6170.15	Intermediate
R-3i	01/15/2021	03:01	6183.79	Transducer	6174.95	6170.15	Intermediate
R-3i	01/15/2021	04:01	6183.80	Transducer	6174.95	6170.15	Intermediate
R-3i	01/15/2021	05:01	6183.81	Transducer	6174.95	6170.15	Intermediate
R-3i	01/15/2021	06:01	6183.80	Transducer	6174.95	6170.15	Intermediate
R-3i	01/15/2021	07:01	6183.79	Transducer	6174.95	6170.15	Intermediate

Location	Date	Time	Water Level (ft amsl)	Method	Top of Screen (ft amsl)	Bottom of Screen (ft amsl)	Zone
R-3i	01/15/2021	08:01	6183.79	Transducer	6174.95	6170.15	Intermediate
R-3i	01/15/2021	09:01	6183.77	Transducer	6174.95	6170.15	Intermediate
R-3i	01/15/2021	10:01	6183.76	Transducer	6174.95	6170.15	Intermediate
R-3i	01/15/2021	11:01	6183.78	Transducer	6174.95	6170.15	Intermediate
R-3i	01/15/2021	12:01	6183.79	Transducer	6174.95	6170.15	Intermediate
R-3i	01/15/2021	13:01	6183.83	Transducer	6174.95	6170.15	Intermediate
R-3i	01/15/2021	14:01	6183.84	Transducer	6174.95	6170.15	Intermediate
R-3i	01/15/2021	15:01	6183.84	Transducer	6174.95	6170.15	Intermediate
R-3i	01/15/2021	16:01	6183.84	Transducer	6174.95	6170.15	Intermediate
R-3i	01/15/2021	17:01	6183.84	Transducer	6174.95	6170.15	Intermediate
R-3i	01/15/2021	18:01	6183.82	Transducer	6174.95	6170.15	Intermediate
R-3i	01/15/2021	19:01	6183.82	Transducer	6174.95	6170.15	Intermediate
R-3i	01/15/2021	20:01	6183.81	Transducer	6174.95	6170.15	Intermediate
R-3i	01/15/2021	21:01	6183.81	Transducer	6174.95	6170.15	Intermediate
R-3i	01/15/2021	22:01	6183.81	Transducer	6174.95	6170.15	Intermediate
R-3i	01/15/2021	23:01	6183.82	Transducer	6174.95	6170.15	Intermediate
R-3i	01/16/2021	00:01	6183.83	Transducer	6174.95	6170.15	Intermediate
R-3i	01/16/2021	01:01	6183.84	Transducer	6174.95	6170.15	Intermediate
R-3i	01/16/2021	02:01	6183.84	Transducer	6174.95	6170.15	Intermediate
R-3i	01/16/2021	03:01	6183.86	Transducer	6174.95	6170.15	Intermediate
R-3i	01/16/2021	04:01	6183.87	Transducer	6174.95	6170.15	Intermediate
R-3i	01/16/2021	05:01	6183.87	Transducer	6174.95	6170.15	Intermediate
R-3i	01/16/2021	06:01	6183.86	Transducer	6174.95	6170.15	Intermediate
R-3i	01/16/2021	07:01	6183.88	Transducer	6174.95	6170.15	Intermediate
R-3i	01/16/2021	08:01	6183.88	Transducer	6174.95	6170.15	Intermediate
R-3i	01/16/2021	09:01	6183.85	Transducer	6174.95	6170.15	Intermediate
R-3i	01/16/2021	10:01	6183.85	Transducer	6174.95	6170.15	Intermediate
R-3i	01/16/2021	11:01	6183.86	Transducer	6174.95	6170.15	Intermediate
R-3i	01/16/2021	12:01	6183.89	Transducer	6174.95	6170.15	Intermediate
R-3i	01/16/2021	13:01	6183.91	Transducer	6174.95	6170.15	Intermediate
R-3i	01/16/2021	14:01	6183.90	Transducer	6174.95	6170.15	Intermediate
R-3i	01/16/2021	15:01	6183.88	Transducer	6174.95	6170.15	Intermediate
R-3i	01/16/2021	16:01	6183.87	Transducer	6174.95	6170.15	Intermediate
R-3i	01/16/2021	17:01	6183.85	Transducer	6174.95	6170.15	Intermediate
R-3i	01/16/2021	18:01	6183.82	Transducer	6174.95	6170.15	Intermediate
R-3i	01/16/2021	19:01	6183.81	Transducer	6174.95	6170.15	Intermediate
R-3i	01/16/2021	20:01	6183.81	Transducer	6174.95	6170.15	Intermediate
R-3i	01/16/2021	21:01	6183.80	Transducer	6174.95	6170.15	Intermediate
R-3i	01/16/2021	22:01	6183.80	Transducer	6174.95	6170.15	Intermediate
R-3i	01/16/2021	23:01	6183.79	Transducer	6174.95	6170.15	Intermediate
R-3i	01/17/2021	00:01	6183.79	Transducer	6174.95	6170.15	Intermediate
R-3i	01/17/2021	01:01	6183.78	Transducer	6174.95	6170.15	Intermediate
R-3i	01/17/2021	02:01	6183.80	Transducer	6174.95	6170.15	Intermediate
R-3i	01/17/2021	03:01	6183.79	Transducer	6174.95	6170.15	Intermediate
R-3i	01/17/2021	04:01	6183.80	Transducer	6174.95	6170.15	Intermediate

Location	Date	Time	Water Level (ft amsl)	Method	Top of Screen (ft amsl)	Bottom of Screen (ft amsl)	Zone
R-3i	01/17/2021	05:01	6183.79	Transducer	6174.95	6170.15	Intermediate
R-3i	01/17/2021	06:01	6183.79	Transducer	6174.95	6170.15	Intermediate
R-3i	01/17/2021	07:01	6183.78	Transducer	6174.95	6170.15	Intermediate
R-3i	01/17/2021	08:01	6183.78	Transducer	6174.95	6170.15	Intermediate
R-3i	01/17/2021	09:01	6183.77	Transducer	6174.95	6170.15	Intermediate
R-3i	01/17/2021	10:01	6183.77	Transducer	6174.95	6170.15	Intermediate
R-3i	01/17/2021	11:01	6183.79	Transducer	6174.95	6170.15	Intermediate
R-3i	01/17/2021	12:01	6183.82	Transducer	6174.95	6170.15	Intermediate
R-3i	01/17/2021	13:01	6183.86	Transducer	6174.95	6170.15	Intermediate
R-3i	01/17/2021	14:01	6183.88	Transducer	6174.95	6170.15	Intermediate
R-3i	01/17/2021	15:01	6183.89	Transducer	6174.95	6170.15	Intermediate
R-3i	01/17/2021	16:01	6183.88	Transducer	6174.95	6170.15	Intermediate
R-3i	01/17/2021	17:01	6183.89	Transducer	6174.95	6170.15	Intermediate
R-3i	01/17/2021	18:01	6183.87	Transducer	6174.95	6170.15	Intermediate
R-3i	01/17/2021	19:01	6183.87	Transducer	6174.95	6170.15	Intermediate
R-3i	01/17/2021	20:01	6183.88	Transducer	6174.95	6170.15	Intermediate
R-3i	01/17/2021	21:01	6183.89	Transducer	6174.95	6170.15	Intermediate
R-3i	01/17/2021	22:01	6183.88	Transducer	6174.95	6170.15	Intermediate
R-3i	01/17/2021	23:01	6183.88	Transducer	6174.95	6170.15	Intermediate
R-3i	01/18/2021	00:01	6183.90	Transducer	6174.95	6170.15	Intermediate
R-3i	01/18/2021	01:01	6183.91	Transducer	6174.95	6170.15	Intermediate
R-3i	01/18/2021	02:01	6183.92	Transducer	6174.95	6170.15	Intermediate
R-3i	01/18/2021	03:01	6183.92	Transducer	6174.95	6170.15	Intermediate
R-3i	01/18/2021	04:01	6183.92	Transducer	6174.95	6170.15	Intermediate
R-3i	01/18/2021	05:01	6183.93	Transducer	6174.95	6170.15	Intermediate
R-3i	01/18/2021	06:01	6183.93	Transducer	6174.95	6170.15	Intermediate
R-3i	01/18/2021	07:01	6183.92	Transducer	6174.95	6170.15	Intermediate
R-3i	01/18/2021	08:01	6183.92	Transducer	6174.95	6170.15	Intermediate
R-3i	01/18/2021	09:01	6183.91	Transducer	6174.95	6170.15	Intermediate
R-3i	01/18/2021	10:01	6183.90	Transducer	6174.95	6170.15	Intermediate
R-3i	01/18/2021	11:01	6183.90	Transducer	6174.95	6170.15	Intermediate
R-3i	01/18/2021	12:01	6183.92	Transducer	6174.95	6170.15	Intermediate
R-3i	01/18/2021	13:01	6183.94	Transducer	6174.95	6170.15	Intermediate
R-3i	01/18/2021	14:01	6183.94	Transducer	6174.95	6170.15	Intermediate
R-3i	01/18/2021	15:01	6183.94	Transducer	6174.95	6170.15	Intermediate
R-3i	01/18/2021	16:01	6183.94	Transducer	6174.95	6170.15	Intermediate
R-3i	01/18/2021	17:01	6183.93	Transducer	6174.95	6170.15	Intermediate
R-3i	01/18/2021	18:01	6183.91	Transducer	6174.95	6170.15	Intermediate
R-3i	01/18/2021	19:01	6183.88	Transducer	6174.95	6170.15	Intermediate
R-3i	01/18/2021	20:01	6183.85	Transducer	6174.95	6170.15	Intermediate
R-3i	01/18/2021	21:01	6183.84	Transducer	6174.95	6170.15	Intermediate
R-3i	01/18/2021	22:01	6183.82	Transducer	6174.95	6170.15	Intermediate
R-3i	01/18/2021	23:01	6183.81	Transducer	6174.95	6170.15	Intermediate
R-3i	01/19/2021	00:01	6183.81	Transducer	6174.95	6170.15	Intermediate
R-3i	01/19/2021	01:01	6183.79	Transducer	6174.95	6170.15	Intermediate

Location	Date	Time	Water Level (ft amsl)	Method	Top of Screen (ft amsl)	Bottom of Screen (ft amsl)	Zone
R-3i	01/19/2021	02:01	6183.76	Transducer	6174.95	6170.15	Intermediate
R-3i	01/19/2021	03:01	6183.76	Transducer	6174.95	6170.15	Intermediate
R-3i	01/19/2021	04:01	6183.74	Transducer	6174.95	6170.15	Intermediate
R-3i	01/19/2021	05:01	6183.72	Transducer	6174.95	6170.15	Intermediate
R-3i	01/19/2021	06:01	6183.69	Transducer	6174.95	6170.15	Intermediate
R-3i	01/19/2021	07:01	6183.68	Transducer	6174.95	6170.15	Intermediate
R-3i	01/19/2021	08:01	6183.64	Transducer	6174.95	6170.15	Intermediate
R-3i	01/19/2021	09:01	6183.61	Transducer	6174.95	6170.15	Intermediate
R-3i	01/19/2021	10:01	6183.57	Transducer	6174.95	6170.15	Intermediate
R-3i	01/19/2021	11:01	6183.56	Transducer	6174.95	6170.15	Intermediate
R-3i	01/19/2021	12:01	6183.58	Transducer	6174.95	6170.15	Intermediate
R-3i	01/19/2021	13:01	6183.60	Transducer	6174.95	6170.15	Intermediate
R-3i	01/19/2021	14:01	6183.60	Transducer	6174.95	6170.15	Intermediate
R-3i	01/19/2021	15:01	6183.60	Transducer	6174.95	6170.15	Intermediate
R-3i	01/19/2021	16:01	6183.58	Transducer	6174.95	6170.15	Intermediate
R-3i	01/19/2021	17:01	6183.58	Transducer	6174.95	6170.15	Intermediate
R-3i	01/19/2021	18:01	6183.57	Transducer	6174.95	6170.15	Intermediate
R-3i	01/19/2021	19:01	6183.57	Transducer	6174.95	6170.15	Intermediate
R-3i	01/19/2021	20:01	6183.60	Transducer	6174.95	6170.15	Intermediate
R-3i	01/19/2021	21:01	6183.61	Transducer	6174.95	6170.15	Intermediate
R-3i	01/19/2021	22:01	6183.62	Transducer	6174.95	6170.15	Intermediate
R-3i	01/19/2021	23:01	6183.62	Transducer	6174.95	6170.15	Intermediate
R-3i	01/20/2021	00:01	6183.62	Transducer	6174.95	6170.15	Intermediate
R-3i	01/20/2021	01:01	6183.64	Transducer	6174.95	6170.15	Intermediate
R-3i	01/20/2021	02:01	6183.66	Transducer	6174.95	6170.15	Intermediate
R-3i	01/20/2021	03:01	6183.68	Transducer	6174.95	6170.15	Intermediate
R-3i	01/20/2021	04:01	6183.68	Transducer	6174.95	6170.15	Intermediate
R-3i	01/20/2021	05:01	6183.68	Transducer	6174.95	6170.15	Intermediate
R-3i	01/20/2021	06:01	6183.70	Transducer	6174.95	6170.15	Intermediate
R-3i	01/20/2021	07:01	6183.69	Transducer	6174.95	6170.15	Intermediate
R-3i	01/20/2021	08:01	6183.69	Transducer	6174.95	6170.15	Intermediate
R-3i	01/20/2021	09:01	6183.69	Transducer	6174.95	6170.15	Intermediate
R-3i	01/20/2021	10:01	6183.68	Transducer	6174.95	6170.15	Intermediate
R-3i	01/20/2021	11:01	6183.70	Transducer	6174.95	6170.15	Intermediate
R-3i	01/20/2021	12:01	6183.74	Transducer	6174.95	6170.15	Intermediate
R-3i	01/20/2021	13:01	6183.77	Transducer	6174.95	6170.15	Intermediate
R-3i	01/20/2021	14:01	6183.80	Transducer	6174.95	6170.15	Intermediate
R-3i	01/20/2021	15:01	6183.81	Transducer	6174.95	6170.15	Intermediate
R-3i	01/20/2021	16:01	6183.82	Transducer	6174.95	6170.15	Intermediate
R-3i	01/20/2021	17:01	6183.80	Transducer	6174.95	6170.15	Intermediate
R-3i	01/20/2021	18:01	6183.81	Transducer	6174.95	6170.15	Intermediate
R-3i	01/20/2021	19:01	6183.81	Transducer	6174.95	6170.15	Intermediate
R-3i	01/20/2021	20:01	6183.80	Transducer	6174.95	6170.15	Intermediate
R-3i	01/20/2021	21:01	6183.77	Transducer	6174.95	6170.15	Intermediate
R-3i	01/20/2021	22:01	6183.79	Transducer	6174.95	6170.15	Intermediate

Location	Date	Time	Water Level (ft amsl)	Method	Top of Screen (ft amsl)	Bottom of Screen (ft amsl)	Zone
R-3i	01/20/2021	23:01	6183.77	Transducer	6174.95	6170.15	Intermediate
R-3i	01/21/2021	00:01	6183.78	Transducer	6174.95	6170.15	Intermediate
R-3i	01/21/2021	01:01	6183.79	Transducer	6174.95	6170.15	Intermediate
R-3i	01/21/2021	02:01	6183.80	Transducer	6174.95	6170.15	Intermediate
R-3i	01/21/2021	03:01	6183.79	Transducer	6174.95	6170.15	Intermediate
R-3i	01/21/2021	04:01	6183.80	Transducer	6174.95	6170.15	Intermediate
R-3i	01/21/2021	05:01	6183.80	Transducer	6174.95	6170.15	Intermediate
R-3i	01/21/2021	06:01	6183.80	Transducer	6174.95	6170.15	Intermediate
R-3i	01/21/2021	07:01	6183.80	Transducer	6174.95	6170.15	Intermediate
R-3i	01/21/2021	08:01	6183.80	Transducer	6174.95	6170.15	Intermediate
R-3i	01/21/2021	09:01	6183.80	Transducer	6174.95	6170.15	Intermediate
R-3i	01/21/2021	10:01	6183.81	Transducer	6174.95	6170.15	Intermediate
R-3i	01/21/2021	11:01	6183.83	Transducer	6174.95	6170.15	Intermediate
R-3i	01/21/2021	12:01	6183.86	Transducer	6174.95	6170.15	Intermediate
R-3i	01/21/2021	13:01	6183.89	Transducer	6174.95	6170.15	Intermediate
R-3i	01/21/2021	14:01	6183.92	Transducer	6174.95	6170.15	Intermediate
R-3i	01/21/2021	15:01	6183.92	Transducer	6174.95	6170.15	Intermediate
R-3i	01/21/2021	16:01	6183.91	Transducer	6174.95	6170.15	Intermediate
R-3i	01/21/2021	17:01	6183.90	Transducer	6174.95	6170.15	Intermediate
R-3i	01/21/2021	18:01	6183.89	Transducer	6174.95	6170.15	Intermediate
R-3i	01/21/2021	19:01	6183.87	Transducer	6174.95	6170.15	Intermediate
R-3i	01/21/2021	20:01	6183.86	Transducer	6174.95	6170.15	Intermediate
R-3i	01/21/2021	21:01	6183.85	Transducer	6174.95	6170.15	Intermediate
R-3i	01/21/2021	22:01	6183.84	Transducer	6174.95	6170.15	Intermediate
R-3i	01/21/2021	23:01	6183.83	Transducer	6174.95	6170.15	Intermediate
R-3i	01/22/2021	00:01	6183.84	Transducer	6174.95	6170.15	Intermediate
R-3i	01/22/2021	01:01	6183.83	Transducer	6174.95	6170.15	Intermediate
R-3i	01/22/2021	02:01	6183.83	Transducer	6174.95	6170.15	Intermediate
R-3i	01/22/2021	03:01	6183.82	Transducer	6174.95	6170.15	Intermediate
R-3i	01/22/2021	04:01	6183.84	Transducer	6174.95	6170.15	Intermediate
R-3i	01/22/2021	05:01	6183.84	Transducer	6174.95	6170.15	Intermediate
R-3i	01/22/2021	06:01	6183.83	Transducer	6174.95	6170.15	Intermediate
R-3i	01/22/2021	07:01	6183.82	Transducer	6174.95	6170.15	Intermediate
R-3i	01/22/2021	08:01	6183.81	Transducer	6174.95	6170.15	Intermediate
R-3i	01/22/2021	09:01	6183.80	Transducer	6174.95	6170.15	Intermediate
R-3i	01/22/2021	10:01	6183.80	Transducer	6174.95	6170.15	Intermediate
R-3i	01/22/2021	11:01	6183.81	Transducer	6174.95	6170.15	Intermediate
R-3i	01/22/2021	12:01	6183.84	Transducer	6174.95	6170.15	Intermediate
R-3i	01/22/2021	13:01	6183.86	Transducer	6174.95	6170.15	Intermediate
R-3i	01/22/2021	14:01	6183.90	Transducer	6174.95	6170.15	Intermediate
R-3i	01/22/2021	15:01	6183.91	Transducer	6174.95	6170.15	Intermediate
R-3i	01/22/2021	16:01	6183.91	Transducer	6174.95	6170.15	Intermediate
R-3i	01/22/2021	17:01	6183.91	Transducer	6174.95	6170.15	Intermediate
R-3i	01/22/2021	18:01	6183.91	Transducer	6174.95	6170.15	Intermediate
R-3i	01/22/2021	19:01	6183.90	Transducer	6174.95	6170.15	Intermediate

Location	Date	Time	Water Level (ft amsl)	Method	Top of Screen (ft amsl)	Bottom of Screen (ft amsl)	Zone
R-3i	01/22/2021	20:01	6183.90	Transducer	6174.95	6170.15	Intermediate
R-3i	01/22/2021	21:01	6183.91	Transducer	6174.95	6170.15	Intermediate
R-3i	01/22/2021	22:01	6183.91	Transducer	6174.95	6170.15	Intermediate
R-3i	01/22/2021	23:01	6183.92	Transducer	6174.95	6170.15	Intermediate
R-3i	01/23/2021	00:01	6183.94	Transducer	6174.95	6170.15	Intermediate
R-3i	01/23/2021	01:01	6183.95	Transducer	6174.95	6170.15	Intermediate
R-3i	01/23/2021	02:01	6183.94	Transducer	6174.95	6170.15	Intermediate
R-3i	01/23/2021	03:01	6183.94	Transducer	6174.95	6170.15	Intermediate
R-3i	01/23/2021	04:01	6183.94	Transducer	6174.95	6170.15	Intermediate
R-3i	01/23/2021	05:01	6183.94	Transducer	6174.95	6170.15	Intermediate
R-3i	01/23/2021	06:01	6183.93	Transducer	6174.95	6170.15	Intermediate
R-3i	01/23/2021	07:01	6183.92	Transducer	6174.95	6170.15	Intermediate
R-3i	01/23/2021	08:01	6183.91	Transducer	6174.95	6170.15	Intermediate
R-3i	01/23/2021	09:01	6183.90	Transducer	6174.95	6170.15	Intermediate
R-3i	01/23/2021	10:01	6183.88	Transducer	6174.95	6170.15	Intermediate
R-3i	01/23/2021	11:01	6183.90	Transducer	6174.95	6170.15	Intermediate
R-3i	01/23/2021	12:01	6183.91	Transducer	6174.95	6170.15	Intermediate
R-3i	01/23/2021	13:01	6183.94	Transducer	6174.95	6170.15	Intermediate
R-3i	01/23/2021	14:01	6183.95	Transducer	6174.95	6170.15	Intermediate
R-3i	01/23/2021	15:01	6183.95	Transducer	6174.95	6170.15	Intermediate
R-3i	01/23/2021	16:01	6183.95	Transducer	6174.95	6170.15	Intermediate
R-3i	01/23/2021	17:01	6183.93	Transducer	6174.95	6170.15	Intermediate
R-3i	01/23/2021	18:01	6183.91	Transducer	6174.95	6170.15	Intermediate
R-3i	01/23/2021	19:01	6183.90	Transducer	6174.95	6170.15	Intermediate
R-3i	01/23/2021	20:01	6183.89	Transducer	6174.95	6170.15	Intermediate
R-3i	01/23/2021	21:01	6183.87	Transducer	6174.95	6170.15	Intermediate
R-3i	01/23/2021	22:01	6183.86	Transducer	6174.95	6170.15	Intermediate
R-3i	01/23/2021	23:01	6183.86	Transducer	6174.95	6170.15	Intermediate
R-3i	01/24/2021	00:01	6183.86	Transducer	6174.95	6170.15	Intermediate
R-3i	01/24/2021	01:01	6183.88	Transducer	6174.95	6170.15	Intermediate
R-3i	01/24/2021	02:01	6183.88	Transducer	6174.95	6170.15	Intermediate
R-3i	01/24/2021	03:01	6183.89	Transducer	6174.95	6170.15	Intermediate
R-3i	01/24/2021	04:01	6183.90	Transducer	6174.95	6170.15	Intermediate
R-3i	01/24/2021	05:01	6183.91	Transducer	6174.95	6170.15	Intermediate
R-3i	01/24/2021	06:01	6183.92	Transducer	6174.95	6170.15	Intermediate
R-3i	01/24/2021	07:01	6183.91	Transducer	6174.95	6170.15	Intermediate
R-3i	01/24/2021	08:01	6183.92	Transducer	6174.95	6170.15	Intermediate
R-3i	01/24/2021	09:01	6183.92	Transducer	6174.95	6170.15	Intermediate
R-3i	01/24/2021	10:01	6183.93	Transducer	6174.95	6170.15	Intermediate
R-3i	01/24/2021	11:01	6183.95	Transducer	6174.95	6170.15	Intermediate
R-3i	01/24/2021	12:01	6184.01	Transducer	6174.95	6170.15	Intermediate
R-3i	01/24/2021	13:01	6184.06	Transducer	6174.95	6170.15	Intermediate
R-3i	01/24/2021	14:01	6184.10	Transducer	6174.95	6170.15	Intermediate
R-3i	01/24/2021	15:01	6184.09	Transducer	6174.95	6170.15	Intermediate
R-3i	01/24/2021	16:01	6184.10	Transducer	6174.95	6170.15	Intermediate

Location	Date	Time	Water Level (ft amsl)	Method	Top of Screen (ft amsl)	Bottom of Screen (ft amsl)	Zone
R-3i	01/24/2021	17:01	6184.10	Transducer	6174.95	6170.15	Intermediate
R-3i	01/24/2021	18:01	6184.07	Transducer	6174.95	6170.15	Intermediate
R-3i	01/24/2021	19:01	6184.05	Transducer	6174.95	6170.15	Intermediate
R-3i	01/24/2021	20:01	6184.03	Transducer	6174.95	6170.15	Intermediate
R-3i	01/24/2021	21:01	6184.02	Transducer	6174.95	6170.15	Intermediate
R-3i	01/24/2021	22:01	6184.04	Transducer	6174.95	6170.15	Intermediate
R-3i	01/24/2021	23:01	6184.02	Transducer	6174.95	6170.15	Intermediate
R-3i	01/25/2021	00:01	6184.03	Transducer	6174.95	6170.15	Intermediate
R-3i	01/25/2021	01:01	6184.04	Transducer	6174.95	6170.15	Intermediate
R-3i	01/25/2021	02:01	6184.03	Transducer	6174.95	6170.15	Intermediate
R-3i	01/25/2021	03:01	6184.02	Transducer	6174.95	6170.15	Intermediate
R-3i	01/25/2021	04:01	6184.01	Transducer	6174.95	6170.15	Intermediate
R-3i	01/25/2021	05:01	6183.98	Transducer	6174.95	6170.15	Intermediate
R-3i	01/25/2021	06:01	6183.97	Transducer	6174.95	6170.15	Intermediate
R-3i	01/25/2021	07:01	6183.96	Transducer	6174.95	6170.15	Intermediate
R-3i	01/25/2021	08:01	6183.96	Transducer	6174.95	6170.15	Intermediate
R-3i	01/25/2021	09:01	6183.96	Transducer	6174.95	6170.15	Intermediate
R-3i	01/25/2021	10:01	6183.95	Transducer	6174.95	6170.15	Intermediate
R-3i	01/25/2021	11:01	6183.96	Transducer	6174.95	6170.15	Intermediate
R-3i	01/25/2021	12:01	6183.98	Transducer	6174.95	6170.15	Intermediate
R-3i	01/25/2021	13:01	6183.99	Transducer	6174.95	6170.15	Intermediate
R-3i	01/25/2021	14:01	6184.00	Transducer	6174.95	6170.15	Intermediate
R-3i	01/25/2021	15:01	6183.98	Transducer	6174.95	6170.15	Intermediate
R-3i	01/25/2021	16:01	6183.96	Transducer	6174.95	6170.15	Intermediate
R-3i	01/25/2021	17:01	6183.96	Transducer	6174.95	6170.15	Intermediate
R-3i	01/25/2021	18:01	6183.96	Transducer	6174.95	6170.15	Intermediate
R-3i	01/25/2021	19:01	6183.96	Transducer	6174.95	6170.15	Intermediate
R-3i	01/25/2021	20:01	6183.96	Transducer	6174.95	6170.15	Intermediate
R-3i	01/25/2021	21:01	6183.96	Transducer	6174.95	6170.15	Intermediate
R-3i	01/25/2021	22:01	6183.97	Transducer	6174.95	6170.15	Intermediate
R-3i	01/25/2021	23:01	6183.97	Transducer	6174.95	6170.15	Intermediate
R-3i	01/26/2021	00:01	6183.98	Transducer	6174.95	6170.15	Intermediate
R-3i	01/26/2021	01:01	6184.01	Transducer	6174.95	6170.15	Intermediate
R-3i	01/26/2021	02:01	6184.01	Transducer	6174.95	6170.15	Intermediate
R-3i	01/26/2021	03:01	6184.02	Transducer	6174.95	6170.15	Intermediate
R-3i	01/26/2021	04:01	6184.01	Transducer	6174.95	6170.15	Intermediate
R-3i	01/26/2021	05:01	6184.01	Transducer	6174.95	6170.15	Intermediate
R-3i	01/26/2021	06:01	6184.00	Transducer	6174.95	6170.15	Intermediate
R-3i	01/26/2021	07:01	6183.98	Transducer	6174.95	6170.15	Intermediate
R-3i	01/26/2021	08:01	6183.94	Transducer	6174.95	6170.15	Intermediate
R-3i	01/26/2021	09:01	6183.91	Transducer	6174.95	6170.15	Intermediate
R-3i	01/26/2021	10:01	6183.89	Transducer	6174.95	6170.15	Intermediate
R-3i	01/26/2021	11:01	6183.90	Transducer	6174.95	6170.15	Intermediate
R-3i	01/26/2021	12:01	6183.90	Transducer	6174.95	6170.15	Intermediate
R-3i	01/26/2021	13:01	6183.92	Transducer	6174.95	6170.15	Intermediate

Location	Date	Time	Water Level (ft amsl)	Method	Top of Screen (ft amsl)	Bottom of Screen (ft amsl)	Zone
R-3i	01/26/2021	14:01	6183.90	Transducer	6174.95	6170.15	Intermediate
R-3i	01/26/2021	15:01	6183.88	Transducer	6174.95	6170.15	Intermediate
R-3i	01/26/2021	16:01	6183.86	Transducer	6174.95	6170.15	Intermediate
R-3i	01/26/2021	17:01	6183.84	Transducer	6174.95	6170.15	Intermediate
R-3i	01/26/2021	18:01	6183.81	Transducer	6174.95	6170.15	Intermediate
R-3i	01/26/2021	19:01	6183.78	Transducer	6174.95	6170.15	Intermediate
R-3i	01/26/2021	20:01	6183.75	Transducer	6174.95	6170.15	Intermediate
R-3i	01/26/2021	21:01	6183.71	Transducer	6174.95	6170.15	Intermediate
R-3i	01/26/2021	22:01	6183.68	Transducer	6174.95	6170.15	Intermediate
R-3i	01/26/2021	23:01	6183.65	Transducer	6174.95	6170.15	Intermediate
R-3i	01/27/2021	00:01	6183.63	Transducer	6174.95	6170.15	Intermediate
R-3i	01/27/2021	01:01	6183.62	Transducer	6174.95	6170.15	Intermediate
R-3i	01/27/2021	02:01	6183.59	Transducer	6174.95	6170.15	Intermediate
R-3i	01/27/2021	03:01	6183.56	Transducer	6174.95	6170.15	Intermediate
R-3i	01/27/2021	04:01	6183.53	Transducer	6174.95	6170.15	Intermediate
R-3i	01/27/2021	05:01	6183.51	Transducer	6174.95	6170.15	Intermediate
R-3i	01/27/2021	06:01	6183.50	Transducer	6174.95	6170.15	Intermediate
R-3i	01/27/2021	07:01	6183.50	Transducer	6174.95	6170.15	Intermediate
R-3i	01/27/2021	08:01	6183.49	Transducer	6174.95	6170.15	Intermediate
R-3i	01/27/2021	09:01	6183.46	Transducer	6174.95	6170.15	Intermediate
R-3i	01/27/2021	10:01	6183.46	Transducer	6174.95	6170.15	Intermediate
R-3i	01/27/2021	11:01	6183.46	Transducer	6174.95	6170.15	Intermediate
R-3i	01/27/2021	12:01	6183.47	Transducer	6174.95	6170.15	Intermediate
R-3i	01/27/2021	13:01	6183.50	Transducer	6174.95	6170.15	Intermediate
R-3i	01/27/2021	14:01	6183.52	Transducer	6174.95	6170.15	Intermediate
R-3i	01/27/2021	15:01	6183.52	Transducer	6174.95	6170.15	Intermediate
R-3i	01/27/2021	16:01	6183.52	Transducer	6174.95	6170.15	Intermediate
R-3i	01/27/2021	17:01	6183.54	Transducer	6174.95	6170.15	Intermediate
R-3i	01/27/2021	18:01	6183.53	Transducer	6174.95	6170.15	Intermediate
R-3i	01/27/2021	19:01	6183.52	Transducer	6174.95	6170.15	Intermediate
R-3i	01/27/2021	20:01	6183.52	Transducer	6174.95	6170.15	Intermediate
R-3i	01/27/2021	21:01	6183.52	Transducer	6174.95	6170.15	Intermediate
R-3i	01/27/2021	22:01	6183.52	Transducer	6174.95	6170.15	Intermediate
R-3i	01/27/2021	23:01	6183.50	Transducer	6174.95	6170.15	Intermediate
R-3i	01/28/2021	00:01	6183.49	Transducer	6174.95	6170.15	Intermediate
R-3i	01/28/2021	01:01	6183.50	Transducer	6174.95	6170.15	Intermediate
R-3i	01/28/2021	02:01	6183.49	Transducer	6174.95	6170.15	Intermediate
R-3i	01/28/2021	03:01	6183.50	Transducer	6174.95	6170.15	Intermediate
R-3i	01/28/2021	04:01	6183.51	Transducer	6174.95	6170.15	Intermediate
R-3i	01/28/2021	05:01	6183.51	Transducer	6174.95	6170.15	Intermediate
R-3i	01/28/2021	06:01	6183.52	Transducer	6174.95	6170.15	Intermediate
R-3i	01/28/2021	07:01	6183.53	Transducer	6174.95	6170.15	Intermediate
R-3i	01/28/2021	08:01	6183.52	Transducer	6174.95	6170.15	Intermediate
R-3i	01/28/2021	09:01	6183.52	Transducer	6174.95	6170.15	Intermediate
R-3i	01/28/2021	10:01	6183.53	Transducer	6174.95	6170.15	Intermediate

Location	Date	Time	Water Level (ft amsl)	Method	Top of Screen (ft amsl)	Bottom of Screen (ft amsl)	Zone
R-3i	01/28/2021	11:01	6183.53	Transducer	6174.95	6170.15	Intermediate
R-3i	01/28/2021	12:01	6183.57	Transducer	6174.95	6170.15	Intermediate
R-3i	01/28/2021	13:01	6183.62	Transducer	6174.95	6170.15	Intermediate
R-3i	01/28/2021	14:01	6183.63	Transducer	6174.95	6170.15	Intermediate
R-3i	01/28/2021	15:01	6183.64	Transducer	6174.95	6170.15	Intermediate
R-3i	01/28/2021	16:01	6183.66	Transducer	6174.95	6170.15	Intermediate
R-3i	01/28/2021	17:01	6183.66	Transducer	6174.95	6170.15	Intermediate
R-3i	01/28/2021	18:01	6183.65	Transducer	6174.95	6170.15	Intermediate
R-3i	01/28/2021	19:01	6183.65	Transducer	6174.95	6170.15	Intermediate
R-3i	01/28/2021	20:01	6183.64	Transducer	6174.95	6170.15	Intermediate
R-3i	01/28/2021	21:01	6183.64	Transducer	6174.95	6170.15	Intermediate
R-3i	01/28/2021	22:01	6183.64	Transducer	6174.95	6170.15	Intermediate
R-3i	01/28/2021	23:01	6183.63	Transducer	6174.95	6170.15	Intermediate
R-3i	01/29/2021	00:01	6183.64	Transducer	6174.95	6170.15	Intermediate
R-3i	01/29/2021	01:01	6183.66	Transducer	6174.95	6170.15	Intermediate
R-3i	01/29/2021	02:01	6183.66	Transducer	6174.95	6170.15	Intermediate
R-3i	01/29/2021	03:01	6183.68	Transducer	6174.95	6170.15	Intermediate
R-3i	01/29/2021	04:01	6183.70	Transducer	6174.95	6170.15	Intermediate
R-3i	01/29/2021	05:01	6183.70	Transducer	6174.95	6170.15	Intermediate
R-3i	01/29/2021	06:01	6183.71	Transducer	6174.95	6170.15	Intermediate
R-3i	01/29/2021	07:01	6183.72	Transducer	6174.95	6170.15	Intermediate
R-3i	01/29/2021	08:01	6183.71	Transducer	6174.95	6170.15	Intermediate
R-3i	01/29/2021	09:01	6183.71	Transducer	6174.95	6170.15	Intermediate
R-3i	01/29/2021	10:01	6183.73	Transducer	6174.95	6170.15	Intermediate
R-3i	01/29/2021	11:01	6183.77	Transducer	6174.95	6170.15	Intermediate
R-3i	01/29/2021	12:01	6183.80	Transducer	6174.95	6170.15	Intermediate
R-3i	01/29/2021	13:01	6183.85	Transducer	6174.95	6170.15	Intermediate
R-3i	01/29/2021	14:01	6183.88	Transducer	6174.95	6170.15	Intermediate
R-3i	01/29/2021	15:01	6183.91	Transducer	6174.95	6170.15	Intermediate
R-3i	01/29/2021	16:01	6183.93	Transducer	6174.95	6170.15	Intermediate
R-3i	01/29/2021	17:01	6183.94	Transducer	6174.95	6170.15	Intermediate
R-3i	01/29/2021	18:01	6183.95	Transducer	6174.95	6170.15	Intermediate
R-3i	01/29/2021	19:01	6183.96	Transducer	6174.95	6170.15	Intermediate
R-3i	01/29/2021	20:01	6183.98	Transducer	6174.95	6170.15	Intermediate
R-3i	01/29/2021	21:01	6184.01	Transducer	6174.95	6170.15	Intermediate
R-3i	01/29/2021	22:01	6184.02	Transducer	6174.95	6170.15	Intermediate
R-3i	01/29/2021	23:01	6184.02	Transducer	6174.95	6170.15	Intermediate
R-3i	01/30/2021	00:01	6184.02	Transducer	6174.95	6170.15	Intermediate
R-3i	01/30/2021	01:01	6184.02	Transducer	6174.95	6170.15	Intermediate
R-3i	01/30/2021	02:01	6184.00	Transducer	6174.95	6170.15	Intermediate
R-3i	01/30/2021	03:01	6183.95	Transducer	6174.95	6170.15	Intermediate
R-3i	01/30/2021	04:01	6183.94	Transducer	6174.95	6170.15	Intermediate
R-3i	01/30/2021	05:01	6183.91	Transducer	6174.95	6170.15	Intermediate
R-3i	01/30/2021	06:01	6183.96	Transducer	6174.95	6170.15	Intermediate
R-3i	01/30/2021	07:01	6183.86	Transducer	6174.95	6170.15	Intermediate

Location	Date	Time	Water Level (ft amsl)	Method	Top of Screen (ft amsl)	Bottom of Screen (ft amsl)	Zone
R-3i	01/30/2021	08:01	6183.82	Transducer	6174.95	6170.15	Intermediate
R-3i	01/30/2021	09:01	6183.76	Transducer	6174.95	6170.15	Intermediate
R-3i	01/30/2021	10:01	6183.72	Transducer	6174.95	6170.15	Intermediate
R-3i	01/30/2021	11:01	6183.68	Transducer	6174.95	6170.15	Intermediate
R-3i	01/30/2021	12:01	6183.68	Transducer	6174.95	6170.15	Intermediate
R-3i	01/30/2021	13:01	6183.71	Transducer	6174.95	6170.15	Intermediate
R-3i	01/30/2021	14:01	6183.72	Transducer	6174.95	6170.15	Intermediate
R-3i	01/30/2021	15:01	6183.71	Transducer	6174.95	6170.15	Intermediate
R-3i	01/30/2021	16:01	6183.71	Transducer	6174.95	6170.15	Intermediate
R-3i	01/30/2021	17:01	6183.68	Transducer	6174.95	6170.15	Intermediate
R-3i	01/30/2021	18:01	6183.66	Transducer	6174.95	6170.15	Intermediate
R-3i	01/30/2021	19:01	6183.63	Transducer	6174.95	6170.15	Intermediate
R-3i	01/30/2021	20:01	6183.60	Transducer	6174.95	6170.15	Intermediate
R-3i	01/30/2021	21:01	6183.58	Transducer	6174.95	6170.15	Intermediate
R-3i	01/30/2021	22:01	6183.57	Transducer	6174.95	6170.15	Intermediate
R-3i	01/30/2021	23:01	6183.55	Transducer	6174.95	6170.15	Intermediate
R-3i	01/31/2021	00:01	6183.54	Transducer	6174.95	6170.15	Intermediate
R-3i	01/31/2021	01:01	6183.52	Transducer	6174.95	6170.15	Intermediate
R-3i	01/31/2021	02:01	6183.50	Transducer	6174.95	6170.15	Intermediate
R-3i	01/31/2021	03:01	6183.49	Transducer	6174.95	6170.15	Intermediate
R-3i	01/31/2021	04:01	6183.48	Transducer	6174.95	6170.15	Intermediate
R-3i	01/31/2021	05:01	6183.48	Transducer	6174.95	6170.15	Intermediate
R-3i	01/31/2021	06:01	6183.46	Transducer	6174.95	6170.15	Intermediate
R-3i	01/31/2021	07:01	6183.44	Transducer	6174.95	6170.15	Intermediate
R-3i	01/31/2021	08:01	6183.44	Transducer	6174.95	6170.15	Intermediate
R-3i	01/31/2021	09:01	6183.44	Transducer	6174.95	6170.15	Intermediate
R-3i	01/31/2021	10:01	6183.42	Transducer	6174.95	6170.15	Intermediate
R-3i	01/31/2021	11:01	6183.43	Transducer	6174.95	6170.15	Intermediate
R-3i	01/31/2021	12:01	6183.45	Transducer	6174.95	6170.15	Intermediate
R-3i	01/31/2021	13:01	6183.47	Transducer	6174.95	6170.15	Intermediate
R-3i	01/31/2021	14:01	6183.49	Transducer	6174.95	6170.15	Intermediate
R-3i	01/31/2021	15:01	6183.49	Transducer	6174.95	6170.15	Intermediate
R-3i	01/31/2021	16:01	6183.50	Transducer	6174.95	6170.15	Intermediate
R-3i	01/31/2021	17:01	6183.50	Transducer	6174.95	6170.15	Intermediate
R-3i	01/31/2021	18:01	6183.49	Transducer	6174.95	6170.15	Intermediate
R-3i	01/31/2021	19:01	6183.47	Transducer	6174.95	6170.15	Intermediate
R-3i	01/31/2021	20:01	6183.46	Transducer	6174.95	6170.15	Intermediate
R-3i	01/31/2021	21:01	6183.45	Transducer	6174.95	6170.15	Intermediate
R-3i	01/31/2021	22:01	6183.45	Transducer	6174.95	6170.15	Intermediate
R-3i	01/31/2021	23:01	6183.44	Transducer	6174.95	6170.15	Intermediate
R-3i	02/01/2021	00:01	6183.44	Transducer	6174.95	6170.15	Intermediate
R-3i	02/01/2021	01:01	6183.46	Transducer	6174.95	6170.15	Intermediate
R-3i	02/01/2021	02:01	6183.46	Transducer	6174.95	6170.15	Intermediate
R-3i	02/01/2021	03:01	6183.48	Transducer	6174.95	6170.15	Intermediate
R-3i	02/01/2021	04:01	6183.49	Transducer	6174.95	6170.15	Intermediate

Location	Date	Time	Water Level (ft amsl)	Method	Top of Screen (ft amsl)	Bottom of Screen (ft amsl)	Zone
R-3i	02/01/2021	05:01	6183.49	Transducer	6174.95	6170.15	Intermediate
R-3i	02/01/2021	06:01	6183.50	Transducer	6174.95	6170.15	Intermediate
R-3i	02/01/2021	07:01	6183.50	Transducer	6174.95	6170.15	Intermediate
R-3i	02/01/2021	08:01	6183.50	Transducer	6174.95	6170.15	Intermediate
R-3i	02/01/2021	09:01	6183.50	Transducer	6174.95	6170.15	Intermediate
R-3i	02/01/2021	10:01	6183.52	Transducer	6174.95	6170.15	Intermediate
R-3i	02/01/2021	11:01	6183.54	Transducer	6174.95	6170.15	Intermediate
R-3i	02/01/2021	12:01	6183.57	Transducer	6174.95	6170.15	Intermediate
R-3i	02/01/2021	13:01	6183.59	Transducer	6174.95	6170.15	Intermediate
R-3i	02/01/2021	14:01	6183.61	Transducer	6174.95	6170.15	Intermediate
R-3i	02/01/2021	15:01	6183.63	Transducer	6174.95	6170.15	Intermediate
R-3i	02/01/2021	16:01	6183.64	Transducer	6174.95	6170.15	Intermediate
R-3i	02/01/2021	17:01	6183.65	Transducer	6174.95	6170.15	Intermediate
R-3i	02/01/2021	18:01	6183.63	Transducer	6174.95	6170.15	Intermediate
R-3i	02/01/2021	19:01	6183.61	Transducer	6174.95	6170.15	Intermediate
R-3i	02/01/2021	20:01	6183.61	Transducer	6174.95	6170.15	Intermediate
R-3i	02/01/2021	21:01	6183.61	Transducer	6174.95	6170.15	Intermediate
R-3i	02/01/2021	22:01	6183.62	Transducer	6174.95	6170.15	Intermediate
R-3i	02/01/2021	23:01	6183.63	Transducer	6174.95	6170.15	Intermediate
R-3i	02/02/2021	00:01	6183.63	Transducer	6174.95	6170.15	Intermediate
R-3i	02/02/2021	01:01	6183.64	Transducer	6174.95	6170.15	Intermediate
R-3i	02/02/2021	02:01	6183.64	Transducer	6174.95	6170.15	Intermediate
R-3i	02/02/2021	03:01	6183.64	Transducer	6174.95	6170.15	Intermediate
R-3i	02/02/2021	04:01	6183.63	Transducer	6174.95	6170.15	Intermediate
R-3i	02/02/2021	05:01	6183.63	Transducer	6174.95	6170.15	Intermediate
R-3i	02/02/2021	06:01	6183.62	Transducer	6174.95	6170.15	Intermediate
R-3i	02/02/2021	07:01	6183.61	Transducer	6174.95	6170.15	Intermediate
R-3i	02/02/2021	08:01	6183.63	Transducer	6174.95	6170.15	Intermediate
R-3i	02/02/2021	09:01	6183.62	Transducer	6174.95	6170.15	Intermediate
R-3i	02/02/2021	10:01	6183.61	Transducer	6174.95	6170.15	Intermediate
R-3i	02/02/2021	11:01	6183.63	Transducer	6174.95	6170.15	Intermediate
R-3i	02/02/2021	12:01	6183.66	Transducer	6174.95	6170.15	Intermediate
R-3i	02/02/2021	13:01	6183.69	Transducer	6174.95	6170.15	Intermediate
R-3i	02/02/2021	14:01	6183.70	Transducer	6174.95	6170.15	Intermediate
R-3i	02/02/2021	15:01	6183.71	Transducer	6174.95	6170.15	Intermediate
R-3i	02/02/2021	16:01	6183.71	Transducer	6174.95	6170.15	Intermediate
R-3i	02/02/2021	17:01	6183.70	Transducer	6174.95	6170.15	Intermediate
R-3i	02/02/2021	18:01	6183.69	Transducer	6174.95	6170.15	Intermediate
R-3i	02/02/2021	19:01	6183.68	Transducer	6174.95	6170.15	Intermediate
R-3i	02/02/2021	20:01	6183.68	Transducer	6174.95	6170.15	Intermediate
R-3i	02/02/2021	21:01	6183.67	Transducer	6174.95	6170.15	Intermediate
R-3i	02/02/2021	22:01	6183.67	Transducer	6174.95	6170.15	Intermediate
R-3i	02/02/2021	23:01	6183.68	Transducer	6174.95	6170.15	Intermediate
R-3i	02/03/2021	00:01	6183.70	Transducer	6174.95	6170.15	Intermediate
R-3i	02/03/2021	01:01	6183.70	Transducer	6174.95	6170.15	Intermediate

Location	Date	Time	Water Level (ft amsl)	Method	Top of Screen (ft amsl)	Bottom of Screen (ft amsl)	Zone
R-3i	02/03/2021	02:01	6183.72	Transducer	6174.95	6170.15	Intermediate
R-3i	02/03/2021	03:01	6183.73	Transducer	6174.95	6170.15	Intermediate
R-3i	02/03/2021	04:01	6183.72	Transducer	6174.95	6170.15	Intermediate
R-3i	02/03/2021	05:01	6183.73	Transducer	6174.95	6170.15	Intermediate
R-3i	02/03/2021	06:01	6183.73	Transducer	6174.95	6170.15	Intermediate
R-3i	02/03/2021	07:01	6183.72	Transducer	6174.95	6170.15	Intermediate
R-3i	02/03/2021	08:01	6183.72	Transducer	6174.95	6170.15	Intermediate
R-3i	02/03/2021	09:01	6183.73	Transducer	6174.95	6170.15	Intermediate
R-3i	02/03/2021	10:01	6183.74	Transducer	6174.95	6170.15	Intermediate
R-3i	02/03/2021	11:01	6183.76	Transducer	6174.95	6170.15	Intermediate
R-3i	02/03/2021	12:01	6183.81	Transducer	6174.95	6170.15	Intermediate
R-3i	02/03/2021	13:01	6183.83	Transducer	6174.95	6170.15	Intermediate
R-3i	02/03/2021	14:01	6183.86	Transducer	6174.95	6170.15	Intermediate
R-3i	02/03/2021	15:01	6183.87	Transducer	6174.95	6170.15	Intermediate
R-3i	02/03/2021	16:01	6183.90	Transducer	6174.95	6170.15	Intermediate
R-3i	02/03/2021	17:01	6183.91	Transducer	6174.95	6170.15	Intermediate
R-3i	02/03/2021	18:01	6183.93	Transducer	6174.95	6170.15	Intermediate
R-3i	02/03/2021	19:01	6183.93	Transducer	6174.95	6170.15	Intermediate
R-3i	02/03/2021	20:01	6183.92	Transducer	6174.95	6170.15	Intermediate
R-3i	02/03/2021	21:01	6183.92	Transducer	6174.95	6170.15	Intermediate
R-3i	02/03/2021	22:01	6183.92	Transducer	6174.95	6170.15	Intermediate
R-3i	02/03/2021	23:01	6183.91	Transducer	6174.95	6170.15	Intermediate
R-3i	02/04/2021	00:01	6183.89	Transducer	6174.95	6170.15	Intermediate
R-3i	02/04/2021	01:01	6183.88	Transducer	6174.95	6170.15	Intermediate
R-3i	02/04/2021	02:01	6183.86	Transducer	6174.95	6170.15	Intermediate
R-3i	02/04/2021	03:01	6183.84	Transducer	6174.95	6170.15	Intermediate
R-3i	02/04/2021	04:01	6183.82	Transducer	6174.95	6170.15	Intermediate
R-3i	02/04/2021	05:01	6183.81	Transducer	6174.95	6170.15	Intermediate
R-3i	02/04/2021	06:01	6183.79	Transducer	6174.95	6170.15	Intermediate
R-3i	02/04/2021	07:01	6183.76	Transducer	6174.95	6170.15	Intermediate
R-3i	02/04/2021	08:01	6183.75	Transducer	6174.95	6170.15	Intermediate
R-3i	02/04/2021	09:01	6183.73	Transducer	6174.95	6170.15	Intermediate
R-3i	02/04/2021	10:01	6183.73	Transducer	6174.95	6170.15	Intermediate
R-3i	02/04/2021	11:01	6183.74	Transducer	6174.95	6170.15	Intermediate
R-3i	02/04/2021	12:01	6183.76	Transducer	6174.95	6170.15	Intermediate
R-3i	02/04/2021	13:01	6183.80	Transducer	6174.95	6170.15	Intermediate
R-3i	02/04/2021	14:01	6183.82	Transducer	6174.95	6170.15	Intermediate
R-3i	02/04/2021	15:01	6183.81	Transducer	6174.95	6170.15	Intermediate
R-3i	02/04/2021	16:01	6183.82	Transducer	6174.95	6170.15	Intermediate
R-3i	02/04/2021	17:01	6183.80	Transducer	6174.95	6170.15	Intermediate
R-3i	02/04/2021	18:01	6183.77	Transducer	6174.95	6170.15	Intermediate
R-3i	02/04/2021	19:01	6183.74	Transducer	6174.95	6170.15	Intermediate
R-3i	02/04/2021	20:01	6183.72	Transducer	6174.95	6170.15	Intermediate
R-3i	02/04/2021	21:01	6183.71	Transducer	6174.95	6170.15	Intermediate
R-3i	02/04/2021	22:01	6183.69	Transducer	6174.95	6170.15	Intermediate

Location	Date	Time	Water Level (ft amsl)	Method	Top of Screen (ft amsl)	Bottom of Screen (ft amsl)	Zone
R-3i	02/04/2021	23:01	6183.70	Transducer	6174.95	6170.15	Intermediate
R-3i	02/05/2021	00:01	6183.71	Transducer	6174.95	6170.15	Intermediate
R-3i	02/05/2021	01:01	6183.72	Transducer	6174.95	6170.15	Intermediate
R-3i	02/05/2021	02:01	6183.72	Transducer	6174.95	6170.15	Intermediate
R-3i	02/05/2021	03:01	6183.71	Transducer	6174.95	6170.15	Intermediate
R-3i	02/05/2021	04:01	6183.73	Transducer	6174.95	6170.15	Intermediate
R-3i	02/05/2021	05:01	6183.71	Transducer	6174.95	6170.15	Intermediate
R-3i	02/05/2021	06:01	6183.72	Transducer	6174.95	6170.15	Intermediate
R-3i	02/05/2021	07:01	6183.74	Transducer	6174.95	6170.15	Intermediate
R-3i	02/05/2021	08:01	6183.74	Transducer	6174.95	6170.15	Intermediate
R-3i	02/05/2021	09:01	6183.74	Transducer	6174.95	6170.15	Intermediate
R-3i	02/05/2021	10:01	6183.74	Transducer	6174.95	6170.15	Intermediate
R-3i	02/05/2021	11:01	6183.75	Transducer	6174.95	6170.15	Intermediate
R-3i	02/05/2021	12:01	6183.79	Transducer	6174.95	6170.15	Intermediate
R-3i	02/05/2021	13:01	6183.84	Transducer	6174.95	6170.15	Intermediate
R-3i	02/05/2021	14:01	6183.90	Transducer	6174.95	6170.15	Intermediate
R-3i	02/05/2021	15:01	6183.92	Transducer	6174.95	6170.15	Intermediate
R-3i	02/05/2021	16:01	6183.92	Transducer	6174.95	6170.15	Intermediate
R-3i	02/05/2021	17:01	6183.90	Transducer	6174.95	6170.15	Intermediate
R-3i	02/05/2021	18:01	6183.89	Transducer	6174.95	6170.15	Intermediate
R-3i	02/05/2021	19:01	6183.88	Transducer	6174.95	6170.15	Intermediate
R-3i	02/05/2021	20:01	6183.85	Transducer	6174.95	6170.15	Intermediate
R-3i	02/05/2021	21:01	6183.86	Transducer	6174.95	6170.15	Intermediate
R-3i	02/05/2021	22:01	6183.83	Transducer	6174.95	6170.15	Intermediate
R-3i	02/05/2021	23:01	6183.81	Transducer	6174.95	6170.15	Intermediate
R-3i	02/06/2021	00:01	6183.79	Transducer	6174.95	6170.15	Intermediate
R-3i	02/06/2021	01:01	6183.79	Transducer	6174.95	6170.15	Intermediate
R-3i	02/06/2021	02:01	6183.78	Transducer	6174.95	6170.15	Intermediate
R-3i	02/06/2021	03:01	6183.76	Transducer	6174.95	6170.15	Intermediate
R-3i	02/06/2021	04:01	6183.73	Transducer	6174.95	6170.15	Intermediate
R-3i	02/06/2021	05:01	6183.72	Transducer	6174.95	6170.15	Intermediate
R-3i	02/06/2021	06:01	6183.70	Transducer	6174.95	6170.15	Intermediate
R-3i	02/06/2021	07:01	6183.66	Transducer	6174.95	6170.15	Intermediate
R-3i	02/06/2021	08:01	6183.63	Transducer	6174.95	6170.15	Intermediate
R-3i	02/06/2021	09:01	6183.61	Transducer	6174.95	6170.15	Intermediate
R-3i	02/06/2021	10:01	6183.60	Transducer	6174.95	6170.15	Intermediate
R-3i	02/06/2021	11:01	6183.60	Transducer	6174.95	6170.15	Intermediate
R-3i	02/06/2021	12:01	6183.62	Transducer	6174.95	6170.15	Intermediate
R-3i	02/06/2021	13:01	6183.67	Transducer	6174.95	6170.15	Intermediate
R-3i	02/06/2021	14:01	6183.70	Transducer	6174.95	6170.15	Intermediate
R-3i	02/06/2021	15:01	6183.72	Transducer	6174.95	6170.15	Intermediate
R-3i	02/06/2021	16:01	6183.73	Transducer	6174.95	6170.15	Intermediate
R-3i	02/06/2021	17:01	6183.73	Transducer	6174.95	6170.15	Intermediate
R-3i	02/06/2021	18:01	6183.72	Transducer	6174.95	6170.15	Intermediate
R-3i	02/06/2021	19:01	6183.72	Transducer	6174.95	6170.15	Intermediate

Location	Date	Time	Water Level (ft amsl)	Method	Top of Screen (ft amsl)	Bottom of Screen (ft amsl)	Zone
R-3i	02/06/2021	20:01	6183.72	Transducer	6174.95	6170.15	Intermediate
R-3i	02/06/2021	21:01	6183.71	Transducer	6174.95	6170.15	Intermediate
R-3i	02/06/2021	22:01	6183.72	Transducer	6174.95	6170.15	Intermediate
R-3i	02/06/2021	23:01	6183.74	Transducer	6174.95	6170.15	Intermediate
R-3i	02/07/2021	00:01	6183.75	Transducer	6174.95	6170.15	Intermediate
R-3i	02/07/2021	01:01	6183.76	Transducer	6174.95	6170.15	Intermediate
R-3i	02/07/2021	02:01	6183.76	Transducer	6174.95	6170.15	Intermediate
R-3i	02/07/2021	03:01	6183.77	Transducer	6174.95	6170.15	Intermediate
R-3i	02/07/2021	04:01	6183.76	Transducer	6174.95	6170.15	Intermediate
R-3i	02/07/2021	05:01	6183.75	Transducer	6174.95	6170.15	Intermediate
R-3i	02/07/2021	06:01	6183.74	Transducer	6174.95	6170.15	Intermediate
R-3i	02/07/2021	07:01	6183.73	Transducer	6174.95	6170.15	Intermediate
R-3i	02/07/2021	08:01	6183.72	Transducer	6174.95	6170.15	Intermediate
R-3i	02/07/2021	09:01	6183.71	Transducer	6174.95	6170.15	Intermediate
R-3i	02/07/2021	10:01	6183.71	Transducer	6174.95	6170.15	Intermediate
R-3i	02/07/2021	11:01	6183.72	Transducer	6174.95	6170.15	Intermediate
R-3i	02/07/2021	12:01	6183.75	Transducer	6174.95	6170.15	Intermediate
R-3i	02/07/2021	13:01	6183.77	Transducer	6174.95	6170.15	Intermediate
R-3i	02/07/2021	14:01	6183.79	Transducer	6174.95	6170.15	Intermediate
R-3i	02/07/2021	15:01	6183.81	Transducer	6174.95	6170.15	Intermediate
R-3i	02/07/2021	16:01	6183.81	Transducer	6174.95	6170.15	Intermediate
R-3i	02/07/2021	17:01	6183.81	Transducer	6174.95	6170.15	Intermediate
R-3i	02/07/2021	18:01	6183.78	Transducer	6174.95	6170.15	Intermediate
R-3i	02/07/2021	19:01	6183.75	Transducer	6174.95	6170.15	Intermediate
R-3i	02/07/2021	20:01	6183.73	Transducer	6174.95	6170.15	Intermediate
R-3i	02/07/2021	21:01	6183.71	Transducer	6174.95	6170.15	Intermediate
R-3i	02/07/2021	22:01	6183.71	Transducer	6174.95	6170.15	Intermediate
R-3i	02/07/2021	23:01	6183.71	Transducer	6174.95	6170.15	Intermediate
R-3i	02/08/2021	00:01	6183.72	Transducer	6174.95	6170.15	Intermediate
R-3i	02/08/2021	01:01	6183.73	Transducer	6174.95	6170.15	Intermediate
R-3i	02/08/2021	02:01	6183.73	Transducer	6174.95	6170.15	Intermediate
R-3i	02/08/2021	03:01	6183.73	Transducer	6174.95	6170.15	Intermediate
R-3i	02/08/2021	04:01	6183.73	Transducer	6174.95	6170.15	Intermediate
R-3i	02/08/2021	05:01	6183.71	Transducer	6174.95	6170.15	Intermediate
R-3i	02/08/2021	06:01	6183.72	Transducer	6174.95	6170.15	Intermediate
R-3i	02/08/2021	07:01	6183.70	Transducer	6174.95	6170.15	Intermediate
R-3i	02/08/2021	08:01	6183.69	Transducer	6174.95	6170.15	Intermediate
R-3i	02/08/2021	09:01	6183.69	Transducer	6174.95	6170.15	Intermediate
R-3i	02/08/2021	10:01	6183.69	Transducer	6174.95	6170.15	Intermediate
R-3i	02/08/2021	11:01	6183.69	Transducer	6174.95	6170.15	Intermediate
R-3i	02/08/2021	12:01	6183.71	Transducer	6174.95	6170.15	Intermediate
R-3i	02/08/2021	13:01	6183.75	Transducer	6174.95	6170.15	Intermediate
R-3i	02/08/2021	14:01	6183.75	Transducer	6174.95	6170.15	Intermediate
R-3i	02/08/2021	15:01	6183.75	Transducer	6174.95	6170.15	Intermediate
R-3i	02/08/2021	16:01	6183.71	Transducer	6174.95	6170.15	Intermediate

Location	Date	Time	Water Level (ft amsl)	Method	Top of Screen (ft amsl)	Bottom of Screen (ft amsl)	Zone
R-3i	02/08/2021	17:01	6183.71	Transducer	6174.95	6170.15	Intermediate
R-3i	02/08/2021	18:01	6183.69	Transducer	6174.95	6170.15	Intermediate
R-3i	02/08/2021	19:01	6183.67	Transducer	6174.95	6170.15	Intermediate
R-3i	02/08/2021	20:01	6183.64	Transducer	6174.95	6170.15	Intermediate
R-3i	02/08/2021	21:01	6183.63	Transducer	6174.95	6170.15	Intermediate
R-3i	02/08/2021	22:01	6183.61	Transducer	6174.95	6170.15	Intermediate
R-3i	02/08/2021	23:01	6183.61	Transducer	6174.95	6170.15	Intermediate
R-3i	02/09/2021	00:01	6183.61	Transducer	6174.95	6170.15	Intermediate
R-3i	02/09/2021	01:01	6183.61	Transducer	6174.95	6170.15	Intermediate
R-3i	02/09/2021	02:01	6183.61	Transducer	6174.95	6170.15	Intermediate
R-3i	02/09/2021	03:01	6183.61	Transducer	6174.95	6170.15	Intermediate
R-3i	02/09/2021	04:01	6183.63	Transducer	6174.95	6170.15	Intermediate
R-3i	02/09/2021	05:01	6183.63	Transducer	6174.95	6170.15	Intermediate
R-3i	02/09/2021	06:01	6183.63	Transducer	6174.95	6170.15	Intermediate
R-3i	02/09/2021	07:01	6183.62	Transducer	6174.95	6170.15	Intermediate
R-3i	02/09/2021	08:01	6183.61	Transducer	6174.95	6170.15	Intermediate
R-3i	02/09/2021	09:01	6183.61	Transducer	6174.95	6170.15	Intermediate
R-3i	02/09/2021	10:01	6183.61	Transducer	6174.95	6170.15	Intermediate
R-3i	02/09/2021	11:01	6183.62	Transducer	6174.95	6170.15	Intermediate
R-3i	02/09/2021	12:01	6183.64	Transducer	6174.95	6170.15	Intermediate
R-3i	02/09/2021	13:01	6183.68	Transducer	6174.95	6170.15	Intermediate
R-3i	02/09/2021	14:01	6183.70	Transducer	6174.95	6170.15	Intermediate
R-3i	02/09/2021	15:01	6183.70	Transducer	6174.95	6170.15	Intermediate
R-3i	02/09/2021	16:01	6183.70	Transducer	6174.95	6170.15	Intermediate
R-3i	02/09/2021	17:01	6183.69	Transducer	6174.95	6170.15	Intermediate
R-3i	02/09/2021	18:01	6183.67	Transducer	6174.95	6170.15	Intermediate
R-3i	02/09/2021	19:01	6183.66	Transducer	6174.95	6170.15	Intermediate
R-3i	02/09/2021	20:01	6183.65	Transducer	6174.95	6170.15	Intermediate
R-3i	02/09/2021	21:01	6183.65	Transducer	6174.95	6170.15	Intermediate
R-3i	02/09/2021	22:01	6183.67	Transducer	6174.95	6170.15	Intermediate
R-3i	02/09/2021	23:01	6183.66	Transducer	6174.95	6170.15	Intermediate
R-3i	02/10/2021	00:01	6183.65	Transducer	6174.95	6170.15	Intermediate
R-3i	02/10/2021	01:01	6183.66	Transducer	6174.95	6170.15	Intermediate
R-3i	02/10/2021	02:01	6183.66	Transducer	6174.95	6170.15	Intermediate
R-3i	02/10/2021	03:01	6183.66	Transducer	6174.95	6170.15	Intermediate
R-3i	02/10/2021	04:01	6183.66	Transducer	6174.95	6170.15	Intermediate
R-3i	02/10/2021	05:01	6183.66	Transducer	6174.95	6170.15	Intermediate
R-3i	02/10/2021	06:01	6183.66	Transducer	6174.95	6170.15	Intermediate
R-3i	02/10/2021	07:01	6183.64	Transducer	6174.95	6170.15	Intermediate
R-3i	02/10/2021	08:01	6183.63	Transducer	6174.95	6170.15	Intermediate
R-3i	02/10/2021	09:01	6183.62	Transducer	6174.95	6170.15	Intermediate
R-3i	02/10/2021	10:01	6183.62	Transducer	6174.95	6170.15	Intermediate
R-3i	02/10/2021	11:01	6183.63	Transducer	6174.95	6170.15	Intermediate
R-3i	02/10/2021	12:01	6183.66	Transducer	6174.95	6170.15	Intermediate
R-3i	02/10/2021	13:01	6183.70	Transducer	6174.95	6170.15	Intermediate

Location	Date	Time	Water Level (ft amsl)	Method	Top of Screen (ft amsl)	Bottom of Screen (ft amsl)	Zone
R-3i	02/10/2021	14:01	6183.72	Transducer	6174.95	6170.15	Intermediate
R-3i	02/10/2021	15:01	6183.73	Transducer	6174.95	6170.15	Intermediate
R-3i	02/10/2021	16:01	6183.71	Transducer	6174.95	6170.15	Intermediate
R-3i	02/10/2021	17:01	6183.70	Transducer	6174.95	6170.15	Intermediate
R-3i	02/10/2021	18:01	6183.67	Transducer	6174.95	6170.15	Intermediate
R-3i	02/10/2021	19:01	6183.66	Transducer	6174.95	6170.15	Intermediate
R-3i	02/10/2021	20:01	6183.64	Transducer	6174.95	6170.15	Intermediate
R-3i	02/10/2021	21:01	6183.62	Transducer	6174.95	6170.15	Intermediate
R-3i	02/10/2021	22:01	6183.61	Transducer	6174.95	6170.15	Intermediate
R-3i	02/10/2021	23:01	6183.60	Transducer	6174.95	6170.15	Intermediate
R-3i	02/11/2021	00:01	6183.61	Transducer	6174.95	6170.15	Intermediate
R-3i	02/11/2021	01:01	6183.61	Transducer	6174.95	6170.15	Intermediate
R-3i	02/11/2021	02:01	6183.61	Transducer	6174.95	6170.15	Intermediate
R-3i	02/11/2021	03:01	6183.62	Transducer	6174.95	6170.15	Intermediate
R-3i	02/11/2021	04:01	6183.61	Transducer	6174.95	6170.15	Intermediate
R-3i	02/11/2021	05:01	6183.61	Transducer	6174.95	6170.15	Intermediate
R-3i	02/11/2021	06:01	6183.61	Transducer	6174.95	6170.15	Intermediate
R-3i	02/11/2021	07:01	6183.59	Transducer	6174.95	6170.15	Intermediate
R-3i	02/11/2021	08:01	6183.57	Transducer	6174.95	6170.15	Intermediate
R-3i	02/11/2021	09:01	6183.55	Transducer	6174.95	6170.15	Intermediate
R-3i	02/11/2021	10:01	6183.56	Transducer	6174.95	6170.15	Intermediate
R-3i	02/11/2021	11:01	6183.58	Transducer	6174.95	6170.15	Intermediate
R-3i	02/11/2021	12:01	6183.60	Transducer	6174.95	6170.15	Intermediate
R-3i	02/11/2021	13:01	6183.62	Transducer	6174.95	6170.15	Intermediate
R-3i	02/11/2021	14:01	6183.65	Transducer	6174.95	6170.15	Intermediate
R-3i	02/11/2021	15:01	6183.67	Transducer	6174.95	6170.15	Intermediate
R-3i	02/11/2021	16:01	6183.68	Transducer	6174.95	6170.15	Intermediate
R-3i	02/11/2021	17:01	6183.68	Transducer	6174.95	6170.15	Intermediate
R-3i	02/11/2021	18:01	6183.65	Transducer	6174.95	6170.15	Intermediate
R-3i	02/11/2021	19:01	6183.65	Transducer	6174.95	6170.15	Intermediate
R-3i	02/11/2021	20:01	6183.66	Transducer	6174.95	6170.15	Intermediate
R-3i	02/11/2021	21:01	6183.67	Transducer	6174.95	6170.15	Intermediate
R-3i	02/11/2021	22:01	6183.66	Transducer	6174.95	6170.15	Intermediate
R-3i	02/11/2021	23:01	6183.66	Transducer	6174.95	6170.15	Intermediate
R-3i	02/12/2021	00:01	6183.67	Transducer	6174.95	6170.15	Intermediate
R-3i	02/12/2021	01:01	6183.69	Transducer	6174.95	6170.15	Intermediate
R-3i	02/12/2021	02:01	6183.70	Transducer	6174.95	6170.15	Intermediate
R-3i	02/12/2021	03:01	6183.72	Transducer	6174.95	6170.15	Intermediate
R-3i	02/12/2021	04:01	6183.71	Transducer	6174.95	6170.15	Intermediate
R-3i	02/12/2021	05:01	6183.72	Transducer	6174.95	6170.15	Intermediate
R-3i	02/12/2021	06:01	6183.71	Transducer	6174.95	6170.15	Intermediate
R-3i	02/12/2021	07:01	6183.71	Transducer	6174.95	6170.15	Intermediate
R-3i	02/12/2021	08:01	6183.68	Transducer	6174.95	6170.15	Intermediate
R-3i	02/12/2021	09:01	6183.69	Transducer	6174.95	6170.15	Intermediate
R-3i	02/12/2021	10:01	6183.72	Transducer	6174.95	6170.15	Intermediate

Location	Date	Time	Water Level (ft amsl)	Method	Top of Screen (ft amsl)	Bottom of Screen (ft amsl)	Zone
R-3i	02/12/2021	11:01	6183.72	Transducer	6174.95	6170.15	Intermediate
R-3i	02/12/2021	12:01	6183.76	Transducer	6174.95	6170.15	Intermediate
R-3i	02/12/2021	13:01	6183.78	Transducer	6174.95	6170.15	Intermediate
R-3i	02/12/2021	14:01	6183.81	Transducer	6174.95	6170.15	Intermediate
R-3i	02/12/2021	15:01	6183.81	Transducer	6174.95	6170.15	Intermediate
R-3i	02/12/2021	16:01	6183.80	Transducer	6174.95	6170.15	Intermediate
R-3i	02/12/2021	17:01	6183.78	Transducer	6174.95	6170.15	Intermediate
R-3i	02/12/2021	18:01	6183.77	Transducer	6174.95	6170.15	Intermediate
R-3i	02/12/2021	19:01	6183.76	Transducer	6174.95	6170.15	Intermediate
R-3i	02/12/2021	20:01	6183.75	Transducer	6174.95	6170.15	Intermediate
R-3i	02/12/2021	21:01	6183.74	Transducer	6174.95	6170.15	Intermediate
R-3i	02/12/2021	22:01	6183.72	Transducer	6174.95	6170.15	Intermediate
R-3i	02/12/2021	23:01	6183.72	Transducer	6174.95	6170.15	Intermediate
R-3i	02/13/2021	00:01	6183.72	Transducer	6174.95	6170.15	Intermediate
R-3i	02/13/2021	01:01	6183.72	Transducer	6174.95	6170.15	Intermediate
R-3i	02/13/2021	02:01	6183.73	Transducer	6174.95	6170.15	Intermediate
R-3i	02/13/2021	03:01	6183.74	Transducer	6174.95	6170.15	Intermediate
R-3i	02/13/2021	04:01	6183.73	Transducer	6174.95	6170.15	Intermediate
R-3i	02/13/2021	05:01	6183.73	Transducer	6174.95	6170.15	Intermediate
R-3i	02/13/2021	06:01	6183.73	Transducer	6174.95	6170.15	Intermediate
R-3i	02/13/2021	07:01	6183.72	Transducer	6174.95	6170.15	Intermediate
R-3i	02/13/2021	08:01	6183.71	Transducer	6174.95	6170.15	Intermediate
R-3i	02/13/2021	09:01	6183.71	Transducer	6174.95	6170.15	Intermediate
R-3i	02/13/2021	10:01	6183.73	Transducer	6174.95	6170.15	Intermediate
R-3i	02/13/2021	11:01	6183.75	Transducer	6174.95	6170.15	Intermediate
R-3i	02/13/2021	12:01	6183.79	Transducer	6174.95	6170.15	Intermediate
R-3i	02/13/2021	13:01	6183.84	Transducer	6174.95	6170.15	Intermediate
R-3i	02/13/2021	14:01	6183.89	Transducer	6174.95	6170.15	Intermediate
R-3i	02/13/2021	15:01	6183.91	Transducer	6174.95	6170.15	Intermediate
R-3i	02/13/2021	16:01	6183.93	Transducer	6174.95	6170.15	Intermediate
R-3i	02/13/2021	17:01	6183.95	Transducer	6174.95	6170.15	Intermediate
R-3i	02/13/2021	18:01	6183.92	Transducer	6174.95	6170.15	Intermediate
R-3i	02/13/2021	19:01	6183.92	Transducer	6174.95	6170.15	Intermediate
R-3i	02/13/2021	20:01	6183.87	Transducer	6174.95	6170.15	Intermediate
R-3i	02/13/2021	21:01	6183.86	Transducer	6174.95	6170.15	Intermediate
R-3i	02/13/2021	22:01	6183.85	Transducer	6174.95	6170.15	Intermediate
R-3i	02/13/2021	23:01	6183.86	Transducer	6174.95	6170.15	Intermediate
R-3i	02/14/2021	00:01	6183.86	Transducer	6174.95	6170.15	Intermediate
R-3i	02/14/2021	01:01	6183.81	Transducer	6174.95	6170.15	Intermediate
R-3i	02/14/2021	02:01	6183.81	Transducer	6174.95	6170.15	Intermediate
R-3i	02/14/2021	03:01	6183.81	Transducer	6174.95	6170.15	Intermediate
R-3i	02/14/2021	04:01	6183.80	Transducer	6174.95	6170.15	Intermediate
R-3i	02/14/2021	05:01	6183.79	Transducer	6174.95	6170.15	Intermediate
R-3i	02/14/2021	06:01	6183.76	Transducer	6174.95	6170.15	Intermediate
R-3i	02/14/2021	07:01	6183.73	Transducer	6174.95	6170.15	Intermediate

Location	Date	Time	Water Level (ft amsl)	Method	Top of Screen (ft amsl)	Bottom of Screen (ft amsl)	Zone
R-3i	02/14/2021	08:01	6183.70	Transducer	6174.95	6170.15	Intermediate
R-3i	02/14/2021	09:01	6183.68	Transducer	6174.95	6170.15	Intermediate
R-3i	02/14/2021	10:01	6183.67	Transducer	6174.95	6170.15	Intermediate
R-3i	02/14/2021	11:01	6183.66	Transducer	6174.95	6170.15	Intermediate
R-3i	02/14/2021	12:01	6183.65	Transducer	6174.95	6170.15	Intermediate
R-3i	02/14/2021	13:01	6183.66	Transducer	6174.95	6170.15	Intermediate
R-3i	02/14/2021	14:01	6183.66	Transducer	6174.95	6170.15	Intermediate
R-3i	02/14/2021	15:01	6183.66	Transducer	6174.95	6170.15	Intermediate
R-3i	02/14/2021	16:01	6183.65	Transducer	6174.95	6170.15	Intermediate
R-3i	02/14/2021	17:01	6183.63	Transducer	6174.95	6170.15	Intermediate
R-3i	02/14/2021	18:01	6183.62	Transducer	6174.95	6170.15	Intermediate
R-3i	02/14/2021	19:01	6183.60	Transducer	6174.95	6170.15	Intermediate
R-3i	02/14/2021	20:01	6183.59	Transducer	6174.95	6170.15	Intermediate
R-3i	02/14/2021	21:01	6183.57	Transducer	6174.95	6170.15	Intermediate
R-3i	02/14/2021	22:01	6183.56	Transducer	6174.95	6170.15	Intermediate
R-3i	02/14/2021	23:01	6183.57	Transducer	6174.95	6170.15	Intermediate
R-3i	02/15/2021	00:01	6183.58	Transducer	6174.95	6170.15	Intermediate
R-3i	02/15/2021	01:01	6183.58	Transducer	6174.95	6170.15	Intermediate
R-3i	02/15/2021	02:01	6183.60	Transducer	6174.95	6170.15	Intermediate
R-3i	02/15/2021	03:01	6183.62	Transducer	6174.95	6170.15	Intermediate
R-3i	02/15/2021	04:01	6183.62	Transducer	6174.95	6170.15	Intermediate
R-3i	02/15/2021	05:01	6183.62	Transducer	6174.95	6170.15	Intermediate
R-3i	02/15/2021	06:01	6183.63	Transducer	6174.95	6170.15	Intermediate
R-3i	02/15/2021	07:01	6183.63	Transducer	6174.95	6170.15	Intermediate
R-3i	02/15/2021	08:01	6183.62	Transducer	6174.95	6170.15	Intermediate
R-3i	02/15/2021	09:01	6183.61	Transducer	6174.95	6170.15	Intermediate
R-3i	02/15/2021	10:01	6183.61	Transducer	6174.95	6170.15	Intermediate
R-3i	02/15/2021	11:01	6183.63	Transducer	6174.95	6170.15	Intermediate
R-3i	02/15/2021	12:01	6183.66	Transducer	6174.95	6170.15	Intermediate
R-3i	02/15/2021	13:01	6183.69	Transducer	6174.95	6170.15	Intermediate
R-3i	02/15/2021	14:01	6183.70	Transducer	6174.95	6170.15	Intermediate
R-3i	02/15/2021	15:01	6183.72	Transducer	6174.95	6170.15	Intermediate
R-3i	02/15/2021	16:01	6183.73	Transducer	6174.95	6170.15	Intermediate
R-3i	02/15/2021	17:01	6183.74	Transducer	6174.95	6170.15	Intermediate
R-3i	02/15/2021	18:01	6183.74	Transducer	6174.95	6170.15	Intermediate
R-3i	02/15/2021	19:01	6183.72	Transducer	6174.95	6170.15	Intermediate
R-3i	02/15/2021	20:01	6183.72	Transducer	6174.95	6170.15	Intermediate
R-3i	02/15/2021	21:01	6183.73	Transducer	6174.95	6170.15	Intermediate
R-3i	02/15/2021	22:01	6183.74	Transducer	6174.95	6170.15	Intermediate
R-3i	02/15/2021	23:01	6183.74	Transducer	6174.95	6170.15	Intermediate
R-3i	02/16/2021	00:01	6183.77	Transducer	6174.95	6170.15	Intermediate
R-3i	02/16/2021	01:01	6183.80	Transducer	6174.95	6170.15	Intermediate
R-3i	02/16/2021	02:01	6183.80	Transducer	6174.95	6170.15	Intermediate
R-3i	02/16/2021	03:01	6183.82	Transducer	6174.95	6170.15	Intermediate
R-3i	02/16/2021	04:01	6183.84	Transducer	6174.95	6170.15	Intermediate

Location	Date	Time	Water Level (ft amsl)	Method	Top of Screen (ft amsl)	Bottom of Screen (ft amsl)	Zone
R-3i	02/16/2021	05:01	6183.84	Transducer	6174.95	6170.15	Intermediate
R-3i	02/16/2021	06:01	6183.83	Transducer	6174.95	6170.15	Intermediate
R-3i	02/16/2021	07:01	6183.85	Transducer	6174.95	6170.15	Intermediate
R-3i	02/16/2021	08:01	6183.84	Transducer	6174.95	6170.15	Intermediate
R-3i	02/16/2021	09:01	6183.84	Transducer	6174.95	6170.15	Intermediate
R-3i	02/16/2021	10:01	6183.84	Transducer	6174.95	6170.15	Intermediate
R-3i	02/16/2021	11:01	6183.84	Transducer	6174.95	6170.15	Intermediate
R-3i	02/16/2021	12:01	6183.86	Transducer	6174.95	6170.15	Intermediate
R-3i	02/16/2021	13:01	6183.88	Transducer	6174.95	6170.15	Intermediate
R-3i	02/16/2021	14:01	6183.89	Transducer	6174.95	6170.15	Intermediate
R-3i	02/16/2021	15:01	6183.89	Transducer	6174.95	6170.15	Intermediate
R-3i	02/16/2021	16:01	6183.87	Transducer	6174.95	6170.15	Intermediate
R-3i	02/16/2021	17:01	6183.85	Transducer	6174.95	6170.15	Intermediate
R-3i	02/16/2021	18:01	6183.82	Transducer	6174.95	6170.15	Intermediate
R-3i	02/16/2021	19:01	6183.79	Transducer	6174.95	6170.15	Intermediate
R-3i	02/16/2021	20:01	6183.78	Transducer	6174.95	6170.15	Intermediate
R-3i	02/16/2021	21:01	6183.77	Transducer	6174.95	6170.15	Intermediate
R-3i	02/16/2021	22:01	6183.75	Transducer	6174.95	6170.15	Intermediate
R-3i	02/16/2021	23:01	6183.75	Transducer	6174.95	6170.15	Intermediate
R-3i	02/17/2021	00:01	6183.74	Transducer	6174.95	6170.15	Intermediate
R-3i	02/17/2021	01:01	6183.73	Transducer	6174.95	6170.15	Intermediate
R-3i	02/17/2021	02:01	6183.73	Transducer	6174.95	6170.15	Intermediate
R-3i	02/17/2021	03:01	6183.72	Transducer	6174.95	6170.15	Intermediate
R-3i	02/17/2021	04:01	6183.72	Transducer	6174.95	6170.15	Intermediate
R-3i	02/17/2021	05:01	6183.70	Transducer	6174.95	6170.15	Intermediate
R-3i	02/17/2021	06:01	6183.69	Transducer	6174.95	6170.15	Intermediate
R-3i	02/17/2021	07:01	6183.68	Transducer	6174.95	6170.15	Intermediate
R-3i	02/17/2021	08:01	6183.67	Transducer	6174.95	6170.15	Intermediate
R-3i	02/17/2021	09:01	6183.66	Transducer	6174.95	6170.15	Intermediate
R-3i	02/17/2021	10:01	6183.67	Transducer	6174.95	6170.15	Intermediate
R-3i	02/17/2021	11:01	6183.67	Transducer	6174.95	6170.15	Intermediate
R-3i	02/17/2021	12:01	6183.69	Transducer	6174.95	6170.15	Intermediate
R-3i	02/17/2021	13:01	6183.71	Transducer	6174.95	6170.15	Intermediate
R-3i	02/17/2021	14:01	6183.69	Transducer	6174.95	6170.15	Intermediate
R-3i	02/17/2021	15:01	6183.69	Transducer	6174.95	6170.15	Intermediate
R-3i	02/17/2021	16:01	6183.68	Transducer	6174.95	6170.15	Intermediate
R-3i	02/17/2021	17:01	6183.67	Transducer	6174.95	6170.15	Intermediate
R-3i	02/17/2021	18:01	6183.64	Transducer	6174.95	6170.15	Intermediate
R-3i	02/17/2021	19:01	6183.61	Transducer	6174.95	6170.15	Intermediate
R-3i	02/17/2021	20:01	6183.59	Transducer	6174.95	6170.15	Intermediate
R-3i	02/17/2021	21:01	6183.58	Transducer	6174.95	6170.15	Intermediate
R-3i	02/17/2021	22:01	6183.57	Transducer	6174.95	6170.15	Intermediate
R-3i	02/17/2021	23:01	6183.57	Transducer	6174.95	6170.15	Intermediate
R-3i	02/18/2021	00:01	6183.56	Transducer	6174.95	6170.15	Intermediate
R-3i	02/18/2021	01:01	6183.55	Transducer	6174.95	6170.15	Intermediate

Location	Date	Time	Water Level (ft amsl)	Method	Top of Screen (ft amsl)	Bottom of Screen (ft amsl)	Zone
R-3i	02/18/2021	02:01	6183.53	Transducer	6174.95	6170.15	Intermediate
R-3i	02/18/2021	03:01	6183.52	Transducer	6174.95	6170.15	Intermediate
R-3i	02/18/2021	04:01	6183.49	Transducer	6174.95	6170.15	Intermediate
R-3i	02/18/2021	05:01	6183.47	Transducer	6174.95	6170.15	Intermediate
R-3i	02/18/2021	06:01	6183.45	Transducer	6174.95	6170.15	Intermediate
R-3i	02/18/2021	07:01	6183.42	Transducer	6174.95	6170.15	Intermediate
R-3i	02/18/2021	08:01	6183.40	Transducer	6174.95	6170.15	Intermediate
R-3i	02/18/2021	09:01	6183.37	Transducer	6174.95	6170.15	Intermediate
R-3i	02/18/2021	10:01	6183.37	Transducer	6174.95	6170.15	Intermediate
R-3i	02/18/2021	11:01	6183.36	Transducer	6174.95	6170.15	Intermediate
R-3i	02/18/2021	12:01	6183.37	Transducer	6174.95	6170.15	Intermediate
R-3i	02/18/2021	13:01	6183.39	Transducer	6174.95	6170.15	Intermediate
R-3i	02/18/2021	14:01	6183.40	Transducer	6174.95	6170.15	Intermediate
R-3i	02/18/2021	15:01	6183.40	Transducer	6174.95	6170.15	Intermediate
R-3i	02/18/2021	16:01	6183.41	Transducer	6174.95	6170.15	Intermediate
R-3i	02/18/2021	17:01	6183.40	Transducer	6174.95	6170.15	Intermediate
R-3i	02/18/2021	18:01	6183.39	Transducer	6174.95	6170.15	Intermediate
R-3i	02/18/2021	19:01	6183.37	Transducer	6174.95	6170.15	Intermediate
R-3i	02/18/2021	20:01	6183.35	Transducer	6174.95	6170.15	Intermediate
R-3i	02/18/2021	21:01	6183.34	Transducer	6174.95	6170.15	Intermediate
R-3i	02/18/2021	22:01	6183.35	Transducer	6174.95	6170.15	Intermediate
R-3i	02/18/2021	23:01	6183.36	Transducer	6174.95	6170.15	Intermediate
R-3i	02/19/2021	00:01	6183.36	Transducer	6174.95	6170.15	Intermediate
R-3i	02/19/2021	01:01	6183.37	Transducer	6174.95	6170.15	Intermediate
R-3i	02/19/2021	02:01	6183.38	Transducer	6174.95	6170.15	Intermediate
R-3i	02/19/2021	03:01	6183.40	Transducer	6174.95	6170.15	Intermediate
R-3i	02/19/2021	04:01	6183.40	Transducer	6174.95	6170.15	Intermediate
R-3i	02/19/2021	05:01	6183.40	Transducer	6174.95	6170.15	Intermediate
R-3i	02/19/2021	06:01	6183.39	Transducer	6174.95	6170.15	Intermediate
R-3i	02/19/2021	07:01	6183.38	Transducer	6174.95	6170.15	Intermediate
R-3i	02/19/2021	08:01	6183.38	Transducer	6174.95	6170.15	Intermediate
R-3i	02/19/2021	09:01	6183.37	Transducer	6174.95	6170.15	Intermediate
R-3i	02/19/2021	10:01	6183.39	Transducer	6174.95	6170.15	Intermediate
R-3i	02/19/2021	11:01	6183.41	Transducer	6174.95	6170.15	Intermediate
R-3i	02/19/2021	12:01	6183.43	Transducer	6174.95	6170.15	Intermediate
R-3i	02/19/2021	13:01	6183.45	Transducer	6174.95	6170.15	Intermediate
R-3i	02/19/2021	14:01	6183.47	Transducer	6174.95	6170.15	Intermediate
R-3i	02/19/2021	15:01	6183.48	Transducer	6174.95	6170.15	Intermediate
R-3i	02/19/2021	16:01	6183.49	Transducer	6174.95	6170.15	Intermediate
R-3i	02/19/2021	17:01	6183.48	Transducer	6174.95	6170.15	Intermediate
R-3i	02/19/2021	18:01	6183.47	Transducer	6174.95	6170.15	Intermediate
R-3i	02/19/2021	19:01	6183.47	Transducer	6174.95	6170.15	Intermediate
R-3i	02/19/2021	20:01	6183.46	Transducer	6174.95	6170.15	Intermediate
R-3i	02/19/2021	21:01	6183.45	Transducer	6174.95	6170.15	Intermediate
R-3i	02/19/2021	22:01	6183.45	Transducer	6174.95	6170.15	Intermediate

Location	Date	Time	Water Level (ft amsl)	Method	Top of Screen (ft amsl)	Bottom of Screen (ft amsl)	Zone
R-3i	02/19/2021	23:01	6183.46	Transducer	6174.95	6170.15	Intermediate
R-3i	02/20/2021	00:01	6183.47	Transducer	6174.95	6170.15	Intermediate
R-3i	02/20/2021	01:01	6183.48	Transducer	6174.95	6170.15	Intermediate
R-3i	02/20/2021	02:01	6183.49	Transducer	6174.95	6170.15	Intermediate
R-3i	02/20/2021	03:01	6183.51	Transducer	6174.95	6170.15	Intermediate
R-3i	02/20/2021	04:01	6183.54	Transducer	6174.95	6170.15	Intermediate
R-3i	02/20/2021	05:01	6183.56	Transducer	6174.95	6170.15	Intermediate
R-3i	02/20/2021	06:01	6183.56	Transducer	6174.95	6170.15	Intermediate
R-3i	02/20/2021	07:01	6183.57	Transducer	6174.95	6170.15	Intermediate
R-3i	02/20/2021	08:01	6183.58	Transducer	6174.95	6170.15	Intermediate
R-3i	02/20/2021	09:01	6183.59	Transducer	6174.95	6170.15	Intermediate
R-3i	02/20/2021	10:01	6183.62	Transducer	6174.95	6170.15	Intermediate
R-3i	02/20/2021	11:01	6183.65	Transducer	6174.95	6170.15	Intermediate
R-3i	02/20/2021	12:01	6183.69	Transducer	6174.95	6170.15	Intermediate
R-3i	02/20/2021	13:01	6183.74	Transducer	6174.95	6170.15	Intermediate
R-3i	02/20/2021	14:01	6183.76	Transducer	6174.95	6170.15	Intermediate
R-3i	02/20/2021	15:01	6183.79	Transducer	6174.95	6170.15	Intermediate
R-3i	02/20/2021	16:01	6183.83	Transducer	6174.95	6170.15	Intermediate
R-3i	02/20/2021	17:01	6183.86	Transducer	6174.95	6170.15	Intermediate
R-3i	02/20/2021	18:01	6183.84	Transducer	6174.95	6170.15	Intermediate
R-3i	02/20/2021	19:01	6183.82	Transducer	6174.95	6170.15	Intermediate
R-3i	02/20/2021	20:01	6183.79	Transducer	6174.95	6170.15	Intermediate
R-3i	02/20/2021	21:01	6183.73	Transducer	6174.95	6170.15	Intermediate
R-3i	02/20/2021	22:01	6183.70	Transducer	6174.95	6170.15	Intermediate
R-3i	02/20/2021	23:01	6183.68	Transducer	6174.95	6170.15	Intermediate
R-3i	02/21/2021	00:01	6183.67	Transducer	6174.95	6170.15	Intermediate
R-3i	02/21/2021	01:01	6183.66	Transducer	6174.95	6170.15	Intermediate
R-3i	02/21/2021	02:01	6183.65	Transducer	6174.95	6170.15	Intermediate
R-3i	02/21/2021	03:01	6183.66	Transducer	6174.95	6170.15	Intermediate
R-3i	02/21/2021	04:01	6183.63	Transducer	6174.95	6170.15	Intermediate
R-3i	02/21/2021	05:01	6183.61	Transducer	6174.95	6170.15	Intermediate
R-3i	02/21/2021	06:01	6183.57	Transducer	6174.95	6170.15	Intermediate
R-3i	02/21/2021	07:01	6183.54	Transducer	6174.95	6170.15	Intermediate
R-3i	02/21/2021	08:01	6183.51	Transducer	6174.95	6170.15	Intermediate
R-3i	02/21/2021	09:01	6183.48	Transducer	6174.95	6170.15	Intermediate
R-3i	02/21/2021	10:01	6183.47	Transducer	6174.95	6170.15	Intermediate
R-3i	02/21/2021	11:01	6183.47	Transducer	6174.95	6170.15	Intermediate
R-3i	02/21/2021	12:01	6183.47	Transducer	6174.95	6170.15	Intermediate
R-3i	02/21/2021	13:01	6183.49	Transducer	6174.95	6170.15	Intermediate
R-3i	02/21/2021	14:01	6183.48	Transducer	6174.95	6170.15	Intermediate
R-3i	02/21/2021	15:01	6183.48	Transducer	6174.95	6170.15	Intermediate
R-3i	02/21/2021	16:01	6183.47	Transducer	6174.95	6170.15	Intermediate
R-3i	02/21/2021	17:01	6183.45	Transducer	6174.95	6170.15	Intermediate
R-3i	02/21/2021	18:01	6183.42	Transducer	6174.95	6170.15	Intermediate
R-3i	02/21/2021	19:01	6183.40	Transducer	6174.95	6170.15	Intermediate

Location	Date	Time	Water Level (ft amsl)	Method	Top of Screen (ft amsl)	Bottom of Screen (ft amsl)	Zone
R-3i	02/21/2021	20:01	6183.38	Transducer	6174.95	6170.15	Intermediate
R-3i	02/21/2021	21:01	6183.36	Transducer	6174.95	6170.15	Intermediate
R-3i	02/21/2021	22:01	6183.34	Transducer	6174.95	6170.15	Intermediate
R-3i	02/21/2021	23:01	6183.34	Transducer	6174.95	6170.15	Intermediate
R-3i	02/22/2021	00:01	6183.34	Transducer	6174.95	6170.15	Intermediate
R-3i	02/22/2021	01:01	6183.35	Transducer	6174.95	6170.15	Intermediate
R-3i	02/22/2021	02:01	6183.35	Transducer	6174.95	6170.15	Intermediate
R-3i	02/22/2021	03:01	6183.37	Transducer	6174.95	6170.15	Intermediate
R-3i	02/22/2021	04:01	6183.39	Transducer	6174.95	6170.15	Intermediate
R-3i	02/22/2021	05:01	6183.39	Transducer	6174.95	6170.15	Intermediate
R-3i	02/22/2021	06:01	6183.38	Transducer	6174.95	6170.15	Intermediate
R-3i	02/22/2021	07:01	6183.37	Transducer	6174.95	6170.15	Intermediate
R-3i	02/22/2021	08:01	6183.37	Transducer	6174.95	6170.15	Intermediate
R-3i	02/22/2021	09:01	6183.35	Transducer	6174.95	6170.15	Intermediate
R-3i	02/22/2021	10:01	6183.36	Transducer	6174.95	6170.15	Intermediate
R-3i	02/22/2021	11:01	6183.38	Transducer	6174.95	6170.15	Intermediate
R-3i	02/22/2021	12:01	6183.40	Transducer	6174.95	6170.15	Intermediate
R-3i	02/22/2021	13:01	6183.45	Transducer	6174.95	6170.15	Intermediate
R-3i	02/22/2021	14:01	6183.46	Transducer	6174.95	6170.15	Intermediate
R-3i	02/22/2021	15:01	6183.45	Transducer	6174.95	6170.15	Intermediate
R-3i	02/22/2021	16:01	6183.46	Transducer	6174.95	6170.15	Intermediate
R-3i	02/22/2021	17:01	6183.47	Transducer	6174.95	6170.15	Intermediate
R-3i	02/22/2021	18:01	6183.47	Transducer	6174.95	6170.15	Intermediate
R-3i	02/22/2021	19:01	6183.46	Transducer	6174.95	6170.15	Intermediate
R-3i	02/22/2021	20:01	6183.44	Transducer	6174.95	6170.15	Intermediate
R-3i	02/22/2021	21:01	6183.44	Transducer	6174.95	6170.15	Intermediate
R-3i	02/22/2021	22:01	6183.43	Transducer	6174.95	6170.15	Intermediate
R-3i	02/22/2021	23:01	6183.45	Transducer	6174.95	6170.15	Intermediate
R-3i	02/23/2021	00:01	6183.48	Transducer	6174.95	6170.15	Intermediate
R-3i	02/23/2021	01:01	6183.49	Transducer	6174.95	6170.15	Intermediate
R-3i	02/23/2021	02:01	6183.50	Transducer	6174.95	6170.15	Intermediate
R-3i	02/23/2021	03:01	6183.53	Transducer	6174.95	6170.15	Intermediate
R-3i	02/23/2021	04:01	6183.54	Transducer	6174.95	6170.15	Intermediate
R-3i	02/23/2021	05:01	6183.53	Transducer	6174.95	6170.15	Intermediate
R-3i	02/23/2021	06:01	6183.54	Transducer	6174.95	6170.15	Intermediate
R-3i	02/23/2021	07:01	6183.54	Transducer	6174.95	6170.15	Intermediate
R-3i	02/23/2021	08:01	6183.54	Transducer	6174.95	6170.15	Intermediate
R-3i	02/23/2021	09:01	6183.54	Transducer	6174.95	6170.15	Intermediate
R-3i	02/23/2021	10:01	6183.56	Transducer	6174.95	6170.15	Intermediate
R-3i	02/23/2021	11:01	6183.58	Transducer	6174.95	6170.15	Intermediate
R-3i	02/23/2021	12:01	6183.62	Transducer	6174.95	6170.15	Intermediate
R-3i	02/23/2021	13:01	6183.66	Transducer	6174.95	6170.15	Intermediate
R-3i	02/23/2021	14:01	6183.68	Transducer	6174.95	6170.15	Intermediate
R-3i	02/23/2021	15:01	6183.69	Transducer	6174.95	6170.15	Intermediate
R-3i	02/23/2021	16:01	6183.70	Transducer	6174.95	6170.15	Intermediate

Location	Date	Time	Water Level (ft amsl)	Method	Top of Screen (ft amsl)	Bottom of Screen (ft amsl)	Zone
R-3i	02/23/2021	17:01	6183.69	Transducer	6174.95	6170.15	Intermediate
R-3i	02/23/2021	18:01	6183.66	Transducer	6174.95	6170.15	Intermediate
R-3i	02/23/2021	19:01	6183.63	Transducer	6174.95	6170.15	Intermediate
R-3i	02/23/2021	20:01	6183.62	Transducer	6174.95	6170.15	Intermediate
R-3i	02/23/2021	21:01	6183.60	Transducer	6174.95	6170.15	Intermediate
R-3i	02/23/2021	22:01	6183.59	Transducer	6174.95	6170.15	Intermediate
R-3i	02/23/2021	23:01	6183.58	Transducer	6174.95	6170.15	Intermediate
R-3i	02/24/2021	00:01	6183.59	Transducer	6174.95	6170.15	Intermediate
R-3i	02/24/2021	01:01	6183.57	Transducer	6174.95	6170.15	Intermediate
R-3i	02/24/2021	02:01	6183.57	Transducer	6174.95	6170.15	Intermediate
R-3i	02/24/2021	03:01	6183.57	Transducer	6174.95	6170.15	Intermediate
R-3i	02/24/2021	04:01	6183.57	Transducer	6174.95	6170.15	Intermediate
R-3i	02/24/2021	05:01	6183.56	Transducer	6174.95	6170.15	Intermediate
R-3i	02/24/2021	06:01	6183.55	Transducer	6174.95	6170.15	Intermediate
R-3i	02/24/2021	07:01	6183.52	Transducer	6174.95	6170.15	Intermediate
R-3i	02/24/2021	08:01	6183.49	Transducer	6174.95	6170.15	Intermediate
R-3i	02/24/2021	09:01	6183.49	Transducer	6174.95	6170.15	Intermediate
R-3i	02/24/2021	10:01	6183.49	Transducer	6174.95	6170.15	Intermediate
R-3i	02/24/2021	11:01	6183.50	Transducer	6174.95	6170.15	Intermediate
R-3i	02/24/2021	12:01	6183.53	Transducer	6174.95	6170.15	Intermediate
R-3i	02/24/2021	13:01	6183.57	Transducer	6174.95	6170.15	Intermediate
R-3i	02/24/2021	14:01	6183.59	Transducer	6174.95	6170.15	Intermediate
R-3i	02/24/2021	15:01	6183.60	Transducer	6174.95	6170.15	Intermediate
R-3i	02/24/2021	16:01	6183.61	Transducer	6174.95	6170.15	Intermediate
R-3i	02/24/2021	17:01	6183.63	Transducer	6174.95	6170.15	Intermediate
R-3i	02/24/2021	18:01	6183.61	Transducer	6174.95	6170.15	Intermediate
R-3i	02/24/2021	19:01	6183.58	Transducer	6174.95	6170.15	Intermediate
R-3i	02/24/2021	20:01	6183.56	Transducer	6174.95	6170.15	Intermediate
R-3i	02/24/2021	21:01	6183.53	Transducer	6174.95	6170.15	Intermediate
R-3i	02/24/2021	22:01	6183.52	Transducer	6174.95	6170.15	Intermediate
R-3i	02/24/2021	23:01	6183.52	Transducer	6174.95	6170.15	Intermediate
R-3i	02/25/2021	00:01	6183.52	Transducer	6174.95	6170.15	Intermediate
R-3i	02/25/2021	01:01	6183.52	Transducer	6174.95	6170.15	Intermediate
R-3i	02/25/2021	02:01	6183.52	Transducer	6174.95	6170.15	Intermediate
R-3i	02/25/2021	03:01	6183.53	Transducer	6174.95	6170.15	Intermediate
R-3i	02/25/2021	04:01	6183.53	Transducer	6174.95	6170.15	Intermediate
R-3i	02/25/2021	05:01	6183.52	Transducer	6174.95	6170.15	Intermediate
R-3i	02/25/2021	06:01	6183.51	Transducer	6174.95	6170.15	Intermediate
R-3i	02/25/2021	07:01	6183.49	Transducer	6174.95	6170.15	Intermediate
R-3i	02/25/2021	08:01	6183.46	Transducer	6174.95	6170.15	Intermediate
R-3i	02/25/2021	09:01	6183.45	Transducer	6174.95	6170.15	Intermediate
R-3i	02/25/2021	10:01	6183.48	Transducer	6174.95	6170.15	Intermediate
R-3i	02/25/2021	11:01	6183.48	Transducer	6174.95	6170.15	Intermediate
R-3i	02/25/2021	12:01	6183.52	Transducer	6174.95	6170.15	Intermediate
R-3i	02/25/2021	13:01	6183.56	Transducer	6174.95	6170.15	Intermediate

Location	Date	Time	Water Level (ft amsl)	Method	Top of Screen (ft amsl)	Bottom of Screen (ft amsl)	Zone
R-3i	02/25/2021	14:01	6183.58	Transducer	6174.95	6170.15	Intermediate
R-3i	02/25/2021	15:01	6183.58	Transducer	6174.95	6170.15	Intermediate
R-3i	02/25/2021	16:01	6183.56	Transducer	6174.95	6170.15	Intermediate
R-3i	02/25/2021	17:01	6183.56	Transducer	6174.95	6170.15	Intermediate
R-3i	02/25/2021	18:01	6183.56	Transducer	6174.95	6170.15	Intermediate
R-3i	02/25/2021	19:01	6183.54	Transducer	6174.95	6170.15	Intermediate
R-3i	02/25/2021	20:01	6183.54	Transducer	6174.95	6170.15	Intermediate
R-3i	02/25/2021	21:01	6183.55	Transducer	6174.95	6170.15	Intermediate
R-3i	02/25/2021	22:01	6183.56	Transducer	6174.95	6170.15	Intermediate
R-3i	02/25/2021	23:01	6183.58	Transducer	6174.95	6170.15	Intermediate
R-3i	02/26/2021	00:01	6183.59	Transducer	6174.95	6170.15	Intermediate
R-3i	02/26/2021	01:01	6183.60	Transducer	6174.95	6170.15	Intermediate
R-3i	02/26/2021	02:01	6183.59	Transducer	6174.95	6170.15	Intermediate
R-3i	02/26/2021	03:01	6183.62	Transducer	6174.95	6170.15	Intermediate
R-3i	02/26/2021	04:01	6183.63	Transducer	6174.95	6170.15	Intermediate
R-3i	02/26/2021	05:01	6183.64	Transducer	6174.95	6170.15	Intermediate
R-3i	02/26/2021	06:01	6183.64	Transducer	6174.95	6170.15	Intermediate
R-3i	02/26/2021	07:01	6183.63	Transducer	6174.95	6170.15	Intermediate
R-3i	02/26/2021	08:01	6183.59	Transducer	6174.95	6170.15	Intermediate
R-3i	02/26/2021	09:01	6183.58	Transducer	6174.95	6170.15	Intermediate
R-3i	02/26/2021	10:01	6183.58	Transducer	6174.95	6170.15	Intermediate
R-3i	02/26/2021	11:01	6183.59	Transducer	6174.95	6170.15	Intermediate
R-3i	02/26/2021	12:01	6183.62	Transducer	6174.95	6170.15	Intermediate
R-3i	02/26/2021	13:01	6183.65	Transducer	6174.95	6170.15	Intermediate
R-3i	02/26/2021	14:01	6183.66	Transducer	6174.95	6170.15	Intermediate
R-3i	02/26/2021	15:01	6183.67	Transducer	6174.95	6170.15	Intermediate
R-3i	02/26/2021	16:01	6183.68	Transducer	6174.95	6170.15	Intermediate
R-3i	02/26/2021	17:01	6183.68	Transducer	6174.95	6170.15	Intermediate
R-3i	02/26/2021	18:01	6183.67	Transducer	6174.95	6170.15	Intermediate
R-3i	02/26/2021	19:01	6183.67	Transducer	6174.95	6170.15	Intermediate
R-3i	02/26/2021	20:01	6183.66	Transducer	6174.95	6170.15	Intermediate
R-3i	02/26/2021	21:01	6183.67	Transducer	6174.95	6170.15	Intermediate
R-3i	02/26/2021	22:01	6183.66	Transducer	6174.95	6170.15	Intermediate
R-3i	02/26/2021	23:01	6183.68	Transducer	6174.95	6170.15	Intermediate
R-3i	02/27/2021	00:01	6183.68	Transducer	6174.95	6170.15	Intermediate
R-3i	02/27/2021	01:01	6183.69	Transducer	6174.95	6170.15	Intermediate
R-3i	02/27/2021	02:01	6183.70	Transducer	6174.95	6170.15	Intermediate
R-3i	02/27/2021	03:01	6183.72	Transducer	6174.95	6170.15	Intermediate
R-3i	02/27/2021	04:01	6183.72	Transducer	6174.95	6170.15	Intermediate
R-3i	02/27/2021	05:01	6183.72	Transducer	6174.95	6170.15	Intermediate
R-3i	02/27/2021	06:01	6183.72	Transducer	6174.95	6170.15	Intermediate
R-3i	02/27/2021	07:01	6183.72	Transducer	6174.95	6170.15	Intermediate
R-3i	02/27/2021	08:01	6183.70	Transducer	6174.95	6170.15	Intermediate
R-3i	02/27/2021	09:01	6183.70	Transducer	6174.95	6170.15	Intermediate
R-3i	02/27/2021	10:01	6183.71	Transducer	6174.95	6170.15	Intermediate

Location	Date	Time	Water Level (ft amsl)	Method	Top of Screen (ft amsl)	Bottom of Screen (ft amsl)	Zone
R-3i	02/27/2021	11:01	6183.70	Transducer	6174.95	6170.15	Intermediate
R-3i	02/27/2021	12:01	6183.71	Transducer	6174.95	6170.15	Intermediate
R-3i	02/27/2021	13:01	6183.71	Transducer	6174.95	6170.15	Intermediate
R-3i	02/27/2021	14:01	6183.73	Transducer	6174.95	6170.15	Intermediate
R-3i	02/27/2021	15:01	6183.73	Transducer	6174.95	6170.15	Intermediate
R-3i	02/27/2021	16:01	6183.72	Transducer	6174.95	6170.15	Intermediate
R-3i	02/27/2021	17:01	6183.70	Transducer	6174.95	6170.15	Intermediate
R-3i	02/27/2021	18:01	6183.69	Transducer	6174.95	6170.15	Intermediate
R-3i	02/27/2021	19:01	6183.68	Transducer	6174.95	6170.15	Intermediate
R-3i	02/27/2021	20:01	6183.66	Transducer	6174.95	6170.15	Intermediate
R-3i	02/27/2021	21:01	6183.65	Transducer	6174.95	6170.15	Intermediate
R-3i	02/27/2021	22:01	6183.62	Transducer	6174.95	6170.15	Intermediate
R-3i	02/27/2021	23:01	6183.61	Transducer	6174.95	6170.15	Intermediate
R-3i	02/28/2021	00:01	6183.61	Transducer	6174.95	6170.15	Intermediate
R-3i	02/28/2021	01:01	6183.61	Transducer	6174.95	6170.15	Intermediate
R-3i	02/28/2021	02:01	6183.60	Transducer	6174.95	6170.15	Intermediate
R-3i	02/28/2021	03:01	6183.61	Transducer	6174.95	6170.15	Intermediate
R-3i	02/28/2021	04:01	6183.60	Transducer	6174.95	6170.15	Intermediate
R-3i	02/28/2021	05:01	6183.58	Transducer	6174.95	6170.15	Intermediate
R-3i	02/28/2021	06:01	6183.56	Transducer	6174.95	6170.15	Intermediate
R-3i	02/28/2021	07:01	6183.54	Transducer	6174.95	6170.15	Intermediate
R-3i	02/28/2021	08:01	6183.50	Transducer	6174.95	6170.15	Intermediate
R-3i	02/28/2021	09:01	6183.50	Transducer	6174.95	6170.15	Intermediate
R-3i	02/28/2021	10:01	6183.51	Transducer	6174.95	6170.15	Intermediate
R-3i	02/28/2021	11:01	6183.51	Transducer	6174.95	6170.15	Intermediate
R-3i	02/28/2021	12:01	6183.51	Transducer	6174.95	6170.15	Intermediate
R-3i	02/28/2021	13:01	6183.54	Transducer	6174.95	6170.15	Intermediate
R-3i	02/28/2021	14:01	6183.54	Transducer	6174.95	6170.15	Intermediate
R-3i	02/28/2021	15:01	6183.52	Transducer	6174.95	6170.15	Intermediate
R-3i	02/28/2021	16:01	6183.51	Transducer	6174.95	6170.15	Intermediate
R-3i	02/28/2021	17:01	6183.49	Transducer	6174.95	6170.15	Intermediate
R-3i	02/28/2021	18:01	6183.45	Transducer	6174.95	6170.15	Intermediate
R-3i	02/28/2021	19:01	6183.41	Transducer	6174.95	6170.15	Intermediate
R-3i	02/28/2021	20:01	6183.37	Transducer	6174.95	6170.15	Intermediate
R-3i	02/28/2021	21:01	6183.38	Transducer	6174.95	6170.15	Intermediate
R-3i	02/28/2021	22:01	6183.35	Transducer	6174.95	6170.15	Intermediate
R-3i	02/28/2021	23:01	6183.34	Transducer	6174.95	6170.15	Intermediate
R-3i	03/01/2021	00:01	6183.33	Transducer	6174.95	6170.15	Intermediate
R-3i	03/01/2021	01:01	6183.32	Transducer	6174.95	6170.15	Intermediate
R-3i	03/01/2021	02:01	6183.31	Transducer	6174.95	6170.15	Intermediate
R-3i	03/01/2021	03:01	6183.31	Transducer	6174.95	6170.15	Intermediate
R-3i	03/01/2021	04:01	6183.31	Transducer	6174.95	6170.15	Intermediate
R-3i	03/01/2021	05:01	6183.30	Transducer	6174.95	6170.15	Intermediate
R-3i	03/01/2021	06:01	6183.28	Transducer	6174.95	6170.15	Intermediate
R-3i	03/01/2021	07:01	6183.26	Transducer	6174.95	6170.15	Intermediate

Location	Date	Time	Water Level (ft amsl)	Method	Top of Screen (ft amsl)	Bottom of Screen (ft amsl)	Zone
R-3i	03/01/2021	08:01	6183.25	Transducer	6174.95	6170.15	Intermediate
R-3i	03/01/2021	09:01	6183.25	Transducer	6174.95	6170.15	Intermediate
R-3i	03/01/2021	10:01	6183.24	Transducer	6174.95	6170.15	Intermediate
R-3i	03/01/2021	11:01	6183.25	Transducer	6174.95	6170.15	Intermediate
R-3i	03/01/2021	12:01	6183.27	Transducer	6174.95	6170.15	Intermediate
R-3i	03/01/2021	13:01	6183.30	Transducer	6174.95	6170.15	Intermediate
R-3i	03/01/2021	14:01	6183.33	Transducer	6174.95	6170.15	Intermediate
R-3i	03/01/2021	15:01	6183.35	Transducer	6174.95	6170.15	Intermediate
R-3i	03/01/2021	16:01	6183.36	Transducer	6174.95	6170.15	Intermediate
R-3i	03/01/2021	17:01	6183.36	Transducer	6174.95	6170.15	Intermediate
R-3i	03/01/2021	18:01	6183.36	Transducer	6174.95	6170.15	Intermediate
R-3i	03/01/2021	19:01	6183.35	Transducer	6174.95	6170.15	Intermediate
R-3i	03/01/2021	20:01	6183.35	Transducer	6174.95	6170.15	Intermediate
R-3i	03/01/2021	21:01	6183.35	Transducer	6174.95	6170.15	Intermediate
R-3i	03/01/2021	22:01	6183.34	Transducer	6174.95	6170.15	Intermediate
R-3i	03/01/2021	23:01	6183.35	Transducer	6174.95	6170.15	Intermediate
R-3i	03/02/2021	00:01	6183.36	Transducer	6174.95	6170.15	Intermediate
R-3i	03/02/2021	01:01	6183.36	Transducer	6174.95	6170.15	Intermediate
R-3i	03/02/2021	02:01	6183.37	Transducer	6174.95	6170.15	Intermediate
R-3i	03/02/2021	03:01	6183.38	Transducer	6174.95	6170.15	Intermediate
R-3i	03/02/2021	04:01	6183.39	Transducer	6174.95	6170.15	Intermediate
R-3i	03/02/2021	05:01	6183.40	Transducer	6174.95	6170.15	Intermediate
R-3i	03/02/2021	06:01	6183.40	Transducer	6174.95	6170.15	Intermediate
R-3i	03/02/2021	07:01	6183.39	Transducer	6174.95	6170.15	Intermediate
R-3i	03/02/2021	08:01	6183.38	Transducer	6174.95	6170.15	Intermediate
R-3i	03/02/2021	09:01	6183.39	Transducer	6174.95	6170.15	Intermediate
R-3i	03/02/2021	10:01	6183.40	Transducer	6174.95	6170.15	Intermediate
R-3i	03/02/2021	11:01	6183.43	Transducer	6174.95	6170.15	Intermediate
R-3i	03/02/2021	12:01	6183.46	Transducer	6174.95	6170.15	Intermediate
R-3i	03/02/2021	13:01	6183.50	Transducer	6174.95	6170.15	Intermediate
R-3i	03/02/2021	14:01	6183.53	Transducer	6174.95	6170.15	Intermediate
R-3i	03/02/2021	15:01	6183.55	Transducer	6174.95	6170.15	Intermediate
R-3i	03/02/2021	16:01	6183.57	Transducer	6174.95	6170.15	Intermediate
R-3i	03/02/2021	17:01	6183.58	Transducer	6174.95	6170.15	Intermediate
R-3i	03/02/2021	18:01	6183.57	Transducer	6174.95	6170.15	Intermediate
R-3i	03/02/2021	19:01	6183.56	Transducer	6174.95	6170.15	Intermediate
R-3i	03/02/2021	20:01	6183.54	Transducer	6174.95	6170.15	Intermediate
R-3i	03/02/2021	21:01	6183.54	Transducer	6174.95	6170.15	Intermediate
R-3i	03/02/2021	22:01	6183.52	Transducer	6174.95	6170.15	Intermediate
R-3i	03/02/2021	23:01	6183.51	Transducer	6174.95	6170.15	Intermediate
R-3i	03/03/2021	00:01	6183.50	Transducer	6174.95	6170.15	Intermediate
R-3i	03/03/2021	01:01	6183.50	Transducer	6174.95	6170.15	Intermediate
R-3i	03/03/2021	02:01	6183.48	Transducer	6174.95	6170.15	Intermediate
R-3i	03/03/2021	03:01	6183.49	Transducer	6174.95	6170.15	Intermediate
R-3i	03/03/2021	04:01	6183.49	Transducer	6174.95	6170.15	Intermediate

Location	Date	Time	Water Level (ft amsl)	Method	Top of Screen (ft amsl)	Bottom of Screen (ft amsl)	Zone
R-3i	03/03/2021	05:01	6183.48	Transducer	6174.95	6170.15	Intermediate
R-3i	03/03/2021	06:01	6183.47	Transducer	6174.95	6170.15	Intermediate
R-3i	03/03/2021	07:01	6183.45	Transducer	6174.95	6170.15	Intermediate
R-3i	03/03/2021	08:01	6183.43	Transducer	6174.95	6170.15	Intermediate
R-3i	03/03/2021	09:01	6183.41	Transducer	6174.95	6170.15	Intermediate
R-3i	03/03/2021	10:01	6183.43	Transducer	6174.95	6170.15	Intermediate
R-3i	03/03/2021	11:01	6183.44	Transducer	6174.95	6170.15	Intermediate
R-3i	03/03/2021	12:01	6183.47	Transducer	6174.95	6170.15	Intermediate
R-3i	03/03/2021	13:01	6183.50	Transducer	6174.95	6170.15	Intermediate
R-3i	03/03/2021	14:01	6183.53	Transducer	6174.95	6170.15	Intermediate
R-3i	03/03/2021	15:01	6183.54	Transducer	6174.95	6170.15	Intermediate
R-3i	03/03/2021	16:01	6183.55	Transducer	6174.95	6170.15	Intermediate
R-3i	03/03/2021	17:01	6183.55	Transducer	6174.95	6170.15	Intermediate
R-3i	03/03/2021	18:01	6183.54	Transducer	6174.95	6170.15	Intermediate
R-3i	03/03/2021	19:01	6183.52	Transducer	6174.95	6170.15	Intermediate
R-3i	03/03/2021	20:01	6183.52	Transducer	6174.95	6170.15	Intermediate
R-3i	03/03/2021	21:01	6183.52	Transducer	6174.95	6170.15	Intermediate
R-3i	03/03/2021	22:01	6183.52	Transducer	6174.95	6170.15	Intermediate
R-3i	03/03/2021	23:01	6183.52	Transducer	6174.95	6170.15	Intermediate
R-3i	03/04/2021	00:01	6183.53	Transducer	6174.95	6170.15	Intermediate
R-3i	03/04/2021	01:01	6183.54	Transducer	6174.95	6170.15	Intermediate
R-3i	03/04/2021	02:01	6183.56	Transducer	6174.95	6170.15	Intermediate
R-3i	03/04/2021	03:01	6183.58	Transducer	6174.95	6170.15	Intermediate
R-3i	03/04/2021	04:01	6183.57	Transducer	6174.95	6170.15	Intermediate
R-3i	03/04/2021	05:01	6183.55	Transducer	6174.95	6170.15	Intermediate
R-3i	03/04/2021	06:01	6183.53	Transducer	6174.95	6170.15	Intermediate
R-3i	03/04/2021	07:01	6183.52	Transducer	6174.95	6170.15	Intermediate
R-3i	03/04/2021	08:01	6183.51	Transducer	6174.95	6170.15	Intermediate
R-3i	03/04/2021	09:01	6183.49	Transducer	6174.95	6170.15	Intermediate
R-3i	03/04/2021	10:01	6183.51	Transducer	6174.95	6170.15	Intermediate
R-3i	03/04/2021	11:01	6183.50	Transducer	6174.95	6170.15	Intermediate
R-3i	03/04/2021	12:01	6183.52	Transducer	6174.95	6170.15	Intermediate
R-3i	03/04/2021	13:01	6183.50	Transducer	6174.95	6170.15	Intermediate
R-3i	03/04/2021	14:01	6183.51	Transducer	6174.95	6170.15	Intermediate
R-3i	03/04/2021	15:01	6183.52	Transducer	6174.95	6170.15	Intermediate
R-3i	03/04/2021	16:01	6183.50	Transducer	6174.95	6170.15	Intermediate
R-3i	03/04/2021	17:01	6183.48	Transducer	6174.95	6170.15	Intermediate
R-3i	03/04/2021	18:01	6183.46	Transducer	6174.95	6170.15	Intermediate
R-3i	03/04/2021	19:01	6183.45	Transducer	6174.95	6170.15	Intermediate
R-3i	03/04/2021	20:01	6183.44	Transducer	6174.95	6170.15	Intermediate
R-3i	03/04/2021	21:01	6183.43	Transducer	6174.95	6170.15	Intermediate
R-3i	03/04/2021	22:01	6183.41	Transducer	6174.95	6170.15	Intermediate
R-3i	03/04/2021	23:01	6183.41	Transducer	6174.95	6170.15	Intermediate
R-3i	03/05/2021	00:01	6183.39	Transducer	6174.95	6170.15	Intermediate
R-3i	03/05/2021	01:01	6183.37	Transducer	6174.95	6170.15	Intermediate

Location	Date	Time	Water Level (ft amsl)	Method	Top of Screen (ft amsl)	Bottom of Screen (ft amsl)	Zone
R-3i	03/05/2021	02:01	6183.36	Transducer	6174.95	6170.15	Intermediate
R-3i	03/05/2021	03:01	6183.36	Transducer	6174.95	6170.15	Intermediate
R-3i	03/05/2021	04:01	6183.35	Transducer	6174.95	6170.15	Intermediate
R-3i	03/05/2021	05:01	6183.32	Transducer	6174.95	6170.15	Intermediate
R-3i	03/05/2021	06:01	6183.31	Transducer	6174.95	6170.15	Intermediate
R-3i	03/05/2021	07:01	6183.29	Transducer	6174.95	6170.15	Intermediate
R-3i	03/05/2021	08:01	6183.26	Transducer	6174.95	6170.15	Intermediate
R-3i	03/05/2021	09:01	6183.25	Transducer	6174.95	6170.15	Intermediate
R-3i	03/05/2021	10:01	6183.25	Transducer	6174.95	6170.15	Intermediate
R-3i	03/05/2021	11:01	6183.26	Transducer	6174.95	6170.15	Intermediate
R-3i	03/05/2021	12:01	6183.29	Transducer	6174.95	6170.15	Intermediate
R-3i	03/05/2021	13:01	6183.31	Transducer	6174.95	6170.15	Intermediate
R-3i	03/05/2021	14:01	6183.34	Transducer	6174.95	6170.15	Intermediate
R-3i	03/05/2021	15:01	6183.34	Transducer	6174.95	6170.15	Intermediate
R-3i	03/05/2021	16:01	6183.35	Transducer	6174.95	6170.15	Intermediate
R-3i	03/05/2021	17:01	6183.35	Transducer	6174.95	6170.15	Intermediate
R-3i	03/05/2021	18:01	6183.34	Transducer	6174.95	6170.15	Intermediate
R-3i	03/05/2021	19:01	6183.33	Transducer	6174.95	6170.15	Intermediate
R-3i	03/05/2021	20:01	6183.31	Transducer	6174.95	6170.15	Intermediate
R-3i	03/05/2021	21:01	6183.29	Transducer	6174.95	6170.15	Intermediate
R-3i	03/05/2021	22:01	6183.29	Transducer	6174.95	6170.15	Intermediate
R-3i	03/05/2021	23:01	6183.29	Transducer	6174.95	6170.15	Intermediate
R-3i	03/06/2021	00:01	6183.30	Transducer	6174.95	6170.15	Intermediate
R-3i	03/06/2021	01:01	6183.31	Transducer	6174.95	6170.15	Intermediate
R-3i	03/06/2021	02:01	6183.30	Transducer	6174.95	6170.15	Intermediate
R-3i	03/06/2021	03:01	6183.31	Transducer	6174.95	6170.15	Intermediate
R-3i	03/06/2021	04:01	6183.31	Transducer	6174.95	6170.15	Intermediate
R-3i	03/06/2021	05:01	6183.31	Transducer	6174.95	6170.15	Intermediate
R-3i	03/06/2021	06:01	6183.33	Transducer	6174.95	6170.15	Intermediate
R-3i	03/06/2021	07:01	6183.34	Transducer	6174.95	6170.15	Intermediate
R-3i	03/06/2021	08:01	6183.34	Transducer	6174.95	6170.15	Intermediate
R-3i	03/06/2021	09:01	6183.35	Transducer	6174.95	6170.15	Intermediate
R-3i	03/06/2021	10:01	6183.35	Transducer	6174.95	6170.15	Intermediate
R-3i	03/06/2021	11:01	6183.38	Transducer	6174.95	6170.15	Intermediate
R-3i	03/06/2021	12:01	6183.40	Transducer	6174.95	6170.15	Intermediate
R-3i	03/06/2021	13:01	6183.44	Transducer	6174.95	6170.15	Intermediate
R-3i	03/06/2021	14:01	6183.47	Transducer	6174.95	6170.15	Intermediate
R-3i	03/06/2021	15:01	6183.50	Transducer	6174.95	6170.15	Intermediate
R-3i	03/06/2021	16:01	6183.51	Transducer	6174.95	6170.15	Intermediate
R-3i	03/06/2021	17:01	6183.51	Transducer	6174.95	6170.15	Intermediate
R-3i	03/06/2021	18:01	6183.50	Transducer	6174.95	6170.15	Intermediate
R-3i	03/06/2021	19:01	6183.48	Transducer	6174.95	6170.15	Intermediate
R-3i	03/06/2021	20:01	6183.48	Transducer	6174.95	6170.15	Intermediate
R-3i	03/06/2021	21:01	6183.47	Transducer	6174.95	6170.15	Intermediate
R-3i	03/06/2021	22:01	6183.46	Transducer	6174.95	6170.15	Intermediate

Location	Date	Time	Water Level (ft amsl)	Method	Top of Screen (ft amsl)	Bottom of Screen (ft amsl)	Zone
R-3i	03/06/2021	23:01	6183.45	Transducer	6174.95	6170.15	Intermediate
R-3i	03/07/2021	00:01	6183.45	Transducer	6174.95	6170.15	Intermediate
R-3i	03/07/2021	01:01	6183.46	Transducer	6174.95	6170.15	Intermediate
R-3i	03/07/2021	02:01	6183.45	Transducer	6174.95	6170.15	Intermediate
R-3i	03/07/2021	03:01	6183.46	Transducer	6174.95	6170.15	Intermediate
R-3i	03/07/2021	04:01	6183.45	Transducer	6174.95	6170.15	Intermediate
R-3i	03/07/2021	05:01	6183.43	Transducer	6174.95	6170.15	Intermediate
R-3i	03/07/2021	06:01	6183.41	Transducer	6174.95	6170.15	Intermediate
R-3i	03/07/2021	07:01	6183.39	Transducer	6174.95	6170.15	Intermediate
R-3i	03/07/2021	08:01	6183.37	Transducer	6174.95	6170.15	Intermediate
R-3i	03/07/2021	09:01	6183.36	Transducer	6174.95	6170.15	Intermediate
R-3i	03/07/2021	10:01	6183.36	Transducer	6174.95	6170.15	Intermediate
R-3i	03/07/2021	11:01	6183.37	Transducer	6174.95	6170.15	Intermediate
R-3i	03/07/2021	12:01	6183.38	Transducer	6174.95	6170.15	Intermediate
R-3i	03/07/2021	13:01	6183.41	Transducer	6174.95	6170.15	Intermediate
R-3i	03/07/2021	14:01	6183.44	Transducer	6174.95	6170.15	Intermediate
R-3i	03/07/2021	15:01	6183.44	Transducer	6174.95	6170.15	Intermediate
R-3i	03/07/2021	16:01	6183.44	Transducer	6174.95	6170.15	Intermediate
R-3i	03/07/2021	17:01	6183.43	Transducer	6174.95	6170.15	Intermediate
R-3i	03/07/2021	18:01	6183.42	Transducer	6174.95	6170.15	Intermediate
R-3i	03/07/2021	19:01	6183.40	Transducer	6174.95	6170.15	Intermediate
R-3i	03/07/2021	20:01	6183.39	Transducer	6174.95	6170.15	Intermediate
R-3i	03/07/2021	21:01	6183.38	Transducer	6174.95	6170.15	Intermediate
R-3i	03/07/2021	22:01	6183.37	Transducer	6174.95	6170.15	Intermediate
R-3i	03/07/2021	23:01	6183.38	Transducer	6174.95	6170.15	Intermediate
R-3i	03/08/2021	00:01	6183.37	Transducer	6174.95	6170.15	Intermediate
R-3i	03/08/2021	01:01	6183.37	Transducer	6174.95	6170.15	Intermediate
R-3i	03/08/2021	02:01	6183.38	Transducer	6174.95	6170.15	Intermediate
R-3i	03/08/2021	03:01	6183.39	Transducer	6174.95	6170.15	Intermediate
R-3i	03/08/2021	04:01	6183.39	Transducer	6174.95	6170.15	Intermediate
R-3i	03/08/2021	05:01	6183.39	Transducer	6174.95	6170.15	Intermediate
R-3i	03/08/2021	06:01	6183.38	Transducer	6174.95	6170.15	Intermediate
R-3i	03/08/2021	07:01	6183.37	Transducer	6174.95	6170.15	Intermediate
R-3i	03/08/2021	08:01	6183.35	Transducer	6174.95	6170.15	Intermediate
R-3i	03/08/2021	09:01	6183.35	Transducer	6174.95	6170.15	Intermediate
R-3i	03/08/2021	10:01	6183.32	Transducer	6174.95	6170.15	Intermediate
R-3i	03/08/2021	11:01	6183.33	Transducer	6174.95	6170.15	Intermediate
R-3i	03/08/2021	12:01	6183.34	Transducer	6174.95	6170.15	Intermediate
R-3i	03/08/2021	13:01	6183.39	Transducer	6174.95	6170.15	Intermediate
R-3i	03/08/2021	14:01	6183.44	Transducer	6174.95	6170.15	Intermediate
R-3i	03/08/2021	15:01	6183.46	Transducer	6174.95	6170.15	Intermediate
R-3i	03/08/2021	16:01	6183.46	Transducer	6174.95	6170.15	Intermediate
R-3i	03/08/2021	17:01	6183.46	Transducer	6174.95	6170.15	Intermediate
R-3i	03/08/2021	18:01	6183.46	Transducer	6174.95	6170.15	Intermediate
R-3i	03/08/2021	19:01	6183.46	Transducer	6174.95	6170.15	Intermediate

Location	Date	Time	Water Level (ft amsl)	Method	Top of Screen (ft amsl)	Bottom of Screen (ft amsl)	Zone
R-3i	03/08/2021	20:01	6183.45	Transducer	6174.95	6170.15	Intermediate
R-3i	03/08/2021	21:01	6183.45	Transducer	6174.95	6170.15	Intermediate
R-3i	03/08/2021	22:01	6183.45	Transducer	6174.95	6170.15	Intermediate
R-3i	03/08/2021	23:01	6183.44	Transducer	6174.95	6170.15	Intermediate
R-3i	03/09/2021	00:01	6183.45	Transducer	6174.95	6170.15	Intermediate
R-3i	03/09/2021	01:01	6183.44	Transducer	6174.95	6170.15	Intermediate
R-3i	03/09/2021	02:01	6183.45	Transducer	6174.95	6170.15	Intermediate
R-3i	03/09/2021	03:01	6183.47	Transducer	6174.95	6170.15	Intermediate
R-3i	03/09/2021	04:01	6183.46	Transducer	6174.95	6170.15	Intermediate
R-3i	03/09/2021	05:01	6183.47	Transducer	6174.95	6170.15	Intermediate
R-3i	03/09/2021	06:01	6183.47	Transducer	6174.95	6170.15	Intermediate
R-3i	03/09/2021	07:01	6183.47	Transducer	6174.95	6170.15	Intermediate
R-3i	03/09/2021	08:01	6183.46	Transducer	6174.95	6170.15	Intermediate
R-3i	03/09/2021	09:01	6183.47	Transducer	6174.95	6170.15	Intermediate
R-3i	03/09/2021	10:01	6183.47	Transducer	6174.95	6170.15	Intermediate
R-3i	03/09/2021	11:01	6183.46	Transducer	6174.95	6170.15	Intermediate
R-3i	03/09/2021	12:01	6183.47	Transducer	6174.95	6170.15	Intermediate
R-3i	03/09/2021	13:01	6183.51	Transducer	6174.95	6170.15	Intermediate
R-3i	03/09/2021	14:01	6183.53	Transducer	6174.95	6170.15	Intermediate
R-3i	03/09/2021	15:01	6183.53	Transducer	6174.95	6170.15	Intermediate
R-3i	03/09/2021	16:01	6183.53	Transducer	6174.95	6170.15	Intermediate
R-3i	03/09/2021	17:01	6183.57	Transducer	6174.95	6170.15	Intermediate
R-3i	03/09/2021	18:01	6183.58	Transducer	6174.95	6170.15	Intermediate
R-3i	03/09/2021	19:01	6183.59	Transducer	6174.95	6170.15	Intermediate
R-3i	03/09/2021	20:01	6183.61	Transducer	6174.95	6170.15	Intermediate
R-3i	03/09/2021	21:01	6183.62	Transducer	6174.95	6170.15	Intermediate
R-3i	03/09/2021	22:01	6183.62	Transducer	6174.95	6170.15	Intermediate
R-3i	03/09/2021	23:01	6183.63	Transducer	6174.95	6170.15	Intermediate
R-3i	03/10/2021	00:01	6183.61	Transducer	6174.95	6170.15	Intermediate
R-3i	03/10/2021	01:01	6183.60	Transducer	6174.95	6170.15	Intermediate
R-3i	03/10/2021	02:01	6183.60	Transducer	6174.95	6170.15	Intermediate
R-3i	03/10/2021	03:01	6183.59	Transducer	6174.95	6170.15	Intermediate
R-3i	03/10/2021	04:01	6183.57	Transducer	6174.95	6170.15	Intermediate
R-3i	03/10/2021	05:01	6183.56	Transducer	6174.95	6170.15	Intermediate
R-3i	03/10/2021	06:01	6183.56	Transducer	6174.95	6170.15	Intermediate
R-3i	03/10/2021	07:01	6183.55	Transducer	6174.95	6170.15	Intermediate
R-3i	03/10/2021	08:01	6183.52	Transducer	6174.95	6170.15	Intermediate
R-3i	03/10/2021	09:01	6183.52	Transducer	6174.95	6170.15	Intermediate
R-3i	03/10/2021	10:01	6183.53	Transducer	6174.95	6170.15	Intermediate
R-3i	03/10/2021	11:01	6183.54	Transducer	6174.95	6170.15	Intermediate
R-3i	03/10/2021	12:01	6183.55	Transducer	6174.95	6170.15	Intermediate
R-3i	03/10/2021	13:01	6183.57	Transducer	6174.95	6170.15	Intermediate
R-3i	03/10/2021	14:01	6183.59	Transducer	6174.95	6170.15	Intermediate
R-3i	03/10/2021	15:01	6183.62	Transducer	6174.95	6170.15	Intermediate
R-3i	03/10/2021	16:01	6183.63	Transducer	6174.95	6170.15	Intermediate

Location	Date	Time	Water Level (ft amsl)	Method	Top of Screen (ft amsl)	Bottom of Screen (ft amsl)	Zone
R-3i	03/10/2021	17:01	6183.63	Transducer	6174.95	6170.15	Intermediate
R-3i	03/10/2021	18:01	6183.60	Transducer	6174.95	6170.15	Intermediate
R-3i	03/10/2021	19:01	6183.57	Transducer	6174.95	6170.15	Intermediate
R-3i	03/10/2021	20:01	6183.54	Transducer	6174.95	6170.15	Intermediate
R-3i	03/10/2021	21:01	6183.52	Transducer	6174.95	6170.15	Intermediate
R-3i	03/10/2021	22:01	6183.49	Transducer	6174.95	6170.15	Intermediate
R-3i	03/10/2021	23:01	6183.48	Transducer	6174.95	6170.15	Intermediate
R-3i	03/11/2021	00:01	6183.47	Transducer	6174.95	6170.15	Intermediate
R-3i	03/11/2021	01:01	6183.46	Transducer	6174.95	6170.15	Intermediate
R-3i	03/11/2021	02:01	6183.46	Transducer	6174.95	6170.15	Intermediate
R-3i	03/11/2021	03:01	6183.46	Transducer	6174.95	6170.15	Intermediate
R-3i	03/11/2021	04:01	6183.45	Transducer	6174.95	6170.15	Intermediate
R-3i	03/11/2021	05:01	6183.44	Transducer	6174.95	6170.15	Intermediate
R-3i	03/11/2021	06:01	6183.43	Transducer	6174.95	6170.15	Intermediate
R-3i	03/11/2021	07:01	6183.42	Transducer	6174.95	6170.15	Intermediate
R-3i	03/11/2021	08:01	6183.41	Transducer	6174.95	6170.15	Intermediate
R-3i	03/11/2021	09:01	6183.40	Transducer	6174.95	6170.15	Intermediate
R-3i	03/11/2021	10:01	6183.42	Transducer	6174.95	6170.15	Intermediate
R-3i	03/11/2021	11:01	6183.44	Transducer	6174.95	6170.15	Intermediate
R-3i	03/11/2021	12:01	6183.47	Transducer	6174.95	6170.15	Intermediate
R-3i	03/11/2021	13:01	6183.49	Transducer	6174.95	6170.15	Intermediate
R-3i	03/11/2021	14:01	6183.52	Transducer	6174.95	6170.15	Intermediate
R-3i	03/11/2021	15:01	6183.53	Transducer	6174.95	6170.15	Intermediate
R-3i	03/11/2021	16:01	6183.54	Transducer	6174.95	6170.15	Intermediate
R-3i	03/11/2021	17:01	6183.55	Transducer	6174.95	6170.15	Intermediate
R-3i	03/11/2021	18:01	6183.55	Transducer	6174.95	6170.15	Intermediate
R-3i	03/11/2021	19:01	6183.52	Transducer	6174.95	6170.15	Intermediate
R-3i	03/11/2021	20:01	6183.50	Transducer	6174.95	6170.15	Intermediate
R-3i	03/11/2021	21:01	6183.47	Transducer	6174.95	6170.15	Intermediate
R-3i	03/11/2021	22:01	6183.45	Transducer	6174.95	6170.15	Intermediate
R-3i	03/11/2021	23:01	6183.45	Transducer	6174.95	6170.15	Intermediate
R-3i	03/12/2021	00:01	6183.46	Transducer	6174.95	6170.15	Intermediate
R-3i	03/12/2021	01:01	6183.45	Transducer	6174.95	6170.15	Intermediate
R-3i	03/12/2021	02:01	6183.45	Transducer	6174.95	6170.15	Intermediate
R-3i	03/12/2021	03:01	6183.45	Transducer	6174.95	6170.15	Intermediate
R-3i	03/12/2021	04:01	6183.44	Transducer	6174.95	6170.15	Intermediate
R-3i	03/12/2021	05:01	6183.44	Transducer	6174.95	6170.15	Intermediate
R-3i	03/12/2021	06:01	6183.42	Transducer	6174.95	6170.15	Intermediate
R-3i	03/12/2021	07:01	6183.41	Transducer	6174.95	6170.15	Intermediate
R-3i	03/12/2021	08:01	6183.39	Transducer	6174.95	6170.15	Intermediate
R-3i	03/12/2021	09:01	6183.38	Transducer	6174.95	6170.15	Intermediate
R-3i	03/12/2021	10:01	6183.39	Transducer	6174.95	6170.15	Intermediate
R-3i	03/12/2021	11:01	6183.41	Transducer	6174.95	6170.15	Intermediate
R-3i	03/12/2021	12:01	6183.43	Transducer	6174.95	6170.15	Intermediate
R-3i	03/12/2021	13:01	6183.46	Transducer	6174.95	6170.15	Intermediate

Location	Date	Time	Water Level (ft amsl)	Method	Top of Screen (ft amsl)	Bottom of Screen (ft amsl)	Zone
R-3i	03/12/2021	14:01	6183.49	Transducer	6174.95	6170.15	Intermediate
R-3i	03/12/2021	15:01	6183.49	Transducer	6174.95	6170.15	Intermediate
R-3i	03/12/2021	16:01	6183.50	Transducer	6174.95	6170.15	Intermediate
R-3i	03/12/2021	17:01	6183.50	Transducer	6174.95	6170.15	Intermediate
R-3i	03/12/2021	18:01	6183.49	Transducer	6174.95	6170.15	Intermediate
R-3i	03/12/2021	19:01	6183.48	Transducer	6174.95	6170.15	Intermediate
R-3i	03/12/2021	20:01	6183.47	Transducer	6174.95	6170.15	Intermediate
R-3i	03/12/2021	21:01	6183.48	Transducer	6174.95	6170.15	Intermediate
R-3i	03/12/2021	22:01	6183.48	Transducer	6174.95	6170.15	Intermediate
R-3i	03/12/2021	23:01	6183.48	Transducer	6174.95	6170.15	Intermediate
R-3i	03/13/2021	00:01	6183.48	Transducer	6174.95	6170.15	Intermediate
R-3i	03/13/2021	01:01	6183.48	Transducer	6174.95	6170.15	Intermediate
R-3i	03/13/2021	02:01	6183.49	Transducer	6174.95	6170.15	Intermediate
R-3i	03/13/2021	03:01	6183.51	Transducer	6174.95	6170.15	Intermediate
R-3i	03/13/2021	04:01	6183.53	Transducer	6174.95	6170.15	Intermediate
R-3i	03/13/2021	05:01	6183.53	Transducer	6174.95	6170.15	Intermediate
R-3i	03/13/2021	06:01	6183.54	Transducer	6174.95	6170.15	Intermediate
R-3i	03/13/2021	07:01	6183.55	Transducer	6174.95	6170.15	Intermediate
R-3i	03/13/2021	08:01	6183.53	Transducer	6174.95	6170.15	Intermediate
R-3i	03/13/2021	09:01	6183.52	Transducer	6174.95	6170.15	Intermediate
R-3i	03/13/2021	10:01	6183.54	Transducer	6174.95	6170.15	Intermediate
R-3i	03/13/2021	11:01	6183.57	Transducer	6174.95	6170.15	Intermediate
R-3i	03/13/2021	12:01	6183.59	Transducer	6174.95	6170.15	Intermediate
R-3i	03/13/2021	13:01	6183.59	Transducer	6174.95	6170.15	Intermediate
R-3i	03/13/2021	14:01	6183.59	Transducer	6174.95	6170.15	Intermediate
R-3i	03/13/2021	15:01	6183.57	Transducer	6174.95	6170.15	Intermediate
R-3i	03/13/2021	16:01	6183.54	Transducer	6174.95	6170.15	Intermediate
R-3i	03/13/2021	17:01	6183.54	Transducer	6174.95	6170.15	Intermediate
R-3i	03/13/2021	18:01	6183.54	Transducer	6174.95	6170.15	Intermediate
R-3i	03/13/2021	19:01	6183.52	Transducer	6174.95	6170.15	Intermediate
R-3i	03/13/2021	20:01	6183.52	Transducer	6174.95	6170.15	Intermediate
R-3i	03/13/2021	21:01	6183.52	Transducer	6174.95	6170.15	Intermediate
R-3i	03/13/2021	22:01	6183.53	Transducer	6174.95	6170.15	Intermediate
R-3i	03/13/2021	23:01	6183.55	Transducer	6174.95	6170.15	Intermediate
R-3i	03/14/2021	00:01	6183.56	Transducer	6174.95	6170.15	Intermediate
R-3i	03/14/2021	01:01	6183.58	Transducer	6174.95	6170.15	Intermediate
R-3i	03/14/2021	02:01	6183.58	Transducer	6174.95	6170.15	Intermediate
R-3i	03/14/2021	03:01	6183.61	Transducer	6174.95	6170.15	Intermediate
R-3i	03/14/2021	04:01	6183.62	Transducer	6174.95	6170.15	Intermediate
R-3i	03/14/2021	05:01	6183.63	Transducer	6174.95	6170.15	Intermediate
R-3i	03/14/2021	06:01	6183.63	Transducer	6174.95	6170.15	Intermediate
R-3i	03/14/2021	07:01	6183.64	Transducer	6174.95	6170.15	Intermediate
R-3i	03/14/2021	08:01	6183.64	Transducer	6174.95	6170.15	Intermediate
R-3i	03/14/2021	09:01	6183.63	Transducer	6174.95	6170.15	Intermediate
R-3i	03/14/2021	10:01	6183.62	Transducer	6174.95	6170.15	Intermediate

Location	Date	Time	Water Level (ft amsl)	Method	Top of Screen (ft amsl)	Bottom of Screen (ft amsl)	Zone
R-3i	03/14/2021	11:01	6183.63	Transducer	6174.95	6170.15	Intermediate
R-3i	03/14/2021	12:01	6183.64	Transducer	6174.95	6170.15	Intermediate
R-3i	03/14/2021	13:01	6183.67	Transducer	6174.95	6170.15	Intermediate
R-3i	03/14/2021	14:01	6183.66	Transducer	6174.95	6170.15	Intermediate
R-3i	03/14/2021	15:01	6183.65	Transducer	6174.95	6170.15	Intermediate
R-3i	03/14/2021	16:01	6183.64	Transducer	6174.95	6170.15	Intermediate
R-3i	03/14/2021	17:01	6183.63	Transducer	6174.95	6170.15	Intermediate
R-3i	03/14/2021	18:01	6183.61	Transducer	6174.95	6170.15	Intermediate
R-3i	03/14/2021	19:01	6183.59	Transducer	6174.95	6170.15	Intermediate
R-3i	03/14/2021	20:01	6183.58	Transducer	6174.95	6170.15	Intermediate
R-3i	03/14/2021	21:01	6183.56	Transducer	6174.95	6170.15	Intermediate
R-3i	03/14/2021	22:01	6183.54	Transducer	6174.95	6170.15	Intermediate
R-3i	03/14/2021	23:01	6183.54	Transducer	6174.95	6170.15	Intermediate
R-3i	03/15/2021	00:01	6183.54	Transducer	6174.95	6170.15	Intermediate
R-3i	03/15/2021	01:01	6183.52	Transducer	6174.95	6170.15	Intermediate
R-3i	03/15/2021	02:01	6183.51	Transducer	6174.95	6170.15	Intermediate
R-3i	03/15/2021	03:01	6183.50	Transducer	6174.95	6170.15	Intermediate
R-3i	03/15/2021	04:01	6183.50	Transducer	6174.95	6170.15	Intermediate
R-3i	03/15/2021	05:01	6183.48	Transducer	6174.95	6170.15	Intermediate
R-3i	03/15/2021	06:01	6183.46	Transducer	6174.95	6170.15	Intermediate
R-3i	03/15/2021	07:01	6183.43	Transducer	6174.95	6170.15	Intermediate
R-3i	03/15/2021	08:01	6183.43	Transducer	6174.95	6170.15	Intermediate
R-3i	03/15/2021	09:01	6183.43	Transducer	6174.95	6170.15	Intermediate
R-3i	03/15/2021	10:01	6183.44	Transducer	6174.95	6170.15	Intermediate
R-3i	03/15/2021	11:01	6183.45	Transducer	6174.95	6170.15	Intermediate
R-3i	03/15/2021	12:01	6183.48	Transducer	6174.95	6170.15	Intermediate
R-3i	03/15/2021	13:01	6183.49	Transducer	6174.95	6170.15	Intermediate
R-3i	03/15/2021	14:01	6183.50	Transducer	6174.95	6170.15	Intermediate
R-3i	03/15/2021	15:01	6183.51	Transducer	6174.95	6170.15	Intermediate
R-3i	03/15/2021	16:01	6183.53	Transducer	6174.95	6170.15	Intermediate
R-3i	03/15/2021	17:01	6183.53	Transducer	6174.95	6170.15	Intermediate
R-3i	03/15/2021	18:01	6183.52	Transducer	6174.95	6170.15	Intermediate
R-3i	03/15/2021	19:01	6183.52	Transducer	6174.95	6170.15	Intermediate
R-3i	03/15/2021	20:01	6183.51	Transducer	6174.95	6170.15	Intermediate
R-3i	03/15/2021	21:01	6183.51	Transducer	6174.95	6170.15	Intermediate
R-3i	03/15/2021	22:01	6183.51	Transducer	6174.95	6170.15	Intermediate
R-3i	03/15/2021	23:01	6183.53	Transducer	6174.95	6170.15	Intermediate
R-3i	03/16/2021	00:01	6183.53	Transducer	6174.95	6170.15	Intermediate
R-3i	03/16/2021	01:01	6183.53	Transducer	6174.95	6170.15	Intermediate
R-3i	03/16/2021	02:01	6183.53	Transducer	6174.95	6170.15	Intermediate
R-3i	03/16/2021	03:01	6183.53	Transducer	6174.95	6170.15	Intermediate
R-3i	03/16/2021	04:01	6183.54	Transducer	6174.95	6170.15	Intermediate
R-3i	03/16/2021	05:01	6183.54	Transducer	6174.95	6170.15	Intermediate
R-3i	03/16/2021	06:01	6183.55	Transducer	6174.95	6170.15	Intermediate
R-3i	03/16/2021	07:01	6183.56	Transducer	6174.95	6170.15	Intermediate

Location	Date	Time	Water Level (ft amsl)	Method	Top of Screen (ft amsl)	Bottom of Screen (ft amsl)	Zone
R-3i	03/16/2021	08:01	6183.57	Transducer	6174.95	6170.15	Intermediate
R-3i	03/16/2021	09:01	6183.58	Transducer	6174.95	6170.15	Intermediate
R-3i	03/16/2021	10:01	6183.61	Transducer	6174.95	6170.15	Intermediate
R-3i	03/16/2021	11:01	6183.65	Transducer	6174.95	6170.15	Intermediate
R-3i	03/16/2021	12:01	6183.68	Transducer	6174.95	6170.15	Intermediate
R-3i	03/16/2021	13:01	6183.70	Transducer	6174.95	6170.15	Intermediate
R-3i	03/16/2021	14:01	6183.72	Transducer	6174.95	6170.15	Intermediate
R-3i	03/16/2021	15:01	6183.72	Transducer	6174.95	6170.15	Intermediate
R-3i	03/16/2021	16:01	6183.70	Transducer	6174.95	6170.15	Intermediate
R-3i	03/16/2021	17:01	6183.69	Transducer	6174.95	6170.15	Intermediate
R-3i	03/16/2021	18:01	6183.67	Transducer	6174.95	6170.15	Intermediate
R-3i	03/16/2021	19:01	6183.65	Transducer	6174.95	6170.15	Intermediate
R-3i	03/16/2021	20:01	6183.59	Transducer	6174.95	6170.15	Intermediate
R-3i	03/16/2021	21:01	6183.56	Transducer	6174.95	6170.15	Intermediate
R-3i	03/16/2021	22:01	6183.54	Transducer	6174.95	6170.15	Intermediate
R-3i	03/16/2021	23:01	6183.51	Transducer	6174.95	6170.15	Intermediate
R-3i	03/17/2021	00:01	6183.49	Transducer	6174.95	6170.15	Intermediate
R-3i	03/17/2021	01:01	6183.46	Transducer	6174.95	6170.15	Intermediate
R-3i	03/17/2021	02:01	6183.44	Transducer	6174.95	6170.15	Intermediate
R-3i	03/17/2021	03:01	6183.43	Transducer	6174.95	6170.15	Intermediate
R-3i	03/17/2021	04:01	6183.41	Transducer	6174.95	6170.15	Intermediate
R-3i	03/17/2021	05:01	6183.38	Transducer	6174.95	6170.15	Intermediate
R-3i	03/17/2021	06:01	6183.36	Transducer	6174.95	6170.15	Intermediate
R-3i	03/17/2021	07:01	6183.33	Transducer	6174.95	6170.15	Intermediate
R-3i	03/17/2021	08:01	6183.31	Transducer	6174.95	6170.15	Intermediate
R-3i	03/17/2021	09:01	6183.30	Transducer	6174.95	6170.15	Intermediate
R-3i	03/17/2021	10:01	6183.30	Transducer	6174.95	6170.15	Intermediate
R-3i	03/17/2021	11:01	6183.31	Transducer	6174.95	6170.15	Intermediate
R-3i	03/17/2021	12:01	6183.32	Transducer	6174.95	6170.15	Intermediate
R-3i	03/17/2021	13:01	6183.34	Transducer	6174.95	6170.15	Intermediate
R-3i	03/17/2021	14:01	6183.36	Transducer	6174.95	6170.15	Intermediate
R-3i	03/17/2021	15:01	6183.36	Transducer	6174.95	6170.15	Intermediate
R-3i	03/17/2021	16:01	6183.36	Transducer	6174.95	6170.15	Intermediate
R-3i	03/17/2021	17:01	6183.34	Transducer	6174.95	6170.15	Intermediate
R-3i	03/17/2021	18:01	6183.31	Transducer	6174.95	6170.15	Intermediate
R-3i	03/17/2021	19:01	6183.29	Transducer	6174.95	6170.15	Intermediate
R-3i	03/17/2021	20:01	6183.28	Transducer	6174.95	6170.15	Intermediate
R-3i	03/17/2021	21:01	6183.26	Transducer	6174.95	6170.15	Intermediate
R-3i	03/17/2021	22:01	6183.23	Transducer	6174.95	6170.15	Intermediate
R-3i	03/17/2021	23:01	6183.22	Transducer	6174.95	6170.15	Intermediate
R-3i	03/18/2021	00:01	6183.20	Transducer	6174.95	6170.15	Intermediate
R-3i	03/18/2021	01:01	6183.20	Transducer	6174.95	6170.15	Intermediate
R-3i	03/18/2021	02:01	6183.20	Transducer	6174.95	6170.15	Intermediate
R-3i	03/18/2021	03:01	6183.22	Transducer	6174.95	6170.15	Intermediate
R-3i	03/18/2021	04:01	6183.21	Transducer	6174.95	6170.15	Intermediate

Location	Date	Time	Water Level (ft amsl)	Method	Top of Screen (ft amsl)	Bottom of Screen (ft amsl)	Zone
R-3i	03/18/2021	05:01	6183.20	Transducer	6174.95	6170.15	Intermediate
R-3i	03/18/2021	06:01	6183.20	Transducer	6174.95	6170.15	Intermediate
R-3i	03/18/2021	07:01	6183.18	Transducer	6174.95	6170.15	Intermediate
R-3i	03/18/2021	08:01	6183.16	Transducer	6174.95	6170.15	Intermediate
R-3i	03/18/2021	09:01	6183.16	Transducer	6174.95	6170.15	Intermediate
R-3i	03/18/2021	10:01	6183.16	Transducer	6174.95	6170.15	Intermediate
R-3i	03/18/2021	11:01	6183.18	Transducer	6174.95	6170.15	Intermediate
R-3i	03/18/2021	12:01	6183.21	Transducer	6174.95	6170.15	Intermediate
R-3i	03/18/2021	13:01	6183.24	Transducer	6174.95	6170.15	Intermediate
R-3i	03/18/2021	14:01	6183.27	Transducer	6174.95	6170.15	Intermediate
R-3i	03/18/2021	15:01	6183.29	Transducer	6174.95	6170.15	Intermediate
R-3i	03/18/2021	16:01	6183.30	Transducer	6174.95	6170.15	Intermediate
R-3i	03/18/2021	17:01	6183.30	Transducer	6174.95	6170.15	Intermediate
R-3i	03/18/2021	18:01	6183.29	Transducer	6174.95	6170.15	Intermediate
R-3i	03/18/2021	19:01	6183.28	Transducer	6174.95	6170.15	Intermediate
R-3i	03/18/2021	20:01	6183.26	Transducer	6174.95	6170.15	Intermediate
R-3i	03/18/2021	21:01	6183.25	Transducer	6174.95	6170.15	Intermediate
R-3i	03/18/2021	22:01	6183.22	Transducer	6174.95	6170.15	Intermediate
R-3i	03/18/2021	23:01	6183.21	Transducer	6174.95	6170.15	Intermediate
R-3i	03/19/2021	00:01	6183.21	Transducer	6174.95	6170.15	Intermediate
R-3i	03/19/2021	01:01	6183.22	Transducer	6174.95	6170.15	Intermediate
R-3i	03/19/2021	02:01	6183.23	Transducer	6174.95	6170.15	Intermediate
R-3i	03/19/2021	03:01	6183.24	Transducer	6174.95	6170.15	Intermediate
R-3i	03/19/2021	04:01	6183.24	Transducer	6174.95	6170.15	Intermediate
R-3i	03/19/2021	05:01	6183.23	Transducer	6174.95	6170.15	Intermediate
R-3i	03/19/2021	06:01	6183.22	Transducer	6174.95	6170.15	Intermediate
R-3i	03/19/2021	07:01	6183.20	Transducer	6174.95	6170.15	Intermediate
R-3i	03/19/2021	08:01	6183.20	Transducer	6174.95	6170.15	Intermediate
R-3i	03/19/2021	09:01	6183.20	Transducer	6174.95	6170.15	Intermediate
R-3i	03/19/2021	10:01	6183.21	Transducer	6174.95	6170.15	Intermediate
R-3i	03/19/2021	11:01	6183.24	Transducer	6174.95	6170.15	Intermediate
R-3i	03/19/2021	12:01	6183.27	Transducer	6174.95	6170.15	Intermediate
R-3i	03/19/2021	13:01	6183.29	Transducer	6174.95	6170.15	Intermediate
R-3i	03/19/2021	14:01	6183.33	Transducer	6174.95	6170.15	Intermediate
R-3i	03/19/2021	15:01	6183.35	Transducer	6174.95	6170.15	Intermediate
R-3i	03/19/2021	16:01	6183.36	Transducer	6174.95	6170.15	Intermediate
R-3i	03/19/2021	17:01	6183.36	Transducer	6174.95	6170.15	Intermediate
R-3i	03/19/2021	18:01	6183.34	Transducer	6174.95	6170.15	Intermediate
R-3i	03/19/2021	19:01	6183.33	Transducer	6174.95	6170.15	Intermediate
R-3i	03/19/2021	20:01	6183.32	Transducer	6174.95	6170.15	Intermediate
R-3i	03/19/2021	21:01	6183.31	Transducer	6174.95	6170.15	Intermediate
R-3i	03/19/2021	22:01	6183.30	Transducer	6174.95	6170.15	Intermediate
R-3i	03/19/2021	23:01	6183.30	Transducer	6174.95	6170.15	Intermediate
R-3i	03/20/2021	00:01	6183.29	Transducer	6174.95	6170.15	Intermediate
R-3i	03/20/2021	01:01	6183.29	Transducer	6174.95	6170.15	Intermediate

Location	Date	Time	Water Level (ft amsl)	Method	Top of Screen (ft amsl)	Bottom of Screen (ft amsl)	Zone
R-3i	03/20/2021	02:01	6183.30	Transducer	6174.95	6170.15	Intermediate
R-3i	03/20/2021	03:01	6183.31	Transducer	6174.95	6170.15	Intermediate
R-3i	03/20/2021	04:01	6183.31	Transducer	6174.95	6170.15	Intermediate
R-3i	03/20/2021	05:01	6183.30	Transducer	6174.95	6170.15	Intermediate
R-3i	03/20/2021	06:01	6183.30	Transducer	6174.95	6170.15	Intermediate
R-3i	03/20/2021	07:01	6183.31	Transducer	6174.95	6170.15	Intermediate
R-3i	03/20/2021	08:01	6183.30	Transducer	6174.95	6170.15	Intermediate
R-3i	03/20/2021	09:01	6183.31	Transducer	6174.95	6170.15	Intermediate
R-3i	03/20/2021	10:01	6183.32	Transducer	6174.95	6170.15	Intermediate
R-3i	03/20/2021	11:01	6183.35	Transducer	6174.95	6170.15	Intermediate
R-3i	03/20/2021	12:01	6183.37	Transducer	6174.95	6170.15	Intermediate
R-3i	03/20/2021	13:01	6183.41	Transducer	6174.95	6170.15	Intermediate
R-3i	03/20/2021	14:01	6183.45	Transducer	6174.95	6170.15	Intermediate
R-3i	03/20/2021	15:01	6183.48	Transducer	6174.95	6170.15	Intermediate
R-3i	03/20/2021	16:01	6183.52	Transducer	6174.95	6170.15	Intermediate
R-3i	03/20/2021	17:01	6183.52	Transducer	6174.95	6170.15	Intermediate
R-3i	03/20/2021	18:01	6183.51	Transducer	6174.95	6170.15	Intermediate
R-3i	03/20/2021	19:01	6183.51	Transducer	6174.95	6170.15	Intermediate
R-3i	03/20/2021	20:01	6183.49	Transducer	6174.95	6170.15	Intermediate
R-3i	03/20/2021	21:01	6183.47	Transducer	6174.95	6170.15	Intermediate
R-3i	03/20/2021	22:01	6183.48	Transducer	6174.95	6170.15	Intermediate
R-3i	03/20/2021	23:01	6183.47	Transducer	6174.95	6170.15	Intermediate
R-3i	03/21/2021	00:01	6183.47	Transducer	6174.95	6170.15	Intermediate
R-3i	03/21/2021	01:01	6183.46	Transducer	6174.95	6170.15	Intermediate
R-3i	03/21/2021	02:01	6183.45	Transducer	6174.95	6170.15	Intermediate
R-3i	03/21/2021	03:01	6183.45	Transducer	6174.95	6170.15	Intermediate
R-3i	03/21/2021	04:01	6183.45	Transducer	6174.95	6170.15	Intermediate
R-3i	03/21/2021	05:01	6183.44	Transducer	6174.95	6170.15	Intermediate
R-3i	03/21/2021	06:01	6183.43	Transducer	6174.95	6170.15	Intermediate
R-3i	03/21/2021	07:01	6183.42	Transducer	6174.95	6170.15	Intermediate
R-3i	03/21/2021	08:01	6183.42	Transducer	6174.95	6170.15	Intermediate
R-3i	03/21/2021	09:01	6183.41	Transducer	6174.95	6170.15	Intermediate
R-3i	03/21/2021	10:01	6183.42	Transducer	6174.95	6170.15	Intermediate
R-3i	03/21/2021	11:01	6183.45	Transducer	6174.95	6170.15	Intermediate
R-3i	03/21/2021	12:01	6183.47	Transducer	6174.95	6170.15	Intermediate
R-3i	03/21/2021	13:01	6183.51	Transducer	6174.95	6170.15	Intermediate
R-3i	03/21/2021	14:01	6183.53	Transducer	6174.95	6170.15	Intermediate
R-3i	03/21/2021	15:01	6183.56	Transducer	6174.95	6170.15	Intermediate
R-3i	03/21/2021	16:01	6183.57	Transducer	6174.95	6170.15	Intermediate
R-3i	03/21/2021	17:01	6183.58	Transducer	6174.95	6170.15	Intermediate
R-3i	03/21/2021	18:01	6183.59	Transducer	6174.95	6170.15	Intermediate
R-3i	03/21/2021	19:01	6183.58	Transducer	6174.95	6170.15	Intermediate
R-3i	03/21/2021	20:01	6183.57	Transducer	6174.95	6170.15	Intermediate
R-3i	03/21/2021	21:01	6183.57	Transducer	6174.95	6170.15	Intermediate
R-3i	03/21/2021	22:01	6183.55	Transducer	6174.95	6170.15	Intermediate

Location	Date	Time	Water Level (ft amsl)	Method	Top of Screen (ft amsl)	Bottom of Screen (ft amsl)	Zone
R-3i	03/21/2021	23:01	6183.57	Transducer	6174.95	6170.15	Intermediate
R-3i	03/22/2021	00:01	6183.58	Transducer	6174.95	6170.15	Intermediate
R-3i	03/22/2021	01:01	6183.58	Transducer	6174.95	6170.15	Intermediate
R-3i	03/22/2021	02:01	6183.59	Transducer	6174.95	6170.15	Intermediate
R-3i	03/22/2021	03:01	6183.61	Transducer	6174.95	6170.15	Intermediate
R-3i	03/22/2021	04:01	6183.62	Transducer	6174.95	6170.15	Intermediate
R-3i	03/22/2021	05:01	6183.61	Transducer	6174.95	6170.15	Intermediate
R-3i	03/22/2021	06:01	6183.62	Transducer	6174.95	6170.15	Intermediate
R-3i	03/22/2021	07:01	6183.61	Transducer	6174.95	6170.15	Intermediate
R-3i	03/22/2021	08:01	6183.61	Transducer	6174.95	6170.15	Intermediate
R-3i	03/22/2021	09:01	6183.62	Transducer	6174.95	6170.15	Intermediate
R-3i	03/22/2021	10:01	6183.62	Transducer	6174.95	6170.15	Intermediate
R-3i	03/22/2021	11:01	6183.61	Transducer	6174.95	6170.15	Intermediate
R-3i	03/22/2021	12:01	6183.61	Transducer	6174.95	6170.15	Intermediate
R-3i	03/22/2021	13:01	6183.62	Transducer	6174.95	6170.15	Intermediate
R-3i	03/22/2021	14:01	6183.63	Transducer	6174.95	6170.15	Intermediate
R-3i	03/22/2021	15:01	6183.63	Transducer	6174.95	6170.15	Intermediate
R-3i	03/22/2021	16:01	6183.63	Transducer	6174.95	6170.15	Intermediate
R-3i	03/22/2021	17:01	6183.62	Transducer	6174.95	6170.15	Intermediate
R-3i	03/22/2021	18:01	6183.60	Transducer	6174.95	6170.15	Intermediate
R-3i	03/22/2021	19:01	6183.57	Transducer	6174.95	6170.15	Intermediate
R-3i	03/22/2021	20:01	6183.55	Transducer	6174.95	6170.15	Intermediate
R-3i	03/22/2021	21:01	6183.54	Transducer	6174.95	6170.15	Intermediate
R-3i	03/22/2021	22:01	6183.54	Transducer	6174.95	6170.15	Intermediate
R-3i	03/22/2021	23:01	6183.54	Transducer	6174.95	6170.15	Intermediate
R-3i	03/23/2021	00:01	6183.55	Transducer	6174.95	6170.15	Intermediate
R-3i	03/23/2021	01:01	6183.55	Transducer	6174.95	6170.15	Intermediate
R-3i	03/23/2021	02:01	6183.56	Transducer	6174.95	6170.15	Intermediate
R-3i	03/23/2021	03:01	6183.56	Transducer	6174.95	6170.15	Intermediate
R-3i	03/23/2021	04:01	6183.56	Transducer	6174.95	6170.15	Intermediate
R-3i	03/23/2021	05:01	6183.55	Transducer	6174.95	6170.15	Intermediate
R-3i	03/23/2021	06:01	6183.56	Transducer	6174.95	6170.15	Intermediate
R-3i	03/23/2021	07:01	6183.55	Transducer	6174.95	6170.15	Intermediate
R-3i	03/23/2021	08:01	6183.55	Transducer	6174.95	6170.15	Intermediate
R-3i	03/23/2021	09:01	6183.56	Transducer	6174.95	6170.15	Intermediate
R-3i	03/23/2021	10:01	6183.57	Transducer	6174.95	6170.15	Intermediate
R-3i	03/23/2021	11:01	6183.59	Transducer	6174.95	6170.15	Intermediate
R-3i	03/23/2021	12:01	6183.61	Transducer	6174.95	6170.15	Intermediate
R-3i	03/23/2021	13:01	6183.63	Transducer	6174.95	6170.15	Intermediate
R-3i	03/23/2021	14:01	6183.64	Transducer	6174.95	6170.15	Intermediate
R-3i	03/23/2021	15:01	6183.64	Transducer	6174.95	6170.15	Intermediate
R-3i	03/23/2021	16:01	6183.63	Transducer	6174.95	6170.15	Intermediate
R-3i	03/23/2021	17:01	6183.61	Transducer	6174.95	6170.15	Intermediate
R-3i	03/23/2021	18:01	6183.59	Transducer	6174.95	6170.15	Intermediate
R-3i	03/23/2021	19:01	6183.54	Transducer	6174.95	6170.15	Intermediate

Location	Date	Time	Water Level (ft amsl)	Method	Top of Screen (ft amsl)	Bottom of Screen (ft amsl)	Zone
R-3i	03/23/2021	20:01	6183.52	Transducer	6174.95	6170.15	Intermediate
R-3i	03/23/2021	21:01	6183.51	Transducer	6174.95	6170.15	Intermediate
R-3i	03/23/2021	22:01	6183.52	Transducer	6174.95	6170.15	Intermediate
R-3i	03/23/2021	23:01	6183.52	Transducer	6174.95	6170.15	Intermediate
R-3i	03/24/2021	00:01	6183.53	Transducer	6174.95	6170.15	Intermediate
R-3i	03/24/2021	01:01	6183.53	Transducer	6174.95	6170.15	Intermediate
R-3i	03/24/2021	02:01	6183.54	Transducer	6174.95	6170.15	Intermediate
R-3i	03/24/2021	03:01	6183.54	Transducer	6174.95	6170.15	Intermediate
R-3i	03/24/2021	04:01	6183.53	Transducer	6174.95	6170.15	Intermediate
R-3i	03/24/2021	05:01	6183.54	Transducer	6174.95	6170.15	Intermediate
R-3i	03/24/2021	06:01	6183.53	Transducer	6174.95	6170.15	Intermediate
R-3i	03/24/2021	07:01	6183.52	Transducer	6174.95	6170.15	Intermediate
R-3i	03/24/2021	08:01	6183.51	Transducer	6174.95	6170.15	Intermediate
R-3i	03/24/2021	09:01	6183.49	Transducer	6174.95	6170.15	Intermediate
R-3i	03/24/2021	10:01	6183.48	Transducer	6174.95	6170.15	Intermediate
R-3i	03/24/2021	11:01	6183.48	Transducer	6174.95	6170.15	Intermediate
R-3i	03/24/2021	12:01	6183.49	Transducer	6174.95	6170.15	Intermediate
R-3i	03/24/2021	13:01	6183.50	Transducer	6174.95	6170.15	Intermediate
R-3i	03/24/2021	14:01	6183.51	Transducer	6174.95	6170.15	Intermediate
R-3i	03/24/2021	15:01	6183.52	Transducer	6174.95	6170.15	Intermediate
R-3i	03/24/2021	16:01	6183.52	Transducer	6174.95	6170.15	Intermediate
R-3i	03/24/2021	17:01	6183.50	Transducer	6174.95	6170.15	Intermediate
R-3i	03/24/2021	18:01	6183.47	Transducer	6174.95	6170.15	Intermediate
R-3i	03/24/2021	19:01	6183.46	Transducer	6174.95	6170.15	Intermediate
R-3i	03/24/2021	20:01	6183.44	Transducer	6174.95	6170.15	Intermediate
R-3i	03/24/2021	21:01	6183.43	Transducer	6174.95	6170.15	Intermediate
R-3i	03/24/2021	22:01	6183.43	Transducer	6174.95	6170.15	Intermediate
R-3i	03/24/2021	23:01	6183.45	Transducer	6174.95	6170.15	Intermediate
R-3i	03/25/2021	00:01	6183.44	Transducer	6174.95	6170.15	Intermediate
R-3i	03/25/2021	01:01	6183.45	Transducer	6174.95	6170.15	Intermediate
R-3i	03/25/2021	02:01	6183.47	Transducer	6174.95	6170.15	Intermediate
R-3i	03/25/2021	03:01	6183.48	Transducer	6174.95	6170.15	Intermediate
R-3i	03/25/2021	04:01	6183.48	Transducer	6174.95	6170.15	Intermediate
R-3i	03/25/2021	05:01	6183.47	Transducer	6174.95	6170.15	Intermediate
R-3i	03/25/2021	06:01	6183.47	Transducer	6174.95	6170.15	Intermediate
R-3i	03/25/2021	07:01	6183.45	Transducer	6174.95	6170.15	Intermediate
R-3i	03/25/2021	08:01	6183.44	Transducer	6174.95	6170.15	Intermediate
R-3i	03/25/2021	09:01	6183.44	Transducer	6174.95	6170.15	Intermediate
R-3i	03/25/2021	10:01	6183.46	Transducer	6174.95	6170.15	Intermediate
R-3i	03/25/2021	11:01	6183.48	Transducer	6174.95	6170.15	Intermediate
R-3i	03/25/2021	12:01	6183.49	Transducer	6174.95	6170.15	Intermediate
R-3i	03/25/2021	13:01	6183.51	Transducer	6174.95	6170.15	Intermediate
R-3i	03/25/2021	14:01	6183.55	Transducer	6174.95	6170.15	Intermediate
R-3i	03/25/2021	15:01	6183.54	Transducer	6174.95	6170.15	Intermediate
R-3i	03/25/2021	16:01	6183.55	Transducer	6174.95	6170.15	Intermediate

Location	Date	Time	Water Level (ft amsl)	Method	Top of Screen (ft amsl)	Bottom of Screen (ft amsl)	Zone
R-3i	03/25/2021	17:01	6183.55	Transducer	6174.95	6170.15	Intermediate
R-3i	03/25/2021	18:01	6183.53	Transducer	6174.95	6170.15	Intermediate
R-3i	03/25/2021	19:01	6183.51	Transducer	6174.95	6170.15	Intermediate
R-3i	03/25/2021	20:01	6183.49	Transducer	6174.95	6170.15	Intermediate
R-3i	03/25/2021	21:01	6183.46	Transducer	6174.95	6170.15	Intermediate
R-3i	03/25/2021	22:01	6183.46	Transducer	6174.95	6170.15	Intermediate
R-3i	03/25/2021	23:01	6183.47	Transducer	6174.95	6170.15	Intermediate
R-3i	03/26/2021	00:01	6183.46	Transducer	6174.95	6170.15	Intermediate
R-3i	03/26/2021	01:01	6183.48	Transducer	6174.95	6170.15	Intermediate
R-3i	03/26/2021	02:01	6183.48	Transducer	6174.95	6170.15	Intermediate
R-3i	03/26/2021	03:01	6183.49	Transducer	6174.95	6170.15	Intermediate
R-3i	03/26/2021	04:01	6183.49	Transducer	6174.95	6170.15	Intermediate
R-3i	03/26/2021	05:01	6183.48	Transducer	6174.95	6170.15	Intermediate
R-3i	03/26/2021	06:01	6183.46	Transducer	6174.95	6170.15	Intermediate
R-3i	03/26/2021	07:01	6183.44	Transducer	6174.95	6170.15	Intermediate
R-3i	03/26/2021	08:01	6183.44	Transducer	6174.95	6170.15	Intermediate
R-3i	03/26/2021	09:01	6183.42	Transducer	6174.95	6170.15	Intermediate
R-3i	03/26/2021	10:01	6183.42	Transducer	6174.95	6170.15	Intermediate
R-3i	03/26/2021	11:01	6183.42	Transducer	6174.95	6170.15	Intermediate
R-3i	03/26/2021	12:01	6183.43	Transducer	6174.95	6170.15	Intermediate
R-3i	03/26/2021	13:01	6183.44	Transducer	6174.95	6170.15	Intermediate
R-3i	03/26/2021	14:01	6183.44	Transducer	6174.95	6170.15	Intermediate
R-3i	03/26/2021	15:01	6183.44	Transducer	6174.95	6170.15	Intermediate
R-3i	03/26/2021	16:01	6183.43	Transducer	6174.95	6170.15	Intermediate
R-3i	03/26/2021	17:01	6183.43	Transducer	6174.95	6170.15	Intermediate
R-3i	03/26/2021	18:01	6183.39	Transducer	6174.95	6170.15	Intermediate
R-3i	03/26/2021	19:01	6183.36	Transducer	6174.95	6170.15	Intermediate
R-3i	03/26/2021	20:01	6183.33	Transducer	6174.95	6170.15	Intermediate
R-3i	03/26/2021	21:01	6183.31	Transducer	6174.95	6170.15	Intermediate
R-3i	03/26/2021	22:01	6183.30	Transducer	6174.95	6170.15	Intermediate
R-3i	03/26/2021	23:01	6183.30	Transducer	6174.95	6170.15	Intermediate
R-3i	03/27/2021	00:01	6183.30	Transducer	6174.95	6170.15	Intermediate
R-3i	03/27/2021	01:01	6183.30	Transducer	6174.95	6170.15	Intermediate
R-3i	03/27/2021	02:01	6183.31	Transducer	6174.95	6170.15	Intermediate
R-3i	03/27/2021	03:01	6183.31	Transducer	6174.95	6170.15	Intermediate
R-3i	03/27/2021	04:01	6183.30	Transducer	6174.95	6170.15	Intermediate
R-3i	03/27/2021	05:01	6183.29	Transducer	6174.95	6170.15	Intermediate
R-3i	03/27/2021	06:01	6183.28	Transducer	6174.95	6170.15	Intermediate
R-3i	03/27/2021	07:01	6183.26	Transducer	6174.95	6170.15	Intermediate
R-3i	03/27/2021	08:01	6183.24	Transducer	6174.95	6170.15	Intermediate
R-3i	03/27/2021	09:01	6183.24	Transducer	6174.95	6170.15	Intermediate
R-3i	03/27/2021	10:01	6183.23	Transducer	6174.95	6170.15	Intermediate
R-3i	03/27/2021	11:01	6183.24	Transducer	6174.95	6170.15	Intermediate
R-3i	03/27/2021	12:01	6183.25	Transducer	6174.95	6170.15	Intermediate
R-3i	03/27/2021	13:01	6183.26	Transducer	6174.95	6170.15	Intermediate

Location	Date	Time	Water Level (ft amsl)	Method	Top of Screen (ft amsl)	Bottom of Screen (ft amsl)	Zone
R-3i	03/27/2021	14:01	6183.26	Transducer	6174.95	6170.15	Intermediate
R-3i	03/27/2021	15:01	6183.25	Transducer	6174.95	6170.15	Intermediate
R-3i	03/27/2021	16:01	6183.24	Transducer	6174.95	6170.15	Intermediate
R-3i	03/27/2021	17:01	6183.23	Transducer	6174.95	6170.15	Intermediate
R-3i	03/27/2021	18:01	6183.20	Transducer	6174.95	6170.15	Intermediate
R-3i	03/27/2021	19:01	6183.18	Transducer	6174.95	6170.15	Intermediate
R-3i	03/27/2021	20:01	6183.15	Transducer	6174.95	6170.15	Intermediate
R-3i	03/27/2021	21:01	6183.11	Transducer	6174.95	6170.15	Intermediate
R-3i	03/27/2021	22:01	6183.10	Transducer	6174.95	6170.15	Intermediate
R-3i	03/27/2021	23:01	6183.09	Transducer	6174.95	6170.15	Intermediate
R-3i	03/28/2021	00:01	6183.08	Transducer	6174.95	6170.15	Intermediate
R-3i	03/28/2021	01:01	6183.08	Transducer	6174.95	6170.15	Intermediate
R-3i	03/28/2021	02:01	6183.08	Transducer	6174.95	6170.15	Intermediate
R-3i	03/28/2021	03:01	6183.08	Transducer	6174.95	6170.15	Intermediate
R-3i	03/28/2021	04:01	6183.08	Transducer	6174.95	6170.15	Intermediate
R-3i	03/28/2021	05:01	6183.08	Transducer	6174.95	6170.15	Intermediate
R-3i	03/28/2021	06:01	6183.07	Transducer	6174.95	6170.15	Intermediate
R-3i	03/28/2021	07:01	6183.06	Transducer	6174.95	6170.15	Intermediate
R-3i	03/28/2021	08:01	6183.06	Transducer	6174.95	6170.15	Intermediate
R-3i	03/28/2021	09:01	6183.07	Transducer	6174.95	6170.15	Intermediate
R-3i	03/28/2021	10:01	6183.08	Transducer	6174.95	6170.15	Intermediate
R-3i	03/28/2021	11:01	6183.11	Transducer	6174.95	6170.15	Intermediate
R-3i	03/28/2021	12:01	6183.15	Transducer	6174.95	6170.15	Intermediate
R-3i	03/28/2021	13:01	6183.18	Transducer	6174.95	6170.15	Intermediate
R-3i	03/28/2021	14:01	6183.22	Transducer	6174.95	6170.15	Intermediate
R-3i	03/28/2021	15:01	6183.24	Transducer	6174.95	6170.15	Intermediate
R-3i	03/28/2021	16:01	6183.26	Transducer	6174.95	6170.15	Intermediate
R-3i	03/28/2021	17:01	6183.27	Transducer	6174.95	6170.15	Intermediate
R-3i	03/28/2021	18:01	6183.27	Transducer	6174.95	6170.15	Intermediate
R-3i	03/28/2021	19:01	6183.26	Transducer	6174.95	6170.15	Intermediate
R-3i	03/28/2021	20:01	6183.24	Transducer	6174.95	6170.15	Intermediate
R-3i	03/28/2021	21:01	6183.24	Transducer	6174.95	6170.15	Intermediate
R-3i	03/28/2021	22:01	6183.24	Transducer	6174.95	6170.15	Intermediate
R-3i	03/28/2021	23:01	6183.25	Transducer	6174.95	6170.15	Intermediate
R-3i	03/29/2021	00:01	6183.27	Transducer	6174.95	6170.15	Intermediate
R-3i	03/29/2021	01:01	6183.29	Transducer	6174.95	6170.15	Intermediate
R-3i	03/29/2021	02:01	6183.31	Transducer	6174.95	6170.15	Intermediate
R-3i	03/29/2021	03:01	6183.33	Transducer	6174.95	6170.15	Intermediate
R-3i	03/29/2021	04:01	6183.34	Transducer	6174.95	6170.15	Intermediate
R-3i	03/29/2021	05:01	6183.35	Transducer	6174.95	6170.15	Intermediate
R-3i	03/29/2021	06:01	6183.35	Transducer	6174.95	6170.15	Intermediate
R-3i	03/29/2021	07:01	6183.36	Transducer	6174.95	6170.15	Intermediate
R-3i	03/29/2021	08:01	6183.36	Transducer	6174.95	6170.15	Intermediate
R-3i	03/29/2021	09:01	6183.37	Transducer	6174.95	6170.15	Intermediate
R-3i	03/29/2021	10:01	6183.40	Transducer	6174.95	6170.15	Intermediate

Location	Date	Time	Water Level (ft amsl)	Method	Top of Screen (ft amsl)	Bottom of Screen (ft amsl)	Zone
R-3i	03/29/2021	11:01	6183.44	Transducer	6174.95	6170.15	Intermediate
R-3i	03/29/2021	12:01	6183.48	Transducer	6174.95	6170.15	Intermediate
R-3i	03/29/2021	13:01	6183.52	Transducer	6174.95	6170.15	Intermediate
R-3i	03/29/2021	14:01	6183.56	Transducer	6174.95	6170.15	Intermediate
R-3i	03/29/2021	15:01	6183.59	Transducer	6174.95	6170.15	Intermediate
R-3i	03/29/2021	16:01	6183.61	Transducer	6174.95	6170.15	Intermediate
R-3i	03/29/2021	17:01	6183.62	Transducer	6174.95	6170.15	Intermediate
R-3i	03/29/2021	18:01	6183.63	Transducer	6174.95	6170.15	Intermediate
R-3i	03/29/2021	19:01	6183.62	Transducer	6174.95	6170.15	Intermediate
R-3i	03/29/2021	20:01	6183.60	Transducer	6174.95	6170.15	Intermediate
R-3i	03/29/2021	21:01	6183.59	Transducer	6174.95	6170.15	Intermediate
R-3i	03/29/2021	22:01	6183.58	Transducer	6174.95	6170.15	Intermediate
R-3i	03/29/2021	23:01	6183.57	Transducer	6174.95	6170.15	Intermediate
R-3i	03/30/2021	00:01	6183.55	Transducer	6174.95	6170.15	Intermediate
R-3i	03/30/2021	01:01	6183.54	Transducer	6174.95	6170.15	Intermediate
R-3i	03/30/2021	02:01	6183.54	Transducer	6174.95	6170.15	Intermediate
R-3i	03/30/2021	03:01	6183.53	Transducer	6174.95	6170.15	Intermediate
R-3i	03/30/2021	04:01	6183.52	Transducer	6174.95	6170.15	Intermediate
R-3i	03/30/2021	05:01	6183.50	Transducer	6174.95	6170.15	Intermediate
R-3i	03/30/2021	06:01	6183.48	Transducer	6174.95	6170.15	Intermediate
R-3i	03/30/2021	07:01	6183.47	Transducer	6174.95	6170.15	Intermediate
R-3i	03/30/2021	08:01	6183.47	Transducer	6174.95	6170.15	Intermediate
R-3i	03/30/2021	09:01	6183.47	Transducer	6174.95	6170.15	Intermediate
R-3i	03/30/2021	10:01	6183.47	Transducer	6174.95	6170.15	Intermediate
R-3i	03/30/2021	11:01	6183.47	Transducer	6174.95	6170.15	Intermediate
R-3i	03/30/2021	12:01	6183.47	Transducer	6174.95	6170.15	Intermediate
R-3i	03/30/2021	13:01	6183.46	Transducer	6174.95	6170.15	Intermediate
R-3i	03/30/2021	14:01	6183.46	Transducer	6174.95	6170.15	Intermediate
R-3i	03/30/2021	15:01	6183.45	Transducer	6174.95	6170.15	Intermediate
R-3i	03/30/2021	16:01	6183.42	Transducer	6174.95	6170.15	Intermediate
R-3i	03/30/2021	17:01	6183.39	Transducer	6174.95	6170.15	Intermediate
R-3i	03/30/2021	18:01	6183.36	Transducer	6174.95	6170.15	Intermediate
R-3i	03/30/2021	19:01	6183.32	Transducer	6174.95	6170.15	Intermediate
R-3i	03/30/2021	20:01	6183.29	Transducer	6174.95	6170.15	Intermediate
R-3i	03/30/2021	21:01	6183.26	Transducer	6174.95	6170.15	Intermediate
R-3i	03/30/2021	22:01	6183.23	Transducer	6174.95	6170.15	Intermediate
R-3i	03/30/2021	23:01	6183.20	Transducer	6174.95	6170.15	Intermediate
R-3i	03/31/2021	00:01	6183.17	Transducer	6174.95	6170.15	Intermediate
R-3i	03/31/2021	01:01	6183.16	Transducer	6174.95	6170.15	Intermediate
R-3i	03/31/2021	02:01	6183.15	Transducer	6174.95	6170.15	Intermediate
R-3i	03/31/2021	03:01	6183.14	Transducer	6174.95	6170.15	Intermediate
R-3i	03/31/2021	04:01	6183.12	Transducer	6174.95	6170.15	Intermediate
R-3i	03/31/2021	05:01	6183.08	Transducer	6174.95	6170.15	Intermediate
R-3i	03/31/2021	06:01	6183.07	Transducer	6174.95	6170.15	Intermediate
R-3i	03/31/2021	07:01	6183.05	Transducer	6174.95	6170.15	Intermediate

Location	Date	Time	Water Level (ft amsl)	Method	Top of Screen (ft amsl)	Bottom of Screen (ft amsl)	Zone
R-3i	03/31/2021	08:01	6183.04	Transducer	6174.95	6170.15	Intermediate
R-3i	03/31/2021	09:01	6183.04	Transducer	6174.95	6170.15	Intermediate
R-3i	03/31/2021	10:01	6183.04	Transducer	6174.95	6170.15	Intermediate
R-3i	03/31/2021	11:01	6183.06	Transducer	6174.95	6170.15	Intermediate
R-3i	03/31/2021	12:01	6183.09	Transducer	6174.95	6170.15	Intermediate
R-3i	03/31/2021	13:01	6183.11	Transducer	6174.95	6170.15	Intermediate
R-3i	03/31/2021	14:01	6183.14	Transducer	6174.95	6170.15	Intermediate
R-3i	03/31/2021	15:01	6183.16	Transducer	6174.95	6170.15	Intermediate
R-3i	03/31/2021	16:01	6183.17	Transducer	6174.95	6170.15	Intermediate
R-3i	03/31/2021	17:01	6183.17	Transducer	6174.95	6170.15	Intermediate
R-3i	03/31/2021	18:01	6183.16	Transducer	6174.95	6170.15	Intermediate
R-3i	03/31/2021	19:01	6183.14	Transducer	6174.95	6170.15	Intermediate
R-3i	03/31/2021	20:01	6183.13	Transducer	6174.95	6170.15	Intermediate
R-3i	03/31/2021	21:01	6183.11	Transducer	6174.95	6170.15	Intermediate
R-3i	03/31/2021	22:01	6183.09	Transducer	6174.95	6170.15	Intermediate
R-3i	03/31/2021	23:01	6183.08	Transducer	6174.95	6170.15	Intermediate
R-3i	04/01/2021	00:01	6183.08	Transducer	6174.95	6170.15	Intermediate
R-3i	04/01/2021	01:01	6183.09	Transducer	6174.95	6170.15	Intermediate
R-3i	04/01/2021	02:01	6183.10	Transducer	6174.95	6170.15	Intermediate
R-3i	04/01/2021	03:01	6183.11	Transducer	6174.95	6170.15	Intermediate
R-3i	04/01/2021	04:01	6183.12	Transducer	6174.95	6170.15	Intermediate
R-3i	04/01/2021	05:01	6183.12	Transducer	6174.95	6170.15	Intermediate
R-3i	04/01/2021	06:01	6183.11	Transducer	6174.95	6170.15	Intermediate
R-3i	04/01/2021	07:01	6183.10	Transducer	6174.95	6170.15	Intermediate
R-3i	04/01/2021	08:01	6183.10	Transducer	6174.95	6170.15	Intermediate
R-3i	04/01/2021	09:01	6183.11	Transducer	6174.95	6170.15	Intermediate
R-3i	04/01/2021	10:01	6183.13	Transducer	6174.95	6170.15	Intermediate
R-3i	04/01/2021	11:01	6183.16	Transducer	6174.95	6170.15	Intermediate
R-3i	04/01/2021	12:01	6183.19	Transducer	6174.95	6170.15	Intermediate
R-3i	04/01/2021	13:01	6183.23	Transducer	6174.95	6170.15	Intermediate
R-3i	04/01/2021	14:01	6183.27	Transducer	6174.95	6170.15	Intermediate
R-3i	04/01/2021	15:01	6183.29	Transducer	6174.95	6170.15	Intermediate
R-3i	04/01/2021	16:01	6183.31	Transducer	6174.95	6170.15	Intermediate
R-3i	04/01/2021	17:01	6183.32	Transducer	6174.95	6170.15	Intermediate
R-3i	04/01/2021	18:01	6183.31	Transducer	6174.95	6170.15	Intermediate
R-3i	04/01/2021	19:01	6183.31	Transducer	6174.95	6170.15	Intermediate
R-3i	04/01/2021	20:01	6183.30	Transducer	6174.95	6170.15	Intermediate
R-3i	04/01/2021	21:01	6183.29	Transducer	6174.95	6170.15	Intermediate
R-3i	04/01/2021	22:01	6183.29	Transducer	6174.95	6170.15	Intermediate
R-3i	04/01/2021	23:01	6183.28	Transducer	6174.95	6170.15	Intermediate
R-3i	04/02/2021	00:01	6183.28	Transducer	6174.95	6170.15	Intermediate
R-3i	04/02/2021	01:01	6183.29	Transducer	6174.95	6170.15	Intermediate
R-3i	04/02/2021	02:01	6183.30	Transducer	6174.95	6170.15	Intermediate
R-3i	04/02/2021	03:01	6183.31	Transducer	6174.95	6170.15	Intermediate
R-3i	04/02/2021	04:01	6183.31	Transducer	6174.95	6170.15	Intermediate

Location	Date	Time	Water Level (ft amsl)	Method	Top of Screen (ft amsl)	Bottom of Screen (ft amsl)	Zone
R-3i	04/02/2021	05:01	6183.30	Transducer	6174.95	6170.15	Intermediate
R-3i	04/02/2021	06:01	6183.29	Transducer	6174.95	6170.15	Intermediate
R-3i	04/02/2021	07:01	6183.28	Transducer	6174.95	6170.15	Intermediate
R-3i	04/02/2021	08:01	6183.28	Transducer	6174.95	6170.15	Intermediate
R-3i	04/02/2021	09:01	6183.28	Transducer	6174.95	6170.15	Intermediate
R-3i	04/02/2021	10:01	6183.29	Transducer	6174.95	6170.15	Intermediate
R-3i	04/02/2021	11:01	6183.31	Transducer	6174.95	6170.15	Intermediate
R-3i	04/02/2021	12:01	6183.34	Transducer	6174.95	6170.15	Intermediate
R-3i	04/02/2021	13:01	6183.36	Transducer	6174.95	6170.15	Intermediate
R-3i	04/02/2021	14:01	6183.37	Transducer	6174.95	6170.15	Intermediate
R-3i	04/02/2021	15:01	6183.37	Transducer	6174.95	6170.15	Intermediate
R-3i	04/02/2021	16:01	6183.39	Transducer	6174.95	6170.15	Intermediate
R-3i	04/02/2021	17:01	6183.38	Transducer	6174.95	6170.15	Intermediate
R-3i	04/02/2021	18:01	6183.37	Transducer	6174.95	6170.15	Intermediate
R-3i	04/02/2021	19:01	6183.35	Transducer	6174.95	6170.15	Intermediate
R-3i	04/02/2021	20:01	6183.34	Transducer	6174.95	6170.15	Intermediate
R-3i	04/02/2021	21:01	6183.31	Transducer	6174.95	6170.15	Intermediate
R-3i	04/02/2021	22:01	6183.30	Transducer	6174.95	6170.15	Intermediate
R-3i	04/02/2021	23:01	6183.29	Transducer	6174.95	6170.15	Intermediate
R-3i	04/03/2021	00:01	6183.28	Transducer	6174.95	6170.15	Intermediate
R-3i	04/03/2021	01:01	6183.27	Transducer	6174.95	6170.15	Intermediate
R-3i	04/03/2021	02:01	6183.27	Transducer	6174.95	6170.15	Intermediate
R-3i	04/03/2021	03:01	6183.27	Transducer	6174.95	6170.15	Intermediate
R-3i	04/03/2021	04:01	6183.27	Transducer	6174.95	6170.15	Intermediate
R-3i	04/03/2021	05:01	6183.26	Transducer	6174.95	6170.15	Intermediate
R-3i	04/03/2021	06:01	6183.24	Transducer	6174.95	6170.15	Intermediate
R-3i	04/03/2021	07:01	6183.23	Transducer	6174.95	6170.15	Intermediate
R-3i	04/03/2021	08:01	6183.22	Transducer	6174.95	6170.15	Intermediate
R-3i	04/03/2021	09:01	6183.21	Transducer	6174.95	6170.15	Intermediate
R-3i	04/03/2021	10:01	6183.22	Transducer	6174.95	6170.15	Intermediate
R-3i	04/03/2021	11:01	6183.24	Transducer	6174.95	6170.15	Intermediate
R-3i	04/03/2021	12:01	6183.26	Transducer	6174.95	6170.15	Intermediate
R-3i	04/03/2021	13:01	6183.27	Transducer	6174.95	6170.15	Intermediate
R-3i	04/03/2021	14:01	6183.29	Transducer	6174.95	6170.15	Intermediate
R-3i	04/03/2021	15:01	6183.29	Transducer	6174.95	6170.15	Intermediate
R-3i	04/03/2021	16:01	6183.30	Transducer	6174.95	6170.15	Intermediate
R-3i	04/03/2021	17:01	6183.29	Transducer	6174.95	6170.15	Intermediate
R-3i	04/03/2021	18:01	6183.27	Transducer	6174.95	6170.15	Intermediate
R-3i	04/03/2021	19:01	6183.26	Transducer	6174.95	6170.15	Intermediate
R-3i	04/03/2021	20:01	6183.24	Transducer	6174.95	6170.15	Intermediate
R-3i	04/03/2021	21:01	6183.22	Transducer	6174.95	6170.15	Intermediate
R-3i	04/03/2021	22:01	6183.21	Transducer	6174.95	6170.15	Intermediate
R-3i	04/03/2021	23:01	6183.21	Transducer	6174.95	6170.15	Intermediate
R-3i	04/04/2021	00:01	6183.20	Transducer	6174.95	6170.15	Intermediate
R-3i	04/04/2021	01:01	6183.21	Transducer	6174.95	6170.15	Intermediate

Location	Date	Time	Water Level (ft amsl)	Method	Top of Screen (ft amsl)	Bottom of Screen (ft amsl)	Zone
R-3i	04/04/2021	02:01	6183.23	Transducer	6174.95	6170.15	Intermediate
R-3i	04/04/2021	03:01	6183.23	Transducer	6174.95	6170.15	Intermediate
R-3i	04/04/2021	04:01	6183.23	Transducer	6174.95	6170.15	Intermediate
R-3i	04/04/2021	05:01	6183.23	Transducer	6174.95	6170.15	Intermediate
R-3i	04/04/2021	06:01	6183.22	Transducer	6174.95	6170.15	Intermediate
R-3i	04/04/2021	07:01	6183.22	Transducer	6174.95	6170.15	Intermediate
R-3i	04/04/2021	08:01	6183.22	Transducer	6174.95	6170.15	Intermediate
R-3i	04/04/2021	09:01	6183.23	Transducer	6174.95	6170.15	Intermediate
R-3i	04/04/2021	10:01	6183.24	Transducer	6174.95	6170.15	Intermediate
R-3i	04/04/2021	11:01	6183.27	Transducer	6174.95	6170.15	Intermediate
R-3i	04/04/2021	12:01	6183.31	Transducer	6174.95	6170.15	Intermediate
R-3i	04/04/2021	13:01	6183.33	Transducer	6174.95	6170.15	Intermediate
R-3i	04/04/2021	14:01	6183.35	Transducer	6174.95	6170.15	Intermediate
R-3i	04/04/2021	15:01	6183.38	Transducer	6174.95	6170.15	Intermediate
R-3i	04/04/2021	16:01	6183.39	Transducer	6174.95	6170.15	Intermediate
R-3i	04/04/2021	17:01	6183.39	Transducer	6174.95	6170.15	Intermediate
R-3i	04/04/2021	18:01	6183.39	Transducer	6174.95	6170.15	Intermediate
R-3i	04/04/2021	19:01	6183.39	Transducer	6174.95	6170.15	Intermediate
R-3i	04/04/2021	20:01	6183.37	Transducer	6174.95	6170.15	Intermediate
R-3i	04/04/2021	21:01	6183.37	Transducer	6174.95	6170.15	Intermediate
R-3i	04/04/2021	22:01	6183.37	Transducer	6174.95	6170.15	Intermediate
R-3i	04/04/2021	23:01	6183.37	Transducer	6174.95	6170.15	Intermediate
R-3i	04/05/2021	00:01	6183.36	Transducer	6174.95	6170.15	Intermediate
R-3i	04/05/2021	01:01	6183.37	Transducer	6174.95	6170.15	Intermediate
R-3i	04/05/2021	02:01	6183.39	Transducer	6174.95	6170.15	Intermediate
R-3i	04/05/2021	03:01	6183.40	Transducer	6174.95	6170.15	Intermediate
R-3i	04/05/2021	04:01	6183.40	Transducer	6174.95	6170.15	Intermediate
R-3i	04/05/2021	05:01	6183.40	Transducer	6174.95	6170.15	Intermediate
R-3i	04/05/2021	06:01	6183.38	Transducer	6174.95	6170.15	Intermediate
R-3i	04/05/2021	07:01	6183.38	Transducer	6174.95	6170.15	Intermediate
R-3i	04/05/2021	08:01	6183.37	Transducer	6174.95	6170.15	Intermediate
R-3i	04/05/2021	09:01	6183.38	Transducer	6174.95	6170.15	Intermediate
R-3i	04/05/2021	10:01	6183.41	Transducer	6174.95	6170.15	Intermediate
R-3i	04/05/2021	11:01	6183.44	Transducer	6174.95	6170.15	Intermediate
R-3i	04/05/2021	12:01	6183.47	Transducer	6174.95	6170.15	Intermediate
R-3i	04/05/2021	13:01	6183.51	Transducer	6174.95	6170.15	Intermediate
R-3i	04/05/2021	14:01	6183.53	Transducer	6174.95	6170.15	Intermediate
R-3i	04/05/2021	15:01	6183.55	Transducer	6174.95	6170.15	Intermediate
R-3i	04/05/2021	16:01	6183.55	Transducer	6174.95	6170.15	Intermediate
R-3i	04/05/2021	17:01	6183.56	Transducer	6174.95	6170.15	Intermediate
R-3i	04/05/2021	18:01	6183.57	Transducer	6174.95	6170.15	Intermediate
R-3i	04/05/2021	19:01	6183.57	Transducer	6174.95	6170.15	Intermediate
R-3i	04/05/2021	20:01	6183.55	Transducer	6174.95	6170.15	Intermediate
R-3i	04/05/2021	21:01	6183.55	Transducer	6174.95	6170.15	Intermediate
R-3i	04/05/2021	22:01	6183.56	Transducer	6174.95	6170.15	Intermediate

Location	Date	Time	Water Level (ft amsl)	Method	Top of Screen (ft amsl)	Bottom of Screen (ft amsl)	Zone
R-3i	04/05/2021	23:01	6183.56	Transducer	6174.95	6170.15	Intermediate
R-3i	04/06/2021	00:01	6183.54	Transducer	6174.95	6170.15	Intermediate
R-3i	04/06/2021	01:01	6183.53	Transducer	6174.95	6170.15	Intermediate
R-3i	04/06/2021	02:01	6183.53	Transducer	6174.95	6170.15	Intermediate
R-3i	04/06/2021	03:01	6183.53	Transducer	6174.95	6170.15	Intermediate
R-3i	04/06/2021	04:01	6183.51	Transducer	6174.95	6170.15	Intermediate
R-3i	04/06/2021	05:01	6183.51	Transducer	6174.95	6170.15	Intermediate
R-3i	04/06/2021	06:01	6183.50	Transducer	6174.95	6170.15	Intermediate
R-3i	04/06/2021	07:01	6183.49	Transducer	6174.95	6170.15	Intermediate
R-3i	04/06/2021	08:01	6183.51	Transducer	6174.95	6170.15	Intermediate
R-3i	04/06/2021	09:01	6183.52	Transducer	6174.95	6170.15	Intermediate
R-3i	04/06/2021	10:01	6183.51	Transducer	6174.95	6170.15	Intermediate
R-3i	04/06/2021	11:01	6183.51	Transducer	6174.95	6170.15	Intermediate
R-3i	04/06/2021	12:01	6183.53	Transducer	6174.95	6170.15	Intermediate
R-3i	04/06/2021	13:01	6183.54	Transducer	6174.95	6170.15	Intermediate
R-3i	04/06/2021	14:01	6183.55	Transducer	6174.95	6170.15	Intermediate
R-3i	04/06/2021	15:01	6183.54	Transducer	6174.95	6170.15	Intermediate
R-3i	04/06/2021	16:01	6183.52	Transducer	6174.95	6170.15	Intermediate
R-3i	04/06/2021	17:01	6183.47	Transducer	6174.95	6170.15	Intermediate
R-3i	04/06/2021	18:01	6183.44	Transducer	6174.95	6170.15	Intermediate
R-3i	04/06/2021	19:01	6183.42	Transducer	6174.95	6170.15	Intermediate
R-3i	04/06/2021	20:01	6183.38	Transducer	6174.95	6170.15	Intermediate
R-3i	04/06/2021	21:01	6183.36	Transducer	6174.95	6170.15	Intermediate
R-3i	04/06/2021	22:01	6183.34	Transducer	6174.95	6170.15	Intermediate
R-3i	04/06/2021	23:01	6183.34	Transducer	6174.95	6170.15	Intermediate
R-3i	04/07/2021	00:01	6183.33	Transducer	6174.95	6170.15	Intermediate
R-3i	04/07/2021	01:01	6183.32	Transducer	6174.95	6170.15	Intermediate
R-3i	04/07/2021	02:01	6183.31	Transducer	6174.95	6170.15	Intermediate
R-3i	04/07/2021	03:01	6183.30	Transducer	6174.95	6170.15	Intermediate
R-3i	04/07/2021	04:01	6183.29	Transducer	6174.95	6170.15	Intermediate
R-3i	04/07/2021	05:01	6183.28	Transducer	6174.95	6170.15	Intermediate
R-3i	04/07/2021	06:01	6183.27	Transducer	6174.95	6170.15	Intermediate
R-3i	04/07/2021	07:01	6183.25	Transducer	6174.95	6170.15	Intermediate
R-3i	04/07/2021	08:01	6183.24	Transducer	6174.95	6170.15	Intermediate
R-3i	04/07/2021	09:01	6183.25	Transducer	6174.95	6170.15	Intermediate
R-3i	04/07/2021	10:01	6183.25	Transducer	6174.95	6170.15	Intermediate
R-3i	04/07/2021	11:01	6183.29	Transducer	6174.95	6170.15	Intermediate
R-3i	04/07/2021	12:01	6183.31	Transducer	6174.95	6170.15	Intermediate
R-3i	04/07/2021	13:01	6183.34	Transducer	6174.95	6170.15	Intermediate
R-3i	04/07/2021	14:01	6183.37	Transducer	6174.95	6170.15	Intermediate
R-3i	04/07/2021	15:01	6183.38	Transducer	6174.95	6170.15	Intermediate
R-3i	04/07/2021	16:01	6183.39	Transducer	6174.95	6170.15	Intermediate
R-3i	04/07/2021	17:01	6183.37	Transducer	6174.95	6170.15	Intermediate
R-3i	04/07/2021	18:01	6183.37	Transducer	6174.95	6170.15	Intermediate
R-3i	04/07/2021	19:01	6183.35	Transducer	6174.95	6170.15	Intermediate

Location	Date	Time	Water Level (ft amsl)	Method	Top of Screen (ft amsl)	Bottom of Screen (ft amsl)	Zone
R-3i	04/07/2021	20:01	6183.33	Transducer	6174.95	6170.15	Intermediate
R-3i	04/07/2021	21:01	6183.31	Transducer	6174.95	6170.15	Intermediate
R-3i	04/07/2021	22:01	6183.30	Transducer	6174.95	6170.15	Intermediate
R-3i	04/07/2021	23:01	6183.30	Transducer	6174.95	6170.15	Intermediate
R-3i	04/08/2021	00:01	6183.31	Transducer	6174.95	6170.15	Intermediate
R-3i	04/08/2021	01:01	6183.33	Transducer	6174.95	6170.15	Intermediate
R-3i	04/08/2021	02:01	6183.34	Transducer	6174.95	6170.15	Intermediate
R-3i	04/08/2021	03:01	6183.34	Transducer	6174.95	6170.15	Intermediate
R-3i	04/08/2021	04:01	6183.35	Transducer	6174.95	6170.15	Intermediate
R-3i	04/08/2021	05:01	6183.35	Transducer	6174.95	6170.15	Intermediate
R-3i	04/08/2021	06:01	6183.35	Transducer	6174.95	6170.15	Intermediate
R-3i	04/08/2021	07:01	6183.34	Transducer	6174.95	6170.15	Intermediate
R-3i	04/08/2021	08:01	6183.35	Transducer	6174.95	6170.15	Intermediate
R-3i	04/08/2021	09:01	6183.35	Transducer	6174.95	6170.15	Intermediate
R-3i	04/08/2021	10:01	6183.37	Transducer	6174.95	6170.15	Intermediate
R-3i	04/08/2021	11:01	6183.41	Transducer	6174.95	6170.15	Intermediate
R-3i	04/08/2021	12:01	6183.45	Transducer	6174.95	6170.15	Intermediate
R-3i	04/08/2021	13:01	6183.47	Transducer	6174.95	6170.15	Intermediate
R-3i	04/08/2021	14:01	6183.50	Transducer	6174.95	6170.15	Intermediate
R-3i	04/08/2021	15:01	6183.51	Transducer	6174.95	6170.15	Intermediate
R-3i	04/08/2021	16:01	6183.52	Transducer	6174.95	6170.15	Intermediate
R-3i	04/08/2021	17:01	6183.52	Transducer	6174.95	6170.15	Intermediate
R-3i	04/08/2021	18:01	6183.51	Transducer	6174.95	6170.15	Intermediate
R-3i	04/08/2021	19:01	6183.50	Transducer	6174.95	6170.15	Intermediate
R-3i	04/08/2021	20:01	6183.48	Transducer	6174.95	6170.15	Intermediate
R-3i	04/08/2021	21:01	6183.47	Transducer	6174.95	6170.15	Intermediate
R-3i	04/08/2021	22:01	6183.47	Transducer	6174.95	6170.15	Intermediate
R-3i	04/08/2021	23:01	6183.46	Transducer	6174.95	6170.15	Intermediate
R-3i	04/09/2021	00:01	6183.46	Transducer	6174.95	6170.15	Intermediate
R-3i	04/09/2021	01:01	6183.47	Transducer	6174.95	6170.15	Intermediate
R-3i	04/09/2021	02:01	6183.47	Transducer	6174.95	6170.15	Intermediate
R-3i	04/09/2021	03:01	6183.46	Transducer	6174.95	6170.15	Intermediate
R-3i	04/09/2021	04:01	6183.44	Transducer	6174.95	6170.15	Intermediate
R-3i	04/09/2021	05:01	6183.43	Transducer	6174.95	6170.15	Intermediate
R-3i	04/09/2021	06:01	6183.41	Transducer	6174.95	6170.15	Intermediate
R-3i	04/09/2021	07:01	6183.37	Transducer	6174.95	6170.15	Intermediate
R-3i	04/09/2021	08:01	6183.34	Transducer	6174.95	6170.15	Intermediate
R-3i	04/09/2021	09:01	6183.34	Transducer	6174.95	6170.15	Intermediate
R-3i	04/09/2021	10:01	6183.34	Transducer	6174.95	6170.15	Intermediate
R-3i	04/09/2021	11:01	6183.35	Transducer	6174.95	6170.15	Intermediate
R-3i	04/09/2021	12:01	6183.36	Transducer	6174.95	6170.15	Intermediate
R-3i	04/09/2021	13:01	6183.38	Transducer	6174.95	6170.15	Intermediate
R-3i	04/09/2021	14:01	6183.40	Transducer	6174.95	6170.15	Intermediate
R-3i	04/09/2021	15:01	6183.40	Transducer	6174.95	6170.15	Intermediate
R-3i	04/09/2021	16:01	6183.40	Transducer	6174.95	6170.15	Intermediate

Location	Date	Time	Water Level (ft amsl)	Method	Top of Screen (ft amsl)	Bottom of Screen (ft amsl)	Zone
R-3i	04/09/2021	17:01	6183.38	Transducer	6174.95	6170.15	Intermediate
R-3i	04/09/2021	18:01	6183.37	Transducer	6174.95	6170.15	Intermediate
R-3i	04/09/2021	19:01	6183.35	Transducer	6174.95	6170.15	Intermediate
R-3i	04/09/2021	20:01	6183.33	Transducer	6174.95	6170.15	Intermediate
R-3i	04/09/2021	21:01	6183.32	Transducer	6174.95	6170.15	Intermediate
R-3i	04/09/2021	22:01	6183.31	Transducer	6174.95	6170.15	Intermediate
R-3i	04/09/2021	23:01	6183.30	Transducer	6174.95	6170.15	Intermediate
R-3i	04/10/2021	00:01	6183.31	Transducer	6174.95	6170.15	Intermediate
R-3i	04/10/2021	01:01	6183.31	Transducer	6174.95	6170.15	Intermediate
R-3i	04/10/2021	02:01	6183.31	Transducer	6174.95	6170.15	Intermediate
R-3i	04/10/2021	03:01	6183.31	Transducer	6174.95	6170.15	Intermediate
R-3i	04/10/2021	04:01	6183.31	Transducer	6174.95	6170.15	Intermediate
R-3i	04/10/2021	05:01	6183.30	Transducer	6174.95	6170.15	Intermediate
R-3i	04/10/2021	06:01	6183.29	Transducer	6174.95	6170.15	Intermediate
R-3i	04/10/2021	07:01	6183.28	Transducer	6174.95	6170.15	Intermediate
R-3i	04/10/2021	08:01	6183.28	Transducer	6174.95	6170.15	Intermediate
R-3i	04/10/2021	09:01	6183.29	Transducer	6174.95	6170.15	Intermediate
R-3i	04/10/2021	10:01	6183.30	Transducer	6174.95	6170.15	Intermediate
R-3i	04/10/2021	11:01	6183.34	Transducer	6174.95	6170.15	Intermediate
R-3i	04/10/2021	12:01	6183.38	Transducer	6174.95	6170.15	Intermediate
R-3i	04/10/2021	13:01	6183.41	Transducer	6174.95	6170.15	Intermediate
R-3i	04/10/2021	14:01	6183.46	Transducer	6174.95	6170.15	Intermediate
R-3i	04/10/2021	15:01	6183.47	Transducer	6174.95	6170.15	Intermediate
R-3i	04/10/2021	16:01	6183.47	Transducer	6174.95	6170.15	Intermediate
R-3i	04/10/2021	17:01	6183.47	Transducer	6174.95	6170.15	Intermediate
R-3i	04/10/2021	18:01	6183.47	Transducer	6174.95	6170.15	Intermediate
R-3i	04/10/2021	19:01	6183.46	Transducer	6174.95	6170.15	Intermediate
R-3i	04/10/2021	20:01	6183.43	Transducer	6174.95	6170.15	Intermediate
R-3i	04/10/2021	21:01	6183.42	Transducer	6174.95	6170.15	Intermediate
R-3i	04/10/2021	22:01	6183.42	Transducer	6174.95	6170.15	Intermediate
R-3i	04/10/2021	23:01	6183.43	Transducer	6174.95	6170.15	Intermediate
R-3i	04/11/2021	00:01	6183.42	Transducer	6174.95	6170.15	Intermediate
R-3i	04/11/2021	01:01	6183.42	Transducer	6174.95	6170.15	Intermediate
R-3i	04/11/2021	02:01	6183.42	Transducer	6174.95	6170.15	Intermediate
R-3i	04/11/2021	03:01	6183.42	Transducer	6174.95	6170.15	Intermediate
R-3i	04/11/2021	04:01	6183.42	Transducer	6174.95	6170.15	Intermediate
R-3i	04/11/2021	05:01	6183.41	Transducer	6174.95	6170.15	Intermediate
R-3i	04/11/2021	06:01	6183.42	Transducer	6174.95	6170.15	Intermediate
R-3i	04/11/2021	07:01	6183.39	Transducer	6174.95	6170.15	Intermediate
R-3i	04/11/2021	08:01	6183.39	Transducer	6174.95	6170.15	Intermediate
R-3i	04/11/2021	09:01	6183.39	Transducer	6174.95	6170.15	Intermediate
R-3i	04/11/2021	10:01	6183.39	Transducer	6174.95	6170.15	Intermediate
R-3i	04/11/2021	11:01	6183.42	Transducer	6174.95	6170.15	Intermediate
R-3i	04/11/2021	12:01	6183.44	Transducer	6174.95	6170.15	Intermediate
R-3i	04/11/2021	13:01	6183.47	Transducer	6174.95	6170.15	Intermediate

Location	Date	Time	Water Level (ft amsl)	Method	Top of Screen (ft amsl)	Bottom of Screen (ft amsl)	Zone
R-3i	04/11/2021	14:01	6183.49	Transducer	6174.95	6170.15	Intermediate
R-3i	04/11/2021	15:01	6183.50	Transducer	6174.95	6170.15	Intermediate
R-3i	04/11/2021	16:01	6183.50	Transducer	6174.95	6170.15	Intermediate
R-3i	04/11/2021	17:01	6183.49	Transducer	6174.95	6170.15	Intermediate
R-3i	04/11/2021	18:01	6183.47	Transducer	6174.95	6170.15	Intermediate
R-3i	04/11/2021	19:01	6183.46	Transducer	6174.95	6170.15	Intermediate
R-3i	04/11/2021	20:01	6183.44	Transducer	6174.95	6170.15	Intermediate
R-3i	04/11/2021	21:01	6183.41	Transducer	6174.95	6170.15	Intermediate
R-3i	04/11/2021	22:01	6183.41	Transducer	6174.95	6170.15	Intermediate
R-3i	04/11/2021	23:01	6183.40	Transducer	6174.95	6170.15	Intermediate
R-3i	04/12/2021	00:01	6183.39	Transducer	6174.95	6170.15	Intermediate
R-3i	04/12/2021	01:01	6183.39	Transducer	6174.95	6170.15	Intermediate
R-3i	04/12/2021	02:01	6183.39	Transducer	6174.95	6170.15	Intermediate
R-3i	04/12/2021	03:01	6183.37	Transducer	6174.95	6170.15	Intermediate
R-3i	04/12/2021	04:01	6183.36	Transducer	6174.95	6170.15	Intermediate
R-3i	04/12/2021	05:01	6183.35	Transducer	6174.95	6170.15	Intermediate
R-3i	04/12/2021	06:01	6183.33	Transducer	6174.95	6170.15	Intermediate
R-3i	04/12/2021	07:01	6183.31	Transducer	6174.95	6170.15	Intermediate
R-3i	04/12/2021	08:01	6183.31	Transducer	6174.95	6170.15	Intermediate
R-3i	04/12/2021	09:01	6183.31	Transducer	6174.95	6170.15	Intermediate
R-3i	04/12/2021	10:01	6183.32	Transducer	6174.95	6170.15	Intermediate
R-3i	04/12/2021	11:01	6183.33	Transducer	6174.95	6170.15	Intermediate
R-3i	04/12/2021	12:01	6183.36	Transducer	6174.95	6170.15	Intermediate
R-3i	04/12/2021	13:01	6183.39	Transducer	6174.95	6170.15	Intermediate
R-3i	04/12/2021	14:01	6183.41	Transducer	6174.95	6170.15	Intermediate
R-3i	04/12/2021	15:01	6183.41	Transducer	6174.95	6170.15	Intermediate
R-3i	04/12/2021	16:01	6183.41	Transducer	6174.95	6170.15	Intermediate
R-3i	04/12/2021	17:01	6183.40	Transducer	6174.95	6170.15	Intermediate
R-3i	04/12/2021	18:01	6183.39	Transducer	6174.95	6170.15	Intermediate
R-3i	04/12/2021	19:01	6183.38	Transducer	6174.95	6170.15	Intermediate
R-3i	04/12/2021	20:01	6183.33	Transducer	6174.95	6170.15	Intermediate
R-3i	04/12/2021	21:01	6183.30	Transducer	6174.95	6170.15	Intermediate
R-3i	04/12/2021	22:01	6183.29	Transducer	6174.95	6170.15	Intermediate
R-3i	04/12/2021	23:01	6183.27	Transducer	6174.95	6170.15	Intermediate
R-3i	04/13/2021	00:01	6183.25	Transducer	6174.95	6170.15	Intermediate
R-3i	04/13/2021	01:01	6183.25	Transducer	6174.95	6170.15	Intermediate
R-3i	04/13/2021	02:01	6183.24	Transducer	6174.95	6170.15	Intermediate
R-3i	04/13/2021	03:01	6183.23	Transducer	6174.95	6170.15	Intermediate
R-3i	04/13/2021	04:01	6183.23	Transducer	6174.95	6170.15	Intermediate
R-3i	04/13/2021	05:01	6183.22	Transducer	6174.95	6170.15	Intermediate
R-3i	04/13/2021	06:01	6183.20	Transducer	6174.95	6170.15	Intermediate
R-3i	04/13/2021	07:01	6183.19	Transducer	6174.95	6170.15	Intermediate
R-3i	04/13/2021	08:01	6183.19	Transducer	6174.95	6170.15	Intermediate
R-3i	04/13/2021	09:01	6183.19	Transducer	6174.95	6170.15	Intermediate
R-3i	04/13/2021	10:01	6183.21	Transducer	6174.95	6170.15	Intermediate

Location	Date	Time	Water Level (ft amsl)	Method	Top of Screen (ft amsl)	Bottom of Screen (ft amsl)	Zone
R-3i	04/13/2021	11:01	6183.23	Transducer	6174.95	6170.15	Intermediate
R-3i	04/13/2021	12:01	6183.25	Transducer	6174.95	6170.15	Intermediate
R-3i	04/13/2021	13:01	6183.29	Transducer	6174.95	6170.15	Intermediate
R-3i	04/13/2021	14:01	6183.32	Transducer	6174.95	6170.15	Intermediate
R-3i	04/13/2021	15:01	6183.35	Transducer	6174.95	6170.15	Intermediate
R-3i	04/13/2021	16:01	6183.37	Transducer	6174.95	6170.15	Intermediate
R-3i	04/13/2021	17:01	6183.36	Transducer	6174.95	6170.15	Intermediate
R-3i	04/13/2021	18:01	6183.34	Transducer	6174.95	6170.15	Intermediate
R-3i	04/13/2021	19:01	6183.31	Transducer	6174.95	6170.15	Intermediate
R-3i	04/13/2021	20:01	6183.29	Transducer	6174.95	6170.15	Intermediate
R-3i	04/13/2021	21:01	6183.29	Transducer	6174.95	6170.15	Intermediate
R-3i	04/13/2021	22:01	6183.29	Transducer	6174.95	6170.15	Intermediate
R-3i	04/13/2021	23:01	6183.29	Transducer	6174.95	6170.15	Intermediate
R-3i	04/14/2021	00:01	6183.28	Transducer	6174.95	6170.15	Intermediate
R-3i	04/14/2021	01:01	6183.28	Transducer	6174.95	6170.15	Intermediate
R-3i	04/14/2021	02:01	6183.28	Transducer	6174.95	6170.15	Intermediate
R-3i	04/14/2021	03:01	6183.29	Transducer	6174.95	6170.15	Intermediate
R-3i	04/14/2021	04:01	6183.29	Transducer	6174.95	6170.15	Intermediate
R-3i	04/14/2021	05:01	6183.27	Transducer	6174.95	6170.15	Intermediate
R-3i	04/14/2021	06:01	6183.26	Transducer	6174.95	6170.15	Intermediate
R-3i	04/14/2021	07:01	6183.25	Transducer	6174.95	6170.15	Intermediate
R-3i	04/14/2021	08:01	6183.25	Transducer	6174.95	6170.15	Intermediate
R-3i	04/14/2021	09:01	6183.26	Transducer	6174.95	6170.15	Intermediate
R-3i	04/14/2021	10:01	6183.27	Transducer	6174.95	6170.15	Intermediate
R-3i	04/14/2021	11:01	6183.28	Transducer	6174.95	6170.15	Intermediate
R-3i	04/14/2021	12:01	6183.31	Transducer	6174.95	6170.15	Intermediate
R-3i	04/14/2021	13:01	6183.33	Transducer	6174.95	6170.15	Intermediate
R-3i	04/14/2021	14:01	6183.37	Transducer	6174.95	6170.15	Intermediate
R-3i	04/14/2021	15:01	6183.41	Transducer	6174.95	6170.15	Intermediate
R-3i	04/14/2021	16:01	6183.42	Transducer	6174.95	6170.15	Intermediate
R-3i	04/14/2021	17:01	6183.43	Transducer	6174.95	6170.15	Intermediate
R-3i	04/14/2021	18:01	6183.44	Transducer	6174.95	6170.15	Intermediate
R-3i	04/14/2021	19:01	6183.39	Transducer	6174.95	6170.15	Intermediate
R-3i	04/14/2021	20:01	6183.36	Transducer	6174.95	6170.15	Intermediate
R-3i	04/14/2021	21:01	6183.33	Transducer	6174.95	6170.15	Intermediate
R-3i	04/14/2021	22:01	6183.30	Transducer	6174.95	6170.15	Intermediate
R-3i	04/14/2021	23:01	6183.30	Transducer	6174.95	6170.15	Intermediate
R-3i	04/15/2021	00:01	6183.31	Transducer	6174.95	6170.15	Intermediate
R-3i	04/15/2021	01:01	6183.32	Transducer	6174.95	6170.15	Intermediate
R-3i	04/15/2021	02:01	6183.34	Transducer	6174.95	6170.15	Intermediate
R-3i	04/15/2021	03:01	6183.34	Transducer	6174.95	6170.15	Intermediate
R-3i	04/15/2021	04:01	6183.34	Transducer	6174.95	6170.15	Intermediate
R-3i	04/15/2021	05:01	6183.34	Transducer	6174.95	6170.15	Intermediate
R-3i	04/15/2021	06:01	6183.33	Transducer	6174.95	6170.15	Intermediate
R-3i	04/15/2021	07:01	6183.33	Transducer	6174.95	6170.15	Intermediate

Location	Date	Time	Water Level (ft amsl)	Method	Top of Screen (ft amsl)	Bottom of Screen (ft amsl)	Zone
R-3i	04/15/2021	08:01	6183.34	Transducer	6174.95	6170.15	Intermediate
R-3i	04/15/2021	09:01	6183.37	Transducer	6174.95	6170.15	Intermediate
R-3i	04/15/2021	10:01	6183.39	Transducer	6174.95	6170.15	Intermediate
R-3i	04/15/2021	11:01	6183.41	Transducer	6174.95	6170.15	Intermediate
R-3i	04/15/2021	12:01	6183.45	Transducer	6174.95	6170.15	Intermediate
R-3i	04/15/2021	13:01	6183.50	Transducer	6174.95	6170.15	Intermediate
R-3i	04/15/2021	14:01	6183.55	Transducer	6174.95	6170.15	Intermediate
R-3i	04/15/2021	15:01	6183.59	Transducer	6174.95	6170.15	Intermediate
R-3i	04/15/2021	16:01	6183.57	Transducer	6174.95	6170.15	Intermediate
R-3i	04/15/2021	17:01	6183.55	Transducer	6174.95	6170.15	Intermediate
R-3i	04/15/2021	18:01	6183.52	Transducer	6174.95	6170.15	Intermediate
R-3i	04/15/2021	19:01	6183.47	Transducer	6174.95	6170.15	Intermediate
R-3i	04/15/2021	20:01	6183.42	Transducer	6174.95	6170.15	Intermediate
R-3i	04/15/2021	21:01	6183.39	Transducer	6174.95	6170.15	Intermediate
R-3i	04/15/2021	22:01	6183.36	Transducer	6174.95	6170.15	Intermediate
R-3i	04/15/2021	23:01	6183.35	Transducer	6174.95	6170.15	Intermediate
R-3i	04/16/2021	00:01	6183.34	Transducer	6174.95	6170.15	Intermediate
R-3i	04/16/2021	01:01	6183.35	Transducer	6174.95	6170.15	Intermediate
R-3i	04/16/2021	02:01	6183.35	Transducer	6174.95	6170.15	Intermediate
R-3i	04/16/2021	03:01	6183.34	Transducer	6174.95	6170.15	Intermediate
R-3i	04/16/2021	04:01	6183.34	Transducer	6174.95	6170.15	Intermediate
R-3i	04/16/2021	05:01	6183.33	Transducer	6174.95	6170.15	Intermediate
R-3i	04/16/2021	06:01	6183.32	Transducer	6174.95	6170.15	Intermediate
R-3i	04/16/2021	07:01	6183.31	Transducer	6174.95	6170.15	Intermediate
R-3i	04/16/2021	08:01	6183.32	Transducer	6174.95	6170.15	Intermediate
R-3i	04/16/2021	09:01	6183.32	Transducer	6174.95	6170.15	Intermediate
R-3i	04/16/2021	10:01	6183.33	Transducer	6174.95	6170.15	Intermediate
R-3i	04/16/2021	11:01	6183.34	Transducer	6174.95	6170.15	Intermediate
R-3i	04/16/2021	12:01	6183.36	Transducer	6174.95	6170.15	Intermediate
R-3i	04/16/2021	13:01	6183.38	Transducer	6174.95	6170.15	Intermediate
R-3i	04/16/2021	14:01	6183.39	Transducer	6174.95	6170.15	Intermediate
R-3i	04/16/2021	15:01	6183.43	Transducer	6174.95	6170.15	Intermediate
R-3i	04/16/2021	16:01	6183.40	Transducer	6174.95	6170.15	Intermediate
R-3i	04/16/2021	17:01	6183.38	Transducer	6174.95	6170.15	Intermediate
R-3i	04/16/2021	18:01	6183.36	Transducer	6174.95	6170.15	Intermediate
R-3i	04/16/2021	19:01	6183.31	Transducer	6174.95	6170.15	Intermediate
R-3i	04/16/2021	20:01	6183.25	Transducer	6174.95	6170.15	Intermediate
R-3i	04/16/2021	21:01	6183.23	Transducer	6174.95	6170.15	Intermediate
R-3i	04/16/2021	22:01	6183.22	Transducer	6174.95	6170.15	Intermediate
R-3i	04/16/2021	23:01	6183.21	Transducer	6174.95	6170.15	Intermediate
R-3i	04/17/2021	00:01	6183.21	Transducer	6174.95	6170.15	Intermediate
R-3i	04/17/2021	01:01	6183.21	Transducer	6174.95	6170.15	Intermediate
R-3i	04/17/2021	02:01	6183.21	Transducer	6174.95	6170.15	Intermediate
R-3i	04/17/2021	03:01	6183.22	Transducer	6174.95	6170.15	Intermediate
R-3i	04/17/2021	04:01	6183.22	Transducer	6174.95	6170.15	Intermediate

Location	Date	Time	Water Level (ft amsl)	Method	Top of Screen (ft amsl)	Bottom of Screen (ft amsl)	Zone
R-3i	04/17/2021	05:01	6183.21	Transducer	6174.95	6170.15	Intermediate
R-3i	04/17/2021	06:01	6183.20	Transducer	6174.95	6170.15	Intermediate
R-3i	04/17/2021	07:01	6183.19	Transducer	6174.95	6170.15	Intermediate
R-3i	04/17/2021	08:01	6183.18	Transducer	6174.95	6170.15	Intermediate
R-3i	04/17/2021	09:01	6183.19	Transducer	6174.95	6170.15	Intermediate
R-3i	04/17/2021	10:01	6183.18	Transducer	6174.95	6170.15	Intermediate
R-3i	04/17/2021	11:01	6183.20	Transducer	6174.95	6170.15	Intermediate
R-3i	04/17/2021	12:01	6183.22	Transducer	6174.95	6170.15	Intermediate
R-3i	04/17/2021	13:01	6183.24	Transducer	6174.95	6170.15	Intermediate
R-3i	04/17/2021	14:01	6183.26	Transducer	6174.95	6170.15	Intermediate
R-3i	04/17/2021	15:01	6183.27	Transducer	6174.95	6170.15	Intermediate
R-3i	04/17/2021	16:01	6183.26	Transducer	6174.95	6170.15	Intermediate
R-3i	04/17/2021	17:01	6183.25	Transducer	6174.95	6170.15	Intermediate
R-3i	04/17/2021	18:01	6183.24	Transducer	6174.95	6170.15	Intermediate
R-3i	04/17/2021	19:01	6183.22	Transducer	6174.95	6170.15	Intermediate
R-3i	04/17/2021	20:01	6183.18	Transducer	6174.95	6170.15	Intermediate
R-3i	04/17/2021	21:01	6183.16	Transducer	6174.95	6170.15	Intermediate
R-3i	04/17/2021	22:01	6183.14	Transducer	6174.95	6170.15	Intermediate
R-3i	04/17/2021	23:01	6183.14	Transducer	6174.95	6170.15	Intermediate
R-3i	04/18/2021	00:01	6183.15	Transducer	6174.95	6170.15	Intermediate
R-3i	04/18/2021	01:01	6183.15	Transducer	6174.95	6170.15	Intermediate
R-3i	04/18/2021	02:01	6183.16	Transducer	6174.95	6170.15	Intermediate
R-3i	04/18/2021	03:01	6183.17	Transducer	6174.95	6170.15	Intermediate
R-3i	04/18/2021	04:01	6183.16	Transducer	6174.95	6170.15	Intermediate
R-3i	04/18/2021	05:01	6183.16	Transducer	6174.95	6170.15	Intermediate
R-3i	04/18/2021	06:01	6183.15	Transducer	6174.95	6170.15	Intermediate
R-3i	04/18/2021	07:01	6183.14	Transducer	6174.95	6170.15	Intermediate
R-3i	04/18/2021	08:01	6183.14	Transducer	6174.95	6170.15	Intermediate
R-3i	04/18/2021	09:01	6183.15	Transducer	6174.95	6170.15	Intermediate
R-3i	04/18/2021	10:01	6183.16	Transducer	6174.95	6170.15	Intermediate
R-3i	04/18/2021	11:01	6183.18	Transducer	6174.95	6170.15	Intermediate
R-3i	04/18/2021	12:01	6183.21	Transducer	6174.95	6170.15	Intermediate
R-3i	04/18/2021	13:01	6183.22	Transducer	6174.95	6170.15	Intermediate
R-3i	04/18/2021	14:01	6183.25	Transducer	6174.95	6170.15	Intermediate
R-3i	04/18/2021	15:01	6183.27	Transducer	6174.95	6170.15	Intermediate
R-3i	04/18/2021	16:01	6183.28	Transducer	6174.95	6170.15	Intermediate
R-3i	04/18/2021	17:01	6183.28	Transducer	6174.95	6170.15	Intermediate
R-3i	04/18/2021	18:01	6183.28	Transducer	6174.95	6170.15	Intermediate
R-3i	04/18/2021	19:01	6183.26	Transducer	6174.95	6170.15	Intermediate
R-3i	04/18/2021	20:01	6183.24	Transducer	6174.95	6170.15	Intermediate
R-3i	04/18/2021	21:01	6183.23	Transducer	6174.95	6170.15	Intermediate
R-3i	04/18/2021	22:01	6183.22	Transducer	6174.95	6170.15	Intermediate
R-3i	04/18/2021	23:01	6183.22	Transducer	6174.95	6170.15	Intermediate
R-3i	04/19/2021	00:01	6183.22	Transducer	6174.95	6170.15	Intermediate
R-3i	04/19/2021	01:01	6183.23	Transducer	6174.95	6170.15	Intermediate

Location	Date	Time	Water Level (ft amsl)	Method	Top of Screen (ft amsl)	Bottom of Screen (ft amsl)	Zone
R-3i	04/19/2021	02:01	6183.23	Transducer	6174.95	6170.15	Intermediate
R-3i	04/19/2021	03:01	6183.23	Transducer	6174.95	6170.15	Intermediate
R-3i	04/19/2021	04:01	6183.23	Transducer	6174.95	6170.15	Intermediate
R-3i	04/19/2021	05:01	6183.23	Transducer	6174.95	6170.15	Intermediate
R-3i	04/19/2021	06:01	6183.24	Transducer	6174.95	6170.15	Intermediate
R-3i	04/19/2021	07:01	6183.24	Transducer	6174.95	6170.15	Intermediate
R-3i	04/19/2021	08:01	6183.25	Transducer	6174.95	6170.15	Intermediate
R-3i	04/19/2021	09:01	6183.26	Transducer	6174.95	6170.15	Intermediate
R-3i	04/19/2021	10:01	6183.28	Transducer	6174.95	6170.15	Intermediate
R-3i	04/19/2021	11:01	6183.33	Transducer	6174.95	6170.15	Intermediate
R-3i	04/19/2021	12:01	6183.36	Transducer	6174.95	6170.15	Intermediate
R-3i	04/19/2021	13:01	6183.39	Transducer	6174.95	6170.15	Intermediate
R-3i	04/19/2021	14:01	6183.42	Transducer	6174.95	6170.15	Intermediate
R-3i	04/19/2021	15:01	6183.45	Transducer	6174.95	6170.15	Intermediate
R-3i	04/19/2021	16:01	6183.46	Transducer	6174.95	6170.15	Intermediate
R-3i	04/19/2021	17:01	6183.45	Transducer	6174.95	6170.15	Intermediate
R-3i	04/19/2021	18:01	6183.45	Transducer	6174.95	6170.15	Intermediate
R-3i	04/19/2021	19:01	6183.44	Transducer	6174.95	6170.15	Intermediate
R-3i	04/19/2021	20:01	6183.41	Transducer	6174.95	6170.15	Intermediate
R-3i	04/19/2021	21:01	6183.40	Transducer	6174.95	6170.15	Intermediate
R-3i	04/19/2021	22:01	6183.40	Transducer	6174.95	6170.15	Intermediate
R-3i	04/19/2021	23:01	6183.41	Transducer	6174.95	6170.15	Intermediate
R-3i	04/20/2021	00:01	6183.41	Transducer	6174.95	6170.15	Intermediate
R-3i	04/20/2021	01:01	6183.41	Transducer	6174.95	6170.15	Intermediate
R-3i	04/20/2021	02:01	6183.39	Transducer	6174.95	6170.15	Intermediate
R-3i	04/20/2021	03:01	6183.37	Transducer	6174.95	6170.15	Intermediate
R-3i	04/20/2021	04:01	6183.35	Transducer	6174.95	6170.15	Intermediate
R-3i	04/20/2021	05:01	6183.33	Transducer	6174.95	6170.15	Intermediate
R-3i	04/20/2021	06:01	6183.30	Transducer	6174.95	6170.15	Intermediate
R-3i	04/20/2021	07:01	6183.26	Transducer	6174.95	6170.15	Intermediate
R-3i	04/20/2021	08:01	6183.25	Transducer	6174.95	6170.15	Intermediate
R-3i	04/20/2021	09:01	6183.25	Transducer	6174.95	6170.15	Intermediate
R-3i	04/20/2021	10:01	6183.24	Transducer	6174.95	6170.15	Intermediate
R-3i	04/20/2021	11:01	6183.26	Transducer	6174.95	6170.15	Intermediate
R-3i	04/20/2021	12:01	6183.29	Transducer	6174.95	6170.15	Intermediate
R-3i	04/20/2021	13:01	6183.30	Transducer	6174.95	6170.15	Intermediate
R-3i	04/20/2021	14:01	6183.32	Transducer	6174.95	6170.15	Intermediate
R-3i	04/20/2021	15:01	6183.35	Transducer	6174.95	6170.15	Intermediate
R-3i	04/20/2021	16:01	6183.35	Transducer	6174.95	6170.15	Intermediate
R-3i	04/20/2021	17:01	6183.32	Transducer	6174.95	6170.15	Intermediate
R-3i	04/20/2021	18:01	6183.30	Transducer	6174.95	6170.15	Intermediate
R-3i	04/20/2021	19:01	6183.28	Transducer	6174.95	6170.15	Intermediate
R-3i	04/20/2021	20:01	6183.25	Transducer	6174.95	6170.15	Intermediate
R-3i	04/20/2021	21:01	6183.23	Transducer	6174.95	6170.15	Intermediate
R-3i	04/20/2021	22:01	6183.20	Transducer	6174.95	6170.15	Intermediate

Location	Date	Time	Water Level (ft amsl)	Method	Top of Screen (ft amsl)	Bottom of Screen (ft amsl)	Zone
R-3i	04/20/2021	23:01	6183.19	Transducer	6174.95	6170.15	Intermediate
R-3i	04/21/2021	00:01	6183.19	Transducer	6174.95	6170.15	Intermediate
R-3i	04/21/2021	01:01	6183.20	Transducer	6174.95	6170.15	Intermediate
R-3i	04/21/2021	02:01	6183.21	Transducer	6174.95	6170.15	Intermediate
R-3i	04/21/2021	03:01	6183.21	Transducer	6174.95	6170.15	Intermediate
R-3i	04/21/2021	04:01	6183.22	Transducer	6174.95	6170.15	Intermediate
R-3i	04/21/2021	05:01	6183.21	Transducer	6174.95	6170.15	Intermediate
R-3i	04/21/2021	06:01	6183.20	Transducer	6174.95	6170.15	Intermediate
R-3i	04/21/2021	07:01	6183.19	Transducer	6174.95	6170.15	Intermediate
R-3i	04/21/2021	08:01	6183.20	Transducer	6174.95	6170.15	Intermediate
R-3i	04/21/2021	09:01	6183.22	Transducer	6174.95	6170.15	Intermediate
R-3i	04/21/2021	10:01	6183.25	Transducer	6174.95	6170.15	Intermediate
R-3i	04/21/2021	11:01	6183.28	Transducer	6174.95	6170.15	Intermediate
R-3i	04/21/2021	12:01	6183.33	Transducer	6174.95	6170.15	Intermediate
R-3i	04/21/2021	13:01	6183.36	Transducer	6174.95	6170.15	Intermediate
R-3i	04/21/2021	14:01	6183.38	Transducer	6174.95	6170.15	Intermediate
R-3i	04/21/2021	15:01	6183.42	Transducer	6174.95	6170.15	Intermediate
R-3i	04/21/2021	16:01	6183.45	Transducer	6174.95	6170.15	Intermediate
R-3i	04/21/2021	17:01	6183.45	Transducer	6174.95	6170.15	Intermediate
R-3i	04/21/2021	18:01	6183.46	Transducer	6174.95	6170.15	Intermediate
R-3i	04/21/2021	19:01	6183.44	Transducer	6174.95	6170.15	Intermediate
R-3i	04/21/2021	20:01	6183.42	Transducer	6174.95	6170.15	Intermediate
R-3i	04/21/2021	21:01	6183.40	Transducer	6174.95	6170.15	Intermediate
R-3i	04/21/2021	22:01	6183.38	Transducer	6174.95	6170.15	Intermediate
R-3i	04/21/2021	23:01	6183.38	Transducer	6174.95	6170.15	Intermediate
R-3i	04/22/2021	00:01	6183.38	Transducer	6174.95	6170.15	Intermediate
R-3i	04/22/2021	01:01	6183.39	Transducer	6174.95	6170.15	Intermediate
R-3i	04/22/2021	02:01	6183.40	Transducer	6174.95	6170.15	Intermediate
R-3i	04/22/2021	03:01	6183.41	Transducer	6174.95	6170.15	Intermediate
R-3i	04/22/2021	04:01	6183.41	Transducer	6174.95	6170.15	Intermediate
R-3i	04/22/2021	05:01	6183.41	Transducer	6174.95	6170.15	Intermediate
R-3i	04/22/2021	06:01	6183.38	Transducer	6174.95	6170.15	Intermediate
R-3i	04/22/2021	07:01	6183.37	Transducer	6174.95	6170.15	Intermediate
R-3i	04/22/2021	08:01	6183.38	Transducer	6174.95	6170.15	Intermediate
R-3i	04/22/2021	09:01	6183.39	Transducer	6174.95	6170.15	Intermediate
R-3i	04/22/2021	10:01	6183.40	Transducer	6174.95	6170.15	Intermediate
R-3i	04/22/2021	11:01	6183.42	Transducer	6174.95	6170.15	Intermediate
R-3i	04/22/2021	12:01	6183.45	Transducer	6174.95	6170.15	Intermediate
R-3i	04/22/2021	13:01	6183.47	Transducer	6174.95	6170.15	Intermediate
R-3i	04/22/2021	14:01	6183.49	Transducer	6174.95	6170.15	Intermediate
R-3i	04/22/2021	15:01	6183.50	Transducer	6174.95	6170.15	Intermediate
R-3i	04/22/2021	16:01	6183.51	Transducer	6174.95	6170.15	Intermediate
R-3i	04/22/2021	17:01	6183.49	Transducer	6174.95	6170.15	Intermediate
R-3i	04/22/2021	18:01	6183.49	Transducer	6174.95	6170.15	Intermediate
R-3i	04/22/2021	19:01	6183.47	Transducer	6174.95	6170.15	Intermediate

Location	Date	Time	Water Level (ft amsl)	Method	Top of Screen (ft amsl)	Bottom of Screen (ft amsl)	Zone
R-3i	04/22/2021	20:01	6183.46	Transducer	6174.95	6170.15	Intermediate
R-3i	04/22/2021	21:01	6183.43	Transducer	6174.95	6170.15	Intermediate
R-3i	04/22/2021	22:01	6183.43	Transducer	6174.95	6170.15	Intermediate
R-3i	04/22/2021	23:01	6183.42	Transducer	6174.95	6170.15	Intermediate
R-3i	04/23/2021	00:01	6183.42	Transducer	6174.95	6170.15	Intermediate
R-3i	04/23/2021	01:01	6183.43	Transducer	6174.95	6170.15	Intermediate
R-3i	04/23/2021	02:01	6183.44	Transducer	6174.95	6170.15	Intermediate
R-3i	04/23/2021	03:01	6183.44	Transducer	6174.95	6170.15	Intermediate
R-3i	04/23/2021	04:01	6183.43	Transducer	6174.95	6170.15	Intermediate
R-3i	04/23/2021	05:01	6183.42	Transducer	6174.95	6170.15	Intermediate
R-3i	04/23/2021	06:01	6183.40	Transducer	6174.95	6170.15	Intermediate
R-3i	04/23/2021	07:01	6183.39	Transducer	6174.95	6170.15	Intermediate
R-3i	04/23/2021	08:01	6183.39	Transducer	6174.95	6170.15	Intermediate
R-3i	04/23/2021	09:01	6183.40	Transducer	6174.95	6170.15	Intermediate
R-3i	04/23/2021	10:01	6183.37	Transducer	6174.95	6170.15	Intermediate
R-3i	04/23/2021	11:01	6183.39	Transducer	6174.95	6170.15	Intermediate
R-3i	04/23/2021	12:01	6183.41	Transducer	6174.95	6170.15	Intermediate
R-3i	04/23/2021	13:01	6183.41	Transducer	6174.95	6170.15	Intermediate
R-3i	04/23/2021	14:01	6183.43	Transducer	6174.95	6170.15	Intermediate
R-3i	04/23/2021	15:01	6183.41	Transducer	6174.95	6170.15	Intermediate
R-3i	04/23/2021	16:01	6183.35	Transducer	6174.95	6170.15	Intermediate
R-3i	04/23/2021	17:01	6183.35	Transducer	6174.95	6170.15	Intermediate
R-3i	04/23/2021	18:01	6183.35	Transducer	6174.95	6170.15	Intermediate
R-3i	04/23/2021	19:01	6183.33	Transducer	6174.95	6170.15	Intermediate
R-3i	04/23/2021	20:01	6183.28	Transducer	6174.95	6170.15	Intermediate
R-3i	04/23/2021	21:01	6183.25	Transducer	6174.95	6170.15	Intermediate
R-3i	04/23/2021	22:01	6183.23	Transducer	6174.95	6170.15	Intermediate
R-3i	04/23/2021	23:01	6183.23	Transducer	6174.95	6170.15	Intermediate
R-3i	04/24/2021	00:01	6183.23	Transducer	6174.95	6170.15	Intermediate
R-3i	04/24/2021	01:01	6183.23	Transducer	6174.95	6170.15	Intermediate
R-3i	04/24/2021	02:01	6183.23	Transducer	6174.95	6170.15	Intermediate
R-3i	04/24/2021	03:01	6183.22	Transducer	6174.95	6170.15	Intermediate
R-3i	04/24/2021	04:01	6183.21	Transducer	6174.95	6170.15	Intermediate
R-3i	04/24/2021	05:01	6183.21	Transducer	6174.95	6170.15	Intermediate
R-3i	04/24/2021	06:01	6183.20	Transducer	6174.95	6170.15	Intermediate
R-3i	04/24/2021	07:01	6183.19	Transducer	6174.95	6170.15	Intermediate
R-3i	04/24/2021	08:01	6183.20	Transducer	6174.95	6170.15	Intermediate
R-3i	04/24/2021	09:01	6183.20	Transducer	6174.95	6170.15	Intermediate
R-3i	04/24/2021	10:01	6183.21	Transducer	6174.95	6170.15	Intermediate
R-3i	04/24/2021	11:01	6183.24	Transducer	6174.95	6170.15	Intermediate
R-3i	04/24/2021	12:01	6183.28	Transducer	6174.95	6170.15	Intermediate
R-3i	04/24/2021	13:01	6183.30	Transducer	6174.95	6170.15	Intermediate
R-3i	04/24/2021	14:01	6183.32	Transducer	6174.95	6170.15	Intermediate
R-3i	04/24/2021	15:01	6183.34	Transducer	6174.95	6170.15	Intermediate
R-3i	04/24/2021	16:01	6183.37	Transducer	6174.95	6170.15	Intermediate

Location	Date	Time	Water Level (ft amsl)	Method	Top of Screen (ft amsl)	Bottom of Screen (ft amsl)	Zone
R-3i	04/24/2021	17:01	6183.38	Transducer	6174.95	6170.15	Intermediate
R-3i	04/24/2021	18:01	6183.40	Transducer	6174.95	6170.15	Intermediate
R-3i	04/24/2021	19:01	6183.38	Transducer	6174.95	6170.15	Intermediate
R-3i	04/24/2021	20:01	6183.36	Transducer	6174.95	6170.15	Intermediate
R-3i	04/24/2021	21:01	6183.34	Transducer	6174.95	6170.15	Intermediate
R-3i	04/24/2021	22:01	6183.34	Transducer	6174.95	6170.15	Intermediate
R-3i	04/24/2021	23:01	6183.33	Transducer	6174.95	6170.15	Intermediate
R-3i	04/25/2021	00:01	6183.31	Transducer	6174.95	6170.15	Intermediate
R-3i	04/25/2021	01:01	6183.30	Transducer	6174.95	6170.15	Intermediate
R-3i	04/25/2021	02:01	6183.30	Transducer	6174.95	6170.15	Intermediate
R-3i	04/25/2021	03:01	6183.30	Transducer	6174.95	6170.15	Intermediate
R-3i	04/25/2021	04:01	6183.29	Transducer	6174.95	6170.15	Intermediate
R-3i	04/25/2021	05:01	6183.28	Transducer	6174.95	6170.15	Intermediate
R-3i	04/25/2021	06:01	6183.26	Transducer	6174.95	6170.15	Intermediate
R-3i	04/25/2021	07:01	6183.26	Transducer	6174.95	6170.15	Intermediate
R-3i	04/25/2021	08:01	6183.27	Transducer	6174.95	6170.15	Intermediate
R-3i	04/25/2021	09:01	6183.29	Transducer	6174.95	6170.15	Intermediate
R-3i	04/25/2021	10:01	6183.29	Transducer	6174.95	6170.15	Intermediate
R-3i	04/25/2021	11:01	6183.31	Transducer	6174.95	6170.15	Intermediate
R-3i	04/25/2021	12:01	6183.35	Transducer	6174.95	6170.15	Intermediate
R-3i	04/25/2021	13:01	6183.37	Transducer	6174.95	6170.15	Intermediate
R-3i	04/25/2021	14:01	6183.40	Transducer	6174.95	6170.15	Intermediate
R-3i	04/25/2021	15:01	6183.42	Transducer	6174.95	6170.15	Intermediate
R-3i	04/25/2021	16:01	6183.44	Transducer	6174.95	6170.15	Intermediate
R-3i	04/25/2021	17:01	6183.45	Transducer	6174.95	6170.15	Intermediate
R-3i	04/25/2021	18:01	6183.46	Transducer	6174.95	6170.15	Intermediate
R-3i	04/25/2021	19:01	6183.45	Transducer	6174.95	6170.15	Intermediate
R-3i	04/25/2021	20:01	6183.43	Transducer	6174.95	6170.15	Intermediate
R-3i	04/25/2021	21:01	6183.41	Transducer	6174.95	6170.15	Intermediate
R-3i	04/25/2021	22:01	6183.39	Transducer	6174.95	6170.15	Intermediate
R-3i	04/25/2021	23:01	6183.39	Transducer	6174.95	6170.15	Intermediate
R-3i	04/26/2021	00:01	6183.38	Transducer	6174.95	6170.15	Intermediate
R-3i	04/26/2021	01:01	6183.39	Transducer	6174.95	6170.15	Intermediate
R-3i	04/26/2021	02:01	6183.39	Transducer	6174.95	6170.15	Intermediate
R-3i	04/26/2021	03:01	6183.38	Transducer	6174.95	6170.15	Intermediate
R-3i	04/26/2021	04:01	6183.38	Transducer	6174.95	6170.15	Intermediate
R-3i	04/26/2021	05:01	6183.38	Transducer	6174.95	6170.15	Intermediate
R-3i	04/26/2021	06:01	6183.37	Transducer	6174.95	6170.15	Intermediate
R-3i	04/26/2021	07:01	6183.36	Transducer	6174.95	6170.15	Intermediate
R-3i	04/26/2021	08:01	6183.36	Transducer	6174.95	6170.15	Intermediate
R-3i	04/26/2021	09:01	6183.37	Transducer	6174.95	6170.15	Intermediate
R-3i	04/26/2021	10:01	6183.38	Transducer	6174.95	6170.15	Intermediate
R-3i	04/26/2021	11:01	6183.41	Transducer	6174.95	6170.15	Intermediate
R-3i	04/26/2021	12:01	6183.43	Transducer	6174.95	6170.15	Intermediate
R-3i	04/26/2021	13:01	6183.45	Transducer	6174.95	6170.15	Intermediate

Location	Date	Time	Water Level (ft amsl)	Method	Top of Screen (ft amsl)	Bottom of Screen (ft amsl)	Zone
R-3i	04/26/2021	14:01	6183.47	Transducer	6174.95	6170.15	Intermediate
R-3i	04/26/2021	15:01	6183.49	Transducer	6174.95	6170.15	Intermediate
R-3i	04/26/2021	16:01	6183.49	Transducer	6174.95	6170.15	Intermediate
R-3i	04/26/2021	17:01	6183.50	Transducer	6174.95	6170.15	Intermediate
R-3i	04/26/2021	18:01	6183.50	Transducer	6174.95	6170.15	Intermediate
R-3i	04/26/2021	19:01	6183.47	Transducer	6174.95	6170.15	Intermediate
R-3i	04/26/2021	20:01	6183.45	Transducer	6174.95	6170.15	Intermediate
R-3i	04/26/2021	21:01	6183.43	Transducer	6174.95	6170.15	Intermediate
R-3i	04/26/2021	22:01	6183.42	Transducer	6174.95	6170.15	Intermediate
R-3i	04/26/2021	23:01	6183.41	Transducer	6174.95	6170.15	Intermediate
R-3i	04/27/2021	00:01	6183.41	Transducer	6174.95	6170.15	Intermediate
R-3i	04/27/2021	01:01	6183.41	Transducer	6174.95	6170.15	Intermediate
R-3i	04/27/2021	02:01	6183.42	Transducer	6174.95	6170.15	Intermediate
R-3i	04/27/2021	03:01	6183.41	Transducer	6174.95	6170.15	Intermediate
R-3i	04/27/2021	04:01	6183.41	Transducer	6174.95	6170.15	Intermediate
R-3i	04/27/2021	05:01	6183.41	Transducer	6174.95	6170.15	Intermediate
R-3i	04/27/2021	06:01	6183.40	Transducer	6174.95	6170.15	Intermediate
R-3i	04/27/2021	07:01	6183.41	Transducer	6174.95	6170.15	Intermediate
R-3i	04/27/2021	08:01	6183.40	Transducer	6174.95	6170.15	Intermediate
R-3i	04/27/2021	09:01	6183.41	Transducer	6174.95	6170.15	Intermediate
R-3i	04/27/2021	10:01	6183.41	Transducer	6174.95	6170.15	Intermediate
R-3i	04/27/2021	11:01	6183.40	Transducer	6174.95	6170.15	Intermediate
R-3i	04/27/2021	12:01	6183.41	Transducer	6174.95	6170.15	Intermediate
R-3i	04/27/2021	13:01	6183.42	Transducer	6174.95	6170.15	Intermediate
R-3i	04/27/2021	14:01	6183.42	Transducer	6174.95	6170.15	Intermediate
R-3i	04/27/2021	15:01	6183.43	Transducer	6174.95	6170.15	Intermediate
R-3i	04/27/2021	16:01	6183.41	Transducer	6174.95	6170.15	Intermediate
R-3i	04/27/2021	17:01	6183.40	Transducer	6174.95	6170.15	Intermediate
R-3i	04/27/2021	18:01	6183.39	Transducer	6174.95	6170.15	Intermediate
R-3i	04/27/2021	19:01	6183.37	Transducer	6174.95	6170.15	Intermediate
R-3i	04/27/2021	20:01	6183.33	Transducer	6174.95	6170.15	Intermediate
R-3i	04/27/2021	21:01	6183.31	Transducer	6174.95	6170.15	Intermediate
R-3i	04/27/2021	22:01	6183.30	Transducer	6174.95	6170.15	Intermediate
R-3i	04/27/2021	23:01	6183.31	Transducer	6174.95	6170.15	Intermediate
R-3i	04/28/2021	00:01	6183.31	Transducer	6174.95	6170.15	Intermediate
R-3i	04/28/2021	01:01	6183.33	Transducer	6174.95	6170.15	Intermediate
R-3i	04/28/2021	02:01	6183.34	Transducer	6174.95	6170.15	Intermediate
R-3i	04/28/2021	03:01	6183.32	Transducer	6174.95	6170.15	Intermediate
R-3i	04/28/2021	04:01	6183.34	Transducer	6174.95	6170.15	Intermediate
R-3i	04/28/2021	05:01	6183.33	Transducer	6174.95	6170.15	Intermediate
R-3i	04/28/2021	06:01	6183.31	Transducer	6174.95	6170.15	Intermediate
R-3i	04/28/2021	07:01	6183.30	Transducer	6174.95	6170.15	Intermediate
R-3i	04/28/2021	08:01	6183.29	Transducer	6174.95	6170.15	Intermediate
R-3i	04/28/2021	09:01	6183.30	Transducer	6174.95	6170.15	Intermediate
R-3i	04/28/2021	10:01	6183.30	Transducer	6174.95	6170.15	Intermediate

Location	Date	Time	Water Level (ft amsl)	Method	Top of Screen (ft amsl)	Bottom of Screen (ft amsl)	Zone
R-3i	04/28/2021	11:01	6183.31	Transducer	6174.95	6170.15	Intermediate
R-3i	04/28/2021	12:01	6183.32	Transducer	6174.95	6170.15	Intermediate
R-3i	04/28/2021	13:01	6183.28	Transducer	6174.95	6170.15	Intermediate
R-3i	04/28/2021	14:01	6183.24	Transducer	6174.95	6170.15	Intermediate
R-3i	04/28/2021	15:01	6183.25	Transducer	6174.95	6170.15	Intermediate
R-3i	04/28/2021	16:01	6183.26	Transducer	6174.95	6170.15	Intermediate
R-3i	04/28/2021	17:01	6183.23	Transducer	6174.95	6170.15	Intermediate
R-3i	04/28/2021	18:01	6183.20	Transducer	6174.95	6170.15	Intermediate
R-3i	04/28/2021	19:01	6183.19	Transducer	6174.95	6170.15	Intermediate
R-3i	04/28/2021	20:01	6183.15	Transducer	6174.95	6170.15	Intermediate
R-3i	04/28/2021	21:01	6183.13	Transducer	6174.95	6170.15	Intermediate
R-3i	04/28/2021	22:01	6183.14	Transducer	6174.95	6170.15	Intermediate
R-3i	04/28/2021	23:01	6183.12	Transducer	6174.95	6170.15	Intermediate
R-3i	04/29/2021	00:01	6183.13	Transducer	6174.95	6170.15	Intermediate
R-3i	04/29/2021	01:01	6183.11	Transducer	6174.95	6170.15	Intermediate
R-3i	04/29/2021	02:01	6183.12	Transducer	6174.95	6170.15	Intermediate
R-3i	04/29/2021	03:01	6183.12	Transducer	6174.95	6170.15	Intermediate
R-3i	04/29/2021	04:01	6183.10	Transducer	6174.95	6170.15	Intermediate
R-3i	04/29/2021	05:01	6183.09	Transducer	6174.95	6170.15	Intermediate
R-3i	04/29/2021	06:01	6183.07	Transducer	6174.95	6170.15	Intermediate
R-3i	04/29/2021	07:01	6183.04	Transducer	6174.95	6170.15	Intermediate
R-3i	04/29/2021	08:01	6183.05	Transducer	6174.95	6170.15	Intermediate
R-3i	04/29/2021	09:01	6183.06	Transducer	6174.95	6170.15	Intermediate
R-3i	04/29/2021	10:01	6183.06	Transducer	6174.95	6170.15	Intermediate
R-3i	04/29/2021	11:01	6183.07	Transducer	6174.95	6170.15	Intermediate
R-3i	04/29/2021	12:01	6183.10	Transducer	6174.95	6170.15	Intermediate
R-3i	04/29/2021	13:01	6183.11	Transducer	6174.95	6170.15	Intermediate
R-3i	04/29/2021	14:01	6183.11	Transducer	6174.95	6170.15	Intermediate
R-3i	04/29/2021	15:01	6183.13	Transducer	6174.95	6170.15	Intermediate
R-3i	04/29/2021	16:01	6183.12	Transducer	6174.95	6170.15	Intermediate
R-3i	04/29/2021	17:01	6183.12	Transducer	6174.95	6170.15	Intermediate
R-3i	04/29/2021	18:01	6183.11	Transducer	6174.95	6170.15	Intermediate
R-3i	04/29/2021	19:01	6183.09	Transducer	6174.95	6170.15	Intermediate
R-3i	04/29/2021	20:01	6183.06	Transducer	6174.95	6170.15	Intermediate
R-3i	04/29/2021	21:01	6183.04	Transducer	6174.95	6170.15	Intermediate
R-3i	04/29/2021	22:01	6183.04	Transducer	6174.95	6170.15	Intermediate
R-3i	04/29/2021	23:01	6183.03	Transducer	6174.95	6170.15	Intermediate
R-3i	04/30/2021	00:01	6183.03	Transducer	6174.95	6170.15	Intermediate
R-3i	04/30/2021	01:01	6183.04	Transducer	6174.95	6170.15	Intermediate
R-3i	04/30/2021	02:01	6183.05	Transducer	6174.95	6170.15	Intermediate
R-3i	04/30/2021	03:01	6183.05	Transducer	6174.95	6170.15	Intermediate
R-3i	04/30/2021	04:01	6183.06	Transducer	6174.95	6170.15	Intermediate
R-3i	04/30/2021	05:01	6183.05	Transducer	6174.95	6170.15	Intermediate
R-3i	04/30/2021	06:01	6183.04	Transducer	6174.95	6170.15	Intermediate
R-3i	04/30/2021	07:01	6183.04	Transducer	6174.95	6170.15	Intermediate

Location	Date	Time	Water Level (ft amsl)	Method	Top of Screen (ft amsl)	Bottom of Screen (ft amsl)	Zone
R-3i	04/30/2021	08:01	6183.04	Transducer	6174.95	6170.15	Intermediate
R-3i	04/30/2021	09:01	6183.05	Transducer	6174.95	6170.15	Intermediate
R-3i	04/30/2021	10:01	6183.06	Transducer	6174.95	6170.15	Intermediate
R-3i	04/30/2021	11:01	6183.10	Transducer	6174.95	6170.15	Intermediate
R-3i	04/30/2021	12:01	6183.13	Transducer	6174.95	6170.15	Intermediate
R-3i	04/30/2021	13:01	6183.16	Transducer	6174.95	6170.15	Intermediate
R-3i	04/30/2021	14:01	6183.19	Transducer	6174.95	6170.15	Intermediate
R-3i	04/30/2021	15:01	6183.22	Transducer	6174.95	6170.15	Intermediate
R-3i	04/30/2021	16:01	6183.23	Transducer	6174.95	6170.15	Intermediate
R-3i	04/30/2021	17:01	6183.24	Transducer	6174.95	6170.15	Intermediate
R-3i	04/30/2021	18:01	6183.25	Transducer	6174.95	6170.15	Intermediate
R-3i	04/30/2021	19:01	6183.23	Transducer	6174.95	6170.15	Intermediate
R-3i	04/30/2021	20:01	6183.21	Transducer	6174.95	6170.15	Intermediate
R-3i	04/30/2021	21:01	6183.18	Transducer	6174.95	6170.15	Intermediate
R-3i	04/30/2021	22:01	6183.18	Transducer	6174.95	6170.15	Intermediate
R-3i	04/30/2021	23:01	6183.18	Transducer	6174.95	6170.15	Intermediate
R-3i	05/01/2021	00:01	6183.19	Transducer	6174.95	6170.15	Intermediate
R-3i	05/01/2021	01:01	6183.22	Transducer	6174.95	6170.15	Intermediate
R-3i	05/01/2021	02:01	6183.24	Transducer	6174.95	6170.15	Intermediate
R-3i	05/01/2021	03:01	6183.25	Transducer	6174.95	6170.15	Intermediate
R-3i	05/01/2021	04:01	6183.26	Transducer	6174.95	6170.15	Intermediate
R-3i	05/01/2021	05:01	6183.25	Transducer	6174.95	6170.15	Intermediate
R-3i	05/01/2021	06:01	6183.25	Transducer	6174.95	6170.15	Intermediate
R-3i	05/01/2021	07:01	6183.26	Transducer	6174.95	6170.15	Intermediate
R-3i	05/01/2021	08:01	6183.27	Transducer	6174.95	6170.15	Intermediate
R-3i	05/01/2021	09:01	6183.30	Transducer	6174.95	6170.15	Intermediate
R-3i	05/01/2021	10:01	6183.32	Transducer	6174.95	6170.15	Intermediate
R-3i	05/01/2021	11:01	6183.35	Transducer	6174.95	6170.15	Intermediate
R-3i	05/01/2021	12:01	6183.39	Transducer	6174.95	6170.15	Intermediate
R-3i	05/01/2021	13:01	6183.42	Transducer	6174.95	6170.15	Intermediate
R-3i	05/01/2021	14:01	6183.45	Transducer	6174.95	6170.15	Intermediate
R-3i	05/01/2021	15:01	6183.48	Transducer	6174.95	6170.15	Intermediate
R-3i	05/01/2021	16:01	6183.50	Transducer	6174.95	6170.15	Intermediate
R-3i	05/01/2021	17:01	6183.51	Transducer	6174.95	6170.15	Intermediate
R-3i	05/01/2021	18:01	6183.51	Transducer	6174.95	6170.15	Intermediate
R-3i	05/01/2021	19:01	6183.50	Transducer	6174.95	6170.15	Intermediate
R-3i	05/01/2021	20:01	6183.50	Transducer	6174.95	6170.15	Intermediate
R-3i	05/01/2021	21:01	6183.49	Transducer	6174.95	6170.15	Intermediate
R-3i	05/01/2021	22:01	6183.49	Transducer	6174.95	6170.15	Intermediate
R-3i	05/01/2021	23:01	6183.49	Transducer	6174.95	6170.15	Intermediate
R-3i	05/02/2021	00:01	6183.49	Transducer	6174.95	6170.15	Intermediate
R-3i	05/02/2021	01:01	6183.51	Transducer	6174.95	6170.15	Intermediate
R-3i	05/02/2021	02:01	6183.49	Transducer	6174.95	6170.15	Intermediate
R-3i	05/02/2021	03:01	6183.49	Transducer	6174.95	6170.15	Intermediate
R-3i	05/02/2021	04:01	6183.48	Transducer	6174.95	6170.15	Intermediate

Location	Date	Time	Water Level (ft amsl)	Method	Top of Screen (ft amsl)	Bottom of Screen (ft amsl)	Zone
R-3i	05/02/2021	05:01	6183.47	Transducer	6174.95	6170.15	Intermediate
R-3i	05/02/2021	06:01	6183.47	Transducer	6174.95	6170.15	Intermediate
R-3i	05/02/2021	07:01	6183.48	Transducer	6174.95	6170.15	Intermediate
R-3i	05/02/2021	08:01	6183.49	Transducer	6174.95	6170.15	Intermediate
R-3i	05/02/2021	09:01	6183.50	Transducer	6174.95	6170.15	Intermediate
R-3i	05/02/2021	10:01	6183.52	Transducer	6174.95	6170.15	Intermediate
R-3i	05/02/2021	11:01	6183.54	Transducer	6174.95	6170.15	Intermediate
R-3i	05/02/2021	12:01	6183.56	Transducer	6174.95	6170.15	Intermediate
R-3i	05/02/2021	13:01	6183.57	Transducer	6174.95	6170.15	Intermediate
R-3i	05/02/2021	14:01	6183.59	Transducer	6174.95	6170.15	Intermediate
R-3i	05/02/2021	15:01	6183.60	Transducer	6174.95	6170.15	Intermediate
R-3i	05/02/2021	16:01	6183.61	Transducer	6174.95	6170.15	Intermediate
R-3i	05/02/2021	17:01	6183.62	Transducer	6174.95	6170.15	Intermediate
R-3i	05/02/2021	18:01	6183.61	Transducer	6174.95	6170.15	Intermediate
R-3i	05/02/2021	19:01	6183.60	Transducer	6174.95	6170.15	Intermediate
R-3i	05/02/2021	20:01	6183.58	Transducer	6174.95	6170.15	Intermediate
R-3i	05/02/2021	21:01	6183.55	Transducer	6174.95	6170.15	Intermediate
R-3i	05/02/2021	22:01	6183.54	Transducer	6174.95	6170.15	Intermediate
R-3i	05/02/2021	23:01	6183.52	Transducer	6174.95	6170.15	Intermediate
R-3i	05/03/2021	00:01	6183.50	Transducer	6174.95	6170.15	Intermediate
R-3i	05/03/2021	01:01	6183.49	Transducer	6174.95	6170.15	Intermediate
R-3i	05/03/2021	02:01	6183.48	Transducer	6174.95	6170.15	Intermediate
R-3i	05/03/2021	03:01	6183.47	Transducer	6174.95	6170.15	Intermediate
R-3i	05/03/2021	04:01	6183.47	Transducer	6174.95	6170.15	Intermediate
R-3i	05/03/2021	05:01	6183.45	Transducer	6174.95	6170.15	Intermediate
R-3i	05/03/2021	06:01	6183.43	Transducer	6174.95	6170.15	Intermediate
R-3i	05/03/2021	07:01	6183.43	Transducer	6174.95	6170.15	Intermediate
R-3i	05/03/2021	08:01	6183.41	Transducer	6174.95	6170.15	Intermediate
R-3i	05/03/2021	09:01	6183.40	Transducer	6174.95	6170.15	Intermediate
R-3i	05/03/2021	10:01	6183.39	Transducer	6174.95	6170.15	Intermediate
R-3i	05/03/2021	11:01	6183.40	Transducer	6174.95	6170.15	Intermediate
R-3i	05/03/2021	12:01	6183.36	Transducer	6174.95	6170.15	Intermediate
R-3i	05/03/2021	13:01	6183.37	Transducer	6174.95	6170.15	Intermediate
R-3i	05/03/2021	14:01	6183.37	Transducer	6174.95	6170.15	Intermediate
R-3i	05/03/2021	15:01	6183.38	Transducer	6174.95	6170.15	Intermediate
R-3i	05/03/2021	16:01	6183.32	Transducer	6174.95	6170.15	Intermediate
R-3i	05/03/2021	17:01	6183.29	Transducer	6174.95	6170.15	Intermediate
R-3i	05/03/2021	18:01	6183.29	Transducer	6174.95	6170.15	Intermediate
R-3i	05/03/2021	19:01	6183.26	Transducer	6174.95	6170.15	Intermediate
R-3i	05/03/2021	20:01	6183.24	Transducer	6174.95	6170.15	Intermediate
R-3i	05/03/2021	21:01	6183.23	Transducer	6174.95	6170.15	Intermediate
R-3i	05/03/2021	22:01	6183.21	Transducer	6174.95	6170.15	Intermediate
R-3i	05/03/2021	23:01	6183.21	Transducer	6174.95	6170.15	Intermediate
R-3i	05/04/2021	00:01	6183.20	Transducer	6174.95	6170.15	Intermediate
R-3i	05/04/2021	01:01	6183.20	Transducer	6174.95	6170.15	Intermediate

Location	Date	Time	Water Level (ft amsl)	Method	Top of Screen (ft amsl)	Bottom of Screen (ft amsl)	Zone
R-3i	05/04/2021	02:01	6183.20	Transducer	6174.95	6170.15	Intermediate
R-3i	05/04/2021	03:01	6183.19	Transducer	6174.95	6170.15	Intermediate
R-3i	05/04/2021	04:01	6183.18	Transducer	6174.95	6170.15	Intermediate
R-3i	05/04/2021	05:01	6183.17	Transducer	6174.95	6170.15	Intermediate
R-3i	05/04/2021	06:01	6183.16	Transducer	6174.95	6170.15	Intermediate
R-3i	05/04/2021	07:01	6183.15	Transducer	6174.95	6170.15	Intermediate
R-3i	05/04/2021	08:01	6183.14	Transducer	6174.95	6170.15	Intermediate
R-3i	05/04/2021	09:01	6183.15	Transducer	6174.95	6170.15	Intermediate
R-3i	05/04/2021	10:01	6183.15	Transducer	6174.95	6170.15	Intermediate
R-3i	05/04/2021	11:01	6183.18	Transducer	6174.95	6170.15	Intermediate
R-3i	05/04/2021	12:01	6183.20	Transducer	6174.95	6170.15	Intermediate
R-3i	05/04/2021	13:01	6183.23	Transducer	6174.95	6170.15	Intermediate
R-3i	05/04/2021	14:01	6183.25	Transducer	6174.95	6170.15	Intermediate
R-3i	05/04/2021	15:01	6183.28	Transducer	6174.95	6170.15	Intermediate
R-3i	05/04/2021	16:01	6183.30	Transducer	6174.95	6170.15	Intermediate
R-3i	05/04/2021	17:01	6183.31	Transducer	6174.95	6170.15	Intermediate
R-3i	05/04/2021	18:01	6183.31	Transducer	6174.95	6170.15	Intermediate
R-3i	05/04/2021	19:01	6183.29	Transducer	6174.95	6170.15	Intermediate
R-3i	05/04/2021	20:01	6183.27	Transducer	6174.95	6170.15	Intermediate
R-3i	05/04/2021	21:01	6183.25	Transducer	6174.95	6170.15	Intermediate
R-3i	05/04/2021	22:01	6183.25	Transducer	6174.95	6170.15	Intermediate
R-3i	05/04/2021	23:01	6183.25	Transducer	6174.95	6170.15	Intermediate
R-3i	05/05/2021	00:01	6183.25	Transducer	6174.95	6170.15	Intermediate
R-3i	05/05/2021	01:01	6183.25	Transducer	6174.95	6170.15	Intermediate
R-3i	05/05/2021	02:01	6183.25	Transducer	6174.95	6170.15	Intermediate
R-3i	05/05/2021	03:01	6183.25	Transducer	6174.95	6170.15	Intermediate
R-3i	05/05/2021	04:01	6183.23	Transducer	6174.95	6170.15	Intermediate
R-3i	05/05/2021	05:01	6183.21	Transducer	6174.95	6170.15	Intermediate
R-3i	05/05/2021	06:01	6183.18	Transducer	6174.95	6170.15	Intermediate
R-3i	05/05/2021	07:01	6183.17	Transducer	6174.95	6170.15	Intermediate
R-3i	05/05/2021	08:01	6183.16	Transducer	6174.95	6170.15	Intermediate
R-3i	05/05/2021	09:01	6183.16	Transducer	6174.95	6170.15	Intermediate
R-3i	05/05/2021	10:01	6183.16	Transducer	6174.95	6170.15	Intermediate
R-3i	05/05/2021	11:01	6183.18	Transducer	6174.95	6170.15	Intermediate
R-3i	05/05/2021	12:01	6183.20	Transducer	6174.95	6170.15	Intermediate
R-3i	05/05/2021	13:01	6183.22	Transducer	6174.95	6170.15	Intermediate
R-3i	05/05/2021	14:01	6183.23	Transducer	6174.95	6170.15	Intermediate
R-3i	05/05/2021	15:01	6183.25	Transducer	6174.95	6170.15	Intermediate
R-3i	05/05/2021	16:01	6183.24	Transducer	6174.95	6170.15	Intermediate
R-3i	05/05/2021	17:01	6183.23	Transducer	6174.95	6170.15	Intermediate
R-3i	05/05/2021	18:01	6183.23	Transducer	6174.95	6170.15	Intermediate
R-3i	05/05/2021	19:01	6183.20	Transducer	6174.95	6170.15	Intermediate
R-3i	05/05/2021	20:01	6183.17	Transducer	6174.95	6170.15	Intermediate
R-3i	05/05/2021	21:01	6183.14	Transducer	6174.95	6170.15	Intermediate
R-3i	05/05/2021	22:01	6183.12	Transducer	6174.95	6170.15	Intermediate

Location	Date	Time	Water Level (ft amsl)	Method	Top of Screen (ft amsl)	Bottom of Screen (ft amsl)	Zone
R-3i	05/05/2021	23:01	6183.11	Transducer	6174.95	6170.15	Intermediate
R-3i	05/06/2021	00:01	6183.10	Transducer	6174.95	6170.15	Intermediate
R-3i	05/06/2021	01:01	6183.10	Transducer	6174.95	6170.15	Intermediate
R-3i	05/06/2021	02:01	6183.08	Transducer	6174.95	6170.15	Intermediate
R-3i	05/06/2021	03:01	6183.08	Transducer	6174.95	6170.15	Intermediate
R-3i	05/06/2021	04:01	6183.08	Transducer	6174.95	6170.15	Intermediate
R-3i	05/06/2021	05:01	6183.08	Transducer	6174.95	6170.15	Intermediate
R-3i	05/06/2021	06:01	6183.05	Transducer	6174.95	6170.15	Intermediate
R-3i	05/06/2021	07:01	6183.03	Transducer	6174.95	6170.15	Intermediate
R-3i	05/06/2021	08:01	6183.03	Transducer	6174.95	6170.15	Intermediate
R-3i	05/06/2021	09:01	6183.04	Transducer	6174.95	6170.15	Intermediate
R-3i	05/06/2021	10:01	6183.05	Transducer	6174.95	6170.15	Intermediate
R-3i	05/06/2021	11:01	6183.07	Transducer	6174.95	6170.15	Intermediate
R-3i	05/06/2021	12:01	6183.11	Transducer	6174.95	6170.15	Intermediate
R-3i	05/06/2021	13:01	6183.14	Transducer	6174.95	6170.15	Intermediate
R-3i	05/06/2021	14:01	6183.17	Transducer	6174.95	6170.15	Intermediate
R-3i	05/06/2021	15:01	6183.20	Transducer	6174.95	6170.15	Intermediate
R-3i	05/06/2021	16:01	6183.23	Transducer	6174.95	6170.15	Intermediate
R-3i	05/06/2021	17:01	6183.24	Transducer	6174.95	6170.15	Intermediate
R-3i	05/06/2021	18:01	6183.24	Transducer	6174.95	6170.15	Intermediate
R-3i	05/06/2021	19:01	6183.23	Transducer	6174.95	6170.15	Intermediate
R-3i	05/06/2021	20:01	6183.21	Transducer	6174.95	6170.15	Intermediate
R-3i	05/06/2021	21:01	6183.20	Transducer	6174.95	6170.15	Intermediate
R-3i	05/06/2021	22:01	6183.18	Transducer	6174.95	6170.15	Intermediate
R-3i	05/06/2021	23:01	6183.18	Transducer	6174.95	6170.15	Intermediate
R-3i	05/07/2021	00:01	6183.19	Transducer	6174.95	6170.15	Intermediate
R-3i	05/07/2021	01:01	6183.19	Transducer	6174.95	6170.15	Intermediate
R-3i	05/07/2021	02:01	6183.21	Transducer	6174.95	6170.15	Intermediate
R-3i	05/07/2021	03:01	6183.23	Transducer	6174.95	6170.15	Intermediate
R-3i	05/07/2021	04:01	6183.23	Transducer	6174.95	6170.15	Intermediate
R-3i	05/07/2021	05:01	6183.24	Transducer	6174.95	6170.15	Intermediate
R-3i	05/07/2021	06:01	6183.22	Transducer	6174.95	6170.15	Intermediate
R-3i	05/07/2021	07:01	6183.21	Transducer	6174.95	6170.15	Intermediate
R-3i	05/07/2021	08:01	6183.22	Transducer	6174.95	6170.15	Intermediate
R-3i	05/07/2021	09:01	6183.24	Transducer	6174.95	6170.15	Intermediate
R-3i	05/07/2021	10:01	6183.24	Transducer	6174.95	6170.15	Intermediate
R-3i	05/07/2021	11:01	6183.28	Transducer	6174.95	6170.15	Intermediate
R-3i	05/07/2021	12:01	6183.28	Transducer	6174.95	6170.15	Intermediate
R-3i	05/07/2021	13:01	6183.27	Transducer	6174.95	6170.15	Intermediate
R-3i	05/07/2021	14:01	6183.28	Transducer	6174.95	6170.15	Intermediate
R-3i	05/07/2021	15:01	6183.29	Transducer	6174.95	6170.15	Intermediate
R-3i	05/07/2021	16:01	6183.34	Transducer	6174.95	6170.15	Intermediate
R-3i	05/07/2021	17:01	6183.37	Transducer	6174.95	6170.15	Intermediate
R-3i	05/07/2021	18:01	6183.38	Transducer	6174.95	6170.15	Intermediate
R-3i	05/07/2021	19:01	6183.38	Transducer	6174.95	6170.15	Intermediate

Location	Date	Time	Water Level (ft amsl)	Method	Top of Screen (ft amsl)	Bottom of Screen (ft amsl)	Zone
R-3i	05/07/2021	20:01	6183.38	Transducer	6174.95	6170.15	Intermediate
R-3i	05/07/2021	21:01	6183.36	Transducer	6174.95	6170.15	Intermediate
R-3i	05/07/2021	22:01	6183.36	Transducer	6174.95	6170.15	Intermediate
R-3i	05/07/2021	23:01	6183.37	Transducer	6174.95	6170.15	Intermediate
R-3i	05/08/2021	00:01	6183.37	Transducer	6174.95	6170.15	Intermediate
R-3i	05/08/2021	01:01	6183.38	Transducer	6174.95	6170.15	Intermediate
R-3i	05/08/2021	02:01	6183.40	Transducer	6174.95	6170.15	Intermediate
R-3i	05/08/2021	03:01	6183.39	Transducer	6174.95	6170.15	Intermediate
R-3i	05/08/2021	04:01	6183.38	Transducer	6174.95	6170.15	Intermediate
R-3i	05/08/2021	05:01	6183.38	Transducer	6174.95	6170.15	Intermediate
R-3i	05/08/2021	06:01	6183.37	Transducer	6174.95	6170.15	Intermediate
R-3i	05/08/2021	07:01	6183.37	Transducer	6174.95	6170.15	Intermediate
R-3i	05/08/2021	08:01	6183.38	Transducer	6174.95	6170.15	Intermediate
R-3i	05/08/2021	09:01	6183.38	Transducer	6174.95	6170.15	Intermediate
R-3i	05/08/2021	10:01	6183.40	Transducer	6174.95	6170.15	Intermediate
R-3i	05/08/2021	11:01	6183.41	Transducer	6174.95	6170.15	Intermediate
R-3i	05/08/2021	12:01	6183.45	Transducer	6174.95	6170.15	Intermediate
R-3i	05/08/2021	13:01	6183.45	Transducer	6174.95	6170.15	Intermediate
R-3i	05/08/2021	14:01	6183.45	Transducer	6174.95	6170.15	Intermediate
R-3i	05/08/2021	15:01	6183.46	Transducer	6174.95	6170.15	Intermediate
R-3i	05/08/2021	16:01	6183.46	Transducer	6174.95	6170.15	Intermediate
R-3i	05/08/2021	17:01	6183.44	Transducer	6174.95	6170.15	Intermediate
R-3i	05/08/2021	18:01	6183.42	Transducer	6174.95	6170.15	Intermediate
R-3i	05/08/2021	19:01	6183.40	Transducer	6174.95	6170.15	Intermediate
R-3i	05/08/2021	20:01	6183.37	Transducer	6174.95	6170.15	Intermediate
R-3i	05/08/2021	21:01	6183.35	Transducer	6174.95	6170.15	Intermediate
R-3i	05/08/2021	22:01	6183.33	Transducer	6174.95	6170.15	Intermediate
R-3i	05/08/2021	23:01	6183.33	Transducer	6174.95	6170.15	Intermediate
R-3i	05/09/2021	00:01	6183.34	Transducer	6174.95	6170.15	Intermediate
R-3i	05/09/2021	01:01	6183.35	Transducer	6174.95	6170.15	Intermediate
R-3i	05/09/2021	02:01	6183.35	Transducer	6174.95	6170.15	Intermediate
R-3i	05/09/2021	03:01	6183.34	Transducer	6174.95	6170.15	Intermediate
R-3i	05/09/2021	04:01	6183.33	Transducer	6174.95	6170.15	Intermediate
R-3i	05/09/2021	05:01	6183.32	Transducer	6174.95	6170.15	Intermediate
R-3i	05/09/2021	06:01	6183.30	Transducer	6174.95	6170.15	Intermediate
R-3i	05/09/2021	07:01	6183.28	Transducer	6174.95	6170.15	Intermediate
R-3i	05/09/2021	08:01	6183.28	Transducer	6174.95	6170.15	Intermediate
R-3i	05/09/2021	09:01	6183.29	Transducer	6174.95	6170.15	Intermediate
R-3i	05/09/2021	10:01	6183.29	Transducer	6174.95	6170.15	Intermediate
R-3i	05/09/2021	11:01	6183.30	Transducer	6174.95	6170.15	Intermediate
R-3i	05/09/2021	12:01	6183.33	Transducer	6174.95	6170.15	Intermediate
R-3i	05/09/2021	13:01	6183.35	Transducer	6174.95	6170.15	Intermediate
R-3i	05/09/2021	14:01	6183.37	Transducer	6174.95	6170.15	Intermediate
R-3i	05/09/2021	15:01	6183.37	Transducer	6174.95	6170.15	Intermediate
R-3i	05/09/2021	16:01	6183.36	Transducer	6174.95	6170.15	Intermediate

Location	Date	Time	Water Level (ft amsl)	Method	Top of Screen (ft amsl)	Bottom of Screen (ft amsl)	Zone
R-3i	05/09/2021	17:01	6183.39	Transducer	6174.95	6170.15	Intermediate
R-3i	05/09/2021	18:01	6183.39	Transducer	6174.95	6170.15	Intermediate
R-3i	05/09/2021	19:01	6183.37	Transducer	6174.95	6170.15	Intermediate
R-3i	05/09/2021	20:01	6183.35	Transducer	6174.95	6170.15	Intermediate
R-3i	05/09/2021	21:01	6183.34	Transducer	6174.95	6170.15	Intermediate
R-3i	05/09/2021	22:01	6183.33	Transducer	6174.95	6170.15	Intermediate
R-3i	05/09/2021	23:01	6183.32	Transducer	6174.95	6170.15	Intermediate
R-3i	05/10/2021	00:01	6183.31	Transducer	6174.95	6170.15	Intermediate
R-3i	05/10/2021	01:01	6183.30	Transducer	6174.95	6170.15	Intermediate
R-3i	05/10/2021	02:01	6183.29	Transducer	6174.95	6170.15	Intermediate
R-3i	05/10/2021	03:01	6183.28	Transducer	6174.95	6170.15	Intermediate
R-3i	05/10/2021	04:01	6183.27	Transducer	6174.95	6170.15	Intermediate
R-3i	05/10/2021	05:01	6183.27	Transducer	6174.95	6170.15	Intermediate
R-3i	05/10/2021	06:01	6183.26	Transducer	6174.95	6170.15	Intermediate
R-3i	05/10/2021	07:01	6183.26	Transducer	6174.95	6170.15	Intermediate
R-3i	05/10/2021	08:01	6183.27	Transducer	6174.95	6170.15	Intermediate
R-3i	05/10/2021	09:01	6183.29	Transducer	6174.95	6170.15	Intermediate
R-3i	05/10/2021	10:01	6183.30	Transducer	6174.95	6170.15	Intermediate
R-3i	05/10/2021	11:01	6183.32	Transducer	6174.95	6170.15	Intermediate
R-3i	05/10/2021	12:01	6183.35	Transducer	6174.95	6170.15	Intermediate
R-3i	05/10/2021	13:01	6183.37	Transducer	6174.95	6170.15	Intermediate
R-3i	05/10/2021	14:01	6183.41	Transducer	6174.95	6170.15	Intermediate
R-3i	05/10/2021	15:01	6183.43	Transducer	6174.95	6170.15	Intermediate
R-3i	05/10/2021	16:01	6183.44	Transducer	6174.95	6170.15	Intermediate
R-3i	05/10/2021	17:01	6183.43	Transducer	6174.95	6170.15	Intermediate
R-3i	05/10/2021	18:01	6183.43	Transducer	6174.95	6170.15	Intermediate
R-3i	05/10/2021	19:01	6183.41	Transducer	6174.95	6170.15	Intermediate
R-3i	05/10/2021	20:01	6183.39	Transducer	6174.95	6170.15	Intermediate
R-3i	05/10/2021	21:01	6183.37	Transducer	6174.95	6170.15	Intermediate
R-3i	05/10/2021	22:01	6183.34	Transducer	6174.95	6170.15	Intermediate
R-3i	05/10/2021	23:01	6183.34	Transducer	6174.95	6170.15	Intermediate
R-3i	05/11/2021	00:01	6183.30	Transducer	6174.95	6170.15	Intermediate
R-3i	05/11/2021	01:01	6183.31	Transducer	6174.95	6170.15	Intermediate
R-3i	05/11/2021	02:01	6183.30	Transducer	6174.95	6170.15	Intermediate
R-3i	05/11/2021	03:01	6183.27	Transducer	6174.95	6170.15	Intermediate
R-3i	05/11/2021	04:01	6183.25	Transducer	6174.95	6170.15	Intermediate
R-3i	05/11/2021	05:01	6183.24	Transducer	6174.95	6170.15	Intermediate
R-3i	05/11/2021	06:01	6183.23	Transducer	6174.95	6170.15	Intermediate
R-3i	05/11/2021	07:01	6183.22	Transducer	6174.95	6170.15	Intermediate
R-3i	05/11/2021	08:01	6183.22	Transducer	6174.95	6170.15	Intermediate
R-3i	05/11/2021	09:01	6183.23	Transducer	6174.95	6170.15	Intermediate
R-3i	05/11/2021	10:01	6183.23	Transducer	6174.95	6170.15	Intermediate
R-3i	05/11/2021	11:01	6183.25	Transducer	6174.95	6170.15	Intermediate
R-3i	05/11/2021	12:01	6183.28	Transducer	6174.95	6170.15	Intermediate
R-3i	05/11/2021	13:01	6183.30	Transducer	6174.95	6170.15	Intermediate

Location	Date	Time	Water Level (ft amsl)	Method	Top of Screen (ft amsl)	Bottom of Screen (ft amsl)	Zone
R-3i	05/11/2021	14:01	6183.30	Transducer	6174.95	6170.15	Intermediate
R-3i	05/11/2021	15:01	6183.30	Transducer	6174.95	6170.15	Intermediate
R-3i	05/11/2021	16:01	6183.30	Transducer	6174.95	6170.15	Intermediate
R-3i	05/11/2021	17:01	6183.30	Transducer	6174.95	6170.15	Intermediate
R-3i	05/11/2021	18:01	6183.28	Transducer	6174.95	6170.15	Intermediate
R-3i	05/11/2021	19:01	6183.27	Transducer	6174.95	6170.15	Intermediate
R-3i	05/11/2021	20:01	6183.25	Transducer	6174.95	6170.15	Intermediate
R-3i	05/11/2021	21:01	6183.17	Transducer	6174.95	6170.15	Intermediate
R-3i	05/11/2021	22:01	6183.16	Transducer	6174.95	6170.15	Intermediate
R-3i	05/11/2021	23:01	6183.14	Transducer	6174.95	6170.15	Intermediate
R-3i	05/12/2021	00:01	6183.12	Transducer	6174.95	6170.15	Intermediate
R-3i	05/12/2021	01:01	6183.13	Transducer	6174.95	6170.15	Intermediate
R-3i	05/12/2021	02:01	6183.10	Transducer	6174.95	6170.15	Intermediate
R-3i	05/12/2021	03:01	6183.11	Transducer	6174.95	6170.15	Intermediate
R-3i	05/12/2021	04:01	6183.11	Transducer	6174.95	6170.15	Intermediate
R-3i	05/12/2021	05:01	6183.11	Transducer	6174.95	6170.15	Intermediate
R-3i	05/12/2021	06:01	6183.08	Transducer	6174.95	6170.15	Intermediate
R-3i	05/12/2021	07:01	6183.07	Transducer	6174.95	6170.15	Intermediate
R-3i	05/12/2021	08:01	6183.07	Transducer	6174.95	6170.15	Intermediate
R-3i	05/12/2021	09:01	6183.08	Transducer	6174.95	6170.15	Intermediate
R-3i	05/12/2021	10:01	6183.10	Transducer	6174.95	6170.15	Intermediate
R-3i	05/12/2021	11:01	6183.11	Transducer	6174.95	6170.15	Intermediate
R-3i	05/12/2021	12:01	6183.14	Transducer	6174.95	6170.15	Intermediate
R-3i	05/12/2021	13:01	6183.17	Transducer	6174.95	6170.15	Intermediate
R-3i	05/12/2021	14:01	6183.18	Transducer	6174.95	6170.15	Intermediate
R-3i	05/12/2021	15:01	6183.23	Transducer	6174.95	6170.15	Intermediate
R-3i	05/12/2021	16:01	6183.23	Transducer	6174.95	6170.15	Intermediate
R-3i	05/12/2021	17:01	6183.24	Transducer	6174.95	6170.15	Intermediate
R-3i	05/12/2021	18:01	6183.23	Transducer	6174.95	6170.15	Intermediate
R-3i	05/12/2021	19:01	6183.21	Transducer	6174.95	6170.15	Intermediate
R-3i	05/12/2021	20:01	6183.16	Transducer	6174.95	6170.15	Intermediate
R-3i	05/12/2021	21:01	6183.11	Transducer	6174.95	6170.15	Intermediate
R-3i	05/12/2021	22:01	6183.10	Transducer	6174.95	6170.15	Intermediate
R-3i	05/12/2021	23:01	6183.10	Transducer	6174.95	6170.15	Intermediate
R-3i	05/13/2021	00:01	6183.10	Transducer	6174.95	6170.15	Intermediate
R-3i	05/13/2021	01:01	6183.10	Transducer	6174.95	6170.15	Intermediate
R-3i	05/13/2021	02:01	6183.11	Transducer	6174.95	6170.15	Intermediate
R-3i	05/13/2021	03:01	6183.11	Transducer	6174.95	6170.15	Intermediate
R-3i	05/13/2021	04:01	6183.10	Transducer	6174.95	6170.15	Intermediate
R-3i	05/13/2021	05:01	6183.10	Transducer	6174.95	6170.15	Intermediate
R-3i	05/13/2021	06:01	6183.09	Transducer	6174.95	6170.15	Intermediate
R-3i	05/13/2021	07:01	6183.08	Transducer	6174.95	6170.15	Intermediate
R-3i	05/13/2021	08:01	6183.09	Transducer	6174.95	6170.15	Intermediate
R-3i	05/13/2021	09:01	6183.10	Transducer	6174.95	6170.15	Intermediate
R-3i	05/13/2021	10:01	6183.11	Transducer	6174.95	6170.15	Intermediate

Location	Date	Time	Water Level (ft amsl)	Method	Top of Screen (ft amsl)	Bottom of Screen (ft amsl)	Zone
R-3i	05/13/2021	11:01	6183.13	Transducer	6174.95	6170.15	Intermediate
R-3i	05/13/2021	12:01	6183.17	Transducer	6174.95	6170.15	Intermediate
R-3i	05/13/2021	13:01	6183.19	Transducer	6174.95	6170.15	Intermediate
R-3i	05/13/2021	14:01	6183.23	Transducer	6174.95	6170.15	Intermediate
R-3i	05/13/2021	15:01	6183.27	Transducer	6174.95	6170.15	Intermediate
R-3i	05/13/2021	16:01	6183.29	Transducer	6174.95	6170.15	Intermediate
R-3i	05/13/2021	17:01	6183.29	Transducer	6174.95	6170.15	Intermediate
R-3i	05/13/2021	18:01	6183.29	Transducer	6174.95	6170.15	Intermediate
R-3i	05/13/2021	19:01	6183.28	Transducer	6174.95	6170.15	Intermediate
R-3i	05/13/2021	20:01	6183.26	Transducer	6174.95	6170.15	Intermediate
R-3i	05/13/2021	21:01	6183.25	Transducer	6174.95	6170.15	Intermediate
R-3i	05/13/2021	22:01	6183.25	Transducer	6174.95	6170.15	Intermediate
R-3i	05/13/2021	23:01	6183.24	Transducer	6174.95	6170.15	Intermediate
R-3i	05/14/2021	00:01	6183.24	Transducer	6174.95	6170.15	Intermediate
R-3i	05/14/2021	01:01	6183.24	Transducer	6174.95	6170.15	Intermediate
R-3i	05/14/2021	02:01	6183.24	Transducer	6174.95	6170.15	Intermediate
R-3i	05/14/2021	03:01	6183.24	Transducer	6174.95	6170.15	Intermediate
R-3i	05/14/2021	04:01	6183.24	Transducer	6174.95	6170.15	Intermediate
R-3i	05/14/2021	05:01	6183.23	Transducer	6174.95	6170.15	Intermediate
R-3i	05/14/2021	06:01	6183.22	Transducer	6174.95	6170.15	Intermediate
R-3i	05/14/2021	07:01	6183.21	Transducer	6174.95	6170.15	Intermediate
R-3i	05/14/2021	08:01	6183.20	Transducer	6174.95	6170.15	Intermediate
R-3i	05/14/2021	09:01	6183.22	Transducer	6174.95	6170.15	Intermediate
R-3i	05/14/2021	10:01	6183.23	Transducer	6174.95	6170.15	Intermediate
R-3i	05/14/2021	11:01	6183.26	Transducer	6174.95	6170.15	Intermediate
R-3i	05/14/2021	12:01	6183.28	Transducer	6174.95	6170.15	Intermediate
R-3i	05/14/2021	13:01	6183.30	Transducer	6174.95	6170.15	Intermediate
R-3i	05/14/2021	14:01	6183.33	Transducer	6174.95	6170.15	Intermediate
R-3i	05/14/2021	15:01	6183.36	Transducer	6174.95	6170.15	Intermediate
R-3i	05/14/2021	16:01	6183.39	Transducer	6174.95	6170.15	Intermediate
R-3i	05/14/2021	17:01	6183.38	Transducer	6174.95	6170.15	Intermediate
R-3i	05/14/2021	18:01	6183.37	Transducer	6174.95	6170.15	Intermediate
R-3i	05/14/2021	19:01	6183.36	Transducer	6174.95	6170.15	Intermediate
R-3i	05/14/2021	20:01	6183.34	Transducer	6174.95	6170.15	Intermediate
R-3i	05/14/2021	21:01	6183.32	Transducer	6174.95	6170.15	Intermediate
R-3i	05/14/2021	22:01	6183.31	Transducer	6174.95	6170.15	Intermediate
R-3i	05/14/2021	23:01	6183.32	Transducer	6174.95	6170.15	Intermediate
R-3i	05/15/2021	00:01	6183.32	Transducer	6174.95	6170.15	Intermediate
R-3i	05/15/2021	01:01	6183.32	Transducer	6174.95	6170.15	Intermediate
R-3i	05/15/2021	02:01	6183.33	Transducer	6174.95	6170.15	Intermediate
R-3i	05/15/2021	03:01	6183.32	Transducer	6174.95	6170.15	Intermediate
R-3i	05/15/2021	04:01	6183.31	Transducer	6174.95	6170.15	Intermediate
R-3i	05/15/2021	05:01	6183.29	Transducer	6174.95	6170.15	Intermediate
R-3i	05/15/2021	06:01	6183.27	Transducer	6174.95	6170.15	Intermediate
R-3i	05/15/2021	07:01	6183.27	Transducer	6174.95	6170.15	Intermediate

Location	Date	Time	Water Level (ft amsl)	Method	Top of Screen (ft amsl)	Bottom of Screen (ft amsl)	Zone
R-3i	05/15/2021	08:01	6183.27	Transducer	6174.95	6170.15	Intermediate
R-3i	05/15/2021	09:01	6183.27	Transducer	6174.95	6170.15	Intermediate
R-3i	05/15/2021	10:01	6183.29	Transducer	6174.95	6170.15	Intermediate
R-3i	05/15/2021	11:01	6183.31	Transducer	6174.95	6170.15	Intermediate
R-3i	05/15/2021	12:01	6183.34	Transducer	6174.95	6170.15	Intermediate
R-3i	05/15/2021	13:01	6183.36	Transducer	6174.95	6170.15	Intermediate
R-3i	05/15/2021	14:01	6183.38	Transducer	6174.95	6170.15	Intermediate
R-3i	05/15/2021	15:01	6183.41	Transducer	6174.95	6170.15	Intermediate
R-3i	05/15/2021	16:01	6183.42	Transducer	6174.95	6170.15	Intermediate
R-3i	05/15/2021	17:01	6183.43	Transducer	6174.95	6170.15	Intermediate
R-3i	05/15/2021	18:01	6183.44	Transducer	6174.95	6170.15	Intermediate
R-3i	05/15/2021	19:01	6183.40	Transducer	6174.95	6170.15	Intermediate
R-3i	05/15/2021	20:01	6183.38	Transducer	6174.95	6170.15	Intermediate
R-3i	05/15/2021	21:01	6183.35	Transducer	6174.95	6170.15	Intermediate
R-3i	05/15/2021	22:01	6183.32	Transducer	6174.95	6170.15	Intermediate
R-3i	05/15/2021	23:01	6183.32	Transducer	6174.95	6170.15	Intermediate
R-3i	05/16/2021	00:01	6183.31	Transducer	6174.95	6170.15	Intermediate
R-3i	05/16/2021	01:01	6183.29	Transducer	6174.95	6170.15	Intermediate
R-3i	05/16/2021	02:01	6183.27	Transducer	6174.95	6170.15	Intermediate
R-3i	05/16/2021	03:01	6183.28	Transducer	6174.95	6170.15	Intermediate
R-3i	05/16/2021	04:01	6183.28	Transducer	6174.95	6170.15	Intermediate
R-3i	05/16/2021	05:01	6183.27	Transducer	6174.95	6170.15	Intermediate
R-3i	05/16/2021	06:01	6183.26	Transducer	6174.95	6170.15	Intermediate
R-3i	05/16/2021	07:01	6183.26	Transducer	6174.95	6170.15	Intermediate
R-3i	05/16/2021	08:01	6183.27	Transducer	6174.95	6170.15	Intermediate
R-3i	05/16/2021	09:01	6183.28	Transducer	6174.95	6170.15	Intermediate
R-3i	05/16/2021	10:01	6183.31	Transducer	6174.95	6170.15	Intermediate
R-3i	05/16/2021	11:01	6183.33	Transducer	6174.95	6170.15	Intermediate
R-3i	05/16/2021	12:01	6183.35	Transducer	6174.95	6170.15	Intermediate
R-3i	05/16/2021	13:01	6183.37	Transducer	6174.95	6170.15	Intermediate
R-3i	05/16/2021	14:01	6183.39	Transducer	6174.95	6170.15	Intermediate
R-3i	05/16/2021	15:01	6183.40	Transducer	6174.95	6170.15	Intermediate
R-3i	05/16/2021	16:01	6183.43	Transducer	6174.95	6170.15	Intermediate
R-3i	05/16/2021	17:01	6183.44	Transducer	6174.95	6170.15	Intermediate
R-3i	05/16/2021	18:01	6183.44	Transducer	6174.95	6170.15	Intermediate
R-3i	05/16/2021	19:01	6183.42	Transducer	6174.95	6170.15	Intermediate
R-3i	05/16/2021	20:01	6183.41	Transducer	6174.95	6170.15	Intermediate
R-3i	05/16/2021	21:01	6183.39	Transducer	6174.95	6170.15	Intermediate
R-3i	05/16/2021	22:01	6183.40	Transducer	6174.95	6170.15	Intermediate
R-3i	05/16/2021	23:01	6183.39	Transducer	6174.95	6170.15	Intermediate
R-3i	05/17/2021	00:01	6183.36	Transducer	6174.95	6170.15	Intermediate
R-3i	05/17/2021	01:01	6183.34	Transducer	6174.95	6170.15	Intermediate
R-3i	05/17/2021	02:01	6183.33	Transducer	6174.95	6170.15	Intermediate
R-3i	05/17/2021	03:01	6183.33	Transducer	6174.95	6170.15	Intermediate
R-3i	05/17/2021	04:01	6183.33	Transducer	6174.95	6170.15	Intermediate

Location	Date	Time	Water Level (ft amsl)	Method	Top of Screen (ft amsl)	Bottom of Screen (ft amsl)	Zone
R-3i	05/17/2021	05:01	6183.32	Transducer	6174.95	6170.15	Intermediate
R-3i	05/17/2021	06:01	6183.31	Transducer	6174.95	6170.15	Intermediate
R-3i	05/17/2021	07:01	6183.31	Transducer	6174.95	6170.15	Intermediate
R-3i	05/17/2021	08:01	6183.32	Transducer	6174.95	6170.15	Intermediate
R-3i	05/17/2021	09:01	6183.34	Transducer	6174.95	6170.15	Intermediate
R-3i	05/17/2021	10:01	6183.36	Transducer	6174.95	6170.15	Intermediate
R-3i	05/17/2021	11:01	6183.40	Transducer	6174.95	6170.15	Intermediate
R-3i	05/17/2021	12:01	6183.40	Transducer	6174.95	6170.15	Intermediate
R-3i	05/17/2021	13:01	6183.33	Transducer	6174.95	6170.15	Intermediate
R-3i	05/17/2021	14:01	6183.31	Transducer	6174.95	6170.15	Intermediate
R-3i	05/17/2021	15:01	6183.30	Transducer	6174.95	6170.15	Intermediate
R-3i	05/17/2021	16:01	6183.32	Transducer	6174.95	6170.15	Intermediate
R-3i	05/17/2021	17:01	6183.34	Transducer	6174.95	6170.15	Intermediate
R-3i	05/17/2021	18:01	6183.34	Transducer	6174.95	6170.15	Intermediate
R-3i	05/17/2021	19:01	6183.33	Transducer	6174.95	6170.15	Intermediate
R-3i	05/17/2021	20:01	6183.32	Transducer	6174.95	6170.15	Intermediate
R-3i	05/17/2021	21:01	6183.32	Transducer	6174.95	6170.15	Intermediate
R-3i	05/17/2021	22:01	6183.31	Transducer	6174.95	6170.15	Intermediate
R-3i	05/17/2021	23:01	6183.32	Transducer	6174.95	6170.15	Intermediate
R-3i	05/18/2021	00:01	6183.33	Transducer	6174.95	6170.15	Intermediate
R-3i	05/18/2021	01:01	6183.35	Transducer	6174.95	6170.15	Intermediate
R-3i	05/18/2021	02:01	6183.37	Transducer	6174.95	6170.15	Intermediate
R-3i	05/18/2021	03:01	6183.37	Transducer	6174.95	6170.15	Intermediate
R-3i	05/18/2021	04:01	6183.38	Transducer	6174.95	6170.15	Intermediate
R-3i	05/18/2021	05:01	6183.37	Transducer	6174.95	6170.15	Intermediate
R-3i	05/18/2021	06:01	6183.36	Transducer	6174.95	6170.15	Intermediate
R-3i	05/18/2021	07:01	6183.35	Transducer	6174.95	6170.15	Intermediate
R-3i	05/18/2021	08:01	6183.35	Transducer	6174.95	6170.15	Intermediate
R-3i	05/18/2021	09:01	6183.35	Transducer	6174.95	6170.15	Intermediate
R-3i	05/18/2021	10:01	6183.35	Transducer	6174.95	6170.15	Intermediate
R-3i	05/18/2021	11:01	6183.35	Transducer	6174.95	6170.15	Intermediate
R-3i	05/18/2021	12:01	6183.36	Transducer	6174.95	6170.15	Intermediate
R-3i	05/18/2021	13:01	6183.36	Transducer	6174.95	6170.15	Intermediate
R-3i	05/18/2021	14:01	6183.37	Transducer	6174.95	6170.15	Intermediate
R-3i	05/18/2021	15:01	6183.38	Transducer	6174.95	6170.15	Intermediate
R-3i	05/18/2021	16:01	6183.38	Transducer	6174.95	6170.15	Intermediate
R-3i	05/18/2021	17:01	6183.36	Transducer	6174.95	6170.15	Intermediate
R-3i	05/18/2021	18:01	6183.35	Transducer	6174.95	6170.15	Intermediate
R-3i	05/18/2021	19:01	6183.33	Transducer	6174.95	6170.15	Intermediate
R-3i	05/18/2021	20:01	6183.32	Transducer	6174.95	6170.15	Intermediate
R-3i	05/18/2021	21:01	6183.31	Transducer	6174.95	6170.15	Intermediate
R-3i	05/18/2021	22:01	6183.31	Transducer	6174.95	6170.15	Intermediate
R-3i	05/18/2021	23:01	6183.31	Transducer	6174.95	6170.15	Intermediate
R-3i	05/19/2021	00:01	6183.32	Transducer	6174.95	6170.15	Intermediate
R-3i	05/19/2021	01:01	6183.33	Transducer	6174.95	6170.15	Intermediate

Location	Date	Time	Water Level (ft amsl)	Method	Top of Screen (ft amsl)	Bottom of Screen (ft amsl)	Zone
R-3i	05/19/2021	02:01	6183.33	Transducer	6174.95	6170.15	Intermediate
R-3i	05/19/2021	03:01	6183.33	Transducer	6174.95	6170.15	Intermediate
R-3i	05/19/2021	04:01	6183.31	Transducer	6174.95	6170.15	Intermediate
R-3i	05/19/2021	05:01	6183.31	Transducer	6174.95	6170.15	Intermediate
R-3i	05/19/2021	06:01	6183.29	Transducer	6174.95	6170.15	Intermediate
R-3i	05/19/2021	07:01	6183.30	Transducer	6174.95	6170.15	Intermediate
R-3i	05/19/2021	08:01	6183.30	Transducer	6174.95	6170.15	Intermediate
R-3i	05/19/2021	09:01	6183.32	Transducer	6174.95	6170.15	Intermediate
R-3i	05/19/2021	10:01	6183.34	Transducer	6174.95	6170.15	Intermediate
R-3i	05/19/2021	11:01	6183.35	Transducer	6174.95	6170.15	Intermediate
R-3i	05/19/2021	12:01	6183.37	Transducer	6174.95	6170.15	Intermediate
R-3i	05/19/2021	13:01	6183.39	Transducer	6174.95	6170.15	Intermediate
R-3i	05/19/2021	14:01	6183.35	Transducer	6174.95	6170.15	Intermediate
R-3i	05/19/2021	15:01	6183.34	Transducer	6174.95	6170.15	Intermediate
R-3i	05/19/2021	16:01	6183.35	Transducer	6174.95	6170.15	Intermediate
R-3i	05/19/2021	17:01	6183.38	Transducer	6174.95	6170.15	Intermediate
R-3i	05/19/2021	18:01	6183.38	Transducer	6174.95	6170.15	Intermediate
R-3i	05/19/2021	19:01	6183.35	Transducer	6174.95	6170.15	Intermediate
R-3i	05/19/2021	20:01	6183.31	Transducer	6174.95	6170.15	Intermediate
R-3i	05/19/2021	21:01	6183.29	Transducer	6174.95	6170.15	Intermediate
R-3i	05/19/2021	22:01	6183.28	Transducer	6174.95	6170.15	Intermediate
R-3i	05/19/2021	23:01	6183.27	Transducer	6174.95	6170.15	Intermediate
R-3i	05/20/2021	00:01	6183.29	Transducer	6174.95	6170.15	Intermediate
R-3i	05/20/2021	01:01	6183.31	Transducer	6174.95	6170.15	Intermediate
R-3i	05/20/2021	02:01	6183.33	Transducer	6174.95	6170.15	Intermediate
R-3i	05/20/2021	03:01	6183.32	Transducer	6174.95	6170.15	Intermediate
R-3i	05/20/2021	04:01	6183.31	Transducer	6174.95	6170.15	Intermediate
R-3i	05/20/2021	05:01	6183.30	Transducer	6174.95	6170.15	Intermediate
R-3i	05/20/2021	06:01	6183.29	Transducer	6174.95	6170.15	Intermediate
R-3i	05/20/2021	07:01	6183.29	Transducer	6174.95	6170.15	Intermediate
R-3i	05/20/2021	08:01	6183.29	Transducer	6174.95	6170.15	Intermediate
R-3i	05/20/2021	09:01	6183.31	Transducer	6174.95	6170.15	Intermediate
R-3i	05/20/2021	10:01	6183.33	Transducer	6174.95	6170.15	Intermediate
R-3i	05/20/2021	11:01	6183.34	Transducer	6174.95	6170.15	Intermediate
R-3i	05/20/2021	12:01	6183.37	Transducer	6174.95	6170.15	Intermediate
R-3i	05/20/2021	13:01	6183.38	Transducer	6174.95	6170.15	Intermediate
R-3i	05/20/2021	14:01	6183.39	Transducer	6174.95	6170.15	Intermediate
R-3i	05/20/2021	15:01	6183.40	Transducer	6174.95	6170.15	Intermediate
R-3i	05/20/2021	16:01	6183.42	Transducer	6174.95	6170.15	Intermediate
R-3i	05/20/2021	17:01	6183.42	Transducer	6174.95	6170.15	Intermediate
R-3i	05/20/2021	18:01	6183.43	Transducer	6174.95	6170.15	Intermediate
R-3i	05/20/2021	19:01	6183.43	Transducer	6174.95	6170.15	Intermediate
R-3i	05/20/2021	20:01	6183.40	Transducer	6174.95	6170.15	Intermediate
R-3i	05/20/2021	21:01	6183.40	Transducer	6174.95	6170.15	Intermediate
R-3i	05/20/2021	22:01	6183.40	Transducer	6174.95	6170.15	Intermediate

Location	Date	Time	Water Level (ft amsl)	Method	Top of Screen (ft amsl)	Bottom of Screen (ft amsl)	Zone
R-3i	05/20/2021	23:01	6183.37	Transducer	6174.95	6170.15	Intermediate
R-3i	05/21/2021	00:01	6183.37	Transducer	6174.95	6170.15	Intermediate
R-3i	05/21/2021	01:01	6183.37	Transducer	6174.95	6170.15	Intermediate
R-3i	05/21/2021	02:01	6183.37	Transducer	6174.95	6170.15	Intermediate
R-3i	05/21/2021	03:01	6183.35	Transducer	6174.95	6170.15	Intermediate
R-3i	05/21/2021	04:01	6183.34	Transducer	6174.95	6170.15	Intermediate
R-3i	05/21/2021	05:01	6183.33	Transducer	6174.95	6170.15	Intermediate
R-3i	05/21/2021	06:01	6183.31	Transducer	6174.95	6170.15	Intermediate
R-3i	05/21/2021	07:01	6183.30	Transducer	6174.95	6170.15	Intermediate
R-3i	05/21/2021	08:01	6183.28	Transducer	6174.95	6170.15	Intermediate
R-3i	05/21/2021	09:01	6183.28	Transducer	6174.95	6170.15	Intermediate
R-3i	05/21/2021	10:01	6183.29	Transducer	6174.95	6170.15	Intermediate
R-3i	05/21/2021	11:01	6183.29	Transducer	6174.95	6170.15	Intermediate
R-3i	05/21/2021	12:01	6183.30	Transducer	6174.95	6170.15	Intermediate
R-3i	05/21/2021	13:01	6183.29	Transducer	6174.95	6170.15	Intermediate
R-3i	05/21/2021	14:01	6183.28	Transducer	6174.95	6170.15	Intermediate
R-3i	05/21/2021	15:01	6183.28	Transducer	6174.95	6170.15	Intermediate
R-3i	05/21/2021	16:01	6183.26	Transducer	6174.95	6170.15	Intermediate
R-3i	05/21/2021	17:01	6183.27	Transducer	6174.95	6170.15	Intermediate
R-3i	05/21/2021	18:01	6183.27	Transducer	6174.95	6170.15	Intermediate
R-3i	05/21/2021	19:01	6183.27	Transducer	6174.95	6170.15	Intermediate
R-3i	05/21/2021	20:01	6183.25	Transducer	6174.95	6170.15	Intermediate
R-3i	05/21/2021	21:01	6183.23	Transducer	6174.95	6170.15	Intermediate
R-3i	05/21/2021	22:01	6183.22	Transducer	6174.95	6170.15	Intermediate
R-3i	05/21/2021	23:01	6183.21	Transducer	6174.95	6170.15	Intermediate
R-3i	05/22/2021	00:01	6183.21	Transducer	6174.95	6170.15	Intermediate
R-3i	05/22/2021	01:01	6183.22	Transducer	6174.95	6170.15	Intermediate
R-3i	05/22/2021	02:01	6183.23	Transducer	6174.95	6170.15	Intermediate
R-3i	05/22/2021	03:01	6183.23	Transducer	6174.95	6170.15	Intermediate
R-3i	05/22/2021	04:01	6183.22	Transducer	6174.95	6170.15	Intermediate
R-3i	05/22/2021	05:01	6183.20	Transducer	6174.95	6170.15	Intermediate
R-3i	05/22/2021	06:01	6183.20	Transducer	6174.95	6170.15	Intermediate
R-3i	05/22/2021	07:01	6183.20	Transducer	6174.95	6170.15	Intermediate
R-3i	05/22/2021	08:01	6183.18	Transducer	6174.95	6170.15	Intermediate
R-3i	05/22/2021	09:01	6183.20	Transducer	6174.95	6170.15	Intermediate
R-3i	05/22/2021	10:01	6183.24	Transducer	6174.95	6170.15	Intermediate
R-3i	05/22/2021	11:01	6183.27	Transducer	6174.95	6170.15	Intermediate
R-3i	05/22/2021	12:01	6183.29	Transducer	6174.95	6170.15	Intermediate
R-3i	05/22/2021	13:01	6183.33	Transducer	6174.95	6170.15	Intermediate
R-3i	05/22/2021	14:01	6183.34	Transducer	6174.95	6170.15	Intermediate
R-3i	05/22/2021	15:01	6183.36	Transducer	6174.95	6170.15	Intermediate
R-3i	05/22/2021	16:01	6183.39	Transducer	6174.95	6170.15	Intermediate
R-3i	05/22/2021	17:01	6183.39	Transducer	6174.95	6170.15	Intermediate
R-3i	05/22/2021	18:01	6183.37	Transducer	6174.95	6170.15	Intermediate
R-3i	05/22/2021	19:01	6183.34	Transducer	6174.95	6170.15	Intermediate

Location	Date	Time	Water Level (ft amsl)	Method	Top of Screen (ft amsl)	Bottom of Screen (ft amsl)	Zone
R-3i	05/22/2021	20:01	6183.31	Transducer	6174.95	6170.15	Intermediate
R-3i	05/22/2021	21:01	6183.29	Transducer	6174.95	6170.15	Intermediate
R-3i	05/22/2021	22:01	6183.26	Transducer	6174.95	6170.15	Intermediate
R-3i	05/22/2021	23:01	6183.28	Transducer	6174.95	6170.15	Intermediate
R-3i	05/23/2021	00:01	6183.28	Transducer	6174.95	6170.15	Intermediate
R-3i	05/23/2021	01:01	6183.29	Transducer	6174.95	6170.15	Intermediate
R-3i	05/23/2021	02:01	6183.29	Transducer	6174.95	6170.15	Intermediate
R-3i	05/23/2021	03:01	6183.28	Transducer	6174.95	6170.15	Intermediate
R-3i	05/23/2021	04:01	6183.27	Transducer	6174.95	6170.15	Intermediate
R-3i	05/23/2021	05:01	6183.27	Transducer	6174.95	6170.15	Intermediate
R-3i	05/23/2021	06:01	6183.26	Transducer	6174.95	6170.15	Intermediate
R-3i	05/23/2021	07:01	6183.25	Transducer	6174.95	6170.15	Intermediate
R-3i	05/23/2021	08:01	6183.25	Transducer	6174.95	6170.15	Intermediate
R-3i	05/23/2021	09:01	6183.25	Transducer	6174.95	6170.15	Intermediate
R-3i	05/23/2021	10:01	6183.25	Transducer	6174.95	6170.15	Intermediate
R-3i	05/23/2021	11:01	6183.25	Transducer	6174.95	6170.15	Intermediate
R-3i	05/23/2021	12:01	6183.26	Transducer	6174.95	6170.15	Intermediate
R-3i	05/23/2021	13:01	6183.27	Transducer	6174.95	6170.15	Intermediate
R-3i	05/23/2021	14:01	6183.29	Transducer	6174.95	6170.15	Intermediate
R-3i	05/23/2021	15:01	6183.31	Transducer	6174.95	6170.15	Intermediate
R-3i	05/23/2021	16:01	6183.31	Transducer	6174.95	6170.15	Intermediate
R-3i	05/23/2021	17:01	6183.32	Transducer	6174.95	6170.15	Intermediate
R-3i	05/23/2021	18:01	6183.32	Transducer	6174.95	6170.15	Intermediate
R-3i	05/23/2021	19:01	6183.31	Transducer	6174.95	6170.15	Intermediate
R-3i	05/23/2021	20:01	6183.31	Transducer	6174.95	6170.15	Intermediate
R-3i	05/23/2021	21:01	6183.29	Transducer	6174.95	6170.15	Intermediate
R-3i	05/23/2021	22:01	6183.27	Transducer	6174.95	6170.15	Intermediate
R-3i	05/23/2021	23:01	6183.26	Transducer	6174.95	6170.15	Intermediate
R-3i	05/24/2021	00:01	6183.27	Transducer	6174.95	6170.15	Intermediate
R-3i	05/24/2021	01:01	6183.26	Transducer	6174.95	6170.15	Intermediate
R-3i	05/24/2021	02:01	6183.27	Transducer	6174.95	6170.15	Intermediate
R-3i	05/24/2021	03:01	6183.26	Transducer	6174.95	6170.15	Intermediate
R-3i	05/24/2021	04:01	6183.26	Transducer	6174.95	6170.15	Intermediate
R-3i	05/24/2021	05:01	6183.25	Transducer	6174.95	6170.15	Intermediate
R-3i	05/24/2021	06:01	6183.24	Transducer	6174.95	6170.15	Intermediate
R-3i	05/24/2021	07:01	6183.22	Transducer	6174.95	6170.15	Intermediate
R-3i	05/24/2021	08:01	6183.22	Transducer	6174.95	6170.15	Intermediate
R-3i	05/24/2021	09:01	6183.23	Transducer	6174.95	6170.15	Intermediate
R-3i	05/24/2021	10:01	6183.25	Transducer	6174.95	6170.15	Intermediate
R-3i	05/24/2021	11:01	6183.28	Transducer	6174.95	6170.15	Intermediate
R-3i	05/24/2021	12:01	6183.29	Transducer	6174.95	6170.15	Intermediate
R-3i	05/24/2021	13:01	6183.32	Transducer	6174.95	6170.15	Intermediate
R-3i	05/24/2021	14:01	6183.35	Transducer	6174.95	6170.15	Intermediate
R-3i	05/24/2021	15:01	6183.36	Transducer	6174.95	6170.15	Intermediate
R-3i	05/24/2021	16:01	6183.36	Transducer	6174.95	6170.15	Intermediate

Location	Date	Time	Water Level (ft amsl)	Method	Top of Screen (ft amsl)	Bottom of Screen (ft amsl)	Zone
R-3i	05/24/2021	17:01	6183.36	Transducer	6174.95	6170.15	Intermediate
R-3i	05/24/2021	18:01	6183.35	Transducer	6174.95	6170.15	Intermediate
R-3i	05/24/2021	19:01	6183.33	Transducer	6174.95	6170.15	Intermediate
R-3i	05/24/2021	20:01	6183.32	Transducer	6174.95	6170.15	Intermediate
R-3i	05/24/2021	21:01	6183.30	Transducer	6174.95	6170.15	Intermediate
R-3i	05/24/2021	22:01	6183.28	Transducer	6174.95	6170.15	Intermediate
R-3i	05/24/2021	23:01	6183.28	Transducer	6174.95	6170.15	Intermediate
R-3i	05/25/2021	00:01	6183.27	Transducer	6174.95	6170.15	Intermediate
R-3i	05/25/2021	01:01	6183.25	Transducer	6174.95	6170.15	Intermediate
R-3i	05/25/2021	02:01	6183.25	Transducer	6174.95	6170.15	Intermediate
R-3i	05/25/2021	03:01	6183.24	Transducer	6174.95	6170.15	Intermediate
R-3i	05/25/2021	04:01	6183.24	Transducer	6174.95	6170.15	Intermediate
R-3i	05/25/2021	05:01	6183.24	Transducer	6174.95	6170.15	Intermediate
R-3i	05/25/2021	06:01	6183.23	Transducer	6174.95	6170.15	Intermediate
R-3i	05/25/2021	07:01	6183.21	Transducer	6174.95	6170.15	Intermediate
R-3i	05/25/2021	08:01	6183.20	Transducer	6174.95	6170.15	Intermediate
R-3i	05/25/2021	09:01	6183.20	Transducer	6174.95	6170.15	Intermediate
R-3i	05/25/2021	10:01	6183.21	Transducer	6174.95	6170.15	Intermediate
R-3i	05/25/2021	11:01	6183.22	Transducer	6174.95	6170.15	Intermediate
R-3i	05/25/2021	12:01	6183.23	Transducer	6174.95	6170.15	Intermediate
R-3i	05/25/2021	13:01	6183.26	Transducer	6174.95	6170.15	Intermediate
R-3i	05/25/2021	14:01	6183.29	Transducer	6174.95	6170.15	Intermediate
R-3i	05/25/2021	15:01	6183.31	Transducer	6174.95	6170.15	Intermediate
R-3i	05/25/2021	16:01	6183.32	Transducer	6174.95	6170.15	Intermediate
R-3i	05/25/2021	17:01	6183.33	Transducer	6174.95	6170.15	Intermediate
R-3i	05/25/2021	18:01	6183.33	Transducer	6174.95	6170.15	Intermediate
R-3i	05/25/2021	19:01	6183.29	Transducer	6174.95	6170.15	Intermediate
R-3i	05/25/2021	20:01	6183.27	Transducer	6174.95	6170.15	Intermediate
R-3i	05/25/2021	21:01	6183.25	Transducer	6174.95	6170.15	Intermediate
R-3i	05/25/2021	22:01	6183.24	Transducer	6174.95	6170.15	Intermediate
R-3i	05/25/2021	23:01	6183.25	Transducer	6174.95	6170.15	Intermediate
R-3i	05/26/2021	00:01	6183.24	Transducer	6174.95	6170.15	Intermediate
R-3i	05/26/2021	01:01	6183.25	Transducer	6174.95	6170.15	Intermediate
R-3i	05/26/2021	02:01	6183.25	Transducer	6174.95	6170.15	Intermediate
R-3i	05/26/2021	03:01	6183.25	Transducer	6174.95	6170.15	Intermediate
R-3i	05/26/2021	04:01	6183.23	Transducer	6174.95	6170.15	Intermediate
R-3i	05/26/2021	05:01	6183.21	Transducer	6174.95	6170.15	Intermediate
R-3i	05/26/2021	06:01	6183.19	Transducer	6174.95	6170.15	Intermediate
R-3i	05/26/2021	07:01	6183.19	Transducer	6174.95	6170.15	Intermediate
R-3i	05/26/2021	08:01	6183.18	Transducer	6174.95	6170.15	Intermediate
R-3i	05/26/2021	09:01	6183.19	Transducer	6174.95	6170.15	Intermediate
R-3i	05/26/2021	10:01	6183.21	Transducer	6174.95	6170.15	Intermediate
R-3i	05/26/2021	11:01	6183.23	Transducer	6174.95	6170.15	Intermediate
R-3i	05/26/2021	12:01	6183.23	Transducer	6174.95	6170.15	Intermediate
R-3i	05/26/2021	13:01	6183.26	Transducer	6174.95	6170.15	Intermediate

Location	Date	Time	Water Level (ft amsl)	Method	Top of Screen (ft amsl)	Bottom of Screen (ft amsl)	Zone
R-3i	05/26/2021	14:01	6183.28	Transducer	6174.95	6170.15	Intermediate
R-3i	05/26/2021	15:01	6183.30	Transducer	6174.95	6170.15	Intermediate
R-3i	05/26/2021	16:01	6183.31	Transducer	6174.95	6170.15	Intermediate
R-3i	05/26/2021	17:01	6183.33	Transducer	6174.95	6170.15	Intermediate
R-3i	05/26/2021	18:01	6183.34	Transducer	6174.95	6170.15	Intermediate
R-3i	05/26/2021	19:01	6183.33	Transducer	6174.95	6170.15	Intermediate
R-3i	05/26/2021	20:01	6183.31	Transducer	6174.95	6170.15	Intermediate
R-3i	05/26/2021	21:01	6183.29	Transducer	6174.95	6170.15	Intermediate
R-3i	05/26/2021	22:01	6183.29	Transducer	6174.95	6170.15	Intermediate
R-3i	05/26/2021	23:01	6183.27	Transducer	6174.95	6170.15	Intermediate
R-3i	05/27/2021	00:01	6183.26	Transducer	6174.95	6170.15	Intermediate
R-3i	05/27/2021	01:01	6183.26	Transducer	6174.95	6170.15	Intermediate
R-3i	05/27/2021	02:01	6183.27	Transducer	6174.95	6170.15	Intermediate
R-3i	05/27/2021	03:01	6183.27	Transducer	6174.95	6170.15	Intermediate
R-3i	05/27/2021	04:01	6183.26	Transducer	6174.95	6170.15	Intermediate
R-3i	05/27/2021	05:01	6183.25	Transducer	6174.95	6170.15	Intermediate
R-3i	05/27/2021	06:01	6183.23	Transducer	6174.95	6170.15	Intermediate
R-3i	05/27/2021	07:01	6183.22	Transducer	6174.95	6170.15	Intermediate
R-3i	05/27/2021	08:01	6183.22	Transducer	6174.95	6170.15	Intermediate
R-3i	05/27/2021	09:01	6183.23	Transducer	6174.95	6170.15	Intermediate
R-3i	05/27/2021	10:01	6183.24	Transducer	6174.95	6170.15	Intermediate
R-3i	05/27/2021	11:01	6183.25	Transducer	6174.95	6170.15	Intermediate
R-3i	05/27/2021	12:01	6183.27	Transducer	6174.95	6170.15	Intermediate
R-3i	05/27/2021	13:01	6183.30	Transducer	6174.95	6170.15	Intermediate
R-3i	05/27/2021	14:01	6183.32	Transducer	6174.95	6170.15	Intermediate
R-3i	05/27/2021	15:01	6183.33	Transducer	6174.95	6170.15	Intermediate
R-3i	05/27/2021	16:01	6183.34	Transducer	6174.95	6170.15	Intermediate
R-3i	05/27/2021	17:01	6183.35	Transducer	6174.95	6170.15	Intermediate
R-3i	05/27/2021	18:01	6183.35	Transducer	6174.95	6170.15	Intermediate
R-3i	05/27/2021	19:01	6183.32	Transducer	6174.95	6170.15	Intermediate
R-3i	05/27/2021	20:01	6183.30	Transducer	6174.95	6170.15	Intermediate
R-3i	05/27/2021	21:01	6183.27	Transducer	6174.95	6170.15	Intermediate
R-3i	05/27/2021	22:01	6183.26	Transducer	6174.95	6170.15	Intermediate
R-3i	05/27/2021	23:01	6183.26	Transducer	6174.95	6170.15	Intermediate
R-3i	05/28/2021	00:01	6183.27	Transducer	6174.95	6170.15	Intermediate
R-3i	05/28/2021	01:01	6183.27	Transducer	6174.95	6170.15	Intermediate
R-3i	05/28/2021	02:01	6183.27	Transducer	6174.95	6170.15	Intermediate
R-3i	05/28/2021	03:01	6183.28	Transducer	6174.95	6170.15	Intermediate
R-3i	05/28/2021	04:01	6183.28	Transducer	6174.95	6170.15	Intermediate
R-3i	05/28/2021	05:01	6183.25	Transducer	6174.95	6170.15	Intermediate
R-3i	05/28/2021	06:01	6183.24	Transducer	6174.95	6170.15	Intermediate
R-3i	05/28/2021	07:01	6183.23	Transducer	6174.95	6170.15	Intermediate
R-3i	05/28/2021	08:01	6183.23	Transducer	6174.95	6170.15	Intermediate
R-3i	05/28/2021	09:01	6183.24	Transducer	6174.95	6170.15	Intermediate
R-3i	05/28/2021	10:01	6183.26	Transducer	6174.95	6170.15	Intermediate

Location	Date	Time	Water Level (ft amsl)	Method	Top of Screen (ft amsl)	Bottom of Screen (ft amsl)	Zone
R-3i	05/28/2021	11:01	6183.28	Transducer	6174.95	6170.15	Intermediate
R-3i	05/28/2021	12:01	6183.29	Transducer	6174.95	6170.15	Intermediate
R-3i	05/28/2021	13:01	6183.29	Transducer	6174.95	6170.15	Intermediate
R-3i	05/28/2021	14:01	6183.31	Transducer	6174.95	6170.15	Intermediate
R-3i	05/28/2021	15:01	6183.35	Transducer	6174.95	6170.15	Intermediate
R-3i	05/28/2021	16:01	6183.37	Transducer	6174.95	6170.15	Intermediate
R-3i	05/28/2021	17:01	6183.37	Transducer	6174.95	6170.15	Intermediate
R-3i	05/28/2021	18:01	6183.38	Transducer	6174.95	6170.15	Intermediate
R-3i	05/28/2021	19:01	6183.36	Transducer	6174.95	6170.15	Intermediate
R-3i	05/28/2021	20:01	6183.34	Transducer	6174.95	6170.15	Intermediate
R-3i	05/28/2021	21:01	6183.32	Transducer	6174.95	6170.15	Intermediate
R-3i	05/28/2021	22:01	6183.30	Transducer	6174.95	6170.15	Intermediate
R-3i	05/28/2021	23:01	6183.29	Transducer	6174.95	6170.15	Intermediate
R-3i	05/29/2021	00:01	6183.29	Transducer	6174.95	6170.15	Intermediate
R-3i	05/29/2021	01:01	6183.30	Transducer	6174.95	6170.15	Intermediate
R-3i	05/29/2021	02:01	6183.29	Transducer	6174.95	6170.15	Intermediate
R-3i	05/29/2021	03:01	6183.30	Transducer	6174.95	6170.15	Intermediate
R-3i	05/29/2021	04:01	6183.30	Transducer	6174.95	6170.15	Intermediate
R-3i	05/29/2021	05:01	6183.30	Transducer	6174.95	6170.15	Intermediate
R-3i	05/29/2021	06:01	6183.29	Transducer	6174.95	6170.15	Intermediate
R-3i	05/29/2021	07:01	6183.30	Transducer	6174.95	6170.15	Intermediate
R-3i	05/29/2021	08:01	6183.30	Transducer	6174.95	6170.15	Intermediate
R-3i	05/29/2021	09:01	6183.32	Transducer	6174.95	6170.15	Intermediate
R-3i	05/29/2021	10:01	6183.33	Transducer	6174.95	6170.15	Intermediate
R-3i	05/29/2021	11:01	6183.35	Transducer	6174.95	6170.15	Intermediate
R-3i	05/29/2021	12:01	6183.36	Transducer	6174.95	6170.15	Intermediate
R-3i	05/29/2021	13:01	6183.38	Transducer	6174.95	6170.15	Intermediate
R-3i	05/29/2021	14:01	6183.39	Transducer	6174.95	6170.15	Intermediate
R-3i	05/29/2021	15:01	6183.41	Transducer	6174.95	6170.15	Intermediate
R-3i	05/29/2021	16:01	6183.42	Transducer	6174.95	6170.15	Intermediate
R-3i	05/29/2021	17:01	6183.43	Transducer	6174.95	6170.15	Intermediate
R-3i	05/29/2021	18:01	6183.43	Transducer	6174.95	6170.15	Intermediate
R-3i	05/29/2021	19:01	6183.43	Transducer	6174.95	6170.15	Intermediate
R-3i	05/29/2021	20:01	6183.42	Transducer	6174.95	6170.15	Intermediate
R-3i	05/29/2021	21:01	6183.37	Transducer	6174.95	6170.15	Intermediate
R-3i	05/29/2021	22:01	6183.35	Transducer	6174.95	6170.15	Intermediate
R-3i	05/29/2021	23:01	6183.35	Transducer	6174.95	6170.15	Intermediate
R-3i	05/30/2021	00:01	6183.35	Transducer	6174.95	6170.15	Intermediate
R-3i	05/30/2021	01:01	6183.34	Transducer	6174.95	6170.15	Intermediate
R-3i	05/30/2021	02:01	6183.32	Transducer	6174.95	6170.15	Intermediate
R-3i	05/30/2021	03:01	6183.33	Transducer	6174.95	6170.15	Intermediate
R-3i	05/30/2021	04:01	6183.32	Transducer	6174.95	6170.15	Intermediate
R-3i	05/30/2021	05:01	6183.31	Transducer	6174.95	6170.15	Intermediate
R-3i	05/30/2021	06:01	6183.30	Transducer	6174.95	6170.15	Intermediate
R-3i	05/30/2021	07:01	6183.29	Transducer	6174.95	6170.15	Intermediate

Location	Date	Time	Water Level (ft amsl)	Method	Top of Screen (ft amsl)	Bottom of Screen (ft amsl)	Zone
R-3i	05/30/2021	08:01	6183.28	Transducer	6174.95	6170.15	Intermediate
R-3i	05/30/2021	09:01	6183.28	Transducer	6174.95	6170.15	Intermediate
R-3i	05/30/2021	10:01	6183.30	Transducer	6174.95	6170.15	Intermediate
R-3i	05/30/2021	11:01	6183.32	Transducer	6174.95	6170.15	Intermediate
R-3i	05/30/2021	12:01	6183.35	Transducer	6174.95	6170.15	Intermediate
R-3i	05/30/2021	13:01	6183.39	Transducer	6174.95	6170.15	Intermediate
R-3i	05/30/2021	14:01	6183.40	Transducer	6174.95	6170.15	Intermediate
R-3i	05/30/2021	15:01	6183.40	Transducer	6174.95	6170.15	Intermediate
R-3i	05/30/2021	16:01	6183.40	Transducer	6174.95	6170.15	Intermediate
R-3i	05/30/2021	17:01	6183.35	Transducer	6174.95	6170.15	Intermediate
R-3i	05/30/2021	18:01	6183.35	Transducer	6174.95	6170.15	Intermediate
R-3i	05/30/2021	19:01	6183.33	Transducer	6174.95	6170.15	Intermediate
R-3i	05/30/2021	20:01	6183.31	Transducer	6174.95	6170.15	Intermediate
R-3i	05/30/2021	21:01	6183.27	Transducer	6174.95	6170.15	Intermediate
R-3i	05/30/2021	22:01	6183.26	Transducer	6174.95	6170.15	Intermediate
R-3i	05/30/2021	23:01	6183.26	Transducer	6174.95	6170.15	Intermediate
R-3i	05/31/2021	00:01	6183.25	Transducer	6174.95	6170.15	Intermediate
R-3i	05/31/2021	01:01	6183.23	Transducer	6174.95	6170.15	Intermediate
R-3i	05/31/2021	02:01	6183.24	Transducer	6174.95	6170.15	Intermediate
R-3i	05/31/2021	03:01	6183.25	Transducer	6174.95	6170.15	Intermediate
R-3i	05/31/2021	04:01	6183.24	Transducer	6174.95	6170.15	Intermediate
R-3i	05/31/2021	05:01	6183.24	Transducer	6174.95	6170.15	Intermediate
R-3i	05/31/2021	06:01	6183.22	Transducer	6174.95	6170.15	Intermediate
R-3i	05/31/2021	07:01	6183.22	Transducer	6174.95	6170.15	Intermediate
R-3i	05/31/2021	08:01	6183.22	Transducer	6174.95	6170.15	Intermediate
R-3i	05/31/2021	09:01	6183.23	Transducer	6174.95	6170.15	Intermediate
R-3i	05/31/2021	10:01	6183.24	Transducer	6174.95	6170.15	Intermediate
R-3i	05/31/2021	11:01	6183.26	Transducer	6174.95	6170.15	Intermediate
R-3i	05/31/2021	12:01	6183.27	Transducer	6174.95	6170.15	Intermediate
R-3i	05/31/2021	13:01	6183.29	Transducer	6174.95	6170.15	Intermediate
R-3i	05/31/2021	14:01	6183.25	Transducer	6174.95	6170.15	Intermediate
R-3i	05/31/2021	15:01	6183.21	Transducer	6174.95	6170.15	Intermediate
R-3i	05/31/2021	16:01	6183.18	Transducer	6174.95	6170.15	Intermediate
R-3i	05/31/2021	17:01	6183.11	Transducer	6174.95	6170.15	Intermediate
R-3i	05/31/2021	18:01	6183.15	Transducer	6174.95	6170.15	Intermediate
R-3i	05/31/2021	19:01	6183.16	Transducer	6174.95	6170.15	Intermediate
R-3i	05/31/2021	20:01	6183.16	Transducer	6174.95	6170.15	Intermediate
R-3i	05/31/2021	21:01	6183.14	Transducer	6174.95	6170.15	Intermediate
R-3i	05/31/2021	22:01	6183.14	Transducer	6174.95	6170.15	Intermediate
R-3i	05/31/2021	23:01	6183.14	Transducer	6174.95	6170.15	Intermediate
R-3i	06/01/2021	00:01	6183.15	Transducer	6174.95	6170.15	Intermediate
R-3i	06/01/2021	01:01	6183.17	Transducer	6174.95	6170.15	Intermediate
R-3i	06/01/2021	02:01	6183.18	Transducer	6174.95	6170.15	Intermediate
R-3i	06/01/2021	03:01	6183.18	Transducer	6174.95	6170.15	Intermediate
R-3i	06/01/2021	04:01	6183.19	Transducer	6174.95	6170.15	Intermediate

Location	Date	Time	Water Level (ft amsl)	Method	Top of Screen (ft amsl)	Bottom of Screen (ft amsl)	Zone
R-3i	06/01/2021	05:01	6183.18	Transducer	6174.95	6170.15	Intermediate
R-3i	06/01/2021	06:01	6183.17	Transducer	6174.95	6170.15	Intermediate
R-3i	06/01/2021	07:01	6183.18	Transducer	6174.95	6170.15	Intermediate
R-3i	06/01/2021	08:01	6183.18	Transducer	6174.95	6170.15	Intermediate
R-3i	06/01/2021	09:01	6183.19	Transducer	6174.95	6170.15	Intermediate
R-3i	06/01/2021	10:01	6183.21	Transducer	6174.95	6170.15	Intermediate
R-3i	06/01/2021	11:01	6183.23	Transducer	6174.95	6170.15	Intermediate
R-3i	06/01/2021	12:01	6183.25	Transducer	6174.95	6170.15	Intermediate
R-3i	06/01/2021	13:01	6183.27	Transducer	6174.95	6170.15	Intermediate
R-3i	06/01/2021	14:01	6183.30	Transducer	6174.95	6170.15	Intermediate
R-3i	06/01/2021	15:01	6183.31	Transducer	6174.95	6170.15	Intermediate
R-3i	06/01/2021	16:01	6183.33	Transducer	6174.95	6170.15	Intermediate
R-3i	06/01/2021	17:01	6183.35	Transducer	6174.95	6170.15	Intermediate
R-3i	06/01/2021	18:01	6183.35	Transducer	6174.95	6170.15	Intermediate
R-3i	06/01/2021	19:01	6183.33	Transducer	6174.95	6170.15	Intermediate
R-3i	06/01/2021	20:01	6183.31	Transducer	6174.95	6170.15	Intermediate
R-3i	06/01/2021	21:01	6183.28	Transducer	6174.95	6170.15	Intermediate
R-3i	06/01/2021	22:01	6183.24	Transducer	6174.95	6170.15	Intermediate
R-3i	06/01/2021	23:01	6183.26	Transducer	6174.95	6170.15	Intermediate
R-3i	06/02/2021	00:01	6183.29	Transducer	6174.95	6170.15	Intermediate
R-3i	06/02/2021	01:01	6183.28	Transducer	6174.95	6170.15	Intermediate
R-3i	06/02/2021	02:01	6183.29	Transducer	6174.95	6170.15	Intermediate
R-3i	06/02/2021	03:01	6183.28	Transducer	6174.95	6170.15	Intermediate
R-3i	06/02/2021	04:01	6183.28	Transducer	6174.95	6170.15	Intermediate
R-3i	06/02/2021	05:01	6183.28	Transducer	6174.95	6170.15	Intermediate
R-3i	06/02/2021	06:01	6183.26	Transducer	6174.95	6170.15	Intermediate
R-3i	06/02/2021	07:01	6183.26	Transducer	6174.95	6170.15	Intermediate
R-3i	06/02/2021	08:01	6183.26	Transducer	6174.95	6170.15	Intermediate
R-3i	06/02/2021	09:01	6183.28	Transducer	6174.95	6170.15	Intermediate
R-3i	06/02/2021	10:01	6183.30	Transducer	6174.95	6170.15	Intermediate
R-3i	06/02/2021	11:01	6183.32	Transducer	6174.95	6170.15	Intermediate
R-3i	06/02/2021	12:01	6183.33	Transducer	6174.95	6170.15	Intermediate
R-3i	06/02/2021	13:01	6183.33	Transducer	6174.95	6170.15	Intermediate
R-3i	06/02/2021	14:01	6183.33	Transducer	6174.95	6170.15	Intermediate
R-3i	06/02/2021	15:01	6183.34	Transducer	6174.95	6170.15	Intermediate
R-3i	06/02/2021	16:01	6183.36	Transducer	6174.95	6170.15	Intermediate
R-3i	06/02/2021	17:01	6183.37	Transducer	6174.95	6170.15	Intermediate
R-3i	06/02/2021	18:01	6183.36	Transducer	6174.95	6170.15	Intermediate
R-3i	06/02/2021	19:01	6183.34	Transducer	6174.95	6170.15	Intermediate
R-3i	06/02/2021	20:01	6183.32	Transducer	6174.95	6170.15	Intermediate
R-3i	06/02/2021	21:01	6183.28	Transducer	6174.95	6170.15	Intermediate
R-3i	06/02/2021	22:01	6183.28	Transducer	6174.95	6170.15	Intermediate
R-3i	06/02/2021	23:01	6183.30	Transducer	6174.95	6170.15	Intermediate
R-3i	06/03/2021	00:01	6183.30	Transducer	6174.95	6170.15	Intermediate
R-3i	06/03/2021	01:01	6183.29	Transducer	6174.95	6170.15	Intermediate

Location	Date	Time	Water Level (ft amsl)	Method	Top of Screen (ft amsl)	Bottom of Screen (ft amsl)	Zone
R-3i	06/03/2021	02:01	6183.29	Transducer	6174.95	6170.15	Intermediate
R-3i	06/03/2021	03:01	6183.28	Transducer	6174.95	6170.15	Intermediate
R-3i	06/03/2021	04:01	6183.28	Transducer	6174.95	6170.15	Intermediate
R-3i	06/03/2021	05:01	6183.27	Transducer	6174.95	6170.15	Intermediate
R-3i	06/03/2021	06:01	6183.25	Transducer	6174.95	6170.15	Intermediate
R-3i	06/03/2021	07:01	6183.25	Transducer	6174.95	6170.15	Intermediate
R-3i	06/03/2021	08:01	6183.25	Transducer	6174.95	6170.15	Intermediate
R-3i	06/03/2021	09:01	6183.26	Transducer	6174.95	6170.15	Intermediate
R-3i	06/03/2021	10:01	6183.28	Transducer	6174.95	6170.15	Intermediate
R-3i	06/03/2021	11:01	6183.30	Transducer	6174.95	6170.15	Intermediate
R-3i	06/03/2021	12:01	6183.33	Transducer	6174.95	6170.15	Intermediate
R-3i	06/03/2021	13:01	6183.35	Transducer	6174.95	6170.15	Intermediate
R-3i	06/03/2021	14:01	6183.36	Transducer	6174.95	6170.15	Intermediate
R-3i	06/03/2021	15:01	6183.36	Transducer	6174.95	6170.15	Intermediate
R-3i	06/03/2021	16:01	6183.39	Transducer	6174.95	6170.15	Intermediate
R-3i	06/03/2021	17:01	6183.39	Transducer	6174.95	6170.15	Intermediate
R-3i	06/03/2021	18:01	6183.38	Transducer	6174.95	6170.15	Intermediate
R-3i	06/03/2021	19:01	6183.33	Transducer	6174.95	6170.15	Intermediate
R-3i	06/03/2021	20:01	6183.27	Transducer	6174.95	6170.15	Intermediate
R-3i	06/03/2021	21:01	6183.25	Transducer	6174.95	6170.15	Intermediate
R-3i	06/03/2021	22:01	6183.25	Transducer	6174.95	6170.15	Intermediate
R-3i	06/03/2021	23:01	6183.27	Transducer	6174.95	6170.15	Intermediate
R-3i	06/04/2021	00:01	6183.26	Transducer	6174.95	6170.15	Intermediate
R-3i	06/04/2021	01:01	6183.26	Transducer	6174.95	6170.15	Intermediate
R-3i	06/04/2021	02:01	6183.27	Transducer	6174.95	6170.15	Intermediate
R-3i	06/04/2021	03:01	6183.26	Transducer	6174.95	6170.15	Intermediate
R-3i	06/04/2021	04:01	6183.26	Transducer	6174.95	6170.15	Intermediate
R-3i	06/04/2021	05:01	6183.26	Transducer	6174.95	6170.15	Intermediate
R-3i	06/04/2021	06:01	6183.25	Transducer	6174.95	6170.15	Intermediate
R-3i	06/04/2021	07:01	6183.25	Transducer	6174.95	6170.15	Intermediate
R-3i	06/04/2021	08:01	6183.26	Transducer	6174.95	6170.15	Intermediate
R-3i	06/04/2021	09:01	6183.28	Transducer	6174.95	6170.15	Intermediate
R-3i	06/04/2021	10:01	6183.30	Transducer	6174.95	6170.15	Intermediate
R-3i	06/04/2021	11:01	6183.32	Transducer	6174.95	6170.15	Intermediate
R-3i	06/04/2021	12:01	6183.35	Transducer	6174.95	6170.15	Intermediate
R-3i	06/04/2021	13:01	6183.37	Transducer	6174.95	6170.15	Intermediate
R-3i	06/04/2021	14:01	6183.40	Transducer	6174.95	6170.15	Intermediate
R-3i	06/04/2021	15:01	6183.42	Transducer	6174.95	6170.15	Intermediate
R-3i	06/04/2021	16:01	6183.41	Transducer	6174.95	6170.15	Intermediate
R-3i	06/04/2021	17:01	6183.40	Transducer	6174.95	6170.15	Intermediate
R-3i	06/04/2021	18:01	6183.39	Transducer	6174.95	6170.15	Intermediate
R-3i	06/04/2021	19:01	6183.39	Transducer	6174.95	6170.15	Intermediate
R-3i	06/04/2021	20:01	6183.37	Transducer	6174.95	6170.15	Intermediate
R-3i	06/04/2021	21:01	6183.34	Transducer	6174.95	6170.15	Intermediate
R-3i	06/04/2021	22:01	6183.34	Transducer	6174.95	6170.15	Intermediate

Location	Date	Time	Water Level (ft amsl)	Method	Top of Screen (ft amsl)	Bottom of Screen (ft amsl)	Zone
R-3i	06/04/2021	23:01	6183.35	Transducer	6174.95	6170.15	Intermediate
R-3i	06/05/2021	00:01	6183.34	Transducer	6174.95	6170.15	Intermediate
R-3i	06/05/2021	01:01	6183.36	Transducer	6174.95	6170.15	Intermediate
R-3i	06/05/2021	02:01	6183.36	Transducer	6174.95	6170.15	Intermediate
R-3i	06/05/2021	03:01	6183.36	Transducer	6174.95	6170.15	Intermediate
R-3i	06/05/2021	04:01	6183.36	Transducer	6174.95	6170.15	Intermediate
R-3i	06/05/2021	05:01	6183.35	Transducer	6174.95	6170.15	Intermediate
R-3i	06/05/2021	06:01	6183.35	Transducer	6174.95	6170.15	Intermediate
R-3i	06/05/2021	07:01	6183.35	Transducer	6174.95	6170.15	Intermediate
R-3i	06/05/2021	08:01	6183.36	Transducer	6174.95	6170.15	Intermediate
R-3i	06/05/2021	09:01	6183.38	Transducer	6174.95	6170.15	Intermediate
R-3i	06/05/2021	10:01	6183.40	Transducer	6174.95	6170.15	Intermediate
R-3i	06/05/2021	11:01	6183.42	Transducer	6174.95	6170.15	Intermediate
R-3i	06/05/2021	12:01	6183.45	Transducer	6174.95	6170.15	Intermediate
R-3i	06/05/2021	13:01	6183.48	Transducer	6174.95	6170.15	Intermediate
R-3i	06/05/2021	14:01	6183.49	Transducer	6174.95	6170.15	Intermediate
R-3i	06/05/2021	15:01	6183.48	Transducer	6174.95	6170.15	Intermediate
R-3i	06/05/2021	16:01	6183.47	Transducer	6174.95	6170.15	Intermediate
R-3i	06/05/2021	17:01	6183.45	Transducer	6174.95	6170.15	Intermediate
R-3i	06/05/2021	18:01	6183.40	Transducer	6174.95	6170.15	Intermediate
R-3i	06/05/2021	19:01	6183.41	Transducer	6174.95	6170.15	Intermediate
R-3i	06/05/2021	20:01	6183.40	Transducer	6174.95	6170.15	Intermediate
R-3i	06/05/2021	21:01	6183.39	Transducer	6174.95	6170.15	Intermediate
R-3i	06/05/2021	22:01	6183.39	Transducer	6174.95	6170.15	Intermediate
R-3i	06/05/2021	23:01	6183.38	Transducer	6174.95	6170.15	Intermediate
R-3i	06/06/2021	00:01	6183.39	Transducer	6174.95	6170.15	Intermediate
R-3i	06/06/2021	01:01	6183.40	Transducer	6174.95	6170.15	Intermediate
R-3i	06/06/2021	02:01	6183.42	Transducer	6174.95	6170.15	Intermediate
R-3i	06/06/2021	03:01	6183.42	Transducer	6174.95	6170.15	Intermediate
R-3i	06/06/2021	04:01	6183.42	Transducer	6174.95	6170.15	Intermediate
R-3i	06/06/2021	05:01	6183.41	Transducer	6174.95	6170.15	Intermediate
R-3i	06/06/2021	06:01	6183.40	Transducer	6174.95	6170.15	Intermediate
R-3i	06/06/2021	07:01	6183.39	Transducer	6174.95	6170.15	Intermediate
R-3i	06/06/2021	08:01	6183.39	Transducer	6174.95	6170.15	Intermediate
R-3i	06/06/2021	09:01	6183.39	Transducer	6174.95	6170.15	Intermediate
R-3i	06/06/2021	10:01	6183.39	Transducer	6174.95	6170.15	Intermediate
R-3i	06/06/2021	11:01	6183.41	Transducer	6174.95	6170.15	Intermediate
R-3i	06/06/2021	12:01	6183.44	Transducer	6174.95	6170.15	Intermediate
R-3i	06/06/2021	13:01	6183.45	Transducer	6174.95	6170.15	Intermediate
R-3i	06/06/2021	14:01	6183.43	Transducer	6174.95	6170.15	Intermediate
R-3i	06/06/2021	15:01	6183.42	Transducer	6174.95	6170.15	Intermediate
R-3i	06/06/2021	16:01	6183.47	Transducer	6174.95	6170.15	Intermediate
R-3i	06/06/2021	17:01	6183.46	Transducer	6174.95	6170.15	Intermediate
R-3i	06/06/2021	18:01	6183.40	Transducer	6174.95	6170.15	Intermediate
R-3i	06/06/2021	19:01	6183.39	Transducer	6174.95	6170.15	Intermediate

Location	Date	Time	Water Level (ft amsl)	Method	Top of Screen (ft amsl)	Bottom of Screen (ft amsl)	Zone
R-3i	06/06/2021	20:01	6183.38	Transducer	6174.95	6170.15	Intermediate
R-3i	06/06/2021	21:01	6183.36	Transducer	6174.95	6170.15	Intermediate
R-3i	06/06/2021	22:01	6183.34	Transducer	6174.95	6170.15	Intermediate
R-3i	06/06/2021	23:01	6183.33	Transducer	6174.95	6170.15	Intermediate
R-3i	06/07/2021	00:01	6183.32	Transducer	6174.95	6170.15	Intermediate
R-3i	06/07/2021	01:01	6183.33	Transducer	6174.95	6170.15	Intermediate
R-3i	06/07/2021	02:01	6183.33	Transducer	6174.95	6170.15	Intermediate
R-3i	06/07/2021	03:01	6183.32	Transducer	6174.95	6170.15	Intermediate
R-3i	06/07/2021	04:01	6183.33	Transducer	6174.95	6170.15	Intermediate
R-3i	06/07/2021	05:01	6183.32	Transducer	6174.95	6170.15	Intermediate
R-3i	06/07/2021	06:01	6183.31	Transducer	6174.95	6170.15	Intermediate
R-3i	06/07/2021	07:01	6183.31	Transducer	6174.95	6170.15	Intermediate
R-3i	06/07/2021	08:01	6183.30	Transducer	6174.95	6170.15	Intermediate
R-3i	06/07/2021	09:01	6183.31	Transducer	6174.95	6170.15	Intermediate
R-3i	06/07/2021	10:01	6183.33	Transducer	6174.95	6170.15	Intermediate
R-3i	06/07/2021	11:01	6183.34	Transducer	6174.95	6170.15	Intermediate
R-3i	06/07/2021	12:01	6183.36	Transducer	6174.95	6170.15	Intermediate
R-3i	06/07/2021	13:01	6183.39	Transducer	6174.95	6170.15	Intermediate
R-3i	06/07/2021	14:01	6183.40	Transducer	6174.95	6170.15	Intermediate
R-3i	06/07/2021	15:01	6183.42	Transducer	6174.95	6170.15	Intermediate
R-3i	06/07/2021	16:01	6183.44	Transducer	6174.95	6170.15	Intermediate
R-3i	06/07/2021	17:01	6183.44	Transducer	6174.95	6170.15	Intermediate
R-3i	06/07/2021	18:01	6183.44	Transducer	6174.95	6170.15	Intermediate
R-3i	06/07/2021	19:01	6183.42	Transducer	6174.95	6170.15	Intermediate
R-3i	06/07/2021	20:01	6183.41	Transducer	6174.95	6170.15	Intermediate
R-3i	06/07/2021	21:01	6183.39	Transducer	6174.95	6170.15	Intermediate
R-3i	06/07/2021	22:01	6183.38	Transducer	6174.95	6170.15	Intermediate
R-3i	06/07/2021	23:01	6183.38	Transducer	6174.95	6170.15	Intermediate
R-3i	06/08/2021	00:01	6183.38	Transducer	6174.95	6170.15	Intermediate
R-3i	06/08/2021	01:01	6183.38	Transducer	6174.95	6170.15	Intermediate
R-3i	06/08/2021	02:01	6183.37	Transducer	6174.95	6170.15	Intermediate
R-3i	06/08/2021	03:01	6183.33	Transducer	6174.95	6170.15	Intermediate
R-3i	06/08/2021	04:01	6183.32	Transducer	6174.95	6170.15	Intermediate
R-3i	06/08/2021	05:01	6183.30	Transducer	6174.95	6170.15	Intermediate
R-3i	06/08/2021	06:01	6183.28	Transducer	6174.95	6170.15	Intermediate
R-3i	06/08/2021	07:01	6183.27	Transducer	6174.95	6170.15	Intermediate
R-3i	06/08/2021	08:01	6183.28	Transducer	6174.95	6170.15	Intermediate
R-3i	06/08/2021	09:01	6183.29	Transducer	6174.95	6170.15	Intermediate
R-3i	06/08/2021	10:01	6183.29	Transducer	6174.95	6170.15	Intermediate
R-3i	06/08/2021	11:01	6183.30	Transducer	6174.95	6170.15	Intermediate
R-3i	06/08/2021	12:01	6183.32	Transducer	6174.95	6170.15	Intermediate
R-3i	06/08/2021	13:01	6183.33	Transducer	6174.95	6170.15	Intermediate
R-3i	06/08/2021	14:01	6183.36	Transducer	6174.95	6170.15	Intermediate
R-3i	06/08/2021	15:01	6183.36	Transducer	6174.95	6170.15	Intermediate
R-3i	06/08/2021	16:01	6183.37	Transducer	6174.95	6170.15	Intermediate

Location	Date	Time	Water Level (ft amsl)	Method	Top of Screen (ft amsl)	Bottom of Screen (ft amsl)	Zone
R-3i	06/08/2021	17:01	6183.38	Transducer	6174.95	6170.15	Intermediate
R-3i	06/08/2021	18:01	6183.36	Transducer	6174.95	6170.15	Intermediate
R-3i	06/08/2021	19:01	6183.35	Transducer	6174.95	6170.15	Intermediate
R-3i	06/08/2021	20:01	6183.32	Transducer	6174.95	6170.15	Intermediate
R-3i	06/08/2021	21:01	6183.30	Transducer	6174.95	6170.15	Intermediate
R-3i	06/08/2021	22:01	6183.30	Transducer	6174.95	6170.15	Intermediate
R-3i	06/08/2021	23:01	6183.29	Transducer	6174.95	6170.15	Intermediate
R-3i	06/09/2021	00:01	6183.29	Transducer	6174.95	6170.15	Intermediate
R-3i	06/09/2021	01:01	6183.28	Transducer	6174.95	6170.15	Intermediate
R-3i	06/09/2021	02:01	6183.27	Transducer	6174.95	6170.15	Intermediate
R-3i	06/09/2021	03:01	6183.26	Transducer	6174.95	6170.15	Intermediate
R-3i	06/09/2021	04:01	6183.24	Transducer	6174.95	6170.15	Intermediate
R-3i	06/09/2021	05:01	6183.22	Transducer	6174.95	6170.15	Intermediate
R-3i	06/09/2021	06:01	6183.21	Transducer	6174.95	6170.15	Intermediate
R-3i	06/09/2021	07:01	6183.19	Transducer	6174.95	6170.15	Intermediate
R-3i	06/09/2021	08:01	6183.19	Transducer	6174.95	6170.15	Intermediate
R-3i	06/09/2021	09:01	6183.20	Transducer	6174.95	6170.15	Intermediate
R-3i	06/09/2021	10:01	6183.21	Transducer	6174.95	6170.15	Intermediate
R-3i	06/09/2021	11:01	6183.22	Transducer	6174.95	6170.15	Intermediate
R-3i	06/09/2021	12:01	6183.24	Transducer	6174.95	6170.15	Intermediate
R-3i	06/09/2021	13:01	6183.26	Transducer	6174.95	6170.15	Intermediate
R-3i	06/09/2021	14:01	6183.29	Transducer	6174.95	6170.15	Intermediate
R-3i	06/09/2021	15:01	6183.30	Transducer	6174.95	6170.15	Intermediate
R-3i	06/09/2021	16:01	6183.31	Transducer	6174.95	6170.15	Intermediate
R-3i	06/09/2021	17:01	6183.31	Transducer	6174.95	6170.15	Intermediate
R-3i	06/09/2021	18:01	6183.31	Transducer	6174.95	6170.15	Intermediate
R-3i	06/09/2021	19:01	6183.30	Transducer	6174.95	6170.15	Intermediate
R-3i	06/09/2021	20:01	6183.29	Transducer	6174.95	6170.15	Intermediate
R-3i	06/09/2021	21:01	6183.28	Transducer	6174.95	6170.15	Intermediate
R-3i	06/09/2021	22:01	6183.27	Transducer	6174.95	6170.15	Intermediate
R-3i	06/09/2021	23:01	6183.27	Transducer	6174.95	6170.15	Intermediate
R-3i	06/10/2021	00:01	6183.28	Transducer	6174.95	6170.15	Intermediate
R-3i	06/10/2021	01:01	6183.28	Transducer	6174.95	6170.15	Intermediate
R-3i	06/10/2021	02:01	6183.29	Transducer	6174.95	6170.15	Intermediate
R-3i	06/10/2021	03:01	6183.28	Transducer	6174.95	6170.15	Intermediate
R-3i	06/10/2021	04:01	6183.29	Transducer	6174.95	6170.15	Intermediate
R-3i	06/10/2021	05:01	6183.27	Transducer	6174.95	6170.15	Intermediate
R-3i	06/10/2021	06:01	6183.26	Transducer	6174.95	6170.15	Intermediate
R-3i	06/10/2021	07:01	6183.25	Transducer	6174.95	6170.15	Intermediate
R-3i	06/10/2021	08:01	6183.26	Transducer	6174.95	6170.15	Intermediate
R-3i	06/10/2021	09:01	6183.28	Transducer	6174.95	6170.15	Intermediate
R-3i	06/10/2021	10:01	6183.29	Transducer	6174.95	6170.15	Intermediate
R-3i	06/10/2021	11:01	6183.31	Transducer	6174.95	6170.15	Intermediate
R-3i	06/10/2021	12:01	6183.34	Transducer	6174.95	6170.15	Intermediate
R-3i	06/10/2021	13:01	6183.38	Transducer	6174.95	6170.15	Intermediate

Location	Date	Time	Water Level (ft amsl)	Method	Top of Screen (ft amsl)	Bottom of Screen (ft amsl)	Zone
R-3i	06/10/2021	14:01	6183.40	Transducer	6174.95	6170.15	Intermediate
R-3i	06/10/2021	15:01	6183.41	Transducer	6174.95	6170.15	Intermediate
R-3i	06/10/2021	16:01	6183.42	Transducer	6174.95	6170.15	Intermediate
R-3i	06/10/2021	17:01	6183.44	Transducer	6174.95	6170.15	Intermediate
R-3i	06/10/2021	18:01	6183.44	Transducer	6174.95	6170.15	Intermediate
R-3i	06/10/2021	19:01	6183.42	Transducer	6174.95	6170.15	Intermediate
R-3i	06/10/2021	20:01	6183.40	Transducer	6174.95	6170.15	Intermediate
R-3i	06/10/2021	21:01	6183.39	Transducer	6174.95	6170.15	Intermediate
R-3i	06/10/2021	22:01	6183.39	Transducer	6174.95	6170.15	Intermediate
R-3i	06/10/2021	23:01	6183.38	Transducer	6174.95	6170.15	Intermediate
R-3i	06/11/2021	00:01	6183.36	Transducer	6174.95	6170.15	Intermediate
R-3i	06/11/2021	01:01	6183.35	Transducer	6174.95	6170.15	Intermediate
R-3i	06/11/2021	02:01	6183.35	Transducer	6174.95	6170.15	Intermediate
R-3i	06/11/2021	03:01	6183.35	Transducer	6174.95	6170.15	Intermediate
R-3i	06/11/2021	04:01	6183.34	Transducer	6174.95	6170.15	Intermediate
R-3i	06/11/2021	05:01	6183.33	Transducer	6174.95	6170.15	Intermediate
R-3i	06/11/2021	06:01	6183.32	Transducer	6174.95	6170.15	Intermediate
R-3i	06/11/2021	07:01	6183.31	Transducer	6174.95	6170.15	Intermediate
R-3i	06/11/2021	08:01	6183.31	Transducer	6174.95	6170.15	Intermediate
R-3i	06/11/2021	09:01	6183.31	Transducer	6174.95	6170.15	Intermediate
R-3i	06/11/2021	10:01	6183.31	Transducer	6174.95	6170.15	Intermediate
R-3i	06/11/2021	11:01	6183.32	Transducer	6174.95	6170.15	Intermediate
R-3i	06/11/2021	12:01	6183.34	Transducer	6174.95	6170.15	Intermediate
R-3i	06/11/2021	13:01	6183.35	Transducer	6174.95	6170.15	Intermediate
R-3i	06/11/2021	14:01	6183.37	Transducer	6174.95	6170.15	Intermediate
R-3i	06/11/2021	15:01	6183.38	Transducer	6174.95	6170.15	Intermediate
R-3i	06/11/2021	16:01	6183.40	Transducer	6174.95	6170.15	Intermediate
R-3i	06/11/2021	17:01	6183.39	Transducer	6174.95	6170.15	Intermediate
R-3i	06/11/2021	18:01	6183.38	Transducer	6174.95	6170.15	Intermediate
R-3i	06/11/2021	19:01	6183.36	Transducer	6174.95	6170.15	Intermediate
R-3i	06/11/2021	20:01	6183.34	Transducer	6174.95	6170.15	Intermediate
R-3i	06/11/2021	21:01	6183.31	Transducer	6174.95	6170.15	Intermediate
R-3i	06/11/2021	22:01	6183.29	Transducer	6174.95	6170.15	Intermediate
R-3i	06/11/2021	23:01	6183.29	Transducer	6174.95	6170.15	Intermediate
R-3i	06/12/2021	00:01	6183.29	Transducer	6174.95	6170.15	Intermediate
R-3i	06/12/2021	01:01	6183.29	Transducer	6174.95	6170.15	Intermediate
R-3i	06/12/2021	02:01	6183.28	Transducer	6174.95	6170.15	Intermediate
R-3i	06/12/2021	03:01	6183.27	Transducer	6174.95	6170.15	Intermediate
R-3i	06/12/2021	04:01	6183.27	Transducer	6174.95	6170.15	Intermediate
R-3i	06/12/2021	05:01	6183.26	Transducer	6174.95	6170.15	Intermediate
R-3i	06/12/2021	06:01	6183.25	Transducer	6174.95	6170.15	Intermediate
R-3i	06/12/2021	07:01	6183.24	Transducer	6174.95	6170.15	Intermediate
R-3i	06/12/2021	08:01	6183.24	Transducer	6174.95	6170.15	Intermediate
R-3i	06/12/2021	09:01	6183.24	Transducer	6174.95	6170.15	Intermediate
R-3i	06/12/2021	10:01	6183.25	Transducer	6174.95	6170.15	Intermediate

Location	Date	Time	Water Level (ft amsl)	Method	Top of Screen (ft amsl)	Bottom of Screen (ft amsl)	Zone
R-3i	06/12/2021	11:01	6183.27	Transducer	6174.95	6170.15	Intermediate
R-3i	06/12/2021	12:01	6183.28	Transducer	6174.95	6170.15	Intermediate
R-3i	06/12/2021	13:01	6183.31	Transducer	6174.95	6170.15	Intermediate
R-3i	06/12/2021	14:01	6183.33	Transducer	6174.95	6170.15	Intermediate
R-3i	06/12/2021	15:01	6183.35	Transducer	6174.95	6170.15	Intermediate
R-3i	06/12/2021	16:01	6183.37	Transducer	6174.95	6170.15	Intermediate
R-3i	06/12/2021	17:01	6183.39	Transducer	6174.95	6170.15	Intermediate
R-3i	06/12/2021	18:01	6183.39	Transducer	6174.95	6170.15	Intermediate
R-3i	06/12/2021	19:01	6183.37	Transducer	6174.95	6170.15	Intermediate
R-3i	06/12/2021	20:01	6183.33	Transducer	6174.95	6170.15	Intermediate
R-3i	06/12/2021	21:01	6183.30	Transducer	6174.95	6170.15	Intermediate
R-3i	06/12/2021	22:01	6183.28	Transducer	6174.95	6170.15	Intermediate
R-3i	06/12/2021	23:01	6183.28	Transducer	6174.95	6170.15	Intermediate
R-3i	06/13/2021	00:01	6183.27	Transducer	6174.95	6170.15	Intermediate
R-3i	06/13/2021	01:01	6183.25	Transducer	6174.95	6170.15	Intermediate
R-3i	06/13/2021	02:01	6183.23	Transducer	6174.95	6170.15	Intermediate
R-3i	06/13/2021	03:01	6183.22	Transducer	6174.95	6170.15	Intermediate
R-3i	06/13/2021	04:01	6183.21	Transducer	6174.95	6170.15	Intermediate
R-3i	06/13/2021	05:01	6183.21	Transducer	6174.95	6170.15	Intermediate
R-3i	06/13/2021	06:01	6183.20	Transducer	6174.95	6170.15	Intermediate
R-3i	06/13/2021	07:01	6183.19	Transducer	6174.95	6170.15	Intermediate
R-3i	06/13/2021	08:01	6183.19	Transducer	6174.95	6170.15	Intermediate
R-3i	06/13/2021	09:01	6183.20	Transducer	6174.95	6170.15	Intermediate
R-3i	06/13/2021	10:01	6183.21	Transducer	6174.95	6170.15	Intermediate
R-3i	06/13/2021	11:01	6183.23	Transducer	6174.95	6170.15	Intermediate
R-3i	06/13/2021	12:01	6183.26	Transducer	6174.95	6170.15	Intermediate
R-3i	06/13/2021	13:01	6183.29	Transducer	6174.95	6170.15	Intermediate
R-3i	06/13/2021	14:01	6183.30	Transducer	6174.95	6170.15	Intermediate
R-3i	06/13/2021	15:01	6183.32	Transducer	6174.95	6170.15	Intermediate
R-3i	06/13/2021	16:01	6183.34	Transducer	6174.95	6170.15	Intermediate
R-3i	06/13/2021	17:01	6183.34	Transducer	6174.95	6170.15	Intermediate
R-3i	06/13/2021	18:01	6183.35	Transducer	6174.95	6170.15	Intermediate
R-3i	06/13/2021	19:01	6183.34	Transducer	6174.95	6170.15	Intermediate
R-3i	06/13/2021	20:01	6183.33	Transducer	6174.95	6170.15	Intermediate
R-3i	06/13/2021	21:01	6183.31	Transducer	6174.95	6170.15	Intermediate
R-3i	06/13/2021	22:01	6183.27	Transducer	6174.95	6170.15	Intermediate
R-3i	06/13/2021	23:01	6183.27	Transducer	6174.95	6170.15	Intermediate
R-3i	06/14/2021	00:01	6183.27	Transducer	6174.95	6170.15	Intermediate
R-3i	06/14/2021	01:01	6183.27	Transducer	6174.95	6170.15	Intermediate
R-3i	06/14/2021	02:01	6183.26	Transducer	6174.95	6170.15	Intermediate
R-3i	06/14/2021	03:01	6183.25	Transducer	6174.95	6170.15	Intermediate
R-3i	06/14/2021	04:01	6183.24	Transducer	6174.95	6170.15	Intermediate
R-3i	06/14/2021	05:01	6183.22	Transducer	6174.95	6170.15	Intermediate
R-3i	06/14/2021	06:01	6183.21	Transducer	6174.95	6170.15	Intermediate
R-3i	06/14/2021	07:01	6183.20	Transducer	6174.95	6170.15	Intermediate

Location	Date	Time	Water Level (ft amsl)	Method	Top of Screen (ft amsl)	Bottom of Screen (ft amsl)	Zone
R-3i	06/14/2021	08:01	6183.19	Transducer	6174.95	6170.15	Intermediate
R-3i	06/14/2021	09:01	6183.20	Transducer	6174.95	6170.15	Intermediate
R-3i	06/14/2021	10:01	6183.21	Transducer	6174.95	6170.15	Intermediate
R-3i	06/14/2021	11:01	6183.23	Transducer	6174.95	6170.15	Intermediate
R-3i	06/14/2021	12:01	6183.26	Transducer	6174.95	6170.15	Intermediate
R-3i	06/14/2021	13:01	6183.29	Transducer	6174.95	6170.15	Intermediate
R-3i	06/14/2021	14:01	6183.31	Transducer	6174.95	6170.15	Intermediate
R-3i	06/14/2021	15:01	6183.32	Transducer	6174.95	6170.15	Intermediate
R-3i	06/14/2021	16:01	6183.33	Transducer	6174.95	6170.15	Intermediate
R-3i	06/14/2021	17:01	6183.34	Transducer	6174.95	6170.15	Intermediate
R-3i	06/14/2021	18:01	6183.33	Transducer	6174.95	6170.15	Intermediate
R-3i	06/14/2021	19:01	6183.30	Transducer	6174.95	6170.15	Intermediate
R-3i	06/14/2021	20:01	6183.27	Transducer	6174.95	6170.15	Intermediate
R-3i	06/14/2021	21:01	6183.24	Transducer	6174.95	6170.15	Intermediate
R-3i	06/14/2021	22:01	6183.21	Transducer	6174.95	6170.15	Intermediate
R-3i	06/14/2021	23:01	6183.20	Transducer	6174.95	6170.15	Intermediate
R-3i	06/15/2021	00:01	6183.19	Transducer	6174.95	6170.15	Intermediate
R-3i	06/15/2021	01:01	6183.19	Transducer	6174.95	6170.15	Intermediate
R-3i	06/15/2021	02:01	6183.19	Transducer	6174.95	6170.15	Intermediate
R-3i	06/15/2021	03:01	6183.19	Transducer	6174.95	6170.15	Intermediate
R-3i	06/15/2021	04:01	6183.18	Transducer	6174.95	6170.15	Intermediate
R-3i	06/15/2021	05:01	6183.18	Transducer	6174.95	6170.15	Intermediate
R-3i	06/15/2021	06:01	6183.17	Transducer	6174.95	6170.15	Intermediate
R-3i	06/15/2021	07:01	6183.17	Transducer	6174.95	6170.15	Intermediate
R-3i	06/15/2021	08:01	6183.17	Transducer	6174.95	6170.15	Intermediate
R-3i	06/15/2021	09:01	6183.19	Transducer	6174.95	6170.15	Intermediate
R-3i	06/15/2021	10:01	6183.20	Transducer	6174.95	6170.15	Intermediate
R-3i	06/15/2021	11:01	6183.22	Transducer	6174.95	6170.15	Intermediate
R-3i	06/15/2021	12:01	6183.23	Transducer	6174.95	6170.15	Intermediate
R-3i	06/15/2021	13:01	6183.25	Transducer	6174.95	6170.15	Intermediate
R-3i	06/15/2021	14:01	6183.27	Transducer	6174.95	6170.15	Intermediate
R-3i	06/15/2021	15:01	6183.27	Transducer	6174.95	6170.15	Intermediate
R-3i	06/15/2021	16:01	6183.23	Transducer	6174.95	6170.15	Intermediate
R-3i	06/15/2021	17:01	6183.26	Transducer	6174.95	6170.15	Intermediate
R-3i	06/15/2021	18:01	6183.25	Transducer	6174.95	6170.15	Intermediate
R-3i	06/15/2021	19:01	6183.26	Transducer	6174.95	6170.15	Intermediate
R-3i	06/15/2021	20:01	6183.24	Transducer	6174.95	6170.15	Intermediate
R-3i	06/15/2021	21:01	6183.22	Transducer	6174.95	6170.15	Intermediate
R-3i	06/15/2021	22:01	6183.20	Transducer	6174.95	6170.15	Intermediate
R-3i	06/15/2021	23:01	6183.20	Transducer	6174.95	6170.15	Intermediate
R-3i	06/16/2021	00:01	6183.21	Transducer	6174.95	6170.15	Intermediate
R-3i	06/16/2021	01:01	6183.22	Transducer	6174.95	6170.15	Intermediate
R-3i	06/16/2021	02:01	6183.23	Transducer	6174.95	6170.15	Intermediate
R-3i	06/16/2021	03:01	6183.23	Transducer	6174.95	6170.15	Intermediate
R-3i	06/16/2021	04:01	6183.22	Transducer	6174.95	6170.15	Intermediate

Location	Date	Time	Water Level (ft amsl)	Method	Top of Screen (ft amsl)	Bottom of Screen (ft amsl)	Zone
R-3i	06/16/2021	05:01	6183.22	Transducer	6174.95	6170.15	Intermediate
R-3i	06/16/2021	06:01	6183.20	Transducer	6174.95	6170.15	Intermediate
R-3i	06/16/2021	07:01	6183.20	Transducer	6174.95	6170.15	Intermediate
R-3i	06/16/2021	08:01	6183.20	Transducer	6174.95	6170.15	Intermediate
R-3i	06/16/2021	09:01	6183.22	Transducer	6174.95	6170.15	Intermediate
R-3i	06/16/2021	10:01	6183.23	Transducer	6174.95	6170.15	Intermediate
R-3i	06/16/2021	11:01	6183.26	Transducer	6174.95	6170.15	Intermediate
R-3i	06/16/2021	12:01	6183.29	Transducer	6174.95	6170.15	Intermediate
R-3i	06/16/2021	13:01	6183.31	Transducer	6174.95	6170.15	Intermediate
R-3i	06/16/2021	14:01	6183.31	Transducer	6174.95	6170.15	Intermediate
R-3i	06/16/2021	15:01	6183.30	Transducer	6174.95	6170.15	Intermediate
R-3i	06/16/2021	16:01	6183.31	Transducer	6174.95	6170.15	Intermediate
R-3i	06/16/2021	17:01	6183.33	Transducer	6174.95	6170.15	Intermediate
R-3i	06/16/2021	18:01	6183.33	Transducer	6174.95	6170.15	Intermediate
R-3i	06/16/2021	19:01	6183.31	Transducer	6174.95	6170.15	Intermediate
R-3i	06/16/2021	20:01	6183.28	Transducer	6174.95	6170.15	Intermediate
R-3i	06/16/2021	21:01	6183.24	Transducer	6174.95	6170.15	Intermediate
R-3i	06/16/2021	22:01	6183.19	Transducer	6174.95	6170.15	Intermediate
R-3i	06/16/2021	23:01	6183.21	Transducer	6174.95	6170.15	Intermediate
R-3i	06/17/2021	00:01	6183.24	Transducer	6174.95	6170.15	Intermediate
R-3i	06/17/2021	01:01	6183.27	Transducer	6174.95	6170.15	Intermediate
R-3i	06/17/2021	02:01	6183.29	Transducer	6174.95	6170.15	Intermediate
R-3i	06/17/2021	03:01	6183.28	Transducer	6174.95	6170.15	Intermediate
R-3i	06/17/2021	04:01	6183.26	Transducer	6174.95	6170.15	Intermediate
R-3i	06/17/2021	05:01	6183.25	Transducer	6174.95	6170.15	Intermediate
R-3i	06/17/2021	06:01	6183.25	Transducer	6174.95	6170.15	Intermediate
R-3i	06/17/2021	07:01	6183.24	Transducer	6174.95	6170.15	Intermediate
R-3i	06/17/2021	08:01	6183.24	Transducer	6174.95	6170.15	Intermediate
R-3i	06/17/2021	09:01	6183.26	Transducer	6174.95	6170.15	Intermediate
R-3i	06/17/2021	10:01	6183.28	Transducer	6174.95	6170.15	Intermediate
R-3i	06/17/2021	11:01	6183.30	Transducer	6174.95	6170.15	Intermediate
R-3i	06/17/2021	12:01	6183.32	Transducer	6174.95	6170.15	Intermediate
R-3i	06/17/2021	13:01	6183.35	Transducer	6174.95	6170.15	Intermediate
R-3i	06/17/2021	14:01	6183.36	Transducer	6174.95	6170.15	Intermediate
R-3i	06/17/2021	15:01	6183.38	Transducer	6174.95	6170.15	Intermediate
R-3i	06/17/2021	16:01	6183.40	Transducer	6174.95	6170.15	Intermediate
R-3i	06/17/2021	17:01	6183.41	Transducer	6174.95	6170.15	Intermediate
R-3i	06/17/2021	18:01	6183.40	Transducer	6174.95	6170.15	Intermediate
R-3i	06/17/2021	19:01	6183.39	Transducer	6174.95	6170.15	Intermediate
R-3i	06/17/2021	20:01	6183.36	Transducer	6174.95	6170.15	Intermediate
R-3i	06/17/2021	21:01	6183.23	Transducer	6174.95	6170.15	Intermediate
R-3i	06/17/2021	22:01	6183.20	Transducer	6174.95	6170.15	Intermediate
R-3i	06/17/2021	23:01	6183.25	Transducer	6174.95	6170.15	Intermediate
R-3i	06/18/2021	00:01	6183.27	Transducer	6174.95	6170.15	Intermediate
R-3i	06/18/2021	01:01	6183.30	Transducer	6174.95	6170.15	Intermediate

Location	Date	Time	Water Level (ft amsl)	Method	Top of Screen (ft amsl)	Bottom of Screen (ft amsl)	Zone
R-3i	06/18/2021	02:01	6183.34	Transducer	6174.95	6170.15	Intermediate
R-3i	06/18/2021	03:01	6183.33	Transducer	6174.95	6170.15	Intermediate
R-3i	06/18/2021	04:01	6183.31	Transducer	6174.95	6170.15	Intermediate
R-3i	06/18/2021	05:01	6183.30	Transducer	6174.95	6170.15	Intermediate
R-3i	06/18/2021	06:01	6183.29	Transducer	6174.95	6170.15	Intermediate
R-3i	06/18/2021	07:01	6183.29	Transducer	6174.95	6170.15	Intermediate
R-3i	06/18/2021	08:01	6183.29	Transducer	6174.95	6170.15	Intermediate
R-3i	06/18/2021	09:01	6183.30	Transducer	6174.95	6170.15	Intermediate
R-3i	06/18/2021	10:01	6183.32	Transducer	6174.95	6170.15	Intermediate
R-3i	06/18/2021	11:01	6183.34	Transducer	6174.95	6170.15	Intermediate
R-3i	06/18/2021	12:01	6183.37	Transducer	6174.95	6170.15	Intermediate
R-3i	06/18/2021	13:01	6183.40	Transducer	6174.95	6170.15	Intermediate
R-3i	06/18/2021	14:01	6183.42	Transducer	6174.95	6170.15	Intermediate
R-3i	06/18/2021	15:01	6183.43	Transducer	6174.95	6170.15	Intermediate
R-3i	06/18/2021	16:01	6183.45	Transducer	6174.95	6170.15	Intermediate
R-3i	06/18/2021	17:01	6183.44	Transducer	6174.95	6170.15	Intermediate
R-3i	06/18/2021	18:01	6183.40	Transducer	6174.95	6170.15	Intermediate
R-3i	06/18/2021	19:01	6183.32	Transducer	6174.95	6170.15	Intermediate
R-3i	06/18/2021	20:01	6183.31	Transducer	6174.95	6170.15	Intermediate
R-3i	06/18/2021	21:01	6183.27	Transducer	6174.95	6170.15	Intermediate
R-3i	06/18/2021	22:01	6183.27	Transducer	6174.95	6170.15	Intermediate
R-3i	06/18/2021	23:01	6183.32	Transducer	6174.95	6170.15	Intermediate
R-3i	06/19/2021	00:01	6183.32	Transducer	6174.95	6170.15	Intermediate
R-3i	06/19/2021	01:01	6183.32	Transducer	6174.95	6170.15	Intermediate
R-3i	06/19/2021	02:01	6183.32	Transducer	6174.95	6170.15	Intermediate
R-3i	06/19/2021	03:01	6183.32	Transducer	6174.95	6170.15	Intermediate
R-3i	06/19/2021	04:01	6183.33	Transducer	6174.95	6170.15	Intermediate
R-3i	06/19/2021	05:01	6183.32	Transducer	6174.95	6170.15	Intermediate
R-3i	06/19/2021	06:01	6183.32	Transducer	6174.95	6170.15	Intermediate
R-3i	06/19/2021	07:01	6183.32	Transducer	6174.95	6170.15	Intermediate
R-3i	06/19/2021	08:01	6183.32	Transducer	6174.95	6170.15	Intermediate
R-3i	06/19/2021	09:01	6183.34	Transducer	6174.95	6170.15	Intermediate
R-3i	06/19/2021	10:01	6183.35	Transducer	6174.95	6170.15	Intermediate
R-3i	06/19/2021	11:01	6183.37	Transducer	6174.95	6170.15	Intermediate
R-3i	06/19/2021	12:01	6183.40	Transducer	6174.95	6170.15	Intermediate
R-3i	06/19/2021	13:01	6183.41	Transducer	6174.95	6170.15	Intermediate
R-3i	06/19/2021	14:01	6183.43	Transducer	6174.95	6170.15	Intermediate
R-3i	06/19/2021	15:01	6183.46	Transducer	6174.95	6170.15	Intermediate
R-3i	06/19/2021	16:01	6183.48	Transducer	6174.95	6170.15	Intermediate
R-3i	06/19/2021	17:01	6183.49	Transducer	6174.95	6170.15	Intermediate
R-3i	06/19/2021	18:01	6183.48	Transducer	6174.95	6170.15	Intermediate
R-3i	06/19/2021	19:01	6183.44	Transducer	6174.95	6170.15	Intermediate
R-3i	06/19/2021	20:01	6183.43	Transducer	6174.95	6170.15	Intermediate
R-3i	06/19/2021	21:01	6183.42	Transducer	6174.95	6170.15	Intermediate
R-3i	06/19/2021	22:01	6183.38	Transducer	6174.95	6170.15	Intermediate

Location	Date	Time	Water Level (ft amsl)	Method	Top of Screen (ft amsl)	Bottom of Screen (ft amsl)	Zone
R-3i	06/19/2021	23:01	6183.36	Transducer	6174.95	6170.15	Intermediate
R-3i	06/20/2021	00:01	6183.38	Transducer	6174.95	6170.15	Intermediate
R-3i	06/20/2021	01:01	6183.38	Transducer	6174.95	6170.15	Intermediate
R-3i	06/20/2021	02:01	6183.39	Transducer	6174.95	6170.15	Intermediate
R-3i	06/20/2021	03:01	6183.40	Transducer	6174.95	6170.15	Intermediate
R-3i	06/20/2021	04:01	6183.40	Transducer	6174.95	6170.15	Intermediate
R-3i	06/20/2021	05:01	6183.38	Transducer	6174.95	6170.15	Intermediate
R-3i	06/20/2021	06:01	6183.36	Transducer	6174.95	6170.15	Intermediate
R-3i	06/20/2021	07:01	6183.36	Transducer	6174.95	6170.15	Intermediate
R-3i	06/20/2021	08:01	6183.35	Transducer	6174.95	6170.15	Intermediate
R-3i	06/20/2021	09:01	6183.36	Transducer	6174.95	6170.15	Intermediate
R-3i	06/20/2021	10:01	6183.37	Transducer	6174.95	6170.15	Intermediate
R-3i	06/20/2021	11:01	6183.39	Transducer	6174.95	6170.15	Intermediate
R-3i	06/20/2021	12:01	6183.41	Transducer	6174.95	6170.15	Intermediate
R-3i	06/20/2021	13:01	6183.41	Transducer	6174.95	6170.15	Intermediate
R-3i	06/20/2021	14:01	6183.44	Transducer	6174.95	6170.15	Intermediate
R-3i	06/20/2021	15:01	6183.46	Transducer	6174.95	6170.15	Intermediate
R-3i	06/20/2021	16:01	6183.47	Transducer	6174.95	6170.15	Intermediate
R-3i	06/20/2021	17:01	6183.47	Transducer	6174.95	6170.15	Intermediate
R-3i	06/20/2021	18:01	6183.46	Transducer	6174.95	6170.15	Intermediate
R-3i	06/20/2021	19:01	6183.45	Transducer	6174.95	6170.15	Intermediate
R-3i	06/20/2021	20:01	6183.43	Transducer	6174.95	6170.15	Intermediate
R-3i	06/20/2021	21:01	6183.40	Transducer	6174.95	6170.15	Intermediate
R-3i	06/20/2021	22:01	6183.40	Transducer	6174.95	6170.15	Intermediate
R-3i	06/20/2021	23:01	6183.39	Transducer	6174.95	6170.15	Intermediate
R-3i	06/21/2021	00:01	6183.39	Transducer	6174.95	6170.15	Intermediate
R-3i	06/21/2021	01:01	6183.39	Transducer	6174.95	6170.15	Intermediate
R-3i	06/21/2021	02:01	6183.38	Transducer	6174.95	6170.15	Intermediate
R-3i	06/21/2021	03:01	6183.36	Transducer	6174.95	6170.15	Intermediate
R-3i	06/21/2021	04:01	6183.34	Transducer	6174.95	6170.15	Intermediate
R-3i	06/21/2021	05:01	6183.30	Transducer	6174.95	6170.15	Intermediate
R-3i	06/21/2021	06:01	6183.28	Transducer	6174.95	6170.15	Intermediate
R-3i	06/21/2021	07:01	6183.27	Transducer	6174.95	6170.15	Intermediate
R-3i	06/21/2021	08:01	6183.26	Transducer	6174.95	6170.15	Intermediate
R-3i	06/21/2021	09:01	6183.18	Transducer	6174.95	6170.15	Intermediate
R-3i	06/21/2021	10:01	6182.05	Transducer	6174.95	6170.15	Intermediate
R-3i	06/21/2021	11:01	6183.13	Transducer	6174.95	6170.15	Intermediate
R-3i	06/21/2021	12:01	6183.21	Transducer	6174.95	6170.15	Intermediate
R-3i	06/21/2021	13:01	6183.25	Transducer	6174.95	6170.15	Intermediate
R-3i	06/21/2021	14:01	6183.27	Transducer	6174.95	6170.15	Intermediate
R-3i	06/21/2021	15:01	6183.29	Transducer	6174.95	6170.15	Intermediate
R-3i	06/21/2021	16:01	6183.31	Transducer	6174.95	6170.15	Intermediate
R-3i	06/21/2021	17:01	6183.32	Transducer	6174.95	6170.15	Intermediate
R-3i	06/21/2021	18:01	6183.30	Transducer	6174.95	6170.15	Intermediate
R-3i	06/21/2021	19:01	6183.28	Transducer	6174.95	6170.15	Intermediate

Location	Date	Time	Water Level (ft amsl)	Method	Top of Screen (ft amsl)	Bottom of Screen (ft amsl)	Zone
R-3i	06/21/2021	20:01	6183.25	Transducer	6174.95	6170.15	Intermediate
R-3i	06/21/2021	21:01	6183.23	Transducer	6174.95	6170.15	Intermediate
R-3i	06/21/2021	22:01	6183.20	Transducer	6174.95	6170.15	Intermediate
R-3i	06/21/2021	23:01	6183.20	Transducer	6174.95	6170.15	Intermediate
R-3i	06/22/2021	00:01	6183.21	Transducer	6174.95	6170.15	Intermediate
R-3i	06/22/2021	01:01	6183.22	Transducer	6174.95	6170.15	Intermediate
R-3i	06/22/2021	02:01	6183.22	Transducer	6174.95	6170.15	Intermediate
R-3i	06/22/2021	03:01	6183.23	Transducer	6174.95	6170.15	Intermediate
R-3i	06/22/2021	04:01	6183.24	Transducer	6174.95	6170.15	Intermediate
R-3i	06/22/2021	05:01	6183.23	Transducer	6174.95	6170.15	Intermediate
R-3i	06/22/2021	06:01	6183.23	Transducer	6174.95	6170.15	Intermediate
R-3i	06/22/2021	07:01	6183.21	Transducer	6174.95	6170.15	Intermediate
R-3i	06/22/2021	08:01	6183.23	Transducer	6174.95	6170.15	Intermediate
R-3i	06/22/2021	09:01	6183.26	Transducer	6174.95	6170.15	Intermediate
R-3i	06/22/2021	10:01	6183.26	Transducer	6174.95	6170.15	Intermediate
R-3i	06/22/2021	11:01	6183.28	Transducer	6174.95	6170.15	Intermediate
R-3i	06/22/2021	12:01	6183.30	Transducer	6174.95	6170.15	Intermediate
R-3i	06/22/2021	13:01	6183.33	Transducer	6174.95	6170.15	Intermediate
R-3i	06/22/2021	14:01	6183.35	Transducer	6174.95	6170.15	Intermediate
R-3i	06/22/2021	15:01	6183.38	Transducer	6174.95	6170.15	Intermediate
R-3i	06/22/2021	16:01	6183.39	Transducer	6174.95	6170.15	Intermediate
R-3i	06/22/2021	17:01	6183.40	Transducer	6174.95	6170.15	Intermediate
R-3i	06/22/2021	18:01	6183.40	Transducer	6174.95	6170.15	Intermediate
R-3i	06/22/2021	19:01	6183.39	Transducer	6174.95	6170.15	Intermediate
R-3i	06/22/2021	20:01	6183.37	Transducer	6174.95	6170.15	Intermediate
R-3i	06/22/2021	21:01	6183.35	Transducer	6174.95	6170.15	Intermediate
R-3i	06/22/2021	22:01	6183.34	Transducer	6174.95	6170.15	Intermediate
R-3i	06/22/2021	23:01	6183.34	Transducer	6174.95	6170.15	Intermediate
R-3i	06/23/2021	00:01	6183.34	Transducer	6174.95	6170.15	Intermediate
R-3i	06/23/2021	01:01	6183.34	Transducer	6174.95	6170.15	Intermediate
R-3i	06/23/2021	02:01	6183.34	Transducer	6174.95	6170.15	Intermediate
R-3i	06/23/2021	03:01	6183.33	Transducer	6174.95	6170.15	Intermediate
R-3i	06/23/2021	04:01	6183.33	Transducer	6174.95	6170.15	Intermediate
R-3i	06/23/2021	05:01	6183.30	Transducer	6174.95	6170.15	Intermediate
R-3i	06/23/2021	06:01	6183.29	Transducer	6174.95	6170.15	Intermediate
R-3i	06/23/2021	07:01	6183.28	Transducer	6174.95	6170.15	Intermediate
R-3i	06/23/2021	08:01	6183.27	Transducer	6174.95	6170.15	Intermediate
R-3i	06/23/2021	09:01	6183.28	Transducer	6174.95	6170.15	Intermediate
R-3i	06/23/2021	10:01	6183.28	Transducer	6174.95	6170.15	Intermediate
R-3i	06/23/2021	11:01	6183.30	Transducer	6174.95	6170.15	Intermediate
R-3i	06/23/2021	12:01	6183.32	Transducer	6174.95	6170.15	Intermediate
R-3i	06/23/2021	13:01	6183.34	Transducer	6174.95	6170.15	Intermediate
R-3i	06/23/2021	14:01	6183.35	Transducer	6174.95	6170.15	Intermediate
R-3i	06/23/2021	15:01	6183.36	Transducer	6174.95	6170.15	Intermediate
R-3i	06/23/2021	16:01	6183.36	Transducer	6174.95	6170.15	Intermediate

Location	Date	Time	Water Level (ft amsl)	Method	Top of Screen (ft amsl)	Bottom of Screen (ft amsl)	Zone
R-3i	06/23/2021	17:01	6183.38	Transducer	6174.95	6170.15	Intermediate
R-3i	06/23/2021	18:01	6183.37	Transducer	6174.95	6170.15	Intermediate
R-3i	06/23/2021	19:01	6183.33	Transducer	6174.95	6170.15	Intermediate
R-3i	06/23/2021	20:01	6183.31	Transducer	6174.95	6170.15	Intermediate
R-3i	06/23/2021	21:01	6183.30	Transducer	6174.95	6170.15	Intermediate
R-3i	06/23/2021	22:01	6183.27	Transducer	6174.95	6170.15	Intermediate
R-3i	06/23/2021	23:01	6183.26	Transducer	6174.95	6170.15	Intermediate
R-3i	06/24/2021	00:01	6183.23	Transducer	6174.95	6170.15	Intermediate
R-3i	06/24/2021	01:01	6183.19	Transducer	6174.95	6170.15	Intermediate
R-3i	06/24/2021	02:01	6183.23	Transducer	6174.95	6170.15	Intermediate
R-3i	06/24/2021	03:01	6183.24	Transducer	6174.95	6170.15	Intermediate
R-3i	06/24/2021	04:01	6183.25	Transducer	6174.95	6170.15	Intermediate
R-3i	06/24/2021	05:01	6183.25	Transducer	6174.95	6170.15	Intermediate
R-3i	06/24/2021	06:01	6183.25	Transducer	6174.95	6170.15	Intermediate
R-3i	06/24/2021	07:01	6183.23	Transducer	6174.95	6170.15	Intermediate
R-3i	06/24/2021	08:01	6183.25	Transducer	6174.95	6170.15	Intermediate
R-3i	06/24/2021	09:01	6183.26	Transducer	6174.95	6170.15	Intermediate
R-3i	06/24/2021	10:01	6183.27	Transducer	6174.95	6170.15	Intermediate
R-3i	06/24/2021	11:01	6183.28	Transducer	6174.95	6170.15	Intermediate
R-3i	06/24/2021	12:01	6183.32	Transducer	6174.95	6170.15	Intermediate
R-3i	06/24/2021	13:01	6183.34	Transducer	6174.95	6170.15	Intermediate
R-3i	06/24/2021	14:01	6183.36	Transducer	6174.95	6170.15	Intermediate
R-3i	06/24/2021	15:01	6183.33	Transducer	6174.95	6170.15	Intermediate
R-3i	06/24/2021	16:01	6183.24	Transducer	6174.95	6170.15	Intermediate
R-3i	06/24/2021	17:01	6183.32	Transducer	6174.95	6170.15	Intermediate
R-3i	06/24/2021	18:01	6183.34	Transducer	6174.95	6170.15	Intermediate
R-3i	06/24/2021	19:01	6183.35	Transducer	6174.95	6170.15	Intermediate
R-3i	06/24/2021	20:01	6183.35	Transducer	6174.95	6170.15	Intermediate
R-3i	06/24/2021	21:01	6183.32	Transducer	6174.95	6170.15	Intermediate
R-3i	06/24/2021	22:01	6183.31	Transducer	6174.95	6170.15	Intermediate
R-3i	06/24/2021	23:01	6183.31	Transducer	6174.95	6170.15	Intermediate
R-3i	06/25/2021	00:01	6183.31	Transducer	6174.95	6170.15	Intermediate
R-3i	06/25/2021	01:01	6183.31	Transducer	6174.95	6170.15	Intermediate
R-3i	06/25/2021	02:01	6183.32	Transducer	6174.95	6170.15	Intermediate
R-3i	06/25/2021	03:01	6183.32	Transducer	6174.95	6170.15	Intermediate
R-3i	06/25/2021	04:01	6183.32	Transducer	6174.95	6170.15	Intermediate
R-3i	06/25/2021	05:01	6183.32	Transducer	6174.95	6170.15	Intermediate
R-3i	06/25/2021	06:01	6183.31	Transducer	6174.95	6170.15	Intermediate
R-3i	06/25/2021	07:01	6183.31	Transducer	6174.95	6170.15	Intermediate
R-3i	06/25/2021	08:01	6183.31	Transducer	6174.95	6170.15	Intermediate
R-3i	06/25/2021	09:01	6183.33	Transducer	6174.95	6170.15	Intermediate
R-3i	06/25/2021	10:01	6183.35	Transducer	6174.95	6170.15	Intermediate
R-3i	06/25/2021	11:01	6183.37	Transducer	6174.95	6170.15	Intermediate
R-3i	06/25/2021	12:01	6183.39	Transducer	6174.95	6170.15	Intermediate
R-3i	06/25/2021	13:01	6183.40	Transducer	6174.95	6170.15	Intermediate

Location	Date	Time	Water Level (ft amsl)	Method	Top of Screen (ft amsl)	Bottom of Screen (ft amsl)	Zone
R-3i	06/25/2021	14:01	6183.40	Transducer	6174.95	6170.15	Intermediate
R-3i	06/25/2021	15:01	6183.40	Transducer	6174.95	6170.15	Intermediate
R-3i	06/25/2021	16:01	6183.40	Transducer	6174.95	6170.15	Intermediate
R-3i	06/25/2021	17:01	6183.41	Transducer	6174.95	6170.15	Intermediate
R-3i	06/25/2021	18:01	6183.40	Transducer	6174.95	6170.15	Intermediate
R-3i	06/25/2021	19:01	6183.39	Transducer	6174.95	6170.15	Intermediate
R-3i	06/25/2021	20:01	6183.36	Transducer	6174.95	6170.15	Intermediate
R-3i	06/25/2021	21:01	6183.33	Transducer	6174.95	6170.15	Intermediate
R-3i	06/25/2021	22:01	6183.32	Transducer	6174.95	6170.15	Intermediate
R-3i	06/25/2021	23:01	6183.33	Transducer	6174.95	6170.15	Intermediate
R-3i	06/26/2021	00:01	6183.34	Transducer	6174.95	6170.15	Intermediate
R-3i	06/26/2021	01:01	6183.34	Transducer	6174.95	6170.15	Intermediate
R-3i	06/26/2021	02:01	6183.34	Transducer	6174.95	6170.15	Intermediate
R-3i	06/26/2021	03:01	6183.34	Transducer	6174.95	6170.15	Intermediate
R-3i	06/26/2021	04:01	6183.33	Transducer	6174.95	6170.15	Intermediate
R-3i	06/26/2021	05:01	6183.31	Transducer	6174.95	6170.15	Intermediate
R-3i	06/26/2021	06:01	6183.29	Transducer	6174.95	6170.15	Intermediate
R-3i	06/26/2021	07:01	6183.29	Transducer	6174.95	6170.15	Intermediate
R-3i	06/26/2021	08:01	6183.29	Transducer	6174.95	6170.15	Intermediate
R-3i	06/26/2021	09:01	6183.30	Transducer	6174.95	6170.15	Intermediate
R-3i	06/26/2021	10:01	6183.32	Transducer	6174.95	6170.15	Intermediate
R-3i	06/26/2021	11:01	6183.33	Transducer	6174.95	6170.15	Intermediate
R-3i	06/26/2021	12:01	6183.34	Transducer	6174.95	6170.15	Intermediate
R-3i	06/26/2021	13:01	6183.36	Transducer	6174.95	6170.15	Intermediate
R-3i	06/26/2021	14:01	6183.37	Transducer	6174.95	6170.15	Intermediate
R-3i	06/26/2021	15:01	6183.39	Transducer	6174.95	6170.15	Intermediate
R-3i	06/26/2021	16:01	6183.39	Transducer	6174.95	6170.15	Intermediate
R-3i	06/26/2021	17:01	6183.40	Transducer	6174.95	6170.15	Intermediate
R-3i	06/26/2021	18:01	6183.37	Transducer	6174.95	6170.15	Intermediate
R-3i	06/26/2021	19:01	6183.33	Transducer	6174.95	6170.15	Intermediate
R-3i	06/26/2021	20:01	6183.29	Transducer	6174.95	6170.15	Intermediate
R-3i	06/26/2021	21:01	6183.26	Transducer	6174.95	6170.15	Intermediate
R-3i	06/26/2021	22:01	6183.24	Transducer	6174.95	6170.15	Intermediate
R-3i	06/26/2021	23:01	6183.25	Transducer	6174.95	6170.15	Intermediate
R-3i	06/27/2021	00:01	6183.26	Transducer	6174.95	6170.15	Intermediate
R-3i	06/27/2021	01:01	6183.26	Transducer	6174.95	6170.15	Intermediate
R-3i	06/27/2021	02:01	6183.26	Transducer	6174.95	6170.15	Intermediate
R-3i	06/27/2021	03:01	6183.25	Transducer	6174.95	6170.15	Intermediate
R-3i	06/27/2021	04:01	6183.25	Transducer	6174.95	6170.15	Intermediate
R-3i	06/27/2021	05:01	6183.22	Transducer	6174.95	6170.15	Intermediate
R-3i	06/27/2021	06:01	6183.21	Transducer	6174.95	6170.15	Intermediate
R-3i	06/27/2021	07:01	6183.19	Transducer	6174.95	6170.15	Intermediate
R-3i	06/27/2021	08:01	6183.19	Transducer	6174.95	6170.15	Intermediate
R-3i	06/27/2021	09:01	6183.18	Transducer	6174.95	6170.15	Intermediate
R-3i	06/27/2021	10:01	6183.19	Transducer	6174.95	6170.15	Intermediate

Location	Date	Time	Water Level (ft amsl)	Method	Top of Screen (ft amsl)	Bottom of Screen (ft amsl)	Zone
R-3i	06/27/2021	11:01	6183.21	Transducer	6174.95	6170.15	Intermediate
R-3i	06/27/2021	12:01	6183.22	Transducer	6174.95	6170.15	Intermediate
R-3i	06/27/2021	13:01	6183.25	Transducer	6174.95	6170.15	Intermediate
R-3i	06/27/2021	14:01	6183.27	Transducer	6174.95	6170.15	Intermediate
R-3i	06/27/2021	15:01	6183.29	Transducer	6174.95	6170.15	Intermediate
R-3i	06/27/2021	16:01	6183.30	Transducer	6174.95	6170.15	Intermediate
R-3i	06/27/2021	17:01	6183.30	Transducer	6174.95	6170.15	Intermediate
R-3i	06/27/2021	18:01	6183.28	Transducer	6174.95	6170.15	Intermediate
R-3i	06/27/2021	19:01	6183.27	Transducer	6174.95	6170.15	Intermediate
R-3i	06/27/2021	20:01	6183.27	Transducer	6174.95	6170.15	Intermediate
R-3i	06/27/2021	21:01	6183.23	Transducer	6174.95	6170.15	Intermediate
R-3i	06/27/2021	22:01	6183.23	Transducer	6174.95	6170.15	Intermediate
R-3i	06/27/2021	23:01	6183.21	Transducer	6174.95	6170.15	Intermediate
R-3i	06/28/2021	00:01	6183.21	Transducer	6174.95	6170.15	Intermediate
R-3i	06/28/2021	01:01	6183.20	Transducer	6174.95	6170.15	Intermediate
R-3i	06/28/2021	02:01	6183.21	Transducer	6174.95	6170.15	Intermediate
R-3i	06/28/2021	03:01	6183.21	Transducer	6174.95	6170.15	Intermediate
R-3i	06/28/2021	04:01	6183.21	Transducer	6174.95	6170.15	Intermediate
R-3i	06/28/2021	05:01	6183.21	Transducer	6174.95	6170.15	Intermediate
R-3i	06/28/2021	06:01	6183.21	Transducer	6174.95	6170.15	Intermediate
R-3i	06/28/2021	07:01	6183.20	Transducer	6174.95	6170.15	Intermediate
R-3i	06/28/2021	08:01	6183.20	Transducer	6174.95	6170.15	Intermediate
R-3i	06/28/2021	09:01	6183.20	Transducer	6174.95	6170.15	Intermediate
R-3i	06/28/2021	10:01	6183.19	Transducer	6174.95	6170.15	Intermediate
R-3i	06/28/2021	11:01	6183.20	Transducer	6174.95	6170.15	Intermediate
R-3i	06/28/2021	12:01	6183.22	Transducer	6174.95	6170.15	Intermediate
R-3i	06/28/2021	13:01	6183.23	Transducer	6174.95	6170.15	Intermediate
R-3i	06/28/2021	14:01	6183.23	Transducer	6174.95	6170.15	Intermediate
R-3i	06/28/2021	15:01	6183.24	Transducer	6174.95	6170.15	Intermediate
R-3i	06/28/2021	16:01	6183.25	Transducer	6174.95	6170.15	Intermediate
R-3i	06/28/2021	17:01	6183.25	Transducer	6174.95	6170.15	Intermediate
R-3i	06/28/2021	18:01	6183.25	Transducer	6174.95	6170.15	Intermediate
R-3i	06/28/2021	19:01	6183.23	Transducer	6174.95	6170.15	Intermediate
R-3i	06/28/2021	20:01	6183.22	Transducer	6174.95	6170.15	Intermediate
R-3i	06/28/2021	21:01	6183.19	Transducer	6174.95	6170.15	Intermediate
R-3i	06/28/2021	22:01	6183.18	Transducer	6174.95	6170.15	Intermediate
R-3i	06/28/2021	23:01	6183.18	Transducer	6174.95	6170.15	Intermediate
R-3i	06/29/2021	00:01	6183.19	Transducer	6174.95	6170.15	Intermediate
R-3i	06/29/2021	01:01	6183.19	Transducer	6174.95	6170.15	Intermediate
R-3i	06/29/2021	02:01	6183.20	Transducer	6174.95	6170.15	Intermediate
R-3i	06/29/2021	03:01	6183.19	Transducer	6174.95	6170.15	Intermediate
R-3i	06/29/2021	04:01	6183.19	Transducer	6174.95	6170.15	Intermediate
R-3i	06/29/2021	05:01	6183.18	Transducer	6174.95	6170.15	Intermediate
R-3i	06/29/2021	06:01	6183.18	Transducer	6174.95	6170.15	Intermediate
R-3i	06/29/2021	07:01	6183.17	Transducer	6174.95	6170.15	Intermediate

Location	Date	Time	Water Level (ft amsl)	Method	Top of Screen (ft amsl)	Bottom of Screen (ft amsl)	Zone
R-3i	06/29/2021	08:01	6183.16	Transducer	6174.95	6170.15	Intermediate
R-3i	06/29/2021	09:01	6183.17	Transducer	6174.95	6170.15	Intermediate
R-3i	06/29/2021	10:01	6183.16	Transducer	6174.95	6170.15	Intermediate
R-3i	06/29/2021	11:01	6183.16	Transducer	6174.95	6170.15	Intermediate
R-3i	06/29/2021	12:01	6183.16	Transducer	6174.95	6170.15	Intermediate
R-3i	06/29/2021	13:01	6183.16	Transducer	6174.95	6170.15	Intermediate
R-3i	06/29/2021	14:01	6183.17	Transducer	6174.95	6170.15	Intermediate
R-3i	06/29/2021	15:01	6183.17	Transducer	6174.95	6170.15	Intermediate
R-3i	06/29/2021	16:01	6183.18	Transducer	6174.95	6170.15	Intermediate
R-3i	06/29/2021	17:01	6183.20	Transducer	6174.95	6170.15	Intermediate
R-3i	06/29/2021	18:01	6183.20	Transducer	6174.95	6170.15	Intermediate
R-3i	06/29/2021	19:01	6183.20	Transducer	6174.95	6170.15	Intermediate
R-3i	06/29/2021	20:01	6183.19	Transducer	6174.95	6170.15	Intermediate
R-3i	06/29/2021	21:01	6183.17	Transducer	6174.95	6170.15	Intermediate
R-3i	06/29/2021	22:01	6183.17	Transducer	6174.95	6170.15	Intermediate
R-3i	06/29/2021	23:01	6183.17	Transducer	6174.95	6170.15	Intermediate
R-3i	06/30/2021	00:01	6183.18	Transducer	6174.95	6170.15	Intermediate
R-3i	06/30/2021	01:01	6183.18	Transducer	6174.95	6170.15	Intermediate
R-3i	06/30/2021	02:01	6183.19	Transducer	6174.95	6170.15	Intermediate
R-3i	06/30/2021	03:01	6183.19	Transducer	6174.95	6170.15	Intermediate
R-3i	06/30/2021	04:01	6183.19	Transducer	6174.95	6170.15	Intermediate
R-3i	06/30/2021	05:01	6183.18	Transducer	6174.95	6170.15	Intermediate
R-3i	06/30/2021	06:01	6183.17	Transducer	6174.95	6170.15	Intermediate
R-3i	06/30/2021	07:01	6183.16	Transducer	6174.95	6170.15	Intermediate
R-3i	06/30/2021	08:01	6183.16	Transducer	6174.95	6170.15	Intermediate
R-3i	06/30/2021	09:01	6183.17	Transducer	6174.95	6170.15	Intermediate
R-3i	06/30/2021	10:01	6183.17	Transducer	6174.95	6170.15	Intermediate
R-3i	06/30/2021	11:01	6183.18	Transducer	6174.95	6170.15	Intermediate
R-3i	06/30/2021	12:01	6183.18	Transducer	6174.95	6170.15	Intermediate
R-3i	06/30/2021	13:01	6183.18	Transducer	6174.95	6170.15	Intermediate
R-3i	06/30/2021	14:01	6183.19	Transducer	6174.95	6170.15	Intermediate
R-3i	06/30/2021	15:01	6183.21	Transducer	6174.95	6170.15	Intermediate
R-3i	06/30/2021	16:01	6183.22	Transducer	6174.95	6170.15	Intermediate
R-3i	06/30/2021	17:01	6183.23	Transducer	6174.95	6170.15	Intermediate
R-3i	06/30/2021	18:01	6183.23	Transducer	6174.95	6170.15	Intermediate
R-3i	06/30/2021	19:01	6183.23	Transducer	6174.95	6170.15	Intermediate
R-3i	06/30/2021	20:01	6183.22	Transducer	6174.95	6170.15	Intermediate
R-3i	06/30/2021	21:01	6183.22	Transducer	6174.95	6170.15	Intermediate
R-3i	06/30/2021	22:01	6183.22	Transducer	6174.95	6170.15	Intermediate
R-3i	06/30/2021	23:01	6183.22	Transducer	6174.95	6170.15	Intermediate
TW-2Ar	07/01/2020	01:00	6549.37	Transducer	6549.67	6539.67	Intermediate
TW-2Ar	07/01/2020	03:00	6549.36	Transducer	6549.67	6539.67	Intermediate
TW-2Ar	07/01/2020	05:00	6549.34	Transducer	6549.67	6539.67	Intermediate
TW-2Ar	07/01/2020	07:00	6549.32	Transducer	6549.67	6539.67	Intermediate
TW-2Ar	07/01/2020	09:00	6549.32	Transducer	6549.67	6539.67	Intermediate

Location	Date	Time	Water Level (ft amsl)	Method	Top of Screen (ft amsl)	Bottom of Screen (ft amsl)	Zone
TW-2Ar	07/01/2020	11:00	6549.34	Transducer	6549.67	6539.67	Intermediate
TW-2Ar	07/01/2020	13:00	6549.35	Transducer	6549.67	6539.67	Intermediate
TW-2Ar	07/01/2020	15:00	6549.38	Transducer	6549.67	6539.67	Intermediate
TW-2Ar	07/01/2020	17:00	6549.40	Transducer	6549.67	6539.67	Intermediate
TW-2Ar	07/01/2020	19:00	6549.39	Transducer	6549.67	6539.67	Intermediate
TW-2Ar	07/01/2020	21:00	6549.36	Transducer	6549.67	6539.67	Intermediate
TW-2Ar	07/01/2020	23:00	6549.35	Transducer	6549.67	6539.67	Intermediate
TW-2Ar	07/02/2020	01:00	6549.34	Transducer	6549.67	6539.67	Intermediate
TW-2Ar	07/02/2020	03:00	6549.33	Transducer	6549.67	6539.67	Intermediate
TW-2Ar	07/02/2020	05:00	6549.31	Transducer	6549.67	6539.67	Intermediate
TW-2Ar	07/02/2020	07:00	6549.29	Transducer	6549.67	6539.67	Intermediate
TW-2Ar	07/02/2020	09:00	6549.28	Transducer	6549.67	6539.67	Intermediate
TW-2Ar	07/02/2020	11:00	6549.31	Transducer	6549.67	6539.67	Intermediate
TW-2Ar	07/02/2020	13:00	6549.34	Transducer	6549.67	6539.67	Intermediate
TW-2Ar	07/02/2020	15:00	6549.36	Transducer	6549.67	6539.67	Intermediate
TW-2Ar	07/02/2020	17:00	6549.39	Transducer	6549.67	6539.67	Intermediate
TW-2Ar	07/02/2020	19:00	6549.38	Transducer	6549.67	6539.67	Intermediate
TW-2Ar	07/02/2020	21:00	6549.32	Transducer	6549.67	6539.67	Intermediate
TW-2Ar	07/02/2020	23:00	6549.30	Transducer	6549.67	6539.67	Intermediate
TW-2Ar	07/03/2020	01:00	6549.30	Transducer	6549.67	6539.67	Intermediate
TW-2Ar	07/03/2020	03:00	6549.29	Transducer	6549.67	6539.67	Intermediate
TW-2Ar	07/03/2020	05:00	6549.28	Transducer	6549.67	6539.67	Intermediate
TW-2Ar	07/03/2020	07:00	6549.26	Transducer	6549.67	6539.67	Intermediate
TW-2Ar	07/03/2020	09:00	6549.26	Transducer	6549.67	6539.67	Intermediate
TW-2Ar	07/03/2020	11:00	6549.28	Transducer	6549.67	6539.67	Intermediate
TW-2Ar	07/03/2020	13:00	6549.30	Transducer	6549.67	6539.67	Intermediate
TW-2Ar	07/03/2020	15:00	6549.32	Transducer	6549.67	6539.67	Intermediate
TW-2Ar	07/03/2020	17:00	6549.34	Transducer	6549.67	6539.67	Intermediate
TW-2Ar	07/03/2020	19:00	6549.31	Transducer	6549.67	6539.67	Intermediate
TW-2Ar	07/03/2020	21:00	6549.25	Transducer	6549.67	6539.67	Intermediate
TW-2Ar	07/03/2020	23:00	6549.23	Transducer	6549.67	6539.67	Intermediate
TW-2Ar	07/04/2020	01:00	6549.25	Transducer	6549.67	6539.67	Intermediate
TW-2Ar	07/04/2020	03:00	6549.26	Transducer	6549.67	6539.67	Intermediate
TW-2Ar	07/04/2020	05:00	6549.24	Transducer	6549.67	6539.67	Intermediate
TW-2Ar	07/04/2020	07:00	6549.23	Transducer	6549.67	6539.67	Intermediate
TW-2Ar	07/04/2020	09:00	6549.24	Transducer	6549.67	6539.67	Intermediate
TW-2Ar	07/04/2020	11:00	6549.27	Transducer	6549.67	6539.67	Intermediate
TW-2Ar	07/04/2020	13:00	6549.31	Transducer	6549.67	6539.67	Intermediate
TW-2Ar	07/04/2020	15:00	6549.34	Transducer	6549.67	6539.67	Intermediate
TW-2Ar	07/04/2020	17:00	6549.37	Transducer	6549.67	6539.67	Intermediate
TW-2Ar	07/04/2020	19:00	6549.35	Transducer	6549.67	6539.67	Intermediate
TW-2Ar	07/04/2020	21:00	6549.30	Transducer	6549.67	6539.67	Intermediate
TW-2Ar	07/04/2020	23:00	6549.30	Transducer	6549.67	6539.67	Intermediate
TW-2Ar	07/05/2020	01:00	6549.30	Transducer	6549.67	6539.67	Intermediate
TW-2Ar	07/05/2020	03:00	6549.32	Transducer	6549.67	6539.67	Intermediate

Location	Date	Time	Water Level (ft amsl)	Method	Top of Screen (ft amsl)	Bottom of Screen (ft amsl)	Zone
TW-2Ar	07/05/2020	05:00	6549.30	Transducer	6549.67	6539.67	Intermediate
TW-2Ar	07/05/2020	07:00	6549.31	Transducer	6549.67	6539.67	Intermediate
TW-2Ar	07/05/2020	09:00	6549.32	Transducer	6549.67	6539.67	Intermediate
TW-2Ar	07/05/2020	11:00	6549.34	Transducer	6549.67	6539.67	Intermediate
TW-2Ar	07/05/2020	13:00	6549.37	Transducer	6549.67	6539.67	Intermediate
TW-2Ar	07/05/2020	15:00	6549.36	Transducer	6549.67	6539.67	Intermediate
TW-2Ar	07/05/2020	17:00	6549.42	Transducer	6549.67	6539.67	Intermediate
TW-2Ar	07/05/2020	19:00	6549.40	Transducer	6549.67	6539.67	Intermediate
TW-2Ar	07/05/2020	21:00	6549.34	Transducer	6549.67	6539.67	Intermediate
TW-2Ar	07/05/2020	23:00	6549.31	Transducer	6549.67	6539.67	Intermediate
TW-2Ar	07/06/2020	01:00	6549.34	Transducer	6549.67	6539.67	Intermediate
TW-2Ar	07/06/2020	03:00	6549.34	Transducer	6549.67	6539.67	Intermediate
TW-2Ar	07/06/2020	05:00	6549.31	Transducer	6549.67	6539.67	Intermediate
TW-2Ar	07/06/2020	07:00	6549.29	Transducer	6549.67	6539.67	Intermediate
TW-2Ar	07/06/2020	09:00	6549.30	Transducer	6549.67	6539.67	Intermediate
TW-2Ar	07/06/2020	11:00	6549.32	Transducer	6549.67	6539.67	Intermediate
TW-2Ar	07/06/2020	13:00	6549.35	Transducer	6549.67	6539.67	Intermediate
TW-2Ar	07/06/2020	15:00	6549.37	Transducer	6549.67	6539.67	Intermediate
TW-2Ar	07/06/2020	17:00	6549.40	Transducer	6549.67	6539.67	Intermediate
TW-2Ar	07/06/2020	19:00	6549.37	Transducer	6549.67	6539.67	Intermediate
TW-2Ar	07/06/2020	21:00	6549.33	Transducer	6549.67	6539.67	Intermediate
TW-2Ar	07/06/2020	23:00	6549.30	Transducer	6549.67	6539.67	Intermediate
TW-2Ar	07/07/2020	01:00	6549.31	Transducer	6549.67	6539.67	Intermediate
TW-2Ar	07/07/2020	03:00	6549.32	Transducer	6549.67	6539.67	Intermediate
TW-2Ar	07/07/2020	05:00	6549.32	Transducer	6549.67	6539.67	Intermediate
TW-2Ar	07/07/2020	07:00	6549.32	Transducer	6549.67	6539.67	Intermediate
TW-2Ar	07/07/2020	09:00	6549.33	Transducer	6549.67	6539.67	Intermediate
TW-2Ar	07/07/2020	11:00	6549.35	Transducer	6549.67	6539.67	Intermediate
TW-2Ar	07/07/2020	13:00	6549.40	Transducer	6549.67	6539.67	Intermediate
TW-2Ar	07/07/2020	15:00	6549.43	Transducer	6549.67	6539.67	Intermediate
TW-2Ar	07/07/2020	17:00	6549.45	Transducer	6549.67	6539.67	Intermediate
TW-2Ar	07/07/2020	19:00	6549.45	Transducer	6549.67	6539.67	Intermediate
TW-2Ar	07/07/2020	21:00	6549.42	Transducer	6549.67	6539.67	Intermediate
TW-2Ar	07/07/2020	23:00	6549.42	Transducer	6549.67	6539.67	Intermediate
TW-2Ar	07/08/2020	01:00	6549.42	Transducer	6549.67	6539.67	Intermediate
TW-2Ar	07/08/2020	03:00	6549.40	Transducer	6549.67	6539.67	Intermediate
TW-2Ar	07/08/2020	05:00	6549.39	Transducer	6549.67	6539.67	Intermediate
TW-2Ar	07/08/2020	07:00	6549.38	Transducer	6549.67	6539.67	Intermediate
TW-2Ar	07/08/2020	09:00	6549.38	Transducer	6549.67	6539.67	Intermediate
TW-2Ar	07/08/2020	11:00	6549.39	Transducer	6549.67	6539.67	Intermediate
TW-2Ar	07/08/2020	13:00	6549.42	Transducer	6549.67	6539.67	Intermediate
TW-2Ar	07/08/2020	15:00	6549.44	Transducer	6549.67	6539.67	Intermediate
TW-2Ar	07/08/2020	17:00	6549.46	Transducer	6549.67	6539.67	Intermediate
TW-2Ar	07/08/2020	19:00	6549.45	Transducer	6549.67	6539.67	Intermediate
TW-2Ar	07/08/2020	21:00	6549.42	Transducer	6549.67	6539.67	Intermediate

Location	Date	Time	Water Level (ft amsl)	Method	Top of Screen (ft amsl)	Bottom of Screen (ft amsl)	Zone
TW-2Ar	07/08/2020	23:00	6549.41	Transducer	6549.67	6539.67	Intermediate
TW-2Ar	07/09/2020	01:00	6549.42	Transducer	6549.67	6539.67	Intermediate
TW-2Ar	07/09/2020	03:00	6549.42	Transducer	6549.67	6539.67	Intermediate
TW-2Ar	07/09/2020	05:00	6549.38	Transducer	6549.67	6539.67	Intermediate
TW-2Ar	07/09/2020	07:00	6549.36	Transducer	6549.67	6539.67	Intermediate
TW-2Ar	07/09/2020	09:00	6549.35	Transducer	6549.67	6539.67	Intermediate
TW-2Ar	07/09/2020	11:00	6549.36	Transducer	6549.67	6539.67	Intermediate
TW-2Ar	07/09/2020	13:00	6549.37	Transducer	6549.67	6539.67	Intermediate
TW-2Ar	07/09/2020	15:00	6549.39	Transducer	6549.67	6539.67	Intermediate
TW-2Ar	07/09/2020	17:00	6549.40	Transducer	6549.67	6539.67	Intermediate
TW-2Ar	07/09/2020	19:00	6549.39	Transducer	6549.67	6539.67	Intermediate
TW-2Ar	07/09/2020	21:00	6549.36	Transducer	6549.67	6539.67	Intermediate
TW-2Ar	07/09/2020	23:00	6549.33	Transducer	6549.67	6539.67	Intermediate
TW-2Ar	07/10/2020	01:00	6549.33	Transducer	6549.67	6539.67	Intermediate
TW-2Ar	07/10/2020	03:00	6549.33	Transducer	6549.67	6539.67	Intermediate
TW-2Ar	07/10/2020	05:00	6549.29	Transducer	6549.67	6539.67	Intermediate
TW-2Ar	07/10/2020	07:00	6549.26	Transducer	6549.67	6539.67	Intermediate
TW-2Ar	07/10/2020	09:00	6549.25	Transducer	6549.67	6539.67	Intermediate
TW-2Ar	07/10/2020	11:00	6549.26	Transducer	6549.67	6539.67	Intermediate
TW-2Ar	07/10/2020	13:00	6549.29	Transducer	6549.67	6539.67	Intermediate
TW-2Ar	07/10/2020	15:00	6549.30	Transducer	6549.67	6539.67	Intermediate
TW-2Ar	07/10/2020	17:00	6549.31	Transducer	6549.67	6539.67	Intermediate
TW-2Ar	07/10/2020	19:00	6549.31	Transducer	6549.67	6539.67	Intermediate
TW-2Ar	07/10/2020	21:00	6549.29	Transducer	6549.67	6539.67	Intermediate
TW-2Ar	07/10/2020	23:00	6549.27	Transducer	6549.67	6539.67	Intermediate
TW-2Ar	07/11/2020	01:00	6549.28	Transducer	6549.67	6539.67	Intermediate
TW-2Ar	07/11/2020	03:00	6549.28	Transducer	6549.67	6539.67	Intermediate
TW-2Ar	07/11/2020	05:00	6549.27	Transducer	6549.67	6539.67	Intermediate
TW-2Ar	07/11/2020	07:00	6549.24	Transducer	6549.67	6539.67	Intermediate
TW-2Ar	07/11/2020	09:00	6549.24	Transducer	6549.67	6539.67	Intermediate
TW-2Ar	07/11/2020	11:00	6549.25	Transducer	6549.67	6539.67	Intermediate
TW-2Ar	07/11/2020	13:00	6549.29	Transducer	6549.67	6539.67	Intermediate
TW-2Ar	07/11/2020	15:00	6549.33	Transducer	6549.67	6539.67	Intermediate
TW-2Ar	07/11/2020	17:00	6549.35	Transducer	6549.67	6539.67	Intermediate
TW-2Ar	07/11/2020	19:00	6549.35	Transducer	6549.67	6539.67	Intermediate
TW-2Ar	07/11/2020	21:00	6549.34	Transducer	6549.67	6539.67	Intermediate
TW-2Ar	07/11/2020	23:00	6549.32	Transducer	6549.67	6539.67	Intermediate
TW-2Ar	07/12/2020	01:00	6549.31	Transducer	6549.67	6539.67	Intermediate
TW-2Ar	07/12/2020	03:00	6549.32	Transducer	6549.67	6539.67	Intermediate
TW-2Ar	07/12/2020	05:00	6549.31	Transducer	6549.67	6539.67	Intermediate
TW-2Ar	07/12/2020	07:00	6549.30	Transducer	6549.67	6539.67	Intermediate
TW-2Ar	07/12/2020	09:00	6549.30	Transducer	6549.67	6539.67	Intermediate
TW-2Ar	07/12/2020	11:00	6549.34	Transducer	6549.67	6539.67	Intermediate
TW-2Ar	07/12/2020	13:00	6549.36	Transducer	6549.67	6539.67	Intermediate
TW-2Ar	07/12/2020	15:00	6549.40	Transducer	6549.67	6539.67	Intermediate

Location	Date	Time	Water Level (ft amsl)	Method	Top of Screen (ft amsl)	Bottom of Screen (ft amsl)	Zone
TW-2Ar	07/12/2020	17:00	6549.45	Transducer	6549.67	6539.67	Intermediate
TW-2Ar	07/12/2020	19:00	6549.44	Transducer	6549.67	6539.67	Intermediate
TW-2Ar	07/12/2020	21:00	6549.39	Transducer	6549.67	6539.67	Intermediate
TW-2Ar	07/12/2020	23:00	6549.38	Transducer	6549.67	6539.67	Intermediate
TW-2Ar	07/13/2020	01:00	6549.39	Transducer	6549.67	6539.67	Intermediate
TW-2Ar	07/13/2020	03:00	6549.39	Transducer	6549.67	6539.67	Intermediate
TW-2Ar	07/13/2020	05:00	6549.38	Transducer	6549.67	6539.67	Intermediate
TW-2Ar	07/13/2020	07:00	6549.36	Transducer	6549.67	6539.67	Intermediate
TW-2Ar	07/13/2020	09:00	6549.36	Transducer	6549.67	6539.67	Intermediate
TW-2Ar	07/13/2020	11:00	6549.38	Transducer	6549.67	6539.67	Intermediate
TW-2Ar	07/13/2020	13:00	6549.40	Transducer	6549.67	6539.67	Intermediate
TW-2Ar	07/13/2020	15:00	6549.44	Transducer	6549.67	6539.67	Intermediate
TW-2Ar	07/13/2020	17:00	6549.42	Transducer	6549.67	6539.67	Intermediate
TW-2Ar	07/13/2020	19:00	6549.40	Transducer	6549.67	6539.67	Intermediate
TW-2Ar	07/13/2020	21:00	6549.41	Transducer	6549.67	6539.67	Intermediate
TW-2Ar	07/13/2020	23:00	6549.39	Transducer	6549.67	6539.67	Intermediate
TW-2Ar	07/14/2020	01:00	6549.38	Transducer	6549.67	6539.67	Intermediate
TW-2Ar	07/14/2020	03:00	6549.39	Transducer	6549.67	6539.67	Intermediate
TW-2Ar	07/14/2020	05:00	6549.36	Transducer	6549.67	6539.67	Intermediate
TW-2Ar	07/14/2020	07:00	6549.35	Transducer	6549.67	6539.67	Intermediate
TW-2Ar	07/14/2020	09:00	6549.34	Transducer	6549.67	6539.67	Intermediate
TW-2Ar	07/14/2020	11:00	6549.35	Transducer	6549.67	6539.67	Intermediate
TW-2Ar	07/14/2020	13:00	6549.37	Transducer	6549.67	6539.67	Intermediate
TW-2Ar	07/14/2020	15:00	6549.41	Transducer	6549.67	6539.67	Intermediate
TW-2Ar	07/14/2020	17:00	6549.43	Transducer	6549.67	6539.67	Intermediate
TW-2Ar	07/14/2020	19:00	6549.43	Transducer	6549.67	6539.67	Intermediate
TW-2Ar	07/14/2020	21:00	6549.40	Transducer	6549.67	6539.67	Intermediate
TW-2Ar	07/14/2020	23:00	6549.39	Transducer	6549.67	6539.67	Intermediate
TW-2Ar	07/15/2020	01:00	6549.39	Transducer	6549.67	6539.67	Intermediate
TW-2Ar	07/15/2020	03:00	6549.38	Transducer	6549.67	6539.67	Intermediate
TW-2Ar	07/15/2020	05:00	6549.35	Transducer	6549.67	6539.67	Intermediate
TW-2Ar	07/15/2020	07:00	6549.31	Transducer	6549.67	6539.67	Intermediate
TW-2Ar	07/15/2020	09:00	6549.31	Transducer	6549.67	6539.67	Intermediate
TW-2Ar	07/15/2020	11:00	6549.31	Transducer	6549.67	6539.67	Intermediate
TW-2Ar	07/15/2020	13:00	6549.35	Transducer	6549.67	6539.67	Intermediate
TW-2Ar	07/15/2020	15:00	6549.36	Transducer	6549.67	6539.67	Intermediate
TW-2Ar	07/15/2020	17:00	6549.39	Transducer	6549.67	6539.67	Intermediate
TW-2Ar	07/15/2020	19:00	6549.34	Transducer	6549.67	6539.67	Intermediate
TW-2Ar	07/15/2020	21:00	6549.30	Transducer	6549.67	6539.67	Intermediate
TW-2Ar	07/15/2020	23:00	6549.29	Transducer	6549.67	6539.67	Intermediate
TW-2Ar	07/16/2020	01:00	6549.29	Transducer	6549.67	6539.67	Intermediate
TW-2Ar	07/16/2020	03:00	6549.29	Transducer	6549.67	6539.67	Intermediate
TW-2Ar	07/16/2020	05:00	6549.27	Transducer	6549.67	6539.67	Intermediate
TW-2Ar	07/16/2020	07:00	6549.27	Transducer	6549.67	6539.67	Intermediate
TW-2Ar	07/16/2020	09:00	6549.28	Transducer	6549.67	6539.67	Intermediate

Location	Date	Time	Water Level (ft amsl)	Method	Top of Screen (ft amsl)	Bottom of Screen (ft amsl)	Zone
TW-2Ar	07/16/2020	11:00	6549.29	Transducer	6549.67	6539.67	Intermediate
TW-2Ar	07/16/2020	13:00	6549.33	Transducer	6549.67	6539.67	Intermediate
TW-2Ar	07/16/2020	15:00	6549.37	Transducer	6549.67	6539.67	Intermediate
TW-2Ar	07/16/2020	17:00	6549.38	Transducer	6549.67	6539.67	Intermediate
TW-2Ar	07/16/2020	19:00	6549.31	Transducer	6549.67	6539.67	Intermediate
TW-2Ar	07/16/2020	21:00	6549.27	Transducer	6549.67	6539.67	Intermediate
TW-2Ar	07/16/2020	23:00	6549.28	Transducer	6549.67	6539.67	Intermediate
TW-2Ar	07/17/2020	01:00	6549.28	Transducer	6549.67	6539.67	Intermediate
TW-2Ar	07/17/2020	03:00	6549.28	Transducer	6549.67	6539.67	Intermediate
TW-2Ar	07/17/2020	05:00	6549.27	Transducer	6549.67	6539.67	Intermediate
TW-2Ar	07/17/2020	07:00	6549.26	Transducer	6549.67	6539.67	Intermediate
TW-2Ar	07/17/2020	09:00	6549.26	Transducer	6549.67	6539.67	Intermediate
TW-2Ar	07/17/2020	11:00	6549.29	Transducer	6549.67	6539.67	Intermediate
TW-2Ar	07/17/2020	13:00	6549.32	Transducer	6549.67	6539.67	Intermediate
TW-2Ar	07/17/2020	15:00	6549.36	Transducer	6549.67	6539.67	Intermediate
TW-2Ar	07/17/2020	17:00	6549.39	Transducer	6549.67	6539.67	Intermediate
TW-2Ar	07/17/2020	19:00	6549.36	Transducer	6549.67	6539.67	Intermediate
TW-2Ar	07/17/2020	21:00	6549.29	Transducer	6549.67	6539.67	Intermediate
TW-2Ar	07/17/2020	23:00	6549.29	Transducer	6549.67	6539.67	Intermediate
TW-2Ar	07/18/2020	01:00	6549.31	Transducer	6549.67	6539.67	Intermediate
TW-2Ar	07/18/2020	03:00	6549.30	Transducer	6549.67	6539.67	Intermediate
TW-2Ar	07/18/2020	05:00	6549.32	Transducer	6549.67	6539.67	Intermediate
TW-2Ar	07/18/2020	07:00	6549.31	Transducer	6549.67	6539.67	Intermediate
TW-2Ar	07/18/2020	09:00	6549.30	Transducer	6549.67	6539.67	Intermediate
TW-2Ar	07/18/2020	11:00	6549.32	Transducer	6549.67	6539.67	Intermediate
TW-2Ar	07/18/2020	13:00	6549.36	Transducer	6549.67	6539.67	Intermediate
TW-2Ar	07/18/2020	15:00	6549.40	Transducer	6549.67	6539.67	Intermediate
TW-2Ar	07/18/2020	17:00	6549.43	Transducer	6549.67	6539.67	Intermediate
TW-2Ar	07/18/2020	19:00	6549.37	Transducer	6549.67	6539.67	Intermediate
TW-2Ar	07/18/2020	21:00	6549.35	Transducer	6549.67	6539.67	Intermediate
TW-2Ar	07/18/2020	23:00	6549.36	Transducer	6549.67	6539.67	Intermediate
TW-2Ar	07/19/2020	01:00	6549.36	Transducer	6549.67	6539.67	Intermediate
TW-2Ar	07/19/2020	03:00	6549.36	Transducer	6549.67	6539.67	Intermediate
TW-2Ar	07/19/2020	05:00	6549.36	Transducer	6549.67	6539.67	Intermediate
TW-2Ar	07/19/2020	07:00	6549.35	Transducer	6549.67	6539.67	Intermediate
TW-2Ar	07/19/2020	09:00	6549.35	Transducer	6549.67	6539.67	Intermediate
TW-2Ar	07/19/2020	11:00	6549.37	Transducer	6549.67	6539.67	Intermediate
TW-2Ar	07/19/2020	13:00	6549.40	Transducer	6549.67	6539.67	Intermediate
TW-2Ar	07/19/2020	15:00	6549.44	Transducer	6549.67	6539.67	Intermediate
TW-2Ar	07/19/2020	17:00	6549.46	Transducer	6549.67	6539.67	Intermediate
TW-2Ar	07/19/2020	19:00	6549.37	Transducer	6549.67	6539.67	Intermediate
TW-2Ar	07/19/2020	21:00	6549.34	Transducer	6549.67	6539.67	Intermediate
TW-2Ar	07/19/2020	23:00	6549.36	Transducer	6549.67	6539.67	Intermediate
TW-2Ar	07/20/2020	01:00	6549.35	Transducer	6549.67	6539.67	Intermediate
TW-2Ar	07/20/2020	03:00	6549.36	Transducer	6549.67	6539.67	Intermediate

Location	Date	Time	Water Level (ft amsl)	Method	Top of Screen (ft amsl)	Bottom of Screen (ft amsl)	Zone
TW-2Ar	07/20/2020	05:00	6549.36	Transducer	6549.67	6539.67	Intermediate
TW-2Ar	07/20/2020	07:00	6549.34	Transducer	6549.67	6539.67	Intermediate
TW-2Ar	07/20/2020	09:00	6549.36	Transducer	6549.67	6539.67	Intermediate
TW-2Ar	07/20/2020	11:00	6549.38	Transducer	6549.67	6539.67	Intermediate
TW-2Ar	07/20/2020	13:00	6549.42	Transducer	6549.67	6539.67	Intermediate
TW-2Ar	07/20/2020	15:00	6549.45	Transducer	6549.67	6539.67	Intermediate
TW-2Ar	07/20/2020	17:00	6549.46	Transducer	6549.67	6539.67	Intermediate
TW-2Ar	07/20/2020	19:00	6549.46	Transducer	6549.67	6539.67	Intermediate
TW-2Ar	07/20/2020	21:00	6549.39	Transducer	6549.67	6539.67	Intermediate
TW-2Ar	07/20/2020	23:00	6549.37	Transducer	6549.67	6539.67	Intermediate
TW-2Ar	07/21/2020	01:00	6549.38	Transducer	6549.67	6539.67	Intermediate
TW-2Ar	07/21/2020	03:00	6549.38	Transducer	6549.67	6539.67	Intermediate
TW-2Ar	07/21/2020	05:00	6549.36	Transducer	6549.67	6539.67	Intermediate
TW-2Ar	07/21/2020	07:00	6549.35	Transducer	6549.67	6539.67	Intermediate
TW-2Ar	07/21/2020	09:00	6549.36	Transducer	6549.67	6539.67	Intermediate
TW-2Ar	07/21/2020	11:00	6549.38	Transducer	6549.67	6539.67	Intermediate
TW-2Ar	07/21/2020	13:00	6549.41	Transducer	6549.67	6539.67	Intermediate
TW-2Ar	07/21/2020	15:00	6549.41	Transducer	6549.67	6539.67	Intermediate
TW-2Ar	07/21/2020	17:00	6549.42	Transducer	6549.67	6539.67	Intermediate
TW-2Ar	07/21/2020	19:00	6549.40	Transducer	6549.67	6539.67	Intermediate
TW-2Ar	07/21/2020	21:00	6549.35	Transducer	6549.67	6539.67	Intermediate
TW-2Ar	07/21/2020	23:00	6549.31	Transducer	6549.67	6539.67	Intermediate
TW-2Ar	07/22/2020	01:00	6549.32	Transducer	6549.67	6539.67	Intermediate
TW-2Ar	07/22/2020	03:00	6549.35	Transducer	6549.67	6539.67	Intermediate
TW-2Ar	07/22/2020	05:00	6549.34	Transducer	6549.67	6539.67	Intermediate
TW-2Ar	07/22/2020	07:00	6549.33	Transducer	6549.67	6539.67	Intermediate
TW-2Ar	07/22/2020	09:00	6549.33	Transducer	6549.67	6539.67	Intermediate
TW-2Ar	07/22/2020	11:00	6549.35	Transducer	6549.67	6539.67	Intermediate
TW-2Ar	07/22/2020	13:00	6549.39	Transducer	6549.67	6539.67	Intermediate
TW-2Ar	07/22/2020	15:00	6549.39	Transducer	6549.67	6539.67	Intermediate
TW-2Ar	07/22/2020	17:00	6549.39	Transducer	6549.67	6539.67	Intermediate
TW-2Ar	07/22/2020	19:00	6549.37	Transducer	6549.67	6539.67	Intermediate
TW-2Ar	07/22/2020	21:00	6549.35	Transducer	6549.67	6539.67	Intermediate
TW-2Ar	07/22/2020	23:00	6549.34	Transducer	6549.67	6539.67	Intermediate
TW-2Ar	07/23/2020	01:00	6549.35	Transducer	6549.67	6539.67	Intermediate
TW-2Ar	07/23/2020	03:00	6549.35	Transducer	6549.67	6539.67	Intermediate
TW-2Ar	07/23/2020	05:00	6549.35	Transducer	6549.67	6539.67	Intermediate
TW-2Ar	07/23/2020	07:00	6549.34	Transducer	6549.67	6539.67	Intermediate
TW-2Ar	07/23/2020	09:00	6549.32	Transducer	6549.67	6539.67	Intermediate
TW-2Ar	07/23/2020	11:00	6549.34	Transducer	6549.67	6539.67	Intermediate
TW-2Ar	07/23/2020	13:00	6549.37	Transducer	6549.67	6539.67	Intermediate
TW-2Ar	07/23/2020	15:00	6549.40	Transducer	6549.67	6539.67	Intermediate
TW-2Ar	07/23/2020	17:00	6549.42	Transducer	6549.67	6539.67	Intermediate
TW-2Ar	07/23/2020	19:00	6549.39	Transducer	6549.67	6539.67	Intermediate
TW-2Ar	07/23/2020	21:00	6549.37	Transducer	6549.67	6539.67	Intermediate

Location	Date	Time	Water Level (ft amsl)	Method	Top of Screen (ft amsl)	Bottom of Screen (ft amsl)	Zone
TW-2Ar	07/23/2020	23:00	6549.36	Transducer	6549.67	6539.67	Intermediate
TW-2Ar	07/24/2020	01:00	6549.34	Transducer	6549.67	6539.67	Intermediate
TW-2Ar	07/24/2020	03:00	6549.36	Transducer	6549.67	6539.67	Intermediate
TW-2Ar	07/24/2020	05:00	6549.34	Transducer	6549.67	6539.67	Intermediate
TW-2Ar	07/24/2020	07:00	6549.33	Transducer	6549.67	6539.67	Intermediate
TW-2Ar	07/24/2020	09:00	6549.34	Transducer	6549.67	6539.67	Intermediate
TW-2Ar	07/24/2020	11:00	6549.35	Transducer	6549.67	6539.67	Intermediate
TW-2Ar	07/24/2020	13:00	6549.37	Transducer	6549.67	6539.67	Intermediate
TW-2Ar	07/24/2020	15:00	6549.40	Transducer	6549.67	6539.67	Intermediate
TW-2Ar	07/24/2020	17:00	6549.38	Transducer	6549.67	6539.67	Intermediate
TW-2Ar	07/24/2020	19:00	6549.38	Transducer	6549.67	6539.67	Intermediate
TW-2Ar	07/24/2020	21:00	6549.35	Transducer	6549.67	6539.67	Intermediate
TW-2Ar	07/24/2020	23:00	6549.32	Transducer	6549.67	6539.67	Intermediate
TW-2Ar	07/25/2020	01:00	6549.32	Transducer	6549.67	6539.67	Intermediate
TW-2Ar	07/25/2020	03:00	6549.33	Transducer	6549.67	6539.67	Intermediate
TW-2Ar	07/25/2020	05:00	6549.32	Transducer	6549.67	6539.67	Intermediate
TW-2Ar	07/25/2020	07:00	6549.33	Transducer	6549.67	6539.67	Intermediate
TW-2Ar	07/25/2020	09:00	6549.33	Transducer	6549.67	6539.67	Intermediate
TW-2Ar	07/25/2020	11:00	6549.32	Transducer	6549.67	6539.67	Intermediate
TW-2Ar	07/25/2020	13:00	6549.34	Transducer	6549.67	6539.67	Intermediate
TW-2Ar	07/25/2020	15:00	6549.38	Transducer	6549.67	6539.67	Intermediate
TW-2Ar	07/25/2020	17:00	6549.37	Transducer	6549.67	6539.67	Intermediate
TW-2Ar	07/25/2020	19:00	6549.34	Transducer	6549.67	6539.67	Intermediate
TW-2Ar	07/25/2020	21:00	6549.33	Transducer	6549.67	6539.67	Intermediate
TW-2Ar	07/25/2020	23:00	6549.31	Transducer	6549.67	6539.67	Intermediate
TW-2Ar	07/26/2020	01:00	6549.32	Transducer	6549.67	6539.67	Intermediate
TW-2Ar	07/26/2020	03:00	6549.32	Transducer	6549.67	6539.67	Intermediate
TW-2Ar	07/26/2020	05:00	6549.31	Transducer	6549.67	6539.67	Intermediate
TW-2Ar	07/26/2020	07:00	6549.29	Transducer	6549.67	6539.67	Intermediate
TW-2Ar	07/26/2020	09:00	6549.29	Transducer	6549.67	6539.67	Intermediate
TW-2Ar	07/26/2020	11:00	6549.31	Transducer	6549.67	6539.67	Intermediate
TW-2Ar	07/26/2020	13:00	6549.32	Transducer	6549.67	6539.67	Intermediate
TW-2Ar	07/26/2020	15:00	6549.32	Transducer	6549.67	6539.67	Intermediate
TW-2Ar	07/26/2020	17:00	6549.31	Transducer	6549.67	6539.67	Intermediate
TW-2Ar	07/26/2020	19:00	6549.31	Transducer	6549.67	6539.67	Intermediate
TW-2Ar	07/26/2020	21:00	6549.29	Transducer	6549.67	6539.67	Intermediate
TW-2Ar	07/26/2020	23:00	6549.27	Transducer	6549.67	6539.67	Intermediate
TW-2Ar	07/27/2020	01:00	6549.28	Transducer	6549.67	6539.67	Intermediate
TW-2Ar	07/27/2020	03:00	6549.30	Transducer	6549.67	6539.67	Intermediate
TW-2Ar	07/27/2020	05:00	6549.30	Transducer	6549.67	6539.67	Intermediate
TW-2Ar	07/27/2020	07:00	6549.26	Transducer	6549.67	6539.67	Intermediate
TW-2Ar	07/27/2020	09:00	6549.26	Transducer	6549.67	6539.67	Intermediate
TW-2Ar	07/27/2020	11:00	6549.28	Transducer	6549.67	6539.67	Intermediate
TW-2Ar	07/27/2020	13:00	6549.33	Transducer	6549.67	6539.67	Intermediate
TW-2Ar	07/27/2020	15:00	6549.33	Transducer	6549.67	6539.67	Intermediate

Location	Date	Time	Water Level (ft amsl)	Method	Top of Screen (ft amsl)	Bottom of Screen (ft amsl)	Zone
TW-2Ar	07/27/2020	17:00	6549.35	Transducer	6549.67	6539.67	Intermediate
TW-2Ar	07/27/2020	19:00	6549.33	Transducer	6549.67	6539.67	Intermediate
TW-2Ar	07/27/2020	21:00	6549.33	Transducer	6549.67	6539.67	Intermediate
TW-2Ar	07/27/2020	23:00	6549.31	Transducer	6549.67	6539.67	Intermediate
TW-2Ar	07/28/2020	01:00	6549.33	Transducer	6549.67	6539.67	Intermediate
TW-2Ar	07/28/2020	03:00	6549.33	Transducer	6549.67	6539.67	Intermediate
TW-2Ar	07/28/2020	05:00	6549.34	Transducer	6549.67	6539.67	Intermediate
TW-2Ar	07/28/2020	07:00	6549.33	Transducer	6549.67	6539.67	Intermediate
TW-2Ar	07/28/2020	09:00	6549.34	Transducer	6549.67	6539.67	Intermediate
TW-2Ar	07/28/2020	11:00	6549.34	Transducer	6549.67	6539.67	Intermediate
TW-2Ar	07/28/2020	13:00	6549.37	Transducer	6549.67	6539.67	Intermediate
TW-2Ar	07/28/2020	15:00	6549.42	Transducer	6549.67	6539.67	Intermediate
TW-2Ar	07/28/2020	17:00	6549.45	Transducer	6549.67	6539.67	Intermediate
TW-2Ar	07/28/2020	19:00	6549.43	Transducer	6549.67	6539.67	Intermediate
TW-2Ar	07/28/2020	21:00	6549.41	Transducer	6549.67	6539.67	Intermediate
TW-2Ar	07/28/2020	23:00	6549.40	Transducer	6549.67	6539.67	Intermediate
TW-2Ar	07/29/2020	01:00	6549.40	Transducer	6549.67	6539.67	Intermediate
TW-2Ar	07/29/2020	03:00	6549.39	Transducer	6549.67	6539.67	Intermediate
TW-2Ar	07/29/2020	05:00	6549.36	Transducer	6549.67	6539.67	Intermediate
TW-2Ar	07/29/2020	07:00	6549.34	Transducer	6549.67	6539.67	Intermediate
TW-2Ar	07/29/2020	09:00	6549.33	Transducer	6549.67	6539.67	Intermediate
TW-2Ar	07/29/2020	11:00	6549.35	Transducer	6549.67	6539.67	Intermediate
TW-2Ar	07/29/2020	13:00	6549.38	Transducer	6549.67	6539.67	Intermediate
TW-2Ar	07/29/2020	15:00	6549.41	Transducer	6549.67	6539.67	Intermediate
TW-2Ar	07/29/2020	17:00	6549.43	Transducer	6549.67	6539.67	Intermediate
TW-2Ar	07/29/2020	19:00	6549.40	Transducer	6549.67	6539.67	Intermediate
TW-2Ar	07/29/2020	21:00	6549.37	Transducer	6549.67	6539.67	Intermediate
TW-2Ar	07/29/2020	23:00	6549.35	Transducer	6549.67	6539.67	Intermediate
TW-2Ar	07/30/2020	01:00	6549.36	Transducer	6549.67	6539.67	Intermediate
TW-2Ar	07/30/2020	03:00	6549.36	Transducer	6549.67	6539.67	Intermediate
TW-2Ar	07/30/2020	05:00	6549.34	Transducer	6549.67	6539.67	Intermediate
TW-2Ar	07/30/2020	07:00	6549.32	Transducer	6549.67	6539.67	Intermediate
TW-2Ar	07/30/2020	09:00	6549.33	Transducer	6549.67	6539.67	Intermediate
TW-2Ar	07/30/2020	11:00	6549.34	Transducer	6549.67	6539.67	Intermediate
TW-2Ar	07/30/2020	13:00	6549.37	Transducer	6549.67	6539.67	Intermediate
TW-2Ar	07/30/2020	15:00	6549.39	Transducer	6549.67	6539.67	Intermediate
TW-2Ar	07/30/2020	17:00	6549.40	Transducer	6549.67	6539.67	Intermediate
TW-2Ar	07/30/2020	19:00	6549.38	Transducer	6549.67	6539.67	Intermediate
TW-2Ar	07/30/2020	21:00	6549.32	Transducer	6549.67	6539.67	Intermediate
TW-2Ar	07/30/2020	23:00	6549.29	Transducer	6549.67	6539.67	Intermediate
TW-2Ar	07/31/2020	01:00	6549.29	Transducer	6549.67	6539.67	Intermediate
TW-2Ar	07/31/2020	03:00	6549.28	Transducer	6549.67	6539.67	Intermediate
TW-2Ar	07/31/2020	05:00	6549.26	Transducer	6549.67	6539.67	Intermediate
TW-2Ar	07/31/2020	07:00	6549.23	Transducer	6549.67	6539.67	Intermediate
TW-2Ar	07/31/2020	09:00	6549.23	Transducer	6549.67	6539.67	Intermediate

Location	Date	Time	Water Level (ft amsl)	Method	Top of Screen (ft amsl)	Bottom of Screen (ft amsl)	Zone
TW-2Ar	07/31/2020	11:00	6549.27	Transducer	6549.67	6539.67	Intermediate
TW-2Ar	07/31/2020	13:00	6549.30	Transducer	6549.67	6539.67	Intermediate
TW-2Ar	07/31/2020	15:00	6549.35	Transducer	6549.67	6539.67	Intermediate
TW-2Ar	07/31/2020	17:00	6549.31	Transducer	6549.67	6539.67	Intermediate
TW-2Ar	07/31/2020	19:00	6549.32	Transducer	6549.67	6539.67	Intermediate
TW-2Ar	07/31/2020	21:00	6549.29	Transducer	6549.67	6539.67	Intermediate
TW-2Ar	07/31/2020	23:00	6549.28	Transducer	6549.67	6539.67	Intermediate
TW-2Ar	08/01/2020	01:00	6549.27	Transducer	6549.67	6539.67	Intermediate
TW-2Ar	08/01/2020	03:00	6549.27	Transducer	6549.67	6539.67	Intermediate
TW-2Ar	08/01/2020	05:00	6549.27	Transducer	6549.67	6539.67	Intermediate
TW-2Ar	08/01/2020	07:00	6549.25	Transducer	6549.67	6539.67	Intermediate
TW-2Ar	08/01/2020	09:00	6549.26	Transducer	6549.67	6539.67	Intermediate
TW-2Ar	08/01/2020	11:00	6549.29	Transducer	6549.67	6539.67	Intermediate
TW-2Ar	08/01/2020	13:00	6549.32	Transducer	6549.67	6539.67	Intermediate
TW-2Ar	08/01/2020	15:00	6549.33	Transducer	6549.67	6539.67	Intermediate
TW-2Ar	08/01/2020	17:00	6549.36	Transducer	6549.67	6539.67	Intermediate
TW-2Ar	08/01/2020	19:00	6549.33	Transducer	6549.67	6539.67	Intermediate
TW-2Ar	08/01/2020	21:00	6549.29	Transducer	6549.67	6539.67	Intermediate
TW-2Ar	08/01/2020	23:00	6549.27	Transducer	6549.67	6539.67	Intermediate
TW-2Ar	08/02/2020	01:00	6549.28	Transducer	6549.67	6539.67	Intermediate
TW-2Ar	08/02/2020	03:00	6549.30	Transducer	6549.67	6539.67	Intermediate
TW-2Ar	08/02/2020	05:00	6549.29	Transducer	6549.67	6539.67	Intermediate
TW-2Ar	08/02/2020	07:00	6549.30	Transducer	6549.67	6539.67	Intermediate
TW-2Ar	08/02/2020	09:00	6549.30	Transducer	6549.67	6539.67	Intermediate
TW-2Ar	08/02/2020	11:00	6549.33	Transducer	6549.67	6539.67	Intermediate
TW-2Ar	08/02/2020	13:00	6549.37	Transducer	6549.67	6539.67	Intermediate
TW-2Ar	08/02/2020	15:00	6549.39	Transducer	6549.67	6539.67	Intermediate
TW-2Ar	08/02/2020	17:00	6549.37	Transducer	6549.67	6539.67	Intermediate
TW-2Ar	08/02/2020	19:00	6549.35	Transducer	6549.67	6539.67	Intermediate
TW-2Ar	08/02/2020	21:00	6549.31	Transducer	6549.67	6539.67	Intermediate
TW-2Ar	08/02/2020	23:00	6549.29	Transducer	6549.67	6539.67	Intermediate
TW-2Ar	08/03/2020	01:00	6549.29	Transducer	6549.67	6539.67	Intermediate
TW-2Ar	08/03/2020	03:00	6549.31	Transducer	6549.67	6539.67	Intermediate
TW-2Ar	08/03/2020	05:00	6549.30	Transducer	6549.67	6539.67	Intermediate
TW-2Ar	08/03/2020	07:00	6549.30	Transducer	6549.67	6539.67	Intermediate
TW-2Ar	08/03/2020	09:00	6549.31	Transducer	6549.67	6539.67	Intermediate
TW-2Ar	08/03/2020	11:00	6549.33	Transducer	6549.67	6539.67	Intermediate
TW-2Ar	08/03/2020	13:00	6549.38	Transducer	6549.67	6539.67	Intermediate
TW-2Ar	08/03/2020	15:00	6549.40	Transducer	6549.67	6539.67	Intermediate
TW-2Ar	08/03/2020	17:00	6549.38	Transducer	6549.67	6539.67	Intermediate
TW-2Ar	08/03/2020	19:00	6549.39	Transducer	6549.67	6539.67	Intermediate
TW-2Ar	08/03/2020	21:00	6549.36	Transducer	6549.67	6539.67	Intermediate
TW-2Ar	08/03/2020	23:00	6549.34	Transducer	6549.67	6539.67	Intermediate
TW-2Ar	08/04/2020	01:00	6549.34	Transducer	6549.67	6539.67	Intermediate
TW-2Ar	08/04/2020	03:00	6549.36	Transducer	6549.67	6539.67	Intermediate

Location	Date	Time	Water Level (ft amsl)	Method	Top of Screen (ft amsl)	Bottom of Screen (ft amsl)	Zone
TW-2Ar	08/04/2020	05:00	6549.36	Transducer	6549.67	6539.67	Intermediate
TW-2Ar	08/04/2020	07:00	6549.34	Transducer	6549.67	6539.67	Intermediate
TW-2Ar	08/04/2020	09:00	6549.34	Transducer	6549.67	6539.67	Intermediate
TW-2Ar	08/04/2020	11:00	6549.36	Transducer	6549.67	6539.67	Intermediate
TW-2Ar	08/04/2020	13:00	6549.39	Transducer	6549.67	6539.67	Intermediate
TW-2Ar	08/04/2020	15:00	6549.42	Transducer	6549.67	6539.67	Intermediate
TW-2Ar	08/04/2020	17:00	6549.44	Transducer	6549.67	6539.67	Intermediate
TW-2Ar	08/04/2020	19:00	6549.43	Transducer	6549.67	6539.67	Intermediate
TW-2Ar	08/04/2020	21:00	6549.42	Transducer	6549.67	6539.67	Intermediate
TW-2Ar	08/04/2020	23:00	6549.42	Transducer	6549.67	6539.67	Intermediate
TW-2Ar	08/05/2020	01:00	6549.42	Transducer	6549.67	6539.67	Intermediate
TW-2Ar	08/05/2020	03:00	6549.41	Transducer	6549.67	6539.67	Intermediate
TW-2Ar	08/05/2020	05:00	6549.39	Transducer	6549.67	6539.67	Intermediate
TW-2Ar	08/05/2020	07:00	6549.36	Transducer	6549.67	6539.67	Intermediate
TW-2Ar	08/05/2020	09:00	6549.34	Transducer	6549.67	6539.67	Intermediate
TW-2Ar	08/05/2020	11:00	6549.36	Transducer	6549.67	6539.67	Intermediate
TW-2Ar	08/05/2020	13:00	6549.40	Transducer	6549.67	6539.67	Intermediate
TW-2Ar	08/05/2020	15:00	6549.39	Transducer	6549.67	6539.67	Intermediate
TW-2Ar	08/05/2020	17:00	6549.38	Transducer	6549.67	6539.67	Intermediate
TW-2Ar	08/05/2020	19:00	6549.40	Transducer	6549.67	6539.67	Intermediate
TW-2Ar	08/05/2020	21:00	6549.36	Transducer	6549.67	6539.67	Intermediate
TW-2Ar	08/05/2020	23:00	6549.39	Transducer	6549.67	6539.67	Intermediate
TW-2Ar	08/06/2020	01:00	6549.39	Transducer	6549.67	6539.67	Intermediate
TW-2Ar	08/06/2020	03:00	6549.40	Transducer	6549.67	6539.67	Intermediate
TW-2Ar	08/06/2020	05:00	6549.38	Transducer	6549.67	6539.67	Intermediate
TW-2Ar	08/06/2020	07:00	6549.37	Transducer	6549.67	6539.67	Intermediate
TW-2Ar	08/06/2020	09:00	6549.37	Transducer	6549.67	6539.67	Intermediate
TW-2Ar	08/06/2020	11:00	6549.38	Transducer	6549.67	6539.67	Intermediate
TW-2Ar	08/06/2020	13:00	6549.42	Transducer	6549.67	6539.67	Intermediate
TW-2Ar	08/06/2020	15:00	6549.45	Transducer	6549.67	6539.67	Intermediate
TW-2Ar	08/06/2020	17:00	6549.47	Transducer	6549.67	6539.67	Intermediate
TW-2Ar	08/06/2020	19:00	6549.45	Transducer	6549.67	6539.67	Intermediate
TW-2Ar	08/06/2020	21:00	6549.42	Transducer	6549.67	6539.67	Intermediate
TW-2Ar	08/06/2020	23:00	6549.41	Transducer	6549.67	6539.67	Intermediate
TW-2Ar	08/07/2020	01:00	6549.40	Transducer	6549.67	6539.67	Intermediate
TW-2Ar	08/07/2020	03:00	6549.40	Transducer	6549.67	6539.67	Intermediate
TW-2Ar	08/07/2020	05:00	6549.37	Transducer	6549.67	6539.67	Intermediate
TW-2Ar	08/07/2020	07:00	6549.34	Transducer	6549.67	6539.67	Intermediate
TW-2Ar	08/07/2020	09:00	6549.34	Transducer	6549.67	6539.67	Intermediate
TW-2Ar	08/07/2020	11:00	6549.35	Transducer	6549.67	6539.67	Intermediate
TW-2Ar	08/07/2020	13:00	6549.38	Transducer	6549.67	6539.67	Intermediate
TW-2Ar	08/07/2020	15:00	6549.37	Transducer	6549.67	6539.67	Intermediate
TW-2Ar	08/07/2020	17:00	6549.37	Transducer	6549.67	6539.67	Intermediate
TW-2Ar	08/07/2020	19:00	6549.37	Transducer	6549.67	6539.67	Intermediate
TW-2Ar	08/07/2020	21:00	6549.34	Transducer	6549.67	6539.67	Intermediate

Location	Date	Time	Water Level (ft amsl)	Method	Top of Screen (ft amsl)	Bottom of Screen (ft amsl)	Zone
TW-2Ar	08/07/2020	23:00	6549.34	Transducer	6549.67	6539.67	Intermediate
TW-2Ar	08/08/2020	01:00	6549.34	Transducer	6549.67	6539.67	Intermediate
TW-2Ar	08/08/2020	03:00	6549.33	Transducer	6549.67	6539.67	Intermediate
TW-2Ar	08/08/2020	05:00	6549.31	Transducer	6549.67	6539.67	Intermediate
TW-2Ar	08/08/2020	07:00	6549.30	Transducer	6549.67	6539.67	Intermediate
TW-2Ar	08/08/2020	09:00	6549.31	Transducer	6549.67	6539.67	Intermediate
TW-2Ar	08/08/2020	11:00	6549.32	Transducer	6549.67	6539.67	Intermediate
TW-2Ar	08/08/2020	13:00	6549.36	Transducer	6549.67	6539.67	Intermediate
TW-2Ar	08/08/2020	15:00	6549.37	Transducer	6549.67	6539.67	Intermediate
TW-2Ar	08/08/2020	17:00	6549.39	Transducer	6549.67	6539.67	Intermediate
TW-2Ar	08/08/2020	19:00	6549.38	Transducer	6549.67	6539.67	Intermediate
TW-2Ar	08/08/2020	21:00	6549.35	Transducer	6549.67	6539.67	Intermediate
TW-2Ar	08/08/2020	23:00	6549.35	Transducer	6549.67	6539.67	Intermediate
TW-2Ar	08/09/2020	01:00	6549.34	Transducer	6549.67	6539.67	Intermediate
TW-2Ar	08/09/2020	03:00	6549.33	Transducer	6549.67	6539.67	Intermediate
TW-2Ar	08/09/2020	05:00	6549.33	Transducer	6549.67	6539.67	Intermediate
TW-2Ar	08/09/2020	07:00	6549.30	Transducer	6549.67	6539.67	Intermediate
TW-2Ar	08/09/2020	09:00	6549.30	Transducer	6549.67	6539.67	Intermediate
TW-2Ar	08/09/2020	11:00	6549.32	Transducer	6549.67	6539.67	Intermediate
TW-2Ar	08/09/2020	13:00	6549.33	Transducer	6549.67	6539.67	Intermediate
TW-2Ar	08/09/2020	15:00	6549.37	Transducer	6549.67	6539.67	Intermediate
TW-2Ar	08/09/2020	17:00	6549.39	Transducer	6549.67	6539.67	Intermediate
TW-2Ar	08/09/2020	19:00	6549.39	Transducer	6549.67	6539.67	Intermediate
TW-2Ar	08/09/2020	21:00	6549.37	Transducer	6549.67	6539.67	Intermediate
TW-2Ar	08/09/2020	23:00	6549.37	Transducer	6549.67	6539.67	Intermediate
TW-2Ar	08/10/2020	01:00	6549.36	Transducer	6549.67	6539.67	Intermediate
TW-2Ar	08/10/2020	03:00	6549.36	Transducer	6549.67	6539.67	Intermediate
TW-2Ar	08/10/2020	05:00	6549.34	Transducer	6549.67	6539.67	Intermediate
TW-2Ar	08/10/2020	07:00	6549.32	Transducer	6549.67	6539.67	Intermediate
TW-2Ar	08/10/2020	09:00	6549.31	Transducer	6549.67	6539.67	Intermediate
TW-2Ar	08/10/2020	11:00	6549.33	Transducer	6549.67	6539.67	Intermediate
TW-2Ar	08/10/2020	13:00	6549.37	Transducer	6549.67	6539.67	Intermediate
TW-2Ar	08/10/2020	15:00	6549.39	Transducer	6549.67	6539.67	Intermediate
TW-2Ar	08/10/2020	17:00	6549.41	Transducer	6549.67	6539.67	Intermediate
TW-2Ar	08/10/2020	19:00	6549.41	Transducer	6549.67	6539.67	Intermediate
TW-2Ar	08/10/2020	21:00	6549.38	Transducer	6549.67	6539.67	Intermediate
TW-2Ar	08/10/2020	23:00	6549.38	Transducer	6549.67	6539.67	Intermediate
TW-2Ar	08/11/2020	01:00	6549.38	Transducer	6549.67	6539.67	Intermediate
TW-2Ar	08/11/2020	03:00	6549.38	Transducer	6549.67	6539.67	Intermediate
TW-2Ar	08/11/2020	05:00	6549.36	Transducer	6549.67	6539.67	Intermediate
TW-2Ar	08/11/2020	07:00	6549.34	Transducer	6549.67	6539.67	Intermediate
TW-2Ar	08/11/2020	09:00	6549.34	Transducer	6549.67	6539.67	Intermediate
TW-2Ar	08/11/2020	11:00	6549.35	Transducer	6549.67	6539.67	Intermediate
TW-2Ar	08/11/2020	13:00	6549.38	Transducer	6549.67	6539.67	Intermediate
TW-2Ar	08/11/2020	15:00	6549.40	Transducer	6549.67	6539.67	Intermediate

Location	Date	Time	Water Level (ft amsl)	Method	Top of Screen (ft amsl)	Bottom of Screen (ft amsl)	Zone
TW-2Ar	08/11/2020	17:00	6549.41	Transducer	6549.67	6539.67	Intermediate
TW-2Ar	08/11/2020	19:00	6549.40	Transducer	6549.67	6539.67	Intermediate
TW-2Ar	08/11/2020	21:00	6549.38	Transducer	6549.67	6539.67	Intermediate
TW-2Ar	08/11/2020	23:00	6549.37	Transducer	6549.67	6539.67	Intermediate
TW-2Ar	08/12/2020	01:00	6549.38	Transducer	6549.67	6539.67	Intermediate
TW-2Ar	08/12/2020	03:00	6549.36	Transducer	6549.67	6539.67	Intermediate
TW-2Ar	08/12/2020	05:00	6549.35	Transducer	6549.67	6539.67	Intermediate
TW-2Ar	08/12/2020	07:00	6549.33	Transducer	6549.67	6539.67	Intermediate
TW-2Ar	08/12/2020	09:00	6549.33	Transducer	6549.67	6539.67	Intermediate
TW-2Ar	08/12/2020	11:00	6549.33	Transducer	6549.67	6539.67	Intermediate
TW-2Ar	08/12/2020	13:00	6549.37	Transducer	6549.67	6539.67	Intermediate
TW-2Ar	08/12/2020	15:00	6549.39	Transducer	6549.67	6539.67	Intermediate
TW-2Ar	08/12/2020	17:00	6549.41	Transducer	6549.67	6539.67	Intermediate
TW-2Ar	08/12/2020	19:00	6549.38	Transducer	6549.67	6539.67	Intermediate
TW-2Ar	08/12/2020	21:00	6549.33	Transducer	6549.67	6539.67	Intermediate
TW-2Ar	08/12/2020	23:00	6549.34	Transducer	6549.67	6539.67	Intermediate
TW-2Ar	08/13/2020	01:00	6549.34	Transducer	6549.67	6539.67	Intermediate
TW-2Ar	08/13/2020	03:00	6549.33	Transducer	6549.67	6539.67	Intermediate
TW-2Ar	08/13/2020	05:00	6549.32	Transducer	6549.67	6539.67	Intermediate
TW-2Ar	08/13/2020	07:00	6549.31	Transducer	6549.67	6539.67	Intermediate
TW-2Ar	08/13/2020	09:00	6549.31	Transducer	6549.67	6539.67	Intermediate
TW-2Ar	08/13/2020	11:00	6549.33	Transducer	6549.67	6539.67	Intermediate
TW-2Ar	08/13/2020	13:00	6549.37	Transducer	6549.67	6539.67	Intermediate
TW-2Ar	08/13/2020	15:00	6549.37	Transducer	6549.67	6539.67	Intermediate
TW-2Ar	08/13/2020	17:00	6549.41	Transducer	6549.67	6539.67	Intermediate
TW-2Ar	08/13/2020	19:00	6549.39	Transducer	6549.67	6539.67	Intermediate
TW-2Ar	08/13/2020	21:00	6549.33	Transducer	6549.67	6539.67	Intermediate
TW-2Ar	08/13/2020	23:00	6549.33	Transducer	6549.67	6539.67	Intermediate
TW-2Ar	08/14/2020	01:00	6549.34	Transducer	6549.67	6539.67	Intermediate
TW-2Ar	08/14/2020	03:00	6549.35	Transducer	6549.67	6539.67	Intermediate
TW-2Ar	08/14/2020	05:00	6549.33	Transducer	6549.67	6539.67	Intermediate
TW-2Ar	08/14/2020	07:00	6549.30	Transducer	6549.67	6539.67	Intermediate
TW-2Ar	08/14/2020	09:00	6549.30	Transducer	6549.67	6539.67	Intermediate
TW-2Ar	08/14/2020	11:00	6549.31	Transducer	6549.67	6539.67	Intermediate
TW-2Ar	08/14/2020	13:00	6549.33	Transducer	6549.67	6539.67	Intermediate
TW-2Ar	08/14/2020	15:00	6549.37	Transducer	6549.67	6539.67	Intermediate
TW-2Ar	08/14/2020	17:00	6549.39	Transducer	6549.67	6539.67	Intermediate
TW-2Ar	08/14/2020	19:00	6549.34	Transducer	6549.67	6539.67	Intermediate
TW-2Ar	08/14/2020	21:00	6549.33	Transducer	6549.67	6539.67	Intermediate
TW-2Ar	08/14/2020	23:00	6549.33	Transducer	6549.67	6539.67	Intermediate
TW-2Ar	08/15/2020	01:00	6549.33	Transducer	6549.67	6539.67	Intermediate
TW-2Ar	08/15/2020	03:00	6549.33	Transducer	6549.67	6539.67	Intermediate
TW-2Ar	08/15/2020	05:00	6549.31	Transducer	6549.67	6539.67	Intermediate
TW-2Ar	08/15/2020	07:00	6549.29	Transducer	6549.67	6539.67	Intermediate
TW-2Ar	08/15/2020	09:00	6549.29	Transducer	6549.67	6539.67	Intermediate

Location	Date	Time	Water Level (ft amsl)	Method	Top of Screen (ft amsl)	Bottom of Screen (ft amsl)	Zone
TW-2Ar	08/15/2020	11:00	6549.31	Transducer	6549.67	6539.67	Intermediate
TW-2Ar	08/15/2020	13:00	6549.34	Transducer	6549.67	6539.67	Intermediate
TW-2Ar	08/15/2020	15:00	6549.35	Transducer	6549.67	6539.67	Intermediate
TW-2Ar	08/15/2020	17:00	6549.32	Transducer	6549.67	6539.67	Intermediate
TW-2Ar	08/15/2020	19:00	6549.31	Transducer	6549.67	6539.67	Intermediate
TW-2Ar	08/15/2020	21:00	6549.27	Transducer	6549.67	6539.67	Intermediate
TW-2Ar	08/15/2020	23:00	6549.25	Transducer	6549.67	6539.67	Intermediate
TW-2Ar	08/16/2020	01:00	6549.25	Transducer	6549.67	6539.67	Intermediate
TW-2Ar	08/16/2020	03:00	6549.25	Transducer	6549.67	6539.67	Intermediate
TW-2Ar	08/16/2020	05:00	6549.24	Transducer	6549.67	6539.67	Intermediate
TW-2Ar	08/16/2020	07:00	6549.23	Transducer	6549.67	6539.67	Intermediate
TW-2Ar	08/16/2020	09:00	6549.24	Transducer	6549.67	6539.67	Intermediate
TW-2Ar	08/16/2020	11:00	6549.26	Transducer	6549.67	6539.67	Intermediate
TW-2Ar	08/16/2020	13:00	6549.31	Transducer	6549.67	6539.67	Intermediate
TW-2Ar	08/16/2020	15:00	6549.31	Transducer	6549.67	6539.67	Intermediate
TW-2Ar	08/16/2020	17:00	6549.31	Transducer	6549.67	6539.67	Intermediate
TW-2Ar	08/16/2020	19:00	6549.32	Transducer	6549.67	6539.67	Intermediate
TW-2Ar	08/16/2020	21:00	6549.24	Transducer	6549.67	6539.67	Intermediate
TW-2Ar	08/16/2020	23:00	6549.22	Transducer	6549.67	6539.67	Intermediate
TW-2Ar	08/17/2020	01:00	6549.21	Transducer	6549.67	6539.67	Intermediate
TW-2Ar	08/17/2020	03:00	6549.20	Transducer	6549.67	6539.67	Intermediate
TW-2Ar	08/17/2020	05:00	6549.20	Transducer	6549.67	6539.67	Intermediate
TW-2Ar	08/17/2020	07:00	6549.18	Transducer	6549.67	6539.67	Intermediate
TW-2Ar	08/17/2020	09:00	6549.18	Transducer	6549.67	6539.67	Intermediate
TW-2Ar	08/17/2020	11:00	6549.21	Transducer	6549.67	6539.67	Intermediate
TW-2Ar	08/17/2020	13:00	6549.25	Transducer	6549.67	6539.67	Intermediate
TW-2Ar	08/17/2020	15:00	6549.28	Transducer	6549.67	6539.67	Intermediate
TW-2Ar	08/17/2020	17:00	6549.29	Transducer	6549.67	6539.67	Intermediate
TW-2Ar	08/17/2020	19:00	6549.27	Transducer	6549.67	6539.67	Intermediate
TW-2Ar	08/17/2020	21:00	6549.22	Transducer	6549.67	6539.67	Intermediate
TW-2Ar	08/17/2020	23:00	6549.20	Transducer	6549.67	6539.67	Intermediate
TW-2Ar	08/18/2020	01:00	6549.22	Transducer	6549.67	6539.67	Intermediate
TW-2Ar	08/18/2020	03:00	6549.22	Transducer	6549.67	6539.67	Intermediate
TW-2Ar	08/18/2020	05:00	6549.23	Transducer	6549.67	6539.67	Intermediate
TW-2Ar	08/18/2020	07:00	6549.21	Transducer	6549.67	6539.67	Intermediate
TW-2Ar	08/18/2020	09:00	6549.23	Transducer	6549.67	6539.67	Intermediate
TW-2Ar	08/18/2020	11:00	6549.26	Transducer	6549.67	6539.67	Intermediate
TW-2Ar	08/18/2020	13:00	6549.31	Transducer	6549.67	6539.67	Intermediate
TW-2Ar	08/18/2020	15:00	6549.35	Transducer	6549.67	6539.67	Intermediate
TW-2Ar	08/18/2020	17:00	6549.35	Transducer	6549.67	6539.67	Intermediate
TW-2Ar	08/18/2020	19:00	6549.35	Transducer	6549.67	6539.67	Intermediate
TW-2Ar	08/18/2020	21:00	6549.32	Transducer	6549.67	6539.67	Intermediate
TW-2Ar	08/18/2020	23:00	6549.32	Transducer	6549.67	6539.67	Intermediate
TW-2Ar	08/19/2020	01:00	6549.34	Transducer	6549.67	6539.67	Intermediate
TW-2Ar	08/19/2020	03:00	6549.35	Transducer	6549.67	6539.67	Intermediate

Location	Date	Time	Water Level (ft amsl)	Method	Top of Screen (ft amsl)	Bottom of Screen (ft amsl)	Zone
TW-2Ar	08/19/2020	05:00	6549.35	Transducer	6549.67	6539.67	Intermediate
TW-2Ar	08/19/2020	07:00	6549.33	Transducer	6549.67	6539.67	Intermediate
TW-2Ar	08/19/2020	09:00	6549.34	Transducer	6549.67	6539.67	Intermediate
TW-2Ar	08/19/2020	11:00	6549.37	Transducer	6549.67	6539.67	Intermediate
TW-2Ar	08/19/2020	13:00	6549.42	Transducer	6549.67	6539.67	Intermediate
TW-2Ar	08/19/2020	15:00	6549.46	Transducer	6549.67	6539.67	Intermediate
TW-2Ar	08/19/2020	17:00	6549.48	Transducer	6549.67	6539.67	Intermediate
TW-2Ar	08/19/2020	19:00	6549.47	Transducer	6549.67	6539.67	Intermediate
TW-2Ar	08/19/2020	21:00	6549.42	Transducer	6549.67	6539.67	Intermediate
TW-2Ar	08/19/2020	23:00	6549.42	Transducer	6549.67	6539.67	Intermediate
TW-2Ar	08/20/2020	01:00	6549.41	Transducer	6549.67	6539.67	Intermediate
TW-2Ar	08/20/2020	03:00	6549.42	Transducer	6549.67	6539.67	Intermediate
TW-2Ar	08/20/2020	05:00	6549.43	Transducer	6549.67	6539.67	Intermediate
TW-2Ar	08/20/2020	07:00	6549.41	Transducer	6549.67	6539.67	Intermediate
TW-2Ar	08/20/2020	09:00	6549.42	Transducer	6549.67	6539.67	Intermediate
TW-2Ar	08/20/2020	11:00	6549.45	Transducer	6549.67	6539.67	Intermediate
TW-2Ar	08/20/2020	13:00	6549.49	Transducer	6549.67	6539.67	Intermediate
TW-2Ar	08/20/2020	15:00	6549.53	Transducer	6549.67	6539.67	Intermediate
TW-2Ar	08/20/2020	17:00	6549.52	Transducer	6549.67	6539.67	Intermediate
TW-2Ar	08/20/2020	19:00	6549.53	Transducer	6549.67	6539.67	Intermediate
TW-2Ar	08/20/2020	21:00	6549.48	Transducer	6549.67	6539.67	Intermediate
TW-2Ar	08/20/2020	23:00	6549.46	Transducer	6549.67	6539.67	Intermediate
TW-2Ar	08/21/2020	01:00	6549.44	Transducer	6549.67	6539.67	Intermediate
TW-2Ar	08/21/2020	03:00	6549.42	Transducer	6549.67	6539.67	Intermediate
TW-2Ar	08/21/2020	05:00	6549.42	Transducer	6549.67	6539.67	Intermediate
TW-2Ar	08/21/2020	07:00	6549.42	Transducer	6549.67	6539.67	Intermediate
TW-2Ar	08/21/2020	09:00	6549.43	Transducer	6549.67	6539.67	Intermediate
TW-2Ar	08/21/2020	11:00	6549.45	Transducer	6549.67	6539.67	Intermediate
TW-2Ar	08/21/2020	13:00	6549.48	Transducer	6549.67	6539.67	Intermediate
TW-2Ar	08/21/2020	15:00	6549.51	Transducer	6549.67	6539.67	Intermediate
TW-2Ar	08/21/2020	17:00	6549.50	Transducer	6549.67	6539.67	Intermediate
TW-2Ar	08/21/2020	19:00	6549.48	Transducer	6549.67	6539.67	Intermediate
TW-2Ar	08/21/2020	21:00	6549.42	Transducer	6549.67	6539.67	Intermediate
TW-2Ar	08/21/2020	23:00	6549.40	Transducer	6549.67	6539.67	Intermediate
TW-2Ar	08/22/2020	01:00	6549.40	Transducer	6549.67	6539.67	Intermediate
TW-2Ar	08/22/2020	03:00	6549.39	Transducer	6549.67	6539.67	Intermediate
TW-2Ar	08/22/2020	05:00	6549.38	Transducer	6549.67	6539.67	Intermediate
TW-2Ar	08/22/2020	07:00	6549.36	Transducer	6549.67	6539.67	Intermediate
TW-2Ar	08/22/2020	09:00	6549.35	Transducer	6549.67	6539.67	Intermediate
TW-2Ar	08/22/2020	11:00	6549.37	Transducer	6549.67	6539.67	Intermediate
TW-2Ar	08/22/2020	13:00	6549.41	Transducer	6549.67	6539.67	Intermediate
TW-2Ar	08/22/2020	15:00	6549.39	Transducer	6549.67	6539.67	Intermediate
TW-2Ar	08/22/2020	17:00	6549.42	Transducer	6549.67	6539.67	Intermediate
TW-2Ar	08/22/2020	19:00	6549.39	Transducer	6549.67	6539.67	Intermediate
TW-2Ar	08/22/2020	21:00	6549.37	Transducer	6549.67	6539.67	Intermediate

Location	Date	Time	Water Level (ft amsl)	Method	Top of Screen (ft amsl)	Bottom of Screen (ft amsl)	Zone
TW-2Ar	08/22/2020	23:00	6549.37	Transducer	6549.67	6539.67	Intermediate
TW-2Ar	08/23/2020	01:00	6549.36	Transducer	6549.67	6539.67	Intermediate
TW-2Ar	08/23/2020	03:00	6549.35	Transducer	6549.67	6539.67	Intermediate
TW-2Ar	08/23/2020	05:00	6549.34	Transducer	6549.67	6539.67	Intermediate
TW-2Ar	08/23/2020	07:00	6549.31	Transducer	6549.67	6539.67	Intermediate
TW-2Ar	08/23/2020	09:00	6549.31	Transducer	6549.67	6539.67	Intermediate
TW-2Ar	08/23/2020	11:00	6549.33	Transducer	6549.67	6539.67	Intermediate
TW-2Ar	08/23/2020	13:00	6549.37	Transducer	6549.67	6539.67	Intermediate
TW-2Ar	08/23/2020	15:00	6549.39	Transducer	6549.67	6539.67	Intermediate
TW-2Ar	08/23/2020	17:00	6549.39	Transducer	6549.67	6539.67	Intermediate
TW-2Ar	08/23/2020	19:00	6549.38	Transducer	6549.67	6539.67	Intermediate
TW-2Ar	08/23/2020	21:00	6549.34	Transducer	6549.67	6539.67	Intermediate
TW-2Ar	08/23/2020	23:00	6549.34	Transducer	6549.67	6539.67	Intermediate
TW-2Ar	08/24/2020	01:00	6549.33	Transducer	6549.67	6539.67	Intermediate
TW-2Ar	08/24/2020	03:00	6549.33	Transducer	6549.67	6539.67	Intermediate
TW-2Ar	08/24/2020	05:00	6549.32	Transducer	6549.67	6539.67	Intermediate
TW-2Ar	08/24/2020	07:00	6549.31	Transducer	6549.67	6539.67	Intermediate
TW-2Ar	08/24/2020	09:00	6549.30	Transducer	6549.67	6539.67	Intermediate
TW-2Ar	08/24/2020	11:00	6549.33	Transducer	6549.67	6539.67	Intermediate
TW-2Ar	08/24/2020	13:00	6549.36	Transducer	6549.67	6539.67	Intermediate
TW-2Ar	08/24/2020	15:00	6549.38	Transducer	6549.67	6539.67	Intermediate
TW-2Ar	08/24/2020	17:00	6549.34	Transducer	6549.67	6539.67	Intermediate
TW-2Ar	08/24/2020	19:00	6549.34	Transducer	6549.67	6539.67	Intermediate
TW-2Ar	08/24/2020	21:00	6549.31	Transducer	6549.67	6539.67	Intermediate
TW-2Ar	08/24/2020	23:00	6549.32	Transducer	6549.67	6539.67	Intermediate
TW-2Ar	08/25/2020	01:00	6549.31	Transducer	6549.67	6539.67	Intermediate
TW-2Ar	08/25/2020	03:00	6549.32	Transducer	6549.67	6539.67	Intermediate
TW-2Ar	08/25/2020	05:00	6549.32	Transducer	6549.67	6539.67	Intermediate
TW-2Ar	08/25/2020	07:00	6549.32	Transducer	6549.67	6539.67	Intermediate
TW-2Ar	08/25/2020	09:00	6549.32	Transducer	6549.67	6539.67	Intermediate
TW-2Ar	08/25/2020	11:00	6549.34	Transducer	6549.67	6539.67	Intermediate
TW-2Ar	08/25/2020	13:00	6549.38	Transducer	6549.67	6539.67	Intermediate
TW-2Ar	08/25/2020	15:00	6549.42	Transducer	6549.67	6539.67	Intermediate
TW-2Ar	08/25/2020	17:00	6549.43	Transducer	6549.67	6539.67	Intermediate
TW-2Ar	08/25/2020	19:00	6549.41	Transducer	6549.67	6539.67	Intermediate
TW-2Ar	08/25/2020	21:00	6549.39	Transducer	6549.67	6539.67	Intermediate
TW-2Ar	08/25/2020	23:00	6549.35	Transducer	6549.67	6539.67	Intermediate
TW-2Ar	08/26/2020	01:00	6549.37	Transducer	6549.67	6539.67	Intermediate
TW-2Ar	08/26/2020	03:00	6549.38	Transducer	6549.67	6539.67	Intermediate
TW-2Ar	08/26/2020	05:00	6549.38	Transducer	6549.67	6539.67	Intermediate
TW-2Ar	08/26/2020	07:00	6549.38	Transducer	6549.67	6539.67	Intermediate
TW-2Ar	08/26/2020	09:00	6549.39	Transducer	6549.67	6539.67	Intermediate
TW-2Ar	08/26/2020	11:00	6549.41	Transducer	6549.67	6539.67	Intermediate
TW-2Ar	08/26/2020	13:00	6549.44	Transducer	6549.67	6539.67	Intermediate
TW-2Ar	08/26/2020	15:00	6549.48	Transducer	6549.67	6539.67	Intermediate

Location	Date	Time	Water Level (ft amsl)	Method	Top of Screen (ft amsl)	Bottom of Screen (ft amsl)	Zone
TW-2Ar	08/26/2020	17:00	6549.46	Transducer	6549.67	6539.67	Intermediate
TW-2Ar	08/26/2020	19:00	6549.42	Transducer	6549.67	6539.67	Intermediate
TW-2Ar	08/26/2020	21:00	6549.40	Transducer	6549.67	6539.67	Intermediate
TW-2Ar	08/26/2020	23:00	6549.37	Transducer	6549.67	6539.67	Intermediate
TW-2Ar	08/27/2020	01:00	6549.40	Transducer	6549.67	6539.67	Intermediate
TW-2Ar	08/27/2020	03:00	6549.41	Transducer	6549.67	6539.67	Intermediate
TW-2Ar	08/27/2020	05:00	6549.40	Transducer	6549.67	6539.67	Intermediate
TW-2Ar	08/27/2020	07:00	6549.39	Transducer	6549.67	6539.67	Intermediate
TW-2Ar	08/27/2020	09:00	6549.39	Transducer	6549.67	6539.67	Intermediate
TW-2Ar	08/27/2020	11:00	6549.41	Transducer	6549.67	6539.67	Intermediate
TW-2Ar	08/27/2020	13:00	6549.45	Transducer	6549.67	6539.67	Intermediate
TW-2Ar	08/27/2020	15:00	6549.48	Transducer	6549.67	6539.67	Intermediate
TW-2Ar	08/27/2020	17:00	6549.48	Transducer	6549.67	6539.67	Intermediate
TW-2Ar	08/27/2020	19:00	6549.47	Transducer	6549.67	6539.67	Intermediate
TW-2Ar	08/27/2020	21:00	6549.43	Transducer	6549.67	6539.67	Intermediate
TW-2Ar	08/27/2020	23:00	6549.42	Transducer	6549.67	6539.67	Intermediate
TW-2Ar	08/28/2020	01:00	6549.42	Transducer	6549.67	6539.67	Intermediate
TW-2Ar	08/28/2020	03:00	6549.41	Transducer	6549.67	6539.67	Intermediate
TW-2Ar	08/28/2020	05:00	6549.40	Transducer	6549.67	6539.67	Intermediate
TW-2Ar	08/28/2020	07:00	6549.38	Transducer	6549.67	6539.67	Intermediate
TW-2Ar	08/28/2020	09:00	6549.37	Transducer	6549.67	6539.67	Intermediate
TW-2Ar	08/28/2020	11:00	6549.39	Transducer	6549.67	6539.67	Intermediate
TW-2Ar	08/28/2020	13:00	6549.41	Transducer	6549.67	6539.67	Intermediate
TW-2Ar	08/28/2020	15:00	6549.43	Transducer	6549.67	6539.67	Intermediate
TW-2Ar	08/28/2020	17:00	6549.45	Transducer	6549.67	6539.67	Intermediate
TW-2Ar	08/28/2020	19:00	6549.35	Transducer	6549.67	6539.67	Intermediate
TW-2Ar	08/28/2020	21:00	6549.33	Transducer	6549.67	6539.67	Intermediate
TW-2Ar	08/28/2020	23:00	6549.32	Transducer	6549.67	6539.67	Intermediate
TW-2Ar	08/29/2020	01:00	6549.33	Transducer	6549.67	6539.67	Intermediate
TW-2Ar	08/29/2020	03:00	6549.34	Transducer	6549.67	6539.67	Intermediate
TW-2Ar	08/29/2020	05:00	6549.32	Transducer	6549.67	6539.67	Intermediate
TW-2Ar	08/29/2020	07:00	6549.31	Transducer	6549.67	6539.67	Intermediate
TW-2Ar	08/29/2020	09:00	6549.30	Transducer	6549.67	6539.67	Intermediate
TW-2Ar	08/29/2020	11:00	6549.33	Transducer	6549.67	6539.67	Intermediate
TW-2Ar	08/29/2020	13:00	6549.34	Transducer	6549.67	6539.67	Intermediate
TW-2Ar	08/29/2020	15:00	6549.36	Transducer	6549.67	6539.67	Intermediate
TW-2Ar	08/29/2020	17:00	6549.41	Transducer	6549.67	6539.67	Intermediate
TW-2Ar	08/29/2020	19:00	6549.39	Transducer	6549.67	6539.67	Intermediate
TW-2Ar	08/29/2020	21:00	6549.36	Transducer	6549.67	6539.67	Intermediate
TW-2Ar	08/29/2020	23:00	6549.36	Transducer	6549.67	6539.67	Intermediate
TW-2Ar	08/30/2020	01:00	6549.39	Transducer	6549.67	6539.67	Intermediate
TW-2Ar	08/30/2020	03:00	6549.40	Transducer	6549.67	6539.67	Intermediate
TW-2Ar	08/30/2020	05:00	6549.41	Transducer	6549.67	6539.67	Intermediate
TW-2Ar	08/30/2020	07:00	6549.40	Transducer	6549.67	6539.67	Intermediate
TW-2Ar	08/30/2020	09:00	6549.39	Transducer	6549.67	6539.67	Intermediate

Location	Date	Time	Water Level (ft amsl)	Method	Top of Screen (ft amsl)	Bottom of Screen (ft amsl)	Zone
TW-2Ar	08/30/2020	11:00	6549.41	Transducer	6549.67	6539.67	Intermediate
TW-2Ar	08/30/2020	13:00	6549.45	Transducer	6549.67	6539.67	Intermediate
TW-2Ar	08/30/2020	15:00	6549.49	Transducer	6549.67	6539.67	Intermediate
TW-2Ar	08/30/2020	17:00	6549.51	Transducer	6549.67	6539.67	Intermediate
TW-2Ar	08/30/2020	19:00	6549.46	Transducer	6549.67	6539.67	Intermediate
TW-2Ar	08/30/2020	21:00	6549.44	Transducer	6549.67	6539.67	Intermediate
TW-2Ar	08/30/2020	23:00	6549.44	Transducer	6549.67	6539.67	Intermediate
TW-2Ar	08/31/2020	01:00	6549.43	Transducer	6549.67	6539.67	Intermediate
TW-2Ar	08/31/2020	03:00	6549.43	Transducer	6549.67	6539.67	Intermediate
TW-2Ar	08/31/2020	05:00	6549.42	Transducer	6549.67	6539.67	Intermediate
TW-2Ar	08/31/2020	07:00	6549.41	Transducer	6549.67	6539.67	Intermediate
TW-2Ar	08/31/2020	09:00	6549.41	Transducer	6549.67	6539.67	Intermediate
TW-2Ar	08/31/2020	11:00	6549.43	Transducer	6549.67	6539.67	Intermediate
TW-2Ar	08/31/2020	13:00	6549.45	Transducer	6549.67	6539.67	Intermediate
TW-2Ar	08/31/2020	15:00	6549.49	Transducer	6549.67	6539.67	Intermediate
TW-2Ar	08/31/2020	17:00	6549.49	Transducer	6549.67	6539.67	Intermediate
TW-2Ar	08/31/2020	19:00	6549.50	Transducer	6549.67	6539.67	Intermediate
TW-2Ar	08/31/2020	21:00	6549.47	Transducer	6549.67	6539.67	Intermediate
TW-2Ar	08/31/2020	23:00	6549.46	Transducer	6549.67	6539.67	Intermediate
TW-2Ar	09/01/2020	01:00	6549.46	Transducer	6549.67	6539.67	Intermediate
TW-2Ar	09/01/2020	03:00	6549.48	Transducer	6549.67	6539.67	Intermediate
TW-2Ar	09/01/2020	05:00	6549.45	Transducer	6549.67	6539.67	Intermediate
TW-2Ar	09/01/2020	07:00	6549.43	Transducer	6549.67	6539.67	Intermediate
TW-2Ar	09/01/2020	09:00	6549.39	Transducer	6549.67	6539.67	Intermediate
TW-2Ar	09/01/2020	11:00	6549.41	Transducer	6549.67	6539.67	Intermediate
TW-2Ar	09/01/2020	13:00	6549.43	Transducer	6549.67	6539.67	Intermediate
TW-2Ar	09/01/2020	15:00	6549.44	Transducer	6549.67	6539.67	Intermediate
TW-2Ar	09/01/2020	17:00	6549.44	Transducer	6549.67	6539.67	Intermediate
TW-2Ar	09/01/2020	19:00	6549.41	Transducer	6549.67	6539.67	Intermediate
TW-2Ar	09/01/2020	21:00	6549.38	Transducer	6549.67	6539.67	Intermediate
TW-2Ar	09/01/2020	23:00	6549.34	Transducer	6549.67	6539.67	Intermediate
TW-2Ar	09/02/2020	01:00	6549.33	Transducer	6549.67	6539.67	Intermediate
TW-2Ar	09/02/2020	03:00	6549.31	Transducer	6549.67	6539.67	Intermediate
TW-2Ar	09/02/2020	05:00	6549.30	Transducer	6549.67	6539.67	Intermediate
TW-2Ar	09/02/2020	07:00	6549.27	Transducer	6549.67	6539.67	Intermediate
TW-2Ar	09/02/2020	09:00	6549.26	Transducer	6549.67	6539.67	Intermediate
TW-2Ar	09/02/2020	11:00	6549.27	Transducer	6549.67	6539.67	Intermediate
TW-2Ar	09/02/2020	13:00	6549.31	Transducer	6549.67	6539.67	Intermediate
TW-2Ar	09/02/2020	15:00	6549.35	Transducer	6549.67	6539.67	Intermediate
TW-2Ar	09/02/2020	17:00	6549.36	Transducer	6549.67	6539.67	Intermediate
TW-2Ar	09/02/2020	19:00	6549.35	Transducer	6549.67	6539.67	Intermediate
TW-2Ar	09/02/2020	21:00	6549.33	Transducer	6549.67	6539.67	Intermediate
TW-2Ar	09/02/2020	23:00	6549.32	Transducer	6549.67	6539.67	Intermediate
TW-2Ar	09/03/2020	01:00	6549.30	Transducer	6549.67	6539.67	Intermediate
TW-2Ar	09/03/2020	03:00	6549.29	Transducer	6549.67	6539.67	Intermediate

Location	Date	Time	Water Level (ft amsl)	Method	Top of Screen (ft amsl)	Bottom of Screen (ft amsl)	Zone
TW-2Ar	09/03/2020	05:00	6549.28	Transducer	6549.67	6539.67	Intermediate
TW-2Ar	09/03/2020	07:00	6549.25	Transducer	6549.67	6539.67	Intermediate
TW-2Ar	09/03/2020	09:00	6549.24	Transducer	6549.67	6539.67	Intermediate
TW-2Ar	09/03/2020	11:00	6549.26	Transducer	6549.67	6539.67	Intermediate
TW-2Ar	09/03/2020	13:00	6549.29	Transducer	6549.67	6539.67	Intermediate
TW-2Ar	09/03/2020	15:00	6549.31	Transducer	6549.67	6539.67	Intermediate
TW-2Ar	09/03/2020	17:00	6549.32	Transducer	6549.67	6539.67	Intermediate
TW-2Ar	09/03/2020	19:00	6549.29	Transducer	6549.67	6539.67	Intermediate
TW-2Ar	09/03/2020	21:00	6549.23	Transducer	6549.67	6539.67	Intermediate
TW-2Ar	09/03/2020	23:00	6549.20	Transducer	6549.67	6539.67	Intermediate
TW-2Ar	09/04/2020	01:00	6549.18	Transducer	6549.67	6539.67	Intermediate
TW-2Ar	09/04/2020	03:00	6549.19	Transducer	6549.67	6539.67	Intermediate
TW-2Ar	09/04/2020	05:00	6549.18	Transducer	6549.67	6539.67	Intermediate
TW-2Ar	09/04/2020	07:00	6549.16	Transducer	6549.67	6539.67	Intermediate
TW-2Ar	09/04/2020	11:00	6548.67	Transducer	6549.67	6539.67	Intermediate
TW-2Ar	09/04/2020	13:00	6549.11	Transducer	6549.67	6539.67	Intermediate
TW-2Ar	09/04/2020	15:00	6549.17	Transducer	6549.67	6539.67	Intermediate
TW-2Ar	09/04/2020	17:00	6549.21	Transducer	6549.67	6539.67	Intermediate
TW-2Ar	09/04/2020	19:00	6549.21	Transducer	6549.67	6539.67	Intermediate
TW-2Ar	09/04/2020	21:00	6549.17	Transducer	6549.67	6539.67	Intermediate
TW-2Ar	09/04/2020	23:00	6549.12	Transducer	6549.67	6539.67	Intermediate
TW-2Ar	09/05/2020	01:00	6549.12	Transducer	6549.67	6539.67	Intermediate
TW-2Ar	09/05/2020	03:00	6549.13	Transducer	6549.67	6539.67	Intermediate
TW-2Ar	09/05/2020	05:00	6549.13	Transducer	6549.67	6539.67	Intermediate
TW-2Ar	09/05/2020	07:00	6549.10	Transducer	6549.67	6539.67	Intermediate
TW-2Ar	09/05/2020	09:00	6549.10	Transducer	6549.67	6539.67	Intermediate
TW-2Ar	09/05/2020	11:00	6549.12	Transducer	6549.67	6539.67	Intermediate
TW-2Ar	09/05/2020	13:00	6549.16	Transducer	6549.67	6539.67	Intermediate
TW-2Ar	09/05/2020	15:00	6549.21	Transducer	6549.67	6539.67	Intermediate
TW-2Ar	09/05/2020	17:00	6549.18	Transducer	6549.67	6539.67	Intermediate
TW-2Ar	09/05/2020	19:00	6549.18	Transducer	6549.67	6539.67	Intermediate
TW-2Ar	09/05/2020	21:00	6549.17	Transducer	6549.67	6539.67	Intermediate
TW-2Ar	09/05/2020	23:00	6549.18	Transducer	6549.67	6539.67	Intermediate
TW-2Ar	09/06/2020	01:00	6549.19	Transducer	6549.67	6539.67	Intermediate
TW-2Ar	09/06/2020	03:00	6549.20	Transducer	6549.67	6539.67	Intermediate
TW-2Ar	09/06/2020	05:00	6549.20	Transducer	6549.67	6539.67	Intermediate
TW-2Ar	09/06/2020	07:00	6549.20	Transducer	6549.67	6539.67	Intermediate
TW-2Ar	09/06/2020	09:00	6549.21	Transducer	6549.67	6539.67	Intermediate
TW-2Ar	09/06/2020	11:00	6549.24	Transducer	6549.67	6539.67	Intermediate
TW-2Ar	09/06/2020	13:00	6549.30	Transducer	6549.67	6539.67	Intermediate
TW-2Ar	09/06/2020	15:00	6549.35	Transducer	6549.67	6539.67	Intermediate
TW-2Ar	09/06/2020	17:00	6549.37	Transducer	6549.67	6539.67	Intermediate
TW-2Ar	09/06/2020	19:00	6549.38	Transducer	6549.67	6539.67	Intermediate
TW-2Ar	09/06/2020	21:00	6549.37	Transducer	6549.67	6539.67	Intermediate
TW-2Ar	09/06/2020	23:00	6549.37	Transducer	6549.67	6539.67	Intermediate

Location	Date	Time	Water Level (ft amsl)	Method	Top of Screen (ft amsl)	Bottom of Screen (ft amsl)	Zone
TW-2Ar	09/07/2020	01:00	6549.39	Transducer	6549.67	6539.67	Intermediate
TW-2Ar	09/07/2020	03:00	6549.40	Transducer	6549.67	6539.67	Intermediate
TW-2Ar	09/07/2020	05:00	6549.40	Transducer	6549.67	6539.67	Intermediate
TW-2Ar	09/07/2020	07:00	6549.41	Transducer	6549.67	6539.67	Intermediate
TW-2Ar	09/07/2020	09:00	6549.43	Transducer	6549.67	6539.67	Intermediate
TW-2Ar	09/07/2020	11:00	6549.46	Transducer	6549.67	6539.67	Intermediate
TW-2Ar	09/07/2020	13:00	6549.52	Transducer	6549.67	6539.67	Intermediate
TW-2Ar	09/07/2020	15:00	6549.59	Transducer	6549.67	6539.67	Intermediate
TW-2Ar	09/07/2020	17:00	6549.60	Transducer	6549.67	6539.67	Intermediate
TW-2Ar	09/07/2020	19:00	6549.59	Transducer	6549.67	6539.67	Intermediate
TW-2Ar	09/07/2020	21:00	6549.60	Transducer	6549.67	6539.67	Intermediate
TW-2Ar	09/07/2020	23:00	6549.61	Transducer	6549.67	6539.67	Intermediate
TW-2Ar	09/08/2020	01:00	6549.64	Transducer	6549.67	6539.67	Intermediate
TW-2Ar	09/08/2020	03:00	6549.65	Transducer	6549.67	6539.67	Intermediate
TW-2Ar	09/08/2020	05:00	6549.67	Transducer	6549.67	6539.67	Intermediate
TW-2Ar	09/08/2020	07:00	6549.65	Transducer	6549.67	6539.67	Intermediate
TW-2Ar	09/08/2020	09:00	6549.62	Transducer	6549.67	6539.67	Intermediate
TW-2Ar	09/08/2020	11:00	6549.61	Transducer	6549.67	6539.67	Intermediate
TW-2Ar	09/08/2020	13:00	6549.63	Transducer	6549.67	6539.67	Intermediate
TW-2Ar	09/08/2020	15:00	6549.65	Transducer	6549.67	6539.67	Intermediate
TW-2Ar	09/08/2020	17:00	6549.61	Transducer	6549.67	6539.67	Intermediate
TW-2Ar	09/08/2020	19:00	6549.53	Transducer	6549.67	6539.67	Intermediate
TW-2Ar	09/08/2020	21:00	6549.45	Transducer	6549.67	6539.67	Intermediate
TW-2Ar	09/08/2020	23:00	6549.44	Transducer	6549.67	6539.67	Intermediate
TW-2Ar	09/09/2020	01:00	6549.42	Transducer	6549.67	6539.67	Intermediate
TW-2Ar	09/09/2020	03:00	6549.42	Transducer	6549.67	6539.67	Intermediate
TW-2Ar	09/09/2020	05:00	6549.42	Transducer	6549.67	6539.67	Intermediate
TW-2Ar	09/09/2020	07:00	6549.39	Transducer	6549.67	6539.67	Intermediate
TW-2Ar	09/09/2020	09:00	6549.34	Transducer	6549.67	6539.67	Intermediate
TW-2Ar	09/09/2020	11:00	6549.33	Transducer	6549.67	6539.67	Intermediate
TW-2Ar	09/09/2020	13:00	6549.32	Transducer	6549.67	6539.67	Intermediate
TW-2Ar	09/09/2020	15:00	6549.34	Transducer	6549.67	6539.67	Intermediate
TW-2Ar	09/09/2020	17:00	6549.34	Transducer	6549.67	6539.67	Intermediate
TW-2Ar	09/09/2020	19:00	6549.33	Transducer	6549.67	6539.67	Intermediate
TW-2Ar	09/09/2020	21:00	6549.28	Transducer	6549.67	6539.67	Intermediate
TW-2Ar	09/09/2020	23:00	6549.26	Transducer	6549.67	6539.67	Intermediate
TW-2Ar	09/10/2020	01:00	6549.26	Transducer	6549.67	6539.67	Intermediate
TW-2Ar	09/10/2020	03:00	6549.25	Transducer	6549.67	6539.67	Intermediate
TW-2Ar	09/10/2020	05:00	6549.25	Transducer	6549.67	6539.67	Intermediate
TW-2Ar	09/10/2020	07:00	6549.24	Transducer	6549.67	6539.67	Intermediate
TW-2Ar	09/10/2020	09:00	6549.22	Transducer	6549.67	6539.67	Intermediate
TW-2Ar	09/10/2020	11:00	6549.21	Transducer	6549.67	6539.67	Intermediate
TW-2Ar	09/10/2020	13:00	6549.23	Transducer	6549.67	6539.67	Intermediate
TW-2Ar	09/10/2020	15:00	6549.24	Transducer	6549.67	6539.67	Intermediate
TW-2Ar	09/10/2020	17:00	6549.25	Transducer	6549.67	6539.67	Intermediate

Location	Date	Time	Water Level (ft amsl)	Method	Top of Screen (ft amsl)	Bottom of Screen (ft amsl)	Zone
TW-2Ar	09/10/2020	19:00	6549.24	Transducer	6549.67	6539.67	Intermediate
TW-2Ar	09/10/2020	21:00	6549.22	Transducer	6549.67	6539.67	Intermediate
TW-2Ar	09/10/2020	23:00	6549.21	Transducer	6549.67	6539.67	Intermediate
TW-2Ar	09/11/2020	01:00	6549.22	Transducer	6549.67	6539.67	Intermediate
TW-2Ar	09/11/2020	03:00	6549.22	Transducer	6549.67	6539.67	Intermediate
TW-2Ar	09/11/2020	05:00	6549.22	Transducer	6549.67	6539.67	Intermediate
TW-2Ar	09/11/2020	07:00	6549.22	Transducer	6549.67	6539.67	Intermediate
TW-2Ar	09/11/2020	09:00	6549.23	Transducer	6549.67	6539.67	Intermediate
TW-2Ar	09/11/2020	11:00	6549.25	Transducer	6549.67	6539.67	Intermediate
TW-2Ar	09/11/2020	13:00	6549.29	Transducer	6549.67	6539.67	Intermediate
TW-2Ar	09/11/2020	15:00	6549.33	Transducer	6549.67	6539.67	Intermediate
TW-2Ar	09/11/2020	17:00	6549.34	Transducer	6549.67	6539.67	Intermediate
TW-2Ar	09/11/2020	19:00	6549.33	Transducer	6549.67	6539.67	Intermediate
TW-2Ar	09/11/2020	21:00	6549.31	Transducer	6549.67	6539.67	Intermediate
TW-2Ar	09/11/2020	23:00	6549.32	Transducer	6549.67	6539.67	Intermediate
TW-2Ar	09/12/2020	01:00	6549.32	Transducer	6549.67	6539.67	Intermediate
TW-2Ar	09/12/2020	03:00	6549.31	Transducer	6549.67	6539.67	Intermediate
TW-2Ar	09/12/2020	05:00	6549.30	Transducer	6549.67	6539.67	Intermediate
TW-2Ar	09/12/2020	07:00	6549.28	Transducer	6549.67	6539.67	Intermediate
TW-2Ar	09/12/2020	09:00	6549.28	Transducer	6549.67	6539.67	Intermediate
TW-2Ar	09/12/2020	11:00	6549.30	Transducer	6549.67	6539.67	Intermediate
TW-2Ar	09/12/2020	13:00	6549.33	Transducer	6549.67	6539.67	Intermediate
TW-2Ar	09/12/2020	15:00	6549.35	Transducer	6549.67	6539.67	Intermediate
TW-2Ar	09/12/2020	17:00	6549.34	Transducer	6549.67	6539.67	Intermediate
TW-2Ar	09/12/2020	19:00	6549.31	Transducer	6549.67	6539.67	Intermediate
TW-2Ar	09/12/2020	21:00	6549.28	Transducer	6549.67	6539.67	Intermediate
TW-2Ar	09/12/2020	23:00	6549.26	Transducer	6549.67	6539.67	Intermediate
TW-2Ar	09/13/2020	01:00	6549.26	Transducer	6549.67	6539.67	Intermediate
TW-2Ar	09/13/2020	03:00	6549.25	Transducer	6549.67	6539.67	Intermediate
TW-2Ar	09/13/2020	05:00	6549.24	Transducer	6549.67	6539.67	Intermediate
TW-2Ar	09/13/2020	07:00	6549.21	Transducer	6549.67	6539.67	Intermediate
TW-2Ar	09/13/2020	09:00	6549.19	Transducer	6549.67	6539.67	Intermediate
TW-2Ar	09/13/2020	11:00	6549.21	Transducer	6549.67	6539.67	Intermediate
TW-2Ar	09/13/2020	13:00	6549.24	Transducer	6549.67	6539.67	Intermediate
TW-2Ar	09/13/2020	15:00	6549.26	Transducer	6549.67	6539.67	Intermediate
TW-2Ar	09/13/2020	17:00	6549.27	Transducer	6549.67	6539.67	Intermediate
TW-2Ar	09/13/2020	19:00	6549.24	Transducer	6549.67	6539.67	Intermediate
TW-2Ar	09/13/2020	21:00	6549.19	Transducer	6549.67	6539.67	Intermediate
TW-2Ar	09/13/2020	23:00	6549.18	Transducer	6549.67	6539.67	Intermediate
TW-2Ar	09/14/2020	01:00	6549.18	Transducer	6549.67	6539.67	Intermediate
TW-2Ar	09/14/2020	03:00	6549.18	Transducer	6549.67	6539.67	Intermediate
TW-2Ar	09/14/2020	05:00	6549.18	Transducer	6549.67	6539.67	Intermediate
TW-2Ar	09/14/2020	07:00	6549.15	Transducer	6549.67	6539.67	Intermediate
TW-2Ar	09/14/2020	09:00	6549.15	Transducer	6549.67	6539.67	Intermediate
TW-2Ar	09/14/2020	11:00	6549.18	Transducer	6549.67	6539.67	Intermediate

Location	Date	Time	Water Level (ft amsl)	Method	Top of Screen (ft amsl)	Bottom of Screen (ft amsl)	Zone
TW-2Ar	09/14/2020	13:00	6549.22	Transducer	6549.67	6539.67	Intermediate
TW-2Ar	09/14/2020	15:00	6549.25	Transducer	6549.67	6539.67	Intermediate
TW-2Ar	09/14/2020	17:00	6549.26	Transducer	6549.67	6539.67	Intermediate
TW-2Ar	09/14/2020	19:00	6549.24	Transducer	6549.67	6539.67	Intermediate
TW-2Ar	09/14/2020	21:00	6549.20	Transducer	6549.67	6539.67	Intermediate
TW-2Ar	09/14/2020	23:00	6549.20	Transducer	6549.67	6539.67	Intermediate
TW-2Ar	09/15/2020	01:00	6549.21	Transducer	6549.67	6539.67	Intermediate
TW-2Ar	09/15/2020	03:00	6549.22	Transducer	6549.67	6539.67	Intermediate
TW-2Ar	09/15/2020	05:00	6549.22	Transducer	6549.67	6539.67	Intermediate
TW-2Ar	09/15/2020	07:00	6549.21	Transducer	6549.67	6539.67	Intermediate
TW-2Ar	09/15/2020	09:00	6549.22	Transducer	6549.67	6539.67	Intermediate
TW-2Ar	09/15/2020	11:00	6549.25	Transducer	6549.67	6539.67	Intermediate
TW-2Ar	09/15/2020	13:00	6549.30	Transducer	6549.67	6539.67	Intermediate
TW-2Ar	09/15/2020	15:00	6549.34	Transducer	6549.67	6539.67	Intermediate
TW-2Ar	09/15/2020	17:00	6549.34	Transducer	6549.67	6539.67	Intermediate
TW-2Ar	09/15/2020	19:00	6549.33	Transducer	6549.67	6539.67	Intermediate
TW-2Ar	09/15/2020	21:00	6549.30	Transducer	6549.67	6539.67	Intermediate
TW-2Ar	09/15/2020	23:00	6549.31	Transducer	6549.67	6539.67	Intermediate
TW-2Ar	09/16/2020	01:00	6549.31	Transducer	6549.67	6539.67	Intermediate
TW-2Ar	09/16/2020	03:00	6549.31	Transducer	6549.67	6539.67	Intermediate
TW-2Ar	09/16/2020	05:00	6549.30	Transducer	6549.67	6539.67	Intermediate
TW-2Ar	09/16/2020	07:00	6549.28	Transducer	6549.67	6539.67	Intermediate
TW-2Ar	09/16/2020	09:00	6549.27	Transducer	6549.67	6539.67	Intermediate
TW-2Ar	09/16/2020	11:00	6549.29	Transducer	6549.67	6539.67	Intermediate
TW-2Ar	09/16/2020	13:00	6549.31	Transducer	6549.67	6539.67	Intermediate
TW-2Ar	09/16/2020	15:00	6549.32	Transducer	6549.67	6539.67	Intermediate
TW-2Ar	09/16/2020	17:00	6549.32	Transducer	6549.67	6539.67	Intermediate
TW-2Ar	09/16/2020	19:00	6549.29	Transducer	6549.67	6539.67	Intermediate
TW-2Ar	09/16/2020	21:00	6549.26	Transducer	6549.67	6539.67	Intermediate
TW-2Ar	09/16/2020	23:00	6549.25	Transducer	6549.67	6539.67	Intermediate
TW-2Ar	09/17/2020	01:00	6549.24	Transducer	6549.67	6539.67	Intermediate
TW-2Ar	09/17/2020	03:00	6549.25	Transducer	6549.67	6539.67	Intermediate
TW-2Ar	09/17/2020	05:00	6549.24	Transducer	6549.67	6539.67	Intermediate
TW-2Ar	09/17/2020	07:00	6549.21	Transducer	6549.67	6539.67	Intermediate
TW-2Ar	09/17/2020	09:00	6549.20	Transducer	6549.67	6539.67	Intermediate
TW-2Ar	09/17/2020	11:00	6549.23	Transducer	6549.67	6539.67	Intermediate
TW-2Ar	09/17/2020	13:00	6549.28	Transducer	6549.67	6539.67	Intermediate
TW-2Ar	09/17/2020	15:00	6549.32	Transducer	6549.67	6539.67	Intermediate
TW-2Ar	09/17/2020	17:00	6549.33	Transducer	6549.67	6539.67	Intermediate
TW-2Ar	09/17/2020	19:00	6549.31	Transducer	6549.67	6539.67	Intermediate
TW-2Ar	09/17/2020	21:00	6549.27	Transducer	6549.67	6539.67	Intermediate
TW-2Ar	09/17/2020	23:00	6549.25	Transducer	6549.67	6539.67	Intermediate
TW-2Ar	09/18/2020	01:00	6549.25	Transducer	6549.67	6539.67	Intermediate
TW-2Ar	09/18/2020	03:00	6549.25	Transducer	6549.67	6539.67	Intermediate
TW-2Ar	09/18/2020	05:00	6549.24	Transducer	6549.67	6539.67	Intermediate

Location	Date	Time	Water Level (ft amsl)	Method	Top of Screen (ft amsl)	Bottom of Screen (ft amsl)	Zone
TW-2Ar	09/18/2020	07:00	6549.23	Transducer	6549.67	6539.67	Intermediate
TW-2Ar	09/18/2020	09:00	6549.22	Transducer	6549.67	6539.67	Intermediate
TW-2Ar	09/18/2020	11:00	6549.24	Transducer	6549.67	6539.67	Intermediate
TW-2Ar	09/18/2020	13:00	6549.28	Transducer	6549.67	6539.67	Intermediate
TW-2Ar	09/18/2020	15:00	6549.32	Transducer	6549.67	6539.67	Intermediate
TW-2Ar	09/18/2020	17:00	6549.32	Transducer	6549.67	6539.67	Intermediate
TW-2Ar	09/18/2020	19:00	6549.30	Transducer	6549.67	6539.67	Intermediate
TW-2Ar	09/18/2020	21:00	6549.27	Transducer	6549.67	6539.67	Intermediate
TW-2Ar	09/18/2020	23:00	6549.26	Transducer	6549.67	6539.67	Intermediate
TW-2Ar	09/19/2020	01:00	6549.27	Transducer	6549.67	6539.67	Intermediate
TW-2Ar	09/19/2020	03:00	6549.29	Transducer	6549.67	6539.67	Intermediate
TW-2Ar	09/19/2020	05:00	6549.30	Transducer	6549.67	6539.67	Intermediate
TW-2Ar	09/19/2020	07:00	6549.28	Transducer	6549.67	6539.67	Intermediate
TW-2Ar	09/19/2020	09:00	6549.28	Transducer	6549.67	6539.67	Intermediate
TW-2Ar	09/19/2020	11:00	6549.30	Transducer	6549.67	6539.67	Intermediate
TW-2Ar	09/19/2020	13:00	6549.36	Transducer	6549.67	6539.67	Intermediate
TW-2Ar	09/19/2020	15:00	6549.40	Transducer	6549.67	6539.67	Intermediate
TW-2Ar	09/19/2020	17:00	6549.41	Transducer	6549.67	6539.67	Intermediate
TW-2Ar	09/19/2020	19:00	6549.40	Transducer	6549.67	6539.67	Intermediate
TW-2Ar	09/19/2020	21:00	6549.37	Transducer	6549.67	6539.67	Intermediate
TW-2Ar	09/19/2020	23:00	6549.35	Transducer	6549.67	6539.67	Intermediate
TW-2Ar	09/20/2020	01:00	6549.35	Transducer	6549.67	6539.67	Intermediate
TW-2Ar	09/20/2020	03:00	6549.36	Transducer	6549.67	6539.67	Intermediate
TW-2Ar	09/20/2020	05:00	6549.34	Transducer	6549.67	6539.67	Intermediate
TW-2Ar	09/20/2020	07:00	6549.32	Transducer	6549.67	6539.67	Intermediate
TW-2Ar	09/20/2020	09:00	6549.31	Transducer	6549.67	6539.67	Intermediate
TW-2Ar	09/20/2020	11:00	6549.33	Transducer	6549.67	6539.67	Intermediate
TW-2Ar	09/20/2020	13:00	6549.37	Transducer	6549.67	6539.67	Intermediate
TW-2Ar	09/20/2020	15:00	6549.39	Transducer	6549.67	6539.67	Intermediate
TW-2Ar	09/20/2020	17:00	6549.40	Transducer	6549.67	6539.67	Intermediate
TW-2Ar	09/20/2020	19:00	6549.39	Transducer	6549.67	6539.67	Intermediate
TW-2Ar	09/20/2020	21:00	6549.37	Transducer	6549.67	6539.67	Intermediate
TW-2Ar	09/20/2020	23:00	6549.34	Transducer	6549.67	6539.67	Intermediate
TW-2Ar	09/21/2020	01:00	6549.34	Transducer	6549.67	6539.67	Intermediate
TW-2Ar	09/21/2020	03:00	6549.35	Transducer	6549.67	6539.67	Intermediate
TW-2Ar	09/21/2020	05:00	6549.33	Transducer	6549.67	6539.67	Intermediate
TW-2Ar	09/21/2020	07:00	6549.31	Transducer	6549.67	6539.67	Intermediate
TW-2Ar	09/21/2020	09:00	6549.30	Transducer	6549.67	6539.67	Intermediate
TW-2Ar	09/21/2020	11:00	6549.32	Transducer	6549.67	6539.67	Intermediate
TW-2Ar	09/21/2020	13:00	6549.33	Transducer	6549.67	6539.67	Intermediate
TW-2Ar	09/21/2020	15:00	6549.38	Transducer	6549.67	6539.67	Intermediate
TW-2Ar	09/21/2020	17:00	6549.38	Transducer	6549.67	6539.67	Intermediate
TW-2Ar	09/21/2020	19:00	6549.36	Transducer	6549.67	6539.67	Intermediate
TW-2Ar	09/21/2020	21:00	6549.33	Transducer	6549.67	6539.67	Intermediate
TW-2Ar	09/21/2020	23:00	6549.32	Transducer	6549.67	6539.67	Intermediate

Location	Date	Time	Water Level (ft amsl)	Method	Top of Screen (ft amsl)	Bottom of Screen (ft amsl)	Zone
TW-2Ar	09/22/2020	01:00	6549.33	Transducer	6549.67	6539.67	Intermediate
TW-2Ar	09/22/2020	03:00	6549.33	Transducer	6549.67	6539.67	Intermediate
TW-2Ar	09/22/2020	05:00	6549.32	Transducer	6549.67	6539.67	Intermediate
TW-2Ar	09/22/2020	07:00	6549.30	Transducer	6549.67	6539.67	Intermediate
TW-2Ar	09/22/2020	09:00	6549.31	Transducer	6549.67	6539.67	Intermediate
TW-2Ar	09/22/2020	11:00	6549.33	Transducer	6549.67	6539.67	Intermediate
TW-2Ar	09/22/2020	13:00	6549.35	Transducer	6549.67	6539.67	Intermediate
TW-2Ar	09/22/2020	15:00	6549.39	Transducer	6549.67	6539.67	Intermediate
TW-2Ar	09/22/2020	17:00	6549.38	Transducer	6549.67	6539.67	Intermediate
TW-2Ar	09/22/2020	19:00	6549.36	Transducer	6549.67	6539.67	Intermediate
TW-2Ar	09/22/2020	21:00	6549.34	Transducer	6549.67	6539.67	Intermediate
TW-2Ar	09/22/2020	23:00	6549.34	Transducer	6549.67	6539.67	Intermediate
TW-2Ar	09/23/2020	01:00	6549.35	Transducer	6549.67	6539.67	Intermediate
TW-2Ar	09/23/2020	03:00	6549.35	Transducer	6549.67	6539.67	Intermediate
TW-2Ar	09/23/2020	05:00	6549.35	Transducer	6549.67	6539.67	Intermediate
TW-2Ar	09/23/2020	07:00	6549.32	Transducer	6549.67	6539.67	Intermediate
TW-2Ar	09/23/2020	09:00	6549.32	Transducer	6549.67	6539.67	Intermediate
TW-2Ar	09/23/2020	11:00	6549.34	Transducer	6549.67	6539.67	Intermediate
TW-2Ar	09/23/2020	13:00	6549.37	Transducer	6549.67	6539.67	Intermediate
TW-2Ar	09/23/2020	15:00	6549.40	Transducer	6549.67	6539.67	Intermediate
TW-2Ar	09/23/2020	17:00	6549.39	Transducer	6549.67	6539.67	Intermediate
TW-2Ar	09/23/2020	19:00	6549.37	Transducer	6549.67	6539.67	Intermediate
TW-2Ar	09/23/2020	21:00	6549.35	Transducer	6549.67	6539.67	Intermediate
TW-2Ar	09/23/2020	23:00	6549.34	Transducer	6549.67	6539.67	Intermediate
TW-2Ar	09/24/2020	01:00	6549.34	Transducer	6549.67	6539.67	Intermediate
TW-2Ar	09/24/2020	03:00	6549.35	Transducer	6549.67	6539.67	Intermediate
TW-2Ar	09/24/2020	05:00	6549.34	Transducer	6549.67	6539.67	Intermediate
TW-2Ar	09/24/2020	07:00	6549.32	Transducer	6549.67	6539.67	Intermediate
TW-2Ar	09/24/2020	09:00	6549.31	Transducer	6549.67	6539.67	Intermediate
TW-2Ar	09/24/2020	11:00	6549.34	Transducer	6549.67	6539.67	Intermediate
TW-2Ar	09/24/2020	13:00	6549.38	Transducer	6549.67	6539.67	Intermediate
TW-2Ar	09/24/2020	15:00	6549.42	Transducer	6549.67	6539.67	Intermediate
TW-2Ar	09/24/2020	17:00	6549.44	Transducer	6549.67	6539.67	Intermediate
TW-2Ar	09/24/2020	19:00	6549.42	Transducer	6549.67	6539.67	Intermediate
TW-2Ar	09/24/2020	21:00	6549.40	Transducer	6549.67	6539.67	Intermediate
TW-2Ar	09/24/2020	23:00	6549.40	Transducer	6549.67	6539.67	Intermediate
TW-2Ar	09/25/2020	01:00	6549.40	Transducer	6549.67	6539.67	Intermediate
TW-2Ar	09/25/2020	03:00	6549.40	Transducer	6549.67	6539.67	Intermediate
TW-2Ar	09/25/2020	05:00	6549.38	Transducer	6549.67	6539.67	Intermediate
TW-2Ar	09/25/2020	07:00	6549.36	Transducer	6549.67	6539.67	Intermediate
TW-2Ar	09/25/2020	09:00	6549.34	Transducer	6549.67	6539.67	Intermediate
TW-2Ar	09/25/2020	11:00	6549.35	Transducer	6549.67	6539.67	Intermediate
TW-2Ar	09/25/2020	13:00	6549.40	Transducer	6549.67	6539.67	Intermediate
TW-2Ar	09/25/2020	15:00	6549.44	Transducer	6549.67	6539.67	Intermediate
TW-2Ar	09/25/2020	17:00	6549.44	Transducer	6549.67	6539.67	Intermediate

Location	Date	Time	Water Level (ft amsl)	Method	Top of Screen (ft amsl)	Bottom of Screen (ft amsl)	Zone
TW-2Ar	09/25/2020	19:00	6549.41	Transducer	6549.67	6539.67	Intermediate
TW-2Ar	09/25/2020	21:00	6549.38	Transducer	6549.67	6539.67	Intermediate
TW-2Ar	09/25/2020	23:00	6549.39	Transducer	6549.67	6539.67	Intermediate
TW-2Ar	09/26/2020	01:00	6549.40	Transducer	6549.67	6539.67	Intermediate
TW-2Ar	09/26/2020	03:00	6549.40	Transducer	6549.67	6539.67	Intermediate
TW-2Ar	09/26/2020	05:00	6549.39	Transducer	6549.67	6539.67	Intermediate
TW-2Ar	09/26/2020	07:00	6549.38	Transducer	6549.67	6539.67	Intermediate
TW-2Ar	09/26/2020	09:00	6549.38	Transducer	6549.67	6539.67	Intermediate
TW-2Ar	09/26/2020	11:00	6549.39	Transducer	6549.67	6539.67	Intermediate
TW-2Ar	09/26/2020	13:00	6549.45	Transducer	6549.67	6539.67	Intermediate
TW-2Ar	09/26/2020	15:00	6549.48	Transducer	6549.67	6539.67	Intermediate
TW-2Ar	09/26/2020	17:00	6549.48	Transducer	6549.67	6539.67	Intermediate
TW-2Ar	09/26/2020	19:00	6549.46	Transducer	6549.67	6539.67	Intermediate
TW-2Ar	09/26/2020	21:00	6549.44	Transducer	6549.67	6539.67	Intermediate
TW-2Ar	09/26/2020	23:00	6549.44	Transducer	6549.67	6539.67	Intermediate
TW-2Ar	09/27/2020	01:00	6549.45	Transducer	6549.67	6539.67	Intermediate
TW-2Ar	09/27/2020	03:00	6549.46	Transducer	6549.67	6539.67	Intermediate
TW-2Ar	09/27/2020	05:00	6549.45	Transducer	6549.67	6539.67	Intermediate
TW-2Ar	09/27/2020	07:00	6549.43	Transducer	6549.67	6539.67	Intermediate
TW-2Ar	09/27/2020	09:00	6549.42	Transducer	6549.67	6539.67	Intermediate
TW-2Ar	09/27/2020	11:00	6549.43	Transducer	6549.67	6539.67	Intermediate
TW-2Ar	09/27/2020	13:00	6549.47	Transducer	6549.67	6539.67	Intermediate
TW-2Ar	09/27/2020	15:00	6549.48	Transducer	6549.67	6539.67	Intermediate
TW-2Ar	09/27/2020	17:00	6549.46	Transducer	6549.67	6539.67	Intermediate
TW-2Ar	09/27/2020	19:00	6549.43	Transducer	6549.67	6539.67	Intermediate
TW-2Ar	09/27/2020	21:00	6549.39	Transducer	6549.67	6539.67	Intermediate
TW-2Ar	09/27/2020	23:00	6549.34	Transducer	6549.67	6539.67	Intermediate
TW-2Ar	09/28/2020	01:00	6549.29	Transducer	6549.67	6539.67	Intermediate
TW-2Ar	09/28/2020	03:00	6549.27	Transducer	6549.67	6539.67	Intermediate
TW-2Ar	09/28/2020	05:00	6549.22	Transducer	6549.67	6539.67	Intermediate
TW-2Ar	09/28/2020	07:00	6549.19	Transducer	6549.67	6539.67	Intermediate
TW-2Ar	09/28/2020	09:00	6549.16	Transducer	6549.67	6539.67	Intermediate
TW-2Ar	09/28/2020	11:00	6549.15	Transducer	6549.67	6539.67	Intermediate
TW-2Ar	09/28/2020	13:00	6549.20	Transducer	6549.67	6539.67	Intermediate
TW-2Ar	09/28/2020	15:00	6549.23	Transducer	6549.67	6539.67	Intermediate
TW-2Ar	09/28/2020	17:00	6549.25	Transducer	6549.67	6539.67	Intermediate
TW-2Ar	09/28/2020	19:00	6549.22	Transducer	6549.67	6539.67	Intermediate
TW-2Ar	09/28/2020	21:00	6549.19	Transducer	6549.67	6539.67	Intermediate
TW-2Ar	09/28/2020	23:00	6549.18	Transducer	6549.67	6539.67	Intermediate
TW-2Ar	09/29/2020	01:00	6549.19	Transducer	6549.67	6539.67	Intermediate
TW-2Ar	09/29/2020	03:00	6549.20	Transducer	6549.67	6539.67	Intermediate
TW-2Ar	09/29/2020	05:00	6549.19	Transducer	6549.67	6539.67	Intermediate
TW-2Ar	09/29/2020	07:00	6549.17	Transducer	6549.67	6539.67	Intermediate
TW-2Ar	09/29/2020	09:00	6549.17	Transducer	6549.67	6539.67	Intermediate
TW-2Ar	09/29/2020	11:00	6549.18	Transducer	6549.67	6539.67	Intermediate

Location	Date	Time	Water Level (ft amsl)	Method	Top of Screen (ft amsl)	Bottom of Screen (ft amsl)	Zone
TW-2Ar	09/29/2020	13:00	6549.23	Transducer	6549.67	6539.67	Intermediate
TW-2Ar	09/29/2020	15:00	6549.27	Transducer	6549.67	6539.67	Intermediate
TW-2Ar	09/29/2020	17:00	6549.29	Transducer	6549.67	6539.67	Intermediate
TW-2Ar	09/29/2020	19:00	6549.28	Transducer	6549.67	6539.67	Intermediate
TW-2Ar	09/29/2020	21:00	6549.27	Transducer	6549.67	6539.67	Intermediate
TW-2Ar	09/29/2020	23:00	6549.26	Transducer	6549.67	6539.67	Intermediate
TW-2Ar	09/30/2020	01:00	6549.26	Transducer	6549.67	6539.67	Intermediate
TW-2Ar	09/30/2020	03:00	6549.26	Transducer	6549.67	6539.67	Intermediate
TW-2Ar	09/30/2020	05:00	6549.26	Transducer	6549.67	6539.67	Intermediate
TW-2Ar	09/30/2020	07:00	6549.25	Transducer	6549.67	6539.67	Intermediate
TW-2Ar	09/30/2020	09:00	6549.25	Transducer	6549.67	6539.67	Intermediate
TW-2Ar	09/30/2020	11:00	6549.27	Transducer	6549.67	6539.67	Intermediate
TW-2Ar	09/30/2020	13:00	6549.30	Transducer	6549.67	6539.67	Intermediate
TW-2Ar	09/30/2020	15:00	6549.32	Transducer	6549.67	6539.67	Intermediate
TW-2Ar	09/30/2020	17:00	6549.32	Transducer	6549.67	6539.67	Intermediate
TW-2Ar	09/30/2020	19:00	6549.30	Transducer	6549.67	6539.67	Intermediate
TW-2Ar	09/30/2020	21:00	6549.26	Transducer	6549.67	6539.67	Intermediate
TW-2Ar	09/30/2020	23:00	6549.25	Transducer	6549.67	6539.67	Intermediate
TW-2Ar	10/01/2020	01:00	6549.25	Transducer	6549.67	6539.67	Intermediate
TW-2Ar	10/01/2020	03:00	6549.25	Transducer	6549.67	6539.67	Intermediate
TW-2Ar	10/01/2020	05:00	6549.24	Transducer	6549.67	6539.67	Intermediate
TW-2Ar	10/01/2020	07:00	6549.21	Transducer	6549.67	6539.67	Intermediate
TW-2Ar	10/01/2020	09:00	6549.20	Transducer	6549.67	6539.67	Intermediate
TW-2Ar	10/01/2020	11:00	6549.21	Transducer	6549.67	6539.67	Intermediate
TW-2Ar	10/01/2020	13:00	6549.25	Transducer	6549.67	6539.67	Intermediate
TW-2Ar	10/01/2020	15:00	6549.27	Transducer	6549.67	6539.67	Intermediate
TW-2Ar	10/01/2020	17:00	6549.27	Transducer	6549.67	6539.67	Intermediate
TW-2Ar	10/01/2020	19:00	6549.25	Transducer	6549.67	6539.67	Intermediate
TW-2Ar	10/01/2020	21:00	6549.22	Transducer	6549.67	6539.67	Intermediate
TW-2Ar	10/01/2020	23:00	6549.23	Transducer	6549.67	6539.67	Intermediate
TW-2Ar	10/02/2020	01:00	6549.24	Transducer	6549.67	6539.67	Intermediate
TW-2Ar	10/02/2020	03:00	6549.26	Transducer	6549.67	6539.67	Intermediate
TW-2Ar	10/02/2020	05:00	6549.27	Transducer	6549.67	6539.67	Intermediate
TW-2Ar	10/02/2020	07:00	6549.26	Transducer	6549.67	6539.67	Intermediate
TW-2Ar	10/02/2020	09:00	6549.27	Transducer	6549.67	6539.67	Intermediate
TW-2Ar	10/02/2020	11:00	6549.29	Transducer	6549.67	6539.67	Intermediate
TW-2Ar	10/02/2020	13:00	6549.35	Transducer	6549.67	6539.67	Intermediate
TW-2Ar	10/02/2020	15:00	6549.39	Transducer	6549.67	6539.67	Intermediate
TW-2Ar	10/02/2020	17:00	6549.41	Transducer	6549.67	6539.67	Intermediate
TW-2Ar	10/02/2020	19:00	6549.40	Transducer	6549.67	6539.67	Intermediate
TW-2Ar	10/02/2020	21:00	6549.40	Transducer	6549.67	6539.67	Intermediate
TW-2Ar	10/02/2020	23:00	6549.39	Transducer	6549.67	6539.67	Intermediate
TW-2Ar	10/03/2020	01:00	6549.39	Transducer	6549.67	6539.67	Intermediate
TW-2Ar	10/03/2020	03:00	6549.40	Transducer	6549.67	6539.67	Intermediate
TW-2Ar	10/03/2020	05:00	6549.38	Transducer	6549.67	6539.67	Intermediate

Location	Date	Time	Water Level (ft amsl)	Method	Top of Screen (ft amsl)	Bottom of Screen (ft amsl)	Zone
TW-2Ar	10/03/2020	07:00	6549.35	Transducer	6549.67	6539.67	Intermediate
TW-2Ar	10/03/2020	09:00	6549.34	Transducer	6549.67	6539.67	Intermediate
TW-2Ar	10/03/2020	11:00	6549.34	Transducer	6549.67	6539.67	Intermediate
TW-2Ar	10/03/2020	13:00	6549.37	Transducer	6549.67	6539.67	Intermediate
TW-2Ar	10/03/2020	15:00	6549.39	Transducer	6549.67	6539.67	Intermediate
TW-2Ar	10/03/2020	17:00	6549.38	Transducer	6549.67	6539.67	Intermediate
TW-2Ar	10/03/2020	19:00	6549.32	Transducer	6549.67	6539.67	Intermediate
TW-2Ar	10/03/2020	21:00	6549.28	Transducer	6549.67	6539.67	Intermediate
TW-2Ar	10/03/2020	23:00	6549.26	Transducer	6549.67	6539.67	Intermediate
TW-2Ar	10/04/2020	01:00	6549.26	Transducer	6549.67	6539.67	Intermediate
TW-2Ar	10/04/2020	03:00	6549.25	Transducer	6549.67	6539.67	Intermediate
TW-2Ar	10/04/2020	05:00	6549.24	Transducer	6549.67	6539.67	Intermediate
TW-2Ar	10/04/2020	07:00	6549.23	Transducer	6549.67	6539.67	Intermediate
TW-2Ar	10/04/2020	09:00	6549.22	Transducer	6549.67	6539.67	Intermediate
TW-2Ar	10/04/2020	11:00	6549.24	Transducer	6549.67	6539.67	Intermediate
TW-2Ar	10/04/2020	13:00	6549.28	Transducer	6549.67	6539.67	Intermediate
TW-2Ar	10/04/2020	15:00	6549.32	Transducer	6549.67	6539.67	Intermediate
TW-2Ar	10/04/2020	17:00	6549.33	Transducer	6549.67	6539.67	Intermediate
TW-2Ar	10/04/2020	19:00	6549.31	Transducer	6549.67	6539.67	Intermediate
TW-2Ar	10/04/2020	21:00	6549.30	Transducer	6549.67	6539.67	Intermediate
TW-2Ar	10/04/2020	23:00	6549.30	Transducer	6549.67	6539.67	Intermediate
TW-2Ar	10/05/2020	01:00	6549.30	Transducer	6549.67	6539.67	Intermediate
TW-2Ar	10/05/2020	03:00	6549.30	Transducer	6549.67	6539.67	Intermediate
TW-2Ar	10/05/2020	05:00	6549.30	Transducer	6549.67	6539.67	Intermediate
TW-2Ar	10/05/2020	07:00	6549.29	Transducer	6549.67	6539.67	Intermediate
TW-2Ar	10/05/2020	09:00	6549.28	Transducer	6549.67	6539.67	Intermediate
TW-2Ar	10/05/2020	11:00	6549.30	Transducer	6549.67	6539.67	Intermediate
TW-2Ar	10/05/2020	13:00	6549.34	Transducer	6549.67	6539.67	Intermediate
TW-2Ar	10/05/2020	15:00	6549.37	Transducer	6549.67	6539.67	Intermediate
TW-2Ar	10/05/2020	17:00	6549.38	Transducer	6549.67	6539.67	Intermediate
TW-2Ar	10/05/2020	19:00	6549.34	Transducer	6549.67	6539.67	Intermediate
TW-2Ar	10/05/2020	21:00	6549.32	Transducer	6549.67	6539.67	Intermediate
TW-2Ar	10/05/2020	23:00	6549.31	Transducer	6549.67	6539.67	Intermediate
TW-2Ar	10/06/2020	01:00	6549.30	Transducer	6549.67	6539.67	Intermediate
TW-2Ar	10/06/2020	03:00	6549.29	Transducer	6549.67	6539.67	Intermediate
TW-2Ar	10/06/2020	05:00	6549.27	Transducer	6549.67	6539.67	Intermediate
TW-2Ar	10/06/2020	07:00	6549.25	Transducer	6549.67	6539.67	Intermediate
TW-2Ar	10/06/2020	09:00	6549.23	Transducer	6549.67	6539.67	Intermediate
TW-2Ar	10/06/2020	11:00	6549.24	Transducer	6549.67	6539.67	Intermediate
TW-2Ar	10/06/2020	13:00	6549.29	Transducer	6549.67	6539.67	Intermediate
TW-2Ar	10/06/2020	15:00	6549.32	Transducer	6549.67	6539.67	Intermediate
TW-2Ar	10/06/2020	17:00	6549.33	Transducer	6549.67	6539.67	Intermediate
TW-2Ar	10/06/2020	19:00	6549.31	Transducer	6549.67	6539.67	Intermediate
TW-2Ar	10/06/2020	21:00	6549.31	Transducer	6549.67	6539.67	Intermediate
TW-2Ar	10/06/2020	23:00	6549.30	Transducer	6549.67	6539.67	Intermediate

Location	Date	Time	Water Level (ft amsl)	Method	Top of Screen (ft amsl)	Bottom of Screen (ft amsl)	Zone
TW-2Ar	10/07/2020	01:00	6549.31	Transducer	6549.67	6539.67	Intermediate
TW-2Ar	10/07/2020	03:00	6549.31	Transducer	6549.67	6539.67	Intermediate
TW-2Ar	10/07/2020	05:00	6549.31	Transducer	6549.67	6539.67	Intermediate
TW-2Ar	10/07/2020	07:00	6549.29	Transducer	6549.67	6539.67	Intermediate
TW-2Ar	10/07/2020	09:00	6549.29	Transducer	6549.67	6539.67	Intermediate
TW-2Ar	10/07/2020	11:00	6549.31	Transducer	6549.67	6539.67	Intermediate
TW-2Ar	10/07/2020	13:00	6549.36	Transducer	6549.67	6539.67	Intermediate
TW-2Ar	10/07/2020	15:00	6549.39	Transducer	6549.67	6539.67	Intermediate
TW-2Ar	10/07/2020	17:00	6549.40	Transducer	6549.67	6539.67	Intermediate
TW-2Ar	10/07/2020	19:00	6549.38	Transducer	6549.67	6539.67	Intermediate
TW-2Ar	10/07/2020	21:00	6549.37	Transducer	6549.67	6539.67	Intermediate
TW-2Ar	10/07/2020	23:00	6549.36	Transducer	6549.67	6539.67	Intermediate
TW-2Ar	10/08/2020	01:00	6549.36	Transducer	6549.67	6539.67	Intermediate
TW-2Ar	10/08/2020	03:00	6549.36	Transducer	6549.67	6539.67	Intermediate
TW-2Ar	10/08/2020	05:00	6549.36	Transducer	6549.67	6539.67	Intermediate
TW-2Ar	10/08/2020	07:00	6549.35	Transducer	6549.67	6539.67	Intermediate
TW-2Ar	10/08/2020	09:00	6549.33	Transducer	6549.67	6539.67	Intermediate
TW-2Ar	10/08/2020	11:00	6549.36	Transducer	6549.67	6539.67	Intermediate
TW-2Ar	10/08/2020	13:00	6549.40	Transducer	6549.67	6539.67	Intermediate
TW-2Ar	10/08/2020	15:00	6549.44	Transducer	6549.67	6539.67	Intermediate
TW-2Ar	10/08/2020	17:00	6549.44	Transducer	6549.67	6539.67	Intermediate
TW-2Ar	10/08/2020	19:00	6549.42	Transducer	6549.67	6539.67	Intermediate
TW-2Ar	10/08/2020	21:00	6549.41	Transducer	6549.67	6539.67	Intermediate
TW-2Ar	10/08/2020	23:00	6549.40	Transducer	6549.67	6539.67	Intermediate
TW-2Ar	10/09/2020	01:00	6549.40	Transducer	6549.67	6539.67	Intermediate
TW-2Ar	10/09/2020	03:00	6549.42	Transducer	6549.67	6539.67	Intermediate
TW-2Ar	10/09/2020	05:00	6549.39	Transducer	6549.67	6539.67	Intermediate
TW-2Ar	10/09/2020	07:00	6549.37	Transducer	6549.67	6539.67	Intermediate
TW-2Ar	10/09/2020	09:00	6549.35	Transducer	6549.67	6539.67	Intermediate
TW-2Ar	10/09/2020	11:00	6549.37	Transducer	6549.67	6539.67	Intermediate
TW-2Ar	10/09/2020	13:00	6549.41	Transducer	6549.67	6539.67	Intermediate
TW-2Ar	10/09/2020	15:00	6549.44	Transducer	6549.67	6539.67	Intermediate
TW-2Ar	10/09/2020	17:00	6549.45	Transducer	6549.67	6539.67	Intermediate
TW-2Ar	10/09/2020	19:00	6549.42	Transducer	6549.67	6539.67	Intermediate
TW-2Ar	10/09/2020	21:00	6549.40	Transducer	6549.67	6539.67	Intermediate
TW-2Ar	10/09/2020	23:00	6549.40	Transducer	6549.67	6539.67	Intermediate
TW-2Ar	10/10/2020	01:00	6549.40	Transducer	6549.67	6539.67	Intermediate
TW-2Ar	10/10/2020	03:00	6549.40	Transducer	6549.67	6539.67	Intermediate
TW-2Ar	10/10/2020	05:00	6549.38	Transducer	6549.67	6539.67	Intermediate
TW-2Ar	10/10/2020	07:00	6549.36	Transducer	6549.67	6539.67	Intermediate
TW-2Ar	10/10/2020	09:00	6549.35	Transducer	6549.67	6539.67	Intermediate
TW-2Ar	10/10/2020	11:00	6549.37	Transducer	6549.67	6539.67	Intermediate
TW-2Ar	10/10/2020	13:00	6549.43	Transducer	6549.67	6539.67	Intermediate
TW-2Ar	10/10/2020	15:00	6549.47	Transducer	6549.67	6539.67	Intermediate
TW-2Ar	10/10/2020	17:00	6549.46	Transducer	6549.67	6539.67	Intermediate

Location	Date	Time	Water Level (ft amsl)	Method	Top of Screen (ft amsl)	Bottom of Screen (ft amsl)	Zone
TW-2Ar	10/10/2020	19:00	6549.43	Transducer	6549.67	6539.67	Intermediate
TW-2Ar	10/10/2020	21:00	6549.43	Transducer	6549.67	6539.67	Intermediate
TW-2Ar	10/10/2020	23:00	6549.44	Transducer	6549.67	6539.67	Intermediate
TW-2Ar	10/11/2020	01:00	6549.44	Transducer	6549.67	6539.67	Intermediate
TW-2Ar	10/11/2020	03:00	6549.43	Transducer	6549.67	6539.67	Intermediate
TW-2Ar	10/11/2020	05:00	6549.43	Transducer	6549.67	6539.67	Intermediate
TW-2Ar	10/11/2020	07:00	6549.44	Transducer	6549.67	6539.67	Intermediate
TW-2Ar	10/11/2020	09:00	6549.45	Transducer	6549.67	6539.67	Intermediate
TW-2Ar	10/11/2020	11:00	6549.46	Transducer	6549.67	6539.67	Intermediate
TW-2Ar	10/11/2020	13:00	6549.49	Transducer	6549.67	6539.67	Intermediate
TW-2Ar	10/11/2020	15:00	6549.51	Transducer	6549.67	6539.67	Intermediate
TW-2Ar	10/11/2020	17:00	6549.48	Transducer	6549.67	6539.67	Intermediate
TW-2Ar	10/11/2020	19:00	6549.41	Transducer	6549.67	6539.67	Intermediate
TW-2Ar	10/11/2020	21:00	6549.35	Transducer	6549.67	6539.67	Intermediate
TW-2Ar	10/11/2020	23:00	6549.35	Transducer	6549.67	6539.67	Intermediate
TW-2Ar	10/12/2020	01:00	6549.29	Transducer	6549.67	6539.67	Intermediate
TW-2Ar	10/12/2020	03:00	6549.29	Transducer	6549.67	6539.67	Intermediate
TW-2Ar	10/12/2020	05:00	6549.26	Transducer	6549.67	6539.67	Intermediate
TW-2Ar	10/12/2020	07:00	6549.23	Transducer	6549.67	6539.67	Intermediate
TW-2Ar	10/12/2020	09:00	6549.21	Transducer	6549.67	6539.67	Intermediate
TW-2Ar	10/12/2020	11:00	6549.24	Transducer	6549.67	6539.67	Intermediate
TW-2Ar	10/12/2020	13:00	6549.28	Transducer	6549.67	6539.67	Intermediate
TW-2Ar	10/12/2020	15:00	6549.32	Transducer	6549.67	6539.67	Intermediate
TW-2Ar	10/12/2020	17:00	6549.32	Transducer	6549.67	6539.67	Intermediate
TW-2Ar	10/12/2020	19:00	6549.28	Transducer	6549.67	6539.67	Intermediate
TW-2Ar	10/12/2020	21:00	6549.26	Transducer	6549.67	6539.67	Intermediate
TW-2Ar	10/12/2020	23:00	6549.25	Transducer	6549.67	6539.67	Intermediate
TW-2Ar	10/13/2020	01:00	6549.26	Transducer	6549.67	6539.67	Intermediate
TW-2Ar	10/13/2020	03:00	6549.23	Transducer	6549.67	6539.67	Intermediate
TW-2Ar	10/13/2020	05:00	6549.21	Transducer	6549.67	6539.67	Intermediate
TW-2Ar	10/13/2020	07:00	6549.19	Transducer	6549.67	6539.67	Intermediate
TW-2Ar	10/13/2020	09:00	6549.18	Transducer	6549.67	6539.67	Intermediate
TW-2Ar	10/13/2020	11:00	6549.20	Transducer	6549.67	6539.67	Intermediate
TW-2Ar	10/13/2020	13:00	6549.25	Transducer	6549.67	6539.67	Intermediate
TW-2Ar	10/13/2020	15:00	6549.28	Transducer	6549.67	6539.67	Intermediate
TW-2Ar	10/13/2020	17:00	6549.30	Transducer	6549.67	6539.67	Intermediate
TW-2Ar	10/13/2020	19:00	6549.28	Transducer	6549.67	6539.67	Intermediate
TW-2Ar	10/13/2020	21:00	6549.26	Transducer	6549.67	6539.67	Intermediate
TW-2Ar	10/13/2020	23:00	6549.26	Transducer	6549.67	6539.67	Intermediate
TW-2Ar	10/14/2020	01:00	6549.29	Transducer	6549.67	6539.67	Intermediate
TW-2Ar	10/14/2020	03:00	6549.31	Transducer	6549.67	6539.67	Intermediate
TW-2Ar	10/14/2020	05:00	6549.31	Transducer	6549.67	6539.67	Intermediate
TW-2Ar	10/14/2020	07:00	6549.30	Transducer	6549.67	6539.67	Intermediate
TW-2Ar	10/14/2020	09:00	6549.29	Transducer	6549.67	6539.67	Intermediate
TW-2Ar	10/14/2020	11:00	6549.32	Transducer	6549.67	6539.67	Intermediate

Location	Date	Time	Water Level (ft amsl)	Method	Top of Screen (ft amsl)	Bottom of Screen (ft amsl)	Zone
TW-2Ar	10/14/2020	13:00	6549.37	Transducer	6549.67	6539.67	Intermediate
TW-2Ar	10/14/2020	15:00	6549.41	Transducer	6549.67	6539.67	Intermediate
TW-2Ar	10/14/2020	17:00	6549.41	Transducer	6549.67	6539.67	Intermediate
TW-2Ar	10/14/2020	19:00	6549.39	Transducer	6549.67	6539.67	Intermediate
TW-2Ar	10/14/2020	21:00	6549.36	Transducer	6549.67	6539.67	Intermediate
TW-2Ar	10/14/2020	23:00	6549.36	Transducer	6549.67	6539.67	Intermediate
TW-2Ar	10/15/2020	01:00	6549.36	Transducer	6549.67	6539.67	Intermediate
TW-2Ar	10/15/2020	03:00	6549.36	Transducer	6549.67	6539.67	Intermediate
TW-2Ar	10/15/2020	05:00	6549.34	Transducer	6549.67	6539.67	Intermediate
TW-2Ar	10/15/2020	07:00	6549.32	Transducer	6549.67	6539.67	Intermediate
TW-2Ar	10/15/2020	09:00	6549.29	Transducer	6549.67	6539.67	Intermediate
TW-2Ar	10/15/2020	11:00	6549.30	Transducer	6549.67	6539.67	Intermediate
TW-2Ar	10/15/2020	13:00	6549.36	Transducer	6549.67	6539.67	Intermediate
TW-2Ar	10/15/2020	15:00	6549.40	Transducer	6549.67	6539.67	Intermediate
TW-2Ar	10/15/2020	17:00	6549.39	Transducer	6549.67	6539.67	Intermediate
TW-2Ar	10/15/2020	19:00	6549.35	Transducer	6549.67	6539.67	Intermediate
TW-2Ar	10/15/2020	21:00	6549.29	Transducer	6549.67	6539.67	Intermediate
TW-2Ar	10/15/2020	23:00	6549.26	Transducer	6549.67	6539.67	Intermediate
TW-2Ar	10/16/2020	01:00	6549.23	Transducer	6549.67	6539.67	Intermediate
TW-2Ar	10/16/2020	03:00	6549.22	Transducer	6549.67	6539.67	Intermediate
TW-2Ar	10/16/2020	05:00	6549.20	Transducer	6549.67	6539.67	Intermediate
TW-2Ar	10/16/2020	07:00	6549.18	Transducer	6549.67	6539.67	Intermediate
TW-2Ar	10/16/2020	09:00	6549.18	Transducer	6549.67	6539.67	Intermediate
TW-2Ar	10/16/2020	11:00	6549.21	Transducer	6549.67	6539.67	Intermediate
TW-2Ar	10/16/2020	13:00	6549.29	Transducer	6549.67	6539.67	Intermediate
TW-2Ar	10/16/2020	15:00	6549.32	Transducer	6549.67	6539.67	Intermediate
TW-2Ar	10/16/2020	17:00	6549.35	Transducer	6549.67	6539.67	Intermediate
TW-2Ar	10/16/2020	19:00	6549.34	Transducer	6549.67	6539.67	Intermediate
TW-2Ar	10/16/2020	21:00	6549.34	Transducer	6549.67	6539.67	Intermediate
TW-2Ar	10/16/2020	23:00	6549.34	Transducer	6549.67	6539.67	Intermediate
TW-2Ar	10/17/2020	01:00	6549.35	Transducer	6549.67	6539.67	Intermediate
TW-2Ar	10/17/2020	03:00	6549.37	Transducer	6549.67	6539.67	Intermediate
TW-2Ar	10/17/2020	05:00	6549.35	Transducer	6549.67	6539.67	Intermediate
TW-2Ar	10/17/2020	07:00	6549.35	Transducer	6549.67	6539.67	Intermediate
TW-2Ar	10/17/2020	09:00	6549.35	Transducer	6549.67	6539.67	Intermediate
TW-2Ar	10/17/2020	11:00	6549.36	Transducer	6549.67	6539.67	Intermediate
TW-2Ar	10/17/2020	13:00	6549.40	Transducer	6549.67	6539.67	Intermediate
TW-2Ar	10/17/2020	15:00	6549.44	Transducer	6549.67	6539.67	Intermediate
TW-2Ar	10/17/2020	17:00	6549.43	Transducer	6549.67	6539.67	Intermediate
TW-2Ar	10/17/2020	19:00	6549.40	Transducer	6549.67	6539.67	Intermediate
TW-2Ar	10/17/2020	21:00	6549.38	Transducer	6549.67	6539.67	Intermediate
TW-2Ar	10/17/2020	23:00	6549.41	Transducer	6549.67	6539.67	Intermediate
TW-2Ar	10/18/2020	01:00	6549.40	Transducer	6549.67	6539.67	Intermediate
TW-2Ar	10/18/2020	03:00	6549.38	Transducer	6549.67	6539.67	Intermediate
TW-2Ar	10/18/2020	05:00	6549.37	Transducer	6549.67	6539.67	Intermediate

Location	Date	Time	Water Level (ft amsl)	Method	Top of Screen (ft amsl)	Bottom of Screen (ft amsl)	Zone
TW-2Ar	10/18/2020	07:00	6549.35	Transducer	6549.67	6539.67	Intermediate
TW-2Ar	10/18/2020	09:00	6549.33	Transducer	6549.67	6539.67	Intermediate
TW-2Ar	10/18/2020	11:00	6549.34	Transducer	6549.67	6539.67	Intermediate
TW-2Ar	10/18/2020	13:00	6549.39	Transducer	6549.67	6539.67	Intermediate
TW-2Ar	10/18/2020	15:00	6549.42	Transducer	6549.67	6539.67	Intermediate
TW-2Ar	10/18/2020	17:00	6549.40	Transducer	6549.67	6539.67	Intermediate
TW-2Ar	10/18/2020	19:00	6549.37	Transducer	6549.67	6539.67	Intermediate
TW-2Ar	10/18/2020	21:00	6549.35	Transducer	6549.67	6539.67	Intermediate
TW-2Ar	10/18/2020	23:00	6549.36	Transducer	6549.67	6539.67	Intermediate
TW-2Ar	10/19/2020	01:00	6549.36	Transducer	6549.67	6539.67	Intermediate
TW-2Ar	10/19/2020	03:00	6549.35	Transducer	6549.67	6539.67	Intermediate
TW-2Ar	10/19/2020	05:00	6549.36	Transducer	6549.67	6539.67	Intermediate
TW-2Ar	10/19/2020	07:00	6549.34	Transducer	6549.67	6539.67	Intermediate
TW-2Ar	10/19/2020	09:00	6549.33	Transducer	6549.67	6539.67	Intermediate
TW-2Ar	10/19/2020	11:00	6549.34	Transducer	6549.67	6539.67	Intermediate
TW-2Ar	10/19/2020	13:00	6549.38	Transducer	6549.67	6539.67	Intermediate
TW-2Ar	10/19/2020	15:00	6549.41	Transducer	6549.67	6539.67	Intermediate
TW-2Ar	10/19/2020	17:00	6549.41	Transducer	6549.67	6539.67	Intermediate
TW-2Ar	10/19/2020	19:00	6549.38	Transducer	6549.67	6539.67	Intermediate
TW-2Ar	10/19/2020	21:00	6549.37	Transducer	6549.67	6539.67	Intermediate
TW-2Ar	10/19/2020	23:00	6549.37	Transducer	6549.67	6539.67	Intermediate
TW-2Ar	10/20/2020	01:00	6549.37	Transducer	6549.67	6539.67	Intermediate
TW-2Ar	10/20/2020	03:00	6549.37	Transducer	6549.67	6539.67	Intermediate
TW-2Ar	10/20/2020	05:00	6549.37	Transducer	6549.67	6539.67	Intermediate
TW-2Ar	10/20/2020	07:00	6549.35	Transducer	6549.67	6539.67	Intermediate
TW-2Ar	10/20/2020	09:00	6549.34	Transducer	6549.67	6539.67	Intermediate
TW-2Ar	10/20/2020	11:00	6549.36	Transducer	6549.67	6539.67	Intermediate
TW-2Ar	10/20/2020	13:00	6549.40	Transducer	6549.67	6539.67	Intermediate
TW-2Ar	10/20/2020	15:00	6549.43	Transducer	6549.67	6539.67	Intermediate
TW-2Ar	10/20/2020	17:00	6549.43	Transducer	6549.67	6539.67	Intermediate
TW-2Ar	10/20/2020	19:00	6549.40	Transducer	6549.67	6539.67	Intermediate
TW-2Ar	10/20/2020	21:00	6549.39	Transducer	6549.67	6539.67	Intermediate
TW-2Ar	10/20/2020	23:00	6549.38	Transducer	6549.67	6539.67	Intermediate
TW-2Ar	10/21/2020	01:00	6549.37	Transducer	6549.67	6539.67	Intermediate
TW-2Ar	10/21/2020	03:00	6549.37	Transducer	6549.67	6539.67	Intermediate
TW-2Ar	10/21/2020	05:00	6549.37	Transducer	6549.67	6539.67	Intermediate
TW-2Ar	10/21/2020	07:00	6549.35	Transducer	6549.67	6539.67	Intermediate
TW-2Ar	10/21/2020	09:00	6549.34	Transducer	6549.67	6539.67	Intermediate
TW-2Ar	10/21/2020	11:00	6549.36	Transducer	6549.67	6539.67	Intermediate
TW-2Ar	10/21/2020	13:00	6549.41	Transducer	6549.67	6539.67	Intermediate
TW-2Ar	10/21/2020	15:00	6549.44	Transducer	6549.67	6539.67	Intermediate
TW-2Ar	10/21/2020	17:00	6549.44	Transducer	6549.67	6539.67	Intermediate
TW-2Ar	10/21/2020	19:00	6549.41	Transducer	6549.67	6539.67	Intermediate
TW-2Ar	10/21/2020	21:00	6549.41	Transducer	6549.67	6539.67	Intermediate
TW-2Ar	10/21/2020	23:00	6549.43	Transducer	6549.67	6539.67	Intermediate

Location	Date	Time	Water Level (ft amsl)	Method	Top of Screen (ft amsl)	Bottom of Screen (ft amsl)	Zone
TW-2Ar	10/22/2020	01:00	6549.44	Transducer	6549.67	6539.67	Intermediate
TW-2Ar	10/22/2020	03:00	6549.42	Transducer	6549.67	6539.67	Intermediate
TW-2Ar	10/22/2020	05:00	6549.43	Transducer	6549.67	6539.67	Intermediate
TW-2Ar	10/22/2020	07:00	6549.42	Transducer	6549.67	6539.67	Intermediate
TW-2Ar	10/22/2020	09:00	6549.39	Transducer	6549.67	6539.67	Intermediate
TW-2Ar	10/22/2020	11:00	6549.41	Transducer	6549.67	6539.67	Intermediate
TW-2Ar	10/22/2020	13:00	6549.46	Transducer	6549.67	6539.67	Intermediate
TW-2Ar	10/22/2020	15:00	6549.46	Transducer	6549.67	6539.67	Intermediate
TW-2Ar	10/22/2020	17:00	6549.43	Transducer	6549.67	6539.67	Intermediate
TW-2Ar	10/22/2020	19:00	6549.41	Transducer	6549.67	6539.67	Intermediate
TW-2Ar	10/22/2020	21:00	6549.39	Transducer	6549.67	6539.67	Intermediate
TW-2Ar	10/22/2020	23:00	6549.38	Transducer	6549.67	6539.67	Intermediate
TW-2Ar	10/23/2020	01:00	6549.36	Transducer	6549.67	6539.67	Intermediate
TW-2Ar	10/23/2020	03:00	6549.35	Transducer	6549.67	6539.67	Intermediate
TW-2Ar	10/23/2020	05:00	6549.34	Transducer	6549.67	6539.67	Intermediate
TW-2Ar	10/23/2020	07:00	6549.32	Transducer	6549.67	6539.67	Intermediate
TW-2Ar	10/23/2020	09:00	6549.28	Transducer	6549.67	6539.67	Intermediate
TW-2Ar	10/23/2020	11:00	6549.28	Transducer	6549.67	6539.67	Intermediate
TW-2Ar	10/23/2020	13:00	6549.31	Transducer	6549.67	6539.67	Intermediate
TW-2Ar	10/23/2020	15:00	6549.33	Transducer	6549.67	6539.67	Intermediate
TW-2Ar	10/23/2020	17:00	6549.31	Transducer	6549.67	6539.67	Intermediate
TW-2Ar	10/23/2020	19:00	6549.27	Transducer	6549.67	6539.67	Intermediate
TW-2Ar	10/23/2020	21:00	6549.26	Transducer	6549.67	6539.67	Intermediate
TW-2Ar	10/23/2020	23:00	6549.27	Transducer	6549.67	6539.67	Intermediate
TW-2Ar	10/24/2020	01:00	6549.29	Transducer	6549.67	6539.67	Intermediate
TW-2Ar	10/24/2020	03:00	6549.31	Transducer	6549.67	6539.67	Intermediate
TW-2Ar	10/24/2020	05:00	6549.32	Transducer	6549.67	6539.67	Intermediate
TW-2Ar	10/24/2020	07:00	6549.33	Transducer	6549.67	6539.67	Intermediate
TW-2Ar	10/24/2020	09:00	6549.30	Transducer	6549.67	6539.67	Intermediate
TW-2Ar	10/24/2020	11:00	6549.35	Transducer	6549.67	6539.67	Intermediate
TW-2Ar	10/24/2020	13:00	6549.42	Transducer	6549.67	6539.67	Intermediate
TW-2Ar	10/24/2020	15:00	6549.46	Transducer	6549.67	6539.67	Intermediate
TW-2Ar	10/24/2020	17:00	6549.45	Transducer	6549.67	6539.67	Intermediate
TW-2Ar	10/24/2020	19:00	6549.44	Transducer	6549.67	6539.67	Intermediate
TW-2Ar	10/24/2020	21:00	6549.45	Transducer	6549.67	6539.67	Intermediate
TW-2Ar	10/24/2020	23:00	6549.46	Transducer	6549.67	6539.67	Intermediate
TW-2Ar	10/25/2020	01:00	6549.46	Transducer	6549.67	6539.67	Intermediate
TW-2Ar	10/25/2020	03:00	6549.47	Transducer	6549.67	6539.67	Intermediate
TW-2Ar	10/25/2020	05:00	6549.47	Transducer	6549.67	6539.67	Intermediate
TW-2Ar	10/25/2020	07:00	6549.47	Transducer	6549.67	6539.67	Intermediate
TW-2Ar	10/25/2020	09:00	6549.46	Transducer	6549.67	6539.67	Intermediate
TW-2Ar	10/25/2020	11:00	6549.49	Transducer	6549.67	6539.67	Intermediate
TW-2Ar	10/25/2020	13:00	6549.54	Transducer	6549.67	6539.67	Intermediate
TW-2Ar	10/25/2020	15:00	6549.60	Transducer	6549.67	6539.67	Intermediate
TW-2Ar	10/25/2020	17:00	6549.62	Transducer	6549.67	6539.67	Intermediate

Location	Date	Time	Water Level (ft amsl)	Method	Top of Screen (ft amsl)	Bottom of Screen (ft amsl)	Zone
TW-2Ar	10/25/2020	19:00	6549.55	Transducer	6549.67	6539.67	Intermediate
TW-2Ar	10/25/2020	21:00	6549.52	Transducer	6549.67	6539.67	Intermediate
TW-2Ar	10/25/2020	23:00	6549.50	Transducer	6549.67	6539.67	Intermediate
TW-2Ar	10/26/2020	01:00	6549.47	Transducer	6549.67	6539.67	Intermediate
TW-2Ar	10/26/2020	03:00	6549.48	Transducer	6549.67	6539.67	Intermediate
TW-2Ar	10/26/2020	05:00	6549.48	Transducer	6549.67	6539.67	Intermediate
TW-2Ar	10/26/2020	07:00	6549.45	Transducer	6549.67	6539.67	Intermediate
TW-2Ar	10/26/2020	09:00	6549.41	Transducer	6549.67	6539.67	Intermediate
TW-2Ar	10/26/2020	11:00	6549.41	Transducer	6549.67	6539.67	Intermediate
TW-2Ar	10/26/2020	13:00	6549.40	Transducer	6549.67	6539.67	Intermediate
TW-2Ar	10/26/2020	15:00	6549.41	Transducer	6549.67	6539.67	Intermediate
TW-2Ar	10/26/2020	17:00	6549.39	Transducer	6549.67	6539.67	Intermediate
TW-2Ar	10/26/2020	19:00	6549.38	Transducer	6549.67	6539.67	Intermediate
TW-2Ar	10/26/2020	21:00	6549.38	Transducer	6549.67	6539.67	Intermediate
TW-2Ar	10/26/2020	23:00	6549.36	Transducer	6549.67	6539.67	Intermediate
TW-2Ar	10/27/2020	01:00	6549.39	Transducer	6549.67	6539.67	Intermediate
TW-2Ar	10/27/2020	03:00	6549.41	Transducer	6549.67	6539.67	Intermediate
TW-2Ar	10/27/2020	05:00	6549.39	Transducer	6549.67	6539.67	Intermediate
TW-2Ar	10/27/2020	07:00	6549.35	Transducer	6549.67	6539.67	Intermediate
TW-2Ar	10/27/2020	09:00	6549.36	Transducer	6549.67	6539.67	Intermediate
TW-2Ar	10/27/2020	11:00	6549.36	Transducer	6549.67	6539.67	Intermediate
TW-2Ar	10/27/2020	13:00	6549.36	Transducer	6549.67	6539.67	Intermediate
TW-2Ar	10/27/2020	15:00	6549.37	Transducer	6549.67	6539.67	Intermediate
TW-2Ar	10/27/2020	17:00	6549.35	Transducer	6549.67	6539.67	Intermediate
TW-2Ar	10/27/2020	19:00	6549.35	Transducer	6549.67	6539.67	Intermediate
TW-2Ar	10/27/2020	21:00	6549.36	Transducer	6549.67	6539.67	Intermediate
TW-2Ar	10/27/2020	23:00	6549.37	Transducer	6549.67	6539.67	Intermediate
TW-2Ar	10/28/2020	01:00	6549.36	Transducer	6549.67	6539.67	Intermediate
TW-2Ar	10/28/2020	03:00	6549.36	Transducer	6549.67	6539.67	Intermediate
TW-2Ar	10/28/2020	05:00	6549.38	Transducer	6549.67	6539.67	Intermediate
TW-2Ar	10/28/2020	07:00	6549.38	Transducer	6549.67	6539.67	Intermediate
TW-2Ar	10/28/2020	09:00	6549.38	Transducer	6549.67	6539.67	Intermediate
TW-2Ar	10/28/2020	11:00	6549.36	Transducer	6549.67	6539.67	Intermediate
TW-2Ar	10/28/2020	13:00	6549.38	Transducer	6549.67	6539.67	Intermediate
TW-2Ar	10/28/2020	15:00	6549.36	Transducer	6549.67	6539.67	Intermediate
TW-2Ar	10/28/2020	17:00	6549.34	Transducer	6549.67	6539.67	Intermediate
TW-2Ar	10/28/2020	19:00	6549.29	Transducer	6549.67	6539.67	Intermediate
TW-2Ar	10/28/2020	21:00	6549.25	Transducer	6549.67	6539.67	Intermediate
TW-2Ar	10/28/2020	23:00	6549.22	Transducer	6549.67	6539.67	Intermediate
TW-2Ar	10/29/2020	01:00	6549.20	Transducer	6549.67	6539.67	Intermediate
TW-2Ar	10/29/2020	03:00	6549.18	Transducer	6549.67	6539.67	Intermediate
TW-2Ar	10/29/2020	05:00	6549.14	Transducer	6549.67	6539.67	Intermediate
TW-2Ar	10/29/2020	07:00	6549.12	Transducer	6549.67	6539.67	Intermediate
TW-2Ar	10/29/2020	09:00	6549.09	Transducer	6549.67	6539.67	Intermediate
TW-2Ar	10/29/2020	11:00	6549.10	Transducer	6549.67	6539.67	Intermediate

Location	Date	Time	Water Level (ft amsl)	Method	Top of Screen (ft amsl)	Bottom of Screen (ft amsl)	Zone
TW-2Ar	10/29/2020	13:00	6549.15	Transducer	6549.67	6539.67	Intermediate
TW-2Ar	10/29/2020	15:00	6549.17	Transducer	6549.67	6539.67	Intermediate
TW-2Ar	10/29/2020	17:00	6549.17	Transducer	6549.67	6539.67	Intermediate
TW-2Ar	10/29/2020	19:00	6549.14	Transducer	6549.67	6539.67	Intermediate
TW-2Ar	10/29/2020	21:00	6549.14	Transducer	6549.67	6539.67	Intermediate
TW-2Ar	10/29/2020	23:00	6549.13	Transducer	6549.67	6539.67	Intermediate
TW-2Ar	10/30/2020	01:00	6549.13	Transducer	6549.67	6539.67	Intermediate
TW-2Ar	10/30/2020	03:00	6549.14	Transducer	6549.67	6539.67	Intermediate
TW-2Ar	10/30/2020	05:00	6549.14	Transducer	6549.67	6539.67	Intermediate
TW-2Ar	10/30/2020	07:00	6549.13	Transducer	6549.67	6539.67	Intermediate
TW-2Ar	10/30/2020	09:00	6549.13	Transducer	6549.67	6539.67	Intermediate
TW-2Ar	10/30/2020	11:00	6549.16	Transducer	6549.67	6539.67	Intermediate
TW-2Ar	10/30/2020	13:00	6549.21	Transducer	6549.67	6539.67	Intermediate
TW-2Ar	10/30/2020	15:00	6549.25	Transducer	6549.67	6539.67	Intermediate
TW-2Ar	10/30/2020	17:00	6549.25	Transducer	6549.67	6539.67	Intermediate
TW-2Ar	10/30/2020	19:00	6549.24	Transducer	6549.67	6539.67	Intermediate
TW-2Ar	10/30/2020	21:00	6549.24	Transducer	6549.67	6539.67	Intermediate
TW-2Ar	10/30/2020	23:00	6549.23	Transducer	6549.67	6539.67	Intermediate
TW-2Ar	10/31/2020	01:00	6549.23	Transducer	6549.67	6539.67	Intermediate
TW-2Ar	10/31/2020	03:00	6549.23	Transducer	6549.67	6539.67	Intermediate
TW-2Ar	10/31/2020	05:00	6549.22	Transducer	6549.67	6539.67	Intermediate
TW-2Ar	10/31/2020	07:00	6549.20	Transducer	6549.67	6539.67	Intermediate
TW-2Ar	10/31/2020	09:00	6549.16	Transducer	6549.67	6539.67	Intermediate
TW-2Ar	10/31/2020	11:00	6549.17	Transducer	6549.67	6539.67	Intermediate
TW-2Ar	10/31/2020	13:00	6549.18	Transducer	6549.67	6539.67	Intermediate
TW-2Ar	10/31/2020	15:00	6549.18	Transducer	6549.67	6539.67	Intermediate
TW-2Ar	10/31/2020	17:00	6549.15	Transducer	6549.67	6539.67	Intermediate
TW-2Ar	10/31/2020	19:00	6549.10	Transducer	6549.67	6539.67	Intermediate
TW-2Ar	10/31/2020	21:00	6549.07	Transducer	6549.67	6539.67	Intermediate
TW-2Ar	10/31/2020	23:00	6549.05	Transducer	6549.67	6539.67	Intermediate
TW-2Ar	11/01/2020	01:00	6549.02	Transducer	6549.67	6539.67	Intermediate
TW-2Ar	11/01/2020	03:00	6549.00	Transducer	6549.67	6539.67	Intermediate
TW-2Ar	11/01/2020	05:00	6548.98	Transducer	6549.67	6539.67	Intermediate
TW-2Ar	11/01/2020	07:00	6548.96	Transducer	6549.67	6539.67	Intermediate
TW-2Ar	11/01/2020	09:00	6548.95	Transducer	6549.67	6539.67	Intermediate
TW-2Ar	11/01/2020	11:00	6548.98	Transducer	6549.67	6539.67	Intermediate
TW-2Ar	11/01/2020	13:00	6549.03	Transducer	6549.67	6539.67	Intermediate
TW-2Ar	11/01/2020	15:00	6549.05	Transducer	6549.67	6539.67	Intermediate
TW-2Ar	11/01/2020	17:00	6549.05	Transducer	6549.67	6539.67	Intermediate
TW-2Ar	11/01/2020	19:00	6549.04	Transducer	6549.67	6539.67	Intermediate
TW-2Ar	11/01/2020	21:00	6549.04	Transducer	6549.67	6539.67	Intermediate
TW-2Ar	11/01/2020	23:00	6549.05	Transducer	6549.67	6539.67	Intermediate
TW-2Ar	11/02/2020	01:00	6549.06	Transducer	6549.67	6539.67	Intermediate
TW-2Ar	11/02/2020	03:00	6549.06	Transducer	6549.67	6539.67	Intermediate
TW-2Ar	11/02/2020	05:00	6549.05	Transducer	6549.67	6539.67	Intermediate

Location	Date	Time	Water Level (ft amsl)	Method	Top of Screen (ft amsl)	Bottom of Screen (ft amsl)	Zone
TW-2Ar	11/02/2020	07:00	6549.06	Transducer	6549.67	6539.67	Intermediate
TW-2Ar	11/02/2020	09:00	6549.05	Transducer	6549.67	6539.67	Intermediate
TW-2Ar	11/02/2020	11:00	6549.08	Transducer	6549.67	6539.67	Intermediate
TW-2Ar	11/02/2020	13:00	6549.13	Transducer	6549.67	6539.67	Intermediate
TW-2Ar	11/02/2020	15:00	6549.17	Transducer	6549.67	6539.67	Intermediate
TW-2Ar	11/02/2020	17:00	6549.18	Transducer	6549.67	6539.67	Intermediate
TW-2Ar	11/02/2020	19:00	6549.17	Transducer	6549.67	6539.67	Intermediate
TW-2Ar	11/02/2020	21:00	6549.18	Transducer	6549.67	6539.67	Intermediate
TW-2Ar	11/02/2020	23:00	6549.18	Transducer	6549.67	6539.67	Intermediate
TW-2Ar	11/03/2020	01:00	6549.20	Transducer	6549.67	6539.67	Intermediate
TW-2Ar	11/03/2020	03:00	6549.21	Transducer	6549.67	6539.67	Intermediate
TW-2Ar	11/03/2020	05:00	6549.23	Transducer	6549.67	6539.67	Intermediate
TW-2Ar	11/03/2020	07:00	6549.23	Transducer	6549.67	6539.67	Intermediate
TW-2Ar	11/03/2020	09:00	6549.21	Transducer	6549.67	6539.67	Intermediate
TW-2Ar	11/03/2020	11:00	6549.25	Transducer	6549.67	6539.67	Intermediate
TW-2Ar	11/03/2020	13:00	6549.29	Transducer	6549.67	6539.67	Intermediate
TW-2Ar	11/03/2020	15:00	6549.32	Transducer	6549.67	6539.67	Intermediate
TW-2Ar	11/03/2020	17:00	6549.31	Transducer	6549.67	6539.67	Intermediate
TW-2Ar	11/03/2020	19:00	6549.30	Transducer	6549.67	6539.67	Intermediate
TW-2Ar	11/03/2020	21:00	6549.28	Transducer	6549.67	6539.67	Intermediate
TW-2Ar	11/03/2020	23:00	6549.27	Transducer	6549.67	6539.67	Intermediate
TW-2Ar	11/04/2020	01:00	6549.27	Transducer	6549.67	6539.67	Intermediate
TW-2Ar	11/04/2020	03:00	6549.27	Transducer	6549.67	6539.67	Intermediate
TW-2Ar	11/04/2020	05:00	6549.26	Transducer	6549.67	6539.67	Intermediate
TW-2Ar	11/04/2020	07:00	6549.24	Transducer	6549.67	6539.67	Intermediate
TW-2Ar	11/04/2020	09:00	6549.21	Transducer	6549.67	6539.67	Intermediate
TW-2Ar	11/04/2020	11:00	6549.22	Transducer	6549.67	6539.67	Intermediate
TW-2Ar	11/04/2020	13:00	6549.25	Transducer	6549.67	6539.67	Intermediate
TW-2Ar	11/04/2020	15:00	6549.26	Transducer	6549.67	6539.67	Intermediate
TW-2Ar	11/04/2020	17:00	6549.24	Transducer	6549.67	6539.67	Intermediate
TW-2Ar	11/04/2020	19:00	6549.20	Transducer	6549.67	6539.67	Intermediate
TW-2Ar	11/04/2020	21:00	6549.18	Transducer	6549.67	6539.67	Intermediate
TW-2Ar	11/04/2020	23:00	6549.15	Transducer	6549.67	6539.67	Intermediate
TW-2Ar	11/05/2020	01:00	6549.15	Transducer	6549.67	6539.67	Intermediate
TW-2Ar	11/05/2020	03:00	6549.14	Transducer	6549.67	6539.67	Intermediate
TW-2Ar	11/05/2020	05:00	6549.13	Transducer	6549.67	6539.67	Intermediate
TW-2Ar	11/05/2020	07:00	6549.12	Transducer	6549.67	6539.67	Intermediate
TW-2Ar	11/05/2020	09:00	6549.10	Transducer	6549.67	6539.67	Intermediate
TW-2Ar	11/05/2020	11:00	6549.12	Transducer	6549.67	6539.67	Intermediate
TW-2Ar	11/05/2020	13:00	6549.18	Transducer	6549.67	6539.67	Intermediate
TW-2Ar	11/05/2020	15:00	6549.21	Transducer	6549.67	6539.67	Intermediate
TW-2Ar	11/05/2020	17:00	6549.22	Transducer	6549.67	6539.67	Intermediate
TW-2Ar	11/05/2020	19:00	6549.21	Transducer	6549.67	6539.67	Intermediate
TW-2Ar	11/05/2020	21:00	6549.23	Transducer	6549.67	6539.67	Intermediate
TW-2Ar	11/05/2020	23:00	6549.24	Transducer	6549.67	6539.67	Intermediate

Location	Date	Time	Water Level (ft amsl)	Method	Top of Screen (ft amsl)	Bottom of Screen (ft amsl)	Zone
TW-2Ar	11/06/2020	01:00	6549.25	Transducer	6549.67	6539.67	Intermediate
TW-2Ar	11/06/2020	03:00	6549.29	Transducer	6549.67	6539.67	Intermediate
TW-2Ar	11/06/2020	05:00	6549.30	Transducer	6549.67	6539.67	Intermediate
TW-2Ar	11/06/2020	07:00	6549.30	Transducer	6549.67	6539.67	Intermediate
TW-2Ar	11/06/2020	09:00	6549.31	Transducer	6549.67	6539.67	Intermediate
TW-2Ar	11/06/2020	11:00	6549.35	Transducer	6549.67	6539.67	Intermediate
TW-2Ar	11/06/2020	13:00	6549.42	Transducer	6549.67	6539.67	Intermediate
TW-2Ar	11/06/2020	15:00	6549.45	Transducer	6549.67	6539.67	Intermediate
TW-2Ar	11/06/2020	17:00	6549.46	Transducer	6549.67	6539.67	Intermediate
TW-2Ar	11/06/2020	19:00	6549.46	Transducer	6549.67	6539.67	Intermediate
TW-2Ar	11/06/2020	21:00	6549.45	Transducer	6549.67	6539.67	Intermediate
TW-2Ar	11/06/2020	23:00	6549.47	Transducer	6549.67	6539.67	Intermediate
TW-2Ar	11/07/2020	01:00	6549.48	Transducer	6549.67	6539.67	Intermediate
TW-2Ar	11/07/2020	03:00	6549.49	Transducer	6549.67	6539.67	Intermediate
TW-2Ar	11/07/2020	05:00	6549.50	Transducer	6549.67	6539.67	Intermediate
TW-2Ar	11/07/2020	07:00	6549.50	Transducer	6549.67	6539.67	Intermediate
TW-2Ar	11/07/2020	09:00	6549.51	Transducer	6549.67	6539.67	Intermediate
TW-2Ar	11/07/2020	11:00	6549.54	Transducer	6549.67	6539.67	Intermediate
TW-2Ar	11/07/2020	13:00	6549.57	Transducer	6549.67	6539.67	Intermediate
TW-2Ar	11/07/2020	15:00	6549.62	Transducer	6549.67	6539.67	Intermediate
TW-2Ar	11/07/2020	17:00	6549.66	Transducer	6549.67	6539.67	Intermediate
TW-2Ar	11/07/2020	19:00	6549.70	Transducer	6549.67	6539.67	Intermediate
TW-2Ar	11/07/2020	21:00	6549.74	Transducer	6549.67	6539.67	Intermediate
TW-2Ar	11/07/2020	23:00	6549.79	Transducer	6549.67	6539.67	Intermediate
TW-2Ar	11/08/2020	01:00	6549.80	Transducer	6549.67	6539.67	Intermediate
TW-2Ar	11/08/2020	03:00	6549.77	Transducer	6549.67	6539.67	Intermediate
TW-2Ar	11/08/2020	05:00	6549.70	Transducer	6549.67	6539.67	Intermediate
TW-2Ar	11/08/2020	07:00	6549.64	Transducer	6549.67	6539.67	Intermediate
TW-2Ar	11/08/2020	09:00	6549.60	Transducer	6549.67	6539.67	Intermediate
TW-2Ar	11/08/2020	11:00	6549.62	Transducer	6549.67	6539.67	Intermediate
TW-2Ar	11/08/2020	13:00	6549.66	Transducer	6549.67	6539.67	Intermediate
TW-2Ar	11/08/2020	15:00	6549.70	Transducer	6549.67	6539.67	Intermediate
TW-2Ar	11/08/2020	17:00	6549.73	Transducer	6549.67	6539.67	Intermediate
TW-2Ar	11/08/2020	19:00	6549.69	Transducer	6549.67	6539.67	Intermediate
TW-2Ar	11/08/2020	21:00	6549.68	Transducer	6549.67	6539.67	Intermediate
TW-2Ar	11/08/2020	23:00	6549.66	Transducer	6549.67	6539.67	Intermediate
TW-2Ar	11/09/2020	01:00	6549.64	Transducer	6549.67	6539.67	Intermediate
TW-2Ar	11/09/2020	03:00	6549.63	Transducer	6549.67	6539.67	Intermediate
TW-2Ar	11/09/2020	05:00	6549.61	Transducer	6549.67	6539.67	Intermediate
TW-2Ar	11/09/2020	07:00	6549.59	Transducer	6549.67	6539.67	Intermediate
TW-2Ar	11/09/2020	09:00	6549.56	Transducer	6549.67	6539.67	Intermediate
TW-2Ar	11/09/2020	11:00	6549.54	Transducer	6549.67	6539.67	Intermediate
TW-2Ar	11/09/2020	13:00	6549.54	Transducer	6549.67	6539.67	Intermediate
TW-2Ar	11/09/2020	15:00	6549.52	Transducer	6549.67	6539.67	Intermediate
TW-2Ar	11/09/2020	17:00	6549.49	Transducer	6549.67	6539.67	Intermediate

Location	Date	Time	Water Level (ft amsl)	Method	Top of Screen (ft amsl)	Bottom of Screen (ft amsl)	Zone
TW-2Ar	11/09/2020	19:00	6549.45	Transducer	6549.67	6539.67	Intermediate
TW-2Ar	11/09/2020	21:00	6549.43	Transducer	6549.67	6539.67	Intermediate
TW-2Ar	11/09/2020	23:00	6549.42	Transducer	6549.67	6539.67	Intermediate
TW-2Ar	11/10/2020	01:00	6549.42	Transducer	6549.67	6539.67	Intermediate
TW-2Ar	11/10/2020	03:00	6549.39	Transducer	6549.67	6539.67	Intermediate
TW-2Ar	11/10/2020	05:00	6549.40	Transducer	6549.67	6539.67	Intermediate
TW-2Ar	11/10/2020	07:00	6549.38	Transducer	6549.67	6539.67	Intermediate
TW-2Ar	11/10/2020	09:00	6549.37	Transducer	6549.67	6539.67	Intermediate
TW-2Ar	11/10/2020	11:00	6549.39	Transducer	6549.67	6539.67	Intermediate
TW-2Ar	11/10/2020	13:00	6549.43	Transducer	6549.67	6539.67	Intermediate
TW-2Ar	11/10/2020	15:00	6549.45	Transducer	6549.67	6539.67	Intermediate
TW-2Ar	11/10/2020	17:00	6549.44	Transducer	6549.67	6539.67	Intermediate
TW-2Ar	11/10/2020	19:00	6549.40	Transducer	6549.67	6539.67	Intermediate
TW-2Ar	11/10/2020	21:00	6549.37	Transducer	6549.67	6539.67	Intermediate
TW-2Ar	11/10/2020	23:00	6549.38	Transducer	6549.67	6539.67	Intermediate
TW-2Ar	11/11/2020	01:00	6549.37	Transducer	6549.67	6539.67	Intermediate
TW-2Ar	11/11/2020	03:00	6549.37	Transducer	6549.67	6539.67	Intermediate
TW-2Ar	11/11/2020	05:00	6549.35	Transducer	6549.67	6539.67	Intermediate
TW-2Ar	11/11/2020	07:00	6549.34	Transducer	6549.67	6539.67	Intermediate
TW-2Ar	11/11/2020	09:00	6549.32	Transducer	6549.67	6539.67	Intermediate
TW-2Ar	11/11/2020	11:00	6549.35	Transducer	6549.67	6539.67	Intermediate
TW-2Ar	11/11/2020	13:00	6549.39	Transducer	6549.67	6539.67	Intermediate
TW-2Ar	11/11/2020	15:00	6549.39	Transducer	6549.67	6539.67	Intermediate
TW-2Ar	11/11/2020	17:00	6549.38	Transducer	6549.67	6539.67	Intermediate
TW-2Ar	11/11/2020	19:00	6549.35	Transducer	6549.67	6539.67	Intermediate
TW-2Ar	11/11/2020	21:00	6549.34	Transducer	6549.67	6539.67	Intermediate
TW-2Ar	11/11/2020	23:00	6549.34	Transducer	6549.67	6539.67	Intermediate
TW-2Ar	11/12/2020	01:00	6549.34	Transducer	6549.67	6539.67	Intermediate
TW-2Ar	11/12/2020	03:00	6549.35	Transducer	6549.67	6539.67	Intermediate
TW-2Ar	11/12/2020	05:00	6549.33	Transducer	6549.67	6539.67	Intermediate
TW-2Ar	11/12/2020	07:00	6549.31	Transducer	6549.67	6539.67	Intermediate
TW-2Ar	11/12/2020	09:00	6549.29	Transducer	6549.67	6539.67	Intermediate
TW-2Ar	11/12/2020	11:00	6549.27	Transducer	6549.67	6539.67	Intermediate
TW-2Ar	11/12/2020	13:00	6549.30	Transducer	6549.67	6539.67	Intermediate
TW-2Ar	11/12/2020	15:00	6549.31	Transducer	6549.67	6539.67	Intermediate
TW-2Ar	11/12/2020	17:00	6549.29	Transducer	6549.67	6539.67	Intermediate
TW-2Ar	11/12/2020	19:00	6549.26	Transducer	6549.67	6539.67	Intermediate
TW-2Ar	11/12/2020	21:00	6549.25	Transducer	6549.67	6539.67	Intermediate
TW-2Ar	11/12/2020	23:00	6549.24	Transducer	6549.67	6539.67	Intermediate
TW-2Ar	11/13/2020	01:00	6549.24	Transducer	6549.67	6539.67	Intermediate
TW-2Ar	11/13/2020	03:00	6549.24	Transducer	6549.67	6539.67	Intermediate
TW-2Ar	11/13/2020	05:00	6549.25	Transducer	6549.67	6539.67	Intermediate
TW-2Ar	11/13/2020	07:00	6549.23	Transducer	6549.67	6539.67	Intermediate
TW-2Ar	11/13/2020	09:00	6549.22	Transducer	6549.67	6539.67	Intermediate
TW-2Ar	11/13/2020	11:00	6549.24	Transducer	6549.67	6539.67	Intermediate

Location	Date	Time	Water Level (ft amsl)	Method	Top of Screen (ft amsl)	Bottom of Screen (ft amsl)	Zone
TW-2Ar	11/13/2020	13:00	6549.30	Transducer	6549.67	6539.67	Intermediate
TW-2Ar	11/13/2020	15:00	6549.34	Transducer	6549.67	6539.67	Intermediate
TW-2Ar	11/13/2020	17:00	6549.35	Transducer	6549.67	6539.67	Intermediate
TW-2Ar	11/13/2020	19:00	6549.32	Transducer	6549.67	6539.67	Intermediate
TW-2Ar	11/13/2020	21:00	6549.34	Transducer	6549.67	6539.67	Intermediate
TW-2Ar	11/13/2020	23:00	6549.38	Transducer	6549.67	6539.67	Intermediate
TW-2Ar	11/14/2020	01:00	6549.41	Transducer	6549.67	6539.67	Intermediate
TW-2Ar	11/14/2020	03:00	6549.45	Transducer	6549.67	6539.67	Intermediate
TW-2Ar	11/14/2020	05:00	6549.49	Transducer	6549.67	6539.67	Intermediate
TW-2Ar	11/14/2020	07:00	6549.47	Transducer	6549.67	6539.67	Intermediate
TW-2Ar	11/14/2020	09:00	6549.43	Transducer	6549.67	6539.67	Intermediate
TW-2Ar	11/14/2020	11:00	6549.42	Transducer	6549.67	6539.67	Intermediate
TW-2Ar	11/14/2020	13:00	6549.40	Transducer	6549.67	6539.67	Intermediate
TW-2Ar	11/14/2020	15:00	6549.37	Transducer	6549.67	6539.67	Intermediate
TW-2Ar	11/14/2020	17:00	6549.32	Transducer	6549.67	6539.67	Intermediate
TW-2Ar	11/14/2020	19:00	6549.28	Transducer	6549.67	6539.67	Intermediate
TW-2Ar	11/14/2020	21:00	6549.20	Transducer	6549.67	6539.67	Intermediate
TW-2Ar	11/14/2020	23:00	6549.15	Transducer	6549.67	6539.67	Intermediate
TW-2Ar	11/15/2020	01:00	6549.15	Transducer	6549.67	6539.67	Intermediate
TW-2Ar	11/15/2020	03:00	6549.14	Transducer	6549.67	6539.67	Intermediate
TW-2Ar	11/15/2020	05:00	6549.14	Transducer	6549.67	6539.67	Intermediate
TW-2Ar	11/15/2020	07:00	6549.12	Transducer	6549.67	6539.67	Intermediate
TW-2Ar	11/15/2020	09:00	6549.10	Transducer	6549.67	6539.67	Intermediate
TW-2Ar	11/15/2020	11:00	6549.10	Transducer	6549.67	6539.67	Intermediate
TW-2Ar	11/15/2020	13:00	6549.14	Transducer	6549.67	6539.67	Intermediate
TW-2Ar	11/15/2020	15:00	6549.16	Transducer	6549.67	6539.67	Intermediate
TW-2Ar	11/15/2020	17:00	6549.16	Transducer	6549.67	6539.67	Intermediate
TW-2Ar	11/15/2020	19:00	6549.13	Transducer	6549.67	6539.67	Intermediate
TW-2Ar	11/15/2020	21:00	6549.11	Transducer	6549.67	6539.67	Intermediate
TW-2Ar	11/15/2020	23:00	6549.10	Transducer	6549.67	6539.67	Intermediate
TW-2Ar	11/16/2020	01:00	6549.10	Transducer	6549.67	6539.67	Intermediate
TW-2Ar	11/16/2020	03:00	6549.10	Transducer	6549.67	6539.67	Intermediate
TW-2Ar	11/16/2020	05:00	6549.10	Transducer	6549.67	6539.67	Intermediate
TW-2Ar	11/16/2020	07:00	6549.07	Transducer	6549.67	6539.67	Intermediate
TW-2Ar	11/16/2020	09:00	6549.03	Transducer	6549.67	6539.67	Intermediate
TW-2Ar	11/16/2020	11:00	6549.04	Transducer	6549.67	6539.67	Intermediate
TW-2Ar	11/16/2020	13:00	6549.09	Transducer	6549.67	6539.67	Intermediate
TW-2Ar	11/16/2020	15:00	6549.10	Transducer	6549.67	6539.67	Intermediate
TW-2Ar	11/16/2020	17:00	6549.10	Transducer	6549.67	6539.67	Intermediate
TW-2Ar	11/16/2020	19:00	6549.07	Transducer	6549.67	6539.67	Intermediate
TW-2Ar	11/16/2020	21:00	6549.06	Transducer	6549.67	6539.67	Intermediate
TW-2Ar	11/16/2020	23:00	6549.04	Transducer	6549.67	6539.67	Intermediate
TW-2Ar	11/17/2020	01:00	6549.04	Transducer	6549.67	6539.67	Intermediate
TW-2Ar	11/17/2020	03:00	6549.05	Transducer	6549.67	6539.67	Intermediate
TW-2Ar	11/17/2020	05:00	6549.04	Transducer	6549.67	6539.67	Intermediate

Location	Date	Time	Water Level (ft amsl)	Method	Top of Screen (ft amsl)	Bottom of Screen (ft amsl)	Zone
TW-2Ar	11/17/2020	07:00	6549.04	Transducer	6549.67	6539.67	Intermediate
TW-2Ar	11/17/2020	09:00	6549.04	Transducer	6549.67	6539.67	Intermediate
TW-2Ar	11/17/2020	11:00	6549.07	Transducer	6549.67	6539.67	Intermediate
TW-2Ar	11/17/2020	13:00	6549.13	Transducer	6549.67	6539.67	Intermediate
TW-2Ar	11/17/2020	15:00	6549.16	Transducer	6549.67	6539.67	Intermediate
TW-2Ar	11/17/2020	17:00	6549.17	Transducer	6549.67	6539.67	Intermediate
TW-2Ar	11/17/2020	19:00	6549.16	Transducer	6549.67	6539.67	Intermediate
TW-2Ar	11/17/2020	21:00	6549.16	Transducer	6549.67	6539.67	Intermediate
TW-2Ar	11/17/2020	23:00	6549.17	Transducer	6549.67	6539.67	Intermediate
TW-2Ar	11/18/2020	01:00	6549.17	Transducer	6549.67	6539.67	Intermediate
TW-2Ar	11/18/2020	03:00	6549.18	Transducer	6549.67	6539.67	Intermediate
TW-2Ar	11/18/2020	05:00	6549.20	Transducer	6549.67	6539.67	Intermediate
TW-2Ar	11/18/2020	07:00	6549.20	Transducer	6549.67	6539.67	Intermediate
TW-2Ar	11/18/2020	09:00	6549.19	Transducer	6549.67	6539.67	Intermediate
TW-2Ar	11/18/2020	11:00	6549.21	Transducer	6549.67	6539.67	Intermediate
TW-2Ar	11/18/2020	13:00	6549.26	Transducer	6549.67	6539.67	Intermediate
TW-2Ar	11/18/2020	15:00	6549.29	Transducer	6549.67	6539.67	Intermediate
TW-2Ar	11/18/2020	17:00	6549.30	Transducer	6549.67	6539.67	Intermediate
TW-2Ar	11/18/2020	19:00	6549.27	Transducer	6549.67	6539.67	Intermediate
TW-2Ar	11/18/2020	21:00	6549.27	Transducer	6549.67	6539.67	Intermediate
TW-2Ar	11/18/2020	23:00	6549.26	Transducer	6549.67	6539.67	Intermediate
TW-2Ar	11/19/2020	01:00	6549.27	Transducer	6549.67	6539.67	Intermediate
TW-2Ar	11/19/2020	03:00	6549.27	Transducer	6549.67	6539.67	Intermediate
TW-2Ar	11/19/2020	05:00	6549.26	Transducer	6549.67	6539.67	Intermediate
TW-2Ar	11/19/2020	07:00	6549.26	Transducer	6549.67	6539.67	Intermediate
TW-2Ar	11/19/2020	09:00	6549.24	Transducer	6549.67	6539.67	Intermediate
TW-2Ar	11/19/2020	11:00	6549.25	Transducer	6549.67	6539.67	Intermediate
TW-2Ar	11/19/2020	13:00	6549.30	Transducer	6549.67	6539.67	Intermediate
TW-2Ar	11/19/2020	15:00	6549.31	Transducer	6549.67	6539.67	Intermediate
TW-2Ar	11/19/2020	17:00	6549.28	Transducer	6549.67	6539.67	Intermediate
TW-2Ar	11/19/2020	19:00	6549.26	Transducer	6549.67	6539.67	Intermediate
TW-2Ar	11/19/2020	21:00	6549.24	Transducer	6549.67	6539.67	Intermediate
TW-2Ar	11/19/2020	23:00	6549.23	Transducer	6549.67	6539.67	Intermediate
TW-2Ar	11/20/2020	01:00	6549.22	Transducer	6549.67	6539.67	Intermediate
TW-2Ar	11/20/2020	03:00	6549.21	Transducer	6549.67	6539.67	Intermediate
TW-2Ar	11/20/2020	05:00	6549.20	Transducer	6549.67	6539.67	Intermediate
TW-2Ar	11/20/2020	07:00	6549.17	Transducer	6549.67	6539.67	Intermediate
TW-2Ar	11/20/2020	09:00	6549.15	Transducer	6549.67	6539.67	Intermediate
TW-2Ar	11/20/2020	11:00	6549.17	Transducer	6549.67	6539.67	Intermediate
TW-2Ar	11/20/2020	13:00	6549.22	Transducer	6549.67	6539.67	Intermediate
TW-2Ar	11/20/2020	15:00	6549.23	Transducer	6549.67	6539.67	Intermediate
TW-2Ar	11/20/2020	17:00	6549.21	Transducer	6549.67	6539.67	Intermediate
TW-2Ar	11/20/2020	19:00	6549.19	Transducer	6549.67	6539.67	Intermediate
TW-2Ar	11/20/2020	21:00	6549.18	Transducer	6549.67	6539.67	Intermediate
TW-2Ar	11/20/2020	23:00	6549.18	Transducer	6549.67	6539.67	Intermediate

Location	Date	Time	Water Level (ft amsl)	Method	Top of Screen (ft amsl)	Bottom of Screen (ft amsl)	Zone
TW-2Ar	11/21/2020	01:00	6549.18	Transducer	6549.67	6539.67	Intermediate
TW-2Ar	11/21/2020	03:00	6549.20	Transducer	6549.67	6539.67	Intermediate
TW-2Ar	11/21/2020	05:00	6549.21	Transducer	6549.67	6539.67	Intermediate
TW-2Ar	11/21/2020	07:00	6549.20	Transducer	6549.67	6539.67	Intermediate
TW-2Ar	11/21/2020	09:00	6549.17	Transducer	6549.67	6539.67	Intermediate
TW-2Ar	11/21/2020	11:00	6549.19	Transducer	6549.67	6539.67	Intermediate
TW-2Ar	11/21/2020	13:00	6549.27	Transducer	6549.67	6539.67	Intermediate
TW-2Ar	11/21/2020	15:00	6549.30	Transducer	6549.67	6539.67	Intermediate
TW-2Ar	11/21/2020	17:00	6549.27	Transducer	6549.67	6539.67	Intermediate
TW-2Ar	11/21/2020	19:00	6549.26	Transducer	6549.67	6539.67	Intermediate
TW-2Ar	11/21/2020	21:00	6549.26	Transducer	6549.67	6539.67	Intermediate
TW-2Ar	11/21/2020	23:00	6549.25	Transducer	6549.67	6539.67	Intermediate
TW-2Ar	11/22/2020	01:00	6549.25	Transducer	6549.67	6539.67	Intermediate
TW-2Ar	11/22/2020	03:00	6549.24	Transducer	6549.67	6539.67	Intermediate
TW-2Ar	11/22/2020	05:00	6549.24	Transducer	6549.67	6539.67	Intermediate
TW-2Ar	11/22/2020	07:00	6549.21	Transducer	6549.67	6539.67	Intermediate
TW-2Ar	11/22/2020	09:00	6549.20	Transducer	6549.67	6539.67	Intermediate
TW-2Ar	11/22/2020	11:00	6549.21	Transducer	6549.67	6539.67	Intermediate
TW-2Ar	11/22/2020	13:00	6549.24	Transducer	6549.67	6539.67	Intermediate
TW-2Ar	11/22/2020	15:00	6549.26	Transducer	6549.67	6539.67	Intermediate
TW-2Ar	11/22/2020	17:00	6549.27	Transducer	6549.67	6539.67	Intermediate
TW-2Ar	11/22/2020	19:00	6549.26	Transducer	6549.67	6539.67	Intermediate
TW-2Ar	11/22/2020	21:00	6549.28	Transducer	6549.67	6539.67	Intermediate
TW-2Ar	11/22/2020	23:00	6549.29	Transducer	6549.67	6539.67	Intermediate
TW-2Ar	11/23/2020	01:00	6549.32	Transducer	6549.67	6539.67	Intermediate
TW-2Ar	11/23/2020	03:00	6549.36	Transducer	6549.67	6539.67	Intermediate
TW-2Ar	11/23/2020	05:00	6549.39	Transducer	6549.67	6539.67	Intermediate
TW-2Ar	11/23/2020	07:00	6549.40	Transducer	6549.67	6539.67	Intermediate
TW-2Ar	11/23/2020	09:00	6549.40	Transducer	6549.67	6539.67	Intermediate
TW-2Ar	11/23/2020	11:00	6549.43	Transducer	6549.67	6539.67	Intermediate
TW-2Ar	11/23/2020	13:00	6549.50	Transducer	6549.67	6539.67	Intermediate
TW-2Ar	11/23/2020	15:00	6549.54	Transducer	6549.67	6539.67	Intermediate
TW-2Ar	11/23/2020	17:00	6549.56	Transducer	6549.67	6539.67	Intermediate
TW-2Ar	11/23/2020	19:00	6549.57	Transducer	6549.67	6539.67	Intermediate
TW-2Ar	11/23/2020	21:00	6549.57	Transducer	6549.67	6539.67	Intermediate
TW-2Ar	11/23/2020	23:00	6549.58	Transducer	6549.67	6539.67	Intermediate
TW-2Ar	11/24/2020	01:00	6549.59	Transducer	6549.67	6539.67	Intermediate
TW-2Ar	11/24/2020	03:00	6549.60	Transducer	6549.67	6539.67	Intermediate
TW-2Ar	11/24/2020	05:00	6549.60	Transducer	6549.67	6539.67	Intermediate
TW-2Ar	11/24/2020	07:00	6549.60	Transducer	6549.67	6539.67	Intermediate
TW-2Ar	11/24/2020	09:00	6549.57	Transducer	6549.67	6539.67	Intermediate
TW-2Ar	11/24/2020	11:00	6549.56	Transducer	6549.67	6539.67	Intermediate
TW-2Ar	11/24/2020	13:00	6549.55	Transducer	6549.67	6539.67	Intermediate
TW-2Ar	11/24/2020	15:00	6549.51	Transducer	6549.67	6539.67	Intermediate
TW-2Ar	11/24/2020	17:00	6549.46	Transducer	6549.67	6539.67	Intermediate

Location	Date	Time	Water Level (ft amsl)	Method	Top of Screen (ft amsl)	Bottom of Screen (ft amsl)	Zone
TW-2Ar	11/24/2020	19:00	6549.41	Transducer	6549.67	6539.67	Intermediate
TW-2Ar	11/24/2020	21:00	6549.38	Transducer	6549.67	6539.67	Intermediate
TW-2Ar	11/24/2020	23:00	6549.36	Transducer	6549.67	6539.67	Intermediate
TW-2Ar	11/25/2020	01:00	6549.35	Transducer	6549.67	6539.67	Intermediate
TW-2Ar	11/25/2020	03:00	6549.34	Transducer	6549.67	6539.67	Intermediate
TW-2Ar	11/25/2020	05:00	6549.34	Transducer	6549.67	6539.67	Intermediate
TW-2Ar	11/25/2020	07:00	6549.32	Transducer	6549.67	6539.67	Intermediate
TW-2Ar	11/25/2020	09:00	6549.31	Transducer	6549.67	6539.67	Intermediate
TW-2Ar	11/25/2020	11:00	6549.33	Transducer	6549.67	6539.67	Intermediate
TW-2Ar	11/25/2020	13:00	6549.36	Transducer	6549.67	6539.67	Intermediate
TW-2Ar	11/25/2020	15:00	6549.38	Transducer	6549.67	6539.67	Intermediate
TW-2Ar	11/25/2020	17:00	6549.37	Transducer	6549.67	6539.67	Intermediate
TW-2Ar	11/25/2020	19:00	6549.36	Transducer	6549.67	6539.67	Intermediate
TW-2Ar	11/25/2020	21:00	6549.36	Transducer	6549.67	6539.67	Intermediate
TW-2Ar	11/25/2020	23:00	6549.37	Transducer	6549.67	6539.67	Intermediate
TW-2Ar	11/26/2020	01:00	6549.39	Transducer	6549.67	6539.67	Intermediate
TW-2Ar	11/26/2020	03:00	6549.40	Transducer	6549.67	6539.67	Intermediate
TW-2Ar	11/26/2020	05:00	6549.41	Transducer	6549.67	6539.67	Intermediate
TW-2Ar	11/26/2020	07:00	6549.37	Transducer	6549.67	6539.67	Intermediate
TW-2Ar	11/26/2020	09:00	6549.36	Transducer	6549.67	6539.67	Intermediate
TW-2Ar	11/26/2020	11:00	6549.37	Transducer	6549.67	6539.67	Intermediate
TW-2Ar	11/26/2020	13:00	6549.41	Transducer	6549.67	6539.67	Intermediate
TW-2Ar	11/26/2020	15:00	6549.43	Transducer	6549.67	6539.67	Intermediate
TW-2Ar	11/26/2020	17:00	6549.40	Transducer	6549.67	6539.67	Intermediate
TW-2Ar	11/26/2020	19:00	6549.37	Transducer	6549.67	6539.67	Intermediate
TW-2Ar	11/26/2020	21:00	6549.34	Transducer	6549.67	6539.67	Intermediate
TW-2Ar	11/26/2020	23:00	6549.33	Transducer	6549.67	6539.67	Intermediate
TW-2Ar	11/27/2020	01:00	6549.34	Transducer	6549.67	6539.67	Intermediate
TW-2Ar	11/27/2020	03:00	6549.33	Transducer	6549.67	6539.67	Intermediate
TW-2Ar	11/27/2020	05:00	6549.31	Transducer	6549.67	6539.67	Intermediate
TW-2Ar	11/27/2020	07:00	6549.30	Transducer	6549.67	6539.67	Intermediate
TW-2Ar	11/27/2020	09:00	6549.28	Transducer	6549.67	6539.67	Intermediate
TW-2Ar	11/27/2020	11:00	6549.26	Transducer	6549.67	6539.67	Intermediate
TW-2Ar	11/27/2020	13:00	6549.29	Transducer	6549.67	6539.67	Intermediate
TW-2Ar	11/27/2020	15:00	6549.28	Transducer	6549.67	6539.67	Intermediate
TW-2Ar	11/27/2020	17:00	6549.27	Transducer	6549.67	6539.67	Intermediate
TW-2Ar	11/27/2020	19:00	6549.24	Transducer	6549.67	6539.67	Intermediate
TW-2Ar	11/27/2020	21:00	6549.21	Transducer	6549.67	6539.67	Intermediate
TW-2Ar	11/27/2020	23:00	6549.21	Transducer	6549.67	6539.67	Intermediate
TW-2Ar	11/28/2020	01:00	6549.22	Transducer	6549.67	6539.67	Intermediate
TW-2Ar	11/28/2020	03:00	6549.23	Transducer	6549.67	6539.67	Intermediate
TW-2Ar	11/28/2020	05:00	6549.24	Transducer	6549.67	6539.67	Intermediate
TW-2Ar	11/28/2020	07:00	6549.25	Transducer	6549.67	6539.67	Intermediate
TW-2Ar	11/28/2020	09:00	6549.24	Transducer	6549.67	6539.67	Intermediate
TW-2Ar	11/28/2020	11:00	6549.24	Transducer	6549.67	6539.67	Intermediate

Location	Date	Time	Water Level (ft amsl)	Method	Top of Screen (ft amsl)	Bottom of Screen (ft amsl)	Zone
TW-2Ar	11/28/2020	13:00	6549.28	Transducer	6549.67	6539.67	Intermediate
TW-2Ar	11/28/2020	15:00	6549.30	Transducer	6549.67	6539.67	Intermediate
TW-2Ar	11/28/2020	17:00	6549.30	Transducer	6549.67	6539.67	Intermediate
TW-2Ar	11/28/2020	19:00	6549.28	Transducer	6549.67	6539.67	Intermediate
TW-2Ar	11/28/2020	21:00	6549.29	Transducer	6549.67	6539.67	Intermediate
TW-2Ar	11/28/2020	23:00	6549.28	Transducer	6549.67	6539.67	Intermediate
TW-2Ar	11/29/2020	01:00	6549.28	Transducer	6549.67	6539.67	Intermediate
TW-2Ar	11/29/2020	03:00	6549.26	Transducer	6549.67	6539.67	Intermediate
TW-2Ar	11/29/2020	05:00	6549.25	Transducer	6549.67	6539.67	Intermediate
TW-2Ar	11/29/2020	07:00	6549.20	Transducer	6549.67	6539.67	Intermediate
TW-2Ar	11/29/2020	09:00	6549.16	Transducer	6549.67	6539.67	Intermediate
TW-2Ar	11/29/2020	11:00	6549.14	Transducer	6549.67	6539.67	Intermediate
TW-2Ar	11/29/2020	13:00	6549.16	Transducer	6549.67	6539.67	Intermediate
TW-2Ar	11/29/2020	15:00	6549.16	Transducer	6549.67	6539.67	Intermediate
TW-2Ar	11/29/2020	17:00	6549.13	Transducer	6549.67	6539.67	Intermediate
TW-2Ar	11/29/2020	19:00	6549.08	Transducer	6549.67	6539.67	Intermediate
TW-2Ar	11/29/2020	21:00	6549.05	Transducer	6549.67	6539.67	Intermediate
TW-2Ar	11/29/2020	23:00	6549.03	Transducer	6549.67	6539.67	Intermediate
TW-2Ar	11/30/2020	01:00	6549.04	Transducer	6549.67	6539.67	Intermediate
TW-2Ar	11/30/2020	03:00	6549.04	Transducer	6549.67	6539.67	Intermediate
TW-2Ar	11/30/2020	05:00	6549.07	Transducer	6549.67	6539.67	Intermediate
TW-2Ar	11/30/2020	07:00	6549.07	Transducer	6549.67	6539.67	Intermediate
TW-2Ar	11/30/2020	09:00	6549.07	Transducer	6549.67	6539.67	Intermediate
TW-2Ar	11/30/2020	11:00	6549.11	Transducer	6549.67	6539.67	Intermediate
TW-2Ar	11/30/2020	13:00	6549.18	Transducer	6549.67	6539.67	Intermediate
TW-2Ar	11/30/2020	15:00	6549.23	Transducer	6549.67	6539.67	Intermediate
TW-2Ar	11/30/2020	17:00	6549.25	Transducer	6549.67	6539.67	Intermediate
TW-2Ar	11/30/2020	19:00	6549.27	Transducer	6549.67	6539.67	Intermediate
TW-2Ar	11/30/2020	21:00	6549.28	Transducer	6549.67	6539.67	Intermediate
TW-2Ar	11/30/2020	23:00	6549.28	Transducer	6549.67	6539.67	Intermediate
TW-2Ar	12/01/2020	01:00	6549.32	Transducer	6549.67	6539.67	Intermediate
TW-2Ar	12/01/2020	03:00	6549.34	Transducer	6549.67	6539.67	Intermediate
TW-2Ar	12/01/2020	05:00	6549.37	Transducer	6549.67	6539.67	Intermediate
TW-2Ar	12/01/2020	07:00	6549.38	Transducer	6549.67	6539.67	Intermediate
TW-2Ar	12/01/2020	09:00	6549.40	Transducer	6549.67	6539.67	Intermediate
TW-2Ar	12/01/2020	11:00	6549.42	Transducer	6549.67	6539.67	Intermediate
TW-2Ar	12/01/2020	13:00	6549.46	Transducer	6549.67	6539.67	Intermediate
TW-2Ar	12/01/2020	15:00	6549.47	Transducer	6549.67	6539.67	Intermediate
TW-2Ar	12/01/2020	17:00	6549.40	Transducer	6549.67	6539.67	Intermediate
TW-2Ar	12/01/2020	19:00	6549.35	Transducer	6549.67	6539.67	Intermediate
TW-2Ar	12/01/2020	21:00	6549.34	Transducer	6549.67	6539.67	Intermediate
TW-2Ar	12/01/2020	23:00	6549.32	Transducer	6549.67	6539.67	Intermediate
TW-2Ar	12/02/2020	01:00	6549.32	Transducer	6549.67	6539.67	Intermediate
TW-2Ar	12/02/2020	03:00	6549.31	Transducer	6549.67	6539.67	Intermediate
TW-2Ar	12/02/2020	05:00	6549.30	Transducer	6549.67	6539.67	Intermediate

Location	Date	Time	Water Level (ft amsl)	Method	Top of Screen (ft amsl)	Bottom of Screen (ft amsl)	Zone
TW-2Ar	12/02/2020	07:00	6549.27	Transducer	6549.67	6539.67	Intermediate
TW-2Ar	12/02/2020	09:00	6549.23	Transducer	6549.67	6539.67	Intermediate
TW-2Ar	12/02/2020	11:00	6549.22	Transducer	6549.67	6539.67	Intermediate
TW-2Ar	12/02/2020	13:00	6549.24	Transducer	6549.67	6539.67	Intermediate
TW-2Ar	12/02/2020	15:00	6549.25	Transducer	6549.67	6539.67	Intermediate
TW-2Ar	12/02/2020	17:00	6549.23	Transducer	6549.67	6539.67	Intermediate
TW-2Ar	12/02/2020	19:00	6549.20	Transducer	6549.67	6539.67	Intermediate
TW-2Ar	12/02/2020	21:00	6549.18	Transducer	6549.67	6539.67	Intermediate
TW-2Ar	12/02/2020	23:00	6549.20	Transducer	6549.67	6539.67	Intermediate
TW-2Ar	12/03/2020	01:00	6549.21	Transducer	6549.67	6539.67	Intermediate
TW-2Ar	12/03/2020	03:00	6549.21	Transducer	6549.67	6539.67	Intermediate
TW-2Ar	12/03/2020	05:00	6549.22	Transducer	6549.67	6539.67	Intermediate
TW-2Ar	12/03/2020	07:00	6549.19	Transducer	6549.67	6539.67	Intermediate
TW-2Ar	12/03/2020	09:00	6549.17	Transducer	6549.67	6539.67	Intermediate
TW-2Ar	12/03/2020	11:00	6549.20	Transducer	6549.67	6539.67	Intermediate
TW-2Ar	12/03/2020	13:00	6549.24	Transducer	6549.67	6539.67	Intermediate
TW-2Ar	12/03/2020	15:00	6549.25	Transducer	6549.67	6539.67	Intermediate
TW-2Ar	12/03/2020	17:00	6549.24	Transducer	6549.67	6539.67	Intermediate
TW-2Ar	12/03/2020	19:00	6549.22	Transducer	6549.67	6539.67	Intermediate
TW-2Ar	12/03/2020	21:00	6549.21	Transducer	6549.67	6539.67	Intermediate
TW-2Ar	12/03/2020	23:00	6549.20	Transducer	6549.67	6539.67	Intermediate
TW-2Ar	12/04/2020	01:00	6549.20	Transducer	6549.67	6539.67	Intermediate
TW-2Ar	12/04/2020	03:00	6549.21	Transducer	6549.67	6539.67	Intermediate
TW-2Ar	12/04/2020	05:00	6549.22	Transducer	6549.67	6539.67	Intermediate
TW-2Ar	12/04/2020	07:00	6549.20	Transducer	6549.67	6539.67	Intermediate
TW-2Ar	12/04/2020	09:00	6549.19	Transducer	6549.67	6539.67	Intermediate
TW-2Ar	12/04/2020	11:00	6549.20	Transducer	6549.67	6539.67	Intermediate
TW-2Ar	12/04/2020	13:00	6549.24	Transducer	6549.67	6539.67	Intermediate
TW-2Ar	12/04/2020	15:00	6549.26	Transducer	6549.67	6539.67	Intermediate
TW-2Ar	12/04/2020	17:00	6549.24	Transducer	6549.67	6539.67	Intermediate
TW-2Ar	12/04/2020	19:00	6549.21	Transducer	6549.67	6539.67	Intermediate
TW-2Ar	12/04/2020	21:00	6549.19	Transducer	6549.67	6539.67	Intermediate
TW-2Ar	12/04/2020	23:00	6549.17	Transducer	6549.67	6539.67	Intermediate
TW-2Ar	12/05/2020	01:00	6549.17	Transducer	6549.67	6539.67	Intermediate
TW-2Ar	12/05/2020	03:00	6549.16	Transducer	6549.67	6539.67	Intermediate
TW-2Ar	12/05/2020	05:00	6549.17	Transducer	6549.67	6539.67	Intermediate
TW-2Ar	12/05/2020	07:00	6549.15	Transducer	6549.67	6539.67	Intermediate
TW-2Ar	12/05/2020	09:00	6549.14	Transducer	6549.67	6539.67	Intermediate
TW-2Ar	12/05/2020	11:00	6549.15	Transducer	6549.67	6539.67	Intermediate
TW-2Ar	12/05/2020	13:00	6549.19	Transducer	6549.67	6539.67	Intermediate
TW-2Ar	12/05/2020	15:00	6549.21	Transducer	6549.67	6539.67	Intermediate
TW-2Ar	12/05/2020	17:00	6549.20	Transducer	6549.67	6539.67	Intermediate
TW-2Ar	12/05/2020	19:00	6549.19	Transducer	6549.67	6539.67	Intermediate
TW-2Ar	12/05/2020	21:00	6549.18	Transducer	6549.67	6539.67	Intermediate
TW-2Ar	12/05/2020	23:00	6549.17	Transducer	6549.67	6539.67	Intermediate

Location	Date	Time	Water Level (ft amsl)	Method	Top of Screen (ft amsl)	Bottom of Screen (ft amsl)	Zone
TW-2Ar	12/06/2020	01:00	6549.19	Transducer	6549.67	6539.67	Intermediate
TW-2Ar	12/06/2020	03:00	6549.20	Transducer	6549.67	6539.67	Intermediate
TW-2Ar	12/06/2020	05:00	6549.21	Transducer	6549.67	6539.67	Intermediate
TW-2Ar	12/06/2020	07:00	6549.19	Transducer	6549.67	6539.67	Intermediate
TW-2Ar	12/06/2020	09:00	6549.18	Transducer	6549.67	6539.67	Intermediate
TW-2Ar	12/06/2020	11:00	6549.19	Transducer	6549.67	6539.67	Intermediate
TW-2Ar	12/06/2020	13:00	6549.24	Transducer	6549.67	6539.67	Intermediate
TW-2Ar	12/06/2020	15:00	6549.25	Transducer	6549.67	6539.67	Intermediate
TW-2Ar	12/06/2020	17:00	6549.24	Transducer	6549.67	6539.67	Intermediate
TW-2Ar	12/06/2020	19:00	6549.22	Transducer	6549.67	6539.67	Intermediate
TW-2Ar	12/06/2020	21:00	6549.20	Transducer	6549.67	6539.67	Intermediate
TW-2Ar	12/06/2020	23:00	6549.19	Transducer	6549.67	6539.67	Intermediate
TW-2Ar	12/07/2020	01:00	6549.20	Transducer	6549.67	6539.67	Intermediate
TW-2Ar	12/07/2020	03:00	6549.18	Transducer	6549.67	6539.67	Intermediate
TW-2Ar	12/07/2020	05:00	6549.17	Transducer	6549.67	6539.67	Intermediate
TW-2Ar	12/07/2020	07:00	6549.13	Transducer	6549.67	6539.67	Intermediate
TW-2Ar	12/07/2020	09:00	6549.10	Transducer	6549.67	6539.67	Intermediate
TW-2Ar	12/07/2020	11:00	6549.12	Transducer	6549.67	6539.67	Intermediate
TW-2Ar	12/07/2020	13:00	6549.17	Transducer	6549.67	6539.67	Intermediate
TW-2Ar	12/07/2020	15:00	6549.18	Transducer	6549.67	6539.67	Intermediate
TW-2Ar	12/07/2020	17:00	6549.17	Transducer	6549.67	6539.67	Intermediate
TW-2Ar	12/07/2020	19:00	6549.14	Transducer	6549.67	6539.67	Intermediate
TW-2Ar	12/07/2020	21:00	6549.12	Transducer	6549.67	6539.67	Intermediate
TW-2Ar	12/07/2020	23:00	6549.12	Transducer	6549.67	6539.67	Intermediate
TW-2Ar	12/08/2020	01:00	6549.13	Transducer	6549.67	6539.67	Intermediate
TW-2Ar	12/08/2020	03:00	6549.12	Transducer	6549.67	6539.67	Intermediate
TW-2Ar	12/08/2020	05:00	6549.12	Transducer	6549.67	6539.67	Intermediate
TW-2Ar	12/08/2020	07:00	6549.12	Transducer	6549.67	6539.67	Intermediate
TW-2Ar	12/08/2020	09:00	6549.11	Transducer	6549.67	6539.67	Intermediate
TW-2Ar	12/08/2020	11:00	6549.12	Transducer	6549.67	6539.67	Intermediate
TW-2Ar	12/08/2020	13:00	6549.17	Transducer	6549.67	6539.67	Intermediate
TW-2Ar	12/08/2020	15:00	6549.19	Transducer	6549.67	6539.67	Intermediate
TW-2Ar	12/08/2020	17:00	6549.19	Transducer	6549.67	6539.67	Intermediate
TW-2Ar	12/08/2020	19:00	6549.18	Transducer	6549.67	6539.67	Intermediate
TW-2Ar	12/08/2020	21:00	6549.18	Transducer	6549.67	6539.67	Intermediate
TW-2Ar	12/08/2020	23:00	6549.18	Transducer	6549.67	6539.67	Intermediate
TW-2Ar	12/09/2020	01:00	6549.19	Transducer	6549.67	6539.67	Intermediate
TW-2Ar	12/09/2020	03:00	6549.19	Transducer	6549.67	6539.67	Intermediate
TW-2Ar	12/09/2020	05:00	6549.21	Transducer	6549.67	6539.67	Intermediate
TW-2Ar	12/09/2020	07:00	6549.21	Transducer	6549.67	6539.67	Intermediate
TW-2Ar	12/09/2020	09:00	6549.21	Transducer	6549.67	6539.67	Intermediate
TW-2Ar	12/09/2020	11:00	6549.24	Transducer	6549.67	6539.67	Intermediate
TW-2Ar	12/09/2020	13:00	6549.30	Transducer	6549.67	6539.67	Intermediate
TW-2Ar	12/09/2020	15:00	6549.34	Transducer	6549.67	6539.67	Intermediate
TW-2Ar	12/09/2020	17:00	6549.35	Transducer	6549.67	6539.67	Intermediate

Location	Date	Time	Water Level (ft amsl)	Method	Top of Screen (ft amsl)	Bottom of Screen (ft amsl)	Zone
TW-2Ar	12/09/2020	19:00	6549.35	Transducer	6549.67	6539.67	Intermediate
TW-2Ar	12/09/2020	21:00	6549.36	Transducer	6549.67	6539.67	Intermediate
TW-2Ar	12/09/2020	23:00	6549.35	Transducer	6549.67	6539.67	Intermediate
TW-2Ar	12/10/2020	01:00	6549.37	Transducer	6549.67	6539.67	Intermediate
TW-2Ar	12/10/2020	03:00	6549.40	Transducer	6549.67	6539.67	Intermediate
TW-2Ar	12/10/2020	05:00	6549.47	Transducer	6549.67	6539.67	Intermediate
TW-2Ar	12/10/2020	07:00	6549.48	Transducer	6549.67	6539.67	Intermediate
TW-2Ar	12/10/2020	09:00	6549.47	Transducer	6549.67	6539.67	Intermediate
TW-2Ar	12/10/2020	11:00	6549.46	Transducer	6549.67	6539.67	Intermediate
TW-2Ar	12/10/2020	13:00	6549.51	Transducer	6549.67	6539.67	Intermediate
TW-2Ar	12/10/2020	15:00	6549.56	Transducer	6549.67	6539.67	Intermediate
TW-2Ar	12/10/2020	17:00	6549.55	Transducer	6549.67	6539.67	Intermediate
TW-2Ar	12/10/2020	19:00	6549.53	Transducer	6549.67	6539.67	Intermediate
TW-2Ar	12/10/2020	21:00	6549.54	Transducer	6549.67	6539.67	Intermediate
TW-2Ar	12/10/2020	23:00	6549.54	Transducer	6549.67	6539.67	Intermediate
TW-2Ar	12/11/2020	01:00	6549.56	Transducer	6549.67	6539.67	Intermediate
TW-2Ar	12/11/2020	03:00	6549.55	Transducer	6549.67	6539.67	Intermediate
TW-2Ar	12/11/2020	05:00	6549.54	Transducer	6549.67	6539.67	Intermediate
TW-2Ar	12/11/2020	07:00	6549.53	Transducer	6549.67	6539.67	Intermediate
TW-2Ar	12/11/2020	09:00	6549.53	Transducer	6549.67	6539.67	Intermediate
TW-2Ar	12/11/2020	11:00	6549.53	Transducer	6549.67	6539.67	Intermediate
TW-2Ar	12/11/2020	13:00	6549.56	Transducer	6549.67	6539.67	Intermediate
TW-2Ar	12/11/2020	15:00	6549.55	Transducer	6549.67	6539.67	Intermediate
TW-2Ar	12/11/2020	17:00	6549.51	Transducer	6549.67	6539.67	Intermediate
TW-2Ar	12/11/2020	19:00	6549.45	Transducer	6549.67	6539.67	Intermediate
TW-2Ar	12/11/2020	21:00	6549.42	Transducer	6549.67	6539.67	Intermediate
TW-2Ar	12/11/2020	23:00	6549.40	Transducer	6549.67	6539.67	Intermediate
TW-2Ar	12/12/2020	01:00	6549.43	Transducer	6549.67	6539.67	Intermediate
TW-2Ar	12/12/2020	03:00	6549.42	Transducer	6549.67	6539.67	Intermediate
TW-2Ar	12/12/2020	05:00	6549.45	Transducer	6549.67	6539.67	Intermediate
TW-2Ar	12/12/2020	07:00	6549.46	Transducer	6549.67	6539.67	Intermediate
TW-2Ar	12/12/2020	09:00	6549.48	Transducer	6549.67	6539.67	Intermediate
TW-2Ar	12/12/2020	11:00	6549.50	Transducer	6549.67	6539.67	Intermediate
TW-2Ar	12/12/2020	13:00	6549.58	Transducer	6549.67	6539.67	Intermediate
TW-2Ar	12/12/2020	15:00	6549.63	Transducer	6549.67	6539.67	Intermediate
TW-2Ar	12/12/2020	17:00	6549.62	Transducer	6549.67	6539.67	Intermediate
TW-2Ar	12/12/2020	19:00	6549.64	Transducer	6549.67	6539.67	Intermediate
TW-2Ar	12/12/2020	21:00	6549.62	Transducer	6549.67	6539.67	Intermediate
TW-2Ar	12/12/2020	23:00	6549.59	Transducer	6549.67	6539.67	Intermediate
TW-2Ar	12/13/2020	01:00	6549.55	Transducer	6549.67	6539.67	Intermediate
TW-2Ar	12/13/2020	03:00	6549.47	Transducer	6549.67	6539.67	Intermediate
TW-2Ar	12/13/2020	05:00	6549.40	Transducer	6549.67	6539.67	Intermediate
TW-2Ar	12/13/2020	07:00	6549.31	Transducer	6549.67	6539.67	Intermediate
TW-2Ar	12/13/2020	09:00	6549.20	Transducer	6549.67	6539.67	Intermediate
TW-2Ar	12/13/2020	11:00	6549.19	Transducer	6549.67	6539.67	Intermediate

Location	Date	Time	Water Level (ft amsl)	Method	Top of Screen (ft amsl)	Bottom of Screen (ft amsl)	Zone
TW-2Ar	12/13/2020	13:00	6549.21	Transducer	6549.67	6539.67	Intermediate
TW-2Ar	12/13/2020	15:00	6549.21	Transducer	6549.67	6539.67	Intermediate
TW-2Ar	12/13/2020	17:00	6549.18	Transducer	6549.67	6539.67	Intermediate
TW-2Ar	12/13/2020	19:00	6549.19	Transducer	6549.67	6539.67	Intermediate
TW-2Ar	12/13/2020	21:00	6549.18	Transducer	6549.67	6539.67	Intermediate
TW-2Ar	12/13/2020	23:00	6549.19	Transducer	6549.67	6539.67	Intermediate
TW-2Ar	12/14/2020	01:00	6549.24	Transducer	6549.67	6539.67	Intermediate
TW-2Ar	12/14/2020	03:00	6549.27	Transducer	6549.67	6539.67	Intermediate
TW-2Ar	12/14/2020	05:00	6549.30	Transducer	6549.67	6539.67	Intermediate
TW-2Ar	12/14/2020	07:00	6549.31	Transducer	6549.67	6539.67	Intermediate
TW-2Ar	12/14/2020	09:00	6549.34	Transducer	6549.67	6539.67	Intermediate
TW-2Ar	12/14/2020	11:00	6549.38	Transducer	6549.67	6539.67	Intermediate
TW-2Ar	12/14/2020	13:00	6549.48	Transducer	6549.67	6539.67	Intermediate
TW-2Ar	12/14/2020	15:00	6549.53	Transducer	6549.67	6539.67	Intermediate
TW-2Ar	12/14/2020	17:00	6549.53	Transducer	6549.67	6539.67	Intermediate
TW-2Ar	12/14/2020	19:00	6549.52	Transducer	6549.67	6539.67	Intermediate
TW-2Ar	12/14/2020	21:00	6549.53	Transducer	6549.67	6539.67	Intermediate
TW-2Ar	12/14/2020	23:00	6549.53	Transducer	6549.67	6539.67	Intermediate
TW-2Ar	12/15/2020	01:00	6549.54	Transducer	6549.67	6539.67	Intermediate
TW-2Ar	12/15/2020	03:00	6549.52	Transducer	6549.67	6539.67	Intermediate
TW-2Ar	12/15/2020	05:00	6549.49	Transducer	6549.67	6539.67	Intermediate
TW-2Ar	12/15/2020	07:00	6549.45	Transducer	6549.67	6539.67	Intermediate
TW-2Ar	12/15/2020	09:00	6549.40	Transducer	6549.67	6539.67	Intermediate
TW-2Ar	12/15/2020	11:00	6549.37	Transducer	6549.67	6539.67	Intermediate
TW-2Ar	12/15/2020	13:00	6549.38	Transducer	6549.67	6539.67	Intermediate
TW-2Ar	12/15/2020	15:00	6549.37	Transducer	6549.67	6539.67	Intermediate
TW-2Ar	12/15/2020	17:00	6549.34	Transducer	6549.67	6539.67	Intermediate
TW-2Ar	12/15/2020	19:00	6549.30	Transducer	6549.67	6539.67	Intermediate
TW-2Ar	12/15/2020	21:00	6549.30	Transducer	6549.67	6539.67	Intermediate
TW-2Ar	12/15/2020	23:00	6549.28	Transducer	6549.67	6539.67	Intermediate
TW-2Ar	12/16/2020	01:00	6549.28	Transducer	6549.67	6539.67	Intermediate
TW-2Ar	12/16/2020	03:00	6549.27	Transducer	6549.67	6539.67	Intermediate
TW-2Ar	12/16/2020	05:00	6549.27	Transducer	6549.67	6539.67	Intermediate
TW-2Ar	12/16/2020	07:00	6549.25	Transducer	6549.67	6539.67	Intermediate
TW-2Ar	12/16/2020	09:00	6549.23	Transducer	6549.67	6539.67	Intermediate
TW-2Ar	12/16/2020	11:00	6549.25	Transducer	6549.67	6539.67	Intermediate
TW-2Ar	12/16/2020	13:00	6549.30	Transducer	6549.67	6539.67	Intermediate
TW-2Ar	12/16/2020	15:00	6549.29	Transducer	6549.67	6539.67	Intermediate
TW-2Ar	12/16/2020	17:00	6549.25	Transducer	6549.67	6539.67	Intermediate
TW-2Ar	12/16/2020	19:00	6549.24	Transducer	6549.67	6539.67	Intermediate
TW-2Ar	12/16/2020	21:00	6549.21	Transducer	6549.67	6539.67	Intermediate
TW-2Ar	12/16/2020	23:00	6549.19	Transducer	6549.67	6539.67	Intermediate
TW-2Ar	12/17/2020	01:00	6549.20	Transducer	6549.67	6539.67	Intermediate
TW-2Ar	12/17/2020	03:00	6549.20	Transducer	6549.67	6539.67	Intermediate
TW-2Ar	12/17/2020	05:00	6549.22	Transducer	6549.67	6539.67	Intermediate

Location	Date	Time	Water Level (ft amsl)	Method	Top of Screen (ft amsl)	Bottom of Screen (ft amsl)	Zone
TW-2Ar	12/17/2020	07:00	6549.22	Transducer	6549.67	6539.67	Intermediate
TW-2Ar	12/17/2020	09:00	6549.22	Transducer	6549.67	6539.67	Intermediate
TW-2Ar	12/17/2020	11:00	6549.25	Transducer	6549.67	6539.67	Intermediate
TW-2Ar	12/17/2020	13:00	6549.31	Transducer	6549.67	6539.67	Intermediate
TW-2Ar	12/17/2020	15:00	6549.36	Transducer	6549.67	6539.67	Intermediate
TW-2Ar	12/17/2020	17:00	6549.37	Transducer	6549.67	6539.67	Intermediate
TW-2Ar	12/17/2020	19:00	6549.37	Transducer	6549.67	6539.67	Intermediate
TW-2Ar	12/17/2020	21:00	6549.39	Transducer	6549.67	6539.67	Intermediate
TW-2Ar	12/17/2020	23:00	6549.39	Transducer	6549.67	6539.67	Intermediate
TW-2Ar	12/18/2020	01:00	6549.40	Transducer	6549.67	6539.67	Intermediate
TW-2Ar	12/18/2020	03:00	6549.40	Transducer	6549.67	6539.67	Intermediate
TW-2Ar	12/18/2020	05:00	6549.39	Transducer	6549.67	6539.67	Intermediate
TW-2Ar	12/18/2020	07:00	6549.36	Transducer	6549.67	6539.67	Intermediate
TW-2Ar	12/18/2020	09:00	6549.34	Transducer	6549.67	6539.67	Intermediate
TW-2Ar	12/18/2020	11:00	6549.33	Transducer	6549.67	6539.67	Intermediate
TW-2Ar	12/18/2020	13:00	6549.35	Transducer	6549.67	6539.67	Intermediate
TW-2Ar	12/18/2020	15:00	6549.33	Transducer	6549.67	6539.67	Intermediate
TW-2Ar	12/18/2020	17:00	6549.28	Transducer	6549.67	6539.67	Intermediate
TW-2Ar	12/18/2020	19:00	6549.24	Transducer	6549.67	6539.67	Intermediate
TW-2Ar	12/18/2020	21:00	6549.20	Transducer	6549.67	6539.67	Intermediate
TW-2Ar	12/18/2020	23:00	6549.18	Transducer	6549.67	6539.67	Intermediate
TW-2Ar	12/19/2020	01:00	6549.18	Transducer	6549.67	6539.67	Intermediate
TW-2Ar	12/19/2020	03:00	6549.17	Transducer	6549.67	6539.67	Intermediate
TW-2Ar	12/19/2020	05:00	6549.17	Transducer	6549.67	6539.67	Intermediate
TW-2Ar	12/19/2020	07:00	6549.17	Transducer	6549.67	6539.67	Intermediate
TW-2Ar	12/19/2020	09:00	6549.16	Transducer	6549.67	6539.67	Intermediate
TW-2Ar	12/19/2020	11:00	6549.16	Transducer	6549.67	6539.67	Intermediate
TW-2Ar	12/19/2020	13:00	6549.19	Transducer	6549.67	6539.67	Intermediate
TW-2Ar	12/19/2020	15:00	6549.21	Transducer	6549.67	6539.67	Intermediate
TW-2Ar	12/19/2020	17:00	6549.20	Transducer	6549.67	6539.67	Intermediate
TW-2Ar	12/19/2020	19:00	6549.17	Transducer	6549.67	6539.67	Intermediate
TW-2Ar	12/19/2020	21:00	6549.15	Transducer	6549.67	6539.67	Intermediate
TW-2Ar	12/19/2020	23:00	6549.14	Transducer	6549.67	6539.67	Intermediate
TW-2Ar	12/20/2020	01:00	6549.15	Transducer	6549.67	6539.67	Intermediate
TW-2Ar	12/20/2020	03:00	6549.13	Transducer	6549.67	6539.67	Intermediate
TW-2Ar	12/20/2020	05:00	6549.13	Transducer	6549.67	6539.67	Intermediate
TW-2Ar	12/20/2020	07:00	6549.12	Transducer	6549.67	6539.67	Intermediate
TW-2Ar	12/20/2020	09:00	6549.12	Transducer	6549.67	6539.67	Intermediate
TW-2Ar	12/20/2020	11:00	6549.14	Transducer	6549.67	6539.67	Intermediate
TW-2Ar	12/20/2020	13:00	6549.19	Transducer	6549.67	6539.67	Intermediate
TW-2Ar	12/20/2020	15:00	6549.19	Transducer	6549.67	6539.67	Intermediate
TW-2Ar	12/20/2020	17:00	6549.19	Transducer	6549.67	6539.67	Intermediate
TW-2Ar	12/20/2020	19:00	6549.17	Transducer	6549.67	6539.67	Intermediate
TW-2Ar	12/20/2020	21:00	6549.17	Transducer	6549.67	6539.67	Intermediate
TW-2Ar	12/20/2020	23:00	6549.14	Transducer	6549.67	6539.67	Intermediate

Location	Date	Time	Water Level (ft amsl)	Method	Top of Screen (ft amsl)	Bottom of Screen (ft amsl)	Zone
TW-2Ar	12/21/2020	01:00	6549.17	Transducer	6549.67	6539.67	Intermediate
TW-2Ar	12/21/2020	03:00	6549.17	Transducer	6549.67	6539.67	Intermediate
TW-2Ar	12/21/2020	05:00	6549.18	Transducer	6549.67	6539.67	Intermediate
TW-2Ar	12/21/2020	07:00	6549.16	Transducer	6549.67	6539.67	Intermediate
TW-2Ar	12/21/2020	09:00	6549.15	Transducer	6549.67	6539.67	Intermediate
TW-2Ar	12/21/2020	11:00	6549.17	Transducer	6549.67	6539.67	Intermediate
TW-2Ar	12/21/2020	13:00	6549.21	Transducer	6549.67	6539.67	Intermediate
TW-2Ar	12/21/2020	15:00	6549.24	Transducer	6549.67	6539.67	Intermediate
TW-2Ar	12/21/2020	17:00	6549.24	Transducer	6549.67	6539.67	Intermediate
TW-2Ar	12/21/2020	19:00	6549.22	Transducer	6549.67	6539.67	Intermediate
TW-2Ar	12/21/2020	21:00	6549.22	Transducer	6549.67	6539.67	Intermediate
TW-2Ar	12/21/2020	23:00	6549.21	Transducer	6549.67	6539.67	Intermediate
TW-2Ar	12/22/2020	01:00	6549.24	Transducer	6549.67	6539.67	Intermediate
TW-2Ar	12/22/2020	03:00	6549.26	Transducer	6549.67	6539.67	Intermediate
TW-2Ar	12/22/2020	05:00	6549.29	Transducer	6549.67	6539.67	Intermediate
TW-2Ar	12/22/2020	07:00	6549.31	Transducer	6549.67	6539.67	Intermediate
TW-2Ar	12/22/2020	09:00	6549.31	Transducer	6549.67	6539.67	Intermediate
TW-2Ar	12/22/2020	11:00	6549.34	Transducer	6549.67	6539.67	Intermediate
TW-2Ar	12/22/2020	13:00	6549.42	Transducer	6549.67	6539.67	Intermediate
TW-2Ar	12/22/2020	15:00	6549.46	Transducer	6549.67	6539.67	Intermediate
TW-2Ar	12/22/2020	17:00	6549.48	Transducer	6549.67	6539.67	Intermediate
TW-2Ar	12/22/2020	19:00	6549.49	Transducer	6549.67	6539.67	Intermediate
TW-2Ar	12/22/2020	21:00	6549.50	Transducer	6549.67	6539.67	Intermediate
TW-2Ar	12/22/2020	23:00	6549.49	Transducer	6549.67	6539.67	Intermediate
TW-2Ar	12/23/2020	01:00	6549.49	Transducer	6549.67	6539.67	Intermediate
TW-2Ar	12/23/2020	03:00	6549.46	Transducer	6549.67	6539.67	Intermediate
TW-2Ar	12/23/2020	05:00	6549.44	Transducer	6549.67	6539.67	Intermediate
TW-2Ar	12/23/2020	07:00	6549.39	Transducer	6549.67	6539.67	Intermediate
TW-2Ar	12/23/2020	09:00	6549.37	Transducer	6549.67	6539.67	Intermediate
TW-2Ar	12/23/2020	11:00	6549.32	Transducer	6549.67	6539.67	Intermediate
TW-2Ar	12/23/2020	13:00	6549.31	Transducer	6549.67	6539.67	Intermediate
TW-2Ar	12/23/2020	15:00	6549.29	Transducer	6549.67	6539.67	Intermediate
TW-2Ar	12/23/2020	17:00	6549.23	Transducer	6549.67	6539.67	Intermediate
TW-2Ar	12/23/2020	19:00	6549.17	Transducer	6549.67	6539.67	Intermediate
TW-2Ar	12/23/2020	21:00	6549.14	Transducer	6549.67	6539.67	Intermediate
TW-2Ar	12/23/2020	23:00	6549.12	Transducer	6549.67	6539.67	Intermediate
TW-2Ar	12/24/2020	01:00	6549.12	Transducer	6549.67	6539.67	Intermediate
TW-2Ar	12/24/2020	03:00	6549.10	Transducer	6549.67	6539.67	Intermediate
TW-2Ar	12/24/2020	05:00	6549.09	Transducer	6549.67	6539.67	Intermediate
TW-2Ar	12/24/2020	07:00	6549.06	Transducer	6549.67	6539.67	Intermediate
TW-2Ar	12/24/2020	09:00	6549.04	Transducer	6549.67	6539.67	Intermediate
TW-2Ar	12/24/2020	11:00	6549.02	Transducer	6549.67	6539.67	Intermediate
TW-2Ar	12/24/2020	13:00	6549.07	Transducer	6549.67	6539.67	Intermediate
TW-2Ar	12/24/2020	15:00	6549.07	Transducer	6549.67	6539.67	Intermediate
TW-2Ar	12/24/2020	17:00	6549.09	Transducer	6549.67	6539.67	Intermediate

Location	Date	Time	Water Level (ft amsl)	Method	Top of Screen (ft amsl)	Bottom of Screen (ft amsl)	Zone
TW-2Ar	12/24/2020	19:00	6549.09	Transducer	6549.67	6539.67	Intermediate
TW-2Ar	12/24/2020	21:00	6549.09	Transducer	6549.67	6539.67	Intermediate
TW-2Ar	12/24/2020	23:00	6549.09	Transducer	6549.67	6539.67	Intermediate
TW-2Ar	12/25/2020	01:00	6549.13	Transducer	6549.67	6539.67	Intermediate
TW-2Ar	12/25/2020	03:00	6549.13	Transducer	6549.67	6539.67	Intermediate
TW-2Ar	12/25/2020	05:00	6549.12	Transducer	6549.67	6539.67	Intermediate
TW-2Ar	12/25/2020	07:00	6549.13	Transducer	6549.67	6539.67	Intermediate
TW-2Ar	12/25/2020	09:00	6549.14	Transducer	6549.67	6539.67	Intermediate
TW-2Ar	12/25/2020	11:00	6549.15	Transducer	6549.67	6539.67	Intermediate
TW-2Ar	12/25/2020	13:00	6549.21	Transducer	6549.67	6539.67	Intermediate
TW-2Ar	12/25/2020	15:00	6549.24	Transducer	6549.67	6539.67	Intermediate
TW-2Ar	12/25/2020	17:00	6549.25	Transducer	6549.67	6539.67	Intermediate
TW-2Ar	12/25/2020	19:00	6549.25	Transducer	6549.67	6539.67	Intermediate
TW-2Ar	12/25/2020	21:00	6549.23	Transducer	6549.67	6539.67	Intermediate
TW-2Ar	12/25/2020	23:00	6549.23	Transducer	6549.67	6539.67	Intermediate
TW-2Ar	12/26/2020	01:00	6549.28	Transducer	6549.67	6539.67	Intermediate
TW-2Ar	12/26/2020	03:00	6549.27	Transducer	6549.67	6539.67	Intermediate
TW-2Ar	12/26/2020	05:00	6549.26	Transducer	6549.67	6539.67	Intermediate
TW-2Ar	12/26/2020	07:00	6549.27	Transducer	6549.67	6539.67	Intermediate
TW-2Ar	12/26/2020	09:00	6549.26	Transducer	6549.67	6539.67	Intermediate
TW-2Ar	12/26/2020	11:00	6549.28	Transducer	6549.67	6539.67	Intermediate
TW-2Ar	12/26/2020	13:00	6549.33	Transducer	6549.67	6539.67	Intermediate
TW-2Ar	12/26/2020	15:00	6549.35	Transducer	6549.67	6539.67	Intermediate
TW-2Ar	12/26/2020	17:00	6549.36	Transducer	6549.67	6539.67	Intermediate
TW-2Ar	12/26/2020	19:00	6549.37	Transducer	6549.67	6539.67	Intermediate
TW-2Ar	12/26/2020	21:00	6549.38	Transducer	6549.67	6539.67	Intermediate
TW-2Ar	12/26/2020	23:00	6549.38	Transducer	6549.67	6539.67	Intermediate
TW-2Ar	12/27/2020	01:00	6549.39	Transducer	6549.67	6539.67	Intermediate
TW-2Ar	12/27/2020	03:00	6549.37	Transducer	6549.67	6539.67	Intermediate
TW-2Ar	12/27/2020	05:00	6549.37	Transducer	6549.67	6539.67	Intermediate
TW-2Ar	12/27/2020	07:00	6549.34	Transducer	6549.67	6539.67	Intermediate
TW-2Ar	12/27/2020	09:00	6549.32	Transducer	6549.67	6539.67	Intermediate
TW-2Ar	12/27/2020	11:00	6549.29	Transducer	6549.67	6539.67	Intermediate
TW-2Ar	12/27/2020	13:00	6549.34	Transducer	6549.67	6539.67	Intermediate
TW-2Ar	12/27/2020	15:00	6549.34	Transducer	6549.67	6539.67	Intermediate
TW-2Ar	12/27/2020	17:00	6549.33	Transducer	6549.67	6539.67	Intermediate
TW-2Ar	12/27/2020	19:00	6549.31	Transducer	6549.67	6539.67	Intermediate
TW-2Ar	12/27/2020	21:00	6549.29	Transducer	6549.67	6539.67	Intermediate
TW-2Ar	12/27/2020	23:00	6549.28	Transducer	6549.67	6539.67	Intermediate
TW-2Ar	12/28/2020	01:00	6549.31	Transducer	6549.67	6539.67	Intermediate
TW-2Ar	12/28/2020	03:00	6549.28	Transducer	6549.67	6539.67	Intermediate
TW-2Ar	12/28/2020	05:00	6549.29	Transducer	6549.67	6539.67	Intermediate
TW-2Ar	12/28/2020	07:00	6549.30	Transducer	6549.67	6539.67	Intermediate
TW-2Ar	12/28/2020	09:00	6549.31	Transducer	6549.67	6539.67	Intermediate
TW-2Ar	12/28/2020	11:00	6549.32	Transducer	6549.67	6539.67	Intermediate

Location	Date	Time	Water Level (ft amsl)	Method	Top of Screen (ft amsl)	Bottom of Screen (ft amsl)	Zone
TW-2Ar	12/28/2020	13:00	6549.39	Transducer	6549.67	6539.67	Intermediate
TW-2Ar	12/28/2020	15:00	6549.43	Transducer	6549.67	6539.67	Intermediate
TW-2Ar	12/28/2020	17:00	6549.44	Transducer	6549.67	6539.67	Intermediate
TW-2Ar	12/28/2020	19:00	6549.42	Transducer	6549.67	6539.67	Intermediate
TW-2Ar	12/28/2020	21:00	6549.43	Transducer	6549.67	6539.67	Intermediate
TW-2Ar	12/28/2020	23:00	6549.44	Transducer	6549.67	6539.67	Intermediate
TW-2Ar	12/29/2020	01:00	6549.46	Transducer	6549.67	6539.67	Intermediate
TW-2Ar	12/29/2020	03:00	6549.47	Transducer	6549.67	6539.67	Intermediate
TW-2Ar	12/29/2020	05:00	6549.48	Transducer	6549.67	6539.67	Intermediate
TW-2Ar	12/29/2020	07:00	6549.45	Transducer	6549.67	6539.67	Intermediate
TW-2Ar	12/29/2020	09:00	6549.43	Transducer	6549.67	6539.67	Intermediate
TW-2Ar	12/29/2020	11:00	6549.43	Transducer	6549.67	6539.67	Intermediate
TW-2Ar	12/29/2020	13:00	6549.47	Transducer	6549.67	6539.67	Intermediate
TW-2Ar	12/29/2020	15:00	6549.45	Transducer	6549.67	6539.67	Intermediate
TW-2Ar	12/29/2020	17:00	6549.41	Transducer	6549.67	6539.67	Intermediate
TW-2Ar	12/29/2020	19:00	6549.38	Transducer	6549.67	6539.67	Intermediate
TW-2Ar	12/29/2020	21:00	6549.36	Transducer	6549.67	6539.67	Intermediate
TW-2Ar	12/29/2020	23:00	6549.35	Transducer	6549.67	6539.67	Intermediate
TW-2Ar	12/30/2020	01:00	6549.33	Transducer	6549.67	6539.67	Intermediate
TW-2Ar	12/30/2020	03:00	6549.30	Transducer	6549.67	6539.67	Intermediate
TW-2Ar	12/30/2020	05:00	6549.28	Transducer	6549.67	6539.67	Intermediate
TW-2Ar	12/30/2020	07:00	6549.25	Transducer	6549.67	6539.67	Intermediate
TW-2Ar	12/30/2020	09:00	6549.22	Transducer	6549.67	6539.67	Intermediate
TW-2Ar	12/30/2020	11:00	6549.21	Transducer	6549.67	6539.67	Intermediate
TW-2Ar	12/30/2020	13:00	6549.25	Transducer	6549.67	6539.67	Intermediate
TW-2Ar	12/30/2020	15:00	6549.27	Transducer	6549.67	6539.67	Intermediate
TW-2Ar	12/30/2020	17:00	6549.27	Transducer	6549.67	6539.67	Intermediate
TW-2Ar	12/30/2020	19:00	6549.26	Transducer	6549.67	6539.67	Intermediate
TW-2Ar	12/30/2020	21:00	6549.27	Transducer	6549.67	6539.67	Intermediate
TW-2Ar	12/30/2020	23:00	6549.27	Transducer	6549.67	6539.67	Intermediate
TW-2Ar	12/31/2020	01:00	6549.29	Transducer	6549.67	6539.67	Intermediate
TW-2Ar	12/31/2020	03:00	6549.29	Transducer	6549.67	6539.67	Intermediate
TW-2Ar	12/31/2020	05:00	6549.32	Transducer	6549.67	6539.67	Intermediate
TW-2Ar	12/31/2020	07:00	6549.35	Transducer	6549.67	6539.67	Intermediate
TW-2Ar	12/31/2020	09:00	6549.37	Transducer	6549.67	6539.67	Intermediate
TW-2Ar	12/31/2020	11:00	6549.37	Transducer	6549.67	6539.67	Intermediate
TW-2Ar	12/31/2020	13:00	6549.45	Transducer	6549.67	6539.67	Intermediate
TW-2Ar	12/31/2020	15:00	6549.46	Transducer	6549.67	6539.67	Intermediate
TW-2Ar	12/31/2020	17:00	6549.44	Transducer	6549.67	6539.67	Intermediate
TW-2Ar	12/31/2020	19:00	6549.43	Transducer	6549.67	6539.67	Intermediate
TW-2Ar	12/31/2020	21:00	6549.41	Transducer	6549.67	6539.67	Intermediate
TW-2Ar	12/31/2020	23:00	6549.41	Transducer	6549.67	6539.67	Intermediate
TW-2Ar	01/01/2021	01:00	6549.41	Transducer	6549.67	6539.67	Intermediate
TW-2Ar	01/01/2021	03:00	6549.37	Transducer	6549.67	6539.67	Intermediate
TW-2Ar	01/01/2021	05:00	6549.37	Transducer	6549.67	6539.67	Intermediate

Location	Date	Time	Water Level (ft amsl)	Method	Top of Screen (ft amsl)	Bottom of Screen (ft amsl)	Zone
TW-2Ar	01/01/2021	07:00	6549.32	Transducer	6549.67	6539.67	Intermediate
TW-2Ar	01/01/2021	09:00	6549.27	Transducer	6549.67	6539.67	Intermediate
TW-2Ar	01/01/2021	11:00	6549.25	Transducer	6549.67	6539.67	Intermediate
TW-2Ar	01/01/2021	13:00	6549.27	Transducer	6549.67	6539.67	Intermediate
TW-2Ar	01/01/2021	15:00	6549.26	Transducer	6549.67	6539.67	Intermediate
TW-2Ar	01/01/2021	17:00	6549.23	Transducer	6549.67	6539.67	Intermediate
TW-2Ar	01/01/2021	19:00	6549.21	Transducer	6549.67	6539.67	Intermediate
TW-2Ar	01/01/2021	21:00	6549.20	Transducer	6549.67	6539.67	Intermediate
TW-2Ar	01/01/2021	23:00	6549.20	Transducer	6549.67	6539.67	Intermediate
TW-2Ar	01/02/2021	01:00	6549.21	Transducer	6549.67	6539.67	Intermediate
TW-2Ar	01/02/2021	03:00	6549.22	Transducer	6549.67	6539.67	Intermediate
TW-2Ar	01/02/2021	05:00	6549.23	Transducer	6549.67	6539.67	Intermediate
TW-2Ar	01/02/2021	07:00	6549.22	Transducer	6549.67	6539.67	Intermediate
TW-2Ar	01/02/2021	09:00	6549.20	Transducer	6549.67	6539.67	Intermediate
TW-2Ar	01/02/2021	11:00	6549.21	Transducer	6549.67	6539.67	Intermediate
TW-2Ar	01/02/2021	13:00	6549.28	Transducer	6549.67	6539.67	Intermediate
TW-2Ar	01/02/2021	15:00	6549.29	Transducer	6549.67	6539.67	Intermediate
TW-2Ar	01/02/2021	17:00	6549.27	Transducer	6549.67	6539.67	Intermediate
TW-2Ar	01/02/2021	19:00	6549.25	Transducer	6549.67	6539.67	Intermediate
TW-2Ar	01/02/2021	21:00	6549.22	Transducer	6549.67	6539.67	Intermediate
TW-2Ar	01/02/2021	23:00	6549.22	Transducer	6549.67	6539.67	Intermediate
TW-2Ar	01/03/2021	01:00	6549.23	Transducer	6549.67	6539.67	Intermediate
TW-2Ar	01/03/2021	03:00	6549.22	Transducer	6549.67	6539.67	Intermediate
TW-2Ar	01/03/2021	05:00	6549.24	Transducer	6549.67	6539.67	Intermediate
TW-2Ar	01/03/2021	07:00	6549.22	Transducer	6549.67	6539.67	Intermediate
TW-2Ar	01/03/2021	09:00	6549.21	Transducer	6549.67	6539.67	Intermediate
TW-2Ar	01/03/2021	11:00	6549.22	Transducer	6549.67	6539.67	Intermediate
TW-2Ar	01/03/2021	13:00	6549.26	Transducer	6549.67	6539.67	Intermediate
TW-2Ar	01/03/2021	15:00	6549.27	Transducer	6549.67	6539.67	Intermediate
TW-2Ar	01/03/2021	17:00	6549.26	Transducer	6549.67	6539.67	Intermediate
TW-2Ar	01/03/2021	19:00	6549.25	Transducer	6549.67	6539.67	Intermediate
TW-2Ar	01/03/2021	21:00	6549.22	Transducer	6549.67	6539.67	Intermediate
TW-2Ar	01/03/2021	23:00	6549.20	Transducer	6549.67	6539.67	Intermediate
TW-2Ar	01/04/2021	01:00	6549.21	Transducer	6549.67	6539.67	Intermediate
TW-2Ar	01/04/2021	03:00	6549.19	Transducer	6549.67	6539.67	Intermediate
TW-2Ar	01/04/2021	05:00	6549.16	Transducer	6549.67	6539.67	Intermediate
TW-2Ar	01/04/2021	07:00	6549.12	Transducer	6549.67	6539.67	Intermediate
TW-2Ar	01/04/2021	09:00	6549.09	Transducer	6549.67	6539.67	Intermediate
TW-2Ar	01/04/2021	11:00	6549.09	Transducer	6549.67	6539.67	Intermediate
TW-2Ar	01/04/2021	13:00	6549.16	Transducer	6549.67	6539.67	Intermediate
TW-2Ar	01/04/2021	15:00	6549.17	Transducer	6549.67	6539.67	Intermediate
TW-2Ar	01/04/2021	17:00	6549.16	Transducer	6549.67	6539.67	Intermediate
TW-2Ar	01/04/2021	19:00	6549.16	Transducer	6549.67	6539.67	Intermediate
TW-2Ar	01/04/2021	21:00	6549.18	Transducer	6549.67	6539.67	Intermediate
TW-2Ar	01/04/2021	23:00	6549.18	Transducer	6549.67	6539.67	Intermediate

Location	Date	Time	Water Level (ft amsl)	Method	Top of Screen (ft amsl)	Bottom of Screen (ft amsl)	Zone
TW-2Ar	01/05/2021	01:00	6549.20	Transducer	6549.67	6539.67	Intermediate
TW-2Ar	01/05/2021	03:00	6549.22	Transducer	6549.67	6539.67	Intermediate
TW-2Ar	01/05/2021	05:00	6549.26	Transducer	6549.67	6539.67	Intermediate
TW-2Ar	01/05/2021	07:00	6549.27	Transducer	6549.67	6539.67	Intermediate
TW-2Ar	01/05/2021	09:00	6549.29	Transducer	6549.67	6539.67	Intermediate
TW-2Ar	01/05/2021	11:00	6549.31	Transducer	6549.67	6539.67	Intermediate
TW-2Ar	01/05/2021	13:00	6549.37	Transducer	6549.67	6539.67	Intermediate
TW-2Ar	01/05/2021	15:00	6549.34	Transducer	6549.67	6539.67	Intermediate
TW-2Ar	01/05/2021	17:00	6549.32	Transducer	6549.67	6539.67	Intermediate
TW-2Ar	01/05/2021	19:00	6549.29	Transducer	6549.67	6539.67	Intermediate
TW-2Ar	01/05/2021	21:00	6549.25	Transducer	6549.67	6539.67	Intermediate
TW-2Ar	01/05/2021	23:00	6549.24	Transducer	6549.67	6539.67	Intermediate
TW-2Ar	01/06/2021	01:00	6549.22	Transducer	6549.67	6539.67	Intermediate
TW-2Ar	01/06/2021	03:00	6549.20	Transducer	6549.67	6539.67	Intermediate
TW-2Ar	01/06/2021	05:00	6549.18	Transducer	6549.67	6539.67	Intermediate
TW-2Ar	01/06/2021	07:00	6549.14	Transducer	6549.67	6539.67	Intermediate
TW-2Ar	01/06/2021	09:00	6549.12	Transducer	6549.67	6539.67	Intermediate
TW-2Ar	01/06/2021	11:00	6549.14	Transducer	6549.67	6539.67	Intermediate
TW-2Ar	01/06/2021	13:00	6549.19	Transducer	6549.67	6539.67	Intermediate
TW-2Ar	01/06/2021	15:00	6549.21	Transducer	6549.67	6539.67	Intermediate
TW-2Ar	01/06/2021	17:00	6549.19	Transducer	6549.67	6539.67	Intermediate
TW-2Ar	01/06/2021	19:00	6549.17	Transducer	6549.67	6539.67	Intermediate
TW-2Ar	01/06/2021	21:00	6549.18	Transducer	6549.67	6539.67	Intermediate
TW-2Ar	01/06/2021	23:00	6549.18	Transducer	6549.67	6539.67	Intermediate
TW-2Ar	01/07/2021	01:00	6549.19	Transducer	6549.67	6539.67	Intermediate
TW-2Ar	01/07/2021	03:00	6549.19	Transducer	6549.67	6539.67	Intermediate
TW-2Ar	01/07/2021	05:00	6549.19	Transducer	6549.67	6539.67	Intermediate
TW-2Ar	01/07/2021	07:00	6549.18	Transducer	6549.67	6539.67	Intermediate
TW-2Ar	01/07/2021	09:00	6549.17	Transducer	6549.67	6539.67	Intermediate
TW-2Ar	01/07/2021	11:00	6549.20	Transducer	6549.67	6539.67	Intermediate
TW-2Ar	01/07/2021	13:00	6549.24	Transducer	6549.67	6539.67	Intermediate
TW-2Ar	01/07/2021	15:00	6549.26	Transducer	6549.67	6539.67	Intermediate
TW-2Ar	01/07/2021	17:00	6549.25	Transducer	6549.67	6539.67	Intermediate
TW-2Ar	01/07/2021	19:00	6549.22	Transducer	6549.67	6539.67	Intermediate
TW-2Ar	01/07/2021	21:00	6549.20	Transducer	6549.67	6539.67	Intermediate
TW-2Ar	01/07/2021	23:00	6549.19	Transducer	6549.67	6539.67	Intermediate
TW-2Ar	01/08/2021	01:00	6549.19	Transducer	6549.67	6539.67	Intermediate
TW-2Ar	01/08/2021	03:00	6549.18	Transducer	6549.67	6539.67	Intermediate
TW-2Ar	01/08/2021	05:00	6549.19	Transducer	6549.67	6539.67	Intermediate
TW-2Ar	01/08/2021	07:00	6549.17	Transducer	6549.67	6539.67	Intermediate
TW-2Ar	01/08/2021	09:00	6549.14	Transducer	6549.67	6539.67	Intermediate
TW-2Ar	01/08/2021	11:00	6549.16	Transducer	6549.67	6539.67	Intermediate
TW-2Ar	01/08/2021	13:00	6549.22	Transducer	6549.67	6539.67	Intermediate
TW-2Ar	01/08/2021	15:00	6549.24	Transducer	6549.67	6539.67	Intermediate
TW-2Ar	01/08/2021	17:00	6549.24	Transducer	6549.67	6539.67	Intermediate

Location	Date	Time	Water Level (ft amsl)	Method	Top of Screen (ft amsl)	Bottom of Screen (ft amsl)	Zone
TW-2Ar	01/08/2021	19:00	6549.25	Transducer	6549.67	6539.67	Intermediate
TW-2Ar	01/08/2021	21:00	6549.25	Transducer	6549.67	6539.67	Intermediate
TW-2Ar	01/08/2021	23:00	6549.25	Transducer	6549.67	6539.67	Intermediate
TW-2Ar	01/09/2021	01:00	6549.28	Transducer	6549.67	6539.67	Intermediate
TW-2Ar	01/09/2021	03:00	6549.30	Transducer	6549.67	6539.67	Intermediate
TW-2Ar	01/09/2021	05:00	6549.31	Transducer	6549.67	6539.67	Intermediate
TW-2Ar	01/09/2021	07:00	6549.32	Transducer	6549.67	6539.67	Intermediate
TW-2Ar	01/09/2021	09:00	6549.32	Transducer	6549.67	6539.67	Intermediate
TW-2Ar	01/09/2021	11:00	6549.32	Transducer	6549.67	6539.67	Intermediate
TW-2Ar	01/09/2021	13:00	6549.39	Transducer	6549.67	6539.67	Intermediate
TW-2Ar	01/09/2021	15:00	6549.36	Transducer	6549.67	6539.67	Intermediate
TW-2Ar	01/09/2021	17:00	6549.33	Transducer	6549.67	6539.67	Intermediate
TW-2Ar	01/09/2021	19:00	6549.29	Transducer	6549.67	6539.67	Intermediate
TW-2Ar	01/09/2021	21:00	6549.28	Transducer	6549.67	6539.67	Intermediate
TW-2Ar	01/09/2021	23:00	6549.26	Transducer	6549.67	6539.67	Intermediate
TW-2Ar	01/10/2021	01:00	6549.23	Transducer	6549.67	6539.67	Intermediate
TW-2Ar	01/10/2021	03:00	6549.20	Transducer	6549.67	6539.67	Intermediate
TW-2Ar	01/10/2021	05:00	6549.19	Transducer	6549.67	6539.67	Intermediate
TW-2Ar	01/10/2021	07:00	6549.16	Transducer	6549.67	6539.67	Intermediate
TW-2Ar	01/10/2021	09:00	6549.14	Transducer	6549.67	6539.67	Intermediate
TW-2Ar	01/10/2021	11:00	6549.14	Transducer	6549.67	6539.67	Intermediate
TW-2Ar	01/10/2021	13:00	6549.18	Transducer	6549.67	6539.67	Intermediate
TW-2Ar	01/10/2021	15:00	6549.18	Transducer	6549.67	6539.67	Intermediate
TW-2Ar	01/10/2021	17:00	6549.17	Transducer	6549.67	6539.67	Intermediate
TW-2Ar	01/10/2021	19:00	6549.16	Transducer	6549.67	6539.67	Intermediate
TW-2Ar	01/10/2021	21:00	6549.14	Transducer	6549.67	6539.67	Intermediate
TW-2Ar	01/10/2021	23:00	6549.14	Transducer	6549.67	6539.67	Intermediate
TW-2Ar	01/11/2021	01:00	6549.14	Transducer	6549.67	6539.67	Intermediate
TW-2Ar	01/11/2021	03:00	6549.13	Transducer	6549.67	6539.67	Intermediate
TW-2Ar	01/11/2021	05:00	6549.14	Transducer	6549.67	6539.67	Intermediate
TW-2Ar	01/11/2021	07:00	6549.14	Transducer	6549.67	6539.67	Intermediate
TW-2Ar	01/11/2021	09:00	6549.13	Transducer	6549.67	6539.67	Intermediate
TW-2Ar	01/11/2021	11:00	6549.14	Transducer	6549.67	6539.67	Intermediate
TW-2Ar	01/11/2021	13:00	6549.18	Transducer	6549.67	6539.67	Intermediate
TW-2Ar	01/11/2021	15:00	6549.18	Transducer	6549.67	6539.67	Intermediate
TW-2Ar	01/11/2021	17:00	6549.17	Transducer	6549.67	6539.67	Intermediate
TW-2Ar	01/11/2021	19:00	6549.16	Transducer	6549.67	6539.67	Intermediate
TW-2Ar	01/11/2021	21:00	6549.14	Transducer	6549.67	6539.67	Intermediate
TW-2Ar	01/11/2021	23:00	6549.13	Transducer	6549.67	6539.67	Intermediate
TW-2Ar	01/12/2021	01:00	6549.14	Transducer	6549.67	6539.67	Intermediate
TW-2Ar	01/12/2021	03:00	6549.14	Transducer	6549.67	6539.67	Intermediate
TW-2Ar	01/12/2021	05:00	6549.15	Transducer	6549.67	6539.67	Intermediate
TW-2Ar	01/12/2021	07:00	6549.13	Transducer	6549.67	6539.67	Intermediate
TW-2Ar	01/12/2021	09:00	6549.12	Transducer	6549.67	6539.67	Intermediate
TW-2Ar	01/12/2021	11:00	6549.11	Transducer	6549.67	6539.67	Intermediate

Location	Date	Time	Water Level (ft amsl)	Method	Top of Screen (ft amsl)	Bottom of Screen (ft amsl)	Zone
TW-2Ar	01/12/2021	13:00	6549.16	Transducer	6549.67	6539.67	Intermediate
TW-2Ar	01/12/2021	15:00	6549.19	Transducer	6549.67	6539.67	Intermediate
TW-2Ar	01/12/2021	17:00	6549.18	Transducer	6549.67	6539.67	Intermediate
TW-2Ar	01/12/2021	19:00	6549.18	Transducer	6549.67	6539.67	Intermediate
TW-2Ar	01/12/2021	21:00	6549.15	Transducer	6549.67	6539.67	Intermediate
TW-2Ar	01/12/2021	23:00	6549.14	Transducer	6549.67	6539.67	Intermediate
TW-2Ar	01/13/2021	01:00	6549.16	Transducer	6549.67	6539.67	Intermediate
TW-2Ar	01/13/2021	03:00	6549.15	Transducer	6549.67	6539.67	Intermediate
TW-2Ar	01/13/2021	05:00	6549.17	Transducer	6549.67	6539.67	Intermediate
TW-2Ar	01/13/2021	07:00	6549.17	Transducer	6549.67	6539.67	Intermediate
TW-2Ar	01/13/2021	09:00	6549.15	Transducer	6549.67	6539.67	Intermediate
TW-2Ar	01/13/2021	11:00	6549.17	Transducer	6549.67	6539.67	Intermediate
TW-2Ar	01/13/2021	13:00	6549.25	Transducer	6549.67	6539.67	Intermediate
TW-2Ar	01/13/2021	15:00	6549.28	Transducer	6549.67	6539.67	Intermediate
TW-2Ar	01/13/2021	17:00	6549.29	Transducer	6549.67	6539.67	Intermediate
TW-2Ar	01/13/2021	19:00	6549.27	Transducer	6549.67	6539.67	Intermediate
TW-2Ar	01/13/2021	21:00	6549.27	Transducer	6549.67	6539.67	Intermediate
TW-2Ar	01/13/2021	23:00	6549.26	Transducer	6549.67	6539.67	Intermediate
TW-2Ar	01/14/2021	01:00	6549.28	Transducer	6549.67	6539.67	Intermediate
TW-2Ar	01/14/2021	03:00	6549.26	Transducer	6549.67	6539.67	Intermediate
TW-2Ar	01/14/2021	05:00	6549.24	Transducer	6549.67	6539.67	Intermediate
TW-2Ar	01/14/2021	07:00	6549.22	Transducer	6549.67	6539.67	Intermediate
TW-2Ar	01/14/2021	09:00	6549.19	Transducer	6549.67	6539.67	Intermediate
TW-2Ar	01/14/2021	11:00	6549.22	Transducer	6549.67	6539.67	Intermediate
TW-2Ar	01/14/2021	13:00	6549.29	Transducer	6549.67	6539.67	Intermediate
TW-2Ar	01/14/2021	15:00	6549.30	Transducer	6549.67	6539.67	Intermediate
TW-2Ar	01/14/2021	17:00	6549.28	Transducer	6549.67	6539.67	Intermediate
TW-2Ar	01/14/2021	19:00	6549.25	Transducer	6549.67	6539.67	Intermediate
TW-2Ar	01/14/2021	21:00	6549.22	Transducer	6549.67	6539.67	Intermediate
TW-2Ar	01/14/2021	23:00	6549.21	Transducer	6549.67	6539.67	Intermediate
TW-2Ar	01/15/2021	01:00	6549.21	Transducer	6549.67	6539.67	Intermediate
TW-2Ar	01/15/2021	03:00	6549.22	Transducer	6549.67	6539.67	Intermediate
TW-2Ar	01/15/2021	05:00	6549.23	Transducer	6549.67	6539.67	Intermediate
TW-2Ar	01/15/2021	07:00	6549.22	Transducer	6549.67	6539.67	Intermediate
TW-2Ar	01/15/2021	09:00	6549.20	Transducer	6549.67	6539.67	Intermediate
TW-2Ar	01/15/2021	11:00	6549.21	Transducer	6549.67	6539.67	Intermediate
TW-2Ar	01/15/2021	13:00	6549.24	Transducer	6549.67	6539.67	Intermediate
TW-2Ar	01/15/2021	15:00	6549.26	Transducer	6549.67	6539.67	Intermediate
TW-2Ar	01/15/2021	17:00	6549.25	Transducer	6549.67	6539.67	Intermediate
TW-2Ar	01/15/2021	19:00	6549.24	Transducer	6549.67	6539.67	Intermediate
TW-2Ar	01/15/2021	21:00	6549.24	Transducer	6549.67	6539.67	Intermediate
TW-2Ar	01/15/2021	23:00	6549.24	Transducer	6549.67	6539.67	Intermediate
TW-2Ar	01/16/2021	01:00	6549.27	Transducer	6549.67	6539.67	Intermediate
TW-2Ar	01/16/2021	03:00	6549.28	Transducer	6549.67	6539.67	Intermediate
TW-2Ar	01/16/2021	05:00	6549.30	Transducer	6549.67	6539.67	Intermediate

Location	Date	Time	Water Level (ft amsl)	Method	Top of Screen (ft amsl)	Bottom of Screen (ft amsl)	Zone
TW-2Ar	01/16/2021	07:00	6549.30	Transducer	6549.67	6539.67	Intermediate
TW-2Ar	01/16/2021	09:00	6549.29	Transducer	6549.67	6539.67	Intermediate
TW-2Ar	01/16/2021	11:00	6549.29	Transducer	6549.67	6539.67	Intermediate
TW-2Ar	01/16/2021	13:00	6549.34	Transducer	6549.67	6539.67	Intermediate
TW-2Ar	01/16/2021	15:00	6549.32	Transducer	6549.67	6539.67	Intermediate
TW-2Ar	01/16/2021	17:00	6549.29	Transducer	6549.67	6539.67	Intermediate
TW-2Ar	01/16/2021	19:00	6549.26	Transducer	6549.67	6539.67	Intermediate
TW-2Ar	01/16/2021	21:00	6549.26	Transducer	6549.67	6539.67	Intermediate
TW-2Ar	01/16/2021	23:00	6549.25	Transducer	6549.67	6539.67	Intermediate
TW-2Ar	01/17/2021	01:00	6549.24	Transducer	6549.67	6539.67	Intermediate
TW-2Ar	01/17/2021	03:00	6549.25	Transducer	6549.67	6539.67	Intermediate
TW-2Ar	01/17/2021	05:00	6549.25	Transducer	6549.67	6539.67	Intermediate
TW-2Ar	01/17/2021	07:00	6549.24	Transducer	6549.67	6539.67	Intermediate
TW-2Ar	01/17/2021	09:00	6549.23	Transducer	6549.67	6539.67	Intermediate
TW-2Ar	01/17/2021	11:00	6549.24	Transducer	6549.67	6539.67	Intermediate
TW-2Ar	01/17/2021	13:00	6549.30	Transducer	6549.67	6539.67	Intermediate
TW-2Ar	01/17/2021	15:00	6549.33	Transducer	6549.67	6539.67	Intermediate
TW-2Ar	01/17/2021	17:00	6549.32	Transducer	6549.67	6539.67	Intermediate
TW-2Ar	01/17/2021	19:00	6549.31	Transducer	6549.67	6539.67	Intermediate
TW-2Ar	01/17/2021	21:00	6549.33	Transducer	6549.67	6539.67	Intermediate
TW-2Ar	01/17/2021	23:00	6549.33	Transducer	6549.67	6539.67	Intermediate
TW-2Ar	01/18/2021	01:00	6549.36	Transducer	6549.67	6539.67	Intermediate
TW-2Ar	01/18/2021	03:00	6549.37	Transducer	6549.67	6539.67	Intermediate
TW-2Ar	01/18/2021	05:00	6549.38	Transducer	6549.67	6539.67	Intermediate
TW-2Ar	01/18/2021	07:00	6549.38	Transducer	6549.67	6539.67	Intermediate
TW-2Ar	01/18/2021	09:00	6549.38	Transducer	6549.67	6539.67	Intermediate
TW-2Ar	01/18/2021	11:00	6549.37	Transducer	6549.67	6539.67	Intermediate
TW-2Ar	01/18/2021	13:00	6549.39	Transducer	6549.67	6539.67	Intermediate
TW-2Ar	01/18/2021	15:00	6549.40	Transducer	6549.67	6539.67	Intermediate
TW-2Ar	01/18/2021	17:00	6549.39	Transducer	6549.67	6539.67	Intermediate
TW-2Ar	01/18/2021	19:00	6549.36	Transducer	6549.67	6539.67	Intermediate
TW-2Ar	01/18/2021	21:00	6549.32	Transducer	6549.67	6539.67	Intermediate
TW-2Ar	01/18/2021	23:00	6549.30	Transducer	6549.67	6539.67	Intermediate
TW-2Ar	01/19/2021	01:00	6549.29	Transducer	6549.67	6539.67	Intermediate
TW-2Ar	01/19/2021	03:00	6549.25	Transducer	6549.67	6539.67	Intermediate
TW-2Ar	01/19/2021	05:00	6549.23	Transducer	6549.67	6539.67	Intermediate
TW-2Ar	01/19/2021	07:00	6549.18	Transducer	6549.67	6539.67	Intermediate
TW-2Ar	01/19/2021	09:00	6549.12	Transducer	6549.67	6539.67	Intermediate
TW-2Ar	01/19/2021	11:00	6549.07	Transducer	6549.67	6539.67	Intermediate
TW-2Ar	01/19/2021	13:00	6549.09	Transducer	6549.67	6539.67	Intermediate
TW-2Ar	01/19/2021	15:00	6549.08	Transducer	6549.67	6539.67	Intermediate
TW-2Ar	01/19/2021	17:00	6549.06	Transducer	6549.67	6539.67	Intermediate
TW-2Ar	01/19/2021	19:00	6549.04	Transducer	6549.67	6539.67	Intermediate
TW-2Ar	01/19/2021	21:00	6549.07	Transducer	6549.67	6539.67	Intermediate
TW-2Ar	01/19/2021	23:00	6549.07	Transducer	6549.67	6539.67	Intermediate

Location	Date	Time	Water Level (ft amsl)	Method	Top of Screen (ft amsl)	Bottom of Screen (ft amsl)	Zone
TW-2Ar	01/20/2021	01:00	6549.09	Transducer	6549.67	6539.67	Intermediate
TW-2Ar	01/20/2021	03:00	6549.12	Transducer	6549.67	6539.67	Intermediate
TW-2Ar	01/20/2021	05:00	6549.12	Transducer	6549.67	6539.67	Intermediate
TW-2Ar	01/20/2021	07:00	6549.13	Transducer	6549.67	6539.67	Intermediate
TW-2Ar	01/20/2021	09:00	6549.13	Transducer	6549.67	6539.67	Intermediate
TW-2Ar	01/20/2021	11:00	6549.14	Transducer	6549.67	6539.67	Intermediate
TW-2Ar	01/20/2021	13:00	6549.20	Transducer	6549.67	6539.67	Intermediate
TW-2Ar	01/20/2021	15:00	6549.23	Transducer	6549.67	6539.67	Intermediate
TW-2Ar	01/20/2021	17:00	6549.23	Transducer	6549.67	6539.67	Intermediate
TW-2Ar	01/20/2021	19:00	6549.25	Transducer	6549.67	6539.67	Intermediate
TW-2Ar	01/20/2021	21:00	6549.22	Transducer	6549.67	6539.67	Intermediate
TW-2Ar	01/20/2021	23:00	6549.22	Transducer	6549.67	6539.67	Intermediate
TW-2Ar	01/21/2021	01:00	6549.24	Transducer	6549.67	6539.67	Intermediate
TW-2Ar	01/21/2021	03:00	6549.24	Transducer	6549.67	6539.67	Intermediate
TW-2Ar	01/21/2021	05:00	6549.26	Transducer	6549.67	6539.67	Intermediate
TW-2Ar	01/21/2021	07:00	6549.26	Transducer	6549.67	6539.67	Intermediate
TW-2Ar	01/21/2021	09:00	6549.27	Transducer	6549.67	6539.67	Intermediate
TW-2Ar	01/21/2021	11:00	6549.29	Transducer	6549.67	6539.67	Intermediate
TW-2Ar	01/21/2021	13:00	6549.34	Transducer	6549.67	6539.67	Intermediate
TW-2Ar	01/21/2021	15:00	6549.37	Transducer	6549.67	6539.67	Intermediate
TW-2Ar	01/21/2021	17:00	6549.36	Transducer	6549.67	6539.67	Intermediate
TW-2Ar	01/21/2021	19:00	6549.34	Transducer	6549.67	6539.67	Intermediate
TW-2Ar	01/21/2021	21:00	6549.33	Transducer	6549.67	6539.67	Intermediate
TW-2Ar	01/21/2021	23:00	6549.32	Transducer	6549.67	6539.67	Intermediate
TW-2Ar	01/22/2021	01:00	6549.32	Transducer	6549.67	6539.67	Intermediate
TW-2Ar	01/22/2021	03:00	6549.31	Transducer	6549.67	6539.67	Intermediate
TW-2Ar	01/22/2021	05:00	6549.33	Transducer	6549.67	6539.67	Intermediate
TW-2Ar	01/22/2021	07:00	6549.32	Transducer	6549.67	6539.67	Intermediate
TW-2Ar	01/22/2021	09:00	6549.31	Transducer	6549.67	6539.67	Intermediate
TW-2Ar	01/22/2021	11:00	6549.31	Transducer	6549.67	6539.67	Intermediate
TW-2Ar	01/22/2021	13:00	6549.36	Transducer	6549.67	6539.67	Intermediate
TW-2Ar	01/22/2021	15:00	6549.39	Transducer	6549.67	6539.67	Intermediate
TW-2Ar	01/22/2021	17:00	6549.40	Transducer	6549.67	6539.67	Intermediate
TW-2Ar	01/22/2021	19:00	6549.40	Transducer	6549.67	6539.67	Intermediate
TW-2Ar	01/22/2021	21:00	6549.40	Transducer	6549.67	6539.67	Intermediate
TW-2Ar	01/22/2021	23:00	6549.42	Transducer	6549.67	6539.67	Intermediate
TW-2Ar	01/23/2021	01:00	6549.44	Transducer	6549.67	6539.67	Intermediate
TW-2Ar	01/23/2021	03:00	6549.44	Transducer	6549.67	6539.67	Intermediate
TW-2Ar	01/23/2021	05:00	6549.45	Transducer	6549.67	6539.67	Intermediate
TW-2Ar	01/23/2021	07:00	6549.44	Transducer	6549.67	6539.67	Intermediate
TW-2Ar	01/23/2021	09:00	6549.42	Transducer	6549.67	6539.67	Intermediate
TW-2Ar	01/23/2021	11:00	6549.42	Transducer	6549.67	6539.67	Intermediate
TW-2Ar	01/23/2021	13:00	6549.46	Transducer	6549.67	6539.67	Intermediate
TW-2Ar	01/23/2021	15:00	6549.47	Transducer	6549.67	6539.67	Intermediate
TW-2Ar	01/23/2021	17:00	6549.45	Transducer	6549.67	6539.67	Intermediate

Location	Date	Time	Water Level (ft amsl)	Method	Top of Screen (ft amsl)	Bottom of Screen (ft amsl)	Zone
TW-2Ar	01/23/2021	19:00	6549.43	Transducer	6549.67	6539.67	Intermediate
TW-2Ar	01/23/2021	21:00	6549.41	Transducer	6549.67	6539.67	Intermediate
TW-2Ar	01/23/2021	23:00	6549.40	Transducer	6549.67	6539.67	Intermediate
TW-2Ar	01/24/2021	01:00	6549.41	Transducer	6549.67	6539.67	Intermediate
TW-2Ar	01/24/2021	03:00	6549.42	Transducer	6549.67	6539.67	Intermediate
TW-2Ar	01/24/2021	05:00	6549.44	Transducer	6549.67	6539.67	Intermediate
TW-2Ar	01/24/2021	07:00	6549.45	Transducer	6549.67	6539.67	Intermediate
TW-2Ar	01/24/2021	09:00	6549.45	Transducer	6549.67	6539.67	Intermediate
TW-2Ar	01/24/2021	11:00	6549.47	Transducer	6549.67	6539.67	Intermediate
TW-2Ar	01/24/2021	13:00	6549.57	Transducer	6549.67	6539.67	Intermediate
TW-2Ar	01/24/2021	15:00	6549.60	Transducer	6549.67	6539.67	Intermediate
TW-2Ar	01/24/2021	17:00	6549.62	Transducer	6549.67	6539.67	Intermediate
TW-2Ar	01/24/2021	19:00	6549.58	Transducer	6549.67	6539.67	Intermediate
TW-2Ar	01/24/2021	21:00	6549.58	Transducer	6549.67	6539.67	Intermediate
TW-2Ar	01/24/2021	23:00	6549.57	Transducer	6549.67	6539.67	Intermediate
TW-2Ar	01/25/2021	01:00	6549.59	Transducer	6549.67	6539.67	Intermediate
TW-2Ar	01/25/2021	03:00	6549.57	Transducer	6549.67	6539.67	Intermediate
TW-2Ar	01/25/2021	05:00	6549.55	Transducer	6549.67	6539.67	Intermediate
TW-2Ar	01/25/2021	07:00	6549.53	Transducer	6549.67	6539.67	Intermediate
TW-2Ar	01/25/2021	09:00	6549.53	Transducer	6549.67	6539.67	Intermediate
TW-2Ar	01/25/2021	11:00	6549.52	Transducer	6549.67	6539.67	Intermediate
TW-2Ar	01/25/2021	13:00	6549.55	Transducer	6549.67	6539.67	Intermediate
TW-2Ar	01/25/2021	15:00	6549.54	Transducer	6549.67	6539.67	Intermediate
TW-2Ar	01/25/2021	17:00	6549.52	Transducer	6549.67	6539.67	Intermediate
TW-2Ar	01/25/2021	19:00	6549.52	Transducer	6549.67	6539.67	Intermediate
TW-2Ar	01/25/2021	21:00	6549.52	Transducer	6549.67	6539.67	Intermediate
TW-2Ar	01/25/2021	23:00	6549.53	Transducer	6549.67	6539.67	Intermediate
TW-2Ar	01/26/2021	01:00	6549.56	Transducer	6549.67	6539.67	Intermediate
TW-2Ar	01/26/2021	03:00	6549.57	Transducer	6549.67	6539.67	Intermediate
TW-2Ar	01/26/2021	05:00	6549.57	Transducer	6549.67	6539.67	Intermediate
TW-2Ar	01/26/2021	07:00	6549.54	Transducer	6549.67	6539.67	Intermediate
TW-2Ar	01/26/2021	09:00	6549.49	Transducer	6549.67	6539.67	Intermediate
TW-2Ar	01/26/2021	11:00	6549.47	Transducer	6549.67	6539.67	Intermediate
TW-2Ar	01/26/2021	13:00	6549.48	Transducer	6549.67	6539.67	Intermediate
TW-2Ar	01/26/2021	15:00	6549.45	Transducer	6549.67	6539.67	Intermediate
TW-2Ar	01/26/2021	17:00	6549.42	Transducer	6549.67	6539.67	Intermediate
TW-2Ar	01/26/2021	19:00	6549.37	Transducer	6549.67	6539.67	Intermediate
TW-2Ar	01/26/2021	21:00	6549.30	Transducer	6549.67	6539.67	Intermediate
TW-2Ar	01/26/2021	23:00	6549.24	Transducer	6549.67	6539.67	Intermediate
TW-2Ar	01/27/2021	01:00	6549.20	Transducer	6549.67	6539.67	Intermediate
TW-2Ar	01/27/2021	03:00	6549.15	Transducer	6549.67	6539.67	Intermediate
TW-2Ar	01/27/2021	05:00	6549.10	Transducer	6549.67	6539.67	Intermediate
TW-2Ar	01/27/2021	07:00	6549.07	Transducer	6549.67	6539.67	Intermediate
TW-2Ar	01/27/2021	09:00	6549.04	Transducer	6549.67	6539.67	Intermediate
TW-2Ar	01/27/2021	11:00	6549.02	Transducer	6549.67	6539.67	Intermediate

Location	Date	Time	Water Level (ft amsl)	Method	Top of Screen (ft amsl)	Bottom of Screen (ft amsl)	Zone
TW-2Ar	01/27/2021	13:00	6549.03	Transducer	6549.67	6539.67	Intermediate
TW-2Ar	01/27/2021	15:00	6549.04	Transducer	6549.67	6539.67	Intermediate
TW-2Ar	01/27/2021	17:00	6549.04	Transducer	6549.67	6539.67	Intermediate
TW-2Ar	01/27/2021	19:00	6549.02	Transducer	6549.67	6539.67	Intermediate
TW-2Ar	01/27/2021	21:00	6549.01	Transducer	6549.67	6539.67	Intermediate
TW-2Ar	01/27/2021	23:00	6549.00	Transducer	6549.67	6539.67	Intermediate
TW-2Ar	01/28/2021	01:00	6548.99	Transducer	6549.67	6539.67	Intermediate
TW-2Ar	01/28/2021	03:00	6548.99	Transducer	6549.67	6539.67	Intermediate
TW-2Ar	01/28/2021	05:00	6549.00	Transducer	6549.67	6539.67	Intermediate
TW-2Ar	01/28/2021	07:00	6549.01	Transducer	6549.67	6539.67	Intermediate
TW-2Ar	01/28/2021	09:00	6549.01	Transducer	6549.67	6539.67	Intermediate
TW-2Ar	01/28/2021	11:00	6549.01	Transducer	6549.67	6539.67	Intermediate
TW-2Ar	01/28/2021	13:00	6549.07	Transducer	6549.67	6539.67	Intermediate
TW-2Ar	01/28/2021	15:00	6549.09	Transducer	6549.67	6539.67	Intermediate
TW-2Ar	01/28/2021	17:00	6549.11	Transducer	6549.67	6539.67	Intermediate
TW-2Ar	01/28/2021	19:00	6549.10	Transducer	6549.67	6539.67	Intermediate
TW-2Ar	01/28/2021	21:00	6549.09	Transducer	6549.67	6539.67	Intermediate
TW-2Ar	01/28/2021	23:00	6549.10	Transducer	6549.67	6539.67	Intermediate
TW-2Ar	01/29/2021	01:00	6549.12	Transducer	6549.67	6539.67	Intermediate
TW-2Ar	01/29/2021	03:00	6549.14	Transducer	6549.67	6539.67	Intermediate
TW-2Ar	01/29/2021	05:00	6549.17	Transducer	6549.67	6539.67	Intermediate
TW-2Ar	01/29/2021	07:00	6549.18	Transducer	6549.67	6539.67	Intermediate
TW-2Ar	01/29/2021	09:00	6549.18	Transducer	6549.67	6539.67	Intermediate
TW-2Ar	01/29/2021	11:00	6549.23	Transducer	6549.67	6539.67	Intermediate
TW-2Ar	01/29/2021	13:00	6549.30	Transducer	6549.67	6539.67	Intermediate
TW-2Ar	01/29/2021	15:00	6549.35	Transducer	6549.67	6539.67	Intermediate
TW-2Ar	01/29/2021	17:00	6549.39	Transducer	6549.67	6539.67	Intermediate
TW-2Ar	01/29/2021	19:00	6549.41	Transducer	6549.67	6539.67	Intermediate
TW-2Ar	01/29/2021	21:00	6549.46	Transducer	6549.67	6539.67	Intermediate
TW-2Ar	01/29/2021	23:00	6549.49	Transducer	6549.67	6539.67	Intermediate
TW-2Ar	01/30/2021	01:00	6549.50	Transducer	6549.67	6539.67	Intermediate
TW-2Ar	01/30/2021	03:00	6549.45	Transducer	6549.67	6539.67	Intermediate
TW-2Ar	01/30/2021	05:00	6549.44	Transducer	6549.67	6539.67	Intermediate
TW-2Ar	01/30/2021	07:00	6549.40	Transducer	6549.67	6539.67	Intermediate
TW-2Ar	01/30/2021	09:00	6549.32	Transducer	6549.67	6539.67	Intermediate
TW-2Ar	01/30/2021	11:00	6549.24	Transducer	6549.67	6539.67	Intermediate
TW-2Ar	01/30/2021	13:00	6549.26	Transducer	6549.67	6539.67	Intermediate
TW-2Ar	01/30/2021	15:00	6549.26	Transducer	6549.67	6539.67	Intermediate
TW-2Ar	01/30/2021	17:00	6549.23	Transducer	6549.67	6539.67	Intermediate
TW-2Ar	01/30/2021	19:00	6549.18	Transducer	6549.67	6539.67	Intermediate
TW-2Ar	01/30/2021	21:00	6549.14	Transducer	6549.67	6539.67	Intermediate
TW-2Ar	01/30/2021	23:00	6549.11	Transducer	6549.67	6539.67	Intermediate
TW-2Ar	01/31/2021	01:00	6549.07	Transducer	6549.67	6539.67	Intermediate
TW-2Ar	01/31/2021	03:00	6549.04	Transducer	6549.67	6539.67	Intermediate
TW-2Ar	01/31/2021	05:00	6549.02	Transducer	6549.67	6539.67	Intermediate

Location	Date	Time	Water Level (ft amsl)	Method	Top of Screen (ft amsl)	Bottom of Screen (ft amsl)	Zone
TW-2Ar	01/31/2021	07:00	6548.99	Transducer	6549.67	6539.67	Intermediate
TW-2Ar	01/31/2021	09:00	6548.98	Transducer	6549.67	6539.67	Intermediate
TW-2Ar	01/31/2021	11:00	6548.97	Transducer	6549.67	6539.67	Intermediate
TW-2Ar	01/31/2021	13:00	6548.99	Transducer	6549.67	6539.67	Intermediate
TW-2Ar	01/31/2021	15:00	6549.00	Transducer	6549.67	6539.67	Intermediate
TW-2Ar	01/31/2021	17:00	6549.00	Transducer	6549.67	6539.67	Intermediate
TW-2Ar	01/31/2021	19:00	6548.98	Transducer	6549.67	6539.67	Intermediate
TW-2Ar	01/31/2021	21:00	6548.96	Transducer	6549.67	6539.67	Intermediate
TW-2Ar	01/31/2021	23:00	6548.95	Transducer	6549.67	6539.67	Intermediate
TW-2Ar	02/01/2021	01:00	6548.97	Transducer	6549.67	6539.67	Intermediate
TW-2Ar	02/01/2021	03:00	6548.98	Transducer	6549.67	6539.67	Intermediate
TW-2Ar	02/01/2021	05:00	6549.00	Transducer	6549.67	6539.67	Intermediate
TW-2Ar	02/01/2021	07:00	6549.01	Transducer	6549.67	6539.67	Intermediate
TW-2Ar	02/01/2021	09:00	6549.00	Transducer	6549.67	6539.67	Intermediate
TW-2Ar	02/01/2021	11:00	6549.04	Transducer	6549.67	6539.67	Intermediate
TW-2Ar	02/01/2021	13:00	6549.08	Transducer	6549.67	6539.67	Intermediate
TW-2Ar	02/01/2021	15:00	6549.11	Transducer	6549.67	6539.67	Intermediate
TW-2Ar	02/01/2021	17:00	6549.12	Transducer	6549.67	6539.67	Intermediate
TW-2Ar	02/01/2021	19:00	6549.10	Transducer	6549.67	6539.67	Intermediate
TW-2Ar	02/01/2021	21:00	6549.10	Transducer	6549.67	6539.67	Intermediate
TW-2Ar	02/01/2021	23:00	6549.13	Transducer	6549.67	6539.67	Intermediate
TW-2Ar	02/02/2021	01:00	6549.13	Transducer	6549.67	6539.67	Intermediate
TW-2Ar	02/02/2021	03:00	6549.14	Transducer	6549.67	6539.67	Intermediate
TW-2Ar	02/02/2021	05:00	6549.13	Transducer	6549.67	6539.67	Intermediate
TW-2Ar	02/02/2021	07:00	6549.13	Transducer	6549.67	6539.67	Intermediate
TW-2Ar	02/02/2021	09:00	6549.14	Transducer	6549.67	6539.67	Intermediate
TW-2Ar	02/02/2021	11:00	6549.14	Transducer	6549.67	6539.67	Intermediate
TW-2Ar	02/02/2021	13:00	6549.19	Transducer	6549.67	6539.67	Intermediate
TW-2Ar	02/02/2021	15:00	6549.21	Transducer	6549.67	6539.67	Intermediate
TW-2Ar	02/02/2021	17:00	6549.21	Transducer	6549.67	6539.67	Intermediate
TW-2Ar	02/02/2021	19:00	6549.20	Transducer	6549.67	6539.67	Intermediate
TW-2Ar	02/02/2021	21:00	6549.20	Transducer	6549.67	6539.67	Intermediate
TW-2Ar	02/02/2021	23:00	6549.21	Transducer	6549.67	6539.67	Intermediate
TW-2Ar	02/03/2021	01:00	6549.23	Transducer	6549.67	6539.67	Intermediate
TW-2Ar	02/03/2021	03:00	6549.26	Transducer	6549.67	6539.67	Intermediate
TW-2Ar	02/03/2021	05:00	6549.26	Transducer	6549.67	6539.67	Intermediate
TW-2Ar	02/03/2021	07:00	6549.26	Transducer	6549.67	6539.67	Intermediate
TW-2Ar	02/03/2021	09:00	6549.27	Transducer	6549.67	6539.67	Intermediate
TW-2Ar	02/03/2021	11:00	6549.30	Transducer	6549.67	6539.67	Intermediate
TW-2Ar	02/03/2021	13:00	6549.36	Transducer	6549.67	6539.67	Intermediate
TW-2Ar	02/03/2021	15:00	6549.40	Transducer	6549.67	6539.67	Intermediate
TW-2Ar	02/03/2021	17:00	6549.44	Transducer	6549.67	6539.67	Intermediate
TW-2Ar	02/03/2021	19:00	6549.46	Transducer	6549.67	6539.67	Intermediate
TW-2Ar	02/03/2021	21:00	6549.47	Transducer	6549.67	6539.67	Intermediate
TW-2Ar	02/03/2021	23:00	6549.48	Transducer	6549.67	6539.67	Intermediate

Location	Date	Time	Water Level (ft amsl)	Method	Top of Screen (ft amsl)	Bottom of Screen (ft amsl)	Zone
TW-2Ar	02/04/2021	01:00	6549.46	Transducer	6549.67	6539.67	Intermediate
TW-2Ar	02/04/2021	03:00	6549.43	Transducer	6549.67	6539.67	Intermediate
TW-2Ar	02/04/2021	05:00	6549.40	Transducer	6549.67	6539.67	Intermediate
TW-2Ar	02/04/2021	07:00	6549.37	Transducer	6549.67	6539.67	Intermediate
TW-2Ar	02/04/2021	09:00	6549.35	Transducer	6549.67	6539.67	Intermediate
TW-2Ar	02/04/2021	11:00	6549.34	Transducer	6549.67	6539.67	Intermediate
TW-2Ar	02/04/2021	13:00	6549.39	Transducer	6549.67	6539.67	Intermediate
TW-2Ar	02/04/2021	15:00	6549.41	Transducer	6549.67	6539.67	Intermediate
TW-2Ar	02/04/2021	17:00	6549.39	Transducer	6549.67	6539.67	Intermediate
TW-2Ar	02/04/2021	19:00	6549.35	Transducer	6549.67	6539.67	Intermediate
TW-2Ar	02/04/2021	21:00	6549.32	Transducer	6549.67	6539.67	Intermediate
TW-2Ar	02/04/2021	23:00	6549.32	Transducer	6549.67	6539.67	Intermediate
TW-2Ar	02/05/2021	01:00	6549.33	Transducer	6549.67	6539.67	Intermediate
TW-2Ar	02/05/2021	03:00	6549.32	Transducer	6549.67	6539.67	Intermediate
TW-2Ar	02/05/2021	05:00	6549.32	Transducer	6549.67	6539.67	Intermediate
TW-2Ar	02/05/2021	07:00	6549.34	Transducer	6549.67	6539.67	Intermediate
TW-2Ar	02/05/2021	09:00	6549.34	Transducer	6549.67	6539.67	Intermediate
TW-2Ar	02/05/2021	11:00	6549.35	Transducer	6549.67	6539.67	Intermediate
TW-2Ar	02/05/2021	13:00	6549.42	Transducer	6549.67	6539.67	Intermediate
TW-2Ar	02/05/2021	15:00	6549.50	Transducer	6549.67	6539.67	Intermediate
TW-2Ar	02/05/2021	17:00	6549.49	Transducer	6549.67	6539.67	Intermediate
TW-2Ar	02/05/2021	19:00	6549.47	Transducer	6549.67	6539.67	Intermediate
TW-2Ar	02/05/2021	21:00	6549.47	Transducer	6549.67	6539.67	Intermediate
TW-2Ar	02/05/2021	23:00	6549.43	Transducer	6549.67	6539.67	Intermediate
TW-2Ar	02/06/2021	01:00	6549.42	Transducer	6549.67	6539.67	Intermediate
TW-2Ar	02/06/2021	03:00	6549.39	Transducer	6549.67	6539.67	Intermediate
TW-2Ar	02/06/2021	05:00	6549.35	Transducer	6549.67	6539.67	Intermediate
TW-2Ar	02/06/2021	07:00	6549.31	Transducer	6549.67	6539.67	Intermediate
TW-2Ar	02/06/2021	09:00	6549.25	Transducer	6549.67	6539.67	Intermediate
TW-2Ar	02/06/2021	11:00	6549.24	Transducer	6549.67	6539.67	Intermediate
TW-2Ar	02/06/2021	13:00	6549.29	Transducer	6549.67	6539.67	Intermediate
TW-2Ar	02/06/2021	15:00	6549.33	Transducer	6549.67	6539.67	Intermediate
TW-2Ar	02/06/2021	17:00	6549.33	Transducer	6549.67	6539.67	Intermediate
TW-2Ar	02/06/2021	19:00	6549.32	Transducer	6549.67	6539.67	Intermediate
TW-2Ar	02/06/2021	21:00	6549.32	Transducer	6549.67	6539.67	Intermediate
TW-2Ar	02/06/2021	23:00	6549.34	Transducer	6549.67	6539.67	Intermediate
TW-2Ar	02/07/2021	01:00	6549.36	Transducer	6549.67	6539.67	Intermediate
TW-2Ar	02/07/2021	03:00	6549.37	Transducer	6549.67	6539.67	Intermediate
TW-2Ar	02/07/2021	05:00	6549.36	Transducer	6549.67	6539.67	Intermediate
TW-2Ar	02/07/2021	07:00	6549.34	Transducer	6549.67	6539.67	Intermediate
TW-2Ar	02/07/2021	09:00	6549.33	Transducer	6549.67	6539.67	Intermediate
TW-2Ar	02/07/2021	11:00	6549.33	Transducer	6549.67	6539.67	Intermediate
TW-2Ar	02/07/2021	13:00	6549.37	Transducer	6549.67	6539.67	Intermediate
TW-2Ar	02/07/2021	15:00	6549.40	Transducer	6549.67	6539.67	Intermediate
TW-2Ar	02/07/2021	17:00	6549.40	Transducer	6549.67	6539.67	Intermediate

Location	Date	Time	Water Level (ft amsl)	Method	Top of Screen (ft amsl)	Bottom of Screen (ft amsl)	Zone
TW-2Ar	02/07/2021	19:00	6549.35	Transducer	6549.67	6539.67	Intermediate
TW-2Ar	02/07/2021	21:00	6549.33	Transducer	6549.67	6539.67	Intermediate
TW-2Ar	02/07/2021	23:00	6549.33	Transducer	6549.67	6539.67	Intermediate
TW-2Ar	02/08/2021	01:00	6549.35	Transducer	6549.67	6539.67	Intermediate
TW-2Ar	02/08/2021	03:00	6549.35	Transducer	6549.67	6539.67	Intermediate
TW-2Ar	02/08/2021	05:00	6549.34	Transducer	6549.67	6539.67	Intermediate
TW-2Ar	02/08/2021	07:00	6549.33	Transducer	6549.67	6539.67	Intermediate
TW-2Ar	02/08/2021	09:00	6549.32	Transducer	6549.67	6539.67	Intermediate
TW-2Ar	02/08/2021	11:00	6549.32	Transducer	6549.67	6539.67	Intermediate
TW-2Ar	02/08/2021	13:00	6549.36	Transducer	6549.67	6539.67	Intermediate
TW-2Ar	02/08/2021	15:00	6549.38	Transducer	6549.67	6539.67	Intermediate
TW-2Ar	02/08/2021	17:00	6549.33	Transducer	6549.67	6539.67	Intermediate
TW-2Ar	02/08/2021	19:00	6549.29	Transducer	6549.67	6539.67	Intermediate
TW-2Ar	02/08/2021	21:00	6549.26	Transducer	6549.67	6539.67	Intermediate
TW-2Ar	02/08/2021	23:00	6549.24	Transducer	6549.67	6539.67	Intermediate
TW-2Ar	02/09/2021	01:00	6549.24	Transducer	6549.67	6539.67	Intermediate
TW-2Ar	02/09/2021	03:00	6549.23	Transducer	6549.67	6539.67	Intermediate
TW-2Ar	02/09/2021	05:00	6549.26	Transducer	6549.67	6539.67	Intermediate
TW-2Ar	02/09/2021	07:00	6549.24	Transducer	6549.67	6539.67	Intermediate
TW-2Ar	02/09/2021	09:00	6549.24	Transducer	6549.67	6539.67	Intermediate
TW-2Ar	02/09/2021	11:00	6549.24	Transducer	6549.67	6539.67	Intermediate
TW-2Ar	02/09/2021	13:00	6549.28	Transducer	6549.67	6539.67	Intermediate
TW-2Ar	02/09/2021	15:00	6549.30	Transducer	6549.67	6539.67	Intermediate
TW-2Ar	02/09/2021	17:00	6549.29	Transducer	6549.67	6539.67	Intermediate
TW-2Ar	02/09/2021	19:00	6549.26	Transducer	6549.67	6539.67	Intermediate
TW-2Ar	02/09/2021	21:00	6549.25	Transducer	6549.67	6539.67	Intermediate
TW-2Ar	02/09/2021	23:00	6549.27	Transducer	6549.67	6539.67	Intermediate
TW-2Ar	02/10/2021	01:00	6549.27	Transducer	6549.67	6539.67	Intermediate
TW-2Ar	02/10/2021	03:00	6549.28	Transducer	6549.67	6539.67	Intermediate
TW-2Ar	02/10/2021	05:00	6549.28	Transducer	6549.67	6539.67	Intermediate
TW-2Ar	02/10/2021	07:00	6549.26	Transducer	6549.67	6539.67	Intermediate
TW-2Ar	02/10/2021	09:00	6549.24	Transducer	6549.67	6539.67	Intermediate
TW-2Ar	02/10/2021	11:00	6549.25	Transducer	6549.67	6539.67	Intermediate
TW-2Ar	02/10/2021	13:00	6549.31	Transducer	6549.67	6539.67	Intermediate
TW-2Ar	02/10/2021	15:00	6549.33	Transducer	6549.67	6539.67	Intermediate
TW-2Ar	02/10/2021	17:00	6549.30	Transducer	6549.67	6539.67	Intermediate
TW-2Ar	02/10/2021	19:00	6549.27	Transducer	6549.67	6539.67	Intermediate
TW-2Ar	02/10/2021	21:00	6549.25	Transducer	6549.67	6539.67	Intermediate
TW-2Ar	02/10/2021	23:00	6549.24	Transducer	6549.67	6539.67	Intermediate
TW-2Ar	02/11/2021	01:00	6549.24	Transducer	6549.67	6539.67	Intermediate
TW-2Ar	02/11/2021	03:00	6549.24	Transducer	6549.67	6539.67	Intermediate
TW-2Ar	02/11/2021	05:00	6549.24	Transducer	6549.67	6539.67	Intermediate
TW-2Ar	02/11/2021	07:00	6549.22	Transducer	6549.67	6539.67	Intermediate
TW-2Ar	02/11/2021	09:00	6549.19	Transducer	6549.67	6539.67	Intermediate
TW-2Ar	02/11/2021	11:00	6549.21	Transducer	6549.67	6539.67	Intermediate

Location	Date	Time	Water Level (ft amsl)	Method	Top of Screen (ft amsl)	Bottom of Screen (ft amsl)	Zone
TW-2Ar	02/11/2021	13:00	6549.24	Transducer	6549.67	6539.67	Intermediate
TW-2Ar	02/11/2021	15:00	6549.28	Transducer	6549.67	6539.67	Intermediate
TW-2Ar	02/11/2021	17:00	6549.28	Transducer	6549.67	6539.67	Intermediate
TW-2Ar	02/11/2021	19:00	6549.26	Transducer	6549.67	6539.67	Intermediate
TW-2Ar	02/11/2021	21:00	6549.27	Transducer	6549.67	6539.67	Intermediate
TW-2Ar	02/11/2021	23:00	6549.27	Transducer	6549.67	6539.67	Intermediate
TW-2Ar	02/12/2021	01:00	6549.30	Transducer	6549.67	6539.67	Intermediate
TW-2Ar	02/12/2021	03:00	6549.33	Transducer	6549.67	6539.67	Intermediate
TW-2Ar	02/12/2021	05:00	6549.33	Transducer	6549.67	6539.67	Intermediate
TW-2Ar	02/12/2021	07:00	6549.32	Transducer	6549.67	6539.67	Intermediate
TW-2Ar	02/12/2021	09:00	6549.31	Transducer	6549.67	6539.67	Intermediate
TW-2Ar	02/12/2021	11:00	6549.33	Transducer	6549.67	6539.67	Intermediate
TW-2Ar	02/12/2021	13:00	6549.39	Transducer	6549.67	6539.67	Intermediate
TW-2Ar	02/12/2021	15:00	6549.42	Transducer	6549.67	6539.67	Intermediate
TW-2Ar	02/12/2021	17:00	6549.39	Transducer	6549.67	6539.67	Intermediate
TW-2Ar	02/12/2021	19:00	6549.38	Transducer	6549.67	6539.67	Intermediate
TW-2Ar	02/12/2021	21:00	6549.37	Transducer	6549.67	6539.67	Intermediate
TW-2Ar	02/12/2021	23:00	6549.35	Transducer	6549.67	6539.67	Intermediate
TW-2Ar	02/13/2021	01:00	6549.36	Transducer	6549.67	6539.67	Intermediate
TW-2Ar	02/13/2021	03:00	6549.37	Transducer	6549.67	6539.67	Intermediate
TW-2Ar	02/13/2021	05:00	6549.37	Transducer	6549.67	6539.67	Intermediate
TW-2Ar	02/13/2021	07:00	6549.37	Transducer	6549.67	6539.67	Intermediate
TW-2Ar	02/13/2021	09:00	6549.36	Transducer	6549.67	6539.67	Intermediate
TW-2Ar	02/13/2021	11:00	6549.39	Transducer	6549.67	6539.67	Intermediate
TW-2Ar	02/13/2021	13:00	6549.46	Transducer	6549.67	6539.67	Intermediate
TW-2Ar	02/13/2021	15:00	6549.53	Transducer	6549.67	6539.67	Intermediate
TW-2Ar	02/13/2021	17:00	6549.56	Transducer	6549.67	6539.67	Intermediate
TW-2Ar	02/13/2021	19:00	6549.54	Transducer	6549.67	6539.67	Intermediate
TW-2Ar	02/13/2021	21:00	6549.51	Transducer	6549.67	6539.67	Intermediate
TW-2Ar	02/13/2021	23:00	6549.52	Transducer	6549.67	6539.67	Intermediate
TW-2Ar	02/14/2021	01:00	6549.48	Transducer	6549.67	6539.67	Intermediate
TW-2Ar	02/14/2021	03:00	6549.47	Transducer	6549.67	6539.67	Intermediate
TW-2Ar	02/14/2021	05:00	6549.46	Transducer	6549.67	6539.67	Intermediate
TW-2Ar	02/14/2021	07:00	6549.42	Transducer	6549.67	6539.67	Intermediate
TW-2Ar	02/14/2021	09:00	6549.37	Transducer	6549.67	6539.67	Intermediate
TW-2Ar	02/14/2021	11:00	6549.35	Transducer	6549.67	6539.67	Intermediate
TW-2Ar	02/14/2021	13:00	6549.34	Transducer	6549.67	6539.67	Intermediate
TW-2Ar	02/14/2021	15:00	6549.34	Transducer	6549.67	6539.67	Intermediate
TW-2Ar	02/14/2021	17:00	6549.32	Transducer	6549.67	6539.67	Intermediate
TW-2Ar	02/14/2021	19:00	6549.29	Transducer	6549.67	6539.67	Intermediate
TW-2Ar	02/14/2021	21:00	6549.26	Transducer	6549.67	6539.67	Intermediate
TW-2Ar	02/14/2021	23:00	6549.25	Transducer	6549.67	6539.67	Intermediate
TW-2Ar	02/15/2021	01:00	6549.26	Transducer	6549.67	6539.67	Intermediate
TW-2Ar	02/15/2021	03:00	6549.29	Transducer	6549.67	6539.67	Intermediate
TW-2Ar	02/15/2021	05:00	6549.28	Transducer	6549.67	6539.67	Intermediate

Location	Date	Time	Water Level (ft amsl)	Method	Top of Screen (ft amsl)	Bottom of Screen (ft amsl)	Zone
TW-2Ar	02/15/2021	07:00	6549.28	Transducer	6549.67	6539.67	Intermediate
TW-2Ar	02/15/2021	09:00	6549.27	Transducer	6549.67	6539.67	Intermediate
TW-2Ar	02/15/2021	11:00	6549.28	Transducer	6549.67	6539.67	Intermediate
TW-2Ar	02/15/2021	13:00	6549.33	Transducer	6549.67	6539.67	Intermediate
TW-2Ar	02/15/2021	15:00	6549.35	Transducer	6549.67	6539.67	Intermediate
TW-2Ar	02/15/2021	17:00	6549.37	Transducer	6549.67	6539.67	Intermediate
TW-2Ar	02/15/2021	19:00	6549.35	Transducer	6549.67	6539.67	Intermediate
TW-2Ar	02/15/2021	21:00	6549.37	Transducer	6549.67	6539.67	Intermediate
TW-2Ar	02/15/2021	23:00	6549.38	Transducer	6549.67	6539.67	Intermediate
TW-2Ar	02/16/2021	01:00	6549.42	Transducer	6549.67	6539.67	Intermediate
TW-2Ar	02/16/2021	03:00	6549.45	Transducer	6549.67	6539.67	Intermediate
TW-2Ar	02/16/2021	05:00	6549.47	Transducer	6549.67	6539.67	Intermediate
TW-2Ar	02/16/2021	07:00	6549.48	Transducer	6549.67	6539.67	Intermediate
TW-2Ar	02/16/2021	09:00	6549.47	Transducer	6549.67	6539.67	Intermediate
TW-2Ar	02/16/2021	11:00	6549.48	Transducer	6549.67	6539.67	Intermediate
TW-2Ar	02/16/2021	13:00	6549.52	Transducer	6549.67	6539.67	Intermediate
TW-2Ar	02/16/2021	15:00	6549.52	Transducer	6549.67	6539.67	Intermediate
TW-2Ar	02/16/2021	17:00	6549.50	Transducer	6549.67	6539.67	Intermediate
TW-2Ar	02/16/2021	19:00	6549.45	Transducer	6549.67	6539.67	Intermediate
TW-2Ar	02/16/2021	21:00	6549.43	Transducer	6549.67	6539.67	Intermediate
TW-2Ar	02/16/2021	23:00	6549.42	Transducer	6549.67	6539.67	Intermediate
TW-2Ar	02/17/2021	01:00	6549.40	Transducer	6549.67	6539.67	Intermediate
TW-2Ar	02/17/2021	03:00	6549.39	Transducer	6549.67	6539.67	Intermediate
TW-2Ar	02/17/2021	05:00	6549.37	Transducer	6549.67	6539.67	Intermediate
TW-2Ar	02/17/2021	07:00	6549.35	Transducer	6549.67	6539.67	Intermediate
TW-2Ar	02/17/2021	09:00	6549.33	Transducer	6549.67	6539.67	Intermediate
TW-2Ar	02/17/2021	11:00	6549.34	Transducer	6549.67	6539.67	Intermediate
TW-2Ar	02/17/2021	13:00	6549.37	Transducer	6549.67	6539.67	Intermediate
TW-2Ar	02/17/2021	15:00	6549.35	Transducer	6549.67	6539.67	Intermediate
TW-2Ar	02/17/2021	17:00	6549.33	Transducer	6549.67	6539.67	Intermediate
TW-2Ar	02/17/2021	19:00	6549.28	Transducer	6549.67	6539.67	Intermediate
TW-2Ar	02/17/2021	21:00	6549.25	Transducer	6549.67	6539.67	Intermediate
TW-2Ar	02/17/2021	23:00	6549.23	Transducer	6549.67	6539.67	Intermediate
TW-2Ar	02/18/2021	01:00	6549.21	Transducer	6549.67	6539.67	Intermediate
TW-2Ar	02/18/2021	03:00	6549.18	Transducer	6549.67	6539.67	Intermediate
TW-2Ar	02/18/2021	05:00	6549.14	Transducer	6549.67	6539.67	Intermediate
TW-2Ar	02/18/2021	07:00	6549.09	Transducer	6549.67	6539.67	Intermediate
TW-2Ar	02/18/2021	09:00	6549.04	Transducer	6549.67	6539.67	Intermediate
TW-2Ar	02/18/2021	11:00	6549.02	Transducer	6549.67	6539.67	Intermediate
TW-2Ar	02/18/2021	13:00	6549.03	Transducer	6549.67	6539.67	Intermediate
TW-2Ar	02/18/2021	15:00	6549.03	Transducer	6549.67	6539.67	Intermediate
TW-2Ar	02/18/2021	17:00	6549.02	Transducer	6549.67	6539.67	Intermediate
TW-2Ar	02/18/2021	19:00	6548.98	Transducer	6549.67	6539.67	Intermediate
TW-2Ar	02/18/2021	21:00	6548.96	Transducer	6549.67	6539.67	Intermediate
TW-2Ar	02/18/2021	23:00	6548.96	Transducer	6549.67	6539.67	Intermediate

Location	Date	Time	Water Level (ft amsl)	Method	Top of Screen (ft amsl)	Bottom of Screen (ft amsl)	Zone
TW-2Ar	02/19/2021	01:00	6548.97	Transducer	6549.67	6539.67	Intermediate
TW-2Ar	02/19/2021	03:00	6548.98	Transducer	6549.67	6539.67	Intermediate
TW-2Ar	02/19/2021	05:00	6548.98	Transducer	6549.67	6539.67	Intermediate
TW-2Ar	02/19/2021	07:00	6548.97	Transducer	6549.67	6539.67	Intermediate
TW-2Ar	02/19/2021	09:00	6548.96	Transducer	6549.67	6539.67	Intermediate
TW-2Ar	02/19/2021	11:00	6548.99	Transducer	6549.67	6539.67	Intermediate
TW-2Ar	02/19/2021	13:00	6549.02	Transducer	6549.67	6539.67	Intermediate
TW-2Ar	02/19/2021	15:00	6549.04	Transducer	6549.67	6539.67	Intermediate
TW-2Ar	02/19/2021	17:00	6549.04	Transducer	6549.67	6539.67	Intermediate
TW-2Ar	02/19/2021	19:00	6549.03	Transducer	6549.67	6539.67	Intermediate
TW-2Ar	02/19/2021	21:00	6549.02	Transducer	6549.67	6539.67	Intermediate
TW-2Ar	02/19/2021	23:00	6549.03	Transducer	6549.67	6539.67	Intermediate
TW-2Ar	02/20/2021	01:00	6549.05	Transducer	6549.67	6539.67	Intermediate
TW-2Ar	02/20/2021	03:00	6549.08	Transducer	6549.67	6539.67	Intermediate
TW-2Ar	02/20/2021	05:00	6549.12	Transducer	6549.67	6539.67	Intermediate
TW-2Ar	02/20/2021	07:00	6549.13	Transducer	6549.67	6539.67	Intermediate
TW-2Ar	02/20/2021	09:00	6549.15	Transducer	6549.67	6539.67	Intermediate
TW-2Ar	02/20/2021	11:00	6549.21	Transducer	6549.67	6539.67	Intermediate
TW-2Ar	02/20/2021	13:00	6549.28	Transducer	6549.67	6539.67	Intermediate
TW-2Ar	02/20/2021	15:00	6549.34	Transducer	6549.67	6539.67	Intermediate
TW-2Ar	02/20/2021	17:00	6549.40	Transducer	6549.67	6539.67	Intermediate
TW-2Ar	02/20/2021	19:00	6549.39	Transducer	6549.67	6539.67	Intermediate
TW-2Ar	02/20/2021	21:00	6549.32	Transducer	6549.67	6539.67	Intermediate
TW-2Ar	02/20/2021	23:00	6549.28	Transducer	6549.67	6539.67	Intermediate
TW-2Ar	02/21/2021	01:00	6549.27	Transducer	6549.67	6539.67	Intermediate
TW-2Ar	02/21/2021	03:00	6549.27	Transducer	6549.67	6539.67	Intermediate
TW-2Ar	02/21/2021	05:00	6549.25	Transducer	6549.67	6539.67	Intermediate
TW-2Ar	02/21/2021	07:00	6549.18	Transducer	6549.67	6539.67	Intermediate
TW-2Ar	02/21/2021	09:00	6549.14	Transducer	6549.67	6539.67	Intermediate
TW-2Ar	02/21/2021	11:00	6549.12	Transducer	6549.67	6539.67	Intermediate
TW-2Ar	02/21/2021	13:00	6549.12	Transducer	6549.67	6539.67	Intermediate
TW-2Ar	02/21/2021	15:00	6549.11	Transducer	6549.67	6539.67	Intermediate
TW-2Ar	02/21/2021	17:00	6549.09	Transducer	6549.67	6539.67	Intermediate
TW-2Ar	02/21/2021	19:00	6549.04	Transducer	6549.67	6539.67	Intermediate
TW-2Ar	02/21/2021	21:00	6549.01	Transducer	6549.67	6539.67	Intermediate
TW-2Ar	02/21/2021	23:00	6548.98	Transducer	6549.67	6539.67	Intermediate
TW-2Ar	02/22/2021	01:00	6548.99	Transducer	6549.67	6539.67	Intermediate
TW-2Ar	02/22/2021	03:00	6549.00	Transducer	6549.67	6539.67	Intermediate
TW-2Ar	02/22/2021	05:00	6549.01	Transducer	6549.67	6539.67	Intermediate
TW-2Ar	02/22/2021	07:00	6548.99	Transducer	6549.67	6539.67	Intermediate
TW-2Ar	02/22/2021	09:00	6548.97	Transducer	6549.67	6539.67	Intermediate
TW-2Ar	02/22/2021	11:00	6548.98	Transducer	6549.67	6539.67	Intermediate
TW-2Ar	02/22/2021	13:00	6549.04	Transducer	6549.67	6539.67	Intermediate
TW-2Ar	02/22/2021	15:00	6549.05	Transducer	6549.67	6539.67	Intermediate
TW-2Ar	02/22/2021	17:00	6549.06	Transducer	6549.67	6539.67	Intermediate

Location	Date	Time	Water Level (ft amsl)	Method	Top of Screen (ft amsl)	Bottom of Screen (ft amsl)	Zone
TW-2Ar	02/22/2021	19:00	6549.05	Transducer	6549.67	6539.67	Intermediate
TW-2Ar	02/22/2021	21:00	6549.04	Transducer	6549.67	6539.67	Intermediate
TW-2Ar	02/22/2021	23:00	6549.05	Transducer	6549.67	6539.67	Intermediate
TW-2Ar	02/23/2021	01:00	6549.09	Transducer	6549.67	6539.67	Intermediate
TW-2Ar	02/23/2021	03:00	6549.12	Transducer	6549.67	6539.67	Intermediate
TW-2Ar	02/23/2021	05:00	6549.13	Transducer	6549.67	6539.67	Intermediate
TW-2Ar	02/23/2021	07:00	6549.15	Transducer	6549.67	6539.67	Intermediate
TW-2Ar	02/23/2021	09:00	6549.15	Transducer	6549.67	6539.67	Intermediate
TW-2Ar	02/23/2021	11:00	6549.18	Transducer	6549.67	6539.67	Intermediate
TW-2Ar	02/23/2021	13:00	6549.25	Transducer	6549.67	6539.67	Intermediate
TW-2Ar	02/23/2021	15:00	6549.28	Transducer	6549.67	6539.67	Intermediate
TW-2Ar	02/23/2021	17:00	6549.29	Transducer	6549.67	6539.67	Intermediate
TW-2Ar	02/23/2021	19:00	6549.24	Transducer	6549.67	6539.67	Intermediate
TW-2Ar	02/23/2021	21:00	6549.23	Transducer	6549.67	6539.67	Intermediate
TW-2Ar	02/23/2021	23:00	6549.22	Transducer	6549.67	6539.67	Intermediate
TW-2Ar	02/24/2021	01:00	6549.21	Transducer	6549.67	6539.67	Intermediate
TW-2Ar	02/24/2021	03:00	6549.21	Transducer	6549.67	6539.67	Intermediate
TW-2Ar	02/24/2021	05:00	6549.20	Transducer	6549.67	6539.67	Intermediate
TW-2Ar	02/24/2021	07:00	6549.19	Transducer	6549.67	6539.67	Intermediate
TW-2Ar	02/24/2021	09:00	6549.14	Transducer	6549.67	6539.67	Intermediate
TW-2Ar	02/24/2021	11:00	6549.16	Transducer	6549.67	6539.67	Intermediate
TW-2Ar	02/24/2021	13:00	6549.22	Transducer	6549.67	6539.67	Intermediate
TW-2Ar	02/24/2021	15:00	6549.24	Transducer	6549.67	6539.67	Intermediate
TW-2Ar	02/24/2021	17:00	6549.26	Transducer	6549.67	6539.67	Intermediate
TW-2Ar	02/24/2021	19:00	6549.22	Transducer	6549.67	6539.67	Intermediate
TW-2Ar	02/24/2021	21:00	6549.19	Transducer	6549.67	6539.67	Intermediate
TW-2Ar	02/24/2021	23:00	6549.18	Transducer	6549.67	6539.67	Intermediate
TW-2Ar	02/25/2021	01:00	6549.18	Transducer	6549.67	6539.67	Intermediate
TW-2Ar	02/25/2021	03:00	6549.19	Transducer	6549.67	6539.67	Intermediate
TW-2Ar	02/25/2021	05:00	6549.19	Transducer	6549.67	6539.67	Intermediate
TW-2Ar	02/25/2021	07:00	6549.17	Transducer	6549.67	6539.67	Intermediate
TW-2Ar	02/25/2021	09:00	6549.13	Transducer	6549.67	6539.67	Intermediate
TW-2Ar	02/25/2021	11:00	6549.15	Transducer	6549.67	6539.67	Intermediate
TW-2Ar	02/25/2021	13:00	6549.22	Transducer	6549.67	6539.67	Intermediate
TW-2Ar	02/25/2021	15:00	6549.23	Transducer	6549.67	6539.67	Intermediate
TW-2Ar	02/25/2021	17:00	6549.23	Transducer	6549.67	6539.67	Intermediate
TW-2Ar	02/25/2021	19:00	6549.20	Transducer	6549.67	6539.67	Intermediate
TW-2Ar	02/25/2021	21:00	6549.21	Transducer	6549.67	6539.67	Intermediate
TW-2Ar	02/25/2021	23:00	6549.24	Transducer	6549.67	6539.67	Intermediate
TW-2Ar	02/26/2021	01:00	6549.27	Transducer	6549.67	6539.67	Intermediate
TW-2Ar	02/26/2021	03:00	6549.28	Transducer	6549.67	6539.67	Intermediate
TW-2Ar	02/26/2021	05:00	6549.30	Transducer	6549.67	6539.67	Intermediate
TW-2Ar	02/26/2021	07:00	6549.30	Transducer	6549.67	6539.67	Intermediate
TW-2Ar	02/26/2021	09:00	6549.26	Transducer	6549.67	6539.67	Intermediate
TW-2Ar	02/26/2021	11:00	6549.28	Transducer	6549.67	6539.67	Intermediate

Location	Date	Time	Water Level (ft amsl)	Method	Top of Screen (ft amsl)	Bottom of Screen (ft amsl)	Zone
TW-2Ar	02/26/2021	13:00	6549.32	Transducer	6549.67	6539.67	Intermediate
TW-2Ar	02/26/2021	15:00	6549.34	Transducer	6549.67	6539.67	Intermediate
TW-2Ar	02/26/2021	17:00	6549.35	Transducer	6549.67	6539.67	Intermediate
TW-2Ar	02/26/2021	19:00	6549.34	Transducer	6549.67	6539.67	Intermediate
TW-2Ar	02/26/2021	21:00	6549.34	Transducer	6549.67	6539.67	Intermediate
TW-2Ar	02/26/2021	23:00	6549.36	Transducer	6549.67	6539.67	Intermediate
TW-2Ar	02/27/2021	01:00	6549.37	Transducer	6549.67	6539.67	Intermediate
TW-2Ar	02/27/2021	03:00	6549.40	Transducer	6549.67	6539.67	Intermediate
TW-2Ar	02/27/2021	05:00	6549.40	Transducer	6549.67	6539.67	Intermediate
TW-2Ar	02/27/2021	07:00	6549.41	Transducer	6549.67	6539.67	Intermediate
TW-2Ar	02/27/2021	09:00	6549.40	Transducer	6549.67	6539.67	Intermediate
TW-2Ar	02/27/2021	11:00	6549.40	Transducer	6549.67	6539.67	Intermediate
TW-2Ar	02/27/2021	13:00	6549.42	Transducer	6549.67	6539.67	Intermediate
TW-2Ar	02/27/2021	15:00	6549.43	Transducer	6549.67	6539.67	Intermediate
TW-2Ar	02/27/2021	17:00	6549.41	Transducer	6549.67	6539.67	Intermediate
TW-2Ar	02/27/2021	19:00	6549.39	Transducer	6549.67	6539.67	Intermediate
TW-2Ar	02/27/2021	21:00	6549.36	Transducer	6549.67	6539.67	Intermediate
TW-2Ar	02/27/2021	23:00	6549.33	Transducer	6549.67	6539.67	Intermediate
TW-2Ar	02/28/2021	01:00	6549.33	Transducer	6549.67	6539.67	Intermediate
TW-2Ar	02/28/2021	03:00	6549.33	Transducer	6549.67	6539.67	Intermediate
TW-2Ar	02/28/2021	05:00	6549.31	Transducer	6549.67	6539.67	Intermediate
TW-2Ar	02/28/2021	07:00	6549.27	Transducer	6549.67	6539.67	Intermediate
TW-2Ar	02/28/2021	09:00	6549.24	Transducer	6549.67	6539.67	Intermediate
TW-2Ar	02/28/2021	11:00	6549.23	Transducer	6549.67	6539.67	Intermediate
TW-2Ar	02/28/2021	13:00	6549.25	Transducer	6549.67	6539.67	Intermediate
TW-2Ar	02/28/2021	15:00	6549.24	Transducer	6549.67	6539.67	Intermediate
TW-2Ar	02/28/2021	17:00	6549.21	Transducer	6549.67	6539.67	Intermediate
TW-2Ar	02/28/2021	19:00	6549.14	Transducer	6549.67	6539.67	Intermediate
TW-2Ar	02/28/2021	21:00	6549.10	Transducer	6549.67	6539.67	Intermediate
TW-2Ar	02/28/2021	23:00	6549.08	Transducer	6549.67	6539.67	Intermediate
TW-2Ar	03/01/2021	01:00	6549.06	Transducer	6549.67	6539.67	Intermediate
TW-2Ar	03/01/2021	03:00	6549.04	Transducer	6549.67	6539.67	Intermediate
TW-2Ar	03/01/2021	05:00	6549.02	Transducer	6549.67	6539.67	Intermediate
TW-2Ar	03/01/2021	07:00	6548.98	Transducer	6549.67	6539.67	Intermediate
TW-2Ar	03/01/2021	09:00	6548.96	Transducer	6549.67	6539.67	Intermediate
TW-2Ar	03/01/2021	11:00	6548.94	Transducer	6549.67	6539.67	Intermediate
TW-2Ar	03/01/2021	13:00	6548.98	Transducer	6549.67	6539.67	Intermediate
TW-2Ar	03/01/2021	15:00	6549.01	Transducer	6549.67	6539.67	Intermediate
TW-2Ar	03/01/2021	17:00	6549.02	Transducer	6549.67	6539.67	Intermediate
TW-2Ar	03/01/2021	19:00	6549.00	Transducer	6549.67	6539.67	Intermediate
TW-2Ar	03/01/2021	21:00	6549.01	Transducer	6549.67	6539.67	Intermediate
TW-2Ar	03/01/2021	23:00	6549.01	Transducer	6549.67	6539.67	Intermediate
TW-2Ar	03/02/2021	01:00	6549.02	Transducer	6549.67	6539.67	Intermediate
TW-2Ar	03/02/2021	03:00	6549.04	Transducer	6549.67	6539.67	Intermediate
TW-2Ar	03/02/2021	05:00	6549.06	Transducer	6549.67	6539.67	Intermediate

Location	Date	Time	Water Level (ft amsl)	Method	Top of Screen (ft amsl)	Bottom of Screen (ft amsl)	Zone
TW-2Ar	03/02/2021	07:00	6549.06	Transducer	6549.67	6539.67	Intermediate
TW-2Ar	03/02/2021	09:00	6549.05	Transducer	6549.67	6539.67	Intermediate
TW-2Ar	03/02/2021	11:00	6549.08	Transducer	6549.67	6539.67	Intermediate
TW-2Ar	03/02/2021	13:00	6549.13	Transducer	6549.67	6539.67	Intermediate
TW-2Ar	03/02/2021	15:00	6549.19	Transducer	6549.67	6539.67	Intermediate
TW-2Ar	03/02/2021	17:00	6549.21	Transducer	6549.67	6539.67	Intermediate
TW-2Ar	03/02/2021	19:00	6549.20	Transducer	6549.67	6539.67	Intermediate
TW-2Ar	03/02/2021	21:00	6549.20	Transducer	6549.67	6539.67	Intermediate
TW-2Ar	03/02/2021	23:00	6549.18	Transducer	6549.67	6539.67	Intermediate
TW-2Ar	03/03/2021	01:00	6549.17	Transducer	6549.67	6539.67	Intermediate
TW-2Ar	03/03/2021	03:00	6549.17	Transducer	6549.67	6539.67	Intermediate
TW-2Ar	03/03/2021	05:00	6549.17	Transducer	6549.67	6539.67	Intermediate
TW-2Ar	03/03/2021	07:00	6549.15	Transducer	6549.67	6539.67	Intermediate
TW-2Ar	03/03/2021	09:00	6549.12	Transducer	6549.67	6539.67	Intermediate
TW-2Ar	03/03/2021	11:00	6549.14	Transducer	6549.67	6539.67	Intermediate
TW-2Ar	03/03/2021	13:00	6549.18	Transducer	6549.67	6539.67	Intermediate
TW-2Ar	03/03/2021	15:00	6549.21	Transducer	6549.67	6539.67	Intermediate
TW-2Ar	03/03/2021	17:00	6549.22	Transducer	6549.67	6539.67	Intermediate
TW-2Ar	03/03/2021	19:00	6549.21	Transducer	6549.67	6539.67	Intermediate
TW-2Ar	03/03/2021	21:00	6549.21	Transducer	6549.67	6539.67	Intermediate
TW-2Ar	03/03/2021	23:00	6549.21	Transducer	6549.67	6539.67	Intermediate
TW-2Ar	03/04/2021	01:00	6549.23	Transducer	6549.67	6539.67	Intermediate
TW-2Ar	03/04/2021	03:00	6549.26	Transducer	6549.67	6539.67	Intermediate
TW-2Ar	03/04/2021	05:00	6549.25	Transducer	6549.67	6539.67	Intermediate
TW-2Ar	03/04/2021	07:00	6549.23	Transducer	6549.67	6539.67	Intermediate
TW-2Ar	03/04/2021	09:00	6549.21	Transducer	6549.67	6539.67	Intermediate
TW-2Ar	03/04/2021	11:00	6549.22	Transducer	6549.67	6539.67	Intermediate
TW-2Ar	03/04/2021	13:00	6549.21	Transducer	6549.67	6539.67	Intermediate
TW-2Ar	03/04/2021	15:00	6549.23	Transducer	6549.67	6539.67	Intermediate
TW-2Ar	03/04/2021	17:00	6549.21	Transducer	6549.67	6539.67	Intermediate
TW-2Ar	03/04/2021	19:00	6549.17	Transducer	6549.67	6539.67	Intermediate
TW-2Ar	03/04/2021	21:00	6549.15	Transducer	6549.67	6539.67	Intermediate
TW-2Ar	03/04/2021	23:00	6549.14	Transducer	6549.67	6539.67	Intermediate
TW-2Ar	03/05/2021	01:00	6549.12	Transducer	6549.67	6539.67	Intermediate
TW-2Ar	03/05/2021	03:00	6549.10	Transducer	6549.67	6539.67	Intermediate
TW-2Ar	03/05/2021	05:00	6549.07	Transducer	6549.67	6539.67	Intermediate
TW-2Ar	03/05/2021	07:00	6549.04	Transducer	6549.67	6539.67	Intermediate
TW-2Ar	03/05/2021	09:00	6549.01	Transducer	6549.67	6539.67	Intermediate
TW-2Ar	03/05/2021	11:00	6549.00	Transducer	6549.67	6539.67	Intermediate
TW-2Ar	03/05/2021	13:00	6549.03	Transducer	6549.67	6539.67	Intermediate
TW-2Ar	03/05/2021	15:00	6549.05	Transducer	6549.67	6539.67	Intermediate
TW-2Ar	03/05/2021	17:00	6549.05	Transducer	6549.67	6539.67	Intermediate
TW-2Ar	03/05/2021	19:00	6549.03	Transducer	6549.67	6539.67	Intermediate
TW-2Ar	03/05/2021	21:00	6549.00	Transducer	6549.67	6539.67	Intermediate
TW-2Ar	03/05/2021	23:00	6549.00	Transducer	6549.67	6539.67	Intermediate

Location	Date	Time	Water Level (ft amsl)	Method	Top of Screen (ft amsl)	Bottom of Screen (ft amsl)	Zone
TW-2Ar	03/06/2021	01:00	6549.02	Transducer	6549.67	6539.67	Intermediate
TW-2Ar	03/06/2021	03:00	6549.02	Transducer	6549.67	6539.67	Intermediate
TW-2Ar	03/06/2021	05:00	6549.02	Transducer	6549.67	6539.67	Intermediate
TW-2Ar	03/06/2021	07:00	6549.04	Transducer	6549.67	6539.67	Intermediate
TW-2Ar	03/06/2021	09:00	6549.05	Transducer	6549.67	6539.67	Intermediate
TW-2Ar	03/06/2021	11:00	6549.07	Transducer	6549.67	6539.67	Intermediate
TW-2Ar	03/06/2021	13:00	6549.12	Transducer	6549.67	6539.67	Intermediate
TW-2Ar	03/06/2021	15:00	6549.18	Transducer	6549.67	6539.67	Intermediate
TW-2Ar	03/06/2021	17:00	6549.20	Transducer	6549.67	6539.67	Intermediate
TW-2Ar	03/06/2021	19:00	6549.17	Transducer	6549.67	6539.67	Intermediate
TW-2Ar	03/06/2021	21:00	6549.17	Transducer	6549.67	6539.67	Intermediate
TW-2Ar	03/06/2021	23:00	6549.16	Transducer	6549.67	6539.67	Intermediate
TW-2Ar	03/07/2021	01:00	6549.16	Transducer	6549.67	6539.67	Intermediate
TW-2Ar	03/07/2021	03:00	6549.18	Transducer	6549.67	6539.67	Intermediate
TW-2Ar	03/07/2021	05:00	6549.15	Transducer	6549.67	6539.67	Intermediate
TW-2Ar	03/07/2021	07:00	6549.12	Transducer	6549.67	6539.67	Intermediate
TW-2Ar	03/07/2021	09:00	6549.10	Transducer	6549.67	6539.67	Intermediate
TW-2Ar	03/07/2021	11:00	6549.10	Transducer	6549.67	6539.67	Intermediate
TW-2Ar	03/07/2021	13:00	6549.14	Transducer	6549.67	6539.67	Intermediate
TW-2Ar	03/07/2021	15:00	6549.17	Transducer	6549.67	6539.67	Intermediate
TW-2Ar	03/07/2021	17:00	6549.16	Transducer	6549.67	6539.67	Intermediate
TW-2Ar	03/07/2021	19:00	6549.13	Transducer	6549.67	6539.67	Intermediate
TW-2Ar	03/07/2021	21:00	6549.12	Transducer	6549.67	6539.67	Intermediate
TW-2Ar	03/07/2021	23:00	6549.11	Transducer	6549.67	6539.67	Intermediate
TW-2Ar	03/08/2021	01:00	6549.12	Transducer	6549.67	6539.67	Intermediate
TW-2Ar	03/08/2021	03:00	6549.13	Transducer	6549.67	6539.67	Intermediate
TW-2Ar	03/08/2021	05:00	6549.13	Transducer	6549.67	6539.67	Intermediate
TW-2Ar	03/08/2021	07:00	6549.12	Transducer	6549.67	6539.67	Intermediate
TW-2Ar	03/08/2021	09:00	6549.10	Transducer	6549.67	6539.67	Intermediate
TW-2Ar	03/08/2021	11:00	6549.09	Transducer	6549.67	6539.67	Intermediate
TW-2Ar	03/08/2021	13:00	6549.14	Transducer	6549.67	6539.67	Intermediate
TW-2Ar	03/08/2021	15:00	6549.19	Transducer	6549.67	6539.67	Intermediate
TW-2Ar	03/08/2021	16:31	6549.20	Manual	6549.67	6539.67	Intermediate
TW-2Ar	03/08/2021	17:00	6549.19	Transducer	6549.67	6539.67	Intermediate
TW-2Ar	03/08/2021	19:00	6549.18	Transducer	6549.67	6539.67	Intermediate
TW-2Ar	03/08/2021	21:00	6549.18	Transducer	6549.67	6539.67	Intermediate
TW-2Ar	03/08/2021	23:00	6549.18	Transducer	6549.67	6539.67	Intermediate
TW-2Ar	03/09/2021	01:00	6549.18	Transducer	6549.67	6539.67	Intermediate
TW-2Ar	03/09/2021	03:00	6549.21	Transducer	6549.67	6539.67	Intermediate
TW-2Ar	03/09/2021	05:00	6549.22	Transducer	6549.67	6539.67	Intermediate
TW-2Ar	03/09/2021	07:00	6549.21	Transducer	6549.67	6539.67	Intermediate
TW-2Ar	03/09/2021	09:00	6549.22	Transducer	6549.67	6539.67	Intermediate
TW-2Ar	03/09/2021	11:00	6549.21	Transducer	6549.67	6539.67	Intermediate
TW-2Ar	03/09/2021	13:00	6549.25	Transducer	6549.67	6539.67	Intermediate
TW-2Ar	03/09/2021	15:00	6549.28	Transducer	6549.67	6539.67	Intermediate

Location	Date	Time	Water Level (ft amsl)	Method	Top of Screen (ft amsl)	Bottom of Screen (ft amsl)	Zone
TW-2Ar	03/09/2021	17:00	6549.32	Transducer	6549.67	6539.67	Intermediate
TW-2Ar	03/09/2021	19:00	6549.34	Transducer	6549.67	6539.67	Intermediate
TW-2Ar	03/09/2021	21:00	6549.37	Transducer	6549.67	6539.67	Intermediate
TW-2Ar	03/09/2021	23:00	6549.38	Transducer	6549.67	6539.67	Intermediate
TW-2Ar	03/10/2021	01:00	6549.37	Transducer	6549.67	6539.67	Intermediate
TW-2Ar	03/10/2021	03:00	6549.37	Transducer	6549.67	6539.67	Intermediate
TW-2Ar	03/10/2021	05:00	6549.35	Transducer	6549.67	6539.67	Intermediate
TW-2Ar	03/10/2021	07:00	6549.34	Transducer	6549.67	6539.67	Intermediate
TW-2Ar	03/10/2021	09:00	6549.32	Transducer	6549.67	6539.67	Intermediate
TW-2Ar	03/10/2021	11:00	6549.33	Transducer	6549.67	6539.67	Intermediate
TW-2Ar	03/10/2021	13:00	6549.36	Transducer	6549.67	6539.67	Intermediate
TW-2Ar	03/10/2021	15:00	6549.39	Transducer	6549.67	6539.67	Intermediate
TW-2Ar	03/10/2021	17:00	6549.41	Transducer	6549.67	6539.67	Intermediate
TW-2Ar	03/10/2021	19:00	6549.37	Transducer	6549.67	6539.67	Intermediate
TW-2Ar	03/10/2021	21:00	6549.33	Transducer	6549.67	6539.67	Intermediate
TW-2Ar	03/10/2021	23:00	6549.29	Transducer	6549.67	6539.67	Intermediate
TW-2Ar	03/11/2021	01:00	6549.28	Transducer	6549.67	6539.67	Intermediate
TW-2Ar	03/11/2021	03:00	6549.28	Transducer	6549.67	6539.67	Intermediate
TW-2Ar	03/11/2021	05:00	6549.26	Transducer	6549.67	6539.67	Intermediate
TW-2Ar	03/11/2021	07:00	6549.24	Transducer	6549.67	6539.67	Intermediate
TW-2Ar	03/11/2021	09:00	6549.22	Transducer	6549.67	6539.67	Intermediate
TW-2Ar	03/11/2021	11:00	6549.24	Transducer	6549.67	6539.67	Intermediate
TW-2Ar	03/11/2021	13:00	6549.29	Transducer	6549.67	6539.67	Intermediate
TW-2Ar	03/11/2021	15:00	6549.31	Transducer	6549.67	6539.67	Intermediate
TW-2Ar	03/11/2021	17:00	6549.33	Transducer	6549.67	6539.67	Intermediate
TW-2Ar	03/11/2021	19:00	6549.30	Transducer	6549.67	6539.67	Intermediate
TW-2Ar	03/11/2021	21:00	6549.27	Transducer	6549.67	6539.67	Intermediate
TW-2Ar	03/11/2021	23:00	6549.25	Transducer	6549.67	6539.67	Intermediate
TW-2Ar	03/12/2021	01:00	6549.25	Transducer	6549.67	6539.67	Intermediate
TW-2Ar	03/12/2021	03:00	6549.26	Transducer	6549.67	6539.67	Intermediate
TW-2Ar	03/12/2021	05:00	6549.24	Transducer	6549.67	6539.67	Intermediate
TW-2Ar	03/12/2021	07:00	6549.22	Transducer	6549.67	6539.67	Intermediate
TW-2Ar	03/12/2021	09:00	6549.20	Transducer	6549.67	6539.67	Intermediate
TW-2Ar	03/12/2021	11:00	6549.21	Transducer	6549.67	6539.67	Intermediate
TW-2Ar	03/12/2021	13:00	6549.25	Transducer	6549.67	6539.67	Intermediate
TW-2Ar	03/12/2021	15:00	6549.28	Transducer	6549.67	6539.67	Intermediate
TW-2Ar	03/12/2021	17:00	6549.28	Transducer	6549.67	6539.67	Intermediate
TW-2Ar	03/12/2021	19:00	6549.27	Transducer	6549.67	6539.67	Intermediate
TW-2Ar	03/12/2021	21:00	6549.27	Transducer	6549.67	6539.67	Intermediate
TW-2Ar	03/12/2021	23:00	6549.27	Transducer	6549.67	6539.67	Intermediate
TW-2Ar	03/13/2021	01:00	6549.27	Transducer	6549.67	6539.67	Intermediate
TW-2Ar	03/13/2021	03:00	6549.30	Transducer	6549.67	6539.67	Intermediate
TW-2Ar	03/13/2021	05:00	6549.32	Transducer	6549.67	6539.67	Intermediate
TW-2Ar	03/13/2021	07:00	6549.34	Transducer	6549.67	6539.67	Intermediate
TW-2Ar	03/13/2021	09:00	6549.33	Transducer	6549.67	6539.67	Intermediate

Location	Date	Time	Water Level (ft amsl)	Method	Top of Screen (ft amsl)	Bottom of Screen (ft amsl)	Zone
TW-2Ar	03/13/2021	11:00	6549.36	Transducer	6549.67	6539.67	Intermediate
TW-2Ar	03/13/2021	13:00	6549.39	Transducer	6549.67	6539.67	Intermediate
TW-2Ar	03/13/2021	15:00	6549.37	Transducer	6549.67	6539.67	Intermediate
TW-2Ar	03/13/2021	17:00	6549.36	Transducer	6549.67	6539.67	Intermediate
TW-2Ar	03/13/2021	19:00	6549.34	Transducer	6549.67	6539.67	Intermediate
TW-2Ar	03/13/2021	21:00	6549.34	Transducer	6549.67	6539.67	Intermediate
TW-2Ar	03/13/2021	23:00	6549.36	Transducer	6549.67	6539.67	Intermediate
TW-2Ar	03/14/2021	01:00	6549.39	Transducer	6549.67	6539.67	Intermediate
TW-2Ar	03/14/2021	03:00	6549.41	Transducer	6549.67	6539.67	Intermediate
TW-2Ar	03/14/2021	05:00	6549.44	Transducer	6549.67	6539.67	Intermediate
TW-2Ar	03/14/2021	07:00	6549.45	Transducer	6549.67	6539.67	Intermediate
TW-2Ar	03/14/2021	09:00	6549.45	Transducer	6549.67	6539.67	Intermediate
TW-2Ar	03/14/2021	11:00	6549.44	Transducer	6549.67	6539.67	Intermediate
TW-2Ar	03/14/2021	13:00	6549.47	Transducer	6549.67	6539.67	Intermediate
TW-2Ar	03/14/2021	15:00	6549.47	Transducer	6549.67	6539.67	Intermediate
TW-2Ar	03/14/2021	17:00	6549.45	Transducer	6549.67	6539.67	Intermediate
TW-2Ar	03/14/2021	19:00	6549.43	Transducer	6549.67	6539.67	Intermediate
TW-2Ar	03/14/2021	21:00	6549.40	Transducer	6549.67	6539.67	Intermediate
TW-2Ar	03/14/2021	23:00	6549.38	Transducer	6549.67	6539.67	Intermediate
TW-2Ar	03/15/2021	01:00	6549.37	Transducer	6549.67	6539.67	Intermediate
TW-2Ar	03/15/2021	03:00	6549.35	Transducer	6549.67	6539.67	Intermediate
TW-2Ar	03/15/2021	05:00	6549.32	Transducer	6549.67	6539.67	Intermediate
TW-2Ar	03/15/2021	07:00	6549.29	Transducer	6549.67	6539.67	Intermediate
TW-2Ar	03/15/2021	09:00	6549.28	Transducer	6549.67	6539.67	Intermediate
TW-2Ar	03/15/2021	11:00	6549.29	Transducer	6549.67	6539.67	Intermediate
TW-2Ar	03/15/2021	13:00	6549.31	Transducer	6549.67	6539.67	Intermediate
TW-2Ar	03/15/2021	15:00	6549.33	Transducer	6549.67	6539.67	Intermediate
TW-2Ar	03/15/2021	17:00	6549.34	Transducer	6549.67	6539.67	Intermediate
TW-2Ar	03/15/2021	19:00	6549.33	Transducer	6549.67	6539.67	Intermediate
TW-2Ar	03/15/2021	21:00	6549.33	Transducer	6549.67	6539.67	Intermediate
TW-2Ar	03/15/2021	23:00	6549.34	Transducer	6549.67	6539.67	Intermediate
TW-2Ar	03/16/2021	01:00	6549.34	Transducer	6549.67	6539.67	Intermediate
TW-2Ar	03/16/2021	03:00	6549.35	Transducer	6549.67	6539.67	Intermediate
TW-2Ar	03/16/2021	05:00	6549.36	Transducer	6549.67	6539.67	Intermediate
TW-2Ar	03/16/2021	07:00	6549.37	Transducer	6549.67	6539.67	Intermediate
TW-2Ar	03/16/2021	09:00	6549.39	Transducer	6549.67	6539.67	Intermediate
TW-2Ar	03/16/2021	11:00	6549.44	Transducer	6549.67	6539.67	Intermediate
TW-2Ar	03/16/2021	13:00	6549.50	Transducer	6549.67	6539.67	Intermediate
TW-2Ar	03/16/2021	15:00	6549.52	Transducer	6549.67	6539.67	Intermediate
TW-2Ar	03/16/2021	17:00	6549.50	Transducer	6549.67	6539.67	Intermediate
TW-2Ar	03/16/2021	19:00	6549.48	Transducer	6549.67	6539.67	Intermediate
TW-2Ar	03/16/2021	21:00	6549.40	Transducer	6549.67	6539.67	Intermediate
TW-2Ar	03/16/2021	23:00	6549.36	Transducer	6549.67	6539.67	Intermediate
TW-2Ar	03/17/2021	01:00	6549.32	Transducer	6549.67	6539.67	Intermediate
TW-2Ar	03/17/2021	03:00	6549.28	Transducer	6549.67	6539.67	Intermediate

Location	Date	Time	Water Level (ft amsl)	Method	Top of Screen (ft amsl)	Bottom of Screen (ft amsl)	Zone
TW-2Ar	03/17/2021	05:00	6549.24	Transducer	6549.67	6539.67	Intermediate
TW-2Ar	03/17/2021	07:00	6549.19	Transducer	6549.67	6539.67	Intermediate
TW-2Ar	03/17/2021	09:00	6549.16	Transducer	6549.67	6539.67	Intermediate
TW-2Ar	03/17/2021	11:00	6549.15	Transducer	6549.67	6539.67	Intermediate
TW-2Ar	03/17/2021	13:00	6549.17	Transducer	6549.67	6539.67	Intermediate
TW-2Ar	03/17/2021	15:00	6549.18	Transducer	6549.67	6539.67	Intermediate
TW-2Ar	03/17/2021	17:00	6549.16	Transducer	6549.67	6539.67	Intermediate
TW-2Ar	03/17/2021	19:00	6549.11	Transducer	6549.67	6539.67	Intermediate
TW-2Ar	03/17/2021	21:00	6549.08	Transducer	6549.67	6539.67	Intermediate
TW-2Ar	03/17/2021	23:00	6549.04	Transducer	6549.67	6539.67	Intermediate
TW-2Ar	03/18/2021	01:00	6549.02	Transducer	6549.67	6539.67	Intermediate
TW-2Ar	03/18/2021	03:00	6549.02	Transducer	6549.67	6539.67	Intermediate
TW-2Ar	03/18/2021	05:00	6549.00	Transducer	6549.67	6539.67	Intermediate
TW-2Ar	03/18/2021	07:00	6548.98	Transducer	6549.67	6539.67	Intermediate
TW-2Ar	03/18/2021	09:00	6548.95	Transducer	6549.67	6539.67	Intermediate
TW-2Ar	03/18/2021	11:00	6548.96	Transducer	6549.67	6539.67	Intermediate
TW-2Ar	03/18/2021	13:00	6549.00	Transducer	6549.67	6539.67	Intermediate
TW-2Ar	03/18/2021	15:00	6549.03	Transducer	6549.67	6539.67	Intermediate
TW-2Ar	03/18/2021	17:00	6549.04	Transducer	6549.67	6539.67	Intermediate
TW-2Ar	03/18/2021	19:00	6549.02	Transducer	6549.67	6539.67	Intermediate
TW-2Ar	03/18/2021	21:00	6549.00	Transducer	6549.67	6539.67	Intermediate
TW-2Ar	03/18/2021	23:00	6548.97	Transducer	6549.67	6539.67	Intermediate
TW-2Ar	03/19/2021	01:00	6548.97	Transducer	6549.67	6539.67	Intermediate
TW-2Ar	03/19/2021	03:00	6548.99	Transducer	6549.67	6539.67	Intermediate
TW-2Ar	03/19/2021	05:00	6548.98	Transducer	6549.67	6539.67	Intermediate
TW-2Ar	03/19/2021	07:00	6548.96	Transducer	6549.67	6539.67	Intermediate
TW-2Ar	03/19/2021	09:00	6548.96	Transducer	6549.67	6539.67	Intermediate
TW-2Ar	03/19/2021	11:00	6548.98	Transducer	6549.67	6539.67	Intermediate
TW-2Ar	03/19/2021	13:00	6549.03	Transducer	6549.67	6539.67	Intermediate
TW-2Ar	03/19/2021	15:00	6549.07	Transducer	6549.67	6539.67	Intermediate
TW-2Ar	03/19/2021	17:00	6549.08	Transducer	6549.67	6539.67	Intermediate
TW-2Ar	03/19/2021	19:00	6549.06	Transducer	6549.67	6539.67	Intermediate
TW-2Ar	03/19/2021	21:00	6549.04	Transducer	6549.67	6539.67	Intermediate
TW-2Ar	03/19/2021	23:00	6549.04	Transducer	6549.67	6539.67	Intermediate
TW-2Ar	03/20/2021	01:00	6549.04	Transducer	6549.67	6539.67	Intermediate
TW-2Ar	03/20/2021	03:00	6549.06	Transducer	6549.67	6539.67	Intermediate
TW-2Ar	03/20/2021	05:00	6549.05	Transducer	6549.67	6539.67	Intermediate
TW-2Ar	03/20/2021	07:00	6549.07	Transducer	6549.67	6539.67	Intermediate
TW-2Ar	03/20/2021	09:00	6549.07	Transducer	6549.67	6539.67	Intermediate
TW-2Ar	03/20/2021	11:00	6549.10	Transducer	6549.67	6539.67	Intermediate
TW-2Ar	03/20/2021	13:00	6549.15	Transducer	6549.67	6539.67	Intermediate
TW-2Ar	03/20/2021	15:00	6549.21	Transducer	6549.67	6539.67	Intermediate
TW-2Ar	03/20/2021	17:00	6549.25	Transducer	6549.67	6539.67	Intermediate
TW-2Ar	03/20/2021	19:00	6549.25	Transducer	6549.67	6539.67	Intermediate
TW-2Ar	03/20/2021	21:00	6549.23	Transducer	6549.67	6539.67	Intermediate

Location	Date	Time	Water Level (ft amsl)	Method	Top of Screen (ft amsl)	Bottom of Screen (ft amsl)	Zone
TW-2Ar	03/20/2021	23:00	6549.23	Transducer	6549.67	6539.67	Intermediate
TW-2Ar	03/21/2021	01:00	6549.24	Transducer	6549.67	6539.67	Intermediate
TW-2Ar	03/21/2021	03:00	6549.24	Transducer	6549.67	6539.67	Intermediate
TW-2Ar	03/21/2021	05:00	6549.23	Transducer	6549.67	6539.67	Intermediate
TW-2Ar	03/21/2021	07:00	6549.21	Transducer	6549.67	6539.67	Intermediate
TW-2Ar	03/21/2021	09:00	6549.21	Transducer	6549.67	6539.67	Intermediate
TW-2Ar	03/21/2021	11:00	6549.23	Transducer	6549.67	6539.67	Intermediate
TW-2Ar	03/21/2021	13:00	6549.28	Transducer	6549.67	6539.67	Intermediate
TW-2Ar	03/21/2021	15:00	6549.33	Transducer	6549.67	6539.67	Intermediate
TW-2Ar	03/21/2021	17:00	6549.36	Transducer	6549.67	6539.67	Intermediate
TW-2Ar	03/21/2021	19:00	6549.36	Transducer	6549.67	6539.67	Intermediate
TW-2Ar	03/21/2021	21:00	6549.36	Transducer	6549.67	6539.67	Intermediate
TW-2Ar	03/21/2021	23:00	6549.36	Transducer	6549.67	6539.67	Intermediate
TW-2Ar	03/22/2021	01:00	6549.38	Transducer	6549.67	6539.67	Intermediate
TW-2Ar	03/22/2021	03:00	6549.41	Transducer	6549.67	6539.67	Intermediate
TW-2Ar	03/22/2021	05:00	6549.42	Transducer	6549.67	6539.67	Intermediate
TW-2Ar	03/22/2021	07:00	6549.41	Transducer	6549.67	6539.67	Intermediate
TW-2Ar	03/22/2021	09:00	6549.43	Transducer	6549.67	6539.67	Intermediate
TW-2Ar	03/22/2021	11:00	6549.43	Transducer	6549.67	6539.67	Intermediate
TW-2Ar	03/22/2021	13:00	6549.44	Transducer	6549.67	6539.67	Intermediate
TW-2Ar	03/22/2021	15:00	6549.45	Transducer	6549.67	6539.67	Intermediate
TW-2Ar	03/22/2021	17:00	6549.45	Transducer	6549.67	6539.67	Intermediate
TW-2Ar	03/22/2021	19:00	6549.41	Transducer	6549.67	6539.67	Intermediate
TW-2Ar	03/22/2021	21:00	6549.39	Transducer	6549.67	6539.67	Intermediate
TW-2Ar	03/22/2021	23:00	6549.38	Transducer	6549.67	6539.67	Intermediate
TW-2Ar	03/23/2021	01:00	6549.39	Transducer	6549.67	6539.67	Intermediate
TW-2Ar	03/23/2021	03:00	6549.40	Transducer	6549.67	6539.67	Intermediate
TW-2Ar	03/23/2021	05:00	6549.39	Transducer	6549.67	6539.67	Intermediate
TW-2Ar	03/23/2021	07:00	6549.39	Transducer	6549.67	6539.67	Intermediate
TW-2Ar	03/23/2021	09:00	6549.40	Transducer	6549.67	6539.67	Intermediate
TW-2Ar	03/23/2021	11:00	6549.42	Transducer	6549.67	6539.67	Intermediate
TW-2Ar	03/23/2021	13:00	6549.45	Transducer	6549.67	6539.67	Intermediate
TW-2Ar	03/23/2021	15:00	6549.46	Transducer	6549.67	6539.67	Intermediate
TW-2Ar	03/23/2021	17:00	6549.44	Transducer	6549.67	6539.67	Intermediate
TW-2Ar	03/23/2021	19:00	6549.38	Transducer	6549.67	6539.67	Intermediate
TW-2Ar	03/23/2021	21:00	6549.36	Transducer	6549.67	6539.67	Intermediate
TW-2Ar	03/23/2021	23:00	6549.36	Transducer	6549.67	6539.67	Intermediate
TW-2Ar	03/24/2021	01:00	6549.37	Transducer	6549.67	6539.67	Intermediate
TW-2Ar	03/24/2021	03:00	6549.38	Transducer	6549.67	6539.67	Intermediate
TW-2Ar	03/24/2021	05:00	6549.38	Transducer	6549.67	6539.67	Intermediate
TW-2Ar	03/24/2021	07:00	6549.36	Transducer	6549.67	6539.67	Intermediate
TW-2Ar	03/24/2021	09:00	6549.34	Transducer	6549.67	6539.67	Intermediate
TW-2Ar	03/24/2021	11:00	6549.32	Transducer	6549.67	6539.67	Intermediate
TW-2Ar	03/24/2021	13:00	6549.34	Transducer	6549.67	6539.67	Intermediate
TW-2Ar	03/24/2021	15:00	6549.35	Transducer	6549.67	6539.67	Intermediate

Location	Date	Time	Water Level (ft amsl)	Method	Top of Screen (ft amsl)	Bottom of Screen (ft amsl)	Zone
TW-2Ar	03/24/2021	17:00	6549.33	Transducer	6549.67	6539.67	Intermediate
TW-2Ar	03/24/2021	19:00	6549.30	Transducer	6549.67	6539.67	Intermediate
TW-2Ar	03/24/2021	21:00	6549.27	Transducer	6549.67	6539.67	Intermediate
TW-2Ar	03/24/2021	23:00	6549.28	Transducer	6549.67	6539.67	Intermediate
TW-2Ar	03/25/2021	01:00	6549.29	Transducer	6549.67	6539.67	Intermediate
TW-2Ar	03/25/2021	03:00	6549.30	Transducer	6549.67	6539.67	Intermediate
TW-2Ar	03/25/2021	05:00	6549.29	Transducer	6549.67	6539.67	Intermediate
TW-2Ar	03/25/2021	07:00	6549.28	Transducer	6549.67	6539.67	Intermediate
TW-2Ar	03/25/2021	09:00	6549.27	Transducer	6549.67	6539.67	Intermediate
TW-2Ar	03/25/2021	11:00	6549.29	Transducer	6549.67	6539.67	Intermediate
TW-2Ar	03/25/2021	13:00	6549.32	Transducer	6549.67	6539.67	Intermediate
TW-2Ar	03/25/2021	15:00	6549.35	Transducer	6549.67	6539.67	Intermediate
TW-2Ar	03/25/2021	17:00	6549.35	Transducer	6549.67	6539.67	Intermediate
TW-2Ar	03/25/2021	19:00	6549.33	Transducer	6549.67	6539.67	Intermediate
TW-2Ar	03/25/2021	21:00	6549.29	Transducer	6549.67	6539.67	Intermediate
TW-2Ar	03/25/2021	23:00	6549.29	Transducer	6549.67	6539.67	Intermediate
TW-2Ar	03/26/2021	01:00	6549.30	Transducer	6549.67	6539.67	Intermediate
TW-2Ar	03/26/2021	03:00	6549.30	Transducer	6549.67	6539.67	Intermediate
TW-2Ar	03/26/2021	05:00	6549.30	Transducer	6549.67	6539.67	Intermediate
TW-2Ar	03/26/2021	07:00	6549.27	Transducer	6549.67	6539.67	Intermediate
TW-2Ar	03/26/2021	09:00	6549.25	Transducer	6549.67	6539.67	Intermediate
TW-2Ar	03/26/2021	11:00	6549.24	Transducer	6549.67	6539.67	Intermediate
TW-2Ar	03/26/2021	13:00	6549.25	Transducer	6549.67	6539.67	Intermediate
TW-2Ar	03/26/2021	15:00	6549.26	Transducer	6549.67	6539.67	Intermediate
TW-2Ar	03/26/2021	17:00	6549.24	Transducer	6549.67	6539.67	Intermediate
TW-2Ar	03/26/2021	19:00	6549.19	Transducer	6549.67	6539.67	Intermediate
TW-2Ar	03/26/2021	21:00	6549.14	Transducer	6549.67	6539.67	Intermediate
TW-2Ar	03/26/2021	23:00	6549.13	Transducer	6549.67	6539.67	Intermediate
TW-2Ar	03/27/2021	01:00	6549.13	Transducer	6549.67	6539.67	Intermediate
TW-2Ar	03/27/2021	03:00	6549.13	Transducer	6549.67	6539.67	Intermediate
TW-2Ar	03/27/2021	05:00	6549.11	Transducer	6549.67	6539.67	Intermediate
TW-2Ar	03/27/2021	07:00	6549.08	Transducer	6549.67	6539.67	Intermediate
TW-2Ar	03/27/2021	09:00	6549.06	Transducer	6549.67	6539.67	Intermediate
TW-2Ar	03/27/2021	11:00	6549.05	Transducer	6549.67	6539.67	Intermediate
TW-2Ar	03/27/2021	13:00	6549.06	Transducer	6549.67	6539.67	Intermediate
TW-2Ar	03/27/2021	15:00	6549.05	Transducer	6549.67	6539.67	Intermediate
TW-2Ar	03/27/2021	17:00	6549.02	Transducer	6549.67	6539.67	Intermediate
TW-2Ar	03/27/2021	19:00	6548.98	Transducer	6549.67	6539.67	Intermediate
TW-2Ar	03/27/2021	21:00	6548.93	Transducer	6549.67	6539.67	Intermediate
TW-2Ar	03/27/2021	23:00	6548.89	Transducer	6549.67	6539.67	Intermediate
TW-2Ar	03/28/2021	01:00	6548.88	Transducer	6549.67	6539.67	Intermediate
TW-2Ar	03/28/2021	03:00	6548.88	Transducer	6549.67	6539.67	Intermediate
TW-2Ar	03/28/2021	05:00	6548.88	Transducer	6549.67	6539.67	Intermediate
TW-2Ar	03/28/2021	07:00	6548.86	Transducer	6549.67	6539.67	Intermediate
TW-2Ar	03/28/2021	09:00	6548.86	Transducer	6549.67	6539.67	Intermediate

Location	Date	Time	Water Level (ft amsl)	Method	Top of Screen (ft amsl)	Bottom of Screen (ft amsl)	Zone
TW-2Ar	03/28/2021	11:00	6548.88	Transducer	6549.67	6539.67	Intermediate
TW-2Ar	03/28/2021	13:00	6548.94	Transducer	6549.67	6539.67	Intermediate
TW-2Ar	03/28/2021	15:00	6548.98	Transducer	6549.67	6539.67	Intermediate
TW-2Ar	03/28/2021	17:00	6549.00	Transducer	6549.67	6539.67	Intermediate
TW-2Ar	03/28/2021	19:00	6548.99	Transducer	6549.67	6539.67	Intermediate
TW-2Ar	03/28/2021	21:00	6548.98	Transducer	6549.67	6539.67	Intermediate
TW-2Ar	03/28/2021	23:00	6548.99	Transducer	6549.67	6539.67	Intermediate
TW-2Ar	03/29/2021	01:00	6549.02	Transducer	6549.67	6539.67	Intermediate
TW-2Ar	03/29/2021	03:00	6549.07	Transducer	6549.67	6539.67	Intermediate
TW-2Ar	03/29/2021	05:00	6549.09	Transducer	6549.67	6539.67	Intermediate
TW-2Ar	03/29/2021	07:00	6549.11	Transducer	6549.67	6539.67	Intermediate
TW-2Ar	03/29/2021	09:00	6549.12	Transducer	6549.67	6539.67	Intermediate
TW-2Ar	03/29/2021	11:00	6549.18	Transducer	6549.67	6539.67	Intermediate
TW-2Ar	03/29/2021	13:00	6549.24	Transducer	6549.67	6539.67	Intermediate
TW-2Ar	03/29/2021	15:00	6549.31	Transducer	6549.67	6539.67	Intermediate
TW-2Ar	03/29/2021	17:00	6549.35	Transducer	6549.67	6539.67	Intermediate
TW-2Ar	03/29/2021	19:00	6549.36	Transducer	6549.67	6539.67	Intermediate
TW-2Ar	03/29/2021	21:00	6549.35	Transducer	6549.67	6539.67	Intermediate
TW-2Ar	03/29/2021	23:00	6549.34	Transducer	6549.67	6539.67	Intermediate
TW-2Ar	03/30/2021	01:00	6549.33	Transducer	6549.67	6539.67	Intermediate
TW-2Ar	03/30/2021	03:00	6549.33	Transducer	6549.67	6539.67	Intermediate
TW-2Ar	03/30/2021	05:00	6549.30	Transducer	6549.67	6539.67	Intermediate
TW-2Ar	03/30/2021	07:00	6549.28	Transducer	6549.67	6539.67	Intermediate
TW-2Ar	03/30/2021	09:00	6549.28	Transducer	6549.67	6539.67	Intermediate
TW-2Ar	03/30/2021	11:00	6549.29	Transducer	6549.67	6539.67	Intermediate
TW-2Ar	03/30/2021	13:00	6549.27	Transducer	6549.67	6539.67	Intermediate
TW-2Ar	03/30/2021	15:00	6549.26	Transducer	6549.67	6539.67	Intermediate
TW-2Ar	03/30/2021	17:00	6549.22	Transducer	6549.67	6539.67	Intermediate
TW-2Ar	03/30/2021	19:00	6549.16	Transducer	6549.67	6539.67	Intermediate
TW-2Ar	03/30/2021	21:00	6549.10	Transducer	6549.67	6539.67	Intermediate
TW-2Ar	03/30/2021	23:00	6549.05	Transducer	6549.67	6539.67	Intermediate
TW-2Ar	03/31/2021	01:00	6549.01	Transducer	6549.67	6539.67	Intermediate
TW-2Ar	03/31/2021	03:00	6548.98	Transducer	6549.67	6539.67	Intermediate
TW-2Ar	03/31/2021	05:00	6548.93	Transducer	6549.67	6539.67	Intermediate
TW-2Ar	03/31/2021	07:00	6548.90	Transducer	6549.67	6539.67	Intermediate
TW-2Ar	03/31/2021	09:00	6548.88	Transducer	6549.67	6539.67	Intermediate
TW-2Ar	03/31/2021	11:00	6548.88	Transducer	6549.67	6539.67	Intermediate
TW-2Ar	03/31/2021	13:00	6548.92	Transducer	6549.67	6539.67	Intermediate
TW-2Ar	03/31/2021	15:00	6548.95	Transducer	6549.67	6539.67	Intermediate
TW-2Ar	03/31/2021	17:00	6548.95	Transducer	6549.67	6539.67	Intermediate
TW-2Ar	03/31/2021	19:00	6548.93	Transducer	6549.67	6539.67	Intermediate
TW-2Ar	03/31/2021	21:00	6548.90	Transducer	6549.67	6539.67	Intermediate
TW-2Ar	03/31/2021	23:00	6548.88	Transducer	6549.67	6539.67	Intermediate
TW-2Ar	04/01/2021	01:00	6548.88	Transducer	6549.67	6539.67	Intermediate
TW-2Ar	04/01/2021	03:00	6548.90	Transducer	6549.67	6539.67	Intermediate

Location	Date	Time	Water Level (ft amsl)	Method	Top of Screen (ft amsl)	Bottom of Screen (ft amsl)	Zone
TW-2Ar	04/01/2021	05:00	6548.91	Transducer	6549.67	6539.67	Intermediate
TW-2Ar	04/01/2021	07:00	6548.90	Transducer	6549.67	6539.67	Intermediate
TW-2Ar	04/01/2021	09:00	6548.90	Transducer	6549.67	6539.67	Intermediate
TW-2Ar	04/01/2021	11:00	6548.94	Transducer	6549.67	6539.67	Intermediate
TW-2Ar	04/01/2021	13:00	6549.00	Transducer	6549.67	6539.67	Intermediate
TW-2Ar	04/01/2021	15:00	6549.05	Transducer	6549.67	6539.67	Intermediate
TW-2Ar	04/01/2021	17:00	6549.07	Transducer	6549.67	6539.67	Intermediate
TW-2Ar	04/01/2021	19:00	6549.07	Transducer	6549.67	6539.67	Intermediate
TW-2Ar	04/01/2021	21:00	6549.06	Transducer	6549.67	6539.67	Intermediate
TW-2Ar	04/01/2021	23:00	6549.06	Transducer	6549.67	6539.67	Intermediate
TW-2Ar	04/02/2021	01:00	6549.07	Transducer	6549.67	6539.67	Intermediate
TW-2Ar	04/02/2021	03:00	6549.09	Transducer	6549.67	6539.67	Intermediate
TW-2Ar	04/02/2021	05:00	6549.09	Transducer	6549.67	6539.67	Intermediate
TW-2Ar	04/02/2021	07:00	6549.08	Transducer	6549.67	6539.67	Intermediate
TW-2Ar	04/02/2021	09:00	6549.08	Transducer	6549.67	6539.67	Intermediate
TW-2Ar	04/02/2021	11:00	6549.10	Transducer	6549.67	6539.67	Intermediate
TW-2Ar	04/02/2021	13:00	6549.14	Transducer	6549.67	6539.67	Intermediate
TW-2Ar	04/02/2021	15:00	6549.15	Transducer	6549.67	6539.67	Intermediate
TW-2Ar	04/02/2021	17:00	6549.17	Transducer	6549.67	6539.67	Intermediate
TW-2Ar	04/02/2021	19:00	6549.15	Transducer	6549.67	6539.67	Intermediate
TW-2Ar	04/02/2021	21:00	6549.12	Transducer	6549.67	6539.67	Intermediate
TW-2Ar	04/02/2021	23:00	6549.10	Transducer	6549.67	6539.67	Intermediate
TW-2Ar	04/03/2021	01:00	6549.09	Transducer	6549.67	6539.67	Intermediate
TW-2Ar	04/03/2021	03:00	6549.09	Transducer	6549.67	6539.67	Intermediate
TW-2Ar	04/03/2021	05:00	6549.08	Transducer	6549.67	6539.67	Intermediate
TW-2Ar	04/03/2021	07:00	6549.06	Transducer	6549.67	6539.67	Intermediate
TW-2Ar	04/03/2021	09:00	6549.05	Transducer	6549.67	6539.67	Intermediate
TW-2Ar	04/03/2021	11:00	6549.07	Transducer	6549.67	6539.67	Intermediate
TW-2Ar	04/03/2021	13:00	6549.09	Transducer	6549.67	6539.67	Intermediate
TW-2Ar	04/03/2021	15:00	6549.11	Transducer	6549.67	6539.67	Intermediate
TW-2Ar	04/03/2021	17:00	6549.11	Transducer	6549.67	6539.67	Intermediate
TW-2Ar	04/03/2021	19:00	6549.08	Transducer	6549.67	6539.67	Intermediate
TW-2Ar	04/03/2021	21:00	6549.05	Transducer	6549.67	6539.67	Intermediate
TW-2Ar	04/03/2021	23:00	6549.05	Transducer	6549.67	6539.67	Intermediate
TW-2Ar	04/04/2021	01:00	6549.04	Transducer	6549.67	6539.67	Intermediate
TW-2Ar	04/04/2021	03:00	6549.07	Transducer	6549.67	6539.67	Intermediate
TW-2Ar	04/04/2021	05:00	6549.07	Transducer	6549.67	6539.67	Intermediate
TW-2Ar	04/04/2021	07:00	6549.06	Transducer	6549.67	6539.67	Intermediate
TW-2Ar	04/04/2021	09:00	6549.07	Transducer	6549.67	6539.67	Intermediate
TW-2Ar	04/04/2021	11:00	6549.10	Transducer	6549.67	6539.67	Intermediate
TW-2Ar	04/04/2021	13:00	6549.14	Transducer	6549.67	6539.67	Intermediate
TW-2Ar	04/04/2021	15:00	6549.19	Transducer	6549.67	6539.67	Intermediate
TW-2Ar	04/04/2021	17:00	6549.21	Transducer	6549.67	6539.67	Intermediate
TW-2Ar	04/04/2021	19:00	6549.21	Transducer	6549.67	6539.67	Intermediate
TW-2Ar	04/04/2021	21:00	6549.20	Transducer	6549.67	6539.67	Intermediate

Location	Date	Time	Water Level (ft amsl)	Method	Top of Screen (ft amsl)	Bottom of Screen (ft amsl)	Zone
TW-2Ar	04/04/2021	23:00	6549.21	Transducer	6549.67	6539.67	Intermediate
TW-2Ar	04/05/2021	01:00	6549.21	Transducer	6549.67	6539.67	Intermediate
TW-2Ar	04/05/2021	03:00	6549.24	Transducer	6549.67	6539.67	Intermediate
TW-2Ar	04/05/2021	05:00	6549.25	Transducer	6549.67	6539.67	Intermediate
TW-2Ar	04/05/2021	07:00	6549.24	Transducer	6549.67	6539.67	Intermediate
TW-2Ar	04/05/2021	09:00	6549.24	Transducer	6549.67	6539.67	Intermediate
TW-2Ar	04/05/2021	11:00	6549.29	Transducer	6549.67	6539.67	Intermediate
TW-2Ar	04/05/2021	13:00	6549.34	Transducer	6549.67	6539.67	Intermediate
TW-2Ar	04/05/2021	15:00	6549.38	Transducer	6549.67	6539.67	Intermediate
TW-2Ar	04/05/2021	17:00	6549.40	Transducer	6549.67	6539.67	Intermediate
TW-2Ar	04/05/2021	19:00	6549.41	Transducer	6549.67	6539.67	Intermediate
TW-2Ar	04/05/2021	21:00	6549.40	Transducer	6549.67	6539.67	Intermediate
TW-2Ar	04/05/2021	23:00	6549.42	Transducer	6549.67	6539.67	Intermediate
TW-2Ar	04/06/2021	01:00	6549.41	Transducer	6549.67	6539.67	Intermediate
TW-2Ar	04/06/2021	03:00	6549.41	Transducer	6549.67	6539.67	Intermediate
TW-2Ar	04/06/2021	05:00	6549.39	Transducer	6549.67	6539.67	Intermediate
TW-2Ar	04/06/2021	07:00	6549.38	Transducer	6549.67	6539.67	Intermediate
TW-2Ar	04/06/2021	09:00	6549.41	Transducer	6549.67	6539.67	Intermediate
TW-2Ar	04/06/2021	11:00	6549.41	Transducer	6549.67	6539.67	Intermediate
TW-2Ar	04/06/2021	13:00	6549.42	Transducer	6549.67	6539.67	Intermediate
TW-2Ar	04/06/2021	15:00	6549.43	Transducer	6549.67	6539.67	Intermediate
TW-2Ar	04/06/2021	17:00	6549.37	Transducer	6549.67	6539.67	Intermediate
TW-2Ar	04/06/2021	19:00	6549.34	Transducer	6549.67	6539.67	Intermediate
TW-2Ar	04/06/2021	21:00	6549.28	Transducer	6549.67	6539.67	Intermediate
TW-2Ar	04/06/2021	23:00	6549.26	Transducer	6549.67	6539.67	Intermediate
TW-2Ar	04/07/2021	01:00	6549.25	Transducer	6549.67	6539.67	Intermediate
TW-2Ar	04/07/2021	03:00	6549.23	Transducer	6549.67	6539.67	Intermediate
TW-2Ar	04/07/2021	05:00	6549.20	Transducer	6549.67	6539.67	Intermediate
TW-2Ar	04/07/2021	07:00	6549.17	Transducer	6549.67	6539.67	Intermediate
TW-2Ar	04/07/2021	09:00	6549.16	Transducer	6549.67	6539.67	Intermediate
TW-2Ar	04/07/2021	11:00	6549.18	Transducer	6549.67	6539.67	Intermediate
TW-2Ar	04/07/2021	13:00	6549.22	Transducer	6549.67	6539.67	Intermediate
TW-2Ar	04/07/2021	15:00	6549.25	Transducer	6549.67	6539.67	Intermediate
TW-2Ar	04/07/2021	17:00	6549.24	Transducer	6549.67	6539.67	Intermediate
TW-2Ar	04/07/2021	19:00	6549.22	Transducer	6549.67	6539.67	Intermediate
TW-2Ar	04/07/2021	21:00	6549.19	Transducer	6549.67	6539.67	Intermediate
TW-2Ar	04/07/2021	23:00	6549.18	Transducer	6549.67	6539.67	Intermediate
TW-2Ar	04/08/2021	01:00	6549.20	Transducer	6549.67	6539.67	Intermediate
TW-2Ar	04/08/2021	03:00	6549.22	Transducer	6549.67	6539.67	Intermediate
TW-2Ar	04/08/2021	05:00	6549.22	Transducer	6549.67	6539.67	Intermediate
TW-2Ar	04/08/2021	07:00	6549.22	Transducer	6549.67	6539.67	Intermediate
TW-2Ar	04/08/2021	09:00	6549.23	Transducer	6549.67	6539.67	Intermediate
TW-2Ar	04/08/2021	11:00	6549.27	Transducer	6549.67	6539.67	Intermediate
TW-2Ar	04/08/2021	13:00	6549.32	Transducer	6549.67	6539.67	Intermediate
TW-2Ar	04/08/2021	15:00	6549.36	Transducer	6549.67	6539.67	Intermediate

Location	Date	Time	Water Level (ft amsl)	Method	Top of Screen (ft amsl)	Bottom of Screen (ft amsl)	Zone
TW-2Ar	04/08/2021	17:00	6549.37	Transducer	6549.67	6539.67	Intermediate
TW-2Ar	04/08/2021	19:00	6549.36	Transducer	6549.67	6539.67	Intermediate
TW-2Ar	04/08/2021	21:00	6549.33	Transducer	6549.67	6539.67	Intermediate
TW-2Ar	04/08/2021	23:00	6549.33	Transducer	6549.67	6539.67	Intermediate
TW-2Ar	04/09/2021	01:00	6549.34	Transducer	6549.67	6539.67	Intermediate
TW-2Ar	04/09/2021	03:00	6549.34	Transducer	6549.67	6539.67	Intermediate
TW-2Ar	04/09/2021	05:00	6549.32	Transducer	6549.67	6539.67	Intermediate
TW-2Ar	04/09/2021	07:00	6549.28	Transducer	6549.67	6539.67	Intermediate
TW-2Ar	04/09/2021	09:00	6549.24	Transducer	6549.67	6539.67	Intermediate
TW-2Ar	04/09/2021	11:00	6549.24	Transducer	6549.67	6539.67	Intermediate
TW-2Ar	04/09/2021	13:00	6549.27	Transducer	6549.67	6539.67	Intermediate
TW-2Ar	04/09/2021	15:00	6549.28	Transducer	6549.67	6539.67	Intermediate
TW-2Ar	04/09/2021	17:00	6549.26	Transducer	6549.67	6539.67	Intermediate
TW-2Ar	04/09/2021	19:00	6549.23	Transducer	6549.67	6539.67	Intermediate
TW-2Ar	04/09/2021	21:00	6549.21	Transducer	6549.67	6539.67	Intermediate
TW-2Ar	04/09/2021	23:00	6549.20	Transducer	6549.67	6539.67	Intermediate
TW-2Ar	04/10/2021	01:00	6549.20	Transducer	6549.67	6539.67	Intermediate
TW-2Ar	04/10/2021	03:00	6549.20	Transducer	6549.67	6539.67	Intermediate
TW-2Ar	04/10/2021	05:00	6549.19	Transducer	6549.67	6539.67	Intermediate
TW-2Ar	04/10/2021	07:00	6549.17	Transducer	6549.67	6539.67	Intermediate
TW-2Ar	04/10/2021	09:00	6549.18	Transducer	6549.67	6539.67	Intermediate
TW-2Ar	04/10/2021	11:00	6549.21	Transducer	6549.67	6539.67	Intermediate
TW-2Ar	04/10/2021	13:00	6549.27	Transducer	6549.67	6539.67	Intermediate
TW-2Ar	04/10/2021	15:00	6549.31	Transducer	6549.67	6539.67	Intermediate
TW-2Ar	04/10/2021	17:00	6549.32	Transducer	6549.67	6539.67	Intermediate
TW-2Ar	04/10/2021	19:00	6549.31	Transducer	6549.67	6539.67	Intermediate
TW-2Ar	04/10/2021	21:00	6549.28	Transducer	6549.67	6539.67	Intermediate
TW-2Ar	04/10/2021	23:00	6549.30	Transducer	6549.67	6539.67	Intermediate
TW-2Ar	04/11/2021	01:00	6549.29	Transducer	6549.67	6539.67	Intermediate
TW-2Ar	04/11/2021	03:00	6549.29	Transducer	6549.67	6539.67	Intermediate
TW-2Ar	04/11/2021	05:00	6549.29	Transducer	6549.67	6539.67	Intermediate
TW-2Ar	04/11/2021	07:00	6549.28	Transducer	6549.67	6539.67	Intermediate
TW-2Ar	04/11/2021	09:00	6549.28	Transducer	6549.67	6539.67	Intermediate
TW-2Ar	04/11/2021	11:00	6549.29	Transducer	6549.67	6539.67	Intermediate
TW-2Ar	04/11/2021	13:00	6549.33	Transducer	6549.67	6539.67	Intermediate
TW-2Ar	04/11/2021	15:00	6549.36	Transducer	6549.67	6539.67	Intermediate
TW-2Ar	04/11/2021	17:00	6549.35	Transducer	6549.67	6539.67	Intermediate
TW-2Ar	04/11/2021	19:00	6549.33	Transducer	6549.67	6539.67	Intermediate
TW-2Ar	04/11/2021	21:00	6549.29	Transducer	6549.67	6539.67	Intermediate
TW-2Ar	04/11/2021	23:00	6549.29	Transducer	6549.67	6539.67	Intermediate
TW-2Ar	04/12/2021	01:00	6549.28	Transducer	6549.67	6539.67	Intermediate
TW-2Ar	04/12/2021	03:00	6549.26	Transducer	6549.67	6539.67	Intermediate
TW-2Ar	04/12/2021	05:00	6549.24	Transducer	6549.67	6539.67	Intermediate
TW-2Ar	04/12/2021	07:00	6549.21	Transducer	6549.67	6539.67	Intermediate
TW-2Ar	04/12/2021	09:00	6549.21	Transducer	6549.67	6539.67	Intermediate

Location	Date	Time	Water Level (ft amsl)	Method	Top of Screen (ft amsl)	Bottom of Screen (ft amsl)	Zone
TW-2Ar	04/12/2021	11:00	6549.22	Transducer	6549.67	6539.67	Intermediate
TW-2Ar	04/12/2021	13:00	6549.26	Transducer	6549.67	6539.67	Intermediate
TW-2Ar	04/12/2021	15:00	6549.27	Transducer	6549.67	6539.67	Intermediate
TW-2Ar	04/12/2021	17:00	6549.27	Transducer	6549.67	6539.67	Intermediate
TW-2Ar	04/12/2021	19:00	6549.25	Transducer	6549.67	6539.67	Intermediate
TW-2Ar	04/12/2021	21:00	6549.18	Transducer	6549.67	6539.67	Intermediate
TW-2Ar	04/12/2021	23:00	6549.16	Transducer	6549.67	6539.67	Intermediate
TW-2Ar	04/13/2021	01:00	6549.14	Transducer	6549.67	6539.67	Intermediate
TW-2Ar	04/13/2021	03:00	6549.12	Transducer	6549.67	6539.67	Intermediate
TW-2Ar	04/13/2021	05:00	6549.11	Transducer	6549.67	6539.67	Intermediate
TW-2Ar	04/13/2021	07:00	6549.08	Transducer	6549.67	6539.67	Intermediate
TW-2Ar	04/13/2021	09:00	6549.07	Transducer	6549.67	6539.67	Intermediate
TW-2Ar	04/13/2021	11:00	6549.10	Transducer	6549.67	6539.67	Intermediate
TW-2Ar	04/13/2021	13:00	6549.15	Transducer	6549.67	6539.67	Intermediate
TW-2Ar	04/13/2021	15:00	6549.20	Transducer	6549.67	6539.67	Intermediate
TW-2Ar	04/13/2021	17:00	6549.21	Transducer	6549.67	6539.67	Intermediate
TW-2Ar	04/13/2021	19:00	6549.16	Transducer	6549.67	6539.67	Intermediate
TW-2Ar	04/13/2021	21:00	6549.15	Transducer	6549.67	6539.67	Intermediate
TW-2Ar	04/13/2021	23:00	6549.14	Transducer	6549.67	6539.67	Intermediate
TW-2Ar	04/14/2021	01:00	6549.14	Transducer	6549.67	6539.67	Intermediate
TW-2Ar	04/14/2021	03:00	6549.14	Transducer	6549.67	6539.67	Intermediate
TW-2Ar	04/14/2021	05:00	6549.13	Transducer	6549.67	6539.67	Intermediate
TW-2Ar	04/14/2021	07:00	6549.12	Transducer	6549.67	6539.67	Intermediate
TW-2Ar	04/14/2021	09:00	6549.12	Transducer	6549.67	6539.67	Intermediate
TW-2Ar	04/14/2021	11:00	6549.14	Transducer	6549.67	6539.67	Intermediate
TW-2Ar	04/14/2021	13:00	6549.18	Transducer	6549.67	6539.67	Intermediate
TW-2Ar	04/14/2021	15:00	6549.24	Transducer	6549.67	6539.67	Intermediate
TW-2Ar	04/14/2021	17:00	6549.27	Transducer	6549.67	6539.67	Intermediate
TW-2Ar	04/14/2021	19:00	6549.23	Transducer	6549.67	6539.67	Intermediate
TW-2Ar	04/14/2021	21:00	6549.19	Transducer	6549.67	6539.67	Intermediate
TW-2Ar	04/14/2021	23:00	6549.17	Transducer	6549.67	6539.67	Intermediate
TW-2Ar	04/15/2021	01:00	6549.18	Transducer	6549.67	6539.67	Intermediate
TW-2Ar	04/15/2021	03:00	6549.20	Transducer	6549.67	6539.67	Intermediate
TW-2Ar	04/15/2021	05:00	6549.20	Transducer	6549.67	6539.67	Intermediate
TW-2Ar	04/15/2021	07:00	6549.20	Transducer	6549.67	6539.67	Intermediate
TW-2Ar	04/15/2021	09:00	6549.22	Transducer	6549.67	6539.67	Intermediate
TW-2Ar	04/15/2021	11:00	6549.27	Transducer	6549.67	6539.67	Intermediate
TW-2Ar	04/15/2021	13:00	6549.33	Transducer	6549.67	6539.67	Intermediate
TW-2Ar	04/15/2021	15:00	6549.41	Transducer	6549.67	6539.67	Intermediate
TW-2Ar	04/15/2021	17:00	6549.40	Transducer	6549.67	6539.67	Intermediate
TW-2Ar	04/15/2021	19:00	6549.34	Transducer	6549.67	6539.67	Intermediate
TW-2Ar	04/15/2021	21:00	6549.27	Transducer	6549.67	6539.67	Intermediate
TW-2Ar	04/15/2021	23:00	6549.24	Transducer	6549.67	6539.67	Intermediate
TW-2Ar	04/16/2021	01:00	6549.25	Transducer	6549.67	6539.67	Intermediate
TW-2Ar	04/16/2021	03:00	6549.23	Transducer	6549.67	6539.67	Intermediate

Location	Date	Time	Water Level (ft amsl)	Method	Top of Screen (ft amsl)	Bottom of Screen (ft amsl)	Zone
TW-2Ar	04/16/2021	05:00	6549.23	Transducer	6549.67	6539.67	Intermediate
TW-2Ar	04/16/2021	07:00	6549.21	Transducer	6549.67	6539.67	Intermediate
TW-2Ar	04/16/2021	09:00	6549.21	Transducer	6549.67	6539.67	Intermediate
TW-2Ar	04/16/2021	11:00	6549.22	Transducer	6549.67	6539.67	Intermediate
TW-2Ar	04/16/2021	13:00	6549.25	Transducer	6549.67	6539.67	Intermediate
TW-2Ar	04/16/2021	15:00	6549.29	Transducer	6549.67	6539.67	Intermediate
TW-2Ar	04/16/2021	17:00	6549.25	Transducer	6549.67	6539.67	Intermediate
TW-2Ar	04/16/2021	19:00	6549.20	Transducer	6549.67	6539.67	Intermediate
TW-2Ar	04/16/2021	21:00	6549.13	Transducer	6549.67	6539.67	Intermediate
TW-2Ar	04/16/2021	23:00	6549.11	Transducer	6549.67	6539.67	Intermediate
TW-2Ar	04/17/2021	01:00	6549.10	Transducer	6549.67	6539.67	Intermediate
TW-2Ar	04/17/2021	03:00	6549.11	Transducer	6549.67	6539.67	Intermediate
TW-2Ar	04/17/2021	05:00	6549.10	Transducer	6549.67	6539.67	Intermediate
TW-2Ar	04/17/2021	07:00	6549.08	Transducer	6549.67	6539.67	Intermediate
TW-2Ar	04/17/2021	09:00	6549.07	Transducer	6549.67	6539.67	Intermediate
TW-2Ar	04/17/2021	11:00	6549.07	Transducer	6549.67	6539.67	Intermediate
TW-2Ar	04/17/2021	13:00	6549.10	Transducer	6549.67	6539.67	Intermediate
TW-2Ar	04/17/2021	15:00	6549.13	Transducer	6549.67	6539.67	Intermediate
TW-2Ar	04/17/2021	17:00	6549.11	Transducer	6549.67	6539.67	Intermediate
TW-2Ar	04/17/2021	19:00	6549.09	Transducer	6549.67	6539.67	Intermediate
TW-2Ar	04/17/2021	21:00	6549.03	Transducer	6549.67	6539.67	Intermediate
TW-2Ar	04/17/2021	23:00	6549.01	Transducer	6549.67	6539.67	Intermediate
TW-2Ar	04/18/2021	01:00	6549.02	Transducer	6549.67	6539.67	Intermediate
TW-2Ar	04/18/2021	03:00	6549.03	Transducer	6549.67	6539.67	Intermediate
TW-2Ar	04/18/2021	05:00	6549.03	Transducer	6549.67	6539.67	Intermediate
TW-2Ar	04/18/2021	07:00	6549.01	Transducer	6549.67	6539.67	Intermediate
TW-2Ar	04/18/2021	09:00	6549.01	Transducer	6549.67	6539.67	Intermediate
TW-2Ar	04/18/2021	11:00	6549.03	Transducer	6549.67	6539.67	Intermediate
TW-2Ar	04/18/2021	13:00	6549.06	Transducer	6549.67	6539.67	Intermediate
TW-2Ar	04/18/2021	15:00	6549.10	Transducer	6549.67	6539.67	Intermediate
TW-2Ar	04/18/2021	17:00	6549.11	Transducer	6549.67	6539.67	Intermediate
TW-2Ar	04/18/2021	19:00	6549.10	Transducer	6549.67	6539.67	Intermediate
TW-2Ar	04/18/2021	21:00	6549.07	Transducer	6549.67	6539.67	Intermediate
TW-2Ar	04/18/2021	23:00	6549.06	Transducer	6549.67	6539.67	Intermediate
TW-2Ar	04/19/2021	01:00	6549.07	Transducer	6549.67	6539.67	Intermediate
TW-2Ar	04/19/2021	03:00	6549.08	Transducer	6549.67	6539.67	Intermediate
TW-2Ar	04/19/2021	05:00	6549.08	Transducer	6549.67	6539.67	Intermediate
TW-2Ar	04/19/2021	07:00	6549.09	Transducer	6549.67	6539.67	Intermediate
TW-2Ar	04/19/2021	09:00	6549.11	Transducer	6549.67	6539.67	Intermediate
TW-2Ar	04/19/2021	11:00	6549.16	Transducer	6549.67	6539.67	Intermediate
TW-2Ar	04/19/2021	13:00	6549.21	Transducer	6549.67	6539.67	Intermediate
TW-2Ar	04/19/2021	15:00	6549.26	Transducer	6549.67	6539.67	Intermediate
TW-2Ar	04/19/2021	17:00	6549.28	Transducer	6549.67	6539.67	Intermediate
TW-2Ar	04/19/2021	19:00	6549.28	Transducer	6549.67	6539.67	Intermediate
TW-2Ar	04/19/2021	21:00	6549.25	Transducer	6549.67	6539.67	Intermediate

Location	Date	Time	Water Level (ft amsl)	Method	Top of Screen (ft amsl)	Bottom of Screen (ft amsl)	Zone
TW-2Ar	04/19/2021	23:00	6549.26	Transducer	6549.67	6539.67	Intermediate
TW-2Ar	04/20/2021	01:00	6549.26	Transducer	6549.67	6539.67	Intermediate
TW-2Ar	04/20/2021	03:00	6549.24	Transducer	6549.67	6539.67	Intermediate
TW-2Ar	04/20/2021	05:00	6549.21	Transducer	6549.67	6539.67	Intermediate
TW-2Ar	04/20/2021	07:00	6549.16	Transducer	6549.67	6539.67	Intermediate
TW-2Ar	04/20/2021	09:00	6549.15	Transducer	6549.67	6539.67	Intermediate
TW-2Ar	04/20/2021	11:00	6549.14	Transducer	6549.67	6539.67	Intermediate
TW-2Ar	04/20/2021	13:00	6549.19	Transducer	6549.67	6539.67	Intermediate
TW-2Ar	04/20/2021	15:00	6549.22	Transducer	6549.67	6539.67	Intermediate
TW-2Ar	04/20/2021	17:00	6549.19	Transducer	6549.67	6539.67	Intermediate
TW-2Ar	04/20/2021	19:00	6549.16	Transducer	6549.67	6539.67	Intermediate
TW-2Ar	04/20/2021	21:00	6549.11	Transducer	6549.67	6539.67	Intermediate
TW-2Ar	04/20/2021	23:00	6549.08	Transducer	6549.67	6539.67	Intermediate
TW-2Ar	04/21/2021	01:00	6549.08	Transducer	6549.67	6539.67	Intermediate
TW-2Ar	04/21/2021	03:00	6549.09	Transducer	6549.67	6539.67	Intermediate
TW-2Ar	04/21/2021	05:00	6549.09	Transducer	6549.67	6539.67	Intermediate
TW-2Ar	04/21/2021	07:00	6549.08	Transducer	6549.67	6539.67	Intermediate
TW-2Ar	04/21/2021	09:00	6549.09	Transducer	6549.67	6539.67	Intermediate
TW-2Ar	04/21/2021	11:00	6549.14	Transducer	6549.67	6539.67	Intermediate
TW-2Ar	04/21/2021	13:00	6549.20	Transducer	6549.67	6539.67	Intermediate
TW-2Ar	04/21/2021	15:00	6549.26	Transducer	6549.67	6539.67	Intermediate
TW-2Ar	04/21/2021	17:00	6549.29	Transducer	6549.67	6539.67	Intermediate
TW-2Ar	04/21/2021	19:00	6549.29	Transducer	6549.67	6539.67	Intermediate
TW-2Ar	04/21/2021	21:00	6549.25	Transducer	6549.67	6539.67	Intermediate
TW-2Ar	04/21/2021	23:00	6549.25	Transducer	6549.67	6539.67	Intermediate
TW-2Ar	04/22/2021	01:00	6549.26	Transducer	6549.67	6539.67	Intermediate
TW-2Ar	04/22/2021	03:00	6549.28	Transducer	6549.67	6539.67	Intermediate
TW-2Ar	04/22/2021	05:00	6549.28	Transducer	6549.67	6539.67	Intermediate
TW-2Ar	04/22/2021	07:00	6549.26	Transducer	6549.67	6539.67	Intermediate
TW-2Ar	04/22/2021	09:00	6549.27	Transducer	6549.67	6539.67	Intermediate
TW-2Ar	04/22/2021	11:00	6549.29	Transducer	6549.67	6539.67	Intermediate
TW-2Ar	04/22/2021	13:00	6549.34	Transducer	6549.67	6539.67	Intermediate
TW-2Ar	04/22/2021	15:00	6549.36	Transducer	6549.67	6539.67	Intermediate
TW-2Ar	04/22/2021	17:00	6549.36	Transducer	6549.67	6539.67	Intermediate
TW-2Ar	04/22/2021	19:00	6549.34	Transducer	6549.67	6539.67	Intermediate
TW-2Ar	04/22/2021	21:00	6549.32	Transducer	6549.67	6539.67	Intermediate
TW-2Ar	04/22/2021	23:00	6549.31	Transducer	6549.67	6539.67	Intermediate
TW-2Ar	04/23/2021	01:00	6549.32	Transducer	6549.67	6539.67	Intermediate
TW-2Ar	04/23/2021	03:00	6549.33	Transducer	6549.67	6539.67	Intermediate
TW-2Ar	04/23/2021	05:00	6549.31	Transducer	6549.67	6539.67	Intermediate
TW-2Ar	04/23/2021	07:00	6549.29	Transducer	6549.67	6539.67	Intermediate
TW-2Ar	04/23/2021	09:00	6549.30	Transducer	6549.67	6539.67	Intermediate
TW-2Ar	04/23/2021	11:00	6549.28	Transducer	6549.67	6539.67	Intermediate
TW-2Ar	04/23/2021	13:00	6549.30	Transducer	6549.67	6539.67	Intermediate
TW-2Ar	04/23/2021	15:00	6549.30	Transducer	6549.67	6539.67	Intermediate

Location	Date	Time	Water Level (ft amsl)	Method	Top of Screen (ft amsl)	Bottom of Screen (ft amsl)	Zone
TW-2Ar	04/23/2021	17:00	6549.25	Transducer	6549.67	6539.67	Intermediate
TW-2Ar	04/23/2021	19:00	6549.23	Transducer	6549.67	6539.67	Intermediate
TW-2Ar	04/23/2021	21:00	6549.16	Transducer	6549.67	6539.67	Intermediate
TW-2Ar	04/23/2021	23:00	6549.14	Transducer	6549.67	6539.67	Intermediate
TW-2Ar	04/24/2021	01:00	6549.13	Transducer	6549.67	6539.67	Intermediate
TW-2Ar	04/24/2021	03:00	6549.12	Transducer	6549.67	6539.67	Intermediate
TW-2Ar	04/24/2021	05:00	6549.11	Transducer	6549.67	6539.67	Intermediate
TW-2Ar	04/24/2021	07:00	6549.09	Transducer	6549.67	6539.67	Intermediate
TW-2Ar	04/24/2021	09:00	6549.09	Transducer	6549.67	6539.67	Intermediate
TW-2Ar	04/24/2021	11:00	6549.12	Transducer	6549.67	6539.67	Intermediate
TW-2Ar	04/24/2021	13:00	6549.16	Transducer	6549.67	6539.67	Intermediate
TW-2Ar	04/24/2021	15:00	6549.19	Transducer	6549.67	6539.67	Intermediate
TW-2Ar	04/24/2021	17:00	6549.23	Transducer	6549.67	6539.67	Intermediate
TW-2Ar	04/24/2021	19:00	6549.23	Transducer	6549.67	6539.67	Intermediate
TW-2Ar	04/24/2021	21:00	6549.19	Transducer	6549.67	6539.67	Intermediate
TW-2Ar	04/24/2021	23:00	6549.20	Transducer	6549.67	6539.67	Intermediate
TW-2Ar	04/25/2021	01:00	6549.17	Transducer	6549.67	6539.67	Intermediate
TW-2Ar	04/25/2021	03:00	6549.17	Transducer	6549.67	6539.67	Intermediate
TW-2Ar	04/25/2021	05:00	6549.15	Transducer	6549.67	6539.67	Intermediate
TW-2Ar	04/25/2021	07:00	6549.13	Transducer	6549.67	6539.67	Intermediate
TW-2Ar	04/25/2021	09:00	6549.15	Transducer	6549.67	6539.67	Intermediate
TW-2Ar	04/25/2021	11:00	6549.17	Transducer	6549.67	6539.67	Intermediate
TW-2Ar	04/25/2021	13:00	6549.22	Transducer	6549.67	6539.67	Intermediate
TW-2Ar	04/25/2021	15:00	6549.26	Transducer	6549.67	6539.67	Intermediate
TW-2Ar	04/25/2021	17:00	6549.29	Transducer	6549.67	6539.67	Intermediate
TW-2Ar	04/25/2021	19:00	6549.29	Transducer	6549.67	6539.67	Intermediate
TW-2Ar	04/25/2021	21:00	6549.27	Transducer	6549.67	6539.67	Intermediate
TW-2Ar	04/25/2021	23:00	6549.26	Transducer	6549.67	6539.67	Intermediate
TW-2Ar	04/26/2021	01:00	6549.26	Transducer	6549.67	6539.67	Intermediate
TW-2Ar	04/26/2021	03:00	6549.25	Transducer	6549.67	6539.67	Intermediate
TW-2Ar	04/26/2021	05:00	6549.25	Transducer	6549.67	6539.67	Intermediate
TW-2Ar	04/26/2021	07:00	6549.23	Transducer	6549.67	6539.67	Intermediate
TW-2Ar	04/26/2021	09:00	6549.24	Transducer	6549.67	6539.67	Intermediate
TW-2Ar	04/26/2021	11:00	6549.27	Transducer	6549.67	6539.67	Intermediate
TW-2Ar	04/26/2021	13:00	6549.31	Transducer	6549.67	6539.67	Intermediate
TW-2Ar	04/26/2021	15:00	6549.34	Transducer	6549.67	6539.67	Intermediate
TW-2Ar	04/26/2021	17:00	6549.35	Transducer	6549.67	6539.67	Intermediate
TW-2Ar	04/26/2021	19:00	6549.34	Transducer	6549.67	6539.67	Intermediate
TW-2Ar	04/26/2021	21:00	6549.31	Transducer	6549.67	6539.67	Intermediate
TW-2Ar	04/26/2021	23:00	6549.29	Transducer	6549.67	6539.67	Intermediate
TW-2Ar	04/27/2021	01:00	6549.29	Transducer	6549.67	6539.67	Intermediate
TW-2Ar	04/27/2021	03:00	6549.30	Transducer	6549.67	6539.67	Intermediate
TW-2Ar	04/27/2021	05:00	6549.30	Transducer	6549.67	6539.67	Intermediate
TW-2Ar	04/27/2021	07:00	6549.29	Transducer	6549.67	6539.67	Intermediate
TW-2Ar	04/27/2021	09:00	6549.29	Transducer	6549.67	6539.67	Intermediate

Location	Date	Time	Water Level (ft amsl)	Method	Top of Screen (ft amsl)	Bottom of Screen (ft amsl)	Zone
TW-2Ar	04/27/2021	11:00	6549.28	Transducer	6549.67	6539.67	Intermediate
TW-2Ar	04/27/2021	13:00	6549.30	Transducer	6549.67	6539.67	Intermediate
TW-2Ar	04/27/2021	15:00	6549.30	Transducer	6549.67	6539.67	Intermediate
TW-2Ar	04/27/2021	17:00	6549.27	Transducer	6549.67	6539.67	Intermediate
TW-2Ar	04/27/2021	19:00	6549.26	Transducer	6549.67	6539.67	Intermediate
TW-2Ar	04/27/2021	21:00	6549.20	Transducer	6549.67	6539.67	Intermediate
TW-2Ar	04/27/2021	23:00	6549.20	Transducer	6549.67	6539.67	Intermediate
TW-2Ar	04/28/2021	01:00	6549.20	Transducer	6549.67	6539.67	Intermediate
TW-2Ar	04/28/2021	03:00	6549.20	Transducer	6549.67	6539.67	Intermediate
TW-2Ar	04/28/2021	05:00	6549.21	Transducer	6549.67	6539.67	Intermediate
TW-2Ar	04/28/2021	07:00	6549.18	Transducer	6549.67	6539.67	Intermediate
TW-2Ar	04/28/2021	09:00	6549.18	Transducer	6549.67	6539.67	Intermediate
TW-2Ar	04/28/2021	11:00	6549.18	Transducer	6549.67	6539.67	Intermediate
TW-2Ar	04/28/2021	13:00	6549.16	Transducer	6549.67	6539.67	Intermediate
TW-2Ar	04/28/2021	15:00	6549.12	Transducer	6549.67	6539.67	Intermediate
TW-2Ar	04/28/2021	17:00	6549.11	Transducer	6549.67	6539.67	Intermediate
TW-2Ar	04/28/2021	19:00	6549.07	Transducer	6549.67	6539.67	Intermediate
TW-2Ar	04/28/2021	21:00	6549.02	Transducer	6549.67	6539.67	Intermediate
TW-2Ar	04/28/2021	23:00	6549.00	Transducer	6549.67	6539.67	Intermediate
TW-2Ar	04/29/2021	01:00	6548.99	Transducer	6549.67	6539.67	Intermediate
TW-2Ar	04/29/2021	03:00	6548.99	Transducer	6549.67	6539.67	Intermediate
TW-2Ar	04/29/2021	05:00	6548.96	Transducer	6549.67	6539.67	Intermediate
TW-2Ar	04/29/2021	07:00	6548.92	Transducer	6549.67	6539.67	Intermediate
TW-2Ar	04/29/2021	09:00	6548.92	Transducer	6549.67	6539.67	Intermediate
TW-2Ar	04/29/2021	11:00	6548.92	Transducer	6549.67	6539.67	Intermediate
TW-2Ar	04/29/2021	13:00	6548.94	Transducer	6549.67	6539.67	Intermediate
TW-2Ar	04/29/2021	15:00	6548.95	Transducer	6549.67	6539.67	Intermediate
TW-2Ar	04/29/2021	17:00	6548.94	Transducer	6549.67	6539.67	Intermediate
TW-2Ar	04/29/2021	19:00	6548.92	Transducer	6549.67	6539.67	Intermediate
TW-2Ar	04/29/2021	21:00	6548.87	Transducer	6549.67	6539.67	Intermediate
TW-2Ar	04/29/2021	23:00	6548.87	Transducer	6549.67	6539.67	Intermediate
TW-2Ar	04/30/2021	01:00	6548.87	Transducer	6549.67	6539.67	Intermediate
TW-2Ar	04/30/2021	03:00	6548.88	Transducer	6549.67	6539.67	Intermediate
TW-2Ar	04/30/2021	05:00	6548.88	Transducer	6549.67	6539.67	Intermediate
TW-2Ar	04/30/2021	07:00	6548.87	Transducer	6549.67	6539.67	Intermediate
TW-2Ar	04/30/2021	09:00	6548.88	Transducer	6549.67	6539.67	Intermediate
TW-2Ar	04/30/2021	11:00	6548.91	Transducer	6549.67	6539.67	Intermediate
TW-2Ar	04/30/2021	13:00	6548.96	Transducer	6549.67	6539.67	Intermediate
TW-2Ar	04/30/2021	15:00	6549.01	Transducer	6549.67	6539.67	Intermediate
TW-2Ar	04/30/2021	17:00	6549.03	Transducer	6549.67	6539.67	Intermediate
TW-2Ar	04/30/2021	19:00	6549.03	Transducer	6549.67	6539.67	Intermediate
TW-2Ar	04/30/2021	21:00	6548.99	Transducer	6549.67	6539.67	Intermediate
TW-2Ar	04/30/2021	23:00	6548.99	Transducer	6549.67	6539.67	Intermediate
TW-2Ar	05/01/2021	01:00	6549.03	Transducer	6549.67	6539.67	Intermediate
TW-2Ar	05/01/2021	03:00	6549.06	Transducer	6549.67	6539.67	Intermediate

Location	Date	Time	Water Level (ft amsl)	Method	Top of Screen (ft amsl)	Bottom of Screen (ft amsl)	Zone
TW-2Ar	05/01/2021	05:00	6549.07	Transducer	6549.67	6539.67	Intermediate
TW-2Ar	05/01/2021	07:00	6549.08	Transducer	6549.67	6539.67	Intermediate
TW-2Ar	05/01/2021	09:00	6549.11	Transducer	6549.67	6539.67	Intermediate
TW-2Ar	05/01/2021	11:00	6549.16	Transducer	6549.67	6539.67	Intermediate
TW-2Ar	05/01/2021	13:00	6549.22	Transducer	6549.67	6539.67	Intermediate
TW-2Ar	05/01/2021	15:00	6549.27	Transducer	6549.67	6539.67	Intermediate
TW-2Ar	05/01/2021	17:00	6549.31	Transducer	6549.67	6539.67	Intermediate
TW-2Ar	05/01/2021	19:00	6549.31	Transducer	6549.67	6539.67	Intermediate
TW-2Ar	05/01/2021	21:00	6549.31	Transducer	6549.67	6539.67	Intermediate
TW-2Ar	05/01/2021	23:00	6549.33	Transducer	6549.67	6539.67	Intermediate
TW-2Ar	05/02/2021	01:00	6549.35	Transducer	6549.67	6539.67	Intermediate
TW-2Ar	05/02/2021	03:00	6549.35	Transducer	6549.67	6539.67	Intermediate
TW-2Ar	05/02/2021	05:00	6549.33	Transducer	6549.67	6539.67	Intermediate
TW-2Ar	05/02/2021	07:00	6549.33	Transducer	6549.67	6539.67	Intermediate
TW-2Ar	05/02/2021	09:00	6549.36	Transducer	6549.67	6539.67	Intermediate
TW-2Ar	05/02/2021	11:00	6549.39	Transducer	6549.67	6539.67	Intermediate
TW-2Ar	05/02/2021	13:00	6549.42	Transducer	6549.67	6539.67	Intermediate
TW-2Ar	05/02/2021	15:00	6549.46	Transducer	6549.67	6539.67	Intermediate
TW-2Ar	05/02/2021	17:00	6549.48	Transducer	6549.67	6539.67	Intermediate
TW-2Ar	05/02/2021	19:00	6549.46	Transducer	6549.67	6539.67	Intermediate
TW-2Ar	05/02/2021	21:00	6549.43	Transducer	6549.67	6539.67	Intermediate
TW-2Ar	05/02/2021	23:00	6549.42	Transducer	6549.67	6539.67	Intermediate
TW-2Ar	05/03/2021	01:00	6549.40	Transducer	6549.67	6539.67	Intermediate
TW-2Ar	05/03/2021	03:00	6549.37	Transducer	6549.67	6539.67	Intermediate
TW-2Ar	05/03/2021	05:00	6549.35	Transducer	6549.67	6539.67	Intermediate
TW-2Ar	05/03/2021	07:00	6549.33	Transducer	6549.67	6539.67	Intermediate
TW-2Ar	05/03/2021	09:00	6549.31	Transducer	6549.67	6539.67	Intermediate
TW-2Ar	05/03/2021	11:00	6549.31	Transducer	6549.67	6539.67	Intermediate
TW-2Ar	05/03/2021	13:00	6549.28	Transducer	6549.67	6539.67	Intermediate
TW-2Ar	05/03/2021	15:00	6549.28	Transducer	6549.67	6539.67	Intermediate
TW-2Ar	05/03/2021	17:00	6549.21	Transducer	6549.67	6539.67	Intermediate
TW-2Ar	05/03/2021	19:00	6549.17	Transducer	6549.67	6539.67	Intermediate
TW-2Ar	05/03/2021	21:00	6549.13	Transducer	6549.67	6539.67	Intermediate
TW-2Ar	05/03/2021	23:00	6549.11	Transducer	6549.67	6539.67	Intermediate
TW-2Ar	05/04/2021	01:00	6549.10	Transducer	6549.67	6539.67	Intermediate
TW-2Ar	05/04/2021	03:00	6549.09	Transducer	6549.67	6539.67	Intermediate
TW-2Ar	05/04/2021	05:00	6549.07	Transducer	6549.67	6539.67	Intermediate
TW-2Ar	05/04/2021	07:00	6549.03	Transducer	6549.67	6539.67	Intermediate
TW-2Ar	05/04/2021	09:00	6549.02	Transducer	6549.67	6539.67	Intermediate
TW-2Ar	05/04/2021	11:00	6549.04	Transducer	6549.67	6539.67	Intermediate
TW-2Ar	05/04/2021	13:00	6549.07	Transducer	6549.67	6539.67	Intermediate
TW-2Ar	05/04/2021	15:00	6549.11	Transducer	6549.67	6539.67	Intermediate
TW-2Ar	05/04/2021	17:00	6549.14	Transducer	6549.67	6539.67	Intermediate
TW-2Ar	05/04/2021	19:00	6549.13	Transducer	6549.67	6539.67	Intermediate
TW-2Ar	05/04/2021	21:00	6549.09	Transducer	6549.67	6539.67	Intermediate

Location	Date	Time	Water Level (ft amsl)	Method	Top of Screen (ft amsl)	Bottom of Screen (ft amsl)	Zone
TW-2Ar	05/04/2021	23:00	6549.09	Transducer	6549.67	6539.67	Intermediate
TW-2Ar	05/05/2021	01:00	6549.09	Transducer	6549.67	6539.67	Intermediate
TW-2Ar	05/05/2021	03:00	6549.08	Transducer	6549.67	6539.67	Intermediate
TW-2Ar	05/05/2021	05:00	6549.06	Transducer	6549.67	6539.67	Intermediate
TW-2Ar	05/05/2021	07:00	6549.02	Transducer	6549.67	6539.67	Intermediate
TW-2Ar	05/05/2021	09:00	6549.01	Transducer	6549.67	6539.67	Intermediate
TW-2Ar	05/05/2021	11:00	6549.02	Transducer	6549.67	6539.67	Intermediate
TW-2Ar	05/05/2021	13:00	6549.05	Transducer	6549.67	6539.67	Intermediate
TW-2Ar	05/05/2021	15:00	6549.07	Transducer	6549.67	6539.67	Intermediate
TW-2Ar	05/05/2021	17:00	6549.06	Transducer	6549.67	6539.67	Intermediate
TW-2Ar	05/05/2021	19:00	6549.03	Transducer	6549.67	6539.67	Intermediate
TW-2Ar	05/05/2021	21:00	6548.99	Transducer	6549.67	6539.67	Intermediate
TW-2Ar	05/05/2021	23:00	6548.95	Transducer	6549.67	6539.67	Intermediate
TW-2Ar	05/06/2021	01:00	6548.95	Transducer	6549.67	6539.67	Intermediate
TW-2Ar	05/06/2021	03:00	6548.93	Transducer	6549.67	6539.67	Intermediate
TW-2Ar	05/06/2021	05:00	6548.92	Transducer	6549.67	6539.67	Intermediate
TW-2Ar	05/06/2021	07:00	6548.89	Transducer	6549.67	6539.67	Intermediate
TW-2Ar	05/06/2021	09:00	6548.88	Transducer	6549.67	6539.67	Intermediate
TW-2Ar	05/06/2021	11:00	6548.91	Transducer	6549.67	6539.67	Intermediate
TW-2Ar	05/06/2021	13:00	6548.96	Transducer	6549.67	6539.67	Intermediate
TW-2Ar	05/06/2021	15:00	6549.01	Transducer	6549.67	6539.67	Intermediate
TW-2Ar	05/06/2021	17:00	6549.04	Transducer	6549.67	6539.67	Intermediate
TW-2Ar	05/06/2021	19:00	6549.03	Transducer	6549.67	6539.67	Intermediate
TW-2Ar	05/06/2021	21:00	6549.01	Transducer	6549.67	6539.67	Intermediate
TW-2Ar	05/06/2021	23:00	6549.00	Transducer	6549.67	6539.67	Intermediate
TW-2Ar	05/07/2021	01:00	6549.02	Transducer	6549.67	6539.67	Intermediate
TW-2Ar	05/07/2021	03:00	6549.05	Transducer	6549.67	6539.67	Intermediate
TW-2Ar	05/07/2021	05:00	6549.06	Transducer	6549.67	6539.67	Intermediate
TW-2Ar	05/07/2021	07:00	6549.04	Transducer	6549.67	6539.67	Intermediate
TW-2Ar	05/07/2021	09:00	6549.06	Transducer	6549.67	6539.67	Intermediate
TW-2Ar	05/07/2021	11:00	6549.10	Transducer	6549.67	6539.67	Intermediate
TW-2Ar	05/07/2021	13:00	6549.10	Transducer	6549.67	6539.67	Intermediate
TW-2Ar	05/07/2021	15:00	6549.12	Transducer	6549.67	6539.67	Intermediate
TW-2Ar	05/07/2021	17:00	6549.19	Transducer	6549.67	6539.67	Intermediate
TW-2Ar	05/07/2021	19:00	6549.21	Transducer	6549.67	6539.67	Intermediate
TW-2Ar	05/07/2021	21:00	6549.19	Transducer	6549.67	6539.67	Intermediate
TW-2Ar	05/07/2021	23:00	6549.20	Transducer	6549.67	6539.67	Intermediate
TW-2Ar	05/08/2021	01:00	6549.22	Transducer	6549.67	6539.67	Intermediate
TW-2Ar	05/08/2021	03:00	6549.24	Transducer	6549.67	6539.67	Intermediate
TW-2Ar	05/08/2021	05:00	6549.23	Transducer	6549.67	6539.67	Intermediate
TW-2Ar	05/08/2021	07:00	6549.22	Transducer	6549.67	6539.67	Intermediate
TW-2Ar	05/08/2021	09:00	6549.24	Transducer	6549.67	6539.67	Intermediate
TW-2Ar	05/08/2021	11:00	6549.26	Transducer	6549.67	6539.67	Intermediate
TW-2Ar	05/08/2021	13:00	6549.31	Transducer	6549.67	6539.67	Intermediate
TW-2Ar	05/08/2021	15:00	6549.32	Transducer	6549.67	6539.67	Intermediate

Location	Date	Time	Water Level (ft amsl)	Method	Top of Screen (ft amsl)	Bottom of Screen (ft amsl)	Zone
TW-2Ar	05/08/2021	17:00	6549.30	Transducer	6549.67	6539.67	Intermediate
TW-2Ar	05/08/2021	19:00	6549.28	Transducer	6549.67	6539.67	Intermediate
TW-2Ar	05/08/2021	21:00	6549.24	Transducer	6549.67	6539.67	Intermediate
TW-2Ar	05/08/2021	23:00	6549.22	Transducer	6549.67	6539.67	Intermediate
TW-2Ar	05/09/2021	01:00	6549.24	Transducer	6549.67	6539.67	Intermediate
TW-2Ar	05/09/2021	03:00	6549.23	Transducer	6549.67	6539.67	Intermediate
TW-2Ar	05/09/2021	05:00	6549.21	Transducer	6549.67	6539.67	Intermediate
TW-2Ar	05/09/2021	07:00	6549.18	Transducer	6549.67	6539.67	Intermediate
TW-2Ar	05/09/2021	09:00	6549.18	Transducer	6549.67	6539.67	Intermediate
TW-2Ar	05/09/2021	11:00	6549.19	Transducer	6549.67	6539.67	Intermediate
TW-2Ar	05/09/2021	13:00	6549.23	Transducer	6549.67	6539.67	Intermediate
TW-2Ar	05/09/2021	15:00	6549.24	Transducer	6549.67	6539.67	Intermediate
TW-2Ar	05/09/2021	17:00	6549.25	Transducer	6549.67	6539.67	Intermediate
TW-2Ar	05/09/2021	19:00	6549.25	Transducer	6549.67	6539.67	Intermediate
TW-2Ar	05/09/2021	21:00	6549.21	Transducer	6549.67	6539.67	Intermediate
TW-2Ar	05/09/2021	23:00	6549.20	Transducer	6549.67	6539.67	Intermediate
TW-2Ar	05/10/2021	01:00	6549.18	Transducer	6549.67	6539.67	Intermediate
TW-2Ar	05/10/2021	03:00	6549.16	Transducer	6549.67	6539.67	Intermediate
TW-2Ar	05/10/2021	05:00	6549.16	Transducer	6549.67	6539.67	Intermediate
TW-2Ar	05/10/2021	07:00	6549.15	Transducer	6549.67	6539.67	Intermediate
TW-2Ar	05/10/2021	09:00	6549.17	Transducer	6549.67	6539.67	Intermediate
TW-2Ar	05/10/2021	11:00	6549.20	Transducer	6549.67	6539.67	Intermediate
TW-2Ar	05/10/2021	13:00	6549.24	Transducer	6549.67	6539.67	Intermediate
TW-2Ar	05/10/2021	15:00	6549.28	Transducer	6549.67	6539.67	Intermediate
TW-2Ar	05/10/2021	17:00	6549.28	Transducer	6549.67	6539.67	Intermediate
TW-2Ar	05/10/2021	19:00	6549.26	Transducer	6549.67	6539.67	Intermediate
TW-2Ar	05/10/2021	21:00	6549.23	Transducer	6549.67	6539.67	Intermediate
TW-2Ar	05/10/2021	23:00	6549.21	Transducer	6549.67	6539.67	Intermediate
TW-2Ar	05/11/2021	01:00	6549.18	Transducer	6549.67	6539.67	Intermediate
TW-2Ar	05/11/2021	03:00	6549.16	Transducer	6549.67	6539.67	Intermediate
TW-2Ar	05/11/2021	05:00	6549.13	Transducer	6549.67	6539.67	Intermediate
TW-2Ar	05/11/2021	07:00	6549.11	Transducer	6549.67	6539.67	Intermediate
TW-2Ar	05/11/2021	09:00	6549.11	Transducer	6549.67	6539.67	Intermediate
TW-2Ar	05/11/2021	11:00	6549.12	Transducer	6549.67	6539.67	Intermediate
TW-2Ar	05/11/2021	13:00	6549.16	Transducer	6549.67	6539.67	Intermediate
TW-2Ar	05/11/2021	15:00	6549.16	Transducer	6549.67	6539.67	Intermediate
TW-2Ar	05/11/2021	17:00	6549.16	Transducer	6549.67	6539.67	Intermediate
TW-2Ar	05/11/2021	19:00	6549.13	Transducer	6549.67	6539.67	Intermediate
TW-2Ar	05/11/2021	21:00	6549.06	Transducer	6549.67	6539.67	Intermediate
TW-2Ar	05/11/2021	23:00	6549.02	Transducer	6549.67	6539.67	Intermediate
TW-2Ar	05/12/2021	01:00	6549.01	Transducer	6549.67	6539.67	Intermediate
TW-2Ar	05/12/2021	03:00	6548.98	Transducer	6549.67	6539.67	Intermediate
TW-2Ar	05/12/2021	05:00	6548.98	Transducer	6549.67	6539.67	Intermediate
TW-2Ar	05/12/2021	07:00	6548.95	Transducer	6549.67	6539.67	Intermediate
TW-2Ar	05/12/2021	09:00	6548.96	Transducer	6549.67	6539.67	Intermediate

Location	Date	Time	Water Level (ft amsl)	Method	Top of Screen (ft amsl)	Bottom of Screen (ft amsl)	Zone
TW-2Ar	05/12/2021	11:00	6548.97	Transducer	6549.67	6539.67	Intermediate
TW-2Ar	05/12/2021	13:00	6549.01	Transducer	6549.67	6539.67	Intermediate
TW-2Ar	05/12/2021	15:00	6549.06	Transducer	6549.67	6539.67	Intermediate
TW-2Ar	05/12/2021	17:00	6549.06	Transducer	6549.67	6539.67	Intermediate
TW-2Ar	05/12/2021	19:00	6549.04	Transducer	6549.67	6539.67	Intermediate
TW-2Ar	05/12/2021	21:00	6548.97	Transducer	6549.67	6539.67	Intermediate
TW-2Ar	05/12/2021	23:00	6548.95	Transducer	6549.67	6539.67	Intermediate
TW-2Ar	05/13/2021	01:00	6548.95	Transducer	6549.67	6539.67	Intermediate
TW-2Ar	05/13/2021	03:00	6548.96	Transducer	6549.67	6539.67	Intermediate
TW-2Ar	05/13/2021	05:00	6548.95	Transducer	6549.67	6539.67	Intermediate
TW-2Ar	05/13/2021	07:00	6548.94	Transducer	6549.67	6539.67	Intermediate
TW-2Ar	05/13/2021	09:00	6548.94	Transducer	6549.67	6539.67	Intermediate
TW-2Ar	05/13/2021	11:00	6548.97	Transducer	6549.67	6539.67	Intermediate
TW-2Ar	05/13/2021	13:00	6549.02	Transducer	6549.67	6539.67	Intermediate
TW-2Ar	05/13/2021	15:00	6549.09	Transducer	6549.67	6539.67	Intermediate
TW-2Ar	05/13/2021	17:00	6549.11	Transducer	6549.67	6539.67	Intermediate
TW-2Ar	05/13/2021	19:00	6549.10	Transducer	6549.67	6539.67	Intermediate
TW-2Ar	05/13/2021	21:00	6549.08	Transducer	6549.67	6539.67	Intermediate
TW-2Ar	05/13/2021	23:00	6549.08	Transducer	6549.67	6539.67	Intermediate
TW-2Ar	05/14/2021	01:00	6549.09	Transducer	6549.67	6539.67	Intermediate
TW-2Ar	05/14/2021	03:00	6549.09	Transducer	6549.67	6539.67	Intermediate
TW-2Ar	05/14/2021	05:00	6549.08	Transducer	6549.67	6539.67	Intermediate
TW-2Ar	05/14/2021	07:00	6549.07	Transducer	6549.67	6539.67	Intermediate
TW-2Ar	05/14/2021	09:00	6549.07	Transducer	6549.67	6539.67	Intermediate
TW-2Ar	05/14/2021	11:00	6549.11	Transducer	6549.67	6539.67	Intermediate
TW-2Ar	05/14/2021	13:00	6549.14	Transducer	6549.67	6539.67	Intermediate
TW-2Ar	05/14/2021	15:00	6549.19	Transducer	6549.67	6539.67	Intermediate
TW-2Ar	05/14/2021	17:00	6549.21	Transducer	6549.67	6539.67	Intermediate
TW-2Ar	05/14/2021	19:00	6549.21	Transducer	6549.67	6539.67	Intermediate
TW-2Ar	05/14/2021	21:00	6549.17	Transducer	6549.67	6539.67	Intermediate
TW-2Ar	05/14/2021	23:00	6549.18	Transducer	6549.67	6539.67	Intermediate
TW-2Ar	05/15/2021	01:00	6549.19	Transducer	6549.67	6539.67	Intermediate
TW-2Ar	05/15/2021	03:00	6549.19	Transducer	6549.67	6539.67	Intermediate
TW-2Ar	05/15/2021	05:00	6549.17	Transducer	6549.67	6539.67	Intermediate
TW-2Ar	05/15/2021	07:00	6549.15	Transducer	6549.67	6539.67	Intermediate
TW-2Ar	05/15/2021	09:00	6549.15	Transducer	6549.67	6539.67	Intermediate
TW-2Ar	05/15/2021	11:00	6549.18	Transducer	6549.67	6539.67	Intermediate
TW-2Ar	05/15/2021	13:00	6549.22	Transducer	6549.67	6539.67	Intermediate
TW-2Ar	05/15/2021	15:00	6549.26	Transducer	6549.67	6539.67	Intermediate
TW-2Ar	05/15/2021	17:00	6549.29	Transducer	6549.67	6539.67	Intermediate
TW-2Ar	05/15/2021	19:00	6549.27	Transducer	6549.67	6539.67	Intermediate
TW-2Ar	05/15/2021	21:00	6549.23	Transducer	6549.67	6539.67	Intermediate
TW-2Ar	05/15/2021	23:00	6549.20	Transducer	6549.67	6539.67	Intermediate
TW-2Ar	05/16/2021	01:00	6549.18	Transducer	6549.67	6539.67	Intermediate
TW-2Ar	05/16/2021	03:00	6549.17	Transducer	6549.67	6539.67	Intermediate

Location	Date	Time	Water Level (ft amsl)	Method	Top of Screen (ft amsl)	Bottom of Screen (ft amsl)	Zone
TW-2Ar	05/16/2021	05:00	6549.16	Transducer	6549.67	6539.67	Intermediate
TW-2Ar	05/16/2021	07:00	6549.16	Transducer	6549.67	6539.67	Intermediate
TW-2Ar	05/16/2021	09:00	6549.17	Transducer	6549.67	6539.67	Intermediate
TW-2Ar	05/16/2021	11:00	6549.21	Transducer	6549.67	6539.67	Intermediate
TW-2Ar	05/16/2021	13:00	6549.24	Transducer	6549.67	6539.67	Intermediate
TW-2Ar	05/16/2021	15:00	6549.27	Transducer	6549.67	6539.67	Intermediate
TW-2Ar	05/16/2021	17:00	6549.29	Transducer	6549.67	6539.67	Intermediate
TW-2Ar	05/16/2021	19:00	6549.28	Transducer	6549.67	6539.67	Intermediate
TW-2Ar	05/16/2021	21:00	6549.26	Transducer	6549.67	6539.67	Intermediate
TW-2Ar	05/16/2021	23:00	6549.27	Transducer	6549.67	6539.67	Intermediate
TW-2Ar	05/17/2021	01:00	6549.23	Transducer	6549.67	6539.67	Intermediate
TW-2Ar	05/17/2021	03:00	6549.22	Transducer	6549.67	6539.67	Intermediate
TW-2Ar	05/17/2021	05:00	6549.21	Transducer	6549.67	6539.67	Intermediate
TW-2Ar	05/17/2021	07:00	6549.20	Transducer	6549.67	6539.67	Intermediate
TW-2Ar	05/17/2021	09:00	6549.22	Transducer	6549.67	6539.67	Intermediate
TW-2Ar	05/17/2021	11:00	6549.27	Transducer	6549.67	6539.67	Intermediate
TW-2Ar	05/17/2021	13:00	6549.21	Transducer	6549.67	6539.67	Intermediate
TW-2Ar	05/17/2021	15:00	6549.19	Transducer	6549.67	6539.67	Intermediate
TW-2Ar	05/17/2021	17:00	6549.23	Transducer	6549.67	6539.67	Intermediate
TW-2Ar	05/17/2021	19:00	6549.23	Transducer	6549.67	6539.67	Intermediate
TW-2Ar	05/17/2021	21:00	6549.21	Transducer	6549.67	6539.67	Intermediate
TW-2Ar	05/17/2021	23:00	6549.20	Transducer	6549.67	6539.67	Intermediate
TW-2Ar	05/18/2021	01:00	6549.23	Transducer	6549.67	6539.67	Intermediate
TW-2Ar	05/18/2021	03:00	6549.25	Transducer	6549.67	6539.67	Intermediate
TW-2Ar	05/18/2021	05:00	6549.25	Transducer	6549.67	6539.67	Intermediate
TW-2Ar	05/18/2021	07:00	6549.23	Transducer	6549.67	6539.67	Intermediate
TW-2Ar	05/18/2021	09:00	6549.23	Transducer	6549.67	6539.67	Intermediate
TW-2Ar	05/18/2021	11:00	6549.23	Transducer	6549.67	6539.67	Intermediate
TW-2Ar	05/18/2021	13:00	6549.24	Transducer	6549.67	6539.67	Intermediate
TW-2Ar	05/18/2021	15:00	6549.25	Transducer	6549.67	6539.67	Intermediate
TW-2Ar	05/18/2021	17:00	6549.24	Transducer	6549.67	6539.67	Intermediate
TW-2Ar	05/18/2021	19:00	6549.21	Transducer	6549.67	6539.67	Intermediate
TW-2Ar	05/18/2021	21:00	6549.19	Transducer	6549.67	6539.67	Intermediate
TW-2Ar	05/18/2021	23:00	6549.19	Transducer	6549.67	6539.67	Intermediate
TW-2Ar	05/19/2021	01:00	6549.20	Transducer	6549.67	6539.67	Intermediate
TW-2Ar	05/19/2021	03:00	6549.20	Transducer	6549.67	6539.67	Intermediate
TW-2Ar	05/19/2021	05:00	6549.19	Transducer	6549.67	6539.67	Intermediate
TW-2Ar	05/19/2021	07:00	6549.18	Transducer	6549.67	6539.67	Intermediate
TW-2Ar	05/19/2021	09:00	6549.19	Transducer	6549.67	6539.67	Intermediate
TW-2Ar	05/19/2021	11:00	6549.21	Transducer	6549.67	6539.67	Intermediate
TW-2Ar	05/19/2021	13:00	6549.24	Transducer	6549.67	6539.67	Intermediate
TW-2Ar	05/19/2021	15:00	6549.20	Transducer	6549.67	6539.67	Intermediate
TW-2Ar	05/19/2021	17:00	6549.22	Transducer	6549.67	6539.67	Intermediate
TW-2Ar	05/19/2021	19:00	6549.21	Transducer	6549.67	6539.67	Intermediate
TW-2Ar	05/19/2021	21:00	6549.15	Transducer	6549.67	6539.67	Intermediate

Location	Date	Time	Water Level (ft amsl)	Method	Top of Screen (ft amsl)	Bottom of Screen (ft amsl)	Zone
TW-2Ar	05/19/2021	23:00	6549.15	Transducer	6549.67	6539.67	Intermediate
TW-2Ar	05/20/2021	01:00	6549.17	Transducer	6549.67	6539.67	Intermediate
TW-2Ar	05/20/2021	03:00	6549.18	Transducer	6549.67	6539.67	Intermediate
TW-2Ar	05/20/2021	05:00	6549.16	Transducer	6549.67	6539.67	Intermediate
TW-2Ar	05/20/2021	07:00	6549.15	Transducer	6549.67	6539.67	Intermediate
TW-2Ar	05/20/2021	09:00	6549.16	Transducer	6549.67	6539.67	Intermediate
TW-2Ar	05/20/2021	11:00	6549.19	Transducer	6549.67	6539.67	Intermediate
TW-2Ar	05/20/2021	13:00	6549.21	Transducer	6549.67	6539.67	Intermediate
TW-2Ar	05/20/2021	15:00	6549.24	Transducer	6549.67	6539.67	Intermediate
TW-2Ar	05/20/2021	17:00	6549.25	Transducer	6549.67	6539.67	Intermediate
TW-2Ar	05/20/2021	19:00	6549.26	Transducer	6549.67	6539.67	Intermediate
TW-2Ar	05/20/2021	21:00	6549.24	Transducer	6549.67	6539.67	Intermediate
TW-2Ar	05/20/2021	23:00	6549.22	Transducer	6549.67	6539.67	Intermediate
TW-2Ar	05/21/2021	01:00	6549.22	Transducer	6549.67	6539.67	Intermediate
TW-2Ar	05/21/2021	03:00	6549.20	Transducer	6549.67	6539.67	Intermediate
TW-2Ar	05/21/2021	05:00	6549.18	Transducer	6549.67	6539.67	Intermediate
TW-2Ar	05/21/2021	07:00	6549.16	Transducer	6549.67	6539.67	Intermediate
TW-2Ar	05/21/2021	09:00	6549.14	Transducer	6549.67	6539.67	Intermediate
TW-2Ar	05/21/2021	11:00	6549.14	Transducer	6549.67	6539.67	Intermediate
TW-2Ar	05/21/2021	13:00	6549.15	Transducer	6549.67	6539.67	Intermediate
TW-2Ar	05/21/2021	15:00	6549.12	Transducer	6549.67	6539.67	Intermediate
TW-2Ar	05/21/2021	17:00	6549.11	Transducer	6549.67	6539.67	Intermediate
TW-2Ar	05/21/2021	19:00	6549.12	Transducer	6549.67	6539.67	Intermediate
TW-2Ar	05/21/2021	21:00	6549.08	Transducer	6549.67	6539.67	Intermediate
TW-2Ar	05/21/2021	23:00	6549.06	Transducer	6549.67	6539.67	Intermediate
TW-2Ar	05/22/2021	01:00	6549.06	Transducer	6549.67	6539.67	Intermediate
TW-2Ar	05/22/2021	03:00	6549.06	Transducer	6549.67	6539.67	Intermediate
TW-2Ar	05/22/2021	05:00	6549.04	Transducer	6549.67	6539.67	Intermediate
TW-2Ar	05/22/2021	07:00	6549.04	Transducer	6549.67	6539.67	Intermediate
TW-2Ar	05/22/2021	09:00	6549.04	Transducer	6549.67	6539.67	Intermediate
TW-2Ar	05/22/2021	11:00	6549.09	Transducer	6549.67	6539.67	Intermediate
TW-2Ar	05/22/2021	13:00	6549.14	Transducer	6549.67	6539.67	Intermediate
TW-2Ar	05/22/2021	15:00	6549.17	Transducer	6549.67	6539.67	Intermediate
TW-2Ar	05/22/2021	17:00	6549.18	Transducer	6549.67	6539.67	Intermediate
TW-2Ar	05/22/2021	19:00	6549.14	Transducer	6549.67	6539.67	Intermediate
TW-2Ar	05/22/2021	21:00	6549.10	Transducer	6549.67	6539.67	Intermediate
TW-2Ar	05/22/2021	23:00	6549.10	Transducer	6549.67	6539.67	Intermediate
TW-2Ar	05/23/2021	01:00	6549.11	Transducer	6549.67	6539.67	Intermediate
TW-2Ar	05/23/2021	03:00	6549.11	Transducer	6549.67	6539.67	Intermediate
TW-2Ar	05/23/2021	05:00	6549.09	Transducer	6549.67	6539.67	Intermediate
TW-2Ar	05/23/2021	07:00	6549.08	Transducer	6549.67	6539.67	Intermediate
TW-2Ar	05/23/2021	09:00	6549.08	Transducer	6549.67	6539.67	Intermediate
TW-2Ar	05/23/2021	11:00	6549.08	Transducer	6549.67	6539.67	Intermediate
TW-2Ar	05/23/2021	13:00	6549.10	Transducer	6549.67	6539.67	Intermediate
TW-2Ar	05/23/2021	15:00	6549.12	Transducer	6549.67	6539.67	Intermediate

Location	Date	Time	Water Level (ft amsl)	Method	Top of Screen (ft amsl)	Bottom of Screen (ft amsl)	Zone
TW-2Ar	05/23/2021	17:00	6549.13	Transducer	6549.67	6539.67	Intermediate
TW-2Ar	05/23/2021	19:00	6549.13	Transducer	6549.67	6539.67	Intermediate
TW-2Ar	05/23/2021	21:00	6549.11	Transducer	6549.67	6539.67	Intermediate
TW-2Ar	05/23/2021	23:00	6549.09	Transducer	6549.67	6539.67	Intermediate
TW-2Ar	05/24/2021	01:00	6549.09	Transducer	6549.67	6539.67	Intermediate
TW-2Ar	05/24/2021	03:00	6549.09	Transducer	6549.67	6539.67	Intermediate
TW-2Ar	05/24/2021	05:00	6549.08	Transducer	6549.67	6539.67	Intermediate
TW-2Ar	05/24/2021	07:00	6549.06	Transducer	6549.67	6539.67	Intermediate
TW-2Ar	05/24/2021	09:00	6549.06	Transducer	6549.67	6539.67	Intermediate
TW-2Ar	05/24/2021	11:00	6549.09	Transducer	6549.67	6539.67	Intermediate
TW-2Ar	05/24/2021	13:00	6549.13	Transducer	6549.67	6539.67	Intermediate
TW-2Ar	05/24/2021	15:00	6549.15	Transducer	6549.67	6539.67	Intermediate
TW-2Ar	05/24/2021	17:00	6549.15	Transducer	6549.67	6539.67	Intermediate
TW-2Ar	05/24/2021	19:00	6549.14	Transducer	6549.67	6539.67	Intermediate
TW-2Ar	05/24/2021	21:00	6549.11	Transducer	6549.67	6539.67	Intermediate
TW-2Ar	05/24/2021	23:00	6549.09	Transducer	6549.67	6539.67	Intermediate
TW-2Ar	05/25/2021	01:00	6549.08	Transducer	6549.67	6539.67	Intermediate
TW-2Ar	05/25/2021	03:00	6549.07	Transducer	6549.67	6539.67	Intermediate
TW-2Ar	05/25/2021	05:00	6549.06	Transducer	6549.67	6539.67	Intermediate
TW-2Ar	05/25/2021	07:00	6549.05	Transducer	6549.67	6539.67	Intermediate
TW-2Ar	05/25/2021	09:00	6549.03	Transducer	6549.67	6539.67	Intermediate
TW-2Ar	05/25/2021	11:00	6549.04	Transducer	6549.67	6539.67	Intermediate
TW-2Ar	05/25/2021	13:00	6549.07	Transducer	6549.67	6539.67	Intermediate
TW-2Ar	05/25/2021	15:00	6549.11	Transducer	6549.67	6539.67	Intermediate
TW-2Ar	05/25/2021	17:00	6549.12	Transducer	6549.67	6539.67	Intermediate
TW-2Ar	05/25/2021	19:00	6549.09	Transducer	6549.67	6539.67	Intermediate
TW-2Ar	05/25/2021	21:00	6549.06	Transducer	6549.67	6539.67	Intermediate
TW-2Ar	05/25/2021	23:00	6549.06	Transducer	6549.67	6539.67	Intermediate
TW-2Ar	05/26/2021	01:00	6549.06	Transducer	6549.67	6539.67	Intermediate
TW-2Ar	05/26/2021	03:00	6549.06	Transducer	6549.67	6539.67	Intermediate
TW-2Ar	05/26/2021	05:00	6549.03	Transducer	6549.67	6539.67	Intermediate
TW-2Ar	05/26/2021	07:00	6549.02	Transducer	6549.67	6539.67	Intermediate
TW-2Ar	05/26/2021	09:00	6549.01	Transducer	6549.67	6539.67	Intermediate
TW-2Ar	05/26/2021	11:00	6549.03	Transducer	6549.67	6539.67	Intermediate
TW-2Ar	05/26/2021	13:00	6549.06	Transducer	6549.67	6539.67	Intermediate
TW-2Ar	05/26/2021	15:00	6549.10	Transducer	6549.67	6539.67	Intermediate
TW-2Ar	05/26/2021	17:00	6549.12	Transducer	6549.67	6539.67	Intermediate
TW-2Ar	05/26/2021	19:00	6549.12	Transducer	6549.67	6539.67	Intermediate
TW-2Ar	05/26/2021	21:00	6549.10	Transducer	6549.67	6539.67	Intermediate
TW-2Ar	05/26/2021	23:00	6549.08	Transducer	6549.67	6539.67	Intermediate
TW-2Ar	05/27/2021	01:00	6549.07	Transducer	6549.67	6539.67	Intermediate
TW-2Ar	05/27/2021	03:00	6549.08	Transducer	6549.67	6539.67	Intermediate
TW-2Ar	05/27/2021	05:00	6549.07	Transducer	6549.67	6539.67	Intermediate
TW-2Ar	05/27/2021	07:00	6549.05	Transducer	6549.67	6539.67	Intermediate
TW-2Ar	05/27/2021	09:00	6549.04	Transducer	6549.67	6539.67	Intermediate

Location	Date	Time	Water Level (ft amsl)	Method	Top of Screen (ft amsl)	Bottom of Screen (ft amsl)	Zone
TW-2Ar	05/27/2021	11:00	6549.06	Transducer	6549.67	6539.67	Intermediate
TW-2Ar	05/27/2021	13:00	6549.10	Transducer	6549.67	6539.67	Intermediate
TW-2Ar	05/27/2021	15:00	6549.13	Transducer	6549.67	6539.67	Intermediate
TW-2Ar	05/27/2021	17:00	6549.14	Transducer	6549.67	6539.67	Intermediate
TW-2Ar	05/27/2021	19:00	6549.13	Transducer	6549.67	6539.67	Intermediate
TW-2Ar	05/27/2021	21:00	6549.08	Transducer	6549.67	6539.67	Intermediate
TW-2Ar	05/27/2021	23:00	6549.07	Transducer	6549.67	6539.67	Intermediate
TW-2Ar	05/28/2021	01:00	6549.09	Transducer	6549.67	6539.67	Intermediate
TW-2Ar	05/28/2021	03:00	6549.09	Transducer	6549.67	6539.67	Intermediate
TW-2Ar	05/28/2021	05:00	6549.07	Transducer	6549.67	6539.67	Intermediate
TW-2Ar	05/28/2021	07:00	6549.06	Transducer	6549.67	6539.67	Intermediate
TW-2Ar	05/28/2021	09:00	6549.06	Transducer	6549.67	6539.67	Intermediate
TW-2Ar	05/28/2021	11:00	6549.07	Transducer	6549.67	6539.67	Intermediate
TW-2Ar	05/28/2021	13:00	6549.10	Transducer	6549.67	6539.67	Intermediate
TW-2Ar	05/28/2021	15:00	6549.14	Transducer	6549.67	6539.67	Intermediate
TW-2Ar	05/28/2021	17:00	6549.16	Transducer	6549.67	6539.67	Intermediate
TW-2Ar	05/28/2021	19:00	6549.15	Transducer	6549.67	6539.67	Intermediate
TW-2Ar	05/28/2021	21:00	6549.13	Transducer	6549.67	6539.67	Intermediate
TW-2Ar	05/28/2021	23:00	6549.10	Transducer	6549.67	6539.67	Intermediate
TW-2Ar	05/29/2021	01:00	6549.11	Transducer	6549.67	6539.67	Intermediate
TW-2Ar	05/29/2021	03:00	6549.11	Transducer	6549.67	6539.67	Intermediate
TW-2Ar	05/29/2021	05:00	6549.11	Transducer	6549.67	6539.67	Intermediate
TW-2Ar	05/29/2021	07:00	6549.12	Transducer	6549.67	6539.67	Intermediate
TW-2Ar	05/29/2021	09:00	6549.13	Transducer	6549.67	6539.67	Intermediate
TW-2Ar	05/29/2021	11:00	6549.15	Transducer	6549.67	6539.67	Intermediate
TW-2Ar	05/29/2021	13:00	6549.18	Transducer	6549.67	6539.67	Intermediate
TW-2Ar	05/29/2021	15:00	6549.21	Transducer	6549.67	6539.67	Intermediate
TW-2Ar	05/29/2021	17:00	6549.23	Transducer	6549.67	6539.67	Intermediate
TW-2Ar	05/29/2021	19:00	6549.22	Transducer	6549.67	6539.67	Intermediate
TW-2Ar	05/29/2021	21:00	6549.19	Transducer	6549.67	6539.67	Intermediate
TW-2Ar	05/29/2021	23:00	6549.17	Transducer	6549.67	6539.67	Intermediate
TW-2Ar	05/30/2021	01:00	6549.16	Transducer	6549.67	6539.67	Intermediate
TW-2Ar	05/30/2021	03:00	6549.15	Transducer	6549.67	6539.67	Intermediate
TW-2Ar	05/30/2021	05:00	6549.14	Transducer	6549.67	6539.67	Intermediate
TW-2Ar	05/30/2021	07:00	6549.12	Transducer	6549.67	6539.67	Intermediate
TW-2Ar	05/30/2021	09:00	6549.11	Transducer	6549.67	6539.67	Intermediate
TW-2Ar	05/30/2021	11:00	6549.13	Transducer	6549.67	6539.67	Intermediate
TW-2Ar	05/30/2021	13:00	6549.19	Transducer	6549.67	6539.67	Intermediate
TW-2Ar	05/30/2021	15:00	6549.20	Transducer	6549.67	6539.67	Intermediate
TW-2Ar	05/30/2021	17:00	6549.16	Transducer	6549.67	6539.67	Intermediate
TW-2Ar	05/30/2021	19:00	6549.15	Transducer	6549.67	6539.67	Intermediate
TW-2Ar	05/30/2021	21:00	6549.11	Transducer	6549.67	6539.67	Intermediate
TW-2Ar	05/30/2021	23:00	6549.08	Transducer	6549.67	6539.67	Intermediate
TW-2Ar	05/31/2021	01:00	6549.06	Transducer	6549.67	6539.67	Intermediate
TW-2Ar	05/31/2021	03:00	6549.08	Transducer	6549.67	6539.67	Intermediate

Location	Date	Time	Water Level (ft amsl)	Method	Top of Screen (ft amsl)	Bottom of Screen (ft amsl)	Zone
TW-2Ar	05/31/2021	05:00	6549.07	Transducer	6549.67	6539.67	Intermediate
TW-2Ar	05/31/2021	07:00	6549.04	Transducer	6549.67	6539.67	Intermediate
TW-2Ar	05/31/2021	09:00	6549.04	Transducer	6549.67	6539.67	Intermediate
TW-2Ar	05/31/2021	11:00	6549.07	Transducer	6549.67	6539.67	Intermediate
TW-2Ar	05/31/2021	13:00	6549.09	Transducer	6549.67	6539.67	Intermediate
TW-2Ar	05/31/2021	15:00	6549.04	Transducer	6549.67	6539.67	Intermediate
TW-2Ar	05/31/2021	17:00	6548.95	Transducer	6549.67	6539.67	Intermediate
TW-2Ar	05/31/2021	19:00	6548.98	Transducer	6549.67	6539.67	Intermediate
TW-2Ar	05/31/2021	21:00	6548.97	Transducer	6549.67	6539.67	Intermediate
TW-2Ar	05/31/2021	23:00	6548.96	Transducer	6549.67	6539.67	Intermediate
TW-2Ar	06/01/2021	01:00	6548.98	Transducer	6549.67	6539.67	Intermediate
TW-2Ar	06/01/2021	03:00	6549.00	Transducer	6549.67	6539.67	Intermediate
TW-2Ar	06/01/2021	05:00	6548.99	Transducer	6549.67	6539.67	Intermediate
TW-2Ar	06/01/2021	07:00	6548.98	Transducer	6549.67	6539.67	Intermediate
TW-2Ar	06/01/2021	09:00	6548.99	Transducer	6549.67	6539.67	Intermediate
TW-2Ar	06/01/2021	11:00	6549.02	Transducer	6549.67	6539.67	Intermediate
TW-2Ar	06/01/2021	13:00	6549.05	Transducer	6549.67	6539.67	Intermediate
TW-2Ar	06/01/2021	15:00	6549.09	Transducer	6549.67	6539.67	Intermediate
TW-2Ar	06/01/2021	17:00	6549.12	Transducer	6549.67	6539.67	Intermediate
TW-2Ar	06/01/2021	19:00	6549.11	Transducer	6549.67	6539.67	Intermediate
TW-2Ar	06/01/2021	21:00	6549.07	Transducer	6549.67	6539.67	Intermediate
TW-2Ar	06/01/2021	23:00	6549.06	Transducer	6549.67	6539.67	Intermediate
TW-2Ar	06/02/2021	01:00	6549.08	Transducer	6549.67	6539.67	Intermediate
TW-2Ar	06/02/2021	03:00	6549.09	Transducer	6549.67	6539.67	Intermediate
TW-2Ar	06/02/2021	05:00	6549.09	Transducer	6549.67	6539.67	Intermediate
TW-2Ar	06/02/2021	07:00	6549.07	Transducer	6549.67	6539.67	Intermediate
TW-2Ar	06/02/2021	09:00	6549.08	Transducer	6549.67	6539.67	Intermediate
TW-2Ar	06/02/2021	11:00	6549.11	Transducer	6549.67	6539.67	Intermediate
TW-2Ar	06/02/2021	13:00	6549.11	Transducer	6549.67	6539.67	Intermediate
TW-2Ar	06/02/2021	15:00	6549.13	Transducer	6549.67	6539.67	Intermediate
TW-2Ar	06/02/2021	17:00	6549.16	Transducer	6549.67	6539.67	Intermediate
TW-2Ar	06/02/2021	19:00	6549.15	Transducer	6549.67	6539.67	Intermediate
TW-2Ar	06/02/2021	21:00	6549.09	Transducer	6549.67	6539.67	Intermediate
TW-2Ar	06/02/2021	23:00	6549.11	Transducer	6549.67	6539.67	Intermediate
TW-2Ar	06/03/2021	01:00	6549.11	Transducer	6549.67	6539.67	Intermediate
TW-2Ar	06/03/2021	03:00	6549.10	Transducer	6549.67	6539.67	Intermediate
TW-2Ar	06/03/2021	05:00	6549.09	Transducer	6549.67	6539.67	Intermediate
TW-2Ar	06/03/2021	07:00	6549.07	Transducer	6549.67	6539.67	Intermediate
TW-2Ar	06/03/2021	09:00	6549.08	Transducer	6549.67	6539.67	Intermediate
TW-2Ar	06/03/2021	11:00	6549.11	Transducer	6549.67	6539.67	Intermediate
TW-2Ar	06/03/2021	13:00	6549.14	Transducer	6549.67	6539.67	Intermediate
TW-2Ar	06/03/2021	15:00	6549.15	Transducer	6549.67	6539.67	Intermediate
TW-2Ar	06/03/2021	17:00	6549.18	Transducer	6549.67	6539.67	Intermediate
TW-2Ar	06/03/2021	19:00	6549.14	Transducer	6549.67	6539.67	Intermediate
TW-2Ar	06/03/2021	21:00	6549.07	Transducer	6549.67	6539.67	Intermediate

Location	Date	Time	Water Level (ft amsl)	Method	Top of Screen (ft amsl)	Bottom of Screen (ft amsl)	Zone
TW-2Ar	06/03/2021	23:00	6549.08	Transducer	6549.67	6539.67	Intermediate
TW-2Ar	06/04/2021	01:00	6549.08	Transducer	6549.67	6539.67	Intermediate
TW-2Ar	06/04/2021	03:00	6549.08	Transducer	6549.67	6539.67	Intermediate
TW-2Ar	06/04/2021	05:00	6549.08	Transducer	6549.67	6539.67	Intermediate
TW-2Ar	06/04/2021	07:00	6549.07	Transducer	6549.67	6539.67	Intermediate
TW-2Ar	06/04/2021	09:00	6549.09	Transducer	6549.67	6539.67	Intermediate
TW-2Ar	06/04/2021	11:00	6549.12	Transducer	6549.67	6539.67	Intermediate
TW-2Ar	06/04/2021	13:00	6549.17	Transducer	6549.67	6539.67	Intermediate
TW-2Ar	06/04/2021	15:00	6549.21	Transducer	6549.67	6539.67	Intermediate
TW-2Ar	06/04/2021	17:00	6549.20	Transducer	6549.67	6539.67	Intermediate
TW-2Ar	06/04/2021	19:00	6549.18	Transducer	6549.67	6539.67	Intermediate
TW-2Ar	06/04/2021	21:00	6549.15	Transducer	6549.67	6539.67	Intermediate
TW-2Ar	06/04/2021	23:00	6549.16	Transducer	6549.67	6539.67	Intermediate
TW-2Ar	06/05/2021	01:00	6549.17	Transducer	6549.67	6539.67	Intermediate
TW-2Ar	06/05/2021	03:00	6549.17	Transducer	6549.67	6539.67	Intermediate
TW-2Ar	06/05/2021	05:00	6549.16	Transducer	6549.67	6539.67	Intermediate
TW-2Ar	06/05/2021	07:00	6549.16	Transducer	6549.67	6539.67	Intermediate
TW-2Ar	06/05/2021	09:00	6549.19	Transducer	6549.67	6539.67	Intermediate
TW-2Ar	06/05/2021	11:00	6549.21	Transducer	6549.67	6539.67	Intermediate
TW-2Ar	06/05/2021	13:00	6549.27	Transducer	6549.67	6539.67	Intermediate
TW-2Ar	06/05/2021	15:00	6549.27	Transducer	6549.67	6539.67	Intermediate
TW-2Ar	06/05/2021	17:00	6549.26	Transducer	6549.67	6539.67	Intermediate
TW-2Ar	06/05/2021	19:00	6549.23	Transducer	6549.67	6539.67	Intermediate
TW-2Ar	06/05/2021	21:00	6549.21	Transducer	6549.67	6539.67	Intermediate
TW-2Ar	06/05/2021	23:00	6549.21	Transducer	6549.67	6539.67	Intermediate
TW-2Ar	06/06/2021	01:00	6549.22	Transducer	6549.67	6539.67	Intermediate
TW-2Ar	06/06/2021	03:00	6549.23	Transducer	6549.67	6539.67	Intermediate
TW-2Ar	06/06/2021	05:00	6549.23	Transducer	6549.67	6539.67	Intermediate
TW-2Ar	06/06/2021	07:00	6549.21	Transducer	6549.67	6539.67	Intermediate
TW-2Ar	06/06/2021	09:00	6549.21	Transducer	6549.67	6539.67	Intermediate
TW-2Ar	06/06/2021	11:00	6549.23	Transducer	6549.67	6539.67	Intermediate
TW-2Ar	06/06/2021	13:00	6549.26	Transducer	6549.67	6539.67	Intermediate
TW-2Ar	06/06/2021	15:00	6549.24	Transducer	6549.67	6539.67	Intermediate
TW-2Ar	06/06/2021	17:00	6549.27	Transducer	6549.67	6539.67	Intermediate
TW-2Ar	06/06/2021	19:00	6549.21	Transducer	6549.67	6539.67	Intermediate
TW-2Ar	06/06/2021	21:00	6549.18	Transducer	6549.67	6539.67	Intermediate
TW-2Ar	06/06/2021	23:00	6549.15	Transducer	6549.67	6539.67	Intermediate
TW-2Ar	06/07/2021	01:00	6549.16	Transducer	6549.67	6539.67	Intermediate
TW-2Ar	06/07/2021	03:00	6549.15	Transducer	6549.67	6539.67	Intermediate
TW-2Ar	06/07/2021	05:00	6549.14	Transducer	6549.67	6539.67	Intermediate
TW-2Ar	06/07/2021	07:00	6549.13	Transducer	6549.67	6539.67	Intermediate
TW-2Ar	06/07/2021	09:00	6549.13	Transducer	6549.67	6539.67	Intermediate
TW-2Ar	06/07/2021	11:00	6549.15	Transducer	6549.67	6539.67	Intermediate
TW-2Ar	06/07/2021	13:00	6549.18	Transducer	6549.67	6539.67	Intermediate
TW-2Ar	06/07/2021	15:00	6549.21	Transducer	6549.67	6539.67	Intermediate

Location	Date	Time	Water Level (ft amsl)	Method	Top of Screen (ft amsl)	Bottom of Screen (ft amsl)	Zone
TW-2Ar	06/07/2021	17:00	6549.23	Transducer	6549.67	6539.67	Intermediate
TW-2Ar	06/07/2021	19:00	6549.21	Transducer	6549.67	6539.67	Intermediate
TW-2Ar	06/07/2021	21:00	6549.18	Transducer	6549.67	6539.67	Intermediate
TW-2Ar	06/07/2021	23:00	6549.17	Transducer	6549.67	6539.67	Intermediate
TW-2Ar	06/08/2021	01:00	6549.18	Transducer	6549.67	6539.67	Intermediate
TW-2Ar	06/08/2021	03:00	6549.14	Transducer	6549.67	6539.67	Intermediate
TW-2Ar	06/08/2021	05:00	6549.12	Transducer	6549.67	6539.67	Intermediate
TW-2Ar	06/08/2021	07:00	6549.09	Transducer	6549.67	6539.67	Intermediate
TW-2Ar	06/08/2021	09:00	6549.10	Transducer	6549.67	6539.67	Intermediate
TW-2Ar	06/08/2021	11:00	6549.10	Transducer	6549.67	6539.67	Intermediate
TW-2Ar	06/08/2021	13:00	6549.13	Transducer	6549.67	6539.67	Intermediate
TW-2Ar	06/08/2021	15:00	6549.15	Transducer	6549.67	6539.67	Intermediate
TW-2Ar	06/08/2021	17:00	6549.15	Transducer	6549.67	6539.67	Intermediate
TW-2Ar	06/08/2021	19:00	6549.13	Transducer	6549.67	6539.67	Intermediate
TW-2Ar	06/08/2021	21:00	6549.09	Transducer	6549.67	6539.67	Intermediate
TW-2Ar	06/08/2021	23:00	6549.09	Transducer	6549.67	6539.67	Intermediate
TW-2Ar	06/09/2021	01:00	6549.08	Transducer	6549.67	6539.67	Intermediate
TW-2Ar	06/09/2021	03:00	6549.06	Transducer	6549.67	6539.67	Intermediate
TW-2Ar	06/09/2021	05:00	6549.03	Transducer	6549.67	6539.67	Intermediate
TW-2Ar	06/09/2021	07:00	6549.00	Transducer	6549.67	6539.67	Intermediate
TW-2Ar	06/09/2021	09:00	6548.99	Transducer	6549.67	6539.67	Intermediate
TW-2Ar	06/09/2021	11:00	6549.01	Transducer	6549.67	6539.67	Intermediate
TW-2Ar	06/09/2021	13:00	6549.04	Transducer	6549.67	6539.67	Intermediate
TW-2Ar	06/09/2021	15:00	6549.06	Transducer	6549.67	6539.67	Intermediate
TW-2Ar	06/09/2021	17:00	6549.08	Transducer	6549.67	6539.67	Intermediate
TW-2Ar	06/09/2021	19:00	6549.07	Transducer	6549.67	6539.67	Intermediate
TW-2Ar	06/09/2021	21:00	6549.05	Transducer	6549.67	6539.67	Intermediate
TW-2Ar	06/09/2021	23:00	6549.05	Transducer	6549.67	6539.67	Intermediate
TW-2Ar	06/10/2021	01:00	6549.06	Transducer	6549.67	6539.67	Intermediate
TW-2Ar	06/10/2021	03:00	6549.06	Transducer	6549.67	6539.67	Intermediate
TW-2Ar	06/10/2021	05:00	6549.05	Transducer	6549.67	6539.67	Intermediate
TW-2Ar	06/10/2021	07:00	6549.04	Transducer	6549.67	6539.67	Intermediate
TW-2Ar	06/10/2021	09:00	6549.06	Transducer	6549.67	6539.67	Intermediate
TW-2Ar	06/10/2021	11:00	6549.08	Transducer	6549.67	6539.67	Intermediate
TW-2Ar	06/10/2021	13:00	6549.13	Transducer	6549.67	6539.67	Intermediate
TW-2Ar	06/10/2021	15:00	6549.16	Transducer	6549.67	6539.67	Intermediate
TW-2Ar	06/10/2021	17:00	6549.19	Transducer	6549.67	6539.67	Intermediate
TW-2Ar	06/10/2021	19:00	6549.18	Transducer	6549.67	6539.67	Intermediate
TW-2Ar	06/10/2021	21:00	6549.16	Transducer	6549.67	6539.67	Intermediate
TW-2Ar	06/10/2021	23:00	6549.16	Transducer	6549.67	6539.67	Intermediate
TW-2Ar	06/11/2021	01:00	6549.13	Transducer	6549.67	6539.67	Intermediate
TW-2Ar	06/11/2021	03:00	6549.13	Transducer	6549.67	6539.67	Intermediate
TW-2Ar	06/11/2021	05:00	6549.12	Transducer	6549.67	6539.67	Intermediate
TW-2Ar	06/11/2021	07:00	6549.10	Transducer	6549.67	6539.67	Intermediate
TW-2Ar	06/11/2021	09:00	6549.10	Transducer	6549.67	6539.67	Intermediate

Location	Date	Time	Water Level (ft amsl)	Method	Top of Screen (ft amsl)	Bottom of Screen (ft amsl)	Zone
TW-2Ar	06/11/2021	11:00	6549.11	Transducer	6549.67	6539.67	Intermediate
TW-2Ar	06/11/2021	13:00	6549.13	Transducer	6549.67	6539.67	Intermediate
TW-2Ar	06/11/2021	15:00	6549.15	Transducer	6549.67	6539.67	Intermediate
TW-2Ar	06/11/2021	17:00	6549.16	Transducer	6549.67	6539.67	Intermediate
TW-2Ar	06/11/2021	19:00	6549.13	Transducer	6549.67	6539.67	Intermediate
TW-2Ar	06/11/2021	21:00	6549.10	Transducer	6549.67	6539.67	Intermediate
TW-2Ar	06/11/2021	23:00	6549.07	Transducer	6549.67	6539.67	Intermediate
TW-2Ar	06/12/2021	01:00	6549.07	Transducer	6549.67	6539.67	Intermediate
TW-2Ar	06/12/2021	03:00	6549.06	Transducer	6549.67	6539.67	Intermediate
TW-2Ar	06/12/2021	05:00	6549.05	Transducer	6549.67	6539.67	Intermediate
TW-2Ar	06/12/2021	07:00	6549.04	Transducer	6549.67	6539.67	Intermediate
TW-2Ar	06/12/2021	09:00	6549.02	Transducer	6549.67	6539.67	Intermediate
TW-2Ar	06/12/2021	11:00	6549.05	Transducer	6549.67	6539.67	Intermediate
TW-2Ar	06/12/2021	13:00	6549.08	Transducer	6549.67	6539.67	Intermediate
TW-2Ar	06/12/2021	15:00	6549.11	Transducer	6549.67	6539.67	Intermediate
TW-2Ar	06/12/2021	17:00	6549.14	Transducer	6549.67	6539.67	Intermediate
TW-2Ar	06/12/2021	19:00	6549.13	Transducer	6549.67	6539.67	Intermediate
TW-2Ar	06/12/2021	21:00	6549.08	Transducer	6549.67	6539.67	Intermediate
TW-2Ar	06/12/2021	23:00	6549.05	Transducer	6549.67	6539.67	Intermediate
TW-2Ar	06/13/2021	01:00	6549.03	Transducer	6549.67	6539.67	Intermediate
TW-2Ar	06/13/2021	03:00	6549.00	Transducer	6549.67	6539.67	Intermediate
TW-2Ar	06/13/2021	05:00	6549.00	Transducer	6549.67	6539.67	Intermediate
TW-2Ar	06/13/2021	07:00	6548.98	Transducer	6549.67	6539.67	Intermediate
TW-2Ar	06/13/2021	09:00	6548.99	Transducer	6549.67	6539.67	Intermediate
TW-2Ar	06/13/2021	11:00	6549.01	Transducer	6549.67	6539.67	Intermediate
TW-2Ar	06/13/2021	13:00	6549.05	Transducer	6549.67	6539.67	Intermediate
TW-2Ar	06/13/2021	15:00	6549.08	Transducer	6549.67	6539.67	Intermediate
TW-2Ar	06/13/2021	17:00	6549.10	Transducer	6549.67	6539.67	Intermediate
TW-2Ar	06/13/2021	19:00	6549.10	Transducer	6549.67	6539.67	Intermediate
TW-2Ar	06/13/2021	21:00	6549.07	Transducer	6549.67	6539.67	Intermediate
TW-2Ar	06/13/2021	23:00	6549.04	Transducer	6549.67	6539.67	Intermediate
TW-2Ar	06/14/2021	01:00	6549.05	Transducer	6549.67	6539.67	Intermediate
TW-2Ar	06/14/2021	03:00	6549.04	Transducer	6549.67	6539.67	Intermediate
TW-2Ar	06/14/2021	05:00	6549.01	Transducer	6549.67	6539.67	Intermediate
TW-2Ar	06/14/2021	07:00	6548.99	Transducer	6549.67	6539.67	Intermediate
TW-2Ar	06/14/2021	09:00	6548.99	Transducer	6549.67	6539.67	Intermediate
TW-2Ar	06/14/2021	11:00	6549.01	Transducer	6549.67	6539.67	Intermediate
TW-2Ar	06/14/2021	13:00	6549.06	Transducer	6549.67	6539.67	Intermediate
TW-2Ar	06/14/2021	15:00	6549.08	Transducer	6549.67	6539.67	Intermediate
TW-2Ar	06/14/2021	17:00	6549.10	Transducer	6549.67	6539.67	Intermediate
TW-2Ar	06/14/2021	19:00	6549.07	Transducer	6549.67	6539.67	Intermediate
TW-2Ar	06/14/2021	21:00	6549.02	Transducer	6549.67	6539.67	Intermediate
TW-2Ar	06/14/2021	23:00	6548.99	Transducer	6549.67	6539.67	Intermediate
TW-2Ar	06/15/2021	01:00	6548.98	Transducer	6549.67	6539.67	Intermediate
TW-2Ar	06/15/2021	03:00	6548.98	Transducer	6549.67	6539.67	Intermediate

Location	Date	Time	Water Level (ft amsl)	Method	Top of Screen (ft amsl)	Bottom of Screen (ft amsl)	Zone
TW-2Ar	06/15/2021	05:00	6548.97	Transducer	6549.67	6539.67	Intermediate
TW-2Ar	06/15/2021	07:00	6548.96	Transducer	6549.67	6539.67	Intermediate
TW-2Ar	06/15/2021	09:00	6548.98	Transducer	6549.67	6539.67	Intermediate
TW-2Ar	06/15/2021	11:00	6549.00	Transducer	6549.67	6539.67	Intermediate
TW-2Ar	06/15/2021	13:00	6549.03	Transducer	6549.67	6539.67	Intermediate
TW-2Ar	06/15/2021	15:00	6549.04	Transducer	6549.67	6539.67	Intermediate
TW-2Ar	06/15/2021	17:00	6549.03	Transducer	6549.67	6539.67	Intermediate
TW-2Ar	06/15/2021	19:00	6549.03	Transducer	6549.67	6539.67	Intermediate
TW-2Ar	06/15/2021	21:00	6549.01	Transducer	6549.67	6539.67	Intermediate
TW-2Ar	06/15/2021	23:00	6548.98	Transducer	6549.67	6539.67	Intermediate
TW-2Ar	06/16/2021	01:00	6549.01	Transducer	6549.67	6539.67	Intermediate
TW-2Ar	06/16/2021	03:00	6549.02	Transducer	6549.67	6539.67	Intermediate
TW-2Ar	06/16/2021	05:00	6549.01	Transducer	6549.67	6539.67	Intermediate
TW-2Ar	06/16/2021	07:00	6549.00	Transducer	6549.67	6539.67	Intermediate
TW-2Ar	06/16/2021	09:00	6549.01	Transducer	6549.67	6539.67	Intermediate
TW-2Ar	06/16/2021	11:00	6549.04	Transducer	6549.67	6539.67	Intermediate
TW-2Ar	06/16/2021	13:00	6549.09	Transducer	6549.67	6539.67	Intermediate
TW-2Ar	06/16/2021	15:00	6549.08	Transducer	6549.67	6539.67	Intermediate
TW-2Ar	06/16/2021	17:00	6549.10	Transducer	6549.67	6539.67	Intermediate
TW-2Ar	06/16/2021	19:00	6549.09	Transducer	6549.67	6539.67	Intermediate
TW-2Ar	06/16/2021	21:00	6549.04	Transducer	6549.67	6539.67	Intermediate
TW-2Ar	06/16/2021	23:00	6549.01	Transducer	6549.67	6539.67	Intermediate
TW-2Ar	06/17/2021	01:00	6549.06	Transducer	6549.67	6539.67	Intermediate
TW-2Ar	06/17/2021	03:00	6549.08	Transducer	6549.67	6539.67	Intermediate
TW-2Ar	06/17/2021	05:00	6549.05	Transducer	6549.67	6539.67	Intermediate
TW-2Ar	06/17/2021	07:00	6549.05	Transducer	6549.67	6539.67	Intermediate
TW-2Ar	06/17/2021	09:00	6549.06	Transducer	6549.67	6539.67	Intermediate
TW-2Ar	06/17/2021	11:00	6549.09	Transducer	6549.67	6539.67	Intermediate
TW-2Ar	06/17/2021	13:00	6549.13	Transducer	6549.67	6539.67	Intermediate
TW-2Ar	06/17/2021	15:00	6549.16	Transducer	6549.67	6539.67	Intermediate
TW-2Ar	06/17/2021	17:00	6549.19	Transducer	6549.67	6539.67	Intermediate
TW-2Ar	06/17/2021	19:00	6549.18	Transducer	6549.67	6539.67	Intermediate
TW-2Ar	06/17/2021	21:00	6549.07	Transducer	6549.67	6539.67	Intermediate
TW-2Ar	06/17/2021	23:00	6549.06	Transducer	6549.67	6539.67	Intermediate
TW-2Ar	06/18/2021	01:00	6549.11	Transducer	6549.67	6539.67	Intermediate
TW-2Ar	06/18/2021	03:00	6549.14	Transducer	6549.67	6539.67	Intermediate
TW-2Ar	06/18/2021	05:00	6549.12	Transducer	6549.67	6539.67	Intermediate
TW-2Ar	06/18/2021	07:00	6549.11	Transducer	6549.67	6539.67	Intermediate
TW-2Ar	06/18/2021	11:00	6548.88	Transducer	6549.67	6539.67	Intermediate
TW-2Ar	06/18/2021	13:00	6549.10	Transducer	6549.67	6539.67	Intermediate
TW-2Ar	06/18/2021	15:00	6549.17	Transducer	6549.67	6539.67	Intermediate
TW-2Ar	06/18/2021	17:00	6549.20	Transducer	6549.67	6539.67	Intermediate
TW-2Ar	06/18/2021	19:00	6549.11	Transducer	6549.67	6539.67	Intermediate
TW-2Ar	06/18/2021	21:00	6549.08	Transducer	6549.67	6539.67	Intermediate
TW-2Ar	06/18/2021	23:00	6549.13	Transducer	6549.67	6539.67	Intermediate

Location	Date	Time	Water Level (ft amsl)	Method	Top of Screen (ft amsl)	Bottom of Screen (ft amsl)	Zone
TW-2Ar	06/19/2021	01:00	6549.12	Transducer	6549.67	6539.67	Intermediate
TW-2Ar	06/19/2021	03:00	6549.13	Transducer	6549.67	6539.67	Intermediate
TW-2Ar	06/19/2021	05:00	6549.14	Transducer	6549.67	6539.67	Intermediate
TW-2Ar	06/19/2021	07:00	6549.14	Transducer	6549.67	6539.67	Intermediate
TW-2Ar	06/19/2021	09:00	6549.15	Transducer	6549.67	6539.67	Intermediate
TW-2Ar	06/19/2021	11:00	6549.18	Transducer	6549.67	6539.67	Intermediate
TW-2Ar	06/19/2021	13:00	6549.21	Transducer	6549.67	6539.67	Intermediate
TW-2Ar	06/19/2021	15:00	6549.25	Transducer	6549.67	6539.67	Intermediate
TW-2Ar	06/19/2021	17:00	6549.29	Transducer	6549.67	6539.67	Intermediate
TW-2Ar	06/19/2021	19:00	6549.26	Transducer	6549.67	6539.67	Intermediate
TW-2Ar	06/19/2021	21:00	6549.23	Transducer	6549.67	6539.67	Intermediate
TW-2Ar	06/19/2021	23:00	6549.20	Transducer	6549.67	6539.67	Intermediate
TW-2Ar	06/20/2021	01:00	6549.21	Transducer	6549.67	6539.67	Intermediate
TW-2Ar	06/20/2021	03:00	6549.23	Transducer	6549.67	6539.67	Intermediate
TW-2Ar	06/20/2021	05:00	6549.21	Transducer	6549.67	6539.67	Intermediate
TW-2Ar	06/20/2021	07:00	6549.20	Transducer	6549.67	6539.67	Intermediate
TW-2Ar	06/20/2021	09:00	6549.20	Transducer	6549.67	6539.67	Intermediate
TW-2Ar	06/20/2021	11:00	6549.22	Transducer	6549.67	6539.67	Intermediate
TW-2Ar	06/20/2021	13:00	6549.24	Transducer	6549.67	6539.67	Intermediate
TW-2Ar	06/20/2021	15:00	6549.28	Transducer	6549.67	6539.67	Intermediate
TW-2Ar	06/20/2021	17:00	6549.29	Transducer	6549.67	6539.67	Intermediate
TW-2Ar	06/20/2021	19:00	6549.27	Transducer	6549.67	6539.67	Intermediate
TW-2Ar	06/20/2021	21:00	6549.23	Transducer	6549.67	6539.67	Intermediate
TW-2Ar	06/20/2021	23:00	6549.22	Transducer	6549.67	6539.67	Intermediate
TW-2Ar	06/21/2021	01:00	6549.23	Transducer	6549.67	6539.67	Intermediate
TW-2Ar	06/21/2021	03:00	6549.21	Transducer	6549.67	6539.67	Intermediate
TW-2Ar	06/21/2021	05:00	6549.16	Transducer	6549.67	6539.67	Intermediate
TW-2Ar	06/21/2021	07:00	6549.12	Transducer	6549.67	6539.67	Intermediate
TW-2Ar	06/21/2021	09:00	6549.11	Transducer	6549.67	6539.67	Intermediate
TW-2Ar	06/21/2021	11:00	6549.11	Transducer	6549.67	6539.67	Intermediate
TW-2Ar	06/21/2021	13:00	6549.14	Transducer	6549.67	6539.67	Intermediate
TW-2Ar	06/21/2021	15:00	6549.15	Transducer	6549.67	6539.67	Intermediate
TW-2Ar	06/21/2021	17:00	6549.16	Transducer	6549.67	6539.67	Intermediate
TW-2Ar	06/21/2021	19:00	6549.12	Transducer	6549.67	6539.67	Intermediate
TW-2Ar	06/21/2021	21:00	6549.08	Transducer	6549.67	6539.67	Intermediate
TW-2Ar	06/21/2021	23:00	6549.05	Transducer	6549.67	6539.67	Intermediate
TW-2Ar	06/22/2021	01:00	6549.07	Transducer	6549.67	6539.67	Intermediate
TW-2Ar	06/22/2021	03:00	6549.07	Transducer	6549.67	6539.67	Intermediate
TW-2Ar	06/22/2021	05:00	6549.07	Transducer	6549.67	6539.67	Intermediate
TW-2Ar	06/22/2021	07:00	6549.06	Transducer	6549.67	6539.67	Intermediate
TW-2Ar	06/22/2021	09:00	6549.08	Transducer	6549.67	6539.67	Intermediate
TW-2Ar	06/22/2021	11:00	6549.10	Transducer	6549.67	6539.67	Intermediate
TW-2Ar	06/22/2021	13:00	6549.14	Transducer	6549.67	6539.67	Intermediate
TW-2Ar	06/22/2021	15:00	6549.18	Transducer	6549.67	6539.67	Intermediate
TW-2Ar	06/22/2021	17:00	6549.20	Transducer	6549.67	6539.67	Intermediate

Location	Date	Time	Water Level (ft amsl)	Method	Top of Screen (ft amsl)	Bottom of Screen (ft amsl)	Zone
TW-2Ar	06/22/2021	19:00	6549.19	Transducer	6549.67	6539.67	Intermediate
TW-2Ar	06/22/2021	21:00	6549.16	Transducer	6549.67	6539.67	Intermediate
TW-2Ar	06/22/2021	23:00	6549.15	Transducer	6549.67	6539.67	Intermediate
TW-2Ar	06/23/2021	01:00	6549.17	Transducer	6549.67	6539.67	Intermediate
TW-2Ar	06/23/2021	03:00	6549.16	Transducer	6549.67	6539.67	Intermediate
TW-2Ar	06/23/2021	05:00	6549.13	Transducer	6549.67	6539.67	Intermediate
TW-2Ar	06/23/2021	07:00	6549.11	Transducer	6549.67	6539.67	Intermediate
TW-2Ar	06/23/2021	09:00	6549.11	Transducer	6549.67	6539.67	Intermediate
TW-2Ar	06/23/2021	11:00	6549.13	Transducer	6549.67	6539.67	Intermediate
TW-2Ar	06/23/2021	13:00	6549.16	Transducer	6549.67	6539.67	Intermediate
TW-2Ar	06/23/2021	15:00	6549.17	Transducer	6549.67	6539.67	Intermediate
TW-2Ar	06/23/2021	17:00	6549.19	Transducer	6549.67	6539.67	Intermediate
TW-2Ar	06/23/2021	19:00	6549.15	Transducer	6549.67	6539.67	Intermediate
TW-2Ar	06/23/2021	21:00	6549.12	Transducer	6549.67	6539.67	Intermediate
TW-2Ar	06/23/2021	23:00	6549.09	Transducer	6549.67	6539.67	Intermediate
TW-2Ar	06/24/2021	01:00	6549.05	Transducer	6549.67	6539.67	Intermediate
TW-2Ar	06/24/2021	03:00	6549.07	Transducer	6549.67	6539.67	Intermediate
TW-2Ar	06/24/2021	05:00	6549.08	Transducer	6549.67	6539.67	Intermediate
TW-2Ar	06/24/2021	07:00	6549.07	Transducer	6549.67	6539.67	Intermediate
TW-2Ar	06/24/2021	09:00	6549.09	Transducer	6549.67	6539.67	Intermediate
TW-2Ar	06/24/2021	11:00	6549.10	Transducer	6549.67	6539.67	Intermediate
TW-2Ar	06/24/2021	13:00	6549.15	Transducer	6549.67	6539.67	Intermediate
TW-2Ar	06/24/2021	15:00	6549.14	Transducer	6549.67	6539.67	Intermediate
TW-2Ar	06/24/2021	17:00	6549.13	Transducer	6549.67	6539.67	Intermediate
TW-2Ar	06/24/2021	19:00	6549.16	Transducer	6549.67	6539.67	Intermediate
TW-2Ar	06/24/2021	21:00	6549.14	Transducer	6549.67	6539.67	Intermediate
TW-2Ar	06/24/2021	23:00	6549.13	Transducer	6549.67	6539.67	Intermediate
TW-2Ar	06/25/2021	01:00	6549.13	Transducer	6549.67	6539.67	Intermediate
TW-2Ar	06/25/2021	03:00	6549.14	Transducer	6549.67	6539.67	Intermediate
TW-2Ar	06/25/2021	05:00	6549.15	Transducer	6549.67	6539.67	Intermediate
TW-2Ar	06/25/2021	07:00	6549.14	Transducer	6549.67	6539.67	Intermediate
TW-2Ar	06/25/2021	09:00	6549.15	Transducer	6549.67	6539.67	Intermediate
TW-2Ar	06/25/2021	11:00	6549.19	Transducer	6549.67	6539.67	Intermediate
TW-2Ar	06/25/2021	13:00	6549.21	Transducer	6549.67	6539.67	Intermediate
TW-2Ar	06/25/2021	15:00	6549.22	Transducer	6549.67	6539.67	Intermediate
TW-2Ar	06/25/2021	17:00	6549.23	Transducer	6549.67	6539.67	Intermediate
TW-2Ar	06/25/2021	19:00	6549.21	Transducer	6549.67	6539.67	Intermediate
TW-2Ar	06/25/2021	21:00	6549.17	Transducer	6549.67	6539.67	Intermediate
TW-2Ar	06/25/2021	23:00	6549.16	Transducer	6549.67	6539.67	Intermediate
TW-2Ar	06/26/2021	01:00	6549.17	Transducer	6549.67	6539.67	Intermediate
TW-2Ar	06/26/2021	03:00	6549.17	Transducer	6549.67	6539.67	Intermediate
TW-2Ar	06/26/2021	05:00	6549.15	Transducer	6549.67	6539.67	Intermediate
TW-2Ar	06/26/2021	07:00	6549.13	Transducer	6549.67	6539.67	Intermediate
TW-2Ar	06/26/2021	09:00	6549.14	Transducer	6549.67	6539.67	Intermediate
TW-2Ar	06/26/2021	11:00	6549.16	Transducer	6549.67	6539.67	Intermediate

Location	Date	Time	Water Level (ft amsl)	Method	Top of Screen (ft amsl)	Bottom of Screen (ft amsl)	Zone
TW-2Ar	06/26/2021	13:00	6549.18	Transducer	6549.67	6539.67	Intermediate
TW-2Ar	06/26/2021	15:00	6549.20	Transducer	6549.67	6539.67	Intermediate
TW-2Ar	06/26/2021	17:00	6549.22	Transducer	6549.67	6539.67	Intermediate
TW-2Ar	06/26/2021	19:00	6549.17	Transducer	6549.67	6539.67	Intermediate
TW-2Ar	06/26/2021	21:00	6549.10	Transducer	6549.67	6539.67	Intermediate
TW-2Ar	06/26/2021	23:00	6549.10	Transducer	6549.67	6539.67	Intermediate
TW-2Ar	06/27/2021	01:00	6549.10	Transducer	6549.67	6539.67	Intermediate
TW-2Ar	06/27/2021	03:00	6549.09	Transducer	6549.67	6539.67	Intermediate
TW-2Ar	06/27/2021	05:00	6549.07	Transducer	6549.67	6539.67	Intermediate
TW-2Ar	06/27/2021	07:00	6549.04	Transducer	6549.67	6539.67	Intermediate
TW-2Ar	06/27/2021	09:00	6549.03	Transducer	6549.67	6539.67	Intermediate
TW-2Ar	06/27/2021	11:00	6549.04	Transducer	6549.67	6539.67	Intermediate
TW-2Ar	06/27/2021	13:00	6549.07	Transducer	6549.67	6539.67	Intermediate
TW-2Ar	06/27/2021	15:00	6549.11	Transducer	6549.67	6539.67	Intermediate
TW-2Ar	06/27/2021	17:00	6549.11	Transducer	6549.67	6539.67	Intermediate
TW-2Ar	06/27/2021	19:00	6549.08	Transducer	6549.67	6539.67	Intermediate
TW-2Ar	06/27/2021	21:00	6549.06	Transducer	6549.67	6539.67	Intermediate
TW-2Ar	06/27/2021	23:00	6549.04	Transducer	6549.67	6539.67	Intermediate
TW-2Ar	06/28/2021	01:00	6549.04	Transducer	6549.67	6539.67	Intermediate
TW-2Ar	06/28/2021	03:00	6549.04	Transducer	6549.67	6539.67	Intermediate
TW-2Ar	06/28/2021	05:00	6549.04	Transducer	6549.67	6539.67	Intermediate
TW-2Ar	06/28/2021	07:00	6549.03	Transducer	6549.67	6539.67	Intermediate
TW-2Ar	06/28/2021	09:00	6549.03	Transducer	6549.67	6539.67	Intermediate
TW-2Ar	06/28/2021	11:00	6549.03	Transducer	6549.67	6539.67	Intermediate
TW-2Ar	06/28/2021	13:00	6549.05	Transducer	6549.67	6539.67	Intermediate
TW-2Ar	06/28/2021	15:00	6549.06	Transducer	6549.67	6539.67	Intermediate
TW-2Ar	06/28/2021	17:00	6549.07	Transducer	6549.67	6539.67	Intermediate
TW-2Ar	06/28/2021	19:00	6549.05	Transducer	6549.67	6539.67	Intermediate
TW-2Ar	06/28/2021	21:00	6549.02	Transducer	6549.67	6539.67	Intermediate
TW-2Ar	06/28/2021	23:00	6549.01	Transducer	6549.67	6539.67	Intermediate
TW-2Ar	06/29/2021	01:00	6549.02	Transducer	6549.67	6539.67	Intermediate
TW-2Ar	06/29/2021	03:00	6549.02	Transducer	6549.67	6539.67	Intermediate
TW-2Ar	06/29/2021	05:00	6549.02	Transducer	6549.67	6539.67	Intermediate
TW-2Ar	06/29/2021	07:00	6549.00	Transducer	6549.67	6539.67	Intermediate
TW-2Ar	06/29/2021	09:00	6549.00	Transducer	6549.67	6539.67	Intermediate
TW-2Ar	06/29/2021	11:00	6548.99	Transducer	6549.67	6539.67	Intermediate
TW-2Ar	06/29/2021	13:00	6548.99	Transducer	6549.67	6539.67	Intermediate
TW-2Ar	06/29/2021	15:00	6549.00	Transducer	6549.67	6539.67	Intermediate
TW-2Ar	06/29/2021	17:00	6549.02	Transducer	6549.67	6539.67	Intermediate
TW-2Ar	06/29/2021	19:00	6549.02	Transducer	6549.67	6539.67	Intermediate
TW-2Ar	06/29/2021	21:00	6549.00	Transducer	6549.67	6539.67	Intermediate
TW-2Ar	06/29/2021	23:00	6549.00	Transducer	6549.67	6539.67	Intermediate
TW-2Ar	06/30/2021	01:00	6549.01	Transducer	6549.67	6539.67	Intermediate
TW-2Ar	06/30/2021	03:00	6549.02	Transducer	6549.67	6539.67	Intermediate
TW-2Ar	06/30/2021	05:00	6549.01	Transducer	6549.67	6539.67	Intermediate

Location	Date	Time	Water Level (ft amsl)	Method	Top of Screen (ft amsl)	Bottom of Screen (ft amsl)	Zone
TW-2Ar	06/30/2021	07:00	6549.00	Transducer	6549.67	6539.67	Intermediate
TW-2Ar	06/30/2021	09:00	6549.00	Transducer	6549.67	6539.67	Intermediate
TW-2Ar	06/30/2021	11:00	6549.01	Transducer	6549.67	6539.67	Intermediate
TW-2Ar	06/30/2021	13:00	6549.01	Transducer	6549.67	6539.67	Intermediate
TW-2Ar	06/30/2021	15:00	6549.04	Transducer	6549.67	6539.67	Intermediate
TW-2Ar	06/30/2021	17:00	6549.06	Transducer	6549.67	6539.67	Intermediate
TW-2Ar	06/30/2021	19:00	6549.06	Transducer	6549.67	6539.67	Intermediate
TW-2Ar	06/30/2021	21:00	6549.05	Transducer	6549.67	6539.67	Intermediate
TW-2Ar	06/30/2021	23:00	6549.05	Transducer	6549.67	6539.67	Intermediate
R-10 S1	07/01/2020	01:00	5708.08	Transducer	5488.31	5465.31	Regional
R-10 S1	07/01/2020	03:00	5708.08	Transducer	5488.31	5465.31	Regional
R-10 S1	07/01/2020	05:00	5708.06	Transducer	5488.31	5465.31	Regional
R-10 S1	07/01/2020	07:00	5708.03	Transducer	5488.31	5465.31	Regional
R-10 S1	07/01/2020	09:00	5708.01	Transducer	5488.31	5465.31	Regional
R-10 S1	07/01/2020	11:00	5708.02	Transducer	5488.31	5465.31	Regional
R-10 S1	07/01/2020	13:00	5708.05	Transducer	5488.31	5465.31	Regional
R-10 S1	07/01/2020	15:00	5708.09	Transducer	5488.31	5465.31	Regional
R-10 S1	07/01/2020	17:00	5708.11	Transducer	5488.31	5465.31	Regional
R-10 S1	07/01/2020	19:00	5708.10	Transducer	5488.31	5465.31	Regional
R-10 S1	07/01/2020	21:00	5708.08	Transducer	5488.31	5465.31	Regional
R-10 S1	07/01/2020	23:00	5708.07	Transducer	5488.31	5465.31	Regional
R-10 S1	07/02/2020	01:00	5708.07	Transducer	5488.31	5465.31	Regional
R-10 S1	07/02/2020	03:00	5708.07	Transducer	5488.31	5465.31	Regional
R-10 S1	07/02/2020	05:00	5708.05	Transducer	5488.31	5465.31	Regional
R-10 S1	07/02/2020	07:00	5708.02	Transducer	5488.31	5465.31	Regional
R-10 S1	07/02/2020	09:00	5707.99	Transducer	5488.31	5465.31	Regional
R-10 S1	07/02/2020	11:00	5708.01	Transducer	5488.31	5465.31	Regional
R-10 S1	07/02/2020	13:00	5708.04	Transducer	5488.31	5465.31	Regional
R-10 S1	07/02/2020	15:00	5708.08	Transducer	5488.31	5465.31	Regional
R-10 S1	07/02/2020	17:00	5708.11	Transducer	5488.31	5465.31	Regional
R-10 S1	07/02/2020	19:00	5708.10	Transducer	5488.31	5465.31	Regional
R-10 S1	07/02/2020	21:00	5708.07	Transducer	5488.31	5465.31	Regional
R-10 S1	07/02/2020	23:00	5708.05	Transducer	5488.31	5465.31	Regional
R-10 S1	07/03/2020	01:00	5708.05	Transducer	5488.31	5465.31	Regional
R-10 S1	07/03/2020	03:00	5708.06	Transducer	5488.31	5465.31	Regional
R-10 S1	07/03/2020	05:00	5708.05	Transducer	5488.31	5465.31	Regional
R-10 S1	07/03/2020	07:00	5708.02	Transducer	5488.31	5465.31	Regional
R-10 S1	07/03/2020	09:00	5707.99	Transducer	5488.31	5465.31	Regional
R-10 S1	07/03/2020	11:00	5707.99	Transducer	5488.31	5465.31	Regional
R-10 S1	07/03/2020	13:00	5708.01	Transducer	5488.31	5465.31	Regional
R-10 S1	07/03/2020	15:00	5708.05	Transducer	5488.31	5465.31	Regional
R-10 S1	07/03/2020	17:00	5708.08	Transducer	5488.31	5465.31	Regional
R-10 S1	07/03/2020	19:00	5708.07	Transducer	5488.31	5465.31	Regional
R-10 S1	07/03/2020	21:00	5708.03	Transducer	5488.31	5465.31	Regional
R-10 S1	07/03/2020	23:00	5708.02	Transducer	5488.31	5465.31	Regional

Location	Date	Time	Water Level (ft amsl)	Method	Top of Screen (ft amsl)	Bottom of Screen (ft amsl)	Zone
R-10 S1	07/04/2020	01:00	5708.02	Transducer	5488.31	5465.31	Regional
R-10 S1	07/04/2020	03:00	5708.04	Transducer	5488.31	5465.31	Regional
R-10 S1	07/04/2020	05:00	5708.03	Transducer	5488.31	5465.31	Regional
R-10 S1	07/04/2020	07:00	5708.01	Transducer	5488.31	5465.31	Regional
R-10 S1	07/04/2020	09:00	5707.98	Transducer	5488.31	5465.31	Regional
R-10 S1	07/04/2020	11:00	5707.98	Transducer	5488.31	5465.31	Regional
R-10 S1	07/04/2020	13:00	5708.00	Transducer	5488.31	5465.31	Regional
R-10 S1	07/04/2020	15:00	5708.04	Transducer	5488.31	5465.31	Regional
R-10 S1	07/04/2020	17:00	5708.08	Transducer	5488.31	5465.31	Regional
R-10 S1	07/04/2020	19:00	5708.09	Transducer	5488.31	5465.31	Regional
R-10 S1	07/04/2020	21:00	5708.06	Transducer	5488.31	5465.31	Regional
R-10 S1	07/04/2020	23:00	5708.05	Transducer	5488.31	5465.31	Regional
R-10 S1	07/05/2020	01:00	5708.04	Transducer	5488.31	5465.31	Regional
R-10 S1	07/05/2020	03:00	5708.06	Transducer	5488.31	5465.31	Regional
R-10 S1	07/05/2020	05:00	5708.06	Transducer	5488.31	5465.31	Regional
R-10 S1	07/05/2020	07:00	5708.06	Transducer	5488.31	5465.31	Regional
R-10 S1	07/05/2020	09:00	5708.03	Transducer	5488.31	5465.31	Regional
R-10 S1	07/05/2020	11:00	5708.02	Transducer	5488.31	5465.31	Regional
R-10 S1	07/05/2020	13:00	5708.04	Transducer	5488.31	5465.31	Regional
R-10 S1	07/05/2020	15:00	5708.05	Transducer	5488.31	5465.31	Regional
R-10 S1	07/05/2020	17:00	5708.11	Transducer	5488.31	5465.31	Regional
R-10 S1	07/05/2020	19:00	5708.12	Transducer	5488.31	5465.31	Regional
R-10 S1	07/05/2020	21:00	5708.10	Transducer	5488.31	5465.31	Regional
R-10 S1	07/05/2020	23:00	5708.07	Transducer	5488.31	5465.31	Regional
R-10 S1	07/06/2020	01:00	5708.08	Transducer	5488.31	5465.31	Regional
R-10 S1	07/06/2020	03:00	5708.09	Transducer	5488.31	5465.31	Regional
R-10 S1	07/06/2020	05:00	5708.08	Transducer	5488.31	5465.31	Regional
R-10 S1	07/06/2020	07:00	5708.07	Transducer	5488.31	5465.31	Regional
R-10 S1	07/06/2020	09:00	5708.06	Transducer	5488.31	5465.31	Regional
R-10 S1	07/06/2020	11:00	5708.04	Transducer	5488.31	5465.31	Regional
R-10 S1	07/06/2020	13:00	5708.05	Transducer	5488.31	5465.31	Regional
R-10 S1	07/06/2020	15:00	5708.06	Transducer	5488.31	5465.31	Regional
R-10 S1	07/06/2020	17:00	5708.11	Transducer	5488.31	5465.31	Regional
R-10 S1	07/06/2020	19:00	5708.11	Transducer	5488.31	5465.31	Regional
R-10 S1	07/06/2020	21:00	5708.10	Transducer	5488.31	5465.31	Regional
R-10 S1	07/06/2020	23:00	5708.08	Transducer	5488.31	5465.31	Regional
R-10 S1	07/07/2020	01:00	5708.07	Transducer	5488.31	5465.31	Regional
R-10 S1	07/07/2020	03:00	5708.08	Transducer	5488.31	5465.31	Regional
R-10 S1	07/07/2020	05:00	5708.09	Transducer	5488.31	5465.31	Regional
R-10 S1	07/07/2020	07:00	5708.09	Transducer	5488.31	5465.31	Regional
R-10 S1	07/07/2020	09:00	5708.08	Transducer	5488.31	5465.31	Regional
R-10 S1	07/07/2020	11:00	5708.07	Transducer	5488.31	5465.31	Regional
R-10 S1	07/07/2020	13:00	5708.08	Transducer	5488.31	5465.31	Regional
R-10 S1	07/07/2020	15:00	5708.10	Transducer	5488.31	5465.31	Regional
R-10 S1	07/07/2020	17:00	5708.13	Transducer	5488.31	5465.31	Regional

Location	Date	Time	Water Level (ft amsl)	Method	Top of Screen (ft amsl)	Bottom of Screen (ft amsl)	Zone
R-10 S1	07/07/2020	19:00	5708.15	Transducer	5488.31	5465.31	Regional
R-10 S1	07/07/2020	21:00	5708.14	Transducer	5488.31	5465.31	Regional
R-10 S1	07/07/2020	23:00	5708.14	Transducer	5488.31	5465.31	Regional
R-10 S1	07/08/2020	01:00	5708.13	Transducer	5488.31	5465.31	Regional
R-10 S1	07/08/2020	03:00	5708.12	Transducer	5488.31	5465.31	Regional
R-10 S1	07/08/2020	05:00	5708.12	Transducer	5488.31	5465.31	Regional
R-10 S1	07/08/2020	07:00	5708.13	Transducer	5488.31	5465.31	Regional
R-10 S1	07/08/2020	09:00	5708.12	Transducer	5488.31	5465.31	Regional
R-10 S1	07/08/2020	11:00	5708.11	Transducer	5488.31	5465.31	Regional
R-10 S1	07/08/2020	13:00	5708.11	Transducer	5488.31	5465.31	Regional
R-10 S1	07/08/2020	15:00	5708.12	Transducer	5488.31	5465.31	Regional
R-10 S1	07/08/2020	17:00	5708.15	Transducer	5488.31	5465.31	Regional
R-10 S1	07/08/2020	19:00	5708.17	Transducer	5488.31	5465.31	Regional
R-10 S1	07/08/2020	21:00	5708.17	Transducer	5488.31	5465.31	Regional
R-10 S1	07/08/2020	23:00	5708.16	Transducer	5488.31	5465.31	Regional
R-10 S1	07/09/2020	01:00	5708.15	Transducer	5488.31	5465.31	Regional
R-10 S1	07/09/2020	03:00	5708.15	Transducer	5488.31	5465.31	Regional
R-10 S1	07/09/2020	05:00	5708.14	Transducer	5488.31	5465.31	Regional
R-10 S1	07/09/2020	07:00	5708.14	Transducer	5488.31	5465.31	Regional
R-10 S1	07/09/2020	09:00	5708.14	Transducer	5488.31	5465.31	Regional
R-10 S1	07/09/2020	11:00	5708.13	Transducer	5488.31	5465.31	Regional
R-10 S1	07/09/2020	13:00	5708.12	Transducer	5488.31	5465.31	Regional
R-10 S1	07/09/2020	15:00	5708.13	Transducer	5488.31	5465.31	Regional
R-10 S1	07/09/2020	17:00	5708.14	Transducer	5488.31	5465.31	Regional
R-10 S1	07/09/2020	19:00	5708.16	Transducer	5488.31	5465.31	Regional
R-10 S1	07/09/2020	21:00	5708.16	Transducer	5488.31	5465.31	Regional
R-10 S1	07/09/2020	23:00	5708.14	Transducer	5488.31	5465.31	Regional
R-10 S1	07/10/2020	01:00	5708.13	Transducer	5488.31	5465.31	Regional
R-10 S1	07/10/2020	03:00	5708.12	Transducer	5488.31	5465.31	Regional
R-10 S1	07/10/2020	05:00	5708.10	Transducer	5488.31	5465.31	Regional
R-10 S1	07/10/2020	07:00	5708.09	Transducer	5488.31	5465.31	Regional
R-10 S1	07/10/2020	09:00	5708.09	Transducer	5488.31	5465.31	Regional
R-10 S1	07/10/2020	11:00	5708.09	Transducer	5488.31	5465.31	Regional
R-10 S1	07/10/2020	13:00	5708.10	Transducer	5488.31	5465.31	Regional
R-10 S1	07/10/2020	15:00	5708.10	Transducer	5488.31	5465.31	Regional
R-10 S1	07/10/2020	17:00	5708.10	Transducer	5488.31	5465.31	Regional
R-10 S1	07/10/2020	19:00	5708.11	Transducer	5488.31	5465.31	Regional
R-10 S1	07/10/2020	21:00	5708.11	Transducer	5488.31	5465.31	Regional
R-10 S1	07/10/2020	23:00	5708.11	Transducer	5488.31	5465.31	Regional
R-10 S1	07/11/2020	01:00	5708.10	Transducer	5488.31	5465.31	Regional
R-10 S1	07/11/2020	03:00	5708.09	Transducer	5488.31	5465.31	Regional
R-10 S1	07/11/2020	05:00	5708.08	Transducer	5488.31	5465.31	Regional
R-10 S1	07/11/2020	07:00	5708.07	Transducer	5488.31	5465.31	Regional
R-10 S1	07/11/2020	09:00	5708.08	Transducer	5488.31	5465.31	Regional
R-10 S1	07/11/2020	11:00	5708.08	Transducer	5488.31	5465.31	Regional

Location	Date	Time	Water Level (ft amsl)	Method	Top of Screen (ft amsl)	Bottom of Screen (ft amsl)	Zone
R-10 S1	07/11/2020	13:00	5708.09	Transducer	5488.31	5465.31	Regional
R-10 S1	07/11/2020	15:00	5708.11	Transducer	5488.31	5465.31	Regional
R-10 S1	07/11/2020	17:00	5708.12	Transducer	5488.31	5465.31	Regional
R-10 S1	07/11/2020	19:00	5708.13	Transducer	5488.31	5465.31	Regional
R-10 S1	07/11/2020	21:00	5708.13	Transducer	5488.31	5465.31	Regional
R-10 S1	07/11/2020	23:00	5708.12	Transducer	5488.31	5465.31	Regional
R-10 S1	07/12/2020	01:00	5708.12	Transducer	5488.31	5465.31	Regional
R-10 S1	07/12/2020	03:00	5708.12	Transducer	5488.31	5465.31	Regional
R-10 S1	07/12/2020	05:00	5708.10	Transducer	5488.31	5465.31	Regional
R-10 S1	07/12/2020	07:00	5708.10	Transducer	5488.31	5465.31	Regional
R-10 S1	07/12/2020	09:00	5708.10	Transducer	5488.31	5465.31	Regional
R-10 S1	07/12/2020	11:00	5708.13	Transducer	5488.31	5465.31	Regional
R-10 S1	07/12/2020	13:00	5708.14	Transducer	5488.31	5465.31	Regional
R-10 S1	07/12/2020	15:00	5708.16	Transducer	5488.31	5465.31	Regional
R-10 S1	07/12/2020	17:00	5708.18	Transducer	5488.31	5465.31	Regional
R-10 S1	07/12/2020	19:00	5708.18	Transducer	5488.31	5465.31	Regional
R-10 S1	07/12/2020	21:00	5708.17	Transducer	5488.31	5465.31	Regional
R-10 S1	07/12/2020	23:00	5708.17	Transducer	5488.31	5465.31	Regional
R-10 S1	07/13/2020	01:00	5708.18	Transducer	5488.31	5465.31	Regional
R-10 S1	07/13/2020	03:00	5708.17	Transducer	5488.31	5465.31	Regional
R-10 S1	07/13/2020	05:00	5708.16	Transducer	5488.31	5465.31	Regional
R-10 S1	07/13/2020	07:00	5708.15	Transducer	5488.31	5465.31	Regional
R-10 S1	07/13/2020	09:00	5708.15	Transducer	5488.31	5465.31	Regional
R-10 S1	07/13/2020	11:00	5708.17	Transducer	5488.31	5465.31	Regional
R-10 S1	07/13/2020	13:00	5708.19	Transducer	5488.31	5465.31	Regional
R-10 S1	07/13/2020	15:00	5708.21	Transducer	5488.31	5465.31	Regional
R-10 S1	07/13/2020	17:00	5708.20	Transducer	5488.31	5465.31	Regional
R-10 S1	07/13/2020	19:00	5708.19	Transducer	5488.31	5465.31	Regional
R-10 S1	07/13/2020	21:00	5708.19	Transducer	5488.31	5465.31	Regional
R-10 S1	07/13/2020	23:00	5708.20	Transducer	5488.31	5465.31	Regional
R-10 S1	07/14/2020	01:00	5708.19	Transducer	5488.31	5465.31	Regional
R-10 S1	07/14/2020	03:00	5708.19	Transducer	5488.31	5465.31	Regional
R-10 S1	07/14/2020	05:00	5708.17	Transducer	5488.31	5465.31	Regional
R-10 S1	07/14/2020	07:00	5708.16	Transducer	5488.31	5465.31	Regional
R-10 S1	07/14/2020	09:00	5708.16	Transducer	5488.31	5465.31	Regional
R-10 S1	07/14/2020	11:00	5708.17	Transducer	5488.31	5465.31	Regional
R-10 S1	07/14/2020	13:00	5708.19	Transducer	5488.31	5465.31	Regional
R-10 S1	07/14/2020	15:00	5708.22	Transducer	5488.31	5465.31	Regional
R-10 S1	07/14/2020	17:00	5708.23	Transducer	5488.31	5465.31	Regional
R-10 S1	07/14/2020	19:00	5708.23	Transducer	5488.31	5465.31	Regional
R-10 S1	07/14/2020	21:00	5708.22	Transducer	5488.31	5465.31	Regional
R-10 S1	07/14/2020	23:00	5708.21	Transducer	5488.31	5465.31	Regional
R-10 S1	07/15/2020	01:00	5708.22	Transducer	5488.31	5465.31	Regional
R-10 S1	07/15/2020	03:00	5708.21	Transducer	5488.31	5465.31	Regional
R-10 S1	07/15/2020	05:00	5708.19	Transducer	5488.31	5465.31	Regional

Location	Date	Time	Water Level (ft amsl)	Method	Top of Screen (ft amsl)	Bottom of Screen (ft amsl)	Zone
R-10 S1	07/15/2020	07:00	5708.15	Transducer	5488.31	5465.31	Regional
R-10 S1	07/15/2020	09:00	5708.15	Transducer	5488.31	5465.31	Regional
R-10 S1	07/15/2020	11:00	5708.15	Transducer	5488.31	5465.31	Regional
R-10 S1	07/15/2020	13:00	5708.19	Transducer	5488.31	5465.31	Regional
R-10 S1	07/15/2020	15:00	5708.22	Transducer	5488.31	5465.31	Regional
R-10 S1	07/15/2020	17:00	5708.23	Transducer	5488.31	5465.31	Regional
R-10 S1	07/15/2020	19:00	5708.20	Transducer	5488.31	5465.31	Regional
R-10 S1	07/15/2020	21:00	5708.18	Transducer	5488.31	5465.31	Regional
R-10 S1	07/15/2020	23:00	5708.17	Transducer	5488.31	5465.31	Regional
R-10 S1	07/16/2020	01:00	5708.18	Transducer	5488.31	5465.31	Regional
R-10 S1	07/16/2020	03:00	5708.18	Transducer	5488.31	5465.31	Regional
R-10 S1	07/16/2020	05:00	5708.16	Transducer	5488.31	5465.31	Regional
R-10 S1	07/16/2020	07:00	5708.14	Transducer	5488.31	5465.31	Regional
R-10 S1	07/16/2020	09:00	5708.13	Transducer	5488.31	5465.31	Regional
R-10 S1	07/16/2020	11:00	5708.14	Transducer	5488.31	5465.31	Regional
R-10 S1	07/16/2020	13:00	5708.18	Transducer	5488.31	5465.31	Regional
R-10 S1	07/16/2020	15:00	5708.21	Transducer	5488.31	5465.31	Regional
R-10 S1	07/16/2020	17:00	5708.23	Transducer	5488.31	5465.31	Regional
R-10 S1	07/16/2020	19:00	5708.20	Transducer	5488.31	5465.31	Regional
R-10 S1	07/16/2020	21:00	5708.17	Transducer	5488.31	5465.31	Regional
R-10 S1	07/16/2020	23:00	5708.17	Transducer	5488.31	5465.31	Regional
R-10 S1	07/17/2020	01:00	5708.18	Transducer	5488.31	5465.31	Regional
R-10 S1	07/17/2020	03:00	5708.18	Transducer	5488.31	5465.31	Regional
R-10 S1	07/17/2020	05:00	5708.17	Transducer	5488.31	5465.31	Regional
R-10 S1	07/17/2020	07:00	5708.13	Transducer	5488.31	5465.31	Regional
R-10 S1	07/17/2020	09:00	5708.12	Transducer	5488.31	5465.31	Regional
R-10 S1	07/17/2020	11:00	5708.13	Transducer	5488.31	5465.31	Regional
R-10 S1	07/17/2020	13:00	5708.17	Transducer	5488.31	5465.31	Regional
R-10 S1	07/17/2020	15:00	5708.21	Transducer	5488.31	5465.31	Regional
R-10 S1	07/17/2020	17:00	5708.24	Transducer	5488.31	5465.31	Regional
R-10 S1	07/17/2020	19:00	5708.22	Transducer	5488.31	5465.31	Regional
R-10 S1	07/17/2020	21:00	5708.18	Transducer	5488.31	5465.31	Regional
R-10 S1	07/17/2020	23:00	5708.18	Transducer	5488.31	5465.31	Regional
R-10 S1	07/18/2020	01:00	5708.19	Transducer	5488.31	5465.31	Regional
R-10 S1	07/18/2020	03:00	5708.19	Transducer	5488.31	5465.31	Regional
R-10 S1	07/18/2020	05:00	5708.20	Transducer	5488.31	5465.31	Regional
R-10 S1	07/18/2020	07:00	5708.17	Transducer	5488.31	5465.31	Regional
R-10 S1	07/18/2020	09:00	5708.15	Transducer	5488.31	5465.31	Regional
R-10 S1	07/18/2020	11:00	5708.15	Transducer	5488.31	5465.31	Regional
R-10 S1	07/18/2020	13:00	5708.18	Transducer	5488.31	5465.31	Regional
R-10 S1	07/18/2020	15:00	5708.23	Transducer	5488.31	5465.31	Regional
R-10 S1	07/18/2020	17:00	5708.27	Transducer	5488.31	5465.31	Regional
R-10 S1	07/18/2020	19:00	5708.25	Transducer	5488.31	5465.31	Regional
R-10 S1	07/18/2020	21:00	5708.23	Transducer	5488.31	5465.31	Regional
R-10 S1	07/18/2020	23:00	5708.22	Transducer	5488.31	5465.31	Regional

Location	Date	Time	Water Level (ft amsl)	Method	Top of Screen (ft amsl)	Bottom of Screen (ft amsl)	Zone
R-10 S1	07/19/2020	01:00	5708.22	Transducer	5488.31	5465.31	Regional
R-10 S1	07/19/2020	03:00	5708.24	Transducer	5488.31	5465.31	Regional
R-10 S1	07/19/2020	05:00	5708.24	Transducer	5488.31	5465.31	Regional
R-10 S1	07/19/2020	07:00	5708.22	Transducer	5488.31	5465.31	Regional
R-10 S1	07/19/2020	09:00	5708.20	Transducer	5488.31	5465.31	Regional
R-10 S1	07/19/2020	11:00	5708.19	Transducer	5488.31	5465.31	Regional
R-10 S1	07/19/2020	13:00	5708.21	Transducer	5488.31	5465.31	Regional
R-10 S1	07/19/2020	15:00	5708.26	Transducer	5488.31	5465.31	Regional
R-10 S1	07/19/2020	17:00	5708.30	Transducer	5488.31	5465.31	Regional
R-10 S1	07/19/2020	19:00	5708.26	Transducer	5488.31	5465.31	Regional
R-10 S1	07/19/2020	21:00	5708.24	Transducer	5488.31	5465.31	Regional
R-10 S1	07/19/2020	23:00	5708.23	Transducer	5488.31	5465.31	Regional
R-10 S1	07/20/2020	01:00	5708.24	Transducer	5488.31	5465.31	Regional
R-10 S1	07/20/2020	03:00	5708.25	Transducer	5488.31	5465.31	Regional
R-10 S1	07/20/2020	05:00	5708.26	Transducer	5488.31	5465.31	Regional
R-10 S1	07/20/2020	07:00	5708.24	Transducer	5488.31	5465.31	Regional
R-10 S1	07/20/2020	09:00	5708.23	Transducer	5488.31	5465.31	Regional
R-10 S1	07/20/2020	11:00	5708.22	Transducer	5488.31	5465.31	Regional
R-10 S1	07/20/2020	13:00	5708.24	Transducer	5488.31	5465.31	Regional
R-10 S1	07/20/2020	15:00	5708.27	Transducer	5488.31	5465.31	Regional
R-10 S1	07/20/2020	17:00	5708.30	Transducer	5488.31	5465.31	Regional
R-10 S1	07/20/2020	19:00	5708.32	Transducer	5488.31	5465.31	Regional
R-10 S1	07/20/2020	21:00	5708.29	Transducer	5488.31	5465.31	Regional
R-10 S1	07/20/2020	23:00	5708.27	Transducer	5488.31	5465.31	Regional
R-10 S1	07/21/2020	01:00	5708.27	Transducer	5488.31	5465.31	Regional
R-10 S1	07/21/2020	03:00	5708.28	Transducer	5488.31	5465.31	Regional
R-10 S1	07/21/2020	05:00	5708.28	Transducer	5488.31	5465.31	Regional
R-10 S1	07/21/2020	07:00	5708.27	Transducer	5488.31	5465.31	Regional
R-10 S1	07/21/2020	09:00	5708.25	Transducer	5488.31	5465.31	Regional
R-10 S1	07/21/2020	11:00	5708.24	Transducer	5488.31	5465.31	Regional
R-10 S1	07/21/2020	13:00	5708.24	Transducer	5488.31	5465.31	Regional
R-10 S1	07/21/2020	15:00	5708.26	Transducer	5488.31	5465.31	Regional
R-10 S1	07/21/2020	17:00	5708.29	Transducer	5488.31	5465.31	Regional
R-10 S1	07/21/2020	19:00	5708.31	Transducer	5488.31	5465.31	Regional
R-10 S1	07/21/2020	21:00	5708.28	Transducer	5488.31	5465.31	Regional
R-10 S1	07/21/2020	23:00	5708.25	Transducer	5488.31	5465.31	Regional
R-10 S1	07/22/2020	01:00	5708.25	Transducer	5488.31	5465.31	Regional
R-10 S1	07/22/2020	03:00	5708.27	Transducer	5488.31	5465.31	Regional
R-10 S1	07/22/2020	05:00	5708.28	Transducer	5488.31	5465.31	Regional
R-10 S1	07/22/2020	07:00	5708.28	Transducer	5488.31	5465.31	Regional
R-10 S1	07/22/2020	09:00	5708.26	Transducer	5488.31	5465.31	Regional
R-10 S1	07/22/2020	11:00	5708.24	Transducer	5488.31	5465.31	Regional
R-10 S1	07/22/2020	13:00	5708.25	Transducer	5488.31	5465.31	Regional
R-10 S1	07/22/2020	15:00	5708.25	Transducer	5488.31	5465.31	Regional
R-10 S1	07/22/2020	17:00	5708.27	Transducer	5488.31	5465.31	Regional

Location	Date	Time	Water Level (ft amsl)	Method	Top of Screen (ft amsl)	Bottom of Screen (ft amsl)	Zone
R-10 S1	07/22/2020	19:00	5708.29	Transducer	5488.31	5465.31	Regional
R-10 S1	07/22/2020	21:00	5708.29	Transducer	5488.31	5465.31	Regional
R-10 S1	07/22/2020	23:00	5708.27	Transducer	5488.31	5465.31	Regional
R-10 S1	07/23/2020	01:00	5708.26	Transducer	5488.31	5465.31	Regional
R-10 S1	07/23/2020	03:00	5708.27	Transducer	5488.31	5465.31	Regional
R-10 S1	07/23/2020	05:00	5708.28	Transducer	5488.31	5465.31	Regional
R-10 S1	07/23/2020	07:00	5708.28	Transducer	5488.31	5465.31	Regional
R-10 S1	07/23/2020	09:00	5708.27	Transducer	5488.31	5465.31	Regional
R-10 S1	07/23/2020	11:00	5708.25	Transducer	5488.31	5465.31	Regional
R-10 S1	07/23/2020	13:00	5708.25	Transducer	5488.31	5465.31	Regional
R-10 S1	07/23/2020	15:00	5708.26	Transducer	5488.31	5465.31	Regional
R-10 S1	07/23/2020	17:00	5708.29	Transducer	5488.31	5465.31	Regional
R-10 S1	07/23/2020	19:00	5708.29	Transducer	5488.31	5465.31	Regional
R-10 S1	07/23/2020	21:00	5708.30	Transducer	5488.31	5465.31	Regional
R-10 S1	07/23/2020	23:00	5708.28	Transducer	5488.31	5465.31	Regional
R-10 S1	07/24/2020	01:00	5708.27	Transducer	5488.31	5465.31	Regional
R-10 S1	07/24/2020	03:00	5708.27	Transducer	5488.31	5465.31	Regional
R-10 S1	07/24/2020	05:00	5708.27	Transducer	5488.31	5465.31	Regional
R-10 S1	07/24/2020	07:00	5708.27	Transducer	5488.31	5465.31	Regional
R-10 S1	07/24/2020	09:00	5708.28	Transducer	5488.31	5465.31	Regional
R-10 S1	07/24/2020	11:00	5708.27	Transducer	5488.31	5465.31	Regional
R-10 S1	07/24/2020	13:00	5708.26	Transducer	5488.31	5465.31	Regional
R-10 S1	07/24/2020	15:00	5708.27	Transducer	5488.31	5465.31	Regional
R-10 S1	07/24/2020	17:00	5708.27	Transducer	5488.31	5465.31	Regional
R-10 S1	07/24/2020	19:00	5708.29	Transducer	5488.31	5465.31	Regional
R-10 S1	07/24/2020	21:00	5708.30	Transducer	5488.31	5465.31	Regional
R-10 S1	07/24/2020	23:00	5708.28	Transducer	5488.31	5465.31	Regional
R-10 S1	07/25/2020	01:00	5708.27	Transducer	5488.31	5465.31	Regional
R-10 S1	07/25/2020	03:00	5708.26	Transducer	5488.31	5465.31	Regional
R-10 S1	07/25/2020	05:00	5708.27	Transducer	5488.31	5465.31	Regional
R-10 S1	07/25/2020	07:00	5708.28	Transducer	5488.31	5465.31	Regional
R-10 S1	07/25/2020	09:00	5708.28	Transducer	5488.31	5465.31	Regional
R-10 S1	07/25/2020	11:00	5708.28	Transducer	5488.31	5465.31	Regional
R-10 S1	07/25/2020	13:00	5708.28	Transducer	5488.31	5465.31	Regional
R-10 S1	07/25/2020	15:00	5708.28	Transducer	5488.31	5465.31	Regional
R-10 S1	07/25/2020	17:00	5708.28	Transducer	5488.31	5465.31	Regional
R-10 S1	07/25/2020	19:00	5708.28	Transducer	5488.31	5465.31	Regional
R-10 S1	07/25/2020	21:00	5708.29	Transducer	5488.31	5465.31	Regional
R-10 S1	07/25/2020	23:00	5708.29	Transducer	5488.31	5465.31	Regional
R-10 S1	07/26/2020	01:00	5708.28	Transducer	5488.31	5465.31	Regional
R-10 S1	07/26/2020	03:00	5708.27	Transducer	5488.31	5465.31	Regional
R-10 S1	07/26/2020	05:00	5708.26	Transducer	5488.31	5465.31	Regional
R-10 S1	07/26/2020	07:00	5708.25	Transducer	5488.31	5465.31	Regional
R-10 S1	07/26/2020	09:00	5708.26	Transducer	5488.31	5465.31	Regional
R-10 S1	07/26/2020	11:00	5708.28	Transducer	5488.31	5465.31	Regional

Location	Date	Time	Water Level (ft amsl)	Method	Top of Screen (ft amsl)	Bottom of Screen (ft amsl)	Zone
R-10 S1	07/26/2020	13:00	5708.28	Transducer	5488.31	5465.31	Regional
R-10 S1	07/26/2020	15:00	5708.28	Transducer	5488.31	5465.31	Regional
R-10 S1	07/26/2020	17:00	5708.27	Transducer	5488.31	5465.31	Regional
R-10 S1	07/26/2020	19:00	5708.27	Transducer	5488.31	5465.31	Regional
R-10 S1	07/26/2020	21:00	5708.27	Transducer	5488.31	5465.31	Regional
R-10 S1	07/26/2020	23:00	5708.27	Transducer	5488.31	5465.31	Regional
R-10 S1	07/27/2020	01:00	5708.27	Transducer	5488.31	5465.31	Regional
R-10 S1	07/27/2020	03:00	5708.26	Transducer	5488.31	5465.31	Regional
R-10 S1	07/27/2020	05:00	5708.24	Transducer	5488.31	5465.31	Regional
R-10 S1	07/27/2020	07:00	5708.23	Transducer	5488.31	5465.31	Regional
R-10 S1	07/27/2020	09:00	5708.24	Transducer	5488.31	5465.31	Regional
R-10 S1	07/27/2020	11:00	5708.26	Transducer	5488.31	5465.31	Regional
R-10 S1	07/27/2020	13:00	5708.28	Transducer	5488.31	5465.31	Regional
R-10 S1	07/27/2020	15:00	5708.29	Transducer	5488.31	5465.31	Regional
R-10 S1	07/27/2020	17:00	5708.29	Transducer	5488.31	5465.31	Regional
R-10 S1	07/27/2020	19:00	5708.28	Transducer	5488.31	5465.31	Regional
R-10 S1	07/27/2020	21:00	5708.29	Transducer	5488.31	5465.31	Regional
R-10 S1	07/27/2020	23:00	5708.29	Transducer	5488.31	5465.31	Regional
R-10 S1	07/28/2020	01:00	5708.30	Transducer	5488.31	5465.31	Regional
R-10 S1	07/28/2020	03:00	5708.30	Transducer	5488.31	5465.31	Regional
R-10 S1	07/28/2020	05:00	5708.29	Transducer	5488.31	5465.31	Regional
R-10 S1	07/28/2020	07:00	5708.27	Transducer	5488.31	5465.31	Regional
R-10 S1	07/28/2020	09:00	5708.28	Transducer	5488.31	5465.31	Regional
R-10 S1	07/28/2020	11:00	5708.30	Transducer	5488.31	5465.31	Regional
R-10 S1	07/28/2020	13:00	5708.32	Transducer	5488.31	5465.31	Regional
R-10 S1	07/28/2020	15:00	5708.36	Transducer	5488.31	5465.31	Regional
R-10 S1	07/28/2020	17:00	5708.37	Transducer	5488.31	5465.31	Regional
R-10 S1	07/28/2020	19:00	5708.36	Transducer	5488.31	5465.31	Regional
R-10 S1	07/28/2020	21:00	5708.35	Transducer	5488.31	5465.31	Regional
R-10 S1	07/28/2020	23:00	5708.35	Transducer	5488.31	5465.31	Regional
R-10 S1	07/29/2020	01:00	5708.35	Transducer	5488.31	5465.31	Regional
R-10 S1	07/29/2020	03:00	5708.34	Transducer	5488.31	5465.31	Regional
R-10 S1	07/29/2020	05:00	5708.31	Transducer	5488.31	5465.31	Regional
R-10 S1	07/29/2020	07:00	5708.29	Transducer	5488.31	5465.31	Regional
R-10 S1	07/29/2020	09:00	5708.28	Transducer	5488.31	5465.31	Regional
R-10 S1	07/29/2020	11:00	5708.30	Transducer	5488.31	5465.31	Regional
R-10 S1	07/29/2020	13:00	5708.34	Transducer	5488.31	5465.31	Regional
R-10 S1	07/29/2020	15:00	5708.37	Transducer	5488.31	5465.31	Regional
R-10 S1	07/29/2020	17:00	5708.38	Transducer	5488.31	5465.31	Regional
R-10 S1	07/29/2020	19:00	5708.37	Transducer	5488.31	5465.31	Regional
R-10 S1	07/29/2020	21:00	5708.35	Transducer	5488.31	5465.31	Regional
R-10 S1	07/29/2020	23:00	5708.34	Transducer	5488.31	5465.31	Regional
R-10 S1	07/30/2020	01:00	5708.35	Transducer	5488.31	5465.31	Regional
R-10 S1	07/30/2020	03:00	5708.35	Transducer	5488.31	5465.31	Regional
R-10 S1	07/30/2020	05:00	5708.33	Transducer	5488.31	5465.31	Regional

Location	Date	Time	Water Level (ft amsl)	Method	Top of Screen (ft amsl)	Bottom of Screen (ft amsl)	Zone
R-10 S1	07/30/2020	07:00	5708.30	Transducer	5488.31	5465.31	Regional
R-10 S1	07/30/2020	09:00	5708.29	Transducer	5488.31	5465.31	Regional
R-10 S1	07/30/2020	11:00	5708.30	Transducer	5488.31	5465.31	Regional
R-10 S1	07/30/2020	13:00	5708.34	Transducer	5488.31	5465.31	Regional
R-10 S1	07/30/2020	15:00	5708.37	Transducer	5488.31	5465.31	Regional
R-10 S1	07/30/2020	17:00	5708.39	Transducer	5488.31	5465.31	Regional
R-10 S1	07/30/2020	19:00	5708.38	Transducer	5488.31	5465.31	Regional
R-10 S1	07/30/2020	21:00	5708.33	Transducer	5488.31	5465.31	Regional
R-10 S1	07/30/2020	23:00	5708.32	Transducer	5488.31	5465.31	Regional
R-10 S1	07/31/2020	01:00	5708.33	Transducer	5488.31	5465.31	Regional
R-10 S1	07/31/2020	03:00	5708.32	Transducer	5488.31	5465.31	Regional
R-10 S1	07/31/2020	05:00	5708.30	Transducer	5488.31	5465.31	Regional
R-10 S1	07/31/2020	07:00	5708.27	Transducer	5488.31	5465.31	Regional
R-10 S1	07/31/2020	09:00	5708.24	Transducer	5488.31	5465.31	Regional
R-10 S1	07/31/2020	11:00	5708.26	Transducer	5488.31	5465.31	Regional
R-10 S1	07/31/2020	13:00	5708.29	Transducer	5488.31	5465.31	Regional
R-10 S1	07/31/2020	15:00	5708.34	Transducer	5488.31	5465.31	Regional
R-10 S1	07/31/2020	17:00	5708.33	Transducer	5488.31	5465.31	Regional
R-10 S1	07/31/2020	19:00	5708.34	Transducer	5488.31	5465.31	Regional
R-10 S1	07/31/2020	21:00	5708.32	Transducer	5488.31	5465.31	Regional
R-10 S1	07/31/2020	23:00	5708.31	Transducer	5488.31	5465.31	Regional
R-10 S1	08/01/2020	01:00	5708.31	Transducer	5488.31	5465.31	Regional
R-10 S1	08/01/2020	03:00	5708.32	Transducer	5488.31	5465.31	Regional
R-10 S1	08/01/2020	05:00	5708.31	Transducer	5488.31	5465.31	Regional
R-10 S1	08/01/2020	07:00	5708.28	Transducer	5488.31	5465.31	Regional
R-10 S1	08/01/2020	09:00	5708.26	Transducer	5488.31	5465.31	Regional
R-10 S1	08/01/2020	11:00	5708.26	Transducer	5488.31	5465.31	Regional
R-10 S1	08/01/2020	13:00	5708.28	Transducer	5488.31	5465.31	Regional
R-10 S1	08/01/2020	15:00	5708.32	Transducer	5488.31	5465.31	Regional
R-10 S1	08/01/2020	17:00	5708.35	Transducer	5488.31	5465.31	Regional
R-10 S1	08/01/2020	19:00	5708.34	Transducer	5488.31	5465.31	Regional
R-10 S1	08/01/2020	21:00	5708.32	Transducer	5488.31	5465.31	Regional
R-10 S1	08/01/2020	23:00	5708.29	Transducer	5488.31	5465.31	Regional
R-10 S1	08/02/2020	01:00	5708.30	Transducer	5488.31	5465.31	Regional
R-10 S1	08/02/2020	03:00	5708.32	Transducer	5488.31	5465.31	Regional
R-10 S1	08/02/2020	05:00	5708.32	Transducer	5488.31	5465.31	Regional
R-10 S1	08/02/2020	07:00	5708.31	Transducer	5488.31	5465.31	Regional
R-10 S1	08/02/2020	09:00	5708.29	Transducer	5488.31	5465.31	Regional
R-10 S1	08/02/2020	11:00	5708.28	Transducer	5488.31	5465.31	Regional
R-10 S1	08/02/2020	13:00	5708.32	Transducer	5488.31	5465.31	Regional
R-10 S1	08/02/2020	15:00	5708.35	Transducer	5488.31	5465.31	Regional
R-10 S1	08/02/2020	17:00	5708.36	Transducer	5488.31	5465.31	Regional
R-10 S1	08/02/2020	19:00	5708.36	Transducer	5488.31	5465.31	Regional
R-10 S1	08/02/2020	21:00	5708.34	Transducer	5488.31	5465.31	Regional
R-10 S1	08/02/2020	23:00	5708.32	Transducer	5488.31	5465.31	Regional

Location	Date	Time	Water Level (ft amsl)	Method	Top of Screen (ft amsl)	Bottom of Screen (ft amsl)	Zone
R-10 S1	08/03/2020	01:00	5708.31	Transducer	5488.31	5465.31	Regional
R-10 S1	08/03/2020	03:00	5708.33	Transducer	5488.31	5465.31	Regional
R-10 S1	08/03/2020	05:00	5708.34	Transducer	5488.31	5465.31	Regional
R-10 S1	08/03/2020	07:00	5708.33	Transducer	5488.31	5465.31	Regional
R-10 S1	08/03/2020	09:00	5708.31	Transducer	5488.31	5465.31	Regional
R-10 S1	08/03/2020	11:00	5708.30	Transducer	5488.31	5465.31	Regional
R-10 S1	08/03/2020	13:00	5708.32	Transducer	5488.31	5465.31	Regional
R-10 S1	08/03/2020	15:00	5708.35	Transducer	5488.31	5465.31	Regional
R-10 S1	08/03/2020	17:00	5708.37	Transducer	5488.31	5465.31	Regional
R-10 S1	08/03/2020	19:00	5708.39	Transducer	5488.31	5465.31	Regional
R-10 S1	08/03/2020	21:00	5708.37	Transducer	5488.31	5465.31	Regional
R-10 S1	08/03/2020	23:00	5708.35	Transducer	5488.31	5465.31	Regional
R-10 S1	08/04/2020	01:00	5708.35	Transducer	5488.31	5465.31	Regional
R-10 S1	08/04/2020	03:00	5708.36	Transducer	5488.31	5465.31	Regional
R-10 S1	08/04/2020	05:00	5708.38	Transducer	5488.31	5465.31	Regional
R-10 S1	08/04/2020	07:00	5708.37	Transducer	5488.31	5465.31	Regional
R-10 S1	08/04/2020	09:00	5708.35	Transducer	5488.31	5465.31	Regional
R-10 S1	08/04/2020	11:00	5708.34	Transducer	5488.31	5465.31	Regional
R-10 S1	08/04/2020	13:00	5708.34	Transducer	5488.31	5465.31	Regional
R-10 S1	08/04/2020	15:00	5708.38	Transducer	5488.31	5465.31	Regional
R-10 S1	08/04/2020	17:00	5708.42	Transducer	5488.31	5465.31	Regional
R-10 S1	08/04/2020	19:00	5708.42	Transducer	5488.31	5465.31	Regional
R-10 S1	08/04/2020	21:00	5708.42	Transducer	5488.31	5465.31	Regional
R-10 S1	08/04/2020	23:00	5708.40	Transducer	5488.31	5465.31	Regional
R-10 S1	08/05/2020	01:00	5708.40	Transducer	5488.31	5465.31	Regional
R-10 S1	08/05/2020	03:00	5708.40	Transducer	5488.31	5465.31	Regional
R-10 S1	08/05/2020	05:00	5708.41	Transducer	5488.31	5465.31	Regional
R-10 S1	08/05/2020	07:00	5708.40	Transducer	5488.31	5465.31	Regional
R-10 S1	08/05/2020	09:00	5708.38	Transducer	5488.31	5465.31	Regional
R-10 S1	08/05/2020	11:00	5708.37	Transducer	5488.31	5465.31	Regional
R-10 S1	08/05/2020	13:00	5708.38	Transducer	5488.31	5465.31	Regional
R-10 S1	08/05/2020	15:00	5708.38	Transducer	5488.31	5465.31	Regional
R-10 S1	08/05/2020	17:00	5708.39	Transducer	5488.31	5465.31	Regional
R-10 S1	08/05/2020	19:00	5708.42	Transducer	5488.31	5465.31	Regional
R-10 S1	08/05/2020	21:00	5708.40	Transducer	5488.31	5465.31	Regional
R-10 S1	08/05/2020	23:00	5708.41	Transducer	5488.31	5465.31	Regional
R-10 S1	08/06/2020	01:00	5708.40	Transducer	5488.31	5465.31	Regional
R-10 S1	08/06/2020	03:00	5708.40	Transducer	5488.31	5465.31	Regional
R-10 S1	08/06/2020	05:00	5708.41	Transducer	5488.31	5465.31	Regional
R-10 S1	08/06/2020	07:00	5708.42	Transducer	5488.31	5465.31	Regional
R-10 S1	08/06/2020	09:00	5708.41	Transducer	5488.31	5465.31	Regional
R-10 S1	08/06/2020	11:00	5708.40	Transducer	5488.31	5465.31	Regional
R-10 S1	08/06/2020	13:00	5708.40	Transducer	5488.31	5465.31	Regional
R-10 S1	08/06/2020	15:00	5708.42	Transducer	5488.31	5465.31	Regional
R-10 S1	08/06/2020	17:00	5708.45	Transducer	5488.31	5465.31	Regional

Location	Date	Time	Water Level (ft amsl)	Method	Top of Screen (ft amsl)	Bottom of Screen (ft amsl)	Zone
R-10 S1	08/06/2020	19:00	5708.46	Transducer	5488.31	5465.31	Regional
R-10 S1	08/06/2020	21:00	5708.45	Transducer	5488.31	5465.31	Regional
R-10 S1	08/06/2020	23:00	5708.43	Transducer	5488.31	5465.31	Regional
R-10 S1	08/07/2020	01:00	5708.42	Transducer	5488.31	5465.31	Regional
R-10 S1	08/07/2020	03:00	5708.42	Transducer	5488.31	5465.31	Regional
R-10 S1	08/07/2020	05:00	5708.42	Transducer	5488.31	5465.31	Regional
R-10 S1	08/07/2020	07:00	5708.42	Transducer	5488.31	5465.31	Regional
R-10 S1	08/07/2020	09:00	5708.41	Transducer	5488.31	5465.31	Regional
R-10 S1	08/07/2020	11:00	5708.41	Transducer	5488.31	5465.31	Regional
R-10 S1	08/07/2020	13:00	5708.41	Transducer	5488.31	5465.31	Regional
R-10 S1	08/07/2020	15:00	5708.40	Transducer	5488.31	5465.31	Regional
R-10 S1	08/07/2020	17:00	5708.42	Transducer	5488.31	5465.31	Regional
R-10 S1	08/07/2020	19:00	5708.43	Transducer	5488.31	5465.31	Regional
R-10 S1	08/07/2020	21:00	5708.42	Transducer	5488.31	5465.31	Regional
R-10 S1	08/07/2020	23:00	5708.41	Transducer	5488.31	5465.31	Regional
R-10 S1	08/08/2020	01:00	5708.40	Transducer	5488.31	5465.31	Regional
R-10 S1	08/08/2020	03:00	5708.39	Transducer	5488.31	5465.31	Regional
R-10 S1	08/08/2020	05:00	5708.39	Transducer	5488.31	5465.31	Regional
R-10 S1	08/08/2020	07:00	5708.40	Transducer	5488.31	5465.31	Regional
R-10 S1	08/08/2020	09:00	5708.40	Transducer	5488.31	5465.31	Regional
R-10 S1	08/08/2020	11:00	5708.41	Transducer	5488.31	5465.31	Regional
R-10 S1	08/08/2020	13:00	5708.41	Transducer	5488.31	5465.31	Regional
R-10 S1	08/08/2020	15:00	5708.42	Transducer	5488.31	5465.31	Regional
R-10 S1	08/08/2020	17:00	5708.43	Transducer	5488.31	5465.31	Regional
R-10 S1	08/08/2020	19:00	5708.44	Transducer	5488.31	5465.31	Regional
R-10 S1	08/08/2020	21:00	5708.44	Transducer	5488.31	5465.31	Regional
R-10 S1	08/08/2020	23:00	5708.42	Transducer	5488.31	5465.31	Regional
R-10 S1	08/09/2020	01:00	5708.41	Transducer	5488.31	5465.31	Regional
R-10 S1	08/09/2020	03:00	5708.40	Transducer	5488.31	5465.31	Regional
R-10 S1	08/09/2020	05:00	5708.40	Transducer	5488.31	5465.31	Regional
R-10 S1	08/09/2020	07:00	5708.39	Transducer	5488.31	5465.31	Regional
R-10 S1	08/09/2020	09:00	5708.41	Transducer	5488.31	5465.31	Regional
R-10 S1	08/09/2020	11:00	5708.42	Transducer	5488.31	5465.31	Regional
R-10 S1	08/09/2020	13:00	5708.42	Transducer	5488.31	5465.31	Regional
R-10 S1	08/09/2020	15:00	5708.43	Transducer	5488.31	5465.31	Regional
R-10 S1	08/09/2020	17:00	5708.45	Transducer	5488.31	5465.31	Regional
R-10 S1	08/09/2020	19:00	5708.46	Transducer	5488.31	5465.31	Regional
R-10 S1	08/09/2020	21:00	5708.45	Transducer	5488.31	5465.31	Regional
R-10 S1	08/09/2020	23:00	5708.45	Transducer	5488.31	5465.31	Regional
R-10 S1	08/10/2020	01:00	5708.44	Transducer	5488.31	5465.31	Regional
R-10 S1	08/10/2020	03:00	5708.43	Transducer	5488.31	5465.31	Regional
R-10 S1	08/10/2020	05:00	5708.42	Transducer	5488.31	5465.31	Regional
R-10 S1	08/10/2020	07:00	5708.41	Transducer	5488.31	5465.31	Regional
R-10 S1	08/10/2020	09:00	5708.42	Transducer	5488.31	5465.31	Regional
R-10 S1	08/10/2020	11:00	5708.43	Transducer	5488.31	5465.31	Regional

Location	Date	Time	Water Level (ft amsl)	Method	Top of Screen (ft amsl)	Bottom of Screen (ft amsl)	Zone
R-10 S1	08/10/2020	13:00	5708.45	Transducer	5488.31	5465.31	Regional
R-10 S1	08/10/2020	15:00	5708.46	Transducer	5488.31	5465.31	Regional
R-10 S1	08/10/2020	17:00	5708.47	Transducer	5488.31	5465.31	Regional
R-10 S1	08/10/2020	19:00	5708.48	Transducer	5488.31	5465.31	Regional
R-10 S1	08/10/2020	21:00	5708.47	Transducer	5488.31	5465.31	Regional
R-10 S1	08/10/2020	23:00	5708.46	Transducer	5488.31	5465.31	Regional
R-10 S1	08/11/2020	01:00	5708.46	Transducer	5488.31	5465.31	Regional
R-10 S1	08/11/2020	03:00	5708.44	Transducer	5488.31	5465.31	Regional
R-10 S1	08/11/2020	05:00	5708.43	Transducer	5488.31	5465.31	Regional
R-10 S1	08/11/2020	07:00	5708.41	Transducer	5488.31	5465.31	Regional
R-10 S1	08/11/2020	09:00	5708.42	Transducer	5488.31	5465.31	Regional
R-10 S1	08/11/2020	11:00	5708.43	Transducer	5488.31	5465.31	Regional
R-10 S1	08/11/2020	13:00	5708.45	Transducer	5488.31	5465.31	Regional
R-10 S1	08/11/2020	15:00	5708.46	Transducer	5488.31	5465.31	Regional
R-10 S1	08/11/2020	17:00	5708.46	Transducer	5488.31	5465.31	Regional
R-10 S1	08/11/2020	19:00	5708.46	Transducer	5488.31	5465.31	Regional
R-10 S1	08/11/2020	21:00	5708.45	Transducer	5488.31	5465.31	Regional
R-10 S1	08/11/2020	23:00	5708.44	Transducer	5488.31	5465.31	Regional
R-10 S1	08/12/2020	01:00	5708.44	Transducer	5488.31	5465.31	Regional
R-10 S1	08/12/2020	03:00	5708.42	Transducer	5488.31	5465.31	Regional
R-10 S1	08/12/2020	05:00	5708.40	Transducer	5488.31	5465.31	Regional
R-10 S1	08/12/2020	07:00	5708.39	Transducer	5488.31	5465.31	Regional
R-10 S1	08/12/2020	09:00	5708.39	Transducer	5488.31	5465.31	Regional
R-10 S1	08/12/2020	11:00	5708.40	Transducer	5488.31	5465.31	Regional
R-10 S1	08/12/2020	13:00	5708.43	Transducer	5488.31	5465.31	Regional
R-10 S1	08/12/2020	15:00	5708.45	Transducer	5488.31	5465.31	Regional
R-10 S1	08/12/2020	17:00	5708.45	Transducer	5488.31	5465.31	Regional
R-10 S1	08/12/2020	19:00	5708.44	Transducer	5488.31	5465.31	Regional
R-10 S1	08/12/2020	21:00	5708.41	Transducer	5488.31	5465.31	Regional
R-10 S1	08/12/2020	23:00	5708.42	Transducer	5488.31	5465.31	Regional
R-10 S1	08/13/2020	01:00	5708.41	Transducer	5488.31	5465.31	Regional
R-10 S1	08/13/2020	03:00	5708.40	Transducer	5488.31	5465.31	Regional
R-10 S1	08/13/2020	05:00	5708.39	Transducer	5488.31	5465.31	Regional
R-10 S1	08/13/2020	07:00	5708.37	Transducer	5488.31	5465.31	Regional
R-10 S1	08/13/2020	09:00	5708.36	Transducer	5488.31	5465.31	Regional
R-10 S1	08/13/2020	11:00	5708.38	Transducer	5488.31	5465.31	Regional
R-10 S1	08/13/2020	13:00	5708.41	Transducer	5488.31	5465.31	Regional
R-10 S1	08/13/2020	15:00	5708.41	Transducer	5488.31	5465.31	Regional
R-10 S1	08/13/2020	17:00	5708.45	Transducer	5488.31	5465.31	Regional
R-10 S1	08/13/2020	19:00	5708.43	Transducer	5488.31	5465.31	Regional
R-10 S1	08/13/2020	21:00	5708.40	Transducer	5488.31	5465.31	Regional
R-10 S1	08/13/2020	23:00	5708.40	Transducer	5488.31	5465.31	Regional
R-10 S1	08/14/2020	01:00	5708.41	Transducer	5488.31	5465.31	Regional
R-10 S1	08/14/2020	03:00	5708.41	Transducer	5488.31	5465.31	Regional
R-10 S1	08/14/2020	05:00	5708.39	Transducer	5488.31	5465.31	Regional

Location	Date	Time	Water Level (ft amsl)	Method	Top of Screen (ft amsl)	Bottom of Screen (ft amsl)	Zone
R-10 S1	08/14/2020	07:00	5708.36	Transducer	5488.31	5465.31	Regional
R-10 S1	08/14/2020	09:00	5708.35	Transducer	5488.31	5465.31	Regional
R-10 S1	08/14/2020	11:00	5708.36	Transducer	5488.31	5465.31	Regional
R-10 S1	08/14/2020	13:00	5708.38	Transducer	5488.31	5465.31	Regional
R-10 S1	08/14/2020	15:00	5708.42	Transducer	5488.31	5465.31	Regional
R-10 S1	08/14/2020	17:00	5708.44	Transducer	5488.31	5465.31	Regional
R-10 S1	08/14/2020	19:00	5708.40	Transducer	5488.31	5465.31	Regional
R-10 S1	08/14/2020	21:00	5708.39	Transducer	5488.31	5465.31	Regional
R-10 S1	08/14/2020	23:00	5708.39	Transducer	5488.31	5465.31	Regional
R-10 S1	08/15/2020	01:00	5708.40	Transducer	5488.31	5465.31	Regional
R-10 S1	08/15/2020	03:00	5708.40	Transducer	5488.31	5465.31	Regional
R-10 S1	08/15/2020	05:00	5708.38	Transducer	5488.31	5465.31	Regional
R-10 S1	08/15/2020	07:00	5708.35	Transducer	5488.31	5465.31	Regional
R-10 S1	08/15/2020	09:00	5708.33	Transducer	5488.31	5465.31	Regional
R-10 S1	08/15/2020	11:00	5708.34	Transducer	5488.31	5465.31	Regional
R-10 S1	08/15/2020	13:00	5708.37	Transducer	5488.31	5465.31	Regional
R-10 S1	08/15/2020	15:00	5708.39	Transducer	5488.31	5465.31	Regional
R-10 S1	08/15/2020	17:00	5708.40	Transducer	5488.31	5465.31	Regional
R-10 S1	08/15/2020	19:00	5708.39	Transducer	5488.31	5465.31	Regional
R-10 S1	08/15/2020	21:00	5708.36	Transducer	5488.31	5465.31	Regional
R-10 S1	08/15/2020	23:00	5708.35	Transducer	5488.31	5465.31	Regional
R-10 S1	08/16/2020	01:00	5708.36	Transducer	5488.31	5465.31	Regional
R-10 S1	08/16/2020	03:00	5708.36	Transducer	5488.31	5465.31	Regional
R-10 S1	08/16/2020	05:00	5708.35	Transducer	5488.31	5465.31	Regional
R-10 S1	08/16/2020	07:00	5708.32	Transducer	5488.31	5465.31	Regional
R-10 S1	08/16/2020	09:00	5708.30	Transducer	5488.31	5465.31	Regional
R-10 S1	08/16/2020	11:00	5708.31	Transducer	5488.31	5465.31	Regional
R-10 S1	08/16/2020	13:00	5708.34	Transducer	5488.31	5465.31	Regional
R-10 S1	08/16/2020	15:00	5708.38	Transducer	5488.31	5465.31	Regional
R-10 S1	08/16/2020	17:00	5708.39	Transducer	5488.31	5465.31	Regional
R-10 S1	08/16/2020	19:00	5708.39	Transducer	5488.31	5465.31	Regional
R-10 S1	08/16/2020	21:00	5708.35	Transducer	5488.31	5465.31	Regional
R-10 S1	08/16/2020	23:00	5708.33	Transducer	5488.31	5465.31	Regional
R-10 S1	08/17/2020	01:00	5708.34	Transducer	5488.31	5465.31	Regional
R-10 S1	08/17/2020	03:00	5708.34	Transducer	5488.31	5465.31	Regional
R-10 S1	08/17/2020	05:00	5708.34	Transducer	5488.31	5465.31	Regional
R-10 S1	08/17/2020	07:00	5708.30	Transducer	5488.31	5465.31	Regional
R-10 S1	08/17/2020	09:00	5708.27	Transducer	5488.31	5465.31	Regional
R-10 S1	08/17/2020	11:00	5708.27	Transducer	5488.31	5465.31	Regional
R-10 S1	08/17/2020	13:00	5708.30	Transducer	5488.31	5465.31	Regional
R-10 S1	08/17/2020	15:00	5708.34	Transducer	5488.31	5465.31	Regional
R-10 S1	08/17/2020	17:00	5708.38	Transducer	5488.31	5465.31	Regional
R-10 S1	08/17/2020	19:00	5708.37	Transducer	5488.31	5465.31	Regional
R-10 S1	08/17/2020	21:00	5708.33	Transducer	5488.31	5465.31	Regional
R-10 S1	08/17/2020	23:00	5708.31	Transducer	5488.31	5465.31	Regional

Location	Date	Time	Water Level (ft amsl)	Method	Top of Screen (ft amsl)	Bottom of Screen (ft amsl)	Zone
R-10 S1	08/18/2020	01:00	5708.32	Transducer	5488.31	5465.31	Regional
R-10 S1	08/18/2020	03:00	5708.33	Transducer	5488.31	5465.31	Regional
R-10 S1	08/18/2020	05:00	5708.34	Transducer	5488.31	5465.31	Regional
R-10 S1	08/18/2020	07:00	5708.32	Transducer	5488.31	5465.31	Regional
R-10 S1	08/18/2020	09:00	5708.30	Transducer	5488.31	5465.31	Regional
R-10 S1	08/18/2020	11:00	5708.29	Transducer	5488.31	5465.31	Regional
R-10 S1	08/18/2020	13:00	5708.31	Transducer	5488.31	5465.31	Regional
R-10 S1	08/18/2020	15:00	5708.36	Transducer	5488.31	5465.31	Regional
R-10 S1	08/18/2020	17:00	5708.39	Transducer	5488.31	5465.31	Regional
R-10 S1	08/18/2020	19:00	5708.40	Transducer	5488.31	5465.31	Regional
R-10 S1	08/18/2020	21:00	5708.38	Transducer	5488.31	5465.31	Regional
R-10 S1	08/18/2020	23:00	5708.36	Transducer	5488.31	5465.31	Regional
R-10 S1	08/19/2020	01:00	5708.37	Transducer	5488.31	5465.31	Regional
R-10 S1	08/19/2020	03:00	5708.39	Transducer	5488.31	5465.31	Regional
R-10 S1	08/19/2020	05:00	5708.40	Transducer	5488.31	5465.31	Regional
R-10 S1	08/19/2020	07:00	5708.39	Transducer	5488.31	5465.31	Regional
R-10 S1	08/19/2020	09:00	5708.38	Transducer	5488.31	5465.31	Regional
R-10 S1	08/19/2020	11:00	5708.37	Transducer	5488.31	5465.31	Regional
R-10 S1	08/19/2020	13:00	5708.38	Transducer	5488.31	5465.31	Regional
R-10 S1	08/19/2020	15:00	5708.42	Transducer	5488.31	5465.31	Regional
R-10 S1	08/19/2020	17:00	5708.46	Transducer	5488.31	5465.31	Regional
R-10 S1	08/19/2020	19:00	5708.48	Transducer	5488.31	5465.31	Regional
R-10 S1	08/19/2020	21:00	5708.45	Transducer	5488.31	5465.31	Regional
R-10 S1	08/19/2020	23:00	5708.43	Transducer	5488.31	5465.31	Regional
R-10 S1	08/20/2020	01:00	5708.41	Transducer	5488.31	5465.31	Regional
R-10 S1	08/20/2020	03:00	5708.44	Transducer	5488.31	5465.31	Regional
R-10 S1	08/20/2020	05:00	5708.46	Transducer	5488.31	5465.31	Regional
R-10 S1	08/20/2020	07:00	5708.46	Transducer	5488.31	5465.31	Regional
R-10 S1	08/20/2020	09:00	5708.46	Transducer	5488.31	5465.31	Regional
R-10 S1	08/20/2020	11:00	5708.45	Transducer	5488.31	5465.31	Regional
R-10 S1	08/20/2020	13:00	5708.46	Transducer	5488.31	5465.31	Regional
R-10 S1	08/20/2020	15:00	5708.49	Transducer	5488.31	5465.31	Regional
R-10 S1	08/20/2020	17:00	5708.51	Transducer	5488.31	5465.31	Regional
R-10 S1	08/20/2020	19:00	5708.54	Transducer	5488.31	5465.31	Regional
R-10 S1	08/20/2020	21:00	5708.52	Transducer	5488.31	5465.31	Regional
R-10 S1	08/20/2020	23:00	5708.50	Transducer	5488.31	5465.31	Regional
R-10 S1	08/21/2020	01:00	5708.47	Transducer	5488.31	5465.31	Regional
R-10 S1	08/21/2020	03:00	5708.47	Transducer	5488.31	5465.31	Regional
R-10 S1	08/21/2020	05:00	5708.49	Transducer	5488.31	5465.31	Regional
R-10 S1	08/21/2020	07:00	5708.51	Transducer	5488.31	5465.31	Regional
R-10 S1	08/21/2020	09:00	5708.51	Transducer	5488.31	5465.31	Regional
R-10 S1	08/21/2020	11:00	5708.50	Transducer	5488.31	5465.31	Regional
R-10 S1	08/21/2020	13:00	5708.50	Transducer	5488.31	5465.31	Regional
R-10 S1	08/21/2020	15:00	5708.52	Transducer	5488.31	5465.31	Regional
R-10 S1	08/21/2020	17:00	5708.54	Transducer	5488.31	5465.31	Regional

Location	Date	Time	Water Level (ft amsl)	Method	Top of Screen (ft amsl)	Bottom of Screen (ft amsl)	Zone
R-10 S1	08/21/2020	19:00	5708.55	Transducer	5488.31	5465.31	Regional
R-10 S1	08/21/2020	21:00	5708.53	Transducer	5488.31	5465.31	Regional
R-10 S1	08/21/2020	23:00	5708.51	Transducer	5488.31	5465.31	Regional
R-10 S1	08/22/2020	01:00	5708.49	Transducer	5488.31	5465.31	Regional
R-10 S1	08/22/2020	03:00	5708.48	Transducer	5488.31	5465.31	Regional
R-10 S1	08/22/2020	05:00	5708.49	Transducer	5488.31	5465.31	Regional
R-10 S1	08/22/2020	07:00	5708.50	Transducer	5488.31	5465.31	Regional
R-10 S1	08/22/2020	09:00	5708.50	Transducer	5488.31	5465.31	Regional
R-10 S1	08/22/2020	11:00	5708.50	Transducer	5488.31	5465.31	Regional
R-10 S1	08/22/2020	13:00	5708.51	Transducer	5488.31	5465.31	Regional
R-10 S1	08/22/2020	15:00	5708.50	Transducer	5488.31	5465.31	Regional
R-10 S1	08/22/2020	17:00	5708.52	Transducer	5488.31	5465.31	Regional
R-10 S1	08/22/2020	19:00	5708.52	Transducer	5488.31	5465.31	Regional
R-10 S1	08/22/2020	21:00	5708.52	Transducer	5488.31	5465.31	Regional
R-10 S1	08/22/2020	23:00	5708.51	Transducer	5488.31	5465.31	Regional
R-10 S1	08/23/2020	01:00	5708.49	Transducer	5488.31	5465.31	Regional
R-10 S1	08/23/2020	03:00	5708.48	Transducer	5488.31	5465.31	Regional
R-10 S1	08/23/2020	05:00	5708.48	Transducer	5488.31	5465.31	Regional
R-10 S1	08/23/2020	07:00	5708.48	Transducer	5488.31	5465.31	Regional
R-10 S1	08/23/2020	09:00	5708.49	Transducer	5488.31	5465.31	Regional
R-10 S1	08/23/2020	11:00	5708.51	Transducer	5488.31	5465.31	Regional
R-10 S1	08/23/2020	13:00	5708.52	Transducer	5488.31	5465.31	Regional
R-10 S1	08/23/2020	15:00	5708.52	Transducer	5488.31	5465.31	Regional
R-10 S1	08/23/2020	17:00	5708.52	Transducer	5488.31	5465.31	Regional
R-10 S1	08/23/2020	19:00	5708.53	Transducer	5488.31	5465.31	Regional
R-10 S1	08/23/2020	21:00	5708.52	Transducer	5488.31	5465.31	Regional
R-10 S1	08/23/2020	23:00	5708.51	Transducer	5488.31	5465.31	Regional
R-10 S1	08/24/2020	01:00	5708.49	Transducer	5488.31	5465.31	Regional
R-10 S1	08/24/2020	03:00	5708.48	Transducer	5488.31	5465.31	Regional
R-10 S1	08/24/2020	05:00	5708.48	Transducer	5488.31	5465.31	Regional
R-10 S1	08/24/2020	07:00	5708.48	Transducer	5488.31	5465.31	Regional
R-10 S1	08/24/2020	09:00	5708.49	Transducer	5488.31	5465.31	Regional
R-10 S1	08/24/2020	11:00	5708.51	Transducer	5488.31	5465.31	Regional
R-10 S1	08/24/2020	13:00	5708.52	Transducer	5488.31	5465.31	Regional
R-10 S1	08/24/2020	15:00	5708.54	Transducer	5488.31	5465.31	Regional
R-10 S1	08/24/2020	17:00	5708.52	Transducer	5488.31	5465.31	Regional
R-10 S1	08/24/2020	19:00	5708.52	Transducer	5488.31	5465.31	Regional
R-10 S1	08/24/2020	21:00	5708.51	Transducer	5488.31	5465.31	Regional
R-10 S1	08/24/2020	23:00	5708.51	Transducer	5488.31	5465.31	Regional
R-10 S1	08/25/2020	01:00	5708.50	Transducer	5488.31	5465.31	Regional
R-10 S1	08/25/2020	03:00	5708.49	Transducer	5488.31	5465.31	Regional
R-10 S1	08/25/2020	05:00	5708.48	Transducer	5488.31	5465.31	Regional
R-10 S1	08/25/2020	07:00	5708.48	Transducer	5488.31	5465.31	Regional
R-10 S1	08/25/2020	09:00	5708.49	Transducer	5488.31	5465.31	Regional
R-10 S1	08/25/2020	11:00	5708.51	Transducer	5488.31	5465.31	Regional

Location	Date	Time	Water Level (ft amsl)	Method	Top of Screen (ft amsl)	Bottom of Screen (ft amsl)	Zone
R-10 S1	08/25/2020	13:00	5708.55	Transducer	5488.31	5465.31	Regional
R-10 S1	08/25/2020	15:00	5708.57	Transducer	5488.31	5465.31	Regional
R-10 S1	08/25/2020	17:00	5708.57	Transducer	5488.31	5465.31	Regional
R-10 S1	08/25/2020	19:00	5708.56	Transducer	5488.31	5465.31	Regional
R-10 S1	08/25/2020	21:00	5708.56	Transducer	5488.31	5465.31	Regional
R-10 S1	08/25/2020	23:00	5708.54	Transducer	5488.31	5465.31	Regional
R-10 S1	08/26/2020	01:00	5708.55	Transducer	5488.31	5465.31	Regional
R-10 S1	08/26/2020	03:00	5708.54	Transducer	5488.31	5465.31	Regional
R-10 S1	08/26/2020	05:00	5708.52	Transducer	5488.31	5465.31	Regional
R-10 S1	08/26/2020	07:00	5708.52	Transducer	5488.31	5465.31	Regional
R-10 S1	08/26/2020	09:00	5708.53	Transducer	5488.31	5465.31	Regional
R-10 S1	08/26/2020	11:00	5708.56	Transducer	5488.31	5465.31	Regional
R-10 S1	08/26/2020	13:00	5708.59	Transducer	5488.31	5465.31	Regional
R-10 S1	08/26/2020	15:00	5708.62	Transducer	5488.31	5465.31	Regional
R-10 S1	08/26/2020	17:00	5708.62	Transducer	5488.31	5465.31	Regional
R-10 S1	08/26/2020	19:00	5708.60	Transducer	5488.31	5465.31	Regional
R-10 S1	08/26/2020	21:00	5708.58	Transducer	5488.31	5465.31	Regional
R-10 S1	08/26/2020	23:00	5708.57	Transducer	5488.31	5465.31	Regional
R-10 S1	08/27/2020	01:00	5708.59	Transducer	5488.31	5465.31	Regional
R-10 S1	08/27/2020	03:00	5708.59	Transducer	5488.31	5465.31	Regional
R-10 S1	08/27/2020	05:00	5708.57	Transducer	5488.31	5465.31	Regional
R-10 S1	08/27/2020	07:00	5708.55	Transducer	5488.31	5465.31	Regional
R-10 S1	08/27/2020	09:00	5708.55	Transducer	5488.31	5465.31	Regional
R-10 S1	08/27/2020	11:00	5708.57	Transducer	5488.31	5465.31	Regional
R-10 S1	08/27/2020	13:00	5708.61	Transducer	5488.31	5465.31	Regional
R-10 S1	08/27/2020	15:00	5708.65	Transducer	5488.31	5465.31	Regional
R-10 S1	08/27/2020	17:00	5708.65	Transducer	5488.31	5465.31	Regional
R-10 S1	08/27/2020	19:00	5708.64	Transducer	5488.31	5465.31	Regional
R-10 S1	08/27/2020	21:00	5708.62	Transducer	5488.31	5465.31	Regional
R-10 S1	08/27/2020	23:00	5708.61	Transducer	5488.31	5465.31	Regional
R-10 S1	08/28/2020	01:00	5708.61	Transducer	5488.31	5465.31	Regional
R-10 S1	08/28/2020	03:00	5708.61	Transducer	5488.31	5465.31	Regional
R-10 S1	08/28/2020	05:00	5708.59	Transducer	5488.31	5465.31	Regional
R-10 S1	08/28/2020	07:00	5708.56	Transducer	5488.31	5465.31	Regional
R-10 S1	08/28/2020	09:00	5708.55	Transducer	5488.31	5465.31	Regional
R-10 S1	08/28/2020	11:00	5708.56	Transducer	5488.31	5465.31	Regional
R-10 S1	08/28/2020	13:00	5708.60	Transducer	5488.31	5465.31	Regional
R-10 S1	08/28/2020	15:00	5708.62	Transducer	5488.31	5465.31	Regional
R-10 S1	08/28/2020	17:00	5708.64	Transducer	5488.31	5465.31	Regional
R-10 S1	08/28/2020	19:00	5708.58	Transducer	5488.31	5465.31	Regional
R-10 S1	08/28/2020	21:00	5708.56	Transducer	5488.31	5465.31	Regional
R-10 S1	08/28/2020	23:00	5708.56	Transducer	5488.31	5465.31	Regional
R-10 S1	08/29/2020	01:00	5708.56	Transducer	5488.31	5465.31	Regional
R-10 S1	08/29/2020	03:00	5708.57	Transducer	5488.31	5465.31	Regional
R-10 S1	08/29/2020	05:00	5708.55	Transducer	5488.31	5465.31	Regional

Location	Date	Time	Water Level (ft amsl)	Method	Top of Screen (ft amsl)	Bottom of Screen (ft amsl)	Zone
R-10 S1	08/29/2020	07:00	5708.53	Transducer	5488.31	5465.31	Regional
R-10 S1	08/29/2020	09:00	5708.51	Transducer	5488.31	5465.31	Regional
R-10 S1	08/29/2020	11:00	5708.52	Transducer	5488.31	5465.31	Regional
R-10 S1	08/29/2020	13:00	5708.54	Transducer	5488.31	5465.31	Regional
R-10 S1	08/29/2020	15:00	5708.58	Transducer	5488.31	5465.31	Regional
R-10 S1	08/29/2020	17:00	5708.62	Transducer	5488.31	5465.31	Regional
R-10 S1	08/29/2020	19:00	5708.61	Transducer	5488.31	5465.31	Regional
R-10 S1	08/29/2020	21:00	5708.59	Transducer	5488.31	5465.31	Regional
R-10 S1	08/29/2020	23:00	5708.58	Transducer	5488.31	5465.31	Regional
R-10 S1	08/30/2020	01:00	5708.60	Transducer	5488.31	5465.31	Regional
R-10 S1	08/30/2020	03:00	5708.61	Transducer	5488.31	5465.31	Regional
R-10 S1	08/30/2020	05:00	5708.62	Transducer	5488.31	5465.31	Regional
R-10 S1	08/30/2020	07:00	5708.60	Transducer	5488.31	5465.31	Regional
R-10 S1	08/30/2020	09:00	5708.58	Transducer	5488.31	5465.31	Regional
R-10 S1	08/30/2020	11:00	5708.58	Transducer	5488.31	5465.31	Regional
R-10 S1	08/30/2020	13:00	5708.61	Transducer	5488.31	5465.31	Regional
R-10 S1	08/30/2020	15:00	5708.65	Transducer	5488.31	5465.31	Regional
R-10 S1	08/30/2020	17:00	5708.69	Transducer	5488.31	5465.31	Regional
R-10 S1	08/30/2020	19:00	5708.67	Transducer	5488.31	5465.31	Regional
R-10 S1	08/30/2020	21:00	5708.64	Transducer	5488.31	5465.31	Regional
R-10 S1	08/30/2020	23:00	5708.63	Transducer	5488.31	5465.31	Regional
R-10 S1	08/31/2020	01:00	5708.64	Transducer	5488.31	5465.31	Regional
R-10 S1	08/31/2020	03:00	5708.65	Transducer	5488.31	5465.31	Regional
R-10 S1	08/31/2020	05:00	5708.65	Transducer	5488.31	5465.31	Regional
R-10 S1	08/31/2020	07:00	5708.63	Transducer	5488.31	5465.31	Regional
R-10 S1	08/31/2020	09:00	5708.60	Transducer	5488.31	5465.31	Regional
R-10 S1	08/31/2020	11:00	5708.60	Transducer	5488.31	5465.31	Regional
R-10 S1	08/31/2020	13:00	5708.62	Transducer	5488.31	5465.31	Regional
R-10 S1	08/31/2020	15:00	5708.65	Transducer	5488.31	5465.31	Regional
R-10 S1	08/31/2020	17:00	5708.68	Transducer	5488.31	5465.31	Regional
R-10 S1	08/31/2020	19:00	5708.68	Transducer	5488.31	5465.31	Regional
R-10 S1	08/31/2020	21:00	5708.66	Transducer	5488.31	5465.31	Regional
R-10 S1	08/31/2020	23:00	5708.63	Transducer	5488.31	5465.31	Regional
R-10 S1	09/01/2020	01:00	5708.64	Transducer	5488.31	5465.31	Regional
R-10 S1	09/01/2020	03:00	5708.66	Transducer	5488.31	5465.31	Regional
R-10 S1	09/01/2020	05:00	5708.65	Transducer	5488.31	5465.31	Regional
R-10 S1	09/01/2020	07:00	5708.63	Transducer	5488.31	5465.31	Regional
R-10 S1	09/01/2020	09:00	5708.59	Transducer	5488.31	5465.31	Regional
R-10 S1	09/01/2020	11:00	5708.57	Transducer	5488.31	5465.31	Regional
R-10 S1	09/01/2020	13:00	5708.58	Transducer	5488.31	5465.31	Regional
R-10 S1	09/01/2020	15:00	5708.61	Transducer	5488.31	5465.31	Regional
R-10 S1	09/01/2020	17:00	5708.63	Transducer	5488.31	5465.31	Regional
R-10 S1	09/01/2020	19:00	5708.62	Transducer	5488.31	5465.31	Regional
R-10 S1	09/01/2020	21:00	5708.59	Transducer	5488.31	5465.31	Regional
R-10 S1	09/01/2020	23:00	5708.55	Transducer	5488.31	5465.31	Regional

Location	Date	Time	Water Level (ft amsl)	Method	Top of Screen (ft amsl)	Bottom of Screen (ft amsl)	Zone
R-10 S1	09/02/2020	01:00	5708.54	Transducer	5488.31	5465.31	Regional
R-10 S1	09/02/2020	03:00	5708.55	Transducer	5488.31	5465.31	Regional
R-10 S1	09/02/2020	05:00	5708.55	Transducer	5488.31	5465.31	Regional
R-10 S1	09/02/2020	07:00	5708.53	Transducer	5488.31	5465.31	Regional
R-10 S1	09/02/2020	09:00	5708.50	Transducer	5488.31	5465.31	Regional
R-10 S1	09/02/2020	11:00	5708.49	Transducer	5488.31	5465.31	Regional
R-10 S1	09/02/2020	13:00	5708.50	Transducer	5488.31	5465.31	Regional
R-10 S1	09/02/2020	15:00	5708.54	Transducer	5488.31	5465.31	Regional
R-10 S1	09/02/2020	17:00	5708.56	Transducer	5488.31	5465.31	Regional
R-10 S1	09/02/2020	19:00	5708.56	Transducer	5488.31	5465.31	Regional
R-10 S1	09/02/2020	21:00	5708.54	Transducer	5488.31	5465.31	Regional
R-10 S1	09/02/2020	23:00	5708.52	Transducer	5488.31	5465.31	Regional
R-10 S1	09/03/2020	01:00	5708.51	Transducer	5488.31	5465.31	Regional
R-10 S1	09/03/2020	03:00	5708.51	Transducer	5488.31	5465.31	Regional
R-10 S1	09/03/2020	05:00	5708.52	Transducer	5488.31	5465.31	Regional
R-10 S1	09/03/2020	07:00	5708.51	Transducer	5488.31	5465.31	Regional
R-10 S1	09/03/2020	09:00	5708.49	Transducer	5488.31	5465.31	Regional
R-10 S1	09/03/2020	11:00	5708.48	Transducer	5488.31	5465.31	Regional
R-10 S1	09/03/2020	13:00	5708.49	Transducer	5488.31	5465.31	Regional
R-10 S1	09/03/2020	15:00	5708.51	Transducer	5488.31	5465.31	Regional
R-10 S1	09/03/2020	17:00	5708.53	Transducer	5488.31	5465.31	Regional
R-10 S1	09/03/2020	19:00	5708.53	Transducer	5488.31	5465.31	Regional
R-10 S1	09/03/2020	21:00	5708.49	Transducer	5488.31	5465.31	Regional
R-10 S1	09/03/2020	23:00	5708.46	Transducer	5488.31	5465.31	Regional
R-10 S1	09/04/2020	01:00	5708.44	Transducer	5488.31	5465.31	Regional
R-10 S1	09/04/2020	03:00	5708.45	Transducer	5488.31	5465.31	Regional
R-10 S1	09/04/2020	05:00	5708.46	Transducer	5488.31	5465.31	Regional
R-10 S1	09/04/2020	07:00	5708.46	Transducer	5488.31	5465.31	Regional
R-10 S1	09/04/2020	09:00	5708.45	Transducer	5488.31	5465.31	Regional
R-10 S1	09/04/2020	11:00	5708.44	Transducer	5488.31	5465.31	Regional
R-10 S1	09/04/2020	13:00	5708.44	Transducer	5488.31	5465.31	Regional
R-10 S1	09/04/2020	15:00	5708.45	Transducer	5488.31	5465.31	Regional
R-10 S1	09/04/2020	17:00	5708.48	Transducer	5488.31	5465.31	Regional
R-10 S1	09/04/2020	19:00	5708.49	Transducer	5488.31	5465.31	Regional
R-10 S1	09/04/2020	21:00	5708.45	Transducer	5488.31	5465.31	Regional
R-10 S1	09/04/2020	23:00	5708.42	Transducer	5488.31	5465.31	Regional
R-10 S1	09/05/2020	01:00	5708.40	Transducer	5488.31	5465.31	Regional
R-10 S1	09/05/2020	03:00	5708.40	Transducer	5488.31	5465.31	Regional
R-10 S1	09/05/2020	05:00	5708.41	Transducer	5488.31	5465.31	Regional
R-10 S1	09/05/2020	07:00	5708.41	Transducer	5488.31	5465.31	Regional
R-10 S1	09/05/2020	09:00	5708.40	Transducer	5488.31	5465.31	Regional
R-10 S1	09/05/2020	11:00	5708.40	Transducer	5488.31	5465.31	Regional
R-10 S1	09/05/2020	13:00	5708.40	Transducer	5488.31	5465.31	Regional
R-10 S1	09/05/2020	15:00	5708.42	Transducer	5488.31	5465.31	Regional
R-10 S1	09/05/2020	17:00	5708.42	Transducer	5488.31	5465.31	Regional

Location	Date	Time	Water Level (ft amsl)	Method	Top of Screen (ft amsl)	Bottom of Screen (ft amsl)	Zone
R-10 S1	09/05/2020	19:00	5708.43	Transducer	5488.31	5465.31	Regional
R-10 S1	09/05/2020	21:00	5708.42	Transducer	5488.31	5465.31	Regional
R-10 S1	09/05/2020	23:00	5708.41	Transducer	5488.31	5465.31	Regional
R-10 S1	09/06/2020	01:00	5708.40	Transducer	5488.31	5465.31	Regional
R-10 S1	09/06/2020	03:00	5708.40	Transducer	5488.31	5465.31	Regional
R-10 S1	09/06/2020	05:00	5708.41	Transducer	5488.31	5465.31	Regional
R-10 S1	09/06/2020	07:00	5708.43	Transducer	5488.31	5465.31	Regional
R-10 S1	09/06/2020	09:00	5708.44	Transducer	5488.31	5465.31	Regional
R-10 S1	09/06/2020	11:00	5708.45	Transducer	5488.31	5465.31	Regional
R-10 S1	09/06/2020	13:00	5708.46	Transducer	5488.31	5465.31	Regional
R-10 S1	09/06/2020	15:00	5708.49	Transducer	5488.31	5465.31	Regional
R-10 S1	09/06/2020	17:00	5708.51	Transducer	5488.31	5465.31	Regional
R-10 S1	09/06/2020	19:00	5708.53	Transducer	5488.31	5465.31	Regional
R-10 S1	09/06/2020	21:00	5708.53	Transducer	5488.31	5465.31	Regional
R-10 S1	09/06/2020	23:00	5708.52	Transducer	5488.31	5465.31	Regional
R-10 S1	09/07/2020	01:00	5708.51	Transducer	5488.31	5465.31	Regional
R-10 S1	09/07/2020	03:00	5708.51	Transducer	5488.31	5465.31	Regional
R-10 S1	09/07/2020	05:00	5708.53	Transducer	5488.31	5465.31	Regional
R-10 S1	09/07/2020	07:00	5708.55	Transducer	5488.31	5465.31	Regional
R-10 S1	09/07/2020	09:00	5708.57	Transducer	5488.31	5465.31	Regional
R-10 S1	09/07/2020	11:00	5708.59	Transducer	5488.31	5465.31	Regional
R-10 S1	09/07/2020	13:00	5708.62	Transducer	5488.31	5465.31	Regional
R-10 S1	09/07/2020	15:00	5708.65	Transducer	5488.31	5465.31	Regional
R-10 S1	09/07/2020	17:00	5708.67	Transducer	5488.31	5465.31	Regional
R-10 S1	09/07/2020	19:00	5708.68	Transducer	5488.31	5465.31	Regional
R-10 S1	09/07/2020	21:00	5708.68	Transducer	5488.31	5465.31	Regional
R-10 S1	09/07/2020	23:00	5708.69	Transducer	5488.31	5465.31	Regional
R-10 S1	09/08/2020	01:00	5708.70	Transducer	5488.31	5465.31	Regional
R-10 S1	09/08/2020	03:00	5708.69	Transducer	5488.31	5465.31	Regional
R-10 S1	09/08/2020	05:00	5708.71	Transducer	5488.31	5465.31	Regional
R-10 S1	09/08/2020	07:00	5708.72	Transducer	5488.31	5465.31	Regional
R-10 S1	09/08/2020	09:00	5708.72	Transducer	5488.31	5465.31	Regional
R-10 S1	09/08/2020	11:00	5708.72	Transducer	5488.31	5465.31	Regional
R-10 S1	09/08/2020	13:00	5708.74	Transducer	5488.31	5465.31	Regional
R-10 S1	09/08/2020	15:00	5708.74	Transducer	5488.31	5465.31	Regional
R-10 S1	09/08/2020	17:00	5708.74	Transducer	5488.31	5465.31	Regional
R-10 S1	09/08/2020	19:00	5708.72	Transducer	5488.31	5465.31	Regional
R-10 S1	09/08/2020	21:00	5708.69	Transducer	5488.31	5465.31	Regional
R-10 S1	09/08/2020	23:00	5708.68	Transducer	5488.31	5465.31	Regional
R-10 S1	09/09/2020	01:00	5708.67	Transducer	5488.31	5465.31	Regional
R-10 S1	09/09/2020	03:00	5708.67	Transducer	5488.31	5465.31	Regional
R-10 S1	09/09/2020	05:00	5708.67	Transducer	5488.31	5465.31	Regional
R-10 S1	09/09/2020	07:00	5708.66	Transducer	5488.31	5465.31	Regional
R-10 S1	09/09/2020	09:00	5708.65	Transducer	5488.31	5465.31	Regional
R-10 S1	09/09/2020	11:00	5708.66	Transducer	5488.31	5465.31	Regional

Location	Date	Time	Water Level (ft amsl)	Method	Top of Screen (ft amsl)	Bottom of Screen (ft amsl)	Zone
R-10 S1	09/09/2020	13:00	5708.66	Transducer	5488.31	5465.31	Regional
R-10 S1	09/09/2020	15:00	5708.66	Transducer	5488.31	5465.31	Regional
R-10 S1	09/09/2020	17:00	5708.66	Transducer	5488.31	5465.31	Regional
R-10 S1	09/09/2020	19:00	5708.66	Transducer	5488.31	5465.31	Regional
R-10 S1	09/09/2020	21:00	5708.63	Transducer	5488.31	5465.31	Regional
R-10 S1	09/09/2020	23:00	5708.61	Transducer	5488.31	5465.31	Regional
R-10 S1	09/10/2020	01:00	5708.61	Transducer	5488.31	5465.31	Regional
R-10 S1	09/10/2020	03:00	5708.59	Transducer	5488.31	5465.31	Regional
R-10 S1	09/10/2020	05:00	5708.58	Transducer	5488.31	5465.31	Regional
R-10 S1	09/10/2020	07:00	5708.57	Transducer	5488.31	5465.31	Regional
R-10 S1	09/10/2020	09:00	5708.57	Transducer	5488.31	5465.31	Regional
R-10 S1	09/10/2020	11:00	5708.57	Transducer	5488.31	5465.31	Regional
R-10 S1	09/10/2020	13:00	5708.59	Transducer	5488.31	5465.31	Regional
R-10 S1	09/10/2020	15:00	5708.59	Transducer	5488.31	5465.31	Regional
R-10 S1	09/10/2020	17:00	5708.60	Transducer	5488.31	5465.31	Regional
R-10 S1	09/10/2020	19:00	5708.59	Transducer	5488.31	5465.31	Regional
R-10 S1	09/10/2020	21:00	5708.58	Transducer	5488.31	5465.31	Regional
R-10 S1	09/10/2020	23:00	5708.57	Transducer	5488.31	5465.31	Regional
R-10 S1	09/11/2020	01:00	5708.57	Transducer	5488.31	5465.31	Regional
R-10 S1	09/11/2020	03:00	5708.56	Transducer	5488.31	5465.31	Regional
R-10 S1	09/11/2020	05:00	5708.54	Transducer	5488.31	5465.31	Regional
R-10 S1	09/11/2020	07:00	5708.54	Transducer	5488.31	5465.31	Regional
R-10 S1	09/11/2020	09:00	5708.54	Transducer	5488.31	5465.31	Regional
R-10 S1	09/11/2020	11:00	5708.56	Transducer	5488.31	5465.31	Regional
R-10 S1	09/11/2020	13:00	5708.59	Transducer	5488.31	5465.31	Regional
R-10 S1	09/11/2020	15:00	5708.62	Transducer	5488.31	5465.31	Regional
R-10 S1	09/11/2020	17:00	5708.63	Transducer	5488.31	5465.31	Regional
R-10 S1	09/11/2020	19:00	5708.62	Transducer	5488.31	5465.31	Regional
R-10 S1	09/11/2020	21:00	5708.61	Transducer	5488.31	5465.31	Regional
R-10 S1	09/11/2020	23:00	5708.61	Transducer	5488.31	5465.31	Regional
R-10 S1	09/12/2020	01:00	5708.61	Transducer	5488.31	5465.31	Regional
R-10 S1	09/12/2020	03:00	5708.61	Transducer	5488.31	5465.31	Regional
R-10 S1	09/12/2020	05:00	5708.58	Transducer	5488.31	5465.31	Regional
R-10 S1	09/12/2020	07:00	5708.56	Transducer	5488.31	5465.31	Regional
R-10 S1	09/12/2020	09:00	5708.55	Transducer	5488.31	5465.31	Regional
R-10 S1	09/12/2020	11:00	5708.57	Transducer	5488.31	5465.31	Regional
R-10 S1	09/12/2020	13:00	5708.61	Transducer	5488.31	5465.31	Regional
R-10 S1	09/12/2020	15:00	5708.64	Transducer	5488.31	5465.31	Regional
R-10 S1	09/12/2020	17:00	5708.64	Transducer	5488.31	5465.31	Regional
R-10 S1	09/12/2020	19:00	5708.62	Transducer	5488.31	5465.31	Regional
R-10 S1	09/12/2020	21:00	5708.59	Transducer	5488.31	5465.31	Regional
R-10 S1	09/12/2020	23:00	5708.58	Transducer	5488.31	5465.31	Regional
R-10 S1	09/13/2020	01:00	5708.59	Transducer	5488.31	5465.31	Regional
R-10 S1	09/13/2020	03:00	5708.59	Transducer	5488.31	5465.31	Regional
R-10 S1	09/13/2020	05:00	5708.56	Transducer	5488.31	5465.31	Regional

Location	Date	Time	Water Level (ft amsl)	Method	Top of Screen (ft amsl)	Bottom of Screen (ft amsl)	Zone
R-10 S1	09/13/2020	07:00	5708.53	Transducer	5488.31	5465.31	Regional
R-10 S1	09/13/2020	09:00	5708.51	Transducer	5488.31	5465.31	Regional
R-10 S1	09/13/2020	11:00	5708.52	Transducer	5488.31	5465.31	Regional
R-10 S1	09/13/2020	13:00	5708.56	Transducer	5488.31	5465.31	Regional
R-10 S1	09/13/2020	15:00	5708.59	Transducer	5488.31	5465.31	Regional
R-10 S1	09/13/2020	17:00	5708.60	Transducer	5488.31	5465.31	Regional
R-10 S1	09/13/2020	19:00	5708.58	Transducer	5488.31	5465.31	Regional
R-10 S1	09/13/2020	21:00	5708.54	Transducer	5488.31	5465.31	Regional
R-10 S1	09/13/2020	23:00	5708.53	Transducer	5488.31	5465.31	Regional
R-10 S1	09/14/2020	01:00	5708.54	Transducer	5488.31	5465.31	Regional
R-10 S1	09/14/2020	03:00	5708.55	Transducer	5488.31	5465.31	Regional
R-10 S1	09/14/2020	05:00	5708.53	Transducer	5488.31	5465.31	Regional
R-10 S1	09/14/2020	07:00	5708.50	Transducer	5488.31	5465.31	Regional
R-10 S1	09/14/2020	09:00	5708.47	Transducer	5488.31	5465.31	Regional
R-10 S1	09/14/2020	11:00	5708.48	Transducer	5488.31	5465.31	Regional
R-10 S1	09/14/2020	13:00	5708.52	Transducer	5488.31	5465.31	Regional
R-10 S1	09/14/2020	15:00	5708.56	Transducer	5488.31	5465.31	Regional
R-10 S1	09/14/2020	17:00	5708.57	Transducer	5488.31	5465.31	Regional
R-10 S1	09/14/2020	19:00	5708.56	Transducer	5488.31	5465.31	Regional
R-10 S1	09/14/2020	21:00	5708.52	Transducer	5488.31	5465.31	Regional
R-10 S1	09/14/2020	23:00	5708.51	Transducer	5488.31	5465.31	Regional
R-10 S1	09/15/2020	01:00	5708.51	Transducer	5488.31	5465.31	Regional
R-10 S1	09/15/2020	03:00	5708.53	Transducer	5488.31	5465.31	Regional
R-10 S1	09/15/2020	05:00	5708.52	Transducer	5488.31	5465.31	Regional
R-10 S1	09/15/2020	07:00	5708.49	Transducer	5488.31	5465.31	Regional
R-10 S1	09/15/2020	09:00	5708.47	Transducer	5488.31	5465.31	Regional
R-10 S1	09/15/2020	11:00	5708.47	Transducer	5488.31	5465.31	Regional
R-10 S1	09/15/2020	13:00	5708.50	Transducer	5488.31	5465.31	Regional
R-10 S1	09/15/2020	15:00	5708.55	Transducer	5488.31	5465.31	Regional
R-10 S1	09/15/2020	17:00	5708.57	Transducer	5488.31	5465.31	Regional
R-10 S1	09/15/2020	19:00	5708.56	Transducer	5488.31	5465.31	Regional
R-10 S1	09/15/2020	21:00	5708.53	Transducer	5488.31	5465.31	Regional
R-10 S1	09/15/2020	23:00	5708.51	Transducer	5488.31	5465.31	Regional
R-10 S1	09/16/2020	01:00	5708.51	Transducer	5488.31	5465.31	Regional
R-10 S1	09/16/2020	03:00	5708.53	Transducer	5488.31	5465.31	Regional
R-10 S1	09/16/2020	05:00	5708.54	Transducer	5488.31	5465.31	Regional
R-10 S1	09/16/2020	07:00	5708.52	Transducer	5488.31	5465.31	Regional
R-10 S1	09/16/2020	09:00	5708.47	Transducer	5488.31	5465.31	Regional
R-10 S1	09/16/2020	11:00	5708.46	Transducer	5488.31	5465.31	Regional
R-10 S1	09/16/2020	13:00	5708.47	Transducer	5488.31	5465.31	Regional
R-10 S1	09/16/2020	15:00	5708.50	Transducer	5488.31	5465.31	Regional
R-10 S1	09/16/2020	17:00	5708.53	Transducer	5488.31	5465.31	Regional
R-10 S1	09/16/2020	19:00	5708.52	Transducer	5488.31	5465.31	Regional
R-10 S1	09/16/2020	21:00	5708.48	Transducer	5488.31	5465.31	Regional
R-10 S1	09/16/2020	23:00	5708.45	Transducer	5488.31	5465.31	Regional

Location	Date	Time	Water Level (ft amsl)	Method	Top of Screen (ft amsl)	Bottom of Screen (ft amsl)	Zone
R-10 S1	09/17/2020	01:00	5708.44	Transducer	5488.31	5465.31	Regional
R-10 S1	09/17/2020	03:00	5708.46	Transducer	5488.31	5465.31	Regional
R-10 S1	09/17/2020	05:00	5708.47	Transducer	5488.31	5465.31	Regional
R-10 S1	09/17/2020	07:00	5708.45	Transducer	5488.31	5465.31	Regional
R-10 S1	09/17/2020	09:00	5708.42	Transducer	5488.31	5465.31	Regional
R-10 S1	09/17/2020	11:00	5708.40	Transducer	5488.31	5465.31	Regional
R-10 S1	09/17/2020	13:00	5708.42	Transducer	5488.31	5465.31	Regional
R-10 S1	09/17/2020	15:00	5708.46	Transducer	5488.31	5465.31	Regional
R-10 S1	09/17/2020	17:00	5708.48	Transducer	5488.31	5465.31	Regional
R-10 S1	09/17/2020	19:00	5708.48	Transducer	5488.31	5465.31	Regional
R-10 S1	09/17/2020	21:00	5708.44	Transducer	5488.31	5465.31	Regional
R-10 S1	09/17/2020	23:00	5708.40	Transducer	5488.31	5465.31	Regional
R-10 S1	09/18/2020	01:00	5708.40	Transducer	5488.31	5465.31	Regional
R-10 S1	09/18/2020	03:00	5708.41	Transducer	5488.31	5465.31	Regional
R-10 S1	09/18/2020	05:00	5708.43	Transducer	5488.31	5465.31	Regional
R-10 S1	09/18/2020	07:00	5708.42	Transducer	5488.31	5465.31	Regional
R-10 S1	09/18/2020	09:00	5708.40	Transducer	5488.31	5465.31	Regional
R-10 S1	09/18/2020	11:00	5708.38	Transducer	5488.31	5465.31	Regional
R-10 S1	09/18/2020	13:00	5708.39	Transducer	5488.31	5465.31	Regional
R-10 S1	09/18/2020	15:00	5708.42	Transducer	5488.31	5465.31	Regional
R-10 S1	09/18/2020	17:00	5708.44	Transducer	5488.31	5465.31	Regional
R-10 S1	09/18/2020	19:00	5708.45	Transducer	5488.31	5465.31	Regional
R-10 S1	09/18/2020	21:00	5708.41	Transducer	5488.31	5465.31	Regional
R-10 S1	09/18/2020	23:00	5708.38	Transducer	5488.31	5465.31	Regional
R-10 S1	09/19/2020	01:00	5708.37	Transducer	5488.31	5465.31	Regional
R-10 S1	09/19/2020	03:00	5708.39	Transducer	5488.31	5465.31	Regional
R-10 S1	09/19/2020	05:00	5708.42	Transducer	5488.31	5465.31	Regional
R-10 S1	09/19/2020	07:00	5708.42	Transducer	5488.31	5465.31	Regional
R-10 S1	09/19/2020	09:00	5708.42	Transducer	5488.31	5465.31	Regional
R-10 S1	09/19/2020	11:00	5708.41	Transducer	5488.31	5465.31	Regional
R-10 S1	09/19/2020	13:00	5708.43	Transducer	5488.31	5465.31	Regional
R-10 S1	09/19/2020	15:00	5708.45	Transducer	5488.31	5465.31	Regional
R-10 S1	09/19/2020	17:00	5708.48	Transducer	5488.31	5465.31	Regional
R-10 S1	09/19/2020	19:00	5708.48	Transducer	5488.31	5465.31	Regional
R-10 S1	09/19/2020	21:00	5708.46	Transducer	5488.31	5465.31	Regional
R-10 S1	09/19/2020	23:00	5708.43	Transducer	5488.31	5465.31	Regional
R-10 S1	09/20/2020	01:00	5708.41	Transducer	5488.31	5465.31	Regional
R-10 S1	09/20/2020	03:00	5708.41	Transducer	5488.31	5465.31	Regional
R-10 S1	09/20/2020	05:00	5708.42	Transducer	5488.31	5465.31	Regional
R-10 S1	09/20/2020	07:00	5708.43	Transducer	5488.31	5465.31	Regional
R-10 S1	09/20/2020	09:00	5708.44	Transducer	5488.31	5465.31	Regional
R-10 S1	09/20/2020	11:00	5708.44	Transducer	5488.31	5465.31	Regional
R-10 S1	09/20/2020	13:00	5708.45	Transducer	5488.31	5465.31	Regional
R-10 S1	09/20/2020	15:00	5708.46	Transducer	5488.31	5465.31	Regional
R-10 S1	09/20/2020	17:00	5708.48	Transducer	5488.31	5465.31	Regional

Location	Date	Time	Water Level (ft amsl)	Method	Top of Screen (ft amsl)	Bottom of Screen (ft amsl)	Zone
R-10 S1	09/20/2020	19:00	5708.48	Transducer	5488.31	5465.31	Regional
R-10 S1	09/20/2020	21:00	5708.47	Transducer	5488.31	5465.31	Regional
R-10 S1	09/20/2020	23:00	5708.44	Transducer	5488.31	5465.31	Regional
R-10 S1	09/21/2020	01:00	5708.42	Transducer	5488.31	5465.31	Regional
R-10 S1	09/21/2020	03:00	5708.41	Transducer	5488.31	5465.31	Regional
R-10 S1	09/21/2020	05:00	5708.41	Transducer	5488.31	5465.31	Regional
R-10 S1	09/21/2020	07:00	5708.42	Transducer	5488.31	5465.31	Regional
R-10 S1	09/21/2020	09:00	5708.43	Transducer	5488.31	5465.31	Regional
R-10 S1	09/21/2020	11:00	5708.45	Transducer	5488.31	5465.31	Regional
R-10 S1	09/21/2020	13:00	5708.45	Transducer	5488.31	5465.31	Regional
R-10 S1	09/21/2020	15:00	5708.46	Transducer	5488.31	5465.31	Regional
R-10 S1	09/21/2020	17:00	5708.47	Transducer	5488.31	5465.31	Regional
R-10 S1	09/21/2020	19:00	5708.46	Transducer	5488.31	5465.31	Regional
R-10 S1	09/21/2020	21:00	5708.45	Transducer	5488.31	5465.31	Regional
R-10 S1	09/21/2020	23:00	5708.43	Transducer	5488.31	5465.31	Regional
R-10 S1	09/22/2020	01:00	5708.41	Transducer	5488.31	5465.31	Regional
R-10 S1	09/22/2020	03:00	5708.40	Transducer	5488.31	5465.31	Regional
R-10 S1	09/22/2020	05:00	5708.39	Transducer	5488.31	5465.31	Regional
R-10 S1	09/22/2020	07:00	5708.39	Transducer	5488.31	5465.31	Regional
R-10 S1	09/22/2020	09:00	5708.40	Transducer	5488.31	5465.31	Regional
R-10 S1	09/22/2020	11:00	5708.43	Transducer	5488.31	5465.31	Regional
R-10 S1	09/22/2020	13:00	5708.44	Transducer	5488.31	5465.31	Regional
R-10 S1	09/22/2020	15:00	5708.46	Transducer	5488.31	5465.31	Regional
R-10 S1	09/22/2020	17:00	5708.45	Transducer	5488.31	5465.31	Regional
R-10 S1	09/22/2020	19:00	5708.44	Transducer	5488.31	5465.31	Regional
R-10 S1	09/22/2020	21:00	5708.43	Transducer	5488.31	5465.31	Regional
R-10 S1	09/22/2020	23:00	5708.42	Transducer	5488.31	5465.31	Regional
R-10 S1	09/23/2020	01:00	5708.41	Transducer	5488.31	5465.31	Regional
R-10 S1	09/23/2020	03:00	5708.39	Transducer	5488.31	5465.31	Regional
R-10 S1	09/23/2020	05:00	5708.38	Transducer	5488.31	5465.31	Regional
R-10 S1	09/23/2020	07:00	5708.37	Transducer	5488.31	5465.31	Regional
R-10 S1	09/23/2020	09:00	5708.38	Transducer	5488.31	5465.31	Regional
R-10 S1	09/23/2020	11:00	5708.40	Transducer	5488.31	5465.31	Regional
R-10 S1	09/23/2020	13:00	5708.43	Transducer	5488.31	5465.31	Regional
R-10 S1	09/23/2020	15:00	5708.44	Transducer	5488.31	5465.31	Regional
R-10 S1	09/23/2020	17:00	5708.44	Transducer	5488.31	5465.31	Regional
R-10 S1	09/23/2020	19:00	5708.43	Transducer	5488.31	5465.31	Regional
R-10 S1	09/23/2020	21:00	5708.41	Transducer	5488.31	5465.31	Regional
R-10 S1	09/23/2020	23:00	5708.40	Transducer	5488.31	5465.31	Regional
R-10 S1	09/24/2020	01:00	5708.39	Transducer	5488.31	5465.31	Regional
R-10 S1	09/24/2020	03:00	5708.38	Transducer	5488.31	5465.31	Regional
R-10 S1	09/24/2020	05:00	5708.36	Transducer	5488.31	5465.31	Regional
R-10 S1	09/24/2020	07:00	5708.35	Transducer	5488.31	5465.31	Regional
R-10 S1	09/24/2020	09:00	5708.35	Transducer	5488.31	5465.31	Regional
R-10 S1	09/24/2020	11:00	5708.37	Transducer	5488.31	5465.31	Regional

Location	Date	Time	Water Level (ft amsl)	Method	Top of Screen (ft amsl)	Bottom of Screen (ft amsl)	Zone
R-10 S1	09/24/2020	13:00	5708.41	Transducer	5488.31	5465.31	Regional
R-10 S1	09/24/2020	15:00	5708.44	Transducer	5488.31	5465.31	Regional
R-10 S1	09/24/2020	17:00	5708.45	Transducer	5488.31	5465.31	Regional
R-10 S1	09/24/2020	19:00	5708.44	Transducer	5488.31	5465.31	Regional
R-10 S1	09/24/2020	21:00	5708.42	Transducer	5488.31	5465.31	Regional
R-10 S1	09/24/2020	23:00	5708.42	Transducer	5488.31	5465.31	Regional
R-10 S1	09/25/2020	01:00	5708.42	Transducer	5488.31	5465.31	Regional
R-10 S1	09/25/2020	03:00	5708.41	Transducer	5488.31	5465.31	Regional
R-10 S1	09/25/2020	05:00	5708.39	Transducer	5488.31	5465.31	Regional
R-10 S1	09/25/2020	07:00	5708.37	Transducer	5488.31	5465.31	Regional
R-10 S1	09/25/2020	09:00	5708.36	Transducer	5488.31	5465.31	Regional
R-10 S1	09/25/2020	11:00	5708.38	Transducer	5488.31	5465.31	Regional
R-10 S1	09/25/2020	13:00	5708.42	Transducer	5488.31	5465.31	Regional
R-10 S1	09/25/2020	15:00	5708.46	Transducer	5488.31	5465.31	Regional
R-10 S1	09/25/2020	17:00	5708.46	Transducer	5488.31	5465.31	Regional
R-10 S1	09/25/2020	19:00	5708.44	Transducer	5488.31	5465.31	Regional
R-10 S1	09/25/2020	21:00	5708.43	Transducer	5488.31	5465.31	Regional
R-10 S1	09/25/2020	23:00	5708.42	Transducer	5488.31	5465.31	Regional
R-10 S1	09/26/2020	01:00	5708.43	Transducer	5488.31	5465.31	Regional
R-10 S1	09/26/2020	03:00	5708.44	Transducer	5488.31	5465.31	Regional
R-10 S1	09/26/2020	05:00	5708.42	Transducer	5488.31	5465.31	Regional
R-10 S1	09/26/2020	07:00	5708.40	Transducer	5488.31	5465.31	Regional
R-10 S1	09/26/2020	09:00	5708.39	Transducer	5488.31	5465.31	Regional
R-10 S1	09/26/2020	11:00	5708.41	Transducer	5488.31	5465.31	Regional
R-10 S1	09/26/2020	13:00	5708.46	Transducer	5488.31	5465.31	Regional
R-10 S1	09/26/2020	15:00	5708.50	Transducer	5488.31	5465.31	Regional
R-10 S1	09/26/2020	17:00	5708.50	Transducer	5488.31	5465.31	Regional
R-10 S1	09/26/2020	19:00	5708.49	Transducer	5488.31	5465.31	Regional
R-10 S1	09/26/2020	21:00	5708.47	Transducer	5488.31	5465.31	Regional
R-10 S1	09/26/2020	23:00	5708.47	Transducer	5488.31	5465.31	Regional
R-10 S1	09/27/2020	01:00	5708.48	Transducer	5488.31	5465.31	Regional
R-10 S1	09/27/2020	03:00	5708.50	Transducer	5488.31	5465.31	Regional
R-10 S1	09/27/2020	05:00	5708.49	Transducer	5488.31	5465.31	Regional
R-10 S1	09/27/2020	07:00	5708.46	Transducer	5488.31	5465.31	Regional
R-10 S1	09/27/2020	09:00	5708.45	Transducer	5488.31	5465.31	Regional
R-10 S1	09/27/2020	11:00	5708.45	Transducer	5488.31	5465.31	Regional
R-10 S1	09/27/2020	13:00	5708.50	Transducer	5488.31	5465.31	Regional
R-10 S1	09/27/2020	15:00	5708.53	Transducer	5488.31	5465.31	Regional
R-10 S1	09/27/2020	17:00	5708.53	Transducer	5488.31	5465.31	Regional
R-10 S1	09/27/2020	19:00	5708.52	Transducer	5488.31	5465.31	Regional
R-10 S1	09/27/2020	21:00	5708.48	Transducer	5488.31	5465.31	Regional
R-10 S1	09/27/2020	23:00	5708.45	Transducer	5488.31	5465.31	Regional
R-10 S1	09/28/2020	01:00	5708.44	Transducer	5488.31	5465.31	Regional
R-10 S1	09/28/2020	03:00	5708.44	Transducer	5488.31	5465.31	Regional
R-10 S1	09/28/2020	05:00	5708.42	Transducer	5488.31	5465.31	Regional

Location	Date	Time	Water Level (ft amsl)	Method	Top of Screen (ft amsl)	Bottom of Screen (ft amsl)	Zone
R-10 S1	09/28/2020	07:00	5708.39	Transducer	5488.31	5465.31	Regional
R-10 S1	09/28/2020	09:00	5708.35	Transducer	5488.31	5465.31	Regional
R-10 S1	09/28/2020	11:00	5708.35	Transducer	5488.31	5465.31	Regional
R-10 S1	09/28/2020	13:00	5708.38	Transducer	5488.31	5465.31	Regional
R-10 S1	09/28/2020	15:00	5708.42	Transducer	5488.31	5465.31	Regional
R-10 S1	09/28/2020	17:00	5708.44	Transducer	5488.31	5465.31	Regional
R-10 S1	09/28/2020	19:00	5708.42	Transducer	5488.31	5465.31	Regional
R-10 S1	09/28/2020	21:00	5708.39	Transducer	5488.31	5465.31	Regional
R-10 S1	09/28/2020	23:00	5708.37	Transducer	5488.31	5465.31	Regional
R-10 S1	09/29/2020	01:00	5708.38	Transducer	5488.31	5465.31	Regional
R-10 S1	09/29/2020	03:00	5708.40	Transducer	5488.31	5465.31	Regional
R-10 S1	09/29/2020	05:00	5708.39	Transducer	5488.31	5465.31	Regional
R-10 S1	09/29/2020	07:00	5708.37	Transducer	5488.31	5465.31	Regional
R-10 S1	09/29/2020	09:00	5708.34	Transducer	5488.31	5465.31	Regional
R-10 S1	09/29/2020	11:00	5708.34	Transducer	5488.31	5465.31	Regional
R-10 S1	09/29/2020	13:00	5708.37	Transducer	5488.31	5465.31	Regional
R-10 S1	09/29/2020	15:00	5708.40	Transducer	5488.31	5465.31	Regional
R-10 S1	09/29/2020	17:00	5708.42	Transducer	5488.31	5465.31	Regional
R-10 S1	09/29/2020	19:00	5708.41	Transducer	5488.31	5465.31	Regional
R-10 S1	09/29/2020	21:00	5708.38	Transducer	5488.31	5465.31	Regional
R-10 S1	09/29/2020	23:00	5708.36	Transducer	5488.31	5465.31	Regional
R-10 S1	09/30/2020	01:00	5708.36	Transducer	5488.31	5465.31	Regional
R-10 S1	09/30/2020	03:00	5708.38	Transducer	5488.31	5465.31	Regional
R-10 S1	09/30/2020	05:00	5708.38	Transducer	5488.31	5465.31	Regional
R-10 S1	09/30/2020	07:00	5708.36	Transducer	5488.31	5465.31	Regional
R-10 S1	09/30/2020	09:00	5708.34	Transducer	5488.31	5465.31	Regional
R-10 S1	09/30/2020	11:00	5708.33	Transducer	5488.31	5465.31	Regional
R-10 S1	09/30/2020	13:00	5708.35	Transducer	5488.31	5465.31	Regional
R-10 S1	09/30/2020	15:00	5708.38	Transducer	5488.31	5465.31	Regional
R-10 S1	09/30/2020	17:00	5708.40	Transducer	5488.31	5465.31	Regional
R-10 S1	09/30/2020	19:00	5708.38	Transducer	5488.31	5465.31	Regional
R-10 S1	09/30/2020	21:00	5708.34	Transducer	5488.31	5465.31	Regional
R-10 S1	09/30/2020	23:00	5708.31	Transducer	5488.31	5465.31	Regional
R-10 S1	10/01/2020	01:00	5708.32	Transducer	5488.31	5465.31	Regional
R-10 S1	10/01/2020	03:00	5708.33	Transducer	5488.31	5465.31	Regional
R-10 S1	10/01/2020	05:00	5708.34	Transducer	5488.31	5465.31	Regional
R-10 S1	10/01/2020	07:00	5708.32	Transducer	5488.31	5465.31	Regional
R-10 S1	10/01/2020	09:00	5708.29	Transducer	5488.31	5465.31	Regional
R-10 S1	10/01/2020	11:00	5708.28	Transducer	5488.31	5465.31	Regional
R-10 S1	10/01/2020	13:00	5708.30	Transducer	5488.31	5465.31	Regional
R-10 S1	10/01/2020	15:00	5708.33	Transducer	5488.31	5465.31	Regional
R-10 S1	10/01/2020	17:00	5708.34	Transducer	5488.31	5465.31	Regional
R-10 S1	10/01/2020	19:00	5708.33	Transducer	5488.31	5465.31	Regional
R-10 S1	10/01/2020	21:00	5708.30	Transducer	5488.31	5465.31	Regional
R-10 S1	10/01/2020	23:00	5708.28	Transducer	5488.31	5465.31	Regional

Location	Date	Time	Water Level (ft amsl)	Method	Top of Screen (ft amsl)	Bottom of Screen (ft amsl)	Zone
R-10 S1	10/02/2020	01:00	5708.29	Transducer	5488.31	5465.31	Regional
R-10 S1	10/02/2020	03:00	5708.32	Transducer	5488.31	5465.31	Regional
R-10 S1	10/02/2020	05:00	5708.34	Transducer	5488.31	5465.31	Regional
R-10 S1	10/02/2020	07:00	5708.34	Transducer	5488.31	5465.31	Regional
R-10 S1	10/02/2020	09:00	5708.33	Transducer	5488.31	5465.31	Regional
R-10 S1	10/02/2020	11:00	5708.33	Transducer	5488.31	5465.31	Regional
R-10 S1	10/02/2020	13:00	5708.36	Transducer	5488.31	5465.31	Regional
R-10 S1	10/02/2020	15:00	5708.39	Transducer	5488.31	5465.31	Regional
R-10 S1	10/02/2020	17:00	5708.42	Transducer	5488.31	5465.31	Regional
R-10 S1	10/02/2020	19:00	5708.42	Transducer	5488.31	5465.31	Regional
R-10 S1	10/02/2020	21:00	5708.41	Transducer	5488.31	5465.31	Regional
R-10 S1	10/02/2020	23:00	5708.38	Transducer	5488.31	5465.31	Regional
R-10 S1	10/03/2020	01:00	5708.38	Transducer	5488.31	5465.31	Regional
R-10 S1	10/03/2020	03:00	5708.40	Transducer	5488.31	5465.31	Regional
R-10 S1	10/03/2020	05:00	5708.41	Transducer	5488.31	5465.31	Regional
R-10 S1	10/03/2020	07:00	5708.41	Transducer	5488.31	5465.31	Regional
R-10 S1	10/03/2020	09:00	5708.40	Transducer	5488.31	5465.31	Regional
R-10 S1	10/03/2020	11:00	5708.38	Transducer	5488.31	5465.31	Regional
R-10 S1	10/03/2020	13:00	5708.39	Transducer	5488.31	5465.31	Regional
R-10 S1	10/03/2020	15:00	5708.42	Transducer	5488.31	5465.31	Regional
R-10 S1	10/03/2020	17:00	5708.43	Transducer	5488.31	5465.31	Regional
R-10 S1	10/03/2020	19:00	5708.41	Transducer	5488.31	5465.31	Regional
R-10 S1	10/03/2020	21:00	5708.37	Transducer	5488.31	5465.31	Regional
R-10 S1	10/03/2020	23:00	5708.34	Transducer	5488.31	5465.31	Regional
R-10 S1	10/04/2020	01:00	5708.32	Transducer	5488.31	5465.31	Regional
R-10 S1	10/04/2020	03:00	5708.33	Transducer	5488.31	5465.31	Regional
R-10 S1	10/04/2020	05:00	5708.34	Transducer	5488.31	5465.31	Regional
R-10 S1	10/04/2020	07:00	5708.35	Transducer	5488.31	5465.31	Regional
R-10 S1	10/04/2020	09:00	5708.34	Transducer	5488.31	5465.31	Regional
R-10 S1	10/04/2020	11:00	5708.34	Transducer	5488.31	5465.31	Regional
R-10 S1	10/04/2020	13:00	5708.35	Transducer	5488.31	5465.31	Regional
R-10 S1	10/04/2020	15:00	5708.37	Transducer	5488.31	5465.31	Regional
R-10 S1	10/04/2020	17:00	5708.39	Transducer	5488.31	5465.31	Regional
R-10 S1	10/04/2020	19:00	5708.39	Transducer	5488.31	5465.31	Regional
R-10 S1	10/04/2020	21:00	5708.37	Transducer	5488.31	5465.31	Regional
R-10 S1	10/04/2020	23:00	5708.35	Transducer	5488.31	5465.31	Regional
R-10 S1	10/05/2020	01:00	5708.33	Transducer	5488.31	5465.31	Regional
R-10 S1	10/05/2020	03:00	5708.34	Transducer	5488.31	5465.31	Regional
R-10 S1	10/05/2020	05:00	5708.35	Transducer	5488.31	5465.31	Regional
R-10 S1	10/05/2020	07:00	5708.36	Transducer	5488.31	5465.31	Regional
R-10 S1	10/05/2020	09:00	5708.36	Transducer	5488.31	5465.31	Regional
R-10 S1	10/05/2020	11:00	5708.35	Transducer	5488.31	5465.31	Regional
R-10 S1	10/05/2020	13:00	5708.37	Transducer	5488.31	5465.31	Regional
R-10 S1	10/05/2020	15:00	5708.39	Transducer	5488.31	5465.31	Regional
R-10 S1	10/05/2020	17:00	5708.40	Transducer	5488.31	5465.31	Regional

Location	Date	Time	Water Level (ft amsl)	Method	Top of Screen (ft amsl)	Bottom of Screen (ft amsl)	Zone
R-10 S1	10/05/2020	19:00	5708.40	Transducer	5488.31	5465.31	Regional
R-10 S1	10/05/2020	21:00	5708.37	Transducer	5488.31	5465.31	Regional
R-10 S1	10/05/2020	23:00	5708.35	Transducer	5488.31	5465.31	Regional
R-10 S1	10/06/2020	01:00	5708.32	Transducer	5488.31	5465.31	Regional
R-10 S1	10/06/2020	03:00	5708.31	Transducer	5488.31	5465.31	Regional
R-10 S1	10/06/2020	05:00	5708.32	Transducer	5488.31	5465.31	Regional
R-10 S1	10/06/2020	07:00	5708.32	Transducer	5488.31	5465.31	Regional
R-10 S1	10/06/2020	09:00	5708.32	Transducer	5488.31	5465.31	Regional
R-10 S1	10/06/2020	11:00	5708.33	Transducer	5488.31	5465.31	Regional
R-10 S1	10/06/2020	13:00	5708.34	Transducer	5488.31	5465.31	Regional
R-10 S1	10/06/2020	15:00	5708.36	Transducer	5488.31	5465.31	Regional
R-10 S1	10/06/2020	17:00	5708.37	Transducer	5488.31	5465.31	Regional
R-10 S1	10/06/2020	19:00	5708.37	Transducer	5488.31	5465.31	Regional
R-10 S1	10/06/2020	21:00	5708.36	Transducer	5488.31	5465.31	Regional
R-10 S1	10/06/2020	23:00	5708.34	Transducer	5488.31	5465.31	Regional
R-10 S1	10/07/2020	01:00	5708.32	Transducer	5488.31	5465.31	Regional
R-10 S1	10/07/2020	03:00	5708.32	Transducer	5488.31	5465.31	Regional
R-10 S1	10/07/2020	05:00	5708.32	Transducer	5488.31	5465.31	Regional
R-10 S1	10/07/2020	07:00	5708.33	Transducer	5488.31	5465.31	Regional
R-10 S1	10/07/2020	09:00	5708.34	Transducer	5488.31	5465.31	Regional
R-10 S1	10/07/2020	11:00	5708.35	Transducer	5488.31	5465.31	Regional
R-10 S1	10/07/2020	13:00	5708.38	Transducer	5488.31	5465.31	Regional
R-10 S1	10/07/2020	15:00	5708.39	Transducer	5488.31	5465.31	Regional
R-10 S1	10/07/2020	17:00	5708.40	Transducer	5488.31	5465.31	Regional
R-10 S1	10/07/2020	19:00	5708.39	Transducer	5488.31	5465.31	Regional
R-10 S1	10/07/2020	21:00	5708.39	Transducer	5488.31	5465.31	Regional
R-10 S1	10/07/2020	23:00	5708.38	Transducer	5488.31	5465.31	Regional
R-10 S1	10/08/2020	01:00	5708.36	Transducer	5488.31	5465.31	Regional
R-10 S1	10/08/2020	03:00	5708.36	Transducer	5488.31	5465.31	Regional
R-10 S1	10/08/2020	05:00	5708.35	Transducer	5488.31	5465.31	Regional
R-10 S1	10/08/2020	07:00	5708.36	Transducer	5488.31	5465.31	Regional
R-10 S1	10/08/2020	09:00	5708.37	Transducer	5488.31	5465.31	Regional
R-10 S1	10/08/2020	11:00	5708.39	Transducer	5488.31	5465.31	Regional
R-10 S1	10/08/2020	13:00	5708.41	Transducer	5488.31	5465.31	Regional
R-10 S1	10/08/2020	15:00	5708.43	Transducer	5488.31	5465.31	Regional
R-10 S1	10/08/2020	17:00	5708.44	Transducer	5488.31	5465.31	Regional
R-10 S1	10/08/2020	19:00	5708.43	Transducer	5488.31	5465.31	Regional
R-10 S1	10/08/2020	21:00	5708.42	Transducer	5488.31	5465.31	Regional
R-10 S1	10/08/2020	23:00	5708.41	Transducer	5488.31	5465.31	Regional
R-10 S1	10/09/2020	01:00	5708.40	Transducer	5488.31	5465.31	Regional
R-10 S1	10/09/2020	03:00	5708.39	Transducer	5488.31	5465.31	Regional
R-10 S1	10/09/2020	05:00	5708.37	Transducer	5488.31	5465.31	Regional
R-10 S1	10/09/2020	07:00	5708.36	Transducer	5488.31	5465.31	Regional
R-10 S1	10/09/2020	09:00	5708.37	Transducer	5488.31	5465.31	Regional
R-10 S1	10/09/2020	11:00	5708.39	Transducer	5488.31	5465.31	Regional

Location	Date	Time	Water Level (ft amsl)	Method	Top of Screen (ft amsl)	Bottom of Screen (ft amsl)	Zone
R-10 S1	10/09/2020	13:00	5708.42	Transducer	5488.31	5465.31	Regional
R-10 S1	10/09/2020	15:00	5708.43	Transducer	5488.31	5465.31	Regional
R-10 S1	10/09/2020	17:00	5708.44	Transducer	5488.31	5465.31	Regional
R-10 S1	10/09/2020	19:00	5708.42	Transducer	5488.31	5465.31	Regional
R-10 S1	10/09/2020	21:00	5708.41	Transducer	5488.31	5465.31	Regional
R-10 S1	10/09/2020	23:00	5708.41	Transducer	5488.31	5465.31	Regional
R-10 S1	10/10/2020	01:00	5708.40	Transducer	5488.31	5465.31	Regional
R-10 S1	10/10/2020	03:00	5708.39	Transducer	5488.31	5465.31	Regional
R-10 S1	10/10/2020	05:00	5708.37	Transducer	5488.31	5465.31	Regional
R-10 S1	10/10/2020	07:00	5708.35	Transducer	5488.31	5465.31	Regional
R-10 S1	10/10/2020	09:00	5708.35	Transducer	5488.31	5465.31	Regional
R-10 S1	10/10/2020	11:00	5708.38	Transducer	5488.31	5465.31	Regional
R-10 S1	10/10/2020	13:00	5708.42	Transducer	5488.31	5465.31	Regional
R-10 S1	10/10/2020	15:00	5708.45	Transducer	5488.31	5465.31	Regional
R-10 S1	10/10/2020	17:00	5708.45	Transducer	5488.31	5465.31	Regional
R-10 S1	10/10/2020	19:00	5708.43	Transducer	5488.31	5465.31	Regional
R-10 S1	10/10/2020	21:00	5708.43	Transducer	5488.31	5465.31	Regional
R-10 S1	10/10/2020	23:00	5708.43	Transducer	5488.31	5465.31	Regional
R-10 S1	10/11/2020	01:00	5708.43	Transducer	5488.31	5465.31	Regional
R-10 S1	10/11/2020	03:00	5708.42	Transducer	5488.31	5465.31	Regional
R-10 S1	10/11/2020	05:00	5708.41	Transducer	5488.31	5465.31	Regional
R-10 S1	10/11/2020	07:00	5708.40	Transducer	5488.31	5465.31	Regional
R-10 S1	10/11/2020	09:00	5708.41	Transducer	5488.31	5465.31	Regional
R-10 S1	10/11/2020	11:00	5708.42	Transducer	5488.31	5465.31	Regional
R-10 S1	10/11/2020	13:00	5708.46	Transducer	5488.31	5465.31	Regional
R-10 S1	10/11/2020	15:00	5708.48	Transducer	5488.31	5465.31	Regional
R-10 S1	10/11/2020	17:00	5708.48	Transducer	5488.31	5465.31	Regional
R-10 S1	10/11/2020	19:00	5708.43	Transducer	5488.31	5465.31	Regional
R-10 S1	10/11/2020	21:00	5708.40	Transducer	5488.31	5465.31	Regional
R-10 S1	10/11/2020	23:00	5708.39	Transducer	5488.31	5465.31	Regional
R-10 S1	10/12/2020	01:00	5708.38	Transducer	5488.31	5465.31	Regional
R-10 S1	10/12/2020	03:00	5708.37	Transducer	5488.31	5465.31	Regional
R-10 S1	10/12/2020	05:00	5708.34	Transducer	5488.31	5465.31	Regional
R-10 S1	10/12/2020	07:00	5708.31	Transducer	5488.31	5465.31	Regional
R-10 S1	10/12/2020	09:00	5708.29	Transducer	5488.31	5465.31	Regional
R-10 S1	10/12/2020	11:00	5708.31	Transducer	5488.31	5465.31	Regional
R-10 S1	10/12/2020	13:00	5708.35	Transducer	5488.31	5465.31	Regional
R-10 S1	10/12/2020	15:00	5708.38	Transducer	5488.31	5465.31	Regional
R-10 S1	10/12/2020	17:00	5708.39	Transducer	5488.31	5465.31	Regional
R-10 S1	10/12/2020	19:00	5708.34	Transducer	5488.31	5465.31	Regional
R-10 S1	10/12/2020	21:00	5708.32	Transducer	5488.31	5465.31	Regional
R-10 S1	10/12/2020	23:00	5708.31	Transducer	5488.31	5465.31	Regional
R-10 S1	10/13/2020	01:00	5708.32	Transducer	5488.31	5465.31	Regional
R-10 S1	10/13/2020	03:00	5708.32	Transducer	5488.31	5465.31	Regional
R-10 S1	10/13/2020	05:00	5708.30	Transducer	5488.31	5465.31	Regional

Location	Date	Time	Water Level (ft amsl)	Method	Top of Screen (ft amsl)	Bottom of Screen (ft amsl)	Zone
R-10 S1	10/13/2020	07:00	5708.26	Transducer	5488.31	5465.31	Regional
R-10 S1	10/13/2020	09:00	5708.23	Transducer	5488.31	5465.31	Regional
R-10 S1	10/13/2020	11:00	5708.24	Transducer	5488.31	5465.31	Regional
R-10 S1	10/13/2020	13:00	5708.29	Transducer	5488.31	5465.31	Regional
R-10 S1	10/13/2020	15:00	5708.33	Transducer	5488.31	5465.31	Regional
R-10 S1	10/13/2020	17:00	5708.34	Transducer	5488.31	5465.31	Regional
R-10 S1	10/13/2020	19:00	5708.31	Transducer	5488.31	5465.31	Regional
R-10 S1	10/13/2020	21:00	5708.29	Transducer	5488.31	5465.31	Regional
R-10 S1	10/13/2020	23:00	5708.28	Transducer	5488.31	5465.31	Regional
R-10 S1	10/14/2020	01:00	5708.30	Transducer	5488.31	5465.31	Regional
R-10 S1	10/14/2020	03:00	5708.32	Transducer	5488.31	5465.31	Regional
R-10 S1	10/14/2020	05:00	5708.32	Transducer	5488.31	5465.31	Regional
R-10 S1	10/14/2020	07:00	5708.29	Transducer	5488.31	5465.31	Regional
R-10 S1	10/14/2020	09:00	5708.27	Transducer	5488.31	5465.31	Regional
R-10 S1	10/14/2020	11:00	5708.27	Transducer	5488.31	5465.31	Regional
R-10 S1	10/14/2020	13:00	5708.31	Transducer	5488.31	5465.31	Regional
R-10 S1	10/14/2020	15:00	5708.36	Transducer	5488.31	5465.31	Regional
R-10 S1	10/14/2020	17:00	5708.37	Transducer	5488.31	5465.31	Regional
R-10 S1	10/14/2020	19:00	5708.35	Transducer	5488.31	5465.31	Regional
R-10 S1	10/14/2020	21:00	5708.31	Transducer	5488.31	5465.31	Regional
R-10 S1	10/14/2020	23:00	5708.30	Transducer	5488.31	5465.31	Regional
R-10 S1	10/15/2020	01:00	5708.31	Transducer	5488.31	5465.31	Regional
R-10 S1	10/15/2020	03:00	5708.34	Transducer	5488.31	5465.31	Regional
R-10 S1	10/15/2020	05:00	5708.34	Transducer	5488.31	5465.31	Regional
R-10 S1	10/15/2020	07:00	5708.31	Transducer	5488.31	5465.31	Regional
R-10 S1	10/15/2020	09:00	5708.28	Transducer	5488.31	5465.31	Regional
R-10 S1	10/15/2020	11:00	5708.27	Transducer	5488.31	5465.31	Regional
R-10 S1	10/15/2020	13:00	5708.31	Transducer	5488.31	5465.31	Regional
R-10 S1	10/15/2020	15:00	5708.36	Transducer	5488.31	5465.31	Regional
R-10 S1	10/15/2020	17:00	5708.38	Transducer	5488.31	5465.31	Regional
R-10 S1	10/15/2020	19:00	5708.35	Transducer	5488.31	5465.31	Regional
R-10 S1	10/15/2020	21:00	5708.29	Transducer	5488.31	5465.31	Regional
R-10 S1	10/15/2020	23:00	5708.26	Transducer	5488.31	5465.31	Regional
R-10 S1	10/16/2020	01:00	5708.25	Transducer	5488.31	5465.31	Regional
R-10 S1	10/16/2020	03:00	5708.26	Transducer	5488.31	5465.31	Regional
R-10 S1	10/16/2020	05:00	5708.28	Transducer	5488.31	5465.31	Regional
R-10 S1	10/16/2020	07:00	5708.26	Transducer	5488.31	5465.31	Regional
R-10 S1	10/16/2020	09:00	5708.24	Transducer	5488.31	5465.31	Regional
R-10 S1	10/16/2020	11:00	5708.23	Transducer	5488.31	5465.31	Regional
R-10 S1	10/16/2020	13:00	5708.26	Transducer	5488.31	5465.31	Regional
R-10 S1	10/16/2020	15:00	5708.30	Transducer	5488.31	5465.31	Regional
R-10 S1	10/16/2020	17:00	5708.33	Transducer	5488.31	5465.31	Regional
R-10 S1	10/16/2020	19:00	5708.32	Transducer	5488.31	5465.31	Regional
R-10 S1	10/16/2020	21:00	5708.29	Transducer	5488.31	5465.31	Regional
R-10 S1	10/16/2020	23:00	5708.26	Transducer	5488.31	5465.31	Regional

Location	Date	Time	Water Level (ft amsl)	Method	Top of Screen (ft amsl)	Bottom of Screen (ft amsl)	Zone
R-10 S1	10/17/2020	01:00	5708.26	Transducer	5488.31	5465.31	Regional
R-10 S1	10/17/2020	03:00	5708.29	Transducer	5488.31	5465.31	Regional
R-10 S1	10/17/2020	05:00	5708.31	Transducer	5488.31	5465.31	Regional
R-10 S1	10/17/2020	07:00	5708.32	Transducer	5488.31	5465.31	Regional
R-10 S1	10/17/2020	09:00	5708.30	Transducer	5488.31	5465.31	Regional
R-10 S1	10/17/2020	11:00	5708.29	Transducer	5488.31	5465.31	Regional
R-10 S1	10/17/2020	13:00	5708.31	Transducer	5488.31	5465.31	Regional
R-10 S1	10/17/2020	15:00	5708.34	Transducer	5488.31	5465.31	Regional
R-10 S1	10/17/2020	17:00	5708.36	Transducer	5488.31	5465.31	Regional
R-10 S1	10/17/2020	19:00	5708.34	Transducer	5488.31	5465.31	Regional
R-10 S1	10/17/2020	21:00	5708.31	Transducer	5488.31	5465.31	Regional
R-10 S1	10/17/2020	23:00	5708.29	Transducer	5488.31	5465.31	Regional
R-10 S1	10/18/2020	01:00	5708.28	Transducer	5488.31	5465.31	Regional
R-10 S1	10/18/2020	03:00	5708.28	Transducer	5488.31	5465.31	Regional
R-10 S1	10/18/2020	05:00	5708.31	Transducer	5488.31	5465.31	Regional
R-10 S1	10/18/2020	07:00	5708.32	Transducer	5488.31	5465.31	Regional
R-10 S1	10/18/2020	09:00	5708.31	Transducer	5488.31	5465.31	Regional
R-10 S1	10/18/2020	11:00	5708.30	Transducer	5488.31	5465.31	Regional
R-10 S1	10/18/2020	13:00	5708.32	Transducer	5488.31	5465.31	Regional
R-10 S1	10/18/2020	15:00	5708.34	Transducer	5488.31	5465.31	Regional
R-10 S1	10/18/2020	17:00	5708.34	Transducer	5488.31	5465.31	Regional
R-10 S1	10/18/2020	19:00	5708.33	Transducer	5488.31	5465.31	Regional
R-10 S1	10/18/2020	21:00	5708.31	Transducer	5488.31	5465.31	Regional
R-10 S1	10/18/2020	23:00	5708.29	Transducer	5488.31	5465.31	Regional
R-10 S1	10/19/2020	01:00	5708.27	Transducer	5488.31	5465.31	Regional
R-10 S1	10/19/2020	03:00	5708.27	Transducer	5488.31	5465.31	Regional
R-10 S1	10/19/2020	05:00	5708.29	Transducer	5488.31	5465.31	Regional
R-10 S1	10/19/2020	07:00	5708.31	Transducer	5488.31	5465.31	Regional
R-10 S1	10/19/2020	09:00	5708.31	Transducer	5488.31	5465.31	Regional
R-10 S1	10/19/2020	11:00	5708.31	Transducer	5488.31	5465.31	Regional
R-10 S1	10/19/2020	13:00	5708.32	Transducer	5488.31	5465.31	Regional
R-10 S1	10/19/2020	15:00	5708.34	Transducer	5488.31	5465.31	Regional
R-10 S1	10/19/2020	17:00	5708.35	Transducer	5488.31	5465.31	Regional
R-10 S1	10/19/2020	19:00	5708.34	Transducer	5488.31	5465.31	Regional
R-10 S1	10/19/2020	21:00	5708.32	Transducer	5488.31	5465.31	Regional
R-10 S1	10/19/2020	23:00	5708.30	Transducer	5488.31	5465.31	Regional
R-10 S1	10/20/2020	01:00	5708.28	Transducer	5488.31	5465.31	Regional
R-10 S1	10/20/2020	03:00	5708.27	Transducer	5488.31	5465.31	Regional
R-10 S1	10/20/2020	05:00	5708.29	Transducer	5488.31	5465.31	Regional
R-10 S1	10/20/2020	07:00	5708.29	Transducer	5488.31	5465.31	Regional
R-10 S1	10/20/2020	09:00	5708.30	Transducer	5488.31	5465.31	Regional
R-10 S1	10/20/2020	11:00	5708.31	Transducer	5488.31	5465.31	Regional
R-10 S1	10/20/2020	13:00	5708.33	Transducer	5488.31	5465.31	Regional
R-10 S1	10/20/2020	15:00	5708.35	Transducer	5488.31	5465.31	Regional
R-10 S1	10/20/2020	17:00	5708.35	Transducer	5488.31	5465.31	Regional

Location	Date	Time	Water Level (ft amsl)	Method	Top of Screen (ft amsl)	Bottom of Screen (ft amsl)	Zone
R-10 S1	10/20/2020	19:00	5708.34	Transducer	5488.31	5465.31	Regional
R-10 S1	10/20/2020	21:00	5708.33	Transducer	5488.31	5465.31	Regional
R-10 S1	10/20/2020	23:00	5708.31	Transducer	5488.31	5465.31	Regional
R-10 S1	10/21/2020	01:00	5708.28	Transducer	5488.31	5465.31	Regional
R-10 S1	10/21/2020	03:00	5708.27	Transducer	5488.31	5465.31	Regional
R-10 S1	10/21/2020	05:00	5708.27	Transducer	5488.31	5465.31	Regional
R-10 S1	10/21/2020	07:00	5708.28	Transducer	5488.31	5465.31	Regional
R-10 S1	10/21/2020	09:00	5708.29	Transducer	5488.31	5465.31	Regional
R-10 S1	10/21/2020	11:00	5708.31	Transducer	5488.31	5465.31	Regional
R-10 S1	10/21/2020	13:00	5708.33	Transducer	5488.31	5465.31	Regional
R-10 S1	10/21/2020	15:00	5708.35	Transducer	5488.31	5465.31	Regional
R-10 S1	10/21/2020	17:00	5708.35	Transducer	5488.31	5465.31	Regional
R-10 S1	10/21/2020	19:00	5708.34	Transducer	5488.31	5465.31	Regional
R-10 S1	10/21/2020	21:00	5708.34	Transducer	5488.31	5465.31	Regional
R-10 S1	10/21/2020	23:00	5708.33	Transducer	5488.31	5465.31	Regional
R-10 S1	10/22/2020	01:00	5708.33	Transducer	5488.31	5465.31	Regional
R-10 S1	10/22/2020	03:00	5708.31	Transducer	5488.31	5465.31	Regional
R-10 S1	10/22/2020	05:00	5708.31	Transducer	5488.31	5465.31	Regional
R-10 S1	10/22/2020	07:00	5708.32	Transducer	5488.31	5465.31	Regional
R-10 S1	10/22/2020	09:00	5708.32	Transducer	5488.31	5465.31	Regional
R-10 S1	10/22/2020	11:00	5708.35	Transducer	5488.31	5465.31	Regional
R-10 S1	10/22/2020	13:00	5708.38	Transducer	5488.31	5465.31	Regional
R-10 S1	10/22/2020	15:00	5708.39	Transducer	5488.31	5465.31	Regional
R-10 S1	10/22/2020	17:00	5708.38	Transducer	5488.31	5465.31	Regional
R-10 S1	10/22/2020	19:00	5708.37	Transducer	5488.31	5465.31	Regional
R-10 S1	10/22/2020	21:00	5708.35	Transducer	5488.31	5465.31	Regional
R-10 S1	10/22/2020	23:00	5708.35	Transducer	5488.31	5465.31	Regional
R-10 S1	10/23/2020	01:00	5708.33	Transducer	5488.31	5465.31	Regional
R-10 S1	10/23/2020	03:00	5708.32	Transducer	5488.31	5465.31	Regional
R-10 S1	10/23/2020	05:00	5708.31	Transducer	5488.31	5465.31	Regional
R-10 S1	10/23/2020	07:00	5708.30	Transducer	5488.31	5465.31	Regional
R-10 S1	10/23/2020	09:00	5708.29	Transducer	5488.31	5465.31	Regional
R-10 S1	10/23/2020	11:00	5708.30	Transducer	5488.31	5465.31	Regional
R-10 S1	10/23/2020	13:00	5708.33	Transducer	5488.31	5465.31	Regional
R-10 S1	10/23/2020	15:00	5708.35	Transducer	5488.31	5465.31	Regional
R-10 S1	10/23/2020	17:00	5708.34	Transducer	5488.31	5465.31	Regional
R-10 S1	10/23/2020	19:00	5708.31	Transducer	5488.31	5465.31	Regional
R-10 S1	10/23/2020	21:00	5708.30	Transducer	5488.31	5465.31	Regional
R-10 S1	10/23/2020	23:00	5708.31	Transducer	5488.31	5465.31	Regional
R-10 S1	10/24/2020	01:00	5708.31	Transducer	5488.31	5465.31	Regional
R-10 S1	10/24/2020	03:00	5708.32	Transducer	5488.31	5465.31	Regional
R-10 S1	10/24/2020	05:00	5708.31	Transducer	5488.31	5465.31	Regional
R-10 S1	10/24/2020	07:00	5708.31	Transducer	5488.31	5465.31	Regional
R-10 S1	10/24/2020	09:00	5708.30	Transducer	5488.31	5465.31	Regional
R-10 S1	10/24/2020	11:00	5708.33	Transducer	5488.31	5465.31	Regional

Location	Date	Time	Water Level (ft amsl)	Method	Top of Screen (ft amsl)	Bottom of Screen (ft amsl)	Zone
R-10 S1	10/24/2020	13:00	5708.39	Transducer	5488.31	5465.31	Regional
R-10 S1	10/24/2020	15:00	5708.41	Transducer	5488.31	5465.31	Regional
R-10 S1	10/24/2020	17:00	5708.40	Transducer	5488.31	5465.31	Regional
R-10 S1	10/24/2020	19:00	5708.39	Transducer	5488.31	5465.31	Regional
R-10 S1	10/24/2020	21:00	5708.39	Transducer	5488.31	5465.31	Regional
R-10 S1	10/24/2020	23:00	5708.39	Transducer	5488.31	5465.31	Regional
R-10 S1	10/25/2020	01:00	5708.39	Transducer	5488.31	5465.31	Regional
R-10 S1	10/25/2020	03:00	5708.40	Transducer	5488.31	5465.31	Regional
R-10 S1	10/25/2020	05:00	5708.39	Transducer	5488.31	5465.31	Regional
R-10 S1	10/25/2020	07:00	5708.38	Transducer	5488.31	5465.31	Regional
R-10 S1	10/25/2020	09:00	5708.37	Transducer	5488.31	5465.31	Regional
R-10 S1	10/25/2020	11:00	5708.39	Transducer	5488.31	5465.31	Regional
R-10 S1	10/25/2020	13:00	5708.43	Transducer	5488.31	5465.31	Regional
R-10 S1	10/25/2020	15:00	5708.47	Transducer	5488.31	5465.31	Regional
R-10 S1	10/25/2020	17:00	5708.48	Transducer	5488.31	5465.31	Regional
R-10 S1	10/25/2020	19:00	5708.43	Transducer	5488.31	5465.31	Regional
R-10 S1	10/25/2020	21:00	5708.41	Transducer	5488.31	5465.31	Regional
R-10 S1	10/25/2020	23:00	5708.40	Transducer	5488.31	5465.31	Regional
R-10 S1	10/26/2020	01:00	5708.39	Transducer	5488.31	5465.31	Regional
R-10 S1	10/26/2020	03:00	5708.41	Transducer	5488.31	5465.31	Regional
R-10 S1	10/26/2020	05:00	5708.40	Transducer	5488.31	5465.31	Regional
R-10 S1	10/26/2020	07:00	5708.37	Transducer	5488.31	5465.31	Regional
R-10 S1	10/26/2020	09:00	5708.35	Transducer	5488.31	5465.31	Regional
R-10 S1	10/26/2020	11:00	5708.36	Transducer	5488.31	5465.31	Regional
R-10 S1	10/26/2020	13:00	5708.38	Transducer	5488.31	5465.31	Regional
R-10 S1	10/26/2020	15:00	5708.40	Transducer	5488.31	5465.31	Regional
R-10 S1	10/26/2020	17:00	5708.40	Transducer	5488.31	5465.31	Regional
R-10 S1	10/26/2020	19:00	5708.38	Transducer	5488.31	5465.31	Regional
R-10 S1	10/26/2020	21:00	5708.36	Transducer	5488.31	5465.31	Regional
R-10 S1	10/26/2020	23:00	5708.35	Transducer	5488.31	5465.31	Regional
R-10 S1	10/27/2020	01:00	5708.37	Transducer	5488.31	5465.31	Regional
R-10 S1	10/27/2020	03:00	5708.40	Transducer	5488.31	5465.31	Regional
R-10 S1	10/27/2020	05:00	5708.39	Transducer	5488.31	5465.31	Regional
R-10 S1	10/27/2020	07:00	5708.36	Transducer	5488.31	5465.31	Regional
R-10 S1	10/27/2020	09:00	5708.35	Transducer	5488.31	5465.31	Regional
R-10 S1	10/27/2020	11:00	5708.35	Transducer	5488.31	5465.31	Regional
R-10 S1	10/27/2020	13:00	5708.37	Transducer	5488.31	5465.31	Regional
R-10 S1	10/27/2020	15:00	5708.40	Transducer	5488.31	5465.31	Regional
R-10 S1	10/27/2020	17:00	5708.39	Transducer	5488.31	5465.31	Regional
R-10 S1	10/27/2020	19:00	5708.37	Transducer	5488.31	5465.31	Regional
R-10 S1	10/27/2020	21:00	5708.35	Transducer	5488.31	5465.31	Regional
R-10 S1	10/27/2020	23:00	5708.35	Transducer	5488.31	5465.31	Regional
R-10 S1	10/28/2020	01:00	5708.36	Transducer	5488.31	5465.31	Regional
R-10 S1	10/28/2020	03:00	5708.38	Transducer	5488.31	5465.31	Regional
R-10 S1	10/28/2020	05:00	5708.39	Transducer	5488.31	5465.31	Regional

Location	Date	Time	Water Level (ft amsl)	Method	Top of Screen (ft amsl)	Bottom of Screen (ft amsl)	Zone
R-10 S1	10/28/2020	07:00	5708.38	Transducer	5488.31	5465.31	Regional
R-10 S1	10/28/2020	09:00	5708.37	Transducer	5488.31	5465.31	Regional
R-10 S1	10/28/2020	11:00	5708.35	Transducer	5488.31	5465.31	Regional
R-10 S1	10/28/2020	13:00	5708.38	Transducer	5488.31	5465.31	Regional
R-10 S1	10/28/2020	15:00	5708.38	Transducer	5488.31	5465.31	Regional
R-10 S1	10/28/2020	17:00	5708.38	Transducer	5488.31	5465.31	Regional
R-10 S1	10/28/2020	19:00	5708.34	Transducer	5488.31	5465.31	Regional
R-10 S1	10/28/2020	21:00	5708.30	Transducer	5488.31	5465.31	Regional
R-10 S1	10/28/2020	23:00	5708.27	Transducer	5488.31	5465.31	Regional
R-10 S1	10/29/2020	01:00	5708.27	Transducer	5488.31	5465.31	Regional
R-10 S1	10/29/2020	03:00	5708.28	Transducer	5488.31	5465.31	Regional
R-10 S1	10/29/2020	05:00	5708.27	Transducer	5488.31	5465.31	Regional
R-10 S1	10/29/2020	07:00	5708.25	Transducer	5488.31	5465.31	Regional
R-10 S1	10/29/2020	09:00	5708.21	Transducer	5488.31	5465.31	Regional
R-10 S1	10/29/2020	11:00	5708.21	Transducer	5488.31	5465.31	Regional
R-10 S1	10/29/2020	13:00	5708.24	Transducer	5488.31	5465.31	Regional
R-10 S1	10/29/2020	15:00	5708.26	Transducer	5488.31	5465.31	Regional
R-10 S1	10/29/2020	17:00	5708.26	Transducer	5488.31	5465.31	Regional
R-10 S1	10/29/2020	19:00	5708.24	Transducer	5488.31	5465.31	Regional
R-10 S1	10/29/2020	21:00	5708.21	Transducer	5488.31	5465.31	Regional
R-10 S1	10/29/2020	23:00	5708.19	Transducer	5488.31	5465.31	Regional
R-10 S1	10/30/2020	01:00	5708.18	Transducer	5488.31	5465.31	Regional
R-10 S1	10/30/2020	03:00	5708.21	Transducer	5488.31	5465.31	Regional
R-10 S1	10/30/2020	05:00	5708.22	Transducer	5488.31	5465.31	Regional
R-10 S1	10/30/2020	07:00	5708.21	Transducer	5488.31	5465.31	Regional
R-10 S1	10/30/2020	09:00	5708.19	Transducer	5488.31	5465.31	Regional
R-10 S1	10/30/2020	11:00	5708.19	Transducer	5488.31	5465.31	Regional
R-10 S1	10/30/2020	13:00	5708.22	Transducer	5488.31	5465.31	Regional
R-10 S1	10/30/2020	15:00	5708.25	Transducer	5488.31	5465.31	Regional
R-10 S1	10/30/2020	17:00	5708.26	Transducer	5488.31	5465.31	Regional
R-10 S1	10/30/2020	19:00	5708.24	Transducer	5488.31	5465.31	Regional
R-10 S1	10/30/2020	21:00	5708.22	Transducer	5488.31	5465.31	Regional
R-10 S1	10/30/2020	23:00	5708.19	Transducer	5488.31	5465.31	Regional
R-10 S1	10/31/2020	01:00	5708.19	Transducer	5488.31	5465.31	Regional
R-10 S1	10/31/2020	03:00	5708.22	Transducer	5488.31	5465.31	Regional
R-10 S1	10/31/2020	05:00	5708.23	Transducer	5488.31	5465.31	Regional
R-10 S1	10/31/2020	07:00	5708.23	Transducer	5488.31	5465.31	Regional
R-10 S1	10/31/2020	09:00	5708.19	Transducer	5488.31	5465.31	Regional
R-10 S1	10/31/2020	11:00	5708.19	Transducer	5488.31	5465.31	Regional
R-10 S1	10/31/2020	13:00	5708.19	Transducer	5488.31	5465.31	Regional
R-10 S1	10/31/2020	15:00	5708.20	Transducer	5488.31	5465.31	Regional
R-10 S1	10/31/2020	17:00	5708.20	Transducer	5488.31	5465.31	Regional
R-10 S1	10/31/2020	19:00	5708.16	Transducer	5488.31	5465.31	Regional
R-10 S1	10/31/2020	21:00	5708.12	Transducer	5488.31	5465.31	Regional
R-10 S1	10/31/2020	23:00	5708.08	Transducer	5488.31	5465.31	Regional

Location	Date	Time	Water Level (ft amsl)	Method	Top of Screen (ft amsl)	Bottom of Screen (ft amsl)	Zone
R-10 S1	11/01/2020	01:00	5708.06	Transducer	5488.31	5465.31	Regional
R-10 S1	11/01/2020	03:00	5708.06	Transducer	5488.31	5465.31	Regional
R-10 S1	11/01/2020	05:00	5708.07	Transducer	5488.31	5465.31	Regional
R-10 S1	11/01/2020	07:00	5708.06	Transducer	5488.31	5465.31	Regional
R-10 S1	11/01/2020	09:00	5708.05	Transducer	5488.31	5465.31	Regional
R-10 S1	11/01/2020	11:00	5708.04	Transducer	5488.31	5465.31	Regional
R-10 S1	11/01/2020	13:00	5708.06	Transducer	5488.31	5465.31	Regional
R-10 S1	11/01/2020	15:00	5708.07	Transducer	5488.31	5465.31	Regional
R-10 S1	11/01/2020	17:00	5708.08	Transducer	5488.31	5465.31	Regional
R-10 S1	11/01/2020	19:00	5708.06	Transducer	5488.31	5465.31	Regional
R-10 S1	11/01/2020	21:00	5708.04	Transducer	5488.31	5465.31	Regional
R-10 S1	11/01/2020	23:00	5708.01	Transducer	5488.31	5465.31	Regional
R-10 S1	11/02/2020	01:00	5708.01	Transducer	5488.31	5465.31	Regional
R-10 S1	11/02/2020	03:00	5708.02	Transducer	5488.31	5465.31	Regional
R-10 S1	11/02/2020	05:00	5708.03	Transducer	5488.31	5465.31	Regional
R-10 S1	11/02/2020	07:00	5708.05	Transducer	5488.31	5465.31	Regional
R-10 S1	11/02/2020	09:00	5708.04	Transducer	5488.31	5465.31	Regional
R-10 S1	11/02/2020	11:00	5708.04	Transducer	5488.31	5465.31	Regional
R-10 S1	11/02/2020	13:00	5708.06	Transducer	5488.31	5465.31	Regional
R-10 S1	11/02/2020	15:00	5708.08	Transducer	5488.31	5465.31	Regional
R-10 S1	11/02/2020	17:00	5708.10	Transducer	5488.31	5465.31	Regional
R-10 S1	11/02/2020	19:00	5708.09	Transducer	5488.31	5465.31	Regional
R-10 S1	11/02/2020	21:00	5708.07	Transducer	5488.31	5465.31	Regional
R-10 S1	11/02/2020	23:00	5708.05	Transducer	5488.31	5465.31	Regional
R-10 S1	11/03/2020	01:00	5708.04	Transducer	5488.31	5465.31	Regional
R-10 S1	11/03/2020	03:00	5708.05	Transducer	5488.31	5465.31	Regional
R-10 S1	11/03/2020	05:00	5708.09	Transducer	5488.31	5465.31	Regional
R-10 S1	11/03/2020	07:00	5708.11	Transducer	5488.31	5465.31	Regional
R-10 S1	11/03/2020	09:00	5708.10	Transducer	5488.31	5465.31	Regional
R-10 S1	11/03/2020	11:00	5708.11	Transducer	5488.31	5465.31	Regional
R-10 S1	11/03/2020	13:00	5708.13	Transducer	5488.31	5465.31	Regional
R-10 S1	11/03/2020	15:00	5708.15	Transducer	5488.31	5465.31	Regional
R-10 S1	11/03/2020	17:00	5708.16	Transducer	5488.31	5465.31	Regional
R-10 S1	11/03/2020	19:00	5708.15	Transducer	5488.31	5465.31	Regional
R-10 S1	11/03/2020	21:00	5708.13	Transducer	5488.31	5465.31	Regional
R-10 S1	11/03/2020	23:00	5708.10	Transducer	5488.31	5465.31	Regional
R-10 S1	11/04/2020	01:00	5708.09	Transducer	5488.31	5465.31	Regional
R-10 S1	11/04/2020	03:00	5708.09	Transducer	5488.31	5465.31	Regional
R-10 S1	11/04/2020	05:00	5708.10	Transducer	5488.31	5465.31	Regional
R-10 S1	11/04/2020	07:00	5708.12	Transducer	5488.31	5465.31	Regional
R-10 S1	11/04/2020	09:00	5708.11	Transducer	5488.31	5465.31	Regional
R-10 S1	11/04/2020	11:00	5708.11	Transducer	5488.31	5465.31	Regional
R-10 S1	11/04/2020	13:00	5708.12	Transducer	5488.31	5465.31	Regional
R-10 S1	11/04/2020	15:00	5708.13	Transducer	5488.31	5465.31	Regional
R-10 S1	11/04/2020	17:00	5708.13	Transducer	5488.31	5465.31	Regional

Location	Date	Time	Water Level (ft amsl)	Method	Top of Screen (ft amsl)	Bottom of Screen (ft amsl)	Zone
R-10 S1	11/04/2020	19:00	5708.11	Transducer	5488.31	5465.31	Regional
R-10 S1	11/04/2020	21:00	5708.09	Transducer	5488.31	5465.31	Regional
R-10 S1	11/04/2020	23:00	5708.05	Transducer	5488.31	5465.31	Regional
R-10 S1	11/05/2020	01:00	5708.04	Transducer	5488.31	5465.31	Regional
R-10 S1	11/05/2020	03:00	5708.02	Transducer	5488.31	5465.31	Regional
R-10 S1	11/05/2020	05:00	5708.03	Transducer	5488.31	5465.31	Regional
R-10 S1	11/05/2020	07:00	5708.04	Transducer	5488.31	5465.31	Regional
R-10 S1	11/05/2020	09:00	5708.04	Transducer	5488.31	5465.31	Regional
R-10 S1	11/05/2020	11:00	5707.92	Transducer	5488.31	5465.31	Regional
R-10 S1	11/05/2020	13:00	5708.10	Transducer	5488.31	5465.31	Regional
R-10 S1	11/05/2020	15:00	5708.10	Transducer	5488.31	5465.31	Regional
R-10 S1	11/05/2020	17:00	5708.10	Transducer	5488.31	5465.31	Regional
R-10 S1	11/05/2020	19:00	5708.09	Transducer	5488.31	5465.31	Regional
R-10 S1	11/05/2020	21:00	5708.09	Transducer	5488.31	5465.31	Regional
R-10 S1	11/05/2020	23:00	5708.08	Transducer	5488.31	5465.31	Regional
R-10 S1	11/06/2020	01:00	5708.07	Transducer	5488.31	5465.31	Regional
R-10 S1	11/06/2020	03:00	5708.07	Transducer	5488.31	5465.31	Regional
R-10 S1	11/06/2020	05:00	5708.08	Transducer	5488.31	5465.31	Regional
R-10 S1	11/06/2020	07:00	5708.09	Transducer	5488.31	5465.31	Regional
R-10 S1	11/06/2020	09:00	5708.12	Transducer	5488.31	5465.31	Regional
R-10 S1	11/06/2020	11:00	5708.15	Transducer	5488.31	5465.31	Regional
R-10 S1	11/06/2020	13:00	5708.18	Transducer	5488.31	5465.31	Regional
R-10 S1	11/06/2020	15:00	5708.20	Transducer	5488.31	5465.31	Regional
R-10 S1	11/06/2020	17:00	5708.21	Transducer	5488.31	5465.31	Regional
R-10 S1	11/06/2020	19:00	5708.21	Transducer	5488.31	5465.31	Regional
R-10 S1	11/06/2020	21:00	5708.21	Transducer	5488.31	5465.31	Regional
R-10 S1	11/06/2020	23:00	5708.21	Transducer	5488.31	5465.31	Regional
R-10 S1	11/07/2020	01:00	5708.21	Transducer	5488.31	5465.31	Regional
R-10 S1	11/07/2020	03:00	5708.20	Transducer	5488.31	5465.31	Regional
R-10 S1	11/07/2020	05:00	5708.21	Transducer	5488.31	5465.31	Regional
R-10 S1	11/07/2020	07:00	5708.22	Transducer	5488.31	5465.31	Regional
R-10 S1	11/07/2020	09:00	5708.24	Transducer	5488.31	5465.31	Regional
R-10 S1	11/07/2020	11:00	5708.27	Transducer	5488.31	5465.31	Regional
R-10 S1	11/07/2020	13:00	5708.30	Transducer	5488.31	5465.31	Regional
R-10 S1	11/07/2020	15:00	5708.34	Transducer	5488.31	5465.31	Regional
R-10 S1	11/07/2020	17:00	5708.35	Transducer	5488.31	5465.31	Regional
R-10 S1	11/07/2020	19:00	5708.37	Transducer	5488.31	5465.31	Regional
R-10 S1	11/07/2020	21:00	5708.39	Transducer	5488.31	5465.31	Regional
R-10 S1	11/07/2020	23:00	5708.41	Transducer	5488.31	5465.31	Regional
R-10 S1	11/08/2020	01:00	5708.41	Transducer	5488.31	5465.31	Regional
R-10 S1	11/08/2020	03:00	5708.40	Transducer	5488.31	5465.31	Regional
R-10 S1	11/08/2020	05:00	5708.36	Transducer	5488.31	5465.31	Regional
R-10 S1	11/08/2020	07:00	5708.35	Transducer	5488.31	5465.31	Regional
R-10 S1	11/08/2020	09:00	5708.35	Transducer	5488.31	5465.31	Regional
R-10 S1	11/08/2020	11:00	5708.38	Transducer	5488.31	5465.31	Regional

Location	Date	Time	Water Level (ft amsl)	Method	Top of Screen (ft amsl)	Bottom of Screen (ft amsl)	Zone
R-10 S1	11/08/2020	13:00	5708.41	Transducer	5488.31	5465.31	Regional
R-10 S1	11/08/2020	15:00	5708.44	Transducer	5488.31	5465.31	Regional
R-10 S1	11/08/2020	17:00	5708.45	Transducer	5488.31	5465.31	Regional
R-10 S1	11/08/2020	19:00	5708.43	Transducer	5488.31	5465.31	Regional
R-10 S1	11/08/2020	21:00	5708.43	Transducer	5488.31	5465.31	Regional
R-10 S1	11/08/2020	23:00	5708.43	Transducer	5488.31	5465.31	Regional
R-10 S1	11/09/2020	01:00	5708.43	Transducer	5488.31	5465.31	Regional
R-10 S1	11/09/2020	03:00	5708.42	Transducer	5488.31	5465.31	Regional
R-10 S1	11/09/2020	05:00	5708.41	Transducer	5488.31	5465.31	Regional
R-10 S1	11/09/2020	07:00	5708.39	Transducer	5488.31	5465.31	Regional
R-10 S1	11/09/2020	09:00	5708.39	Transducer	5488.31	5465.31	Regional
R-10 S1	11/09/2020	11:00	5708.40	Transducer	5488.31	5465.31	Regional
R-10 S1	11/09/2020	13:00	5708.42	Transducer	5488.31	5465.31	Regional
R-10 S1	11/09/2020	15:00	5708.42	Transducer	5488.31	5465.31	Regional
R-10 S1	11/09/2020	17:00	5708.40	Transducer	5488.31	5465.31	Regional
R-10 S1	11/09/2020	19:00	5708.37	Transducer	5488.31	5465.31	Regional
R-10 S1	11/09/2020	21:00	5708.35	Transducer	5488.31	5465.31	Regional
R-10 S1	11/09/2020	23:00	5708.35	Transducer	5488.31	5465.31	Regional
R-10 S1	11/10/2020	01:00	5708.36	Transducer	5488.31	5465.31	Regional
R-10 S1	11/10/2020	03:00	5708.35	Transducer	5488.31	5465.31	Regional
R-10 S1	11/10/2020	05:00	5708.34	Transducer	5488.31	5465.31	Regional
R-10 S1	11/10/2020	07:00	5708.32	Transducer	5488.31	5465.31	Regional
R-10 S1	11/10/2020	09:00	5708.31	Transducer	5488.31	5465.31	Regional
R-10 S1	11/10/2020	11:00	5708.33	Transducer	5488.31	5465.31	Regional
R-10 S1	11/10/2020	13:00	5708.37	Transducer	5488.31	5465.31	Regional
R-10 S1	11/10/2020	15:00	5708.39	Transducer	5488.31	5465.31	Regional
R-10 S1	11/10/2020	17:00	5708.38	Transducer	5488.31	5465.31	Regional
R-10 S1	11/10/2020	19:00	5708.34	Transducer	5488.31	5465.31	Regional
R-10 S1	11/10/2020	21:00	5708.31	Transducer	5488.31	5465.31	Regional
R-10 S1	11/10/2020	23:00	5708.32	Transducer	5488.31	5465.31	Regional
R-10 S1	11/11/2020	01:00	5708.33	Transducer	5488.31	5465.31	Regional
R-10 S1	11/11/2020	03:00	5708.34	Transducer	5488.31	5465.31	Regional
R-10 S1	11/11/2020	05:00	5708.32	Transducer	5488.31	5465.31	Regional
R-10 S1	11/11/2020	07:00	5708.30	Transducer	5488.31	5465.31	Regional
R-10 S1	11/11/2020	09:00	5708.28	Transducer	5488.31	5465.31	Regional
R-10 S1	11/11/2020	11:00	5708.30	Transducer	5488.31	5465.31	Regional
R-10 S1	11/11/2020	13:00	5708.34	Transducer	5488.31	5465.31	Regional
R-10 S1	11/11/2020	15:00	5708.36	Transducer	5488.31	5465.31	Regional
R-10 S1	11/11/2020	17:00	5708.35	Transducer	5488.31	5465.31	Regional
R-10 S1	11/11/2020	19:00	5708.32	Transducer	5488.31	5465.31	Regional
R-10 S1	11/11/2020	21:00	5708.29	Transducer	5488.31	5465.31	Regional
R-10 S1	11/11/2020	23:00	5708.29	Transducer	5488.31	5465.31	Regional
R-10 S1	11/12/2020	01:00	5708.31	Transducer	5488.31	5465.31	Regional
R-10 S1	11/12/2020	03:00	5708.33	Transducer	5488.31	5465.31	Regional
R-10 S1	11/12/2020	05:00	5708.33	Transducer	5488.31	5465.31	Regional

Location	Date	Time	Water Level (ft amsl)	Method	Top of Screen (ft amsl)	Bottom of Screen (ft amsl)	Zone
R-10 S1	11/12/2020	07:00	5708.30	Transducer	5488.31	5465.31	Regional
R-10 S1	11/12/2020	09:00	5708.27	Transducer	5488.31	5465.31	Regional
R-10 S1	11/12/2020	11:00	5708.26	Transducer	5488.31	5465.31	Regional
R-10 S1	11/12/2020	13:00	5708.29	Transducer	5488.31	5465.31	Regional
R-10 S1	11/12/2020	15:00	5708.32	Transducer	5488.31	5465.31	Regional
R-10 S1	11/12/2020	17:00	5708.31	Transducer	5488.31	5465.31	Regional
R-10 S1	11/12/2020	19:00	5708.27	Transducer	5488.31	5465.31	Regional
R-10 S1	11/12/2020	21:00	5708.23	Transducer	5488.31	5465.31	Regional
R-10 S1	11/12/2020	23:00	5708.22	Transducer	5488.31	5465.31	Regional
R-10 S1	11/13/2020	01:00	5708.23	Transducer	5488.31	5465.31	Regional
R-10 S1	11/13/2020	03:00	5708.25	Transducer	5488.31	5465.31	Regional
R-10 S1	11/13/2020	05:00	5708.27	Transducer	5488.31	5465.31	Regional
R-10 S1	11/13/2020	07:00	5708.25	Transducer	5488.31	5465.31	Regional
R-10 S1	11/13/2020	09:00	5708.23	Transducer	5488.31	5465.31	Regional
R-10 S1	11/13/2020	11:00	5708.23	Transducer	5488.31	5465.31	Regional
R-10 S1	11/13/2020	13:00	5708.27	Transducer	5488.31	5465.31	Regional
R-10 S1	11/13/2020	15:00	5708.31	Transducer	5488.31	5465.31	Regional
R-10 S1	11/13/2020	17:00	5708.32	Transducer	5488.31	5465.31	Regional
R-10 S1	11/13/2020	19:00	5708.28	Transducer	5488.31	5465.31	Regional
R-10 S1	11/13/2020	21:00	5708.26	Transducer	5488.31	5465.31	Regional
R-10 S1	11/13/2020	23:00	5708.27	Transducer	5488.31	5465.31	Regional
R-10 S1	11/14/2020	01:00	5708.29	Transducer	5488.31	5465.31	Regional
R-10 S1	11/14/2020	03:00	5708.34	Transducer	5488.31	5465.31	Regional
R-10 S1	11/14/2020	05:00	5708.38	Transducer	5488.31	5465.31	Regional
R-10 S1	11/14/2020	07:00	5708.37	Transducer	5488.31	5465.31	Regional
R-10 S1	11/14/2020	09:00	5708.35	Transducer	5488.31	5465.31	Regional
R-10 S1	11/14/2020	11:00	5708.34	Transducer	5488.31	5465.31	Regional
R-10 S1	11/14/2020	13:00	5708.33	Transducer	5488.31	5465.31	Regional
R-10 S1	11/14/2020	15:00	5708.33	Transducer	5488.31	5465.31	Regional
R-10 S1	11/14/2020	17:00	5708.32	Transducer	5488.31	5465.31	Regional
R-10 S1	11/14/2020	19:00	5708.27	Transducer	5488.31	5465.31	Regional
R-10 S1	11/14/2020	21:00	5708.21	Transducer	5488.31	5465.31	Regional
R-10 S1	11/14/2020	23:00	5708.17	Transducer	5488.31	5465.31	Regional
R-10 S1	11/15/2020	01:00	5708.16	Transducer	5488.31	5465.31	Regional
R-10 S1	11/15/2020	03:00	5708.18	Transducer	5488.31	5465.31	Regional
R-10 S1	11/15/2020	05:00	5708.21	Transducer	5488.31	5465.31	Regional
R-10 S1	11/15/2020	07:00	5708.21	Transducer	5488.31	5465.31	Regional
R-10 S1	11/15/2020	09:00	5708.19	Transducer	5488.31	5465.31	Regional
R-10 S1	11/15/2020	11:00	5708.18	Transducer	5488.31	5465.31	Regional
R-10 S1	11/15/2020	13:00	5708.19	Transducer	5488.31	5465.31	Regional
R-10 S1	11/15/2020	15:00	5708.21	Transducer	5488.31	5465.31	Regional
R-10 S1	11/15/2020	17:00	5708.22	Transducer	5488.31	5465.31	Regional
R-10 S1	11/15/2020	19:00	5708.19	Transducer	5488.31	5465.31	Regional
R-10 S1	11/15/2020	21:00	5708.15	Transducer	5488.31	5465.31	Regional
R-10 S1	11/15/2020	23:00	5708.11	Transducer	5488.31	5465.31	Regional

Location	Date	Time	Water Level (ft amsl)	Method	Top of Screen (ft amsl)	Bottom of Screen (ft amsl)	Zone
R-10 S1	11/16/2020	01:00	5708.09	Transducer	5488.31	5465.31	Regional
R-10 S1	11/16/2020	03:00	5708.11	Transducer	5488.31	5465.31	Regional
R-10 S1	11/16/2020	05:00	5708.14	Transducer	5488.31	5465.31	Regional
R-10 S1	11/16/2020	07:00	5708.14	Transducer	5488.31	5465.31	Regional
R-10 S1	11/16/2020	09:00	5708.12	Transducer	5488.31	5465.31	Regional
R-10 S1	11/16/2020	11:00	5708.10	Transducer	5488.31	5465.31	Regional
R-10 S1	11/16/2020	13:00	5708.12	Transducer	5488.31	5465.31	Regional
R-10 S1	11/16/2020	15:00	5708.13	Transducer	5488.31	5465.31	Regional
R-10 S1	11/16/2020	17:00	5708.13	Transducer	5488.31	5465.31	Regional
R-10 S1	11/16/2020	19:00	5708.12	Transducer	5488.31	5465.31	Regional
R-10 S1	11/16/2020	21:00	5708.08	Transducer	5488.31	5465.31	Regional
R-10 S1	11/16/2020	23:00	5708.04	Transducer	5488.31	5465.31	Regional
R-10 S1	11/17/2020	01:00	5708.02	Transducer	5488.31	5465.31	Regional
R-10 S1	11/17/2020	03:00	5708.02	Transducer	5488.31	5465.31	Regional
R-10 S1	11/17/2020	05:00	5708.04	Transducer	5488.31	5465.31	Regional
R-10 S1	11/17/2020	07:00	5708.06	Transducer	5488.31	5465.31	Regional
R-10 S1	11/17/2020	09:00	5708.06	Transducer	5488.31	5465.31	Regional
R-10 S1	11/17/2020	11:00	5708.07	Transducer	5488.31	5465.31	Regional
R-10 S1	11/17/2020	13:00	5708.09	Transducer	5488.31	5465.31	Regional
R-10 S1	11/17/2020	15:00	5708.11	Transducer	5488.31	5465.31	Regional
R-10 S1	11/17/2020	17:00	5708.11	Transducer	5488.31	5465.31	Regional
R-10 S1	11/17/2020	19:00	5708.11	Transducer	5488.31	5465.31	Regional
R-10 S1	11/17/2020	21:00	5708.09	Transducer	5488.31	5465.31	Regional
R-10 S1	11/17/2020	23:00	5708.06	Transducer	5488.31	5465.31	Regional
R-10 S1	11/18/2020	01:00	5708.05	Transducer	5488.31	5465.31	Regional
R-10 S1	11/18/2020	03:00	5708.05	Transducer	5488.31	5465.31	Regional
R-10 S1	11/18/2020	05:00	5708.08	Transducer	5488.31	5465.31	Regional
R-10 S1	11/18/2020	07:00	5708.09	Transducer	5488.31	5465.31	Regional
R-10 S1	11/18/2020	09:00	5708.10	Transducer	5488.31	5465.31	Regional
R-10 S1	11/18/2020	11:00	5708.12	Transducer	5488.31	5465.31	Regional
R-10 S1	11/18/2020	13:00	5708.13	Transducer	5488.31	5465.31	Regional
R-10 S1	11/18/2020	15:00	5708.15	Transducer	5488.31	5465.31	Regional
R-10 S1	11/18/2020	17:00	5708.16	Transducer	5488.31	5465.31	Regional
R-10 S1	11/18/2020	19:00	5708.15	Transducer	5488.31	5465.31	Regional
R-10 S1	11/18/2020	21:00	5708.14	Transducer	5488.31	5465.31	Regional
R-10 S1	11/18/2020	23:00	5708.12	Transducer	5488.31	5465.31	Regional
R-10 S1	11/19/2020	01:00	5708.10	Transducer	5488.31	5465.31	Regional
R-10 S1	11/19/2020	03:00	5708.09	Transducer	5488.31	5465.31	Regional
R-10 S1	11/19/2020	05:00	5708.10	Transducer	5488.31	5465.31	Regional
R-10 S1	11/19/2020	07:00	5708.12	Transducer	5488.31	5465.31	Regional
R-10 S1	11/19/2020	09:00	5708.13	Transducer	5488.31	5465.31	Regional
R-10 S1	11/19/2020	11:00	5708.14	Transducer	5488.31	5465.31	Regional
R-10 S1	11/19/2020	13:00	5708.16	Transducer	5488.31	5465.31	Regional
R-10 S1	11/19/2020	15:00	5708.17	Transducer	5488.31	5465.31	Regional
R-10 S1	11/19/2020	17:00	5708.15	Transducer	5488.31	5465.31	Regional

Location	Date	Time	Water Level (ft amsl)	Method	Top of Screen (ft amsl)	Bottom of Screen (ft amsl)	Zone
R-10 S1	11/19/2020	19:00	5708.15	Transducer	5488.31	5465.31	Regional
R-10 S1	11/19/2020	21:00	5708.13	Transducer	5488.31	5465.31	Regional
R-10 S1	11/19/2020	23:00	5708.11	Transducer	5488.31	5465.31	Regional
R-10 S1	11/20/2020	01:00	5708.09	Transducer	5488.31	5465.31	Regional
R-10 S1	11/20/2020	03:00	5708.07	Transducer	5488.31	5465.31	Regional
R-10 S1	11/20/2020	05:00	5708.07	Transducer	5488.31	5465.31	Regional
R-10 S1	11/20/2020	07:00	5708.06	Transducer	5488.31	5465.31	Regional
R-10 S1	11/20/2020	09:00	5708.07	Transducer	5488.31	5465.31	Regional
R-10 S1	11/20/2020	11:00	5708.09	Transducer	5488.31	5465.31	Regional
R-10 S1	11/20/2020	13:00	5708.11	Transducer	5488.31	5465.31	Regional
R-10 S1	11/20/2020	15:00	5708.11	Transducer	5488.31	5465.31	Regional
R-10 S1	11/20/2020	17:00	5708.10	Transducer	5488.31	5465.31	Regional
R-10 S1	11/20/2020	19:00	5708.09	Transducer	5488.31	5465.31	Regional
R-10 S1	11/20/2020	21:00	5708.08	Transducer	5488.31	5465.31	Regional
R-10 S1	11/20/2020	23:00	5708.07	Transducer	5488.31	5465.31	Regional
R-10 S1	11/21/2020	01:00	5708.06	Transducer	5488.31	5465.31	Regional
R-10 S1	11/21/2020	03:00	5708.05	Transducer	5488.31	5465.31	Regional
R-10 S1	11/21/2020	05:00	5708.06	Transducer	5488.31	5465.31	Regional
R-10 S1	11/21/2020	07:00	5708.06	Transducer	5488.31	5465.31	Regional
R-10 S1	11/21/2020	09:00	5708.05	Transducer	5488.31	5465.31	Regional
R-10 S1	11/21/2020	11:00	5708.08	Transducer	5488.31	5465.31	Regional
R-10 S1	11/21/2020	13:00	5708.12	Transducer	5488.31	5465.31	Regional
R-10 S1	11/21/2020	15:00	5708.13	Transducer	5488.31	5465.31	Regional
R-10 S1	11/21/2020	17:00	5708.11	Transducer	5488.31	5465.31	Regional
R-10 S1	11/21/2020	19:00	5708.10	Transducer	5488.31	5465.31	Regional
R-10 S1	11/21/2020	21:00	5708.10	Transducer	5488.31	5465.31	Regional
R-10 S1	11/21/2020	23:00	5708.09	Transducer	5488.31	5465.31	Regional
R-10 S1	11/22/2020	01:00	5708.09	Transducer	5488.31	5465.31	Regional
R-10 S1	11/22/2020	03:00	5708.08	Transducer	5488.31	5465.31	Regional
R-10 S1	11/22/2020	05:00	5708.07	Transducer	5488.31	5465.31	Regional
R-10 S1	11/22/2020	07:00	5708.06	Transducer	5488.31	5465.31	Regional
R-10 S1	11/22/2020	09:00	5708.05	Transducer	5488.31	5465.31	Regional
R-10 S1	11/22/2020	11:00	5708.07	Transducer	5488.31	5465.31	Regional
R-10 S1	11/22/2020	13:00	5708.10	Transducer	5488.31	5465.31	Regional
R-10 S1	11/22/2020	15:00	5708.11	Transducer	5488.31	5465.31	Regional
R-10 S1	11/22/2020	17:00	5708.10	Transducer	5488.31	5465.31	Regional
R-10 S1	11/22/2020	19:00	5708.09	Transducer	5488.31	5465.31	Regional
R-10 S1	11/22/2020	21:00	5708.09	Transducer	5488.31	5465.31	Regional
R-10 S1	11/22/2020	23:00	5708.10	Transducer	5488.31	5465.31	Regional
R-10 S1	11/23/2020	01:00	5708.12	Transducer	5488.31	5465.31	Regional
R-10 S1	11/23/2020	03:00	5708.14	Transducer	5488.31	5465.31	Regional
R-10 S1	11/23/2020	05:00	5708.14	Transducer	5488.31	5465.31	Regional
R-10 S1	11/23/2020	07:00	5708.15	Transducer	5488.31	5465.31	Regional
R-10 S1	11/23/2020	09:00	5708.15	Transducer	5488.31	5465.31	Regional
R-10 S1	11/23/2020	11:00	5708.18	Transducer	5488.31	5465.31	Regional

Location	Date	Time	Water Level (ft amsl)	Method	Top of Screen (ft amsl)	Bottom of Screen (ft amsl)	Zone
R-10 S1	11/23/2020	13:00	5708.23	Transducer	5488.31	5465.31	Regional
R-10 S1	11/23/2020	15:00	5708.26	Transducer	5488.31	5465.31	Regional
R-10 S1	11/23/2020	17:00	5708.27	Transducer	5488.31	5465.31	Regional
R-10 S1	11/23/2020	19:00	5708.28	Transducer	5488.31	5465.31	Regional
R-10 S1	11/23/2020	21:00	5708.28	Transducer	5488.31	5465.31	Regional
R-10 S1	11/23/2020	23:00	5708.30	Transducer	5488.31	5465.31	Regional
R-10 S1	11/24/2020	01:00	5708.31	Transducer	5488.31	5465.31	Regional
R-10 S1	11/24/2020	03:00	5708.33	Transducer	5488.31	5465.31	Regional
R-10 S1	11/24/2020	05:00	5708.33	Transducer	5488.31	5465.31	Regional
R-10 S1	11/24/2020	07:00	5708.32	Transducer	5488.31	5465.31	Regional
R-10 S1	11/24/2020	09:00	5708.31	Transducer	5488.31	5465.31	Regional
R-10 S1	11/24/2020	11:00	5708.32	Transducer	5488.31	5465.31	Regional
R-10 S1	11/24/2020	13:00	5708.33	Transducer	5488.31	5465.31	Regional
R-10 S1	11/24/2020	15:00	5708.32	Transducer	5488.31	5465.31	Regional
R-10 S1	11/24/2020	17:00	5708.29	Transducer	5488.31	5465.31	Regional
R-10 S1	11/24/2020	19:00	5708.27	Transducer	5488.31	5465.31	Regional
R-10 S1	11/24/2020	21:00	5708.24	Transducer	5488.31	5465.31	Regional
R-10 S1	11/24/2020	23:00	5708.24	Transducer	5488.31	5465.31	Regional
R-10 S1	11/25/2020	01:00	5708.25	Transducer	5488.31	5465.31	Regional
R-10 S1	11/25/2020	03:00	5708.26	Transducer	5488.31	5465.31	Regional
R-10 S1	11/25/2020	05:00	5708.26	Transducer	5488.31	5465.31	Regional
R-10 S1	11/25/2020	07:00	5708.24	Transducer	5488.31	5465.31	Regional
R-10 S1	11/25/2020	09:00	5708.23	Transducer	5488.31	5465.31	Regional
R-10 S1	11/25/2020	11:00	5708.25	Transducer	5488.31	5465.31	Regional
R-10 S1	11/25/2020	13:00	5708.28	Transducer	5488.31	5465.31	Regional
R-10 S1	11/25/2020	15:00	5708.30	Transducer	5488.31	5465.31	Regional
R-10 S1	11/25/2020	17:00	5708.29	Transducer	5488.31	5465.31	Regional
R-10 S1	11/25/2020	19:00	5708.27	Transducer	5488.31	5465.31	Regional
R-10 S1	11/25/2020	21:00	5708.26	Transducer	5488.31	5465.31	Regional
R-10 S1	11/25/2020	23:00	5708.26	Transducer	5488.31	5465.31	Regional
R-10 S1	11/26/2020	01:00	5708.28	Transducer	5488.31	5465.31	Regional
R-10 S1	11/26/2020	03:00	5708.30	Transducer	5488.31	5465.31	Regional
R-10 S1	11/26/2020	05:00	5708.31	Transducer	5488.31	5465.31	Regional
R-10 S1	11/26/2020	07:00	5708.30	Transducer	5488.31	5465.31	Regional
R-10 S1	11/26/2020	09:00	5708.28	Transducer	5488.31	5465.31	Regional
R-10 S1	11/26/2020	11:00	5708.29	Transducer	5488.31	5465.31	Regional
R-10 S1	11/26/2020	13:00	5708.32	Transducer	5488.31	5465.31	Regional
R-10 S1	11/26/2020	15:00	5708.34	Transducer	5488.31	5465.31	Regional
R-10 S1	11/26/2020	17:00	5708.32	Transducer	5488.31	5465.31	Regional
R-10 S1	11/26/2020	19:00	5708.29	Transducer	5488.31	5465.31	Regional
R-10 S1	11/26/2020	21:00	5708.26	Transducer	5488.31	5465.31	Regional
R-10 S1	11/26/2020	23:00	5708.25	Transducer	5488.31	5465.31	Regional
R-10 S1	11/27/2020	01:00	5708.27	Transducer	5488.31	5465.31	Regional
R-10 S1	11/27/2020	03:00	5708.28	Transducer	5488.31	5465.31	Regional
R-10 S1	11/27/2020	05:00	5708.28	Transducer	5488.31	5465.31	Regional

Location	Date	Time	Water Level (ft amsl)	Method	Top of Screen (ft amsl)	Bottom of Screen (ft amsl)	Zone
R-10 S1	11/27/2020	07:00	5708.28	Transducer	5488.31	5465.31	Regional
R-10 S1	11/27/2020	09:00	5708.25	Transducer	5488.31	5465.31	Regional
R-10 S1	11/27/2020	11:00	5708.24	Transducer	5488.31	5465.31	Regional
R-10 S1	11/27/2020	13:00	5708.26	Transducer	5488.31	5465.31	Regional
R-10 S1	11/27/2020	15:00	5708.27	Transducer	5488.31	5465.31	Regional
R-10 S1	11/27/2020	17:00	5708.27	Transducer	5488.31	5465.31	Regional
R-10 S1	11/27/2020	19:00	5708.23	Transducer	5488.31	5465.31	Regional
R-10 S1	11/27/2020	21:00	5708.19	Transducer	5488.31	5465.31	Regional
R-10 S1	11/27/2020	23:00	5708.19	Transducer	5488.31	5465.31	Regional
R-10 S1	11/28/2020	01:00	5708.20	Transducer	5488.31	5465.31	Regional
R-10 S1	11/28/2020	03:00	5708.22	Transducer	5488.31	5465.31	Regional
R-10 S1	11/28/2020	05:00	5708.24	Transducer	5488.31	5465.31	Regional
R-10 S1	11/28/2020	07:00	5708.24	Transducer	5488.31	5465.31	Regional
R-10 S1	11/28/2020	09:00	5708.22	Transducer	5488.31	5465.31	Regional
R-10 S1	11/28/2020	11:00	5708.21	Transducer	5488.31	5465.31	Regional
R-10 S1	11/28/2020	13:00	5708.23	Transducer	5488.31	5465.31	Regional
R-10 S1	11/28/2020	15:00	5708.26	Transducer	5488.31	5465.31	Regional
R-10 S1	11/28/2020	17:00	5708.26	Transducer	5488.31	5465.31	Regional
R-10 S1	11/28/2020	19:00	5708.23	Transducer	5488.31	5465.31	Regional
R-10 S1	11/28/2020	21:00	5708.20	Transducer	5488.31	5465.31	Regional
R-10 S1	11/28/2020	23:00	5708.18	Transducer	5488.31	5465.31	Regional
R-10 S1	11/29/2020	01:00	5708.18	Transducer	5488.31	5465.31	Regional
R-10 S1	11/29/2020	03:00	5708.19	Transducer	5488.31	5465.31	Regional
R-10 S1	11/29/2020	05:00	5708.20	Transducer	5488.31	5465.31	Regional
R-10 S1	11/29/2020	07:00	5708.18	Transducer	5488.31	5465.31	Regional
R-10 S1	11/29/2020	09:00	5708.14	Transducer	5488.31	5465.31	Regional
R-10 S1	11/29/2020	11:00	5708.12	Transducer	5488.31	5465.31	Regional
R-10 S1	11/29/2020	13:00	5708.13	Transducer	5488.31	5465.31	Regional
R-10 S1	11/29/2020	15:00	5708.14	Transducer	5488.31	5465.31	Regional
R-10 S1	11/29/2020	17:00	5708.12	Transducer	5488.31	5465.31	Regional
R-10 S1	11/29/2020	19:00	5708.08	Transducer	5488.31	5465.31	Regional
R-10 S1	11/29/2020	21:00	5708.03	Transducer	5488.31	5465.31	Regional
R-10 S1	11/29/2020	23:00	5707.99	Transducer	5488.31	5465.31	Regional
R-10 S1	11/30/2020	01:00	5707.99	Transducer	5488.31	5465.31	Regional
R-10 S1	11/30/2020	03:00	5708.01	Transducer	5488.31	5465.31	Regional
R-10 S1	11/30/2020	05:00	5708.04	Transducer	5488.31	5465.31	Regional
R-10 S1	11/30/2020	07:00	5708.05	Transducer	5488.31	5465.31	Regional
R-10 S1	11/30/2020	09:00	5708.03	Transducer	5488.31	5465.31	Regional
R-10 S1	11/30/2020	11:00	5708.04	Transducer	5488.31	5465.31	Regional
R-10 S1	11/30/2020	13:00	5708.07	Transducer	5488.31	5465.31	Regional
R-10 S1	11/30/2020	15:00	5708.10	Transducer	5488.31	5465.31	Regional
R-10 S1	11/30/2020	17:00	5708.12	Transducer	5488.31	5465.31	Regional
R-10 S1	11/30/2020	19:00	5708.12	Transducer	5488.31	5465.31	Regional
R-10 S1	11/30/2020	21:00	5708.10	Transducer	5488.31	5465.31	Regional
R-10 S1	11/30/2020	23:00	5708.08	Transducer	5488.31	5465.31	Regional

Location	Date	Time	Water Level (ft amsl)	Method	Top of Screen (ft amsl)	Bottom of Screen (ft amsl)	Zone
R-10 S1	12/01/2020	01:00	5708.10	Transducer	5488.31	5465.31	Regional
R-10 S1	12/01/2020	03:00	5708.13	Transducer	5488.31	5465.31	Regional
R-10 S1	12/01/2020	05:00	5708.17	Transducer	5488.31	5465.31	Regional
R-10 S1	12/01/2020	07:00	5708.20	Transducer	5488.31	5465.31	Regional
R-10 S1	12/01/2020	09:00	5708.21	Transducer	5488.31	5465.31	Regional
R-10 S1	12/01/2020	11:00	5708.21	Transducer	5488.31	5465.31	Regional
R-10 S1	12/01/2020	13:00	5708.23	Transducer	5488.31	5465.31	Regional
R-10 S1	12/01/2020	15:00	5708.25	Transducer	5488.31	5465.31	Regional
R-10 S1	12/01/2020	17:00	5708.22	Transducer	5488.31	5465.31	Regional
R-10 S1	12/01/2020	19:00	5708.20	Transducer	5488.31	5465.31	Regional
R-10 S1	12/01/2020	21:00	5708.17	Transducer	5488.31	5465.31	Regional
R-10 S1	12/01/2020	23:00	5708.14	Transducer	5488.31	5465.31	Regional
R-10 S1	12/02/2020	01:00	5708.13	Transducer	5488.31	5465.31	Regional
R-10 S1	12/02/2020	03:00	5708.14	Transducer	5488.31	5465.31	Regional
R-10 S1	12/02/2020	05:00	5708.16	Transducer	5488.31	5465.31	Regional
R-10 S1	12/02/2020	07:00	5708.17	Transducer	5488.31	5465.31	Regional
R-10 S1	12/02/2020	09:00	5708.16	Transducer	5488.31	5465.31	Regional
R-10 S1	12/02/2020	11:00	5708.14	Transducer	5488.31	5465.31	Regional
R-10 S1	12/02/2020	13:00	5708.15	Transducer	5488.31	5465.31	Regional
R-10 S1	12/02/2020	15:00	5708.16	Transducer	5488.31	5465.31	Regional
R-10 S1	12/02/2020	17:00	5708.16	Transducer	5488.31	5465.31	Regional
R-10 S1	12/02/2020	19:00	5708.14	Transducer	5488.31	5465.31	Regional
R-10 S1	12/02/2020	21:00	5708.11	Transducer	5488.31	5465.31	Regional
R-10 S1	12/02/2020	23:00	5708.09	Transducer	5488.31	5465.31	Regional
R-10 S1	12/03/2020	01:00	5708.08	Transducer	5488.31	5465.31	Regional
R-10 S1	12/03/2020	03:00	5708.09	Transducer	5488.31	5465.31	Regional
R-10 S1	12/03/2020	05:00	5708.11	Transducer	5488.31	5465.31	Regional
R-10 S1	12/03/2020	07:00	5708.11	Transducer	5488.31	5465.31	Regional
R-10 S1	12/03/2020	09:00	5708.12	Transducer	5488.31	5465.31	Regional
R-10 S1	12/03/2020	11:00	5708.12	Transducer	5488.31	5465.31	Regional
R-10 S1	12/03/2020	13:00	5708.14	Transducer	5488.31	5465.31	Regional
R-10 S1	12/03/2020	15:00	5708.15	Transducer	5488.31	5465.31	Regional
R-10 S1	12/03/2020	17:00	5708.15	Transducer	5488.31	5465.31	Regional
R-10 S1	12/03/2020	19:00	5708.14	Transducer	5488.31	5465.31	Regional
R-10 S1	12/03/2020	21:00	5708.12	Transducer	5488.31	5465.31	Regional
R-10 S1	12/03/2020	23:00	5708.09	Transducer	5488.31	5465.31	Regional
R-10 S1	12/04/2020	01:00	5708.08	Transducer	5488.31	5465.31	Regional
R-10 S1	12/04/2020	03:00	5708.08	Transducer	5488.31	5465.31	Regional
R-10 S1	12/04/2020	05:00	5708.09	Transducer	5488.31	5465.31	Regional
R-10 S1	12/04/2020	07:00	5708.11	Transducer	5488.31	5465.31	Regional
R-10 S1	12/04/2020	09:00	5708.11	Transducer	5488.31	5465.31	Regional
R-10 S1	12/04/2020	11:00	5708.12	Transducer	5488.31	5465.31	Regional
R-10 S1	12/04/2020	13:00	5708.14	Transducer	5488.31	5465.31	Regional
R-10 S1	12/04/2020	15:00	5708.15	Transducer	5488.31	5465.31	Regional
R-10 S1	12/04/2020	17:00	5708.15	Transducer	5488.31	5465.31	Regional

Location	Date	Time	Water Level (ft amsl)	Method	Top of Screen (ft amsl)	Bottom of Screen (ft amsl)	Zone
R-10 S1	12/04/2020	19:00	5708.13	Transducer	5488.31	5465.31	Regional
R-10 S1	12/04/2020	21:00	5708.11	Transducer	5488.31	5465.31	Regional
R-10 S1	12/04/2020	23:00	5708.08	Transducer	5488.31	5465.31	Regional
R-10 S1	12/05/2020	01:00	5708.06	Transducer	5488.31	5465.31	Regional
R-10 S1	12/05/2020	03:00	5708.05	Transducer	5488.31	5465.31	Regional
R-10 S1	12/05/2020	05:00	5708.05	Transducer	5488.31	5465.31	Regional
R-10 S1	12/05/2020	07:00	5708.06	Transducer	5488.31	5465.31	Regional
R-10 S1	12/05/2020	09:00	5708.07	Transducer	5488.31	5465.31	Regional
R-10 S1	12/05/2020	11:00	5708.08	Transducer	5488.31	5465.31	Regional
R-10 S1	12/05/2020	13:00	5708.09	Transducer	5488.31	5465.31	Regional
R-10 S1	12/05/2020	15:00	5708.10	Transducer	5488.31	5465.31	Regional
R-10 S1	12/05/2020	17:00	5708.09	Transducer	5488.31	5465.31	Regional
R-10 S1	12/05/2020	19:00	5708.08	Transducer	5488.31	5465.31	Regional
R-10 S1	12/05/2020	21:00	5708.07	Transducer	5488.31	5465.31	Regional
R-10 S1	12/05/2020	23:00	5708.05	Transducer	5488.31	5465.31	Regional
R-10 S1	12/06/2020	01:00	5708.04	Transducer	5488.31	5465.31	Regional
R-10 S1	12/06/2020	03:00	5708.03	Transducer	5488.31	5465.31	Regional
R-10 S1	12/06/2020	05:00	5708.03	Transducer	5488.31	5465.31	Regional
R-10 S1	12/06/2020	07:00	5708.03	Transducer	5488.31	5465.31	Regional
R-10 S1	12/06/2020	09:00	5708.03	Transducer	5488.31	5465.31	Regional
R-10 S1	12/06/2020	11:00	5708.05	Transducer	5488.31	5465.31	Regional
R-10 S1	12/06/2020	13:00	5708.07	Transducer	5488.31	5465.31	Regional
R-10 S1	12/06/2020	15:00	5708.07	Transducer	5488.31	5465.31	Regional
R-10 S1	12/06/2020	17:00	5708.06	Transducer	5488.31	5465.31	Regional
R-10 S1	12/06/2020	19:00	5708.04	Transducer	5488.31	5465.31	Regional
R-10 S1	12/06/2020	21:00	5708.03	Transducer	5488.31	5465.31	Regional
R-10 S1	12/06/2020	23:00	5708.02	Transducer	5488.31	5465.31	Regional
R-10 S1	12/07/2020	01:00	5708.01	Transducer	5488.31	5465.31	Regional
R-10 S1	12/07/2020	03:00	5707.99	Transducer	5488.31	5465.31	Regional
R-10 S1	12/07/2020	05:00	5707.97	Transducer	5488.31	5465.31	Regional
R-10 S1	12/07/2020	07:00	5707.96	Transducer	5488.31	5465.31	Regional
R-10 S1	12/07/2020	09:00	5707.96	Transducer	5488.31	5465.31	Regional
R-10 S1	12/07/2020	11:00	5707.97	Transducer	5488.31	5465.31	Regional
R-10 S1	12/07/2020	13:00	5708.00	Transducer	5488.31	5465.31	Regional
R-10 S1	12/07/2020	15:00	5708.01	Transducer	5488.31	5465.31	Regional
R-10 S1	12/07/2020	17:00	5707.99	Transducer	5488.31	5465.31	Regional
R-10 S1	12/07/2020	19:00	5707.97	Transducer	5488.31	5465.31	Regional
R-10 S1	12/07/2020	21:00	5707.96	Transducer	5488.31	5465.31	Regional
R-10 S1	12/07/2020	23:00	5707.96	Transducer	5488.31	5465.31	Regional
R-10 S1	12/08/2020	01:00	5707.95	Transducer	5488.31	5465.31	Regional
R-10 S1	12/08/2020	03:00	5707.94	Transducer	5488.31	5465.31	Regional
R-10 S1	12/08/2020	05:00	5707.93	Transducer	5488.31	5465.31	Regional
R-10 S1	12/08/2020	07:00	5707.92	Transducer	5488.31	5465.31	Regional
R-10 S1	12/08/2020	09:00	5707.92	Transducer	5488.31	5465.31	Regional
R-10 S1	12/08/2020	11:00	5707.94	Transducer	5488.31	5465.31	Regional

Location	Date	Time	Water Level (ft amsl)	Method	Top of Screen (ft amsl)	Bottom of Screen (ft amsl)	Zone
R-10 S1	12/08/2020	13:00	5707.97	Transducer	5488.31	5465.31	Regional
R-10 S1	12/08/2020	15:00	5707.98	Transducer	5488.31	5465.31	Regional
R-10 S1	12/08/2020	17:00	5707.96	Transducer	5488.31	5465.31	Regional
R-10 S1	12/08/2020	19:00	5707.94	Transducer	5488.31	5465.31	Regional
R-10 S1	12/08/2020	21:00	5707.93	Transducer	5488.31	5465.31	Regional
R-10 S1	12/08/2020	23:00	5707.94	Transducer	5488.31	5465.31	Regional
R-10 S1	12/09/2020	01:00	5707.95	Transducer	5488.31	5465.31	Regional
R-10 S1	12/09/2020	03:00	5707.95	Transducer	5488.31	5465.31	Regional
R-10 S1	12/09/2020	05:00	5707.94	Transducer	5488.31	5465.31	Regional
R-10 S1	12/09/2020	07:00	5707.93	Transducer	5488.31	5465.31	Regional
R-10 S1	12/09/2020	09:00	5707.93	Transducer	5488.31	5465.31	Regional
R-10 S1	12/09/2020	11:00	5707.96	Transducer	5488.31	5465.31	Regional
R-10 S1	12/09/2020	13:00	5708.00	Transducer	5488.31	5465.31	Regional
R-10 S1	12/09/2020	15:00	5708.03	Transducer	5488.31	5465.31	Regional
R-10 S1	12/09/2020	17:00	5708.02	Transducer	5488.31	5465.31	Regional
R-10 S1	12/09/2020	19:00	5708.01	Transducer	5488.31	5465.31	Regional
R-10 S1	12/09/2020	21:00	5708.00	Transducer	5488.31	5465.31	Regional
R-10 S1	12/09/2020	23:00	5708.01	Transducer	5488.31	5465.31	Regional
R-10 S1	12/10/2020	01:00	5708.04	Transducer	5488.31	5465.31	Regional
R-10 S1	12/10/2020	03:00	5708.07	Transducer	5488.31	5465.31	Regional
R-10 S1	12/10/2020	05:00	5708.10	Transducer	5488.31	5465.31	Regional
R-10 S1	12/10/2020	07:00	5708.10	Transducer	5488.31	5465.31	Regional
R-10 S1	12/10/2020	09:00	5708.09	Transducer	5488.31	5465.31	Regional
R-10 S1	12/10/2020	11:00	5708.11	Transducer	5488.31	5465.31	Regional
R-10 S1	12/10/2020	13:00	5708.15	Transducer	5488.31	5465.31	Regional
R-10 S1	12/10/2020	15:00	5708.19	Transducer	5488.31	5465.31	Regional
R-10 S1	12/10/2020	17:00	5708.19	Transducer	5488.31	5465.31	Regional
R-10 S1	12/10/2020	19:00	5708.16	Transducer	5488.31	5465.31	Regional
R-10 S1	12/10/2020	21:00	5708.15	Transducer	5488.31	5465.31	Regional
R-10 S1	12/10/2020	23:00	5708.16	Transducer	5488.31	5465.31	Regional
R-10 S1	12/11/2020	01:00	5708.20	Transducer	5488.31	5465.31	Regional
R-10 S1	12/11/2020	03:00	5708.23	Transducer	5488.31	5465.31	Regional
R-10 S1	12/11/2020	05:00	5708.24	Transducer	5488.31	5465.31	Regional
R-10 S1	12/11/2020	07:00	5708.23	Transducer	5488.31	5465.31	Regional
R-10 S1	12/11/2020	09:00	5708.23	Transducer	5488.31	5465.31	Regional
R-10 S1	12/11/2020	11:00	5708.23	Transducer	5488.31	5465.31	Regional
R-10 S1	12/11/2020	13:00	5708.26	Transducer	5488.31	5465.31	Regional
R-10 S1	12/11/2020	15:00	5708.27	Transducer	5488.31	5465.31	Regional
R-10 S1	12/11/2020	17:00	5708.25	Transducer	5488.31	5465.31	Regional
R-10 S1	12/11/2020	19:00	5708.21	Transducer	5488.31	5465.31	Regional
R-10 S1	12/11/2020	21:00	5708.18	Transducer	5488.31	5465.31	Regional
R-10 S1	12/11/2020	23:00	5708.17	Transducer	5488.31	5465.31	Regional
R-10 S1	12/12/2020	01:00	5708.21	Transducer	5488.31	5465.31	Regional
R-10 S1	12/12/2020	03:00	5708.23	Transducer	5488.31	5465.31	Regional
R-10 S1	12/12/2020	05:00	5708.26	Transducer	5488.31	5465.31	Regional

Location	Date	Time	Water Level (ft amsl)	Method	Top of Screen (ft amsl)	Bottom of Screen (ft amsl)	Zone
R-10 S1	12/12/2020	07:00	5708.26	Transducer	5488.31	5465.31	Regional
R-10 S1	12/12/2020	09:00	5708.27	Transducer	5488.31	5465.31	Regional
R-10 S1	12/12/2020	11:00	5708.28	Transducer	5488.31	5465.31	Regional
R-10 S1	12/12/2020	13:00	5708.33	Transducer	5488.31	5465.31	Regional
R-10 S1	12/12/2020	15:00	5708.37	Transducer	5488.31	5465.31	Regional
R-10 S1	12/12/2020	17:00	5708.37	Transducer	5488.31	5465.31	Regional
R-10 S1	12/12/2020	19:00	5708.37	Transducer	5488.31	5465.31	Regional
R-10 S1	12/12/2020	21:00	5708.33	Transducer	5488.31	5465.31	Regional
R-10 S1	12/12/2020	23:00	5708.31	Transducer	5488.31	5465.31	Regional
R-10 S1	12/13/2020	01:00	5708.31	Transducer	5488.31	5465.31	Regional
R-10 S1	12/13/2020	03:00	5708.30	Transducer	5488.31	5465.31	Regional
R-10 S1	12/13/2020	05:00	5708.30	Transducer	5488.31	5465.31	Regional
R-10 S1	12/13/2020	07:00	5708.25	Transducer	5488.31	5465.31	Regional
R-10 S1	12/13/2020	09:00	5708.20	Transducer	5488.31	5465.31	Regional
R-10 S1	12/13/2020	11:00	5708.19	Transducer	5488.31	5465.31	Regional
R-10 S1	12/13/2020	13:00	5708.20	Transducer	5488.31	5465.31	Regional
R-10 S1	12/13/2020	15:00	5708.21	Transducer	5488.31	5465.31	Regional
R-10 S1	12/13/2020	17:00	5708.20	Transducer	5488.31	5465.31	Regional
R-10 S1	12/13/2020	19:00	5708.18	Transducer	5488.31	5465.31	Regional
R-10 S1	12/13/2020	21:00	5708.14	Transducer	5488.31	5465.31	Regional
R-10 S1	12/13/2020	23:00	5708.12	Transducer	5488.31	5465.31	Regional
R-10 S1	12/14/2020	01:00	5708.14	Transducer	5488.31	5465.31	Regional
R-10 S1	12/14/2020	03:00	5708.18	Transducer	5488.31	5465.31	Regional
R-10 S1	12/14/2020	05:00	5708.22	Transducer	5488.31	5465.31	Regional
R-10 S1	12/14/2020	07:00	5708.24	Transducer	5488.31	5465.31	Regional
R-10 S1	12/14/2020	09:00	5708.24	Transducer	5488.31	5465.31	Regional
R-10 S1	12/14/2020	11:00	5708.26	Transducer	5488.31	5465.31	Regional
R-10 S1	12/14/2020	13:00	5708.30	Transducer	5488.31	5465.31	Regional
R-10 S1	12/14/2020	15:00	5708.34	Transducer	5488.31	5465.31	Regional
R-10 S1	12/14/2020	17:00	5708.36	Transducer	5488.31	5465.31	Regional
R-10 S1	12/14/2020	19:00	5708.33	Transducer	5488.31	5465.31	Regional
R-10 S1	12/14/2020	21:00	5708.31	Transducer	5488.31	5465.31	Regional
R-10 S1	12/14/2020	23:00	5708.29	Transducer	5488.31	5465.31	Regional
R-10 S1	12/15/2020	01:00	5708.29	Transducer	5488.31	5465.31	Regional
R-10 S1	12/15/2020	03:00	5708.30	Transducer	5488.31	5465.31	Regional
R-10 S1	12/15/2020	05:00	5708.32	Transducer	5488.31	5465.31	Regional
R-10 S1	12/15/2020	07:00	5708.32	Transducer	5488.31	5465.31	Regional
R-10 S1	12/15/2020	09:00	5708.30	Transducer	5488.31	5465.31	Regional
R-10 S1	12/15/2020	11:00	5708.28	Transducer	5488.31	5465.31	Regional
R-10 S1	12/15/2020	13:00	5708.28	Transducer	5488.31	5465.31	Regional
R-10 S1	12/15/2020	15:00	5708.29	Transducer	5488.31	5465.31	Regional
R-10 S1	12/15/2020	17:00	5708.28	Transducer	5488.31	5465.31	Regional
R-10 S1	12/15/2020	19:00	5708.26	Transducer	5488.31	5465.31	Regional
R-10 S1	12/15/2020	21:00	5708.23	Transducer	5488.31	5465.31	Regional
R-10 S1	12/15/2020	23:00	5708.19	Transducer	5488.31	5465.31	Regional

Location	Date	Time	Water Level (ft amsl)	Method	Top of Screen (ft amsl)	Bottom of Screen (ft amsl)	Zone
R-10 S1	12/16/2020	01:00	5708.18	Transducer	5488.31	5465.31	Regional
R-10 S1	12/16/2020	03:00	5708.18	Transducer	5488.31	5465.31	Regional
R-10 S1	12/16/2020	05:00	5708.20	Transducer	5488.31	5465.31	Regional
R-10 S1	12/16/2020	07:00	5708.22	Transducer	5488.31	5465.31	Regional
R-10 S1	12/16/2020	09:00	5708.22	Transducer	5488.31	5465.31	Regional
R-10 S1	12/16/2020	11:00	5708.22	Transducer	5488.31	5465.31	Regional
R-10 S1	12/16/2020	13:00	5708.24	Transducer	5488.31	5465.31	Regional
R-10 S1	12/16/2020	15:00	5708.24	Transducer	5488.31	5465.31	Regional
R-10 S1	12/16/2020	17:00	5708.23	Transducer	5488.31	5465.31	Regional
R-10 S1	12/16/2020	19:00	5708.22	Transducer	5488.31	5465.31	Regional
R-10 S1	12/16/2020	21:00	5708.19	Transducer	5488.31	5465.31	Regional
R-10 S1	12/16/2020	23:00	5708.15	Transducer	5488.31	5465.31	Regional
R-10 S1	12/17/2020	01:00	5708.13	Transducer	5488.31	5465.31	Regional
R-10 S1	12/17/2020	03:00	5708.13	Transducer	5488.31	5465.31	Regional
R-10 S1	12/17/2020	05:00	5708.15	Transducer	5488.31	5465.31	Regional
R-10 S1	12/17/2020	07:00	5708.18	Transducer	5488.31	5465.31	Regional
R-10 S1	12/17/2020	09:00	5708.19	Transducer	5488.31	5465.31	Regional
R-10 S1	12/17/2020	11:00	5708.20	Transducer	5488.31	5465.31	Regional
R-10 S1	12/17/2020	13:00	5708.22	Transducer	5488.31	5465.31	Regional
R-10 S1	12/17/2020	15:00	5708.25	Transducer	5488.31	5465.31	Regional
R-10 S1	12/17/2020	17:00	5708.26	Transducer	5488.31	5465.31	Regional
R-10 S1	12/17/2020	19:00	5708.27	Transducer	5488.31	5465.31	Regional
R-10 S1	12/17/2020	21:00	5708.27	Transducer	5488.31	5465.31	Regional
R-10 S1	12/17/2020	23:00	5708.25	Transducer	5488.31	5465.31	Regional
R-10 S1	12/18/2020	01:00	5708.24	Transducer	5488.31	5465.31	Regional
R-10 S1	12/18/2020	03:00	5708.23	Transducer	5488.31	5465.31	Regional
R-10 S1	12/18/2020	05:00	5708.24	Transducer	5488.31	5465.31	Regional
R-10 S1	12/18/2020	07:00	5708.25	Transducer	5488.31	5465.31	Regional
R-10 S1	12/18/2020	09:00	5708.25	Transducer	5488.31	5465.31	Regional
R-10 S1	12/18/2020	11:00	5708.25	Transducer	5488.31	5465.31	Regional
R-10 S1	12/18/2020	13:00	5708.26	Transducer	5488.31	5465.31	Regional
R-10 S1	12/18/2020	15:00	5708.25	Transducer	5488.31	5465.31	Regional
R-10 S1	12/18/2020	17:00	5708.23	Transducer	5488.31	5465.31	Regional
R-10 S1	12/18/2020	19:00	5708.21	Transducer	5488.31	5465.31	Regional
R-10 S1	12/18/2020	21:00	5708.19	Transducer	5488.31	5465.31	Regional
R-10 S1	12/18/2020	23:00	5708.16	Transducer	5488.31	5465.31	Regional
R-10 S1	12/19/2020	01:00	5708.15	Transducer	5488.31	5465.31	Regional
R-10 S1	12/19/2020	03:00	5708.13	Transducer	5488.31	5465.31	Regional
R-10 S1	12/19/2020	05:00	5708.13	Transducer	5488.31	5465.31	Regional
R-10 S1	12/19/2020	07:00	5708.14	Transducer	5488.31	5465.31	Regional
R-10 S1	12/19/2020	09:00	5708.15	Transducer	5488.31	5465.31	Regional
R-10 S1	12/19/2020	11:00	5708.16	Transducer	5488.31	5465.31	Regional
R-10 S1	12/19/2020	13:00	5708.17	Transducer	5488.31	5465.31	Regional
R-10 S1	12/19/2020	15:00	5708.18	Transducer	5488.31	5465.31	Regional
R-10 S1	12/19/2020	17:00	5708.16	Transducer	5488.31	5465.31	Regional

Location	Date	Time	Water Level (ft amsl)	Method	Top of Screen (ft amsl)	Bottom of Screen (ft amsl)	Zone
R-10 S1	12/19/2020	19:00	5708.15	Transducer	5488.31	5465.31	Regional
R-10 S1	12/19/2020	21:00	5708.13	Transducer	5488.31	5465.31	Regional
R-10 S1	12/19/2020	23:00	5708.12	Transducer	5488.31	5465.31	Regional
R-10 S1	12/20/2020	01:00	5708.11	Transducer	5488.31	5465.31	Regional
R-10 S1	12/20/2020	03:00	5708.09	Transducer	5488.31	5465.31	Regional
R-10 S1	12/20/2020	05:00	5708.09	Transducer	5488.31	5465.31	Regional
R-10 S1	12/20/2020	07:00	5708.09	Transducer	5488.31	5465.31	Regional
R-10 S1	12/20/2020	09:00	5708.10	Transducer	5488.31	5465.31	Regional
R-10 S1	12/20/2020	11:00	5708.12	Transducer	5488.31	5465.31	Regional
R-10 S1	12/20/2020	13:00	5708.14	Transducer	5488.31	5465.31	Regional
R-10 S1	12/20/2020	15:00	5708.14	Transducer	5488.31	5465.31	Regional
R-10 S1	12/20/2020	17:00	5708.13	Transducer	5488.31	5465.31	Regional
R-10 S1	12/20/2020	19:00	5708.12	Transducer	5488.31	5465.31	Regional
R-10 S1	12/20/2020	21:00	5708.11	Transducer	5488.31	5465.31	Regional
R-10 S1	12/20/2020	23:00	5708.10	Transducer	5488.31	5465.31	Regional
R-10 S1	12/21/2020	01:00	5708.10	Transducer	5488.31	5465.31	Regional
R-10 S1	12/21/2020	03:00	5708.09	Transducer	5488.31	5465.31	Regional
R-10 S1	12/21/2020	05:00	5708.09	Transducer	5488.31	5465.31	Regional
R-10 S1	12/21/2020	07:00	5708.08	Transducer	5488.31	5465.31	Regional
R-10 S1	12/21/2020	09:00	5708.09	Transducer	5488.31	5465.31	Regional
R-10 S1	12/21/2020	11:00	5708.11	Transducer	5488.31	5465.31	Regional
R-10 S1	12/21/2020	13:00	5708.13	Transducer	5488.31	5465.31	Regional
R-10 S1	12/21/2020	15:00	5708.14	Transducer	5488.31	5465.31	Regional
R-10 S1	12/21/2020	17:00	5708.13	Transducer	5488.31	5465.31	Regional
R-10 S1	12/21/2020	19:00	5708.12	Transducer	5488.31	5465.31	Regional
R-10 S1	12/21/2020	21:00	5708.11	Transducer	5488.31	5465.31	Regional
R-10 S1	12/21/2020	23:00	5708.11	Transducer	5488.31	5465.31	Regional
R-10 S1	12/22/2020	01:00	5708.12	Transducer	5488.31	5465.31	Regional
R-10 S1	12/22/2020	03:00	5708.13	Transducer	5488.31	5465.31	Regional
R-10 S1	12/22/2020	05:00	5708.14	Transducer	5488.31	5465.31	Regional
R-10 S1	12/22/2020	07:00	5708.15	Transducer	5488.31	5465.31	Regional
R-10 S1	12/22/2020	09:00	5708.16	Transducer	5488.31	5465.31	Regional
R-10 S1	12/22/2020	11:00	5708.18	Transducer	5488.31	5465.31	Regional
R-10 S1	12/22/2020	13:00	5708.23	Transducer	5488.31	5465.31	Regional
R-10 S1	12/22/2020	15:00	5708.25	Transducer	5488.31	5465.31	Regional
R-10 S1	12/22/2020	17:00	5708.25	Transducer	5488.31	5465.31	Regional
R-10 S1	12/22/2020	19:00	5708.25	Transducer	5488.31	5465.31	Regional
R-10 S1	12/22/2020	21:00	5708.26	Transducer	5488.31	5465.31	Regional
R-10 S1	12/22/2020	23:00	5708.26	Transducer	5488.31	5465.31	Regional
R-10 S1	12/23/2020	01:00	5708.27	Transducer	5488.31	5465.31	Regional
R-10 S1	12/23/2020	03:00	5708.25	Transducer	5488.31	5465.31	Regional
R-10 S1	12/23/2020	05:00	5708.23	Transducer	5488.31	5465.31	Regional
R-10 S1	12/23/2020	07:00	5708.22	Transducer	5488.31	5465.31	Regional
R-10 S1	12/23/2020	09:00	5708.21	Transducer	5488.31	5465.31	Regional
R-10 S1	12/23/2020	11:00	5708.21	Transducer	5488.31	5465.31	Regional

Location	Date	Time	Water Level (ft amsl)	Method	Top of Screen (ft amsl)	Bottom of Screen (ft amsl)	Zone
R-10 S1	12/23/2020	13:00	5708.21	Transducer	5488.31	5465.31	Regional
R-10 S1	12/23/2020	15:00	5708.20	Transducer	5488.31	5465.31	Regional
R-10 S1	12/23/2020	17:00	5708.15	Transducer	5488.31	5465.31	Regional
R-10 S1	12/23/2020	19:00	5708.11	Transducer	5488.31	5465.31	Regional
R-10 S1	12/23/2020	21:00	5708.08	Transducer	5488.31	5465.31	Regional
R-10 S1	12/23/2020	23:00	5708.08	Transducer	5488.31	5465.31	Regional
R-10 S1	12/24/2020	01:00	5708.09	Transducer	5488.31	5465.31	Regional
R-10 S1	12/24/2020	03:00	5708.09	Transducer	5488.31	5465.31	Regional
R-10 S1	12/24/2020	05:00	5708.07	Transducer	5488.31	5465.31	Regional
R-10 S1	12/24/2020	07:00	5708.05	Transducer	5488.31	5465.31	Regional
R-10 S1	12/24/2020	09:00	5708.03	Transducer	5488.31	5465.31	Regional
R-10 S1	12/24/2020	11:00	5708.03	Transducer	5488.31	5465.31	Regional
R-10 S1	12/24/2020	13:00	5708.05	Transducer	5488.31	5465.31	Regional
R-10 S1	12/24/2020	15:00	5708.06	Transducer	5488.31	5465.31	Regional
R-10 S1	12/24/2020	17:00	5708.05	Transducer	5488.31	5465.31	Regional
R-10 S1	12/24/2020	19:00	5708.03	Transducer	5488.31	5465.31	Regional
R-10 S1	12/24/2020	21:00	5708.01	Transducer	5488.31	5465.31	Regional
R-10 S1	12/24/2020	23:00	5708.01	Transducer	5488.31	5465.31	Regional
R-10 S1	12/25/2020	01:00	5708.04	Transducer	5488.31	5465.31	Regional
R-10 S1	12/25/2020	03:00	5708.05	Transducer	5488.31	5465.31	Regional
R-10 S1	12/25/2020	05:00	5708.04	Transducer	5488.31	5465.31	Regional
R-10 S1	12/25/2020	07:00	5708.04	Transducer	5488.31	5465.31	Regional
R-10 S1	12/25/2020	09:00	5708.04	Transducer	5488.31	5465.31	Regional
R-10 S1	12/25/2020	11:00	5708.05	Transducer	5488.31	5465.31	Regional
R-10 S1	12/25/2020	13:00	5708.08	Transducer	5488.31	5465.31	Regional
R-10 S1	12/25/2020	15:00	5708.10	Transducer	5488.31	5465.31	Regional
R-10 S1	12/25/2020	17:00	5708.10	Transducer	5488.31	5465.31	Regional
R-10 S1	12/25/2020	19:00	5708.07	Transducer	5488.31	5465.31	Regional
R-10 S1	12/25/2020	21:00	5708.05	Transducer	5488.31	5465.31	Regional
R-10 S1	12/25/2020	23:00	5708.04	Transducer	5488.31	5465.31	Regional
R-10 S1	12/26/2020	01:00	5708.08	Transducer	5488.31	5465.31	Regional
R-10 S1	12/26/2020	03:00	5708.10	Transducer	5488.31	5465.31	Regional
R-10 S1	12/26/2020	05:00	5708.10	Transducer	5488.31	5465.31	Regional
R-10 S1	12/26/2020	07:00	5708.10	Transducer	5488.31	5465.31	Regional
R-10 S1	12/26/2020	09:00	5708.09	Transducer	5488.31	5465.31	Regional
R-10 S1	12/26/2020	11:00	5708.10	Transducer	5488.31	5465.31	Regional
R-10 S1	12/26/2020	13:00	5708.13	Transducer	5488.31	5465.31	Regional
R-10 S1	12/26/2020	15:00	5708.16	Transducer	5488.31	5465.31	Regional
R-10 S1	12/26/2020	17:00	5708.16	Transducer	5488.31	5465.31	Regional
R-10 S1	12/26/2020	19:00	5708.15	Transducer	5488.31	5465.31	Regional
R-10 S1	12/26/2020	21:00	5708.13	Transducer	5488.31	5465.31	Regional
R-10 S1	12/26/2020	23:00	5708.12	Transducer	5488.31	5465.31	Regional
R-10 S1	12/27/2020	01:00	5708.14	Transducer	5488.31	5465.31	Regional
R-10 S1	12/27/2020	03:00	5708.16	Transducer	5488.31	5465.31	Regional
R-10 S1	12/27/2020	05:00	5708.17	Transducer	5488.31	5465.31	Regional

Location	Date	Time	Water Level (ft amsl)	Method	Top of Screen (ft amsl)	Bottom of Screen (ft amsl)	Zone
R-10 S1	12/27/2020	07:00	5708.16	Transducer	5488.31	5465.31	Regional
R-10 S1	12/27/2020	09:00	5708.15	Transducer	5488.31	5465.31	Regional
R-10 S1	12/27/2020	11:00	5708.13	Transducer	5488.31	5465.31	Regional
R-10 S1	12/27/2020	13:00	5708.16	Transducer	5488.31	5465.31	Regional
R-10 S1	12/27/2020	15:00	5708.18	Transducer	5488.31	5465.31	Regional
R-10 S1	12/27/2020	17:00	5708.17	Transducer	5488.31	5465.31	Regional
R-10 S1	12/27/2020	19:00	5708.14	Transducer	5488.31	5465.31	Regional
R-10 S1	12/27/2020	21:00	5708.10	Transducer	5488.31	5465.31	Regional
R-10 S1	12/27/2020	23:00	5708.09	Transducer	5488.31	5465.31	Regional
R-10 S1	12/28/2020	01:00	5708.11	Transducer	5488.31	5465.31	Regional
R-10 S1	12/28/2020	03:00	5708.12	Transducer	5488.31	5465.31	Regional
R-10 S1	12/28/2020	05:00	5708.14	Transducer	5488.31	5465.31	Regional
R-10 S1	12/28/2020	07:00	5708.16	Transducer	5488.31	5465.31	Regional
R-10 S1	12/28/2020	09:00	5708.16	Transducer	5488.31	5465.31	Regional
R-10 S1	12/28/2020	11:00	5708.15	Transducer	5488.31	5465.31	Regional
R-10 S1	12/28/2020	13:00	5708.19	Transducer	5488.31	5465.31	Regional
R-10 S1	12/28/2020	15:00	5708.23	Transducer	5488.31	5465.31	Regional
R-10 S1	12/28/2020	17:00	5708.23	Transducer	5488.31	5465.31	Regional
R-10 S1	12/28/2020	19:00	5708.22	Transducer	5488.31	5465.31	Regional
R-10 S1	12/28/2020	21:00	5708.19	Transducer	5488.31	5465.31	Regional
R-10 S1	12/28/2020	23:00	5708.18	Transducer	5488.31	5465.31	Regional
R-10 S1	12/29/2020	01:00	5708.20	Transducer	5488.31	5465.31	Regional
R-10 S1	12/29/2020	03:00	5708.22	Transducer	5488.31	5465.31	Regional
R-10 S1	12/29/2020	05:00	5708.25	Transducer	5488.31	5465.31	Regional
R-10 S1	12/29/2020	07:00	5708.25	Transducer	5488.31	5465.31	Regional
R-10 S1	12/29/2020	09:00	5708.24	Transducer	5488.31	5465.31	Regional
R-10 S1	12/29/2020	11:00	5708.24	Transducer	5488.31	5465.31	Regional
R-10 S1	12/29/2020	13:00	5708.26	Transducer	5488.31	5465.31	Regional
R-10 S1	12/29/2020	15:00	5708.27	Transducer	5488.31	5465.31	Regional
R-10 S1	12/29/2020	17:00	5708.26	Transducer	5488.31	5465.31	Regional
R-10 S1	12/29/2020	19:00	5708.23	Transducer	5488.31	5465.31	Regional
R-10 S1	12/29/2020	21:00	5708.19	Transducer	5488.31	5465.31	Regional
R-10 S1	12/29/2020	23:00	5708.16	Transducer	5488.31	5465.31	Regional
R-10 S1	12/30/2020	01:00	5708.15	Transducer	5488.31	5465.31	Regional
R-10 S1	12/30/2020	03:00	5708.16	Transducer	5488.31	5465.31	Regional
R-10 S1	12/30/2020	05:00	5708.17	Transducer	5488.31	5465.31	Regional
R-10 S1	12/30/2020	07:00	5708.17	Transducer	5488.31	5465.31	Regional
R-10 S1	12/30/2020	09:00	5708.15	Transducer	5488.31	5465.31	Regional
R-10 S1	12/30/2020	11:00	5708.14	Transducer	5488.31	5465.31	Regional
R-10 S1	12/30/2020	13:00	5708.16	Transducer	5488.31	5465.31	Regional
R-10 S1	12/30/2020	15:00	5708.18	Transducer	5488.31	5465.31	Regional
R-10 S1	12/30/2020	17:00	5708.19	Transducer	5488.31	5465.31	Regional
R-10 S1	12/30/2020	19:00	5708.17	Transducer	5488.31	5465.31	Regional
R-10 S1	12/30/2020	21:00	5708.15	Transducer	5488.31	5465.31	Regional
R-10 S1	12/30/2020	23:00	5708.12	Transducer	5488.31	5465.31	Regional

Location	Date	Time	Water Level (ft amsl)	Method	Top of Screen (ft amsl)	Bottom of Screen (ft amsl)	Zone
R-10 S1	12/31/2020	01:00	5708.12	Transducer	5488.31	5465.31	Regional
R-10 S1	12/31/2020	03:00	5708.13	Transducer	5488.31	5465.31	Regional
R-10 S1	12/31/2020	05:00	5708.17	Transducer	5488.31	5465.31	Regional
R-10 S1	12/31/2020	07:00	5708.20	Transducer	5488.31	5465.31	Regional
R-10 S1	12/31/2020	09:00	5708.22	Transducer	5488.31	5465.31	Regional
R-10 S1	12/31/2020	11:00	5708.21	Transducer	5488.31	5465.31	Regional
R-10 S1	12/31/2020	13:00	5708.25	Transducer	5488.31	5465.31	Regional
R-10 S1	12/31/2020	15:00	5708.27	Transducer	5488.31	5465.31	Regional
R-10 S1	12/31/2020	17:00	5708.27	Transducer	5488.31	5465.31	Regional
R-10 S1	12/31/2020	19:00	5708.26	Transducer	5488.31	5465.31	Regional
R-10 S1	12/31/2020	21:00	5708.24	Transducer	5488.31	5465.31	Regional
R-10 S1	12/31/2020	23:00	5708.21	Transducer	5488.31	5465.31	Regional
R-10 S1	01/01/2021	01:00	5708.19	Transducer	5488.31	5465.31	Regional
R-10 S1	01/01/2021	03:00	5708.18	Transducer	5488.31	5465.31	Regional
R-10 S1	01/01/2021	05:00	5708.20	Transducer	5488.31	5465.31	Regional
R-10 S1	01/01/2021	07:00	5708.21	Transducer	5488.31	5465.31	Regional
R-10 S1	01/01/2021	09:00	5708.19	Transducer	5488.31	5465.31	Regional
R-10 S1	01/01/2021	11:00	5708.18	Transducer	5488.31	5465.31	Regional
R-10 S1	01/01/2021	13:00	5708.18	Transducer	5488.31	5465.31	Regional
R-10 S1	01/01/2021	15:00	5708.18	Transducer	5488.31	5465.31	Regional
R-10 S1	01/01/2021	17:00	5708.18	Transducer	5488.31	5465.31	Regional
R-10 S1	01/01/2021	19:00	5708.17	Transducer	5488.31	5465.31	Regional
R-10 S1	01/01/2021	21:00	5708.15	Transducer	5488.31	5465.31	Regional
R-10 S1	01/01/2021	23:00	5708.12	Transducer	5488.31	5465.31	Regional
R-10 S1	01/02/2021	01:00	5708.11	Transducer	5488.31	5465.31	Regional
R-10 S1	01/02/2021	03:00	5708.10	Transducer	5488.31	5465.31	Regional
R-10 S1	01/02/2021	05:00	5708.12	Transducer	5488.31	5465.31	Regional
R-10 S1	01/02/2021	07:00	5708.14	Transducer	5488.31	5465.31	Regional
R-10 S1	01/02/2021	09:00	5708.14	Transducer	5488.31	5465.31	Regional
R-10 S1	01/02/2021	11:00	5708.15	Transducer	5488.31	5465.31	Regional
R-10 S1	01/02/2021	13:00	5708.17	Transducer	5488.31	5465.31	Regional
R-10 S1	01/02/2021	15:00	5708.17	Transducer	5488.31	5465.31	Regional
R-10 S1	01/02/2021	17:00	5708.17	Transducer	5488.31	5465.31	Regional
R-10 S1	01/02/2021	19:00	5708.16	Transducer	5488.31	5465.31	Regional
R-10 S1	01/02/2021	21:00	5708.15	Transducer	5488.31	5465.31	Regional
R-10 S1	01/02/2021	23:00	5708.13	Transducer	5488.31	5465.31	Regional
R-10 S1	01/03/2021	01:00	5708.11	Transducer	5488.31	5465.31	Regional
R-10 S1	01/03/2021	03:00	5708.10	Transducer	5488.31	5465.31	Regional
R-10 S1	01/03/2021	05:00	5708.12	Transducer	5488.31	5465.31	Regional
R-10 S1	01/03/2021	07:00	5708.13	Transducer	5488.31	5465.31	Regional
R-10 S1	01/03/2021	09:00	5708.14	Transducer	5488.31	5465.31	Regional
R-10 S1	01/03/2021	11:00	5708.16	Transducer	5488.31	5465.31	Regional
R-10 S1	01/03/2021	13:00	5708.17	Transducer	5488.31	5465.31	Regional
R-10 S1	01/03/2021	15:00	5708.17	Transducer	5488.31	5465.31	Regional
R-10 S1	01/03/2021	17:00	5708.17	Transducer	5488.31	5465.31	Regional

Location	Date	Time	Water Level (ft amsl)	Method	Top of Screen (ft amsl)	Bottom of Screen (ft amsl)	Zone
R-10 S1	01/03/2021	19:00	5708.17	Transducer	5488.31	5465.31	Regional
R-10 S1	01/03/2021	21:00	5708.15	Transducer	5488.31	5465.31	Regional
R-10 S1	01/03/2021	23:00	5708.13	Transducer	5488.31	5465.31	Regional
R-10 S1	01/04/2021	01:00	5708.12	Transducer	5488.31	5465.31	Regional
R-10 S1	01/04/2021	03:00	5708.10	Transducer	5488.31	5465.31	Regional
R-10 S1	01/04/2021	05:00	5708.09	Transducer	5488.31	5465.31	Regional
R-10 S1	01/04/2021	07:00	5708.08	Transducer	5488.31	5465.31	Regional
R-10 S1	01/04/2021	09:00	5708.08	Transducer	5488.31	5465.31	Regional
R-10 S1	01/04/2021	11:00	5708.09	Transducer	5488.31	5465.31	Regional
R-10 S1	01/04/2021	13:00	5708.12	Transducer	5488.31	5465.31	Regional
R-10 S1	01/04/2021	15:00	5708.11	Transducer	5488.31	5465.31	Regional
R-10 S1	01/04/2021	17:00	5708.10	Transducer	5488.31	5465.31	Regional
R-10 S1	01/04/2021	19:00	5708.10	Transducer	5488.31	5465.31	Regional
R-10 S1	01/04/2021	21:00	5708.12	Transducer	5488.31	5465.31	Regional
R-10 S1	01/04/2021	23:00	5708.11	Transducer	5488.31	5465.31	Regional
R-10 S1	01/05/2021	01:00	5708.11	Transducer	5488.31	5465.31	Regional
R-10 S1	01/05/2021	03:00	5708.11	Transducer	5488.31	5465.31	Regional
R-10 S1	01/05/2021	05:00	5708.12	Transducer	5488.31	5465.31	Regional
R-10 S1	01/05/2021	07:00	5708.14	Transducer	5488.31	5465.31	Regional
R-10 S1	01/05/2021	09:00	5708.16	Transducer	5488.31	5465.31	Regional
R-10 S1	01/05/2021	11:00	5708.18	Transducer	5488.31	5465.31	Regional
R-10 S1	01/05/2021	13:00	5708.22	Transducer	5488.31	5465.31	Regional
R-10 S1	01/05/2021	15:00	5708.19	Transducer	5488.31	5465.31	Regional
R-10 S1	01/05/2021	17:00	5708.17	Transducer	5488.31	5465.31	Regional
R-10 S1	01/05/2021	19:00	5708.16	Transducer	5488.31	5465.31	Regional
R-10 S1	01/05/2021	21:00	5708.14	Transducer	5488.31	5465.31	Regional
R-10 S1	01/05/2021	23:00	5708.14	Transducer	5488.31	5465.31	Regional
R-10 S1	01/06/2021	01:00	5708.13	Transducer	5488.31	5465.31	Regional
R-10 S1	01/06/2021	03:00	5708.11	Transducer	5488.31	5465.31	Regional
R-10 S1	01/06/2021	05:00	5708.10	Transducer	5488.31	5465.31	Regional
R-10 S1	01/06/2021	07:00	5708.08	Transducer	5488.31	5465.31	Regional
R-10 S1	01/06/2021	09:00	5708.08	Transducer	5488.31	5465.31	Regional
R-10 S1	01/06/2021	11:00	5708.10	Transducer	5488.31	5465.31	Regional
R-10 S1	01/06/2021	13:00	5708.13	Transducer	5488.31	5465.31	Regional
R-10 S1	01/06/2021	15:00	5708.13	Transducer	5488.31	5465.31	Regional
R-10 S1	01/06/2021	17:00	5708.10	Transducer	5488.31	5465.31	Regional
R-10 S1	01/06/2021	19:00	5708.08	Transducer	5488.31	5465.31	Regional
R-10 S1	01/06/2021	21:00	5708.08	Transducer	5488.31	5465.31	Regional
R-10 S1	01/06/2021	23:00	5708.09	Transducer	5488.31	5465.31	Regional
R-10 S1	01/07/2021	01:00	5708.10	Transducer	5488.31	5465.31	Regional
R-10 S1	01/07/2021	03:00	5708.11	Transducer	5488.31	5465.31	Regional
R-10 S1	01/07/2021	05:00	5708.10	Transducer	5488.31	5465.31	Regional
R-10 S1	01/07/2021	07:00	5708.09	Transducer	5488.31	5465.31	Regional
R-10 S1	01/07/2021	09:00	5708.09	Transducer	5488.31	5465.31	Regional
R-10 S1	01/07/2021	11:00	5708.11	Transducer	5488.31	5465.31	Regional

Location	Date	Time	Water Level (ft amsl)	Method	Top of Screen (ft amsl)	Bottom of Screen (ft amsl)	Zone
R-10 S1	01/07/2021	13:00	5708.14	Transducer	5488.31	5465.31	Regional
R-10 S1	01/07/2021	15:00	5708.14	Transducer	5488.31	5465.31	Regional
R-10 S1	01/07/2021	17:00	5708.12	Transducer	5488.31	5465.31	Regional
R-10 S1	01/07/2021	19:00	5708.09	Transducer	5488.31	5465.31	Regional
R-10 S1	01/07/2021	21:00	5708.07	Transducer	5488.31	5465.31	Regional
R-10 S1	01/07/2021	23:00	5708.08	Transducer	5488.31	5465.31	Regional
R-10 S1	01/08/2021	01:00	5708.10	Transducer	5488.31	5465.31	Regional
R-10 S1	01/08/2021	03:00	5708.10	Transducer	5488.31	5465.31	Regional
R-10 S1	01/08/2021	05:00	5708.10	Transducer	5488.31	5465.31	Regional
R-10 S1	01/08/2021	07:00	5708.09	Transducer	5488.31	5465.31	Regional
R-10 S1	01/08/2021	09:00	5708.07	Transducer	5488.31	5465.31	Regional
R-10 S1	01/08/2021	11:00	5708.08	Transducer	5488.31	5465.31	Regional
R-10 S1	01/08/2021	13:00	5708.12	Transducer	5488.31	5465.31	Regional
R-10 S1	01/08/2021	15:00	5708.13	Transducer	5488.31	5465.31	Regional
R-10 S1	01/08/2021	17:00	5708.12	Transducer	5488.31	5465.31	Regional
R-10 S1	01/08/2021	19:00	5708.10	Transducer	5488.31	5465.31	Regional
R-10 S1	01/08/2021	21:00	5708.09	Transducer	5488.31	5465.31	Regional
R-10 S1	01/08/2021	23:00	5708.10	Transducer	5488.31	5465.31	Regional
R-10 S1	01/09/2021	01:00	5708.14	Transducer	5488.31	5465.31	Regional
R-10 S1	01/09/2021	03:00	5708.17	Transducer	5488.31	5465.31	Regional
R-10 S1	01/09/2021	05:00	5708.18	Transducer	5488.31	5465.31	Regional
R-10 S1	01/09/2021	07:00	5708.18	Transducer	5488.31	5465.31	Regional
R-10 S1	01/09/2021	09:00	5708.18	Transducer	5488.31	5465.31	Regional
R-10 S1	01/09/2021	11:00	5708.18	Transducer	5488.31	5465.31	Regional
R-10 S1	01/09/2021	13:00	5708.23	Transducer	5488.31	5465.31	Regional
R-10 S1	01/09/2021	15:00	5708.22	Transducer	5488.31	5465.31	Regional
R-10 S1	01/09/2021	17:00	5708.19	Transducer	5488.31	5465.31	Regional
R-10 S1	01/09/2021	19:00	5708.15	Transducer	5488.31	5465.31	Regional
R-10 S1	01/09/2021	21:00	5708.13	Transducer	5488.31	5465.31	Regional
R-10 S1	01/09/2021	23:00	5708.12	Transducer	5488.31	5465.31	Regional
R-10 S1	01/10/2021	01:00	5708.12	Transducer	5488.31	5465.31	Regional
R-10 S1	01/10/2021	03:00	5708.13	Transducer	5488.31	5465.31	Regional
R-10 S1	01/10/2021	05:00	5708.14	Transducer	5488.31	5465.31	Regional
R-10 S1	01/10/2021	07:00	5708.13	Transducer	5488.31	5465.31	Regional
R-10 S1	01/10/2021	09:00	5708.11	Transducer	5488.31	5465.31	Regional
R-10 S1	01/10/2021	11:00	5708.10	Transducer	5488.31	5465.31	Regional
R-10 S1	01/10/2021	13:00	5708.13	Transducer	5488.31	5465.31	Regional
R-10 S1	01/10/2021	15:00	5708.14	Transducer	5488.31	5465.31	Regional
R-10 S1	01/10/2021	17:00	5708.13	Transducer	5488.31	5465.31	Regional
R-10 S1	01/10/2021	19:00	5708.10	Transducer	5488.31	5465.31	Regional
R-10 S1	01/10/2021	21:00	5708.06	Transducer	5488.31	5465.31	Regional
R-10 S1	01/10/2021	23:00	5708.04	Transducer	5488.31	5465.31	Regional
R-10 S1	01/11/2021	01:00	5708.05	Transducer	5488.31	5465.31	Regional
R-10 S1	01/11/2021	03:00	5708.07	Transducer	5488.31	5465.31	Regional
R-10 S1	01/11/2021	05:00	5708.10	Transducer	5488.31	5465.31	Regional

Location	Date	Time	Water Level (ft amsl)	Method	Top of Screen (ft amsl)	Bottom of Screen (ft amsl)	Zone
R-10 S1	01/11/2021	07:00	5708.10	Transducer	5488.31	5465.31	Regional
R-10 S1	01/11/2021	09:00	5708.08	Transducer	5488.31	5465.31	Regional
R-10 S1	01/11/2021	11:00	5708.08	Transducer	5488.31	5465.31	Regional
R-10 S1	01/11/2021	13:00	5708.11	Transducer	5488.31	5465.31	Regional
R-10 S1	01/11/2021	15:00	5708.12	Transducer	5488.31	5465.31	Regional
R-10 S1	01/11/2021	17:00	5708.11	Transducer	5488.31	5465.31	Regional
R-10 S1	01/11/2021	19:00	5708.09	Transducer	5488.31	5465.31	Regional
R-10 S1	01/11/2021	21:00	5708.04	Transducer	5488.31	5465.31	Regional
R-10 S1	01/11/2021	23:00	5708.02	Transducer	5488.31	5465.31	Regional
R-10 S1	01/12/2021	01:00	5708.02	Transducer	5488.31	5465.31	Regional
R-10 S1	01/12/2021	03:00	5708.05	Transducer	5488.31	5465.31	Regional
R-10 S1	01/12/2021	05:00	5708.07	Transducer	5488.31	5465.31	Regional
R-10 S1	01/12/2021	07:00	5708.08	Transducer	5488.31	5465.31	Regional
R-10 S1	01/12/2021	09:00	5708.07	Transducer	5488.31	5465.31	Regional
R-10 S1	01/12/2021	11:00	5708.05	Transducer	5488.31	5465.31	Regional
R-10 S1	01/12/2021	13:00	5708.08	Transducer	5488.31	5465.31	Regional
R-10 S1	01/12/2021	15:00	5708.10	Transducer	5488.31	5465.31	Regional
R-10 S1	01/12/2021	17:00	5708.10	Transducer	5488.31	5465.31	Regional
R-10 S1	01/12/2021	19:00	5708.09	Transducer	5488.31	5465.31	Regional
R-10 S1	01/12/2021	21:00	5708.05	Transducer	5488.31	5465.31	Regional
R-10 S1	01/12/2021	23:00	5708.02	Transducer	5488.31	5465.31	Regional
R-10 S1	01/13/2021	01:00	5708.02	Transducer	5488.31	5465.31	Regional
R-10 S1	01/13/2021	03:00	5708.04	Transducer	5488.31	5465.31	Regional
R-10 S1	01/13/2021	05:00	5708.07	Transducer	5488.31	5465.31	Regional
R-10 S1	01/13/2021	07:00	5708.09	Transducer	5488.31	5465.31	Regional
R-10 S1	01/13/2021	09:00	5708.08	Transducer	5488.31	5465.31	Regional
R-10 S1	01/13/2021	11:00	5708.08	Transducer	5488.31	5465.31	Regional
R-10 S1	01/13/2021	13:00	5708.12	Transducer	5488.31	5465.31	Regional
R-10 S1	01/13/2021	15:00	5708.14	Transducer	5488.31	5465.31	Regional
R-10 S1	01/13/2021	17:00	5708.16	Transducer	5488.31	5465.31	Regional
R-10 S1	01/13/2021	19:00	5708.15	Transducer	5488.31	5465.31	Regional
R-10 S1	01/13/2021	21:00	5708.13	Transducer	5488.31	5465.31	Regional
R-10 S1	01/13/2021	23:00	5708.09	Transducer	5488.31	5465.31	Regional
R-10 S1	01/14/2021	01:00	5708.08	Transducer	5488.31	5465.31	Regional
R-10 S1	01/14/2021	03:00	5708.10	Transducer	5488.31	5465.31	Regional
R-10 S1	01/14/2021	05:00	5708.11	Transducer	5488.31	5465.31	Regional
R-10 S1	01/14/2021	07:00	5708.12	Transducer	5488.31	5465.31	Regional
R-10 S1	01/14/2021	09:00	5708.12	Transducer	5488.31	5465.31	Regional
R-10 S1	01/14/2021	11:00	5708.12	Transducer	5488.31	5465.31	Regional
R-10 S1	01/14/2021	13:00	5708.14	Transducer	5488.31	5465.31	Regional
R-10 S1	01/14/2021	15:00	5708.16	Transducer	5488.31	5465.31	Regional
R-10 S1	01/14/2021	17:00	5708.17	Transducer	5488.31	5465.31	Regional
R-10 S1	01/14/2021	19:00	5708.15	Transducer	5488.31	5465.31	Regional
R-10 S1	01/14/2021	21:00	5708.13	Transducer	5488.31	5465.31	Regional
R-10 S1	01/14/2021	23:00	5708.09	Transducer	5488.31	5465.31	Regional

Location	Date	Time	Water Level (ft amsl)	Method	Top of Screen (ft amsl)	Bottom of Screen (ft amsl)	Zone
R-10 S1	01/15/2021	01:00	5708.08	Transducer	5488.31	5465.31	Regional
R-10 S1	01/15/2021	03:00	5708.09	Transducer	5488.31	5465.31	Regional
R-10 S1	01/15/2021	05:00	5708.12	Transducer	5488.31	5465.31	Regional
R-10 S1	01/15/2021	07:00	5708.14	Transducer	5488.31	5465.31	Regional
R-10 S1	01/15/2021	09:00	5708.14	Transducer	5488.31	5465.31	Regional
R-10 S1	01/15/2021	11:00	5708.14	Transducer	5488.31	5465.31	Regional
R-10 S1	01/15/2021	13:00	5708.15	Transducer	5488.31	5465.31	Regional
R-10 S1	01/15/2021	15:00	5708.16	Transducer	5488.31	5465.31	Regional
R-10 S1	01/15/2021	17:00	5708.18	Transducer	5488.31	5465.31	Regional
R-10 S1	01/15/2021	19:00	5708.18	Transducer	5488.31	5465.31	Regional
R-10 S1	01/15/2021	21:00	5708.17	Transducer	5488.31	5465.31	Regional
R-10 S1	01/15/2021	23:00	5708.15	Transducer	5488.31	5465.31	Regional
R-10 S1	01/16/2021	01:00	5708.15	Transducer	5488.31	5465.31	Regional
R-10 S1	01/16/2021	03:00	5708.15	Transducer	5488.31	5465.31	Regional
R-10 S1	01/16/2021	05:00	5708.18	Transducer	5488.31	5465.31	Regional
R-10 S1	01/16/2021	07:00	5708.20	Transducer	5488.31	5465.31	Regional
R-10 S1	01/16/2021	09:00	5708.21	Transducer	5488.31	5465.31	Regional
R-10 S1	01/16/2021	11:00	5708.21	Transducer	5488.31	5465.31	Regional
R-10 S1	01/16/2021	13:00	5708.23	Transducer	5488.31	5465.31	Regional
R-10 S1	01/16/2021	15:00	5708.22	Transducer	5488.31	5465.31	Regional
R-10 S1	01/16/2021	17:00	5708.22	Transducer	5488.31	5465.31	Regional
R-10 S1	01/16/2021	19:00	5708.21	Transducer	5488.31	5465.31	Regional
R-10 S1	01/16/2021	21:00	5708.20	Transducer	5488.31	5465.31	Regional
R-10 S1	01/16/2021	23:00	5708.18	Transducer	5488.31	5465.31	Regional
R-10 S1	01/17/2021	01:00	5708.16	Transducer	5488.31	5465.31	Regional
R-10 S1	01/17/2021	03:00	5708.16	Transducer	5488.31	5465.31	Regional
R-10 S1	01/17/2021	05:00	5708.17	Transducer	5488.31	5465.31	Regional
R-10 S1	01/17/2021	07:00	5708.18	Transducer	5488.31	5465.31	Regional
R-10 S1	01/17/2021	09:00	5708.19	Transducer	5488.31	5465.31	Regional
R-10 S1	01/17/2021	11:00	5708.20	Transducer	5488.31	5465.31	Regional
R-10 S1	01/17/2021	13:00	5708.22	Transducer	5488.31	5465.31	Regional
R-10 S1	01/17/2021	15:00	5708.23	Transducer	5488.31	5465.31	Regional
R-10 S1	01/17/2021	17:00	5708.23	Transducer	5488.31	5465.31	Regional
R-10 S1	01/17/2021	19:00	5708.23	Transducer	5488.31	5465.31	Regional
R-10 S1	01/17/2021	21:00	5708.24	Transducer	5488.31	5465.31	Regional
R-10 S1	01/17/2021	23:00	5708.23	Transducer	5488.31	5465.31	Regional
R-10 S1	01/18/2021	01:00	5708.24	Transducer	5488.31	5465.31	Regional
R-10 S1	01/18/2021	03:00	5708.23	Transducer	5488.31	5465.31	Regional
R-10 S1	01/18/2021	05:00	5708.24	Transducer	5488.31	5465.31	Regional
R-10 S1	01/18/2021	07:00	5708.26	Transducer	5488.31	5465.31	Regional
R-10 S1	01/18/2021	09:00	5708.27	Transducer	5488.31	5465.31	Regional
R-10 S1	01/18/2021	11:00	5708.27	Transducer	5488.31	5465.31	Regional
R-10 S1	01/18/2021	13:00	5708.28	Transducer	5488.31	5465.31	Regional
R-10 S1	01/18/2021	15:00	5708.28	Transducer	5488.31	5465.31	Regional
R-10 S1	01/18/2021	17:00	5708.27	Transducer	5488.31	5465.31	Regional

Location	Date	Time	Water Level (ft amsl)	Method	Top of Screen (ft amsl)	Bottom of Screen (ft amsl)	Zone
R-10 S1	01/18/2021	19:00	5708.26	Transducer	5488.31	5465.31	Regional
R-10 S1	01/18/2021	21:00	5708.25	Transducer	5488.31	5465.31	Regional
R-10 S1	01/18/2021	23:00	5708.24	Transducer	5488.31	5465.31	Regional
R-10 S1	01/19/2021	01:00	5708.22	Transducer	5488.31	5465.31	Regional
R-10 S1	01/19/2021	03:00	5708.20	Transducer	5488.31	5465.31	Regional
R-10 S1	01/19/2021	05:00	5708.19	Transducer	5488.31	5465.31	Regional
R-10 S1	01/19/2021	07:00	5708.18	Transducer	5488.31	5465.31	Regional
R-10 S1	01/19/2021	09:00	5708.16	Transducer	5488.31	5465.31	Regional
R-10 S1	01/19/2021	11:00	5708.14	Transducer	5488.31	5465.31	Regional
R-10 S1	01/19/2021	13:00	5708.14	Transducer	5488.31	5465.31	Regional
R-10 S1	01/19/2021	15:00	5708.13	Transducer	5488.31	5465.31	Regional
R-10 S1	01/19/2021	17:00	5708.11	Transducer	5488.31	5465.31	Regional
R-10 S1	01/19/2021	19:00	5708.10	Transducer	5488.31	5465.31	Regional
R-10 S1	01/19/2021	21:00	5708.11	Transducer	5488.31	5465.31	Regional
R-10 S1	01/19/2021	23:00	5708.11	Transducer	5488.31	5465.31	Regional
R-10 S1	01/20/2021	01:00	5708.11	Transducer	5488.31	5465.31	Regional
R-10 S1	01/20/2021	03:00	5708.12	Transducer	5488.31	5465.31	Regional
R-10 S1	01/20/2021	05:00	5708.12	Transducer	5488.31	5465.31	Regional
R-10 S1	01/20/2021	07:00	5708.12	Transducer	5488.31	5465.31	Regional
R-10 S1	01/20/2021	09:00	5708.13	Transducer	5488.31	5465.31	Regional
R-10 S1	01/20/2021	11:00	5708.13	Transducer	5488.31	5465.31	Regional
R-10 S1	01/20/2021	13:00	5708.16	Transducer	5488.31	5465.31	Regional
R-10 S1	01/20/2021	15:00	5708.16	Transducer	5488.31	5465.31	Regional
R-10 S1	01/20/2021	17:00	5708.16	Transducer	5488.31	5465.31	Regional
R-10 S1	01/20/2021	19:00	5708.16	Transducer	5488.31	5465.31	Regional
R-10 S1	01/20/2021	21:00	5708.15	Transducer	5488.31	5465.31	Regional
R-10 S1	01/20/2021	23:00	5708.16	Transducer	5488.31	5465.31	Regional
R-10 S1	01/21/2021	01:00	5708.17	Transducer	5488.31	5465.31	Regional
R-10 S1	01/21/2021	03:00	5708.18	Transducer	5488.31	5465.31	Regional
R-10 S1	01/21/2021	05:00	5708.18	Transducer	5488.31	5465.31	Regional
R-10 S1	01/21/2021	07:00	5708.18	Transducer	5488.31	5465.31	Regional
R-10 S1	01/21/2021	09:00	5708.19	Transducer	5488.31	5465.31	Regional
R-10 S1	01/21/2021	11:00	5708.21	Transducer	5488.31	5465.31	Regional
R-10 S1	01/21/2021	13:00	5708.24	Transducer	5488.31	5465.31	Regional
R-10 S1	01/21/2021	15:00	5708.25	Transducer	5488.31	5465.31	Regional
R-10 S1	01/21/2021	17:00	5708.24	Transducer	5488.31	5465.31	Regional
R-10 S1	01/21/2021	19:00	5708.22	Transducer	5488.31	5465.31	Regional
R-10 S1	01/21/2021	21:00	5708.22	Transducer	5488.31	5465.31	Regional
R-10 S1	01/21/2021	23:00	5708.22	Transducer	5488.31	5465.31	Regional
R-10 S1	01/22/2021	01:00	5708.24	Transducer	5488.31	5465.31	Regional
R-10 S1	01/22/2021	03:00	5708.24	Transducer	5488.31	5465.31	Regional
R-10 S1	01/22/2021	05:00	5708.26	Transducer	5488.31	5465.31	Regional
R-10 S1	01/22/2021	07:00	5708.25	Transducer	5488.31	5465.31	Regional
R-10 S1	01/22/2021	09:00	5708.25	Transducer	5488.31	5465.31	Regional
R-10 S1	01/22/2021	11:00	5708.26	Transducer	5488.31	5465.31	Regional

Location	Date	Time	Water Level (ft amsl)	Method	Top of Screen (ft amsl)	Bottom of Screen (ft amsl)	Zone
R-10 S1	01/22/2021	13:00	5708.29	Transducer	5488.31	5465.31	Regional
R-10 S1	01/22/2021	15:00	5708.30	Transducer	5488.31	5465.31	Regional
R-10 S1	01/22/2021	17:00	5708.29	Transducer	5488.31	5465.31	Regional
R-10 S1	01/22/2021	19:00	5708.28	Transducer	5488.31	5465.31	Regional
R-10 S1	01/22/2021	21:00	5708.29	Transducer	5488.31	5465.31	Regional
R-10 S1	01/22/2021	23:00	5708.31	Transducer	5488.31	5465.31	Regional
R-10 S1	01/23/2021	01:00	5708.34	Transducer	5488.31	5465.31	Regional
R-10 S1	01/23/2021	03:00	5708.35	Transducer	5488.31	5465.31	Regional
R-10 S1	01/23/2021	05:00	5708.36	Transducer	5488.31	5465.31	Regional
R-10 S1	01/23/2021	07:00	5708.36	Transducer	5488.31	5465.31	Regional
R-10 S1	01/23/2021	09:00	5708.35	Transducer	5488.31	5465.31	Regional
R-10 S1	01/23/2021	11:00	5708.36	Transducer	5488.31	5465.31	Regional
R-10 S1	01/23/2021	13:00	5708.39	Transducer	5488.31	5465.31	Regional
R-10 S1	01/23/2021	15:00	5708.39	Transducer	5488.31	5465.31	Regional
R-10 S1	01/23/2021	17:00	5708.38	Transducer	5488.31	5465.31	Regional
R-10 S1	01/23/2021	19:00	5708.35	Transducer	5488.31	5465.31	Regional
R-10 S1	01/23/2021	21:00	5708.33	Transducer	5488.31	5465.31	Regional
R-10 S1	01/23/2021	23:00	5708.34	Transducer	5488.31	5465.31	Regional
R-10 S1	01/24/2021	01:00	5708.36	Transducer	5488.31	5465.31	Regional
R-10 S1	01/24/2021	03:00	5708.38	Transducer	5488.31	5465.31	Regional
R-10 S1	01/24/2021	05:00	5708.40	Transducer	5488.31	5465.31	Regional
R-10 S1	01/24/2021	07:00	5708.41	Transducer	5488.31	5465.31	Regional
R-10 S1	01/24/2021	09:00	5708.40	Transducer	5488.31	5465.31	Regional
R-10 S1	01/24/2021	11:00	5708.42	Transducer	5488.31	5465.31	Regional
R-10 S1	01/24/2021	13:00	5708.47	Transducer	5488.31	5465.31	Regional
R-10 S1	01/24/2021	15:00	5708.49	Transducer	5488.31	5465.31	Regional
R-10 S1	01/24/2021	17:00	5708.49	Transducer	5488.31	5465.31	Regional
R-10 S1	01/24/2021	19:00	5708.46	Transducer	5488.31	5465.31	Regional
R-10 S1	01/24/2021	21:00	5708.44	Transducer	5488.31	5465.31	Regional
R-10 S1	01/24/2021	23:00	5708.45	Transducer	5488.31	5465.31	Regional
R-10 S1	01/25/2021	01:00	5708.47	Transducer	5488.31	5465.31	Regional
R-10 S1	01/25/2021	03:00	5708.49	Transducer	5488.31	5465.31	Regional
R-10 S1	01/25/2021	05:00	5708.49	Transducer	5488.31	5465.31	Regional
R-10 S1	01/25/2021	07:00	5708.49	Transducer	5488.31	5465.31	Regional
R-10 S1	01/25/2021	09:00	5708.49	Transducer	5488.31	5465.31	Regional
R-10 S1	01/25/2021	11:00	5708.48	Transducer	5488.31	5465.31	Regional
R-10 S1	01/25/2021	13:00	5708.51	Transducer	5488.31	5465.31	Regional
R-10 S1	01/25/2021	15:00	5708.51	Transducer	5488.31	5465.31	Regional
R-10 S1	01/25/2021	17:00	5708.51	Transducer	5488.31	5465.31	Regional
R-10 S1	01/25/2021	19:00	5708.49	Transducer	5488.31	5465.31	Regional
R-10 S1	01/25/2021	21:00	5708.47	Transducer	5488.31	5465.31	Regional
R-10 S1	01/25/2021	23:00	5708.46	Transducer	5488.31	5465.31	Regional
R-10 S1	01/26/2021	01:00	5708.49	Transducer	5488.31	5465.31	Regional
R-10 S1	01/26/2021	03:00	5708.53	Transducer	5488.31	5465.31	Regional
R-10 S1	01/26/2021	05:00	5708.55	Transducer	5488.31	5465.31	Regional

Location	Date	Time	Water Level (ft amsl)	Method	Top of Screen (ft amsl)	Bottom of Screen (ft amsl)	Zone
R-10 S1	01/26/2021	07:00	5708.54	Transducer	5488.31	5465.31	Regional
R-10 S1	01/26/2021	09:00	5708.51	Transducer	5488.31	5465.31	Regional
R-10 S1	01/26/2021	11:00	5708.50	Transducer	5488.31	5465.31	Regional
R-10 S1	01/26/2021	13:00	5708.51	Transducer	5488.31	5465.31	Regional
R-10 S1	01/26/2021	15:00	5708.52	Transducer	5488.31	5465.31	Regional
R-10 S1	01/26/2021	17:00	5708.49	Transducer	5488.31	5465.31	Regional
R-10 S1	01/26/2021	19:00	5708.45	Transducer	5488.31	5465.31	Regional
R-10 S1	01/26/2021	21:00	5708.39	Transducer	5488.31	5465.31	Regional
R-10 S1	01/26/2021	23:00	5708.35	Transducer	5488.31	5465.31	Regional
R-10 S1	01/27/2021	01:00	5708.33	Transducer	5488.31	5465.31	Regional
R-10 S1	01/27/2021	03:00	5708.32	Transducer	5488.31	5465.31	Regional
R-10 S1	01/27/2021	05:00	5708.32	Transducer	5488.31	5465.31	Regional
R-10 S1	01/27/2021	07:00	5708.31	Transducer	5488.31	5465.31	Regional
R-10 S1	01/27/2021	09:00	5708.28	Transducer	5488.31	5465.31	Regional
R-10 S1	01/27/2021	11:00	5708.26	Transducer	5488.31	5465.31	Regional
R-10 S1	01/27/2021	13:00	5708.26	Transducer	5488.31	5465.31	Regional
R-10 S1	01/27/2021	15:00	5708.27	Transducer	5488.31	5465.31	Regional
R-10 S1	01/27/2021	17:00	5708.28	Transducer	5488.31	5465.31	Regional
R-10 S1	01/27/2021	19:00	5708.25	Transducer	5488.31	5465.31	Regional
R-10 S1	01/27/2021	21:00	5708.21	Transducer	5488.31	5465.31	Regional
R-10 S1	01/27/2021	23:00	5708.17	Transducer	5488.31	5465.31	Regional
R-10 S1	01/28/2021	01:00	5708.15	Transducer	5488.31	5465.31	Regional
R-10 S1	01/28/2021	03:00	5708.16	Transducer	5488.31	5465.31	Regional
R-10 S1	01/28/2021	05:00	5708.19	Transducer	5488.31	5465.31	Regional
R-10 S1	01/28/2021	07:00	5708.20	Transducer	5488.31	5465.31	Regional
R-10 S1	01/28/2021	09:00	5708.19	Transducer	5488.31	5465.31	Regional
R-10 S1	01/28/2021	11:00	5708.17	Transducer	5488.31	5465.31	Regional
R-10 S1	01/28/2021	13:00	5708.20	Transducer	5488.31	5465.31	Regional
R-10 S1	01/28/2021	15:00	5708.22	Transducer	5488.31	5465.31	Regional
R-10 S1	01/28/2021	17:00	5708.24	Transducer	5488.31	5465.31	Regional
R-10 S1	01/28/2021	19:00	5708.22	Transducer	5488.31	5465.31	Regional
R-10 S1	01/28/2021	21:00	5708.19	Transducer	5488.31	5465.31	Regional
R-10 S1	01/28/2021	23:00	5708.16	Transducer	5488.31	5465.31	Regional
R-10 S1	01/29/2021	01:00	5708.17	Transducer	5488.31	5465.31	Regional
R-10 S1	01/29/2021	03:00	5708.19	Transducer	5488.31	5465.31	Regional
R-10 S1	01/29/2021	05:00	5708.23	Transducer	5488.31	5465.31	Regional
R-10 S1	01/29/2021	07:00	5708.25	Transducer	5488.31	5465.31	Regional
R-10 S1	01/29/2021	09:00	5708.25	Transducer	5488.31	5465.31	Regional
R-10 S1	01/29/2021	11:00	5708.27	Transducer	5488.31	5465.31	Regional
R-10 S1	01/29/2021	13:00	5708.30	Transducer	5488.31	5465.31	Regional
R-10 S1	01/29/2021	15:00	5708.33	Transducer	5488.31	5465.31	Regional
R-10 S1	01/29/2021	17:00	5708.37	Transducer	5488.31	5465.31	Regional
R-10 S1	01/29/2021	19:00	5708.39	Transducer	5488.31	5465.31	Regional
R-10 S1	01/29/2021	21:00	5708.39	Transducer	5488.31	5465.31	Regional
R-10 S1	01/29/2021	23:00	5708.38	Transducer	5488.31	5465.31	Regional

Location	Date	Time	Water Level (ft amsl)	Method	Top of Screen (ft amsl)	Bottom of Screen (ft amsl)	Zone
R-10 S1	01/30/2021	01:00	5708.37	Transducer	5488.31	5465.31	Regional
R-10 S1	01/30/2021	03:00	5708.36	Transducer	5488.31	5465.31	Regional
R-10 S1	01/30/2021	05:00	5708.38	Transducer	5488.31	5465.31	Regional
R-10 S1	01/30/2021	07:00	5708.39	Transducer	5488.31	5465.31	Regional
R-10 S1	01/30/2021	09:00	5708.36	Transducer	5488.31	5465.31	Regional
R-10 S1	01/30/2021	11:00	5708.31	Transducer	5488.31	5465.31	Regional
R-10 S1	01/30/2021	13:00	5708.32	Transducer	5488.31	5465.31	Regional
R-10 S1	01/30/2021	15:00	5708.32	Transducer	5488.31	5465.31	Regional
R-10 S1	01/30/2021	17:00	5708.33	Transducer	5488.31	5465.31	Regional
R-10 S1	01/30/2021	19:00	5708.31	Transducer	5488.31	5465.31	Regional
R-10 S1	01/30/2021	21:00	5708.27	Transducer	5488.31	5465.31	Regional
R-10 S1	01/30/2021	23:00	5708.23	Transducer	5488.31	5465.31	Regional
R-10 S1	01/31/2021	01:00	5708.19	Transducer	5488.31	5465.31	Regional
R-10 S1	01/31/2021	03:00	5708.17	Transducer	5488.31	5465.31	Regional
R-10 S1	01/31/2021	05:00	5708.18	Transducer	5488.31	5465.31	Regional
R-10 S1	01/31/2021	07:00	5708.18	Transducer	5488.31	5465.31	Regional
R-10 S1	01/31/2021	09:00	5708.18	Transducer	5488.31	5465.31	Regional
R-10 S1	01/31/2021	11:00	5708.16	Transducer	5488.31	5465.31	Regional
R-10 S1	01/31/2021	13:00	5708.16	Transducer	5488.31	5465.31	Regional
R-10 S1	01/31/2021	15:00	5708.15	Transducer	5488.31	5465.31	Regional
R-10 S1	01/31/2021	17:00	5708.16	Transducer	5488.31	5465.31	Regional
R-10 S1	01/31/2021	19:00	5708.15	Transducer	5488.31	5465.31	Regional
R-10 S1	01/31/2021	21:00	5708.13	Transducer	5488.31	5465.31	Regional
R-10 S1	01/31/2021	23:00	5708.10	Transducer	5488.31	5465.31	Regional
R-10 S1	02/01/2021	01:00	5708.08	Transducer	5488.31	5465.31	Regional
R-10 S1	02/01/2021	03:00	5708.08	Transducer	5488.31	5465.31	Regional
R-10 S1	02/01/2021	05:00	5708.09	Transducer	5488.31	5465.31	Regional
R-10 S1	02/01/2021	07:00	5708.11	Transducer	5488.31	5465.31	Regional
R-10 S1	02/01/2021	09:00	5708.12	Transducer	5488.31	5465.31	Regional
R-10 S1	02/01/2021	11:00	5708.13	Transducer	5488.31	5465.31	Regional
R-10 S1	02/01/2021	13:00	5708.13	Transducer	5488.31	5465.31	Regional
R-10 S1	02/01/2021	15:00	5708.14	Transducer	5488.31	5465.31	Regional
R-10 S1	02/01/2021	17:00	5708.15	Transducer	5488.31	5465.31	Regional
R-10 S1	02/01/2021	19:00	5708.14	Transducer	5488.31	5465.31	Regional
R-10 S1	02/01/2021	21:00	5708.15	Transducer	5488.31	5465.31	Regional
R-10 S1	02/01/2021	23:00	5708.15	Transducer	5488.31	5465.31	Regional
R-10 S1	02/02/2021	01:00	5708.14	Transducer	5488.31	5465.31	Regional
R-10 S1	02/02/2021	03:00	5708.13	Transducer	5488.31	5465.31	Regional
R-10 S1	02/02/2021	05:00	5708.13	Transducer	5488.31	5465.31	Regional
R-10 S1	02/02/2021	07:00	5708.14	Transducer	5488.31	5465.31	Regional
R-10 S1	02/02/2021	09:00	5708.15	Transducer	5488.31	5465.31	Regional
R-10 S1	02/02/2021	11:00	5708.16	Transducer	5488.31	5465.31	Regional
R-10 S1	02/02/2021	13:00	5708.17	Transducer	5488.31	5465.31	Regional
R-10 S1	02/02/2021	15:00	5708.17	Transducer	5488.31	5465.31	Regional
R-10 S1	02/02/2021	17:00	5708.17	Transducer	5488.31	5465.31	Regional

Location	Date	Time	Water Level (ft amsl)	Method	Top of Screen (ft amsl)	Bottom of Screen (ft amsl)	Zone
R-10 S1	02/02/2021	19:00	5708.18	Transducer	5488.31	5465.31	Regional
R-10 S1	02/02/2021	21:00	5708.19	Transducer	5488.31	5465.31	Regional
R-10 S1	02/02/2021	23:00	5708.19	Transducer	5488.31	5465.31	Regional
R-10 S1	02/03/2021	01:00	5708.19	Transducer	5488.31	5465.31	Regional
R-10 S1	02/03/2021	03:00	5708.20	Transducer	5488.31	5465.31	Regional
R-10 S1	02/03/2021	05:00	5708.21	Transducer	5488.31	5465.31	Regional
R-10 S1	02/03/2021	07:00	5708.22	Transducer	5488.31	5465.31	Regional
R-10 S1	02/03/2021	09:00	5708.24	Transducer	5488.31	5465.31	Regional
R-10 S1	02/03/2021	11:00	5708.26	Transducer	5488.31	5465.31	Regional
R-10 S1	02/03/2021	13:00	5708.28	Transducer	5488.31	5465.31	Regional
R-10 S1	02/03/2021	15:00	5708.29	Transducer	5488.31	5465.31	Regional
R-10 S1	02/03/2021	17:00	5708.31	Transducer	5488.31	5465.31	Regional
R-10 S1	02/03/2021	19:00	5708.32	Transducer	5488.31	5465.31	Regional
R-10 S1	02/03/2021	21:00	5708.34	Transducer	5488.31	5465.31	Regional
R-10 S1	02/03/2021	23:00	5708.36	Transducer	5488.31	5465.31	Regional
R-10 S1	02/04/2021	01:00	5708.36	Transducer	5488.31	5465.31	Regional
R-10 S1	02/04/2021	03:00	5708.35	Transducer	5488.31	5465.31	Regional
R-10 S1	02/04/2021	05:00	5708.34	Transducer	5488.31	5465.31	Regional
R-10 S1	02/04/2021	07:00	5708.33	Transducer	5488.31	5465.31	Regional
R-10 S1	02/04/2021	09:00	5708.32	Transducer	5488.31	5465.31	Regional
R-10 S1	02/04/2021	11:00	5708.33	Transducer	5488.31	5465.31	Regional
R-10 S1	02/04/2021	13:00	5708.35	Transducer	5488.31	5465.31	Regional
R-10 S1	02/04/2021	15:00	5708.35	Transducer	5488.31	5465.31	Regional
R-10 S1	02/04/2021	17:00	5708.34	Transducer	5488.31	5465.31	Regional
R-10 S1	02/04/2021	19:00	5708.32	Transducer	5488.31	5465.31	Regional
R-10 S1	02/04/2021	21:00	5708.31	Transducer	5488.31	5465.31	Regional
R-10 S1	02/04/2021	23:00	5708.33	Transducer	5488.31	5465.31	Regional
R-10 S1	02/05/2021	01:00	5708.34	Transducer	5488.31	5465.31	Regional
R-10 S1	02/05/2021	03:00	5708.34	Transducer	5488.31	5465.31	Regional
R-10 S1	02/05/2021	05:00	5708.34	Transducer	5488.31	5465.31	Regional
R-10 S1	02/05/2021	07:00	5708.35	Transducer	5488.31	5465.31	Regional
R-10 S1	02/05/2021	09:00	5708.36	Transducer	5488.31	5465.31	Regional
R-10 S1	02/05/2021	11:00	5708.37	Transducer	5488.31	5465.31	Regional
R-10 S1	02/05/2021	13:00	5708.41	Transducer	5488.31	5465.31	Regional
R-10 S1	02/05/2021	15:00	5708.44	Transducer	5488.31	5465.31	Regional
R-10 S1	02/05/2021	17:00	5708.43	Transducer	5488.31	5465.31	Regional
R-10 S1	02/05/2021	19:00	5708.41	Transducer	5488.31	5465.31	Regional
R-10 S1	02/05/2021	21:00	5708.41	Transducer	5488.31	5465.31	Regional
R-10 S1	02/05/2021	23:00	5708.41	Transducer	5488.31	5465.31	Regional
R-10 S1	02/06/2021	01:00	5708.42	Transducer	5488.31	5465.31	Regional
R-10 S1	02/06/2021	03:00	5708.42	Transducer	5488.31	5465.31	Regional
R-10 S1	02/06/2021	05:00	5708.41	Transducer	5488.31	5465.31	Regional
R-10 S1	02/06/2021	07:00	5708.38	Transducer	5488.31	5465.31	Regional
R-10 S1	02/06/2021	09:00	5708.36	Transducer	5488.31	5465.31	Regional
R-10 S1	02/06/2021	11:00	5708.35	Transducer	5488.31	5465.31	Regional

Location	Date	Time	Water Level (ft amsl)	Method	Top of Screen (ft amsl)	Bottom of Screen (ft amsl)	Zone
R-10 S1	02/06/2021	13:00	5708.38	Transducer	5488.31	5465.31	Regional
R-10 S1	02/06/2021	15:00	5708.40	Transducer	5488.31	5465.31	Regional
R-10 S1	02/06/2021	17:00	5708.39	Transducer	5488.31	5465.31	Regional
R-10 S1	02/06/2021	19:00	5708.37	Transducer	5488.31	5465.31	Regional
R-10 S1	02/06/2021	21:00	5708.36	Transducer	5488.31	5465.31	Regional
R-10 S1	02/06/2021	23:00	5708.38	Transducer	5488.31	5465.31	Regional
R-10 S1	02/07/2021	01:00	5708.41	Transducer	5488.31	5465.31	Regional
R-10 S1	02/07/2021	03:00	5708.43	Transducer	5488.31	5465.31	Regional
R-10 S1	02/07/2021	05:00	5708.43	Transducer	5488.31	5465.31	Regional
R-10 S1	02/07/2021	07:00	5708.42	Transducer	5488.31	5465.31	Regional
R-10 S1	02/07/2021	09:00	5708.40	Transducer	5488.31	5465.31	Regional
R-10 S1	02/07/2021	11:00	5708.41	Transducer	5488.31	5465.31	Regional
R-10 S1	02/07/2021	13:00	5708.44	Transducer	5488.31	5465.31	Regional
R-10 S1	02/07/2021	15:00	5708.46	Transducer	5488.31	5465.31	Regional
R-10 S1	02/07/2021	17:00	5708.45	Transducer	5488.31	5465.31	Regional
R-10 S1	02/07/2021	19:00	5708.40	Transducer	5488.31	5465.31	Regional
R-10 S1	02/07/2021	21:00	5708.38	Transducer	5488.31	5465.31	Regional
R-10 S1	02/07/2021	23:00	5708.37	Transducer	5488.31	5465.31	Regional
R-10 S1	02/08/2021	01:00	5708.40	Transducer	5488.31	5465.31	Regional
R-10 S1	02/08/2021	03:00	5708.43	Transducer	5488.31	5465.31	Regional
R-10 S1	02/08/2021	05:00	5708.43	Transducer	5488.31	5465.31	Regional
R-10 S1	02/08/2021	07:00	5708.42	Transducer	5488.31	5465.31	Regional
R-10 S1	02/08/2021	09:00	5708.42	Transducer	5488.31	5465.31	Regional
R-10 S1	02/08/2021	11:00	5708.41	Transducer	5488.31	5465.31	Regional
R-10 S1	02/08/2021	13:00	5708.44	Transducer	5488.31	5465.31	Regional
R-10 S1	02/08/2021	15:00	5708.45	Transducer	5488.31	5465.31	Regional
R-10 S1	02/08/2021	17:00	5708.43	Transducer	5488.31	5465.31	Regional
R-10 S1	02/08/2021	19:00	5708.40	Transducer	5488.31	5465.31	Regional
R-10 S1	02/08/2021	21:00	5708.36	Transducer	5488.31	5465.31	Regional
R-10 S1	02/08/2021	23:00	5708.35	Transducer	5488.31	5465.31	Regional
R-10 S1	02/09/2021	01:00	5708.35	Transducer	5488.31	5465.31	Regional
R-10 S1	02/09/2021	03:00	5708.38	Transducer	5488.31	5465.31	Regional
R-10 S1	02/09/2021	05:00	5708.41	Transducer	5488.31	5465.31	Regional
R-10 S1	02/09/2021	07:00	5708.41	Transducer	5488.31	5465.31	Regional
R-10 S1	02/09/2021	09:00	5708.39	Transducer	5488.31	5465.31	Regional
R-10 S1	02/09/2021	11:00	5708.39	Transducer	5488.31	5465.31	Regional
R-10 S1	02/09/2021	13:00	5708.42	Transducer	5488.31	5465.31	Regional
R-10 S1	02/09/2021	15:00	5708.44	Transducer	5488.31	5465.31	Regional
R-10 S1	02/09/2021	17:00	5708.44	Transducer	5488.31	5465.31	Regional
R-10 S1	02/09/2021	19:00	5708.41	Transducer	5488.31	5465.31	Regional
R-10 S1	02/09/2021	21:00	5708.39	Transducer	5488.31	5465.31	Regional
R-10 S1	02/09/2021	23:00	5708.37	Transducer	5488.31	5465.31	Regional
R-10 S1	02/10/2021	01:00	5708.38	Transducer	5488.31	5465.31	Regional
R-10 S1	02/10/2021	03:00	5708.41	Transducer	5488.31	5465.31	Regional
R-10 S1	02/10/2021	05:00	5708.43	Transducer	5488.31	5465.31	Regional

Location	Date	Time	Water Level (ft amsl)	Method	Top of Screen (ft amsl)	Bottom of Screen (ft amsl)	Zone
R-10 S1	02/10/2021	07:00	5708.43	Transducer	5488.31	5465.31	Regional
R-10 S1	02/10/2021	09:00	5708.42	Transducer	5488.31	5465.31	Regional
R-10 S1	02/10/2021	10:32	5708.36	Manual	5488.31	5465.31	Regional
R-10 S1	02/10/2021	13:00	5708.36	Transducer	5488.31	5465.31	Regional
R-10 S1	02/10/2021	15:00	5708.39	Transducer	5488.31	5465.31	Regional
R-10 S1	02/10/2021	17:00	5708.39	Transducer	5488.31	5465.31	Regional
R-10 S1	02/10/2021	19:00	5708.36	Transducer	5488.31	5465.31	Regional
R-10 S1	02/10/2021	21:00	5708.32	Transducer	5488.31	5465.31	Regional
R-10 S1	02/10/2021	23:00	5708.29	Transducer	5488.31	5465.31	Regional
R-10 S1	02/11/2021	01:00	5708.29	Transducer	5488.31	5465.31	Regional
R-10 S1	02/11/2021	03:00	5708.31	Transducer	5488.31	5465.31	Regional
R-10 S1	02/11/2021	05:00	5708.33	Transducer	5488.31	5465.31	Regional
R-10 S1	02/11/2021	07:00	5708.33	Transducer	5488.31	5465.31	Regional
R-10 S1	02/11/2021	09:00	5708.31	Transducer	5488.31	5465.31	Regional
R-10 S1	02/11/2021	11:00	5708.30	Transducer	5488.31	5465.31	Regional
R-10 S1	02/11/2021	13:00	5708.32	Transducer	5488.31	5465.31	Regional
R-10 S1	02/11/2021	15:00	5708.35	Transducer	5488.31	5465.31	Regional
R-10 S1	02/11/2021	17:00	5708.37	Transducer	5488.31	5465.31	Regional
R-10 S1	02/11/2021	19:00	5708.35	Transducer	5488.31	5465.31	Regional
R-10 S1	02/11/2021	21:00	5708.33	Transducer	5488.31	5465.31	Regional
R-10 S1	02/11/2021	23:00	5708.30	Transducer	5488.31	5465.31	Regional
R-10 S1	02/12/2021	01:00	5708.31	Transducer	5488.31	5465.31	Regional
R-10 S1	02/12/2021	03:00	5708.33	Transducer	5488.31	5465.31	Regional
R-10 S1	02/12/2021	05:00	5708.36	Transducer	5488.31	5465.31	Regional
R-10 S1	02/12/2021	07:00	5708.37	Transducer	5488.31	5465.31	Regional
R-10 S1	02/12/2021	09:00	5708.36	Transducer	5488.31	5465.31	Regional
R-10 S1	02/12/2021	11:00	5708.36	Transducer	5488.31	5465.31	Regional
R-10 S1	02/12/2021	13:00	5708.38	Transducer	5488.31	5465.31	Regional
R-10 S1	02/12/2021	15:00	5708.41	Transducer	5488.31	5465.31	Regional
R-10 S1	02/12/2021	17:00	5708.41	Transducer	5488.31	5465.31	Regional
R-10 S1	02/12/2021	19:00	5708.42	Transducer	5488.31	5465.31	Regional
R-10 S1	02/12/2021	21:00	5708.40	Transducer	5488.31	5465.31	Regional
R-10 S1	02/12/2021	23:00	5708.36	Transducer	5488.31	5465.31	Regional
R-10 S1	02/13/2021	01:00	5708.35	Transducer	5488.31	5465.31	Regional
R-10 S1	02/13/2021	03:00	5708.36	Transducer	5488.31	5465.31	Regional
R-10 S1	02/13/2021	05:00	5708.39	Transducer	5488.31	5465.31	Regional
R-10 S1	02/13/2021	07:00	5708.40	Transducer	5488.31	5465.31	Regional
R-10 S1	02/13/2021	09:00	5708.40	Transducer	5488.31	5465.31	Regional
R-10 S1	02/13/2021	11:00	5708.40	Transducer	5488.31	5465.31	Regional
R-10 S1	02/13/2021	13:00	5708.44	Transducer	5488.31	5465.31	Regional
R-10 S1	02/13/2021	15:00	5708.48	Transducer	5488.31	5465.31	Regional
R-10 S1	02/13/2021	17:00	5708.51	Transducer	5488.31	5465.31	Regional
R-10 S1	02/13/2021	19:00	5708.51	Transducer	5488.31	5465.31	Regional
R-10 S1	02/13/2021	21:00	5708.50	Transducer	5488.31	5465.31	Regional
R-10 S1	02/13/2021	23:00	5708.49	Transducer	5488.31	5465.31	Regional

Location	Date	Time	Water Level (ft amsl)	Method	Top of Screen (ft amsl)	Bottom of Screen (ft amsl)	Zone
R-10 S1	02/14/2021	01:00	5708.46	Transducer	5488.31	5465.31	Regional
R-10 S1	02/14/2021	03:00	5708.46	Transducer	5488.31	5465.31	Regional
R-10 S1	02/14/2021	05:00	5708.47	Transducer	5488.31	5465.31	Regional
R-10 S1	02/14/2021	07:00	5708.47	Transducer	5488.31	5465.31	Regional
R-10 S1	02/14/2021	09:00	5708.45	Transducer	5488.31	5465.31	Regional
R-10 S1	02/14/2021	11:00	5708.43	Transducer	5488.31	5465.31	Regional
R-10 S1	02/14/2021	13:00	5708.42	Transducer	5488.31	5465.31	Regional
R-10 S1	02/14/2021	15:00	5708.42	Transducer	5488.31	5465.31	Regional
R-10 S1	02/14/2021	17:00	5708.43	Transducer	5488.31	5465.31	Regional
R-10 S1	02/14/2021	19:00	5708.42	Transducer	5488.31	5465.31	Regional
R-10 S1	02/14/2021	21:00	5708.40	Transducer	5488.31	5465.31	Regional
R-10 S1	02/14/2021	23:00	5708.38	Transducer	5488.31	5465.31	Regional
R-10 S1	02/15/2021	01:00	5708.37	Transducer	5488.31	5465.31	Regional
R-10 S1	02/15/2021	03:00	5708.38	Transducer	5488.31	5465.31	Regional
R-10 S1	02/15/2021	05:00	5708.39	Transducer	5488.31	5465.31	Regional
R-10 S1	02/15/2021	07:00	5708.41	Transducer	5488.31	5465.31	Regional
R-10 S1	02/15/2021	09:00	5708.40	Transducer	5488.31	5465.31	Regional
R-10 S1	02/15/2021	11:00	5708.40	Transducer	5488.31	5465.31	Regional
R-10 S1	02/15/2021	13:00	5708.41	Transducer	5488.31	5465.31	Regional
R-10 S1	02/15/2021	15:00	5708.42	Transducer	5488.31	5465.31	Regional
R-10 S1	02/15/2021	17:00	5708.44	Transducer	5488.31	5465.31	Regional
R-10 S1	02/15/2021	19:00	5708.44	Transducer	5488.31	5465.31	Regional
R-10 S1	02/15/2021	21:00	5708.45	Transducer	5488.31	5465.31	Regional
R-10 S1	02/15/2021	23:00	5708.44	Transducer	5488.31	5465.31	Regional
R-10 S1	02/16/2021	01:00	5708.45	Transducer	5488.31	5465.31	Regional
R-10 S1	02/16/2021	03:00	5708.46	Transducer	5488.31	5465.31	Regional
R-10 S1	02/16/2021	05:00	5708.48	Transducer	5488.31	5465.31	Regional
R-10 S1	02/16/2021	07:00	5708.51	Transducer	5488.31	5465.31	Regional
R-10 S1	02/16/2021	09:00	5708.51	Transducer	5488.31	5465.31	Regional
R-10 S1	02/16/2021	11:00	5708.51	Transducer	5488.31	5465.31	Regional
R-10 S1	02/16/2021	13:00	5708.52	Transducer	5488.31	5465.31	Regional
R-10 S1	02/16/2021	15:00	5708.52	Transducer	5488.31	5465.31	Regional
R-10 S1	02/16/2021	17:00	5708.52	Transducer	5488.31	5465.31	Regional
R-10 S1	02/16/2021	19:00	5708.51	Transducer	5488.31	5465.31	Regional
R-10 S1	02/16/2021	21:00	5708.51	Transducer	5488.31	5465.31	Regional
R-10 S1	02/16/2021	23:00	5708.50	Transducer	5488.31	5465.31	Regional
R-10 S1	02/17/2021	01:00	5708.48	Transducer	5488.31	5465.31	Regional
R-10 S1	02/17/2021	03:00	5708.48	Transducer	5488.31	5465.31	Regional
R-10 S1	02/17/2021	05:00	5708.47	Transducer	5488.31	5465.31	Regional
R-10 S1	02/17/2021	07:00	5708.47	Transducer	5488.31	5465.31	Regional
R-10 S1	02/17/2021	09:00	5708.47	Transducer	5488.31	5465.31	Regional
R-10 S1	02/17/2021	11:00	5708.47	Transducer	5488.31	5465.31	Regional
R-10 S1	02/17/2021	13:00	5708.47	Transducer	5488.31	5465.31	Regional
R-10 S1	02/17/2021	15:00	5708.46	Transducer	5488.31	5465.31	Regional
R-10 S1	02/17/2021	17:00	5708.45	Transducer	5488.31	5465.31	Regional

Location	Date	Time	Water Level (ft amsl)	Method	Top of Screen (ft amsl)	Bottom of Screen (ft amsl)	Zone
R-10 S1	02/17/2021	19:00	5708.43	Transducer	5488.31	5465.31	Regional
R-10 S1	02/17/2021	21:00	5708.43	Transducer	5488.31	5465.31	Regional
R-10 S1	02/17/2021	23:00	5708.42	Transducer	5488.31	5465.31	Regional
R-10 S1	02/18/2021	01:00	5708.40	Transducer	5488.31	5465.31	Regional
R-10 S1	02/18/2021	03:00	5708.38	Transducer	5488.31	5465.31	Regional
R-10 S1	02/18/2021	05:00	5708.35	Transducer	5488.31	5465.31	Regional
R-10 S1	02/18/2021	07:00	5708.34	Transducer	5488.31	5465.31	Regional
R-10 S1	02/18/2021	09:00	5708.31	Transducer	5488.31	5465.31	Regional
R-10 S1	02/18/2021	11:00	5708.30	Transducer	5488.31	5465.31	Regional
R-10 S1	02/18/2021	13:00	5708.29	Transducer	5488.31	5465.31	Regional
R-10 S1	02/18/2021	15:00	5708.27	Transducer	5488.31	5465.31	Regional
R-10 S1	02/18/2021	17:00	5708.26	Transducer	5488.31	5465.31	Regional
R-10 S1	02/18/2021	19:00	5708.24	Transducer	5488.31	5465.31	Regional
R-10 S1	02/18/2021	21:00	5708.23	Transducer	5488.31	5465.31	Regional
R-10 S1	02/18/2021	23:00	5708.23	Transducer	5488.31	5465.31	Regional
R-10 S1	02/19/2021	01:00	5708.23	Transducer	5488.31	5465.31	Regional
R-10 S1	02/19/2021	03:00	5708.22	Transducer	5488.31	5465.31	Regional
R-10 S1	02/19/2021	05:00	5708.21	Transducer	5488.31	5465.31	Regional
R-10 S1	02/19/2021	07:00	5708.21	Transducer	5488.31	5465.31	Regional
R-10 S1	02/19/2021	09:00	5708.20	Transducer	5488.31	5465.31	Regional
R-10 S1	02/19/2021	11:00	5708.21	Transducer	5488.31	5465.31	Regional
R-10 S1	02/19/2021	13:00	5708.21	Transducer	5488.31	5465.31	Regional
R-10 S1	02/19/2021	15:00	5708.21	Transducer	5488.31	5465.31	Regional
R-10 S1	02/19/2021	17:00	5708.20	Transducer	5488.31	5465.31	Regional
R-10 S1	02/19/2021	19:00	5708.19	Transducer	5488.31	5465.31	Regional
R-10 S1	02/19/2021	21:00	5708.18	Transducer	5488.31	5465.31	Regional
R-10 S1	02/19/2021	23:00	5708.19	Transducer	5488.31	5465.31	Regional
R-10 S1	02/20/2021	01:00	5708.20	Transducer	5488.31	5465.31	Regional
R-10 S1	02/20/2021	03:00	5708.21	Transducer	5488.31	5465.31	Regional
R-10 S1	02/20/2021	05:00	5708.23	Transducer	5488.31	5465.31	Regional
R-10 S1	02/20/2021	07:00	5708.23	Transducer	5488.31	5465.31	Regional
R-10 S1	02/20/2021	09:00	5708.24	Transducer	5488.31	5465.31	Regional
R-10 S1	02/20/2021	11:00	5708.26	Transducer	5488.31	5465.31	Regional
R-10 S1	02/20/2021	13:00	5708.30	Transducer	5488.31	5465.31	Regional
R-10 S1	02/20/2021	15:00	5708.32	Transducer	5488.31	5465.31	Regional
R-10 S1	02/20/2021	17:00	5708.35	Transducer	5488.31	5465.31	Regional
R-10 S1	02/20/2021	19:00	5708.33	Transducer	5488.31	5465.31	Regional
R-10 S1	02/20/2021	21:00	5708.30	Transducer	5488.31	5465.31	Regional
R-10 S1	02/20/2021	23:00	5708.29	Transducer	5488.31	5465.31	Regional
R-10 S1	02/21/2021	01:00	5708.30	Transducer	5488.31	5465.31	Regional
R-10 S1	02/21/2021	03:00	5708.31	Transducer	5488.31	5465.31	Regional
R-10 S1	02/21/2021	05:00	5708.29	Transducer	5488.31	5465.31	Regional
R-10 S1	02/21/2021	07:00	5708.26	Transducer	5488.31	5465.31	Regional
R-10 S1	02/21/2021	09:00	5708.24	Transducer	5488.31	5465.31	Regional
R-10 S1	02/21/2021	11:00	5708.23	Transducer	5488.31	5465.31	Regional

Location	Date	Time	Water Level (ft amsl)	Method	Top of Screen (ft amsl)	Bottom of Screen (ft amsl)	Zone
R-10 S1	02/21/2021	13:00	5708.24	Transducer	5488.31	5465.31	Regional
R-10 S1	02/21/2021	15:00	5708.23	Transducer	5488.31	5465.31	Regional
R-10 S1	02/21/2021	17:00	5708.20	Transducer	5488.31	5465.31	Regional
R-10 S1	02/21/2021	19:00	5708.16	Transducer	5488.31	5465.31	Regional
R-10 S1	02/21/2021	21:00	5708.13	Transducer	5488.31	5465.31	Regional
R-10 S1	02/21/2021	23:00	5708.12	Transducer	5488.31	5465.31	Regional
R-10 S1	02/22/2021	01:00	5708.13	Transducer	5488.31	5465.31	Regional
R-10 S1	02/22/2021	03:00	5708.15	Transducer	5488.31	5465.31	Regional
R-10 S1	02/22/2021	05:00	5708.16	Transducer	5488.31	5465.31	Regional
R-10 S1	02/22/2021	07:00	5708.14	Transducer	5488.31	5465.31	Regional
R-10 S1	02/22/2021	09:00	5708.12	Transducer	5488.31	5465.31	Regional
R-10 S1	02/22/2021	11:00	5708.13	Transducer	5488.31	5465.31	Regional
R-10 S1	02/22/2021	13:00	5708.15	Transducer	5488.31	5465.31	Regional
R-10 S1	02/22/2021	15:00	5708.16	Transducer	5488.31	5465.31	Regional
R-10 S1	02/22/2021	17:00	5708.15	Transducer	5488.31	5465.31	Regional
R-10 S1	02/22/2021	19:00	5708.12	Transducer	5488.31	5465.31	Regional
R-10 S1	02/22/2021	21:00	5708.09	Transducer	5488.31	5465.31	Regional
R-10 S1	02/22/2021	23:00	5708.10	Transducer	5488.31	5465.31	Regional
R-10 S1	02/23/2021	01:00	5708.13	Transducer	5488.31	5465.31	Regional
R-10 S1	02/23/2021	03:00	5708.16	Transducer	5488.31	5465.31	Regional
R-10 S1	02/23/2021	05:00	5708.18	Transducer	5488.31	5465.31	Regional
R-10 S1	02/23/2021	07:00	5708.18	Transducer	5488.31	5465.31	Regional
R-10 S1	02/23/2021	09:00	5708.17	Transducer	5488.31	5465.31	Regional
R-10 S1	02/23/2021	11:00	5708.19	Transducer	5488.31	5465.31	Regional
R-10 S1	02/23/2021	13:00	5708.23	Transducer	5488.31	5465.31	Regional
R-10 S1	02/23/2021	15:00	5708.25	Transducer	5488.31	5465.31	Regional
R-10 S1	02/23/2021	17:00	5708.25	Transducer	5488.31	5465.31	Regional
R-10 S1	02/23/2021	19:00	5708.21	Transducer	5488.31	5465.31	Regional
R-10 S1	02/23/2021	21:00	5708.18	Transducer	5488.31	5465.31	Regional
R-10 S1	02/23/2021	23:00	5708.17	Transducer	5488.31	5465.31	Regional
R-10 S1	02/24/2021	01:00	5708.18	Transducer	5488.31	5465.31	Regional
R-10 S1	02/24/2021	03:00	5708.20	Transducer	5488.31	5465.31	Regional
R-10 S1	02/24/2021	05:00	5708.21	Transducer	5488.31	5465.31	Regional
R-10 S1	02/24/2021	07:00	5708.20	Transducer	5488.31	5465.31	Regional
R-10 S1	02/24/2021	09:00	5708.17	Transducer	5488.31	5465.31	Regional
R-10 S1	02/24/2021	11:00	5708.17	Transducer	5488.31	5465.31	Regional
R-10 S1	02/24/2021	13:00	5708.21	Transducer	5488.31	5465.31	Regional
R-10 S1	02/24/2021	15:00	5708.24	Transducer	5488.31	5465.31	Regional
R-10 S1	02/24/2021	17:00	5708.25	Transducer	5488.31	5465.31	Regional
R-10 S1	02/24/2021	19:00	5708.22	Transducer	5488.31	5465.31	Regional
R-10 S1	02/24/2021	21:00	5708.17	Transducer	5488.31	5465.31	Regional
R-10 S1	02/24/2021	23:00	5708.15	Transducer	5488.31	5465.31	Regional
R-10 S1	02/25/2021	01:00	5708.16	Transducer	5488.31	5465.31	Regional
R-10 S1	02/25/2021	03:00	5708.19	Transducer	5488.31	5465.31	Regional
R-10 S1	02/25/2021	05:00	5708.20	Transducer	5488.31	5465.31	Regional

Location	Date	Time	Water Level (ft amsl)	Method	Top of Screen (ft amsl)	Bottom of Screen (ft amsl)	Zone
R-10 S1	02/25/2021	07:00	5708.19	Transducer	5488.31	5465.31	Regional
R-10 S1	02/25/2021	09:00	5708.17	Transducer	5488.31	5465.31	Regional
R-10 S1	02/25/2021	11:00	5708.17	Transducer	5488.31	5465.31	Regional
R-10 S1	02/25/2021	13:00	5708.20	Transducer	5488.31	5465.31	Regional
R-10 S1	02/25/2021	15:00	5708.23	Transducer	5488.31	5465.31	Regional
R-10 S1	02/25/2021	17:00	5708.23	Transducer	5488.31	5465.31	Regional
R-10 S1	02/25/2021	19:00	5708.21	Transducer	5488.31	5465.31	Regional
R-10 S1	02/25/2021	21:00	5708.19	Transducer	5488.31	5465.31	Regional
R-10 S1	02/25/2021	23:00	5708.18	Transducer	5488.31	5465.31	Regional
R-10 S1	02/26/2021	01:00	5708.19	Transducer	5488.31	5465.31	Regional
R-10 S1	02/26/2021	03:00	5708.23	Transducer	5488.31	5465.31	Regional
R-10 S1	02/26/2021	05:00	5708.27	Transducer	5488.31	5465.31	Regional
R-10 S1	02/26/2021	07:00	5708.27	Transducer	5488.31	5465.31	Regional
R-10 S1	02/26/2021	09:00	5708.25	Transducer	5488.31	5465.31	Regional
R-10 S1	02/26/2021	11:00	5708.24	Transducer	5488.31	5465.31	Regional
R-10 S1	02/26/2021	13:00	5708.27	Transducer	5488.31	5465.31	Regional
R-10 S1	02/26/2021	15:00	5708.30	Transducer	5488.31	5465.31	Regional
R-10 S1	02/26/2021	17:00	5708.32	Transducer	5488.31	5465.31	Regional
R-10 S1	02/26/2021	19:00	5708.32	Transducer	5488.31	5465.31	Regional
R-10 S1	02/26/2021	21:00	5708.29	Transducer	5488.31	5465.31	Regional
R-10 S1	02/26/2021	23:00	5708.28	Transducer	5488.31	5465.31	Regional
R-10 S1	02/27/2021	01:00	5708.28	Transducer	5488.31	5465.31	Regional
R-10 S1	02/27/2021	03:00	5708.31	Transducer	5488.31	5465.31	Regional
R-10 S1	02/27/2021	05:00	5708.35	Transducer	5488.31	5465.31	Regional
R-10 S1	02/27/2021	07:00	5708.37	Transducer	5488.31	5465.31	Regional
R-10 S1	02/27/2021	09:00	5708.35	Transducer	5488.31	5465.31	Regional
R-10 S1	02/27/2021	11:00	5708.34	Transducer	5488.31	5465.31	Regional
R-10 S1	02/27/2021	13:00	5708.35	Transducer	5488.31	5465.31	Regional
R-10 S1	02/27/2021	15:00	5708.38	Transducer	5488.31	5465.31	Regional
R-10 S1	02/27/2021	17:00	5708.39	Transducer	5488.31	5465.31	Regional
R-10 S1	02/27/2021	19:00	5708.39	Transducer	5488.31	5465.31	Regional
R-10 S1	02/27/2021	21:00	5708.36	Transducer	5488.31	5465.31	Regional
R-10 S1	02/27/2021	23:00	5708.32	Transducer	5488.31	5465.31	Regional
R-10 S1	02/28/2021	01:00	5708.30	Transducer	5488.31	5465.31	Regional
R-10 S1	02/28/2021	03:00	5708.31	Transducer	5488.31	5465.31	Regional
R-10 S1	02/28/2021	05:00	5708.33	Transducer	5488.31	5465.31	Regional
R-10 S1	02/28/2021	07:00	5708.33	Transducer	5488.31	5465.31	Regional
R-10 S1	02/28/2021	09:00	5708.31	Transducer	5488.31	5465.31	Regional
R-10 S1	02/28/2021	11:00	5708.29	Transducer	5488.31	5465.31	Regional
R-10 S1	02/28/2021	13:00	5708.29	Transducer	5488.31	5465.31	Regional
R-10 S1	02/28/2021	15:00	5708.29	Transducer	5488.31	5465.31	Regional
R-10 S1	02/28/2021	17:00	5708.30	Transducer	5488.31	5465.31	Regional
R-10 S1	02/28/2021	19:00	5708.27	Transducer	5488.31	5465.31	Regional
R-10 S1	02/28/2021	21:00	5708.25	Transducer	5488.31	5465.31	Regional
R-10 S1	02/28/2021	23:00	5708.20	Transducer	5488.31	5465.31	Regional

Location	Date	Time	Water Level (ft amsl)	Method	Top of Screen (ft amsl)	Bottom of Screen (ft amsl)	Zone
R-10 S1	03/01/2021	01:00	5708.17	Transducer	5488.31	5465.31	Regional
R-10 S1	03/01/2021	03:00	5708.16	Transducer	5488.31	5465.31	Regional
R-10 S1	03/01/2021	05:00	5708.17	Transducer	5488.31	5465.31	Regional
R-10 S1	03/01/2021	07:00	5708.17	Transducer	5488.31	5465.31	Regional
R-10 S1	03/01/2021	09:00	5708.15	Transducer	5488.31	5465.31	Regional
R-10 S1	03/01/2021	11:00	5708.12	Transducer	5488.31	5465.31	Regional
R-10 S1	03/01/2021	13:00	5708.12	Transducer	5488.31	5465.31	Regional
R-10 S1	03/01/2021	15:00	5708.13	Transducer	5488.31	5465.31	Regional
R-10 S1	03/01/2021	17:00	5708.15	Transducer	5488.31	5465.31	Regional
R-10 S1	03/01/2021	19:00	5708.15	Transducer	5488.31	5465.31	Regional
R-10 S1	03/01/2021	21:00	5708.15	Transducer	5488.31	5465.31	Regional
R-10 S1	03/01/2021	23:00	5708.12	Transducer	5488.31	5465.31	Regional
R-10 S1	03/02/2021	01:00	5708.11	Transducer	5488.31	5465.31	Regional
R-10 S1	03/02/2021	03:00	5708.11	Transducer	5488.31	5465.31	Regional
R-10 S1	03/02/2021	05:00	5708.13	Transducer	5488.31	5465.31	Regional
R-10 S1	03/02/2021	07:00	5708.14	Transducer	5488.31	5465.31	Regional
R-10 S1	03/02/2021	09:00	5708.14	Transducer	5488.31	5465.31	Regional
R-10 S1	03/02/2021	11:00	5708.14	Transducer	5488.31	5465.31	Regional
R-10 S1	03/02/2021	13:00	5708.14	Transducer	5488.31	5465.31	Regional
R-10 S1	03/02/2021	15:00	5708.16	Transducer	5488.31	5465.31	Regional
R-10 S1	03/02/2021	17:00	5708.18	Transducer	5488.31	5465.31	Regional
R-10 S1	03/02/2021	19:00	5708.20	Transducer	5488.31	5465.31	Regional
R-10 S1	03/02/2021	21:00	5708.20	Transducer	5488.31	5465.31	Regional
R-10 S1	03/02/2021	23:00	5708.18	Transducer	5488.31	5465.31	Regional
R-10 S1	03/03/2021	01:00	5708.16	Transducer	5488.31	5465.31	Regional
R-10 S1	03/03/2021	03:00	5708.15	Transducer	5488.31	5465.31	Regional
R-10 S1	03/03/2021	05:00	5708.16	Transducer	5488.31	5465.31	Regional
R-10 S1	03/03/2021	07:00	5708.17	Transducer	5488.31	5465.31	Regional
R-10 S1	03/03/2021	09:00	5708.16	Transducer	5488.31	5465.31	Regional
R-10 S1	03/03/2021	11:00	5708.16	Transducer	5488.31	5465.31	Regional
R-10 S1	03/03/2021	13:00	5708.16	Transducer	5488.31	5465.31	Regional
R-10 S1	03/03/2021	15:00	5708.17	Transducer	5488.31	5465.31	Regional
R-10 S1	03/03/2021	17:00	5708.18	Transducer	5488.31	5465.31	Regional
R-10 S1	03/03/2021	19:00	5708.18	Transducer	5488.31	5465.31	Regional
R-10 S1	03/03/2021	21:00	5708.20	Transducer	5488.31	5465.31	Regional
R-10 S1	03/03/2021	23:00	5708.20	Transducer	5488.31	5465.31	Regional
R-10 S1	03/04/2021	01:00	5708.20	Transducer	5488.31	5465.31	Regional
R-10 S1	03/04/2021	03:00	5708.21	Transducer	5488.31	5465.31	Regional
R-10 S1	03/04/2021	05:00	5708.21	Transducer	5488.31	5465.31	Regional
R-10 S1	03/04/2021	07:00	5708.21	Transducer	5488.31	5465.31	Regional
R-10 S1	03/04/2021	09:00	5708.20	Transducer	5488.31	5465.31	Regional
R-10 S1	03/04/2021	11:00	5708.20	Transducer	5488.31	5465.31	Regional
R-10 S1	03/04/2021	13:00	5708.18	Transducer	5488.31	5465.31	Regional
R-10 S1	03/04/2021	15:00	5708.18	Transducer	5488.31	5465.31	Regional
R-10 S1	03/04/2021	17:00	5708.16	Transducer	5488.31	5465.31	Regional

Location	Date	Time	Water Level (ft amsl)	Method	Top of Screen (ft amsl)	Bottom of Screen (ft amsl)	Zone
R-10 S1	03/04/2021	19:00	5708.16	Transducer	5488.31	5465.31	Regional
R-10 S1	03/04/2021	21:00	5708.16	Transducer	5488.31	5465.31	Regional
R-10 S1	03/04/2021	23:00	5708.16	Transducer	5488.31	5465.31	Regional
R-10 S1	03/05/2021	01:00	5708.15	Transducer	5488.31	5465.31	Regional
R-10 S1	03/05/2021	03:00	5708.14	Transducer	5488.31	5465.31	Regional
R-10 S1	03/05/2021	05:00	5708.11	Transducer	5488.31	5465.31	Regional
R-10 S1	03/05/2021	07:00	5708.10	Transducer	5488.31	5465.31	Regional
R-10 S1	03/05/2021	09:00	5708.09	Transducer	5488.31	5465.31	Regional
R-10 S1	03/05/2021	11:00	5708.09	Transducer	5488.31	5465.31	Regional
R-10 S1	03/05/2021	13:00	5708.09	Transducer	5488.31	5465.31	Regional
R-10 S1	03/05/2021	15:00	5708.08	Transducer	5488.31	5465.31	Regional
R-10 S1	03/05/2021	17:00	5708.07	Transducer	5488.31	5465.31	Regional
R-10 S1	03/05/2021	19:00	5708.05	Transducer	5488.31	5465.31	Regional
R-10 S1	03/05/2021	21:00	5708.04	Transducer	5488.31	5465.31	Regional
R-10 S1	03/05/2021	23:00	5708.05	Transducer	5488.31	5465.31	Regional
R-10 S1	03/06/2021	01:00	5708.06	Transducer	5488.31	5465.31	Regional
R-10 S1	03/06/2021	03:00	5708.06	Transducer	5488.31	5465.31	Regional
R-10 S1	03/06/2021	05:00	5708.06	Transducer	5488.31	5465.31	Regional
R-10 S1	03/06/2021	07:00	5708.06	Transducer	5488.31	5465.31	Regional
R-10 S1	03/06/2021	09:00	5708.06	Transducer	5488.31	5465.31	Regional
R-10 S1	03/06/2021	11:00	5708.07	Transducer	5488.31	5465.31	Regional
R-10 S1	03/06/2021	13:00	5708.09	Transducer	5488.31	5465.31	Regional
R-10 S1	03/06/2021	15:00	5708.11	Transducer	5488.31	5465.31	Regional
R-10 S1	03/06/2021	17:00	5708.10	Transducer	5488.31	5465.31	Regional
R-10 S1	03/06/2021	19:00	5708.08	Transducer	5488.31	5465.31	Regional
R-10 S1	03/06/2021	21:00	5708.08	Transducer	5488.31	5465.31	Regional
R-10 S1	03/06/2021	23:00	5708.08	Transducer	5488.31	5465.31	Regional
R-10 S1	03/07/2021	01:00	5708.10	Transducer	5488.31	5465.31	Regional
R-10 S1	03/07/2021	03:00	5708.11	Transducer	5488.31	5465.31	Regional
R-10 S1	03/07/2021	05:00	5708.10	Transducer	5488.31	5465.31	Regional
R-10 S1	03/07/2021	07:00	5708.08	Transducer	5488.31	5465.31	Regional
R-10 S1	03/07/2021	09:00	5708.07	Transducer	5488.31	5465.31	Regional
R-10 S1	03/07/2021	11:00	5708.07	Transducer	5488.31	5465.31	Regional
R-10 S1	03/07/2021	13:00	5708.09	Transducer	5488.31	5465.31	Regional
R-10 S1	03/07/2021	15:00	5708.10	Transducer	5488.31	5465.31	Regional
R-10 S1	03/07/2021	17:00	5708.08	Transducer	5488.31	5465.31	Regional
R-10 S1	03/07/2021	19:00	5708.05	Transducer	5488.31	5465.31	Regional
R-10 S1	03/07/2021	21:00	5708.03	Transducer	5488.31	5465.31	Regional
R-10 S1	03/07/2021	23:00	5708.04	Transducer	5488.31	5465.31	Regional
R-10 S1	03/08/2021	01:00	5708.05	Transducer	5488.31	5465.31	Regional
R-10 S1	03/08/2021	03:00	5708.08	Transducer	5488.31	5465.31	Regional
R-10 S1	03/08/2021	05:00	5708.07	Transducer	5488.31	5465.31	Regional
R-10 S1	03/08/2021	07:00	5708.06	Transducer	5488.31	5465.31	Regional
R-10 S1	03/08/2021	09:00	5708.04	Transducer	5488.31	5465.31	Regional
R-10 S1	03/08/2021	11:00	5708.04	Transducer	5488.31	5465.31	Regional

Location	Date	Time	Water Level (ft amsl)	Method	Top of Screen (ft amsl)	Bottom of Screen (ft amsl)	Zone
R-10 S1	03/08/2021	13:00	5708.07	Transducer	5488.31	5465.31	Regional
R-10 S1	03/08/2021	15:00	5708.09	Transducer	5488.31	5465.31	Regional
R-10 S1	03/08/2021	17:00	5708.09	Transducer	5488.31	5465.31	Regional
R-10 S1	03/08/2021	19:00	5708.07	Transducer	5488.31	5465.31	Regional
R-10 S1	03/08/2021	21:00	5708.05	Transducer	5488.31	5465.31	Regional
R-10 S1	03/08/2021	23:00	5708.05	Transducer	5488.31	5465.31	Regional
R-10 S1	03/09/2021	01:00	5708.06	Transducer	5488.31	5465.31	Regional
R-10 S1	03/09/2021	03:00	5708.10	Transducer	5488.31	5465.31	Regional
R-10 S1	03/09/2021	05:00	5708.11	Transducer	5488.31	5465.31	Regional
R-10 S1	03/09/2021	07:00	5708.10	Transducer	5488.31	5465.31	Regional
R-10 S1	03/09/2021	09:00	5708.10	Transducer	5488.31	5465.31	Regional
R-10 S1	03/09/2021	11:00	5708.10	Transducer	5488.31	5465.31	Regional
R-10 S1	03/09/2021	13:00	5708.12	Transducer	5488.31	5465.31	Regional
R-10 S1	03/09/2021	15:00	5708.15	Transducer	5488.31	5465.31	Regional
R-10 S1	03/09/2021	17:00	5708.16	Transducer	5488.31	5465.31	Regional
R-10 S1	03/09/2021	19:00	5708.16	Transducer	5488.31	5465.31	Regional
R-10 S1	03/09/2021	21:00	5708.15	Transducer	5488.31	5465.31	Regional
R-10 S1	03/09/2021	23:00	5708.14	Transducer	5488.31	5465.31	Regional
R-10 S1	03/10/2021	01:00	5708.16	Transducer	5488.31	5465.31	Regional
R-10 S1	03/10/2021	03:00	5708.18	Transducer	5488.31	5465.31	Regional
R-10 S1	03/10/2021	05:00	5708.19	Transducer	5488.31	5465.31	Regional
R-10 S1	03/10/2021	07:00	5708.19	Transducer	5488.31	5465.31	Regional
R-10 S1	03/10/2021	09:00	5708.17	Transducer	5488.31	5465.31	Regional
R-10 S1	03/10/2021	11:00	5708.17	Transducer	5488.31	5465.31	Regional
R-10 S1	03/10/2021	13:00	5708.19	Transducer	5488.31	5465.31	Regional
R-10 S1	03/10/2021	15:00	5708.23	Transducer	5488.31	5465.31	Regional
R-10 S1	03/10/2021	17:00	5708.25	Transducer	5488.31	5465.31	Regional
R-10 S1	03/10/2021	19:00	5708.22	Transducer	5488.31	5465.31	Regional
R-10 S1	03/10/2021	21:00	5708.18	Transducer	5488.31	5465.31	Regional
R-10 S1	03/10/2021	23:00	5708.15	Transducer	5488.31	5465.31	Regional
R-10 S1	03/11/2021	01:00	5708.15	Transducer	5488.31	5465.31	Regional
R-10 S1	03/11/2021	03:00	5708.17	Transducer	5488.31	5465.31	Regional
R-10 S1	03/11/2021	05:00	5708.18	Transducer	5488.31	5465.31	Regional
R-10 S1	03/11/2021	07:00	5708.17	Transducer	5488.31	5465.31	Regional
R-10 S1	03/11/2021	09:00	5708.15	Transducer	5488.31	5465.31	Regional
R-10 S1	03/11/2021	11:00	5708.16	Transducer	5488.31	5465.31	Regional
R-10 S1	03/11/2021	13:00	5708.17	Transducer	5488.31	5465.31	Regional
R-10 S1	03/11/2021	15:00	5708.20	Transducer	5488.31	5465.31	Regional
R-10 S1	03/11/2021	17:00	5708.23	Transducer	5488.31	5465.31	Regional
R-10 S1	03/11/2021	19:00	5708.21	Transducer	5488.31	5465.31	Regional
R-10 S1	03/11/2021	21:00	5708.17	Transducer	5488.31	5465.31	Regional
R-10 S1	03/11/2021	23:00	5708.14	Transducer	5488.31	5465.31	Regional
R-10 S1	03/12/2021	01:00	5708.14	Transducer	5488.31	5465.31	Regional
R-10 S1	03/12/2021	03:00	5708.16	Transducer	5488.31	5465.31	Regional
R-10 S1	03/12/2021	05:00	5708.18	Transducer	5488.31	5465.31	Regional

Location	Date	Time	Water Level (ft amsl)	Method	Top of Screen (ft amsl)	Bottom of Screen (ft amsl)	Zone
R-10 S1	03/12/2021	07:00	5708.17	Transducer	5488.31	5465.31	Regional
R-10 S1	03/12/2021	09:00	5708.15	Transducer	5488.31	5465.31	Regional
R-10 S1	03/12/2021	11:00	5708.14	Transducer	5488.31	5465.31	Regional
R-10 S1	03/12/2021	13:00	5708.16	Transducer	5488.31	5465.31	Regional
R-10 S1	03/12/2021	15:00	5708.18	Transducer	5488.31	5465.31	Regional
R-10 S1	03/12/2021	17:00	5708.21	Transducer	5488.31	5465.31	Regional
R-10 S1	03/12/2021	19:00	5708.20	Transducer	5488.31	5465.31	Regional
R-10 S1	03/12/2021	21:00	5708.18	Transducer	5488.31	5465.31	Regional
R-10 S1	03/12/2021	23:00	5708.16	Transducer	5488.31	5465.31	Regional
R-10 S1	03/13/2021	01:00	5708.16	Transducer	5488.31	5465.31	Regional
R-10 S1	03/13/2021	03:00	5708.19	Transducer	5488.31	5465.31	Regional
R-10 S1	03/13/2021	05:00	5708.22	Transducer	5488.31	5465.31	Regional
R-10 S1	03/13/2021	07:00	5708.23	Transducer	5488.31	5465.31	Regional
R-10 S1	03/13/2021	09:00	5708.21	Transducer	5488.31	5465.31	Regional
R-10 S1	03/13/2021	11:00	5708.21	Transducer	5488.31	5465.31	Regional
R-10 S1	03/13/2021	13:00	5708.22	Transducer	5488.31	5465.31	Regional
R-10 S1	03/13/2021	15:00	5708.24	Transducer	5488.31	5465.31	Regional
R-10 S1	03/13/2021	17:00	5708.25	Transducer	5488.31	5465.31	Regional
R-10 S1	03/13/2021	19:00	5708.25	Transducer	5488.31	5465.31	Regional
R-10 S1	03/13/2021	21:00	5708.24	Transducer	5488.31	5465.31	Regional
R-10 S1	03/13/2021	23:00	5708.23	Transducer	5488.31	5465.31	Regional
R-10 S1	03/14/2021	01:00	5708.23	Transducer	5488.31	5465.31	Regional
R-10 S1	03/14/2021	03:00	5708.25	Transducer	5488.31	5465.31	Regional
R-10 S1	03/14/2021	05:00	5708.29	Transducer	5488.31	5465.31	Regional
R-10 S1	03/14/2021	07:00	5708.31	Transducer	5488.31	5465.31	Regional
R-10 S1	03/14/2021	09:00	5708.30	Transducer	5488.31	5465.31	Regional
R-10 S1	03/14/2021	11:00	5708.29	Transducer	5488.31	5465.31	Regional
R-10 S1	03/14/2021	13:00	5708.30	Transducer	5488.31	5465.31	Regional
R-10 S1	03/14/2021	15:00	5708.31	Transducer	5488.31	5465.31	Regional
R-10 S1	03/14/2021	17:00	5708.33	Transducer	5488.31	5465.31	Regional
R-10 S1	03/14/2021	19:00	5708.33	Transducer	5488.31	5465.31	Regional
R-10 S1	03/14/2021	21:00	5708.31	Transducer	5488.31	5465.31	Regional
R-10 S1	03/14/2021	23:00	5708.28	Transducer	5488.31	5465.31	Regional
R-10 S1	03/15/2021	01:00	5708.27	Transducer	5488.31	5465.31	Regional
R-10 S1	03/15/2021	03:00	5708.27	Transducer	5488.31	5465.31	Regional
R-10 S1	03/15/2021	05:00	5708.28	Transducer	5488.31	5465.31	Regional
R-10 S1	03/15/2021	07:00	5708.27	Transducer	5488.31	5465.31	Regional
R-10 S1	03/15/2021	09:00	5708.26	Transducer	5488.31	5465.31	Regional
R-10 S1	03/15/2021	11:00	5708.25	Transducer	5488.31	5465.31	Regional
R-10 S1	03/15/2021	13:00	5708.25	Transducer	5488.31	5465.31	Regional
R-10 S1	03/15/2021	15:00	5708.27	Transducer	5488.31	5465.31	Regional
R-10 S1	03/15/2021	17:00	5708.29	Transducer	5488.31	5465.31	Regional
R-10 S1	03/15/2021	19:00	5708.31	Transducer	5488.31	5465.31	Regional
R-10 S1	03/15/2021	21:00	5708.30	Transducer	5488.31	5465.31	Regional
R-10 S1	03/15/2021	23:00	5708.29	Transducer	5488.31	5465.31	Regional

Location	Date	Time	Water Level (ft amsl)	Method	Top of Screen (ft amsl)	Bottom of Screen (ft amsl)	Zone
R-10 S1	03/16/2021	01:00	5708.28	Transducer	5488.31	5465.31	Regional
R-10 S1	03/16/2021	03:00	5708.28	Transducer	5488.31	5465.31	Regional
R-10 S1	03/16/2021	05:00	5708.30	Transducer	5488.31	5465.31	Regional
R-10 S1	03/16/2021	07:00	5708.32	Transducer	5488.31	5465.31	Regional
R-10 S1	03/16/2021	09:00	5708.33	Transducer	5488.31	5465.31	Regional
R-10 S1	03/16/2021	11:00	5708.34	Transducer	5488.31	5465.31	Regional
R-10 S1	03/16/2021	13:00	5708.35	Transducer	5488.31	5465.31	Regional
R-10 S1	03/16/2021	15:00	5708.37	Transducer	5488.31	5465.31	Regional
R-10 S1	03/16/2021	17:00	5708.38	Transducer	5488.31	5465.31	Regional
R-10 S1	03/16/2021	19:00	5708.38	Transducer	5488.31	5465.31	Regional
R-10 S1	03/16/2021	21:00	5708.35	Transducer	5488.31	5465.31	Regional
R-10 S1	03/16/2021	23:00	5708.32	Transducer	5488.31	5465.31	Regional
R-10 S1	03/17/2021	01:00	5708.29	Transducer	5488.31	5465.31	Regional
R-10 S1	03/17/2021	03:00	5708.28	Transducer	5488.31	5465.31	Regional
R-10 S1	03/17/2021	05:00	5708.27	Transducer	5488.31	5465.31	Regional
R-10 S1	03/17/2021	07:00	5708.25	Transducer	5488.31	5465.31	Regional
R-10 S1	03/17/2021	09:00	5708.23	Transducer	5488.31	5465.31	Regional
R-10 S1	03/17/2021	11:00	5708.21	Transducer	5488.31	5465.31	Regional
R-10 S1	03/17/2021	13:00	5708.21	Transducer	5488.31	5465.31	Regional
R-10 S1	03/17/2021	15:00	5708.21	Transducer	5488.31	5465.31	Regional
R-10 S1	03/17/2021	17:00	5708.21	Transducer	5488.31	5465.31	Regional
R-10 S1	03/17/2021	19:00	5708.20	Transducer	5488.31	5465.31	Regional
R-10 S1	03/17/2021	21:00	5708.19	Transducer	5488.31	5465.31	Regional
R-10 S1	03/17/2021	23:00	5708.16	Transducer	5488.31	5465.31	Regional
R-10 S1	03/18/2021	01:00	5708.13	Transducer	5488.31	5465.31	Regional
R-10 S1	03/18/2021	03:00	5708.12	Transducer	5488.31	5465.31	Regional
R-10 S1	03/18/2021	05:00	5708.12	Transducer	5488.31	5465.31	Regional
R-10 S1	03/18/2021	07:00	5708.11	Transducer	5488.31	5465.31	Regional
R-10 S1	03/18/2021	09:00	5708.09	Transducer	5488.31	5465.31	Regional
R-10 S1	03/18/2021	11:00	5708.08	Transducer	5488.31	5465.31	Regional
R-10 S1	03/18/2021	13:00	5708.08	Transducer	5488.31	5465.31	Regional
R-10 S1	03/18/2021	15:00	5708.09	Transducer	5488.31	5465.31	Regional
R-10 S1	03/18/2021	17:00	5708.09	Transducer	5488.31	5465.31	Regional
R-10 S1	03/18/2021	19:00	5708.09	Transducer	5488.31	5465.31	Regional
R-10 S1	03/18/2021	21:00	5708.08	Transducer	5488.31	5465.31	Regional
R-10 S1	03/18/2021	23:00	5708.06	Transducer	5488.31	5465.31	Regional
R-10 S1	03/19/2021	01:00	5708.05	Transducer	5488.31	5465.31	Regional
R-10 S1	03/19/2021	03:00	5708.05	Transducer	5488.31	5465.31	Regional
R-10 S1	03/19/2021	05:00	5708.05	Transducer	5488.31	5465.31	Regional
R-10 S1	03/19/2021	07:00	5708.04	Transducer	5488.31	5465.31	Regional
R-10 S1	03/19/2021	09:00	5708.03	Transducer	5488.31	5465.31	Regional
R-10 S1	03/19/2021	11:00	5708.03	Transducer	5488.31	5465.31	Regional
R-10 S1	03/19/2021	13:00	5708.04	Transducer	5488.31	5465.31	Regional
R-10 S1	03/19/2021	15:00	5708.04	Transducer	5488.31	5465.31	Regional
R-10 S1	03/19/2021	17:00	5708.05	Transducer	5488.31	5465.31	Regional

Location	Date	Time	Water Level (ft amsl)	Method	Top of Screen (ft amsl)	Bottom of Screen (ft amsl)	Zone
R-10 S1	03/19/2021	19:00	5708.04	Transducer	5488.31	5465.31	Regional
R-10 S1	03/19/2021	21:00	5708.04	Transducer	5488.31	5465.31	Regional
R-10 S1	03/19/2021	23:00	5708.04	Transducer	5488.31	5465.31	Regional
R-10 S1	03/20/2021	01:00	5708.03	Transducer	5488.31	5465.31	Regional
R-10 S1	03/20/2021	03:00	5708.04	Transducer	5488.31	5465.31	Regional
R-10 S1	03/20/2021	05:00	5708.03	Transducer	5488.31	5465.31	Regional
R-10 S1	03/20/2021	07:00	5708.04	Transducer	5488.31	5465.31	Regional
R-10 S1	03/20/2021	09:00	5708.03	Transducer	5488.31	5465.31	Regional
R-10 S1	03/20/2021	11:00	5708.04	Transducer	5488.31	5465.31	Regional
R-10 S1	03/20/2021	13:00	5708.06	Transducer	5488.31	5465.31	Regional
R-10 S1	03/20/2021	15:00	5708.08	Transducer	5488.31	5465.31	Regional
R-10 S1	03/20/2021	17:00	5708.09	Transducer	5488.31	5465.31	Regional
R-10 S1	03/20/2021	19:00	5708.10	Transducer	5488.31	5465.31	Regional
R-10 S1	03/20/2021	21:00	5708.09	Transducer	5488.31	5465.31	Regional
R-10 S1	03/20/2021	23:00	5708.11	Transducer	5488.31	5465.31	Regional
R-10 S1	03/21/2021	01:00	5708.11	Transducer	5488.31	5465.31	Regional
R-10 S1	03/21/2021	03:00	5708.11	Transducer	5488.31	5465.31	Regional
R-10 S1	03/21/2021	05:00	5708.11	Transducer	5488.31	5465.31	Regional
R-10 S1	03/21/2021	07:00	5708.10	Transducer	5488.31	5465.31	Regional
R-10 S1	03/21/2021	09:00	5708.09	Transducer	5488.31	5465.31	Regional
R-10 S1	03/21/2021	11:00	5708.10	Transducer	5488.31	5465.31	Regional
R-10 S1	03/21/2021	13:00	5708.12	Transducer	5488.31	5465.31	Regional
R-10 S1	03/21/2021	15:00	5708.14	Transducer	5488.31	5465.31	Regional
R-10 S1	03/21/2021	17:00	5708.14	Transducer	5488.31	5465.31	Regional
R-10 S1	03/21/2021	19:00	5708.15	Transducer	5488.31	5465.31	Regional
R-10 S1	03/21/2021	21:00	5708.14	Transducer	5488.31	5465.31	Regional
R-10 S1	03/21/2021	23:00	5708.15	Transducer	5488.31	5465.31	Regional
R-10 S1	03/22/2021	01:00	5708.18	Transducer	5488.31	5465.31	Regional
R-10 S1	03/22/2021	03:00	5708.20	Transducer	5488.31	5465.31	Regional
R-10 S1	03/22/2021	05:00	5708.21	Transducer	5488.31	5465.31	Regional
R-10 S1	03/22/2021	07:00	5708.21	Transducer	5488.31	5465.31	Regional
R-10 S1	03/22/2021	09:00	5708.22	Transducer	5488.31	5465.31	Regional
R-10 S1	03/22/2021	11:00	5708.22	Transducer	5488.31	5465.31	Regional
R-10 S1	03/22/2021	13:00	5708.23	Transducer	5488.31	5465.31	Regional
R-10 S1	03/22/2021	15:00	5708.23	Transducer	5488.31	5465.31	Regional
R-10 S1	03/22/2021	17:00	5708.22	Transducer	5488.31	5465.31	Regional
R-10 S1	03/22/2021	19:00	5708.20	Transducer	5488.31	5465.31	Regional
R-10 S1	03/22/2021	21:00	5708.18	Transducer	5488.31	5465.31	Regional
R-10 S1	03/22/2021	23:00	5708.19	Transducer	5488.31	5465.31	Regional
R-10 S1	03/23/2021	01:00	5708.22	Transducer	5488.31	5465.31	Regional
R-10 S1	03/23/2021	03:00	5708.23	Transducer	5488.31	5465.31	Regional
R-10 S1	03/23/2021	05:00	5708.24	Transducer	5488.31	5465.31	Regional
R-10 S1	03/23/2021	07:00	5708.23	Transducer	5488.31	5465.31	Regional
R-10 S1	03/23/2021	09:00	5708.24	Transducer	5488.31	5465.31	Regional
R-10 S1	03/23/2021	11:00	5708.25	Transducer	5488.31	5465.31	Regional

Location	Date	Time	Water Level (ft amsl)	Method	Top of Screen (ft amsl)	Bottom of Screen (ft amsl)	Zone
R-10 S1	03/23/2021	13:00	5708.27	Transducer	5488.31	5465.31	Regional
R-10 S1	03/23/2021	15:00	5708.28	Transducer	5488.31	5465.31	Regional
R-10 S1	03/23/2021	17:00	5708.27	Transducer	5488.31	5465.31	Regional
R-10 S1	03/23/2021	19:00	5708.23	Transducer	5488.31	5465.31	Regional
R-10 S1	03/23/2021	21:00	5708.21	Transducer	5488.31	5465.31	Regional
R-10 S1	03/23/2021	23:00	5708.22	Transducer	5488.31	5465.31	Regional
R-10 S1	03/24/2021	01:00	5708.26	Transducer	5488.31	5465.31	Regional
R-10 S1	03/24/2021	03:00	5708.29	Transducer	5488.31	5465.31	Regional
R-10 S1	03/24/2021	05:00	5708.30	Transducer	5488.31	5465.31	Regional
R-10 S1	03/24/2021	07:00	5708.28	Transducer	5488.31	5465.31	Regional
R-10 S1	03/24/2021	09:00	5708.26	Transducer	5488.31	5465.31	Regional
R-10 S1	03/24/2021	11:00	5708.25	Transducer	5488.31	5465.31	Regional
R-10 S1	03/24/2021	13:00	5708.27	Transducer	5488.31	5465.31	Regional
R-10 S1	03/24/2021	15:00	5708.28	Transducer	5488.31	5465.31	Regional
R-10 S1	03/24/2021	17:00	5708.26	Transducer	5488.31	5465.31	Regional
R-10 S1	03/24/2021	19:00	5708.23	Transducer	5488.31	5465.31	Regional
R-10 S1	03/24/2021	21:00	5708.20	Transducer	5488.31	5465.31	Regional
R-10 S1	03/24/2021	23:00	5708.20	Transducer	5488.31	5465.31	Regional
R-10 S1	03/25/2021	01:00	5708.22	Transducer	5488.31	5465.31	Regional
R-10 S1	03/25/2021	03:00	5708.25	Transducer	5488.31	5465.31	Regional
R-10 S1	03/25/2021	05:00	5708.26	Transducer	5488.31	5465.31	Regional
R-10 S1	03/25/2021	07:00	5708.25	Transducer	5488.31	5465.31	Regional
R-10 S1	03/25/2021	09:00	5708.23	Transducer	5488.31	5465.31	Regional
R-10 S1	03/25/2021	11:00	5708.24	Transducer	5488.31	5465.31	Regional
R-10 S1	03/25/2021	13:00	5708.26	Transducer	5488.31	5465.31	Regional
R-10 S1	03/25/2021	15:00	5708.29	Transducer	5488.31	5465.31	Regional
R-10 S1	03/25/2021	17:00	5708.30	Transducer	5488.31	5465.31	Regional
R-10 S1	03/25/2021	19:00	5708.26	Transducer	5488.31	5465.31	Regional
R-10 S1	03/25/2021	21:00	5708.22	Transducer	5488.31	5465.31	Regional
R-10 S1	03/25/2021	23:00	5708.21	Transducer	5488.31	5465.31	Regional
R-10 S1	03/26/2021	01:00	5708.23	Transducer	5488.31	5465.31	Regional
R-10 S1	03/26/2021	03:00	5708.26	Transducer	5488.31	5465.31	Regional
R-10 S1	03/26/2021	05:00	5708.27	Transducer	5488.31	5465.31	Regional
R-10 S1	03/26/2021	07:00	5708.25	Transducer	5488.31	5465.31	Regional
R-10 S1	03/26/2021	09:00	5708.23	Transducer	5488.31	5465.31	Regional
R-10 S1	03/26/2021	11:00	5708.21	Transducer	5488.31	5465.31	Regional
R-10 S1	03/26/2021	13:00	5708.23	Transducer	5488.31	5465.31	Regional
R-10 S1	03/26/2021	15:00	5708.25	Transducer	5488.31	5465.31	Regional
R-10 S1	03/26/2021	17:00	5708.25	Transducer	5488.31	5465.31	Regional
R-10 S1	03/26/2021	19:00	5708.21	Transducer	5488.31	5465.31	Regional
R-10 S1	03/26/2021	21:00	5708.16	Transducer	5488.31	5465.31	Regional
R-10 S1	03/26/2021	23:00	5708.14	Transducer	5488.31	5465.31	Regional
R-10 S1	03/27/2021	01:00	5708.14	Transducer	5488.31	5465.31	Regional
R-10 S1	03/27/2021	03:00	5708.16	Transducer	5488.31	5465.31	Regional
R-10 S1	03/27/2021	05:00	5708.17	Transducer	5488.31	5465.31	Regional

Location	Date	Time	Water Level (ft amsl)	Method	Top of Screen (ft amsl)	Bottom of Screen (ft amsl)	Zone
R-10 S1	03/27/2021	07:00	5708.15	Transducer	5488.31	5465.31	Regional
R-10 S1	03/27/2021	09:00	5708.12	Transducer	5488.31	5465.31	Regional
R-10 S1	03/27/2021	11:00	5708.09	Transducer	5488.31	5465.31	Regional
R-10 S1	03/27/2021	13:00	5708.11	Transducer	5488.31	5465.31	Regional
R-10 S1	03/27/2021	15:00	5708.12	Transducer	5488.31	5465.31	Regional
R-10 S1	03/27/2021	17:00	5708.12	Transducer	5488.31	5465.31	Regional
R-10 S1	03/27/2021	19:00	5708.09	Transducer	5488.31	5465.31	Regional
R-10 S1	03/27/2021	21:00	5708.03	Transducer	5488.31	5465.31	Regional
R-10 S1	03/27/2021	23:00	5707.99	Transducer	5488.31	5465.31	Regional
R-10 S1	03/28/2021	01:00	5707.97	Transducer	5488.31	5465.31	Regional
R-10 S1	03/28/2021	03:00	5707.98	Transducer	5488.31	5465.31	Regional
R-10 S1	03/28/2021	05:00	5707.99	Transducer	5488.31	5465.31	Regional
R-10 S1	03/28/2021	07:00	5707.98	Transducer	5488.31	5465.31	Regional
R-10 S1	03/28/2021	09:00	5707.95	Transducer	5488.31	5465.31	Regional
R-10 S1	03/28/2021	11:00	5707.94	Transducer	5488.31	5465.31	Regional
R-10 S1	03/28/2021	13:00	5707.95	Transducer	5488.31	5465.31	Regional
R-10 S1	03/28/2021	15:00	5708.00	Transducer	5488.31	5465.31	Regional
R-10 S1	03/28/2021	17:00	5708.02	Transducer	5488.31	5465.31	Regional
R-10 S1	03/28/2021	19:00	5708.02	Transducer	5488.31	5465.31	Regional
R-10 S1	03/28/2021	21:00	5707.99	Transducer	5488.31	5465.31	Regional
R-10 S1	03/28/2021	23:00	5707.97	Transducer	5488.31	5465.31	Regional
R-10 S1	03/29/2021	01:00	5707.97	Transducer	5488.31	5465.31	Regional
R-10 S1	03/29/2021	03:00	5708.00	Transducer	5488.31	5465.31	Regional
R-10 S1	03/29/2021	05:00	5708.02	Transducer	5488.31	5465.31	Regional
R-10 S1	03/29/2021	07:00	5708.04	Transducer	5488.31	5465.31	Regional
R-10 S1	03/29/2021	09:00	5708.03	Transducer	5488.31	5465.31	Regional
R-10 S1	03/29/2021	11:00	5708.03	Transducer	5488.31	5465.31	Regional
R-10 S1	03/29/2021	13:00	5708.06	Transducer	5488.31	5465.31	Regional
R-10 S1	03/29/2021	15:00	5708.10	Transducer	5488.31	5465.31	Regional
R-10 S1	03/29/2021	17:00	5708.15	Transducer	5488.31	5465.31	Regional
R-10 S1	03/29/2021	19:00	5708.18	Transducer	5488.31	5465.31	Regional
R-10 S1	03/29/2021	21:00	5708.16	Transducer	5488.31	5465.31	Regional
R-10 S1	03/29/2021	23:00	5708.14	Transducer	5488.31	5465.31	Regional
R-10 S1	03/30/2021	01:00	5708.12	Transducer	5488.31	5465.31	Regional
R-10 S1	03/30/2021	03:00	5708.13	Transducer	5488.31	5465.31	Regional
R-10 S1	03/30/2021	05:00	5708.14	Transducer	5488.31	5465.31	Regional
R-10 S1	03/30/2021	07:00	5708.14	Transducer	5488.31	5465.31	Regional
R-10 S1	03/30/2021	09:00	5708.13	Transducer	5488.31	5465.31	Regional
R-10 S1	03/30/2021	11:00	5708.11	Transducer	5488.31	5465.31	Regional
R-10 S1	03/30/2021	13:00	5708.09	Transducer	5488.31	5465.31	Regional
R-10 S1	03/30/2021	15:00	5708.09	Transducer	5488.31	5465.31	Regional
R-10 S1	03/30/2021	17:00	5708.10	Transducer	5488.31	5465.31	Regional
R-10 S1	03/30/2021	19:00	5708.09	Transducer	5488.31	5465.31	Regional
R-10 S1	03/30/2021	21:00	5708.06	Transducer	5488.31	5465.31	Regional
R-10 S1	03/30/2021	23:00	5708.02	Transducer	5488.31	5465.31	Regional

Location	Date	Time	Water Level (ft amsl)	Method	Top of Screen (ft amsl)	Bottom of Screen (ft amsl)	Zone
R-10 S1	03/31/2021	01:00	5707.98	Transducer	5488.31	5465.31	Regional
R-10 S1	03/31/2021	03:00	5707.96	Transducer	5488.31	5465.31	Regional
R-10 S1	03/31/2021	05:00	5707.95	Transducer	5488.31	5465.31	Regional
R-10 S1	03/31/2021	07:00	5707.94	Transducer	5488.31	5465.31	Regional
R-10 S1	03/31/2021	09:00	5707.92	Transducer	5488.31	5465.31	Regional
R-10 S1	03/31/2021	11:00	5707.89	Transducer	5488.31	5465.31	Regional
R-10 S1	03/31/2021	13:00	5707.89	Transducer	5488.31	5465.31	Regional
R-10 S1	03/31/2021	15:00	5707.89	Transducer	5488.31	5465.31	Regional
R-10 S1	03/31/2021	17:00	5707.91	Transducer	5488.31	5465.31	Regional
R-10 S1	03/31/2021	19:00	5707.92	Transducer	5488.31	5465.31	Regional
R-10 S1	03/31/2021	21:00	5707.90	Transducer	5488.31	5465.31	Regional
R-10 S1	03/31/2021	23:00	5707.88	Transducer	5488.31	5465.31	Regional
R-10 S1	04/01/2021	01:00	5707.86	Transducer	5488.31	5465.31	Regional
R-10 S1	04/01/2021	03:00	5707.86	Transducer	5488.31	5465.31	Regional
R-10 S1	04/01/2021	05:00	5707.87	Transducer	5488.31	5465.31	Regional
R-10 S1	04/01/2021	07:00	5707.86	Transducer	5488.31	5465.31	Regional
R-10 S1	04/01/2021	09:00	5707.86	Transducer	5488.31	5465.31	Regional
R-10 S1	04/01/2021	11:00	5707.86	Transducer	5488.31	5465.31	Regional
R-10 S1	04/01/2021	13:00	5707.86	Transducer	5488.31	5465.31	Regional
R-10 S1	04/01/2021	15:00	5707.87	Transducer	5488.31	5465.31	Regional
R-10 S1	04/01/2021	17:00	5707.89	Transducer	5488.31	5465.31	Regional
R-10 S1	04/01/2021	19:00	5707.90	Transducer	5488.31	5465.31	Regional
R-10 S1	04/01/2021	21:00	5707.91	Transducer	5488.31	5465.31	Regional
R-10 S1	04/01/2021	23:00	5707.91	Transducer	5488.31	5465.31	Regional
R-10 S1	04/02/2021	01:00	5707.91	Transducer	5488.31	5465.31	Regional
R-10 S1	04/02/2021	03:00	5707.91	Transducer	5488.31	5465.31	Regional
R-10 S1	04/02/2021	05:00	5707.91	Transducer	5488.31	5465.31	Regional
R-10 S1	04/02/2021	07:00	5707.91	Transducer	5488.31	5465.31	Regional
R-10 S1	04/02/2021	09:00	5707.91	Transducer	5488.31	5465.31	Regional
R-10 S1	04/02/2021	11:00	5707.92	Transducer	5488.31	5465.31	Regional
R-10 S1	04/02/2021	13:00	5707.91	Transducer	5488.31	5465.31	Regional
R-10 S1	04/02/2021	15:00	5707.91	Transducer	5488.31	5465.31	Regional
R-10 S1	04/02/2021	17:00	5707.92	Transducer	5488.31	5465.31	Regional
R-10 S1	04/02/2021	19:00	5707.92	Transducer	5488.31	5465.31	Regional
R-10 S1	04/02/2021	21:00	5707.91	Transducer	5488.31	5465.31	Regional
R-10 S1	04/02/2021	23:00	5707.91	Transducer	5488.31	5465.31	Regional
R-10 S1	04/03/2021	01:00	5707.91	Transducer	5488.31	5465.31	Regional
R-10 S1	04/03/2021	03:00	5707.91	Transducer	5488.31	5465.31	Regional
R-10 S1	04/03/2021	05:00	5707.90	Transducer	5488.31	5465.31	Regional
R-10 S1	04/03/2021	07:00	5707.89	Transducer	5488.31	5465.31	Regional
R-10 S1	04/03/2021	09:00	5707.88	Transducer	5488.31	5465.31	Regional
R-10 S1	04/03/2021	11:00	5707.89	Transducer	5488.31	5465.31	Regional
R-10 S1	04/03/2021	13:00	5707.89	Transducer	5488.31	5465.31	Regional
R-10 S1	04/03/2021	15:00	5707.88	Transducer	5488.31	5465.31	Regional
R-10 S1	04/03/2021	17:00	5707.88	Transducer	5488.31	5465.31	Regional

Location	Date	Time	Water Level (ft amsl)	Method	Top of Screen (ft amsl)	Bottom of Screen (ft amsl)	Zone
R-10 S1	04/03/2021	19:00	5707.86	Transducer	5488.31	5465.31	Regional
R-10 S1	04/03/2021	21:00	5707.85	Transducer	5488.31	5465.31	Regional
R-10 S1	04/03/2021	23:00	5707.86	Transducer	5488.31	5465.31	Regional
R-10 S1	04/04/2021	01:00	5707.87	Transducer	5488.31	5465.31	Regional
R-10 S1	04/04/2021	03:00	5707.88	Transducer	5488.31	5465.31	Regional
R-10 S1	04/04/2021	05:00	5707.87	Transducer	5488.31	5465.31	Regional
R-10 S1	04/04/2021	07:00	5707.86	Transducer	5488.31	5465.31	Regional
R-10 S1	04/04/2021	09:00	5707.87	Transducer	5488.31	5465.31	Regional
R-10 S1	04/04/2021	11:00	5707.88	Transducer	5488.31	5465.31	Regional
R-10 S1	04/04/2021	13:00	5707.90	Transducer	5488.31	5465.31	Regional
R-10 S1	04/04/2021	15:00	5707.91	Transducer	5488.31	5465.31	Regional
R-10 S1	04/04/2021	17:00	5707.90	Transducer	5488.31	5465.31	Regional
R-10 S1	04/04/2021	19:00	5707.90	Transducer	5488.31	5465.31	Regional
R-10 S1	04/04/2021	21:00	5707.90	Transducer	5488.31	5465.31	Regional
R-10 S1	04/04/2021	23:00	5707.91	Transducer	5488.31	5465.31	Regional
R-10 S1	04/05/2021	01:00	5707.93	Transducer	5488.31	5465.31	Regional
R-10 S1	04/05/2021	03:00	5707.95	Transducer	5488.31	5465.31	Regional
R-10 S1	04/05/2021	05:00	5707.95	Transducer	5488.31	5465.31	Regional
R-10 S1	04/05/2021	07:00	5707.94	Transducer	5488.31	5465.31	Regional
R-10 S1	04/05/2021	09:00	5707.95	Transducer	5488.31	5465.31	Regional
R-10 S1	04/05/2021	11:00	5707.97	Transducer	5488.31	5465.31	Regional
R-10 S1	04/05/2021	13:00	5708.00	Transducer	5488.31	5465.31	Regional
R-10 S1	04/05/2021	15:00	5708.02	Transducer	5488.31	5465.31	Regional
R-10 S1	04/05/2021	17:00	5708.02	Transducer	5488.31	5465.31	Regional
R-10 S1	04/05/2021	19:00	5708.02	Transducer	5488.31	5465.31	Regional
R-10 S1	04/05/2021	21:00	5708.02	Transducer	5488.31	5465.31	Regional
R-10 S1	04/05/2021	23:00	5708.03	Transducer	5488.31	5465.31	Regional
R-10 S1	04/06/2021	01:00	5708.05	Transducer	5488.31	5465.31	Regional
R-10 S1	04/06/2021	03:00	5708.07	Transducer	5488.31	5465.31	Regional
R-10 S1	04/06/2021	05:00	5708.07	Transducer	5488.31	5465.31	Regional
R-10 S1	04/06/2021	07:00	5708.06	Transducer	5488.31	5465.31	Regional
R-10 S1	04/06/2021	09:00	5708.07	Transducer	5488.31	5465.31	Regional
R-10 S1	04/06/2021	11:00	5708.07	Transducer	5488.31	5465.31	Regional
R-10 S1	04/06/2021	13:00	5708.09	Transducer	5488.31	5465.31	Regional
R-10 S1	04/06/2021	15:00	5708.11	Transducer	5488.31	5465.31	Regional
R-10 S1	04/06/2021	17:00	5708.07	Transducer	5488.31	5465.31	Regional
R-10 S1	04/06/2021	19:00	5708.04	Transducer	5488.31	5465.31	Regional
R-10 S1	04/06/2021	21:00	5708.00	Transducer	5488.31	5465.31	Regional
R-10 S1	04/06/2021	23:00	5707.99	Transducer	5488.31	5465.31	Regional
R-10 S1	04/07/2021	01:00	5707.99	Transducer	5488.31	5465.31	Regional
R-10 S1	04/07/2021	03:00	5708.00	Transducer	5488.31	5465.31	Regional
R-10 S1	04/07/2021	05:00	5708.00	Transducer	5488.31	5465.31	Regional
R-10 S1	04/07/2021	07:00	5707.97	Transducer	5488.31	5465.31	Regional
R-10 S1	04/07/2021	09:00	5707.95	Transducer	5488.31	5465.31	Regional
R-10 S1	04/07/2021	11:00	5707.96	Transducer	5488.31	5465.31	Regional

Location	Date	Time	Water Level (ft amsl)	Method	Top of Screen (ft amsl)	Bottom of Screen (ft amsl)	Zone
R-10 S1	04/07/2021	13:00	5707.99	Transducer	5488.31	5465.31	Regional
R-10 S1	04/07/2021	15:00	5708.01	Transducer	5488.31	5465.31	Regional
R-10 S1	04/07/2021	17:00	5708.01	Transducer	5488.31	5465.31	Regional
R-10 S1	04/07/2021	19:00	5707.98	Transducer	5488.31	5465.31	Regional
R-10 S1	04/07/2021	21:00	5707.95	Transducer	5488.31	5465.31	Regional
R-10 S1	04/07/2021	23:00	5707.94	Transducer	5488.31	5465.31	Regional
R-10 S1	04/08/2021	01:00	5707.96	Transducer	5488.31	5465.31	Regional
R-10 S1	04/08/2021	03:00	5707.98	Transducer	5488.31	5465.31	Regional
R-10 S1	04/08/2021	05:00	5707.99	Transducer	5488.31	5465.31	Regional
R-10 S1	04/08/2021	07:00	5707.98	Transducer	5488.31	5465.31	Regional
R-10 S1	04/08/2021	09:00	5707.97	Transducer	5488.31	5465.31	Regional
R-10 S1	04/08/2021	11:00	5707.99	Transducer	5488.31	5465.31	Regional
R-10 S1	04/08/2021	13:00	5708.03	Transducer	5488.31	5465.31	Regional
R-10 S1	04/08/2021	15:00	5708.06	Transducer	5488.31	5465.31	Regional
R-10 S1	04/08/2021	17:00	5708.07	Transducer	5488.31	5465.31	Regional
R-10 S1	04/08/2021	19:00	5708.05	Transducer	5488.31	5465.31	Regional
R-10 S1	04/08/2021	21:00	5708.02	Transducer	5488.31	5465.31	Regional
R-10 S1	04/08/2021	23:00	5708.01	Transducer	5488.31	5465.31	Regional
R-10 S1	04/09/2021	01:00	5708.03	Transducer	5488.31	5465.31	Regional
R-10 S1	04/09/2021	03:00	5708.05	Transducer	5488.31	5465.31	Regional
R-10 S1	04/09/2021	05:00	5708.05	Transducer	5488.31	5465.31	Regional
R-10 S1	04/09/2021	07:00	5708.02	Transducer	5488.31	5465.31	Regional
R-10 S1	04/09/2021	09:00	5707.99	Transducer	5488.31	5465.31	Regional
R-10 S1	04/09/2021	11:00	5707.98	Transducer	5488.31	5465.31	Regional
R-10 S1	04/09/2021	13:00	5708.00	Transducer	5488.31	5465.31	Regional
R-10 S1	04/09/2021	15:00	5708.03	Transducer	5488.31	5465.31	Regional
R-10 S1	04/09/2021	17:00	5708.04	Transducer	5488.31	5465.31	Regional
R-10 S1	04/09/2021	19:00	5708.02	Transducer	5488.31	5465.31	Regional
R-10 S1	04/09/2021	21:00	5707.98	Transducer	5488.31	5465.31	Regional
R-10 S1	04/09/2021	23:00	5707.96	Transducer	5488.31	5465.31	Regional
R-10 S1	04/10/2021	01:00	5707.97	Transducer	5488.31	5465.31	Regional
R-10 S1	04/10/2021	03:00	5707.98	Transducer	5488.31	5465.31	Regional
R-10 S1	04/10/2021	05:00	5707.98	Transducer	5488.31	5465.31	Regional
R-10 S1	04/10/2021	07:00	5707.97	Transducer	5488.31	5465.31	Regional
R-10 S1	04/10/2021	09:00	5707.95	Transducer	5488.31	5465.31	Regional
R-10 S1	04/10/2021	11:00	5707.95	Transducer	5488.31	5465.31	Regional
R-10 S1	04/10/2021	13:00	5707.99	Transducer	5488.31	5465.31	Regional
R-10 S1	04/10/2021	15:00	5708.03	Transducer	5488.31	5465.31	Regional
R-10 S1	04/10/2021	17:00	5708.05	Transducer	5488.31	5465.31	Regional
R-10 S1	04/10/2021	19:00	5708.04	Transducer	5488.31	5465.31	Regional
R-10 S1	04/10/2021	21:00	5708.01	Transducer	5488.31	5465.31	Regional
R-10 S1	04/10/2021	23:00	5708.00	Transducer	5488.31	5465.31	Regional
R-10 S1	04/11/2021	01:00	5707.99	Transducer	5488.31	5465.31	Regional
R-10 S1	04/11/2021	03:00	5708.01	Transducer	5488.31	5465.31	Regional
R-10 S1	04/11/2021	05:00	5708.02	Transducer	5488.31	5465.31	Regional

Location	Date	Time	Water Level (ft amsl)	Method	Top of Screen (ft amsl)	Bottom of Screen (ft amsl)	Zone
R-10 S1	04/11/2021	07:00	5708.01	Transducer	5488.31	5465.31	Regional
R-10 S1	04/11/2021	09:00	5707.99	Transducer	5488.31	5465.31	Regional
R-10 S1	04/11/2021	11:00	5707.99	Transducer	5488.31	5465.31	Regional
R-10 S1	04/11/2021	13:00	5708.01	Transducer	5488.31	5465.31	Regional
R-10 S1	04/11/2021	15:00	5708.04	Transducer	5488.31	5465.31	Regional
R-10 S1	04/11/2021	17:00	5708.06	Transducer	5488.31	5465.31	Regional
R-10 S1	04/11/2021	19:00	5708.06	Transducer	5488.31	5465.31	Regional
R-10 S1	04/11/2021	21:00	5708.03	Transducer	5488.31	5465.31	Regional
R-10 S1	04/11/2021	23:00	5708.01	Transducer	5488.31	5465.31	Regional
R-10 S1	04/12/2021	01:00	5708.00	Transducer	5488.31	5465.31	Regional
R-10 S1	04/12/2021	03:00	5708.00	Transducer	5488.31	5465.31	Regional
R-10 S1	04/12/2021	05:00	5708.00	Transducer	5488.31	5465.31	Regional
R-10 S1	04/12/2021	07:00	5707.98	Transducer	5488.31	5465.31	Regional
R-10 S1	04/12/2021	09:00	5707.96	Transducer	5488.31	5465.31	Regional
R-10 S1	04/12/2021	11:00	5707.95	Transducer	5488.31	5465.31	Regional
R-10 S1	04/12/2021	13:00	5707.97	Transducer	5488.31	5465.31	Regional
R-10 S1	04/12/2021	15:00	5708.00	Transducer	5488.31	5465.31	Regional
R-10 S1	04/12/2021	17:00	5708.02	Transducer	5488.31	5465.31	Regional
R-10 S1	04/12/2021	19:00	5708.02	Transducer	5488.31	5465.31	Regional
R-10 S1	04/12/2021	21:00	5707.98	Transducer	5488.31	5465.31	Regional
R-10 S1	04/12/2021	23:00	5707.96	Transducer	5488.31	5465.31	Regional
R-10 S1	04/13/2021	01:00	5707.94	Transducer	5488.31	5465.31	Regional
R-10 S1	04/13/2021	03:00	5707.94	Transducer	5488.31	5465.31	Regional
R-10 S1	04/13/2021	05:00	5707.94	Transducer	5488.31	5465.31	Regional
R-10 S1	04/13/2021	07:00	5707.93	Transducer	5488.31	5465.31	Regional
R-10 S1	04/13/2021	09:00	5707.91	Transducer	5488.31	5465.31	Regional
R-10 S1	04/13/2021	11:00	5707.90	Transducer	5488.31	5465.31	Regional
R-10 S1	04/13/2021	13:00	5707.91	Transducer	5488.31	5465.31	Regional
R-10 S1	04/13/2021	15:00	5707.95	Transducer	5488.31	5465.31	Regional
R-10 S1	04/13/2021	17:00	5707.98	Transducer	5488.31	5465.31	Regional
R-10 S1	04/13/2021	19:00	5707.98	Transducer	5488.31	5465.31	Regional
R-10 S1	04/13/2021	21:00	5707.97	Transducer	5488.31	5465.31	Regional
R-10 S1	04/13/2021	23:00	5707.95	Transducer	5488.31	5465.31	Regional
R-10 S1	04/14/2021	01:00	5707.94	Transducer	5488.31	5465.31	Regional
R-10 S1	04/14/2021	03:00	5707.95	Transducer	5488.31	5465.31	Regional
R-10 S1	04/14/2021	05:00	5707.96	Transducer	5488.31	5465.31	Regional
R-10 S1	04/14/2021	07:00	5707.95	Transducer	5488.31	5465.31	Regional
R-10 S1	04/14/2021	09:00	5707.94	Transducer	5488.31	5465.31	Regional
R-10 S1	04/14/2021	11:00	5707.93	Transducer	5488.31	5465.31	Regional
R-10 S1	04/14/2021	13:00	5707.93	Transducer	5488.31	5465.31	Regional
R-10 S1	04/14/2021	15:00	5707.97	Transducer	5488.31	5465.31	Regional
R-10 S1	04/14/2021	17:00	5708.01	Transducer	5488.31	5465.31	Regional
R-10 S1	04/14/2021	19:00	5708.01	Transducer	5488.31	5465.31	Regional
R-10 S1	04/14/2021	21:00	5708.00	Transducer	5488.31	5465.31	Regional
R-10 S1	04/14/2021	23:00	5707.98	Transducer	5488.31	5465.31	Regional

Location	Date	Time	Water Level (ft amsl)	Method	Top of Screen (ft amsl)	Bottom of Screen (ft amsl)	Zone
R-10 S1	04/15/2021	01:00	5707.97	Transducer	5488.31	5465.31	Regional
R-10 S1	04/15/2021	03:00	5707.98	Transducer	5488.31	5465.31	Regional
R-10 S1	04/15/2021	05:00	5708.00	Transducer	5488.31	5465.31	Regional
R-10 S1	04/15/2021	07:00	5707.99	Transducer	5488.31	5465.31	Regional
R-10 S1	04/15/2021	09:00	5708.00	Transducer	5488.31	5465.31	Regional
R-10 S1	04/15/2021	11:00	5708.00	Transducer	5488.31	5465.31	Regional
R-10 S1	04/15/2021	13:00	5708.02	Transducer	5488.31	5465.31	Regional
R-10 S1	04/15/2021	15:00	5708.06	Transducer	5488.31	5465.31	Regional
R-10 S1	04/15/2021	17:00	5708.07	Transducer	5488.31	5465.31	Regional
R-10 S1	04/15/2021	19:00	5708.07	Transducer	5488.31	5465.31	Regional
R-10 S1	04/15/2021	21:00	5708.05	Transducer	5488.31	5465.31	Regional
R-10 S1	04/15/2021	23:00	5708.03	Transducer	5488.31	5465.31	Regional
R-10 S1	04/16/2021	01:00	5708.02	Transducer	5488.31	5465.31	Regional
R-10 S1	04/16/2021	03:00	5708.02	Transducer	5488.31	5465.31	Regional
R-10 S1	04/16/2021	05:00	5708.03	Transducer	5488.31	5465.31	Regional
R-10 S1	04/16/2021	07:00	5708.02	Transducer	5488.31	5465.31	Regional
R-10 S1	04/16/2021	09:00	5708.02	Transducer	5488.31	5465.31	Regional
R-10 S1	04/16/2021	11:00	5708.01	Transducer	5488.31	5465.31	Regional
R-10 S1	04/16/2021	13:00	5708.01	Transducer	5488.31	5465.31	Regional
R-10 S1	04/16/2021	15:00	5708.02	Transducer	5488.31	5465.31	Regional
R-10 S1	04/16/2021	17:00	5708.02	Transducer	5488.31	5465.31	Regional
R-10 S1	04/16/2021	19:00	5708.01	Transducer	5488.31	5465.31	Regional
R-10 S1	04/16/2021	21:00	5708.00	Transducer	5488.31	5465.31	Regional
R-10 S1	04/16/2021	23:00	5707.99	Transducer	5488.31	5465.31	Regional
R-10 S1	04/17/2021	01:00	5707.98	Transducer	5488.31	5465.31	Regional
R-10 S1	04/17/2021	03:00	5707.98	Transducer	5488.31	5465.31	Regional
R-10 S1	04/17/2021	05:00	5707.98	Transducer	5488.31	5465.31	Regional
R-10 S1	04/17/2021	07:00	5707.98	Transducer	5488.31	5465.31	Regional
R-10 S1	04/17/2021	09:00	5707.97	Transducer	5488.31	5465.31	Regional
R-10 S1	04/17/2021	11:00	5707.95	Transducer	5488.31	5465.31	Regional
R-10 S1	04/17/2021	13:00	5707.95	Transducer	5488.31	5465.31	Regional
R-10 S1	04/17/2021	15:00	5707.96	Transducer	5488.31	5465.31	Regional
R-10 S1	04/17/2021	17:00	5707.96	Transducer	5488.31	5465.31	Regional
R-10 S1	04/17/2021	19:00	5707.96	Transducer	5488.31	5465.31	Regional
R-10 S1	04/17/2021	21:00	5707.94	Transducer	5488.31	5465.31	Regional
R-10 S1	04/17/2021	23:00	5707.94	Transducer	5488.31	5465.31	Regional
R-10 S1	04/18/2021	01:00	5707.94	Transducer	5488.31	5465.31	Regional
R-10 S1	04/18/2021	03:00	5707.94	Transducer	5488.31	5465.31	Regional
R-10 S1	04/18/2021	05:00	5707.93	Transducer	5488.31	5465.31	Regional
R-10 S1	04/18/2021	07:00	5707.93	Transducer	5488.31	5465.31	Regional
R-10 S1	04/18/2021	09:00	5707.92	Transducer	5488.31	5465.31	Regional
R-10 S1	04/18/2021	11:00	5707.92	Transducer	5488.31	5465.31	Regional
R-10 S1	04/18/2021	13:00	5707.92	Transducer	5488.31	5465.31	Regional
R-10 S1	04/18/2021	15:00	5707.93	Transducer	5488.31	5465.31	Regional
R-10 S1	04/18/2021	17:00	5707.93	Transducer	5488.31	5465.31	Regional

Location	Date	Time	Water Level (ft amsl)	Method	Top of Screen (ft amsl)	Bottom of Screen (ft amsl)	Zone
R-10 S1	04/18/2021	19:00	5707.93	Transducer	5488.31	5465.31	Regional
R-10 S1	04/18/2021	21:00	5707.92	Transducer	5488.31	5465.31	Regional
R-10 S1	04/18/2021	23:00	5707.92	Transducer	5488.31	5465.31	Regional
R-10 S1	04/19/2021	01:00	5707.93	Transducer	5488.31	5465.31	Regional
R-10 S1	04/19/2021	03:00	5707.93	Transducer	5488.31	5465.31	Regional
R-10 S1	04/19/2021	05:00	5707.92	Transducer	5488.31	5465.31	Regional
R-10 S1	04/19/2021	07:00	5707.92	Transducer	5488.31	5465.31	Regional
R-10 S1	04/19/2021	09:00	5707.93	Transducer	5488.31	5465.31	Regional
R-10 S1	04/19/2021	11:00	5707.95	Transducer	5488.31	5465.31	Regional
R-10 S1	04/19/2021	13:00	5707.97	Transducer	5488.31	5465.31	Regional
R-10 S1	04/19/2021	15:00	5707.98	Transducer	5488.31	5465.31	Regional
R-10 S1	04/19/2021	17:00	5707.99	Transducer	5488.31	5465.31	Regional
R-10 S1	04/19/2021	19:00	5707.99	Transducer	5488.31	5465.31	Regional
R-10 S1	04/19/2021	21:00	5707.98	Transducer	5488.31	5465.31	Regional
R-10 S1	04/19/2021	23:00	5708.00	Transducer	5488.31	5465.31	Regional
R-10 S1	04/20/2021	01:00	5708.00	Transducer	5488.31	5465.31	Regional
R-10 S1	04/20/2021	03:00	5708.00	Transducer	5488.31	5465.31	Regional
R-10 S1	04/20/2021	05:00	5707.98	Transducer	5488.31	5465.31	Regional
R-10 S1	04/20/2021	07:00	5707.94	Transducer	5488.31	5465.31	Regional
R-10 S1	04/20/2021	09:00	5707.94	Transducer	5488.31	5465.31	Regional
R-10 S1	04/20/2021	11:00	5707.94	Transducer	5488.31	5465.31	Regional
R-10 S1	04/20/2021	13:00	5707.96	Transducer	5488.31	5465.31	Regional
R-10 S1	04/20/2021	15:00	5707.97	Transducer	5488.31	5465.31	Regional
R-10 S1	04/20/2021	17:00	5707.95	Transducer	5488.31	5465.31	Regional
R-10 S1	04/20/2021	19:00	5707.94	Transducer	5488.31	5465.31	Regional
R-10 S1	04/20/2021	21:00	5707.91	Transducer	5488.31	5465.31	Regional
R-10 S1	04/20/2021	23:00	5707.91	Transducer	5488.31	5465.31	Regional
R-10 S1	04/21/2021	01:00	5707.92	Transducer	5488.31	5465.31	Regional
R-10 S1	04/21/2021	03:00	5707.93	Transducer	5488.31	5465.31	Regional
R-10 S1	04/21/2021	05:00	5707.93	Transducer	5488.31	5465.31	Regional
R-10 S1	04/21/2021	07:00	5707.91	Transducer	5488.31	5465.31	Regional
R-10 S1	04/21/2021	09:00	5707.91	Transducer	5488.31	5465.31	Regional
R-10 S1	04/21/2021	11:00	5707.94	Transducer	5488.31	5465.31	Regional
R-10 S1	04/21/2021	13:00	5707.98	Transducer	5488.31	5465.31	Regional
R-10 S1	04/21/2021	15:00	5708.01	Transducer	5488.31	5465.31	Regional
R-10 S1	04/21/2021	17:00	5708.02	Transducer	5488.31	5465.31	Regional
R-10 S1	04/21/2021	19:00	5708.01	Transducer	5488.31	5465.31	Regional
R-10 S1	04/21/2021	21:00	5707.99	Transducer	5488.31	5465.31	Regional
R-10 S1	04/21/2021	23:00	5708.00	Transducer	5488.31	5465.31	Regional
R-10 S1	04/22/2021	01:00	5708.02	Transducer	5488.31	5465.31	Regional
R-10 S1	04/22/2021	03:00	5708.04	Transducer	5488.31	5465.31	Regional
R-10 S1	04/22/2021	05:00	5708.05	Transducer	5488.31	5465.31	Regional
R-10 S1	04/22/2021	07:00	5708.03	Transducer	5488.31	5465.31	Regional
R-10 S1	04/22/2021	09:00	5708.03	Transducer	5488.31	5465.31	Regional
R-10 S1	04/22/2021	11:00	5708.05	Transducer	5488.31	5465.31	Regional

Location	Date	Time	Water Level (ft amsl)	Method	Top of Screen (ft amsl)	Bottom of Screen (ft amsl)	Zone
R-10 S1	04/22/2021	13:00	5708.08	Transducer	5488.31	5465.31	Regional
R-10 S1	04/22/2021	15:00	5708.11	Transducer	5488.31	5465.31	Regional
R-10 S1	04/22/2021	17:00	5708.11	Transducer	5488.31	5465.31	Regional
R-10 S1	04/22/2021	19:00	5708.09	Transducer	5488.31	5465.31	Regional
R-10 S1	04/22/2021	21:00	5708.07	Transducer	5488.31	5465.31	Regional
R-10 S1	04/22/2021	23:00	5708.07	Transducer	5488.31	5465.31	Regional
R-10 S1	04/23/2021	01:00	5708.10	Transducer	5488.31	5465.31	Regional
R-10 S1	04/23/2021	03:00	5708.12	Transducer	5488.31	5465.31	Regional
R-10 S1	04/23/2021	05:00	5708.12	Transducer	5488.31	5465.31	Regional
R-10 S1	04/23/2021	07:00	5708.09	Transducer	5488.31	5465.31	Regional
R-10 S1	04/23/2021	09:00	5708.09	Transducer	5488.31	5465.31	Regional
R-10 S1	04/23/2021	11:00	5708.08	Transducer	5488.31	5465.31	Regional
R-10 S1	04/23/2021	13:00	5708.11	Transducer	5488.31	5465.31	Regional
R-10 S1	04/23/2021	15:00	5708.13	Transducer	5488.31	5465.31	Regional
R-10 S1	04/23/2021	17:00	5708.11	Transducer	5488.31	5465.31	Regional
R-10 S1	04/23/2021	19:00	5708.08	Transducer	5488.31	5465.31	Regional
R-10 S1	04/23/2021	21:00	5708.03	Transducer	5488.31	5465.31	Regional
R-10 S1	04/23/2021	23:00	5708.02	Transducer	5488.31	5465.31	Regional
R-10 S1	04/24/2021	01:00	5708.03	Transducer	5488.31	5465.31	Regional
R-10 S1	04/24/2021	03:00	5708.05	Transducer	5488.31	5465.31	Regional
R-10 S1	04/24/2021	05:00	5708.04	Transducer	5488.31	5465.31	Regional
R-10 S1	04/24/2021	07:00	5708.02	Transducer	5488.31	5465.31	Regional
R-10 S1	04/24/2021	09:00	5707.99	Transducer	5488.31	5465.31	Regional
R-10 S1	04/24/2021	11:00	5708.00	Transducer	5488.31	5465.31	Regional
R-10 S1	04/24/2021	13:00	5708.04	Transducer	5488.31	5465.31	Regional
R-10 S1	04/24/2021	15:00	5708.07	Transducer	5488.31	5465.31	Regional
R-10 S1	04/24/2021	17:00	5708.10	Transducer	5488.31	5465.31	Regional
R-10 S1	04/24/2021	19:00	5708.09	Transducer	5488.31	5465.31	Regional
R-10 S1	04/24/2021	21:00	5708.05	Transducer	5488.31	5465.31	Regional
R-10 S1	04/24/2021	23:00	5708.03	Transducer	5488.31	5465.31	Regional
R-10 S1	04/25/2021	01:00	5708.03	Transducer	5488.31	5465.31	Regional
R-10 S1	04/25/2021	03:00	5708.06	Transducer	5488.31	5465.31	Regional
R-10 S1	04/25/2021	05:00	5708.05	Transducer	5488.31	5465.31	Regional
R-10 S1	04/25/2021	07:00	5708.03	Transducer	5488.31	5465.31	Regional
R-10 S1	04/25/2021	09:00	5708.01	Transducer	5488.31	5465.31	Regional
R-10 S1	04/25/2021	11:00	5708.01	Transducer	5488.31	5465.31	Regional
R-10 S1	04/25/2021	13:00	5708.04	Transducer	5488.31	5465.31	Regional
R-10 S1	04/25/2021	15:00	5708.08	Transducer	5488.31	5465.31	Regional
R-10 S1	04/25/2021	17:00	5708.12	Transducer	5488.31	5465.31	Regional
R-10 S1	04/25/2021	19:00	5708.12	Transducer	5488.31	5465.31	Regional
R-10 S1	04/25/2021	21:00	5708.08	Transducer	5488.31	5465.31	Regional
R-10 S1	04/25/2021	23:00	5708.05	Transducer	5488.31	5465.31	Regional
R-10 S1	04/26/2021	01:00	5708.06	Transducer	5488.31	5465.31	Regional
R-10 S1	04/26/2021	03:00	5708.08	Transducer	5488.31	5465.31	Regional
R-10 S1	04/26/2021	05:00	5708.10	Transducer	5488.31	5465.31	Regional

Location	Date	Time	Water Level (ft amsl)	Method	Top of Screen (ft amsl)	Bottom of Screen (ft amsl)	Zone
R-10 S1	04/26/2021	07:00	5708.08	Transducer	5488.31	5465.31	Regional
R-10 S1	04/26/2021	09:00	5708.05	Transducer	5488.31	5465.31	Regional
R-10 S1	04/26/2021	11:00	5708.04	Transducer	5488.31	5465.31	Regional
R-10 S1	04/26/2021	13:00	5708.06	Transducer	5488.31	5465.31	Regional
R-10 S1	04/26/2021	15:00	5708.10	Transducer	5488.31	5465.31	Regional
R-10 S1	04/26/2021	17:00	5708.14	Transducer	5488.31	5465.31	Regional
R-10 S1	04/26/2021	19:00	5708.14	Transducer	5488.31	5465.31	Regional
R-10 S1	04/26/2021	21:00	5708.11	Transducer	5488.31	5465.31	Regional
R-10 S1	04/26/2021	23:00	5708.09	Transducer	5488.31	5465.31	Regional
R-10 S1	04/27/2021	01:00	5708.08	Transducer	5488.31	5465.31	Regional
R-10 S1	04/27/2021	03:00	5708.10	Transducer	5488.31	5465.31	Regional
R-10 S1	04/27/2021	05:00	5708.11	Transducer	5488.31	5465.31	Regional
R-10 S1	04/27/2021	07:00	5708.10	Transducer	5488.31	5465.31	Regional
R-10 S1	04/27/2021	09:00	5708.07	Transducer	5488.31	5465.31	Regional
R-10 S1	04/27/2021	11:00	5708.04	Transducer	5488.31	5465.31	Regional
R-10 S1	04/27/2021	13:00	5708.04	Transducer	5488.31	5465.31	Regional
R-10 S1	04/27/2021	15:00	5708.07	Transducer	5488.31	5465.31	Regional
R-10 S1	04/27/2021	17:00	5708.08	Transducer	5488.31	5465.31	Regional
R-10 S1	04/27/2021	19:00	5708.09	Transducer	5488.31	5465.31	Regional
R-10 S1	04/27/2021	21:00	5708.06	Transducer	5488.31	5465.31	Regional
R-10 S1	04/27/2021	23:00	5708.04	Transducer	5488.31	5465.31	Regional
R-10 S1	04/28/2021	01:00	5708.04	Transducer	5488.31	5465.31	Regional
R-10 S1	04/28/2021	03:00	5708.04	Transducer	5488.31	5465.31	Regional
R-10 S1	04/28/2021	05:00	5708.05	Transducer	5488.31	5465.31	Regional
R-10 S1	04/28/2021	07:00	5708.04	Transducer	5488.31	5465.31	Regional
R-10 S1	04/28/2021	09:00	5708.01	Transducer	5488.31	5465.31	Regional
R-10 S1	04/28/2021	11:00	5707.98	Transducer	5488.31	5465.31	Regional
R-10 S1	04/28/2021	13:00	5707.96	Transducer	5488.31	5465.31	Regional
R-10 S1	04/28/2021	15:00	5707.95	Transducer	5488.31	5465.31	Regional
R-10 S1	04/28/2021	17:00	5707.97	Transducer	5488.31	5465.31	Regional
R-10 S1	04/28/2021	19:00	5707.98	Transducer	5488.31	5465.31	Regional
R-10 S1	04/28/2021	21:00	5707.95	Transducer	5488.31	5465.31	Regional
R-10 S1	04/28/2021	23:00	5707.93	Transducer	5488.31	5465.31	Regional
R-10 S1	04/29/2021	01:00	5707.91	Transducer	5488.31	5465.31	Regional
R-10 S1	04/29/2021	03:00	5707.90	Transducer	5488.31	5465.31	Regional
R-10 S1	04/29/2021	05:00	5707.89	Transducer	5488.31	5465.31	Regional
R-10 S1	04/29/2021	07:00	5707.87	Transducer	5488.31	5465.31	Regional
R-10 S1	04/29/2021	09:00	5707.85	Transducer	5488.31	5465.31	Regional
R-10 S1	04/29/2021	11:00	5707.83	Transducer	5488.31	5465.31	Regional
R-10 S1	04/29/2021	13:00	5707.81	Transducer	5488.31	5465.31	Regional
R-10 S1	04/29/2021	15:00	5707.82	Transducer	5488.31	5465.31	Regional
R-10 S1	04/29/2021	17:00	5707.83	Transducer	5488.31	5465.31	Regional
R-10 S1	04/29/2021	19:00	5707.84	Transducer	5488.31	5465.31	Regional
R-10 S1	04/29/2021	21:00	5707.82	Transducer	5488.31	5465.31	Regional
R-10 S1	04/29/2021	23:00	5707.81	Transducer	5488.31	5465.31	Regional

Location	Date	Time	Water Level (ft amsl)	Method	Top of Screen (ft amsl)	Bottom of Screen (ft amsl)	Zone
R-10 S1	04/30/2021	01:00	5707.79	Transducer	5488.31	5465.31	Regional
R-10 S1	04/30/2021	03:00	5707.79	Transducer	5488.31	5465.31	Regional
R-10 S1	04/30/2021	05:00	5707.79	Transducer	5488.31	5465.31	Regional
R-10 S1	04/30/2021	07:00	5707.78	Transducer	5488.31	5465.31	Regional
R-10 S1	04/30/2021	09:00	5707.77	Transducer	5488.31	5465.31	Regional
R-10 S1	04/30/2021	11:00	5707.76	Transducer	5488.31	5465.31	Regional
R-10 S1	04/30/2021	13:00	5707.76	Transducer	5488.31	5465.31	Regional
R-10 S1	04/30/2021	15:00	5707.77	Transducer	5488.31	5465.31	Regional
R-10 S1	04/30/2021	17:00	5707.79	Transducer	5488.31	5465.31	Regional
R-10 S1	04/30/2021	19:00	5707.80	Transducer	5488.31	5465.31	Regional
R-10 S1	04/30/2021	21:00	5707.80	Transducer	5488.31	5465.31	Regional
R-10 S1	04/30/2021	23:00	5707.80	Transducer	5488.31	5465.31	Regional
R-10 S1	05/01/2021	01:00	5707.81	Transducer	5488.31	5465.31	Regional
R-10 S1	05/01/2021	03:00	5707.82	Transducer	5488.31	5465.31	Regional
R-10 S1	05/01/2021	05:00	5707.82	Transducer	5488.31	5465.31	Regional
R-10 S1	05/01/2021	07:00	5707.82	Transducer	5488.31	5465.31	Regional
R-10 S1	05/01/2021	09:00	5707.84	Transducer	5488.31	5465.31	Regional
R-10 S1	05/01/2021	11:00	5707.85	Transducer	5488.31	5465.31	Regional
R-10 S1	05/01/2021	13:00	5707.86	Transducer	5488.31	5465.31	Regional
R-10 S1	05/01/2021	15:00	5707.88	Transducer	5488.31	5465.31	Regional
R-10 S1	05/01/2021	17:00	5707.89	Transducer	5488.31	5465.31	Regional
R-10 S1	05/01/2021	19:00	5707.91	Transducer	5488.31	5465.31	Regional
R-10 S1	05/01/2021	21:00	5707.93	Transducer	5488.31	5465.31	Regional
R-10 S1	05/01/2021	23:00	5707.95	Transducer	5488.31	5465.31	Regional
R-10 S1	05/02/2021	01:00	5707.96	Transducer	5488.31	5465.31	Regional
R-10 S1	05/02/2021	03:00	5707.96	Transducer	5488.31	5465.31	Regional
R-10 S1	05/02/2021	05:00	5707.95	Transducer	5488.31	5465.31	Regional
R-10 S1	05/02/2021	07:00	5707.96	Transducer	5488.31	5465.31	Regional
R-10 S1	05/02/2021	09:00	5707.98	Transducer	5488.31	5465.31	Regional
R-10 S1	05/02/2021	11:00	5707.99	Transducer	5488.31	5465.31	Regional
R-10 S1	05/02/2021	13:00	5708.00	Transducer	5488.31	5465.31	Regional
R-10 S1	05/02/2021	15:00	5708.01	Transducer	5488.31	5465.31	Regional
R-10 S1	05/02/2021	17:00	5708.02	Transducer	5488.31	5465.31	Regional
R-10 S1	05/02/2021	19:00	5708.03	Transducer	5488.31	5465.31	Regional
R-10 S1	05/02/2021	21:00	5708.02	Transducer	5488.31	5465.31	Regional
R-10 S1	05/02/2021	23:00	5708.03	Transducer	5488.31	5465.31	Regional
R-10 S1	05/03/2021	01:00	5708.03	Transducer	5488.31	5465.31	Regional
R-10 S1	05/03/2021	03:00	5708.03	Transducer	5488.31	5465.31	Regional
R-10 S1	05/03/2021	05:00	5708.02	Transducer	5488.31	5465.31	Regional
R-10 S1	05/03/2021	07:00	5708.01	Transducer	5488.31	5465.31	Regional
R-10 S1	05/03/2021	09:00	5708.01	Transducer	5488.31	5465.31	Regional
R-10 S1	05/03/2021	11:00	5708.02	Transducer	5488.31	5465.31	Regional
R-10 S1	05/03/2021	13:00	5708.00	Transducer	5488.31	5465.31	Regional
R-10 S1	05/03/2021	15:00	5707.99	Transducer	5488.31	5465.31	Regional
R-10 S1	05/03/2021	17:00	5707.95	Transducer	5488.31	5465.31	Regional

Location	Date	Time	Water Level (ft amsl)	Method	Top of Screen (ft amsl)	Bottom of Screen (ft amsl)	Zone
R-10 S1	05/03/2021	19:00	5707.93	Transducer	5488.31	5465.31	Regional
R-10 S1	05/03/2021	21:00	5707.92	Transducer	5488.31	5465.31	Regional
R-10 S1	05/03/2021	23:00	5707.91	Transducer	5488.31	5465.31	Regional
R-10 S1	05/04/2021	01:00	5707.91	Transducer	5488.31	5465.31	Regional
R-10 S1	05/04/2021	03:00	5707.91	Transducer	5488.31	5465.31	Regional
R-10 S1	05/04/2021	05:00	5707.89	Transducer	5488.31	5465.31	Regional
R-10 S1	05/04/2021	07:00	5707.86	Transducer	5488.31	5465.31	Regional
R-10 S1	05/04/2021	09:00	5707.85	Transducer	5488.31	5465.31	Regional
R-10 S1	05/04/2021	11:00	5707.86	Transducer	5488.31	5465.31	Regional
R-10 S1	05/04/2021	13:00	5707.88	Transducer	5488.31	5465.31	Regional
R-10 S1	05/04/2021	15:00	5707.90	Transducer	5488.31	5465.31	Regional
R-10 S1	05/04/2021	17:00	5707.90	Transducer	5488.31	5465.31	Regional
R-10 S1	05/04/2021	19:00	5707.88	Transducer	5488.31	5465.31	Regional
R-10 S1	05/04/2021	21:00	5707.86	Transducer	5488.31	5465.31	Regional
R-10 S1	05/04/2021	23:00	5707.86	Transducer	5488.31	5465.31	Regional
R-10 S1	05/05/2021	01:00	5707.87	Transducer	5488.31	5465.31	Regional
R-10 S1	05/05/2021	03:00	5707.87	Transducer	5488.31	5465.31	Regional
R-10 S1	05/05/2021	05:00	5707.85	Transducer	5488.31	5465.31	Regional
R-10 S1	05/05/2021	07:00	5707.82	Transducer	5488.31	5465.31	Regional
R-10 S1	05/05/2021	09:00	5707.80	Transducer	5488.31	5465.31	Regional
R-10 S1	05/05/2021	11:00	5707.81	Transducer	5488.31	5465.31	Regional
R-10 S1	05/05/2021	13:00	5707.83	Transducer	5488.31	5465.31	Regional
R-10 S1	05/05/2021	15:00	5707.84	Transducer	5488.31	5465.31	Regional
R-10 S1	05/05/2021	17:00	5707.83	Transducer	5488.31	5465.31	Regional
R-10 S1	05/05/2021	19:00	5707.81	Transducer	5488.31	5465.31	Regional
R-10 S1	05/05/2021	21:00	5707.77	Transducer	5488.31	5465.31	Regional
R-10 S1	05/05/2021	23:00	5707.76	Transducer	5488.31	5465.31	Regional
R-10 S1	05/06/2021	01:00	5707.77	Transducer	5488.31	5465.31	Regional
R-10 S1	05/06/2021	03:00	5707.76	Transducer	5488.31	5465.31	Regional
R-10 S1	05/06/2021	05:00	5707.75	Transducer	5488.31	5465.31	Regional
R-10 S1	05/06/2021	07:00	5707.72	Transducer	5488.31	5465.31	Regional
R-10 S1	05/06/2021	09:00	5707.71	Transducer	5488.31	5465.31	Regional
R-10 S1	05/06/2021	11:00	5707.72	Transducer	5488.31	5465.31	Regional
R-10 S1	05/06/2021	13:00	5707.75	Transducer	5488.31	5465.31	Regional
R-10 S1	05/06/2021	15:00	5707.78	Transducer	5488.31	5465.31	Regional
R-10 S1	05/06/2021	17:00	5707.80	Transducer	5488.31	5465.31	Regional
R-10 S1	05/06/2021	19:00	5707.78	Transducer	5488.31	5465.31	Regional
R-10 S1	05/06/2021	21:00	5707.76	Transducer	5488.31	5465.31	Regional
R-10 S1	05/06/2021	23:00	5707.76	Transducer	5488.31	5465.31	Regional
R-10 S1	05/07/2021	01:00	5707.77	Transducer	5488.31	5465.31	Regional
R-10 S1	05/07/2021	03:00	5707.80	Transducer	5488.31	5465.31	Regional
R-10 S1	05/07/2021	05:00	5707.81	Transducer	5488.31	5465.31	Regional
R-10 S1	05/07/2021	07:00	5707.78	Transducer	5488.31	5465.31	Regional
R-10 S1	05/07/2021	09:00	5707.78	Transducer	5488.31	5465.31	Regional
R-10 S1	05/07/2021	11:00	5707.81	Transducer	5488.31	5465.31	Regional

Location	Date	Time	Water Level (ft amsl)	Method	Top of Screen (ft amsl)	Bottom of Screen (ft amsl)	Zone
R-10 S1	05/07/2021	13:00	5707.83	Transducer	5488.31	5465.31	Regional
R-10 S1	05/07/2021	15:00	5707.84	Transducer	5488.31	5465.31	Regional
R-10 S1	05/07/2021	17:00	5707.89	Transducer	5488.31	5465.31	Regional
R-10 S1	05/07/2021	19:00	5707.89	Transducer	5488.31	5465.31	Regional
R-10 S1	05/07/2021	21:00	5707.88	Transducer	5488.31	5465.31	Regional
R-10 S1	05/07/2021	23:00	5707.88	Transducer	5488.31	5465.31	Regional
R-10 S1	05/08/2021	01:00	5707.90	Transducer	5488.31	5465.31	Regional
R-10 S1	05/08/2021	03:00	5707.93	Transducer	5488.31	5465.31	Regional
R-10 S1	05/08/2021	05:00	5707.93	Transducer	5488.31	5465.31	Regional
R-10 S1	05/08/2021	07:00	5707.92	Transducer	5488.31	5465.31	Regional
R-10 S1	05/08/2021	09:00	5707.91	Transducer	5488.31	5465.31	Regional
R-10 S1	05/08/2021	11:00	5707.93	Transducer	5488.31	5465.31	Regional
R-10 S1	05/08/2021	13:00	5707.96	Transducer	5488.31	5465.31	Regional
R-10 S1	05/08/2021	15:00	5708.00	Transducer	5488.31	5465.31	Regional
R-10 S1	05/08/2021	17:00	5708.01	Transducer	5488.31	5465.31	Regional
R-10 S1	05/08/2021	19:00	5707.99	Transducer	5488.31	5465.31	Regional
R-10 S1	05/08/2021	21:00	5707.97	Transducer	5488.31	5465.31	Regional
R-10 S1	05/08/2021	23:00	5707.95	Transducer	5488.31	5465.31	Regional
R-10 S1	05/09/2021	01:00	5707.97	Transducer	5488.31	5465.31	Regional
R-10 S1	05/09/2021	03:00	5707.99	Transducer	5488.31	5465.31	Regional
R-10 S1	05/09/2021	05:00	5707.99	Transducer	5488.31	5465.31	Regional
R-10 S1	05/09/2021	07:00	5707.96	Transducer	5488.31	5465.31	Regional
R-10 S1	05/09/2021	09:00	5707.94	Transducer	5488.31	5465.31	Regional
R-10 S1	05/09/2021	11:00	5707.93	Transducer	5488.31	5465.31	Regional
R-10 S1	05/09/2021	13:00	5707.97	Transducer	5488.31	5465.31	Regional
R-10 S1	05/09/2021	15:00	5707.99	Transducer	5488.31	5465.31	Regional
R-10 S1	05/09/2021	17:00	5708.02	Transducer	5488.31	5465.31	Regional
R-10 S1	05/09/2021	19:00	5708.02	Transducer	5488.31	5465.31	Regional
R-10 S1	05/09/2021	21:00	5707.99	Transducer	5488.31	5465.31	Regional
R-10 S1	05/09/2021	23:00	5707.98	Transducer	5488.31	5465.31	Regional
R-10 S1	05/10/2021	01:00	5707.97	Transducer	5488.31	5465.31	Regional
R-10 S1	05/10/2021	03:00	5707.98	Transducer	5488.31	5465.31	Regional
R-10 S1	05/10/2021	05:00	5707.98	Transducer	5488.31	5465.31	Regional
R-10 S1	05/10/2021	07:00	5707.96	Transducer	5488.31	5465.31	Regional
R-10 S1	05/10/2021	09:00	5707.95	Transducer	5488.31	5465.31	Regional
R-10 S1	05/10/2021	11:00	5707.95	Transducer	5488.31	5465.31	Regional
R-10 S1	05/10/2021	13:00	5707.97	Transducer	5488.31	5465.31	Regional
R-10 S1	05/10/2021	15:00	5708.02	Transducer	5488.31	5465.31	Regional
R-10 S1	05/10/2021	17:00	5708.04	Transducer	5488.31	5465.31	Regional
R-10 S1	05/10/2021	19:00	5708.04	Transducer	5488.31	5465.31	Regional
R-10 S1	05/10/2021	21:00	5708.01	Transducer	5488.31	5465.31	Regional
R-10 S1	05/10/2021	23:00	5707.99	Transducer	5488.31	5465.31	Regional
R-10 S1	05/11/2021	01:00	5707.97	Transducer	5488.31	5465.31	Regional
R-10 S1	05/11/2021	03:00	5707.97	Transducer	5488.31	5465.31	Regional
R-10 S1	05/11/2021	05:00	5707.96	Transducer	5488.31	5465.31	Regional

Location	Date	Time	Water Level (ft amsl)	Method	Top of Screen (ft amsl)	Bottom of Screen (ft amsl)	Zone
R-10 S1	05/11/2021	07:00	5707.94	Transducer	5488.31	5465.31	Regional
R-10 S1	05/11/2021	09:00	5707.92	Transducer	5488.31	5465.31	Regional
R-10 S1	05/11/2021	11:00	5707.90	Transducer	5488.31	5465.31	Regional
R-10 S1	05/11/2021	13:00	5707.92	Transducer	5488.31	5465.31	Regional
R-10 S1	05/11/2021	15:00	5707.94	Transducer	5488.31	5465.31	Regional
R-10 S1	05/11/2021	17:00	5707.96	Transducer	5488.31	5465.31	Regional
R-10 S1	05/11/2021	19:00	5707.96	Transducer	5488.31	5465.31	Regional
R-10 S1	05/11/2021	21:00	5707.91	Transducer	5488.31	5465.31	Regional
R-10 S1	05/11/2021	23:00	5707.87	Transducer	5488.31	5465.31	Regional
R-10 S1	05/12/2021	01:00	5707.85	Transducer	5488.31	5465.31	Regional
R-10 S1	05/12/2021	03:00	5707.84	Transducer	5488.31	5465.31	Regional
R-10 S1	05/12/2021	05:00	5707.84	Transducer	5488.31	5465.31	Regional
R-10 S1	05/12/2021	07:00	5707.82	Transducer	5488.31	5465.31	Regional
R-10 S1	05/12/2021	09:00	5707.79	Transducer	5488.31	5465.31	Regional
R-10 S1	05/12/2021	11:00	5707.78	Transducer	5488.31	5465.31	Regional
R-10 S1	05/12/2021	13:00	5707.79	Transducer	5488.31	5465.31	Regional
R-10 S1	05/12/2021	15:00	5707.82	Transducer	5488.31	5465.31	Regional
R-10 S1	05/12/2021	17:00	5707.85	Transducer	5488.31	5465.31	Regional
R-10 S1	05/12/2021	19:00	5707.85	Transducer	5488.31	5465.31	Regional
R-10 S1	05/12/2021	21:00	5707.80	Transducer	5488.31	5465.31	Regional
R-10 S1	05/12/2021	23:00	5707.77	Transducer	5488.31	5465.31	Regional
R-10 S1	05/13/2021	01:00	5707.76	Transducer	5488.31	5465.31	Regional
R-10 S1	05/13/2021	03:00	5707.77	Transducer	5488.31	5465.31	Regional
R-10 S1	05/13/2021	05:00	5707.76	Transducer	5488.31	5465.31	Regional
R-10 S1	05/13/2021	07:00	5707.74	Transducer	5488.31	5465.31	Regional
R-10 S1	05/13/2021	09:00	5707.73	Transducer	5488.31	5465.31	Regional
R-10 S1	05/13/2021	11:00	5707.71	Transducer	5488.31	5465.31	Regional
R-10 S1	05/13/2021	13:00	5707.72	Transducer	5488.31	5465.31	Regional
R-10 S1	05/13/2021	15:00	5707.76	Transducer	5488.31	5465.31	Regional
R-10 S1	05/13/2021	17:00	5707.79	Transducer	5488.31	5465.31	Regional
R-10 S1	05/13/2021	19:00	5707.80	Transducer	5488.31	5465.31	Regional
R-10 S1	05/13/2021	21:00	5707.79	Transducer	5488.31	5465.31	Regional
R-10 S1	05/13/2021	23:00	5707.77	Transducer	5488.31	5465.31	Regional
R-10 S1	05/14/2021	01:00	5707.76	Transducer	5488.31	5465.31	Regional
R-10 S1	05/14/2021	03:00	5707.77	Transducer	5488.31	5465.31	Regional
R-10 S1	05/14/2021	05:00	5707.77	Transducer	5488.31	5465.31	Regional
R-10 S1	05/14/2021	07:00	5707.75	Transducer	5488.31	5465.31	Regional
R-10 S1	05/14/2021	09:00	5707.75	Transducer	5488.31	5465.31	Regional
R-10 S1	05/14/2021	11:00	5707.73	Transducer	5488.31	5465.31	Regional
R-10 S1	05/14/2021	13:00	5707.74	Transducer	5488.31	5465.31	Regional
R-10 S1	05/14/2021	15:00	5707.77	Transducer	5488.31	5465.31	Regional
R-10 S1	05/14/2021	17:00	5707.80	Transducer	5488.31	5465.31	Regional
R-10 S1	05/14/2021	19:00	5707.82	Transducer	5488.31	5465.31	Regional
R-10 S1	05/14/2021	21:00	5707.81	Transducer	5488.31	5465.31	Regional
R-10 S1	05/14/2021	23:00	5707.80	Transducer	5488.31	5465.31	Regional

Location	Date	Time	Water Level (ft amsl)	Method	Top of Screen (ft amsl)	Bottom of Screen (ft amsl)	Zone
R-10 S1	05/15/2021	01:00	5707.80	Transducer	5488.31	5465.31	Regional
R-10 S1	05/15/2021	03:00	5707.80	Transducer	5488.31	5465.31	Regional
R-10 S1	05/15/2021	05:00	5707.80	Transducer	5488.31	5465.31	Regional
R-10 S1	05/15/2021	07:00	5707.79	Transducer	5488.31	5465.31	Regional
R-10 S1	05/15/2021	09:00	5707.79	Transducer	5488.31	5465.31	Regional
R-10 S1	05/15/2021	11:00	5707.78	Transducer	5488.31	5465.31	Regional
R-10 S1	05/15/2021	13:00	5707.79	Transducer	5488.31	5465.31	Regional
R-10 S1	05/15/2021	15:00	5707.80	Transducer	5488.31	5465.31	Regional
R-10 S1	05/15/2021	17:00	5707.83	Transducer	5488.31	5465.31	Regional
R-10 S1	05/15/2021	19:00	5707.84	Transducer	5488.31	5465.31	Regional
R-10 S1	05/15/2021	21:00	5707.84	Transducer	5488.31	5465.31	Regional
R-10 S1	05/15/2021	23:00	5707.83	Transducer	5488.31	5465.31	Regional
R-10 S1	05/16/2021	01:00	5707.81	Transducer	5488.31	5465.31	Regional
R-10 S1	05/16/2021	03:00	5707.81	Transducer	5488.31	5465.31	Regional
R-10 S1	05/16/2021	05:00	5707.81	Transducer	5488.31	5465.31	Regional
R-10 S1	05/16/2021	07:00	5707.81	Transducer	5488.31	5465.31	Regional
R-10 S1	05/16/2021	09:00	5707.82	Transducer	5488.31	5465.31	Regional
R-10 S1	05/16/2021	11:00	5707.82	Transducer	5488.31	5465.31	Regional
R-10 S1	05/16/2021	13:00	5707.82	Transducer	5488.31	5465.31	Regional
R-10 S1	05/16/2021	15:00	5707.83	Transducer	5488.31	5465.31	Regional
R-10 S1	05/16/2021	17:00	5707.85	Transducer	5488.31	5465.31	Regional
R-10 S1	05/16/2021	19:00	5707.87	Transducer	5488.31	5465.31	Regional
R-10 S1	05/16/2021	21:00	5707.87	Transducer	5488.31	5465.31	Regional
R-10 S1	05/16/2021	23:00	5707.88	Transducer	5488.31	5465.31	Regional
R-10 S1	05/17/2021	01:00	5707.86	Transducer	5488.31	5465.31	Regional
R-10 S1	05/17/2021	03:00	5707.85	Transducer	5488.31	5465.31	Regional
R-10 S1	05/17/2021	05:00	5707.84	Transducer	5488.31	5465.31	Regional
R-10 S1	05/17/2021	07:00	5707.84	Transducer	5488.31	5465.31	Regional
R-10 S1	05/17/2021	09:00	5707.85	Transducer	5488.31	5465.31	Regional
R-10 S1	05/17/2021	11:00	5707.86	Transducer	5488.31	5465.31	Regional
R-10 S1	05/17/2021	13:00	5707.83	Transducer	5488.31	5465.31	Regional
R-10 S1	05/17/2021	15:00	5707.81	Transducer	5488.31	5465.31	Regional
R-10 S1	05/17/2021	17:00	5707.83	Transducer	5488.31	5465.31	Regional
R-10 S1	05/17/2021	19:00	5707.84	Transducer	5488.31	5465.31	Regional
R-10 S1	05/17/2021	21:00	5707.85	Transducer	5488.31	5465.31	Regional
R-10 S1	05/17/2021	23:00	5707.85	Transducer	5488.31	5465.31	Regional
R-10 S1	05/18/2021	01:00	5707.86	Transducer	5488.31	5465.31	Regional
R-10 S1	05/18/2021	03:00	5707.87	Transducer	5488.31	5465.31	Regional
R-10 S1	05/18/2021	05:00	5707.86	Transducer	5488.31	5465.31	Regional
R-10 S1	05/18/2021	07:00	5707.85	Transducer	5488.31	5465.31	Regional
R-10 S1	05/18/2021	09:00	5707.85	Transducer	5488.31	5465.31	Regional
R-10 S1	05/18/2021	11:00	5707.85	Transducer	5488.31	5465.31	Regional
R-10 S1	05/18/2021	13:00	5707.85	Transducer	5488.31	5465.31	Regional
R-10 S1	05/18/2021	15:00	5707.84	Transducer	5488.31	5465.31	Regional
R-10 S1	05/18/2021	17:00	5707.83	Transducer	5488.31	5465.31	Regional

Location	Date	Time	Water Level (ft amsl)	Method	Top of Screen (ft amsl)	Bottom of Screen (ft amsl)	Zone
R-10 S1	05/18/2021	19:00	5707.83	Transducer	5488.31	5465.31	Regional
R-10 S1	05/18/2021	21:00	5707.83	Transducer	5488.31	5465.31	Regional
R-10 S1	05/18/2021	23:00	5707.85	Transducer	5488.31	5465.31	Regional
R-10 S1	05/19/2021	01:00	5707.85	Transducer	5488.31	5465.31	Regional
R-10 S1	05/19/2021	03:00	5707.85	Transducer	5488.31	5465.31	Regional
R-10 S1	05/19/2021	05:00	5707.84	Transducer	5488.31	5465.31	Regional
R-10 S1	05/19/2021	07:00	5707.83	Transducer	5488.31	5465.31	Regional
R-10 S1	05/19/2021	09:00	5707.83	Transducer	5488.31	5465.31	Regional
R-10 S1	05/19/2021	11:00	5707.85	Transducer	5488.31	5465.31	Regional
R-10 S1	05/19/2021	13:00	5707.86	Transducer	5488.31	5465.31	Regional
R-10 S1	05/19/2021	15:00	5707.84	Transducer	5488.31	5465.31	Regional
R-10 S1	05/19/2021	17:00	5707.85	Transducer	5488.31	5465.31	Regional
R-10 S1	05/19/2021	19:00	5707.84	Transducer	5488.31	5465.31	Regional
R-10 S1	05/19/2021	21:00	5707.82	Transducer	5488.31	5465.31	Regional
R-10 S1	05/19/2021	23:00	5707.83	Transducer	5488.31	5465.31	Regional
R-10 S1	05/20/2021	01:00	5707.85	Transducer	5488.31	5465.31	Regional
R-10 S1	05/20/2021	03:00	5707.85	Transducer	5488.31	5465.31	Regional
R-10 S1	05/20/2021	05:00	5707.84	Transducer	5488.31	5465.31	Regional
R-10 S1	05/20/2021	07:00	5707.82	Transducer	5488.31	5465.31	Regional
R-10 S1	05/20/2021	09:00	5707.82	Transducer	5488.31	5465.31	Regional
R-10 S1	05/20/2021	11:00	5707.84	Transducer	5488.31	5465.31	Regional
R-10 S1	05/20/2021	13:00	5707.86	Transducer	5488.31	5465.31	Regional
R-10 S1	05/20/2021	15:00	5707.87	Transducer	5488.31	5465.31	Regional
R-10 S1	05/20/2021	17:00	5707.87	Transducer	5488.31	5465.31	Regional
R-10 S1	05/20/2021	19:00	5707.87	Transducer	5488.31	5465.31	Regional
R-10 S1	05/20/2021	21:00	5707.86	Transducer	5488.31	5465.31	Regional
R-10 S1	05/20/2021	23:00	5707.86	Transducer	5488.31	5465.31	Regional
R-10 S1	05/21/2021	01:00	5707.87	Transducer	5488.31	5465.31	Regional
R-10 S1	05/21/2021	03:00	5707.87	Transducer	5488.31	5465.31	Regional
R-10 S1	05/21/2021	05:00	5707.85	Transducer	5488.31	5465.31	Regional
R-10 S1	05/21/2021	07:00	5707.82	Transducer	5488.31	5465.31	Regional
R-10 S1	05/21/2021	09:00	5707.80	Transducer	5488.31	5465.31	Regional
R-10 S1	05/21/2021	11:00	5707.81	Transducer	5488.31	5465.31	Regional
R-10 S1	05/21/2021	13:00	5707.83	Transducer	5488.31	5465.31	Regional
R-10 S1	05/21/2021	15:00	5707.82	Transducer	5488.31	5465.31	Regional
R-10 S1	05/21/2021	17:00	5707.81	Transducer	5488.31	5465.31	Regional
R-10 S1	05/21/2021	19:00	5707.79	Transducer	5488.31	5465.31	Regional
R-10 S1	05/21/2021	21:00	5707.77	Transducer	5488.31	5465.31	Regional
R-10 S1	05/21/2021	23:00	5707.76	Transducer	5488.31	5465.31	Regional
R-10 S1	05/22/2021	01:00	5707.78	Transducer	5488.31	5465.31	Regional
R-10 S1	05/22/2021	03:00	5707.78	Transducer	5488.31	5465.31	Regional
R-10 S1	05/22/2021	05:00	5707.76	Transducer	5488.31	5465.31	Regional
R-10 S1	05/22/2021	07:00	5707.74	Transducer	5488.31	5465.31	Regional
R-10 S1	05/22/2021	09:00	5707.71	Transducer	5488.31	5465.31	Regional
R-10 S1	05/22/2021	11:00	5707.75	Transducer	5488.31	5465.31	Regional

Location	Date	Time	Water Level (ft amsl)	Method	Top of Screen (ft amsl)	Bottom of Screen (ft amsl)	Zone
R-10 S1	05/22/2021	13:00	5707.78	Transducer	5488.31	5465.31	Regional
R-10 S1	05/22/2021	15:00	5707.82	Transducer	5488.31	5465.31	Regional
R-10 S1	05/22/2021	17:00	5707.83	Transducer	5488.31	5465.31	Regional
R-10 S1	05/22/2021	19:00	5707.79	Transducer	5488.31	5465.31	Regional
R-10 S1	05/22/2021	21:00	5707.75	Transducer	5488.31	5465.31	Regional
R-10 S1	05/22/2021	23:00	5707.75	Transducer	5488.31	5465.31	Regional
R-10 S1	05/23/2021	01:00	5707.77	Transducer	5488.31	5465.31	Regional
R-10 S1	05/23/2021	03:00	5707.78	Transducer	5488.31	5465.31	Regional
R-10 S1	05/23/2021	05:00	5707.76	Transducer	5488.31	5465.31	Regional
R-10 S1	05/23/2021	07:00	5707.73	Transducer	5488.31	5465.31	Regional
R-10 S1	05/23/2021	09:00	5707.70	Transducer	5488.31	5465.31	Regional
R-10 S1	05/23/2021	11:00	5707.69	Transducer	5488.31	5465.31	Regional
R-10 S1	05/23/2021	13:00	5707.73	Transducer	5488.31	5465.31	Regional
R-10 S1	05/23/2021	15:00	5707.76	Transducer	5488.31	5465.31	Regional
R-10 S1	05/23/2021	17:00	5707.78	Transducer	5488.31	5465.31	Regional
R-10 S1	05/23/2021	19:00	5707.77	Transducer	5488.31	5465.31	Regional
R-10 S1	05/23/2021	21:00	5707.74	Transducer	5488.31	5465.31	Regional
R-10 S1	05/23/2021	23:00	5707.72	Transducer	5488.31	5465.31	Regional
R-10 S1	05/24/2021	01:00	5707.72	Transducer	5488.31	5465.31	Regional
R-10 S1	05/24/2021	03:00	5707.73	Transducer	5488.31	5465.31	Regional
R-10 S1	05/24/2021	05:00	5707.73	Transducer	5488.31	5465.31	Regional
R-10 S1	05/24/2021	07:00	5707.69	Transducer	5488.31	5465.31	Regional
R-10 S1	05/24/2021	09:00	5707.67	Transducer	5488.31	5465.31	Regional
R-10 S1	05/24/2021	11:00	5707.68	Transducer	5488.31	5465.31	Regional
R-10 S1	05/24/2021	13:00	5707.71	Transducer	5488.31	5465.31	Regional
R-10 S1	05/24/2021	15:00	5707.76	Transducer	5488.31	5465.31	Regional
R-10 S1	05/24/2021	17:00	5707.78	Transducer	5488.31	5465.31	Regional
R-10 S1	05/24/2021	19:00	5707.77	Transducer	5488.31	5465.31	Regional
R-10 S1	05/24/2021	21:00	5707.74	Transducer	5488.31	5465.31	Regional
R-10 S1	05/24/2021	23:00	5707.71	Transducer	5488.31	5465.31	Regional
R-10 S1	05/25/2021	01:00	5707.71	Transducer	5488.31	5465.31	Regional
R-10 S1	05/25/2021	03:00	5707.72	Transducer	5488.31	5465.31	Regional
R-10 S1	05/25/2021	05:00	5707.72	Transducer	5488.31	5465.31	Regional
R-10 S1	05/25/2021	07:00	5707.69	Transducer	5488.31	5465.31	Regional
R-10 S1	05/25/2021	09:00	5707.65	Transducer	5488.31	5465.31	Regional
R-10 S1	05/25/2021	11:00	5707.63	Transducer	5488.31	5465.31	Regional
R-10 S1	05/25/2021	13:00	5707.65	Transducer	5488.31	5465.31	Regional
R-10 S1	05/25/2021	15:00	5707.70	Transducer	5488.31	5465.31	Regional
R-10 S1	05/25/2021	17:00	5707.74	Transducer	5488.31	5465.31	Regional
R-10 S1	05/25/2021	19:00	5707.73	Transducer	5488.31	5465.31	Regional
R-10 S1	05/25/2021	21:00	5707.70	Transducer	5488.31	5465.31	Regional
R-10 S1	05/25/2021	23:00	5707.68	Transducer	5488.31	5465.31	Regional
R-10 S1	05/26/2021	01:00	5707.67	Transducer	5488.31	5465.31	Regional
R-10 S1	05/26/2021	03:00	5707.68	Transducer	5488.31	5465.31	Regional
R-10 S1	05/26/2021	05:00	5707.67	Transducer	5488.31	5465.31	Regional

Location	Date	Time	Water Level (ft amsl)	Method	Top of Screen (ft amsl)	Bottom of Screen (ft amsl)	Zone
R-10 S1	05/26/2021	07:00	5707.65	Transducer	5488.31	5465.31	Regional
R-10 S1	05/26/2021	09:00	5707.62	Transducer	5488.31	5465.31	Regional
R-10 S1	05/26/2021	11:00	5707.60	Transducer	5488.31	5465.31	Regional
R-10 S1	05/26/2021	13:00	5707.60	Transducer	5488.31	5465.31	Regional
R-10 S1	05/26/2021	15:00	5707.65	Transducer	5488.31	5465.31	Regional
R-10 S1	05/26/2021	17:00	5707.69	Transducer	5488.31	5465.31	Regional
R-10 S1	05/26/2021	19:00	5707.71	Transducer	5488.31	5465.31	Regional
R-10 S1	05/26/2021	21:00	5707.69	Transducer	5488.31	5465.31	Regional
R-10 S1	05/26/2021	23:00	5707.67	Transducer	5488.31	5465.31	Regional
R-10 S1	05/27/2021	01:00	5707.66	Transducer	5488.31	5465.31	Regional
R-10 S1	05/27/2021	03:00	5707.66	Transducer	5488.31	5465.31	Regional
R-10 S1	05/27/2021	05:00	5707.67	Transducer	5488.31	5465.31	Regional
R-10 S1	05/27/2021	07:00	5707.65	Transducer	5488.31	5465.31	Regional
R-10 S1	05/27/2021	09:00	5707.62	Transducer	5488.31	5465.31	Regional
R-10 S1	05/27/2021	11:00	5707.60	Transducer	5488.31	5465.31	Regional
R-10 S1	05/27/2021	13:00	5707.61	Transducer	5488.31	5465.31	Regional
R-10 S1	05/27/2021	15:00	5707.63	Transducer	5488.31	5465.31	Regional
R-10 S1	05/27/2021	17:00	5707.67	Transducer	5488.31	5465.31	Regional
R-10 S1	05/27/2021	19:00	5707.68	Transducer	5488.31	5465.31	Regional
R-10 S1	05/27/2021	21:00	5707.67	Transducer	5488.31	5465.31	Regional
R-10 S1	05/27/2021	23:00	5707.65	Transducer	5488.31	5465.31	Regional
R-10 S1	05/28/2021	01:00	5707.64	Transducer	5488.31	5465.31	Regional
R-10 S1	05/28/2021	03:00	5707.65	Transducer	5488.31	5465.31	Regional
R-10 S1	05/28/2021	05:00	5707.65	Transducer	5488.31	5465.31	Regional
R-10 S1	05/28/2021	07:00	5707.64	Transducer	5488.31	5465.31	Regional
R-10 S1	05/28/2021	09:00	5707.62	Transducer	5488.31	5465.31	Regional
R-10 S1	05/28/2021	11:00	5707.60	Transducer	5488.31	5465.31	Regional
R-10 S1	05/28/2021	13:00	5707.59	Transducer	5488.31	5465.31	Regional
R-10 S1	05/28/2021	15:00	5707.62	Transducer	5488.31	5465.31	Regional
R-10 S1	05/28/2021	17:00	5707.65	Transducer	5488.31	5465.31	Regional
R-10 S1	05/28/2021	19:00	5707.67	Transducer	5488.31	5465.31	Regional
R-10 S1	05/28/2021	21:00	5707.67	Transducer	5488.31	5465.31	Regional
R-10 S1	05/28/2021	23:00	5707.66	Transducer	5488.31	5465.31	Regional
R-10 S1	05/29/2021	01:00	5707.65	Transducer	5488.31	5465.31	Regional
R-10 S1	05/29/2021	03:00	5707.65	Transducer	5488.31	5465.31	Regional
R-10 S1	05/29/2021	05:00	5707.66	Transducer	5488.31	5465.31	Regional
R-10 S1	05/29/2021	07:00	5707.67	Transducer	5488.31	5465.31	Regional
R-10 S1	05/29/2021	09:00	5707.67	Transducer	5488.31	5465.31	Regional
R-10 S1	05/29/2021	11:00	5707.66	Transducer	5488.31	5465.31	Regional
R-10 S1	05/29/2021	13:00	5707.66	Transducer	5488.31	5465.31	Regional
R-10 S1	05/29/2021	15:00	5707.67	Transducer	5488.31	5465.31	Regional
R-10 S1	05/29/2021	17:00	5707.69	Transducer	5488.31	5465.31	Regional
R-10 S1	05/29/2021	19:00	5707.72	Transducer	5488.31	5465.31	Regional
R-10 S1	05/29/2021	21:00	5707.72	Transducer	5488.31	5465.31	Regional
R-10 S1	05/29/2021	23:00	5707.71	Transducer	5488.31	5465.31	Regional

Location	Date	Time	Water Level (ft amsl)	Method	Top of Screen (ft amsl)	Bottom of Screen (ft amsl)	Zone
R-10 S1	05/30/2021	01:00	5707.71	Transducer	5488.31	5465.31	Regional
R-10 S1	05/30/2021	03:00	5707.70	Transducer	5488.31	5465.31	Regional
R-10 S1	05/30/2021	05:00	5707.69	Transducer	5488.31	5465.31	Regional
R-10 S1	05/30/2021	07:00	5707.69	Transducer	5488.31	5465.31	Regional
R-10 S1	05/30/2021	09:00	5707.68	Transducer	5488.31	5465.31	Regional
R-10 S1	05/30/2021	11:00	5707.68	Transducer	5488.31	5465.31	Regional
R-10 S1	05/30/2021	13:00	5707.69	Transducer	5488.31	5465.31	Regional
R-10 S1	05/30/2021	15:00	5707.68	Transducer	5488.31	5465.31	Regional
R-10 S1	05/30/2021	17:00	5707.67	Transducer	5488.31	5465.31	Regional
R-10 S1	05/30/2021	19:00	5707.68	Transducer	5488.31	5465.31	Regional
R-10 S1	05/30/2021	21:00	5707.68	Transducer	5488.31	5465.31	Regional
R-10 S1	05/30/2021	23:00	5707.68	Transducer	5488.31	5465.31	Regional
R-10 S1	05/31/2021	01:00	5707.67	Transducer	5488.31	5465.31	Regional
R-10 S1	05/31/2021	03:00	5707.67	Transducer	5488.31	5465.31	Regional
R-10 S1	05/31/2021	05:00	5707.66	Transducer	5488.31	5465.31	Regional
R-10 S1	05/31/2021	07:00	5707.65	Transducer	5488.31	5465.31	Regional
R-10 S1	05/31/2021	09:00	5707.65	Transducer	5488.31	5465.31	Regional
R-10 S1	05/31/2021	11:00	5707.65	Transducer	5488.31	5465.31	Regional
R-10 S1	05/31/2021	13:00	5707.66	Transducer	5488.31	5465.31	Regional
R-10 S1	05/31/2021	15:00	5707.61	Transducer	5488.31	5465.31	Regional
R-10 S1	05/31/2021	17:00	5707.58	Transducer	5488.31	5465.31	Regional
R-10 S1	05/31/2021	19:00	5707.61	Transducer	5488.31	5465.31	Regional
R-10 S1	05/31/2021	21:00	5707.62	Transducer	5488.31	5465.31	Regional
R-10 S1	05/31/2021	23:00	5707.62	Transducer	5488.31	5465.31	Regional
R-10 S1	06/01/2021	01:00	5707.64	Transducer	5488.31	5465.31	Regional
R-10 S1	06/01/2021	03:00	5707.64	Transducer	5488.31	5465.31	Regional
R-10 S1	06/01/2021	05:00	5707.62	Transducer	5488.31	5465.31	Regional
R-10 S1	06/01/2021	07:00	5707.62	Transducer	5488.31	5465.31	Regional
R-10 S1	06/01/2021	09:00	5707.63	Transducer	5488.31	5465.31	Regional
R-10 S1	06/01/2021	11:00	5707.64	Transducer	5488.31	5465.31	Regional
R-10 S1	06/01/2021	13:00	5707.65	Transducer	5488.31	5465.31	Regional
R-10 S1	06/01/2021	15:00	5707.66	Transducer	5488.31	5465.31	Regional
R-10 S1	06/01/2021	17:00	5707.67	Transducer	5488.31	5465.31	Regional
R-10 S1	06/01/2021	19:00	5707.67	Transducer	5488.31	5465.31	Regional
R-10 S1	06/01/2021	21:00	5707.66	Transducer	5488.31	5465.31	Regional
R-10 S1	06/01/2021	23:00	5707.67	Transducer	5488.31	5465.31	Regional
R-10 S1	06/02/2021	01:00	5707.68	Transducer	5488.31	5465.31	Regional
R-10 S1	06/02/2021	03:00	5707.68	Transducer	5488.31	5465.31	Regional
R-10 S1	06/02/2021	05:00	5707.68	Transducer	5488.31	5465.31	Regional
R-10 S1	06/02/2021	07:00	5707.66	Transducer	5488.31	5465.31	Regional
R-10 S1	06/02/2021	09:00	5707.67	Transducer	5488.31	5465.31	Regional
R-10 S1	06/02/2021	11:00	5707.70	Transducer	5488.31	5465.31	Regional
R-10 S1	06/02/2021	13:00	5707.70	Transducer	5488.31	5465.31	Regional
R-10 S1	06/02/2021	15:00	5707.71	Transducer	5488.31	5465.31	Regional
R-10 S1	06/02/2021	17:00	5707.72	Transducer	5488.31	5465.31	Regional

Location	Date	Time	Water Level (ft amsl)	Method	Top of Screen (ft amsl)	Bottom of Screen (ft amsl)	Zone
R-10 S1	06/02/2021	19:00	5707.71	Transducer	5488.31	5465.31	Regional
R-10 S1	06/02/2021	21:00	5707.69	Transducer	5488.31	5465.31	Regional
R-10 S1	06/02/2021	23:00	5707.71	Transducer	5488.31	5465.31	Regional
R-10 S1	06/03/2021	01:00	5707.72	Transducer	5488.31	5465.31	Regional
R-10 S1	06/03/2021	03:00	5707.71	Transducer	5488.31	5465.31	Regional
R-10 S1	06/03/2021	05:00	5707.70	Transducer	5488.31	5465.31	Regional
R-10 S1	06/03/2021	07:00	5707.68	Transducer	5488.31	5465.31	Regional
R-10 S1	06/03/2021	09:00	5707.68	Transducer	5488.31	5465.31	Regional
R-10 S1	06/03/2021	11:00	5707.71	Transducer	5488.31	5465.31	Regional
R-10 S1	06/03/2021	13:00	5707.73	Transducer	5488.31	5465.31	Regional
R-10 S1	06/03/2021	15:00	5707.74	Transducer	5488.31	5465.31	Regional
R-10 S1	06/03/2021	17:00	5707.75	Transducer	5488.31	5465.31	Regional
R-10 S1	06/03/2021	19:00	5707.73	Transducer	5488.31	5465.31	Regional
R-10 S1	06/03/2021	21:00	5707.69	Transducer	5488.31	5465.31	Regional
R-10 S1	06/03/2021	23:00	5707.71	Transducer	5488.31	5465.31	Regional
R-10 S1	06/04/2021	01:00	5707.72	Transducer	5488.31	5465.31	Regional
R-10 S1	06/04/2021	03:00	5707.72	Transducer	5488.31	5465.31	Regional
R-10 S1	06/04/2021	05:00	5707.71	Transducer	5488.31	5465.31	Regional
R-10 S1	06/04/2021	07:00	5707.69	Transducer	5488.31	5465.31	Regional
R-10 S1	06/04/2021	09:00	5707.69	Transducer	5488.31	5465.31	Regional
R-10 S1	06/04/2021	11:00	5707.71	Transducer	5488.31	5465.31	Regional
R-10 S1	06/04/2021	13:00	5707.75	Transducer	5488.31	5465.31	Regional
R-10 S1	06/04/2021	15:00	5707.78	Transducer	5488.31	5465.31	Regional
R-10 S1	06/04/2021	17:00	5707.78	Transducer	5488.31	5465.31	Regional
R-10 S1	06/04/2021	19:00	5707.77	Transducer	5488.31	5465.31	Regional
R-10 S1	06/04/2021	21:00	5707.74	Transducer	5488.31	5465.31	Regional
R-10 S1	06/04/2021	23:00	5707.75	Transducer	5488.31	5465.31	Regional
R-10 S1	06/05/2021	01:00	5707.77	Transducer	5488.31	5465.31	Regional
R-10 S1	06/05/2021	03:00	5707.78	Transducer	5488.31	5465.31	Regional
R-10 S1	06/05/2021	05:00	5707.77	Transducer	5488.31	5465.31	Regional
R-10 S1	06/05/2021	07:00	5707.75	Transducer	5488.31	5465.31	Regional
R-10 S1	06/05/2021	09:00	5707.75	Transducer	5488.31	5465.31	Regional
R-10 S1	06/05/2021	11:00	5707.77	Transducer	5488.31	5465.31	Regional
R-10 S1	06/05/2021	13:00	5707.82	Transducer	5488.31	5465.31	Regional
R-10 S1	06/05/2021	15:00	5707.84	Transducer	5488.31	5465.31	Regional
R-10 S1	06/05/2021	17:00	5707.83	Transducer	5488.31	5465.31	Regional
R-10 S1	06/05/2021	19:00	5707.82	Transducer	5488.31	5465.31	Regional
R-10 S1	06/05/2021	21:00	5707.80	Transducer	5488.31	5465.31	Regional
R-10 S1	06/05/2021	23:00	5707.80	Transducer	5488.31	5465.31	Regional
R-10 S1	06/06/2021	01:00	5707.82	Transducer	5488.31	5465.31	Regional
R-10 S1	06/06/2021	03:00	5707.83	Transducer	5488.31	5465.31	Regional
R-10 S1	06/06/2021	05:00	5707.83	Transducer	5488.31	5465.31	Regional
R-10 S1	06/06/2021	07:00	5707.80	Transducer	5488.31	5465.31	Regional
R-10 S1	06/06/2021	09:00	5707.79	Transducer	5488.31	5465.31	Regional
R-10 S1	06/06/2021	11:00	5707.80	Transducer	5488.31	5465.31	Regional

Location	Date	Time	Water Level (ft amsl)	Method	Top of Screen (ft amsl)	Bottom of Screen (ft amsl)	Zone
R-10 S1	06/06/2021	13:00	5707.83	Transducer	5488.31	5465.31	Regional
R-10 S1	06/06/2021	15:00	5707.84	Transducer	5488.31	5465.31	Regional
R-10 S1	06/06/2021	17:00	5707.87	Transducer	5488.31	5465.31	Regional
R-10 S1	06/06/2021	19:00	5707.84	Transducer	5488.31	5465.31	Regional
R-10 S1	06/06/2021	21:00	5707.82	Transducer	5488.31	5465.31	Regional
R-10 S1	06/06/2021	23:00	5707.81	Transducer	5488.31	5465.31	Regional
R-10 S1	06/07/2021	01:00	5707.81	Transducer	5488.31	5465.31	Regional
R-10 S1	06/07/2021	03:00	5707.82	Transducer	5488.31	5465.31	Regional
R-10 S1	06/07/2021	05:00	5707.81	Transducer	5488.31	5465.31	Regional
R-10 S1	06/07/2021	07:00	5707.79	Transducer	5488.31	5465.31	Regional
R-10 S1	06/07/2021	09:00	5707.78	Transducer	5488.31	5465.31	Regional
R-10 S1	06/07/2021	11:00	5707.78	Transducer	5488.31	5465.31	Regional
R-10 S1	06/07/2021	13:00	5707.81	Transducer	5488.31	5465.31	Regional
R-10 S1	06/07/2021	15:00	5707.85	Transducer	5488.31	5465.31	Regional
R-10 S1	06/07/2021	17:00	5707.87	Transducer	5488.31	5465.31	Regional
R-10 S1	06/07/2021	19:00	5707.87	Transducer	5488.31	5465.31	Regional
R-10 S1	06/07/2021	21:00	5707.85	Transducer	5488.31	5465.31	Regional
R-10 S1	06/07/2021	23:00	5707.84	Transducer	5488.31	5465.31	Regional
R-10 S1	06/08/2021	01:00	5707.84	Transducer	5488.31	5465.31	Regional
R-10 S1	06/08/2021	03:00	5707.83	Transducer	5488.31	5465.31	Regional
R-10 S1	06/08/2021	05:00	5707.82	Transducer	5488.31	5465.31	Regional
R-10 S1	06/08/2021	07:00	5707.79	Transducer	5488.31	5465.31	Regional
R-10 S1	06/08/2021	09:00	5707.77	Transducer	5488.31	5465.31	Regional
R-10 S1	06/08/2021	11:00	5707.77	Transducer	5488.31	5465.31	Regional
R-10 S1	06/08/2021	13:00	5707.78	Transducer	5488.31	5465.31	Regional
R-10 S1	06/08/2021	15:00	5707.82	Transducer	5488.31	5465.31	Regional
R-10 S1	06/08/2021	17:00	5707.84	Transducer	5488.31	5465.31	Regional
R-10 S1	06/08/2021	19:00	5707.84	Transducer	5488.31	5465.31	Regional
R-10 S1	06/08/2021	21:00	5707.81	Transducer	5488.31	5465.31	Regional
R-10 S1	06/08/2021	23:00	5707.79	Transducer	5488.31	5465.31	Regional
R-10 S1	06/09/2021	01:00	5707.78	Transducer	5488.31	5465.31	Regional
R-10 S1	06/09/2021	03:00	5707.78	Transducer	5488.31	5465.31	Regional
R-10 S1	06/09/2021	05:00	5707.76	Transducer	5488.31	5465.31	Regional
R-10 S1	06/09/2021	07:00	5707.73	Transducer	5488.31	5465.31	Regional
R-10 S1	06/09/2021	09:00	5707.70	Transducer	5488.31	5465.31	Regional
R-10 S1	06/09/2021	11:00	5707.69	Transducer	5488.31	5465.31	Regional
R-10 S1	06/09/2021	13:00	5707.71	Transducer	5488.31	5465.31	Regional
R-10 S1	06/09/2021	15:00	5707.74	Transducer	5488.31	5465.31	Regional
R-10 S1	06/09/2021	17:00	5707.77	Transducer	5488.31	5465.31	Regional
R-10 S1	06/09/2021	19:00	5707.77	Transducer	5488.31	5465.31	Regional
R-10 S1	06/09/2021	21:00	5707.75	Transducer	5488.31	5465.31	Regional
R-10 S1	06/09/2021	23:00	5707.74	Transducer	5488.31	5465.31	Regional
R-10 S1	06/10/2021	01:00	5707.74	Transducer	5488.31	5465.31	Regional
R-10 S1	06/10/2021	03:00	5707.75	Transducer	5488.31	5465.31	Regional
R-10 S1	06/10/2021	05:00	5707.74	Transducer	5488.31	5465.31	Regional

Location	Date	Time	Water Level (ft amsl)	Method	Top of Screen (ft amsl)	Bottom of Screen (ft amsl)	Zone
R-10 S1	06/10/2021	07:00	5707.72	Transducer	5488.31	5465.31	Regional
R-10 S1	06/10/2021	09:00	5707.71	Transducer	5488.31	5465.31	Regional
R-10 S1	06/10/2021	11:00	5707.70	Transducer	5488.31	5465.31	Regional
R-10 S1	06/10/2021	13:00	5707.72	Transducer	5488.31	5465.31	Regional
R-10 S1	06/10/2021	15:00	5707.76	Transducer	5488.31	5465.31	Regional
R-10 S1	06/10/2021	17:00	5707.79	Transducer	5488.31	5465.31	Regional
R-10 S1	06/10/2021	19:00	5707.81	Transducer	5488.31	5465.31	Regional
R-10 S1	06/10/2021	21:00	5707.79	Transducer	5488.31	5465.31	Regional
R-10 S1	06/10/2021	23:00	5707.77	Transducer	5488.31	5465.31	Regional
R-10 S1	06/11/2021	01:00	5707.76	Transducer	5488.31	5465.31	Regional
R-10 S1	06/11/2021	03:00	5707.76	Transducer	5488.31	5465.31	Regional
R-10 S1	06/11/2021	05:00	5707.76	Transducer	5488.31	5465.31	Regional
R-10 S1	06/11/2021	07:00	5707.75	Transducer	5488.31	5465.31	Regional
R-10 S1	06/11/2021	09:00	5707.73	Transducer	5488.31	5465.31	Regional
R-10 S1	06/11/2021	11:00	5707.70	Transducer	5488.31	5465.31	Regional
R-10 S1	06/11/2021	13:00	5707.71	Transducer	5488.31	5465.31	Regional
R-10 S1	06/11/2021	15:00	5707.73	Transducer	5488.31	5465.31	Regional
R-10 S1	06/11/2021	17:00	5707.76	Transducer	5488.31	5465.31	Regional
R-10 S1	06/11/2021	19:00	5707.76	Transducer	5488.31	5465.31	Regional
R-10 S1	06/11/2021	21:00	5707.75	Transducer	5488.31	5465.31	Regional
R-10 S1	06/11/2021	23:00	5707.73	Transducer	5488.31	5465.31	Regional
R-10 S1	06/12/2021	01:00	5707.72	Transducer	5488.31	5465.31	Regional
R-10 S1	06/12/2021	03:00	5707.72	Transducer	5488.31	5465.31	Regional
R-10 S1	06/12/2021	05:00	5707.72	Transducer	5488.31	5465.31	Regional
R-10 S1	06/12/2021	07:00	5707.71	Transducer	5488.31	5465.31	Regional
R-10 S1	06/12/2021	09:00	5707.69	Transducer	5488.31	5465.31	Regional
R-10 S1	06/12/2021	11:00	5707.68	Transducer	5488.31	5465.31	Regional
R-10 S1	06/12/2021	13:00	5707.67	Transducer	5488.31	5465.31	Regional
R-10 S1	06/12/2021	15:00	5707.69	Transducer	5488.31	5465.31	Regional
R-10 S1	06/12/2021	17:00	5707.73	Transducer	5488.31	5465.31	Regional
R-10 S1	06/12/2021	19:00	5707.75	Transducer	5488.31	5465.31	Regional
R-10 S1	06/12/2021	21:00	5707.73	Transducer	5488.31	5465.31	Regional
R-10 S1	06/12/2021	23:00	5707.71	Transducer	5488.31	5465.31	Regional
R-10 S1	06/13/2021	01:00	5707.69	Transducer	5488.31	5465.31	Regional
R-10 S1	06/13/2021	03:00	5707.68	Transducer	5488.31	5465.31	Regional
R-10 S1	06/13/2021	05:00	5707.68	Transducer	5488.31	5465.31	Regional
R-10 S1	06/13/2021	07:00	5707.67	Transducer	5488.31	5465.31	Regional
R-10 S1	06/13/2021	09:00	5707.66	Transducer	5488.31	5465.31	Regional
R-10 S1	06/13/2021	11:00	5707.64	Transducer	5488.31	5465.31	Regional
R-10 S1	06/13/2021	13:00	5707.65	Transducer	5488.31	5465.31	Regional
R-10 S1	06/13/2021	15:00	5707.66	Transducer	5488.31	5465.31	Regional
R-10 S1	06/13/2021	17:00	5707.69	Transducer	5488.31	5465.31	Regional
R-10 S1	06/13/2021	19:00	5707.70	Transducer	5488.31	5465.31	Regional
R-10 S1	06/13/2021	21:00	5707.70	Transducer	5488.31	5465.31	Regional
R-10 S1	06/13/2021	23:00	5707.68	Transducer	5488.31	5465.31	Regional

Location	Date	Time	Water Level (ft amsl)	Method	Top of Screen (ft amsl)	Bottom of Screen (ft amsl)	Zone
R-10 S1	06/14/2021	01:00	5707.67	Transducer	5488.31	5465.31	Regional
R-10 S1	06/14/2021	03:00	5707.66	Transducer	5488.31	5465.31	Regional
R-10 S1	06/14/2021	05:00	5707.65	Transducer	5488.31	5465.31	Regional
R-10 S1	06/14/2021	07:00	5707.65	Transducer	5488.31	5465.31	Regional
R-10 S1	06/14/2021	09:00	5707.64	Transducer	5488.31	5465.31	Regional
R-10 S1	06/14/2021	11:00	5707.63	Transducer	5488.31	5465.31	Regional
R-10 S1	06/14/2021	13:00	5707.64	Transducer	5488.31	5465.31	Regional
R-10 S1	06/14/2021	15:00	5707.65	Transducer	5488.31	5465.31	Regional
R-10 S1	06/14/2021	17:00	5707.66	Transducer	5488.31	5465.31	Regional
R-10 S1	06/14/2021	19:00	5707.67	Transducer	5488.31	5465.31	Regional
R-10 S1	06/14/2021	21:00	5707.66	Transducer	5488.31	5465.31	Regional
R-10 S1	06/14/2021	23:00	5707.65	Transducer	5488.31	5465.31	Regional
R-10 S1	06/15/2021	01:00	5707.63	Transducer	5488.31	5465.31	Regional
R-10 S1	06/15/2021	03:00	5707.63	Transducer	5488.31	5465.31	Regional
R-10 S1	06/15/2021	05:00	5707.62	Transducer	5488.31	5465.31	Regional
R-10 S1	06/15/2021	07:00	5707.62	Transducer	5488.31	5465.31	Regional
R-10 S1	06/15/2021	09:00	5707.63	Transducer	5488.31	5465.31	Regional
R-10 S1	06/15/2021	11:00	5707.63	Transducer	5488.31	5465.31	Regional
R-10 S1	06/15/2021	13:00	5707.63	Transducer	5488.31	5465.31	Regional
R-10 S1	06/15/2021	15:00	5707.63	Transducer	5488.31	5465.31	Regional
R-10 S1	06/15/2021	17:00	5707.63	Transducer	5488.31	5465.31	Regional
R-10 S1	06/15/2021	19:00	5707.65	Transducer	5488.31	5465.31	Regional
R-10 S1	06/15/2021	21:00	5707.66	Transducer	5488.31	5465.31	Regional
R-10 S1	06/15/2021	23:00	5707.65	Transducer	5488.31	5465.31	Regional
R-10 S1	06/16/2021	01:00	5707.66	Transducer	5488.31	5465.31	Regional
R-10 S1	06/16/2021	03:00	5707.65	Transducer	5488.31	5465.31	Regional
R-10 S1	06/16/2021	05:00	5707.65	Transducer	5488.31	5465.31	Regional
R-10 S1	06/16/2021	07:00	5707.64	Transducer	5488.31	5465.31	Regional
R-10 S1	06/16/2021	09:00	5707.65	Transducer	5488.31	5465.31	Regional
R-10 S1	06/16/2021	11:00	5707.66	Transducer	5488.31	5465.31	Regional
R-10 S1	06/16/2021	13:00	5707.68	Transducer	5488.31	5465.31	Regional
R-10 S1	06/16/2021	15:00	5707.67	Transducer	5488.31	5465.31	Regional
R-10 S1	06/16/2021	17:00	5707.67	Transducer	5488.31	5465.31	Regional
R-10 S1	06/16/2021	19:00	5707.68	Transducer	5488.31	5465.31	Regional
R-10 S1	06/16/2021	21:00	5707.67	Transducer	5488.31	5465.31	Regional
R-10 S1	06/16/2021	23:00	5707.66	Transducer	5488.31	5465.31	Regional
R-10 S1	06/17/2021	01:00	5707.68	Transducer	5488.31	5465.31	Regional
R-10 S1	06/17/2021	03:00	5707.68	Transducer	5488.31	5465.31	Regional
R-10 S1	06/17/2021	05:00	5707.66	Transducer	5488.31	5465.31	Regional
R-10 S1	06/17/2021	07:00	5707.66	Transducer	5488.31	5465.31	Regional
R-10 S1	06/17/2021	09:00	5707.67	Transducer	5488.31	5465.31	Regional
R-10 S1	06/17/2021	11:00	5707.68	Transducer	5488.31	5465.31	Regional
R-10 S1	06/17/2021	13:00	5707.70	Transducer	5488.31	5465.31	Regional
R-10 S1	06/17/2021	15:00	5707.71	Transducer	5488.31	5465.31	Regional
R-10 S1	06/17/2021	17:00	5707.72	Transducer	5488.31	5465.31	Regional

Location	Date	Time	Water Level (ft amsl)	Method	Top of Screen (ft amsl)	Bottom of Screen (ft amsl)	Zone
R-10 S1	06/17/2021	19:00	5707.72	Transducer	5488.31	5465.31	Regional
R-10 S1	06/17/2021	21:00	5707.68	Transducer	5488.31	5465.31	Regional
R-10 S1	06/17/2021	23:00	5707.72	Transducer	5488.31	5465.31	Regional
R-10 S1	06/18/2021	01:00	5707.74	Transducer	5488.31	5465.31	Regional
R-10 S1	06/18/2021	03:00	5707.75	Transducer	5488.31	5465.31	Regional
R-10 S1	06/18/2021	05:00	5707.72	Transducer	5488.31	5465.31	Regional
R-10 S1	06/18/2021	07:00	5707.71	Transducer	5488.31	5465.31	Regional
R-10 S1	06/18/2021	09:00	5707.72	Transducer	5488.31	5465.31	Regional
R-10 S1	06/18/2021	11:00	5707.74	Transducer	5488.31	5465.31	Regional
R-10 S1	06/18/2021	13:00	5707.77	Transducer	5488.31	5465.31	Regional
R-10 S1	06/18/2021	15:00	5707.79	Transducer	5488.31	5465.31	Regional
R-10 S1	06/18/2021	17:00	5707.79	Transducer	5488.31	5465.31	Regional
R-10 S1	06/18/2021	19:00	5707.74	Transducer	5488.31	5465.31	Regional
R-10 S1	06/18/2021	21:00	5707.73	Transducer	5488.31	5465.31	Regional
R-10 S1	06/18/2021	23:00	5707.76	Transducer	5488.31	5465.31	Regional
R-10 S1	06/19/2021	01:00	5707.76	Transducer	5488.31	5465.31	Regional
R-10 S1	06/19/2021	03:00	5707.76	Transducer	5488.31	5465.31	Regional
R-10 S1	06/19/2021	05:00	5707.75	Transducer	5488.31	5465.31	Regional
R-10 S1	06/19/2021	07:00	5707.73	Transducer	5488.31	5465.31	Regional
R-10 S1	06/19/2021	09:00	5707.74	Transducer	5488.31	5465.31	Regional
R-10 S1	06/19/2021	11:00	5707.76	Transducer	5488.31	5465.31	Regional
R-10 S1	06/19/2021	13:00	5707.79	Transducer	5488.31	5465.31	Regional
R-10 S1	06/19/2021	15:00	5707.82	Transducer	5488.31	5465.31	Regional
R-10 S1	06/19/2021	17:00	5707.84	Transducer	5488.31	5465.31	Regional
R-10 S1	06/19/2021	19:00	5707.82	Transducer	5488.31	5465.31	Regional
R-10 S1	06/19/2021	21:00	5707.81	Transducer	5488.31	5465.31	Regional
R-10 S1	06/19/2021	23:00	5707.80	Transducer	5488.31	5465.31	Regional
R-10 S1	06/20/2021	01:00	5707.82	Transducer	5488.31	5465.31	Regional
R-10 S1	06/20/2021	03:00	5707.83	Transducer	5488.31	5465.31	Regional
R-10 S1	06/20/2021	05:00	5707.81	Transducer	5488.31	5465.31	Regional
R-10 S1	06/20/2021	07:00	5707.79	Transducer	5488.31	5465.31	Regional
R-10 S1	06/20/2021	09:00	5707.78	Transducer	5488.31	5465.31	Regional
R-10 S1	06/20/2021	11:00	5707.81	Transducer	5488.31	5465.31	Regional
R-10 S1	06/20/2021	13:00	5707.84	Transducer	5488.31	5465.31	Regional
R-10 S1	06/20/2021	15:00	5707.87	Transducer	5488.31	5465.31	Regional
R-10 S1	06/20/2021	17:00	5707.88	Transducer	5488.31	5465.31	Regional
R-10 S1	06/20/2021	19:00	5707.87	Transducer	5488.31	5465.31	Regional
R-10 S1	06/20/2021	21:00	5707.85	Transducer	5488.31	5465.31	Regional
R-10 S1	06/20/2021	23:00	5707.85	Transducer	5488.31	5465.31	Regional
R-10 S1	06/21/2021	01:00	5707.86	Transducer	5488.31	5465.31	Regional
R-10 S1	06/21/2021	03:00	5707.85	Transducer	5488.31	5465.31	Regional
R-10 S1	06/21/2021	05:00	5707.82	Transducer	5488.31	5465.31	Regional
R-10 S1	06/21/2021	07:00	5707.77	Transducer	5488.31	5465.31	Regional
R-10 S1	06/21/2021	09:00	5707.74	Transducer	5488.31	5465.31	Regional
R-10 S1	06/21/2021	11:00	5707.74	Transducer	5488.31	5465.31	Regional

Location	Date	Time	Water Level (ft amsl)	Method	Top of Screen (ft amsl)	Bottom of Screen (ft amsl)	Zone
R-10 S1	06/21/2021	13:00	5707.78	Transducer	5488.31	5465.31	Regional
R-10 S1	06/21/2021	15:00	5707.81	Transducer	5488.31	5465.31	Regional
R-10 S1	06/21/2021	17:00	5707.83	Transducer	5488.31	5465.31	Regional
R-10 S1	06/21/2021	19:00	5707.81	Transducer	5488.31	5465.31	Regional
R-10 S1	06/21/2021	21:00	5707.77	Transducer	5488.31	5465.31	Regional
R-10 S1	06/21/2021	23:00	5707.75	Transducer	5488.31	5465.31	Regional
R-10 S1	06/22/2021	01:00	5707.77	Transducer	5488.31	5465.31	Regional
R-10 S1	06/22/2021	03:00	5707.77	Transducer	5488.31	5465.31	Regional
R-10 S1	06/22/2021	05:00	5707.76	Transducer	5488.31	5465.31	Regional
R-10 S1	06/22/2021	07:00	5707.72	Transducer	5488.31	5465.31	Regional
R-10 S1	06/22/2021	09:00	5707.71	Transducer	5488.31	5465.31	Regional
R-10 S1	06/22/2021	11:00	5707.71	Transducer	5488.31	5465.31	Regional
R-10 S1	06/22/2021	13:00	5707.75	Transducer	5488.31	5465.31	Regional
R-10 S1	06/22/2021	15:00	5707.80	Transducer	5488.31	5465.31	Regional
R-10 S1	06/22/2021	17:00	5707.83	Transducer	5488.31	5465.31	Regional
R-10 S1	06/22/2021	19:00	5707.82	Transducer	5488.31	5465.31	Regional
R-10 S1	06/22/2021	21:00	5707.79	Transducer	5488.31	5465.31	Regional
R-10 S1	06/22/2021	23:00	5707.78	Transducer	5488.31	5465.31	Regional
R-10 S1	06/23/2021	01:00	5707.79	Transducer	5488.31	5465.31	Regional
R-10 S1	06/23/2021	03:00	5707.79	Transducer	5488.31	5465.31	Regional
R-10 S1	06/23/2021	05:00	5707.78	Transducer	5488.31	5465.31	Regional
R-10 S1	06/23/2021	07:00	5707.75	Transducer	5488.31	5465.31	Regional
R-10 S1	06/23/2021	09:00	5707.72	Transducer	5488.31	5465.31	Regional
R-10 S1	06/23/2021	11:00	5707.71	Transducer	5488.31	5465.31	Regional
R-10 S1	06/23/2021	13:00	5707.73	Transducer	5488.31	5465.31	Regional
R-10 S1	06/23/2021	15:00	5707.77	Transducer	5488.31	5465.31	Regional
R-10 S1	06/23/2021	17:00	5707.80	Transducer	5488.31	5465.31	Regional
R-10 S1	06/23/2021	19:00	5707.80	Transducer	5488.31	5465.31	Regional
R-10 S1	06/23/2021	21:00	5707.77	Transducer	5488.31	5465.31	Regional
R-10 S1	06/23/2021	23:00	5707.75	Transducer	5488.31	5465.31	Regional
R-10 S1	06/24/2021	01:00	5707.72	Transducer	5488.31	5465.31	Regional
R-10 S1	06/24/2021	03:00	5707.74	Transducer	5488.31	5465.31	Regional
R-10 S1	06/24/2021	05:00	5707.75	Transducer	5488.31	5465.31	Regional
R-10 S1	06/24/2021	07:00	5707.72	Transducer	5488.31	5465.31	Regional
R-10 S1	06/24/2021	09:00	5707.70	Transducer	5488.31	5465.31	Regional
R-10 S1	06/24/2021	11:00	5707.68	Transducer	5488.31	5465.31	Regional
R-10 S1	06/24/2021	13:00	5707.71	Transducer	5488.31	5465.31	Regional
R-10 S1	06/24/2021	15:00	5707.72	Transducer	5488.31	5465.31	Regional
R-10 S1	06/24/2021	17:00	5707.76	Transducer	5488.31	5465.31	Regional
R-10 S1	06/24/2021	19:00	5707.79	Transducer	5488.31	5465.31	Regional
R-10 S1	06/24/2021	21:00	5707.78	Transducer	5488.31	5465.31	Regional
R-10 S1	06/24/2021	23:00	5707.75	Transducer	5488.31	5465.31	Regional
R-10 S1	06/25/2021	01:00	5707.75	Transducer	5488.31	5465.31	Regional
R-10 S1	06/25/2021	03:00	5707.76	Transducer	5488.31	5465.31	Regional
R-10 S1	06/25/2021	05:00	5707.77	Transducer	5488.31	5465.31	Regional

Location	Date	Time	Water Level (ft amsl)	Method	Top of Screen (ft amsl)	Bottom of Screen (ft amsl)	Zone
R-10 S1	06/25/2021	07:00	5707.76	Transducer	5488.31	5465.31	Regional
R-10 S1	06/25/2021	09:00	5707.75	Transducer	5488.31	5465.31	Regional
R-10 S1	06/25/2021	11:00	5707.74	Transducer	5488.31	5465.31	Regional
R-10 S1	06/25/2021	13:00	5707.75	Transducer	5488.31	5465.31	Regional
R-10 S1	06/25/2021	15:00	5707.76	Transducer	5488.31	5465.31	Regional
R-10 S1	06/25/2021	17:00	5707.80	Transducer	5488.31	5465.31	Regional
R-10 S1	06/25/2021	19:00	5707.82	Transducer	5488.31	5465.31	Regional
R-10 S1	06/25/2021	21:00	5707.81	Transducer	5488.31	5465.31	Regional
R-10 S1	06/25/2021	23:00	5707.80	Transducer	5488.31	5465.31	Regional
R-10 S1	06/26/2021	01:00	5707.80	Transducer	5488.31	5465.31	Regional
R-10 S1	06/26/2021	03:00	5707.80	Transducer	5488.31	5465.31	Regional
R-10 S1	06/26/2021	05:00	5707.80	Transducer	5488.31	5465.31	Regional
R-10 S1	06/26/2021	07:00	5707.80	Transducer	5488.31	5465.31	Regional
R-10 S1	06/26/2021	09:00	5707.79	Transducer	5488.31	5465.31	Regional
R-10 S1	06/26/2021	11:00	5707.78	Transducer	5488.31	5465.31	Regional
R-10 S1	06/26/2021	13:00	5707.77	Transducer	5488.31	5465.31	Regional
R-10 S1	06/26/2021	15:00	5707.79	Transducer	5488.31	5465.31	Regional
R-10 S1	06/26/2021	17:00	5707.83	Transducer	5488.31	5465.31	Regional
R-10 S1	06/26/2021	19:00	5707.82	Transducer	5488.31	5465.31	Regional
R-10 S1	06/26/2021	21:00	5707.81	Transducer	5488.31	5465.31	Regional
R-10 S1	06/26/2021	23:00	5707.80	Transducer	5488.31	5465.31	Regional
R-10 S1	06/27/2021	01:00	5707.80	Transducer	5488.31	5465.31	Regional
R-10 S1	06/27/2021	03:00	5707.80	Transducer	5488.31	5465.31	Regional
R-10 S1	06/27/2021	05:00	5707.79	Transducer	5488.31	5465.31	Regional
R-10 S1	06/27/2021	07:00	5707.80	Transducer	5488.31	5465.31	Regional
R-10 S1	06/27/2021	09:00	5707.80	Transducer	5488.31	5465.31	Regional
R-10 S1	06/27/2021	11:00	5707.78	Transducer	5488.31	5465.31	Regional
R-10 S1	06/27/2021	13:00	5707.78	Transducer	5488.31	5465.31	Regional
R-10 S1	06/27/2021	15:00	5707.79	Transducer	5488.31	5465.31	Regional
R-10 S1	06/27/2021	17:00	5707.81	Transducer	5488.31	5465.31	Regional
R-10 S1	06/27/2021	18:30	5707.82	Transducer	5488.31	5465.31	Regional
R-10 S1	06/27/2021	19:33	5707.83	Transducer	5488.31	5465.31	Regional
R-10 S1	06/27/2021	21:33	5707.82	Transducer	5488.31	5465.31	Regional
R-10 S1	06/27/2021	23:33	5707.81	Transducer	5488.31	5465.31	Regional
R-10 S1	06/28/2021	01:33	5707.80	Transducer	5488.31	5465.31	Regional
R-10 S1	06/28/2021	03:33	5707.80	Transducer	5488.31	5465.31	Regional
R-10 S1	06/28/2021	05:33	5707.80	Transducer	5488.31	5465.31	Regional
R-10 S1	06/28/2021	07:33	5707.80	Transducer	5488.31	5465.31	Regional
R-10 S1	06/28/2021	09:33	5707.79	Transducer	5488.31	5465.31	Regional
R-10 S1	06/28/2021	11:33	5707.78	Transducer	5488.31	5465.31	Regional
R-10 S1	06/28/2021	13:33	5707.77	Transducer	5488.31	5465.31	Regional
R-10 S1	06/28/2021	15:33	5707.77	Transducer	5488.31	5465.31	Regional
R-10 S1	06/28/2021	17:33	5707.78	Transducer	5488.31	5465.31	Regional
R-10 S1	06/28/2021	19:33	5707.79	Transducer	5488.31	5465.31	Regional
R-10 S1	06/28/2021	21:33	5707.78	Transducer	5488.31	5465.31	Regional

Location	Date	Time	Water Level (ft amsl)	Method	Top of Screen (ft amsl)	Bottom of Screen (ft amsl)	Zone
R-10 S1	06/28/2021	23:33	5707.78	Transducer	5488.31	5465.31	Regional
R-10 S1	06/29/2021	01:33	5707.77	Transducer	5488.31	5465.31	Regional
R-10 S1	06/29/2021	03:33	5707.77	Transducer	5488.31	5465.31	Regional
R-10 S1	06/29/2021	05:03	5707.76	Transducer	5488.31	5465.31	Regional
R-10 S1	06/29/2021	07:00	5707.76	Transducer	5488.31	5465.31	Regional
R-10 S1	06/29/2021	09:00	5707.76	Transducer	5488.31	5465.31	Regional
R-10 S1	06/29/2021	11:00	5707.75	Transducer	5488.31	5465.31	Regional
R-10 S1	06/29/2021	13:00	5707.74	Transducer	5488.31	5465.31	Regional
R-10 S1	06/29/2021	15:00	5707.74	Transducer	5488.31	5465.31	Regional
R-10 S1	06/29/2021	17:00	5707.75	Transducer	5488.31	5465.31	Regional
R-10 S1	06/29/2021	19:00	5707.76	Transducer	5488.31	5465.31	Regional
R-10 S1	06/29/2021	21:00	5707.76	Transducer	5488.31	5465.31	Regional
R-10 S1	06/29/2021	23:00	5707.77	Transducer	5488.31	5465.31	Regional
R-10 S1	06/30/2021	01:00	5707.77	Transducer	5488.31	5465.31	Regional
R-10 S1	06/30/2021	03:00	5707.77	Transducer	5488.31	5465.31	Regional
R-10 S1	06/30/2021	05:00	5707.76	Transducer	5488.31	5465.31	Regional
R-10 S1	06/30/2021	07:00	5707.76	Transducer	5488.31	5465.31	Regional
R-10 S1	06/30/2021	09:00	5707.76	Transducer	5488.31	5465.31	Regional
R-10 S1	06/30/2021	11:00	5707.77	Transducer	5488.31	5465.31	Regional
R-10 S1	06/30/2021	13:00	5707.77	Transducer	5488.31	5465.31	Regional
R-10 S1	06/30/2021	15:00	5707.77	Transducer	5488.31	5465.31	Regional
R-10 S1	06/30/2021	17:00	5707.79	Transducer	5488.31	5465.31	Regional
R-10 S1	06/30/2021	19:00	5707.79	Transducer	5488.31	5465.31	Regional
R-10 S1	06/30/2021	21:00	5707.80	Transducer	5488.31	5465.31	Regional
R-10 S1	06/30/2021	23:00	5707.81	Transducer	5488.31	5465.31	Regional
R-10 S2	07/01/2020	01:00	5694.26	Transducer	5320.31	5297.31	Regional
R-10 S2	07/01/2020	03:00	5694.25	Transducer	5320.31	5297.31	Regional
R-10 S2	07/01/2020	05:00	5694.24	Transducer	5320.31	5297.31	Regional
R-10 S2	07/01/2020	07:00	5694.21	Transducer	5320.31	5297.31	Regional
R-10 S2	07/01/2020	09:00	5694.20	Transducer	5320.31	5297.31	Regional
R-10 S2	07/01/2020	11:00	5694.21	Transducer	5320.31	5297.31	Regional
R-10 S2	07/01/2020	13:00	5694.24	Transducer	5320.31	5297.31	Regional
R-10 S2	07/01/2020	15:00	5694.27	Transducer	5320.31	5297.31	Regional
R-10 S2	07/01/2020	17:00	5694.30	Transducer	5320.31	5297.31	Regional
R-10 S2	07/01/2020	19:00	5694.29	Transducer	5320.31	5297.31	Regional
R-10 S2	07/01/2020	21:00	5694.27	Transducer	5320.31	5297.31	Regional
R-10 S2	07/01/2020	23:00	5694.26	Transducer	5320.31	5297.31	Regional
R-10 S2	07/02/2020	01:00	5694.27	Transducer	5320.31	5297.31	Regional
R-10 S2	07/02/2020	03:00	5694.27	Transducer	5320.31	5297.31	Regional
R-10 S2	07/02/2020	05:00	5694.25	Transducer	5320.31	5297.31	Regional
R-10 S2	07/02/2020	07:00	5694.22	Transducer	5320.31	5297.31	Regional
R-10 S2	07/02/2020	09:00	5694.20	Transducer	5320.31	5297.31	Regional
R-10 S2	07/02/2020	11:00	5694.21	Transducer	5320.31	5297.31	Regional
R-10 S2	07/02/2020	13:00	5694.25	Transducer	5320.31	5297.31	Regional
R-10 S2	07/02/2020	15:00	5694.29	Transducer	5320.31	5297.31	Regional

Location	Date	Time	Water Level (ft amsl)	Method	Top of Screen (ft amsl)	Bottom of Screen (ft amsl)	Zone
R-10 S2	07/02/2020	17:00	5694.32	Transducer	5320.31	5297.31	Regional
R-10 S2	07/02/2020	19:00	5694.31	Transducer	5320.31	5297.31	Regional
R-10 S2	07/02/2020	21:00	5694.28	Transducer	5320.31	5297.31	Regional
R-10 S2	07/02/2020	23:00	5694.26	Transducer	5320.31	5297.31	Regional
R-10 S2	07/03/2020	01:00	5694.27	Transducer	5320.31	5297.31	Regional
R-10 S2	07/03/2020	03:00	5694.28	Transducer	5320.31	5297.31	Regional
R-10 S2	07/03/2020	05:00	5694.27	Transducer	5320.31	5297.31	Regional
R-10 S2	07/03/2020	07:00	5694.24	Transducer	5320.31	5297.31	Regional
R-10 S2	07/03/2020	09:00	5694.22	Transducer	5320.31	5297.31	Regional
R-10 S2	07/03/2020	11:00	5694.22	Transducer	5320.31	5297.31	Regional
R-10 S2	07/03/2020	13:00	5694.23	Transducer	5320.31	5297.31	Regional
R-10 S2	07/03/2020	15:00	5694.27	Transducer	5320.31	5297.31	Regional
R-10 S2	07/03/2020	17:00	5694.31	Transducer	5320.31	5297.31	Regional
R-10 S2	07/03/2020	19:00	5694.29	Transducer	5320.31	5297.31	Regional
R-10 S2	07/03/2020	21:00	5694.26	Transducer	5320.31	5297.31	Regional
R-10 S2	07/03/2020	23:00	5694.25	Transducer	5320.31	5297.31	Regional
R-10 S2	07/04/2020	01:00	5694.26	Transducer	5320.31	5297.31	Regional
R-10 S2	07/04/2020	03:00	5694.27	Transducer	5320.31	5297.31	Regional
R-10 S2	07/04/2020	05:00	5694.27	Transducer	5320.31	5297.31	Regional
R-10 S2	07/04/2020	07:00	5694.25	Transducer	5320.31	5297.31	Regional
R-10 S2	07/04/2020	09:00	5694.22	Transducer	5320.31	5297.31	Regional
R-10 S2	07/04/2020	11:00	5694.22	Transducer	5320.31	5297.31	Regional
R-10 S2	07/04/2020	13:00	5694.24	Transducer	5320.31	5297.31	Regional
R-10 S2	07/04/2020	15:00	5694.29	Transducer	5320.31	5297.31	Regional
R-10 S2	07/04/2020	17:00	5694.32	Transducer	5320.31	5297.31	Regional
R-10 S2	07/04/2020	19:00	5694.33	Transducer	5320.31	5297.31	Regional
R-10 S2	07/04/2020	21:00	5694.30	Transducer	5320.31	5297.31	Regional
R-10 S2	07/04/2020	23:00	5694.29	Transducer	5320.31	5297.31	Regional
R-10 S2	07/05/2020	01:00	5694.29	Transducer	5320.31	5297.31	Regional
R-10 S2	07/05/2020	03:00	5694.30	Transducer	5320.31	5297.31	Regional
R-10 S2	07/05/2020	05:00	5694.31	Transducer	5320.31	5297.31	Regional
R-10 S2	07/05/2020	07:00	5694.31	Transducer	5320.31	5297.31	Regional
R-10 S2	07/05/2020	09:00	5694.28	Transducer	5320.31	5297.31	Regional
R-10 S2	07/05/2020	11:00	5694.28	Transducer	5320.31	5297.31	Regional
R-10 S2	07/05/2020	13:00	5694.29	Transducer	5320.31	5297.31	Regional
R-10 S2	07/05/2020	15:00	5694.31	Transducer	5320.31	5297.31	Regional
R-10 S2	07/05/2020	17:00	5694.36	Transducer	5320.31	5297.31	Regional
R-10 S2	07/05/2020	19:00	5694.37	Transducer	5320.31	5297.31	Regional
R-10 S2	07/05/2020	21:00	5694.34	Transducer	5320.31	5297.31	Regional
R-10 S2	07/05/2020	23:00	5694.32	Transducer	5320.31	5297.31	Regional
R-10 S2	07/06/2020	01:00	5694.32	Transducer	5320.31	5297.31	Regional
R-10 S2	07/06/2020	03:00	5694.33	Transducer	5320.31	5297.31	Regional
R-10 S2	07/06/2020	05:00	5694.33	Transducer	5320.31	5297.31	Regional
R-10 S2	07/06/2020	07:00	5694.32	Transducer	5320.31	5297.31	Regional
R-10 S2	07/06/2020	09:00	5694.31	Transducer	5320.31	5297.31	Regional

Location	Date	Time	Water Level (ft amsl)	Method	Top of Screen (ft amsl)	Bottom of Screen (ft amsl)	Zone
R-10 S2	07/06/2020	11:00	5694.30	Transducer	5320.31	5297.31	Regional
R-10 S2	07/06/2020	13:00	5694.31	Transducer	5320.31	5297.31	Regional
R-10 S2	07/06/2020	15:00	5694.32	Transducer	5320.31	5297.31	Regional
R-10 S2	07/06/2020	17:00	5694.36	Transducer	5320.31	5297.31	Regional
R-10 S2	07/06/2020	19:00	5694.37	Transducer	5320.31	5297.31	Regional
R-10 S2	07/06/2020	21:00	5694.36	Transducer	5320.31	5297.31	Regional
R-10 S2	07/06/2020	23:00	5694.34	Transducer	5320.31	5297.31	Regional
R-10 S2	07/07/2020	01:00	5694.33	Transducer	5320.31	5297.31	Regional
R-10 S2	07/07/2020	03:00	5694.34	Transducer	5320.31	5297.31	Regional
R-10 S2	07/07/2020	05:00	5694.35	Transducer	5320.31	5297.31	Regional
R-10 S2	07/07/2020	07:00	5694.35	Transducer	5320.31	5297.31	Regional
R-10 S2	07/07/2020	09:00	5694.34	Transducer	5320.31	5297.31	Regional
R-10 S2	07/07/2020	11:00	5694.33	Transducer	5320.31	5297.31	Regional
R-10 S2	07/07/2020	13:00	5694.34	Transducer	5320.31	5297.31	Regional
R-10 S2	07/07/2020	15:00	5694.36	Transducer	5320.31	5297.31	Regional
R-10 S2	07/07/2020	17:00	5694.39	Transducer	5320.31	5297.31	Regional
R-10 S2	07/07/2020	19:00	5694.41	Transducer	5320.31	5297.31	Regional
R-10 S2	07/07/2020	21:00	5694.41	Transducer	5320.31	5297.31	Regional
R-10 S2	07/07/2020	23:00	5694.40	Transducer	5320.31	5297.31	Regional
R-10 S2	07/08/2020	01:00	5694.39	Transducer	5320.31	5297.31	Regional
R-10 S2	07/08/2020	03:00	5694.38	Transducer	5320.31	5297.31	Regional
R-10 S2	07/08/2020	05:00	5694.38	Transducer	5320.31	5297.31	Regional
R-10 S2	07/08/2020	07:00	5694.38	Transducer	5320.31	5297.31	Regional
R-10 S2	07/08/2020	09:00	5694.38	Transducer	5320.31	5297.31	Regional
R-10 S2	07/08/2020	11:00	5694.37	Transducer	5320.31	5297.31	Regional
R-10 S2	07/08/2020	13:00	5694.37	Transducer	5320.31	5297.31	Regional
R-10 S2	07/08/2020	15:00	5694.38	Transducer	5320.31	5297.31	Regional
R-10 S2	07/08/2020	17:00	5694.41	Transducer	5320.31	5297.31	Regional
R-10 S2	07/08/2020	19:00	5694.42	Transducer	5320.31	5297.31	Regional
R-10 S2	07/08/2020	21:00	5694.42	Transducer	5320.31	5297.31	Regional
R-10 S2	07/08/2020	23:00	5694.42	Transducer	5320.31	5297.31	Regional
R-10 S2	07/09/2020	01:00	5694.41	Transducer	5320.31	5297.31	Regional
R-10 S2	07/09/2020	03:00	5694.40	Transducer	5320.31	5297.31	Regional
R-10 S2	07/09/2020	05:00	5694.40	Transducer	5320.31	5297.31	Regional
R-10 S2	07/09/2020	07:00	5694.40	Transducer	5320.31	5297.31	Regional
R-10 S2	07/09/2020	09:00	5694.39	Transducer	5320.31	5297.31	Regional
R-10 S2	07/09/2020	11:00	5694.39	Transducer	5320.31	5297.31	Regional
R-10 S2	07/09/2020	13:00	5694.38	Transducer	5320.31	5297.31	Regional
R-10 S2	07/09/2020	15:00	5694.39	Transducer	5320.31	5297.31	Regional
R-10 S2	07/09/2020	17:00	5694.40	Transducer	5320.31	5297.31	Regional
R-10 S2	07/09/2020	19:00	5694.41	Transducer	5320.31	5297.31	Regional
R-10 S2	07/09/2020	21:00	5694.42	Transducer	5320.31	5297.31	Regional
R-10 S2	07/09/2020	23:00	5694.40	Transducer	5320.31	5297.31	Regional
R-10 S2	07/10/2020	01:00	5694.39	Transducer	5320.31	5297.31	Regional
R-10 S2	07/10/2020	03:00	5694.38	Transducer	5320.31	5297.31	Regional

Location	Date	Time	Water Level (ft amsl)	Method	Top of Screen (ft amsl)	Bottom of Screen (ft amsl)	Zone
R-10 S2	07/10/2020	05:00	5694.37	Transducer	5320.31	5297.31	Regional
R-10 S2	07/10/2020	07:00	5694.36	Transducer	5320.31	5297.31	Regional
R-10 S2	07/10/2020	09:00	5694.36	Transducer	5320.31	5297.31	Regional
R-10 S2	07/10/2020	11:00	5694.36	Transducer	5320.31	5297.31	Regional
R-10 S2	07/10/2020	13:00	5694.37	Transducer	5320.31	5297.31	Regional
R-10 S2	07/10/2020	15:00	5694.37	Transducer	5320.31	5297.31	Regional
R-10 S2	07/10/2020	17:00	5694.38	Transducer	5320.31	5297.31	Regional
R-10 S2	07/10/2020	19:00	5694.38	Transducer	5320.31	5297.31	Regional
R-10 S2	07/10/2020	21:00	5694.39	Transducer	5320.31	5297.31	Regional
R-10 S2	07/10/2020	23:00	5694.39	Transducer	5320.31	5297.31	Regional
R-10 S2	07/11/2020	01:00	5694.38	Transducer	5320.31	5297.31	Regional
R-10 S2	07/11/2020	03:00	5694.37	Transducer	5320.31	5297.31	Regional
R-10 S2	07/11/2020	05:00	5694.36	Transducer	5320.31	5297.31	Regional
R-10 S2	07/11/2020	07:00	5694.35	Transducer	5320.31	5297.31	Regional
R-10 S2	07/11/2020	09:00	5694.36	Transducer	5320.31	5297.31	Regional
R-10 S2	07/11/2020	11:00	5694.37	Transducer	5320.31	5297.31	Regional
R-10 S2	07/11/2020	13:00	5694.38	Transducer	5320.31	5297.31	Regional
R-10 S2	07/11/2020	15:00	5694.40	Transducer	5320.31	5297.31	Regional
R-10 S2	07/11/2020	17:00	5694.41	Transducer	5320.31	5297.31	Regional
R-10 S2	07/11/2020	19:00	5694.42	Transducer	5320.31	5297.31	Regional
R-10 S2	07/11/2020	21:00	5694.42	Transducer	5320.31	5297.31	Regional
R-10 S2	07/11/2020	23:00	5694.42	Transducer	5320.31	5297.31	Regional
R-10 S2	07/12/2020	01:00	5694.41	Transducer	5320.31	5297.31	Regional
R-10 S2	07/12/2020	03:00	5694.41	Transducer	5320.31	5297.31	Regional
R-10 S2	07/12/2020	05:00	5694.39	Transducer	5320.31	5297.31	Regional
R-10 S2	07/12/2020	07:00	5694.39	Transducer	5320.31	5297.31	Regional
R-10 S2	07/12/2020	09:00	5694.39	Transducer	5320.31	5297.31	Regional
R-10 S2	07/12/2020	11:00	5694.42	Transducer	5320.31	5297.31	Regional
R-10 S2	07/12/2020	13:00	5694.43	Transducer	5320.31	5297.31	Regional
R-10 S2	07/12/2020	15:00	5694.45	Transducer	5320.31	5297.31	Regional
R-10 S2	07/12/2020	17:00	5694.47	Transducer	5320.31	5297.31	Regional
R-10 S2	07/12/2020	19:00	5694.47	Transducer	5320.31	5297.31	Regional
R-10 S2	07/12/2020	21:00	5694.46	Transducer	5320.31	5297.31	Regional
R-10 S2	07/12/2020	23:00	5694.46	Transducer	5320.31	5297.31	Regional
R-10 S2	07/13/2020	01:00	5694.47	Transducer	5320.31	5297.31	Regional
R-10 S2	07/13/2020	03:00	5694.46	Transducer	5320.31	5297.31	Regional
R-10 S2	07/13/2020	05:00	5694.45	Transducer	5320.31	5297.31	Regional
R-10 S2	07/13/2020	07:00	5694.44	Transducer	5320.31	5297.31	Regional
R-10 S2	07/13/2020	09:00	5694.44	Transducer	5320.31	5297.31	Regional
R-10 S2	07/13/2020	11:00	5694.46	Transducer	5320.31	5297.31	Regional
R-10 S2	07/13/2020	13:00	5694.48	Transducer	5320.31	5297.31	Regional
R-10 S2	07/13/2020	15:00	5694.50	Transducer	5320.31	5297.31	Regional
R-10 S2	07/13/2020	17:00	5694.49	Transducer	5320.31	5297.31	Regional
R-10 S2	07/13/2020	19:00	5694.48	Transducer	5320.31	5297.31	Regional
R-10 S2	07/13/2020	21:00	5694.48	Transducer	5320.31	5297.31	Regional

Location	Date	Time	Water Level (ft amsl)	Method	Top of Screen (ft amsl)	Bottom of Screen (ft amsl)	Zone
R-10 S2	07/13/2020	23:00	5694.49	Transducer	5320.31	5297.31	Regional
R-10 S2	07/14/2020	01:00	5694.48	Transducer	5320.31	5297.31	Regional
R-10 S2	07/14/2020	03:00	5694.48	Transducer	5320.31	5297.31	Regional
R-10 S2	07/14/2020	05:00	5694.46	Transducer	5320.31	5297.31	Regional
R-10 S2	07/14/2020	07:00	5694.45	Transducer	5320.31	5297.31	Regional
R-10 S2	07/14/2020	09:00	5694.45	Transducer	5320.31	5297.31	Regional
R-10 S2	07/14/2020	11:00	5694.46	Transducer	5320.31	5297.31	Regional
R-10 S2	07/14/2020	13:00	5694.49	Transducer	5320.31	5297.31	Regional
R-10 S2	07/14/2020	15:00	5694.52	Transducer	5320.31	5297.31	Regional
R-10 S2	07/14/2020	17:00	5694.53	Transducer	5320.31	5297.31	Regional
R-10 S2	07/14/2020	19:00	5694.52	Transducer	5320.31	5297.31	Regional
R-10 S2	07/14/2020	21:00	5694.52	Transducer	5320.31	5297.31	Regional
R-10 S2	07/14/2020	23:00	5694.51	Transducer	5320.31	5297.31	Regional
R-10 S2	07/15/2020	01:00	5694.51	Transducer	5320.31	5297.31	Regional
R-10 S2	07/15/2020	03:00	5694.51	Transducer	5320.31	5297.31	Regional
R-10 S2	07/15/2020	05:00	5694.49	Transducer	5320.31	5297.31	Regional
R-10 S2	07/15/2020	07:00	5694.45	Transducer	5320.31	5297.31	Regional
R-10 S2	07/15/2020	09:00	5694.45	Transducer	5320.31	5297.31	Regional
R-10 S2	07/15/2020	11:00	5694.46	Transducer	5320.31	5297.31	Regional
R-10 S2	07/15/2020	13:00	5694.49	Transducer	5320.31	5297.31	Regional
R-10 S2	07/15/2020	15:00	5694.52	Transducer	5320.31	5297.31	Regional
R-10 S2	07/15/2020	17:00	5694.54	Transducer	5320.31	5297.31	Regional
R-10 S2	07/15/2020	19:00	5694.51	Transducer	5320.31	5297.31	Regional
R-10 S2	07/15/2020	21:00	5694.49	Transducer	5320.31	5297.31	Regional
R-10 S2	07/15/2020	23:00	5694.48	Transducer	5320.31	5297.31	Regional
R-10 S2	07/16/2020	01:00	5694.49	Transducer	5320.31	5297.31	Regional
R-10 S2	07/16/2020	03:00	5694.49	Transducer	5320.31	5297.31	Regional
R-10 S2	07/16/2020	05:00	5694.47	Transducer	5320.31	5297.31	Regional
R-10 S2	07/16/2020	07:00	5694.45	Transducer	5320.31	5297.31	Regional
R-10 S2	07/16/2020	09:00	5694.45	Transducer	5320.31	5297.31	Regional
R-10 S2	07/16/2020	11:00	5694.46	Transducer	5320.31	5297.31	Regional
R-10 S2	07/16/2020	13:00	5694.49	Transducer	5320.31	5297.31	Regional
R-10 S2	07/16/2020	15:00	5694.53	Transducer	5320.31	5297.31	Regional
R-10 S2	07/16/2020	17:00	5694.55	Transducer	5320.31	5297.31	Regional
R-10 S2	07/16/2020	19:00	5694.52	Transducer	5320.31	5297.31	Regional
R-10 S2	07/16/2020	21:00	5694.49	Transducer	5320.31	5297.31	Regional
R-10 S2	07/16/2020	23:00	5694.49	Transducer	5320.31	5297.31	Regional
R-10 S2	07/17/2020	01:00	5694.50	Transducer	5320.31	5297.31	Regional
R-10 S2	07/17/2020	03:00	5694.50	Transducer	5320.31	5297.31	Regional
R-10 S2	07/17/2020	05:00	5694.49	Transducer	5320.31	5297.31	Regional
R-10 S2	07/17/2020	07:00	5694.46	Transducer	5320.31	5297.31	Regional
R-10 S2	07/17/2020	09:00	5694.45	Transducer	5320.31	5297.31	Regional
R-10 S2	07/17/2020	11:00	5694.46	Transducer	5320.31	5297.31	Regional
R-10 S2	07/17/2020	13:00	5694.50	Transducer	5320.31	5297.31	Regional
R-10 S2	07/17/2020	15:00	5694.54	Transducer	5320.31	5297.31	Regional

Location	Date	Time	Water Level (ft amsl)	Method	Top of Screen (ft amsl)	Bottom of Screen (ft amsl)	Zone
R-10 S2	07/17/2020	17:00	5694.56	Transducer	5320.31	5297.31	Regional
R-10 S2	07/17/2020	19:00	5694.55	Transducer	5320.31	5297.31	Regional
R-10 S2	07/17/2020	21:00	5694.51	Transducer	5320.31	5297.31	Regional
R-10 S2	07/17/2020	23:00	5694.50	Transducer	5320.31	5297.31	Regional
R-10 S2	07/18/2020	01:00	5694.52	Transducer	5320.31	5297.31	Regional
R-10 S2	07/18/2020	03:00	5694.52	Transducer	5320.31	5297.31	Regional
R-10 S2	07/18/2020	05:00	5694.53	Transducer	5320.31	5297.31	Regional
R-10 S2	07/18/2020	07:00	5694.50	Transducer	5320.31	5297.31	Regional
R-10 S2	07/18/2020	09:00	5694.48	Transducer	5320.31	5297.31	Regional
R-10 S2	07/18/2020	11:00	5694.48	Transducer	5320.31	5297.31	Regional
R-10 S2	07/18/2020	13:00	5694.51	Transducer	5320.31	5297.31	Regional
R-10 S2	07/18/2020	15:00	5694.56	Transducer	5320.31	5297.31	Regional
R-10 S2	07/18/2020	17:00	5694.59	Transducer	5320.31	5297.31	Regional
R-10 S2	07/18/2020	19:00	5694.58	Transducer	5320.31	5297.31	Regional
R-10 S2	07/18/2020	21:00	5694.56	Transducer	5320.31	5297.31	Regional
R-10 S2	07/18/2020	23:00	5694.55	Transducer	5320.31	5297.31	Regional
R-10 S2	07/19/2020	01:00	5694.56	Transducer	5320.31	5297.31	Regional
R-10 S2	07/19/2020	03:00	5694.57	Transducer	5320.31	5297.31	Regional
R-10 S2	07/19/2020	05:00	5694.57	Transducer	5320.31	5297.31	Regional
R-10 S2	07/19/2020	07:00	5694.55	Transducer	5320.31	5297.31	Regional
R-10 S2	07/19/2020	09:00	5694.53	Transducer	5320.31	5297.31	Regional
R-10 S2	07/19/2020	11:00	5694.52	Transducer	5320.31	5297.31	Regional
R-10 S2	07/19/2020	13:00	5694.54	Transducer	5320.31	5297.31	Regional
R-10 S2	07/19/2020	15:00	5694.59	Transducer	5320.31	5297.31	Regional
R-10 S2	07/19/2020	17:00	5694.62	Transducer	5320.31	5297.31	Regional
R-10 S2	07/19/2020	19:00	5694.59	Transducer	5320.31	5297.31	Regional
R-10 S2	07/19/2020	21:00	5694.57	Transducer	5320.31	5297.31	Regional
R-10 S2	07/19/2020	23:00	5694.57	Transducer	5320.31	5297.31	Regional
R-10 S2	07/20/2020	01:00	5694.57	Transducer	5320.31	5297.31	Regional
R-10 S2	07/20/2020	03:00	5694.59	Transducer	5320.31	5297.31	Regional
R-10 S2	07/20/2020	05:00	5694.59	Transducer	5320.31	5297.31	Regional
R-10 S2	07/20/2020	07:00	5694.57	Transducer	5320.31	5297.31	Regional
R-10 S2	07/20/2020	09:00	5694.56	Transducer	5320.31	5297.31	Regional
R-10 S2	07/20/2020	11:00	5694.55	Transducer	5320.31	5297.31	Regional
R-10 S2	07/20/2020	13:00	5694.57	Transducer	5320.31	5297.31	Regional
R-10 S2	07/20/2020	15:00	5694.61	Transducer	5320.31	5297.31	Regional
R-10 S2	07/20/2020	17:00	5694.64	Transducer	5320.31	5297.31	Regional
R-10 S2	07/20/2020	19:00	5694.65	Transducer	5320.31	5297.31	Regional
R-10 S2	07/20/2020	21:00	5694.62	Transducer	5320.31	5297.31	Regional
R-10 S2	07/20/2020	23:00	5694.60	Transducer	5320.31	5297.31	Regional
R-10 S2	07/21/2020	01:00	5694.60	Transducer	5320.31	5297.31	Regional
R-10 S2	07/21/2020	03:00	5694.61	Transducer	5320.31	5297.31	Regional
R-10 S2	07/21/2020	05:00	5694.61	Transducer	5320.31	5297.31	Regional
R-10 S2	07/21/2020	07:00	5694.60	Transducer	5320.31	5297.31	Regional
R-10 S2	07/21/2020	09:00	5694.59	Transducer	5320.31	5297.31	Regional

Location	Date	Time	Water Level (ft amsl)	Method	Top of Screen (ft amsl)	Bottom of Screen (ft amsl)	Zone
R-10 S2	07/21/2020	11:00	5694.58	Transducer	5320.31	5297.31	Regional
R-10 S2	07/21/2020	13:00	5694.58	Transducer	5320.31	5297.31	Regional
R-10 S2	07/21/2020	15:00	5694.59	Transducer	5320.31	5297.31	Regional
R-10 S2	07/21/2020	17:00	5694.62	Transducer	5320.31	5297.31	Regional
R-10 S2	07/21/2020	19:00	5694.64	Transducer	5320.31	5297.31	Regional
R-10 S2	07/21/2020	21:00	5694.61	Transducer	5320.31	5297.31	Regional
R-10 S2	07/21/2020	23:00	5694.58	Transducer	5320.31	5297.31	Regional
R-10 S2	07/22/2020	01:00	5694.58	Transducer	5320.31	5297.31	Regional
R-10 S2	07/22/2020	03:00	5694.60	Transducer	5320.31	5297.31	Regional
R-10 S2	07/22/2020	05:00	5694.61	Transducer	5320.31	5297.31	Regional
R-10 S2	07/22/2020	07:00	5694.61	Transducer	5320.31	5297.31	Regional
R-10 S2	07/22/2020	09:00	5694.60	Transducer	5320.31	5297.31	Regional
R-10 S2	07/22/2020	11:00	5694.58	Transducer	5320.31	5297.31	Regional
R-10 S2	07/22/2020	13:00	5694.59	Transducer	5320.31	5297.31	Regional
R-10 S2	07/22/2020	15:00	5694.59	Transducer	5320.31	5297.31	Regional
R-10 S2	07/22/2020	17:00	5694.61	Transducer	5320.31	5297.31	Regional
R-10 S2	07/22/2020	19:00	5694.63	Transducer	5320.31	5297.31	Regional
R-10 S2	07/22/2020	21:00	5694.63	Transducer	5320.31	5297.31	Regional
R-10 S2	07/22/2020	23:00	5694.61	Transducer	5320.31	5297.31	Regional
R-10 S2	07/23/2020	01:00	5694.60	Transducer	5320.31	5297.31	Regional
R-10 S2	07/23/2020	03:00	5694.61	Transducer	5320.31	5297.31	Regional
R-10 S2	07/23/2020	05:00	5694.62	Transducer	5320.31	5297.31	Regional
R-10 S2	07/23/2020	07:00	5694.62	Transducer	5320.31	5297.31	Regional
R-10 S2	07/23/2020	09:00	5694.61	Transducer	5320.31	5297.31	Regional
R-10 S2	07/23/2020	11:00	5694.60	Transducer	5320.31	5297.31	Regional
R-10 S2	07/23/2020	13:00	5694.60	Transducer	5320.31	5297.31	Regional
R-10 S2	07/23/2020	15:00	5694.61	Transducer	5320.31	5297.31	Regional
R-10 S2	07/23/2020	17:00	5694.63	Transducer	5320.31	5297.31	Regional
R-10 S2	07/23/2020	19:00	5694.64	Transducer	5320.31	5297.31	Regional
R-10 S2	07/23/2020	21:00	5694.64	Transducer	5320.31	5297.31	Regional
R-10 S2	07/23/2020	23:00	5694.63	Transducer	5320.31	5297.31	Regional
R-10 S2	07/24/2020	01:00	5694.61	Transducer	5320.31	5297.31	Regional
R-10 S2	07/24/2020	03:00	5694.61	Transducer	5320.31	5297.31	Regional
R-10 S2	07/24/2020	05:00	5694.61	Transducer	5320.31	5297.31	Regional
R-10 S2	07/24/2020	07:00	5694.62	Transducer	5320.31	5297.31	Regional
R-10 S2	07/24/2020	09:00	5694.63	Transducer	5320.31	5297.31	Regional
R-10 S2	07/24/2020	11:00	5694.62	Transducer	5320.31	5297.31	Regional
R-10 S2	07/24/2020	13:00	5694.61	Transducer	5320.31	5297.31	Regional
R-10 S2	07/24/2020	15:00	5694.62	Transducer	5320.31	5297.31	Regional
R-10 S2	07/24/2020	17:00	5694.62	Transducer	5320.31	5297.31	Regional
R-10 S2	07/24/2020	19:00	5694.64	Transducer	5320.31	5297.31	Regional
R-10 S2	07/24/2020	21:00	5694.65	Transducer	5320.31	5297.31	Regional
R-10 S2	07/24/2020	23:00	5694.63	Transducer	5320.31	5297.31	Regional
R-10 S2	07/25/2020	01:00	5694.62	Transducer	5320.31	5297.31	Regional
R-10 S2	07/25/2020	03:00	5694.61	Transducer	5320.31	5297.31	Regional

Location	Date	Time	Water Level (ft amsl)	Method	Top of Screen (ft amsl)	Bottom of Screen (ft amsl)	Zone
R-10 S2	07/25/2020	05:00	5694.62	Transducer	5320.31	5297.31	Regional
R-10 S2	07/25/2020	07:00	5694.63	Transducer	5320.31	5297.31	Regional
R-10 S2	07/25/2020	09:00	5694.63	Transducer	5320.31	5297.31	Regional
R-10 S2	07/25/2020	11:00	5694.63	Transducer	5320.31	5297.31	Regional
R-10 S2	07/25/2020	13:00	5694.64	Transducer	5320.31	5297.31	Regional
R-10 S2	07/25/2020	15:00	5694.64	Transducer	5320.31	5297.31	Regional
R-10 S2	07/25/2020	17:00	5694.64	Transducer	5320.31	5297.31	Regional
R-10 S2	07/25/2020	19:00	5694.64	Transducer	5320.31	5297.31	Regional
R-10 S2	07/25/2020	21:00	5694.65	Transducer	5320.31	5297.31	Regional
R-10 S2	07/25/2020	23:00	5694.64	Transducer	5320.31	5297.31	Regional
R-10 S2	07/26/2020	01:00	5694.63	Transducer	5320.31	5297.31	Regional
R-10 S2	07/26/2020	03:00	5694.62	Transducer	5320.31	5297.31	Regional
R-10 S2	07/26/2020	05:00	5694.61	Transducer	5320.31	5297.31	Regional
R-10 S2	07/26/2020	07:00	5694.61	Transducer	5320.31	5297.31	Regional
R-10 S2	07/26/2020	09:00	5694.62	Transducer	5320.31	5297.31	Regional
R-10 S2	07/26/2020	11:00	5694.64	Transducer	5320.31	5297.31	Regional
R-10 S2	07/26/2020	13:00	5694.64	Transducer	5320.31	5297.31	Regional
R-10 S2	07/26/2020	15:00	5694.64	Transducer	5320.31	5297.31	Regional
R-10 S2	07/26/2020	17:00	5694.63	Transducer	5320.31	5297.31	Regional
R-10 S2	07/26/2020	19:00	5694.63	Transducer	5320.31	5297.31	Regional
R-10 S2	07/26/2020	21:00	5694.63	Transducer	5320.31	5297.31	Regional
R-10 S2	07/26/2020	23:00	5694.63	Transducer	5320.31	5297.31	Regional
R-10 S2	07/27/2020	01:00	5694.63	Transducer	5320.31	5297.31	Regional
R-10 S2	07/27/2020	03:00	5694.63	Transducer	5320.31	5297.31	Regional
R-10 S2	07/27/2020	05:00	5694.61	Transducer	5320.31	5297.31	Regional
R-10 S2	07/27/2020	07:00	5694.59	Transducer	5320.31	5297.31	Regional
R-10 S2	07/27/2020	09:00	5694.60	Transducer	5320.31	5297.31	Regional
R-10 S2	07/27/2020	11:00	5694.62	Transducer	5320.31	5297.31	Regional
R-10 S2	07/27/2020	13:00	5694.65	Transducer	5320.31	5297.31	Regional
R-10 S2	07/27/2020	15:00	5694.65	Transducer	5320.31	5297.31	Regional
R-10 S2	07/27/2020	17:00	5694.66	Transducer	5320.31	5297.31	Regional
R-10 S2	07/27/2020	19:00	5694.65	Transducer	5320.31	5297.31	Regional
R-10 S2	07/27/2020	21:00	5694.65	Transducer	5320.31	5297.31	Regional
R-10 S2	07/27/2020	23:00	5694.66	Transducer	5320.31	5297.31	Regional
R-10 S2	07/28/2020	01:00	5694.67	Transducer	5320.31	5297.31	Regional
R-10 S2	07/28/2020	03:00	5694.66	Transducer	5320.31	5297.31	Regional
R-10 S2	07/28/2020	05:00	5694.65	Transducer	5320.31	5297.31	Regional
R-10 S2	07/28/2020	07:00	5694.64	Transducer	5320.31	5297.31	Regional
R-10 S2	07/28/2020	09:00	5694.65	Transducer	5320.31	5297.31	Regional
R-10 S2	07/28/2020	11:00	5694.67	Transducer	5320.31	5297.31	Regional
R-10 S2	07/28/2020	13:00	5694.69	Transducer	5320.31	5297.31	Regional
R-10 S2	07/28/2020	15:00	5694.73	Transducer	5320.31	5297.31	Regional
R-10 S2	07/28/2020	17:00	5694.73	Transducer	5320.31	5297.31	Regional
R-10 S2	07/28/2020	19:00	5694.73	Transducer	5320.31	5297.31	Regional
R-10 S2	07/28/2020	21:00	5694.72	Transducer	5320.31	5297.31	Regional

Location	Date	Time	Water Level (ft amsl)	Method	Top of Screen (ft amsl)	Bottom of Screen (ft amsl)	Zone
R-10 S2	07/28/2020	23:00	5694.72	Transducer	5320.31	5297.31	Regional
R-10 S2	07/29/2020	01:00	5694.72	Transducer	5320.31	5297.31	Regional
R-10 S2	07/29/2020	03:00	5694.71	Transducer	5320.31	5297.31	Regional
R-10 S2	07/29/2020	05:00	5694.68	Transducer	5320.31	5297.31	Regional
R-10 S2	07/29/2020	07:00	5694.65	Transducer	5320.31	5297.31	Regional
R-10 S2	07/29/2020	09:00	5694.65	Transducer	5320.31	5297.31	Regional
R-10 S2	07/29/2020	11:00	5694.67	Transducer	5320.31	5297.31	Regional
R-10 S2	07/29/2020	13:00	5694.70	Transducer	5320.31	5297.31	Regional
R-10 S2	07/29/2020	15:00	5694.74	Transducer	5320.31	5297.31	Regional
R-10 S2	07/29/2020	17:00	5694.75	Transducer	5320.31	5297.31	Regional
R-10 S2	07/29/2020	19:00	5694.73	Transducer	5320.31	5297.31	Regional
R-10 S2	07/29/2020	21:00	5694.71	Transducer	5320.31	5297.31	Regional
R-10 S2	07/29/2020	23:00	5694.71	Transducer	5320.31	5297.31	Regional
R-10 S2	07/30/2020	01:00	5694.72	Transducer	5320.31	5297.31	Regional
R-10 S2	07/30/2020	03:00	5694.72	Transducer	5320.31	5297.31	Regional
R-10 S2	07/30/2020	05:00	5694.70	Transducer	5320.31	5297.31	Regional
R-10 S2	07/30/2020	07:00	5694.67	Transducer	5320.31	5297.31	Regional
R-10 S2	07/30/2020	09:00	5694.66	Transducer	5320.31	5297.31	Regional
R-10 S2	07/30/2020	11:00	5694.67	Transducer	5320.31	5297.31	Regional
R-10 S2	07/30/2020	13:00	5694.71	Transducer	5320.31	5297.31	Regional
R-10 S2	07/30/2020	15:00	5694.74	Transducer	5320.31	5297.31	Regional
R-10 S2	07/30/2020	17:00	5694.76	Transducer	5320.31	5297.31	Regional
R-10 S2	07/30/2020	19:00	5694.75	Transducer	5320.31	5297.31	Regional
R-10 S2	07/30/2020	21:00	5694.71	Transducer	5320.31	5297.31	Regional
R-10 S2	07/30/2020	23:00	5694.69	Transducer	5320.31	5297.31	Regional
R-10 S2	07/31/2020	01:00	5694.70	Transducer	5320.31	5297.31	Regional
R-10 S2	07/31/2020	03:00	5694.70	Transducer	5320.31	5297.31	Regional
R-10 S2	07/31/2020	05:00	5694.68	Transducer	5320.31	5297.31	Regional
R-10 S2	07/31/2020	07:00	5694.64	Transducer	5320.31	5297.31	Regional
R-10 S2	07/31/2020	09:00	5694.62	Transducer	5320.31	5297.31	Regional
R-10 S2	07/31/2020	11:00	5694.64	Transducer	5320.31	5297.31	Regional
R-10 S2	07/31/2020	13:00	5694.67	Transducer	5320.31	5297.31	Regional
R-10 S2	07/31/2020	15:00	5694.72	Transducer	5320.31	5297.31	Regional
R-10 S2	07/31/2020	17:00	5694.71	Transducer	5320.31	5297.31	Regional
R-10 S2	07/31/2020	19:00	5694.72	Transducer	5320.31	5297.31	Regional
R-10 S2	07/31/2020	21:00	5694.70	Transducer	5320.31	5297.31	Regional
R-10 S2	07/31/2020	23:00	5694.69	Transducer	5320.31	5297.31	Regional
R-10 S2	08/01/2020	01:00	5694.69	Transducer	5320.31	5297.31	Regional
R-10 S2	08/01/2020	03:00	5694.70	Transducer	5320.31	5297.31	Regional
R-10 S2	08/01/2020	05:00	5694.69	Transducer	5320.31	5297.31	Regional
R-10 S2	08/01/2020	07:00	5694.67	Transducer	5320.31	5297.31	Regional
R-10 S2	08/01/2020	09:00	5694.65	Transducer	5320.31	5297.31	Regional
R-10 S2	08/01/2020	11:00	5694.65	Transducer	5320.31	5297.31	Regional
R-10 S2	08/01/2020	13:00	5694.68	Transducer	5320.31	5297.31	Regional
R-10 S2	08/01/2020	15:00	5694.71	Transducer	5320.31	5297.31	Regional

Location	Date	Time	Water Level (ft amsl)	Method	Top of Screen (ft amsl)	Bottom of Screen (ft amsl)	Zone
R-10 S2	08/01/2020	17:00	5694.74	Transducer	5320.31	5297.31	Regional
R-10 S2	08/01/2020	19:00	5694.73	Transducer	5320.31	5297.31	Regional
R-10 S2	08/01/2020	21:00	5694.70	Transducer	5320.31	5297.31	Regional
R-10 S2	08/01/2020	23:00	5694.69	Transducer	5320.31	5297.31	Regional
R-10 S2	08/02/2020	01:00	5694.69	Transducer	5320.31	5297.31	Regional
R-10 S2	08/02/2020	03:00	5694.71	Transducer	5320.31	5297.31	Regional
R-10 S2	08/02/2020	05:00	5694.71	Transducer	5320.31	5297.31	Regional
R-10 S2	08/02/2020	07:00	5694.70	Transducer	5320.31	5297.31	Regional
R-10 S2	08/02/2020	09:00	5694.68	Transducer	5320.31	5297.31	Regional
R-10 S2	08/02/2020	11:00	5694.68	Transducer	5320.31	5297.31	Regional
R-10 S2	08/02/2020	13:00	5694.71	Transducer	5320.31	5297.31	Regional
R-10 S2	08/02/2020	15:00	5694.75	Transducer	5320.31	5297.31	Regional
R-10 S2	08/02/2020	17:00	5694.76	Transducer	5320.31	5297.31	Regional
R-10 S2	08/02/2020	19:00	5694.74	Transducer	5320.31	5297.31	Regional
R-10 S2	08/02/2020	21:00	5694.72	Transducer	5320.31	5297.31	Regional
R-10 S2	08/02/2020	23:00	5694.70	Transducer	5320.31	5297.31	Regional
R-10 S2	08/03/2020	01:00	5694.70	Transducer	5320.31	5297.31	Regional
R-10 S2	08/03/2020	03:00	5694.72	Transducer	5320.31	5297.31	Regional
R-10 S2	08/03/2020	05:00	5694.73	Transducer	5320.31	5297.31	Regional
R-10 S2	08/03/2020	07:00	5694.72	Transducer	5320.31	5297.31	Regional
R-10 S2	08/03/2020	09:00	5694.70	Transducer	5320.31	5297.31	Regional
R-10 S2	08/03/2020	11:00	5694.69	Transducer	5320.31	5297.31	Regional
R-10 S2	08/03/2020	13:00	5694.71	Transducer	5320.31	5297.31	Regional
R-10 S2	08/03/2020	15:00	5694.75	Transducer	5320.31	5297.31	Regional
R-10 S2	08/03/2020	17:00	5694.76	Transducer	5320.31	5297.31	Regional
R-10 S2	08/03/2020	19:00	5694.78	Transducer	5320.31	5297.31	Regional
R-10 S2	08/03/2020	21:00	5694.76	Transducer	5320.31	5297.31	Regional
R-10 S2	08/03/2020	23:00	5694.74	Transducer	5320.31	5297.31	Regional
R-10 S2	08/04/2020	01:00	5694.73	Transducer	5320.31	5297.31	Regional
R-10 S2	08/04/2020	03:00	5694.75	Transducer	5320.31	5297.31	Regional
R-10 S2	08/04/2020	05:00	5694.77	Transducer	5320.31	5297.31	Regional
R-10 S2	08/04/2020	07:00	5694.76	Transducer	5320.31	5297.31	Regional
R-10 S2	08/04/2020	09:00	5694.74	Transducer	5320.31	5297.31	Regional
R-10 S2	08/04/2020	11:00	5694.73	Transducer	5320.31	5297.31	Regional
R-10 S2	08/04/2020	13:00	5694.74	Transducer	5320.31	5297.31	Regional
R-10 S2	08/04/2020	15:00	5694.77	Transducer	5320.31	5297.31	Regional
R-10 S2	08/04/2020	17:00	5694.80	Transducer	5320.31	5297.31	Regional
R-10 S2	08/04/2020	19:00	5694.81	Transducer	5320.31	5297.31	Regional
R-10 S2	08/04/2020	21:00	5694.80	Transducer	5320.31	5297.31	Regional
R-10 S2	08/04/2020	23:00	5694.79	Transducer	5320.31	5297.31	Regional
R-10 S2	08/05/2020	01:00	5694.78	Transducer	5320.31	5297.31	Regional
R-10 S2	08/05/2020	03:00	5694.79	Transducer	5320.31	5297.31	Regional
R-10 S2	08/05/2020	05:00	5694.79	Transducer	5320.31	5297.31	Regional
R-10 S2	08/05/2020	07:00	5694.78	Transducer	5320.31	5297.31	Regional
R-10 S2	08/05/2020	09:00	5694.76	Transducer	5320.31	5297.31	Regional

Location	Date	Time	Water Level (ft amsl)	Method	Top of Screen (ft amsl)	Bottom of Screen (ft amsl)	Zone
R-10 S2	08/05/2020	11:00	5694.75	Transducer	5320.31	5297.31	Regional
R-10 S2	08/05/2020	13:00	5694.76	Transducer	5320.31	5297.31	Regional
R-10 S2	08/05/2020	15:00	5694.76	Transducer	5320.31	5297.31	Regional
R-10 S2	08/05/2020	17:00	5694.78	Transducer	5320.31	5297.31	Regional
R-10 S2	08/05/2020	19:00	5694.80	Transducer	5320.31	5297.31	Regional
R-10 S2	08/05/2020	21:00	5694.79	Transducer	5320.31	5297.31	Regional
R-10 S2	08/05/2020	23:00	5694.79	Transducer	5320.31	5297.31	Regional
R-10 S2	08/06/2020	01:00	5694.78	Transducer	5320.31	5297.31	Regional
R-10 S2	08/06/2020	03:00	5694.79	Transducer	5320.31	5297.31	Regional
R-10 S2	08/06/2020	05:00	5694.80	Transducer	5320.31	5297.31	Regional
R-10 S2	08/06/2020	07:00	5694.80	Transducer	5320.31	5297.31	Regional
R-10 S2	08/06/2020	09:00	5694.80	Transducer	5320.31	5297.31	Regional
R-10 S2	08/06/2020	11:00	5694.78	Transducer	5320.31	5297.31	Regional
R-10 S2	08/06/2020	13:00	5694.79	Transducer	5320.31	5297.31	Regional
R-10 S2	08/06/2020	15:00	5694.81	Transducer	5320.31	5297.31	Regional
R-10 S2	08/06/2020	17:00	5694.84	Transducer	5320.31	5297.31	Regional
R-10 S2	08/06/2020	19:00	5694.84	Transducer	5320.31	5297.31	Regional
R-10 S2	08/06/2020	21:00	5694.83	Transducer	5320.31	5297.31	Regional
R-10 S2	08/06/2020	23:00	5694.82	Transducer	5320.31	5297.31	Regional
R-10 S2	08/07/2020	01:00	5694.81	Transducer	5320.31	5297.31	Regional
R-10 S2	08/07/2020	03:00	5694.80	Transducer	5320.31	5297.31	Regional
R-10 S2	08/07/2020	05:00	5694.80	Transducer	5320.31	5297.31	Regional
R-10 S2	08/07/2020	07:00	5694.80	Transducer	5320.31	5297.31	Regional
R-10 S2	08/07/2020	09:00	5694.80	Transducer	5320.31	5297.31	Regional
R-10 S2	08/07/2020	11:00	5694.79	Transducer	5320.31	5297.31	Regional
R-10 S2	08/07/2020	13:00	5694.79	Transducer	5320.31	5297.31	Regional
R-10 S2	08/07/2020	15:00	5694.79	Transducer	5320.31	5297.31	Regional
R-10 S2	08/07/2020	17:00	5694.80	Transducer	5320.31	5297.31	Regional
R-10 S2	08/07/2020	19:00	5694.82	Transducer	5320.31	5297.31	Regional
R-10 S2	08/07/2020	21:00	5694.81	Transducer	5320.31	5297.31	Regional
R-10 S2	08/07/2020	23:00	5694.80	Transducer	5320.31	5297.31	Regional
R-10 S2	08/08/2020	01:00	5694.79	Transducer	5320.31	5297.31	Regional
R-10 S2	08/08/2020	03:00	5694.78	Transducer	5320.31	5297.31	Regional
R-10 S2	08/08/2020	05:00	5694.78	Transducer	5320.31	5297.31	Regional
R-10 S2	08/08/2020	07:00	5694.79	Transducer	5320.31	5297.31	Regional
R-10 S2	08/08/2020	09:00	5694.80	Transducer	5320.31	5297.31	Regional
R-10 S2	08/08/2020	11:00	5694.80	Transducer	5320.31	5297.31	Regional
R-10 S2	08/08/2020	13:00	5694.81	Transducer	5320.31	5297.31	Regional
R-10 S2	08/08/2020	15:00	5694.81	Transducer	5320.31	5297.31	Regional
R-10 S2	08/08/2020	17:00	5694.83	Transducer	5320.31	5297.31	Regional
R-10 S2	08/08/2020	19:00	5694.84	Transducer	5320.31	5297.31	Regional
R-10 S2	08/08/2020	21:00	5694.83	Transducer	5320.31	5297.31	Regional
R-10 S2	08/08/2020	23:00	5694.82	Transducer	5320.31	5297.31	Regional
R-10 S2	08/09/2020	01:00	5694.81	Transducer	5320.31	5297.31	Regional
R-10 S2	08/09/2020	03:00	5694.80	Transducer	5320.31	5297.31	Regional

Location	Date	Time	Water Level (ft amsl)	Method	Top of Screen (ft amsl)	Bottom of Screen (ft amsl)	Zone
R-10 S2	08/09/2020	05:00	5694.80	Transducer	5320.31	5297.31	Regional
R-10 S2	08/09/2020	07:00	5694.79	Transducer	5320.31	5297.31	Regional
R-10 S2	08/09/2020	09:00	5694.80	Transducer	5320.31	5297.31	Regional
R-10 S2	08/09/2020	11:00	5694.81	Transducer	5320.31	5297.31	Regional
R-10 S2	08/09/2020	13:00	5694.82	Transducer	5320.31	5297.31	Regional
R-10 S2	08/09/2020	15:00	5694.83	Transducer	5320.31	5297.31	Regional
R-10 S2	08/09/2020	17:00	5694.84	Transducer	5320.31	5297.31	Regional
R-10 S2	08/09/2020	19:00	5694.85	Transducer	5320.31	5297.31	Regional
R-10 S2	08/09/2020	21:00	5694.85	Transducer	5320.31	5297.31	Regional
R-10 S2	08/09/2020	23:00	5694.85	Transducer	5320.31	5297.31	Regional
R-10 S2	08/10/2020	01:00	5694.83	Transducer	5320.31	5297.31	Regional
R-10 S2	08/10/2020	03:00	5694.82	Transducer	5320.31	5297.31	Regional
R-10 S2	08/10/2020	05:00	5694.81	Transducer	5320.31	5297.31	Regional
R-10 S2	08/10/2020	07:00	5694.81	Transducer	5320.31	5297.31	Regional
R-10 S2	08/10/2020	09:00	5694.81	Transducer	5320.31	5297.31	Regional
R-10 S2	08/10/2020	11:00	5694.83	Transducer	5320.31	5297.31	Regional
R-10 S2	08/10/2020	13:00	5694.85	Transducer	5320.31	5297.31	Regional
R-10 S2	08/10/2020	15:00	5694.86	Transducer	5320.31	5297.31	Regional
R-10 S2	08/10/2020	17:00	5694.87	Transducer	5320.31	5297.31	Regional
R-10 S2	08/10/2020	19:00	5694.88	Transducer	5320.31	5297.31	Regional
R-10 S2	08/10/2020	21:00	5694.87	Transducer	5320.31	5297.31	Regional
R-10 S2	08/10/2020	23:00	5694.86	Transducer	5320.31	5297.31	Regional
R-10 S2	08/11/2020	01:00	5694.86	Transducer	5320.31	5297.31	Regional
R-10 S2	08/11/2020	03:00	5694.84	Transducer	5320.31	5297.31	Regional
R-10 S2	08/11/2020	05:00	5694.82	Transducer	5320.31	5297.31	Regional
R-10 S2	08/11/2020	07:00	5694.81	Transducer	5320.31	5297.31	Regional
R-10 S2	08/11/2020	09:00	5694.82	Transducer	5320.31	5297.31	Regional
R-10 S2	08/11/2020	11:00	5694.83	Transducer	5320.31	5297.31	Regional
R-10 S2	08/11/2020	13:00	5694.84	Transducer	5320.31	5297.31	Regional
R-10 S2	08/11/2020	15:00	5694.85	Transducer	5320.31	5297.31	Regional
R-10 S2	08/11/2020	17:00	5694.85	Transducer	5320.31	5297.31	Regional
R-10 S2	08/11/2020	19:00	5694.85	Transducer	5320.31	5297.31	Regional
R-10 S2	08/11/2020	21:00	5694.84	Transducer	5320.31	5297.31	Regional
R-10 S2	08/11/2020	23:00	5694.83	Transducer	5320.31	5297.31	Regional
R-10 S2	08/12/2020	01:00	5694.82	Transducer	5320.31	5297.31	Regional
R-10 S2	08/12/2020	03:00	5694.81	Transducer	5320.31	5297.31	Regional
R-10 S2	08/12/2020	05:00	5694.79	Transducer	5320.31	5297.31	Regional
R-10 S2	08/12/2020	07:00	5694.77	Transducer	5320.31	5297.31	Regional
R-10 S2	08/12/2020	09:00	5694.77	Transducer	5320.31	5297.31	Regional
R-10 S2	08/12/2020	11:00	5694.78	Transducer	5320.31	5297.31	Regional
R-10 S2	08/12/2020	13:00	5694.80	Transducer	5320.31	5297.31	Regional
R-10 S2	08/12/2020	15:00	5694.82	Transducer	5320.31	5297.31	Regional
R-10 S2	08/12/2020	17:00	5694.82	Transducer	5320.31	5297.31	Regional
R-10 S2	08/12/2020	19:00	5694.81	Transducer	5320.31	5297.31	Regional
R-10 S2	08/12/2020	21:00	5694.77	Transducer	5320.31	5297.31	Regional

Location	Date	Time	Water Level (ft amsl)	Method	Top of Screen (ft amsl)	Bottom of Screen (ft amsl)	Zone
R-10 S2	08/12/2020	23:00	5694.78	Transducer	5320.31	5297.31	Regional
R-10 S2	08/13/2020	01:00	5694.78	Transducer	5320.31	5297.31	Regional
R-10 S2	08/13/2020	03:00	5694.77	Transducer	5320.31	5297.31	Regional
R-10 S2	08/13/2020	05:00	5694.75	Transducer	5320.31	5297.31	Regional
R-10 S2	08/13/2020	07:00	5694.73	Transducer	5320.31	5297.31	Regional
R-10 S2	08/13/2020	09:00	5694.73	Transducer	5320.31	5297.31	Regional
R-10 S2	08/13/2020	11:00	5694.74	Transducer	5320.31	5297.31	Regional
R-10 S2	08/13/2020	13:00	5694.77	Transducer	5320.31	5297.31	Regional
R-10 S2	08/13/2020	15:00	5694.77	Transducer	5320.31	5297.31	Regional
R-10 S2	08/13/2020	17:00	5694.80	Transducer	5320.31	5297.31	Regional
R-10 S2	08/13/2020	19:00	5694.79	Transducer	5320.31	5297.31	Regional
R-10 S2	08/13/2020	21:00	5694.76	Transducer	5320.31	5297.31	Regional
R-10 S2	08/13/2020	23:00	5694.75	Transducer	5320.31	5297.31	Regional
R-10 S2	08/14/2020	01:00	5694.76	Transducer	5320.31	5297.31	Regional
R-10 S2	08/14/2020	03:00	5694.76	Transducer	5320.31	5297.31	Regional
R-10 S2	08/14/2020	05:00	5694.74	Transducer	5320.31	5297.31	Regional
R-10 S2	08/14/2020	07:00	5694.71	Transducer	5320.31	5297.31	Regional
R-10 S2	08/14/2020	09:00	5694.70	Transducer	5320.31	5297.31	Regional
R-10 S2	08/14/2020	11:00	5694.71	Transducer	5320.31	5297.31	Regional
R-10 S2	08/14/2020	13:00	5694.73	Transducer	5320.31	5297.31	Regional
R-10 S2	08/14/2020	15:00	5694.77	Transducer	5320.31	5297.31	Regional
R-10 S2	08/14/2020	17:00	5694.78	Transducer	5320.31	5297.31	Regional
R-10 S2	08/14/2020	19:00	5694.75	Transducer	5320.31	5297.31	Regional
R-10 S2	08/14/2020	21:00	5694.74	Transducer	5320.31	5297.31	Regional
R-10 S2	08/14/2020	23:00	5694.73	Transducer	5320.31	5297.31	Regional
R-10 S2	08/15/2020	01:00	5694.74	Transducer	5320.31	5297.31	Regional
R-10 S2	08/15/2020	03:00	5694.74	Transducer	5320.31	5297.31	Regional
R-10 S2	08/15/2020	05:00	5694.72	Transducer	5320.31	5297.31	Regional
R-10 S2	08/15/2020	07:00	5694.69	Transducer	5320.31	5297.31	Regional
R-10 S2	08/15/2020	09:00	5694.67	Transducer	5320.31	5297.31	Regional
R-10 S2	08/15/2020	11:00	5694.68	Transducer	5320.31	5297.31	Regional
R-10 S2	08/15/2020	13:00	5694.71	Transducer	5320.31	5297.31	Regional
R-10 S2	08/15/2020	15:00	5694.73	Transducer	5320.31	5297.31	Regional
R-10 S2	08/15/2020	17:00	5694.74	Transducer	5320.31	5297.31	Regional
R-10 S2	08/15/2020	19:00	5694.73	Transducer	5320.31	5297.31	Regional
R-10 S2	08/15/2020	21:00	5694.70	Transducer	5320.31	5297.31	Regional
R-10 S2	08/15/2020	23:00	5694.69	Transducer	5320.31	5297.31	Regional
R-10 S2	08/16/2020	01:00	5694.69	Transducer	5320.31	5297.31	Regional
R-10 S2	08/16/2020	03:00	5694.70	Transducer	5320.31	5297.31	Regional
R-10 S2	08/16/2020	05:00	5694.69	Transducer	5320.31	5297.31	Regional
R-10 S2	08/16/2020	07:00	5694.67	Transducer	5320.31	5297.31	Regional
R-10 S2	08/16/2020	09:00	5694.65	Transducer	5320.31	5297.31	Regional
R-10 S2	08/16/2020	11:00	5694.65	Transducer	5320.31	5297.31	Regional
R-10 S2	08/16/2020	13:00	5694.69	Transducer	5320.31	5297.31	Regional
R-10 S2	08/16/2020	15:00	5694.73	Transducer	5320.31	5297.31	Regional

Location	Date	Time	Water Level (ft amsl)	Method	Top of Screen (ft amsl)	Bottom of Screen (ft amsl)	Zone
R-10 S2	08/16/2020	17:00	5694.74	Transducer	5320.31	5297.31	Regional
R-10 S2	08/16/2020	19:00	5694.74	Transducer	5320.31	5297.31	Regional
R-10 S2	08/16/2020	21:00	5694.69	Transducer	5320.31	5297.31	Regional
R-10 S2	08/16/2020	23:00	5694.68	Transducer	5320.31	5297.31	Regional
R-10 S2	08/17/2020	01:00	5694.69	Transducer	5320.31	5297.31	Regional
R-10 S2	08/17/2020	03:00	5694.69	Transducer	5320.31	5297.31	Regional
R-10 S2	08/17/2020	05:00	5694.69	Transducer	5320.31	5297.31	Regional
R-10 S2	08/17/2020	07:00	5694.66	Transducer	5320.31	5297.31	Regional
R-10 S2	08/17/2020	09:00	5694.63	Transducer	5320.31	5297.31	Regional
R-10 S2	08/17/2020	11:00	5694.63	Transducer	5320.31	5297.31	Regional
R-10 S2	08/17/2020	13:00	5694.66	Transducer	5320.31	5297.31	Regional
R-10 S2	08/17/2020	15:00	5694.70	Transducer	5320.31	5297.31	Regional
R-10 S2	08/17/2020	17:00	5694.74	Transducer	5320.31	5297.31	Regional
R-10 S2	08/17/2020	19:00	5694.73	Transducer	5320.31	5297.31	Regional
R-10 S2	08/17/2020	21:00	5694.69	Transducer	5320.31	5297.31	Regional
R-10 S2	08/17/2020	23:00	5694.67	Transducer	5320.31	5297.31	Regional
R-10 S2	08/18/2020	01:00	5694.68	Transducer	5320.31	5297.31	Regional
R-10 S2	08/18/2020	03:00	5694.70	Transducer	5320.31	5297.31	Regional
R-10 S2	08/18/2020	05:00	5694.71	Transducer	5320.31	5297.31	Regional
R-10 S2	08/18/2020	07:00	5694.69	Transducer	5320.31	5297.31	Regional
R-10 S2	08/18/2020	09:00	5694.67	Transducer	5320.31	5297.31	Regional
R-10 S2	08/18/2020	11:00	5694.66	Transducer	5320.31	5297.31	Regional
R-10 S2	08/18/2020	13:00	5694.69	Transducer	5320.31	5297.31	Regional
R-10 S2	08/18/2020	15:00	5694.73	Transducer	5320.31	5297.31	Regional
R-10 S2	08/18/2020	17:00	5694.76	Transducer	5320.31	5297.31	Regional
R-10 S2	08/18/2020	19:00	5694.77	Transducer	5320.31	5297.31	Regional
R-10 S2	08/18/2020	21:00	5694.75	Transducer	5320.31	5297.31	Regional
R-10 S2	08/18/2020	23:00	5694.73	Transducer	5320.31	5297.31	Regional
R-10 S2	08/19/2020	01:00	5694.74	Transducer	5320.31	5297.31	Regional
R-10 S2	08/19/2020	03:00	5694.76	Transducer	5320.31	5297.31	Regional
R-10 S2	08/19/2020	05:00	5694.77	Transducer	5320.31	5297.31	Regional
R-10 S2	08/19/2020	07:00	5694.76	Transducer	5320.31	5297.31	Regional
R-10 S2	08/19/2020	09:00	5694.75	Transducer	5320.31	5297.31	Regional
R-10 S2	08/19/2020	11:00	5694.74	Transducer	5320.31	5297.31	Regional
R-10 S2	08/19/2020	13:00	5694.75	Transducer	5320.31	5297.31	Regional
R-10 S2	08/19/2020	15:00	5694.79	Transducer	5320.31	5297.31	Regional
R-10 S2	08/19/2020	17:00	5694.83	Transducer	5320.31	5297.31	Regional
R-10 S2	08/19/2020	19:00	5694.84	Transducer	5320.31	5297.31	Regional
R-10 S2	08/19/2020	21:00	5694.81	Transducer	5320.31	5297.31	Regional
R-10 S2	08/19/2020	23:00	5694.79	Transducer	5320.31	5297.31	Regional
R-10 S2	08/20/2020	01:00	5694.77	Transducer	5320.31	5297.31	Regional
R-10 S2	08/20/2020	03:00	5694.80	Transducer	5320.31	5297.31	Regional
R-10 S2	08/20/2020	05:00	5694.82	Transducer	5320.31	5297.31	Regional
R-10 S2	08/20/2020	07:00	5694.82	Transducer	5320.31	5297.31	Regional
R-10 S2	08/20/2020	09:00	5694.81	Transducer	5320.31	5297.31	Regional

Location	Date	Time	Water Level (ft amsl)	Method	Top of Screen (ft amsl)	Bottom of Screen (ft amsl)	Zone
R-10 S2	08/20/2020	11:00	5694.80	Transducer	5320.31	5297.31	Regional
R-10 S2	08/20/2020	13:00	5694.81	Transducer	5320.31	5297.31	Regional
R-10 S2	08/20/2020	15:00	5694.85	Transducer	5320.31	5297.31	Regional
R-10 S2	08/20/2020	17:00	5694.87	Transducer	5320.31	5297.31	Regional
R-10 S2	08/20/2020	19:00	5694.90	Transducer	5320.31	5297.31	Regional
R-10 S2	08/20/2020	21:00	5694.87	Transducer	5320.31	5297.31	Regional
R-10 S2	08/20/2020	23:00	5694.85	Transducer	5320.31	5297.31	Regional
R-10 S2	08/21/2020	01:00	5694.83	Transducer	5320.31	5297.31	Regional
R-10 S2	08/21/2020	03:00	5694.82	Transducer	5320.31	5297.31	Regional
R-10 S2	08/21/2020	05:00	5694.84	Transducer	5320.31	5297.31	Regional
R-10 S2	08/21/2020	07:00	5694.86	Transducer	5320.31	5297.31	Regional
R-10 S2	08/21/2020	09:00	5694.86	Transducer	5320.31	5297.31	Regional
R-10 S2	08/21/2020	11:00	5694.85	Transducer	5320.31	5297.31	Regional
R-10 S2	08/21/2020	13:00	5694.85	Transducer	5320.31	5297.31	Regional
R-10 S2	08/21/2020	15:00	5694.87	Transducer	5320.31	5297.31	Regional
R-10 S2	08/21/2020	17:00	5694.89	Transducer	5320.31	5297.31	Regional
R-10 S2	08/21/2020	19:00	5694.90	Transducer	5320.31	5297.31	Regional
R-10 S2	08/21/2020	21:00	5694.88	Transducer	5320.31	5297.31	Regional
R-10 S2	08/21/2020	23:00	5694.86	Transducer	5320.31	5297.31	Regional
R-10 S2	08/22/2020	01:00	5694.84	Transducer	5320.31	5297.31	Regional
R-10 S2	08/22/2020	03:00	5694.84	Transducer	5320.31	5297.31	Regional
R-10 S2	08/22/2020	05:00	5694.85	Transducer	5320.31	5297.31	Regional
R-10 S2	08/22/2020	07:00	5694.86	Transducer	5320.31	5297.31	Regional
R-10 S2	08/22/2020	09:00	5694.86	Transducer	5320.31	5297.31	Regional
R-10 S2	08/22/2020	11:00	5694.86	Transducer	5320.31	5297.31	Regional
R-10 S2	08/22/2020	13:00	5694.87	Transducer	5320.31	5297.31	Regional
R-10 S2	08/22/2020	15:00	5694.86	Transducer	5320.31	5297.31	Regional
R-10 S2	08/22/2020	17:00	5694.88	Transducer	5320.31	5297.31	Regional
R-10 S2	08/22/2020	19:00	5694.89	Transducer	5320.31	5297.31	Regional
R-10 S2	08/22/2020	21:00	5694.89	Transducer	5320.31	5297.31	Regional
R-10 S2	08/22/2020	23:00	5694.88	Transducer	5320.31	5297.31	Regional
R-10 S2	08/23/2020	01:00	5694.86	Transducer	5320.31	5297.31	Regional
R-10 S2	08/23/2020	03:00	5694.84	Transducer	5320.31	5297.31	Regional
R-10 S2	08/23/2020	05:00	5694.84	Transducer	5320.31	5297.31	Regional
R-10 S2	08/23/2020	07:00	5694.85	Transducer	5320.31	5297.31	Regional
R-10 S2	08/23/2020	09:00	5694.86	Transducer	5320.31	5297.31	Regional
R-10 S2	08/23/2020	11:00	5694.88	Transducer	5320.31	5297.31	Regional
R-10 S2	08/23/2020	13:00	5694.89	Transducer	5320.31	5297.31	Regional
R-10 S2	08/23/2020	15:00	5694.89	Transducer	5320.31	5297.31	Regional
R-10 S2	08/23/2020	17:00	5694.89	Transducer	5320.31	5297.31	Regional
R-10 S2	08/23/2020	19:00	5694.91	Transducer	5320.31	5297.31	Regional
R-10 S2	08/23/2020	21:00	5694.89	Transducer	5320.31	5297.31	Regional
R-10 S2	08/23/2020	23:00	5694.89	Transducer	5320.31	5297.31	Regional
R-10 S2	08/24/2020	01:00	5694.87	Transducer	5320.31	5297.31	Regional
R-10 S2	08/24/2020	03:00	5694.86	Transducer	5320.31	5297.31	Regional

Location	Date	Time	Water Level (ft amsl)	Method	Top of Screen (ft amsl)	Bottom of Screen (ft amsl)	Zone
R-10 S2	08/24/2020	05:00	5694.85	Transducer	5320.31	5297.31	Regional
R-10 S2	08/24/2020	07:00	5694.86	Transducer	5320.31	5297.31	Regional
R-10 S2	08/24/2020	09:00	5694.87	Transducer	5320.31	5297.31	Regional
R-10 S2	08/24/2020	11:00	5694.89	Transducer	5320.31	5297.31	Regional
R-10 S2	08/24/2020	13:00	5694.90	Transducer	5320.31	5297.31	Regional
R-10 S2	08/24/2020	15:00	5694.92	Transducer	5320.31	5297.31	Regional
R-10 S2	08/24/2020	17:00	5694.90	Transducer	5320.31	5297.31	Regional
R-10 S2	08/24/2020	19:00	5694.90	Transducer	5320.31	5297.31	Regional
R-10 S2	08/24/2020	21:00	5694.90	Transducer	5320.31	5297.31	Regional
R-10 S2	08/24/2020	23:00	5694.90	Transducer	5320.31	5297.31	Regional
R-10 S2	08/25/2020	01:00	5694.88	Transducer	5320.31	5297.31	Regional
R-10 S2	08/25/2020	03:00	5694.88	Transducer	5320.31	5297.31	Regional
R-10 S2	08/25/2020	05:00	5694.87	Transducer	5320.31	5297.31	Regional
R-10 S2	08/25/2020	07:00	5694.87	Transducer	5320.31	5297.31	Regional
R-10 S2	08/25/2020	09:00	5694.88	Transducer	5320.31	5297.31	Regional
R-10 S2	08/25/2020	11:00	5694.91	Transducer	5320.31	5297.31	Regional
R-10 S2	08/25/2020	13:00	5694.94	Transducer	5320.31	5297.31	Regional
R-10 S2	08/25/2020	15:00	5694.96	Transducer	5320.31	5297.31	Regional
R-10 S2	08/25/2020	17:00	5694.96	Transducer	5320.31	5297.31	Regional
R-10 S2	08/25/2020	19:00	5694.95	Transducer	5320.31	5297.31	Regional
R-10 S2	08/25/2020	21:00	5694.94	Transducer	5320.31	5297.31	Regional
R-10 S2	08/25/2020	23:00	5694.93	Transducer	5320.31	5297.31	Regional
R-10 S2	08/26/2020	01:00	5694.94	Transducer	5320.31	5297.31	Regional
R-10 S2	08/26/2020	03:00	5694.93	Transducer	5320.31	5297.31	Regional
R-10 S2	08/26/2020	05:00	5694.92	Transducer	5320.31	5297.31	Regional
R-10 S2	08/26/2020	07:00	5694.91	Transducer	5320.31	5297.31	Regional
R-10 S2	08/26/2020	09:00	5694.93	Transducer	5320.31	5297.31	Regional
R-10 S2	08/26/2020	11:00	5694.95	Transducer	5320.31	5297.31	Regional
R-10 S2	08/26/2020	13:00	5694.98	Transducer	5320.31	5297.31	Regional
R-10 S2	08/26/2020	15:00	5695.01	Transducer	5320.31	5297.31	Regional
R-10 S2	08/26/2020	17:00	5695.00	Transducer	5320.31	5297.31	Regional
R-10 S2	08/26/2020	19:00	5694.98	Transducer	5320.31	5297.31	Regional
R-10 S2	08/26/2020	21:00	5694.97	Transducer	5320.31	5297.31	Regional
R-10 S2	08/26/2020	23:00	5694.96	Transducer	5320.31	5297.31	Regional
R-10 S2	08/27/2020	01:00	5694.98	Transducer	5320.31	5297.31	Regional
R-10 S2	08/27/2020	03:00	5694.98	Transducer	5320.31	5297.31	Regional
R-10 S2	08/27/2020	05:00	5694.96	Transducer	5320.31	5297.31	Regional
R-10 S2	08/27/2020	07:00	5694.94	Transducer	5320.31	5297.31	Regional
R-10 S2	08/27/2020	09:00	5694.94	Transducer	5320.31	5297.31	Regional
R-10 S2	08/27/2020	11:00	5694.96	Transducer	5320.31	5297.31	Regional
R-10 S2	08/27/2020	13:00	5695.00	Transducer	5320.31	5297.31	Regional
R-10 S2	08/27/2020	15:00	5695.03	Transducer	5320.31	5297.31	Regional
R-10 S2	08/27/2020	17:00	5695.04	Transducer	5320.31	5297.31	Regional
R-10 S2	08/27/2020	19:00	5695.03	Transducer	5320.31	5297.31	Regional
R-10 S2	08/27/2020	21:00	5695.00	Transducer	5320.31	5297.31	Regional

Location	Date	Time	Water Level (ft amsl)	Method	Top of Screen (ft amsl)	Bottom of Screen (ft amsl)	Zone
R-10 S2	08/27/2020	23:00	5695.00	Transducer	5320.31	5297.31	Regional
R-10 S2	08/28/2020	01:00	5695.00	Transducer	5320.31	5297.31	Regional
R-10 S2	08/28/2020	03:00	5695.00	Transducer	5320.31	5297.31	Regional
R-10 S2	08/28/2020	05:00	5694.98	Transducer	5320.31	5297.31	Regional
R-10 S2	08/28/2020	07:00	5694.95	Transducer	5320.31	5297.31	Regional
R-10 S2	08/28/2020	09:00	5694.94	Transducer	5320.31	5297.31	Regional
R-10 S2	08/28/2020	11:00	5694.95	Transducer	5320.31	5297.31	Regional
R-10 S2	08/28/2020	13:00	5694.98	Transducer	5320.31	5297.31	Regional
R-10 S2	08/28/2020	15:00	5695.01	Transducer	5320.31	5297.31	Regional
R-10 S2	08/28/2020	17:00	5695.02	Transducer	5320.31	5297.31	Regional
R-10 S2	08/28/2020	19:00	5694.97	Transducer	5320.31	5297.31	Regional
R-10 S2	08/28/2020	21:00	5694.94	Transducer	5320.31	5297.31	Regional
R-10 S2	08/28/2020	23:00	5694.94	Transducer	5320.31	5297.31	Regional
R-10 S2	08/29/2020	01:00	5694.95	Transducer	5320.31	5297.31	Regional
R-10 S2	08/29/2020	03:00	5694.95	Transducer	5320.31	5297.31	Regional
R-10 S2	08/29/2020	05:00	5694.93	Transducer	5320.31	5297.31	Regional
R-10 S2	08/29/2020	07:00	5694.91	Transducer	5320.31	5297.31	Regional
R-10 S2	08/29/2020	09:00	5694.89	Transducer	5320.31	5297.31	Regional
R-10 S2	08/29/2020	11:00	5694.90	Transducer	5320.31	5297.31	Regional
R-10 S2	08/29/2020	13:00	5694.92	Transducer	5320.31	5297.31	Regional
R-10 S2	08/29/2020	15:00	5694.96	Transducer	5320.31	5297.31	Regional
R-10 S2	08/29/2020	17:00	5695.00	Transducer	5320.31	5297.31	Regional
R-10 S2	08/29/2020	19:00	5694.99	Transducer	5320.31	5297.31	Regional
R-10 S2	08/29/2020	21:00	5694.97	Transducer	5320.31	5297.31	Regional
R-10 S2	08/29/2020	23:00	5694.96	Transducer	5320.31	5297.31	Regional
R-10 S2	08/30/2020	01:00	5694.98	Transducer	5320.31	5297.31	Regional
R-10 S2	08/30/2020	03:00	5694.99	Transducer	5320.31	5297.31	Regional
R-10 S2	08/30/2020	05:00	5694.99	Transducer	5320.31	5297.31	Regional
R-10 S2	08/30/2020	07:00	5694.98	Transducer	5320.31	5297.31	Regional
R-10 S2	08/30/2020	09:00	5694.95	Transducer	5320.31	5297.31	Regional
R-10 S2	08/30/2020	11:00	5694.96	Transducer	5320.31	5297.31	Regional
R-10 S2	08/30/2020	13:00	5694.99	Transducer	5320.31	5297.31	Regional
R-10 S2	08/30/2020	15:00	5695.03	Transducer	5320.31	5297.31	Regional
R-10 S2	08/30/2020	17:00	5695.06	Transducer	5320.31	5297.31	Regional
R-10 S2	08/30/2020	19:00	5695.04	Transducer	5320.31	5297.31	Regional
R-10 S2	08/30/2020	21:00	5695.02	Transducer	5320.31	5297.31	Regional
R-10 S2	08/30/2020	23:00	5695.01	Transducer	5320.31	5297.31	Regional
R-10 S2	08/31/2020	01:00	5695.01	Transducer	5320.31	5297.31	Regional
R-10 S2	08/31/2020	03:00	5695.02	Transducer	5320.31	5297.31	Regional
R-10 S2	08/31/2020	05:00	5695.02	Transducer	5320.31	5297.31	Regional
R-10 S2	08/31/2020	07:00	5695.00	Transducer	5320.31	5297.31	Regional
R-10 S2	08/31/2020	09:00	5694.98	Transducer	5320.31	5297.31	Regional
R-10 S2	08/31/2020	11:00	5694.97	Transducer	5320.31	5297.31	Regional
R-10 S2	08/31/2020	13:00	5694.99	Transducer	5320.31	5297.31	Regional
R-10 S2	08/31/2020	15:00	5695.03	Transducer	5320.31	5297.31	Regional

Location	Date	Time	Water Level (ft amsl)	Method	Top of Screen (ft amsl)	Bottom of Screen (ft amsl)	Zone
R-10 S2	08/31/2020	17:00	5695.04	Transducer	5320.31	5297.31	Regional
R-10 S2	08/31/2020	19:00	5695.05	Transducer	5320.31	5297.31	Regional
R-10 S2	08/31/2020	21:00	5695.02	Transducer	5320.31	5297.31	Regional
R-10 S2	08/31/2020	23:00	5695.00	Transducer	5320.31	5297.31	Regional
R-10 S2	09/01/2020	01:00	5694.99	Transducer	5320.31	5297.31	Regional
R-10 S2	09/01/2020	03:00	5695.02	Transducer	5320.31	5297.31	Regional
R-10 S2	09/01/2020	05:00	5695.01	Transducer	5320.31	5297.31	Regional
R-10 S2	09/01/2020	07:00	5694.99	Transducer	5320.31	5297.31	Regional
R-10 S2	09/01/2020	09:00	5694.94	Transducer	5320.31	5297.31	Regional
R-10 S2	09/01/2020	11:00	5694.92	Transducer	5320.31	5297.31	Regional
R-10 S2	09/01/2020	13:00	5694.93	Transducer	5320.31	5297.31	Regional
R-10 S2	09/01/2020	15:00	5694.95	Transducer	5320.31	5297.31	Regional
R-10 S2	09/01/2020	17:00	5694.97	Transducer	5320.31	5297.31	Regional
R-10 S2	09/01/2020	19:00	5694.96	Transducer	5320.31	5297.31	Regional
R-10 S2	09/01/2020	21:00	5694.93	Transducer	5320.31	5297.31	Regional
R-10 S2	09/01/2020	23:00	5694.89	Transducer	5320.31	5297.31	Regional
R-10 S2	09/02/2020	01:00	5694.88	Transducer	5320.31	5297.31	Regional
R-10 S2	09/02/2020	03:00	5694.88	Transducer	5320.31	5297.31	Regional
R-10 S2	09/02/2020	05:00	5694.88	Transducer	5320.31	5297.31	Regional
R-10 S2	09/02/2020	07:00	5694.86	Transducer	5320.31	5297.31	Regional
R-10 S2	09/02/2020	09:00	5694.84	Transducer	5320.31	5297.31	Regional
R-10 S2	09/02/2020	11:00	5694.82	Transducer	5320.31	5297.31	Regional
R-10 S2	09/02/2020	13:00	5694.83	Transducer	5320.31	5297.31	Regional
R-10 S2	09/02/2020	15:00	5694.87	Transducer	5320.31	5297.31	Regional
R-10 S2	09/02/2020	17:00	5694.89	Transducer	5320.31	5297.31	Regional
R-10 S2	09/02/2020	19:00	5694.89	Transducer	5320.31	5297.31	Regional
R-10 S2	09/02/2020	21:00	5694.87	Transducer	5320.31	5297.31	Regional
R-10 S2	09/02/2020	23:00	5694.84	Transducer	5320.31	5297.31	Regional
R-10 S2	09/03/2020	01:00	5694.83	Transducer	5320.31	5297.31	Regional
R-10 S2	09/03/2020	03:00	5694.84	Transducer	5320.31	5297.31	Regional
R-10 S2	09/03/2020	05:00	5694.84	Transducer	5320.31	5297.31	Regional
R-10 S2	09/03/2020	07:00	5694.83	Transducer	5320.31	5297.31	Regional
R-10 S2	09/03/2020	09:00	5694.82	Transducer	5320.31	5297.31	Regional
R-10 S2	09/03/2020	11:00	5694.81	Transducer	5320.31	5297.31	Regional
R-10 S2	09/03/2020	13:00	5694.81	Transducer	5320.31	5297.31	Regional
R-10 S2	09/03/2020	15:00	5694.83	Transducer	5320.31	5297.31	Regional
R-10 S2	09/03/2020	17:00	5694.86	Transducer	5320.31	5297.31	Regional
R-10 S2	09/03/2020	19:00	5694.86	Transducer	5320.31	5297.31	Regional
R-10 S2	09/03/2020	21:00	5694.82	Transducer	5320.31	5297.31	Regional
R-10 S2	09/03/2020	23:00	5694.79	Transducer	5320.31	5297.31	Regional
R-10 S2	09/04/2020	01:00	5694.77	Transducer	5320.31	5297.31	Regional
R-10 S2	09/04/2020	03:00	5694.78	Transducer	5320.31	5297.31	Regional
R-10 S2	09/04/2020	05:00	5694.80	Transducer	5320.31	5297.31	Regional
R-10 S2	09/04/2020	07:00	5694.80	Transducer	5320.31	5297.31	Regional
R-10 S2	09/04/2020	09:00	5694.79	Transducer	5320.31	5297.31	Regional

Location	Date	Time	Water Level (ft amsl)	Method	Top of Screen (ft amsl)	Bottom of Screen (ft amsl)	Zone
R-10 S2	09/04/2020	11:00	5694.78	Transducer	5320.31	5297.31	Regional
R-10 S2	09/04/2020	13:00	5694.78	Transducer	5320.31	5297.31	Regional
R-10 S2	09/04/2020	15:00	5694.80	Transducer	5320.31	5297.31	Regional
R-10 S2	09/04/2020	17:00	5694.83	Transducer	5320.31	5297.31	Regional
R-10 S2	09/04/2020	19:00	5694.83	Transducer	5320.31	5297.31	Regional
R-10 S2	09/04/2020	21:00	5694.80	Transducer	5320.31	5297.31	Regional
R-10 S2	09/04/2020	23:00	5694.77	Transducer	5320.31	5297.31	Regional
R-10 S2	09/05/2020	01:00	5694.75	Transducer	5320.31	5297.31	Regional
R-10 S2	09/05/2020	03:00	5694.75	Transducer	5320.31	5297.31	Regional
R-10 S2	09/05/2020	05:00	5694.77	Transducer	5320.31	5297.31	Regional
R-10 S2	09/05/2020	07:00	5694.77	Transducer	5320.31	5297.31	Regional
R-10 S2	09/05/2020	09:00	5694.76	Transducer	5320.31	5297.31	Regional
R-10 S2	09/05/2020	11:00	5694.76	Transducer	5320.31	5297.31	Regional
R-10 S2	09/05/2020	13:00	5694.77	Transducer	5320.31	5297.31	Regional
R-10 S2	09/05/2020	15:00	5694.79	Transducer	5320.31	5297.31	Regional
R-10 S2	09/05/2020	17:00	5694.79	Transducer	5320.31	5297.31	Regional
R-10 S2	09/05/2020	19:00	5694.80	Transducer	5320.31	5297.31	Regional
R-10 S2	09/05/2020	21:00	5694.80	Transducer	5320.31	5297.31	Regional
R-10 S2	09/05/2020	23:00	5694.78	Transducer	5320.31	5297.31	Regional
R-10 S2	09/06/2020	01:00	5694.78	Transducer	5320.31	5297.31	Regional
R-10 S2	09/06/2020	03:00	5694.78	Transducer	5320.31	5297.31	Regional
R-10 S2	09/06/2020	05:00	5694.79	Transducer	5320.31	5297.31	Regional
R-10 S2	09/06/2020	07:00	5694.81	Transducer	5320.31	5297.31	Regional
R-10 S2	09/06/2020	09:00	5694.82	Transducer	5320.31	5297.31	Regional
R-10 S2	09/06/2020	11:00	5694.82	Transducer	5320.31	5297.31	Regional
R-10 S2	09/06/2020	13:00	5694.84	Transducer	5320.31	5297.31	Regional
R-10 S2	09/06/2020	15:00	5694.87	Transducer	5320.31	5297.31	Regional
R-10 S2	09/06/2020	17:00	5694.89	Transducer	5320.31	5297.31	Regional
R-10 S2	09/06/2020	19:00	5694.91	Transducer	5320.31	5297.31	Regional
R-10 S2	09/06/2020	21:00	5694.90	Transducer	5320.31	5297.31	Regional
R-10 S2	09/06/2020	23:00	5694.89	Transducer	5320.31	5297.31	Regional
R-10 S2	09/07/2020	01:00	5694.89	Transducer	5320.31	5297.31	Regional
R-10 S2	09/07/2020	03:00	5694.89	Transducer	5320.31	5297.31	Regional
R-10 S2	09/07/2020	05:00	5694.90	Transducer	5320.31	5297.31	Regional
R-10 S2	09/07/2020	07:00	5694.92	Transducer	5320.31	5297.31	Regional
R-10 S2	09/07/2020	09:00	5694.94	Transducer	5320.31	5297.31	Regional
R-10 S2	09/07/2020	11:00	5694.96	Transducer	5320.31	5297.31	Regional
R-10 S2	09/07/2020	13:00	5694.99	Transducer	5320.31	5297.31	Regional
R-10 S2	09/07/2020	15:00	5695.01	Transducer	5320.31	5297.31	Regional
R-10 S2	09/07/2020	17:00	5695.04	Transducer	5320.31	5297.31	Regional
R-10 S2	09/07/2020	19:00	5695.05	Transducer	5320.31	5297.31	Regional
R-10 S2	09/07/2020	21:00	5695.04	Transducer	5320.31	5297.31	Regional
R-10 S2	09/07/2020	23:00	5695.05	Transducer	5320.31	5297.31	Regional
R-10 S2	09/08/2020	01:00	5695.05	Transducer	5320.31	5297.31	Regional
R-10 S2	09/08/2020	03:00	5695.05	Transducer	5320.31	5297.31	Regional

Location	Date	Time	Water Level (ft amsl)	Method	Top of Screen (ft amsl)	Bottom of Screen (ft amsl)	Zone
R-10 S2	09/08/2020	05:00	5695.06	Transducer	5320.31	5297.31	Regional
R-10 S2	09/08/2020	07:00	5695.07	Transducer	5320.31	5297.31	Regional
R-10 S2	09/08/2020	09:00	5695.07	Transducer	5320.31	5297.31	Regional
R-10 S2	09/08/2020	11:00	5695.07	Transducer	5320.31	5297.31	Regional
R-10 S2	09/08/2020	13:00	5695.08	Transducer	5320.31	5297.31	Regional
R-10 S2	09/08/2020	15:00	5695.08	Transducer	5320.31	5297.31	Regional
R-10 S2	09/08/2020	17:00	5695.09	Transducer	5320.31	5297.31	Regional
R-10 S2	09/08/2020	19:00	5695.07	Transducer	5320.31	5297.31	Regional
R-10 S2	09/08/2020	21:00	5695.03	Transducer	5320.31	5297.31	Regional
R-10 S2	09/08/2020	23:00	5695.03	Transducer	5320.31	5297.31	Regional
R-10 S2	09/09/2020	01:00	5695.02	Transducer	5320.31	5297.31	Regional
R-10 S2	09/09/2020	03:00	5695.02	Transducer	5320.31	5297.31	Regional
R-10 S2	09/09/2020	05:00	5695.03	Transducer	5320.31	5297.31	Regional
R-10 S2	09/09/2020	07:00	5695.02	Transducer	5320.31	5297.31	Regional
R-10 S2	09/09/2020	09:00	5695.01	Transducer	5320.31	5297.31	Regional
R-10 S2	09/09/2020	11:00	5695.02	Transducer	5320.31	5297.31	Regional
R-10 S2	09/09/2020	13:00	5695.02	Transducer	5320.31	5297.31	Regional
R-10 S2	09/09/2020	15:00	5695.03	Transducer	5320.31	5297.31	Regional
R-10 S2	09/09/2020	17:00	5695.04	Transducer	5320.31	5297.31	Regional
R-10 S2	09/09/2020	19:00	5695.03	Transducer	5320.31	5297.31	Regional
R-10 S2	09/09/2020	21:00	5695.01	Transducer	5320.31	5297.31	Regional
R-10 S2	09/09/2020	23:00	5695.00	Transducer	5320.31	5297.31	Regional
R-10 S2	09/10/2020	01:00	5694.99	Transducer	5320.31	5297.31	Regional
R-10 S2	09/10/2020	03:00	5694.98	Transducer	5320.31	5297.31	Regional
R-10 S2	09/10/2020	05:00	5694.97	Transducer	5320.31	5297.31	Regional
R-10 S2	09/10/2020	07:00	5694.97	Transducer	5320.31	5297.31	Regional
R-10 S2	09/10/2020	09:00	5694.97	Transducer	5320.31	5297.31	Regional
R-10 S2	09/10/2020	11:00	5694.97	Transducer	5320.31	5297.31	Regional
R-10 S2	09/10/2020	13:00	5694.99	Transducer	5320.31	5297.31	Regional
R-10 S2	09/10/2020	15:00	5695.00	Transducer	5320.31	5297.31	Regional
R-10 S2	09/10/2020	17:00	5695.01	Transducer	5320.31	5297.31	Regional
R-10 S2	09/10/2020	19:00	5695.00	Transducer	5320.31	5297.31	Regional
R-10 S2	09/10/2020	21:00	5694.99	Transducer	5320.31	5297.31	Regional
R-10 S2	09/10/2020	23:00	5694.98	Transducer	5320.31	5297.31	Regional
R-10 S2	09/11/2020	01:00	5694.98	Transducer	5320.31	5297.31	Regional
R-10 S2	09/11/2020	03:00	5694.97	Transducer	5320.31	5297.31	Regional
R-10 S2	09/11/2020	05:00	5694.96	Transducer	5320.31	5297.31	Regional
R-10 S2	09/11/2020	07:00	5694.95	Transducer	5320.31	5297.31	Regional
R-10 S2	09/11/2020	09:00	5694.96	Transducer	5320.31	5297.31	Regional
R-10 S2	09/11/2020	11:00	5694.98	Transducer	5320.31	5297.31	Regional
R-10 S2	09/11/2020	13:00	5695.01	Transducer	5320.31	5297.31	Regional
R-10 S2	09/11/2020	15:00	5695.04	Transducer	5320.31	5297.31	Regional
R-10 S2	09/11/2020	17:00	5695.04	Transducer	5320.31	5297.31	Regional
R-10 S2	09/11/2020	19:00	5695.04	Transducer	5320.31	5297.31	Regional
R-10 S2	09/11/2020	21:00	5695.02	Transducer	5320.31	5297.31	Regional

Location	Date	Time	Water Level (ft amsl)	Method	Top of Screen (ft amsl)	Bottom of Screen (ft amsl)	Zone
R-10 S2	09/11/2020	23:00	5695.02	Transducer	5320.31	5297.31	Regional
R-10 S2	09/12/2020	01:00	5695.02	Transducer	5320.31	5297.31	Regional
R-10 S2	09/12/2020	03:00	5695.02	Transducer	5320.31	5297.31	Regional
R-10 S2	09/12/2020	05:00	5695.00	Transducer	5320.31	5297.31	Regional
R-10 S2	09/12/2020	07:00	5694.98	Transducer	5320.31	5297.31	Regional
R-10 S2	09/12/2020	09:00	5694.97	Transducer	5320.31	5297.31	Regional
R-10 S2	09/12/2020	11:00	5694.99	Transducer	5320.31	5297.31	Regional
R-10 S2	09/12/2020	13:00	5695.02	Transducer	5320.31	5297.31	Regional
R-10 S2	09/12/2020	15:00	5695.05	Transducer	5320.31	5297.31	Regional
R-10 S2	09/12/2020	17:00	5695.05	Transducer	5320.31	5297.31	Regional
R-10 S2	09/12/2020	19:00	5695.03	Transducer	5320.31	5297.31	Regional
R-10 S2	09/12/2020	21:00	5695.01	Transducer	5320.31	5297.31	Regional
R-10 S2	09/12/2020	23:00	5695.00	Transducer	5320.31	5297.31	Regional
R-10 S2	09/13/2020	01:00	5695.01	Transducer	5320.31	5297.31	Regional
R-10 S2	09/13/2020	03:00	5695.00	Transducer	5320.31	5297.31	Regional
R-10 S2	09/13/2020	05:00	5694.99	Transducer	5320.31	5297.31	Regional
R-10 S2	09/13/2020	07:00	5694.95	Transducer	5320.31	5297.31	Regional
R-10 S2	09/13/2020	09:00	5694.93	Transducer	5320.31	5297.31	Regional
R-10 S2	09/13/2020	11:00	5694.95	Transducer	5320.31	5297.31	Regional
R-10 S2	09/13/2020	13:00	5694.98	Transducer	5320.31	5297.31	Regional
R-10 S2	09/13/2020	15:00	5695.02	Transducer	5320.31	5297.31	Regional
R-10 S2	09/13/2020	17:00	5695.03	Transducer	5320.31	5297.31	Regional
R-10 S2	09/13/2020	19:00	5695.01	Transducer	5320.31	5297.31	Regional
R-10 S2	09/13/2020	21:00	5694.97	Transducer	5320.31	5297.31	Regional
R-10 S2	09/13/2020	23:00	5694.96	Transducer	5320.31	5297.31	Regional
R-10 S2	09/14/2020	01:00	5694.97	Transducer	5320.31	5297.31	Regional
R-10 S2	09/14/2020	03:00	5694.98	Transducer	5320.31	5297.31	Regional
R-10 S2	09/14/2020	05:00	5694.97	Transducer	5320.31	5297.31	Regional
R-10 S2	09/14/2020	07:00	5694.94	Transducer	5320.31	5297.31	Regional
R-10 S2	09/14/2020	09:00	5694.91	Transducer	5320.31	5297.31	Regional
R-10 S2	09/14/2020	11:00	5694.92	Transducer	5320.31	5297.31	Regional
R-10 S2	09/14/2020	13:00	5694.96	Transducer	5320.31	5297.31	Regional
R-10 S2	09/14/2020	15:00	5695.00	Transducer	5320.31	5297.31	Regional
R-10 S2	09/14/2020	17:00	5695.01	Transducer	5320.31	5297.31	Regional
R-10 S2	09/14/2020	19:00	5695.00	Transducer	5320.31	5297.31	Regional
R-10 S2	09/14/2020	21:00	5694.96	Transducer	5320.31	5297.31	Regional
R-10 S2	09/14/2020	23:00	5694.95	Transducer	5320.31	5297.31	Regional
R-10 S2	09/15/2020	01:00	5694.96	Transducer	5320.31	5297.31	Regional
R-10 S2	09/15/2020	03:00	5694.97	Transducer	5320.31	5297.31	Regional
R-10 S2	09/15/2020	05:00	5694.97	Transducer	5320.31	5297.31	Regional
R-10 S2	09/15/2020	07:00	5694.94	Transducer	5320.31	5297.31	Regional
R-10 S2	09/15/2020	09:00	5694.91	Transducer	5320.31	5297.31	Regional
R-10 S2	09/15/2020	11:00	5694.91	Transducer	5320.31	5297.31	Regional
R-10 S2	09/15/2020	13:00	5694.94	Transducer	5320.31	5297.31	Regional
R-10 S2	09/15/2020	15:00	5694.99	Transducer	5320.31	5297.31	Regional

Location	Date	Time	Water Level (ft amsl)	Method	Top of Screen (ft amsl)	Bottom of Screen (ft amsl)	Zone
R-10 S2	09/15/2020	17:00	5695.00	Transducer	5320.31	5297.31	Regional
R-10 S2	09/15/2020	19:00	5694.99	Transducer	5320.31	5297.31	Regional
R-10 S2	09/15/2020	21:00	5694.95	Transducer	5320.31	5297.31	Regional
R-10 S2	09/15/2020	23:00	5694.93	Transducer	5320.31	5297.31	Regional
R-10 S2	09/16/2020	01:00	5694.93	Transducer	5320.31	5297.31	Regional
R-10 S2	09/16/2020	03:00	5694.95	Transducer	5320.31	5297.31	Regional
R-10 S2	09/16/2020	05:00	5694.95	Transducer	5320.31	5297.31	Regional
R-10 S2	09/16/2020	07:00	5694.93	Transducer	5320.31	5297.31	Regional
R-10 S2	09/16/2020	09:00	5694.88	Transducer	5320.31	5297.31	Regional
R-10 S2	09/16/2020	11:00	5694.87	Transducer	5320.31	5297.31	Regional
R-10 S2	09/16/2020	13:00	5694.87	Transducer	5320.31	5297.31	Regional
R-10 S2	09/16/2020	15:00	5694.91	Transducer	5320.31	5297.31	Regional
R-10 S2	09/16/2020	17:00	5694.92	Transducer	5320.31	5297.31	Regional
R-10 S2	09/16/2020	19:00	5694.91	Transducer	5320.31	5297.31	Regional
R-10 S2	09/16/2020	21:00	5694.87	Transducer	5320.31	5297.31	Regional
R-10 S2	09/16/2020	23:00	5694.84	Transducer	5320.31	5297.31	Regional
R-10 S2	09/17/2020	01:00	5694.83	Transducer	5320.31	5297.31	Regional
R-10 S2	09/17/2020	03:00	5694.84	Transducer	5320.31	5297.31	Regional
R-10 S2	09/17/2020	05:00	5694.85	Transducer	5320.31	5297.31	Regional
R-10 S2	09/17/2020	07:00	5694.83	Transducer	5320.31	5297.31	Regional
R-10 S2	09/17/2020	09:00	5694.80	Transducer	5320.31	5297.31	Regional
R-10 S2	09/17/2020	11:00	5694.78	Transducer	5320.31	5297.31	Regional
R-10 S2	09/17/2020	13:00	5694.80	Transducer	5320.31	5297.31	Regional
R-10 S2	09/17/2020	15:00	5694.83	Transducer	5320.31	5297.31	Regional
R-10 S2	09/17/2020	17:00	5694.85	Transducer	5320.31	5297.31	Regional
R-10 S2	09/17/2020	19:00	5694.85	Transducer	5320.31	5297.31	Regional
R-10 S2	09/17/2020	21:00	5694.81	Transducer	5320.31	5297.31	Regional
R-10 S2	09/17/2020	23:00	5694.77	Transducer	5320.31	5297.31	Regional
R-10 S2	09/18/2020	01:00	5694.76	Transducer	5320.31	5297.31	Regional
R-10 S2	09/18/2020	03:00	5694.76	Transducer	5320.31	5297.31	Regional
R-10 S2	09/18/2020	05:00	5694.78	Transducer	5320.31	5297.31	Regional
R-10 S2	09/18/2020	07:00	5694.77	Transducer	5320.31	5297.31	Regional
R-10 S2	09/18/2020	09:00	5694.75	Transducer	5320.31	5297.31	Regional
R-10 S2	09/18/2020	11:00	5694.73	Transducer	5320.31	5297.31	Regional
R-10 S2	09/18/2020	13:00	5694.73	Transducer	5320.31	5297.31	Regional
R-10 S2	09/18/2020	15:00	5694.76	Transducer	5320.31	5297.31	Regional
R-10 S2	09/18/2020	17:00	5694.79	Transducer	5320.31	5297.31	Regional
R-10 S2	09/18/2020	19:00	5694.78	Transducer	5320.31	5297.31	Regional
R-10 S2	09/18/2020	21:00	5694.75	Transducer	5320.31	5297.31	Regional
R-10 S2	09/18/2020	23:00	5694.71	Transducer	5320.31	5297.31	Regional
R-10 S2	09/19/2020	01:00	5694.70	Transducer	5320.31	5297.31	Regional
R-10 S2	09/19/2020	03:00	5694.72	Transducer	5320.31	5297.31	Regional
R-10 S2	09/19/2020	05:00	5694.74	Transducer	5320.31	5297.31	Regional
R-10 S2	09/19/2020	07:00	5694.75	Transducer	5320.31	5297.31	Regional
R-10 S2	09/19/2020	09:00	5694.74	Transducer	5320.31	5297.31	Regional

Location	Date	Time	Water Level (ft amsl)	Method	Top of Screen (ft amsl)	Bottom of Screen (ft amsl)	Zone
R-10 S2	09/19/2020	11:00	5694.73	Transducer	5320.31	5297.31	Regional
R-10 S2	09/19/2020	13:00	5694.74	Transducer	5320.31	5297.31	Regional
R-10 S2	09/19/2020	15:00	5694.76	Transducer	5320.31	5297.31	Regional
R-10 S2	09/19/2020	17:00	5694.79	Transducer	5320.31	5297.31	Regional
R-10 S2	09/19/2020	19:00	5694.79	Transducer	5320.31	5297.31	Regional
R-10 S2	09/19/2020	21:00	5694.77	Transducer	5320.31	5297.31	Regional
R-10 S2	09/19/2020	23:00	5694.73	Transducer	5320.31	5297.31	Regional
R-10 S2	09/20/2020	01:00	5694.72	Transducer	5320.31	5297.31	Regional
R-10 S2	09/20/2020	03:00	5694.71	Transducer	5320.31	5297.31	Regional
R-10 S2	09/20/2020	05:00	5694.72	Transducer	5320.31	5297.31	Regional
R-10 S2	09/20/2020	07:00	5694.73	Transducer	5320.31	5297.31	Regional
R-10 S2	09/20/2020	09:00	5694.73	Transducer	5320.31	5297.31	Regional
R-10 S2	09/20/2020	11:00	5694.73	Transducer	5320.31	5297.31	Regional
R-10 S2	09/20/2020	13:00	5694.74	Transducer	5320.31	5297.31	Regional
R-10 S2	09/20/2020	15:00	5694.75	Transducer	5320.31	5297.31	Regional
R-10 S2	09/20/2020	17:00	5694.77	Transducer	5320.31	5297.31	Regional
R-10 S2	09/20/2020	19:00	5694.77	Transducer	5320.31	5297.31	Regional
R-10 S2	09/20/2020	21:00	5694.76	Transducer	5320.31	5297.31	Regional
R-10 S2	09/20/2020	23:00	5694.73	Transducer	5320.31	5297.31	Regional
R-10 S2	09/21/2020	01:00	5694.70	Transducer	5320.31	5297.31	Regional
R-10 S2	09/21/2020	03:00	5694.70	Transducer	5320.31	5297.31	Regional
R-10 S2	09/21/2020	05:00	5694.70	Transducer	5320.31	5297.31	Regional
R-10 S2	09/21/2020	07:00	5694.70	Transducer	5320.31	5297.31	Regional
R-10 S2	09/21/2020	09:00	5694.71	Transducer	5320.31	5297.31	Regional
R-10 S2	09/21/2020	11:00	5694.73	Transducer	5320.31	5297.31	Regional
R-10 S2	09/21/2020	13:00	5694.73	Transducer	5320.31	5297.31	Regional
R-10 S2	09/21/2020	15:00	5694.74	Transducer	5320.31	5297.31	Regional
R-10 S2	09/21/2020	17:00	5694.75	Transducer	5320.31	5297.31	Regional
R-10 S2	09/21/2020	19:00	5694.74	Transducer	5320.31	5297.31	Regional
R-10 S2	09/21/2020	21:00	5694.73	Transducer	5320.31	5297.31	Regional
R-10 S2	09/21/2020	23:00	5694.71	Transducer	5320.31	5297.31	Regional
R-10 S2	09/22/2020	01:00	5694.69	Transducer	5320.31	5297.31	Regional
R-10 S2	09/22/2020	03:00	5694.67	Transducer	5320.31	5297.31	Regional
R-10 S2	09/22/2020	05:00	5694.67	Transducer	5320.31	5297.31	Regional
R-10 S2	09/22/2020	07:00	5694.67	Transducer	5320.31	5297.31	Regional
R-10 S2	09/22/2020	09:00	5694.68	Transducer	5320.31	5297.31	Regional
R-10 S2	09/22/2020	11:00	5694.70	Transducer	5320.31	5297.31	Regional
R-10 S2	09/22/2020	13:00	5694.71	Transducer	5320.31	5297.31	Regional
R-10 S2	09/22/2020	15:00	5694.72	Transducer	5320.31	5297.31	Regional
R-10 S2	09/22/2020	17:00	5694.72	Transducer	5320.31	5297.31	Regional
R-10 S2	09/22/2020	19:00	5694.70	Transducer	5320.31	5297.31	Regional
R-10 S2	09/22/2020	21:00	5694.69	Transducer	5320.31	5297.31	Regional
R-10 S2	09/22/2020	23:00	5694.68	Transducer	5320.31	5297.31	Regional
R-10 S2	09/23/2020	01:00	5694.66	Transducer	5320.31	5297.31	Regional
R-10 S2	09/23/2020	03:00	5694.65	Transducer	5320.31	5297.31	Regional

Location	Date	Time	Water Level (ft amsl)	Method	Top of Screen (ft amsl)	Bottom of Screen (ft amsl)	Zone
R-10 S2	09/23/2020	05:00	5694.64	Transducer	5320.31	5297.31	Regional
R-10 S2	09/23/2020	07:00	5694.62	Transducer	5320.31	5297.31	Regional
R-10 S2	09/23/2020	09:00	5694.63	Transducer	5320.31	5297.31	Regional
R-10 S2	09/23/2020	11:00	5694.65	Transducer	5320.31	5297.31	Regional
R-10 S2	09/23/2020	13:00	5694.67	Transducer	5320.31	5297.31	Regional
R-10 S2	09/23/2020	15:00	5694.68	Transducer	5320.31	5297.31	Regional
R-10 S2	09/23/2020	17:00	5694.67	Transducer	5320.31	5297.31	Regional
R-10 S2	09/23/2020	19:00	5694.66	Transducer	5320.31	5297.31	Regional
R-10 S2	09/23/2020	21:00	5694.64	Transducer	5320.31	5297.31	Regional
R-10 S2	09/23/2020	23:00	5694.63	Transducer	5320.31	5297.31	Regional
R-10 S2	09/24/2020	01:00	5694.62	Transducer	5320.31	5297.31	Regional
R-10 S2	09/24/2020	03:00	5694.61	Transducer	5320.31	5297.31	Regional
R-10 S2	09/24/2020	05:00	5694.59	Transducer	5320.31	5297.31	Regional
R-10 S2	09/24/2020	07:00	5694.58	Transducer	5320.31	5297.31	Regional
R-10 S2	09/24/2020	09:00	5694.57	Transducer	5320.31	5297.31	Regional
R-10 S2	09/24/2020	11:00	5694.60	Transducer	5320.31	5297.31	Regional
R-10 S2	09/24/2020	13:00	5694.63	Transducer	5320.31	5297.31	Regional
R-10 S2	09/24/2020	15:00	5694.65	Transducer	5320.31	5297.31	Regional
R-10 S2	09/24/2020	17:00	5694.66	Transducer	5320.31	5297.31	Regional
R-10 S2	09/24/2020	19:00	5694.64	Transducer	5320.31	5297.31	Regional
R-10 S2	09/24/2020	21:00	5694.63	Transducer	5320.31	5297.31	Regional
R-10 S2	09/24/2020	23:00	5694.63	Transducer	5320.31	5297.31	Regional
R-10 S2	09/25/2020	01:00	5694.62	Transducer	5320.31	5297.31	Regional
R-10 S2	09/25/2020	03:00	5694.62	Transducer	5320.31	5297.31	Regional
R-10 S2	09/25/2020	05:00	5694.59	Transducer	5320.31	5297.31	Regional
R-10 S2	09/25/2020	07:00	5694.57	Transducer	5320.31	5297.31	Regional
R-10 S2	09/25/2020	09:00	5694.56	Transducer	5320.31	5297.31	Regional
R-10 S2	09/25/2020	11:00	5694.58	Transducer	5320.31	5297.31	Regional
R-10 S2	09/25/2020	13:00	5694.62	Transducer	5320.31	5297.31	Regional
R-10 S2	09/25/2020	15:00	5694.65	Transducer	5320.31	5297.31	Regional
R-10 S2	09/25/2020	17:00	5694.65	Transducer	5320.31	5297.31	Regional
R-10 S2	09/25/2020	19:00	5694.63	Transducer	5320.31	5297.31	Regional
R-10 S2	09/25/2020	21:00	5694.61	Transducer	5320.31	5297.31	Regional
R-10 S2	09/25/2020	23:00	5694.61	Transducer	5320.31	5297.31	Regional
R-10 S2	09/26/2020	01:00	5694.62	Transducer	5320.31	5297.31	Regional
R-10 S2	09/26/2020	03:00	5694.63	Transducer	5320.31	5297.31	Regional
R-10 S2	09/26/2020	05:00	5694.61	Transducer	5320.31	5297.31	Regional
R-10 S2	09/26/2020	07:00	5694.58	Transducer	5320.31	5297.31	Regional
R-10 S2	09/26/2020	09:00	5694.58	Transducer	5320.31	5297.31	Regional
R-10 S2	09/26/2020	11:00	5694.59	Transducer	5320.31	5297.31	Regional
R-10 S2	09/26/2020	13:00	5694.64	Transducer	5320.31	5297.31	Regional
R-10 S2	09/26/2020	15:00	5694.68	Transducer	5320.31	5297.31	Regional
R-10 S2	09/26/2020	17:00	5694.68	Transducer	5320.31	5297.31	Regional
R-10 S2	09/26/2020	19:00	5694.67	Transducer	5320.31	5297.31	Regional
R-10 S2	09/26/2020	21:00	5694.65	Transducer	5320.31	5297.31	Regional

Location	Date	Time	Water Level (ft amsl)	Method	Top of Screen (ft amsl)	Bottom of Screen (ft amsl)	Zone
R-10 S2	09/26/2020	23:00	5694.65	Transducer	5320.31	5297.31	Regional
R-10 S2	09/27/2020	01:00	5694.66	Transducer	5320.31	5297.31	Regional
R-10 S2	09/27/2020	03:00	5694.67	Transducer	5320.31	5297.31	Regional
R-10 S2	09/27/2020	05:00	5694.67	Transducer	5320.31	5297.31	Regional
R-10 S2	09/27/2020	07:00	5694.64	Transducer	5320.31	5297.31	Regional
R-10 S2	09/27/2020	09:00	5694.62	Transducer	5320.31	5297.31	Regional
R-10 S2	09/27/2020	11:00	5694.63	Transducer	5320.31	5297.31	Regional
R-10 S2	09/27/2020	13:00	5694.68	Transducer	5320.31	5297.31	Regional
R-10 S2	09/27/2020	15:00	5694.71	Transducer	5320.31	5297.31	Regional
R-10 S2	09/27/2020	17:00	5694.71	Transducer	5320.31	5297.31	Regional
R-10 S2	09/27/2020	19:00	5694.69	Transducer	5320.31	5297.31	Regional
R-10 S2	09/27/2020	21:00	5694.66	Transducer	5320.31	5297.31	Regional
R-10 S2	09/27/2020	23:00	5694.63	Transducer	5320.31	5297.31	Regional
R-10 S2	09/28/2020	01:00	5694.62	Transducer	5320.31	5297.31	Regional
R-10 S2	09/28/2020	03:00	5694.63	Transducer	5320.31	5297.31	Regional
R-10 S2	09/28/2020	05:00	5694.61	Transducer	5320.31	5297.31	Regional
R-10 S2	09/28/2020	07:00	5694.58	Transducer	5320.31	5297.31	Regional
R-10 S2	09/28/2020	09:00	5694.55	Transducer	5320.31	5297.31	Regional
R-10 S2	09/28/2020	11:00	5694.55	Transducer	5320.31	5297.31	Regional
R-10 S2	09/28/2020	13:00	5694.59	Transducer	5320.31	5297.31	Regional
R-10 S2	09/28/2020	15:00	5694.63	Transducer	5320.31	5297.31	Regional
R-10 S2	09/28/2020	17:00	5694.65	Transducer	5320.31	5297.31	Regional
R-10 S2	09/28/2020	19:00	5694.64	Transducer	5320.31	5297.31	Regional
R-10 S2	09/28/2020	21:00	5694.61	Transducer	5320.31	5297.31	Regional
R-10 S2	09/28/2020	23:00	5694.60	Transducer	5320.31	5297.31	Regional
R-10 S2	09/29/2020	01:00	5694.61	Transducer	5320.31	5297.31	Regional
R-10 S2	09/29/2020	03:00	5694.63	Transducer	5320.31	5297.31	Regional
R-10 S2	09/29/2020	05:00	5694.63	Transducer	5320.31	5297.31	Regional
R-10 S2	09/29/2020	07:00	5694.61	Transducer	5320.31	5297.31	Regional
R-10 S2	09/29/2020	09:00	5694.59	Transducer	5320.31	5297.31	Regional
R-10 S2	09/29/2020	11:00	5694.58	Transducer	5320.31	5297.31	Regional
R-10 S2	09/29/2020	13:00	5694.62	Transducer	5320.31	5297.31	Regional
R-10 S2	09/29/2020	15:00	5694.65	Transducer	5320.31	5297.31	Regional
R-10 S2	09/29/2020	17:00	5694.67	Transducer	5320.31	5297.31	Regional
R-10 S2	09/29/2020	19:00	5694.66	Transducer	5320.31	5297.31	Regional
R-10 S2	09/29/2020	21:00	5694.63	Transducer	5320.31	5297.31	Regional
R-10 S2	09/29/2020	23:00	5694.61	Transducer	5320.31	5297.31	Regional
R-10 S2	09/30/2020	01:00	5694.61	Transducer	5320.31	5297.31	Regional
R-10 S2	09/30/2020	03:00	5694.63	Transducer	5320.31	5297.31	Regional
R-10 S2	09/30/2020	05:00	5694.63	Transducer	5320.31	5297.31	Regional
R-10 S2	09/30/2020	07:00	5694.61	Transducer	5320.31	5297.31	Regional
R-10 S2	09/30/2020	09:00	5694.58	Transducer	5320.31	5297.31	Regional
R-10 S2	09/30/2020	11:00	5694.57	Transducer	5320.31	5297.31	Regional
R-10 S2	09/30/2020	13:00	5694.59	Transducer	5320.31	5297.31	Regional
R-10 S2	09/30/2020	15:00	5694.62	Transducer	5320.31	5297.31	Regional

Location	Date	Time	Water Level (ft amsl)	Method	Top of Screen (ft amsl)	Bottom of Screen (ft amsl)	Zone
R-10 S2	09/30/2020	17:00	5694.63	Transducer	5320.31	5297.31	Regional
R-10 S2	09/30/2020	19:00	5694.61	Transducer	5320.31	5297.31	Regional
R-10 S2	09/30/2020	21:00	5694.57	Transducer	5320.31	5297.31	Regional
R-10 S2	09/30/2020	23:00	5694.54	Transducer	5320.31	5297.31	Regional
R-10 S2	10/01/2020	01:00	5694.54	Transducer	5320.31	5297.31	Regional
R-10 S2	10/01/2020	03:00	5694.55	Transducer	5320.31	5297.31	Regional
R-10 S2	10/01/2020	05:00	5694.55	Transducer	5320.31	5297.31	Regional
R-10 S2	10/01/2020	07:00	5694.53	Transducer	5320.31	5297.31	Regional
R-10 S2	10/01/2020	09:00	5694.51	Transducer	5320.31	5297.31	Regional
R-10 S2	10/01/2020	11:00	5694.50	Transducer	5320.31	5297.31	Regional
R-10 S2	10/01/2020	13:00	5694.51	Transducer	5320.31	5297.31	Regional
R-10 S2	10/01/2020	15:00	5694.54	Transducer	5320.31	5297.31	Regional
R-10 S2	10/01/2020	17:00	5694.55	Transducer	5320.31	5297.31	Regional
R-10 S2	10/01/2020	19:00	5694.54	Transducer	5320.31	5297.31	Regional
R-10 S2	10/01/2020	21:00	5694.51	Transducer	5320.31	5297.31	Regional
R-10 S2	10/01/2020	23:00	5694.49	Transducer	5320.31	5297.31	Regional
R-10 S2	10/02/2020	01:00	5694.50	Transducer	5320.31	5297.31	Regional
R-10 S2	10/02/2020	03:00	5694.52	Transducer	5320.31	5297.31	Regional
R-10 S2	10/02/2020	05:00	5694.55	Transducer	5320.31	5297.31	Regional
R-10 S2	10/02/2020	07:00	5694.55	Transducer	5320.31	5297.31	Regional
R-10 S2	10/02/2020	09:00	5694.54	Transducer	5320.31	5297.31	Regional
R-10 S2	10/02/2020	11:00	5694.53	Transducer	5320.31	5297.31	Regional
R-10 S2	10/02/2020	13:00	5694.56	Transducer	5320.31	5297.31	Regional
R-10 S2	10/02/2020	15:00	5694.60	Transducer	5320.31	5297.31	Regional
R-10 S2	10/02/2020	17:00	5694.63	Transducer	5320.31	5297.31	Regional
R-10 S2	10/02/2020	19:00	5694.63	Transducer	5320.31	5297.31	Regional
R-10 S2	10/02/2020	21:00	5694.61	Transducer	5320.31	5297.31	Regional
R-10 S2	10/02/2020	23:00	5694.59	Transducer	5320.31	5297.31	Regional
R-10 S2	10/03/2020	01:00	5694.58	Transducer	5320.31	5297.31	Regional
R-10 S2	10/03/2020	03:00	5694.60	Transducer	5320.31	5297.31	Regional
R-10 S2	10/03/2020	05:00	5694.61	Transducer	5320.31	5297.31	Regional
R-10 S2	10/03/2020	07:00	5694.61	Transducer	5320.31	5297.31	Regional
R-10 S2	10/03/2020	09:00	5694.60	Transducer	5320.31	5297.31	Regional
R-10 S2	10/03/2020	11:00	5694.59	Transducer	5320.31	5297.31	Regional
R-10 S2	10/03/2020	13:00	5694.59	Transducer	5320.31	5297.31	Regional
R-10 S2	10/03/2020	15:00	5694.62	Transducer	5320.31	5297.31	Regional
R-10 S2	10/03/2020	17:00	5694.63	Transducer	5320.31	5297.31	Regional
R-10 S2	10/03/2020	19:00	5694.61	Transducer	5320.31	5297.31	Regional
R-10 S2	10/03/2020	21:00	5694.57	Transducer	5320.31	5297.31	Regional
R-10 S2	10/03/2020	23:00	5694.54	Transducer	5320.31	5297.31	Regional
R-10 S2	10/04/2020	01:00	5694.53	Transducer	5320.31	5297.31	Regional
R-10 S2	10/04/2020	03:00	5694.53	Transducer	5320.31	5297.31	Regional
R-10 S2	10/04/2020	05:00	5694.55	Transducer	5320.31	5297.31	Regional
R-10 S2	10/04/2020	07:00	5694.55	Transducer	5320.31	5297.31	Regional
R-10 S2	10/04/2020	09:00	5694.55	Transducer	5320.31	5297.31	Regional

Location	Date	Time	Water Level (ft amsl)	Method	Top of Screen (ft amsl)	Bottom of Screen (ft amsl)	Zone
R-10 S2	10/04/2020	11:00	5694.54	Transducer	5320.31	5297.31	Regional
R-10 S2	10/04/2020	13:00	5694.56	Transducer	5320.31	5297.31	Regional
R-10 S2	10/04/2020	15:00	5694.58	Transducer	5320.31	5297.31	Regional
R-10 S2	10/04/2020	17:00	5694.60	Transducer	5320.31	5297.31	Regional
R-10 S2	10/04/2020	19:00	5694.60	Transducer	5320.31	5297.31	Regional
R-10 S2	10/04/2020	21:00	5694.57	Transducer	5320.31	5297.31	Regional
R-10 S2	10/04/2020	23:00	5694.56	Transducer	5320.31	5297.31	Regional
R-10 S2	10/05/2020	01:00	5694.54	Transducer	5320.31	5297.31	Regional
R-10 S2	10/05/2020	03:00	5694.54	Transducer	5320.31	5297.31	Regional
R-10 S2	10/05/2020	05:00	5694.55	Transducer	5320.31	5297.31	Regional
R-10 S2	10/05/2020	07:00	5694.56	Transducer	5320.31	5297.31	Regional
R-10 S2	10/05/2020	09:00	5694.56	Transducer	5320.31	5297.31	Regional
R-10 S2	10/05/2020	11:00	5694.56	Transducer	5320.31	5297.31	Regional
R-10 S2	10/05/2020	13:00	5694.57	Transducer	5320.31	5297.31	Regional
R-10 S2	10/05/2020	15:00	5694.59	Transducer	5320.31	5297.31	Regional
R-10 S2	10/05/2020	17:00	5694.60	Transducer	5320.31	5297.31	Regional
R-10 S2	10/05/2020	19:00	5694.59	Transducer	5320.31	5297.31	Regional
R-10 S2	10/05/2020	21:00	5694.57	Transducer	5320.31	5297.31	Regional
R-10 S2	10/05/2020	23:00	5694.55	Transducer	5320.31	5297.31	Regional
R-10 S2	10/06/2020	01:00	5694.52	Transducer	5320.31	5297.31	Regional
R-10 S2	10/06/2020	03:00	5694.51	Transducer	5320.31	5297.31	Regional
R-10 S2	10/06/2020	05:00	5694.51	Transducer	5320.31	5297.31	Regional
R-10 S2	10/06/2020	07:00	5694.52	Transducer	5320.31	5297.31	Regional
R-10 S2	10/06/2020	09:00	5694.52	Transducer	5320.31	5297.31	Regional
R-10 S2	10/06/2020	11:00	5694.52	Transducer	5320.31	5297.31	Regional
R-10 S2	10/06/2020	13:00	5694.54	Transducer	5320.31	5297.31	Regional
R-10 S2	10/06/2020	15:00	5694.55	Transducer	5320.31	5297.31	Regional
R-10 S2	10/06/2020	17:00	5694.56	Transducer	5320.31	5297.31	Regional
R-10 S2	10/06/2020	19:00	5694.56	Transducer	5320.31	5297.31	Regional
R-10 S2	10/06/2020	21:00	5694.54	Transducer	5320.31	5297.31	Regional
R-10 S2	10/06/2020	23:00	5694.53	Transducer	5320.31	5297.31	Regional
R-10 S2	10/07/2020	01:00	5694.51	Transducer	5320.31	5297.31	Regional
R-10 S2	10/07/2020	03:00	5694.51	Transducer	5320.31	5297.31	Regional
R-10 S2	10/07/2020	05:00	5694.51	Transducer	5320.31	5297.31	Regional
R-10 S2	10/07/2020	07:00	5694.52	Transducer	5320.31	5297.31	Regional
R-10 S2	10/07/2020	09:00	5694.53	Transducer	5320.31	5297.31	Regional
R-10 S2	10/07/2020	11:00	5694.54	Transducer	5320.31	5297.31	Regional
R-10 S2	10/07/2020	13:00	5694.56	Transducer	5320.31	5297.31	Regional
R-10 S2	10/07/2020	15:00	5694.57	Transducer	5320.31	5297.31	Regional
R-10 S2	10/07/2020	17:00	5694.58	Transducer	5320.31	5297.31	Regional
R-10 S2	10/07/2020	19:00	5694.57	Transducer	5320.31	5297.31	Regional
R-10 S2	10/07/2020	21:00	5694.57	Transducer	5320.31	5297.31	Regional
R-10 S2	10/07/2020	23:00	5694.56	Transducer	5320.31	5297.31	Regional
R-10 S2	10/08/2020	01:00	5694.54	Transducer	5320.31	5297.31	Regional
R-10 S2	10/08/2020	03:00	5694.53	Transducer	5320.31	5297.31	Regional

Location	Date	Time	Water Level (ft amsl)	Method	Top of Screen (ft amsl)	Bottom of Screen (ft amsl)	Zone
R-10 S2	10/08/2020	05:00	5694.53	Transducer	5320.31	5297.31	Regional
R-10 S2	10/08/2020	07:00	5694.54	Transducer	5320.31	5297.31	Regional
R-10 S2	10/08/2020	09:00	5694.54	Transducer	5320.31	5297.31	Regional
R-10 S2	10/08/2020	11:00	5694.56	Transducer	5320.31	5297.31	Regional
R-10 S2	10/08/2020	13:00	5694.59	Transducer	5320.31	5297.31	Regional
R-10 S2	10/08/2020	15:00	5694.60	Transducer	5320.31	5297.31	Regional
R-10 S2	10/08/2020	17:00	5694.61	Transducer	5320.31	5297.31	Regional
R-10 S2	10/08/2020	19:00	5694.60	Transducer	5320.31	5297.31	Regional
R-10 S2	10/08/2020	21:00	5694.59	Transducer	5320.31	5297.31	Regional
R-10 S2	10/08/2020	23:00	5694.58	Transducer	5320.31	5297.31	Regional
R-10 S2	10/09/2020	01:00	5694.57	Transducer	5320.31	5297.31	Regional
R-10 S2	10/09/2020	03:00	5694.56	Transducer	5320.31	5297.31	Regional
R-10 S2	10/09/2020	05:00	5694.54	Transducer	5320.31	5297.31	Regional
R-10 S2	10/09/2020	07:00	5694.53	Transducer	5320.31	5297.31	Regional
R-10 S2	10/09/2020	09:00	5694.53	Transducer	5320.31	5297.31	Regional
R-10 S2	10/09/2020	11:00	5694.55	Transducer	5320.31	5297.31	Regional
R-10 S2	10/09/2020	13:00	5694.58	Transducer	5320.31	5297.31	Regional
R-10 S2	10/09/2020	15:00	5694.60	Transducer	5320.31	5297.31	Regional
R-10 S2	10/09/2020	17:00	5694.59	Transducer	5320.31	5297.31	Regional
R-10 S2	10/09/2020	19:00	5694.58	Transducer	5320.31	5297.31	Regional
R-10 S2	10/09/2020	21:00	5694.57	Transducer	5320.31	5297.31	Regional
R-10 S2	10/09/2020	23:00	5694.56	Transducer	5320.31	5297.31	Regional
R-10 S2	10/10/2020	01:00	5694.55	Transducer	5320.31	5297.31	Regional
R-10 S2	10/10/2020	03:00	5694.54	Transducer	5320.31	5297.31	Regional
R-10 S2	10/10/2020	05:00	5694.52	Transducer	5320.31	5297.31	Regional
R-10 S2	10/10/2020	07:00	5694.50	Transducer	5320.31	5297.31	Regional
R-10 S2	10/10/2020	09:00	5694.51	Transducer	5320.31	5297.31	Regional
R-10 S2	10/10/2020	11:00	5694.53	Transducer	5320.31	5297.31	Regional
R-10 S2	10/10/2020	13:00	5694.57	Transducer	5320.31	5297.31	Regional
R-10 S2	10/10/2020	15:00	5694.60	Transducer	5320.31	5297.31	Regional
R-10 S2	10/10/2020	17:00	5694.59	Transducer	5320.31	5297.31	Regional
R-10 S2	10/10/2020	19:00	5694.58	Transducer	5320.31	5297.31	Regional
R-10 S2	10/10/2020	21:00	5694.57	Transducer	5320.31	5297.31	Regional
R-10 S2	10/10/2020	23:00	5694.57	Transducer	5320.31	5297.31	Regional
R-10 S2	10/11/2020	01:00	5694.57	Transducer	5320.31	5297.31	Regional
R-10 S2	10/11/2020	03:00	5694.56	Transducer	5320.31	5297.31	Regional
R-10 S2	10/11/2020	05:00	5694.55	Transducer	5320.31	5297.31	Regional
R-10 S2	10/11/2020	07:00	5694.54	Transducer	5320.31	5297.31	Regional
R-10 S2	10/11/2020	09:00	5694.55	Transducer	5320.31	5297.31	Regional
R-10 S2	10/11/2020	11:00	5694.56	Transducer	5320.31	5297.31	Regional
R-10 S2	10/11/2020	13:00	5694.59	Transducer	5320.31	5297.31	Regional
R-10 S2	10/11/2020	15:00	5694.62	Transducer	5320.31	5297.31	Regional
R-10 S2	10/11/2020	17:00	5694.61	Transducer	5320.31	5297.31	Regional
R-10 S2	10/11/2020	19:00	5694.56	Transducer	5320.31	5297.31	Regional
R-10 S2	10/11/2020	21:00	5694.53	Transducer	5320.31	5297.31	Regional

Location	Date	Time	Water Level (ft amsl)	Method	Top of Screen (ft amsl)	Bottom of Screen (ft amsl)	Zone
R-10 S2	10/11/2020	23:00	5694.52	Transducer	5320.31	5297.31	Regional
R-10 S2	10/12/2020	01:00	5694.51	Transducer	5320.31	5297.31	Regional
R-10 S2	10/12/2020	03:00	5694.51	Transducer	5320.31	5297.31	Regional
R-10 S2	10/12/2020	05:00	5694.48	Transducer	5320.31	5297.31	Regional
R-10 S2	10/12/2020	07:00	5694.45	Transducer	5320.31	5297.31	Regional
R-10 S2	10/12/2020	09:00	5694.43	Transducer	5320.31	5297.31	Regional
R-10 S2	10/12/2020	11:00	5694.45	Transducer	5320.31	5297.31	Regional
R-10 S2	10/12/2020	13:00	5694.49	Transducer	5320.31	5297.31	Regional
R-10 S2	10/12/2020	15:00	5694.52	Transducer	5320.31	5297.31	Regional
R-10 S2	10/12/2020	17:00	5694.52	Transducer	5320.31	5297.31	Regional
R-10 S2	10/12/2020	19:00	5694.49	Transducer	5320.31	5297.31	Regional
R-10 S2	10/12/2020	21:00	5694.46	Transducer	5320.31	5297.31	Regional
R-10 S2	10/12/2020	23:00	5694.45	Transducer	5320.31	5297.31	Regional
R-10 S2	10/13/2020	01:00	5694.47	Transducer	5320.31	5297.31	Regional
R-10 S2	10/13/2020	03:00	5694.46	Transducer	5320.31	5297.31	Regional
R-10 S2	10/13/2020	05:00	5694.44	Transducer	5320.31	5297.31	Regional
R-10 S2	10/13/2020	07:00	5694.41	Transducer	5320.31	5297.31	Regional
R-10 S2	10/13/2020	09:00	5694.38	Transducer	5320.31	5297.31	Regional
R-10 S2	10/13/2020	11:00	5694.39	Transducer	5320.31	5297.31	Regional
R-10 S2	10/13/2020	13:00	5694.43	Transducer	5320.31	5297.31	Regional
R-10 S2	10/13/2020	15:00	5694.47	Transducer	5320.31	5297.31	Regional
R-10 S2	10/13/2020	17:00	5694.48	Transducer	5320.31	5297.31	Regional
R-10 S2	10/13/2020	19:00	5694.45	Transducer	5320.31	5297.31	Regional
R-10 S2	10/13/2020	21:00	5694.43	Transducer	5320.31	5297.31	Regional
R-10 S2	10/13/2020	23:00	5694.42	Transducer	5320.31	5297.31	Regional
R-10 S2	10/14/2020	01:00	5694.44	Transducer	5320.31	5297.31	Regional
R-10 S2	10/14/2020	03:00	5694.46	Transducer	5320.31	5297.31	Regional
R-10 S2	10/14/2020	05:00	5694.46	Transducer	5320.31	5297.31	Regional
R-10 S2	10/14/2020	07:00	5694.43	Transducer	5320.31	5297.31	Regional
R-10 S2	10/14/2020	09:00	5694.40	Transducer	5320.31	5297.31	Regional
R-10 S2	10/14/2020	11:00	5694.41	Transducer	5320.31	5297.31	Regional
R-10 S2	10/14/2020	13:00	5694.45	Transducer	5320.31	5297.31	Regional
R-10 S2	10/14/2020	15:00	5694.49	Transducer	5320.31	5297.31	Regional
R-10 S2	10/14/2020	17:00	5694.50	Transducer	5320.31	5297.31	Regional
R-10 S2	10/14/2020	19:00	5694.47	Transducer	5320.31	5297.31	Regional
R-10 S2	10/14/2020	21:00	5694.43	Transducer	5320.31	5297.31	Regional
R-10 S2	10/14/2020	23:00	5694.42	Transducer	5320.31	5297.31	Regional
R-10 S2	10/15/2020	01:00	5694.43	Transducer	5320.31	5297.31	Regional
R-10 S2	10/15/2020	03:00	5694.45	Transducer	5320.31	5297.31	Regional
R-10 S2	10/15/2020	05:00	5694.46	Transducer	5320.31	5297.31	Regional
R-10 S2	10/15/2020	07:00	5694.43	Transducer	5320.31	5297.31	Regional
R-10 S2	10/15/2020	09:00	5694.39	Transducer	5320.31	5297.31	Regional
R-10 S2	10/15/2020	11:00	5694.39	Transducer	5320.31	5297.31	Regional
R-10 S2	10/15/2020	13:00	5694.43	Transducer	5320.31	5297.31	Regional
R-10 S2	10/15/2020	15:00	5694.47	Transducer	5320.31	5297.31	Regional

Location	Date	Time	Water Level (ft amsl)	Method	Top of Screen (ft amsl)	Bottom of Screen (ft amsl)	Zone
R-10 S2	10/15/2020	17:00	5694.49	Transducer	5320.31	5297.31	Regional
R-10 S2	10/15/2020	19:00	5694.46	Transducer	5320.31	5297.31	Regional
R-10 S2	10/15/2020	21:00	5694.41	Transducer	5320.31	5297.31	Regional
R-10 S2	10/15/2020	23:00	5694.37	Transducer	5320.31	5297.31	Regional
R-10 S2	10/16/2020	01:00	5694.37	Transducer	5320.31	5297.31	Regional
R-10 S2	10/16/2020	03:00	5694.38	Transducer	5320.31	5297.31	Regional
R-10 S2	10/16/2020	05:00	5694.40	Transducer	5320.31	5297.31	Regional
R-10 S2	10/16/2020	07:00	5694.39	Transducer	5320.31	5297.31	Regional
R-10 S2	10/16/2020	09:00	5694.36	Transducer	5320.31	5297.31	Regional
R-10 S2	10/16/2020	11:00	5694.36	Transducer	5320.31	5297.31	Regional
R-10 S2	10/16/2020	13:00	5694.39	Transducer	5320.31	5297.31	Regional
R-10 S2	10/16/2020	15:00	5694.43	Transducer	5320.31	5297.31	Regional
R-10 S2	10/16/2020	17:00	5694.46	Transducer	5320.31	5297.31	Regional
R-10 S2	10/16/2020	19:00	5694.45	Transducer	5320.31	5297.31	Regional
R-10 S2	10/16/2020	21:00	5694.41	Transducer	5320.31	5297.31	Regional
R-10 S2	10/16/2020	23:00	5694.39	Transducer	5320.31	5297.31	Regional
R-10 S2	10/17/2020	01:00	5694.39	Transducer	5320.31	5297.31	Regional
R-10 S2	10/17/2020	03:00	5694.41	Transducer	5320.31	5297.31	Regional
R-10 S2	10/17/2020	05:00	5694.43	Transducer	5320.31	5297.31	Regional
R-10 S2	10/17/2020	07:00	5694.44	Transducer	5320.31	5297.31	Regional
R-10 S2	10/17/2020	09:00	5694.42	Transducer	5320.31	5297.31	Regional
R-10 S2	10/17/2020	11:00	5694.40	Transducer	5320.31	5297.31	Regional
R-10 S2	10/17/2020	13:00	5694.42	Transducer	5320.31	5297.31	Regional
R-10 S2	10/17/2020	15:00	5694.45	Transducer	5320.31	5297.31	Regional
R-10 S2	10/17/2020	17:00	5694.46	Transducer	5320.31	5297.31	Regional
R-10 S2	10/17/2020	19:00	5694.44	Transducer	5320.31	5297.31	Regional
R-10 S2	10/17/2020	21:00	5694.41	Transducer	5320.31	5297.31	Regional
R-10 S2	10/17/2020	23:00	5694.39	Transducer	5320.31	5297.31	Regional
R-10 S2	10/18/2020	01:00	5694.37	Transducer	5320.31	5297.31	Regional
R-10 S2	10/18/2020	03:00	5694.38	Transducer	5320.31	5297.31	Regional
R-10 S2	10/18/2020	05:00	5694.40	Transducer	5320.31	5297.31	Regional
R-10 S2	10/18/2020	07:00	5694.41	Transducer	5320.31	5297.31	Regional
R-10 S2	10/18/2020	09:00	5694.40	Transducer	5320.31	5297.31	Regional
R-10 S2	10/18/2020	11:00	5694.39	Transducer	5320.31	5297.31	Regional
R-10 S2	10/18/2020	13:00	5694.40	Transducer	5320.31	5297.31	Regional
R-10 S2	10/18/2020	15:00	5694.43	Transducer	5320.31	5297.31	Regional
R-10 S2	10/18/2020	17:00	5694.43	Transducer	5320.31	5297.31	Regional
R-10 S2	10/18/2020	19:00	5694.42	Transducer	5320.31	5297.31	Regional
R-10 S2	10/18/2020	21:00	5694.40	Transducer	5320.31	5297.31	Regional
R-10 S2	10/18/2020	23:00	5694.38	Transducer	5320.31	5297.31	Regional
R-10 S2	10/19/2020	01:00	5694.36	Transducer	5320.31	5297.31	Regional
R-10 S2	10/19/2020	03:00	5694.35	Transducer	5320.31	5297.31	Regional
R-10 S2	10/19/2020	05:00	5694.38	Transducer	5320.31	5297.31	Regional
R-10 S2	10/19/2020	07:00	5694.39	Transducer	5320.31	5297.31	Regional
R-10 S2	10/19/2020	09:00	5694.39	Transducer	5320.31	5297.31	Regional

Location	Date	Time	Water Level (ft amsl)	Method	Top of Screen (ft amsl)	Bottom of Screen (ft amsl)	Zone
R-10 S2	10/19/2020	11:00	5694.39	Transducer	5320.31	5297.31	Regional
R-10 S2	10/19/2020	13:00	5694.40	Transducer	5320.31	5297.31	Regional
R-10 S2	10/19/2020	15:00	5694.42	Transducer	5320.31	5297.31	Regional
R-10 S2	10/19/2020	17:00	5694.43	Transducer	5320.31	5297.31	Regional
R-10 S2	10/19/2020	19:00	5694.42	Transducer	5320.31	5297.31	Regional
R-10 S2	10/19/2020	21:00	5694.40	Transducer	5320.31	5297.31	Regional
R-10 S2	10/19/2020	23:00	5694.37	Transducer	5320.31	5297.31	Regional
R-10 S2	10/20/2020	01:00	5694.35	Transducer	5320.31	5297.31	Regional
R-10 S2	10/20/2020	03:00	5694.35	Transducer	5320.31	5297.31	Regional
R-10 S2	10/20/2020	05:00	5694.36	Transducer	5320.31	5297.31	Regional
R-10 S2	10/20/2020	07:00	5694.37	Transducer	5320.31	5297.31	Regional
R-10 S2	10/20/2020	09:00	5694.37	Transducer	5320.31	5297.31	Regional
R-10 S2	10/20/2020	11:00	5694.38	Transducer	5320.31	5297.31	Regional
R-10 S2	10/20/2020	13:00	5694.40	Transducer	5320.31	5297.31	Regional
R-10 S2	10/20/2020	15:00	5694.41	Transducer	5320.31	5297.31	Regional
R-10 S2	10/20/2020	17:00	5694.42	Transducer	5320.31	5297.31	Regional
R-10 S2	10/20/2020	19:00	5694.40	Transducer	5320.31	5297.31	Regional
R-10 S2	10/20/2020	21:00	5694.39	Transducer	5320.31	5297.31	Regional
R-10 S2	10/20/2020	23:00	5694.37	Transducer	5320.31	5297.31	Regional
R-10 S2	10/21/2020	01:00	5694.35	Transducer	5320.31	5297.31	Regional
R-10 S2	10/21/2020	03:00	5694.34	Transducer	5320.31	5297.31	Regional
R-10 S2	10/21/2020	05:00	5694.34	Transducer	5320.31	5297.31	Regional
R-10 S2	10/21/2020	07:00	5694.34	Transducer	5320.31	5297.31	Regional
R-10 S2	10/21/2020	09:00	5694.35	Transducer	5320.31	5297.31	Regional
R-10 S2	10/21/2020	11:00	5694.37	Transducer	5320.31	5297.31	Regional
R-10 S2	10/21/2020	13:00	5694.39	Transducer	5320.31	5297.31	Regional
R-10 S2	10/21/2020	15:00	5694.40	Transducer	5320.31	5297.31	Regional
R-10 S2	10/21/2020	17:00	5694.40	Transducer	5320.31	5297.31	Regional
R-10 S2	10/21/2020	19:00	5694.39	Transducer	5320.31	5297.31	Regional
R-10 S2	10/21/2020	21:00	5694.39	Transducer	5320.31	5297.31	Regional
R-10 S2	10/21/2020	23:00	5694.38	Transducer	5320.31	5297.31	Regional
R-10 S2	10/22/2020	01:00	5694.37	Transducer	5320.31	5297.31	Regional
R-10 S2	10/22/2020	03:00	5694.36	Transducer	5320.31	5297.31	Regional
R-10 S2	10/22/2020	05:00	5694.36	Transducer	5320.31	5297.31	Regional
R-10 S2	10/22/2020	07:00	5694.36	Transducer	5320.31	5297.31	Regional
R-10 S2	10/22/2020	09:00	5694.36	Transducer	5320.31	5297.31	Regional
R-10 S2	10/22/2020	11:00	5694.39	Transducer	5320.31	5297.31	Regional
R-10 S2	10/22/2020	13:00	5694.42	Transducer	5320.31	5297.31	Regional
R-10 S2	10/22/2020	15:00	5694.43	Transducer	5320.31	5297.31	Regional
R-10 S2	10/22/2020	17:00	5694.41	Transducer	5320.31	5297.31	Regional
R-10 S2	10/22/2020	19:00	5694.40	Transducer	5320.31	5297.31	Regional
R-10 S2	10/22/2020	21:00	5694.40	Transducer	5320.31	5297.31	Regional
R-10 S2	10/22/2020	23:00	5694.39	Transducer	5320.31	5297.31	Regional
R-10 S2	10/23/2020	01:00	5694.38	Transducer	5320.31	5297.31	Regional
R-10 S2	10/23/2020	03:00	5694.36	Transducer	5320.31	5297.31	Regional

Location	Date	Time	Water Level (ft amsl)	Method	Top of Screen (ft amsl)	Bottom of Screen (ft amsl)	Zone
R-10 S2	10/23/2020	05:00	5694.35	Transducer	5320.31	5297.31	Regional
R-10 S2	10/23/2020	07:00	5694.34	Transducer	5320.31	5297.31	Regional
R-10 S2	10/23/2020	09:00	5694.34	Transducer	5320.31	5297.31	Regional
R-10 S2	10/23/2020	11:00	5694.35	Transducer	5320.31	5297.31	Regional
R-10 S2	10/23/2020	13:00	5694.38	Transducer	5320.31	5297.31	Regional
R-10 S2	10/23/2020	15:00	5694.40	Transducer	5320.31	5297.31	Regional
R-10 S2	10/23/2020	17:00	5694.40	Transducer	5320.31	5297.31	Regional
R-10 S2	10/23/2020	19:00	5694.37	Transducer	5320.31	5297.31	Regional
R-10 S2	10/23/2020	21:00	5694.37	Transducer	5320.31	5297.31	Regional
R-10 S2	10/23/2020	23:00	5694.37	Transducer	5320.31	5297.31	Regional
R-10 S2	10/24/2020	01:00	5694.38	Transducer	5320.31	5297.31	Regional
R-10 S2	10/24/2020	03:00	5694.39	Transducer	5320.31	5297.31	Regional
R-10 S2	10/24/2020	05:00	5694.39	Transducer	5320.31	5297.31	Regional
R-10 S2	10/24/2020	07:00	5694.39	Transducer	5320.31	5297.31	Regional
R-10 S2	10/24/2020	09:00	5694.38	Transducer	5320.31	5297.31	Regional
R-10 S2	10/24/2020	11:00	5694.42	Transducer	5320.31	5297.31	Regional
R-10 S2	10/24/2020	13:00	5694.47	Transducer	5320.31	5297.31	Regional
R-10 S2	10/24/2020	15:00	5694.49	Transducer	5320.31	5297.31	Regional
R-10 S2	10/24/2020	17:00	5694.48	Transducer	5320.31	5297.31	Regional
R-10 S2	10/24/2020	19:00	5694.47	Transducer	5320.31	5297.31	Regional
R-10 S2	10/24/2020	21:00	5694.46	Transducer	5320.31	5297.31	Regional
R-10 S2	10/24/2020	23:00	5694.47	Transducer	5320.31	5297.31	Regional
R-10 S2	10/25/2020	01:00	5694.47	Transducer	5320.31	5297.31	Regional
R-10 S2	10/25/2020	03:00	5694.47	Transducer	5320.31	5297.31	Regional
R-10 S2	10/25/2020	05:00	5694.46	Transducer	5320.31	5297.31	Regional
R-10 S2	10/25/2020	07:00	5694.45	Transducer	5320.31	5297.31	Regional
R-10 S2	10/25/2020	09:00	5694.44	Transducer	5320.31	5297.31	Regional
R-10 S2	10/25/2020	11:00	5694.45	Transducer	5320.31	5297.31	Regional
R-10 S2	10/25/2020	13:00	5694.49	Transducer	5320.31	5297.31	Regional
R-10 S2	10/25/2020	15:00	5694.52	Transducer	5320.31	5297.31	Regional
R-10 S2	10/25/2020	17:00	5694.53	Transducer	5320.31	5297.31	Regional
R-10 S2	10/25/2020	19:00	5694.49	Transducer	5320.31	5297.31	Regional
R-10 S2	10/25/2020	21:00	5694.46	Transducer	5320.31	5297.31	Regional
R-10 S2	10/25/2020	23:00	5694.44	Transducer	5320.31	5297.31	Regional
R-10 S2	10/26/2020	01:00	5694.43	Transducer	5320.31	5297.31	Regional
R-10 S2	10/26/2020	03:00	5694.44	Transducer	5320.31	5297.31	Regional
R-10 S2	10/26/2020	05:00	5694.43	Transducer	5320.31	5297.31	Regional
R-10 S2	10/26/2020	07:00	5694.41	Transducer	5320.31	5297.31	Regional
R-10 S2	10/26/2020	09:00	5694.38	Transducer	5320.31	5297.31	Regional
R-10 S2	10/26/2020	11:00	5694.39	Transducer	5320.31	5297.31	Regional
R-10 S2	10/26/2020	13:00	5694.41	Transducer	5320.31	5297.31	Regional
R-10 S2	10/26/2020	15:00	5694.43	Transducer	5320.31	5297.31	Regional
R-10 S2	10/26/2020	17:00	5694.42	Transducer	5320.31	5297.31	Regional
R-10 S2	10/26/2020	19:00	5694.41	Transducer	5320.31	5297.31	Regional
R-10 S2	10/26/2020	21:00	5694.39	Transducer	5320.31	5297.31	Regional

Location	Date	Time	Water Level (ft amsl)	Method	Top of Screen (ft amsl)	Bottom of Screen (ft amsl)	Zone
R-10 S2	10/26/2020	23:00	5694.38	Transducer	5320.31	5297.31	Regional
R-10 S2	10/27/2020	01:00	5694.40	Transducer	5320.31	5297.31	Regional
R-10 S2	10/27/2020	03:00	5694.43	Transducer	5320.31	5297.31	Regional
R-10 S2	10/27/2020	05:00	5694.42	Transducer	5320.31	5297.31	Regional
R-10 S2	10/27/2020	07:00	5694.39	Transducer	5320.31	5297.31	Regional
R-10 S2	10/27/2020	09:00	5694.38	Transducer	5320.31	5297.31	Regional
R-10 S2	10/27/2020	11:00	5694.38	Transducer	5320.31	5297.31	Regional
R-10 S2	10/27/2020	13:00	5694.40	Transducer	5320.31	5297.31	Regional
R-10 S2	10/27/2020	15:00	5694.43	Transducer	5320.31	5297.31	Regional
R-10 S2	10/27/2020	17:00	5694.42	Transducer	5320.31	5297.31	Regional
R-10 S2	10/27/2020	19:00	5694.40	Transducer	5320.31	5297.31	Regional
R-10 S2	10/27/2020	21:00	5694.39	Transducer	5320.31	5297.31	Regional
R-10 S2	10/27/2020	23:00	5694.39	Transducer	5320.31	5297.31	Regional
R-10 S2	10/28/2020	01:00	5694.40	Transducer	5320.31	5297.31	Regional
R-10 S2	10/28/2020	03:00	5694.42	Transducer	5320.31	5297.31	Regional
R-10 S2	10/28/2020	05:00	5694.43	Transducer	5320.31	5297.31	Regional
R-10 S2	10/28/2020	07:00	5694.42	Transducer	5320.31	5297.31	Regional
R-10 S2	10/28/2020	09:00	5694.41	Transducer	5320.31	5297.31	Regional
R-10 S2	10/28/2020	11:00	5694.40	Transducer	5320.31	5297.31	Regional
R-10 S2	10/28/2020	13:00	5694.42	Transducer	5320.31	5297.31	Regional
R-10 S2	10/28/2020	15:00	5694.42	Transducer	5320.31	5297.31	Regional
R-10 S2	10/28/2020	17:00	5694.42	Transducer	5320.31	5297.31	Regional
R-10 S2	10/28/2020	19:00	5694.38	Transducer	5320.31	5297.31	Regional
R-10 S2	10/28/2020	21:00	5694.34	Transducer	5320.31	5297.31	Regional
R-10 S2	10/28/2020	23:00	5694.32	Transducer	5320.31	5297.31	Regional
R-10 S2	10/29/2020	01:00	5694.32	Transducer	5320.31	5297.31	Regional
R-10 S2	10/29/2020	03:00	5694.33	Transducer	5320.31	5297.31	Regional
R-10 S2	10/29/2020	05:00	5694.32	Transducer	5320.31	5297.31	Regional
R-10 S2	10/29/2020	07:00	5694.30	Transducer	5320.31	5297.31	Regional
R-10 S2	10/29/2020	09:00	5694.27	Transducer	5320.31	5297.31	Regional
R-10 S2	10/29/2020	11:00	5694.27	Transducer	5320.31	5297.31	Regional
R-10 S2	10/29/2020	13:00	5694.30	Transducer	5320.31	5297.31	Regional
R-10 S2	10/29/2020	15:00	5694.32	Transducer	5320.31	5297.31	Regional
R-10 S2	10/29/2020	17:00	5694.33	Transducer	5320.31	5297.31	Regional
R-10 S2	10/29/2020	19:00	5694.30	Transducer	5320.31	5297.31	Regional
R-10 S2	10/29/2020	21:00	5694.28	Transducer	5320.31	5297.31	Regional
R-10 S2	10/29/2020	23:00	5694.26	Transducer	5320.31	5297.31	Regional
R-10 S2	10/30/2020	01:00	5694.26	Transducer	5320.31	5297.31	Regional
R-10 S2	10/30/2020	03:00	5694.28	Transducer	5320.31	5297.31	Regional
R-10 S2	10/30/2020	05:00	5694.30	Transducer	5320.31	5297.31	Regional
R-10 S2	10/30/2020	07:00	5694.29	Transducer	5320.31	5297.31	Regional
R-10 S2	10/30/2020	09:00	5694.27	Transducer	5320.31	5297.31	Regional
R-10 S2	10/30/2020	11:00	5694.27	Transducer	5320.31	5297.31	Regional
R-10 S2	10/30/2020	13:00	5694.30	Transducer	5320.31	5297.31	Regional
R-10 S2	10/30/2020	15:00	5694.33	Transducer	5320.31	5297.31	Regional

Location	Date	Time	Water Level (ft amsl)	Method	Top of Screen (ft amsl)	Bottom of Screen (ft amsl)	Zone
R-10 S2	10/30/2020	17:00	5694.34	Transducer	5320.31	5297.31	Regional
R-10 S2	10/30/2020	19:00	5694.32	Transducer	5320.31	5297.31	Regional
R-10 S2	10/30/2020	21:00	5694.30	Transducer	5320.31	5297.31	Regional
R-10 S2	10/30/2020	23:00	5694.27	Transducer	5320.31	5297.31	Regional
R-10 S2	10/31/2020	01:00	5694.28	Transducer	5320.31	5297.31	Regional
R-10 S2	10/31/2020	03:00	5694.30	Transducer	5320.31	5297.31	Regional
R-10 S2	10/31/2020	05:00	5694.31	Transducer	5320.31	5297.31	Regional
R-10 S2	10/31/2020	07:00	5694.30	Transducer	5320.31	5297.31	Regional
R-10 S2	10/31/2020	09:00	5694.27	Transducer	5320.31	5297.31	Regional
R-10 S2	10/31/2020	11:00	5694.26	Transducer	5320.31	5297.31	Regional
R-10 S2	10/31/2020	13:00	5694.27	Transducer	5320.31	5297.31	Regional
R-10 S2	10/31/2020	15:00	5694.28	Transducer	5320.31	5297.31	Regional
R-10 S2	10/31/2020	17:00	5694.28	Transducer	5320.31	5297.31	Regional
R-10 S2	10/31/2020	19:00	5694.25	Transducer	5320.31	5297.31	Regional
R-10 S2	10/31/2020	21:00	5694.21	Transducer	5320.31	5297.31	Regional
R-10 S2	10/31/2020	23:00	5694.17	Transducer	5320.31	5297.31	Regional
R-10 S2	11/01/2020	01:00	5694.16	Transducer	5320.31	5297.31	Regional
R-10 S2	11/01/2020	03:00	5694.16	Transducer	5320.31	5297.31	Regional
R-10 S2	11/01/2020	05:00	5694.17	Transducer	5320.31	5297.31	Regional
R-10 S2	11/01/2020	07:00	5694.16	Transducer	5320.31	5297.31	Regional
R-10 S2	11/01/2020	09:00	5694.15	Transducer	5320.31	5297.31	Regional
R-10 S2	11/01/2020	11:00	5694.14	Transducer	5320.31	5297.31	Regional
R-10 S2	11/01/2020	13:00	5694.16	Transducer	5320.31	5297.31	Regional
R-10 S2	11/01/2020	15:00	5694.18	Transducer	5320.31	5297.31	Regional
R-10 S2	11/01/2020	17:00	5694.19	Transducer	5320.31	5297.31	Regional
R-10 S2	11/01/2020	19:00	5694.18	Transducer	5320.31	5297.31	Regional
R-10 S2	11/01/2020	21:00	5694.15	Transducer	5320.31	5297.31	Regional
R-10 S2	11/01/2020	23:00	5694.13	Transducer	5320.31	5297.31	Regional
R-10 S2	11/02/2020	01:00	5694.12	Transducer	5320.31	5297.31	Regional
R-10 S2	11/02/2020	03:00	5694.13	Transducer	5320.31	5297.31	Regional
R-10 S2	11/02/2020	05:00	5694.15	Transducer	5320.31	5297.31	Regional
R-10 S2	11/02/2020	07:00	5694.17	Transducer	5320.31	5297.31	Regional
R-10 S2	11/02/2020	09:00	5694.15	Transducer	5320.31	5297.31	Regional
R-10 S2	11/02/2020	11:00	5694.16	Transducer	5320.31	5297.31	Regional
R-10 S2	11/02/2020	13:00	5694.18	Transducer	5320.31	5297.31	Regional
R-10 S2	11/02/2020	15:00	5694.20	Transducer	5320.31	5297.31	Regional
R-10 S2	11/02/2020	17:00	5694.21	Transducer	5320.31	5297.31	Regional
R-10 S2	11/02/2020	19:00	5694.20	Transducer	5320.31	5297.31	Regional
R-10 S2	11/02/2020	21:00	5694.19	Transducer	5320.31	5297.31	Regional
R-10 S2	11/02/2020	23:00	5694.16	Transducer	5320.31	5297.31	Regional
R-10 S2	11/03/2020	01:00	5694.16	Transducer	5320.31	5297.31	Regional
R-10 S2	11/03/2020	03:00	5694.17	Transducer	5320.31	5297.31	Regional
R-10 S2	11/03/2020	05:00	5694.20	Transducer	5320.31	5297.31	Regional
R-10 S2	11/03/2020	07:00	5694.22	Transducer	5320.31	5297.31	Regional
R-10 S2	11/03/2020	09:00	5694.21	Transducer	5320.31	5297.31	Regional

Location	Date	Time	Water Level (ft amsl)	Method	Top of Screen (ft amsl)	Bottom of Screen (ft amsl)	Zone
R-10 S2	11/03/2020	11:00	5694.21	Transducer	5320.31	5297.31	Regional
R-10 S2	11/03/2020	13:00	5694.23	Transducer	5320.31	5297.31	Regional
R-10 S2	11/03/2020	15:00	5694.25	Transducer	5320.31	5297.31	Regional
R-10 S2	11/03/2020	17:00	5694.25	Transducer	5320.31	5297.31	Regional
R-10 S2	11/03/2020	19:00	5694.25	Transducer	5320.31	5297.31	Regional
R-10 S2	11/03/2020	21:00	5694.23	Transducer	5320.31	5297.31	Regional
R-10 S2	11/03/2020	23:00	5694.20	Transducer	5320.31	5297.31	Regional
R-10 S2	11/04/2020	01:00	5694.18	Transducer	5320.31	5297.31	Regional
R-10 S2	11/04/2020	03:00	5694.19	Transducer	5320.31	5297.31	Regional
R-10 S2	11/04/2020	05:00	5694.20	Transducer	5320.31	5297.31	Regional
R-10 S2	11/04/2020	07:00	5694.20	Transducer	5320.31	5297.31	Regional
R-10 S2	11/04/2020	09:00	5694.21	Transducer	5320.31	5297.31	Regional
R-10 S2	11/04/2020	11:00	5694.20	Transducer	5320.31	5297.31	Regional
R-10 S2	11/04/2020	13:00	5694.21	Transducer	5320.31	5297.31	Regional
R-10 S2	11/04/2020	15:00	5694.22	Transducer	5320.31	5297.31	Regional
R-10 S2	11/04/2020	17:00	5694.22	Transducer	5320.31	5297.31	Regional
R-10 S2	11/04/2020	19:00	5694.20	Transducer	5320.31	5297.31	Regional
R-10 S2	11/04/2020	21:00	5694.18	Transducer	5320.31	5297.31	Regional
R-10 S2	11/04/2020	23:00	5694.15	Transducer	5320.31	5297.31	Regional
R-10 S2	11/05/2020	01:00	5694.13	Transducer	5320.31	5297.31	Regional
R-10 S2	11/05/2020	03:00	5694.12	Transducer	5320.31	5297.31	Regional
R-10 S2	11/05/2020	05:00	5694.13	Transducer	5320.31	5297.31	Regional
R-10 S2	11/05/2020	07:00	5694.13	Transducer	5320.31	5297.31	Regional
R-10 S2	11/05/2020	09:00	5694.14	Transducer	5320.31	5297.31	Regional
R-10 S2	11/05/2020	13:00	5694.07	Transducer	5320.31	5297.31	Regional
R-10 S2	11/05/2020	15:00	5694.17	Transducer	5320.31	5297.31	Regional
R-10 S2	11/05/2020	17:00	5694.19	Transducer	5320.31	5297.31	Regional
R-10 S2	11/05/2020	19:00	5694.19	Transducer	5320.31	5297.31	Regional
R-10 S2	11/05/2020	21:00	5694.19	Transducer	5320.31	5297.31	Regional
R-10 S2	11/05/2020	23:00	5694.18	Transducer	5320.31	5297.31	Regional
R-10 S2	11/06/2020	01:00	5694.17	Transducer	5320.31	5297.31	Regional
R-10 S2	11/06/2020	03:00	5694.17	Transducer	5320.31	5297.31	Regional
R-10 S2	11/06/2020	05:00	5694.18	Transducer	5320.31	5297.31	Regional
R-10 S2	11/06/2020	07:00	5694.19	Transducer	5320.31	5297.31	Regional
R-10 S2	11/06/2020	09:00	5694.21	Transducer	5320.31	5297.31	Regional
R-10 S2	11/06/2020	11:00	5694.24	Transducer	5320.31	5297.31	Regional
R-10 S2	11/06/2020	13:00	5694.27	Transducer	5320.31	5297.31	Regional
R-10 S2	11/06/2020	15:00	5694.29	Transducer	5320.31	5297.31	Regional
R-10 S2	11/06/2020	17:00	5694.29	Transducer	5320.31	5297.31	Regional
R-10 S2	11/06/2020	19:00	5694.29	Transducer	5320.31	5297.31	Regional
R-10 S2	11/06/2020	21:00	5694.29	Transducer	5320.31	5297.31	Regional
R-10 S2	11/06/2020	23:00	5694.29	Transducer	5320.31	5297.31	Regional
R-10 S2	11/07/2020	01:00	5694.28	Transducer	5320.31	5297.31	Regional
R-10 S2	11/07/2020	03:00	5694.28	Transducer	5320.31	5297.31	Regional
R-10 S2	11/07/2020	05:00	5694.28	Transducer	5320.31	5297.31	Regional

Location	Date	Time	Water Level (ft amsl)	Method	Top of Screen (ft amsl)	Bottom of Screen (ft amsl)	Zone
R-10 S2	11/07/2020	07:00	5694.29	Transducer	5320.31	5297.31	Regional
R-10 S2	11/07/2020	09:00	5694.31	Transducer	5320.31	5297.31	Regional
R-10 S2	11/07/2020	11:00	5694.34	Transducer	5320.31	5297.31	Regional
R-10 S2	11/07/2020	13:00	5694.36	Transducer	5320.31	5297.31	Regional
R-10 S2	11/07/2020	15:00	5694.39	Transducer	5320.31	5297.31	Regional
R-10 S2	11/07/2020	17:00	5694.40	Transducer	5320.31	5297.31	Regional
R-10 S2	11/07/2020	19:00	5694.42	Transducer	5320.31	5297.31	Regional
R-10 S2	11/07/2020	21:00	5694.43	Transducer	5320.31	5297.31	Regional
R-10 S2	11/07/2020	23:00	5694.46	Transducer	5320.31	5297.31	Regional
R-10 S2	11/08/2020	01:00	5694.46	Transducer	5320.31	5297.31	Regional
R-10 S2	11/08/2020	03:00	5694.44	Transducer	5320.31	5297.31	Regional
R-10 S2	11/08/2020	05:00	5694.40	Transducer	5320.31	5297.31	Regional
R-10 S2	11/08/2020	07:00	5694.38	Transducer	5320.31	5297.31	Regional
R-10 S2	11/08/2020	09:00	5694.38	Transducer	5320.31	5297.31	Regional
R-10 S2	11/08/2020	11:00	5694.41	Transducer	5320.31	5297.31	Regional
R-10 S2	11/08/2020	13:00	5694.44	Transducer	5320.31	5297.31	Regional
R-10 S2	11/08/2020	15:00	5694.46	Transducer	5320.31	5297.31	Regional
R-10 S2	11/08/2020	17:00	5694.48	Transducer	5320.31	5297.31	Regional
R-10 S2	11/08/2020	19:00	5694.45	Transducer	5320.31	5297.31	Regional
R-10 S2	11/08/2020	21:00	5694.45	Transducer	5320.31	5297.31	Regional
R-10 S2	11/08/2020	23:00	5694.45	Transducer	5320.31	5297.31	Regional
R-10 S2	11/09/2020	01:00	5694.45	Transducer	5320.31	5297.31	Regional
R-10 S2	11/09/2020	03:00	5694.44	Transducer	5320.31	5297.31	Regional
R-10 S2	11/09/2020	05:00	5694.43	Transducer	5320.31	5297.31	Regional
R-10 S2	11/09/2020	07:00	5694.41	Transducer	5320.31	5297.31	Regional
R-10 S2	11/09/2020	09:00	5694.40	Transducer	5320.31	5297.31	Regional
R-10 S2	11/09/2020	11:00	5694.42	Transducer	5320.31	5297.31	Regional
R-10 S2	11/09/2020	13:00	5694.44	Transducer	5320.31	5297.31	Regional
R-10 S2	11/09/2020	15:00	5694.44	Transducer	5320.31	5297.31	Regional
R-10 S2	11/09/2020	17:00	5694.42	Transducer	5320.31	5297.31	Regional
R-10 S2	11/09/2020	19:00	5694.39	Transducer	5320.31	5297.31	Regional
R-10 S2	11/09/2020	21:00	5694.38	Transducer	5320.31	5297.31	Regional
R-10 S2	11/09/2020	23:00	5694.38	Transducer	5320.31	5297.31	Regional
R-10 S2	11/10/2020	01:00	5694.39	Transducer	5320.31	5297.31	Regional
R-10 S2	11/10/2020	03:00	5694.38	Transducer	5320.31	5297.31	Regional
R-10 S2	11/10/2020	05:00	5694.37	Transducer	5320.31	5297.31	Regional
R-10 S2	11/10/2020	07:00	5694.35	Transducer	5320.31	5297.31	Regional
R-10 S2	11/10/2020	09:00	5694.34	Transducer	5320.31	5297.31	Regional
R-10 S2	11/10/2020	11:00	5694.36	Transducer	5320.31	5297.31	Regional
R-10 S2	11/10/2020	13:00	5694.40	Transducer	5320.31	5297.31	Regional
R-10 S2	11/10/2020	15:00	5694.42	Transducer	5320.31	5297.31	Regional
R-10 S2	11/10/2020	17:00	5694.42	Transducer	5320.31	5297.31	Regional
R-10 S2	11/10/2020	19:00	5694.38	Transducer	5320.31	5297.31	Regional
R-10 S2	11/10/2020	21:00	5694.36	Transducer	5320.31	5297.31	Regional
R-10 S2	11/10/2020	23:00	5694.37	Transducer	5320.31	5297.31	Regional

Location	Date	Time	Water Level (ft amsl)	Method	Top of Screen (ft amsl)	Bottom of Screen (ft amsl)	Zone
R-10 S2	11/11/2020	01:00	5694.37	Transducer	5320.31	5297.31	Regional
R-10 S2	11/11/2020	03:00	5694.38	Transducer	5320.31	5297.31	Regional
R-10 S2	11/11/2020	05:00	5694.37	Transducer	5320.31	5297.31	Regional
R-10 S2	11/11/2020	07:00	5694.35	Transducer	5320.31	5297.31	Regional
R-10 S2	11/11/2020	09:00	5694.33	Transducer	5320.31	5297.31	Regional
R-10 S2	11/11/2020	11:00	5694.35	Transducer	5320.31	5297.31	Regional
R-10 S2	11/11/2020	13:00	5694.39	Transducer	5320.31	5297.31	Regional
R-10 S2	11/11/2020	15:00	5694.41	Transducer	5320.31	5297.31	Regional
R-10 S2	11/11/2020	17:00	5694.40	Transducer	5320.31	5297.31	Regional
R-10 S2	11/11/2020	19:00	5694.36	Transducer	5320.31	5297.31	Regional
R-10 S2	11/11/2020	21:00	5694.34	Transducer	5320.31	5297.31	Regional
R-10 S2	11/11/2020	23:00	5694.34	Transducer	5320.31	5297.31	Regional
R-10 S2	11/12/2020	01:00	5694.36	Transducer	5320.31	5297.31	Regional
R-10 S2	11/12/2020	03:00	5694.38	Transducer	5320.31	5297.31	Regional
R-10 S2	11/12/2020	05:00	5694.38	Transducer	5320.31	5297.31	Regional
R-10 S2	11/12/2020	07:00	5694.35	Transducer	5320.31	5297.31	Regional
R-10 S2	11/12/2020	09:00	5694.33	Transducer	5320.31	5297.31	Regional
R-10 S2	11/12/2020	11:00	5694.32	Transducer	5320.31	5297.31	Regional
R-10 S2	11/12/2020	13:00	5694.35	Transducer	5320.31	5297.31	Regional
R-10 S2	11/12/2020	15:00	5694.37	Transducer	5320.31	5297.31	Regional
R-10 S2	11/12/2020	17:00	5694.37	Transducer	5320.31	5297.31	Regional
R-10 S2	11/12/2020	19:00	5694.33	Transducer	5320.31	5297.31	Regional
R-10 S2	11/12/2020	21:00	5694.29	Transducer	5320.31	5297.31	Regional
R-10 S2	11/12/2020	23:00	5694.28	Transducer	5320.31	5297.31	Regional
R-10 S2	11/13/2020	01:00	5694.30	Transducer	5320.31	5297.31	Regional
R-10 S2	11/13/2020	03:00	5694.32	Transducer	5320.31	5297.31	Regional
R-10 S2	11/13/2020	05:00	5694.34	Transducer	5320.31	5297.31	Regional
R-10 S2	11/13/2020	07:00	5694.32	Transducer	5320.31	5297.31	Regional
R-10 S2	11/13/2020	09:00	5694.30	Transducer	5320.31	5297.31	Regional
R-10 S2	11/13/2020	11:00	5694.30	Transducer	5320.31	5297.31	Regional
R-10 S2	11/13/2020	13:00	5694.34	Transducer	5320.31	5297.31	Regional
R-10 S2	11/13/2020	15:00	5694.38	Transducer	5320.31	5297.31	Regional
R-10 S2	11/13/2020	17:00	5694.39	Transducer	5320.31	5297.31	Regional
R-10 S2	11/13/2020	19:00	5694.35	Transducer	5320.31	5297.31	Regional
R-10 S2	11/13/2020	21:00	5694.33	Transducer	5320.31	5297.31	Regional
R-10 S2	11/13/2020	23:00	5694.34	Transducer	5320.31	5297.31	Regional
R-10 S2	11/14/2020	01:00	5694.36	Transducer	5320.31	5297.31	Regional
R-10 S2	11/14/2020	03:00	5694.40	Transducer	5320.31	5297.31	Regional
R-10 S2	11/14/2020	05:00	5694.44	Transducer	5320.31	5297.31	Regional
R-10 S2	11/14/2020	07:00	5694.43	Transducer	5320.31	5297.31	Regional
R-10 S2	11/14/2020	09:00	5694.41	Transducer	5320.31	5297.31	Regional
R-10 S2	11/14/2020	11:00	5694.39	Transducer	5320.31	5297.31	Regional
R-10 S2	11/14/2020	13:00	5694.39	Transducer	5320.31	5297.31	Regional
R-10 S2	11/14/2020	15:00	5694.39	Transducer	5320.31	5297.31	Regional
R-10 S2	11/14/2020	17:00	5694.38	Transducer	5320.31	5297.31	Regional

Location	Date	Time	Water Level (ft amsl)	Method	Top of Screen (ft amsl)	Bottom of Screen (ft amsl)	Zone
R-10 S2	11/14/2020	19:00	5694.32	Transducer	5320.31	5297.31	Regional
R-10 S2	11/14/2020	21:00	5694.27	Transducer	5320.31	5297.31	Regional
R-10 S2	11/14/2020	23:00	5694.23	Transducer	5320.31	5297.31	Regional
R-10 S2	11/15/2020	01:00	5694.23	Transducer	5320.31	5297.31	Regional
R-10 S2	11/15/2020	03:00	5694.25	Transducer	5320.31	5297.31	Regional
R-10 S2	11/15/2020	05:00	5694.28	Transducer	5320.31	5297.31	Regional
R-10 S2	11/15/2020	07:00	5694.28	Transducer	5320.31	5297.31	Regional
R-10 S2	11/15/2020	09:00	5694.26	Transducer	5320.31	5297.31	Regional
R-10 S2	11/15/2020	11:00	5694.25	Transducer	5320.31	5297.31	Regional
R-10 S2	11/15/2020	13:00	5694.27	Transducer	5320.31	5297.31	Regional
R-10 S2	11/15/2020	15:00	5694.29	Transducer	5320.31	5297.31	Regional
R-10 S2	11/15/2020	17:00	5694.30	Transducer	5320.31	5297.31	Regional
R-10 S2	11/15/2020	19:00	5694.28	Transducer	5320.31	5297.31	Regional
R-10 S2	11/15/2020	21:00	5694.24	Transducer	5320.31	5297.31	Regional
R-10 S2	11/15/2020	23:00	5694.20	Transducer	5320.31	5297.31	Regional
R-10 S2	11/16/2020	01:00	5694.19	Transducer	5320.31	5297.31	Regional
R-10 S2	11/16/2020	03:00	5694.20	Transducer	5320.31	5297.31	Regional
R-10 S2	11/16/2020	05:00	5694.23	Transducer	5320.31	5297.31	Regional
R-10 S2	11/16/2020	07:00	5694.23	Transducer	5320.31	5297.31	Regional
R-10 S2	11/16/2020	09:00	5694.21	Transducer	5320.31	5297.31	Regional
R-10 S2	11/16/2020	11:00	5694.20	Transducer	5320.31	5297.31	Regional
R-10 S2	11/16/2020	13:00	5694.22	Transducer	5320.31	5297.31	Regional
R-10 S2	11/16/2020	15:00	5694.23	Transducer	5320.31	5297.31	Regional
R-10 S2	11/16/2020	17:00	5694.23	Transducer	5320.31	5297.31	Regional
R-10 S2	11/16/2020	19:00	5694.21	Transducer	5320.31	5297.31	Regional
R-10 S2	11/16/2020	21:00	5694.19	Transducer	5320.31	5297.31	Regional
R-10 S2	11/16/2020	23:00	5694.14	Transducer	5320.31	5297.31	Regional
R-10 S2	11/17/2020	01:00	5694.12	Transducer	5320.31	5297.31	Regional
R-10 S2	11/17/2020	03:00	5694.13	Transducer	5320.31	5297.31	Regional
R-10 S2	11/17/2020	05:00	5694.15	Transducer	5320.31	5297.31	Regional
R-10 S2	11/17/2020	07:00	5694.16	Transducer	5320.31	5297.31	Regional
R-10 S2	11/17/2020	09:00	5694.17	Transducer	5320.31	5297.31	Regional
R-10 S2	11/17/2020	11:00	5694.17	Transducer	5320.31	5297.31	Regional
R-10 S2	11/17/2020	13:00	5694.19	Transducer	5320.31	5297.31	Regional
R-10 S2	11/17/2020	15:00	5694.21	Transducer	5320.31	5297.31	Regional
R-10 S2	11/17/2020	17:00	5694.22	Transducer	5320.31	5297.31	Regional
R-10 S2	11/17/2020	19:00	5694.21	Transducer	5320.31	5297.31	Regional
R-10 S2	11/17/2020	21:00	5694.19	Transducer	5320.31	5297.31	Regional
R-10 S2	11/17/2020	23:00	5694.17	Transducer	5320.31	5297.31	Regional
R-10 S2	11/18/2020	01:00	5694.15	Transducer	5320.31	5297.31	Regional
R-10 S2	11/18/2020	03:00	5694.15	Transducer	5320.31	5297.31	Regional
R-10 S2	11/18/2020	05:00	5694.18	Transducer	5320.31	5297.31	Regional
R-10 S2	11/18/2020	07:00	5694.19	Transducer	5320.31	5297.31	Regional
R-10 S2	11/18/2020	09:00	5694.20	Transducer	5320.31	5297.31	Regional
R-10 S2	11/18/2020	11:00	5694.21	Transducer	5320.31	5297.31	Regional

Location	Date	Time	Water Level (ft amsl)	Method	Top of Screen (ft amsl)	Bottom of Screen (ft amsl)	Zone
R-10 S2	11/18/2020	13:00	5694.23	Transducer	5320.31	5297.31	Regional
R-10 S2	11/18/2020	15:00	5694.24	Transducer	5320.31	5297.31	Regional
R-10 S2	11/18/2020	17:00	5694.25	Transducer	5320.31	5297.31	Regional
R-10 S2	11/18/2020	19:00	5694.24	Transducer	5320.31	5297.31	Regional
R-10 S2	11/18/2020	21:00	5694.23	Transducer	5320.31	5297.31	Regional
R-10 S2	11/18/2020	23:00	5694.21	Transducer	5320.31	5297.31	Regional
R-10 S2	11/19/2020	01:00	5694.19	Transducer	5320.31	5297.31	Regional
R-10 S2	11/19/2020	03:00	5694.18	Transducer	5320.31	5297.31	Regional
R-10 S2	11/19/2020	05:00	5694.19	Transducer	5320.31	5297.31	Regional
R-10 S2	11/19/2020	07:00	5694.20	Transducer	5320.31	5297.31	Regional
R-10 S2	11/19/2020	09:00	5694.21	Transducer	5320.31	5297.31	Regional
R-10 S2	11/19/2020	11:00	5694.22	Transducer	5320.31	5297.31	Regional
R-10 S2	11/19/2020	13:00	5694.24	Transducer	5320.31	5297.31	Regional
R-10 S2	11/19/2020	15:00	5694.24	Transducer	5320.31	5297.31	Regional
R-10 S2	11/19/2020	17:00	5694.23	Transducer	5320.31	5297.31	Regional
R-10 S2	11/19/2020	19:00	5694.22	Transducer	5320.31	5297.31	Regional
R-10 S2	11/19/2020	21:00	5694.21	Transducer	5320.31	5297.31	Regional
R-10 S2	11/19/2020	23:00	5694.19	Transducer	5320.31	5297.31	Regional
R-10 S2	11/20/2020	01:00	5694.17	Transducer	5320.31	5297.31	Regional
R-10 S2	11/20/2020	03:00	5694.15	Transducer	5320.31	5297.31	Regional
R-10 S2	11/20/2020	05:00	5694.15	Transducer	5320.31	5297.31	Regional
R-10 S2	11/20/2020	07:00	5694.14	Transducer	5320.31	5297.31	Regional
R-10 S2	11/20/2020	09:00	5694.15	Transducer	5320.31	5297.31	Regional
R-10 S2	11/20/2020	11:00	5694.16	Transducer	5320.31	5297.31	Regional
R-10 S2	11/20/2020	13:00	5694.19	Transducer	5320.31	5297.31	Regional
R-10 S2	11/20/2020	15:00	5694.19	Transducer	5320.31	5297.31	Regional
R-10 S2	11/20/2020	17:00	5694.18	Transducer	5320.31	5297.31	Regional
R-10 S2	11/20/2020	19:00	5694.17	Transducer	5320.31	5297.31	Regional
R-10 S2	11/20/2020	21:00	5694.16	Transducer	5320.31	5297.31	Regional
R-10 S2	11/20/2020	23:00	5694.15	Transducer	5320.31	5297.31	Regional
R-10 S2	11/21/2020	01:00	5694.14	Transducer	5320.31	5297.31	Regional
R-10 S2	11/21/2020	03:00	5694.14	Transducer	5320.31	5297.31	Regional
R-10 S2	11/21/2020	05:00	5694.14	Transducer	5320.31	5297.31	Regional
R-10 S2	11/21/2020	07:00	5694.13	Transducer	5320.31	5297.31	Regional
R-10 S2	11/21/2020	09:00	5694.13	Transducer	5320.31	5297.31	Regional
R-10 S2	11/21/2020	11:00	5694.15	Transducer	5320.31	5297.31	Regional
R-10 S2	11/21/2020	13:00	5694.19	Transducer	5320.31	5297.31	Regional
R-10 S2	11/21/2020	15:00	5694.20	Transducer	5320.31	5297.31	Regional
R-10 S2	11/21/2020	17:00	5694.19	Transducer	5320.31	5297.31	Regional
R-10 S2	11/21/2020	19:00	5694.17	Transducer	5320.31	5297.31	Regional
R-10 S2	11/21/2020	21:00	5694.17	Transducer	5320.31	5297.31	Regional
R-10 S2	11/21/2020	23:00	5694.16	Transducer	5320.31	5297.31	Regional
R-10 S2	11/22/2020	01:00	5694.16	Transducer	5320.31	5297.31	Regional
R-10 S2	11/22/2020	03:00	5694.15	Transducer	5320.31	5297.31	Regional
R-10 S2	11/22/2020	05:00	5694.14	Transducer	5320.31	5297.31	Regional

Location	Date	Time	Water Level (ft amsl)	Method	Top of Screen (ft amsl)	Bottom of Screen (ft amsl)	Zone
R-10 S2	11/22/2020	07:00	5694.13	Transducer	5320.31	5297.31	Regional
R-10 S2	11/22/2020	09:00	5694.12	Transducer	5320.31	5297.31	Regional
R-10 S2	11/22/2020	11:00	5694.13	Transducer	5320.31	5297.31	Regional
R-10 S2	11/22/2020	13:00	5694.16	Transducer	5320.31	5297.31	Regional
R-10 S2	11/22/2020	15:00	5694.17	Transducer	5320.31	5297.31	Regional
R-10 S2	11/22/2020	17:00	5694.17	Transducer	5320.31	5297.31	Regional
R-10 S2	11/22/2020	19:00	5694.15	Transducer	5320.31	5297.31	Regional
R-10 S2	11/22/2020	21:00	5694.15	Transducer	5320.31	5297.31	Regional
R-10 S2	11/22/2020	23:00	5694.17	Transducer	5320.31	5297.31	Regional
R-10 S2	11/23/2020	01:00	5694.18	Transducer	5320.31	5297.31	Regional
R-10 S2	11/23/2020	03:00	5694.19	Transducer	5320.31	5297.31	Regional
R-10 S2	11/23/2020	05:00	5694.20	Transducer	5320.31	5297.31	Regional
R-10 S2	11/23/2020	07:00	5694.20	Transducer	5320.31	5297.31	Regional
R-10 S2	11/23/2020	09:00	5694.21	Transducer	5320.31	5297.31	Regional
R-10 S2	11/23/2020	11:00	5694.23	Transducer	5320.31	5297.31	Regional
R-10 S2	11/23/2020	13:00	5694.28	Transducer	5320.31	5297.31	Regional
R-10 S2	11/23/2020	15:00	5694.30	Transducer	5320.31	5297.31	Regional
R-10 S2	11/23/2020	17:00	5694.31	Transducer	5320.31	5297.31	Regional
R-10 S2	11/23/2020	19:00	5694.32	Transducer	5320.31	5297.31	Regional
R-10 S2	11/23/2020	21:00	5694.32	Transducer	5320.31	5297.31	Regional
R-10 S2	11/23/2020	23:00	5694.33	Transducer	5320.31	5297.31	Regional
R-10 S2	11/24/2020	01:00	5694.34	Transducer	5320.31	5297.31	Regional
R-10 S2	11/24/2020	03:00	5694.35	Transducer	5320.31	5297.31	Regional
R-10 S2	11/24/2020	05:00	5694.35	Transducer	5320.31	5297.31	Regional
R-10 S2	11/24/2020	07:00	5694.35	Transducer	5320.31	5297.31	Regional
R-10 S2	11/24/2020	09:00	5694.34	Transducer	5320.31	5297.31	Regional
R-10 S2	11/24/2020	11:00	5694.34	Transducer	5320.31	5297.31	Regional
R-10 S2	11/24/2020	13:00	5694.35	Transducer	5320.31	5297.31	Regional
R-10 S2	11/24/2020	15:00	5694.34	Transducer	5320.31	5297.31	Regional
R-10 S2	11/24/2020	17:00	5694.31	Transducer	5320.31	5297.31	Regional
R-10 S2	11/24/2020	19:00	5694.28	Transducer	5320.31	5297.31	Regional
R-10 S2	11/24/2020	21:00	5694.26	Transducer	5320.31	5297.31	Regional
R-10 S2	11/24/2020	23:00	5694.26	Transducer	5320.31	5297.31	Regional
R-10 S2	11/25/2020	01:00	5694.27	Transducer	5320.31	5297.31	Regional
R-10 S2	11/25/2020	03:00	5694.28	Transducer	5320.31	5297.31	Regional
R-10 S2	11/25/2020	05:00	5694.28	Transducer	5320.31	5297.31	Regional
R-10 S2	11/25/2020	07:00	5694.27	Transducer	5320.31	5297.31	Regional
R-10 S2	11/25/2020	09:00	5694.27	Transducer	5320.31	5297.31	Regional
R-10 S2	11/25/2020	11:00	5694.28	Transducer	5320.31	5297.31	Regional
R-10 S2	11/25/2020	13:00	5694.31	Transducer	5320.31	5297.31	Regional
R-10 S2	11/25/2020	15:00	5694.34	Transducer	5320.31	5297.31	Regional
R-10 S2	11/25/2020	17:00	5694.33	Transducer	5320.31	5297.31	Regional
R-10 S2	11/25/2020	19:00	5694.31	Transducer	5320.31	5297.31	Regional
R-10 S2	11/25/2020	21:00	5694.30	Transducer	5320.31	5297.31	Regional
R-10 S2	11/25/2020	23:00	5694.31	Transducer	5320.31	5297.31	Regional

Location	Date	Time	Water Level (ft amsl)	Method	Top of Screen (ft amsl)	Bottom of Screen (ft amsl)	Zone
R-10 S2	11/26/2020	01:00	5694.33	Transducer	5320.31	5297.31	Regional
R-10 S2	11/26/2020	03:00	5694.36	Transducer	5320.31	5297.31	Regional
R-10 S2	11/26/2020	05:00	5694.36	Transducer	5320.31	5297.31	Regional
R-10 S2	11/26/2020	07:00	5694.35	Transducer	5320.31	5297.31	Regional
R-10 S2	11/26/2020	09:00	5694.33	Transducer	5320.31	5297.31	Regional
R-10 S2	11/26/2020	11:00	5694.34	Transducer	5320.31	5297.31	Regional
R-10 S2	11/26/2020	13:00	5694.37	Transducer	5320.31	5297.31	Regional
R-10 S2	11/26/2020	15:00	5694.39	Transducer	5320.31	5297.31	Regional
R-10 S2	11/26/2020	17:00	5694.38	Transducer	5320.31	5297.31	Regional
R-10 S2	11/26/2020	19:00	5694.35	Transducer	5320.31	5297.31	Regional
R-10 S2	11/26/2020	21:00	5694.32	Transducer	5320.31	5297.31	Regional
R-10 S2	11/26/2020	23:00	5694.31	Transducer	5320.31	5297.31	Regional
R-10 S2	11/27/2020	01:00	5694.33	Transducer	5320.31	5297.31	Regional
R-10 S2	11/27/2020	03:00	5694.34	Transducer	5320.31	5297.31	Regional
R-10 S2	11/27/2020	05:00	5694.35	Transducer	5320.31	5297.31	Regional
R-10 S2	11/27/2020	07:00	5694.34	Transducer	5320.31	5297.31	Regional
R-10 S2	11/27/2020	09:00	5694.31	Transducer	5320.31	5297.31	Regional
R-10 S2	11/27/2020	11:00	5694.31	Transducer	5320.31	5297.31	Regional
R-10 S2	11/27/2020	13:00	5694.33	Transducer	5320.31	5297.31	Regional
R-10 S2	11/27/2020	15:00	5694.34	Transducer	5320.31	5297.31	Regional
R-10 S2	11/27/2020	17:00	5694.33	Transducer	5320.31	5297.31	Regional
R-10 S2	11/27/2020	19:00	5694.30	Transducer	5320.31	5297.31	Regional
R-10 S2	11/27/2020	21:00	5694.27	Transducer	5320.31	5297.31	Regional
R-10 S2	11/27/2020	23:00	5694.26	Transducer	5320.31	5297.31	Regional
R-10 S2	11/28/2020	01:00	5694.28	Transducer	5320.31	5297.31	Regional
R-10 S2	11/28/2020	03:00	5694.30	Transducer	5320.31	5297.31	Regional
R-10 S2	11/28/2020	05:00	5694.32	Transducer	5320.31	5297.31	Regional
R-10 S2	11/28/2020	07:00	5694.32	Transducer	5320.31	5297.31	Regional
R-10 S2	11/28/2020	09:00	5694.30	Transducer	5320.31	5297.31	Regional
R-10 S2	11/28/2020	11:00	5694.30	Transducer	5320.31	5297.31	Regional
R-10 S2	11/28/2020	13:00	5694.32	Transducer	5320.31	5297.31	Regional
R-10 S2	11/28/2020	15:00	5694.34	Transducer	5320.31	5297.31	Regional
R-10 S2	11/28/2020	17:00	5694.34	Transducer	5320.31	5297.31	Regional
R-10 S2	11/28/2020	19:00	5694.31	Transducer	5320.31	5297.31	Regional
R-10 S2	11/28/2020	21:00	5694.29	Transducer	5320.31	5297.31	Regional
R-10 S2	11/28/2020	23:00	5694.26	Transducer	5320.31	5297.31	Regional
R-10 S2	11/29/2020	01:00	5694.26	Transducer	5320.31	5297.31	Regional
R-10 S2	11/29/2020	03:00	5694.27	Transducer	5320.31	5297.31	Regional
R-10 S2	11/29/2020	05:00	5694.28	Transducer	5320.31	5297.31	Regional
R-10 S2	11/29/2020	07:00	5694.25	Transducer	5320.31	5297.31	Regional
R-10 S2	11/29/2020	09:00	5694.22	Transducer	5320.31	5297.31	Regional
R-10 S2	11/29/2020	11:00	5694.20	Transducer	5320.31	5297.31	Regional
R-10 S2	11/29/2020	13:00	5694.20	Transducer	5320.31	5297.31	Regional
R-10 S2	11/29/2020	15:00	5694.21	Transducer	5320.31	5297.31	Regional
R-10 S2	11/29/2020	17:00	5694.20	Transducer	5320.31	5297.31	Regional

Location	Date	Time	Water Level (ft amsl)	Method	Top of Screen (ft amsl)	Bottom of Screen (ft amsl)	Zone
R-10 S2	11/29/2020	19:00	5694.15	Transducer	5320.31	5297.31	Regional
R-10 S2	11/29/2020	21:00	5694.11	Transducer	5320.31	5297.31	Regional
R-10 S2	11/29/2020	23:00	5694.07	Transducer	5320.31	5297.31	Regional
R-10 S2	11/30/2020	01:00	5694.07	Transducer	5320.31	5297.31	Regional
R-10 S2	11/30/2020	03:00	5694.09	Transducer	5320.31	5297.31	Regional
R-10 S2	11/30/2020	05:00	5694.11	Transducer	5320.31	5297.31	Regional
R-10 S2	11/30/2020	07:00	5694.12	Transducer	5320.31	5297.31	Regional
R-10 S2	11/30/2020	09:00	5694.11	Transducer	5320.31	5297.31	Regional
R-10 S2	11/30/2020	11:00	5694.11	Transducer	5320.31	5297.31	Regional
R-10 S2	11/30/2020	13:00	5694.14	Transducer	5320.31	5297.31	Regional
R-10 S2	11/30/2020	15:00	5694.17	Transducer	5320.31	5297.31	Regional
R-10 S2	11/30/2020	17:00	5694.18	Transducer	5320.31	5297.31	Regional
R-10 S2	11/30/2020	19:00	5694.18	Transducer	5320.31	5297.31	Regional
R-10 S2	11/30/2020	21:00	5694.16	Transducer	5320.31	5297.31	Regional
R-10 S2	11/30/2020	23:00	5694.14	Transducer	5320.31	5297.31	Regional
R-10 S2	12/01/2020	01:00	5694.16	Transducer	5320.31	5297.31	Regional
R-10 S2	12/01/2020	03:00	5694.18	Transducer	5320.31	5297.31	Regional
R-10 S2	12/01/2020	05:00	5694.22	Transducer	5320.31	5297.31	Regional
R-10 S2	12/01/2020	07:00	5694.24	Transducer	5320.31	5297.31	Regional
R-10 S2	12/01/2020	09:00	5694.25	Transducer	5320.31	5297.31	Regional
R-10 S2	12/01/2020	11:00	5694.25	Transducer	5320.31	5297.31	Regional
R-10 S2	12/01/2020	13:00	5694.27	Transducer	5320.31	5297.31	Regional
R-10 S2	12/01/2020	15:00	5694.29	Transducer	5320.31	5297.31	Regional
R-10 S2	12/01/2020	17:00	5694.26	Transducer	5320.31	5297.31	Regional
R-10 S2	12/01/2020	19:00	5694.24	Transducer	5320.31	5297.31	Regional
R-10 S2	12/01/2020	21:00	5694.22	Transducer	5320.31	5297.31	Regional
R-10 S2	12/01/2020	23:00	5694.18	Transducer	5320.31	5297.31	Regional
R-10 S2	12/02/2020	01:00	5694.18	Transducer	5320.31	5297.31	Regional
R-10 S2	12/02/2020	03:00	5694.19	Transducer	5320.31	5297.31	Regional
R-10 S2	12/02/2020	05:00	5694.21	Transducer	5320.31	5297.31	Regional
R-10 S2	12/02/2020	07:00	5694.21	Transducer	5320.31	5297.31	Regional
R-10 S2	12/02/2020	09:00	5694.20	Transducer	5320.31	5297.31	Regional
R-10 S2	12/02/2020	11:00	5694.19	Transducer	5320.31	5297.31	Regional
R-10 S2	12/02/2020	13:00	5694.19	Transducer	5320.31	5297.31	Regional
R-10 S2	12/02/2020	15:00	5694.20	Transducer	5320.31	5297.31	Regional
R-10 S2	12/02/2020	17:00	5694.21	Transducer	5320.31	5297.31	Regional
R-10 S2	12/02/2020	19:00	5694.19	Transducer	5320.31	5297.31	Regional
R-10 S2	12/02/2020	21:00	5694.17	Transducer	5320.31	5297.31	Regional
R-10 S2	12/02/2020	23:00	5694.15	Transducer	5320.31	5297.31	Regional
R-10 S2	12/03/2020	01:00	5694.14	Transducer	5320.31	5297.31	Regional
R-10 S2	12/03/2020	03:00	5694.15	Transducer	5320.31	5297.31	Regional
R-10 S2	12/03/2020	05:00	5694.17	Transducer	5320.31	5297.31	Regional
R-10 S2	12/03/2020	07:00	5694.18	Transducer	5320.31	5297.31	Regional
R-10 S2	12/03/2020	09:00	5694.18	Transducer	5320.31	5297.31	Regional
R-10 S2	12/03/2020	11:00	5694.18	Transducer	5320.31	5297.31	Regional

Location	Date	Time	Water Level (ft amsl)	Method	Top of Screen (ft amsl)	Bottom of Screen (ft amsl)	Zone
R-10 S2	12/03/2020	13:00	5694.20	Transducer	5320.31	5297.31	Regional
R-10 S2	12/03/2020	15:00	5694.21	Transducer	5320.31	5297.31	Regional
R-10 S2	12/03/2020	17:00	5694.21	Transducer	5320.31	5297.31	Regional
R-10 S2	12/03/2020	19:00	5694.20	Transducer	5320.31	5297.31	Regional
R-10 S2	12/03/2020	21:00	5694.19	Transducer	5320.31	5297.31	Regional
R-10 S2	12/03/2020	23:00	5694.16	Transducer	5320.31	5297.31	Regional
R-10 S2	12/04/2020	01:00	5694.15	Transducer	5320.31	5297.31	Regional
R-10 S2	12/04/2020	03:00	5694.15	Transducer	5320.31	5297.31	Regional
R-10 S2	12/04/2020	05:00	5694.16	Transducer	5320.31	5297.31	Regional
R-10 S2	12/04/2020	07:00	5694.18	Transducer	5320.31	5297.31	Regional
R-10 S2	12/04/2020	09:00	5694.18	Transducer	5320.31	5297.31	Regional
R-10 S2	12/04/2020	11:00	5694.19	Transducer	5320.31	5297.31	Regional
R-10 S2	12/04/2020	13:00	5694.21	Transducer	5320.31	5297.31	Regional
R-10 S2	12/04/2020	15:00	5694.22	Transducer	5320.31	5297.31	Regional
R-10 S2	12/04/2020	17:00	5694.22	Transducer	5320.31	5297.31	Regional
R-10 S2	12/04/2020	19:00	5694.20	Transducer	5320.31	5297.31	Regional
R-10 S2	12/04/2020	21:00	5694.19	Transducer	5320.31	5297.31	Regional
R-10 S2	12/04/2020	23:00	5694.16	Transducer	5320.31	5297.31	Regional
R-10 S2	12/05/2020	01:00	5694.14	Transducer	5320.31	5297.31	Regional
R-10 S2	12/05/2020	03:00	5694.13	Transducer	5320.31	5297.31	Regional
R-10 S2	12/05/2020	05:00	5694.13	Transducer	5320.31	5297.31	Regional
R-10 S2	12/05/2020	07:00	5694.14	Transducer	5320.31	5297.31	Regional
R-10 S2	12/05/2020	09:00	5694.15	Transducer	5320.31	5297.31	Regional
R-10 S2	12/05/2020	11:00	5694.15	Transducer	5320.31	5297.31	Regional
R-10 S2	12/05/2020	13:00	5694.17	Transducer	5320.31	5297.31	Regional
R-10 S2	12/05/2020	15:00	5694.18	Transducer	5320.31	5297.31	Regional
R-10 S2	12/05/2020	17:00	5694.17	Transducer	5320.31	5297.31	Regional
R-10 S2	12/05/2020	19:00	5694.16	Transducer	5320.31	5297.31	Regional
R-10 S2	12/05/2020	21:00	5694.15	Transducer	5320.31	5297.31	Regional
R-10 S2	12/05/2020	23:00	5694.14	Transducer	5320.31	5297.31	Regional
R-10 S2	12/06/2020	01:00	5694.12	Transducer	5320.31	5297.31	Regional
R-10 S2	12/06/2020	03:00	5694.11	Transducer	5320.31	5297.31	Regional
R-10 S2	12/06/2020	05:00	5694.11	Transducer	5320.31	5297.31	Regional
R-10 S2	12/06/2020	07:00	5694.10	Transducer	5320.31	5297.31	Regional
R-10 S2	12/06/2020	09:00	5694.11	Transducer	5320.31	5297.31	Regional
R-10 S2	12/06/2020	11:00	5694.12	Transducer	5320.31	5297.31	Regional
R-10 S2	12/06/2020	13:00	5694.14	Transducer	5320.31	5297.31	Regional
R-10 S2	12/06/2020	15:00	5694.14	Transducer	5320.31	5297.31	Regional
R-10 S2	12/06/2020	17:00	5694.12	Transducer	5320.31	5297.31	Regional
R-10 S2	12/06/2020	19:00	5694.11	Transducer	5320.31	5297.31	Regional
R-10 S2	12/06/2020	21:00	5694.09	Transducer	5320.31	5297.31	Regional
R-10 S2	12/06/2020	23:00	5694.08	Transducer	5320.31	5297.31	Regional
R-10 S2	12/07/2020	01:00	5694.07	Transducer	5320.31	5297.31	Regional
R-10 S2	12/07/2020	03:00	5694.04	Transducer	5320.31	5297.31	Regional
R-10 S2	12/07/2020	05:00	5694.03	Transducer	5320.31	5297.31	Regional

Location	Date	Time	Water Level (ft amsl)	Method	Top of Screen (ft amsl)	Bottom of Screen (ft amsl)	Zone
R-10 S2	12/07/2020	07:00	5694.01	Transducer	5320.31	5297.31	Regional
R-10 S2	12/07/2020	09:00	5694.01	Transducer	5320.31	5297.31	Regional
R-10 S2	12/07/2020	11:00	5694.02	Transducer	5320.31	5297.31	Regional
R-10 S2	12/07/2020	13:00	5694.05	Transducer	5320.31	5297.31	Regional
R-10 S2	12/07/2020	15:00	5694.05	Transducer	5320.31	5297.31	Regional
R-10 S2	12/07/2020	17:00	5694.03	Transducer	5320.31	5297.31	Regional
R-10 S2	12/07/2020	19:00	5694.01	Transducer	5320.31	5297.31	Regional
R-10 S2	12/07/2020	21:00	5694.00	Transducer	5320.31	5297.31	Regional
R-10 S2	12/07/2020	23:00	5694.00	Transducer	5320.31	5297.31	Regional
R-10 S2	12/08/2020	01:00	5694.00	Transducer	5320.31	5297.31	Regional
R-10 S2	12/08/2020	03:00	5693.98	Transducer	5320.31	5297.31	Regional
R-10 S2	12/08/2020	05:00	5693.97	Transducer	5320.31	5297.31	Regional
R-10 S2	12/08/2020	07:00	5693.96	Transducer	5320.31	5297.31	Regional
R-10 S2	12/08/2020	09:00	5693.96	Transducer	5320.31	5297.31	Regional
R-10 S2	12/08/2020	11:00	5693.98	Transducer	5320.31	5297.31	Regional
R-10 S2	12/08/2020	13:00	5694.01	Transducer	5320.31	5297.31	Regional
R-10 S2	12/08/2020	15:00	5694.02	Transducer	5320.31	5297.31	Regional
R-10 S2	12/08/2020	17:00	5694.00	Transducer	5320.31	5297.31	Regional
R-10 S2	12/08/2020	19:00	5693.98	Transducer	5320.31	5297.31	Regional
R-10 S2	12/08/2020	21:00	5693.97	Transducer	5320.31	5297.31	Regional
R-10 S2	12/08/2020	23:00	5693.98	Transducer	5320.31	5297.31	Regional
R-10 S2	12/09/2020	01:00	5693.99	Transducer	5320.31	5297.31	Regional
R-10 S2	12/09/2020	03:00	5693.99	Transducer	5320.31	5297.31	Regional
R-10 S2	12/09/2020	05:00	5693.98	Transducer	5320.31	5297.31	Regional
R-10 S2	12/09/2020	07:00	5693.97	Transducer	5320.31	5297.31	Regional
R-10 S2	12/09/2020	09:00	5693.97	Transducer	5320.31	5297.31	Regional
R-10 S2	12/09/2020	11:00	5693.99	Transducer	5320.31	5297.31	Regional
R-10 S2	12/09/2020	13:00	5694.03	Transducer	5320.31	5297.31	Regional
R-10 S2	12/09/2020	15:00	5694.06	Transducer	5320.31	5297.31	Regional
R-10 S2	12/09/2020	17:00	5694.05	Transducer	5320.31	5297.31	Regional
R-10 S2	12/09/2020	19:00	5694.03	Transducer	5320.31	5297.31	Regional
R-10 S2	12/09/2020	21:00	5694.02	Transducer	5320.31	5297.31	Regional
R-10 S2	12/09/2020	23:00	5694.03	Transducer	5320.31	5297.31	Regional
R-10 S2	12/10/2020	01:00	5694.06	Transducer	5320.31	5297.31	Regional
R-10 S2	12/10/2020	03:00	5694.08	Transducer	5320.31	5297.31	Regional
R-10 S2	12/10/2020	05:00	5694.11	Transducer	5320.31	5297.31	Regional
R-10 S2	12/10/2020	07:00	5694.11	Transducer	5320.31	5297.31	Regional
R-10 S2	12/10/2020	09:00	5694.09	Transducer	5320.31	5297.31	Regional
R-10 S2	12/10/2020	11:00	5694.11	Transducer	5320.31	5297.31	Regional
R-10 S2	12/10/2020	13:00	5694.15	Transducer	5320.31	5297.31	Regional
R-10 S2	12/10/2020	15:00	5694.19	Transducer	5320.31	5297.31	Regional
R-10 S2	12/10/2020	17:00	5694.18	Transducer	5320.31	5297.31	Regional
R-10 S2	12/10/2020	19:00	5694.16	Transducer	5320.31	5297.31	Regional
R-10 S2	12/10/2020	21:00	5694.15	Transducer	5320.31	5297.31	Regional
R-10 S2	12/10/2020	23:00	5694.16	Transducer	5320.31	5297.31	Regional

Location	Date	Time	Water Level (ft amsl)	Method	Top of Screen (ft amsl)	Bottom of Screen (ft amsl)	Zone
R-10 S2	12/11/2020	01:00	5694.20	Transducer	5320.31	5297.31	Regional
R-10 S2	12/11/2020	03:00	5694.22	Transducer	5320.31	5297.31	Regional
R-10 S2	12/11/2020	05:00	5694.23	Transducer	5320.31	5297.31	Regional
R-10 S2	12/11/2020	07:00	5694.22	Transducer	5320.31	5297.31	Regional
R-10 S2	12/11/2020	09:00	5694.22	Transducer	5320.31	5297.31	Regional
R-10 S2	12/11/2020	11:00	5694.23	Transducer	5320.31	5297.31	Regional
R-10 S2	12/11/2020	13:00	5694.25	Transducer	5320.31	5297.31	Regional
R-10 S2	12/11/2020	15:00	5694.27	Transducer	5320.31	5297.31	Regional
R-10 S2	12/11/2020	17:00	5694.24	Transducer	5320.31	5297.31	Regional
R-10 S2	12/11/2020	19:00	5694.21	Transducer	5320.31	5297.31	Regional
R-10 S2	12/11/2020	21:00	5694.18	Transducer	5320.31	5297.31	Regional
R-10 S2	12/11/2020	23:00	5694.17	Transducer	5320.31	5297.31	Regional
R-10 S2	12/12/2020	01:00	5694.21	Transducer	5320.31	5297.31	Regional
R-10 S2	12/12/2020	03:00	5694.23	Transducer	5320.31	5297.31	Regional
R-10 S2	12/12/2020	05:00	5694.27	Transducer	5320.31	5297.31	Regional
R-10 S2	12/12/2020	07:00	5694.27	Transducer	5320.31	5297.31	Regional
R-10 S2	12/12/2020	09:00	5694.28	Transducer	5320.31	5297.31	Regional
R-10 S2	12/12/2020	11:00	5694.29	Transducer	5320.31	5297.31	Regional
R-10 S2	12/12/2020	13:00	5694.34	Transducer	5320.31	5297.31	Regional
R-10 S2	12/12/2020	15:00	5694.38	Transducer	5320.31	5297.31	Regional
R-10 S2	12/12/2020	17:00	5694.38	Transducer	5320.31	5297.31	Regional
R-10 S2	12/12/2020	19:00	5694.38	Transducer	5320.31	5297.31	Regional
R-10 S2	12/12/2020	21:00	5694.35	Transducer	5320.31	5297.31	Regional
R-10 S2	12/12/2020	23:00	5694.33	Transducer	5320.31	5297.31	Regional
R-10 S2	12/13/2020	01:00	5694.32	Transducer	5320.31	5297.31	Regional
R-10 S2	12/13/2020	03:00	5694.32	Transducer	5320.31	5297.31	Regional
R-10 S2	12/13/2020	05:00	5694.31	Transducer	5320.31	5297.31	Regional
R-10 S2	12/13/2020	07:00	5694.27	Transducer	5320.31	5297.31	Regional
R-10 S2	12/13/2020	09:00	5694.22	Transducer	5320.31	5297.31	Regional
R-10 S2	12/13/2020	11:00	5694.21	Transducer	5320.31	5297.31	Regional
R-10 S2	12/13/2020	13:00	5694.22	Transducer	5320.31	5297.31	Regional
R-10 S2	12/13/2020	15:00	5694.24	Transducer	5320.31	5297.31	Regional
R-10 S2	12/13/2020	17:00	5694.23	Transducer	5320.31	5297.31	Regional
R-10 S2	12/13/2020	19:00	5694.22	Transducer	5320.31	5297.31	Regional
R-10 S2	12/13/2020	21:00	5694.18	Transducer	5320.31	5297.31	Regional
R-10 S2	12/13/2020	23:00	5694.17	Transducer	5320.31	5297.31	Regional
R-10 S2	12/14/2020	01:00	5694.19	Transducer	5320.31	5297.31	Regional
R-10 S2	12/14/2020	03:00	5694.23	Transducer	5320.31	5297.31	Regional
R-10 S2	12/14/2020	05:00	5694.27	Transducer	5320.31	5297.31	Regional
R-10 S2	12/14/2020	07:00	5694.29	Transducer	5320.31	5297.31	Regional
R-10 S2	12/14/2020	09:00	5694.29	Transducer	5320.31	5297.31	Regional
R-10 S2	12/14/2020	11:00	5694.31	Transducer	5320.31	5297.31	Regional
R-10 S2	12/14/2020	13:00	5694.35	Transducer	5320.31	5297.31	Regional
R-10 S2	12/14/2020	15:00	5694.39	Transducer	5320.31	5297.31	Regional
R-10 S2	12/14/2020	17:00	5694.40	Transducer	5320.31	5297.31	Regional

Location	Date	Time	Water Level (ft amsl)	Method	Top of Screen (ft amsl)	Bottom of Screen (ft amsl)	Zone
R-10 S2	12/14/2020	19:00	5694.38	Transducer	5320.31	5297.31	Regional
R-10 S2	12/14/2020	21:00	5694.36	Transducer	5320.31	5297.31	Regional
R-10 S2	12/14/2020	23:00	5694.33	Transducer	5320.31	5297.31	Regional
R-10 S2	12/15/2020	01:00	5694.33	Transducer	5320.31	5297.31	Regional
R-10 S2	12/15/2020	03:00	5694.34	Transducer	5320.31	5297.31	Regional
R-10 S2	12/15/2020	05:00	5694.36	Transducer	5320.31	5297.31	Regional
R-10 S2	12/15/2020	07:00	5694.36	Transducer	5320.31	5297.31	Regional
R-10 S2	12/15/2020	09:00	5694.33	Transducer	5320.31	5297.31	Regional
R-10 S2	12/15/2020	11:00	5694.31	Transducer	5320.31	5297.31	Regional
R-10 S2	12/15/2020	13:00	5694.31	Transducer	5320.31	5297.31	Regional
R-10 S2	12/15/2020	15:00	5694.32	Transducer	5320.31	5297.31	Regional
R-10 S2	12/15/2020	17:00	5694.31	Transducer	5320.31	5297.31	Regional
R-10 S2	12/15/2020	19:00	5694.29	Transducer	5320.31	5297.31	Regional
R-10 S2	12/15/2020	21:00	5694.27	Transducer	5320.31	5297.31	Regional
R-10 S2	12/15/2020	23:00	5694.23	Transducer	5320.31	5297.31	Regional
R-10 S2	12/16/2020	01:00	5694.22	Transducer	5320.31	5297.31	Regional
R-10 S2	12/16/2020	03:00	5694.23	Transducer	5320.31	5297.31	Regional
R-10 S2	12/16/2020	05:00	5694.25	Transducer	5320.31	5297.31	Regional
R-10 S2	12/16/2020	07:00	5694.26	Transducer	5320.31	5297.31	Regional
R-10 S2	12/16/2020	09:00	5694.26	Transducer	5320.31	5297.31	Regional
R-10 S2	12/16/2020	11:00	5694.26	Transducer	5320.31	5297.31	Regional
R-10 S2	12/16/2020	13:00	5694.28	Transducer	5320.31	5297.31	Regional
R-10 S2	12/16/2020	15:00	5694.28	Transducer	5320.31	5297.31	Regional
R-10 S2	12/16/2020	17:00	5694.28	Transducer	5320.31	5297.31	Regional
R-10 S2	12/16/2020	19:00	5694.27	Transducer	5320.31	5297.31	Regional
R-10 S2	12/16/2020	21:00	5694.24	Transducer	5320.31	5297.31	Regional
R-10 S2	12/16/2020	23:00	5694.20	Transducer	5320.31	5297.31	Regional
R-10 S2	12/17/2020	01:00	5694.19	Transducer	5320.31	5297.31	Regional
R-10 S2	12/17/2020	03:00	5694.19	Transducer	5320.31	5297.31	Regional
R-10 S2	12/17/2020	05:00	5694.21	Transducer	5320.31	5297.31	Regional
R-10 S2	12/17/2020	07:00	5694.23	Transducer	5320.31	5297.31	Regional
R-10 S2	12/17/2020	09:00	5694.25	Transducer	5320.31	5297.31	Regional
R-10 S2	12/17/2020	11:00	5694.26	Transducer	5320.31	5297.31	Regional
R-10 S2	12/17/2020	13:00	5694.28	Transducer	5320.31	5297.31	Regional
R-10 S2	12/17/2020	15:00	5694.31	Transducer	5320.31	5297.31	Regional
R-10 S2	12/17/2020	17:00	5694.32	Transducer	5320.31	5297.31	Regional
R-10 S2	12/17/2020	19:00	5694.32	Transducer	5320.31	5297.31	Regional
R-10 S2	12/17/2020	21:00	5694.32	Transducer	5320.31	5297.31	Regional
R-10 S2	12/17/2020	23:00	5694.30	Transducer	5320.31	5297.31	Regional
R-10 S2	12/18/2020	01:00	5694.29	Transducer	5320.31	5297.31	Regional
R-10 S2	12/18/2020	03:00	5694.28	Transducer	5320.31	5297.31	Regional
R-10 S2	12/18/2020	05:00	5694.29	Transducer	5320.31	5297.31	Regional
R-10 S2	12/18/2020	07:00	5694.30	Transducer	5320.31	5297.31	Regional
R-10 S2	12/18/2020	09:00	5694.30	Transducer	5320.31	5297.31	Regional
R-10 S2	12/18/2020	11:00	5694.30	Transducer	5320.31	5297.31	Regional

Location	Date	Time	Water Level (ft amsl)	Method	Top of Screen (ft amsl)	Bottom of Screen (ft amsl)	Zone
R-10 S2	12/18/2020	13:00	5694.30	Transducer	5320.31	5297.31	Regional
R-10 S2	12/18/2020	15:00	5694.29	Transducer	5320.31	5297.31	Regional
R-10 S2	12/18/2020	17:00	5694.28	Transducer	5320.31	5297.31	Regional
R-10 S2	12/18/2020	19:00	5694.26	Transducer	5320.31	5297.31	Regional
R-10 S2	12/18/2020	21:00	5694.24	Transducer	5320.31	5297.31	Regional
R-10 S2	12/18/2020	23:00	5694.22	Transducer	5320.31	5297.31	Regional
R-10 S2	12/19/2020	01:00	5694.20	Transducer	5320.31	5297.31	Regional
R-10 S2	12/19/2020	03:00	5694.19	Transducer	5320.31	5297.31	Regional
R-10 S2	12/19/2020	05:00	5694.19	Transducer	5320.31	5297.31	Regional
R-10 S2	12/19/2020	07:00	5694.20	Transducer	5320.31	5297.31	Regional
R-10 S2	12/19/2020	09:00	5694.21	Transducer	5320.31	5297.31	Regional
R-10 S2	12/19/2020	11:00	5694.22	Transducer	5320.31	5297.31	Regional
R-10 S2	12/19/2020	13:00	5694.23	Transducer	5320.31	5297.31	Regional
R-10 S2	12/19/2020	15:00	5694.24	Transducer	5320.31	5297.31	Regional
R-10 S2	12/19/2020	17:00	5694.23	Transducer	5320.31	5297.31	Regional
R-10 S2	12/19/2020	19:00	5694.21	Transducer	5320.31	5297.31	Regional
R-10 S2	12/19/2020	21:00	5694.20	Transducer	5320.31	5297.31	Regional
R-10 S2	12/19/2020	23:00	5694.19	Transducer	5320.31	5297.31	Regional
R-10 S2	12/20/2020	01:00	5694.18	Transducer	5320.31	5297.31	Regional
R-10 S2	12/20/2020	03:00	5694.16	Transducer	5320.31	5297.31	Regional
R-10 S2	12/20/2020	05:00	5694.16	Transducer	5320.31	5297.31	Regional
R-10 S2	12/20/2020	07:00	5694.16	Transducer	5320.31	5297.31	Regional
R-10 S2	12/20/2020	09:00	5694.18	Transducer	5320.31	5297.31	Regional
R-10 S2	12/20/2020	11:00	5694.19	Transducer	5320.31	5297.31	Regional
R-10 S2	12/20/2020	13:00	5694.21	Transducer	5320.31	5297.31	Regional
R-10 S2	12/20/2020	15:00	5694.21	Transducer	5320.31	5297.31	Regional
R-10 S2	12/20/2020	17:00	5694.21	Transducer	5320.31	5297.31	Regional
R-10 S2	12/20/2020	19:00	5694.19	Transducer	5320.31	5297.31	Regional
R-10 S2	12/20/2020	21:00	5694.19	Transducer	5320.31	5297.31	Regional
R-10 S2	12/20/2020	23:00	5694.17	Transducer	5320.31	5297.31	Regional
R-10 S2	12/21/2020	01:00	5694.18	Transducer	5320.31	5297.31	Regional
R-10 S2	12/21/2020	03:00	5694.17	Transducer	5320.31	5297.31	Regional
R-10 S2	12/21/2020	05:00	5694.17	Transducer	5320.31	5297.31	Regional
R-10 S2	12/21/2020	07:00	5694.16	Transducer	5320.31	5297.31	Regional
R-10 S2	12/21/2020	09:00	5694.17	Transducer	5320.31	5297.31	Regional
R-10 S2	12/21/2020	11:00	5694.18	Transducer	5320.31	5297.31	Regional
R-10 S2	12/21/2020	13:00	5694.21	Transducer	5320.31	5297.31	Regional
R-10 S2	12/21/2020	15:00	5694.22	Transducer	5320.31	5297.31	Regional
R-10 S2	12/21/2020	17:00	5694.21	Transducer	5320.31	5297.31	Regional
R-10 S2	12/21/2020	19:00	5694.19	Transducer	5320.31	5297.31	Regional
R-10 S2	12/21/2020	21:00	5694.19	Transducer	5320.31	5297.31	Regional
R-10 S2	12/21/2020	23:00	5694.19	Transducer	5320.31	5297.31	Regional
R-10 S2	12/22/2020	01:00	5694.19	Transducer	5320.31	5297.31	Regional
R-10 S2	12/22/2020	03:00	5694.20	Transducer	5320.31	5297.31	Regional
R-10 S2	12/22/2020	05:00	5694.21	Transducer	5320.31	5297.31	Regional

Location	Date	Time	Water Level (ft amsl)	Method	Top of Screen (ft amsl)	Bottom of Screen (ft amsl)	Zone
R-10 S2	12/22/2020	07:00	5694.21	Transducer	5320.31	5297.31	Regional
R-10 S2	12/22/2020	09:00	5694.22	Transducer	5320.31	5297.31	Regional
R-10 S2	12/22/2020	11:00	5694.25	Transducer	5320.31	5297.31	Regional
R-10 S2	12/22/2020	13:00	5694.29	Transducer	5320.31	5297.31	Regional
R-10 S2	12/22/2020	15:00	5694.31	Transducer	5320.31	5297.31	Regional
R-10 S2	12/22/2020	17:00	5694.30	Transducer	5320.31	5297.31	Regional
R-10 S2	12/22/2020	19:00	5694.30	Transducer	5320.31	5297.31	Regional
R-10 S2	12/22/2020	21:00	5694.31	Transducer	5320.31	5297.31	Regional
R-10 S2	12/22/2020	23:00	5694.30	Transducer	5320.31	5297.31	Regional
R-10 S2	12/23/2020	01:00	5694.31	Transducer	5320.31	5297.31	Regional
R-10 S2	12/23/2020	03:00	5694.29	Transducer	5320.31	5297.31	Regional
R-10 S2	12/23/2020	05:00	5694.27	Transducer	5320.31	5297.31	Regional
R-10 S2	12/23/2020	07:00	5694.26	Transducer	5320.31	5297.31	Regional
R-10 S2	12/23/2020	09:00	5694.25	Transducer	5320.31	5297.31	Regional
R-10 S2	12/23/2020	11:00	5694.24	Transducer	5320.31	5297.31	Regional
R-10 S2	12/23/2020	13:00	5694.24	Transducer	5320.31	5297.31	Regional
R-10 S2	12/23/2020	15:00	5694.24	Transducer	5320.31	5297.31	Regional
R-10 S2	12/23/2020	17:00	5694.19	Transducer	5320.31	5297.31	Regional
R-10 S2	12/23/2020	19:00	5694.16	Transducer	5320.31	5297.31	Regional
R-10 S2	12/23/2020	21:00	5694.13	Transducer	5320.31	5297.31	Regional
R-10 S2	12/23/2020	23:00	5694.13	Transducer	5320.31	5297.31	Regional
R-10 S2	12/24/2020	01:00	5694.14	Transducer	5320.31	5297.31	Regional
R-10 S2	12/24/2020	03:00	5694.14	Transducer	5320.31	5297.31	Regional
R-10 S2	12/24/2020	05:00	5694.13	Transducer	5320.31	5297.31	Regional
R-10 S2	12/24/2020	07:00	5694.11	Transducer	5320.31	5297.31	Regional
R-10 S2	12/24/2020	09:00	5694.09	Transducer	5320.31	5297.31	Regional
R-10 S2	12/24/2020	11:00	5694.09	Transducer	5320.31	5297.31	Regional
R-10 S2	12/24/2020	13:00	5694.12	Transducer	5320.31	5297.31	Regional
R-10 S2	12/24/2020	15:00	5694.12	Transducer	5320.31	5297.31	Regional
R-10 S2	12/24/2020	17:00	5694.12	Transducer	5320.31	5297.31	Regional
R-10 S2	12/24/2020	19:00	5694.10	Transducer	5320.31	5297.31	Regional
R-10 S2	12/24/2020	21:00	5694.08	Transducer	5320.31	5297.31	Regional
R-10 S2	12/24/2020	23:00	5694.08	Transducer	5320.31	5297.31	Regional
R-10 S2	12/25/2020	01:00	5694.11	Transducer	5320.31	5297.31	Regional
R-10 S2	12/25/2020	03:00	5694.13	Transducer	5320.31	5297.31	Regional
R-10 S2	12/25/2020	05:00	5694.12	Transducer	5320.31	5297.31	Regional
R-10 S2	12/25/2020	07:00	5694.11	Transducer	5320.31	5297.31	Regional
R-10 S2	12/25/2020	09:00	5694.11	Transducer	5320.31	5297.31	Regional
R-10 S2	12/25/2020	11:00	5694.12	Transducer	5320.31	5297.31	Regional
R-10 S2	12/25/2020	13:00	5694.15	Transducer	5320.31	5297.31	Regional
R-10 S2	12/25/2020	15:00	5694.17	Transducer	5320.31	5297.31	Regional
R-10 S2	12/25/2020	17:00	5694.17	Transducer	5320.31	5297.31	Regional
R-10 S2	12/25/2020	19:00	5694.14	Transducer	5320.31	5297.31	Regional
R-10 S2	12/25/2020	21:00	5694.12	Transducer	5320.31	5297.31	Regional
R-10 S2	12/25/2020	23:00	5694.11	Transducer	5320.31	5297.31	Regional

Location	Date	Time	Water Level (ft amsl)	Method	Top of Screen (ft amsl)	Bottom of Screen (ft amsl)	Zone
R-10 S2	12/26/2020	01:00	5694.15	Transducer	5320.31	5297.31	Regional
R-10 S2	12/26/2020	03:00	5694.16	Transducer	5320.31	5297.31	Regional
R-10 S2	12/26/2020	05:00	5694.17	Transducer	5320.31	5297.31	Regional
R-10 S2	12/26/2020	07:00	5694.16	Transducer	5320.31	5297.31	Regional
R-10 S2	12/26/2020	09:00	5694.15	Transducer	5320.31	5297.31	Regional
R-10 S2	12/26/2020	11:00	5694.16	Transducer	5320.31	5297.31	Regional
R-10 S2	12/26/2020	13:00	5694.19	Transducer	5320.31	5297.31	Regional
R-10 S2	12/26/2020	15:00	5694.21	Transducer	5320.31	5297.31	Regional
R-10 S2	12/26/2020	17:00	5694.21	Transducer	5320.31	5297.31	Regional
R-10 S2	12/26/2020	19:00	5694.20	Transducer	5320.31	5297.31	Regional
R-10 S2	12/26/2020	21:00	5694.18	Transducer	5320.31	5297.31	Regional
R-10 S2	12/26/2020	23:00	5694.17	Transducer	5320.31	5297.31	Regional
R-10 S2	12/27/2020	01:00	5694.19	Transducer	5320.31	5297.31	Regional
R-10 S2	12/27/2020	03:00	5694.20	Transducer	5320.31	5297.31	Regional
R-10 S2	12/27/2020	05:00	5694.22	Transducer	5320.31	5297.31	Regional
R-10 S2	12/27/2020	07:00	5694.20	Transducer	5320.31	5297.31	Regional
R-10 S2	12/27/2020	09:00	5694.19	Transducer	5320.31	5297.31	Regional
R-10 S2	12/27/2020	11:00	5694.17	Transducer	5320.31	5297.31	Regional
R-10 S2	12/27/2020	13:00	5694.20	Transducer	5320.31	5297.31	Regional
R-10 S2	12/27/2020	15:00	5694.21	Transducer	5320.31	5297.31	Regional
R-10 S2	12/27/2020	17:00	5694.20	Transducer	5320.31	5297.31	Regional
R-10 S2	12/27/2020	19:00	5694.17	Transducer	5320.31	5297.31	Regional
R-10 S2	12/27/2020	21:00	5694.14	Transducer	5320.31	5297.31	Regional
R-10 S2	12/27/2020	23:00	5694.13	Transducer	5320.31	5297.31	Regional
R-10 S2	12/28/2020	01:00	5694.15	Transducer	5320.31	5297.31	Regional
R-10 S2	12/28/2020	03:00	5694.16	Transducer	5320.31	5297.31	Regional
R-10 S2	12/28/2020	05:00	5694.18	Transducer	5320.31	5297.31	Regional
R-10 S2	12/28/2020	07:00	5694.19	Transducer	5320.31	5297.31	Regional
R-10 S2	12/28/2020	09:00	5694.19	Transducer	5320.31	5297.31	Regional
R-10 S2	12/28/2020	11:00	5694.19	Transducer	5320.31	5297.31	Regional
R-10 S2	12/28/2020	13:00	5694.23	Transducer	5320.31	5297.31	Regional
R-10 S2	12/28/2020	15:00	5694.26	Transducer	5320.31	5297.31	Regional
R-10 S2	12/28/2020	17:00	5694.26	Transducer	5320.31	5297.31	Regional
R-10 S2	12/28/2020	19:00	5694.25	Transducer	5320.31	5297.31	Regional
R-10 S2	12/28/2020	21:00	5694.22	Transducer	5320.31	5297.31	Regional
R-10 S2	12/28/2020	23:00	5694.21	Transducer	5320.31	5297.31	Regional
R-10 S2	12/29/2020	01:00	5694.22	Transducer	5320.31	5297.31	Regional
R-10 S2	12/29/2020	03:00	5694.25	Transducer	5320.31	5297.31	Regional
R-10 S2	12/29/2020	05:00	5694.28	Transducer	5320.31	5297.31	Regional
R-10 S2	12/29/2020	07:00	5694.27	Transducer	5320.31	5297.31	Regional
R-10 S2	12/29/2020	09:00	5694.26	Transducer	5320.31	5297.31	Regional
R-10 S2	12/29/2020	11:00	5694.25	Transducer	5320.31	5297.31	Regional
R-10 S2	12/29/2020	13:00	5694.27	Transducer	5320.31	5297.31	Regional
R-10 S2	12/29/2020	15:00	5694.28	Transducer	5320.31	5297.31	Regional
R-10 S2	12/29/2020	17:00	5694.27	Transducer	5320.31	5297.31	Regional

Location	Date	Time	Water Level (ft amsl)	Method	Top of Screen (ft amsl)	Bottom of Screen (ft amsl)	Zone
R-10 S2	12/29/2020	19:00	5694.24	Transducer	5320.31	5297.31	Regional
R-10 S2	12/29/2020	21:00	5694.21	Transducer	5320.31	5297.31	Regional
R-10 S2	12/29/2020	23:00	5694.18	Transducer	5320.31	5297.31	Regional
R-10 S2	12/30/2020	01:00	5694.17	Transducer	5320.31	5297.31	Regional
R-10 S2	12/30/2020	03:00	5694.18	Transducer	5320.31	5297.31	Regional
R-10 S2	12/30/2020	05:00	5694.19	Transducer	5320.31	5297.31	Regional
R-10 S2	12/30/2020	07:00	5694.19	Transducer	5320.31	5297.31	Regional
R-10 S2	12/30/2020	09:00	5694.17	Transducer	5320.31	5297.31	Regional
R-10 S2	12/30/2020	11:00	5694.16	Transducer	5320.31	5297.31	Regional
R-10 S2	12/30/2020	13:00	5694.18	Transducer	5320.31	5297.31	Regional
R-10 S2	12/30/2020	15:00	5694.20	Transducer	5320.31	5297.31	Regional
R-10 S2	12/30/2020	17:00	5694.21	Transducer	5320.31	5297.31	Regional
R-10 S2	12/30/2020	19:00	5694.20	Transducer	5320.31	5297.31	Regional
R-10 S2	12/30/2020	21:00	5694.18	Transducer	5320.31	5297.31	Regional
R-10 S2	12/30/2020	23:00	5694.15	Transducer	5320.31	5297.31	Regional
R-10 S2	12/31/2020	01:00	5694.15	Transducer	5320.31	5297.31	Regional
R-10 S2	12/31/2020	03:00	5694.16	Transducer	5320.31	5297.31	Regional
R-10 S2	12/31/2020	05:00	5694.20	Transducer	5320.31	5297.31	Regional
R-10 S2	12/31/2020	07:00	5694.23	Transducer	5320.31	5297.31	Regional
R-10 S2	12/31/2020	09:00	5694.24	Transducer	5320.31	5297.31	Regional
R-10 S2	12/31/2020	11:00	5694.24	Transducer	5320.31	5297.31	Regional
R-10 S2	12/31/2020	13:00	5694.27	Transducer	5320.31	5297.31	Regional
R-10 S2	12/31/2020	15:00	5694.29	Transducer	5320.31	5297.31	Regional
R-10 S2	12/31/2020	17:00	5694.29	Transducer	5320.31	5297.31	Regional
R-10 S2	12/31/2020	19:00	5694.28	Transducer	5320.31	5297.31	Regional
R-10 S2	12/31/2020	21:00	5694.26	Transducer	5320.31	5297.31	Regional
R-10 S2	12/31/2020	23:00	5694.23	Transducer	5320.31	5297.31	Regional
R-10 S2	01/01/2021	01:00	5694.21	Transducer	5320.31	5297.31	Regional
R-10 S2	01/01/2021	03:00	5694.20	Transducer	5320.31	5297.31	Regional
R-10 S2	01/01/2021	05:00	5694.22	Transducer	5320.31	5297.31	Regional
R-10 S2	01/01/2021	07:00	5694.22	Transducer	5320.31	5297.31	Regional
R-10 S2	01/01/2021	09:00	5694.21	Transducer	5320.31	5297.31	Regional
R-10 S2	01/01/2021	11:00	5694.19	Transducer	5320.31	5297.31	Regional
R-10 S2	01/01/2021	13:00	5694.19	Transducer	5320.31	5297.31	Regional
R-10 S2	01/01/2021	15:00	5694.19	Transducer	5320.31	5297.31	Regional
R-10 S2	01/01/2021	17:00	5694.19	Transducer	5320.31	5297.31	Regional
R-10 S2	01/01/2021	19:00	5694.18	Transducer	5320.31	5297.31	Regional
R-10 S2	01/01/2021	21:00	5694.17	Transducer	5320.31	5297.31	Regional
R-10 S2	01/01/2021	23:00	5694.15	Transducer	5320.31	5297.31	Regional
R-10 S2	01/02/2021	01:00	5694.13	Transducer	5320.31	5297.31	Regional
R-10 S2	01/02/2021	03:00	5694.13	Transducer	5320.31	5297.31	Regional
R-10 S2	01/02/2021	05:00	5694.15	Transducer	5320.31	5297.31	Regional
R-10 S2	01/02/2021	07:00	5694.17	Transducer	5320.31	5297.31	Regional
R-10 S2	01/02/2021	09:00	5694.17	Transducer	5320.31	5297.31	Regional
R-10 S2	01/02/2021	11:00	5694.17	Transducer	5320.31	5297.31	Regional

Location	Date	Time	Water Level (ft amsl)	Method	Top of Screen (ft amsl)	Bottom of Screen (ft amsl)	Zone
R-10 S2	01/02/2021	13:00	5694.20	Transducer	5320.31	5297.31	Regional
R-10 S2	01/02/2021	15:00	5694.20	Transducer	5320.31	5297.31	Regional
R-10 S2	01/02/2021	17:00	5694.20	Transducer	5320.31	5297.31	Regional
R-10 S2	01/02/2021	19:00	5694.19	Transducer	5320.31	5297.31	Regional
R-10 S2	01/02/2021	21:00	5694.18	Transducer	5320.31	5297.31	Regional
R-10 S2	01/02/2021	23:00	5694.16	Transducer	5320.31	5297.31	Regional
R-10 S2	01/03/2021	01:00	5694.15	Transducer	5320.31	5297.31	Regional
R-10 S2	01/03/2021	03:00	5694.13	Transducer	5320.31	5297.31	Regional
R-10 S2	01/03/2021	05:00	5694.15	Transducer	5320.31	5297.31	Regional
R-10 S2	01/03/2021	07:00	5694.16	Transducer	5320.31	5297.31	Regional
R-10 S2	01/03/2021	09:00	5694.18	Transducer	5320.31	5297.31	Regional
R-10 S2	01/03/2021	11:00	5694.19	Transducer	5320.31	5297.31	Regional
R-10 S2	01/03/2021	13:00	5694.20	Transducer	5320.31	5297.31	Regional
R-10 S2	01/03/2021	15:00	5694.20	Transducer	5320.31	5297.31	Regional
R-10 S2	01/03/2021	17:00	5694.21	Transducer	5320.31	5297.31	Regional
R-10 S2	01/03/2021	19:00	5694.21	Transducer	5320.31	5297.31	Regional
R-10 S2	01/03/2021	21:00	5694.19	Transducer	5320.31	5297.31	Regional
R-10 S2	01/03/2021	23:00	5694.18	Transducer	5320.31	5297.31	Regional
R-10 S2	01/04/2021	01:00	5694.16	Transducer	5320.31	5297.31	Regional
R-10 S2	01/04/2021	03:00	5694.14	Transducer	5320.31	5297.31	Regional
R-10 S2	01/04/2021	05:00	5694.13	Transducer	5320.31	5297.31	Regional
R-10 S2	01/04/2021	07:00	5694.13	Transducer	5320.31	5297.31	Regional
R-10 S2	01/04/2021	09:00	5694.13	Transducer	5320.31	5297.31	Regional
R-10 S2	01/04/2021	11:00	5694.14	Transducer	5320.31	5297.31	Regional
R-10 S2	01/04/2021	13:00	5694.17	Transducer	5320.31	5297.31	Regional
R-10 S2	01/04/2021	15:00	5694.17	Transducer	5320.31	5297.31	Regional
R-10 S2	01/04/2021	17:00	5694.16	Transducer	5320.31	5297.31	Regional
R-10 S2	01/04/2021	19:00	5694.16	Transducer	5320.31	5297.31	Regional
R-10 S2	01/04/2021	21:00	5694.18	Transducer	5320.31	5297.31	Regional
R-10 S2	01/04/2021	23:00	5694.18	Transducer	5320.31	5297.31	Regional
R-10 S2	01/05/2021	01:00	5694.17	Transducer	5320.31	5297.31	Regional
R-10 S2	01/05/2021	03:00	5694.17	Transducer	5320.31	5297.31	Regional
R-10 S2	01/05/2021	05:00	5694.19	Transducer	5320.31	5297.31	Regional
R-10 S2	01/05/2021	07:00	5694.20	Transducer	5320.31	5297.31	Regional
R-10 S2	01/05/2021	09:00	5694.23	Transducer	5320.31	5297.31	Regional
R-10 S2	01/05/2021	11:00	5694.24	Transducer	5320.31	5297.31	Regional
R-10 S2	01/05/2021	13:00	5694.27	Transducer	5320.31	5297.31	Regional
R-10 S2	01/05/2021	15:00	5694.25	Transducer	5320.31	5297.31	Regional
R-10 S2	01/05/2021	17:00	5694.23	Transducer	5320.31	5297.31	Regional
R-10 S2	01/05/2021	19:00	5694.21	Transducer	5320.31	5297.31	Regional
R-10 S2	01/05/2021	21:00	5694.19	Transducer	5320.31	5297.31	Regional
R-10 S2	01/05/2021	23:00	5694.19	Transducer	5320.31	5297.31	Regional
R-10 S2	01/06/2021	01:00	5694.18	Transducer	5320.31	5297.31	Regional
R-10 S2	01/06/2021	03:00	5694.16	Transducer	5320.31	5297.31	Regional
R-10 S2	01/06/2021	05:00	5694.15	Transducer	5320.31	5297.31	Regional

Location	Date	Time	Water Level (ft amsl)	Method	Top of Screen (ft amsl)	Bottom of Screen (ft amsl)	Zone
R-10 S2	01/06/2021	07:00	5694.13	Transducer	5320.31	5297.31	Regional
R-10 S2	01/06/2021	09:00	5694.14	Transducer	5320.31	5297.31	Regional
R-10 S2	01/06/2021	11:00	5694.16	Transducer	5320.31	5297.31	Regional
R-10 S2	01/06/2021	13:00	5694.18	Transducer	5320.31	5297.31	Regional
R-10 S2	01/06/2021	15:00	5694.18	Transducer	5320.31	5297.31	Regional
R-10 S2	01/06/2021	17:00	5694.16	Transducer	5320.31	5297.31	Regional
R-10 S2	01/06/2021	19:00	5694.14	Transducer	5320.31	5297.31	Regional
R-10 S2	01/06/2021	21:00	5694.14	Transducer	5320.31	5297.31	Regional
R-10 S2	01/06/2021	23:00	5694.15	Transducer	5320.31	5297.31	Regional
R-10 S2	01/07/2021	01:00	5694.16	Transducer	5320.31	5297.31	Regional
R-10 S2	01/07/2021	03:00	5694.17	Transducer	5320.31	5297.31	Regional
R-10 S2	01/07/2021	05:00	5694.16	Transducer	5320.31	5297.31	Regional
R-10 S2	01/07/2021	07:00	5694.15	Transducer	5320.31	5297.31	Regional
R-10 S2	01/07/2021	09:00	5694.15	Transducer	5320.31	5297.31	Regional
R-10 S2	01/07/2021	11:00	5694.17	Transducer	5320.31	5297.31	Regional
R-10 S2	01/07/2021	13:00	5694.20	Transducer	5320.31	5297.31	Regional
R-10 S2	01/07/2021	15:00	5694.20	Transducer	5320.31	5297.31	Regional
R-10 S2	01/07/2021	17:00	5694.18	Transducer	5320.31	5297.31	Regional
R-10 S2	01/07/2021	19:00	5694.15	Transducer	5320.31	5297.31	Regional
R-10 S2	01/07/2021	21:00	5694.14	Transducer	5320.31	5297.31	Regional
R-10 S2	01/07/2021	23:00	5694.14	Transducer	5320.31	5297.31	Regional
R-10 S2	01/08/2021	01:00	5694.15	Transducer	5320.31	5297.31	Regional
R-10 S2	01/08/2021	03:00	5694.16	Transducer	5320.31	5297.31	Regional
R-10 S2	01/08/2021	05:00	5694.16	Transducer	5320.31	5297.31	Regional
R-10 S2	01/08/2021	07:00	5694.15	Transducer	5320.31	5297.31	Regional
R-10 S2	01/08/2021	09:00	5694.13	Transducer	5320.31	5297.31	Regional
R-10 S2	01/08/2021	11:00	5694.14	Transducer	5320.31	5297.31	Regional
R-10 S2	01/08/2021	13:00	5694.18	Transducer	5320.31	5297.31	Regional
R-10 S2	01/08/2021	15:00	5694.19	Transducer	5320.31	5297.31	Regional
R-10 S2	01/08/2021	17:00	5694.18	Transducer	5320.31	5297.31	Regional
R-10 S2	01/08/2021	19:00	5694.17	Transducer	5320.31	5297.31	Regional
R-10 S2	01/08/2021	21:00	5694.15	Transducer	5320.31	5297.31	Regional
R-10 S2	01/08/2021	23:00	5694.16	Transducer	5320.31	5297.31	Regional
R-10 S2	01/09/2021	01:00	5694.20	Transducer	5320.31	5297.31	Regional
R-10 S2	01/09/2021	03:00	5694.23	Transducer	5320.31	5297.31	Regional
R-10 S2	01/09/2021	05:00	5694.24	Transducer	5320.31	5297.31	Regional
R-10 S2	01/09/2021	07:00	5694.24	Transducer	5320.31	5297.31	Regional
R-10 S2	01/09/2021	09:00	5694.24	Transducer	5320.31	5297.31	Regional
R-10 S2	01/09/2021	11:00	5694.24	Transducer	5320.31	5297.31	Regional
R-10 S2	01/09/2021	13:00	5694.28	Transducer	5320.31	5297.31	Regional
R-10 S2	01/09/2021	15:00	5694.28	Transducer	5320.31	5297.31	Regional
R-10 S2	01/09/2021	17:00	5694.25	Transducer	5320.31	5297.31	Regional
R-10 S2	01/09/2021	19:00	5694.21	Transducer	5320.31	5297.31	Regional
R-10 S2	01/09/2021	21:00	5694.19	Transducer	5320.31	5297.31	Regional
R-10 S2	01/09/2021	23:00	5694.18	Transducer	5320.31	5297.31	Regional

Location	Date	Time	Water Level (ft amsl)	Method	Top of Screen (ft amsl)	Bottom of Screen (ft amsl)	Zone
R-10 S2	01/10/2021	01:00	5694.19	Transducer	5320.31	5297.31	Regional
R-10 S2	01/10/2021	03:00	5694.20	Transducer	5320.31	5297.31	Regional
R-10 S2	01/10/2021	05:00	5694.21	Transducer	5320.31	5297.31	Regional
R-10 S2	01/10/2021	07:00	5694.20	Transducer	5320.31	5297.31	Regional
R-10 S2	01/10/2021	09:00	5694.17	Transducer	5320.31	5297.31	Regional
R-10 S2	01/10/2021	11:00	5694.17	Transducer	5320.31	5297.31	Regional
R-10 S2	01/10/2021	13:00	5694.20	Transducer	5320.31	5297.31	Regional
R-10 S2	01/10/2021	15:00	5694.21	Transducer	5320.31	5297.31	Regional
R-10 S2	01/10/2021	17:00	5694.20	Transducer	5320.31	5297.31	Regional
R-10 S2	01/10/2021	19:00	5694.17	Transducer	5320.31	5297.31	Regional
R-10 S2	01/10/2021	21:00	5694.14	Transducer	5320.31	5297.31	Regional
R-10 S2	01/10/2021	23:00	5694.12	Transducer	5320.31	5297.31	Regional
R-10 S2	01/11/2021	01:00	5694.13	Transducer	5320.31	5297.31	Regional
R-10 S2	01/11/2021	03:00	5694.15	Transducer	5320.31	5297.31	Regional
R-10 S2	01/11/2021	05:00	5694.18	Transducer	5320.31	5297.31	Regional
R-10 S2	01/11/2021	07:00	5694.18	Transducer	5320.31	5297.31	Regional
R-10 S2	01/11/2021	09:00	5694.17	Transducer	5320.31	5297.31	Regional
R-10 S2	01/11/2021	11:00	5694.16	Transducer	5320.31	5297.31	Regional
R-10 S2	01/11/2021	13:00	5694.19	Transducer	5320.31	5297.31	Regional
R-10 S2	01/11/2021	15:00	5694.20	Transducer	5320.31	5297.31	Regional
R-10 S2	01/11/2021	17:00	5694.20	Transducer	5320.31	5297.31	Regional
R-10 S2	01/11/2021	19:00	5694.17	Transducer	5320.31	5297.31	Regional
R-10 S2	01/11/2021	21:00	5694.13	Transducer	5320.31	5297.31	Regional
R-10 S2	01/11/2021	23:00	5694.11	Transducer	5320.31	5297.31	Regional
R-10 S2	01/12/2021	01:00	5694.11	Transducer	5320.31	5297.31	Regional
R-10 S2	01/12/2021	03:00	5694.13	Transducer	5320.31	5297.31	Regional
R-10 S2	01/12/2021	05:00	5694.16	Transducer	5320.31	5297.31	Regional
R-10 S2	01/12/2021	07:00	5694.16	Transducer	5320.31	5297.31	Regional
R-10 S2	01/12/2021	09:00	5694.15	Transducer	5320.31	5297.31	Regional
R-10 S2	01/12/2021	11:00	5694.13	Transducer	5320.31	5297.31	Regional
R-10 S2	01/12/2021	13:00	5694.16	Transducer	5320.31	5297.31	Regional
R-10 S2	01/12/2021	15:00	5694.18	Transducer	5320.31	5297.31	Regional
R-10 S2	01/12/2021	17:00	5694.19	Transducer	5320.31	5297.31	Regional
R-10 S2	01/12/2021	19:00	5694.17	Transducer	5320.31	5297.31	Regional
R-10 S2	01/12/2021	21:00	5694.13	Transducer	5320.31	5297.31	Regional
R-10 S2	01/12/2021	23:00	5694.10	Transducer	5320.31	5297.31	Regional
R-10 S2	01/13/2021	01:00	5694.11	Transducer	5320.31	5297.31	Regional
R-10 S2	01/13/2021	03:00	5694.13	Transducer	5320.31	5297.31	Regional
R-10 S2	01/13/2021	05:00	5694.16	Transducer	5320.31	5297.31	Regional
R-10 S2	01/13/2021	07:00	5694.18	Transducer	5320.31	5297.31	Regional
R-10 S2	01/13/2021	09:00	5694.17	Transducer	5320.31	5297.31	Regional
R-10 S2	01/13/2021	11:00	5694.17	Transducer	5320.31	5297.31	Regional
R-10 S2	01/13/2021	13:00	5694.21	Transducer	5320.31	5297.31	Regional
R-10 S2	01/13/2021	15:00	5694.23	Transducer	5320.31	5297.31	Regional
R-10 S2	01/13/2021	17:00	5694.25	Transducer	5320.31	5297.31	Regional

Location	Date	Time	Water Level (ft amsl)	Method	Top of Screen (ft amsl)	Bottom of Screen (ft amsl)	Zone
R-10 S2	01/13/2021	19:00	5694.24	Transducer	5320.31	5297.31	Regional
R-10 S2	01/13/2021	21:00	5694.21	Transducer	5320.31	5297.31	Regional
R-10 S2	01/13/2021	23:00	5694.18	Transducer	5320.31	5297.31	Regional
R-10 S2	01/14/2021	01:00	5694.17	Transducer	5320.31	5297.31	Regional
R-10 S2	01/14/2021	03:00	5694.19	Transducer	5320.31	5297.31	Regional
R-10 S2	01/14/2021	05:00	5694.20	Transducer	5320.31	5297.31	Regional
R-10 S2	01/14/2021	07:00	5694.21	Transducer	5320.31	5297.31	Regional
R-10 S2	01/14/2021	09:00	5694.20	Transducer	5320.31	5297.31	Regional
R-10 S2	01/14/2021	11:00	5694.20	Transducer	5320.31	5297.31	Regional
R-10 S2	01/14/2021	13:00	5694.23	Transducer	5320.31	5297.31	Regional
R-10 S2	01/14/2021	15:00	5694.25	Transducer	5320.31	5297.31	Regional
R-10 S2	01/14/2021	17:00	5694.25	Transducer	5320.31	5297.31	Regional
R-10 S2	01/14/2021	19:00	5694.23	Transducer	5320.31	5297.31	Regional
R-10 S2	01/14/2021	21:00	5694.21	Transducer	5320.31	5297.31	Regional
R-10 S2	01/14/2021	23:00	5694.18	Transducer	5320.31	5297.31	Regional
R-10 S2	01/15/2021	01:00	5694.17	Transducer	5320.31	5297.31	Regional
R-10 S2	01/15/2021	03:00	5694.17	Transducer	5320.31	5297.31	Regional
R-10 S2	01/15/2021	05:00	5694.20	Transducer	5320.31	5297.31	Regional
R-10 S2	01/15/2021	07:00	5694.22	Transducer	5320.31	5297.31	Regional
R-10 S2	01/15/2021	09:00	5694.22	Transducer	5320.31	5297.31	Regional
R-10 S2	01/15/2021	11:00	5694.22	Transducer	5320.31	5297.31	Regional
R-10 S2	01/15/2021	13:00	5694.24	Transducer	5320.31	5297.31	Regional
R-10 S2	01/15/2021	15:00	5694.25	Transducer	5320.31	5297.31	Regional
R-10 S2	01/15/2021	17:00	5694.27	Transducer	5320.31	5297.31	Regional
R-10 S2	01/15/2021	19:00	5694.27	Transducer	5320.31	5297.31	Regional
R-10 S2	01/15/2021	21:00	5694.26	Transducer	5320.31	5297.31	Regional
R-10 S2	01/15/2021	23:00	5694.25	Transducer	5320.31	5297.31	Regional
R-10 S2	01/16/2021	01:00	5694.25	Transducer	5320.31	5297.31	Regional
R-10 S2	01/16/2021	03:00	5694.25	Transducer	5320.31	5297.31	Regional
R-10 S2	01/16/2021	05:00	5694.28	Transducer	5320.31	5297.31	Regional
R-10 S2	01/16/2021	07:00	5694.30	Transducer	5320.31	5297.31	Regional
R-10 S2	01/16/2021	09:00	5694.31	Transducer	5320.31	5297.31	Regional
R-10 S2	01/16/2021	11:00	5694.31	Transducer	5320.31	5297.31	Regional
R-10 S2	01/16/2021	13:00	5694.33	Transducer	5320.31	5297.31	Regional
R-10 S2	01/16/2021	15:00	5694.32	Transducer	5320.31	5297.31	Regional
R-10 S2	01/16/2021	17:00	5694.32	Transducer	5320.31	5297.31	Regional
R-10 S2	01/16/2021	19:00	5694.31	Transducer	5320.31	5297.31	Regional
R-10 S2	01/16/2021	21:00	5694.31	Transducer	5320.31	5297.31	Regional
R-10 S2	01/16/2021	23:00	5694.29	Transducer	5320.31	5297.31	Regional
R-10 S2	01/17/2021	01:00	5694.27	Transducer	5320.31	5297.31	Regional
R-10 S2	01/17/2021	03:00	5694.27	Transducer	5320.31	5297.31	Regional
R-10 S2	01/17/2021	05:00	5694.28	Transducer	5320.31	5297.31	Regional
R-10 S2	01/17/2021	07:00	5694.29	Transducer	5320.31	5297.31	Regional
R-10 S2	01/17/2021	09:00	5694.30	Transducer	5320.31	5297.31	Regional
R-10 S2	01/17/2021	11:00	5694.31	Transducer	5320.31	5297.31	Regional

Location	Date	Time	Water Level (ft amsl)	Method	Top of Screen (ft amsl)	Bottom of Screen (ft amsl)	Zone
R-10 S2	01/17/2021	13:00	5694.32	Transducer	5320.31	5297.31	Regional
R-10 S2	01/17/2021	15:00	5694.33	Transducer	5320.31	5297.31	Regional
R-10 S2	01/17/2021	17:00	5694.34	Transducer	5320.31	5297.31	Regional
R-10 S2	01/17/2021	19:00	5694.34	Transducer	5320.31	5297.31	Regional
R-10 S2	01/17/2021	21:00	5694.35	Transducer	5320.31	5297.31	Regional
R-10 S2	01/17/2021	23:00	5694.34	Transducer	5320.31	5297.31	Regional
R-10 S2	01/18/2021	01:00	5694.34	Transducer	5320.31	5297.31	Regional
R-10 S2	01/18/2021	03:00	5694.33	Transducer	5320.31	5297.31	Regional
R-10 S2	01/18/2021	05:00	5694.35	Transducer	5320.31	5297.31	Regional
R-10 S2	01/18/2021	07:00	5694.36	Transducer	5320.31	5297.31	Regional
R-10 S2	01/18/2021	09:00	5694.37	Transducer	5320.31	5297.31	Regional
R-10 S2	01/18/2021	11:00	5694.36	Transducer	5320.31	5297.31	Regional
R-10 S2	01/18/2021	13:00	5694.37	Transducer	5320.31	5297.31	Regional
R-10 S2	01/18/2021	15:00	5694.37	Transducer	5320.31	5297.31	Regional
R-10 S2	01/18/2021	17:00	5694.36	Transducer	5320.31	5297.31	Regional
R-10 S2	01/18/2021	19:00	5694.35	Transducer	5320.31	5297.31	Regional
R-10 S2	01/18/2021	21:00	5694.34	Transducer	5320.31	5297.31	Regional
R-10 S2	01/18/2021	23:00	5694.33	Transducer	5320.31	5297.31	Regional
R-10 S2	01/19/2021	01:00	5694.31	Transducer	5320.31	5297.31	Regional
R-10 S2	01/19/2021	03:00	5694.28	Transducer	5320.31	5297.31	Regional
R-10 S2	01/19/2021	05:00	5694.27	Transducer	5320.31	5297.31	Regional
R-10 S2	01/19/2021	07:00	5694.27	Transducer	5320.31	5297.31	Regional
R-10 S2	01/19/2021	09:00	5694.26	Transducer	5320.31	5297.31	Regional
R-10 S2	01/19/2021	11:00	5694.24	Transducer	5320.31	5297.31	Regional
R-10 S2	01/19/2021	13:00	5694.24	Transducer	5320.31	5297.31	Regional
R-10 S2	01/19/2021	15:00	5694.22	Transducer	5320.31	5297.31	Regional
R-10 S2	01/19/2021	17:00	5694.21	Transducer	5320.31	5297.31	Regional
R-10 S2	01/19/2021	19:00	5694.19	Transducer	5320.31	5297.31	Regional
R-10 S2	01/19/2021	21:00	5694.21	Transducer	5320.31	5297.31	Regional
R-10 S2	01/19/2021	23:00	5694.21	Transducer	5320.31	5297.31	Regional
R-10 S2	01/20/2021	01:00	5694.22	Transducer	5320.31	5297.31	Regional
R-10 S2	01/20/2021	03:00	5694.23	Transducer	5320.31	5297.31	Regional
R-10 S2	01/20/2021	05:00	5694.23	Transducer	5320.31	5297.31	Regional
R-10 S2	01/20/2021	07:00	5694.23	Transducer	5320.31	5297.31	Regional
R-10 S2	01/20/2021	09:00	5694.24	Transducer	5320.31	5297.31	Regional
R-10 S2	01/20/2021	11:00	5694.24	Transducer	5320.31	5297.31	Regional
R-10 S2	01/20/2021	13:00	5694.27	Transducer	5320.31	5297.31	Regional
R-10 S2	01/20/2021	15:00	5694.27	Transducer	5320.31	5297.31	Regional
R-10 S2	01/20/2021	17:00	5694.27	Transducer	5320.31	5297.31	Regional
R-10 S2	01/20/2021	19:00	5694.27	Transducer	5320.31	5297.31	Regional
R-10 S2	01/20/2021	21:00	5694.26	Transducer	5320.31	5297.31	Regional
R-10 S2	01/20/2021	23:00	5694.27	Transducer	5320.31	5297.31	Regional
R-10 S2	01/21/2021	01:00	5694.28	Transducer	5320.31	5297.31	Regional
R-10 S2	01/21/2021	03:00	5694.28	Transducer	5320.31	5297.31	Regional
R-10 S2	01/21/2021	05:00	5694.28	Transducer	5320.31	5297.31	Regional

Location	Date	Time	Water Level (ft amsl)	Method	Top of Screen (ft amsl)	Bottom of Screen (ft amsl)	Zone
R-10 S2	01/21/2021	07:00	5694.29	Transducer	5320.31	5297.31	Regional
R-10 S2	01/21/2021	09:00	5694.30	Transducer	5320.31	5297.31	Regional
R-10 S2	01/21/2021	11:00	5694.31	Transducer	5320.31	5297.31	Regional
R-10 S2	01/21/2021	13:00	5694.34	Transducer	5320.31	5297.31	Regional
R-10 S2	01/21/2021	15:00	5694.35	Transducer	5320.31	5297.31	Regional
R-10 S2	01/21/2021	17:00	5694.34	Transducer	5320.31	5297.31	Regional
R-10 S2	01/21/2021	19:00	5694.32	Transducer	5320.31	5297.31	Regional
R-10 S2	01/21/2021	21:00	5694.32	Transducer	5320.31	5297.31	Regional
R-10 S2	01/21/2021	23:00	5694.32	Transducer	5320.31	5297.31	Regional
R-10 S2	01/22/2021	01:00	5694.34	Transducer	5320.31	5297.31	Regional
R-10 S2	01/22/2021	03:00	5694.34	Transducer	5320.31	5297.31	Regional
R-10 S2	01/22/2021	05:00	5694.35	Transducer	5320.31	5297.31	Regional
R-10 S2	01/22/2021	07:00	5694.34	Transducer	5320.31	5297.31	Regional
R-10 S2	01/22/2021	09:00	5694.35	Transducer	5320.31	5297.31	Regional
R-10 S2	01/22/2021	11:00	5694.35	Transducer	5320.31	5297.31	Regional
R-10 S2	01/22/2021	13:00	5694.38	Transducer	5320.31	5297.31	Regional
R-10 S2	01/22/2021	15:00	5694.40	Transducer	5320.31	5297.31	Regional
R-10 S2	01/22/2021	17:00	5694.39	Transducer	5320.31	5297.31	Regional
R-10 S2	01/22/2021	19:00	5694.38	Transducer	5320.31	5297.31	Regional
R-10 S2	01/22/2021	21:00	5694.38	Transducer	5320.31	5297.31	Regional
R-10 S2	01/22/2021	23:00	5694.40	Transducer	5320.31	5297.31	Regional
R-10 S2	01/23/2021	01:00	5694.43	Transducer	5320.31	5297.31	Regional
R-10 S2	01/23/2021	03:00	5694.44	Transducer	5320.31	5297.31	Regional
R-10 S2	01/23/2021	05:00	5694.45	Transducer	5320.31	5297.31	Regional
R-10 S2	01/23/2021	07:00	5694.45	Transducer	5320.31	5297.31	Regional
R-10 S2	01/23/2021	09:00	5694.44	Transducer	5320.31	5297.31	Regional
R-10 S2	01/23/2021	11:00	5694.45	Transducer	5320.31	5297.31	Regional
R-10 S2	01/23/2021	13:00	5694.47	Transducer	5320.31	5297.31	Regional
R-10 S2	01/23/2021	15:00	5694.47	Transducer	5320.31	5297.31	Regional
R-10 S2	01/23/2021	17:00	5694.46	Transducer	5320.31	5297.31	Regional
R-10 S2	01/23/2021	19:00	5694.46	Transducer	5320.31	5297.31	Regional
R-10 S2	01/23/2021	21:00	5694.45	Transducer	5320.31	5297.31	Regional
R-10 S2	01/23/2021	23:00	5694.45	Transducer	5320.31	5297.31	Regional
R-10 S2	01/24/2021	01:00	5694.46	Transducer	5320.31	5297.31	Regional
R-10 S2	01/24/2021	03:00	5694.47	Transducer	5320.31	5297.31	Regional
R-10 S2	01/24/2021	05:00	5694.47	Transducer	5320.31	5297.31	Regional
R-10 S2	01/24/2021	07:00	5694.47	Transducer	5320.31	5297.31	Regional
R-10 S2	01/24/2021	09:00	5694.46	Transducer	5320.31	5297.31	Regional
R-10 S2	01/24/2021	11:00	5694.44	Transducer	5320.31	5297.31	Regional
R-10 S2	01/24/2021	13:00	5694.46	Transducer	5320.31	5297.31	Regional
R-10 S2	01/24/2021	15:00	5694.49	Transducer	5320.31	5297.31	Regional
R-10 S2	01/24/2021	17:00	5694.49	Transducer	5320.31	5297.31	Regional
R-10 S2	01/24/2021	19:00	5694.50	Transducer	5320.31	5297.31	Regional
R-10 S2	01/24/2021	21:00	5694.49	Transducer	5320.31	5297.31	Regional
R-10 S2	01/24/2021	23:00	5694.49	Transducer	5320.31	5297.31	Regional

Location	Date	Time	Water Level (ft amsl)	Method	Top of Screen (ft amsl)	Bottom of Screen (ft amsl)	Zone
R-10 S2	01/25/2021	01:00	5694.49	Transducer	5320.31	5297.31	Regional
R-10 S2	01/25/2021	03:00	5694.52	Transducer	5320.31	5297.31	Regional
R-10 S2	01/25/2021	05:00	5694.55	Transducer	5320.31	5297.31	Regional
R-10 S2	01/25/2021	07:00	5694.53	Transducer	5320.31	5297.31	Regional
R-10 S2	01/25/2021	09:00	5694.52	Transducer	5320.31	5297.31	Regional
R-10 S2	01/25/2021	11:00	5694.52	Transducer	5320.31	5297.31	Regional
R-10 S2	01/25/2021	13:00	5694.52	Transducer	5320.31	5297.31	Regional
R-10 S2	01/25/2021	15:00	5694.54	Transducer	5320.31	5297.31	Regional
R-10 S2	01/25/2021	17:00	5694.53	Transducer	5320.31	5297.31	Regional
R-10 S2	01/25/2021	19:00	5694.52	Transducer	5320.31	5297.31	Regional
R-10 S2	01/25/2021	21:00	5694.49	Transducer	5320.31	5297.31	Regional
R-10 S2	01/25/2021	23:00	5694.48	Transducer	5320.31	5297.31	Regional
R-10 S2	01/26/2021	01:00	5694.49	Transducer	5320.31	5297.31	Regional
R-10 S2	01/26/2021	03:00	5694.52	Transducer	5320.31	5297.31	Regional
R-10 S2	01/26/2021	05:00	5694.54	Transducer	5320.31	5297.31	Regional
R-10 S2	01/26/2021	07:00	5694.57	Transducer	5320.31	5297.31	Regional
R-10 S2	01/26/2021	09:00	5694.56	Transducer	5320.31	5297.31	Regional
R-10 S2	01/26/2021	11:00	5694.53	Transducer	5320.31	5297.31	Regional
R-10 S2	01/26/2021	13:00	5694.53	Transducer	5320.31	5297.31	Regional
R-10 S2	01/26/2021	15:00	5694.55	Transducer	5320.31	5297.31	Regional
R-10 S2	01/26/2021	17:00	5694.54	Transducer	5320.31	5297.31	Regional
R-10 S2	01/26/2021	19:00	5694.52	Transducer	5320.31	5297.31	Regional
R-10 S2	01/26/2021	21:00	5694.48	Transducer	5320.31	5297.31	Regional
R-10 S2	01/26/2021	23:00	5694.46	Transducer	5320.31	5297.31	Regional
R-10 S2	01/27/2021	01:00	5694.42	Transducer	5320.31	5297.31	Regional
R-10 S2	01/27/2021	03:00	5694.48	Transducer	5320.31	5297.31	Regional
R-10 S2	01/27/2021	05:00	5694.48	Transducer	5320.31	5297.31	Regional
R-10 S2	01/27/2021	07:00	5694.47	Transducer	5320.31	5297.31	Regional
R-10 S2	01/27/2021	09:00	5694.45	Transducer	5320.31	5297.31	Regional
R-10 S2	01/27/2021	11:00	5694.43	Transducer	5320.31	5297.31	Regional
R-10 S2	01/27/2021	13:00	5694.41	Transducer	5320.31	5297.31	Regional
R-10 S2	01/27/2021	15:00	5694.41	Transducer	5320.31	5297.31	Regional
R-10 S2	01/27/2021	17:00	5694.41	Transducer	5320.31	5297.31	Regional
R-10 S2	01/27/2021	19:00	5694.41	Transducer	5320.31	5297.31	Regional
R-10 S2	01/27/2021	21:00	5694.38	Transducer	5320.31	5297.31	Regional
R-10 S2	01/27/2021	23:00	5694.37	Transducer	5320.31	5297.31	Regional
R-10 S2	01/28/2021	01:00	5694.34	Transducer	5320.31	5297.31	Regional
R-10 S2	01/28/2021	03:00	5694.34	Transducer	5320.31	5297.31	Regional
R-10 S2	01/28/2021	05:00	5694.36	Transducer	5320.31	5297.31	Regional
R-10 S2	01/28/2021	07:00	5694.36	Transducer	5320.31	5297.31	Regional
R-10 S2	01/28/2021	09:00	5694.36	Transducer	5320.31	5297.31	Regional
R-10 S2	01/28/2021	11:00	5694.33	Transducer	5320.31	5297.31	Regional
R-10 S2	01/28/2021	13:00	5694.28	Transducer	5320.31	5297.31	Regional
R-10 S2	01/28/2021	15:00	5694.28	Transducer	5320.31	5297.31	Regional
R-10 S2	01/28/2021	17:00	5694.28	Transducer	5320.31	5297.31	Regional

Location	Date	Time	Water Level (ft amsl)	Method	Top of Screen (ft amsl)	Bottom of Screen (ft amsl)	Zone
R-10 S2	01/28/2021	19:00	5694.27	Transducer	5320.31	5297.31	Regional
R-10 S2	01/28/2021	21:00	5694.25	Transducer	5320.31	5297.31	Regional
R-10 S2	01/28/2021	23:00	5694.22	Transducer	5320.31	5297.31	Regional
R-10 S2	01/29/2021	01:00	5694.20	Transducer	5320.31	5297.31	Regional
R-10 S2	01/29/2021	03:00	5694.20	Transducer	5320.31	5297.31	Regional
R-10 S2	01/29/2021	05:00	5694.21	Transducer	5320.31	5297.31	Regional
R-10 S2	01/29/2021	07:00	5694.22	Transducer	5320.31	5297.31	Regional
R-10 S2	01/29/2021	09:00	5694.22	Transducer	5320.31	5297.31	Regional
R-10 S2	01/29/2021	11:00	5694.18	Transducer	5320.31	5297.31	Regional
R-10 S2	01/29/2021	13:00	5694.12	Transducer	5320.31	5297.31	Regional
R-10 S2	01/29/2021	15:00	5694.12	Transducer	5320.31	5297.31	Regional
R-10 S2	01/29/2021	17:00	5694.13	Transducer	5320.31	5297.31	Regional
R-10 S2	01/29/2021	19:00	5694.13	Transducer	5320.31	5297.31	Regional
R-10 S2	01/29/2021	21:00	5694.15	Transducer	5320.31	5297.31	Regional
R-10 S2	01/29/2021	23:00	5694.13	Transducer	5320.31	5297.31	Regional
R-10 S2	01/30/2021	01:00	5694.13	Transducer	5320.31	5297.31	Regional
R-10 S2	01/30/2021	03:00	5694.17	Transducer	5320.31	5297.31	Regional
R-10 S2	01/30/2021	05:00	5694.22	Transducer	5320.31	5297.31	Regional
R-10 S2	01/30/2021	07:00	5694.27	Transducer	5320.31	5297.31	Regional
R-10 S2	01/30/2021	09:00	5694.34	Transducer	5320.31	5297.31	Regional
R-10 S2	01/30/2021	11:00	5694.37	Transducer	5320.31	5297.31	Regional
R-10 S2	01/30/2021	13:00	5694.35	Transducer	5320.31	5297.31	Regional
R-10 S2	01/30/2021	15:00	5694.36	Transducer	5320.31	5297.31	Regional
R-10 S2	01/30/2021	17:00	5694.39	Transducer	5320.31	5297.31	Regional
R-10 S2	01/30/2021	19:00	5694.44	Transducer	5320.31	5297.31	Regional
R-10 S2	01/30/2021	21:00	5694.44	Transducer	5320.31	5297.31	Regional
R-10 S2	01/30/2021	23:00	5694.42	Transducer	5320.31	5297.31	Regional
R-10 S2	01/31/2021	01:00	5694.38	Transducer	5320.31	5297.31	Regional
R-10 S2	01/31/2021	03:00	5694.37	Transducer	5320.31	5297.31	Regional
R-10 S2	01/31/2021	05:00	5694.37	Transducer	5320.31	5297.31	Regional
R-10 S2	01/31/2021	07:00	5694.40	Transducer	5320.31	5297.31	Regional
R-10 S2	01/31/2021	09:00	5694.40	Transducer	5320.31	5297.31	Regional
R-10 S2	01/31/2021	11:00	5694.32	Transducer	5320.31	5297.31	Regional
R-10 S2	01/31/2021	13:00	5694.22	Transducer	5320.31	5297.31	Regional
R-10 S2	01/31/2021	15:00	5694.18	Transducer	5320.31	5297.31	Regional
R-10 S2	01/31/2021	17:00	5694.19	Transducer	5320.31	5297.31	Regional
R-10 S2	01/31/2021	19:00	5694.21	Transducer	5320.31	5297.31	Regional
R-10 S2	01/31/2021	21:00	5694.23	Transducer	5320.31	5297.31	Regional
R-10 S2	01/31/2021	23:00	5694.22	Transducer	5320.31	5297.31	Regional
R-10 S2	02/01/2021	01:00	5694.18	Transducer	5320.31	5297.31	Regional
R-10 S2	02/01/2021	03:00	5694.17	Transducer	5320.31	5297.31	Regional
R-10 S2	02/01/2021	05:00	5694.16	Transducer	5320.31	5297.31	Regional
R-10 S2	02/01/2021	07:00	5694.18	Transducer	5320.31	5297.31	Regional
R-10 S2	02/01/2021	09:00	5694.19	Transducer	5320.31	5297.31	Regional
R-10 S2	02/01/2021	11:00	5694.16	Transducer	5320.31	5297.31	Regional

Location	Date	Time	Water Level (ft amsl)	Method	Top of Screen (ft amsl)	Bottom of Screen (ft amsl)	Zone
R-10 S2	02/01/2021	13:00	5694.11	Transducer	5320.31	5297.31	Regional
R-10 S2	02/01/2021	15:00	5694.08	Transducer	5320.31	5297.31	Regional
R-10 S2	02/01/2021	17:00	5694.08	Transducer	5320.31	5297.31	Regional
R-10 S2	02/01/2021	19:00	5694.12	Transducer	5320.31	5297.31	Regional
R-10 S2	02/01/2021	21:00	5694.12	Transducer	5320.31	5297.31	Regional
R-10 S2	02/01/2021	23:00	5694.09	Transducer	5320.31	5297.31	Regional
R-10 S2	02/02/2021	01:00	5694.07	Transducer	5320.31	5297.31	Regional
R-10 S2	02/02/2021	03:00	5694.06	Transducer	5320.31	5297.31	Regional
R-10 S2	02/02/2021	05:00	5694.08	Transducer	5320.31	5297.31	Regional
R-10 S2	02/02/2021	07:00	5694.10	Transducer	5320.31	5297.31	Regional
R-10 S2	02/02/2021	09:00	5694.10	Transducer	5320.31	5297.31	Regional
R-10 S2	02/02/2021	11:00	5694.09	Transducer	5320.31	5297.31	Regional
R-10 S2	02/02/2021	13:00	5694.05	Transducer	5320.31	5297.31	Regional
R-10 S2	02/02/2021	15:00	5694.03	Transducer	5320.31	5297.31	Regional
R-10 S2	02/02/2021	17:00	5694.03	Transducer	5320.31	5297.31	Regional
R-10 S2	02/02/2021	19:00	5694.05	Transducer	5320.31	5297.31	Regional
R-10 S2	02/02/2021	21:00	5694.06	Transducer	5320.31	5297.31	Regional
R-10 S2	02/02/2021	23:00	5694.06	Transducer	5320.31	5297.31	Regional
R-10 S2	02/03/2021	01:00	5694.04	Transducer	5320.31	5297.31	Regional
R-10 S2	02/03/2021	03:00	5694.01	Transducer	5320.31	5297.31	Regional
R-10 S2	02/03/2021	05:00	5694.02	Transducer	5320.31	5297.31	Regional
R-10 S2	02/03/2021	07:00	5694.04	Transducer	5320.31	5297.31	Regional
R-10 S2	02/03/2021	09:00	5694.04	Transducer	5320.31	5297.31	Regional
R-10 S2	02/03/2021	11:00	5694.04	Transducer	5320.31	5297.31	Regional
R-10 S2	02/03/2021	13:00	5694.03	Transducer	5320.31	5297.31	Regional
R-10 S2	02/03/2021	15:00	5694.03	Transducer	5320.31	5297.31	Regional
R-10 S2	02/03/2021	17:00	5694.04	Transducer	5320.31	5297.31	Regional
R-10 S2	02/03/2021	19:00	5694.07	Transducer	5320.31	5297.31	Regional
R-10 S2	02/03/2021	21:00	5694.09	Transducer	5320.31	5297.31	Regional
R-10 S2	02/03/2021	23:00	5694.10	Transducer	5320.31	5297.31	Regional
R-10 S2	02/04/2021	01:00	5694.12	Transducer	5320.31	5297.31	Regional
R-10 S2	02/04/2021	03:00	5694.14	Transducer	5320.31	5297.31	Regional
R-10 S2	02/04/2021	05:00	5694.16	Transducer	5320.31	5297.31	Regional
R-10 S2	02/04/2021	07:00	5694.19	Transducer	5320.31	5297.31	Regional
R-10 S2	02/04/2021	09:00	5694.22	Transducer	5320.31	5297.31	Regional
R-10 S2	02/04/2021	11:00	5694.23	Transducer	5320.31	5297.31	Regional
R-10 S2	02/04/2021	13:00	5694.19	Transducer	5320.31	5297.31	Regional
R-10 S2	02/04/2021	15:00	5694.17	Transducer	5320.31	5297.31	Regional
R-10 S2	02/04/2021	17:00	5694.17	Transducer	5320.31	5297.31	Regional
R-10 S2	02/04/2021	19:00	5694.21	Transducer	5320.31	5297.31	Regional
R-10 S2	02/04/2021	21:00	5694.23	Transducer	5320.31	5297.31	Regional
R-10 S2	02/04/2021	23:00	5694.25	Transducer	5320.31	5297.31	Regional
R-10 S2	02/05/2021	01:00	5694.26	Transducer	5320.31	5297.31	Regional
R-10 S2	02/05/2021	03:00	5694.26	Transducer	5320.31	5297.31	Regional
R-10 S2	02/05/2021	05:00	5694.27	Transducer	5320.31	5297.31	Regional

Location	Date	Time	Water Level (ft amsl)	Method	Top of Screen (ft amsl)	Bottom of Screen (ft amsl)	Zone
R-10 S2	02/05/2021	07:00	5694.25	Transducer	5320.31	5297.31	Regional
R-10 S2	02/05/2021	09:00	5694.25	Transducer	5320.31	5297.31	Regional
R-10 S2	02/05/2021	11:00	5694.25	Transducer	5320.31	5297.31	Regional
R-10 S2	02/05/2021	13:00	5694.20	Transducer	5320.31	5297.31	Regional
R-10 S2	02/05/2021	15:00	5694.15	Transducer	5320.31	5297.31	Regional
R-10 S2	02/05/2021	17:00	5694.16	Transducer	5320.31	5297.31	Regional
R-10 S2	02/05/2021	19:00	5694.16	Transducer	5320.31	5297.31	Regional
R-10 S2	02/05/2021	21:00	5694.17	Transducer	5320.31	5297.31	Regional
R-10 S2	02/05/2021	23:00	5694.21	Transducer	5320.31	5297.31	Regional
R-10 S2	02/06/2021	01:00	5694.24	Transducer	5320.31	5297.31	Regional
R-10 S2	02/06/2021	03:00	5694.27	Transducer	5320.31	5297.31	Regional
R-10 S2	02/06/2021	05:00	5694.30	Transducer	5320.31	5297.31	Regional
R-10 S2	02/06/2021	07:00	5694.34	Transducer	5320.31	5297.31	Regional
R-10 S2	02/06/2021	09:00	5694.37	Transducer	5320.31	5297.31	Regional
R-10 S2	02/06/2021	11:00	5694.38	Transducer	5320.31	5297.31	Regional
R-10 S2	02/06/2021	13:00	5694.35	Transducer	5320.31	5297.31	Regional
R-10 S2	02/06/2021	15:00	5694.32	Transducer	5320.31	5297.31	Regional
R-10 S2	02/06/2021	17:00	5694.30	Transducer	5320.31	5297.31	Regional
R-10 S2	02/06/2021	19:00	5694.30	Transducer	5320.31	5297.31	Regional
R-10 S2	02/06/2021	21:00	5694.29	Transducer	5320.31	5297.31	Regional
R-10 S2	02/06/2021	23:00	5694.28	Transducer	5320.31	5297.31	Regional
R-10 S2	02/07/2021	01:00	5694.28	Transducer	5320.31	5297.31	Regional
R-10 S2	02/07/2021	03:00	5694.29	Transducer	5320.31	5297.31	Regional
R-10 S2	02/07/2021	05:00	5694.30	Transducer	5320.31	5297.31	Regional
R-10 S2	02/07/2021	07:00	5694.31	Transducer	5320.31	5297.31	Regional
R-10 S2	02/07/2021	09:00	5694.32	Transducer	5320.31	5297.31	Regional
R-10 S2	02/07/2021	11:00	5694.31	Transducer	5320.31	5297.31	Regional
R-10 S2	02/07/2021	13:00	5694.29	Transducer	5320.31	5297.31	Regional
R-10 S2	02/07/2021	15:00	5694.27	Transducer	5320.31	5297.31	Regional
R-10 S2	02/07/2021	17:00	5694.26	Transducer	5320.31	5297.31	Regional
R-10 S2	02/07/2021	19:00	5694.27	Transducer	5320.31	5297.31	Regional
R-10 S2	02/07/2021	21:00	5694.27	Transducer	5320.31	5297.31	Regional
R-10 S2	02/07/2021	23:00	5694.27	Transducer	5320.31	5297.31	Regional
R-10 S2	02/08/2021	01:00	5694.28	Transducer	5320.31	5297.31	Regional
R-10 S2	02/08/2021	03:00	5694.30	Transducer	5320.31	5297.31	Regional
R-10 S2	02/08/2021	05:00	5694.32	Transducer	5320.31	5297.31	Regional
R-10 S2	02/08/2021	07:00	5694.32	Transducer	5320.31	5297.31	Regional
R-10 S2	02/08/2021	09:00	5694.32	Transducer	5320.31	5297.31	Regional
R-10 S2	02/08/2021	11:00	5694.32	Transducer	5320.31	5297.31	Regional
R-10 S2	02/08/2021	13:00	5694.30	Transducer	5320.31	5297.31	Regional
R-10 S2	02/08/2021	15:00	5694.31	Transducer	5320.31	5297.31	Regional
R-10 S2	02/08/2021	17:00	5694.32	Transducer	5320.31	5297.31	Regional
R-10 S2	02/08/2021	19:00	5694.33	Transducer	5320.31	5297.31	Regional
R-10 S2	02/08/2021	21:00	5694.33	Transducer	5320.31	5297.31	Regional
R-10 S2	02/08/2021	23:00	5694.33	Transducer	5320.31	5297.31	Regional

Location	Date	Time	Water Level (ft amsl)	Method	Top of Screen (ft amsl)	Bottom of Screen (ft amsl)	Zone
R-10 S2	02/09/2021	01:00	5694.35	Transducer	5320.31	5297.31	Regional
R-10 S2	02/09/2021	03:00	5694.37	Transducer	5320.31	5297.31	Regional
R-10 S2	02/09/2021	05:00	5694.39	Transducer	5320.31	5297.31	Regional
R-10 S2	02/09/2021	07:00	5694.40	Transducer	5320.31	5297.31	Regional
R-10 S2	02/09/2021	09:00	5694.39	Transducer	5320.31	5297.31	Regional
R-10 S2	02/09/2021	11:00	5694.39	Transducer	5320.31	5297.31	Regional
R-10 S2	02/09/2021	13:00	5694.36	Transducer	5320.31	5297.31	Regional
R-10 S2	02/09/2021	15:00	5694.36	Transducer	5320.31	5297.31	Regional
R-10 S2	02/09/2021	17:00	5694.37	Transducer	5320.31	5297.31	Regional
R-10 S2	02/09/2021	19:00	5694.38	Transducer	5320.31	5297.31	Regional
R-10 S2	02/09/2021	21:00	5694.36	Transducer	5320.31	5297.31	Regional
R-10 S2	02/09/2021	23:00	5694.34	Transducer	5320.31	5297.31	Regional
R-10 S2	02/10/2021	01:00	5694.34	Transducer	5320.31	5297.31	Regional
R-10 S2	02/10/2021	03:00	5694.37	Transducer	5320.31	5297.31	Regional
R-10 S2	02/10/2021	05:00	5694.39	Transducer	5320.31	5297.31	Regional
R-10 S2	02/10/2021	07:00	5694.41	Transducer	5320.31	5297.31	Regional
R-10 S2	02/10/2021	09:00	5694.42	Transducer	5320.31	5297.31	Regional
R-10 S2	02/10/2021	11:02	5694.46	Manual	5320.31	5297.31	Regional
R-10 S2	02/10/2021	13:00	5694.46	Transducer	5320.31	5297.31	Regional
R-10 S2	02/10/2021	15:00	5694.45	Transducer	5320.31	5297.31	Regional
R-10 S2	02/10/2021	17:00	5694.47	Transducer	5320.31	5297.31	Regional
R-10 S2	02/10/2021	19:00	5694.49	Transducer	5320.31	5297.31	Regional
R-10 S2	02/10/2021	21:00	5694.48	Transducer	5320.31	5297.31	Regional
R-10 S2	02/10/2021	23:00	5694.47	Transducer	5320.31	5297.31	Regional
R-10 S2	02/11/2021	01:00	5694.46	Transducer	5320.31	5297.31	Regional
R-10 S2	02/11/2021	03:00	5694.47	Transducer	5320.31	5297.31	Regional
R-10 S2	02/11/2021	05:00	5694.50	Transducer	5320.31	5297.31	Regional
R-10 S2	02/11/2021	07:00	5694.52	Transducer	5320.31	5297.31	Regional
R-10 S2	02/11/2021	09:00	5694.54	Transducer	5320.31	5297.31	Regional
R-10 S2	02/11/2021	11:00	5694.51	Transducer	5320.31	5297.31	Regional
R-10 S2	02/11/2021	13:00	5694.48	Transducer	5320.31	5297.31	Regional
R-10 S2	02/11/2021	15:00	5694.46	Transducer	5320.31	5297.31	Regional
R-10 S2	02/11/2021	17:00	5694.46	Transducer	5320.31	5297.31	Regional
R-10 S2	02/11/2021	19:00	5694.47	Transducer	5320.31	5297.31	Regional
R-10 S2	02/11/2021	21:00	5694.43	Transducer	5320.31	5297.31	Regional
R-10 S2	02/11/2021	23:00	5694.41	Transducer	5320.31	5297.31	Regional
R-10 S2	02/12/2021	01:00	5694.38	Transducer	5320.31	5297.31	Regional
R-10 S2	02/12/2021	03:00	5694.37	Transducer	5320.31	5297.31	Regional
R-10 S2	02/12/2021	05:00	5694.38	Transducer	5320.31	5297.31	Regional
R-10 S2	02/12/2021	07:00	5694.40	Transducer	5320.31	5297.31	Regional
R-10 S2	02/12/2021	09:00	5694.41	Transducer	5320.31	5297.31	Regional
R-10 S2	02/12/2021	11:00	5694.37	Transducer	5320.31	5297.31	Regional
R-10 S2	02/12/2021	13:00	5694.32	Transducer	5320.31	5297.31	Regional
R-10 S2	02/12/2021	15:00	5694.31	Transducer	5320.31	5297.31	Regional
R-10 S2	02/12/2021	17:00	5694.33	Transducer	5320.31	5297.31	Regional

Location	Date	Time	Water Level (ft amsl)	Method	Top of Screen (ft amsl)	Bottom of Screen (ft amsl)	Zone
R-10 S2	02/12/2021	19:00	5694.34	Transducer	5320.31	5297.31	Regional
R-10 S2	02/12/2021	21:00	5694.33	Transducer	5320.31	5297.31	Regional
R-10 S2	02/12/2021	23:00	5694.32	Transducer	5320.31	5297.31	Regional
R-10 S2	02/13/2021	01:00	5694.30	Transducer	5320.31	5297.31	Regional
R-10 S2	02/13/2021	03:00	5694.30	Transducer	5320.31	5297.31	Regional
R-10 S2	02/13/2021	05:00	5694.32	Transducer	5320.31	5297.31	Regional
R-10 S2	02/13/2021	07:00	5694.34	Transducer	5320.31	5297.31	Regional
R-10 S2	02/13/2021	09:00	5694.35	Transducer	5320.31	5297.31	Regional
R-10 S2	02/13/2021	11:00	5694.31	Transducer	5320.31	5297.31	Regional
R-10 S2	02/13/2021	13:00	5694.24	Transducer	5320.31	5297.31	Regional
R-10 S2	02/13/2021	15:00	5694.19	Transducer	5320.31	5297.31	Regional
R-10 S2	02/13/2021	17:00	5694.18	Transducer	5320.31	5297.31	Regional
R-10 S2	02/13/2021	19:00	5694.21	Transducer	5320.31	5297.31	Regional
R-10 S2	02/13/2021	21:00	5694.24	Transducer	5320.31	5297.31	Regional
R-10 S2	02/13/2021	23:00	5694.21	Transducer	5320.31	5297.31	Regional
R-10 S2	02/14/2021	01:00	5694.23	Transducer	5320.31	5297.31	Regional
R-10 S2	02/14/2021	03:00	5694.23	Transducer	5320.31	5297.31	Regional
R-10 S2	02/14/2021	05:00	5694.26	Transducer	5320.31	5297.31	Regional
R-10 S2	02/14/2021	07:00	5694.31	Transducer	5320.31	5297.31	Regional
R-10 S2	02/14/2021	09:00	5694.34	Transducer	5320.31	5297.31	Regional
R-10 S2	02/14/2021	11:00	5694.35	Transducer	5320.31	5297.31	Regional
R-10 S2	02/14/2021	13:00	5694.35	Transducer	5320.31	5297.31	Regional
R-10 S2	02/14/2021	15:00	5694.34	Transducer	5320.31	5297.31	Regional
R-10 S2	02/14/2021	17:00	5694.37	Transducer	5320.31	5297.31	Regional
R-10 S2	02/14/2021	19:00	5694.41	Transducer	5320.31	5297.31	Regional
R-10 S2	02/14/2021	21:00	5694.43	Transducer	5320.31	5297.31	Regional
R-10 S2	02/14/2021	23:00	5694.41	Transducer	5320.31	5297.31	Regional
R-10 S2	02/15/2021	01:00	5694.39	Transducer	5320.31	5297.31	Regional
R-10 S2	02/15/2021	03:00	5694.36	Transducer	5320.31	5297.31	Regional
R-10 S2	02/15/2021	05:00	5694.37	Transducer	5320.31	5297.31	Regional
R-10 S2	02/15/2021	07:00	5694.39	Transducer	5320.31	5297.31	Regional
R-10 S2	02/15/2021	09:00	5694.40	Transducer	5320.31	5297.31	Regional
R-10 S2	02/15/2021	11:00	5694.37	Transducer	5320.31	5297.31	Regional
R-10 S2	02/15/2021	13:00	5694.32	Transducer	5320.31	5297.31	Regional
R-10 S2	02/15/2021	15:00	5694.30	Transducer	5320.31	5297.31	Regional
R-10 S2	02/15/2021	17:00	5694.28	Transducer	5320.31	5297.31	Regional
R-10 S2	02/15/2021	19:00	5694.31	Transducer	5320.31	5297.31	Regional
R-10 S2	02/15/2021	21:00	5694.30	Transducer	5320.31	5297.31	Regional
R-10 S2	02/15/2021	23:00	5694.28	Transducer	5320.31	5297.31	Regional
R-10 S2	02/16/2021	01:00	5694.23	Transducer	5320.31	5297.31	Regional
R-10 S2	02/16/2021	03:00	5694.20	Transducer	5320.31	5297.31	Regional
R-10 S2	02/16/2021	05:00	5694.19	Transducer	5320.31	5297.31	Regional
R-10 S2	02/16/2021	07:00	5694.20	Transducer	5320.31	5297.31	Regional
R-10 S2	02/16/2021	09:00	5694.21	Transducer	5320.31	5297.31	Regional
R-10 S2	02/16/2021	11:00	5694.19	Transducer	5320.31	5297.31	Regional

Location	Date	Time	Water Level (ft amsl)	Method	Top of Screen (ft amsl)	Bottom of Screen (ft amsl)	Zone
R-10 S2	02/16/2021	13:00	5694.15	Transducer	5320.31	5297.31	Regional
R-10 S2	02/16/2021	15:00	5694.14	Transducer	5320.31	5297.31	Regional
R-10 S2	02/16/2021	17:00	5694.16	Transducer	5320.31	5297.31	Regional
R-10 S2	02/16/2021	19:00	5694.20	Transducer	5320.31	5297.31	Regional
R-10 S2	02/16/2021	21:00	5694.22	Transducer	5320.31	5297.31	Regional
R-10 S2	02/16/2021	23:00	5694.23	Transducer	5320.31	5297.31	Regional
R-10 S2	02/17/2021	01:00	5694.23	Transducer	5320.31	5297.31	Regional
R-10 S2	02/17/2021	03:00	5694.23	Transducer	5320.31	5297.31	Regional
R-10 S2	02/17/2021	05:00	5694.25	Transducer	5320.31	5297.31	Regional
R-10 S2	02/17/2021	07:00	5694.27	Transducer	5320.31	5297.31	Regional
R-10 S2	02/17/2021	09:00	5694.29	Transducer	5320.31	5297.31	Regional
R-10 S2	02/17/2021	11:00	5694.29	Transducer	5320.31	5297.31	Regional
R-10 S2	02/17/2021	13:00	5694.25	Transducer	5320.31	5297.31	Regional
R-10 S2	02/17/2021	15:00	5694.25	Transducer	5320.31	5297.31	Regional
R-10 S2	02/17/2021	17:00	5694.27	Transducer	5320.31	5297.31	Regional
R-10 S2	02/17/2021	19:00	5694.32	Transducer	5320.31	5297.31	Regional
R-10 S2	02/17/2021	21:00	5694.35	Transducer	5320.31	5297.31	Regional
R-10 S2	02/17/2021	23:00	5694.36	Transducer	5320.31	5297.31	Regional
R-10 S2	02/18/2021	01:00	5694.37	Transducer	5320.31	5297.31	Regional
R-10 S2	02/18/2021	03:00	5694.39	Transducer	5320.31	5297.31	Regional
R-10 S2	02/18/2021	05:00	5694.42	Transducer	5320.31	5297.31	Regional
R-10 S2	02/18/2021	07:00	5694.46	Transducer	5320.31	5297.31	Regional
R-10 S2	02/18/2021	09:00	5694.51	Transducer	5320.31	5297.31	Regional
R-10 S2	02/18/2021	11:00	5694.52	Transducer	5320.31	5297.31	Regional
R-10 S2	02/18/2021	13:00	5694.50	Transducer	5320.31	5297.31	Regional
R-10 S2	02/18/2021	15:00	5694.49	Transducer	5320.31	5297.31	Regional
R-10 S2	02/18/2021	17:00	5694.49	Transducer	5320.31	5297.31	Regional
R-10 S2	02/18/2021	19:00	5694.52	Transducer	5320.31	5297.31	Regional
R-10 S2	02/18/2021	21:00	5694.55	Transducer	5320.31	5297.31	Regional
R-10 S2	02/18/2021	23:00	5694.54	Transducer	5320.31	5297.31	Regional
R-10 S2	02/19/2021	01:00	5694.53	Transducer	5320.31	5297.31	Regional
R-10 S2	02/19/2021	03:00	5694.52	Transducer	5320.31	5297.31	Regional
R-10 S2	02/19/2021	05:00	5694.52	Transducer	5320.31	5297.31	Regional
R-10 S2	02/19/2021	07:00	5694.53	Transducer	5320.31	5297.31	Regional
R-10 S2	02/19/2021	09:00	5694.54	Transducer	5320.31	5297.31	Regional
R-10 S2	02/19/2021	11:00	5694.52	Transducer	5320.31	5297.31	Regional
R-10 S2	02/19/2021	13:00	5694.49	Transducer	5320.31	5297.31	Regional
R-10 S2	02/19/2021	15:00	5694.46	Transducer	5320.31	5297.31	Regional
R-10 S2	02/19/2021	17:00	5694.45	Transducer	5320.31	5297.31	Regional
R-10 S2	02/19/2021	19:00	5694.45	Transducer	5320.31	5297.31	Regional
R-10 S2	02/19/2021	21:00	5694.46	Transducer	5320.31	5297.31	Regional
R-10 S2	02/19/2021	23:00	5694.45	Transducer	5320.31	5297.31	Regional
R-10 S2	02/20/2021	01:00	5694.45	Transducer	5320.31	5297.31	Regional
R-10 S2	02/20/2021	03:00	5694.42	Transducer	5320.31	5297.31	Regional
R-10 S2	02/20/2021	05:00	5694.39	Transducer	5320.31	5297.31	Regional

Location	Date	Time	Water Level (ft amsl)	Method	Top of Screen (ft amsl)	Bottom of Screen (ft amsl)	Zone
R-10 S2	02/20/2021	07:00	5694.38	Transducer	5320.31	5297.31	Regional
R-10 S2	02/20/2021	09:00	5694.37	Transducer	5320.31	5297.31	Regional
R-10 S2	02/20/2021	11:00	5694.32	Transducer	5320.31	5297.31	Regional
R-10 S2	02/20/2021	13:00	5694.26	Transducer	5320.31	5297.31	Regional
R-10 S2	02/20/2021	15:00	5694.20	Transducer	5320.31	5297.31	Regional
R-10 S2	02/20/2021	17:00	5694.14	Transducer	5320.31	5297.31	Regional
R-10 S2	02/20/2021	19:00	5694.15	Transducer	5320.31	5297.31	Regional
R-10 S2	02/20/2021	21:00	5694.19	Transducer	5320.31	5297.31	Regional
R-10 S2	02/20/2021	23:00	5694.23	Transducer	5320.31	5297.31	Regional
R-10 S2	02/21/2021	01:00	5694.25	Transducer	5320.31	5297.31	Regional
R-10 S2	02/21/2021	03:00	5694.25	Transducer	5320.31	5297.31	Regional
R-10 S2	02/21/2021	05:00	5694.29	Transducer	5320.31	5297.31	Regional
R-10 S2	02/21/2021	07:00	5694.33	Transducer	5320.31	5297.31	Regional
R-10 S2	02/21/2021	09:00	5694.36	Transducer	5320.31	5297.31	Regional
R-10 S2	02/21/2021	11:00	5694.38	Transducer	5320.31	5297.31	Regional
R-10 S2	02/21/2021	13:00	5694.37	Transducer	5320.31	5297.31	Regional
R-10 S2	02/21/2021	15:00	5694.38	Transducer	5320.31	5297.31	Regional
R-10 S2	02/21/2021	17:00	5694.38	Transducer	5320.31	5297.31	Regional
R-10 S2	02/21/2021	19:00	5694.40	Transducer	5320.31	5297.31	Regional
R-10 S2	02/21/2021	21:00	5694.42	Transducer	5320.31	5297.31	Regional
R-10 S2	02/21/2021	23:00	5694.45	Transducer	5320.31	5297.31	Regional
R-10 S2	02/22/2021	01:00	5694.46	Transducer	5320.31	5297.31	Regional
R-10 S2	02/22/2021	03:00	5694.46	Transducer	5320.31	5297.31	Regional
R-10 S2	02/22/2021	05:00	5694.46	Transducer	5320.31	5297.31	Regional
R-10 S2	02/22/2021	07:00	5694.47	Transducer	5320.31	5297.31	Regional
R-10 S2	02/22/2021	09:00	5694.48	Transducer	5320.31	5297.31	Regional
R-10 S2	02/22/2021	11:00	5694.47	Transducer	5320.31	5297.31	Regional
R-10 S2	02/22/2021	13:00	5694.43	Transducer	5320.31	5297.31	Regional
R-10 S2	02/22/2021	15:00	5694.42	Transducer	5320.31	5297.31	Regional
R-10 S2	02/22/2021	17:00	5694.39	Transducer	5320.31	5297.31	Regional
R-10 S2	02/22/2021	19:00	5694.39	Transducer	5320.31	5297.31	Regional
R-10 S2	02/22/2021	21:00	5694.38	Transducer	5320.31	5297.31	Regional
R-10 S2	02/22/2021	23:00	5694.37	Transducer	5320.31	5297.31	Regional
R-10 S2	02/23/2021	01:00	5694.36	Transducer	5320.31	5297.31	Regional
R-10 S2	02/23/2021	03:00	5694.35	Transducer	5320.31	5297.31	Regional
R-10 S2	02/23/2021	05:00	5694.35	Transducer	5320.31	5297.31	Regional
R-10 S2	02/23/2021	07:00	5694.33	Transducer	5320.31	5297.31	Regional
R-10 S2	02/23/2021	09:00	5694.32	Transducer	5320.31	5297.31	Regional
R-10 S2	02/23/2021	11:00	5694.29	Transducer	5320.31	5297.31	Regional
R-10 S2	02/23/2021	13:00	5694.24	Transducer	5320.31	5297.31	Regional
R-10 S2	02/23/2021	15:00	5694.22	Transducer	5320.31	5297.31	Regional
R-10 S2	02/23/2021	17:00	5694.21	Transducer	5320.31	5297.31	Regional
R-10 S2	02/23/2021	19:00	5694.22	Transducer	5320.31	5297.31	Regional
R-10 S2	02/23/2021	21:00	5694.22	Transducer	5320.31	5297.31	Regional
R-10 S2	02/23/2021	23:00	5694.22	Transducer	5320.31	5297.31	Regional

Location	Date	Time	Water Level (ft amsl)	Method	Top of Screen (ft amsl)	Bottom of Screen (ft amsl)	Zone
R-10 S2	02/24/2021	01:00	5694.24	Transducer	5320.31	5297.31	Regional
R-10 S2	02/24/2021	03:00	5694.26	Transducer	5320.31	5297.31	Regional
R-10 S2	02/24/2021	05:00	5694.28	Transducer	5320.31	5297.31	Regional
R-10 S2	02/24/2021	07:00	5694.30	Transducer	5320.31	5297.31	Regional
R-10 S2	02/24/2021	09:00	5694.32	Transducer	5320.31	5297.31	Regional
R-10 S2	02/24/2021	11:00	5694.30	Transducer	5320.31	5297.31	Regional
R-10 S2	02/24/2021	13:00	5694.27	Transducer	5320.31	5297.31	Regional
R-10 S2	02/24/2021	15:00	5694.26	Transducer	5320.31	5297.31	Regional
R-10 S2	02/24/2021	17:00	5694.24	Transducer	5320.31	5297.31	Regional
R-10 S2	02/24/2021	19:00	5694.25	Transducer	5320.31	5297.31	Regional
R-10 S2	02/24/2021	21:00	5694.25	Transducer	5320.31	5297.31	Regional
R-10 S2	02/24/2021	23:00	5694.24	Transducer	5320.31	5297.31	Regional
R-10 S2	02/25/2021	01:00	5694.25	Transducer	5320.31	5297.31	Regional
R-10 S2	02/25/2021	03:00	5694.27	Transducer	5320.31	5297.31	Regional
R-10 S2	02/25/2021	05:00	5694.29	Transducer	5320.31	5297.31	Regional
R-10 S2	02/25/2021	07:00	5694.32	Transducer	5320.31	5297.31	Regional
R-10 S2	02/25/2021	09:00	5694.33	Transducer	5320.31	5297.31	Regional
R-10 S2	02/25/2021	11:00	5694.30	Transducer	5320.31	5297.31	Regional
R-10 S2	02/25/2021	13:00	5694.26	Transducer	5320.31	5297.31	Regional
R-10 S2	02/25/2021	15:00	5694.26	Transducer	5320.31	5297.31	Regional
R-10 S2	02/25/2021	17:00	5694.27	Transducer	5320.31	5297.31	Regional
R-10 S2	02/25/2021	19:00	5694.28	Transducer	5320.31	5297.31	Regional
R-10 S2	02/25/2021	21:00	5694.24	Transducer	5320.31	5297.31	Regional
R-10 S2	02/25/2021	23:00	5694.20	Transducer	5320.31	5297.31	Regional
R-10 S2	02/26/2021	01:00	5694.19	Transducer	5320.31	5297.31	Regional
R-10 S2	02/26/2021	03:00	5694.20	Transducer	5320.31	5297.31	Regional
R-10 S2	02/26/2021	05:00	5694.20	Transducer	5320.31	5297.31	Regional
R-10 S2	02/26/2021	07:00	5694.22	Transducer	5320.31	5297.31	Regional
R-10 S2	02/26/2021	09:00	5694.24	Transducer	5320.31	5297.31	Regional
R-10 S2	02/26/2021	11:00	5694.22	Transducer	5320.31	5297.31	Regional
R-10 S2	02/26/2021	13:00	5694.19	Transducer	5320.31	5297.31	Regional
R-10 S2	02/26/2021	15:00	5694.18	Transducer	5320.31	5297.31	Regional
R-10 S2	02/26/2021	17:00	5694.19	Transducer	5320.31	5297.31	Regional
R-10 S2	02/26/2021	19:00	5694.19	Transducer	5320.31	5297.31	Regional
R-10 S2	02/26/2021	21:00	5694.17	Transducer	5320.31	5297.31	Regional
R-10 S2	02/26/2021	23:00	5694.13	Transducer	5320.31	5297.31	Regional
R-10 S2	02/27/2021	01:00	5694.12	Transducer	5320.31	5297.31	Regional
R-10 S2	02/27/2021	03:00	5694.12	Transducer	5320.31	5297.31	Regional
R-10 S2	02/27/2021	05:00	5694.15	Transducer	5320.31	5297.31	Regional
R-10 S2	02/27/2021	07:00	5694.16	Transducer	5320.31	5297.31	Regional
R-10 S2	02/27/2021	09:00	5694.16	Transducer	5320.31	5297.31	Regional
R-10 S2	02/27/2021	11:00	5694.14	Transducer	5320.31	5297.31	Regional
R-10 S2	02/27/2021	13:00	5694.12	Transducer	5320.31	5297.31	Regional
R-10 S2	02/27/2021	15:00	5694.13	Transducer	5320.31	5297.31	Regional
R-10 S2	02/27/2021	17:00	5694.16	Transducer	5320.31	5297.31	Regional

Location	Date	Time	Water Level (ft amsl)	Method	Top of Screen (ft amsl)	Bottom of Screen (ft amsl)	Zone
R-10 S2	02/27/2021	19:00	5694.18	Transducer	5320.31	5297.31	Regional
R-10 S2	02/27/2021	21:00	5694.18	Transducer	5320.31	5297.31	Regional
R-10 S2	02/27/2021	23:00	5694.18	Transducer	5320.31	5297.31	Regional
R-10 S2	02/28/2021	01:00	5694.17	Transducer	5320.31	5297.31	Regional
R-10 S2	02/28/2021	03:00	5694.18	Transducer	5320.31	5297.31	Regional
R-10 S2	02/28/2021	05:00	5694.23	Transducer	5320.31	5297.31	Regional
R-10 S2	02/28/2021	07:00	5694.27	Transducer	5320.31	5297.31	Regional
R-10 S2	02/28/2021	09:00	5694.29	Transducer	5320.31	5297.31	Regional
R-10 S2	02/28/2021	11:00	5694.27	Transducer	5320.31	5297.31	Regional
R-10 S2	02/28/2021	13:00	5694.25	Transducer	5320.31	5297.31	Regional
R-10 S2	02/28/2021	15:00	5694.26	Transducer	5320.31	5297.31	Regional
R-10 S2	02/28/2021	17:00	5694.31	Transducer	5320.31	5297.31	Regional
R-10 S2	02/28/2021	19:00	5694.38	Transducer	5320.31	5297.31	Regional
R-10 S2	02/28/2021	21:00	5694.39	Transducer	5320.31	5297.31	Regional
R-10 S2	02/28/2021	23:00	5694.39	Transducer	5320.31	5297.31	Regional
R-10 S2	03/01/2021	01:00	5694.39	Transducer	5320.31	5297.31	Regional
R-10 S2	03/01/2021	03:00	5694.40	Transducer	5320.31	5297.31	Regional
R-10 S2	03/01/2021	05:00	5694.44	Transducer	5320.31	5297.31	Regional
R-10 S2	03/01/2021	07:00	5694.49	Transducer	5320.31	5297.31	Regional
R-10 S2	03/01/2021	09:00	5694.50	Transducer	5320.31	5297.31	Regional
R-10 S2	03/01/2021	11:00	5694.49	Transducer	5320.31	5297.31	Regional
R-10 S2	03/01/2021	13:00	5694.44	Transducer	5320.31	5297.31	Regional
R-10 S2	03/01/2021	15:00	5694.43	Transducer	5320.31	5297.31	Regional
R-10 S2	03/01/2021	17:00	5694.43	Transducer	5320.31	5297.31	Regional
R-10 S2	03/01/2021	19:00	5694.46	Transducer	5320.31	5297.31	Regional
R-10 S2	03/01/2021	21:00	5694.45	Transducer	5320.31	5297.31	Regional
R-10 S2	03/01/2021	23:00	5694.44	Transducer	5320.31	5297.31	Regional
R-10 S2	03/02/2021	01:00	5694.41	Transducer	5320.31	5297.31	Regional
R-10 S2	03/02/2021	03:00	5694.39	Transducer	5320.31	5297.31	Regional
R-10 S2	03/02/2021	05:00	5694.39	Transducer	5320.31	5297.31	Regional
R-10 S2	03/02/2021	07:00	5694.41	Transducer	5320.31	5297.31	Regional
R-10 S2	03/02/2021	09:00	5694.41	Transducer	5320.31	5297.31	Regional
R-10 S2	03/02/2021	11:00	5694.37	Transducer	5320.31	5297.31	Regional
R-10 S2	03/02/2021	13:00	5694.31	Transducer	5320.31	5297.31	Regional
R-10 S2	03/02/2021	15:00	5694.26	Transducer	5320.31	5297.31	Regional
R-10 S2	03/02/2021	17:00	5694.25	Transducer	5320.31	5297.31	Regional
R-10 S2	03/02/2021	19:00	5694.27	Transducer	5320.31	5297.31	Regional
R-10 S2	03/02/2021	21:00	5694.28	Transducer	5320.31	5297.31	Regional
R-10 S2	03/02/2021	23:00	5694.29	Transducer	5320.31	5297.31	Regional
R-10 S2	03/03/2021	01:00	5694.28	Transducer	5320.31	5297.31	Regional
R-10 S2	03/03/2021	03:00	5694.27	Transducer	5320.31	5297.31	Regional
R-10 S2	03/03/2021	05:00	5694.29	Transducer	5320.31	5297.31	Regional
R-10 S2	03/03/2021	07:00	5694.32	Transducer	5320.31	5297.31	Regional
R-10 S2	03/03/2021	09:00	5694.35	Transducer	5320.31	5297.31	Regional
R-10 S2	03/03/2021	11:00	5694.32	Transducer	5320.31	5297.31	Regional

Location	Date	Time	Water Level (ft amsl)	Method	Top of Screen (ft amsl)	Bottom of Screen (ft amsl)	Zone
R-10 S2	03/03/2021	13:00	5694.26	Transducer	5320.31	5297.31	Regional
R-10 S2	03/03/2021	15:00	5694.23	Transducer	5320.31	5297.31	Regional
R-10 S2	03/03/2021	17:00	5694.23	Transducer	5320.31	5297.31	Regional
R-10 S2	03/03/2021	19:00	5694.25	Transducer	5320.31	5297.31	Regional
R-10 S2	03/03/2021	21:00	5694.26	Transducer	5320.31	5297.31	Regional
R-10 S2	03/03/2021	23:00	5694.26	Transducer	5320.31	5297.31	Regional
R-10 S2	03/04/2021	01:00	5694.24	Transducer	5320.31	5297.31	Regional
R-10 S2	03/04/2021	03:00	5694.20	Transducer	5320.31	5297.31	Regional
R-10 S2	03/04/2021	05:00	5694.22	Transducer	5320.31	5297.31	Regional
R-10 S2	03/04/2021	07:00	5694.25	Transducer	5320.31	5297.31	Regional
R-10 S2	03/04/2021	09:00	5694.27	Transducer	5320.31	5297.31	Regional
R-10 S2	03/04/2021	11:00	5694.26	Transducer	5320.31	5297.31	Regional
R-10 S2	03/04/2021	13:00	5694.24	Transducer	5320.31	5297.31	Regional
R-10 S2	03/04/2021	15:00	5694.21	Transducer	5320.31	5297.31	Regional
R-10 S2	03/04/2021	17:00	5694.23	Transducer	5320.31	5297.31	Regional
R-10 S2	03/04/2021	19:00	5694.26	Transducer	5320.31	5297.31	Regional
R-10 S2	03/04/2021	21:00	5694.29	Transducer	5320.31	5297.31	Regional
R-10 S2	03/04/2021	23:00	5694.31	Transducer	5320.31	5297.31	Regional
R-10 S2	03/05/2021	01:00	5694.33	Transducer	5320.31	5297.31	Regional
R-10 S2	03/05/2021	03:00	5694.33	Transducer	5320.31	5297.31	Regional
R-10 S2	03/05/2021	05:00	5694.37	Transducer	5320.31	5297.31	Regional
R-10 S2	03/05/2021	07:00	5694.39	Transducer	5320.31	5297.31	Regional
R-10 S2	03/05/2021	09:00	5694.42	Transducer	5320.31	5297.31	Regional
R-10 S2	03/05/2021	11:00	5694.41	Transducer	5320.31	5297.31	Regional
R-10 S2	03/05/2021	13:00	5694.38	Transducer	5320.31	5297.31	Regional
R-10 S2	03/05/2021	15:00	5694.35	Transducer	5320.31	5297.31	Regional
R-10 S2	03/05/2021	17:00	5694.34	Transducer	5320.31	5297.31	Regional
R-10 S2	03/05/2021	19:00	5694.35	Transducer	5320.31	5297.31	Regional
R-10 S2	03/05/2021	21:00	5694.38	Transducer	5320.31	5297.31	Regional
R-10 S2	03/05/2021	23:00	5694.39	Transducer	5320.31	5297.31	Regional
R-10 S2	03/06/2021	01:00	5694.39	Transducer	5320.31	5297.31	Regional
R-10 S2	03/06/2021	03:00	5694.39	Transducer	5320.31	5297.31	Regional
R-10 S2	03/06/2021	05:00	5694.39	Transducer	5320.31	5297.31	Regional
R-10 S2	03/06/2021	07:00	5694.38	Transducer	5320.31	5297.31	Regional
R-10 S2	03/06/2021	09:00	5694.37	Transducer	5320.31	5297.31	Regional
R-10 S2	03/06/2021	11:00	5694.35	Transducer	5320.31	5297.31	Regional
R-10 S2	03/06/2021	13:00	5694.30	Transducer	5320.31	5297.31	Regional
R-10 S2	03/06/2021	15:00	5694.26	Transducer	5320.31	5297.31	Regional
R-10 S2	03/06/2021	17:00	5694.22	Transducer	5320.31	5297.31	Regional
R-10 S2	03/06/2021	19:00	5694.23	Transducer	5320.31	5297.31	Regional
R-10 S2	03/06/2021	21:00	5694.23	Transducer	5320.31	5297.31	Regional
R-10 S2	03/06/2021	23:00	5694.25	Transducer	5320.31	5297.31	Regional
R-10 S2	03/07/2021	01:00	5694.26	Transducer	5320.31	5297.31	Regional
R-10 S2	03/07/2021	03:00	5694.26	Transducer	5320.31	5297.31	Regional
R-10 S2	03/07/2021	05:00	5694.28	Transducer	5320.31	5297.31	Regional

Location	Date	Time	Water Level (ft amsl)	Method	Top of Screen (ft amsl)	Bottom of Screen (ft amsl)	Zone
R-10 S2	03/07/2021	07:00	5694.30	Transducer	5320.31	5297.31	Regional
R-10 S2	03/07/2021	09:00	5694.31	Transducer	5320.31	5297.31	Regional
R-10 S2	03/07/2021	11:00	5694.31	Transducer	5320.31	5297.31	Regional
R-10 S2	03/07/2021	13:00	5694.28	Transducer	5320.31	5297.31	Regional
R-10 S2	03/07/2021	15:00	5694.25	Transducer	5320.31	5297.31	Regional
R-10 S2	03/07/2021	17:00	5694.25	Transducer	5320.31	5297.31	Regional
R-10 S2	03/07/2021	19:00	5694.25	Transducer	5320.31	5297.31	Regional
R-10 S2	03/07/2021	21:00	5694.25	Transducer	5320.31	5297.31	Regional
R-10 S2	03/07/2021	23:00	5694.25	Transducer	5320.31	5297.31	Regional
R-10 S2	03/08/2021	01:00	5694.27	Transducer	5320.31	5297.31	Regional
R-10 S2	03/08/2021	03:00	5694.28	Transducer	5320.31	5297.31	Regional
R-10 S2	03/08/2021	05:00	5694.28	Transducer	5320.31	5297.31	Regional
R-10 S2	03/08/2021	07:00	5694.29	Transducer	5320.31	5297.31	Regional
R-10 S2	03/08/2021	09:00	5694.29	Transducer	5320.31	5297.31	Regional
R-10 S2	03/08/2021	11:00	5694.30	Transducer	5320.31	5297.31	Regional
R-10 S2	03/08/2021	13:00	5694.27	Transducer	5320.31	5297.31	Regional
R-10 S2	03/08/2021	15:00	5694.23	Transducer	5320.31	5297.31	Regional
R-10 S2	03/08/2021	17:00	5694.21	Transducer	5320.31	5297.31	Regional
R-10 S2	03/08/2021	19:00	5694.19	Transducer	5320.31	5297.31	Regional
R-10 S2	03/08/2021	21:00	5694.18	Transducer	5320.31	5297.31	Regional
R-10 S2	03/08/2021	23:00	5694.17	Transducer	5320.31	5297.31	Regional
R-10 S2	03/09/2021	01:00	5694.19	Transducer	5320.31	5297.31	Regional
R-10 S2	03/09/2021	03:00	5694.18	Transducer	5320.31	5297.31	Regional
R-10 S2	03/09/2021	05:00	5694.19	Transducer	5320.31	5297.31	Regional
R-10 S2	03/09/2021	07:00	5694.19	Transducer	5320.31	5297.31	Regional
R-10 S2	03/09/2021	09:00	5694.17	Transducer	5320.31	5297.31	Regional
R-10 S2	03/09/2021	11:00	5694.17	Transducer	5320.31	5297.31	Regional
R-10 S2	03/09/2021	13:00	5694.15	Transducer	5320.31	5297.31	Regional
R-10 S2	03/09/2021	15:00	5694.14	Transducer	5320.31	5297.31	Regional
R-10 S2	03/09/2021	17:00	5694.11	Transducer	5320.31	5297.31	Regional
R-10 S2	03/09/2021	19:00	5694.07	Transducer	5320.31	5297.31	Regional
R-10 S2	03/09/2021	21:00	5694.03	Transducer	5320.31	5297.31	Regional
R-10 S2	03/09/2021	23:00	5694.01	Transducer	5320.31	5297.31	Regional
R-10 S2	03/10/2021	01:00	5694.04	Transducer	5320.31	5297.31	Regional
R-10 S2	03/10/2021	03:00	5694.06	Transducer	5320.31	5297.31	Regional
R-10 S2	03/10/2021	05:00	5694.09	Transducer	5320.31	5297.31	Regional
R-10 S2	03/10/2021	07:00	5694.09	Transducer	5320.31	5297.31	Regional
R-10 S2	03/10/2021	09:00	5694.10	Transducer	5320.31	5297.31	Regional
R-10 S2	03/10/2021	11:00	5694.08	Transducer	5320.31	5297.31	Regional
R-10 S2	03/10/2021	13:00	5694.06	Transducer	5320.31	5297.31	Regional
R-10 S2	03/10/2021	15:00	5694.05	Transducer	5320.31	5297.31	Regional
R-10 S2	03/10/2021	17:00	5694.04	Transducer	5320.31	5297.31	Regional
R-10 S2	03/10/2021	19:00	5694.06	Transducer	5320.31	5297.31	Regional
R-10 S2	03/10/2021	21:00	5694.07	Transducer	5320.31	5297.31	Regional
R-10 S2	03/10/2021	23:00	5694.08	Transducer	5320.31	5297.31	Regional

Location	Date	Time	Water Level (ft amsl)	Method	Top of Screen (ft amsl)	Bottom of Screen (ft amsl)	Zone
R-10 S2	03/11/2021	01:00	5694.10	Transducer	5320.31	5297.31	Regional
R-10 S2	03/11/2021	03:00	5694.12	Transducer	5320.31	5297.31	Regional
R-10 S2	03/11/2021	05:00	5694.15	Transducer	5320.31	5297.31	Regional
R-10 S2	03/11/2021	07:00	5694.17	Transducer	5320.31	5297.31	Regional
R-10 S2	03/11/2021	09:00	5694.17	Transducer	5320.31	5297.31	Regional
R-10 S2	03/11/2021	11:00	5694.14	Transducer	5320.31	5297.31	Regional
R-10 S2	03/11/2021	13:00	5694.12	Transducer	5320.31	5297.31	Regional
R-10 S2	03/11/2021	15:00	5694.11	Transducer	5320.31	5297.31	Regional
R-10 S2	03/11/2021	17:00	5694.10	Transducer	5320.31	5297.31	Regional
R-10 S2	03/11/2021	19:00	5694.11	Transducer	5320.31	5297.31	Regional
R-10 S2	03/11/2021	21:00	5694.12	Transducer	5320.31	5297.31	Regional
R-10 S2	03/11/2021	23:00	5694.11	Transducer	5320.31	5297.31	Regional
R-10 S2	03/12/2021	01:00	5694.11	Transducer	5320.31	5297.31	Regional
R-10 S2	03/12/2021	03:00	5694.13	Transducer	5320.31	5297.31	Regional
R-10 S2	03/12/2021	05:00	5694.15	Transducer	5320.31	5297.31	Regional
R-10 S2	03/12/2021	07:00	5694.18	Transducer	5320.31	5297.31	Regional
R-10 S2	03/12/2021	09:00	5694.18	Transducer	5320.31	5297.31	Regional
R-10 S2	03/12/2021	11:00	5694.16	Transducer	5320.31	5297.31	Regional
R-10 S2	03/12/2021	13:00	5694.13	Transducer	5320.31	5297.31	Regional
R-10 S2	03/12/2021	15:00	5694.12	Transducer	5320.31	5297.31	Regional
R-10 S2	03/12/2021	17:00	5694.13	Transducer	5320.31	5297.31	Regional
R-10 S2	03/12/2021	19:00	5694.14	Transducer	5320.31	5297.31	Regional
R-10 S2	03/12/2021	21:00	5694.12	Transducer	5320.31	5297.31	Regional
R-10 S2	03/12/2021	23:00	5694.09	Transducer	5320.31	5297.31	Regional
R-10 S2	03/13/2021	01:00	5694.08	Transducer	5320.31	5297.31	Regional
R-10 S2	03/13/2021	03:00	5694.08	Transducer	5320.31	5297.31	Regional
R-10 S2	03/13/2021	05:00	5694.08	Transducer	5320.31	5297.31	Regional
R-10 S2	03/13/2021	07:00	5694.08	Transducer	5320.31	5297.31	Regional
R-10 S2	03/13/2021	09:00	5694.08	Transducer	5320.31	5297.31	Regional
R-10 S2	03/13/2021	11:00	5694.03	Transducer	5320.31	5297.31	Regional
R-10 S2	03/13/2021	13:00	5694.01	Transducer	5320.31	5297.31	Regional
R-10 S2	03/13/2021	15:00	5694.03	Transducer	5320.31	5297.31	Regional
R-10 S2	03/13/2021	17:00	5694.06	Transducer	5320.31	5297.31	Regional
R-10 S2	03/13/2021	19:00	5694.08	Transducer	5320.31	5297.31	Regional
R-10 S2	03/13/2021	21:00	5694.07	Transducer	5320.31	5297.31	Regional
R-10 S2	03/13/2021	23:00	5694.02	Transducer	5320.31	5297.31	Regional
R-10 S2	03/14/2021	01:00	5694.00	Transducer	5320.31	5297.31	Regional
R-10 S2	03/14/2021	03:00	5693.99	Transducer	5320.31	5297.31	Regional
R-10 S2	03/14/2021	05:00	5693.99	Transducer	5320.31	5297.31	Regional
R-10 S2	03/14/2021	07:00	5693.98	Transducer	5320.31	5297.31	Regional
R-10 S2	03/14/2021	09:00	5693.98	Transducer	5320.31	5297.31	Regional
R-10 S2	03/14/2021	11:00	5693.96	Transducer	5320.31	5297.31	Regional
R-10 S2	03/14/2021	13:00	5693.93	Transducer	5320.31	5297.31	Regional
R-10 S2	03/14/2021	15:00	5693.94	Transducer	5320.31	5297.31	Regional
R-10 S2	03/14/2021	17:00	5693.98	Transducer	5320.31	5297.31	Regional

Location	Date	Time	Water Level (ft amsl)	Method	Top of Screen (ft amsl)	Bottom of Screen (ft amsl)	Zone
R-10 S2	03/14/2021	19:00	5694.01	Transducer	5320.31	5297.31	Regional
R-10 S2	03/14/2021	21:00	5694.02	Transducer	5320.31	5297.31	Regional
R-10 S2	03/14/2021	23:00	5694.02	Transducer	5320.31	5297.31	Regional
R-10 S2	03/15/2021	01:00	5694.01	Transducer	5320.31	5297.31	Regional
R-10 S2	03/15/2021	03:00	5694.04	Transducer	5320.31	5297.31	Regional
R-10 S2	03/15/2021	05:00	5694.07	Transducer	5320.31	5297.31	Regional
R-10 S2	03/15/2021	07:00	5694.11	Transducer	5320.31	5297.31	Regional
R-10 S2	03/15/2021	09:00	5694.12	Transducer	5320.31	5297.31	Regional
R-10 S2	03/15/2021	11:00	5694.09	Transducer	5320.31	5297.31	Regional
R-10 S2	03/15/2021	13:00	5694.05	Transducer	5320.31	5297.31	Regional
R-10 S2	03/15/2021	15:00	5694.05	Transducer	5320.31	5297.31	Regional
R-10 S2	03/15/2021	17:00	5694.06	Transducer	5320.31	5297.31	Regional
R-10 S2	03/15/2021	19:00	5694.07	Transducer	5320.31	5297.31	Regional
R-10 S2	03/15/2021	21:00	5694.07	Transducer	5320.31	5297.31	Regional
R-10 S2	03/15/2021	23:00	5694.05	Transducer	5320.31	5297.31	Regional
R-10 S2	03/16/2021	01:00	5694.03	Transducer	5320.31	5297.31	Regional
R-10 S2	03/16/2021	03:00	5694.03	Transducer	5320.31	5297.31	Regional
R-10 S2	03/16/2021	05:00	5694.04	Transducer	5320.31	5297.31	Regional
R-10 S2	03/16/2021	07:00	5694.03	Transducer	5320.31	5297.31	Regional
R-10 S2	03/16/2021	09:00	5694.02	Transducer	5320.31	5297.31	Regional
R-10 S2	03/16/2021	11:00	5693.96	Transducer	5320.31	5297.31	Regional
R-10 S2	03/16/2021	13:00	5693.90	Transducer	5320.31	5297.31	Regional
R-10 S2	03/16/2021	15:00	5693.89	Transducer	5320.31	5297.31	Regional
R-10 S2	03/16/2021	17:00	5693.91	Transducer	5320.31	5297.31	Regional
R-10 S2	03/16/2021	19:00	5693.95	Transducer	5320.31	5297.31	Regional
R-10 S2	03/16/2021	21:00	5694.01	Transducer	5320.31	5297.31	Regional
R-10 S2	03/16/2021	23:00	5694.03	Transducer	5320.31	5297.31	Regional
R-10 S2	03/17/2021	01:00	5694.05	Transducer	5320.31	5297.31	Regional
R-10 S2	03/17/2021	03:00	5694.08	Transducer	5320.31	5297.31	Regional
R-10 S2	03/17/2021	05:00	5694.12	Transducer	5320.31	5297.31	Regional
R-10 S2	03/17/2021	07:00	5694.17	Transducer	5320.31	5297.31	Regional
R-10 S2	03/17/2021	09:00	5694.19	Transducer	5320.31	5297.31	Regional
R-10 S2	03/17/2021	11:00	5694.19	Transducer	5320.31	5297.31	Regional
R-10 S2	03/17/2021	13:00	5694.15	Transducer	5320.31	5297.31	Regional
R-10 S2	03/17/2021	15:00	5694.14	Transducer	5320.31	5297.31	Regional
R-10 S2	03/17/2021	17:00	5694.16	Transducer	5320.31	5297.31	Regional
R-10 S2	03/17/2021	19:00	5694.22	Transducer	5320.31	5297.31	Regional
R-10 S2	03/17/2021	21:00	5694.25	Transducer	5320.31	5297.31	Regional
R-10 S2	03/17/2021	23:00	5694.27	Transducer	5320.31	5297.31	Regional
R-10 S2	03/18/2021	01:00	5694.28	Transducer	5320.31	5297.31	Regional
R-10 S2	03/18/2021	03:00	5694.27	Transducer	5320.31	5297.31	Regional
R-10 S2	03/18/2021	05:00	5694.30	Transducer	5320.31	5297.31	Regional
R-10 S2	03/18/2021	07:00	5694.32	Transducer	5320.31	5297.31	Regional
R-10 S2	03/18/2021	09:00	5694.35	Transducer	5320.31	5297.31	Regional
R-10 S2	03/18/2021	11:00	5694.32	Transducer	5320.31	5297.31	Regional

Location	Date	Time	Water Level (ft amsl)	Method	Top of Screen (ft amsl)	Bottom of Screen (ft amsl)	Zone
R-10 S2	03/18/2021	13:00	5694.28	Transducer	5320.31	5297.31	Regional
R-10 S2	03/18/2021	15:00	5694.24	Transducer	5320.31	5297.31	Regional
R-10 S2	03/18/2021	17:00	5694.24	Transducer	5320.31	5297.31	Regional
R-10 S2	03/18/2021	19:00	5694.26	Transducer	5320.31	5297.31	Regional
R-10 S2	03/18/2021	21:00	5694.29	Transducer	5320.31	5297.31	Regional
R-10 S2	03/18/2021	23:00	5694.31	Transducer	5320.31	5297.31	Regional
R-10 S2	03/19/2021	01:00	5694.30	Transducer	5320.31	5297.31	Regional
R-10 S2	03/19/2021	03:00	5694.28	Transducer	5320.31	5297.31	Regional
R-10 S2	03/19/2021	05:00	5694.29	Transducer	5320.31	5297.31	Regional
R-10 S2	03/19/2021	07:00	5694.32	Transducer	5320.31	5297.31	Regional
R-10 S2	03/19/2021	09:00	5694.31	Transducer	5320.31	5297.31	Regional
R-10 S2	03/19/2021	11:00	5694.29	Transducer	5320.31	5297.31	Regional
R-10 S2	03/19/2021	13:00	5694.24	Transducer	5320.31	5297.31	Regional
R-10 S2	03/19/2021	15:00	5694.19	Transducer	5320.31	5297.31	Regional
R-10 S2	03/19/2021	17:00	5694.18	Transducer	5320.31	5297.31	Regional
R-10 S2	03/19/2021	19:00	5694.20	Transducer	5320.31	5297.31	Regional
R-10 S2	03/19/2021	21:00	5694.22	Transducer	5320.31	5297.31	Regional
R-10 S2	03/19/2021	23:00	5694.23	Transducer	5320.31	5297.31	Regional
R-10 S2	03/20/2021	01:00	5694.23	Transducer	5320.31	5297.31	Regional
R-10 S2	03/20/2021	03:00	5694.21	Transducer	5320.31	5297.31	Regional
R-10 S2	03/20/2021	05:00	5694.22	Transducer	5320.31	5297.31	Regional
R-10 S2	03/20/2021	07:00	5694.21	Transducer	5320.31	5297.31	Regional
R-10 S2	03/20/2021	09:00	5694.21	Transducer	5320.31	5297.31	Regional
R-10 S2	03/20/2021	11:00	5694.18	Transducer	5320.31	5297.31	Regional
R-10 S2	03/20/2021	13:00	5694.13	Transducer	5320.31	5297.31	Regional
R-10 S2	03/20/2021	15:00	5694.07	Transducer	5320.31	5297.31	Regional
R-10 S2	03/20/2021	17:00	5694.03	Transducer	5320.31	5297.31	Regional
R-10 S2	03/20/2021	19:00	5694.03	Transducer	5320.31	5297.31	Regional
R-10 S2	03/20/2021	21:00	5694.05	Transducer	5320.31	5297.31	Regional
R-10 S2	03/20/2021	23:00	5694.05	Transducer	5320.31	5297.31	Regional
R-10 S2	03/21/2021	01:00	5694.06	Transducer	5320.31	5297.31	Regional
R-10 S2	03/21/2021	03:00	5694.06	Transducer	5320.31	5297.31	Regional
R-10 S2	03/21/2021	05:00	5694.06	Transducer	5320.31	5297.31	Regional
R-10 S2	03/21/2021	07:00	5694.07	Transducer	5320.31	5297.31	Regional
R-10 S2	03/21/2021	09:00	5694.07	Transducer	5320.31	5297.31	Regional
R-10 S2	03/21/2021	11:00	5694.05	Transducer	5320.31	5297.31	Regional
R-10 S2	03/21/2021	13:00	5694.00	Transducer	5320.31	5297.31	Regional
R-10 S2	03/21/2021	15:00	5693.95	Transducer	5320.31	5297.31	Regional
R-10 S2	03/21/2021	17:00	5693.92	Transducer	5320.31	5297.31	Regional
R-10 S2	03/21/2021	19:00	5693.90	Transducer	5320.31	5297.31	Regional
R-10 S2	03/21/2021	21:00	5693.91	Transducer	5320.31	5297.31	Regional
R-10 S2	03/21/2021	23:00	5693.91	Transducer	5320.31	5297.31	Regional
R-10 S2	03/22/2021	01:00	5693.91	Transducer	5320.31	5297.31	Regional
R-10 S2	03/22/2021	03:00	5693.89	Transducer	5320.31	5297.31	Regional
R-10 S2	03/22/2021	05:00	5693.88	Transducer	5320.31	5297.31	Regional

Location	Date	Time	Water Level (ft amsl)	Method	Top of Screen (ft amsl)	Bottom of Screen (ft amsl)	Zone
R-10 S2	03/22/2021	07:00	5693.88	Transducer	5320.31	5297.31	Regional
R-10 S2	03/22/2021	09:00	5693.86	Transducer	5320.31	5297.31	Regional
R-10 S2	03/22/2021	11:00	5693.87	Transducer	5320.31	5297.31	Regional
R-10 S2	03/22/2021	13:00	5693.85	Transducer	5320.31	5297.31	Regional
R-10 S2	03/22/2021	15:00	5693.84	Transducer	5320.31	5297.31	Regional
R-10 S2	03/22/2021	17:00	5693.83	Transducer	5320.31	5297.31	Regional
R-10 S2	03/22/2021	19:00	5693.85	Transducer	5320.31	5297.31	Regional
R-10 S2	03/22/2021	21:00	5693.87	Transducer	5320.31	5297.31	Regional
R-10 S2	03/22/2021	23:00	5693.88	Transducer	5320.31	5297.31	Regional
R-10 S2	03/23/2021	01:00	5693.88	Transducer	5320.31	5297.31	Regional
R-10 S2	03/23/2021	03:00	5693.88	Transducer	5320.31	5297.31	Regional
R-10 S2	03/23/2021	05:00	5693.89	Transducer	5320.31	5297.31	Regional
R-10 S2	03/23/2021	07:00	5693.89	Transducer	5320.31	5297.31	Regional
R-10 S2	03/23/2021	09:00	5693.88	Transducer	5320.31	5297.31	Regional
R-10 S2	03/23/2021	11:00	5693.86	Transducer	5320.31	5297.31	Regional
R-10 S2	03/23/2021	13:00	5693.84	Transducer	5320.31	5297.31	Regional
R-10 S2	03/23/2021	15:00	5693.84	Transducer	5320.31	5297.31	Regional
R-10 S2	03/23/2021	17:00	5693.83	Transducer	5320.31	5297.31	Regional
R-10 S2	03/23/2021	19:00	5693.86	Transducer	5320.31	5297.31	Regional
R-10 S2	03/23/2021	21:00	5693.88	Transducer	5320.31	5297.31	Regional
R-10 S2	03/23/2021	23:00	5693.89	Transducer	5320.31	5297.31	Regional
R-10 S2	03/24/2021	01:00	5693.91	Transducer	5320.31	5297.31	Regional
R-10 S2	03/24/2021	03:00	5693.91	Transducer	5320.31	5297.31	Regional
R-10 S2	03/24/2021	05:00	5693.93	Transducer	5320.31	5297.31	Regional
R-10 S2	03/24/2021	07:00	5693.94	Transducer	5320.31	5297.31	Regional
R-10 S2	03/24/2021	09:00	5693.95	Transducer	5320.31	5297.31	Regional
R-10 S2	03/24/2021	11:00	5693.96	Transducer	5320.31	5297.31	Regional
R-10 S2	03/24/2021	13:00	5693.95	Transducer	5320.31	5297.31	Regional
R-10 S2	03/24/2021	15:00	5693.95	Transducer	5320.31	5297.31	Regional
R-10 S2	03/24/2021	17:00	5693.96	Transducer	5320.31	5297.31	Regional
R-10 S2	03/24/2021	19:00	5693.97	Transducer	5320.31	5297.31	Regional
R-10 S2	03/24/2021	21:00	5693.97	Transducer	5320.31	5297.31	Regional
R-10 S2	03/24/2021	23:00	5693.96	Transducer	5320.31	5297.31	Regional
R-10 S2	03/25/2021	01:00	5693.97	Transducer	5320.31	5297.31	Regional
R-10 S2	03/25/2021	03:00	5693.98	Transducer	5320.31	5297.31	Regional
R-10 S2	03/25/2021	05:00	5694.00	Transducer	5320.31	5297.31	Regional
R-10 S2	03/25/2021	07:00	5694.00	Transducer	5320.31	5297.31	Regional
R-10 S2	03/25/2021	09:00	5694.00	Transducer	5320.31	5297.31	Regional
R-10 S2	03/25/2021	11:00	5693.97	Transducer	5320.31	5297.31	Regional
R-10 S2	03/25/2021	13:00	5693.96	Transducer	5320.31	5297.31	Regional
R-10 S2	03/25/2021	15:00	5693.95	Transducer	5320.31	5297.31	Regional
R-10 S2	03/25/2021	17:00	5693.95	Transducer	5320.31	5297.31	Regional
R-10 S2	03/25/2021	19:00	5693.95	Transducer	5320.31	5297.31	Regional
R-10 S2	03/25/2021	21:00	5693.96	Transducer	5320.31	5297.31	Regional
R-10 S2	03/25/2021	23:00	5693.95	Transducer	5320.31	5297.31	Regional

Location	Date	Time	Water Level (ft amsl)	Method	Top of Screen (ft amsl)	Bottom of Screen (ft amsl)	Zone
R-10 S2	03/26/2021	01:00	5693.95	Transducer	5320.31	5297.31	Regional
R-10 S2	03/26/2021	03:00	5693.97	Transducer	5320.31	5297.31	Regional
R-10 S2	03/26/2021	05:00	5693.99	Transducer	5320.31	5297.31	Regional
R-10 S2	03/26/2021	07:00	5694.01	Transducer	5320.31	5297.31	Regional
R-10 S2	03/26/2021	09:00	5694.01	Transducer	5320.31	5297.31	Regional
R-10 S2	03/26/2021	11:00	5694.00	Transducer	5320.31	5297.31	Regional
R-10 S2	03/26/2021	13:00	5694.00	Transducer	5320.31	5297.31	Regional
R-10 S2	03/26/2021	15:00	5694.02	Transducer	5320.31	5297.31	Regional
R-10 S2	03/26/2021	17:00	5694.04	Transducer	5320.31	5297.31	Regional
R-10 S2	03/26/2021	19:00	5694.07	Transducer	5320.31	5297.31	Regional
R-10 S2	03/26/2021	21:00	5694.08	Transducer	5320.31	5297.31	Regional
R-10 S2	03/26/2021	23:00	5694.07	Transducer	5320.31	5297.31	Regional
R-10 S2	03/27/2021	01:00	5694.08	Transducer	5320.31	5297.31	Regional
R-10 S2	03/27/2021	03:00	5694.10	Transducer	5320.31	5297.31	Regional
R-10 S2	03/27/2021	05:00	5694.14	Transducer	5320.31	5297.31	Regional
R-10 S2	03/27/2021	07:00	5694.16	Transducer	5320.31	5297.31	Regional
R-10 S2	03/27/2021	09:00	5694.16	Transducer	5320.31	5297.31	Regional
R-10 S2	03/27/2021	11:00	5694.14	Transducer	5320.31	5297.31	Regional
R-10 S2	03/27/2021	13:00	5694.14	Transducer	5320.31	5297.31	Regional
R-10 S2	03/27/2021	15:00	5694.17	Transducer	5320.31	5297.31	Regional
R-10 S2	03/27/2021	17:00	5694.21	Transducer	5320.31	5297.31	Regional
R-10 S2	03/27/2021	19:00	5694.23	Transducer	5320.31	5297.31	Regional
R-10 S2	03/27/2021	21:00	5694.26	Transducer	5320.31	5297.31	Regional
R-10 S2	03/27/2021	23:00	5694.26	Transducer	5320.31	5297.31	Regional
R-10 S2	03/28/2021	01:00	5694.27	Transducer	5320.31	5297.31	Regional
R-10 S2	03/28/2021	03:00	5694.29	Transducer	5320.31	5297.31	Regional
R-10 S2	03/28/2021	05:00	5694.32	Transducer	5320.31	5297.31	Regional
R-10 S2	03/28/2021	07:00	5694.34	Transducer	5320.31	5297.31	Regional
R-10 S2	03/28/2021	09:00	5694.32	Transducer	5320.31	5297.31	Regional
R-10 S2	03/28/2021	11:00	5694.28	Transducer	5320.31	5297.31	Regional
R-10 S2	03/28/2021	13:00	5694.24	Transducer	5320.31	5297.31	Regional
R-10 S2	03/28/2021	15:00	5694.21	Transducer	5320.31	5297.31	Regional
R-10 S2	03/28/2021	17:00	5694.22	Transducer	5320.31	5297.31	Regional
R-10 S2	03/28/2021	19:00	5694.23	Transducer	5320.31	5297.31	Regional
R-10 S2	03/28/2021	21:00	5694.22	Transducer	5320.31	5297.31	Regional
R-10 S2	03/28/2021	23:00	5694.19	Transducer	5320.31	5297.31	Regional
R-10 S2	03/29/2021	01:00	5694.15	Transducer	5320.31	5297.31	Regional
R-10 S2	03/29/2021	03:00	5694.13	Transducer	5320.31	5297.31	Regional
R-10 S2	03/29/2021	05:00	5694.13	Transducer	5320.31	5297.31	Regional
R-10 S2	03/29/2021	07:00	5694.13	Transducer	5320.31	5297.31	Regional
R-10 S2	03/29/2021	09:00	5694.10	Transducer	5320.31	5297.31	Regional
R-10 S2	03/29/2021	11:00	5694.03	Transducer	5320.31	5297.31	Regional
R-10 S2	03/29/2021	13:00	5693.95	Transducer	5320.31	5297.31	Regional
R-10 S2	03/29/2021	15:00	5693.91	Transducer	5320.31	5297.31	Regional
R-10 S2	03/29/2021	17:00	5693.92	Transducer	5320.31	5297.31	Regional

Location	Date	Time	Water Level (ft amsl)	Method	Top of Screen (ft amsl)	Bottom of Screen (ft amsl)	Zone
R-10 S2	03/29/2021	19:00	5693.92	Transducer	5320.31	5297.31	Regional
R-10 S2	03/29/2021	21:00	5693.92	Transducer	5320.31	5297.31	Regional
R-10 S2	03/29/2021	23:00	5693.90	Transducer	5320.31	5297.31	Regional
R-10 S2	03/30/2021	01:00	5693.90	Transducer	5320.31	5297.31	Regional
R-10 S2	03/30/2021	03:00	5693.91	Transducer	5320.31	5297.31	Regional
R-10 S2	03/30/2021	05:00	5693.95	Transducer	5320.31	5297.31	Regional
R-10 S2	03/30/2021	07:00	5693.97	Transducer	5320.31	5297.31	Regional
R-10 S2	03/30/2021	09:00	5693.96	Transducer	5320.31	5297.31	Regional
R-10 S2	03/30/2021	11:00	5693.93	Transducer	5320.31	5297.31	Regional
R-10 S2	03/30/2021	13:00	5693.92	Transducer	5320.31	5297.31	Regional
R-10 S2	03/30/2021	15:00	5693.93	Transducer	5320.31	5297.31	Regional
R-10 S2	03/30/2021	17:00	5693.99	Transducer	5320.31	5297.31	Regional
R-10 S2	03/30/2021	19:00	5694.06	Transducer	5320.31	5297.31	Regional
R-10 S2	03/30/2021	21:00	5694.10	Transducer	5320.31	5297.31	Regional
R-10 S2	03/30/2021	23:00	5694.13	Transducer	5320.31	5297.31	Regional
R-10 S2	03/31/2021	01:00	5694.15	Transducer	5320.31	5297.31	Regional
R-10 S2	03/31/2021	03:00	5694.17	Transducer	5320.31	5297.31	Regional
R-10 S2	03/31/2021	05:00	5694.22	Transducer	5320.31	5297.31	Regional
R-10 S2	03/31/2021	07:00	5694.26	Transducer	5320.31	5297.31	Regional
R-10 S2	03/31/2021	09:00	5694.27	Transducer	5320.31	5297.31	Regional
R-10 S2	03/31/2021	11:00	5694.24	Transducer	5320.31	5297.31	Regional
R-10 S2	03/31/2021	13:00	5694.19	Transducer	5320.31	5297.31	Regional
R-10 S2	03/31/2021	15:00	5694.16	Transducer	5320.31	5297.31	Regional
R-10 S2	03/31/2021	17:00	5694.17	Transducer	5320.31	5297.31	Regional
R-10 S2	03/31/2021	19:00	5694.21	Transducer	5320.31	5297.31	Regional
R-10 S2	03/31/2021	21:00	5694.24	Transducer	5320.31	5297.31	Regional
R-10 S2	03/31/2021	23:00	5694.26	Transducer	5320.31	5297.31	Regional
R-10 S2	04/01/2021	01:00	5694.25	Transducer	5320.31	5297.31	Regional
R-10 S2	04/01/2021	03:00	5694.23	Transducer	5320.31	5297.31	Regional
R-10 S2	04/01/2021	05:00	5694.23	Transducer	5320.31	5297.31	Regional
R-10 S2	04/01/2021	07:00	5694.25	Transducer	5320.31	5297.31	Regional
R-10 S2	04/01/2021	09:00	5694.24	Transducer	5320.31	5297.31	Regional
R-10 S2	04/01/2021	11:00	5694.19	Transducer	5320.31	5297.31	Regional
R-10 S2	04/01/2021	13:00	5694.13	Transducer	5320.31	5297.31	Regional
R-10 S2	04/01/2021	15:00	5694.07	Transducer	5320.31	5297.31	Regional
R-10 S2	04/01/2021	17:00	5694.06	Transducer	5320.31	5297.31	Regional
R-10 S2	04/01/2021	19:00	5694.08	Transducer	5320.31	5297.31	Regional
R-10 S2	04/01/2021	21:00	5694.10	Transducer	5320.31	5297.31	Regional
R-10 S2	04/01/2021	23:00	5694.10	Transducer	5320.31	5297.31	Regional
R-10 S2	04/02/2021	01:00	5694.08	Transducer	5320.31	5297.31	Regional
R-10 S2	04/02/2021	03:00	5694.06	Transducer	5320.31	5297.31	Regional
R-10 S2	04/02/2021	05:00	5694.06	Transducer	5320.31	5297.31	Regional
R-10 S2	04/02/2021	07:00	5694.08	Transducer	5320.31	5297.31	Regional
R-10 S2	04/02/2021	09:00	5694.08	Transducer	5320.31	5297.31	Regional
R-10 S2	04/02/2021	11:00	5694.05	Transducer	5320.31	5297.31	Regional

Location	Date	Time	Water Level (ft amsl)	Method	Top of Screen (ft amsl)	Bottom of Screen (ft amsl)	Zone
R-10 S2	04/02/2021	13:00	5694.00	Transducer	5320.31	5297.31	Regional
R-10 S2	04/02/2021	15:00	5693.96	Transducer	5320.31	5297.31	Regional
R-10 S2	04/02/2021	17:00	5693.96	Transducer	5320.31	5297.31	Regional
R-10 S2	04/02/2021	19:00	5693.98	Transducer	5320.31	5297.31	Regional
R-10 S2	04/02/2021	21:00	5694.01	Transducer	5320.31	5297.31	Regional
R-10 S2	04/02/2021	23:00	5694.04	Transducer	5320.31	5297.31	Regional
R-10 S2	04/03/2021	01:00	5694.05	Transducer	5320.31	5297.31	Regional
R-10 S2	04/03/2021	03:00	5694.05	Transducer	5320.31	5297.31	Regional
R-10 S2	04/03/2021	05:00	5694.05	Transducer	5320.31	5297.31	Regional
R-10 S2	04/03/2021	07:00	5694.07	Transducer	5320.31	5297.31	Regional
R-10 S2	04/03/2021	09:00	5694.08	Transducer	5320.31	5297.31	Regional
R-10 S2	04/03/2021	11:00	5694.07	Transducer	5320.31	5297.31	Regional
R-10 S2	04/03/2021	13:00	5694.03	Transducer	5320.31	5297.31	Regional
R-10 S2	04/03/2021	15:00	5694.00	Transducer	5320.31	5297.31	Regional
R-10 S2	04/03/2021	17:00	5694.00	Transducer	5320.31	5297.31	Regional
R-10 S2	04/03/2021	19:00	5694.01	Transducer	5320.31	5297.31	Regional
R-10 S2	04/03/2021	21:00	5694.05	Transducer	5320.31	5297.31	Regional
R-10 S2	04/03/2021	23:00	5694.06	Transducer	5320.31	5297.31	Regional
R-10 S2	04/04/2021	01:00	5694.07	Transducer	5320.31	5297.31	Regional
R-10 S2	04/04/2021	03:00	5694.06	Transducer	5320.31	5297.31	Regional
R-10 S2	04/04/2021	05:00	5694.05	Transducer	5320.31	5297.31	Regional
R-10 S2	04/04/2021	07:00	5694.06	Transducer	5320.31	5297.31	Regional
R-10 S2	04/04/2021	09:00	5694.06	Transducer	5320.31	5297.31	Regional
R-10 S2	04/04/2021	11:00	5694.02	Transducer	5320.31	5297.31	Regional
R-10 S2	04/04/2021	13:00	5693.98	Transducer	5320.31	5297.31	Regional
R-10 S2	04/04/2021	15:00	5693.94	Transducer	5320.31	5297.31	Regional
R-10 S2	04/04/2021	17:00	5693.91	Transducer	5320.31	5297.31	Regional
R-10 S2	04/04/2021	19:00	5693.90	Transducer	5320.31	5297.31	Regional
R-10 S2	04/04/2021	21:00	5693.91	Transducer	5320.31	5297.31	Regional
R-10 S2	04/04/2021	23:00	5693.92	Transducer	5320.31	5297.31	Regional
R-10 S2	04/05/2021	01:00	5693.92	Transducer	5320.31	5297.31	Regional
R-10 S2	04/05/2021	03:00	5693.91	Transducer	5320.31	5297.31	Regional
R-10 S2	04/05/2021	05:00	5693.91	Transducer	5320.31	5297.31	Regional
R-10 S2	04/05/2021	07:00	5693.91	Transducer	5320.31	5297.31	Regional
R-10 S2	04/05/2021	09:00	5693.90	Transducer	5320.31	5297.31	Regional
R-10 S2	04/05/2021	11:00	5693.87	Transducer	5320.31	5297.31	Regional
R-10 S2	04/05/2021	13:00	5693.82	Transducer	5320.31	5297.31	Regional
R-10 S2	04/05/2021	15:00	5693.79	Transducer	5320.31	5297.31	Regional
R-10 S2	04/05/2021	17:00	5693.76	Transducer	5320.31	5297.31	Regional
R-10 S2	04/05/2021	19:00	5693.74	Transducer	5320.31	5297.31	Regional
R-10 S2	04/05/2021	21:00	5693.73	Transducer	5320.31	5297.31	Regional
R-10 S2	04/05/2021	23:00	5693.73	Transducer	5320.31	5297.31	Regional
R-10 S2	04/06/2021	01:00	5693.77	Transducer	5320.31	5297.31	Regional
R-10 S2	04/06/2021	03:00	5693.78	Transducer	5320.31	5297.31	Regional
R-10 S2	04/06/2021	05:00	5693.79	Transducer	5320.31	5297.31	Regional

Location	Date	Time	Water Level (ft amsl)	Method	Top of Screen (ft amsl)	Bottom of Screen (ft amsl)	Zone
R-10 S2	04/06/2021	07:00	5693.79	Transducer	5320.31	5297.31	Regional
R-10 S2	04/06/2021	09:00	5693.77	Transducer	5320.31	5297.31	Regional
R-10 S2	04/06/2021	11:00	5693.77	Transducer	5320.31	5297.31	Regional
R-10 S2	04/06/2021	13:00	5693.76	Transducer	5320.31	5297.31	Regional
R-10 S2	04/06/2021	15:00	5693.76	Transducer	5320.31	5297.31	Regional
R-10 S2	04/06/2021	17:00	5693.79	Transducer	5320.31	5297.31	Regional
R-10 S2	04/06/2021	19:00	5693.81	Transducer	5320.31	5297.31	Regional
R-10 S2	04/06/2021	21:00	5693.84	Transducer	5320.31	5297.31	Regional
R-10 S2	04/06/2021	23:00	5693.86	Transducer	5320.31	5297.31	Regional
R-10 S2	04/07/2021	01:00	5693.89	Transducer	5320.31	5297.31	Regional
R-10 S2	04/07/2021	03:00	5693.92	Transducer	5320.31	5297.31	Regional
R-10 S2	04/07/2021	05:00	5693.94	Transducer	5320.31	5297.31	Regional
R-10 S2	04/07/2021	07:00	5693.95	Transducer	5320.31	5297.31	Regional
R-10 S2	04/07/2021	09:00	5693.95	Transducer	5320.31	5297.31	Regional
R-10 S2	04/07/2021	11:00	5693.93	Transducer	5320.31	5297.31	Regional
R-10 S2	04/07/2021	13:00	5693.91	Transducer	5320.31	5297.31	Regional
R-10 S2	04/07/2021	15:00	5693.89	Transducer	5320.31	5297.31	Regional
R-10 S2	04/07/2021	17:00	5693.89	Transducer	5320.31	5297.31	Regional
R-10 S2	04/07/2021	19:00	5693.89	Transducer	5320.31	5297.31	Regional
R-10 S2	04/07/2021	21:00	5693.90	Transducer	5320.31	5297.31	Regional
R-10 S2	04/07/2021	23:00	5693.90	Transducer	5320.31	5297.31	Regional
R-10 S2	04/08/2021	01:00	5693.89	Transducer	5320.31	5297.31	Regional
R-10 S2	04/08/2021	03:00	5693.89	Transducer	5320.31	5297.31	Regional
R-10 S2	04/08/2021	05:00	5693.90	Transducer	5320.31	5297.31	Regional
R-10 S2	04/08/2021	07:00	5693.89	Transducer	5320.31	5297.31	Regional
R-10 S2	04/08/2021	09:00	5693.87	Transducer	5320.31	5297.31	Regional
R-10 S2	04/08/2021	11:00	5693.83	Transducer	5320.31	5297.31	Regional
R-10 S2	04/08/2021	13:00	5693.80	Transducer	5320.31	5297.31	Regional
R-10 S2	04/08/2021	15:00	5693.78	Transducer	5320.31	5297.31	Regional
R-10 S2	04/08/2021	17:00	5693.78	Transducer	5320.31	5297.31	Regional
R-10 S2	04/08/2021	19:00	5693.77	Transducer	5320.31	5297.31	Regional
R-10 S2	04/08/2021	21:00	5693.76	Transducer	5320.31	5297.31	Regional
R-10 S2	04/08/2021	23:00	5693.76	Transducer	5320.31	5297.31	Regional
R-10 S2	04/09/2021	01:00	5693.76	Transducer	5320.31	5297.31	Regional
R-10 S2	04/09/2021	03:00	5693.78	Transducer	5320.31	5297.31	Regional
R-10 S2	04/09/2021	05:00	5693.81	Transducer	5320.31	5297.31	Regional
R-10 S2	04/09/2021	07:00	5693.84	Transducer	5320.31	5297.31	Regional
R-10 S2	04/09/2021	09:00	5693.84	Transducer	5320.31	5297.31	Regional
R-10 S2	04/09/2021	11:00	5693.83	Transducer	5320.31	5297.31	Regional
R-10 S2	04/09/2021	13:00	5693.81	Transducer	5320.31	5297.31	Regional
R-10 S2	04/09/2021	15:00	5693.82	Transducer	5320.31	5297.31	Regional
R-10 S2	04/09/2021	17:00	5693.84	Transducer	5320.31	5297.31	Regional
R-10 S2	04/09/2021	19:00	5693.86	Transducer	5320.31	5297.31	Regional
R-10 S2	04/09/2021	21:00	5693.86	Transducer	5320.31	5297.31	Regional
R-10 S2	04/09/2021	23:00	5693.86	Transducer	5320.31	5297.31	Regional

Location	Date	Time	Water Level (ft amsl)	Method	Top of Screen (ft amsl)	Bottom of Screen (ft amsl)	Zone
R-10 S2	04/10/2021	01:00	5693.86	Transducer	5320.31	5297.31	Regional
R-10 S2	04/10/2021	03:00	5693.88	Transducer	5320.31	5297.31	Regional
R-10 S2	04/10/2021	05:00	5693.90	Transducer	5320.31	5297.31	Regional
R-10 S2	04/10/2021	07:00	5693.90	Transducer	5320.31	5297.31	Regional
R-10 S2	04/10/2021	09:00	5693.88	Transducer	5320.31	5297.31	Regional
R-10 S2	04/10/2021	11:00	5693.84	Transducer	5320.31	5297.31	Regional
R-10 S2	04/10/2021	13:00	5693.80	Transducer	5320.31	5297.31	Regional
R-10 S2	04/10/2021	15:00	5693.77	Transducer	5320.31	5297.31	Regional
R-10 S2	04/10/2021	17:00	5693.78	Transducer	5320.31	5297.31	Regional
R-10 S2	04/10/2021	19:00	5693.78	Transducer	5320.31	5297.31	Regional
R-10 S2	04/10/2021	21:00	5693.78	Transducer	5320.31	5297.31	Regional
R-10 S2	04/10/2021	23:00	5693.76	Transducer	5320.31	5297.31	Regional
R-10 S2	04/11/2021	01:00	5693.76	Transducer	5320.31	5297.31	Regional
R-10 S2	04/11/2021	03:00	5693.77	Transducer	5320.31	5297.31	Regional
R-10 S2	04/11/2021	05:00	5693.78	Transducer	5320.31	5297.31	Regional
R-10 S2	04/11/2021	07:00	5693.79	Transducer	5320.31	5297.31	Regional
R-10 S2	04/11/2021	09:00	5693.77	Transducer	5320.31	5297.31	Regional
R-10 S2	04/11/2021	11:00	5693.73	Transducer	5320.31	5297.31	Regional
R-10 S2	04/11/2021	13:00	5693.70	Transducer	5320.31	5297.31	Regional
R-10 S2	04/11/2021	15:00	5693.69	Transducer	5320.31	5297.31	Regional
R-10 S2	04/11/2021	17:00	5693.72	Transducer	5320.31	5297.31	Regional
R-10 S2	04/11/2021	19:00	5693.74	Transducer	5320.31	5297.31	Regional
R-10 S2	04/11/2021	21:00	5693.75	Transducer	5320.31	5297.31	Regional
R-10 S2	04/11/2021	23:00	5693.74	Transducer	5320.31	5297.31	Regional
R-10 S2	04/12/2021	01:00	5693.74	Transducer	5320.31	5297.31	Regional
R-10 S2	04/12/2021	03:00	5693.77	Transducer	5320.31	5297.31	Regional
R-10 S2	04/12/2021	05:00	5693.80	Transducer	5320.31	5297.31	Regional
R-10 S2	04/12/2021	07:00	5693.82	Transducer	5320.31	5297.31	Regional
R-10 S2	04/12/2021	09:00	5693.81	Transducer	5320.31	5297.31	Regional
R-10 S2	04/12/2021	11:00	5693.78	Transducer	5320.31	5297.31	Regional
R-10 S2	04/12/2021	13:00	5693.74	Transducer	5320.31	5297.31	Regional
R-10 S2	04/12/2021	15:00	5693.74	Transducer	5320.31	5297.31	Regional
R-10 S2	04/12/2021	17:00	5693.77	Transducer	5320.31	5297.31	Regional
R-10 S2	04/12/2021	19:00	5693.79	Transducer	5320.31	5297.31	Regional
R-10 S2	04/12/2021	21:00	5693.83	Transducer	5320.31	5297.31	Regional
R-10 S2	04/12/2021	23:00	5693.83	Transducer	5320.31	5297.31	Regional
R-10 S2	04/13/2021	01:00	5693.84	Transducer	5320.31	5297.31	Regional
R-10 S2	04/13/2021	03:00	5693.87	Transducer	5320.31	5297.31	Regional
R-10 S2	04/13/2021	05:00	5693.90	Transducer	5320.31	5297.31	Regional
R-10 S2	04/13/2021	07:00	5693.93	Transducer	5320.31	5297.31	Regional
R-10 S2	04/13/2021	09:00	5693.91	Transducer	5320.31	5297.31	Regional
R-10 S2	04/13/2021	11:00	5693.87	Transducer	5320.31	5297.31	Regional
R-10 S2	04/13/2021	13:00	5693.83	Transducer	5320.31	5297.31	Regional
R-10 S2	04/13/2021	15:00	5693.81	Transducer	5320.31	5297.31	Regional
R-10 S2	04/13/2021	17:00	5693.82	Transducer	5320.31	5297.31	Regional

Location	Date	Time	Water Level (ft amsl)	Method	Top of Screen (ft amsl)	Bottom of Screen (ft amsl)	Zone
R-10 S2	04/13/2021	19:00	5693.87	Transducer	5320.31	5297.31	Regional
R-10 S2	04/13/2021	21:00	5693.88	Transducer	5320.31	5297.31	Regional
R-10 S2	04/13/2021	23:00	5693.87	Transducer	5320.31	5297.31	Regional
R-10 S2	04/14/2021	01:00	5693.87	Transducer	5320.31	5297.31	Regional
R-10 S2	04/14/2021	03:00	5693.87	Transducer	5320.31	5297.31	Regional
R-10 S2	04/14/2021	05:00	5693.89	Transducer	5320.31	5297.31	Regional
R-10 S2	04/14/2021	07:00	5693.92	Transducer	5320.31	5297.31	Regional
R-10 S2	04/14/2021	09:00	5693.91	Transducer	5320.31	5297.31	Regional
R-10 S2	04/14/2021	11:00	5693.87	Transducer	5320.31	5297.31	Regional
R-10 S2	04/14/2021	13:00	5693.83	Transducer	5320.31	5297.31	Regional
R-10 S2	04/14/2021	15:00	5693.79	Transducer	5320.31	5297.31	Regional
R-10 S2	04/14/2021	17:00	5693.80	Transducer	5320.31	5297.31	Regional
R-10 S2	04/14/2021	19:00	5693.84	Transducer	5320.31	5297.31	Regional
R-10 S2	04/14/2021	21:00	5693.88	Transducer	5320.31	5297.31	Regional
R-10 S2	04/14/2021	23:00	5693.89	Transducer	5320.31	5297.31	Regional
R-10 S2	04/15/2021	01:00	5693.87	Transducer	5320.31	5297.31	Regional
R-10 S2	04/15/2021	03:00	5693.87	Transducer	5320.31	5297.31	Regional
R-10 S2	04/15/2021	05:00	5693.87	Transducer	5320.31	5297.31	Regional
R-10 S2	04/15/2021	07:00	5693.89	Transducer	5320.31	5297.31	Regional
R-10 S2	04/15/2021	09:00	5693.85	Transducer	5320.31	5297.31	Regional
R-10 S2	04/15/2021	11:00	5693.80	Transducer	5320.31	5297.31	Regional
R-10 S2	04/15/2021	13:00	5693.74	Transducer	5320.31	5297.31	Regional
R-10 S2	04/15/2021	15:00	5693.68	Transducer	5320.31	5297.31	Regional
R-10 S2	04/15/2021	17:00	5693.71	Transducer	5320.31	5297.31	Regional
R-10 S2	04/15/2021	19:00	5693.77	Transducer	5320.31	5297.31	Regional
R-10 S2	04/15/2021	21:00	5693.83	Transducer	5320.31	5297.31	Regional
R-10 S2	04/15/2021	23:00	5693.85	Transducer	5320.31	5297.31	Regional
R-10 S2	04/16/2021	01:00	5693.85	Transducer	5320.31	5297.31	Regional
R-10 S2	04/16/2021	03:00	5693.86	Transducer	5320.31	5297.31	Regional
R-10 S2	04/16/2021	05:00	5693.87	Transducer	5320.31	5297.31	Regional
R-10 S2	04/16/2021	07:00	5693.89	Transducer	5320.31	5297.31	Regional
R-10 S2	04/16/2021	09:00	5693.89	Transducer	5320.31	5297.31	Regional
R-10 S2	04/16/2021	11:00	5693.86	Transducer	5320.31	5297.31	Regional
R-10 S2	04/16/2021	13:00	5693.83	Transducer	5320.31	5297.31	Regional
R-10 S2	04/16/2021	15:00	5693.80	Transducer	5320.31	5297.31	Regional
R-10 S2	04/16/2021	17:00	5693.84	Transducer	5320.31	5297.31	Regional
R-10 S2	04/16/2021	19:00	5693.90	Transducer	5320.31	5297.31	Regional
R-10 S2	04/16/2021	21:00	5693.96	Transducer	5320.31	5297.31	Regional
R-10 S2	04/16/2021	23:00	5693.99	Transducer	5320.31	5297.31	Regional
R-10 S2	04/17/2021	01:00	5693.99	Transducer	5320.31	5297.31	Regional
R-10 S2	04/17/2021	03:00	5693.99	Transducer	5320.31	5297.31	Regional
R-10 S2	04/17/2021	05:00	5694.00	Transducer	5320.31	5297.31	Regional
R-10 S2	04/17/2021	07:00	5694.04	Transducer	5320.31	5297.31	Regional
R-10 S2	04/17/2021	09:00	5694.04	Transducer	5320.31	5297.31	Regional
R-10 S2	04/17/2021	11:00	5694.03	Transducer	5320.31	5297.31	Regional

Location	Date	Time	Water Level (ft amsl)	Method	Top of Screen (ft amsl)	Bottom of Screen (ft amsl)	Zone
R-10 S2	04/17/2021	13:00	5693.99	Transducer	5320.31	5297.31	Regional
R-10 S2	04/17/2021	15:00	5693.97	Transducer	5320.31	5297.31	Regional
R-10 S2	04/17/2021	17:00	5693.99	Transducer	5320.31	5297.31	Regional
R-10 S2	04/17/2021	19:00	5694.02	Transducer	5320.31	5297.31	Regional
R-10 S2	04/17/2021	21:00	5694.08	Transducer	5320.31	5297.31	Regional
R-10 S2	04/17/2021	23:00	5694.10	Transducer	5320.31	5297.31	Regional
R-10 S2	04/18/2021	01:00	5694.10	Transducer	5320.31	5297.31	Regional
R-10 S2	04/18/2021	03:00	5694.09	Transducer	5320.31	5297.31	Regional
R-10 S2	04/18/2021	05:00	5694.10	Transducer	5320.31	5297.31	Regional
R-10 S2	04/18/2021	07:00	5694.12	Transducer	5320.31	5297.31	Regional
R-10 S2	04/18/2021	09:00	5694.11	Transducer	5320.31	5297.31	Regional
R-10 S2	04/18/2021	11:00	5694.09	Transducer	5320.31	5297.31	Regional
R-10 S2	04/18/2021	13:00	5694.05	Transducer	5320.31	5297.31	Regional
R-10 S2	04/18/2021	15:00	5694.01	Transducer	5320.31	5297.31	Regional
R-10 S2	04/18/2021	17:00	5694.00	Transducer	5320.31	5297.31	Regional
R-10 S2	04/18/2021	19:00	5694.02	Transducer	5320.31	5297.31	Regional
R-10 S2	04/18/2021	21:00	5694.05	Transducer	5320.31	5297.31	Regional
R-10 S2	04/18/2021	23:00	5694.06	Transducer	5320.31	5297.31	Regional
R-10 S2	04/19/2021	01:00	5694.06	Transducer	5320.31	5297.31	Regional
R-10 S2	04/19/2021	03:00	5694.05	Transducer	5320.31	5297.31	Regional
R-10 S2	04/19/2021	05:00	5694.05	Transducer	5320.31	5297.31	Regional
R-10 S2	04/19/2021	07:00	5694.04	Transducer	5320.31	5297.31	Regional
R-10 S2	04/19/2021	09:00	5694.02	Transducer	5320.31	5297.31	Regional
R-10 S2	04/19/2021	11:00	5693.98	Transducer	5320.31	5297.31	Regional
R-10 S2	04/19/2021	13:00	5693.92	Transducer	5320.31	5297.31	Regional
R-10 S2	04/19/2021	15:00	5693.87	Transducer	5320.31	5297.31	Regional
R-10 S2	04/19/2021	17:00	5693.85	Transducer	5320.31	5297.31	Regional
R-10 S2	04/19/2021	19:00	5693.85	Transducer	5320.31	5297.31	Regional
R-10 S2	04/19/2021	21:00	5693.88	Transducer	5320.31	5297.31	Regional
R-10 S2	04/19/2021	23:00	5693.88	Transducer	5320.31	5297.31	Regional
R-10 S2	04/20/2021	01:00	5693.88	Transducer	5320.31	5297.31	Regional
R-10 S2	04/20/2021	03:00	5693.91	Transducer	5320.31	5297.31	Regional
R-10 S2	04/20/2021	05:00	5693.93	Transducer	5320.31	5297.31	Regional
R-10 S2	04/20/2021	07:00	5693.96	Transducer	5320.31	5297.31	Regional
R-10 S2	04/20/2021	09:00	5693.98	Transducer	5320.31	5297.31	Regional
R-10 S2	04/20/2021	11:00	5693.98	Transducer	5320.31	5297.31	Regional
R-10 S2	04/20/2021	13:00	5693.95	Transducer	5320.31	5297.31	Regional
R-10 S2	04/20/2021	15:00	5693.91	Transducer	5320.31	5297.31	Regional
R-10 S2	04/20/2021	17:00	5693.92	Transducer	5320.31	5297.31	Regional
R-10 S2	04/20/2021	19:00	5693.94	Transducer	5320.31	5297.31	Regional
R-10 S2	04/20/2021	21:00	5693.98	Transducer	5320.31	5297.31	Regional
R-10 S2	04/20/2021	23:00	5694.02	Transducer	5320.31	5297.31	Regional
R-10 S2	04/21/2021	01:00	5694.03	Transducer	5320.31	5297.31	Regional
R-10 S2	04/21/2021	03:00	5694.03	Transducer	5320.31	5297.31	Regional
R-10 S2	04/21/2021	05:00	5694.04	Transducer	5320.31	5297.31	Regional

Location	Date	Time	Water Level (ft amsl)	Method	Top of Screen (ft amsl)	Bottom of Screen (ft amsl)	Zone
R-10 S2	04/21/2021	07:00	5694.04	Transducer	5320.31	5297.31	Regional
R-10 S2	04/21/2021	09:00	5694.02	Transducer	5320.31	5297.31	Regional
R-10 S2	04/21/2021	11:00	5693.99	Transducer	5320.31	5297.31	Regional
R-10 S2	04/21/2021	13:00	5693.94	Transducer	5320.31	5297.31	Regional
R-10 S2	04/21/2021	15:00	5693.90	Transducer	5320.31	5297.31	Regional
R-10 S2	04/21/2021	17:00	5693.87	Transducer	5320.31	5297.31	Regional
R-10 S2	04/21/2021	19:00	5693.86	Transducer	5320.31	5297.31	Regional
R-10 S2	04/21/2021	21:00	5693.88	Transducer	5320.31	5297.31	Regional
R-10 S2	04/21/2021	23:00	5693.90	Transducer	5320.31	5297.31	Regional
R-10 S2	04/22/2021	01:00	5693.91	Transducer	5320.31	5297.31	Regional
R-10 S2	04/22/2021	03:00	5693.91	Transducer	5320.31	5297.31	Regional
R-10 S2	04/22/2021	05:00	5693.92	Transducer	5320.31	5297.31	Regional
R-10 S2	04/22/2021	07:00	5693.93	Transducer	5320.31	5297.31	Regional
R-10 S2	04/22/2021	09:00	5693.91	Transducer	5320.31	5297.31	Regional
R-10 S2	04/22/2021	11:00	5693.90	Transducer	5320.31	5297.31	Regional
R-10 S2	04/22/2021	13:00	5693.88	Transducer	5320.31	5297.31	Regional
R-10 S2	04/22/2021	15:00	5693.86	Transducer	5320.31	5297.31	Regional
R-10 S2	04/22/2021	17:00	5693.86	Transducer	5320.31	5297.31	Regional
R-10 S2	04/22/2021	19:00	5693.85	Transducer	5320.31	5297.31	Regional
R-10 S2	04/22/2021	21:00	5693.87	Transducer	5320.31	5297.31	Regional
R-10 S2	04/22/2021	23:00	5693.88	Transducer	5320.31	5297.31	Regional
R-10 S2	04/23/2021	01:00	5693.90	Transducer	5320.31	5297.31	Regional
R-10 S2	04/23/2021	03:00	5693.91	Transducer	5320.31	5297.31	Regional
R-10 S2	04/23/2021	05:00	5693.92	Transducer	5320.31	5297.31	Regional
R-10 S2	04/23/2021	07:00	5693.93	Transducer	5320.31	5297.31	Regional
R-10 S2	04/23/2021	09:00	5693.92	Transducer	5320.31	5297.31	Regional
R-10 S2	04/23/2021	11:00	5693.93	Transducer	5320.31	5297.31	Regional
R-10 S2	04/23/2021	13:00	5693.93	Transducer	5320.31	5297.31	Regional
R-10 S2	04/23/2021	15:00	5693.95	Transducer	5320.31	5297.31	Regional
R-10 S2	04/23/2021	17:00	5693.98	Transducer	5320.31	5297.31	Regional
R-10 S2	04/23/2021	19:00	5693.99	Transducer	5320.31	5297.31	Regional
R-10 S2	04/23/2021	21:00	5694.02	Transducer	5320.31	5297.31	Regional
R-10 S2	04/23/2021	23:00	5694.04	Transducer	5320.31	5297.31	Regional
R-10 S2	04/24/2021	01:00	5694.06	Transducer	5320.31	5297.31	Regional
R-10 S2	04/24/2021	03:00	5694.09	Transducer	5320.31	5297.31	Regional
R-10 S2	04/24/2021	05:00	5694.11	Transducer	5320.31	5297.31	Regional
R-10 S2	04/24/2021	07:00	5694.12	Transducer	5320.31	5297.31	Regional
R-10 S2	04/24/2021	09:00	5694.10	Transducer	5320.31	5297.31	Regional
R-10 S2	04/24/2021	11:00	5694.07	Transducer	5320.31	5297.31	Regional
R-10 S2	04/24/2021	13:00	5694.05	Transducer	5320.31	5297.31	Regional
R-10 S2	04/24/2021	15:00	5694.05	Transducer	5320.31	5297.31	Regional
R-10 S2	04/24/2021	17:00	5694.02	Transducer	5320.31	5297.31	Regional
R-10 S2	04/24/2021	19:00	5694.01	Transducer	5320.31	5297.31	Regional
R-10 S2	04/24/2021	21:00	5694.01	Transducer	5320.31	5297.31	Regional
R-10 S2	04/24/2021	23:00	5694.00	Transducer	5320.31	5297.31	Regional

Location	Date	Time	Water Level (ft amsl)	Method	Top of Screen (ft amsl)	Bottom of Screen (ft amsl)	Zone
R-10 S2	04/25/2021	01:00	5694.03	Transducer	5320.31	5297.31	Regional
R-10 S2	04/25/2021	03:00	5694.06	Transducer	5320.31	5297.31	Regional
R-10 S2	04/25/2021	05:00	5694.07	Transducer	5320.31	5297.31	Regional
R-10 S2	04/25/2021	07:00	5694.07	Transducer	5320.31	5297.31	Regional
R-10 S2	04/25/2021	09:00	5694.03	Transducer	5320.31	5297.31	Regional
R-10 S2	04/25/2021	11:00	5694.00	Transducer	5320.31	5297.31	Regional
R-10 S2	04/25/2021	13:00	5693.97	Transducer	5320.31	5297.31	Regional
R-10 S2	04/25/2021	15:00	5693.96	Transducer	5320.31	5297.31	Regional
R-10 S2	04/25/2021	17:00	5693.96	Transducer	5320.31	5297.31	Regional
R-10 S2	04/25/2021	19:00	5693.95	Transducer	5320.31	5297.31	Regional
R-10 S2	04/25/2021	21:00	5693.95	Transducer	5320.31	5297.31	Regional
R-10 S2	04/25/2021	23:00	5693.94	Transducer	5320.31	5297.31	Regional
R-10 S2	04/26/2021	01:00	5693.94	Transducer	5320.31	5297.31	Regional
R-10 S2	04/26/2021	03:00	5693.96	Transducer	5320.31	5297.31	Regional
R-10 S2	04/26/2021	05:00	5693.97	Transducer	5320.31	5297.31	Regional
R-10 S2	04/26/2021	07:00	5693.97	Transducer	5320.31	5297.31	Regional
R-10 S2	04/26/2021	09:00	5693.94	Transducer	5320.31	5297.31	Regional
R-10 S2	04/26/2021	11:00	5693.89	Transducer	5320.31	5297.31	Regional
R-10 S2	04/26/2021	13:00	5693.86	Transducer	5320.31	5297.31	Regional
R-10 S2	04/26/2021	15:00	5693.86	Transducer	5320.31	5297.31	Regional
R-10 S2	04/26/2021	17:00	5693.87	Transducer	5320.31	5297.31	Regional
R-10 S2	04/26/2021	19:00	5693.89	Transducer	5320.31	5297.31	Regional
R-10 S2	04/26/2021	21:00	5693.90	Transducer	5320.31	5297.31	Regional
R-10 S2	04/26/2021	23:00	5693.89	Transducer	5320.31	5297.31	Regional
R-10 S2	04/27/2021	01:00	5693.88	Transducer	5320.31	5297.31	Regional
R-10 S2	04/27/2021	03:00	5693.89	Transducer	5320.31	5297.31	Regional
R-10 S2	04/27/2021	05:00	5693.91	Transducer	5320.31	5297.31	Regional
R-10 S2	04/27/2021	07:00	5693.90	Transducer	5320.31	5297.31	Regional
R-10 S2	04/27/2021	09:00	5693.87	Transducer	5320.31	5297.31	Regional
R-10 S2	04/27/2021	11:00	5693.85	Transducer	5320.31	5297.31	Regional
R-10 S2	04/27/2021	13:00	5693.83	Transducer	5320.31	5297.31	Regional
R-10 S2	04/27/2021	15:00	5693.84	Transducer	5320.31	5297.31	Regional
R-10 S2	04/27/2021	17:00	5693.88	Transducer	5320.31	5297.31	Regional
R-10 S2	04/27/2021	19:00	5693.92	Transducer	5320.31	5297.31	Regional
R-10 S2	04/27/2021	21:00	5693.95	Transducer	5320.31	5297.31	Regional
R-10 S2	04/27/2021	23:00	5693.93	Transducer	5320.31	5297.31	Regional
R-10 S2	04/28/2021	01:00	5693.91	Transducer	5320.31	5297.31	Regional
R-10 S2	04/28/2021	03:00	5693.92	Transducer	5320.31	5297.31	Regional
R-10 S2	04/28/2021	05:00	5693.93	Transducer	5320.31	5297.31	Regional
R-10 S2	04/28/2021	07:00	5693.94	Transducer	5320.31	5297.31	Regional
R-10 S2	04/28/2021	09:00	5693.92	Transducer	5320.31	5297.31	Regional
R-10 S2	04/28/2021	11:00	5693.88	Transducer	5320.31	5297.31	Regional
R-10 S2	04/28/2021	13:00	5693.89	Transducer	5320.31	5297.31	Regional
R-10 S2	04/28/2021	15:00	5693.92	Transducer	5320.31	5297.31	Regional
R-10 S2	04/28/2021	17:00	5693.97	Transducer	5320.31	5297.31	Regional

Location	Date	Time	Water Level (ft amsl)	Method	Top of Screen (ft amsl)	Bottom of Screen (ft amsl)	Zone
R-10 S2	04/28/2021	19:00	5694.01	Transducer	5320.31	5297.31	Regional
R-10 S2	04/28/2021	21:00	5694.06	Transducer	5320.31	5297.31	Regional
R-10 S2	04/28/2021	23:00	5694.05	Transducer	5320.31	5297.31	Regional
R-10 S2	04/29/2021	01:00	5694.05	Transducer	5320.31	5297.31	Regional
R-10 S2	04/29/2021	03:00	5694.05	Transducer	5320.31	5297.31	Regional
R-10 S2	04/29/2021	05:00	5694.08	Transducer	5320.31	5297.31	Regional
R-10 S2	04/29/2021	07:00	5694.13	Transducer	5320.31	5297.31	Regional
R-10 S2	04/29/2021	09:00	5694.11	Transducer	5320.31	5297.31	Regional
R-10 S2	04/29/2021	11:00	5694.08	Transducer	5320.31	5297.31	Regional
R-10 S2	04/29/2021	13:00	5694.04	Transducer	5320.31	5297.31	Regional
R-10 S2	04/29/2021	15:00	5694.03	Transducer	5320.31	5297.31	Regional
R-10 S2	04/29/2021	17:00	5694.05	Transducer	5320.31	5297.31	Regional
R-10 S2	04/29/2021	19:00	5694.09	Transducer	5320.31	5297.31	Regional
R-10 S2	04/29/2021	21:00	5694.14	Transducer	5320.31	5297.31	Regional
R-10 S2	04/29/2021	23:00	5694.15	Transducer	5320.31	5297.31	Regional
R-10 S2	04/30/2021	01:00	5694.14	Transducer	5320.31	5297.31	Regional
R-10 S2	04/30/2021	03:00	5694.13	Transducer	5320.31	5297.31	Regional
R-10 S2	04/30/2021	05:00	5694.14	Transducer	5320.31	5297.31	Regional
R-10 S2	04/30/2021	07:00	5694.16	Transducer	5320.31	5297.31	Regional
R-10 S2	04/30/2021	09:00	5694.15	Transducer	5320.31	5297.31	Regional
R-10 S2	04/30/2021	11:00	5694.10	Transducer	5320.31	5297.31	Regional
R-10 S2	04/30/2021	13:00	5694.03	Transducer	5320.31	5297.31	Regional
R-10 S2	04/30/2021	15:00	5693.99	Transducer	5320.31	5297.31	Regional
R-10 S2	04/30/2021	17:00	5693.98	Transducer	5320.31	5297.31	Regional
R-10 S2	04/30/2021	19:00	5694.00	Transducer	5320.31	5297.31	Regional
R-10 S2	04/30/2021	21:00	5694.04	Transducer	5320.31	5297.31	Regional
R-10 S2	04/30/2021	23:00	5694.04	Transducer	5320.31	5297.31	Regional
R-10 S2	05/01/2021	01:00	5694.01	Transducer	5320.31	5297.31	Regional
R-10 S2	05/01/2021	03:00	5693.98	Transducer	5320.31	5297.31	Regional
R-10 S2	05/01/2021	05:00	5693.97	Transducer	5320.31	5297.31	Regional
R-10 S2	05/01/2021	07:00	5693.97	Transducer	5320.31	5297.31	Regional
R-10 S2	05/01/2021	09:00	5693.94	Transducer	5320.31	5297.31	Regional
R-10 S2	05/01/2021	11:00	5693.88	Transducer	5320.31	5297.31	Regional
R-10 S2	05/01/2021	13:00	5693.81	Transducer	5320.31	5297.31	Regional
R-10 S2	05/01/2021	15:00	5693.76	Transducer	5320.31	5297.31	Regional
R-10 S2	05/01/2021	17:00	5693.73	Transducer	5320.31	5297.31	Regional
R-10 S2	05/01/2021	19:00	5693.73	Transducer	5320.31	5297.31	Regional
R-10 S2	05/01/2021	21:00	5693.75	Transducer	5320.31	5297.31	Regional
R-10 S2	05/01/2021	23:00	5693.75	Transducer	5320.31	5297.31	Regional
R-10 S2	05/02/2021	01:00	5693.74	Transducer	5320.31	5297.31	Regional
R-10 S2	05/02/2021	03:00	5693.73	Transducer	5320.31	5297.31	Regional
R-10 S2	05/02/2021	05:00	5693.73	Transducer	5320.31	5297.31	Regional
R-10 S2	05/02/2021	07:00	5693.73	Transducer	5320.31	5297.31	Regional
R-10 S2	05/02/2021	09:00	5693.71	Transducer	5320.31	5297.31	Regional
R-10 S2	05/02/2021	11:00	5693.68	Transducer	5320.31	5297.31	Regional

Location	Date	Time	Water Level (ft amsl)	Method	Top of Screen (ft amsl)	Bottom of Screen (ft amsl)	Zone
R-10 S2	05/02/2021	13:00	5693.65	Transducer	5320.31	5297.31	Regional
R-10 S2	05/02/2021	15:00	5693.61	Transducer	5320.31	5297.31	Regional
R-10 S2	05/02/2021	17:00	5693.59	Transducer	5320.31	5297.31	Regional
R-10 S2	05/02/2021	19:00	5693.60	Transducer	5320.31	5297.31	Regional
R-10 S2	05/02/2021	21:00	5693.64	Transducer	5320.31	5297.31	Regional
R-10 S2	05/02/2021	23:00	5693.67	Transducer	5320.31	5297.31	Regional
R-10 S2	05/03/2021	01:00	5693.69	Transducer	5320.31	5297.31	Regional
R-10 S2	05/03/2021	03:00	5693.71	Transducer	5320.31	5297.31	Regional
R-10 S2	05/03/2021	05:00	5693.73	Transducer	5320.31	5297.31	Regional
R-10 S2	05/03/2021	07:00	5693.74	Transducer	5320.31	5297.31	Regional
R-10 S2	05/03/2021	09:00	5693.76	Transducer	5320.31	5297.31	Regional
R-10 S2	05/03/2021	11:00	5693.77	Transducer	5320.31	5297.31	Regional
R-10 S2	05/03/2021	13:00	5693.79	Transducer	5320.31	5297.31	Regional
R-10 S2	05/03/2021	15:00	5693.78	Transducer	5320.31	5297.31	Regional
R-10 S2	05/03/2021	17:00	5693.83	Transducer	5320.31	5297.31	Regional
R-10 S2	05/03/2021	19:00	5693.86	Transducer	5320.31	5297.31	Regional
R-10 S2	05/03/2021	21:00	5693.89	Transducer	5320.31	5297.31	Regional
R-10 S2	05/03/2021	23:00	5693.93	Transducer	5320.31	5297.31	Regional
R-10 S2	05/04/2021	01:00	5693.95	Transducer	5320.31	5297.31	Regional
R-10 S2	05/04/2021	03:00	5693.96	Transducer	5320.31	5297.31	Regional
R-10 S2	05/04/2021	05:00	5693.97	Transducer	5320.31	5297.31	Regional
R-10 S2	05/04/2021	07:00	5693.99	Transducer	5320.31	5297.31	Regional
R-10 S2	05/04/2021	09:00	5693.99	Transducer	5320.31	5297.31	Regional
R-10 S2	05/04/2021	11:00	5693.97	Transducer	5320.31	5297.31	Regional
R-10 S2	05/04/2021	13:00	5693.95	Transducer	5320.31	5297.31	Regional
R-10 S2	05/04/2021	15:00	5693.91	Transducer	5320.31	5297.31	Regional
R-10 S2	05/04/2021	17:00	5693.89	Transducer	5320.31	5297.31	Regional
R-10 S2	05/04/2021	19:00	5693.88	Transducer	5320.31	5297.31	Regional
R-10 S2	05/04/2021	21:00	5693.90	Transducer	5320.31	5297.31	Regional
R-10 S2	05/04/2021	23:00	5693.91	Transducer	5320.31	5297.31	Regional
R-10 S2	05/05/2021	01:00	5693.92	Transducer	5320.31	5297.31	Regional
R-10 S2	05/05/2021	03:00	5693.93	Transducer	5320.31	5297.31	Regional
R-10 S2	05/05/2021	05:00	5693.95	Transducer	5320.31	5297.31	Regional
R-10 S2	05/05/2021	07:00	5693.97	Transducer	5320.31	5297.31	Regional
R-10 S2	05/05/2021	09:00	5693.97	Transducer	5320.31	5297.31	Regional
R-10 S2	05/05/2021	11:00	5693.96	Transducer	5320.31	5297.31	Regional
R-10 S2	05/05/2021	13:00	5693.94	Transducer	5320.31	5297.31	Regional
R-10 S2	05/05/2021	15:00	5693.93	Transducer	5320.31	5297.31	Regional
R-10 S2	05/05/2021	17:00	5693.93	Transducer	5320.31	5297.31	Regional
R-10 S2	05/05/2021	19:00	5693.93	Transducer	5320.31	5297.31	Regional
R-10 S2	05/05/2021	21:00	5693.96	Transducer	5320.31	5297.31	Regional
R-10 S2	05/05/2021	23:00	5693.99	Transducer	5320.31	5297.31	Regional
R-10 S2	05/06/2021	01:00	5694.01	Transducer	5320.31	5297.31	Regional
R-10 S2	05/06/2021	03:00	5694.04	Transducer	5320.31	5297.31	Regional
R-10 S2	05/06/2021	05:00	5694.05	Transducer	5320.31	5297.31	Regional

Location	Date	Time	Water Level (ft amsl)	Method	Top of Screen (ft amsl)	Bottom of Screen (ft amsl)	Zone
R-10 S2	05/06/2021	07:00	5694.06	Transducer	5320.31	5297.31	Regional
R-10 S2	05/06/2021	09:00	5694.06	Transducer	5320.31	5297.31	Regional
R-10 S2	05/06/2021	11:00	5694.04	Transducer	5320.31	5297.31	Regional
R-10 S2	05/06/2021	13:00	5694.02	Transducer	5320.31	5297.31	Regional
R-10 S2	05/06/2021	15:00	5693.99	Transducer	5320.31	5297.31	Regional
R-10 S2	05/06/2021	17:00	5693.97	Transducer	5320.31	5297.31	Regional
R-10 S2	05/06/2021	19:00	5693.96	Transducer	5320.31	5297.31	Regional
R-10 S2	05/06/2021	21:00	5693.96	Transducer	5320.31	5297.31	Regional
R-10 S2	05/06/2021	23:00	5693.98	Transducer	5320.31	5297.31	Regional
R-10 S2	05/07/2021	01:00	5693.98	Transducer	5320.31	5297.31	Regional
R-10 S2	05/07/2021	03:00	5693.98	Transducer	5320.31	5297.31	Regional
R-10 S2	05/07/2021	05:00	5693.98	Transducer	5320.31	5297.31	Regional
R-10 S2	05/07/2021	07:00	5693.98	Transducer	5320.31	5297.31	Regional
R-10 S2	05/07/2021	09:00	5693.95	Transducer	5320.31	5297.31	Regional
R-10 S2	05/07/2021	11:00	5693.93	Transducer	5320.31	5297.31	Regional
R-10 S2	05/07/2021	13:00	5693.93	Transducer	5320.31	5297.31	Regional
R-10 S2	05/07/2021	15:00	5693.95	Transducer	5320.31	5297.31	Regional
R-10 S2	05/07/2021	17:00	5693.90	Transducer	5320.31	5297.31	Regional
R-10 S2	05/07/2021	19:00	5693.88	Transducer	5320.31	5297.31	Regional
R-10 S2	05/07/2021	21:00	5693.88	Transducer	5320.31	5297.31	Regional
R-10 S2	05/07/2021	23:00	5693.87	Transducer	5320.31	5297.31	Regional
R-10 S2	05/08/2021	01:00	5693.88	Transducer	5320.31	5297.31	Regional
R-10 S2	05/08/2021	03:00	5693.89	Transducer	5320.31	5297.31	Regional
R-10 S2	05/08/2021	05:00	5693.90	Transducer	5320.31	5297.31	Regional
R-10 S2	05/08/2021	07:00	5693.90	Transducer	5320.31	5297.31	Regional
R-10 S2	05/08/2021	09:00	5693.87	Transducer	5320.31	5297.31	Regional
R-10 S2	05/08/2021	11:00	5693.85	Transducer	5320.31	5297.31	Regional
R-10 S2	05/08/2021	13:00	5693.84	Transducer	5320.31	5297.31	Regional
R-10 S2	05/08/2021	15:00	5693.85	Transducer	5320.31	5297.31	Regional
R-10 S2	05/08/2021	17:00	5693.89	Transducer	5320.31	5297.31	Regional
R-10 S2	05/08/2021	19:00	5693.91	Transducer	5320.31	5297.31	Regional
R-10 S2	05/08/2021	21:00	5693.93	Transducer	5320.31	5297.31	Regional
R-10 S2	05/08/2021	23:00	5693.94	Transducer	5320.31	5297.31	Regional
R-10 S2	05/09/2021	01:00	5693.94	Transducer	5320.31	5297.31	Regional
R-10 S2	05/09/2021	03:00	5693.97	Transducer	5320.31	5297.31	Regional
R-10 S2	05/09/2021	05:00	5693.99	Transducer	5320.31	5297.31	Regional
R-10 S2	05/09/2021	07:00	5694.01	Transducer	5320.31	5297.31	Regional
R-10 S2	05/09/2021	09:00	5694.00	Transducer	5320.31	5297.31	Regional
R-10 S2	05/09/2021	11:00	5693.99	Transducer	5320.31	5297.31	Regional
R-10 S2	05/09/2021	13:00	5693.97	Transducer	5320.31	5297.31	Regional
R-10 S2	05/09/2021	15:00	5693.99	Transducer	5320.31	5297.31	Regional
R-10 S2	05/09/2021	17:00	5693.99	Transducer	5320.31	5297.31	Regional
R-10 S2	05/09/2021	19:00	5694.00	Transducer	5320.31	5297.31	Regional
R-10 S2	05/09/2021	21:00	5694.00	Transducer	5320.31	5297.31	Regional
R-10 S2	05/09/2021	23:00	5694.01	Transducer	5320.31	5297.31	Regional

Location	Date	Time	Water Level (ft amsl)	Method	Top of Screen (ft amsl)	Bottom of Screen (ft amsl)	Zone
R-10 S2	05/10/2021	01:00	5694.03	Transducer	5320.31	5297.31	Regional
R-10 S2	05/10/2021	03:00	5694.06	Transducer	5320.31	5297.31	Regional
R-10 S2	05/10/2021	05:00	5694.08	Transducer	5320.31	5297.31	Regional
R-10 S2	05/10/2021	07:00	5694.08	Transducer	5320.31	5297.31	Regional
R-10 S2	05/10/2021	09:00	5694.04	Transducer	5320.31	5297.31	Regional
R-10 S2	05/10/2021	11:00	5694.00	Transducer	5320.31	5297.31	Regional
R-10 S2	05/10/2021	13:00	5693.98	Transducer	5320.31	5297.31	Regional
R-10 S2	05/10/2021	15:00	5693.96	Transducer	5320.31	5297.31	Regional
R-10 S2	05/10/2021	17:00	5693.98	Transducer	5320.31	5297.31	Regional
R-10 S2	05/10/2021	19:00	5694.00	Transducer	5320.31	5297.31	Regional
R-10 S2	05/10/2021	21:00	5694.00	Transducer	5320.31	5297.31	Regional
R-10 S2	05/10/2021	23:00	5694.01	Transducer	5320.31	5297.31	Regional
R-10 S2	05/11/2021	01:00	5694.03	Transducer	5320.31	5297.31	Regional
R-10 S2	05/11/2021	03:00	5694.06	Transducer	5320.31	5297.31	Regional
R-10 S2	05/11/2021	05:00	5694.09	Transducer	5320.31	5297.31	Regional
R-10 S2	05/11/2021	07:00	5694.10	Transducer	5320.31	5297.31	Regional
R-10 S2	05/11/2021	09:00	5694.08	Transducer	5320.31	5297.31	Regional
R-10 S2	05/11/2021	11:00	5694.04	Transducer	5320.31	5297.31	Regional
R-10 S2	05/11/2021	13:00	5694.01	Transducer	5320.31	5297.31	Regional
R-10 S2	05/11/2021	15:00	5694.03	Transducer	5320.31	5297.31	Regional
R-10 S2	05/11/2021	17:00	5694.06	Transducer	5320.31	5297.31	Regional
R-10 S2	05/11/2021	19:00	5694.08	Transducer	5320.31	5297.31	Regional
R-10 S2	05/11/2021	21:00	5694.12	Transducer	5320.31	5297.31	Regional
R-10 S2	05/11/2021	23:00	5694.14	Transducer	5320.31	5297.31	Regional
R-10 S2	05/12/2021	01:00	5694.14	Transducer	5320.31	5297.31	Regional
R-10 S2	05/12/2021	03:00	5694.16	Transducer	5320.31	5297.31	Regional
R-10 S2	05/12/2021	05:00	5694.17	Transducer	5320.31	5297.31	Regional
R-10 S2	05/12/2021	07:00	5694.19	Transducer	5320.31	5297.31	Regional
R-10 S2	05/12/2021	09:00	5694.16	Transducer	5320.31	5297.31	Regional
R-10 S2	05/12/2021	11:00	5694.13	Transducer	5320.31	5297.31	Regional
R-10 S2	05/12/2021	13:00	5694.09	Transducer	5320.31	5297.31	Regional
R-10 S2	05/12/2021	15:00	5694.06	Transducer	5320.31	5297.31	Regional
R-10 S2	05/12/2021	17:00	5694.07	Transducer	5320.31	5297.31	Regional
R-10 S2	05/12/2021	19:00	5694.10	Transducer	5320.31	5297.31	Regional
R-10 S2	05/12/2021	21:00	5694.15	Transducer	5320.31	5297.31	Regional
R-10 S2	05/12/2021	23:00	5694.14	Transducer	5320.31	5297.31	Regional
R-10 S2	05/13/2021	01:00	5694.13	Transducer	5320.31	5297.31	Regional
R-10 S2	05/13/2021	03:00	5694.13	Transducer	5320.31	5297.31	Regional
R-10 S2	05/13/2021	05:00	5694.14	Transducer	5320.31	5297.31	Regional
R-10 S2	05/13/2021	07:00	5694.14	Transducer	5320.31	5297.31	Regional
R-10 S2	05/13/2021	09:00	5694.11	Transducer	5320.31	5297.31	Regional
R-10 S2	05/13/2021	11:00	5694.07	Transducer	5320.31	5297.31	Regional
R-10 S2	05/13/2021	13:00	5694.01	Transducer	5320.31	5297.31	Regional
R-10 S2	05/13/2021	15:00	5693.97	Transducer	5320.31	5297.31	Regional
R-10 S2	05/13/2021	17:00	5693.96	Transducer	5320.31	5297.31	Regional

Location	Date	Time	Water Level (ft amsl)	Method	Top of Screen (ft amsl)	Bottom of Screen (ft amsl)	Zone
R-10 S2	05/13/2021	19:00	5693.98	Transducer	5320.31	5297.31	Regional
R-10 S2	05/13/2021	21:00	5693.99	Transducer	5320.31	5297.31	Regional
R-10 S2	05/13/2021	23:00	5693.98	Transducer	5320.31	5297.31	Regional
R-10 S2	05/14/2021	01:00	5693.96	Transducer	5320.31	5297.31	Regional
R-10 S2	05/14/2021	03:00	5693.97	Transducer	5320.31	5297.31	Regional
R-10 S2	05/14/2021	05:00	5693.97	Transducer	5320.31	5297.31	Regional
R-10 S2	05/14/2021	07:00	5693.99	Transducer	5320.31	5297.31	Regional
R-10 S2	05/14/2021	09:00	5693.96	Transducer	5320.31	5297.31	Regional
R-10 S2	05/14/2021	11:00	5693.91	Transducer	5320.31	5297.31	Regional
R-10 S2	05/14/2021	13:00	5693.86	Transducer	5320.31	5297.31	Regional
R-10 S2	05/14/2021	15:00	5693.83	Transducer	5320.31	5297.31	Regional
R-10 S2	05/14/2021	17:00	5693.83	Transducer	5320.31	5297.31	Regional
R-10 S2	05/14/2021	19:00	5693.84	Transducer	5320.31	5297.31	Regional
R-10 S2	05/14/2021	21:00	5693.88	Transducer	5320.31	5297.31	Regional
R-10 S2	05/14/2021	23:00	5693.86	Transducer	5320.31	5297.31	Regional
R-10 S2	05/15/2021	01:00	5693.85	Transducer	5320.31	5297.31	Regional
R-10 S2	05/15/2021	03:00	5693.85	Transducer	5320.31	5297.31	Regional
R-10 S2	05/15/2021	05:00	5693.87	Transducer	5320.31	5297.31	Regional
R-10 S2	05/15/2021	07:00	5693.89	Transducer	5320.31	5297.31	Regional
R-10 S2	05/15/2021	09:00	5693.87	Transducer	5320.31	5297.31	Regional
R-10 S2	05/15/2021	11:00	5693.83	Transducer	5320.31	5297.31	Regional
R-10 S2	05/15/2021	13:00	5693.78	Transducer	5320.31	5297.31	Regional
R-10 S2	05/15/2021	15:00	5693.75	Transducer	5320.31	5297.31	Regional
R-10 S2	05/15/2021	17:00	5693.74	Transducer	5320.31	5297.31	Regional
R-10 S2	05/15/2021	19:00	5693.77	Transducer	5320.31	5297.31	Regional
R-10 S2	05/15/2021	21:00	5693.81	Transducer	5320.31	5297.31	Regional
R-10 S2	05/15/2021	23:00	5693.83	Transducer	5320.31	5297.31	Regional
R-10 S2	05/16/2021	01:00	5693.84	Transducer	5320.31	5297.31	Regional
R-10 S2	05/16/2021	03:00	5693.85	Transducer	5320.31	5297.31	Regional
R-10 S2	05/16/2021	05:00	5693.86	Transducer	5320.31	5297.31	Regional
R-10 S2	05/16/2021	07:00	5693.88	Transducer	5320.31	5297.31	Regional
R-10 S2	05/16/2021	09:00	5693.86	Transducer	5320.31	5297.31	Regional
R-10 S2	05/16/2021	11:00	5693.82	Transducer	5320.31	5297.31	Regional
R-10 S2	05/16/2021	13:00	5693.77	Transducer	5320.31	5297.31	Regional
R-10 S2	05/16/2021	15:00	5693.75	Transducer	5320.31	5297.31	Regional
R-10 S2	05/16/2021	17:00	5693.73	Transducer	5320.31	5297.31	Regional
R-10 S2	05/16/2021	19:00	5693.75	Transducer	5320.31	5297.31	Regional
R-10 S2	05/16/2021	21:00	5693.78	Transducer	5320.31	5297.31	Regional
R-10 S2	05/16/2021	23:00	5693.78	Transducer	5320.31	5297.31	Regional
R-10 S2	05/17/2021	01:00	5693.81	Transducer	5320.31	5297.31	Regional
R-10 S2	05/17/2021	03:00	5693.81	Transducer	5320.31	5297.31	Regional
R-10 S2	05/17/2021	05:00	5693.82	Transducer	5320.31	5297.31	Regional
R-10 S2	05/17/2021	07:00	5693.84	Transducer	5320.31	5297.31	Regional
R-10 S2	05/17/2021	09:00	5693.82	Transducer	5320.31	5297.31	Regional
R-10 S2	05/17/2021	11:00	5693.78	Transducer	5320.31	5297.31	Regional

Location	Date	Time	Water Level (ft amsl)	Method	Top of Screen (ft amsl)	Bottom of Screen (ft amsl)	Zone
R-10 S2	05/17/2021	13:00	5693.80	Transducer	5320.31	5297.31	Regional
R-10 S2	05/17/2021	15:00	5693.81	Transducer	5320.31	5297.31	Regional
R-10 S2	05/17/2021	17:00	5693.79	Transducer	5320.31	5297.31	Regional
R-10 S2	05/17/2021	19:00	5693.80	Transducer	5320.31	5297.31	Regional
R-10 S2	05/17/2021	21:00	5693.82	Transducer	5320.31	5297.31	Regional
R-10 S2	05/17/2021	23:00	5693.83	Transducer	5320.31	5297.31	Regional
R-10 S2	05/18/2021	01:00	5693.81	Transducer	5320.31	5297.31	Regional
R-10 S2	05/18/2021	03:00	5693.80	Transducer	5320.31	5297.31	Regional
R-10 S2	05/18/2021	05:00	5693.79	Transducer	5320.31	5297.31	Regional
R-10 S2	05/18/2021	07:00	5693.80	Transducer	5320.31	5297.31	Regional
R-10 S2	05/18/2021	09:00	5693.79	Transducer	5320.31	5297.31	Regional
R-10 S2	05/18/2021	11:00	5693.79	Transducer	5320.31	5297.31	Regional
R-10 S2	05/18/2021	13:00	5693.77	Transducer	5320.31	5297.31	Regional
R-10 S2	05/18/2021	15:00	5693.76	Transducer	5320.31	5297.31	Regional
R-10 S2	05/18/2021	17:00	5693.76	Transducer	5320.31	5297.31	Regional
R-10 S2	05/18/2021	19:00	5693.78	Transducer	5320.31	5297.31	Regional
R-10 S2	05/18/2021	21:00	5693.81	Transducer	5320.31	5297.31	Regional
R-10 S2	05/18/2021	23:00	5693.82	Transducer	5320.31	5297.31	Regional
R-10 S2	05/19/2021	01:00	5693.81	Transducer	5320.31	5297.31	Regional
R-10 S2	05/19/2021	03:00	5693.81	Transducer	5320.31	5297.31	Regional
R-10 S2	05/19/2021	05:00	5693.82	Transducer	5320.31	5297.31	Regional
R-10 S2	05/19/2021	07:00	5693.83	Transducer	5320.31	5297.31	Regional
R-10 S2	05/19/2021	09:00	5693.81	Transducer	5320.31	5297.31	Regional
R-10 S2	05/19/2021	11:00	5693.80	Transducer	5320.31	5297.31	Regional
R-10 S2	05/19/2021	13:00	5693.77	Transducer	5320.31	5297.31	Regional
R-10 S2	05/19/2021	15:00	5693.80	Transducer	5320.31	5297.31	Regional
R-10 S2	05/19/2021	17:00	5693.77	Transducer	5320.31	5297.31	Regional
R-10 S2	05/19/2021	19:00	5693.78	Transducer	5320.31	5297.31	Regional
R-10 S2	05/19/2021	21:00	5693.83	Transducer	5320.31	5297.31	Regional
R-10 S2	05/19/2021	23:00	5693.85	Transducer	5320.31	5297.31	Regional
R-10 S2	05/20/2021	01:00	5693.84	Transducer	5320.31	5297.31	Regional
R-10 S2	05/20/2021	03:00	5693.83	Transducer	5320.31	5297.31	Regional
R-10 S2	05/20/2021	05:00	5693.84	Transducer	5320.31	5297.31	Regional
R-10 S2	05/20/2021	07:00	5693.84	Transducer	5320.31	5297.31	Regional
R-10 S2	05/20/2021	09:00	5693.83	Transducer	5320.31	5297.31	Regional
R-10 S2	05/20/2021	11:00	5693.82	Transducer	5320.31	5297.31	Regional
R-10 S2	05/20/2021	13:00	5693.80	Transducer	5320.31	5297.31	Regional
R-10 S2	05/20/2021	15:00	5693.78	Transducer	5320.31	5297.31	Regional
R-10 S2	05/20/2021	17:00	5693.75	Transducer	5320.31	5297.31	Regional
R-10 S2	05/20/2021	19:00	5693.74	Transducer	5320.31	5297.31	Regional
R-10 S2	05/20/2021	21:00	5693.76	Transducer	5320.31	5297.31	Regional
R-10 S2	05/20/2021	23:00	5693.78	Transducer	5320.31	5297.31	Regional
R-10 S2	05/21/2021	01:00	5693.80	Transducer	5320.31	5297.31	Regional
R-10 S2	05/21/2021	03:00	5693.82	Transducer	5320.31	5297.31	Regional
R-10 S2	05/21/2021	05:00	5693.81	Transducer	5320.31	5297.31	Regional

Location	Date	Time	Water Level (ft amsl)	Method	Top of Screen (ft amsl)	Bottom of Screen (ft amsl)	Zone
R-10 S2	05/21/2021	07:00	5693.83	Transducer	5320.31	5297.31	Regional
R-10 S2	05/21/2021	09:00	5693.83	Transducer	5320.31	5297.31	Regional
R-10 S2	05/21/2021	11:00	5693.83	Transducer	5320.31	5297.31	Regional
R-10 S2	05/21/2021	13:00	5693.85	Transducer	5320.31	5297.31	Regional
R-10 S2	05/21/2021	15:00	5693.87	Transducer	5320.31	5297.31	Regional
R-10 S2	05/21/2021	17:00	5693.87	Transducer	5320.31	5297.31	Regional
R-10 S2	05/21/2021	19:00	5693.85	Transducer	5320.31	5297.31	Regional
R-10 S2	05/21/2021	21:00	5693.87	Transducer	5320.31	5297.31	Regional
R-10 S2	05/21/2021	23:00	5693.90	Transducer	5320.31	5297.31	Regional
R-10 S2	05/22/2021	01:00	5693.90	Transducer	5320.31	5297.31	Regional
R-10 S2	05/22/2021	03:00	5693.91	Transducer	5320.31	5297.31	Regional
R-10 S2	05/22/2021	05:00	5693.92	Transducer	5320.31	5297.31	Regional
R-10 S2	05/22/2021	07:00	5693.90	Transducer	5320.31	5297.31	Regional
R-10 S2	05/22/2021	09:00	5693.89	Transducer	5320.31	5297.31	Regional
R-10 S2	05/22/2021	11:00	5693.85	Transducer	5320.31	5297.31	Regional
R-10 S2	05/22/2021	13:00	5693.83	Transducer	5320.31	5297.31	Regional
R-10 S2	05/22/2021	15:00	5693.82	Transducer	5320.31	5297.31	Regional
R-10 S2	05/22/2021	17:00	5693.81	Transducer	5320.31	5297.31	Regional
R-10 S2	05/22/2021	19:00	5693.81	Transducer	5320.31	5297.31	Regional
R-10 S2	05/22/2021	21:00	5693.82	Transducer	5320.31	5297.31	Regional
R-10 S2	05/22/2021	23:00	5693.84	Transducer	5320.31	5297.31	Regional
R-10 S2	05/23/2021	01:00	5693.84	Transducer	5320.31	5297.31	Regional
R-10 S2	05/23/2021	03:00	5693.86	Transducer	5320.31	5297.31	Regional
R-10 S2	05/23/2021	05:00	5693.86	Transducer	5320.31	5297.31	Regional
R-10 S2	05/23/2021	07:00	5693.85	Transducer	5320.31	5297.31	Regional
R-10 S2	05/23/2021	09:00	5693.84	Transducer	5320.31	5297.31	Regional
R-10 S2	05/23/2021	11:00	5693.83	Transducer	5320.31	5297.31	Regional
R-10 S2	05/23/2021	13:00	5693.83	Transducer	5320.31	5297.31	Regional
R-10 S2	05/23/2021	15:00	5693.84	Transducer	5320.31	5297.31	Regional
R-10 S2	05/23/2021	17:00	5693.84	Transducer	5320.31	5297.31	Regional
R-10 S2	05/23/2021	19:00	5693.82	Transducer	5320.31	5297.31	Regional
R-10 S2	05/23/2021	21:00	5693.82	Transducer	5320.31	5297.31	Regional
R-10 S2	05/23/2021	23:00	5693.83	Transducer	5320.31	5297.31	Regional
R-10 S2	05/24/2021	01:00	5693.84	Transducer	5320.31	5297.31	Regional
R-10 S2	05/24/2021	03:00	5693.85	Transducer	5320.31	5297.31	Regional
R-10 S2	05/24/2021	05:00	5693.86	Transducer	5320.31	5297.31	Regional
R-10 S2	05/24/2021	07:00	5693.86	Transducer	5320.31	5297.31	Regional
R-10 S2	05/24/2021	09:00	5693.83	Transducer	5320.31	5297.31	Regional
R-10 S2	05/24/2021	11:00	5693.80	Transducer	5320.31	5297.31	Regional
R-10 S2	05/24/2021	13:00	5693.78	Transducer	5320.31	5297.31	Regional
R-10 S2	05/24/2021	15:00	5693.78	Transducer	5320.31	5297.31	Regional
R-10 S2	05/24/2021	17:00	5693.80	Transducer	5320.31	5297.31	Regional
R-10 S2	05/24/2021	19:00	5693.82	Transducer	5320.31	5297.31	Regional
R-10 S2	05/24/2021	21:00	5693.81	Transducer	5320.31	5297.31	Regional
R-10 S2	05/24/2021	23:00	5693.82	Transducer	5320.31	5297.31	Regional

Location	Date	Time	Water Level (ft amsl)	Method	Top of Screen (ft amsl)	Bottom of Screen (ft amsl)	Zone
R-10 S2	05/25/2021	01:00	5693.84	Transducer	5320.31	5297.31	Regional
R-10 S2	05/25/2021	03:00	5693.86	Transducer	5320.31	5297.31	Regional
R-10 S2	05/25/2021	05:00	5693.87	Transducer	5320.31	5297.31	Regional
R-10 S2	05/25/2021	07:00	5693.87	Transducer	5320.31	5297.31	Regional
R-10 S2	05/25/2021	09:00	5693.85	Transducer	5320.31	5297.31	Regional
R-10 S2	05/25/2021	11:00	5693.83	Transducer	5320.31	5297.31	Regional
R-10 S2	05/25/2021	13:00	5693.81	Transducer	5320.31	5297.31	Regional
R-10 S2	05/25/2021	15:00	5693.81	Transducer	5320.31	5297.31	Regional
R-10 S2	05/25/2021	17:00	5693.82	Transducer	5320.31	5297.31	Regional
R-10 S2	05/25/2021	19:00	5693.85	Transducer	5320.31	5297.31	Regional
R-10 S2	05/25/2021	21:00	5693.86	Transducer	5320.31	5297.31	Regional
R-10 S2	05/25/2021	23:00	5693.85	Transducer	5320.31	5297.31	Regional
R-10 S2	05/26/2021	01:00	5693.85	Transducer	5320.31	5297.31	Regional
R-10 S2	05/26/2021	03:00	5693.86	Transducer	5320.31	5297.31	Regional
R-10 S2	05/26/2021	05:00	5693.89	Transducer	5320.31	5297.31	Regional
R-10 S2	05/26/2021	07:00	5693.89	Transducer	5320.31	5297.31	Regional
R-10 S2	05/26/2021	09:00	5693.86	Transducer	5320.31	5297.31	Regional
R-10 S2	05/26/2021	11:00	5693.82	Transducer	5320.31	5297.31	Regional
R-10 S2	05/26/2021	13:00	5693.80	Transducer	5320.31	5297.31	Regional
R-10 S2	05/26/2021	15:00	5693.79	Transducer	5320.31	5297.31	Regional
R-10 S2	05/26/2021	17:00	5693.79	Transducer	5320.31	5297.31	Regional
R-10 S2	05/26/2021	19:00	5693.81	Transducer	5320.31	5297.31	Regional
R-10 S2	05/26/2021	21:00	5693.83	Transducer	5320.31	5297.31	Regional
R-10 S2	05/26/2021	23:00	5693.82	Transducer	5320.31	5297.31	Regional
R-10 S2	05/27/2021	01:00	5693.82	Transducer	5320.31	5297.31	Regional
R-10 S2	05/27/2021	03:00	5693.83	Transducer	5320.31	5297.31	Regional
R-10 S2	05/27/2021	05:00	5693.84	Transducer	5320.31	5297.31	Regional
R-10 S2	05/27/2021	07:00	5693.86	Transducer	5320.31	5297.31	Regional
R-10 S2	05/27/2021	09:00	5693.84	Transducer	5320.31	5297.31	Regional
R-10 S2	05/27/2021	11:00	5693.79	Transducer	5320.31	5297.31	Regional
R-10 S2	05/27/2021	13:00	5693.75	Transducer	5320.31	5297.31	Regional
R-10 S2	05/27/2021	15:00	5693.74	Transducer	5320.31	5297.31	Regional
R-10 S2	05/27/2021	17:00	5693.75	Transducer	5320.31	5297.31	Regional
R-10 S2	05/27/2021	19:00	5693.78	Transducer	5320.31	5297.31	Regional
R-10 S2	05/27/2021	21:00	5693.82	Transducer	5320.31	5297.31	Regional
R-10 S2	05/27/2021	23:00	5693.81	Transducer	5320.31	5297.31	Regional
R-10 S2	05/28/2021	01:00	5693.80	Transducer	5320.31	5297.31	Regional
R-10 S2	05/28/2021	03:00	5693.80	Transducer	5320.31	5297.31	Regional
R-10 S2	05/28/2021	05:00	5693.82	Transducer	5320.31	5297.31	Regional
R-10 S2	05/28/2021	07:00	5693.84	Transducer	5320.31	5297.31	Regional
R-10 S2	05/28/2021	09:00	5693.82	Transducer	5320.31	5297.31	Regional
R-10 S2	05/28/2021	11:00	5693.78	Transducer	5320.31	5297.31	Regional
R-10 S2	05/28/2021	13:00	5693.74	Transducer	5320.31	5297.31	Regional
R-10 S2	05/28/2021	15:00	5693.71	Transducer	5320.31	5297.31	Regional
R-10 S2	05/28/2021	17:00	5693.71	Transducer	5320.31	5297.31	Regional

Location	Date	Time	Water Level (ft amsl)	Method	Top of Screen (ft amsl)	Bottom of Screen (ft amsl)	Zone
R-10 S2	05/28/2021	19:00	5693.73	Transducer	5320.31	5297.31	Regional
R-10 S2	05/28/2021	21:00	5693.77	Transducer	5320.31	5297.31	Regional
R-10 S2	05/28/2021	23:00	5693.78	Transducer	5320.31	5297.31	Regional
R-10 S2	05/29/2021	01:00	5693.77	Transducer	5320.31	5297.31	Regional
R-10 S2	05/29/2021	03:00	5693.77	Transducer	5320.31	5297.31	Regional
R-10 S2	05/29/2021	05:00	5693.78	Transducer	5320.31	5297.31	Regional
R-10 S2	05/29/2021	07:00	5693.79	Transducer	5320.31	5297.31	Regional
R-10 S2	05/29/2021	09:00	5693.77	Transducer	5320.31	5297.31	Regional
R-10 S2	05/29/2021	11:00	5693.74	Transducer	5320.31	5297.31	Regional
R-10 S2	05/29/2021	13:00	5693.70	Transducer	5320.31	5297.31	Regional
R-10 S2	05/29/2021	15:00	5693.67	Transducer	5320.31	5297.31	Regional
R-10 S2	05/29/2021	17:00	5693.67	Transducer	5320.31	5297.31	Regional
R-10 S2	05/29/2021	19:00	5693.69	Transducer	5320.31	5297.31	Regional
R-10 S2	05/29/2021	21:00	5693.74	Transducer	5320.31	5297.31	Regional
R-10 S2	05/29/2021	23:00	5693.76	Transducer	5320.31	5297.31	Regional
R-10 S2	05/30/2021	01:00	5693.77	Transducer	5320.31	5297.31	Regional
R-10 S2	05/30/2021	03:00	5693.78	Transducer	5320.31	5297.31	Regional
R-10 S2	05/30/2021	05:00	5693.79	Transducer	5320.31	5297.31	Regional
R-10 S2	05/30/2021	07:00	5693.81	Transducer	5320.31	5297.31	Regional
R-10 S2	05/30/2021	09:00	5693.82	Transducer	5320.31	5297.31	Regional
R-10 S2	05/30/2021	11:00	5693.79	Transducer	5320.31	5297.31	Regional
R-10 S2	05/30/2021	13:00	5693.72	Transducer	5320.31	5297.31	Regional
R-10 S2	05/30/2021	15:00	5693.71	Transducer	5320.31	5297.31	Regional
R-10 S2	05/30/2021	17:00	5693.73	Transducer	5320.31	5297.31	Regional
R-10 S2	05/30/2021	19:00	5693.77	Transducer	5320.31	5297.31	Regional
R-10 S2	05/30/2021	21:00	5693.83	Transducer	5320.31	5297.31	Regional
R-10 S2	05/30/2021	23:00	5693.84	Transducer	5320.31	5297.31	Regional
R-10 S2	05/31/2021	01:00	5693.86	Transducer	5320.31	5297.31	Regional
R-10 S2	05/31/2021	03:00	5693.86	Transducer	5320.31	5297.31	Regional
R-10 S2	05/31/2021	05:00	5693.86	Transducer	5320.31	5297.31	Regional
R-10 S2	05/31/2021	07:00	5693.89	Transducer	5320.31	5297.31	Regional
R-10 S2	05/31/2021	09:00	5693.88	Transducer	5320.31	5297.31	Regional
R-10 S2	05/31/2021	11:00	5693.86	Transducer	5320.31	5297.31	Regional
R-10 S2	05/31/2021	13:00	5693.83	Transducer	5320.31	5297.31	Regional
R-10 S2	05/31/2021	15:00	5693.88	Transducer	5320.31	5297.31	Regional
R-10 S2	05/31/2021	17:00	5693.94	Transducer	5320.31	5297.31	Regional
R-10 S2	05/31/2021	19:00	5693.94	Transducer	5320.31	5297.31	Regional
R-10 S2	05/31/2021	21:00	5693.97	Transducer	5320.31	5297.31	Regional
R-10 S2	05/31/2021	23:00	5693.99	Transducer	5320.31	5297.31	Regional
R-10 S2	06/01/2021	01:00	5693.98	Transducer	5320.31	5297.31	Regional
R-10 S2	06/01/2021	03:00	5693.97	Transducer	5320.31	5297.31	Regional
R-10 S2	06/01/2021	05:00	5693.97	Transducer	5320.31	5297.31	Regional
R-10 S2	06/01/2021	07:00	5693.97	Transducer	5320.31	5297.31	Regional
R-10 S2	06/01/2021	09:00	5693.97	Transducer	5320.31	5297.31	Regional
R-10 S2	06/01/2021	11:00	5693.95	Transducer	5320.31	5297.31	Regional

Location	Date	Time	Water Level (ft amsl)	Method	Top of Screen (ft amsl)	Bottom of Screen (ft amsl)	Zone
R-10 S2	06/01/2021	13:00	5693.93	Transducer	5320.31	5297.31	Regional
R-10 S2	06/01/2021	15:00	5693.89	Transducer	5320.31	5297.31	Regional
R-10 S2	06/01/2021	17:00	5693.86	Transducer	5320.31	5297.31	Regional
R-10 S2	06/01/2021	19:00	5693.87	Transducer	5320.31	5297.31	Regional
R-10 S2	06/01/2021	21:00	5693.92	Transducer	5320.31	5297.31	Regional
R-10 S2	06/01/2021	23:00	5693.94	Transducer	5320.31	5297.31	Regional
R-10 S2	06/02/2021	01:00	5693.94	Transducer	5320.31	5297.31	Regional
R-10 S2	06/02/2021	03:00	5693.94	Transducer	5320.31	5297.31	Regional
R-10 S2	06/02/2021	05:00	5693.94	Transducer	5320.31	5297.31	Regional
R-10 S2	06/02/2021	07:00	5693.95	Transducer	5320.31	5297.31	Regional
R-10 S2	06/02/2021	09:00	5693.94	Transducer	5320.31	5297.31	Regional
R-10 S2	06/02/2021	11:00	5693.93	Transducer	5320.31	5297.31	Regional
R-10 S2	06/02/2021	13:00	5693.92	Transducer	5320.31	5297.31	Regional
R-10 S2	06/02/2021	15:00	5693.92	Transducer	5320.31	5297.31	Regional
R-10 S2	06/02/2021	17:00	5693.89	Transducer	5320.31	5297.31	Regional
R-10 S2	06/02/2021	19:00	5693.91	Transducer	5320.31	5297.31	Regional
R-10 S2	06/02/2021	21:00	5693.96	Transducer	5320.31	5297.31	Regional
R-10 S2	06/02/2021	23:00	5693.96	Transducer	5320.31	5297.31	Regional
R-10 S2	06/03/2021	01:00	5693.98	Transducer	5320.31	5297.31	Regional
R-10 S2	06/03/2021	03:00	5693.98	Transducer	5320.31	5297.31	Regional
R-10 S2	06/03/2021	05:00	5693.99	Transducer	5320.31	5297.31	Regional
R-10 S2	06/03/2021	07:00	5693.99	Transducer	5320.31	5297.31	Regional
R-10 S2	06/03/2021	09:00	5693.99	Transducer	5320.31	5297.31	Regional
R-10 S2	06/03/2021	11:00	5693.97	Transducer	5320.31	5297.31	Regional
R-10 S2	06/03/2021	13:00	5693.95	Transducer	5320.31	5297.31	Regional
R-10 S2	06/03/2021	15:00	5693.94	Transducer	5320.31	5297.31	Regional
R-10 S2	06/03/2021	17:00	5693.92	Transducer	5320.31	5297.31	Regional
R-10 S2	06/03/2021	19:00	5693.95	Transducer	5320.31	5297.31	Regional
R-10 S2	06/03/2021	21:00	5694.01	Transducer	5320.31	5297.31	Regional
R-10 S2	06/03/2021	23:00	5694.01	Transducer	5320.31	5297.31	Regional
R-10 S2	06/04/2021	01:00	5694.03	Transducer	5320.31	5297.31	Regional
R-10 S2	06/04/2021	03:00	5694.03	Transducer	5320.31	5297.31	Regional
R-10 S2	06/04/2021	05:00	5694.03	Transducer	5320.31	5297.31	Regional
R-10 S2	06/04/2021	07:00	5694.02	Transducer	5320.31	5297.31	Regional
R-10 S2	06/04/2021	09:00	5694.00	Transducer	5320.31	5297.31	Regional
R-10 S2	06/04/2021	11:00	5693.99	Transducer	5320.31	5297.31	Regional
R-10 S2	06/04/2021	13:00	5693.97	Transducer	5320.31	5297.31	Regional
R-10 S2	06/04/2021	15:00	5693.94	Transducer	5320.31	5297.31	Regional
R-10 S2	06/04/2021	17:00	5693.95	Transducer	5320.31	5297.31	Regional
R-10 S2	06/04/2021	19:00	5693.95	Transducer	5320.31	5297.31	Regional
R-10 S2	06/04/2021	21:00	5693.97	Transducer	5320.31	5297.31	Regional
R-10 S2	06/04/2021	23:00	5693.98	Transducer	5320.31	5297.31	Regional
R-10 S2	06/05/2021	01:00	5693.98	Transducer	5320.31	5297.31	Regional
R-10 S2	06/05/2021	03:00	5693.99	Transducer	5320.31	5297.31	Regional
R-10 S2	06/05/2021	05:00	5693.99	Transducer	5320.31	5297.31	Regional

Location	Date	Time	Water Level (ft amsl)	Method	Top of Screen (ft amsl)	Bottom of Screen (ft amsl)	Zone
R-10 S2	06/05/2021	07:00	5693.97	Transducer	5320.31	5297.31	Regional
R-10 S2	06/05/2021	09:00	5693.95	Transducer	5320.31	5297.31	Regional
R-10 S2	06/05/2021	11:00	5693.93	Transducer	5320.31	5297.31	Regional
R-10 S2	06/05/2021	13:00	5693.90	Transducer	5320.31	5297.31	Regional
R-10 S2	06/05/2021	15:00	5693.91	Transducer	5320.31	5297.31	Regional
R-10 S2	06/05/2021	17:00	5693.93	Transducer	5320.31	5297.31	Regional
R-10 S2	06/05/2021	19:00	5693.94	Transducer	5320.31	5297.31	Regional
R-10 S2	06/05/2021	21:00	5693.95	Transducer	5320.31	5297.31	Regional
R-10 S2	06/05/2021	23:00	5693.96	Transducer	5320.31	5297.31	Regional
R-10 S2	06/06/2021	01:00	5693.96	Transducer	5320.31	5297.31	Regional
R-10 S2	06/06/2021	03:00	5693.96	Transducer	5320.31	5297.31	Regional
R-10 S2	06/06/2021	05:00	5693.96	Transducer	5320.31	5297.31	Regional
R-10 S2	06/06/2021	07:00	5693.96	Transducer	5320.31	5297.31	Regional
R-10 S2	06/06/2021	09:00	5693.94	Transducer	5320.31	5297.31	Regional
R-10 S2	06/06/2021	11:00	5693.93	Transducer	5320.31	5297.31	Regional
R-10 S2	06/06/2021	13:00	5693.92	Transducer	5320.31	5297.31	Regional
R-10 S2	06/06/2021	15:00	5693.95	Transducer	5320.31	5297.31	Regional
R-10 S2	06/06/2021	17:00	5693.94	Transducer	5320.31	5297.31	Regional
R-10 S2	06/06/2021	19:00	5693.98	Transducer	5320.31	5297.31	Regional
R-10 S2	06/06/2021	21:00	5694.00	Transducer	5320.31	5297.31	Regional
R-10 S2	06/06/2021	23:00	5694.02	Transducer	5320.31	5297.31	Regional
R-10 S2	06/07/2021	01:00	5694.03	Transducer	5320.31	5297.31	Regional
R-10 S2	06/07/2021	03:00	5694.04	Transducer	5320.31	5297.31	Regional
R-10 S2	06/07/2021	05:00	5694.05	Transducer	5320.31	5297.31	Regional
R-10 S2	06/07/2021	07:00	5694.04	Transducer	5320.31	5297.31	Regional
R-10 S2	06/07/2021	09:00	5694.03	Transducer	5320.31	5297.31	Regional
R-10 S2	06/07/2021	11:00	5694.01	Transducer	5320.31	5297.31	Regional
R-10 S2	06/07/2021	13:00	5694.00	Transducer	5320.31	5297.31	Regional
R-10 S2	06/07/2021	15:00	5694.00	Transducer	5320.31	5297.31	Regional
R-10 S2	06/07/2021	17:00	5694.00	Transducer	5320.31	5297.31	Regional
R-10 S2	06/07/2021	19:00	5694.01	Transducer	5320.31	5297.31	Regional
R-10 S2	06/07/2021	21:00	5694.02	Transducer	5320.31	5297.31	Regional
R-10 S2	06/07/2021	23:00	5694.02	Transducer	5320.31	5297.31	Regional
R-10 S2	06/08/2021	01:00	5694.03	Transducer	5320.31	5297.31	Regional
R-10 S2	06/08/2021	03:00	5694.07	Transducer	5320.31	5297.31	Regional
R-10 S2	06/08/2021	05:00	5694.10	Transducer	5320.31	5297.31	Regional
R-10 S2	06/08/2021	07:00	5694.11	Transducer	5320.31	5297.31	Regional
R-10 S2	06/08/2021	09:00	5694.08	Transducer	5320.31	5297.31	Regional
R-10 S2	06/08/2021	11:00	5694.06	Transducer	5320.31	5297.31	Regional
R-10 S2	06/08/2021	13:00	5694.06	Transducer	5320.31	5297.31	Regional
R-10 S2	06/08/2021	15:00	5694.07	Transducer	5320.31	5297.31	Regional
R-10 S2	06/08/2021	17:00	5694.08	Transducer	5320.31	5297.31	Regional
R-10 S2	06/08/2021	19:00	5694.09	Transducer	5320.31	5297.31	Regional
R-10 S2	06/08/2021	21:00	5694.12	Transducer	5320.31	5297.31	Regional
R-10 S2	06/08/2021	23:00	5694.11	Transducer	5320.31	5297.31	Regional

Location	Date	Time	Water Level (ft amsl)	Method	Top of Screen (ft amsl)	Bottom of Screen (ft amsl)	Zone
R-10 S2	06/09/2021	01:00	5694.12	Transducer	5320.31	5297.31	Regional
R-10 S2	06/09/2021	03:00	5694.14	Transducer	5320.31	5297.31	Regional
R-10 S2	06/09/2021	05:00	5694.17	Transducer	5320.31	5297.31	Regional
R-10 S2	06/09/2021	07:00	5694.18	Transducer	5320.31	5297.31	Regional
R-10 S2	06/09/2021	09:00	5694.16	Transducer	5320.31	5297.31	Regional
R-10 S2	06/09/2021	11:00	5694.13	Transducer	5320.31	5297.31	Regional
R-10 S2	06/09/2021	13:00	5694.11	Transducer	5320.31	5297.31	Regional
R-10 S2	06/09/2021	15:00	5694.10	Transducer	5320.31	5297.31	Regional
R-10 S2	06/09/2021	17:00	5694.11	Transducer	5320.31	5297.31	Regional
R-10 S2	06/09/2021	19:00	5694.13	Transducer	5320.31	5297.31	Regional
R-10 S2	06/09/2021	21:00	5694.13	Transducer	5320.31	5297.31	Regional
R-10 S2	06/09/2021	23:00	5694.12	Transducer	5320.31	5297.31	Regional
R-10 S2	06/10/2021	01:00	5694.11	Transducer	5320.31	5297.31	Regional
R-10 S2	06/10/2021	03:00	5694.12	Transducer	5320.31	5297.31	Regional
R-10 S2	06/10/2021	05:00	5694.14	Transducer	5320.31	5297.31	Regional
R-10 S2	06/10/2021	07:00	5694.13	Transducer	5320.31	5297.31	Regional
R-10 S2	06/10/2021	09:00	5694.10	Transducer	5320.31	5297.31	Regional
R-10 S2	06/10/2021	11:00	5694.05	Transducer	5320.31	5297.31	Regional
R-10 S2	06/10/2021	13:00	5694.02	Transducer	5320.31	5297.31	Regional
R-10 S2	06/10/2021	15:00	5694.00	Transducer	5320.31	5297.31	Regional
R-10 S2	06/10/2021	17:00	5694.02	Transducer	5320.31	5297.31	Regional
R-10 S2	06/10/2021	19:00	5694.03	Transducer	5320.31	5297.31	Regional
R-10 S2	06/10/2021	21:00	5694.04	Transducer	5320.31	5297.31	Regional
R-10 S2	06/10/2021	23:00	5694.04	Transducer	5320.31	5297.31	Regional
R-10 S2	06/11/2021	01:00	5694.05	Transducer	5320.31	5297.31	Regional
R-10 S2	06/11/2021	03:00	5694.05	Transducer	5320.31	5297.31	Regional
R-10 S2	06/11/2021	05:00	5694.07	Transducer	5320.31	5297.31	Regional
R-10 S2	06/11/2021	07:00	5694.08	Transducer	5320.31	5297.31	Regional
R-10 S2	06/11/2021	09:00	5694.06	Transducer	5320.31	5297.31	Regional
R-10 S2	06/11/2021	11:00	5694.03	Transducer	5320.31	5297.31	Regional
R-10 S2	06/11/2021	13:00	5694.00	Transducer	5320.31	5297.31	Regional
R-10 S2	06/11/2021	15:00	5693.99	Transducer	5320.31	5297.31	Regional
R-10 S2	06/11/2021	17:00	5694.01	Transducer	5320.31	5297.31	Regional
R-10 S2	06/11/2021	19:00	5694.05	Transducer	5320.31	5297.31	Regional
R-10 S2	06/11/2021	21:00	5694.07	Transducer	5320.31	5297.31	Regional
R-10 S2	06/11/2021	23:00	5694.08	Transducer	5320.31	5297.31	Regional
R-10 S2	06/12/2021	01:00	5694.07	Transducer	5320.31	5297.31	Regional
R-10 S2	06/12/2021	03:00	5694.09	Transducer	5320.31	5297.31	Regional
R-10 S2	06/12/2021	05:00	5694.11	Transducer	5320.31	5297.31	Regional
R-10 S2	06/12/2021	07:00	5694.12	Transducer	5320.31	5297.31	Regional
R-10 S2	06/12/2021	09:00	5694.11	Transducer	5320.31	5297.31	Regional
R-10 S2	06/12/2021	11:00	5694.07	Transducer	5320.31	5297.31	Regional
R-10 S2	06/12/2021	13:00	5694.03	Transducer	5320.31	5297.31	Regional
R-10 S2	06/12/2021	15:00	5694.01	Transducer	5320.31	5297.31	Regional
R-10 S2	06/12/2021	17:00	5694.01	Transducer	5320.31	5297.31	Regional

Location	Date	Time	Water Level (ft amsl)	Method	Top of Screen (ft amsl)	Bottom of Screen (ft amsl)	Zone
R-10 S2	06/12/2021	19:00	5694.04	Transducer	5320.31	5297.31	Regional
R-10 S2	06/12/2021	21:00	5694.08	Transducer	5320.31	5297.31	Regional
R-10 S2	06/12/2021	23:00	5694.09	Transducer	5320.31	5297.31	Regional
R-10 S2	06/13/2021	01:00	5694.10	Transducer	5320.31	5297.31	Regional
R-10 S2	06/13/2021	03:00	5694.13	Transducer	5320.31	5297.31	Regional
R-10 S2	06/13/2021	05:00	5694.14	Transducer	5320.31	5297.31	Regional
R-10 S2	06/13/2021	07:00	5694.16	Transducer	5320.31	5297.31	Regional
R-10 S2	06/13/2021	09:00	5694.14	Transducer	5320.31	5297.31	Regional
R-10 S2	06/13/2021	11:00	5694.11	Transducer	5320.31	5297.31	Regional
R-10 S2	06/13/2021	13:00	5694.06	Transducer	5320.31	5297.31	Regional
R-10 S2	06/13/2021	15:00	5694.03	Transducer	5320.31	5297.31	Regional
R-10 S2	06/13/2021	17:00	5694.03	Transducer	5320.31	5297.31	Regional
R-10 S2	06/13/2021	19:00	5694.05	Transducer	5320.31	5297.31	Regional
R-10 S2	06/13/2021	21:00	5694.07	Transducer	5320.31	5297.31	Regional
R-10 S2	06/13/2021	23:00	5694.10	Transducer	5320.31	5297.31	Regional
R-10 S2	06/14/2021	01:00	5694.09	Transducer	5320.31	5297.31	Regional
R-10 S2	06/14/2021	03:00	5694.10	Transducer	5320.31	5297.31	Regional
R-10 S2	06/14/2021	05:00	5694.12	Transducer	5320.31	5297.31	Regional
R-10 S2	06/14/2021	07:00	5694.14	Transducer	5320.31	5297.31	Regional
R-10 S2	06/14/2021	09:00	5694.14	Transducer	5320.31	5297.31	Regional
R-10 S2	06/14/2021	11:00	5694.11	Transducer	5320.31	5297.31	Regional
R-10 S2	06/14/2021	13:00	5694.05	Transducer	5320.31	5297.31	Regional
R-10 S2	06/14/2021	15:00	5694.03	Transducer	5320.31	5297.31	Regional
R-10 S2	06/14/2021	17:00	5694.03	Transducer	5320.31	5297.31	Regional
R-10 S2	06/14/2021	19:00	5694.06	Transducer	5320.31	5297.31	Regional
R-10 S2	06/14/2021	21:00	5694.11	Transducer	5320.31	5297.31	Regional
R-10 S2	06/14/2021	23:00	5694.14	Transducer	5320.31	5297.31	Regional
R-10 S2	06/15/2021	01:00	5694.15	Transducer	5320.31	5297.31	Regional
R-10 S2	06/15/2021	03:00	5694.15	Transducer	5320.31	5297.31	Regional
R-10 S2	06/15/2021	05:00	5694.16	Transducer	5320.31	5297.31	Regional
R-10 S2	06/15/2021	07:00	5694.18	Transducer	5320.31	5297.31	Regional
R-10 S2	06/15/2021	09:00	5694.17	Transducer	5320.31	5297.31	Regional
R-10 S2	06/15/2021	11:00	5694.15	Transducer	5320.31	5297.31	Regional
R-10 S2	06/15/2021	13:00	5694.12	Transducer	5320.31	5297.31	Regional
R-10 S2	06/15/2021	15:00	5694.10	Transducer	5320.31	5297.31	Regional
R-10 S2	06/15/2021	17:00	5694.11	Transducer	5320.31	5297.31	Regional
R-10 S2	06/15/2021	19:00	5694.13	Transducer	5320.31	5297.31	Regional
R-10 S2	06/15/2021	21:00	5694.17	Transducer	5320.31	5297.31	Regional
R-10 S2	06/15/2021	23:00	5694.20	Transducer	5320.31	5297.31	Regional
R-10 S2	06/16/2021	01:00	5694.18	Transducer	5320.31	5297.31	Regional
R-10 S2	06/16/2021	03:00	5694.18	Transducer	5320.31	5297.31	Regional
R-10 S2	06/16/2021	05:00	5694.18	Transducer	5320.31	5297.31	Regional
R-10 S2	06/16/2021	07:00	5694.20	Transducer	5320.31	5297.31	Regional
R-10 S2	06/16/2021	09:00	5694.20	Transducer	5320.31	5297.31	Regional
R-10 S2	06/16/2021	11:00	5694.18	Transducer	5320.31	5297.31	Regional

Location	Date	Time	Water Level (ft amsl)	Method	Top of Screen (ft amsl)	Bottom of Screen (ft amsl)	Zone
R-10 S2	06/16/2021	13:00	5694.13	Transducer	5320.31	5297.31	Regional
R-10 S2	06/16/2021	15:00	5694.13	Transducer	5320.31	5297.31	Regional
R-10 S2	06/16/2021	17:00	5694.11	Transducer	5320.31	5297.31	Regional
R-10 S2	06/16/2021	19:00	5694.13	Transducer	5320.31	5297.31	Regional
R-10 S2	06/16/2021	21:00	5694.18	Transducer	5320.31	5297.31	Regional
R-10 S2	06/16/2021	23:00	5694.21	Transducer	5320.31	5297.31	Regional
R-10 S2	06/17/2021	01:00	5694.17	Transducer	5320.31	5297.31	Regional
R-10 S2	06/17/2021	03:00	5694.17	Transducer	5320.31	5297.31	Regional
R-10 S2	06/17/2021	05:00	5694.18	Transducer	5320.31	5297.31	Regional
R-10 S2	06/17/2021	07:00	5694.18	Transducer	5320.31	5297.31	Regional
R-10 S2	06/17/2021	09:00	5694.17	Transducer	5320.31	5297.31	Regional
R-10 S2	06/17/2021	11:00	5694.16	Transducer	5320.31	5297.31	Regional
R-10 S2	06/17/2021	13:00	5694.12	Transducer	5320.31	5297.31	Regional
R-10 S2	06/17/2021	15:00	5694.10	Transducer	5320.31	5297.31	Regional
R-10 S2	06/17/2021	17:00	5694.07	Transducer	5320.31	5297.31	Regional
R-10 S2	06/17/2021	19:00	5694.08	Transducer	5320.31	5297.31	Regional
R-10 S2	06/17/2021	21:00	5694.20	Transducer	5320.31	5297.31	Regional
R-10 S2	06/17/2021	23:00	5694.21	Transducer	5320.31	5297.31	Regional
R-10 S2	06/18/2021	01:00	5694.19	Transducer	5320.31	5297.31	Regional
R-10 S2	06/18/2021	03:00	5694.17	Transducer	5320.31	5297.31	Regional
R-10 S2	06/18/2021	05:00	5694.17	Transducer	5320.31	5297.31	Regional
R-10 S2	06/18/2021	07:00	5694.17	Transducer	5320.31	5297.31	Regional
R-10 S2	06/18/2021	09:00	5694.17	Transducer	5320.31	5297.31	Regional
R-10 S2	06/18/2021	11:00	5694.15	Transducer	5320.31	5297.31	Regional
R-10 S2	06/18/2021	13:00	5694.12	Transducer	5320.31	5297.31	Regional
R-10 S2	06/18/2021	15:00	5694.09	Transducer	5320.31	5297.31	Regional
R-10 S2	06/18/2021	17:00	5694.07	Transducer	5320.31	5297.31	Regional
R-10 S2	06/18/2021	19:00	5694.13	Transducer	5320.31	5297.31	Regional
R-10 S2	06/18/2021	21:00	5694.18	Transducer	5320.31	5297.31	Regional
R-10 S2	06/18/2021	23:00	5694.17	Transducer	5320.31	5297.31	Regional
R-10 S2	06/19/2021	01:00	5694.18	Transducer	5320.31	5297.31	Regional
R-10 S2	06/19/2021	03:00	5694.17	Transducer	5320.31	5297.31	Regional
R-10 S2	06/19/2021	05:00	5694.15	Transducer	5320.31	5297.31	Regional
R-10 S2	06/19/2021	07:00	5694.14	Transducer	5320.31	5297.31	Regional
R-10 S2	06/19/2021	09:00	5694.13	Transducer	5320.31	5297.31	Regional
R-10 S2	06/19/2021	11:00	5694.12	Transducer	5320.31	5297.31	Regional
R-10 S2	06/19/2021	13:00	5694.11	Transducer	5320.31	5297.31	Regional
R-10 S2	06/19/2021	15:00	5694.09	Transducer	5320.31	5297.31	Regional
R-10 S2	06/19/2021	17:00	5694.06	Transducer	5320.31	5297.31	Regional
R-10 S2	06/19/2021	19:00	5694.07	Transducer	5320.31	5297.31	Regional
R-10 S2	06/19/2021	21:00	5694.09	Transducer	5320.31	5297.31	Regional
R-10 S2	06/19/2021	23:00	5694.14	Transducer	5320.31	5297.31	Regional
R-10 S2	06/20/2021	01:00	5694.13	Transducer	5320.31	5297.31	Regional
R-10 S2	06/20/2021	03:00	5694.13	Transducer	5320.31	5297.31	Regional
R-10 S2	06/20/2021	05:00	5694.13	Transducer	5320.31	5297.31	Regional

Location	Date	Time	Water Level (ft amsl)	Method	Top of Screen (ft amsl)	Bottom of Screen (ft amsl)	Zone
R-10 S2	06/20/2021	07:00	5694.13	Transducer	5320.31	5297.31	Regional
R-10 S2	06/20/2021	09:00	5694.12	Transducer	5320.31	5297.31	Regional
R-10 S2	06/20/2021	11:00	5694.12	Transducer	5320.31	5297.31	Regional
R-10 S2	06/20/2021	13:00	5694.12	Transducer	5320.31	5297.31	Regional
R-10 S2	06/20/2021	15:00	5694.11	Transducer	5320.31	5297.31	Regional
R-10 S2	06/20/2021	17:00	5694.10	Transducer	5320.31	5297.31	Regional
R-10 S2	06/20/2021	19:00	5694.11	Transducer	5320.31	5297.31	Regional
R-10 S2	06/20/2021	21:00	5694.13	Transducer	5320.31	5297.31	Regional
R-10 S2	06/20/2021	23:00	5694.14	Transducer	5320.31	5297.31	Regional
R-10 S2	06/21/2021	01:00	5694.15	Transducer	5320.31	5297.31	Regional
R-10 S2	06/21/2021	03:00	5694.18	Transducer	5320.31	5297.31	Regional
R-10 S2	06/21/2021	05:00	5694.20	Transducer	5320.31	5297.31	Regional
R-10 S2	06/21/2021	07:00	5694.21	Transducer	5320.31	5297.31	Regional
R-10 S2	06/21/2021	09:00	5694.20	Transducer	5320.31	5297.31	Regional
R-10 S2	06/21/2021	11:00	5694.20	Transducer	5320.31	5297.31	Regional
R-10 S2	06/21/2021	13:00	5694.20	Transducer	5320.31	5297.31	Regional
R-10 S2	06/21/2021	15:00	5694.21	Transducer	5320.31	5297.31	Regional
R-10 S2	06/21/2021	17:00	5694.21	Transducer	5320.31	5297.31	Regional
R-10 S2	06/21/2021	19:00	5694.23	Transducer	5320.31	5297.31	Regional
R-10 S2	06/21/2021	21:00	5694.26	Transducer	5320.31	5297.31	Regional
R-10 S2	06/21/2021	23:00	5694.27	Transducer	5320.31	5297.31	Regional
R-10 S2	06/22/2021	01:00	5694.27	Transducer	5320.31	5297.31	Regional
R-10 S2	06/22/2021	03:00	5694.27	Transducer	5320.31	5297.31	Regional
R-10 S2	06/22/2021	05:00	5694.27	Transducer	5320.31	5297.31	Regional
R-10 S2	06/22/2021	07:00	5694.25	Transducer	5320.31	5297.31	Regional
R-10 S2	06/22/2021	09:00	5694.20	Transducer	5320.31	5297.31	Regional
R-10 S2	06/22/2021	11:00	5694.18	Transducer	5320.31	5297.31	Regional
R-10 S2	06/22/2021	13:00	5694.16	Transducer	5320.31	5297.31	Regional
R-10 S2	06/22/2021	15:00	5694.16	Transducer	5320.31	5297.31	Regional
R-10 S2	06/22/2021	17:00	5694.16	Transducer	5320.31	5297.31	Regional
R-10 S2	06/22/2021	19:00	5694.16	Transducer	5320.31	5297.31	Regional
R-10 S2	06/22/2021	21:00	5694.17	Transducer	5320.31	5297.31	Regional
R-10 S2	06/22/2021	23:00	5694.17	Transducer	5320.31	5297.31	Regional
R-10 S2	06/23/2021	01:00	5694.17	Transducer	5320.31	5297.31	Regional
R-10 S2	06/23/2021	03:00	5694.18	Transducer	5320.31	5297.31	Regional
R-10 S2	06/23/2021	05:00	5694.20	Transducer	5320.31	5297.31	Regional
R-10 S2	06/23/2021	07:00	5694.19	Transducer	5320.31	5297.31	Regional
R-10 S2	06/23/2021	09:00	5694.16	Transducer	5320.31	5297.31	Regional
R-10 S2	06/23/2021	11:00	5694.13	Transducer	5320.31	5297.31	Regional
R-10 S2	06/23/2021	13:00	5694.12	Transducer	5320.31	5297.31	Regional
R-10 S2	06/23/2021	15:00	5694.13	Transducer	5320.31	5297.31	Regional
R-10 S2	06/23/2021	17:00	5694.15	Transducer	5320.31	5297.31	Regional
R-10 S2	06/23/2021	19:00	5694.18	Transducer	5320.31	5297.31	Regional
R-10 S2	06/23/2021	21:00	5694.19	Transducer	5320.31	5297.31	Regional
R-10 S2	06/23/2021	23:00	5694.21	Transducer	5320.31	5297.31	Regional

Location	Date	Time	Water Level (ft amsl)	Method	Top of Screen (ft amsl)	Bottom of Screen (ft amsl)	Zone
R-10 S2	06/24/2021	01:00	5694.25	Transducer	5320.31	5297.31	Regional
R-10 S2	06/24/2021	03:00	5694.23	Transducer	5320.31	5297.31	Regional
R-10 S2	06/24/2021	05:00	5694.23	Transducer	5320.31	5297.31	Regional
R-10 S2	06/24/2021	07:00	5694.23	Transducer	5320.31	5297.31	Regional
R-10 S2	06/24/2021	09:00	5694.18	Transducer	5320.31	5297.31	Regional
R-10 S2	06/24/2021	11:00	5694.14	Transducer	5320.31	5297.31	Regional
R-10 S2	06/24/2021	13:00	5694.10	Transducer	5320.31	5297.31	Regional
R-10 S2	06/24/2021	15:00	5694.14	Transducer	5320.31	5297.31	Regional
R-10 S2	06/24/2021	17:00	5694.17	Transducer	5320.31	5297.31	Regional
R-10 S2	06/24/2021	19:00	5694.17	Transducer	5320.31	5297.31	Regional
R-10 S2	06/24/2021	21:00	5694.17	Transducer	5320.31	5297.31	Regional
R-10 S2	06/24/2021	23:00	5694.17	Transducer	5320.31	5297.31	Regional
R-10 S2	06/25/2021	01:00	5694.16	Transducer	5320.31	5297.31	Regional
R-10 S2	06/25/2021	03:00	5694.17	Transducer	5320.31	5297.31	Regional
R-10 S2	06/25/2021	05:00	5694.18	Transducer	5320.31	5297.31	Regional
R-10 S2	06/25/2021	07:00	5694.18	Transducer	5320.31	5297.31	Regional
R-10 S2	06/25/2021	09:00	5694.15	Transducer	5320.31	5297.31	Regional
R-10 S2	06/25/2021	11:00	5694.10	Transducer	5320.31	5297.31	Regional
R-10 S2	06/25/2021	13:00	5694.06	Transducer	5320.31	5297.31	Regional
R-10 S2	06/25/2021	15:00	5694.07	Transducer	5320.31	5297.31	Regional
R-10 S2	06/25/2021	17:00	5694.10	Transducer	5320.31	5297.31	Regional
R-10 S2	06/25/2021	19:00	5694.13	Transducer	5320.31	5297.31	Regional
R-10 S2	06/25/2021	21:00	5694.17	Transducer	5320.31	5297.31	Regional
R-10 S2	06/25/2021	23:00	5694.17	Transducer	5320.31	5297.31	Regional
R-10 S2	06/26/2021	01:00	5694.16	Transducer	5320.31	5297.31	Regional
R-10 S2	06/26/2021	03:00	5694.17	Transducer	5320.31	5297.31	Regional
R-10 S2	06/26/2021	05:00	5694.20	Transducer	5320.31	5297.31	Regional
R-10 S2	06/26/2021	07:00	5694.21	Transducer	5320.31	5297.31	Regional
R-10 S2	06/26/2021	09:00	5694.20	Transducer	5320.31	5297.31	Regional
R-10 S2	06/26/2021	11:00	5694.16	Transducer	5320.31	5297.31	Regional
R-10 S2	06/26/2021	13:00	5694.13	Transducer	5320.31	5297.31	Regional
R-10 S2	06/26/2021	15:00	5694.12	Transducer	5320.31	5297.31	Regional
R-10 S2	06/26/2021	17:00	5694.13	Transducer	5320.31	5297.31	Regional
R-10 S2	06/26/2021	19:00	5694.21	Transducer	5320.31	5297.31	Regional
R-10 S2	06/26/2021	21:00	5694.27	Transducer	5320.31	5297.31	Regional
R-10 S2	06/26/2021	23:00	5694.27	Transducer	5320.31	5297.31	Regional
R-10 S2	06/27/2021	01:00	5694.27	Transducer	5320.31	5297.31	Regional
R-10 S2	06/27/2021	03:00	5694.28	Transducer	5320.31	5297.31	Regional
R-10 S2	06/27/2021	05:00	5694.31	Transducer	5320.31	5297.31	Regional
R-10 S2	06/27/2021	07:00	5694.36	Transducer	5320.31	5297.31	Regional
R-10 S2	06/27/2021	09:00	5694.38	Transducer	5320.31	5297.31	Regional
R-10 S2	06/27/2021	11:00	5694.35	Transducer	5320.31	5297.31	Regional
R-10 S2	06/27/2021	13:00	5694.31	Transducer	5320.31	5297.31	Regional
R-10 S2	06/27/2021	15:00	5694.28	Transducer	5320.31	5297.31	Regional
R-10 S2	06/27/2021	17:00	5694.30	Transducer	5320.31	5297.31	Regional

Location	Date	Time	Water Level (ft amsl)	Method	Top of Screen (ft amsl)	Bottom of Screen (ft amsl)	Zone
R-10 S2	06/27/2021	18:30	5694.33	Transducer	5320.31	5297.31	Regional
R-10 S2	06/27/2021	19:33	5694.34	Transducer	5320.31	5297.31	Regional
R-10 S2	06/27/2021	21:33	5694.39	Transducer	5320.31	5297.31	Regional
R-10 S2	06/27/2021	23:33	5694.40	Transducer	5320.31	5297.31	Regional
R-10 S2	06/28/2021	01:33	5694.40	Transducer	5320.31	5297.31	Regional
R-10 S2	06/28/2021	03:33	5694.40	Transducer	5320.31	5297.31	Regional
R-10 S2	06/28/2021	05:33	5694.41	Transducer	5320.31	5297.31	Regional
R-10 S2	06/28/2021	07:33	5694.43	Transducer	5320.31	5297.31	Regional
R-10 S2	06/28/2021	09:33	5694.43	Transducer	5320.31	5297.31	Regional
R-10 S2	06/28/2021	11:33	5694.41	Transducer	5320.31	5297.31	Regional
R-10 S2	06/28/2021	13:33	5694.38	Transducer	5320.31	5297.31	Regional
R-10 S2	06/28/2021	15:33	5694.37	Transducer	5320.31	5297.31	Regional
R-10 S2	06/28/2021	17:33	5694.38	Transducer	5320.31	5297.31	Regional
R-10 S2	06/28/2021	19:33	5694.41	Transducer	5320.31	5297.31	Regional
R-10 S2	06/28/2021	21:33	5694.45	Transducer	5320.31	5297.31	Regional
R-10 S2	06/28/2021	23:33	5694.45	Transducer	5320.31	5297.31	Regional
R-10 S2	06/29/2021	01:33	5694.44	Transducer	5320.31	5297.31	Regional
R-10 S2	06/29/2021	03:33	5694.43	Transducer	5320.31	5297.31	Regional
R-10 S2	06/29/2021	05:03	5694.44	Transducer	5320.31	5297.31	Regional
R-10 S2	06/29/2021	07:00	5694.46	Transducer	5320.31	5297.31	Regional
R-10 S2	06/29/2021	09:00	5694.47	Transducer	5320.31	5297.31	Regional
R-10 S2	06/29/2021	11:00	5694.47	Transducer	5320.31	5297.31	Regional
R-10 S2	06/29/2021	13:00	5694.47	Transducer	5320.31	5297.31	Regional
R-10 S2	06/29/2021	15:00	5694.45	Transducer	5320.31	5297.31	Regional
R-10 S2	06/29/2021	17:00	5694.44	Transducer	5320.31	5297.31	Regional
R-10 S2	06/29/2021	19:00	5694.46	Transducer	5320.31	5297.31	Regional
R-10 S2	06/29/2021	21:00	5694.49	Transducer	5320.31	5297.31	Regional
R-10 S2	06/29/2021	23:00	5694.50	Transducer	5320.31	5297.31	Regional
R-10 S2	06/30/2021	01:00	5694.49	Transducer	5320.31	5297.31	Regional
R-10 S2	06/30/2021	03:00	5694.48	Transducer	5320.31	5297.31	Regional
R-10 S2	06/30/2021	05:00	5694.49	Transducer	5320.31	5297.31	Regional
R-10 S2	06/30/2021	07:00	5694.50	Transducer	5320.31	5297.31	Regional
R-10 S2	06/30/2021	09:00	5694.51	Transducer	5320.31	5297.31	Regional
R-10 S2	06/30/2021	11:00	5694.51	Transducer	5320.31	5297.31	Regional
R-10 S2	06/30/2021	13:00	5694.50	Transducer	5320.31	5297.31	Regional
R-10 S2	06/30/2021	15:00	5694.48	Transducer	5320.31	5297.31	Regional
R-10 S2	06/30/2021	17:00	5694.47	Transducer	5320.31	5297.31	Regional
R-10 S2	06/30/2021	19:00	5694.48	Transducer	5320.31	5297.31	Regional
R-10 S2	06/30/2021	21:00	5694.50	Transducer	5320.31	5297.31	Regional
R-10 S2	06/30/2021	23:00	5694.52	Transducer	5320.31	5297.31	Regional
R-10a	07/01/2020	01:00	5736.76	Transducer	5673.74	5663.74	Regional
R-10a	07/01/2020	03:00	5736.76	Transducer	5673.74	5663.74	Regional
R-10a	07/01/2020	05:00	5736.73	Transducer	5673.74	5663.74	Regional
R-10a	07/01/2020	07:00	5736.70	Transducer	5673.74	5663.74	Regional
R-10a	07/01/2020	09:00	5736.69	Transducer	5673.74	5663.74	Regional

Location	Date	Time	Water Level (ft amsl)	Method	Top of Screen (ft amsl)	Bottom of Screen (ft amsl)	Zone
R-10a	07/01/2020	11:00	5736.69	Transducer	5673.74	5663.74	Regional
R-10a	07/01/2020	13:00	5736.72	Transducer	5673.74	5663.74	Regional
R-10a	07/01/2020	15:00	5736.75	Transducer	5673.74	5663.74	Regional
R-10a	07/01/2020	17:00	5736.77	Transducer	5673.74	5663.74	Regional
R-10a	07/01/2020	19:00	5736.76	Transducer	5673.74	5663.74	Regional
R-10a	07/01/2020	21:00	5736.74	Transducer	5673.74	5663.74	Regional
R-10a	07/01/2020	23:00	5736.73	Transducer	5673.74	5663.74	Regional
R-10a	07/02/2020	01:00	5736.73	Transducer	5673.74	5663.74	Regional
R-10a	07/02/2020	03:00	5736.72	Transducer	5673.74	5663.74	Regional
R-10a	07/02/2020	05:00	5736.70	Transducer	5673.74	5663.74	Regional
R-10a	07/02/2020	07:00	5736.67	Transducer	5673.74	5663.74	Regional
R-10a	07/02/2020	09:00	5736.65	Transducer	5673.74	5663.74	Regional
R-10a	07/02/2020	11:00	5736.65	Transducer	5673.74	5663.74	Regional
R-10a	07/02/2020	13:00	5736.68	Transducer	5673.74	5663.74	Regional
R-10a	07/02/2020	15:00	5736.72	Transducer	5673.74	5663.74	Regional
R-10a	07/02/2020	17:00	5736.74	Transducer	5673.74	5663.74	Regional
R-10a	07/02/2020	19:00	5736.74	Transducer	5673.74	5663.74	Regional
R-10a	07/02/2020	21:00	5736.70	Transducer	5673.74	5663.74	Regional
R-10a	07/02/2020	23:00	5736.68	Transducer	5673.74	5663.74	Regional
R-10a	07/03/2020	01:00	5736.68	Transducer	5673.74	5663.74	Regional
R-10a	07/03/2020	03:00	5736.69	Transducer	5673.74	5663.74	Regional
R-10a	07/03/2020	05:00	5736.68	Transducer	5673.74	5663.74	Regional
R-10a	07/03/2020	07:00	5736.65	Transducer	5673.74	5663.74	Regional
R-10a	07/03/2020	09:00	5736.62	Transducer	5673.74	5663.74	Regional
R-10a	07/03/2020	11:00	5736.62	Transducer	5673.74	5663.74	Regional
R-10a	07/03/2020	13:00	5736.63	Transducer	5673.74	5663.74	Regional
R-10a	07/03/2020	15:00	5736.66	Transducer	5673.74	5663.74	Regional
R-10a	07/03/2020	17:00	5736.69	Transducer	5673.74	5663.74	Regional
R-10a	07/03/2020	19:00	5736.69	Transducer	5673.74	5663.74	Regional
R-10a	07/03/2020	21:00	5736.65	Transducer	5673.74	5663.74	Regional
R-10a	07/03/2020	23:00	5736.63	Transducer	5673.74	5663.74	Regional
R-10a	07/04/2020	01:00	5736.63	Transducer	5673.74	5663.74	Regional
R-10a	07/04/2020	03:00	5736.64	Transducer	5673.74	5663.74	Regional
R-10a	07/04/2020	05:00	5736.63	Transducer	5673.74	5663.74	Regional
R-10a	07/04/2020	07:00	5736.61	Transducer	5673.74	5663.74	Regional
R-10a	07/04/2020	09:00	5736.58	Transducer	5673.74	5663.74	Regional
R-10a	07/04/2020	11:00	5736.58	Transducer	5673.74	5663.74	Regional
R-10a	07/04/2020	13:00	5736.60	Transducer	5673.74	5663.74	Regional
R-10a	07/04/2020	15:00	5736.64	Transducer	5673.74	5663.74	Regional
R-10a	07/04/2020	17:00	5736.67	Transducer	5673.74	5663.74	Regional
R-10a	07/04/2020	19:00	5736.68	Transducer	5673.74	5663.74	Regional
R-10a	07/04/2020	21:00	5736.65	Transducer	5673.74	5663.74	Regional
R-10a	07/04/2020	23:00	5736.64	Transducer	5673.74	5663.74	Regional
R-10a	07/05/2020	01:00	5736.64	Transducer	5673.74	5663.74	Regional
R-10a	07/05/2020	03:00	5736.65	Transducer	5673.74	5663.74	Regional

Location	Date	Time	Water Level (ft amsl)	Method	Top of Screen (ft amsl)	Bottom of Screen (ft amsl)	Zone
R-10a	07/05/2020	05:00	5736.65	Transducer	5673.74	5663.74	Regional
R-10a	07/05/2020	07:00	5736.65	Transducer	5673.74	5663.74	Regional
R-10a	07/05/2020	09:00	5736.62	Transducer	5673.74	5663.74	Regional
R-10a	07/05/2020	11:00	5736.61	Transducer	5673.74	5663.74	Regional
R-10a	07/05/2020	13:00	5736.62	Transducer	5673.74	5663.74	Regional
R-10a	07/05/2020	15:00	5736.64	Transducer	5673.74	5663.74	Regional
R-10a	07/05/2020	17:00	5736.69	Transducer	5673.74	5663.74	Regional
R-10a	07/05/2020	19:00	5736.70	Transducer	5673.74	5663.74	Regional
R-10a	07/05/2020	21:00	5736.68	Transducer	5673.74	5663.74	Regional
R-10a	07/05/2020	23:00	5736.65	Transducer	5673.74	5663.74	Regional
R-10a	07/06/2020	01:00	5736.66	Transducer	5673.74	5663.74	Regional
R-10a	07/06/2020	03:00	5736.66	Transducer	5673.74	5663.74	Regional
R-10a	07/06/2020	05:00	5736.65	Transducer	5673.74	5663.74	Regional
R-10a	07/06/2020	07:00	5736.64	Transducer	5673.74	5663.74	Regional
R-10a	07/06/2020	09:00	5736.63	Transducer	5673.74	5663.74	Regional
R-10a	07/06/2020	11:00	5736.62	Transducer	5673.74	5663.74	Regional
R-10a	07/06/2020	13:00	5736.62	Transducer	5673.74	5663.74	Regional
R-10a	07/06/2020	15:00	5736.64	Transducer	5673.74	5663.74	Regional
R-10a	07/06/2020	17:00	5736.67	Transducer	5673.74	5663.74	Regional
R-10a	07/06/2020	19:00	5736.68	Transducer	5673.74	5663.74	Regional
R-10a	07/06/2020	21:00	5736.67	Transducer	5673.74	5663.74	Regional
R-10a	07/06/2020	23:00	5736.65	Transducer	5673.74	5663.74	Regional
R-10a	07/07/2020	01:00	5736.64	Transducer	5673.74	5663.74	Regional
R-10a	07/07/2020	03:00	5736.65	Transducer	5673.74	5663.74	Regional
R-10a	07/07/2020	05:00	5736.66	Transducer	5673.74	5663.74	Regional
R-10a	07/07/2020	07:00	5736.65	Transducer	5673.74	5663.74	Regional
R-10a	07/07/2020	09:00	5736.64	Transducer	5673.74	5663.74	Regional
R-10a	07/07/2020	11:00	5736.63	Transducer	5673.74	5663.74	Regional
R-10a	07/07/2020	13:00	5736.64	Transducer	5673.74	5663.74	Regional
R-10a	07/07/2020	15:00	5736.66	Transducer	5673.74	5663.74	Regional
R-10a	07/07/2020	17:00	5736.69	Transducer	5673.74	5663.74	Regional
R-10a	07/07/2020	19:00	5736.71	Transducer	5673.74	5663.74	Regional
R-10a	07/07/2020	21:00	5736.71	Transducer	5673.74	5663.74	Regional
R-10a	07/07/2020	23:00	5736.70	Transducer	5673.74	5663.74	Regional
R-10a	07/08/2020	01:00	5736.69	Transducer	5673.74	5663.74	Regional
R-10a	07/08/2020	03:00	5736.69	Transducer	5673.74	5663.74	Regional
R-10a	07/08/2020	05:00	5736.69	Transducer	5673.74	5663.74	Regional
R-10a	07/08/2020	07:00	5736.69	Transducer	5673.74	5663.74	Regional
R-10a	07/08/2020	09:00	5736.69	Transducer	5673.74	5663.74	Regional
R-10a	07/08/2020	11:00	5736.68	Transducer	5673.74	5663.74	Regional
R-10a	07/08/2020	13:00	5736.69	Transducer	5673.74	5663.74	Regional
R-10a	07/08/2020	15:00	5736.69	Transducer	5673.74	5663.74	Regional
R-10a	07/08/2020	17:00	5736.72	Transducer	5673.74	5663.74	Regional
R-10a	07/08/2020	19:00	5736.73	Transducer	5673.74	5663.74	Regional
R-10a	07/08/2020	21:00	5736.73	Transducer	5673.74	5663.74	Regional

Location	Date	Time	Water Level (ft amsl)	Method	Top of Screen (ft amsl)	Bottom of Screen (ft amsl)	Zone
R-10a	07/08/2020	23:00	5736.73	Transducer	5673.74	5663.74	Regional
R-10a	07/09/2020	01:00	5736.72	Transducer	5673.74	5663.74	Regional
R-10a	07/09/2020	03:00	5736.72	Transducer	5673.74	5663.74	Regional
R-10a	07/09/2020	05:00	5736.71	Transducer	5673.74	5663.74	Regional
R-10a	07/09/2020	07:00	5736.70	Transducer	5673.74	5663.74	Regional
R-10a	07/09/2020	09:00	5736.70	Transducer	5673.74	5663.74	Regional
R-10a	07/09/2020	11:00	5736.69	Transducer	5673.74	5663.74	Regional
R-10a	07/09/2020	13:00	5736.69	Transducer	5673.74	5663.74	Regional
R-10a	07/09/2020	15:00	5736.69	Transducer	5673.74	5663.74	Regional
R-10a	07/09/2020	17:00	5736.70	Transducer	5673.74	5663.74	Regional
R-10a	07/09/2020	19:00	5736.71	Transducer	5673.74	5663.74	Regional
R-10a	07/09/2020	21:00	5736.71	Transducer	5673.74	5663.74	Regional
R-10a	07/09/2020	23:00	5736.70	Transducer	5673.74	5663.74	Regional
R-10a	07/10/2020	01:00	5736.69	Transducer	5673.74	5663.74	Regional
R-10a	07/10/2020	03:00	5736.67	Transducer	5673.74	5663.74	Regional
R-10a	07/10/2020	05:00	5736.65	Transducer	5673.74	5663.74	Regional
R-10a	07/10/2020	07:00	5736.64	Transducer	5673.74	5663.74	Regional
R-10a	07/10/2020	09:00	5736.64	Transducer	5673.74	5663.74	Regional
R-10a	07/10/2020	11:00	5736.64	Transducer	5673.74	5663.74	Regional
R-10a	07/10/2020	13:00	5736.65	Transducer	5673.74	5663.74	Regional
R-10a	07/10/2020	15:00	5736.64	Transducer	5673.74	5663.74	Regional
R-10a	07/10/2020	17:00	5736.64	Transducer	5673.74	5663.74	Regional
R-10a	07/10/2020	19:00	5736.65	Transducer	5673.74	5663.74	Regional
R-10a	07/10/2020	21:00	5736.65	Transducer	5673.74	5663.74	Regional
R-10a	07/10/2020	23:00	5736.64	Transducer	5673.74	5663.74	Regional
R-10a	07/11/2020	01:00	5736.64	Transducer	5673.74	5663.74	Regional
R-10a	07/11/2020	03:00	5736.63	Transducer	5673.74	5663.74	Regional
R-10a	07/11/2020	05:00	5736.61	Transducer	5673.74	5663.74	Regional
R-10a	07/11/2020	07:00	5736.60	Transducer	5673.74	5663.74	Regional
R-10a	07/11/2020	09:00	5736.60	Transducer	5673.74	5663.74	Regional
R-10a	07/11/2020	11:00	5736.61	Transducer	5673.74	5663.74	Regional
R-10a	07/11/2020	13:00	5736.62	Transducer	5673.74	5663.74	Regional
R-10a	07/11/2020	15:00	5736.63	Transducer	5673.74	5663.74	Regional
R-10a	07/11/2020	17:00	5736.64	Transducer	5673.74	5663.74	Regional
R-10a	07/11/2020	19:00	5736.65	Transducer	5673.74	5663.74	Regional
R-10a	07/11/2020	21:00	5736.65	Transducer	5673.74	5663.74	Regional
R-10a	07/11/2020	23:00	5736.65	Transducer	5673.74	5663.74	Regional
R-10a	07/12/2020	01:00	5736.64	Transducer	5673.74	5663.74	Regional
R-10a	07/12/2020	03:00	5736.64	Transducer	5673.74	5663.74	Regional
R-10a	07/12/2020	05:00	5736.62	Transducer	5673.74	5663.74	Regional
R-10a	07/12/2020	07:00	5736.62	Transducer	5673.74	5663.74	Regional
R-10a	07/12/2020	09:00	5736.62	Transducer	5673.74	5663.74	Regional
R-10a	07/12/2020	11:00	5736.64	Transducer	5673.74	5663.74	Regional
R-10a	07/12/2020	13:00	5736.66	Transducer	5673.74	5663.74	Regional
R-10a	07/12/2020	15:00	5736.67	Transducer	5673.74	5663.74	Regional

Location	Date	Time	Water Level (ft amsl)	Method	Top of Screen (ft amsl)	Bottom of Screen (ft amsl)	Zone
R-10a	07/12/2020	17:00	5736.69	Transducer	5673.74	5663.74	Regional
R-10a	07/12/2020	19:00	5736.69	Transducer	5673.74	5663.74	Regional
R-10a	07/12/2020	21:00	5736.68	Transducer	5673.74	5663.74	Regional
R-10a	07/12/2020	23:00	5736.68	Transducer	5673.74	5663.74	Regional
R-10a	07/13/2020	01:00	5736.69	Transducer	5673.74	5663.74	Regional
R-10a	07/13/2020	03:00	5736.68	Transducer	5673.74	5663.74	Regional
R-10a	07/13/2020	05:00	5736.67	Transducer	5673.74	5663.74	Regional
R-10a	07/13/2020	07:00	5736.66	Transducer	5673.74	5663.74	Regional
R-10a	07/13/2020	09:00	5736.67	Transducer	5673.74	5663.74	Regional
R-10a	07/13/2020	11:00	5736.68	Transducer	5673.74	5663.74	Regional
R-10a	07/13/2020	13:00	5736.70	Transducer	5673.74	5663.74	Regional
R-10a	07/13/2020	15:00	5736.72	Transducer	5673.74	5663.74	Regional
R-10a	07/13/2020	17:00	5736.71	Transducer	5673.74	5663.74	Regional
R-10a	07/13/2020	19:00	5736.70	Transducer	5673.74	5663.74	Regional
R-10a	07/13/2020	21:00	5736.70	Transducer	5673.74	5663.74	Regional
R-10a	07/13/2020	23:00	5736.70	Transducer	5673.74	5663.74	Regional
R-10a	07/14/2020	01:00	5736.70	Transducer	5673.74	5663.74	Regional
R-10a	07/14/2020	03:00	5736.70	Transducer	5673.74	5663.74	Regional
R-10a	07/14/2020	05:00	5736.68	Transducer	5673.74	5663.74	Regional
R-10a	07/14/2020	07:00	5736.66	Transducer	5673.74	5663.74	Regional
R-10a	07/14/2020	09:00	5736.66	Transducer	5673.74	5663.74	Regional
R-10a	07/14/2020	11:00	5736.67	Transducer	5673.74	5663.74	Regional
R-10a	07/14/2020	13:00	5736.70	Transducer	5673.74	5663.74	Regional
R-10a	07/14/2020	15:00	5736.72	Transducer	5673.74	5663.74	Regional
R-10a	07/14/2020	17:00	5736.73	Transducer	5673.74	5663.74	Regional
R-10a	07/14/2020	19:00	5736.72	Transducer	5673.74	5663.74	Regional
R-10a	07/14/2020	21:00	5736.71	Transducer	5673.74	5663.74	Regional
R-10a	07/14/2020	23:00	5736.71	Transducer	5673.74	5663.74	Regional
R-10a	07/15/2020	01:00	5736.71	Transducer	5673.74	5663.74	Regional
R-10a	07/15/2020	03:00	5736.70	Transducer	5673.74	5663.74	Regional
R-10a	07/15/2020	05:00	5736.68	Transducer	5673.74	5663.74	Regional
R-10a	07/15/2020	07:00	5736.65	Transducer	5673.74	5663.74	Regional
R-10a	07/15/2020	09:00	5736.64	Transducer	5673.74	5663.74	Regional
R-10a	07/15/2020	11:00	5736.65	Transducer	5673.74	5663.74	Regional
R-10a	07/15/2020	13:00	5736.68	Transducer	5673.74	5663.74	Regional
R-10a	07/15/2020	15:00	5736.71	Transducer	5673.74	5663.74	Regional
R-10a	07/15/2020	17:00	5736.72	Transducer	5673.74	5663.74	Regional
R-10a	07/15/2020	19:00	5736.69	Transducer	5673.74	5663.74	Regional
R-10a	07/15/2020	21:00	5736.66	Transducer	5673.74	5663.74	Regional
R-10a	07/15/2020	23:00	5736.66	Transducer	5673.74	5663.74	Regional
R-10a	07/16/2020	01:00	5736.66	Transducer	5673.74	5663.74	Regional
R-10a	07/16/2020	03:00	5736.66	Transducer	5673.74	5663.74	Regional
R-10a	07/16/2020	05:00	5736.64	Transducer	5673.74	5663.74	Regional
R-10a	07/16/2020	07:00	5736.62	Transducer	5673.74	5663.74	Regional
R-10a	07/16/2020	09:00	5736.61	Transducer	5673.74	5663.74	Regional

Location	Date	Time	Water Level (ft amsl)	Method	Top of Screen (ft amsl)	Bottom of Screen (ft amsl)	Zone
R-10a	07/16/2020	11:00	5736.62	Transducer	5673.74	5663.74	Regional
R-10a	07/16/2020	13:00	5736.65	Transducer	5673.74	5663.74	Regional
R-10a	07/16/2020	15:00	5736.69	Transducer	5673.74	5663.74	Regional
R-10a	07/16/2020	17:00	5736.70	Transducer	5673.74	5663.74	Regional
R-10a	07/16/2020	19:00	5736.67	Transducer	5673.74	5663.74	Regional
R-10a	07/16/2020	21:00	5736.64	Transducer	5673.74	5663.74	Regional
R-10a	07/16/2020	23:00	5736.64	Transducer	5673.74	5663.74	Regional
R-10a	07/17/2020	01:00	5736.65	Transducer	5673.74	5663.74	Regional
R-10a	07/17/2020	03:00	5736.64	Transducer	5673.74	5663.74	Regional
R-10a	07/17/2020	05:00	5736.63	Transducer	5673.74	5663.74	Regional
R-10a	07/17/2020	07:00	5736.60	Transducer	5673.74	5663.74	Regional
R-10a	07/17/2020	09:00	5736.59	Transducer	5673.74	5663.74	Regional
R-10a	07/17/2020	11:00	5736.60	Transducer	5673.74	5663.74	Regional
R-10a	07/17/2020	13:00	5736.64	Transducer	5673.74	5663.74	Regional
R-10a	07/17/2020	15:00	5736.67	Transducer	5673.74	5663.74	Regional
R-10a	07/17/2020	17:00	5736.70	Transducer	5673.74	5663.74	Regional
R-10a	07/17/2020	19:00	5736.68	Transducer	5673.74	5663.74	Regional
R-10a	07/17/2020	21:00	5736.64	Transducer	5673.74	5663.74	Regional
R-10a	07/17/2020	23:00	5736.64	Transducer	5673.74	5663.74	Regional
R-10a	07/18/2020	01:00	5736.65	Transducer	5673.74	5663.74	Regional
R-10a	07/18/2020	03:00	5736.65	Transducer	5673.74	5663.74	Regional
R-10a	07/18/2020	05:00	5736.66	Transducer	5673.74	5663.74	Regional
R-10a	07/18/2020	07:00	5736.63	Transducer	5673.74	5663.74	Regional
R-10a	07/18/2020	09:00	5736.61	Transducer	5673.74	5663.74	Regional
R-10a	07/18/2020	11:00	5736.61	Transducer	5673.74	5663.74	Regional
R-10a	07/18/2020	13:00	5736.64	Transducer	5673.74	5663.74	Regional
R-10a	07/18/2020	15:00	5736.68	Transducer	5673.74	5663.74	Regional
R-10a	07/18/2020	17:00	5736.72	Transducer	5673.74	5663.74	Regional
R-10a	07/18/2020	19:00	5736.70	Transducer	5673.74	5663.74	Regional
R-10a	07/18/2020	21:00	5736.69	Transducer	5673.74	5663.74	Regional
R-10a	07/18/2020	23:00	5736.68	Transducer	5673.74	5663.74	Regional
R-10a	07/19/2020	01:00	5736.68	Transducer	5673.74	5663.74	Regional
R-10a	07/19/2020	03:00	5736.69	Transducer	5673.74	5663.74	Regional
R-10a	07/19/2020	05:00	5736.69	Transducer	5673.74	5663.74	Regional
R-10a	07/19/2020	07:00	5736.67	Transducer	5673.74	5663.74	Regional
R-10a	07/19/2020	09:00	5736.65	Transducer	5673.74	5663.74	Regional
R-10a	07/19/2020	11:00	5736.65	Transducer	5673.74	5663.74	Regional
R-10a	07/19/2020	13:00	5736.67	Transducer	5673.74	5663.74	Regional
R-10a	07/19/2020	15:00	5736.71	Transducer	5673.74	5663.74	Regional
R-10a	07/19/2020	17:00	5736.74	Transducer	5673.74	5663.74	Regional
R-10a	07/19/2020	19:00	5736.71	Transducer	5673.74	5663.74	Regional
R-10a	07/19/2020	21:00	5736.69	Transducer	5673.74	5663.74	Regional
R-10a	07/19/2020	23:00	5736.69	Transducer	5673.74	5663.74	Regional
R-10a	07/20/2020	01:00	5736.69	Transducer	5673.74	5663.74	Regional
R-10a	07/20/2020	03:00	5736.70	Transducer	5673.74	5663.74	Regional

Location	Date	Time	Water Level (ft amsl)	Method	Top of Screen (ft amsl)	Bottom of Screen (ft amsl)	Zone
R-10a	07/20/2020	05:00	5736.71	Transducer	5673.74	5663.74	Regional
R-10a	07/20/2020	07:00	5736.69	Transducer	5673.74	5663.74	Regional
R-10a	07/20/2020	09:00	5736.67	Transducer	5673.74	5663.74	Regional
R-10a	07/20/2020	11:00	5736.67	Transducer	5673.74	5663.74	Regional
R-10a	07/20/2020	13:00	5736.68	Transducer	5673.74	5663.74	Regional
R-10a	07/20/2020	15:00	5736.72	Transducer	5673.74	5663.74	Regional
R-10a	07/20/2020	17:00	5736.75	Transducer	5673.74	5663.74	Regional
R-10a	07/20/2020	19:00	5736.77	Transducer	5673.74	5663.74	Regional
R-10a	07/20/2020	21:00	5736.73	Transducer	5673.74	5663.74	Regional
R-10a	07/20/2020	23:00	5736.71	Transducer	5673.74	5663.74	Regional
R-10a	07/21/2020	01:00	5736.71	Transducer	5673.74	5663.74	Regional
R-10a	07/21/2020	03:00	5736.72	Transducer	5673.74	5663.74	Regional
R-10a	07/21/2020	05:00	5736.72	Transducer	5673.74	5663.74	Regional
R-10a	07/21/2020	07:00	5736.71	Transducer	5673.74	5663.74	Regional
R-10a	07/21/2020	09:00	5736.70	Transducer	5673.74	5663.74	Regional
R-10a	07/21/2020	11:00	5736.69	Transducer	5673.74	5663.74	Regional
R-10a	07/21/2020	13:00	5736.69	Transducer	5673.74	5663.74	Regional
R-10a	07/21/2020	15:00	5736.70	Transducer	5673.74	5663.74	Regional
R-10a	07/21/2020	17:00	5736.73	Transducer	5673.74	5663.74	Regional
R-10a	07/21/2020	19:00	5736.75	Transducer	5673.74	5663.74	Regional
R-10a	07/21/2020	21:00	5736.72	Transducer	5673.74	5663.74	Regional
R-10a	07/21/2020	23:00	5736.69	Transducer	5673.74	5663.74	Regional
R-10a	07/22/2020	01:00	5736.68	Transducer	5673.74	5663.74	Regional
R-10a	07/22/2020	03:00	5736.70	Transducer	5673.74	5663.74	Regional
R-10a	07/22/2020	05:00	5736.71	Transducer	5673.74	5663.74	Regional
R-10a	07/22/2020	07:00	5736.71	Transducer	5673.74	5663.74	Regional
R-10a	07/22/2020	09:00	5736.69	Transducer	5673.74	5663.74	Regional
R-10a	07/22/2020	11:00	5736.68	Transducer	5673.74	5663.74	Regional
R-10a	07/22/2020	13:00	5736.69	Transducer	5673.74	5663.74	Regional
R-10a	07/22/2020	15:00	5736.69	Transducer	5673.74	5663.74	Regional
R-10a	07/22/2020	17:00	5736.71	Transducer	5673.74	5663.74	Regional
R-10a	07/22/2020	19:00	5736.72	Transducer	5673.74	5663.74	Regional
R-10a	07/22/2020	21:00	5736.72	Transducer	5673.74	5663.74	Regional
R-10a	07/22/2020	23:00	5736.70	Transducer	5673.74	5663.74	Regional
R-10a	07/23/2020	01:00	5736.69	Transducer	5673.74	5663.74	Regional
R-10a	07/23/2020	03:00	5736.69	Transducer	5673.74	5663.74	Regional
R-10a	07/23/2020	05:00	5736.71	Transducer	5673.74	5663.74	Regional
R-10a	07/23/2020	07:00	5736.70	Transducer	5673.74	5663.74	Regional
R-10a	07/23/2020	09:00	5736.69	Transducer	5673.74	5663.74	Regional
R-10a	07/23/2020	11:00	5736.68	Transducer	5673.74	5663.74	Regional
R-10a	07/23/2020	13:00	5736.68	Transducer	5673.74	5663.74	Regional
R-10a	07/23/2020	15:00	5736.69	Transducer	5673.74	5663.74	Regional
R-10a	07/23/2020	17:00	5736.71	Transducer	5673.74	5663.74	Regional
R-10a	07/23/2020	19:00	5736.72	Transducer	5673.74	5663.74	Regional
R-10a	07/23/2020	21:00	5736.72	Transducer	5673.74	5663.74	Regional

Location	Date	Time	Water Level (ft amsl)	Method	Top of Screen (ft amsl)	Bottom of Screen (ft amsl)	Zone
R-10a	07/23/2020	23:00	5736.71	Transducer	5673.74	5663.74	Regional
R-10a	07/24/2020	01:00	5736.69	Transducer	5673.74	5663.74	Regional
R-10a	07/24/2020	03:00	5736.69	Transducer	5673.74	5663.74	Regional
R-10a	07/24/2020	05:00	5736.69	Transducer	5673.74	5663.74	Regional
R-10a	07/24/2020	07:00	5736.69	Transducer	5673.74	5663.74	Regional
R-10a	07/24/2020	09:00	5736.70	Transducer	5673.74	5663.74	Regional
R-10a	07/24/2020	11:00	5736.69	Transducer	5673.74	5663.74	Regional
R-10a	07/24/2020	13:00	5736.68	Transducer	5673.74	5663.74	Regional
R-10a	07/24/2020	15:00	5736.69	Transducer	5673.74	5663.74	Regional
R-10a	07/24/2020	17:00	5736.69	Transducer	5673.74	5663.74	Regional
R-10a	07/24/2020	19:00	5736.71	Transducer	5673.74	5663.74	Regional
R-10a	07/24/2020	21:00	5736.71	Transducer	5673.74	5663.74	Regional
R-10a	07/24/2020	23:00	5736.69	Transducer	5673.74	5663.74	Regional
R-10a	07/25/2020	01:00	5736.68	Transducer	5673.74	5663.74	Regional
R-10a	07/25/2020	03:00	5736.68	Transducer	5673.74	5663.74	Regional
R-10a	07/25/2020	05:00	5736.68	Transducer	5673.74	5663.74	Regional
R-10a	07/25/2020	07:00	5736.69	Transducer	5673.74	5663.74	Regional
R-10a	07/25/2020	09:00	5736.69	Transducer	5673.74	5663.74	Regional
R-10a	07/25/2020	11:00	5736.69	Transducer	5673.74	5663.74	Regional
R-10a	07/25/2020	13:00	5736.69	Transducer	5673.74	5663.74	Regional
R-10a	07/25/2020	15:00	5736.69	Transducer	5673.74	5663.74	Regional
R-10a	07/25/2020	17:00	5736.69	Transducer	5673.74	5663.74	Regional
R-10a	07/25/2020	19:00	5736.69	Transducer	5673.74	5663.74	Regional
R-10a	07/25/2020	21:00	5736.69	Transducer	5673.74	5663.74	Regional
R-10a	07/25/2020	23:00	5736.69	Transducer	5673.74	5663.74	Regional
R-10a	07/26/2020	01:00	5736.68	Transducer	5673.74	5663.74	Regional
R-10a	07/26/2020	03:00	5736.67	Transducer	5673.74	5663.74	Regional
R-10a	07/26/2020	05:00	5736.66	Transducer	5673.74	5663.74	Regional
R-10a	07/26/2020	07:00	5736.65	Transducer	5673.74	5663.74	Regional
R-10a	07/26/2020	09:00	5736.66	Transducer	5673.74	5663.74	Regional
R-10a	07/26/2020	11:00	5736.68	Transducer	5673.74	5663.74	Regional
R-10a	07/26/2020	13:00	5736.68	Transducer	5673.74	5663.74	Regional
R-10a	07/26/2020	15:00	5736.67	Transducer	5673.74	5663.74	Regional
R-10a	07/26/2020	17:00	5736.66	Transducer	5673.74	5663.74	Regional
R-10a	07/26/2020	19:00	5736.66	Transducer	5673.74	5663.74	Regional
R-10a	07/26/2020	21:00	5736.66	Transducer	5673.74	5663.74	Regional
R-10a	07/26/2020	23:00	5736.66	Transducer	5673.74	5663.74	Regional
R-10a	07/27/2020	01:00	5736.66	Transducer	5673.74	5663.74	Regional
R-10a	07/27/2020	03:00	5736.65	Transducer	5673.74	5663.74	Regional
R-10a	07/27/2020	05:00	5736.64	Transducer	5673.74	5663.74	Regional
R-10a	07/27/2020	07:00	5736.62	Transducer	5673.74	5663.74	Regional
R-10a	07/27/2020	09:00	5736.63	Transducer	5673.74	5663.74	Regional
R-10a	07/27/2020	11:00	5736.65	Transducer	5673.74	5663.74	Regional
R-10a	07/27/2020	13:00	5736.67	Transducer	5673.74	5663.74	Regional
R-10a	07/27/2020	15:00	5736.67	Transducer	5673.74	5663.74	Regional

Location	Date	Time	Water Level (ft amsl)	Method	Top of Screen (ft amsl)	Bottom of Screen (ft amsl)	Zone
R-10a	07/27/2020	17:00	5736.67	Transducer	5673.74	5663.74	Regional
R-10a	07/27/2020	19:00	5736.67	Transducer	5673.74	5663.74	Regional
R-10a	07/27/2020	21:00	5736.67	Transducer	5673.74	5663.74	Regional
R-10a	07/27/2020	23:00	5736.67	Transducer	5673.74	5663.74	Regional
R-10a	07/28/2020	01:00	5736.68	Transducer	5673.74	5663.74	Regional
R-10a	07/28/2020	03:00	5736.68	Transducer	5673.74	5663.74	Regional
R-10a	07/28/2020	05:00	5736.67	Transducer	5673.74	5663.74	Regional
R-10a	07/28/2020	07:00	5736.65	Transducer	5673.74	5663.74	Regional
R-10a	07/28/2020	09:00	5736.66	Transducer	5673.74	5663.74	Regional
R-10a	07/28/2020	11:00	5736.68	Transducer	5673.74	5663.74	Regional
R-10a	07/28/2020	13:00	5736.70	Transducer	5673.74	5663.74	Regional
R-10a	07/28/2020	15:00	5736.73	Transducer	5673.74	5663.74	Regional
R-10a	07/28/2020	17:00	5736.74	Transducer	5673.74	5663.74	Regional
R-10a	07/28/2020	19:00	5736.74	Transducer	5673.74	5663.74	Regional
R-10a	07/28/2020	21:00	5736.73	Transducer	5673.74	5663.74	Regional
R-10a	07/28/2020	23:00	5736.73	Transducer	5673.74	5663.74	Regional
R-10a	07/29/2020	01:00	5736.73	Transducer	5673.74	5663.74	Regional
R-10a	07/29/2020	03:00	5736.72	Transducer	5673.74	5663.74	Regional
R-10a	07/29/2020	05:00	5736.69	Transducer	5673.74	5663.74	Regional
R-10a	07/29/2020	07:00	5736.67	Transducer	5673.74	5663.74	Regional
R-10a	07/29/2020	09:00	5736.66	Transducer	5673.74	5663.74	Regional
R-10a	07/29/2020	11:00	5736.68	Transducer	5673.74	5663.74	Regional
R-10a	07/29/2020	13:00	5736.71	Transducer	5673.74	5663.74	Regional
R-10a	07/29/2020	15:00	5736.75	Transducer	5673.74	5663.74	Regional
R-10a	07/29/2020	17:00	5736.76	Transducer	5673.74	5663.74	Regional
R-10a	07/29/2020	19:00	5736.74	Transducer	5673.74	5663.74	Regional
R-10a	07/29/2020	21:00	5736.72	Transducer	5673.74	5663.74	Regional
R-10a	07/29/2020	23:00	5736.72	Transducer	5673.74	5663.74	Regional
R-10a	07/30/2020	01:00	5736.73	Transducer	5673.74	5663.74	Regional
R-10a	07/30/2020	03:00	5736.72	Transducer	5673.74	5663.74	Regional
R-10a	07/30/2020	05:00	5736.70	Transducer	5673.74	5663.74	Regional
R-10a	07/30/2020	07:00	5736.67	Transducer	5673.74	5663.74	Regional
R-10a	07/30/2020	09:00	5736.67	Transducer	5673.74	5663.74	Regional
R-10a	07/30/2020	11:00	5736.67	Transducer	5673.74	5663.74	Regional
R-10a	07/30/2020	13:00	5736.71	Transducer	5673.74	5663.74	Regional
R-10a	07/30/2020	15:00	5736.74	Transducer	5673.74	5663.74	Regional
R-10a	07/30/2020	17:00	5736.76	Transducer	5673.74	5663.74	Regional
R-10a	07/30/2020	19:00	5736.74	Transducer	5673.74	5663.74	Regional
R-10a	07/30/2020	21:00	5736.70	Transducer	5673.74	5663.74	Regional
R-10a	07/30/2020	23:00	5736.69	Transducer	5673.74	5663.74	Regional
R-10a	07/31/2020	01:00	5736.69	Transducer	5673.74	5663.74	Regional
R-10a	07/31/2020	03:00	5736.69	Transducer	5673.74	5663.74	Regional
R-10a	07/31/2020	05:00	5736.66	Transducer	5673.74	5663.74	Regional
R-10a	07/31/2020	07:00	5736.63	Transducer	5673.74	5663.74	Regional
R-10a	07/31/2020	09:00	5736.61	Transducer	5673.74	5663.74	Regional

Location	Date	Time	Water Level (ft amsl)	Method	Top of Screen (ft amsl)	Bottom of Screen (ft amsl)	Zone
R-10a	07/31/2020	11:00	5736.62	Transducer	5673.74	5663.74	Regional
R-10a	07/31/2020	13:00	5736.66	Transducer	5673.74	5663.74	Regional
R-10a	07/31/2020	15:00	5736.70	Transducer	5673.74	5663.74	Regional
R-10a	07/31/2020	17:00	5736.69	Transducer	5673.74	5663.74	Regional
R-10a	07/31/2020	19:00	5736.69	Transducer	5673.74	5663.74	Regional
R-10a	07/31/2020	21:00	5736.67	Transducer	5673.74	5663.74	Regional
R-10a	07/31/2020	23:00	5736.66	Transducer	5673.74	5663.74	Regional
R-10a	08/01/2020	01:00	5736.66	Transducer	5673.74	5663.74	Regional
R-10a	08/01/2020	03:00	5736.67	Transducer	5673.74	5663.74	Regional
R-10a	08/01/2020	05:00	5736.66	Transducer	5673.74	5663.74	Regional
R-10a	08/01/2020	07:00	5736.63	Transducer	5673.74	5663.74	Regional
R-10a	08/01/2020	09:00	5736.61	Transducer	5673.74	5663.74	Regional
R-10a	08/01/2020	11:00	5736.61	Transducer	5673.74	5663.74	Regional
R-10a	08/01/2020	13:00	5736.64	Transducer	5673.74	5663.74	Regional
R-10a	08/01/2020	15:00	5736.67	Transducer	5673.74	5663.74	Regional
R-10a	08/01/2020	17:00	5736.70	Transducer	5673.74	5663.74	Regional
R-10a	08/01/2020	19:00	5736.69	Transducer	5673.74	5663.74	Regional
R-10a	08/01/2020	21:00	5736.67	Transducer	5673.74	5663.74	Regional
R-10a	08/01/2020	23:00	5736.64	Transducer	5673.74	5663.74	Regional
R-10a	08/02/2020	01:00	5736.65	Transducer	5673.74	5663.74	Regional
R-10a	08/02/2020	03:00	5736.67	Transducer	5673.74	5663.74	Regional
R-10a	08/02/2020	05:00	5736.67	Transducer	5673.74	5663.74	Regional
R-10a	08/02/2020	07:00	5736.65	Transducer	5673.74	5663.74	Regional
R-10a	08/02/2020	09:00	5736.63	Transducer	5673.74	5663.74	Regional
R-10a	08/02/2020	11:00	5736.63	Transducer	5673.74	5663.74	Regional
R-10a	08/02/2020	13:00	5736.66	Transducer	5673.74	5663.74	Regional
R-10a	08/02/2020	15:00	5736.69	Transducer	5673.74	5663.74	Regional
R-10a	08/02/2020	17:00	5736.71	Transducer	5673.74	5663.74	Regional
R-10a	08/02/2020	19:00	5736.70	Transducer	5673.74	5663.74	Regional
R-10a	08/02/2020	21:00	5736.68	Transducer	5673.74	5663.74	Regional
R-10a	08/02/2020	23:00	5736.66	Transducer	5673.74	5663.74	Regional
R-10a	08/03/2020	01:00	5736.66	Transducer	5673.74	5663.74	Regional
R-10a	08/03/2020	03:00	5736.67	Transducer	5673.74	5663.74	Regional
R-10a	08/03/2020	05:00	5736.68	Transducer	5673.74	5663.74	Regional
R-10a	08/03/2020	07:00	5736.67	Transducer	5673.74	5663.74	Regional
R-10a	08/03/2020	09:00	5736.65	Transducer	5673.74	5663.74	Regional
R-10a	08/03/2020	11:00	5736.64	Transducer	5673.74	5663.74	Regional
R-10a	08/03/2020	13:00	5736.66	Transducer	5673.74	5663.74	Regional
R-10a	08/03/2020	15:00	5736.69	Transducer	5673.74	5663.74	Regional
R-10a	08/03/2020	17:00	5736.71	Transducer	5673.74	5663.74	Regional
R-10a	08/03/2020	19:00	5736.72	Transducer	5673.74	5663.74	Regional
R-10a	08/03/2020	21:00	5736.71	Transducer	5673.74	5663.74	Regional
R-10a	08/03/2020	23:00	5736.69	Transducer	5673.74	5663.74	Regional
R-10a	08/04/2020	01:00	5736.68	Transducer	5673.74	5663.74	Regional
R-10a	08/04/2020	03:00	5736.70	Transducer	5673.74	5663.74	Regional

Location	Date	Time	Water Level (ft amsl)	Method	Top of Screen (ft amsl)	Bottom of Screen (ft amsl)	Zone
R-10a	08/04/2020	05:00	5736.71	Transducer	5673.74	5663.74	Regional
R-10a	08/04/2020	07:00	5736.70	Transducer	5673.74	5663.74	Regional
R-10a	08/04/2020	09:00	5736.68	Transducer	5673.74	5663.74	Regional
R-10a	08/04/2020	11:00	5736.67	Transducer	5673.74	5663.74	Regional
R-10a	08/04/2020	13:00	5736.68	Transducer	5673.74	5663.74	Regional
R-10a	08/04/2020	15:00	5736.71	Transducer	5673.74	5663.74	Regional
R-10a	08/04/2020	17:00	5736.75	Transducer	5673.74	5663.74	Regional
R-10a	08/04/2020	19:00	5736.76	Transducer	5673.74	5663.74	Regional
R-10a	08/04/2020	21:00	5736.75	Transducer	5673.74	5663.74	Regional
R-10a	08/04/2020	23:00	5736.74	Transducer	5673.74	5663.74	Regional
R-10a	08/05/2020	01:00	5736.74	Transducer	5673.74	5663.74	Regional
R-10a	08/05/2020	03:00	5736.74	Transducer	5673.74	5663.74	Regional
R-10a	08/05/2020	05:00	5736.75	Transducer	5673.74	5663.74	Regional
R-10a	08/05/2020	07:00	5736.73	Transducer	5673.74	5663.74	Regional
R-10a	08/05/2020	09:00	5736.72	Transducer	5673.74	5663.74	Regional
R-10a	08/05/2020	11:00	5736.71	Transducer	5673.74	5663.74	Regional
R-10a	08/05/2020	13:00	5736.72	Transducer	5673.74	5663.74	Regional
R-10a	08/05/2020	15:00	5736.71	Transducer	5673.74	5663.74	Regional
R-10a	08/05/2020	17:00	5736.73	Transducer	5673.74	5663.74	Regional
R-10a	08/05/2020	19:00	5736.75	Transducer	5673.74	5663.74	Regional
R-10a	08/05/2020	21:00	5736.74	Transducer	5673.74	5663.74	Regional
R-10a	08/05/2020	23:00	5736.74	Transducer	5673.74	5663.74	Regional
R-10a	08/06/2020	01:00	5736.73	Transducer	5673.74	5663.74	Regional
R-10a	08/06/2020	03:00	5736.74	Transducer	5673.74	5663.74	Regional
R-10a	08/06/2020	05:00	5736.75	Transducer	5673.74	5663.74	Regional
R-10a	08/06/2020	07:00	5736.75	Transducer	5673.74	5663.74	Regional
R-10a	08/06/2020	09:00	5736.74	Transducer	5673.74	5663.74	Regional
R-10a	08/06/2020	11:00	5736.73	Transducer	5673.74	5663.74	Regional
R-10a	08/06/2020	13:00	5736.73	Transducer	5673.74	5663.74	Regional
R-10a	08/06/2020	15:00	5736.76	Transducer	5673.74	5663.74	Regional
R-10a	08/06/2020	17:00	5736.78	Transducer	5673.74	5663.74	Regional
R-10a	08/06/2020	19:00	5736.79	Transducer	5673.74	5663.74	Regional
R-10a	08/06/2020	21:00	5736.78	Transducer	5673.74	5663.74	Regional
R-10a	08/06/2020	23:00	5736.76	Transducer	5673.74	5663.74	Regional
R-10a	08/07/2020	01:00	5736.75	Transducer	5673.74	5663.74	Regional
R-10a	08/07/2020	03:00	5736.75	Transducer	5673.74	5663.74	Regional
R-10a	08/07/2020	05:00	5736.75	Transducer	5673.74	5663.74	Regional
R-10a	08/07/2020	07:00	5736.74	Transducer	5673.74	5663.74	Regional
R-10a	08/07/2020	09:00	5736.74	Transducer	5673.74	5663.74	Regional
R-10a	08/07/2020	11:00	5736.74	Transducer	5673.74	5663.74	Regional
R-10a	08/07/2020	13:00	5736.74	Transducer	5673.74	5663.74	Regional
R-10a	08/07/2020	15:00	5736.73	Transducer	5673.74	5663.74	Regional
R-10a	08/07/2020	17:00	5736.74	Transducer	5673.74	5663.74	Regional
R-10a	08/07/2020	19:00	5736.75	Transducer	5673.74	5663.74	Regional
R-10a	08/07/2020	21:00	5736.74	Transducer	5673.74	5663.74	Regional

Location	Date	Time	Water Level (ft amsl)	Method	Top of Screen (ft amsl)	Bottom of Screen (ft amsl)	Zone
R-10a	08/07/2020	23:00	5736.73	Transducer	5673.74	5663.74	Regional
R-10a	08/08/2020	01:00	5736.72	Transducer	5673.74	5663.74	Regional
R-10a	08/08/2020	03:00	5736.71	Transducer	5673.74	5663.74	Regional
R-10a	08/08/2020	05:00	5736.71	Transducer	5673.74	5663.74	Regional
R-10a	08/08/2020	07:00	5736.71	Transducer	5673.74	5663.74	Regional
R-10a	08/08/2020	09:00	5736.72	Transducer	5673.74	5663.74	Regional
R-10a	08/08/2020	11:00	5736.72	Transducer	5673.74	5663.74	Regional
R-10a	08/08/2020	13:00	5736.73	Transducer	5673.74	5663.74	Regional
R-10a	08/08/2020	15:00	5736.73	Transducer	5673.74	5663.74	Regional
R-10a	08/08/2020	17:00	5736.74	Transducer	5673.74	5663.74	Regional
R-10a	08/08/2020	19:00	5736.75	Transducer	5673.74	5663.74	Regional
R-10a	08/08/2020	21:00	5736.75	Transducer	5673.74	5663.74	Regional
R-10a	08/08/2020	23:00	5736.74	Transducer	5673.74	5663.74	Regional
R-10a	08/09/2020	01:00	5736.72	Transducer	5673.74	5663.74	Regional
R-10a	08/09/2020	03:00	5736.71	Transducer	5673.74	5663.74	Regional
R-10a	08/09/2020	05:00	5736.71	Transducer	5673.74	5663.74	Regional
R-10a	08/09/2020	07:00	5736.70	Transducer	5673.74	5663.74	Regional
R-10a	08/09/2020	09:00	5736.71	Transducer	5673.74	5663.74	Regional
R-10a	08/09/2020	11:00	5736.72	Transducer	5673.74	5663.74	Regional
R-10a	08/09/2020	13:00	5736.72	Transducer	5673.74	5663.74	Regional
R-10a	08/09/2020	15:00	5736.73	Transducer	5673.74	5663.74	Regional
R-10a	08/09/2020	17:00	5736.75	Transducer	5673.74	5663.74	Regional
R-10a	08/09/2020	19:00	5736.76	Transducer	5673.74	5663.74	Regional
R-10a	08/09/2020	21:00	5736.75	Transducer	5673.74	5663.74	Regional
R-10a	08/09/2020	23:00	5736.75	Transducer	5673.74	5663.74	Regional
R-10a	08/10/2020	01:00	5736.74	Transducer	5673.74	5663.74	Regional
R-10a	08/10/2020	03:00	5736.73	Transducer	5673.74	5663.74	Regional
R-10a	08/10/2020	05:00	5736.72	Transducer	5673.74	5663.74	Regional
R-10a	08/10/2020	07:00	5736.71	Transducer	5673.74	5663.74	Regional
R-10a	08/10/2020	09:00	5736.72	Transducer	5673.74	5663.74	Regional
R-10a	08/10/2020	11:00	5736.73	Transducer	5673.74	5663.74	Regional
R-10a	08/10/2020	13:00	5736.75	Transducer	5673.74	5663.74	Regional
R-10a	08/10/2020	15:00	5736.76	Transducer	5673.74	5663.74	Regional
R-10a	08/10/2020	17:00	5736.77	Transducer	5673.74	5663.74	Regional
R-10a	08/10/2020	19:00	5736.77	Transducer	5673.74	5663.74	Regional
R-10a	08/10/2020	21:00	5736.76	Transducer	5673.74	5663.74	Regional
R-10a	08/10/2020	23:00	5736.76	Transducer	5673.74	5663.74	Regional
R-10a	08/11/2020	01:00	5736.75	Transducer	5673.74	5663.74	Regional
R-10a	08/11/2020	03:00	5736.74	Transducer	5673.74	5663.74	Regional
R-10a	08/11/2020	05:00	5736.72	Transducer	5673.74	5663.74	Regional
R-10a	08/11/2020	07:00	5736.71	Transducer	5673.74	5663.74	Regional
R-10a	08/11/2020	09:00	5736.71	Transducer	5673.74	5663.74	Regional
R-10a	08/11/2020	11:00	5736.73	Transducer	5673.74	5663.74	Regional
R-10a	08/11/2020	13:00	5736.75	Transducer	5673.74	5663.74	Regional
R-10a	08/11/2020	15:00	5736.76	Transducer	5673.74	5663.74	Regional

Location	Date	Time	Water Level (ft amsl)	Method	Top of Screen (ft amsl)	Bottom of Screen (ft amsl)	Zone
R-10a	08/11/2020	17:00	5736.77	Transducer	5673.74	5663.74	Regional
R-10a	08/11/2020	19:00	5736.77	Transducer	5673.74	5663.74	Regional
R-10a	08/11/2020	21:00	5736.76	Transducer	5673.74	5663.74	Regional
R-10a	08/11/2020	23:00	5736.76	Transducer	5673.74	5663.74	Regional
R-10a	08/12/2020	01:00	5736.76	Transducer	5673.74	5663.74	Regional
R-10a	08/12/2020	03:00	5736.75	Transducer	5673.74	5663.74	Regional
R-10a	08/12/2020	05:00	5736.73	Transducer	5673.74	5663.74	Regional
R-10a	08/12/2020	07:00	5736.72	Transducer	5673.74	5663.74	Regional
R-10a	08/12/2020	09:00	5736.72	Transducer	5673.74	5663.74	Regional
R-10a	08/12/2020	11:00	5736.73	Transducer	5673.74	5663.74	Regional
R-10a	08/12/2020	13:00	5736.75	Transducer	5673.74	5663.74	Regional
R-10a	08/12/2020	15:00	5736.78	Transducer	5673.74	5663.74	Regional
R-10a	08/12/2020	17:00	5736.78	Transducer	5673.74	5663.74	Regional
R-10a	08/12/2020	19:00	5736.77	Transducer	5673.74	5663.74	Regional
R-10a	08/12/2020	21:00	5736.74	Transducer	5673.74	5663.74	Regional
R-10a	08/12/2020	23:00	5736.75	Transducer	5673.74	5663.74	Regional
R-10a	08/13/2020	01:00	5736.75	Transducer	5673.74	5663.74	Regional
R-10a	08/13/2020	03:00	5736.74	Transducer	5673.74	5663.74	Regional
R-10a	08/13/2020	05:00	5736.72	Transducer	5673.74	5663.74	Regional
R-10a	08/13/2020	07:00	5736.71	Transducer	5673.74	5663.74	Regional
R-10a	08/13/2020	09:00	5736.70	Transducer	5673.74	5663.74	Regional
R-10a	08/13/2020	11:00	5736.71	Transducer	5673.74	5663.74	Regional
R-10a	08/13/2020	13:00	5736.75	Transducer	5673.74	5663.74	Regional
R-10a	08/13/2020	15:00	5736.75	Transducer	5673.74	5663.74	Regional
R-10a	08/13/2020	17:00	5736.78	Transducer	5673.74	5663.74	Regional
R-10a	08/13/2020	19:00	5736.77	Transducer	5673.74	5663.74	Regional
R-10a	08/13/2020	21:00	5736.74	Transducer	5673.74	5663.74	Regional
R-10a	08/13/2020	23:00	5736.74	Transducer	5673.74	5663.74	Regional
R-10a	08/14/2020	01:00	5736.75	Transducer	5673.74	5663.74	Regional
R-10a	08/14/2020	03:00	5736.75	Transducer	5673.74	5663.74	Regional
R-10a	08/14/2020	05:00	5736.73	Transducer	5673.74	5663.74	Regional
R-10a	08/14/2020	07:00	5736.70	Transducer	5673.74	5663.74	Regional
R-10a	08/14/2020	09:00	5736.69	Transducer	5673.74	5663.74	Regional
R-10a	08/14/2020	11:00	5736.70	Transducer	5673.74	5663.74	Regional
R-10a	08/14/2020	13:00	5736.73	Transducer	5673.74	5663.74	Regional
R-10a	08/14/2020	15:00	5736.76	Transducer	5673.74	5663.74	Regional
R-10a	08/14/2020	17:00	5736.77	Transducer	5673.74	5663.74	Regional
R-10a	08/14/2020	19:00	5736.74	Transducer	5673.74	5663.74	Regional
R-10a	08/14/2020	21:00	5736.73	Transducer	5673.74	5663.74	Regional
R-10a	08/14/2020	23:00	5736.73	Transducer	5673.74	5663.74	Regional
R-10a	08/15/2020	01:00	5736.74	Transducer	5673.74	5663.74	Regional
R-10a	08/15/2020	03:00	5736.74	Transducer	5673.74	5663.74	Regional
R-10a	08/15/2020	05:00	5736.72	Transducer	5673.74	5663.74	Regional
R-10a	08/15/2020	07:00	5736.69	Transducer	5673.74	5663.74	Regional
R-10a	08/15/2020	09:00	5736.68	Transducer	5673.74	5663.74	Regional

Location	Date	Time	Water Level (ft amsl)	Method	Top of Screen (ft amsl)	Bottom of Screen (ft amsl)	Zone
R-10a	08/15/2020	11:00	5736.69	Transducer	5673.74	5663.74	Regional
R-10a	08/15/2020	13:00	5736.71	Transducer	5673.74	5663.74	Regional
R-10a	08/15/2020	15:00	5736.73	Transducer	5673.74	5663.74	Regional
R-10a	08/15/2020	17:00	5736.74	Transducer	5673.74	5663.74	Regional
R-10a	08/15/2020	19:00	5736.73	Transducer	5673.74	5663.74	Regional
R-10a	08/15/2020	21:00	5736.70	Transducer	5673.74	5663.74	Regional
R-10a	08/15/2020	23:00	5736.69	Transducer	5673.74	5663.74	Regional
R-10a	08/16/2020	01:00	5736.69	Transducer	5673.74	5663.74	Regional
R-10a	08/16/2020	03:00	5736.69	Transducer	5673.74	5663.74	Regional
R-10a	08/16/2020	05:00	5736.68	Transducer	5673.74	5663.74	Regional
R-10a	08/16/2020	07:00	5736.65	Transducer	5673.74	5663.74	Regional
R-10a	08/16/2020	09:00	5736.63	Transducer	5673.74	5663.74	Regional
R-10a	08/16/2020	11:00	5736.64	Transducer	5673.74	5663.74	Regional
R-10a	08/16/2020	13:00	5736.67	Transducer	5673.74	5663.74	Regional
R-10a	08/16/2020	15:00	5736.70	Transducer	5673.74	5663.74	Regional
R-10a	08/16/2020	17:00	5736.71	Transducer	5673.74	5663.74	Regional
R-10a	08/16/2020	19:00	5736.71	Transducer	5673.74	5663.74	Regional
R-10a	08/16/2020	21:00	5736.67	Transducer	5673.74	5663.74	Regional
R-10a	08/16/2020	23:00	5736.65	Transducer	5673.74	5663.74	Regional
R-10a	08/17/2020	01:00	5736.65	Transducer	5673.74	5663.74	Regional
R-10a	08/17/2020	03:00	5736.65	Transducer	5673.74	5663.74	Regional
R-10a	08/17/2020	05:00	5736.65	Transducer	5673.74	5663.74	Regional
R-10a	08/17/2020	07:00	5736.61	Transducer	5673.74	5663.74	Regional
R-10a	08/17/2020	09:00	5736.58	Transducer	5673.74	5663.74	Regional
R-10a	08/17/2020	11:00	5736.58	Transducer	5673.74	5663.74	Regional
R-10a	08/17/2020	13:00	5736.61	Transducer	5673.74	5663.74	Regional
R-10a	08/17/2020	15:00	5736.65	Transducer	5673.74	5663.74	Regional
R-10a	08/17/2020	17:00	5736.67	Transducer	5673.74	5663.74	Regional
R-10a	08/17/2020	19:00	5736.67	Transducer	5673.74	5663.74	Regional
R-10a	08/17/2020	21:00	5736.63	Transducer	5673.74	5663.74	Regional
R-10a	08/17/2020	23:00	5736.61	Transducer	5673.74	5663.74	Regional
R-10a	08/18/2020	01:00	5736.61	Transducer	5673.74	5663.74	Regional
R-10a	08/18/2020	03:00	5736.63	Transducer	5673.74	5663.74	Regional
R-10a	08/18/2020	05:00	5736.63	Transducer	5673.74	5663.74	Regional
R-10a	08/18/2020	07:00	5736.61	Transducer	5673.74	5663.74	Regional
R-10a	08/18/2020	09:00	5736.60	Transducer	5673.74	5663.74	Regional
R-10a	08/18/2020	11:00	5736.58	Transducer	5673.74	5663.74	Regional
R-10a	08/18/2020	13:00	5736.61	Transducer	5673.74	5663.74	Regional
R-10a	08/18/2020	15:00	5736.65	Transducer	5673.74	5663.74	Regional
R-10a	08/18/2020	17:00	5736.68	Transducer	5673.74	5663.74	Regional
R-10a	08/18/2020	19:00	5736.69	Transducer	5673.74	5663.74	Regional
R-10a	08/18/2020	21:00	5736.67	Transducer	5673.74	5663.74	Regional
R-10a	08/18/2020	23:00	5736.66	Transducer	5673.74	5663.74	Regional
R-10a	08/19/2020	01:00	5736.66	Transducer	5673.74	5663.74	Regional
R-10a	08/19/2020	03:00	5736.68	Transducer	5673.74	5663.74	Regional

Location	Date	Time	Water Level (ft amsl)	Method	Top of Screen (ft amsl)	Bottom of Screen (ft amsl)	Zone
R-10a	08/19/2020	05:00	5736.69	Transducer	5673.74	5663.74	Regional
R-10a	08/19/2020	07:00	5736.68	Transducer	5673.74	5663.74	Regional
R-10a	08/19/2020	09:00	5736.67	Transducer	5673.74	5663.74	Regional
R-10a	08/19/2020	11:00	5736.66	Transducer	5673.74	5663.74	Regional
R-10a	08/19/2020	13:00	5736.68	Transducer	5673.74	5663.74	Regional
R-10a	08/19/2020	15:00	5736.72	Transducer	5673.74	5663.74	Regional
R-10a	08/19/2020	17:00	5736.75	Transducer	5673.74	5663.74	Regional
R-10a	08/19/2020	19:00	5736.77	Transducer	5673.74	5663.74	Regional
R-10a	08/19/2020	21:00	5736.74	Transducer	5673.74	5663.74	Regional
R-10a	08/19/2020	23:00	5736.73	Transducer	5673.74	5663.74	Regional
R-10a	08/20/2020	01:00	5736.72	Transducer	5673.74	5663.74	Regional
R-10a	08/20/2020	03:00	5736.74	Transducer	5673.74	5663.74	Regional
R-10a	08/20/2020	05:00	5736.76	Transducer	5673.74	5663.74	Regional
R-10a	08/20/2020	07:00	5736.76	Transducer	5673.74	5663.74	Regional
R-10a	08/20/2020	11:00	5736.70	Transducer	5673.74	5663.74	Regional
R-10a	08/20/2020	13:00	5736.75	Transducer	5673.74	5663.74	Regional
R-10a	08/20/2020	15:00	5736.78	Transducer	5673.74	5663.74	Regional
R-10a	08/20/2020	17:00	5736.80	Transducer	5673.74	5663.74	Regional
R-10a	08/20/2020	19:00	5736.83	Transducer	5673.74	5663.74	Regional
R-10a	08/20/2020	21:00	5736.82	Transducer	5673.74	5663.74	Regional
R-10a	08/20/2020	23:00	5736.79	Transducer	5673.74	5663.74	Regional
R-10a	08/21/2020	01:00	5736.77	Transducer	5673.74	5663.74	Regional
R-10a	08/21/2020	03:00	5736.77	Transducer	5673.74	5663.74	Regional
R-10a	08/21/2020	05:00	5736.79	Transducer	5673.74	5663.74	Regional
R-10a	08/21/2020	07:00	5736.80	Transducer	5673.74	5663.74	Regional
R-10a	08/21/2020	09:00	5736.81	Transducer	5673.74	5663.74	Regional
R-10a	08/21/2020	11:00	5736.80	Transducer	5673.74	5663.74	Regional
R-10a	08/21/2020	13:00	5736.80	Transducer	5673.74	5663.74	Regional
R-10a	08/21/2020	15:00	5736.82	Transducer	5673.74	5663.74	Regional
R-10a	08/21/2020	17:00	5736.84	Transducer	5673.74	5663.74	Regional
R-10a	08/21/2020	19:00	5736.84	Transducer	5673.74	5663.74	Regional
R-10a	08/21/2020	21:00	5736.82	Transducer	5673.74	5663.74	Regional
R-10a	08/21/2020	23:00	5736.80	Transducer	5673.74	5663.74	Regional
R-10a	08/22/2020	01:00	5736.78	Transducer	5673.74	5663.74	Regional
R-10a	08/22/2020	03:00	5736.77	Transducer	5673.74	5663.74	Regional
R-10a	08/22/2020	05:00	5736.78	Transducer	5673.74	5663.74	Regional
R-10a	08/22/2020	07:00	5736.79	Transducer	5673.74	5663.74	Regional
R-10a	08/22/2020	09:00	5736.79	Transducer	5673.74	5663.74	Regional
R-10a	08/22/2020	11:00	5736.79	Transducer	5673.74	5663.74	Regional
R-10a	08/22/2020	13:00	5736.79	Transducer	5673.74	5663.74	Regional
R-10a	08/22/2020	15:00	5736.78	Transducer	5673.74	5663.74	Regional
R-10a	08/22/2020	17:00	5736.80	Transducer	5673.74	5663.74	Regional
R-10a	08/22/2020	19:00	5736.80	Transducer	5673.74	5663.74	Regional
R-10a	08/22/2020	21:00	5736.80	Transducer	5673.74	5663.74	Regional
R-10a	08/22/2020	23:00	5736.79	Transducer	5673.74	5663.74	Regional

Location	Date	Time	Water Level (ft amsl)	Method	Top of Screen (ft amsl)	Bottom of Screen (ft amsl)	Zone
R-10a	08/23/2020	01:00	5736.77	Transducer	5673.74	5663.74	Regional
R-10a	08/23/2020	03:00	5736.75	Transducer	5673.74	5663.74	Regional
R-10a	08/23/2020	05:00	5736.75	Transducer	5673.74	5663.74	Regional
R-10a	08/23/2020	07:00	5736.75	Transducer	5673.74	5663.74	Regional
R-10a	08/23/2020	09:00	5736.76	Transducer	5673.74	5663.74	Regional
R-10a	08/23/2020	11:00	5736.77	Transducer	5673.74	5663.74	Regional
R-10a	08/23/2020	13:00	5736.78	Transducer	5673.74	5663.74	Regional
R-10a	08/23/2020	15:00	5736.78	Transducer	5673.74	5663.74	Regional
R-10a	08/23/2020	17:00	5736.78	Transducer	5673.74	5663.74	Regional
R-10a	08/23/2020	19:00	5736.79	Transducer	5673.74	5663.74	Regional
R-10a	08/23/2020	21:00	5736.78	Transducer	5673.74	5663.74	Regional
R-10a	08/23/2020	23:00	5736.77	Transducer	5673.74	5663.74	Regional
R-10a	08/24/2020	01:00	5736.76	Transducer	5673.74	5663.74	Regional
R-10a	08/24/2020	03:00	5736.74	Transducer	5673.74	5663.74	Regional
R-10a	08/24/2020	05:00	5736.73	Transducer	5673.74	5663.74	Regional
R-10a	08/24/2020	07:00	5736.73	Transducer	5673.74	5663.74	Regional
R-10a	08/24/2020	09:00	5736.74	Transducer	5673.74	5663.74	Regional
R-10a	08/24/2020	11:00	5736.76	Transducer	5673.74	5663.74	Regional
R-10a	08/24/2020	13:00	5736.77	Transducer	5673.74	5663.74	Regional
R-10a	08/24/2020	15:00	5736.79	Transducer	5673.74	5663.74	Regional
R-10a	08/24/2020	17:00	5736.77	Transducer	5673.74	5663.74	Regional
R-10a	08/24/2020	19:00	5736.76	Transducer	5673.74	5663.74	Regional
R-10a	08/24/2020	21:00	5736.76	Transducer	5673.74	5663.74	Regional
R-10a	08/24/2020	23:00	5736.75	Transducer	5673.74	5663.74	Regional
R-10a	08/25/2020	01:00	5736.74	Transducer	5673.74	5663.74	Regional
R-10a	08/25/2020	03:00	5736.73	Transducer	5673.74	5663.74	Regional
R-10a	08/25/2020	05:00	5736.72	Transducer	5673.74	5663.74	Regional
R-10a	08/25/2020	07:00	5736.72	Transducer	5673.74	5663.74	Regional
R-10a	08/25/2020	09:00	5736.73	Transducer	5673.74	5663.74	Regional
R-10a	08/25/2020	11:00	5736.75	Transducer	5673.74	5663.74	Regional
R-10a	08/25/2020	13:00	5736.78	Transducer	5673.74	5663.74	Regional
R-10a	08/25/2020	15:00	5736.80	Transducer	5673.74	5663.74	Regional
R-10a	08/25/2020	17:00	5736.81	Transducer	5673.74	5663.74	Regional
R-10a	08/25/2020	19:00	5736.80	Transducer	5673.74	5663.74	Regional
R-10a	08/25/2020	21:00	5736.79	Transducer	5673.74	5663.74	Regional
R-10a	08/25/2020	23:00	5736.78	Transducer	5673.74	5663.74	Regional
R-10a	08/26/2020	01:00	5736.78	Transducer	5673.74	5663.74	Regional
R-10a	08/26/2020	03:00	5736.78	Transducer	5673.74	5663.74	Regional
R-10a	08/26/2020	05:00	5736.76	Transducer	5673.74	5663.74	Regional
R-10a	08/26/2020	07:00	5736.76	Transducer	5673.74	5663.74	Regional
R-10a	08/26/2020	09:00	5736.77	Transducer	5673.74	5663.74	Regional
R-10a	08/26/2020	11:00	5736.80	Transducer	5673.74	5663.74	Regional
R-10a	08/26/2020	13:00	5736.83	Transducer	5673.74	5663.74	Regional
R-10a	08/26/2020	15:00	5736.85	Transducer	5673.74	5663.74	Regional
R-10a	08/26/2020	17:00	5736.85	Transducer	5673.74	5663.74	Regional

Location	Date	Time	Water Level (ft amsl)	Method	Top of Screen (ft amsl)	Bottom of Screen (ft amsl)	Zone
R-10a	08/26/2020	19:00	5736.83	Transducer	5673.74	5663.74	Regional
R-10a	08/26/2020	21:00	5736.81	Transducer	5673.74	5663.74	Regional
R-10a	08/26/2020	23:00	5736.80	Transducer	5673.74	5663.74	Regional
R-10a	08/27/2020	01:00	5736.82	Transducer	5673.74	5663.74	Regional
R-10a	08/27/2020	03:00	5736.82	Transducer	5673.74	5663.74	Regional
R-10a	08/27/2020	05:00	5736.80	Transducer	5673.74	5663.74	Regional
R-10a	08/27/2020	07:00	5736.78	Transducer	5673.74	5663.74	Regional
R-10a	08/27/2020	09:00	5736.78	Transducer	5673.74	5663.74	Regional
R-10a	08/27/2020	11:00	5736.79	Transducer	5673.74	5663.74	Regional
R-10a	08/27/2020	13:00	5736.84	Transducer	5673.74	5663.74	Regional
R-10a	08/27/2020	15:00	5736.87	Transducer	5673.74	5663.74	Regional
R-10a	08/27/2020	17:00	5736.87	Transducer	5673.74	5663.74	Regional
R-10a	08/27/2020	19:00	5736.86	Transducer	5673.74	5663.74	Regional
R-10a	08/27/2020	21:00	5736.84	Transducer	5673.74	5663.74	Regional
R-10a	08/27/2020	23:00	5736.84	Transducer	5673.74	5663.74	Regional
R-10a	08/28/2020	01:00	5736.84	Transducer	5673.74	5663.74	Regional
R-10a	08/28/2020	03:00	5736.83	Transducer	5673.74	5663.74	Regional
R-10a	08/28/2020	05:00	5736.81	Transducer	5673.74	5663.74	Regional
R-10a	08/28/2020	07:00	5736.79	Transducer	5673.74	5663.74	Regional
R-10a	08/28/2020	09:00	5736.78	Transducer	5673.74	5663.74	Regional
R-10a	08/28/2020	11:00	5736.79	Transducer	5673.74	5663.74	Regional
R-10a	08/28/2020	13:00	5736.83	Transducer	5673.74	5663.74	Regional
R-10a	08/28/2020	15:00	5736.86	Transducer	5673.74	5663.74	Regional
R-10a	08/28/2020	17:00	5736.87	Transducer	5673.74	5663.74	Regional
R-10a	08/28/2020	19:00	5736.82	Transducer	5673.74	5663.74	Regional
R-10a	08/28/2020	21:00	5736.80	Transducer	5673.74	5663.74	Regional
R-10a	08/28/2020	23:00	5736.79	Transducer	5673.74	5663.74	Regional
R-10a	08/29/2020	01:00	5736.80	Transducer	5673.74	5663.74	Regional
R-10a	08/29/2020	03:00	5736.81	Transducer	5673.74	5663.74	Regional
R-10a	08/29/2020	05:00	5736.79	Transducer	5673.74	5663.74	Regional
R-10a	08/29/2020	07:00	5736.77	Transducer	5673.74	5663.74	Regional
R-10a	08/29/2020	09:00	5736.75	Transducer	5673.74	5663.74	Regional
R-10a	08/29/2020	11:00	5736.76	Transducer	5673.74	5663.74	Regional
R-10a	08/29/2020	13:00	5736.78	Transducer	5673.74	5663.74	Regional
R-10a	08/29/2020	15:00	5736.82	Transducer	5673.74	5663.74	Regional
R-10a	08/29/2020	17:00	5736.85	Transducer	5673.74	5663.74	Regional
R-10a	08/29/2020	19:00	5736.84	Transducer	5673.74	5663.74	Regional
R-10a	08/29/2020	21:00	5736.82	Transducer	5673.74	5663.74	Regional
R-10a	08/29/2020	23:00	5736.82	Transducer	5673.74	5663.74	Regional
R-10a	08/30/2020	01:00	5736.83	Transducer	5673.74	5663.74	Regional
R-10a	08/30/2020	03:00	5736.84	Transducer	5673.74	5663.74	Regional
R-10a	08/30/2020	05:00	5736.85	Transducer	5673.74	5663.74	Regional
R-10a	08/30/2020	07:00	5736.83	Transducer	5673.74	5663.74	Regional
R-10a	08/30/2020	09:00	5736.81	Transducer	5673.74	5663.74	Regional
R-10a	08/30/2020	11:00	5736.81	Transducer	5673.74	5663.74	Regional

Location	Date	Time	Water Level (ft amsl)	Method	Top of Screen (ft amsl)	Bottom of Screen (ft amsl)	Zone
R-10a	08/30/2020	13:00	5736.84	Transducer	5673.74	5663.74	Regional
R-10a	08/30/2020	15:00	5736.88	Transducer	5673.74	5663.74	Regional
R-10a	08/30/2020	17:00	5736.91	Transducer	5673.74	5663.74	Regional
R-10a	08/30/2020	19:00	5736.89	Transducer	5673.74	5663.74	Regional
R-10a	08/30/2020	21:00	5736.87	Transducer	5673.74	5663.74	Regional
R-10a	08/30/2020	23:00	5736.86	Transducer	5673.74	5663.74	Regional
R-10a	08/31/2020	01:00	5736.86	Transducer	5673.74	5663.74	Regional
R-10a	08/31/2020	03:00	5736.87	Transducer	5673.74	5663.74	Regional
R-10a	08/31/2020	05:00	5736.87	Transducer	5673.74	5663.74	Regional
R-10a	08/31/2020	07:00	5736.85	Transducer	5673.74	5663.74	Regional
R-10a	08/31/2020	09:00	5736.83	Transducer	5673.74	5663.74	Regional
R-10a	08/31/2020	11:00	5736.82	Transducer	5673.74	5663.74	Regional
R-10a	08/31/2020	13:00	5736.84	Transducer	5673.74	5663.74	Regional
R-10a	08/31/2020	15:00	5736.88	Transducer	5673.74	5663.74	Regional
R-10a	08/31/2020	17:00	5736.90	Transducer	5673.74	5663.74	Regional
R-10a	08/31/2020	19:00	5736.91	Transducer	5673.74	5663.74	Regional
R-10a	08/31/2020	21:00	5736.89	Transducer	5673.74	5663.74	Regional
R-10a	08/31/2020	23:00	5736.88	Transducer	5673.74	5663.74	Regional
R-10a	09/01/2020	01:00	5736.88	Transducer	5673.74	5663.74	Regional
R-10a	09/01/2020	03:00	5736.90	Transducer	5673.74	5663.74	Regional
R-10a	09/01/2020	05:00	5736.90	Transducer	5673.74	5663.74	Regional
R-10a	09/01/2020	07:00	5736.88	Transducer	5673.74	5663.74	Regional
R-10a	09/01/2020	09:00	5736.84	Transducer	5673.74	5663.74	Regional
R-10a	09/01/2020	11:00	5736.83	Transducer	5673.74	5663.74	Regional
R-10a	09/01/2020	13:00	5736.84	Transducer	5673.74	5663.74	Regional
R-10a	09/01/2020	15:00	5736.87	Transducer	5673.74	5663.74	Regional
R-10a	09/01/2020	17:00	5736.89	Transducer	5673.74	5663.74	Regional
R-10a	09/01/2020	19:00	5736.89	Transducer	5673.74	5663.74	Regional
R-10a	09/01/2020	21:00	5736.86	Transducer	5673.74	5663.74	Regional
R-10a	09/01/2020	23:00	5736.82	Transducer	5673.74	5663.74	Regional
R-10a	09/02/2020	01:00	5736.82	Transducer	5673.74	5663.74	Regional
R-10a	09/02/2020	03:00	5736.82	Transducer	5673.74	5663.74	Regional
R-10a	09/02/2020	05:00	5736.82	Transducer	5673.74	5663.74	Regional
R-10a	09/02/2020	07:00	5736.80	Transducer	5673.74	5663.74	Regional
R-10a	09/02/2020	09:00	5736.78	Transducer	5673.74	5663.74	Regional
R-10a	09/02/2020	11:00	5736.77	Transducer	5673.74	5663.74	Regional
R-10a	09/02/2020	13:00	5736.78	Transducer	5673.74	5663.74	Regional
R-10a	09/02/2020	15:00	5736.81	Transducer	5673.74	5663.74	Regional
R-10a	09/02/2020	17:00	5736.84	Transducer	5673.74	5663.74	Regional
R-10a	09/02/2020	19:00	5736.83	Transducer	5673.74	5663.74	Regional
R-10a	09/02/2020	21:00	5736.82	Transducer	5673.74	5663.74	Regional
R-10a	09/02/2020	23:00	5736.80	Transducer	5673.74	5663.74	Regional
R-10a	09/03/2020	01:00	5736.78	Transducer	5673.74	5663.74	Regional
R-10a	09/03/2020	03:00	5736.79	Transducer	5673.74	5663.74	Regional
R-10a	09/03/2020	05:00	5736.79	Transducer	5673.74	5663.74	Regional

Location	Date	Time	Water Level (ft amsl)	Method	Top of Screen (ft amsl)	Bottom of Screen (ft amsl)	Zone
R-10a	09/03/2020	07:00	5736.78	Transducer	5673.74	5663.74	Regional
R-10a	09/03/2020	09:00	5736.76	Transducer	5673.74	5663.74	Regional
R-10a	09/03/2020	11:00	5736.75	Transducer	5673.74	5663.74	Regional
R-10a	09/03/2020	13:00	5736.75	Transducer	5673.74	5663.74	Regional
R-10a	09/03/2020	15:00	5736.77	Transducer	5673.74	5663.74	Regional
R-10a	09/03/2020	17:00	5736.79	Transducer	5673.74	5663.74	Regional
R-10a	09/03/2020	19:00	5736.79	Transducer	5673.74	5663.74	Regional
R-10a	09/03/2020	21:00	5736.75	Transducer	5673.74	5663.74	Regional
R-10a	09/03/2020	23:00	5736.71	Transducer	5673.74	5663.74	Regional
R-10a	09/04/2020	01:00	5736.69	Transducer	5673.74	5663.74	Regional
R-10a	09/04/2020	03:00	5736.70	Transducer	5673.74	5663.74	Regional
R-10a	09/04/2020	05:00	5736.71	Transducer	5673.74	5663.74	Regional
R-10a	09/04/2020	07:00	5736.70	Transducer	5673.74	5663.74	Regional
R-10a	09/04/2020	09:00	5736.68	Transducer	5673.74	5663.74	Regional
R-10a	09/04/2020	11:00	5736.67	Transducer	5673.74	5663.74	Regional
R-10a	09/04/2020	13:00	5736.67	Transducer	5673.74	5663.74	Regional
R-10a	09/04/2020	15:00	5736.68	Transducer	5673.74	5663.74	Regional
R-10a	09/04/2020	17:00	5736.71	Transducer	5673.74	5663.74	Regional
R-10a	09/04/2020	19:00	5736.71	Transducer	5673.74	5663.74	Regional
R-10a	09/04/2020	21:00	5736.67	Transducer	5673.74	5663.74	Regional
R-10a	09/04/2020	23:00	5736.64	Transducer	5673.74	5663.74	Regional
R-10a	09/05/2020	01:00	5736.62	Transducer	5673.74	5663.74	Regional
R-10a	09/05/2020	03:00	5736.62	Transducer	5673.74	5663.74	Regional
R-10a	09/05/2020	05:00	5736.63	Transducer	5673.74	5663.74	Regional
R-10a	09/05/2020	07:00	5736.62	Transducer	5673.74	5663.74	Regional
R-10a	09/05/2020	09:00	5736.61	Transducer	5673.74	5663.74	Regional
R-10a	09/05/2020	11:00	5736.60	Transducer	5673.74	5663.74	Regional
R-10a	09/05/2020	13:00	5736.60	Transducer	5673.74	5663.74	Regional
R-10a	09/05/2020	15:00	5736.63	Transducer	5673.74	5663.74	Regional
R-10a	09/05/2020	17:00	5736.62	Transducer	5673.74	5663.74	Regional
R-10a	09/05/2020	19:00	5736.63	Transducer	5673.74	5663.74	Regional
R-10a	09/05/2020	21:00	5736.62	Transducer	5673.74	5663.74	Regional
R-10a	09/05/2020	23:00	5736.61	Transducer	5673.74	5663.74	Regional
R-10a	09/06/2020	01:00	5736.60	Transducer	5673.74	5663.74	Regional
R-10a	09/06/2020	03:00	5736.60	Transducer	5673.74	5663.74	Regional
R-10a	09/06/2020	05:00	5736.60	Transducer	5673.74	5663.74	Regional
R-10a	09/06/2020	07:00	5736.62	Transducer	5673.74	5663.74	Regional
R-10a	09/06/2020	09:00	5736.62	Transducer	5673.74	5663.74	Regional
R-10a	09/06/2020	11:00	5736.64	Transducer	5673.74	5663.74	Regional
R-10a	09/06/2020	13:00	5736.65	Transducer	5673.74	5663.74	Regional
R-10a	09/06/2020	15:00	5736.68	Transducer	5673.74	5663.74	Regional
R-10a	09/06/2020	17:00	5736.70	Transducer	5673.74	5663.74	Regional
R-10a	09/06/2020	19:00	5736.72	Transducer	5673.74	5663.74	Regional
R-10a	09/06/2020	21:00	5736.71	Transducer	5673.74	5663.74	Regional
R-10a	09/06/2020	23:00	5736.70	Transducer	5673.74	5663.74	Regional

Location	Date	Time	Water Level (ft amsl)	Method	Top of Screen (ft amsl)	Bottom of Screen (ft amsl)	Zone
R-10a	09/07/2020	01:00	5736.70	Transducer	5673.74	5663.74	Regional
R-10a	09/07/2020	03:00	5736.70	Transducer	5673.74	5663.74	Regional
R-10a	09/07/2020	05:00	5736.72	Transducer	5673.74	5663.74	Regional
R-10a	09/07/2020	07:00	5736.74	Transducer	5673.74	5663.74	Regional
R-10a	09/07/2020	09:00	5736.75	Transducer	5673.74	5663.74	Regional
R-10a	09/07/2020	11:00	5736.77	Transducer	5673.74	5663.74	Regional
R-10a	09/07/2020	13:00	5736.80	Transducer	5673.74	5663.74	Regional
R-10a	09/07/2020	15:00	5736.84	Transducer	5673.74	5663.74	Regional
R-10a	09/07/2020	17:00	5736.86	Transducer	5673.74	5663.74	Regional
R-10a	09/07/2020	19:00	5736.87	Transducer	5673.74	5663.74	Regional
R-10a	09/07/2020	21:00	5736.88	Transducer	5673.74	5663.74	Regional
R-10a	09/07/2020	23:00	5736.89	Transducer	5673.74	5663.74	Regional
R-10a	09/08/2020	01:00	5736.89	Transducer	5673.74	5663.74	Regional
R-10a	09/08/2020	03:00	5736.89	Transducer	5673.74	5663.74	Regional
R-10a	09/08/2020	05:00	5736.91	Transducer	5673.74	5663.74	Regional
R-10a	09/08/2020	07:00	5736.91	Transducer	5673.74	5663.74	Regional
R-10a	09/08/2020	09:00	5736.92	Transducer	5673.74	5663.74	Regional
R-10a	09/08/2020	11:00	5736.93	Transducer	5673.74	5663.74	Regional
R-10a	09/08/2020	13:00	5736.94	Transducer	5673.74	5663.74	Regional
R-10a	09/08/2020	15:00	5736.94	Transducer	5673.74	5663.74	Regional
R-10a	09/08/2020	17:00	5736.94	Transducer	5673.74	5663.74	Regional
R-10a	09/08/2020	19:00	5736.92	Transducer	5673.74	5663.74	Regional
R-10a	09/08/2020	21:00	5736.89	Transducer	5673.74	5663.74	Regional
R-10a	09/08/2020	23:00	5736.88	Transducer	5673.74	5663.74	Regional
R-10a	09/09/2020	01:00	5736.86	Transducer	5673.74	5663.74	Regional
R-10a	09/09/2020	03:00	5736.86	Transducer	5673.74	5663.74	Regional
R-10a	09/09/2020	05:00	5736.86	Transducer	5673.74	5663.74	Regional
R-10a	09/09/2020	07:00	5736.85	Transducer	5673.74	5663.74	Regional
R-10a	09/09/2020	09:00	5736.84	Transducer	5673.74	5663.74	Regional
R-10a	09/09/2020	11:00	5736.84	Transducer	5673.74	5663.74	Regional
R-10a	09/09/2020	13:00	5736.83	Transducer	5673.74	5663.74	Regional
R-10a	09/09/2020	15:00	5736.84	Transducer	5673.74	5663.74	Regional
R-10a	09/09/2020	17:00	5736.83	Transducer	5673.74	5663.74	Regional
R-10a	09/09/2020	19:00	5736.83	Transducer	5673.74	5663.74	Regional
R-10a	09/09/2020	21:00	5736.80	Transducer	5673.74	5663.74	Regional
R-10a	09/09/2020	23:00	5736.78	Transducer	5673.74	5663.74	Regional
R-10a	09/10/2020	01:00	5736.77	Transducer	5673.74	5663.74	Regional
R-10a	09/10/2020	03:00	5736.75	Transducer	5673.74	5663.74	Regional
R-10a	09/10/2020	05:00	5736.74	Transducer	5673.74	5663.74	Regional
R-10a	09/10/2020	07:00	5736.73	Transducer	5673.74	5663.74	Regional
R-10a	09/10/2020	09:00	5736.72	Transducer	5673.74	5663.74	Regional
R-10a	09/10/2020	11:00	5736.73	Transducer	5673.74	5663.74	Regional
R-10a	09/10/2020	13:00	5736.74	Transducer	5673.74	5663.74	Regional
R-10a	09/10/2020	15:00	5736.74	Transducer	5673.74	5663.74	Regional
R-10a	09/10/2020	17:00	5736.75	Transducer	5673.74	5663.74	Regional

Location	Date	Time	Water Level (ft amsl)	Method	Top of Screen (ft amsl)	Bottom of Screen (ft amsl)	Zone
R-10a	09/10/2020	19:00	5736.74	Transducer	5673.74	5663.74	Regional
R-10a	09/10/2020	21:00	5736.72	Transducer	5673.74	5663.74	Regional
R-10a	09/10/2020	23:00	5736.72	Transducer	5673.74	5663.74	Regional
R-10a	09/11/2020	01:00	5736.71	Transducer	5673.74	5663.74	Regional
R-10a	09/11/2020	03:00	5736.70	Transducer	5673.74	5663.74	Regional
R-10a	09/11/2020	05:00	5736.69	Transducer	5673.74	5663.74	Regional
R-10a	09/11/2020	07:00	5736.68	Transducer	5673.74	5663.74	Regional
R-10a	09/11/2020	09:00	5736.68	Transducer	5673.74	5663.74	Regional
R-10a	09/11/2020	11:00	5736.70	Transducer	5673.74	5663.74	Regional
R-10a	09/11/2020	13:00	5736.73	Transducer	5673.74	5663.74	Regional
R-10a	09/11/2020	15:00	5736.76	Transducer	5673.74	5663.74	Regional
R-10a	09/11/2020	17:00	5736.76	Transducer	5673.74	5663.74	Regional
R-10a	09/11/2020	19:00	5736.75	Transducer	5673.74	5663.74	Regional
R-10a	09/11/2020	21:00	5736.74	Transducer	5673.74	5663.74	Regional
R-10a	09/11/2020	23:00	5736.74	Transducer	5673.74	5663.74	Regional
R-10a	09/12/2020	01:00	5736.75	Transducer	5673.74	5663.74	Regional
R-10a	09/12/2020	03:00	5736.74	Transducer	5673.74	5663.74	Regional
R-10a	09/12/2020	05:00	5736.72	Transducer	5673.74	5663.74	Regional
R-10a	09/12/2020	07:00	5736.70	Transducer	5673.74	5663.74	Regional
R-10a	09/12/2020	09:00	5736.69	Transducer	5673.74	5663.74	Regional
R-10a	09/12/2020	11:00	5736.71	Transducer	5673.74	5663.74	Regional
R-10a	09/12/2020	13:00	5736.74	Transducer	5673.74	5663.74	Regional
R-10a	09/12/2020	15:00	5736.77	Transducer	5673.74	5663.74	Regional
R-10a	09/12/2020	17:00	5736.77	Transducer	5673.74	5663.74	Regional
R-10a	09/12/2020	19:00	5736.75	Transducer	5673.74	5663.74	Regional
R-10a	09/12/2020	21:00	5736.73	Transducer	5673.74	5663.74	Regional
R-10a	09/12/2020	23:00	5736.71	Transducer	5673.74	5663.74	Regional
R-10a	09/13/2020	01:00	5736.72	Transducer	5673.74	5663.74	Regional
R-10a	09/13/2020	03:00	5736.71	Transducer	5673.74	5663.74	Regional
R-10a	09/13/2020	05:00	5736.69	Transducer	5673.74	5663.74	Regional
R-10a	09/13/2020	07:00	5736.66	Transducer	5673.74	5663.74	Regional
R-10a	09/13/2020	09:00	5736.64	Transducer	5673.74	5663.74	Regional
R-10a	09/13/2020	11:00	5736.65	Transducer	5673.74	5663.74	Regional
R-10a	09/13/2020	13:00	5736.68	Transducer	5673.74	5663.74	Regional
R-10a	09/13/2020	15:00	5736.71	Transducer	5673.74	5663.74	Regional
R-10a	09/13/2020	17:00	5736.72	Transducer	5673.74	5663.74	Regional
R-10a	09/13/2020	19:00	5736.70	Transducer	5673.74	5663.74	Regional
R-10a	09/13/2020	21:00	5736.66	Transducer	5673.74	5663.74	Regional
R-10a	09/13/2020	23:00	5736.65	Transducer	5673.74	5663.74	Regional
R-10a	09/14/2020	01:00	5736.66	Transducer	5673.74	5663.74	Regional
R-10a	09/14/2020	03:00	5736.66	Transducer	5673.74	5663.74	Regional
R-10a	09/14/2020	05:00	5736.65	Transducer	5673.74	5663.74	Regional
R-10a	09/14/2020	07:00	5736.61	Transducer	5673.74	5663.74	Regional
R-10a	09/14/2020	09:00	5736.59	Transducer	5673.74	5663.74	Regional
R-10a	09/14/2020	11:00	5736.59	Transducer	5673.74	5663.74	Regional

Location	Date	Time	Water Level (ft amsl)	Method	Top of Screen (ft amsl)	Bottom of Screen (ft amsl)	Zone
R-10a	09/14/2020	13:00	5736.62	Transducer	5673.74	5663.74	Regional
R-10a	09/14/2020	15:00	5736.66	Transducer	5673.74	5663.74	Regional
R-10a	09/14/2020	17:00	5736.68	Transducer	5673.74	5663.74	Regional
R-10a	09/14/2020	19:00	5736.67	Transducer	5673.74	5663.74	Regional
R-10a	09/14/2020	21:00	5736.63	Transducer	5673.74	5663.74	Regional
R-10a	09/14/2020	23:00	5736.62	Transducer	5673.74	5663.74	Regional
R-10a	09/15/2020	01:00	5736.63	Transducer	5673.74	5663.74	Regional
R-10a	09/15/2020	03:00	5736.64	Transducer	5673.74	5663.74	Regional
R-10a	09/15/2020	05:00	5736.64	Transducer	5673.74	5663.74	Regional
R-10a	09/15/2020	07:00	5736.61	Transducer	5673.74	5663.74	Regional
R-10a	09/15/2020	09:00	5736.59	Transducer	5673.74	5663.74	Regional
R-10a	09/15/2020	11:00	5736.60	Transducer	5673.74	5663.74	Regional
R-10a	09/15/2020	13:00	5736.63	Transducer	5673.74	5663.74	Regional
R-10a	09/15/2020	15:00	5736.68	Transducer	5673.74	5663.74	Regional
R-10a	09/15/2020	17:00	5736.70	Transducer	5673.74	5663.74	Regional
R-10a	09/15/2020	19:00	5736.70	Transducer	5673.74	5663.74	Regional
R-10a	09/15/2020	21:00	5736.67	Transducer	5673.74	5663.74	Regional
R-10a	09/15/2020	23:00	5736.66	Transducer	5673.74	5663.74	Regional
R-10a	09/16/2020	01:00	5736.67	Transducer	5673.74	5663.74	Regional
R-10a	09/16/2020	03:00	5736.69	Transducer	5673.74	5663.74	Regional
R-10a	09/16/2020	05:00	5736.70	Transducer	5673.74	5663.74	Regional
R-10a	09/16/2020	07:00	5736.67	Transducer	5673.74	5663.74	Regional
R-10a	09/16/2020	09:00	5736.64	Transducer	5673.74	5663.74	Regional
R-10a	09/16/2020	11:00	5736.63	Transducer	5673.74	5663.74	Regional
R-10a	09/16/2020	13:00	5736.65	Transducer	5673.74	5663.74	Regional
R-10a	09/16/2020	15:00	5736.68	Transducer	5673.74	5663.74	Regional
R-10a	09/16/2020	17:00	5736.70	Transducer	5673.74	5663.74	Regional
R-10a	09/16/2020	19:00	5736.69	Transducer	5673.74	5663.74	Regional
R-10a	09/16/2020	21:00	5736.66	Transducer	5673.74	5663.74	Regional
R-10a	09/16/2020	23:00	5736.63	Transducer	5673.74	5663.74	Regional
R-10a	09/17/2020	01:00	5736.63	Transducer	5673.74	5663.74	Regional
R-10a	09/17/2020	03:00	5736.64	Transducer	5673.74	5663.74	Regional
R-10a	09/17/2020	05:00	5736.66	Transducer	5673.74	5663.74	Regional
R-10a	09/17/2020	07:00	5736.64	Transducer	5673.74	5663.74	Regional
R-10a	09/17/2020	09:00	5736.61	Transducer	5673.74	5663.74	Regional
R-10a	09/17/2020	11:00	5736.60	Transducer	5673.74	5663.74	Regional
R-10a	09/17/2020	13:00	5736.63	Transducer	5673.74	5663.74	Regional
R-10a	09/17/2020	15:00	5736.66	Transducer	5673.74	5663.74	Regional
R-10a	09/17/2020	17:00	5736.69	Transducer	5673.74	5663.74	Regional
R-10a	09/17/2020	19:00	5736.69	Transducer	5673.74	5663.74	Regional
R-10a	09/17/2020	21:00	5736.66	Transducer	5673.74	5663.74	Regional
R-10a	09/17/2020	23:00	5736.62	Transducer	5673.74	5663.74	Regional
R-10a	09/18/2020	01:00	5736.62	Transducer	5673.74	5663.74	Regional
R-10a	09/18/2020	03:00	5736.63	Transducer	5673.74	5663.74	Regional
R-10a	09/18/2020	05:00	5736.65	Transducer	5673.74	5663.74	Regional

Location	Date	Time	Water Level (ft amsl)	Method	Top of Screen (ft amsl)	Bottom of Screen (ft amsl)	Zone
R-10a	09/18/2020	07:00	5736.65	Transducer	5673.74	5663.74	Regional
R-10a	09/18/2020	09:00	5736.63	Transducer	5673.74	5663.74	Regional
R-10a	09/18/2020	11:00	5736.62	Transducer	5673.74	5663.74	Regional
R-10a	09/18/2020	13:00	5736.63	Transducer	5673.74	5663.74	Regional
R-10a	09/18/2020	15:00	5736.65	Transducer	5673.74	5663.74	Regional
R-10a	09/18/2020	17:00	5736.68	Transducer	5673.74	5663.74	Regional
R-10a	09/18/2020	19:00	5736.68	Transducer	5673.74	5663.74	Regional
R-10a	09/18/2020	21:00	5736.66	Transducer	5673.74	5663.74	Regional
R-10a	09/18/2020	23:00	5736.63	Transducer	5673.74	5663.74	Regional
R-10a	09/19/2020	01:00	5736.62	Transducer	5673.74	5663.74	Regional
R-10a	09/19/2020	03:00	5736.64	Transducer	5673.74	5663.74	Regional
R-10a	09/19/2020	05:00	5736.66	Transducer	5673.74	5663.74	Regional
R-10a	09/19/2020	07:00	5736.67	Transducer	5673.74	5663.74	Regional
R-10a	09/19/2020	09:00	5736.67	Transducer	5673.74	5663.74	Regional
R-10a	09/19/2020	11:00	5736.66	Transducer	5673.74	5663.74	Regional
R-10a	09/19/2020	13:00	5736.68	Transducer	5673.74	5663.74	Regional
R-10a	09/19/2020	15:00	5736.70	Transducer	5673.74	5663.74	Regional
R-10a	09/19/2020	17:00	5736.73	Transducer	5673.74	5663.74	Regional
R-10a	09/19/2020	19:00	5736.73	Transducer	5673.74	5663.74	Regional
R-10a	09/19/2020	21:00	5736.71	Transducer	5673.74	5663.74	Regional
R-10a	09/19/2020	23:00	5736.69	Transducer	5673.74	5663.74	Regional
R-10a	09/20/2020	01:00	5736.67	Transducer	5673.74	5663.74	Regional
R-10a	09/20/2020	03:00	5736.68	Transducer	5673.74	5663.74	Regional
R-10a	09/20/2020	05:00	5736.69	Transducer	5673.74	5663.74	Regional
R-10a	09/20/2020	07:00	5736.69	Transducer	5673.74	5663.74	Regional
R-10a	09/20/2020	09:00	5736.70	Transducer	5673.74	5663.74	Regional
R-10a	09/20/2020	11:00	5736.71	Transducer	5673.74	5663.74	Regional
R-10a	09/20/2020	13:00	5736.72	Transducer	5673.74	5663.74	Regional
R-10a	09/20/2020	15:00	5736.73	Transducer	5673.74	5663.74	Regional
R-10a	09/20/2020	17:00	5736.74	Transducer	5673.74	5663.74	Regional
R-10a	09/20/2020	19:00	5736.75	Transducer	5673.74	5663.74	Regional
R-10a	09/20/2020	21:00	5736.74	Transducer	5673.74	5663.74	Regional
R-10a	09/20/2020	23:00	5736.71	Transducer	5673.74	5663.74	Regional
R-10a	09/21/2020	01:00	5736.69	Transducer	5673.74	5663.74	Regional
R-10a	09/21/2020	03:00	5736.69	Transducer	5673.74	5663.74	Regional
R-10a	09/21/2020	05:00	5736.69	Transducer	5673.74	5663.74	Regional
R-10a	09/21/2020	07:00	5736.70	Transducer	5673.74	5663.74	Regional
R-10a	09/21/2020	09:00	5736.70	Transducer	5673.74	5663.74	Regional
R-10a	09/21/2020	11:00	5736.72	Transducer	5673.74	5663.74	Regional
R-10a	09/21/2020	13:00	5736.73	Transducer	5673.74	5663.74	Regional
R-10a	09/21/2020	15:00	5736.74	Transducer	5673.74	5663.74	Regional
R-10a	09/21/2020	17:00	5736.75	Transducer	5673.74	5663.74	Regional
R-10a	09/21/2020	19:00	5736.74	Transducer	5673.74	5663.74	Regional
R-10a	09/21/2020	21:00	5736.73	Transducer	5673.74	5663.74	Regional
R-10a	09/21/2020	23:00	5736.71	Transducer	5673.74	5663.74	Regional

Location	Date	Time	Water Level (ft amsl)	Method	Top of Screen (ft amsl)	Bottom of Screen (ft amsl)	Zone
R-10a	09/22/2020	01:00	5736.70	Transducer	5673.74	5663.74	Regional
R-10a	09/22/2020	03:00	5736.69	Transducer	5673.74	5663.74	Regional
R-10a	09/22/2020	05:00	5736.68	Transducer	5673.74	5663.74	Regional
R-10a	09/22/2020	07:00	5736.68	Transducer	5673.74	5663.74	Regional
R-10a	09/22/2020	09:00	5736.70	Transducer	5673.74	5663.74	Regional
R-10a	09/22/2020	11:00	5736.72	Transducer	5673.74	5663.74	Regional
R-10a	09/22/2020	13:00	5736.73	Transducer	5673.74	5663.74	Regional
R-10a	09/22/2020	15:00	5736.75	Transducer	5673.74	5663.74	Regional
R-10a	09/22/2020	17:00	5736.75	Transducer	5673.74	5663.74	Regional
R-10a	09/22/2020	19:00	5736.75	Transducer	5673.74	5663.74	Regional
R-10a	09/22/2020	21:00	5736.74	Transducer	5673.74	5663.74	Regional
R-10a	09/22/2020	23:00	5736.73	Transducer	5673.74	5663.74	Regional
R-10a	09/23/2020	01:00	5736.72	Transducer	5673.74	5663.74	Regional
R-10a	09/23/2020	03:00	5736.70	Transducer	5673.74	5663.74	Regional
R-10a	09/23/2020	05:00	5736.70	Transducer	5673.74	5663.74	Regional
R-10a	09/23/2020	07:00	5736.69	Transducer	5673.74	5663.74	Regional
R-10a	09/23/2020	09:00	5736.70	Transducer	5673.74	5663.74	Regional
R-10a	09/23/2020	11:00	5736.73	Transducer	5673.74	5663.74	Regional
R-10a	09/23/2020	13:00	5736.75	Transducer	5673.74	5663.74	Regional
R-10a	09/23/2020	15:00	5736.76	Transducer	5673.74	5663.74	Regional
R-10a	09/23/2020	17:00	5736.76	Transducer	5673.74	5663.74	Regional
R-10a	09/23/2020	19:00	5736.75	Transducer	5673.74	5663.74	Regional
R-10a	09/23/2020	21:00	5736.74	Transducer	5673.74	5663.74	Regional
R-10a	09/23/2020	23:00	5736.73	Transducer	5673.74	5663.74	Regional
R-10a	09/24/2020	01:00	5736.73	Transducer	5673.74	5663.74	Regional
R-10a	09/24/2020	03:00	5736.72	Transducer	5673.74	5663.74	Regional
R-10a	09/24/2020	05:00	5736.71	Transducer	5673.74	5663.74	Regional
R-10a	09/24/2020	07:00	5736.69	Transducer	5673.74	5663.74	Regional
R-10a	09/24/2020	09:00	5736.70	Transducer	5673.74	5663.74	Regional
R-10a	09/24/2020	11:00	5736.72	Transducer	5673.74	5663.74	Regional
R-10a	09/24/2020	13:00	5736.76	Transducer	5673.74	5663.74	Regional
R-10a	09/24/2020	15:00	5736.79	Transducer	5673.74	5663.74	Regional
R-10a	09/24/2020	17:00	5736.80	Transducer	5673.74	5663.74	Regional
R-10a	09/24/2020	19:00	5736.79	Transducer	5673.74	5663.74	Regional
R-10a	09/24/2020	21:00	5736.78	Transducer	5673.74	5663.74	Regional
R-10a	09/24/2020	23:00	5736.77	Transducer	5673.74	5663.74	Regional
R-10a	09/25/2020	01:00	5736.77	Transducer	5673.74	5663.74	Regional
R-10a	09/25/2020	03:00	5736.77	Transducer	5673.74	5663.74	Regional
R-10a	09/25/2020	05:00	5736.76	Transducer	5673.74	5663.74	Regional
R-10a	09/25/2020	07:00	5736.73	Transducer	5673.74	5663.74	Regional
R-10a	09/25/2020	09:00	5736.73	Transducer	5673.74	5663.74	Regional
R-10a	09/25/2020	11:00	5736.75	Transducer	5673.74	5663.74	Regional
R-10a	09/25/2020	13:00	5736.79	Transducer	5673.74	5663.74	Regional
R-10a	09/25/2020	15:00	5736.82	Transducer	5673.74	5663.74	Regional
R-10a	09/25/2020	17:00	5736.82	Transducer	5673.74	5663.74	Regional

Location	Date	Time	Water Level (ft amsl)	Method	Top of Screen (ft amsl)	Bottom of Screen (ft amsl)	Zone
R-10a	09/25/2020	19:00	5736.80	Transducer	5673.74	5663.74	Regional
R-10a	09/25/2020	21:00	5736.78	Transducer	5673.74	5663.74	Regional
R-10a	09/25/2020	23:00	5736.79	Transducer	5673.74	5663.74	Regional
R-10a	09/26/2020	01:00	5736.79	Transducer	5673.74	5663.74	Regional
R-10a	09/26/2020	03:00	5736.79	Transducer	5673.74	5663.74	Regional
R-10a	09/26/2020	05:00	5736.78	Transducer	5673.74	5663.74	Regional
R-10a	09/26/2020	07:00	5736.76	Transducer	5673.74	5663.74	Regional
R-10a	09/26/2020	09:00	5736.75	Transducer	5673.74	5663.74	Regional
R-10a	09/26/2020	11:00	5736.77	Transducer	5673.74	5663.74	Regional
R-10a	09/26/2020	13:00	5736.82	Transducer	5673.74	5663.74	Regional
R-10a	09/26/2020	15:00	5736.85	Transducer	5673.74	5663.74	Regional
R-10a	09/26/2020	17:00	5736.86	Transducer	5673.74	5663.74	Regional
R-10a	09/26/2020	19:00	5736.85	Transducer	5673.74	5663.74	Regional
R-10a	09/26/2020	21:00	5736.84	Transducer	5673.74	5663.74	Regional
R-10a	09/26/2020	23:00	5736.83	Transducer	5673.74	5663.74	Regional
R-10a	09/27/2020	01:00	5736.84	Transducer	5673.74	5663.74	Regional
R-10a	09/27/2020	03:00	5736.86	Transducer	5673.74	5663.74	Regional
R-10a	09/27/2020	05:00	5736.85	Transducer	5673.74	5663.74	Regional
R-10a	09/27/2020	07:00	5736.82	Transducer	5673.74	5663.74	Regional
R-10a	09/27/2020	09:00	5736.81	Transducer	5673.74	5663.74	Regional
R-10a	09/27/2020	11:00	5736.82	Transducer	5673.74	5663.74	Regional
R-10a	09/27/2020	13:00	5736.86	Transducer	5673.74	5663.74	Regional
R-10a	09/27/2020	15:00	5736.88	Transducer	5673.74	5663.74	Regional
R-10a	09/27/2020	17:00	5736.88	Transducer	5673.74	5663.74	Regional
R-10a	09/27/2020	19:00	5736.86	Transducer	5673.74	5663.74	Regional
R-10a	09/27/2020	21:00	5736.83	Transducer	5673.74	5663.74	Regional
R-10a	09/27/2020	23:00	5736.80	Transducer	5673.74	5663.74	Regional
R-10a	09/28/2020	01:00	5736.78	Transducer	5673.74	5663.74	Regional
R-10a	09/28/2020	03:00	5736.78	Transducer	5673.74	5663.74	Regional
R-10a	09/28/2020	05:00	5736.75	Transducer	5673.74	5663.74	Regional
R-10a	09/28/2020	07:00	5736.72	Transducer	5673.74	5663.74	Regional
R-10a	09/28/2020	09:00	5736.68	Transducer	5673.74	5663.74	Regional
R-10a	09/28/2020	11:00	5736.67	Transducer	5673.74	5663.74	Regional
R-10a	09/28/2020	13:00	5736.69	Transducer	5673.74	5663.74	Regional
R-10a	09/28/2020	15:00	5736.73	Transducer	5673.74	5663.74	Regional
R-10a	09/28/2020	17:00	5736.75	Transducer	5673.74	5663.74	Regional
R-10a	09/28/2020	19:00	5736.72	Transducer	5673.74	5663.74	Regional
R-10a	09/28/2020	21:00	5736.69	Transducer	5673.74	5663.74	Regional
R-10a	09/28/2020	23:00	5736.67	Transducer	5673.74	5663.74	Regional
R-10a	09/29/2020	01:00	5736.68	Transducer	5673.74	5663.74	Regional
R-10a	09/29/2020	03:00	5736.69	Transducer	5673.74	5663.74	Regional
R-10a	09/29/2020	05:00	5736.68	Transducer	5673.74	5663.74	Regional
R-10a	09/29/2020	07:00	5736.65	Transducer	5673.74	5663.74	Regional
R-10a	09/29/2020	09:00	5736.63	Transducer	5673.74	5663.74	Regional
R-10a	09/29/2020	11:00	5736.63	Transducer	5673.74	5663.74	Regional

Location	Date	Time	Water Level (ft amsl)	Method	Top of Screen (ft amsl)	Bottom of Screen (ft amsl)	Zone
R-10a	09/29/2020	13:00	5736.65	Transducer	5673.74	5663.74	Regional
R-10a	09/29/2020	15:00	5736.69	Transducer	5673.74	5663.74	Regional
R-10a	09/29/2020	17:00	5736.71	Transducer	5673.74	5663.74	Regional
R-10a	09/29/2020	19:00	5736.70	Transducer	5673.74	5663.74	Regional
R-10a	09/29/2020	21:00	5736.67	Transducer	5673.74	5663.74	Regional
R-10a	09/29/2020	23:00	5736.66	Transducer	5673.74	5663.74	Regional
R-10a	09/30/2020	01:00	5736.66	Transducer	5673.74	5663.74	Regional
R-10a	09/30/2020	03:00	5736.68	Transducer	5673.74	5663.74	Regional
R-10a	09/30/2020	05:00	5736.68	Transducer	5673.74	5663.74	Regional
R-10a	09/30/2020	07:00	5736.67	Transducer	5673.74	5663.74	Regional
R-10a	09/30/2020	09:00	5736.65	Transducer	5673.74	5663.74	Regional
R-10a	09/30/2020	11:00	5736.65	Transducer	5673.74	5663.74	Regional
R-10a	09/30/2020	13:00	5736.67	Transducer	5673.74	5663.74	Regional
R-10a	09/30/2020	15:00	5736.70	Transducer	5673.74	5663.74	Regional
R-10a	09/30/2020	17:00	5736.72	Transducer	5673.74	5663.74	Regional
R-10a	09/30/2020	19:00	5736.71	Transducer	5673.74	5663.74	Regional
R-10a	09/30/2020	21:00	5736.68	Transducer	5673.74	5663.74	Regional
R-10a	09/30/2020	23:00	5736.65	Transducer	5673.74	5663.74	Regional
R-10a	10/01/2020	01:00	5736.65	Transducer	5673.74	5663.74	Regional
R-10a	10/01/2020	03:00	5736.67	Transducer	5673.74	5663.74	Regional
R-10a	10/01/2020	05:00	5736.67	Transducer	5673.74	5663.74	Regional
R-10a	10/01/2020	07:00	5736.66	Transducer	5673.74	5663.74	Regional
R-10a	10/01/2020	09:00	5736.63	Transducer	5673.74	5663.74	Regional
R-10a	10/01/2020	11:00	5736.63	Transducer	5673.74	5663.74	Regional
R-10a	10/01/2020	13:00	5736.64	Transducer	5673.74	5663.74	Regional
R-10a	10/01/2020	15:00	5736.67	Transducer	5673.74	5663.74	Regional
R-10a	10/01/2020	17:00	5736.68	Transducer	5673.74	5663.74	Regional
R-10a	10/01/2020	19:00	5736.67	Transducer	5673.74	5663.74	Regional
R-10a	10/01/2020	21:00	5736.65	Transducer	5673.74	5663.74	Regional
R-10a	10/01/2020	23:00	5736.63	Transducer	5673.74	5663.74	Regional
R-10a	10/02/2020	01:00	5736.64	Transducer	5673.74	5663.74	Regional
R-10a	10/02/2020	03:00	5736.66	Transducer	5673.74	5663.74	Regional
R-10a	10/02/2020	05:00	5736.68	Transducer	5673.74	5663.74	Regional
R-10a	10/02/2020	07:00	5736.68	Transducer	5673.74	5663.74	Regional
R-10a	10/02/2020	09:00	5736.67	Transducer	5673.74	5663.74	Regional
R-10a	10/02/2020	11:00	5736.67	Transducer	5673.74	5663.74	Regional
R-10a	10/02/2020	13:00	5736.69	Transducer	5673.74	5663.74	Regional
R-10a	10/02/2020	15:00	5736.73	Transducer	5673.74	5663.74	Regional
R-10a	10/02/2020	17:00	5736.75	Transducer	5673.74	5663.74	Regional
R-10a	10/02/2020	19:00	5736.75	Transducer	5673.74	5663.74	Regional
R-10a	10/02/2020	21:00	5736.74	Transducer	5673.74	5663.74	Regional
R-10a	10/02/2020	23:00	5736.72	Transducer	5673.74	5663.74	Regional
R-10a	10/03/2020	01:00	5736.71	Transducer	5673.74	5663.74	Regional
R-10a	10/03/2020	03:00	5736.72	Transducer	5673.74	5663.74	Regional
R-10a	10/03/2020	05:00	5736.74	Transducer	5673.74	5663.74	Regional

Location	Date	Time	Water Level (ft amsl)	Method	Top of Screen (ft amsl)	Bottom of Screen (ft amsl)	Zone
R-10a	10/03/2020	07:00	5736.73	Transducer	5673.74	5663.74	Regional
R-10a	10/03/2020	09:00	5736.72	Transducer	5673.74	5663.74	Regional
R-10a	10/03/2020	11:00	5736.71	Transducer	5673.74	5663.74	Regional
R-10a	10/03/2020	13:00	5736.72	Transducer	5673.74	5663.74	Regional
R-10a	10/03/2020	15:00	5736.75	Transducer	5673.74	5663.74	Regional
R-10a	10/03/2020	17:00	5736.76	Transducer	5673.74	5663.74	Regional
R-10a	10/03/2020	19:00	5736.74	Transducer	5673.74	5663.74	Regional
R-10a	10/03/2020	21:00	5736.70	Transducer	5673.74	5663.74	Regional
R-10a	10/03/2020	23:00	5736.67	Transducer	5673.74	5663.74	Regional
R-10a	10/04/2020	01:00	5736.66	Transducer	5673.74	5663.74	Regional
R-10a	10/04/2020	03:00	5736.66	Transducer	5673.74	5663.74	Regional
R-10a	10/04/2020	05:00	5736.67	Transducer	5673.74	5663.74	Regional
R-10a	10/04/2020	07:00	5736.67	Transducer	5673.74	5663.74	Regional
R-10a	10/04/2020	09:00	5736.67	Transducer	5673.74	5663.74	Regional
R-10a	10/04/2020	11:00	5736.67	Transducer	5673.74	5663.74	Regional
R-10a	10/04/2020	13:00	5736.68	Transducer	5673.74	5663.74	Regional
R-10a	10/04/2020	15:00	5736.70	Transducer	5673.74	5663.74	Regional
R-10a	10/04/2020	17:00	5736.72	Transducer	5673.74	5663.74	Regional
R-10a	10/04/2020	19:00	5736.72	Transducer	5673.74	5663.74	Regional
R-10a	10/04/2020	21:00	5736.70	Transducer	5673.74	5663.74	Regional
R-10a	10/04/2020	23:00	5736.69	Transducer	5673.74	5663.74	Regional
R-10a	10/05/2020	01:00	5736.67	Transducer	5673.74	5663.74	Regional
R-10a	10/05/2020	03:00	5736.67	Transducer	5673.74	5663.74	Regional
R-10a	10/05/2020	05:00	5736.69	Transducer	5673.74	5663.74	Regional
R-10a	10/05/2020	07:00	5736.70	Transducer	5673.74	5663.74	Regional
R-10a	10/05/2020	09:00	5736.69	Transducer	5673.74	5663.74	Regional
R-10a	10/05/2020	11:00	5736.69	Transducer	5673.74	5663.74	Regional
R-10a	10/05/2020	13:00	5736.71	Transducer	5673.74	5663.74	Regional
R-10a	10/05/2020	15:00	5736.73	Transducer	5673.74	5663.74	Regional
R-10a	10/05/2020	17:00	5736.75	Transducer	5673.74	5663.74	Regional
R-10a	10/05/2020	19:00	5736.74	Transducer	5673.74	5663.74	Regional
R-10a	10/05/2020	21:00	5736.72	Transducer	5673.74	5663.74	Regional
R-10a	10/05/2020	23:00	5736.70	Transducer	5673.74	5663.74	Regional
R-10a	10/06/2020	01:00	5736.68	Transducer	5673.74	5663.74	Regional
R-10a	10/06/2020	03:00	5736.67	Transducer	5673.74	5663.74	Regional
R-10a	10/06/2020	05:00	5736.67	Transducer	5673.74	5663.74	Regional
R-10a	10/06/2020	07:00	5736.67	Transducer	5673.74	5663.74	Regional
R-10a	10/06/2020	09:00	5736.67	Transducer	5673.74	5663.74	Regional
R-10a	10/06/2020	11:00	5736.68	Transducer	5673.74	5663.74	Regional
R-10a	10/06/2020	13:00	5736.70	Transducer	5673.74	5663.74	Regional
R-10a	10/06/2020	15:00	5736.71	Transducer	5673.74	5663.74	Regional
R-10a	10/06/2020	17:00	5736.72	Transducer	5673.74	5663.74	Regional
R-10a	10/06/2020	19:00	5736.72	Transducer	5673.74	5663.74	Regional
R-10a	10/06/2020	21:00	5736.71	Transducer	5673.74	5663.74	Regional
R-10a	10/06/2020	23:00	5736.69	Transducer	5673.74	5663.74	Regional

Location	Date	Time	Water Level (ft amsl)	Method	Top of Screen (ft amsl)	Bottom of Screen (ft amsl)	Zone
R-10a	10/07/2020	01:00	5736.68	Transducer	5673.74	5663.74	Regional
R-10a	10/07/2020	03:00	5736.68	Transducer	5673.74	5663.74	Regional
R-10a	10/07/2020	05:00	5736.68	Transducer	5673.74	5663.74	Regional
R-10a	10/07/2020	07:00	5736.69	Transducer	5673.74	5663.74	Regional
R-10a	10/07/2020	09:00	5736.70	Transducer	5673.74	5663.74	Regional
R-10a	10/07/2020	11:00	5736.71	Transducer	5673.74	5663.74	Regional
R-10a	10/07/2020	13:00	5736.74	Transducer	5673.74	5663.74	Regional
R-10a	10/07/2020	15:00	5736.75	Transducer	5673.74	5663.74	Regional
R-10a	10/07/2020	17:00	5736.76	Transducer	5673.74	5663.74	Regional
R-10a	10/07/2020	19:00	5736.75	Transducer	5673.74	5663.74	Regional
R-10a	10/07/2020	21:00	5736.75	Transducer	5673.74	5663.74	Regional
R-10a	10/07/2020	23:00	5736.74	Transducer	5673.74	5663.74	Regional
R-10a	10/08/2020	01:00	5736.73	Transducer	5673.74	5663.74	Regional
R-10a	10/08/2020	03:00	5736.72	Transducer	5673.74	5663.74	Regional
R-10a	10/08/2020	05:00	5736.72	Transducer	5673.74	5663.74	Regional
R-10a	10/08/2020	07:00	5736.72	Transducer	5673.74	5663.74	Regional
R-10a	10/08/2020	09:00	5736.73	Transducer	5673.74	5663.74	Regional
R-10a	10/08/2020	11:00	5736.75	Transducer	5673.74	5663.74	Regional
R-10a	10/08/2020	13:00	5736.77	Transducer	5673.74	5663.74	Regional
R-10a	10/08/2020	15:00	5736.79	Transducer	5673.74	5663.74	Regional
R-10a	10/08/2020	17:00	5736.80	Transducer	5673.74	5663.74	Regional
R-10a	10/08/2020	19:00	5736.79	Transducer	5673.74	5663.74	Regional
R-10a	10/08/2020	21:00	5736.78	Transducer	5673.74	5663.74	Regional
R-10a	10/08/2020	23:00	5736.77	Transducer	5673.74	5663.74	Regional
R-10a	10/09/2020	01:00	5736.76	Transducer	5673.74	5663.74	Regional
R-10a	10/09/2020	03:00	5736.76	Transducer	5673.74	5663.74	Regional
R-10a	10/09/2020	05:00	5736.74	Transducer	5673.74	5663.74	Regional
R-10a	10/09/2020	07:00	5736.73	Transducer	5673.74	5663.74	Regional
R-10a	10/09/2020	09:00	5736.74	Transducer	5673.74	5663.74	Regional
R-10a	10/09/2020	11:00	5736.76	Transducer	5673.74	5663.74	Regional
R-10a	10/09/2020	13:00	5736.79	Transducer	5673.74	5663.74	Regional
R-10a	10/09/2020	15:00	5736.81	Transducer	5673.74	5663.74	Regional
R-10a	10/09/2020	17:00	5736.82	Transducer	5673.74	5663.74	Regional
R-10a	10/09/2020	19:00	5736.81	Transducer	5673.74	5663.74	Regional
R-10a	10/09/2020	21:00	5736.79	Transducer	5673.74	5663.74	Regional
R-10a	10/09/2020	23:00	5736.79	Transducer	5673.74	5663.74	Regional
R-10a	10/10/2020	01:00	5736.79	Transducer	5673.74	5663.74	Regional
R-10a	10/10/2020	03:00	5736.77	Transducer	5673.74	5663.74	Regional
R-10a	10/10/2020	05:00	5736.76	Transducer	5673.74	5663.74	Regional
R-10a	10/10/2020	07:00	5736.74	Transducer	5673.74	5663.74	Regional
R-10a	10/10/2020	09:00	5736.75	Transducer	5673.74	5663.74	Regional
R-10a	10/10/2020	11:00	5736.77	Transducer	5673.74	5663.74	Regional
R-10a	10/10/2020	13:00	5736.81	Transducer	5673.74	5663.74	Regional
R-10a	10/10/2020	15:00	5736.84	Transducer	5673.74	5663.74	Regional
R-10a	10/10/2020	17:00	5736.84	Transducer	5673.74	5663.74	Regional

Location	Date	Time	Water Level (ft amsl)	Method	Top of Screen (ft amsl)	Bottom of Screen (ft amsl)	Zone
R-10a	10/10/2020	19:00	5736.82	Transducer	5673.74	5663.74	Regional
R-10a	10/10/2020	21:00	5736.82	Transducer	5673.74	5663.74	Regional
R-10a	10/10/2020	23:00	5736.83	Transducer	5673.74	5663.74	Regional
R-10a	10/11/2020	01:00	5736.82	Transducer	5673.74	5663.74	Regional
R-10a	10/11/2020	03:00	5736.81	Transducer	5673.74	5663.74	Regional
R-10a	10/11/2020	05:00	5736.81	Transducer	5673.74	5663.74	Regional
R-10a	10/11/2020	07:00	5736.79	Transducer	5673.74	5663.74	Regional
R-10a	10/11/2020	09:00	5736.80	Transducer	5673.74	5663.74	Regional
R-10a	10/11/2020	11:00	5736.82	Transducer	5673.74	5663.74	Regional
R-10a	10/11/2020	13:00	5736.86	Transducer	5673.74	5663.74	Regional
R-10a	10/11/2020	15:00	5736.88	Transducer	5673.74	5663.74	Regional
R-10a	10/11/2020	17:00	5736.88	Transducer	5673.74	5663.74	Regional
R-10a	10/11/2020	19:00	5736.84	Transducer	5673.74	5663.74	Regional
R-10a	10/11/2020	21:00	5736.81	Transducer	5673.74	5663.74	Regional
R-10a	10/11/2020	23:00	5736.80	Transducer	5673.74	5663.74	Regional
R-10a	10/12/2020	01:00	5736.78	Transducer	5673.74	5663.74	Regional
R-10a	10/12/2020	03:00	5736.77	Transducer	5673.74	5663.74	Regional
R-10a	10/12/2020	05:00	5736.74	Transducer	5673.74	5663.74	Regional
R-10a	10/12/2020	07:00	5736.71	Transducer	5673.74	5663.74	Regional
R-10a	10/12/2020	09:00	5736.69	Transducer	5673.74	5663.74	Regional
R-10a	10/12/2020	11:00	5736.71	Transducer	5673.74	5663.74	Regional
R-10a	10/12/2020	13:00	5736.75	Transducer	5673.74	5663.74	Regional
R-10a	10/12/2020	15:00	5736.78	Transducer	5673.74	5663.74	Regional
R-10a	10/12/2020	17:00	5736.78	Transducer	5673.74	5663.74	Regional
R-10a	10/12/2020	19:00	5736.74	Transducer	5673.74	5663.74	Regional
R-10a	10/12/2020	21:00	5736.71	Transducer	5673.74	5663.74	Regional
R-10a	10/12/2020	23:00	5736.71	Transducer	5673.74	5663.74	Regional
R-10a	10/13/2020	01:00	5736.72	Transducer	5673.74	5663.74	Regional
R-10a	10/13/2020	03:00	5736.72	Transducer	5673.74	5663.74	Regional
R-10a	10/13/2020	05:00	5736.70	Transducer	5673.74	5663.74	Regional
R-10a	10/13/2020	07:00	5736.66	Transducer	5673.74	5663.74	Regional
R-10a	10/13/2020	09:00	5736.64	Transducer	5673.74	5663.74	Regional
R-10a	10/13/2020	11:00	5736.64	Transducer	5673.74	5663.74	Regional
R-10a	10/13/2020	13:00	5736.69	Transducer	5673.74	5663.74	Regional
R-10a	10/13/2020	15:00	5736.72	Transducer	5673.74	5663.74	Regional
R-10a	10/13/2020	17:00	5736.74	Transducer	5673.74	5663.74	Regional
R-10a	10/13/2020	19:00	5736.71	Transducer	5673.74	5663.74	Regional
R-10a	10/13/2020	21:00	5736.69	Transducer	5673.74	5663.74	Regional
R-10a	10/13/2020	23:00	5736.68	Transducer	5673.74	5663.74	Regional
R-10a	10/14/2020	01:00	5736.70	Transducer	5673.74	5663.74	Regional
R-10a	10/14/2020	03:00	5736.72	Transducer	5673.74	5663.74	Regional
R-10a	10/14/2020	05:00	5736.72	Transducer	5673.74	5663.74	Regional
R-10a	10/14/2020	07:00	5736.70	Transducer	5673.74	5663.74	Regional
R-10a	10/14/2020	09:00	5736.68	Transducer	5673.74	5663.74	Regional
R-10a	10/14/2020	11:00	5736.69	Transducer	5673.74	5663.74	Regional

Location	Date	Time	Water Level (ft amsl)	Method	Top of Screen (ft amsl)	Bottom of Screen (ft amsl)	Zone
R-10a	10/14/2020	13:00	5736.72	Transducer	5673.74	5663.74	Regional
R-10a	10/14/2020	15:00	5736.77	Transducer	5673.74	5663.74	Regional
R-10a	10/14/2020	17:00	5736.79	Transducer	5673.74	5663.74	Regional
R-10a	10/14/2020	19:00	5736.77	Transducer	5673.74	5663.74	Regional
R-10a	10/14/2020	21:00	5736.73	Transducer	5673.74	5663.74	Regional
R-10a	10/14/2020	23:00	5736.73	Transducer	5673.74	5663.74	Regional
R-10a	10/15/2020	01:00	5736.74	Transducer	5673.74	5663.74	Regional
R-10a	10/15/2020	03:00	5736.76	Transducer	5673.74	5663.74	Regional
R-10a	10/15/2020	05:00	5736.77	Transducer	5673.74	5663.74	Regional
R-10a	10/15/2020	07:00	5736.74	Transducer	5673.74	5663.74	Regional
R-10a	10/15/2020	09:00	5736.71	Transducer	5673.74	5663.74	Regional
R-10a	10/15/2020	11:00	5736.70	Transducer	5673.74	5663.74	Regional
R-10a	10/15/2020	13:00	5736.74	Transducer	5673.74	5663.74	Regional
R-10a	10/15/2020	15:00	5736.78	Transducer	5673.74	5663.74	Regional
R-10a	10/15/2020	17:00	5736.80	Transducer	5673.74	5663.74	Regional
R-10a	10/15/2020	19:00	5736.77	Transducer	5673.74	5663.74	Regional
R-10a	10/15/2020	21:00	5736.71	Transducer	5673.74	5663.74	Regional
R-10a	10/15/2020	23:00	5736.67	Transducer	5673.74	5663.74	Regional
R-10a	10/16/2020	01:00	5736.66	Transducer	5673.74	5663.74	Regional
R-10a	10/16/2020	03:00	5736.67	Transducer	5673.74	5663.74	Regional
R-10a	10/16/2020	05:00	5736.68	Transducer	5673.74	5663.74	Regional
R-10a	10/16/2020	07:00	5736.67	Transducer	5673.74	5663.74	Regional
R-10a	10/16/2020	09:00	5736.64	Transducer	5673.74	5663.74	Regional
R-10a	10/16/2020	11:00	5736.64	Transducer	5673.74	5663.74	Regional
R-10a	10/16/2020	13:00	5736.67	Transducer	5673.74	5663.74	Regional
R-10a	10/16/2020	15:00	5736.70	Transducer	5673.74	5663.74	Regional
R-10a	10/16/2020	17:00	5736.73	Transducer	5673.74	5663.74	Regional
R-10a	10/16/2020	19:00	5736.72	Transducer	5673.74	5663.74	Regional
R-10a	10/16/2020	21:00	5736.70	Transducer	5673.74	5663.74	Regional
R-10a	10/16/2020	23:00	5736.68	Transducer	5673.74	5663.74	Regional
R-10a	10/17/2020	01:00	5736.68	Transducer	5673.74	5663.74	Regional
R-10a	10/17/2020	03:00	5736.71	Transducer	5673.74	5663.74	Regional
R-10a	10/17/2020	05:00	5736.73	Transducer	5673.74	5663.74	Regional
R-10a	10/17/2020	07:00	5736.75	Transducer	5673.74	5663.74	Regional
R-10a	10/17/2020	09:00	5736.73	Transducer	5673.74	5663.74	Regional
R-10a	10/17/2020	11:00	5736.73	Transducer	5673.74	5663.74	Regional
R-10a	10/17/2020	13:00	5736.75	Transducer	5673.74	5663.74	Regional
R-10a	10/17/2020	15:00	5736.78	Transducer	5673.74	5663.74	Regional
R-10a	10/17/2020	17:00	5736.80	Transducer	5673.74	5663.74	Regional
R-10a	10/17/2020	19:00	5736.78	Transducer	5673.74	5663.74	Regional
R-10a	10/17/2020	21:00	5736.76	Transducer	5673.74	5663.74	Regional
R-10a	10/17/2020	23:00	5736.74	Transducer	5673.74	5663.74	Regional
R-10a	10/18/2020	01:00	5736.72	Transducer	5673.74	5663.74	Regional
R-10a	10/18/2020	03:00	5736.73	Transducer	5673.74	5663.74	Regional
R-10a	10/18/2020	05:00	5736.76	Transducer	5673.74	5663.74	Regional

Location	Date	Time	Water Level (ft amsl)	Method	Top of Screen (ft amsl)	Bottom of Screen (ft amsl)	Zone
R-10a	10/18/2020	07:00	5736.77	Transducer	5673.74	5663.74	Regional
R-10a	10/18/2020	09:00	5736.76	Transducer	5673.74	5663.74	Regional
R-10a	10/18/2020	11:00	5736.75	Transducer	5673.74	5663.74	Regional
R-10a	10/18/2020	13:00	5736.76	Transducer	5673.74	5663.74	Regional
R-10a	10/18/2020	15:00	5736.79	Transducer	5673.74	5663.74	Regional
R-10a	10/18/2020	17:00	5736.79	Transducer	5673.74	5663.74	Regional
R-10a	10/18/2020	19:00	5736.78	Transducer	5673.74	5663.74	Regional
R-10a	10/18/2020	21:00	5736.76	Transducer	5673.74	5663.74	Regional
R-10a	10/18/2020	23:00	5736.75	Transducer	5673.74	5663.74	Regional
R-10a	10/19/2020	01:00	5736.72	Transducer	5673.74	5663.74	Regional
R-10a	10/19/2020	03:00	5736.73	Transducer	5673.74	5663.74	Regional
R-10a	10/19/2020	05:00	5736.75	Transducer	5673.74	5663.74	Regional
R-10a	10/19/2020	07:00	5736.76	Transducer	5673.74	5663.74	Regional
R-10a	10/19/2020	09:00	5736.76	Transducer	5673.74	5663.74	Regional
R-10a	10/19/2020	11:00	5736.76	Transducer	5673.74	5663.74	Regional
R-10a	10/19/2020	13:00	5736.78	Transducer	5673.74	5663.74	Regional
R-10a	10/19/2020	15:00	5736.80	Transducer	5673.74	5663.74	Regional
R-10a	10/19/2020	17:00	5736.81	Transducer	5673.74	5663.74	Regional
R-10a	10/19/2020	19:00	5736.80	Transducer	5673.74	5663.74	Regional
R-10a	10/19/2020	21:00	5736.79	Transducer	5673.74	5663.74	Regional
R-10a	10/19/2020	23:00	5736.76	Transducer	5673.74	5663.74	Regional
R-10a	10/20/2020	01:00	5736.74	Transducer	5673.74	5663.74	Regional
R-10a	10/20/2020	03:00	5736.74	Transducer	5673.74	5663.74	Regional
R-10a	10/20/2020	05:00	5736.75	Transducer	5673.74	5663.74	Regional
R-10a	10/20/2020	07:00	5736.76	Transducer	5673.74	5663.74	Regional
R-10a	10/20/2020	09:00	5736.77	Transducer	5673.74	5663.74	Regional
R-10a	10/20/2020	11:00	5736.78	Transducer	5673.74	5663.74	Regional
R-10a	10/20/2020	13:00	5736.80	Transducer	5673.74	5663.74	Regional
R-10a	10/20/2020	15:00	5736.82	Transducer	5673.74	5663.74	Regional
R-10a	10/20/2020	17:00	5736.83	Transducer	5673.74	5663.74	Regional
R-10a	10/20/2020	19:00	5736.82	Transducer	5673.74	5663.74	Regional
R-10a	10/20/2020	21:00	5736.81	Transducer	5673.74	5663.74	Regional
R-10a	10/20/2020	23:00	5736.79	Transducer	5673.74	5663.74	Regional
R-10a	10/21/2020	01:00	5736.76	Transducer	5673.74	5663.74	Regional
R-10a	10/21/2020	03:00	5736.76	Transducer	5673.74	5663.74	Regional
R-10a	10/21/2020	05:00	5736.76	Transducer	5673.74	5663.74	Regional
R-10a	10/21/2020	07:00	5736.76	Transducer	5673.74	5663.74	Regional
R-10a	10/21/2020	09:00	5736.77	Transducer	5673.74	5663.74	Regional
R-10a	10/21/2020	11:00	5736.79	Transducer	5673.74	5663.74	Regional
R-10a	10/21/2020	13:00	5736.82	Transducer	5673.74	5663.74	Regional
R-10a	10/21/2020	15:00	5736.83	Transducer	5673.74	5663.74	Regional
R-10a	10/21/2020	17:00	5736.84	Transducer	5673.74	5663.74	Regional
R-10a	10/21/2020	19:00	5736.83	Transducer	5673.74	5663.74	Regional
R-10a	10/21/2020	21:00	5736.83	Transducer	5673.74	5663.74	Regional
R-10a	10/21/2020	23:00	5736.83	Transducer	5673.74	5663.74	Regional

Location	Date	Time	Water Level (ft amsl)	Method	Top of Screen (ft amsl)	Bottom of Screen (ft amsl)	Zone
R-10a	10/22/2020	01:00	5736.82	Transducer	5673.74	5663.74	Regional
R-10a	10/22/2020	03:00	5736.81	Transducer	5673.74	5663.74	Regional
R-10a	10/22/2020	05:00	5736.81	Transducer	5673.74	5663.74	Regional
R-10a	10/22/2020	07:00	5736.81	Transducer	5673.74	5663.74	Regional
R-10a	10/22/2020	09:00	5736.81	Transducer	5673.74	5663.74	Regional
R-10a	10/22/2020	11:00	5736.84	Transducer	5673.74	5663.74	Regional
R-10a	10/22/2020	13:00	5736.87	Transducer	5673.74	5663.74	Regional
R-10a	10/22/2020	15:00	5736.88	Transducer	5673.74	5663.74	Regional
R-10a	10/22/2020	17:00	5736.86	Transducer	5673.74	5663.74	Regional
R-10a	10/22/2020	19:00	5736.85	Transducer	5673.74	5663.74	Regional
R-10a	10/22/2020	21:00	5736.84	Transducer	5673.74	5663.74	Regional
R-10a	10/22/2020	23:00	5736.83	Transducer	5673.74	5663.74	Regional
R-10a	10/23/2020	01:00	5736.82	Transducer	5673.74	5663.74	Regional
R-10a	10/23/2020	03:00	5736.80	Transducer	5673.74	5663.74	Regional
R-10a	10/23/2020	05:00	5736.79	Transducer	5673.74	5663.74	Regional
R-10a	10/23/2020	07:00	5736.77	Transducer	5673.74	5663.74	Regional
R-10a	10/23/2020	09:00	5736.76	Transducer	5673.74	5663.74	Regional
R-10a	10/23/2020	11:00	5736.77	Transducer	5673.74	5663.74	Regional
R-10a	10/23/2020	13:00	5736.79	Transducer	5673.74	5663.74	Regional
R-10a	10/23/2020	15:00	5736.81	Transducer	5673.74	5663.74	Regional
R-10a	10/23/2020	17:00	5736.79	Transducer	5673.74	5663.74	Regional
R-10a	10/23/2020	19:00	5736.77	Transducer	5673.74	5663.74	Regional
R-10a	10/23/2020	21:00	5736.75	Transducer	5673.74	5663.74	Regional
R-10a	10/23/2020	23:00	5736.75	Transducer	5673.74	5663.74	Regional
R-10a	10/24/2020	01:00	5736.75	Transducer	5673.74	5663.74	Regional
R-10a	10/24/2020	03:00	5736.76	Transducer	5673.74	5663.74	Regional
R-10a	10/24/2020	05:00	5736.75	Transducer	5673.74	5663.74	Regional
R-10a	10/24/2020	07:00	5736.75	Transducer	5673.74	5663.74	Regional
R-10a	10/24/2020	09:00	5736.73	Transducer	5673.74	5663.74	Regional
R-10a	10/24/2020	11:00	5736.77	Transducer	5673.74	5663.74	Regional
R-10a	10/24/2020	13:00	5736.82	Transducer	5673.74	5663.74	Regional
R-10a	10/24/2020	15:00	5736.85	Transducer	5673.74	5663.74	Regional
R-10a	10/24/2020	17:00	5736.84	Transducer	5673.74	5663.74	Regional
R-10a	10/24/2020	19:00	5736.83	Transducer	5673.74	5663.74	Regional
R-10a	10/24/2020	21:00	5736.83	Transducer	5673.74	5663.74	Regional
R-10a	10/24/2020	23:00	5736.84	Transducer	5673.74	5663.74	Regional
R-10a	10/25/2020	01:00	5736.84	Transducer	5673.74	5663.74	Regional
R-10a	10/25/2020	03:00	5736.85	Transducer	5673.74	5663.74	Regional
R-10a	10/25/2020	05:00	5736.84	Transducer	5673.74	5663.74	Regional
R-10a	10/25/2020	07:00	5736.84	Transducer	5673.74	5663.74	Regional
R-10a	10/25/2020	09:00	5736.83	Transducer	5673.74	5663.74	Regional
R-10a	10/25/2020	11:00	5736.85	Transducer	5673.74	5663.74	Regional
R-10a	10/25/2020	13:00	5736.90	Transducer	5673.74	5663.74	Regional
R-10a	10/25/2020	15:00	5736.94	Transducer	5673.74	5663.74	Regional
R-10a	10/25/2020	17:00	5736.96	Transducer	5673.74	5663.74	Regional

Location	Date	Time	Water Level (ft amsl)	Method	Top of Screen (ft amsl)	Bottom of Screen (ft amsl)	Zone
R-10a	10/25/2020	19:00	5736.92	Transducer	5673.74	5663.74	Regional
R-10a	10/25/2020	21:00	5736.90	Transducer	5673.74	5663.74	Regional
R-10a	10/25/2020	23:00	5736.89	Transducer	5673.74	5663.74	Regional
R-10a	10/26/2020	01:00	5736.89	Transducer	5673.74	5663.74	Regional
R-10a	10/26/2020	03:00	5736.90	Transducer	5673.74	5663.74	Regional
R-10a	10/26/2020	05:00	5736.90	Transducer	5673.74	5663.74	Regional
R-10a	10/26/2020	07:00	5736.88	Transducer	5673.74	5663.74	Regional
R-10a	10/26/2020	09:00	5736.86	Transducer	5673.74	5663.74	Regional
R-10a	10/26/2020	11:00	5736.87	Transducer	5673.74	5663.74	Regional
R-10a	10/26/2020	13:00	5736.89	Transducer	5673.74	5663.74	Regional
R-10a	10/26/2020	15:00	5736.91	Transducer	5673.74	5663.74	Regional
R-10a	10/26/2020	17:00	5736.90	Transducer	5673.74	5663.74	Regional
R-10a	10/26/2020	19:00	5736.88	Transducer	5673.74	5663.74	Regional
R-10a	10/26/2020	21:00	5736.87	Transducer	5673.74	5663.74	Regional
R-10a	10/26/2020	23:00	5736.85	Transducer	5673.74	5663.74	Regional
R-10a	10/27/2020	01:00	5736.87	Transducer	5673.74	5663.74	Regional
R-10a	10/27/2020	03:00	5736.89	Transducer	5673.74	5663.74	Regional
R-10a	10/27/2020	05:00	5736.89	Transducer	5673.74	5663.74	Regional
R-10a	10/27/2020	07:00	5736.86	Transducer	5673.74	5663.74	Regional
R-10a	10/27/2020	09:00	5736.84	Transducer	5673.74	5663.74	Regional
R-10a	10/27/2020	11:00	5736.84	Transducer	5673.74	5663.74	Regional
R-10a	10/27/2020	13:00	5736.86	Transducer	5673.74	5663.74	Regional
R-10a	10/27/2020	15:00	5736.88	Transducer	5673.74	5663.74	Regional
R-10a	10/27/2020	17:00	5736.87	Transducer	5673.74	5663.74	Regional
R-10a	10/27/2020	19:00	5736.85	Transducer	5673.74	5663.74	Regional
R-10a	10/27/2020	21:00	5736.84	Transducer	5673.74	5663.74	Regional
R-10a	10/27/2020	23:00	5736.84	Transducer	5673.74	5663.74	Regional
R-10a	10/28/2020	01:00	5736.84	Transducer	5673.74	5663.74	Regional
R-10a	10/28/2020	03:00	5736.86	Transducer	5673.74	5663.74	Regional
R-10a	10/28/2020	05:00	5736.87	Transducer	5673.74	5663.74	Regional
R-10a	10/28/2020	07:00	5736.86	Transducer	5673.74	5663.74	Regional
R-10a	10/28/2020	09:00	5736.85	Transducer	5673.74	5663.74	Regional
R-10a	10/28/2020	11:00	5736.83	Transducer	5673.74	5663.74	Regional
R-10a	10/28/2020	13:00	5736.86	Transducer	5673.74	5663.74	Regional
R-10a	10/28/2020	15:00	5736.86	Transducer	5673.74	5663.74	Regional
R-10a	10/28/2020	17:00	5736.86	Transducer	5673.74	5663.74	Regional
R-10a	10/28/2020	19:00	5736.81	Transducer	5673.74	5663.74	Regional
R-10a	10/28/2020	21:00	5736.78	Transducer	5673.74	5663.74	Regional
R-10a	10/28/2020	23:00	5736.75	Transducer	5673.74	5663.74	Regional
R-10a	10/29/2020	01:00	5736.74	Transducer	5673.74	5663.74	Regional
R-10a	10/29/2020	03:00	5736.74	Transducer	5673.74	5663.74	Regional
R-10a	10/29/2020	05:00	5736.73	Transducer	5673.74	5663.74	Regional
R-10a	10/29/2020	07:00	5736.71	Transducer	5673.74	5663.74	Regional
R-10a	10/29/2020	09:00	5736.68	Transducer	5673.74	5663.74	Regional
R-10a	10/29/2020	11:00	5736.67	Transducer	5673.74	5663.74	Regional

Location	Date	Time	Water Level (ft amsl)	Method	Top of Screen (ft amsl)	Bottom of Screen (ft amsl)	Zone
R-10a	10/29/2020	13:00	5736.70	Transducer	5673.74	5663.74	Regional
R-10a	10/29/2020	15:00	5736.71	Transducer	5673.74	5663.74	Regional
R-10a	10/29/2020	17:00	5736.72	Transducer	5673.74	5663.74	Regional
R-10a	10/29/2020	19:00	5736.69	Transducer	5673.74	5663.74	Regional
R-10a	10/29/2020	21:00	5736.66	Transducer	5673.74	5663.74	Regional
R-10a	10/29/2020	23:00	5736.64	Transducer	5673.74	5663.74	Regional
R-10a	10/30/2020	01:00	5736.63	Transducer	5673.74	5663.74	Regional
R-10a	10/30/2020	03:00	5736.66	Transducer	5673.74	5663.74	Regional
R-10a	10/30/2020	05:00	5736.66	Transducer	5673.74	5663.74	Regional
R-10a	10/30/2020	07:00	5736.65	Transducer	5673.74	5663.74	Regional
R-10a	10/30/2020	09:00	5736.64	Transducer	5673.74	5663.74	Regional
R-10a	10/30/2020	11:00	5736.64	Transducer	5673.74	5663.74	Regional
R-10a	10/30/2020	13:00	5736.66	Transducer	5673.74	5663.74	Regional
R-10a	10/30/2020	15:00	5736.70	Transducer	5673.74	5663.74	Regional
R-10a	10/30/2020	17:00	5736.71	Transducer	5673.74	5663.74	Regional
R-10a	10/30/2020	19:00	5736.69	Transducer	5673.74	5663.74	Regional
R-10a	10/30/2020	21:00	5736.66	Transducer	5673.74	5663.74	Regional
R-10a	10/30/2020	23:00	5736.64	Transducer	5673.74	5663.74	Regional
R-10a	10/31/2020	01:00	5736.64	Transducer	5673.74	5663.74	Regional
R-10a	10/31/2020	03:00	5736.66	Transducer	5673.74	5663.74	Regional
R-10a	10/31/2020	05:00	5736.67	Transducer	5673.74	5663.74	Regional
R-10a	10/31/2020	07:00	5736.66	Transducer	5673.74	5663.74	Regional
R-10a	10/31/2020	09:00	5736.64	Transducer	5673.74	5663.74	Regional
R-10a	10/31/2020	11:00	5736.63	Transducer	5673.74	5663.74	Regional
R-10a	10/31/2020	13:00	5736.63	Transducer	5673.74	5663.74	Regional
R-10a	10/31/2020	15:00	5736.64	Transducer	5673.74	5663.74	Regional
R-10a	10/31/2020	17:00	5736.64	Transducer	5673.74	5663.74	Regional
R-10a	10/31/2020	19:00	5736.60	Transducer	5673.74	5663.74	Regional
R-10a	10/31/2020	21:00	5736.56	Transducer	5673.74	5663.74	Regional
R-10a	10/31/2020	23:00	5736.52	Transducer	5673.74	5663.74	Regional
R-10a	11/01/2020	01:00	5736.50	Transducer	5673.74	5663.74	Regional
R-10a	11/01/2020	03:00	5736.50	Transducer	5673.74	5663.74	Regional
R-10a	11/01/2020	05:00	5736.50	Transducer	5673.74	5663.74	Regional
R-10a	11/01/2020	07:00	5736.49	Transducer	5673.74	5663.74	Regional
R-10a	11/01/2020	09:00	5736.47	Transducer	5673.74	5663.74	Regional
R-10a	11/01/2020	11:00	5736.47	Transducer	5673.74	5663.74	Regional
R-10a	11/01/2020	13:00	5736.48	Transducer	5673.74	5663.74	Regional
R-10a	11/01/2020	15:00	5736.50	Transducer	5673.74	5663.74	Regional
R-10a	11/01/2020	17:00	5736.50	Transducer	5673.74	5663.74	Regional
R-10a	11/01/2020	19:00	5736.48	Transducer	5673.74	5663.74	Regional
R-10a	11/01/2020	21:00	5736.46	Transducer	5673.74	5663.74	Regional
R-10a	11/01/2020	23:00	5736.44	Transducer	5673.74	5663.74	Regional
R-10a	11/02/2020	01:00	5736.43	Transducer	5673.74	5663.74	Regional
R-10a	11/02/2020	03:00	5736.44	Transducer	5673.74	5663.74	Regional
R-10a	11/02/2020	05:00	5736.46	Transducer	5673.74	5663.74	Regional

Location	Date	Time	Water Level (ft amsl)	Method	Top of Screen (ft amsl)	Bottom of Screen (ft amsl)	Zone
R-10a	11/02/2020	07:00	5736.47	Transducer	5673.74	5663.74	Regional
R-10a	11/02/2020	09:00	5736.46	Transducer	5673.74	5663.74	Regional
R-10a	11/02/2020	11:00	5736.46	Transducer	5673.74	5663.74	Regional
R-10a	11/02/2020	13:00	5736.48	Transducer	5673.74	5663.74	Regional
R-10a	11/02/2020	15:00	5736.51	Transducer	5673.74	5663.74	Regional
R-10a	11/02/2020	17:00	5736.52	Transducer	5673.74	5663.74	Regional
R-10a	11/02/2020	19:00	5736.51	Transducer	5673.74	5663.74	Regional
R-10a	11/02/2020	21:00	5736.50	Transducer	5673.74	5663.74	Regional
R-10a	11/02/2020	23:00	5736.48	Transducer	5673.74	5663.74	Regional
R-10a	11/03/2020	01:00	5736.48	Transducer	5673.74	5663.74	Regional
R-10a	11/03/2020	03:00	5736.49	Transducer	5673.74	5663.74	Regional
R-10a	11/03/2020	05:00	5736.52	Transducer	5673.74	5663.74	Regional
R-10a	11/03/2020	07:00	5736.54	Transducer	5673.74	5663.74	Regional
R-10a	11/03/2020	09:00	5736.54	Transducer	5673.74	5663.74	Regional
R-10a	11/03/2020	11:00	5736.55	Transducer	5673.74	5663.74	Regional
R-10a	11/03/2020	13:00	5736.57	Transducer	5673.74	5663.74	Regional
R-10a	11/03/2020	15:00	5736.59	Transducer	5673.74	5663.74	Regional
R-10a	11/03/2020	17:00	5736.60	Transducer	5673.74	5663.74	Regional
R-10a	11/03/2020	19:00	5736.59	Transducer	5673.74	5663.74	Regional
R-10a	11/03/2020	21:00	5736.58	Transducer	5673.74	5663.74	Regional
R-10a	11/03/2020	23:00	5736.55	Transducer	5673.74	5663.74	Regional
R-10a	11/04/2020	01:00	5736.54	Transducer	5673.74	5663.74	Regional
R-10a	11/04/2020	03:00	5736.54	Transducer	5673.74	5663.74	Regional
R-10a	11/04/2020	05:00	5736.55	Transducer	5673.74	5663.74	Regional
R-10a	11/04/2020	07:00	5736.57	Transducer	5673.74	5663.74	Regional
R-10a	11/04/2020	09:00	5736.57	Transducer	5673.74	5663.74	Regional
R-10a	11/04/2020	11:00	5736.57	Transducer	5673.74	5663.74	Regional
R-10a	11/04/2020	13:00	5736.58	Transducer	5673.74	5663.74	Regional
R-10a	11/04/2020	15:00	5736.59	Transducer	5673.74	5663.74	Regional
R-10a	11/04/2020	17:00	5736.58	Transducer	5673.74	5663.74	Regional
R-10a	11/04/2020	19:00	5736.57	Transducer	5673.74	5663.74	Regional
R-10a	11/04/2020	21:00	5736.54	Transducer	5673.74	5663.74	Regional
R-10a	11/04/2020	23:00	5736.51	Transducer	5673.74	5663.74	Regional
R-10a	11/05/2020	01:00	5736.50	Transducer	5673.74	5663.74	Regional
R-10a	11/05/2020	03:00	5736.48	Transducer	5673.74	5663.74	Regional
R-10a	11/05/2020	05:00	5736.49	Transducer	5673.74	5663.74	Regional
R-10a	11/05/2020	07:00	5736.50	Transducer	5673.74	5663.74	Regional
R-10a	11/05/2020	09:00	5736.50	Transducer	5673.74	5663.74	Regional
R-10a	11/05/2020	13:00	5736.49	Transducer	5673.74	5663.74	Regional
R-10a	11/05/2020	15:00	5736.53	Transducer	5673.74	5663.74	Regional
R-10a	11/05/2020	17:00	5736.55	Transducer	5673.74	5663.74	Regional
R-10a	11/05/2020	19:00	5736.54	Transducer	5673.74	5663.74	Regional
R-10a	11/05/2020	21:00	5736.55	Transducer	5673.74	5663.74	Regional
R-10a	11/05/2020	23:00	5736.54	Transducer	5673.74	5663.74	Regional
R-10a	11/06/2020	01:00	5736.53	Transducer	5673.74	5663.74	Regional

Location	Date	Time	Water Level (ft amsl)	Method	Top of Screen (ft amsl)	Bottom of Screen (ft amsl)	Zone
R-10a	11/06/2020	03:00	5736.54	Transducer	5673.74	5663.74	Regional
R-10a	11/06/2020	05:00	5736.55	Transducer	5673.74	5663.74	Regional
R-10a	11/06/2020	07:00	5736.56	Transducer	5673.74	5663.74	Regional
R-10a	11/06/2020	09:00	5736.59	Transducer	5673.74	5663.74	Regional
R-10a	11/06/2020	11:00	5736.62	Transducer	5673.74	5663.74	Regional
R-10a	11/06/2020	13:00	5736.66	Transducer	5673.74	5663.74	Regional
R-10a	11/06/2020	15:00	5736.68	Transducer	5673.74	5663.74	Regional
R-10a	11/06/2020	17:00	5736.68	Transducer	5673.74	5663.74	Regional
R-10a	11/06/2020	19:00	5736.69	Transducer	5673.74	5663.74	Regional
R-10a	11/06/2020	21:00	5736.69	Transducer	5673.74	5663.74	Regional
R-10a	11/06/2020	23:00	5736.69	Transducer	5673.74	5663.74	Regional
R-10a	11/07/2020	01:00	5736.69	Transducer	5673.74	5663.74	Regional
R-10a	11/07/2020	03:00	5736.69	Transducer	5673.74	5663.74	Regional
R-10a	11/07/2020	05:00	5736.70	Transducer	5673.74	5663.74	Regional
R-10a	11/07/2020	07:00	5736.71	Transducer	5673.74	5663.74	Regional
R-10a	11/07/2020	09:00	5736.74	Transducer	5673.74	5663.74	Regional
R-10a	11/07/2020	11:00	5736.77	Transducer	5673.74	5663.74	Regional
R-10a	11/07/2020	13:00	5736.80	Transducer	5673.74	5663.74	Regional
R-10a	11/07/2020	15:00	5736.84	Transducer	5673.74	5663.74	Regional
R-10a	11/07/2020	17:00	5736.86	Transducer	5673.74	5663.74	Regional
R-10a	11/07/2020	19:00	5736.87	Transducer	5673.74	5663.74	Regional
R-10a	11/07/2020	21:00	5736.90	Transducer	5673.74	5663.74	Regional
R-10a	11/07/2020	23:00	5736.92	Transducer	5673.74	5663.74	Regional
R-10a	11/08/2020	01:00	5736.93	Transducer	5673.74	5663.74	Regional
R-10a	11/08/2020	03:00	5736.92	Transducer	5673.74	5663.74	Regional
R-10a	11/08/2020	05:00	5736.89	Transducer	5673.74	5663.74	Regional
R-10a	11/08/2020	07:00	5736.87	Transducer	5673.74	5663.74	Regional
R-10a	11/08/2020	09:00	5736.88	Transducer	5673.74	5663.74	Regional
R-10a	11/08/2020	11:00	5736.91	Transducer	5673.74	5663.74	Regional
R-10a	11/08/2020	13:00	5736.94	Transducer	5673.74	5663.74	Regional
R-10a	11/08/2020	15:00	5736.97	Transducer	5673.74	5663.74	Regional
R-10a	11/08/2020	17:00	5736.98	Transducer	5673.74	5663.74	Regional
R-10a	11/08/2020	19:00	5736.96	Transducer	5673.74	5663.74	Regional
R-10a	11/08/2020	21:00	5736.96	Transducer	5673.74	5663.74	Regional
R-10a	11/08/2020	23:00	5736.96	Transducer	5673.74	5663.74	Regional
R-10a	11/09/2020	01:00	5736.96	Transducer	5673.74	5663.74	Regional
R-10a	11/09/2020	03:00	5736.95	Transducer	5673.74	5663.74	Regional
R-10a	11/09/2020	05:00	5736.94	Transducer	5673.74	5663.74	Regional
R-10a	11/09/2020	07:00	5736.93	Transducer	5673.74	5663.74	Regional
R-10a	11/09/2020	09:00	5736.92	Transducer	5673.74	5663.74	Regional
R-10a	11/09/2020	11:00	5736.93	Transducer	5673.74	5663.74	Regional
R-10a	11/09/2020	13:00	5736.95	Transducer	5673.74	5663.74	Regional
R-10a	11/09/2020	15:00	5736.95	Transducer	5673.74	5663.74	Regional
R-10a	11/09/2020	17:00	5736.93	Transducer	5673.74	5663.74	Regional
R-10a	11/09/2020	19:00	5736.89	Transducer	5673.74	5663.74	Regional

Location	Date	Time	Water Level (ft amsl)	Method	Top of Screen (ft amsl)	Bottom of Screen (ft amsl)	Zone
R-10a	11/09/2020	21:00	5736.88	Transducer	5673.74	5663.74	Regional
R-10a	11/09/2020	23:00	5736.88	Transducer	5673.74	5663.74	Regional
R-10a	11/10/2020	01:00	5736.88	Transducer	5673.74	5663.74	Regional
R-10a	11/10/2020	03:00	5736.87	Transducer	5673.74	5663.74	Regional
R-10a	11/10/2020	05:00	5736.86	Transducer	5673.74	5663.74	Regional
R-10a	11/10/2020	07:00	5736.83	Transducer	5673.74	5663.74	Regional
R-10a	11/10/2020	09:00	5736.83	Transducer	5673.74	5663.74	Regional
R-10a	11/10/2020	11:00	5736.85	Transducer	5673.74	5663.74	Regional
R-10a	11/10/2020	13:00	5736.89	Transducer	5673.74	5663.74	Regional
R-10a	11/10/2020	15:00	5736.90	Transducer	5673.74	5663.74	Regional
R-10a	11/10/2020	17:00	5736.89	Transducer	5673.74	5663.74	Regional
R-10a	11/10/2020	19:00	5736.86	Transducer	5673.74	5663.74	Regional
R-10a	11/10/2020	21:00	5736.83	Transducer	5673.74	5663.74	Regional
R-10a	11/10/2020	23:00	5736.83	Transducer	5673.74	5663.74	Regional
R-10a	11/11/2020	01:00	5736.84	Transducer	5673.74	5663.74	Regional
R-10a	11/11/2020	03:00	5736.84	Transducer	5673.74	5663.74	Regional
R-10a	11/11/2020	05:00	5736.83	Transducer	5673.74	5663.74	Regional
R-10a	11/11/2020	07:00	5736.81	Transducer	5673.74	5663.74	Regional
R-10a	11/11/2020	09:00	5736.78	Transducer	5673.74	5663.74	Regional
R-10a	11/11/2020	11:00	5736.81	Transducer	5673.74	5663.74	Regional
R-10a	11/11/2020	13:00	5736.85	Transducer	5673.74	5663.74	Regional
R-10a	11/11/2020	15:00	5736.86	Transducer	5673.74	5663.74	Regional
R-10a	11/11/2020	17:00	5736.85	Transducer	5673.74	5663.74	Regional
R-10a	11/11/2020	19:00	5736.81	Transducer	5673.74	5663.74	Regional
R-10a	11/11/2020	21:00	5736.79	Transducer	5673.74	5663.74	Regional
R-10a	11/11/2020	23:00	5736.79	Transducer	5673.74	5663.74	Regional
R-10a	11/12/2020	01:00	5736.80	Transducer	5673.74	5663.74	Regional
R-10a	11/12/2020	03:00	5736.82	Transducer	5673.74	5663.74	Regional
R-10a	11/12/2020	05:00	5736.81	Transducer	5673.74	5663.74	Regional
R-10a	11/12/2020	07:00	5736.79	Transducer	5673.74	5663.74	Regional
R-10a	11/12/2020	09:00	5736.76	Transducer	5673.74	5663.74	Regional
R-10a	11/12/2020	11:00	5736.75	Transducer	5673.74	5663.74	Regional
R-10a	11/12/2020	13:00	5736.78	Transducer	5673.74	5663.74	Regional
R-10a	11/12/2020	15:00	5736.80	Transducer	5673.74	5663.74	Regional
R-10a	11/12/2020	17:00	5736.79	Transducer	5673.74	5663.74	Regional
R-10a	11/12/2020	19:00	5736.76	Transducer	5673.74	5663.74	Regional
R-10a	11/12/2020	21:00	5736.72	Transducer	5673.74	5663.74	Regional
R-10a	11/12/2020	23:00	5736.70	Transducer	5673.74	5663.74	Regional
R-10a	11/13/2020	01:00	5736.71	Transducer	5673.74	5663.74	Regional
R-10a	11/13/2020	03:00	5736.74	Transducer	5673.74	5663.74	Regional
R-10a	11/13/2020	05:00	5736.74	Transducer	5673.74	5663.74	Regional
R-10a	11/13/2020	07:00	5736.73	Transducer	5673.74	5663.74	Regional
R-10a	11/13/2020	09:00	5736.70	Transducer	5673.74	5663.74	Regional
R-10a	11/13/2020	11:00	5736.71	Transducer	5673.74	5663.74	Regional
R-10a	11/13/2020	13:00	5736.75	Transducer	5673.74	5663.74	Regional

Location	Date	Time	Water Level (ft amsl)	Method	Top of Screen (ft amsl)	Bottom of Screen (ft amsl)	Zone
R-10a	11/13/2020	15:00	5736.78	Transducer	5673.74	5663.74	Regional
R-10a	11/13/2020	17:00	5736.79	Transducer	5673.74	5663.74	Regional
R-10a	11/13/2020	19:00	5736.76	Transducer	5673.74	5663.74	Regional
R-10a	11/13/2020	21:00	5736.74	Transducer	5673.74	5663.74	Regional
R-10a	11/13/2020	23:00	5736.75	Transducer	5673.74	5663.74	Regional
R-10a	11/14/2020	01:00	5736.77	Transducer	5673.74	5663.74	Regional
R-10a	11/14/2020	03:00	5736.81	Transducer	5673.74	5663.74	Regional
R-10a	11/14/2020	05:00	5736.85	Transducer	5673.74	5663.74	Regional
R-10a	11/14/2020	07:00	5736.85	Transducer	5673.74	5663.74	Regional
R-10a	11/14/2020	09:00	5736.83	Transducer	5673.74	5663.74	Regional
R-10a	11/14/2020	11:00	5736.81	Transducer	5673.74	5663.74	Regional
R-10a	11/14/2020	13:00	5736.81	Transducer	5673.74	5663.74	Regional
R-10a	11/14/2020	15:00	5736.81	Transducer	5673.74	5663.74	Regional
R-10a	11/14/2020	17:00	5736.80	Transducer	5673.74	5663.74	Regional
R-10a	11/14/2020	19:00	5736.75	Transducer	5673.74	5663.74	Regional
R-10a	11/14/2020	21:00	5736.69	Transducer	5673.74	5663.74	Regional
R-10a	11/14/2020	23:00	5736.65	Transducer	5673.74	5663.74	Regional
R-10a	11/15/2020	01:00	5736.64	Transducer	5673.74	5663.74	Regional
R-10a	11/15/2020	03:00	5736.66	Transducer	5673.74	5663.74	Regional
R-10a	11/15/2020	05:00	5736.67	Transducer	5673.74	5663.74	Regional
R-10a	11/15/2020	07:00	5736.67	Transducer	5673.74	5663.74	Regional
R-10a	11/15/2020	09:00	5736.65	Transducer	5673.74	5663.74	Regional
R-10a	11/15/2020	11:00	5736.64	Transducer	5673.74	5663.74	Regional
R-10a	11/15/2020	13:00	5736.65	Transducer	5673.74	5663.74	Regional
R-10a	11/15/2020	15:00	5736.67	Transducer	5673.74	5663.74	Regional
R-10a	11/15/2020	17:00	5736.68	Transducer	5673.74	5663.74	Regional
R-10a	11/15/2020	19:00	5736.65	Transducer	5673.74	5663.74	Regional
R-10a	11/15/2020	21:00	5736.60	Transducer	5673.74	5663.74	Regional
R-10a	11/15/2020	23:00	5736.57	Transducer	5673.74	5663.74	Regional
R-10a	11/16/2020	01:00	5736.55	Transducer	5673.74	5663.74	Regional
R-10a	11/16/2020	03:00	5736.56	Transducer	5673.74	5663.74	Regional
R-10a	11/16/2020	05:00	5736.59	Transducer	5673.74	5663.74	Regional
R-10a	11/16/2020	07:00	5736.59	Transducer	5673.74	5663.74	Regional
R-10a	11/16/2020	09:00	5736.57	Transducer	5673.74	5663.74	Regional
R-10a	11/16/2020	11:00	5736.56	Transducer	5673.74	5663.74	Regional
R-10a	11/16/2020	13:00	5736.57	Transducer	5673.74	5663.74	Regional
R-10a	11/16/2020	15:00	5736.58	Transducer	5673.74	5663.74	Regional
R-10a	11/16/2020	17:00	5736.58	Transducer	5673.74	5663.74	Regional
R-10a	11/16/2020	19:00	5736.56	Transducer	5673.74	5663.74	Regional
R-10a	11/16/2020	21:00	5736.53	Transducer	5673.74	5663.74	Regional
R-10a	11/16/2020	23:00	5736.49	Transducer	5673.74	5663.74	Regional
R-10a	11/17/2020	01:00	5736.47	Transducer	5673.74	5663.74	Regional
R-10a	11/17/2020	03:00	5736.47	Transducer	5673.74	5663.74	Regional
R-10a	11/17/2020	05:00	5736.49	Transducer	5673.74	5663.74	Regional
R-10a	11/17/2020	07:00	5736.50	Transducer	5673.74	5663.74	Regional

Location	Date	Time	Water Level (ft amsl)	Method	Top of Screen (ft amsl)	Bottom of Screen (ft amsl)	Zone
R-10a	11/17/2020	09:00	5736.51	Transducer	5673.74	5663.74	Regional
R-10a	11/17/2020	11:00	5736.52	Transducer	5673.74	5663.74	Regional
R-10a	11/17/2020	13:00	5736.54	Transducer	5673.74	5663.74	Regional
R-10a	11/17/2020	15:00	5736.55	Transducer	5673.74	5663.74	Regional
R-10a	11/17/2020	17:00	5736.56	Transducer	5673.74	5663.74	Regional
R-10a	11/17/2020	19:00	5736.56	Transducer	5673.74	5663.74	Regional
R-10a	11/17/2020	21:00	5736.54	Transducer	5673.74	5663.74	Regional
R-10a	11/17/2020	23:00	5736.52	Transducer	5673.74	5663.74	Regional
R-10a	11/18/2020	01:00	5736.50	Transducer	5673.74	5663.74	Regional
R-10a	11/18/2020	03:00	5736.50	Transducer	5673.74	5663.74	Regional
R-10a	11/18/2020	05:00	5736.53	Transducer	5673.74	5663.74	Regional
R-10a	11/18/2020	07:00	5736.55	Transducer	5673.74	5663.74	Regional
R-10a	11/18/2020	09:00	5736.56	Transducer	5673.74	5663.74	Regional
R-10a	11/18/2020	11:00	5736.57	Transducer	5673.74	5663.74	Regional
R-10a	11/18/2020	13:00	5736.60	Transducer	5673.74	5663.74	Regional
R-10a	11/18/2020	15:00	5736.61	Transducer	5673.74	5663.74	Regional
R-10a	11/18/2020	17:00	5736.62	Transducer	5673.74	5663.74	Regional
R-10a	11/18/2020	19:00	5736.62	Transducer	5673.74	5663.74	Regional
R-10a	11/18/2020	21:00	5736.60	Transducer	5673.74	5663.74	Regional
R-10a	11/18/2020	23:00	5736.59	Transducer	5673.74	5663.74	Regional
R-10a	11/19/2020	01:00	5736.57	Transducer	5673.74	5663.74	Regional
R-10a	11/19/2020	03:00	5736.57	Transducer	5673.74	5663.74	Regional
R-10a	11/19/2020	05:00	5736.58	Transducer	5673.74	5663.74	Regional
R-10a	11/19/2020	07:00	5736.59	Transducer	5673.74	5663.74	Regional
R-10a	11/19/2020	09:00	5736.60	Transducer	5673.74	5663.74	Regional
R-10a	11/19/2020	11:00	5736.61	Transducer	5673.74	5663.74	Regional
R-10a	11/19/2020	13:00	5736.64	Transducer	5673.74	5663.74	Regional
R-10a	11/19/2020	15:00	5736.64	Transducer	5673.74	5663.74	Regional
R-10a	11/19/2020	17:00	5736.63	Transducer	5673.74	5663.74	Regional
R-10a	11/19/2020	19:00	5736.62	Transducer	5673.74	5663.74	Regional
R-10a	11/19/2020	21:00	5736.61	Transducer	5673.74	5663.74	Regional
R-10a	11/19/2020	23:00	5736.59	Transducer	5673.74	5663.74	Regional
R-10a	11/20/2020	01:00	5736.58	Transducer	5673.74	5663.74	Regional
R-10a	11/20/2020	03:00	5736.55	Transducer	5673.74	5663.74	Regional
R-10a	11/20/2020	05:00	5736.55	Transducer	5673.74	5663.74	Regional
R-10a	11/20/2020	07:00	5736.55	Transducer	5673.74	5663.74	Regional
R-10a	11/20/2020	09:00	5736.55	Transducer	5673.74	5663.74	Regional
R-10a	11/20/2020	11:00	5736.57	Transducer	5673.74	5663.74	Regional
R-10a	11/20/2020	13:00	5736.59	Transducer	5673.74	5663.74	Regional
R-10a	11/20/2020	15:00	5736.60	Transducer	5673.74	5663.74	Regional
R-10a	11/20/2020	17:00	5736.59	Transducer	5673.74	5663.74	Regional
R-10a	11/20/2020	19:00	5736.58	Transducer	5673.74	5663.74	Regional
R-10a	11/20/2020	21:00	5736.57	Transducer	5673.74	5663.74	Regional
R-10a	11/20/2020	23:00	5736.56	Transducer	5673.74	5663.74	Regional
R-10a	11/21/2020	01:00	5736.55	Transducer	5673.74	5663.74	Regional

Location	Date	Time	Water Level (ft amsl)	Method	Top of Screen (ft amsl)	Bottom of Screen (ft amsl)	Zone
R-10a	11/21/2020	03:00	5736.55	Transducer	5673.74	5663.74	Regional
R-10a	11/21/2020	05:00	5736.55	Transducer	5673.74	5663.74	Regional
R-10a	11/21/2020	07:00	5736.55	Transducer	5673.74	5663.74	Regional
R-10a	11/21/2020	09:00	5736.54	Transducer	5673.74	5663.74	Regional
R-10a	11/21/2020	11:00	5736.57	Transducer	5673.74	5663.74	Regional
R-10a	11/21/2020	13:00	5736.61	Transducer	5673.74	5663.74	Regional
R-10a	11/21/2020	15:00	5736.63	Transducer	5673.74	5663.74	Regional
R-10a	11/21/2020	17:00	5736.61	Transducer	5673.74	5663.74	Regional
R-10a	11/21/2020	19:00	5736.60	Transducer	5673.74	5663.74	Regional
R-10a	11/21/2020	21:00	5736.60	Transducer	5673.74	5663.74	Regional
R-10a	11/21/2020	23:00	5736.59	Transducer	5673.74	5663.74	Regional
R-10a	11/22/2020	01:00	5736.59	Transducer	5673.74	5663.74	Regional
R-10a	11/22/2020	03:00	5736.58	Transducer	5673.74	5663.74	Regional
R-10a	11/22/2020	05:00	5736.57	Transducer	5673.74	5663.74	Regional
R-10a	11/22/2020	07:00	5736.56	Transducer	5673.74	5663.74	Regional
R-10a	11/22/2020	09:00	5736.56	Transducer	5673.74	5663.74	Regional
R-10a	11/22/2020	11:00	5736.57	Transducer	5673.74	5663.74	Regional
R-10a	11/22/2020	13:00	5736.60	Transducer	5673.74	5663.74	Regional
R-10a	11/22/2020	15:00	5736.62	Transducer	5673.74	5663.74	Regional
R-10a	11/22/2020	17:00	5736.61	Transducer	5673.74	5663.74	Regional
R-10a	11/22/2020	19:00	5736.60	Transducer	5673.74	5663.74	Regional
R-10a	11/22/2020	21:00	5736.60	Transducer	5673.74	5663.74	Regional
R-10a	11/22/2020	23:00	5736.61	Transducer	5673.74	5663.74	Regional
R-10a	11/23/2020	01:00	5736.63	Transducer	5673.74	5663.74	Regional
R-10a	11/23/2020	03:00	5736.65	Transducer	5673.74	5663.74	Regional
R-10a	11/23/2020	05:00	5736.66	Transducer	5673.74	5663.74	Regional
R-10a	11/23/2020	07:00	5736.66	Transducer	5673.74	5663.74	Regional
R-10a	11/23/2020	09:00	5736.67	Transducer	5673.74	5663.74	Regional
R-10a	11/23/2020	11:00	5736.70	Transducer	5673.74	5663.74	Regional
R-10a	11/23/2020	13:00	5736.75	Transducer	5673.74	5663.74	Regional
R-10a	11/23/2020	15:00	5736.78	Transducer	5673.74	5663.74	Regional
R-10a	11/23/2020	17:00	5736.79	Transducer	5673.74	5663.74	Regional
R-10a	11/23/2020	19:00	5736.81	Transducer	5673.74	5663.74	Regional
R-10a	11/23/2020	21:00	5736.82	Transducer	5673.74	5663.74	Regional
R-10a	11/23/2020	23:00	5736.83	Transducer	5673.74	5663.74	Regional
R-10a	11/24/2020	01:00	5736.85	Transducer	5673.74	5663.74	Regional
R-10a	11/24/2020	03:00	5736.87	Transducer	5673.74	5663.74	Regional
R-10a	11/24/2020	05:00	5736.87	Transducer	5673.74	5663.74	Regional
R-10a	11/24/2020	07:00	5736.87	Transducer	5673.74	5663.74	Regional
R-10a	11/24/2020	09:00	5736.86	Transducer	5673.74	5663.74	Regional
R-10a	11/24/2020	11:00	5736.86	Transducer	5673.74	5663.74	Regional
R-10a	11/24/2020	13:00	5736.88	Transducer	5673.74	5663.74	Regional
R-10a	11/24/2020	15:00	5736.87	Transducer	5673.74	5663.74	Regional
R-10a	11/24/2020	17:00	5736.84	Transducer	5673.74	5663.74	Regional
R-10a	11/24/2020	19:00	5736.81	Transducer	5673.74	5663.74	Regional

Location	Date	Time	Water Level (ft amsl)	Method	Top of Screen (ft amsl)	Bottom of Screen (ft amsl)	Zone
R-10a	11/24/2020	21:00	5736.79	Transducer	5673.74	5663.74	Regional
R-10a	11/24/2020	23:00	5736.78	Transducer	5673.74	5663.74	Regional
R-10a	11/25/2020	01:00	5736.79	Transducer	5673.74	5663.74	Regional
R-10a	11/25/2020	03:00	5736.79	Transducer	5673.74	5663.74	Regional
R-10a	11/25/2020	05:00	5736.79	Transducer	5673.74	5663.74	Regional
R-10a	11/25/2020	07:00	5736.77	Transducer	5673.74	5663.74	Regional
R-10a	11/25/2020	09:00	5736.76	Transducer	5673.74	5663.74	Regional
R-10a	11/25/2020	11:00	5736.77	Transducer	5673.74	5663.74	Regional
R-10a	11/25/2020	13:00	5736.79	Transducer	5673.74	5663.74	Regional
R-10a	11/25/2020	15:00	5736.81	Transducer	5673.74	5663.74	Regional
R-10a	11/25/2020	17:00	5736.80	Transducer	5673.74	5663.74	Regional
R-10a	11/25/2020	19:00	5736.78	Transducer	5673.74	5663.74	Regional
R-10a	11/25/2020	21:00	5736.77	Transducer	5673.74	5663.74	Regional
R-10a	11/25/2020	23:00	5736.77	Transducer	5673.74	5663.74	Regional
R-10a	11/26/2020	01:00	5736.79	Transducer	5673.74	5663.74	Regional
R-10a	11/26/2020	03:00	5736.81	Transducer	5673.74	5663.74	Regional
R-10a	11/26/2020	05:00	5736.82	Transducer	5673.74	5663.74	Regional
R-10a	11/26/2020	07:00	5736.80	Transducer	5673.74	5663.74	Regional
R-10a	11/26/2020	09:00	5736.78	Transducer	5673.74	5663.74	Regional
R-10a	11/26/2020	11:00	5736.79	Transducer	5673.74	5663.74	Regional
R-10a	11/26/2020	13:00	5736.82	Transducer	5673.74	5663.74	Regional
R-10a	11/26/2020	15:00	5736.84	Transducer	5673.74	5663.74	Regional
R-10a	11/26/2020	17:00	5736.82	Transducer	5673.74	5663.74	Regional
R-10a	11/26/2020	19:00	5736.79	Transducer	5673.74	5663.74	Regional
R-10a	11/26/2020	21:00	5736.76	Transducer	5673.74	5663.74	Regional
R-10a	11/26/2020	23:00	5736.75	Transducer	5673.74	5663.74	Regional
R-10a	11/27/2020	01:00	5736.76	Transducer	5673.74	5663.74	Regional
R-10a	11/27/2020	03:00	5736.77	Transducer	5673.74	5663.74	Regional
R-10a	11/27/2020	05:00	5736.78	Transducer	5673.74	5663.74	Regional
R-10a	11/27/2020	07:00	5736.77	Transducer	5673.74	5663.74	Regional
R-10a	11/27/2020	09:00	5736.74	Transducer	5673.74	5663.74	Regional
R-10a	11/27/2020	11:00	5736.73	Transducer	5673.74	5663.74	Regional
R-10a	11/27/2020	13:00	5736.75	Transducer	5673.74	5663.74	Regional
R-10a	11/27/2020	15:00	5736.76	Transducer	5673.74	5663.74	Regional
R-10a	11/27/2020	17:00	5736.75	Transducer	5673.74	5663.74	Regional
R-10a	11/27/2020	19:00	5736.72	Transducer	5673.74	5663.74	Regional
R-10a	11/27/2020	21:00	5736.68	Transducer	5673.74	5663.74	Regional
R-10a	11/27/2020	23:00	5736.67	Transducer	5673.74	5663.74	Regional
R-10a	11/28/2020	01:00	5736.68	Transducer	5673.74	5663.74	Regional
R-10a	11/28/2020	03:00	5736.70	Transducer	5673.74	5663.74	Regional
R-10a	11/28/2020	05:00	5736.72	Transducer	5673.74	5663.74	Regional
R-10a	11/28/2020	07:00	5736.72	Transducer	5673.74	5663.74	Regional
R-10a	11/28/2020	09:00	5736.70	Transducer	5673.74	5663.74	Regional
R-10a	11/28/2020	11:00	5736.69	Transducer	5673.74	5663.74	Regional
R-10a	11/28/2020	13:00	5736.71	Transducer	5673.74	5663.74	Regional

Location	Date	Time	Water Level (ft amsl)	Method	Top of Screen (ft amsl)	Bottom of Screen (ft amsl)	Zone
R-10a	11/28/2020	15:00	5736.74	Transducer	5673.74	5663.74	Regional
R-10a	11/28/2020	17:00	5736.73	Transducer	5673.74	5663.74	Regional
R-10a	11/28/2020	19:00	5736.71	Transducer	5673.74	5663.74	Regional
R-10a	11/28/2020	21:00	5736.69	Transducer	5673.74	5663.74	Regional
R-10a	11/28/2020	23:00	5736.67	Transducer	5673.74	5663.74	Regional
R-10a	11/29/2020	01:00	5736.68	Transducer	5673.74	5663.74	Regional
R-10a	11/29/2020	03:00	5736.69	Transducer	5673.74	5663.74	Regional
R-10a	11/29/2020	05:00	5736.70	Transducer	5673.74	5663.74	Regional
R-10a	11/29/2020	07:00	5736.68	Transducer	5673.74	5663.74	Regional
R-10a	11/29/2020	09:00	5736.65	Transducer	5673.74	5663.74	Regional
R-10a	11/29/2020	11:00	5736.63	Transducer	5673.74	5663.74	Regional
R-10a	11/29/2020	13:00	5736.63	Transducer	5673.74	5663.74	Regional
R-10a	11/29/2020	15:00	5736.64	Transducer	5673.74	5663.74	Regional
R-10a	11/29/2020	17:00	5736.63	Transducer	5673.74	5663.74	Regional
R-10a	11/29/2020	19:00	5736.59	Transducer	5673.74	5663.74	Regional
R-10a	11/29/2020	21:00	5736.54	Transducer	5673.74	5663.74	Regional
R-10a	11/29/2020	23:00	5736.51	Transducer	5673.74	5663.74	Regional
R-10a	11/30/2020	01:00	5736.51	Transducer	5673.74	5663.74	Regional
R-10a	11/30/2020	03:00	5736.53	Transducer	5673.74	5663.74	Regional
R-10a	11/30/2020	05:00	5736.56	Transducer	5673.74	5663.74	Regional
R-10a	11/30/2020	07:00	5736.56	Transducer	5673.74	5663.74	Regional
R-10a	11/30/2020	09:00	5736.55	Transducer	5673.74	5663.74	Regional
R-10a	11/30/2020	11:00	5736.56	Transducer	5673.74	5663.74	Regional
R-10a	11/30/2020	13:00	5736.59	Transducer	5673.74	5663.74	Regional
R-10a	11/30/2020	15:00	5736.63	Transducer	5673.74	5663.74	Regional
R-10a	11/30/2020	17:00	5736.64	Transducer	5673.74	5663.74	Regional
R-10a	11/30/2020	19:00	5736.64	Transducer	5673.74	5663.74	Regional
R-10a	11/30/2020	21:00	5736.63	Transducer	5673.74	5663.74	Regional
R-10a	11/30/2020	23:00	5736.61	Transducer	5673.74	5663.74	Regional
R-10a	12/01/2020	01:00	5736.63	Transducer	5673.74	5663.74	Regional
R-10a	12/01/2020	03:00	5736.65	Transducer	5673.74	5663.74	Regional
R-10a	12/01/2020	05:00	5736.70	Transducer	5673.74	5663.74	Regional
R-10a	12/01/2020	07:00	5736.72	Transducer	5673.74	5663.74	Regional
R-10a	12/01/2020	09:00	5736.73	Transducer	5673.74	5663.74	Regional
R-10a	12/01/2020	11:00	5736.73	Transducer	5673.74	5663.74	Regional
R-10a	12/01/2020	13:00	5736.75	Transducer	5673.74	5663.74	Regional
R-10a	12/01/2020	15:00	5736.77	Transducer	5673.74	5663.74	Regional
R-10a	12/01/2020	17:00	5736.74	Transducer	5673.74	5663.74	Regional
R-10a	12/01/2020	19:00	5736.72	Transducer	5673.74	5663.74	Regional
R-10a	12/01/2020	21:00	5736.70	Transducer	5673.74	5663.74	Regional
R-10a	12/01/2020	23:00	5736.67	Transducer	5673.74	5663.74	Regional
R-10a	12/02/2020	01:00	5736.66	Transducer	5673.74	5663.74	Regional
R-10a	12/02/2020	03:00	5736.67	Transducer	5673.74	5663.74	Regional
R-10a	12/02/2020	05:00	5736.69	Transducer	5673.74	5663.74	Regional
R-10a	12/02/2020	07:00	5736.69	Transducer	5673.74	5663.74	Regional

Location	Date	Time	Water Level (ft amsl)	Method	Top of Screen (ft amsl)	Bottom of Screen (ft amsl)	Zone
R-10a	12/02/2020	09:00	5736.68	Transducer	5673.74	5663.74	Regional
R-10a	12/02/2020	11:00	5736.67	Transducer	5673.74	5663.74	Regional
R-10a	12/02/2020	13:00	5736.67	Transducer	5673.74	5663.74	Regional
R-10a	12/02/2020	15:00	5736.68	Transducer	5673.74	5663.74	Regional
R-10a	12/02/2020	17:00	5736.67	Transducer	5673.74	5663.74	Regional
R-10a	12/02/2020	19:00	5736.65	Transducer	5673.74	5663.74	Regional
R-10a	12/02/2020	21:00	5736.63	Transducer	5673.74	5663.74	Regional
R-10a	12/02/2020	23:00	5736.61	Transducer	5673.74	5663.74	Regional
R-10a	12/03/2020	01:00	5736.60	Transducer	5673.74	5663.74	Regional
R-10a	12/03/2020	03:00	5736.60	Transducer	5673.74	5663.74	Regional
R-10a	12/03/2020	05:00	5736.62	Transducer	5673.74	5663.74	Regional
R-10a	12/03/2020	07:00	5736.62	Transducer	5673.74	5663.74	Regional
R-10a	12/03/2020	09:00	5736.62	Transducer	5673.74	5663.74	Regional
R-10a	12/03/2020	11:00	5736.63	Transducer	5673.74	5663.74	Regional
R-10a	12/03/2020	13:00	5736.65	Transducer	5673.74	5663.74	Regional
R-10a	12/03/2020	15:00	5736.65	Transducer	5673.74	5663.74	Regional
R-10a	12/03/2020	17:00	5736.65	Transducer	5673.74	5663.74	Regional
R-10a	12/03/2020	19:00	5736.64	Transducer	5673.74	5663.74	Regional
R-10a	12/03/2020	21:00	5736.63	Transducer	5673.74	5663.74	Regional
R-10a	12/03/2020	23:00	5736.60	Transducer	5673.74	5663.74	Regional
R-10a	12/04/2020	01:00	5736.58	Transducer	5673.74	5663.74	Regional
R-10a	12/04/2020	03:00	5736.58	Transducer	5673.74	5663.74	Regional
R-10a	12/04/2020	05:00	5736.60	Transducer	5673.74	5663.74	Regional
R-10a	12/04/2020	07:00	5736.61	Transducer	5673.74	5663.74	Regional
R-10a	12/04/2020	09:00	5736.61	Transducer	5673.74	5663.74	Regional
R-10a	12/04/2020	11:00	5736.62	Transducer	5673.74	5663.74	Regional
R-10a	12/04/2020	13:00	5736.64	Transducer	5673.74	5663.74	Regional
R-10a	12/04/2020	15:00	5736.65	Transducer	5673.74	5663.74	Regional
R-10a	12/04/2020	17:00	5736.64	Transducer	5673.74	5663.74	Regional
R-10a	12/04/2020	19:00	5736.63	Transducer	5673.74	5663.74	Regional
R-10a	12/04/2020	21:00	5736.61	Transducer	5673.74	5663.74	Regional
R-10a	12/04/2020	23:00	5736.58	Transducer	5673.74	5663.74	Regional
R-10a	12/05/2020	01:00	5736.56	Transducer	5673.74	5663.74	Regional
R-10a	12/05/2020	03:00	5736.55	Transducer	5673.74	5663.74	Regional
R-10a	12/05/2020	05:00	5736.55	Transducer	5673.74	5663.74	Regional
R-10a	12/05/2020	07:00	5736.56	Transducer	5673.74	5663.74	Regional
R-10a	12/05/2020	09:00	5736.57	Transducer	5673.74	5663.74	Regional
R-10a	12/05/2020	11:00	5736.58	Transducer	5673.74	5663.74	Regional
R-10a	12/05/2020	13:00	5736.59	Transducer	5673.74	5663.74	Regional
R-10a	12/05/2020	15:00	5736.60	Transducer	5673.74	5663.74	Regional
R-10a	12/05/2020	17:00	5736.59	Transducer	5673.74	5663.74	Regional
R-10a	12/05/2020	19:00	5736.58	Transducer	5673.74	5663.74	Regional
R-10a	12/05/2020	21:00	5736.57	Transducer	5673.74	5663.74	Regional
R-10a	12/05/2020	23:00	5736.56	Transducer	5673.74	5663.74	Regional
R-10a	12/06/2020	01:00	5736.55	Transducer	5673.74	5663.74	Regional

Location	Date	Time	Water Level (ft amsl)	Method	Top of Screen (ft amsl)	Bottom of Screen (ft amsl)	Zone
R-10a	12/06/2020	03:00	5736.55	Transducer	5673.74	5663.74	Regional
R-10a	12/06/2020	05:00	5736.55	Transducer	5673.74	5663.74	Regional
R-10a	12/06/2020	07:00	5736.55	Transducer	5673.74	5663.74	Regional
R-10a	12/06/2020	09:00	5736.56	Transducer	5673.74	5663.74	Regional
R-10a	12/06/2020	11:00	5736.58	Transducer	5673.74	5663.74	Regional
R-10a	12/06/2020	13:00	5736.60	Transducer	5673.74	5663.74	Regional
R-10a	12/06/2020	15:00	5736.60	Transducer	5673.74	5663.74	Regional
R-10a	12/06/2020	17:00	5736.59	Transducer	5673.74	5663.74	Regional
R-10a	12/06/2020	19:00	5736.58	Transducer	5673.74	5663.74	Regional
R-10a	12/06/2020	21:00	5736.58	Transducer	5673.74	5663.74	Regional
R-10a	12/06/2020	23:00	5736.57	Transducer	5673.74	5663.74	Regional
R-10a	12/07/2020	01:00	5736.56	Transducer	5673.74	5663.74	Regional
R-10a	12/07/2020	03:00	5736.54	Transducer	5673.74	5663.74	Regional
R-10a	12/07/2020	05:00	5736.53	Transducer	5673.74	5663.74	Regional
R-10a	12/07/2020	07:00	5736.52	Transducer	5673.74	5663.74	Regional
R-10a	12/07/2020	09:00	5736.52	Transducer	5673.74	5663.74	Regional
R-10a	12/07/2020	11:00	5736.54	Transducer	5673.74	5663.74	Regional
R-10a	12/07/2020	13:00	5736.57	Transducer	5673.74	5663.74	Regional
R-10a	12/07/2020	15:00	5736.57	Transducer	5673.74	5663.74	Regional
R-10a	12/07/2020	17:00	5736.56	Transducer	5673.74	5663.74	Regional
R-10a	12/07/2020	19:00	5736.54	Transducer	5673.74	5663.74	Regional
R-10a	12/07/2020	21:00	5736.52	Transducer	5673.74	5663.74	Regional
R-10a	12/07/2020	23:00	5736.52	Transducer	5673.74	5663.74	Regional
R-10a	12/08/2020	01:00	5736.52	Transducer	5673.74	5663.74	Regional
R-10a	12/08/2020	03:00	5736.51	Transducer	5673.74	5663.74	Regional
R-10a	12/08/2020	05:00	5736.49	Transducer	5673.74	5663.74	Regional
R-10a	12/08/2020	07:00	5736.48	Transducer	5673.74	5663.74	Regional
R-10a	12/08/2020	09:00	5736.48	Transducer	5673.74	5663.74	Regional
R-10a	12/08/2020	11:00	5736.50	Transducer	5673.74	5663.74	Regional
R-10a	12/08/2020	13:00	5736.53	Transducer	5673.74	5663.74	Regional
R-10a	12/08/2020	15:00	5736.55	Transducer	5673.74	5663.74	Regional
R-10a	12/08/2020	17:00	5736.54	Transducer	5673.74	5663.74	Regional
R-10a	12/08/2020	19:00	5736.52	Transducer	5673.74	5663.74	Regional
R-10a	12/08/2020	21:00	5736.52	Transducer	5673.74	5663.74	Regional
R-10a	12/08/2020	23:00	5736.53	Transducer	5673.74	5663.74	Regional
R-10a	12/09/2020	01:00	5736.54	Transducer	5673.74	5663.74	Regional
R-10a	12/09/2020	03:00	5736.54	Transducer	5673.74	5663.74	Regional
R-10a	12/09/2020	05:00	5736.54	Transducer	5673.74	5663.74	Regional
R-10a	12/09/2020	07:00	5736.53	Transducer	5673.74	5663.74	Regional
R-10a	12/09/2020	09:00	5736.53	Transducer	5673.74	5663.74	Regional
R-10a	12/09/2020	11:00	5736.55	Transducer	5673.74	5663.74	Regional
R-10a	12/09/2020	13:00	5736.60	Transducer	5673.74	5663.74	Regional
R-10a	12/09/2020	15:00	5736.63	Transducer	5673.74	5663.74	Regional
R-10a	12/09/2020	17:00	5736.62	Transducer	5673.74	5663.74	Regional
R-10a	12/09/2020	19:00	5736.61	Transducer	5673.74	5663.74	Regional

Location	Date	Time	Water Level (ft amsl)	Method	Top of Screen (ft amsl)	Bottom of Screen (ft amsl)	Zone
R-10a	12/09/2020	21:00	5736.61	Transducer	5673.74	5663.74	Regional
R-10a	12/09/2020	23:00	5736.62	Transducer	5673.74	5663.74	Regional
R-10a	12/10/2020	01:00	5736.65	Transducer	5673.74	5663.74	Regional
R-10a	12/10/2020	03:00	5736.68	Transducer	5673.74	5663.74	Regional
R-10a	12/10/2020	05:00	5736.72	Transducer	5673.74	5663.74	Regional
R-10a	12/10/2020	07:00	5736.72	Transducer	5673.74	5663.74	Regional
R-10a	12/10/2020	09:00	5736.70	Transducer	5673.74	5663.74	Regional
R-10a	12/10/2020	11:00	5736.72	Transducer	5673.74	5663.74	Regional
R-10a	12/10/2020	13:00	5736.77	Transducer	5673.74	5663.74	Regional
R-10a	12/10/2020	15:00	5736.80	Transducer	5673.74	5663.74	Regional
R-10a	12/10/2020	17:00	5736.80	Transducer	5673.74	5663.74	Regional
R-10a	12/10/2020	19:00	5736.78	Transducer	5673.74	5663.74	Regional
R-10a	12/10/2020	21:00	5736.77	Transducer	5673.74	5663.74	Regional
R-10a	12/10/2020	23:00	5736.78	Transducer	5673.74	5663.74	Regional
R-10a	12/11/2020	01:00	5736.81	Transducer	5673.74	5663.74	Regional
R-10a	12/11/2020	03:00	5736.83	Transducer	5673.74	5663.74	Regional
R-10a	12/11/2020	05:00	5736.84	Transducer	5673.74	5663.74	Regional
R-10a	12/11/2020	07:00	5736.83	Transducer	5673.74	5663.74	Regional
R-10a	12/11/2020	09:00	5736.83	Transducer	5673.74	5663.74	Regional
R-10a	12/11/2020	11:00	5736.84	Transducer	5673.74	5663.74	Regional
R-10a	12/11/2020	13:00	5736.86	Transducer	5673.74	5663.74	Regional
R-10a	12/11/2020	15:00	5736.87	Transducer	5673.74	5663.74	Regional
R-10a	12/11/2020	17:00	5736.85	Transducer	5673.74	5663.74	Regional
R-10a	12/11/2020	19:00	5736.81	Transducer	5673.74	5663.74	Regional
R-10a	12/11/2020	21:00	5736.78	Transducer	5673.74	5663.74	Regional
R-10a	12/11/2020	23:00	5736.76	Transducer	5673.74	5663.74	Regional
R-10a	12/12/2020	01:00	5736.80	Transducer	5673.74	5663.74	Regional
R-10a	12/12/2020	03:00	5736.81	Transducer	5673.74	5663.74	Regional
R-10a	12/12/2020	05:00	5736.84	Transducer	5673.74	5663.74	Regional
R-10a	12/12/2020	07:00	5736.84	Transducer	5673.74	5663.74	Regional
R-10a	12/12/2020	09:00	5736.84	Transducer	5673.74	5663.74	Regional
R-10a	12/12/2020	11:00	5736.85	Transducer	5673.74	5663.74	Regional
R-10a	12/12/2020	13:00	5736.90	Transducer	5673.74	5663.74	Regional
R-10a	12/12/2020	15:00	5736.94	Transducer	5673.74	5663.74	Regional
R-10a	12/12/2020	17:00	5736.94	Transducer	5673.74	5663.74	Regional
R-10a	12/12/2020	19:00	5736.94	Transducer	5673.74	5663.74	Regional
R-10a	12/12/2020	21:00	5736.91	Transducer	5673.74	5663.74	Regional
R-10a	12/12/2020	23:00	5736.89	Transducer	5673.74	5663.74	Regional
R-10a	12/13/2020	01:00	5736.89	Transducer	5673.74	5663.74	Regional
R-10a	12/13/2020	03:00	5736.88	Transducer	5673.74	5663.74	Regional
R-10a	12/13/2020	05:00	5736.87	Transducer	5673.74	5663.74	Regional
R-10a	12/13/2020	07:00	5736.82	Transducer	5673.74	5663.74	Regional
R-10a	12/13/2020	09:00	5736.77	Transducer	5673.74	5663.74	Regional
R-10a	12/13/2020	11:00	5736.75	Transducer	5673.74	5663.74	Regional
R-10a	12/13/2020	13:00	5736.76	Transducer	5673.74	5663.74	Regional

Location	Date	Time	Water Level (ft amsl)	Method	Top of Screen (ft amsl)	Bottom of Screen (ft amsl)	Zone
R-10a	12/13/2020	15:00	5736.77	Transducer	5673.74	5663.74	Regional
R-10a	12/13/2020	17:00	5736.75	Transducer	5673.74	5663.74	Regional
R-10a	12/13/2020	19:00	5736.73	Transducer	5673.74	5663.74	Regional
R-10a	12/13/2020	21:00	5736.70	Transducer	5673.74	5663.74	Regional
R-10a	12/13/2020	23:00	5736.67	Transducer	5673.74	5663.74	Regional
R-10a	12/14/2020	01:00	5736.69	Transducer	5673.74	5663.74	Regional
R-10a	12/14/2020	03:00	5736.72	Transducer	5673.74	5663.74	Regional
R-10a	12/14/2020	05:00	5736.76	Transducer	5673.74	5663.74	Regional
R-10a	12/14/2020	07:00	5736.78	Transducer	5673.74	5663.74	Regional
R-10a	12/14/2020	09:00	5736.78	Transducer	5673.74	5663.74	Regional
R-10a	12/14/2020	11:00	5736.80	Transducer	5673.74	5663.74	Regional
R-10a	12/14/2020	13:00	5736.85	Transducer	5673.74	5663.74	Regional
R-10a	12/14/2020	15:00	5736.89	Transducer	5673.74	5663.74	Regional
R-10a	12/14/2020	17:00	5736.90	Transducer	5673.74	5663.74	Regional
R-10a	12/14/2020	19:00	5736.88	Transducer	5673.74	5663.74	Regional
R-10a	12/14/2020	21:00	5736.87	Transducer	5673.74	5663.74	Regional
R-10a	12/14/2020	23:00	5736.84	Transducer	5673.74	5663.74	Regional
R-10a	12/15/2020	01:00	5736.85	Transducer	5673.74	5663.74	Regional
R-10a	12/15/2020	03:00	5736.85	Transducer	5673.74	5663.74	Regional
R-10a	12/15/2020	05:00	5736.87	Transducer	5673.74	5663.74	Regional
R-10a	12/15/2020	07:00	5736.88	Transducer	5673.74	5663.74	Regional
R-10a	12/15/2020	09:00	5736.85	Transducer	5673.74	5663.74	Regional
R-10a	12/15/2020	11:00	5736.83	Transducer	5673.74	5663.74	Regional
R-10a	12/15/2020	13:00	5736.83	Transducer	5673.74	5663.74	Regional
R-10a	12/15/2020	15:00	5736.84	Transducer	5673.74	5663.74	Regional
R-10a	12/15/2020	17:00	5736.83	Transducer	5673.74	5663.74	Regional
R-10a	12/15/2020	19:00	5736.81	Transducer	5673.74	5663.74	Regional
R-10a	12/15/2020	21:00	5736.78	Transducer	5673.74	5663.74	Regional
R-10a	12/15/2020	23:00	5736.74	Transducer	5673.74	5663.74	Regional
R-10a	12/16/2020	01:00	5736.73	Transducer	5673.74	5663.74	Regional
R-10a	12/16/2020	03:00	5736.73	Transducer	5673.74	5663.74	Regional
R-10a	12/16/2020	05:00	5736.75	Transducer	5673.74	5663.74	Regional
R-10a	12/16/2020	07:00	5736.76	Transducer	5673.74	5663.74	Regional
R-10a	12/16/2020	09:00	5736.75	Transducer	5673.74	5663.74	Regional
R-10a	12/16/2020	11:00	5736.75	Transducer	5673.74	5663.74	Regional
R-10a	12/16/2020	13:00	5736.77	Transducer	5673.74	5663.74	Regional
R-10a	12/16/2020	15:00	5736.77	Transducer	5673.74	5663.74	Regional
R-10a	12/16/2020	17:00	5736.76	Transducer	5673.74	5663.74	Regional
R-10a	12/16/2020	19:00	5736.75	Transducer	5673.74	5663.74	Regional
R-10a	12/16/2020	21:00	5736.72	Transducer	5673.74	5663.74	Regional
R-10a	12/16/2020	23:00	5736.68	Transducer	5673.74	5663.74	Regional
R-10a	12/17/2020	01:00	5736.66	Transducer	5673.74	5663.74	Regional
R-10a	12/17/2020	03:00	5736.66	Transducer	5673.74	5663.74	Regional
R-10a	12/17/2020	05:00	5736.68	Transducer	5673.74	5663.74	Regional
R-10a	12/17/2020	07:00	5736.70	Transducer	5673.74	5663.74	Regional

Location	Date	Time	Water Level (ft amsl)	Method	Top of Screen (ft amsl)	Bottom of Screen (ft amsl)	Zone
R-10a	12/17/2020	09:00	5736.71	Transducer	5673.74	5663.74	Regional
R-10a	12/17/2020	11:00	5736.73	Transducer	5673.74	5663.74	Regional
R-10a	12/17/2020	13:00	5736.75	Transducer	5673.74	5663.74	Regional
R-10a	12/17/2020	15:00	5736.77	Transducer	5673.74	5663.74	Regional
R-10a	12/17/2020	17:00	5736.78	Transducer	5673.74	5663.74	Regional
R-10a	12/17/2020	19:00	5736.79	Transducer	5673.74	5663.74	Regional
R-10a	12/17/2020	21:00	5736.79	Transducer	5673.74	5663.74	Regional
R-10a	12/17/2020	23:00	5736.78	Transducer	5673.74	5663.74	Regional
R-10a	12/18/2020	01:00	5736.77	Transducer	5673.74	5663.74	Regional
R-10a	12/18/2020	03:00	5736.76	Transducer	5673.74	5663.74	Regional
R-10a	12/18/2020	05:00	5736.77	Transducer	5673.74	5663.74	Regional
R-10a	12/18/2020	07:00	5736.78	Transducer	5673.74	5663.74	Regional
R-10a	12/18/2020	09:00	5736.78	Transducer	5673.74	5663.74	Regional
R-10a	12/18/2020	11:00	5736.79	Transducer	5673.74	5663.74	Regional
R-10a	12/18/2020	13:00	5736.79	Transducer	5673.74	5663.74	Regional
R-10a	12/18/2020	15:00	5736.78	Transducer	5673.74	5663.74	Regional
R-10a	12/18/2020	17:00	5736.76	Transducer	5673.74	5663.74	Regional
R-10a	12/18/2020	19:00	5736.74	Transducer	5673.74	5663.74	Regional
R-10a	12/18/2020	21:00	5736.72	Transducer	5673.74	5663.74	Regional
R-10a	12/18/2020	23:00	5736.69	Transducer	5673.74	5663.74	Regional
R-10a	12/19/2020	01:00	5736.67	Transducer	5673.74	5663.74	Regional
R-10a	12/19/2020	03:00	5736.65	Transducer	5673.74	5663.74	Regional
R-10a	12/19/2020	05:00	5736.65	Transducer	5673.74	5663.74	Regional
R-10a	12/19/2020	07:00	5736.66	Transducer	5673.74	5663.74	Regional
R-10a	12/19/2020	09:00	5736.67	Transducer	5673.74	5663.74	Regional
R-10a	12/19/2020	11:00	5736.67	Transducer	5673.74	5663.74	Regional
R-10a	12/19/2020	13:00	5736.69	Transducer	5673.74	5663.74	Regional
R-10a	12/19/2020	15:00	5736.69	Transducer	5673.74	5663.74	Regional
R-10a	12/19/2020	17:00	5736.68	Transducer	5673.74	5663.74	Regional
R-10a	12/19/2020	19:00	5736.66	Transducer	5673.74	5663.74	Regional
R-10a	12/19/2020	21:00	5736.65	Transducer	5673.74	5663.74	Regional
R-10a	12/19/2020	23:00	5736.63	Transducer	5673.74	5663.74	Regional
R-10a	12/20/2020	01:00	5736.62	Transducer	5673.74	5663.74	Regional
R-10a	12/20/2020	03:00	5736.60	Transducer	5673.74	5663.74	Regional
R-10a	12/20/2020	05:00	5736.60	Transducer	5673.74	5663.74	Regional
R-10a	12/20/2020	07:00	5736.60	Transducer	5673.74	5663.74	Regional
R-10a	12/20/2020	09:00	5736.61	Transducer	5673.74	5663.74	Regional
R-10a	12/20/2020	11:00	5736.62	Transducer	5673.74	5663.74	Regional
R-10a	12/20/2020	13:00	5736.65	Transducer	5673.74	5663.74	Regional
R-10a	12/20/2020	15:00	5736.64	Transducer	5673.74	5663.74	Regional
R-10a	12/20/2020	17:00	5736.64	Transducer	5673.74	5663.74	Regional
R-10a	12/20/2020	19:00	5736.62	Transducer	5673.74	5663.74	Regional
R-10a	12/20/2020	21:00	5736.62	Transducer	5673.74	5663.74	Regional
R-10a	12/20/2020	23:00	5736.60	Transducer	5673.74	5663.74	Regional
R-10a	12/21/2020	01:00	5736.61	Transducer	5673.74	5663.74	Regional

Location	Date	Time	Water Level (ft amsl)	Method	Top of Screen (ft amsl)	Bottom of Screen (ft amsl)	Zone
R-10a	12/21/2020	03:00	5736.60	Transducer	5673.74	5663.74	Regional
R-10a	12/21/2020	05:00	5736.60	Transducer	5673.74	5663.74	Regional
R-10a	12/21/2020	07:00	5736.59	Transducer	5673.74	5663.74	Regional
R-10a	12/21/2020	09:00	5736.59	Transducer	5673.74	5663.74	Regional
R-10a	12/21/2020	11:00	5736.61	Transducer	5673.74	5663.74	Regional
R-10a	12/21/2020	13:00	5736.64	Transducer	5673.74	5663.74	Regional
R-10a	12/21/2020	15:00	5736.65	Transducer	5673.74	5663.74	Regional
R-10a	12/21/2020	17:00	5736.64	Transducer	5673.74	5663.74	Regional
R-10a	12/21/2020	19:00	5736.62	Transducer	5673.74	5663.74	Regional
R-10a	12/21/2020	21:00	5736.62	Transducer	5673.74	5663.74	Regional
R-10a	12/21/2020	23:00	5736.62	Transducer	5673.74	5663.74	Regional
R-10a	12/22/2020	01:00	5736.63	Transducer	5673.74	5663.74	Regional
R-10a	12/22/2020	03:00	5736.63	Transducer	5673.74	5663.74	Regional
R-10a	12/22/2020	05:00	5736.65	Transducer	5673.74	5663.74	Regional
R-10a	12/22/2020	07:00	5736.65	Transducer	5673.74	5663.74	Regional
R-10a	12/22/2020	09:00	5736.67	Transducer	5673.74	5663.74	Regional
R-10a	12/22/2020	11:00	5736.70	Transducer	5673.74	5663.74	Regional
R-10a	12/22/2020	13:00	5736.74	Transducer	5673.74	5663.74	Regional
R-10a	12/22/2020	15:00	5736.76	Transducer	5673.74	5663.74	Regional
R-10a	12/22/2020	17:00	5736.77	Transducer	5673.74	5663.74	Regional
R-10a	12/22/2020	19:00	5736.77	Transducer	5673.74	5663.74	Regional
R-10a	12/22/2020	21:00	5736.78	Transducer	5673.74	5663.74	Regional
R-10a	12/22/2020	23:00	5736.78	Transducer	5673.74	5663.74	Regional
R-10a	12/23/2020	01:00	5736.79	Transducer	5673.74	5663.74	Regional
R-10a	12/23/2020	03:00	5736.78	Transducer	5673.74	5663.74	Regional
R-10a	12/23/2020	05:00	5736.76	Transducer	5673.74	5663.74	Regional
R-10a	12/23/2020	07:00	5736.75	Transducer	5673.74	5663.74	Regional
R-10a	12/23/2020	09:00	5736.74	Transducer	5673.74	5663.74	Regional
R-10a	12/23/2020	11:00	5736.74	Transducer	5673.74	5663.74	Regional
R-10a	12/23/2020	13:00	5736.74	Transducer	5673.74	5663.74	Regional
R-10a	12/23/2020	15:00	5736.73	Transducer	5673.74	5663.74	Regional
R-10a	12/23/2020	17:00	5736.68	Transducer	5673.74	5663.74	Regional
R-10a	12/23/2020	19:00	5736.64	Transducer	5673.74	5663.74	Regional
R-10a	12/23/2020	21:00	5736.61	Transducer	5673.74	5663.74	Regional
R-10a	12/23/2020	23:00	5736.61	Transducer	5673.74	5663.74	Regional
R-10a	12/24/2020	01:00	5736.61	Transducer	5673.74	5663.74	Regional
R-10a	12/24/2020	03:00	5736.61	Transducer	5673.74	5663.74	Regional
R-10a	12/24/2020	05:00	5736.59	Transducer	5673.74	5663.74	Regional
R-10a	12/24/2020	07:00	5736.56	Transducer	5673.74	5663.74	Regional
R-10a	12/24/2020	09:00	5736.55	Transducer	5673.74	5663.74	Regional
R-10a	12/24/2020	11:00	5736.54	Transducer	5673.74	5663.74	Regional
R-10a	12/24/2020	13:00	5736.57	Transducer	5673.74	5663.74	Regional
R-10a	12/24/2020	15:00	5736.57	Transducer	5673.74	5663.74	Regional
R-10a	12/24/2020	17:00	5736.56	Transducer	5673.74	5663.74	Regional
R-10a	12/24/2020	19:00	5736.54	Transducer	5673.74	5663.74	Regional

Location	Date	Time	Water Level (ft amsl)	Method	Top of Screen (ft amsl)	Bottom of Screen (ft amsl)	Zone
R-10a	12/24/2020	21:00	5736.52	Transducer	5673.74	5663.74	Regional
R-10a	12/24/2020	23:00	5736.52	Transducer	5673.74	5663.74	Regional
R-10a	12/25/2020	01:00	5736.55	Transducer	5673.74	5663.74	Regional
R-10a	12/25/2020	03:00	5736.55	Transducer	5673.74	5663.74	Regional
R-10a	12/25/2020	05:00	5736.55	Transducer	5673.74	5663.74	Regional
R-10a	12/25/2020	07:00	5736.55	Transducer	5673.74	5663.74	Regional
R-10a	12/25/2020	09:00	5736.54	Transducer	5673.74	5663.74	Regional
R-10a	12/25/2020	11:00	5736.55	Transducer	5673.74	5663.74	Regional
R-10a	12/25/2020	13:00	5736.59	Transducer	5673.74	5663.74	Regional
R-10a	12/25/2020	15:00	5736.61	Transducer	5673.74	5663.74	Regional
R-10a	12/25/2020	17:00	5736.61	Transducer	5673.74	5663.74	Regional
R-10a	12/25/2020	19:00	5736.59	Transducer	5673.74	5663.74	Regional
R-10a	12/25/2020	21:00	5736.56	Transducer	5673.74	5663.74	Regional
R-10a	12/25/2020	23:00	5736.56	Transducer	5673.74	5663.74	Regional
R-10a	12/26/2020	01:00	5736.60	Transducer	5673.74	5663.74	Regional
R-10a	12/26/2020	03:00	5736.61	Transducer	5673.74	5663.74	Regional
R-10a	12/26/2020	05:00	5736.62	Transducer	5673.74	5663.74	Regional
R-10a	12/26/2020	07:00	5736.61	Transducer	5673.74	5663.74	Regional
R-10a	12/26/2020	09:00	5736.61	Transducer	5673.74	5663.74	Regional
R-10a	12/26/2020	11:00	5736.62	Transducer	5673.74	5663.74	Regional
R-10a	12/26/2020	13:00	5736.66	Transducer	5673.74	5663.74	Regional
R-10a	12/26/2020	15:00	5736.68	Transducer	5673.74	5663.74	Regional
R-10a	12/26/2020	17:00	5736.68	Transducer	5673.74	5663.74	Regional
R-10a	12/26/2020	19:00	5736.67	Transducer	5673.74	5663.74	Regional
R-10a	12/26/2020	21:00	5736.66	Transducer	5673.74	5663.74	Regional
R-10a	12/26/2020	23:00	5736.66	Transducer	5673.74	5663.74	Regional
R-10a	12/27/2020	01:00	5736.67	Transducer	5673.74	5663.74	Regional
R-10a	12/27/2020	03:00	5736.69	Transducer	5673.74	5663.74	Regional
R-10a	12/27/2020	05:00	5736.70	Transducer	5673.74	5663.74	Regional
R-10a	12/27/2020	07:00	5736.69	Transducer	5673.74	5663.74	Regional
R-10a	12/27/2020	09:00	5736.68	Transducer	5673.74	5663.74	Regional
R-10a	12/27/2020	11:00	5736.67	Transducer	5673.74	5663.74	Regional
R-10a	12/27/2020	13:00	5736.70	Transducer	5673.74	5663.74	Regional
R-10a	12/27/2020	15:00	5736.71	Transducer	5673.74	5663.74	Regional
R-10a	12/27/2020	17:00	5736.70	Transducer	5673.74	5663.74	Regional
R-10a	12/27/2020	19:00	5736.68	Transducer	5673.74	5663.74	Regional
R-10a	12/27/2020	21:00	5736.64	Transducer	5673.74	5663.74	Regional
R-10a	12/27/2020	23:00	5736.63	Transducer	5673.74	5663.74	Regional
R-10a	12/28/2020	01:00	5736.65	Transducer	5673.74	5663.74	Regional
R-10a	12/28/2020	03:00	5736.66	Transducer	5673.74	5663.74	Regional
R-10a	12/28/2020	05:00	5736.68	Transducer	5673.74	5663.74	Regional
R-10a	12/28/2020	07:00	5736.69	Transducer	5673.74	5663.74	Regional
R-10a	12/28/2020	09:00	5736.69	Transducer	5673.74	5663.74	Regional
R-10a	12/28/2020	11:00	5736.69	Transducer	5673.74	5663.74	Regional
R-10a	12/28/2020	13:00	5736.73	Transducer	5673.74	5663.74	Regional

Location	Date	Time	Water Level (ft amsl)	Method	Top of Screen (ft amsl)	Bottom of Screen (ft amsl)	Zone
R-10a	12/28/2020	15:00	5736.76	Transducer	5673.74	5663.74	Regional
R-10a	12/28/2020	17:00	5736.77	Transducer	5673.74	5663.74	Regional
R-10a	12/28/2020	19:00	5736.76	Transducer	5673.74	5663.74	Regional
R-10a	12/28/2020	21:00	5736.74	Transducer	5673.74	5663.74	Regional
R-10a	12/28/2020	23:00	5736.73	Transducer	5673.74	5663.74	Regional
R-10a	12/29/2020	01:00	5736.75	Transducer	5673.74	5663.74	Regional
R-10a	12/29/2020	03:00	5736.77	Transducer	5673.74	5663.74	Regional
R-10a	12/29/2020	05:00	5736.80	Transducer	5673.74	5663.74	Regional
R-10a	12/29/2020	07:00	5736.80	Transducer	5673.74	5663.74	Regional
R-10a	12/29/2020	09:00	5736.79	Transducer	5673.74	5663.74	Regional
R-10a	12/29/2020	11:00	5736.79	Transducer	5673.74	5663.74	Regional
R-10a	12/29/2020	13:00	5736.81	Transducer	5673.74	5663.74	Regional
R-10a	12/29/2020	15:00	5736.82	Transducer	5673.74	5663.74	Regional
R-10a	12/29/2020	17:00	5736.81	Transducer	5673.74	5663.74	Regional
R-10a	12/29/2020	19:00	5736.78	Transducer	5673.74	5663.74	Regional
R-10a	12/29/2020	21:00	5736.75	Transducer	5673.74	5663.74	Regional
R-10a	12/29/2020	23:00	5736.72	Transducer	5673.74	5663.74	Regional
R-10a	12/30/2020	01:00	5736.71	Transducer	5673.74	5663.74	Regional
R-10a	12/30/2020	03:00	5736.71	Transducer	5673.74	5663.74	Regional
R-10a	12/30/2020	05:00	5736.72	Transducer	5673.74	5663.74	Regional
R-10a	12/30/2020	07:00	5736.72	Transducer	5673.74	5663.74	Regional
R-10a	12/30/2020	09:00	5736.70	Transducer	5673.74	5663.74	Regional
R-10a	12/30/2020	11:00	5736.69	Transducer	5673.74	5663.74	Regional
R-10a	12/30/2020	13:00	5736.70	Transducer	5673.74	5663.74	Regional
R-10a	12/30/2020	15:00	5736.72	Transducer	5673.74	5663.74	Regional
R-10a	12/30/2020	17:00	5736.73	Transducer	5673.74	5663.74	Regional
R-10a	12/30/2020	19:00	5736.72	Transducer	5673.74	5663.74	Regional
R-10a	12/30/2020	21:00	5736.70	Transducer	5673.74	5663.74	Regional
R-10a	12/30/2020	23:00	5736.67	Transducer	5673.74	5663.74	Regional
R-10a	12/31/2020	01:00	5736.67	Transducer	5673.74	5663.74	Regional
R-10a	12/31/2020	03:00	5736.67	Transducer	5673.74	5663.74	Regional
R-10a	12/31/2020	05:00	5736.71	Transducer	5673.74	5663.74	Regional
R-10a	12/31/2020	07:00	5736.74	Transducer	5673.74	5663.74	Regional
R-10a	12/31/2020	09:00	5736.76	Transducer	5673.74	5663.74	Regional
R-10a	12/31/2020	11:00	5736.76	Transducer	5673.74	5663.74	Regional
R-10a	12/31/2020	13:00	5736.79	Transducer	5673.74	5663.74	Regional
R-10a	12/31/2020	15:00	5736.81	Transducer	5673.74	5663.74	Regional
R-10a	12/31/2020	17:00	5736.81	Transducer	5673.74	5663.74	Regional
R-10a	12/31/2020	19:00	5736.81	Transducer	5673.74	5663.74	Regional
R-10a	12/31/2020	21:00	5736.79	Transducer	5673.74	5663.74	Regional
R-10a	12/31/2020	23:00	5736.77	Transducer	5673.74	5663.74	Regional
R-10a	01/01/2021	01:00	5736.74	Transducer	5673.74	5663.74	Regional
R-10a	01/01/2021	03:00	5736.73	Transducer	5673.74	5663.74	Regional
R-10a	01/01/2021	05:00	5736.76	Transducer	5673.74	5663.74	Regional
R-10a	01/01/2021	07:00	5736.76	Transducer	5673.74	5663.74	Regional

Location	Date	Time	Water Level (ft amsl)	Method	Top of Screen (ft amsl)	Bottom of Screen (ft amsl)	Zone
R-10a	01/01/2021	09:00	5736.74	Transducer	5673.74	5663.74	Regional
R-10a	01/01/2021	11:00	5736.73	Transducer	5673.74	5663.74	Regional
R-10a	01/01/2021	13:00	5736.73	Transducer	5673.74	5663.74	Regional
R-10a	01/01/2021	15:00	5736.72	Transducer	5673.74	5663.74	Regional
R-10a	01/01/2021	17:00	5736.72	Transducer	5673.74	5663.74	Regional
R-10a	01/01/2021	19:00	5736.71	Transducer	5673.74	5663.74	Regional
R-10a	01/01/2021	21:00	5736.69	Transducer	5673.74	5663.74	Regional
R-10a	01/01/2021	23:00	5736.66	Transducer	5673.74	5663.74	Regional
R-10a	01/02/2021	01:00	5736.65	Transducer	5673.74	5663.74	Regional
R-10a	01/02/2021	03:00	5736.64	Transducer	5673.74	5663.74	Regional
R-10a	01/02/2021	05:00	5736.66	Transducer	5673.74	5663.74	Regional
R-10a	01/02/2021	07:00	5736.67	Transducer	5673.74	5663.74	Regional
R-10a	01/02/2021	09:00	5736.67	Transducer	5673.74	5663.74	Regional
R-10a	01/02/2021	11:00	5736.68	Transducer	5673.74	5663.74	Regional
R-10a	01/02/2021	13:00	5736.71	Transducer	5673.74	5663.74	Regional
R-10a	01/02/2021	15:00	5736.70	Transducer	5673.74	5663.74	Regional
R-10a	01/02/2021	17:00	5736.70	Transducer	5673.74	5663.74	Regional
R-10a	01/02/2021	19:00	5736.69	Transducer	5673.74	5663.74	Regional
R-10a	01/02/2021	21:00	5736.68	Transducer	5673.74	5663.74	Regional
R-10a	01/02/2021	23:00	5736.66	Transducer	5673.74	5663.74	Regional
R-10a	01/03/2021	01:00	5736.65	Transducer	5673.74	5663.74	Regional
R-10a	01/03/2021	03:00	5736.63	Transducer	5673.74	5663.74	Regional
R-10a	01/03/2021	05:00	5736.65	Transducer	5673.74	5663.74	Regional
R-10a	01/03/2021	07:00	5736.66	Transducer	5673.74	5663.74	Regional
R-10a	01/03/2021	09:00	5736.66	Transducer	5673.74	5663.74	Regional
R-10a	01/03/2021	11:00	5736.67	Transducer	5673.74	5663.74	Regional
R-10a	01/03/2021	13:00	5736.69	Transducer	5673.74	5663.74	Regional
R-10a	01/03/2021	15:00	5736.69	Transducer	5673.74	5663.74	Regional
R-10a	01/03/2021	17:00	5736.68	Transducer	5673.74	5663.74	Regional
R-10a	01/03/2021	19:00	5736.68	Transducer	5673.74	5663.74	Regional
R-10a	01/03/2021	21:00	5736.66	Transducer	5673.74	5663.74	Regional
R-10a	01/03/2021	23:00	5736.64	Transducer	5673.74	5663.74	Regional
R-10a	01/04/2021	01:00	5736.63	Transducer	5673.74	5663.74	Regional
R-10a	01/04/2021	03:00	5736.60	Transducer	5673.74	5663.74	Regional
R-10a	01/04/2021	05:00	5736.59	Transducer	5673.74	5663.74	Regional
R-10a	01/04/2021	07:00	5736.58	Transducer	5673.74	5663.74	Regional
R-10a	01/04/2021	09:00	5736.58	Transducer	5673.74	5663.74	Regional
R-10a	01/04/2021	11:00	5736.59	Transducer	5673.74	5663.74	Regional
R-10a	01/04/2021	13:00	5736.61	Transducer	5673.74	5663.74	Regional
R-10a	01/04/2021	15:00	5736.61	Transducer	5673.74	5663.74	Regional
R-10a	01/04/2021	17:00	5736.60	Transducer	5673.74	5663.74	Regional
R-10a	01/04/2021	19:00	5736.60	Transducer	5673.74	5663.74	Regional
R-10a	01/04/2021	21:00	5736.61	Transducer	5673.74	5663.74	Regional
R-10a	01/04/2021	23:00	5736.61	Transducer	5673.74	5663.74	Regional
R-10a	01/05/2021	01:00	5736.60	Transducer	5673.74	5663.74	Regional

Location	Date	Time	Water Level (ft amsl)	Method	Top of Screen (ft amsl)	Bottom of Screen (ft amsl)	Zone
R-10a	01/05/2021	03:00	5736.60	Transducer	5673.74	5663.74	Regional
R-10a	01/05/2021	05:00	5736.62	Transducer	5673.74	5663.74	Regional
R-10a	01/05/2021	07:00	5736.63	Transducer	5673.74	5663.74	Regional
R-10a	01/05/2021	09:00	5736.66	Transducer	5673.74	5663.74	Regional
R-10a	01/05/2021	11:00	5736.68	Transducer	5673.74	5663.74	Regional
R-10a	01/05/2021	13:00	5736.71	Transducer	5673.74	5663.74	Regional
R-10a	01/05/2021	15:00	5736.69	Transducer	5673.74	5663.74	Regional
R-10a	01/05/2021	17:00	5736.67	Transducer	5673.74	5663.74	Regional
R-10a	01/05/2021	19:00	5736.66	Transducer	5673.74	5663.74	Regional
R-10a	01/05/2021	21:00	5736.64	Transducer	5673.74	5663.74	Regional
R-10a	01/05/2021	23:00	5736.65	Transducer	5673.74	5663.74	Regional
R-10a	01/06/2021	01:00	5736.63	Transducer	5673.74	5663.74	Regional
R-10a	01/06/2021	03:00	5736.61	Transducer	5673.74	5663.74	Regional
R-10a	01/06/2021	05:00	5736.60	Transducer	5673.74	5663.74	Regional
R-10a	01/06/2021	07:00	5736.58	Transducer	5673.74	5663.74	Regional
R-10a	01/06/2021	09:00	5736.58	Transducer	5673.74	5663.74	Regional
R-10a	01/06/2021	11:00	5736.60	Transducer	5673.74	5663.74	Regional
R-10a	01/06/2021	13:00	5736.62	Transducer	5673.74	5663.74	Regional
R-10a	01/06/2021	15:00	5736.62	Transducer	5673.74	5663.74	Regional
R-10a	01/06/2021	17:00	5736.60	Transducer	5673.74	5663.74	Regional
R-10a	01/06/2021	19:00	5736.58	Transducer	5673.74	5663.74	Regional
R-10a	01/06/2021	21:00	5736.58	Transducer	5673.74	5663.74	Regional
R-10a	01/06/2021	23:00	5736.59	Transducer	5673.74	5663.74	Regional
R-10a	01/07/2021	01:00	5736.60	Transducer	5673.74	5663.74	Regional
R-10a	01/07/2021	03:00	5736.60	Transducer	5673.74	5663.74	Regional
R-10a	01/07/2021	05:00	5736.60	Transducer	5673.74	5663.74	Regional
R-10a	01/07/2021	07:00	5736.59	Transducer	5673.74	5663.74	Regional
R-10a	01/07/2021	09:00	5736.59	Transducer	5673.74	5663.74	Regional
R-10a	01/07/2021	11:00	5736.61	Transducer	5673.74	5663.74	Regional
R-10a	01/07/2021	13:00	5736.63	Transducer	5673.74	5663.74	Regional
R-10a	01/07/2021	15:00	5736.64	Transducer	5673.74	5663.74	Regional
R-10a	01/07/2021	17:00	5736.62	Transducer	5673.74	5663.74	Regional
R-10a	01/07/2021	19:00	5736.59	Transducer	5673.74	5663.74	Regional
R-10a	01/07/2021	21:00	5736.57	Transducer	5673.74	5663.74	Regional
R-10a	01/07/2021	23:00	5736.58	Transducer	5673.74	5663.74	Regional
R-10a	01/08/2021	01:00	5736.60	Transducer	5673.74	5663.74	Regional
R-10a	01/08/2021	03:00	5736.60	Transducer	5673.74	5663.74	Regional
R-10a	01/08/2021	05:00	5736.61	Transducer	5673.74	5663.74	Regional
R-10a	01/08/2021	07:00	5736.59	Transducer	5673.74	5663.74	Regional
R-10a	01/08/2021	09:00	5736.57	Transducer	5673.74	5663.74	Regional
R-10a	01/08/2021	11:00	5736.58	Transducer	5673.74	5663.74	Regional
R-10a	01/08/2021	13:00	5736.62	Transducer	5673.74	5663.74	Regional
R-10a	01/08/2021	15:00	5736.63	Transducer	5673.74	5663.74	Regional
R-10a	01/08/2021	17:00	5736.61	Transducer	5673.74	5663.74	Regional
R-10a	01/08/2021	19:00	5736.60	Transducer	5673.74	5663.74	Regional

Location	Date	Time	Water Level (ft amsl)	Method	Top of Screen (ft amsl)	Bottom of Screen (ft amsl)	Zone
R-10a	01/08/2021	21:00	5736.59	Transducer	5673.74	5663.74	Regional
R-10a	01/08/2021	23:00	5736.60	Transducer	5673.74	5663.74	Regional
R-10a	01/09/2021	01:00	5736.63	Transducer	5673.74	5663.74	Regional
R-10a	01/09/2021	03:00	5736.66	Transducer	5673.74	5663.74	Regional
R-10a	01/09/2021	05:00	5736.68	Transducer	5673.74	5663.74	Regional
R-10a	01/09/2021	07:00	5736.68	Transducer	5673.74	5663.74	Regional
R-10a	01/09/2021	09:00	5736.67	Transducer	5673.74	5663.74	Regional
R-10a	01/09/2021	11:00	5736.68	Transducer	5673.74	5663.74	Regional
R-10a	01/09/2021	13:00	5736.71	Transducer	5673.74	5663.74	Regional
R-10a	01/09/2021	15:00	5736.71	Transducer	5673.74	5663.74	Regional
R-10a	01/09/2021	17:00	5736.68	Transducer	5673.74	5663.74	Regional
R-10a	01/09/2021	19:00	5736.64	Transducer	5673.74	5663.74	Regional
R-10a	01/09/2021	21:00	5736.62	Transducer	5673.74	5663.74	Regional
R-10a	01/09/2021	23:00	5736.61	Transducer	5673.74	5663.74	Regional
R-10a	01/10/2021	01:00	5736.61	Transducer	5673.74	5663.74	Regional
R-10a	01/10/2021	03:00	5736.62	Transducer	5673.74	5663.74	Regional
R-10a	01/10/2021	05:00	5736.63	Transducer	5673.74	5663.74	Regional
R-10a	01/10/2021	07:00	5736.62	Transducer	5673.74	5663.74	Regional
R-10a	01/10/2021	09:00	5736.59	Transducer	5673.74	5663.74	Regional
R-10a	01/10/2021	11:00	5736.59	Transducer	5673.74	5663.74	Regional
R-10a	01/10/2021	13:00	5736.62	Transducer	5673.74	5663.74	Regional
R-10a	01/10/2021	15:00	5736.62	Transducer	5673.74	5663.74	Regional
R-10a	01/10/2021	17:00	5736.61	Transducer	5673.74	5663.74	Regional
R-10a	01/10/2021	19:00	5736.58	Transducer	5673.74	5663.74	Regional
R-10a	01/10/2021	21:00	5736.54	Transducer	5673.74	5663.74	Regional
R-10a	01/10/2021	23:00	5736.53	Transducer	5673.74	5663.74	Regional
R-10a	01/11/2021	01:00	5736.54	Transducer	5673.74	5663.74	Regional
R-10a	01/11/2021	03:00	5736.55	Transducer	5673.74	5663.74	Regional
R-10a	01/11/2021	05:00	5736.58	Transducer	5673.74	5663.74	Regional
R-10a	01/11/2021	07:00	5736.58	Transducer	5673.74	5663.74	Regional
R-10a	01/11/2021	09:00	5736.56	Transducer	5673.74	5663.74	Regional
R-10a	01/11/2021	11:00	5736.56	Transducer	5673.74	5663.74	Regional
R-10a	01/11/2021	13:00	5736.58	Transducer	5673.74	5663.74	Regional
R-10a	01/11/2021	15:00	5736.60	Transducer	5673.74	5663.74	Regional
R-10a	01/11/2021	17:00	5736.59	Transducer	5673.74	5663.74	Regional
R-10a	01/11/2021	19:00	5736.57	Transducer	5673.74	5663.74	Regional
R-10a	01/11/2021	21:00	5736.53	Transducer	5673.74	5663.74	Regional
R-10a	01/11/2021	23:00	5736.50	Transducer	5673.74	5663.74	Regional
R-10a	01/12/2021	01:00	5736.50	Transducer	5673.74	5663.74	Regional
R-10a	01/12/2021	03:00	5736.53	Transducer	5673.74	5663.74	Regional
R-10a	01/12/2021	05:00	5736.55	Transducer	5673.74	5663.74	Regional
R-10a	01/12/2021	07:00	5736.55	Transducer	5673.74	5663.74	Regional
R-10a	01/12/2021	09:00	5736.54	Transducer	5673.74	5663.74	Regional
R-10a	01/12/2021	11:00	5736.53	Transducer	5673.74	5663.74	Regional
R-10a	01/12/2021	13:00	5736.55	Transducer	5673.74	5663.74	Regional

Location	Date	Time	Water Level (ft amsl)	Method	Top of Screen (ft amsl)	Bottom of Screen (ft amsl)	Zone
R-10a	01/12/2021	15:00	5736.57	Transducer	5673.74	5663.74	Regional
R-10a	01/12/2021	17:00	5736.58	Transducer	5673.74	5663.74	Regional
R-10a	01/12/2021	19:00	5736.56	Transducer	5673.74	5663.74	Regional
R-10a	01/12/2021	21:00	5736.52	Transducer	5673.74	5663.74	Regional
R-10a	01/12/2021	23:00	5736.50	Transducer	5673.74	5663.74	Regional
R-10a	01/13/2021	01:00	5736.50	Transducer	5673.74	5663.74	Regional
R-10a	01/13/2021	03:00	5736.52	Transducer	5673.74	5663.74	Regional
R-10a	01/13/2021	05:00	5736.55	Transducer	5673.74	5663.74	Regional
R-10a	01/13/2021	07:00	5736.56	Transducer	5673.74	5663.74	Regional
R-10a	01/13/2021	09:00	5736.55	Transducer	5673.74	5663.74	Regional
R-10a	01/13/2021	11:00	5736.55	Transducer	5673.74	5663.74	Regional
R-10a	01/13/2021	13:00	5736.59	Transducer	5673.74	5663.74	Regional
R-10a	01/13/2021	15:00	5736.61	Transducer	5673.74	5663.74	Regional
R-10a	01/13/2021	17:00	5736.62	Transducer	5673.74	5663.74	Regional
R-10a	01/13/2021	19:00	5736.61	Transducer	5673.74	5663.74	Regional
R-10a	01/13/2021	21:00	5736.59	Transducer	5673.74	5663.74	Regional
R-10a	01/13/2021	23:00	5736.56	Transducer	5673.74	5663.74	Regional
R-10a	01/14/2021	01:00	5736.56	Transducer	5673.74	5663.74	Regional
R-10a	01/14/2021	03:00	5736.56	Transducer	5673.74	5663.74	Regional
R-10a	01/14/2021	05:00	5736.58	Transducer	5673.74	5663.74	Regional
R-10a	01/14/2021	07:00	5736.59	Transducer	5673.74	5663.74	Regional
R-10a	01/14/2021	09:00	5736.59	Transducer	5673.74	5663.74	Regional
R-10a	01/14/2021	11:00	5736.59	Transducer	5673.74	5663.74	Regional
R-10a	01/14/2021	13:00	5736.62	Transducer	5673.74	5663.74	Regional
R-10a	01/14/2021	15:00	5736.64	Transducer	5673.74	5663.74	Regional
R-10a	01/14/2021	17:00	5736.64	Transducer	5673.74	5663.74	Regional
R-10a	01/14/2021	19:00	5736.63	Transducer	5673.74	5663.74	Regional
R-10a	01/14/2021	21:00	5736.60	Transducer	5673.74	5663.74	Regional
R-10a	01/14/2021	23:00	5736.57	Transducer	5673.74	5663.74	Regional
R-10a	01/15/2021	01:00	5736.56	Transducer	5673.74	5663.74	Regional
R-10a	01/15/2021	03:00	5736.57	Transducer	5673.74	5663.74	Regional
R-10a	01/15/2021	05:00	5736.59	Transducer	5673.74	5663.74	Regional
R-10a	01/15/2021	07:00	5736.61	Transducer	5673.74	5663.74	Regional
R-10a	01/15/2021	09:00	5736.61	Transducer	5673.74	5663.74	Regional
R-10a	01/15/2021	11:00	5736.60	Transducer	5673.74	5663.74	Regional
R-10a	01/15/2021	13:00	5736.61	Transducer	5673.74	5663.74	Regional
R-10a	01/15/2021	15:00	5736.62	Transducer	5673.74	5663.74	Regional
R-10a	01/15/2021	17:00	5736.63	Transducer	5673.74	5663.74	Regional
R-10a	01/15/2021	19:00	5736.63	Transducer	5673.74	5663.74	Regional
R-10a	01/15/2021	21:00	5736.62	Transducer	5673.74	5663.74	Regional
R-10a	01/15/2021	23:00	5736.60	Transducer	5673.74	5663.74	Regional
R-10a	01/16/2021	01:00	5736.60	Transducer	5673.74	5663.74	Regional
R-10a	01/16/2021	03:00	5736.60	Transducer	5673.74	5663.74	Regional
R-10a	01/16/2021	05:00	5736.62	Transducer	5673.74	5663.74	Regional
R-10a	01/16/2021	07:00	5736.64	Transducer	5673.74	5663.74	Regional

Location	Date	Time	Water Level (ft amsl)	Method	Top of Screen (ft amsl)	Bottom of Screen (ft amsl)	Zone
R-10a	01/16/2021	09:00	5736.65	Transducer	5673.74	5663.74	Regional
R-10a	01/16/2021	11:00	5736.66	Transducer	5673.74	5663.74	Regional
R-10a	01/16/2021	13:00	5736.67	Transducer	5673.74	5663.74	Regional
R-10a	01/16/2021	15:00	5736.66	Transducer	5673.74	5663.74	Regional
R-10a	01/16/2021	17:00	5736.66	Transducer	5673.74	5663.74	Regional
R-10a	01/16/2021	19:00	5736.65	Transducer	5673.74	5663.74	Regional
R-10a	01/16/2021	21:00	5736.65	Transducer	5673.74	5663.74	Regional
R-10a	01/16/2021	23:00	5736.63	Transducer	5673.74	5663.74	Regional
R-10a	01/17/2021	01:00	5736.60	Transducer	5673.74	5663.74	Regional
R-10a	01/17/2021	03:00	5736.60	Transducer	5673.74	5663.74	Regional
R-10a	01/17/2021	05:00	5736.61	Transducer	5673.74	5663.74	Regional
R-10a	01/17/2021	07:00	5736.62	Transducer	5673.74	5663.74	Regional
R-10a	01/17/2021	09:00	5736.63	Transducer	5673.74	5663.74	Regional
R-10a	01/17/2021	11:00	5736.64	Transducer	5673.74	5663.74	Regional
R-10a	01/17/2021	13:00	5736.66	Transducer	5673.74	5663.74	Regional
R-10a	01/17/2021	15:00	5736.67	Transducer	5673.74	5663.74	Regional
R-10a	01/17/2021	17:00	5736.68	Transducer	5673.74	5663.74	Regional
R-10a	01/17/2021	19:00	5736.68	Transducer	5673.74	5663.74	Regional
R-10a	01/17/2021	21:00	5736.69	Transducer	5673.74	5663.74	Regional
R-10a	01/17/2021	23:00	5736.68	Transducer	5673.74	5663.74	Regional
R-10a	01/18/2021	01:00	5736.69	Transducer	5673.74	5663.74	Regional
R-10a	01/18/2021	03:00	5736.69	Transducer	5673.74	5663.74	Regional
R-10a	01/18/2021	05:00	5736.70	Transducer	5673.74	5663.74	Regional
R-10a	01/18/2021	07:00	5736.71	Transducer	5673.74	5663.74	Regional
R-10a	01/18/2021	09:00	5736.73	Transducer	5673.74	5663.74	Regional
R-10a	01/18/2021	11:00	5736.73	Transducer	5673.74	5663.74	Regional
R-10a	01/18/2021	13:00	5736.74	Transducer	5673.74	5663.74	Regional
R-10a	01/18/2021	15:00	5736.74	Transducer	5673.74	5663.74	Regional
R-10a	01/18/2021	17:00	5736.74	Transducer	5673.74	5663.74	Regional
R-10a	01/18/2021	19:00	5736.73	Transducer	5673.74	5663.74	Regional
R-10a	01/18/2021	21:00	5736.72	Transducer	5673.74	5663.74	Regional
R-10a	01/18/2021	23:00	5736.71	Transducer	5673.74	5663.74	Regional
R-10a	01/19/2021	01:00	5736.69	Transducer	5673.74	5663.74	Regional
R-10a	01/19/2021	03:00	5736.67	Transducer	5673.74	5663.74	Regional
R-10a	01/19/2021	05:00	5736.66	Transducer	5673.74	5663.74	Regional
R-10a	01/19/2021	07:00	5736.65	Transducer	5673.74	5663.74	Regional
R-10a	01/19/2021	09:00	5736.63	Transducer	5673.74	5663.74	Regional
R-10a	01/19/2021	11:00	5736.61	Transducer	5673.74	5663.74	Regional
R-10a	01/19/2021	13:00	5736.61	Transducer	5673.74	5663.74	Regional
R-10a	01/19/2021	15:00	5736.59	Transducer	5673.74	5663.74	Regional
R-10a	01/19/2021	17:00	5736.57	Transducer	5673.74	5663.74	Regional
R-10a	01/19/2021	19:00	5736.56	Transducer	5673.74	5663.74	Regional
R-10a	01/19/2021	21:00	5736.57	Transducer	5673.74	5663.74	Regional
R-10a	01/19/2021	23:00	5736.57	Transducer	5673.74	5663.74	Regional
R-10a	01/20/2021	01:00	5736.57	Transducer	5673.74	5663.74	Regional

Location	Date	Time	Water Level (ft amsl)	Method	Top of Screen (ft amsl)	Bottom of Screen (ft amsl)	Zone
R-10a	01/20/2021	03:00	5736.57	Transducer	5673.74	5663.74	Regional
R-10a	01/20/2021	05:00	5736.57	Transducer	5673.74	5663.74	Regional
R-10a	01/20/2021	07:00	5736.58	Transducer	5673.74	5663.74	Regional
R-10a	01/20/2021	09:00	5736.58	Transducer	5673.74	5663.74	Regional
R-10a	01/20/2021	11:00	5736.58	Transducer	5673.74	5663.74	Regional
R-10a	01/20/2021	13:00	5736.61	Transducer	5673.74	5663.74	Regional
R-10a	01/20/2021	15:00	5736.61	Transducer	5673.74	5663.74	Regional
R-10a	01/20/2021	17:00	5736.61	Transducer	5673.74	5663.74	Regional
R-10a	01/20/2021	19:00	5736.61	Transducer	5673.74	5663.74	Regional
R-10a	01/20/2021	21:00	5736.60	Transducer	5673.74	5663.74	Regional
R-10a	01/20/2021	23:00	5736.61	Transducer	5673.74	5663.74	Regional
R-10a	01/21/2021	01:00	5736.62	Transducer	5673.74	5663.74	Regional
R-10a	01/21/2021	03:00	5736.63	Transducer	5673.74	5663.74	Regional
R-10a	01/21/2021	05:00	5736.63	Transducer	5673.74	5663.74	Regional
R-10a	01/21/2021	07:00	5736.64	Transducer	5673.74	5663.74	Regional
R-10a	01/21/2021	09:00	5736.64	Transducer	5673.74	5663.74	Regional
R-10a	01/21/2021	11:00	5736.66	Transducer	5673.74	5663.74	Regional
R-10a	01/21/2021	13:00	5736.69	Transducer	5673.74	5663.74	Regional
R-10a	01/21/2021	15:00	5736.70	Transducer	5673.74	5663.74	Regional
R-10a	01/21/2021	17:00	5736.69	Transducer	5673.74	5663.74	Regional
R-10a	01/21/2021	19:00	5736.67	Transducer	5673.74	5663.74	Regional
R-10a	01/21/2021	21:00	5736.67	Transducer	5673.74	5663.74	Regional
R-10a	01/21/2021	23:00	5736.68	Transducer	5673.74	5663.74	Regional
R-10a	01/22/2021	01:00	5736.69	Transducer	5673.74	5663.74	Regional
R-10a	01/22/2021	03:00	5736.69	Transducer	5673.74	5663.74	Regional
R-10a	01/22/2021	05:00	5736.71	Transducer	5673.74	5663.74	Regional
R-10a	01/22/2021	07:00	5736.70	Transducer	5673.74	5663.74	Regional
R-10a	01/22/2021	09:00	5736.70	Transducer	5673.74	5663.74	Regional
R-10a	01/22/2021	11:00	5736.71	Transducer	5673.74	5663.74	Regional
R-10a	01/22/2021	13:00	5736.73	Transducer	5673.74	5663.74	Regional
R-10a	01/22/2021	15:00	5736.74	Transducer	5673.74	5663.74	Regional
R-10a	01/22/2021	17:00	5736.74	Transducer	5673.74	5663.74	Regional
R-10a	01/22/2021	19:00	5736.73	Transducer	5673.74	5663.74	Regional
R-10a	01/22/2021	21:00	5736.73	Transducer	5673.74	5663.74	Regional
R-10a	01/22/2021	23:00	5736.75	Transducer	5673.74	5663.74	Regional
R-10a	01/23/2021	01:00	5736.78	Transducer	5673.74	5663.74	Regional
R-10a	01/23/2021	03:00	5736.79	Transducer	5673.74	5663.74	Regional
R-10a	01/23/2021	05:00	5736.80	Transducer	5673.74	5663.74	Regional
R-10a	01/23/2021	07:00	5736.80	Transducer	5673.74	5663.74	Regional
R-10a	01/23/2021	09:00	5736.80	Transducer	5673.74	5663.74	Regional
R-10a	01/23/2021	11:00	5736.80	Transducer	5673.74	5663.74	Regional
R-10a	01/23/2021	13:00	5736.83	Transducer	5673.74	5663.74	Regional
R-10a	01/23/2021	15:00	5736.83	Transducer	5673.74	5663.74	Regional
R-10a	01/23/2021	17:00	5736.82	Transducer	5673.74	5663.74	Regional
R-10a	01/23/2021	19:00	5736.79	Transducer	5673.74	5663.74	Regional

Location	Date	Time	Water Level (ft amsl)	Method	Top of Screen (ft amsl)	Bottom of Screen (ft amsl)	Zone
R-10a	01/23/2021	21:00	5736.78	Transducer	5673.74	5663.74	Regional
R-10a	01/23/2021	23:00	5736.78	Transducer	5673.74	5663.74	Regional
R-10a	01/24/2021	01:00	5736.80	Transducer	5673.74	5663.74	Regional
R-10a	01/24/2021	03:00	5736.82	Transducer	5673.74	5663.74	Regional
R-10a	01/24/2021	05:00	5736.84	Transducer	5673.74	5663.74	Regional
R-10a	01/24/2021	07:00	5736.85	Transducer	5673.74	5663.74	Regional
R-10a	01/24/2021	09:00	5736.85	Transducer	5673.74	5663.74	Regional
R-10a	01/24/2021	11:00	5736.86	Transducer	5673.74	5663.74	Regional
R-10a	01/24/2021	13:00	5736.92	Transducer	5673.74	5663.74	Regional
R-10a	01/24/2021	15:00	5736.94	Transducer	5673.74	5663.74	Regional
R-10a	01/24/2021	17:00	5736.95	Transducer	5673.74	5663.74	Regional
R-10a	01/24/2021	19:00	5736.92	Transducer	5673.74	5663.74	Regional
R-10a	01/24/2021	21:00	5736.90	Transducer	5673.74	5663.74	Regional
R-10a	01/24/2021	23:00	5736.91	Transducer	5673.74	5663.74	Regional
R-10a	01/25/2021	01:00	5736.93	Transducer	5673.74	5663.74	Regional
R-10a	01/25/2021	03:00	5736.95	Transducer	5673.74	5663.74	Regional
R-10a	01/25/2021	05:00	5736.95	Transducer	5673.74	5663.74	Regional
R-10a	01/25/2021	07:00	5736.95	Transducer	5673.74	5663.74	Regional
R-10a	01/25/2021	09:00	5736.95	Transducer	5673.74	5663.74	Regional
R-10a	01/25/2021	11:00	5736.95	Transducer	5673.74	5663.74	Regional
R-10a	01/25/2021	13:00	5736.97	Transducer	5673.74	5663.74	Regional
R-10a	01/25/2021	15:00	5736.98	Transducer	5673.74	5663.74	Regional
R-10a	01/25/2021	17:00	5736.97	Transducer	5673.74	5663.74	Regional
R-10a	01/25/2021	19:00	5736.95	Transducer	5673.74	5663.74	Regional
R-10a	01/25/2021	21:00	5736.94	Transducer	5673.74	5663.74	Regional
R-10a	01/25/2021	23:00	5736.93	Transducer	5673.74	5663.74	Regional
R-10a	01/26/2021	01:00	5736.96	Transducer	5673.74	5663.74	Regional
R-10a	01/26/2021	03:00	5736.99	Transducer	5673.74	5663.74	Regional
R-10a	01/26/2021	05:00	5737.01	Transducer	5673.74	5663.74	Regional
R-10a	01/26/2021	07:00	5737.00	Transducer	5673.74	5663.74	Regional
R-10a	01/26/2021	09:00	5736.97	Transducer	5673.74	5663.74	Regional
R-10a	01/26/2021	11:00	5736.96	Transducer	5673.74	5663.74	Regional
R-10a	01/26/2021	13:00	5736.98	Transducer	5673.74	5663.74	Regional
R-10a	01/26/2021	15:00	5736.97	Transducer	5673.74	5663.74	Regional
R-10a	01/26/2021	17:00	5736.96	Transducer	5673.74	5663.74	Regional
R-10a	01/26/2021	19:00	5736.91	Transducer	5673.74	5663.74	Regional
R-10a	01/26/2021	21:00	5736.86	Transducer	5673.74	5663.74	Regional
R-10a	01/26/2021	23:00	5736.81	Transducer	5673.74	5663.74	Regional
R-10a	01/27/2021	01:00	5736.79	Transducer	5673.74	5663.74	Regional
R-10a	01/27/2021	03:00	5736.78	Transducer	5673.74	5663.74	Regional
R-10a	01/27/2021	05:00	5736.77	Transducer	5673.74	5663.74	Regional
R-10a	01/27/2021	07:00	5736.75	Transducer	5673.74	5663.74	Regional
R-10a	01/27/2021	09:00	5736.72	Transducer	5673.74	5663.74	Regional
R-10a	01/27/2021	11:00	5736.70	Transducer	5673.74	5663.74	Regional
R-10a	01/27/2021	13:00	5736.70	Transducer	5673.74	5663.74	Regional

Location	Date	Time	Water Level (ft amsl)	Method	Top of Screen (ft amsl)	Bottom of Screen (ft amsl)	Zone
R-10a	01/27/2021	15:00	5736.70	Transducer	5673.74	5663.74	Regional
R-10a	01/27/2021	17:00	5736.70	Transducer	5673.74	5663.74	Regional
R-10a	01/27/2021	19:00	5736.67	Transducer	5673.74	5663.74	Regional
R-10a	01/27/2021	21:00	5736.63	Transducer	5673.74	5663.74	Regional
R-10a	01/27/2021	23:00	5736.59	Transducer	5673.74	5663.74	Regional
R-10a	01/28/2021	01:00	5736.58	Transducer	5673.74	5663.74	Regional
R-10a	01/28/2021	03:00	5736.58	Transducer	5673.74	5663.74	Regional
R-10a	01/28/2021	05:00	5736.60	Transducer	5673.74	5663.74	Regional
R-10a	01/28/2021	07:00	5736.61	Transducer	5673.74	5663.74	Regional
R-10a	01/28/2021	09:00	5736.60	Transducer	5673.74	5663.74	Regional
R-10a	01/28/2021	11:00	5736.58	Transducer	5673.74	5663.74	Regional
R-10a	01/28/2021	13:00	5736.61	Transducer	5673.74	5663.74	Regional
R-10a	01/28/2021	15:00	5736.62	Transducer	5673.74	5663.74	Regional
R-10a	01/28/2021	17:00	5736.64	Transducer	5673.74	5663.74	Regional
R-10a	01/28/2021	19:00	5736.63	Transducer	5673.74	5663.74	Regional
R-10a	01/28/2021	21:00	5736.60	Transducer	5673.74	5663.74	Regional
R-10a	01/28/2021	23:00	5736.57	Transducer	5673.74	5663.74	Regional
R-10a	01/29/2021	01:00	5736.57	Transducer	5673.74	5663.74	Regional
R-10a	01/29/2021	03:00	5736.59	Transducer	5673.74	5663.74	Regional
R-10a	01/29/2021	05:00	5736.63	Transducer	5673.74	5663.74	Regional
R-10a	01/29/2021	07:00	5736.65	Transducer	5673.74	5663.74	Regional
R-10a	01/29/2021	09:00	5736.65	Transducer	5673.74	5663.74	Regional
R-10a	01/29/2021	11:00	5736.66	Transducer	5673.74	5663.74	Regional
R-10a	01/29/2021	13:00	5736.69	Transducer	5673.74	5663.74	Regional
R-10a	01/29/2021	15:00	5736.72	Transducer	5673.74	5663.74	Regional
R-10a	01/29/2021	17:00	5736.75	Transducer	5673.74	5663.74	Regional
R-10a	01/29/2021	19:00	5736.77	Transducer	5673.74	5663.74	Regional
R-10a	01/29/2021	21:00	5736.78	Transducer	5673.74	5663.74	Regional
R-10a	01/29/2021	23:00	5736.77	Transducer	5673.74	5663.74	Regional
R-10a	01/30/2021	01:00	5736.77	Transducer	5673.74	5663.74	Regional
R-10a	01/30/2021	03:00	5736.76	Transducer	5673.74	5663.74	Regional
R-10a	01/30/2021	05:00	5736.78	Transducer	5673.74	5663.74	Regional
R-10a	01/30/2021	07:00	5736.79	Transducer	5673.74	5663.74	Regional
R-10a	01/30/2021	09:00	5736.76	Transducer	5673.74	5663.74	Regional
R-10a	01/30/2021	11:00	5736.72	Transducer	5673.74	5663.74	Regional
R-10a	01/30/2021	13:00	5736.72	Transducer	5673.74	5663.74	Regional
R-10a	01/30/2021	15:00	5736.72	Transducer	5673.74	5663.74	Regional
R-10a	01/30/2021	17:00	5736.72	Transducer	5673.74	5663.74	Regional
R-10a	01/30/2021	19:00	5736.70	Transducer	5673.74	5663.74	Regional
R-10a	01/30/2021	21:00	5736.67	Transducer	5673.74	5663.74	Regional
R-10a	01/30/2021	23:00	5736.63	Transducer	5673.74	5663.74	Regional
R-10a	01/31/2021	01:00	5736.59	Transducer	5673.74	5663.74	Regional
R-10a	01/31/2021	03:00	5736.56	Transducer	5673.74	5663.74	Regional
R-10a	01/31/2021	05:00	5736.58	Transducer	5673.74	5663.74	Regional
R-10a	01/31/2021	07:00	5736.56	Transducer	5673.74	5663.74	Regional

Location	Date	Time	Water Level (ft amsl)	Method	Top of Screen (ft amsl)	Bottom of Screen (ft amsl)	Zone
R-10a	01/31/2021	09:00	5736.56	Transducer	5673.74	5663.74	Regional
R-10a	01/31/2021	11:00	5736.54	Transducer	5673.74	5663.74	Regional
R-10a	01/31/2021	13:00	5736.54	Transducer	5673.74	5663.74	Regional
R-10a	01/31/2021	15:00	5736.54	Transducer	5673.74	5663.74	Regional
R-10a	01/31/2021	17:00	5736.54	Transducer	5673.74	5663.74	Regional
R-10a	01/31/2021	19:00	5736.53	Transducer	5673.74	5663.74	Regional
R-10a	01/31/2021	21:00	5736.51	Transducer	5673.74	5663.74	Regional
R-10a	01/31/2021	23:00	5736.48	Transducer	5673.74	5663.74	Regional
R-10a	02/01/2021	01:00	5736.46	Transducer	5673.74	5663.74	Regional
R-10a	02/01/2021	03:00	5736.45	Transducer	5673.74	5663.74	Regional
R-10a	02/01/2021	05:00	5736.46	Transducer	5673.74	5663.74	Regional
R-10a	02/01/2021	07:00	5736.48	Transducer	5673.74	5663.74	Regional
R-10a	02/01/2021	09:00	5736.49	Transducer	5673.74	5663.74	Regional
R-10a	02/01/2021	11:00	5736.50	Transducer	5673.74	5663.74	Regional
R-10a	02/01/2021	13:00	5736.50	Transducer	5673.74	5663.74	Regional
R-10a	02/01/2021	15:00	5736.51	Transducer	5673.74	5663.74	Regional
R-10a	02/01/2021	17:00	5736.52	Transducer	5673.74	5663.74	Regional
R-10a	02/01/2021	19:00	5736.52	Transducer	5673.74	5663.74	Regional
R-10a	02/01/2021	21:00	5736.52	Transducer	5673.74	5663.74	Regional
R-10a	02/01/2021	23:00	5736.52	Transducer	5673.74	5663.74	Regional
R-10a	02/02/2021	01:00	5736.51	Transducer	5673.74	5663.74	Regional
R-10a	02/02/2021	03:00	5736.50	Transducer	5673.74	5663.74	Regional
R-10a	02/02/2021	05:00	5736.51	Transducer	5673.74	5663.74	Regional
R-10a	02/02/2021	07:00	5736.52	Transducer	5673.74	5663.74	Regional
R-10a	02/02/2021	09:00	5736.53	Transducer	5673.74	5663.74	Regional
R-10a	02/02/2021	11:00	5736.54	Transducer	5673.74	5663.74	Regional
R-10a	02/02/2021	13:00	5736.55	Transducer	5673.74	5663.74	Regional
R-10a	02/02/2021	15:00	5736.56	Transducer	5673.74	5663.74	Regional
R-10a	02/02/2021	17:00	5736.56	Transducer	5673.74	5663.74	Regional
R-10a	02/02/2021	19:00	5736.56	Transducer	5673.74	5663.74	Regional
R-10a	02/02/2021	21:00	5736.57	Transducer	5673.74	5663.74	Regional
R-10a	02/02/2021	23:00	5736.58	Transducer	5673.74	5663.74	Regional
R-10a	02/03/2021	01:00	5736.58	Transducer	5673.74	5663.74	Regional
R-10a	02/03/2021	03:00	5736.59	Transducer	5673.74	5663.74	Regional
R-10a	02/03/2021	05:00	5736.59	Transducer	5673.74	5663.74	Regional
R-10a	02/03/2021	07:00	5736.61	Transducer	5673.74	5663.74	Regional
R-10a	02/03/2021	09:00	5736.62	Transducer	5673.74	5663.74	Regional
R-10a	02/03/2021	11:00	5736.64	Transducer	5673.74	5663.74	Regional
R-10a	02/03/2021	13:00	5736.67	Transducer	5673.74	5663.74	Regional
R-10a	02/03/2021	15:00	5736.68	Transducer	5673.74	5663.74	Regional
R-10a	02/03/2021	17:00	5736.70	Transducer	5673.74	5663.74	Regional
R-10a	02/03/2021	19:00	5736.72	Transducer	5673.74	5663.74	Regional
R-10a	02/03/2021	21:00	5736.74	Transducer	5673.74	5663.74	Regional
R-10a	02/03/2021	23:00	5736.75	Transducer	5673.74	5663.74	Regional
R-10a	02/04/2021	01:00	5736.75	Transducer	5673.74	5663.74	Regional

Location	Date	Time	Water Level (ft amsl)	Method	Top of Screen (ft amsl)	Bottom of Screen (ft amsl)	Zone
R-10a	02/04/2021	03:00	5736.74	Transducer	5673.74	5663.74	Regional
R-10a	02/04/2021	05:00	5736.73	Transducer	5673.74	5663.74	Regional
R-10a	02/04/2021	07:00	5736.72	Transducer	5673.74	5663.74	Regional
R-10a	02/04/2021	09:00	5736.71	Transducer	5673.74	5663.74	Regional
R-10a	02/04/2021	11:00	5736.72	Transducer	5673.74	5663.74	Regional
R-10a	02/04/2021	13:00	5736.74	Transducer	5673.74	5663.74	Regional
R-10a	02/04/2021	15:00	5736.74	Transducer	5673.74	5663.74	Regional
R-10a	02/04/2021	17:00	5736.73	Transducer	5673.74	5663.74	Regional
R-10a	02/04/2021	19:00	5736.71	Transducer	5673.74	5663.74	Regional
R-10a	02/04/2021	21:00	5736.71	Transducer	5673.74	5663.74	Regional
R-10a	02/04/2021	23:00	5736.72	Transducer	5673.74	5663.74	Regional
R-10a	02/05/2021	01:00	5736.73	Transducer	5673.74	5663.74	Regional
R-10a	02/05/2021	03:00	5736.73	Transducer	5673.74	5663.74	Regional
R-10a	02/05/2021	05:00	5736.73	Transducer	5673.74	5663.74	Regional
R-10a	02/05/2021	07:00	5736.74	Transducer	5673.74	5663.74	Regional
R-10a	02/05/2021	09:00	5736.75	Transducer	5673.74	5663.74	Regional
R-10a	02/05/2021	11:00	5736.76	Transducer	5673.74	5663.74	Regional
R-10a	02/05/2021	13:00	5736.80	Transducer	5673.74	5663.74	Regional
R-10a	02/05/2021	15:00	5736.83	Transducer	5673.74	5663.74	Regional
R-10a	02/05/2021	17:00	5736.81	Transducer	5673.74	5663.74	Regional
R-10a	02/05/2021	19:00	5736.80	Transducer	5673.74	5663.74	Regional
R-10a	02/05/2021	21:00	5736.80	Transducer	5673.74	5663.74	Regional
R-10a	02/05/2021	23:00	5736.80	Transducer	5673.74	5663.74	Regional
R-10a	02/06/2021	01:00	5736.81	Transducer	5673.74	5663.74	Regional
R-10a	02/06/2021	03:00	5736.80	Transducer	5673.74	5663.74	Regional
R-10a	02/06/2021	05:00	5736.79	Transducer	5673.74	5663.74	Regional
R-10a	02/06/2021	07:00	5736.76	Transducer	5673.74	5663.74	Regional
R-10a	02/06/2021	09:00	5736.73	Transducer	5673.74	5663.74	Regional
R-10a	02/06/2021	11:00	5736.73	Transducer	5673.74	5663.74	Regional
R-10a	02/06/2021	13:00	5736.76	Transducer	5673.74	5663.74	Regional
R-10a	02/06/2021	15:00	5736.77	Transducer	5673.74	5663.74	Regional
R-10a	02/06/2021	17:00	5736.76	Transducer	5673.74	5663.74	Regional
R-10a	02/06/2021	19:00	5736.74	Transducer	5673.74	5663.74	Regional
R-10a	02/06/2021	21:00	5736.74	Transducer	5673.74	5663.74	Regional
R-10a	02/06/2021	23:00	5736.75	Transducer	5673.74	5663.74	Regional
R-10a	02/07/2021	01:00	5736.78	Transducer	5673.74	5663.74	Regional
R-10a	02/07/2021	03:00	5736.80	Transducer	5673.74	5663.74	Regional
R-10a	02/07/2021	05:00	5736.80	Transducer	5673.74	5663.74	Regional
R-10a	02/07/2021	07:00	5736.79	Transducer	5673.74	5663.74	Regional
R-10a	02/07/2021	09:00	5736.78	Transducer	5673.74	5663.74	Regional
R-10a	02/07/2021	11:00	5736.79	Transducer	5673.74	5663.74	Regional
R-10a	02/07/2021	13:00	5736.81	Transducer	5673.74	5663.74	Regional
R-10a	02/07/2021	15:00	5736.83	Transducer	5673.74	5663.74	Regional
R-10a	02/07/2021	17:00	5736.82	Transducer	5673.74	5663.74	Regional
R-10a	02/07/2021	19:00	5736.78	Transducer	5673.74	5663.74	Regional

Location	Date	Time	Water Level (ft amsl)	Method	Top of Screen (ft amsl)	Bottom of Screen (ft amsl)	Zone
R-10a	02/07/2021	21:00	5736.76	Transducer	5673.74	5663.74	Regional
R-10a	02/07/2021	23:00	5736.75	Transducer	5673.74	5663.74	Regional
R-10a	02/08/2021	01:00	5736.78	Transducer	5673.74	5663.74	Regional
R-10a	02/08/2021	03:00	5736.80	Transducer	5673.74	5663.74	Regional
R-10a	02/08/2021	05:00	5736.81	Transducer	5673.74	5663.74	Regional
R-10a	02/08/2021	07:00	5736.80	Transducer	5673.74	5663.74	Regional
R-10a	02/08/2021	09:00	5736.79	Transducer	5673.74	5663.74	Regional
R-10a	02/08/2021	11:00	5736.79	Transducer	5673.74	5663.74	Regional
R-10a	02/08/2021	13:00	5736.82	Transducer	5673.74	5663.74	Regional
R-10a	02/08/2021	15:00	5736.83	Transducer	5673.74	5663.74	Regional
R-10a	02/08/2021	17:00	5736.81	Transducer	5673.74	5663.74	Regional
R-10a	02/08/2021	19:00	5736.78	Transducer	5673.74	5663.74	Regional
R-10a	02/08/2021	21:00	5736.74	Transducer	5673.74	5663.74	Regional
R-10a	02/08/2021	23:00	5736.72	Transducer	5673.74	5663.74	Regional
R-10a	02/09/2021	01:00	5736.73	Transducer	5673.74	5663.74	Regional
R-10a	02/09/2021	03:00	5736.75	Transducer	5673.74	5663.74	Regional
R-10a	02/09/2021	05:00	5736.78	Transducer	5673.74	5663.74	Regional
R-10a	02/09/2021	07:00	5736.77	Transducer	5673.74	5663.74	Regional
R-10a	02/09/2021	09:00	5736.75	Transducer	5673.74	5663.74	Regional
R-10a	02/09/2021	11:00	5736.75	Transducer	5673.74	5663.74	Regional
R-10a	02/09/2021	13:00	5736.77	Transducer	5673.74	5663.74	Regional
R-10a	02/09/2021	15:00	5736.79	Transducer	5673.74	5663.74	Regional
R-10a	02/09/2021	17:00	5736.79	Transducer	5673.74	5663.74	Regional
R-10a	02/09/2021	19:00	5736.76	Transducer	5673.74	5663.74	Regional
R-10a	02/09/2021	21:00	5736.74	Transducer	5673.74	5663.74	Regional
R-10a	02/09/2021	23:00	5736.72	Transducer	5673.74	5663.74	Regional
R-10a	02/10/2021	01:00	5736.72	Transducer	5673.74	5663.74	Regional
R-10a	02/10/2021	03:00	5736.74	Transducer	5673.74	5663.74	Regional
R-10a	02/10/2021	05:00	5736.76	Transducer	5673.74	5663.74	Regional
R-10a	02/10/2021	07:00	5736.76	Transducer	5673.74	5663.74	Regional
R-10a	02/10/2021	09:00	5736.75	Transducer	5673.74	5663.74	Regional
R-10a	02/10/2021	11:00	5736.74	Transducer	5673.74	5663.74	Regional
R-10a	02/10/2021	12:42	5736.71	Manual	5673.74	5663.74	Regional
R-10a	02/10/2021	15:00	5736.74	Transducer	5673.74	5663.74	Regional
R-10a	02/10/2021	17:00	5736.74	Transducer	5673.74	5663.74	Regional
R-10a	02/10/2021	19:00	5736.71	Transducer	5673.74	5663.74	Regional
R-10a	02/10/2021	21:00	5736.67	Transducer	5673.74	5663.74	Regional
R-10a	02/10/2021	23:00	5736.64	Transducer	5673.74	5663.74	Regional
R-10a	02/11/2021	01:00	5736.64	Transducer	5673.74	5663.74	Regional
R-10a	02/11/2021	03:00	5736.66	Transducer	5673.74	5663.74	Regional
R-10a	02/11/2021	05:00	5736.68	Transducer	5673.74	5663.74	Regional
R-10a	02/11/2021	07:00	5736.68	Transducer	5673.74	5663.74	Regional
R-10a	02/11/2021	09:00	5736.66	Transducer	5673.74	5663.74	Regional
R-10a	02/11/2021	11:00	5736.65	Transducer	5673.74	5663.74	Regional
R-10a	02/11/2021	13:00	5736.67	Transducer	5673.74	5663.74	Regional

Location	Date	Time	Water Level (ft amsl)	Method	Top of Screen (ft amsl)	Bottom of Screen (ft amsl)	Zone
R-10a	02/11/2021	15:00	5736.70	Transducer	5673.74	5663.74	Regional
R-10a	02/11/2021	17:00	5736.72	Transducer	5673.74	5663.74	Regional
R-10a	02/11/2021	19:00	5736.70	Transducer	5673.74	5663.74	Regional
R-10a	02/11/2021	21:00	5736.68	Transducer	5673.74	5663.74	Regional
R-10a	02/11/2021	23:00	5736.66	Transducer	5673.74	5663.74	Regional
R-10a	02/12/2021	01:00	5736.66	Transducer	5673.74	5663.74	Regional
R-10a	02/12/2021	03:00	5736.69	Transducer	5673.74	5663.74	Regional
R-10a	02/12/2021	05:00	5736.71	Transducer	5673.74	5663.74	Regional
R-10a	02/12/2021	07:00	5736.72	Transducer	5673.74	5663.74	Regional
R-10a	02/12/2021	09:00	5736.71	Transducer	5673.74	5663.74	Regional
R-10a	02/12/2021	11:00	5736.72	Transducer	5673.74	5663.74	Regional
R-10a	02/12/2021	13:00	5736.74	Transducer	5673.74	5663.74	Regional
R-10a	02/12/2021	15:00	5736.77	Transducer	5673.74	5663.74	Regional
R-10a	02/12/2021	17:00	5736.77	Transducer	5673.74	5663.74	Regional
R-10a	02/12/2021	19:00	5736.78	Transducer	5673.74	5663.74	Regional
R-10a	02/12/2021	21:00	5736.76	Transducer	5673.74	5663.74	Regional
R-10a	02/12/2021	23:00	5736.73	Transducer	5673.74	5663.74	Regional
R-10a	02/13/2021	01:00	5736.72	Transducer	5673.74	5663.74	Regional
R-10a	02/13/2021	03:00	5736.73	Transducer	5673.74	5663.74	Regional
R-10a	02/13/2021	05:00	5736.75	Transducer	5673.74	5663.74	Regional
R-10a	02/13/2021	07:00	5736.77	Transducer	5673.74	5663.74	Regional
R-10a	02/13/2021	09:00	5736.76	Transducer	5673.74	5663.74	Regional
R-10a	02/13/2021	11:00	5736.77	Transducer	5673.74	5663.74	Regional
R-10a	02/13/2021	13:00	5736.80	Transducer	5673.74	5663.74	Regional
R-10a	02/13/2021	15:00	5736.85	Transducer	5673.74	5663.74	Regional
R-10a	02/13/2021	17:00	5736.88	Transducer	5673.74	5663.74	Regional
R-10a	02/13/2021	19:00	5736.88	Transducer	5673.74	5663.74	Regional
R-10a	02/13/2021	21:00	5736.87	Transducer	5673.74	5663.74	Regional
R-10a	02/13/2021	23:00	5736.87	Transducer	5673.74	5663.74	Regional
R-10a	02/14/2021	01:00	5736.84	Transducer	5673.74	5663.74	Regional
R-10a	02/14/2021	03:00	5736.84	Transducer	5673.74	5663.74	Regional
R-10a	02/14/2021	05:00	5736.85	Transducer	5673.74	5663.74	Regional
R-10a	02/14/2021	07:00	5736.85	Transducer	5673.74	5663.74	Regional
R-10a	02/14/2021	09:00	5736.83	Transducer	5673.74	5663.74	Regional
R-10a	02/14/2021	11:00	5736.80	Transducer	5673.74	5663.74	Regional
R-10a	02/14/2021	13:00	5736.80	Transducer	5673.74	5663.74	Regional
R-10a	02/14/2021	15:00	5736.80	Transducer	5673.74	5663.74	Regional
R-10a	02/14/2021	17:00	5736.79	Transducer	5673.74	5663.74	Regional
R-10a	02/14/2021	19:00	5736.79	Transducer	5673.74	5663.74	Regional
R-10a	02/14/2021	21:00	5736.77	Transducer	5673.74	5663.74	Regional
R-10a	02/14/2021	23:00	5736.75	Transducer	5673.74	5663.74	Regional
R-10a	02/15/2021	01:00	5736.73	Transducer	5673.74	5663.74	Regional
R-10a	02/15/2021	03:00	5736.74	Transducer	5673.74	5663.74	Regional
R-10a	02/15/2021	05:00	5736.75	Transducer	5673.74	5663.74	Regional
R-10a	02/15/2021	07:00	5736.76	Transducer	5673.74	5663.74	Regional

Location	Date	Time	Water Level (ft amsl)	Method	Top of Screen (ft amsl)	Bottom of Screen (ft amsl)	Zone
R-10a	02/15/2021	09:00	5736.76	Transducer	5673.74	5663.74	Regional
R-10a	02/15/2021	11:00	5736.76	Transducer	5673.74	5663.74	Regional
R-10a	02/15/2021	13:00	5736.77	Transducer	5673.74	5663.74	Regional
R-10a	02/15/2021	15:00	5736.78	Transducer	5673.74	5663.74	Regional
R-10a	02/15/2021	17:00	5736.80	Transducer	5673.74	5663.74	Regional
R-10a	02/15/2021	19:00	5736.80	Transducer	5673.74	5663.74	Regional
R-10a	02/15/2021	21:00	5736.81	Transducer	5673.74	5663.74	Regional
R-10a	02/15/2021	23:00	5736.80	Transducer	5673.74	5663.74	Regional
R-10a	02/16/2021	01:00	5736.81	Transducer	5673.74	5663.74	Regional
R-10a	02/16/2021	03:00	5736.82	Transducer	5673.74	5663.74	Regional
R-10a	02/16/2021	05:00	5736.85	Transducer	5673.74	5663.74	Regional
R-10a	02/16/2021	07:00	5736.87	Transducer	5673.74	5663.74	Regional
R-10a	02/16/2021	09:00	5736.87	Transducer	5673.74	5663.74	Regional
R-10a	02/16/2021	11:00	5736.88	Transducer	5673.74	5663.74	Regional
R-10a	02/16/2021	13:00	5736.89	Transducer	5673.74	5663.74	Regional
R-10a	02/16/2021	15:00	5736.89	Transducer	5673.74	5663.74	Regional
R-10a	02/16/2021	17:00	5736.89	Transducer	5673.74	5663.74	Regional
R-10a	02/16/2021	19:00	5736.88	Transducer	5673.74	5663.74	Regional
R-10a	02/16/2021	21:00	5736.88	Transducer	5673.74	5663.74	Regional
R-10a	02/16/2021	23:00	5736.87	Transducer	5673.74	5663.74	Regional
R-10a	02/17/2021	01:00	5736.86	Transducer	5673.74	5663.74	Regional
R-10a	02/17/2021	03:00	5736.85	Transducer	5673.74	5663.74	Regional
R-10a	02/17/2021	05:00	5736.84	Transducer	5673.74	5663.74	Regional
R-10a	02/17/2021	07:00	5736.84	Transducer	5673.74	5663.74	Regional
R-10a	02/17/2021	09:00	5736.83	Transducer	5673.74	5663.74	Regional
R-10a	02/17/2021	11:00	5736.84	Transducer	5673.74	5663.74	Regional
R-10a	02/17/2021	13:00	5736.84	Transducer	5673.74	5663.74	Regional
R-10a	02/17/2021	15:00	5736.83	Transducer	5673.74	5663.74	Regional
R-10a	02/17/2021	17:00	5736.82	Transducer	5673.74	5663.74	Regional
R-10a	02/17/2021	19:00	5736.80	Transducer	5673.74	5663.74	Regional
R-10a	02/17/2021	21:00	5736.79	Transducer	5673.74	5663.74	Regional
R-10a	02/17/2021	23:00	5736.78	Transducer	5673.74	5663.74	Regional
R-10a	02/18/2021	01:00	5736.76	Transducer	5673.74	5663.74	Regional
R-10a	02/18/2021	03:00	5736.74	Transducer	5673.74	5663.74	Regional
R-10a	02/18/2021	05:00	5736.71	Transducer	5673.74	5663.74	Regional
R-10a	02/18/2021	07:00	5736.69	Transducer	5673.74	5663.74	Regional
R-10a	02/18/2021	09:00	5736.66	Transducer	5673.74	5663.74	Regional
R-10a	02/18/2021	11:00	5736.64	Transducer	5673.74	5663.74	Regional
R-10a	02/18/2021	13:00	5736.63	Transducer	5673.74	5663.74	Regional
R-10a	02/18/2021	15:00	5736.62	Transducer	5673.74	5663.74	Regional
R-10a	02/18/2021	17:00	5736.60	Transducer	5673.74	5663.74	Regional
R-10a	02/18/2021	19:00	5736.58	Transducer	5673.74	5663.74	Regional
R-10a	02/18/2021	21:00	5736.56	Transducer	5673.74	5663.74	Regional
R-10a	02/18/2021	23:00	5736.56	Transducer	5673.74	5663.74	Regional
R-10a	02/19/2021	01:00	5736.55	Transducer	5673.74	5663.74	Regional

Location	Date	Time	Water Level (ft amsl)	Method	Top of Screen (ft amsl)	Bottom of Screen (ft amsl)	Zone
R-10a	02/19/2021	03:00	5736.55	Transducer	5673.74	5663.74	Regional
R-10a	02/19/2021	05:00	5736.54	Transducer	5673.74	5663.74	Regional
R-10a	02/19/2021	07:00	5736.53	Transducer	5673.74	5663.74	Regional
R-10a	02/19/2021	09:00	5736.52	Transducer	5673.74	5663.74	Regional
R-10a	02/19/2021	11:00	5736.52	Transducer	5673.74	5663.74	Regional
R-10a	02/19/2021	13:00	5736.53	Transducer	5673.74	5663.74	Regional
R-10a	02/19/2021	15:00	5736.53	Transducer	5673.74	5663.74	Regional
R-10a	02/19/2021	17:00	5736.52	Transducer	5673.74	5663.74	Regional
R-10a	02/19/2021	19:00	5736.51	Transducer	5673.74	5663.74	Regional
R-10a	02/19/2021	21:00	5736.50	Transducer	5673.74	5663.74	Regional
R-10a	02/19/2021	23:00	5736.50	Transducer	5673.74	5663.74	Regional
R-10a	02/20/2021	01:00	5736.51	Transducer	5673.74	5663.74	Regional
R-10a	02/20/2021	03:00	5736.53	Transducer	5673.74	5663.74	Regional
R-10a	02/20/2021	05:00	5736.54	Transducer	5673.74	5663.74	Regional
R-10a	02/20/2021	07:00	5736.55	Transducer	5673.74	5663.74	Regional
R-10a	02/20/2021	09:00	5736.56	Transducer	5673.74	5663.74	Regional
R-10a	02/20/2021	11:00	5736.58	Transducer	5673.74	5663.74	Regional
R-10a	02/20/2021	13:00	5736.62	Transducer	5673.74	5663.74	Regional
R-10a	02/20/2021	15:00	5736.64	Transducer	5673.74	5663.74	Regional
R-10a	02/20/2021	17:00	5736.67	Transducer	5673.74	5663.74	Regional
R-10a	02/20/2021	19:00	5736.66	Transducer	5673.74	5663.74	Regional
R-10a	02/20/2021	21:00	5736.63	Transducer	5673.74	5663.74	Regional
R-10a	02/20/2021	23:00	5736.63	Transducer	5673.74	5663.74	Regional
R-10a	02/21/2021	01:00	5736.63	Transducer	5673.74	5663.74	Regional
R-10a	02/21/2021	03:00	5736.64	Transducer	5673.74	5663.74	Regional
R-10a	02/21/2021	05:00	5736.62	Transducer	5673.74	5663.74	Regional
R-10a	02/21/2021	07:00	5736.59	Transducer	5673.74	5663.74	Regional
R-10a	02/21/2021	09:00	5736.57	Transducer	5673.74	5663.74	Regional
R-10a	02/21/2021	11:00	5736.57	Transducer	5673.74	5663.74	Regional
R-10a	02/21/2021	13:00	5736.57	Transducer	5673.74	5663.74	Regional
R-10a	02/21/2021	15:00	5736.56	Transducer	5673.74	5663.74	Regional
R-10a	02/21/2021	17:00	5736.54	Transducer	5673.74	5663.74	Regional
R-10a	02/21/2021	19:00	5736.49	Transducer	5673.74	5663.74	Regional
R-10a	02/21/2021	21:00	5736.47	Transducer	5673.74	5663.74	Regional
R-10a	02/21/2021	23:00	5736.45	Transducer	5673.74	5663.74	Regional
R-10a	02/22/2021	01:00	5736.46	Transducer	5673.74	5663.74	Regional
R-10a	02/22/2021	03:00	5736.47	Transducer	5673.74	5663.74	Regional
R-10a	02/22/2021	05:00	5736.48	Transducer	5673.74	5663.74	Regional
R-10a	02/22/2021	07:00	5736.46	Transducer	5673.74	5663.74	Regional
R-10a	02/22/2021	09:00	5736.44	Transducer	5673.74	5663.74	Regional
R-10a	02/22/2021	11:00	5736.45	Transducer	5673.74	5663.74	Regional
R-10a	02/22/2021	13:00	5736.47	Transducer	5673.74	5663.74	Regional
R-10a	02/22/2021	15:00	5736.47	Transducer	5673.74	5663.74	Regional
R-10a	02/22/2021	17:00	5736.47	Transducer	5673.74	5663.74	Regional
R-10a	02/22/2021	19:00	5736.44	Transducer	5673.74	5663.74	Regional

Location	Date	Time	Water Level (ft amsl)	Method	Top of Screen (ft amsl)	Bottom of Screen (ft amsl)	Zone
R-10a	02/22/2021	21:00	5736.41	Transducer	5673.74	5663.74	Regional
R-10a	02/22/2021	23:00	5736.42	Transducer	5673.74	5663.74	Regional
R-10a	02/23/2021	01:00	5736.45	Transducer	5673.74	5663.74	Regional
R-10a	02/23/2021	03:00	5736.48	Transducer	5673.74	5663.74	Regional
R-10a	02/23/2021	05:00	5736.49	Transducer	5673.74	5663.74	Regional
R-10a	02/23/2021	07:00	5736.50	Transducer	5673.74	5663.74	Regional
R-10a	02/23/2021	09:00	5736.49	Transducer	5673.74	5663.74	Regional
R-10a	02/23/2021	11:00	5736.51	Transducer	5673.74	5663.74	Regional
R-10a	02/23/2021	13:00	5736.55	Transducer	5673.74	5663.74	Regional
R-10a	02/23/2021	15:00	5736.58	Transducer	5673.74	5663.74	Regional
R-10a	02/23/2021	17:00	5736.58	Transducer	5673.74	5663.74	Regional
R-10a	02/23/2021	19:00	5736.54	Transducer	5673.74	5663.74	Regional
R-10a	02/23/2021	21:00	5736.51	Transducer	5673.74	5663.74	Regional
R-10a	02/23/2021	23:00	5736.50	Transducer	5673.74	5663.74	Regional
R-10a	02/24/2021	01:00	5736.51	Transducer	5673.74	5663.74	Regional
R-10a	02/24/2021	03:00	5736.54	Transducer	5673.74	5663.74	Regional
R-10a	02/24/2021	05:00	5736.55	Transducer	5673.74	5663.74	Regional
R-10a	02/24/2021	07:00	5736.53	Transducer	5673.74	5663.74	Regional
R-10a	02/24/2021	09:00	5736.51	Transducer	5673.74	5663.74	Regional
R-10a	02/24/2021	11:00	5736.51	Transducer	5673.74	5663.74	Regional
R-10a	02/24/2021	13:00	5736.55	Transducer	5673.74	5663.74	Regional
R-10a	02/24/2021	15:00	5736.57	Transducer	5673.74	5663.74	Regional
R-10a	02/24/2021	17:00	5736.59	Transducer	5673.74	5663.74	Regional
R-10a	02/24/2021	19:00	5736.55	Transducer	5673.74	5663.74	Regional
R-10a	02/24/2021	21:00	5736.51	Transducer	5673.74	5663.74	Regional
R-10a	02/24/2021	23:00	5736.50	Transducer	5673.74	5663.74	Regional
R-10a	02/25/2021	01:00	5736.50	Transducer	5673.74	5663.74	Regional
R-10a	02/25/2021	03:00	5736.52	Transducer	5673.74	5663.74	Regional
R-10a	02/25/2021	05:00	5736.55	Transducer	5673.74	5663.74	Regional
R-10a	02/25/2021	07:00	5736.53	Transducer	5673.74	5663.74	Regional
R-10a	02/25/2021	09:00	5736.51	Transducer	5673.74	5663.74	Regional
R-10a	02/25/2021	11:00	5736.51	Transducer	5673.74	5663.74	Regional
R-10a	02/25/2021	13:00	5736.54	Transducer	5673.74	5663.74	Regional
R-10a	02/25/2021	15:00	5736.57	Transducer	5673.74	5663.74	Regional
R-10a	02/25/2021	17:00	5736.57	Transducer	5673.74	5663.74	Regional
R-10a	02/25/2021	19:00	5736.56	Transducer	5673.74	5663.74	Regional
R-10a	02/25/2021	21:00	5736.54	Transducer	5673.74	5663.74	Regional
R-10a	02/25/2021	23:00	5736.53	Transducer	5673.74	5663.74	Regional
R-10a	02/26/2021	01:00	5736.55	Transducer	5673.74	5663.74	Regional
R-10a	02/26/2021	03:00	5736.57	Transducer	5673.74	5663.74	Regional
R-10a	02/26/2021	05:00	5736.61	Transducer	5673.74	5663.74	Regional
R-10a	02/26/2021	07:00	5736.62	Transducer	5673.74	5663.74	Regional
R-10a	02/26/2021	09:00	5736.60	Transducer	5673.74	5663.74	Regional
R-10a	02/26/2021	11:00	5736.59	Transducer	5673.74	5663.74	Regional
R-10a	02/26/2021	13:00	5736.61	Transducer	5673.74	5663.74	Regional

Location	Date	Time	Water Level (ft amsl)	Method	Top of Screen (ft amsl)	Bottom of Screen (ft amsl)	Zone
R-10a	02/26/2021	15:00	5736.64	Transducer	5673.74	5663.74	Regional
R-10a	02/26/2021	17:00	5736.67	Transducer	5673.74	5663.74	Regional
R-10a	02/26/2021	19:00	5736.66	Transducer	5673.74	5663.74	Regional
R-10a	02/26/2021	21:00	5736.64	Transducer	5673.74	5663.74	Regional
R-10a	02/26/2021	23:00	5736.62	Transducer	5673.74	5663.74	Regional
R-10a	02/27/2021	01:00	5736.62	Transducer	5673.74	5663.74	Regional
R-10a	02/27/2021	03:00	5736.66	Transducer	5673.74	5663.74	Regional
R-10a	02/27/2021	05:00	5736.69	Transducer	5673.74	5663.74	Regional
R-10a	02/27/2021	07:00	5736.71	Transducer	5673.74	5663.74	Regional
R-10a	02/27/2021	09:00	5736.69	Transducer	5673.74	5663.74	Regional
R-10a	02/27/2021	11:00	5736.69	Transducer	5673.74	5663.74	Regional
R-10a	02/27/2021	13:00	5736.70	Transducer	5673.74	5663.74	Regional
R-10a	02/27/2021	15:00	5736.73	Transducer	5673.74	5663.74	Regional
R-10a	02/27/2021	17:00	5736.74	Transducer	5673.74	5663.74	Regional
R-10a	02/27/2021	19:00	5736.73	Transducer	5673.74	5663.74	Regional
R-10a	02/27/2021	21:00	5736.71	Transducer	5673.74	5663.74	Regional
R-10a	02/27/2021	23:00	5736.67	Transducer	5673.74	5663.74	Regional
R-10a	02/28/2021	01:00	5736.65	Transducer	5673.74	5663.74	Regional
R-10a	02/28/2021	03:00	5736.66	Transducer	5673.74	5663.74	Regional
R-10a	02/28/2021	05:00	5736.68	Transducer	5673.74	5663.74	Regional
R-10a	02/28/2021	07:00	5736.68	Transducer	5673.74	5663.74	Regional
R-10a	02/28/2021	09:00	5736.66	Transducer	5673.74	5663.74	Regional
R-10a	02/28/2021	11:00	5736.64	Transducer	5673.74	5663.74	Regional
R-10a	02/28/2021	13:00	5736.64	Transducer	5673.74	5663.74	Regional
R-10a	02/28/2021	15:00	5736.64	Transducer	5673.74	5663.74	Regional
R-10a	02/28/2021	17:00	5736.65	Transducer	5673.74	5663.74	Regional
R-10a	02/28/2021	19:00	5736.62	Transducer	5673.74	5663.74	Regional
R-10a	02/28/2021	21:00	5736.59	Transducer	5673.74	5663.74	Regional
R-10a	02/28/2021	23:00	5736.55	Transducer	5673.74	5663.74	Regional
R-10a	03/01/2021	01:00	5736.51	Transducer	5673.74	5663.74	Regional
R-10a	03/01/2021	03:00	5736.50	Transducer	5673.74	5663.74	Regional
R-10a	03/01/2021	05:00	5736.51	Transducer	5673.74	5663.74	Regional
R-10a	03/01/2021	07:00	5736.50	Transducer	5673.74	5663.74	Regional
R-10a	03/01/2021	09:00	5736.48	Transducer	5673.74	5663.74	Regional
R-10a	03/01/2021	11:00	5736.45	Transducer	5673.74	5663.74	Regional
R-10a	03/01/2021	13:00	5736.45	Transducer	5673.74	5663.74	Regional
R-10a	03/01/2021	15:00	5736.46	Transducer	5673.74	5663.74	Regional
R-10a	03/01/2021	17:00	5736.47	Transducer	5673.74	5663.74	Regional
R-10a	03/01/2021	19:00	5736.48	Transducer	5673.74	5663.74	Regional
R-10a	03/01/2021	21:00	5736.47	Transducer	5673.74	5663.74	Regional
R-10a	03/01/2021	23:00	5736.45	Transducer	5673.74	5663.74	Regional
R-10a	03/02/2021	01:00	5736.43	Transducer	5673.74	5663.74	Regional
R-10a	03/02/2021	03:00	5736.43	Transducer	5673.74	5663.74	Regional
R-10a	03/02/2021	05:00	5736.45	Transducer	5673.74	5663.74	Regional
R-10a	03/02/2021	07:00	5736.46	Transducer	5673.74	5663.74	Regional

Location	Date	Time	Water Level (ft amsl)	Method	Top of Screen (ft amsl)	Bottom of Screen (ft amsl)	Zone
R-10a	03/02/2021	09:00	5736.46	Transducer	5673.74	5663.74	Regional
R-10a	03/02/2021	11:00	5736.46	Transducer	5673.74	5663.74	Regional
R-10a	03/02/2021	13:00	5736.47	Transducer	5673.74	5663.74	Regional
R-10a	03/02/2021	15:00	5736.49	Transducer	5673.74	5663.74	Regional
R-10a	03/02/2021	17:00	5736.52	Transducer	5673.74	5663.74	Regional
R-10a	03/02/2021	19:00	5736.53	Transducer	5673.74	5663.74	Regional
R-10a	03/02/2021	21:00	5736.53	Transducer	5673.74	5663.74	Regional
R-10a	03/02/2021	23:00	5736.52	Transducer	5673.74	5663.74	Regional
R-10a	03/03/2021	01:00	5736.50	Transducer	5673.74	5663.74	Regional
R-10a	03/03/2021	03:00	5736.49	Transducer	5673.74	5663.74	Regional
R-10a	03/03/2021	05:00	5736.50	Transducer	5673.74	5663.74	Regional
R-10a	03/03/2021	07:00	5736.50	Transducer	5673.74	5663.74	Regional
R-10a	03/03/2021	09:00	5736.49	Transducer	5673.74	5663.74	Regional
R-10a	03/03/2021	11:00	5736.50	Transducer	5673.74	5663.74	Regional
R-10a	03/03/2021	13:00	5736.50	Transducer	5673.74	5663.74	Regional
R-10a	03/03/2021	15:00	5736.51	Transducer	5673.74	5663.74	Regional
R-10a	03/03/2021	17:00	5736.52	Transducer	5673.74	5663.74	Regional
R-10a	03/03/2021	19:00	5736.52	Transducer	5673.74	5663.74	Regional
R-10a	03/03/2021	21:00	5736.54	Transducer	5673.74	5663.74	Regional
R-10a	03/03/2021	23:00	5736.54	Transducer	5673.74	5663.74	Regional
R-10a	03/04/2021	01:00	5736.54	Transducer	5673.74	5663.74	Regional
R-10a	03/04/2021	03:00	5736.56	Transducer	5673.74	5663.74	Regional
R-10a	03/04/2021	05:00	5736.55	Transducer	5673.74	5663.74	Regional
R-10a	03/04/2021	07:00	5736.55	Transducer	5673.74	5663.74	Regional
R-10a	03/04/2021	09:00	5736.55	Transducer	5673.74	5663.74	Regional
R-10a	03/04/2021	11:00	5736.55	Transducer	5673.74	5663.74	Regional
R-10a	03/04/2021	13:00	5736.53	Transducer	5673.74	5663.74	Regional
R-10a	03/04/2021	15:00	5736.54	Transducer	5673.74	5663.74	Regional
R-10a	03/04/2021	17:00	5736.52	Transducer	5673.74	5663.74	Regional
R-10a	03/04/2021	19:00	5736.51	Transducer	5673.74	5663.74	Regional
R-10a	03/04/2021	21:00	5736.51	Transducer	5673.74	5663.74	Regional
R-10a	03/04/2021	23:00	5736.51	Transducer	5673.74	5663.74	Regional
R-10a	03/05/2021	01:00	5736.50	Transducer	5673.74	5663.74	Regional
R-10a	03/05/2021	03:00	5736.49	Transducer	5673.74	5663.74	Regional
R-10a	03/05/2021	05:00	5736.47	Transducer	5673.74	5663.74	Regional
R-10a	03/05/2021	07:00	5736.45	Transducer	5673.74	5663.74	Regional
R-10a	03/05/2021	09:00	5736.44	Transducer	5673.74	5663.74	Regional
R-10a	03/05/2021	11:00	5736.43	Transducer	5673.74	5663.74	Regional
R-10a	03/05/2021	13:00	5736.44	Transducer	5673.74	5663.74	Regional
R-10a	03/05/2021	15:00	5736.43	Transducer	5673.74	5663.74	Regional
R-10a	03/05/2021	17:00	5736.42	Transducer	5673.74	5663.74	Regional
R-10a	03/05/2021	19:00	5736.40	Transducer	5673.74	5663.74	Regional
R-10a	03/05/2021	21:00	5736.39	Transducer	5673.74	5663.74	Regional
R-10a	03/05/2021	23:00	5736.40	Transducer	5673.74	5663.74	Regional
R-10a	03/06/2021	01:00	5736.40	Transducer	5673.74	5663.74	Regional

Location	Date	Time	Water Level (ft amsl)	Method	Top of Screen (ft amsl)	Bottom of Screen (ft amsl)	Zone
R-10a	03/06/2021	03:00	5736.40	Transducer	5673.74	5663.74	Regional
R-10a	03/06/2021	05:00	5736.40	Transducer	5673.74	5663.74	Regional
R-10a	03/06/2021	07:00	5736.40	Transducer	5673.74	5663.74	Regional
R-10a	03/06/2021	09:00	5736.41	Transducer	5673.74	5663.74	Regional
R-10a	03/06/2021	11:00	5736.42	Transducer	5673.74	5663.74	Regional
R-10a	03/06/2021	13:00	5736.44	Transducer	5673.74	5663.74	Regional
R-10a	03/06/2021	15:00	5736.45	Transducer	5673.74	5663.74	Regional
R-10a	03/06/2021	17:00	5736.45	Transducer	5673.74	5663.74	Regional
R-10a	03/06/2021	19:00	5736.44	Transducer	5673.74	5663.74	Regional
R-10a	03/06/2021	21:00	5736.43	Transducer	5673.74	5663.74	Regional
R-10a	03/06/2021	23:00	5736.44	Transducer	5673.74	5663.74	Regional
R-10a	03/07/2021	01:00	5736.46	Transducer	5673.74	5663.74	Regional
R-10a	03/07/2021	03:00	5736.47	Transducer	5673.74	5663.74	Regional
R-10a	03/07/2021	05:00	5736.46	Transducer	5673.74	5663.74	Regional
R-10a	03/07/2021	07:00	5736.44	Transducer	5673.74	5663.74	Regional
R-10a	03/07/2021	09:00	5736.43	Transducer	5673.74	5663.74	Regional
R-10a	03/07/2021	11:00	5736.44	Transducer	5673.74	5663.74	Regional
R-10a	03/07/2021	13:00	5736.46	Transducer	5673.74	5663.74	Regional
R-10a	03/07/2021	15:00	5736.47	Transducer	5673.74	5663.74	Regional
R-10a	03/07/2021	17:00	5736.45	Transducer	5673.74	5663.74	Regional
R-10a	03/07/2021	19:00	5736.43	Transducer	5673.74	5663.74	Regional
R-10a	03/07/2021	21:00	5736.41	Transducer	5673.74	5663.74	Regional
R-10a	03/07/2021	23:00	5736.42	Transducer	5673.74	5663.74	Regional
R-10a	03/08/2021	01:00	5736.42	Transducer	5673.74	5663.74	Regional
R-10a	03/08/2021	03:00	5736.45	Transducer	5673.74	5663.74	Regional
R-10a	03/08/2021	05:00	5736.45	Transducer	5673.74	5663.74	Regional
R-10a	03/08/2021	07:00	5736.44	Transducer	5673.74	5663.74	Regional
R-10a	03/08/2021	09:00	5736.42	Transducer	5673.74	5663.74	Regional
R-10a	03/08/2021	11:00	5736.42	Transducer	5673.74	5663.74	Regional
R-10a	03/08/2021	13:00	5736.45	Transducer	5673.74	5663.74	Regional
R-10a	03/08/2021	15:00	5736.47	Transducer	5673.74	5663.74	Regional
R-10a	03/08/2021	17:00	5736.47	Transducer	5673.74	5663.74	Regional
R-10a	03/08/2021	19:00	5736.46	Transducer	5673.74	5663.74	Regional
R-10a	03/08/2021	21:00	5736.44	Transducer	5673.74	5663.74	Regional
R-10a	03/08/2021	23:00	5736.44	Transducer	5673.74	5663.74	Regional
R-10a	03/09/2021	01:00	5736.45	Transducer	5673.74	5663.74	Regional
R-10a	03/09/2021	03:00	5736.49	Transducer	5673.74	5663.74	Regional
R-10a	03/09/2021	05:00	5736.50	Transducer	5673.74	5663.74	Regional
R-10a	03/09/2021	07:00	5736.50	Transducer	5673.74	5663.74	Regional
R-10a	03/09/2021	09:00	5736.50	Transducer	5673.74	5663.74	Regional
R-10a	03/09/2021	11:00	5736.50	Transducer	5673.74	5663.74	Regional
R-10a	03/09/2021	13:00	5736.52	Transducer	5673.74	5663.74	Regional
R-10a	03/09/2021	15:00	5736.55	Transducer	5673.74	5663.74	Regional
R-10a	03/09/2021	17:00	5736.57	Transducer	5673.74	5663.74	Regional
R-10a	03/09/2021	19:00	5736.56	Transducer	5673.74	5663.74	Regional

Location	Date	Time	Water Level (ft amsl)	Method	Top of Screen (ft amsl)	Bottom of Screen (ft amsl)	Zone
R-10a	03/09/2021	21:00	5736.56	Transducer	5673.74	5663.74	Regional
R-10a	03/09/2021	23:00	5736.56	Transducer	5673.74	5663.74	Regional
R-10a	03/10/2021	01:00	5736.57	Transducer	5673.74	5663.74	Regional
R-10a	03/10/2021	03:00	5736.60	Transducer	5673.74	5663.74	Regional
R-10a	03/10/2021	05:00	5736.61	Transducer	5673.74	5663.74	Regional
R-10a	03/10/2021	07:00	5736.60	Transducer	5673.74	5663.74	Regional
R-10a	03/10/2021	09:00	5736.59	Transducer	5673.74	5663.74	Regional
R-10a	03/10/2021	11:00	5736.59	Transducer	5673.74	5663.74	Regional
R-10a	03/10/2021	13:00	5736.61	Transducer	5673.74	5663.74	Regional
R-10a	03/10/2021	15:00	5736.65	Transducer	5673.74	5663.74	Regional
R-10a	03/10/2021	17:00	5736.67	Transducer	5673.74	5663.74	Regional
R-10a	03/10/2021	19:00	5736.64	Transducer	5673.74	5663.74	Regional
R-10a	03/10/2021	21:00	5736.61	Transducer	5673.74	5663.74	Regional
R-10a	03/10/2021	23:00	5736.58	Transducer	5673.74	5663.74	Regional
R-10a	03/11/2021	01:00	5736.58	Transducer	5673.74	5663.74	Regional
R-10a	03/11/2021	03:00	5736.60	Transducer	5673.74	5663.74	Regional
R-10a	03/11/2021	05:00	5736.60	Transducer	5673.74	5663.74	Regional
R-10a	03/11/2021	07:00	5736.59	Transducer	5673.74	5663.74	Regional
R-10a	03/11/2021	09:00	5736.57	Transducer	5673.74	5663.74	Regional
R-10a	03/11/2021	11:00	5736.58	Transducer	5673.74	5663.74	Regional
R-10a	03/11/2021	13:00	5736.60	Transducer	5673.74	5663.74	Regional
R-10a	03/11/2021	15:00	5736.63	Transducer	5673.74	5663.74	Regional
R-10a	03/11/2021	17:00	5736.66	Transducer	5673.74	5663.74	Regional
R-10a	03/11/2021	19:00	5736.64	Transducer	5673.74	5663.74	Regional
R-10a	03/11/2021	21:00	5736.60	Transducer	5673.74	5663.74	Regional
R-10a	03/11/2021	23:00	5736.57	Transducer	5673.74	5663.74	Regional
R-10a	03/12/2021	01:00	5736.58	Transducer	5673.74	5663.74	Regional
R-10a	03/12/2021	03:00	5736.59	Transducer	5673.74	5663.74	Regional
R-10a	03/12/2021	05:00	5736.61	Transducer	5673.74	5663.74	Regional
R-10a	03/12/2021	07:00	5736.60	Transducer	5673.74	5663.74	Regional
R-10a	03/12/2021	09:00	5736.58	Transducer	5673.74	5663.74	Regional
R-10a	03/12/2021	11:00	5736.57	Transducer	5673.74	5663.74	Regional
R-10a	03/12/2021	13:00	5736.59	Transducer	5673.74	5663.74	Regional
R-10a	03/12/2021	15:00	5736.62	Transducer	5673.74	5663.74	Regional
R-10a	03/12/2021	17:00	5736.63	Transducer	5673.74	5663.74	Regional
R-10a	03/12/2021	19:00	5736.63	Transducer	5673.74	5663.74	Regional
R-10a	03/12/2021	21:00	5736.61	Transducer	5673.74	5663.74	Regional
R-10a	03/12/2021	23:00	5736.59	Transducer	5673.74	5663.74	Regional
R-10a	03/13/2021	01:00	5736.59	Transducer	5673.74	5663.74	Regional
R-10a	03/13/2021	03:00	5736.61	Transducer	5673.74	5663.74	Regional
R-10a	03/13/2021	05:00	5736.64	Transducer	5673.74	5663.74	Regional
R-10a	03/13/2021	07:00	5736.66	Transducer	5673.74	5663.74	Regional
R-10a	03/13/2021	09:00	5736.65	Transducer	5673.74	5663.74	Regional
R-10a	03/13/2021	11:00	5736.65	Transducer	5673.74	5663.74	Regional
R-10a	03/13/2021	13:00	5736.66	Transducer	5673.74	5663.74	Regional

Location	Date	Time	Water Level (ft amsl)	Method	Top of Screen (ft amsl)	Bottom of Screen (ft amsl)	Zone
R-10a	03/13/2021	15:00	5736.67	Transducer	5673.74	5663.74	Regional
R-10a	03/13/2021	17:00	5736.69	Transducer	5673.74	5663.74	Regional
R-10a	03/13/2021	19:00	5736.69	Transducer	5673.74	5663.74	Regional
R-10a	03/13/2021	21:00	5736.67	Transducer	5673.74	5663.74	Regional
R-10a	03/13/2021	23:00	5736.67	Transducer	5673.74	5663.74	Regional
R-10a	03/14/2021	01:00	5736.67	Transducer	5673.74	5663.74	Regional
R-10a	03/14/2021	03:00	5736.69	Transducer	5673.74	5663.74	Regional
R-10a	03/14/2021	05:00	5736.73	Transducer	5673.74	5663.74	Regional
R-10a	03/14/2021	07:00	5736.75	Transducer	5673.74	5663.74	Regional
R-10a	03/14/2021	09:00	5736.75	Transducer	5673.74	5663.74	Regional
R-10a	03/14/2021	11:00	5736.74	Transducer	5673.74	5663.74	Regional
R-10a	03/14/2021	13:00	5736.76	Transducer	5673.74	5663.74	Regional
R-10a	03/14/2021	15:00	5736.77	Transducer	5673.74	5663.74	Regional
R-10a	03/14/2021	17:00	5736.78	Transducer	5673.74	5663.74	Regional
R-10a	03/14/2021	19:00	5736.78	Transducer	5673.74	5663.74	Regional
R-10a	03/14/2021	21:00	5736.76	Transducer	5673.74	5663.74	Regional
R-10a	03/14/2021	23:00	5736.73	Transducer	5673.74	5663.74	Regional
R-10a	03/15/2021	01:00	5736.72	Transducer	5673.74	5663.74	Regional
R-10a	03/15/2021	03:00	5736.72	Transducer	5673.74	5663.74	Regional
R-10a	03/15/2021	05:00	5736.73	Transducer	5673.74	5663.74	Regional
R-10a	03/15/2021	07:00	5736.71	Transducer	5673.74	5663.74	Regional
R-10a	03/15/2021	09:00	5736.70	Transducer	5673.74	5663.74	Regional
R-10a	03/15/2021	11:00	5736.70	Transducer	5673.74	5663.74	Regional
R-10a	03/15/2021	13:00	5736.70	Transducer	5673.74	5663.74	Regional
R-10a	03/15/2021	15:00	5736.71	Transducer	5673.74	5663.74	Regional
R-10a	03/15/2021	17:00	5736.74	Transducer	5673.74	5663.74	Regional
R-10a	03/15/2021	19:00	5736.75	Transducer	5673.74	5663.74	Regional
R-10a	03/15/2021	21:00	5736.74	Transducer	5673.74	5663.74	Regional
R-10a	03/15/2021	23:00	5736.73	Transducer	5673.74	5663.74	Regional
R-10a	03/16/2021	01:00	5736.72	Transducer	5673.74	5663.74	Regional
R-10a	03/16/2021	03:00	5736.72	Transducer	5673.74	5663.74	Regional
R-10a	03/16/2021	05:00	5736.74	Transducer	5673.74	5663.74	Regional
R-10a	03/16/2021	07:00	5736.76	Transducer	5673.74	5663.74	Regional
R-10a	03/16/2021	09:00	5736.77	Transducer	5673.74	5663.74	Regional
R-10a	03/16/2021	11:00	5736.79	Transducer	5673.74	5663.74	Regional
R-10a	03/16/2021	13:00	5736.80	Transducer	5673.74	5663.74	Regional
R-10a	03/16/2021	15:00	5736.82	Transducer	5673.74	5663.74	Regional
R-10a	03/16/2021	17:00	5736.83	Transducer	5673.74	5663.74	Regional
R-10a	03/16/2021	19:00	5736.83	Transducer	5673.74	5663.74	Regional
R-10a	03/16/2021	21:00	5736.81	Transducer	5673.74	5663.74	Regional
R-10a	03/16/2021	23:00	5736.78	Transducer	5673.74	5663.74	Regional
R-10a	03/17/2021	01:00	5736.74	Transducer	5673.74	5663.74	Regional
R-10a	03/17/2021	03:00	5736.73	Transducer	5673.74	5663.74	Regional
R-10a	03/17/2021	05:00	5736.71	Transducer	5673.74	5663.74	Regional
R-10a	03/17/2021	07:00	5736.70	Transducer	5673.74	5663.74	Regional

Location	Date	Time	Water Level (ft amsl)	Method	Top of Screen (ft amsl)	Bottom of Screen (ft amsl)	Zone
R-10a	03/17/2021	09:00	5736.68	Transducer	5673.74	5663.74	Regional
R-10a	03/17/2021	11:00	5736.66	Transducer	5673.74	5663.74	Regional
R-10a	03/17/2021	13:00	5736.66	Transducer	5673.74	5663.74	Regional
R-10a	03/17/2021	15:00	5736.66	Transducer	5673.74	5663.74	Regional
R-10a	03/17/2021	17:00	5736.65	Transducer	5673.74	5663.74	Regional
R-10a	03/17/2021	19:00	5736.64	Transducer	5673.74	5663.74	Regional
R-10a	03/17/2021	21:00	5736.62	Transducer	5673.74	5663.74	Regional
R-10a	03/17/2021	23:00	5736.59	Transducer	5673.74	5663.74	Regional
R-10a	03/18/2021	01:00	5736.56	Transducer	5673.74	5663.74	Regional
R-10a	03/18/2021	03:00	5736.55	Transducer	5673.74	5663.74	Regional
R-10a	03/18/2021	05:00	5736.54	Transducer	5673.74	5663.74	Regional
R-10a	03/18/2021	07:00	5736.53	Transducer	5673.74	5663.74	Regional
R-10a	03/18/2021	09:00	5736.51	Transducer	5673.74	5663.74	Regional
R-10a	03/18/2021	11:00	5736.50	Transducer	5673.74	5663.74	Regional
R-10a	03/18/2021	13:00	5736.50	Transducer	5673.74	5663.74	Regional
R-10a	03/18/2021	15:00	5736.51	Transducer	5673.74	5663.74	Regional
R-10a	03/18/2021	17:00	5736.50	Transducer	5673.74	5663.74	Regional
R-10a	03/18/2021	19:00	5736.50	Transducer	5673.74	5663.74	Regional
R-10a	03/18/2021	21:00	5736.49	Transducer	5673.74	5663.74	Regional
R-10a	03/18/2021	23:00	5736.47	Transducer	5673.74	5663.74	Regional
R-10a	03/19/2021	01:00	5736.46	Transducer	5673.74	5663.74	Regional
R-10a	03/19/2021	03:00	5736.46	Transducer	5673.74	5663.74	Regional
R-10a	03/19/2021	05:00	5736.45	Transducer	5673.74	5663.74	Regional
R-10a	03/19/2021	07:00	5736.44	Transducer	5673.74	5663.74	Regional
R-10a	03/19/2021	09:00	5736.44	Transducer	5673.74	5663.74	Regional
R-10a	03/19/2021	11:00	5736.44	Transducer	5673.74	5663.74	Regional
R-10a	03/19/2021	13:00	5736.44	Transducer	5673.74	5663.74	Regional
R-10a	03/19/2021	15:00	5736.45	Transducer	5673.74	5663.74	Regional
R-10a	03/19/2021	17:00	5736.46	Transducer	5673.74	5663.74	Regional
R-10a	03/19/2021	19:00	5736.45	Transducer	5673.74	5663.74	Regional
R-10a	03/19/2021	21:00	5736.45	Transducer	5673.74	5663.74	Regional
R-10a	03/19/2021	23:00	5736.45	Transducer	5673.74	5663.74	Regional
R-10a	03/20/2021	01:00	5736.44	Transducer	5673.74	5663.74	Regional
R-10a	03/20/2021	03:00	5736.45	Transducer	5673.74	5663.74	Regional
R-10a	03/20/2021	05:00	5736.44	Transducer	5673.74	5663.74	Regional
R-10a	03/20/2021	07:00	5736.45	Transducer	5673.74	5663.74	Regional
R-10a	03/20/2021	09:00	5736.44	Transducer	5673.74	5663.74	Regional
R-10a	03/20/2021	11:00	5736.46	Transducer	5673.74	5663.74	Regional
R-10a	03/20/2021	13:00	5736.48	Transducer	5673.74	5663.74	Regional
R-10a	03/20/2021	15:00	5736.49	Transducer	5673.74	5663.74	Regional
R-10a	03/20/2021	17:00	5736.51	Transducer	5673.74	5663.74	Regional
R-10a	03/20/2021	19:00	5736.52	Transducer	5673.74	5663.74	Regional
R-10a	03/20/2021	21:00	5736.52	Transducer	5673.74	5663.74	Regional
R-10a	03/20/2021	23:00	5736.53	Transducer	5673.74	5663.74	Regional
R-10a	03/21/2021	01:00	5736.53	Transducer	5673.74	5663.74	Regional

Location	Date	Time	Water Level (ft amsl)	Method	Top of Screen (ft amsl)	Bottom of Screen (ft amsl)	Zone
R-10a	03/21/2021	03:00	5736.54	Transducer	5673.74	5663.74	Regional
R-10a	03/21/2021	05:00	5736.54	Transducer	5673.74	5663.74	Regional
R-10a	03/21/2021	07:00	5736.53	Transducer	5673.74	5663.74	Regional
R-10a	03/21/2021	09:00	5736.53	Transducer	5673.74	5663.74	Regional
R-10a	03/21/2021	11:00	5736.54	Transducer	5673.74	5663.74	Regional
R-10a	03/21/2021	13:00	5736.56	Transducer	5673.74	5663.74	Regional
R-10a	03/21/2021	15:00	5736.58	Transducer	5673.74	5663.74	Regional
R-10a	03/21/2021	17:00	5736.59	Transducer	5673.74	5663.74	Regional
R-10a	03/21/2021	19:00	5736.60	Transducer	5673.74	5663.74	Regional
R-10a	03/21/2021	21:00	5736.60	Transducer	5673.74	5663.74	Regional
R-10a	03/21/2021	23:00	5736.62	Transducer	5673.74	5663.74	Regional
R-10a	03/22/2021	01:00	5736.64	Transducer	5673.74	5663.74	Regional
R-10a	03/22/2021	03:00	5736.67	Transducer	5673.74	5663.74	Regional
R-10a	03/22/2021	05:00	5736.68	Transducer	5673.74	5663.74	Regional
R-10a	03/22/2021	07:00	5736.69	Transducer	5673.74	5663.74	Regional
R-10a	03/22/2021	09:00	5736.70	Transducer	5673.74	5663.74	Regional
R-10a	03/22/2021	11:00	5736.70	Transducer	5673.74	5663.74	Regional
R-10a	03/22/2021	13:00	5736.72	Transducer	5673.74	5663.74	Regional
R-10a	03/22/2021	15:00	5736.72	Transducer	5673.74	5663.74	Regional
R-10a	03/22/2021	17:00	5736.71	Transducer	5673.74	5663.74	Regional
R-10a	03/22/2021	19:00	5736.69	Transducer	5673.74	5663.74	Regional
R-10a	03/22/2021	21:00	5736.68	Transducer	5673.74	5663.74	Regional
R-10a	03/22/2021	23:00	5736.69	Transducer	5673.74	5663.74	Regional
R-10a	03/23/2021	01:00	5736.71	Transducer	5673.74	5663.74	Regional
R-10a	03/23/2021	03:00	5736.73	Transducer	5673.74	5663.74	Regional
R-10a	03/23/2021	05:00	5736.73	Transducer	5673.74	5663.74	Regional
R-10a	03/23/2021	07:00	5736.73	Transducer	5673.74	5663.74	Regional
R-10a	03/23/2021	09:00	5736.73	Transducer	5673.74	5663.74	Regional
R-10a	03/23/2021	11:00	5736.75	Transducer	5673.74	5663.74	Regional
R-10a	03/23/2021	13:00	5736.77	Transducer	5673.74	5663.74	Regional
R-10a	03/23/2021	15:00	5736.78	Transducer	5673.74	5663.74	Regional
R-10a	03/23/2021	17:00	5736.77	Transducer	5673.74	5663.74	Regional
R-10a	03/23/2021	19:00	5736.73	Transducer	5673.74	5663.74	Regional
R-10a	03/23/2021	21:00	5736.71	Transducer	5673.74	5663.74	Regional
R-10a	03/23/2021	23:00	5736.72	Transducer	5673.74	5663.74	Regional
R-10a	03/24/2021	01:00	5736.75	Transducer	5673.74	5663.74	Regional
R-10a	03/24/2021	03:00	5736.78	Transducer	5673.74	5663.74	Regional
R-10a	03/24/2021	05:00	5736.79	Transducer	5673.74	5663.74	Regional
R-10a	03/24/2021	07:00	5736.78	Transducer	5673.74	5663.74	Regional
R-10a	03/24/2021	09:00	5736.76	Transducer	5673.74	5663.74	Regional
R-10a	03/24/2021	11:00	5736.75	Transducer	5673.74	5663.74	Regional
R-10a	03/24/2021	13:00	5736.76	Transducer	5673.74	5663.74	Regional
R-10a	03/24/2021	15:00	5736.77	Transducer	5673.74	5663.74	Regional
R-10a	03/24/2021	17:00	5736.75	Transducer	5673.74	5663.74	Regional
R-10a	03/24/2021	19:00	5736.72	Transducer	5673.74	5663.74	Regional

Location	Date	Time	Water Level (ft amsl)	Method	Top of Screen (ft amsl)	Bottom of Screen (ft amsl)	Zone
R-10a	03/24/2021	21:00	5736.69	Transducer	5673.74	5663.74	Regional
R-10a	03/24/2021	23:00	5736.69	Transducer	5673.74	5663.74	Regional
R-10a	03/25/2021	01:00	5736.71	Transducer	5673.74	5663.74	Regional
R-10a	03/25/2021	03:00	5736.73	Transducer	5673.74	5663.74	Regional
R-10a	03/25/2021	05:00	5736.74	Transducer	5673.74	5663.74	Regional
R-10a	03/25/2021	07:00	5736.73	Transducer	5673.74	5663.74	Regional
R-10a	03/25/2021	09:00	5736.71	Transducer	5673.74	5663.74	Regional
R-10a	03/25/2021	11:00	5736.72	Transducer	5673.74	5663.74	Regional
R-10a	03/25/2021	13:00	5736.74	Transducer	5673.74	5663.74	Regional
R-10a	03/25/2021	15:00	5736.77	Transducer	5673.74	5663.74	Regional
R-10a	03/25/2021	17:00	5736.77	Transducer	5673.74	5663.74	Regional
R-10a	03/25/2021	19:00	5736.74	Transducer	5673.74	5663.74	Regional
R-10a	03/25/2021	21:00	5736.70	Transducer	5673.74	5663.74	Regional
R-10a	03/25/2021	23:00	5736.69	Transducer	5673.74	5663.74	Regional
R-10a	03/26/2021	01:00	5736.70	Transducer	5673.74	5663.74	Regional
R-10a	03/26/2021	03:00	5736.72	Transducer	5673.74	5663.74	Regional
R-10a	03/26/2021	05:00	5736.74	Transducer	5673.74	5663.74	Regional
R-10a	03/26/2021	07:00	5736.72	Transducer	5673.74	5663.74	Regional
R-10a	03/26/2021	09:00	5736.70	Transducer	5673.74	5663.74	Regional
R-10a	03/26/2021	11:00	5736.68	Transducer	5673.74	5663.74	Regional
R-10a	03/26/2021	13:00	5736.69	Transducer	5673.74	5663.74	Regional
R-10a	03/26/2021	15:00	5736.71	Transducer	5673.74	5663.74	Regional
R-10a	03/26/2021	17:00	5736.71	Transducer	5673.74	5663.74	Regional
R-10a	03/26/2021	19:00	5736.67	Transducer	5673.74	5663.74	Regional
R-10a	03/26/2021	21:00	5736.62	Transducer	5673.74	5663.74	Regional
R-10a	03/26/2021	23:00	5736.60	Transducer	5673.74	5663.74	Regional
R-10a	03/27/2021	01:00	5736.60	Transducer	5673.74	5663.74	Regional
R-10a	03/27/2021	03:00	5736.61	Transducer	5673.74	5663.74	Regional
R-10a	03/27/2021	05:00	5736.62	Transducer	5673.74	5663.74	Regional
R-10a	03/27/2021	07:00	5736.60	Transducer	5673.74	5663.74	Regional
R-10a	03/27/2021	09:00	5736.57	Transducer	5673.74	5663.74	Regional
R-10a	03/27/2021	11:00	5736.55	Transducer	5673.74	5663.74	Regional
R-10a	03/27/2021	13:00	5736.55	Transducer	5673.74	5663.74	Regional
R-10a	03/27/2021	15:00	5736.56	Transducer	5673.74	5663.74	Regional
R-10a	03/27/2021	17:00	5736.56	Transducer	5673.74	5663.74	Regional
R-10a	03/27/2021	19:00	5736.53	Transducer	5673.74	5663.74	Regional
R-10a	03/27/2021	21:00	5736.47	Transducer	5673.74	5663.74	Regional
R-10a	03/27/2021	23:00	5736.42	Transducer	5673.74	5663.74	Regional
R-10a	03/28/2021	01:00	5736.40	Transducer	5673.74	5663.74	Regional
R-10a	03/28/2021	03:00	5736.41	Transducer	5673.74	5663.74	Regional
R-10a	03/28/2021	05:00	5736.42	Transducer	5673.74	5663.74	Regional
R-10a	03/28/2021	07:00	5736.40	Transducer	5673.74	5663.74	Regional
R-10a	03/28/2021	09:00	5736.37	Transducer	5673.74	5663.74	Regional
R-10a	03/28/2021	11:00	5736.36	Transducer	5673.74	5663.74	Regional
R-10a	03/28/2021	13:00	5736.38	Transducer	5673.74	5663.74	Regional

Location	Date	Time	Water Level (ft amsl)	Method	Top of Screen (ft amsl)	Bottom of Screen (ft amsl)	Zone
R-10a	03/28/2021	15:00	5736.41	Transducer	5673.74	5663.74	Regional
R-10a	03/28/2021	17:00	5736.44	Transducer	5673.74	5663.74	Regional
R-10a	03/28/2021	19:00	5736.44	Transducer	5673.74	5663.74	Regional
R-10a	03/28/2021	21:00	5736.41	Transducer	5673.74	5663.74	Regional
R-10a	03/28/2021	23:00	5736.39	Transducer	5673.74	5663.74	Regional
R-10a	03/29/2021	01:00	5736.39	Transducer	5673.74	5663.74	Regional
R-10a	03/29/2021	03:00	5736.42	Transducer	5673.74	5663.74	Regional
R-10a	03/29/2021	05:00	5736.44	Transducer	5673.74	5663.74	Regional
R-10a	03/29/2021	07:00	5736.46	Transducer	5673.74	5663.74	Regional
R-10a	03/29/2021	09:00	5736.45	Transducer	5673.74	5663.74	Regional
R-10a	03/29/2021	11:00	5736.46	Transducer	5673.74	5663.74	Regional
R-10a	03/29/2021	13:00	5736.49	Transducer	5673.74	5663.74	Regional
R-10a	03/29/2021	15:00	5736.53	Transducer	5673.74	5663.74	Regional
R-10a	03/29/2021	17:00	5736.58	Transducer	5673.74	5663.74	Regional
R-10a	03/29/2021	19:00	5736.61	Transducer	5673.74	5663.74	Regional
R-10a	03/29/2021	21:00	5736.61	Transducer	5673.74	5663.74	Regional
R-10a	03/29/2021	23:00	5736.58	Transducer	5673.74	5663.74	Regional
R-10a	03/30/2021	01:00	5736.57	Transducer	5673.74	5663.74	Regional
R-10a	03/30/2021	03:00	5736.58	Transducer	5673.74	5663.74	Regional
R-10a	03/30/2021	05:00	5736.59	Transducer	5673.74	5663.74	Regional
R-10a	03/30/2021	07:00	5736.59	Transducer	5673.74	5663.74	Regional
R-10a	03/30/2021	09:00	5736.58	Transducer	5673.74	5663.74	Regional
R-10a	03/30/2021	11:00	5736.57	Transducer	5673.74	5663.74	Regional
R-10a	03/30/2021	13:00	5736.56	Transducer	5673.74	5663.74	Regional
R-10a	03/30/2021	15:00	5736.56	Transducer	5673.74	5663.74	Regional
R-10a	03/30/2021	17:00	5736.56	Transducer	5673.74	5663.74	Regional
R-10a	03/30/2021	19:00	5736.55	Transducer	5673.74	5663.74	Regional
R-10a	03/30/2021	21:00	5736.53	Transducer	5673.74	5663.74	Regional
R-10a	03/30/2021	23:00	5736.48	Transducer	5673.74	5663.74	Regional
R-10a	03/31/2021	01:00	5736.45	Transducer	5673.74	5663.74	Regional
R-10a	03/31/2021	03:00	5736.43	Transducer	5673.74	5663.74	Regional
R-10a	03/31/2021	05:00	5736.41	Transducer	5673.74	5663.74	Regional
R-10a	03/31/2021	07:00	5736.40	Transducer	5673.74	5663.74	Regional
R-10a	03/31/2021	09:00	5736.38	Transducer	5673.74	5663.74	Regional
R-10a	03/31/2021	11:00	5736.35	Transducer	5673.74	5663.74	Regional
R-10a	03/31/2021	13:00	5736.34	Transducer	5673.74	5663.74	Regional
R-10a	03/31/2021	15:00	5736.35	Transducer	5673.74	5663.74	Regional
R-10a	03/31/2021	17:00	5736.36	Transducer	5673.74	5663.74	Regional
R-10a	03/31/2021	19:00	5736.37	Transducer	5673.74	5663.74	Regional
R-10a	03/31/2021	21:00	5736.35	Transducer	5673.74	5663.74	Regional
R-10a	03/31/2021	23:00	5736.33	Transducer	5673.74	5663.74	Regional
R-10a	04/01/2021	01:00	5736.31	Transducer	5673.74	5663.74	Regional
R-10a	04/01/2021	03:00	5736.31	Transducer	5673.74	5663.74	Regional
R-10a	04/01/2021	05:00	5736.31	Transducer	5673.74	5663.74	Regional
R-10a	04/01/2021	07:00	5736.31	Transducer	5673.74	5663.74	Regional

Location	Date	Time	Water Level (ft amsl)	Method	Top of Screen (ft amsl)	Bottom of Screen (ft amsl)	Zone
R-10a	04/01/2021	09:00	5736.30	Transducer	5673.74	5663.74	Regional
R-10a	04/01/2021	11:00	5736.30	Transducer	5673.74	5663.74	Regional
R-10a	04/01/2021	13:00	5736.31	Transducer	5673.74	5663.74	Regional
R-10a	04/01/2021	15:00	5736.32	Transducer	5673.74	5663.74	Regional
R-10a	04/01/2021	17:00	5736.34	Transducer	5673.74	5663.74	Regional
R-10a	04/01/2021	19:00	5736.35	Transducer	5673.74	5663.74	Regional
R-10a	04/01/2021	21:00	5736.36	Transducer	5673.74	5663.74	Regional
R-10a	04/01/2021	23:00	5736.36	Transducer	5673.74	5663.74	Regional
R-10a	04/02/2021	01:00	5736.36	Transducer	5673.74	5663.74	Regional
R-10a	04/02/2021	03:00	5736.37	Transducer	5673.74	5663.74	Regional
R-10a	04/02/2021	05:00	5736.37	Transducer	5673.74	5663.74	Regional
R-10a	04/02/2021	07:00	5736.37	Transducer	5673.74	5663.74	Regional
R-10a	04/02/2021	09:00	5736.37	Transducer	5673.74	5663.74	Regional
R-10a	04/02/2021	11:00	5736.38	Transducer	5673.74	5663.74	Regional
R-10a	04/02/2021	13:00	5736.39	Transducer	5673.74	5663.74	Regional
R-10a	04/02/2021	15:00	5736.39	Transducer	5673.74	5663.74	Regional
R-10a	04/02/2021	17:00	5736.39	Transducer	5673.74	5663.74	Regional
R-10a	04/02/2021	19:00	5736.39	Transducer	5673.74	5663.74	Regional
R-10a	04/02/2021	21:00	5736.39	Transducer	5673.74	5663.74	Regional
R-10a	04/02/2021	23:00	5736.39	Transducer	5673.74	5663.74	Regional
R-10a	04/03/2021	01:00	5736.39	Transducer	5673.74	5663.74	Regional
R-10a	04/03/2021	03:00	5736.39	Transducer	5673.74	5663.74	Regional
R-10a	04/03/2021	05:00	5736.38	Transducer	5673.74	5663.74	Regional
R-10a	04/03/2021	07:00	5736.37	Transducer	5673.74	5663.74	Regional
R-10a	04/03/2021	09:00	5736.37	Transducer	5673.74	5663.74	Regional
R-10a	04/03/2021	11:00	5736.37	Transducer	5673.74	5663.74	Regional
R-10a	04/03/2021	13:00	5736.38	Transducer	5673.74	5663.74	Regional
R-10a	04/03/2021	15:00	5736.37	Transducer	5673.74	5663.74	Regional
R-10a	04/03/2021	17:00	5736.36	Transducer	5673.74	5663.74	Regional
R-10a	04/03/2021	19:00	5736.36	Transducer	5673.74	5663.74	Regional
R-10a	04/03/2021	21:00	5736.34	Transducer	5673.74	5663.74	Regional
R-10a	04/03/2021	23:00	5736.35	Transducer	5673.74	5663.74	Regional
R-10a	04/04/2021	01:00	5736.36	Transducer	5673.74	5663.74	Regional
R-10a	04/04/2021	03:00	5736.37	Transducer	5673.74	5663.74	Regional
R-10a	04/04/2021	05:00	5736.37	Transducer	5673.74	5663.74	Regional
R-10a	04/04/2021	07:00	5736.36	Transducer	5673.74	5663.74	Regional
R-10a	04/04/2021	09:00	5736.36	Transducer	5673.74	5663.74	Regional
R-10a	04/04/2021	11:00	5736.38	Transducer	5673.74	5663.74	Regional
R-10a	04/04/2021	13:00	5736.40	Transducer	5673.74	5663.74	Regional
R-10a	04/04/2021	15:00	5736.41	Transducer	5673.74	5663.74	Regional
R-10a	04/04/2021	17:00	5736.41	Transducer	5673.74	5663.74	Regional
R-10a	04/04/2021	19:00	5736.41	Transducer	5673.74	5663.74	Regional
R-10a	04/04/2021	21:00	5736.41	Transducer	5673.74	5663.74	Regional
R-10a	04/04/2021	23:00	5736.43	Transducer	5673.74	5663.74	Regional
R-10a	04/05/2021	01:00	5736.44	Transducer	5673.74	5663.74	Regional

Location	Date	Time	Water Level (ft amsl)	Method	Top of Screen (ft amsl)	Bottom of Screen (ft amsl)	Zone
R-10a	04/05/2021	03:00	5736.47	Transducer	5673.74	5663.74	Regional
R-10a	04/05/2021	05:00	5736.47	Transducer	5673.74	5663.74	Regional
R-10a	04/05/2021	07:00	5736.46	Transducer	5673.74	5663.74	Regional
R-10a	04/05/2021	09:00	5736.47	Transducer	5673.74	5663.74	Regional
R-10a	04/05/2021	11:00	5736.50	Transducer	5673.74	5663.74	Regional
R-10a	04/05/2021	13:00	5736.53	Transducer	5673.74	5663.74	Regional
R-10a	04/05/2021	15:00	5736.55	Transducer	5673.74	5663.74	Regional
R-10a	04/05/2021	17:00	5736.56	Transducer	5673.74	5663.74	Regional
R-10a	04/05/2021	19:00	5736.56	Transducer	5673.74	5663.74	Regional
R-10a	04/05/2021	21:00	5736.56	Transducer	5673.74	5663.74	Regional
R-10a	04/05/2021	23:00	5736.58	Transducer	5673.74	5663.74	Regional
R-10a	04/06/2021	01:00	5736.59	Transducer	5673.74	5663.74	Regional
R-10a	04/06/2021	03:00	5736.61	Transducer	5673.74	5663.74	Regional
R-10a	04/06/2021	05:00	5736.62	Transducer	5673.74	5663.74	Regional
R-10a	04/06/2021	07:00	5736.61	Transducer	5673.74	5663.74	Regional
R-10a	04/06/2021	09:00	5736.62	Transducer	5673.74	5663.74	Regional
R-10a	04/06/2021	11:00	5736.62	Transducer	5673.74	5663.74	Regional
R-10a	04/06/2021	13:00	5736.64	Transducer	5673.74	5663.74	Regional
R-10a	04/06/2021	15:00	5736.66	Transducer	5673.74	5663.74	Regional
R-10a	04/06/2021	17:00	5736.63	Transducer	5673.74	5663.74	Regional
R-10a	04/06/2021	19:00	5736.60	Transducer	5673.74	5663.74	Regional
R-10a	04/06/2021	21:00	5736.56	Transducer	5673.74	5663.74	Regional
R-10a	04/06/2021	23:00	5736.55	Transducer	5673.74	5663.74	Regional
R-10a	04/07/2021	01:00	5736.55	Transducer	5673.74	5663.74	Regional
R-10a	04/07/2021	03:00	5736.56	Transducer	5673.74	5663.74	Regional
R-10a	04/07/2021	05:00	5736.55	Transducer	5673.74	5663.74	Regional
R-10a	04/07/2021	07:00	5736.53	Transducer	5673.74	5663.74	Regional
R-10a	04/07/2021	09:00	5736.51	Transducer	5673.74	5663.74	Regional
R-10a	04/07/2021	11:00	5736.52	Transducer	5673.74	5663.74	Regional
R-10a	04/07/2021	13:00	5736.55	Transducer	5673.74	5663.74	Regional
R-10a	04/07/2021	15:00	5736.58	Transducer	5673.74	5663.74	Regional
R-10a	04/07/2021	17:00	5736.58	Transducer	5673.74	5663.74	Regional
R-10a	04/07/2021	19:00	5736.55	Transducer	5673.74	5663.74	Regional
R-10a	04/07/2021	21:00	5736.52	Transducer	5673.74	5663.74	Regional
R-10a	04/07/2021	23:00	5736.51	Transducer	5673.74	5663.74	Regional
R-10a	04/08/2021	01:00	5736.53	Transducer	5673.74	5663.74	Regional
R-10a	04/08/2021	03:00	5736.55	Transducer	5673.74	5663.74	Regional
R-10a	04/08/2021	05:00	5736.56	Transducer	5673.74	5663.74	Regional
R-10a	04/08/2021	07:00	5736.54	Transducer	5673.74	5663.74	Regional
R-10a	04/08/2021	09:00	5736.54	Transducer	5673.74	5663.74	Regional
R-10a	04/08/2021	11:00	5736.55	Transducer	5673.74	5663.74	Regional
R-10a	04/08/2021	13:00	5736.59	Transducer	5673.74	5663.74	Regional
R-10a	04/08/2021	15:00	5736.62	Transducer	5673.74	5663.74	Regional
R-10a	04/08/2021	17:00	5736.64	Transducer	5673.74	5663.74	Regional
R-10a	04/08/2021	19:00	5736.62	Transducer	5673.74	5663.74	Regional

Location	Date	Time	Water Level (ft amsl)	Method	Top of Screen (ft amsl)	Bottom of Screen (ft amsl)	Zone
R-10a	04/08/2021	21:00	5736.59	Transducer	5673.74	5663.74	Regional
R-10a	04/08/2021	23:00	5736.59	Transducer	5673.74	5663.74	Regional
R-10a	04/09/2021	01:00	5736.60	Transducer	5673.74	5663.74	Regional
R-10a	04/09/2021	03:00	5736.63	Transducer	5673.74	5663.74	Regional
R-10a	04/09/2021	05:00	5736.63	Transducer	5673.74	5663.74	Regional
R-10a	04/09/2021	07:00	5736.60	Transducer	5673.74	5663.74	Regional
R-10a	04/09/2021	09:00	5736.57	Transducer	5673.74	5663.74	Regional
R-10a	04/09/2021	11:00	5736.56	Transducer	5673.74	5663.74	Regional
R-10a	04/09/2021	13:00	5736.58	Transducer	5673.74	5663.74	Regional
R-10a	04/09/2021	15:00	5736.61	Transducer	5673.74	5663.74	Regional
R-10a	04/09/2021	17:00	5736.61	Transducer	5673.74	5663.74	Regional
R-10a	04/09/2021	19:00	5736.59	Transducer	5673.74	5663.74	Regional
R-10a	04/09/2021	21:00	5736.56	Transducer	5673.74	5663.74	Regional
R-10a	04/09/2021	23:00	5736.54	Transducer	5673.74	5663.74	Regional
R-10a	04/10/2021	01:00	5736.54	Transducer	5673.74	5663.74	Regional
R-10a	04/10/2021	03:00	5736.55	Transducer	5673.74	5663.74	Regional
R-10a	04/10/2021	05:00	5736.55	Transducer	5673.74	5663.74	Regional
R-10a	04/10/2021	07:00	5736.54	Transducer	5673.74	5663.74	Regional
R-10a	04/10/2021	09:00	5736.53	Transducer	5673.74	5663.74	Regional
R-10a	04/10/2021	11:00	5736.53	Transducer	5673.74	5663.74	Regional
R-10a	04/10/2021	13:00	5736.56	Transducer	5673.74	5663.74	Regional
R-10a	04/10/2021	15:00	5736.60	Transducer	5673.74	5663.74	Regional
R-10a	04/10/2021	17:00	5736.62	Transducer	5673.74	5663.74	Regional
R-10a	04/10/2021	19:00	5736.62	Transducer	5673.74	5663.74	Regional
R-10a	04/10/2021	21:00	5736.59	Transducer	5673.74	5663.74	Regional
R-10a	04/10/2021	23:00	5736.58	Transducer	5673.74	5663.74	Regional
R-10a	04/11/2021	01:00	5736.58	Transducer	5673.74	5663.74	Regional
R-10a	04/11/2021	03:00	5736.59	Transducer	5673.74	5663.74	Regional
R-10a	04/11/2021	05:00	5736.61	Transducer	5673.74	5663.74	Regional
R-10a	04/11/2021	07:00	5736.60	Transducer	5673.74	5663.74	Regional
R-10a	04/11/2021	09:00	5736.59	Transducer	5673.74	5663.74	Regional
R-10a	04/11/2021	11:00	5736.59	Transducer	5673.74	5663.74	Regional
R-10a	04/11/2021	13:00	5736.61	Transducer	5673.74	5663.74	Regional
R-10a	04/11/2021	15:00	5736.64	Transducer	5673.74	5663.74	Regional
R-10a	04/11/2021	17:00	5736.66	Transducer	5673.74	5663.74	Regional
R-10a	04/11/2021	19:00	5736.66	Transducer	5673.74	5663.74	Regional
R-10a	04/11/2021	21:00	5736.63	Transducer	5673.74	5663.74	Regional
R-10a	04/11/2021	23:00	5736.61	Transducer	5673.74	5663.74	Regional
R-10a	04/12/2021	01:00	5736.60	Transducer	5673.74	5663.74	Regional
R-10a	04/12/2021	03:00	5736.60	Transducer	5673.74	5663.74	Regional
R-10a	04/12/2021	05:00	5736.60	Transducer	5673.74	5663.74	Regional
R-10a	04/12/2021	07:00	5736.58	Transducer	5673.74	5663.74	Regional
R-10a	04/12/2021	09:00	5736.56	Transducer	5673.74	5663.74	Regional
R-10a	04/12/2021	11:00	5736.55	Transducer	5673.74	5663.74	Regional
R-10a	04/12/2021	13:00	5736.57	Transducer	5673.74	5663.74	Regional

Location	Date	Time	Water Level (ft amsl)	Method	Top of Screen (ft amsl)	Bottom of Screen (ft amsl)	Zone
R-10a	04/12/2021	15:00	5736.59	Transducer	5673.74	5663.74	Regional
R-10a	04/12/2021	17:00	5736.62	Transducer	5673.74	5663.74	Regional
R-10a	04/12/2021	19:00	5736.62	Transducer	5673.74	5663.74	Regional
R-10a	04/12/2021	21:00	5736.58	Transducer	5673.74	5663.74	Regional
R-10a	04/12/2021	23:00	5736.56	Transducer	5673.74	5663.74	Regional
R-10a	04/13/2021	01:00	5736.54	Transducer	5673.74	5663.74	Regional
R-10a	04/13/2021	03:00	5736.53	Transducer	5673.74	5663.74	Regional
R-10a	04/13/2021	05:00	5736.53	Transducer	5673.74	5663.74	Regional
R-10a	04/13/2021	07:00	5736.51	Transducer	5673.74	5663.74	Regional
R-10a	04/13/2021	09:00	5736.50	Transducer	5673.74	5663.74	Regional
R-10a	04/13/2021	11:00	5736.49	Transducer	5673.74	5663.74	Regional
R-10a	04/13/2021	13:00	5736.50	Transducer	5673.74	5663.74	Regional
R-10a	04/13/2021	15:00	5736.53	Transducer	5673.74	5663.74	Regional
R-10a	04/13/2021	17:00	5736.56	Transducer	5673.74	5663.74	Regional
R-10a	04/13/2021	19:00	5736.55	Transducer	5673.74	5663.74	Regional
R-10a	04/13/2021	21:00	5736.54	Transducer	5673.74	5663.74	Regional
R-10a	04/13/2021	23:00	5736.52	Transducer	5673.74	5663.74	Regional
R-10a	04/14/2021	01:00	5736.51	Transducer	5673.74	5663.74	Regional
R-10a	04/14/2021	03:00	5736.51	Transducer	5673.74	5663.74	Regional
R-10a	04/14/2021	05:00	5736.51	Transducer	5673.74	5663.74	Regional
R-10a	04/14/2021	07:00	5736.51	Transducer	5673.74	5663.74	Regional
R-10a	04/14/2021	09:00	5736.49	Transducer	5673.74	5663.74	Regional
R-10a	04/14/2021	11:00	5736.48	Transducer	5673.74	5663.74	Regional
R-10a	04/14/2021	13:00	5736.49	Transducer	5673.74	5663.74	Regional
R-10a	04/14/2021	15:00	5736.52	Transducer	5673.74	5663.74	Regional
R-10a	04/14/2021	17:00	5736.56	Transducer	5673.74	5663.74	Regional
R-10a	04/14/2021	19:00	5736.56	Transducer	5673.74	5663.74	Regional
R-10a	04/14/2021	21:00	5736.54	Transducer	5673.74	5663.74	Regional
R-10a	04/14/2021	23:00	5736.52	Transducer	5673.74	5663.74	Regional
R-10a	04/15/2021	01:00	5736.52	Transducer	5673.74	5663.74	Regional
R-10a	04/15/2021	03:00	5736.53	Transducer	5673.74	5663.74	Regional
R-10a	04/15/2021	05:00	5736.54	Transducer	5673.74	5663.74	Regional
R-10a	04/15/2021	07:00	5736.53	Transducer	5673.74	5663.74	Regional
R-10a	04/15/2021	09:00	5736.54	Transducer	5673.74	5663.74	Regional
R-10a	04/15/2021	11:00	5736.54	Transducer	5673.74	5663.74	Regional
R-10a	04/15/2021	13:00	5736.56	Transducer	5673.74	5663.74	Regional
R-10a	04/15/2021	15:00	5736.61	Transducer	5673.74	5663.74	Regional
R-10a	04/15/2021	17:00	5736.62	Transducer	5673.74	5663.74	Regional
R-10a	04/15/2021	19:00	5736.62	Transducer	5673.74	5663.74	Regional
R-10a	04/15/2021	21:00	5736.60	Transducer	5673.74	5663.74	Regional
R-10a	04/15/2021	23:00	5736.58	Transducer	5673.74	5663.74	Regional
R-10a	04/16/2021	01:00	5736.57	Transducer	5673.74	5663.74	Regional
R-10a	04/16/2021	03:00	5736.57	Transducer	5673.74	5663.74	Regional
R-10a	04/16/2021	05:00	5736.57	Transducer	5673.74	5663.74	Regional
R-10a	04/16/2021	07:00	5736.57	Transducer	5673.74	5663.74	Regional

Location	Date	Time	Water Level (ft amsl)	Method	Top of Screen (ft amsl)	Bottom of Screen (ft amsl)	Zone
R-10a	04/16/2021	09:00	5736.57	Transducer	5673.74	5663.74	Regional
R-10a	04/16/2021	11:00	5736.56	Transducer	5673.74	5663.74	Regional
R-10a	04/16/2021	13:00	5736.56	Transducer	5673.74	5663.74	Regional
R-10a	04/16/2021	15:00	5736.57	Transducer	5673.74	5663.74	Regional
R-10a	04/16/2021	17:00	5736.56	Transducer	5673.74	5663.74	Regional
R-10a	04/16/2021	19:00	5736.55	Transducer	5673.74	5663.74	Regional
R-10a	04/16/2021	21:00	5736.53	Transducer	5673.74	5663.74	Regional
R-10a	04/16/2021	23:00	5736.52	Transducer	5673.74	5663.74	Regional
R-10a	04/17/2021	01:00	5736.51	Transducer	5673.74	5663.74	Regional
R-10a	04/17/2021	03:00	5736.51	Transducer	5673.74	5663.74	Regional
R-10a	04/17/2021	05:00	5736.51	Transducer	5673.74	5663.74	Regional
R-10a	04/17/2021	07:00	5736.50	Transducer	5673.74	5663.74	Regional
R-10a	04/17/2021	09:00	5736.48	Transducer	5673.74	5663.74	Regional
R-10a	04/17/2021	11:00	5736.46	Transducer	5673.74	5663.74	Regional
R-10a	04/17/2021	13:00	5736.46	Transducer	5673.74	5663.74	Regional
R-10a	04/17/2021	15:00	5736.47	Transducer	5673.74	5663.74	Regional
R-10a	04/17/2021	17:00	5736.46	Transducer	5673.74	5663.74	Regional
R-10a	04/17/2021	19:00	5736.46	Transducer	5673.74	5663.74	Regional
R-10a	04/17/2021	21:00	5736.44	Transducer	5673.74	5663.74	Regional
R-10a	04/17/2021	23:00	5736.43	Transducer	5673.74	5663.74	Regional
R-10a	04/18/2021	01:00	5736.43	Transducer	5673.74	5663.74	Regional
R-10a	04/18/2021	03:00	5736.43	Transducer	5673.74	5663.74	Regional
R-10a	04/18/2021	05:00	5736.42	Transducer	5673.74	5663.74	Regional
R-10a	04/18/2021	07:00	5736.41	Transducer	5673.74	5663.74	Regional
R-10a	04/18/2021	09:00	5736.41	Transducer	5673.74	5663.74	Regional
R-10a	04/18/2021	11:00	5736.41	Transducer	5673.74	5663.74	Regional
R-10a	04/18/2021	13:00	5736.40	Transducer	5673.74	5663.74	Regional
R-10a	04/18/2021	15:00	5736.41	Transducer	5673.74	5663.74	Regional
R-10a	04/18/2021	17:00	5736.41	Transducer	5673.74	5663.74	Regional
R-10a	04/18/2021	19:00	5736.41	Transducer	5673.74	5663.74	Regional
R-10a	04/18/2021	21:00	5736.40	Transducer	5673.74	5663.74	Regional
R-10a	04/18/2021	23:00	5736.41	Transducer	5673.74	5663.74	Regional
R-10a	04/19/2021	01:00	5736.41	Transducer	5673.74	5663.74	Regional
R-10a	04/19/2021	03:00	5736.41	Transducer	5673.74	5663.74	Regional
R-10a	04/19/2021	05:00	5736.41	Transducer	5673.74	5663.74	Regional
R-10a	04/19/2021	07:00	5736.41	Transducer	5673.74	5663.74	Regional
R-10a	04/19/2021	09:00	5736.42	Transducer	5673.74	5663.74	Regional
R-10a	04/19/2021	11:00	5736.44	Transducer	5673.74	5663.74	Regional
R-10a	04/19/2021	13:00	5736.47	Transducer	5673.74	5663.74	Regional
R-10a	04/19/2021	15:00	5736.49	Transducer	5673.74	5663.74	Regional
R-10a	04/19/2021	17:00	5736.49	Transducer	5673.74	5663.74	Regional
R-10a	04/19/2021	19:00	5736.49	Transducer	5673.74	5663.74	Regional
R-10a	04/19/2021	21:00	5736.49	Transducer	5673.74	5663.74	Regional
R-10a	04/19/2021	23:00	5736.51	Transducer	5673.74	5663.74	Regional
R-10a	04/20/2021	01:00	5736.52	Transducer	5673.74	5663.74	Regional

Location	Date	Time	Water Level (ft amsl)	Method	Top of Screen (ft amsl)	Bottom of Screen (ft amsl)	Zone
R-10a	04/20/2021	03:00	5736.51	Transducer	5673.74	5663.74	Regional
R-10a	04/20/2021	05:00	5736.49	Transducer	5673.74	5663.74	Regional
R-10a	04/20/2021	07:00	5736.46	Transducer	5673.74	5663.74	Regional
R-10a	04/20/2021	09:00	5736.46	Transducer	5673.74	5663.74	Regional
R-10a	04/20/2021	11:00	5736.46	Transducer	5673.74	5663.74	Regional
R-10a	04/20/2021	13:00	5736.48	Transducer	5673.74	5663.74	Regional
R-10a	04/20/2021	15:00	5736.49	Transducer	5673.74	5663.74	Regional
R-10a	04/20/2021	17:00	5736.48	Transducer	5673.74	5663.74	Regional
R-10a	04/20/2021	19:00	5736.46	Transducer	5673.74	5663.74	Regional
R-10a	04/20/2021	21:00	5736.44	Transducer	5673.74	5663.74	Regional
R-10a	04/20/2021	23:00	5736.43	Transducer	5673.74	5663.74	Regional
R-10a	04/21/2021	01:00	5736.44	Transducer	5673.74	5663.74	Regional
R-10a	04/21/2021	03:00	5736.44	Transducer	5673.74	5663.74	Regional
R-10a	04/21/2021	05:00	5736.44	Transducer	5673.74	5663.74	Regional
R-10a	04/21/2021	07:00	5736.42	Transducer	5673.74	5663.74	Regional
R-10a	04/21/2021	09:00	5736.43	Transducer	5673.74	5663.74	Regional
R-10a	04/21/2021	11:00	5736.45	Transducer	5673.74	5663.74	Regional
R-10a	04/21/2021	13:00	5736.49	Transducer	5673.74	5663.74	Regional
R-10a	04/21/2021	15:00	5736.52	Transducer	5673.74	5663.74	Regional
R-10a	04/21/2021	17:00	5736.53	Transducer	5673.74	5663.74	Regional
R-10a	04/21/2021	19:00	5736.52	Transducer	5673.74	5663.74	Regional
R-10a	04/21/2021	21:00	5736.50	Transducer	5673.74	5663.74	Regional
R-10a	04/21/2021	23:00	5736.51	Transducer	5673.74	5663.74	Regional
R-10a	04/22/2021	01:00	5736.53	Transducer	5673.74	5663.74	Regional
R-10a	04/22/2021	03:00	5736.55	Transducer	5673.74	5663.74	Regional
R-10a	04/22/2021	05:00	5736.55	Transducer	5673.74	5663.74	Regional
R-10a	04/22/2021	07:00	5736.53	Transducer	5673.74	5663.74	Regional
R-10a	04/22/2021	09:00	5736.53	Transducer	5673.74	5663.74	Regional
R-10a	04/22/2021	11:00	5736.55	Transducer	5673.74	5663.74	Regional
R-10a	04/22/2021	13:00	5736.58	Transducer	5673.74	5663.74	Regional
R-10a	04/22/2021	15:00	5736.61	Transducer	5673.74	5663.74	Regional
R-10a	04/22/2021	17:00	5736.61	Transducer	5673.74	5663.74	Regional
R-10a	04/22/2021	19:00	5736.60	Transducer	5673.74	5663.74	Regional
R-10a	04/22/2021	21:00	5736.57	Transducer	5673.74	5663.74	Regional
R-10a	04/22/2021	23:00	5736.58	Transducer	5673.74	5663.74	Regional
R-10a	04/23/2021	01:00	5736.60	Transducer	5673.74	5663.74	Regional
R-10a	04/23/2021	03:00	5736.62	Transducer	5673.74	5663.74	Regional
R-10a	04/23/2021	05:00	5736.62	Transducer	5673.74	5663.74	Regional
R-10a	04/23/2021	07:00	5736.60	Transducer	5673.74	5663.74	Regional
R-10a	04/23/2021	09:00	5736.59	Transducer	5673.74	5663.74	Regional
R-10a	04/23/2021	11:00	5736.59	Transducer	5673.74	5663.74	Regional
R-10a	04/23/2021	13:00	5736.61	Transducer	5673.74	5663.74	Regional
R-10a	04/23/2021	15:00	5736.63	Transducer	5673.74	5663.74	Regional
R-10a	04/23/2021	17:00	5736.60	Transducer	5673.74	5663.74	Regional
R-10a	04/23/2021	19:00	5736.58	Transducer	5673.74	5663.74	Regional

Location	Date	Time	Water Level (ft amsl)	Method	Top of Screen (ft amsl)	Bottom of Screen (ft amsl)	Zone
R-10a	04/23/2021	21:00	5736.53	Transducer	5673.74	5663.74	Regional
R-10a	04/23/2021	23:00	5736.52	Transducer	5673.74	5663.74	Regional
R-10a	04/24/2021	01:00	5736.53	Transducer	5673.74	5663.74	Regional
R-10a	04/24/2021	03:00	5736.53	Transducer	5673.74	5663.74	Regional
R-10a	04/24/2021	05:00	5736.53	Transducer	5673.74	5663.74	Regional
R-10a	04/24/2021	07:00	5736.50	Transducer	5673.74	5663.74	Regional
R-10a	04/24/2021	09:00	5736.48	Transducer	5673.74	5663.74	Regional
R-10a	04/24/2021	11:00	5736.49	Transducer	5673.74	5663.74	Regional
R-10a	04/24/2021	13:00	5736.52	Transducer	5673.74	5663.74	Regional
R-10a	04/24/2021	15:00	5736.55	Transducer	5673.74	5663.74	Regional
R-10a	04/24/2021	17:00	5736.58	Transducer	5673.74	5663.74	Regional
R-10a	04/24/2021	19:00	5736.57	Transducer	5673.74	5663.74	Regional
R-10a	04/24/2021	21:00	5736.53	Transducer	5673.74	5663.74	Regional
R-10a	04/24/2021	23:00	5736.52	Transducer	5673.74	5663.74	Regional
R-10a	04/25/2021	01:00	5736.52	Transducer	5673.74	5663.74	Regional
R-10a	04/25/2021	03:00	5736.54	Transducer	5673.74	5663.74	Regional
R-10a	04/25/2021	05:00	5736.54	Transducer	5673.74	5663.74	Regional
R-10a	04/25/2021	07:00	5736.52	Transducer	5673.74	5663.74	Regional
R-10a	04/25/2021	09:00	5736.50	Transducer	5673.74	5663.74	Regional
R-10a	04/25/2021	11:00	5736.50	Transducer	5673.74	5663.74	Regional
R-10a	04/25/2021	13:00	5736.53	Transducer	5673.74	5663.74	Regional
R-10a	04/25/2021	15:00	5736.57	Transducer	5673.74	5663.74	Regional
R-10a	04/25/2021	17:00	5736.61	Transducer	5673.74	5663.74	Regional
R-10a	04/25/2021	19:00	5736.61	Transducer	5673.74	5663.74	Regional
R-10a	04/25/2021	21:00	5736.58	Transducer	5673.74	5663.74	Regional
R-10a	04/25/2021	23:00	5736.56	Transducer	5673.74	5663.74	Regional
R-10a	04/26/2021	01:00	5736.57	Transducer	5673.74	5663.74	Regional
R-10a	04/26/2021	03:00	5736.58	Transducer	5673.74	5663.74	Regional
R-10a	04/26/2021	05:00	5736.60	Transducer	5673.74	5663.74	Regional
R-10a	04/26/2021	07:00	5736.58	Transducer	5673.74	5663.74	Regional
R-10a	04/26/2021	09:00	5736.57	Transducer	5673.74	5663.74	Regional
R-10a	04/26/2021	11:00	5736.56	Transducer	5673.74	5663.74	Regional
R-10a	04/26/2021	13:00	5736.58	Transducer	5673.74	5663.74	Regional
R-10a	04/26/2021	15:00	5736.62	Transducer	5673.74	5663.74	Regional
R-10a	04/26/2021	17:00	5736.66	Transducer	5673.74	5663.74	Regional
R-10a	04/26/2021	19:00	5736.66	Transducer	5673.74	5663.74	Regional
R-10a	04/26/2021	21:00	5736.63	Transducer	5673.74	5663.74	Regional
R-10a	04/26/2021	23:00	5736.61	Transducer	5673.74	5663.74	Regional
R-10a	04/27/2021	01:00	5736.61	Transducer	5673.74	5663.74	Regional
R-10a	04/27/2021	03:00	5736.63	Transducer	5673.74	5663.74	Regional
R-10a	04/27/2021	05:00	5736.64	Transducer	5673.74	5663.74	Regional
R-10a	04/27/2021	07:00	5736.63	Transducer	5673.74	5663.74	Regional
R-10a	04/27/2021	09:00	5736.61	Transducer	5673.74	5663.74	Regional
R-10a	04/27/2021	11:00	5736.58	Transducer	5673.74	5663.74	Regional
R-10a	04/27/2021	13:00	5736.59	Transducer	5673.74	5663.74	Regional

Location	Date	Time	Water Level (ft amsl)	Method	Top of Screen (ft amsl)	Bottom of Screen (ft amsl)	Zone
R-10a	04/27/2021	15:00	5736.61	Transducer	5673.74	5663.74	Regional
R-10a	04/27/2021	17:00	5736.63	Transducer	5673.74	5663.74	Regional
R-10a	04/27/2021	19:00	5736.64	Transducer	5673.74	5663.74	Regional
R-10a	04/27/2021	21:00	5736.62	Transducer	5673.74	5663.74	Regional
R-10a	04/27/2021	23:00	5736.60	Transducer	5673.74	5663.74	Regional
R-10a	04/28/2021	01:00	5736.59	Transducer	5673.74	5663.74	Regional
R-10a	04/28/2021	03:00	5736.60	Transducer	5673.74	5663.74	Regional
R-10a	04/28/2021	05:00	5736.61	Transducer	5673.74	5663.74	Regional
R-10a	04/28/2021	07:00	5736.59	Transducer	5673.74	5663.74	Regional
R-10a	04/28/2021	09:00	5736.57	Transducer	5673.74	5663.74	Regional
R-10a	04/28/2021	11:00	5736.55	Transducer	5673.74	5663.74	Regional
R-10a	04/28/2021	13:00	5736.52	Transducer	5673.74	5663.74	Regional
R-10a	04/28/2021	15:00	5736.51	Transducer	5673.74	5663.74	Regional
R-10a	04/28/2021	17:00	5736.53	Transducer	5673.74	5663.74	Regional
R-10a	04/28/2021	19:00	5736.53	Transducer	5673.74	5663.74	Regional
R-10a	04/28/2021	21:00	5736.51	Transducer	5673.74	5663.74	Regional
R-10a	04/28/2021	23:00	5736.49	Transducer	5673.74	5663.74	Regional
R-10a	04/29/2021	01:00	5736.47	Transducer	5673.74	5663.74	Regional
R-10a	04/29/2021	03:00	5736.46	Transducer	5673.74	5663.74	Regional
R-10a	04/29/2021	05:00	5736.45	Transducer	5673.74	5663.74	Regional
R-10a	04/29/2021	07:00	5736.42	Transducer	5673.74	5663.74	Regional
R-10a	04/29/2021	09:00	5736.40	Transducer	5673.74	5663.74	Regional
R-10a	04/29/2021	11:00	5736.38	Transducer	5673.74	5663.74	Regional
R-10a	04/29/2021	13:00	5736.37	Transducer	5673.74	5663.74	Regional
R-10a	04/29/2021	15:00	5736.37	Transducer	5673.74	5663.74	Regional
R-10a	04/29/2021	17:00	5736.37	Transducer	5673.74	5663.74	Regional
R-10a	04/29/2021	19:00	5736.38	Transducer	5673.74	5663.74	Regional
R-10a	04/29/2021	21:00	5736.36	Transducer	5673.74	5663.74	Regional
R-10a	04/29/2021	23:00	5736.35	Transducer	5673.74	5663.74	Regional
R-10a	04/30/2021	01:00	5736.33	Transducer	5673.74	5663.74	Regional
R-10a	04/30/2021	03:00	5736.32	Transducer	5673.74	5663.74	Regional
R-10a	04/30/2021	05:00	5736.32	Transducer	5673.74	5663.74	Regional
R-10a	04/30/2021	07:00	5736.31	Transducer	5673.74	5663.74	Regional
R-10a	04/30/2021	09:00	5736.30	Transducer	5673.74	5663.74	Regional
R-10a	04/30/2021	11:00	5736.29	Transducer	5673.74	5663.74	Regional
R-10a	04/30/2021	13:00	5736.29	Transducer	5673.74	5663.74	Regional
R-10a	04/30/2021	15:00	5736.30	Transducer	5673.74	5663.74	Regional
R-10a	04/30/2021	17:00	5736.32	Transducer	5673.74	5663.74	Regional
R-10a	04/30/2021	19:00	5736.33	Transducer	5673.74	5663.74	Regional
R-10a	04/30/2021	21:00	5736.33	Transducer	5673.74	5663.74	Regional
R-10a	04/30/2021	23:00	5736.33	Transducer	5673.74	5663.74	Regional
R-10a	05/01/2021	01:00	5736.34	Transducer	5673.74	5663.74	Regional
R-10a	05/01/2021	03:00	5736.35	Transducer	5673.74	5663.74	Regional
R-10a	05/01/2021	05:00	5736.36	Transducer	5673.74	5663.74	Regional
R-10a	05/01/2021	07:00	5736.36	Transducer	5673.74	5663.74	Regional

Location	Date	Time	Water Level (ft amsl)	Method	Top of Screen (ft amsl)	Bottom of Screen (ft amsl)	Zone
R-10a	05/01/2021	09:00	5736.38	Transducer	5673.74	5663.74	Regional
R-10a	05/01/2021	11:00	5736.39	Transducer	5673.74	5663.74	Regional
R-10a	05/01/2021	13:00	5736.41	Transducer	5673.74	5663.74	Regional
R-10a	05/01/2021	15:00	5736.43	Transducer	5673.74	5663.74	Regional
R-10a	05/01/2021	17:00	5736.45	Transducer	5673.74	5663.74	Regional
R-10a	05/01/2021	19:00	5736.48	Transducer	5673.74	5663.74	Regional
R-10a	05/01/2021	21:00	5736.50	Transducer	5673.74	5663.74	Regional
R-10a	05/01/2021	23:00	5736.52	Transducer	5673.74	5663.74	Regional
R-10a	05/02/2021	01:00	5736.53	Transducer	5673.74	5663.74	Regional
R-10a	05/02/2021	03:00	5736.54	Transducer	5673.74	5663.74	Regional
R-10a	05/02/2021	05:00	5736.54	Transducer	5673.74	5663.74	Regional
R-10a	05/02/2021	07:00	5736.55	Transducer	5673.74	5663.74	Regional
R-10a	05/02/2021	09:00	5736.57	Transducer	5673.74	5663.74	Regional
R-10a	05/02/2021	11:00	5736.59	Transducer	5673.74	5663.74	Regional
R-10a	05/02/2021	13:00	5736.60	Transducer	5673.74	5663.74	Regional
R-10a	05/02/2021	15:00	5736.62	Transducer	5673.74	5663.74	Regional
R-10a	05/02/2021	17:00	5736.63	Transducer	5673.74	5663.74	Regional
R-10a	05/02/2021	19:00	5736.64	Transducer	5673.74	5663.74	Regional
R-10a	05/02/2021	21:00	5736.63	Transducer	5673.74	5663.74	Regional
R-10a	05/02/2021	23:00	5736.64	Transducer	5673.74	5663.74	Regional
R-10a	05/03/2021	01:00	5736.64	Transducer	5673.74	5663.74	Regional
R-10a	05/03/2021	03:00	5736.64	Transducer	5673.74	5663.74	Regional
R-10a	05/03/2021	05:00	5736.63	Transducer	5673.74	5663.74	Regional
R-10a	05/03/2021	07:00	5736.62	Transducer	5673.74	5663.74	Regional
R-10a	05/03/2021	09:00	5736.62	Transducer	5673.74	5663.74	Regional
R-10a	05/03/2021	11:00	5736.62	Transducer	5673.74	5663.74	Regional
R-10a	05/03/2021	13:00	5736.60	Transducer	5673.74	5663.74	Regional
R-10a	05/03/2021	15:00	5736.60	Transducer	5673.74	5663.74	Regional
R-10a	05/03/2021	17:00	5736.55	Transducer	5673.74	5663.74	Regional
R-10a	05/03/2021	19:00	5736.53	Transducer	5673.74	5663.74	Regional
R-10a	05/03/2021	21:00	5736.52	Transducer	5673.74	5663.74	Regional
R-10a	05/03/2021	23:00	5736.51	Transducer	5673.74	5663.74	Regional
R-10a	05/04/2021	01:00	5736.51	Transducer	5673.74	5663.74	Regional
R-10a	05/04/2021	03:00	5736.51	Transducer	5673.74	5663.74	Regional
R-10a	05/04/2021	05:00	5736.49	Transducer	5673.74	5663.74	Regional
R-10a	05/04/2021	07:00	5736.46	Transducer	5673.74	5663.74	Regional
R-10a	05/04/2021	09:00	5736.44	Transducer	5673.74	5663.74	Regional
R-10a	05/04/2021	11:00	5736.45	Transducer	5673.74	5663.74	Regional
R-10a	05/04/2021	13:00	5736.47	Transducer	5673.74	5663.74	Regional
R-10a	05/04/2021	15:00	5736.49	Transducer	5673.74	5663.74	Regional
R-10a	05/04/2021	17:00	5736.49	Transducer	5673.74	5663.74	Regional
R-10a	05/04/2021	19:00	5736.48	Transducer	5673.74	5663.74	Regional
R-10a	05/04/2021	21:00	5736.45	Transducer	5673.74	5663.74	Regional
R-10a	05/04/2021	23:00	5736.46	Transducer	5673.74	5663.74	Regional
R-10a	05/05/2021	01:00	5736.47	Transducer	5673.74	5663.74	Regional

Location	Date	Time	Water Level (ft amsl)	Method	Top of Screen (ft amsl)	Bottom of Screen (ft amsl)	Zone
R-10a	05/05/2021	03:00	5736.47	Transducer	5673.74	5663.74	Regional
R-10a	05/05/2021	05:00	5736.45	Transducer	5673.74	5663.74	Regional
R-10a	05/05/2021	07:00	5736.41	Transducer	5673.74	5663.74	Regional
R-10a	05/05/2021	09:00	5736.40	Transducer	5673.74	5663.74	Regional
R-10a	05/05/2021	11:00	5736.41	Transducer	5673.74	5663.74	Regional
R-10a	05/05/2021	13:00	5736.42	Transducer	5673.74	5663.74	Regional
R-10a	05/05/2021	15:00	5736.44	Transducer	5673.74	5663.74	Regional
R-10a	05/05/2021	17:00	5736.43	Transducer	5673.74	5663.74	Regional
R-10a	05/05/2021	19:00	5736.40	Transducer	5673.74	5663.74	Regional
R-10a	05/05/2021	21:00	5736.37	Transducer	5673.74	5663.74	Regional
R-10a	05/05/2021	23:00	5736.36	Transducer	5673.74	5663.74	Regional
R-10a	05/06/2021	01:00	5736.36	Transducer	5673.74	5663.74	Regional
R-10a	05/06/2021	03:00	5736.35	Transducer	5673.74	5663.74	Regional
R-10a	05/06/2021	05:00	5736.35	Transducer	5673.74	5663.74	Regional
R-10a	05/06/2021	07:00	5736.31	Transducer	5673.74	5663.74	Regional
R-10a	05/06/2021	09:00	5736.29	Transducer	5673.74	5663.74	Regional
R-10a	05/06/2021	11:00	5736.30	Transducer	5673.74	5663.74	Regional
R-10a	05/06/2021	13:00	5736.33	Transducer	5673.74	5663.74	Regional
R-10a	05/06/2021	15:00	5736.36	Transducer	5673.74	5663.74	Regional
R-10a	05/06/2021	17:00	5736.37	Transducer	5673.74	5663.74	Regional
R-10a	05/06/2021	19:00	5736.36	Transducer	5673.74	5663.74	Regional
R-10a	05/06/2021	21:00	5736.34	Transducer	5673.74	5663.74	Regional
R-10a	05/06/2021	23:00	5736.33	Transducer	5673.74	5663.74	Regional
R-10a	05/07/2021	01:00	5736.34	Transducer	5673.74	5663.74	Regional
R-10a	05/07/2021	03:00	5736.37	Transducer	5673.74	5663.74	Regional
R-10a	05/07/2021	05:00	5736.37	Transducer	5673.74	5663.74	Regional
R-10a	05/07/2021	07:00	5736.35	Transducer	5673.74	5663.74	Regional
R-10a	05/07/2021	09:00	5736.34	Transducer	5673.74	5663.74	Regional
R-10a	05/07/2021	11:00	5736.36	Transducer	5673.74	5663.74	Regional
R-10a	05/07/2021	13:00	5736.39	Transducer	5673.74	5663.74	Regional
R-10a	05/07/2021	15:00	5736.40	Transducer	5673.74	5663.74	Regional
R-10a	05/07/2021	17:00	5736.44	Transducer	5673.74	5663.74	Regional
R-10a	05/07/2021	19:00	5736.44	Transducer	5673.74	5663.74	Regional
R-10a	05/07/2021	21:00	5736.42	Transducer	5673.74	5663.74	Regional
R-10a	05/07/2021	23:00	5736.43	Transducer	5673.74	5663.74	Regional
R-10a	05/08/2021	01:00	5736.45	Transducer	5673.74	5663.74	Regional
R-10a	05/08/2021	03:00	5736.47	Transducer	5673.74	5663.74	Regional
R-10a	05/08/2021	05:00	5736.48	Transducer	5673.74	5663.74	Regional
R-10a	05/08/2021	07:00	5736.46	Transducer	5673.74	5663.74	Regional
R-10a	05/08/2021	09:00	5736.46	Transducer	5673.74	5663.74	Regional
R-10a	05/08/2021	11:00	5736.47	Transducer	5673.74	5663.74	Regional
R-10a	05/08/2021	13:00	5736.51	Transducer	5673.74	5663.74	Regional
R-10a	05/08/2021	15:00	5736.54	Transducer	5673.74	5663.74	Regional
R-10a	05/08/2021	17:00	5736.55	Transducer	5673.74	5663.74	Regional
R-10a	05/08/2021	19:00	5736.53	Transducer	5673.74	5663.74	Regional

Location	Date	Time	Water Level (ft amsl)	Method	Top of Screen (ft amsl)	Bottom of Screen (ft amsl)	Zone
R-10a	05/08/2021	21:00	5736.50	Transducer	5673.74	5663.74	Regional
R-10a	05/08/2021	23:00	5736.49	Transducer	5673.74	5663.74	Regional
R-10a	05/09/2021	01:00	5736.50	Transducer	5673.74	5663.74	Regional
R-10a	05/09/2021	03:00	5736.51	Transducer	5673.74	5663.74	Regional
R-10a	05/09/2021	05:00	5736.51	Transducer	5673.74	5663.74	Regional
R-10a	05/09/2021	07:00	5736.48	Transducer	5673.74	5663.74	Regional
R-10a	05/09/2021	09:00	5736.46	Transducer	5673.74	5663.74	Regional
R-10a	05/09/2021	11:00	5736.45	Transducer	5673.74	5663.74	Regional
R-10a	05/09/2021	13:00	5736.49	Transducer	5673.74	5663.74	Regional
R-10a	05/09/2021	15:00	5736.51	Transducer	5673.74	5663.74	Regional
R-10a	05/09/2021	17:00	5736.53	Transducer	5673.74	5663.74	Regional
R-10a	05/09/2021	19:00	5736.53	Transducer	5673.74	5663.74	Regional
R-10a	05/09/2021	21:00	5736.51	Transducer	5673.74	5663.74	Regional
R-10a	05/09/2021	23:00	5736.49	Transducer	5673.74	5663.74	Regional
R-10a	05/10/2021	01:00	5736.49	Transducer	5673.74	5663.74	Regional
R-10a	05/10/2021	03:00	5736.49	Transducer	5673.74	5663.74	Regional
R-10a	05/10/2021	05:00	5736.50	Transducer	5673.74	5663.74	Regional
R-10a	05/10/2021	07:00	5736.48	Transducer	5673.74	5663.74	Regional
R-10a	05/10/2021	09:00	5736.47	Transducer	5673.74	5663.74	Regional
R-10a	05/10/2021	11:00	5736.47	Transducer	5673.74	5663.74	Regional
R-10a	05/10/2021	13:00	5736.49	Transducer	5673.74	5663.74	Regional
R-10a	05/10/2021	15:00	5736.54	Transducer	5673.74	5663.74	Regional
R-10a	05/10/2021	17:00	5736.56	Transducer	5673.74	5663.74	Regional
R-10a	05/10/2021	19:00	5736.56	Transducer	5673.74	5663.74	Regional
R-10a	05/10/2021	21:00	5736.53	Transducer	5673.74	5663.74	Regional
R-10a	05/10/2021	23:00	5736.51	Transducer	5673.74	5663.74	Regional
R-10a	05/11/2021	01:00	5736.50	Transducer	5673.74	5663.74	Regional
R-10a	05/11/2021	03:00	5736.49	Transducer	5673.74	5663.74	Regional
R-10a	05/11/2021	05:00	5736.49	Transducer	5673.74	5663.74	Regional
R-10a	05/11/2021	07:00	5736.46	Transducer	5673.74	5663.74	Regional
R-10a	05/11/2021	09:00	5736.45	Transducer	5673.74	5663.74	Regional
R-10a	05/11/2021	11:00	5736.43	Transducer	5673.74	5663.74	Regional
R-10a	05/11/2021	13:00	5736.46	Transducer	5673.74	5663.74	Regional
R-10a	05/11/2021	15:00	5736.47	Transducer	5673.74	5663.74	Regional
R-10a	05/11/2021	17:00	5736.50	Transducer	5673.74	5663.74	Regional
R-10a	05/11/2021	19:00	5736.50	Transducer	5673.74	5663.74	Regional
R-10a	05/11/2021	21:00	5736.45	Transducer	5673.74	5663.74	Regional
R-10a	05/11/2021	23:00	5736.41	Transducer	5673.74	5663.74	Regional
R-10a	05/12/2021	01:00	5736.40	Transducer	5673.74	5663.74	Regional
R-10a	05/12/2021	03:00	5736.39	Transducer	5673.74	5663.74	Regional
R-10a	05/12/2021	05:00	5736.39	Transducer	5673.74	5663.74	Regional
R-10a	05/12/2021	07:00	5736.36	Transducer	5673.74	5663.74	Regional
R-10a	05/12/2021	09:00	5736.34	Transducer	5673.74	5663.74	Regional
R-10a	05/12/2021	11:00	5736.33	Transducer	5673.74	5663.74	Regional
R-10a	05/12/2021	13:00	5736.34	Transducer	5673.74	5663.74	Regional

Location	Date	Time	Water Level (ft amsl)	Method	Top of Screen (ft amsl)	Bottom of Screen (ft amsl)	Zone
R-10a	05/12/2021	15:00	5736.37	Transducer	5673.74	5663.74	Regional
R-10a	05/12/2021	17:00	5736.39	Transducer	5673.74	5663.74	Regional
R-10a	05/12/2021	19:00	5736.40	Transducer	5673.74	5663.74	Regional
R-10a	05/12/2021	21:00	5736.35	Transducer	5673.74	5663.74	Regional
R-10a	05/12/2021	23:00	5736.33	Transducer	5673.74	5663.74	Regional
R-10a	05/13/2021	01:00	5736.32	Transducer	5673.74	5663.74	Regional
R-10a	05/13/2021	03:00	5736.33	Transducer	5673.74	5663.74	Regional
R-10a	05/13/2021	05:00	5736.32	Transducer	5673.74	5663.74	Regional
R-10a	05/13/2021	07:00	5736.31	Transducer	5673.74	5663.74	Regional
R-10a	05/13/2021	09:00	5736.30	Transducer	5673.74	5663.74	Regional
R-10a	05/13/2021	11:00	5736.28	Transducer	5673.74	5663.74	Regional
R-10a	05/13/2021	13:00	5736.30	Transducer	5673.74	5663.74	Regional
R-10a	05/13/2021	15:00	5736.34	Transducer	5673.74	5663.74	Regional
R-10a	05/13/2021	17:00	5736.37	Transducer	5673.74	5663.74	Regional
R-10a	05/13/2021	19:00	5736.38	Transducer	5673.74	5663.74	Regional
R-10a	05/13/2021	21:00	5736.37	Transducer	5673.74	5663.74	Regional
R-10a	05/13/2021	23:00	5736.36	Transducer	5673.74	5663.74	Regional
R-10a	05/14/2021	01:00	5736.36	Transducer	5673.74	5663.74	Regional
R-10a	05/14/2021	03:00	5736.37	Transducer	5673.74	5663.74	Regional
R-10a	05/14/2021	05:00	5736.37	Transducer	5673.74	5663.74	Regional
R-10a	05/14/2021	07:00	5736.36	Transducer	5673.74	5663.74	Regional
R-10a	05/14/2021	09:00	5736.35	Transducer	5673.74	5663.74	Regional
R-10a	05/14/2021	11:00	5736.35	Transducer	5673.74	5663.74	Regional
R-10a	05/14/2021	13:00	5736.35	Transducer	5673.74	5663.74	Regional
R-10a	05/14/2021	15:00	5736.39	Transducer	5673.74	5663.74	Regional
R-10a	05/14/2021	17:00	5736.41	Transducer	5673.74	5663.74	Regional
R-10a	05/14/2021	19:00	5736.44	Transducer	5673.74	5663.74	Regional
R-10a	05/14/2021	21:00	5736.43	Transducer	5673.74	5663.74	Regional
R-10a	05/14/2021	23:00	5736.43	Transducer	5673.74	5663.74	Regional
R-10a	05/15/2021	01:00	5736.42	Transducer	5673.74	5663.74	Regional
R-10a	05/15/2021	03:00	5736.43	Transducer	5673.74	5663.74	Regional
R-10a	05/15/2021	05:00	5736.43	Transducer	5673.74	5663.74	Regional
R-10a	05/15/2021	07:00	5736.42	Transducer	5673.74	5663.74	Regional
R-10a	05/15/2021	09:00	5736.42	Transducer	5673.74	5663.74	Regional
R-10a	05/15/2021	11:00	5736.42	Transducer	5673.74	5663.74	Regional
R-10a	05/15/2021	13:00	5736.43	Transducer	5673.74	5663.74	Regional
R-10a	05/15/2021	15:00	5736.45	Transducer	5673.74	5663.74	Regional
R-10a	05/15/2021	17:00	5736.48	Transducer	5673.74	5663.74	Regional
R-10a	05/15/2021	19:00	5736.49	Transducer	5673.74	5663.74	Regional
R-10a	05/15/2021	21:00	5736.48	Transducer	5673.74	5663.74	Regional
R-10a	05/15/2021	23:00	5736.47	Transducer	5673.74	5663.74	Regional
R-10a	05/16/2021	01:00	5736.46	Transducer	5673.74	5663.74	Regional
R-10a	05/16/2021	03:00	5736.45	Transducer	5673.74	5663.74	Regional
R-10a	05/16/2021	05:00	5736.45	Transducer	5673.74	5663.74	Regional
R-10a	05/16/2021	07:00	5736.46	Transducer	5673.74	5663.74	Regional

Location	Date	Time	Water Level (ft amsl)	Method	Top of Screen (ft amsl)	Bottom of Screen (ft amsl)	Zone
R-10a	05/16/2021	09:00	5736.46	Transducer	5673.74	5663.74	Regional
R-10a	05/16/2021	11:00	5736.47	Transducer	5673.74	5663.74	Regional
R-10a	05/16/2021	13:00	5736.47	Transducer	5673.74	5663.74	Regional
R-10a	05/16/2021	15:00	5736.48	Transducer	5673.74	5663.74	Regional
R-10a	05/16/2021	17:00	5736.50	Transducer	5673.74	5663.74	Regional
R-10a	05/16/2021	19:00	5736.52	Transducer	5673.74	5663.74	Regional
R-10a	05/16/2021	21:00	5736.52	Transducer	5673.74	5663.74	Regional
R-10a	05/16/2021	23:00	5736.53	Transducer	5673.74	5663.74	Regional
R-10a	05/17/2021	01:00	5736.51	Transducer	5673.74	5663.74	Regional
R-10a	05/17/2021	03:00	5736.50	Transducer	5673.74	5663.74	Regional
R-10a	05/17/2021	05:00	5736.50	Transducer	5673.74	5663.74	Regional
R-10a	05/17/2021	07:00	5736.50	Transducer	5673.74	5663.74	Regional
R-10a	05/17/2021	09:00	5736.51	Transducer	5673.74	5663.74	Regional
R-10a	05/17/2021	11:00	5736.52	Transducer	5673.74	5663.74	Regional
R-10a	05/17/2021	13:00	5736.49	Transducer	5673.74	5663.74	Regional
R-10a	05/17/2021	15:00	5736.47	Transducer	5673.74	5663.74	Regional
R-10a	05/17/2021	17:00	5736.49	Transducer	5673.74	5663.74	Regional
R-10a	05/17/2021	19:00	5736.50	Transducer	5673.74	5663.74	Regional
R-10a	05/17/2021	21:00	5736.51	Transducer	5673.74	5663.74	Regional
R-10a	05/17/2021	23:00	5736.51	Transducer	5673.74	5663.74	Regional
R-10a	05/18/2021	01:00	5736.53	Transducer	5673.74	5663.74	Regional
R-10a	05/18/2021	03:00	5736.53	Transducer	5673.74	5663.74	Regional
R-10a	05/18/2021	05:00	5736.53	Transducer	5673.74	5663.74	Regional
R-10a	05/18/2021	07:00	5736.52	Transducer	5673.74	5663.74	Regional
R-10a	05/18/2021	11:00	5736.46	Transducer	5673.74	5663.74	Regional
R-10a	05/18/2021	13:00	5736.50	Transducer	5673.74	5663.74	Regional
R-10a	05/18/2021	15:00	5736.50	Transducer	5673.74	5663.74	Regional
R-10a	05/18/2021	17:00	5736.50	Transducer	5673.74	5663.74	Regional
R-10a	05/18/2021	19:00	5736.50	Transducer	5673.74	5663.74	Regional
R-10a	05/18/2021	21:00	5736.50	Transducer	5673.74	5663.74	Regional
R-10a	05/18/2021	23:00	5736.51	Transducer	5673.74	5663.74	Regional
R-10a	05/19/2021	01:00	5736.52	Transducer	5673.74	5663.74	Regional
R-10a	05/19/2021	03:00	5736.52	Transducer	5673.74	5663.74	Regional
R-10a	05/19/2021	05:00	5736.51	Transducer	5673.74	5663.74	Regional
R-10a	05/19/2021	07:00	5736.50	Transducer	5673.74	5663.74	Regional
R-10a	05/19/2021	09:00	5736.51	Transducer	5673.74	5663.74	Regional
R-10a	05/19/2021	11:00	5736.52	Transducer	5673.74	5663.74	Regional
R-10a	05/19/2021	13:00	5736.53	Transducer	5673.74	5663.74	Regional
R-10a	05/19/2021	15:00	5736.51	Transducer	5673.74	5663.74	Regional
R-10a	05/19/2021	17:00	5736.52	Transducer	5673.74	5663.74	Regional
R-10a	05/19/2021	19:00	5736.52	Transducer	5673.74	5663.74	Regional
R-10a	05/19/2021	21:00	5736.49	Transducer	5673.74	5663.74	Regional
R-10a	05/19/2021	23:00	5736.50	Transducer	5673.74	5663.74	Regional
R-10a	05/20/2021	01:00	5736.52	Transducer	5673.74	5663.74	Regional
R-10a	05/20/2021	03:00	5736.52	Transducer	5673.74	5663.74	Regional

Location	Date	Time	Water Level (ft amsl)	Method	Top of Screen (ft amsl)	Bottom of Screen (ft amsl)	Zone
R-10a	05/20/2021	05:00	5736.51	Transducer	5673.74	5663.74	Regional
R-10a	05/20/2021	07:00	5736.49	Transducer	5673.74	5663.74	Regional
R-10a	05/20/2021	09:00	5736.49	Transducer	5673.74	5663.74	Regional
R-10a	05/20/2021	11:00	5736.50	Transducer	5673.74	5663.74	Regional
R-10a	05/20/2021	13:00	5736.52	Transducer	5673.74	5663.74	Regional
R-10a	05/20/2021	15:00	5736.54	Transducer	5673.74	5663.74	Regional
R-10a	05/20/2021	17:00	5736.54	Transducer	5673.74	5663.74	Regional
R-10a	05/20/2021	19:00	5736.54	Transducer	5673.74	5663.74	Regional
R-10a	05/20/2021	21:00	5736.54	Transducer	5673.74	5663.74	Regional
R-10a	05/20/2021	23:00	5736.53	Transducer	5673.74	5663.74	Regional
R-10a	05/21/2021	01:00	5736.54	Transducer	5673.74	5663.74	Regional
R-10a	05/21/2021	03:00	5736.54	Transducer	5673.74	5663.74	Regional
R-10a	05/21/2021	05:00	5736.52	Transducer	5673.74	5663.74	Regional
R-10a	05/21/2021	07:00	5736.50	Transducer	5673.74	5663.74	Regional
R-10a	05/21/2021	09:00	5736.48	Transducer	5673.74	5663.74	Regional
R-10a	05/21/2021	11:00	5736.48	Transducer	5673.74	5663.74	Regional
R-10a	05/21/2021	13:00	5736.49	Transducer	5673.74	5663.74	Regional
R-10a	05/21/2021	15:00	5736.49	Transducer	5673.74	5663.74	Regional
R-10a	05/21/2021	17:00	5736.48	Transducer	5673.74	5663.74	Regional
R-10a	05/21/2021	19:00	5736.47	Transducer	5673.74	5663.74	Regional
R-10a	05/21/2021	21:00	5736.44	Transducer	5673.74	5663.74	Regional
R-10a	05/21/2021	23:00	5736.44	Transducer	5673.74	5663.74	Regional
R-10a	05/22/2021	01:00	5736.45	Transducer	5673.74	5663.74	Regional
R-10a	05/22/2021	03:00	5736.45	Transducer	5673.74	5663.74	Regional
R-10a	05/22/2021	05:00	5736.43	Transducer	5673.74	5663.74	Regional
R-10a	05/22/2021	07:00	5736.41	Transducer	5673.74	5663.74	Regional
R-10a	05/22/2021	09:00	5736.39	Transducer	5673.74	5663.74	Regional
R-10a	05/22/2021	11:00	5736.42	Transducer	5673.74	5663.74	Regional
R-10a	05/22/2021	13:00	5736.45	Transducer	5673.74	5663.74	Regional
R-10a	05/22/2021	15:00	5736.48	Transducer	5673.74	5663.74	Regional
R-10a	05/22/2021	17:00	5736.50	Transducer	5673.74	5663.74	Regional
R-10a	05/22/2021	19:00	5736.47	Transducer	5673.74	5663.74	Regional
R-10a	05/22/2021	21:00	5736.43	Transducer	5673.74	5663.74	Regional
R-10a	05/22/2021	23:00	5736.43	Transducer	5673.74	5663.74	Regional
R-10a	05/23/2021	01:00	5736.45	Transducer	5673.74	5663.74	Regional
R-10a	05/23/2021	03:00	5736.45	Transducer	5673.74	5663.74	Regional
R-10a	05/23/2021	05:00	5736.44	Transducer	5673.74	5663.74	Regional
R-10a	05/23/2021	07:00	5736.41	Transducer	5673.74	5663.74	Regional
R-10a	05/23/2021	09:00	5736.38	Transducer	5673.74	5663.74	Regional
R-10a	05/23/2021	11:00	5736.37	Transducer	5673.74	5663.74	Regional
R-10a	05/23/2021	13:00	5736.41	Transducer	5673.74	5663.74	Regional
R-10a	05/23/2021	15:00	5736.44	Transducer	5673.74	5663.74	Regional
R-10a	05/23/2021	17:00	5736.46	Transducer	5673.74	5663.74	Regional
R-10a	05/23/2021	19:00	5736.45	Transducer	5673.74	5663.74	Regional
R-10a	05/23/2021	21:00	5736.42	Transducer	5673.74	5663.74	Regional

Location	Date	Time	Water Level (ft amsl)	Method	Top of Screen (ft amsl)	Bottom of Screen (ft amsl)	Zone
R-10a	05/23/2021	23:00	5736.40	Transducer	5673.74	5663.74	Regional
R-10a	05/24/2021	01:00	5736.41	Transducer	5673.74	5663.74	Regional
R-10a	05/24/2021	03:00	5736.42	Transducer	5673.74	5663.74	Regional
R-10a	05/24/2021	05:00	5736.41	Transducer	5673.74	5663.74	Regional
R-10a	05/24/2021	07:00	5736.38	Transducer	5673.74	5663.74	Regional
R-10a	05/24/2021	09:00	5736.36	Transducer	5673.74	5663.74	Regional
R-10a	05/24/2021	11:00	5736.37	Transducer	5673.74	5663.74	Regional
R-10a	05/24/2021	13:00	5736.40	Transducer	5673.74	5663.74	Regional
R-10a	05/24/2021	15:00	5736.45	Transducer	5673.74	5663.74	Regional
R-10a	05/24/2021	17:00	5736.46	Transducer	5673.74	5663.74	Regional
R-10a	05/24/2021	19:00	5736.45	Transducer	5673.74	5663.74	Regional
R-10a	05/24/2021	21:00	5736.42	Transducer	5673.74	5663.74	Regional
R-10a	05/24/2021	23:00	5736.40	Transducer	5673.74	5663.74	Regional
R-10a	05/25/2021	01:00	5736.39	Transducer	5673.74	5663.74	Regional
R-10a	05/25/2021	03:00	5736.40	Transducer	5673.74	5663.74	Regional
R-10a	05/25/2021	05:00	5736.40	Transducer	5673.74	5663.74	Regional
R-10a	05/25/2021	07:00	5736.37	Transducer	5673.74	5663.74	Regional
R-10a	05/25/2021	09:00	5736.33	Transducer	5673.74	5663.74	Regional
R-10a	05/25/2021	11:00	5736.32	Transducer	5673.74	5663.74	Regional
R-10a	05/25/2021	13:00	5736.34	Transducer	5673.74	5663.74	Regional
R-10a	05/25/2021	15:00	5736.38	Transducer	5673.74	5663.74	Regional
R-10a	05/25/2021	17:00	5736.42	Transducer	5673.74	5663.74	Regional
R-10a	05/25/2021	19:00	5736.41	Transducer	5673.74	5663.74	Regional
R-10a	05/25/2021	21:00	5736.38	Transducer	5673.74	5663.74	Regional
R-10a	05/25/2021	23:00	5736.37	Transducer	5673.74	5663.74	Regional
R-10a	05/26/2021	01:00	5736.36	Transducer	5673.74	5663.74	Regional
R-10a	05/26/2021	03:00	5736.37	Transducer	5673.74	5663.74	Regional
R-10a	05/26/2021	05:00	5736.36	Transducer	5673.74	5663.74	Regional
R-10a	05/26/2021	07:00	5736.35	Transducer	5673.74	5663.74	Regional
R-10a	05/26/2021	09:00	5736.32	Transducer	5673.74	5663.74	Regional
R-10a	05/26/2021	11:00	5736.30	Transducer	5673.74	5663.74	Regional
R-10a	05/26/2021	13:00	5736.31	Transducer	5673.74	5663.74	Regional
R-10a	05/26/2021	15:00	5736.35	Transducer	5673.74	5663.74	Regional
R-10a	05/26/2021	17:00	5736.39	Transducer	5673.74	5663.74	Regional
R-10a	05/26/2021	19:00	5736.41	Transducer	5673.74	5663.74	Regional
R-10a	05/26/2021	21:00	5736.39	Transducer	5673.74	5663.74	Regional
R-10a	05/26/2021	23:00	5736.37	Transducer	5673.74	5663.74	Regional
R-10a	05/27/2021	01:00	5736.36	Transducer	5673.74	5663.74	Regional
R-10a	05/27/2021	03:00	5736.36	Transducer	5673.74	5663.74	Regional
R-10a	05/27/2021	05:00	5736.37	Transducer	5673.74	5663.74	Regional
R-10a	05/27/2021	07:00	5736.35	Transducer	5673.74	5663.74	Regional
R-10a	05/27/2021	09:00	5736.33	Transducer	5673.74	5663.74	Regional
R-10a	05/27/2021	11:00	5736.31	Transducer	5673.74	5663.74	Regional
R-10a	05/27/2021	13:00	5736.32	Transducer	5673.74	5663.74	Regional
R-10a	05/27/2021	15:00	5736.35	Transducer	5673.74	5663.74	Regional

Location	Date	Time	Water Level (ft amsl)	Method	Top of Screen (ft amsl)	Bottom of Screen (ft amsl)	Zone
R-10a	05/27/2021	17:00	5736.38	Transducer	5673.74	5663.74	Regional
R-10a	05/27/2021	19:00	5736.40	Transducer	5673.74	5663.74	Regional
R-10a	05/27/2021	21:00	5736.38	Transducer	5673.74	5663.74	Regional
R-10a	05/27/2021	23:00	5736.37	Transducer	5673.74	5663.74	Regional
R-10a	05/28/2021	01:00	5736.36	Transducer	5673.74	5663.74	Regional
R-10a	05/28/2021	03:00	5736.36	Transducer	5673.74	5663.74	Regional
R-10a	05/28/2021	05:00	5736.36	Transducer	5673.74	5663.74	Regional
R-10a	05/28/2021	07:00	5736.36	Transducer	5673.74	5663.74	Regional
R-10a	05/28/2021	09:00	5736.34	Transducer	5673.74	5663.74	Regional
R-10a	05/28/2021	11:00	5736.33	Transducer	5673.74	5663.74	Regional
R-10a	05/28/2021	13:00	5736.33	Transducer	5673.74	5663.74	Regional
R-10a	05/28/2021	15:00	5736.35	Transducer	5673.74	5663.74	Regional
R-10a	05/28/2021	17:00	5736.38	Transducer	5673.74	5663.74	Regional
R-10a	05/28/2021	19:00	5736.40	Transducer	5673.74	5663.74	Regional
R-10a	05/28/2021	21:00	5736.40	Transducer	5673.74	5663.74	Regional
R-10a	05/28/2021	23:00	5736.39	Transducer	5673.74	5663.74	Regional
R-10a	05/29/2021	01:00	5736.38	Transducer	5673.74	5663.74	Regional
R-10a	05/29/2021	03:00	5736.39	Transducer	5673.74	5663.74	Regional
R-10a	05/29/2021	05:00	5736.39	Transducer	5673.74	5663.74	Regional
R-10a	05/29/2021	07:00	5736.40	Transducer	5673.74	5663.74	Regional
R-10a	05/29/2021	09:00	5736.40	Transducer	5673.74	5663.74	Regional
R-10a	05/29/2021	11:00	5736.39	Transducer	5673.74	5663.74	Regional
R-10a	05/29/2021	13:00	5736.39	Transducer	5673.74	5663.74	Regional
R-10a	05/29/2021	15:00	5736.40	Transducer	5673.74	5663.74	Regional
R-10a	05/29/2021	17:00	5736.42	Transducer	5673.74	5663.74	Regional
R-10a	05/29/2021	19:00	5736.44	Transducer	5673.74	5663.74	Regional
R-10a	05/29/2021	21:00	5736.44	Transducer	5673.74	5663.74	Regional
R-10a	05/29/2021	23:00	5736.44	Transducer	5673.74	5663.74	Regional
R-10a	05/30/2021	01:00	5736.43	Transducer	5673.74	5663.74	Regional
R-10a	05/30/2021	03:00	5736.42	Transducer	5673.74	5663.74	Regional
R-10a	05/30/2021	05:00	5736.41	Transducer	5673.74	5663.74	Regional
R-10a	05/30/2021	07:00	5736.41	Transducer	5673.74	5663.74	Regional
R-10a	05/30/2021	09:00	5736.40	Transducer	5673.74	5663.74	Regional
R-10a	05/30/2021	11:00	5736.40	Transducer	5673.74	5663.74	Regional
R-10a	05/30/2021	13:00	5736.41	Transducer	5673.74	5663.74	Regional
R-10a	05/30/2021	15:00	5736.41	Transducer	5673.74	5663.74	Regional
R-10a	05/30/2021	17:00	5736.40	Transducer	5673.74	5663.74	Regional
R-10a	05/30/2021	19:00	5736.40	Transducer	5673.74	5663.74	Regional
R-10a	05/30/2021	21:00	5736.40	Transducer	5673.74	5663.74	Regional
R-10a	05/30/2021	23:00	5736.40	Transducer	5673.74	5663.74	Regional
R-10a	05/31/2021	01:00	5736.39	Transducer	5673.74	5663.74	Regional
R-10a	05/31/2021	03:00	5736.40	Transducer	5673.74	5663.74	Regional
R-10a	05/31/2021	05:00	5736.39	Transducer	5673.74	5663.74	Regional
R-10a	05/31/2021	07:00	5736.38	Transducer	5673.74	5663.74	Regional
R-10a	05/31/2021	09:00	5736.38	Transducer	5673.74	5663.74	Regional

Location	Date	Time	Water Level (ft amsl)	Method	Top of Screen (ft amsl)	Bottom of Screen (ft amsl)	Zone
R-10a	05/31/2021	11:00	5736.38	Transducer	5673.74	5663.74	Regional
R-10a	05/31/2021	13:00	5736.38	Transducer	5673.74	5663.74	Regional
R-10a	05/31/2021	15:00	5736.33	Transducer	5673.74	5663.74	Regional
R-10a	05/31/2021	17:00	5736.30	Transducer	5673.74	5663.74	Regional
R-10a	05/31/2021	19:00	5736.32	Transducer	5673.74	5663.74	Regional
R-10a	05/31/2021	21:00	5736.33	Transducer	5673.74	5663.74	Regional
R-10a	05/31/2021	23:00	5736.33	Transducer	5673.74	5663.74	Regional
R-10a	06/01/2021	01:00	5736.34	Transducer	5673.74	5663.74	Regional
R-10a	06/01/2021	03:00	5736.34	Transducer	5673.74	5663.74	Regional
R-10a	06/01/2021	05:00	5736.33	Transducer	5673.74	5663.74	Regional
R-10a	06/01/2021	07:00	5736.32	Transducer	5673.74	5663.74	Regional
R-10a	06/01/2021	09:00	5736.33	Transducer	5673.74	5663.74	Regional
R-10a	06/01/2021	11:00	5736.34	Transducer	5673.74	5663.74	Regional
R-10a	06/01/2021	13:00	5736.34	Transducer	5673.74	5663.74	Regional
R-10a	06/01/2021	15:00	5736.35	Transducer	5673.74	5663.74	Regional
R-10a	06/01/2021	17:00	5736.36	Transducer	5673.74	5663.74	Regional
R-10a	06/01/2021	19:00	5736.36	Transducer	5673.74	5663.74	Regional
R-10a	06/01/2021	21:00	5736.35	Transducer	5673.74	5663.74	Regional
R-10a	06/01/2021	23:00	5736.35	Transducer	5673.74	5663.74	Regional
R-10a	06/02/2021	01:00	5736.36	Transducer	5673.74	5663.74	Regional
R-10a	06/02/2021	03:00	5736.36	Transducer	5673.74	5663.74	Regional
R-10a	06/02/2021	05:00	5736.35	Transducer	5673.74	5663.74	Regional
R-10a	06/02/2021	07:00	5736.33	Transducer	5673.74	5663.74	Regional
R-10a	06/02/2021	09:00	5736.34	Transducer	5673.74	5663.74	Regional
R-10a	06/02/2021	11:00	5736.36	Transducer	5673.74	5663.74	Regional
R-10a	06/02/2021	13:00	5736.37	Transducer	5673.74	5663.74	Regional
R-10a	06/02/2021	15:00	5736.38	Transducer	5673.74	5663.74	Regional
R-10a	06/02/2021	17:00	5736.38	Transducer	5673.74	5663.74	Regional
R-10a	06/02/2021	19:00	5736.37	Transducer	5673.74	5663.74	Regional
R-10a	06/02/2021	21:00	5736.35	Transducer	5673.74	5663.74	Regional
R-10a	06/02/2021	23:00	5736.37	Transducer	5673.74	5663.74	Regional
R-10a	06/03/2021	01:00	5736.38	Transducer	5673.74	5663.74	Regional
R-10a	06/03/2021	03:00	5736.37	Transducer	5673.74	5663.74	Regional
R-10a	06/03/2021	05:00	5736.36	Transducer	5673.74	5663.74	Regional
R-10a	06/03/2021	07:00	5736.34	Transducer	5673.74	5663.74	Regional
R-10a	06/03/2021	09:00	5736.34	Transducer	5673.74	5663.74	Regional
R-10a	06/03/2021	11:00	5736.36	Transducer	5673.74	5663.74	Regional
R-10a	06/03/2021	13:00	5736.38	Transducer	5673.74	5663.74	Regional
R-10a	06/03/2021	15:00	5736.40	Transducer	5673.74	5663.74	Regional
R-10a	06/03/2021	17:00	5736.41	Transducer	5673.74	5663.74	Regional
R-10a	06/03/2021	19:00	5736.38	Transducer	5673.74	5663.74	Regional
R-10a	06/03/2021	21:00	5736.35	Transducer	5673.74	5663.74	Regional
R-10a	06/03/2021	23:00	5736.37	Transducer	5673.74	5663.74	Regional
R-10a	06/04/2021	01:00	5736.37	Transducer	5673.74	5663.74	Regional
R-10a	06/04/2021	03:00	5736.37	Transducer	5673.74	5663.74	Regional

Location	Date	Time	Water Level (ft amsl)	Method	Top of Screen (ft amsl)	Bottom of Screen (ft amsl)	Zone
R-10a	06/04/2021	05:00	5736.36	Transducer	5673.74	5663.74	Regional
R-10a	06/04/2021	07:00	5736.34	Transducer	5673.74	5663.74	Regional
R-10a	06/04/2021	09:00	5736.34	Transducer	5673.74	5663.74	Regional
R-10a	06/04/2021	11:00	5736.36	Transducer	5673.74	5663.74	Regional
R-10a	06/04/2021	13:00	5736.40	Transducer	5673.74	5663.74	Regional
R-10a	06/04/2021	15:00	5736.43	Transducer	5673.74	5663.74	Regional
R-10a	06/04/2021	17:00	5736.43	Transducer	5673.74	5663.74	Regional
R-10a	06/04/2021	19:00	5736.42	Transducer	5673.74	5663.74	Regional
R-10a	06/04/2021	21:00	5736.40	Transducer	5673.74	5663.74	Regional
R-10a	06/04/2021	23:00	5736.40	Transducer	5673.74	5663.74	Regional
R-10a	06/05/2021	01:00	5736.42	Transducer	5673.74	5663.74	Regional
R-10a	06/05/2021	03:00	5736.42	Transducer	5673.74	5663.74	Regional
R-10a	06/05/2021	05:00	5736.42	Transducer	5673.74	5663.74	Regional
R-10a	06/05/2021	07:00	5736.41	Transducer	5673.74	5663.74	Regional
R-10a	06/05/2021	09:00	5736.41	Transducer	5673.74	5663.74	Regional
R-10a	06/05/2021	11:00	5736.42	Transducer	5673.74	5663.74	Regional
R-10a	06/05/2021	13:00	5736.47	Transducer	5673.74	5663.74	Regional
R-10a	06/05/2021	15:00	5736.49	Transducer	5673.74	5663.74	Regional
R-10a	06/05/2021	17:00	5736.48	Transducer	5673.74	5663.74	Regional
R-10a	06/05/2021	19:00	5736.47	Transducer	5673.74	5663.74	Regional
R-10a	06/05/2021	21:00	5736.46	Transducer	5673.74	5663.74	Regional
R-10a	06/05/2021	23:00	5736.46	Transducer	5673.74	5663.74	Regional
R-10a	06/06/2021	01:00	5736.47	Transducer	5673.74	5663.74	Regional
R-10a	06/06/2021	03:00	5736.49	Transducer	5673.74	5663.74	Regional
R-10a	06/06/2021	05:00	5736.49	Transducer	5673.74	5663.74	Regional
R-10a	06/06/2021	07:00	5736.47	Transducer	5673.74	5663.74	Regional
R-10a	06/06/2021	09:00	5736.45	Transducer	5673.74	5663.74	Regional
R-10a	06/06/2021	11:00	5736.46	Transducer	5673.74	5663.74	Regional
R-10a	06/06/2021	13:00	5736.49	Transducer	5673.74	5663.74	Regional
R-10a	06/06/2021	15:00	5736.50	Transducer	5673.74	5663.74	Regional
R-10a	06/06/2021	17:00	5736.53	Transducer	5673.74	5663.74	Regional
R-10a	06/06/2021	19:00	5736.50	Transducer	5673.74	5663.74	Regional
R-10a	06/06/2021	21:00	5736.48	Transducer	5673.74	5663.74	Regional
R-10a	06/06/2021	23:00	5736.47	Transducer	5673.74	5663.74	Regional
R-10a	06/07/2021	01:00	5736.47	Transducer	5673.74	5663.74	Regional
R-10a	06/07/2021	03:00	5736.47	Transducer	5673.74	5663.74	Regional
R-10a	06/07/2021	05:00	5736.47	Transducer	5673.74	5663.74	Regional
R-10a	06/07/2021	07:00	5736.45	Transducer	5673.74	5663.74	Regional
R-10a	06/07/2021	09:00	5736.43	Transducer	5673.74	5663.74	Regional
R-10a	06/07/2021	11:00	5736.43	Transducer	5673.74	5663.74	Regional
R-10a	06/07/2021	13:00	5736.46	Transducer	5673.74	5663.74	Regional
R-10a	06/07/2021	15:00	5736.50	Transducer	5673.74	5663.74	Regional
R-10a	06/07/2021	17:00	5736.52	Transducer	5673.74	5663.74	Regional
R-10a	06/07/2021	19:00	5736.52	Transducer	5673.74	5663.74	Regional
R-10a	06/07/2021	21:00	5736.49	Transducer	5673.74	5663.74	Regional

Location	Date	Time	Water Level (ft amsl)	Method	Top of Screen (ft amsl)	Bottom of Screen (ft amsl)	Zone
R-10a	06/07/2021	23:00	5736.48	Transducer	5673.74	5663.74	Regional
R-10a	06/08/2021	01:00	5736.48	Transducer	5673.74	5663.74	Regional
R-10a	06/08/2021	03:00	5736.47	Transducer	5673.74	5663.74	Regional
R-10a	06/08/2021	05:00	5736.46	Transducer	5673.74	5663.74	Regional
R-10a	06/08/2021	07:00	5736.43	Transducer	5673.74	5663.74	Regional
R-10a	06/08/2021	09:00	5736.41	Transducer	5673.74	5663.74	Regional
R-10a	06/08/2021	11:00	5736.40	Transducer	5673.74	5663.74	Regional
R-10a	06/08/2021	13:00	5736.42	Transducer	5673.74	5663.74	Regional
R-10a	06/08/2021	15:00	5736.45	Transducer	5673.74	5663.74	Regional
R-10a	06/08/2021	17:00	5736.48	Transducer	5673.74	5663.74	Regional
R-10a	06/08/2021	19:00	5736.47	Transducer	5673.74	5663.74	Regional
R-10a	06/08/2021	21:00	5736.44	Transducer	5673.74	5663.74	Regional
R-10a	06/08/2021	23:00	5736.43	Transducer	5673.74	5663.74	Regional
R-10a	06/09/2021	01:00	5736.42	Transducer	5673.74	5663.74	Regional
R-10a	06/09/2021	03:00	5736.42	Transducer	5673.74	5663.74	Regional
R-10a	06/09/2021	05:00	5736.40	Transducer	5673.74	5663.74	Regional
R-10a	06/09/2021	07:00	5736.37	Transducer	5673.74	5663.74	Regional
R-10a	06/09/2021	09:00	5736.35	Transducer	5673.74	5663.74	Regional
R-10a	06/09/2021	11:00	5736.33	Transducer	5673.74	5663.74	Regional
R-10a	06/09/2021	13:00	5736.35	Transducer	5673.74	5663.74	Regional
R-10a	06/09/2021	15:00	5736.38	Transducer	5673.74	5663.74	Regional
R-10a	06/09/2021	17:00	5736.41	Transducer	5673.74	5663.74	Regional
R-10a	06/09/2021	19:00	5736.41	Transducer	5673.74	5663.74	Regional
R-10a	06/09/2021	21:00	5736.39	Transducer	5673.74	5663.74	Regional
R-10a	06/09/2021	23:00	5736.38	Transducer	5673.74	5663.74	Regional
R-10a	06/10/2021	01:00	5736.38	Transducer	5673.74	5663.74	Regional
R-10a	06/10/2021	03:00	5736.38	Transducer	5673.74	5663.74	Regional
R-10a	06/10/2021	05:00	5736.38	Transducer	5673.74	5663.74	Regional
R-10a	06/10/2021	07:00	5736.36	Transducer	5673.74	5663.74	Regional
R-10a	06/10/2021	09:00	5736.34	Transducer	5673.74	5663.74	Regional
R-10a	06/10/2021	11:00	5736.34	Transducer	5673.74	5663.74	Regional
R-10a	06/10/2021	13:00	5736.36	Transducer	5673.74	5663.74	Regional
R-10a	06/10/2021	15:00	5736.40	Transducer	5673.74	5663.74	Regional
R-10a	06/10/2021	17:00	5736.43	Transducer	5673.74	5663.74	Regional
R-10a	06/10/2021	19:00	5736.45	Transducer	5673.74	5663.74	Regional
R-10a	06/10/2021	21:00	5736.43	Transducer	5673.74	5663.74	Regional
R-10a	06/10/2021	23:00	5736.42	Transducer	5673.74	5663.74	Regional
R-10a	06/11/2021	01:00	5736.41	Transducer	5673.74	5663.74	Regional
R-10a	06/11/2021	03:00	5736.41	Transducer	5673.74	5663.74	Regional
R-10a	06/11/2021	05:00	5736.41	Transducer	5673.74	5663.74	Regional
R-10a	06/11/2021	07:00	5736.40	Transducer	5673.74	5663.74	Regional
R-10a	06/11/2021	09:00	5736.38	Transducer	5673.74	5663.74	Regional
R-10a	06/11/2021	11:00	5736.36	Transducer	5673.74	5663.74	Regional
R-10a	06/11/2021	13:00	5736.37	Transducer	5673.74	5663.74	Regional
R-10a	06/11/2021	15:00	5736.39	Transducer	5673.74	5663.74	Regional

Location	Date	Time	Water Level (ft amsl)	Method	Top of Screen (ft amsl)	Bottom of Screen (ft amsl)	Zone
R-10a	06/11/2021	17:00	5736.42	Transducer	5673.74	5663.74	Regional
R-10a	06/11/2021	19:00	5736.42	Transducer	5673.74	5663.74	Regional
R-10a	06/11/2021	21:00	5736.41	Transducer	5673.74	5663.74	Regional
R-10a	06/11/2021	23:00	5736.40	Transducer	5673.74	5663.74	Regional
R-10a	06/12/2021	01:00	5736.39	Transducer	5673.74	5663.74	Regional
R-10a	06/12/2021	03:00	5736.38	Transducer	5673.74	5663.74	Regional
R-10a	06/12/2021	05:00	5736.38	Transducer	5673.74	5663.74	Regional
R-10a	06/12/2021	07:00	5736.38	Transducer	5673.74	5663.74	Regional
R-10a	06/12/2021	09:00	5736.36	Transducer	5673.74	5663.74	Regional
R-10a	06/12/2021	11:00	5736.35	Transducer	5673.74	5663.74	Regional
R-10a	06/12/2021	13:00	5736.34	Transducer	5673.74	5663.74	Regional
R-10a	06/12/2021	15:00	5736.36	Transducer	5673.74	5663.74	Regional
R-10a	06/12/2021	17:00	5736.40	Transducer	5673.74	5663.74	Regional
R-10a	06/12/2021	19:00	5736.41	Transducer	5673.74	5663.74	Regional
R-10a	06/12/2021	21:00	5736.39	Transducer	5673.74	5663.74	Regional
R-10a	06/12/2021	23:00	5736.38	Transducer	5673.74	5663.74	Regional
R-10a	06/13/2021	01:00	5736.36	Transducer	5673.74	5663.74	Regional
R-10a	06/13/2021	03:00	5736.34	Transducer	5673.74	5663.74	Regional
R-10a	06/13/2021	05:00	5736.34	Transducer	5673.74	5663.74	Regional
R-10a	06/13/2021	07:00	5736.33	Transducer	5673.74	5663.74	Regional
R-10a	06/13/2021	09:00	5736.32	Transducer	5673.74	5663.74	Regional
R-10a	06/13/2021	11:00	5736.31	Transducer	5673.74	5663.74	Regional
R-10a	06/13/2021	13:00	5736.31	Transducer	5673.74	5663.74	Regional
R-10a	06/13/2021	15:00	5736.33	Transducer	5673.74	5663.74	Regional
R-10a	06/13/2021	17:00	5736.36	Transducer	5673.74	5663.74	Regional
R-10a	06/13/2021	19:00	5736.37	Transducer	5673.74	5663.74	Regional
R-10a	06/13/2021	21:00	5736.37	Transducer	5673.74	5663.74	Regional
R-10a	06/13/2021	23:00	5736.35	Transducer	5673.74	5663.74	Regional
R-10a	06/14/2021	01:00	5736.34	Transducer	5673.74	5663.74	Regional
R-10a	06/14/2021	03:00	5736.33	Transducer	5673.74	5663.74	Regional
R-10a	06/14/2021	05:00	5736.32	Transducer	5673.74	5663.74	Regional
R-10a	06/14/2021	07:00	5736.32	Transducer	5673.74	5663.74	Regional
R-10a	06/14/2021	09:00	5736.31	Transducer	5673.74	5663.74	Regional
R-10a	06/14/2021	11:00	5736.31	Transducer	5673.74	5663.74	Regional
R-10a	06/14/2021	13:00	5736.31	Transducer	5673.74	5663.74	Regional
R-10a	06/14/2021	15:00	5736.32	Transducer	5673.74	5663.74	Regional
R-10a	06/14/2021	17:00	5736.34	Transducer	5673.74	5663.74	Regional
R-10a	06/14/2021	19:00	5736.34	Transducer	5673.74	5663.74	Regional
R-10a	06/14/2021	21:00	5736.33	Transducer	5673.74	5663.74	Regional
R-10a	06/14/2021	23:00	5736.32	Transducer	5673.74	5663.74	Regional
R-10a	06/15/2021	01:00	5736.31	Transducer	5673.74	5663.74	Regional
R-10a	06/15/2021	03:00	5736.30	Transducer	5673.74	5663.74	Regional
R-10a	06/15/2021	05:00	5736.29	Transducer	5673.74	5663.74	Regional
R-10a	06/15/2021	07:00	5736.29	Transducer	5673.74	5663.74	Regional
R-10a	06/15/2021	09:00	5736.29	Transducer	5673.74	5663.74	Regional

Location	Date	Time	Water Level (ft amsl)	Method	Top of Screen (ft amsl)	Bottom of Screen (ft amsl)	Zone
R-10a	06/15/2021	11:00	5736.29	Transducer	5673.74	5663.74	Regional
R-10a	06/15/2021	13:00	5736.29	Transducer	5673.74	5663.74	Regional
R-10a	06/15/2021	15:00	5736.29	Transducer	5673.74	5663.74	Regional
R-10a	06/15/2021	17:00	5736.29	Transducer	5673.74	5663.74	Regional
R-10a	06/15/2021	19:00	5736.30	Transducer	5673.74	5663.74	Regional
R-10a	06/15/2021	21:00	5736.30	Transducer	5673.74	5663.74	Regional
R-10a	06/15/2021	23:00	5736.29	Transducer	5673.74	5663.74	Regional
R-10a	06/16/2021	01:00	5736.30	Transducer	5673.74	5663.74	Regional
R-10a	06/16/2021	03:00	5736.29	Transducer	5673.74	5663.74	Regional
R-10a	06/16/2021	05:00	5736.28	Transducer	5673.74	5663.74	Regional
R-10a	06/16/2021	07:00	5736.27	Transducer	5673.74	5663.74	Regional
R-10a	06/16/2021	09:00	5736.28	Transducer	5673.74	5663.74	Regional
R-10a	06/16/2021	11:00	5736.29	Transducer	5673.74	5663.74	Regional
R-10a	06/16/2021	13:00	5736.31	Transducer	5673.74	5663.74	Regional
R-10a	06/16/2021	15:00	5736.29	Transducer	5673.74	5663.74	Regional
R-10a	06/16/2021	17:00	5736.31	Transducer	5673.74	5663.74	Regional
R-10a	06/16/2021	19:00	5736.31	Transducer	5673.74	5663.74	Regional
R-10a	06/16/2021	21:00	5736.29	Transducer	5673.74	5663.74	Regional
R-10a	06/16/2021	23:00	5736.29	Transducer	5673.74	5663.74	Regional
R-10a	06/17/2021	01:00	5736.31	Transducer	5673.74	5663.74	Regional
R-10a	06/17/2021	03:00	5736.31	Transducer	5673.74	5663.74	Regional
R-10a	06/17/2021	05:00	5736.29	Transducer	5673.74	5663.74	Regional
R-10a	06/17/2021	07:00	5736.29	Transducer	5673.74	5663.74	Regional
R-10a	06/17/2021	09:00	5736.30	Transducer	5673.74	5663.74	Regional
R-10a	06/17/2021	11:00	5736.32	Transducer	5673.74	5663.74	Regional
R-10a	06/17/2021	13:00	5736.34	Transducer	5673.74	5663.74	Regional
R-10a	06/17/2021	15:00	5736.35	Transducer	5673.74	5663.74	Regional
R-10a	06/17/2021	17:00	5736.36	Transducer	5673.74	5663.74	Regional
R-10a	06/17/2021	19:00	5736.36	Transducer	5673.74	5663.74	Regional
R-10a	06/17/2021	21:00	5736.33	Transducer	5673.74	5663.74	Regional
R-10a	06/17/2021	23:00	5736.36	Transducer	5673.74	5663.74	Regional
R-10a	06/18/2021	01:00	5736.38	Transducer	5673.74	5663.74	Regional
R-10a	06/18/2021	03:00	5736.39	Transducer	5673.74	5663.74	Regional
R-10a	06/18/2021	05:00	5736.37	Transducer	5673.74	5663.74	Regional
R-10a	06/18/2021	07:00	5736.36	Transducer	5673.74	5663.74	Regional
R-10a	06/18/2021	09:00	5736.36	Transducer	5673.74	5663.74	Regional
R-10a	06/18/2021	11:00	5736.39	Transducer	5673.74	5663.74	Regional
R-10a	06/18/2021	13:00	5736.41	Transducer	5673.74	5663.74	Regional
R-10a	06/18/2021	15:00	5736.43	Transducer	5673.74	5663.74	Regional
R-10a	06/18/2021	17:00	5736.43	Transducer	5673.74	5663.74	Regional
R-10a	06/18/2021	19:00	5736.39	Transducer	5673.74	5663.74	Regional
R-10a	06/18/2021	21:00	5736.37	Transducer	5673.74	5663.74	Regional
R-10a	06/18/2021	23:00	5736.40	Transducer	5673.74	5663.74	Regional
R-10a	06/19/2021	01:00	5736.41	Transducer	5673.74	5663.74	Regional
R-10a	06/19/2021	03:00	5736.41	Transducer	5673.74	5663.74	Regional

Location	Date	Time	Water Level (ft amsl)	Method	Top of Screen (ft amsl)	Bottom of Screen (ft amsl)	Zone
R-10a	06/19/2021	05:00	5736.39	Transducer	5673.74	5663.74	Regional
R-10a	06/19/2021	07:00	5736.38	Transducer	5673.74	5663.74	Regional
R-10a	06/19/2021	09:00	5736.38	Transducer	5673.74	5663.74	Regional
R-10a	06/19/2021	11:00	5736.41	Transducer	5673.74	5663.74	Regional
R-10a	06/19/2021	13:00	5736.44	Transducer	5673.74	5663.74	Regional
R-10a	06/19/2021	15:00	5736.47	Transducer	5673.74	5663.74	Regional
R-10a	06/19/2021	17:00	5736.49	Transducer	5673.74	5663.74	Regional
R-10a	06/19/2021	19:00	5736.47	Transducer	5673.74	5663.74	Regional
R-10a	06/19/2021	21:00	5736.46	Transducer	5673.74	5663.74	Regional
R-10a	06/19/2021	23:00	5736.45	Transducer	5673.74	5663.74	Regional
R-10a	06/20/2021	01:00	5736.47	Transducer	5673.74	5663.74	Regional
R-10a	06/20/2021	03:00	5736.48	Transducer	5673.74	5663.74	Regional
R-10a	06/20/2021	05:00	5736.46	Transducer	5673.74	5663.74	Regional
R-10a	06/20/2021	07:00	5736.44	Transducer	5673.74	5663.74	Regional
R-10a	06/20/2021	09:00	5736.43	Transducer	5673.74	5663.74	Regional
R-10a	06/20/2021	11:00	5736.46	Transducer	5673.74	5663.74	Regional
R-10a	06/20/2021	13:00	5736.48	Transducer	5673.74	5663.74	Regional
R-10a	06/20/2021	15:00	5736.51	Transducer	5673.74	5663.74	Regional
R-10a	06/20/2021	17:00	5736.52	Transducer	5673.74	5663.74	Regional
R-10a	06/20/2021	19:00	5736.51	Transducer	5673.74	5663.74	Regional
R-10a	06/20/2021	21:00	5736.49	Transducer	5673.74	5663.74	Regional
R-10a	06/20/2021	23:00	5736.49	Transducer	5673.74	5663.74	Regional
R-10a	06/21/2021	01:00	5736.50	Transducer	5673.74	5663.74	Regional
R-10a	06/21/2021	03:00	5736.49	Transducer	5673.74	5663.74	Regional
R-10a	06/21/2021	05:00	5736.46	Transducer	5673.74	5663.74	Regional
R-10a	06/21/2021	07:00	5736.42	Transducer	5673.74	5663.74	Regional
R-10a	06/21/2021	09:00	5736.39	Transducer	5673.74	5663.74	Regional
R-10a	06/21/2021	11:00	5736.40	Transducer	5673.74	5663.74	Regional
R-10a	06/21/2021	13:00	5736.43	Transducer	5673.74	5663.74	Regional
R-10a	06/21/2021	15:00	5736.46	Transducer	5673.74	5663.74	Regional
R-10a	06/21/2021	17:00	5736.47	Transducer	5673.74	5663.74	Regional
R-10a	06/21/2021	19:00	5736.45	Transducer	5673.74	5663.74	Regional
R-10a	06/21/2021	21:00	5736.42	Transducer	5673.74	5663.74	Regional
R-10a	06/21/2021	23:00	5736.40	Transducer	5673.74	5663.74	Regional
R-10a	06/22/2021	01:00	5736.42	Transducer	5673.74	5663.74	Regional
R-10a	06/22/2021	03:00	5736.42	Transducer	5673.74	5663.74	Regional
R-10a	06/22/2021	05:00	5736.41	Transducer	5673.74	5663.74	Regional
R-10a	06/22/2021	07:00	5736.38	Transducer	5673.74	5663.74	Regional
R-10a	06/22/2021	09:00	5736.36	Transducer	5673.74	5663.74	Regional
R-10a	06/22/2021	11:00	5736.36	Transducer	5673.74	5663.74	Regional
R-10a	06/22/2021	13:00	5736.40	Transducer	5673.74	5663.74	Regional
R-10a	06/22/2021	15:00	5736.45	Transducer	5673.74	5663.74	Regional
R-10a	06/22/2021	17:00	5736.48	Transducer	5673.74	5663.74	Regional
R-10a	06/22/2021	19:00	5736.48	Transducer	5673.74	5663.74	Regional
R-10a	06/22/2021	21:00	5736.45	Transducer	5673.74	5663.74	Regional

Location	Date	Time	Water Level (ft amsl)	Method	Top of Screen (ft amsl)	Bottom of Screen (ft amsl)	Zone
R-10a	06/22/2021	23:00	5736.44	Transducer	5673.74	5663.74	Regional
R-10a	06/23/2021	01:00	5736.45	Transducer	5673.74	5663.74	Regional
R-10a	06/23/2021	03:00	5736.46	Transducer	5673.74	5663.74	Regional
R-10a	06/23/2021	05:00	5736.44	Transducer	5673.74	5663.74	Regional
R-10a	06/23/2021	07:00	5736.41	Transducer	5673.74	5663.74	Regional
R-10a	06/23/2021	09:00	5736.39	Transducer	5673.74	5663.74	Regional
R-10a	06/23/2021	11:00	5736.38	Transducer	5673.74	5663.74	Regional
R-10a	06/23/2021	13:00	5736.40	Transducer	5673.74	5663.74	Regional
R-10a	06/23/2021	15:00	5736.44	Transducer	5673.74	5663.74	Regional
R-10a	06/23/2021	17:00	5736.47	Transducer	5673.74	5663.74	Regional
R-10a	06/23/2021	19:00	5736.46	Transducer	5673.74	5663.74	Regional
R-10a	06/23/2021	21:00	5736.45	Transducer	5673.74	5663.74	Regional
R-10a	06/23/2021	23:00	5736.42	Transducer	5673.74	5663.74	Regional
R-10a	06/24/2021	01:00	5736.39	Transducer	5673.74	5663.74	Regional
R-10a	06/24/2021	03:00	5736.41	Transducer	5673.74	5663.74	Regional
R-10a	06/24/2021	05:00	5736.42	Transducer	5673.74	5663.74	Regional
R-10a	06/24/2021	07:00	5736.40	Transducer	5673.74	5663.74	Regional
R-10a	06/24/2021	09:00	5736.38	Transducer	5673.74	5663.74	Regional
R-10a	06/24/2021	11:00	5736.36	Transducer	5673.74	5663.74	Regional
R-10a	06/24/2021	13:00	5736.38	Transducer	5673.74	5663.74	Regional
R-10a	06/24/2021	15:00	5736.40	Transducer	5673.74	5663.74	Regional
R-10a	06/24/2021	17:00	5736.43	Transducer	5673.74	5663.74	Regional
R-10a	06/24/2021	19:00	5736.46	Transducer	5673.74	5663.74	Regional
R-10a	06/24/2021	21:00	5736.45	Transducer	5673.74	5663.74	Regional
R-10a	06/24/2021	23:00	5736.43	Transducer	5673.74	5663.74	Regional
R-10a	06/25/2021	01:00	5736.43	Transducer	5673.74	5663.74	Regional
R-10a	06/25/2021	03:00	5736.43	Transducer	5673.74	5663.74	Regional
R-10a	06/25/2021	05:00	5736.44	Transducer	5673.74	5663.74	Regional
R-10a	06/25/2021	07:00	5736.44	Transducer	5673.74	5663.74	Regional
R-10a	06/25/2021	09:00	5736.43	Transducer	5673.74	5663.74	Regional
R-10a	06/25/2021	11:00	5736.42	Transducer	5673.74	5663.74	Regional
R-10a	06/25/2021	13:00	5736.42	Transducer	5673.74	5663.74	Regional
R-10a	06/25/2021	15:00	5736.44	Transducer	5673.74	5663.74	Regional
R-10a	06/25/2021	17:00	5736.47	Transducer	5673.74	5663.74	Regional
R-10a	06/25/2021	19:00	5736.49	Transducer	5673.74	5663.74	Regional
R-10a	06/25/2021	21:00	5736.47	Transducer	5673.74	5663.74	Regional
R-10a	06/25/2021	23:00	5736.47	Transducer	5673.74	5663.74	Regional
R-10a	06/26/2021	01:00	5736.46	Transducer	5673.74	5663.74	Regional
R-10a	06/26/2021	03:00	5736.47	Transducer	5673.74	5663.74	Regional
R-10a	06/26/2021	05:00	5736.46	Transducer	5673.74	5663.74	Regional
R-10a	06/26/2021	07:00	5736.45	Transducer	5673.74	5663.74	Regional
R-10a	06/26/2021	09:00	5736.44	Transducer	5673.74	5663.74	Regional
R-10a	06/26/2021	11:00	5736.43	Transducer	5673.74	5663.74	Regional
R-10a	06/26/2021	13:00	5736.42	Transducer	5673.74	5663.74	Regional
R-10a	06/26/2021	15:00	5736.44	Transducer	5673.74	5663.74	Regional

Location	Date	Time	Water Level (ft amsl)	Method	Top of Screen (ft amsl)	Bottom of Screen (ft amsl)	Zone
R-10a	06/26/2021	17:00	5736.47	Transducer	5673.74	5663.74	Regional
R-10a	06/26/2021	19:00	5736.46	Transducer	5673.74	5663.74	Regional
R-10a	06/26/2021	21:00	5736.45	Transducer	5673.74	5663.74	Regional
R-10a	06/26/2021	23:00	5736.44	Transducer	5673.74	5663.74	Regional
R-10a	06/27/2021	01:00	5736.43	Transducer	5673.74	5663.74	Regional
R-10a	06/27/2021	03:00	5736.42	Transducer	5673.74	5663.74	Regional
R-10a	06/27/2021	05:00	5736.42	Transducer	5673.74	5663.74	Regional
R-10a	06/27/2021	07:00	5736.42	Transducer	5673.74	5663.74	Regional
R-10a	06/27/2021	09:00	5736.41	Transducer	5673.74	5663.74	Regional
R-10a	06/27/2021	11:00	5736.40	Transducer	5673.74	5663.74	Regional
R-10a	06/27/2021	13:00	5736.39	Transducer	5673.74	5663.74	Regional
R-10a	06/27/2021	15:00	5736.39	Transducer	5673.74	5663.74	Regional
R-10a	06/27/2021	17:00	5736.41	Transducer	5673.74	5663.74	Regional
R-10a	06/27/2021	18:28	5736.42	Transducer	5673.74	5663.74	Regional
R-10a	06/27/2021	19:33	5736.42	Transducer	5673.74	5663.74	Regional
R-10a	06/27/2021	21:33	5736.41	Transducer	5673.74	5663.74	Regional
R-10a	06/27/2021	23:33	5736.40	Transducer	5673.74	5663.74	Regional
R-10a	06/28/2021	01:33	5736.38	Transducer	5673.74	5663.74	Regional
R-10a	06/28/2021	03:33	5736.38	Transducer	5673.74	5663.74	Regional
R-10a	06/28/2021	05:33	5736.38	Transducer	5673.74	5663.74	Regional
R-10a	06/28/2021	07:33	5736.37	Transducer	5673.74	5663.74	Regional
R-10a	06/28/2021	09:33	5736.37	Transducer	5673.74	5663.74	Regional
R-10a	06/28/2021	11:33	5736.35	Transducer	5673.74	5663.74	Regional
R-10a	06/28/2021	13:33	5736.34	Transducer	5673.74	5663.74	Regional
R-10a	06/28/2021	15:33	5736.34	Transducer	5673.74	5663.74	Regional
R-10a	06/28/2021	17:33	5736.35	Transducer	5673.74	5663.74	Regional
R-10a	06/28/2021	19:33	5736.35	Transducer	5673.74	5663.74	Regional
R-10a	06/28/2021	21:33	5736.35	Transducer	5673.74	5663.74	Regional
R-10a	06/28/2021	23:33	5736.35	Transducer	5673.74	5663.74	Regional
R-10a	06/29/2021	01:33	5736.34	Transducer	5673.74	5663.74	Regional
R-10a	06/29/2021	03:33	5736.33	Transducer	5673.74	5663.74	Regional
R-10a	06/29/2021	05:03	5736.33	Transducer	5673.74	5663.74	Regional
R-10a	06/29/2021	07:00	5736.33	Transducer	5673.74	5663.74	Regional
R-10a	06/29/2021	09:00	5736.33	Transducer	5673.74	5663.74	Regional
R-10a	06/29/2021	11:00	5736.31	Transducer	5673.74	5663.74	Regional
R-10a	06/29/2021	13:00	5736.30	Transducer	5673.74	5663.74	Regional
R-10a	06/29/2021	15:00	5736.30	Transducer	5673.74	5663.74	Regional
R-10a	06/29/2021	17:00	5736.31	Transducer	5673.74	5663.74	Regional
R-10a	06/29/2021	19:00	5736.31	Transducer	5673.74	5663.74	Regional
R-10a	06/29/2021	21:00	5736.31	Transducer	5673.74	5663.74	Regional
R-10a	06/29/2021	23:00	5736.32	Transducer	5673.74	5663.74	Regional
R-10a	06/30/2021	01:00	5736.32	Transducer	5673.74	5663.74	Regional
R-10a	06/30/2021	03:00	5736.31	Transducer	5673.74	5663.74	Regional
R-10a	06/30/2021	05:00	5736.30	Transducer	5673.74	5663.74	Regional
R-10a	06/30/2021	07:00	5736.30	Transducer	5673.74	5663.74	Regional

Location	Date	Time	Water Level (ft amsl)	Method	Top of Screen (ft amsl)	Bottom of Screen (ft amsl)	Zone
R-10a	06/30/2021	09:00	5736.30	Transducer	5673.74	5663.74	Regional
R-10a	06/30/2021	11:00	5736.31	Transducer	5673.74	5663.74	Regional
R-10a	06/30/2021	13:00	5736.30	Transducer	5673.74	5663.74	Regional
R-10a	06/30/2021	15:00	5736.31	Transducer	5673.74	5663.74	Regional
R-10a	06/30/2021	17:00	5736.31	Transducer	5673.74	5663.74	Regional
R-10a	06/30/2021	19:00	5736.32	Transducer	5673.74	5663.74	Regional
R-10a	06/30/2021	21:00	5736.33	Transducer	5673.74	5663.74	Regional
R-10a	06/30/2021	23:00	5736.33	Transducer	5673.74	5663.74	Regional
R-16 S2	07/01/2020	01:00	5639.59	Transducer	5393.47	5385.97	Regional
R-16 S2	07/01/2020	03:00	5639.59	Transducer	5393.47	5385.97	Regional
R-16 S2	07/01/2020	05:00	5639.57	Transducer	5393.47	5385.97	Regional
R-16 S2	07/01/2020	07:00	5639.55	Transducer	5393.47	5385.97	Regional
R-16 S2	07/01/2020	09:00	5639.53	Transducer	5393.47	5385.97	Regional
R-16 S2	07/01/2020	11:00	5639.54	Transducer	5393.47	5385.97	Regional
R-16 S2	07/01/2020	13:00	5639.56	Transducer	5393.47	5385.97	Regional
R-16 S2	07/01/2020	15:00	5639.60	Transducer	5393.47	5385.97	Regional
R-16 S2	07/01/2020	17:00	5639.63	Transducer	5393.47	5385.97	Regional
R-16 S2	07/01/2020	19:00	5639.62	Transducer	5393.47	5385.97	Regional
R-16 S2	07/01/2020	21:00	5639.60	Transducer	5393.47	5385.97	Regional
R-16 S2	07/01/2020	23:00	5639.59	Transducer	5393.47	5385.97	Regional
R-16 S2	07/02/2020	01:00	5639.60	Transducer	5393.47	5385.97	Regional
R-16 S2	07/02/2020	03:00	5639.60	Transducer	5393.47	5385.97	Regional
R-16 S2	07/02/2020	05:00	5639.58	Transducer	5393.47	5385.97	Regional
R-16 S2	07/02/2020	07:00	5639.56	Transducer	5393.47	5385.97	Regional
R-16 S2	07/02/2020	09:00	5639.53	Transducer	5393.47	5385.97	Regional
R-16 S2	07/02/2020	11:00	5639.54	Transducer	5393.47	5385.97	Regional
R-16 S2	07/02/2020	13:00	5639.57	Transducer	5393.47	5385.97	Regional
R-16 S2	07/02/2020	15:00	5639.61	Transducer	5393.47	5385.97	Regional
R-16 S2	07/02/2020	17:00	5639.64	Transducer	5393.47	5385.97	Regional
R-16 S2	07/02/2020	19:00	5639.64	Transducer	5393.47	5385.97	Regional
R-16 S2	07/02/2020	21:00	5639.61	Transducer	5393.47	5385.97	Regional
R-16 S2	07/02/2020	23:00	5639.59	Transducer	5393.47	5385.97	Regional
R-16 S2	07/03/2020	01:00	5639.59	Transducer	5393.47	5385.97	Regional
R-16 S2	07/03/2020	03:00	5639.61	Transducer	5393.47	5385.97	Regional
R-16 S2	07/03/2020	05:00	5639.60	Transducer	5393.47	5385.97	Regional
R-16 S2	07/03/2020	07:00	5639.57	Transducer	5393.47	5385.97	Regional
R-16 S2	07/03/2020	09:00	5639.54	Transducer	5393.47	5385.97	Regional
R-16 S2	07/03/2020	11:00	5639.54	Transducer	5393.47	5385.97	Regional
R-16 S2	07/03/2020	13:00	5639.56	Transducer	5393.47	5385.97	Regional
R-16 S2	07/03/2020	15:00	5639.60	Transducer	5393.47	5385.97	Regional
R-16 S2	07/03/2020	17:00	5639.63	Transducer	5393.47	5385.97	Regional
R-16 S2	07/03/2020	19:00	5639.63	Transducer	5393.47	5385.97	Regional
R-16 S2	07/03/2020	21:00	5639.60	Transducer	5393.47	5385.97	Regional
R-16 S2	07/03/2020	23:00	5639.58	Transducer	5393.47	5385.97	Regional
R-16 S2	07/04/2020	01:00	5639.59	Transducer	5393.47	5385.97	Regional

Location	Date	Time	Water Level (ft amsl)	Method	Top of Screen (ft amsl)	Bottom of Screen (ft amsl)	Zone
R-16 S2	07/04/2020	03:00	5639.60	Transducer	5393.47	5385.97	Regional
R-16 S2	07/04/2020	05:00	5639.60	Transducer	5393.47	5385.97	Regional
R-16 S2	07/04/2020	07:00	5639.58	Transducer	5393.47	5385.97	Regional
R-16 S2	07/04/2020	09:00	5639.56	Transducer	5393.47	5385.97	Regional
R-16 S2	07/04/2020	11:00	5639.55	Transducer	5393.47	5385.97	Regional
R-16 S2	07/04/2020	13:00	5639.57	Transducer	5393.47	5385.97	Regional
R-16 S2	07/04/2020	15:00	5639.61	Transducer	5393.47	5385.97	Regional
R-16 S2	07/04/2020	17:00	5639.65	Transducer	5393.47	5385.97	Regional
R-16 S2	07/04/2020	19:00	5639.66	Transducer	5393.47	5385.97	Regional
R-16 S2	07/04/2020	21:00	5639.64	Transducer	5393.47	5385.97	Regional
R-16 S2	07/04/2020	23:00	5639.63	Transducer	5393.47	5385.97	Regional
R-16 S2	07/05/2020	01:00	5639.62	Transducer	5393.47	5385.97	Regional
R-16 S2	07/05/2020	03:00	5639.63	Transducer	5393.47	5385.97	Regional
R-16 S2	07/05/2020	05:00	5639.64	Transducer	5393.47	5385.97	Regional
R-16 S2	07/05/2020	07:00	5639.64	Transducer	5393.47	5385.97	Regional
R-16 S2	07/05/2020	09:00	5639.62	Transducer	5393.47	5385.97	Regional
R-16 S2	07/05/2020	11:00	5639.60	Transducer	5393.47	5385.97	Regional
R-16 S2	07/05/2020	13:00	5639.61	Transducer	5393.47	5385.97	Regional
R-16 S2	07/05/2020	15:00	5639.63	Transducer	5393.47	5385.97	Regional
R-16 S2	07/05/2020	17:00	5639.68	Transducer	5393.47	5385.97	Regional
R-16 S2	07/05/2020	19:00	5639.70	Transducer	5393.47	5385.97	Regional
R-16 S2	07/05/2020	21:00	5639.67	Transducer	5393.47	5385.97	Regional
R-16 S2	07/05/2020	23:00	5639.64	Transducer	5393.47	5385.97	Regional
R-16 S2	07/06/2020	01:00	5639.65	Transducer	5393.47	5385.97	Regional
R-16 S2	07/06/2020	03:00	5639.66	Transducer	5393.47	5385.97	Regional
R-16 S2	07/06/2020	05:00	5639.65	Transducer	5393.47	5385.97	Regional
R-16 S2	07/06/2020	07:00	5639.65	Transducer	5393.47	5385.97	Regional
R-16 S2	07/06/2020	09:00	5639.63	Transducer	5393.47	5385.97	Regional
R-16 S2	07/06/2020	11:00	5639.62	Transducer	5393.47	5385.97	Regional
R-16 S2	07/06/2020	13:00	5639.62	Transducer	5393.47	5385.97	Regional
R-16 S2	07/06/2020	15:00	5639.64	Transducer	5393.47	5385.97	Regional
R-16 S2	07/06/2020	17:00	5639.68	Transducer	5393.47	5385.97	Regional
R-16 S2	07/06/2020	19:00	5639.68	Transducer	5393.47	5385.97	Regional
R-16 S2	07/06/2020	21:00	5639.68	Transducer	5393.47	5385.97	Regional
R-16 S2	07/06/2020	23:00	5639.66	Transducer	5393.47	5385.97	Regional
R-16 S2	07/07/2020	01:00	5639.65	Transducer	5393.47	5385.97	Regional
R-16 S2	07/07/2020	03:00	5639.66	Transducer	5393.47	5385.97	Regional
R-16 S2	07/07/2020	05:00	5639.67	Transducer	5393.47	5385.97	Regional
R-16 S2	07/07/2020	07:00	5639.67	Transducer	5393.47	5385.97	Regional
R-16 S2	07/07/2020	09:00	5639.66	Transducer	5393.47	5385.97	Regional
R-16 S2	07/07/2020	11:00	5639.65	Transducer	5393.47	5385.97	Regional
R-16 S2	07/07/2020	13:00	5639.66	Transducer	5393.47	5385.97	Regional
R-16 S2	07/07/2020	15:00	5639.68	Transducer	5393.47	5385.97	Regional
R-16 S2	07/07/2020	17:00	5639.71	Transducer	5393.47	5385.97	Regional
R-16 S2	07/07/2020	19:00	5639.73	Transducer	5393.47	5385.97	Regional

Location	Date	Time	Water Level (ft amsl)	Method	Top of Screen (ft amsl)	Bottom of Screen (ft amsl)	Zone
R-16 S2	07/07/2020	21:00	5639.72	Transducer	5393.47	5385.97	Regional
R-16 S2	07/07/2020	23:00	5639.72	Transducer	5393.47	5385.97	Regional
R-16 S2	07/08/2020	01:00	5639.71	Transducer	5393.47	5385.97	Regional
R-16 S2	07/08/2020	03:00	5639.70	Transducer	5393.47	5385.97	Regional
R-16 S2	07/08/2020	05:00	5639.70	Transducer	5393.47	5385.97	Regional
R-16 S2	07/08/2020	07:00	5639.71	Transducer	5393.47	5385.97	Regional
R-16 S2	07/08/2020	09:00	5639.70	Transducer	5393.47	5385.97	Regional
R-16 S2	07/08/2020	11:00	5639.69	Transducer	5393.47	5385.97	Regional
R-16 S2	07/08/2020	13:00	5639.69	Transducer	5393.47	5385.97	Regional
R-16 S2	07/08/2020	15:00	5639.70	Transducer	5393.47	5385.97	Regional
R-16 S2	07/08/2020	17:00	5639.72	Transducer	5393.47	5385.97	Regional
R-16 S2	07/08/2020	19:00	5639.74	Transducer	5393.47	5385.97	Regional
R-16 S2	07/08/2020	21:00	5639.74	Transducer	5393.47	5385.97	Regional
R-16 S2	07/08/2020	23:00	5639.73	Transducer	5393.47	5385.97	Regional
R-16 S2	07/09/2020	01:00	5639.73	Transducer	5393.47	5385.97	Regional
R-16 S2	07/09/2020	03:00	5639.72	Transducer	5393.47	5385.97	Regional
R-16 S2	07/09/2020	05:00	5639.71	Transducer	5393.47	5385.97	Regional
R-16 S2	07/09/2020	07:00	5639.71	Transducer	5393.47	5385.97	Regional
R-16 S2	07/09/2020	09:00	5639.71	Transducer	5393.47	5385.97	Regional
R-16 S2	07/09/2020	11:00	5639.70	Transducer	5393.47	5385.97	Regional
R-16 S2	07/09/2020	13:00	5639.69	Transducer	5393.47	5385.97	Regional
R-16 S2	07/09/2020	15:00	5639.69	Transducer	5393.47	5385.97	Regional
R-16 S2	07/09/2020	17:00	5639.71	Transducer	5393.47	5385.97	Regional
R-16 S2	07/09/2020	19:00	5639.72	Transducer	5393.47	5385.97	Regional
R-16 S2	07/09/2020	21:00	5639.72	Transducer	5393.47	5385.97	Regional
R-16 S2	07/09/2020	23:00	5639.71	Transducer	5393.47	5385.97	Regional
R-16 S2	07/10/2020	01:00	5639.70	Transducer	5393.47	5385.97	Regional
R-16 S2	07/10/2020	03:00	5639.69	Transducer	5393.47	5385.97	Regional
R-16 S2	07/10/2020	05:00	5639.68	Transducer	5393.47	5385.97	Regional
R-16 S2	07/10/2020	07:00	5639.67	Transducer	5393.47	5385.97	Regional
R-16 S2	07/10/2020	09:00	5639.67	Transducer	5393.47	5385.97	Regional
R-16 S2	07/10/2020	11:00	5639.67	Transducer	5393.47	5385.97	Regional
R-16 S2	07/10/2020	13:00	5639.68	Transducer	5393.47	5385.97	Regional
R-16 S2	07/10/2020	15:00	5639.67	Transducer	5393.47	5385.97	Regional
R-16 S2	07/10/2020	17:00	5639.68	Transducer	5393.47	5385.97	Regional
R-16 S2	07/10/2020	19:00	5639.69	Transducer	5393.47	5385.97	Regional
R-16 S2	07/10/2020	21:00	5639.69	Transducer	5393.47	5385.97	Regional
R-16 S2	07/10/2020	23:00	5639.69	Transducer	5393.47	5385.97	Regional
R-16 S2	07/11/2020	01:00	5639.69	Transducer	5393.47	5385.97	Regional
R-16 S2	07/11/2020	03:00	5639.68	Transducer	5393.47	5385.97	Regional
R-16 S2	07/11/2020	05:00	5639.67	Transducer	5393.47	5385.97	Regional
R-16 S2	07/11/2020	07:00	5639.66	Transducer	5393.47	5385.97	Regional
R-16 S2	07/11/2020	09:00	5639.67	Transducer	5393.47	5385.97	Regional
R-16 S2	07/11/2020	11:00	5639.68	Transducer	5393.47	5385.97	Regional
R-16 S2	07/11/2020	13:00	5639.68	Transducer	5393.47	5385.97	Regional

Location	Date	Time	Water Level (ft amsl)	Method	Top of Screen (ft amsl)	Bottom of Screen (ft amsl)	Zone
R-16 S2	07/11/2020	15:00	5639.70	Transducer	5393.47	5385.97	Regional
R-16 S2	07/11/2020	17:00	5639.71	Transducer	5393.47	5385.97	Regional
R-16 S2	07/11/2020	19:00	5639.72	Transducer	5393.47	5385.97	Regional
R-16 S2	07/11/2020	21:00	5639.72	Transducer	5393.47	5385.97	Regional
R-16 S2	07/11/2020	23:00	5639.72	Transducer	5393.47	5385.97	Regional
R-16 S2	07/12/2020	01:00	5639.71	Transducer	5393.47	5385.97	Regional
R-16 S2	07/12/2020	03:00	5639.71	Transducer	5393.47	5385.97	Regional
R-16 S2	07/12/2020	05:00	5639.70	Transducer	5393.47	5385.97	Regional
R-16 S2	07/12/2020	07:00	5639.69	Transducer	5393.47	5385.97	Regional
R-16 S2	07/12/2020	09:00	5639.70	Transducer	5393.47	5385.97	Regional
R-16 S2	07/12/2020	11:00	5639.71	Transducer	5393.47	5385.97	Regional
R-16 S2	07/12/2020	13:00	5639.73	Transducer	5393.47	5385.97	Regional
R-16 S2	07/12/2020	15:00	5639.76	Transducer	5393.47	5385.97	Regional
R-16 S2	07/12/2020	17:00	5639.76	Transducer	5393.47	5385.97	Regional
R-16 S2	07/12/2020	19:00	5639.76	Transducer	5393.47	5385.97	Regional
R-16 S2	07/12/2020	21:00	5639.76	Transducer	5393.47	5385.97	Regional
R-16 S2	07/12/2020	23:00	5639.75	Transducer	5393.47	5385.97	Regional
R-16 S2	07/13/2020	01:00	5639.76	Transducer	5393.47	5385.97	Regional
R-16 S2	07/13/2020	03:00	5639.75	Transducer	5393.47	5385.97	Regional
R-16 S2	07/13/2020	05:00	5639.74	Transducer	5393.47	5385.97	Regional
R-16 S2	07/13/2020	07:00	5639.73	Transducer	5393.47	5385.97	Regional
R-16 S2	07/13/2020	09:00	5639.73	Transducer	5393.47	5385.97	Regional
R-16 S2	07/13/2020	11:00	5639.75	Transducer	5393.47	5385.97	Regional
R-16 S2	07/13/2020	13:00	5639.76	Transducer	5393.47	5385.97	Regional
R-16 S2	07/13/2020	15:00	5639.78	Transducer	5393.47	5385.97	Regional
R-16 S2	07/13/2020	17:00	5639.77	Transducer	5393.47	5385.97	Regional
R-16 S2	07/13/2020	19:00	5639.76	Transducer	5393.47	5385.97	Regional
R-16 S2	07/13/2020	21:00	5639.76	Transducer	5393.47	5385.97	Regional
R-16 S2	07/13/2020	23:00	5639.77	Transducer	5393.47	5385.97	Regional
R-16 S2	07/14/2020	01:00	5639.76	Transducer	5393.47	5385.97	Regional
R-16 S2	07/14/2020	03:00	5639.76	Transducer	5393.47	5385.97	Regional
R-16 S2	07/14/2020	05:00	5639.74	Transducer	5393.47	5385.97	Regional
R-16 S2	07/14/2020	07:00	5639.73	Transducer	5393.47	5385.97	Regional
R-16 S2	07/14/2020	09:00	5639.72	Transducer	5393.47	5385.97	Regional
R-16 S2	07/14/2020	11:00	5639.74	Transducer	5393.47	5385.97	Regional
R-16 S2	07/14/2020	13:00	5639.76	Transducer	5393.47	5385.97	Regional
R-16 S2	07/14/2020	15:00	5639.78	Transducer	5393.47	5385.97	Regional
R-16 S2	07/14/2020	17:00	5639.79	Transducer	5393.47	5385.97	Regional
R-16 S2	07/14/2020	19:00	5639.79	Transducer	5393.47	5385.97	Regional
R-16 S2	07/14/2020	21:00	5639.78	Transducer	5393.47	5385.97	Regional
R-16 S2	07/14/2020	23:00	5639.78	Transducer	5393.47	5385.97	Regional
R-16 S2	07/15/2020	01:00	5639.78	Transducer	5393.47	5385.97	Regional
R-16 S2	07/15/2020	03:00	5639.78	Transducer	5393.47	5385.97	Regional
R-16 S2	07/15/2020	05:00	5639.75	Transducer	5393.47	5385.97	Regional
R-16 S2	07/15/2020	07:00	5639.72	Transducer	5393.47	5385.97	Regional

Location	Date	Time	Water Level (ft amsl)	Method	Top of Screen (ft amsl)	Bottom of Screen (ft amsl)	Zone
R-16 S2	07/15/2020	09:00	5639.71	Transducer	5393.47	5385.97	Regional
R-16 S2	07/15/2020	11:00	5639.72	Transducer	5393.47	5385.97	Regional
R-16 S2	07/15/2020	13:00	5639.75	Transducer	5393.47	5385.97	Regional
R-16 S2	07/15/2020	15:00	5639.78	Transducer	5393.47	5385.97	Regional
R-16 S2	07/15/2020	17:00	5639.80	Transducer	5393.47	5385.97	Regional
R-16 S2	07/15/2020	19:00	5639.77	Transducer	5393.47	5385.97	Regional
R-16 S2	07/15/2020	21:00	5639.75	Transducer	5393.47	5385.97	Regional
R-16 S2	07/15/2020	23:00	5639.75	Transducer	5393.47	5385.97	Regional
R-16 S2	07/16/2020	01:00	5639.75	Transducer	5393.47	5385.97	Regional
R-16 S2	07/16/2020	03:00	5639.75	Transducer	5393.47	5385.97	Regional
R-16 S2	07/16/2020	05:00	5639.74	Transducer	5393.47	5385.97	Regional
R-16 S2	07/16/2020	07:00	5639.71	Transducer	5393.47	5385.97	Regional
R-16 S2	07/16/2020	09:00	5639.71	Transducer	5393.47	5385.97	Regional
R-16 S2	07/16/2020	11:00	5639.71	Transducer	5393.47	5385.97	Regional
R-16 S2	07/16/2020	13:00	5639.75	Transducer	5393.47	5385.97	Regional
R-16 S2	07/16/2020	15:00	5639.78	Transducer	5393.47	5385.97	Regional
R-16 S2	07/16/2020	17:00	5639.80	Transducer	5393.47	5385.97	Regional
R-16 S2	07/16/2020	19:00	5639.77	Transducer	5393.47	5385.97	Regional
R-16 S2	07/16/2020	21:00	5639.74	Transducer	5393.47	5385.97	Regional
R-16 S2	07/16/2020	23:00	5639.75	Transducer	5393.47	5385.97	Regional
R-16 S2	07/17/2020	01:00	5639.75	Transducer	5393.47	5385.97	Regional
R-16 S2	07/17/2020	03:00	5639.75	Transducer	5393.47	5385.97	Regional
R-16 S2	07/17/2020	05:00	5639.75	Transducer	5393.47	5385.97	Regional
R-16 S2	07/17/2020	07:00	5639.72	Transducer	5393.47	5385.97	Regional
R-16 S2	07/17/2020	09:00	5639.71	Transducer	5393.47	5385.97	Regional
R-16 S2	07/17/2020	11:00	5639.71	Transducer	5393.47	5385.97	Regional
R-16 S2	07/17/2020	13:00	5639.75	Transducer	5393.47	5385.97	Regional
R-16 S2	07/17/2020	15:00	5639.79	Transducer	5393.47	5385.97	Regional
R-16 S2	07/17/2020	17:00	5639.82	Transducer	5393.47	5385.97	Regional
R-16 S2	07/17/2020	19:00	5639.80	Transducer	5393.47	5385.97	Regional
R-16 S2	07/17/2020	21:00	5639.77	Transducer	5393.47	5385.97	Regional
R-16 S2	07/17/2020	23:00	5639.76	Transducer	5393.47	5385.97	Regional
R-16 S2	07/18/2020	01:00	5639.78	Transducer	5393.47	5385.97	Regional
R-16 S2	07/18/2020	03:00	5639.78	Transducer	5393.47	5385.97	Regional
R-16 S2	07/18/2020	05:00	5639.78	Transducer	5393.47	5385.97	Regional
R-16 S2	07/18/2020	07:00	5639.76	Transducer	5393.47	5385.97	Regional
R-16 S2	07/18/2020	09:00	5639.74	Transducer	5393.47	5385.97	Regional
R-16 S2	07/18/2020	11:00	5639.73	Transducer	5393.47	5385.97	Regional
R-16 S2	07/18/2020	13:00	5639.77	Transducer	5393.47	5385.97	Regional
R-16 S2	07/18/2020	15:00	5639.81	Transducer	5393.47	5385.97	Regional
R-16 S2	07/18/2020	17:00	5639.84	Transducer	5393.47	5385.97	Regional
R-16 S2	07/18/2020	19:00	5639.83	Transducer	5393.47	5385.97	Regional
R-16 S2	07/18/2020	21:00	5639.81	Transducer	5393.47	5385.97	Regional
R-16 S2	07/18/2020	23:00	5639.80	Transducer	5393.47	5385.97	Regional
R-16 S2	07/19/2020	01:00	5639.80	Transducer	5393.47	5385.97	Regional

Location	Date	Time	Water Level (ft amsl)	Method	Top of Screen (ft amsl)	Bottom of Screen (ft amsl)	Zone
R-16 S2	07/19/2020	03:00	5639.82	Transducer	5393.47	5385.97	Regional
R-16 S2	07/19/2020	05:00	5639.82	Transducer	5393.47	5385.97	Regional
R-16 S2	07/19/2020	07:00	5639.80	Transducer	5393.47	5385.97	Regional
R-16 S2	07/19/2020	09:00	5639.78	Transducer	5393.47	5385.97	Regional
R-16 S2	07/19/2020	11:00	5639.77	Transducer	5393.47	5385.97	Regional
R-16 S2	07/19/2020	13:00	5639.79	Transducer	5393.47	5385.97	Regional
R-16 S2	07/19/2020	15:00	5639.83	Transducer	5393.47	5385.97	Regional
R-16 S2	07/19/2020	17:00	5639.86	Transducer	5393.47	5385.97	Regional
R-16 S2	07/19/2020	19:00	5639.83	Transducer	5393.47	5385.97	Regional
R-16 S2	07/19/2020	21:00	5639.82	Transducer	5393.47	5385.97	Regional
R-16 S2	07/19/2020	23:00	5639.81	Transducer	5393.47	5385.97	Regional
R-16 S2	07/20/2020	01:00	5639.81	Transducer	5393.47	5385.97	Regional
R-16 S2	07/20/2020	03:00	5639.83	Transducer	5393.47	5385.97	Regional
R-16 S2	07/20/2020	05:00	5639.83	Transducer	5393.47	5385.97	Regional
R-16 S2	07/20/2020	07:00	5639.81	Transducer	5393.47	5385.97	Regional
R-16 S2	07/20/2020	09:00	5639.80	Transducer	5393.47	5385.97	Regional
R-16 S2	07/20/2020	11:00	5639.78	Transducer	5393.47	5385.97	Regional
R-16 S2	07/20/2020	13:00	5639.80	Transducer	5393.47	5385.97	Regional
R-16 S2	07/20/2020	15:00	5639.84	Transducer	5393.47	5385.97	Regional
R-16 S2	07/20/2020	17:00	5639.87	Transducer	5393.47	5385.97	Regional
R-16 S2	07/20/2020	19:00	5639.88	Transducer	5393.47	5385.97	Regional
R-16 S2	07/20/2020	21:00	5639.86	Transducer	5393.47	5385.97	Regional
R-16 S2	07/20/2020	23:00	5639.84	Transducer	5393.47	5385.97	Regional
R-16 S2	07/21/2020	01:00	5639.83	Transducer	5393.47	5385.97	Regional
R-16 S2	07/21/2020	03:00	5639.84	Transducer	5393.47	5385.97	Regional
R-16 S2	07/21/2020	05:00	5639.84	Transducer	5393.47	5385.97	Regional
R-16 S2	07/21/2020	07:00	5639.83	Transducer	5393.47	5385.97	Regional
R-16 S2	07/21/2020	09:00	5639.82	Transducer	5393.47	5385.97	Regional
R-16 S2	07/21/2020	11:00	5639.80	Transducer	5393.47	5385.97	Regional
R-16 S2	07/21/2020	13:00	5639.80	Transducer	5393.47	5385.97	Regional
R-16 S2	07/21/2020	15:00	5639.82	Transducer	5393.47	5385.97	Regional
R-16 S2	07/21/2020	17:00	5639.85	Transducer	5393.47	5385.97	Regional
R-16 S2	07/21/2020	19:00	5639.87	Transducer	5393.47	5385.97	Regional
R-16 S2	07/21/2020	21:00	5639.84	Transducer	5393.47	5385.97	Regional
R-16 S2	07/21/2020	23:00	5639.82	Transducer	5393.47	5385.97	Regional
R-16 S2	07/22/2020	01:00	5639.81	Transducer	5393.47	5385.97	Regional
R-16 S2	07/22/2020	03:00	5639.83	Transducer	5393.47	5385.97	Regional
R-16 S2	07/22/2020	05:00	5639.84	Transducer	5393.47	5385.97	Regional
R-16 S2	07/22/2020	07:00	5639.84	Transducer	5393.47	5385.97	Regional
R-16 S2	07/22/2020	09:00	5639.82	Transducer	5393.47	5385.97	Regional
R-16 S2	07/22/2020	11:00	5639.81	Transducer	5393.47	5385.97	Regional
R-16 S2	07/22/2020	13:00	5639.81	Transducer	5393.47	5385.97	Regional
R-16 S2	07/22/2020	15:00	5639.81	Transducer	5393.47	5385.97	Regional
R-16 S2	07/22/2020	17:00	5639.83	Transducer	5393.47	5385.97	Regional
R-16 S2	07/22/2020	19:00	5639.85	Transducer	5393.47	5385.97	Regional

Location	Date	Time	Water Level (ft amsl)	Method	Top of Screen (ft amsl)	Bottom of Screen (ft amsl)	Zone
R-16 S2	07/22/2020	21:00	5639.85	Transducer	5393.47	5385.97	Regional
R-16 S2	07/22/2020	23:00	5639.83	Transducer	5393.47	5385.97	Regional
R-16 S2	07/23/2020	01:00	5639.82	Transducer	5393.47	5385.97	Regional
R-16 S2	07/23/2020	03:00	5639.82	Transducer	5393.47	5385.97	Regional
R-16 S2	07/23/2020	05:00	5639.83	Transducer	5393.47	5385.97	Regional
R-16 S2	07/23/2020	07:00	5639.83	Transducer	5393.47	5385.97	Regional
R-16 S2	07/23/2020	09:00	5639.82	Transducer	5393.47	5385.97	Regional
R-16 S2	07/23/2020	11:00	5639.79	Transducer	5393.47	5385.97	Regional
R-16 S2	07/23/2020	13:00	5639.78	Transducer	5393.47	5385.97	Regional
R-16 S2	07/23/2020	15:00	5639.79	Transducer	5393.47	5385.97	Regional
R-16 S2	07/23/2020	17:00	5639.80	Transducer	5393.47	5385.97	Regional
R-16 S2	07/23/2020	19:00	5639.81	Transducer	5393.47	5385.97	Regional
R-16 S2	07/23/2020	21:00	5639.81	Transducer	5393.47	5385.97	Regional
R-16 S2	07/23/2020	23:00	5639.80	Transducer	5393.47	5385.97	Regional
R-16 S2	07/24/2020	01:00	5639.78	Transducer	5393.47	5385.97	Regional
R-16 S2	07/24/2020	03:00	5639.77	Transducer	5393.47	5385.97	Regional
R-16 S2	07/24/2020	05:00	5639.78	Transducer	5393.47	5385.97	Regional
R-16 S2	07/24/2020	07:00	5639.78	Transducer	5393.47	5385.97	Regional
R-16 S2	07/24/2020	09:00	5639.79	Transducer	5393.47	5385.97	Regional
R-16 S2	07/24/2020	11:00	5639.78	Transducer	5393.47	5385.97	Regional
R-16 S2	07/24/2020	13:00	5639.77	Transducer	5393.47	5385.97	Regional
R-16 S2	07/24/2020	15:00	5639.78	Transducer	5393.47	5385.97	Regional
R-16 S2	07/24/2020	17:00	5639.78	Transducer	5393.47	5385.97	Regional
R-16 S2	07/24/2020	19:00	5639.81	Transducer	5393.47	5385.97	Regional
R-16 S2	07/24/2020	21:00	5639.81	Transducer	5393.47	5385.97	Regional
R-16 S2	07/24/2020	23:00	5639.79	Transducer	5393.47	5385.97	Regional
R-16 S2	07/25/2020	01:00	5639.79	Transducer	5393.47	5385.97	Regional
R-16 S2	07/25/2020	03:00	5639.78	Transducer	5393.47	5385.97	Regional
R-16 S2	07/25/2020	05:00	5639.78	Transducer	5393.47	5385.97	Regional
R-16 S2	07/25/2020	07:00	5639.80	Transducer	5393.47	5385.97	Regional
R-16 S2	07/25/2020	09:00	5639.81	Transducer	5393.47	5385.97	Regional
R-16 S2	07/25/2020	11:00	5639.80	Transducer	5393.47	5385.97	Regional
R-16 S2	07/25/2020	13:00	5639.80	Transducer	5393.47	5385.97	Regional
R-16 S2	07/25/2020	15:00	5639.80	Transducer	5393.47	5385.97	Regional
R-16 S2	07/25/2020	17:00	5639.80	Transducer	5393.47	5385.97	Regional
R-16 S2	07/25/2020	19:00	5639.81	Transducer	5393.47	5385.97	Regional
R-16 S2	07/25/2020	21:00	5639.82	Transducer	5393.47	5385.97	Regional
R-16 S2	07/25/2020	23:00	5639.81	Transducer	5393.47	5385.97	Regional
R-16 S2	07/26/2020	01:00	5639.81	Transducer	5393.47	5385.97	Regional
R-16 S2	07/26/2020	03:00	5639.79	Transducer	5393.47	5385.97	Regional
R-16 S2	07/26/2020	05:00	5639.78	Transducer	5393.47	5385.97	Regional
R-16 S2	07/26/2020	07:00	5639.78	Transducer	5393.47	5385.97	Regional
R-16 S2	07/26/2020	09:00	5639.79	Transducer	5393.47	5385.97	Regional
R-16 S2	07/26/2020	11:00	5639.80	Transducer	5393.47	5385.97	Regional
R-16 S2	07/26/2020	13:00	5639.81	Transducer	5393.47	5385.97	Regional

Location	Date	Time	Water Level (ft amsl)	Method	Top of Screen (ft amsl)	Bottom of Screen (ft amsl)	Zone
R-16 S2	07/26/2020	15:00	5639.81	Transducer	5393.47	5385.97	Regional
R-16 S2	07/26/2020	17:00	5639.80	Transducer	5393.47	5385.97	Regional
R-16 S2	07/26/2020	19:00	5639.80	Transducer	5393.47	5385.97	Regional
R-16 S2	07/26/2020	21:00	5639.81	Transducer	5393.47	5385.97	Regional
R-16 S2	07/26/2020	23:00	5639.81	Transducer	5393.47	5385.97	Regional
R-16 S2	07/27/2020	01:00	5639.80	Transducer	5393.47	5385.97	Regional
R-16 S2	07/27/2020	03:00	5639.80	Transducer	5393.47	5385.97	Regional
R-16 S2	07/27/2020	05:00	5639.79	Transducer	5393.47	5385.97	Regional
R-16 S2	07/27/2020	07:00	5639.77	Transducer	5393.47	5385.97	Regional
R-16 S2	07/27/2020	09:00	5639.78	Transducer	5393.47	5385.97	Regional
R-16 S2	07/27/2020	11:00	5639.80	Transducer	5393.47	5385.97	Regional
R-16 S2	07/27/2020	13:00	5639.82	Transducer	5393.47	5385.97	Regional
R-16 S2	07/27/2020	15:00	5639.83	Transducer	5393.47	5385.97	Regional
R-16 S2	07/27/2020	17:00	5639.84	Transducer	5393.47	5385.97	Regional
R-16 S2	07/27/2020	19:00	5639.83	Transducer	5393.47	5385.97	Regional
R-16 S2	07/27/2020	21:00	5639.83	Transducer	5393.47	5385.97	Regional
R-16 S2	07/27/2020	23:00	5639.84	Transducer	5393.47	5385.97	Regional
R-16 S2	07/28/2020	01:00	5639.84	Transducer	5393.47	5385.97	Regional
R-16 S2	07/28/2020	03:00	5639.84	Transducer	5393.47	5385.97	Regional
R-16 S2	07/28/2020	05:00	5639.83	Transducer	5393.47	5385.97	Regional
R-16 S2	07/28/2020	07:00	5639.82	Transducer	5393.47	5385.97	Regional
R-16 S2	07/28/2020	09:00	5639.82	Transducer	5393.47	5385.97	Regional
R-16 S2	07/28/2020	11:00	5639.84	Transducer	5393.47	5385.97	Regional
R-16 S2	07/28/2020	13:00	5639.87	Transducer	5393.47	5385.97	Regional
R-16 S2	07/28/2020	15:00	5639.90	Transducer	5393.47	5385.97	Regional
R-16 S2	07/28/2020	17:00	5639.91	Transducer	5393.47	5385.97	Regional
R-16 S2	07/28/2020	19:00	5639.90	Transducer	5393.47	5385.97	Regional
R-16 S2	07/28/2020	21:00	5639.89	Transducer	5393.47	5385.97	Regional
R-16 S2	07/28/2020	23:00	5639.89	Transducer	5393.47	5385.97	Regional
R-16 S2	07/29/2020	01:00	5639.89	Transducer	5393.47	5385.97	Regional
R-16 S2	07/29/2020	03:00	5639.89	Transducer	5393.47	5385.97	Regional
R-16 S2	07/29/2020	05:00	5639.86	Transducer	5393.47	5385.97	Regional
R-16 S2	07/29/2020	07:00	5639.83	Transducer	5393.47	5385.97	Regional
R-16 S2	07/29/2020	09:00	5639.83	Transducer	5393.47	5385.97	Regional
R-16 S2	07/29/2020	11:00	5639.84	Transducer	5393.47	5385.97	Regional
R-16 S2	07/29/2020	13:00	5639.88	Transducer	5393.47	5385.97	Regional
R-16 S2	07/29/2020	15:00	5639.91	Transducer	5393.47	5385.97	Regional
R-16 S2	07/29/2020	17:00	5639.92	Transducer	5393.47	5385.97	Regional
R-16 S2	07/29/2020	19:00	5639.90	Transducer	5393.47	5385.97	Regional
R-16 S2	07/29/2020	21:00	5639.88	Transducer	5393.47	5385.97	Regional
R-16 S2	07/29/2020	23:00	5639.88	Transducer	5393.47	5385.97	Regional
R-16 S2	07/30/2020	01:00	5639.89	Transducer	5393.47	5385.97	Regional
R-16 S2	07/30/2020	03:00	5639.88	Transducer	5393.47	5385.97	Regional
R-16 S2	07/30/2020	05:00	5639.86	Transducer	5393.47	5385.97	Regional
R-16 S2	07/30/2020	07:00	5639.84	Transducer	5393.47	5385.97	Regional

Location	Date	Time	Water Level (ft amsl)	Method	Top of Screen (ft amsl)	Bottom of Screen (ft amsl)	Zone
R-16 S2	07/30/2020	09:00	5639.83	Transducer	5393.47	5385.97	Regional
R-16 S2	07/30/2020	11:00	5639.84	Transducer	5393.47	5385.97	Regional
R-16 S2	07/30/2020	13:00	5639.87	Transducer	5393.47	5385.97	Regional
R-16 S2	07/30/2020	15:00	5639.91	Transducer	5393.47	5385.97	Regional
R-16 S2	07/30/2020	17:00	5639.92	Transducer	5393.47	5385.97	Regional
R-16 S2	07/30/2020	19:00	5639.91	Transducer	5393.47	5385.97	Regional
R-16 S2	07/30/2020	21:00	5639.87	Transducer	5393.47	5385.97	Regional
R-16 S2	07/30/2020	23:00	5639.86	Transducer	5393.47	5385.97	Regional
R-16 S2	07/31/2020	01:00	5639.86	Transducer	5393.47	5385.97	Regional
R-16 S2	07/31/2020	03:00	5639.86	Transducer	5393.47	5385.97	Regional
R-16 S2	07/31/2020	05:00	5639.84	Transducer	5393.47	5385.97	Regional
R-16 S2	07/31/2020	07:00	5639.81	Transducer	5393.47	5385.97	Regional
R-16 S2	07/31/2020	09:00	5639.79	Transducer	5393.47	5385.97	Regional
R-16 S2	07/31/2020	11:00	5639.80	Transducer	5393.47	5385.97	Regional
R-16 S2	07/31/2020	13:00	5639.84	Transducer	5393.47	5385.97	Regional
R-16 S2	07/31/2020	15:00	5639.88	Transducer	5393.47	5385.97	Regional
R-16 S2	07/31/2020	17:00	5639.88	Transducer	5393.47	5385.97	Regional
R-16 S2	07/31/2020	19:00	5639.88	Transducer	5393.47	5385.97	Regional
R-16 S2	07/31/2020	21:00	5639.87	Transducer	5393.47	5385.97	Regional
R-16 S2	07/31/2020	23:00	5639.86	Transducer	5393.47	5385.97	Regional
R-16 S2	08/01/2020	01:00	5639.85	Transducer	5393.47	5385.97	Regional
R-16 S2	08/01/2020	03:00	5639.87	Transducer	5393.47	5385.97	Regional
R-16 S2	08/01/2020	05:00	5639.86	Transducer	5393.47	5385.97	Regional
R-16 S2	08/01/2020	07:00	5639.83	Transducer	5393.47	5385.97	Regional
R-16 S2	08/01/2020	09:00	5639.82	Transducer	5393.47	5385.97	Regional
R-16 S2	08/01/2020	11:00	5639.82	Transducer	5393.47	5385.97	Regional
R-16 S2	08/01/2020	13:00	5639.84	Transducer	5393.47	5385.97	Regional
R-16 S2	08/01/2020	15:00	5639.88	Transducer	5393.47	5385.97	Regional
R-16 S2	08/01/2020	17:00	5639.90	Transducer	5393.47	5385.97	Regional
R-16 S2	08/01/2020	19:00	5639.90	Transducer	5393.47	5385.97	Regional
R-16 S2	08/01/2020	21:00	5639.88	Transducer	5393.47	5385.97	Regional
R-16 S2	08/01/2020	23:00	5639.86	Transducer	5393.47	5385.97	Regional
R-16 S2	08/02/2020	01:00	5639.86	Transducer	5393.47	5385.97	Regional
R-16 S2	08/02/2020	03:00	5639.88	Transducer	5393.47	5385.97	Regional
R-16 S2	08/02/2020	05:00	5639.88	Transducer	5393.47	5385.97	Regional
R-16 S2	08/02/2020	07:00	5639.87	Transducer	5393.47	5385.97	Regional
R-16 S2	08/02/2020	09:00	5639.85	Transducer	5393.47	5385.97	Regional
R-16 S2	08/02/2020	11:00	5639.84	Transducer	5393.47	5385.97	Regional
R-16 S2	08/02/2020	13:00	5639.87	Transducer	5393.47	5385.97	Regional
R-16 S2	08/02/2020	15:00	5639.90	Transducer	5393.47	5385.97	Regional
R-16 S2	08/02/2020	17:00	5639.92	Transducer	5393.47	5385.97	Regional
R-16 S2	08/02/2020	19:00	5639.91	Transducer	5393.47	5385.97	Regional
R-16 S2	08/02/2020	21:00	5639.89	Transducer	5393.47	5385.97	Regional
R-16 S2	08/02/2020	23:00	5639.87	Transducer	5393.47	5385.97	Regional
R-16 S2	08/03/2020	01:00	5639.87	Transducer	5393.47	5385.97	Regional

Location	Date	Time	Water Level (ft amsl)	Method	Top of Screen (ft amsl)	Bottom of Screen (ft amsl)	Zone
R-16 S2	08/03/2020	03:00	5639.89	Transducer	5393.47	5385.97	Regional
R-16 S2	08/03/2020	05:00	5639.89	Transducer	5393.47	5385.97	Regional
R-16 S2	08/03/2020	07:00	5639.88	Transducer	5393.47	5385.97	Regional
R-16 S2	08/03/2020	09:00	5639.87	Transducer	5393.47	5385.97	Regional
R-16 S2	08/03/2020	11:00	5639.85	Transducer	5393.47	5385.97	Regional
R-16 S2	08/03/2020	13:00	5639.87	Transducer	5393.47	5385.97	Regional
R-16 S2	08/03/2020	15:00	5639.90	Transducer	5393.47	5385.97	Regional
R-16 S2	08/03/2020	17:00	5639.92	Transducer	5393.47	5385.97	Regional
R-16 S2	08/03/2020	19:00	5639.94	Transducer	5393.47	5385.97	Regional
R-16 S2	08/03/2020	21:00	5639.92	Transducer	5393.47	5385.97	Regional
R-16 S2	08/03/2020	23:00	5639.90	Transducer	5393.47	5385.97	Regional
R-16 S2	08/04/2020	01:00	5639.90	Transducer	5393.47	5385.97	Regional
R-16 S2	08/04/2020	03:00	5639.91	Transducer	5393.47	5385.97	Regional
R-16 S2	08/04/2020	05:00	5639.92	Transducer	5393.47	5385.97	Regional
R-16 S2	08/04/2020	07:00	5639.92	Transducer	5393.47	5385.97	Regional
R-16 S2	08/04/2020	09:00	5639.90	Transducer	5393.47	5385.97	Regional
R-16 S2	08/04/2020	11:00	5639.89	Transducer	5393.47	5385.97	Regional
R-16 S2	08/04/2020	13:00	5639.89	Transducer	5393.47	5385.97	Regional
R-16 S2	08/04/2020	15:00	5639.92	Transducer	5393.47	5385.97	Regional
R-16 S2	08/04/2020	17:00	5639.95	Transducer	5393.47	5385.97	Regional
R-16 S2	08/04/2020	19:00	5639.96	Transducer	5393.47	5385.97	Regional
R-16 S2	08/04/2020	21:00	5639.96	Transducer	5393.47	5385.97	Regional
R-16 S2	08/04/2020	23:00	5639.95	Transducer	5393.47	5385.97	Regional
R-16 S2	08/05/2020	01:00	5639.93	Transducer	5393.47	5385.97	Regional
R-16 S2	08/05/2020	03:00	5639.94	Transducer	5393.47	5385.97	Regional
R-16 S2	08/05/2020	05:00	5639.95	Transducer	5393.47	5385.97	Regional
R-16 S2	08/05/2020	07:00	5639.93	Transducer	5393.47	5385.97	Regional
R-16 S2	08/05/2020	09:00	5639.92	Transducer	5393.47	5385.97	Regional
R-16 S2	08/05/2020	11:00	5639.90	Transducer	5393.47	5385.97	Regional
R-16 S2	08/05/2020	13:00	5639.91	Transducer	5393.47	5385.97	Regional
R-16 S2	08/05/2020	15:00	5639.91	Transducer	5393.47	5385.97	Regional
R-16 S2	08/05/2020	17:00	5639.93	Transducer	5393.47	5385.97	Regional
R-16 S2	08/05/2020	19:00	5639.95	Transducer	5393.47	5385.97	Regional
R-16 S2	08/05/2020	21:00	5639.93	Transducer	5393.47	5385.97	Regional
R-16 S2	08/05/2020	23:00	5639.94	Transducer	5393.47	5385.97	Regional
R-16 S2	08/06/2020	01:00	5639.93	Transducer	5393.47	5385.97	Regional
R-16 S2	08/06/2020	03:00	5639.93	Transducer	5393.47	5385.97	Regional
R-16 S2	08/06/2020	05:00	5639.94	Transducer	5393.47	5385.97	Regional
R-16 S2	08/06/2020	07:00	5639.95	Transducer	5393.47	5385.97	Regional
R-16 S2	08/06/2020	09:00	5639.94	Transducer	5393.47	5385.97	Regional
R-16 S2	08/06/2020	11:00	5639.92	Transducer	5393.47	5385.97	Regional
R-16 S2	08/06/2020	13:00	5639.92	Transducer	5393.47	5385.97	Regional
R-16 S2	08/06/2020	15:00	5639.93	Transducer	5393.47	5385.97	Regional
R-16 S2	08/06/2020	17:00	5639.94	Transducer	5393.47	5385.97	Regional
R-16 S2	08/06/2020	19:00	5639.95	Transducer	5393.47	5385.97	Regional

Location	Date	Time	Water Level (ft amsl)	Method	Top of Screen (ft amsl)	Bottom of Screen (ft amsl)	Zone
R-16 S2	08/06/2020	21:00	5639.94	Transducer	5393.47	5385.97	Regional
R-16 S2	08/06/2020	23:00	5639.92	Transducer	5393.47	5385.97	Regional
R-16 S2	08/07/2020	01:00	5639.90	Transducer	5393.47	5385.97	Regional
R-16 S2	08/07/2020	03:00	5639.90	Transducer	5393.47	5385.97	Regional
R-16 S2	08/07/2020	05:00	5639.90	Transducer	5393.47	5385.97	Regional
R-16 S2	08/07/2020	07:00	5639.90	Transducer	5393.47	5385.97	Regional
R-16 S2	08/07/2020	09:00	5639.89	Transducer	5393.47	5385.97	Regional
R-16 S2	08/07/2020	11:00	5639.89	Transducer	5393.47	5385.97	Regional
R-16 S2	08/07/2020	13:00	5639.89	Transducer	5393.47	5385.97	Regional
R-16 S2	08/07/2020	15:00	5639.88	Transducer	5393.47	5385.97	Regional
R-16 S2	08/07/2020	17:00	5639.89	Transducer	5393.47	5385.97	Regional
R-16 S2	08/07/2020	19:00	5639.91	Transducer	5393.47	5385.97	Regional
R-16 S2	08/07/2020	21:00	5639.91	Transducer	5393.47	5385.97	Regional
R-16 S2	08/07/2020	23:00	5639.90	Transducer	5393.47	5385.97	Regional
R-16 S2	08/08/2020	01:00	5639.89	Transducer	5393.47	5385.97	Regional
R-16 S2	08/08/2020	03:00	5639.88	Transducer	5393.47	5385.97	Regional
R-16 S2	08/08/2020	05:00	5639.88	Transducer	5393.47	5385.97	Regional
R-16 S2	08/08/2020	07:00	5639.89	Transducer	5393.47	5385.97	Regional
R-16 S2	08/08/2020	09:00	5639.89	Transducer	5393.47	5385.97	Regional
R-16 S2	08/08/2020	11:00	5639.90	Transducer	5393.47	5385.97	Regional
R-16 S2	08/08/2020	13:00	5639.90	Transducer	5393.47	5385.97	Regional
R-16 S2	08/08/2020	15:00	5639.91	Transducer	5393.47	5385.97	Regional
R-16 S2	08/08/2020	17:00	5639.92	Transducer	5393.47	5385.97	Regional
R-16 S2	08/08/2020	19:00	5639.93	Transducer	5393.47	5385.97	Regional
R-16 S2	08/08/2020	21:00	5639.92	Transducer	5393.47	5385.97	Regional
R-16 S2	08/08/2020	23:00	5639.91	Transducer	5393.47	5385.97	Regional
R-16 S2	08/09/2020	01:00	5639.90	Transducer	5393.47	5385.97	Regional
R-16 S2	08/09/2020	03:00	5639.90	Transducer	5393.47	5385.97	Regional
R-16 S2	08/09/2020	05:00	5639.89	Transducer	5393.47	5385.97	Regional
R-16 S2	08/09/2020	07:00	5639.89	Transducer	5393.47	5385.97	Regional
R-16 S2	08/09/2020	09:00	5639.90	Transducer	5393.47	5385.97	Regional
R-16 S2	08/09/2020	11:00	5639.91	Transducer	5393.47	5385.97	Regional
R-16 S2	08/09/2020	13:00	5639.91	Transducer	5393.47	5385.97	Regional
R-16 S2	08/09/2020	15:00	5639.92	Transducer	5393.47	5385.97	Regional
R-16 S2	08/09/2020	17:00	5639.93	Transducer	5393.47	5385.97	Regional
R-16 S2	08/09/2020	19:00	5639.94	Transducer	5393.47	5385.97	Regional
R-16 S2	08/09/2020	21:00	5639.94	Transducer	5393.47	5385.97	Regional
R-16 S2	08/09/2020	23:00	5639.94	Transducer	5393.47	5385.97	Regional
R-16 S2	08/10/2020	01:00	5639.93	Transducer	5393.47	5385.97	Regional
R-16 S2	08/10/2020	03:00	5639.91	Transducer	5393.47	5385.97	Regional
R-16 S2	08/10/2020	05:00	5639.91	Transducer	5393.47	5385.97	Regional
R-16 S2	08/10/2020	07:00	5639.90	Transducer	5393.47	5385.97	Regional
R-16 S2	08/10/2020	09:00	5639.91	Transducer	5393.47	5385.97	Regional
R-16 S2	08/10/2020	11:00	5639.92	Transducer	5393.47	5385.97	Regional
R-16 S2	08/10/2020	13:00	5639.94	Transducer	5393.47	5385.97	Regional

Location	Date	Time	Water Level (ft amsl)	Method	Top of Screen (ft amsl)	Bottom of Screen (ft amsl)	Zone
R-16 S2	08/10/2020	15:00	5639.95	Transducer	5393.47	5385.97	Regional
R-16 S2	08/10/2020	17:00	5639.96	Transducer	5393.47	5385.97	Regional
R-16 S2	08/10/2020	19:00	5639.97	Transducer	5393.47	5385.97	Regional
R-16 S2	08/10/2020	21:00	5639.96	Transducer	5393.47	5385.97	Regional
R-16 S2	08/10/2020	23:00	5639.96	Transducer	5393.47	5385.97	Regional
R-16 S2	08/11/2020	01:00	5639.95	Transducer	5393.47	5385.97	Regional
R-16 S2	08/11/2020	03:00	5639.94	Transducer	5393.47	5385.97	Regional
R-16 S2	08/11/2020	05:00	5639.92	Transducer	5393.47	5385.97	Regional
R-16 S2	08/11/2020	07:00	5639.92	Transducer	5393.47	5385.97	Regional
R-16 S2	08/11/2020	09:00	5639.92	Transducer	5393.47	5385.97	Regional
R-16 S2	08/11/2020	11:00	5639.94	Transducer	5393.47	5385.97	Regional
R-16 S2	08/11/2020	13:00	5639.95	Transducer	5393.47	5385.97	Regional
R-16 S2	08/11/2020	15:00	5639.96	Transducer	5393.47	5385.97	Regional
R-16 S2	08/11/2020	17:00	5639.97	Transducer	5393.47	5385.97	Regional
R-16 S2	08/11/2020	19:00	5639.97	Transducer	5393.47	5385.97	Regional
R-16 S2	08/11/2020	21:00	5639.96	Transducer	5393.47	5385.97	Regional
R-16 S2	08/11/2020	23:00	5639.96	Transducer	5393.47	5385.97	Regional
R-16 S2	08/12/2020	01:00	5639.96	Transducer	5393.47	5385.97	Regional
R-16 S2	08/12/2020	03:00	5639.95	Transducer	5393.47	5385.97	Regional
R-16 S2	08/12/2020	05:00	5639.93	Transducer	5393.47	5385.97	Regional
R-16 S2	08/12/2020	07:00	5639.92	Transducer	5393.47	5385.97	Regional
R-16 S2	08/12/2020	09:00	5639.92	Transducer	5393.47	5385.97	Regional
R-16 S2	08/12/2020	11:00	5639.93	Transducer	5393.47	5385.97	Regional
R-16 S2	08/12/2020	13:00	5639.96	Transducer	5393.47	5385.97	Regional
R-16 S2	08/12/2020	15:00	5639.98	Transducer	5393.47	5385.97	Regional
R-16 S2	08/12/2020	17:00	5639.98	Transducer	5393.47	5385.97	Regional
R-16 S2	08/12/2020	19:00	5639.97	Transducer	5393.47	5385.97	Regional
R-16 S2	08/12/2020	21:00	5639.95	Transducer	5393.47	5385.97	Regional
R-16 S2	08/12/2020	23:00	5639.95	Transducer	5393.47	5385.97	Regional
R-16 S2	08/13/2020	01:00	5639.95	Transducer	5393.47	5385.97	Regional
R-16 S2	08/13/2020	03:00	5639.95	Transducer	5393.47	5385.97	Regional
R-16 S2	08/13/2020	05:00	5639.93	Transducer	5393.47	5385.97	Regional
R-16 S2	08/13/2020	07:00	5639.92	Transducer	5393.47	5385.97	Regional
R-16 S2	08/13/2020	09:00	5639.91	Transducer	5393.47	5385.97	Regional
R-16 S2	08/13/2020	11:00	5639.93	Transducer	5393.47	5385.97	Regional
R-16 S2	08/13/2020	13:00	5639.96	Transducer	5393.47	5385.97	Regional
R-16 S2	08/13/2020	15:00	5639.98	Transducer	5393.47	5385.97	Regional
R-16 S2	08/13/2020	17:00	5639.99	Transducer	5393.47	5385.97	Regional
R-16 S2	08/13/2020	19:00	5639.98	Transducer	5393.47	5385.97	Regional
R-16 S2	08/13/2020	21:00	5639.96	Transducer	5393.47	5385.97	Regional
R-16 S2	08/13/2020	23:00	5639.96	Transducer	5393.47	5385.97	Regional
R-16 S2	08/14/2020	01:00	5639.96	Transducer	5393.47	5385.97	Regional
R-16 S2	08/14/2020	03:00	5639.97	Transducer	5393.47	5385.97	Regional
R-16 S2	08/14/2020	05:00	5639.95	Transducer	5393.47	5385.97	Regional
R-16 S2	08/14/2020	07:00	5639.92	Transducer	5393.47	5385.97	Regional

Location	Date	Time	Water Level (ft amsl)	Method	Top of Screen (ft amsl)	Bottom of Screen (ft amsl)	Zone
R-16 S2	08/14/2020	09:00	5639.91	Transducer	5393.47	5385.97	Regional
R-16 S2	08/14/2020	11:00	5639.92	Transducer	5393.47	5385.97	Regional
R-16 S2	08/14/2020	13:00	5639.95	Transducer	5393.47	5385.97	Regional
R-16 S2	08/14/2020	15:00	5639.98	Transducer	5393.47	5385.97	Regional
R-16 S2	08/14/2020	17:00	5640.00	Transducer	5393.47	5385.97	Regional
R-16 S2	08/14/2020	19:00	5639.98	Transducer	5393.47	5385.97	Regional
R-16 S2	08/14/2020	21:00	5639.96	Transducer	5393.47	5385.97	Regional
R-16 S2	08/14/2020	23:00	5639.96	Transducer	5393.47	5385.97	Regional
R-16 S2	08/15/2020	01:00	5639.97	Transducer	5393.47	5385.97	Regional
R-16 S2	08/15/2020	03:00	5639.97	Transducer	5393.47	5385.97	Regional
R-16 S2	08/15/2020	05:00	5639.96	Transducer	5393.47	5385.97	Regional
R-16 S2	08/15/2020	07:00	5639.92	Transducer	5393.47	5385.97	Regional
R-16 S2	08/15/2020	09:00	5639.91	Transducer	5393.47	5385.97	Regional
R-16 S2	08/15/2020	11:00	5639.92	Transducer	5393.47	5385.97	Regional
R-16 S2	08/15/2020	13:00	5639.95	Transducer	5393.47	5385.97	Regional
R-16 S2	08/15/2020	15:00	5639.97	Transducer	5393.47	5385.97	Regional
R-16 S2	08/15/2020	17:00	5639.97	Transducer	5393.47	5385.97	Regional
R-16 S2	08/15/2020	19:00	5639.96	Transducer	5393.47	5385.97	Regional
R-16 S2	08/15/2020	21:00	5639.94	Transducer	5393.47	5385.97	Regional
R-16 S2	08/15/2020	23:00	5639.93	Transducer	5393.47	5385.97	Regional
R-16 S2	08/16/2020	01:00	5639.94	Transducer	5393.47	5385.97	Regional
R-16 S2	08/16/2020	03:00	5639.94	Transducer	5393.47	5385.97	Regional
R-16 S2	08/16/2020	05:00	5639.93	Transducer	5393.47	5385.97	Regional
R-16 S2	08/16/2020	07:00	5639.91	Transducer	5393.47	5385.97	Regional
R-16 S2	08/16/2020	09:00	5639.88	Transducer	5393.47	5385.97	Regional
R-16 S2	08/16/2020	11:00	5639.89	Transducer	5393.47	5385.97	Regional
R-16 S2	08/16/2020	13:00	5639.92	Transducer	5393.47	5385.97	Regional
R-16 S2	08/16/2020	15:00	5639.95	Transducer	5393.47	5385.97	Regional
R-16 S2	08/16/2020	17:00	5639.97	Transducer	5393.47	5385.97	Regional
R-16 S2	08/16/2020	19:00	5639.97	Transducer	5393.47	5385.97	Regional
R-16 S2	08/16/2020	21:00	5639.93	Transducer	5393.47	5385.97	Regional
R-16 S2	08/16/2020	23:00	5639.91	Transducer	5393.47	5385.97	Regional
R-16 S2	08/17/2020	01:00	5639.92	Transducer	5393.47	5385.97	Regional
R-16 S2	08/17/2020	03:00	5639.92	Transducer	5393.47	5385.97	Regional
R-16 S2	08/17/2020	05:00	5639.92	Transducer	5393.47	5385.97	Regional
R-16 S2	08/17/2020	07:00	5639.89	Transducer	5393.47	5385.97	Regional
R-16 S2	08/17/2020	09:00	5639.86	Transducer	5393.47	5385.97	Regional
R-16 S2	08/17/2020	11:00	5639.86	Transducer	5393.47	5385.97	Regional
R-16 S2	08/17/2020	13:00	5639.88	Transducer	5393.47	5385.97	Regional
R-16 S2	08/17/2020	15:00	5639.92	Transducer	5393.47	5385.97	Regional
R-16 S2	08/17/2020	17:00	5639.95	Transducer	5393.47	5385.97	Regional
R-16 S2	08/17/2020	19:00	5639.95	Transducer	5393.47	5385.97	Regional
R-16 S2	08/17/2020	21:00	5639.92	Transducer	5393.47	5385.97	Regional
R-16 S2	08/17/2020	23:00	5639.89	Transducer	5393.47	5385.97	Regional
R-16 S2	08/18/2020	01:00	5639.90	Transducer	5393.47	5385.97	Regional

Location	Date	Time	Water Level (ft amsl)	Method	Top of Screen (ft amsl)	Bottom of Screen (ft amsl)	Zone
R-16 S2	08/18/2020	03:00	5639.92	Transducer	5393.47	5385.97	Regional
R-16 S2	08/18/2020	05:00	5639.93	Transducer	5393.47	5385.97	Regional
R-16 S2	08/18/2020	07:00	5639.91	Transducer	5393.47	5385.97	Regional
R-16 S2	08/18/2020	09:00	5639.89	Transducer	5393.47	5385.97	Regional
R-16 S2	08/18/2020	11:00	5639.88	Transducer	5393.47	5385.97	Regional
R-16 S2	08/18/2020	13:00	5639.90	Transducer	5393.47	5385.97	Regional
R-16 S2	08/18/2020	15:00	5639.94	Transducer	5393.47	5385.97	Regional
R-16 S2	08/18/2020	17:00	5639.98	Transducer	5393.47	5385.97	Regional
R-16 S2	08/18/2020	19:00	5639.99	Transducer	5393.47	5385.97	Regional
R-16 S2	08/18/2020	21:00	5639.97	Transducer	5393.47	5385.97	Regional
R-16 S2	08/18/2020	23:00	5639.95	Transducer	5393.47	5385.97	Regional
R-16 S2	08/19/2020	01:00	5639.96	Transducer	5393.47	5385.97	Regional
R-16 S2	08/19/2020	03:00	5639.97	Transducer	5393.47	5385.97	Regional
R-16 S2	08/19/2020	05:00	5639.99	Transducer	5393.47	5385.97	Regional
R-16 S2	08/19/2020	07:00	5639.98	Transducer	5393.47	5385.97	Regional
R-16 S2	08/19/2020	13:00	5639.79	Transducer	5393.47	5385.97	Regional
R-16 S2	08/19/2020	15:00	5639.91	Transducer	5393.47	5385.97	Regional
R-16 S2	08/19/2020	17:00	5639.98	Transducer	5393.47	5385.97	Regional
R-16 S2	08/19/2020	19:00	5640.01	Transducer	5393.47	5385.97	Regional
R-16 S2	08/19/2020	21:00	5639.99	Transducer	5393.47	5385.97	Regional
R-16 S2	08/19/2020	23:00	5639.97	Transducer	5393.47	5385.97	Regional
R-16 S2	08/20/2020	01:00	5639.96	Transducer	5393.47	5385.97	Regional
R-16 S2	08/20/2020	03:00	5639.98	Transducer	5393.47	5385.97	Regional
R-16 S2	08/20/2020	05:00	5640.01	Transducer	5393.47	5385.97	Regional
R-16 S2	08/20/2020	07:00	5640.01	Transducer	5393.47	5385.97	Regional
R-16 S2	08/20/2020	09:00	5640.00	Transducer	5393.47	5385.97	Regional
R-16 S2	08/20/2020	11:00	5639.99	Transducer	5393.47	5385.97	Regional
R-16 S2	08/20/2020	15:00	5640.02	Transducer	5393.47	5385.97	Regional
R-16 S2	08/20/2020	17:00	5640.04	Transducer	5393.47	5385.97	Regional
R-16 S2	08/20/2020	19:00	5640.07	Transducer	5393.47	5385.97	Regional
R-16 S2	08/20/2020	21:00	5640.05	Transducer	5393.47	5385.97	Regional
R-16 S2	08/20/2020	23:00	5640.02	Transducer	5393.47	5385.97	Regional
R-16 S2	08/21/2020	01:00	5640.00	Transducer	5393.47	5385.97	Regional
R-16 S2	08/21/2020	03:00	5640.00	Transducer	5393.47	5385.97	Regional
R-16 S2	08/21/2020	05:00	5640.01	Transducer	5393.47	5385.97	Regional
R-16 S2	08/21/2020	07:00	5640.03	Transducer	5393.47	5385.97	Regional
R-16 S2	08/21/2020	09:00	5640.03	Transducer	5393.47	5385.97	Regional
R-16 S2	08/21/2020	11:00	5640.02	Transducer	5393.47	5385.97	Regional
R-16 S2	08/21/2020	13:00	5640.01	Transducer	5393.47	5385.97	Regional
R-16 S2	08/21/2020	15:00	5640.03	Transducer	5393.47	5385.97	Regional
R-16 S2	08/21/2020	17:00	5640.05	Transducer	5393.47	5385.97	Regional
R-16 S2	08/21/2020	19:00	5640.05	Transducer	5393.47	5385.97	Regional
R-16 S2	08/21/2020	21:00	5640.03	Transducer	5393.47	5385.97	Regional
R-16 S2	08/21/2020	23:00	5640.01	Transducer	5393.47	5385.97	Regional
R-16 S2	08/22/2020	01:00	5639.99	Transducer	5393.47	5385.97	Regional

Location	Date	Time	Water Level (ft amsl)	Method	Top of Screen (ft amsl)	Bottom of Screen (ft amsl)	Zone
R-16 S2	08/22/2020	03:00	5639.99	Transducer	5393.47	5385.97	Regional
R-16 S2	08/22/2020	05:00	5639.99	Transducer	5393.47	5385.97	Regional
R-16 S2	08/22/2020	07:00	5640.00	Transducer	5393.47	5385.97	Regional
R-16 S2	08/22/2020	09:00	5640.00	Transducer	5393.47	5385.97	Regional
R-16 S2	08/22/2020	11:00	5640.00	Transducer	5393.47	5385.97	Regional
R-16 S2	08/22/2020	13:00	5640.00	Transducer	5393.47	5385.97	Regional
R-16 S2	08/22/2020	15:00	5640.00	Transducer	5393.47	5385.97	Regional
R-16 S2	08/22/2020	17:00	5640.01	Transducer	5393.47	5385.97	Regional
R-16 S2	08/22/2020	19:00	5640.02	Transducer	5393.47	5385.97	Regional
R-16 S2	08/22/2020	21:00	5640.02	Transducer	5393.47	5385.97	Regional
R-16 S2	08/22/2020	23:00	5640.01	Transducer	5393.47	5385.97	Regional
R-16 S2	08/23/2020	01:00	5639.99	Transducer	5393.47	5385.97	Regional
R-16 S2	08/23/2020	03:00	5639.97	Transducer	5393.47	5385.97	Regional
R-16 S2	08/23/2020	05:00	5639.97	Transducer	5393.47	5385.97	Regional
R-16 S2	08/23/2020	07:00	5639.98	Transducer	5393.47	5385.97	Regional
R-16 S2	08/23/2020	09:00	5639.99	Transducer	5393.47	5385.97	Regional
R-16 S2	08/23/2020	11:00	5640.00	Transducer	5393.47	5385.97	Regional
R-16 S2	08/23/2020	13:00	5640.00	Transducer	5393.47	5385.97	Regional
R-16 S2	08/23/2020	15:00	5640.00	Transducer	5393.47	5385.97	Regional
R-16 S2	08/23/2020	17:00	5640.01	Transducer	5393.47	5385.97	Regional
R-16 S2	08/23/2020	19:00	5640.02	Transducer	5393.47	5385.97	Regional
R-16 S2	08/23/2020	21:00	5640.01	Transducer	5393.47	5385.97	Regional
R-16 S2	08/23/2020	23:00	5640.00	Transducer	5393.47	5385.97	Regional
R-16 S2	08/24/2020	01:00	5639.98	Transducer	5393.47	5385.97	Regional
R-16 S2	08/24/2020	03:00	5639.97	Transducer	5393.47	5385.97	Regional
R-16 S2	08/24/2020	05:00	5639.97	Transducer	5393.47	5385.97	Regional
R-16 S2	08/24/2020	07:00	5639.97	Transducer	5393.47	5385.97	Regional
R-16 S2	08/24/2020	09:00	5639.98	Transducer	5393.47	5385.97	Regional
R-16 S2	08/24/2020	11:00	5639.99	Transducer	5393.47	5385.97	Regional
R-16 S2	08/24/2020	13:00	5640.01	Transducer	5393.47	5385.97	Regional
R-16 S2	08/24/2020	15:00	5640.02	Transducer	5393.47	5385.97	Regional
R-16 S2	08/24/2020	17:00	5640.00	Transducer	5393.47	5385.97	Regional
R-16 S2	08/24/2020	19:00	5640.01	Transducer	5393.47	5385.97	Regional
R-16 S2	08/24/2020	21:00	5640.00	Transducer	5393.47	5385.97	Regional
R-16 S2	08/24/2020	23:00	5640.00	Transducer	5393.47	5385.97	Regional
R-16 S2	08/25/2020	01:00	5639.99	Transducer	5393.47	5385.97	Regional
R-16 S2	08/25/2020	03:00	5639.98	Transducer	5393.47	5385.97	Regional
R-16 S2	08/25/2020	05:00	5639.97	Transducer	5393.47	5385.97	Regional
R-16 S2	08/25/2020	07:00	5639.97	Transducer	5393.47	5385.97	Regional
R-16 S2	08/25/2020	09:00	5639.98	Transducer	5393.47	5385.97	Regional
R-16 S2	08/25/2020	11:00	5640.01	Transducer	5393.47	5385.97	Regional
R-16 S2	08/25/2020	13:00	5640.03	Transducer	5393.47	5385.97	Regional
R-16 S2	08/25/2020	15:00	5640.04	Transducer	5393.47	5385.97	Regional
R-16 S2	08/25/2020	17:00	5640.05	Transducer	5393.47	5385.97	Regional
R-16 S2	08/25/2020	19:00	5640.05	Transducer	5393.47	5385.97	Regional

Location	Date	Time	Water Level (ft amsl)	Method	Top of Screen (ft amsl)	Bottom of Screen (ft amsl)	Zone
R-16 S2	08/25/2020	21:00	5640.04	Transducer	5393.47	5385.97	Regional
R-16 S2	08/25/2020	23:00	5640.02	Transducer	5393.47	5385.97	Regional
R-16 S2	08/26/2020	01:00	5640.03	Transducer	5393.47	5385.97	Regional
R-16 S2	08/26/2020	03:00	5640.02	Transducer	5393.47	5385.97	Regional
R-16 S2	08/26/2020	05:00	5640.01	Transducer	5393.47	5385.97	Regional
R-16 S2	08/26/2020	07:00	5640.00	Transducer	5393.47	5385.97	Regional
R-16 S2	08/26/2020	09:00	5640.01	Transducer	5393.47	5385.97	Regional
R-16 S2	08/26/2020	11:00	5640.03	Transducer	5393.47	5385.97	Regional
R-16 S2	08/26/2020	13:00	5640.06	Transducer	5393.47	5385.97	Regional
R-16 S2	08/26/2020	15:00	5640.09	Transducer	5393.47	5385.97	Regional
R-16 S2	08/26/2020	17:00	5640.08	Transducer	5393.47	5385.97	Regional
R-16 S2	08/26/2020	19:00	5640.06	Transducer	5393.47	5385.97	Regional
R-16 S2	08/26/2020	21:00	5640.05	Transducer	5393.47	5385.97	Regional
R-16 S2	08/26/2020	23:00	5640.04	Transducer	5393.47	5385.97	Regional
R-16 S2	08/27/2020	01:00	5640.05	Transducer	5393.47	5385.97	Regional
R-16 S2	08/27/2020	03:00	5640.05	Transducer	5393.47	5385.97	Regional
R-16 S2	08/27/2020	05:00	5640.04	Transducer	5393.47	5385.97	Regional
R-16 S2	08/27/2020	07:00	5640.02	Transducer	5393.47	5385.97	Regional
R-16 S2	08/27/2020	09:00	5640.01	Transducer	5393.47	5385.97	Regional
R-16 S2	08/27/2020	11:00	5640.03	Transducer	5393.47	5385.97	Regional
R-16 S2	08/27/2020	13:00	5640.06	Transducer	5393.47	5385.97	Regional
R-16 S2	08/27/2020	15:00	5640.09	Transducer	5393.47	5385.97	Regional
R-16 S2	08/27/2020	17:00	5640.10	Transducer	5393.47	5385.97	Regional
R-16 S2	08/27/2020	19:00	5640.09	Transducer	5393.47	5385.97	Regional
R-16 S2	08/27/2020	21:00	5640.07	Transducer	5393.47	5385.97	Regional
R-16 S2	08/27/2020	23:00	5640.06	Transducer	5393.47	5385.97	Regional
R-16 S2	08/28/2020	01:00	5640.07	Transducer	5393.47	5385.97	Regional
R-16 S2	08/28/2020	03:00	5640.06	Transducer	5393.47	5385.97	Regional
R-16 S2	08/28/2020	05:00	5640.05	Transducer	5393.47	5385.97	Regional
R-16 S2	08/28/2020	07:00	5640.02	Transducer	5393.47	5385.97	Regional
R-16 S2	08/28/2020	09:00	5640.01	Transducer	5393.47	5385.97	Regional
R-16 S2	08/28/2020	11:00	5640.02	Transducer	5393.47	5385.97	Regional
R-16 S2	08/28/2020	13:00	5640.05	Transducer	5393.47	5385.97	Regional
R-16 S2	08/28/2020	15:00	5640.08	Transducer	5393.47	5385.97	Regional
R-16 S2	08/28/2020	17:00	5640.09	Transducer	5393.47	5385.97	Regional
R-16 S2	08/28/2020	19:00	5640.05	Transducer	5393.47	5385.97	Regional
R-16 S2	08/28/2020	21:00	5640.03	Transducer	5393.47	5385.97	Regional
R-16 S2	08/28/2020	23:00	5640.03	Transducer	5393.47	5385.97	Regional
R-16 S2	08/29/2020	01:00	5640.03	Transducer	5393.47	5385.97	Regional
R-16 S2	08/29/2020	03:00	5640.04	Transducer	5393.47	5385.97	Regional
R-16 S2	08/29/2020	05:00	5640.03	Transducer	5393.47	5385.97	Regional
R-16 S2	08/29/2020	07:00	5640.01	Transducer	5393.47	5385.97	Regional
R-16 S2	08/29/2020	09:00	5639.99	Transducer	5393.47	5385.97	Regional
R-16 S2	08/29/2020	11:00	5640.00	Transducer	5393.47	5385.97	Regional
R-16 S2	08/29/2020	13:00	5640.02	Transducer	5393.47	5385.97	Regional

Location	Date	Time	Water Level (ft amsl)	Method	Top of Screen (ft amsl)	Bottom of Screen (ft amsl)	Zone
R-16 S2	08/29/2020	15:00	5640.07	Transducer	5393.47	5385.97	Regional
R-16 S2	08/29/2020	17:00	5640.11	Transducer	5393.47	5385.97	Regional
R-16 S2	08/29/2020	19:00	5640.11	Transducer	5393.47	5385.97	Regional
R-16 S2	08/29/2020	21:00	5640.08	Transducer	5393.47	5385.97	Regional
R-16 S2	08/29/2020	23:00	5640.07	Transducer	5393.47	5385.97	Regional
R-16 S2	08/30/2020	01:00	5640.09	Transducer	5393.47	5385.97	Regional
R-16 S2	08/30/2020	03:00	5640.10	Transducer	5393.47	5385.97	Regional
R-16 S2	08/30/2020	05:00	5640.10	Transducer	5393.47	5385.97	Regional
R-16 S2	08/30/2020	07:00	5640.09	Transducer	5393.47	5385.97	Regional
R-16 S2	08/30/2020	09:00	5640.06	Transducer	5393.47	5385.97	Regional
R-16 S2	08/30/2020	11:00	5640.06	Transducer	5393.47	5385.97	Regional
R-16 S2	08/30/2020	13:00	5640.09	Transducer	5393.47	5385.97	Regional
R-16 S2	08/30/2020	15:00	5640.13	Transducer	5393.47	5385.97	Regional
R-16 S2	08/30/2020	17:00	5640.15	Transducer	5393.47	5385.97	Regional
R-16 S2	08/30/2020	19:00	5640.15	Transducer	5393.47	5385.97	Regional
R-16 S2	08/30/2020	21:00	5640.12	Transducer	5393.47	5385.97	Regional
R-16 S2	08/30/2020	23:00	5640.11	Transducer	5393.47	5385.97	Regional
R-16 S2	08/31/2020	01:00	5640.11	Transducer	5393.47	5385.97	Regional
R-16 S2	08/31/2020	03:00	5640.12	Transducer	5393.47	5385.97	Regional
R-16 S2	08/31/2020	05:00	5640.13	Transducer	5393.47	5385.97	Regional
R-16 S2	08/31/2020	07:00	5640.10	Transducer	5393.47	5385.97	Regional
R-16 S2	08/31/2020	09:00	5640.08	Transducer	5393.47	5385.97	Regional
R-16 S2	08/31/2020	11:00	5640.07	Transducer	5393.47	5385.97	Regional
R-16 S2	08/31/2020	13:00	5640.09	Transducer	5393.47	5385.97	Regional
R-16 S2	08/31/2020	15:00	5640.13	Transducer	5393.47	5385.97	Regional
R-16 S2	08/31/2020	17:00	5640.15	Transducer	5393.47	5385.97	Regional
R-16 S2	08/31/2020	19:00	5640.16	Transducer	5393.47	5385.97	Regional
R-16 S2	08/31/2020	21:00	5640.13	Transducer	5393.47	5385.97	Regional
R-16 S2	08/31/2020	23:00	5640.12	Transducer	5393.47	5385.97	Regional
R-16 S2	09/01/2020	01:00	5640.12	Transducer	5393.47	5385.97	Regional
R-16 S2	09/01/2020	03:00	5640.14	Transducer	5393.47	5385.97	Regional
R-16 S2	09/01/2020	05:00	5640.14	Transducer	5393.47	5385.97	Regional
R-16 S2	09/01/2020	07:00	5640.13	Transducer	5393.47	5385.97	Regional
R-16 S2	09/01/2020	09:00	5640.09	Transducer	5393.47	5385.97	Regional
R-16 S2	09/01/2020	11:00	5640.07	Transducer	5393.47	5385.97	Regional
R-16 S2	09/01/2020	13:00	5640.08	Transducer	5393.47	5385.97	Regional
R-16 S2	09/01/2020	15:00	5640.11	Transducer	5393.47	5385.97	Regional
R-16 S2	09/01/2020	17:00	5640.13	Transducer	5393.47	5385.97	Regional
R-16 S2	09/01/2020	19:00	5640.13	Transducer	5393.47	5385.97	Regional
R-16 S2	09/01/2020	21:00	5640.10	Transducer	5393.47	5385.97	Regional
R-16 S2	09/01/2020	23:00	5640.07	Transducer	5393.47	5385.97	Regional
R-16 S2	09/02/2020	01:00	5640.06	Transducer	5393.47	5385.97	Regional
R-16 S2	09/02/2020	03:00	5640.07	Transducer	5393.47	5385.97	Regional
R-16 S2	09/02/2020	05:00	5640.08	Transducer	5393.47	5385.97	Regional
R-16 S2	09/02/2020	07:00	5640.06	Transducer	5393.47	5385.97	Regional

Location	Date	Time	Water Level (ft amsl)	Method	Top of Screen (ft amsl)	Bottom of Screen (ft amsl)	Zone
R-16 S2	09/02/2020	09:00	5640.04	Transducer	5393.47	5385.97	Regional
R-16 S2	09/02/2020	11:00	5640.02	Transducer	5393.47	5385.97	Regional
R-16 S2	09/02/2020	13:00	5640.04	Transducer	5393.47	5385.97	Regional
R-16 S2	09/02/2020	15:00	5640.07	Transducer	5393.47	5385.97	Regional
R-16 S2	09/02/2020	17:00	5640.09	Transducer	5393.47	5385.97	Regional
R-16 S2	09/02/2020	19:00	5640.10	Transducer	5393.47	5385.97	Regional
R-16 S2	09/02/2020	21:00	5640.08	Transducer	5393.47	5385.97	Regional
R-16 S2	09/02/2020	23:00	5640.06	Transducer	5393.47	5385.97	Regional
R-16 S2	09/03/2020	01:00	5640.05	Transducer	5393.47	5385.97	Regional
R-16 S2	09/03/2020	03:00	5640.06	Transducer	5393.47	5385.97	Regional
R-16 S2	09/03/2020	05:00	5640.07	Transducer	5393.47	5385.97	Regional
R-16 S2	09/03/2020	07:00	5640.06	Transducer	5393.47	5385.97	Regional
R-16 S2	09/03/2020	09:00	5640.04	Transducer	5393.47	5385.97	Regional
R-16 S2	09/03/2020	11:00	5640.03	Transducer	5393.47	5385.97	Regional
R-16 S2	09/03/2020	13:00	5640.03	Transducer	5393.47	5385.97	Regional
R-16 S2	09/03/2020	15:00	5640.05	Transducer	5393.47	5385.97	Regional
R-16 S2	09/03/2020	17:00	5640.08	Transducer	5393.47	5385.97	Regional
R-16 S2	09/03/2020	19:00	5640.08	Transducer	5393.47	5385.97	Regional
R-16 S2	09/03/2020	21:00	5640.05	Transducer	5393.47	5385.97	Regional
R-16 S2	09/03/2020	23:00	5640.01	Transducer	5393.47	5385.97	Regional
R-16 S2	09/04/2020	01:00	5639.99	Transducer	5393.47	5385.97	Regional
R-16 S2	09/04/2020	03:00	5640.00	Transducer	5393.47	5385.97	Regional
R-16 S2	09/04/2020	05:00	5640.02	Transducer	5393.47	5385.97	Regional
R-16 S2	09/04/2020	07:00	5640.01	Transducer	5393.47	5385.97	Regional
R-16 S2	09/04/2020	09:00	5640.00	Transducer	5393.47	5385.97	Regional
R-16 S2	09/04/2020	11:00	5639.99	Transducer	5393.47	5385.97	Regional
R-16 S2	09/04/2020	13:00	5640.00	Transducer	5393.47	5385.97	Regional
R-16 S2	09/04/2020	15:00	5640.01	Transducer	5393.47	5385.97	Regional
R-16 S2	09/04/2020	17:00	5640.03	Transducer	5393.47	5385.97	Regional
R-16 S2	09/04/2020	19:00	5640.04	Transducer	5393.47	5385.97	Regional
R-16 S2	09/04/2020	21:00	5640.01	Transducer	5393.47	5385.97	Regional
R-16 S2	09/04/2020	23:00	5639.98	Transducer	5393.47	5385.97	Regional
R-16 S2	09/05/2020	01:00	5639.96	Transducer	5393.47	5385.97	Regional
R-16 S2	09/05/2020	03:00	5639.97	Transducer	5393.47	5385.97	Regional
R-16 S2	09/05/2020	05:00	5639.98	Transducer	5393.47	5385.97	Regional
R-16 S2	09/05/2020	07:00	5639.98	Transducer	5393.47	5385.97	Regional
R-16 S2	09/05/2020	09:00	5639.97	Transducer	5393.47	5385.97	Regional
R-16 S2	09/05/2020	11:00	5639.97	Transducer	5393.47	5385.97	Regional
R-16 S2	09/05/2020	13:00	5639.97	Transducer	5393.47	5385.97	Regional
R-16 S2	09/05/2020	15:00	5639.99	Transducer	5393.47	5385.97	Regional
R-16 S2	09/05/2020	17:00	5639.99	Transducer	5393.47	5385.97	Regional
R-16 S2	09/05/2020	19:00	5640.00	Transducer	5393.47	5385.97	Regional
R-16 S2	09/05/2020	21:00	5640.00	Transducer	5393.47	5385.97	Regional
R-16 S2	09/05/2020	23:00	5639.99	Transducer	5393.47	5385.97	Regional
R-16 S2	09/06/2020	01:00	5639.98	Transducer	5393.47	5385.97	Regional

Location	Date	Time	Water Level (ft amsl)	Method	Top of Screen (ft amsl)	Bottom of Screen (ft amsl)	Zone
R-16 S2	09/06/2020	03:00	5639.98	Transducer	5393.47	5385.97	Regional
R-16 S2	09/06/2020	05:00	5639.99	Transducer	5393.47	5385.97	Regional
R-16 S2	09/06/2020	07:00	5640.01	Transducer	5393.47	5385.97	Regional
R-16 S2	09/06/2020	09:00	5640.01	Transducer	5393.47	5385.97	Regional
R-16 S2	09/06/2020	11:00	5640.02	Transducer	5393.47	5385.97	Regional
R-16 S2	09/06/2020	13:00	5640.03	Transducer	5393.47	5385.97	Regional
R-16 S2	09/06/2020	15:00	5640.05	Transducer	5393.47	5385.97	Regional
R-16 S2	09/06/2020	17:00	5640.07	Transducer	5393.47	5385.97	Regional
R-16 S2	09/06/2020	19:00	5640.09	Transducer	5393.47	5385.97	Regional
R-16 S2	09/06/2020	21:00	5640.09	Transducer	5393.47	5385.97	Regional
R-16 S2	09/06/2020	23:00	5640.07	Transducer	5393.47	5385.97	Regional
R-16 S2	09/07/2020	01:00	5640.06	Transducer	5393.47	5385.97	Regional
R-16 S2	09/07/2020	03:00	5640.06	Transducer	5393.47	5385.97	Regional
R-16 S2	09/07/2020	05:00	5640.08	Transducer	5393.47	5385.97	Regional
R-16 S2	09/07/2020	07:00	5640.09	Transducer	5393.47	5385.97	Regional
R-16 S2	09/07/2020	09:00	5640.10	Transducer	5393.47	5385.97	Regional
R-16 S2	09/07/2020	11:00	5640.12	Transducer	5393.47	5385.97	Regional
R-16 S2	09/07/2020	13:00	5640.14	Transducer	5393.47	5385.97	Regional
R-16 S2	09/07/2020	15:00	5640.16	Transducer	5393.47	5385.97	Regional
R-16 S2	09/07/2020	17:00	5640.18	Transducer	5393.47	5385.97	Regional
R-16 S2	09/07/2020	19:00	5640.19	Transducer	5393.47	5385.97	Regional
R-16 S2	09/07/2020	21:00	5640.19	Transducer	5393.47	5385.97	Regional
R-16 S2	09/07/2020	23:00	5640.19	Transducer	5393.47	5385.97	Regional
R-16 S2	09/08/2020	01:00	5640.18	Transducer	5393.47	5385.97	Regional
R-16 S2	09/08/2020	03:00	5640.18	Transducer	5393.47	5385.97	Regional
R-16 S2	09/08/2020	05:00	5640.19	Transducer	5393.47	5385.97	Regional
R-16 S2	09/08/2020	07:00	5640.19	Transducer	5393.47	5385.97	Regional
R-16 S2	09/08/2020	09:00	5640.19	Transducer	5393.47	5385.97	Regional
R-16 S2	09/08/2020	11:00	5640.18	Transducer	5393.47	5385.97	Regional
R-16 S2	09/08/2020	13:00	5640.18	Transducer	5393.47	5385.97	Regional
R-16 S2	09/08/2020	15:00	5640.19	Transducer	5393.47	5385.97	Regional
R-16 S2	09/08/2020	17:00	5640.19	Transducer	5393.47	5385.97	Regional
R-16 S2	09/08/2020	19:00	5640.16	Transducer	5393.47	5385.97	Regional
R-16 S2	09/08/2020	21:00	5640.13	Transducer	5393.47	5385.97	Regional
R-16 S2	09/08/2020	23:00	5640.11	Transducer	5393.47	5385.97	Regional
R-16 S2	09/09/2020	01:00	5640.10	Transducer	5393.47	5385.97	Regional
R-16 S2	09/09/2020	03:00	5640.09	Transducer	5393.47	5385.97	Regional
R-16 S2	09/09/2020	05:00	5640.09	Transducer	5393.47	5385.97	Regional
R-16 S2	09/09/2020	07:00	5640.09	Transducer	5393.47	5385.97	Regional
R-16 S2	09/09/2020	09:00	5640.07	Transducer	5393.47	5385.97	Regional
R-16 S2	09/09/2020	11:00	5640.08	Transducer	5393.47	5385.97	Regional
R-16 S2	09/09/2020	13:00	5640.07	Transducer	5393.47	5385.97	Regional
R-16 S2	09/09/2020	15:00	5640.08	Transducer	5393.47	5385.97	Regional
R-16 S2	09/09/2020	17:00	5640.08	Transducer	5393.47	5385.97	Regional
R-16 S2	09/09/2020	19:00	5640.08	Transducer	5393.47	5385.97	Regional

Location	Date	Time	Water Level (ft amsl)	Method	Top of Screen (ft amsl)	Bottom of Screen (ft amsl)	Zone
R-16 S2	09/09/2020	21:00	5640.06	Transducer	5393.47	5385.97	Regional
R-16 S2	09/09/2020	23:00	5640.04	Transducer	5393.47	5385.97	Regional
R-16 S2	09/10/2020	01:00	5640.04	Transducer	5393.47	5385.97	Regional
R-16 S2	09/10/2020	03:00	5640.02	Transducer	5393.47	5385.97	Regional
R-16 S2	09/10/2020	05:00	5640.01	Transducer	5393.47	5385.97	Regional
R-16 S2	09/10/2020	07:00	5640.01	Transducer	5393.47	5385.97	Regional
R-16 S2	09/10/2020	09:00	5640.01	Transducer	5393.47	5385.97	Regional
R-16 S2	09/10/2020	11:00	5640.02	Transducer	5393.47	5385.97	Regional
R-16 S2	09/10/2020	13:00	5640.03	Transducer	5393.47	5385.97	Regional
R-16 S2	09/10/2020	15:00	5640.04	Transducer	5393.47	5385.97	Regional
R-16 S2	09/10/2020	17:00	5640.05	Transducer	5393.47	5385.97	Regional
R-16 S2	09/10/2020	19:00	5640.04	Transducer	5393.47	5385.97	Regional
R-16 S2	09/10/2020	21:00	5640.04	Transducer	5393.47	5385.97	Regional
R-16 S2	09/10/2020	23:00	5640.03	Transducer	5393.47	5385.97	Regional
R-16 S2	09/11/2020	01:00	5640.03	Transducer	5393.47	5385.97	Regional
R-16 S2	09/11/2020	03:00	5640.03	Transducer	5393.47	5385.97	Regional
R-16 S2	09/11/2020	05:00	5640.01	Transducer	5393.47	5385.97	Regional
R-16 S2	09/11/2020	07:00	5640.01	Transducer	5393.47	5385.97	Regional
R-16 S2	09/11/2020	09:00	5640.01	Transducer	5393.47	5385.97	Regional
R-16 S2	09/11/2020	11:00	5640.03	Transducer	5393.47	5385.97	Regional
R-16 S2	09/11/2020	13:00	5640.06	Transducer	5393.47	5385.97	Regional
R-16 S2	09/11/2020	15:00	5640.09	Transducer	5393.47	5385.97	Regional
R-16 S2	09/11/2020	17:00	5640.10	Transducer	5393.47	5385.97	Regional
R-16 S2	09/11/2020	19:00	5640.09	Transducer	5393.47	5385.97	Regional
R-16 S2	09/11/2020	21:00	5640.08	Transducer	5393.47	5385.97	Regional
R-16 S2	09/11/2020	23:00	5640.08	Transducer	5393.47	5385.97	Regional
R-16 S2	09/12/2020	01:00	5640.08	Transducer	5393.47	5385.97	Regional
R-16 S2	09/12/2020	03:00	5640.08	Transducer	5393.47	5385.97	Regional
R-16 S2	09/12/2020	05:00	5640.06	Transducer	5393.47	5385.97	Regional
R-16 S2	09/12/2020	07:00	5640.04	Transducer	5393.47	5385.97	Regional
R-16 S2	09/12/2020	09:00	5640.03	Transducer	5393.47	5385.97	Regional
R-16 S2	09/12/2020	11:00	5640.05	Transducer	5393.47	5385.97	Regional
R-16 S2	09/12/2020	13:00	5640.08	Transducer	5393.47	5385.97	Regional
R-16 S2	09/12/2020	15:00	5640.10	Transducer	5393.47	5385.97	Regional
R-16 S2	09/12/2020	17:00	5640.10	Transducer	5393.47	5385.97	Regional
R-16 S2	09/12/2020	19:00	5640.09	Transducer	5393.47	5385.97	Regional
R-16 S2	09/12/2020	21:00	5640.06	Transducer	5393.47	5385.97	Regional
R-16 S2	09/12/2020	23:00	5640.06	Transducer	5393.47	5385.97	Regional
R-16 S2	09/13/2020	01:00	5640.06	Transducer	5393.47	5385.97	Regional
R-16 S2	09/13/2020	03:00	5640.06	Transducer	5393.47	5385.97	Regional
R-16 S2	09/13/2020	05:00	5640.04	Transducer	5393.47	5385.97	Regional
R-16 S2	09/13/2020	07:00	5640.01	Transducer	5393.47	5385.97	Regional
R-16 S2	09/13/2020	09:00	5639.99	Transducer	5393.47	5385.97	Regional
R-16 S2	09/13/2020	11:00	5640.00	Transducer	5393.47	5385.97	Regional
R-16 S2	09/13/2020	13:00	5640.03	Transducer	5393.47	5385.97	Regional

Location	Date	Time	Water Level (ft amsl)	Method	Top of Screen (ft amsl)	Bottom of Screen (ft amsl)	Zone
R-16 S2	09/13/2020	15:00	5640.07	Transducer	5393.47	5385.97	Regional
R-16 S2	09/13/2020	17:00	5640.08	Transducer	5393.47	5385.97	Regional
R-16 S2	09/13/2020	19:00	5640.06	Transducer	5393.47	5385.97	Regional
R-16 S2	09/13/2020	21:00	5640.03	Transducer	5393.47	5385.97	Regional
R-16 S2	09/13/2020	23:00	5640.02	Transducer	5393.47	5385.97	Regional
R-16 S2	09/14/2020	01:00	5640.03	Transducer	5393.47	5385.97	Regional
R-16 S2	09/14/2020	03:00	5640.04	Transducer	5393.47	5385.97	Regional
R-16 S2	09/14/2020	05:00	5640.02	Transducer	5393.47	5385.97	Regional
R-16 S2	09/14/2020	07:00	5639.99	Transducer	5393.47	5385.97	Regional
R-16 S2	09/14/2020	09:00	5639.97	Transducer	5393.47	5385.97	Regional
R-16 S2	09/14/2020	11:00	5639.98	Transducer	5393.47	5385.97	Regional
R-16 S2	09/14/2020	13:00	5640.01	Transducer	5393.47	5385.97	Regional
R-16 S2	09/14/2020	15:00	5640.05	Transducer	5393.47	5385.97	Regional
R-16 S2	09/14/2020	17:00	5640.07	Transducer	5393.47	5385.97	Regional
R-16 S2	09/14/2020	19:00	5640.06	Transducer	5393.47	5385.97	Regional
R-16 S2	09/14/2020	21:00	5640.03	Transducer	5393.47	5385.97	Regional
R-16 S2	09/14/2020	23:00	5640.01	Transducer	5393.47	5385.97	Regional
R-16 S2	09/15/2020	01:00	5640.03	Transducer	5393.47	5385.97	Regional
R-16 S2	09/15/2020	03:00	5640.05	Transducer	5393.47	5385.97	Regional
R-16 S2	09/15/2020	05:00	5640.05	Transducer	5393.47	5385.97	Regional
R-16 S2	09/15/2020	07:00	5640.02	Transducer	5393.47	5385.97	Regional
R-16 S2	09/15/2020	09:00	5640.00	Transducer	5393.47	5385.97	Regional
R-16 S2	09/15/2020	11:00	5640.01	Transducer	5393.47	5385.97	Regional
R-16 S2	09/15/2020	13:00	5640.04	Transducer	5393.47	5385.97	Regional
R-16 S2	09/15/2020	15:00	5640.08	Transducer	5393.47	5385.97	Regional
R-16 S2	09/15/2020	17:00	5640.10	Transducer	5393.47	5385.97	Regional
R-16 S2	09/15/2020	19:00	5640.10	Transducer	5393.47	5385.97	Regional
R-16 S2	09/15/2020	21:00	5640.07	Transducer	5393.47	5385.97	Regional
R-16 S2	09/15/2020	23:00	5640.06	Transducer	5393.47	5385.97	Regional
R-16 S2	09/16/2020	01:00	5640.06	Transducer	5393.47	5385.97	Regional
R-16 S2	09/16/2020	03:00	5640.09	Transducer	5393.47	5385.97	Regional
R-16 S2	09/16/2020	05:00	5640.09	Transducer	5393.47	5385.97	Regional
R-16 S2	09/16/2020	07:00	5640.07	Transducer	5393.47	5385.97	Regional
R-16 S2	09/16/2020	09:00	5640.04	Transducer	5393.47	5385.97	Regional
R-16 S2	09/16/2020	11:00	5640.03	Transducer	5393.47	5385.97	Regional
R-16 S2	09/16/2020	13:00	5640.04	Transducer	5393.47	5385.97	Regional
R-16 S2	09/16/2020	15:00	5640.07	Transducer	5393.47	5385.97	Regional
R-16 S2	09/16/2020	17:00	5640.09	Transducer	5393.47	5385.97	Regional
R-16 S2	09/16/2020	19:00	5640.09	Transducer	5393.47	5385.97	Regional
R-16 S2	09/16/2020	21:00	5640.05	Transducer	5393.47	5385.97	Regional
R-16 S2	09/16/2020	23:00	5640.03	Transducer	5393.47	5385.97	Regional
R-16 S2	09/17/2020	01:00	5640.03	Transducer	5393.47	5385.97	Regional
R-16 S2	09/17/2020	03:00	5640.05	Transducer	5393.47	5385.97	Regional
R-16 S2	09/17/2020	05:00	5640.06	Transducer	5393.47	5385.97	Regional
R-16 S2	09/17/2020	07:00	5640.05	Transducer	5393.47	5385.97	Regional

Location	Date	Time	Water Level (ft amsl)	Method	Top of Screen (ft amsl)	Bottom of Screen (ft amsl)	Zone
R-16 S2	09/17/2020	09:00	5640.02	Transducer	5393.47	5385.97	Regional
R-16 S2	09/17/2020	11:00	5640.01	Transducer	5393.47	5385.97	Regional
R-16 S2	09/17/2020	13:00	5640.02	Transducer	5393.47	5385.97	Regional
R-16 S2	09/17/2020	15:00	5640.06	Transducer	5393.47	5385.97	Regional
R-16 S2	09/17/2020	17:00	5640.09	Transducer	5393.47	5385.97	Regional
R-16 S2	09/17/2020	19:00	5640.09	Transducer	5393.47	5385.97	Regional
R-16 S2	09/17/2020	21:00	5640.06	Transducer	5393.47	5385.97	Regional
R-16 S2	09/17/2020	23:00	5640.03	Transducer	5393.47	5385.97	Regional
R-16 S2	09/18/2020	01:00	5640.02	Transducer	5393.47	5385.97	Regional
R-16 S2	09/18/2020	03:00	5640.04	Transducer	5393.47	5385.97	Regional
R-16 S2	09/18/2020	05:00	5640.06	Transducer	5393.47	5385.97	Regional
R-16 S2	09/18/2020	07:00	5640.06	Transducer	5393.47	5385.97	Regional
R-16 S2	09/18/2020	09:00	5640.04	Transducer	5393.47	5385.97	Regional
R-16 S2	09/18/2020	11:00	5640.02	Transducer	5393.47	5385.97	Regional
R-16 S2	09/18/2020	13:00	5640.03	Transducer	5393.47	5385.97	Regional
R-16 S2	09/18/2020	15:00	5640.06	Transducer	5393.47	5385.97	Regional
R-16 S2	09/18/2020	17:00	5640.08	Transducer	5393.47	5385.97	Regional
R-16 S2	09/18/2020	19:00	5640.09	Transducer	5393.47	5385.97	Regional
R-16 S2	09/18/2020	21:00	5640.06	Transducer	5393.47	5385.97	Regional
R-16 S2	09/18/2020	23:00	5640.03	Transducer	5393.47	5385.97	Regional
R-16 S2	09/19/2020	01:00	5640.02	Transducer	5393.47	5385.97	Regional
R-16 S2	09/19/2020	03:00	5640.04	Transducer	5393.47	5385.97	Regional
R-16 S2	09/19/2020	05:00	5640.06	Transducer	5393.47	5385.97	Regional
R-16 S2	09/19/2020	07:00	5640.08	Transducer	5393.47	5385.97	Regional
R-16 S2	09/19/2020	09:00	5640.07	Transducer	5393.47	5385.97	Regional
R-16 S2	09/19/2020	11:00	5640.06	Transducer	5393.47	5385.97	Regional
R-16 S2	09/19/2020	13:00	5640.07	Transducer	5393.47	5385.97	Regional
R-16 S2	09/19/2020	15:00	5640.09	Transducer	5393.47	5385.97	Regional
R-16 S2	09/19/2020	17:00	5640.11	Transducer	5393.47	5385.97	Regional
R-16 S2	09/19/2020	19:00	5640.12	Transducer	5393.47	5385.97	Regional
R-16 S2	09/19/2020	21:00	5640.10	Transducer	5393.47	5385.97	Regional
R-16 S2	09/19/2020	23:00	5640.07	Transducer	5393.47	5385.97	Regional
R-16 S2	09/20/2020	01:00	5640.06	Transducer	5393.47	5385.97	Regional
R-16 S2	09/20/2020	03:00	5640.05	Transducer	5393.47	5385.97	Regional
R-16 S2	09/20/2020	05:00	5640.07	Transducer	5393.47	5385.97	Regional
R-16 S2	09/20/2020	07:00	5640.08	Transducer	5393.47	5385.97	Regional
R-16 S2	09/20/2020	09:00	5640.08	Transducer	5393.47	5385.97	Regional
R-16 S2	09/20/2020	11:00	5640.08	Transducer	5393.47	5385.97	Regional
R-16 S2	09/20/2020	13:00	5640.08	Transducer	5393.47	5385.97	Regional
R-16 S2	09/20/2020	15:00	5640.09	Transducer	5393.47	5385.97	Regional
R-16 S2	09/20/2020	17:00	5640.11	Transducer	5393.47	5385.97	Regional
R-16 S2	09/20/2020	19:00	5640.12	Transducer	5393.47	5385.97	Regional
R-16 S2	09/20/2020	21:00	5640.11	Transducer	5393.47	5385.97	Regional
R-16 S2	09/20/2020	23:00	5640.08	Transducer	5393.47	5385.97	Regional
R-16 S2	09/21/2020	01:00	5640.06	Transducer	5393.47	5385.97	Regional

Location	Date	Time	Water Level (ft amsl)	Method	Top of Screen (ft amsl)	Bottom of Screen (ft amsl)	Zone
R-16 S2	09/21/2020	03:00	5640.05	Transducer	5393.47	5385.97	Regional
R-16 S2	09/21/2020	05:00	5640.05	Transducer	5393.47	5385.97	Regional
R-16 S2	09/21/2020	07:00	5640.06	Transducer	5393.47	5385.97	Regional
R-16 S2	09/21/2020	09:00	5640.07	Transducer	5393.47	5385.97	Regional
R-16 S2	09/21/2020	11:00	5640.08	Transducer	5393.47	5385.97	Regional
R-16 S2	09/21/2020	13:00	5640.08	Transducer	5393.47	5385.97	Regional
R-16 S2	09/21/2020	15:00	5640.09	Transducer	5393.47	5385.97	Regional
R-16 S2	09/21/2020	17:00	5640.10	Transducer	5393.47	5385.97	Regional
R-16 S2	09/21/2020	19:00	5640.10	Transducer	5393.47	5385.97	Regional
R-16 S2	09/21/2020	21:00	5640.09	Transducer	5393.47	5385.97	Regional
R-16 S2	09/21/2020	23:00	5640.07	Transducer	5393.47	5385.97	Regional
R-16 S2	09/22/2020	01:00	5640.06	Transducer	5393.47	5385.97	Regional
R-16 S2	09/22/2020	03:00	5640.04	Transducer	5393.47	5385.97	Regional
R-16 S2	09/22/2020	05:00	5640.04	Transducer	5393.47	5385.97	Regional
R-16 S2	09/22/2020	07:00	5640.05	Transducer	5393.47	5385.97	Regional
R-16 S2	09/22/2020	09:00	5640.06	Transducer	5393.47	5385.97	Regional
R-16 S2	09/22/2020	11:00	5640.08	Transducer	5393.47	5385.97	Regional
R-16 S2	09/22/2020	13:00	5640.09	Transducer	5393.47	5385.97	Regional
R-16 S2	09/22/2020	15:00	5640.10	Transducer	5393.47	5385.97	Regional
R-16 S2	09/22/2020	17:00	5640.11	Transducer	5393.47	5385.97	Regional
R-16 S2	09/22/2020	19:00	5640.10	Transducer	5393.47	5385.97	Regional
R-16 S2	09/22/2020	21:00	5640.09	Transducer	5393.47	5385.97	Regional
R-16 S2	09/22/2020	23:00	5640.08	Transducer	5393.47	5385.97	Regional
R-16 S2	09/23/2020	01:00	5640.07	Transducer	5393.47	5385.97	Regional
R-16 S2	09/23/2020	03:00	5640.06	Transducer	5393.47	5385.97	Regional
R-16 S2	09/23/2020	05:00	5640.05	Transducer	5393.47	5385.97	Regional
R-16 S2	09/23/2020	07:00	5640.04	Transducer	5393.47	5385.97	Regional
R-16 S2	09/23/2020	09:00	5640.05	Transducer	5393.47	5385.97	Regional
R-16 S2	09/23/2020	11:00	5640.08	Transducer	5393.47	5385.97	Regional
R-16 S2	09/23/2020	13:00	5640.10	Transducer	5393.47	5385.97	Regional
R-16 S2	09/23/2020	15:00	5640.11	Transducer	5393.47	5385.97	Regional
R-16 S2	09/23/2020	17:00	5640.11	Transducer	5393.47	5385.97	Regional
R-16 S2	09/23/2020	19:00	5640.10	Transducer	5393.47	5385.97	Regional
R-16 S2	09/23/2020	21:00	5640.09	Transducer	5393.47	5385.97	Regional
R-16 S2	09/23/2020	23:00	5640.08	Transducer	5393.47	5385.97	Regional
R-16 S2	09/24/2020	01:00	5640.07	Transducer	5393.47	5385.97	Regional
R-16 S2	09/24/2020	03:00	5640.07	Transducer	5393.47	5385.97	Regional
R-16 S2	09/24/2020	05:00	5640.05	Transducer	5393.47	5385.97	Regional
R-16 S2	09/24/2020	07:00	5640.04	Transducer	5393.47	5385.97	Regional
R-16 S2	09/24/2020	09:00	5640.04	Transducer	5393.47	5385.97	Regional
R-16 S2	09/24/2020	11:00	5640.07	Transducer	5393.47	5385.97	Regional
R-16 S2	09/24/2020	13:00	5640.10	Transducer	5393.47	5385.97	Regional
R-16 S2	09/24/2020	15:00	5640.12	Transducer	5393.47	5385.97	Regional
R-16 S2	09/24/2020	17:00	5640.13	Transducer	5393.47	5385.97	Regional
R-16 S2	09/24/2020	19:00	5640.12	Transducer	5393.47	5385.97	Regional

Location	Date	Time	Water Level (ft amsl)	Method	Top of Screen (ft amsl)	Bottom of Screen (ft amsl)	Zone
R-16 S2	09/24/2020	21:00	5640.10	Transducer	5393.47	5385.97	Regional
R-16 S2	09/24/2020	23:00	5640.10	Transducer	5393.47	5385.97	Regional
R-16 S2	09/25/2020	01:00	5640.10	Transducer	5393.47	5385.97	Regional
R-16 S2	09/25/2020	03:00	5640.10	Transducer	5393.47	5385.97	Regional
R-16 S2	09/25/2020	05:00	5640.08	Transducer	5393.47	5385.97	Regional
R-16 S2	09/25/2020	07:00	5640.06	Transducer	5393.47	5385.97	Regional
R-16 S2	09/25/2020	09:00	5640.05	Transducer	5393.47	5385.97	Regional
R-16 S2	09/25/2020	11:00	5640.06	Transducer	5393.47	5385.97	Regional
R-16 S2	09/25/2020	13:00	5640.10	Transducer	5393.47	5385.97	Regional
R-16 S2	09/25/2020	15:00	5640.13	Transducer	5393.47	5385.97	Regional
R-16 S2	09/25/2020	17:00	5640.13	Transducer	5393.47	5385.97	Regional
R-16 S2	09/25/2020	19:00	5640.11	Transducer	5393.47	5385.97	Regional
R-16 S2	09/25/2020	21:00	5640.09	Transducer	5393.47	5385.97	Regional
R-16 S2	09/25/2020	23:00	5640.09	Transducer	5393.47	5385.97	Regional
R-16 S2	09/26/2020	01:00	5640.10	Transducer	5393.47	5385.97	Regional
R-16 S2	09/26/2020	03:00	5640.10	Transducer	5393.47	5385.97	Regional
R-16 S2	09/26/2020	05:00	5640.09	Transducer	5393.47	5385.97	Regional
R-16 S2	09/26/2020	07:00	5640.06	Transducer	5393.47	5385.97	Regional
R-16 S2	09/26/2020	09:00	5640.06	Transducer	5393.47	5385.97	Regional
R-16 S2	09/26/2020	11:00	5640.07	Transducer	5393.47	5385.97	Regional
R-16 S2	09/26/2020	13:00	5640.11	Transducer	5393.47	5385.97	Regional
R-16 S2	09/26/2020	15:00	5640.15	Transducer	5393.47	5385.97	Regional
R-16 S2	09/26/2020	17:00	5640.15	Transducer	5393.47	5385.97	Regional
R-16 S2	09/26/2020	19:00	5640.13	Transducer	5393.47	5385.97	Regional
R-16 S2	09/26/2020	21:00	5640.11	Transducer	5393.47	5385.97	Regional
R-16 S2	09/26/2020	23:00	5640.11	Transducer	5393.47	5385.97	Regional
R-16 S2	09/27/2020	01:00	5640.12	Transducer	5393.47	5385.97	Regional
R-16 S2	09/27/2020	03:00	5640.13	Transducer	5393.47	5385.97	Regional
R-16 S2	09/27/2020	05:00	5640.12	Transducer	5393.47	5385.97	Regional
R-16 S2	09/27/2020	07:00	5640.10	Transducer	5393.47	5385.97	Regional
R-16 S2	09/27/2020	09:00	5640.08	Transducer	5393.47	5385.97	Regional
R-16 S2	09/27/2020	11:00	5640.08	Transducer	5393.47	5385.97	Regional
R-16 S2	09/27/2020	13:00	5640.12	Transducer	5393.47	5385.97	Regional
R-16 S2	09/27/2020	15:00	5640.14	Transducer	5393.47	5385.97	Regional
R-16 S2	09/27/2020	17:00	5640.14	Transducer	5393.47	5385.97	Regional
R-16 S2	09/27/2020	19:00	5640.12	Transducer	5393.47	5385.97	Regional
R-16 S2	09/27/2020	21:00	5640.09	Transducer	5393.47	5385.97	Regional
R-16 S2	09/27/2020	23:00	5640.06	Transducer	5393.47	5385.97	Regional
R-16 S2	09/28/2020	01:00	5640.05	Transducer	5393.47	5385.97	Regional
R-16 S2	09/28/2020	03:00	5640.05	Transducer	5393.47	5385.97	Regional
R-16 S2	09/28/2020	05:00	5640.03	Transducer	5393.47	5385.97	Regional
R-16 S2	09/28/2020	07:00	5639.99	Transducer	5393.47	5385.97	Regional
R-16 S2	09/28/2020	09:00	5639.96	Transducer	5393.47	5385.97	Regional
R-16 S2	09/28/2020	11:00	5639.95	Transducer	5393.47	5385.97	Regional
R-16 S2	09/28/2020	13:00	5639.98	Transducer	5393.47	5385.97	Regional

Location	Date	Time	Water Level (ft amsl)	Method	Top of Screen (ft amsl)	Bottom of Screen (ft amsl)	Zone
R-16 S2	09/28/2020	15:00	5640.02	Transducer	5393.47	5385.97	Regional
R-16 S2	09/28/2020	17:00	5640.04	Transducer	5393.47	5385.97	Regional
R-16 S2	09/28/2020	19:00	5640.02	Transducer	5393.47	5385.97	Regional
R-16 S2	09/28/2020	21:00	5639.99	Transducer	5393.47	5385.97	Regional
R-16 S2	09/28/2020	23:00	5639.98	Transducer	5393.47	5385.97	Regional
R-16 S2	09/29/2020	01:00	5639.99	Transducer	5393.47	5385.97	Regional
R-16 S2	09/29/2020	03:00	5640.01	Transducer	5393.47	5385.97	Regional
R-16 S2	09/29/2020	05:00	5640.01	Transducer	5393.47	5385.97	Regional
R-16 S2	09/29/2020	07:00	5639.99	Transducer	5393.47	5385.97	Regional
R-16 S2	09/29/2020	10:24	5640.07	Manual	5393.47	5385.97	Regional
R-16 S2	09/29/2020	15:00	5640.13	Transducer	5393.47	5385.97	Regional
R-16 S2	09/29/2020	17:00	5640.15	Transducer	5393.47	5385.97	Regional
R-16 S2	09/29/2020	19:00	5640.14	Transducer	5393.47	5385.97	Regional
R-16 S2	09/29/2020	21:00	5640.12	Transducer	5393.47	5385.97	Regional
R-16 S2	09/29/2020	23:00	5640.10	Transducer	5393.47	5385.97	Regional
R-16 S2	09/30/2020	01:00	5640.11	Transducer	5393.47	5385.97	Regional
R-16 S2	09/30/2020	03:00	5640.13	Transducer	5393.47	5385.97	Regional
R-16 S2	09/30/2020	05:00	5640.14	Transducer	5393.47	5385.97	Regional
R-16 S2	09/30/2020	07:00	5640.12	Transducer	5393.47	5385.97	Regional
R-16 S2	09/30/2020	09:00	5640.10	Transducer	5393.47	5385.97	Regional
R-16 S2	09/30/2020	11:00	5640.09	Transducer	5393.47	5385.97	Regional
R-16 S2	09/30/2020	13:00	5640.11	Transducer	5393.47	5385.97	Regional
R-16 S2	09/30/2020	15:00	5640.14	Transducer	5393.47	5385.97	Regional
R-16 S2	09/30/2020	17:00	5640.16	Transducer	5393.47	5385.97	Regional
R-16 S2	09/30/2020	19:00	5640.15	Transducer	5393.47	5385.97	Regional
R-16 S2	09/30/2020	21:00	5640.11	Transducer	5393.47	5385.97	Regional
R-16 S2	09/30/2020	23:00	5640.10	Transducer	5393.47	5385.97	Regional
R-16 S2	10/01/2020	01:00	5640.10	Transducer	5393.47	5385.97	Regional
R-16 S2	10/01/2020	03:00	5640.11	Transducer	5393.47	5385.97	Regional
R-16 S2	10/01/2020	05:00	5640.12	Transducer	5393.47	5385.97	Regional
R-16 S2	10/01/2020	07:00	5640.11	Transducer	5393.47	5385.97	Regional
R-16 S2	10/01/2020	09:00	5640.08	Transducer	5393.47	5385.97	Regional
R-16 S2	10/01/2020	11:00	5640.07	Transducer	5393.47	5385.97	Regional
R-16 S2	10/01/2020	13:00	5640.08	Transducer	5393.47	5385.97	Regional
R-16 S2	10/01/2020	15:00	5640.11	Transducer	5393.47	5385.97	Regional
R-16 S2	10/01/2020	17:00	5640.13	Transducer	5393.47	5385.97	Regional
R-16 S2	10/01/2020	19:00	5640.12	Transducer	5393.47	5385.97	Regional
R-16 S2	10/01/2020	21:00	5640.09	Transducer	5393.47	5385.97	Regional
R-16 S2	10/01/2020	23:00	5640.07	Transducer	5393.47	5385.97	Regional
R-16 S2	10/02/2020	01:00	5640.08	Transducer	5393.47	5385.97	Regional
R-16 S2	10/02/2020	03:00	5640.11	Transducer	5393.47	5385.97	Regional
R-16 S2	10/02/2020	05:00	5640.13	Transducer	5393.47	5385.97	Regional
R-16 S2	10/02/2020	07:00	5640.13	Transducer	5393.47	5385.97	Regional
R-16 S2	10/02/2020	09:00	5640.11	Transducer	5393.47	5385.97	Regional
R-16 S2	10/02/2020	11:00	5640.11	Transducer	5393.47	5385.97	Regional

Location	Date	Time	Water Level (ft amsl)	Method	Top of Screen (ft amsl)	Bottom of Screen (ft amsl)	Zone
R-16 S2	10/02/2020	13:00	5640.13	Transducer	5393.47	5385.97	Regional
R-16 S2	10/02/2020	15:00	5640.16	Transducer	5393.47	5385.97	Regional
R-16 S2	10/02/2020	17:00	5640.19	Transducer	5393.47	5385.97	Regional
R-16 S2	10/02/2020	19:00	5640.19	Transducer	5393.47	5385.97	Regional
R-16 S2	10/02/2020	21:00	5640.17	Transducer	5393.47	5385.97	Regional
R-16 S2	10/02/2020	23:00	5640.14	Transducer	5393.47	5385.97	Regional
R-16 S2	10/03/2020	01:00	5640.14	Transducer	5393.47	5385.97	Regional
R-16 S2	10/03/2020	03:00	5640.15	Transducer	5393.47	5385.97	Regional
R-16 S2	10/03/2020	05:00	5640.17	Transducer	5393.47	5385.97	Regional
R-16 S2	10/03/2020	07:00	5640.17	Transducer	5393.47	5385.97	Regional
R-16 S2	10/03/2020	09:00	5640.15	Transducer	5393.47	5385.97	Regional
R-16 S2	10/03/2020	11:00	5640.13	Transducer	5393.47	5385.97	Regional
R-16 S2	10/03/2020	13:00	5640.14	Transducer	5393.47	5385.97	Regional
R-16 S2	10/03/2020	15:00	5640.15	Transducer	5393.47	5385.97	Regional
R-16 S2	10/03/2020	17:00	5640.16	Transducer	5393.47	5385.97	Regional
R-16 S2	10/03/2020	19:00	5640.15	Transducer	5393.47	5385.97	Regional
R-16 S2	10/03/2020	21:00	5640.11	Transducer	5393.47	5385.97	Regional
R-16 S2	10/03/2020	23:00	5640.08	Transducer	5393.47	5385.97	Regional
R-16 S2	10/04/2020	01:00	5640.07	Transducer	5393.47	5385.97	Regional
R-16 S2	10/04/2020	03:00	5640.08	Transducer	5393.47	5385.97	Regional
R-16 S2	10/04/2020	05:00	5640.10	Transducer	5393.47	5385.97	Regional
R-16 S2	10/04/2020	07:00	5640.10	Transducer	5393.47	5385.97	Regional
R-16 S2	10/04/2020	09:00	5640.09	Transducer	5393.47	5385.97	Regional
R-16 S2	10/04/2020	11:00	5640.09	Transducer	5393.47	5385.97	Regional
R-16 S2	10/04/2020	13:00	5640.10	Transducer	5393.47	5385.97	Regional
R-16 S2	10/04/2020	15:00	5640.12	Transducer	5393.47	5385.97	Regional
R-16 S2	10/04/2020	17:00	5640.14	Transducer	5393.47	5385.97	Regional
R-16 S2	10/04/2020	19:00	5640.14	Transducer	5393.47	5385.97	Regional
R-16 S2	10/04/2020	21:00	5640.12	Transducer	5393.47	5385.97	Regional
R-16 S2	10/04/2020	23:00	5640.10	Transducer	5393.47	5385.97	Regional
R-16 S2	10/05/2020	01:00	5640.09	Transducer	5393.47	5385.97	Regional
R-16 S2	10/05/2020	03:00	5640.09	Transducer	5393.47	5385.97	Regional
R-16 S2	10/05/2020	05:00	5640.11	Transducer	5393.47	5385.97	Regional
R-16 S2	10/05/2020	07:00	5640.12	Transducer	5393.47	5385.97	Regional
R-16 S2	10/05/2020	09:00	5640.11	Transducer	5393.47	5385.97	Regional
R-16 S2	10/05/2020	11:00	5640.11	Transducer	5393.47	5385.97	Regional
R-16 S2	10/05/2020	13:00	5640.13	Transducer	5393.47	5385.97	Regional
R-16 S2	10/05/2020	15:00	5640.14	Transducer	5393.47	5385.97	Regional
R-16 S2	10/05/2020	17:00	5640.15	Transducer	5393.47	5385.97	Regional
R-16 S2	10/05/2020	19:00	5640.15	Transducer	5393.47	5385.97	Regional
R-16 S2	10/05/2020	21:00	5640.13	Transducer	5393.47	5385.97	Regional
R-16 S2	10/05/2020	23:00	5640.11	Transducer	5393.47	5385.97	Regional
R-16 S2	10/06/2020	01:00	5640.09	Transducer	5393.47	5385.97	Regional
R-16 S2	10/06/2020	03:00	5640.08	Transducer	5393.47	5385.97	Regional
R-16 S2	10/06/2020	05:00	5640.08	Transducer	5393.47	5385.97	Regional

Location	Date	Time	Water Level (ft amsl)	Method	Top of Screen (ft amsl)	Bottom of Screen (ft amsl)	Zone
R-16 S2	10/06/2020	07:00	5640.09	Transducer	5393.47	5385.97	Regional
R-16 S2	10/06/2020	09:00	5640.09	Transducer	5393.47	5385.97	Regional
R-16 S2	10/06/2020	11:00	5640.09	Transducer	5393.47	5385.97	Regional
R-16 S2	10/06/2020	13:00	5640.10	Transducer	5393.47	5385.97	Regional
R-16 S2	10/06/2020	15:00	5640.11	Transducer	5393.47	5385.97	Regional
R-16 S2	10/06/2020	17:00	5640.13	Transducer	5393.47	5385.97	Regional
R-16 S2	10/06/2020	19:00	5640.13	Transducer	5393.47	5385.97	Regional
R-16 S2	10/06/2020	21:00	5640.12	Transducer	5393.47	5385.97	Regional
R-16 S2	10/06/2020	23:00	5640.10	Transducer	5393.47	5385.97	Regional
R-16 S2	10/07/2020	01:00	5640.09	Transducer	5393.47	5385.97	Regional
R-16 S2	10/07/2020	03:00	5640.08	Transducer	5393.47	5385.97	Regional
R-16 S2	10/07/2020	05:00	5640.09	Transducer	5393.47	5385.97	Regional
R-16 S2	10/07/2020	07:00	5640.10	Transducer	5393.47	5385.97	Regional
R-16 S2	10/07/2020	09:00	5640.11	Transducer	5393.47	5385.97	Regional
R-16 S2	10/07/2020	11:00	5640.11	Transducer	5393.47	5385.97	Regional
R-16 S2	10/07/2020	13:00	5640.14	Transducer	5393.47	5385.97	Regional
R-16 S2	10/07/2020	15:00	5640.14	Transducer	5393.47	5385.97	Regional
R-16 S2	10/07/2020	17:00	5640.15	Transducer	5393.47	5385.97	Regional
R-16 S2	10/07/2020	19:00	5640.15	Transducer	5393.47	5385.97	Regional
R-16 S2	10/07/2020	21:00	5640.14	Transducer	5393.47	5385.97	Regional
R-16 S2	10/07/2020	23:00	5640.13	Transducer	5393.47	5385.97	Regional
R-16 S2	10/08/2020	01:00	5640.11	Transducer	5393.47	5385.97	Regional
R-16 S2	10/08/2020	03:00	5640.11	Transducer	5393.47	5385.97	Regional
R-16 S2	10/08/2020	05:00	5640.11	Transducer	5393.47	5385.97	Regional
R-16 S2	10/08/2020	07:00	5640.11	Transducer	5393.47	5385.97	Regional
R-16 S2	10/08/2020	09:00	5640.11	Transducer	5393.47	5385.97	Regional
R-16 S2	10/08/2020	11:00	5640.13	Transducer	5393.47	5385.97	Regional
R-16 S2	10/08/2020	13:00	5640.15	Transducer	5393.47	5385.97	Regional
R-16 S2	10/08/2020	15:00	5640.16	Transducer	5393.47	5385.97	Regional
R-16 S2	10/08/2020	17:00	5640.16	Transducer	5393.47	5385.97	Regional
R-16 S2	10/08/2020	19:00	5640.16	Transducer	5393.47	5385.97	Regional
R-16 S2	10/08/2020	21:00	5640.15	Transducer	5393.47	5385.97	Regional
R-16 S2	10/08/2020	23:00	5640.13	Transducer	5393.47	5385.97	Regional
R-16 S2	10/09/2020	01:00	5640.13	Transducer	5393.47	5385.97	Regional
R-16 S2	10/09/2020	03:00	5640.11	Transducer	5393.47	5385.97	Regional
R-16 S2	10/09/2020	05:00	5640.10	Transducer	5393.47	5385.97	Regional
R-16 S2	10/09/2020	07:00	5640.09	Transducer	5393.47	5385.97	Regional
R-16 S2	10/09/2020	09:00	5640.09	Transducer	5393.47	5385.97	Regional
R-16 S2	10/09/2020	11:00	5640.11	Transducer	5393.47	5385.97	Regional
R-16 S2	10/09/2020	13:00	5640.13	Transducer	5393.47	5385.97	Regional
R-16 S2	10/09/2020	15:00	5640.15	Transducer	5393.47	5385.97	Regional
R-16 S2	10/09/2020	17:00	5640.15	Transducer	5393.47	5385.97	Regional
R-16 S2	10/09/2020	19:00	5640.14	Transducer	5393.47	5385.97	Regional
R-16 S2	10/09/2020	21:00	5640.12	Transducer	5393.47	5385.97	Regional
R-16 S2	10/09/2020	23:00	5640.12	Transducer	5393.47	5385.97	Regional

Location	Date	Time	Water Level (ft amsl)	Method	Top of Screen (ft amsl)	Bottom of Screen (ft amsl)	Zone
R-16 S2	10/10/2020	01:00	5640.11	Transducer	5393.47	5385.97	Regional
R-16 S2	10/10/2020	03:00	5640.10	Transducer	5393.47	5385.97	Regional
R-16 S2	10/10/2020	05:00	5640.09	Transducer	5393.47	5385.97	Regional
R-16 S2	10/10/2020	07:00	5640.07	Transducer	5393.47	5385.97	Regional
R-16 S2	10/10/2020	09:00	5640.07	Transducer	5393.47	5385.97	Regional
R-16 S2	10/10/2020	11:00	5640.09	Transducer	5393.47	5385.97	Regional
R-16 S2	10/10/2020	13:00	5640.12	Transducer	5393.47	5385.97	Regional
R-16 S2	10/10/2020	15:00	5640.14	Transducer	5393.47	5385.97	Regional
R-16 S2	10/10/2020	17:00	5640.14	Transducer	5393.47	5385.97	Regional
R-16 S2	10/10/2020	19:00	5640.13	Transducer	5393.47	5385.97	Regional
R-16 S2	10/10/2020	21:00	5640.12	Transducer	5393.47	5385.97	Regional
R-16 S2	10/10/2020	23:00	5640.12	Transducer	5393.47	5385.97	Regional
R-16 S2	10/11/2020	01:00	5640.12	Transducer	5393.47	5385.97	Regional
R-16 S2	10/11/2020	03:00	5640.11	Transducer	5393.47	5385.97	Regional
R-16 S2	10/11/2020	05:00	5640.10	Transducer	5393.47	5385.97	Regional
R-16 S2	10/11/2020	07:00	5640.09	Transducer	5393.47	5385.97	Regional
R-16 S2	10/11/2020	09:00	5640.09	Transducer	5393.47	5385.97	Regional
R-16 S2	10/11/2020	11:00	5640.11	Transducer	5393.47	5385.97	Regional
R-16 S2	10/11/2020	13:00	5640.14	Transducer	5393.47	5385.97	Regional
R-16 S2	10/11/2020	15:00	5640.16	Transducer	5393.47	5385.97	Regional
R-16 S2	10/11/2020	17:00	5640.15	Transducer	5393.47	5385.97	Regional
R-16 S2	10/11/2020	19:00	5640.11	Transducer	5393.47	5385.97	Regional
R-16 S2	10/11/2020	21:00	5640.08	Transducer	5393.47	5385.97	Regional
R-16 S2	10/11/2020	23:00	5640.08	Transducer	5393.47	5385.97	Regional
R-16 S2	10/12/2020	01:00	5640.07	Transducer	5393.47	5385.97	Regional
R-16 S2	10/12/2020	03:00	5640.06	Transducer	5393.47	5385.97	Regional
R-16 S2	10/12/2020	05:00	5640.04	Transducer	5393.47	5385.97	Regional
R-16 S2	10/12/2020	07:00	5640.01	Transducer	5393.47	5385.97	Regional
R-16 S2	10/12/2020	09:00	5639.99	Transducer	5393.47	5385.97	Regional
R-16 S2	10/12/2020	11:00	5640.01	Transducer	5393.47	5385.97	Regional
R-16 S2	10/12/2020	13:00	5640.05	Transducer	5393.47	5385.97	Regional
R-16 S2	10/12/2020	15:00	5640.08	Transducer	5393.47	5385.97	Regional
R-16 S2	10/12/2020	17:00	5640.09	Transducer	5393.47	5385.97	Regional
R-16 S2	10/12/2020	19:00	5640.05	Transducer	5393.47	5385.97	Regional
R-16 S2	10/12/2020	21:00	5640.03	Transducer	5393.47	5385.97	Regional
R-16 S2	10/12/2020	23:00	5640.02	Transducer	5393.47	5385.97	Regional
R-16 S2	10/13/2020	01:00	5640.04	Transducer	5393.47	5385.97	Regional
R-16 S2	10/13/2020	03:00	5640.04	Transducer	5393.47	5385.97	Regional
R-16 S2	10/13/2020	05:00	5640.02	Transducer	5393.47	5385.97	Regional
R-16 S2	10/13/2020	07:00	5639.99	Transducer	5393.47	5385.97	Regional
R-16 S2	10/13/2020	09:00	5639.96	Transducer	5393.47	5385.97	Regional
R-16 S2	10/13/2020	11:00	5639.97	Transducer	5393.47	5385.97	Regional
R-16 S2	10/13/2020	13:00	5640.01	Transducer	5393.47	5385.97	Regional
R-16 S2	10/13/2020	15:00	5640.05	Transducer	5393.47	5385.97	Regional
R-16 S2	10/13/2020	17:00	5640.06	Transducer	5393.47	5385.97	Regional

Location	Date	Time	Water Level (ft amsl)	Method	Top of Screen (ft amsl)	Bottom of Screen (ft amsl)	Zone
R-16 S2	10/13/2020	19:00	5640.04	Transducer	5393.47	5385.97	Regional
R-16 S2	10/13/2020	21:00	5640.01	Transducer	5393.47	5385.97	Regional
R-16 S2	10/13/2020	23:00	5640.01	Transducer	5393.47	5385.97	Regional
R-16 S2	10/14/2020	01:00	5640.03	Transducer	5393.47	5385.97	Regional
R-16 S2	10/14/2020	03:00	5640.05	Transducer	5393.47	5385.97	Regional
R-16 S2	10/14/2020	05:00	5640.05	Transducer	5393.47	5385.97	Regional
R-16 S2	10/14/2020	07:00	5640.04	Transducer	5393.47	5385.97	Regional
R-16 S2	10/14/2020	09:00	5640.01	Transducer	5393.47	5385.97	Regional
R-16 S2	10/14/2020	11:00	5640.01	Transducer	5393.47	5385.97	Regional
R-16 S2	10/14/2020	13:00	5640.05	Transducer	5393.47	5385.97	Regional
R-16 S2	10/14/2020	15:00	5640.09	Transducer	5393.47	5385.97	Regional
R-16 S2	10/14/2020	17:00	5640.11	Transducer	5393.47	5385.97	Regional
R-16 S2	10/14/2020	19:00	5640.08	Transducer	5393.47	5385.97	Regional
R-16 S2	10/14/2020	21:00	5640.05	Transducer	5393.47	5385.97	Regional
R-16 S2	10/14/2020	23:00	5640.04	Transducer	5393.47	5385.97	Regional
R-16 S2	10/15/2020	01:00	5640.05	Transducer	5393.47	5385.97	Regional
R-16 S2	10/15/2020	03:00	5640.07	Transducer	5393.47	5385.97	Regional
R-16 S2	10/15/2020	05:00	5640.08	Transducer	5393.47	5385.97	Regional
R-16 S2	10/15/2020	07:00	5640.05	Transducer	5393.47	5385.97	Regional
R-16 S2	10/15/2020	09:00	5640.01	Transducer	5393.47	5385.97	Regional
R-16 S2	10/15/2020	11:00	5640.00	Transducer	5393.47	5385.97	Regional
R-16 S2	10/15/2020	13:00	5640.04	Transducer	5393.47	5385.97	Regional
R-16 S2	10/15/2020	15:00	5640.08	Transducer	5393.47	5385.97	Regional
R-16 S2	10/15/2020	17:00	5640.09	Transducer	5393.47	5385.97	Regional
R-16 S2	10/15/2020	19:00	5640.07	Transducer	5393.47	5385.97	Regional
R-16 S2	10/15/2020	21:00	5640.01	Transducer	5393.47	5385.97	Regional
R-16 S2	10/15/2020	23:00	5639.97	Transducer	5393.47	5385.97	Regional
R-16 S2	10/16/2020	01:00	5639.97	Transducer	5393.47	5385.97	Regional
R-16 S2	10/16/2020	03:00	5639.98	Transducer	5393.47	5385.97	Regional
R-16 S2	10/16/2020	05:00	5640.00	Transducer	5393.47	5385.97	Regional
R-16 S2	10/16/2020	07:00	5639.99	Transducer	5393.47	5385.97	Regional
R-16 S2	10/16/2020	09:00	5639.96	Transducer	5393.47	5385.97	Regional
R-16 S2	10/16/2020	11:00	5639.96	Transducer	5393.47	5385.97	Regional
R-16 S2	10/16/2020	13:00	5639.99	Transducer	5393.47	5385.97	Regional
R-16 S2	10/16/2020	15:00	5640.02	Transducer	5393.47	5385.97	Regional
R-16 S2	10/16/2020	17:00	5640.05	Transducer	5393.47	5385.97	Regional
R-16 S2	10/16/2020	19:00	5640.05	Transducer	5393.47	5385.97	Regional
R-16 S2	10/16/2020	21:00	5640.02	Transducer	5393.47	5385.97	Regional
R-16 S2	10/16/2020	23:00	5639.99	Transducer	5393.47	5385.97	Regional
R-16 S2	10/17/2020	01:00	5640.00	Transducer	5393.47	5385.97	Regional
R-16 S2	10/17/2020	03:00	5640.02	Transducer	5393.47	5385.97	Regional
R-16 S2	10/17/2020	05:00	5640.05	Transducer	5393.47	5385.97	Regional
R-16 S2	10/17/2020	07:00	5640.06	Transducer	5393.47	5385.97	Regional
R-16 S2	10/17/2020	09:00	5640.04	Transducer	5393.47	5385.97	Regional
R-16 S2	10/17/2020	11:00	5640.02	Transducer	5393.47	5385.97	Regional

Location	Date	Time	Water Level (ft amsl)	Method	Top of Screen (ft amsl)	Bottom of Screen (ft amsl)	Zone
R-16 S2	10/17/2020	13:00	5640.04	Transducer	5393.47	5385.97	Regional
R-16 S2	10/17/2020	15:00	5640.07	Transducer	5393.47	5385.97	Regional
R-16 S2	10/17/2020	17:00	5640.08	Transducer	5393.47	5385.97	Regional
R-16 S2	10/17/2020	19:00	5640.06	Transducer	5393.47	5385.97	Regional
R-16 S2	10/17/2020	21:00	5640.04	Transducer	5393.47	5385.97	Regional
R-16 S2	10/17/2020	23:00	5640.01	Transducer	5393.47	5385.97	Regional
R-16 S2	10/18/2020	01:00	5640.00	Transducer	5393.47	5385.97	Regional
R-16 S2	10/18/2020	03:00	5640.00	Transducer	5393.47	5385.97	Regional
R-16 S2	10/18/2020	05:00	5640.03	Transducer	5393.47	5385.97	Regional
R-16 S2	10/18/2020	07:00	5640.04	Transducer	5393.47	5385.97	Regional
R-16 S2	10/18/2020	09:00	5640.03	Transducer	5393.47	5385.97	Regional
R-16 S2	10/18/2020	11:00	5640.02	Transducer	5393.47	5385.97	Regional
R-16 S2	10/18/2020	13:00	5640.03	Transducer	5393.47	5385.97	Regional
R-16 S2	10/18/2020	15:00	5640.05	Transducer	5393.47	5385.97	Regional
R-16 S2	10/18/2020	17:00	5640.06	Transducer	5393.47	5385.97	Regional
R-16 S2	10/18/2020	19:00	5640.05	Transducer	5393.47	5385.97	Regional
R-16 S2	10/18/2020	21:00	5640.03	Transducer	5393.47	5385.97	Regional
R-16 S2	10/18/2020	23:00	5640.01	Transducer	5393.47	5385.97	Regional
R-16 S2	10/19/2020	01:00	5639.99	Transducer	5393.47	5385.97	Regional
R-16 S2	10/19/2020	03:00	5639.99	Transducer	5393.47	5385.97	Regional
R-16 S2	10/19/2020	05:00	5640.02	Transducer	5393.47	5385.97	Regional
R-16 S2	10/19/2020	07:00	5640.04	Transducer	5393.47	5385.97	Regional
R-16 S2	10/19/2020	09:00	5640.04	Transducer	5393.47	5385.97	Regional
R-16 S2	10/19/2020	11:00	5640.04	Transducer	5393.47	5385.97	Regional
R-16 S2	10/19/2020	13:00	5640.05	Transducer	5393.47	5385.97	Regional
R-16 S2	10/19/2020	15:00	5640.06	Transducer	5393.47	5385.97	Regional
R-16 S2	10/19/2020	17:00	5640.07	Transducer	5393.47	5385.97	Regional
R-16 S2	10/19/2020	19:00	5640.07	Transducer	5393.47	5385.97	Regional
R-16 S2	10/19/2020	21:00	5640.05	Transducer	5393.47	5385.97	Regional
R-16 S2	10/19/2020	23:00	5640.03	Transducer	5393.47	5385.97	Regional
R-16 S2	10/20/2020	01:00	5640.01	Transducer	5393.47	5385.97	Regional
R-16 S2	10/20/2020	03:00	5640.01	Transducer	5393.47	5385.97	Regional
R-16 S2	10/20/2020	05:00	5640.02	Transducer	5393.47	5385.97	Regional
R-16 S2	10/20/2020	07:00	5640.04	Transducer	5393.47	5385.97	Regional
R-16 S2	10/20/2020	09:00	5640.04	Transducer	5393.47	5385.97	Regional
R-16 S2	10/20/2020	11:00	5640.05	Transducer	5393.47	5385.97	Regional
R-16 S2	10/20/2020	13:00	5640.06	Transducer	5393.47	5385.97	Regional
R-16 S2	10/20/2020	15:00	5640.07	Transducer	5393.47	5385.97	Regional
R-16 S2	10/20/2020	17:00	5640.08	Transducer	5393.47	5385.97	Regional
R-16 S2	10/20/2020	19:00	5640.08	Transducer	5393.47	5385.97	Regional
R-16 S2	10/20/2020	21:00	5640.07	Transducer	5393.47	5385.97	Regional
R-16 S2	10/20/2020	23:00	5640.05	Transducer	5393.47	5385.97	Regional
R-16 S2	10/21/2020	01:00	5640.03	Transducer	5393.47	5385.97	Regional
R-16 S2	10/21/2020	03:00	5640.02	Transducer	5393.47	5385.97	Regional
R-16 S2	10/21/2020	05:00	5640.02	Transducer	5393.47	5385.97	Regional

Location	Date	Time	Water Level (ft amsl)	Method	Top of Screen (ft amsl)	Bottom of Screen (ft amsl)	Zone
R-16 S2	10/21/2020	07:00	5640.03	Transducer	5393.47	5385.97	Regional
R-16 S2	10/21/2020	09:00	5640.04	Transducer	5393.47	5385.97	Regional
R-16 S2	10/21/2020	11:00	5640.06	Transducer	5393.47	5385.97	Regional
R-16 S2	10/21/2020	13:00	5640.08	Transducer	5393.47	5385.97	Regional
R-16 S2	10/21/2020	15:00	5640.09	Transducer	5393.47	5385.97	Regional
R-16 S2	10/21/2020	17:00	5640.09	Transducer	5393.47	5385.97	Regional
R-16 S2	10/21/2020	19:00	5640.08	Transducer	5393.47	5385.97	Regional
R-16 S2	10/21/2020	21:00	5640.08	Transducer	5393.47	5385.97	Regional
R-16 S2	10/21/2020	23:00	5640.08	Transducer	5393.47	5385.97	Regional
R-16 S2	10/22/2020	01:00	5640.07	Transducer	5393.47	5385.97	Regional
R-16 S2	10/22/2020	03:00	5640.06	Transducer	5393.47	5385.97	Regional
R-16 S2	10/22/2020	05:00	5640.05	Transducer	5393.47	5385.97	Regional
R-16 S2	10/22/2020	07:00	5640.06	Transducer	5393.47	5385.97	Regional
R-16 S2	10/22/2020	09:00	5640.06	Transducer	5393.47	5385.97	Regional
R-16 S2	10/22/2020	11:00	5640.08	Transducer	5393.47	5385.97	Regional
R-16 S2	10/22/2020	13:00	5640.11	Transducer	5393.47	5385.97	Regional
R-16 S2	10/22/2020	15:00	5640.11	Transducer	5393.47	5385.97	Regional
R-16 S2	10/22/2020	17:00	5640.10	Transducer	5393.47	5385.97	Regional
R-16 S2	10/22/2020	19:00	5640.09	Transducer	5393.47	5385.97	Regional
R-16 S2	10/22/2020	21:00	5640.07	Transducer	5393.47	5385.97	Regional
R-16 S2	10/22/2020	23:00	5640.06	Transducer	5393.47	5385.97	Regional
R-16 S2	10/23/2020	01:00	5640.05	Transducer	5393.47	5385.97	Regional
R-16 S2	10/23/2020	03:00	5640.04	Transducer	5393.47	5385.97	Regional
R-16 S2	10/23/2020	05:00	5640.02	Transducer	5393.47	5385.97	Regional
R-16 S2	10/23/2020	07:00	5640.01	Transducer	5393.47	5385.97	Regional
R-16 S2	10/23/2020	09:00	5640.00	Transducer	5393.47	5385.97	Regional
R-16 S2	10/23/2020	11:00	5640.01	Transducer	5393.47	5385.97	Regional
R-16 S2	10/23/2020	13:00	5640.03	Transducer	5393.47	5385.97	Regional
R-16 S2	10/23/2020	15:00	5640.05	Transducer	5393.47	5385.97	Regional
R-16 S2	10/23/2020	17:00	5640.04	Transducer	5393.47	5385.97	Regional
R-16 S2	10/23/2020	19:00	5640.02	Transducer	5393.47	5385.97	Regional
R-16 S2	10/23/2020	21:00	5640.01	Transducer	5393.47	5385.97	Regional
R-16 S2	10/23/2020	23:00	5640.01	Transducer	5393.47	5385.97	Regional
R-16 S2	10/24/2020	01:00	5640.02	Transducer	5393.47	5385.97	Regional
R-16 S2	10/24/2020	03:00	5640.03	Transducer	5393.47	5385.97	Regional
R-16 S2	10/24/2020	05:00	5640.02	Transducer	5393.47	5385.97	Regional
R-16 S2	10/24/2020	07:00	5640.02	Transducer	5393.47	5385.97	Regional
R-16 S2	10/24/2020	09:00	5640.01	Transducer	5393.47	5385.97	Regional
R-16 S2	10/24/2020	11:00	5640.04	Transducer	5393.47	5385.97	Regional
R-16 S2	10/24/2020	13:00	5640.09	Transducer	5393.47	5385.97	Regional
R-16 S2	10/24/2020	15:00	5640.12	Transducer	5393.47	5385.97	Regional
R-16 S2	10/24/2020	17:00	5640.11	Transducer	5393.47	5385.97	Regional
R-16 S2	10/24/2020	19:00	5640.10	Transducer	5393.47	5385.97	Regional
R-16 S2	10/24/2020	21:00	5640.09	Transducer	5393.47	5385.97	Regional
R-16 S2	10/24/2020	23:00	5640.10	Transducer	5393.47	5385.97	Regional

Location	Date	Time	Water Level (ft amsl)	Method	Top of Screen (ft amsl)	Bottom of Screen (ft amsl)	Zone
R-16 S2	10/25/2020	01:00	5640.10	Transducer	5393.47	5385.97	Regional
R-16 S2	10/25/2020	03:00	5640.10	Transducer	5393.47	5385.97	Regional
R-16 S2	10/25/2020	05:00	5640.10	Transducer	5393.47	5385.97	Regional
R-16 S2	10/25/2020	07:00	5640.09	Transducer	5393.47	5385.97	Regional
R-16 S2	10/25/2020	09:00	5640.08	Transducer	5393.47	5385.97	Regional
R-16 S2	10/25/2020	11:00	5640.10	Transducer	5393.47	5385.97	Regional
R-16 S2	10/25/2020	13:00	5640.14	Transducer	5393.47	5385.97	Regional
R-16 S2	10/25/2020	15:00	5640.18	Transducer	5393.47	5385.97	Regional
R-16 S2	10/25/2020	17:00	5640.18	Transducer	5393.47	5385.97	Regional
R-16 S2	10/25/2020	19:00	5640.15	Transducer	5393.47	5385.97	Regional
R-16 S2	10/25/2020	21:00	5640.12	Transducer	5393.47	5385.97	Regional
R-16 S2	10/25/2020	23:00	5640.11	Transducer	5393.47	5385.97	Regional
R-16 S2	10/26/2020	01:00	5640.11	Transducer	5393.47	5385.97	Regional
R-16 S2	10/26/2020	03:00	5640.13	Transducer	5393.47	5385.97	Regional
R-16 S2	10/26/2020	05:00	5640.12	Transducer	5393.47	5385.97	Regional
R-16 S2	10/26/2020	07:00	5640.10	Transducer	5393.47	5385.97	Regional
R-16 S2	10/26/2020	09:00	5640.07	Transducer	5393.47	5385.97	Regional
R-16 S2	10/26/2020	11:00	5640.08	Transducer	5393.47	5385.97	Regional
R-16 S2	10/26/2020	13:00	5640.09	Transducer	5393.47	5385.97	Regional
R-16 S2	10/26/2020	15:00	5640.12	Transducer	5393.47	5385.97	Regional
R-16 S2	10/26/2020	17:00	5640.11	Transducer	5393.47	5385.97	Regional
R-16 S2	10/26/2020	19:00	5640.10	Transducer	5393.47	5385.97	Regional
R-16 S2	10/26/2020	21:00	5640.09	Transducer	5393.47	5385.97	Regional
R-16 S2	10/26/2020	23:00	5640.07	Transducer	5393.47	5385.97	Regional
R-16 S2	10/27/2020	01:00	5640.10	Transducer	5393.47	5385.97	Regional
R-16 S2	10/27/2020	03:00	5640.12	Transducer	5393.47	5385.97	Regional
R-16 S2	10/27/2020	05:00	5640.12	Transducer	5393.47	5385.97	Regional
R-16 S2	10/27/2020	07:00	5640.09	Transducer	5393.47	5385.97	Regional
R-16 S2	10/27/2020	09:00	5640.08	Transducer	5393.47	5385.97	Regional
R-16 S2	10/27/2020	11:00	5640.08	Transducer	5393.47	5385.97	Regional
R-16 S2	10/27/2020	13:00	5640.10	Transducer	5393.47	5385.97	Regional
R-16 S2	10/27/2020	15:00	5640.12	Transducer	5393.47	5385.97	Regional
R-16 S2	10/27/2020	17:00	5640.12	Transducer	5393.47	5385.97	Regional
R-16 S2	10/27/2020	19:00	5640.10	Transducer	5393.47	5385.97	Regional
R-16 S2	10/27/2020	21:00	5640.09	Transducer	5393.47	5385.97	Regional
R-16 S2	10/27/2020	23:00	5640.08	Transducer	5393.47	5385.97	Regional
R-16 S2	10/28/2020	01:00	5640.09	Transducer	5393.47	5385.97	Regional
R-16 S2	10/28/2020	03:00	5640.12	Transducer	5393.47	5385.97	Regional
R-16 S2	10/28/2020	05:00	5640.13	Transducer	5393.47	5385.97	Regional
R-16 S2	10/28/2020	07:00	5640.12	Transducer	5393.47	5385.97	Regional
R-16 S2	10/28/2020	09:00	5640.11	Transducer	5393.47	5385.97	Regional
R-16 S2	10/28/2020	11:00	5640.09	Transducer	5393.47	5385.97	Regional
R-16 S2	10/28/2020	13:00	5640.11	Transducer	5393.47	5385.97	Regional
R-16 S2	10/28/2020	15:00	5640.12	Transducer	5393.47	5385.97	Regional
R-16 S2	10/28/2020	17:00	5640.11	Transducer	5393.47	5385.97	Regional

Location	Date	Time	Water Level (ft amsl)	Method	Top of Screen (ft amsl)	Bottom of Screen (ft amsl)	Zone
R-16 S2	10/28/2020	19:00	5640.08	Transducer	5393.47	5385.97	Regional
R-16 S2	10/28/2020	21:00	5640.04	Transducer	5393.47	5385.97	Regional
R-16 S2	10/28/2020	23:00	5640.02	Transducer	5393.47	5385.97	Regional
R-16 S2	10/29/2020	01:00	5640.02	Transducer	5393.47	5385.97	Regional
R-16 S2	10/29/2020	03:00	5640.03	Transducer	5393.47	5385.97	Regional
R-16 S2	10/29/2020	05:00	5640.03	Transducer	5393.47	5385.97	Regional
R-16 S2	10/29/2020	07:00	5640.01	Transducer	5393.47	5385.97	Regional
R-16 S2	10/29/2020	09:00	5639.98	Transducer	5393.47	5385.97	Regional
R-16 S2	10/29/2020	11:00	5639.97	Transducer	5393.47	5385.97	Regional
R-16 S2	10/29/2020	13:00	5640.00	Transducer	5393.47	5385.97	Regional
R-16 S2	10/29/2020	15:00	5640.02	Transducer	5393.47	5385.97	Regional
R-16 S2	10/29/2020	17:00	5640.03	Transducer	5393.47	5385.97	Regional
R-16 S2	10/29/2020	19:00	5640.01	Transducer	5393.47	5385.97	Regional
R-16 S2	10/29/2020	21:00	5639.99	Transducer	5393.47	5385.97	Regional
R-16 S2	10/29/2020	23:00	5639.97	Transducer	5393.47	5385.97	Regional
R-16 S2	10/30/2020	01:00	5639.97	Transducer	5393.47	5385.97	Regional
R-16 S2	10/30/2020	03:00	5640.00	Transducer	5393.47	5385.97	Regional
R-16 S2	10/30/2020	05:00	5640.01	Transducer	5393.47	5385.97	Regional
R-16 S2	10/30/2020	07:00	5640.01	Transducer	5393.47	5385.97	Regional
R-16 S2	10/30/2020	09:00	5639.99	Transducer	5393.47	5385.97	Regional
R-16 S2	10/30/2020	11:00	5639.99	Transducer	5393.47	5385.97	Regional
R-16 S2	10/30/2020	13:00	5640.01	Transducer	5393.47	5385.97	Regional
R-16 S2	10/30/2020	15:00	5640.04	Transducer	5393.47	5385.97	Regional
R-16 S2	10/30/2020	17:00	5640.06	Transducer	5393.47	5385.97	Regional
R-16 S2	10/30/2020	19:00	5640.04	Transducer	5393.47	5385.97	Regional
R-16 S2	10/30/2020	21:00	5640.02	Transducer	5393.47	5385.97	Regional
R-16 S2	10/30/2020	23:00	5640.00	Transducer	5393.47	5385.97	Regional
R-16 S2	10/31/2020	01:00	5640.00	Transducer	5393.47	5385.97	Regional
R-16 S2	10/31/2020	03:00	5640.02	Transducer	5393.47	5385.97	Regional
R-16 S2	10/31/2020	05:00	5640.04	Transducer	5393.47	5385.97	Regional
R-16 S2	10/31/2020	07:00	5640.04	Transducer	5393.47	5385.97	Regional
R-16 S2	10/31/2020	09:00	5640.00	Transducer	5393.47	5385.97	Regional
R-16 S2	10/31/2020	11:00	5639.99	Transducer	5393.47	5385.97	Regional
R-16 S2	10/31/2020	13:00	5640.00	Transducer	5393.47	5385.97	Regional
R-16 S2	10/31/2020	15:00	5640.01	Transducer	5393.47	5385.97	Regional
R-16 S2	10/31/2020	17:00	5640.01	Transducer	5393.47	5385.97	Regional
R-16 S2	10/31/2020	19:00	5639.98	Transducer	5393.47	5385.97	Regional
R-16 S2	10/31/2020	21:00	5639.94	Transducer	5393.47	5385.97	Regional
R-16 S2	10/31/2020	23:00	5639.91	Transducer	5393.47	5385.97	Regional
R-16 S2	11/01/2020	01:00	5639.90	Transducer	5393.47	5385.97	Regional
R-16 S2	11/01/2020	03:00	5639.90	Transducer	5393.47	5385.97	Regional
R-16 S2	11/01/2020	05:00	5639.91	Transducer	5393.47	5385.97	Regional
R-16 S2	11/01/2020	07:00	5639.91	Transducer	5393.47	5385.97	Regional
R-16 S2	11/01/2020	09:00	5639.90	Transducer	5393.47	5385.97	Regional
R-16 S2	11/01/2020	11:00	5639.89	Transducer	5393.47	5385.97	Regional

Location	Date	Time	Water Level (ft amsl)	Method	Top of Screen (ft amsl)	Bottom of Screen (ft amsl)	Zone
R-16 S2	11/01/2020	13:00	5639.90	Transducer	5393.47	5385.97	Regional
R-16 S2	11/01/2020	15:00	5639.92	Transducer	5393.47	5385.97	Regional
R-16 S2	11/01/2020	17:00	5639.94	Transducer	5393.47	5385.97	Regional
R-16 S2	11/01/2020	19:00	5639.93	Transducer	5393.47	5385.97	Regional
R-16 S2	11/01/2020	21:00	5639.91	Transducer	5393.47	5385.97	Regional
R-16 S2	11/01/2020	23:00	5639.88	Transducer	5393.47	5385.97	Regional
R-16 S2	11/02/2020	01:00	5639.88	Transducer	5393.47	5385.97	Regional
R-16 S2	11/02/2020	03:00	5639.90	Transducer	5393.47	5385.97	Regional
R-16 S2	11/02/2020	05:00	5639.92	Transducer	5393.47	5385.97	Regional
R-16 S2	11/02/2020	07:00	5639.93	Transducer	5393.47	5385.97	Regional
R-16 S2	11/02/2020	09:00	5639.92	Transducer	5393.47	5385.97	Regional
R-16 S2	11/02/2020	11:00	5639.92	Transducer	5393.47	5385.97	Regional
R-16 S2	11/02/2020	13:00	5639.94	Transducer	5393.47	5385.97	Regional
R-16 S2	11/02/2020	15:00	5639.96	Transducer	5393.47	5385.97	Regional
R-16 S2	11/02/2020	17:00	5639.98	Transducer	5393.47	5385.97	Regional
R-16 S2	11/02/2020	19:00	5639.97	Transducer	5393.47	5385.97	Regional
R-16 S2	11/02/2020	21:00	5639.96	Transducer	5393.47	5385.97	Regional
R-16 S2	11/02/2020	23:00	5639.94	Transducer	5393.47	5385.97	Regional
R-16 S2	11/03/2020	01:00	5639.94	Transducer	5393.47	5385.97	Regional
R-16 S2	11/03/2020	03:00	5639.95	Transducer	5393.47	5385.97	Regional
R-16 S2	11/03/2020	05:00	5639.98	Transducer	5393.47	5385.97	Regional
R-16 S2	11/03/2020	07:00	5640.00	Transducer	5393.47	5385.97	Regional
R-16 S2	11/03/2020	09:00	5639.99	Transducer	5393.47	5385.97	Regional
R-16 S2	11/03/2020	11:00	5639.99	Transducer	5393.47	5385.97	Regional
R-16 S2	11/03/2020	13:00	5640.01	Transducer	5393.47	5385.97	Regional
R-16 S2	11/03/2020	15:00	5640.02	Transducer	5393.47	5385.97	Regional
R-16 S2	11/03/2020	17:00	5640.03	Transducer	5393.47	5385.97	Regional
R-16 S2	11/03/2020	19:00	5640.03	Transducer	5393.47	5385.97	Regional
R-16 S2	11/03/2020	21:00	5640.01	Transducer	5393.47	5385.97	Regional
R-16 S2	11/03/2020	23:00	5639.98	Transducer	5393.47	5385.97	Regional
R-16 S2	11/04/2020	01:00	5639.96	Transducer	5393.47	5385.97	Regional
R-16 S2	11/04/2020	03:00	5639.97	Transducer	5393.47	5385.97	Regional
R-16 S2	11/04/2020	05:00	5639.98	Transducer	5393.47	5385.97	Regional
R-16 S2	11/04/2020	07:00	5639.99	Transducer	5393.47	5385.97	Regional
R-16 S2	11/04/2020	09:00	5639.98	Transducer	5393.47	5385.97	Regional
R-16 S2	11/04/2020	11:00	5639.98	Transducer	5393.47	5385.97	Regional
R-16 S2	11/04/2020	13:00	5639.99	Transducer	5393.47	5385.97	Regional
R-16 S2	11/04/2020	15:00	5639.99	Transducer	5393.47	5385.97	Regional
R-16 S2	11/04/2020	17:00	5639.99	Transducer	5393.47	5385.97	Regional
R-16 S2	11/04/2020	19:00	5639.98	Transducer	5393.47	5385.97	Regional
R-16 S2	11/04/2020	21:00	5639.96	Transducer	5393.47	5385.97	Regional
R-16 S2	11/04/2020	23:00	5639.93	Transducer	5393.47	5385.97	Regional
R-16 S2	11/05/2020	01:00	5639.91	Transducer	5393.47	5385.97	Regional
R-16 S2	11/05/2020	03:00	5639.90	Transducer	5393.47	5385.97	Regional
R-16 S2	11/05/2020	05:00	5639.91	Transducer	5393.47	5385.97	Regional

Location	Date	Time	Water Level (ft amsl)	Method	Top of Screen (ft amsl)	Bottom of Screen (ft amsl)	Zone
R-16 S2	11/05/2020	07:00	5639.92	Transducer	5393.47	5385.97	Regional
R-16 S2	11/05/2020	09:00	5639.92	Transducer	5393.47	5385.97	Regional
R-16 S2	11/05/2020	11:00	5639.92	Transducer	5393.47	5385.97	Regional
R-16 S2	11/05/2020	13:00	5639.94	Transducer	5393.47	5385.97	Regional
R-16 S2	11/05/2020	15:00	5639.95	Transducer	5393.47	5385.97	Regional
R-16 S2	11/05/2020	17:00	5639.96	Transducer	5393.47	5385.97	Regional
R-16 S2	11/05/2020	19:00	5639.95	Transducer	5393.47	5385.97	Regional
R-16 S2	11/05/2020	21:00	5639.95	Transducer	5393.47	5385.97	Regional
R-16 S2	11/05/2020	23:00	5639.93	Transducer	5393.47	5385.97	Regional
R-16 S2	11/06/2020	01:00	5639.92	Transducer	5393.47	5385.97	Regional
R-16 S2	11/06/2020	03:00	5639.92	Transducer	5393.47	5385.97	Regional
R-16 S2	11/06/2020	05:00	5639.93	Transducer	5393.47	5385.97	Regional
R-16 S2	11/06/2020	07:00	5639.94	Transducer	5393.47	5385.97	Regional
R-16 S2	11/06/2020	09:00	5639.95	Transducer	5393.47	5385.97	Regional
R-16 S2	11/06/2020	11:00	5639.97	Transducer	5393.47	5385.97	Regional
R-16 S2	11/06/2020	13:00	5640.00	Transducer	5393.47	5385.97	Regional
R-16 S2	11/06/2020	15:00	5640.00	Transducer	5393.47	5385.97	Regional
R-16 S2	11/06/2020	17:00	5640.01	Transducer	5393.47	5385.97	Regional
R-16 S2	11/06/2020	19:00	5640.00	Transducer	5393.47	5385.97	Regional
R-16 S2	11/06/2020	21:00	5640.00	Transducer	5393.47	5385.97	Regional
R-16 S2	11/06/2020	23:00	5640.00	Transducer	5393.47	5385.97	Regional
R-16 S2	11/07/2020	01:00	5639.99	Transducer	5393.47	5385.97	Regional
R-16 S2	11/07/2020	03:00	5639.98	Transducer	5393.47	5385.97	Regional
R-16 S2	11/07/2020	05:00	5639.98	Transducer	5393.47	5385.97	Regional
R-16 S2	11/07/2020	07:00	5639.99	Transducer	5393.47	5385.97	Regional
R-16 S2	11/07/2020	09:00	5640.00	Transducer	5393.47	5385.97	Regional
R-16 S2	11/07/2020	11:00	5640.02	Transducer	5393.47	5385.97	Regional
R-16 S2	11/07/2020	13:00	5640.04	Transducer	5393.47	5385.97	Regional
R-16 S2	11/07/2020	15:00	5640.05	Transducer	5393.47	5385.97	Regional
R-16 S2	11/07/2020	17:00	5640.06	Transducer	5393.47	5385.97	Regional
R-16 S2	11/07/2020	19:00	5640.07	Transducer	5393.47	5385.97	Regional
R-16 S2	11/07/2020	21:00	5640.08	Transducer	5393.47	5385.97	Regional
R-16 S2	11/07/2020	23:00	5640.11	Transducer	5393.47	5385.97	Regional
R-16 S2	11/08/2020	01:00	5640.11	Transducer	5393.47	5385.97	Regional
R-16 S2	11/08/2020	03:00	5640.09	Transducer	5393.47	5385.97	Regional
R-16 S2	11/08/2020	05:00	5640.06	Transducer	5393.47	5385.97	Regional
R-16 S2	11/08/2020	07:00	5640.04	Transducer	5393.47	5385.97	Regional
R-16 S2	11/08/2020	09:00	5640.04	Transducer	5393.47	5385.97	Regional
R-16 S2	11/08/2020	11:00	5640.06	Transducer	5393.47	5385.97	Regional
R-16 S2	11/08/2020	13:00	5640.09	Transducer	5393.47	5385.97	Regional
R-16 S2	11/08/2020	15:00	5640.11	Transducer	5393.47	5385.97	Regional
R-16 S2	11/08/2020	17:00	5640.11	Transducer	5393.47	5385.97	Regional
R-16 S2	11/08/2020	19:00	5640.09	Transducer	5393.47	5385.97	Regional
R-16 S2	11/08/2020	21:00	5640.08	Transducer	5393.47	5385.97	Regional
R-16 S2	11/08/2020	23:00	5640.08	Transducer	5393.47	5385.97	Regional

Location	Date	Time	Water Level (ft amsl)	Method	Top of Screen (ft amsl)	Bottom of Screen (ft amsl)	Zone
R-16 S2	11/09/2020	01:00	5640.08	Transducer	5393.47	5385.97	Regional
R-16 S2	11/09/2020	03:00	5640.08	Transducer	5393.47	5385.97	Regional
R-16 S2	11/09/2020	05:00	5640.06	Transducer	5393.47	5385.97	Regional
R-16 S2	11/09/2020	07:00	5640.04	Transducer	5393.47	5385.97	Regional
R-16 S2	11/09/2020	09:00	5640.03	Transducer	5393.47	5385.97	Regional
R-16 S2	11/09/2020	11:00	5640.04	Transducer	5393.47	5385.97	Regional
R-16 S2	11/09/2020	13:00	5640.05	Transducer	5393.47	5385.97	Regional
R-16 S2	11/09/2020	15:00	5640.05	Transducer	5393.47	5385.97	Regional
R-16 S2	11/09/2020	17:00	5640.02	Transducer	5393.47	5385.97	Regional
R-16 S2	11/09/2020	19:00	5639.99	Transducer	5393.47	5385.97	Regional
R-16 S2	11/09/2020	21:00	5639.97	Transducer	5393.47	5385.97	Regional
R-16 S2	11/09/2020	23:00	5639.97	Transducer	5393.47	5385.97	Regional
R-16 S2	11/10/2020	01:00	5639.98	Transducer	5393.47	5385.97	Regional
R-16 S2	11/10/2020	03:00	5639.96	Transducer	5393.47	5385.97	Regional
R-16 S2	11/10/2020	05:00	5639.96	Transducer	5393.47	5385.97	Regional
R-16 S2	11/10/2020	07:00	5639.94	Transducer	5393.47	5385.97	Regional
R-16 S2	11/10/2020	09:00	5639.93	Transducer	5393.47	5385.97	Regional
R-16 S2	11/10/2020	11:00	5639.95	Transducer	5393.47	5385.97	Regional
R-16 S2	11/10/2020	13:00	5639.98	Transducer	5393.47	5385.97	Regional
R-16 S2	11/10/2020	15:00	5640.00	Transducer	5393.47	5385.97	Regional
R-16 S2	11/10/2020	17:00	5639.99	Transducer	5393.47	5385.97	Regional
R-16 S2	11/10/2020	19:00	5639.96	Transducer	5393.47	5385.97	Regional
R-16 S2	11/10/2020	21:00	5639.94	Transducer	5393.47	5385.97	Regional
R-16 S2	11/10/2020	23:00	5639.94	Transducer	5393.47	5385.97	Regional
R-16 S2	11/11/2020	01:00	5639.95	Transducer	5393.47	5385.97	Regional
R-16 S2	11/11/2020	03:00	5639.97	Transducer	5393.47	5385.97	Regional
R-16 S2	11/11/2020	05:00	5639.96	Transducer	5393.47	5385.97	Regional
R-16 S2	11/11/2020	07:00	5639.94	Transducer	5393.47	5385.97	Regional
R-16 S2	11/11/2020	09:00	5639.92	Transducer	5393.47	5385.97	Regional
R-16 S2	11/11/2020	11:00	5639.94	Transducer	5393.47	5385.97	Regional
R-16 S2	11/11/2020	13:00	5639.97	Transducer	5393.47	5385.97	Regional
R-16 S2	11/11/2020	15:00	5639.99	Transducer	5393.47	5385.97	Regional
R-16 S2	11/11/2020	17:00	5639.98	Transducer	5393.47	5385.97	Regional
R-16 S2	11/11/2020	19:00	5639.95	Transducer	5393.47	5385.97	Regional
R-16 S2	11/11/2020	21:00	5639.93	Transducer	5393.47	5385.97	Regional
R-16 S2	11/11/2020	23:00	5639.93	Transducer	5393.47	5385.97	Regional
R-16 S2	11/12/2020	01:00	5639.95	Transducer	5393.47	5385.97	Regional
R-16 S2	11/12/2020	03:00	5639.98	Transducer	5393.47	5385.97	Regional
R-16 S2	11/12/2020	05:00	5639.97	Transducer	5393.47	5385.97	Regional
R-16 S2	11/12/2020	07:00	5639.95	Transducer	5393.47	5385.97	Regional
R-16 S2	11/12/2020	09:00	5639.92	Transducer	5393.47	5385.97	Regional
R-16 S2	11/12/2020	11:00	5639.91	Transducer	5393.47	5385.97	Regional
R-16 S2	11/12/2020	13:00	5639.94	Transducer	5393.47	5385.97	Regional
R-16 S2	11/12/2020	15:00	5639.97	Transducer	5393.47	5385.97	Regional
R-16 S2	11/12/2020	17:00	5639.96	Transducer	5393.47	5385.97	Regional

Location	Date	Time	Water Level (ft amsl)	Method	Top of Screen (ft amsl)	Bottom of Screen (ft amsl)	Zone
R-16 S2	11/12/2020	19:00	5639.93	Transducer	5393.47	5385.97	Regional
R-16 S2	11/12/2020	21:00	5639.90	Transducer	5393.47	5385.97	Regional
R-16 S2	11/12/2020	23:00	5639.89	Transducer	5393.47	5385.97	Regional
R-16 S2	11/13/2020	01:00	5639.90	Transducer	5393.47	5385.97	Regional
R-16 S2	11/13/2020	03:00	5639.93	Transducer	5393.47	5385.97	Regional
R-16 S2	11/13/2020	05:00	5639.94	Transducer	5393.47	5385.97	Regional
R-16 S2	11/13/2020	07:00	5639.93	Transducer	5393.47	5385.97	Regional
R-16 S2	11/13/2020	09:00	5639.91	Transducer	5393.47	5385.97	Regional
R-16 S2	11/13/2020	11:00	5639.91	Transducer	5393.47	5385.97	Regional
R-16 S2	11/13/2020	13:00	5639.95	Transducer	5393.47	5385.97	Regional
R-16 S2	11/13/2020	15:00	5639.99	Transducer	5393.47	5385.97	Regional
R-16 S2	11/13/2020	17:00	5640.00	Transducer	5393.47	5385.97	Regional
R-16 S2	11/13/2020	19:00	5639.97	Transducer	5393.47	5385.97	Regional
R-16 S2	11/13/2020	21:00	5639.95	Transducer	5393.47	5385.97	Regional
R-16 S2	11/13/2020	23:00	5639.95	Transducer	5393.47	5385.97	Regional
R-16 S2	11/14/2020	01:00	5639.97	Transducer	5393.47	5385.97	Regional
R-16 S2	11/14/2020	03:00	5640.02	Transducer	5393.47	5385.97	Regional
R-16 S2	11/14/2020	05:00	5640.05	Transducer	5393.47	5385.97	Regional
R-16 S2	11/14/2020	07:00	5640.05	Transducer	5393.47	5385.97	Regional
R-16 S2	11/14/2020	09:00	5640.02	Transducer	5393.47	5385.97	Regional
R-16 S2	11/14/2020	11:00	5640.01	Transducer	5393.47	5385.97	Regional
R-16 S2	11/14/2020	13:00	5640.00	Transducer	5393.47	5385.97	Regional
R-16 S2	11/14/2020	15:00	5640.00	Transducer	5393.47	5385.97	Regional
R-16 S2	11/14/2020	17:00	5639.99	Transducer	5393.47	5385.97	Regional
R-16 S2	11/14/2020	19:00	5639.94	Transducer	5393.47	5385.97	Regional
R-16 S2	11/14/2020	21:00	5639.89	Transducer	5393.47	5385.97	Regional
R-16 S2	11/14/2020	23:00	5639.86	Transducer	5393.47	5385.97	Regional
R-16 S2	11/15/2020	01:00	5639.85	Transducer	5393.47	5385.97	Regional
R-16 S2	11/15/2020	03:00	5639.88	Transducer	5393.47	5385.97	Regional
R-16 S2	11/15/2020	05:00	5639.91	Transducer	5393.47	5385.97	Regional
R-16 S2	11/15/2020	07:00	5639.91	Transducer	5393.47	5385.97	Regional
R-16 S2	11/15/2020	09:00	5639.89	Transducer	5393.47	5385.97	Regional
R-16 S2	11/15/2020	11:00	5639.88	Transducer	5393.47	5385.97	Regional
R-16 S2	11/15/2020	13:00	5639.89	Transducer	5393.47	5385.97	Regional
R-16 S2	11/15/2020	15:00	5639.91	Transducer	5393.47	5385.97	Regional
R-16 S2	11/15/2020	17:00	5639.93	Transducer	5393.47	5385.97	Regional
R-16 S2	11/15/2020	19:00	5639.91	Transducer	5393.47	5385.97	Regional
R-16 S2	11/15/2020	21:00	5639.87	Transducer	5393.47	5385.97	Regional
R-16 S2	11/15/2020	23:00	5639.84	Transducer	5393.47	5385.97	Regional
R-16 S2	11/16/2020	01:00	5639.83	Transducer	5393.47	5385.97	Regional
R-16 S2	11/16/2020	03:00	5639.85	Transducer	5393.47	5385.97	Regional
R-16 S2	11/16/2020	05:00	5639.88	Transducer	5393.47	5385.97	Regional
R-16 S2	11/16/2020	07:00	5639.88	Transducer	5393.47	5385.97	Regional
R-16 S2	11/16/2020	09:00	5639.87	Transducer	5393.47	5385.97	Regional
R-16 S2	11/16/2020	11:00	5639.85	Transducer	5393.47	5385.97	Regional

Location	Date	Time	Water Level (ft amsl)	Method	Top of Screen (ft amsl)	Bottom of Screen (ft amsl)	Zone
R-16 S2	11/16/2020	13:00	5639.87	Transducer	5393.47	5385.97	Regional
R-16 S2	11/16/2020	15:00	5639.88	Transducer	5393.47	5385.97	Regional
R-16 S2	11/16/2020	17:00	5639.89	Transducer	5393.47	5385.97	Regional
R-16 S2	11/16/2020	19:00	5639.88	Transducer	5393.47	5385.97	Regional
R-16 S2	11/16/2020	21:00	5639.85	Transducer	5393.47	5385.97	Regional
R-16 S2	11/16/2020	23:00	5639.82	Transducer	5393.47	5385.97	Regional
R-16 S2	11/17/2020	01:00	5639.80	Transducer	5393.47	5385.97	Regional
R-16 S2	11/17/2020	03:00	5639.81	Transducer	5393.47	5385.97	Regional
R-16 S2	11/17/2020	05:00	5639.83	Transducer	5393.47	5385.97	Regional
R-16 S2	11/17/2020	07:00	5639.85	Transducer	5393.47	5385.97	Regional
R-16 S2	11/17/2020	09:00	5639.86	Transducer	5393.47	5385.97	Regional
R-16 S2	11/17/2020	11:00	5639.86	Transducer	5393.47	5385.97	Regional
R-16 S2	11/17/2020	13:00	5639.88	Transducer	5393.47	5385.97	Regional
R-16 S2	11/17/2020	15:00	5639.89	Transducer	5393.47	5385.97	Regional
R-16 S2	11/17/2020	17:00	5639.91	Transducer	5393.47	5385.97	Regional
R-16 S2	11/17/2020	19:00	5639.91	Transducer	5393.47	5385.97	Regional
R-16 S2	11/17/2020	21:00	5639.89	Transducer	5393.47	5385.97	Regional
R-16 S2	11/17/2020	23:00	5639.87	Transducer	5393.47	5385.97	Regional
R-16 S2	11/18/2020	01:00	5639.86	Transducer	5393.47	5385.97	Regional
R-16 S2	11/18/2020	03:00	5639.86	Transducer	5393.47	5385.97	Regional
R-16 S2	11/18/2020	05:00	5639.89	Transducer	5393.47	5385.97	Regional
R-16 S2	11/18/2020	07:00	5639.91	Transducer	5393.47	5385.97	Regional
R-16 S2	11/18/2020	09:00	5639.92	Transducer	5393.47	5385.97	Regional
R-16 S2	11/18/2020	11:00	5639.92	Transducer	5393.47	5385.97	Regional
R-16 S2	11/18/2020	13:00	5639.94	Transducer	5393.47	5385.97	Regional
R-16 S2	11/18/2020	15:00	5639.95	Transducer	5393.47	5385.97	Regional
R-16 S2	11/18/2020	17:00	5639.96	Transducer	5393.47	5385.97	Regional
R-16 S2	11/18/2020	19:00	5639.96	Transducer	5393.47	5385.97	Regional
R-16 S2	11/18/2020	21:00	5639.94	Transducer	5393.47	5385.97	Regional
R-16 S2	11/18/2020	23:00	5639.93	Transducer	5393.47	5385.97	Regional
R-16 S2	11/19/2020	01:00	5639.91	Transducer	5393.47	5385.97	Regional
R-16 S2	11/19/2020	03:00	5639.91	Transducer	5393.47	5385.97	Regional
R-16 S2	11/19/2020	05:00	5639.91	Transducer	5393.47	5385.97	Regional
R-16 S2	11/19/2020	07:00	5639.93	Transducer	5393.47	5385.97	Regional
R-16 S2	11/19/2020	09:00	5639.93	Transducer	5393.47	5385.97	Regional
R-16 S2	11/19/2020	11:00	5639.94	Transducer	5393.47	5385.97	Regional
R-16 S2	11/19/2020	13:00	5639.96	Transducer	5393.47	5385.97	Regional
R-16 S2	11/19/2020	15:00	5639.96	Transducer	5393.47	5385.97	Regional
R-16 S2	11/19/2020	17:00	5639.95	Transducer	5393.47	5385.97	Regional
R-16 S2	11/19/2020	19:00	5639.95	Transducer	5393.47	5385.97	Regional
R-16 S2	11/19/2020	21:00	5639.94	Transducer	5393.47	5385.97	Regional
R-16 S2	11/19/2020	23:00	5639.92	Transducer	5393.47	5385.97	Regional
R-16 S2	11/20/2020	01:00	5639.90	Transducer	5393.47	5385.97	Regional
R-16 S2	11/20/2020	03:00	5639.88	Transducer	5393.47	5385.97	Regional
R-16 S2	11/20/2020	05:00	5639.88	Transducer	5393.47	5385.97	Regional

Location	Date	Time	Water Level (ft amsl)	Method	Top of Screen (ft amsl)	Bottom of Screen (ft amsl)	Zone
R-16 S2	11/20/2020	07:00	5639.88	Transducer	5393.47	5385.97	Regional
R-16 S2	11/20/2020	09:00	5639.88	Transducer	5393.47	5385.97	Regional
R-16 S2	11/20/2020	11:00	5639.90	Transducer	5393.47	5385.97	Regional
R-16 S2	11/20/2020	13:00	5639.92	Transducer	5393.47	5385.97	Regional
R-16 S2	11/20/2020	15:00	5639.92	Transducer	5393.47	5385.97	Regional
R-16 S2	11/20/2020	17:00	5639.91	Transducer	5393.47	5385.97	Regional
R-16 S2	11/20/2020	19:00	5639.91	Transducer	5393.47	5385.97	Regional
R-16 S2	11/20/2020	21:00	5639.90	Transducer	5393.47	5385.97	Regional
R-16 S2	11/20/2020	23:00	5639.90	Transducer	5393.47	5385.97	Regional
R-16 S2	11/21/2020	01:00	5639.89	Transducer	5393.47	5385.97	Regional
R-16 S2	11/21/2020	03:00	5639.89	Transducer	5393.47	5385.97	Regional
R-16 S2	11/21/2020	05:00	5639.89	Transducer	5393.47	5385.97	Regional
R-16 S2	11/21/2020	07:00	5639.89	Transducer	5393.47	5385.97	Regional
R-16 S2	11/21/2020	09:00	5639.89	Transducer	5393.47	5385.97	Regional
R-16 S2	11/21/2020	11:00	5639.90	Transducer	5393.47	5385.97	Regional
R-16 S2	11/21/2020	13:00	5639.94	Transducer	5393.47	5385.97	Regional
R-16 S2	11/21/2020	15:00	5639.96	Transducer	5393.47	5385.97	Regional
R-16 S2	11/21/2020	17:00	5639.94	Transducer	5393.47	5385.97	Regional
R-16 S2	11/21/2020	19:00	5639.93	Transducer	5393.47	5385.97	Regional
R-16 S2	11/21/2020	21:00	5639.93	Transducer	5393.47	5385.97	Regional
R-16 S2	11/21/2020	23:00	5639.93	Transducer	5393.47	5385.97	Regional
R-16 S2	11/22/2020	01:00	5639.92	Transducer	5393.47	5385.97	Regional
R-16 S2	11/22/2020	03:00	5639.91	Transducer	5393.47	5385.97	Regional
R-16 S2	11/22/2020	05:00	5639.90	Transducer	5393.47	5385.97	Regional
R-16 S2	11/22/2020	07:00	5639.90	Transducer	5393.47	5385.97	Regional
R-16 S2	11/22/2020	09:00	5639.89	Transducer	5393.47	5385.97	Regional
R-16 S2	11/22/2020	11:00	5639.91	Transducer	5393.47	5385.97	Regional
R-16 S2	11/22/2020	13:00	5639.93	Transducer	5393.47	5385.97	Regional
R-16 S2	11/22/2020	15:00	5639.93	Transducer	5393.47	5385.97	Regional
R-16 S2	11/22/2020	17:00	5639.94	Transducer	5393.47	5385.97	Regional
R-16 S2	11/22/2020	19:00	5639.92	Transducer	5393.47	5385.97	Regional
R-16 S2	11/22/2020	21:00	5639.92	Transducer	5393.47	5385.97	Regional
R-16 S2	11/22/2020	23:00	5639.94	Transducer	5393.47	5385.97	Regional
R-16 S2	11/23/2020	01:00	5639.95	Transducer	5393.47	5385.97	Regional
R-16 S2	11/23/2020	03:00	5639.97	Transducer	5393.47	5385.97	Regional
R-16 S2	11/23/2020	05:00	5639.97	Transducer	5393.47	5385.97	Regional
R-16 S2	11/23/2020	07:00	5639.98	Transducer	5393.47	5385.97	Regional
R-16 S2	11/23/2020	09:00	5639.98	Transducer	5393.47	5385.97	Regional
R-16 S2	11/23/2020	11:00	5640.00	Transducer	5393.47	5385.97	Regional
R-16 S2	11/23/2020	13:00	5640.04	Transducer	5393.47	5385.97	Regional
R-16 S2	11/23/2020	15:00	5640.07	Transducer	5393.47	5385.97	Regional
R-16 S2	11/23/2020	17:00	5640.07	Transducer	5393.47	5385.97	Regional
R-16 S2	11/23/2020	19:00	5640.08	Transducer	5393.47	5385.97	Regional
R-16 S2	11/23/2020	21:00	5640.08	Transducer	5393.47	5385.97	Regional
R-16 S2	11/23/2020	23:00	5640.10	Transducer	5393.47	5385.97	Regional

Location	Date	Time	Water Level (ft amsl)	Method	Top of Screen (ft amsl)	Bottom of Screen (ft amsl)	Zone
R-16 S2	11/24/2020	01:00	5640.11	Transducer	5393.47	5385.97	Regional
R-16 S2	11/24/2020	03:00	5640.12	Transducer	5393.47	5385.97	Regional
R-16 S2	11/24/2020	05:00	5640.11	Transducer	5393.47	5385.97	Regional
R-16 S2	11/24/2020	07:00	5640.11	Transducer	5393.47	5385.97	Regional
R-16 S2	11/24/2020	09:00	5640.09	Transducer	5393.47	5385.97	Regional
R-16 S2	11/24/2020	11:00	5640.09	Transducer	5393.47	5385.97	Regional
R-16 S2	11/24/2020	13:00	5640.10	Transducer	5393.47	5385.97	Regional
R-16 S2	11/24/2020	15:00	5640.09	Transducer	5393.47	5385.97	Regional
R-16 S2	11/24/2020	17:00	5640.06	Transducer	5393.47	5385.97	Regional
R-16 S2	11/24/2020	19:00	5640.03	Transducer	5393.47	5385.97	Regional
R-16 S2	11/24/2020	21:00	5640.00	Transducer	5393.47	5385.97	Regional
R-16 S2	11/24/2020	23:00	5639.99	Transducer	5393.47	5385.97	Regional
R-16 S2	11/25/2020	01:00	5640.01	Transducer	5393.47	5385.97	Regional
R-16 S2	11/25/2020	03:00	5640.01	Transducer	5393.47	5385.97	Regional
R-16 S2	11/25/2020	05:00	5640.01	Transducer	5393.47	5385.97	Regional
R-16 S2	11/25/2020	07:00	5639.99	Transducer	5393.47	5385.97	Regional
R-16 S2	11/25/2020	09:00	5639.98	Transducer	5393.47	5385.97	Regional
R-16 S2	11/25/2020	11:00	5639.99	Transducer	5393.47	5385.97	Regional
R-16 S2	11/25/2020	13:00	5640.02	Transducer	5393.47	5385.97	Regional
R-16 S2	11/25/2020	15:00	5640.03	Transducer	5393.47	5385.97	Regional
R-16 S2	11/25/2020	17:00	5640.03	Transducer	5393.47	5385.97	Regional
R-16 S2	11/25/2020	19:00	5640.01	Transducer	5393.47	5385.97	Regional
R-16 S2	11/25/2020	21:00	5639.99	Transducer	5393.47	5385.97	Regional
R-16 S2	11/25/2020	23:00	5639.99	Transducer	5393.47	5385.97	Regional
R-16 S2	11/26/2020	01:00	5640.02	Transducer	5393.47	5385.97	Regional
R-16 S2	11/26/2020	03:00	5640.04	Transducer	5393.47	5385.97	Regional
R-16 S2	11/26/2020	05:00	5640.05	Transducer	5393.47	5385.97	Regional
R-16 S2	11/26/2020	07:00	5640.03	Transducer	5393.47	5385.97	Regional
R-16 S2	11/26/2020	09:00	5640.00	Transducer	5393.47	5385.97	Regional
R-16 S2	11/26/2020	11:00	5640.01	Transducer	5393.47	5385.97	Regional
R-16 S2	11/26/2020	13:00	5640.04	Transducer	5393.47	5385.97	Regional
R-16 S2	11/26/2020	15:00	5640.06	Transducer	5393.47	5385.97	Regional
R-16 S2	11/26/2020	17:00	5640.04	Transducer	5393.47	5385.97	Regional
R-16 S2	11/26/2020	19:00	5640.01	Transducer	5393.47	5385.97	Regional
R-16 S2	11/26/2020	21:00	5639.98	Transducer	5393.47	5385.97	Regional
R-16 S2	11/26/2020	23:00	5639.98	Transducer	5393.47	5385.97	Regional
R-16 S2	11/27/2020	01:00	5639.99	Transducer	5393.47	5385.97	Regional
R-16 S2	11/27/2020	03:00	5640.01	Transducer	5393.47	5385.97	Regional
R-16 S2	11/27/2020	05:00	5640.01	Transducer	5393.47	5385.97	Regional
R-16 S2	11/27/2020	07:00	5640.00	Transducer	5393.47	5385.97	Regional
R-16 S2	11/27/2020	09:00	5639.98	Transducer	5393.47	5385.97	Regional
R-16 S2	11/27/2020	11:00	5639.96	Transducer	5393.47	5385.97	Regional
R-16 S2	11/27/2020	13:00	5639.99	Transducer	5393.47	5385.97	Regional
R-16 S2	11/27/2020	15:00	5640.00	Transducer	5393.47	5385.97	Regional
R-16 S2	11/27/2020	17:00	5639.99	Transducer	5393.47	5385.97	Regional

Location	Date	Time	Water Level (ft amsl)	Method	Top of Screen (ft amsl)	Bottom of Screen (ft amsl)	Zone
R-16 S2	11/27/2020	19:00	5639.96	Transducer	5393.47	5385.97	Regional
R-16 S2	11/27/2020	21:00	5639.93	Transducer	5393.47	5385.97	Regional
R-16 S2	11/27/2020	23:00	5639.92	Transducer	5393.47	5385.97	Regional
R-16 S2	11/28/2020	01:00	5639.94	Transducer	5393.47	5385.97	Regional
R-16 S2	11/28/2020	03:00	5639.97	Transducer	5393.47	5385.97	Regional
R-16 S2	11/28/2020	05:00	5639.99	Transducer	5393.47	5385.97	Regional
R-16 S2	11/28/2020	07:00	5639.99	Transducer	5393.47	5385.97	Regional
R-16 S2	11/28/2020	09:00	5639.97	Transducer	5393.47	5385.97	Regional
R-16 S2	11/28/2020	11:00	5639.97	Transducer	5393.47	5385.97	Regional
R-16 S2	11/28/2020	13:00	5639.99	Transducer	5393.47	5385.97	Regional
R-16 S2	11/28/2020	15:00	5640.01	Transducer	5393.47	5385.97	Regional
R-16 S2	11/28/2020	17:00	5640.01	Transducer	5393.47	5385.97	Regional
R-16 S2	11/28/2020	19:00	5639.99	Transducer	5393.47	5385.97	Regional
R-16 S2	11/28/2020	21:00	5639.97	Transducer	5393.47	5385.97	Regional
R-16 S2	11/28/2020	23:00	5639.95	Transducer	5393.47	5385.97	Regional
R-16 S2	11/29/2020	01:00	5639.96	Transducer	5393.47	5385.97	Regional
R-16 S2	11/29/2020	03:00	5639.97	Transducer	5393.47	5385.97	Regional
R-16 S2	11/29/2020	05:00	5639.99	Transducer	5393.47	5385.97	Regional
R-16 S2	11/29/2020	07:00	5639.97	Transducer	5393.47	5385.97	Regional
R-16 S2	11/29/2020	09:00	5639.94	Transducer	5393.47	5385.97	Regional
R-16 S2	11/29/2020	11:00	5639.92	Transducer	5393.47	5385.97	Regional
R-16 S2	11/29/2020	13:00	5639.93	Transducer	5393.47	5385.97	Regional
R-16 S2	11/29/2020	15:00	5639.95	Transducer	5393.47	5385.97	Regional
R-16 S2	11/29/2020	17:00	5639.94	Transducer	5393.47	5385.97	Regional
R-16 S2	11/29/2020	19:00	5639.91	Transducer	5393.47	5385.97	Regional
R-16 S2	11/29/2020	21:00	5639.87	Transducer	5393.47	5385.97	Regional
R-16 S2	11/29/2020	23:00	5639.83	Transducer	5393.47	5385.97	Regional
R-16 S2	11/30/2020	01:00	5639.84	Transducer	5393.47	5385.97	Regional
R-16 S2	11/30/2020	03:00	5639.87	Transducer	5393.47	5385.97	Regional
R-16 S2	11/30/2020	05:00	5639.90	Transducer	5393.47	5385.97	Regional
R-16 S2	11/30/2020	07:00	5639.91	Transducer	5393.47	5385.97	Regional
R-16 S2	11/30/2020	09:00	5639.90	Transducer	5393.47	5385.97	Regional
R-16 S2	11/30/2020	11:00	5639.90	Transducer	5393.47	5385.97	Regional
R-16 S2	11/30/2020	13:00	5639.93	Transducer	5393.47	5385.97	Regional
R-16 S2	11/30/2020	15:00	5639.96	Transducer	5393.47	5385.97	Regional
R-16 S2	11/30/2020	17:00	5639.98	Transducer	5393.47	5385.97	Regional
R-16 S2	11/30/2020	19:00	5639.98	Transducer	5393.47	5385.97	Regional
R-16 S2	11/30/2020	21:00	5639.96	Transducer	5393.47	5385.97	Regional
R-16 S2	11/30/2020	23:00	5639.94	Transducer	5393.47	5385.97	Regional
R-16 S2	12/01/2020	01:00	5639.96	Transducer	5393.47	5385.97	Regional
R-16 S2	12/01/2020	03:00	5639.98	Transducer	5393.47	5385.97	Regional
R-16 S2	12/01/2020	05:00	5640.02	Transducer	5393.47	5385.97	Regional
R-16 S2	12/01/2020	07:00	5640.04	Transducer	5393.47	5385.97	Regional
R-16 S2	12/01/2020	09:00	5640.05	Transducer	5393.47	5385.97	Regional
R-16 S2	12/01/2020	11:00	5640.04	Transducer	5393.47	5385.97	Regional

Location	Date	Time	Water Level (ft amsl)	Method	Top of Screen (ft amsl)	Bottom of Screen (ft amsl)	Zone
R-16 S2	12/01/2020	13:00	5640.06	Transducer	5393.47	5385.97	Regional
R-16 S2	12/01/2020	15:00	5640.07	Transducer	5393.47	5385.97	Regional
R-16 S2	12/01/2020	17:00	5640.06	Transducer	5393.47	5385.97	Regional
R-16 S2	12/01/2020	19:00	5640.03	Transducer	5393.47	5385.97	Regional
R-16 S2	12/01/2020	21:00	5640.00	Transducer	5393.47	5385.97	Regional
R-16 S2	12/01/2020	23:00	5639.97	Transducer	5393.47	5385.97	Regional
R-16 S2	12/02/2020	01:00	5639.96	Transducer	5393.47	5385.97	Regional
R-16 S2	12/02/2020	03:00	5639.97	Transducer	5393.47	5385.97	Regional
R-16 S2	12/02/2020	05:00	5639.99	Transducer	5393.47	5385.97	Regional
R-16 S2	12/02/2020	07:00	5639.99	Transducer	5393.47	5385.97	Regional
R-16 S2	12/02/2020	09:00	5639.98	Transducer	5393.47	5385.97	Regional
R-16 S2	12/02/2020	11:00	5639.96	Transducer	5393.47	5385.97	Regional
R-16 S2	12/02/2020	13:00	5639.97	Transducer	5393.47	5385.97	Regional
R-16 S2	12/02/2020	15:00	5639.97	Transducer	5393.47	5385.97	Regional
R-16 S2	12/02/2020	17:00	5639.97	Transducer	5393.47	5385.97	Regional
R-16 S2	12/02/2020	19:00	5639.96	Transducer	5393.47	5385.97	Regional
R-16 S2	12/02/2020	21:00	5639.94	Transducer	5393.47	5385.97	Regional
R-16 S2	12/02/2020	23:00	5639.92	Transducer	5393.47	5385.97	Regional
R-16 S2	12/03/2020	01:00	5639.91	Transducer	5393.47	5385.97	Regional
R-16 S2	12/03/2020	03:00	5639.92	Transducer	5393.47	5385.97	Regional
R-16 S2	12/03/2020	05:00	5639.94	Transducer	5393.47	5385.97	Regional
R-16 S2	12/03/2020	07:00	5639.95	Transducer	5393.47	5385.97	Regional
R-16 S2	12/03/2020	09:00	5639.95	Transducer	5393.47	5385.97	Regional
R-16 S2	12/03/2020	11:00	5639.95	Transducer	5393.47	5385.97	Regional
R-16 S2	12/03/2020	13:00	5639.96	Transducer	5393.47	5385.97	Regional
R-16 S2	12/03/2020	15:00	5639.97	Transducer	5393.47	5385.97	Regional
R-16 S2	12/03/2020	17:00	5639.97	Transducer	5393.47	5385.97	Regional
R-16 S2	12/03/2020	19:00	5639.97	Transducer	5393.47	5385.97	Regional
R-16 S2	12/03/2020	21:00	5639.95	Transducer	5393.47	5385.97	Regional
R-16 S2	12/03/2020	23:00	5639.93	Transducer	5393.47	5385.97	Regional
R-16 S2	12/04/2020	01:00	5639.91	Transducer	5393.47	5385.97	Regional
R-16 S2	12/04/2020	03:00	5639.91	Transducer	5393.47	5385.97	Regional
R-16 S2	12/04/2020	05:00	5639.93	Transducer	5393.47	5385.97	Regional
R-16 S2	12/04/2020	07:00	5639.94	Transducer	5393.47	5385.97	Regional
R-16 S2	12/04/2020	09:00	5639.95	Transducer	5393.47	5385.97	Regional
R-16 S2	12/04/2020	11:00	5639.95	Transducer	5393.47	5385.97	Regional
R-16 S2	12/04/2020	13:00	5639.97	Transducer	5393.47	5385.97	Regional
R-16 S2	12/04/2020	15:00	5639.97	Transducer	5393.47	5385.97	Regional
R-16 S2	12/04/2020	17:00	5639.97	Transducer	5393.47	5385.97	Regional
R-16 S2	12/04/2020	19:00	5639.96	Transducer	5393.47	5385.97	Regional
R-16 S2	12/04/2020	21:00	5639.94	Transducer	5393.47	5385.97	Regional
R-16 S2	12/04/2020	23:00	5639.92	Transducer	5393.47	5385.97	Regional
R-16 S2	12/05/2020	01:00	5639.90	Transducer	5393.47	5385.97	Regional
R-16 S2	12/05/2020	03:00	5639.89	Transducer	5393.47	5385.97	Regional
R-16 S2	12/05/2020	05:00	5639.90	Transducer	5393.47	5385.97	Regional

Location	Date	Time	Water Level (ft amsl)	Method	Top of Screen (ft amsl)	Bottom of Screen (ft amsl)	Zone
R-16 S2	12/05/2020	07:00	5639.91	Transducer	5393.47	5385.97	Regional
R-16 S2	12/05/2020	09:00	5639.92	Transducer	5393.47	5385.97	Regional
R-16 S2	12/05/2020	11:00	5639.92	Transducer	5393.47	5385.97	Regional
R-16 S2	12/05/2020	13:00	5639.94	Transducer	5393.47	5385.97	Regional
R-16 S2	12/05/2020	15:00	5639.95	Transducer	5393.47	5385.97	Regional
R-16 S2	12/05/2020	17:00	5639.94	Transducer	5393.47	5385.97	Regional
R-16 S2	12/05/2020	19:00	5639.93	Transducer	5393.47	5385.97	Regional
R-16 S2	12/05/2020	21:00	5639.93	Transducer	5393.47	5385.97	Regional
R-16 S2	12/05/2020	23:00	5639.92	Transducer	5393.47	5385.97	Regional
R-16 S2	12/06/2020	01:00	5639.91	Transducer	5393.47	5385.97	Regional
R-16 S2	12/06/2020	03:00	5639.90	Transducer	5393.47	5385.97	Regional
R-16 S2	12/06/2020	05:00	5639.91	Transducer	5393.47	5385.97	Regional
R-16 S2	12/06/2020	07:00	5639.91	Transducer	5393.47	5385.97	Regional
R-16 S2	12/06/2020	09:00	5639.92	Transducer	5393.47	5385.97	Regional
R-16 S2	12/06/2020	11:00	5639.94	Transducer	5393.47	5385.97	Regional
R-16 S2	12/06/2020	13:00	5639.96	Transducer	5393.47	5385.97	Regional
R-16 S2	12/06/2020	15:00	5639.96	Transducer	5393.47	5385.97	Regional
R-16 S2	12/06/2020	17:00	5639.95	Transducer	5393.47	5385.97	Regional
R-16 S2	12/06/2020	19:00	5639.94	Transducer	5393.47	5385.97	Regional
R-16 S2	12/06/2020	21:00	5639.93	Transducer	5393.47	5385.97	Regional
R-16 S2	12/06/2020	23:00	5639.93	Transducer	5393.47	5385.97	Regional
R-16 S2	12/07/2020	01:00	5639.92	Transducer	5393.47	5385.97	Regional
R-16 S2	12/07/2020	03:00	5639.90	Transducer	5393.47	5385.97	Regional
R-16 S2	12/07/2020	05:00	5639.89	Transducer	5393.47	5385.97	Regional
R-16 S2	12/07/2020	07:00	5639.88	Transducer	5393.47	5385.97	Regional
R-16 S2	12/07/2020	09:00	5639.88	Transducer	5393.47	5385.97	Regional
R-16 S2	12/07/2020	11:00	5639.89	Transducer	5393.47	5385.97	Regional
R-16 S2	12/07/2020	13:00	5639.92	Transducer	5393.47	5385.97	Regional
R-16 S2	12/07/2020	15:00	5639.92	Transducer	5393.47	5385.97	Regional
R-16 S2	12/07/2020	17:00	5639.91	Transducer	5393.47	5385.97	Regional
R-16 S2	12/07/2020	19:00	5639.89	Transducer	5393.47	5385.97	Regional
R-16 S2	12/07/2020	21:00	5639.89	Transducer	5393.47	5385.97	Regional
R-16 S2	12/07/2020	23:00	5639.89	Transducer	5393.47	5385.97	Regional
R-16 S2	12/08/2020	01:00	5639.89	Transducer	5393.47	5385.97	Regional
R-16 S2	12/08/2020	03:00	5639.88	Transducer	5393.47	5385.97	Regional
R-16 S2	12/08/2020	05:00	5639.87	Transducer	5393.47	5385.97	Regional
R-16 S2	12/08/2020	07:00	5639.86	Transducer	5393.47	5385.97	Regional
R-16 S2	12/08/2020	09:00	5639.87	Transducer	5393.47	5385.97	Regional
R-16 S2	12/08/2020	11:00	5639.88	Transducer	5393.47	5385.97	Regional
R-16 S2	12/08/2020	13:00	5639.91	Transducer	5393.47	5385.97	Regional
R-16 S2	12/08/2020	15:00	5639.92	Transducer	5393.47	5385.97	Regional
R-16 S2	12/08/2020	17:00	5639.91	Transducer	5393.47	5385.97	Regional
R-16 S2	12/08/2020	19:00	5639.90	Transducer	5393.47	5385.97	Regional
R-16 S2	12/08/2020	21:00	5639.89	Transducer	5393.47	5385.97	Regional
R-16 S2	12/08/2020	23:00	5639.90	Transducer	5393.47	5385.97	Regional

Location	Date	Time	Water Level (ft amsl)	Method	Top of Screen (ft amsl)	Bottom of Screen (ft amsl)	Zone
R-16 S2	12/09/2020	01:00	5639.91	Transducer	5393.47	5385.97	Regional
R-16 S2	12/09/2020	03:00	5639.91	Transducer	5393.47	5385.97	Regional
R-16 S2	12/09/2020	05:00	5639.91	Transducer	5393.47	5385.97	Regional
R-16 S2	12/09/2020	07:00	5639.90	Transducer	5393.47	5385.97	Regional
R-16 S2	12/09/2020	09:00	5639.90	Transducer	5393.47	5385.97	Regional
R-16 S2	12/09/2020	11:00	5639.93	Transducer	5393.47	5385.97	Regional
R-16 S2	12/09/2020	13:00	5639.96	Transducer	5393.47	5385.97	Regional
R-16 S2	12/09/2020	15:00	5639.99	Transducer	5393.47	5385.97	Regional
R-16 S2	12/09/2020	17:00	5639.97	Transducer	5393.47	5385.97	Regional
R-16 S2	12/09/2020	19:00	5639.96	Transducer	5393.47	5385.97	Regional
R-16 S2	12/09/2020	21:00	5639.96	Transducer	5393.47	5385.97	Regional
R-16 S2	12/09/2020	23:00	5639.96	Transducer	5393.47	5385.97	Regional
R-16 S2	12/10/2020	01:00	5639.98	Transducer	5393.47	5385.97	Regional
R-16 S2	12/10/2020	03:00	5640.01	Transducer	5393.47	5385.97	Regional
R-16 S2	12/10/2020	05:00	5640.03	Transducer	5393.47	5385.97	Regional
R-16 S2	12/10/2020	07:00	5640.03	Transducer	5393.47	5385.97	Regional
R-16 S2	12/10/2020	09:00	5640.01	Transducer	5393.47	5385.97	Regional
R-16 S2	12/10/2020	11:00	5640.02	Transducer	5393.47	5385.97	Regional
R-16 S2	12/10/2020	13:00	5640.05	Transducer	5393.47	5385.97	Regional
R-16 S2	12/10/2020	15:00	5640.09	Transducer	5393.47	5385.97	Regional
R-16 S2	12/10/2020	17:00	5640.07	Transducer	5393.47	5385.97	Regional
R-16 S2	12/10/2020	19:00	5640.04	Transducer	5393.47	5385.97	Regional
R-16 S2	12/10/2020	21:00	5640.03	Transducer	5393.47	5385.97	Regional
R-16 S2	12/10/2020	23:00	5640.04	Transducer	5393.47	5385.97	Regional
R-16 S2	12/11/2020	01:00	5640.07	Transducer	5393.47	5385.97	Regional
R-16 S2	12/11/2020	03:00	5640.08	Transducer	5393.47	5385.97	Regional
R-16 S2	12/11/2020	05:00	5640.08	Transducer	5393.47	5385.97	Regional
R-16 S2	12/11/2020	07:00	5640.07	Transducer	5393.47	5385.97	Regional
R-16 S2	12/11/2020	09:00	5640.06	Transducer	5393.47	5385.97	Regional
R-16 S2	12/11/2020	11:00	5640.06	Transducer	5393.47	5385.97	Regional
R-16 S2	12/11/2020	13:00	5640.08	Transducer	5393.47	5385.97	Regional
R-16 S2	12/11/2020	15:00	5640.08	Transducer	5393.47	5385.97	Regional
R-16 S2	12/11/2020	17:00	5640.06	Transducer	5393.47	5385.97	Regional
R-16 S2	12/11/2020	19:00	5640.02	Transducer	5393.47	5385.97	Regional
R-16 S2	12/11/2020	21:00	5639.98	Transducer	5393.47	5385.97	Regional
R-16 S2	12/11/2020	23:00	5639.97	Transducer	5393.47	5385.97	Regional
R-16 S2	12/12/2020	01:00	5640.00	Transducer	5393.47	5385.97	Regional
R-16 S2	12/12/2020	03:00	5640.03	Transducer	5393.47	5385.97	Regional
R-16 S2	12/12/2020	05:00	5640.05	Transducer	5393.47	5385.97	Regional
R-16 S2	12/12/2020	07:00	5640.05	Transducer	5393.47	5385.97	Regional
R-16 S2	12/12/2020	09:00	5640.04	Transducer	5393.47	5385.97	Regional
R-16 S2	12/12/2020	11:00	5640.05	Transducer	5393.47	5385.97	Regional
R-16 S2	12/12/2020	13:00	5640.09	Transducer	5393.47	5385.97	Regional
R-16 S2	12/12/2020	15:00	5640.12	Transducer	5393.47	5385.97	Regional
R-16 S2	12/12/2020	17:00	5640.12	Transducer	5393.47	5385.97	Regional

Location	Date	Time	Water Level (ft amsl)	Method	Top of Screen (ft amsl)	Bottom of Screen (ft amsl)	Zone
R-16 S2	12/12/2020	19:00	5640.11	Transducer	5393.47	5385.97	Regional
R-16 S2	12/12/2020	21:00	5640.08	Transducer	5393.47	5385.97	Regional
R-16 S2	12/12/2020	23:00	5640.06	Transducer	5393.47	5385.97	Regional
R-16 S2	12/13/2020	01:00	5640.05	Transducer	5393.47	5385.97	Regional
R-16 S2	12/13/2020	03:00	5640.05	Transducer	5393.47	5385.97	Regional
R-16 S2	12/13/2020	05:00	5640.04	Transducer	5393.47	5385.97	Regional
R-16 S2	12/13/2020	07:00	5640.00	Transducer	5393.47	5385.97	Regional
R-16 S2	12/13/2020	09:00	5639.95	Transducer	5393.47	5385.97	Regional
R-16 S2	12/13/2020	11:00	5639.93	Transducer	5393.47	5385.97	Regional
R-16 S2	12/13/2020	13:00	5639.94	Transducer	5393.47	5385.97	Regional
R-16 S2	12/13/2020	15:00	5639.95	Transducer	5393.47	5385.97	Regional
R-16 S2	12/13/2020	17:00	5639.94	Transducer	5393.47	5385.97	Regional
R-16 S2	12/13/2020	19:00	5639.93	Transducer	5393.47	5385.97	Regional
R-16 S2	12/13/2020	21:00	5639.90	Transducer	5393.47	5385.97	Regional
R-16 S2	12/13/2020	23:00	5639.88	Transducer	5393.47	5385.97	Regional
R-16 S2	12/14/2020	01:00	5639.90	Transducer	5393.47	5385.97	Regional
R-16 S2	12/14/2020	03:00	5639.94	Transducer	5393.47	5385.97	Regional
R-16 S2	12/14/2020	05:00	5639.99	Transducer	5393.47	5385.97	Regional
R-16 S2	12/14/2020	07:00	5640.01	Transducer	5393.47	5385.97	Regional
R-16 S2	12/14/2020	09:00	5640.01	Transducer	5393.47	5385.97	Regional
R-16 S2	12/14/2020	11:00	5640.02	Transducer	5393.47	5385.97	Regional
R-16 S2	12/14/2020	13:00	5640.06	Transducer	5393.47	5385.97	Regional
R-16 S2	12/14/2020	15:00	5640.09	Transducer	5393.47	5385.97	Regional
R-16 S2	12/14/2020	17:00	5640.10	Transducer	5393.47	5385.97	Regional
R-16 S2	12/14/2020	19:00	5640.08	Transducer	5393.47	5385.97	Regional
R-16 S2	12/14/2020	21:00	5640.05	Transducer	5393.47	5385.97	Regional
R-16 S2	12/14/2020	23:00	5640.01	Transducer	5393.47	5385.97	Regional
R-16 S2	12/15/2020	01:00	5640.01	Transducer	5393.47	5385.97	Regional
R-16 S2	12/15/2020	03:00	5640.01	Transducer	5393.47	5385.97	Regional
R-16 S2	12/15/2020	05:00	5640.03	Transducer	5393.47	5385.97	Regional
R-16 S2	12/15/2020	07:00	5640.02	Transducer	5393.47	5385.97	Regional
R-16 S2	12/15/2020	09:00	5640.00	Transducer	5393.47	5385.97	Regional
R-16 S2	12/15/2020	11:00	5639.96	Transducer	5393.47	5385.97	Regional
R-16 S2	12/15/2020	13:00	5639.96	Transducer	5393.47	5385.97	Regional
R-16 S2	12/15/2020	15:00	5639.97	Transducer	5393.47	5385.97	Regional
R-16 S2	12/15/2020	17:00	5639.96	Transducer	5393.47	5385.97	Regional
R-16 S2	12/15/2020	19:00	5639.94	Transducer	5393.47	5385.97	Regional
R-16 S2	12/15/2020	21:00	5639.92	Transducer	5393.47	5385.97	Regional
R-16 S2	12/15/2020	23:00	5639.89	Transducer	5393.47	5385.97	Regional
R-16 S2	12/16/2020	01:00	5639.88	Transducer	5393.47	5385.97	Regional
R-16 S2	12/16/2020	03:00	5639.88	Transducer	5393.47	5385.97	Regional
R-16 S2	12/16/2020	05:00	5639.91	Transducer	5393.47	5385.97	Regional
R-16 S2	12/16/2020	07:00	5639.93	Transducer	5393.47	5385.97	Regional
R-16 S2	12/16/2020	09:00	5639.92	Transducer	5393.47	5385.97	Regional
R-16 S2	12/16/2020	11:00	5639.92	Transducer	5393.47	5385.97	Regional

Location	Date	Time	Water Level (ft amsl)	Method	Top of Screen (ft amsl)	Bottom of Screen (ft amsl)	Zone
R-16 S2	12/16/2020	13:00	5639.94	Transducer	5393.47	5385.97	Regional
R-16 S2	12/16/2020	15:00	5639.94	Transducer	5393.47	5385.97	Regional
R-16 S2	12/16/2020	17:00	5639.94	Transducer	5393.47	5385.97	Regional
R-16 S2	12/16/2020	19:00	5639.93	Transducer	5393.47	5385.97	Regional
R-16 S2	12/16/2020	21:00	5639.91	Transducer	5393.47	5385.97	Regional
R-16 S2	12/16/2020	23:00	5639.87	Transducer	5393.47	5385.97	Regional
R-16 S2	12/17/2020	01:00	5639.86	Transducer	5393.47	5385.97	Regional
R-16 S2	12/17/2020	03:00	5639.86	Transducer	5393.47	5385.97	Regional
R-16 S2	12/17/2020	05:00	5639.89	Transducer	5393.47	5385.97	Regional
R-16 S2	12/17/2020	07:00	5639.91	Transducer	5393.47	5385.97	Regional
R-16 S2	12/17/2020	09:00	5639.92	Transducer	5393.47	5385.97	Regional
R-16 S2	12/17/2020	11:00	5639.93	Transducer	5393.47	5385.97	Regional
R-16 S2	12/17/2020	13:00	5639.95	Transducer	5393.47	5385.97	Regional
R-16 S2	12/17/2020	15:00	5639.98	Transducer	5393.47	5385.97	Regional
R-16 S2	12/17/2020	17:00	5639.98	Transducer	5393.47	5385.97	Regional
R-16 S2	12/17/2020	19:00	5639.99	Transducer	5393.47	5385.97	Regional
R-16 S2	12/17/2020	21:00	5639.99	Transducer	5393.47	5385.97	Regional
R-16 S2	12/17/2020	23:00	5639.98	Transducer	5393.47	5385.97	Regional
R-16 S2	12/18/2020	01:00	5639.97	Transducer	5393.47	5385.97	Regional
R-16 S2	12/18/2020	03:00	5639.96	Transducer	5393.47	5385.97	Regional
R-16 S2	12/18/2020	05:00	5639.97	Transducer	5393.47	5385.97	Regional
R-16 S2	12/18/2020	07:00	5639.98	Transducer	5393.47	5385.97	Regional
R-16 S2	12/18/2020	09:00	5639.98	Transducer	5393.47	5385.97	Regional
R-16 S2	12/18/2020	11:00	5639.98	Transducer	5393.47	5385.97	Regional
R-16 S2	12/18/2020	13:00	5639.98	Transducer	5393.47	5385.97	Regional
R-16 S2	12/18/2020	15:00	5639.97	Transducer	5393.47	5385.97	Regional
R-16 S2	12/18/2020	17:00	5639.96	Transducer	5393.47	5385.97	Regional
R-16 S2	12/18/2020	19:00	5639.94	Transducer	5393.47	5385.97	Regional
R-16 S2	12/18/2020	21:00	5639.93	Transducer	5393.47	5385.97	Regional
R-16 S2	12/18/2020	23:00	5639.90	Transducer	5393.47	5385.97	Regional
R-16 S2	12/19/2020	01:00	5639.89	Transducer	5393.47	5385.97	Regional
R-16 S2	12/19/2020	03:00	5639.88	Transducer	5393.47	5385.97	Regional
R-16 S2	12/19/2020	05:00	5639.88	Transducer	5393.47	5385.97	Regional
R-16 S2	12/19/2020	07:00	5639.90	Transducer	5393.47	5385.97	Regional
R-16 S2	12/19/2020	09:00	5639.90	Transducer	5393.47	5385.97	Regional
R-16 S2	12/19/2020	11:00	5639.91	Transducer	5393.47	5385.97	Regional
R-16 S2	12/19/2020	13:00	5639.92	Transducer	5393.47	5385.97	Regional
R-16 S2	12/19/2020	15:00	5639.92	Transducer	5393.47	5385.97	Regional
R-16 S2	12/19/2020	17:00	5639.92	Transducer	5393.47	5385.97	Regional
R-16 S2	12/19/2020	19:00	5639.91	Transducer	5393.47	5385.97	Regional
R-16 S2	12/19/2020	21:00	5639.90	Transducer	5393.47	5385.97	Regional
R-16 S2	12/19/2020	23:00	5639.89	Transducer	5393.47	5385.97	Regional
R-16 S2	12/20/2020	01:00	5639.88	Transducer	5393.47	5385.97	Regional
R-16 S2	12/20/2020	03:00	5639.87	Transducer	5393.47	5385.97	Regional
R-16 S2	12/20/2020	05:00	5639.87	Transducer	5393.47	5385.97	Regional

Location	Date	Time	Water Level (ft amsl)	Method	Top of Screen (ft amsl)	Bottom of Screen (ft amsl)	Zone
R-16 S2	12/20/2020	07:00	5639.87	Transducer	5393.47	5385.97	Regional
R-16 S2	12/20/2020	09:00	5639.88	Transducer	5393.47	5385.97	Regional
R-16 S2	12/20/2020	11:00	5639.90	Transducer	5393.47	5385.97	Regional
R-16 S2	12/20/2020	13:00	5639.92	Transducer	5393.47	5385.97	Regional
R-16 S2	12/20/2020	15:00	5639.92	Transducer	5393.47	5385.97	Regional
R-16 S2	12/20/2020	17:00	5639.91	Transducer	5393.47	5385.97	Regional
R-16 S2	12/20/2020	19:00	5639.90	Transducer	5393.47	5385.97	Regional
R-16 S2	12/20/2020	21:00	5639.90	Transducer	5393.47	5385.97	Regional
R-16 S2	12/20/2020	23:00	5639.89	Transducer	5393.47	5385.97	Regional
R-16 S2	12/21/2020	01:00	5639.90	Transducer	5393.47	5385.97	Regional
R-16 S2	12/21/2020	03:00	5639.89	Transducer	5393.47	5385.97	Regional
R-16 S2	12/21/2020	05:00	5639.90	Transducer	5393.47	5385.97	Regional
R-16 S2	12/21/2020	07:00	5639.89	Transducer	5393.47	5385.97	Regional
R-16 S2	12/21/2020	09:00	5639.89	Transducer	5393.47	5385.97	Regional
R-16 S2	12/21/2020	11:00	5639.90	Transducer	5393.47	5385.97	Regional
R-16 S2	12/21/2020	13:00	5639.92	Transducer	5393.47	5385.97	Regional
R-16 S2	12/21/2020	15:00	5639.93	Transducer	5393.47	5385.97	Regional
R-16 S2	12/21/2020	17:00	5639.92	Transducer	5393.47	5385.97	Regional
R-16 S2	12/21/2020	19:00	5639.90	Transducer	5393.47	5385.97	Regional
R-16 S2	12/21/2020	21:00	5639.90	Transducer	5393.47	5385.97	Regional
R-16 S2	12/21/2020	23:00	5639.89	Transducer	5393.47	5385.97	Regional
R-16 S2	12/22/2020	01:00	5639.90	Transducer	5393.47	5385.97	Regional
R-16 S2	12/22/2020	03:00	5639.90	Transducer	5393.47	5385.97	Regional
R-16 S2	12/22/2020	05:00	5639.91	Transducer	5393.47	5385.97	Regional
R-16 S2	12/22/2020	07:00	5639.91	Transducer	5393.47	5385.97	Regional
R-16 S2	12/22/2020	09:00	5639.92	Transducer	5393.47	5385.97	Regional
R-16 S2	12/22/2020	11:00	5639.94	Transducer	5393.47	5385.97	Regional
R-16 S2	12/22/2020	13:00	5639.97	Transducer	5393.47	5385.97	Regional
R-16 S2	12/22/2020	15:00	5639.98	Transducer	5393.47	5385.97	Regional
R-16 S2	12/22/2020	17:00	5639.98	Transducer	5393.47	5385.97	Regional
R-16 S2	12/22/2020	19:00	5639.97	Transducer	5393.47	5385.97	Regional
R-16 S2	12/22/2020	21:00	5639.97	Transducer	5393.47	5385.97	Regional
R-16 S2	12/22/2020	23:00	5639.97	Transducer	5393.47	5385.97	Regional
R-16 S2	12/23/2020	01:00	5639.96	Transducer	5393.47	5385.97	Regional
R-16 S2	12/23/2020	03:00	5639.95	Transducer	5393.47	5385.97	Regional
R-16 S2	12/23/2020	05:00	5639.94	Transducer	5393.47	5385.97	Regional
R-16 S2	12/23/2020	07:00	5639.92	Transducer	5393.47	5385.97	Regional
R-16 S2	12/23/2020	09:00	5639.90	Transducer	5393.47	5385.97	Regional
R-16 S2	12/23/2020	11:00	5639.90	Transducer	5393.47	5385.97	Regional
R-16 S2	12/23/2020	13:00	5639.90	Transducer	5393.47	5385.97	Regional
R-16 S2	12/23/2020	15:00	5639.88	Transducer	5393.47	5385.97	Regional
R-16 S2	12/23/2020	17:00	5639.84	Transducer	5393.47	5385.97	Regional
R-16 S2	12/23/2020	19:00	5639.80	Transducer	5393.47	5385.97	Regional
R-16 S2	12/23/2020	21:00	5639.77	Transducer	5393.47	5385.97	Regional
R-16 S2	12/23/2020	23:00	5639.78	Transducer	5393.47	5385.97	Regional

Location	Date	Time	Water Level (ft amsl)	Method	Top of Screen (ft amsl)	Bottom of Screen (ft amsl)	Zone
R-16 S2	12/24/2020	01:00	5639.79	Transducer	5393.47	5385.97	Regional
R-16 S2	12/24/2020	03:00	5639.79	Transducer	5393.47	5385.97	Regional
R-16 S2	12/24/2020	05:00	5639.77	Transducer	5393.47	5385.97	Regional
R-16 S2	12/24/2020	07:00	5639.75	Transducer	5393.47	5385.97	Regional
R-16 S2	12/24/2020	09:00	5639.74	Transducer	5393.47	5385.97	Regional
R-16 S2	12/24/2020	11:00	5639.73	Transducer	5393.47	5385.97	Regional
R-16 S2	12/24/2020	13:00	5639.75	Transducer	5393.47	5385.97	Regional
R-16 S2	12/24/2020	15:00	5639.75	Transducer	5393.47	5385.97	Regional
R-16 S2	12/24/2020	17:00	5639.75	Transducer	5393.47	5385.97	Regional
R-16 S2	12/24/2020	19:00	5639.74	Transducer	5393.47	5385.97	Regional
R-16 S2	12/24/2020	21:00	5639.72	Transducer	5393.47	5385.97	Regional
R-16 S2	12/24/2020	23:00	5639.72	Transducer	5393.47	5385.97	Regional
R-16 S2	12/25/2020	01:00	5639.75	Transducer	5393.47	5385.97	Regional
R-16 S2	12/25/2020	03:00	5639.76	Transducer	5393.47	5385.97	Regional
R-16 S2	12/25/2020	05:00	5639.76	Transducer	5393.47	5385.97	Regional
R-16 S2	12/25/2020	07:00	5639.75	Transducer	5393.47	5385.97	Regional
R-16 S2	12/25/2020	09:00	5639.75	Transducer	5393.47	5385.97	Regional
R-16 S2	12/25/2020	11:00	5639.75	Transducer	5393.47	5385.97	Regional
R-16 S2	12/25/2020	13:00	5639.78	Transducer	5393.47	5385.97	Regional
R-16 S2	12/25/2020	15:00	5639.80	Transducer	5393.47	5385.97	Regional
R-16 S2	12/25/2020	17:00	5639.80	Transducer	5393.47	5385.97	Regional
R-16 S2	12/25/2020	19:00	5639.77	Transducer	5393.47	5385.97	Regional
R-16 S2	12/25/2020	21:00	5639.75	Transducer	5393.47	5385.97	Regional
R-16 S2	12/25/2020	23:00	5639.75	Transducer	5393.47	5385.97	Regional
R-16 S2	12/26/2020	01:00	5639.78	Transducer	5393.47	5385.97	Regional
R-16 S2	12/26/2020	03:00	5639.79	Transducer	5393.47	5385.97	Regional
R-16 S2	12/26/2020	05:00	5639.80	Transducer	5393.47	5385.97	Regional
R-16 S2	12/26/2020	07:00	5639.80	Transducer	5393.47	5385.97	Regional
R-16 S2	12/26/2020	09:00	5639.78	Transducer	5393.47	5385.97	Regional
R-16 S2	12/26/2020	11:00	5639.79	Transducer	5393.47	5385.97	Regional
R-16 S2	12/26/2020	13:00	5639.81	Transducer	5393.47	5385.97	Regional
R-16 S2	12/26/2020	15:00	5639.83	Transducer	5393.47	5385.97	Regional
R-16 S2	12/26/2020	17:00	5639.83	Transducer	5393.47	5385.97	Regional
R-16 S2	12/26/2020	19:00	5639.82	Transducer	5393.47	5385.97	Regional
R-16 S2	12/26/2020	21:00	5639.80	Transducer	5393.47	5385.97	Regional
R-16 S2	12/26/2020	23:00	5639.79	Transducer	5393.47	5385.97	Regional
R-16 S2	12/27/2020	01:00	5639.81	Transducer	5393.47	5385.97	Regional
R-16 S2	12/27/2020	03:00	5639.82	Transducer	5393.47	5385.97	Regional
R-16 S2	12/27/2020	05:00	5639.84	Transducer	5393.47	5385.97	Regional
R-16 S2	12/27/2020	07:00	5639.82	Transducer	5393.47	5385.97	Regional
R-16 S2	12/27/2020	09:00	5639.80	Transducer	5393.47	5385.97	Regional
R-16 S2	12/27/2020	11:00	5639.78	Transducer	5393.47	5385.97	Regional
R-16 S2	12/27/2020	13:00	5639.80	Transducer	5393.47	5385.97	Regional
R-16 S2	12/27/2020	15:00	5639.81	Transducer	5393.47	5385.97	Regional
R-16 S2	12/27/2020	17:00	5639.81	Transducer	5393.47	5385.97	Regional

Location	Date	Time	Water Level (ft amsl)	Method	Top of Screen (ft amsl)	Bottom of Screen (ft amsl)	Zone
R-16 S2	12/27/2020	19:00	5639.77	Transducer	5393.47	5385.97	Regional
R-16 S2	12/27/2020	21:00	5639.74	Transducer	5393.47	5385.97	Regional
R-16 S2	12/27/2020	23:00	5639.73	Transducer	5393.47	5385.97	Regional
R-16 S2	12/28/2020	01:00	5639.75	Transducer	5393.47	5385.97	Regional
R-16 S2	12/28/2020	03:00	5639.76	Transducer	5393.47	5385.97	Regional
R-16 S2	12/28/2020	05:00	5639.78	Transducer	5393.47	5385.97	Regional
R-16 S2	12/28/2020	07:00	5639.79	Transducer	5393.47	5385.97	Regional
R-16 S2	12/28/2020	09:00	5639.79	Transducer	5393.47	5385.97	Regional
R-16 S2	12/28/2020	11:00	5639.78	Transducer	5393.47	5385.97	Regional
R-16 S2	12/28/2020	13:00	5639.81	Transducer	5393.47	5385.97	Regional
R-16 S2	12/28/2020	15:00	5639.84	Transducer	5393.47	5385.97	Regional
R-16 S2	12/28/2020	17:00	5639.85	Transducer	5393.47	5385.97	Regional
R-16 S2	12/28/2020	19:00	5639.84	Transducer	5393.47	5385.97	Regional
R-16 S2	12/28/2020	21:00	5639.82	Transducer	5393.47	5385.97	Regional
R-16 S2	12/28/2020	23:00	5639.80	Transducer	5393.47	5385.97	Regional
R-16 S2	12/29/2020	01:00	5639.81	Transducer	5393.47	5385.97	Regional
R-16 S2	12/29/2020	03:00	5639.84	Transducer	5393.47	5385.97	Regional
R-16 S2	12/29/2020	05:00	5639.87	Transducer	5393.47	5385.97	Regional
R-16 S2	12/29/2020	07:00	5639.87	Transducer	5393.47	5385.97	Regional
R-16 S2	12/29/2020	09:00	5639.85	Transducer	5393.47	5385.97	Regional
R-16 S2	12/29/2020	11:00	5639.84	Transducer	5393.47	5385.97	Regional
R-16 S2	12/29/2020	13:00	5639.86	Transducer	5393.47	5385.97	Regional
R-16 S2	12/29/2020	15:00	5639.86	Transducer	5393.47	5385.97	Regional
R-16 S2	12/29/2020	17:00	5639.85	Transducer	5393.47	5385.97	Regional
R-16 S2	12/29/2020	19:00	5639.83	Transducer	5393.47	5385.97	Regional
R-16 S2	12/29/2020	21:00	5639.80	Transducer	5393.47	5385.97	Regional
R-16 S2	12/29/2020	23:00	5639.77	Transducer	5393.47	5385.97	Regional
R-16 S2	12/30/2020	01:00	5639.76	Transducer	5393.47	5385.97	Regional
R-16 S2	12/30/2020	03:00	5639.77	Transducer	5393.47	5385.97	Regional
R-16 S2	12/30/2020	05:00	5639.79	Transducer	5393.47	5385.97	Regional
R-16 S2	12/30/2020	07:00	5639.79	Transducer	5393.47	5385.97	Regional
R-16 S2	12/30/2020	09:00	5639.77	Transducer	5393.47	5385.97	Regional
R-16 S2	12/30/2020	11:00	5639.75	Transducer	5393.47	5385.97	Regional
R-16 S2	12/30/2020	13:00	5639.77	Transducer	5393.47	5385.97	Regional
R-16 S2	12/30/2020	15:00	5639.79	Transducer	5393.47	5385.97	Regional
R-16 S2	12/30/2020	17:00	5639.80	Transducer	5393.47	5385.97	Regional
R-16 S2	12/30/2020	19:00	5639.79	Transducer	5393.47	5385.97	Regional
R-16 S2	12/30/2020	21:00	5639.77	Transducer	5393.47	5385.97	Regional
R-16 S2	12/30/2020	23:00	5639.74	Transducer	5393.47	5385.97	Regional
R-16 S2	12/31/2020	01:00	5639.74	Transducer	5393.47	5385.97	Regional
R-16 S2	12/31/2020	03:00	5639.76	Transducer	5393.47	5385.97	Regional
R-16 S2	12/31/2020	05:00	5639.79	Transducer	5393.47	5385.97	Regional
R-16 S2	12/31/2020	07:00	5639.83	Transducer	5393.47	5385.97	Regional
R-16 S2	12/31/2020	09:00	5639.84	Transducer	5393.47	5385.97	Regional
R-16 S2	12/31/2020	11:00	5639.83	Transducer	5393.47	5385.97	Regional

Location	Date	Time	Water Level (ft amsl)	Method	Top of Screen (ft amsl)	Bottom of Screen (ft amsl)	Zone
R-16 S2	12/31/2020	13:00	5639.86	Transducer	5393.47	5385.97	Regional
R-16 S2	12/31/2020	15:00	5639.87	Transducer	5393.47	5385.97	Regional
R-16 S2	12/31/2020	17:00	5639.88	Transducer	5393.47	5385.97	Regional
R-16 S2	12/31/2020	19:00	5639.87	Transducer	5393.47	5385.97	Regional
R-16 S2	12/31/2020	21:00	5639.85	Transducer	5393.47	5385.97	Regional
R-16 S2	12/31/2020	23:00	5639.82	Transducer	5393.47	5385.97	Regional
R-16 S2	01/01/2021	01:00	5639.80	Transducer	5393.47	5385.97	Regional
R-16 S2	01/01/2021	03:00	5639.80	Transducer	5393.47	5385.97	Regional
R-16 S2	01/01/2021	05:00	5639.82	Transducer	5393.47	5385.97	Regional
R-16 S2	01/01/2021	07:00	5639.82	Transducer	5393.47	5385.97	Regional
R-16 S2	01/01/2021	09:00	5639.81	Transducer	5393.47	5385.97	Regional
R-16 S2	01/01/2021	11:00	5639.79	Transducer	5393.47	5385.97	Regional
R-16 S2	01/01/2021	13:00	5639.79	Transducer	5393.47	5385.97	Regional
R-16 S2	01/01/2021	15:00	5639.79	Transducer	5393.47	5385.97	Regional
R-16 S2	01/01/2021	17:00	5639.78	Transducer	5393.47	5385.97	Regional
R-16 S2	01/01/2021	19:00	5639.78	Transducer	5393.47	5385.97	Regional
R-16 S2	01/01/2021	21:00	5639.76	Transducer	5393.47	5385.97	Regional
R-16 S2	01/01/2021	23:00	5639.74	Transducer	5393.47	5385.97	Regional
R-16 S2	01/02/2021	01:00	5639.73	Transducer	5393.47	5385.97	Regional
R-16 S2	01/02/2021	03:00	5639.73	Transducer	5393.47	5385.97	Regional
R-16 S2	01/02/2021	05:00	5639.75	Transducer	5393.47	5385.97	Regional
R-16 S2	01/02/2021	07:00	5639.77	Transducer	5393.47	5385.97	Regional
R-16 S2	01/02/2021	09:00	5639.77	Transducer	5393.47	5385.97	Regional
R-16 S2	01/02/2021	11:00	5639.78	Transducer	5393.47	5385.97	Regional
R-16 S2	01/02/2021	13:00	5639.80	Transducer	5393.47	5385.97	Regional
R-16 S2	01/02/2021	15:00	5639.80	Transducer	5393.47	5385.97	Regional
R-16 S2	01/02/2021	17:00	5639.79	Transducer	5393.47	5385.97	Regional
R-16 S2	01/02/2021	19:00	5639.79	Transducer	5393.47	5385.97	Regional
R-16 S2	01/02/2021	21:00	5639.78	Transducer	5393.47	5385.97	Regional
R-16 S2	01/02/2021	23:00	5639.76	Transducer	5393.47	5385.97	Regional
R-16 S2	01/03/2021	01:00	5639.75	Transducer	5393.47	5385.97	Regional
R-16 S2	01/03/2021	03:00	5639.74	Transducer	5393.47	5385.97	Regional
R-16 S2	01/03/2021	05:00	5639.76	Transducer	5393.47	5385.97	Regional
R-16 S2	01/03/2021	07:00	5639.77	Transducer	5393.47	5385.97	Regional
R-16 S2	01/03/2021	09:00	5639.78	Transducer	5393.47	5385.97	Regional
R-16 S2	01/03/2021	11:00	5639.78	Transducer	5393.47	5385.97	Regional
R-16 S2	01/03/2021	13:00	5639.79	Transducer	5393.47	5385.97	Regional
R-16 S2	01/03/2021	15:00	5639.79	Transducer	5393.47	5385.97	Regional
R-16 S2	01/03/2021	17:00	5639.79	Transducer	5393.47	5385.97	Regional
R-16 S2	01/03/2021	19:00	5639.79	Transducer	5393.47	5385.97	Regional
R-16 S2	01/03/2021	21:00	5639.78	Transducer	5393.47	5385.97	Regional
R-16 S2	01/03/2021	23:00	5639.76	Transducer	5393.47	5385.97	Regional
R-16 S2	01/04/2021	01:00	5639.75	Transducer	5393.47	5385.97	Regional
R-16 S2	01/04/2021	03:00	5639.73	Transducer	5393.47	5385.97	Regional
R-16 S2	01/04/2021	05:00	5639.72	Transducer	5393.47	5385.97	Regional

Location	Date	Time	Water Level (ft amsl)	Method	Top of Screen (ft amsl)	Bottom of Screen (ft amsl)	Zone
R-16 S2	01/04/2021	07:00	5639.72	Transducer	5393.47	5385.97	Regional
R-16 S2	01/04/2021	09:00	5639.72	Transducer	5393.47	5385.97	Regional
R-16 S2	01/04/2021	11:00	5639.73	Transducer	5393.47	5385.97	Regional
R-16 S2	01/04/2021	13:00	5639.76	Transducer	5393.47	5385.97	Regional
R-16 S2	01/04/2021	15:00	5639.75	Transducer	5393.47	5385.97	Regional
R-16 S2	01/04/2021	17:00	5639.75	Transducer	5393.47	5385.97	Regional
R-16 S2	01/04/2021	19:00	5639.75	Transducer	5393.47	5385.97	Regional
R-16 S2	01/04/2021	21:00	5639.77	Transducer	5393.47	5385.97	Regional
R-16 S2	01/04/2021	23:00	5639.77	Transducer	5393.47	5385.97	Regional
R-16 S2	01/05/2021	01:00	5639.78	Transducer	5393.47	5385.97	Regional
R-16 S2	01/05/2021	03:00	5639.77	Transducer	5393.47	5385.97	Regional
R-16 S2	01/05/2021	05:00	5639.79	Transducer	5393.47	5385.97	Regional
R-16 S2	01/05/2021	07:00	5639.80	Transducer	5393.47	5385.97	Regional
R-16 S2	01/05/2021	09:00	5639.83	Transducer	5393.47	5385.97	Regional
R-16 S2	01/05/2021	11:00	5639.84	Transducer	5393.47	5385.97	Regional
R-16 S2	01/05/2021	13:00	5639.87	Transducer	5393.47	5385.97	Regional
R-16 S2	01/05/2021	15:00	5639.85	Transducer	5393.47	5385.97	Regional
R-16 S2	01/05/2021	17:00	5639.83	Transducer	5393.47	5385.97	Regional
R-16 S2	01/05/2021	19:00	5639.82	Transducer	5393.47	5385.97	Regional
R-16 S2	01/05/2021	21:00	5639.81	Transducer	5393.47	5385.97	Regional
R-16 S2	01/05/2021	23:00	5639.82	Transducer	5393.47	5385.97	Regional
R-16 S2	01/06/2021	01:00	5639.81	Transducer	5393.47	5385.97	Regional
R-16 S2	01/06/2021	03:00	5639.79	Transducer	5393.47	5385.97	Regional
R-16 S2	01/06/2021	05:00	5639.78	Transducer	5393.47	5385.97	Regional
R-16 S2	01/06/2021	07:00	5639.76	Transducer	5393.47	5385.97	Regional
R-16 S2	01/06/2021	09:00	5639.77	Transducer	5393.47	5385.97	Regional
R-16 S2	01/06/2021	11:00	5639.78	Transducer	5393.47	5385.97	Regional
R-16 S2	01/06/2021	13:00	5639.80	Transducer	5393.47	5385.97	Regional
R-16 S2	01/06/2021	15:00	5639.81	Transducer	5393.47	5385.97	Regional
R-16 S2	01/06/2021	17:00	5639.79	Transducer	5393.47	5385.97	Regional
R-16 S2	01/06/2021	19:00	5639.77	Transducer	5393.47	5385.97	Regional
R-16 S2	01/06/2021	21:00	5639.77	Transducer	5393.47	5385.97	Regional
R-16 S2	01/06/2021	23:00	5639.79	Transducer	5393.47	5385.97	Regional
R-16 S2	01/07/2021	01:00	5639.80	Transducer	5393.47	5385.97	Regional
R-16 S2	01/07/2021	03:00	5639.81	Transducer	5393.47	5385.97	Regional
R-16 S2	01/07/2021	05:00	5639.80	Transducer	5393.47	5385.97	Regional
R-16 S2	01/07/2021	07:00	5639.79	Transducer	5393.47	5385.97	Regional
R-16 S2	01/07/2021	09:00	5639.79	Transducer	5393.47	5385.97	Regional
R-16 S2	01/07/2021	11:00	5639.82	Transducer	5393.47	5385.97	Regional
R-16 S2	01/07/2021	13:00	5639.84	Transducer	5393.47	5385.97	Regional
R-16 S2	01/07/2021	15:00	5639.85	Transducer	5393.47	5385.97	Regional
R-16 S2	01/07/2021	17:00	5639.83	Transducer	5393.47	5385.97	Regional
R-16 S2	01/07/2021	19:00	5639.80	Transducer	5393.47	5385.97	Regional
R-16 S2	01/07/2021	21:00	5639.79	Transducer	5393.47	5385.97	Regional
R-16 S2	01/07/2021	23:00	5639.80	Transducer	5393.47	5385.97	Regional

Location	Date	Time	Water Level (ft amsl)	Method	Top of Screen (ft amsl)	Bottom of Screen (ft amsl)	Zone
R-16 S2	01/08/2021	01:00	5639.81	Transducer	5393.47	5385.97	Regional
R-16 S2	01/08/2021	03:00	5639.82	Transducer	5393.47	5385.97	Regional
R-16 S2	01/08/2021	05:00	5639.82	Transducer	5393.47	5385.97	Regional
R-16 S2	01/08/2021	07:00	5639.81	Transducer	5393.47	5385.97	Regional
R-16 S2	01/08/2021	09:00	5639.79	Transducer	5393.47	5385.97	Regional
R-16 S2	01/08/2021	11:00	5639.80	Transducer	5393.47	5385.97	Regional
R-16 S2	01/08/2021	13:00	5639.84	Transducer	5393.47	5385.97	Regional
R-16 S2	01/08/2021	15:00	5639.85	Transducer	5393.47	5385.97	Regional
R-16 S2	01/08/2021	17:00	5639.84	Transducer	5393.47	5385.97	Regional
R-16 S2	01/08/2021	19:00	5639.82	Transducer	5393.47	5385.97	Regional
R-16 S2	01/08/2021	21:00	5639.81	Transducer	5393.47	5385.97	Regional
R-16 S2	01/08/2021	23:00	5639.82	Transducer	5393.47	5385.97	Regional
R-16 S2	01/09/2021	01:00	5639.85	Transducer	5393.47	5385.97	Regional
R-16 S2	01/09/2021	03:00	5639.88	Transducer	5393.47	5385.97	Regional
R-16 S2	01/09/2021	05:00	5639.90	Transducer	5393.47	5385.97	Regional
R-16 S2	01/09/2021	07:00	5639.89	Transducer	5393.47	5385.97	Regional
R-16 S2	01/09/2021	09:00	5639.88	Transducer	5393.47	5385.97	Regional
R-16 S2	01/09/2021	11:00	5639.88	Transducer	5393.47	5385.97	Regional
R-16 S2	01/09/2021	13:00	5639.92	Transducer	5393.47	5385.97	Regional
R-16 S2	01/09/2021	15:00	5639.92	Transducer	5393.47	5385.97	Regional
R-16 S2	01/09/2021	17:00	5639.90	Transducer	5393.47	5385.97	Regional
R-16 S2	01/09/2021	19:00	5639.86	Transducer	5393.47	5385.97	Regional
R-16 S2	01/09/2021	21:00	5639.83	Transducer	5393.47	5385.97	Regional
R-16 S2	01/09/2021	23:00	5639.82	Transducer	5393.47	5385.97	Regional
R-16 S2	01/10/2021	01:00	5639.83	Transducer	5393.47	5385.97	Regional
R-16 S2	01/10/2021	03:00	5639.84	Transducer	5393.47	5385.97	Regional
R-16 S2	01/10/2021	05:00	5639.85	Transducer	5393.47	5385.97	Regional
R-16 S2	01/10/2021	07:00	5639.84	Transducer	5393.47	5385.97	Regional
R-16 S2	01/10/2021	09:00	5639.82	Transducer	5393.47	5385.97	Regional
R-16 S2	01/10/2021	11:00	5639.81	Transducer	5393.47	5385.97	Regional
R-16 S2	01/10/2021	13:00	5639.84	Transducer	5393.47	5385.97	Regional
R-16 S2	01/10/2021	15:00	5639.85	Transducer	5393.47	5385.97	Regional
R-16 S2	01/10/2021	17:00	5639.84	Transducer	5393.47	5385.97	Regional
R-16 S2	01/10/2021	19:00	5639.82	Transducer	5393.47	5385.97	Regional
R-16 S2	01/10/2021	21:00	5639.78	Transducer	5393.47	5385.97	Regional
R-16 S2	01/10/2021	23:00	5639.77	Transducer	5393.47	5385.97	Regional
R-16 S2	01/11/2021	01:00	5639.79	Transducer	5393.47	5385.97	Regional
R-16 S2	01/11/2021	03:00	5639.81	Transducer	5393.47	5385.97	Regional
R-16 S2	01/11/2021	05:00	5639.84	Transducer	5393.47	5385.97	Regional
R-16 S2	01/11/2021	07:00	5639.84	Transducer	5393.47	5385.97	Regional
R-16 S2	01/11/2021	09:00	5639.83	Transducer	5393.47	5385.97	Regional
R-16 S2	01/11/2021	11:00	5639.82	Transducer	5393.47	5385.97	Regional
R-16 S2	01/11/2021	13:00	5639.84	Transducer	5393.47	5385.97	Regional
R-16 S2	01/11/2021	15:00	5639.85	Transducer	5393.47	5385.97	Regional
R-16 S2	01/11/2021	17:00	5639.85	Transducer	5393.47	5385.97	Regional

Location	Date	Time	Water Level (ft amsl)	Method	Top of Screen (ft amsl)	Bottom of Screen (ft amsl)	Zone
R-16 S2	01/11/2021	19:00	5639.83	Transducer	5393.47	5385.97	Regional
R-16 S2	01/11/2021	21:00	5639.79	Transducer	5393.47	5385.97	Regional
R-16 S2	01/11/2021	23:00	5639.77	Transducer	5393.47	5385.97	Regional
R-16 S2	01/12/2021	01:00	5639.78	Transducer	5393.47	5385.97	Regional
R-16 S2	01/12/2021	03:00	5639.80	Transducer	5393.47	5385.97	Regional
R-16 S2	01/12/2021	05:00	5639.83	Transducer	5393.47	5385.97	Regional
R-16 S2	01/12/2021	07:00	5639.84	Transducer	5393.47	5385.97	Regional
R-16 S2	01/12/2021	09:00	5639.83	Transducer	5393.47	5385.97	Regional
R-16 S2	01/12/2021	11:00	5639.81	Transducer	5393.47	5385.97	Regional
R-16 S2	01/12/2021	13:00	5639.83	Transducer	5393.47	5385.97	Regional
R-16 S2	01/12/2021	15:00	5639.85	Transducer	5393.47	5385.97	Regional
R-16 S2	01/12/2021	17:00	5639.86	Transducer	5393.47	5385.97	Regional
R-16 S2	01/12/2021	19:00	5639.85	Transducer	5393.47	5385.97	Regional
R-16 S2	01/12/2021	21:00	5639.81	Transducer	5393.47	5385.97	Regional
R-16 S2	01/12/2021	23:00	5639.78	Transducer	5393.47	5385.97	Regional
R-16 S2	01/13/2021	01:00	5639.79	Transducer	5393.47	5385.97	Regional
R-16 S2	01/13/2021	03:00	5639.81	Transducer	5393.47	5385.97	Regional
R-16 S2	01/13/2021	05:00	5639.84	Transducer	5393.47	5385.97	Regional
R-16 S2	01/13/2021	07:00	5639.86	Transducer	5393.47	5385.97	Regional
R-16 S2	01/13/2021	09:00	5639.85	Transducer	5393.47	5385.97	Regional
R-16 S2	01/13/2021	11:00	5639.84	Transducer	5393.47	5385.97	Regional
R-16 S2	01/13/2021	13:00	5639.88	Transducer	5393.47	5385.97	Regional
R-16 S2	01/13/2021	15:00	5639.90	Transducer	5393.47	5385.97	Regional
R-16 S2	01/13/2021	17:00	5639.92	Transducer	5393.47	5385.97	Regional
R-16 S2	01/13/2021	19:00	5639.91	Transducer	5393.47	5385.97	Regional
R-16 S2	01/13/2021	21:00	5639.88	Transducer	5393.47	5385.97	Regional
R-16 S2	01/13/2021	23:00	5639.85	Transducer	5393.47	5385.97	Regional
R-16 S2	01/14/2021	01:00	5639.85	Transducer	5393.47	5385.97	Regional
R-16 S2	01/14/2021	03:00	5639.86	Transducer	5393.47	5385.97	Regional
R-16 S2	01/14/2021	05:00	5639.87	Transducer	5393.47	5385.97	Regional
R-16 S2	01/14/2021	07:00	5639.88	Transducer	5393.47	5385.97	Regional
R-16 S2	01/14/2021	09:00	5639.87	Transducer	5393.47	5385.97	Regional
R-16 S2	01/14/2021	11:00	5639.87	Transducer	5393.47	5385.97	Regional
R-16 S2	01/14/2021	13:00	5639.89	Transducer	5393.47	5385.97	Regional
R-16 S2	01/14/2021	15:00	5639.90	Transducer	5393.47	5385.97	Regional
R-16 S2	01/14/2021	17:00	5639.91	Transducer	5393.47	5385.97	Regional
R-16 S2	01/14/2021	19:00	5639.90	Transducer	5393.47	5385.97	Regional
R-16 S2	01/14/2021	21:00	5639.87	Transducer	5393.47	5385.97	Regional
R-16 S2	01/14/2021	23:00	5639.84	Transducer	5393.47	5385.97	Regional
R-16 S2	01/15/2021	01:00	5639.83	Transducer	5393.47	5385.97	Regional
R-16 S2	01/15/2021	03:00	5639.83	Transducer	5393.47	5385.97	Regional
R-16 S2	01/15/2021	05:00	5639.86	Transducer	5393.47	5385.97	Regional
R-16 S2	01/15/2021	07:00	5639.88	Transducer	5393.47	5385.97	Regional
R-16 S2	01/15/2021	09:00	5639.88	Transducer	5393.47	5385.97	Regional
R-16 S2	01/15/2021	11:00	5639.87	Transducer	5393.47	5385.97	Regional

Location	Date	Time	Water Level (ft amsl)	Method	Top of Screen (ft amsl)	Bottom of Screen (ft amsl)	Zone
R-16 S2	01/15/2021	13:00	5639.88	Transducer	5393.47	5385.97	Regional
R-16 S2	01/15/2021	15:00	5639.89	Transducer	5393.47	5385.97	Regional
R-16 S2	01/15/2021	17:00	5639.90	Transducer	5393.47	5385.97	Regional
R-16 S2	01/15/2021	19:00	5639.90	Transducer	5393.47	5385.97	Regional
R-16 S2	01/15/2021	21:00	5639.89	Transducer	5393.47	5385.97	Regional
R-16 S2	01/15/2021	23:00	5639.87	Transducer	5393.47	5385.97	Regional
R-16 S2	01/16/2021	01:00	5639.87	Transducer	5393.47	5385.97	Regional
R-16 S2	01/16/2021	03:00	5639.87	Transducer	5393.47	5385.97	Regional
R-16 S2	01/16/2021	05:00	5639.90	Transducer	5393.47	5385.97	Regional
R-16 S2	01/16/2021	07:00	5639.92	Transducer	5393.47	5385.97	Regional
R-16 S2	01/16/2021	09:00	5639.92	Transducer	5393.47	5385.97	Regional
R-16 S2	01/16/2021	11:00	5639.92	Transducer	5393.47	5385.97	Regional
R-16 S2	01/16/2021	13:00	5639.93	Transducer	5393.47	5385.97	Regional
R-16 S2	01/16/2021	15:00	5639.92	Transducer	5393.47	5385.97	Regional
R-16 S2	01/16/2021	17:00	5639.92	Transducer	5393.47	5385.97	Regional
R-16 S2	01/16/2021	19:00	5639.91	Transducer	5393.47	5385.97	Regional
R-16 S2	01/16/2021	21:00	5639.91	Transducer	5393.47	5385.97	Regional
R-16 S2	01/16/2021	23:00	5639.89	Transducer	5393.47	5385.97	Regional
R-16 S2	01/17/2021	01:00	5639.87	Transducer	5393.47	5385.97	Regional
R-16 S2	01/17/2021	03:00	5639.87	Transducer	5393.47	5385.97	Regional
R-16 S2	01/17/2021	05:00	5639.88	Transducer	5393.47	5385.97	Regional
R-16 S2	01/17/2021	07:00	5639.90	Transducer	5393.47	5385.97	Regional
R-16 S2	01/17/2021	09:00	5639.91	Transducer	5393.47	5385.97	Regional
R-16 S2	01/17/2021	11:00	5639.91	Transducer	5393.47	5385.97	Regional
R-16 S2	01/17/2021	13:00	5639.92	Transducer	5393.47	5385.97	Regional
R-16 S2	01/17/2021	15:00	5639.93	Transducer	5393.47	5385.97	Regional
R-16 S2	01/17/2021	17:00	5639.94	Transducer	5393.47	5385.97	Regional
R-16 S2	01/17/2021	19:00	5639.94	Transducer	5393.47	5385.97	Regional
R-16 S2	01/17/2021	21:00	5639.95	Transducer	5393.47	5385.97	Regional
R-16 S2	01/17/2021	23:00	5639.94	Transducer	5393.47	5385.97	Regional
R-16 S2	01/18/2021	01:00	5639.94	Transducer	5393.47	5385.97	Regional
R-16 S2	01/18/2021	03:00	5639.94	Transducer	5393.47	5385.97	Regional
R-16 S2	01/18/2021	05:00	5639.95	Transducer	5393.47	5385.97	Regional
R-16 S2	01/18/2021	07:00	5639.97	Transducer	5393.47	5385.97	Regional
R-16 S2	01/18/2021	09:00	5639.98	Transducer	5393.47	5385.97	Regional
R-16 S2	01/18/2021	11:00	5639.97	Transducer	5393.47	5385.97	Regional
R-16 S2	01/18/2021	13:00	5639.98	Transducer	5393.47	5385.97	Regional
R-16 S2	01/18/2021	15:00	5639.97	Transducer	5393.47	5385.97	Regional
R-16 S2	01/18/2021	17:00	5639.97	Transducer	5393.47	5385.97	Regional
R-16 S2	01/18/2021	19:00	5639.96	Transducer	5393.47	5385.97	Regional
R-16 S2	01/18/2021	21:00	5639.96	Transducer	5393.47	5385.97	Regional
R-16 S2	01/18/2021	23:00	5639.94	Transducer	5393.47	5385.97	Regional
R-16 S2	01/19/2021	01:00	5639.93	Transducer	5393.47	5385.97	Regional
R-16 S2	01/19/2021	03:00	5639.90	Transducer	5393.47	5385.97	Regional
R-16 S2	01/19/2021	05:00	5639.90	Transducer	5393.47	5385.97	Regional

Location	Date	Time	Water Level (ft amsl)	Method	Top of Screen (ft amsl)	Bottom of Screen (ft amsl)	Zone
R-16 S2	01/19/2021	07:00	5639.90	Transducer	5393.47	5385.97	Regional
R-16 S2	01/19/2021	09:00	5639.88	Transducer	5393.47	5385.97	Regional
R-16 S2	01/19/2021	11:00	5639.86	Transducer	5393.47	5385.97	Regional
R-16 S2	01/19/2021	13:00	5639.86	Transducer	5393.47	5385.97	Regional
R-16 S2	01/19/2021	15:00	5639.85	Transducer	5393.47	5385.97	Regional
R-16 S2	01/19/2021	17:00	5639.83	Transducer	5393.47	5385.97	Regional
R-16 S2	01/19/2021	19:00	5639.83	Transducer	5393.47	5385.97	Regional
R-16 S2	01/19/2021	21:00	5639.85	Transducer	5393.47	5385.97	Regional
R-16 S2	01/19/2021	23:00	5639.85	Transducer	5393.47	5385.97	Regional
R-16 S2	01/20/2021	01:00	5639.86	Transducer	5393.47	5385.97	Regional
R-16 S2	01/20/2021	03:00	5639.87	Transducer	5393.47	5385.97	Regional
R-16 S2	01/20/2021	05:00	5639.86	Transducer	5393.47	5385.97	Regional
R-16 S2	01/20/2021	07:00	5639.88	Transducer	5393.47	5385.97	Regional
R-16 S2	01/20/2021	09:00	5639.88	Transducer	5393.47	5385.97	Regional
R-16 S2	01/20/2021	11:00	5639.89	Transducer	5393.47	5385.97	Regional
R-16 S2	01/20/2021	13:00	5639.91	Transducer	5393.47	5385.97	Regional
R-16 S2	01/20/2021	15:00	5639.92	Transducer	5393.47	5385.97	Regional
R-16 S2	01/20/2021	17:00	5639.91	Transducer	5393.47	5385.97	Regional
R-16 S2	01/20/2021	19:00	5639.92	Transducer	5393.47	5385.97	Regional
R-16 S2	01/20/2021	21:00	5639.91	Transducer	5393.47	5385.97	Regional
R-16 S2	01/20/2021	23:00	5639.92	Transducer	5393.47	5385.97	Regional
R-16 S2	01/21/2021	01:00	5639.93	Transducer	5393.47	5385.97	Regional
R-16 S2	01/21/2021	03:00	5639.93	Transducer	5393.47	5385.97	Regional
R-16 S2	01/21/2021	05:00	5639.93	Transducer	5393.47	5385.97	Regional
R-16 S2	01/21/2021	07:00	5639.94	Transducer	5393.47	5385.97	Regional
R-16 S2	01/21/2021	09:00	5639.95	Transducer	5393.47	5385.97	Regional
R-16 S2	01/21/2021	11:00	5639.96	Transducer	5393.47	5385.97	Regional
R-16 S2	01/21/2021	13:00	5639.98	Transducer	5393.47	5385.97	Regional
R-16 S2	01/21/2021	15:00	5639.99	Transducer	5393.47	5385.97	Regional
R-16 S2	01/21/2021	17:00	5639.98	Transducer	5393.47	5385.97	Regional
R-16 S2	01/21/2021	19:00	5639.96	Transducer	5393.47	5385.97	Regional
R-16 S2	01/21/2021	21:00	5639.96	Transducer	5393.47	5385.97	Regional
R-16 S2	01/21/2021	23:00	5639.96	Transducer	5393.47	5385.97	Regional
R-16 S2	01/22/2021	01:00	5639.97	Transducer	5393.47	5385.97	Regional
R-16 S2	01/22/2021	03:00	5639.98	Transducer	5393.47	5385.97	Regional
R-16 S2	01/22/2021	05:00	5639.99	Transducer	5393.47	5385.97	Regional
R-16 S2	01/22/2021	07:00	5639.98	Transducer	5393.47	5385.97	Regional
R-16 S2	01/22/2021	09:00	5639.97	Transducer	5393.47	5385.97	Regional
R-16 S2	01/22/2021	11:00	5639.98	Transducer	5393.47	5385.97	Regional
R-16 S2	01/22/2021	13:00	5640.00	Transducer	5393.47	5385.97	Regional
R-16 S2	01/22/2021	15:00	5640.01	Transducer	5393.47	5385.97	Regional
R-16 S2	01/22/2021	17:00	5640.01	Transducer	5393.47	5385.97	Regional
R-16 S2	01/22/2021	19:00	5639.99	Transducer	5393.47	5385.97	Regional
R-16 S2	01/22/2021	21:00	5639.99	Transducer	5393.47	5385.97	Regional
R-16 S2	01/22/2021	23:00	5640.01	Transducer	5393.47	5385.97	Regional

Location	Date	Time	Water Level (ft amsl)	Method	Top of Screen (ft amsl)	Bottom of Screen (ft amsl)	Zone
R-16 S2	01/23/2021	01:00	5640.03	Transducer	5393.47	5385.97	Regional
R-16 S2	01/23/2021	03:00	5640.04	Transducer	5393.47	5385.97	Regional
R-16 S2	01/23/2021	05:00	5640.05	Transducer	5393.47	5385.97	Regional
R-16 S2	01/23/2021	07:00	5640.04	Transducer	5393.47	5385.97	Regional
R-16 S2	01/23/2021	09:00	5640.03	Transducer	5393.47	5385.97	Regional
R-16 S2	01/23/2021	11:00	5640.03	Transducer	5393.47	5385.97	Regional
R-16 S2	01/23/2021	13:00	5640.06	Transducer	5393.47	5385.97	Regional
R-16 S2	01/23/2021	15:00	5640.06	Transducer	5393.47	5385.97	Regional
R-16 S2	01/23/2021	17:00	5640.05	Transducer	5393.47	5385.97	Regional
R-16 S2	01/23/2021	19:00	5640.02	Transducer	5393.47	5385.97	Regional
R-16 S2	01/23/2021	21:00	5640.00	Transducer	5393.47	5385.97	Regional
R-16 S2	01/23/2021	23:00	5640.01	Transducer	5393.47	5385.97	Regional
R-16 S2	01/24/2021	01:00	5640.02	Transducer	5393.47	5385.97	Regional
R-16 S2	01/24/2021	03:00	5640.04	Transducer	5393.47	5385.97	Regional
R-16 S2	01/24/2021	05:00	5640.06	Transducer	5393.47	5385.97	Regional
R-16 S2	01/24/2021	07:00	5640.06	Transducer	5393.47	5385.97	Regional
R-16 S2	01/24/2021	09:00	5640.06	Transducer	5393.47	5385.97	Regional
R-16 S2	01/24/2021	11:00	5640.07	Transducer	5393.47	5385.97	Regional
R-16 S2	01/24/2021	13:00	5640.11	Transducer	5393.47	5385.97	Regional
R-16 S2	01/24/2021	15:00	5640.12	Transducer	5393.47	5385.97	Regional
R-16 S2	01/24/2021	17:00	5640.13	Transducer	5393.47	5385.97	Regional
R-16 S2	01/24/2021	19:00	5640.10	Transducer	5393.47	5385.97	Regional
R-16 S2	01/24/2021	21:00	5640.08	Transducer	5393.47	5385.97	Regional
R-16 S2	01/24/2021	23:00	5640.08	Transducer	5393.47	5385.97	Regional
R-16 S2	01/25/2021	01:00	5640.10	Transducer	5393.47	5385.97	Regional
R-16 S2	01/25/2021	03:00	5640.12	Transducer	5393.47	5385.97	Regional
R-16 S2	01/25/2021	05:00	5640.12	Transducer	5393.47	5385.97	Regional
R-16 S2	01/25/2021	07:00	5640.12	Transducer	5393.47	5385.97	Regional
R-16 S2	01/25/2021	09:00	5640.11	Transducer	5393.47	5385.97	Regional
R-16 S2	01/25/2021	11:00	5640.10	Transducer	5393.47	5385.97	Regional
R-16 S2	01/25/2021	13:00	5640.12	Transducer	5393.47	5385.97	Regional
R-16 S2	01/25/2021	15:00	5640.13	Transducer	5393.47	5385.97	Regional
R-16 S2	01/25/2021	17:00	5640.12	Transducer	5393.47	5385.97	Regional
R-16 S2	01/25/2021	19:00	5640.10	Transducer	5393.47	5385.97	Regional
R-16 S2	01/25/2021	21:00	5640.08	Transducer	5393.47	5385.97	Regional
R-16 S2	01/25/2021	23:00	5640.07	Transducer	5393.47	5385.97	Regional
R-16 S2	01/26/2021	01:00	5640.10	Transducer	5393.47	5385.97	Regional
R-16 S2	01/26/2021	03:00	5640.13	Transducer	5393.47	5385.97	Regional
R-16 S2	01/26/2021	05:00	5640.15	Transducer	5393.47	5385.97	Regional
R-16 S2	01/26/2021	07:00	5640.14	Transducer	5393.47	5385.97	Regional
R-16 S2	01/26/2021	09:00	5640.11	Transducer	5393.47	5385.97	Regional
R-16 S2	01/26/2021	11:00	5640.10	Transducer	5393.47	5385.97	Regional
R-16 S2	01/26/2021	13:00	5640.10	Transducer	5393.47	5385.97	Regional
R-16 S2	01/26/2021	15:00	5640.10	Transducer	5393.47	5385.97	Regional
R-16 S2	01/26/2021	17:00	5640.09	Transducer	5393.47	5385.97	Regional

Location	Date	Time	Water Level (ft amsl)	Method	Top of Screen (ft amsl)	Bottom of Screen (ft amsl)	Zone
R-16 S2	01/26/2021	19:00	5640.05	Transducer	5393.47	5385.97	Regional
R-16 S2	01/26/2021	21:00	5640.00	Transducer	5393.47	5385.97	Regional
R-16 S2	01/26/2021	23:00	5639.96	Transducer	5393.47	5385.97	Regional
R-16 S2	01/27/2021	01:00	5639.95	Transducer	5393.47	5385.97	Regional
R-16 S2	01/27/2021	03:00	5639.95	Transducer	5393.47	5385.97	Regional
R-16 S2	01/27/2021	05:00	5639.95	Transducer	5393.47	5385.97	Regional
R-16 S2	01/27/2021	07:00	5639.95	Transducer	5393.47	5385.97	Regional
R-16 S2	01/27/2021	09:00	5639.92	Transducer	5393.47	5385.97	Regional
R-16 S2	01/27/2021	11:00	5639.90	Transducer	5393.47	5385.97	Regional
R-16 S2	01/27/2021	13:00	5639.91	Transducer	5393.47	5385.97	Regional
R-16 S2	01/27/2021	15:00	5639.92	Transducer	5393.47	5385.97	Regional
R-16 S2	01/27/2021	17:00	5639.93	Transducer	5393.47	5385.97	Regional
R-16 S2	01/27/2021	19:00	5639.92	Transducer	5393.47	5385.97	Regional
R-16 S2	01/27/2021	21:00	5639.89	Transducer	5393.47	5385.97	Regional
R-16 S2	01/27/2021	23:00	5639.85	Transducer	5393.47	5385.97	Regional
R-16 S2	01/28/2021	01:00	5639.85	Transducer	5393.47	5385.97	Regional
R-16 S2	01/28/2021	03:00	5639.86	Transducer	5393.47	5385.97	Regional
R-16 S2	01/28/2021	05:00	5639.90	Transducer	5393.47	5385.97	Regional
R-16 S2	01/28/2021	07:00	5639.91	Transducer	5393.47	5385.97	Regional
R-16 S2	01/28/2021	09:00	5639.90	Transducer	5393.47	5385.97	Regional
R-16 S2	01/28/2021	11:00	5639.89	Transducer	5393.47	5385.97	Regional
R-16 S2	01/28/2021	13:00	5639.92	Transducer	5393.47	5385.97	Regional
R-16 S2	01/28/2021	15:00	5639.94	Transducer	5393.47	5385.97	Regional
R-16 S2	01/28/2021	17:00	5639.96	Transducer	5393.47	5385.97	Regional
R-16 S2	01/28/2021	19:00	5639.95	Transducer	5393.47	5385.97	Regional
R-16 S2	01/28/2021	21:00	5639.93	Transducer	5393.47	5385.97	Regional
R-16 S2	01/28/2021	23:00	5639.90	Transducer	5393.47	5385.97	Regional
R-16 S2	01/29/2021	01:00	5639.90	Transducer	5393.47	5385.97	Regional
R-16 S2	01/29/2021	03:00	5639.93	Transducer	5393.47	5385.97	Regional
R-16 S2	01/29/2021	05:00	5639.96	Transducer	5393.47	5385.97	Regional
R-16 S2	01/29/2021	07:00	5639.99	Transducer	5393.47	5385.97	Regional
R-16 S2	01/29/2021	09:00	5639.99	Transducer	5393.47	5385.97	Regional
R-16 S2	01/29/2021	11:00	5639.99	Transducer	5393.47	5385.97	Regional
R-16 S2	01/29/2021	13:00	5640.02	Transducer	5393.47	5385.97	Regional
R-16 S2	01/29/2021	15:00	5640.05	Transducer	5393.47	5385.97	Regional
R-16 S2	01/29/2021	17:00	5640.08	Transducer	5393.47	5385.97	Regional
R-16 S2	01/29/2021	19:00	5640.10	Transducer	5393.47	5385.97	Regional
R-16 S2	01/29/2021	21:00	5640.10	Transducer	5393.47	5385.97	Regional
R-16 S2	01/29/2021	23:00	5640.09	Transducer	5393.47	5385.97	Regional
R-16 S2	01/30/2021	01:00	5640.07	Transducer	5393.47	5385.97	Regional
R-16 S2	01/30/2021	03:00	5640.06	Transducer	5393.47	5385.97	Regional
R-16 S2	01/30/2021	05:00	5640.08	Transducer	5393.47	5385.97	Regional
R-16 S2	01/30/2021	07:00	5640.08	Transducer	5393.47	5385.97	Regional
R-16 S2	01/30/2021	09:00	5640.05	Transducer	5393.47	5385.97	Regional
R-16 S2	01/30/2021	11:00	5640.01	Transducer	5393.47	5385.97	Regional

Location	Date	Time	Water Level (ft amsl)	Method	Top of Screen (ft amsl)	Bottom of Screen (ft amsl)	Zone
R-16 S2	01/30/2021	13:00	5640.01	Transducer	5393.47	5385.97	Regional
R-16 S2	01/30/2021	15:00	5640.01	Transducer	5393.47	5385.97	Regional
R-16 S2	01/30/2021	17:00	5640.02	Transducer	5393.47	5385.97	Regional
R-16 S2	01/30/2021	19:00	5640.00	Transducer	5393.47	5385.97	Regional
R-16 S2	01/30/2021	21:00	5639.97	Transducer	5393.47	5385.97	Regional
R-16 S2	01/30/2021	23:00	5639.94	Transducer	5393.47	5385.97	Regional
R-16 S2	01/31/2021	01:00	5639.90	Transducer	5393.47	5385.97	Regional
R-16 S2	01/31/2021	03:00	5639.89	Transducer	5393.47	5385.97	Regional
R-16 S2	01/31/2021	05:00	5639.91	Transducer	5393.47	5385.97	Regional
R-16 S2	01/31/2021	07:00	5639.91	Transducer	5393.47	5385.97	Regional
R-16 S2	01/31/2021	09:00	5639.91	Transducer	5393.47	5385.97	Regional
R-16 S2	01/31/2021	11:00	5639.89	Transducer	5393.47	5385.97	Regional
R-16 S2	01/31/2021	13:00	5639.89	Transducer	5393.47	5385.97	Regional
R-16 S2	01/31/2021	15:00	5639.89	Transducer	5393.47	5385.97	Regional
R-16 S2	01/31/2021	17:00	5639.91	Transducer	5393.47	5385.97	Regional
R-16 S2	01/31/2021	19:00	5639.90	Transducer	5393.47	5385.97	Regional
R-16 S2	01/31/2021	21:00	5639.89	Transducer	5393.47	5385.97	Regional
R-16 S2	01/31/2021	23:00	5639.87	Transducer	5393.47	5385.97	Regional
R-16 S2	02/01/2021	01:00	5639.85	Transducer	5393.47	5385.97	Regional
R-16 S2	02/01/2021	03:00	5639.85	Transducer	5393.47	5385.97	Regional
R-16 S2	02/01/2021	05:00	5639.88	Transducer	5393.47	5385.97	Regional
R-16 S2	02/01/2021	07:00	5639.90	Transducer	5393.47	5385.97	Regional
R-16 S2	02/01/2021	09:00	5639.91	Transducer	5393.47	5385.97	Regional
R-16 S2	02/01/2021	11:00	5639.91	Transducer	5393.47	5385.97	Regional
R-16 S2	02/01/2021	13:00	5639.92	Transducer	5393.47	5385.97	Regional
R-16 S2	02/01/2021	15:00	5639.93	Transducer	5393.47	5385.97	Regional
R-16 S2	02/01/2021	17:00	5639.94	Transducer	5393.47	5385.97	Regional
R-16 S2	02/01/2021	19:00	5639.94	Transducer	5393.47	5385.97	Regional
R-16 S2	02/01/2021	21:00	5639.95	Transducer	5393.47	5385.97	Regional
R-16 S2	02/01/2021	23:00	5639.95	Transducer	5393.47	5385.97	Regional
R-16 S2	02/02/2021	01:00	5639.94	Transducer	5393.47	5385.97	Regional
R-16 S2	02/02/2021	03:00	5639.93	Transducer	5393.47	5385.97	Regional
R-16 S2	02/02/2021	05:00	5639.93	Transducer	5393.47	5385.97	Regional
R-16 S2	02/02/2021	07:00	5639.95	Transducer	5393.47	5385.97	Regional
R-16 S2	02/02/2021	09:00	5639.96	Transducer	5393.47	5385.97	Regional
R-16 S2	02/02/2021	11:00	5639.97	Transducer	5393.47	5385.97	Regional
R-16 S2	02/02/2021	13:00	5639.97	Transducer	5393.47	5385.97	Regional
R-16 S2	02/02/2021	15:00	5639.97	Transducer	5393.47	5385.97	Regional
R-16 S2	02/02/2021	17:00	5639.97	Transducer	5393.47	5385.97	Regional
R-16 S2	02/02/2021	19:00	5639.98	Transducer	5393.47	5385.97	Regional
R-16 S2	02/02/2021	21:00	5639.99	Transducer	5393.47	5385.97	Regional
R-16 S2	02/02/2021	23:00	5639.99	Transducer	5393.47	5385.97	Regional
R-16 S2	02/03/2021	01:00	5639.99	Transducer	5393.47	5385.97	Regional
R-16 S2	02/03/2021	03:00	5640.00	Transducer	5393.47	5385.97	Regional
R-16 S2	02/03/2021	05:00	5640.00	Transducer	5393.47	5385.97	Regional

Location	Date	Time	Water Level (ft amsl)	Method	Top of Screen (ft amsl)	Bottom of Screen (ft amsl)	Zone
R-16 S2	02/03/2021	07:00	5640.01	Transducer	5393.47	5385.97	Regional
R-16 S2	02/03/2021	09:00	5640.02	Transducer	5393.47	5385.97	Regional
R-16 S2	02/03/2021	11:00	5640.04	Transducer	5393.47	5385.97	Regional
R-16 S2	02/03/2021	13:00	5640.05	Transducer	5393.47	5385.97	Regional
R-16 S2	02/03/2021	15:00	5640.06	Transducer	5393.47	5385.97	Regional
R-16 S2	02/03/2021	17:00	5640.07	Transducer	5393.47	5385.97	Regional
R-16 S2	02/03/2021	19:00	5640.08	Transducer	5393.47	5385.97	Regional
R-16 S2	02/03/2021	21:00	5640.09	Transducer	5393.47	5385.97	Regional
R-16 S2	02/03/2021	23:00	5640.10	Transducer	5393.47	5385.97	Regional
R-16 S2	02/04/2021	01:00	5640.10	Transducer	5393.47	5385.97	Regional
R-16 S2	02/04/2021	03:00	5640.08	Transducer	5393.47	5385.97	Regional
R-16 S2	02/04/2021	05:00	5640.07	Transducer	5393.47	5385.97	Regional
R-16 S2	02/04/2021	07:00	5640.06	Transducer	5393.47	5385.97	Regional
R-16 S2	02/04/2021	09:00	5640.06	Transducer	5393.47	5385.97	Regional
R-16 S2	02/04/2021	11:00	5640.06	Transducer	5393.47	5385.97	Regional
R-16 S2	02/04/2021	13:00	5640.07	Transducer	5393.47	5385.97	Regional
R-16 S2	02/04/2021	15:00	5640.07	Transducer	5393.47	5385.97	Regional
R-16 S2	02/04/2021	17:00	5640.05	Transducer	5393.47	5385.97	Regional
R-16 S2	02/04/2021	19:00	5640.03	Transducer	5393.47	5385.97	Regional
R-16 S2	02/04/2021	21:00	5640.03	Transducer	5393.47	5385.97	Regional
R-16 S2	02/04/2021	23:00	5640.04	Transducer	5393.47	5385.97	Regional
R-16 S2	02/05/2021	01:00	5640.05	Transducer	5393.47	5385.97	Regional
R-16 S2	02/05/2021	03:00	5640.05	Transducer	5393.47	5385.97	Regional
R-16 S2	02/05/2021	05:00	5640.05	Transducer	5393.47	5385.97	Regional
R-16 S2	02/05/2021	07:00	5640.06	Transducer	5393.47	5385.97	Regional
R-16 S2	02/05/2021	09:00	5640.06	Transducer	5393.47	5385.97	Regional
R-16 S2	02/05/2021	11:00	5640.07	Transducer	5393.47	5385.97	Regional
R-16 S2	02/05/2021	13:00	5640.10	Transducer	5393.47	5385.97	Regional
R-16 S2	02/05/2021	15:00	5640.12	Transducer	5393.47	5385.97	Regional
R-16 S2	02/05/2021	17:00	5640.11	Transducer	5393.47	5385.97	Regional
R-16 S2	02/05/2021	19:00	5640.09	Transducer	5393.47	5385.97	Regional
R-16 S2	02/05/2021	21:00	5640.08	Transducer	5393.47	5385.97	Regional
R-16 S2	02/05/2021	23:00	5640.08	Transducer	5393.47	5385.97	Regional
R-16 S2	02/06/2021	01:00	5640.09	Transducer	5393.47	5385.97	Regional
R-16 S2	02/06/2021	03:00	5640.09	Transducer	5393.47	5385.97	Regional
R-16 S2	02/06/2021	05:00	5640.08	Transducer	5393.47	5385.97	Regional
R-16 S2	02/06/2021	07:00	5640.05	Transducer	5393.47	5385.97	Regional
R-16 S2	02/06/2021	09:00	5640.03	Transducer	5393.47	5385.97	Regional
R-16 S2	02/06/2021	11:00	5640.03	Transducer	5393.47	5385.97	Regional
R-16 S2	02/06/2021	13:00	5640.05	Transducer	5393.47	5385.97	Regional
R-16 S2	02/06/2021	15:00	5640.07	Transducer	5393.47	5385.97	Regional
R-16 S2	02/06/2021	17:00	5640.06	Transducer	5393.47	5385.97	Regional
R-16 S2	02/06/2021	19:00	5640.03	Transducer	5393.47	5385.97	Regional
R-16 S2	02/06/2021	21:00	5640.02	Transducer	5393.47	5385.97	Regional
R-16 S2	02/06/2021	23:00	5640.04	Transducer	5393.47	5385.97	Regional

Location	Date	Time	Water Level (ft amsl)	Method	Top of Screen (ft amsl)	Bottom of Screen (ft amsl)	Zone
R-16 S2	02/07/2021	01:00	5640.07	Transducer	5393.47	5385.97	Regional
R-16 S2	02/07/2021	03:00	5640.09	Transducer	5393.47	5385.97	Regional
R-16 S2	02/07/2021	05:00	5640.10	Transducer	5393.47	5385.97	Regional
R-16 S2	02/07/2021	07:00	5640.09	Transducer	5393.47	5385.97	Regional
R-16 S2	02/07/2021	09:00	5640.07	Transducer	5393.47	5385.97	Regional
R-16 S2	02/07/2021	11:00	5640.07	Transducer	5393.47	5385.97	Regional
R-16 S2	02/07/2021	13:00	5640.10	Transducer	5393.47	5385.97	Regional
R-16 S2	02/07/2021	15:00	5640.11	Transducer	5393.47	5385.97	Regional
R-16 S2	02/07/2021	17:00	5640.10	Transducer	5393.47	5385.97	Regional
R-16 S2	02/07/2021	19:00	5640.06	Transducer	5393.47	5385.97	Regional
R-16 S2	02/07/2021	21:00	5640.04	Transducer	5393.47	5385.97	Regional
R-16 S2	02/07/2021	23:00	5640.04	Transducer	5393.47	5385.97	Regional
R-16 S2	02/08/2021	01:00	5640.06	Transducer	5393.47	5385.97	Regional
R-16 S2	02/08/2021	03:00	5640.08	Transducer	5393.47	5385.97	Regional
R-16 S2	02/08/2021	05:00	5640.09	Transducer	5393.47	5385.97	Regional
R-16 S2	02/08/2021	07:00	5640.09	Transducer	5393.47	5385.97	Regional
R-16 S2	02/08/2021	09:00	5640.07	Transducer	5393.47	5385.97	Regional
R-16 S2	02/08/2021	11:00	5640.07	Transducer	5393.47	5385.97	Regional
R-16 S2	02/08/2021	13:00	5640.09	Transducer	5393.47	5385.97	Regional
R-16 S2	02/08/2021	15:00	5640.10	Transducer	5393.47	5385.97	Regional
R-16 S2	02/08/2021	17:00	5640.09	Transducer	5393.47	5385.97	Regional
R-16 S2	02/08/2021	19:00	5640.05	Transducer	5393.47	5385.97	Regional
R-16 S2	02/08/2021	21:00	5640.01	Transducer	5393.47	5385.97	Regional
R-16 S2	02/08/2021	23:00	5640.00	Transducer	5393.47	5385.97	Regional
R-16 S2	02/09/2021	01:00	5640.01	Transducer	5393.47	5385.97	Regional
R-16 S2	02/09/2021	03:00	5640.04	Transducer	5393.47	5385.97	Regional
R-16 S2	02/09/2021	05:00	5640.06	Transducer	5393.47	5385.97	Regional
R-16 S2	02/09/2021	07:00	5640.06	Transducer	5393.47	5385.97	Regional
R-16 S2	02/09/2021	09:00	5640.04	Transducer	5393.47	5385.97	Regional
R-16 S2	02/09/2021	11:00	5640.04	Transducer	5393.47	5385.97	Regional
R-16 S2	02/09/2021	13:00	5640.06	Transducer	5393.47	5385.97	Regional
R-16 S2	02/09/2021	15:00	5640.08	Transducer	5393.47	5385.97	Regional
R-16 S2	02/09/2021	17:00	5640.08	Transducer	5393.47	5385.97	Regional
R-16 S2	02/09/2021	19:00	5640.06	Transducer	5393.47	5385.97	Regional
R-16 S2	02/09/2021	21:00	5640.03	Transducer	5393.47	5385.97	Regional
R-16 S2	02/09/2021	23:00	5640.01	Transducer	5393.47	5385.97	Regional
R-16 S2	02/10/2021	01:00	5640.02	Transducer	5393.47	5385.97	Regional
R-16 S2	02/10/2021	03:00	5640.05	Transducer	5393.47	5385.97	Regional
R-16 S2	02/10/2021	05:00	5640.08	Transducer	5393.47	5385.97	Regional
R-16 S2	02/10/2021	07:00	5640.07	Transducer	5393.47	5385.97	Regional
R-16 S2	02/10/2021	09:00	5640.06	Transducer	5393.47	5385.97	Regional
R-16 S2	02/10/2021	11:00	5640.05	Transducer	5393.47	5385.97	Regional
R-16 S2	02/10/2021	13:00	5640.07	Transducer	5393.47	5385.97	Regional
R-16 S2	02/10/2021	15:00	5640.10	Transducer	5393.47	5385.97	Regional
R-16 S2	02/10/2021	17:00	5640.10	Transducer	5393.47	5385.97	Regional

Location	Date	Time	Water Level (ft amsl)	Method	Top of Screen (ft amsl)	Bottom of Screen (ft amsl)	Zone
R-16 S2	02/10/2021	19:00	5640.07	Transducer	5393.47	5385.97	Regional
R-16 S2	02/10/2021	21:00	5640.04	Transducer	5393.47	5385.97	Regional
R-16 S2	02/10/2021	23:00	5640.01	Transducer	5393.47	5385.97	Regional
R-16 S2	02/11/2021	01:00	5640.01	Transducer	5393.47	5385.97	Regional
R-16 S2	02/11/2021	03:00	5640.03	Transducer	5393.47	5385.97	Regional
R-16 S2	02/11/2021	05:00	5640.06	Transducer	5393.47	5385.97	Regional
R-16 S2	02/11/2021	07:00	5640.06	Transducer	5393.47	5385.97	Regional
R-16 S2	02/11/2021	09:00	5640.04	Transducer	5393.47	5385.97	Regional
R-16 S2	02/11/2021	11:00	5640.03	Transducer	5393.47	5385.97	Regional
R-16 S2	02/11/2021	13:00	5640.04	Transducer	5393.47	5385.97	Regional
R-16 S2	02/11/2021	15:00	5640.07	Transducer	5393.47	5385.97	Regional
R-16 S2	02/11/2021	17:00	5640.09	Transducer	5393.47	5385.97	Regional
R-16 S2	02/11/2021	19:00	5640.08	Transducer	5393.47	5385.97	Regional
R-16 S2	02/11/2021	21:00	5640.07	Transducer	5393.47	5385.97	Regional
R-16 S2	02/11/2021	23:00	5640.04	Transducer	5393.47	5385.97	Regional
R-16 S2	02/12/2021	01:00	5640.04	Transducer	5393.47	5385.97	Regional
R-16 S2	02/12/2021	03:00	5640.07	Transducer	5393.47	5385.97	Regional
R-16 S2	02/12/2021	05:00	5640.09	Transducer	5393.47	5385.97	Regional
R-16 S2	02/12/2021	07:00	5640.11	Transducer	5393.47	5385.97	Regional
R-16 S2	02/12/2021	09:00	5640.09	Transducer	5393.47	5385.97	Regional
R-16 S2	02/12/2021	11:00	5640.09	Transducer	5393.47	5385.97	Regional
R-16 S2	02/12/2021	13:00	5640.10	Transducer	5393.47	5385.97	Regional
R-16 S2	02/12/2021	15:00	5640.13	Transducer	5393.47	5385.97	Regional
R-16 S2	02/12/2021	17:00	5640.14	Transducer	5393.47	5385.97	Regional
R-16 S2	02/12/2021	19:00	5640.14	Transducer	5393.47	5385.97	Regional
R-16 S2	02/12/2021	21:00	5640.13	Transducer	5393.47	5385.97	Regional
R-16 S2	02/12/2021	23:00	5640.09	Transducer	5393.47	5385.97	Regional
R-16 S2	02/13/2021	01:00	5640.08	Transducer	5393.47	5385.97	Regional
R-16 S2	02/13/2021	03:00	5640.09	Transducer	5393.47	5385.97	Regional
R-16 S2	02/13/2021	05:00	5640.12	Transducer	5393.47	5385.97	Regional
R-16 S2	02/13/2021	07:00	5640.13	Transducer	5393.47	5385.97	Regional
R-16 S2	02/13/2021	09:00	5640.12	Transducer	5393.47	5385.97	Regional
R-16 S2	02/13/2021	11:00	5640.12	Transducer	5393.47	5385.97	Regional
R-16 S2	02/13/2021	13:00	5640.14	Transducer	5393.47	5385.97	Regional
R-16 S2	02/13/2021	15:00	5640.18	Transducer	5393.47	5385.97	Regional
R-16 S2	02/13/2021	17:00	5640.21	Transducer	5393.47	5385.97	Regional
R-16 S2	02/13/2021	19:00	5640.20	Transducer	5393.47	5385.97	Regional
R-16 S2	02/13/2021	21:00	5640.20	Transducer	5393.47	5385.97	Regional
R-16 S2	02/13/2021	23:00	5640.19	Transducer	5393.47	5385.97	Regional
R-16 S2	02/14/2021	01:00	5640.16	Transducer	5393.47	5385.97	Regional
R-16 S2	02/14/2021	03:00	5640.17	Transducer	5393.47	5385.97	Regional
R-16 S2	02/14/2021	05:00	5640.17	Transducer	5393.47	5385.97	Regional
R-16 S2	02/14/2021	07:00	5640.17	Transducer	5393.47	5385.97	Regional
R-16 S2	02/14/2021	09:00	5640.16	Transducer	5393.47	5385.97	Regional
R-16 S2	02/14/2021	11:00	5640.13	Transducer	5393.47	5385.97	Regional

Location	Date	Time	Water Level (ft amsl)	Method	Top of Screen (ft amsl)	Bottom of Screen (ft amsl)	Zone
R-16 S2	02/14/2021	13:00	5640.12	Transducer	5393.47	5385.97	Regional
R-16 S2	02/14/2021	15:00	5640.11	Transducer	5393.47	5385.97	Regional
R-16 S2	02/14/2021	17:00	5640.12	Transducer	5393.47	5385.97	Regional
R-16 S2	02/14/2021	19:00	5640.12	Transducer	5393.47	5385.97	Regional
R-16 S2	02/14/2021	21:00	5640.11	Transducer	5393.47	5385.97	Regional
R-16 S2	02/14/2021	23:00	5640.09	Transducer	5393.47	5385.97	Regional
R-16 S2	02/15/2021	01:00	5640.08	Transducer	5393.47	5385.97	Regional
R-16 S2	02/15/2021	03:00	5640.09	Transducer	5393.47	5385.97	Regional
R-16 S2	02/15/2021	05:00	5640.10	Transducer	5393.47	5385.97	Regional
R-16 S2	02/15/2021	07:00	5640.12	Transducer	5393.47	5385.97	Regional
R-16 S2	02/15/2021	09:00	5640.12	Transducer	5393.47	5385.97	Regional
R-16 S2	02/15/2021	11:00	5640.11	Transducer	5393.47	5385.97	Regional
R-16 S2	02/15/2021	13:00	5640.12	Transducer	5393.47	5385.97	Regional
R-16 S2	02/15/2021	15:00	5640.13	Transducer	5393.47	5385.97	Regional
R-16 S2	02/15/2021	17:00	5640.15	Transducer	5393.47	5385.97	Regional
R-16 S2	02/15/2021	19:00	5640.15	Transducer	5393.47	5385.97	Regional
R-16 S2	02/15/2021	21:00	5640.17	Transducer	5393.47	5385.97	Regional
R-16 S2	02/15/2021	23:00	5640.16	Transducer	5393.47	5385.97	Regional
R-16 S2	02/16/2021	01:00	5640.16	Transducer	5393.47	5385.97	Regional
R-16 S2	02/16/2021	03:00	5640.17	Transducer	5393.47	5385.97	Regional
R-16 S2	02/16/2021	05:00	5640.20	Transducer	5393.47	5385.97	Regional
R-16 S2	02/16/2021	07:00	5640.22	Transducer	5393.47	5385.97	Regional
R-16 S2	02/16/2021	09:00	5640.22	Transducer	5393.47	5385.97	Regional
R-16 S2	02/16/2021	11:00	5640.22	Transducer	5393.47	5385.97	Regional
R-16 S2	02/16/2021	13:00	5640.22	Transducer	5393.47	5385.97	Regional
R-16 S2	02/16/2021	15:00	5640.22	Transducer	5393.47	5385.97	Regional
R-16 S2	02/16/2021	17:00	5640.22	Transducer	5393.47	5385.97	Regional
R-16 S2	02/16/2021	19:00	5640.21	Transducer	5393.47	5385.97	Regional
R-16 S2	02/16/2021	21:00	5640.21	Transducer	5393.47	5385.97	Regional
R-16 S2	02/16/2021	23:00	5640.20	Transducer	5393.47	5385.97	Regional
R-16 S2	02/17/2021	01:00	5640.19	Transducer	5393.47	5385.97	Regional
R-16 S2	02/17/2021	03:00	5640.17	Transducer	5393.47	5385.97	Regional
R-16 S2	02/17/2021	05:00	5640.17	Transducer	5393.47	5385.97	Regional
R-16 S2	02/17/2021	07:00	5640.18	Transducer	5393.47	5385.97	Regional
R-16 S2	02/17/2021	09:00	5640.17	Transducer	5393.47	5385.97	Regional
R-16 S2	02/17/2021	11:00	5640.17	Transducer	5393.47	5385.97	Regional
R-16 S2	02/17/2021	13:00	5640.17	Transducer	5393.47	5385.97	Regional
R-16 S2	02/17/2021	15:00	5640.16	Transducer	5393.47	5385.97	Regional
R-16 S2	02/17/2021	17:00	5640.15	Transducer	5393.47	5385.97	Regional
R-16 S2	02/17/2021	19:00	5640.14	Transducer	5393.47	5385.97	Regional
R-16 S2	02/17/2021	21:00	5640.13	Transducer	5393.47	5385.97	Regional
R-16 S2	02/17/2021	23:00	5640.12	Transducer	5393.47	5385.97	Regional
R-16 S2	02/18/2021	01:00	5640.11	Transducer	5393.47	5385.97	Regional
R-16 S2	02/18/2021	03:00	5640.10	Transducer	5393.47	5385.97	Regional
R-16 S2	02/18/2021	05:00	5640.08	Transducer	5393.47	5385.97	Regional

Location	Date	Time	Water Level (ft amsl)	Method	Top of Screen (ft amsl)	Bottom of Screen (ft amsl)	Zone
R-16 S2	02/18/2021	07:00	5640.06	Transducer	5393.47	5385.97	Regional
R-16 S2	02/18/2021	09:00	5640.05	Transducer	5393.47	5385.97	Regional
R-16 S2	02/18/2021	11:00	5640.03	Transducer	5393.47	5385.97	Regional
R-16 S2	02/18/2021	13:00	5640.03	Transducer	5393.47	5385.97	Regional
R-16 S2	02/18/2021	15:00	5640.02	Transducer	5393.47	5385.97	Regional
R-16 S2	02/18/2021	17:00	5640.01	Transducer	5393.47	5385.97	Regional
R-16 S2	02/18/2021	19:00	5640.00	Transducer	5393.47	5385.97	Regional
R-16 S2	02/18/2021	21:00	5640.00	Transducer	5393.47	5385.97	Regional
R-16 S2	02/18/2021	23:00	5640.00	Transducer	5393.47	5385.97	Regional
R-16 S2	02/19/2021	01:00	5640.01	Transducer	5393.47	5385.97	Regional
R-16 S2	02/19/2021	03:00	5640.01	Transducer	5393.47	5385.97	Regional
R-16 S2	02/19/2021	05:00	5640.01	Transducer	5393.47	5385.97	Regional
R-16 S2	02/19/2021	07:00	5640.01	Transducer	5393.47	5385.97	Regional
R-16 S2	02/19/2021	09:00	5640.00	Transducer	5393.47	5385.97	Regional
R-16 S2	02/19/2021	11:00	5640.01	Transducer	5393.47	5385.97	Regional
R-16 S2	02/19/2021	13:00	5640.02	Transducer	5393.47	5385.97	Regional
R-16 S2	02/19/2021	15:00	5640.02	Transducer	5393.47	5385.97	Regional
R-16 S2	02/19/2021	17:00	5640.01	Transducer	5393.47	5385.97	Regional
R-16 S2	02/19/2021	19:00	5640.01	Transducer	5393.47	5385.97	Regional
R-16 S2	02/19/2021	21:00	5640.01	Transducer	5393.47	5385.97	Regional
R-16 S2	02/19/2021	23:00	5640.02	Transducer	5393.47	5385.97	Regional
R-16 S2	02/20/2021	01:00	5640.03	Transducer	5393.47	5385.97	Regional
R-16 S2	02/20/2021	03:00	5640.05	Transducer	5393.47	5385.97	Regional
R-16 S2	02/20/2021	05:00	5640.06	Transducer	5393.47	5385.97	Regional
R-16 S2	02/20/2021	07:00	5640.07	Transducer	5393.47	5385.97	Regional
R-16 S2	02/20/2021	09:00	5640.08	Transducer	5393.47	5385.97	Regional
R-16 S2	02/20/2021	11:00	5640.10	Transducer	5393.47	5385.97	Regional
R-16 S2	02/20/2021	13:00	5640.13	Transducer	5393.47	5385.97	Regional
R-16 S2	02/20/2021	15:00	5640.14	Transducer	5393.47	5385.97	Regional
R-16 S2	02/20/2021	17:00	5640.17	Transducer	5393.47	5385.97	Regional
R-16 S2	02/20/2021	19:00	5640.15	Transducer	5393.47	5385.97	Regional
R-16 S2	02/20/2021	21:00	5640.13	Transducer	5393.47	5385.97	Regional
R-16 S2	02/20/2021	23:00	5640.12	Transducer	5393.47	5385.97	Regional
R-16 S2	02/21/2021	01:00	5640.12	Transducer	5393.47	5385.97	Regional
R-16 S2	02/21/2021	03:00	5640.13	Transducer	5393.47	5385.97	Regional
R-16 S2	02/21/2021	05:00	5640.12	Transducer	5393.47	5385.97	Regional
R-16 S2	02/21/2021	07:00	5640.09	Transducer	5393.47	5385.97	Regional
R-16 S2	02/21/2021	09:00	5640.07	Transducer	5393.47	5385.97	Regional
R-16 S2	02/21/2021	11:00	5640.06	Transducer	5393.47	5385.97	Regional
R-16 S2	02/21/2021	13:00	5640.06	Transducer	5393.47	5385.97	Regional
R-16 S2	02/21/2021	15:00	5640.05	Transducer	5393.47	5385.97	Regional
R-16 S2	02/21/2021	17:00	5640.03	Transducer	5393.47	5385.97	Regional
R-16 S2	02/21/2021	19:00	5640.00	Transducer	5393.47	5385.97	Regional
R-16 S2	02/21/2021	21:00	5639.98	Transducer	5393.47	5385.97	Regional
R-16 S2	02/21/2021	23:00	5639.97	Transducer	5393.47	5385.97	Regional

Location	Date	Time	Water Level (ft amsl)	Method	Top of Screen (ft amsl)	Bottom of Screen (ft amsl)	Zone
R-16 S2	02/22/2021	01:00	5639.99	Transducer	5393.47	5385.97	Regional
R-16 S2	02/22/2021	03:00	5640.01	Transducer	5393.47	5385.97	Regional
R-16 S2	02/22/2021	05:00	5640.02	Transducer	5393.47	5385.97	Regional
R-16 S2	02/22/2021	07:00	5640.00	Transducer	5393.47	5385.97	Regional
R-16 S2	02/22/2021	09:00	5639.99	Transducer	5393.47	5385.97	Regional
R-16 S2	02/22/2021	11:00	5639.99	Transducer	5393.47	5385.97	Regional
R-16 S2	02/22/2021	13:00	5640.02	Transducer	5393.47	5385.97	Regional
R-16 S2	02/22/2021	15:00	5640.02	Transducer	5393.47	5385.97	Regional
R-16 S2	02/22/2021	17:00	5640.02	Transducer	5393.47	5385.97	Regional
R-16 S2	02/22/2021	19:00	5640.00	Transducer	5393.47	5385.97	Regional
R-16 S2	02/22/2021	21:00	5639.98	Transducer	5393.47	5385.97	Regional
R-16 S2	02/22/2021	23:00	5639.98	Transducer	5393.47	5385.97	Regional
R-16 S2	02/23/2021	01:00	5640.02	Transducer	5393.47	5385.97	Regional
R-16 S2	02/23/2021	03:00	5640.05	Transducer	5393.47	5385.97	Regional
R-16 S2	02/23/2021	05:00	5640.06	Transducer	5393.47	5385.97	Regional
R-16 S2	02/23/2021	07:00	5640.07	Transducer	5393.47	5385.97	Regional
R-16 S2	02/23/2021	09:00	5640.06	Transducer	5393.47	5385.97	Regional
R-16 S2	02/23/2021	11:00	5640.07	Transducer	5393.47	5385.97	Regional
R-16 S2	02/23/2021	13:00	5640.10	Transducer	5393.47	5385.97	Regional
R-16 S2	02/23/2021	15:00	5640.13	Transducer	5393.47	5385.97	Regional
R-16 S2	02/23/2021	17:00	5640.12	Transducer	5393.47	5385.97	Regional
R-16 S2	02/23/2021	19:00	5640.08	Transducer	5393.47	5385.97	Regional
R-16 S2	02/23/2021	21:00	5640.06	Transducer	5393.47	5385.97	Regional
R-16 S2	02/23/2021	23:00	5640.05	Transducer	5393.47	5385.97	Regional
R-16 S2	02/24/2021	01:00	5640.06	Transducer	5393.47	5385.97	Regional
R-16 S2	02/24/2021	03:00	5640.08	Transducer	5393.47	5385.97	Regional
R-16 S2	02/24/2021	05:00	5640.09	Transducer	5393.47	5385.97	Regional
R-16 S2	02/24/2021	07:00	5640.08	Transducer	5393.47	5385.97	Regional
R-16 S2	02/24/2021	09:00	5640.05	Transducer	5393.47	5385.97	Regional
R-16 S2	02/24/2021	11:00	5640.05	Transducer	5393.47	5385.97	Regional
R-16 S2	02/24/2021	13:00	5640.08	Transducer	5393.47	5385.97	Regional
R-16 S2	02/24/2021	15:00	5640.10	Transducer	5393.47	5385.97	Regional
R-16 S2	02/24/2021	17:00	5640.12	Transducer	5393.47	5385.97	Regional
R-16 S2	02/24/2021	19:00	5640.09	Transducer	5393.47	5385.97	Regional
R-16 S2	02/24/2021	21:00	5640.05	Transducer	5393.47	5385.97	Regional
R-16 S2	02/24/2021	23:00	5640.03	Transducer	5393.47	5385.97	Regional
R-16 S2	02/25/2021	01:00	5640.03	Transducer	5393.47	5385.97	Regional
R-16 S2	02/25/2021	03:00	5640.06	Transducer	5393.47	5385.97	Regional
R-16 S2	02/25/2021	05:00	5640.08	Transducer	5393.47	5385.97	Regional
R-16 S2	02/25/2021	07:00	5640.07	Transducer	5393.47	5385.97	Regional
R-16 S2	02/25/2021	09:00	5640.04	Transducer	5393.47	5385.97	Regional
R-16 S2	02/25/2021	11:00	5640.04	Transducer	5393.47	5385.97	Regional
R-16 S2	02/25/2021	13:00	5640.07	Transducer	5393.47	5385.97	Regional
R-16 S2	02/25/2021	15:00	5640.09	Transducer	5393.47	5385.97	Regional
R-16 S2	02/25/2021	17:00	5640.10	Transducer	5393.47	5385.97	Regional

Location	Date	Time	Water Level (ft amsl)	Method	Top of Screen (ft amsl)	Bottom of Screen (ft amsl)	Zone
R-16 S2	02/25/2021	19:00	5640.08	Transducer	5393.47	5385.97	Regional
R-16 S2	02/25/2021	21:00	5640.06	Transducer	5393.47	5385.97	Regional
R-16 S2	02/25/2021	23:00	5640.04	Transducer	5393.47	5385.97	Regional
R-16 S2	02/26/2021	01:00	5640.06	Transducer	5393.47	5385.97	Regional
R-16 S2	02/26/2021	03:00	5640.09	Transducer	5393.47	5385.97	Regional
R-16 S2	02/26/2021	05:00	5640.12	Transducer	5393.47	5385.97	Regional
R-16 S2	02/26/2021	07:00	5640.13	Transducer	5393.47	5385.97	Regional
R-16 S2	02/26/2021	09:00	5640.11	Transducer	5393.47	5385.97	Regional
R-16 S2	02/26/2021	11:00	5640.09	Transducer	5393.47	5385.97	Regional
R-16 S2	02/26/2021	13:00	5640.11	Transducer	5393.47	5385.97	Regional
R-16 S2	02/26/2021	15:00	5640.14	Transducer	5393.47	5385.97	Regional
R-16 S2	02/26/2021	17:00	5640.16	Transducer	5393.47	5385.97	Regional
R-16 S2	02/26/2021	19:00	5640.15	Transducer	5393.47	5385.97	Regional
R-16 S2	02/26/2021	21:00	5640.13	Transducer	5393.47	5385.97	Regional
R-16 S2	02/26/2021	23:00	5640.11	Transducer	5393.47	5385.97	Regional
R-16 S2	02/27/2021	01:00	5640.10	Transducer	5393.47	5385.97	Regional
R-16 S2	02/27/2021	03:00	5640.14	Transducer	5393.47	5385.97	Regional
R-16 S2	02/27/2021	05:00	5640.17	Transducer	5393.47	5385.97	Regional
R-16 S2	02/27/2021	07:00	5640.18	Transducer	5393.47	5385.97	Regional
R-16 S2	02/27/2021	09:00	5640.16	Transducer	5393.47	5385.97	Regional
R-16 S2	02/27/2021	11:00	5640.15	Transducer	5393.47	5385.97	Regional
R-16 S2	02/27/2021	13:00	5640.15	Transducer	5393.47	5385.97	Regional
R-16 S2	02/27/2021	15:00	5640.17	Transducer	5393.47	5385.97	Regional
R-16 S2	02/27/2021	17:00	5640.18	Transducer	5393.47	5385.97	Regional
R-16 S2	02/27/2021	19:00	5640.18	Transducer	5393.47	5385.97	Regional
R-16 S2	02/27/2021	21:00	5640.15	Transducer	5393.47	5385.97	Regional
R-16 S2	02/27/2021	23:00	5640.11	Transducer	5393.47	5385.97	Regional
R-16 S2	02/28/2021	01:00	5640.09	Transducer	5393.47	5385.97	Regional
R-16 S2	02/28/2021	03:00	5640.10	Transducer	5393.47	5385.97	Regional
R-16 S2	02/28/2021	05:00	5640.12	Transducer	5393.47	5385.97	Regional
R-16 S2	02/28/2021	07:00	5640.12	Transducer	5393.47	5385.97	Regional
R-16 S2	02/28/2021	09:00	5640.10	Transducer	5393.47	5385.97	Regional
R-16 S2	02/28/2021	11:00	5640.08	Transducer	5393.47	5385.97	Regional
R-16 S2	02/28/2021	13:00	5640.08	Transducer	5393.47	5385.97	Regional
R-16 S2	02/28/2021	15:00	5640.08	Transducer	5393.47	5385.97	Regional
R-16 S2	02/28/2021	17:00	5640.09	Transducer	5393.47	5385.97	Regional
R-16 S2	02/28/2021	19:00	5640.07	Transducer	5393.47	5385.97	Regional
R-16 S2	02/28/2021	21:00	5640.05	Transducer	5393.47	5385.97	Regional
R-16 S2	02/28/2021	23:00	5640.01	Transducer	5393.47	5385.97	Regional
R-16 S2	03/01/2021	01:00	5639.98	Transducer	5393.47	5385.97	Regional
R-16 S2	03/01/2021	03:00	5639.98	Transducer	5393.47	5385.97	Regional
R-16 S2	03/01/2021	05:00	5639.99	Transducer	5393.47	5385.97	Regional
R-16 S2	03/01/2021	07:00	5639.99	Transducer	5393.47	5385.97	Regional
R-16 S2	03/01/2021	09:00	5639.98	Transducer	5393.47	5385.97	Regional
R-16 S2	03/01/2021	11:00	5639.95	Transducer	5393.47	5385.97	Regional

Location	Date	Time	Water Level (ft amsl)	Method	Top of Screen (ft amsl)	Bottom of Screen (ft amsl)	Zone
R-16 S2	03/01/2021	13:00	5639.95	Transducer	5393.47	5385.97	Regional
R-16 S2	03/01/2021	15:00	5639.96	Transducer	5393.47	5385.97	Regional
R-16 S2	03/01/2021	17:00	5639.98	Transducer	5393.47	5385.97	Regional
R-16 S2	03/01/2021	19:00	5640.00	Transducer	5393.47	5385.97	Regional
R-16 S2	03/01/2021	21:00	5640.00	Transducer	5393.47	5385.97	Regional
R-16 S2	03/01/2021	23:00	5639.98	Transducer	5393.47	5385.97	Regional
R-16 S2	03/02/2021	01:00	5639.97	Transducer	5393.47	5385.97	Regional
R-16 S2	03/02/2021	03:00	5639.97	Transducer	5393.47	5385.97	Regional
R-16 S2	03/02/2021	05:00	5639.99	Transducer	5393.47	5385.97	Regional
R-16 S2	03/02/2021	07:00	5640.01	Transducer	5393.47	5385.97	Regional
R-16 S2	03/02/2021	09:00	5640.01	Transducer	5393.47	5385.97	Regional
R-16 S2	03/02/2021	11:00	5640.00	Transducer	5393.47	5385.97	Regional
R-16 S2	03/02/2021	13:00	5640.01	Transducer	5393.47	5385.97	Regional
R-16 S2	03/02/2021	15:00	5640.02	Transducer	5393.47	5385.97	Regional
R-16 S2	03/02/2021	17:00	5640.05	Transducer	5393.47	5385.97	Regional
R-16 S2	03/02/2021	19:00	5640.06	Transducer	5393.47	5385.97	Regional
R-16 S2	03/02/2021	21:00	5640.07	Transducer	5393.47	5385.97	Regional
R-16 S2	03/02/2021	23:00	5640.06	Transducer	5393.47	5385.97	Regional
R-16 S2	03/03/2021	01:00	5640.04	Transducer	5393.47	5385.97	Regional
R-16 S2	03/03/2021	03:00	5640.03	Transducer	5393.47	5385.97	Regional
R-16 S2	03/03/2021	05:00	5640.04	Transducer	5393.47	5385.97	Regional
R-16 S2	03/03/2021	07:00	5640.04	Transducer	5393.47	5385.97	Regional
R-16 S2	03/03/2021	09:00	5640.03	Transducer	5393.47	5385.97	Regional
R-16 S2	03/03/2021	11:00	5640.03	Transducer	5393.47	5385.97	Regional
R-16 S2	03/03/2021	13:00	5640.03	Transducer	5393.47	5385.97	Regional
R-16 S2	03/03/2021	15:00	5640.03	Transducer	5393.47	5385.97	Regional
R-16 S2	03/03/2021	17:00	5640.04	Transducer	5393.47	5385.97	Regional
R-16 S2	03/03/2021	19:00	5640.05	Transducer	5393.47	5385.97	Regional
R-16 S2	03/03/2021	21:00	5640.07	Transducer	5393.47	5385.97	Regional
R-16 S2	03/03/2021	23:00	5640.07	Transducer	5393.47	5385.97	Regional
R-16 S2	03/04/2021	01:00	5640.07	Transducer	5393.47	5385.97	Regional
R-16 S2	03/04/2021	03:00	5640.08	Transducer	5393.47	5385.97	Regional
R-16 S2	03/04/2021	05:00	5640.08	Transducer	5393.47	5385.97	Regional
R-16 S2	03/04/2021	07:00	5640.08	Transducer	5393.47	5385.97	Regional
R-16 S2	03/04/2021	09:00	5640.07	Transducer	5393.47	5385.97	Regional
R-16 S2	03/04/2021	11:00	5640.07	Transducer	5393.47	5385.97	Regional
R-16 S2	03/04/2021	13:00	5640.05	Transducer	5393.47	5385.97	Regional
R-16 S2	03/04/2021	15:00	5640.05	Transducer	5393.47	5385.97	Regional
R-16 S2	03/04/2021	17:00	5640.03	Transducer	5393.47	5385.97	Regional
R-16 S2	03/04/2021	19:00	5640.02	Transducer	5393.47	5385.97	Regional
R-16 S2	03/04/2021	21:00	5640.03	Transducer	5393.47	5385.97	Regional
R-16 S2	03/04/2021	23:00	5640.03	Transducer	5393.47	5385.97	Regional
R-16 S2	03/05/2021	01:00	5640.02	Transducer	5393.47	5385.97	Regional
R-16 S2	03/05/2021	03:00	5640.02	Transducer	5393.47	5385.97	Regional
R-16 S2	03/05/2021	05:00	5640.00	Transducer	5393.47	5385.97	Regional

Location	Date	Time	Water Level (ft amsl)	Method	Top of Screen (ft amsl)	Bottom of Screen (ft amsl)	Zone
R-16 S2	03/05/2021	07:00	5639.99	Transducer	5393.47	5385.97	Regional
R-16 S2	03/05/2021	09:00	5639.97	Transducer	5393.47	5385.97	Regional
R-16 S2	03/05/2021	11:00	5639.98	Transducer	5393.47	5385.97	Regional
R-16 S2	03/05/2021	13:00	5639.97	Transducer	5393.47	5385.97	Regional
R-16 S2	03/05/2021	15:00	5639.97	Transducer	5393.47	5385.97	Regional
R-16 S2	03/05/2021	17:00	5639.96	Transducer	5393.47	5385.97	Regional
R-16 S2	03/05/2021	19:00	5639.95	Transducer	5393.47	5385.97	Regional
R-16 S2	03/05/2021	21:00	5639.95	Transducer	5393.47	5385.97	Regional
R-16 S2	03/05/2021	23:00	5639.95	Transducer	5393.47	5385.97	Regional
R-16 S2	03/06/2021	01:00	5639.97	Transducer	5393.47	5385.97	Regional
R-16 S2	03/06/2021	03:00	5639.98	Transducer	5393.47	5385.97	Regional
R-16 S2	03/06/2021	05:00	5639.97	Transducer	5393.47	5385.97	Regional
R-16 S2	03/06/2021	07:00	5639.98	Transducer	5393.47	5385.97	Regional
R-16 S2	03/06/2021	09:00	5639.98	Transducer	5393.47	5385.97	Regional
R-16 S2	03/06/2021	11:00	5639.99	Transducer	5393.47	5385.97	Regional
R-16 S2	03/06/2021	13:00	5640.01	Transducer	5393.47	5385.97	Regional
R-16 S2	03/06/2021	15:00	5640.02	Transducer	5393.47	5385.97	Regional
R-16 S2	03/06/2021	17:00	5640.02	Transducer	5393.47	5385.97	Regional
R-16 S2	03/06/2021	19:00	5640.00	Transducer	5393.47	5385.97	Regional
R-16 S2	03/06/2021	21:00	5640.00	Transducer	5393.47	5385.97	Regional
R-16 S2	03/06/2021	23:00	5640.01	Transducer	5393.47	5385.97	Regional
R-16 S2	03/07/2021	01:00	5640.02	Transducer	5393.47	5385.97	Regional
R-16 S2	03/07/2021	03:00	5640.04	Transducer	5393.47	5385.97	Regional
R-16 S2	03/07/2021	05:00	5640.03	Transducer	5393.47	5385.97	Regional
R-16 S2	03/07/2021	07:00	5640.01	Transducer	5393.47	5385.97	Regional
R-16 S2	03/07/2021	09:00	5639.99	Transducer	5393.47	5385.97	Regional
R-16 S2	03/07/2021	11:00	5640.00	Transducer	5393.47	5385.97	Regional
R-16 S2	03/07/2021	13:00	5640.01	Transducer	5393.47	5385.97	Regional
R-16 S2	03/07/2021	15:00	5640.02	Transducer	5393.47	5385.97	Regional
R-16 S2	03/07/2021	17:00	5640.00	Transducer	5393.47	5385.97	Regional
R-16 S2	03/07/2021	19:00	5639.98	Transducer	5393.47	5385.97	Regional
R-16 S2	03/07/2021	21:00	5639.97	Transducer	5393.47	5385.97	Regional
R-16 S2	03/07/2021	23:00	5639.97	Transducer	5393.47	5385.97	Regional
R-16 S2	03/08/2021	01:00	5639.99	Transducer	5393.47	5385.97	Regional
R-16 S2	03/08/2021	03:00	5640.01	Transducer	5393.47	5385.97	Regional
R-16 S2	03/08/2021	05:00	5640.02	Transducer	5393.47	5385.97	Regional
R-16 S2	03/08/2021	07:00	5640.00	Transducer	5393.47	5385.97	Regional
R-16 S2	03/08/2021	09:00	5639.99	Transducer	5393.47	5385.97	Regional
R-16 S2	03/08/2021	11:00	5639.98	Transducer	5393.47	5385.97	Regional
R-16 S2	03/08/2021	13:00	5640.01	Transducer	5393.47	5385.97	Regional
R-16 S2	03/08/2021	15:00	5640.03	Transducer	5393.47	5385.97	Regional
R-16 S2	03/08/2021	17:00	5640.03	Transducer	5393.47	5385.97	Regional
R-16 S2	03/08/2021	19:00	5640.01	Transducer	5393.47	5385.97	Regional
R-16 S2	03/08/2021	21:00	5639.99	Transducer	5393.47	5385.97	Regional
R-16 S2	03/08/2021	23:00	5639.99	Transducer	5393.47	5385.97	Regional

Location	Date	Time	Water Level (ft amsl)	Method	Top of Screen (ft amsl)	Bottom of Screen (ft amsl)	Zone
R-16 S2	03/09/2021	01:00	5640.01	Transducer	5393.47	5385.97	Regional
R-16 S2	03/09/2021	03:00	5640.04	Transducer	5393.47	5385.97	Regional
R-16 S2	03/09/2021	05:00	5640.05	Transducer	5393.47	5385.97	Regional
R-16 S2	03/09/2021	07:00	5640.04	Transducer	5393.47	5385.97	Regional
R-16 S2	03/09/2021	09:00	5640.04	Transducer	5393.47	5385.97	Regional
R-16 S2	03/09/2021	11:00	5640.03	Transducer	5393.47	5385.97	Regional
R-16 S2	03/09/2021	13:00	5640.06	Transducer	5393.47	5385.97	Regional
R-16 S2	03/09/2021	15:00	5640.07	Transducer	5393.47	5385.97	Regional
R-16 S2	03/09/2021	17:00	5640.09	Transducer	5393.47	5385.97	Regional
R-16 S2	03/09/2021	19:00	5640.08	Transducer	5393.47	5385.97	Regional
R-16 S2	03/09/2021	21:00	5640.08	Transducer	5393.47	5385.97	Regional
R-16 S2	03/09/2021	23:00	5640.07	Transducer	5393.47	5385.97	Regional
R-16 S2	03/10/2021	01:00	5640.08	Transducer	5393.47	5385.97	Regional
R-16 S2	03/10/2021	03:00	5640.10	Transducer	5393.47	5385.97	Regional
R-16 S2	03/10/2021	05:00	5640.10	Transducer	5393.47	5385.97	Regional
R-16 S2	03/10/2021	07:00	5640.10	Transducer	5393.47	5385.97	Regional
R-16 S2	03/10/2021	09:00	5640.08	Transducer	5393.47	5385.97	Regional
R-16 S2	03/10/2021	11:00	5640.07	Transducer	5393.47	5385.97	Regional
R-16 S2	03/10/2021	13:00	5640.09	Transducer	5393.47	5385.97	Regional
R-16 S2	03/10/2021	15:00	5640.12	Transducer	5393.47	5385.97	Regional
R-16 S2	03/10/2021	17:00	5640.14	Transducer	5393.47	5385.97	Regional
R-16 S2	03/10/2021	19:00	5640.11	Transducer	5393.47	5385.97	Regional
R-16 S2	03/10/2021	21:00	5640.07	Transducer	5393.47	5385.97	Regional
R-16 S2	03/10/2021	23:00	5640.04	Transducer	5393.47	5385.97	Regional
R-16 S2	03/11/2021	01:00	5640.04	Transducer	5393.47	5385.97	Regional
R-16 S2	03/11/2021	03:00	5640.06	Transducer	5393.47	5385.97	Regional
R-16 S2	03/11/2021	05:00	5640.07	Transducer	5393.47	5385.97	Regional
R-16 S2	03/11/2021	07:00	5640.06	Transducer	5393.47	5385.97	Regional
R-16 S2	03/11/2021	09:00	5640.04	Transducer	5393.47	5385.97	Regional
R-16 S2	03/11/2021	11:00	5640.04	Transducer	5393.47	5385.97	Regional
R-16 S2	03/11/2021	13:00	5640.05	Transducer	5393.47	5385.97	Regional
R-16 S2	03/11/2021	15:00	5640.08	Transducer	5393.47	5385.97	Regional
R-16 S2	03/11/2021	17:00	5640.10	Transducer	5393.47	5385.97	Regional
R-16 S2	03/11/2021	19:00	5640.09	Transducer	5393.47	5385.97	Regional
R-16 S2	03/11/2021	21:00	5640.05	Transducer	5393.47	5385.97	Regional
R-16 S2	03/11/2021	23:00	5640.02	Transducer	5393.47	5385.97	Regional
R-16 S2	03/12/2021	01:00	5640.02	Transducer	5393.47	5385.97	Regional
R-16 S2	03/12/2021	03:00	5640.04	Transducer	5393.47	5385.97	Regional
R-16 S2	03/12/2021	05:00	5640.06	Transducer	5393.47	5385.97	Regional
R-16 S2	03/12/2021	07:00	5640.05	Transducer	5393.47	5385.97	Regional
R-16 S2	03/12/2021	09:00	5640.03	Transducer	5393.47	5385.97	Regional
R-16 S2	03/12/2021	11:00	5640.01	Transducer	5393.47	5385.97	Regional
R-16 S2	03/12/2021	13:00	5640.03	Transducer	5393.47	5385.97	Regional
R-16 S2	03/12/2021	15:00	5640.07	Transducer	5393.47	5385.97	Regional
R-16 S2	03/12/2021	17:00	5640.08	Transducer	5393.47	5385.97	Regional

Location	Date	Time	Water Level (ft amsl)	Method	Top of Screen (ft amsl)	Bottom of Screen (ft amsl)	Zone
R-16 S2	03/12/2021	19:00	5640.08	Transducer	5393.47	5385.97	Regional
R-16 S2	03/12/2021	21:00	5640.06	Transducer	5393.47	5385.97	Regional
R-16 S2	03/12/2021	23:00	5640.04	Transducer	5393.47	5385.97	Regional
R-16 S2	03/13/2021	01:00	5640.03	Transducer	5393.47	5385.97	Regional
R-16 S2	03/13/2021	03:00	5640.06	Transducer	5393.47	5385.97	Regional
R-16 S2	03/13/2021	05:00	5640.09	Transducer	5393.47	5385.97	Regional
R-16 S2	03/13/2021	07:00	5640.11	Transducer	5393.47	5385.97	Regional
R-16 S2	03/13/2021	09:00	5640.08	Transducer	5393.47	5385.97	Regional
R-16 S2	03/13/2021	11:00	5640.08	Transducer	5393.47	5385.97	Regional
R-16 S2	03/13/2021	13:00	5640.08	Transducer	5393.47	5385.97	Regional
R-16 S2	03/13/2021	15:00	5640.09	Transducer	5393.47	5385.97	Regional
R-16 S2	03/13/2021	17:00	5640.11	Transducer	5393.47	5385.97	Regional
R-16 S2	03/13/2021	19:00	5640.11	Transducer	5393.47	5385.97	Regional
R-16 S2	03/13/2021	21:00	5640.09	Transducer	5393.47	5385.97	Regional
R-16 S2	03/13/2021	23:00	5640.08	Transducer	5393.47	5385.97	Regional
R-16 S2	03/14/2021	01:00	5640.08	Transducer	5393.47	5385.97	Regional
R-16 S2	03/14/2021	03:00	5640.11	Transducer	5393.47	5385.97	Regional
R-16 S2	03/14/2021	05:00	5640.14	Transducer	5393.47	5385.97	Regional
R-16 S2	03/14/2021	07:00	5640.15	Transducer	5393.47	5385.97	Regional
R-16 S2	03/14/2021	09:00	5640.15	Transducer	5393.47	5385.97	Regional
R-16 S2	03/14/2021	11:00	5640.13	Transducer	5393.47	5385.97	Regional
R-16 S2	03/14/2021	13:00	5640.13	Transducer	5393.47	5385.97	Regional
R-16 S2	03/14/2021	15:00	5640.14	Transducer	5393.47	5385.97	Regional
R-16 S2	03/14/2021	17:00	5640.16	Transducer	5393.47	5385.97	Regional
R-16 S2	03/14/2021	19:00	5640.15	Transducer	5393.47	5385.97	Regional
R-16 S2	03/14/2021	21:00	5640.13	Transducer	5393.47	5385.97	Regional
R-16 S2	03/14/2021	23:00	5640.10	Transducer	5393.47	5385.97	Regional
R-16 S2	03/15/2021	01:00	5640.08	Transducer	5393.47	5385.97	Regional
R-16 S2	03/15/2021	03:00	5640.09	Transducer	5393.47	5385.97	Regional
R-16 S2	03/15/2021	05:00	5640.10	Transducer	5393.47	5385.97	Regional
R-16 S2	03/15/2021	07:00	5640.09	Transducer	5393.47	5385.97	Regional
R-16 S2	03/15/2021	09:00	5640.08	Transducer	5393.47	5385.97	Regional
R-16 S2	03/15/2021	11:00	5640.07	Transducer	5393.47	5385.97	Regional
R-16 S2	03/15/2021	13:00	5640.07	Transducer	5393.47	5385.97	Regional
R-16 S2	03/15/2021	15:00	5640.08	Transducer	5393.47	5385.97	Regional
R-16 S2	03/15/2021	17:00	5640.10	Transducer	5393.47	5385.97	Regional
R-16 S2	03/15/2021	19:00	5640.12	Transducer	5393.47	5385.97	Regional
R-16 S2	03/15/2021	21:00	5640.11	Transducer	5393.47	5385.97	Regional
R-16 S2	03/15/2021	23:00	5640.10	Transducer	5393.47	5385.97	Regional
R-16 S2	03/16/2021	01:00	5640.09	Transducer	5393.47	5385.97	Regional
R-16 S2	03/16/2021	03:00	5640.09	Transducer	5393.47	5385.97	Regional
R-16 S2	03/16/2021	05:00	5640.11	Transducer	5393.47	5385.97	Regional
R-16 S2	03/16/2021	07:00	5640.13	Transducer	5393.47	5385.97	Regional
R-16 S2	03/16/2021	09:00	5640.13	Transducer	5393.47	5385.97	Regional
R-16 S2	03/16/2021	11:00	5640.14	Transducer	5393.47	5385.97	Regional

Location	Date	Time	Water Level (ft amsl)	Method	Top of Screen (ft amsl)	Bottom of Screen (ft amsl)	Zone
R-16 S2	03/16/2021	13:00	5640.14	Transducer	5393.47	5385.97	Regional
R-16 S2	03/16/2021	15:00	5640.16	Transducer	5393.47	5385.97	Regional
R-16 S2	03/16/2021	17:00	5640.17	Transducer	5393.47	5385.97	Regional
R-16 S2	03/16/2021	19:00	5640.17	Transducer	5393.47	5385.97	Regional
R-16 S2	03/16/2021	21:00	5640.15	Transducer	5393.47	5385.97	Regional
R-16 S2	03/16/2021	23:00	5640.12	Transducer	5393.47	5385.97	Regional
R-16 S2	03/17/2021	01:00	5640.09	Transducer	5393.47	5385.97	Regional
R-16 S2	03/17/2021	03:00	5640.07	Transducer	5393.47	5385.97	Regional
R-16 S2	03/17/2021	05:00	5640.07	Transducer	5393.47	5385.97	Regional
R-16 S2	03/17/2021	07:00	5640.05	Transducer	5393.47	5385.97	Regional
R-16 S2	03/17/2021	09:00	5640.04	Transducer	5393.47	5385.97	Regional
R-16 S2	03/17/2021	11:00	5640.02	Transducer	5393.47	5385.97	Regional
R-16 S2	03/17/2021	13:00	5640.01	Transducer	5393.47	5385.97	Regional
R-16 S2	03/17/2021	15:00	5640.01	Transducer	5393.47	5385.97	Regional
R-16 S2	03/17/2021	17:00	5640.02	Transducer	5393.47	5385.97	Regional
R-16 S2	03/17/2021	19:00	5640.01	Transducer	5393.47	5385.97	Regional
R-16 S2	03/17/2021	21:00	5640.00	Transducer	5393.47	5385.97	Regional
R-16 S2	03/17/2021	23:00	5639.98	Transducer	5393.47	5385.97	Regional
R-16 S2	03/18/2021	01:00	5639.96	Transducer	5393.47	5385.97	Regional
R-16 S2	03/18/2021	03:00	5639.96	Transducer	5393.47	5385.97	Regional
R-16 S2	03/18/2021	05:00	5639.96	Transducer	5393.47	5385.97	Regional
R-16 S2	03/18/2021	07:00	5639.96	Transducer	5393.47	5385.97	Regional
R-16 S2	03/18/2021	09:00	5639.94	Transducer	5393.47	5385.97	Regional
R-16 S2	03/18/2021	11:00	5639.93	Transducer	5393.47	5385.97	Regional
R-16 S2	03/18/2021	13:00	5639.93	Transducer	5393.47	5385.97	Regional
R-16 S2	03/18/2021	15:00	5639.94	Transducer	5393.47	5385.97	Regional
R-16 S2	03/18/2021	17:00	5639.94	Transducer	5393.47	5385.97	Regional
R-16 S2	03/18/2021	19:00	5639.95	Transducer	5393.47	5385.97	Regional
R-16 S2	03/18/2021	21:00	5639.95	Transducer	5393.47	5385.97	Regional
R-16 S2	03/18/2021	23:00	5639.93	Transducer	5393.47	5385.97	Regional
R-16 S2	03/19/2021	01:00	5639.93	Transducer	5393.47	5385.97	Regional
R-16 S2	03/19/2021	03:00	5639.93	Transducer	5393.47	5385.97	Regional
R-16 S2	03/19/2021	05:00	5639.93	Transducer	5393.47	5385.97	Regional
R-16 S2	03/19/2021	07:00	5639.93	Transducer	5393.47	5385.97	Regional
R-16 S2	03/19/2021	09:00	5639.92	Transducer	5393.47	5385.97	Regional
R-16 S2	03/19/2021	11:00	5639.92	Transducer	5393.47	5385.97	Regional
R-16 S2	03/19/2021	13:00	5639.93	Transducer	5393.47	5385.97	Regional
R-16 S2	03/19/2021	15:00	5639.94	Transducer	5393.47	5385.97	Regional
R-16 S2	03/19/2021	17:00	5639.95	Transducer	5393.47	5385.97	Regional
R-16 S2	03/19/2021	19:00	5639.95	Transducer	5393.47	5385.97	Regional
R-16 S2	03/19/2021	21:00	5639.95	Transducer	5393.47	5385.97	Regional
R-16 S2	03/19/2021	23:00	5639.96	Transducer	5393.47	5385.97	Regional
R-16 S2	03/20/2021	01:00	5639.95	Transducer	5393.47	5385.97	Regional
R-16 S2	03/20/2021	03:00	5639.96	Transducer	5393.47	5385.97	Regional
R-16 S2	03/20/2021	05:00	5639.96	Transducer	5393.47	5385.97	Regional

Location	Date	Time	Water Level (ft amsl)	Method	Top of Screen (ft amsl)	Bottom of Screen (ft amsl)	Zone
R-16 S2	03/20/2021	07:00	5639.96	Transducer	5393.47	5385.97	Regional
R-16 S2	03/20/2021	09:00	5639.96	Transducer	5393.47	5385.97	Regional
R-16 S2	03/20/2021	11:00	5639.97	Transducer	5393.47	5385.97	Regional
R-16 S2	03/20/2021	13:00	5639.98	Transducer	5393.47	5385.97	Regional
R-16 S2	03/20/2021	15:00	5640.00	Transducer	5393.47	5385.97	Regional
R-16 S2	03/20/2021	17:00	5640.02	Transducer	5393.47	5385.97	Regional
R-16 S2	03/20/2021	19:00	5640.02	Transducer	5393.47	5385.97	Regional
R-16 S2	03/20/2021	21:00	5640.02	Transducer	5393.47	5385.97	Regional
R-16 S2	03/20/2021	23:00	5640.03	Transducer	5393.47	5385.97	Regional
R-16 S2	03/21/2021	01:00	5640.03	Transducer	5393.47	5385.97	Regional
R-16 S2	03/21/2021	03:00	5640.03	Transducer	5393.47	5385.97	Regional
R-16 S2	03/21/2021	05:00	5640.03	Transducer	5393.47	5385.97	Regional
R-16 S2	03/21/2021	07:00	5640.03	Transducer	5393.47	5385.97	Regional
R-16 S2	03/21/2021	09:00	5640.03	Transducer	5393.47	5385.97	Regional
R-16 S2	03/21/2021	11:00	5640.03	Transducer	5393.47	5385.97	Regional
R-16 S2	03/21/2021	13:00	5640.04	Transducer	5393.47	5385.97	Regional
R-16 S2	03/21/2021	15:00	5640.06	Transducer	5393.47	5385.97	Regional
R-16 S2	03/21/2021	17:00	5640.07	Transducer	5393.47	5385.97	Regional
R-16 S2	03/21/2021	19:00	5640.07	Transducer	5393.47	5385.97	Regional
R-16 S2	03/21/2021	21:00	5640.07	Transducer	5393.47	5385.97	Regional
R-16 S2	03/21/2021	23:00	5640.08	Transducer	5393.47	5385.97	Regional
R-16 S2	03/22/2021	01:00	5640.10	Transducer	5393.47	5385.97	Regional
R-16 S2	03/22/2021	03:00	5640.12	Transducer	5393.47	5385.97	Regional
R-16 S2	03/22/2021	05:00	5640.12	Transducer	5393.47	5385.97	Regional
R-16 S2	03/22/2021	07:00	5640.12	Transducer	5393.47	5385.97	Regional
R-16 S2	03/22/2021	09:00	5640.12	Transducer	5393.47	5385.97	Regional
R-16 S2	03/22/2021	11:00	5640.12	Transducer	5393.47	5385.97	Regional
R-16 S2	03/22/2021	13:00	5640.13	Transducer	5393.47	5385.97	Regional
R-16 S2	03/22/2021	15:00	5640.13	Transducer	5393.47	5385.97	Regional
R-16 S2	03/22/2021	17:00	5640.12	Transducer	5393.47	5385.97	Regional
R-16 S2	03/22/2021	19:00	5640.09	Transducer	5393.47	5385.97	Regional
R-16 S2	03/22/2021	21:00	5640.08	Transducer	5393.47	5385.97	Regional
R-16 S2	03/22/2021	23:00	5640.08	Transducer	5393.47	5385.97	Regional
R-16 S2	03/23/2021	01:00	5640.11	Transducer	5393.47	5385.97	Regional
R-16 S2	03/23/2021	03:00	5640.12	Transducer	5393.47	5385.97	Regional
R-16 S2	03/23/2021	05:00	5640.12	Transducer	5393.47	5385.97	Regional
R-16 S2	03/23/2021	07:00	5640.12	Transducer	5393.47	5385.97	Regional
R-16 S2	03/23/2021	09:00	5640.11	Transducer	5393.47	5385.97	Regional
R-16 S2	03/23/2021	11:00	5640.12	Transducer	5393.47	5385.97	Regional
R-16 S2	03/23/2021	13:00	5640.14	Transducer	5393.47	5385.97	Regional
R-16 S2	03/23/2021	15:00	5640.14	Transducer	5393.47	5385.97	Regional
R-16 S2	03/23/2021	17:00	5640.13	Transducer	5393.47	5385.97	Regional
R-16 S2	03/23/2021	19:00	5640.09	Transducer	5393.47	5385.97	Regional
R-16 S2	03/23/2021	21:00	5640.07	Transducer	5393.47	5385.97	Regional
R-16 S2	03/23/2021	23:00	5640.08	Transducer	5393.47	5385.97	Regional

Location	Date	Time	Water Level (ft amsl)	Method	Top of Screen (ft amsl)	Bottom of Screen (ft amsl)	Zone
R-16 S2	03/24/2021	01:00	5640.11	Transducer	5393.47	5385.97	Regional
R-16 S2	03/24/2021	03:00	5640.14	Transducer	5393.47	5385.97	Regional
R-16 S2	03/24/2021	05:00	5640.14	Transducer	5393.47	5385.97	Regional
R-16 S2	03/24/2021	07:00	5640.13	Transducer	5393.47	5385.97	Regional
R-16 S2	03/24/2021	09:00	5640.11	Transducer	5393.47	5385.97	Regional
R-16 S2	03/24/2021	11:00	5640.10	Transducer	5393.47	5385.97	Regional
R-16 S2	03/24/2021	13:00	5640.11	Transducer	5393.47	5385.97	Regional
R-16 S2	03/24/2021	15:00	5640.12	Transducer	5393.47	5385.97	Regional
R-16 S2	03/24/2021	17:00	5640.11	Transducer	5393.47	5385.97	Regional
R-16 S2	03/24/2021	19:00	5640.07	Transducer	5393.47	5385.97	Regional
R-16 S2	03/24/2021	21:00	5640.05	Transducer	5393.47	5385.97	Regional
R-16 S2	03/24/2021	23:00	5640.05	Transducer	5393.47	5385.97	Regional
R-16 S2	03/25/2021	01:00	5640.07	Transducer	5393.47	5385.97	Regional
R-16 S2	03/25/2021	03:00	5640.10	Transducer	5393.47	5385.97	Regional
R-16 S2	03/25/2021	05:00	5640.11	Transducer	5393.47	5385.97	Regional
R-16 S2	03/25/2021	07:00	5640.09	Transducer	5393.47	5385.97	Regional
R-16 S2	03/25/2021	09:00	5640.07	Transducer	5393.47	5385.97	Regional
R-16 S2	03/25/2021	11:00	5640.08	Transducer	5393.47	5385.97	Regional
R-16 S2	03/25/2021	13:00	5640.09	Transducer	5393.47	5385.97	Regional
R-16 S2	03/25/2021	15:00	5640.12	Transducer	5393.47	5385.97	Regional
R-16 S2	03/25/2021	17:00	5640.13	Transducer	5393.47	5385.97	Regional
R-16 S2	03/25/2021	19:00	5640.09	Transducer	5393.47	5385.97	Regional
R-16 S2	03/25/2021	21:00	5640.06	Transducer	5393.47	5385.97	Regional
R-16 S2	03/25/2021	23:00	5640.05	Transducer	5393.47	5385.97	Regional
R-16 S2	03/26/2021	01:00	5640.06	Transducer	5393.47	5385.97	Regional
R-16 S2	03/26/2021	03:00	5640.09	Transducer	5393.47	5385.97	Regional
R-16 S2	03/26/2021	05:00	5640.11	Transducer	5393.47	5385.97	Regional
R-16 S2	03/26/2021	07:00	5640.09	Transducer	5393.47	5385.97	Regional
R-16 S2	03/26/2021	09:00	5640.06	Transducer	5393.47	5385.97	Regional
R-16 S2	03/26/2021	11:00	5640.05	Transducer	5393.47	5385.97	Regional
R-16 S2	03/26/2021	13:00	5640.06	Transducer	5393.47	5385.97	Regional
R-16 S2	03/26/2021	15:00	5640.08	Transducer	5393.47	5385.97	Regional
R-16 S2	03/26/2021	17:00	5640.08	Transducer	5393.47	5385.97	Regional
R-16 S2	03/26/2021	19:00	5640.05	Transducer	5393.47	5385.97	Regional
R-16 S2	03/26/2021	21:00	5640.00	Transducer	5393.47	5385.97	Regional
R-16 S2	03/26/2021	23:00	5639.98	Transducer	5393.47	5385.97	Regional
R-16 S2	03/27/2021	01:00	5639.99	Transducer	5393.47	5385.97	Regional
R-16 S2	03/27/2021	03:00	5640.01	Transducer	5393.47	5385.97	Regional
R-16 S2	03/27/2021	05:00	5640.02	Transducer	5393.47	5385.97	Regional
R-16 S2	03/27/2021	07:00	5640.01	Transducer	5393.47	5385.97	Regional
R-16 S2	03/27/2021	09:00	5639.98	Transducer	5393.47	5385.97	Regional
R-16 S2	03/27/2021	11:00	5639.96	Transducer	5393.47	5385.97	Regional
R-16 S2	03/27/2021	13:00	5639.96	Transducer	5393.47	5385.97	Regional
R-16 S2	03/27/2021	15:00	5639.98	Transducer	5393.47	5385.97	Regional
R-16 S2	03/27/2021	17:00	5639.99	Transducer	5393.47	5385.97	Regional

Location	Date	Time	Water Level (ft amsl)	Method	Top of Screen (ft amsl)	Bottom of Screen (ft amsl)	Zone
R-16 S2	03/27/2021	19:00	5639.97	Transducer	5393.47	5385.97	Regional
R-16 S2	03/27/2021	21:00	5639.91	Transducer	5393.47	5385.97	Regional
R-16 S2	03/27/2021	23:00	5639.88	Transducer	5393.47	5385.97	Regional
R-16 S2	03/28/2021	01:00	5639.87	Transducer	5393.47	5385.97	Regional
R-16 S2	03/28/2021	03:00	5639.88	Transducer	5393.47	5385.97	Regional
R-16 S2	03/28/2021	05:00	5639.90	Transducer	5393.47	5385.97	Regional
R-16 S2	03/28/2021	07:00	5639.89	Transducer	5393.47	5385.97	Regional
R-16 S2	03/28/2021	09:00	5639.87	Transducer	5393.47	5385.97	Regional
R-16 S2	03/28/2021	11:00	5639.85	Transducer	5393.47	5385.97	Regional
R-16 S2	03/28/2021	13:00	5639.87	Transducer	5393.47	5385.97	Regional
R-16 S2	03/28/2021	15:00	5639.91	Transducer	5393.47	5385.97	Regional
R-16 S2	03/28/2021	17:00	5639.95	Transducer	5393.47	5385.97	Regional
R-16 S2	03/28/2021	19:00	5639.96	Transducer	5393.47	5385.97	Regional
R-16 S2	03/28/2021	21:00	5639.93	Transducer	5393.47	5385.97	Regional
R-16 S2	03/28/2021	23:00	5639.91	Transducer	5393.47	5385.97	Regional
R-16 S2	03/29/2021	01:00	5639.92	Transducer	5393.47	5385.97	Regional
R-16 S2	03/29/2021	03:00	5639.95	Transducer	5393.47	5385.97	Regional
R-16 S2	03/29/2021	05:00	5639.98	Transducer	5393.47	5385.97	Regional
R-16 S2	03/29/2021	07:00	5639.99	Transducer	5393.47	5385.97	Regional
R-16 S2	03/29/2021	09:00	5639.98	Transducer	5393.47	5385.97	Regional
R-16 S2	03/29/2021	11:00	5639.98	Transducer	5393.47	5385.97	Regional
R-16 S2	03/29/2021	13:00	5640.00	Transducer	5393.47	5385.97	Regional
R-16 S2	03/29/2021	15:00	5640.04	Transducer	5393.47	5385.97	Regional
R-16 S2	03/29/2021	17:00	5640.08	Transducer	5393.47	5385.97	Regional
R-16 S2	03/29/2021	19:00	5640.11	Transducer	5393.47	5385.97	Regional
R-16 S2	03/29/2021	21:00	5640.10	Transducer	5393.47	5385.97	Regional
R-16 S2	03/29/2021	23:00	5640.07	Transducer	5393.47	5385.97	Regional
R-16 S2	03/30/2021	01:00	5640.05	Transducer	5393.47	5385.97	Regional
R-16 S2	03/30/2021	03:00	5640.06	Transducer	5393.47	5385.97	Regional
R-16 S2	03/30/2021	05:00	5640.07	Transducer	5393.47	5385.97	Regional
R-16 S2	03/30/2021	07:00	5640.07	Transducer	5393.47	5385.97	Regional
R-16 S2	03/30/2021	09:00	5640.05	Transducer	5393.47	5385.97	Regional
R-16 S2	03/30/2021	11:00	5640.03	Transducer	5393.47	5385.97	Regional
R-16 S2	03/30/2021	13:00	5640.01	Transducer	5393.47	5385.97	Regional
R-16 S2	03/30/2021	15:00	5640.01	Transducer	5393.47	5385.97	Regional
R-16 S2	03/30/2021	17:00	5640.02	Transducer	5393.47	5385.97	Regional
R-16 S2	03/30/2021	19:00	5640.01	Transducer	5393.47	5385.97	Regional
R-16 S2	03/30/2021	21:00	5639.99	Transducer	5393.47	5385.97	Regional
R-16 S2	03/30/2021	23:00	5639.95	Transducer	5393.47	5385.97	Regional
R-16 S2	03/31/2021	01:00	5639.92	Transducer	5393.47	5385.97	Regional
R-16 S2	03/31/2021	03:00	5639.91	Transducer	5393.47	5385.97	Regional
R-16 S2	03/31/2021	05:00	5639.90	Transducer	5393.47	5385.97	Regional
R-16 S2	03/31/2021	07:00	5639.89	Transducer	5393.47	5385.97	Regional
R-16 S2	03/31/2021	09:00	5639.87	Transducer	5393.47	5385.97	Regional
R-16 S2	03/31/2021	11:00	5639.85	Transducer	5393.47	5385.97	Regional

Location	Date	Time	Water Level (ft amsl)	Method	Top of Screen (ft amsl)	Bottom of Screen (ft amsl)	Zone
R-16 S2	03/31/2021	13:00	5639.85	Transducer	5393.47	5385.97	Regional
R-16 S2	03/31/2021	15:00	5639.85	Transducer	5393.47	5385.97	Regional
R-16 S2	03/31/2021	17:00	5639.87	Transducer	5393.47	5385.97	Regional
R-16 S2	03/31/2021	19:00	5639.89	Transducer	5393.47	5385.97	Regional
R-16 S2	03/31/2021	21:00	5639.88	Transducer	5393.47	5385.97	Regional
R-16 S2	03/31/2021	23:00	5639.87	Transducer	5393.47	5385.97	Regional
R-16 S2	04/01/2021	01:00	5639.86	Transducer	5393.47	5385.97	Regional
R-16 S2	04/01/2021	03:00	5639.86	Transducer	5393.47	5385.97	Regional
R-16 S2	04/01/2021	05:00	5639.87	Transducer	5393.47	5385.97	Regional
R-16 S2	04/01/2021	07:00	5639.87	Transducer	5393.47	5385.97	Regional
R-16 S2	04/01/2021	09:00	5639.86	Transducer	5393.47	5385.97	Regional
R-16 S2	04/01/2021	11:00	5639.86	Transducer	5393.47	5385.97	Regional
R-16 S2	04/01/2021	13:00	5639.87	Transducer	5393.47	5385.97	Regional
R-16 S2	04/01/2021	15:00	5639.88	Transducer	5393.47	5385.97	Regional
R-16 S2	04/01/2021	17:00	5639.90	Transducer	5393.47	5385.97	Regional
R-16 S2	04/01/2021	19:00	5639.92	Transducer	5393.47	5385.97	Regional
R-16 S2	04/01/2021	21:00	5639.93	Transducer	5393.47	5385.97	Regional
R-16 S2	04/01/2021	23:00	5639.93	Transducer	5393.47	5385.97	Regional
R-16 S2	04/02/2021	01:00	5639.93	Transducer	5393.47	5385.97	Regional
R-16 S2	04/02/2021	03:00	5639.94	Transducer	5393.47	5385.97	Regional
R-16 S2	04/02/2021	05:00	5639.94	Transducer	5393.47	5385.97	Regional
R-16 S2	04/02/2021	07:00	5639.94	Transducer	5393.47	5385.97	Regional
R-16 S2	04/02/2021	09:00	5639.93	Transducer	5393.47	5385.97	Regional
R-16 S2	04/02/2021	11:00	5639.93	Transducer	5393.47	5385.97	Regional
R-16 S2	04/02/2021	13:00	5639.94	Transducer	5393.47	5385.97	Regional
R-16 S2	04/02/2021	15:00	5639.93	Transducer	5393.47	5385.97	Regional
R-16 S2	04/02/2021	17:00	5639.94	Transducer	5393.47	5385.97	Regional
R-16 S2	04/02/2021	19:00	5639.94	Transducer	5393.47	5385.97	Regional
R-16 S2	04/02/2021	21:00	5639.94	Transducer	5393.47	5385.97	Regional
R-16 S2	04/02/2021	23:00	5639.94	Transducer	5393.47	5385.97	Regional
R-16 S2	04/03/2021	01:00	5639.94	Transducer	5393.47	5385.97	Regional
R-16 S2	04/03/2021	03:00	5639.94	Transducer	5393.47	5385.97	Regional
R-16 S2	04/03/2021	05:00	5639.93	Transducer	5393.47	5385.97	Regional
R-16 S2	04/03/2021	07:00	5639.92	Transducer	5393.47	5385.97	Regional
R-16 S2	04/03/2021	09:00	5639.92	Transducer	5393.47	5385.97	Regional
R-16 S2	04/03/2021	11:00	5639.91	Transducer	5393.47	5385.97	Regional
R-16 S2	04/03/2021	13:00	5639.91	Transducer	5393.47	5385.97	Regional
R-16 S2	04/03/2021	15:00	5639.91	Transducer	5393.47	5385.97	Regional
R-16 S2	04/03/2021	17:00	5639.90	Transducer	5393.47	5385.97	Regional
R-16 S2	04/03/2021	19:00	5639.90	Transducer	5393.47	5385.97	Regional
R-16 S2	04/03/2021	21:00	5639.89	Transducer	5393.47	5385.97	Regional
R-16 S2	04/03/2021	23:00	5639.90	Transducer	5393.47	5385.97	Regional
R-16 S2	04/04/2021	01:00	5639.91	Transducer	5393.47	5385.97	Regional
R-16 S2	04/04/2021	03:00	5639.92	Transducer	5393.47	5385.97	Regional
R-16 S2	04/04/2021	05:00	5639.92	Transducer	5393.47	5385.97	Regional

Location	Date	Time	Water Level (ft amsl)	Method	Top of Screen (ft amsl)	Bottom of Screen (ft amsl)	Zone
R-16 S2	04/04/2021	07:00	5639.91	Transducer	5393.47	5385.97	Regional
R-16 S2	04/04/2021	09:00	5639.91	Transducer	5393.47	5385.97	Regional
R-16 S2	04/04/2021	11:00	5639.92	Transducer	5393.47	5385.97	Regional
R-16 S2	04/04/2021	13:00	5639.94	Transducer	5393.47	5385.97	Regional
R-16 S2	04/04/2021	15:00	5639.94	Transducer	5393.47	5385.97	Regional
R-16 S2	04/04/2021	17:00	5639.95	Transducer	5393.47	5385.97	Regional
R-16 S2	04/04/2021	19:00	5639.95	Transducer	5393.47	5385.97	Regional
R-16 S2	04/04/2021	21:00	5639.94	Transducer	5393.47	5385.97	Regional
R-16 S2	04/04/2021	23:00	5639.96	Transducer	5393.47	5385.97	Regional
R-16 S2	04/05/2021	01:00	5639.97	Transducer	5393.47	5385.97	Regional
R-16 S2	04/05/2021	03:00	5639.99	Transducer	5393.47	5385.97	Regional
R-16 S2	04/05/2021	05:00	5639.99	Transducer	5393.47	5385.97	Regional
R-16 S2	04/05/2021	07:00	5639.98	Transducer	5393.47	5385.97	Regional
R-16 S2	04/05/2021	09:00	5639.98	Transducer	5393.47	5385.97	Regional
R-16 S2	04/05/2021	11:00	5639.99	Transducer	5393.47	5385.97	Regional
R-16 S2	04/05/2021	13:00	5640.02	Transducer	5393.47	5385.97	Regional
R-16 S2	04/05/2021	15:00	5640.03	Transducer	5393.47	5385.97	Regional
R-16 S2	04/05/2021	17:00	5640.04	Transducer	5393.47	5385.97	Regional
R-16 S2	04/05/2021	19:00	5640.03	Transducer	5393.47	5385.97	Regional
R-16 S2	04/05/2021	21:00	5640.02	Transducer	5393.47	5385.97	Regional
R-16 S2	04/05/2021	23:00	5640.04	Transducer	5393.47	5385.97	Regional
R-16 S2	04/06/2021	01:00	5640.05	Transducer	5393.47	5385.97	Regional
R-16 S2	04/06/2021	03:00	5640.07	Transducer	5393.47	5385.97	Regional
R-16 S2	04/06/2021	05:00	5640.06	Transducer	5393.47	5385.97	Regional
R-16 S2	04/06/2021	07:00	5640.05	Transducer	5393.47	5385.97	Regional
R-16 S2	04/06/2021	09:00	5640.04	Transducer	5393.47	5385.97	Regional
R-16 S2	04/06/2021	11:00	5640.05	Transducer	5393.47	5385.97	Regional
R-16 S2	04/06/2021	13:00	5640.06	Transducer	5393.47	5385.97	Regional
R-16 S2	04/06/2021	15:00	5640.07	Transducer	5393.47	5385.97	Regional
R-16 S2	04/06/2021	17:00	5640.03	Transducer	5393.47	5385.97	Regional
R-16 S2	04/06/2021	19:00	5639.99	Transducer	5393.47	5385.97	Regional
R-16 S2	04/06/2021	21:00	5639.95	Transducer	5393.47	5385.97	Regional
R-16 S2	04/06/2021	23:00	5639.94	Transducer	5393.47	5385.97	Regional
R-16 S2	04/07/2021	01:00	5639.94	Transducer	5393.47	5385.97	Regional
R-16 S2	04/07/2021	03:00	5639.95	Transducer	5393.47	5385.97	Regional
R-16 S2	04/07/2021	05:00	5639.95	Transducer	5393.47	5385.97	Regional
R-16 S2	04/07/2021	07:00	5639.92	Transducer	5393.47	5385.97	Regional
R-16 S2	04/07/2021	09:00	5639.90	Transducer	5393.47	5385.97	Regional
R-16 S2	04/07/2021	11:00	5639.91	Transducer	5393.47	5385.97	Regional
R-16 S2	04/07/2021	13:00	5639.93	Transducer	5393.47	5385.97	Regional
R-16 S2	04/07/2021	15:00	5639.95	Transducer	5393.47	5385.97	Regional
R-16 S2	04/07/2021	17:00	5639.95	Transducer	5393.47	5385.97	Regional
R-16 S2	04/07/2021	19:00	5639.92	Transducer	5393.47	5385.97	Regional
R-16 S2	04/07/2021	21:00	5639.88	Transducer	5393.47	5385.97	Regional
R-16 S2	04/07/2021	23:00	5639.88	Transducer	5393.47	5385.97	Regional

Location	Date	Time	Water Level (ft amsl)	Method	Top of Screen (ft amsl)	Bottom of Screen (ft amsl)	Zone
R-16 S2	04/08/2021	01:00	5639.89	Transducer	5393.47	5385.97	Regional
R-16 S2	04/08/2021	03:00	5639.92	Transducer	5393.47	5385.97	Regional
R-16 S2	04/08/2021	05:00	5639.93	Transducer	5393.47	5385.97	Regional
R-16 S2	04/08/2021	07:00	5639.91	Transducer	5393.47	5385.97	Regional
R-16 S2	04/08/2021	09:00	5639.89	Transducer	5393.47	5385.97	Regional
R-16 S2	04/08/2021	11:00	5639.90	Transducer	5393.47	5385.97	Regional
R-16 S2	04/08/2021	13:00	5639.94	Transducer	5393.47	5385.97	Regional
R-16 S2	04/08/2021	15:00	5639.96	Transducer	5393.47	5385.97	Regional
R-16 S2	04/08/2021	17:00	5639.97	Transducer	5393.47	5385.97	Regional
R-16 S2	04/08/2021	19:00	5639.95	Transducer	5393.47	5385.97	Regional
R-16 S2	04/08/2021	21:00	5639.92	Transducer	5393.47	5385.97	Regional
R-16 S2	04/08/2021	23:00	5639.91	Transducer	5393.47	5385.97	Regional
R-16 S2	04/09/2021	01:00	5639.92	Transducer	5393.47	5385.97	Regional
R-16 S2	04/09/2021	03:00	5639.93	Transducer	5393.47	5385.97	Regional
R-16 S2	04/09/2021	05:00	5639.93	Transducer	5393.47	5385.97	Regional
R-16 S2	04/09/2021	07:00	5639.90	Transducer	5393.47	5385.97	Regional
R-16 S2	04/09/2021	09:00	5639.87	Transducer	5393.47	5385.97	Regional
R-16 S2	04/09/2021	11:00	5639.85	Transducer	5393.47	5385.97	Regional
R-16 S2	04/09/2021	13:00	5639.87	Transducer	5393.47	5385.97	Regional
R-16 S2	04/09/2021	15:00	5639.89	Transducer	5393.47	5385.97	Regional
R-16 S2	04/09/2021	17:00	5639.89	Transducer	5393.47	5385.97	Regional
R-16 S2	04/09/2021	19:00	5639.87	Transducer	5393.47	5385.97	Regional
R-16 S2	04/09/2021	21:00	5639.83	Transducer	5393.47	5385.97	Regional
R-16 S2	04/09/2021	23:00	5639.82	Transducer	5393.47	5385.97	Regional
R-16 S2	04/10/2021	01:00	5639.82	Transducer	5393.47	5385.97	Regional
R-16 S2	04/10/2021	03:00	5639.83	Transducer	5393.47	5385.97	Regional
R-16 S2	04/10/2021	05:00	5639.84	Transducer	5393.47	5385.97	Regional
R-16 S2	04/10/2021	07:00	5639.82	Transducer	5393.47	5385.97	Regional
R-16 S2	04/10/2021	09:00	5639.80	Transducer	5393.47	5385.97	Regional
R-16 S2	04/10/2021	11:00	5639.80	Transducer	5393.47	5385.97	Regional
R-16 S2	04/10/2021	13:00	5639.83	Transducer	5393.47	5385.97	Regional
R-16 S2	04/10/2021	15:00	5639.87	Transducer	5393.47	5385.97	Regional
R-16 S2	04/10/2021	17:00	5639.89	Transducer	5393.47	5385.97	Regional
R-16 S2	04/10/2021	19:00	5639.88	Transducer	5393.47	5385.97	Regional
R-16 S2	04/10/2021	21:00	5639.85	Transducer	5393.47	5385.97	Regional
R-16 S2	04/10/2021	23:00	5639.83	Transducer	5393.47	5385.97	Regional
R-16 S2	04/11/2021	01:00	5639.83	Transducer	5393.47	5385.97	Regional
R-16 S2	04/11/2021	03:00	5639.85	Transducer	5393.47	5385.97	Regional
R-16 S2	04/11/2021	05:00	5639.86	Transducer	5393.47	5385.97	Regional
R-16 S2	04/11/2021	07:00	5639.85	Transducer	5393.47	5385.97	Regional
R-16 S2	04/11/2021	09:00	5639.83	Transducer	5393.47	5385.97	Regional
R-16 S2	04/11/2021	11:00	5639.81	Transducer	5393.47	5385.97	Regional
R-16 S2	04/11/2021	13:00	5639.83	Transducer	5393.47	5385.97	Regional
R-16 S2	04/11/2021	15:00	5639.86	Transducer	5393.47	5385.97	Regional
R-16 S2	04/11/2021	17:00	5639.88	Transducer	5393.47	5385.97	Regional

Location	Date	Time	Water Level (ft amsl)	Method	Top of Screen (ft amsl)	Bottom of Screen (ft amsl)	Zone
R-16 S2	04/11/2021	19:00	5639.87	Transducer	5393.47	5385.97	Regional
R-16 S2	04/11/2021	21:00	5639.84	Transducer	5393.47	5385.97	Regional
R-16 S2	04/11/2021	23:00	5639.82	Transducer	5393.47	5385.97	Regional
R-16 S2	04/12/2021	01:00	5639.81	Transducer	5393.47	5385.97	Regional
R-16 S2	04/12/2021	03:00	5639.81	Transducer	5393.47	5385.97	Regional
R-16 S2	04/12/2021	05:00	5639.81	Transducer	5393.47	5385.97	Regional
R-16 S2	04/12/2021	07:00	5639.79	Transducer	5393.47	5385.97	Regional
R-16 S2	04/12/2021	09:00	5639.77	Transducer	5393.47	5385.97	Regional
R-16 S2	04/12/2021	11:00	5639.75	Transducer	5393.47	5385.97	Regional
R-16 S2	04/12/2021	13:00	5639.77	Transducer	5393.47	5385.97	Regional
R-16 S2	04/12/2021	15:00	5639.79	Transducer	5393.47	5385.97	Regional
R-16 S2	04/12/2021	17:00	5639.81	Transducer	5393.47	5385.97	Regional
R-16 S2	04/12/2021	19:00	5639.81	Transducer	5393.47	5385.97	Regional
R-16 S2	04/12/2021	21:00	5639.77	Transducer	5393.47	5385.97	Regional
R-16 S2	04/12/2021	23:00	5639.75	Transducer	5393.47	5385.97	Regional
R-16 S2	04/13/2021	01:00	5639.73	Transducer	5393.47	5385.97	Regional
R-16 S2	04/13/2021	03:00	5639.73	Transducer	5393.47	5385.97	Regional
R-16 S2	04/13/2021	05:00	5639.74	Transducer	5393.47	5385.97	Regional
R-16 S2	04/13/2021	07:00	5639.73	Transducer	5393.47	5385.97	Regional
R-16 S2	04/13/2021	09:00	5639.70	Transducer	5393.47	5385.97	Regional
R-16 S2	04/13/2021	11:00	5639.69	Transducer	5393.47	5385.97	Regional
R-16 S2	04/13/2021	13:00	5639.71	Transducer	5393.47	5385.97	Regional
R-16 S2	04/13/2021	15:00	5639.74	Transducer	5393.47	5385.97	Regional
R-16 S2	04/13/2021	17:00	5639.77	Transducer	5393.47	5385.97	Regional
R-16 S2	04/13/2021	19:00	5639.77	Transducer	5393.47	5385.97	Regional
R-16 S2	04/13/2021	21:00	5639.76	Transducer	5393.47	5385.97	Regional
R-16 S2	04/13/2021	23:00	5639.75	Transducer	5393.47	5385.97	Regional
R-16 S2	04/14/2021	01:00	5639.74	Transducer	5393.47	5385.97	Regional
R-16 S2	04/14/2021	03:00	5639.74	Transducer	5393.47	5385.97	Regional
R-16 S2	04/14/2021	05:00	5639.75	Transducer	5393.47	5385.97	Regional
R-16 S2	04/14/2021	07:00	5639.75	Transducer	5393.47	5385.97	Regional
R-16 S2	04/14/2021	09:00	5639.73	Transducer	5393.47	5385.97	Regional
R-16 S2	04/14/2021	11:00	5639.72	Transducer	5393.47	5385.97	Regional
R-16 S2	04/14/2021	13:00	5639.72	Transducer	5393.47	5385.97	Regional
R-16 S2	04/14/2021	15:00	5639.75	Transducer	5393.47	5385.97	Regional
R-16 S2	04/14/2021	17:00	5639.79	Transducer	5393.47	5385.97	Regional
R-16 S2	04/14/2021	19:00	5639.80	Transducer	5393.47	5385.97	Regional
R-16 S2	04/14/2021	21:00	5639.78	Transducer	5393.47	5385.97	Regional
R-16 S2	04/14/2021	23:00	5639.76	Transducer	5393.47	5385.97	Regional
R-16 S2	04/15/2021	01:00	5639.76	Transducer	5393.47	5385.97	Regional
R-16 S2	04/15/2021	03:00	5639.77	Transducer	5393.47	5385.97	Regional
R-16 S2	04/15/2021	05:00	5639.78	Transducer	5393.47	5385.97	Regional
R-16 S2	04/15/2021	07:00	5639.78	Transducer	5393.47	5385.97	Regional
R-16 S2	04/15/2021	09:00	5639.78	Transducer	5393.47	5385.97	Regional
R-16 S2	04/15/2021	11:00	5639.78	Transducer	5393.47	5385.97	Regional

Location	Date	Time	Water Level (ft amsl)	Method	Top of Screen (ft amsl)	Bottom of Screen (ft amsl)	Zone
R-16 S2	04/15/2021	13:00	5639.79	Transducer	5393.47	5385.97	Regional
R-16 S2	04/15/2021	15:00	5639.83	Transducer	5393.47	5385.97	Regional
R-16 S2	04/15/2021	17:00	5639.84	Transducer	5393.47	5385.97	Regional
R-16 S2	04/15/2021	19:00	5639.84	Transducer	5393.47	5385.97	Regional
R-16 S2	04/15/2021	21:00	5639.82	Transducer	5393.47	5385.97	Regional
R-16 S2	04/15/2021	23:00	5639.80	Transducer	5393.47	5385.97	Regional
R-16 S2	04/16/2021	01:00	5639.79	Transducer	5393.47	5385.97	Regional
R-16 S2	04/16/2021	03:00	5639.78	Transducer	5393.47	5385.97	Regional
R-16 S2	04/16/2021	05:00	5639.79	Transducer	5393.47	5385.97	Regional
R-16 S2	04/16/2021	07:00	5639.78	Transducer	5393.47	5385.97	Regional
R-16 S2	04/16/2021	09:00	5639.78	Transducer	5393.47	5385.97	Regional
R-16 S2	04/16/2021	11:00	5639.77	Transducer	5393.47	5385.97	Regional
R-16 S2	04/16/2021	13:00	5639.76	Transducer	5393.47	5385.97	Regional
R-16 S2	04/16/2021	15:00	5639.77	Transducer	5393.47	5385.97	Regional
R-16 S2	04/16/2021	17:00	5639.77	Transducer	5393.47	5385.97	Regional
R-16 S2	04/16/2021	19:00	5639.77	Transducer	5393.47	5385.97	Regional
R-16 S2	04/16/2021	21:00	5639.75	Transducer	5393.47	5385.97	Regional
R-16 S2	04/16/2021	23:00	5639.74	Transducer	5393.47	5385.97	Regional
R-16 S2	04/17/2021	01:00	5639.73	Transducer	5393.47	5385.97	Regional
R-16 S2	04/17/2021	03:00	5639.73	Transducer	5393.47	5385.97	Regional
R-16 S2	04/17/2021	05:00	5639.73	Transducer	5393.47	5385.97	Regional
R-16 S2	04/17/2021	07:00	5639.73	Transducer	5393.47	5385.97	Regional
R-16 S2	04/17/2021	09:00	5639.72	Transducer	5393.47	5385.97	Regional
R-16 S2	04/17/2021	11:00	5639.71	Transducer	5393.47	5385.97	Regional
R-16 S2	04/17/2021	13:00	5639.70	Transducer	5393.47	5385.97	Regional
R-16 S2	04/17/2021	15:00	5639.71	Transducer	5393.47	5385.97	Regional
R-16 S2	04/17/2021	17:00	5639.71	Transducer	5393.47	5385.97	Regional
R-16 S2	04/17/2021	19:00	5639.72	Transducer	5393.47	5385.97	Regional
R-16 S2	04/17/2021	21:00	5639.70	Transducer	5393.47	5385.97	Regional
R-16 S2	04/17/2021	23:00	5639.69	Transducer	5393.47	5385.97	Regional
R-16 S2	04/18/2021	01:00	5639.70	Transducer	5393.47	5385.97	Regional
R-16 S2	04/18/2021	03:00	5639.70	Transducer	5393.47	5385.97	Regional
R-16 S2	04/18/2021	05:00	5639.70	Transducer	5393.47	5385.97	Regional
R-16 S2	04/18/2021	07:00	5639.69	Transducer	5393.47	5385.97	Regional
R-16 S2	04/18/2021	09:00	5639.69	Transducer	5393.47	5385.97	Regional
R-16 S2	04/18/2021	11:00	5639.69	Transducer	5393.47	5385.97	Regional
R-16 S2	04/18/2021	13:00	5639.69	Transducer	5393.47	5385.97	Regional
R-16 S2	04/18/2021	15:00	5639.70	Transducer	5393.47	5385.97	Regional
R-16 S2	04/18/2021	17:00	5639.70	Transducer	5393.47	5385.97	Regional
R-16 S2	04/18/2021	19:00	5639.71	Transducer	5393.47	5385.97	Regional
R-16 S2	04/18/2021	21:00	5639.71	Transducer	5393.47	5385.97	Regional
R-16 S2	04/18/2021	23:00	5639.71	Transducer	5393.47	5385.97	Regional
R-16 S2	04/19/2021	01:00	5639.72	Transducer	5393.47	5385.97	Regional
R-16 S2	04/19/2021	03:00	5639.72	Transducer	5393.47	5385.97	Regional
R-16 S2	04/19/2021	05:00	5639.72	Transducer	5393.47	5385.97	Regional

Location	Date	Time	Water Level (ft amsl)	Method	Top of Screen (ft amsl)	Bottom of Screen (ft amsl)	Zone
R-16 S2	04/19/2021	07:00	5639.72	Transducer	5393.47	5385.97	Regional
R-16 S2	04/19/2021	09:00	5639.73	Transducer	5393.47	5385.97	Regional
R-16 S2	04/19/2021	11:00	5639.74	Transducer	5393.47	5385.97	Regional
R-16 S2	04/19/2021	13:00	5639.76	Transducer	5393.47	5385.97	Regional
R-16 S2	04/19/2021	15:00	5639.77	Transducer	5393.47	5385.97	Regional
R-16 S2	04/19/2021	17:00	5639.77	Transducer	5393.47	5385.97	Regional
R-16 S2	04/19/2021	19:00	5639.78	Transducer	5393.47	5385.97	Regional
R-16 S2	04/19/2021	21:00	5639.78	Transducer	5393.47	5385.97	Regional
R-16 S2	04/19/2021	23:00	5639.79	Transducer	5393.47	5385.97	Regional
R-16 S2	04/20/2021	01:00	5639.80	Transducer	5393.47	5385.97	Regional
R-16 S2	04/20/2021	03:00	5639.79	Transducer	5393.47	5385.97	Regional
R-16 S2	04/20/2021	05:00	5639.77	Transducer	5393.47	5385.97	Regional
R-16 S2	04/20/2021	07:00	5639.74	Transducer	5393.47	5385.97	Regional
R-16 S2	04/20/2021	09:00	5639.73	Transducer	5393.47	5385.97	Regional
R-16 S2	04/20/2021	11:00	5639.74	Transducer	5393.47	5385.97	Regional
R-16 S2	04/20/2021	13:00	5639.75	Transducer	5393.47	5385.97	Regional
R-16 S2	04/20/2021	15:00	5639.76	Transducer	5393.47	5385.97	Regional
R-16 S2	04/20/2021	17:00	5639.75	Transducer	5393.47	5385.97	Regional
R-16 S2	04/20/2021	19:00	5639.73	Transducer	5393.47	5385.97	Regional
R-16 S2	04/20/2021	21:00	5639.71	Transducer	5393.47	5385.97	Regional
R-16 S2	04/20/2021	23:00	5639.71	Transducer	5393.47	5385.97	Regional
R-16 S2	04/21/2021	01:00	5639.73	Transducer	5393.47	5385.97	Regional
R-16 S2	04/21/2021	03:00	5639.74	Transducer	5393.47	5385.97	Regional
R-16 S2	04/21/2021	05:00	5639.74	Transducer	5393.47	5385.97	Regional
R-16 S2	04/21/2021	07:00	5639.73	Transducer	5393.47	5385.97	Regional
R-16 S2	04/21/2021	09:00	5639.72	Transducer	5393.47	5385.97	Regional
R-16 S2	04/21/2021	11:00	5639.75	Transducer	5393.47	5385.97	Regional
R-16 S2	04/21/2021	13:00	5639.78	Transducer	5393.47	5385.97	Regional
R-16 S2	04/21/2021	15:00	5639.81	Transducer	5393.47	5385.97	Regional
R-16 S2	04/21/2021	17:00	5639.81	Transducer	5393.47	5385.97	Regional
R-16 S2	04/21/2021	19:00	5639.81	Transducer	5393.47	5385.97	Regional
R-16 S2	04/21/2021	21:00	5639.79	Transducer	5393.47	5385.97	Regional
R-16 S2	04/21/2021	23:00	5639.80	Transducer	5393.47	5385.97	Regional
R-16 S2	04/22/2021	01:00	5639.82	Transducer	5393.47	5385.97	Regional
R-16 S2	04/22/2021	03:00	5639.84	Transducer	5393.47	5385.97	Regional
R-16 S2	04/22/2021	05:00	5639.84	Transducer	5393.47	5385.97	Regional
R-16 S2	04/22/2021	07:00	5639.82	Transducer	5393.47	5385.97	Regional
R-16 S2	04/22/2021	09:00	5639.82	Transducer	5393.47	5385.97	Regional
R-16 S2	04/22/2021	11:00	5639.83	Transducer	5393.47	5385.97	Regional
R-16 S2	04/22/2021	13:00	5639.86	Transducer	5393.47	5385.97	Regional
R-16 S2	04/22/2021	15:00	5639.88	Transducer	5393.47	5385.97	Regional
R-16 S2	04/22/2021	17:00	5639.88	Transducer	5393.47	5385.97	Regional
R-16 S2	04/22/2021	19:00	5639.86	Transducer	5393.47	5385.97	Regional
R-16 S2	04/22/2021	21:00	5639.84	Transducer	5393.47	5385.97	Regional
R-16 S2	04/22/2021	23:00	5639.84	Transducer	5393.47	5385.97	Regional

Location	Date	Time	Water Level (ft amsl)	Method	Top of Screen (ft amsl)	Bottom of Screen (ft amsl)	Zone
R-16 S2	04/23/2021	01:00	5639.86	Transducer	5393.47	5385.97	Regional
R-16 S2	04/23/2021	03:00	5639.88	Transducer	5393.47	5385.97	Regional
R-16 S2	04/23/2021	05:00	5639.88	Transducer	5393.47	5385.97	Regional
R-16 S2	04/23/2021	07:00	5639.85	Transducer	5393.47	5385.97	Regional
R-16 S2	04/23/2021	09:00	5639.84	Transducer	5393.47	5385.97	Regional
R-16 S2	04/23/2021	11:00	5639.84	Transducer	5393.47	5385.97	Regional
R-16 S2	04/23/2021	13:00	5639.86	Transducer	5393.47	5385.97	Regional
R-16 S2	04/23/2021	15:00	5639.89	Transducer	5393.47	5385.97	Regional
R-16 S2	04/23/2021	17:00	5639.86	Transducer	5393.47	5385.97	Regional
R-16 S2	04/23/2021	19:00	5639.83	Transducer	5393.47	5385.97	Regional
R-16 S2	04/23/2021	21:00	5639.79	Transducer	5393.47	5385.97	Regional
R-16 S2	04/23/2021	23:00	5639.78	Transducer	5393.47	5385.97	Regional
R-16 S2	04/24/2021	01:00	5639.79	Transducer	5393.47	5385.97	Regional
R-16 S2	04/24/2021	03:00	5639.81	Transducer	5393.47	5385.97	Regional
R-16 S2	04/24/2021	05:00	5639.81	Transducer	5393.47	5385.97	Regional
R-16 S2	04/24/2021	07:00	5639.78	Transducer	5393.47	5385.97	Regional
R-16 S2	04/24/2021	09:00	5639.76	Transducer	5393.47	5385.97	Regional
R-16 S2	04/24/2021	11:00	5639.76	Transducer	5393.47	5385.97	Regional
R-16 S2	04/24/2021	13:00	5639.80	Transducer	5393.47	5385.97	Regional
R-16 S2	04/24/2021	15:00	5639.84	Transducer	5393.47	5385.97	Regional
R-16 S2	04/24/2021	17:00	5639.87	Transducer	5393.47	5385.97	Regional
R-16 S2	04/24/2021	19:00	5639.86	Transducer	5393.47	5385.97	Regional
R-16 S2	04/24/2021	21:00	5639.82	Transducer	5393.47	5385.97	Regional
R-16 S2	04/24/2021	23:00	5639.81	Transducer	5393.47	5385.97	Regional
R-16 S2	04/25/2021	01:00	5639.81	Transducer	5393.47	5385.97	Regional
R-16 S2	04/25/2021	03:00	5639.84	Transducer	5393.47	5385.97	Regional
R-16 S2	04/25/2021	05:00	5639.84	Transducer	5393.47	5385.97	Regional
R-16 S2	04/25/2021	07:00	5639.82	Transducer	5393.47	5385.97	Regional
R-16 S2	04/25/2021	09:00	5639.80	Transducer	5393.47	5385.97	Regional
R-16 S2	04/25/2021	11:00	5639.79	Transducer	5393.47	5385.97	Regional
R-16 S2	04/25/2021	13:00	5639.82	Transducer	5393.47	5385.97	Regional
R-16 S2	04/25/2021	15:00	5639.87	Transducer	5393.47	5385.97	Regional
R-16 S2	04/25/2021	17:00	5639.91	Transducer	5393.47	5385.97	Regional
R-16 S2	04/25/2021	19:00	5639.91	Transducer	5393.47	5385.97	Regional
R-16 S2	04/25/2021	21:00	5639.88	Transducer	5393.47	5385.97	Regional
R-16 S2	04/25/2021	23:00	5639.85	Transducer	5393.47	5385.97	Regional
R-16 S2	04/26/2021	01:00	5639.86	Transducer	5393.47	5385.97	Regional
R-16 S2	04/26/2021	03:00	5639.88	Transducer	5393.47	5385.97	Regional
R-16 S2	04/26/2021	05:00	5639.89	Transducer	5393.47	5385.97	Regional
R-16 S2	04/26/2021	07:00	5639.88	Transducer	5393.47	5385.97	Regional
R-16 S2	04/26/2021	09:00	5639.86	Transducer	5393.47	5385.97	Regional
R-16 S2	04/26/2021	11:00	5639.84	Transducer	5393.47	5385.97	Regional
R-16 S2	04/26/2021	13:00	5639.86	Transducer	5393.47	5385.97	Regional
R-16 S2	04/26/2021	15:00	5639.90	Transducer	5393.47	5385.97	Regional
R-16 S2	04/26/2021	17:00	5639.94	Transducer	5393.47	5385.97	Regional

Location	Date	Time	Water Level (ft amsl)	Method	Top of Screen (ft amsl)	Bottom of Screen (ft amsl)	Zone
R-16 S2	04/26/2021	19:00	5639.95	Transducer	5393.47	5385.97	Regional
R-16 S2	04/26/2021	21:00	5639.92	Transducer	5393.47	5385.97	Regional
R-16 S2	04/26/2021	23:00	5639.90	Transducer	5393.47	5385.97	Regional
R-16 S2	04/27/2021	01:00	5639.89	Transducer	5393.47	5385.97	Regional
R-16 S2	04/27/2021	03:00	5639.91	Transducer	5393.47	5385.97	Regional
R-16 S2	04/27/2021	05:00	5639.92	Transducer	5393.47	5385.97	Regional
R-16 S2	04/27/2021	07:00	5639.92	Transducer	5393.47	5385.97	Regional
R-16 S2	04/27/2021	09:00	5639.89	Transducer	5393.47	5385.97	Regional
R-16 S2	04/27/2021	11:00	5639.86	Transducer	5393.47	5385.97	Regional
R-16 S2	04/27/2021	13:00	5639.86	Transducer	5393.47	5385.97	Regional
R-16 S2	04/27/2021	15:00	5639.88	Transducer	5393.47	5385.97	Regional
R-16 S2	04/27/2021	17:00	5639.91	Transducer	5393.47	5385.97	Regional
R-16 S2	04/27/2021	19:00	5639.92	Transducer	5393.47	5385.97	Regional
R-16 S2	04/27/2021	21:00	5639.90	Transducer	5393.47	5385.97	Regional
R-16 S2	04/27/2021	23:00	5639.88	Transducer	5393.47	5385.97	Regional
R-16 S2	04/28/2021	01:00	5639.87	Transducer	5393.47	5385.97	Regional
R-16 S2	04/28/2021	03:00	5639.88	Transducer	5393.47	5385.97	Regional
R-16 S2	04/28/2021	05:00	5639.89	Transducer	5393.47	5385.97	Regional
R-16 S2	04/28/2021	07:00	5639.88	Transducer	5393.47	5385.97	Regional
R-16 S2	04/28/2021	09:00	5639.87	Transducer	5393.47	5385.97	Regional
R-16 S2	04/28/2021	11:00	5639.83	Transducer	5393.47	5385.97	Regional
R-16 S2	04/28/2021	13:00	5639.81	Transducer	5393.47	5385.97	Regional
R-16 S2	04/28/2021	15:00	5639.81	Transducer	5393.47	5385.97	Regional
R-16 S2	04/28/2021	17:00	5639.83	Transducer	5393.47	5385.97	Regional
R-16 S2	04/28/2021	19:00	5639.84	Transducer	5393.47	5385.97	Regional
R-16 S2	04/28/2021	21:00	5639.82	Transducer	5393.47	5385.97	Regional
R-16 S2	04/28/2021	23:00	5639.80	Transducer	5393.47	5385.97	Regional
R-16 S2	04/29/2021	01:00	5639.79	Transducer	5393.47	5385.97	Regional
R-16 S2	04/29/2021	03:00	5639.79	Transducer	5393.47	5385.97	Regional
R-16 S2	04/29/2021	05:00	5639.79	Transducer	5393.47	5385.97	Regional
R-16 S2	04/29/2021	07:00	5639.77	Transducer	5393.47	5385.97	Regional
R-16 S2	04/29/2021	09:00	5639.75	Transducer	5393.47	5385.97	Regional
R-16 S2	04/29/2021	11:00	5639.73	Transducer	5393.47	5385.97	Regional
R-16 S2	04/29/2021	13:00	5639.72	Transducer	5393.47	5385.97	Regional
R-16 S2	04/29/2021	15:00	5639.72	Transducer	5393.47	5385.97	Regional
R-16 S2	04/29/2021	17:00	5639.74	Transducer	5393.47	5385.97	Regional
R-16 S2	04/29/2021	19:00	5639.76	Transducer	5393.47	5385.97	Regional
R-16 S2	04/29/2021	21:00	5639.75	Transducer	5393.47	5385.97	Regional
R-16 S2	04/29/2021	23:00	5639.74	Transducer	5393.47	5385.97	Regional
R-16 S2	04/30/2021	01:00	5639.73	Transducer	5393.47	5385.97	Regional
R-16 S2	04/30/2021	03:00	5639.73	Transducer	5393.47	5385.97	Regional
R-16 S2	04/30/2021	05:00	5639.74	Transducer	5393.47	5385.97	Regional
R-16 S2	04/30/2021	07:00	5639.74	Transducer	5393.47	5385.97	Regional
R-16 S2	04/30/2021	09:00	5639.73	Transducer	5393.47	5385.97	Regional
R-16 S2	04/30/2021	11:00	5639.72	Transducer	5393.47	5385.97	Regional

Location	Date	Time	Water Level (ft amsl)	Method	Top of Screen (ft amsl)	Bottom of Screen (ft amsl)	Zone
R-16 S2	04/30/2021	13:00	5639.72	Transducer	5393.47	5385.97	Regional
R-16 S2	04/30/2021	15:00	5639.74	Transducer	5393.47	5385.97	Regional
R-16 S2	04/30/2021	17:00	5639.76	Transducer	5393.47	5385.97	Regional
R-16 S2	04/30/2021	19:00	5639.78	Transducer	5393.47	5385.97	Regional
R-16 S2	04/30/2021	21:00	5639.78	Transducer	5393.47	5385.97	Regional
R-16 S2	04/30/2021	23:00	5639.79	Transducer	5393.47	5385.97	Regional
R-16 S2	05/01/2021	01:00	5639.80	Transducer	5393.47	5385.97	Regional
R-16 S2	05/01/2021	03:00	5639.81	Transducer	5393.47	5385.97	Regional
R-16 S2	05/01/2021	05:00	5639.81	Transducer	5393.47	5385.97	Regional
R-16 S2	05/01/2021	07:00	5639.82	Transducer	5393.47	5385.97	Regional
R-16 S2	05/01/2021	09:00	5639.83	Transducer	5393.47	5385.97	Regional
R-16 S2	05/01/2021	11:00	5639.84	Transducer	5393.47	5385.97	Regional
R-16 S2	05/01/2021	13:00	5639.85	Transducer	5393.47	5385.97	Regional
R-16 S2	05/01/2021	15:00	5639.87	Transducer	5393.47	5385.97	Regional
R-16 S2	05/01/2021	17:00	5639.89	Transducer	5393.47	5385.97	Regional
R-16 S2	05/01/2021	19:00	5639.90	Transducer	5393.47	5385.97	Regional
R-16 S2	05/01/2021	21:00	5639.92	Transducer	5393.47	5385.97	Regional
R-16 S2	05/01/2021	23:00	5639.93	Transducer	5393.47	5385.97	Regional
R-16 S2	05/02/2021	01:00	5639.93	Transducer	5393.47	5385.97	Regional
R-16 S2	05/02/2021	03:00	5639.94	Transducer	5393.47	5385.97	Regional
R-16 S2	05/02/2021	05:00	5639.94	Transducer	5393.47	5385.97	Regional
R-16 S2	05/02/2021	07:00	5639.94	Transducer	5393.47	5385.97	Regional
R-16 S2	05/02/2021	09:00	5639.95	Transducer	5393.47	5385.97	Regional
R-16 S2	05/02/2021	11:00	5639.96	Transducer	5393.47	5385.97	Regional
R-16 S2	05/02/2021	13:00	5639.96	Transducer	5393.47	5385.97	Regional
R-16 S2	05/02/2021	15:00	5639.97	Transducer	5393.47	5385.97	Regional
R-16 S2	05/02/2021	17:00	5639.97	Transducer	5393.47	5385.97	Regional
R-16 S2	05/02/2021	19:00	5639.97	Transducer	5393.47	5385.97	Regional
R-16 S2	05/02/2021	21:00	5639.97	Transducer	5393.47	5385.97	Regional
R-16 S2	05/02/2021	23:00	5639.97	Transducer	5393.47	5385.97	Regional
R-16 S2	05/03/2021	01:00	5639.97	Transducer	5393.47	5385.97	Regional
R-16 S2	05/03/2021	03:00	5639.96	Transducer	5393.47	5385.97	Regional
R-16 S2	05/03/2021	05:00	5639.95	Transducer	5393.47	5385.97	Regional
R-16 S2	05/03/2021	07:00	5639.94	Transducer	5393.47	5385.97	Regional
R-16 S2	05/03/2021	09:00	5639.93	Transducer	5393.47	5385.97	Regional
R-16 S2	05/03/2021	11:00	5639.92	Transducer	5393.47	5385.97	Regional
R-16 S2	05/03/2021	13:00	5639.91	Transducer	5393.47	5385.97	Regional
R-16 S2	05/03/2021	15:00	5639.91	Transducer	5393.47	5385.97	Regional
R-16 S2	05/03/2021	17:00	5639.86	Transducer	5393.47	5385.97	Regional
R-16 S2	05/03/2021	19:00	5639.85	Transducer	5393.47	5385.97	Regional
R-16 S2	05/03/2021	21:00	5639.84	Transducer	5393.47	5385.97	Regional
R-16 S2	05/03/2021	23:00	5639.84	Transducer	5393.47	5385.97	Regional
R-16 S2	05/04/2021	01:00	5639.84	Transducer	5393.47	5385.97	Regional
R-16 S2	05/04/2021	03:00	5639.84	Transducer	5393.47	5385.97	Regional
R-16 S2	05/04/2021	05:00	5639.83	Transducer	5393.47	5385.97	Regional

Location	Date	Time	Water Level (ft amsl)	Method	Top of Screen (ft amsl)	Bottom of Screen (ft amsl)	Zone
R-16 S2	05/04/2021	07:00	5639.80	Transducer	5393.47	5385.97	Regional
R-16 S2	05/04/2021	09:00	5639.79	Transducer	5393.47	5385.97	Regional
R-16 S2	05/04/2021	11:00	5639.81	Transducer	5393.47	5385.97	Regional
R-16 S2	05/04/2021	13:00	5639.82	Transducer	5393.47	5385.97	Regional
R-16 S2	05/04/2021	15:00	5639.84	Transducer	5393.47	5385.97	Regional
R-16 S2	05/04/2021	17:00	5639.84	Transducer	5393.47	5385.97	Regional
R-16 S2	05/04/2021	19:00	5639.83	Transducer	5393.47	5385.97	Regional
R-16 S2	05/04/2021	21:00	5639.81	Transducer	5393.47	5385.97	Regional
R-16 S2	05/04/2021	23:00	5639.83	Transducer	5393.47	5385.97	Regional
R-16 S2	05/05/2021	01:00	5639.84	Transducer	5393.47	5385.97	Regional
R-16 S2	05/05/2021	03:00	5639.84	Transducer	5393.47	5385.97	Regional
R-16 S2	05/05/2021	05:00	5639.82	Transducer	5393.47	5385.97	Regional
R-16 S2	05/05/2021	07:00	5639.79	Transducer	5393.47	5385.97	Regional
R-16 S2	05/05/2021	09:00	5639.78	Transducer	5393.47	5385.97	Regional
R-16 S2	05/05/2021	11:00	5639.79	Transducer	5393.47	5385.97	Regional
R-16 S2	05/05/2021	13:00	5639.81	Transducer	5393.47	5385.97	Regional
R-16 S2	05/05/2021	15:00	5639.82	Transducer	5393.47	5385.97	Regional
R-16 S2	05/05/2021	17:00	5639.82	Transducer	5393.47	5385.97	Regional
R-16 S2	05/05/2021	19:00	5639.79	Transducer	5393.47	5385.97	Regional
R-16 S2	05/05/2021	21:00	5639.76	Transducer	5393.47	5385.97	Regional
R-16 S2	05/05/2021	23:00	5639.76	Transducer	5393.47	5385.97	Regional
R-16 S2	05/06/2021	01:00	5639.77	Transducer	5393.47	5385.97	Regional
R-16 S2	05/06/2021	03:00	5639.76	Transducer	5393.47	5385.97	Regional
R-16 S2	05/06/2021	05:00	5639.76	Transducer	5393.47	5385.97	Regional
R-16 S2	05/06/2021	07:00	5639.73	Transducer	5393.47	5385.97	Regional
R-16 S2	05/06/2021	09:00	5639.72	Transducer	5393.47	5385.97	Regional
R-16 S2	05/06/2021	11:00	5639.73	Transducer	5393.47	5385.97	Regional
R-16 S2	05/06/2021	13:00	5639.75	Transducer	5393.47	5385.97	Regional
R-16 S2	05/06/2021	15:00	5639.79	Transducer	5393.47	5385.97	Regional
R-16 S2	05/06/2021	17:00	5639.80	Transducer	5393.47	5385.97	Regional
R-16 S2	05/06/2021	19:00	5639.79	Transducer	5393.47	5385.97	Regional
R-16 S2	05/06/2021	21:00	5639.77	Transducer	5393.47	5385.97	Regional
R-16 S2	05/06/2021	23:00	5639.76	Transducer	5393.47	5385.97	Regional
R-16 S2	05/07/2021	01:00	5639.78	Transducer	5393.47	5385.97	Regional
R-16 S2	05/07/2021	03:00	5639.81	Transducer	5393.47	5385.97	Regional
R-16 S2	05/07/2021	05:00	5639.81	Transducer	5393.47	5385.97	Regional
R-16 S2	05/07/2021	07:00	5639.79	Transducer	5393.47	5385.97	Regional
R-16 S2	05/07/2021	09:00	5639.78	Transducer	5393.47	5385.97	Regional
R-16 S2	05/07/2021	11:00	5639.79	Transducer	5393.47	5385.97	Regional
R-16 S2	05/07/2021	13:00	5639.82	Transducer	5393.47	5385.97	Regional
R-16 S2	05/07/2021	15:00	5639.84	Transducer	5393.47	5385.97	Regional
R-16 S2	05/07/2021	17:00	5639.87	Transducer	5393.47	5385.97	Regional
R-16 S2	05/07/2021	19:00	5639.87	Transducer	5393.47	5385.97	Regional
R-16 S2	05/07/2021	21:00	5639.85	Transducer	5393.47	5385.97	Regional
R-16 S2	05/07/2021	23:00	5639.85	Transducer	5393.47	5385.97	Regional

Location	Date	Time	Water Level (ft amsl)	Method	Top of Screen (ft amsl)	Bottom of Screen (ft amsl)	Zone
R-16 S2	05/08/2021	01:00	5639.87	Transducer	5393.47	5385.97	Regional
R-16 S2	05/08/2021	03:00	5639.89	Transducer	5393.47	5385.97	Regional
R-16 S2	05/08/2021	05:00	5639.89	Transducer	5393.47	5385.97	Regional
R-16 S2	05/08/2021	07:00	5639.87	Transducer	5393.47	5385.97	Regional
R-16 S2	05/08/2021	09:00	5639.86	Transducer	5393.47	5385.97	Regional
R-16 S2	05/08/2021	11:00	5639.86	Transducer	5393.47	5385.97	Regional
R-16 S2	05/08/2021	13:00	5639.90	Transducer	5393.47	5385.97	Regional
R-16 S2	05/08/2021	15:00	5639.93	Transducer	5393.47	5385.97	Regional
R-16 S2	05/08/2021	17:00	5639.93	Transducer	5393.47	5385.97	Regional
R-16 S2	05/08/2021	19:00	5639.91	Transducer	5393.47	5385.97	Regional
R-16 S2	05/08/2021	21:00	5639.87	Transducer	5393.47	5385.97	Regional
R-16 S2	05/08/2021	23:00	5639.86	Transducer	5393.47	5385.97	Regional
R-16 S2	05/09/2021	01:00	5639.88	Transducer	5393.47	5385.97	Regional
R-16 S2	05/09/2021	03:00	5639.89	Transducer	5393.47	5385.97	Regional
R-16 S2	05/09/2021	05:00	5639.88	Transducer	5393.47	5385.97	Regional
R-16 S2	05/09/2021	07:00	5639.85	Transducer	5393.47	5385.97	Regional
R-16 S2	05/09/2021	09:00	5639.83	Transducer	5393.47	5385.97	Regional
R-16 S2	05/09/2021	11:00	5639.82	Transducer	5393.47	5385.97	Regional
R-16 S2	05/09/2021	13:00	5639.85	Transducer	5393.47	5385.97	Regional
R-16 S2	05/09/2021	15:00	5639.88	Transducer	5393.47	5385.97	Regional
R-16 S2	05/09/2021	17:00	5639.90	Transducer	5393.47	5385.97	Regional
R-16 S2	05/09/2021	19:00	5639.90	Transducer	5393.47	5385.97	Regional
R-16 S2	05/09/2021	21:00	5639.88	Transducer	5393.47	5385.97	Regional
R-16 S2	05/09/2021	23:00	5639.86	Transducer	5393.47	5385.97	Regional
R-16 S2	05/10/2021	01:00	5639.85	Transducer	5393.47	5385.97	Regional
R-16 S2	05/10/2021	03:00	5639.85	Transducer	5393.47	5385.97	Regional
R-16 S2	05/10/2021	05:00	5639.86	Transducer	5393.47	5385.97	Regional
R-16 S2	05/10/2021	07:00	5639.84	Transducer	5393.47	5385.97	Regional
R-16 S2	05/10/2021	09:00	5639.83	Transducer	5393.47	5385.97	Regional
R-16 S2	05/10/2021	11:00	5639.83	Transducer	5393.47	5385.97	Regional
R-16 S2	05/10/2021	13:00	5639.85	Transducer	5393.47	5385.97	Regional
R-16 S2	05/10/2021	15:00	5639.89	Transducer	5393.47	5385.97	Regional
R-16 S2	05/10/2021	17:00	5639.92	Transducer	5393.47	5385.97	Regional
R-16 S2	05/10/2021	19:00	5639.92	Transducer	5393.47	5385.97	Regional
R-16 S2	05/10/2021	21:00	5639.89	Transducer	5393.47	5385.97	Regional
R-16 S2	05/10/2021	23:00	5639.87	Transducer	5393.47	5385.97	Regional
R-16 S2	05/11/2021	01:00	5639.85	Transducer	5393.47	5385.97	Regional
R-16 S2	05/11/2021	03:00	5639.86	Transducer	5393.47	5385.97	Regional
R-16 S2	05/11/2021	05:00	5639.86	Transducer	5393.47	5385.97	Regional
R-16 S2	05/11/2021	07:00	5639.83	Transducer	5393.47	5385.97	Regional
R-16 S2	05/11/2021	09:00	5639.81	Transducer	5393.47	5385.97	Regional
R-16 S2	05/11/2021	11:00	5639.80	Transducer	5393.47	5385.97	Regional
R-16 S2	05/11/2021	13:00	5639.82	Transducer	5393.47	5385.97	Regional
R-16 S2	05/11/2021	15:00	5639.83	Transducer	5393.47	5385.97	Regional
R-16 S2	05/11/2021	17:00	5639.86	Transducer	5393.47	5385.97	Regional

Location	Date	Time	Water Level (ft amsl)	Method	Top of Screen (ft amsl)	Bottom of Screen (ft amsl)	Zone
R-16 S2	05/11/2021	19:00	5639.86	Transducer	5393.47	5385.97	Regional
R-16 S2	05/11/2021	21:00	5639.82	Transducer	5393.47	5385.97	Regional
R-16 S2	05/11/2021	23:00	5639.79	Transducer	5393.47	5385.97	Regional
R-16 S2	05/12/2021	01:00	5639.78	Transducer	5393.47	5385.97	Regional
R-16 S2	05/12/2021	03:00	5639.77	Transducer	5393.47	5385.97	Regional
R-16 S2	05/12/2021	05:00	5639.78	Transducer	5393.47	5385.97	Regional
R-16 S2	05/12/2021	07:00	5639.76	Transducer	5393.47	5385.97	Regional
R-16 S2	05/12/2021	09:00	5639.74	Transducer	5393.47	5385.97	Regional
R-16 S2	05/12/2021	11:00	5639.73	Transducer	5393.47	5385.97	Regional
R-16 S2	05/12/2021	13:00	5639.75	Transducer	5393.47	5385.97	Regional
R-16 S2	05/12/2021	15:00	5639.78	Transducer	5393.47	5385.97	Regional
R-16 S2	05/12/2021	17:00	5639.81	Transducer	5393.47	5385.97	Regional
R-16 S2	05/12/2021	19:00	5639.82	Transducer	5393.47	5385.97	Regional
R-16 S2	05/12/2021	21:00	5639.78	Transducer	5393.47	5385.97	Regional
R-16 S2	05/12/2021	23:00	5639.76	Transducer	5393.47	5385.97	Regional
R-16 S2	05/13/2021	01:00	5639.75	Transducer	5393.47	5385.97	Regional
R-16 S2	05/13/2021	03:00	5639.77	Transducer	5393.47	5385.97	Regional
R-16 S2	05/13/2021	05:00	5639.77	Transducer	5393.47	5385.97	Regional
R-16 S2	05/13/2021	07:00	5639.75	Transducer	5393.47	5385.97	Regional
R-16 S2	05/13/2021	09:00	5639.74	Transducer	5393.47	5385.97	Regional
R-16 S2	05/13/2021	11:00	5639.73	Transducer	5393.47	5385.97	Regional
R-16 S2	05/13/2021	13:00	5639.74	Transducer	5393.47	5385.97	Regional
R-16 S2	05/13/2021	15:00	5639.78	Transducer	5393.47	5385.97	Regional
R-16 S2	05/13/2021	17:00	5639.82	Transducer	5393.47	5385.97	Regional
R-16 S2	05/13/2021	19:00	5639.83	Transducer	5393.47	5385.97	Regional
R-16 S2	05/13/2021	21:00	5639.83	Transducer	5393.47	5385.97	Regional
R-16 S2	05/13/2021	23:00	5639.82	Transducer	5393.47	5385.97	Regional
R-16 S2	05/14/2021	01:00	5639.81	Transducer	5393.47	5385.97	Regional
R-16 S2	05/14/2021	03:00	5639.81	Transducer	5393.47	5385.97	Regional
R-16 S2	05/14/2021	05:00	5639.82	Transducer	5393.47	5385.97	Regional
R-16 S2	05/14/2021	07:00	5639.81	Transducer	5393.47	5385.97	Regional
R-16 S2	05/14/2021	09:00	5639.80	Transducer	5393.47	5385.97	Regional
R-16 S2	05/14/2021	11:00	5639.79	Transducer	5393.47	5385.97	Regional
R-16 S2	05/14/2021	13:00	5639.80	Transducer	5393.47	5385.97	Regional
R-16 S2	05/14/2021	15:00	5639.83	Transducer	5393.47	5385.97	Regional
R-16 S2	05/14/2021	17:00	5639.85	Transducer	5393.47	5385.97	Regional
R-16 S2	05/14/2021	19:00	5639.88	Transducer	5393.47	5385.97	Regional
R-16 S2	05/14/2021	21:00	5639.87	Transducer	5393.47	5385.97	Regional
R-16 S2	05/14/2021	23:00	5639.86	Transducer	5393.47	5385.97	Regional
R-16 S2	05/15/2021	01:00	5639.86	Transducer	5393.47	5385.97	Regional
R-16 S2	05/15/2021	03:00	5639.86	Transducer	5393.47	5385.97	Regional
R-16 S2	05/15/2021	05:00	5639.86	Transducer	5393.47	5385.97	Regional
R-16 S2	05/15/2021	07:00	5639.85	Transducer	5393.47	5385.97	Regional
R-16 S2	05/15/2021	09:00	5639.84	Transducer	5393.47	5385.97	Regional
R-16 S2	05/15/2021	11:00	5639.83	Transducer	5393.47	5385.97	Regional

Location	Date	Time	Water Level (ft amsl)	Method	Top of Screen (ft amsl)	Bottom of Screen (ft amsl)	Zone
R-16 S2	05/15/2021	13:00	5639.84	Transducer	5393.47	5385.97	Regional
R-16 S2	05/15/2021	15:00	5639.86	Transducer	5393.47	5385.97	Regional
R-16 S2	05/15/2021	17:00	5639.88	Transducer	5393.47	5385.97	Regional
R-16 S2	05/15/2021	19:00	5639.89	Transducer	5393.47	5385.97	Regional
R-16 S2	05/15/2021	21:00	5639.89	Transducer	5393.47	5385.97	Regional
R-16 S2	05/15/2021	23:00	5639.88	Transducer	5393.47	5385.97	Regional
R-16 S2	05/16/2021	01:00	5639.86	Transducer	5393.47	5385.97	Regional
R-16 S2	05/16/2021	03:00	5639.85	Transducer	5393.47	5385.97	Regional
R-16 S2	05/16/2021	05:00	5639.85	Transducer	5393.47	5385.97	Regional
R-16 S2	05/16/2021	07:00	5639.85	Transducer	5393.47	5385.97	Regional
R-16 S2	05/16/2021	09:00	5639.86	Transducer	5393.47	5385.97	Regional
R-16 S2	05/16/2021	11:00	5639.86	Transducer	5393.47	5385.97	Regional
R-16 S2	05/16/2021	13:00	5639.85	Transducer	5393.47	5385.97	Regional
R-16 S2	05/16/2021	15:00	5639.86	Transducer	5393.47	5385.97	Regional
R-16 S2	05/16/2021	17:00	5639.88	Transducer	5393.47	5385.97	Regional
R-16 S2	05/16/2021	19:00	5639.90	Transducer	5393.47	5385.97	Regional
R-16 S2	05/16/2021	21:00	5639.90	Transducer	5393.47	5385.97	Regional
R-16 S2	05/16/2021	23:00	5639.91	Transducer	5393.47	5385.97	Regional
R-16 S2	05/17/2021	01:00	5639.89	Transducer	5393.47	5385.97	Regional
R-16 S2	05/17/2021	03:00	5639.88	Transducer	5393.47	5385.97	Regional
R-16 S2	05/17/2021	05:00	5639.87	Transducer	5393.47	5385.97	Regional
R-16 S2	05/17/2021	07:00	5639.87	Transducer	5393.47	5385.97	Regional
R-16 S2	05/17/2021	09:00	5639.88	Transducer	5393.47	5385.97	Regional
R-16 S2	05/17/2021	11:00	5639.89	Transducer	5393.47	5385.97	Regional
R-16 S2	05/17/2021	13:00	5639.86	Transducer	5393.47	5385.97	Regional
R-16 S2	05/17/2021	15:00	5639.84	Transducer	5393.47	5385.97	Regional
R-16 S2	05/17/2021	17:00	5639.85	Transducer	5393.47	5385.97	Regional
R-16 S2	05/17/2021	19:00	5639.87	Transducer	5393.47	5385.97	Regional
R-16 S2	05/17/2021	21:00	5639.87	Transducer	5393.47	5385.97	Regional
R-16 S2	05/17/2021	23:00	5639.88	Transducer	5393.47	5385.97	Regional
R-16 S2	05/18/2021	01:00	5639.89	Transducer	5393.47	5385.97	Regional
R-16 S2	05/18/2021	03:00	5639.89	Transducer	5393.47	5385.97	Regional
R-16 S2	05/18/2021	05:00	5639.89	Transducer	5393.47	5385.97	Regional
R-16 S2	05/18/2021	07:00	5639.88	Transducer	5393.47	5385.97	Regional
R-16 S2	05/18/2021	09:00	5639.88	Transducer	5393.47	5385.97	Regional
R-16 S2	05/18/2021	11:00	5639.88	Transducer	5393.47	5385.97	Regional
R-16 S2	05/18/2021	13:00	5639.87	Transducer	5393.47	5385.97	Regional
R-16 S2	05/18/2021	15:00	5639.87	Transducer	5393.47	5385.97	Regional
R-16 S2	05/18/2021	17:00	5639.86	Transducer	5393.47	5385.97	Regional
R-16 S2	05/18/2021	19:00	5639.86	Transducer	5393.47	5385.97	Regional
R-16 S2	05/18/2021	21:00	5639.86	Transducer	5393.47	5385.97	Regional
R-16 S2	05/18/2021	23:00	5639.87	Transducer	5393.47	5385.97	Regional
R-16 S2	05/19/2021	01:00	5639.88	Transducer	5393.47	5385.97	Regional
R-16 S2	05/19/2021	03:00	5639.88	Transducer	5393.47	5385.97	Regional
R-16 S2	05/19/2021	05:00	5639.87	Transducer	5393.47	5385.97	Regional

Location	Date	Time	Water Level (ft amsl)	Method	Top of Screen (ft amsl)	Bottom of Screen (ft amsl)	Zone
R-16 S2	05/19/2021	07:00	5639.85	Transducer	5393.47	5385.97	Regional
R-16 S2	05/19/2021	09:00	5639.86	Transducer	5393.47	5385.97	Regional
R-16 S2	05/19/2021	11:00	5639.87	Transducer	5393.47	5385.97	Regional
R-16 S2	05/19/2021	13:00	5639.88	Transducer	5393.47	5385.97	Regional
R-16 S2	05/19/2021	15:00	5639.87	Transducer	5393.47	5385.97	Regional
R-16 S2	05/19/2021	17:00	5639.87	Transducer	5393.47	5385.97	Regional
R-16 S2	05/19/2021	19:00	5639.86	Transducer	5393.47	5385.97	Regional
R-16 S2	05/19/2021	21:00	5639.84	Transducer	5393.47	5385.97	Regional
R-16 S2	05/19/2021	23:00	5639.85	Transducer	5393.47	5385.97	Regional
R-16 S2	05/20/2021	01:00	5639.87	Transducer	5393.47	5385.97	Regional
R-16 S2	05/20/2021	03:00	5639.87	Transducer	5393.47	5385.97	Regional
R-16 S2	05/20/2021	05:00	5639.86	Transducer	5393.47	5385.97	Regional
R-16 S2	05/20/2021	07:00	5639.84	Transducer	5393.47	5385.97	Regional
R-16 S2	05/20/2021	09:00	5639.84	Transducer	5393.47	5385.97	Regional
R-16 S2	05/20/2021	11:00	5639.85	Transducer	5393.47	5385.97	Regional
R-16 S2	05/20/2021	13:00	5639.87	Transducer	5393.47	5385.97	Regional
R-16 S2	05/20/2021	15:00	5639.88	Transducer	5393.47	5385.97	Regional
R-16 S2	05/20/2021	17:00	5639.88	Transducer	5393.47	5385.97	Regional
R-16 S2	05/20/2021	19:00	5639.88	Transducer	5393.47	5385.97	Regional
R-16 S2	05/20/2021	21:00	5639.87	Transducer	5393.47	5385.97	Regional
R-16 S2	05/20/2021	23:00	5639.87	Transducer	5393.47	5385.97	Regional
R-16 S2	05/21/2021	01:00	5639.88	Transducer	5393.47	5385.97	Regional
R-16 S2	05/21/2021	03:00	5639.88	Transducer	5393.47	5385.97	Regional
R-16 S2	05/21/2021	05:00	5639.87	Transducer	5393.47	5385.97	Regional
R-16 S2	05/21/2021	07:00	5639.84	Transducer	5393.47	5385.97	Regional
R-16 S2	05/21/2021	09:00	5639.82	Transducer	5393.47	5385.97	Regional
R-16 S2	05/21/2021	11:00	5639.83	Transducer	5393.47	5385.97	Regional
R-16 S2	05/21/2021	13:00	5639.85	Transducer	5393.47	5385.97	Regional
R-16 S2	05/21/2021	15:00	5639.84	Transducer	5393.47	5385.97	Regional
R-16 S2	05/21/2021	17:00	5639.82	Transducer	5393.47	5385.97	Regional
R-16 S2	05/21/2021	19:00	5639.81	Transducer	5393.47	5385.97	Regional
R-16 S2	05/21/2021	21:00	5639.79	Transducer	5393.47	5385.97	Regional
R-16 S2	05/21/2021	23:00	5639.79	Transducer	5393.47	5385.97	Regional
R-16 S2	05/22/2021	01:00	5639.80	Transducer	5393.47	5385.97	Regional
R-16 S2	05/22/2021	03:00	5639.81	Transducer	5393.47	5385.97	Regional
R-16 S2	05/22/2021	05:00	5639.79	Transducer	5393.47	5385.97	Regional
R-16 S2	05/22/2021	07:00	5639.76	Transducer	5393.47	5385.97	Regional
R-16 S2	05/22/2021	09:00	5639.75	Transducer	5393.47	5385.97	Regional
R-16 S2	05/22/2021	11:00	5639.77	Transducer	5393.47	5385.97	Regional
R-16 S2	05/22/2021	13:00	5639.80	Transducer	5393.47	5385.97	Regional
R-16 S2	05/22/2021	15:00	5639.84	Transducer	5393.47	5385.97	Regional
R-16 S2	05/22/2021	17:00	5639.84	Transducer	5393.47	5385.97	Regional
R-16 S2	05/22/2021	19:00	5639.82	Transducer	5393.47	5385.97	Regional
R-16 S2	05/22/2021	21:00	5639.78	Transducer	5393.47	5385.97	Regional
R-16 S2	05/22/2021	23:00	5639.79	Transducer	5393.47	5385.97	Regional

Location	Date	Time	Water Level (ft amsl)	Method	Top of Screen (ft amsl)	Bottom of Screen (ft amsl)	Zone
R-16 S2	05/23/2021	01:00	5639.79	Transducer	5393.47	5385.97	Regional
R-16 S2	05/23/2021	03:00	5639.80	Transducer	5393.47	5385.97	Regional
R-16 S2	05/23/2021	05:00	5639.80	Transducer	5393.47	5385.97	Regional
R-16 S2	05/23/2021	07:00	5639.77	Transducer	5393.47	5385.97	Regional
R-16 S2	05/23/2021	09:00	5639.74	Transducer	5393.47	5385.97	Regional
R-16 S2	05/23/2021	11:00	5639.74	Transducer	5393.47	5385.97	Regional
R-16 S2	05/23/2021	13:00	5639.76	Transducer	5393.47	5385.97	Regional
R-16 S2	05/23/2021	15:00	5639.79	Transducer	5393.47	5385.97	Regional
R-16 S2	05/23/2021	17:00	5639.81	Transducer	5393.47	5385.97	Regional
R-16 S2	05/23/2021	19:00	5639.80	Transducer	5393.47	5385.97	Regional
R-16 S2	05/23/2021	21:00	5639.77	Transducer	5393.47	5385.97	Regional
R-16 S2	05/23/2021	23:00	5639.76	Transducer	5393.47	5385.97	Regional
R-16 S2	05/24/2021	01:00	5639.76	Transducer	5393.47	5385.97	Regional
R-16 S2	05/24/2021	03:00	5639.78	Transducer	5393.47	5385.97	Regional
R-16 S2	05/24/2021	05:00	5639.77	Transducer	5393.47	5385.97	Regional
R-16 S2	05/24/2021	07:00	5639.74	Transducer	5393.47	5385.97	Regional
R-16 S2	05/24/2021	09:00	5639.71	Transducer	5393.47	5385.97	Regional
R-16 S2	05/24/2021	11:00	5639.71	Transducer	5393.47	5385.97	Regional
R-16 S2	05/24/2021	13:00	5639.74	Transducer	5393.47	5385.97	Regional
R-16 S2	05/24/2021	15:00	5639.79	Transducer	5393.47	5385.97	Regional
R-16 S2	05/24/2021	17:00	5639.81	Transducer	5393.47	5385.97	Regional
R-16 S2	05/24/2021	19:00	5639.80	Transducer	5393.47	5385.97	Regional
R-16 S2	05/24/2021	21:00	5639.77	Transducer	5393.47	5385.97	Regional
R-16 S2	05/24/2021	23:00	5639.75	Transducer	5393.47	5385.97	Regional
R-16 S2	05/25/2021	01:00	5639.74	Transducer	5393.47	5385.97	Regional
R-16 S2	05/25/2021	03:00	5639.75	Transducer	5393.47	5385.97	Regional
R-16 S2	05/25/2021	05:00	5639.75	Transducer	5393.47	5385.97	Regional
R-16 S2	05/25/2021	07:00	5639.73	Transducer	5393.47	5385.97	Regional
R-16 S2	05/25/2021	09:00	5639.69	Transducer	5393.47	5385.97	Regional
R-16 S2	05/25/2021	11:00	5639.68	Transducer	5393.47	5385.97	Regional
R-16 S2	05/25/2021	13:00	5639.69	Transducer	5393.47	5385.97	Regional
R-16 S2	05/25/2021	15:00	5639.74	Transducer	5393.47	5385.97	Regional
R-16 S2	05/25/2021	17:00	5639.78	Transducer	5393.47	5385.97	Regional
R-16 S2	05/25/2021	19:00	5639.78	Transducer	5393.47	5385.97	Regional
R-16 S2	05/25/2021	21:00	5639.75	Transducer	5393.47	5385.97	Regional
R-16 S2	05/25/2021	23:00	5639.74	Transducer	5393.47	5385.97	Regional
R-16 S2	05/26/2021	01:00	5639.73	Transducer	5393.47	5385.97	Regional
R-16 S2	05/26/2021	03:00	5639.75	Transducer	5393.47	5385.97	Regional
R-16 S2	05/26/2021	05:00	5639.74	Transducer	5393.47	5385.97	Regional
R-16 S2	05/26/2021	07:00	5639.73	Transducer	5393.47	5385.97	Regional
R-16 S2	05/26/2021	09:00	5639.69	Transducer	5393.47	5385.97	Regional
R-16 S2	05/26/2021	11:00	5639.67	Transducer	5393.47	5385.97	Regional
R-16 S2	05/26/2021	13:00	5639.67	Transducer	5393.47	5385.97	Regional
R-16 S2	05/26/2021	15:00	5639.72	Transducer	5393.47	5385.97	Regional
R-16 S2	05/26/2021	17:00	5639.76	Transducer	5393.47	5385.97	Regional

Location	Date	Time	Water Level (ft amsl)	Method	Top of Screen (ft amsl)	Bottom of Screen (ft amsl)	Zone
R-16 S2	05/26/2021	19:00	5639.78	Transducer	5393.47	5385.97	Regional
R-16 S2	05/26/2021	21:00	5639.77	Transducer	5393.47	5385.97	Regional
R-16 S2	05/26/2021	23:00	5639.75	Transducer	5393.47	5385.97	Regional
R-16 S2	05/27/2021	01:00	5639.74	Transducer	5393.47	5385.97	Regional
R-16 S2	05/27/2021	03:00	5639.75	Transducer	5393.47	5385.97	Regional
R-16 S2	05/27/2021	05:00	5639.75	Transducer	5393.47	5385.97	Regional
R-16 S2	05/27/2021	07:00	5639.74	Transducer	5393.47	5385.97	Regional
R-16 S2	05/27/2021	09:00	5639.71	Transducer	5393.47	5385.97	Regional
R-16 S2	05/27/2021	11:00	5639.69	Transducer	5393.47	5385.97	Regional
R-16 S2	05/27/2021	13:00	5639.70	Transducer	5393.47	5385.97	Regional
R-16 S2	05/27/2021	15:00	5639.72	Transducer	5393.47	5385.97	Regional
R-16 S2	05/27/2021	17:00	5639.76	Transducer	5393.47	5385.97	Regional
R-16 S2	05/27/2021	19:00	5639.77	Transducer	5393.47	5385.97	Regional
R-16 S2	05/27/2021	21:00	5639.77	Transducer	5393.47	5385.97	Regional
R-16 S2	05/27/2021	23:00	5639.75	Transducer	5393.47	5385.97	Regional
R-16 S2	05/28/2021	01:00	5639.74	Transducer	5393.47	5385.97	Regional
R-16 S2	05/28/2021	03:00	5639.75	Transducer	5393.47	5385.97	Regional
R-16 S2	05/28/2021	05:00	5639.75	Transducer	5393.47	5385.97	Regional
R-16 S2	05/28/2021	07:00	5639.74	Transducer	5393.47	5385.97	Regional
R-16 S2	05/28/2021	09:00	5639.72	Transducer	5393.47	5385.97	Regional
R-16 S2	05/28/2021	11:00	5639.71	Transducer	5393.47	5385.97	Regional
R-16 S2	05/28/2021	13:00	5639.70	Transducer	5393.47	5385.97	Regional
R-16 S2	05/28/2021	15:00	5639.72	Transducer	5393.47	5385.97	Regional
R-16 S2	05/28/2021	17:00	5639.75	Transducer	5393.47	5385.97	Regional
R-16 S2	05/28/2021	19:00	5639.78	Transducer	5393.47	5385.97	Regional
R-16 S2	05/28/2021	21:00	5639.78	Transducer	5393.47	5385.97	Regional
R-16 S2	05/28/2021	23:00	5639.76	Transducer	5393.47	5385.97	Regional
R-16 S2	05/29/2021	01:00	5639.75	Transducer	5393.47	5385.97	Regional
R-16 S2	05/29/2021	03:00	5639.76	Transducer	5393.47	5385.97	Regional
R-16 S2	05/29/2021	05:00	5639.77	Transducer	5393.47	5385.97	Regional
R-16 S2	05/29/2021	07:00	5639.76	Transducer	5393.47	5385.97	Regional
R-16 S2	05/29/2021	09:00	5639.76	Transducer	5393.47	5385.97	Regional
R-16 S2	05/29/2021	11:00	5639.75	Transducer	5393.47	5385.97	Regional
R-16 S2	05/29/2021	13:00	5639.74	Transducer	5393.47	5385.97	Regional
R-16 S2	05/29/2021	15:00	5639.75	Transducer	5393.47	5385.97	Regional
R-16 S2	05/29/2021	17:00	5639.77	Transducer	5393.47	5385.97	Regional
R-16 S2	05/29/2021	19:00	5639.80	Transducer	5393.47	5385.97	Regional
R-16 S2	05/29/2021	21:00	5639.80	Transducer	5393.47	5385.97	Regional
R-16 S2	05/29/2021	23:00	5639.80	Transducer	5393.47	5385.97	Regional
R-16 S2	05/30/2021	01:00	5639.78	Transducer	5393.47	5385.97	Regional
R-16 S2	05/30/2021	03:00	5639.77	Transducer	5393.47	5385.97	Regional
R-16 S2	05/30/2021	05:00	5639.77	Transducer	5393.47	5385.97	Regional
R-16 S2	05/30/2021	07:00	5639.76	Transducer	5393.47	5385.97	Regional
R-16 S2	05/30/2021	09:00	5639.75	Transducer	5393.47	5385.97	Regional
R-16 S2	05/30/2021	11:00	5639.75	Transducer	5393.47	5385.97	Regional

Location	Date	Time	Water Level (ft amsl)	Method	Top of Screen (ft amsl)	Bottom of Screen (ft amsl)	Zone
R-16 S2	05/30/2021	13:00	5639.76	Transducer	5393.47	5385.97	Regional
R-16 S2	05/30/2021	15:00	5639.75	Transducer	5393.47	5385.97	Regional
R-16 S2	05/30/2021	17:00	5639.74	Transducer	5393.47	5385.97	Regional
R-16 S2	05/30/2021	19:00	5639.75	Transducer	5393.47	5385.97	Regional
R-16 S2	05/30/2021	21:00	5639.75	Transducer	5393.47	5385.97	Regional
R-16 S2	05/30/2021	23:00	5639.75	Transducer	5393.47	5385.97	Regional
R-16 S2	05/31/2021	01:00	5639.74	Transducer	5393.47	5385.97	Regional
R-16 S2	05/31/2021	03:00	5639.74	Transducer	5393.47	5385.97	Regional
R-16 S2	05/31/2021	05:00	5639.73	Transducer	5393.47	5385.97	Regional
R-16 S2	05/31/2021	07:00	5639.72	Transducer	5393.47	5385.97	Regional
R-16 S2	05/31/2021	09:00	5639.72	Transducer	5393.47	5385.97	Regional
R-16 S2	05/31/2021	11:00	5639.73	Transducer	5393.47	5385.97	Regional
R-16 S2	05/31/2021	13:00	5639.73	Transducer	5393.47	5385.97	Regional
R-16 S2	05/31/2021	15:00	5639.70	Transducer	5393.47	5385.97	Regional
R-16 S2	05/31/2021	17:00	5639.68	Transducer	5393.47	5385.97	Regional
R-16 S2	05/31/2021	19:00	5639.71	Transducer	5393.47	5385.97	Regional
R-16 S2	05/31/2021	21:00	5639.71	Transducer	5393.47	5385.97	Regional
R-16 S2	05/31/2021	23:00	5639.72	Transducer	5393.47	5385.97	Regional
R-16 S2	06/01/2021	01:00	5639.73	Transducer	5393.47	5385.97	Regional
R-16 S2	06/01/2021	03:00	5639.73	Transducer	5393.47	5385.97	Regional
R-16 S2	06/01/2021	05:00	5639.72	Transducer	5393.47	5385.97	Regional
R-16 S2	06/01/2021	07:00	5639.71	Transducer	5393.47	5385.97	Regional
R-16 S2	06/01/2021	09:00	5639.72	Transducer	5393.47	5385.97	Regional
R-16 S2	06/01/2021	11:00	5639.73	Transducer	5393.47	5385.97	Regional
R-16 S2	06/01/2021	13:00	5639.74	Transducer	5393.47	5385.97	Regional
R-16 S2	06/01/2021	15:00	5639.75	Transducer	5393.47	5385.97	Regional
R-16 S2	06/01/2021	17:00	5639.75	Transducer	5393.47	5385.97	Regional
R-16 S2	06/01/2021	19:00	5639.75	Transducer	5393.47	5385.97	Regional
R-16 S2	06/01/2021	21:00	5639.74	Transducer	5393.47	5385.97	Regional
R-16 S2	06/01/2021	23:00	5639.75	Transducer	5393.47	5385.97	Regional
R-16 S2	06/02/2021	01:00	5639.76	Transducer	5393.47	5385.97	Regional
R-16 S2	06/02/2021	03:00	5639.75	Transducer	5393.47	5385.97	Regional
R-16 S2	06/02/2021	05:00	5639.75	Transducer	5393.47	5385.97	Regional
R-16 S2	06/02/2021	07:00	5639.73	Transducer	5393.47	5385.97	Regional
R-16 S2	06/02/2021	09:00	5639.74	Transducer	5393.47	5385.97	Regional
R-16 S2	06/02/2021	11:00	5639.75	Transducer	5393.47	5385.97	Regional
R-16 S2	06/02/2021	13:00	5639.76	Transducer	5393.47	5385.97	Regional
R-16 S2	06/02/2021	15:00	5639.76	Transducer	5393.47	5385.97	Regional
R-16 S2	06/02/2021	17:00	5639.77	Transducer	5393.47	5385.97	Regional
R-16 S2	06/02/2021	19:00	5639.75	Transducer	5393.47	5385.97	Regional
R-16 S2	06/02/2021	21:00	5639.74	Transducer	5393.47	5385.97	Regional
R-16 S2	06/02/2021	23:00	5639.76	Transducer	5393.47	5385.97	Regional
R-16 S2	06/03/2021	01:00	5639.76	Transducer	5393.47	5385.97	Regional
R-16 S2	06/03/2021	03:00	5639.76	Transducer	5393.47	5385.97	Regional
R-16 S2	06/03/2021	05:00	5639.75	Transducer	5393.47	5385.97	Regional

Location	Date	Time	Water Level (ft amsl)	Method	Top of Screen (ft amsl)	Bottom of Screen (ft amsl)	Zone
R-16 S2	06/03/2021	07:00	5639.73	Transducer	5393.47	5385.97	Regional
R-16 S2	06/03/2021	09:00	5639.73	Transducer	5393.47	5385.97	Regional
R-16 S2	06/03/2021	11:00	5639.74	Transducer	5393.47	5385.97	Regional
R-16 S2	06/03/2021	13:00	5639.77	Transducer	5393.47	5385.97	Regional
R-16 S2	06/03/2021	15:00	5639.78	Transducer	5393.47	5385.97	Regional
R-16 S2	06/03/2021	17:00	5639.78	Transducer	5393.47	5385.97	Regional
R-16 S2	06/03/2021	19:00	5639.76	Transducer	5393.47	5385.97	Regional
R-16 S2	06/03/2021	21:00	5639.73	Transducer	5393.47	5385.97	Regional
R-16 S2	06/03/2021	23:00	5639.74	Transducer	5393.47	5385.97	Regional
R-16 S2	06/04/2021	01:00	5639.75	Transducer	5393.47	5385.97	Regional
R-16 S2	06/04/2021	03:00	5639.75	Transducer	5393.47	5385.97	Regional
R-16 S2	06/04/2021	05:00	5639.74	Transducer	5393.47	5385.97	Regional
R-16 S2	06/04/2021	07:00	5639.72	Transducer	5393.47	5385.97	Regional
R-16 S2	06/04/2021	09:00	5639.72	Transducer	5393.47	5385.97	Regional
R-16 S2	06/04/2021	11:00	5639.74	Transducer	5393.47	5385.97	Regional
R-16 S2	06/04/2021	13:00	5639.77	Transducer	5393.47	5385.97	Regional
R-16 S2	06/04/2021	15:00	5639.80	Transducer	5393.47	5385.97	Regional
R-16 S2	06/04/2021	17:00	5639.79	Transducer	5393.47	5385.97	Regional
R-16 S2	06/04/2021	19:00	5639.78	Transducer	5393.47	5385.97	Regional
R-16 S2	06/04/2021	21:00	5639.76	Transducer	5393.47	5385.97	Regional
R-16 S2	06/04/2021	23:00	5639.76	Transducer	5393.47	5385.97	Regional
R-16 S2	06/05/2021	01:00	5639.78	Transducer	5393.47	5385.97	Regional
R-16 S2	06/05/2021	03:00	5639.79	Transducer	5393.47	5385.97	Regional
R-16 S2	06/05/2021	05:00	5639.78	Transducer	5393.47	5385.97	Regional
R-16 S2	06/05/2021	07:00	5639.76	Transducer	5393.47	5385.97	Regional
R-16 S2	06/05/2021	09:00	5639.76	Transducer	5393.47	5385.97	Regional
R-16 S2	06/05/2021	11:00	5639.78	Transducer	5393.47	5385.97	Regional
R-16 S2	06/05/2021	13:00	5639.82	Transducer	5393.47	5385.97	Regional
R-16 S2	06/05/2021	15:00	5639.83	Transducer	5393.47	5385.97	Regional
R-16 S2	06/05/2021	17:00	5639.82	Transducer	5393.47	5385.97	Regional
R-16 S2	06/05/2021	19:00	5639.81	Transducer	5393.47	5385.97	Regional
R-16 S2	06/05/2021	21:00	5639.79	Transducer	5393.47	5385.97	Regional
R-16 S2	06/05/2021	23:00	5639.79	Transducer	5393.47	5385.97	Regional
R-16 S2	06/06/2021	01:00	5639.81	Transducer	5393.47	5385.97	Regional
R-16 S2	06/06/2021	03:00	5639.82	Transducer	5393.47	5385.97	Regional
R-16 S2	06/06/2021	05:00	5639.81	Transducer	5393.47	5385.97	Regional
R-16 S2	06/06/2021	07:00	5639.79	Transducer	5393.47	5385.97	Regional
R-16 S2	06/06/2021	09:00	5639.77	Transducer	5393.47	5385.97	Regional
R-16 S2	06/06/2021	11:00	5639.78	Transducer	5393.47	5385.97	Regional
R-16 S2	06/06/2021	13:00	5639.81	Transducer	5393.47	5385.97	Regional
R-16 S2	06/06/2021	15:00	5639.82	Transducer	5393.47	5385.97	Regional
R-16 S2	06/06/2021	17:00	5639.84	Transducer	5393.47	5385.97	Regional
R-16 S2	06/06/2021	19:00	5639.81	Transducer	5393.47	5385.97	Regional
R-16 S2	06/06/2021	21:00	5639.79	Transducer	5393.47	5385.97	Regional
R-16 S2	06/06/2021	23:00	5639.78	Transducer	5393.47	5385.97	Regional

Location	Date	Time	Water Level (ft amsl)	Method	Top of Screen (ft amsl)	Bottom of Screen (ft amsl)	Zone
R-16 S2	06/07/2021	01:00	5639.78	Transducer	5393.47	5385.97	Regional
R-16 S2	06/07/2021	03:00	5639.79	Transducer	5393.47	5385.97	Regional
R-16 S2	06/07/2021	05:00	5639.78	Transducer	5393.47	5385.97	Regional
R-16 S2	06/07/2021	07:00	5639.76	Transducer	5393.47	5385.97	Regional
R-16 S2	06/07/2021	09:00	5639.74	Transducer	5393.47	5385.97	Regional
R-16 S2	06/07/2021	11:00	5639.74	Transducer	5393.47	5385.97	Regional
R-16 S2	06/07/2021	13:00	5639.77	Transducer	5393.47	5385.97	Regional
R-16 S2	06/07/2021	15:00	5639.80	Transducer	5393.47	5385.97	Regional
R-16 S2	06/07/2021	17:00	5639.82	Transducer	5393.47	5385.97	Regional
R-16 S2	06/07/2021	19:00	5639.82	Transducer	5393.47	5385.97	Regional
R-16 S2	06/07/2021	21:00	5639.80	Transducer	5393.47	5385.97	Regional
R-16 S2	06/07/2021	23:00	5639.79	Transducer	5393.47	5385.97	Regional
R-16 S2	06/08/2021	01:00	5639.79	Transducer	5393.47	5385.97	Regional
R-16 S2	06/08/2021	03:00	5639.79	Transducer	5393.47	5385.97	Regional
R-16 S2	06/08/2021	05:00	5639.77	Transducer	5393.47	5385.97	Regional
R-16 S2	06/08/2021	07:00	5639.75	Transducer	5393.47	5385.97	Regional
R-16 S2	06/08/2021	09:00	5639.73	Transducer	5393.47	5385.97	Regional
R-16 S2	06/08/2021	11:00	5639.72	Transducer	5393.47	5385.97	Regional
R-16 S2	06/08/2021	13:00	5639.73	Transducer	5393.47	5385.97	Regional
R-16 S2	06/08/2021	15:00	5639.77	Transducer	5393.47	5385.97	Regional
R-16 S2	06/08/2021	17:00	5639.79	Transducer	5393.47	5385.97	Regional
R-16 S2	06/08/2021	19:00	5639.79	Transducer	5393.47	5385.97	Regional
R-16 S2	06/08/2021	21:00	5639.76	Transducer	5393.47	5385.97	Regional
R-16 S2	06/08/2021	23:00	5639.75	Transducer	5393.47	5385.97	Regional
R-16 S2	06/09/2021	01:00	5639.75	Transducer	5393.47	5385.97	Regional
R-16 S2	06/09/2021	03:00	5639.75	Transducer	5393.47	5385.97	Regional
R-16 S2	06/09/2021	05:00	5639.73	Transducer	5393.47	5385.97	Regional
R-16 S2	06/09/2021	07:00	5639.70	Transducer	5393.47	5385.97	Regional
R-16 S2	06/09/2021	09:00	5639.67	Transducer	5393.47	5385.97	Regional
R-16 S2	06/09/2021	11:00	5639.66	Transducer	5393.47	5385.97	Regional
R-16 S2	06/09/2021	13:00	5639.67	Transducer	5393.47	5385.97	Regional
R-16 S2	06/09/2021	15:00	5639.69	Transducer	5393.47	5385.97	Regional
R-16 S2	06/09/2021	17:00	5639.72	Transducer	5393.47	5385.97	Regional
R-16 S2	06/09/2021	19:00	5639.72	Transducer	5393.47	5385.97	Regional
R-16 S2	06/09/2021	21:00	5639.70	Transducer	5393.47	5385.97	Regional
R-16 S2	06/09/2021	23:00	5639.68	Transducer	5393.47	5385.97	Regional
R-16 S2	06/10/2021	01:00	5639.68	Transducer	5393.47	5385.97	Regional
R-16 S2	06/10/2021	03:00	5639.68	Transducer	5393.47	5385.97	Regional
R-16 S2	06/10/2021	05:00	5639.68	Transducer	5393.47	5385.97	Regional
R-16 S2	06/10/2021	07:00	5639.66	Transducer	5393.47	5385.97	Regional
R-16 S2	06/10/2021	09:00	5639.65	Transducer	5393.47	5385.97	Regional
R-16 S2	06/10/2021	11:00	5639.64	Transducer	5393.47	5385.97	Regional
R-16 S2	06/10/2021	13:00	5639.66	Transducer	5393.47	5385.97	Regional
R-16 S2	06/10/2021	15:00	5639.70	Transducer	5393.47	5385.97	Regional
R-16 S2	06/10/2021	17:00	5639.73	Transducer	5393.47	5385.97	Regional

Location	Date	Time	Water Level (ft amsl)	Method	Top of Screen (ft amsl)	Bottom of Screen (ft amsl)	Zone
R-16 S2	06/10/2021	19:00	5639.75	Transducer	5393.47	5385.97	Regional
R-16 S2	06/10/2021	21:00	5639.73	Transducer	5393.47	5385.97	Regional
R-16 S2	06/10/2021	23:00	5639.72	Transducer	5393.47	5385.97	Regional
R-16 S2	06/11/2021	01:00	5639.71	Transducer	5393.47	5385.97	Regional
R-16 S2	06/11/2021	03:00	5639.71	Transducer	5393.47	5385.97	Regional
R-16 S2	06/11/2021	05:00	5639.72	Transducer	5393.47	5385.97	Regional
R-16 S2	06/11/2021	07:00	5639.70	Transducer	5393.47	5385.97	Regional
R-16 S2	06/11/2021	09:00	5639.69	Transducer	5393.47	5385.97	Regional
R-16 S2	06/11/2021	11:00	5639.67	Transducer	5393.47	5385.97	Regional
R-16 S2	06/11/2021	13:00	5639.67	Transducer	5393.47	5385.97	Regional
R-16 S2	06/11/2021	15:00	5639.69	Transducer	5393.47	5385.97	Regional
R-16 S2	06/11/2021	17:00	5639.72	Transducer	5393.47	5385.97	Regional
R-16 S2	06/11/2021	19:00	5639.73	Transducer	5393.47	5385.97	Regional
R-16 S2	06/11/2021	21:00	5639.72	Transducer	5393.47	5385.97	Regional
R-16 S2	06/11/2021	23:00	5639.71	Transducer	5393.47	5385.97	Regional
R-16 S2	06/12/2021	01:00	5639.69	Transducer	5393.47	5385.97	Regional
R-16 S2	06/12/2021	03:00	5639.69	Transducer	5393.47	5385.97	Regional
R-16 S2	06/12/2021	05:00	5639.69	Transducer	5393.47	5385.97	Regional
R-16 S2	06/12/2021	07:00	5639.69	Transducer	5393.47	5385.97	Regional
R-16 S2	06/12/2021	09:00	5639.67	Transducer	5393.47	5385.97	Regional
R-16 S2	06/12/2021	11:00	5639.66	Transducer	5393.47	5385.97	Regional
R-16 S2	06/12/2021	13:00	5639.66	Transducer	5393.47	5385.97	Regional
R-16 S2	06/12/2021	15:00	5639.68	Transducer	5393.47	5385.97	Regional
R-16 S2	06/12/2021	17:00	5639.72	Transducer	5393.47	5385.97	Regional
R-16 S2	06/12/2021	19:00	5639.73	Transducer	5393.47	5385.97	Regional
R-16 S2	06/12/2021	21:00	5639.72	Transducer	5393.47	5385.97	Regional
R-16 S2	06/12/2021	23:00	5639.70	Transducer	5393.47	5385.97	Regional
R-16 S2	06/13/2021	01:00	5639.69	Transducer	5393.47	5385.97	Regional
R-16 S2	06/13/2021	03:00	5639.67	Transducer	5393.47	5385.97	Regional
R-16 S2	06/13/2021	05:00	5639.68	Transducer	5393.47	5385.97	Regional
R-16 S2	06/13/2021	07:00	5639.67	Transducer	5393.47	5385.97	Regional
R-16 S2	06/13/2021	09:00	5639.66	Transducer	5393.47	5385.97	Regional
R-16 S2	06/13/2021	11:00	5639.65	Transducer	5393.47	5385.97	Regional
R-16 S2	06/13/2021	13:00	5639.65	Transducer	5393.47	5385.97	Regional
R-16 S2	06/13/2021	15:00	5639.67	Transducer	5393.47	5385.97	Regional
R-16 S2	06/13/2021	17:00	5639.69	Transducer	5393.47	5385.97	Regional
R-16 S2	06/13/2021	19:00	5639.71	Transducer	5393.47	5385.97	Regional
R-16 S2	06/13/2021	21:00	5639.72	Transducer	5393.47	5385.97	Regional
R-16 S2	06/13/2021	23:00	5639.69	Transducer	5393.47	5385.97	Regional
R-16 S2	06/14/2021	01:00	5639.69	Transducer	5393.47	5385.97	Regional
R-16 S2	06/14/2021	03:00	5639.68	Transducer	5393.47	5385.97	Regional
R-16 S2	06/14/2021	05:00	5639.68	Transducer	5393.47	5385.97	Regional
R-16 S2	06/14/2021	07:00	5639.67	Transducer	5393.47	5385.97	Regional
R-16 S2	06/14/2021	09:00	5639.67	Transducer	5393.47	5385.97	Regional
R-16 S2	06/14/2021	11:00	5639.66	Transducer	5393.47	5385.97	Regional

Location	Date	Time	Water Level (ft amsl)	Method	Top of Screen (ft amsl)	Bottom of Screen (ft amsl)	Zone
R-16 S2	06/14/2021	13:00	5639.67	Transducer	5393.47	5385.97	Regional
R-16 S2	06/14/2021	15:00	5639.67	Transducer	5393.47	5385.97	Regional
R-16 S2	06/14/2021	17:00	5639.69	Transducer	5393.47	5385.97	Regional
R-16 S2	06/14/2021	19:00	5639.70	Transducer	5393.47	5385.97	Regional
R-16 S2	06/14/2021	21:00	5639.69	Transducer	5393.47	5385.97	Regional
R-16 S2	06/14/2021	23:00	5639.67	Transducer	5393.47	5385.97	Regional
R-16 S2	06/15/2021	01:00	5639.66	Transducer	5393.47	5385.97	Regional
R-16 S2	06/15/2021	03:00	5639.66	Transducer	5393.47	5385.97	Regional
R-16 S2	06/15/2021	05:00	5639.66	Transducer	5393.47	5385.97	Regional
R-16 S2	06/15/2021	07:00	5639.66	Transducer	5393.47	5385.97	Regional
R-16 S2	06/15/2021	09:00	5639.66	Transducer	5393.47	5385.97	Regional
R-16 S2	06/15/2021	11:00	5639.66	Transducer	5393.47	5385.97	Regional
R-16 S2	06/15/2021	13:00	5639.66	Transducer	5393.47	5385.97	Regional
R-16 S2	06/15/2021	15:00	5639.66	Transducer	5393.47	5385.97	Regional
R-16 S2	06/15/2021	17:00	5639.66	Transducer	5393.47	5385.97	Regional
R-16 S2	06/15/2021	19:00	5639.67	Transducer	5393.47	5385.97	Regional
R-16 S2	06/15/2021	21:00	5639.68	Transducer	5393.47	5385.97	Regional
R-16 S2	06/15/2021	23:00	5639.67	Transducer	5393.47	5385.97	Regional
R-16 S2	06/16/2021	01:00	5639.68	Transducer	5393.47	5385.97	Regional
R-16 S2	06/16/2021	03:00	5639.67	Transducer	5393.47	5385.97	Regional
R-16 S2	06/16/2021	05:00	5639.67	Transducer	5393.47	5385.97	Regional
R-16 S2	06/16/2021	07:00	5639.66	Transducer	5393.47	5385.97	Regional
R-16 S2	06/16/2021	09:00	5639.67	Transducer	5393.47	5385.97	Regional
R-16 S2	06/16/2021	11:00	5639.68	Transducer	5393.47	5385.97	Regional
R-16 S2	06/16/2021	13:00	5639.69	Transducer	5393.47	5385.97	Regional
R-16 S2	06/16/2021	15:00	5639.68	Transducer	5393.47	5385.97	Regional
R-16 S2	06/16/2021	17:00	5639.68	Transducer	5393.47	5385.97	Regional
R-16 S2	06/16/2021	19:00	5639.69	Transducer	5393.47	5385.97	Regional
R-16 S2	06/16/2021	21:00	5639.67	Transducer	5393.47	5385.97	Regional
R-16 S2	06/16/2021	23:00	5639.68	Transducer	5393.47	5385.97	Regional
R-16 S2	06/17/2021	01:00	5639.70	Transducer	5393.47	5385.97	Regional
R-16 S2	06/17/2021	03:00	5639.69	Transducer	5393.47	5385.97	Regional
R-16 S2	06/17/2021	05:00	5639.68	Transducer	5393.47	5385.97	Regional
R-16 S2	06/17/2021	07:00	5639.68	Transducer	5393.47	5385.97	Regional
R-16 S2	06/17/2021	09:00	5639.68	Transducer	5393.47	5385.97	Regional
R-16 S2	06/17/2021	11:00	5639.70	Transducer	5393.47	5385.97	Regional
R-16 S2	06/17/2021	13:00	5639.71	Transducer	5393.47	5385.97	Regional
R-16 S2	06/17/2021	15:00	5639.72	Transducer	5393.47	5385.97	Regional
R-16 S2	06/17/2021	17:00	5639.73	Transducer	5393.47	5385.97	Regional
R-16 S2	06/17/2021	19:00	5639.73	Transducer	5393.47	5385.97	Regional
R-16 S2	06/17/2021	21:00	5639.70	Transducer	5393.47	5385.97	Regional
R-16 S2	06/17/2021	23:00	5639.71	Transducer	5393.47	5385.97	Regional
R-16 S2	06/18/2021	01:00	5639.73	Transducer	5393.47	5385.97	Regional
R-16 S2	06/18/2021	03:00	5639.73	Transducer	5393.47	5385.97	Regional
R-16 S2	06/18/2021	05:00	5639.71	Transducer	5393.47	5385.97	Regional

Location	Date	Time	Water Level (ft amsl)	Method	Top of Screen (ft amsl)	Bottom of Screen (ft amsl)	Zone
R-16 S2	06/18/2021	07:00	5639.71	Transducer	5393.47	5385.97	Regional
R-16 S2	06/18/2021	09:00	5639.71	Transducer	5393.47	5385.97	Regional
R-16 S2	06/18/2021	11:00	5639.73	Transducer	5393.47	5385.97	Regional
R-16 S2	06/18/2021	13:00	5639.76	Transducer	5393.47	5385.97	Regional
R-16 S2	06/18/2021	15:00	5639.77	Transducer	5393.47	5385.97	Regional
R-16 S2	06/18/2021	17:00	5639.77	Transducer	5393.47	5385.97	Regional
R-16 S2	06/18/2021	19:00	5639.74	Transducer	5393.47	5385.97	Regional
R-16 S2	06/18/2021	21:00	5639.72	Transducer	5393.47	5385.97	Regional
R-16 S2	06/18/2021	23:00	5639.74	Transducer	5393.47	5385.97	Regional
R-16 S2	06/19/2021	01:00	5639.75	Transducer	5393.47	5385.97	Regional
R-16 S2	06/19/2021	03:00	5639.75	Transducer	5393.47	5385.97	Regional
R-16 S2	06/19/2021	05:00	5639.73	Transducer	5393.47	5385.97	Regional
R-16 S2	06/19/2021	07:00	5639.72	Transducer	5393.47	5385.97	Regional
R-16 S2	06/19/2021	09:00	5639.72	Transducer	5393.47	5385.97	Regional
R-16 S2	06/19/2021	11:00	5639.74	Transducer	5393.47	5385.97	Regional
R-16 S2	06/19/2021	13:00	5639.77	Transducer	5393.47	5385.97	Regional
R-16 S2	06/19/2021	15:00	5639.79	Transducer	5393.47	5385.97	Regional
R-16 S2	06/19/2021	17:00	5639.80	Transducer	5393.47	5385.97	Regional
R-16 S2	06/19/2021	19:00	5639.80	Transducer	5393.47	5385.97	Regional
R-16 S2	06/19/2021	21:00	5639.77	Transducer	5393.47	5385.97	Regional
R-16 S2	06/19/2021	23:00	5639.76	Transducer	5393.47	5385.97	Regional
R-16 S2	06/20/2021	01:00	5639.78	Transducer	5393.47	5385.97	Regional
R-16 S2	06/20/2021	03:00	5639.79	Transducer	5393.47	5385.97	Regional
R-16 S2	06/20/2021	05:00	5639.77	Transducer	5393.47	5385.97	Regional
R-16 S2	06/20/2021	07:00	5639.74	Transducer	5393.47	5385.97	Regional
R-16 S2	06/20/2021	09:00	5639.73	Transducer	5393.47	5385.97	Regional
R-16 S2	06/20/2021	11:00	5639.75	Transducer	5393.47	5385.97	Regional
R-16 S2	06/20/2021	13:00	5639.78	Transducer	5393.47	5385.97	Regional
R-16 S2	06/20/2021	15:00	5639.81	Transducer	5393.47	5385.97	Regional
R-16 S2	06/20/2021	17:00	5639.82	Transducer	5393.47	5385.97	Regional
R-16 S2	06/20/2021	19:00	5639.80	Transducer	5393.47	5385.97	Regional
R-16 S2	06/20/2021	21:00	5639.78	Transducer	5393.47	5385.97	Regional
R-16 S2	06/20/2021	23:00	5639.78	Transducer	5393.47	5385.97	Regional
R-16 S2	06/21/2021	01:00	5639.79	Transducer	5393.47	5385.97	Regional
R-16 S2	06/21/2021	03:00	5639.79	Transducer	5393.47	5385.97	Regional
R-16 S2	06/21/2021	05:00	5639.75	Transducer	5393.47	5385.97	Regional
R-16 S2	06/21/2021	07:00	5639.71	Transducer	5393.47	5385.97	Regional
R-16 S2	06/21/2021	09:00	5639.69	Transducer	5393.47	5385.97	Regional
R-16 S2	06/21/2021	11:00	5639.69	Transducer	5393.47	5385.97	Regional
R-16 S2	06/21/2021	13:00	5639.73	Transducer	5393.47	5385.97	Regional
R-16 S2	06/21/2021	15:00	5639.75	Transducer	5393.47	5385.97	Regional
R-16 S2	06/21/2021	17:00	5639.77	Transducer	5393.47	5385.97	Regional
R-16 S2	06/21/2021	19:00	5639.75	Transducer	5393.47	5385.97	Regional
R-16 S2	06/21/2021	21:00	5639.72	Transducer	5393.47	5385.97	Regional
R-16 S2	06/21/2021	23:00	5639.70	Transducer	5393.47	5385.97	Regional

Location	Date	Time	Water Level (ft amsl)	Method	Top of Screen (ft amsl)	Bottom of Screen (ft amsl)	Zone
R-16 S2	06/22/2021	01:00	5639.72	Transducer	5393.47	5385.97	Regional
R-16 S2	06/22/2021	03:00	5639.73	Transducer	5393.47	5385.97	Regional
R-16 S2	06/22/2021	05:00	5639.72	Transducer	5393.47	5385.97	Regional
R-16 S2	06/22/2021	07:00	5639.69	Transducer	5393.47	5385.97	Regional
R-16 S2	06/22/2021	09:00	5639.68	Transducer	5393.47	5385.97	Regional
R-16 S2	06/22/2021	11:00	5639.68	Transducer	5393.47	5385.97	Regional
R-16 S2	06/22/2021	13:00	5639.72	Transducer	5393.47	5385.97	Regional
R-16 S2	06/22/2021	15:00	5639.76	Transducer	5393.47	5385.97	Regional
R-16 S2	06/22/2021	17:00	5639.80	Transducer	5393.47	5385.97	Regional
R-16 S2	06/22/2021	19:00	5639.79	Transducer	5393.47	5385.97	Regional
R-16 S2	06/22/2021	21:00	5639.77	Transducer	5393.47	5385.97	Regional
R-16 S2	06/22/2021	23:00	5639.75	Transducer	5393.47	5385.97	Regional
R-16 S2	06/23/2021	01:00	5639.77	Transducer	5393.47	5385.97	Regional
R-16 S2	06/23/2021	03:00	5639.77	Transducer	5393.47	5385.97	Regional
R-16 S2	06/23/2021	05:00	5639.76	Transducer	5393.47	5385.97	Regional
R-16 S2	06/23/2021	07:00	5639.73	Transducer	5393.47	5385.97	Regional
R-16 S2	06/23/2021	09:00	5639.70	Transducer	5393.47	5385.97	Regional
R-16 S2	06/23/2021	11:00	5639.69	Transducer	5393.47	5385.97	Regional
R-16 S2	06/23/2021	13:00	5639.71	Transducer	5393.47	5385.97	Regional
R-16 S2	06/23/2021	15:00	5639.75	Transducer	5393.47	5385.97	Regional
R-16 S2	06/23/2021	17:00	5639.78	Transducer	5393.47	5385.97	Regional
R-16 S2	06/23/2021	19:00	5639.78	Transducer	5393.47	5385.97	Regional
R-16 S2	06/23/2021	21:00	5639.76	Transducer	5393.47	5385.97	Regional
R-16 S2	06/23/2021	23:00	5639.73	Transducer	5393.47	5385.97	Regional
R-16 S2	06/24/2021	01:00	5639.70	Transducer	5393.47	5385.97	Regional
R-16 S2	06/24/2021	03:00	5639.73	Transducer	5393.47	5385.97	Regional
R-16 S2	06/24/2021	05:00	5639.74	Transducer	5393.47	5385.97	Regional
R-16 S2	06/24/2021	07:00	5639.72	Transducer	5393.47	5385.97	Regional
R-16 S2	06/24/2021	09:00	5639.70	Transducer	5393.47	5385.97	Regional
R-16 S2	06/24/2021	11:00	5639.67	Transducer	5393.47	5385.97	Regional
R-16 S2	06/24/2021	13:00	5639.69	Transducer	5393.47	5385.97	Regional
R-16 S2	06/24/2021	15:00	5639.71	Transducer	5393.47	5385.97	Regional
R-16 S2	06/24/2021	17:00	5639.73	Transducer	5393.47	5385.97	Regional
R-16 S2	06/24/2021	19:00	5639.75	Transducer	5393.47	5385.97	Regional
R-16 S2	06/24/2021	21:00	5639.74	Transducer	5393.47	5385.97	Regional
R-16 S2	06/24/2021	23:00	5639.71	Transducer	5393.47	5385.97	Regional
R-16 S2	06/25/2021	01:00	5639.71	Transducer	5393.47	5385.97	Regional
R-16 S2	06/25/2021	03:00	5639.72	Transducer	5393.47	5385.97	Regional
R-16 S2	06/25/2021	05:00	5639.73	Transducer	5393.47	5385.97	Regional
R-16 S2	06/25/2021	07:00	5639.72	Transducer	5393.47	5385.97	Regional
R-16 S2	06/25/2021	09:00	5639.71	Transducer	5393.47	5385.97	Regional
R-16 S2	06/25/2021	11:00	5639.69	Transducer	5393.47	5385.97	Regional
R-16 S2	06/25/2021	13:00	5639.70	Transducer	5393.47	5385.97	Regional
R-16 S2	06/25/2021	15:00	5639.72	Transducer	5393.47	5385.97	Regional
R-16 S2	06/25/2021	17:00	5639.75	Transducer	5393.47	5385.97	Regional

Location	Date	Time	Water Level (ft amsl)	Method	Top of Screen (ft amsl)	Bottom of Screen (ft amsl)	Zone
R-16 S2	06/25/2021	19:00	5639.77	Transducer	5393.47	5385.97	Regional
R-16 S2	06/25/2021	21:00	5639.75	Transducer	5393.47	5385.97	Regional
R-16 S2	06/25/2021	23:00	5639.74	Transducer	5393.47	5385.97	Regional
R-16 S2	06/26/2021	01:00	5639.73	Transducer	5393.47	5385.97	Regional
R-16 S2	06/26/2021	03:00	5639.72	Transducer	5393.47	5385.97	Regional
R-16 S2	06/26/2021	05:00	5639.72	Transducer	5393.47	5385.97	Regional
R-16 S2	06/26/2021	07:00	5639.71	Transducer	5393.47	5385.97	Regional
R-16 S2	06/26/2021	09:00	5639.69	Transducer	5393.47	5385.97	Regional
R-16 S2	06/26/2021	11:00	5639.67	Transducer	5393.47	5385.97	Regional
R-16 S2	06/26/2021	13:00	5639.66	Transducer	5393.47	5385.97	Regional
R-16 S2	06/26/2021	15:00	5639.67	Transducer	5393.47	5385.97	Regional
R-16 S2	06/26/2021	17:00	5639.69	Transducer	5393.47	5385.97	Regional
R-16 S2	06/26/2021	19:00	5639.69	Transducer	5393.47	5385.97	Regional
R-16 S2	06/26/2021	21:00	5639.67	Transducer	5393.47	5385.97	Regional
R-16 S2	06/26/2021	23:00	5639.65	Transducer	5393.47	5385.97	Regional
R-16 S2	06/27/2021	01:00	5639.64	Transducer	5393.47	5385.97	Regional
R-16 S2	06/27/2021	03:00	5639.64	Transducer	5393.47	5385.97	Regional
R-16 S2	06/27/2021	05:00	5639.63	Transducer	5393.47	5385.97	Regional
R-16 S2	06/27/2021	07:00	5639.63	Transducer	5393.47	5385.97	Regional
R-16 S2	06/27/2021	09:00	5639.63	Transducer	5393.47	5385.97	Regional
R-16 S2	06/27/2021	11:00	5639.61	Transducer	5393.47	5385.97	Regional
R-16 S2	06/27/2021	13:00	5639.59	Transducer	5393.47	5385.97	Regional
R-16 S2	06/27/2021	15:00	5639.60	Transducer	5393.47	5385.97	Regional
R-16 S2	06/27/2021	17:00	5639.61	Transducer	5393.47	5385.97	Regional
R-16 S2	06/27/2021	19:00	5639.63	Transducer	5393.47	5385.97	Regional
R-16 S2	06/27/2021	21:00	5639.63	Transducer	5393.47	5385.97	Regional
R-16 S2	06/27/2021	23:00	5639.63	Transducer	5393.47	5385.97	Regional
R-16 S2	06/28/2021	01:00	5639.62	Transducer	5393.47	5385.97	Regional
R-16 S2	06/28/2021	03:00	5639.61	Transducer	5393.47	5385.97	Regional
R-16 S2	06/28/2021	05:00	5639.62	Transducer	5393.47	5385.97	Regional
R-16 S2	06/28/2021	07:00	5639.63	Transducer	5393.47	5385.97	Regional
R-16 S2	06/28/2021	09:00	5639.62	Transducer	5393.47	5385.97	Regional
R-16 S2	06/28/2021	11:00	5639.60	Transducer	5393.47	5385.97	Regional
R-16 S2	06/28/2021	13:00	5639.59	Transducer	5393.47	5385.97	Regional
R-16 S2	06/28/2021	15:00	5639.58	Transducer	5393.47	5385.97	Regional
R-16 S2	06/28/2021	17:00	5639.59	Transducer	5393.47	5385.97	Regional
R-16 S2	06/28/2021	19:00	5639.59	Transducer	5393.47	5385.97	Regional
R-16 S2	06/28/2021	21:00	5639.59	Transducer	5393.47	5385.97	Regional
R-16 S2	06/28/2021	23:00	5639.58	Transducer	5393.47	5385.97	Regional
R-16 S2	06/29/2021	01:00	5639.58	Transducer	5393.47	5385.97	Regional
R-16 S2	06/29/2021	03:00	5639.57	Transducer	5393.47	5385.97	Regional
R-16 S2	06/29/2021	05:00	5639.56	Transducer	5393.47	5385.97	Regional
R-16 S2	06/29/2021	07:00	5639.55	Transducer	5393.47	5385.97	Regional
R-16 S2	06/29/2021	09:00	5639.55	Transducer	5393.47	5385.97	Regional
R-16 S2	06/29/2021	11:00	5639.54	Transducer	5393.47	5385.97	Regional

Location	Date	Time	Water Level (ft amsl)	Method	Top of Screen (ft amsl)	Bottom of Screen (ft amsl)	Zone
R-16 S2	06/29/2021	13:00	5639.53	Transducer	5393.47	5385.97	Regional
R-16 S2	06/29/2021	15:00	5639.52	Transducer	5393.47	5385.97	Regional
R-16 S2	06/29/2021	17:00	5639.53	Transducer	5393.47	5385.97	Regional
R-16 S2	06/29/2021	19:00	5639.55	Transducer	5393.47	5385.97	Regional
R-16 S2	06/29/2021	21:00	5639.55	Transducer	5393.47	5385.97	Regional
R-16 S2	06/29/2021	23:00	5639.56	Transducer	5393.47	5385.97	Regional
R-16 S2	06/30/2021	01:00	5639.56	Transducer	5393.47	5385.97	Regional
R-16 S2	06/30/2021	03:00	5639.56	Transducer	5393.47	5385.97	Regional
R-16 S2	06/30/2021	05:00	5639.56	Transducer	5393.47	5385.97	Regional
R-16 S2	06/30/2021	07:00	5639.56	Transducer	5393.47	5385.97	Regional
R-16 S2	06/30/2021	09:00	5639.56	Transducer	5393.47	5385.97	Regional
R-16 S2	06/30/2021	11:00	5639.57	Transducer	5393.47	5385.97	Regional
R-16 S2	06/30/2021	13:00	5639.57	Transducer	5393.47	5385.97	Regional
R-16 S2	06/30/2021	15:00	5639.57	Transducer	5393.47	5385.97	Regional
R-16 S2	06/30/2021	17:00	5639.58	Transducer	5393.47	5385.97	Regional
R-16 S2	06/30/2021	19:00	5639.59	Transducer	5393.47	5385.97	Regional
R-16 S2	06/30/2021	21:00	5639.60	Transducer	5393.47	5385.97	Regional
R-16 S2	06/30/2021	23:00	5639.61	Transducer	5393.47	5385.97	Regional
R-16 S4	07/01/2020	01:00	5549.47	Transducer	5019.87	5012.27	Regional
R-16 S4	07/01/2020	03:00	5549.46	Transducer	5019.87	5012.27	Regional
R-16 S4	07/01/2020	05:00	5549.46	Transducer	5019.87	5012.27	Regional
R-16 S4	07/01/2020	07:00	5549.43	Transducer	5019.87	5012.27	Regional
R-16 S4	07/01/2020	09:00	5549.41	Transducer	5019.87	5012.27	Regional
R-16 S4	07/01/2020	11:00	5549.43	Transducer	5019.87	5012.27	Regional
R-16 S4	07/01/2020	13:00	5549.45	Transducer	5019.87	5012.27	Regional
R-16 S4	07/01/2020	15:00	5549.49	Transducer	5019.87	5012.27	Regional
R-16 S4	07/01/2020	17:00	5549.50	Transducer	5019.87	5012.27	Regional
R-16 S4	07/01/2020	19:00	5549.50	Transducer	5019.87	5012.27	Regional
R-16 S4	07/01/2020	21:00	5549.48	Transducer	5019.87	5012.27	Regional
R-16 S4	07/01/2020	23:00	5549.46	Transducer	5019.87	5012.27	Regional
R-16 S4	07/02/2020	01:00	5549.47	Transducer	5019.87	5012.27	Regional
R-16 S4	07/02/2020	03:00	5549.48	Transducer	5019.87	5012.27	Regional
R-16 S4	07/02/2020	05:00	5549.46	Transducer	5019.87	5012.27	Regional
R-16 S4	07/02/2020	07:00	5549.43	Transducer	5019.87	5012.27	Regional
R-16 S4	07/02/2020	09:00	5549.41	Transducer	5019.87	5012.27	Regional
R-16 S4	07/02/2020	11:00	5549.41	Transducer	5019.87	5012.27	Regional
R-16 S4	07/02/2020	13:00	5549.44	Transducer	5019.87	5012.27	Regional
R-16 S4	07/02/2020	15:00	5549.48	Transducer	5019.87	5012.27	Regional
R-16 S4	07/02/2020	17:00	5549.52	Transducer	5019.87	5012.27	Regional
R-16 S4	07/02/2020	19:00	5549.52	Transducer	5019.87	5012.27	Regional
R-16 S4	07/02/2020	21:00	5549.48	Transducer	5019.87	5012.27	Regional
R-16 S4	07/02/2020	23:00	5549.46	Transducer	5019.87	5012.27	Regional
R-16 S4	07/03/2020	01:00	5549.46	Transducer	5019.87	5012.27	Regional
R-16 S4	07/03/2020	03:00	5549.47	Transducer	5019.87	5012.27	Regional
R-16 S4	07/03/2020	05:00	5549.47	Transducer	5019.87	5012.27	Regional

Location	Date	Time	Water Level (ft amsl)	Method	Top of Screen (ft amsl)	Bottom of Screen (ft amsl)	Zone
R-16 S4	07/03/2020	07:00	5549.45	Transducer	5019.87	5012.27	Regional
R-16 S4	07/03/2020	09:00	5549.41	Transducer	5019.87	5012.27	Regional
R-16 S4	07/03/2020	11:00	5549.40	Transducer	5019.87	5012.27	Regional
R-16 S4	07/03/2020	13:00	5549.43	Transducer	5019.87	5012.27	Regional
R-16 S4	07/03/2020	15:00	5549.47	Transducer	5019.87	5012.27	Regional
R-16 S4	07/03/2020	17:00	5549.50	Transducer	5019.87	5012.27	Regional
R-16 S4	07/03/2020	19:00	5549.48	Transducer	5019.87	5012.27	Regional
R-16 S4	07/03/2020	21:00	5549.47	Transducer	5019.87	5012.27	Regional
R-16 S4	07/03/2020	23:00	5549.44	Transducer	5019.87	5012.27	Regional
R-16 S4	07/04/2020	01:00	5549.45	Transducer	5019.87	5012.27	Regional
R-16 S4	07/04/2020	03:00	5549.46	Transducer	5019.87	5012.27	Regional
R-16 S4	07/04/2020	05:00	5549.45	Transducer	5019.87	5012.27	Regional
R-16 S4	07/04/2020	07:00	5549.44	Transducer	5019.87	5012.27	Regional
R-16 S4	07/04/2020	09:00	5549.41	Transducer	5019.87	5012.27	Regional
R-16 S4	07/04/2020	11:00	5549.41	Transducer	5019.87	5012.27	Regional
R-16 S4	07/04/2020	13:00	5549.43	Transducer	5019.87	5012.27	Regional
R-16 S4	07/04/2020	15:00	5549.46	Transducer	5019.87	5012.27	Regional
R-16 S4	07/04/2020	17:00	5549.50	Transducer	5019.87	5012.27	Regional
R-16 S4	07/04/2020	19:00	5549.52	Transducer	5019.87	5012.27	Regional
R-16 S4	07/04/2020	21:00	5549.49	Transducer	5019.87	5012.27	Regional
R-16 S4	07/04/2020	23:00	5549.48	Transducer	5019.87	5012.27	Regional
R-16 S4	07/05/2020	01:00	5549.48	Transducer	5019.87	5012.27	Regional
R-16 S4	07/05/2020	03:00	5549.49	Transducer	5019.87	5012.27	Regional
R-16 S4	07/05/2020	05:00	5549.49	Transducer	5019.87	5012.27	Regional
R-16 S4	07/05/2020	07:00	5549.49	Transducer	5019.87	5012.27	Regional
R-16 S4	07/05/2020	09:00	5549.48	Transducer	5019.87	5012.27	Regional
R-16 S4	07/05/2020	11:00	5549.46	Transducer	5019.87	5012.27	Regional
R-16 S4	07/05/2020	13:00	5549.46	Transducer	5019.87	5012.27	Regional
R-16 S4	07/05/2020	15:00	5549.48	Transducer	5019.87	5012.27	Regional
R-16 S4	07/05/2020	17:00	5549.53	Transducer	5019.87	5012.27	Regional
R-16 S4	07/05/2020	19:00	5549.55	Transducer	5019.87	5012.27	Regional
R-16 S4	07/05/2020	21:00	5549.53	Transducer	5019.87	5012.27	Regional
R-16 S4	07/05/2020	23:00	5549.49	Transducer	5019.87	5012.27	Regional
R-16 S4	07/06/2020	01:00	5549.50	Transducer	5019.87	5012.27	Regional
R-16 S4	07/06/2020	03:00	5549.51	Transducer	5019.87	5012.27	Regional
R-16 S4	07/06/2020	05:00	5549.50	Transducer	5019.87	5012.27	Regional
R-16 S4	07/06/2020	07:00	5549.49	Transducer	5019.87	5012.27	Regional
R-16 S4	07/06/2020	09:00	5549.47	Transducer	5019.87	5012.27	Regional
R-16 S4	07/06/2020	11:00	5549.46	Transducer	5019.87	5012.27	Regional
R-16 S4	07/06/2020	13:00	5549.47	Transducer	5019.87	5012.27	Regional
R-16 S4	07/06/2020	15:00	5549.48	Transducer	5019.87	5012.27	Regional
R-16 S4	07/06/2020	17:00	5549.52	Transducer	5019.87	5012.27	Regional
R-16 S4	07/06/2020	19:00	5549.53	Transducer	5019.87	5012.27	Regional
R-16 S4	07/06/2020	21:00	5549.52	Transducer	5019.87	5012.27	Regional
R-16 S4	07/06/2020	23:00	5549.50	Transducer	5019.87	5012.27	Regional

Location	Date	Time	Water Level (ft amsl)	Method	Top of Screen (ft amsl)	Bottom of Screen (ft amsl)	Zone
R-16 S4	07/07/2020	01:00	5549.50	Transducer	5019.87	5012.27	Regional
R-16 S4	07/07/2020	03:00	5549.51	Transducer	5019.87	5012.27	Regional
R-16 S4	07/07/2020	05:00	5549.51	Transducer	5019.87	5012.27	Regional
R-16 S4	07/07/2020	07:00	5549.51	Transducer	5019.87	5012.27	Regional
R-16 S4	07/07/2020	09:00	5549.51	Transducer	5019.87	5012.27	Regional
R-16 S4	07/07/2020	11:00	5549.50	Transducer	5019.87	5012.27	Regional
R-16 S4	07/07/2020	13:00	5549.49	Transducer	5019.87	5012.27	Regional
R-16 S4	07/07/2020	15:00	5549.52	Transducer	5019.87	5012.27	Regional
R-16 S4	07/07/2020	17:00	5549.55	Transducer	5019.87	5012.27	Regional
R-16 S4	07/07/2020	19:00	5549.56	Transducer	5019.87	5012.27	Regional
R-16 S4	07/07/2020	21:00	5549.57	Transducer	5019.87	5012.27	Regional
R-16 S4	07/07/2020	23:00	5549.55	Transducer	5019.87	5012.27	Regional
R-16 S4	07/08/2020	01:00	5549.55	Transducer	5019.87	5012.27	Regional
R-16 S4	07/08/2020	03:00	5549.54	Transducer	5019.87	5012.27	Regional
R-16 S4	07/08/2020	05:00	5549.55	Transducer	5019.87	5012.27	Regional
R-16 S4	07/08/2020	07:00	5549.54	Transducer	5019.87	5012.27	Regional
R-16 S4	07/08/2020	09:00	5549.54	Transducer	5019.87	5012.27	Regional
R-16 S4	07/08/2020	11:00	5549.53	Transducer	5019.87	5012.27	Regional
R-16 S4	07/08/2020	13:00	5549.53	Transducer	5019.87	5012.27	Regional
R-16 S4	07/08/2020	15:00	5549.53	Transducer	5019.87	5012.27	Regional
R-16 S4	07/08/2020	17:00	5549.56	Transducer	5019.87	5012.27	Regional
R-16 S4	07/08/2020	19:00	5549.58	Transducer	5019.87	5012.27	Regional
R-16 S4	07/08/2020	21:00	5549.58	Transducer	5019.87	5012.27	Regional
R-16 S4	07/08/2020	23:00	5549.57	Transducer	5019.87	5012.27	Regional
R-16 S4	07/09/2020	01:00	5549.56	Transducer	5019.87	5012.27	Regional
R-16 S4	07/09/2020	03:00	5549.56	Transducer	5019.87	5012.27	Regional
R-16 S4	07/09/2020	05:00	5549.55	Transducer	5019.87	5012.27	Regional
R-16 S4	07/09/2020	07:00	5549.54	Transducer	5019.87	5012.27	Regional
R-16 S4	07/09/2020	09:00	5549.54	Transducer	5019.87	5012.27	Regional
R-16 S4	07/09/2020	11:00	5549.53	Transducer	5019.87	5012.27	Regional
R-16 S4	07/09/2020	13:00	5549.53	Transducer	5019.87	5012.27	Regional
R-16 S4	07/09/2020	15:00	5549.53	Transducer	5019.87	5012.27	Regional
R-16 S4	07/09/2020	17:00	5549.54	Transducer	5019.87	5012.27	Regional
R-16 S4	07/09/2020	19:00	5549.56	Transducer	5019.87	5012.27	Regional
R-16 S4	07/09/2020	21:00	5549.55	Transducer	5019.87	5012.27	Regional
R-16 S4	07/09/2020	23:00	5549.55	Transducer	5019.87	5012.27	Regional
R-16 S4	07/10/2020	01:00	5549.54	Transducer	5019.87	5012.27	Regional
R-16 S4	07/10/2020	03:00	5549.52	Transducer	5019.87	5012.27	Regional
R-16 S4	07/10/2020	05:00	5549.50	Transducer	5019.87	5012.27	Regional
R-16 S4	07/10/2020	07:00	5549.50	Transducer	5019.87	5012.27	Regional
R-16 S4	07/10/2020	09:00	5549.49	Transducer	5019.87	5012.27	Regional
R-16 S4	07/10/2020	11:00	5549.49	Transducer	5019.87	5012.27	Regional
R-16 S4	07/10/2020	13:00	5549.50	Transducer	5019.87	5012.27	Regional
R-16 S4	07/10/2020	15:00	5549.50	Transducer	5019.87	5012.27	Regional
R-16 S4	07/10/2020	17:00	5549.51	Transducer	5019.87	5012.27	Regional

Location	Date	Time	Water Level (ft amsl)	Method	Top of Screen (ft amsl)	Bottom of Screen (ft amsl)	Zone
R-16 S4	07/10/2020	19:00	5549.52	Transducer	5019.87	5012.27	Regional
R-16 S4	07/10/2020	21:00	5549.51	Transducer	5019.87	5012.27	Regional
R-16 S4	07/10/2020	23:00	5549.52	Transducer	5019.87	5012.27	Regional
R-16 S4	07/11/2020	01:00	5549.51	Transducer	5019.87	5012.27	Regional
R-16 S4	07/11/2020	03:00	5549.51	Transducer	5019.87	5012.27	Regional
R-16 S4	07/11/2020	05:00	5549.50	Transducer	5019.87	5012.27	Regional
R-16 S4	07/11/2020	07:00	5549.48	Transducer	5019.87	5012.27	Regional
R-16 S4	07/11/2020	09:00	5549.50	Transducer	5019.87	5012.27	Regional
R-16 S4	07/11/2020	11:00	5549.50	Transducer	5019.87	5012.27	Regional
R-16 S4	07/11/2020	13:00	5549.50	Transducer	5019.87	5012.27	Regional
R-16 S4	07/11/2020	15:00	5549.52	Transducer	5019.87	5012.27	Regional
R-16 S4	07/11/2020	17:00	5549.53	Transducer	5019.87	5012.27	Regional
R-16 S4	07/11/2020	19:00	5549.54	Transducer	5019.87	5012.27	Regional
R-16 S4	07/11/2020	21:00	5549.53	Transducer	5019.87	5012.27	Regional
R-16 S4	07/11/2020	23:00	5549.54	Transducer	5019.87	5012.27	Regional
R-16 S4	07/12/2020	01:00	5549.53	Transducer	5019.87	5012.27	Regional
R-16 S4	07/12/2020	03:00	5549.53	Transducer	5019.87	5012.27	Regional
R-16 S4	07/12/2020	05:00	5549.52	Transducer	5019.87	5012.27	Regional
R-16 S4	07/12/2020	07:00	5549.51	Transducer	5019.87	5012.27	Regional
R-16 S4	07/12/2020	09:00	5549.51	Transducer	5019.87	5012.27	Regional
R-16 S4	07/12/2020	11:00	5549.53	Transducer	5019.87	5012.27	Regional
R-16 S4	07/12/2020	13:00	5549.55	Transducer	5019.87	5012.27	Regional
R-16 S4	07/12/2020	15:00	5549.58	Transducer	5019.87	5012.27	Regional
R-16 S4	07/12/2020	17:00	5549.58	Transducer	5019.87	5012.27	Regional
R-16 S4	07/12/2020	19:00	5549.59	Transducer	5019.87	5012.27	Regional
R-16 S4	07/12/2020	21:00	5549.59	Transducer	5019.87	5012.27	Regional
R-16 S4	07/12/2020	23:00	5549.57	Transducer	5019.87	5012.27	Regional
R-16 S4	07/13/2020	01:00	5549.57	Transducer	5019.87	5012.27	Regional
R-16 S4	07/13/2020	03:00	5549.57	Transducer	5019.87	5012.27	Regional
R-16 S4	07/13/2020	05:00	5549.55	Transducer	5019.87	5012.27	Regional
R-16 S4	07/13/2020	07:00	5549.55	Transducer	5019.87	5012.27	Regional
R-16 S4	07/13/2020	09:00	5549.55	Transducer	5019.87	5012.27	Regional
R-16 S4	07/13/2020	11:00	5549.56	Transducer	5019.87	5012.27	Regional
R-16 S4	07/13/2020	13:00	5549.58	Transducer	5019.87	5012.27	Regional
R-16 S4	07/13/2020	15:00	5549.60	Transducer	5019.87	5012.27	Regional
R-16 S4	07/13/2020	17:00	5549.58	Transducer	5019.87	5012.27	Regional
R-16 S4	07/13/2020	19:00	5549.58	Transducer	5019.87	5012.27	Regional
R-16 S4	07/13/2020	21:00	5549.57	Transducer	5019.87	5012.27	Regional
R-16 S4	07/13/2020	23:00	5549.58	Transducer	5019.87	5012.27	Regional
R-16 S4	07/14/2020	01:00	5549.58	Transducer	5019.87	5012.27	Regional
R-16 S4	07/14/2020	03:00	5549.58	Transducer	5019.87	5012.27	Regional
R-16 S4	07/14/2020	05:00	5549.55	Transducer	5019.87	5012.27	Regional
R-16 S4	07/14/2020	07:00	5549.54	Transducer	5019.87	5012.27	Regional
R-16 S4	07/14/2020	09:00	5549.54	Transducer	5019.87	5012.27	Regional
R-16 S4	07/14/2020	11:00	5549.54	Transducer	5019.87	5012.27	Regional

Location	Date	Time	Water Level (ft amsl)	Method	Top of Screen (ft amsl)	Bottom of Screen (ft amsl)	Zone
R-16 S4	07/14/2020	13:00	5549.57	Transducer	5019.87	5012.27	Regional
R-16 S4	07/14/2020	15:00	5549.60	Transducer	5019.87	5012.27	Regional
R-16 S4	07/14/2020	17:00	5549.60	Transducer	5019.87	5012.27	Regional
R-16 S4	07/14/2020	19:00	5549.60	Transducer	5019.87	5012.27	Regional
R-16 S4	07/14/2020	21:00	5549.59	Transducer	5019.87	5012.27	Regional
R-16 S4	07/14/2020	23:00	5549.60	Transducer	5019.87	5012.27	Regional
R-16 S4	07/15/2020	01:00	5549.59	Transducer	5019.87	5012.27	Regional
R-16 S4	07/15/2020	03:00	5549.59	Transducer	5019.87	5012.27	Regional
R-16 S4	07/15/2020	05:00	5549.57	Transducer	5019.87	5012.27	Regional
R-16 S4	07/15/2020	07:00	5549.54	Transducer	5019.87	5012.27	Regional
R-16 S4	07/15/2020	09:00	5549.53	Transducer	5019.87	5012.27	Regional
R-16 S4	07/15/2020	11:00	5549.54	Transducer	5019.87	5012.27	Regional
R-16 S4	07/15/2020	13:00	5549.56	Transducer	5019.87	5012.27	Regional
R-16 S4	07/15/2020	15:00	5549.59	Transducer	5019.87	5012.27	Regional
R-16 S4	07/15/2020	17:00	5549.60	Transducer	5019.87	5012.27	Regional
R-16 S4	07/15/2020	19:00	5549.58	Transducer	5019.87	5012.27	Regional
R-16 S4	07/15/2020	21:00	5549.55	Transducer	5019.87	5012.27	Regional
R-16 S4	07/15/2020	23:00	5549.55	Transducer	5019.87	5012.27	Regional
R-16 S4	07/16/2020	01:00	5549.56	Transducer	5019.87	5012.27	Regional
R-16 S4	07/16/2020	03:00	5549.55	Transducer	5019.87	5012.27	Regional
R-16 S4	07/16/2020	05:00	5549.54	Transducer	5019.87	5012.27	Regional
R-16 S4	07/16/2020	07:00	5549.52	Transducer	5019.87	5012.27	Regional
R-16 S4	07/16/2020	09:00	5549.51	Transducer	5019.87	5012.27	Regional
R-16 S4	07/16/2020	11:00	5549.53	Transducer	5019.87	5012.27	Regional
R-16 S4	07/16/2020	13:00	5549.56	Transducer	5019.87	5012.27	Regional
R-16 S4	07/16/2020	15:00	5549.59	Transducer	5019.87	5012.27	Regional
R-16 S4	07/16/2020	17:00	5549.61	Transducer	5019.87	5012.27	Regional
R-16 S4	07/16/2020	19:00	5549.58	Transducer	5019.87	5012.27	Regional
R-16 S4	07/16/2020	21:00	5549.55	Transducer	5019.87	5012.27	Regional
R-16 S4	07/16/2020	23:00	5549.55	Transducer	5019.87	5012.27	Regional
R-16 S4	07/17/2020	01:00	5549.56	Transducer	5019.87	5012.27	Regional
R-16 S4	07/17/2020	03:00	5549.56	Transducer	5019.87	5012.27	Regional
R-16 S4	07/17/2020	05:00	5549.55	Transducer	5019.87	5012.27	Regional
R-16 S4	07/17/2020	07:00	5549.53	Transducer	5019.87	5012.27	Regional
R-16 S4	07/17/2020	09:00	5549.51	Transducer	5019.87	5012.27	Regional
R-16 S4	07/17/2020	11:00	5549.52	Transducer	5019.87	5012.27	Regional
R-16 S4	07/17/2020	13:00	5549.56	Transducer	5019.87	5012.27	Regional
R-16 S4	07/17/2020	15:00	5549.61	Transducer	5019.87	5012.27	Regional
R-16 S4	07/17/2020	17:00	5549.62	Transducer	5019.87	5012.27	Regional
R-16 S4	07/17/2020	19:00	5549.60	Transducer	5019.87	5012.27	Regional
R-16 S4	07/17/2020	21:00	5549.57	Transducer	5019.87	5012.27	Regional
R-16 S4	07/17/2020	23:00	5549.56	Transducer	5019.87	5012.27	Regional
R-16 S4	07/18/2020	01:00	5549.59	Transducer	5019.87	5012.27	Regional
R-16 S4	07/18/2020	03:00	5549.58	Transducer	5019.87	5012.27	Regional
R-16 S4	07/18/2020	05:00	5549.58	Transducer	5019.87	5012.27	Regional

Location	Date	Time	Water Level (ft amsl)	Method	Top of Screen (ft amsl)	Bottom of Screen (ft amsl)	Zone
R-16 S4	07/18/2020	07:00	5549.57	Transducer	5019.87	5012.27	Regional
R-16 S4	07/18/2020	09:00	5549.54	Transducer	5019.87	5012.27	Regional
R-16 S4	07/18/2020	11:00	5549.53	Transducer	5019.87	5012.27	Regional
R-16 S4	07/18/2020	13:00	5549.57	Transducer	5019.87	5012.27	Regional
R-16 S4	07/18/2020	15:00	5549.60	Transducer	5019.87	5012.27	Regional
R-16 S4	07/18/2020	17:00	5549.64	Transducer	5019.87	5012.27	Regional
R-16 S4	07/18/2020	19:00	5549.63	Transducer	5019.87	5012.27	Regional
R-16 S4	07/18/2020	21:00	5549.62	Transducer	5019.87	5012.27	Regional
R-16 S4	07/18/2020	23:00	5549.60	Transducer	5019.87	5012.27	Regional
R-16 S4	07/19/2020	01:00	5549.61	Transducer	5019.87	5012.27	Regional
R-16 S4	07/19/2020	03:00	5549.62	Transducer	5019.87	5012.27	Regional
R-16 S4	07/19/2020	05:00	5549.62	Transducer	5019.87	5012.27	Regional
R-16 S4	07/19/2020	07:00	5549.59	Transducer	5019.87	5012.27	Regional
R-16 S4	07/19/2020	09:00	5549.58	Transducer	5019.87	5012.27	Regional
R-16 S4	07/19/2020	11:00	5549.56	Transducer	5019.87	5012.27	Regional
R-16 S4	07/19/2020	13:00	5549.58	Transducer	5019.87	5012.27	Regional
R-16 S4	07/19/2020	15:00	5549.63	Transducer	5019.87	5012.27	Regional
R-16 S4	07/19/2020	17:00	5549.66	Transducer	5019.87	5012.27	Regional
R-16 S4	07/19/2020	19:00	5549.64	Transducer	5019.87	5012.27	Regional
R-16 S4	07/19/2020	21:00	5549.61	Transducer	5019.87	5012.27	Regional
R-16 S4	07/19/2020	23:00	5549.61	Transducer	5019.87	5012.27	Regional
R-16 S4	07/20/2020	01:00	5549.61	Transducer	5019.87	5012.27	Regional
R-16 S4	07/20/2020	03:00	5549.61	Transducer	5019.87	5012.27	Regional
R-16 S4	07/20/2020	05:00	5549.62	Transducer	5019.87	5012.27	Regional
R-16 S4	07/20/2020	07:00	5549.62	Transducer	5019.87	5012.27	Regional
R-16 S4	07/20/2020	09:00	5549.59	Transducer	5019.87	5012.27	Regional
R-16 S4	07/20/2020	11:00	5549.59	Transducer	5019.87	5012.27	Regional
R-16 S4	07/20/2020	13:00	5549.60	Transducer	5019.87	5012.27	Regional
R-16 S4	07/20/2020	15:00	5549.64	Transducer	5019.87	5012.27	Regional
R-16 S4	07/20/2020	17:00	5549.67	Transducer	5019.87	5012.27	Regional
R-16 S4	07/20/2020	19:00	5549.67	Transducer	5019.87	5012.27	Regional
R-16 S4	07/20/2020	21:00	5549.66	Transducer	5019.87	5012.27	Regional
R-16 S4	07/20/2020	23:00	5549.63	Transducer	5019.87	5012.27	Regional
R-16 S4	07/21/2020	01:00	5549.63	Transducer	5019.87	5012.27	Regional
R-16 S4	07/21/2020	03:00	5549.64	Transducer	5019.87	5012.27	Regional
R-16 S4	07/21/2020	05:00	5549.64	Transducer	5019.87	5012.27	Regional
R-16 S4	07/21/2020	07:00	5549.63	Transducer	5019.87	5012.27	Regional
R-16 S4	07/21/2020	09:00	5549.61	Transducer	5019.87	5012.27	Regional
R-16 S4	07/21/2020	11:00	5549.59	Transducer	5019.87	5012.27	Regional
R-16 S4	07/21/2020	13:00	5549.60	Transducer	5019.87	5012.27	Regional
R-16 S4	07/21/2020	15:00	5549.62	Transducer	5019.87	5012.27	Regional
R-16 S4	07/21/2020	17:00	5549.64	Transducer	5019.87	5012.27	Regional
R-16 S4	07/21/2020	19:00	5549.66	Transducer	5019.87	5012.27	Regional
R-16 S4	07/21/2020	21:00	5549.64	Transducer	5019.87	5012.27	Regional
R-16 S4	07/21/2020	23:00	5549.61	Transducer	5019.87	5012.27	Regional

Location	Date	Time	Water Level (ft amsl)	Method	Top of Screen (ft amsl)	Bottom of Screen (ft amsl)	Zone
R-16 S4	07/22/2020	01:00	5549.60	Transducer	5019.87	5012.27	Regional
R-16 S4	07/22/2020	03:00	5549.62	Transducer	5019.87	5012.27	Regional
R-16 S4	07/22/2020	05:00	5549.63	Transducer	5019.87	5012.27	Regional
R-16 S4	07/22/2020	07:00	5549.63	Transducer	5019.87	5012.27	Regional
R-16 S4	07/22/2020	09:00	5549.62	Transducer	5019.87	5012.27	Regional
R-16 S4	07/22/2020	11:00	5549.59	Transducer	5019.87	5012.27	Regional
R-16 S4	07/22/2020	13:00	5549.60	Transducer	5019.87	5012.27	Regional
R-16 S4	07/22/2020	15:00	5549.61	Transducer	5019.87	5012.27	Regional
R-16 S4	07/22/2020	17:00	5549.63	Transducer	5019.87	5012.27	Regional
R-16 S4	07/22/2020	19:00	5549.65	Transducer	5019.87	5012.27	Regional
R-16 S4	07/22/2020	21:00	5549.65	Transducer	5019.87	5012.27	Regional
R-16 S4	07/22/2020	23:00	5549.62	Transducer	5019.87	5012.27	Regional
R-16 S4	07/23/2020	01:00	5549.62	Transducer	5019.87	5012.27	Regional
R-16 S4	07/23/2020	03:00	5549.62	Transducer	5019.87	5012.27	Regional
R-16 S4	07/23/2020	05:00	5549.62	Transducer	5019.87	5012.27	Regional
R-16 S4	07/23/2020	07:00	5549.62	Transducer	5019.87	5012.27	Regional
R-16 S4	07/23/2020	09:00	5549.61	Transducer	5019.87	5012.27	Regional
R-16 S4	07/23/2020	11:00	5549.58	Transducer	5019.87	5012.27	Regional
R-16 S4	07/23/2020	13:00	5549.58	Transducer	5019.87	5012.27	Regional
R-16 S4	07/23/2020	15:00	5549.58	Transducer	5019.87	5012.27	Regional
R-16 S4	07/23/2020	17:00	5549.60	Transducer	5019.87	5012.27	Regional
R-16 S4	07/23/2020	19:00	5549.61	Transducer	5019.87	5012.27	Regional
R-16 S4	07/23/2020	21:00	5549.59	Transducer	5019.87	5012.27	Regional
R-16 S4	07/23/2020	23:00	5549.59	Transducer	5019.87	5012.27	Regional
R-16 S4	07/24/2020	01:00	5549.58	Transducer	5019.87	5012.27	Regional
R-16 S4	07/24/2020	03:00	5549.57	Transducer	5019.87	5012.27	Regional
R-16 S4	07/24/2020	05:00	5549.57	Transducer	5019.87	5012.27	Regional
R-16 S4	07/24/2020	07:00	5549.57	Transducer	5019.87	5012.27	Regional
R-16 S4	07/24/2020	09:00	5549.58	Transducer	5019.87	5012.27	Regional
R-16 S4	07/24/2020	11:00	5549.57	Transducer	5019.87	5012.27	Regional
R-16 S4	07/24/2020	13:00	5549.57	Transducer	5019.87	5012.27	Regional
R-16 S4	07/24/2020	15:00	5549.56	Transducer	5019.87	5012.27	Regional
R-16 S4	07/24/2020	17:00	5549.57	Transducer	5019.87	5012.27	Regional
R-16 S4	07/24/2020	19:00	5549.59	Transducer	5019.87	5012.27	Regional
R-16 S4	07/24/2020	21:00	5549.59	Transducer	5019.87	5012.27	Regional
R-16 S4	07/24/2020	23:00	5549.58	Transducer	5019.87	5012.27	Regional
R-16 S4	07/25/2020	01:00	5549.56	Transducer	5019.87	5012.27	Regional
R-16 S4	07/25/2020	03:00	5549.57	Transducer	5019.87	5012.27	Regional
R-16 S4	07/25/2020	05:00	5549.56	Transducer	5019.87	5012.27	Regional
R-16 S4	07/25/2020	07:00	5549.58	Transducer	5019.87	5012.27	Regional
R-16 S4	07/25/2020	09:00	5549.59	Transducer	5019.87	5012.27	Regional
R-16 S4	07/25/2020	11:00	5549.58	Transducer	5019.87	5012.27	Regional
R-16 S4	07/25/2020	13:00	5549.57	Transducer	5019.87	5012.27	Regional
R-16 S4	07/25/2020	15:00	5549.58	Transducer	5019.87	5012.27	Regional
R-16 S4	07/25/2020	17:00	5549.58	Transducer	5019.87	5012.27	Regional

Location	Date	Time	Water Level (ft amsl)	Method	Top of Screen (ft amsl)	Bottom of Screen (ft amsl)	Zone
R-16 S4	07/25/2020	19:00	5549.59	Transducer	5019.87	5012.27	Regional
R-16 S4	07/25/2020	21:00	5549.60	Transducer	5019.87	5012.27	Regional
R-16 S4	07/25/2020	23:00	5549.60	Transducer	5019.87	5012.27	Regional
R-16 S4	07/26/2020	01:00	5549.59	Transducer	5019.87	5012.27	Regional
R-16 S4	07/26/2020	03:00	5549.58	Transducer	5019.87	5012.27	Regional
R-16 S4	07/26/2020	05:00	5549.56	Transducer	5019.87	5012.27	Regional
R-16 S4	07/26/2020	07:00	5549.56	Transducer	5019.87	5012.27	Regional
R-16 S4	07/26/2020	09:00	5549.57	Transducer	5019.87	5012.27	Regional
R-16 S4	07/26/2020	11:00	5549.59	Transducer	5019.87	5012.27	Regional
R-16 S4	07/26/2020	13:00	5549.60	Transducer	5019.87	5012.27	Regional
R-16 S4	07/26/2020	15:00	5549.59	Transducer	5019.87	5012.27	Regional
R-16 S4	07/26/2020	17:00	5549.59	Transducer	5019.87	5012.27	Regional
R-16 S4	07/26/2020	19:00	5549.58	Transducer	5019.87	5012.27	Regional
R-16 S4	07/26/2020	21:00	5549.59	Transducer	5019.87	5012.27	Regional
R-16 S4	07/26/2020	23:00	5549.58	Transducer	5019.87	5012.27	Regional
R-16 S4	07/27/2020	01:00	5549.59	Transducer	5019.87	5012.27	Regional
R-16 S4	07/27/2020	03:00	5549.58	Transducer	5019.87	5012.27	Regional
R-16 S4	07/27/2020	05:00	5549.57	Transducer	5019.87	5012.27	Regional
R-16 S4	07/27/2020	07:00	5549.55	Transducer	5019.87	5012.27	Regional
R-16 S4	07/27/2020	09:00	5549.56	Transducer	5019.87	5012.27	Regional
R-16 S4	07/27/2020	11:00	5549.59	Transducer	5019.87	5012.27	Regional
R-16 S4	07/27/2020	13:00	5549.60	Transducer	5019.87	5012.27	Regional
R-16 S4	07/27/2020	15:00	5549.61	Transducer	5019.87	5012.27	Regional
R-16 S4	07/27/2020	17:00	5549.62	Transducer	5019.87	5012.27	Regional
R-16 S4	07/27/2020	19:00	5549.62	Transducer	5019.87	5012.27	Regional
R-16 S4	07/27/2020	21:00	5549.61	Transducer	5019.87	5012.27	Regional
R-16 S4	07/27/2020	23:00	5549.62	Transducer	5019.87	5012.27	Regional
R-16 S4	07/28/2020	01:00	5549.62	Transducer	5019.87	5012.27	Regional
R-16 S4	07/28/2020	03:00	5549.63	Transducer	5019.87	5012.27	Regional
R-16 S4	07/28/2020	05:00	5549.62	Transducer	5019.87	5012.27	Regional
R-16 S4	07/28/2020	07:00	5549.60	Transducer	5019.87	5012.27	Regional
R-16 S4	07/28/2020	09:00	5549.60	Transducer	5019.87	5012.27	Regional
R-16 S4	07/28/2020	11:00	5549.62	Transducer	5019.87	5012.27	Regional
R-16 S4	07/28/2020	13:00	5549.65	Transducer	5019.87	5012.27	Regional
R-16 S4	07/28/2020	15:00	5549.68	Transducer	5019.87	5012.27	Regional
R-16 S4	07/28/2020	17:00	5549.69	Transducer	5019.87	5012.27	Regional
R-16 S4	07/28/2020	19:00	5549.68	Transducer	5019.87	5012.27	Regional
R-16 S4	07/28/2020	21:00	5549.68	Transducer	5019.87	5012.27	Regional
R-16 S4	07/28/2020	23:00	5549.67	Transducer	5019.87	5012.27	Regional
R-16 S4	07/29/2020	01:00	5549.67	Transducer	5019.87	5012.27	Regional
R-16 S4	07/29/2020	03:00	5549.67	Transducer	5019.87	5012.27	Regional
R-16 S4	07/29/2020	05:00	5549.64	Transducer	5019.87	5012.27	Regional
R-16 S4	07/29/2020	07:00	5549.61	Transducer	5019.87	5012.27	Regional
R-16 S4	07/29/2020	09:00	5549.61	Transducer	5019.87	5012.27	Regional
R-16 S4	07/29/2020	11:00	5549.62	Transducer	5019.87	5012.27	Regional

Location	Date	Time	Water Level (ft amsl)	Method	Top of Screen (ft amsl)	Bottom of Screen (ft amsl)	Zone
R-16 S4	07/29/2020	13:00	5549.65	Transducer	5019.87	5012.27	Regional
R-16 S4	07/29/2020	15:00	5549.69	Transducer	5019.87	5012.27	Regional
R-16 S4	07/29/2020	17:00	5549.70	Transducer	5019.87	5012.27	Regional
R-16 S4	07/29/2020	19:00	5549.67	Transducer	5019.87	5012.27	Regional
R-16 S4	07/29/2020	21:00	5549.66	Transducer	5019.87	5012.27	Regional
R-16 S4	07/29/2020	23:00	5549.66	Transducer	5019.87	5012.27	Regional
R-16 S4	07/30/2020	01:00	5549.67	Transducer	5019.87	5012.27	Regional
R-16 S4	07/30/2020	03:00	5549.67	Transducer	5019.87	5012.27	Regional
R-16 S4	07/30/2020	05:00	5549.65	Transducer	5019.87	5012.27	Regional
R-16 S4	07/30/2020	07:00	5549.61	Transducer	5019.87	5012.27	Regional
R-16 S4	07/30/2020	09:00	5549.60	Transducer	5019.87	5012.27	Regional
R-16 S4	07/30/2020	11:00	5549.62	Transducer	5019.87	5012.27	Regional
R-16 S4	07/30/2020	13:00	5549.65	Transducer	5019.87	5012.27	Regional
R-16 S4	07/30/2020	15:00	5549.68	Transducer	5019.87	5012.27	Regional
R-16 S4	07/30/2020	17:00	5549.70	Transducer	5019.87	5012.27	Regional
R-16 S4	07/30/2020	19:00	5549.68	Transducer	5019.87	5012.27	Regional
R-16 S4	07/30/2020	21:00	5549.65	Transducer	5019.87	5012.27	Regional
R-16 S4	07/30/2020	23:00	5549.63	Transducer	5019.87	5012.27	Regional
R-16 S4	07/31/2020	01:00	5549.64	Transducer	5019.87	5012.27	Regional
R-16 S4	07/31/2020	03:00	5549.63	Transducer	5019.87	5012.27	Regional
R-16 S4	07/31/2020	05:00	5549.62	Transducer	5019.87	5012.27	Regional
R-16 S4	07/31/2020	07:00	5549.60	Transducer	5019.87	5012.27	Regional
R-16 S4	07/31/2020	09:00	5549.57	Transducer	5019.87	5012.27	Regional
R-16 S4	07/31/2020	11:00	5549.58	Transducer	5019.87	5012.27	Regional
R-16 S4	07/31/2020	13:00	5549.61	Transducer	5019.87	5012.27	Regional
R-16 S4	07/31/2020	15:00	5549.65	Transducer	5019.87	5012.27	Regional
R-16 S4	07/31/2020	17:00	5549.65	Transducer	5019.87	5012.27	Regional
R-16 S4	07/31/2020	19:00	5549.66	Transducer	5019.87	5012.27	Regional
R-16 S4	07/31/2020	21:00	5549.65	Transducer	5019.87	5012.27	Regional
R-16 S4	07/31/2020	23:00	5549.63	Transducer	5019.87	5012.27	Regional
R-16 S4	08/01/2020	01:00	5549.63	Transducer	5019.87	5012.27	Regional
R-16 S4	08/01/2020	03:00	5549.65	Transducer	5019.87	5012.27	Regional
R-16 S4	08/01/2020	05:00	5549.63	Transducer	5019.87	5012.27	Regional
R-16 S4	08/01/2020	07:00	5549.62	Transducer	5019.87	5012.27	Regional
R-16 S4	08/01/2020	09:00	5549.60	Transducer	5019.87	5012.27	Regional
R-16 S4	08/01/2020	11:00	5549.59	Transducer	5019.87	5012.27	Regional
R-16 S4	08/01/2020	13:00	5549.62	Transducer	5019.87	5012.27	Regional
R-16 S4	08/01/2020	15:00	5549.66	Transducer	5019.87	5012.27	Regional
R-16 S4	08/01/2020	17:00	5549.68	Transducer	5019.87	5012.27	Regional
R-16 S4	08/01/2020	19:00	5549.68	Transducer	5019.87	5012.27	Regional
R-16 S4	08/01/2020	21:00	5549.65	Transducer	5019.87	5012.27	Regional
R-16 S4	08/01/2020	23:00	5549.64	Transducer	5019.87	5012.27	Regional
R-16 S4	08/02/2020	01:00	5549.65	Transducer	5019.87	5012.27	Regional
R-16 S4	08/02/2020	03:00	5549.66	Transducer	5019.87	5012.27	Regional
R-16 S4	08/02/2020	05:00	5549.66	Transducer	5019.87	5012.27	Regional

Location	Date	Time	Water Level (ft amsl)	Method	Top of Screen (ft amsl)	Bottom of Screen (ft amsl)	Zone
R-16 S4	08/02/2020	07:00	5549.64	Transducer	5019.87	5012.27	Regional
R-16 S4	08/02/2020	09:00	5549.62	Transducer	5019.87	5012.27	Regional
R-16 S4	08/02/2020	11:00	5549.62	Transducer	5019.87	5012.27	Regional
R-16 S4	08/02/2020	13:00	5549.65	Transducer	5019.87	5012.27	Regional
R-16 S4	08/02/2020	15:00	5549.69	Transducer	5019.87	5012.27	Regional
R-16 S4	08/02/2020	17:00	5549.70	Transducer	5019.87	5012.27	Regional
R-16 S4	08/02/2020	19:00	5549.69	Transducer	5019.87	5012.27	Regional
R-16 S4	08/02/2020	21:00	5549.67	Transducer	5019.87	5012.27	Regional
R-16 S4	08/02/2020	23:00	5549.65	Transducer	5019.87	5012.27	Regional
R-16 S4	08/03/2020	01:00	5549.65	Transducer	5019.87	5012.27	Regional
R-16 S4	08/03/2020	03:00	5549.67	Transducer	5019.87	5012.27	Regional
R-16 S4	08/03/2020	05:00	5549.67	Transducer	5019.87	5012.27	Regional
R-16 S4	08/03/2020	07:00	5549.66	Transducer	5019.87	5012.27	Regional
R-16 S4	08/03/2020	09:00	5549.64	Transducer	5019.87	5012.27	Regional
R-16 S4	08/03/2020	11:00	5549.64	Transducer	5019.87	5012.27	Regional
R-16 S4	08/03/2020	13:00	5549.65	Transducer	5019.87	5012.27	Regional
R-16 S4	08/03/2020	15:00	5549.68	Transducer	5019.87	5012.27	Regional
R-16 S4	08/03/2020	17:00	5549.68	Transducer	5019.87	5012.27	Regional
R-16 S4	08/03/2020	19:00	5549.72	Transducer	5019.87	5012.27	Regional
R-16 S4	08/03/2020	21:00	5549.70	Transducer	5019.87	5012.27	Regional
R-16 S4	08/03/2020	23:00	5549.68	Transducer	5019.87	5012.27	Regional
R-16 S4	08/04/2020	01:00	5549.67	Transducer	5019.87	5012.27	Regional
R-16 S4	08/04/2020	03:00	5549.68	Transducer	5019.87	5012.27	Regional
R-16 S4	08/04/2020	05:00	5549.70	Transducer	5019.87	5012.27	Regional
R-16 S4	08/04/2020	07:00	5549.69	Transducer	5019.87	5012.27	Regional
R-16 S4	08/04/2020	09:00	5549.67	Transducer	5019.87	5012.27	Regional
R-16 S4	08/04/2020	11:00	5549.66	Transducer	5019.87	5012.27	Regional
R-16 S4	08/04/2020	13:00	5549.67	Transducer	5019.87	5012.27	Regional
R-16 S4	08/04/2020	15:00	5549.70	Transducer	5019.87	5012.27	Regional
R-16 S4	08/04/2020	17:00	5549.72	Transducer	5019.87	5012.27	Regional
R-16 S4	08/04/2020	19:00	5549.75	Transducer	5019.87	5012.27	Regional
R-16 S4	08/04/2020	21:00	5549.73	Transducer	5019.87	5012.27	Regional
R-16 S4	08/04/2020	23:00	5549.72	Transducer	5019.87	5012.27	Regional
R-16 S4	08/05/2020	01:00	5549.71	Transducer	5019.87	5012.27	Regional
R-16 S4	08/05/2020	03:00	5549.72	Transducer	5019.87	5012.27	Regional
R-16 S4	08/05/2020	05:00	5549.73	Transducer	5019.87	5012.27	Regional
R-16 S4	08/05/2020	07:00	5549.71	Transducer	5019.87	5012.27	Regional
R-16 S4	08/05/2020	09:00	5549.70	Transducer	5019.87	5012.27	Regional
R-16 S4	08/05/2020	11:00	5549.67	Transducer	5019.87	5012.27	Regional
R-16 S4	08/05/2020	13:00	5549.68	Transducer	5019.87	5012.27	Regional
R-16 S4	08/05/2020	15:00	5549.69	Transducer	5019.87	5012.27	Regional
R-16 S4	08/05/2020	17:00	5549.70	Transducer	5019.87	5012.27	Regional
R-16 S4	08/05/2020	19:00	5549.73	Transducer	5019.87	5012.27	Regional
R-16 S4	08/05/2020	21:00	5549.71	Transducer	5019.87	5012.27	Regional
R-16 S4	08/05/2020	23:00	5549.72	Transducer	5019.87	5012.27	Regional

Location	Date	Time	Water Level (ft amsl)	Method	Top of Screen (ft amsl)	Bottom of Screen (ft amsl)	Zone
R-16 S4	08/06/2020	01:00	5549.71	Transducer	5019.87	5012.27	Regional
R-16 S4	08/06/2020	03:00	5549.71	Transducer	5019.87	5012.27	Regional
R-16 S4	08/06/2020	05:00	5549.72	Transducer	5019.87	5012.27	Regional
R-16 S4	08/06/2020	07:00	5549.73	Transducer	5019.87	5012.27	Regional
R-16 S4	08/06/2020	09:00	5549.72	Transducer	5019.87	5012.27	Regional
R-16 S4	08/06/2020	11:00	5549.70	Transducer	5019.87	5012.27	Regional
R-16 S4	08/06/2020	13:00	5549.69	Transducer	5019.87	5012.27	Regional
R-16 S4	08/06/2020	15:00	5549.71	Transducer	5019.87	5012.27	Regional
R-16 S4	08/06/2020	17:00	5549.73	Transducer	5019.87	5012.27	Regional
R-16 S4	08/06/2020	19:00	5549.73	Transducer	5019.87	5012.27	Regional
R-16 S4	08/06/2020	21:00	5549.72	Transducer	5019.87	5012.27	Regional
R-16 S4	08/06/2020	23:00	5549.70	Transducer	5019.87	5012.27	Regional
R-16 S4	08/07/2020	01:00	5549.68	Transducer	5019.87	5012.27	Regional
R-16 S4	08/07/2020	03:00	5549.68	Transducer	5019.87	5012.27	Regional
R-16 S4	08/07/2020	05:00	5549.67	Transducer	5019.87	5012.27	Regional
R-16 S4	08/07/2020	07:00	5549.68	Transducer	5019.87	5012.27	Regional
R-16 S4	08/07/2020	09:00	5549.66	Transducer	5019.87	5012.27	Regional
R-16 S4	08/07/2020	11:00	5549.66	Transducer	5019.87	5012.27	Regional
R-16 S4	08/07/2020	13:00	5549.66	Transducer	5019.87	5012.27	Regional
R-16 S4	08/07/2020	15:00	5549.66	Transducer	5019.87	5012.27	Regional
R-16 S4	08/07/2020	17:00	5549.67	Transducer	5019.87	5012.27	Regional
R-16 S4	08/07/2020	19:00	5549.69	Transducer	5019.87	5012.27	Regional
R-16 S4	08/07/2020	21:00	5549.68	Transducer	5019.87	5012.27	Regional
R-16 S4	08/07/2020	23:00	5549.67	Transducer	5019.87	5012.27	Regional
R-16 S4	08/08/2020	01:00	5549.67	Transducer	5019.87	5012.27	Regional
R-16 S4	08/08/2020	03:00	5549.66	Transducer	5019.87	5012.27	Regional
R-16 S4	08/08/2020	05:00	5549.66	Transducer	5019.87	5012.27	Regional
R-16 S4	08/08/2020	07:00	5549.66	Transducer	5019.87	5012.27	Regional
R-16 S4	08/08/2020	09:00	5549.67	Transducer	5019.87	5012.27	Regional
R-16 S4	08/08/2020	11:00	5549.67	Transducer	5019.87	5012.27	Regional
R-16 S4	08/08/2020	13:00	5549.68	Transducer	5019.87	5012.27	Regional
R-16 S4	08/08/2020	15:00	5549.68	Transducer	5019.87	5012.27	Regional
R-16 S4	08/08/2020	17:00	5549.70	Transducer	5019.87	5012.27	Regional
R-16 S4	08/08/2020	19:00	5549.70	Transducer	5019.87	5012.27	Regional
R-16 S4	08/08/2020	21:00	5549.70	Transducer	5019.87	5012.27	Regional
R-16 S4	08/08/2020	23:00	5549.69	Transducer	5019.87	5012.27	Regional
R-16 S4	08/09/2020	01:00	5549.68	Transducer	5019.87	5012.27	Regional
R-16 S4	08/09/2020	03:00	5549.67	Transducer	5019.87	5012.27	Regional
R-16 S4	08/09/2020	05:00	5549.67	Transducer	5019.87	5012.27	Regional
R-16 S4	08/09/2020	07:00	5549.67	Transducer	5019.87	5012.27	Regional
R-16 S4	08/09/2020	09:00	5549.67	Transducer	5019.87	5012.27	Regional
R-16 S4	08/09/2020	11:00	5549.68	Transducer	5019.87	5012.27	Regional
R-16 S4	08/09/2020	13:00	5549.68	Transducer	5019.87	5012.27	Regional
R-16 S4	08/09/2020	15:00	5549.69	Transducer	5019.87	5012.27	Regional
R-16 S4	08/09/2020	17:00	5549.71	Transducer	5019.87	5012.27	Regional

Location	Date	Time	Water Level (ft amsl)	Method	Top of Screen (ft amsl)	Bottom of Screen (ft amsl)	Zone
R-16 S4	08/09/2020	19:00	5549.72	Transducer	5019.87	5012.27	Regional
R-16 S4	08/09/2020	21:00	5549.72	Transducer	5019.87	5012.27	Regional
R-16 S4	08/09/2020	23:00	5549.72	Transducer	5019.87	5012.27	Regional
R-16 S4	08/10/2020	01:00	5549.71	Transducer	5019.87	5012.27	Regional
R-16 S4	08/10/2020	03:00	5549.69	Transducer	5019.87	5012.27	Regional
R-16 S4	08/10/2020	05:00	5549.69	Transducer	5019.87	5012.27	Regional
R-16 S4	08/10/2020	07:00	5549.68	Transducer	5019.87	5012.27	Regional
R-16 S4	08/10/2020	09:00	5549.69	Transducer	5019.87	5012.27	Regional
R-16 S4	08/10/2020	11:00	5549.69	Transducer	5019.87	5012.27	Regional
R-16 S4	08/10/2020	13:00	5549.71	Transducer	5019.87	5012.27	Regional
R-16 S4	08/10/2020	15:00	5549.72	Transducer	5019.87	5012.27	Regional
R-16 S4	08/10/2020	17:00	5549.73	Transducer	5019.87	5012.27	Regional
R-16 S4	08/10/2020	19:00	5549.74	Transducer	5019.87	5012.27	Regional
R-16 S4	08/10/2020	21:00	5549.73	Transducer	5019.87	5012.27	Regional
R-16 S4	08/10/2020	23:00	5549.74	Transducer	5019.87	5012.27	Regional
R-16 S4	08/11/2020	01:00	5549.73	Transducer	5019.87	5012.27	Regional
R-16 S4	08/11/2020	03:00	5549.72	Transducer	5019.87	5012.27	Regional
R-16 S4	08/11/2020	05:00	5549.70	Transducer	5019.87	5012.27	Regional
R-16 S4	08/11/2020	07:00	5549.69	Transducer	5019.87	5012.27	Regional
R-16 S4	08/11/2020	09:00	5549.70	Transducer	5019.87	5012.27	Regional
R-16 S4	08/11/2020	11:00	5549.72	Transducer	5019.87	5012.27	Regional
R-16 S4	08/11/2020	13:00	5549.73	Transducer	5019.87	5012.27	Regional
R-16 S4	08/11/2020	15:00	5549.74	Transducer	5019.87	5012.27	Regional
R-16 S4	08/11/2020	17:00	5549.75	Transducer	5019.87	5012.27	Regional
R-16 S4	08/11/2020	19:00	5549.75	Transducer	5019.87	5012.27	Regional
R-16 S4	08/11/2020	21:00	5549.74	Transducer	5019.87	5012.27	Regional
R-16 S4	08/11/2020	23:00	5549.75	Transducer	5019.87	5012.27	Regional
R-16 S4	08/12/2020	01:00	5549.75	Transducer	5019.87	5012.27	Regional
R-16 S4	08/12/2020	03:00	5549.72	Transducer	5019.87	5012.27	Regional
R-16 S4	08/12/2020	05:00	5549.71	Transducer	5019.87	5012.27	Regional
R-16 S4	08/12/2020	07:00	5549.70	Transducer	5019.87	5012.27	Regional
R-16 S4	08/12/2020	09:00	5549.70	Transducer	5019.87	5012.27	Regional
R-16 S4	08/12/2020	11:00	5549.71	Transducer	5019.87	5012.27	Regional
R-16 S4	08/12/2020	13:00	5549.74	Transducer	5019.87	5012.27	Regional
R-16 S4	08/12/2020	15:00	5549.76	Transducer	5019.87	5012.27	Regional
R-16 S4	08/12/2020	17:00	5549.76	Transducer	5019.87	5012.27	Regional
R-16 S4	08/12/2020	19:00	5549.75	Transducer	5019.87	5012.27	Regional
R-16 S4	08/12/2020	21:00	5549.73	Transducer	5019.87	5012.27	Regional
R-16 S4	08/12/2020	23:00	5549.73	Transducer	5019.87	5012.27	Regional
R-16 S4	08/13/2020	01:00	5549.73	Transducer	5019.87	5012.27	Regional
R-16 S4	08/13/2020	03:00	5549.72	Transducer	5019.87	5012.27	Regional
R-16 S4	08/13/2020	05:00	5549.72	Transducer	5019.87	5012.27	Regional
R-16 S4	08/13/2020	07:00	5549.69	Transducer	5019.87	5012.27	Regional
R-16 S4	08/13/2020	09:00	5549.69	Transducer	5019.87	5012.27	Regional
R-16 S4	08/13/2020	11:00	5549.71	Transducer	5019.87	5012.27	Regional

Location	Date	Time	Water Level (ft amsl)	Method	Top of Screen (ft amsl)	Bottom of Screen (ft amsl)	Zone
R-16 S4	08/13/2020	13:00	5549.74	Transducer	5019.87	5012.27	Regional
R-16 S4	08/13/2020	15:00	5549.77	Transducer	5019.87	5012.27	Regional
R-16 S4	08/13/2020	17:00	5549.77	Transducer	5019.87	5012.27	Regional
R-16 S4	08/13/2020	19:00	5549.76	Transducer	5019.87	5012.27	Regional
R-16 S4	08/13/2020	21:00	5549.73	Transducer	5019.87	5012.27	Regional
R-16 S4	08/13/2020	23:00	5549.73	Transducer	5019.87	5012.27	Regional
R-16 S4	08/14/2020	01:00	5549.75	Transducer	5019.87	5012.27	Regional
R-16 S4	08/14/2020	03:00	5549.74	Transducer	5019.87	5012.27	Regional
R-16 S4	08/14/2020	05:00	5549.73	Transducer	5019.87	5012.27	Regional
R-16 S4	08/14/2020	07:00	5549.70	Transducer	5019.87	5012.27	Regional
R-16 S4	08/14/2020	09:00	5549.69	Transducer	5019.87	5012.27	Regional
R-16 S4	08/14/2020	11:00	5549.69	Transducer	5019.87	5012.27	Regional
R-16 S4	08/14/2020	13:00	5549.72	Transducer	5019.87	5012.27	Regional
R-16 S4	08/14/2020	15:00	5549.76	Transducer	5019.87	5012.27	Regional
R-16 S4	08/14/2020	17:00	5549.78	Transducer	5019.87	5012.27	Regional
R-16 S4	08/14/2020	19:00	5549.76	Transducer	5019.87	5012.27	Regional
R-16 S4	08/14/2020	21:00	5549.74	Transducer	5019.87	5012.27	Regional
R-16 S4	08/14/2020	23:00	5549.74	Transducer	5019.87	5012.27	Regional
R-16 S4	08/15/2020	01:00	5549.74	Transducer	5019.87	5012.27	Regional
R-16 S4	08/15/2020	03:00	5549.75	Transducer	5019.87	5012.27	Regional
R-16 S4	08/15/2020	05:00	5549.73	Transducer	5019.87	5012.27	Regional
R-16 S4	08/15/2020	07:00	5549.70	Transducer	5019.87	5012.27	Regional
R-16 S4	08/15/2020	09:00	5549.69	Transducer	5019.87	5012.27	Regional
R-16 S4	08/15/2020	11:00	5549.69	Transducer	5019.87	5012.27	Regional
R-16 S4	08/15/2020	13:00	5549.72	Transducer	5019.87	5012.27	Regional
R-16 S4	08/15/2020	15:00	5549.75	Transducer	5019.87	5012.27	Regional
R-16 S4	08/15/2020	17:00	5549.75	Transducer	5019.87	5012.27	Regional
R-16 S4	08/15/2020	19:00	5549.75	Transducer	5019.87	5012.27	Regional
R-16 S4	08/15/2020	21:00	5549.71	Transducer	5019.87	5012.27	Regional
R-16 S4	08/15/2020	23:00	5549.70	Transducer	5019.87	5012.27	Regional
R-16 S4	08/16/2020	01:00	5549.72	Transducer	5019.87	5012.27	Regional
R-16 S4	08/16/2020	03:00	5549.72	Transducer	5019.87	5012.27	Regional
R-16 S4	08/16/2020	05:00	5549.71	Transducer	5019.87	5012.27	Regional
R-16 S4	08/16/2020	07:00	5549.69	Transducer	5019.87	5012.27	Regional
R-16 S4	08/16/2020	09:00	5549.67	Transducer	5019.87	5012.27	Regional
R-16 S4	08/16/2020	11:00	5549.66	Transducer	5019.87	5012.27	Regional
R-16 S4	08/16/2020	13:00	5549.70	Transducer	5019.87	5012.27	Regional
R-16 S4	08/16/2020	15:00	5549.74	Transducer	5019.87	5012.27	Regional
R-16 S4	08/16/2020	17:00	5549.76	Transducer	5019.87	5012.27	Regional
R-16 S4	08/16/2020	19:00	5549.76	Transducer	5019.87	5012.27	Regional
R-16 S4	08/16/2020	21:00	5549.72	Transducer	5019.87	5012.27	Regional
R-16 S4	08/16/2020	23:00	5549.70	Transducer	5019.87	5012.27	Regional
R-16 S4	08/17/2020	01:00	5549.70	Transducer	5019.87	5012.27	Regional
R-16 S4	08/17/2020	03:00	5549.71	Transducer	5019.87	5012.27	Regional
R-16 S4	08/17/2020	05:00	5549.71	Transducer	5019.87	5012.27	Regional

Location	Date	Time	Water Level (ft amsl)	Method	Top of Screen (ft amsl)	Bottom of Screen (ft amsl)	Zone
R-16 S4	08/17/2020	07:00	5549.67	Transducer	5019.87	5012.27	Regional
R-16 S4	08/17/2020	09:00	5549.64	Transducer	5019.87	5012.27	Regional
R-16 S4	08/17/2020	11:00	5549.64	Transducer	5019.87	5012.27	Regional
R-16 S4	08/17/2020	13:00	5549.66	Transducer	5019.87	5012.27	Regional
R-16 S4	08/17/2020	15:00	5549.70	Transducer	5019.87	5012.27	Regional
R-16 S4	08/17/2020	17:00	5549.73	Transducer	5019.87	5012.27	Regional
R-16 S4	08/17/2020	19:00	5549.74	Transducer	5019.87	5012.27	Regional
R-16 S4	08/17/2020	21:00	5549.70	Transducer	5019.87	5012.27	Regional
R-16 S4	08/17/2020	23:00	5549.68	Transducer	5019.87	5012.27	Regional
R-16 S4	08/18/2020	01:00	5549.68	Transducer	5019.87	5012.27	Regional
R-16 S4	08/18/2020	03:00	5549.71	Transducer	5019.87	5012.27	Regional
R-16 S4	08/18/2020	05:00	5549.73	Transducer	5019.87	5012.27	Regional
R-16 S4	08/18/2020	07:00	5549.69	Transducer	5019.87	5012.27	Regional
R-16 S4	08/18/2020	09:00	5549.68	Transducer	5019.87	5012.27	Regional
R-16 S4	08/18/2020	11:00	5549.67	Transducer	5019.87	5012.27	Regional
R-16 S4	08/18/2020	13:00	5549.69	Transducer	5019.87	5012.27	Regional
R-16 S4	08/18/2020	15:00	5549.74	Transducer	5019.87	5012.27	Regional
R-16 S4	08/18/2020	17:00	5549.77	Transducer	5019.87	5012.27	Regional
R-16 S4	08/18/2020	19:00	5549.77	Transducer	5019.87	5012.27	Regional
R-16 S4	08/18/2020	21:00	5549.76	Transducer	5019.87	5012.27	Regional
R-16 S4	08/18/2020	23:00	5549.74	Transducer	5019.87	5012.27	Regional
R-16 S4	08/19/2020	01:00	5549.74	Transducer	5019.87	5012.27	Regional
R-16 S4	08/19/2020	03:00	5549.75	Transducer	5019.87	5012.27	Regional
R-16 S4	08/19/2020	05:00	5549.77	Transducer	5019.87	5012.27	Regional
R-16 S4	08/19/2020	07:00	5549.76	Transducer	5019.87	5012.27	Regional
R-16 S4	08/19/2020	09:00	5549.73	Transducer	5019.87	5012.27	Regional
R-16 S4	08/19/2020	11:00	5549.68	Transducer	5019.87	5012.27	Regional
R-16 S4	08/19/2020	15:00	5549.76	Transducer	5019.87	5012.27	Regional
R-16 S4	08/19/2020	17:00	5549.80	Transducer	5019.87	5012.27	Regional
R-16 S4	08/19/2020	19:00	5549.82	Transducer	5019.87	5012.27	Regional
R-16 S4	08/19/2020	21:00	5549.80	Transducer	5019.87	5012.27	Regional
R-16 S4	08/19/2020	23:00	5549.76	Transducer	5019.87	5012.27	Regional
R-16 S4	08/20/2020	01:00	5549.75	Transducer	5019.87	5012.27	Regional
R-16 S4	08/20/2020	03:00	5549.78	Transducer	5019.87	5012.27	Regional
R-16 S4	08/20/2020	05:00	5549.79	Transducer	5019.87	5012.27	Regional
R-16 S4	08/20/2020	07:00	5549.80	Transducer	5019.87	5012.27	Regional
R-16 S4	08/20/2020	09:00	5549.78	Transducer	5019.87	5012.27	Regional
R-16 S4	08/20/2020	11:00	5549.77	Transducer	5019.87	5012.27	Regional
R-16 S4	08/20/2020	13:00	5549.78	Transducer	5019.87	5012.27	Regional
R-16 S4	08/20/2020	15:00	5549.81	Transducer	5019.87	5012.27	Regional
R-16 S4	08/20/2020	17:00	5549.82	Transducer	5019.87	5012.27	Regional
R-16 S4	08/20/2020	19:00	5549.85	Transducer	5019.87	5012.27	Regional
R-16 S4	08/20/2020	21:00	5549.83	Transducer	5019.87	5012.27	Regional
R-16 S4	08/20/2020	23:00	5549.81	Transducer	5019.87	5012.27	Regional
R-16 S4	08/21/2020	01:00	5549.78	Transducer	5019.87	5012.27	Regional

Location	Date	Time	Water Level (ft amsl)	Method	Top of Screen (ft amsl)	Bottom of Screen (ft amsl)	Zone
R-16 S4	08/21/2020	03:00	5549.79	Transducer	5019.87	5012.27	Regional
R-16 S4	08/21/2020	05:00	5549.80	Transducer	5019.87	5012.27	Regional
R-16 S4	08/21/2020	07:00	5549.82	Transducer	5019.87	5012.27	Regional
R-16 S4	08/21/2020	09:00	5549.81	Transducer	5019.87	5012.27	Regional
R-16 S4	08/21/2020	11:00	5549.80	Transducer	5019.87	5012.27	Regional
R-16 S4	08/21/2020	13:00	5549.80	Transducer	5019.87	5012.27	Regional
R-16 S4	08/21/2020	15:00	5549.81	Transducer	5019.87	5012.27	Regional
R-16 S4	08/21/2020	17:00	5549.84	Transducer	5019.87	5012.27	Regional
R-16 S4	08/21/2020	19:00	5549.83	Transducer	5019.87	5012.27	Regional
R-16 S4	08/21/2020	21:00	5549.82	Transducer	5019.87	5012.27	Regional
R-16 S4	08/21/2020	23:00	5549.80	Transducer	5019.87	5012.27	Regional
R-16 S4	08/22/2020	01:00	5549.78	Transducer	5019.87	5012.27	Regional
R-16 S4	08/22/2020	03:00	5549.78	Transducer	5019.87	5012.27	Regional
R-16 S4	08/22/2020	05:00	5549.78	Transducer	5019.87	5012.27	Regional
R-16 S4	08/22/2020	07:00	5549.79	Transducer	5019.87	5012.27	Regional
R-16 S4	08/22/2020	09:00	5549.79	Transducer	5019.87	5012.27	Regional
R-16 S4	08/22/2020	11:00	5549.79	Transducer	5019.87	5012.27	Regional
R-16 S4	08/22/2020	13:00	5549.79	Transducer	5019.87	5012.27	Regional
R-16 S4	08/22/2020	15:00	5549.80	Transducer	5019.87	5012.27	Regional
R-16 S4	08/22/2020	17:00	5549.80	Transducer	5019.87	5012.27	Regional
R-16 S4	08/22/2020	19:00	5549.80	Transducer	5019.87	5012.27	Regional
R-16 S4	08/22/2020	21:00	5549.80	Transducer	5019.87	5012.27	Regional
R-16 S4	08/22/2020	23:00	5549.80	Transducer	5019.87	5012.27	Regional
R-16 S4	08/23/2020	01:00	5549.79	Transducer	5019.87	5012.27	Regional
R-16 S4	08/23/2020	03:00	5549.76	Transducer	5019.87	5012.27	Regional
R-16 S4	08/23/2020	05:00	5549.76	Transducer	5019.87	5012.27	Regional
R-16 S4	08/23/2020	07:00	5549.77	Transducer	5019.87	5012.27	Regional
R-16 S4	08/23/2020	09:00	5549.78	Transducer	5019.87	5012.27	Regional
R-16 S4	08/23/2020	11:00	5549.78	Transducer	5019.87	5012.27	Regional
R-16 S4	08/23/2020	13:00	5549.80	Transducer	5019.87	5012.27	Regional
R-16 S4	08/23/2020	15:00	5549.79	Transducer	5019.87	5012.27	Regional
R-16 S4	08/23/2020	17:00	5549.80	Transducer	5019.87	5012.27	Regional
R-16 S4	08/23/2020	19:00	5549.82	Transducer	5019.87	5012.27	Regional
R-16 S4	08/23/2020	21:00	5549.80	Transducer	5019.87	5012.27	Regional
R-16 S4	08/23/2020	23:00	5549.79	Transducer	5019.87	5012.27	Regional
R-16 S4	08/24/2020	01:00	5549.78	Transducer	5019.87	5012.27	Regional
R-16 S4	08/24/2020	03:00	5549.76	Transducer	5019.87	5012.27	Regional
R-16 S4	08/24/2020	05:00	5549.76	Transducer	5019.87	5012.27	Regional
R-16 S4	08/24/2020	07:00	5549.76	Transducer	5019.87	5012.27	Regional
R-16 S4	08/24/2020	09:00	5549.78	Transducer	5019.87	5012.27	Regional
R-16 S4	08/24/2020	11:00	5549.79	Transducer	5019.87	5012.27	Regional
R-16 S4	08/24/2020	13:00	5549.80	Transducer	5019.87	5012.27	Regional
R-16 S4	08/24/2020	15:00	5549.82	Transducer	5019.87	5012.27	Regional
R-16 S4	08/24/2020	17:00	5549.80	Transducer	5019.87	5012.27	Regional
R-16 S4	08/24/2020	19:00	5549.79	Transducer	5019.87	5012.27	Regional

Location	Date	Time	Water Level (ft amsl)	Method	Top of Screen (ft amsl)	Bottom of Screen (ft amsl)	Zone
R-16 S4	08/24/2020	21:00	5549.79	Transducer	5019.87	5012.27	Regional
R-16 S4	08/24/2020	23:00	5549.80	Transducer	5019.87	5012.27	Regional
R-16 S4	08/25/2020	01:00	5549.78	Transducer	5019.87	5012.27	Regional
R-16 S4	08/25/2020	03:00	5549.78	Transducer	5019.87	5012.27	Regional
R-16 S4	08/25/2020	05:00	5549.78	Transducer	5019.87	5012.27	Regional
R-16 S4	08/25/2020	07:00	5549.77	Transducer	5019.87	5012.27	Regional
R-16 S4	08/25/2020	09:00	5549.78	Transducer	5019.87	5012.27	Regional
R-16 S4	08/25/2020	11:00	5549.80	Transducer	5019.87	5012.27	Regional
R-16 S4	08/25/2020	13:00	5549.82	Transducer	5019.87	5012.27	Regional
R-16 S4	08/25/2020	15:00	5549.84	Transducer	5019.87	5012.27	Regional
R-16 S4	08/25/2020	17:00	5549.85	Transducer	5019.87	5012.27	Regional
R-16 S4	08/25/2020	19:00	5549.85	Transducer	5019.87	5012.27	Regional
R-16 S4	08/25/2020	21:00	5549.83	Transducer	5019.87	5012.27	Regional
R-16 S4	08/25/2020	23:00	5549.82	Transducer	5019.87	5012.27	Regional
R-16 S4	08/26/2020	01:00	5549.83	Transducer	5019.87	5012.27	Regional
R-16 S4	08/26/2020	03:00	5549.81	Transducer	5019.87	5012.27	Regional
R-16 S4	08/26/2020	05:00	5549.81	Transducer	5019.87	5012.27	Regional
R-16 S4	08/26/2020	07:00	5549.79	Transducer	5019.87	5012.27	Regional
R-16 S4	08/26/2020	09:00	5549.82	Transducer	5019.87	5012.27	Regional
R-16 S4	08/26/2020	11:00	5549.84	Transducer	5019.87	5012.27	Regional
R-16 S4	08/26/2020	13:00	5549.86	Transducer	5019.87	5012.27	Regional
R-16 S4	08/26/2020	15:00	5549.89	Transducer	5019.87	5012.27	Regional
R-16 S4	08/26/2020	17:00	5549.88	Transducer	5019.87	5012.27	Regional
R-16 S4	08/26/2020	19:00	5549.86	Transducer	5019.87	5012.27	Regional
R-16 S4	08/26/2020	21:00	5549.86	Transducer	5019.87	5012.27	Regional
R-16 S4	08/26/2020	23:00	5549.84	Transducer	5019.87	5012.27	Regional
R-16 S4	08/27/2020	01:00	5549.86	Transducer	5019.87	5012.27	Regional
R-16 S4	08/27/2020	03:00	5549.85	Transducer	5019.87	5012.27	Regional
R-16 S4	08/27/2020	05:00	5549.83	Transducer	5019.87	5012.27	Regional
R-16 S4	08/27/2020	07:00	5549.82	Transducer	5019.87	5012.27	Regional
R-16 S4	08/27/2020	09:00	5549.81	Transducer	5019.87	5012.27	Regional
R-16 S4	08/27/2020	11:00	5549.83	Transducer	5019.87	5012.27	Regional
R-16 S4	08/27/2020	13:00	5549.87	Transducer	5019.87	5012.27	Regional
R-16 S4	08/27/2020	15:00	5549.89	Transducer	5019.87	5012.27	Regional
R-16 S4	08/27/2020	17:00	5549.90	Transducer	5019.87	5012.27	Regional
R-16 S4	08/27/2020	19:00	5549.90	Transducer	5019.87	5012.27	Regional
R-16 S4	08/27/2020	21:00	5549.87	Transducer	5019.87	5012.27	Regional
R-16 S4	08/27/2020	23:00	5549.87	Transducer	5019.87	5012.27	Regional
R-16 S4	08/28/2020	01:00	5549.88	Transducer	5019.87	5012.27	Regional
R-16 S4	08/28/2020	03:00	5549.86	Transducer	5019.87	5012.27	Regional
R-16 S4	08/28/2020	05:00	5549.85	Transducer	5019.87	5012.27	Regional
R-16 S4	08/28/2020	07:00	5549.82	Transducer	5019.87	5012.27	Regional
R-16 S4	08/28/2020	09:00	5549.81	Transducer	5019.87	5012.27	Regional
R-16 S4	08/28/2020	11:00	5549.82	Transducer	5019.87	5012.27	Regional
R-16 S4	08/28/2020	13:00	5549.86	Transducer	5019.87	5012.27	Regional

Location	Date	Time	Water Level (ft amsl)	Method	Top of Screen (ft amsl)	Bottom of Screen (ft amsl)	Zone
R-16 S4	08/28/2020	15:00	5549.88	Transducer	5019.87	5012.27	Regional
R-16 S4	08/28/2020	17:00	5549.90	Transducer	5019.87	5012.27	Regional
R-16 S4	08/28/2020	19:00	5549.86	Transducer	5019.87	5012.27	Regional
R-16 S4	08/28/2020	21:00	5549.83	Transducer	5019.87	5012.27	Regional
R-16 S4	08/28/2020	23:00	5549.83	Transducer	5019.87	5012.27	Regional
R-16 S4	08/29/2020	01:00	5549.84	Transducer	5019.87	5012.27	Regional
R-16 S4	08/29/2020	03:00	5549.84	Transducer	5019.87	5012.27	Regional
R-16 S4	08/29/2020	05:00	5549.83	Transducer	5019.87	5012.27	Regional
R-16 S4	08/29/2020	07:00	5549.82	Transducer	5019.87	5012.27	Regional
R-16 S4	08/29/2020	09:00	5549.79	Transducer	5019.87	5012.27	Regional
R-16 S4	08/29/2020	11:00	5549.79	Transducer	5019.87	5012.27	Regional
R-16 S4	08/29/2020	13:00	5549.82	Transducer	5019.87	5012.27	Regional
R-16 S4	08/29/2020	15:00	5549.88	Transducer	5019.87	5012.27	Regional
R-16 S4	08/29/2020	17:00	5549.91	Transducer	5019.87	5012.27	Regional
R-16 S4	08/29/2020	19:00	5549.91	Transducer	5019.87	5012.27	Regional
R-16 S4	08/29/2020	21:00	5549.89	Transducer	5019.87	5012.27	Regional
R-16 S4	08/29/2020	23:00	5549.87	Transducer	5019.87	5012.27	Regional
R-16 S4	08/30/2020	01:00	5549.90	Transducer	5019.87	5012.27	Regional
R-16 S4	08/30/2020	03:00	5549.91	Transducer	5019.87	5012.27	Regional
R-16 S4	08/30/2020	05:00	5549.91	Transducer	5019.87	5012.27	Regional
R-16 S4	08/30/2020	07:00	5549.89	Transducer	5019.87	5012.27	Regional
R-16 S4	08/30/2020	09:00	5549.87	Transducer	5019.87	5012.27	Regional
R-16 S4	08/30/2020	11:00	5549.87	Transducer	5019.87	5012.27	Regional
R-16 S4	08/30/2020	13:00	5549.90	Transducer	5019.87	5012.27	Regional
R-16 S4	08/30/2020	15:00	5549.94	Transducer	5019.87	5012.27	Regional
R-16 S4	08/30/2020	17:00	5549.96	Transducer	5019.87	5012.27	Regional
R-16 S4	08/30/2020	19:00	5549.96	Transducer	5019.87	5012.27	Regional
R-16 S4	08/30/2020	21:00	5549.93	Transducer	5019.87	5012.27	Regional
R-16 S4	08/30/2020	23:00	5549.91	Transducer	5019.87	5012.27	Regional
R-16 S4	08/31/2020	01:00	5549.92	Transducer	5019.87	5012.27	Regional
R-16 S4	08/31/2020	03:00	5549.94	Transducer	5019.87	5012.27	Regional
R-16 S4	08/31/2020	05:00	5549.94	Transducer	5019.87	5012.27	Regional
R-16 S4	08/31/2020	07:00	5549.91	Transducer	5019.87	5012.27	Regional
R-16 S4	08/31/2020	09:00	5549.89	Transducer	5019.87	5012.27	Regional
R-16 S4	08/31/2020	11:00	5549.88	Transducer	5019.87	5012.27	Regional
R-16 S4	08/31/2020	13:00	5549.90	Transducer	5019.87	5012.27	Regional
R-16 S4	08/31/2020	15:00	5549.94	Transducer	5019.87	5012.27	Regional
R-16 S4	08/31/2020	17:00	5549.96	Transducer	5019.87	5012.27	Regional
R-16 S4	08/31/2020	19:00	5549.97	Transducer	5019.87	5012.27	Regional
R-16 S4	08/31/2020	21:00	5549.95	Transducer	5019.87	5012.27	Regional
R-16 S4	08/31/2020	23:00	5549.93	Transducer	5019.87	5012.27	Regional
R-16 S4	09/01/2020	01:00	5549.93	Transducer	5019.87	5012.27	Regional
R-16 S4	09/01/2020	03:00	5549.96	Transducer	5019.87	5012.27	Regional
R-16 S4	09/01/2020	05:00	5549.95	Transducer	5019.87	5012.27	Regional
R-16 S4	09/01/2020	07:00	5549.94	Transducer	5019.87	5012.27	Regional

Location	Date	Time	Water Level (ft amsl)	Method	Top of Screen (ft amsl)	Bottom of Screen (ft amsl)	Zone
R-16 S4	09/01/2020	09:00	5549.90	Transducer	5019.87	5012.27	Regional
R-16 S4	09/01/2020	11:00	5549.88	Transducer	5019.87	5012.27	Regional
R-16 S4	09/01/2020	13:00	5549.89	Transducer	5019.87	5012.27	Regional
R-16 S4	09/01/2020	15:00	5549.92	Transducer	5019.87	5012.27	Regional
R-16 S4	09/01/2020	17:00	5549.95	Transducer	5019.87	5012.27	Regional
R-16 S4	09/01/2020	19:00	5549.94	Transducer	5019.87	5012.27	Regional
R-16 S4	09/01/2020	21:00	5549.92	Transducer	5019.87	5012.27	Regional
R-16 S4	09/01/2020	23:00	5549.89	Transducer	5019.87	5012.27	Regional
R-16 S4	09/02/2020	01:00	5549.88	Transducer	5019.87	5012.27	Regional
R-16 S4	09/02/2020	03:00	5549.89	Transducer	5019.87	5012.27	Regional
R-16 S4	09/02/2020	05:00	5549.89	Transducer	5019.87	5012.27	Regional
R-16 S4	09/02/2020	07:00	5549.87	Transducer	5019.87	5012.27	Regional
R-16 S4	09/02/2020	09:00	5549.85	Transducer	5019.87	5012.27	Regional
R-16 S4	09/02/2020	11:00	5549.84	Transducer	5019.87	5012.27	Regional
R-16 S4	09/02/2020	13:00	5549.85	Transducer	5019.87	5012.27	Regional
R-16 S4	09/02/2020	15:00	5549.88	Transducer	5019.87	5012.27	Regional
R-16 S4	09/02/2020	17:00	5549.92	Transducer	5019.87	5012.27	Regional
R-16 S4	09/02/2020	19:00	5549.92	Transducer	5019.87	5012.27	Regional
R-16 S4	09/02/2020	21:00	5549.90	Transducer	5019.87	5012.27	Regional
R-16 S4	09/02/2020	23:00	5549.88	Transducer	5019.87	5012.27	Regional
R-16 S4	09/03/2020	01:00	5549.87	Transducer	5019.87	5012.27	Regional
R-16 S4	09/03/2020	03:00	5549.88	Transducer	5019.87	5012.27	Regional
R-16 S4	09/03/2020	05:00	5549.88	Transducer	5019.87	5012.27	Regional
R-16 S4	09/03/2020	07:00	5549.87	Transducer	5019.87	5012.27	Regional
R-16 S4	09/03/2020	09:00	5549.86	Transducer	5019.87	5012.27	Regional
R-16 S4	09/03/2020	11:00	5549.85	Transducer	5019.87	5012.27	Regional
R-16 S4	09/03/2020	13:00	5549.85	Transducer	5019.87	5012.27	Regional
R-16 S4	09/03/2020	15:00	5549.87	Transducer	5019.87	5012.27	Regional
R-16 S4	09/03/2020	17:00	5549.89	Transducer	5019.87	5012.27	Regional
R-16 S4	09/03/2020	19:00	5549.89	Transducer	5019.87	5012.27	Regional
R-16 S4	09/03/2020	21:00	5549.87	Transducer	5019.87	5012.27	Regional
R-16 S4	09/03/2020	23:00	5549.83	Transducer	5019.87	5012.27	Regional
R-16 S4	09/04/2020	01:00	5549.81	Transducer	5019.87	5012.27	Regional
R-16 S4	09/04/2020	03:00	5549.82	Transducer	5019.87	5012.27	Regional
R-16 S4	09/04/2020	05:00	5549.83	Transducer	5019.87	5012.27	Regional
R-16 S4	09/04/2020	07:00	5549.83	Transducer	5019.87	5012.27	Regional
R-16 S4	09/04/2020	09:00	5549.82	Transducer	5019.87	5012.27	Regional
R-16 S4	09/04/2020	11:00	5549.81	Transducer	5019.87	5012.27	Regional
R-16 S4	09/04/2020	13:00	5549.81	Transducer	5019.87	5012.27	Regional
R-16 S4	09/04/2020	15:00	5549.83	Transducer	5019.87	5012.27	Regional
R-16 S4	09/04/2020	17:00	5549.85	Transducer	5019.87	5012.27	Regional
R-16 S4	09/04/2020	19:00	5549.86	Transducer	5019.87	5012.27	Regional
R-16 S4	09/04/2020	21:00	5549.84	Transducer	5019.87	5012.27	Regional
R-16 S4	09/04/2020	23:00	5549.79	Transducer	5019.87	5012.27	Regional
R-16 S4	09/05/2020	01:00	5549.78	Transducer	5019.87	5012.27	Regional

Location	Date	Time	Water Level (ft amsl)	Method	Top of Screen (ft amsl)	Bottom of Screen (ft amsl)	Zone
R-16 S4	09/05/2020	03:00	5549.78	Transducer	5019.87	5012.27	Regional
R-16 S4	09/05/2020	05:00	5549.80	Transducer	5019.87	5012.27	Regional
R-16 S4	09/05/2020	07:00	5549.81	Transducer	5019.87	5012.27	Regional
R-16 S4	09/05/2020	09:00	5549.79	Transducer	5019.87	5012.27	Regional
R-16 S4	09/05/2020	11:00	5549.79	Transducer	5019.87	5012.27	Regional
R-16 S4	09/05/2020	13:00	5549.79	Transducer	5019.87	5012.27	Regional
R-16 S4	09/05/2020	15:00	5549.81	Transducer	5019.87	5012.27	Regional
R-16 S4	09/05/2020	17:00	5549.81	Transducer	5019.87	5012.27	Regional
R-16 S4	09/05/2020	19:00	5549.83	Transducer	5019.87	5012.27	Regional
R-16 S4	09/05/2020	21:00	5549.82	Transducer	5019.87	5012.27	Regional
R-16 S4	09/05/2020	23:00	5549.81	Transducer	5019.87	5012.27	Regional
R-16 S4	09/06/2020	01:00	5549.80	Transducer	5019.87	5012.27	Regional
R-16 S4	09/06/2020	03:00	5549.80	Transducer	5019.87	5012.27	Regional
R-16 S4	09/06/2020	05:00	5549.81	Transducer	5019.87	5012.27	Regional
R-16 S4	09/06/2020	07:00	5549.83	Transducer	5019.87	5012.27	Regional
R-16 S4	09/06/2020	09:00	5549.84	Transducer	5019.87	5012.27	Regional
R-16 S4	09/06/2020	11:00	5549.84	Transducer	5019.87	5012.27	Regional
R-16 S4	09/06/2020	13:00	5549.86	Transducer	5019.87	5012.27	Regional
R-16 S4	09/06/2020	15:00	5549.87	Transducer	5019.87	5012.27	Regional
R-16 S4	09/06/2020	17:00	5549.90	Transducer	5019.87	5012.27	Regional
R-16 S4	09/06/2020	19:00	5549.92	Transducer	5019.87	5012.27	Regional
R-16 S4	09/06/2020	21:00	5549.91	Transducer	5019.87	5012.27	Regional
R-16 S4	09/06/2020	23:00	5549.91	Transducer	5019.87	5012.27	Regional
R-16 S4	09/07/2020	01:00	5549.90	Transducer	5019.87	5012.27	Regional
R-16 S4	09/07/2020	03:00	5549.89	Transducer	5019.87	5012.27	Regional
R-16 S4	09/07/2020	05:00	5549.91	Transducer	5019.87	5012.27	Regional
R-16 S4	09/07/2020	07:00	5549.92	Transducer	5019.87	5012.27	Regional
R-16 S4	09/07/2020	09:00	5549.93	Transducer	5019.87	5012.27	Regional
R-16 S4	09/07/2020	11:00	5549.94	Transducer	5019.87	5012.27	Regional
R-16 S4	09/07/2020	13:00	5549.98	Transducer	5019.87	5012.27	Regional
R-16 S4	09/07/2020	15:00	5550.00	Transducer	5019.87	5012.27	Regional
R-16 S4	09/07/2020	17:00	5550.01	Transducer	5019.87	5012.27	Regional
R-16 S4	09/07/2020	19:00	5550.03	Transducer	5019.87	5012.27	Regional
R-16 S4	09/07/2020	21:00	5550.02	Transducer	5019.87	5012.27	Regional
R-16 S4	09/07/2020	23:00	5550.03	Transducer	5019.87	5012.27	Regional
R-16 S4	09/08/2020	01:00	5550.02	Transducer	5019.87	5012.27	Regional
R-16 S4	09/08/2020	03:00	5550.01	Transducer	5019.87	5012.27	Regional
R-16 S4	09/08/2020	05:00	5550.02	Transducer	5019.87	5012.27	Regional
R-16 S4	09/08/2020	07:00	5550.03	Transducer	5019.87	5012.27	Regional
R-16 S4	09/08/2020	09:00	5550.02	Transducer	5019.87	5012.27	Regional
R-16 S4	09/08/2020	11:00	5550.02	Transducer	5019.87	5012.27	Regional
R-16 S4	09/08/2020	13:00	5550.01	Transducer	5019.87	5012.27	Regional
R-16 S4	09/08/2020	15:00	5550.04	Transducer	5019.87	5012.27	Regional
R-16 S4	09/08/2020	17:00	5550.03	Transducer	5019.87	5012.27	Regional
R-16 S4	09/08/2020	19:00	5550.01	Transducer	5019.87	5012.27	Regional

Location	Date	Time	Water Level (ft amsl)	Method	Top of Screen (ft amsl)	Bottom of Screen (ft amsl)	Zone
R-16 S4	09/08/2020	21:00	5549.97	Transducer	5019.87	5012.27	Regional
R-16 S4	09/08/2020	23:00	5549.95	Transducer	5019.87	5012.27	Regional
R-16 S4	09/09/2020	01:00	5549.93	Transducer	5019.87	5012.27	Regional
R-16 S4	09/09/2020	03:00	5549.94	Transducer	5019.87	5012.27	Regional
R-16 S4	09/09/2020	05:00	5549.93	Transducer	5019.87	5012.27	Regional
R-16 S4	09/09/2020	07:00	5549.92	Transducer	5019.87	5012.27	Regional
R-16 S4	09/09/2020	09:00	5549.92	Transducer	5019.87	5012.27	Regional
R-16 S4	09/09/2020	11:00	5549.92	Transducer	5019.87	5012.27	Regional
R-16 S4	09/09/2020	13:00	5549.92	Transducer	5019.87	5012.27	Regional
R-16 S4	09/09/2020	15:00	5549.91	Transducer	5019.87	5012.27	Regional
R-16 S4	09/09/2020	17:00	5549.92	Transducer	5019.87	5012.27	Regional
R-16 S4	09/09/2020	19:00	5549.92	Transducer	5019.87	5012.27	Regional
R-16 S4	09/09/2020	21:00	5549.90	Transducer	5019.87	5012.27	Regional
R-16 S4	09/09/2020	23:00	5549.89	Transducer	5019.87	5012.27	Regional
R-16 S4	09/10/2020	01:00	5549.87	Transducer	5019.87	5012.27	Regional
R-16 S4	09/10/2020	03:00	5549.86	Transducer	5019.87	5012.27	Regional
R-16 S4	09/10/2020	05:00	5549.86	Transducer	5019.87	5012.27	Regional
R-16 S4	09/10/2020	07:00	5549.86	Transducer	5019.87	5012.27	Regional
R-16 S4	09/10/2020	09:00	5549.85	Transducer	5019.87	5012.27	Regional
R-16 S4	09/10/2020	11:00	5549.87	Transducer	5019.87	5012.27	Regional
R-16 S4	09/10/2020	13:00	5549.87	Transducer	5019.87	5012.27	Regional
R-16 S4	09/10/2020	15:00	5549.89	Transducer	5019.87	5012.27	Regional
R-16 S4	09/10/2020	17:00	5549.89	Transducer	5019.87	5012.27	Regional
R-16 S4	09/10/2020	19:00	5549.89	Transducer	5019.87	5012.27	Regional
R-16 S4	09/10/2020	21:00	5549.88	Transducer	5019.87	5012.27	Regional
R-16 S4	09/10/2020	23:00	5549.88	Transducer	5019.87	5012.27	Regional
R-16 S4	09/11/2020	01:00	5549.87	Transducer	5019.87	5012.27	Regional
R-16 S4	09/11/2020	03:00	5549.87	Transducer	5019.87	5012.27	Regional
R-16 S4	09/11/2020	05:00	5549.86	Transducer	5019.87	5012.27	Regional
R-16 S4	09/11/2020	07:00	5549.85	Transducer	5019.87	5012.27	Regional
R-16 S4	09/11/2020	09:00	5549.86	Transducer	5019.87	5012.27	Regional
R-16 S4	09/11/2020	11:00	5549.88	Transducer	5019.87	5012.27	Regional
R-16 S4	09/11/2020	13:00	5549.91	Transducer	5019.87	5012.27	Regional
R-16 S4	09/11/2020	15:00	5549.93	Transducer	5019.87	5012.27	Regional
R-16 S4	09/11/2020	17:00	5549.95	Transducer	5019.87	5012.27	Regional
R-16 S4	09/11/2020	19:00	5549.93	Transducer	5019.87	5012.27	Regional
R-16 S4	09/11/2020	21:00	5549.93	Transducer	5019.87	5012.27	Regional
R-16 S4	09/11/2020	23:00	5549.93	Transducer	5019.87	5012.27	Regional
R-16 S4	09/12/2020	01:00	5549.93	Transducer	5019.87	5012.27	Regional
R-16 S4	09/12/2020	03:00	5549.93	Transducer	5019.87	5012.27	Regional
R-16 S4	09/12/2020	05:00	5549.91	Transducer	5019.87	5012.27	Regional
R-16 S4	09/12/2020	07:00	5549.89	Transducer	5019.87	5012.27	Regional
R-16 S4	09/12/2020	09:00	5549.88	Transducer	5019.87	5012.27	Regional
R-16 S4	09/12/2020	11:00	5549.90	Transducer	5019.87	5012.27	Regional
R-16 S4	09/12/2020	13:00	5549.92	Transducer	5019.87	5012.27	Regional

Location	Date	Time	Water Level (ft amsl)	Method	Top of Screen (ft amsl)	Bottom of Screen (ft amsl)	Zone
R-16 S4	09/12/2020	15:00	5549.95	Transducer	5019.87	5012.27	Regional
R-16 S4	09/12/2020	17:00	5549.96	Transducer	5019.87	5012.27	Regional
R-16 S4	09/12/2020	19:00	5549.94	Transducer	5019.87	5012.27	Regional
R-16 S4	09/12/2020	21:00	5549.91	Transducer	5019.87	5012.27	Regional
R-16 S4	09/12/2020	23:00	5549.91	Transducer	5019.87	5012.27	Regional
R-16 S4	09/13/2020	01:00	5549.91	Transducer	5019.87	5012.27	Regional
R-16 S4	09/13/2020	03:00	5549.91	Transducer	5019.87	5012.27	Regional
R-16 S4	09/13/2020	05:00	5549.89	Transducer	5019.87	5012.27	Regional
R-16 S4	09/13/2020	07:00	5549.85	Transducer	5019.87	5012.27	Regional
R-16 S4	09/13/2020	09:00	5549.84	Transducer	5019.87	5012.27	Regional
R-16 S4	09/13/2020	11:00	5549.85	Transducer	5019.87	5012.27	Regional
R-16 S4	09/13/2020	13:00	5549.88	Transducer	5019.87	5012.27	Regional
R-16 S4	09/13/2020	15:00	5549.91	Transducer	5019.87	5012.27	Regional
R-16 S4	09/13/2020	17:00	5549.93	Transducer	5019.87	5012.27	Regional
R-16 S4	09/13/2020	19:00	5549.90	Transducer	5019.87	5012.27	Regional
R-16 S4	09/13/2020	21:00	5549.87	Transducer	5019.87	5012.27	Regional
R-16 S4	09/13/2020	23:00	5549.87	Transducer	5019.87	5012.27	Regional
R-16 S4	09/14/2020	01:00	5549.88	Transducer	5019.87	5012.27	Regional
R-16 S4	09/14/2020	03:00	5549.89	Transducer	5019.87	5012.27	Regional
R-16 S4	09/14/2020	05:00	5549.87	Transducer	5019.87	5012.27	Regional
R-16 S4	09/14/2020	07:00	5549.84	Transducer	5019.87	5012.27	Regional
R-16 S4	09/14/2020	09:00	5549.82	Transducer	5019.87	5012.27	Regional
R-16 S4	09/14/2020	11:00	5549.83	Transducer	5019.87	5012.27	Regional
R-16 S4	09/14/2020	13:00	5549.86	Transducer	5019.87	5012.27	Regional
R-16 S4	09/14/2020	15:00	5549.90	Transducer	5019.87	5012.27	Regional
R-16 S4	09/14/2020	17:00	5549.92	Transducer	5019.87	5012.27	Regional
R-16 S4	09/14/2020	19:00	5549.91	Transducer	5019.87	5012.27	Regional
R-16 S4	09/14/2020	21:00	5549.87	Transducer	5019.87	5012.27	Regional
R-16 S4	09/14/2020	23:00	5549.87	Transducer	5019.87	5012.27	Regional
R-16 S4	09/15/2020	01:00	5549.88	Transducer	5019.87	5012.27	Regional
R-16 S4	09/15/2020	03:00	5549.90	Transducer	5019.87	5012.27	Regional
R-16 S4	09/15/2020	05:00	5549.89	Transducer	5019.87	5012.27	Regional
R-16 S4	09/15/2020	07:00	5549.87	Transducer	5019.87	5012.27	Regional
R-16 S4	09/15/2020	09:00	5549.85	Transducer	5019.87	5012.27	Regional
R-16 S4	09/15/2020	11:00	5549.86	Transducer	5019.87	5012.27	Regional
R-16 S4	09/15/2020	13:00	5549.89	Transducer	5019.87	5012.27	Regional
R-16 S4	09/15/2020	15:00	5549.94	Transducer	5019.87	5012.27	Regional
R-16 S4	09/15/2020	17:00	5549.95	Transducer	5019.87	5012.27	Regional
R-16 S4	09/15/2020	19:00	5549.95	Transducer	5019.87	5012.27	Regional
R-16 S4	09/15/2020	21:00	5549.93	Transducer	5019.87	5012.27	Regional
R-16 S4	09/15/2020	23:00	5549.91	Transducer	5019.87	5012.27	Regional
R-16 S4	09/16/2020	01:00	5549.92	Transducer	5019.87	5012.27	Regional
R-16 S4	09/16/2020	03:00	5549.94	Transducer	5019.87	5012.27	Regional
R-16 S4	09/16/2020	05:00	5549.94	Transducer	5019.87	5012.27	Regional
R-16 S4	09/16/2020	07:00	5549.92	Transducer	5019.87	5012.27	Regional

Location	Date	Time	Water Level (ft amsl)	Method	Top of Screen (ft amsl)	Bottom of Screen (ft amsl)	Zone
R-16 S4	09/16/2020	09:00	5549.89	Transducer	5019.87	5012.27	Regional
R-16 S4	09/16/2020	11:00	5549.88	Transducer	5019.87	5012.27	Regional
R-16 S4	09/16/2020	13:00	5549.90	Transducer	5019.87	5012.27	Regional
R-16 S4	09/16/2020	15:00	5549.93	Transducer	5019.87	5012.27	Regional
R-16 S4	09/16/2020	17:00	5549.95	Transducer	5019.87	5012.27	Regional
R-16 S4	09/16/2020	19:00	5549.93	Transducer	5019.87	5012.27	Regional
R-16 S4	09/16/2020	21:00	5549.90	Transducer	5019.87	5012.27	Regional
R-16 S4	09/16/2020	23:00	5549.88	Transducer	5019.87	5012.27	Regional
R-16 S4	09/17/2020	01:00	5549.88	Transducer	5019.87	5012.27	Regional
R-16 S4	09/17/2020	03:00	5549.90	Transducer	5019.87	5012.27	Regional
R-16 S4	09/17/2020	05:00	5549.91	Transducer	5019.87	5012.27	Regional
R-16 S4	09/17/2020	07:00	5549.90	Transducer	5019.87	5012.27	Regional
R-16 S4	09/17/2020	09:00	5549.87	Transducer	5019.87	5012.27	Regional
R-16 S4	09/17/2020	11:00	5549.85	Transducer	5019.87	5012.27	Regional
R-16 S4	09/17/2020	13:00	5549.87	Transducer	5019.87	5012.27	Regional
R-16 S4	09/17/2020	15:00	5549.91	Transducer	5019.87	5012.27	Regional
R-16 S4	09/17/2020	17:00	5549.95	Transducer	5019.87	5012.27	Regional
R-16 S4	09/17/2020	19:00	5549.95	Transducer	5019.87	5012.27	Regional
R-16 S4	09/17/2020	21:00	5549.91	Transducer	5019.87	5012.27	Regional
R-16 S4	09/17/2020	23:00	5549.89	Transducer	5019.87	5012.27	Regional
R-16 S4	09/18/2020	01:00	5549.88	Transducer	5019.87	5012.27	Regional
R-16 S4	09/18/2020	03:00	5549.89	Transducer	5019.87	5012.27	Regional
R-16 S4	09/18/2020	05:00	5549.92	Transducer	5019.87	5012.27	Regional
R-16 S4	09/18/2020	07:00	5549.91	Transducer	5019.87	5012.27	Regional
R-16 S4	09/18/2020	09:00	5549.90	Transducer	5019.87	5012.27	Regional
R-16 S4	09/18/2020	11:00	5549.87	Transducer	5019.87	5012.27	Regional
R-16 S4	09/18/2020	13:00	5549.90	Transducer	5019.87	5012.27	Regional
R-16 S4	09/18/2020	15:00	5549.92	Transducer	5019.87	5012.27	Regional
R-16 S4	09/18/2020	17:00	5549.94	Transducer	5019.87	5012.27	Regional
R-16 S4	09/18/2020	19:00	5549.95	Transducer	5019.87	5012.27	Regional
R-16 S4	09/18/2020	21:00	5549.92	Transducer	5019.87	5012.27	Regional
R-16 S4	09/18/2020	23:00	5549.89	Transducer	5019.87	5012.27	Regional
R-16 S4	09/19/2020	01:00	5549.89	Transducer	5019.87	5012.27	Regional
R-16 S4	09/19/2020	03:00	5549.90	Transducer	5019.87	5012.27	Regional
R-16 S4	09/19/2020	05:00	5549.92	Transducer	5019.87	5012.27	Regional
R-16 S4	09/19/2020	07:00	5549.93	Transducer	5019.87	5012.27	Regional
R-16 S4	09/19/2020	09:00	5549.94	Transducer	5019.87	5012.27	Regional
R-16 S4	09/19/2020	11:00	5549.92	Transducer	5019.87	5012.27	Regional
R-16 S4	09/19/2020	13:00	5549.93	Transducer	5019.87	5012.27	Regional
R-16 S4	09/19/2020	15:00	5549.96	Transducer	5019.87	5012.27	Regional
R-16 S4	09/19/2020	17:00	5549.98	Transducer	5019.87	5012.27	Regional
R-16 S4	09/19/2020	19:00	5549.99	Transducer	5019.87	5012.27	Regional
R-16 S4	09/19/2020	21:00	5549.98	Transducer	5019.87	5012.27	Regional
R-16 S4	09/19/2020	23:00	5549.94	Transducer	5019.87	5012.27	Regional
R-16 S4	09/20/2020	01:00	5549.91	Transducer	5019.87	5012.27	Regional

Location	Date	Time	Water Level (ft amsl)	Method	Top of Screen (ft amsl)	Bottom of Screen (ft amsl)	Zone
R-16 S4	09/20/2020	03:00	5549.92	Transducer	5019.87	5012.27	Regional
R-16 S4	09/20/2020	05:00	5549.94	Transducer	5019.87	5012.27	Regional
R-16 S4	09/20/2020	07:00	5549.95	Transducer	5019.87	5012.27	Regional
R-16 S4	09/20/2020	09:00	5549.96	Transducer	5019.87	5012.27	Regional
R-16 S4	09/20/2020	11:00	5549.95	Transducer	5019.87	5012.27	Regional
R-16 S4	09/20/2020	13:00	5549.95	Transducer	5019.87	5012.27	Regional
R-16 S4	09/20/2020	15:00	5549.97	Transducer	5019.87	5012.27	Regional
R-16 S4	09/20/2020	17:00	5549.98	Transducer	5019.87	5012.27	Regional
R-16 S4	09/20/2020	19:00	5549.99	Transducer	5019.87	5012.27	Regional
R-16 S4	09/20/2020	21:00	5549.98	Transducer	5019.87	5012.27	Regional
R-16 S4	09/20/2020	23:00	5549.95	Transducer	5019.87	5012.27	Regional
R-16 S4	09/21/2020	01:00	5549.93	Transducer	5019.87	5012.27	Regional
R-16 S4	09/21/2020	03:00	5549.92	Transducer	5019.87	5012.27	Regional
R-16 S4	09/21/2020	05:00	5549.92	Transducer	5019.87	5012.27	Regional
R-16 S4	09/21/2020	07:00	5549.94	Transducer	5019.87	5012.27	Regional
R-16 S4	09/21/2020	09:00	5549.94	Transducer	5019.87	5012.27	Regional
R-16 S4	09/21/2020	11:00	5549.95	Transducer	5019.87	5012.27	Regional
R-16 S4	09/21/2020	13:00	5549.97	Transducer	5019.87	5012.27	Regional
R-16 S4	09/21/2020	15:00	5549.97	Transducer	5019.87	5012.27	Regional
R-16 S4	09/21/2020	17:00	5549.98	Transducer	5019.87	5012.27	Regional
R-16 S4	09/21/2020	19:00	5549.98	Transducer	5019.87	5012.27	Regional
R-16 S4	09/21/2020	21:00	5549.96	Transducer	5019.87	5012.27	Regional
R-16 S4	09/21/2020	23:00	5549.95	Transducer	5019.87	5012.27	Regional
R-16 S4	09/22/2020	01:00	5549.93	Transducer	5019.87	5012.27	Regional
R-16 S4	09/22/2020	03:00	5549.93	Transducer	5019.87	5012.27	Regional
R-16 S4	09/22/2020	05:00	5549.93	Transducer	5019.87	5012.27	Regional
R-16 S4	09/22/2020	07:00	5549.93	Transducer	5019.87	5012.27	Regional
R-16 S4	09/22/2020	09:00	5549.94	Transducer	5019.87	5012.27	Regional
R-16 S4	09/22/2020	11:00	5549.96	Transducer	5019.87	5012.27	Regional
R-16 S4	09/22/2020	13:00	5549.98	Transducer	5019.87	5012.27	Regional
R-16 S4	09/22/2020	15:00	5549.99	Transducer	5019.87	5012.27	Regional
R-16 S4	09/22/2020	17:00	5550.00	Transducer	5019.87	5012.27	Regional
R-16 S4	09/22/2020	19:00	5549.99	Transducer	5019.87	5012.27	Regional
R-16 S4	09/22/2020	21:00	5549.97	Transducer	5019.87	5012.27	Regional
R-16 S4	09/22/2020	23:00	5549.97	Transducer	5019.87	5012.27	Regional
R-16 S4	09/23/2020	01:00	5549.96	Transducer	5019.87	5012.27	Regional
R-16 S4	09/23/2020	03:00	5549.95	Transducer	5019.87	5012.27	Regional
R-16 S4	09/23/2020	05:00	5549.94	Transducer	5019.87	5012.27	Regional
R-16 S4	09/23/2020	07:00	5549.93	Transducer	5019.87	5012.27	Regional
R-16 S4	09/23/2020	09:00	5549.94	Transducer	5019.87	5012.27	Regional
R-16 S4	09/23/2020	11:00	5549.97	Transducer	5019.87	5012.27	Regional
R-16 S4	09/23/2020	13:00	5549.99	Transducer	5019.87	5012.27	Regional
R-16 S4	09/23/2020	15:00	5550.00	Transducer	5019.87	5012.27	Regional
R-16 S4	09/23/2020	17:00	5550.00	Transducer	5019.87	5012.27	Regional
R-16 S4	09/23/2020	19:00	5550.00	Transducer	5019.87	5012.27	Regional

Location	Date	Time	Water Level (ft amsl)	Method	Top of Screen (ft amsl)	Bottom of Screen (ft amsl)	Zone
R-16 S4	09/23/2020	21:00	5549.99	Transducer	5019.87	5012.27	Regional
R-16 S4	09/23/2020	23:00	5549.98	Transducer	5019.87	5012.27	Regional
R-16 S4	09/24/2020	01:00	5549.96	Transducer	5019.87	5012.27	Regional
R-16 S4	09/24/2020	03:00	5549.96	Transducer	5019.87	5012.27	Regional
R-16 S4	09/24/2020	05:00	5549.95	Transducer	5019.87	5012.27	Regional
R-16 S4	09/24/2020	07:00	5549.94	Transducer	5019.87	5012.27	Regional
R-16 S4	09/24/2020	09:00	5549.94	Transducer	5019.87	5012.27	Regional
R-16 S4	09/24/2020	11:00	5549.97	Transducer	5019.87	5012.27	Regional
R-16 S4	09/24/2020	13:00	5549.99	Transducer	5019.87	5012.27	Regional
R-16 S4	09/24/2020	15:00	5550.03	Transducer	5019.87	5012.27	Regional
R-16 S4	09/24/2020	17:00	5550.03	Transducer	5019.87	5012.27	Regional
R-16 S4	09/24/2020	19:00	5550.02	Transducer	5019.87	5012.27	Regional
R-16 S4	09/24/2020	21:00	5550.01	Transducer	5019.87	5012.27	Regional
R-16 S4	09/24/2020	23:00	5550.01	Transducer	5019.87	5012.27	Regional
R-16 S4	09/25/2020	01:00	5550.00	Transducer	5019.87	5012.27	Regional
R-16 S4	09/25/2020	03:00	5550.00	Transducer	5019.87	5012.27	Regional
R-16 S4	09/25/2020	05:00	5549.98	Transducer	5019.87	5012.27	Regional
R-16 S4	09/25/2020	07:00	5549.96	Transducer	5019.87	5012.27	Regional
R-16 S4	09/25/2020	09:00	5549.96	Transducer	5019.87	5012.27	Regional
R-16 S4	09/25/2020	11:00	5549.96	Transducer	5019.87	5012.27	Regional
R-16 S4	09/25/2020	13:00	5550.00	Transducer	5019.87	5012.27	Regional
R-16 S4	09/25/2020	15:00	5550.03	Transducer	5019.87	5012.27	Regional
R-16 S4	09/25/2020	17:00	5550.04	Transducer	5019.87	5012.27	Regional
R-16 S4	09/25/2020	19:00	5550.02	Transducer	5019.87	5012.27	Regional
R-16 S4	09/25/2020	21:00	5550.00	Transducer	5019.87	5012.27	Regional
R-16 S4	09/25/2020	23:00	5550.00	Transducer	5019.87	5012.27	Regional
R-16 S4	09/26/2020	01:00	5550.01	Transducer	5019.87	5012.27	Regional
R-16 S4	09/26/2020	03:00	5550.02	Transducer	5019.87	5012.27	Regional
R-16 S4	09/26/2020	05:00	5550.01	Transducer	5019.87	5012.27	Regional
R-16 S4	09/26/2020	07:00	5549.98	Transducer	5019.87	5012.27	Regional
R-16 S4	09/26/2020	09:00	5549.98	Transducer	5019.87	5012.27	Regional
R-16 S4	09/26/2020	11:00	5549.99	Transducer	5019.87	5012.27	Regional
R-16 S4	09/26/2020	13:00	5550.03	Transducer	5019.87	5012.27	Regional
R-16 S4	09/26/2020	15:00	5550.06	Transducer	5019.87	5012.27	Regional
R-16 S4	09/26/2020	17:00	5550.07	Transducer	5019.87	5012.27	Regional
R-16 S4	09/26/2020	19:00	5550.06	Transducer	5019.87	5012.27	Regional
R-16 S4	09/26/2020	21:00	5550.03	Transducer	5019.87	5012.27	Regional
R-16 S4	09/26/2020	23:00	5550.03	Transducer	5019.87	5012.27	Regional
R-16 S4	09/27/2020	01:00	5550.05	Transducer	5019.87	5012.27	Regional
R-16 S4	09/27/2020	03:00	5550.06	Transducer	5019.87	5012.27	Regional
R-16 S4	09/27/2020	05:00	5550.05	Transducer	5019.87	5012.27	Regional
R-16 S4	09/27/2020	07:00	5550.03	Transducer	5019.87	5012.27	Regional
R-16 S4	09/27/2020	09:00	5550.01	Transducer	5019.87	5012.27	Regional
R-16 S4	09/27/2020	11:00	5550.00	Transducer	5019.87	5012.27	Regional
R-16 S4	09/27/2020	13:00	5550.05	Transducer	5019.87	5012.27	Regional

Location	Date	Time	Water Level (ft amsl)	Method	Top of Screen (ft amsl)	Bottom of Screen (ft amsl)	Zone
R-16 S4	09/27/2020	15:00	5550.07	Transducer	5019.87	5012.27	Regional
R-16 S4	09/27/2020	17:00	5550.07	Transducer	5019.87	5012.27	Regional
R-16 S4	09/27/2020	19:00	5550.05	Transducer	5019.87	5012.27	Regional
R-16 S4	09/27/2020	21:00	5550.01	Transducer	5019.87	5012.27	Regional
R-16 S4	09/27/2020	23:00	5549.99	Transducer	5019.87	5012.27	Regional
R-16 S4	09/28/2020	01:00	5549.97	Transducer	5019.87	5012.27	Regional
R-16 S4	09/28/2020	03:00	5549.98	Transducer	5019.87	5012.27	Regional
R-16 S4	09/28/2020	05:00	5549.95	Transducer	5019.87	5012.27	Regional
R-16 S4	09/28/2020	07:00	5549.93	Transducer	5019.87	5012.27	Regional
R-16 S4	09/28/2020	09:00	5549.89	Transducer	5019.87	5012.27	Regional
R-16 S4	09/28/2020	11:00	5549.88	Transducer	5019.87	5012.27	Regional
R-16 S4	09/28/2020	13:00	5549.91	Transducer	5019.87	5012.27	Regional
R-16 S4	09/28/2020	15:00	5549.95	Transducer	5019.87	5012.27	Regional
R-16 S4	09/28/2020	17:00	5549.98	Transducer	5019.87	5012.27	Regional
R-16 S4	09/28/2020	19:00	5549.96	Transducer	5019.87	5012.27	Regional
R-16 S4	09/28/2020	21:00	5549.92	Transducer	5019.87	5012.27	Regional
R-16 S4	09/28/2020	23:00	5549.91	Transducer	5019.87	5012.27	Regional
R-16 S4	09/29/2020	01:00	5549.93	Transducer	5019.87	5012.27	Regional
R-16 S4	09/29/2020	03:00	5549.94	Transducer	5019.87	5012.27	Regional
R-16 S4	09/29/2020	05:00	5549.94	Transducer	5019.87	5012.27	Regional
R-16 S4	09/29/2020	07:00	5549.93	Transducer	5019.87	5012.27	Regional
R-16 S4	09/29/2020	09:54	5549.94	Manual	5019.87	5012.27	Regional
R-16 S4	09/29/2020	15:00	5550.00	Transducer	5019.87	5012.27	Regional
R-16 S4	09/29/2020	17:00	5550.03	Transducer	5019.87	5012.27	Regional
R-16 S4	09/29/2020	19:00	5550.02	Transducer	5019.87	5012.27	Regional
R-16 S4	09/29/2020	21:00	5550.00	Transducer	5019.87	5012.27	Regional
R-16 S4	09/29/2020	23:00	5549.99	Transducer	5019.87	5012.27	Regional
R-16 S4	09/30/2020	01:00	5549.99	Transducer	5019.87	5012.27	Regional
R-16 S4	09/30/2020	03:00	5550.02	Transducer	5019.87	5012.27	Regional
R-16 S4	09/30/2020	05:00	5550.02	Transducer	5019.87	5012.27	Regional
R-16 S4	09/30/2020	07:00	5550.01	Transducer	5019.87	5012.27	Regional
R-16 S4	09/30/2020	09:00	5549.99	Transducer	5019.87	5012.27	Regional
R-16 S4	09/30/2020	11:00	5549.98	Transducer	5019.87	5012.27	Regional
R-16 S4	09/30/2020	13:00	5550.00	Transducer	5019.87	5012.27	Regional
R-16 S4	09/30/2020	15:00	5550.03	Transducer	5019.87	5012.27	Regional
R-16 S4	09/30/2020	17:00	5550.04	Transducer	5019.87	5012.27	Regional
R-16 S4	09/30/2020	19:00	5550.04	Transducer	5019.87	5012.27	Regional
R-16 S4	09/30/2020	21:00	5550.00	Transducer	5019.87	5012.27	Regional
R-16 S4	09/30/2020	23:00	5549.99	Transducer	5019.87	5012.27	Regional
R-16 S4	10/01/2020	01:00	5549.98	Transducer	5019.87	5012.27	Regional
R-16 S4	10/01/2020	03:00	5550.00	Transducer	5019.87	5012.27	Regional
R-16 S4	10/01/2020	05:00	5550.02	Transducer	5019.87	5012.27	Regional
R-16 S4	10/01/2020	07:00	5550.00	Transducer	5019.87	5012.27	Regional
R-16 S4	10/01/2020	09:00	5549.98	Transducer	5019.87	5012.27	Regional
R-16 S4	10/01/2020	11:00	5549.96	Transducer	5019.87	5012.27	Regional

Location	Date	Time	Water Level (ft amsl)	Method	Top of Screen (ft amsl)	Bottom of Screen (ft amsl)	Zone
R-16 S4	10/01/2020	13:00	5549.97	Transducer	5019.87	5012.27	Regional
R-16 S4	10/01/2020	15:00	5550.01	Transducer	5019.87	5012.27	Regional
R-16 S4	10/01/2020	17:00	5550.03	Transducer	5019.87	5012.27	Regional
R-16 S4	10/01/2020	19:00	5550.01	Transducer	5019.87	5012.27	Regional
R-16 S4	10/01/2020	21:00	5549.98	Transducer	5019.87	5012.27	Regional
R-16 S4	10/01/2020	23:00	5549.97	Transducer	5019.87	5012.27	Regional
R-16 S4	10/02/2020	01:00	5549.98	Transducer	5019.87	5012.27	Regional
R-16 S4	10/02/2020	03:00	5550.01	Transducer	5019.87	5012.27	Regional
R-16 S4	10/02/2020	05:00	5550.03	Transducer	5019.87	5012.27	Regional
R-16 S4	10/02/2020	07:00	5550.02	Transducer	5019.87	5012.27	Regional
R-16 S4	10/02/2020	09:00	5550.02	Transducer	5019.87	5012.27	Regional
R-16 S4	10/02/2020	11:00	5550.00	Transducer	5019.87	5012.27	Regional
R-16 S4	10/02/2020	13:00	5550.03	Transducer	5019.87	5012.27	Regional
R-16 S4	10/02/2020	15:00	5550.06	Transducer	5019.87	5012.27	Regional
R-16 S4	10/02/2020	17:00	5550.09	Transducer	5019.87	5012.27	Regional
R-16 S4	10/02/2020	19:00	5550.09	Transducer	5019.87	5012.27	Regional
R-16 S4	10/02/2020	21:00	5550.08	Transducer	5019.87	5012.27	Regional
R-16 S4	10/02/2020	23:00	5550.05	Transducer	5019.87	5012.27	Regional
R-16 S4	10/03/2020	01:00	5550.05	Transducer	5019.87	5012.27	Regional
R-16 S4	10/03/2020	03:00	5550.06	Transducer	5019.87	5012.27	Regional
R-16 S4	10/03/2020	05:00	5550.09	Transducer	5019.87	5012.27	Regional
R-16 S4	10/03/2020	07:00	5550.07	Transducer	5019.87	5012.27	Regional
R-16 S4	10/03/2020	09:00	5550.05	Transducer	5019.87	5012.27	Regional
R-16 S4	10/03/2020	11:00	5550.04	Transducer	5019.87	5012.27	Regional
R-16 S4	10/03/2020	13:00	5550.05	Transducer	5019.87	5012.27	Regional
R-16 S4	10/03/2020	15:00	5550.06	Transducer	5019.87	5012.27	Regional
R-16 S4	10/03/2020	17:00	5550.07	Transducer	5019.87	5012.27	Regional
R-16 S4	10/03/2020	19:00	5550.06	Transducer	5019.87	5012.27	Regional
R-16 S4	10/03/2020	21:00	5550.03	Transducer	5019.87	5012.27	Regional
R-16 S4	10/03/2020	23:00	5550.01	Transducer	5019.87	5012.27	Regional
R-16 S4	10/04/2020	01:00	5549.99	Transducer	5019.87	5012.27	Regional
R-16 S4	10/04/2020	03:00	5549.99	Transducer	5019.87	5012.27	Regional
R-16 S4	10/04/2020	05:00	5550.01	Transducer	5019.87	5012.27	Regional
R-16 S4	10/04/2020	07:00	5550.02	Transducer	5019.87	5012.27	Regional
R-16 S4	10/04/2020	09:00	5550.01	Transducer	5019.87	5012.27	Regional
R-16 S4	10/04/2020	11:00	5550.00	Transducer	5019.87	5012.27	Regional
R-16 S4	10/04/2020	13:00	5550.02	Transducer	5019.87	5012.27	Regional
R-16 S4	10/04/2020	15:00	5550.04	Transducer	5019.87	5012.27	Regional
R-16 S4	10/04/2020	17:00	5550.06	Transducer	5019.87	5012.27	Regional
R-16 S4	10/04/2020	19:00	5550.06	Transducer	5019.87	5012.27	Regional
R-16 S4	10/04/2020	21:00	5550.05	Transducer	5019.87	5012.27	Regional
R-16 S4	10/04/2020	23:00	5550.03	Transducer	5019.87	5012.27	Regional
R-16 S4	10/05/2020	01:00	5550.01	Transducer	5019.87	5012.27	Regional
R-16 S4	10/05/2020	03:00	5550.01	Transducer	5019.87	5012.27	Regional
R-16 S4	10/05/2020	05:00	5550.04	Transducer	5019.87	5012.27	Regional

Location	Date	Time	Water Level (ft amsl)	Method	Top of Screen (ft amsl)	Bottom of Screen (ft amsl)	Zone
R-16 S4	10/05/2020	07:00	5550.05	Transducer	5019.87	5012.27	Regional
R-16 S4	10/05/2020	09:00	5550.04	Transducer	5019.87	5012.27	Regional
R-16 S4	10/05/2020	11:00	5550.04	Transducer	5019.87	5012.27	Regional
R-16 S4	10/05/2020	13:00	5550.06	Transducer	5019.87	5012.27	Regional
R-16 S4	10/05/2020	15:00	5550.07	Transducer	5019.87	5012.27	Regional
R-16 S4	10/05/2020	17:00	5550.09	Transducer	5019.87	5012.27	Regional
R-16 S4	10/05/2020	19:00	5550.07	Transducer	5019.87	5012.27	Regional
R-16 S4	10/05/2020	21:00	5550.06	Transducer	5019.87	5012.27	Regional
R-16 S4	10/05/2020	23:00	5550.05	Transducer	5019.87	5012.27	Regional
R-16 S4	10/06/2020	01:00	5550.02	Transducer	5019.87	5012.27	Regional
R-16 S4	10/06/2020	03:00	5550.01	Transducer	5019.87	5012.27	Regional
R-16 S4	10/06/2020	05:00	5550.01	Transducer	5019.87	5012.27	Regional
R-16 S4	10/06/2020	07:00	5550.03	Transducer	5019.87	5012.27	Regional
R-16 S4	10/06/2020	09:00	5550.03	Transducer	5019.87	5012.27	Regional
R-16 S4	10/06/2020	11:00	5550.03	Transducer	5019.87	5012.27	Regional
R-16 S4	10/06/2020	13:00	5550.04	Transducer	5019.87	5012.27	Regional
R-16 S4	10/06/2020	15:00	5550.05	Transducer	5019.87	5012.27	Regional
R-16 S4	10/06/2020	17:00	5550.06	Transducer	5019.87	5012.27	Regional
R-16 S4	10/06/2020	19:00	5550.07	Transducer	5019.87	5012.27	Regional
R-16 S4	10/06/2020	21:00	5550.06	Transducer	5019.87	5012.27	Regional
R-16 S4	10/06/2020	23:00	5550.04	Transducer	5019.87	5012.27	Regional
R-16 S4	10/07/2020	01:00	5550.02	Transducer	5019.87	5012.27	Regional
R-16 S4	10/07/2020	03:00	5550.04	Transducer	5019.87	5012.27	Regional
R-16 S4	10/07/2020	05:00	5550.02	Transducer	5019.87	5012.27	Regional
R-16 S4	10/07/2020	07:00	5550.04	Transducer	5019.87	5012.27	Regional
R-16 S4	10/07/2020	09:00	5550.05	Transducer	5019.87	5012.27	Regional
R-16 S4	10/07/2020	11:00	5550.06	Transducer	5019.87	5012.27	Regional
R-16 S4	10/07/2020	13:00	5550.07	Transducer	5019.87	5012.27	Regional
R-16 S4	10/07/2020	15:00	5550.09	Transducer	5019.87	5012.27	Regional
R-16 S4	10/07/2020	17:00	5550.10	Transducer	5019.87	5012.27	Regional
R-16 S4	10/07/2020	19:00	5550.10	Transducer	5019.87	5012.27	Regional
R-16 S4	10/07/2020	21:00	5550.09	Transducer	5019.87	5012.27	Regional
R-16 S4	10/07/2020	23:00	5550.07	Transducer	5019.87	5012.27	Regional
R-16 S4	10/08/2020	01:00	5550.06	Transducer	5019.87	5012.27	Regional
R-16 S4	10/08/2020	03:00	5550.06	Transducer	5019.87	5012.27	Regional
R-16 S4	10/08/2020	05:00	5550.05	Transducer	5019.87	5012.27	Regional
R-16 S4	10/08/2020	07:00	5550.05	Transducer	5019.87	5012.27	Regional
R-16 S4	10/08/2020	09:00	5550.06	Transducer	5019.87	5012.27	Regional
R-16 S4	10/08/2020	11:00	5550.08	Transducer	5019.87	5012.27	Regional
R-16 S4	10/08/2020	13:00	5550.10	Transducer	5019.87	5012.27	Regional
R-16 S4	10/08/2020	15:00	5550.12	Transducer	5019.87	5012.27	Regional
R-16 S4	10/08/2020	17:00	5550.12	Transducer	5019.87	5012.27	Regional
R-16 S4	10/08/2020	19:00	5550.12	Transducer	5019.87	5012.27	Regional
R-16 S4	10/08/2020	21:00	5550.11	Transducer	5019.87	5012.27	Regional
R-16 S4	10/08/2020	23:00	5550.10	Transducer	5019.87	5012.27	Regional

Location	Date	Time	Water Level (ft amsl)	Method	Top of Screen (ft amsl)	Bottom of Screen (ft amsl)	Zone
R-16 S4	10/09/2020	01:00	5550.07	Transducer	5019.87	5012.27	Regional
R-16 S4	10/09/2020	03:00	5550.06	Transducer	5019.87	5012.27	Regional
R-16 S4	10/09/2020	05:00	5550.06	Transducer	5019.87	5012.27	Regional
R-16 S4	10/09/2020	07:00	5550.05	Transducer	5019.87	5012.27	Regional
R-16 S4	10/09/2020	09:00	5550.05	Transducer	5019.87	5012.27	Regional
R-16 S4	10/09/2020	11:00	5550.06	Transducer	5019.87	5012.27	Regional
R-16 S4	10/09/2020	13:00	5550.08	Transducer	5019.87	5012.27	Regional
R-16 S4	10/09/2020	15:00	5550.10	Transducer	5019.87	5012.27	Regional
R-16 S4	10/09/2020	17:00	5550.11	Transducer	5019.87	5012.27	Regional
R-16 S4	10/09/2020	19:00	5550.09	Transducer	5019.87	5012.27	Regional
R-16 S4	10/09/2020	21:00	5550.08	Transducer	5019.87	5012.27	Regional
R-16 S4	10/09/2020	23:00	5550.08	Transducer	5019.87	5012.27	Regional
R-16 S4	10/10/2020	01:00	5550.07	Transducer	5019.87	5012.27	Regional
R-16 S4	10/10/2020	03:00	5550.06	Transducer	5019.87	5012.27	Regional
R-16 S4	10/10/2020	05:00	5550.04	Transducer	5019.87	5012.27	Regional
R-16 S4	10/10/2020	07:00	5550.03	Transducer	5019.87	5012.27	Regional
R-16 S4	10/10/2020	09:00	5550.03	Transducer	5019.87	5012.27	Regional
R-16 S4	10/10/2020	11:00	5550.04	Transducer	5019.87	5012.27	Regional
R-16 S4	10/10/2020	13:00	5550.08	Transducer	5019.87	5012.27	Regional
R-16 S4	10/10/2020	15:00	5550.11	Transducer	5019.87	5012.27	Regional
R-16 S4	10/10/2020	17:00	5550.11	Transducer	5019.87	5012.27	Regional
R-16 S4	10/10/2020	19:00	5550.09	Transducer	5019.87	5012.27	Regional
R-16 S4	10/10/2020	21:00	5550.09	Transducer	5019.87	5012.27	Regional
R-16 S4	10/10/2020	23:00	5550.08	Transducer	5019.87	5012.27	Regional
R-16 S4	10/11/2020	01:00	5550.08	Transducer	5019.87	5012.27	Regional
R-16 S4	10/11/2020	03:00	5550.08	Transducer	5019.87	5012.27	Regional
R-16 S4	10/11/2020	05:00	5550.07	Transducer	5019.87	5012.27	Regional
R-16 S4	10/11/2020	07:00	5550.05	Transducer	5019.87	5012.27	Regional
R-16 S4	10/11/2020	09:00	5550.06	Transducer	5019.87	5012.27	Regional
R-16 S4	10/11/2020	11:00	5550.06	Transducer	5019.87	5012.27	Regional
R-16 S4	10/11/2020	13:00	5550.10	Transducer	5019.87	5012.27	Regional
R-16 S4	10/11/2020	15:00	5550.13	Transducer	5019.87	5012.27	Regional
R-16 S4	10/11/2020	17:00	5550.12	Transducer	5019.87	5012.27	Regional
R-16 S4	10/11/2020	19:00	5550.08	Transducer	5019.87	5012.27	Regional
R-16 S4	10/11/2020	21:00	5550.05	Transducer	5019.87	5012.27	Regional
R-16 S4	10/11/2020	23:00	5550.05	Transducer	5019.87	5012.27	Regional
R-16 S4	10/12/2020	01:00	5550.04	Transducer	5019.87	5012.27	Regional
R-16 S4	10/12/2020	03:00	5550.02	Transducer	5019.87	5012.27	Regional
R-16 S4	10/12/2020	05:00	5549.99	Transducer	5019.87	5012.27	Regional
R-16 S4	10/12/2020	07:00	5549.97	Transducer	5019.87	5012.27	Regional
R-16 S4	10/12/2020	09:00	5549.95	Transducer	5019.87	5012.27	Regional
R-16 S4	10/12/2020	11:00	5549.98	Transducer	5019.87	5012.27	Regional
R-16 S4	10/12/2020	13:00	5550.01	Transducer	5019.87	5012.27	Regional
R-16 S4	10/12/2020	15:00	5550.05	Transducer	5019.87	5012.27	Regional
R-16 S4	10/12/2020	17:00	5550.05	Transducer	5019.87	5012.27	Regional

Location	Date	Time	Water Level (ft amsl)	Method	Top of Screen (ft amsl)	Bottom of Screen (ft amsl)	Zone
R-16 S4	10/12/2020	19:00	5550.03	Transducer	5019.87	5012.27	Regional
R-16 S4	10/12/2020	21:00	5550.00	Transducer	5019.87	5012.27	Regional
R-16 S4	10/12/2020	23:00	5549.99	Transducer	5019.87	5012.27	Regional
R-16 S4	10/13/2020	01:00	5550.01	Transducer	5019.87	5012.27	Regional
R-16 S4	10/13/2020	03:00	5550.01	Transducer	5019.87	5012.27	Regional
R-16 S4	10/13/2020	05:00	5549.99	Transducer	5019.87	5012.27	Regional
R-16 S4	10/13/2020	07:00	5549.96	Transducer	5019.87	5012.27	Regional
R-16 S4	10/13/2020	09:00	5549.92	Transducer	5019.87	5012.27	Regional
R-16 S4	10/13/2020	11:00	5549.94	Transducer	5019.87	5012.27	Regional
R-16 S4	10/13/2020	13:00	5549.98	Transducer	5019.87	5012.27	Regional
R-16 S4	10/13/2020	15:00	5550.02	Transducer	5019.87	5012.27	Regional
R-16 S4	10/13/2020	17:00	5550.03	Transducer	5019.87	5012.27	Regional
R-16 S4	10/13/2020	19:00	5550.02	Transducer	5019.87	5012.27	Regional
R-16 S4	10/13/2020	21:00	5549.99	Transducer	5019.87	5012.27	Regional
R-16 S4	10/13/2020	23:00	5549.97	Transducer	5019.87	5012.27	Regional
R-16 S4	10/14/2020	01:00	5550.00	Transducer	5019.87	5012.27	Regional
R-16 S4	10/14/2020	03:00	5550.03	Transducer	5019.87	5012.27	Regional
R-16 S4	10/14/2020	05:00	5550.02	Transducer	5019.87	5012.27	Regional
R-16 S4	10/14/2020	07:00	5550.01	Transducer	5019.87	5012.27	Regional
R-16 S4	10/14/2020	09:00	5549.99	Transducer	5019.87	5012.27	Regional
R-16 S4	10/14/2020	11:00	5549.98	Transducer	5019.87	5012.27	Regional
R-16 S4	10/14/2020	13:00	5550.03	Transducer	5019.87	5012.27	Regional
R-16 S4	10/14/2020	15:00	5550.07	Transducer	5019.87	5012.27	Regional
R-16 S4	10/14/2020	17:00	5550.09	Transducer	5019.87	5012.27	Regional
R-16 S4	10/14/2020	19:00	5550.07	Transducer	5019.87	5012.27	Regional
R-16 S4	10/14/2020	21:00	5550.03	Transducer	5019.87	5012.27	Regional
R-16 S4	10/14/2020	23:00	5550.01	Transducer	5019.87	5012.27	Regional
R-16 S4	10/15/2020	01:00	5550.02	Transducer	5019.87	5012.27	Regional
R-16 S4	10/15/2020	03:00	5550.05	Transducer	5019.87	5012.27	Regional
R-16 S4	10/15/2020	05:00	5550.06	Transducer	5019.87	5012.27	Regional
R-16 S4	10/15/2020	07:00	5550.03	Transducer	5019.87	5012.27	Regional
R-16 S4	10/15/2020	09:00	5549.99	Transducer	5019.87	5012.27	Regional
R-16 S4	10/15/2020	11:00	5549.99	Transducer	5019.87	5012.27	Regional
R-16 S4	10/15/2020	13:00	5550.01	Transducer	5019.87	5012.27	Regional
R-16 S4	10/15/2020	15:00	5550.05	Transducer	5019.87	5012.27	Regional
R-16 S4	10/15/2020	17:00	5550.07	Transducer	5019.87	5012.27	Regional
R-16 S4	10/15/2020	19:00	5550.04	Transducer	5019.87	5012.27	Regional
R-16 S4	10/15/2020	21:00	5550.00	Transducer	5019.87	5012.27	Regional
R-16 S4	10/15/2020	23:00	5549.95	Transducer	5019.87	5012.27	Regional
R-16 S4	10/16/2020	01:00	5549.95	Transducer	5019.87	5012.27	Regional
R-16 S4	10/16/2020	03:00	5549.96	Transducer	5019.87	5012.27	Regional
R-16 S4	10/16/2020	05:00	5549.97	Transducer	5019.87	5012.27	Regional
R-16 S4	10/16/2020	07:00	5549.98	Transducer	5019.87	5012.27	Regional
R-16 S4	10/16/2020	09:00	5549.94	Transducer	5019.87	5012.27	Regional
R-16 S4	10/16/2020	11:00	5549.94	Transducer	5019.87	5012.27	Regional

Location	Date	Time	Water Level (ft amsl)	Method	Top of Screen (ft amsl)	Bottom of Screen (ft amsl)	Zone
R-16 S4	10/16/2020	13:00	5549.98	Transducer	5019.87	5012.27	Regional
R-16 S4	10/16/2020	15:00	5550.00	Transducer	5019.87	5012.27	Regional
R-16 S4	10/16/2020	17:00	5550.03	Transducer	5019.87	5012.27	Regional
R-16 S4	10/16/2020	19:00	5550.03	Transducer	5019.87	5012.27	Regional
R-16 S4	10/16/2020	21:00	5550.00	Transducer	5019.87	5012.27	Regional
R-16 S4	10/16/2020	23:00	5549.98	Transducer	5019.87	5012.27	Regional
R-16 S4	10/17/2020	01:00	5549.98	Transducer	5019.87	5012.27	Regional
R-16 S4	10/17/2020	03:00	5550.00	Transducer	5019.87	5012.27	Regional
R-16 S4	10/17/2020	05:00	5550.04	Transducer	5019.87	5012.27	Regional
R-16 S4	10/17/2020	07:00	5550.04	Transducer	5019.87	5012.27	Regional
R-16 S4	10/17/2020	09:00	5550.01	Transducer	5019.87	5012.27	Regional
R-16 S4	10/17/2020	11:00	5550.00	Transducer	5019.87	5012.27	Regional
R-16 S4	10/17/2020	13:00	5550.02	Transducer	5019.87	5012.27	Regional
R-16 S4	10/17/2020	15:00	5550.05	Transducer	5019.87	5012.27	Regional
R-16 S4	10/17/2020	17:00	5550.06	Transducer	5019.87	5012.27	Regional
R-16 S4	10/17/2020	19:00	5550.06	Transducer	5019.87	5012.27	Regional
R-16 S4	10/17/2020	21:00	5550.03	Transducer	5019.87	5012.27	Regional
R-16 S4	10/17/2020	23:00	5550.00	Transducer	5019.87	5012.27	Regional
R-16 S4	10/18/2020	01:00	5549.98	Transducer	5019.87	5012.27	Regional
R-16 S4	10/18/2020	03:00	5549.99	Transducer	5019.87	5012.27	Regional
R-16 S4	10/18/2020	05:00	5550.01	Transducer	5019.87	5012.27	Regional
R-16 S4	10/18/2020	07:00	5550.04	Transducer	5019.87	5012.27	Regional
R-16 S4	10/18/2020	09:00	5550.02	Transducer	5019.87	5012.27	Regional
R-16 S4	10/18/2020	11:00	5550.01	Transducer	5019.87	5012.27	Regional
R-16 S4	10/18/2020	13:00	5550.02	Transducer	5019.87	5012.27	Regional
R-16 S4	10/18/2020	15:00	5550.04	Transducer	5019.87	5012.27	Regional
R-16 S4	10/18/2020	17:00	5550.05	Transducer	5019.87	5012.27	Regional
R-16 S4	10/18/2020	19:00	5550.05	Transducer	5019.87	5012.27	Regional
R-16 S4	10/18/2020	21:00	5550.03	Transducer	5019.87	5012.27	Regional
R-16 S4	10/18/2020	23:00	5550.00	Transducer	5019.87	5012.27	Regional
R-16 S4	10/19/2020	01:00	5549.98	Transducer	5019.87	5012.27	Regional
R-16 S4	10/19/2020	03:00	5549.99	Transducer	5019.87	5012.27	Regional
R-16 S4	10/19/2020	05:00	5550.02	Transducer	5019.87	5012.27	Regional
R-16 S4	10/19/2020	07:00	5550.03	Transducer	5019.87	5012.27	Regional
R-16 S4	10/19/2020	09:00	5550.03	Transducer	5019.87	5012.27	Regional
R-16 S4	10/19/2020	11:00	5550.03	Transducer	5019.87	5012.27	Regional
R-16 S4	10/19/2020	13:00	5550.04	Transducer	5019.87	5012.27	Regional
R-16 S4	10/19/2020	15:00	5550.07	Transducer	5019.87	5012.27	Regional
R-16 S4	10/19/2020	17:00	5550.07	Transducer	5019.87	5012.27	Regional
R-16 S4	10/19/2020	19:00	5550.08	Transducer	5019.87	5012.27	Regional
R-16 S4	10/19/2020	21:00	5550.05	Transducer	5019.87	5012.27	Regional
R-16 S4	10/19/2020	23:00	5550.03	Transducer	5019.87	5012.27	Regional
R-16 S4	10/20/2020	01:00	5550.01	Transducer	5019.87	5012.27	Regional
R-16 S4	10/20/2020	03:00	5550.01	Transducer	5019.87	5012.27	Regional
R-16 S4	10/20/2020	05:00	5550.02	Transducer	5019.87	5012.27	Regional

Location	Date	Time	Water Level (ft amsl)	Method	Top of Screen (ft amsl)	Bottom of Screen (ft amsl)	Zone
R-16 S4	10/20/2020	07:00	5550.03	Transducer	5019.87	5012.27	Regional
R-16 S4	10/20/2020	09:00	5550.04	Transducer	5019.87	5012.27	Regional
R-16 S4	10/20/2020	11:00	5550.06	Transducer	5019.87	5012.27	Regional
R-16 S4	10/20/2020	13:00	5550.06	Transducer	5019.87	5012.27	Regional
R-16 S4	10/20/2020	15:00	5550.08	Transducer	5019.87	5012.27	Regional
R-16 S4	10/20/2020	17:00	5550.09	Transducer	5019.87	5012.27	Regional
R-16 S4	10/20/2020	19:00	5550.09	Transducer	5019.87	5012.27	Regional
R-16 S4	10/20/2020	21:00	5550.07	Transducer	5019.87	5012.27	Regional
R-16 S4	10/20/2020	23:00	5550.05	Transducer	5019.87	5012.27	Regional
R-16 S4	10/21/2020	01:00	5550.02	Transducer	5019.87	5012.27	Regional
R-16 S4	10/21/2020	03:00	5550.02	Transducer	5019.87	5012.27	Regional
R-16 S4	10/21/2020	05:00	5550.03	Transducer	5019.87	5012.27	Regional
R-16 S4	10/21/2020	07:00	5550.04	Transducer	5019.87	5012.27	Regional
R-16 S4	10/21/2020	09:00	5550.05	Transducer	5019.87	5012.27	Regional
R-16 S4	10/21/2020	11:00	5550.06	Transducer	5019.87	5012.27	Regional
R-16 S4	10/21/2020	13:00	5550.08	Transducer	5019.87	5012.27	Regional
R-16 S4	10/21/2020	15:00	5550.10	Transducer	5019.87	5012.27	Regional
R-16 S4	10/21/2020	17:00	5550.11	Transducer	5019.87	5012.27	Regional
R-16 S4	10/21/2020	19:00	5550.10	Transducer	5019.87	5012.27	Regional
R-16 S4	10/21/2020	21:00	5550.09	Transducer	5019.87	5012.27	Regional
R-16 S4	10/21/2020	23:00	5550.09	Transducer	5019.87	5012.27	Regional
R-16 S4	10/22/2020	01:00	5550.09	Transducer	5019.87	5012.27	Regional
R-16 S4	10/22/2020	03:00	5550.07	Transducer	5019.87	5012.27	Regional
R-16 S4	10/22/2020	05:00	5550.07	Transducer	5019.87	5012.27	Regional
R-16 S4	10/22/2020	07:00	5550.06	Transducer	5019.87	5012.27	Regional
R-16 S4	10/22/2020	09:00	5550.07	Transducer	5019.87	5012.27	Regional
R-16 S4	10/22/2020	11:00	5550.09	Transducer	5019.87	5012.27	Regional
R-16 S4	10/22/2020	13:00	5550.12	Transducer	5019.87	5012.27	Regional
R-16 S4	10/22/2020	15:00	5550.13	Transducer	5019.87	5012.27	Regional
R-16 S4	10/22/2020	17:00	5550.11	Transducer	5019.87	5012.27	Regional
R-16 S4	10/22/2020	19:00	5550.10	Transducer	5019.87	5012.27	Regional
R-16 S4	10/22/2020	21:00	5550.10	Transducer	5019.87	5012.27	Regional
R-16 S4	10/22/2020	23:00	5550.08	Transducer	5019.87	5012.27	Regional
R-16 S4	10/23/2020	01:00	5550.06	Transducer	5019.87	5012.27	Regional
R-16 S4	10/23/2020	03:00	5550.06	Transducer	5019.87	5012.27	Regional
R-16 S4	10/23/2020	05:00	5550.04	Transducer	5019.87	5012.27	Regional
R-16 S4	10/23/2020	07:00	5550.03	Transducer	5019.87	5012.27	Regional
R-16 S4	10/23/2020	09:00	5550.02	Transducer	5019.87	5012.27	Regional
R-16 S4	10/23/2020	11:00	5550.03	Transducer	5019.87	5012.27	Regional
R-16 S4	10/23/2020	13:00	5550.05	Transducer	5019.87	5012.27	Regional
R-16 S4	10/23/2020	15:00	5550.07	Transducer	5019.87	5012.27	Regional
R-16 S4	10/23/2020	17:00	5550.05	Transducer	5019.87	5012.27	Regional
R-16 S4	10/23/2020	19:00	5550.04	Transducer	5019.87	5012.27	Regional
R-16 S4	10/23/2020	21:00	5550.04	Transducer	5019.87	5012.27	Regional
R-16 S4	10/23/2020	23:00	5550.02	Transducer	5019.87	5012.27	Regional

Location	Date	Time	Water Level (ft amsl)	Method	Top of Screen (ft amsl)	Bottom of Screen (ft amsl)	Zone
R-16 S4	10/24/2020	01:00	5550.04	Transducer	5019.87	5012.27	Regional
R-16 S4	10/24/2020	03:00	5550.04	Transducer	5019.87	5012.27	Regional
R-16 S4	10/24/2020	05:00	5550.05	Transducer	5019.87	5012.27	Regional
R-16 S4	10/24/2020	07:00	5550.04	Transducer	5019.87	5012.27	Regional
R-16 S4	10/24/2020	09:00	5550.04	Transducer	5019.87	5012.27	Regional
R-16 S4	10/24/2020	11:00	5550.06	Transducer	5019.87	5012.27	Regional
R-16 S4	10/24/2020	13:00	5550.12	Transducer	5019.87	5012.27	Regional
R-16 S4	10/24/2020	15:00	5550.14	Transducer	5019.87	5012.27	Regional
R-16 S4	10/24/2020	17:00	5550.14	Transducer	5019.87	5012.27	Regional
R-16 S4	10/24/2020	19:00	5550.12	Transducer	5019.87	5012.27	Regional
R-16 S4	10/24/2020	21:00	5550.12	Transducer	5019.87	5012.27	Regional
R-16 S4	10/24/2020	23:00	5550.12	Transducer	5019.87	5012.27	Regional
R-16 S4	10/25/2020	01:00	5550.12	Transducer	5019.87	5012.27	Regional
R-16 S4	10/25/2020	03:00	5550.14	Transducer	5019.87	5012.27	Regional
R-16 S4	10/25/2020	05:00	5550.13	Transducer	5019.87	5012.27	Regional
R-16 S4	10/25/2020	07:00	5550.12	Transducer	5019.87	5012.27	Regional
R-16 S4	10/25/2020	09:00	5550.12	Transducer	5019.87	5012.27	Regional
R-16 S4	10/25/2020	11:00	5550.13	Transducer	5019.87	5012.27	Regional
R-16 S4	10/25/2020	13:00	5550.17	Transducer	5019.87	5012.27	Regional
R-16 S4	10/25/2020	15:00	5550.21	Transducer	5019.87	5012.27	Regional
R-16 S4	10/25/2020	17:00	5550.21	Transducer	5019.87	5012.27	Regional
R-16 S4	10/25/2020	19:00	5550.18	Transducer	5019.87	5012.27	Regional
R-16 S4	10/25/2020	21:00	5550.15	Transducer	5019.87	5012.27	Regional
R-16 S4	10/25/2020	23:00	5550.15	Transducer	5019.87	5012.27	Regional
R-16 S4	10/26/2020	01:00	5550.15	Transducer	5019.87	5012.27	Regional
R-16 S4	10/26/2020	03:00	5550.17	Transducer	5019.87	5012.27	Regional
R-16 S4	10/26/2020	05:00	5550.15	Transducer	5019.87	5012.27	Regional
R-16 S4	10/26/2020	07:00	5550.13	Transducer	5019.87	5012.27	Regional
R-16 S4	10/26/2020	09:00	5550.10	Transducer	5019.87	5012.27	Regional
R-16 S4	10/26/2020	11:00	5550.12	Transducer	5019.87	5012.27	Regional
R-16 S4	10/26/2020	13:00	5550.13	Transducer	5019.87	5012.27	Regional
R-16 S4	10/26/2020	15:00	5550.15	Transducer	5019.87	5012.27	Regional
R-16 S4	10/26/2020	17:00	5550.14	Transducer	5019.87	5012.27	Regional
R-16 S4	10/26/2020	19:00	5550.13	Transducer	5019.87	5012.27	Regional
R-16 S4	10/26/2020	21:00	5550.12	Transducer	5019.87	5012.27	Regional
R-16 S4	10/26/2020	23:00	5550.11	Transducer	5019.87	5012.27	Regional
R-16 S4	10/27/2020	01:00	5550.13	Transducer	5019.87	5012.27	Regional
R-16 S4	10/27/2020	03:00	5550.15	Transducer	5019.87	5012.27	Regional
R-16 S4	10/27/2020	05:00	5550.15	Transducer	5019.87	5012.27	Regional
R-16 S4	10/27/2020	07:00	5550.13	Transducer	5019.87	5012.27	Regional
R-16 S4	10/27/2020	09:00	5550.12	Transducer	5019.87	5012.27	Regional
R-16 S4	10/27/2020	11:00	5550.11	Transducer	5019.87	5012.27	Regional
R-16 S4	10/27/2020	13:00	5550.15	Transducer	5019.87	5012.27	Regional
R-16 S4	10/27/2020	15:00	5550.16	Transducer	5019.87	5012.27	Regional
R-16 S4	10/27/2020	17:00	5550.16	Transducer	5019.87	5012.27	Regional

Location	Date	Time	Water Level (ft amsl)	Method	Top of Screen (ft amsl)	Bottom of Screen (ft amsl)	Zone
R-16 S4	10/27/2020	19:00	5550.14	Transducer	5019.87	5012.27	Regional
R-16 S4	10/27/2020	21:00	5550.13	Transducer	5019.87	5012.27	Regional
R-16 S4	10/27/2020	23:00	5550.13	Transducer	5019.87	5012.27	Regional
R-16 S4	10/28/2020	01:00	5550.13	Transducer	5019.87	5012.27	Regional
R-16 S4	10/28/2020	03:00	5550.15	Transducer	5019.87	5012.27	Regional
R-16 S4	10/28/2020	05:00	5550.17	Transducer	5019.87	5012.27	Regional
R-16 S4	10/28/2020	07:00	5550.17	Transducer	5019.87	5012.27	Regional
R-16 S4	10/28/2020	09:00	5550.16	Transducer	5019.87	5012.27	Regional
R-16 S4	10/28/2020	11:00	5550.13	Transducer	5019.87	5012.27	Regional
R-16 S4	10/28/2020	13:00	5550.15	Transducer	5019.87	5012.27	Regional
R-16 S4	10/28/2020	15:00	5550.16	Transducer	5019.87	5012.27	Regional
R-16 S4	10/28/2020	17:00	5550.16	Transducer	5019.87	5012.27	Regional
R-16 S4	10/28/2020	19:00	5550.12	Transducer	5019.87	5012.27	Regional
R-16 S4	10/28/2020	21:00	5550.09	Transducer	5019.87	5012.27	Regional
R-16 S4	10/28/2020	23:00	5550.06	Transducer	5019.87	5012.27	Regional
R-16 S4	10/29/2020	01:00	5550.07	Transducer	5019.87	5012.27	Regional
R-16 S4	10/29/2020	03:00	5550.07	Transducer	5019.87	5012.27	Regional
R-16 S4	10/29/2020	05:00	5550.08	Transducer	5019.87	5012.27	Regional
R-16 S4	10/29/2020	07:00	5550.06	Transducer	5019.87	5012.27	Regional
R-16 S4	10/29/2020	09:00	5550.02	Transducer	5019.87	5012.27	Regional
R-16 S4	10/29/2020	11:00	5550.01	Transducer	5019.87	5012.27	Regional
R-16 S4	10/29/2020	13:00	5550.04	Transducer	5019.87	5012.27	Regional
R-16 S4	10/29/2020	15:00	5550.07	Transducer	5019.87	5012.27	Regional
R-16 S4	10/29/2020	17:00	5550.07	Transducer	5019.87	5012.27	Regional
R-16 S4	10/29/2020	19:00	5550.06	Transducer	5019.87	5012.27	Regional
R-16 S4	10/29/2020	21:00	5550.03	Transducer	5019.87	5012.27	Regional
R-16 S4	10/29/2020	23:00	5550.01	Transducer	5019.87	5012.27	Regional
R-16 S4	10/30/2020	01:00	5550.02	Transducer	5019.87	5012.27	Regional
R-16 S4	10/30/2020	03:00	5550.05	Transducer	5019.87	5012.27	Regional
R-16 S4	10/30/2020	05:00	5550.07	Transducer	5019.87	5012.27	Regional
R-16 S4	10/30/2020	07:00	5550.06	Transducer	5019.87	5012.27	Regional
R-16 S4	10/30/2020	09:00	5550.04	Transducer	5019.87	5012.27	Regional
R-16 S4	10/30/2020	11:00	5550.04	Transducer	5019.87	5012.27	Regional
R-16 S4	10/30/2020	13:00	5550.06	Transducer	5019.87	5012.27	Regional
R-16 S4	10/30/2020	15:00	5550.10	Transducer	5019.87	5012.27	Regional
R-16 S4	10/30/2020	17:00	5550.11	Transducer	5019.87	5012.27	Regional
R-16 S4	10/30/2020	19:00	5550.11	Transducer	5019.87	5012.27	Regional
R-16 S4	10/30/2020	21:00	5550.07	Transducer	5019.87	5012.27	Regional
R-16 S4	10/30/2020	23:00	5550.05	Transducer	5019.87	5012.27	Regional
R-16 S4	10/31/2020	01:00	5550.05	Transducer	5019.87	5012.27	Regional
R-16 S4	10/31/2020	03:00	5550.08	Transducer	5019.87	5012.27	Regional
R-16 S4	10/31/2020	05:00	5550.10	Transducer	5019.87	5012.27	Regional
R-16 S4	10/31/2020	07:00	5550.08	Transducer	5019.87	5012.27	Regional
R-16 S4	10/31/2020	09:00	5550.05	Transducer	5019.87	5012.27	Regional
R-16 S4	10/31/2020	11:00	5550.05	Transducer	5019.87	5012.27	Regional

Location	Date	Time	Water Level (ft amsl)	Method	Top of Screen (ft amsl)	Bottom of Screen (ft amsl)	Zone
R-16 S4	10/31/2020	13:00	5550.04	Transducer	5019.87	5012.27	Regional
R-16 S4	10/31/2020	15:00	5550.07	Transducer	5019.87	5012.27	Regional
R-16 S4	10/31/2020	17:00	5550.06	Transducer	5019.87	5012.27	Regional
R-16 S4	10/31/2020	19:00	5550.04	Transducer	5019.87	5012.27	Regional
R-16 S4	10/31/2020	21:00	5550.00	Transducer	5019.87	5012.27	Regional
R-16 S4	10/31/2020	23:00	5549.96	Transducer	5019.87	5012.27	Regional
R-16 S4	11/01/2020	01:00	5549.95	Transducer	5019.87	5012.27	Regional
R-16 S4	11/01/2020	03:00	5549.96	Transducer	5019.87	5012.27	Regional
R-16 S4	11/01/2020	05:00	5549.97	Transducer	5019.87	5012.27	Regional
R-16 S4	11/01/2020	07:00	5549.96	Transducer	5019.87	5012.27	Regional
R-16 S4	11/01/2020	09:00	5549.95	Transducer	5019.87	5012.27	Regional
R-16 S4	11/01/2020	11:00	5549.94	Transducer	5019.87	5012.27	Regional
R-16 S4	11/01/2020	13:00	5549.95	Transducer	5019.87	5012.27	Regional
R-16 S4	11/01/2020	15:00	5549.98	Transducer	5019.87	5012.27	Regional
R-16 S4	11/01/2020	17:00	5549.99	Transducer	5019.87	5012.27	Regional
R-16 S4	11/01/2020	19:00	5549.99	Transducer	5019.87	5012.27	Regional
R-16 S4	11/01/2020	21:00	5549.97	Transducer	5019.87	5012.27	Regional
R-16 S4	11/01/2020	23:00	5549.94	Transducer	5019.87	5012.27	Regional
R-16 S4	11/02/2020	01:00	5549.94	Transducer	5019.87	5012.27	Regional
R-16 S4	11/02/2020	03:00	5549.96	Transducer	5019.87	5012.27	Regional
R-16 S4	11/02/2020	05:00	5549.98	Transducer	5019.87	5012.27	Regional
R-16 S4	11/02/2020	07:00	5549.98	Transducer	5019.87	5012.27	Regional
R-16 S4	11/02/2020	09:00	5549.98	Transducer	5019.87	5012.27	Regional
R-16 S4	11/02/2020	11:00	5549.98	Transducer	5019.87	5012.27	Regional
R-16 S4	11/02/2020	13:00	5550.00	Transducer	5019.87	5012.27	Regional
R-16 S4	11/02/2020	15:00	5550.02	Transducer	5019.87	5012.27	Regional
R-16 S4	11/02/2020	17:00	5550.03	Transducer	5019.87	5012.27	Regional
R-16 S4	11/02/2020	19:00	5550.04	Transducer	5019.87	5012.27	Regional
R-16 S4	11/02/2020	21:00	5550.02	Transducer	5019.87	5012.27	Regional
R-16 S4	11/02/2020	23:00	5549.99	Transducer	5019.87	5012.27	Regional
R-16 S4	11/03/2020	01:00	5550.00	Transducer	5019.87	5012.27	Regional
R-16 S4	11/03/2020	03:00	5550.01	Transducer	5019.87	5012.27	Regional
R-16 S4	11/03/2020	05:00	5550.04	Transducer	5019.87	5012.27	Regional
R-16 S4	11/03/2020	07:00	5550.06	Transducer	5019.87	5012.27	Regional
R-16 S4	11/03/2020	09:00	5550.05	Transducer	5019.87	5012.27	Regional
R-16 S4	11/03/2020	11:00	5550.05	Transducer	5019.87	5012.27	Regional
R-16 S4	11/03/2020	13:00	5550.07	Transducer	5019.87	5012.27	Regional
R-16 S4	11/03/2020	15:00	5550.08	Transducer	5019.87	5012.27	Regional
R-16 S4	11/03/2020	17:00	5550.10	Transducer	5019.87	5012.27	Regional
R-16 S4	11/03/2020	19:00	5550.09	Transducer	5019.87	5012.27	Regional
R-16 S4	11/03/2020	21:00	5550.06	Transducer	5019.87	5012.27	Regional
R-16 S4	11/03/2020	23:00	5550.05	Transducer	5019.87	5012.27	Regional
R-16 S4	11/04/2020	01:00	5550.02	Transducer	5019.87	5012.27	Regional
R-16 S4	11/04/2020	03:00	5550.03	Transducer	5019.87	5012.27	Regional
R-16 S4	11/04/2020	05:00	5550.05	Transducer	5019.87	5012.27	Regional

Location	Date	Time	Water Level (ft amsl)	Method	Top of Screen (ft amsl)	Bottom of Screen (ft amsl)	Zone
R-16 S4	11/04/2020	07:00	5550.05	Transducer	5019.87	5012.27	Regional
R-16 S4	11/04/2020	09:00	5550.05	Transducer	5019.87	5012.27	Regional
R-16 S4	11/04/2020	11:00	5550.05	Transducer	5019.87	5012.27	Regional
R-16 S4	11/04/2020	13:00	5550.05	Transducer	5019.87	5012.27	Regional
R-16 S4	11/04/2020	15:00	5550.06	Transducer	5019.87	5012.27	Regional
R-16 S4	11/04/2020	17:00	5550.05	Transducer	5019.87	5012.27	Regional
R-16 S4	11/04/2020	19:00	5550.05	Transducer	5019.87	5012.27	Regional
R-16 S4	11/04/2020	21:00	5550.02	Transducer	5019.87	5012.27	Regional
R-16 S4	11/04/2020	23:00	5549.99	Transducer	5019.87	5012.27	Regional
R-16 S4	11/05/2020	01:00	5549.98	Transducer	5019.87	5012.27	Regional
R-16 S4	11/05/2020	03:00	5549.97	Transducer	5019.87	5012.27	Regional
R-16 S4	11/05/2020	05:00	5549.98	Transducer	5019.87	5012.27	Regional
R-16 S4	11/05/2020	07:00	5549.98	Transducer	5019.87	5012.27	Regional
R-16 S4	11/05/2020	09:00	5549.98	Transducer	5019.87	5012.27	Regional
R-16 S4	11/05/2020	11:00	5550.00	Transducer	5019.87	5012.27	Regional
R-16 S4	11/05/2020	13:00	5550.01	Transducer	5019.87	5012.27	Regional
R-16 S4	11/05/2020	15:00	5550.01	Transducer	5019.87	5012.27	Regional
R-16 S4	11/05/2020	17:00	5550.02	Transducer	5019.87	5012.27	Regional
R-16 S4	11/05/2020	19:00	5550.02	Transducer	5019.87	5012.27	Regional
R-16 S4	11/05/2020	21:00	5550.02	Transducer	5019.87	5012.27	Regional
R-16 S4	11/05/2020	23:00	5550.00	Transducer	5019.87	5012.27	Regional
R-16 S4	11/06/2020	01:00	5550.00	Transducer	5019.87	5012.27	Regional
R-16 S4	11/06/2020	03:00	5550.00	Transducer	5019.87	5012.27	Regional
R-16 S4	11/06/2020	05:00	5550.01	Transducer	5019.87	5012.27	Regional
R-16 S4	11/06/2020	07:00	5550.01	Transducer	5019.87	5012.27	Regional
R-16 S4	11/06/2020	09:00	5550.02	Transducer	5019.87	5012.27	Regional
R-16 S4	11/06/2020	11:00	5550.04	Transducer	5019.87	5012.27	Regional
R-16 S4	11/06/2020	13:00	5550.08	Transducer	5019.87	5012.27	Regional
R-16 S4	11/06/2020	15:00	5550.08	Transducer	5019.87	5012.27	Regional
R-16 S4	11/06/2020	17:00	5550.09	Transducer	5019.87	5012.27	Regional
R-16 S4	11/06/2020	19:00	5550.08	Transducer	5019.87	5012.27	Regional
R-16 S4	11/06/2020	21:00	5550.08	Transducer	5019.87	5012.27	Regional
R-16 S4	11/06/2020	23:00	5550.08	Transducer	5019.87	5012.27	Regional
R-16 S4	11/07/2020	01:00	5550.06	Transducer	5019.87	5012.27	Regional
R-16 S4	11/07/2020	03:00	5550.05	Transducer	5019.87	5012.27	Regional
R-16 S4	11/07/2020	05:00	5550.06	Transducer	5019.87	5012.27	Regional
R-16 S4	11/07/2020	07:00	5550.07	Transducer	5019.87	5012.27	Regional
R-16 S4	11/07/2020	09:00	5550.08	Transducer	5019.87	5012.27	Regional
R-16 S4	11/07/2020	11:00	5550.09	Transducer	5019.87	5012.27	Regional
R-16 S4	11/07/2020	13:00	5550.12	Transducer	5019.87	5012.27	Regional
R-16 S4	11/07/2020	15:00	5550.13	Transducer	5019.87	5012.27	Regional
R-16 S4	11/07/2020	17:00	5550.15	Transducer	5019.87	5012.27	Regional
R-16 S4	11/07/2020	19:00	5550.16	Transducer	5019.87	5012.27	Regional
R-16 S4	11/07/2020	21:00	5550.17	Transducer	5019.87	5012.27	Regional
R-16 S4	11/07/2020	23:00	5550.20	Transducer	5019.87	5012.27	Regional

Location	Date	Time	Water Level (ft amsl)	Method	Top of Screen (ft amsl)	Bottom of Screen (ft amsl)	Zone
R-16 S4	11/08/2020	01:00	5550.21	Transducer	5019.87	5012.27	Regional
R-16 S4	11/08/2020	03:00	5550.19	Transducer	5019.87	5012.27	Regional
R-16 S4	11/08/2020	05:00	5550.16	Transducer	5019.87	5012.27	Regional
R-16 S4	11/08/2020	07:00	5550.14	Transducer	5019.87	5012.27	Regional
R-16 S4	11/08/2020	09:00	5550.13	Transducer	5019.87	5012.27	Regional
R-16 S4	11/08/2020	11:00	5550.15	Transducer	5019.87	5012.27	Regional
R-16 S4	11/08/2020	13:00	5550.17	Transducer	5019.87	5012.27	Regional
R-16 S4	11/08/2020	15:00	5550.20	Transducer	5019.87	5012.27	Regional
R-16 S4	11/08/2020	17:00	5550.20	Transducer	5019.87	5012.27	Regional
R-16 S4	11/08/2020	19:00	5550.18	Transducer	5019.87	5012.27	Regional
R-16 S4	11/08/2020	21:00	5550.18	Transducer	5019.87	5012.27	Regional
R-16 S4	11/08/2020	23:00	5550.18	Transducer	5019.87	5012.27	Regional
R-16 S4	11/09/2020	01:00	5550.18	Transducer	5019.87	5012.27	Regional
R-16 S4	11/09/2020	03:00	5550.18	Transducer	5019.87	5012.27	Regional
R-16 S4	11/09/2020	05:00	5550.15	Transducer	5019.87	5012.27	Regional
R-16 S4	11/09/2020	07:00	5550.14	Transducer	5019.87	5012.27	Regional
R-16 S4	11/09/2020	09:00	5550.12	Transducer	5019.87	5012.27	Regional
R-16 S4	11/09/2020	11:00	5550.14	Transducer	5019.87	5012.27	Regional
R-16 S4	11/09/2020	13:00	5550.14	Transducer	5019.87	5012.27	Regional
R-16 S4	11/09/2020	15:00	5550.15	Transducer	5019.87	5012.27	Regional
R-16 S4	11/09/2020	17:00	5550.12	Transducer	5019.87	5012.27	Regional
R-16 S4	11/09/2020	19:00	5550.10	Transducer	5019.87	5012.27	Regional
R-16 S4	11/09/2020	21:00	5550.08	Transducer	5019.87	5012.27	Regional
R-16 S4	11/09/2020	23:00	5550.07	Transducer	5019.87	5012.27	Regional
R-16 S4	11/10/2020	01:00	5550.08	Transducer	5019.87	5012.27	Regional
R-16 S4	11/10/2020	03:00	5550.06	Transducer	5019.87	5012.27	Regional
R-16 S4	11/10/2020	05:00	5550.06	Transducer	5019.87	5012.27	Regional
R-16 S4	11/10/2020	07:00	5550.04	Transducer	5019.87	5012.27	Regional
R-16 S4	11/10/2020	09:00	5550.03	Transducer	5019.87	5012.27	Regional
R-16 S4	11/10/2020	11:00	5550.04	Transducer	5019.87	5012.27	Regional
R-16 S4	11/10/2020	13:00	5550.08	Transducer	5019.87	5012.27	Regional
R-16 S4	11/10/2020	15:00	5550.10	Transducer	5019.87	5012.27	Regional
R-16 S4	11/10/2020	17:00	5550.10	Transducer	5019.87	5012.27	Regional
R-16 S4	11/10/2020	19:00	5550.06	Transducer	5019.87	5012.27	Regional
R-16 S4	11/10/2020	21:00	5550.04	Transducer	5019.87	5012.27	Regional
R-16 S4	11/10/2020	23:00	5550.04	Transducer	5019.87	5012.27	Regional
R-16 S4	11/11/2020	01:00	5550.06	Transducer	5019.87	5012.27	Regional
R-16 S4	11/11/2020	03:00	5550.07	Transducer	5019.87	5012.27	Regional
R-16 S4	11/11/2020	05:00	5550.06	Transducer	5019.87	5012.27	Regional
R-16 S4	11/11/2020	07:00	5550.04	Transducer	5019.87	5012.27	Regional
R-16 S4	11/11/2020	09:00	5550.03	Transducer	5019.87	5012.27	Regional
R-16 S4	11/11/2020	11:00	5550.03	Transducer	5019.87	5012.27	Regional
R-16 S4	11/11/2020	13:00	5550.07	Transducer	5019.87	5012.27	Regional
R-16 S4	11/11/2020	15:00	5550.09	Transducer	5019.87	5012.27	Regional
R-16 S4	11/11/2020	17:00	5550.08	Transducer	5019.87	5012.27	Regional

Location	Date	Time	Water Level (ft amsl)	Method	Top of Screen (ft amsl)	Bottom of Screen (ft amsl)	Zone
R-16 S4	11/11/2020	19:00	5550.06	Transducer	5019.87	5012.27	Regional
R-16 S4	11/11/2020	21:00	5550.03	Transducer	5019.87	5012.27	Regional
R-16 S4	11/11/2020	23:00	5550.04	Transducer	5019.87	5012.27	Regional
R-16 S4	11/12/2020	01:00	5550.05	Transducer	5019.87	5012.27	Regional
R-16 S4	11/12/2020	03:00	5550.09	Transducer	5019.87	5012.27	Regional
R-16 S4	11/12/2020	05:00	5550.08	Transducer	5019.87	5012.27	Regional
R-16 S4	11/12/2020	07:00	5550.05	Transducer	5019.87	5012.27	Regional
R-16 S4	11/12/2020	09:00	5550.02	Transducer	5019.87	5012.27	Regional
R-16 S4	11/12/2020	11:00	5550.01	Transducer	5019.87	5012.27	Regional
R-16 S4	11/12/2020	13:00	5550.05	Transducer	5019.87	5012.27	Regional
R-16 S4	11/12/2020	15:00	5550.07	Transducer	5019.87	5012.27	Regional
R-16 S4	11/12/2020	17:00	5550.07	Transducer	5019.87	5012.27	Regional
R-16 S4	11/12/2020	19:00	5550.03	Transducer	5019.87	5012.27	Regional
R-16 S4	11/12/2020	21:00	5550.00	Transducer	5019.87	5012.27	Regional
R-16 S4	11/12/2020	23:00	5549.99	Transducer	5019.87	5012.27	Regional
R-16 S4	11/13/2020	01:00	5550.02	Transducer	5019.87	5012.27	Regional
R-16 S4	11/13/2020	03:00	5550.03	Transducer	5019.87	5012.27	Regional
R-16 S4	11/13/2020	05:00	5550.06	Transducer	5019.87	5012.27	Regional
R-16 S4	11/13/2020	07:00	5550.04	Transducer	5019.87	5012.27	Regional
R-16 S4	11/13/2020	09:00	5550.01	Transducer	5019.87	5012.27	Regional
R-16 S4	11/13/2020	11:00	5550.01	Transducer	5019.87	5012.27	Regional
R-16 S4	11/13/2020	13:00	5550.05	Transducer	5019.87	5012.27	Regional
R-16 S4	11/13/2020	15:00	5550.09	Transducer	5019.87	5012.27	Regional
R-16 S4	11/13/2020	17:00	5550.10	Transducer	5019.87	5012.27	Regional
R-16 S4	11/13/2020	19:00	5550.07	Transducer	5019.87	5012.27	Regional
R-16 S4	11/13/2020	21:00	5550.05	Transducer	5019.87	5012.27	Regional
R-16 S4	11/13/2020	23:00	5550.06	Transducer	5019.87	5012.27	Regional
R-16 S4	11/14/2020	01:00	5550.08	Transducer	5019.87	5012.27	Regional
R-16 S4	11/14/2020	03:00	5550.12	Transducer	5019.87	5012.27	Regional
R-16 S4	11/14/2020	05:00	5550.16	Transducer	5019.87	5012.27	Regional
R-16 S4	11/14/2020	07:00	5550.15	Transducer	5019.87	5012.27	Regional
R-16 S4	11/14/2020	09:00	5550.13	Transducer	5019.87	5012.27	Regional
R-16 S4	11/14/2020	11:00	5550.11	Transducer	5019.87	5012.27	Regional
R-16 S4	11/14/2020	13:00	5550.10	Transducer	5019.87	5012.27	Regional
R-16 S4	11/14/2020	15:00	5550.10	Transducer	5019.87	5012.27	Regional
R-16 S4	11/14/2020	17:00	5550.10	Transducer	5019.87	5012.27	Regional
R-16 S4	11/14/2020	19:00	5550.04	Transducer	5019.87	5012.27	Regional
R-16 S4	11/14/2020	21:00	5549.99	Transducer	5019.87	5012.27	Regional
R-16 S4	11/14/2020	23:00	5549.96	Transducer	5019.87	5012.27	Regional
R-16 S4	11/15/2020	01:00	5549.95	Transducer	5019.87	5012.27	Regional
R-16 S4	11/15/2020	03:00	5549.97	Transducer	5019.87	5012.27	Regional
R-16 S4	11/15/2020	05:00	5550.00	Transducer	5019.87	5012.27	Regional
R-16 S4	11/15/2020	07:00	5550.02	Transducer	5019.87	5012.27	Regional
R-16 S4	11/15/2020	09:00	5549.99	Transducer	5019.87	5012.27	Regional
R-16 S4	11/15/2020	11:00	5549.97	Transducer	5019.87	5012.27	Regional

Location	Date	Time	Water Level (ft amsl)	Method	Top of Screen (ft amsl)	Bottom of Screen (ft amsl)	Zone
R-16 S4	11/15/2020	13:00	5549.99	Transducer	5019.87	5012.27	Regional
R-16 S4	11/15/2020	15:00	5550.01	Transducer	5019.87	5012.27	Regional
R-16 S4	11/15/2020	17:00	5550.03	Transducer	5019.87	5012.27	Regional
R-16 S4	11/15/2020	19:00	5550.01	Transducer	5019.87	5012.27	Regional
R-16 S4	11/15/2020	21:00	5549.98	Transducer	5019.87	5012.27	Regional
R-16 S4	11/15/2020	23:00	5549.94	Transducer	5019.87	5012.27	Regional
R-16 S4	11/16/2020	01:00	5549.93	Transducer	5019.87	5012.27	Regional
R-16 S4	11/16/2020	03:00	5549.95	Transducer	5019.87	5012.27	Regional
R-16 S4	11/16/2020	05:00	5549.98	Transducer	5019.87	5012.27	Regional
R-16 S4	11/16/2020	07:00	5549.98	Transducer	5019.87	5012.27	Regional
R-16 S4	11/16/2020	09:00	5549.96	Transducer	5019.87	5012.27	Regional
R-16 S4	11/16/2020	11:00	5549.95	Transducer	5019.87	5012.27	Regional
R-16 S4	11/16/2020	13:00	5549.97	Transducer	5019.87	5012.27	Regional
R-16 S4	11/16/2020	15:00	5549.98	Transducer	5019.87	5012.27	Regional
R-16 S4	11/16/2020	17:00	5549.99	Transducer	5019.87	5012.27	Regional
R-16 S4	11/16/2020	19:00	5549.97	Transducer	5019.87	5012.27	Regional
R-16 S4	11/16/2020	21:00	5549.94	Transducer	5019.87	5012.27	Regional
R-16 S4	11/16/2020	23:00	5549.91	Transducer	5019.87	5012.27	Regional
R-16 S4	11/17/2020	01:00	5549.89	Transducer	5019.87	5012.27	Regional
R-16 S4	11/17/2020	03:00	5549.90	Transducer	5019.87	5012.27	Regional
R-16 S4	11/17/2020	05:00	5549.93	Transducer	5019.87	5012.27	Regional
R-16 S4	11/17/2020	07:00	5549.95	Transducer	5019.87	5012.27	Regional
R-16 S4	11/17/2020	09:00	5549.95	Transducer	5019.87	5012.27	Regional
R-16 S4	11/17/2020	11:00	5549.96	Transducer	5019.87	5012.27	Regional
R-16 S4	11/17/2020	13:00	5549.97	Transducer	5019.87	5012.27	Regional
R-16 S4	11/17/2020	15:00	5549.99	Transducer	5019.87	5012.27	Regional
R-16 S4	11/17/2020	17:00	5550.00	Transducer	5019.87	5012.27	Regional
R-16 S4	11/17/2020	19:00	5550.02	Transducer	5019.87	5012.27	Regional
R-16 S4	11/17/2020	21:00	5549.98	Transducer	5019.87	5012.27	Regional
R-16 S4	11/17/2020	23:00	5549.97	Transducer	5019.87	5012.27	Regional
R-16 S4	11/18/2020	01:00	5549.95	Transducer	5019.87	5012.27	Regional
R-16 S4	11/18/2020	03:00	5549.96	Transducer	5019.87	5012.27	Regional
R-16 S4	11/18/2020	05:00	5549.99	Transducer	5019.87	5012.27	Regional
R-16 S4	11/18/2020	07:00	5550.00	Transducer	5019.87	5012.27	Regional
R-16 S4	11/18/2020	09:00	5550.01	Transducer	5019.87	5012.27	Regional
R-16 S4	11/18/2020	11:00	5550.01	Transducer	5019.87	5012.27	Regional
R-16 S4	11/18/2020	13:00	5550.05	Transducer	5019.87	5012.27	Regional
R-16 S4	11/18/2020	15:00	5550.05	Transducer	5019.87	5012.27	Regional
R-16 S4	11/18/2020	17:00	5550.06	Transducer	5019.87	5012.27	Regional
R-16 S4	11/18/2020	19:00	5550.06	Transducer	5019.87	5012.27	Regional
R-16 S4	11/18/2020	21:00	5550.04	Transducer	5019.87	5012.27	Regional
R-16 S4	11/18/2020	23:00	5550.03	Transducer	5019.87	5012.27	Regional
R-16 S4	11/19/2020	01:00	5550.00	Transducer	5019.87	5012.27	Regional
R-16 S4	11/19/2020	03:00	5550.00	Transducer	5019.87	5012.27	Regional
R-16 S4	11/19/2020	05:00	5550.00	Transducer	5019.87	5012.27	Regional

Location	Date	Time	Water Level (ft amsl)	Method	Top of Screen (ft amsl)	Bottom of Screen (ft amsl)	Zone
R-16 S4	11/19/2020	07:00	5550.03	Transducer	5019.87	5012.27	Regional
R-16 S4	11/19/2020	09:00	5550.03	Transducer	5019.87	5012.27	Regional
R-16 S4	11/19/2020	11:00	5550.03	Transducer	5019.87	5012.27	Regional
R-16 S4	11/19/2020	13:00	5550.05	Transducer	5019.87	5012.27	Regional
R-16 S4	11/19/2020	15:00	5550.06	Transducer	5019.87	5012.27	Regional
R-16 S4	11/19/2020	17:00	5550.06	Transducer	5019.87	5012.27	Regional
R-16 S4	11/19/2020	19:00	5550.04	Transducer	5019.87	5012.27	Regional
R-16 S4	11/19/2020	21:00	5550.03	Transducer	5019.87	5012.27	Regional
R-16 S4	11/19/2020	23:00	5550.01	Transducer	5019.87	5012.27	Regional
R-16 S4	11/20/2020	01:00	5550.00	Transducer	5019.87	5012.27	Regional
R-16 S4	11/20/2020	03:00	5549.98	Transducer	5019.87	5012.27	Regional
R-16 S4	11/20/2020	05:00	5549.98	Transducer	5019.87	5012.27	Regional
R-16 S4	11/20/2020	07:00	5549.97	Transducer	5019.87	5012.27	Regional
R-16 S4	11/20/2020	09:00	5549.98	Transducer	5019.87	5012.27	Regional
R-16 S4	11/20/2020	11:00	5549.99	Transducer	5019.87	5012.27	Regional
R-16 S4	11/20/2020	13:00	5550.01	Transducer	5019.87	5012.27	Regional
R-16 S4	11/20/2020	15:00	5550.02	Transducer	5019.87	5012.27	Regional
R-16 S4	11/20/2020	17:00	5550.02	Transducer	5019.87	5012.27	Regional
R-16 S4	11/20/2020	19:00	5550.01	Transducer	5019.87	5012.27	Regional
R-16 S4	11/20/2020	21:00	5550.00	Transducer	5019.87	5012.27	Regional
R-16 S4	11/20/2020	23:00	5549.99	Transducer	5019.87	5012.27	Regional
R-16 S4	11/21/2020	01:00	5549.98	Transducer	5019.87	5012.27	Regional
R-16 S4	11/21/2020	03:00	5549.99	Transducer	5019.87	5012.27	Regional
R-16 S4	11/21/2020	05:00	5549.99	Transducer	5019.87	5012.27	Regional
R-16 S4	11/21/2020	07:00	5549.99	Transducer	5019.87	5012.27	Regional
R-16 S4	11/21/2020	09:00	5549.99	Transducer	5019.87	5012.27	Regional
R-16 S4	11/21/2020	11:00	5550.00	Transducer	5019.87	5012.27	Regional
R-16 S4	11/21/2020	13:00	5550.05	Transducer	5019.87	5012.27	Regional
R-16 S4	11/21/2020	15:00	5550.05	Transducer	5019.87	5012.27	Regional
R-16 S4	11/21/2020	17:00	5550.04	Transducer	5019.87	5012.27	Regional
R-16 S4	11/21/2020	19:00	5550.03	Transducer	5019.87	5012.27	Regional
R-16 S4	11/21/2020	21:00	5550.04	Transducer	5019.87	5012.27	Regional
R-16 S4	11/21/2020	23:00	5550.02	Transducer	5019.87	5012.27	Regional
R-16 S4	11/22/2020	01:00	5550.02	Transducer	5019.87	5012.27	Regional
R-16 S4	11/22/2020	03:00	5550.01	Transducer	5019.87	5012.27	Regional
R-16 S4	11/22/2020	05:00	5550.00	Transducer	5019.87	5012.27	Regional
R-16 S4	11/22/2020	07:00	5550.01	Transducer	5019.87	5012.27	Regional
R-16 S4	11/22/2020	09:00	5549.99	Transducer	5019.87	5012.27	Regional
R-16 S4	11/22/2020	11:00	5550.00	Transducer	5019.87	5012.27	Regional
R-16 S4	11/22/2020	13:00	5550.03	Transducer	5019.87	5012.27	Regional
R-16 S4	11/22/2020	15:00	5550.03	Transducer	5019.87	5012.27	Regional
R-16 S4	11/22/2020	17:00	5550.03	Transducer	5019.87	5012.27	Regional
R-16 S4	11/22/2020	19:00	5550.03	Transducer	5019.87	5012.27	Regional
R-16 S4	11/22/2020	21:00	5550.02	Transducer	5019.87	5012.27	Regional
R-16 S4	11/22/2020	23:00	5550.04	Transducer	5019.87	5012.27	Regional

Location	Date	Time	Water Level (ft amsl)	Method	Top of Screen (ft amsl)	Bottom of Screen (ft amsl)	Zone
R-16 S4	11/23/2020	01:00	5550.06	Transducer	5019.87	5012.27	Regional
R-16 S4	11/23/2020	03:00	5550.07	Transducer	5019.87	5012.27	Regional
R-16 S4	11/23/2020	05:00	5550.08	Transducer	5019.87	5012.27	Regional
R-16 S4	11/23/2020	07:00	5550.08	Transducer	5019.87	5012.27	Regional
R-16 S4	11/23/2020	09:00	5550.08	Transducer	5019.87	5012.27	Regional
R-16 S4	11/23/2020	11:00	5550.11	Transducer	5019.87	5012.27	Regional
R-16 S4	11/23/2020	13:00	5550.15	Transducer	5019.87	5012.27	Regional
R-16 S4	11/23/2020	15:00	5550.17	Transducer	5019.87	5012.27	Regional
R-16 S4	11/23/2020	17:00	5550.18	Transducer	5019.87	5012.27	Regional
R-16 S4	11/23/2020	19:00	5550.19	Transducer	5019.87	5012.27	Regional
R-16 S4	11/23/2020	21:00	5550.20	Transducer	5019.87	5012.27	Regional
R-16 S4	11/23/2020	23:00	5550.20	Transducer	5019.87	5012.27	Regional
R-16 S4	11/24/2020	01:00	5550.22	Transducer	5019.87	5012.27	Regional
R-16 S4	11/24/2020	03:00	5550.23	Transducer	5019.87	5012.27	Regional
R-16 S4	11/24/2020	05:00	5550.23	Transducer	5019.87	5012.27	Regional
R-16 S4	11/24/2020	07:00	5550.22	Transducer	5019.87	5012.27	Regional
R-16 S4	11/24/2020	09:00	5550.20	Transducer	5019.87	5012.27	Regional
R-16 S4	11/24/2020	11:00	5550.21	Transducer	5019.87	5012.27	Regional
R-16 S4	11/24/2020	13:00	5550.21	Transducer	5019.87	5012.27	Regional
R-16 S4	11/24/2020	15:00	5550.20	Transducer	5019.87	5012.27	Regional
R-16 S4	11/24/2020	17:00	5550.17	Transducer	5019.87	5012.27	Regional
R-16 S4	11/24/2020	19:00	5550.14	Transducer	5019.87	5012.27	Regional
R-16 S4	11/24/2020	21:00	5550.12	Transducer	5019.87	5012.27	Regional
R-16 S4	11/24/2020	23:00	5550.10	Transducer	5019.87	5012.27	Regional
R-16 S4	11/25/2020	01:00	5550.11	Transducer	5019.87	5012.27	Regional
R-16 S4	11/25/2020	03:00	5550.12	Transducer	5019.87	5012.27	Regional
R-16 S4	11/25/2020	05:00	5550.12	Transducer	5019.87	5012.27	Regional
R-16 S4	11/25/2020	07:00	5550.11	Transducer	5019.87	5012.27	Regional
R-16 S4	11/25/2020	09:00	5550.10	Transducer	5019.87	5012.27	Regional
R-16 S4	11/25/2020	11:00	5550.10	Transducer	5019.87	5012.27	Regional
R-16 S4	11/25/2020	13:00	5550.13	Transducer	5019.87	5012.27	Regional
R-16 S4	11/25/2020	15:00	5550.16	Transducer	5019.87	5012.27	Regional
R-16 S4	11/25/2020	17:00	5550.15	Transducer	5019.87	5012.27	Regional
R-16 S4	11/25/2020	19:00	5550.13	Transducer	5019.87	5012.27	Regional
R-16 S4	11/25/2020	21:00	5550.11	Transducer	5019.87	5012.27	Regional
R-16 S4	11/25/2020	23:00	5550.12	Transducer	5019.87	5012.27	Regional
R-16 S4	11/26/2020	01:00	5550.14	Transducer	5019.87	5012.27	Regional
R-16 S4	11/26/2020	03:00	5550.15	Transducer	5019.87	5012.27	Regional
R-16 S4	11/26/2020	05:00	5550.17	Transducer	5019.87	5012.27	Regional
R-16 S4	11/26/2020	07:00	5550.15	Transducer	5019.87	5012.27	Regional
R-16 S4	11/26/2020	09:00	5550.13	Transducer	5019.87	5012.27	Regional
R-16 S4	11/26/2020	11:00	5550.12	Transducer	5019.87	5012.27	Regional
R-16 S4	11/26/2020	13:00	5550.16	Transducer	5019.87	5012.27	Regional
R-16 S4	11/26/2020	15:00	5550.18	Transducer	5019.87	5012.27	Regional
R-16 S4	11/26/2020	17:00	5550.17	Transducer	5019.87	5012.27	Regional

Location	Date	Time	Water Level (ft amsl)	Method	Top of Screen (ft amsl)	Bottom of Screen (ft amsl)	Zone
R-16 S4	11/26/2020	19:00	5550.14	Transducer	5019.87	5012.27	Regional
R-16 S4	11/26/2020	21:00	5550.11	Transducer	5019.87	5012.27	Regional
R-16 S4	11/26/2020	23:00	5550.11	Transducer	5019.87	5012.27	Regional
R-16 S4	11/27/2020	01:00	5550.11	Transducer	5019.87	5012.27	Regional
R-16 S4	11/27/2020	03:00	5550.13	Transducer	5019.87	5012.27	Regional
R-16 S4	11/27/2020	05:00	5550.14	Transducer	5019.87	5012.27	Regional
R-16 S4	11/27/2020	07:00	5550.13	Transducer	5019.87	5012.27	Regional
R-16 S4	11/27/2020	09:00	5550.10	Transducer	5019.87	5012.27	Regional
R-16 S4	11/27/2020	11:00	5550.09	Transducer	5019.87	5012.27	Regional
R-16 S4	11/27/2020	13:00	5550.11	Transducer	5019.87	5012.27	Regional
R-16 S4	11/27/2020	15:00	5550.12	Transducer	5019.87	5012.27	Regional
R-16 S4	11/27/2020	17:00	5550.12	Transducer	5019.87	5012.27	Regional
R-16 S4	11/27/2020	19:00	5550.08	Transducer	5019.87	5012.27	Regional
R-16 S4	11/27/2020	21:00	5550.06	Transducer	5019.87	5012.27	Regional
R-16 S4	11/27/2020	23:00	5550.05	Transducer	5019.87	5012.27	Regional
R-16 S4	11/28/2020	01:00	5550.06	Transducer	5019.87	5012.27	Regional
R-16 S4	11/28/2020	03:00	5550.08	Transducer	5019.87	5012.27	Regional
R-16 S4	11/28/2020	05:00	5550.11	Transducer	5019.87	5012.27	Regional
R-16 S4	11/28/2020	07:00	5550.11	Transducer	5019.87	5012.27	Regional
R-16 S4	11/28/2020	09:00	5550.10	Transducer	5019.87	5012.27	Regional
R-16 S4	11/28/2020	11:00	5550.09	Transducer	5019.87	5012.27	Regional
R-16 S4	11/28/2020	13:00	5550.12	Transducer	5019.87	5012.27	Regional
R-16 S4	11/28/2020	15:00	5550.14	Transducer	5019.87	5012.27	Regional
R-16 S4	11/28/2020	17:00	5550.14	Transducer	5019.87	5012.27	Regional
R-16 S4	11/28/2020	19:00	5550.13	Transducer	5019.87	5012.27	Regional
R-16 S4	11/28/2020	21:00	5550.09	Transducer	5019.87	5012.27	Regional
R-16 S4	11/28/2020	23:00	5550.08	Transducer	5019.87	5012.27	Regional
R-16 S4	11/29/2020	01:00	5550.09	Transducer	5019.87	5012.27	Regional
R-16 S4	11/29/2020	03:00	5550.10	Transducer	5019.87	5012.27	Regional
R-16 S4	11/29/2020	05:00	5550.11	Transducer	5019.87	5012.27	Regional
R-16 S4	11/29/2020	07:00	5550.10	Transducer	5019.87	5012.27	Regional
R-16 S4	11/29/2020	09:00	5550.07	Transducer	5019.87	5012.27	Regional
R-16 S4	11/29/2020	11:00	5550.04	Transducer	5019.87	5012.27	Regional
R-16 S4	11/29/2020	13:00	5550.06	Transducer	5019.87	5012.27	Regional
R-16 S4	11/29/2020	15:00	5550.07	Transducer	5019.87	5012.27	Regional
R-16 S4	11/29/2020	17:00	5550.06	Transducer	5019.87	5012.27	Regional
R-16 S4	11/29/2020	19:00	5550.03	Transducer	5019.87	5012.27	Regional
R-16 S4	11/29/2020	21:00	5549.99	Transducer	5019.87	5012.27	Regional
R-16 S4	11/29/2020	23:00	5549.96	Transducer	5019.87	5012.27	Regional
R-16 S4	11/30/2020	01:00	5549.96	Transducer	5019.87	5012.27	Regional
R-16 S4	11/30/2020	03:00	5549.99	Transducer	5019.87	5012.27	Regional
R-16 S4	11/30/2020	05:00	5550.02	Transducer	5019.87	5012.27	Regional
R-16 S4	11/30/2020	07:00	5550.04	Transducer	5019.87	5012.27	Regional
R-16 S4	11/30/2020	09:00	5550.02	Transducer	5019.87	5012.27	Regional
R-16 S4	11/30/2020	11:00	5550.03	Transducer	5019.87	5012.27	Regional

Location	Date	Time	Water Level (ft amsl)	Method	Top of Screen (ft amsl)	Bottom of Screen (ft amsl)	Zone
R-16 S4	11/30/2020	13:00	5550.05	Transducer	5019.87	5012.27	Regional
R-16 S4	11/30/2020	15:00	5550.09	Transducer	5019.87	5012.27	Regional
R-16 S4	11/30/2020	17:00	5550.12	Transducer	5019.87	5012.27	Regional
R-16 S4	11/30/2020	19:00	5550.12	Transducer	5019.87	5012.27	Regional
R-16 S4	11/30/2020	21:00	5550.09	Transducer	5019.87	5012.27	Regional
R-16 S4	11/30/2020	23:00	5550.07	Transducer	5019.87	5012.27	Regional
R-16 S4	12/01/2020	01:00	5550.08	Transducer	5019.87	5012.27	Regional
R-16 S4	12/01/2020	03:00	5550.12	Transducer	5019.87	5012.27	Regional
R-16 S4	12/01/2020	05:00	5550.15	Transducer	5019.87	5012.27	Regional
R-16 S4	12/01/2020	07:00	5550.17	Transducer	5019.87	5012.27	Regional
R-16 S4	12/01/2020	09:00	5550.17	Transducer	5019.87	5012.27	Regional
R-16 S4	12/01/2020	11:00	5550.17	Transducer	5019.87	5012.27	Regional
R-16 S4	12/01/2020	13:00	5550.19	Transducer	5019.87	5012.27	Regional
R-16 S4	12/01/2020	15:00	5550.20	Transducer	5019.87	5012.27	Regional
R-16 S4	12/01/2020	17:00	5550.19	Transducer	5019.87	5012.27	Regional
R-16 S4	12/01/2020	19:00	5550.16	Transducer	5019.87	5012.27	Regional
R-16 S4	12/01/2020	21:00	5550.14	Transducer	5019.87	5012.27	Regional
R-16 S4	12/01/2020	23:00	5550.10	Transducer	5019.87	5012.27	Regional
R-16 S4	12/02/2020	01:00	5550.10	Transducer	5019.87	5012.27	Regional
R-16 S4	12/02/2020	03:00	5550.09	Transducer	5019.87	5012.27	Regional
R-16 S4	12/02/2020	05:00	5550.11	Transducer	5019.87	5012.27	Regional
R-16 S4	12/02/2020	07:00	5550.13	Transducer	5019.87	5012.27	Regional
R-16 S4	12/02/2020	09:00	5550.11	Transducer	5019.87	5012.27	Regional
R-16 S4	12/02/2020	11:00	5550.09	Transducer	5019.87	5012.27	Regional
R-16 S4	12/02/2020	13:00	5550.09	Transducer	5019.87	5012.27	Regional
R-16 S4	12/02/2020	15:00	5550.10	Transducer	5019.87	5012.27	Regional
R-16 S4	12/02/2020	17:00	5550.10	Transducer	5019.87	5012.27	Regional
R-16 S4	12/02/2020	19:00	5550.09	Transducer	5019.87	5012.27	Regional
R-16 S4	12/02/2020	21:00	5550.06	Transducer	5019.87	5012.27	Regional
R-16 S4	12/02/2020	23:00	5550.05	Transducer	5019.87	5012.27	Regional
R-16 S4	12/03/2020	01:00	5550.04	Transducer	5019.87	5012.27	Regional
R-16 S4	12/03/2020	03:00	5550.05	Transducer	5019.87	5012.27	Regional
R-16 S4	12/03/2020	05:00	5550.08	Transducer	5019.87	5012.27	Regional
R-16 S4	12/03/2020	07:00	5550.07	Transducer	5019.87	5012.27	Regional
R-16 S4	12/03/2020	09:00	5550.07	Transducer	5019.87	5012.27	Regional
R-16 S4	12/03/2020	11:00	5550.09	Transducer	5019.87	5012.27	Regional
R-16 S4	12/03/2020	13:00	5550.09	Transducer	5019.87	5012.27	Regional
R-16 S4	12/03/2020	15:00	5550.10	Transducer	5019.87	5012.27	Regional
R-16 S4	12/03/2020	17:00	5550.10	Transducer	5019.87	5012.27	Regional
R-16 S4	12/03/2020	19:00	5550.10	Transducer	5019.87	5012.27	Regional
R-16 S4	12/03/2020	21:00	5550.08	Transducer	5019.87	5012.27	Regional
R-16 S4	12/03/2020	23:00	5550.06	Transducer	5019.87	5012.27	Regional
R-16 S4	12/04/2020	01:00	5550.04	Transducer	5019.87	5012.27	Regional
R-16 S4	12/04/2020	03:00	5550.04	Transducer	5019.87	5012.27	Regional
R-16 S4	12/04/2020	05:00	5550.06	Transducer	5019.87	5012.27	Regional

Location	Date	Time	Water Level (ft amsl)	Method	Top of Screen (ft amsl)	Bottom of Screen (ft amsl)	Zone
R-16 S4	12/04/2020	07:00	5550.07	Transducer	5019.87	5012.27	Regional
R-16 S4	12/04/2020	09:00	5550.08	Transducer	5019.87	5012.27	Regional
R-16 S4	12/04/2020	11:00	5550.08	Transducer	5019.87	5012.27	Regional
R-16 S4	12/04/2020	13:00	5550.09	Transducer	5019.87	5012.27	Regional
R-16 S4	12/04/2020	15:00	5550.10	Transducer	5019.87	5012.27	Regional
R-16 S4	12/04/2020	17:00	5550.10	Transducer	5019.87	5012.27	Regional
R-16 S4	12/04/2020	19:00	5550.09	Transducer	5019.87	5012.27	Regional
R-16 S4	12/04/2020	21:00	5550.07	Transducer	5019.87	5012.27	Regional
R-16 S4	12/04/2020	23:00	5550.06	Transducer	5019.87	5012.27	Regional
R-16 S4	12/05/2020	01:00	5550.03	Transducer	5019.87	5012.27	Regional
R-16 S4	12/05/2020	03:00	5550.02	Transducer	5019.87	5012.27	Regional
R-16 S4	12/05/2020	05:00	5550.04	Transducer	5019.87	5012.27	Regional
R-16 S4	12/05/2020	07:00	5550.04	Transducer	5019.87	5012.27	Regional
R-16 S4	12/05/2020	09:00	5550.05	Transducer	5019.87	5012.27	Regional
R-16 S4	12/05/2020	11:00	5550.05	Transducer	5019.87	5012.27	Regional
R-16 S4	12/05/2020	13:00	5550.07	Transducer	5019.87	5012.27	Regional
R-16 S4	12/05/2020	15:00	5550.08	Transducer	5019.87	5012.27	Regional
R-16 S4	12/05/2020	17:00	5550.08	Transducer	5019.87	5012.27	Regional
R-16 S4	12/05/2020	19:00	5550.07	Transducer	5019.87	5012.27	Regional
R-16 S4	12/05/2020	21:00	5550.06	Transducer	5019.87	5012.27	Regional
R-16 S4	12/05/2020	23:00	5550.06	Transducer	5019.87	5012.27	Regional
R-16 S4	12/06/2020	01:00	5550.05	Transducer	5019.87	5012.27	Regional
R-16 S4	12/06/2020	03:00	5550.04	Transducer	5019.87	5012.27	Regional
R-16 S4	12/06/2020	05:00	5550.04	Transducer	5019.87	5012.27	Regional
R-16 S4	12/06/2020	07:00	5550.04	Transducer	5019.87	5012.27	Regional
R-16 S4	12/06/2020	09:00	5550.06	Transducer	5019.87	5012.27	Regional
R-16 S4	12/06/2020	11:00	5550.07	Transducer	5019.87	5012.27	Regional
R-16 S4	12/06/2020	13:00	5550.09	Transducer	5019.87	5012.27	Regional
R-16 S4	12/06/2020	15:00	5550.10	Transducer	5019.87	5012.27	Regional
R-16 S4	12/06/2020	17:00	5550.09	Transducer	5019.87	5012.27	Regional
R-16 S4	12/06/2020	19:00	5550.07	Transducer	5019.87	5012.27	Regional
R-16 S4	12/06/2020	21:00	5550.07	Transducer	5019.87	5012.27	Regional
R-16 S4	12/06/2020	23:00	5550.06	Transducer	5019.87	5012.27	Regional
R-16 S4	12/07/2020	01:00	5550.05	Transducer	5019.87	5012.27	Regional
R-16 S4	12/07/2020	03:00	5550.05	Transducer	5019.87	5012.27	Regional
R-16 S4	12/07/2020	05:00	5550.02	Transducer	5019.87	5012.27	Regional
R-16 S4	12/07/2020	07:00	5550.01	Transducer	5019.87	5012.27	Regional
R-16 S4	12/07/2020	09:00	5550.01	Transducer	5019.87	5012.27	Regional
R-16 S4	12/07/2020	11:00	5550.03	Transducer	5019.87	5012.27	Regional
R-16 S4	12/07/2020	13:00	5550.06	Transducer	5019.87	5012.27	Regional
R-16 S4	12/07/2020	15:00	5550.05	Transducer	5019.87	5012.27	Regional
R-16 S4	12/07/2020	17:00	5550.05	Transducer	5019.87	5012.27	Regional
R-16 S4	12/07/2020	19:00	5550.03	Transducer	5019.87	5012.27	Regional
R-16 S4	12/07/2020	21:00	5550.02	Transducer	5019.87	5012.27	Regional
R-16 S4	12/07/2020	23:00	5550.02	Transducer	5019.87	5012.27	Regional

Location	Date	Time	Water Level (ft amsl)	Method	Top of Screen (ft amsl)	Bottom of Screen (ft amsl)	Zone
R-16 S4	12/08/2020	01:00	5550.02	Transducer	5019.87	5012.27	Regional
R-16 S4	12/08/2020	03:00	5550.02	Transducer	5019.87	5012.27	Regional
R-16 S4	12/08/2020	05:00	5550.00	Transducer	5019.87	5012.27	Regional
R-16 S4	12/08/2020	07:00	5550.00	Transducer	5019.87	5012.27	Regional
R-16 S4	12/08/2020	09:00	5550.00	Transducer	5019.87	5012.27	Regional
R-16 S4	12/08/2020	11:00	5550.02	Transducer	5019.87	5012.27	Regional
R-16 S4	12/08/2020	13:00	5550.04	Transducer	5019.87	5012.27	Regional
R-16 S4	12/08/2020	15:00	5550.06	Transducer	5019.87	5012.27	Regional
R-16 S4	12/08/2020	17:00	5550.05	Transducer	5019.87	5012.27	Regional
R-16 S4	12/08/2020	19:00	5550.04	Transducer	5019.87	5012.27	Regional
R-16 S4	12/08/2020	21:00	5550.03	Transducer	5019.87	5012.27	Regional
R-16 S4	12/08/2020	23:00	5550.04	Transducer	5019.87	5012.27	Regional
R-16 S4	12/09/2020	01:00	5550.06	Transducer	5019.87	5012.27	Regional
R-16 S4	12/09/2020	03:00	5550.06	Transducer	5019.87	5012.27	Regional
R-16 S4	12/09/2020	05:00	5550.06	Transducer	5019.87	5012.27	Regional
R-16 S4	12/09/2020	07:00	5550.05	Transducer	5019.87	5012.27	Regional
R-16 S4	12/09/2020	09:00	5550.04	Transducer	5019.87	5012.27	Regional
R-16 S4	12/09/2020	11:00	5550.07	Transducer	5019.87	5012.27	Regional
R-16 S4	12/09/2020	13:00	5550.11	Transducer	5019.87	5012.27	Regional
R-16 S4	12/09/2020	15:00	5550.14	Transducer	5019.87	5012.27	Regional
R-16 S4	12/09/2020	17:00	5550.12	Transducer	5019.87	5012.27	Regional
R-16 S4	12/09/2020	19:00	5550.11	Transducer	5019.87	5012.27	Regional
R-16 S4	12/09/2020	21:00	5550.10	Transducer	5019.87	5012.27	Regional
R-16 S4	12/09/2020	23:00	5550.11	Transducer	5019.87	5012.27	Regional
R-16 S4	12/10/2020	01:00	5550.14	Transducer	5019.87	5012.27	Regional
R-16 S4	12/10/2020	03:00	5550.16	Transducer	5019.87	5012.27	Regional
R-16 S4	12/10/2020	05:00	5550.19	Transducer	5019.87	5012.27	Regional
R-16 S4	12/10/2020	07:00	5550.17	Transducer	5019.87	5012.27	Regional
R-16 S4	12/10/2020	09:00	5550.17	Transducer	5019.87	5012.27	Regional
R-16 S4	12/10/2020	11:00	5550.17	Transducer	5019.87	5012.27	Regional
R-16 S4	12/10/2020	13:00	5550.20	Transducer	5019.87	5012.27	Regional
R-16 S4	12/10/2020	15:00	5550.24	Transducer	5019.87	5012.27	Regional
R-16 S4	12/10/2020	17:00	5550.23	Transducer	5019.87	5012.27	Regional
R-16 S4	12/10/2020	19:00	5550.21	Transducer	5019.87	5012.27	Regional
R-16 S4	12/10/2020	21:00	5550.18	Transducer	5019.87	5012.27	Regional
R-16 S4	12/10/2020	23:00	5550.19	Transducer	5019.87	5012.27	Regional
R-16 S4	12/11/2020	01:00	5550.23	Transducer	5019.87	5012.27	Regional
R-16 S4	12/11/2020	03:00	5550.24	Transducer	5019.87	5012.27	Regional
R-16 S4	12/11/2020	05:00	5550.23	Transducer	5019.87	5012.27	Regional
R-16 S4	12/11/2020	07:00	5550.23	Transducer	5019.87	5012.27	Regional
R-16 S4	12/11/2020	09:00	5550.21	Transducer	5019.87	5012.27	Regional
R-16 S4	12/11/2020	11:00	5550.21	Transducer	5019.87	5012.27	Regional
R-16 S4	12/11/2020	13:00	5550.23	Transducer	5019.87	5012.27	Regional
R-16 S4	12/11/2020	15:00	5550.24	Transducer	5019.87	5012.27	Regional
R-16 S4	12/11/2020	17:00	5550.22	Transducer	5019.87	5012.27	Regional

Location	Date	Time	Water Level (ft amsl)	Method	Top of Screen (ft amsl)	Bottom of Screen (ft amsl)	Zone
R-16 S4	12/11/2020	19:00	5550.19	Transducer	5019.87	5012.27	Regional
R-16 S4	12/11/2020	21:00	5550.15	Transducer	5019.87	5012.27	Regional
R-16 S4	12/11/2020	23:00	5550.13	Transducer	5019.87	5012.27	Regional
R-16 S4	12/12/2020	01:00	5550.17	Transducer	5019.87	5012.27	Regional
R-16 S4	12/12/2020	03:00	5550.19	Transducer	5019.87	5012.27	Regional
R-16 S4	12/12/2020	05:00	5550.22	Transducer	5019.87	5012.27	Regional
R-16 S4	12/12/2020	07:00	5550.21	Transducer	5019.87	5012.27	Regional
R-16 S4	12/12/2020	09:00	5550.21	Transducer	5019.87	5012.27	Regional
R-16 S4	12/12/2020	11:00	5550.22	Transducer	5019.87	5012.27	Regional
R-16 S4	12/12/2020	13:00	5550.26	Transducer	5019.87	5012.27	Regional
R-16 S4	12/12/2020	15:00	5550.29	Transducer	5019.87	5012.27	Regional
R-16 S4	12/12/2020	17:00	5550.30	Transducer	5019.87	5012.27	Regional
R-16 S4	12/12/2020	19:00	5550.28	Transducer	5019.87	5012.27	Regional
R-16 S4	12/12/2020	21:00	5550.25	Transducer	5019.87	5012.27	Regional
R-16 S4	12/12/2020	23:00	5550.24	Transducer	5019.87	5012.27	Regional
R-16 S4	12/13/2020	01:00	5550.22	Transducer	5019.87	5012.27	Regional
R-16 S4	12/13/2020	03:00	5550.22	Transducer	5019.87	5012.27	Regional
R-16 S4	12/13/2020	05:00	5550.21	Transducer	5019.87	5012.27	Regional
R-16 S4	12/13/2020	07:00	5550.17	Transducer	5019.87	5012.27	Regional
R-16 S4	12/13/2020	09:00	5550.11	Transducer	5019.87	5012.27	Regional
R-16 S4	12/13/2020	11:00	5550.10	Transducer	5019.87	5012.27	Regional
R-16 S4	12/13/2020	13:00	5550.11	Transducer	5019.87	5012.27	Regional
R-16 S4	12/13/2020	15:00	5550.12	Transducer	5019.87	5012.27	Regional
R-16 S4	12/13/2020	17:00	5550.12	Transducer	5019.87	5012.27	Regional
R-16 S4	12/13/2020	19:00	5550.10	Transducer	5019.87	5012.27	Regional
R-16 S4	12/13/2020	21:00	5550.07	Transducer	5019.87	5012.27	Regional
R-16 S4	12/13/2020	23:00	5550.05	Transducer	5019.87	5012.27	Regional
R-16 S4	12/14/2020	01:00	5550.07	Transducer	5019.87	5012.27	Regional
R-16 S4	12/14/2020	03:00	5550.11	Transducer	5019.87	5012.27	Regional
R-16 S4	12/14/2020	05:00	5550.16	Transducer	5019.87	5012.27	Regional
R-16 S4	12/14/2020	07:00	5550.18	Transducer	5019.87	5012.27	Regional
R-16 S4	12/14/2020	09:00	5550.17	Transducer	5019.87	5012.27	Regional
R-16 S4	12/14/2020	11:00	5550.18	Transducer	5019.87	5012.27	Regional
R-16 S4	12/14/2020	13:00	5550.23	Transducer	5019.87	5012.27	Regional
R-16 S4	12/14/2020	15:00	5550.26	Transducer	5019.87	5012.27	Regional
R-16 S4	12/14/2020	17:00	5550.27	Transducer	5019.87	5012.27	Regional
R-16 S4	12/14/2020	19:00	5550.24	Transducer	5019.87	5012.27	Regional
R-16 S4	12/14/2020	21:00	5550.22	Transducer	5019.87	5012.27	Regional
R-16 S4	12/14/2020	23:00	5550.19	Transducer	5019.87	5012.27	Regional
R-16 S4	12/15/2020	01:00	5550.18	Transducer	5019.87	5012.27	Regional
R-16 S4	12/15/2020	03:00	5550.19	Transducer	5019.87	5012.27	Regional
R-16 S4	12/15/2020	05:00	5550.21	Transducer	5019.87	5012.27	Regional
R-16 S4	12/15/2020	07:00	5550.20	Transducer	5019.87	5012.27	Regional
R-16 S4	12/15/2020	09:00	5550.17	Transducer	5019.87	5012.27	Regional
R-16 S4	12/15/2020	11:00	5550.13	Transducer	5019.87	5012.27	Regional

Location	Date	Time	Water Level (ft amsl)	Method	Top of Screen (ft amsl)	Bottom of Screen (ft amsl)	Zone
R-16 S4	12/15/2020	13:00	5550.13	Transducer	5019.87	5012.27	Regional
R-16 S4	12/15/2020	15:00	5550.13	Transducer	5019.87	5012.27	Regional
R-16 S4	12/15/2020	17:00	5550.14	Transducer	5019.87	5012.27	Regional
R-16 S4	12/15/2020	19:00	5550.11	Transducer	5019.87	5012.27	Regional
R-16 S4	12/15/2020	21:00	5550.09	Transducer	5019.87	5012.27	Regional
R-16 S4	12/15/2020	23:00	5550.05	Transducer	5019.87	5012.27	Regional
R-16 S4	12/16/2020	01:00	5550.05	Transducer	5019.87	5012.27	Regional
R-16 S4	12/16/2020	03:00	5550.05	Transducer	5019.87	5012.27	Regional
R-16 S4	12/16/2020	05:00	5550.08	Transducer	5019.87	5012.27	Regional
R-16 S4	12/16/2020	07:00	5550.10	Transducer	5019.87	5012.27	Regional
R-16 S4	12/16/2020	09:00	5550.09	Transducer	5019.87	5012.27	Regional
R-16 S4	12/16/2020	11:00	5550.09	Transducer	5019.87	5012.27	Regional
R-16 S4	12/16/2020	13:00	5550.11	Transducer	5019.87	5012.27	Regional
R-16 S4	12/16/2020	15:00	5550.11	Transducer	5019.87	5012.27	Regional
R-16 S4	12/16/2020	17:00	5550.10	Transducer	5019.87	5012.27	Regional
R-16 S4	12/16/2020	19:00	5550.09	Transducer	5019.87	5012.27	Regional
R-16 S4	12/16/2020	21:00	5550.07	Transducer	5019.87	5012.27	Regional
R-16 S4	12/16/2020	23:00	5550.04	Transducer	5019.87	5012.27	Regional
R-16 S4	12/17/2020	01:00	5550.03	Transducer	5019.87	5012.27	Regional
R-16 S4	12/17/2020	03:00	5550.03	Transducer	5019.87	5012.27	Regional
R-16 S4	12/17/2020	05:00	5550.05	Transducer	5019.87	5012.27	Regional
R-16 S4	12/17/2020	07:00	5550.07	Transducer	5019.87	5012.27	Regional
R-16 S4	12/17/2020	09:00	5550.09	Transducer	5019.87	5012.27	Regional
R-16 S4	12/17/2020	11:00	5550.11	Transducer	5019.87	5012.27	Regional
R-16 S4	12/17/2020	13:00	5550.11	Transducer	5019.87	5012.27	Regional
R-16 S4	12/17/2020	15:00	5550.14	Transducer	5019.87	5012.27	Regional
R-16 S4	12/17/2020	17:00	5550.15	Transducer	5019.87	5012.27	Regional
R-16 S4	12/17/2020	19:00	5550.16	Transducer	5019.87	5012.27	Regional
R-16 S4	12/17/2020	21:00	5550.16	Transducer	5019.87	5012.27	Regional
R-16 S4	12/17/2020	23:00	5550.15	Transducer	5019.87	5012.27	Regional
R-16 S4	12/18/2020	01:00	5550.14	Transducer	5019.87	5012.27	Regional
R-16 S4	12/18/2020	03:00	5550.13	Transducer	5019.87	5012.27	Regional
R-16 S4	12/18/2020	05:00	5550.14	Transducer	5019.87	5012.27	Regional
R-16 S4	12/18/2020	07:00	5550.15	Transducer	5019.87	5012.27	Regional
R-16 S4	12/18/2020	09:00	5550.15	Transducer	5019.87	5012.27	Regional
R-16 S4	12/18/2020	11:00	5550.15	Transducer	5019.87	5012.27	Regional
R-16 S4	12/18/2020	13:00	5550.15	Transducer	5019.87	5012.27	Regional
R-16 S4	12/18/2020	15:00	5550.14	Transducer	5019.87	5012.27	Regional
R-16 S4	12/18/2020	17:00	5550.12	Transducer	5019.87	5012.27	Regional
R-16 S4	12/18/2020	19:00	5550.11	Transducer	5019.87	5012.27	Regional
R-16 S4	12/18/2020	21:00	5550.08	Transducer	5019.87	5012.27	Regional
R-16 S4	12/18/2020	23:00	5550.07	Transducer	5019.87	5012.27	Regional
R-16 S4	12/19/2020	01:00	5550.05	Transducer	5019.87	5012.27	Regional
R-16 S4	12/19/2020	03:00	5550.04	Transducer	5019.87	5012.27	Regional
R-16 S4	12/19/2020	05:00	5550.04	Transducer	5019.87	5012.27	Regional

Location	Date	Time	Water Level (ft amsl)	Method	Top of Screen (ft amsl)	Bottom of Screen (ft amsl)	Zone
R-16 S4	12/19/2020	07:00	5550.06	Transducer	5019.87	5012.27	Regional
R-16 S4	12/19/2020	09:00	5550.06	Transducer	5019.87	5012.27	Regional
R-16 S4	12/19/2020	11:00	5550.07	Transducer	5019.87	5012.27	Regional
R-16 S4	12/19/2020	13:00	5550.08	Transducer	5019.87	5012.27	Regional
R-16 S4	12/19/2020	15:00	5550.09	Transducer	5019.87	5012.27	Regional
R-16 S4	12/19/2020	17:00	5550.08	Transducer	5019.87	5012.27	Regional
R-16 S4	12/19/2020	19:00	5550.07	Transducer	5019.87	5012.27	Regional
R-16 S4	12/19/2020	21:00	5550.06	Transducer	5019.87	5012.27	Regional
R-16 S4	12/19/2020	23:00	5550.05	Transducer	5019.87	5012.27	Regional
R-16 S4	12/20/2020	01:00	5550.05	Transducer	5019.87	5012.27	Regional
R-16 S4	12/20/2020	03:00	5550.02	Transducer	5019.87	5012.27	Regional
R-16 S4	12/20/2020	05:00	5550.02	Transducer	5019.87	5012.27	Regional
R-16 S4	12/20/2020	07:00	5550.04	Transducer	5019.87	5012.27	Regional
R-16 S4	12/20/2020	09:00	5550.05	Transducer	5019.87	5012.27	Regional
R-16 S4	12/20/2020	11:00	5550.06	Transducer	5019.87	5012.27	Regional
R-16 S4	12/20/2020	13:00	5550.08	Transducer	5019.87	5012.27	Regional
R-16 S4	12/20/2020	15:00	5550.08	Transducer	5019.87	5012.27	Regional
R-16 S4	12/20/2020	17:00	5550.08	Transducer	5019.87	5012.27	Regional
R-16 S4	12/20/2020	19:00	5550.07	Transducer	5019.87	5012.27	Regional
R-16 S4	12/20/2020	21:00	5550.06	Transducer	5019.87	5012.27	Regional
R-16 S4	12/20/2020	23:00	5550.05	Transducer	5019.87	5012.27	Regional
R-16 S4	12/21/2020	01:00	5550.07	Transducer	5019.87	5012.27	Regional
R-16 S4	12/21/2020	03:00	5550.06	Transducer	5019.87	5012.27	Regional
R-16 S4	12/21/2020	05:00	5550.05	Transducer	5019.87	5012.27	Regional
R-16 S4	12/21/2020	07:00	5550.05	Transducer	5019.87	5012.27	Regional
R-16 S4	12/21/2020	09:00	5550.06	Transducer	5019.87	5012.27	Regional
R-16 S4	12/21/2020	11:00	5550.07	Transducer	5019.87	5012.27	Regional
R-16 S4	12/21/2020	13:00	5550.09	Transducer	5019.87	5012.27	Regional
R-16 S4	12/21/2020	15:00	5550.09	Transducer	5019.87	5012.27	Regional
R-16 S4	12/21/2020	17:00	5550.07	Transducer	5019.87	5012.27	Regional
R-16 S4	12/21/2020	19:00	5550.05	Transducer	5019.87	5012.27	Regional
R-16 S4	12/21/2020	21:00	5550.05	Transducer	5019.87	5012.27	Regional
R-16 S4	12/21/2020	23:00	5550.05	Transducer	5019.87	5012.27	Regional
R-16 S4	12/22/2020	01:00	5550.06	Transducer	5019.87	5012.27	Regional
R-16 S4	12/22/2020	03:00	5550.07	Transducer	5019.87	5012.27	Regional
R-16 S4	12/22/2020	05:00	5550.07	Transducer	5019.87	5012.27	Regional
R-16 S4	12/22/2020	07:00	5550.07	Transducer	5019.87	5012.27	Regional
R-16 S4	12/22/2020	09:00	5550.08	Transducer	5019.87	5012.27	Regional
R-16 S4	12/22/2020	11:00	5550.09	Transducer	5019.87	5012.27	Regional
R-16 S4	12/22/2020	13:00	5550.13	Transducer	5019.87	5012.27	Regional
R-16 S4	12/22/2020	15:00	5550.15	Transducer	5019.87	5012.27	Regional
R-16 S4	12/22/2020	17:00	5550.13	Transducer	5019.87	5012.27	Regional
R-16 S4	12/22/2020	19:00	5550.14	Transducer	5019.87	5012.27	Regional
R-16 S4	12/22/2020	21:00	5550.13	Transducer	5019.87	5012.27	Regional
R-16 S4	12/22/2020	23:00	5550.13	Transducer	5019.87	5012.27	Regional

Location	Date	Time	Water Level (ft amsl)	Method	Top of Screen (ft amsl)	Bottom of Screen (ft amsl)	Zone
R-16 S4	12/23/2020	01:00	5550.12	Transducer	5019.87	5012.27	Regional
R-16 S4	12/23/2020	03:00	5550.11	Transducer	5019.87	5012.27	Regional
R-16 S4	12/23/2020	05:00	5550.10	Transducer	5019.87	5012.27	Regional
R-16 S4	12/23/2020	07:00	5550.08	Transducer	5019.87	5012.27	Regional
R-16 S4	12/23/2020	09:00	5550.06	Transducer	5019.87	5012.27	Regional
R-16 S4	12/23/2020	11:00	5550.06	Transducer	5019.87	5012.27	Regional
R-16 S4	12/23/2020	13:00	5550.05	Transducer	5019.87	5012.27	Regional
R-16 S4	12/23/2020	15:00	5550.04	Transducer	5019.87	5012.27	Regional
R-16 S4	12/23/2020	17:00	5550.00	Transducer	5019.87	5012.27	Regional
R-16 S4	12/23/2020	19:00	5549.95	Transducer	5019.87	5012.27	Regional
R-16 S4	12/23/2020	21:00	5549.93	Transducer	5019.87	5012.27	Regional
R-16 S4	12/23/2020	23:00	5549.94	Transducer	5019.87	5012.27	Regional
R-16 S4	12/24/2020	01:00	5549.93	Transducer	5019.87	5012.27	Regional
R-16 S4	12/24/2020	03:00	5549.95	Transducer	5019.87	5012.27	Regional
R-16 S4	12/24/2020	05:00	5549.93	Transducer	5019.87	5012.27	Regional
R-16 S4	12/24/2020	07:00	5549.91	Transducer	5019.87	5012.27	Regional
R-16 S4	12/24/2020	09:00	5549.89	Transducer	5019.87	5012.27	Regional
R-16 S4	12/24/2020	11:00	5549.88	Transducer	5019.87	5012.27	Regional
R-16 S4	12/24/2020	13:00	5549.90	Transducer	5019.87	5012.27	Regional
R-16 S4	12/24/2020	15:00	5549.90	Transducer	5019.87	5012.27	Regional
R-16 S4	12/24/2020	17:00	5549.91	Transducer	5019.87	5012.27	Regional
R-16 S4	12/24/2020	19:00	5549.89	Transducer	5019.87	5012.27	Regional
R-16 S4	12/24/2020	21:00	5549.88	Transducer	5019.87	5012.27	Regional
R-16 S4	12/24/2020	23:00	5549.88	Transducer	5019.87	5012.27	Regional
R-16 S4	12/25/2020	01:00	5549.90	Transducer	5019.87	5012.27	Regional
R-16 S4	12/25/2020	03:00	5549.91	Transducer	5019.87	5012.27	Regional
R-16 S4	12/25/2020	05:00	5549.91	Transducer	5019.87	5012.27	Regional
R-16 S4	12/25/2020	07:00	5549.91	Transducer	5019.87	5012.27	Regional
R-16 S4	12/25/2020	09:00	5549.90	Transducer	5019.87	5012.27	Regional
R-16 S4	12/25/2020	11:00	5549.90	Transducer	5019.87	5012.27	Regional
R-16 S4	12/25/2020	13:00	5549.93	Transducer	5019.87	5012.27	Regional
R-16 S4	12/25/2020	15:00	5549.94	Transducer	5019.87	5012.27	Regional
R-16 S4	12/25/2020	17:00	5549.95	Transducer	5019.87	5012.27	Regional
R-16 S4	12/25/2020	19:00	5549.92	Transducer	5019.87	5012.27	Regional
R-16 S4	12/25/2020	21:00	5549.90	Transducer	5019.87	5012.27	Regional
R-16 S4	12/25/2020	23:00	5549.91	Transducer	5019.87	5012.27	Regional
R-16 S4	12/26/2020	01:00	5549.93	Transducer	5019.87	5012.27	Regional
R-16 S4	12/26/2020	03:00	5549.95	Transducer	5019.87	5012.27	Regional
R-16 S4	12/26/2020	05:00	5549.96	Transducer	5019.87	5012.27	Regional
R-16 S4	12/26/2020	07:00	5549.94	Transducer	5019.87	5012.27	Regional
R-16 S4	12/26/2020	09:00	5549.93	Transducer	5019.87	5012.27	Regional
R-16 S4	12/26/2020	11:00	5549.93	Transducer	5019.87	5012.27	Regional
R-16 S4	12/26/2020	13:00	5549.95	Transducer	5019.87	5012.27	Regional
R-16 S4	12/26/2020	15:00	5549.98	Transducer	5019.87	5012.27	Regional
R-16 S4	12/26/2020	17:00	5549.99	Transducer	5019.87	5012.27	Regional

Location	Date	Time	Water Level (ft amsl)	Method	Top of Screen (ft amsl)	Bottom of Screen (ft amsl)	Zone
R-16 S4	12/26/2020	19:00	5549.96	Transducer	5019.87	5012.27	Regional
R-16 S4	12/26/2020	21:00	5549.95	Transducer	5019.87	5012.27	Regional
R-16 S4	12/26/2020	23:00	5549.93	Transducer	5019.87	5012.27	Regional
R-16 S4	12/27/2020	01:00	5549.96	Transducer	5019.87	5012.27	Regional
R-16 S4	12/27/2020	03:00	5549.98	Transducer	5019.87	5012.27	Regional
R-16 S4	12/27/2020	05:00	5549.99	Transducer	5019.87	5012.27	Regional
R-16 S4	12/27/2020	07:00	5549.96	Transducer	5019.87	5012.27	Regional
R-16 S4	12/27/2020	09:00	5549.95	Transducer	5019.87	5012.27	Regional
R-16 S4	12/27/2020	11:00	5549.92	Transducer	5019.87	5012.27	Regional
R-16 S4	12/27/2020	13:00	5549.95	Transducer	5019.87	5012.27	Regional
R-16 S4	12/27/2020	15:00	5549.95	Transducer	5019.87	5012.27	Regional
R-16 S4	12/27/2020	17:00	5549.96	Transducer	5019.87	5012.27	Regional
R-16 S4	12/27/2020	19:00	5549.92	Transducer	5019.87	5012.27	Regional
R-16 S4	12/27/2020	21:00	5549.89	Transducer	5019.87	5012.27	Regional
R-16 S4	12/27/2020	23:00	5549.87	Transducer	5019.87	5012.27	Regional
R-16 S4	12/28/2020	01:00	5549.89	Transducer	5019.87	5012.27	Regional
R-16 S4	12/28/2020	03:00	5549.90	Transducer	5019.87	5012.27	Regional
R-16 S4	12/28/2020	05:00	5549.92	Transducer	5019.87	5012.27	Regional
R-16 S4	12/28/2020	07:00	5549.93	Transducer	5019.87	5012.27	Regional
R-16 S4	12/28/2020	09:00	5549.93	Transducer	5019.87	5012.27	Regional
R-16 S4	12/28/2020	11:00	5549.92	Transducer	5019.87	5012.27	Regional
R-16 S4	12/28/2020	13:00	5549.95	Transducer	5019.87	5012.27	Regional
R-16 S4	12/28/2020	15:00	5549.98	Transducer	5019.87	5012.27	Regional
R-16 S4	12/28/2020	17:00	5550.00	Transducer	5019.87	5012.27	Regional
R-16 S4	12/28/2020	19:00	5549.99	Transducer	5019.87	5012.27	Regional
R-16 S4	12/28/2020	21:00	5549.96	Transducer	5019.87	5012.27	Regional
R-16 S4	12/28/2020	23:00	5549.95	Transducer	5019.87	5012.27	Regional
R-16 S4	12/29/2020	01:00	5549.97	Transducer	5019.87	5012.27	Regional
R-16 S4	12/29/2020	03:00	5549.99	Transducer	5019.87	5012.27	Regional
R-16 S4	12/29/2020	05:00	5550.01	Transducer	5019.87	5012.27	Regional
R-16 S4	12/29/2020	07:00	5550.01	Transducer	5019.87	5012.27	Regional
R-16 S4	12/29/2020	09:00	5550.00	Transducer	5019.87	5012.27	Regional
R-16 S4	12/29/2020	11:00	5549.99	Transducer	5019.87	5012.27	Regional
R-16 S4	12/29/2020	13:00	5550.00	Transducer	5019.87	5012.27	Regional
R-16 S4	12/29/2020	15:00	5550.01	Transducer	5019.87	5012.27	Regional
R-16 S4	12/29/2020	17:00	5550.00	Transducer	5019.87	5012.27	Regional
R-16 S4	12/29/2020	19:00	5549.97	Transducer	5019.87	5012.27	Regional
R-16 S4	12/29/2020	21:00	5549.95	Transducer	5019.87	5012.27	Regional
R-16 S4	12/29/2020	23:00	5549.91	Transducer	5019.87	5012.27	Regional
R-16 S4	12/30/2020	01:00	5549.90	Transducer	5019.87	5012.27	Regional
R-16 S4	12/30/2020	03:00	5549.91	Transducer	5019.87	5012.27	Regional
R-16 S4	12/30/2020	05:00	5549.92	Transducer	5019.87	5012.27	Regional
R-16 S4	12/30/2020	07:00	5549.93	Transducer	5019.87	5012.27	Regional
R-16 S4	12/30/2020	09:00	5549.90	Transducer	5019.87	5012.27	Regional
R-16 S4	12/30/2020	11:00	5549.89	Transducer	5019.87	5012.27	Regional

Location	Date	Time	Water Level (ft amsl)	Method	Top of Screen (ft amsl)	Bottom of Screen (ft amsl)	Zone
R-16 S4	12/30/2020	13:00	5549.91	Transducer	5019.87	5012.27	Regional
R-16 S4	12/30/2020	15:00	5549.92	Transducer	5019.87	5012.27	Regional
R-16 S4	12/30/2020	17:00	5549.94	Transducer	5019.87	5012.27	Regional
R-16 S4	12/30/2020	19:00	5549.93	Transducer	5019.87	5012.27	Regional
R-16 S4	12/30/2020	21:00	5549.91	Transducer	5019.87	5012.27	Regional
R-16 S4	12/30/2020	23:00	5549.88	Transducer	5019.87	5012.27	Regional
R-16 S4	12/31/2020	01:00	5549.88	Transducer	5019.87	5012.27	Regional
R-16 S4	12/31/2020	03:00	5549.89	Transducer	5019.87	5012.27	Regional
R-16 S4	12/31/2020	05:00	5549.93	Transducer	5019.87	5012.27	Regional
R-16 S4	12/31/2020	07:00	5549.97	Transducer	5019.87	5012.27	Regional
R-16 S4	12/31/2020	09:00	5549.98	Transducer	5019.87	5012.27	Regional
R-16 S4	12/31/2020	11:00	5549.97	Transducer	5019.87	5012.27	Regional
R-16 S4	12/31/2020	13:00	5550.00	Transducer	5019.87	5012.27	Regional
R-16 S4	12/31/2020	15:00	5550.02	Transducer	5019.87	5012.27	Regional
R-16 S4	12/31/2020	17:00	5550.02	Transducer	5019.87	5012.27	Regional
R-16 S4	12/31/2020	19:00	5550.02	Transducer	5019.87	5012.27	Regional
R-16 S4	12/31/2020	21:00	5549.99	Transducer	5019.87	5012.27	Regional
R-16 S4	12/31/2020	23:00	5549.95	Transducer	5019.87	5012.27	Regional
R-16 S4	01/01/2021	01:00	5549.93	Transducer	5019.87	5012.27	Regional
R-16 S4	01/01/2021	03:00	5549.94	Transducer	5019.87	5012.27	Regional
R-16 S4	01/01/2021	05:00	5549.96	Transducer	5019.87	5012.27	Regional
R-16 S4	01/01/2021	07:00	5549.95	Transducer	5019.87	5012.27	Regional
R-16 S4	01/01/2021	09:00	5549.93	Transducer	5019.87	5012.27	Regional
R-16 S4	01/01/2021	11:00	5549.92	Transducer	5019.87	5012.27	Regional
R-16 S4	01/01/2021	13:00	5549.91	Transducer	5019.87	5012.27	Regional
R-16 S4	01/01/2021	15:00	5549.92	Transducer	5019.87	5012.27	Regional
R-16 S4	01/01/2021	17:00	5549.92	Transducer	5019.87	5012.27	Regional
R-16 S4	01/01/2021	19:00	5549.91	Transducer	5019.87	5012.27	Regional
R-16 S4	01/01/2021	21:00	5549.89	Transducer	5019.87	5012.27	Regional
R-16 S4	01/01/2021	23:00	5549.87	Transducer	5019.87	5012.27	Regional
R-16 S4	01/02/2021	01:00	5549.87	Transducer	5019.87	5012.27	Regional
R-16 S4	01/02/2021	03:00	5549.85	Transducer	5019.87	5012.27	Regional
R-16 S4	01/02/2021	05:00	5549.88	Transducer	5019.87	5012.27	Regional
R-16 S4	01/02/2021	07:00	5549.90	Transducer	5019.87	5012.27	Regional
R-16 S4	01/02/2021	09:00	5549.90	Transducer	5019.87	5012.27	Regional
R-16 S4	01/02/2021	11:00	5549.90	Transducer	5019.87	5012.27	Regional
R-16 S4	01/02/2021	13:00	5549.92	Transducer	5019.87	5012.27	Regional
R-16 S4	01/02/2021	15:00	5549.92	Transducer	5019.87	5012.27	Regional
R-16 S4	01/02/2021	17:00	5549.93	Transducer	5019.87	5012.27	Regional
R-16 S4	01/02/2021	19:00	5549.92	Transducer	5019.87	5012.27	Regional
R-16 S4	01/02/2021	21:00	5549.91	Transducer	5019.87	5012.27	Regional
R-16 S4	01/02/2021	23:00	5549.89	Transducer	5019.87	5012.27	Regional
R-16 S4	01/03/2021	01:00	5549.87	Transducer	5019.87	5012.27	Regional
R-16 S4	01/03/2021	03:00	5549.86	Transducer	5019.87	5012.27	Regional
R-16 S4	01/03/2021	05:00	5549.88	Transducer	5019.87	5012.27	Regional

Location	Date	Time	Water Level (ft amsl)	Method	Top of Screen (ft amsl)	Bottom of Screen (ft amsl)	Zone
R-16 S4	01/03/2021	07:00	5549.88	Transducer	5019.87	5012.27	Regional
R-16 S4	01/03/2021	09:00	5549.90	Transducer	5019.87	5012.27	Regional
R-16 S4	01/03/2021	11:00	5549.90	Transducer	5019.87	5012.27	Regional
R-16 S4	01/03/2021	13:00	5549.92	Transducer	5019.87	5012.27	Regional
R-16 S4	01/03/2021	15:00	5549.90	Transducer	5019.87	5012.27	Regional
R-16 S4	01/03/2021	17:00	5549.91	Transducer	5019.87	5012.27	Regional
R-16 S4	01/03/2021	19:00	5549.91	Transducer	5019.87	5012.27	Regional
R-16 S4	01/03/2021	21:00	5549.90	Transducer	5019.87	5012.27	Regional
R-16 S4	01/03/2021	23:00	5549.89	Transducer	5019.87	5012.27	Regional
R-16 S4	01/04/2021	01:00	5549.87	Transducer	5019.87	5012.27	Regional
R-16 S4	01/04/2021	03:00	5549.85	Transducer	5019.87	5012.27	Regional
R-16 S4	01/04/2021	05:00	5549.85	Transducer	5019.87	5012.27	Regional
R-16 S4	01/04/2021	07:00	5549.84	Transducer	5019.87	5012.27	Regional
R-16 S4	01/04/2021	09:00	5549.84	Transducer	5019.87	5012.27	Regional
R-16 S4	01/04/2021	11:00	5549.85	Transducer	5019.87	5012.27	Regional
R-16 S4	01/04/2021	13:00	5549.87	Transducer	5019.87	5012.27	Regional
R-16 S4	01/04/2021	15:00	5549.87	Transducer	5019.87	5012.27	Regional
R-16 S4	01/04/2021	17:00	5549.85	Transducer	5019.87	5012.27	Regional
R-16 S4	01/04/2021	19:00	5549.87	Transducer	5019.87	5012.27	Regional
R-16 S4	01/04/2021	21:00	5549.88	Transducer	5019.87	5012.27	Regional
R-16 S4	01/04/2021	23:00	5549.89	Transducer	5019.87	5012.27	Regional
R-16 S4	01/05/2021	01:00	5549.88	Transducer	5019.87	5012.27	Regional
R-16 S4	01/05/2021	03:00	5549.89	Transducer	5019.87	5012.27	Regional
R-16 S4	01/05/2021	05:00	5549.90	Transducer	5019.87	5012.27	Regional
R-16 S4	01/05/2021	07:00	5549.91	Transducer	5019.87	5012.27	Regional
R-16 S4	01/05/2021	09:00	5549.94	Transducer	5019.87	5012.27	Regional
R-16 S4	01/05/2021	11:00	5549.95	Transducer	5019.87	5012.27	Regional
R-16 S4	01/05/2021	13:00	5549.98	Transducer	5019.87	5012.27	Regional
R-16 S4	01/05/2021	15:00	5549.96	Transducer	5019.87	5012.27	Regional
R-16 S4	01/05/2021	17:00	5549.95	Transducer	5019.87	5012.27	Regional
R-16 S4	01/05/2021	19:00	5549.93	Transducer	5019.87	5012.27	Regional
R-16 S4	01/05/2021	21:00	5549.92	Transducer	5019.87	5012.27	Regional
R-16 S4	01/05/2021	23:00	5549.92	Transducer	5019.87	5012.27	Regional
R-16 S4	01/06/2021	01:00	5549.92	Transducer	5019.87	5012.27	Regional
R-16 S4	01/06/2021	03:00	5549.90	Transducer	5019.87	5012.27	Regional
R-16 S4	01/06/2021	05:00	5549.89	Transducer	5019.87	5012.27	Regional
R-16 S4	01/06/2021	07:00	5549.88	Transducer	5019.87	5012.27	Regional
R-16 S4	01/06/2021	09:00	5549.87	Transducer	5019.87	5012.27	Regional
R-16 S4	01/06/2021	11:00	5549.89	Transducer	5019.87	5012.27	Regional
R-16 S4	01/06/2021	13:00	5549.90	Transducer	5019.87	5012.27	Regional
R-16 S4	01/06/2021	15:00	5549.91	Transducer	5019.87	5012.27	Regional
R-16 S4	01/06/2021	17:00	5549.89	Transducer	5019.87	5012.27	Regional
R-16 S4	01/06/2021	19:00	5549.88	Transducer	5019.87	5012.27	Regional
R-16 S4	01/06/2021	21:00	5549.89	Transducer	5019.87	5012.27	Regional
R-16 S4	01/06/2021	23:00	5549.90	Transducer	5019.87	5012.27	Regional

Location	Date	Time	Water Level (ft amsl)	Method	Top of Screen (ft amsl)	Bottom of Screen (ft amsl)	Zone
R-16 S4	01/07/2021	01:00	5549.91	Transducer	5019.87	5012.27	Regional
R-16 S4	01/07/2021	03:00	5549.91	Transducer	5019.87	5012.27	Regional
R-16 S4	01/07/2021	05:00	5549.91	Transducer	5019.87	5012.27	Regional
R-16 S4	01/07/2021	07:00	5549.90	Transducer	5019.87	5012.27	Regional
R-16 S4	01/07/2021	09:00	5549.90	Transducer	5019.87	5012.27	Regional
R-16 S4	01/07/2021	11:00	5549.92	Transducer	5019.87	5012.27	Regional
R-16 S4	01/07/2021	13:00	5549.95	Transducer	5019.87	5012.27	Regional
R-16 S4	01/07/2021	15:00	5549.95	Transducer	5019.87	5012.27	Regional
R-16 S4	01/07/2021	17:00	5549.92	Transducer	5019.87	5012.27	Regional
R-16 S4	01/07/2021	19:00	5549.91	Transducer	5019.87	5012.27	Regional
R-16 S4	01/07/2021	21:00	5549.89	Transducer	5019.87	5012.27	Regional
R-16 S4	01/07/2021	23:00	5549.90	Transducer	5019.87	5012.27	Regional
R-16 S4	01/08/2021	01:00	5549.92	Transducer	5019.87	5012.27	Regional
R-16 S4	01/08/2021	03:00	5549.92	Transducer	5019.87	5012.27	Regional
R-16 S4	01/08/2021	05:00	5549.93	Transducer	5019.87	5012.27	Regional
R-16 S4	01/08/2021	07:00	5549.91	Transducer	5019.87	5012.27	Regional
R-16 S4	01/08/2021	09:00	5549.89	Transducer	5019.87	5012.27	Regional
R-16 S4	01/08/2021	11:00	5549.90	Transducer	5019.87	5012.27	Regional
R-16 S4	01/08/2021	13:00	5549.93	Transducer	5019.87	5012.27	Regional
R-16 S4	01/08/2021	15:00	5549.94	Transducer	5019.87	5012.27	Regional
R-16 S4	01/08/2021	17:00	5549.94	Transducer	5019.87	5012.27	Regional
R-16 S4	01/08/2021	19:00	5549.92	Transducer	5019.87	5012.27	Regional
R-16 S4	01/08/2021	21:00	5549.91	Transducer	5019.87	5012.27	Regional
R-16 S4	01/08/2021	23:00	5549.92	Transducer	5019.87	5012.27	Regional
R-16 S4	01/09/2021	01:00	5549.95	Transducer	5019.87	5012.27	Regional
R-16 S4	01/09/2021	03:00	5549.98	Transducer	5019.87	5012.27	Regional
R-16 S4	01/09/2021	05:00	5550.00	Transducer	5019.87	5012.27	Regional
R-16 S4	01/09/2021	07:00	5549.99	Transducer	5019.87	5012.27	Regional
R-16 S4	01/09/2021	09:00	5549.98	Transducer	5019.87	5012.27	Regional
R-16 S4	01/09/2021	11:00	5549.98	Transducer	5019.87	5012.27	Regional
R-16 S4	01/09/2021	13:00	5550.02	Transducer	5019.87	5012.27	Regional
R-16 S4	01/09/2021	15:00	5550.01	Transducer	5019.87	5012.27	Regional
R-16 S4	01/09/2021	17:00	5549.99	Transducer	5019.87	5012.27	Regional
R-16 S4	01/09/2021	19:00	5549.96	Transducer	5019.87	5012.27	Regional
R-16 S4	01/09/2021	21:00	5549.93	Transducer	5019.87	5012.27	Regional
R-16 S4	01/09/2021	23:00	5549.92	Transducer	5019.87	5012.27	Regional
R-16 S4	01/10/2021	01:00	5549.93	Transducer	5019.87	5012.27	Regional
R-16 S4	01/10/2021	03:00	5549.94	Transducer	5019.87	5012.27	Regional
R-16 S4	01/10/2021	05:00	5549.94	Transducer	5019.87	5012.27	Regional
R-16 S4	01/10/2021	07:00	5549.94	Transducer	5019.87	5012.27	Regional
R-16 S4	01/10/2021	09:00	5549.91	Transducer	5019.87	5012.27	Regional
R-16 S4	01/10/2021	11:00	5549.91	Transducer	5019.87	5012.27	Regional
R-16 S4	01/10/2021	13:00	5549.93	Transducer	5019.87	5012.27	Regional
R-16 S4	01/10/2021	15:00	5549.94	Transducer	5019.87	5012.27	Regional
R-16 S4	01/10/2021	17:00	5549.94	Transducer	5019.87	5012.27	Regional

Location	Date	Time	Water Level (ft amsl)	Method	Top of Screen (ft amsl)	Bottom of Screen (ft amsl)	Zone
R-16 S4	01/10/2021	19:00	5549.91	Transducer	5019.87	5012.27	Regional
R-16 S4	01/10/2021	21:00	5549.88	Transducer	5019.87	5012.27	Regional
R-16 S4	01/10/2021	23:00	5549.86	Transducer	5019.87	5012.27	Regional
R-16 S4	01/11/2021	01:00	5549.88	Transducer	5019.87	5012.27	Regional
R-16 S4	01/11/2021	03:00	5549.90	Transducer	5019.87	5012.27	Regional
R-16 S4	01/11/2021	05:00	5549.93	Transducer	5019.87	5012.27	Regional
R-16 S4	01/11/2021	07:00	5549.93	Transducer	5019.87	5012.27	Regional
R-16 S4	01/11/2021	09:00	5549.91	Transducer	5019.87	5012.27	Regional
R-16 S4	01/11/2021	11:00	5549.90	Transducer	5019.87	5012.27	Regional
R-16 S4	01/11/2021	13:00	5549.93	Transducer	5019.87	5012.27	Regional
R-16 S4	01/11/2021	15:00	5549.93	Transducer	5019.87	5012.27	Regional
R-16 S4	01/11/2021	17:00	5549.95	Transducer	5019.87	5012.27	Regional
R-16 S4	01/11/2021	19:00	5549.93	Transducer	5019.87	5012.27	Regional
R-16 S4	01/11/2021	21:00	5549.89	Transducer	5019.87	5012.27	Regional
R-16 S4	01/11/2021	23:00	5549.86	Transducer	5019.87	5012.27	Regional
R-16 S4	01/12/2021	01:00	5549.87	Transducer	5019.87	5012.27	Regional
R-16 S4	01/12/2021	03:00	5549.90	Transducer	5019.87	5012.27	Regional
R-16 S4	01/12/2021	05:00	5549.92	Transducer	5019.87	5012.27	Regional
R-16 S4	01/12/2021	07:00	5549.93	Transducer	5019.87	5012.27	Regional
R-16 S4	01/12/2021	09:00	5549.92	Transducer	5019.87	5012.27	Regional
R-16 S4	01/12/2021	11:00	5549.90	Transducer	5019.87	5012.27	Regional
R-16 S4	01/12/2021	13:00	5549.92	Transducer	5019.87	5012.27	Regional
R-16 S4	01/12/2021	15:00	5549.94	Transducer	5019.87	5012.27	Regional
R-16 S4	01/12/2021	17:00	5549.95	Transducer	5019.87	5012.27	Regional
R-16 S4	01/12/2021	19:00	5549.94	Transducer	5019.87	5012.27	Regional
R-16 S4	01/12/2021	21:00	5549.90	Transducer	5019.87	5012.27	Regional
R-16 S4	01/12/2021	23:00	5549.87	Transducer	5019.87	5012.27	Regional
R-16 S4	01/13/2021	01:00	5549.88	Transducer	5019.87	5012.27	Regional
R-16 S4	01/13/2021	03:00	5549.89	Transducer	5019.87	5012.27	Regional
R-16 S4	01/13/2021	05:00	5549.92	Transducer	5019.87	5012.27	Regional
R-16 S4	01/13/2021	07:00	5549.94	Transducer	5019.87	5012.27	Regional
R-16 S4	01/13/2021	09:00	5549.93	Transducer	5019.87	5012.27	Regional
R-16 S4	01/13/2021	11:00	5549.93	Transducer	5019.87	5012.27	Regional
R-16 S4	01/13/2021	13:00	5549.96	Transducer	5019.87	5012.27	Regional
R-16 S4	01/13/2021	15:00	5549.98	Transducer	5019.87	5012.27	Regional
R-16 S4	01/13/2021	17:00	5550.01	Transducer	5019.87	5012.27	Regional
R-16 S4	01/13/2021	19:00	5549.99	Transducer	5019.87	5012.27	Regional
R-16 S4	01/13/2021	21:00	5549.98	Transducer	5019.87	5012.27	Regional
R-16 S4	01/13/2021	23:00	5549.93	Transducer	5019.87	5012.27	Regional
R-16 S4	01/14/2021	01:00	5549.93	Transducer	5019.87	5012.27	Regional
R-16 S4	01/14/2021	03:00	5549.94	Transducer	5019.87	5012.27	Regional
R-16 S4	01/14/2021	05:00	5549.97	Transducer	5019.87	5012.27	Regional
R-16 S4	01/14/2021	07:00	5549.97	Transducer	5019.87	5012.27	Regional
R-16 S4	01/14/2021	09:00	5549.95	Transducer	5019.87	5012.27	Regional
R-16 S4	01/14/2021	11:00	5549.95	Transducer	5019.87	5012.27	Regional

Location	Date	Time	Water Level (ft amsl)	Method	Top of Screen (ft amsl)	Bottom of Screen (ft amsl)	Zone
R-16 S4	01/14/2021	13:00	5549.97	Transducer	5019.87	5012.27	Regional
R-16 S4	01/14/2021	15:00	5549.99	Transducer	5019.87	5012.27	Regional
R-16 S4	01/14/2021	17:00	5549.99	Transducer	5019.87	5012.27	Regional
R-16 S4	01/14/2021	19:00	5549.98	Transducer	5019.87	5012.27	Regional
R-16 S4	01/14/2021	21:00	5549.97	Transducer	5019.87	5012.27	Regional
R-16 S4	01/14/2021	23:00	5549.91	Transducer	5019.87	5012.27	Regional
R-16 S4	01/15/2021	01:00	5549.91	Transducer	5019.87	5012.27	Regional
R-16 S4	01/15/2021	03:00	5549.92	Transducer	5019.87	5012.27	Regional
R-16 S4	01/15/2021	05:00	5549.96	Transducer	5019.87	5012.27	Regional
R-16 S4	01/15/2021	07:00	5549.97	Transducer	5019.87	5012.27	Regional
R-16 S4	01/15/2021	09:00	5549.97	Transducer	5019.87	5012.27	Regional
R-16 S4	01/15/2021	11:00	5549.96	Transducer	5019.87	5012.27	Regional
R-16 S4	01/15/2021	13:00	5549.95	Transducer	5019.87	5012.27	Regional
R-16 S4	01/15/2021	15:00	5549.97	Transducer	5019.87	5012.27	Regional
R-16 S4	01/15/2021	17:00	5549.98	Transducer	5019.87	5012.27	Regional
R-16 S4	01/15/2021	19:00	5549.99	Transducer	5019.87	5012.27	Regional
R-16 S4	01/15/2021	21:00	5549.97	Transducer	5019.87	5012.27	Regional
R-16 S4	01/15/2021	23:00	5549.95	Transducer	5019.87	5012.27	Regional
R-16 S4	01/16/2021	01:00	5549.95	Transducer	5019.87	5012.27	Regional
R-16 S4	01/16/2021	03:00	5549.96	Transducer	5019.87	5012.27	Regional
R-16 S4	01/16/2021	05:00	5549.98	Transducer	5019.87	5012.27	Regional
R-16 S4	01/16/2021	07:00	5550.00	Transducer	5019.87	5012.27	Regional
R-16 S4	01/16/2021	09:00	5550.01	Transducer	5019.87	5012.27	Regional
R-16 S4	01/16/2021	11:00	5550.00	Transducer	5019.87	5012.27	Regional
R-16 S4	01/16/2021	13:00	5550.01	Transducer	5019.87	5012.27	Regional
R-16 S4	01/16/2021	15:00	5550.00	Transducer	5019.87	5012.27	Regional
R-16 S4	01/16/2021	17:00	5550.00	Transducer	5019.87	5012.27	Regional
R-16 S4	01/16/2021	19:00	5550.00	Transducer	5019.87	5012.27	Regional
R-16 S4	01/16/2021	21:00	5549.99	Transducer	5019.87	5012.27	Regional
R-16 S4	01/16/2021	23:00	5549.98	Transducer	5019.87	5012.27	Regional
R-16 S4	01/17/2021	01:00	5549.96	Transducer	5019.87	5012.27	Regional
R-16 S4	01/17/2021	03:00	5549.96	Transducer	5019.87	5012.27	Regional
R-16 S4	01/17/2021	05:00	5549.97	Transducer	5019.87	5012.27	Regional
R-16 S4	01/17/2021	07:00	5549.97	Transducer	5019.87	5012.27	Regional
R-16 S4	01/17/2021	09:00	5549.99	Transducer	5019.87	5012.27	Regional
R-16 S4	01/17/2021	11:00	5549.99	Transducer	5019.87	5012.27	Regional
R-16 S4	01/17/2021	13:00	5550.01	Transducer	5019.87	5012.27	Regional
R-16 S4	01/17/2021	15:00	5550.01	Transducer	5019.87	5012.27	Regional
R-16 S4	01/17/2021	17:00	5550.02	Transducer	5019.87	5012.27	Regional
R-16 S4	01/17/2021	19:00	5550.02	Transducer	5019.87	5012.27	Regional
R-16 S4	01/17/2021	21:00	5550.03	Transducer	5019.87	5012.27	Regional
R-16 S4	01/17/2021	23:00	5550.03	Transducer	5019.87	5012.27	Regional
R-16 S4	01/18/2021	01:00	5550.03	Transducer	5019.87	5012.27	Regional
R-16 S4	01/18/2021	03:00	5550.02	Transducer	5019.87	5012.27	Regional
R-16 S4	01/18/2021	05:00	5550.03	Transducer	5019.87	5012.27	Regional

Location	Date	Time	Water Level (ft amsl)	Method	Top of Screen (ft amsl)	Bottom of Screen (ft amsl)	Zone
R-16 S4	01/18/2021	07:00	5550.05	Transducer	5019.87	5012.27	Regional
R-16 S4	01/18/2021	09:00	5550.06	Transducer	5019.87	5012.27	Regional
R-16 S4	01/18/2021	11:00	5550.06	Transducer	5019.87	5012.27	Regional
R-16 S4	01/18/2021	13:00	5550.06	Transducer	5019.87	5012.27	Regional
R-16 S4	01/18/2021	15:00	5550.06	Transducer	5019.87	5012.27	Regional
R-16 S4	01/18/2021	17:00	5550.05	Transducer	5019.87	5012.27	Regional
R-16 S4	01/18/2021	19:00	5550.04	Transducer	5019.87	5012.27	Regional
R-16 S4	01/18/2021	21:00	5550.05	Transducer	5019.87	5012.27	Regional
R-16 S4	01/18/2021	23:00	5550.02	Transducer	5019.87	5012.27	Regional
R-16 S4	01/19/2021	01:00	5550.01	Transducer	5019.87	5012.27	Regional
R-16 S4	01/19/2021	03:00	5549.98	Transducer	5019.87	5012.27	Regional
R-16 S4	01/19/2021	05:00	5549.98	Transducer	5019.87	5012.27	Regional
R-16 S4	01/19/2021	07:00	5549.97	Transducer	5019.87	5012.27	Regional
R-16 S4	01/19/2021	09:00	5549.96	Transducer	5019.87	5012.27	Regional
R-16 S4	01/19/2021	11:00	5549.94	Transducer	5019.87	5012.27	Regional
R-16 S4	01/19/2021	13:00	5549.94	Transducer	5019.87	5012.27	Regional
R-16 S4	01/19/2021	15:00	5549.93	Transducer	5019.87	5012.27	Regional
R-16 S4	01/19/2021	17:00	5549.91	Transducer	5019.87	5012.27	Regional
R-16 S4	01/19/2021	19:00	5549.91	Transducer	5019.87	5012.27	Regional
R-16 S4	01/19/2021	21:00	5549.92	Transducer	5019.87	5012.27	Regional
R-16 S4	01/19/2021	23:00	5549.93	Transducer	5019.87	5012.27	Regional
R-16 S4	01/20/2021	01:00	5549.93	Transducer	5019.87	5012.27	Regional
R-16 S4	01/20/2021	03:00	5549.95	Transducer	5019.87	5012.27	Regional
R-16 S4	01/20/2021	05:00	5549.94	Transducer	5019.87	5012.27	Regional
R-16 S4	01/20/2021	07:00	5549.95	Transducer	5019.87	5012.27	Regional
R-16 S4	01/20/2021	09:00	5549.96	Transducer	5019.87	5012.27	Regional
R-16 S4	01/20/2021	11:00	5549.96	Transducer	5019.87	5012.27	Regional
R-16 S4	01/20/2021	13:00	5549.99	Transducer	5019.87	5012.27	Regional
R-16 S4	01/20/2021	15:00	5549.99	Transducer	5019.87	5012.27	Regional
R-16 S4	01/20/2021	17:00	5549.98	Transducer	5019.87	5012.27	Regional
R-16 S4	01/20/2021	19:00	5550.00	Transducer	5019.87	5012.27	Regional
R-16 S4	01/20/2021	21:00	5549.98	Transducer	5019.87	5012.27	Regional
R-16 S4	01/20/2021	23:00	5549.99	Transducer	5019.87	5012.27	Regional
R-16 S4	01/21/2021	01:00	5550.00	Transducer	5019.87	5012.27	Regional
R-16 S4	01/21/2021	03:00	5550.00	Transducer	5019.87	5012.27	Regional
R-16 S4	01/21/2021	05:00	5550.00	Transducer	5019.87	5012.27	Regional
R-16 S4	01/21/2021	07:00	5550.01	Transducer	5019.87	5012.27	Regional
R-16 S4	01/21/2021	09:00	5550.03	Transducer	5019.87	5012.27	Regional
R-16 S4	01/21/2021	11:00	5550.03	Transducer	5019.87	5012.27	Regional
R-16 S4	01/21/2021	13:00	5550.05	Transducer	5019.87	5012.27	Regional
R-16 S4	01/21/2021	15:00	5550.07	Transducer	5019.87	5012.27	Regional
R-16 S4	01/21/2021	17:00	5550.05	Transducer	5019.87	5012.27	Regional
R-16 S4	01/21/2021	19:00	5550.04	Transducer	5019.87	5012.27	Regional
R-16 S4	01/21/2021	21:00	5550.03	Transducer	5019.87	5012.27	Regional
R-16 S4	01/21/2021	23:00	5550.04	Transducer	5019.87	5012.27	Regional

Location	Date	Time	Water Level (ft amsl)	Method	Top of Screen (ft amsl)	Bottom of Screen (ft amsl)	Zone
R-16 S4	01/22/2021	01:00	5550.05	Transducer	5019.87	5012.27	Regional
R-16 S4	01/22/2021	03:00	5550.04	Transducer	5019.87	5012.27	Regional
R-16 S4	01/22/2021	05:00	5550.05	Transducer	5019.87	5012.27	Regional
R-16 S4	01/22/2021	07:00	5550.05	Transducer	5019.87	5012.27	Regional
R-16 S4	01/22/2021	09:00	5550.05	Transducer	5019.87	5012.27	Regional
R-16 S4	01/22/2021	11:00	5550.05	Transducer	5019.87	5012.27	Regional
R-16 S4	01/22/2021	13:00	5550.08	Transducer	5019.87	5012.27	Regional
R-16 S4	01/22/2021	15:00	5550.09	Transducer	5019.87	5012.27	Regional
R-16 S4	01/22/2021	17:00	5550.08	Transducer	5019.87	5012.27	Regional
R-16 S4	01/22/2021	19:00	5550.08	Transducer	5019.87	5012.27	Regional
R-16 S4	01/22/2021	21:00	5550.07	Transducer	5019.87	5012.27	Regional
R-16 S4	01/22/2021	23:00	5550.09	Transducer	5019.87	5012.27	Regional
R-16 S4	01/23/2021	01:00	5550.11	Transducer	5019.87	5012.27	Regional
R-16 S4	01/23/2021	03:00	5550.12	Transducer	5019.87	5012.27	Regional
R-16 S4	01/23/2021	05:00	5550.13	Transducer	5019.87	5012.27	Regional
R-16 S4	01/23/2021	07:00	5550.12	Transducer	5019.87	5012.27	Regional
R-16 S4	01/23/2021	09:00	5550.11	Transducer	5019.87	5012.27	Regional
R-16 S4	01/23/2021	11:00	5550.10	Transducer	5019.87	5012.27	Regional
R-16 S4	01/23/2021	13:00	5550.13	Transducer	5019.87	5012.27	Regional
R-16 S4	01/23/2021	15:00	5550.13	Transducer	5019.87	5012.27	Regional
R-16 S4	01/23/2021	17:00	5550.12	Transducer	5019.87	5012.27	Regional
R-16 S4	01/23/2021	19:00	5550.10	Transducer	5019.87	5012.27	Regional
R-16 S4	01/23/2021	21:00	5550.08	Transducer	5019.87	5012.27	Regional
R-16 S4	01/23/2021	23:00	5550.09	Transducer	5019.87	5012.27	Regional
R-16 S4	01/24/2021	01:00	5550.10	Transducer	5019.87	5012.27	Regional
R-16 S4	01/24/2021	03:00	5550.12	Transducer	5019.87	5012.27	Regional
R-16 S4	01/24/2021	05:00	5550.14	Transducer	5019.87	5012.27	Regional
R-16 S4	01/24/2021	07:00	5550.14	Transducer	5019.87	5012.27	Regional
R-16 S4	01/24/2021	09:00	5550.13	Transducer	5019.87	5012.27	Regional
R-16 S4	01/24/2021	11:00	5550.16	Transducer	5019.87	5012.27	Regional
R-16 S4	01/24/2021	13:00	5550.19	Transducer	5019.87	5012.27	Regional
R-16 S4	01/24/2021	15:00	5550.21	Transducer	5019.87	5012.27	Regional
R-16 S4	01/24/2021	17:00	5550.21	Transducer	5019.87	5012.27	Regional
R-16 S4	01/24/2021	19:00	5550.19	Transducer	5019.87	5012.27	Regional
R-16 S4	01/24/2021	21:00	5550.17	Transducer	5019.87	5012.27	Regional
R-16 S4	01/24/2021	23:00	5550.17	Transducer	5019.87	5012.27	Regional
R-16 S4	01/25/2021	01:00	5550.18	Transducer	5019.87	5012.27	Regional
R-16 S4	01/25/2021	03:00	5550.19	Transducer	5019.87	5012.27	Regional
R-16 S4	01/25/2021	05:00	5550.20	Transducer	5019.87	5012.27	Regional
R-16 S4	01/25/2021	07:00	5550.19	Transducer	5019.87	5012.27	Regional
R-16 S4	01/25/2021	09:00	5550.19	Transducer	5019.87	5012.27	Regional
R-16 S4	01/25/2021	11:00	5550.17	Transducer	5019.87	5012.27	Regional
R-16 S4	01/25/2021	13:00	5550.21	Transducer	5019.87	5012.27	Regional
R-16 S4	01/25/2021	15:00	5550.20	Transducer	5019.87	5012.27	Regional
R-16 S4	01/25/2021	17:00	5550.19	Transducer	5019.87	5012.27	Regional

Location	Date	Time	Water Level (ft amsl)	Method	Top of Screen (ft amsl)	Bottom of Screen (ft amsl)	Zone
R-16 S4	01/25/2021	19:00	5550.18	Transducer	5019.87	5012.27	Regional
R-16 S4	01/25/2021	21:00	5550.15	Transducer	5019.87	5012.27	Regional
R-16 S4	01/25/2021	23:00	5550.16	Transducer	5019.87	5012.27	Regional
R-16 S4	01/26/2021	01:00	5550.18	Transducer	5019.87	5012.27	Regional
R-16 S4	01/26/2021	03:00	5550.21	Transducer	5019.87	5012.27	Regional
R-16 S4	01/26/2021	05:00	5550.23	Transducer	5019.87	5012.27	Regional
R-16 S4	01/26/2021	07:00	5550.22	Transducer	5019.87	5012.27	Regional
R-16 S4	01/26/2021	09:00	5550.19	Transducer	5019.87	5012.27	Regional
R-16 S4	01/26/2021	11:00	5550.17	Transducer	5019.87	5012.27	Regional
R-16 S4	01/26/2021	13:00	5550.19	Transducer	5019.87	5012.27	Regional
R-16 S4	01/26/2021	15:00	5550.18	Transducer	5019.87	5012.27	Regional
R-16 S4	01/26/2021	17:00	5550.17	Transducer	5019.87	5012.27	Regional
R-16 S4	01/26/2021	19:00	5550.14	Transducer	5019.87	5012.27	Regional
R-16 S4	01/26/2021	21:00	5550.08	Transducer	5019.87	5012.27	Regional
R-16 S4	01/26/2021	23:00	5550.04	Transducer	5019.87	5012.27	Regional
R-16 S4	01/27/2021	01:00	5550.02	Transducer	5019.87	5012.27	Regional
R-16 S4	01/27/2021	03:00	5550.03	Transducer	5019.87	5012.27	Regional
R-16 S4	01/27/2021	05:00	5550.03	Transducer	5019.87	5012.27	Regional
R-16 S4	01/27/2021	07:00	5550.03	Transducer	5019.87	5012.27	Regional
R-16 S4	01/27/2021	09:00	5550.00	Transducer	5019.87	5012.27	Regional
R-16 S4	01/27/2021	11:00	5549.98	Transducer	5019.87	5012.27	Regional
R-16 S4	01/27/2021	13:00	5549.98	Transducer	5019.87	5012.27	Regional
R-16 S4	01/27/2021	15:00	5550.00	Transducer	5019.87	5012.27	Regional
R-16 S4	01/27/2021	17:00	5550.01	Transducer	5019.87	5012.27	Regional
R-16 S4	01/27/2021	19:00	5549.99	Transducer	5019.87	5012.27	Regional
R-16 S4	01/27/2021	21:00	5549.96	Transducer	5019.87	5012.27	Regional
R-16 S4	01/27/2021	23:00	5549.94	Transducer	5019.87	5012.27	Regional
R-16 S4	01/28/2021	01:00	5549.92	Transducer	5019.87	5012.27	Regional
R-16 S4	01/28/2021	03:00	5549.94	Transducer	5019.87	5012.27	Regional
R-16 S4	01/28/2021	05:00	5549.97	Transducer	5019.87	5012.27	Regional
R-16 S4	01/28/2021	07:00	5549.99	Transducer	5019.87	5012.27	Regional
R-16 S4	01/28/2021	09:00	5549.98	Transducer	5019.87	5012.27	Regional
R-16 S4	01/28/2021	11:00	5549.96	Transducer	5019.87	5012.27	Regional
R-16 S4	01/28/2021	13:00	5549.99	Transducer	5019.87	5012.27	Regional
R-16 S4	01/28/2021	15:00	5550.01	Transducer	5019.87	5012.27	Regional
R-16 S4	01/28/2021	17:00	5550.03	Transducer	5019.87	5012.27	Regional
R-16 S4	01/28/2021	19:00	5550.03	Transducer	5019.87	5012.27	Regional
R-16 S4	01/28/2021	21:00	5550.01	Transducer	5019.87	5012.27	Regional
R-16 S4	01/28/2021	23:00	5549.97	Transducer	5019.87	5012.27	Regional
R-16 S4	01/29/2021	01:00	5549.97	Transducer	5019.87	5012.27	Regional
R-16 S4	01/29/2021	03:00	5550.00	Transducer	5019.87	5012.27	Regional
R-16 S4	01/29/2021	05:00	5550.03	Transducer	5019.87	5012.27	Regional
R-16 S4	01/29/2021	07:00	5550.06	Transducer	5019.87	5012.27	Regional
R-16 S4	01/29/2021	09:00	5550.06	Transducer	5019.87	5012.27	Regional
R-16 S4	01/29/2021	11:00	5550.07	Transducer	5019.87	5012.27	Regional

Location	Date	Time	Water Level (ft amsl)	Method	Top of Screen (ft amsl)	Bottom of Screen (ft amsl)	Zone
R-16 S4	01/29/2021	13:00	5550.10	Transducer	5019.87	5012.27	Regional
R-16 S4	01/29/2021	15:00	5550.13	Transducer	5019.87	5012.27	Regional
R-16 S4	01/29/2021	17:00	5550.16	Transducer	5019.87	5012.27	Regional
R-16 S4	01/29/2021	19:00	5550.18	Transducer	5019.87	5012.27	Regional
R-16 S4	01/29/2021	21:00	5550.19	Transducer	5019.87	5012.27	Regional
R-16 S4	01/29/2021	23:00	5550.17	Transducer	5019.87	5012.27	Regional
R-16 S4	01/30/2021	01:00	5550.15	Transducer	5019.87	5012.27	Regional
R-16 S4	01/30/2021	03:00	5550.14	Transducer	5019.87	5012.27	Regional
R-16 S4	01/30/2021	05:00	5550.16	Transducer	5019.87	5012.27	Regional
R-16 S4	01/30/2021	07:00	5550.16	Transducer	5019.87	5012.27	Regional
R-16 S4	01/30/2021	09:00	5550.12	Transducer	5019.87	5012.27	Regional
R-16 S4	01/30/2021	11:00	5550.08	Transducer	5019.87	5012.27	Regional
R-16 S4	01/30/2021	13:00	5550.09	Transducer	5019.87	5012.27	Regional
R-16 S4	01/30/2021	15:00	5550.09	Transducer	5019.87	5012.27	Regional
R-16 S4	01/30/2021	17:00	5550.08	Transducer	5019.87	5012.27	Regional
R-16 S4	01/30/2021	19:00	5550.08	Transducer	5019.87	5012.27	Regional
R-16 S4	01/30/2021	21:00	5550.04	Transducer	5019.87	5012.27	Regional
R-16 S4	01/30/2021	23:00	5550.01	Transducer	5019.87	5012.27	Regional
R-16 S4	01/31/2021	01:00	5549.97	Transducer	5019.87	5012.27	Regional
R-16 S4	01/31/2021	03:00	5549.95	Transducer	5019.87	5012.27	Regional
R-16 S4	01/31/2021	05:00	5549.97	Transducer	5019.87	5012.27	Regional
R-16 S4	01/31/2021	07:00	5549.98	Transducer	5019.87	5012.27	Regional
R-16 S4	01/31/2021	09:00	5549.98	Transducer	5019.87	5012.27	Regional
R-16 S4	01/31/2021	11:00	5549.96	Transducer	5019.87	5012.27	Regional
R-16 S4	01/31/2021	13:00	5549.95	Transducer	5019.87	5012.27	Regional
R-16 S4	01/31/2021	15:00	5549.96	Transducer	5019.87	5012.27	Regional
R-16 S4	01/31/2021	17:00	5549.97	Transducer	5019.87	5012.27	Regional
R-16 S4	01/31/2021	19:00	5549.97	Transducer	5019.87	5012.27	Regional
R-16 S4	01/31/2021	21:00	5549.95	Transducer	5019.87	5012.27	Regional
R-16 S4	01/31/2021	23:00	5549.93	Transducer	5019.87	5012.27	Regional
R-16 S4	02/01/2021	01:00	5549.92	Transducer	5019.87	5012.27	Regional
R-16 S4	02/01/2021	03:00	5549.92	Transducer	5019.87	5012.27	Regional
R-16 S4	02/01/2021	05:00	5549.94	Transducer	5019.87	5012.27	Regional
R-16 S4	02/01/2021	07:00	5549.96	Transducer	5019.87	5012.27	Regional
R-16 S4	02/01/2021	09:00	5549.96	Transducer	5019.87	5012.27	Regional
R-16 S4	02/01/2021	11:00	5549.97	Transducer	5019.87	5012.27	Regional
R-16 S4	02/01/2021	13:00	5549.98	Transducer	5019.87	5012.27	Regional
R-16 S4	02/01/2021	15:00	5550.00	Transducer	5019.87	5012.27	Regional
R-16 S4	02/01/2021	17:00	5549.99	Transducer	5019.87	5012.27	Regional
R-16 S4	02/01/2021	19:00	5550.00	Transducer	5019.87	5012.27	Regional
R-16 S4	02/01/2021	21:00	5550.01	Transducer	5019.87	5012.27	Regional
R-16 S4	02/01/2021	23:00	5550.02	Transducer	5019.87	5012.27	Regional
R-16 S4	02/02/2021	01:00	5550.00	Transducer	5019.87	5012.27	Regional
R-16 S4	02/02/2021	03:00	5549.99	Transducer	5019.87	5012.27	Regional
R-16 S4	02/02/2021	05:00	5550.00	Transducer	5019.87	5012.27	Regional

Location	Date	Time	Water Level (ft amsl)	Method	Top of Screen (ft amsl)	Bottom of Screen (ft amsl)	Zone
R-16 S4	02/02/2021	07:00	5550.02	Transducer	5019.87	5012.27	Regional
R-16 S4	02/02/2021	09:00	5550.03	Transducer	5019.87	5012.27	Regional
R-16 S4	02/02/2021	11:00	5550.02	Transducer	5019.87	5012.27	Regional
R-16 S4	02/02/2021	13:00	5550.04	Transducer	5019.87	5012.27	Regional
R-16 S4	02/02/2021	15:00	5550.03	Transducer	5019.87	5012.27	Regional
R-16 S4	02/02/2021	17:00	5550.04	Transducer	5019.87	5012.27	Regional
R-16 S4	02/02/2021	19:00	5550.04	Transducer	5019.87	5012.27	Regional
R-16 S4	02/02/2021	21:00	5550.05	Transducer	5019.87	5012.27	Regional
R-16 S4	02/02/2021	23:00	5550.05	Transducer	5019.87	5012.27	Regional
R-16 S4	02/03/2021	01:00	5550.05	Transducer	5019.87	5012.27	Regional
R-16 S4	02/03/2021	03:00	5550.06	Transducer	5019.87	5012.27	Regional
R-16 S4	02/03/2021	05:00	5550.07	Transducer	5019.87	5012.27	Regional
R-16 S4	02/03/2021	07:00	5550.08	Transducer	5019.87	5012.27	Regional
R-16 S4	02/03/2021	09:00	5550.09	Transducer	5019.87	5012.27	Regional
R-16 S4	02/03/2021	11:00	5550.11	Transducer	5019.87	5012.27	Regional
R-16 S4	02/03/2021	13:00	5550.12	Transducer	5019.87	5012.27	Regional
R-16 S4	02/03/2021	15:00	5550.12	Transducer	5019.87	5012.27	Regional
R-16 S4	02/03/2021	17:00	5550.13	Transducer	5019.87	5012.27	Regional
R-16 S4	02/03/2021	19:00	5550.15	Transducer	5019.87	5012.27	Regional
R-16 S4	02/03/2021	21:00	5550.17	Transducer	5019.87	5012.27	Regional
R-16 S4	02/03/2021	23:00	5550.17	Transducer	5019.87	5012.27	Regional
R-16 S4	02/04/2021	01:00	5550.16	Transducer	5019.87	5012.27	Regional
R-16 S4	02/04/2021	03:00	5550.15	Transducer	5019.87	5012.27	Regional
R-16 S4	02/04/2021	05:00	5550.13	Transducer	5019.87	5012.27	Regional
R-16 S4	02/04/2021	07:00	5550.13	Transducer	5019.87	5012.27	Regional
R-16 S4	02/04/2021	09:00	5550.13	Transducer	5019.87	5012.27	Regional
R-16 S4	02/04/2021	11:00	5550.13	Transducer	5019.87	5012.27	Regional
R-16 S4	02/04/2021	13:00	5550.14	Transducer	5019.87	5012.27	Regional
R-16 S4	02/04/2021	15:00	5550.14	Transducer	5019.87	5012.27	Regional
R-16 S4	02/04/2021	17:00	5550.12	Transducer	5019.87	5012.27	Regional
R-16 S4	02/04/2021	19:00	5550.10	Transducer	5019.87	5012.27	Regional
R-16 S4	02/04/2021	21:00	5550.10	Transducer	5019.87	5012.27	Regional
R-16 S4	02/04/2021	23:00	5550.11	Transducer	5019.87	5012.27	Regional
R-16 S4	02/05/2021	01:00	5550.12	Transducer	5019.87	5012.27	Regional
R-16 S4	02/05/2021	03:00	5550.12	Transducer	5019.87	5012.27	Regional
R-16 S4	02/05/2021	05:00	5550.12	Transducer	5019.87	5012.27	Regional
R-16 S4	02/05/2021	07:00	5550.13	Transducer	5019.87	5012.27	Regional
R-16 S4	02/05/2021	09:00	5550.13	Transducer	5019.87	5012.27	Regional
R-16 S4	02/05/2021	11:00	5550.14	Transducer	5019.87	5012.27	Regional
R-16 S4	02/05/2021	13:00	5550.16	Transducer	5019.87	5012.27	Regional
R-16 S4	02/05/2021	15:00	5550.20	Transducer	5019.87	5012.27	Regional
R-16 S4	02/05/2021	17:00	5550.18	Transducer	5019.87	5012.27	Regional
R-16 S4	02/05/2021	19:00	5550.16	Transducer	5019.87	5012.27	Regional
R-16 S4	02/05/2021	21:00	5550.15	Transducer	5019.87	5012.27	Regional
R-16 S4	02/05/2021	23:00	5550.16	Transducer	5019.87	5012.27	Regional

Location	Date	Time	Water Level (ft amsl)	Method	Top of Screen (ft amsl)	Bottom of Screen (ft amsl)	Zone
R-16 S4	02/06/2021	01:00	5550.17	Transducer	5019.87	5012.27	Regional
R-16 S4	02/06/2021	03:00	5550.17	Transducer	5019.87	5012.27	Regional
R-16 S4	02/06/2021	05:00	5550.15	Transducer	5019.87	5012.27	Regional
R-16 S4	02/06/2021	07:00	5550.13	Transducer	5019.87	5012.27	Regional
R-16 S4	02/06/2021	09:00	5550.10	Transducer	5019.87	5012.27	Regional
R-16 S4	02/06/2021	11:00	5550.10	Transducer	5019.87	5012.27	Regional
R-16 S4	02/06/2021	13:00	5550.12	Transducer	5019.87	5012.27	Regional
R-16 S4	02/06/2021	15:00	5550.13	Transducer	5019.87	5012.27	Regional
R-16 S4	02/06/2021	17:00	5550.14	Transducer	5019.87	5012.27	Regional
R-16 S4	02/06/2021	19:00	5550.11	Transducer	5019.87	5012.27	Regional
R-16 S4	02/06/2021	21:00	5550.10	Transducer	5019.87	5012.27	Regional
R-16 S4	02/06/2021	23:00	5550.11	Transducer	5019.87	5012.27	Regional
R-16 S4	02/07/2021	01:00	5550.15	Transducer	5019.87	5012.27	Regional
R-16 S4	02/07/2021	03:00	5550.17	Transducer	5019.87	5012.27	Regional
R-16 S4	02/07/2021	05:00	5550.18	Transducer	5019.87	5012.27	Regional
R-16 S4	02/07/2021	07:00	5550.17	Transducer	5019.87	5012.27	Regional
R-16 S4	02/07/2021	09:00	5550.14	Transducer	5019.87	5012.27	Regional
R-16 S4	02/07/2021	11:00	5550.16	Transducer	5019.87	5012.27	Regional
R-16 S4	02/07/2021	13:00	5550.17	Transducer	5019.87	5012.27	Regional
R-16 S4	02/07/2021	15:00	5550.18	Transducer	5019.87	5012.27	Regional
R-16 S4	02/07/2021	17:00	5550.18	Transducer	5019.87	5012.27	Regional
R-16 S4	02/07/2021	19:00	5550.14	Transducer	5019.87	5012.27	Regional
R-16 S4	02/07/2021	21:00	5550.12	Transducer	5019.87	5012.27	Regional
R-16 S4	02/07/2021	23:00	5550.12	Transducer	5019.87	5012.27	Regional
R-16 S4	02/08/2021	01:00	5550.14	Transducer	5019.87	5012.27	Regional
R-16 S4	02/08/2021	03:00	5550.17	Transducer	5019.87	5012.27	Regional
R-16 S4	02/08/2021	05:00	5550.17	Transducer	5019.87	5012.27	Regional
R-16 S4	02/08/2021	07:00	5550.17	Transducer	5019.87	5012.27	Regional
R-16 S4	02/08/2021	09:00	5550.16	Transducer	5019.87	5012.27	Regional
R-16 S4	02/08/2021	11:00	5550.14	Transducer	5019.87	5012.27	Regional
R-16 S4	02/08/2021	13:00	5550.17	Transducer	5019.87	5012.27	Regional
R-16 S4	02/08/2021	15:00	5550.18	Transducer	5019.87	5012.27	Regional
R-16 S4	02/08/2021	17:00	5550.17	Transducer	5019.87	5012.27	Regional
R-16 S4	02/08/2021	19:00	5550.13	Transducer	5019.87	5012.27	Regional
R-16 S4	02/08/2021	21:00	5550.09	Transducer	5019.87	5012.27	Regional
R-16 S4	02/08/2021	23:00	5550.08	Transducer	5019.87	5012.27	Regional
R-16 S4	02/09/2021	01:00	5550.08	Transducer	5019.87	5012.27	Regional
R-16 S4	02/09/2021	03:00	5550.12	Transducer	5019.87	5012.27	Regional
R-16 S4	02/09/2021	05:00	5550.14	Transducer	5019.87	5012.27	Regional
R-16 S4	02/09/2021	07:00	5550.13	Transducer	5019.87	5012.27	Regional
R-16 S4	02/09/2021	09:00	5550.13	Transducer	5019.87	5012.27	Regional
R-16 S4	02/09/2021	11:00	5550.11	Transducer	5019.87	5012.27	Regional
R-16 S4	02/09/2021	13:00	5550.14	Transducer	5019.87	5012.27	Regional
R-16 S4	02/09/2021	15:00	5550.16	Transducer	5019.87	5012.27	Regional
R-16 S4	02/09/2021	17:00	5550.16	Transducer	5019.87	5012.27	Regional

Location	Date	Time	Water Level (ft amsl)	Method	Top of Screen (ft amsl)	Bottom of Screen (ft amsl)	Zone
R-16 S4	02/09/2021	19:00	5550.14	Transducer	5019.87	5012.27	Regional
R-16 S4	02/09/2021	21:00	5550.11	Transducer	5019.87	5012.27	Regional
R-16 S4	02/09/2021	23:00	5550.09	Transducer	5019.87	5012.27	Regional
R-16 S4	02/10/2021	01:00	5550.10	Transducer	5019.87	5012.27	Regional
R-16 S4	02/10/2021	03:00	5550.13	Transducer	5019.87	5012.27	Regional
R-16 S4	02/10/2021	05:00	5550.15	Transducer	5019.87	5012.27	Regional
R-16 S4	02/10/2021	07:00	5550.15	Transducer	5019.87	5012.27	Regional
R-16 S4	02/10/2021	09:00	5550.13	Transducer	5019.87	5012.27	Regional
R-16 S4	02/10/2021	11:00	5550.13	Transducer	5019.87	5012.27	Regional
R-16 S4	02/10/2021	13:00	5550.15	Transducer	5019.87	5012.27	Regional
R-16 S4	02/10/2021	15:00	5550.17	Transducer	5019.87	5012.27	Regional
R-16 S4	02/10/2021	17:00	5550.18	Transducer	5019.87	5012.27	Regional
R-16 S4	02/10/2021	19:00	5550.15	Transducer	5019.87	5012.27	Regional
R-16 S4	02/10/2021	21:00	5550.11	Transducer	5019.87	5012.27	Regional
R-16 S4	02/10/2021	23:00	5550.08	Transducer	5019.87	5012.27	Regional
R-16 S4	02/11/2021	01:00	5550.08	Transducer	5019.87	5012.27	Regional
R-16 S4	02/11/2021	03:00	5550.11	Transducer	5019.87	5012.27	Regional
R-16 S4	02/11/2021	05:00	5550.13	Transducer	5019.87	5012.27	Regional
R-16 S4	02/11/2021	07:00	5550.14	Transducer	5019.87	5012.27	Regional
R-16 S4	02/11/2021	09:00	5550.11	Transducer	5019.87	5012.27	Regional
R-16 S4	02/11/2021	11:00	5550.11	Transducer	5019.87	5012.27	Regional
R-16 S4	02/11/2021	13:00	5550.12	Transducer	5019.87	5012.27	Regional
R-16 S4	02/11/2021	15:00	5550.15	Transducer	5019.87	5012.27	Regional
R-16 S4	02/11/2021	17:00	5550.17	Transducer	5019.87	5012.27	Regional
R-16 S4	02/11/2021	19:00	5550.16	Transducer	5019.87	5012.27	Regional
R-16 S4	02/11/2021	21:00	5550.13	Transducer	5019.87	5012.27	Regional
R-16 S4	02/11/2021	23:00	5550.11	Transducer	5019.87	5012.27	Regional
R-16 S4	02/12/2021	01:00	5550.12	Transducer	5019.87	5012.27	Regional
R-16 S4	02/12/2021	03:00	5550.14	Transducer	5019.87	5012.27	Regional
R-16 S4	02/12/2021	05:00	5550.18	Transducer	5019.87	5012.27	Regional
R-16 S4	02/12/2021	07:00	5550.18	Transducer	5019.87	5012.27	Regional
R-16 S4	02/12/2021	09:00	5550.17	Transducer	5019.87	5012.27	Regional
R-16 S4	02/12/2021	11:00	5550.17	Transducer	5019.87	5012.27	Regional
R-16 S4	02/12/2021	13:00	5550.18	Transducer	5019.87	5012.27	Regional
R-16 S4	02/12/2021	15:00	5550.20	Transducer	5019.87	5012.27	Regional
R-16 S4	02/12/2021	17:00	5550.21	Transducer	5019.87	5012.27	Regional
R-16 S4	02/12/2021	19:00	5550.22	Transducer	5019.87	5012.27	Regional
R-16 S4	02/12/2021	21:00	5550.20	Transducer	5019.87	5012.27	Regional
R-16 S4	02/12/2021	23:00	5550.17	Transducer	5019.87	5012.27	Regional
R-16 S4	02/13/2021	01:00	5550.15	Transducer	5019.87	5012.27	Regional
R-16 S4	02/13/2021	03:00	5550.16	Transducer	5019.87	5012.27	Regional
R-16 S4	02/13/2021	05:00	5550.19	Transducer	5019.87	5012.27	Regional
R-16 S4	02/13/2021	07:00	5550.21	Transducer	5019.87	5012.27	Regional
R-16 S4	02/13/2021	09:00	5550.19	Transducer	5019.87	5012.27	Regional
R-16 S4	02/13/2021	11:00	5550.20	Transducer	5019.87	5012.27	Regional

Location	Date	Time	Water Level (ft amsl)	Method	Top of Screen (ft amsl)	Bottom of Screen (ft amsl)	Zone
R-16 S4	02/13/2021	13:00	5550.21	Transducer	5019.87	5012.27	Regional
R-16 S4	02/13/2021	15:00	5550.26	Transducer	5019.87	5012.27	Regional
R-16 S4	02/13/2021	17:00	5550.28	Transducer	5019.87	5012.27	Regional
R-16 S4	02/13/2021	19:00	5550.28	Transducer	5019.87	5012.27	Regional
R-16 S4	02/13/2021	21:00	5550.28	Transducer	5019.87	5012.27	Regional
R-16 S4	02/13/2021	23:00	5550.27	Transducer	5019.87	5012.27	Regional
R-16 S4	02/14/2021	01:00	5550.25	Transducer	5019.87	5012.27	Regional
R-16 S4	02/14/2021	03:00	5550.25	Transducer	5019.87	5012.27	Regional
R-16 S4	02/14/2021	05:00	5550.26	Transducer	5019.87	5012.27	Regional
R-16 S4	02/14/2021	07:00	5550.25	Transducer	5019.87	5012.27	Regional
R-16 S4	02/14/2021	09:00	5550.23	Transducer	5019.87	5012.27	Regional
R-16 S4	02/14/2021	11:00	5550.21	Transducer	5019.87	5012.27	Regional
R-16 S4	02/14/2021	13:00	5550.19	Transducer	5019.87	5012.27	Regional
R-16 S4	02/14/2021	15:00	5550.19	Transducer	5019.87	5012.27	Regional
R-16 S4	02/14/2021	17:00	5550.19	Transducer	5019.87	5012.27	Regional
R-16 S4	02/14/2021	19:00	5550.20	Transducer	5019.87	5012.27	Regional
R-16 S4	02/14/2021	21:00	5550.19	Transducer	5019.87	5012.27	Regional
R-16 S4	02/14/2021	23:00	5550.17	Transducer	5019.87	5012.27	Regional
R-16 S4	02/15/2021	01:00	5550.16	Transducer	5019.87	5012.27	Regional
R-16 S4	02/15/2021	03:00	5550.16	Transducer	5019.87	5012.27	Regional
R-16 S4	02/15/2021	05:00	5550.18	Transducer	5019.87	5012.27	Regional
R-16 S4	02/15/2021	07:00	5550.20	Transducer	5019.87	5012.27	Regional
R-16 S4	02/15/2021	09:00	5550.19	Transducer	5019.87	5012.27	Regional
R-16 S4	02/15/2021	11:00	5550.18	Transducer	5019.87	5012.27	Regional
R-16 S4	02/15/2021	13:00	5550.21	Transducer	5019.87	5012.27	Regional
R-16 S4	02/15/2021	15:00	5550.22	Transducer	5019.87	5012.27	Regional
R-16 S4	02/15/2021	17:00	5550.24	Transducer	5019.87	5012.27	Regional
R-16 S4	02/15/2021	19:00	5550.24	Transducer	5019.87	5012.27	Regional
R-16 S4	02/15/2021	21:00	5550.24	Transducer	5019.87	5012.27	Regional
R-16 S4	02/15/2021	23:00	5550.24	Transducer	5019.87	5012.27	Regional
R-16 S4	02/16/2021	01:00	5550.25	Transducer	5019.87	5012.27	Regional
R-16 S4	02/16/2021	03:00	5550.26	Transducer	5019.87	5012.27	Regional
R-16 S4	02/16/2021	05:00	5550.28	Transducer	5019.87	5012.27	Regional
R-16 S4	02/16/2021	07:00	5550.29	Transducer	5019.87	5012.27	Regional
R-16 S4	02/16/2021	09:00	5550.31	Transducer	5019.87	5012.27	Regional
R-16 S4	02/16/2021	11:00	5550.29	Transducer	5019.87	5012.27	Regional
R-16 S4	02/16/2021	13:00	5550.31	Transducer	5019.87	5012.27	Regional
R-16 S4	02/16/2021	15:00	5550.31	Transducer	5019.87	5012.27	Regional
R-16 S4	02/16/2021	17:00	5550.30	Transducer	5019.87	5012.27	Regional
R-16 S4	02/16/2021	19:00	5550.29	Transducer	5019.87	5012.27	Regional
R-16 S4	02/16/2021	21:00	5550.29	Transducer	5019.87	5012.27	Regional
R-16 S4	02/16/2021	23:00	5550.27	Transducer	5019.87	5012.27	Regional
R-16 S4	02/17/2021	01:00	5550.26	Transducer	5019.87	5012.27	Regional
R-16 S4	02/17/2021	03:00	5550.26	Transducer	5019.87	5012.27	Regional
R-16 S4	02/17/2021	05:00	5550.26	Transducer	5019.87	5012.27	Regional

Location	Date	Time	Water Level (ft amsl)	Method	Top of Screen (ft amsl)	Bottom of Screen (ft amsl)	Zone
R-16 S4	02/17/2021	07:00	5550.25	Transducer	5019.87	5012.27	Regional
R-16 S4	02/17/2021	09:00	5550.25	Transducer	5019.87	5012.27	Regional
R-16 S4	02/17/2021	11:00	5550.25	Transducer	5019.87	5012.27	Regional
R-16 S4	02/17/2021	13:00	5550.25	Transducer	5019.87	5012.27	Regional
R-16 S4	02/17/2021	15:00	5550.24	Transducer	5019.87	5012.27	Regional
R-16 S4	02/17/2021	17:00	5550.24	Transducer	5019.87	5012.27	Regional
R-16 S4	02/17/2021	19:00	5550.22	Transducer	5019.87	5012.27	Regional
R-16 S4	02/17/2021	21:00	5550.22	Transducer	5019.87	5012.27	Regional
R-16 S4	02/17/2021	23:00	5550.21	Transducer	5019.87	5012.27	Regional
R-16 S4	02/18/2021	01:00	5550.19	Transducer	5019.87	5012.27	Regional
R-16 S4	02/18/2021	03:00	5550.18	Transducer	5019.87	5012.27	Regional
R-16 S4	02/18/2021	05:00	5550.16	Transducer	5019.87	5012.27	Regional
R-16 S4	02/18/2021	07:00	5550.15	Transducer	5019.87	5012.27	Regional
R-16 S4	02/18/2021	09:00	5550.13	Transducer	5019.87	5012.27	Regional
R-16 S4	02/18/2021	11:00	5550.11	Transducer	5019.87	5012.27	Regional
R-16 S4	02/18/2021	13:00	5550.10	Transducer	5019.87	5012.27	Regional
R-16 S4	02/18/2021	15:00	5550.10	Transducer	5019.87	5012.27	Regional
R-16 S4	02/18/2021	17:00	5550.09	Transducer	5019.87	5012.27	Regional
R-16 S4	02/18/2021	19:00	5550.08	Transducer	5019.87	5012.27	Regional
R-16 S4	02/18/2021	21:00	5550.07	Transducer	5019.87	5012.27	Regional
R-16 S4	02/18/2021	23:00	5550.08	Transducer	5019.87	5012.27	Regional
R-16 S4	02/19/2021	01:00	5550.08	Transducer	5019.87	5012.27	Regional
R-16 S4	02/19/2021	03:00	5550.09	Transducer	5019.87	5012.27	Regional
R-16 S4	02/19/2021	05:00	5550.08	Transducer	5019.87	5012.27	Regional
R-16 S4	02/19/2021	07:00	5550.08	Transducer	5019.87	5012.27	Regional
R-16 S4	02/19/2021	09:00	5550.08	Transducer	5019.87	5012.27	Regional
R-16 S4	02/19/2021	11:00	5550.09	Transducer	5019.87	5012.27	Regional
R-16 S4	02/19/2021	13:00	5550.09	Transducer	5019.87	5012.27	Regional
R-16 S4	02/19/2021	15:00	5550.10	Transducer	5019.87	5012.27	Regional
R-16 S4	02/19/2021	17:00	5550.10	Transducer	5019.87	5012.27	Regional
R-16 S4	02/19/2021	19:00	5550.07	Transducer	5019.87	5012.27	Regional
R-16 S4	02/19/2021	21:00	5550.08	Transducer	5019.87	5012.27	Regional
R-16 S4	02/19/2021	23:00	5550.10	Transducer	5019.87	5012.27	Regional
R-16 S4	02/20/2021	01:00	5550.12	Transducer	5019.87	5012.27	Regional
R-16 S4	02/20/2021	03:00	5550.12	Transducer	5019.87	5012.27	Regional
R-16 S4	02/20/2021	05:00	5550.14	Transducer	5019.87	5012.27	Regional
R-16 S4	02/20/2021	07:00	5550.15	Transducer	5019.87	5012.27	Regional
R-16 S4	02/20/2021	09:00	5550.16	Transducer	5019.87	5012.27	Regional
R-16 S4	02/20/2021	11:00	5550.18	Transducer	5019.87	5012.27	Regional
R-16 S4	02/20/2021	13:00	5550.21	Transducer	5019.87	5012.27	Regional
R-16 S4	02/20/2021	15:00	5550.23	Transducer	5019.87	5012.27	Regional
R-16 S4	02/20/2021	17:00	5550.25	Transducer	5019.87	5012.27	Regional
R-16 S4	02/20/2021	19:00	5550.24	Transducer	5019.87	5012.27	Regional
R-16 S4	02/20/2021	21:00	5550.21	Transducer	5019.87	5012.27	Regional
R-16 S4	02/20/2021	23:00	5550.19	Transducer	5019.87	5012.27	Regional

Location	Date	Time	Water Level (ft amsl)	Method	Top of Screen (ft amsl)	Bottom of Screen (ft amsl)	Zone
R-16 S4	02/21/2021	01:00	5550.21	Transducer	5019.87	5012.27	Regional
R-16 S4	02/21/2021	03:00	5550.20	Transducer	5019.87	5012.27	Regional
R-16 S4	02/21/2021	05:00	5550.20	Transducer	5019.87	5012.27	Regional
R-16 S4	02/21/2021	07:00	5550.17	Transducer	5019.87	5012.27	Regional
R-16 S4	02/21/2021	09:00	5550.15	Transducer	5019.87	5012.27	Regional
R-16 S4	02/21/2021	11:00	5550.15	Transducer	5019.87	5012.27	Regional
R-16 S4	02/21/2021	13:00	5550.14	Transducer	5019.87	5012.27	Regional
R-16 S4	02/21/2021	15:00	5550.13	Transducer	5019.87	5012.27	Regional
R-16 S4	02/21/2021	17:00	5550.11	Transducer	5019.87	5012.27	Regional
R-16 S4	02/21/2021	19:00	5550.08	Transducer	5019.87	5012.27	Regional
R-16 S4	02/21/2021	21:00	5550.06	Transducer	5019.87	5012.27	Regional
R-16 S4	02/21/2021	23:00	5550.05	Transducer	5019.87	5012.27	Regional
R-16 S4	02/22/2021	01:00	5550.06	Transducer	5019.87	5012.27	Regional
R-16 S4	02/22/2021	03:00	5550.08	Transducer	5019.87	5012.27	Regional
R-16 S4	02/22/2021	05:00	5550.10	Transducer	5019.87	5012.27	Regional
R-16 S4	02/22/2021	07:00	5550.07	Transducer	5019.87	5012.27	Regional
R-16 S4	02/22/2021	09:00	5550.06	Transducer	5019.87	5012.27	Regional
R-16 S4	02/22/2021	11:00	5550.07	Transducer	5019.87	5012.27	Regional
R-16 S4	02/22/2021	13:00	5550.09	Transducer	5019.87	5012.27	Regional
R-16 S4	02/22/2021	15:00	5550.10	Transducer	5019.87	5012.27	Regional
R-16 S4	02/22/2021	17:00	5550.10	Transducer	5019.87	5012.27	Regional
R-16 S4	02/22/2021	19:00	5550.08	Transducer	5019.87	5012.27	Regional
R-16 S4	02/22/2021	21:00	5550.05	Transducer	5019.87	5012.27	Regional
R-16 S4	02/22/2021	23:00	5550.07	Transducer	5019.87	5012.27	Regional
R-16 S4	02/23/2021	01:00	5550.09	Transducer	5019.87	5012.27	Regional
R-16 S4	02/23/2021	03:00	5550.13	Transducer	5019.87	5012.27	Regional
R-16 S4	02/23/2021	05:00	5550.15	Transducer	5019.87	5012.27	Regional
R-16 S4	02/23/2021	07:00	5550.15	Transducer	5019.87	5012.27	Regional
R-16 S4	02/23/2021	09:00	5550.14	Transducer	5019.87	5012.27	Regional
R-16 S4	02/23/2021	11:00	5550.15	Transducer	5019.87	5012.27	Regional
R-16 S4	02/23/2021	13:00	5550.19	Transducer	5019.87	5012.27	Regional
R-16 S4	02/23/2021	15:00	5550.21	Transducer	5019.87	5012.27	Regional
R-16 S4	02/23/2021	17:00	5550.21	Transducer	5019.87	5012.27	Regional
R-16 S4	02/23/2021	19:00	5550.17	Transducer	5019.87	5012.27	Regional
R-16 S4	02/23/2021	21:00	5550.14	Transducer	5019.87	5012.27	Regional
R-16 S4	02/23/2021	23:00	5550.13	Transducer	5019.87	5012.27	Regional
R-16 S4	02/24/2021	01:00	5550.15	Transducer	5019.87	5012.27	Regional
R-16 S4	02/24/2021	03:00	5550.17	Transducer	5019.87	5012.27	Regional
R-16 S4	02/24/2021	05:00	5550.17	Transducer	5019.87	5012.27	Regional
R-16 S4	02/24/2021	07:00	5550.16	Transducer	5019.87	5012.27	Regional
R-16 S4	02/24/2021	09:00	5550.13	Transducer	5019.87	5012.27	Regional
R-16 S4	02/24/2021	11:00	5550.12	Transducer	5019.87	5012.27	Regional
R-16 S4	02/24/2021	13:00	5550.16	Transducer	5019.87	5012.27	Regional
R-16 S4	02/24/2021	15:00	5550.19	Transducer	5019.87	5012.27	Regional
R-16 S4	02/24/2021	17:00	5550.20	Transducer	5019.87	5012.27	Regional

Location	Date	Time	Water Level (ft amsl)	Method	Top of Screen (ft amsl)	Bottom of Screen (ft amsl)	Zone
R-16 S4	02/24/2021	19:00	5550.18	Transducer	5019.87	5012.27	Regional
R-16 S4	02/24/2021	21:00	5550.13	Transducer	5019.87	5012.27	Regional
R-16 S4	02/24/2021	23:00	5550.12	Transducer	5019.87	5012.27	Regional
R-16 S4	02/25/2021	01:00	5550.11	Transducer	5019.87	5012.27	Regional
R-16 S4	02/25/2021	03:00	5550.14	Transducer	5019.87	5012.27	Regional
R-16 S4	02/25/2021	05:00	5550.16	Transducer	5019.87	5012.27	Regional
R-16 S4	02/25/2021	07:00	5550.16	Transducer	5019.87	5012.27	Regional
R-16 S4	02/25/2021	09:00	5550.12	Transducer	5019.87	5012.27	Regional
R-16 S4	02/25/2021	11:00	5550.12	Transducer	5019.87	5012.27	Regional
R-16 S4	02/25/2021	13:00	5550.15	Transducer	5019.87	5012.27	Regional
R-16 S4	02/25/2021	15:00	5550.18	Transducer	5019.87	5012.27	Regional
R-16 S4	02/25/2021	17:00	5550.18	Transducer	5019.87	5012.27	Regional
R-16 S4	02/25/2021	19:00	5550.17	Transducer	5019.87	5012.27	Regional
R-16 S4	02/25/2021	21:00	5550.15	Transducer	5019.87	5012.27	Regional
R-16 S4	02/25/2021	23:00	5550.13	Transducer	5019.87	5012.27	Regional
R-16 S4	02/26/2021	01:00	5550.15	Transducer	5019.87	5012.27	Regional
R-16 S4	02/26/2021	03:00	5550.17	Transducer	5019.87	5012.27	Regional
R-16 S4	02/26/2021	05:00	5550.21	Transducer	5019.87	5012.27	Regional
R-16 S4	02/26/2021	07:00	5550.22	Transducer	5019.87	5012.27	Regional
R-16 S4	02/26/2021	09:00	5550.19	Transducer	5019.87	5012.27	Regional
R-16 S4	02/26/2021	11:00	5550.18	Transducer	5019.87	5012.27	Regional
R-16 S4	02/26/2021	13:00	5550.19	Transducer	5019.87	5012.27	Regional
R-16 S4	02/26/2021	15:00	5550.23	Transducer	5019.87	5012.27	Regional
R-16 S4	02/26/2021	17:00	5550.25	Transducer	5019.87	5012.27	Regional
R-16 S4	02/26/2021	19:00	5550.24	Transducer	5019.87	5012.27	Regional
R-16 S4	02/26/2021	21:00	5550.22	Transducer	5019.87	5012.27	Regional
R-16 S4	02/26/2021	23:00	5550.21	Transducer	5019.87	5012.27	Regional
R-16 S4	02/27/2021	01:00	5550.20	Transducer	5019.87	5012.27	Regional
R-16 S4	02/27/2021	03:00	5550.23	Transducer	5019.87	5012.27	Regional
R-16 S4	02/27/2021	05:00	5550.26	Transducer	5019.87	5012.27	Regional
R-16 S4	02/27/2021	07:00	5550.28	Transducer	5019.87	5012.27	Regional
R-16 S4	02/27/2021	09:00	5550.26	Transducer	5019.87	5012.27	Regional
R-16 S4	02/27/2021	11:00	5550.25	Transducer	5019.87	5012.27	Regional
R-16 S4	02/27/2021	13:00	5550.25	Transducer	5019.87	5012.27	Regional
R-16 S4	02/27/2021	15:00	5550.28	Transducer	5019.87	5012.27	Regional
R-16 S4	02/27/2021	17:00	5550.28	Transducer	5019.87	5012.27	Regional
R-16 S4	02/27/2021	19:00	5550.27	Transducer	5019.87	5012.27	Regional
R-16 S4	02/27/2021	21:00	5550.25	Transducer	5019.87	5012.27	Regional
R-16 S4	02/27/2021	23:00	5550.21	Transducer	5019.87	5012.27	Regional
R-16 S4	02/28/2021	01:00	5550.19	Transducer	5019.87	5012.27	Regional
R-16 S4	02/28/2021	03:00	5550.21	Transducer	5019.87	5012.27	Regional
R-16 S4	02/28/2021	05:00	5550.22	Transducer	5019.87	5012.27	Regional
R-16 S4	02/28/2021	07:00	5550.22	Transducer	5019.87	5012.27	Regional
R-16 S4	02/28/2021	09:00	5550.21	Transducer	5019.87	5012.27	Regional
R-16 S4	02/28/2021	11:00	5550.19	Transducer	5019.87	5012.27	Regional

Location	Date	Time	Water Level (ft amsl)	Method	Top of Screen (ft amsl)	Bottom of Screen (ft amsl)	Zone
R-16 S4	02/28/2021	13:00	5550.18	Transducer	5019.87	5012.27	Regional
R-16 S4	02/28/2021	15:00	5550.18	Transducer	5019.87	5012.27	Regional
R-16 S4	02/28/2021	17:00	5550.19	Transducer	5019.87	5012.27	Regional
R-16 S4	02/28/2021	19:00	5550.17	Transducer	5019.87	5012.27	Regional
R-16 S4	02/28/2021	21:00	5550.14	Transducer	5019.87	5012.27	Regional
R-16 S4	02/28/2021	23:00	5550.11	Transducer	5019.87	5012.27	Regional
R-16 S4	03/01/2021	01:00	5550.07	Transducer	5019.87	5012.27	Regional
R-16 S4	03/01/2021	03:00	5550.08	Transducer	5019.87	5012.27	Regional
R-16 S4	03/01/2021	05:00	5550.09	Transducer	5019.87	5012.27	Regional
R-16 S4	03/01/2021	07:00	5550.09	Transducer	5019.87	5012.27	Regional
R-16 S4	03/01/2021	09:00	5550.07	Transducer	5019.87	5012.27	Regional
R-16 S4	03/01/2021	11:00	5550.05	Transducer	5019.87	5012.27	Regional
R-16 S4	03/01/2021	13:00	5550.05	Transducer	5019.87	5012.27	Regional
R-16 S4	03/01/2021	15:00	5550.06	Transducer	5019.87	5012.27	Regional
R-16 S4	03/01/2021	17:00	5550.09	Transducer	5019.87	5012.27	Regional
R-16 S4	03/01/2021	19:00	5550.09	Transducer	5019.87	5012.27	Regional
R-16 S4	03/01/2021	21:00	5550.09	Transducer	5019.87	5012.27	Regional
R-16 S4	03/01/2021	23:00	5550.08	Transducer	5019.87	5012.27	Regional
R-16 S4	03/02/2021	01:00	5550.07	Transducer	5019.87	5012.27	Regional
R-16 S4	03/02/2021	03:00	5550.07	Transducer	5019.87	5012.27	Regional
R-16 S4	03/02/2021	05:00	5550.10	Transducer	5019.87	5012.27	Regional
R-16 S4	03/02/2021	07:00	5550.10	Transducer	5019.87	5012.27	Regional
R-16 S4	03/02/2021	09:00	5550.11	Transducer	5019.87	5012.27	Regional
R-16 S4	03/02/2021	11:00	5550.11	Transducer	5019.87	5012.27	Regional
R-16 S4	03/02/2021	13:00	5550.11	Transducer	5019.87	5012.27	Regional
R-16 S4	03/02/2021	15:00	5550.13	Transducer	5019.87	5012.27	Regional
R-16 S4	03/02/2021	17:00	5550.15	Transducer	5019.87	5012.27	Regional
R-16 S4	03/02/2021	19:00	5550.17	Transducer	5019.87	5012.27	Regional
R-16 S4	03/02/2021	21:00	5550.18	Transducer	5019.87	5012.27	Regional
R-16 S4	03/02/2021	23:00	5550.17	Transducer	5019.87	5012.27	Regional
R-16 S4	03/03/2021	01:00	5550.14	Transducer	5019.87	5012.27	Regional
R-16 S4	03/03/2021	03:00	5550.14	Transducer	5019.87	5012.27	Regional
R-16 S4	03/03/2021	05:00	5550.14	Transducer	5019.87	5012.27	Regional
R-16 S4	03/03/2021	07:00	5550.15	Transducer	5019.87	5012.27	Regional
R-16 S4	03/03/2021	09:00	5550.13	Transducer	5019.87	5012.27	Regional
R-16 S4	03/03/2021	11:00	5550.13	Transducer	5019.87	5012.27	Regional
R-16 S4	03/03/2021	13:00	5550.13	Transducer	5019.87	5012.27	Regional
R-16 S4	03/03/2021	15:00	5550.14	Transducer	5019.87	5012.27	Regional
R-16 S4	03/03/2021	17:00	5550.14	Transducer	5019.87	5012.27	Regional
R-16 S4	03/03/2021	19:00	5550.16	Transducer	5019.87	5012.27	Regional
R-16 S4	03/03/2021	21:00	5550.18	Transducer	5019.87	5012.27	Regional
R-16 S4	03/03/2021	23:00	5550.19	Transducer	5019.87	5012.27	Regional
R-16 S4	03/04/2021	01:00	5550.18	Transducer	5019.87	5012.27	Regional
R-16 S4	03/04/2021	03:00	5550.18	Transducer	5019.87	5012.27	Regional
R-16 S4	03/04/2021	05:00	5550.19	Transducer	5019.87	5012.27	Regional

Location	Date	Time	Water Level (ft amsl)	Method	Top of Screen (ft amsl)	Bottom of Screen (ft amsl)	Zone
R-16 S4	03/04/2021	07:00	5550.18	Transducer	5019.87	5012.27	Regional
R-16 S4	03/04/2021	09:00	5550.18	Transducer	5019.87	5012.27	Regional
R-16 S4	03/04/2021	11:00	5550.18	Transducer	5019.87	5012.27	Regional
R-16 S4	03/04/2021	13:00	5550.16	Transducer	5019.87	5012.27	Regional
R-16 S4	03/04/2021	15:00	5550.15	Transducer	5019.87	5012.27	Regional
R-16 S4	03/04/2021	17:00	5550.14	Transducer	5019.87	5012.27	Regional
R-16 S4	03/04/2021	19:00	5550.13	Transducer	5019.87	5012.27	Regional
R-16 S4	03/04/2021	21:00	5550.13	Transducer	5019.87	5012.27	Regional
R-16 S4	03/04/2021	23:00	5550.14	Transducer	5019.87	5012.27	Regional
R-16 S4	03/05/2021	01:00	5550.14	Transducer	5019.87	5012.27	Regional
R-16 S4	03/05/2021	03:00	5550.13	Transducer	5019.87	5012.27	Regional
R-16 S4	03/05/2021	05:00	5550.11	Transducer	5019.87	5012.27	Regional
R-16 S4	03/05/2021	07:00	5550.09	Transducer	5019.87	5012.27	Regional
R-16 S4	03/05/2021	09:00	5550.08	Transducer	5019.87	5012.27	Regional
R-16 S4	03/05/2021	11:00	5550.08	Transducer	5019.87	5012.27	Regional
R-16 S4	03/05/2021	13:00	5550.08	Transducer	5019.87	5012.27	Regional
R-16 S4	03/05/2021	15:00	5550.07	Transducer	5019.87	5012.27	Regional
R-16 S4	03/05/2021	17:00	5550.07	Transducer	5019.87	5012.27	Regional
R-16 S4	03/05/2021	19:00	5550.06	Transducer	5019.87	5012.27	Regional
R-16 S4	03/05/2021	21:00	5550.05	Transducer	5019.87	5012.27	Regional
R-16 S4	03/05/2021	23:00	5550.07	Transducer	5019.87	5012.27	Regional
R-16 S4	03/06/2021	01:00	5550.07	Transducer	5019.87	5012.27	Regional
R-16 S4	03/06/2021	03:00	5550.09	Transducer	5019.87	5012.27	Regional
R-16 S4	03/06/2021	05:00	5550.09	Transducer	5019.87	5012.27	Regional
R-16 S4	03/06/2021	07:00	5550.09	Transducer	5019.87	5012.27	Regional
R-16 S4	03/06/2021	09:00	5550.09	Transducer	5019.87	5012.27	Regional
R-16 S4	03/06/2021	11:00	5550.10	Transducer	5019.87	5012.27	Regional
R-16 S4	03/06/2021	13:00	5550.11	Transducer	5019.87	5012.27	Regional
R-16 S4	03/06/2021	15:00	5550.12	Transducer	5019.87	5012.27	Regional
R-16 S4	03/06/2021	17:00	5550.12	Transducer	5019.87	5012.27	Regional
R-16 S4	03/06/2021	19:00	5550.11	Transducer	5019.87	5012.27	Regional
R-16 S4	03/06/2021	21:00	5550.11	Transducer	5019.87	5012.27	Regional
R-16 S4	03/06/2021	23:00	5550.13	Transducer	5019.87	5012.27	Regional
R-16 S4	03/07/2021	01:00	5550.13	Transducer	5019.87	5012.27	Regional
R-16 S4	03/07/2021	03:00	5550.15	Transducer	5019.87	5012.27	Regional
R-16 S4	03/07/2021	05:00	5550.15	Transducer	5019.87	5012.27	Regional
R-16 S4	03/07/2021	07:00	5550.12	Transducer	5019.87	5012.27	Regional
R-16 S4	03/07/2021	09:00	5550.10	Transducer	5019.87	5012.27	Regional
R-16 S4	03/07/2021	11:00	5550.11	Transducer	5019.87	5012.27	Regional
R-16 S4	03/07/2021	13:00	5550.12	Transducer	5019.87	5012.27	Regional
R-16 S4	03/07/2021	15:00	5550.13	Transducer	5019.87	5012.27	Regional
R-16 S4	03/07/2021	17:00	5550.11	Transducer	5019.87	5012.27	Regional
R-16 S4	03/07/2021	19:00	5550.08	Transducer	5019.87	5012.27	Regional
R-16 S4	03/07/2021	21:00	5550.08	Transducer	5019.87	5012.27	Regional
R-16 S4	03/07/2021	23:00	5550.09	Transducer	5019.87	5012.27	Regional

Location	Date	Time	Water Level (ft amsl)	Method	Top of Screen (ft amsl)	Bottom of Screen (ft amsl)	Zone
R-16 S4	03/08/2021	01:00	5550.11	Transducer	5019.87	5012.27	Regional
R-16 S4	03/08/2021	03:00	5550.13	Transducer	5019.87	5012.27	Regional
R-16 S4	03/08/2021	05:00	5550.13	Transducer	5019.87	5012.27	Regional
R-16 S4	03/08/2021	07:00	5550.11	Transducer	5019.87	5012.27	Regional
R-16 S4	03/08/2021	09:00	5550.10	Transducer	5019.87	5012.27	Regional
R-16 S4	03/08/2021	11:00	5550.10	Transducer	5019.87	5012.27	Regional
R-16 S4	03/08/2021	13:00	5550.11	Transducer	5019.87	5012.27	Regional
R-16 S4	03/08/2021	15:00	5550.13	Transducer	5019.87	5012.27	Regional
R-16 S4	03/08/2021	17:00	5550.14	Transducer	5019.87	5012.27	Regional
R-16 S4	03/08/2021	19:00	5550.13	Transducer	5019.87	5012.27	Regional
R-16 S4	03/08/2021	21:00	5550.11	Transducer	5019.87	5012.27	Regional
R-16 S4	03/08/2021	23:00	5550.11	Transducer	5019.87	5012.27	Regional
R-16 S4	03/09/2021	01:00	5550.13	Transducer	5019.87	5012.27	Regional
R-16 S4	03/09/2021	03:00	5550.16	Transducer	5019.87	5012.27	Regional
R-16 S4	03/09/2021	05:00	5550.17	Transducer	5019.87	5012.27	Regional
R-16 S4	03/09/2021	07:00	5550.17	Transducer	5019.87	5012.27	Regional
R-16 S4	03/09/2021	09:00	5550.16	Transducer	5019.87	5012.27	Regional
R-16 S4	03/09/2021	11:00	5550.15	Transducer	5019.87	5012.27	Regional
R-16 S4	03/09/2021	13:00	5550.18	Transducer	5019.87	5012.27	Regional
R-16 S4	03/09/2021	15:00	5550.20	Transducer	5019.87	5012.27	Regional
R-16 S4	03/09/2021	17:00	5550.21	Transducer	5019.87	5012.27	Regional
R-16 S4	03/09/2021	19:00	5550.21	Transducer	5019.87	5012.27	Regional
R-16 S4	03/09/2021	21:00	5550.20	Transducer	5019.87	5012.27	Regional
R-16 S4	03/09/2021	23:00	5550.21	Transducer	5019.87	5012.27	Regional
R-16 S4	03/10/2021	01:00	5550.20	Transducer	5019.87	5012.27	Regional
R-16 S4	03/10/2021	03:00	5550.22	Transducer	5019.87	5012.27	Regional
R-16 S4	03/10/2021	05:00	5550.22	Transducer	5019.87	5012.27	Regional
R-16 S4	03/10/2021	07:00	5550.23	Transducer	5019.87	5012.27	Regional
R-16 S4	03/10/2021	09:00	5550.20	Transducer	5019.87	5012.27	Regional
R-16 S4	03/10/2021	11:00	5550.20	Transducer	5019.87	5012.27	Regional
R-16 S4	03/10/2021	13:00	5550.22	Transducer	5019.87	5012.27	Regional
R-16 S4	03/10/2021	15:00	5550.25	Transducer	5019.87	5012.27	Regional
R-16 S4	03/10/2021	17:00	5550.27	Transducer	5019.87	5012.27	Regional
R-16 S4	03/10/2021	19:00	5550.23	Transducer	5019.87	5012.27	Regional
R-16 S4	03/10/2021	21:00	5550.20	Transducer	5019.87	5012.27	Regional
R-16 S4	03/10/2021	23:00	5550.17	Transducer	5019.87	5012.27	Regional
R-16 S4	03/11/2021	01:00	5550.17	Transducer	5019.87	5012.27	Regional
R-16 S4	03/11/2021	03:00	5550.19	Transducer	5019.87	5012.27	Regional
R-16 S4	03/11/2021	05:00	5550.20	Transducer	5019.87	5012.27	Regional
R-16 S4	03/11/2021	07:00	5550.20	Transducer	5019.87	5012.27	Regional
R-16 S4	03/11/2021	09:00	5550.17	Transducer	5019.87	5012.27	Regional
R-16 S4	03/11/2021	11:00	5550.16	Transducer	5019.87	5012.27	Regional
R-16 S4	03/11/2021	13:00	5550.18	Transducer	5019.87	5012.27	Regional
R-16 S4	03/11/2021	15:00	5550.22	Transducer	5019.87	5012.27	Regional
R-16 S4	03/11/2021	17:00	5550.24	Transducer	5019.87	5012.27	Regional

Location	Date	Time	Water Level (ft amsl)	Method	Top of Screen (ft amsl)	Bottom of Screen (ft amsl)	Zone
R-16 S4	03/11/2021	19:00	5550.22	Transducer	5019.87	5012.27	Regional
R-16 S4	03/11/2021	21:00	5550.19	Transducer	5019.87	5012.27	Regional
R-16 S4	03/11/2021	23:00	5550.16	Transducer	5019.87	5012.27	Regional
R-16 S4	03/12/2021	01:00	5550.16	Transducer	5019.87	5012.27	Regional
R-16 S4	03/12/2021	03:00	5550.18	Transducer	5019.87	5012.27	Regional
R-16 S4	03/12/2021	05:00	5550.20	Transducer	5019.87	5012.27	Regional
R-16 S4	03/12/2021	07:00	5550.19	Transducer	5019.87	5012.27	Regional
R-16 S4	03/12/2021	09:00	5550.16	Transducer	5019.87	5012.27	Regional
R-16 S4	03/12/2021	11:00	5550.15	Transducer	5019.87	5012.27	Regional
R-16 S4	03/12/2021	13:00	5550.17	Transducer	5019.87	5012.27	Regional
R-16 S4	03/12/2021	15:00	5550.20	Transducer	5019.87	5012.27	Regional
R-16 S4	03/12/2021	17:00	5550.21	Transducer	5019.87	5012.27	Regional
R-16 S4	03/12/2021	19:00	5550.21	Transducer	5019.87	5012.27	Regional
R-16 S4	03/12/2021	21:00	5550.19	Transducer	5019.87	5012.27	Regional
R-16 S4	03/12/2021	23:00	5550.17	Transducer	5019.87	5012.27	Regional
R-16 S4	03/13/2021	01:00	5550.17	Transducer	5019.87	5012.27	Regional
R-16 S4	03/13/2021	03:00	5550.21	Transducer	5019.87	5012.27	Regional
R-16 S4	03/13/2021	05:00	5550.24	Transducer	5019.87	5012.27	Regional
R-16 S4	03/13/2021	07:00	5550.25	Transducer	5019.87	5012.27	Regional
R-16 S4	03/13/2021	09:00	5550.23	Transducer	5019.87	5012.27	Regional
R-16 S4	03/13/2021	11:00	5550.22	Transducer	5019.87	5012.27	Regional
R-16 S4	03/13/2021	13:00	5550.23	Transducer	5019.87	5012.27	Regional
R-16 S4	03/13/2021	15:00	5550.24	Transducer	5019.87	5012.27	Regional
R-16 S4	03/13/2021	17:00	5550.25	Transducer	5019.87	5012.27	Regional
R-16 S4	03/13/2021	19:00	5550.26	Transducer	5019.87	5012.27	Regional
R-16 S4	03/13/2021	21:00	5550.24	Transducer	5019.87	5012.27	Regional
R-16 S4	03/13/2021	23:00	5550.23	Transducer	5019.87	5012.27	Regional
R-16 S4	03/14/2021	01:00	5550.22	Transducer	5019.87	5012.27	Regional
R-16 S4	03/14/2021	03:00	5550.24	Transducer	5019.87	5012.27	Regional
R-16 S4	03/14/2021	05:00	5550.28	Transducer	5019.87	5012.27	Regional
R-16 S4	03/14/2021	07:00	5550.30	Transducer	5019.87	5012.27	Regional
R-16 S4	03/14/2021	09:00	5550.29	Transducer	5019.87	5012.27	Regional
R-16 S4	03/14/2021	11:00	5550.27	Transducer	5019.87	5012.27	Regional
R-16 S4	03/14/2021	13:00	5550.27	Transducer	5019.87	5012.27	Regional
R-16 S4	03/14/2021	15:00	5550.29	Transducer	5019.87	5012.27	Regional
R-16 S4	03/14/2021	17:00	5550.31	Transducer	5019.87	5012.27	Regional
R-16 S4	03/14/2021	19:00	5550.30	Transducer	5019.87	5012.27	Regional
R-16 S4	03/14/2021	21:00	5550.29	Transducer	5019.87	5012.27	Regional
R-16 S4	03/14/2021	23:00	5550.26	Transducer	5019.87	5012.27	Regional
R-16 S4	03/15/2021	01:00	5550.24	Transducer	5019.87	5012.27	Regional
R-16 S4	03/15/2021	03:00	5550.24	Transducer	5019.87	5012.27	Regional
R-16 S4	03/15/2021	05:00	5550.25	Transducer	5019.87	5012.27	Regional
R-16 S4	03/15/2021	07:00	5550.23	Transducer	5019.87	5012.27	Regional
R-16 S4	03/15/2021	09:00	5550.23	Transducer	5019.87	5012.27	Regional
R-16 S4	03/15/2021	11:00	5550.22	Transducer	5019.87	5012.27	Regional

Location	Date	Time	Water Level (ft amsl)	Method	Top of Screen (ft amsl)	Bottom of Screen (ft amsl)	Zone
R-16 S4	03/15/2021	13:00	5550.22	Transducer	5019.87	5012.27	Regional
R-16 S4	03/15/2021	15:00	5550.22	Transducer	5019.87	5012.27	Regional
R-16 S4	03/15/2021	17:00	5550.26	Transducer	5019.87	5012.27	Regional
R-16 S4	03/15/2021	19:00	5550.27	Transducer	5019.87	5012.27	Regional
R-16 S4	03/15/2021	21:00	5550.26	Transducer	5019.87	5012.27	Regional
R-16 S4	03/15/2021	23:00	5550.26	Transducer	5019.87	5012.27	Regional
R-16 S4	03/16/2021	01:00	5550.24	Transducer	5019.87	5012.27	Regional
R-16 S4	03/16/2021	03:00	5550.25	Transducer	5019.87	5012.27	Regional
R-16 S4	03/16/2021	05:00	5550.28	Transducer	5019.87	5012.27	Regional
R-16 S4	03/16/2021	07:00	5550.29	Transducer	5019.87	5012.27	Regional
R-16 S4	03/16/2021	09:00	5550.29	Transducer	5019.87	5012.27	Regional
R-16 S4	03/16/2021	11:00	5550.30	Transducer	5019.87	5012.27	Regional
R-16 S4	03/16/2021	13:00	5550.30	Transducer	5019.87	5012.27	Regional
R-16 S4	03/16/2021	15:00	5550.31	Transducer	5019.87	5012.27	Regional
R-16 S4	03/16/2021	17:00	5550.33	Transducer	5019.87	5012.27	Regional
R-16 S4	03/16/2021	19:00	5550.33	Transducer	5019.87	5012.27	Regional
R-16 S4	03/16/2021	21:00	5550.30	Transducer	5019.87	5012.27	Regional
R-16 S4	03/16/2021	23:00	5550.28	Transducer	5019.87	5012.27	Regional
R-16 S4	03/17/2021	01:00	5550.24	Transducer	5019.87	5012.27	Regional
R-16 S4	03/17/2021	03:00	5550.24	Transducer	5019.87	5012.27	Regional
R-16 S4	03/17/2021	05:00	5550.23	Transducer	5019.87	5012.27	Regional
R-16 S4	03/17/2021	07:00	5550.20	Transducer	5019.87	5012.27	Regional
R-16 S4	03/17/2021	09:00	5550.19	Transducer	5019.87	5012.27	Regional
R-16 S4	03/17/2021	11:00	5550.17	Transducer	5019.87	5012.27	Regional
R-16 S4	03/17/2021	13:00	5550.17	Transducer	5019.87	5012.27	Regional
R-16 S4	03/17/2021	15:00	5550.18	Transducer	5019.87	5012.27	Regional
R-16 S4	03/17/2021	17:00	5550.18	Transducer	5019.87	5012.27	Regional
R-16 S4	03/17/2021	19:00	5550.18	Transducer	5019.87	5012.27	Regional
R-16 S4	03/17/2021	21:00	5550.16	Transducer	5019.87	5012.27	Regional
R-16 S4	03/17/2021	23:00	5550.14	Transducer	5019.87	5012.27	Regional
R-16 S4	03/18/2021	01:00	5550.13	Transducer	5019.87	5012.27	Regional
R-16 S4	03/18/2021	03:00	5550.11	Transducer	5019.87	5012.27	Regional
R-16 S4	03/18/2021	05:00	5550.12	Transducer	5019.87	5012.27	Regional
R-16 S4	03/18/2021	07:00	5550.11	Transducer	5019.87	5012.27	Regional
R-16 S4	03/18/2021	09:00	5550.10	Transducer	5019.87	5012.27	Regional
R-16 S4	03/18/2021	11:00	5550.08	Transducer	5019.87	5012.27	Regional
R-16 S4	03/18/2021	13:00	5550.08	Transducer	5019.87	5012.27	Regional
R-16 S4	03/18/2021	15:00	5550.10	Transducer	5019.87	5012.27	Regional
R-16 S4	03/18/2021	17:00	5550.10	Transducer	5019.87	5012.27	Regional
R-16 S4	03/18/2021	19:00	5550.11	Transducer	5019.87	5012.27	Regional
R-16 S4	03/18/2021	21:00	5550.11	Transducer	5019.87	5012.27	Regional
R-16 S4	03/18/2021	23:00	5550.09	Transducer	5019.87	5012.27	Regional
R-16 S4	03/19/2021	01:00	5550.10	Transducer	5019.87	5012.27	Regional
R-16 S4	03/19/2021	03:00	5550.09	Transducer	5019.87	5012.27	Regional
R-16 S4	03/19/2021	05:00	5550.09	Transducer	5019.87	5012.27	Regional

Location	Date	Time	Water Level (ft amsl)	Method	Top of Screen (ft amsl)	Bottom of Screen (ft amsl)	Zone
R-16 S4	03/19/2021	07:00	5550.09	Transducer	5019.87	5012.27	Regional
R-16 S4	03/19/2021	09:00	5550.08	Transducer	5019.87	5012.27	Regional
R-16 S4	03/19/2021	11:00	5550.07	Transducer	5019.87	5012.27	Regional
R-16 S4	03/19/2021	13:00	5550.09	Transducer	5019.87	5012.27	Regional
R-16 S4	03/19/2021	15:00	5550.09	Transducer	5019.87	5012.27	Regional
R-16 S4	03/19/2021	17:00	5550.11	Transducer	5019.87	5012.27	Regional
R-16 S4	03/19/2021	19:00	5550.11	Transducer	5019.87	5012.27	Regional
R-16 S4	03/19/2021	21:00	5550.11	Transducer	5019.87	5012.27	Regional
R-16 S4	03/19/2021	23:00	5550.12	Transducer	5019.87	5012.27	Regional
R-16 S4	03/20/2021	01:00	5550.11	Transducer	5019.87	5012.27	Regional
R-16 S4	03/20/2021	03:00	5550.11	Transducer	5019.87	5012.27	Regional
R-16 S4	03/20/2021	05:00	5550.12	Transducer	5019.87	5012.27	Regional
R-16 S4	03/20/2021	07:00	5550.13	Transducer	5019.87	5012.27	Regional
R-16 S4	03/20/2021	09:00	5550.11	Transducer	5019.87	5012.27	Regional
R-16 S4	03/20/2021	11:00	5550.13	Transducer	5019.87	5012.27	Regional
R-16 S4	03/20/2021	13:00	5550.15	Transducer	5019.87	5012.27	Regional
R-16 S4	03/20/2021	15:00	5550.16	Transducer	5019.87	5012.27	Regional
R-16 S4	03/20/2021	17:00	5550.17	Transducer	5019.87	5012.27	Regional
R-16 S4	03/20/2021	19:00	5550.19	Transducer	5019.87	5012.27	Regional
R-16 S4	03/20/2021	21:00	5550.18	Transducer	5019.87	5012.27	Regional
R-16 S4	03/20/2021	23:00	5550.19	Transducer	5019.87	5012.27	Regional
R-16 S4	03/21/2021	01:00	5550.20	Transducer	5019.87	5012.27	Regional
R-16 S4	03/21/2021	03:00	5550.20	Transducer	5019.87	5012.27	Regional
R-16 S4	03/21/2021	05:00	5550.20	Transducer	5019.87	5012.27	Regional
R-16 S4	03/21/2021	07:00	5550.19	Transducer	5019.87	5012.27	Regional
R-16 S4	03/21/2021	09:00	5550.19	Transducer	5019.87	5012.27	Regional
R-16 S4	03/21/2021	11:00	5550.19	Transducer	5019.87	5012.27	Regional
R-16 S4	03/21/2021	13:00	5550.20	Transducer	5019.87	5012.27	Regional
R-16 S4	03/21/2021	15:00	5550.22	Transducer	5019.87	5012.27	Regional
R-16 S4	03/21/2021	17:00	5550.22	Transducer	5019.87	5012.27	Regional
R-16 S4	03/21/2021	19:00	5550.23	Transducer	5019.87	5012.27	Regional
R-16 S4	03/21/2021	21:00	5550.24	Transducer	5019.87	5012.27	Regional
R-16 S4	03/21/2021	23:00	5550.24	Transducer	5019.87	5012.27	Regional
R-16 S4	03/22/2021	01:00	5550.27	Transducer	5019.87	5012.27	Regional
R-16 S4	03/22/2021	03:00	5550.29	Transducer	5019.87	5012.27	Regional
R-16 S4	03/22/2021	05:00	5550.30	Transducer	5019.87	5012.27	Regional
R-16 S4	03/22/2021	07:00	5550.28	Transducer	5019.87	5012.27	Regional
R-16 S4	03/22/2021	09:00	5550.29	Transducer	5019.87	5012.27	Regional
R-16 S4	03/22/2021	11:00	5550.29	Transducer	5019.87	5012.27	Regional
R-16 S4	03/22/2021	13:00	5550.29	Transducer	5019.87	5012.27	Regional
R-16 S4	03/22/2021	15:00	5550.29	Transducer	5019.87	5012.27	Regional
R-16 S4	03/22/2021	17:00	5550.29	Transducer	5019.87	5012.27	Regional
R-16 S4	03/22/2021	19:00	5550.27	Transducer	5019.87	5012.27	Regional
R-16 S4	03/22/2021	21:00	5550.25	Transducer	5019.87	5012.27	Regional
R-16 S4	03/22/2021	23:00	5550.26	Transducer	5019.87	5012.27	Regional

Location	Date	Time	Water Level (ft amsl)	Method	Top of Screen (ft amsl)	Bottom of Screen (ft amsl)	Zone
R-16 S4	03/23/2021	01:00	5550.27	Transducer	5019.87	5012.27	Regional
R-16 S4	03/23/2021	03:00	5550.29	Transducer	5019.87	5012.27	Regional
R-16 S4	03/23/2021	05:00	5550.29	Transducer	5019.87	5012.27	Regional
R-16 S4	03/23/2021	07:00	5550.28	Transducer	5019.87	5012.27	Regional
R-16 S4	03/23/2021	09:00	5550.28	Transducer	5019.87	5012.27	Regional
R-16 S4	03/23/2021	11:00	5550.29	Transducer	5019.87	5012.27	Regional
R-16 S4	03/23/2021	13:00	5550.30	Transducer	5019.87	5012.27	Regional
R-16 S4	03/23/2021	15:00	5550.31	Transducer	5019.87	5012.27	Regional
R-16 S4	03/23/2021	17:00	5550.31	Transducer	5019.87	5012.27	Regional
R-16 S4	03/23/2021	19:00	5550.27	Transducer	5019.87	5012.27	Regional
R-16 S4	03/23/2021	21:00	5550.25	Transducer	5019.87	5012.27	Regional
R-16 S4	03/23/2021	23:00	5550.26	Transducer	5019.87	5012.27	Regional
R-16 S4	03/24/2021	01:00	5550.28	Transducer	5019.87	5012.27	Regional
R-16 S4	03/24/2021	03:00	5550.32	Transducer	5019.87	5012.27	Regional
R-16 S4	03/24/2021	05:00	5550.32	Transducer	5019.87	5012.27	Regional
R-16 S4	03/24/2021	07:00	5550.31	Transducer	5019.87	5012.27	Regional
R-16 S4	03/24/2021	09:00	5550.28	Transducer	5019.87	5012.27	Regional
R-16 S4	03/24/2021	11:00	5550.28	Transducer	5019.87	5012.27	Regional
R-16 S4	03/24/2021	13:00	5550.29	Transducer	5019.87	5012.27	Regional
R-16 S4	03/24/2021	15:00	5550.30	Transducer	5019.87	5012.27	Regional
R-16 S4	03/24/2021	17:00	5550.28	Transducer	5019.87	5012.27	Regional
R-16 S4	03/24/2021	19:00	5550.26	Transducer	5019.87	5012.27	Regional
R-16 S4	03/24/2021	21:00	5550.23	Transducer	5019.87	5012.27	Regional
R-16 S4	03/24/2021	23:00	5550.22	Transducer	5019.87	5012.27	Regional
R-16 S4	03/25/2021	01:00	5550.25	Transducer	5019.87	5012.27	Regional
R-16 S4	03/25/2021	03:00	5550.28	Transducer	5019.87	5012.27	Regional
R-16 S4	03/25/2021	05:00	5550.29	Transducer	5019.87	5012.27	Regional
R-16 S4	03/25/2021	07:00	5550.28	Transducer	5019.87	5012.27	Regional
R-16 S4	03/25/2021	09:00	5550.25	Transducer	5019.87	5012.27	Regional
R-16 S4	03/25/2021	11:00	5550.27	Transducer	5019.87	5012.27	Regional
R-16 S4	03/25/2021	13:00	5550.28	Transducer	5019.87	5012.27	Regional
R-16 S4	03/25/2021	15:00	5550.31	Transducer	5019.87	5012.27	Regional
R-16 S4	03/25/2021	17:00	5550.31	Transducer	5019.87	5012.27	Regional
R-16 S4	03/25/2021	19:00	5550.28	Transducer	5019.87	5012.27	Regional
R-16 S4	03/25/2021	21:00	5550.24	Transducer	5019.87	5012.27	Regional
R-16 S4	03/25/2021	23:00	5550.23	Transducer	5019.87	5012.27	Regional
R-16 S4	03/26/2021	01:00	5550.26	Transducer	5019.87	5012.27	Regional
R-16 S4	03/26/2021	03:00	5550.28	Transducer	5019.87	5012.27	Regional
R-16 S4	03/26/2021	05:00	5550.30	Transducer	5019.87	5012.27	Regional
R-16 S4	03/26/2021	07:00	5550.27	Transducer	5019.87	5012.27	Regional
R-16 S4	03/26/2021	09:00	5550.26	Transducer	5019.87	5012.27	Regional
R-16 S4	03/26/2021	11:00	5550.23	Transducer	5019.87	5012.27	Regional
R-16 S4	03/26/2021	13:00	5550.25	Transducer	5019.87	5012.27	Regional
R-16 S4	03/26/2021	15:00	5550.27	Transducer	5019.87	5012.27	Regional
R-16 S4	03/26/2021	17:00	5550.27	Transducer	5019.87	5012.27	Regional

Location	Date	Time	Water Level (ft amsl)	Method	Top of Screen (ft amsl)	Bottom of Screen (ft amsl)	Zone
R-16 S4	03/26/2021	19:00	5550.24	Transducer	5019.87	5012.27	Regional
R-16 S4	03/26/2021	21:00	5550.19	Transducer	5019.87	5012.27	Regional
R-16 S4	03/26/2021	23:00	5550.17	Transducer	5019.87	5012.27	Regional
R-16 S4	03/27/2021	01:00	5550.18	Transducer	5019.87	5012.27	Regional
R-16 S4	03/27/2021	03:00	5550.20	Transducer	5019.87	5012.27	Regional
R-16 S4	03/27/2021	05:00	5550.21	Transducer	5019.87	5012.27	Regional
R-16 S4	03/27/2021	07:00	5550.19	Transducer	5019.87	5012.27	Regional
R-16 S4	03/27/2021	09:00	5550.17	Transducer	5019.87	5012.27	Regional
R-16 S4	03/27/2021	11:00	5550.14	Transducer	5019.87	5012.27	Regional
R-16 S4	03/27/2021	13:00	5550.15	Transducer	5019.87	5012.27	Regional
R-16 S4	03/27/2021	15:00	5550.17	Transducer	5019.87	5012.27	Regional
R-16 S4	03/27/2021	17:00	5550.17	Transducer	5019.87	5012.27	Regional
R-16 S4	03/27/2021	19:00	5550.15	Transducer	5019.87	5012.27	Regional
R-16 S4	03/27/2021	21:00	5550.10	Transducer	5019.87	5012.27	Regional
R-16 S4	03/27/2021	23:00	5550.07	Transducer	5019.87	5012.27	Regional
R-16 S4	03/28/2021	01:00	5550.05	Transducer	5019.87	5012.27	Regional
R-16 S4	03/28/2021	03:00	5550.07	Transducer	5019.87	5012.27	Regional
R-16 S4	03/28/2021	05:00	5550.08	Transducer	5019.87	5012.27	Regional
R-16 S4	03/28/2021	07:00	5550.08	Transducer	5019.87	5012.27	Regional
R-16 S4	03/28/2021	09:00	5550.05	Transducer	5019.87	5012.27	Regional
R-16 S4	03/28/2021	11:00	5550.04	Transducer	5019.87	5012.27	Regional
R-16 S4	03/28/2021	13:00	5550.05	Transducer	5019.87	5012.27	Regional
R-16 S4	03/28/2021	15:00	5550.10	Transducer	5019.87	5012.27	Regional
R-16 S4	03/28/2021	17:00	5550.14	Transducer	5019.87	5012.27	Regional
R-16 S4	03/28/2021	19:00	5550.14	Transducer	5019.87	5012.27	Regional
R-16 S4	03/28/2021	21:00	5550.11	Transducer	5019.87	5012.27	Regional
R-16 S4	03/28/2021	23:00	5550.10	Transducer	5019.87	5012.27	Regional
R-16 S4	03/29/2021	01:00	5550.11	Transducer	5019.87	5012.27	Regional
R-16 S4	03/29/2021	03:00	5550.14	Transducer	5019.87	5012.27	Regional
R-16 S4	03/29/2021	05:00	5550.18	Transducer	5019.87	5012.27	Regional
R-16 S4	03/29/2021	07:00	5550.18	Transducer	5019.87	5012.27	Regional
R-16 S4	03/29/2021	09:00	5550.17	Transducer	5019.87	5012.27	Regional
R-16 S4	03/29/2021	11:00	5550.17	Transducer	5019.87	5012.27	Regional
R-16 S4	03/29/2021	13:00	5550.19	Transducer	5019.87	5012.27	Regional
R-16 S4	03/29/2021	15:00	5550.24	Transducer	5019.87	5012.27	Regional
R-16 S4	03/29/2021	17:00	5550.29	Transducer	5019.87	5012.27	Regional
R-16 S4	03/29/2021	19:00	5550.30	Transducer	5019.87	5012.27	Regional
R-16 S4	03/29/2021	21:00	5550.29	Transducer	5019.87	5012.27	Regional
R-16 S4	03/29/2021	23:00	5550.27	Transducer	5019.87	5012.27	Regional
R-16 S4	03/30/2021	01:00	5550.24	Transducer	5019.87	5012.27	Regional
R-16 S4	03/30/2021	03:00	5550.26	Transducer	5019.87	5012.27	Regional
R-16 S4	03/30/2021	05:00	5550.26	Transducer	5019.87	5012.27	Regional
R-16 S4	03/30/2021	07:00	5550.25	Transducer	5019.87	5012.27	Regional
R-16 S4	03/30/2021	09:00	5550.24	Transducer	5019.87	5012.27	Regional
R-16 S4	03/30/2021	11:00	5550.22	Transducer	5019.87	5012.27	Regional

Location	Date	Time	Water Level (ft amsl)	Method	Top of Screen (ft amsl)	Bottom of Screen (ft amsl)	Zone
R-16 S4	03/30/2021	13:00	5550.20	Transducer	5019.87	5012.27	Regional
R-16 S4	03/30/2021	15:00	5550.21	Transducer	5019.87	5012.27	Regional
R-16 S4	03/30/2021	17:00	5550.22	Transducer	5019.87	5012.27	Regional
R-16 S4	03/30/2021	19:00	5550.21	Transducer	5019.87	5012.27	Regional
R-16 S4	03/30/2021	21:00	5550.19	Transducer	5019.87	5012.27	Regional
R-16 S4	03/30/2021	23:00	5550.13	Transducer	5019.87	5012.27	Regional
R-16 S4	03/31/2021	01:00	5550.10	Transducer	5019.87	5012.27	Regional
R-16 S4	03/31/2021	03:00	5550.09	Transducer	5019.87	5012.27	Regional
R-16 S4	03/31/2021	05:00	5550.09	Transducer	5019.87	5012.27	Regional
R-16 S4	03/31/2021	07:00	5550.08	Transducer	5019.87	5012.27	Regional
R-16 S4	03/31/2021	09:00	5550.06	Transducer	5019.87	5012.27	Regional
R-16 S4	03/31/2021	11:00	5550.04	Transducer	5019.87	5012.27	Regional
R-16 S4	03/31/2021	13:00	5550.04	Transducer	5019.87	5012.27	Regional
R-16 S4	03/31/2021	15:00	5550.04	Transducer	5019.87	5012.27	Regional
R-16 S4	03/31/2021	17:00	5550.07	Transducer	5019.87	5012.27	Regional
R-16 S4	03/31/2021	19:00	5550.07	Transducer	5019.87	5012.27	Regional
R-16 S4	03/31/2021	21:00	5550.07	Transducer	5019.87	5012.27	Regional
R-16 S4	03/31/2021	23:00	5550.06	Transducer	5019.87	5012.27	Regional
R-16 S4	04/01/2021	01:00	5550.05	Transducer	5019.87	5012.27	Regional
R-16 S4	04/01/2021	03:00	5550.05	Transducer	5019.87	5012.27	Regional
R-16 S4	04/01/2021	05:00	5550.06	Transducer	5019.87	5012.27	Regional
R-16 S4	04/01/2021	07:00	5550.06	Transducer	5019.87	5012.27	Regional
R-16 S4	04/01/2021	09:00	5550.05	Transducer	5019.87	5012.27	Regional
R-16 S4	04/01/2021	11:00	5550.06	Transducer	5019.87	5012.27	Regional
R-16 S4	04/01/2021	13:00	5550.06	Transducer	5019.87	5012.27	Regional
R-16 S4	04/01/2021	15:00	5550.07	Transducer	5019.87	5012.27	Regional
R-16 S4	04/01/2021	17:00	5550.10	Transducer	5019.87	5012.27	Regional
R-16 S4	04/01/2021	19:00	5550.12	Transducer	5019.87	5012.27	Regional
R-16 S4	04/01/2021	21:00	5550.13	Transducer	5019.87	5012.27	Regional
R-16 S4	04/01/2021	23:00	5550.12	Transducer	5019.87	5012.27	Regional
R-16 S4	04/02/2021	01:00	5550.13	Transducer	5019.87	5012.27	Regional
R-16 S4	04/02/2021	03:00	5550.14	Transducer	5019.87	5012.27	Regional
R-16 S4	04/02/2021	05:00	5550.14	Transducer	5019.87	5012.27	Regional
R-16 S4	04/02/2021	07:00	5550.13	Transducer	5019.87	5012.27	Regional
R-16 S4	04/02/2021	09:00	5550.14	Transducer	5019.87	5012.27	Regional
R-16 S4	04/02/2021	11:00	5550.13	Transducer	5019.87	5012.27	Regional
R-16 S4	04/02/2021	13:00	5550.14	Transducer	5019.87	5012.27	Regional
R-16 S4	04/02/2021	15:00	5550.13	Transducer	5019.87	5012.27	Regional
R-16 S4	04/02/2021	17:00	5550.13	Transducer	5019.87	5012.27	Regional
R-16 S4	04/02/2021	19:00	5550.15	Transducer	5019.87	5012.27	Regional
R-16 S4	04/02/2021	21:00	5550.15	Transducer	5019.87	5012.27	Regional
R-16 S4	04/02/2021	23:00	5550.15	Transducer	5019.87	5012.27	Regional
R-16 S4	04/03/2021	01:00	5550.14	Transducer	5019.87	5012.27	Regional
R-16 S4	04/03/2021	03:00	5550.13	Transducer	5019.87	5012.27	Regional
R-16 S4	04/03/2021	05:00	5550.13	Transducer	5019.87	5012.27	Regional

Location	Date	Time	Water Level (ft amsl)	Method	Top of Screen (ft amsl)	Bottom of Screen (ft amsl)	Zone
R-16 S4	04/03/2021	07:00	5550.12	Transducer	5019.87	5012.27	Regional
R-16 S4	04/03/2021	09:00	5550.12	Transducer	5019.87	5012.27	Regional
R-16 S4	04/03/2021	11:00	5550.12	Transducer	5019.87	5012.27	Regional
R-16 S4	04/03/2021	13:00	5550.12	Transducer	5019.87	5012.27	Regional
R-16 S4	04/03/2021	15:00	5550.12	Transducer	5019.87	5012.27	Regional
R-16 S4	04/03/2021	17:00	5550.11	Transducer	5019.87	5012.27	Regional
R-16 S4	04/03/2021	19:00	5550.11	Transducer	5019.87	5012.27	Regional
R-16 S4	04/03/2021	21:00	5550.10	Transducer	5019.87	5012.27	Regional
R-16 S4	04/03/2021	23:00	5550.11	Transducer	5019.87	5012.27	Regional
R-16 S4	04/04/2021	01:00	5550.11	Transducer	5019.87	5012.27	Regional
R-16 S4	04/04/2021	03:00	5550.13	Transducer	5019.87	5012.27	Regional
R-16 S4	04/04/2021	05:00	5550.12	Transducer	5019.87	5012.27	Regional
R-16 S4	04/04/2021	07:00	5550.12	Transducer	5019.87	5012.27	Regional
R-16 S4	04/04/2021	09:00	5550.11	Transducer	5019.87	5012.27	Regional
R-16 S4	04/04/2021	11:00	5550.13	Transducer	5019.87	5012.27	Regional
R-16 S4	04/04/2021	13:00	5550.15	Transducer	5019.87	5012.27	Regional
R-16 S4	04/04/2021	15:00	5550.15	Transducer	5019.87	5012.27	Regional
R-16 S4	04/04/2021	17:00	5550.16	Transducer	5019.87	5012.27	Regional
R-16 S4	04/04/2021	19:00	5550.15	Transducer	5019.87	5012.27	Regional
R-16 S4	04/04/2021	21:00	5550.15	Transducer	5019.87	5012.27	Regional
R-16 S4	04/04/2021	23:00	5550.17	Transducer	5019.87	5012.27	Regional
R-16 S4	04/05/2021	01:00	5550.19	Transducer	5019.87	5012.27	Regional
R-16 S4	04/05/2021	03:00	5550.20	Transducer	5019.87	5012.27	Regional
R-16 S4	04/05/2021	05:00	5550.20	Transducer	5019.87	5012.27	Regional
R-16 S4	04/05/2021	07:00	5550.20	Transducer	5019.87	5012.27	Regional
R-16 S4	04/05/2021	09:00	5550.19	Transducer	5019.87	5012.27	Regional
R-16 S4	04/05/2021	11:00	5550.20	Transducer	5019.87	5012.27	Regional
R-16 S4	04/05/2021	13:00	5550.23	Transducer	5019.87	5012.27	Regional
R-16 S4	04/05/2021	15:00	5550.25	Transducer	5019.87	5012.27	Regional
R-16 S4	04/05/2021	17:00	5550.25	Transducer	5019.87	5012.27	Regional
R-16 S4	04/05/2021	19:00	5550.25	Transducer	5019.87	5012.27	Regional
R-16 S4	04/05/2021	21:00	5550.24	Transducer	5019.87	5012.27	Regional
R-16 S4	04/05/2021	23:00	5550.27	Transducer	5019.87	5012.27	Regional
R-16 S4	04/06/2021	01:00	5550.27	Transducer	5019.87	5012.27	Regional
R-16 S4	04/06/2021	03:00	5550.28	Transducer	5019.87	5012.27	Regional
R-16 S4	04/06/2021	05:00	5550.27	Transducer	5019.87	5012.27	Regional
R-16 S4	04/06/2021	07:00	5550.27	Transducer	5019.87	5012.27	Regional
R-16 S4	04/06/2021	09:00	5550.27	Transducer	5019.87	5012.27	Regional
R-16 S4	04/06/2021	11:00	5550.26	Transducer	5019.87	5012.27	Regional
R-16 S4	04/06/2021	13:00	5550.27	Transducer	5019.87	5012.27	Regional
R-16 S4	04/06/2021	15:00	5550.29	Transducer	5019.87	5012.27	Regional
R-16 S4	04/06/2021	17:00	5550.25	Transducer	5019.87	5012.27	Regional
R-16 S4	04/06/2021	19:00	5550.22	Transducer	5019.87	5012.27	Regional
R-16 S4	04/06/2021	21:00	5550.19	Transducer	5019.87	5012.27	Regional
R-16 S4	04/06/2021	23:00	5550.17	Transducer	5019.87	5012.27	Regional

Location	Date	Time	Water Level (ft amsl)	Method	Top of Screen (ft amsl)	Bottom of Screen (ft amsl)	Zone
R-16 S4	04/07/2021	01:00	5550.17	Transducer	5019.87	5012.27	Regional
R-16 S4	04/07/2021	03:00	5550.18	Transducer	5019.87	5012.27	Regional
R-16 S4	04/07/2021	05:00	5550.17	Transducer	5019.87	5012.27	Regional
R-16 S4	04/07/2021	07:00	5550.15	Transducer	5019.87	5012.27	Regional
R-16 S4	04/07/2021	09:00	5550.13	Transducer	5019.87	5012.27	Regional
R-16 S4	04/07/2021	11:00	5550.13	Transducer	5019.87	5012.27	Regional
R-16 S4	04/07/2021	13:00	5550.15	Transducer	5019.87	5012.27	Regional
R-16 S4	04/07/2021	15:00	5550.18	Transducer	5019.87	5012.27	Regional
R-16 S4	04/07/2021	17:00	5550.18	Transducer	5019.87	5012.27	Regional
R-16 S4	04/07/2021	19:00	5550.15	Transducer	5019.87	5012.27	Regional
R-16 S4	04/07/2021	21:00	5550.11	Transducer	5019.87	5012.27	Regional
R-16 S4	04/07/2021	23:00	5550.11	Transducer	5019.87	5012.27	Regional
R-16 S4	04/08/2021	01:00	5550.13	Transducer	5019.87	5012.27	Regional
R-16 S4	04/08/2021	03:00	5550.15	Transducer	5019.87	5012.27	Regional
R-16 S4	04/08/2021	05:00	5550.15	Transducer	5019.87	5012.27	Regional
R-16 S4	04/08/2021	07:00	5550.14	Transducer	5019.87	5012.27	Regional
R-16 S4	04/08/2021	09:00	5550.12	Transducer	5019.87	5012.27	Regional
R-16 S4	04/08/2021	11:00	5550.12	Transducer	5019.87	5012.27	Regional
R-16 S4	04/08/2021	13:00	5550.16	Transducer	5019.87	5012.27	Regional
R-16 S4	04/08/2021	15:00	5550.20	Transducer	5019.87	5012.27	Regional
R-16 S4	04/08/2021	17:00	5550.20	Transducer	5019.87	5012.27	Regional
R-16 S4	04/08/2021	19:00	5550.19	Transducer	5019.87	5012.27	Regional
R-16 S4	04/08/2021	21:00	5550.16	Transducer	5019.87	5012.27	Regional
R-16 S4	04/08/2021	23:00	5550.15	Transducer	5019.87	5012.27	Regional
R-16 S4	04/09/2021	01:00	5550.15	Transducer	5019.87	5012.27	Regional
R-16 S4	04/09/2021	03:00	5550.17	Transducer	5019.87	5012.27	Regional
R-16 S4	04/09/2021	05:00	5550.16	Transducer	5019.87	5012.27	Regional
R-16 S4	04/09/2021	07:00	5550.14	Transducer	5019.87	5012.27	Regional
R-16 S4	04/09/2021	09:00	5550.11	Transducer	5019.87	5012.27	Regional
R-16 S4	04/09/2021	11:00	5550.09	Transducer	5019.87	5012.27	Regional
R-16 S4	04/09/2021	13:00	5550.11	Transducer	5019.87	5012.27	Regional
R-16 S4	04/09/2021	15:00	5550.12	Transducer	5019.87	5012.27	Regional
R-16 S4	04/09/2021	17:00	5550.13	Transducer	5019.87	5012.27	Regional
R-16 S4	04/09/2021	19:00	5550.10	Transducer	5019.87	5012.27	Regional
R-16 S4	04/09/2021	21:00	5550.07	Transducer	5019.87	5012.27	Regional
R-16 S4	04/09/2021	23:00	5550.06	Transducer	5019.87	5012.27	Regional
R-16 S4	04/10/2021	01:00	5550.07	Transducer	5019.87	5012.27	Regional
R-16 S4	04/10/2021	03:00	5550.08	Transducer	5019.87	5012.27	Regional
R-16 S4	04/10/2021	05:00	5550.08	Transducer	5019.87	5012.27	Regional
R-16 S4	04/10/2021	07:00	5550.06	Transducer	5019.87	5012.27	Regional
R-16 S4	04/10/2021	09:00	5550.04	Transducer	5019.87	5012.27	Regional
R-16 S4	04/10/2021	11:00	5550.05	Transducer	5019.87	5012.27	Regional
R-16 S4	04/10/2021	13:00	5550.07	Transducer	5019.87	5012.27	Regional
R-16 S4	04/10/2021	15:00	5550.11	Transducer	5019.87	5012.27	Regional
R-16 S4	04/10/2021	17:00	5550.13	Transducer	5019.87	5012.27	Regional

Location	Date	Time	Water Level (ft amsl)	Method	Top of Screen (ft amsl)	Bottom of Screen (ft amsl)	Zone
R-16 S4	04/10/2021	19:00	5550.13	Transducer	5019.87	5012.27	Regional
R-16 S4	04/10/2021	21:00	5550.09	Transducer	5019.87	5012.27	Regional
R-16 S4	04/10/2021	23:00	5550.09	Transducer	5019.87	5012.27	Regional
R-16 S4	04/11/2021	01:00	5550.06	Transducer	5019.87	5012.27	Regional
R-16 S4	04/11/2021	03:00	5550.09	Transducer	5019.87	5012.27	Regional
R-16 S4	04/11/2021	05:00	5550.10	Transducer	5019.87	5012.27	Regional
R-16 S4	04/11/2021	07:00	5550.09	Transducer	5019.87	5012.27	Regional
R-16 S4	04/11/2021	09:00	5550.07	Transducer	5019.87	5012.27	Regional
R-16 S4	04/11/2021	11:00	5550.06	Transducer	5019.87	5012.27	Regional
R-16 S4	04/11/2021	13:00	5550.07	Transducer	5019.87	5012.27	Regional
R-16 S4	04/11/2021	15:00	5550.10	Transducer	5019.87	5012.27	Regional
R-16 S4	04/11/2021	17:00	5550.13	Transducer	5019.87	5012.27	Regional
R-16 S4	04/11/2021	19:00	5550.12	Transducer	5019.87	5012.27	Regional
R-16 S4	04/11/2021	21:00	5550.09	Transducer	5019.87	5012.27	Regional
R-16 S4	04/11/2021	23:00	5550.07	Transducer	5019.87	5012.27	Regional
R-16 S4	04/12/2021	01:00	5550.05	Transducer	5019.87	5012.27	Regional
R-16 S4	04/12/2021	03:00	5550.06	Transducer	5019.87	5012.27	Regional
R-16 S4	04/12/2021	05:00	5550.05	Transducer	5019.87	5012.27	Regional
R-16 S4	04/12/2021	07:00	5550.04	Transducer	5019.87	5012.27	Regional
R-16 S4	04/12/2021	09:00	5550.01	Transducer	5019.87	5012.27	Regional
R-16 S4	04/12/2021	11:00	5550.00	Transducer	5019.87	5012.27	Regional
R-16 S4	04/12/2021	13:00	5550.02	Transducer	5019.87	5012.27	Regional
R-16 S4	04/12/2021	15:00	5550.03	Transducer	5019.87	5012.27	Regional
R-16 S4	04/12/2021	17:00	5550.06	Transducer	5019.87	5012.27	Regional
R-16 S4	04/12/2021	19:00	5550.06	Transducer	5019.87	5012.27	Regional
R-16 S4	04/12/2021	21:00	5550.02	Transducer	5019.87	5012.27	Regional
R-16 S4	04/12/2021	23:00	5549.99	Transducer	5019.87	5012.27	Regional
R-16 S4	04/13/2021	01:00	5549.98	Transducer	5019.87	5012.27	Regional
R-16 S4	04/13/2021	03:00	5549.97	Transducer	5019.87	5012.27	Regional
R-16 S4	04/13/2021	05:00	5549.98	Transducer	5019.87	5012.27	Regional
R-16 S4	04/13/2021	07:00	5549.97	Transducer	5019.87	5012.27	Regional
R-16 S4	04/13/2021	09:00	5549.95	Transducer	5019.87	5012.27	Regional
R-16 S4	04/13/2021	11:00	5549.94	Transducer	5019.87	5012.27	Regional
R-16 S4	04/13/2021	13:00	5549.95	Transducer	5019.87	5012.27	Regional
R-16 S4	04/13/2021	15:00	5549.98	Transducer	5019.87	5012.27	Regional
R-16 S4	04/13/2021	17:00	5550.01	Transducer	5019.87	5012.27	Regional
R-16 S4	04/13/2021	19:00	5550.01	Transducer	5019.87	5012.27	Regional
R-16 S4	04/13/2021	21:00	5550.01	Transducer	5019.87	5012.27	Regional
R-16 S4	04/13/2021	23:00	5549.99	Transducer	5019.87	5012.27	Regional
R-16 S4	04/14/2021	01:00	5549.98	Transducer	5019.87	5012.27	Regional
R-16 S4	04/14/2021	03:00	5549.98	Transducer	5019.87	5012.27	Regional
R-16 S4	04/14/2021	05:00	5549.99	Transducer	5019.87	5012.27	Regional
R-16 S4	04/14/2021	07:00	5549.99	Transducer	5019.87	5012.27	Regional
R-16 S4	04/14/2021	09:00	5549.98	Transducer	5019.87	5012.27	Regional
R-16 S4	04/14/2021	11:00	5549.98	Transducer	5019.87	5012.27	Regional

Location	Date	Time	Water Level (ft amsl)	Method	Top of Screen (ft amsl)	Bottom of Screen (ft amsl)	Zone
R-16 S4	04/14/2021	13:00	5549.97	Transducer	5019.87	5012.27	Regional
R-16 S4	04/14/2021	15:00	5550.00	Transducer	5019.87	5012.27	Regional
R-16 S4	04/14/2021	17:00	5550.03	Transducer	5019.87	5012.27	Regional
R-16 S4	04/14/2021	19:00	5550.05	Transducer	5019.87	5012.27	Regional
R-16 S4	04/14/2021	21:00	5550.03	Transducer	5019.87	5012.27	Regional
R-16 S4	04/14/2021	23:00	5550.01	Transducer	5019.87	5012.27	Regional
R-16 S4	04/15/2021	01:00	5550.01	Transducer	5019.87	5012.27	Regional
R-16 S4	04/15/2021	03:00	5550.00	Transducer	5019.87	5012.27	Regional
R-16 S4	04/15/2021	05:00	5550.03	Transducer	5019.87	5012.27	Regional
R-16 S4	04/15/2021	07:00	5550.02	Transducer	5019.87	5012.27	Regional
R-16 S4	04/15/2021	09:00	5550.02	Transducer	5019.87	5012.27	Regional
R-16 S4	04/15/2021	11:00	5550.02	Transducer	5019.87	5012.27	Regional
R-16 S4	04/15/2021	13:00	5550.04	Transducer	5019.87	5012.27	Regional
R-16 S4	04/15/2021	15:00	5550.09	Transducer	5019.87	5012.27	Regional
R-16 S4	04/15/2021	17:00	5550.08	Transducer	5019.87	5012.27	Regional
R-16 S4	04/15/2021	19:00	5550.09	Transducer	5019.87	5012.27	Regional
R-16 S4	04/15/2021	21:00	5550.07	Transducer	5019.87	5012.27	Regional
R-16 S4	04/15/2021	23:00	5550.04	Transducer	5019.87	5012.27	Regional
R-16 S4	04/16/2021	01:00	5550.03	Transducer	5019.87	5012.27	Regional
R-16 S4	04/16/2021	03:00	5550.02	Transducer	5019.87	5012.27	Regional
R-16 S4	04/16/2021	05:00	5550.03	Transducer	5019.87	5012.27	Regional
R-16 S4	04/16/2021	07:00	5550.04	Transducer	5019.87	5012.27	Regional
R-16 S4	04/16/2021	09:00	5550.03	Transducer	5019.87	5012.27	Regional
R-16 S4	04/16/2021	11:00	5550.01	Transducer	5019.87	5012.27	Regional
R-16 S4	04/16/2021	13:00	5550.00	Transducer	5019.87	5012.27	Regional
R-16 S4	04/16/2021	15:00	5550.02	Transducer	5019.87	5012.27	Regional
R-16 S4	04/16/2021	17:00	5550.02	Transducer	5019.87	5012.27	Regional
R-16 S4	04/16/2021	19:00	5550.01	Transducer	5019.87	5012.27	Regional
R-16 S4	04/16/2021	21:00	5550.00	Transducer	5019.87	5012.27	Regional
R-16 S4	04/16/2021	23:00	5549.99	Transducer	5019.87	5012.27	Regional
R-16 S4	04/17/2021	01:00	5549.98	Transducer	5019.87	5012.27	Regional
R-16 S4	04/17/2021	03:00	5549.97	Transducer	5019.87	5012.27	Regional
R-16 S4	04/17/2021	05:00	5549.98	Transducer	5019.87	5012.27	Regional
R-16 S4	04/17/2021	07:00	5549.98	Transducer	5019.87	5012.27	Regional
R-16 S4	04/17/2021	09:00	5549.96	Transducer	5019.87	5012.27	Regional
R-16 S4	04/17/2021	11:00	5549.96	Transducer	5019.87	5012.27	Regional
R-16 S4	04/17/2021	13:00	5549.95	Transducer	5019.87	5012.27	Regional
R-16 S4	04/17/2021	15:00	5549.95	Transducer	5019.87	5012.27	Regional
R-16 S4	04/17/2021	17:00	5549.95	Transducer	5019.87	5012.27	Regional
R-16 S4	04/17/2021	19:00	5549.96	Transducer	5019.87	5012.27	Regional
R-16 S4	04/17/2021	21:00	5549.94	Transducer	5019.87	5012.27	Regional
R-16 S4	04/17/2021	23:00	5549.94	Transducer	5019.87	5012.27	Regional
R-16 S4	04/18/2021	01:00	5549.94	Transducer	5019.87	5012.27	Regional
R-16 S4	04/18/2021	03:00	5549.94	Transducer	5019.87	5012.27	Regional
R-16 S4	04/18/2021	05:00	5549.94	Transducer	5019.87	5012.27	Regional

Location	Date	Time	Water Level (ft amsl)	Method	Top of Screen (ft amsl)	Bottom of Screen (ft amsl)	Zone
R-16 S4	04/18/2021	07:00	5549.93	Transducer	5019.87	5012.27	Regional
R-16 S4	04/18/2021	09:00	5549.93	Transducer	5019.87	5012.27	Regional
R-16 S4	04/18/2021	11:00	5549.93	Transducer	5019.87	5012.27	Regional
R-16 S4	04/18/2021	13:00	5549.93	Transducer	5019.87	5012.27	Regional
R-16 S4	04/18/2021	15:00	5549.94	Transducer	5019.87	5012.27	Regional
R-16 S4	04/18/2021	17:00	5549.94	Transducer	5019.87	5012.27	Regional
R-16 S4	04/18/2021	19:00	5549.94	Transducer	5019.87	5012.27	Regional
R-16 S4	04/18/2021	21:00	5549.94	Transducer	5019.87	5012.27	Regional
R-16 S4	04/18/2021	23:00	5549.95	Transducer	5019.87	5012.27	Regional
R-16 S4	04/19/2021	01:00	5549.96	Transducer	5019.87	5012.27	Regional
R-16 S4	04/19/2021	03:00	5549.96	Transducer	5019.87	5012.27	Regional
R-16 S4	04/19/2021	05:00	5549.95	Transducer	5019.87	5012.27	Regional
R-16 S4	04/19/2021	07:00	5549.95	Transducer	5019.87	5012.27	Regional
R-16 S4	04/19/2021	09:00	5549.96	Transducer	5019.87	5012.27	Regional
R-16 S4	04/19/2021	11:00	5549.97	Transducer	5019.87	5012.27	Regional
R-16 S4	04/19/2021	13:00	5550.00	Transducer	5019.87	5012.27	Regional
R-16 S4	04/19/2021	15:00	5550.02	Transducer	5019.87	5012.27	Regional
R-16 S4	04/19/2021	17:00	5550.02	Transducer	5019.87	5012.27	Regional
R-16 S4	04/19/2021	19:00	5550.01	Transducer	5019.87	5012.27	Regional
R-16 S4	04/19/2021	21:00	5550.01	Transducer	5019.87	5012.27	Regional
R-16 S4	04/19/2021	23:00	5550.02	Transducer	5019.87	5012.27	Regional
R-16 S4	04/20/2021	01:00	5550.04	Transducer	5019.87	5012.27	Regional
R-16 S4	04/20/2021	03:00	5550.03	Transducer	5019.87	5012.27	Regional
R-16 S4	04/20/2021	05:00	5549.99	Transducer	5019.87	5012.27	Regional
R-16 S4	04/20/2021	07:00	5549.97	Transducer	5019.87	5012.27	Regional
R-16 S4	04/20/2021	09:00	5549.96	Transducer	5019.87	5012.27	Regional
R-16 S4	04/20/2021	11:00	5549.96	Transducer	5019.87	5012.27	Regional
R-16 S4	04/20/2021	13:00	5549.98	Transducer	5019.87	5012.27	Regional
R-16 S4	04/20/2021	15:00	5549.99	Transducer	5019.87	5012.27	Regional
R-16 S4	04/20/2021	17:00	5549.98	Transducer	5019.87	5012.27	Regional
R-16 S4	04/20/2021	19:00	5549.96	Transducer	5019.87	5012.27	Regional
R-16 S4	04/20/2021	21:00	5549.94	Transducer	5019.87	5012.27	Regional
R-16 S4	04/20/2021	23:00	5549.94	Transducer	5019.87	5012.27	Regional
R-16 S4	04/21/2021	01:00	5549.95	Transducer	5019.87	5012.27	Regional
R-16 S4	04/21/2021	03:00	5549.96	Transducer	5019.87	5012.27	Regional
R-16 S4	04/21/2021	05:00	5549.97	Transducer	5019.87	5012.27	Regional
R-16 S4	04/21/2021	07:00	5549.95	Transducer	5019.87	5012.27	Regional
R-16 S4	04/21/2021	09:00	5549.95	Transducer	5019.87	5012.27	Regional
R-16 S4	04/21/2021	11:00	5549.97	Transducer	5019.87	5012.27	Regional
R-16 S4	04/21/2021	13:00	5550.01	Transducer	5019.87	5012.27	Regional
R-16 S4	04/21/2021	15:00	5550.04	Transducer	5019.87	5012.27	Regional
R-16 S4	04/21/2021	17:00	5550.05	Transducer	5019.87	5012.27	Regional
R-16 S4	04/21/2021	19:00	5550.04	Transducer	5019.87	5012.27	Regional
R-16 S4	04/21/2021	21:00	5550.02	Transducer	5019.87	5012.27	Regional
R-16 S4	04/21/2021	23:00	5550.02	Transducer	5019.87	5012.27	Regional

Location	Date	Time	Water Level (ft amsl)	Method	Top of Screen (ft amsl)	Bottom of Screen (ft amsl)	Zone
R-16 S4	04/22/2021	01:00	5550.05	Transducer	5019.87	5012.27	Regional
R-16 S4	04/22/2021	03:00	5550.07	Transducer	5019.87	5012.27	Regional
R-16 S4	04/22/2021	05:00	5550.07	Transducer	5019.87	5012.27	Regional
R-16 S4	04/22/2021	07:00	5550.04	Transducer	5019.87	5012.27	Regional
R-16 S4	04/22/2021	09:00	5550.04	Transducer	5019.87	5012.27	Regional
R-16 S4	04/22/2021	11:00	5550.06	Transducer	5019.87	5012.27	Regional
R-16 S4	04/22/2021	13:00	5550.08	Transducer	5019.87	5012.27	Regional
R-16 S4	04/22/2021	15:00	5550.11	Transducer	5019.87	5012.27	Regional
R-16 S4	04/22/2021	17:00	5550.10	Transducer	5019.87	5012.27	Regional
R-16 S4	04/22/2021	19:00	5550.09	Transducer	5019.87	5012.27	Regional
R-16 S4	04/22/2021	21:00	5550.06	Transducer	5019.87	5012.27	Regional
R-16 S4	04/22/2021	23:00	5550.07	Transducer	5019.87	5012.27	Regional
R-16 S4	04/23/2021	01:00	5550.09	Transducer	5019.87	5012.27	Regional
R-16 S4	04/23/2021	03:00	5550.10	Transducer	5019.87	5012.27	Regional
R-16 S4	04/23/2021	05:00	5550.10	Transducer	5019.87	5012.27	Regional
R-16 S4	04/23/2021	07:00	5550.09	Transducer	5019.87	5012.27	Regional
R-16 S4	04/23/2021	09:00	5550.08	Transducer	5019.87	5012.27	Regional
R-16 S4	04/23/2021	11:00	5550.05	Transducer	5019.87	5012.27	Regional
R-16 S4	04/23/2021	13:00	5550.08	Transducer	5019.87	5012.27	Regional
R-16 S4	04/23/2021	15:00	5550.11	Transducer	5019.87	5012.27	Regional
R-16 S4	04/23/2021	17:00	5550.08	Transducer	5019.87	5012.27	Regional
R-16 S4	04/23/2021	19:00	5550.06	Transducer	5019.87	5012.27	Regional
R-16 S4	04/23/2021	21:00	5550.02	Transducer	5019.87	5012.27	Regional
R-16 S4	04/23/2021	23:00	5550.00	Transducer	5019.87	5012.27	Regional
R-16 S4	04/24/2021	01:00	5550.02	Transducer	5019.87	5012.27	Regional
R-16 S4	04/24/2021	03:00	5550.03	Transducer	5019.87	5012.27	Regional
R-16 S4	04/24/2021	05:00	5550.03	Transducer	5019.87	5012.27	Regional
R-16 S4	04/24/2021	07:00	5550.00	Transducer	5019.87	5012.27	Regional
R-16 S4	04/24/2021	09:00	5549.97	Transducer	5019.87	5012.27	Regional
R-16 S4	04/24/2021	11:00	5549.98	Transducer	5019.87	5012.27	Regional
R-16 S4	04/24/2021	13:00	5550.01	Transducer	5019.87	5012.27	Regional
R-16 S4	04/24/2021	15:00	5550.06	Transducer	5019.87	5012.27	Regional
R-16 S4	04/24/2021	17:00	5550.09	Transducer	5019.87	5012.27	Regional
R-16 S4	04/24/2021	19:00	5550.08	Transducer	5019.87	5012.27	Regional
R-16 S4	04/24/2021	21:00	5550.04	Transducer	5019.87	5012.27	Regional
R-16 S4	04/24/2021	23:00	5550.04	Transducer	5019.87	5012.27	Regional
R-16 S4	04/25/2021	01:00	5550.04	Transducer	5019.87	5012.27	Regional
R-16 S4	04/25/2021	03:00	5550.06	Transducer	5019.87	5012.27	Regional
R-16 S4	04/25/2021	05:00	5550.06	Transducer	5019.87	5012.27	Regional
R-16 S4	04/25/2021	07:00	5550.04	Transducer	5019.87	5012.27	Regional
R-16 S4	04/25/2021	09:00	5550.02	Transducer	5019.87	5012.27	Regional
R-16 S4	04/25/2021	11:00	5550.01	Transducer	5019.87	5012.27	Regional
R-16 S4	04/25/2021	13:00	5550.04	Transducer	5019.87	5012.27	Regional
R-16 S4	04/25/2021	15:00	5550.09	Transducer	5019.87	5012.27	Regional
R-16 S4	04/25/2021	17:00	5550.13	Transducer	5019.87	5012.27	Regional

Location	Date	Time	Water Level (ft amsl)	Method	Top of Screen (ft amsl)	Bottom of Screen (ft amsl)	Zone
R-16 S4	04/25/2021	19:00	5550.13	Transducer	5019.87	5012.27	Regional
R-16 S4	04/25/2021	21:00	5550.10	Transducer	5019.87	5012.27	Regional
R-16 S4	04/25/2021	23:00	5550.07	Transducer	5019.87	5012.27	Regional
R-16 S4	04/26/2021	01:00	5550.08	Transducer	5019.87	5012.27	Regional
R-16 S4	04/26/2021	03:00	5550.10	Transducer	5019.87	5012.27	Regional
R-16 S4	04/26/2021	05:00	5550.12	Transducer	5019.87	5012.27	Regional
R-16 S4	04/26/2021	07:00	5550.09	Transducer	5019.87	5012.27	Regional
R-16 S4	04/26/2021	09:00	5550.08	Transducer	5019.87	5012.27	Regional
R-16 S4	04/26/2021	11:00	5550.06	Transducer	5019.87	5012.27	Regional
R-16 S4	04/26/2021	13:00	5550.08	Transducer	5019.87	5012.27	Regional
R-16 S4	04/26/2021	15:00	5550.12	Transducer	5019.87	5012.27	Regional
R-16 S4	04/26/2021	17:00	5550.16	Transducer	5019.87	5012.27	Regional
R-16 S4	04/26/2021	19:00	5550.17	Transducer	5019.87	5012.27	Regional
R-16 S4	04/26/2021	21:00	5550.14	Transducer	5019.87	5012.27	Regional
R-16 S4	04/26/2021	23:00	5550.11	Transducer	5019.87	5012.27	Regional
R-16 S4	04/27/2021	01:00	5550.11	Transducer	5019.87	5012.27	Regional
R-16 S4	04/27/2021	03:00	5550.13	Transducer	5019.87	5012.27	Regional
R-16 S4	04/27/2021	05:00	5550.14	Transducer	5019.87	5012.27	Regional
R-16 S4	04/27/2021	07:00	5550.13	Transducer	5019.87	5012.27	Regional
R-16 S4	04/27/2021	09:00	5550.11	Transducer	5019.87	5012.27	Regional
R-16 S4	04/27/2021	11:00	5550.07	Transducer	5019.87	5012.27	Regional
R-16 S4	04/27/2021	13:00	5550.08	Transducer	5019.87	5012.27	Regional
R-16 S4	04/27/2021	15:00	5550.09	Transducer	5019.87	5012.27	Regional
R-16 S4	04/27/2021	17:00	5550.12	Transducer	5019.87	5012.27	Regional
R-16 S4	04/27/2021	19:00	5550.14	Transducer	5019.87	5012.27	Regional
R-16 S4	04/27/2021	21:00	5550.12	Transducer	5019.87	5012.27	Regional
R-16 S4	04/27/2021	23:00	5550.09	Transducer	5019.87	5012.27	Regional
R-16 S4	04/28/2021	01:00	5550.08	Transducer	5019.87	5012.27	Regional
R-16 S4	04/28/2021	03:00	5550.10	Transducer	5019.87	5012.27	Regional
R-16 S4	04/28/2021	05:00	5550.12	Transducer	5019.87	5012.27	Regional
R-16 S4	04/28/2021	07:00	5550.10	Transducer	5019.87	5012.27	Regional
R-16 S4	04/28/2021	09:00	5550.09	Transducer	5019.87	5012.27	Regional
R-16 S4	04/28/2021	11:00	5550.05	Transducer	5019.87	5012.27	Regional
R-16 S4	04/28/2021	13:00	5550.03	Transducer	5019.87	5012.27	Regional
R-16 S4	04/28/2021	15:00	5550.02	Transducer	5019.87	5012.27	Regional
R-16 S4	04/28/2021	17:00	5550.05	Transducer	5019.87	5012.27	Regional
R-16 S4	04/28/2021	19:00	5550.05	Transducer	5019.87	5012.27	Regional
R-16 S4	04/28/2021	21:00	5550.03	Transducer	5019.87	5012.27	Regional
R-16 S4	04/28/2021	23:00	5550.02	Transducer	5019.87	5012.27	Regional
R-16 S4	04/29/2021	01:00	5550.00	Transducer	5019.87	5012.27	Regional
R-16 S4	04/29/2021	03:00	5549.99	Transducer	5019.87	5012.27	Regional
R-16 S4	04/29/2021	05:00	5550.00	Transducer	5019.87	5012.27	Regional
R-16 S4	04/29/2021	07:00	5549.98	Transducer	5019.87	5012.27	Regional
R-16 S4	04/29/2021	09:00	5549.97	Transducer	5019.87	5012.27	Regional
R-16 S4	04/29/2021	11:00	5549.95	Transducer	5019.87	5012.27	Regional

Location	Date	Time	Water Level (ft amsl)	Method	Top of Screen (ft amsl)	Bottom of Screen (ft amsl)	Zone
R-16 S4	04/29/2021	13:00	5549.93	Transducer	5019.87	5012.27	Regional
R-16 S4	04/29/2021	15:00	5549.93	Transducer	5019.87	5012.27	Regional
R-16 S4	04/29/2021	17:00	5549.96	Transducer	5019.87	5012.27	Regional
R-16 S4	04/29/2021	19:00	5549.98	Transducer	5019.87	5012.27	Regional
R-16 S4	04/29/2021	21:00	5549.96	Transducer	5019.87	5012.27	Regional
R-16 S4	04/29/2021	23:00	5549.95	Transducer	5019.87	5012.27	Regional
R-16 S4	04/30/2021	01:00	5549.95	Transducer	5019.87	5012.27	Regional
R-16 S4	04/30/2021	03:00	5549.94	Transducer	5019.87	5012.27	Regional
R-16 S4	04/30/2021	05:00	5549.95	Transducer	5019.87	5012.27	Regional
R-16 S4	04/30/2021	07:00	5549.95	Transducer	5019.87	5012.27	Regional
R-16 S4	04/30/2021	09:00	5549.94	Transducer	5019.87	5012.27	Regional
R-16 S4	04/30/2021	11:00	5549.94	Transducer	5019.87	5012.27	Regional
R-16 S4	04/30/2021	13:00	5549.93	Transducer	5019.87	5012.27	Regional
R-16 S4	04/30/2021	15:00	5549.95	Transducer	5019.87	5012.27	Regional
R-16 S4	04/30/2021	17:00	5549.97	Transducer	5019.87	5012.27	Regional
R-16 S4	04/30/2021	19:00	5549.99	Transducer	5019.87	5012.27	Regional
R-16 S4	04/30/2021	21:00	5550.00	Transducer	5019.87	5012.27	Regional
R-16 S4	04/30/2021	23:00	5550.00	Transducer	5019.87	5012.27	Regional
R-16 S4	05/01/2021	01:00	5550.01	Transducer	5019.87	5012.27	Regional
R-16 S4	05/01/2021	03:00	5550.02	Transducer	5019.87	5012.27	Regional
R-16 S4	05/01/2021	05:00	5550.03	Transducer	5019.87	5012.27	Regional
R-16 S4	05/01/2021	07:00	5550.04	Transducer	5019.87	5012.27	Regional
R-16 S4	05/01/2021	09:00	5550.05	Transducer	5019.87	5012.27	Regional
R-16 S4	05/01/2021	11:00	5550.05	Transducer	5019.87	5012.27	Regional
R-16 S4	05/01/2021	13:00	5550.07	Transducer	5019.87	5012.27	Regional
R-16 S4	05/01/2021	15:00	5550.09	Transducer	5019.87	5012.27	Regional
R-16 S4	05/01/2021	17:00	5550.11	Transducer	5019.87	5012.27	Regional
R-16 S4	05/01/2021	19:00	5550.13	Transducer	5019.87	5012.27	Regional
R-16 S4	05/01/2021	21:00	5550.13	Transducer	5019.87	5012.27	Regional
R-16 S4	05/01/2021	23:00	5550.15	Transducer	5019.87	5012.27	Regional
R-16 S4	05/02/2021	01:00	5550.16	Transducer	5019.87	5012.27	Regional
R-16 S4	05/02/2021	03:00	5550.16	Transducer	5019.87	5012.27	Regional
R-16 S4	05/02/2021	05:00	5550.16	Transducer	5019.87	5012.27	Regional
R-16 S4	05/02/2021	07:00	5550.16	Transducer	5019.87	5012.27	Regional
R-16 S4	05/02/2021	09:00	5550.17	Transducer	5019.87	5012.27	Regional
R-16 S4	05/02/2021	11:00	5550.17	Transducer	5019.87	5012.27	Regional
R-16 S4	05/02/2021	13:00	5550.18	Transducer	5019.87	5012.27	Regional
R-16 S4	05/02/2021	15:00	5550.18	Transducer	5019.87	5012.27	Regional
R-16 S4	05/02/2021	17:00	5550.19	Transducer	5019.87	5012.27	Regional
R-16 S4	05/02/2021	19:00	5550.19	Transducer	5019.87	5012.27	Regional
R-16 S4	05/02/2021	21:00	5550.20	Transducer	5019.87	5012.27	Regional
R-16 S4	05/02/2021	23:00	5550.20	Transducer	5019.87	5012.27	Regional
R-16 S4	05/03/2021	01:00	5550.19	Transducer	5019.87	5012.27	Regional
R-16 S4	05/03/2021	03:00	5550.18	Transducer	5019.87	5012.27	Regional
R-16 S4	05/03/2021	05:00	5550.17	Transducer	5019.87	5012.27	Regional

Location	Date	Time	Water Level (ft amsl)	Method	Top of Screen (ft amsl)	Bottom of Screen (ft amsl)	Zone
R-16 S4	05/03/2021	07:00	5550.16	Transducer	5019.87	5012.27	Regional
R-16 S4	05/03/2021	09:00	5550.15	Transducer	5019.87	5012.27	Regional
R-16 S4	05/03/2021	11:00	5550.14	Transducer	5019.87	5012.27	Regional
R-16 S4	05/03/2021	13:00	5550.14	Transducer	5019.87	5012.27	Regional
R-16 S4	05/03/2021	15:00	5550.13	Transducer	5019.87	5012.27	Regional
R-16 S4	05/03/2021	17:00	5550.10	Transducer	5019.87	5012.27	Regional
R-16 S4	05/03/2021	19:00	5550.07	Transducer	5019.87	5012.27	Regional
R-16 S4	05/03/2021	21:00	5550.06	Transducer	5019.87	5012.27	Regional
R-16 S4	05/03/2021	23:00	5550.06	Transducer	5019.87	5012.27	Regional
R-16 S4	05/04/2021	01:00	5550.07	Transducer	5019.87	5012.27	Regional
R-16 S4	05/04/2021	03:00	5550.06	Transducer	5019.87	5012.27	Regional
R-16 S4	05/04/2021	05:00	5550.05	Transducer	5019.87	5012.27	Regional
R-16 S4	05/04/2021	07:00	5550.02	Transducer	5019.87	5012.27	Regional
R-16 S4	05/04/2021	09:00	5550.02	Transducer	5019.87	5012.27	Regional
R-16 S4	05/04/2021	11:00	5550.03	Transducer	5019.87	5012.27	Regional
R-16 S4	05/04/2021	13:00	5550.05	Transducer	5019.87	5012.27	Regional
R-16 S4	05/04/2021	15:00	5550.07	Transducer	5019.87	5012.27	Regional
R-16 S4	05/04/2021	17:00	5550.06	Transducer	5019.87	5012.27	Regional
R-16 S4	05/04/2021	19:00	5550.07	Transducer	5019.87	5012.27	Regional
R-16 S4	05/04/2021	21:00	5550.04	Transducer	5019.87	5012.27	Regional
R-16 S4	05/04/2021	23:00	5550.06	Transducer	5019.87	5012.27	Regional
R-16 S4	05/05/2021	01:00	5550.07	Transducer	5019.87	5012.27	Regional
R-16 S4	05/05/2021	03:00	5550.07	Transducer	5019.87	5012.27	Regional
R-16 S4	05/05/2021	05:00	5550.06	Transducer	5019.87	5012.27	Regional
R-16 S4	05/05/2021	07:00	5550.03	Transducer	5019.87	5012.27	Regional
R-16 S4	05/05/2021	09:00	5550.01	Transducer	5019.87	5012.27	Regional
R-16 S4	05/05/2021	11:00	5550.01	Transducer	5019.87	5012.27	Regional
R-16 S4	05/05/2021	13:00	5550.05	Transducer	5019.87	5012.27	Regional
R-16 S4	05/05/2021	15:00	5550.05	Transducer	5019.87	5012.27	Regional
R-16 S4	05/05/2021	17:00	5550.05	Transducer	5019.87	5012.27	Regional
R-16 S4	05/05/2021	19:00	5550.02	Transducer	5019.87	5012.27	Regional
R-16 S4	05/05/2021	21:00	5550.01	Transducer	5019.87	5012.27	Regional
R-16 S4	05/05/2021	23:00	5549.99	Transducer	5019.87	5012.27	Regional
R-16 S4	05/06/2021	01:00	5550.00	Transducer	5019.87	5012.27	Regional
R-16 S4	05/06/2021	03:00	5549.99	Transducer	5019.87	5012.27	Regional
R-16 S4	05/06/2021	05:00	5550.00	Transducer	5019.87	5012.27	Regional
R-16 S4	05/06/2021	07:00	5549.96	Transducer	5019.87	5012.27	Regional
R-16 S4	05/06/2021	09:00	5549.95	Transducer	5019.87	5012.27	Regional
R-16 S4	05/06/2021	11:00	5549.96	Transducer	5019.87	5012.27	Regional
R-16 S4	05/06/2021	13:00	5549.99	Transducer	5019.87	5012.27	Regional
R-16 S4	05/06/2021	15:00	5550.02	Transducer	5019.87	5012.27	Regional
R-16 S4	05/06/2021	17:00	5550.04	Transducer	5019.87	5012.27	Regional
R-16 S4	05/06/2021	19:00	5550.03	Transducer	5019.87	5012.27	Regional
R-16 S4	05/06/2021	21:00	5550.01	Transducer	5019.87	5012.27	Regional
R-16 S4	05/06/2021	23:00	5550.00	Transducer	5019.87	5012.27	Regional

Location	Date	Time	Water Level (ft amsl)	Method	Top of Screen (ft amsl)	Bottom of Screen (ft amsl)	Zone
R-16 S4	05/07/2021	01:00	5550.03	Transducer	5019.87	5012.27	Regional
R-16 S4	05/07/2021	03:00	5550.04	Transducer	5019.87	5012.27	Regional
R-16 S4	05/07/2021	05:00	5550.05	Transducer	5019.87	5012.27	Regional
R-16 S4	05/07/2021	07:00	5550.02	Transducer	5019.87	5012.27	Regional
R-16 S4	05/07/2021	09:00	5550.02	Transducer	5019.87	5012.27	Regional
R-16 S4	05/07/2021	11:00	5550.03	Transducer	5019.87	5012.27	Regional
R-16 S4	05/07/2021	13:00	5550.06	Transducer	5019.87	5012.27	Regional
R-16 S4	05/07/2021	15:00	5550.08	Transducer	5019.87	5012.27	Regional
R-16 S4	05/07/2021	17:00	5550.12	Transducer	5019.87	5012.27	Regional
R-16 S4	05/07/2021	19:00	5550.12	Transducer	5019.87	5012.27	Regional
R-16 S4	05/07/2021	21:00	5550.10	Transducer	5019.87	5012.27	Regional
R-16 S4	05/07/2021	23:00	5550.11	Transducer	5019.87	5012.27	Regional
R-16 S4	05/08/2021	01:00	5550.11	Transducer	5019.87	5012.27	Regional
R-16 S4	05/08/2021	03:00	5550.13	Transducer	5019.87	5012.27	Regional
R-16 S4	05/08/2021	05:00	5550.13	Transducer	5019.87	5012.27	Regional
R-16 S4	05/08/2021	07:00	5550.12	Transducer	5019.87	5012.27	Regional
R-16 S4	05/08/2021	09:00	5550.11	Transducer	5019.87	5012.27	Regional
R-16 S4	05/08/2021	11:00	5550.11	Transducer	5019.87	5012.27	Regional
R-16 S4	05/08/2021	13:00	5550.15	Transducer	5019.87	5012.27	Regional
R-16 S4	05/08/2021	15:00	5550.18	Transducer	5019.87	5012.27	Regional
R-16 S4	05/08/2021	17:00	5550.18	Transducer	5019.87	5012.27	Regional
R-16 S4	05/08/2021	19:00	5550.16	Transducer	5019.87	5012.27	Regional
R-16 S4	05/08/2021	21:00	5550.13	Transducer	5019.87	5012.27	Regional
R-16 S4	05/08/2021	23:00	5550.11	Transducer	5019.87	5012.27	Regional
R-16 S4	05/09/2021	01:00	5550.13	Transducer	5019.87	5012.27	Regional
R-16 S4	05/09/2021	03:00	5550.13	Transducer	5019.87	5012.27	Regional
R-16 S4	05/09/2021	05:00	5550.13	Transducer	5019.87	5012.27	Regional
R-16 S4	05/09/2021	07:00	5550.11	Transducer	5019.87	5012.27	Regional
R-16 S4	05/09/2021	09:00	5550.08	Transducer	5019.87	5012.27	Regional
R-16 S4	05/09/2021	11:00	5550.08	Transducer	5019.87	5012.27	Regional
R-16 S4	05/09/2021	13:00	5550.11	Transducer	5019.87	5012.27	Regional
R-16 S4	05/09/2021	15:00	5550.15	Transducer	5019.87	5012.27	Regional
R-16 S4	05/09/2021	17:00	5550.15	Transducer	5019.87	5012.27	Regional
R-16 S4	05/09/2021	19:00	5550.16	Transducer	5019.87	5012.27	Regional
R-16 S4	05/09/2021	21:00	5550.13	Transducer	5019.87	5012.27	Regional
R-16 S4	05/09/2021	23:00	5550.11	Transducer	5019.87	5012.27	Regional
R-16 S4	05/10/2021	01:00	5550.10	Transducer	5019.87	5012.27	Regional
R-16 S4	05/10/2021	03:00	5550.11	Transducer	5019.87	5012.27	Regional
R-16 S4	05/10/2021	05:00	5550.12	Transducer	5019.87	5012.27	Regional
R-16 S4	05/10/2021	07:00	5550.11	Transducer	5019.87	5012.27	Regional
R-16 S4	05/10/2021	09:00	5550.08	Transducer	5019.87	5012.27	Regional
R-16 S4	05/10/2021	11:00	5550.09	Transducer	5019.87	5012.27	Regional
R-16 S4	05/10/2021	13:00	5550.11	Transducer	5019.87	5012.27	Regional
R-16 S4	05/10/2021	15:00	5550.16	Transducer	5019.87	5012.27	Regional
R-16 S4	05/10/2021	17:00	5550.18	Transducer	5019.87	5012.27	Regional

Location	Date	Time	Water Level (ft amsl)	Method	Top of Screen (ft amsl)	Bottom of Screen (ft amsl)	Zone
R-16 S4	05/10/2021	19:00	5550.18	Transducer	5019.87	5012.27	Regional
R-16 S4	05/10/2021	21:00	5550.15	Transducer	5019.87	5012.27	Regional
R-16 S4	05/10/2021	23:00	5550.14	Transducer	5019.87	5012.27	Regional
R-16 S4	05/11/2021	01:00	5550.12	Transducer	5019.87	5012.27	Regional
R-16 S4	05/11/2021	03:00	5550.11	Transducer	5019.87	5012.27	Regional
R-16 S4	05/11/2021	05:00	5550.12	Transducer	5019.87	5012.27	Regional
R-16 S4	05/11/2021	07:00	5550.10	Transducer	5019.87	5012.27	Regional
R-16 S4	05/11/2021	09:00	5550.07	Transducer	5019.87	5012.27	Regional
R-16 S4	05/11/2021	11:00	5550.06	Transducer	5019.87	5012.27	Regional
R-16 S4	05/11/2021	13:00	5550.08	Transducer	5019.87	5012.27	Regional
R-16 S4	05/11/2021	15:00	5550.10	Transducer	5019.87	5012.27	Regional
R-16 S4	05/11/2021	17:00	5550.12	Transducer	5019.87	5012.27	Regional
R-16 S4	05/11/2021	19:00	5550.12	Transducer	5019.87	5012.27	Regional
R-16 S4	05/11/2021	21:00	5550.09	Transducer	5019.87	5012.27	Regional
R-16 S4	05/11/2021	23:00	5550.06	Transducer	5019.87	5012.27	Regional
R-16 S4	05/12/2021	01:00	5550.04	Transducer	5019.87	5012.27	Regional
R-16 S4	05/12/2021	03:00	5550.04	Transducer	5019.87	5012.27	Regional
R-16 S4	05/12/2021	05:00	5550.04	Transducer	5019.87	5012.27	Regional
R-16 S4	05/12/2021	07:00	5550.02	Transducer	5019.87	5012.27	Regional
R-16 S4	05/12/2021	09:00	5550.00	Transducer	5019.87	5012.27	Regional
R-16 S4	05/12/2021	11:00	5549.99	Transducer	5019.87	5012.27	Regional
R-16 S4	05/12/2021	13:00	5550.00	Transducer	5019.87	5012.27	Regional
R-16 S4	05/12/2021	15:00	5550.05	Transducer	5019.87	5012.27	Regional
R-16 S4	05/12/2021	17:00	5550.08	Transducer	5019.87	5012.27	Regional
R-16 S4	05/12/2021	19:00	5550.08	Transducer	5019.87	5012.27	Regional
R-16 S4	05/12/2021	21:00	5550.04	Transducer	5019.87	5012.27	Regional
R-16 S4	05/12/2021	23:00	5550.02	Transducer	5019.87	5012.27	Regional
R-16 S4	05/13/2021	01:00	5550.01	Transducer	5019.87	5012.27	Regional
R-16 S4	05/13/2021	03:00	5550.03	Transducer	5019.87	5012.27	Regional
R-16 S4	05/13/2021	05:00	5550.03	Transducer	5019.87	5012.27	Regional
R-16 S4	05/13/2021	07:00	5550.02	Transducer	5019.87	5012.27	Regional
R-16 S4	05/13/2021	09:00	5550.01	Transducer	5019.87	5012.27	Regional
R-16 S4	05/13/2021	11:00	5550.00	Transducer	5019.87	5012.27	Regional
R-16 S4	05/13/2021	13:00	5550.00	Transducer	5019.87	5012.27	Regional
R-16 S4	05/13/2021	15:00	5550.05	Transducer	5019.87	5012.27	Regional
R-16 S4	05/13/2021	17:00	5550.09	Transducer	5019.87	5012.27	Regional
R-16 S4	05/13/2021	19:00	5550.10	Transducer	5019.87	5012.27	Regional
R-16 S4	05/13/2021	21:00	5550.09	Transducer	5019.87	5012.27	Regional
R-16 S4	05/13/2021	23:00	5550.08	Transducer	5019.87	5012.27	Regional
R-16 S4	05/14/2021	01:00	5550.07	Transducer	5019.87	5012.27	Regional
R-16 S4	05/14/2021	03:00	5550.07	Transducer	5019.87	5012.27	Regional
R-16 S4	05/14/2021	05:00	5550.09	Transducer	5019.87	5012.27	Regional
R-16 S4	05/14/2021	07:00	5550.08	Transducer	5019.87	5012.27	Regional
R-16 S4	05/14/2021	09:00	5550.06	Transducer	5019.87	5012.27	Regional
R-16 S4	05/14/2021	11:00	5550.06	Transducer	5019.87	5012.27	Regional

Location	Date	Time	Water Level (ft amsl)	Method	Top of Screen (ft amsl)	Bottom of Screen (ft amsl)	Zone
R-16 S4	05/14/2021	13:00	5550.06	Transducer	5019.87	5012.27	Regional
R-16 S4	05/14/2021	15:00	5550.09	Transducer	5019.87	5012.27	Regional
R-16 S4	05/14/2021	17:00	5550.12	Transducer	5019.87	5012.27	Regional
R-16 S4	05/14/2021	19:00	5550.14	Transducer	5019.87	5012.27	Regional
R-16 S4	05/14/2021	21:00	5550.14	Transducer	5019.87	5012.27	Regional
R-16 S4	05/14/2021	23:00	5550.13	Transducer	5019.87	5012.27	Regional
R-16 S4	05/15/2021	01:00	5550.13	Transducer	5019.87	5012.27	Regional
R-16 S4	05/15/2021	03:00	5550.12	Transducer	5019.87	5012.27	Regional
R-16 S4	05/15/2021	05:00	5550.12	Transducer	5019.87	5012.27	Regional
R-16 S4	05/15/2021	07:00	5550.11	Transducer	5019.87	5012.27	Regional
R-16 S4	05/15/2021	09:00	5550.11	Transducer	5019.87	5012.27	Regional
R-16 S4	05/15/2021	11:00	5550.09	Transducer	5019.87	5012.27	Regional
R-16 S4	05/15/2021	13:00	5550.11	Transducer	5019.87	5012.27	Regional
R-16 S4	05/15/2021	15:00	5550.12	Transducer	5019.87	5012.27	Regional
R-16 S4	05/15/2021	17:00	5550.15	Transducer	5019.87	5012.27	Regional
R-16 S4	05/15/2021	19:00	5550.16	Transducer	5019.87	5012.27	Regional
R-16 S4	05/15/2021	21:00	5550.16	Transducer	5019.87	5012.27	Regional
R-16 S4	05/15/2021	23:00	5550.15	Transducer	5019.87	5012.27	Regional
R-16 S4	05/16/2021	01:00	5550.14	Transducer	5019.87	5012.27	Regional
R-16 S4	05/16/2021	03:00	5550.13	Transducer	5019.87	5012.27	Regional
R-16 S4	05/16/2021	05:00	5550.13	Transducer	5019.87	5012.27	Regional
R-16 S4	05/16/2021	07:00	5550.12	Transducer	5019.87	5012.27	Regional
R-16 S4	05/16/2021	09:00	5550.12	Transducer	5019.87	5012.27	Regional
R-16 S4	05/16/2021	11:00	5550.13	Transducer	5019.87	5012.27	Regional
R-16 S4	05/16/2021	13:00	5550.12	Transducer	5019.87	5012.27	Regional
R-16 S4	05/16/2021	15:00	5550.12	Transducer	5019.87	5012.27	Regional
R-16 S4	05/16/2021	17:00	5550.16	Transducer	5019.87	5012.27	Regional
R-16 S4	05/16/2021	19:00	5550.18	Transducer	5019.87	5012.27	Regional
R-16 S4	05/16/2021	21:00	5550.17	Transducer	5019.87	5012.27	Regional
R-16 S4	05/16/2021	23:00	5550.19	Transducer	5019.87	5012.27	Regional
R-16 S4	05/17/2021	01:00	5550.16	Transducer	5019.87	5012.27	Regional
R-16 S4	05/17/2021	03:00	5550.16	Transducer	5019.87	5012.27	Regional
R-16 S4	05/17/2021	05:00	5550.16	Transducer	5019.87	5012.27	Regional
R-16 S4	05/17/2021	07:00	5550.15	Transducer	5019.87	5012.27	Regional
R-16 S4	05/17/2021	09:00	5550.15	Transducer	5019.87	5012.27	Regional
R-16 S4	05/17/2021	11:00	5550.17	Transducer	5019.87	5012.27	Regional
R-16 S4	05/17/2021	13:00	5550.14	Transducer	5019.87	5012.27	Regional
R-16 S4	05/17/2021	15:00	5550.12	Transducer	5019.87	5012.27	Regional
R-16 S4	05/17/2021	17:00	5550.13	Transducer	5019.87	5012.27	Regional
R-16 S4	05/17/2021	19:00	5550.15	Transducer	5019.87	5012.27	Regional
R-16 S4	05/17/2021	21:00	5550.16	Transducer	5019.87	5012.27	Regional
R-16 S4	05/17/2021	23:00	5550.16	Transducer	5019.87	5012.27	Regional
R-16 S4	05/18/2021	01:00	5550.17	Transducer	5019.87	5012.27	Regional
R-16 S4	05/18/2021	03:00	5550.17	Transducer	5019.87	5012.27	Regional
R-16 S4	05/18/2021	05:00	5550.17	Transducer	5019.87	5012.27	Regional

Location	Date	Time	Water Level (ft amsl)	Method	Top of Screen (ft amsl)	Bottom of Screen (ft amsl)	Zone
R-16 S4	05/18/2021	07:00	5550.17	Transducer	5019.87	5012.27	Regional
R-16 S4	05/18/2021	09:00	5550.17	Transducer	5019.87	5012.27	Regional
R-16 S4	05/18/2021	11:00	5550.17	Transducer	5019.87	5012.27	Regional
R-16 S4	05/18/2021	13:00	5550.16	Transducer	5019.87	5012.27	Regional
R-16 S4	05/18/2021	15:00	5550.15	Transducer	5019.87	5012.27	Regional
R-16 S4	05/18/2021	17:00	5550.15	Transducer	5019.87	5012.27	Regional
R-16 S4	05/18/2021	19:00	5550.15	Transducer	5019.87	5012.27	Regional
R-16 S4	05/18/2021	21:00	5550.14	Transducer	5019.87	5012.27	Regional
R-16 S4	05/18/2021	23:00	5550.17	Transducer	5019.87	5012.27	Regional
R-16 S4	05/19/2021	01:00	5550.17	Transducer	5019.87	5012.27	Regional
R-16 S4	05/19/2021	03:00	5550.17	Transducer	5019.87	5012.27	Regional
R-16 S4	05/19/2021	05:00	5550.15	Transducer	5019.87	5012.27	Regional
R-16 S4	05/19/2021	07:00	5550.15	Transducer	5019.87	5012.27	Regional
R-16 S4	05/19/2021	09:00	5550.14	Transducer	5019.87	5012.27	Regional
R-16 S4	05/19/2021	11:00	5550.16	Transducer	5019.87	5012.27	Regional
R-16 S4	05/19/2021	13:00	5550.18	Transducer	5019.87	5012.27	Regional
R-16 S4	05/19/2021	15:00	5550.17	Transducer	5019.87	5012.27	Regional
R-16 S4	05/19/2021	17:00	5550.16	Transducer	5019.87	5012.27	Regional
R-16 S4	05/19/2021	19:00	5550.14	Transducer	5019.87	5012.27	Regional
R-16 S4	05/19/2021	21:00	5550.13	Transducer	5019.87	5012.27	Regional
R-16 S4	05/19/2021	23:00	5550.14	Transducer	5019.87	5012.27	Regional
R-16 S4	05/20/2021	01:00	5550.16	Transducer	5019.87	5012.27	Regional
R-16 S4	05/20/2021	03:00	5550.16	Transducer	5019.87	5012.27	Regional
R-16 S4	05/20/2021	05:00	5550.15	Transducer	5019.87	5012.27	Regional
R-16 S4	05/20/2021	07:00	5550.13	Transducer	5019.87	5012.27	Regional
R-16 S4	05/20/2021	09:00	5550.14	Transducer	5019.87	5012.27	Regional
R-16 S4	05/20/2021	11:00	5550.15	Transducer	5019.87	5012.27	Regional
R-16 S4	05/20/2021	13:00	5550.17	Transducer	5019.87	5012.27	Regional
R-16 S4	05/20/2021	15:00	5550.19	Transducer	5019.87	5012.27	Regional
R-16 S4	05/20/2021	17:00	5550.19	Transducer	5019.87	5012.27	Regional
R-16 S4	05/20/2021	19:00	5550.19	Transducer	5019.87	5012.27	Regional
R-16 S4	05/20/2021	21:00	5550.18	Transducer	5019.87	5012.27	Regional
R-16 S4	05/20/2021	23:00	5550.17	Transducer	5019.87	5012.27	Regional
R-16 S4	05/21/2021	01:00	5550.19	Transducer	5019.87	5012.27	Regional
R-16 S4	05/21/2021	03:00	5550.19	Transducer	5019.87	5012.27	Regional
R-16 S4	05/21/2021	05:00	5550.17	Transducer	5019.87	5012.27	Regional
R-16 S4	05/21/2021	07:00	5550.15	Transducer	5019.87	5012.27	Regional
R-16 S4	05/21/2021	09:00	5550.13	Transducer	5019.87	5012.27	Regional
R-16 S4	05/21/2021	11:00	5550.12	Transducer	5019.87	5012.27	Regional
R-16 S4	05/21/2021	13:00	5550.15	Transducer	5019.87	5012.27	Regional
R-16 S4	05/21/2021	15:00	5550.14	Transducer	5019.87	5012.27	Regional
R-16 S4	05/21/2021	17:00	5550.13	Transducer	5019.87	5012.27	Regional
R-16 S4	05/21/2021	19:00	5550.11	Transducer	5019.87	5012.27	Regional
R-16 S4	05/21/2021	21:00	5550.10	Transducer	5019.87	5012.27	Regional
R-16 S4	05/21/2021	23:00	5550.10	Transducer	5019.87	5012.27	Regional

Location	Date	Time	Water Level (ft amsl)	Method	Top of Screen (ft amsl)	Bottom of Screen (ft amsl)	Zone
R-16 S4	05/22/2021	01:00	5550.10	Transducer	5019.87	5012.27	Regional
R-16 S4	05/22/2021	03:00	5550.12	Transducer	5019.87	5012.27	Regional
R-16 S4	05/22/2021	05:00	5550.10	Transducer	5019.87	5012.27	Regional
R-16 S4	05/22/2021	07:00	5550.06	Transducer	5019.87	5012.27	Regional
R-16 S4	05/22/2021	09:00	5550.05	Transducer	5019.87	5012.27	Regional
R-16 S4	05/22/2021	11:00	5550.07	Transducer	5019.87	5012.27	Regional
R-16 S4	05/22/2021	13:00	5550.11	Transducer	5019.87	5012.27	Regional
R-16 S4	05/22/2021	15:00	5550.15	Transducer	5019.87	5012.27	Regional
R-16 S4	05/22/2021	17:00	5550.16	Transducer	5019.87	5012.27	Regional
R-16 S4	05/22/2021	19:00	5550.14	Transducer	5019.87	5012.27	Regional
R-16 S4	05/22/2021	21:00	5550.09	Transducer	5019.87	5012.27	Regional
R-16 S4	05/22/2021	23:00	5550.10	Transducer	5019.87	5012.27	Regional
R-16 S4	05/23/2021	01:00	5550.10	Transducer	5019.87	5012.27	Regional
R-16 S4	05/23/2021	03:00	5550.11	Transducer	5019.87	5012.27	Regional
R-16 S4	05/23/2021	05:00	5550.11	Transducer	5019.87	5012.27	Regional
R-16 S4	05/23/2021	07:00	5550.07	Transducer	5019.87	5012.27	Regional
R-16 S4	05/23/2021	09:00	5550.05	Transducer	5019.87	5012.27	Regional
R-16 S4	05/23/2021	11:00	5550.04	Transducer	5019.87	5012.27	Regional
R-16 S4	05/23/2021	13:00	5550.08	Transducer	5019.87	5012.27	Regional
R-16 S4	05/23/2021	15:00	5550.11	Transducer	5019.87	5012.27	Regional
R-16 S4	05/23/2021	17:00	5550.12	Transducer	5019.87	5012.27	Regional
R-16 S4	05/23/2021	19:00	5550.11	Transducer	5019.87	5012.27	Regional
R-16 S4	05/23/2021	21:00	5550.08	Transducer	5019.87	5012.27	Regional
R-16 S4	05/23/2021	23:00	5550.07	Transducer	5019.87	5012.27	Regional
R-16 S4	05/24/2021	01:00	5550.08	Transducer	5019.87	5012.27	Regional
R-16 S4	05/24/2021	03:00	5550.09	Transducer	5019.87	5012.27	Regional
R-16 S4	05/24/2021	05:00	5550.08	Transducer	5019.87	5012.27	Regional
R-16 S4	05/24/2021	07:00	5550.05	Transducer	5019.87	5012.27	Regional
R-16 S4	05/24/2021	09:00	5550.02	Transducer	5019.87	5012.27	Regional
R-16 S4	05/24/2021	11:00	5550.02	Transducer	5019.87	5012.27	Regional
R-16 S4	05/24/2021	13:00	5550.06	Transducer	5019.87	5012.27	Regional
R-16 S4	05/24/2021	15:00	5550.10	Transducer	5019.87	5012.27	Regional
R-16 S4	05/24/2021	17:00	5550.12	Transducer	5019.87	5012.27	Regional
R-16 S4	05/24/2021	19:00	5550.11	Transducer	5019.87	5012.27	Regional
R-16 S4	05/24/2021	21:00	5550.08	Transducer	5019.87	5012.27	Regional
R-16 S4	05/24/2021	23:00	5550.07	Transducer	5019.87	5012.27	Regional
R-16 S4	05/25/2021	01:00	5550.05	Transducer	5019.87	5012.27	Regional
R-16 S4	05/25/2021	03:00	5550.06	Transducer	5019.87	5012.27	Regional
R-16 S4	05/25/2021	05:00	5550.06	Transducer	5019.87	5012.27	Regional
R-16 S4	05/25/2021	07:00	5550.04	Transducer	5019.87	5012.27	Regional
R-16 S4	05/25/2021	09:00	5550.01	Transducer	5019.87	5012.27	Regional
R-16 S4	05/25/2021	11:00	5549.99	Transducer	5019.87	5012.27	Regional
R-16 S4	05/25/2021	13:00	5550.00	Transducer	5019.87	5012.27	Regional
R-16 S4	05/25/2021	15:00	5550.06	Transducer	5019.87	5012.27	Regional
R-16 S4	05/25/2021	17:00	5550.10	Transducer	5019.87	5012.27	Regional

Location	Date	Time	Water Level (ft amsl)	Method	Top of Screen (ft amsl)	Bottom of Screen (ft amsl)	Zone
R-16 S4	05/25/2021	19:00	5550.11	Transducer	5019.87	5012.27	Regional
R-16 S4	05/25/2021	21:00	5550.07	Transducer	5019.87	5012.27	Regional
R-16 S4	05/25/2021	23:00	5550.06	Transducer	5019.87	5012.27	Regional
R-16 S4	05/26/2021	01:00	5550.06	Transducer	5019.87	5012.27	Regional
R-16 S4	05/26/2021	03:00	5550.06	Transducer	5019.87	5012.27	Regional
R-16 S4	05/26/2021	05:00	5550.06	Transducer	5019.87	5012.27	Regional
R-16 S4	05/26/2021	07:00	5550.05	Transducer	5019.87	5012.27	Regional
R-16 S4	05/26/2021	09:00	5550.01	Transducer	5019.87	5012.27	Regional
R-16 S4	05/26/2021	11:00	5549.99	Transducer	5019.87	5012.27	Regional
R-16 S4	05/26/2021	13:00	5549.99	Transducer	5019.87	5012.27	Regional
R-16 S4	05/26/2021	15:00	5550.04	Transducer	5019.87	5012.27	Regional
R-16 S4	05/26/2021	17:00	5550.08	Transducer	5019.87	5012.27	Regional
R-16 S4	05/26/2021	19:00	5550.10	Transducer	5019.87	5012.27	Regional
R-16 S4	05/26/2021	21:00	5550.09	Transducer	5019.87	5012.27	Regional
R-16 S4	05/26/2021	23:00	5550.07	Transducer	5019.87	5012.27	Regional
R-16 S4	05/27/2021	01:00	5550.07	Transducer	5019.87	5012.27	Regional
R-16 S4	05/27/2021	03:00	5550.06	Transducer	5019.87	5012.27	Regional
R-16 S4	05/27/2021	05:00	5550.08	Transducer	5019.87	5012.27	Regional
R-16 S4	05/27/2021	07:00	5550.06	Transducer	5019.87	5012.27	Regional
R-16 S4	05/27/2021	09:00	5550.04	Transducer	5019.87	5012.27	Regional
R-16 S4	05/27/2021	11:00	5550.01	Transducer	5019.87	5012.27	Regional
R-16 S4	05/27/2021	13:00	5550.02	Transducer	5019.87	5012.27	Regional
R-16 S4	05/27/2021	15:00	5550.05	Transducer	5019.87	5012.27	Regional
R-16 S4	05/27/2021	17:00	5550.08	Transducer	5019.87	5012.27	Regional
R-16 S4	05/27/2021	19:00	5550.10	Transducer	5019.87	5012.27	Regional
R-16 S4	05/27/2021	21:00	5550.09	Transducer	5019.87	5012.27	Regional
R-16 S4	05/27/2021	23:00	5550.08	Transducer	5019.87	5012.27	Regional
R-16 S4	05/28/2021	01:00	5550.08	Transducer	5019.87	5012.27	Regional
R-16 S4	05/28/2021	03:00	5550.07	Transducer	5019.87	5012.27	Regional
R-16 S4	05/28/2021	05:00	5550.07	Transducer	5019.87	5012.27	Regional
R-16 S4	05/28/2021	07:00	5550.07	Transducer	5019.87	5012.27	Regional
R-16 S4	05/28/2021	09:00	5550.05	Transducer	5019.87	5012.27	Regional
R-16 S4	05/28/2021	11:00	5550.05	Transducer	5019.87	5012.27	Regional
R-16 S4	05/28/2021	13:00	5550.03	Transducer	5019.87	5012.27	Regional
R-16 S4	05/28/2021	15:00	5550.05	Transducer	5019.87	5012.27	Regional
R-16 S4	05/28/2021	17:00	5550.09	Transducer	5019.87	5012.27	Regional
R-16 S4	05/28/2021	19:00	5550.10	Transducer	5019.87	5012.27	Regional
R-16 S4	05/28/2021	21:00	5550.11	Transducer	5019.87	5012.27	Regional
R-16 S4	05/28/2021	23:00	5550.09	Transducer	5019.87	5012.27	Regional
R-16 S4	05/29/2021	01:00	5550.08	Transducer	5019.87	5012.27	Regional
R-16 S4	05/29/2021	03:00	5550.10	Transducer	5019.87	5012.27	Regional
R-16 S4	05/29/2021	05:00	5550.10	Transducer	5019.87	5012.27	Regional
R-16 S4	05/29/2021	07:00	5550.09	Transducer	5019.87	5012.27	Regional
R-16 S4	05/29/2021	09:00	5550.09	Transducer	5019.87	5012.27	Regional
R-16 S4	05/29/2021	11:00	5550.08	Transducer	5019.87	5012.27	Regional

Location	Date	Time	Water Level (ft amsl)	Method	Top of Screen (ft amsl)	Bottom of Screen (ft amsl)	Zone
R-16 S4	05/29/2021	13:00	5550.08	Transducer	5019.87	5012.27	Regional
R-16 S4	05/29/2021	15:00	5550.09	Transducer	5019.87	5012.27	Regional
R-16 S4	05/29/2021	17:00	5550.11	Transducer	5019.87	5012.27	Regional
R-16 S4	05/29/2021	19:00	5550.13	Transducer	5019.87	5012.27	Regional
R-16 S4	05/29/2021	21:00	5550.13	Transducer	5019.87	5012.27	Regional
R-16 S4	05/29/2021	23:00	5550.13	Transducer	5019.87	5012.27	Regional
R-16 S4	05/30/2021	01:00	5550.13	Transducer	5019.87	5012.27	Regional
R-16 S4	05/30/2021	03:00	5550.11	Transducer	5019.87	5012.27	Regional
R-16 S4	05/30/2021	05:00	5550.10	Transducer	5019.87	5012.27	Regional
R-16 S4	05/30/2021	07:00	5550.10	Transducer	5019.87	5012.27	Regional
R-16 S4	05/30/2021	09:00	5550.09	Transducer	5019.87	5012.27	Regional
R-16 S4	05/30/2021	11:00	5550.08	Transducer	5019.87	5012.27	Regional
R-16 S4	05/30/2021	13:00	5550.11	Transducer	5019.87	5012.27	Regional
R-16 S4	05/30/2021	15:00	5550.09	Transducer	5019.87	5012.27	Regional
R-16 S4	05/30/2021	17:00	5550.08	Transducer	5019.87	5012.27	Regional
R-16 S4	05/30/2021	19:00	5550.09	Transducer	5019.87	5012.27	Regional
R-16 S4	05/30/2021	21:00	5550.09	Transducer	5019.87	5012.27	Regional
R-16 S4	05/30/2021	23:00	5550.09	Transducer	5019.87	5012.27	Regional
R-16 S4	05/31/2021	01:00	5550.08	Transducer	5019.87	5012.27	Regional
R-16 S4	05/31/2021	03:00	5550.08	Transducer	5019.87	5012.27	Regional
R-16 S4	05/31/2021	05:00	5550.07	Transducer	5019.87	5012.27	Regional
R-16 S4	05/31/2021	07:00	5550.07	Transducer	5019.87	5012.27	Regional
R-16 S4	05/31/2021	09:00	5550.06	Transducer	5019.87	5012.27	Regional
R-16 S4	05/31/2021	11:00	5550.07	Transducer	5019.87	5012.27	Regional
R-16 S4	05/31/2021	13:00	5550.08	Transducer	5019.87	5012.27	Regional
R-16 S4	05/31/2021	15:00	5550.06	Transducer	5019.87	5012.27	Regional
R-16 S4	05/31/2021	17:00	5550.03	Transducer	5019.87	5012.27	Regional
R-16 S4	05/31/2021	19:00	5550.06	Transducer	5019.87	5012.27	Regional
R-16 S4	05/31/2021	21:00	5550.05	Transducer	5019.87	5012.27	Regional
R-16 S4	05/31/2021	23:00	5550.06	Transducer	5019.87	5012.27	Regional
R-16 S4	06/01/2021	01:00	5550.08	Transducer	5019.87	5012.27	Regional
R-16 S4	06/01/2021	03:00	5550.08	Transducer	5019.87	5012.27	Regional
R-16 S4	06/01/2021	05:00	5550.07	Transducer	5019.87	5012.27	Regional
R-16 S4	06/01/2021	07:00	5550.06	Transducer	5019.87	5012.27	Regional
R-16 S4	06/01/2021	09:00	5550.07	Transducer	5019.87	5012.27	Regional
R-16 S4	06/01/2021	11:00	5550.08	Transducer	5019.87	5012.27	Regional
R-16 S4	06/01/2021	13:00	5550.10	Transducer	5019.87	5012.27	Regional
R-16 S4	06/01/2021	15:00	5550.09	Transducer	5019.87	5012.27	Regional
R-16 S4	06/01/2021	17:00	5550.11	Transducer	5019.87	5012.27	Regional
R-16 S4	06/01/2021	19:00	5550.10	Transducer	5019.87	5012.27	Regional
R-16 S4	06/01/2021	21:00	5550.10	Transducer	5019.87	5012.27	Regional
R-16 S4	06/01/2021	23:00	5550.11	Transducer	5019.87	5012.27	Regional
R-16 S4	06/02/2021	01:00	5550.11	Transducer	5019.87	5012.27	Regional
R-16 S4	06/02/2021	03:00	5550.11	Transducer	5019.87	5012.27	Regional
R-16 S4	06/02/2021	05:00	5550.10	Transducer	5019.87	5012.27	Regional

Location	Date	Time	Water Level (ft amsl)	Method	Top of Screen (ft amsl)	Bottom of Screen (ft amsl)	Zone
R-16 S4	06/02/2021	07:00	5550.08	Transducer	5019.87	5012.27	Regional
R-16 S4	06/02/2021	09:00	5550.10	Transducer	5019.87	5012.27	Regional
R-16 S4	06/02/2021	11:00	5550.10	Transducer	5019.87	5012.27	Regional
R-16 S4	06/02/2021	13:00	5550.11	Transducer	5019.87	5012.27	Regional
R-16 S4	06/02/2021	15:00	5550.12	Transducer	5019.87	5012.27	Regional
R-16 S4	06/02/2021	17:00	5550.13	Transducer	5019.87	5012.27	Regional
R-16 S4	06/02/2021	19:00	5550.11	Transducer	5019.87	5012.27	Regional
R-16 S4	06/02/2021	21:00	5550.09	Transducer	5019.87	5012.27	Regional
R-16 S4	06/02/2021	23:00	5550.13	Transducer	5019.87	5012.27	Regional
R-16 S4	06/03/2021	01:00	5550.13	Transducer	5019.87	5012.27	Regional
R-16 S4	06/03/2021	03:00	5550.12	Transducer	5019.87	5012.27	Regional
R-16 S4	06/03/2021	05:00	5550.10	Transducer	5019.87	5012.27	Regional
R-16 S4	06/03/2021	07:00	5550.08	Transducer	5019.87	5012.27	Regional
R-16 S4	06/03/2021	09:00	5550.08	Transducer	5019.87	5012.27	Regional
R-16 S4	06/03/2021	11:00	5550.10	Transducer	5019.87	5012.27	Regional
R-16 S4	06/03/2021	13:00	5550.14	Transducer	5019.87	5012.27	Regional
R-16 S4	06/03/2021	15:00	5550.15	Transducer	5019.87	5012.27	Regional
R-16 S4	06/03/2021	17:00	5550.15	Transducer	5019.87	5012.27	Regional
R-16 S4	06/03/2021	19:00	5550.12	Transducer	5019.87	5012.27	Regional
R-16 S4	06/03/2021	21:00	5550.09	Transducer	5019.87	5012.27	Regional
R-16 S4	06/03/2021	23:00	5550.11	Transducer	5019.87	5012.27	Regional
R-16 S4	06/04/2021	01:00	5550.11	Transducer	5019.87	5012.27	Regional
R-16 S4	06/04/2021	03:00	5550.11	Transducer	5019.87	5012.27	Regional
R-16 S4	06/04/2021	05:00	5550.11	Transducer	5019.87	5012.27	Regional
R-16 S4	06/04/2021	07:00	5550.08	Transducer	5019.87	5012.27	Regional
R-16 S4	06/04/2021	09:00	5550.08	Transducer	5019.87	5012.27	Regional
R-16 S4	06/04/2021	11:00	5550.11	Transducer	5019.87	5012.27	Regional
R-16 S4	06/04/2021	13:00	5550.14	Transducer	5019.87	5012.27	Regional
R-16 S4	06/04/2021	15:00	5550.17	Transducer	5019.87	5012.27	Regional
R-16 S4	06/04/2021	17:00	5550.17	Transducer	5019.87	5012.27	Regional
R-16 S4	06/04/2021	19:00	5550.15	Transducer	5019.87	5012.27	Regional
R-16 S4	06/04/2021	21:00	5550.13	Transducer	5019.87	5012.27	Regional
R-16 S4	06/04/2021	23:00	5550.13	Transducer	5019.87	5012.27	Regional
R-16 S4	06/05/2021	01:00	5550.15	Transducer	5019.87	5012.27	Regional
R-16 S4	06/05/2021	03:00	5550.15	Transducer	5019.87	5012.27	Regional
R-16 S4	06/05/2021	05:00	5550.14	Transducer	5019.87	5012.27	Regional
R-16 S4	06/05/2021	07:00	5550.14	Transducer	5019.87	5012.27	Regional
R-16 S4	06/05/2021	09:00	5550.13	Transducer	5019.87	5012.27	Regional
R-16 S4	06/05/2021	11:00	5550.15	Transducer	5019.87	5012.27	Regional
R-16 S4	06/05/2021	13:00	5550.18	Transducer	5019.87	5012.27	Regional
R-16 S4	06/05/2021	15:00	5550.21	Transducer	5019.87	5012.27	Regional
R-16 S4	06/05/2021	17:00	5550.19	Transducer	5019.87	5012.27	Regional
R-16 S4	06/05/2021	19:00	5550.19	Transducer	5019.87	5012.27	Regional
R-16 S4	06/05/2021	21:00	5550.16	Transducer	5019.87	5012.27	Regional
R-16 S4	06/05/2021	23:00	5550.17	Transducer	5019.87	5012.27	Regional

Location	Date	Time	Water Level (ft amsl)	Method	Top of Screen (ft amsl)	Bottom of Screen (ft amsl)	Zone
R-16 S4	06/06/2021	01:00	5550.18	Transducer	5019.87	5012.27	Regional
R-16 S4	06/06/2021	03:00	5550.19	Transducer	5019.87	5012.27	Regional
R-16 S4	06/06/2021	05:00	5550.19	Transducer	5019.87	5012.27	Regional
R-16 S4	06/06/2021	07:00	5550.16	Transducer	5019.87	5012.27	Regional
R-16 S4	06/06/2021	09:00	5550.13	Transducer	5019.87	5012.27	Regional
R-16 S4	06/06/2021	11:00	5550.15	Transducer	5019.87	5012.27	Regional
R-16 S4	06/06/2021	13:00	5550.18	Transducer	5019.87	5012.27	Regional
R-16 S4	06/06/2021	15:00	5550.19	Transducer	5019.87	5012.27	Regional
R-16 S4	06/06/2021	17:00	5550.21	Transducer	5019.87	5012.27	Regional
R-16 S4	06/06/2021	19:00	5550.19	Transducer	5019.87	5012.27	Regional
R-16 S4	06/06/2021	21:00	5550.17	Transducer	5019.87	5012.27	Regional
R-16 S4	06/06/2021	23:00	5550.15	Transducer	5019.87	5012.27	Regional
R-16 S4	06/07/2021	01:00	5550.14	Transducer	5019.87	5012.27	Regional
R-16 S4	06/07/2021	03:00	5550.17	Transducer	5019.87	5012.27	Regional
R-16 S4	06/07/2021	05:00	5550.15	Transducer	5019.87	5012.27	Regional
R-16 S4	06/07/2021	07:00	5550.12	Transducer	5019.87	5012.27	Regional
R-16 S4	06/07/2021	09:00	5550.11	Transducer	5019.87	5012.27	Regional
R-16 S4	06/07/2021	11:00	5550.11	Transducer	5019.87	5012.27	Regional
R-16 S4	06/07/2021	13:00	5550.13	Transducer	5019.87	5012.27	Regional
R-16 S4	06/07/2021	15:00	5550.18	Transducer	5019.87	5012.27	Regional
R-16 S4	06/07/2021	17:00	5550.19	Transducer	5019.87	5012.27	Regional
R-16 S4	06/07/2021	19:00	5550.19	Transducer	5019.87	5012.27	Regional
R-16 S4	06/07/2021	21:00	5550.18	Transducer	5019.87	5012.27	Regional
R-16 S4	06/07/2021	23:00	5550.16	Transducer	5019.87	5012.27	Regional
R-16 S4	06/08/2021	01:00	5550.16	Transducer	5019.87	5012.27	Regional
R-16 S4	06/08/2021	03:00	5550.17	Transducer	5019.87	5012.27	Regional
R-16 S4	06/08/2021	05:00	5550.14	Transducer	5019.87	5012.27	Regional
R-16 S4	06/08/2021	07:00	5550.12	Transducer	5019.87	5012.27	Regional
R-16 S4	06/08/2021	09:00	5550.10	Transducer	5019.87	5012.27	Regional
R-16 S4	06/08/2021	11:00	5550.09	Transducer	5019.87	5012.27	Regional
R-16 S4	06/08/2021	13:00	5550.11	Transducer	5019.87	5012.27	Regional
R-16 S4	06/08/2021	15:00	5550.14	Transducer	5019.87	5012.27	Regional
R-16 S4	06/08/2021	17:00	5550.17	Transducer	5019.87	5012.27	Regional
R-16 S4	06/08/2021	19:00	5550.16	Transducer	5019.87	5012.27	Regional
R-16 S4	06/08/2021	21:00	5550.13	Transducer	5019.87	5012.27	Regional
R-16 S4	06/08/2021	23:00	5550.12	Transducer	5019.87	5012.27	Regional
R-16 S4	06/09/2021	01:00	5550.13	Transducer	5019.87	5012.27	Regional
R-16 S4	06/09/2021	03:00	5550.12	Transducer	5019.87	5012.27	Regional
R-16 S4	06/09/2021	05:00	5550.12	Transducer	5019.87	5012.27	Regional
R-16 S4	06/09/2021	07:00	5550.07	Transducer	5019.87	5012.27	Regional
R-16 S4	06/09/2021	09:00	5550.04	Transducer	5019.87	5012.27	Regional
R-16 S4	06/09/2021	11:00	5550.02	Transducer	5019.87	5012.27	Regional
R-16 S4	06/09/2021	13:00	5550.05	Transducer	5019.87	5012.27	Regional
R-16 S4	06/09/2021	15:00	5550.06	Transducer	5019.87	5012.27	Regional
R-16 S4	06/09/2021	17:00	5550.09	Transducer	5019.87	5012.27	Regional

Location	Date	Time	Water Level (ft amsl)	Method	Top of Screen (ft amsl)	Bottom of Screen (ft amsl)	Zone
R-16 S4	06/09/2021	19:00	5550.09	Transducer	5019.87	5012.27	Regional
R-16 S4	06/09/2021	21:00	5550.06	Transducer	5019.87	5012.27	Regional
R-16 S4	06/09/2021	23:00	5550.05	Transducer	5019.87	5012.27	Regional
R-16 S4	06/10/2021	01:00	5550.05	Transducer	5019.87	5012.27	Regional
R-16 S4	06/10/2021	03:00	5550.06	Transducer	5019.87	5012.27	Regional
R-16 S4	06/10/2021	05:00	5550.05	Transducer	5019.87	5012.27	Regional
R-16 S4	06/10/2021	07:00	5550.03	Transducer	5019.87	5012.27	Regional
R-16 S4	06/10/2021	09:00	5550.02	Transducer	5019.87	5012.27	Regional
R-16 S4	06/10/2021	11:00	5550.01	Transducer	5019.87	5012.27	Regional
R-16 S4	06/10/2021	13:00	5550.03	Transducer	5019.87	5012.27	Regional
R-16 S4	06/10/2021	15:00	5550.06	Transducer	5019.87	5012.27	Regional
R-16 S4	06/10/2021	17:00	5550.10	Transducer	5019.87	5012.27	Regional
R-16 S4	06/10/2021	19:00	5550.11	Transducer	5019.87	5012.27	Regional
R-16 S4	06/10/2021	21:00	5550.10	Transducer	5019.87	5012.27	Regional
R-16 S4	06/10/2021	23:00	5550.09	Transducer	5019.87	5012.27	Regional
R-16 S4	06/11/2021	01:00	5550.08	Transducer	5019.87	5012.27	Regional
R-16 S4	06/11/2021	03:00	5550.07	Transducer	5019.87	5012.27	Regional
R-16 S4	06/11/2021	05:00	5550.09	Transducer	5019.87	5012.27	Regional
R-16 S4	06/11/2021	07:00	5550.06	Transducer	5019.87	5012.27	Regional
R-16 S4	06/11/2021	09:00	5550.06	Transducer	5019.87	5012.27	Regional
R-16 S4	06/11/2021	11:00	5550.03	Transducer	5019.87	5012.27	Regional
R-16 S4	06/11/2021	13:00	5550.04	Transducer	5019.87	5012.27	Regional
R-16 S4	06/11/2021	15:00	5550.05	Transducer	5019.87	5012.27	Regional
R-16 S4	06/11/2021	17:00	5550.09	Transducer	5019.87	5012.27	Regional
R-16 S4	06/11/2021	19:00	5550.10	Transducer	5019.87	5012.27	Regional
R-16 S4	06/11/2021	21:00	5550.09	Transducer	5019.87	5012.27	Regional
R-16 S4	06/11/2021	23:00	5550.06	Transducer	5019.87	5012.27	Regional
R-16 S4	06/12/2021	01:00	5550.06	Transducer	5019.87	5012.27	Regional
R-16 S4	06/12/2021	03:00	5550.06	Transducer	5019.87	5012.27	Regional
R-16 S4	06/12/2021	05:00	5550.06	Transducer	5019.87	5012.27	Regional
R-16 S4	06/12/2021	07:00	5550.05	Transducer	5019.87	5012.27	Regional
R-16 S4	06/12/2021	09:00	5550.02	Transducer	5019.87	5012.27	Regional
R-16 S4	06/12/2021	11:00	5550.02	Transducer	5019.87	5012.27	Regional
R-16 S4	06/12/2021	13:00	5550.02	Transducer	5019.87	5012.27	Regional
R-16 S4	06/12/2021	15:00	5550.04	Transducer	5019.87	5012.27	Regional
R-16 S4	06/12/2021	17:00	5550.07	Transducer	5019.87	5012.27	Regional
R-16 S4	06/12/2021	19:00	5550.10	Transducer	5019.87	5012.27	Regional
R-16 S4	06/12/2021	21:00	5550.08	Transducer	5019.87	5012.27	Regional
R-16 S4	06/12/2021	23:00	5550.06	Transducer	5019.87	5012.27	Regional
R-16 S4	06/13/2021	01:00	5550.06	Transducer	5019.87	5012.27	Regional
R-16 S4	06/13/2021	03:00	5550.04	Transducer	5019.87	5012.27	Regional
R-16 S4	06/13/2021	05:00	5550.04	Transducer	5019.87	5012.27	Regional
R-16 S4	06/13/2021	07:00	5550.03	Transducer	5019.87	5012.27	Regional
R-16 S4	06/13/2021	09:00	5550.02	Transducer	5019.87	5012.27	Regional
R-16 S4	06/13/2021	11:00	5550.00	Transducer	5019.87	5012.27	Regional

Location	Date	Time	Water Level (ft amsl)	Method	Top of Screen (ft amsl)	Bottom of Screen (ft amsl)	Zone
R-16 S4	06/13/2021	13:00	5550.00	Transducer	5019.87	5012.27	Regional
R-16 S4	06/13/2021	15:00	5550.02	Transducer	5019.87	5012.27	Regional
R-16 S4	06/13/2021	17:00	5550.05	Transducer	5019.87	5012.27	Regional
R-16 S4	06/13/2021	19:00	5550.07	Transducer	5019.87	5012.27	Regional
R-16 S4	06/13/2021	21:00	5550.08	Transducer	5019.87	5012.27	Regional
R-16 S4	06/13/2021	23:00	5550.06	Transducer	5019.87	5012.27	Regional
R-16 S4	06/14/2021	01:00	5550.05	Transducer	5019.87	5012.27	Regional
R-16 S4	06/14/2021	03:00	5550.04	Transducer	5019.87	5012.27	Regional
R-16 S4	06/14/2021	05:00	5550.04	Transducer	5019.87	5012.27	Regional
R-16 S4	06/14/2021	07:00	5550.03	Transducer	5019.87	5012.27	Regional
R-16 S4	06/14/2021	09:00	5550.03	Transducer	5019.87	5012.27	Regional
R-16 S4	06/14/2021	11:00	5550.02	Transducer	5019.87	5012.27	Regional
R-16 S4	06/14/2021	13:00	5550.03	Transducer	5019.87	5012.27	Regional
R-16 S4	06/14/2021	15:00	5550.02	Transducer	5019.87	5012.27	Regional
R-16 S4	06/14/2021	17:00	5550.05	Transducer	5019.87	5012.27	Regional
R-16 S4	06/14/2021	19:00	5550.06	Transducer	5019.87	5012.27	Regional
R-16 S4	06/14/2021	21:00	5550.06	Transducer	5019.87	5012.27	Regional
R-16 S4	06/14/2021	23:00	5550.03	Transducer	5019.87	5012.27	Regional
R-16 S4	06/15/2021	01:00	5550.02	Transducer	5019.87	5012.27	Regional
R-16 S4	06/15/2021	03:00	5550.01	Transducer	5019.87	5012.27	Regional
R-16 S4	06/15/2021	05:00	5550.01	Transducer	5019.87	5012.27	Regional
R-16 S4	06/15/2021	07:00	5550.01	Transducer	5019.87	5012.27	Regional
R-16 S4	06/15/2021	09:00	5550.02	Transducer	5019.87	5012.27	Regional
R-16 S4	06/15/2021	11:00	5550.02	Transducer	5019.87	5012.27	Regional
R-16 S4	06/15/2021	13:00	5550.01	Transducer	5019.87	5012.27	Regional
R-16 S4	06/15/2021	15:00	5550.02	Transducer	5019.87	5012.27	Regional
R-16 S4	06/15/2021	17:00	5550.01	Transducer	5019.87	5012.27	Regional
R-16 S4	06/15/2021	19:00	5550.02	Transducer	5019.87	5012.27	Regional
R-16 S4	06/15/2021	21:00	5550.03	Transducer	5019.87	5012.27	Regional
R-16 S4	06/15/2021	23:00	5550.02	Transducer	5019.87	5012.27	Regional
R-16 S4	06/16/2021	01:00	5550.04	Transducer	5019.87	5012.27	Regional
R-16 S4	06/16/2021	03:00	5550.03	Transducer	5019.87	5012.27	Regional
R-16 S4	06/16/2021	05:00	5550.03	Transducer	5019.87	5012.27	Regional
R-16 S4	06/16/2021	07:00	5550.02	Transducer	5019.87	5012.27	Regional
R-16 S4	06/16/2021	09:00	5550.03	Transducer	5019.87	5012.27	Regional
R-16 S4	06/16/2021	11:00	5550.04	Transducer	5019.87	5012.27	Regional
R-16 S4	06/16/2021	13:00	5550.04	Transducer	5019.87	5012.27	Regional
R-16 S4	06/16/2021	15:00	5550.03	Transducer	5019.87	5012.27	Regional
R-16 S4	06/16/2021	17:00	5550.03	Transducer	5019.87	5012.27	Regional
R-16 S4	06/16/2021	19:00	5550.05	Transducer	5019.87	5012.27	Regional
R-16 S4	06/16/2021	21:00	5550.04	Transducer	5019.87	5012.27	Regional
R-16 S4	06/16/2021	23:00	5550.04	Transducer	5019.87	5012.27	Regional
R-16 S4	06/17/2021	01:00	5550.05	Transducer	5019.87	5012.27	Regional
R-16 S4	06/17/2021	03:00	5550.05	Transducer	5019.87	5012.27	Regional
R-16 S4	06/17/2021	05:00	5550.03	Transducer	5019.87	5012.27	Regional

Location	Date	Time	Water Level (ft amsl)	Method	Top of Screen (ft amsl)	Bottom of Screen (ft amsl)	Zone
R-16 S4	06/17/2021	07:00	5550.03	Transducer	5019.87	5012.27	Regional
R-16 S4	06/17/2021	09:00	5550.04	Transducer	5019.87	5012.27	Regional
R-16 S4	06/17/2021	11:00	5550.05	Transducer	5019.87	5012.27	Regional
R-16 S4	06/17/2021	13:00	5550.07	Transducer	5019.87	5012.27	Regional
R-16 S4	06/17/2021	15:00	5550.08	Transducer	5019.87	5012.27	Regional
R-16 S4	06/17/2021	17:00	5550.09	Transducer	5019.87	5012.27	Regional
R-16 S4	06/17/2021	19:00	5550.08	Transducer	5019.87	5012.27	Regional
R-16 S4	06/17/2021	21:00	5550.06	Transducer	5019.87	5012.27	Regional
R-16 S4	06/17/2021	23:00	5550.06	Transducer	5019.87	5012.27	Regional
R-16 S4	06/18/2021	01:00	5550.08	Transducer	5019.87	5012.27	Regional
R-16 S4	06/18/2021	03:00	5550.09	Transducer	5019.87	5012.27	Regional
R-16 S4	06/18/2021	05:00	5550.07	Transducer	5019.87	5012.27	Regional
R-16 S4	06/18/2021	07:00	5550.06	Transducer	5019.87	5012.27	Regional
R-16 S4	06/18/2021	09:00	5550.06	Transducer	5019.87	5012.27	Regional
R-16 S4	06/18/2021	11:00	5550.09	Transducer	5019.87	5012.27	Regional
R-16 S4	06/18/2021	13:00	5550.11	Transducer	5019.87	5012.27	Regional
R-16 S4	06/18/2021	15:00	5550.12	Transducer	5019.87	5012.27	Regional
R-16 S4	06/18/2021	17:00	5550.13	Transducer	5019.87	5012.27	Regional
R-16 S4	06/18/2021	19:00	5550.10	Transducer	5019.87	5012.27	Regional
R-16 S4	06/18/2021	21:00	5550.08	Transducer	5019.87	5012.27	Regional
R-16 S4	06/18/2021	23:00	5550.10	Transducer	5019.87	5012.27	Regional
R-16 S4	06/19/2021	01:00	5550.11	Transducer	5019.87	5012.27	Regional
R-16 S4	06/19/2021	03:00	5550.11	Transducer	5019.87	5012.27	Regional
R-16 S4	06/19/2021	05:00	5550.08	Transducer	5019.87	5012.27	Regional
R-16 S4	06/19/2021	07:00	5550.08	Transducer	5019.87	5012.27	Regional
R-16 S4	06/19/2021	09:00	5550.07	Transducer	5019.87	5012.27	Regional
R-16 S4	06/19/2021	11:00	5550.10	Transducer	5019.87	5012.27	Regional
R-16 S4	06/19/2021	13:00	5550.13	Transducer	5019.87	5012.27	Regional
R-16 S4	06/19/2021	15:00	5550.16	Transducer	5019.87	5012.27	Regional
R-16 S4	06/19/2021	17:00	5550.16	Transducer	5019.87	5012.27	Regional
R-16 S4	06/19/2021	19:00	5550.15	Transducer	5019.87	5012.27	Regional
R-16 S4	06/19/2021	21:00	5550.13	Transducer	5019.87	5012.27	Regional
R-16 S4	06/19/2021	23:00	5550.12	Transducer	5019.87	5012.27	Regional
R-16 S4	06/20/2021	01:00	5550.14	Transducer	5019.87	5012.27	Regional
R-16 S4	06/20/2021	03:00	5550.15	Transducer	5019.87	5012.27	Regional
R-16 S4	06/20/2021	05:00	5550.14	Transducer	5019.87	5012.27	Regional
R-16 S4	06/20/2021	07:00	5550.09	Transducer	5019.87	5012.27	Regional
R-16 S4	06/20/2021	09:00	5550.09	Transducer	5019.87	5012.27	Regional
R-16 S4	06/20/2021	11:00	5550.12	Transducer	5019.87	5012.27	Regional
R-16 S4	06/20/2021	13:00	5550.14	Transducer	5019.87	5012.27	Regional
R-16 S4	06/20/2021	15:00	5550.16	Transducer	5019.87	5012.27	Regional
R-16 S4	06/20/2021	17:00	5550.18	Transducer	5019.87	5012.27	Regional
R-16 S4	06/20/2021	19:00	5550.17	Transducer	5019.87	5012.27	Regional
R-16 S4	06/20/2021	21:00	5550.13	Transducer	5019.87	5012.27	Regional
R-16 S4	06/20/2021	23:00	5550.14	Transducer	5019.87	5012.27	Regional

Location	Date	Time	Water Level (ft amsl)	Method	Top of Screen (ft amsl)	Bottom of Screen (ft amsl)	Zone
R-16 S4	06/21/2021	01:00	5550.15	Transducer	5019.87	5012.27	Regional
R-16 S4	06/21/2021	03:00	5550.14	Transducer	5019.87	5012.27	Regional
R-16 S4	06/21/2021	05:00	5550.11	Transducer	5019.87	5012.27	Regional
R-16 S4	06/21/2021	07:00	5550.07	Transducer	5019.87	5012.27	Regional
R-16 S4	06/21/2021	09:00	5550.04	Transducer	5019.87	5012.27	Regional
R-16 S4	06/21/2021	11:00	5550.04	Transducer	5019.87	5012.27	Regional
R-16 S4	06/21/2021	13:00	5550.07	Transducer	5019.87	5012.27	Regional
R-16 S4	06/21/2021	15:00	5550.11	Transducer	5019.87	5012.27	Regional
R-16 S4	06/21/2021	17:00	5550.13	Transducer	5019.87	5012.27	Regional
R-16 S4	06/21/2021	19:00	5550.10	Transducer	5019.87	5012.27	Regional
R-16 S4	06/21/2021	21:00	5550.07	Transducer	5019.87	5012.27	Regional
R-16 S4	06/21/2021	23:00	5550.06	Transducer	5019.87	5012.27	Regional
R-16 S4	06/22/2021	01:00	5550.07	Transducer	5019.87	5012.27	Regional
R-16 S4	06/22/2021	03:00	5550.08	Transducer	5019.87	5012.27	Regional
R-16 S4	06/22/2021	05:00	5550.07	Transducer	5019.87	5012.27	Regional
R-16 S4	06/22/2021	07:00	5550.05	Transducer	5019.87	5012.27	Regional
R-16 S4	06/22/2021	09:00	5550.04	Transducer	5019.87	5012.27	Regional
R-16 S4	06/22/2021	11:00	5550.03	Transducer	5019.87	5012.27	Regional
R-16 S4	06/22/2021	13:00	5550.07	Transducer	5019.87	5012.27	Regional
R-16 S4	06/22/2021	15:00	5550.12	Transducer	5019.87	5012.27	Regional
R-16 S4	06/22/2021	17:00	5550.15	Transducer	5019.87	5012.27	Regional
R-16 S4	06/22/2021	19:00	5550.15	Transducer	5019.87	5012.27	Regional
R-16 S4	06/22/2021	21:00	5550.12	Transducer	5019.87	5012.27	Regional
R-16 S4	06/22/2021	23:00	5550.12	Transducer	5019.87	5012.27	Regional
R-16 S4	06/23/2021	01:00	5550.12	Transducer	5019.87	5012.27	Regional
R-16 S4	06/23/2021	03:00	5550.12	Transducer	5019.87	5012.27	Regional
R-16 S4	06/23/2021	05:00	5550.11	Transducer	5019.87	5012.27	Regional
R-16 S4	06/23/2021	07:00	5550.09	Transducer	5019.87	5012.27	Regional
R-16 S4	06/23/2021	09:00	5550.05	Transducer	5019.87	5012.27	Regional
R-16 S4	06/23/2021	11:00	5550.04	Transducer	5019.87	5012.27	Regional
R-16 S4	06/23/2021	13:00	5550.06	Transducer	5019.87	5012.27	Regional
R-16 S4	06/23/2021	15:00	5550.09	Transducer	5019.87	5012.27	Regional
R-16 S4	06/23/2021	17:00	5550.13	Transducer	5019.87	5012.27	Regional
R-16 S4	06/23/2021	19:00	5550.13	Transducer	5019.87	5012.27	Regional
R-16 S4	06/23/2021	21:00	5550.11	Transducer	5019.87	5012.27	Regional
R-16 S4	06/23/2021	23:00	5550.09	Transducer	5019.87	5012.27	Regional
R-16 S4	06/24/2021	01:00	5550.06	Transducer	5019.87	5012.27	Regional
R-16 S4	06/24/2021	03:00	5550.08	Transducer	5019.87	5012.27	Regional
R-16 S4	06/24/2021	05:00	5550.08	Transducer	5019.87	5012.27	Regional
R-16 S4	06/24/2021	07:00	5550.07	Transducer	5019.87	5012.27	Regional
R-16 S4	06/24/2021	09:00	5550.05	Transducer	5019.87	5012.27	Regional
R-16 S4	06/24/2021	11:00	5550.03	Transducer	5019.87	5012.27	Regional
R-16 S4	06/24/2021	13:00	5550.05	Transducer	5019.87	5012.27	Regional
R-16 S4	06/24/2021	15:00	5550.05	Transducer	5019.87	5012.27	Regional
R-16 S4	06/24/2021	17:00	5550.08	Transducer	5019.87	5012.27	Regional

Location	Date	Time	Water Level (ft amsl)	Method	Top of Screen (ft amsl)	Bottom of Screen (ft amsl)	Zone
R-16 S4	06/24/2021	19:00	5550.11	Transducer	5019.87	5012.27	Regional
R-16 S4	06/24/2021	21:00	5550.09	Transducer	5019.87	5012.27	Regional
R-16 S4	06/24/2021	23:00	5550.06	Transducer	5019.87	5012.27	Regional
R-16 S4	06/25/2021	01:00	5550.06	Transducer	5019.87	5012.27	Regional
R-16 S4	06/25/2021	03:00	5550.08	Transducer	5019.87	5012.27	Regional
R-16 S4	06/25/2021	05:00	5550.08	Transducer	5019.87	5012.27	Regional
R-16 S4	06/25/2021	07:00	5550.07	Transducer	5019.87	5012.27	Regional
R-16 S4	06/25/2021	09:00	5550.06	Transducer	5019.87	5012.27	Regional
R-16 S4	06/25/2021	11:00	5550.04	Transducer	5019.87	5012.27	Regional
R-16 S4	06/25/2021	13:00	5550.05	Transducer	5019.87	5012.27	Regional
R-16 S4	06/25/2021	15:00	5550.05	Transducer	5019.87	5012.27	Regional
R-16 S4	06/25/2021	17:00	5550.10	Transducer	5019.87	5012.27	Regional
R-16 S4	06/25/2021	19:00	5550.11	Transducer	5019.87	5012.27	Regional
R-16 S4	06/25/2021	21:00	5550.11	Transducer	5019.87	5012.27	Regional
R-16 S4	06/25/2021	23:00	5550.08	Transducer	5019.87	5012.27	Regional
R-16 S4	06/26/2021	01:00	5550.07	Transducer	5019.87	5012.27	Regional
R-16 S4	06/26/2021	03:00	5550.08	Transducer	5019.87	5012.27	Regional
R-16 S4	06/26/2021	05:00	5550.06	Transducer	5019.87	5012.27	Regional
R-16 S4	06/26/2021	07:00	5550.05	Transducer	5019.87	5012.27	Regional
R-16 S4	06/26/2021	09:00	5550.03	Transducer	5019.87	5012.27	Regional
R-16 S4	06/26/2021	11:00	5550.01	Transducer	5019.87	5012.27	Regional
R-16 S4	06/26/2021	13:00	5550.01	Transducer	5019.87	5012.27	Regional
R-16 S4	06/26/2021	15:00	5550.00	Transducer	5019.87	5012.27	Regional
R-16 S4	06/26/2021	17:00	5550.03	Transducer	5019.87	5012.27	Regional
R-16 S4	06/26/2021	19:00	5550.03	Transducer	5019.87	5012.27	Regional
R-16 S4	06/26/2021	21:00	5550.01	Transducer	5019.87	5012.27	Regional
R-16 S4	06/26/2021	23:00	5549.99	Transducer	5019.87	5012.27	Regional
R-16 S4	06/27/2021	01:00	5549.98	Transducer	5019.87	5012.27	Regional
R-16 S4	06/27/2021	03:00	5549.97	Transducer	5019.87	5012.27	Regional
R-16 S4	06/27/2021	05:00	5549.97	Transducer	5019.87	5012.27	Regional
R-16 S4	06/27/2021	07:00	5549.96	Transducer	5019.87	5012.27	Regional
R-16 S4	06/27/2021	09:00	5549.96	Transducer	5019.87	5012.27	Regional
R-16 S4	06/27/2021	11:00	5549.94	Transducer	5019.87	5012.27	Regional
R-16 S4	06/27/2021	13:00	5549.92	Transducer	5019.87	5012.27	Regional
R-16 S4	06/27/2021	15:00	5549.94	Transducer	5019.87	5012.27	Regional
R-16 S4	06/27/2021	17:00	5549.96	Transducer	5019.87	5012.27	Regional
R-16 S4	06/27/2021	19:00	5549.96	Transducer	5019.87	5012.27	Regional
R-16 S4	06/27/2021	21:00	5549.96	Transducer	5019.87	5012.27	Regional
R-16 S4	06/27/2021	23:00	5549.96	Transducer	5019.87	5012.27	Regional
R-16 S4	06/28/2021	01:00	5549.95	Transducer	5019.87	5012.27	Regional
R-16 S4	06/28/2021	03:00	5549.93	Transducer	5019.87	5012.27	Regional
R-16 S4	06/28/2021	05:00	5549.95	Transducer	5019.87	5012.27	Regional
R-16 S4	06/28/2021	07:00	5549.97	Transducer	5019.87	5012.27	Regional
R-16 S4	06/28/2021	09:00	5549.95	Transducer	5019.87	5012.27	Regional
R-16 S4	06/28/2021	11:00	5549.94	Transducer	5019.87	5012.27	Regional

Location	Date	Time	Water Level (ft amsl)	Method	Top of Screen (ft amsl)	Bottom of Screen (ft amsl)	Zone
R-16 S4	06/28/2021	13:00	5549.92	Transducer	5019.87	5012.27	Regional
R-16 S4	06/28/2021	15:00	5549.91	Transducer	5019.87	5012.27	Regional
R-16 S4	06/28/2021	17:00	5549.93	Transducer	5019.87	5012.27	Regional
R-16 S4	06/28/2021	19:00	5549.92	Transducer	5019.87	5012.27	Regional
R-16 S4	06/28/2021	21:00	5549.93	Transducer	5019.87	5012.27	Regional
R-16 S4	06/28/2021	23:00	5549.91	Transducer	5019.87	5012.27	Regional
R-16 S4	06/29/2021	01:00	5549.91	Transducer	5019.87	5012.27	Regional
R-16 S4	06/29/2021	03:00	5549.90	Transducer	5019.87	5012.27	Regional
R-16 S4	06/29/2021	05:00	5549.90	Transducer	5019.87	5012.27	Regional
R-16 S4	06/29/2021	07:00	5549.88	Transducer	5019.87	5012.27	Regional
R-16 S4	06/29/2021	09:00	5549.88	Transducer	5019.87	5012.27	Regional
R-16 S4	06/29/2021	11:00	5549.86	Transducer	5019.87	5012.27	Regional
R-16 S4	06/29/2021	13:00	5549.85	Transducer	5019.87	5012.27	Regional
R-16 S4	06/29/2021	15:00	5549.85	Transducer	5019.87	5012.27	Regional
R-16 S4	06/29/2021	17:00	5549.86	Transducer	5019.87	5012.27	Regional
R-16 S4	06/29/2021	19:00	5549.86	Transducer	5019.87	5012.27	Regional
R-16 S4	06/29/2021	21:00	5549.88	Transducer	5019.87	5012.27	Regional
R-16 S4	06/29/2021	23:00	5549.88	Transducer	5019.87	5012.27	Regional
R-16 S4	06/30/2021	01:00	5549.89	Transducer	5019.87	5012.27	Regional
R-16 S4	06/30/2021	03:00	5549.88	Transducer	5019.87	5012.27	Regional
R-16 S4	06/30/2021	05:00	5549.88	Transducer	5019.87	5012.27	Regional
R-16 S4	06/30/2021	07:00	5549.88	Transducer	5019.87	5012.27	Regional
R-16 S4	06/30/2021	09:00	5549.89	Transducer	5019.87	5012.27	Regional
R-16 S4	06/30/2021	11:00	5549.88	Transducer	5019.87	5012.27	Regional
R-16 S4	06/30/2021	13:00	5549.89	Transducer	5019.87	5012.27	Regional
R-16 S4	06/30/2021	15:00	5549.89	Transducer	5019.87	5012.27	Regional
R-16 S4	06/30/2021	17:00	5549.91	Transducer	5019.87	5012.27	Regional
R-16 S4	06/30/2021	19:00	5549.90	Transducer	5019.87	5012.27	Regional
R-16 S4	06/30/2021	21:00	5549.93	Transducer	5019.87	5012.27	Regional
R-16 S4	06/30/2021	23:00	5549.92	Transducer	5019.87	5012.27	Regional
R-16r	07/01/2020	01:00	5690.73	Transducer	5656.97	5639.37	Regional
R-16r	07/01/2020	03:00	5690.71	Transducer	5656.97	5639.37	Regional
R-16r	07/01/2020	05:00	5690.69	Transducer	5656.97	5639.37	Regional
R-16r	07/01/2020	07:00	5690.66	Transducer	5656.97	5639.37	Regional
R-16r	07/01/2020	09:00	5690.65	Transducer	5656.97	5639.37	Regional
R-16r	07/01/2020	11:00	5690.67	Transducer	5656.97	5639.37	Regional
R-16r	07/01/2020	13:00	5690.69	Transducer	5656.97	5639.37	Regional
R-16r	07/01/2020	15:00	5690.73	Transducer	5656.97	5639.37	Regional
R-16r	07/01/2020	17:00	5690.76	Transducer	5656.97	5639.37	Regional
R-16r	07/01/2020	19:00	5690.76	Transducer	5656.97	5639.37	Regional
R-16r	07/01/2020	21:00	5690.74	Transducer	5656.97	5639.37	Regional
R-16r	07/01/2020	23:00	5690.73	Transducer	5656.97	5639.37	Regional
R-16r	07/02/2020	01:00	5690.72	Transducer	5656.97	5639.37	Regional
R-16r	07/02/2020	03:00	5690.71	Transducer	5656.97	5639.37	Regional
R-16r	07/02/2020	05:00	5690.68	Transducer	5656.97	5639.37	Regional

Location	Date	Time	Water Level (ft amsl)	Method	Top of Screen (ft amsl)	Bottom of Screen (ft amsl)	Zone
R-16r	07/02/2020	07:00	5690.65	Transducer	5656.97	5639.37	Regional
R-16r	07/02/2020	09:00	5690.63	Transducer	5656.97	5639.37	Regional
R-16r	07/02/2020	11:00	5690.66	Transducer	5656.97	5639.37	Regional
R-16r	07/02/2020	13:00	5690.70	Transducer	5656.97	5639.37	Regional
R-16r	07/02/2020	15:00	5690.74	Transducer	5656.97	5639.37	Regional
R-16r	07/02/2020	17:00	5690.77	Transducer	5656.97	5639.37	Regional
R-16r	07/02/2020	19:00	5690.77	Transducer	5656.97	5639.37	Regional
R-16r	07/02/2020	21:00	5690.73	Transducer	5656.97	5639.37	Regional
R-16r	07/02/2020	23:00	5690.70	Transducer	5656.97	5639.37	Regional
R-16r	07/03/2020	01:00	5690.69	Transducer	5656.97	5639.37	Regional
R-16r	07/03/2020	03:00	5690.69	Transducer	5656.97	5639.37	Regional
R-16r	07/03/2020	05:00	5690.67	Transducer	5656.97	5639.37	Regional
R-16r	07/03/2020	07:00	5690.64	Transducer	5656.97	5639.37	Regional
R-16r	07/03/2020	09:00	5690.63	Transducer	5656.97	5639.37	Regional
R-16r	07/03/2020	11:00	5690.64	Transducer	5656.97	5639.37	Regional
R-16r	07/03/2020	13:00	5690.67	Transducer	5656.97	5639.37	Regional
R-16r	07/03/2020	15:00	5690.71	Transducer	5656.97	5639.37	Regional
R-16r	07/03/2020	17:00	5690.74	Transducer	5656.97	5639.37	Regional
R-16r	07/03/2020	19:00	5690.73	Transducer	5656.97	5639.37	Regional
R-16r	07/03/2020	21:00	5690.67	Transducer	5656.97	5639.37	Regional
R-16r	07/03/2020	23:00	5690.63	Transducer	5656.97	5639.37	Regional
R-16r	07/04/2020	01:00	5690.63	Transducer	5656.97	5639.37	Regional
R-16r	07/04/2020	03:00	5690.64	Transducer	5656.97	5639.37	Regional
R-16r	07/04/2020	05:00	5690.63	Transducer	5656.97	5639.37	Regional
R-16r	07/04/2020	07:00	5690.61	Transducer	5656.97	5639.37	Regional
R-16r	07/04/2020	09:00	5690.60	Transducer	5656.97	5639.37	Regional
R-16r	07/04/2020	11:00	5690.62	Transducer	5656.97	5639.37	Regional
R-16r	07/04/2020	13:00	5690.67	Transducer	5656.97	5639.37	Regional
R-16r	07/04/2020	15:00	5690.73	Transducer	5656.97	5639.37	Regional
R-16r	07/04/2020	17:00	5690.77	Transducer	5656.97	5639.37	Regional
R-16r	07/04/2020	19:00	5690.77	Transducer	5656.97	5639.37	Regional
R-16r	07/04/2020	21:00	5690.74	Transducer	5656.97	5639.37	Regional
R-16r	07/04/2020	23:00	5690.71	Transducer	5656.97	5639.37	Regional
R-16r	07/05/2020	01:00	5690.71	Transducer	5656.97	5639.37	Regional
R-16r	07/05/2020	03:00	5690.71	Transducer	5656.97	5639.37	Regional
R-16r	07/05/2020	05:00	5690.71	Transducer	5656.97	5639.37	Regional
R-16r	07/05/2020	07:00	5690.70	Transducer	5656.97	5639.37	Regional
R-16r	07/05/2020	09:00	5690.70	Transducer	5656.97	5639.37	Regional
R-16r	07/05/2020	11:00	5690.71	Transducer	5656.97	5639.37	Regional
R-16r	07/05/2020	13:00	5690.75	Transducer	5656.97	5639.37	Regional
R-16r	07/05/2020	15:00	5690.77	Transducer	5656.97	5639.37	Regional
R-16r	07/05/2020	17:00	5690.82	Transducer	5656.97	5639.37	Regional
R-16r	07/05/2020	19:00	5690.83	Transducer	5656.97	5639.37	Regional
R-16r	07/05/2020	21:00	5690.78	Transducer	5656.97	5639.37	Regional
R-16r	07/05/2020	23:00	5690.73	Transducer	5656.97	5639.37	Regional

Location	Date	Time	Water Level (ft amsl)	Method	Top of Screen (ft amsl)	Bottom of Screen (ft amsl)	Zone
R-16r	07/06/2020	01:00	5690.74	Transducer	5656.97	5639.37	Regional
R-16r	07/06/2020	03:00	5690.74	Transducer	5656.97	5639.37	Regional
R-16r	07/06/2020	05:00	5690.71	Transducer	5656.97	5639.37	Regional
R-16r	07/06/2020	07:00	5690.69	Transducer	5656.97	5639.37	Regional
R-16r	07/06/2020	09:00	5690.68	Transducer	5656.97	5639.37	Regional
R-16r	07/06/2020	11:00	5690.69	Transducer	5656.97	5639.37	Regional
R-16r	07/06/2020	13:00	5690.72	Transducer	5656.97	5639.37	Regional
R-16r	07/06/2020	15:00	5690.75	Transducer	5656.97	5639.37	Regional
R-16r	07/06/2020	17:00	5690.80	Transducer	5656.97	5639.37	Regional
R-16r	07/06/2020	19:00	5690.79	Transducer	5656.97	5639.37	Regional
R-16r	07/06/2020	21:00	5690.76	Transducer	5656.97	5639.37	Regional
R-16r	07/06/2020	23:00	5690.72	Transducer	5656.97	5639.37	Regional
R-16r	07/07/2020	01:00	5690.71	Transducer	5656.97	5639.37	Regional
R-16r	07/07/2020	03:00	5690.71	Transducer	5656.97	5639.37	Regional
R-16r	07/07/2020	05:00	5690.72	Transducer	5656.97	5639.37	Regional
R-16r	07/07/2020	07:00	5690.71	Transducer	5656.97	5639.37	Regional
R-16r	07/07/2020	09:00	5690.71	Transducer	5656.97	5639.37	Regional
R-16r	07/07/2020	11:00	5690.72	Transducer	5656.97	5639.37	Regional
R-16r	07/07/2020	13:00	5690.76	Transducer	5656.97	5639.37	Regional
R-16r	07/07/2020	15:00	5690.81	Transducer	5656.97	5639.37	Regional
R-16r	07/07/2020	17:00	5690.85	Transducer	5656.97	5639.37	Regional
R-16r	07/07/2020	19:00	5690.87	Transducer	5656.97	5639.37	Regional
R-16r	07/07/2020	21:00	5690.84	Transducer	5656.97	5639.37	Regional
R-16r	07/07/2020	23:00	5690.83	Transducer	5656.97	5639.37	Regional
R-16r	07/08/2020	01:00	5690.82	Transducer	5656.97	5639.37	Regional
R-16r	07/08/2020	03:00	5690.80	Transducer	5656.97	5639.37	Regional
R-16r	07/08/2020	05:00	5690.79	Transducer	5656.97	5639.37	Regional
R-16r	07/08/2020	07:00	5690.77	Transducer	5656.97	5639.37	Regional
R-16r	07/08/2020	09:00	5690.77	Transducer	5656.97	5639.37	Regional
R-16r	07/08/2020	11:00	5690.76	Transducer	5656.97	5639.37	Regional
R-16r	07/08/2020	13:00	5690.79	Transducer	5656.97	5639.37	Regional
R-16r	07/08/2020	15:00	5690.81	Transducer	5656.97	5639.37	Regional
R-16r	07/08/2020	17:00	5690.85	Transducer	5656.97	5639.37	Regional
R-16r	07/08/2020	19:00	5690.86	Transducer	5656.97	5639.37	Regional
R-16r	07/08/2020	21:00	5690.84	Transducer	5656.97	5639.37	Regional
R-16r	07/08/2020	23:00	5690.82	Transducer	5656.97	5639.37	Regional
R-16r	07/09/2020	01:00	5690.81	Transducer	5656.97	5639.37	Regional
R-16r	07/09/2020	03:00	5690.80	Transducer	5656.97	5639.37	Regional
R-16r	07/09/2020	05:00	5690.77	Transducer	5656.97	5639.37	Regional
R-16r	07/09/2020	07:00	5690.76	Transducer	5656.97	5639.37	Regional
R-16r	07/09/2020	09:00	5690.73	Transducer	5656.97	5639.37	Regional
R-16r	07/09/2020	11:00	5690.73	Transducer	5656.97	5639.37	Regional
R-16r	07/09/2020	13:00	5690.74	Transducer	5656.97	5639.37	Regional
R-16r	07/09/2020	15:00	5690.76	Transducer	5656.97	5639.37	Regional
R-16r	07/09/2020	17:00	5690.78	Transducer	5656.97	5639.37	Regional

Location	Date	Time	Water Level (ft amsl)	Method	Top of Screen (ft amsl)	Bottom of Screen (ft amsl)	Zone
R-16r	07/09/2020	19:00	5690.78	Transducer	5656.97	5639.37	Regional
R-16r	07/09/2020	21:00	5690.77	Transducer	5656.97	5639.37	Regional
R-16r	07/09/2020	23:00	5690.74	Transducer	5656.97	5639.37	Regional
R-16r	07/10/2020	01:00	5690.72	Transducer	5656.97	5639.37	Regional
R-16r	07/10/2020	03:00	5690.70	Transducer	5656.97	5639.37	Regional
R-16r	07/10/2020	05:00	5690.66	Transducer	5656.97	5639.37	Regional
R-16r	07/10/2020	07:00	5690.64	Transducer	5656.97	5639.37	Regional
R-16r	07/10/2020	09:00	5690.62	Transducer	5656.97	5639.37	Regional
R-16r	07/10/2020	11:00	5690.63	Transducer	5656.97	5639.37	Regional
R-16r	07/10/2020	13:00	5690.65	Transducer	5656.97	5639.37	Regional
R-16r	07/10/2020	15:00	5690.67	Transducer	5656.97	5639.37	Regional
R-16r	07/10/2020	17:00	5690.69	Transducer	5656.97	5639.37	Regional
R-16r	07/10/2020	19:00	5690.69	Transducer	5656.97	5639.37	Regional
R-16r	07/10/2020	21:00	5690.68	Transducer	5656.97	5639.37	Regional
R-16r	07/10/2020	23:00	5690.67	Transducer	5656.97	5639.37	Regional
R-16r	07/11/2020	01:00	5690.67	Transducer	5656.97	5639.37	Regional
R-16r	07/11/2020	03:00	5690.66	Transducer	5656.97	5639.37	Regional
R-16r	07/11/2020	05:00	5690.65	Transducer	5656.97	5639.37	Regional
R-16r	07/11/2020	07:00	5690.63	Transducer	5656.97	5639.37	Regional
R-16r	07/11/2020	09:00	5690.62	Transducer	5656.97	5639.37	Regional
R-16r	07/11/2020	11:00	5690.63	Transducer	5656.97	5639.37	Regional
R-16r	07/11/2020	13:00	5690.66	Transducer	5656.97	5639.37	Regional
R-16r	07/11/2020	15:00	5690.70	Transducer	5656.97	5639.37	Regional
R-16r	07/11/2020	17:00	5690.74	Transducer	5656.97	5639.37	Regional
R-16r	07/11/2020	19:00	5690.75	Transducer	5656.97	5639.37	Regional
R-16r	07/11/2020	21:00	5690.74	Transducer	5656.97	5639.37	Regional
R-16r	07/11/2020	23:00	5690.73	Transducer	5656.97	5639.37	Regional
R-16r	07/12/2020	01:00	5690.72	Transducer	5656.97	5639.37	Regional
R-16r	07/12/2020	03:00	5690.72	Transducer	5656.97	5639.37	Regional
R-16r	07/12/2020	05:00	5690.71	Transducer	5656.97	5639.37	Regional
R-16r	07/12/2020	07:00	5690.70	Transducer	5656.97	5639.37	Regional
R-16r	07/12/2020	09:00	5690.70	Transducer	5656.97	5639.37	Regional
R-16r	07/12/2020	11:00	5690.72	Transducer	5656.97	5639.37	Regional
R-16r	07/12/2020	13:00	5690.74	Transducer	5656.97	5639.37	Regional
R-16r	07/12/2020	15:00	5690.80	Transducer	5656.97	5639.37	Regional
R-16r	07/12/2020	17:00	5690.83	Transducer	5656.97	5639.37	Regional
R-16r	07/12/2020	19:00	5690.84	Transducer	5656.97	5639.37	Regional
R-16r	07/12/2020	21:00	5690.83	Transducer	5656.97	5639.37	Regional
R-16r	07/12/2020	23:00	5690.80	Transducer	5656.97	5639.37	Regional
R-16r	07/13/2020	01:00	5690.80	Transducer	5656.97	5639.37	Regional
R-16r	07/13/2020	03:00	5690.79	Transducer	5656.97	5639.37	Regional
R-16r	07/13/2020	05:00	5690.78	Transducer	5656.97	5639.37	Regional
R-16r	07/13/2020	07:00	5690.76	Transducer	5656.97	5639.37	Regional
R-16r	07/13/2020	09:00	5690.76	Transducer	5656.97	5639.37	Regional
R-16r	07/13/2020	11:00	5690.77	Transducer	5656.97	5639.37	Regional

Location	Date	Time	Water Level (ft amsl)	Method	Top of Screen (ft amsl)	Bottom of Screen (ft amsl)	Zone
R-16r	07/13/2020	13:00	5690.79	Transducer	5656.97	5639.37	Regional
R-16r	07/13/2020	15:00	5690.82	Transducer	5656.97	5639.37	Regional
R-16r	07/13/2020	17:00	5690.81	Transducer	5656.97	5639.37	Regional
R-16r	07/13/2020	19:00	5690.79	Transducer	5656.97	5639.37	Regional
R-16r	07/13/2020	21:00	5690.79	Transducer	5656.97	5639.37	Regional
R-16r	07/13/2020	23:00	5690.79	Transducer	5656.97	5639.37	Regional
R-16r	07/14/2020	01:00	5690.77	Transducer	5656.97	5639.37	Regional
R-16r	07/14/2020	03:00	5690.77	Transducer	5656.97	5639.37	Regional
R-16r	07/14/2020	05:00	5690.74	Transducer	5656.97	5639.37	Regional
R-16r	07/14/2020	07:00	5690.72	Transducer	5656.97	5639.37	Regional
R-16r	07/14/2020	09:00	5690.72	Transducer	5656.97	5639.37	Regional
R-16r	07/14/2020	11:00	5690.73	Transducer	5656.97	5639.37	Regional
R-16r	07/14/2020	13:00	5690.75	Transducer	5656.97	5639.37	Regional
R-16r	07/14/2020	15:00	5690.78	Transducer	5656.97	5639.37	Regional
R-16r	07/14/2020	17:00	5690.81	Transducer	5656.97	5639.37	Regional
R-16r	07/14/2020	19:00	5690.82	Transducer	5656.97	5639.37	Regional
R-16r	07/14/2020	21:00	5690.80	Transducer	5656.97	5639.37	Regional
R-16r	07/14/2020	23:00	5690.78	Transducer	5656.97	5639.37	Regional
R-16r	07/15/2020	01:00	5690.78	Transducer	5656.97	5639.37	Regional
R-16r	07/15/2020	03:00	5690.77	Transducer	5656.97	5639.37	Regional
R-16r	07/15/2020	05:00	5690.73	Transducer	5656.97	5639.37	Regional
R-16r	07/15/2020	07:00	5690.69	Transducer	5656.97	5639.37	Regional
R-16r	07/15/2020	09:00	5690.68	Transducer	5656.97	5639.37	Regional
R-16r	07/15/2020	11:00	5690.68	Transducer	5656.97	5639.37	Regional
R-16r	07/15/2020	13:00	5690.71	Transducer	5656.97	5639.37	Regional
R-16r	07/15/2020	15:00	5690.75	Transducer	5656.97	5639.37	Regional
R-16r	07/15/2020	17:00	5690.77	Transducer	5656.97	5639.37	Regional
R-16r	07/15/2020	19:00	5690.74	Transducer	5656.97	5639.37	Regional
R-16r	07/15/2020	21:00	5690.70	Transducer	5656.97	5639.37	Regional
R-16r	07/15/2020	23:00	5690.69	Transducer	5656.97	5639.37	Regional
R-16r	07/16/2020	01:00	5690.68	Transducer	5656.97	5639.37	Regional
R-16r	07/16/2020	03:00	5690.68	Transducer	5656.97	5639.37	Regional
R-16r	07/16/2020	05:00	5690.65	Transducer	5656.97	5639.37	Regional
R-16r	07/16/2020	07:00	5690.63	Transducer	5656.97	5639.37	Regional
R-16r	07/16/2020	09:00	5690.63	Transducer	5656.97	5639.37	Regional
R-16r	07/16/2020	11:00	5690.66	Transducer	5656.97	5639.37	Regional
R-16r	07/16/2020	13:00	5690.70	Transducer	5656.97	5639.37	Regional
R-16r	07/16/2020	15:00	5690.75	Transducer	5656.97	5639.37	Regional
R-16r	07/16/2020	17:00	5690.77	Transducer	5656.97	5639.37	Regional
R-16r	07/16/2020	19:00	5690.73	Transducer	5656.97	5639.37	Regional
R-16r	07/16/2020	21:00	5690.68	Transducer	5656.97	5639.37	Regional
R-16r	07/16/2020	23:00	5690.67	Transducer	5656.97	5639.37	Regional
R-16r	07/17/2020	01:00	5690.67	Transducer	5656.97	5639.37	Regional
R-16r	07/17/2020	03:00	5690.66	Transducer	5656.97	5639.37	Regional
R-16r	07/17/2020	05:00	5690.65	Transducer	5656.97	5639.37	Regional

Location	Date	Time	Water Level (ft amsl)	Method	Top of Screen (ft amsl)	Bottom of Screen (ft amsl)	Zone
R-16r	07/17/2020	07:00	5690.63	Transducer	5656.97	5639.37	Regional
R-16r	07/17/2020	09:00	5690.63	Transducer	5656.97	5639.37	Regional
R-16r	07/17/2020	11:00	5690.66	Transducer	5656.97	5639.37	Regional
R-16r	07/17/2020	13:00	5690.71	Transducer	5656.97	5639.37	Regional
R-16r	07/17/2020	15:00	5690.76	Transducer	5656.97	5639.37	Regional
R-16r	07/17/2020	17:00	5690.79	Transducer	5656.97	5639.37	Regional
R-16r	07/17/2020	19:00	5690.78	Transducer	5656.97	5639.37	Regional
R-16r	07/17/2020	21:00	5690.73	Transducer	5656.97	5639.37	Regional
R-16r	07/17/2020	23:00	5690.70	Transducer	5656.97	5639.37	Regional
R-16r	07/18/2020	01:00	5690.73	Transducer	5656.97	5639.37	Regional
R-16r	07/18/2020	03:00	5690.70	Transducer	5656.97	5639.37	Regional
R-16r	07/18/2020	05:00	5690.71	Transducer	5656.97	5639.37	Regional
R-16r	07/18/2020	07:00	5690.69	Transducer	5656.97	5639.37	Regional
R-16r	07/18/2020	09:00	5690.68	Transducer	5656.97	5639.37	Regional
R-16r	07/18/2020	11:00	5690.69	Transducer	5656.97	5639.37	Regional
R-16r	07/18/2020	13:00	5690.74	Transducer	5656.97	5639.37	Regional
R-16r	07/18/2020	15:00	5690.80	Transducer	5656.97	5639.37	Regional
R-16r	07/18/2020	17:00	5690.84	Transducer	5656.97	5639.37	Regional
R-16r	07/18/2020	19:00	5690.82	Transducer	5656.97	5639.37	Regional
R-16r	07/18/2020	21:00	5690.79	Transducer	5656.97	5639.37	Regional
R-16r	07/18/2020	23:00	5690.77	Transducer	5656.97	5639.37	Regional
R-16r	07/19/2020	01:00	5690.76	Transducer	5656.97	5639.37	Regional
R-16r	07/19/2020	03:00	5690.76	Transducer	5656.97	5639.37	Regional
R-16r	07/19/2020	05:00	5690.76	Transducer	5656.97	5639.37	Regional
R-16r	07/19/2020	07:00	5690.74	Transducer	5656.97	5639.37	Regional
R-16r	07/19/2020	09:00	5690.73	Transducer	5656.97	5639.37	Regional
R-16r	07/19/2020	11:00	5690.74	Transducer	5656.97	5639.37	Regional
R-16r	07/19/2020	13:00	5690.78	Transducer	5656.97	5639.37	Regional
R-16r	07/19/2020	15:00	5690.83	Transducer	5656.97	5639.37	Regional
R-16r	07/19/2020	17:00	5690.87	Transducer	5656.97	5639.37	Regional
R-16r	07/19/2020	19:00	5690.80	Transducer	5656.97	5639.37	Regional
R-16r	07/19/2020	21:00	5690.77	Transducer	5656.97	5639.37	Regional
R-16r	07/19/2020	23:00	5690.75	Transducer	5656.97	5639.37	Regional
R-16r	07/20/2020	01:00	5690.75	Transducer	5656.97	5639.37	Regional
R-16r	07/20/2020	03:00	5690.75	Transducer	5656.97	5639.37	Regional
R-16r	07/20/2020	05:00	5690.75	Transducer	5656.97	5639.37	Regional
R-16r	07/20/2020	07:00	5690.73	Transducer	5656.97	5639.37	Regional
R-16r	07/20/2020	09:00	5690.73	Transducer	5656.97	5639.37	Regional
R-16r	07/20/2020	11:00	5690.74	Transducer	5656.97	5639.37	Regional
R-16r	07/20/2020	13:00	5690.79	Transducer	5656.97	5639.37	Regional
R-16r	07/20/2020	15:00	5690.84	Transducer	5656.97	5639.37	Regional
R-16r	07/20/2020	17:00	5690.86	Transducer	5656.97	5639.37	Regional
R-16r	07/20/2020	19:00	5690.88	Transducer	5656.97	5639.37	Regional
R-16r	07/20/2020	21:00	5690.83	Transducer	5656.97	5639.37	Regional
R-16r	07/20/2020	23:00	5690.79	Transducer	5656.97	5639.37	Regional

Location	Date	Time	Water Level (ft amsl)	Method	Top of Screen (ft amsl)	Bottom of Screen (ft amsl)	Zone
R-16r	07/21/2020	01:00	5690.78	Transducer	5656.97	5639.37	Regional
R-16r	07/21/2020	03:00	5690.78	Transducer	5656.97	5639.37	Regional
R-16r	07/21/2020	05:00	5690.76	Transducer	5656.97	5639.37	Regional
R-16r	07/21/2020	07:00	5690.74	Transducer	5656.97	5639.37	Regional
R-16r	07/21/2020	09:00	5690.73	Transducer	5656.97	5639.37	Regional
R-16r	07/21/2020	11:00	5690.74	Transducer	5656.97	5639.37	Regional
R-16r	07/21/2020	13:00	5690.77	Transducer	5656.97	5639.37	Regional
R-16r	07/21/2020	15:00	5690.80	Transducer	5656.97	5639.37	Regional
R-16r	07/21/2020	17:00	5690.81	Transducer	5656.97	5639.37	Regional
R-16r	07/21/2020	19:00	5690.81	Transducer	5656.97	5639.37	Regional
R-16r	07/21/2020	21:00	5690.77	Transducer	5656.97	5639.37	Regional
R-16r	07/21/2020	23:00	5690.72	Transducer	5656.97	5639.37	Regional
R-16r	07/22/2020	01:00	5690.70	Transducer	5656.97	5639.37	Regional
R-16r	07/22/2020	03:00	5690.72	Transducer	5656.97	5639.37	Regional
R-16r	07/22/2020	05:00	5690.73	Transducer	5656.97	5639.37	Regional
R-16r	07/22/2020	07:00	5690.72	Transducer	5656.97	5639.37	Regional
R-16r	07/22/2020	09:00	5690.70	Transducer	5656.97	5639.37	Regional
R-16r	07/22/2020	11:00	5690.71	Transducer	5656.97	5639.37	Regional
R-16r	07/22/2020	13:00	5690.74	Transducer	5656.97	5639.37	Regional
R-16r	07/22/2020	15:00	5690.76	Transducer	5656.97	5639.37	Regional
R-16r	07/22/2020	17:00	5690.78	Transducer	5656.97	5639.37	Regional
R-16r	07/22/2020	19:00	5690.77	Transducer	5656.97	5639.37	Regional
R-16r	07/22/2020	21:00	5690.76	Transducer	5656.97	5639.37	Regional
R-16r	07/22/2020	23:00	5690.73	Transducer	5656.97	5639.37	Regional
R-16r	07/23/2020	01:00	5690.73	Transducer	5656.97	5639.37	Regional
R-16r	07/23/2020	03:00	5690.73	Transducer	5656.97	5639.37	Regional
R-16r	07/23/2020	05:00	5690.74	Transducer	5656.97	5639.37	Regional
R-16r	07/23/2020	07:00	5690.73	Transducer	5656.97	5639.37	Regional
R-16r	07/23/2020	09:00	5690.71	Transducer	5656.97	5639.37	Regional
R-16r	07/23/2020	11:00	5690.71	Transducer	5656.97	5639.37	Regional
R-16r	07/23/2020	13:00	5690.73	Transducer	5656.97	5639.37	Regional
R-16r	07/23/2020	15:00	5690.77	Transducer	5656.97	5639.37	Regional
R-16r	07/23/2020	17:00	5690.79	Transducer	5656.97	5639.37	Regional
R-16r	07/23/2020	19:00	5690.79	Transducer	5656.97	5639.37	Regional
R-16r	07/23/2020	21:00	5690.78	Transducer	5656.97	5639.37	Regional
R-16r	07/23/2020	23:00	5690.76	Transducer	5656.97	5639.37	Regional
R-16r	07/24/2020	01:00	5690.74	Transducer	5656.97	5639.37	Regional
R-16r	07/24/2020	03:00	5690.74	Transducer	5656.97	5639.37	Regional
R-16r	07/24/2020	05:00	5690.74	Transducer	5656.97	5639.37	Regional
R-16r	07/24/2020	07:00	5690.73	Transducer	5656.97	5639.37	Regional
R-16r	07/24/2020	09:00	5690.73	Transducer	5656.97	5639.37	Regional
R-16r	07/24/2020	11:00	5690.72	Transducer	5656.97	5639.37	Regional
R-16r	07/24/2020	13:00	5690.74	Transducer	5656.97	5639.37	Regional
R-16r	07/24/2020	15:00	5690.77	Transducer	5656.97	5639.37	Regional
R-16r	07/24/2020	17:00	5690.77	Transducer	5656.97	5639.37	Regional

Location	Date	Time	Water Level (ft amsl)	Method	Top of Screen (ft amsl)	Bottom of Screen (ft amsl)	Zone
R-16r	07/24/2020	19:00	5690.78	Transducer	5656.97	5639.37	Regional
R-16r	07/24/2020	21:00	5690.76	Transducer	5656.97	5639.37	Regional
R-16r	07/24/2020	23:00	5690.73	Transducer	5656.97	5639.37	Regional
R-16r	07/25/2020	01:00	5690.71	Transducer	5656.97	5639.37	Regional
R-16r	07/25/2020	03:00	5690.71	Transducer	5656.97	5639.37	Regional
R-16r	07/25/2020	05:00	5690.71	Transducer	5656.97	5639.37	Regional
R-16r	07/25/2020	07:00	5690.72	Transducer	5656.97	5639.37	Regional
R-16r	07/25/2020	09:00	5690.72	Transducer	5656.97	5639.37	Regional
R-16r	07/25/2020	11:00	5690.71	Transducer	5656.97	5639.37	Regional
R-16r	07/25/2020	13:00	5690.72	Transducer	5656.97	5639.37	Regional
R-16r	07/25/2020	15:00	5690.75	Transducer	5656.97	5639.37	Regional
R-16r	07/25/2020	17:00	5690.76	Transducer	5656.97	5639.37	Regional
R-16r	07/25/2020	19:00	5690.75	Transducer	5656.97	5639.37	Regional
R-16r	07/25/2020	21:00	5690.74	Transducer	5656.97	5639.37	Regional
R-16r	07/25/2020	23:00	5690.72	Transducer	5656.97	5639.37	Regional
R-16r	07/26/2020	01:00	5690.71	Transducer	5656.97	5639.37	Regional
R-16r	07/26/2020	03:00	5690.71	Transducer	5656.97	5639.37	Regional
R-16r	07/26/2020	05:00	5690.70	Transducer	5656.97	5639.37	Regional
R-16r	07/26/2020	07:00	5690.69	Transducer	5656.97	5639.37	Regional
R-16r	07/26/2020	09:00	5690.69	Transducer	5656.97	5639.37	Regional
R-16r	07/26/2020	11:00	5690.70	Transducer	5656.97	5639.37	Regional
R-16r	07/26/2020	13:00	5690.71	Transducer	5656.97	5639.37	Regional
R-16r	07/26/2020	15:00	5690.71	Transducer	5656.97	5639.37	Regional
R-16r	07/26/2020	17:00	5690.71	Transducer	5656.97	5639.37	Regional
R-16r	07/26/2020	19:00	5690.71	Transducer	5656.97	5639.37	Regional
R-16r	07/26/2020	21:00	5690.70	Transducer	5656.97	5639.37	Regional
R-16r	07/26/2020	23:00	5690.68	Transducer	5656.97	5639.37	Regional
R-16r	07/27/2020	01:00	5690.68	Transducer	5656.97	5639.37	Regional
R-16r	07/27/2020	03:00	5690.69	Transducer	5656.97	5639.37	Regional
R-16r	07/27/2020	05:00	5690.68	Transducer	5656.97	5639.37	Regional
R-16r	07/27/2020	07:00	5690.66	Transducer	5656.97	5639.37	Regional
R-16r	07/27/2020	09:00	5690.66	Transducer	5656.97	5639.37	Regional
R-16r	07/27/2020	11:00	5690.68	Transducer	5656.97	5639.37	Regional
R-16r	07/27/2020	13:00	5690.71	Transducer	5656.97	5639.37	Regional
R-16r	07/27/2020	15:00	5690.73	Transducer	5656.97	5639.37	Regional
R-16r	07/27/2020	17:00	5690.75	Transducer	5656.97	5639.37	Regional
R-16r	07/27/2020	19:00	5690.74	Transducer	5656.97	5639.37	Regional
R-16r	07/27/2020	21:00	5690.74	Transducer	5656.97	5639.37	Regional
R-16r	07/27/2020	23:00	5690.74	Transducer	5656.97	5639.37	Regional
R-16r	07/28/2020	01:00	5690.72	Transducer	5656.97	5639.37	Regional
R-16r	07/28/2020	03:00	5690.73	Transducer	5656.97	5639.37	Regional
R-16r	07/28/2020	05:00	5690.73	Transducer	5656.97	5639.37	Regional
R-16r	07/28/2020	07:00	5690.72	Transducer	5656.97	5639.37	Regional
R-16r	07/28/2020	09:00	5690.73	Transducer	5656.97	5639.37	Regional
R-16r	07/28/2020	11:00	5690.75	Transducer	5656.97	5639.37	Regional

Location	Date	Time	Water Level (ft amsl)	Method	Top of Screen (ft amsl)	Bottom of Screen (ft amsl)	Zone
R-16r	07/28/2020	13:00	5690.78	Transducer	5656.97	5639.37	Regional
R-16r	07/28/2020	15:00	5690.82	Transducer	5656.97	5639.37	Regional
R-16r	07/28/2020	17:00	5690.85	Transducer	5656.97	5639.37	Regional
R-16r	07/28/2020	19:00	5690.86	Transducer	5656.97	5639.37	Regional
R-16r	07/28/2020	21:00	5690.84	Transducer	5656.97	5639.37	Regional
R-16r	07/28/2020	23:00	5690.83	Transducer	5656.97	5639.37	Regional
R-16r	07/29/2020	01:00	5690.82	Transducer	5656.97	5639.37	Regional
R-16r	07/29/2020	03:00	5690.81	Transducer	5656.97	5639.37	Regional
R-16r	07/29/2020	05:00	5690.77	Transducer	5656.97	5639.37	Regional
R-16r	07/29/2020	07:00	5690.74	Transducer	5656.97	5639.37	Regional
R-16r	07/29/2020	09:00	5690.73	Transducer	5656.97	5639.37	Regional
R-16r	07/29/2020	11:00	5690.74	Transducer	5656.97	5639.37	Regional
R-16r	07/29/2020	13:00	5690.78	Transducer	5656.97	5639.37	Regional
R-16r	07/29/2020	15:00	5690.81	Transducer	5656.97	5639.37	Regional
R-16r	07/29/2020	17:00	5690.83	Transducer	5656.97	5639.37	Regional
R-16r	07/29/2020	19:00	5690.82	Transducer	5656.97	5639.37	Regional
R-16r	07/29/2020	21:00	5690.79	Transducer	5656.97	5639.37	Regional
R-16r	07/29/2020	23:00	5690.77	Transducer	5656.97	5639.37	Regional
R-16r	07/30/2020	01:00	5690.77	Transducer	5656.97	5639.37	Regional
R-16r	07/30/2020	03:00	5690.76	Transducer	5656.97	5639.37	Regional
R-16r	07/30/2020	05:00	5690.73	Transducer	5656.97	5639.37	Regional
R-16r	07/30/2020	07:00	5690.71	Transducer	5656.97	5639.37	Regional
R-16r	07/30/2020	09:00	5690.70	Transducer	5656.97	5639.37	Regional
R-16r	07/30/2020	11:00	5690.72	Transducer	5656.97	5639.37	Regional
R-16r	07/30/2020	13:00	5690.76	Transducer	5656.97	5639.37	Regional
R-16r	07/30/2020	15:00	5690.80	Transducer	5656.97	5639.37	Regional
R-16r	07/30/2020	17:00	5690.81	Transducer	5656.97	5639.37	Regional
R-16r	07/30/2020	19:00	5690.80	Transducer	5656.97	5639.37	Regional
R-16r	07/30/2020	21:00	5690.74	Transducer	5656.97	5639.37	Regional
R-16r	07/30/2020	23:00	5690.71	Transducer	5656.97	5639.37	Regional
R-16r	07/31/2020	01:00	5690.69	Transducer	5656.97	5639.37	Regional
R-16r	07/31/2020	03:00	5690.68	Transducer	5656.97	5639.37	Regional
R-16r	07/31/2020	05:00	5690.65	Transducer	5656.97	5639.37	Regional
R-16r	07/31/2020	07:00	5690.61	Transducer	5656.97	5639.37	Regional
R-16r	07/31/2020	09:00	5690.60	Transducer	5656.97	5639.37	Regional
R-16r	07/31/2020	11:00	5690.63	Transducer	5656.97	5639.37	Regional
R-16r	07/31/2020	13:00	5690.67	Transducer	5656.97	5639.37	Regional
R-16r	07/31/2020	15:00	5690.73	Transducer	5656.97	5639.37	Regional
R-16r	07/31/2020	17:00	5690.71	Transducer	5656.97	5639.37	Regional
R-16r	07/31/2020	19:00	5690.72	Transducer	5656.97	5639.37	Regional
R-16r	07/31/2020	21:00	5690.71	Transducer	5656.97	5639.37	Regional
R-16r	07/31/2020	23:00	5690.69	Transducer	5656.97	5639.37	Regional
R-16r	08/01/2020	01:00	5690.67	Transducer	5656.97	5639.37	Regional
R-16r	08/01/2020	03:00	5690.68	Transducer	5656.97	5639.37	Regional
R-16r	08/01/2020	05:00	5690.67	Transducer	5656.97	5639.37	Regional

Location	Date	Time	Water Level (ft amsl)	Method	Top of Screen (ft amsl)	Bottom of Screen (ft amsl)	Zone
R-16r	08/01/2020	07:00	5690.64	Transducer	5656.97	5639.37	Regional
R-16r	08/01/2020	09:00	5690.64	Transducer	5656.97	5639.37	Regional
R-16r	08/01/2020	11:00	5690.66	Transducer	5656.97	5639.37	Regional
R-16r	08/01/2020	13:00	5690.71	Transducer	5656.97	5639.37	Regional
R-16r	08/01/2020	15:00	5690.75	Transducer	5656.97	5639.37	Regional
R-16r	08/01/2020	17:00	5690.77	Transducer	5656.97	5639.37	Regional
R-16r	08/01/2020	19:00	5690.75	Transducer	5656.97	5639.37	Regional
R-16r	08/01/2020	21:00	5690.72	Transducer	5656.97	5639.37	Regional
R-16r	08/01/2020	23:00	5690.69	Transducer	5656.97	5639.37	Regional
R-16r	08/02/2020	01:00	5690.70	Transducer	5656.97	5639.37	Regional
R-16r	08/02/2020	03:00	5690.71	Transducer	5656.97	5639.37	Regional
R-16r	08/02/2020	05:00	5690.70	Transducer	5656.97	5639.37	Regional
R-16r	08/02/2020	07:00	5690.69	Transducer	5656.97	5639.37	Regional
R-16r	08/02/2020	09:00	5690.69	Transducer	5656.97	5639.37	Regional
R-16r	08/02/2020	11:00	5690.71	Transducer	5656.97	5639.37	Regional
R-16r	08/02/2020	13:00	5690.76	Transducer	5656.97	5639.37	Regional
R-16r	08/02/2020	15:00	5690.81	Transducer	5656.97	5639.37	Regional
R-16r	08/02/2020	17:00	5690.81	Transducer	5656.97	5639.37	Regional
R-16r	08/02/2020	19:00	5690.78	Transducer	5656.97	5639.37	Regional
R-16r	08/02/2020	21:00	5690.74	Transducer	5656.97	5639.37	Regional
R-16r	08/02/2020	23:00	5690.71	Transducer	5656.97	5639.37	Regional
R-16r	08/03/2020	01:00	5690.70	Transducer	5656.97	5639.37	Regional
R-16r	08/03/2020	03:00	5690.71	Transducer	5656.97	5639.37	Regional
R-16r	08/03/2020	05:00	5690.71	Transducer	5656.97	5639.37	Regional
R-16r	08/03/2020	07:00	5690.70	Transducer	5656.97	5639.37	Regional
R-16r	08/03/2020	09:00	5690.69	Transducer	5656.97	5639.37	Regional
R-16r	08/03/2020	11:00	5690.71	Transducer	5656.97	5639.37	Regional
R-16r	08/03/2020	13:00	5690.75	Transducer	5656.97	5639.37	Regional
R-16r	08/03/2020	15:00	5690.80	Transducer	5656.97	5639.37	Regional
R-16r	08/03/2020	17:00	5690.80	Transducer	5656.97	5639.37	Regional
R-16r	08/03/2020	19:00	5690.82	Transducer	5656.97	5639.37	Regional
R-16r	08/03/2020	21:00	5690.79	Transducer	5656.97	5639.37	Regional
R-16r	08/03/2020	23:00	5690.76	Transducer	5656.97	5639.37	Regional
R-16r	08/04/2020	01:00	5690.76	Transducer	5656.97	5639.37	Regional
R-16r	08/04/2020	03:00	5690.76	Transducer	5656.97	5639.37	Regional
R-16r	08/04/2020	05:00	5690.76	Transducer	5656.97	5639.37	Regional
R-16r	08/04/2020	07:00	5690.75	Transducer	5656.97	5639.37	Regional
R-16r	08/04/2020	09:00	5690.74	Transducer	5656.97	5639.37	Regional
R-16r	08/04/2020	11:00	5690.74	Transducer	5656.97	5639.37	Regional
R-16r	08/04/2020	13:00	5690.77	Transducer	5656.97	5639.37	Regional
R-16r	08/04/2020	15:00	5690.82	Transducer	5656.97	5639.37	Regional
R-16r	08/04/2020	17:00	5690.86	Transducer	5656.97	5639.37	Regional
R-16r	08/04/2020	19:00	5690.86	Transducer	5656.97	5639.37	Regional
R-16r	08/04/2020	21:00	5690.85	Transducer	5656.97	5639.37	Regional
R-16r	08/04/2020	23:00	5690.84	Transducer	5656.97	5639.37	Regional

Location	Date	Time	Water Level (ft amsl)	Method	Top of Screen (ft amsl)	Bottom of Screen (ft amsl)	Zone
R-16r	08/05/2020	01:00	5690.83	Transducer	5656.97	5639.37	Regional
R-16r	08/05/2020	03:00	5690.82	Transducer	5656.97	5639.37	Regional
R-16r	08/05/2020	05:00	5690.81	Transducer	5656.97	5639.37	Regional
R-16r	08/05/2020	07:00	5690.77	Transducer	5656.97	5639.37	Regional
R-16r	08/05/2020	09:00	5690.75	Transducer	5656.97	5639.37	Regional
R-16r	08/05/2020	11:00	5690.74	Transducer	5656.97	5639.37	Regional
R-16r	08/05/2020	13:00	5690.77	Transducer	5656.97	5639.37	Regional
R-16r	08/05/2020	15:00	5690.78	Transducer	5656.97	5639.37	Regional
R-16r	08/05/2020	17:00	5690.79	Transducer	5656.97	5639.37	Regional
R-16r	08/05/2020	19:00	5690.80	Transducer	5656.97	5639.37	Regional
R-16r	08/05/2020	21:00	5690.78	Transducer	5656.97	5639.37	Regional
R-16r	08/05/2020	23:00	5690.78	Transducer	5656.97	5639.37	Regional
R-16r	08/06/2020	01:00	5690.78	Transducer	5656.97	5639.37	Regional
R-16r	08/06/2020	03:00	5690.78	Transducer	5656.97	5639.37	Regional
R-16r	08/06/2020	05:00	5690.78	Transducer	5656.97	5639.37	Regional
R-16r	08/06/2020	07:00	5690.77	Transducer	5656.97	5639.37	Regional
R-16r	08/06/2020	09:00	5690.76	Transducer	5656.97	5639.37	Regional
R-16r	08/06/2020	11:00	5690.76	Transducer	5656.97	5639.37	Regional
R-16r	08/06/2020	13:00	5690.78	Transducer	5656.97	5639.37	Regional
R-16r	08/06/2020	15:00	5690.82	Transducer	5656.97	5639.37	Regional
R-16r	08/06/2020	17:00	5690.86	Transducer	5656.97	5639.37	Regional
R-16r	08/06/2020	19:00	5690.86	Transducer	5656.97	5639.37	Regional
R-16r	08/06/2020	21:00	5690.84	Transducer	5656.97	5639.37	Regional
R-16r	08/06/2020	23:00	5690.81	Transducer	5656.97	5639.37	Regional
R-16r	08/07/2020	01:00	5690.80	Transducer	5656.97	5639.37	Regional
R-16r	08/07/2020	03:00	5690.80	Transducer	5656.97	5639.37	Regional
R-16r	08/07/2020	05:00	5690.78	Transducer	5656.97	5639.37	Regional
R-16r	08/07/2020	07:00	5690.75	Transducer	5656.97	5639.37	Regional
R-16r	08/07/2020	09:00	5690.73	Transducer	5656.97	5639.37	Regional
R-16r	08/07/2020	11:00	5690.73	Transducer	5656.97	5639.37	Regional
R-16r	08/07/2020	13:00	5690.75	Transducer	5656.97	5639.37	Regional
R-16r	08/07/2020	15:00	5690.76	Transducer	5656.97	5639.37	Regional
R-16r	08/07/2020	17:00	5690.76	Transducer	5656.97	5639.37	Regional
R-16r	08/07/2020	19:00	5690.77	Transducer	5656.97	5639.37	Regional
R-16r	08/07/2020	21:00	5690.75	Transducer	5656.97	5639.37	Regional
R-16r	08/07/2020	23:00	5690.73	Transducer	5656.97	5639.37	Regional
R-16r	08/08/2020	01:00	5690.72	Transducer	5656.97	5639.37	Regional
R-16r	08/08/2020	03:00	5690.71	Transducer	5656.97	5639.37	Regional
R-16r	08/08/2020	05:00	5690.71	Transducer	5656.97	5639.37	Regional
R-16r	08/08/2020	07:00	5690.69	Transducer	5656.97	5639.37	Regional
R-16r	08/08/2020	09:00	5690.69	Transducer	5656.97	5639.37	Regional
R-16r	08/08/2020	11:00	5690.70	Transducer	5656.97	5639.37	Regional
R-16r	08/08/2020	13:00	5690.73	Transducer	5656.97	5639.37	Regional
R-16r	08/08/2020	15:00	5690.76	Transducer	5656.97	5639.37	Regional
R-16r	08/08/2020	17:00	5690.79	Transducer	5656.97	5639.37	Regional

Location	Date	Time	Water Level (ft amsl)	Method	Top of Screen (ft amsl)	Bottom of Screen (ft amsl)	Zone
R-16r	08/08/2020	19:00	5690.79	Transducer	5656.97	5639.37	Regional
R-16r	08/08/2020	21:00	5690.78	Transducer	5656.97	5639.37	Regional
R-16r	08/08/2020	23:00	5690.75	Transducer	5656.97	5639.37	Regional
R-16r	08/09/2020	01:00	5690.74	Transducer	5656.97	5639.37	Regional
R-16r	08/09/2020	03:00	5690.73	Transducer	5656.97	5639.37	Regional
R-16r	08/09/2020	05:00	5690.72	Transducer	5656.97	5639.37	Regional
R-16r	08/09/2020	07:00	5690.70	Transducer	5656.97	5639.37	Regional
R-16r	08/09/2020	09:00	5690.70	Transducer	5656.97	5639.37	Regional
R-16r	08/09/2020	11:00	5690.71	Transducer	5656.97	5639.37	Regional
R-16r	08/09/2020	13:00	5690.74	Transducer	5656.97	5639.37	Regional
R-16r	08/09/2020	15:00	5690.76	Transducer	5656.97	5639.37	Regional
R-16r	08/09/2020	17:00	5690.79	Transducer	5656.97	5639.37	Regional
R-16r	08/09/2020	19:00	5690.80	Transducer	5656.97	5639.37	Regional
R-16r	08/09/2020	21:00	5690.79	Transducer	5656.97	5639.37	Regional
R-16r	08/09/2020	23:00	5690.79	Transducer	5656.97	5639.37	Regional
R-16r	08/10/2020	01:00	5690.77	Transducer	5656.97	5639.37	Regional
R-16r	08/10/2020	03:00	5690.76	Transducer	5656.97	5639.37	Regional
R-16r	08/10/2020	05:00	5690.74	Transducer	5656.97	5639.37	Regional
R-16r	08/10/2020	07:00	5690.73	Transducer	5656.97	5639.37	Regional
R-16r	08/10/2020	09:00	5690.72	Transducer	5656.97	5639.37	Regional
R-16r	08/10/2020	11:00	5690.73	Transducer	5656.97	5639.37	Regional
R-16r	08/10/2020	13:00	5690.75	Transducer	5656.97	5639.37	Regional
R-16r	08/10/2020	15:00	5690.78	Transducer	5656.97	5639.37	Regional
R-16r	08/10/2020	17:00	5690.81	Transducer	5656.97	5639.37	Regional
R-16r	08/10/2020	19:00	5690.83	Transducer	5656.97	5639.37	Regional
R-16r	08/10/2020	21:00	5690.81	Transducer	5656.97	5639.37	Regional
R-16r	08/10/2020	23:00	5690.80	Transducer	5656.97	5639.37	Regional
R-16r	08/11/2020	01:00	5690.79	Transducer	5656.97	5639.37	Regional
R-16r	08/11/2020	03:00	5690.78	Transducer	5656.97	5639.37	Regional
R-16r	08/11/2020	05:00	5690.76	Transducer	5656.97	5639.37	Regional
R-16r	08/11/2020	07:00	5690.74	Transducer	5656.97	5639.37	Regional
R-16r	08/11/2020	09:00	5690.73	Transducer	5656.97	5639.37	Regional
R-16r	08/11/2020	11:00	5690.75	Transducer	5656.97	5639.37	Regional
R-16r	08/11/2020	13:00	5690.78	Transducer	5656.97	5639.37	Regional
R-16r	08/11/2020	15:00	5690.80	Transducer	5656.97	5639.37	Regional
R-16r	08/11/2020	17:00	5690.81	Transducer	5656.97	5639.37	Regional
R-16r	08/11/2020	19:00	5690.81	Transducer	5656.97	5639.37	Regional
R-16r	08/11/2020	21:00	5690.80	Transducer	5656.97	5639.37	Regional
R-16r	08/11/2020	23:00	5690.79	Transducer	5656.97	5639.37	Regional
R-16r	08/12/2020	01:00	5690.78	Transducer	5656.97	5639.37	Regional
R-16r	08/12/2020	03:00	5690.76	Transducer	5656.97	5639.37	Regional
R-16r	08/12/2020	05:00	5690.74	Transducer	5656.97	5639.37	Regional
R-16r	08/12/2020	07:00	5690.73	Transducer	5656.97	5639.37	Regional
R-16r	08/12/2020	09:00	5690.72	Transducer	5656.97	5639.37	Regional
R-16r	08/12/2020	11:00	5690.73	Transducer	5656.97	5639.37	Regional

Location	Date	Time	Water Level (ft amsl)	Method	Top of Screen (ft amsl)	Bottom of Screen (ft amsl)	Zone
R-16r	08/12/2020	13:00	5690.76	Transducer	5656.97	5639.37	Regional
R-16r	08/12/2020	15:00	5690.79	Transducer	5656.97	5639.37	Regional
R-16r	08/12/2020	17:00	5690.81	Transducer	5656.97	5639.37	Regional
R-16r	08/12/2020	19:00	5690.79	Transducer	5656.97	5639.37	Regional
R-16r	08/12/2020	21:00	5690.75	Transducer	5656.97	5639.37	Regional
R-16r	08/12/2020	23:00	5690.74	Transducer	5656.97	5639.37	Regional
R-16r	08/13/2020	01:00	5690.74	Transducer	5656.97	5639.37	Regional
R-16r	08/13/2020	03:00	5690.73	Transducer	5656.97	5639.37	Regional
R-16r	08/13/2020	05:00	5690.71	Transducer	5656.97	5639.37	Regional
R-16r	08/13/2020	07:00	5690.70	Transducer	5656.97	5639.37	Regional
R-16r	08/13/2020	09:00	5690.70	Transducer	5656.97	5639.37	Regional
R-16r	08/13/2020	11:00	5690.72	Transducer	5656.97	5639.37	Regional
R-16r	08/13/2020	13:00	5690.76	Transducer	5656.97	5639.37	Regional
R-16r	08/13/2020	15:00	5690.78	Transducer	5656.97	5639.37	Regional
R-16r	08/13/2020	17:00	5690.81	Transducer	5656.97	5639.37	Regional
R-16r	08/13/2020	19:00	5690.79	Transducer	5656.97	5639.37	Regional
R-16r	08/13/2020	21:00	5690.76	Transducer	5656.97	5639.37	Regional
R-16r	08/13/2020	23:00	5690.74	Transducer	5656.97	5639.37	Regional
R-16r	08/14/2020	01:00	5690.74	Transducer	5656.97	5639.37	Regional
R-16r	08/14/2020	03:00	5690.75	Transducer	5656.97	5639.37	Regional
R-16r	08/14/2020	05:00	5690.73	Transducer	5656.97	5639.37	Regional
R-16r	08/14/2020	07:00	5690.70	Transducer	5656.97	5639.37	Regional
R-16r	08/14/2020	09:00	5690.69	Transducer	5656.97	5639.37	Regional
R-16r	08/14/2020	11:00	5690.71	Transducer	5656.97	5639.37	Regional
R-16r	08/14/2020	13:00	5690.73	Transducer	5656.97	5639.37	Regional
R-16r	08/14/2020	15:00	5690.77	Transducer	5656.97	5639.37	Regional
R-16r	08/14/2020	17:00	5690.80	Transducer	5656.97	5639.37	Regional
R-16r	08/14/2020	19:00	5690.77	Transducer	5656.97	5639.37	Regional
R-16r	08/14/2020	21:00	5690.75	Transducer	5656.97	5639.37	Regional
R-16r	08/14/2020	23:00	5690.73	Transducer	5656.97	5639.37	Regional
R-16r	08/15/2020	01:00	5690.74	Transducer	5656.97	5639.37	Regional
R-16r	08/15/2020	03:00	5690.73	Transducer	5656.97	5639.37	Regional
R-16r	08/15/2020	05:00	5690.72	Transducer	5656.97	5639.37	Regional
R-16r	08/15/2020	07:00	5690.68	Transducer	5656.97	5639.37	Regional
R-16r	08/15/2020	09:00	5690.67	Transducer	5656.97	5639.37	Regional
R-16r	08/15/2020	11:00	5690.69	Transducer	5656.97	5639.37	Regional
R-16r	08/15/2020	13:00	5690.73	Transducer	5656.97	5639.37	Regional
R-16r	08/15/2020	15:00	5690.75	Transducer	5656.97	5639.37	Regional
R-16r	08/15/2020	17:00	5690.74	Transducer	5656.97	5639.37	Regional
R-16r	08/15/2020	19:00	5690.72	Transducer	5656.97	5639.37	Regional
R-16r	08/15/2020	21:00	5690.68	Transducer	5656.97	5639.37	Regional
R-16r	08/15/2020	23:00	5690.66	Transducer	5656.97	5639.37	Regional
R-16r	08/16/2020	01:00	5690.66	Transducer	5656.97	5639.37	Regional
R-16r	08/16/2020	03:00	5690.65	Transducer	5656.97	5639.37	Regional
R-16r	08/16/2020	05:00	5690.64	Transducer	5656.97	5639.37	Regional

Location	Date	Time	Water Level (ft amsl)	Method	Top of Screen (ft amsl)	Bottom of Screen (ft amsl)	Zone
R-16r	08/16/2020	07:00	5690.61	Transducer	5656.97	5639.37	Regional
R-16r	08/16/2020	09:00	5690.60	Transducer	5656.97	5639.37	Regional
R-16r	08/16/2020	11:00	5690.63	Transducer	5656.97	5639.37	Regional
R-16r	08/16/2020	13:00	5690.68	Transducer	5656.97	5639.37	Regional
R-16r	08/16/2020	15:00	5690.72	Transducer	5656.97	5639.37	Regional
R-16r	08/16/2020	17:00	5690.74	Transducer	5656.97	5639.37	Regional
R-16r	08/16/2020	19:00	5690.73	Transducer	5656.97	5639.37	Regional
R-16r	08/16/2020	21:00	5690.68	Transducer	5656.97	5639.37	Regional
R-16r	08/16/2020	23:00	5690.65	Transducer	5656.97	5639.37	Regional
R-16r	08/17/2020	01:00	5690.64	Transducer	5656.97	5639.37	Regional
R-16r	08/17/2020	03:00	5690.62	Transducer	5656.97	5639.37	Regional
R-16r	08/17/2020	05:00	5690.61	Transducer	5656.97	5639.37	Regional
R-16r	08/17/2020	07:00	5690.57	Transducer	5656.97	5639.37	Regional
R-16r	08/17/2020	09:00	5690.55	Transducer	5656.97	5639.37	Regional
R-16r	08/17/2020	11:00	5690.57	Transducer	5656.97	5639.37	Regional
R-16r	08/17/2020	13:00	5690.62	Transducer	5656.97	5639.37	Regional
R-16r	08/17/2020	15:00	5690.67	Transducer	5656.97	5639.37	Regional
R-16r	08/17/2020	17:00	5690.71	Transducer	5656.97	5639.37	Regional
R-16r	08/17/2020	19:00	5690.70	Transducer	5656.97	5639.37	Regional
R-16r	08/17/2020	21:00	5690.66	Transducer	5656.97	5639.37	Regional
R-16r	08/17/2020	23:00	5690.62	Transducer	5656.97	5639.37	Regional
R-16r	08/18/2020	01:00	5690.63	Transducer	5656.97	5639.37	Regional
R-16r	08/18/2020	03:00	5690.64	Transducer	5656.97	5639.37	Regional
R-16r	08/18/2020	05:00	5690.64	Transducer	5656.97	5639.37	Regional
R-16r	08/18/2020	07:00	5690.62	Transducer	5656.97	5639.37	Regional
R-16r	08/18/2020	09:00	5690.62	Transducer	5656.97	5639.37	Regional
R-16r	08/18/2020	11:00	5690.63	Transducer	5656.97	5639.37	Regional
R-16r	08/18/2020	13:00	5690.69	Transducer	5656.97	5639.37	Regional
R-16r	08/18/2020	15:00	5690.76	Transducer	5656.97	5639.37	Regional
R-16r	08/18/2020	17:00	5690.79	Transducer	5656.97	5639.37	Regional
R-16r	08/18/2020	19:00	5690.80	Transducer	5656.97	5639.37	Regional
R-16r	08/18/2020	21:00	5690.77	Transducer	5656.97	5639.37	Regional
R-16r	08/18/2020	23:00	5690.75	Transducer	5656.97	5639.37	Regional
R-16r	08/19/2020	01:00	5690.76	Transducer	5656.97	5639.37	Regional
R-16r	08/19/2020	03:00	5690.77	Transducer	5656.97	5639.37	Regional
R-16r	08/19/2020	05:00	5690.78	Transducer	5656.97	5639.37	Regional
R-16r	08/19/2020	07:00	5690.76	Transducer	5656.97	5639.37	Regional
R-16r	08/19/2020	11:00	5690.66	Transducer	5656.97	5639.37	Regional
R-16r	08/19/2020	13:00	5690.78	Transducer	5656.97	5639.37	Regional
R-16r	08/19/2020	15:00	5690.86	Transducer	5656.97	5639.37	Regional
R-16r	08/19/2020	17:00	5690.90	Transducer	5656.97	5639.37	Regional
R-16r	08/19/2020	19:00	5690.92	Transducer	5656.97	5639.37	Regional
R-16r	08/19/2020	21:00	5690.87	Transducer	5656.97	5639.37	Regional
R-16r	08/19/2020	23:00	5690.84	Transducer	5656.97	5639.37	Regional
R-16r	08/20/2020	01:00	5690.82	Transducer	5656.97	5639.37	Regional

Location	Date	Time	Water Level (ft amsl)	Method	Top of Screen (ft amsl)	Bottom of Screen (ft amsl)	Zone
R-16r	08/20/2020	03:00	5690.84	Transducer	5656.97	5639.37	Regional
R-16r	08/20/2020	05:00	5690.85	Transducer	5656.97	5639.37	Regional
R-16r	08/20/2020	07:00	5690.83	Transducer	5656.97	5639.37	Regional
R-16r	08/20/2020	09:00	5690.82	Transducer	5656.97	5639.37	Regional
R-16r	08/20/2020	11:00	5690.83	Transducer	5656.97	5639.37	Regional
R-16r	08/20/2020	13:00	5690.87	Transducer	5656.97	5639.37	Regional
R-16r	08/20/2020	15:00	5690.93	Transducer	5656.97	5639.37	Regional
R-16r	08/20/2020	17:00	5690.94	Transducer	5656.97	5639.37	Regional
R-16r	08/20/2020	19:00	5690.96	Transducer	5656.97	5639.37	Regional
R-16r	08/20/2020	21:00	5690.92	Transducer	5656.97	5639.37	Regional
R-16r	08/20/2020	23:00	5690.88	Transducer	5656.97	5639.37	Regional
R-16r	08/21/2020	01:00	5690.85	Transducer	5656.97	5639.37	Regional
R-16r	08/21/2020	03:00	5690.83	Transducer	5656.97	5639.37	Regional
R-16r	08/21/2020	05:00	5690.83	Transducer	5656.97	5639.37	Regional
R-16r	08/21/2020	07:00	5690.83	Transducer	5656.97	5639.37	Regional
R-16r	08/21/2020	09:00	5690.82	Transducer	5656.97	5639.37	Regional
R-16r	08/21/2020	11:00	5690.82	Transducer	5656.97	5639.37	Regional
R-16r	08/21/2020	13:00	5690.85	Transducer	5656.97	5639.37	Regional
R-16r	08/21/2020	15:00	5690.88	Transducer	5656.97	5639.37	Regional
R-16r	08/21/2020	17:00	5690.91	Transducer	5656.97	5639.37	Regional
R-16r	08/21/2020	19:00	5690.90	Transducer	5656.97	5639.37	Regional
R-16r	08/21/2020	21:00	5690.85	Transducer	5656.97	5639.37	Regional
R-16r	08/21/2020	23:00	5690.80	Transducer	5656.97	5639.37	Regional
R-16r	08/22/2020	01:00	5690.78	Transducer	5656.97	5639.37	Regional
R-16r	08/22/2020	03:00	5690.77	Transducer	5656.97	5639.37	Regional
R-16r	08/22/2020	05:00	5690.76	Transducer	5656.97	5639.37	Regional
R-16r	08/22/2020	07:00	5690.75	Transducer	5656.97	5639.37	Regional
R-16r	08/22/2020	09:00	5690.73	Transducer	5656.97	5639.37	Regional
R-16r	08/22/2020	11:00	5690.74	Transducer	5656.97	5639.37	Regional
R-16r	08/22/2020	13:00	5690.77	Transducer	5656.97	5639.37	Regional
R-16r	08/22/2020	15:00	5690.78	Transducer	5656.97	5639.37	Regional
R-16r	08/22/2020	17:00	5690.80	Transducer	5656.97	5639.37	Regional
R-16r	08/22/2020	19:00	5690.79	Transducer	5656.97	5639.37	Regional
R-16r	08/22/2020	21:00	5690.78	Transducer	5656.97	5639.37	Regional
R-16r	08/22/2020	23:00	5690.76	Transducer	5656.97	5639.37	Regional
R-16r	08/23/2020	01:00	5690.74	Transducer	5656.97	5639.37	Regional
R-16r	08/23/2020	03:00	5690.73	Transducer	5656.97	5639.37	Regional
R-16r	08/23/2020	05:00	5690.72	Transducer	5656.97	5639.37	Regional
R-16r	08/23/2020	07:00	5690.71	Transducer	5656.97	5639.37	Regional
R-16r	08/23/2020	09:00	5690.70	Transducer	5656.97	5639.37	Regional
R-16r	08/23/2020	11:00	5690.71	Transducer	5656.97	5639.37	Regional
R-16r	08/23/2020	13:00	5690.74	Transducer	5656.97	5639.37	Regional
R-16r	08/23/2020	15:00	5690.76	Transducer	5656.97	5639.37	Regional
R-16r	08/23/2020	17:00	5690.78	Transducer	5656.97	5639.37	Regional
R-16r	08/23/2020	19:00	5690.79	Transducer	5656.97	5639.37	Regional

Location	Date	Time	Water Level (ft amsl)	Method	Top of Screen (ft amsl)	Bottom of Screen (ft amsl)	Zone
R-16r	08/23/2020	21:00	5690.76	Transducer	5656.97	5639.37	Regional
R-16r	08/23/2020	23:00	5690.74	Transducer	5656.97	5639.37	Regional
R-16r	08/24/2020	01:00	5690.72	Transducer	5656.97	5639.37	Regional
R-16r	08/24/2020	03:00	5690.72	Transducer	5656.97	5639.37	Regional
R-16r	08/24/2020	05:00	5690.71	Transducer	5656.97	5639.37	Regional
R-16r	08/24/2020	07:00	5690.71	Transducer	5656.97	5639.37	Regional
R-16r	08/24/2020	09:00	5690.70	Transducer	5656.97	5639.37	Regional
R-16r	08/24/2020	11:00	5690.71	Transducer	5656.97	5639.37	Regional
R-16r	08/24/2020	13:00	5690.74	Transducer	5656.97	5639.37	Regional
R-16r	08/24/2020	15:00	5690.77	Transducer	5656.97	5639.37	Regional
R-16r	08/24/2020	17:00	5690.75	Transducer	5656.97	5639.37	Regional
R-16r	08/24/2020	19:00	5690.75	Transducer	5656.97	5639.37	Regional
R-16r	08/24/2020	21:00	5690.73	Transducer	5656.97	5639.37	Regional
R-16r	08/24/2020	23:00	5690.72	Transducer	5656.97	5639.37	Regional
R-16r	08/25/2020	01:00	5690.71	Transducer	5656.97	5639.37	Regional
R-16r	08/25/2020	03:00	5690.71	Transducer	5656.97	5639.37	Regional
R-16r	08/25/2020	05:00	5690.71	Transducer	5656.97	5639.37	Regional
R-16r	08/25/2020	07:00	5690.71	Transducer	5656.97	5639.37	Regional
R-16r	08/25/2020	09:00	5690.71	Transducer	5656.97	5639.37	Regional
R-16r	08/25/2020	11:00	5690.74	Transducer	5656.97	5639.37	Regional
R-16r	08/25/2020	13:00	5690.78	Transducer	5656.97	5639.37	Regional
R-16r	08/25/2020	15:00	5690.82	Transducer	5656.97	5639.37	Regional
R-16r	08/25/2020	17:00	5690.84	Transducer	5656.97	5639.37	Regional
R-16r	08/25/2020	19:00	5690.83	Transducer	5656.97	5639.37	Regional
R-16r	08/25/2020	21:00	5690.82	Transducer	5656.97	5639.37	Regional
R-16r	08/25/2020	23:00	5690.78	Transducer	5656.97	5639.37	Regional
R-16r	08/26/2020	01:00	5690.79	Transducer	5656.97	5639.37	Regional
R-16r	08/26/2020	03:00	5690.78	Transducer	5656.97	5639.37	Regional
R-16r	08/26/2020	05:00	5690.78	Transducer	5656.97	5639.37	Regional
R-16r	08/26/2020	07:00	5690.77	Transducer	5656.97	5639.37	Regional
R-16r	08/26/2020	09:00	5690.79	Transducer	5656.97	5639.37	Regional
R-16r	08/26/2020	11:00	5690.81	Transducer	5656.97	5639.37	Regional
R-16r	08/26/2020	13:00	5690.85	Transducer	5656.97	5639.37	Regional
R-16r	08/26/2020	15:00	5690.89	Transducer	5656.97	5639.37	Regional
R-16r	08/26/2020	17:00	5690.88	Transducer	5656.97	5639.37	Regional
R-16r	08/26/2020	19:00	5690.85	Transducer	5656.97	5639.37	Regional
R-16r	08/26/2020	21:00	5690.83	Transducer	5656.97	5639.37	Regional
R-16r	08/26/2020	23:00	5690.80	Transducer	5656.97	5639.37	Regional
R-16r	08/27/2020	01:00	5690.81	Transducer	5656.97	5639.37	Regional
R-16r	08/27/2020	03:00	5690.81	Transducer	5656.97	5639.37	Regional
R-16r	08/27/2020	05:00	5690.79	Transducer	5656.97	5639.37	Regional
R-16r	08/27/2020	07:00	5690.78	Transducer	5656.97	5639.37	Regional
R-16r	08/27/2020	09:00	5690.78	Transducer	5656.97	5639.37	Regional
R-16r	08/27/2020	11:00	5690.80	Transducer	5656.97	5639.37	Regional
R-16r	08/27/2020	13:00	5690.84	Transducer	5656.97	5639.37	Regional

Location	Date	Time	Water Level (ft amsl)	Method	Top of Screen (ft amsl)	Bottom of Screen (ft amsl)	Zone
R-16r	08/27/2020	15:00	5690.88	Transducer	5656.97	5639.37	Regional
R-16r	08/27/2020	17:00	5690.89	Transducer	5656.97	5639.37	Regional
R-16r	08/27/2020	19:00	5690.88	Transducer	5656.97	5639.37	Regional
R-16r	08/27/2020	21:00	5690.85	Transducer	5656.97	5639.37	Regional
R-16r	08/27/2020	23:00	5690.84	Transducer	5656.97	5639.37	Regional
R-16r	08/28/2020	01:00	5690.83	Transducer	5656.97	5639.37	Regional
R-16r	08/28/2020	03:00	5690.81	Transducer	5656.97	5639.37	Regional
R-16r	08/28/2020	05:00	5690.79	Transducer	5656.97	5639.37	Regional
R-16r	08/28/2020	07:00	5690.77	Transducer	5656.97	5639.37	Regional
R-16r	08/28/2020	09:00	5690.76	Transducer	5656.97	5639.37	Regional
R-16r	08/28/2020	11:00	5690.77	Transducer	5656.97	5639.37	Regional
R-16r	08/28/2020	13:00	5690.81	Transducer	5656.97	5639.37	Regional
R-16r	08/28/2020	15:00	5690.84	Transducer	5656.97	5639.37	Regional
R-16r	08/28/2020	17:00	5690.85	Transducer	5656.97	5639.37	Regional
R-16r	08/28/2020	19:00	5690.78	Transducer	5656.97	5639.37	Regional
R-16r	08/28/2020	21:00	5690.74	Transducer	5656.97	5639.37	Regional
R-16r	08/28/2020	23:00	5690.72	Transducer	5656.97	5639.37	Regional
R-16r	08/29/2020	01:00	5690.71	Transducer	5656.97	5639.37	Regional
R-16r	08/29/2020	03:00	5690.72	Transducer	5656.97	5639.37	Regional
R-16r	08/29/2020	05:00	5690.70	Transducer	5656.97	5639.37	Regional
R-16r	08/29/2020	07:00	5690.69	Transducer	5656.97	5639.37	Regional
R-16r	08/29/2020	09:00	5690.67	Transducer	5656.97	5639.37	Regional
R-16r	08/29/2020	11:00	5690.70	Transducer	5656.97	5639.37	Regional
R-16r	08/29/2020	13:00	5690.73	Transducer	5656.97	5639.37	Regional
R-16r	08/29/2020	15:00	5690.77	Transducer	5656.97	5639.37	Regional
R-16r	08/29/2020	17:00	5690.82	Transducer	5656.97	5639.37	Regional
R-16r	08/29/2020	19:00	5690.81	Transducer	5656.97	5639.37	Regional
R-16r	08/29/2020	21:00	5690.79	Transducer	5656.97	5639.37	Regional
R-16r	08/29/2020	23:00	5690.77	Transducer	5656.97	5639.37	Regional
R-16r	08/30/2020	01:00	5690.79	Transducer	5656.97	5639.37	Regional
R-16r	08/30/2020	03:00	5690.80	Transducer	5656.97	5639.37	Regional
R-16r	08/30/2020	05:00	5690.81	Transducer	5656.97	5639.37	Regional
R-16r	08/30/2020	07:00	5690.79	Transducer	5656.97	5639.37	Regional
R-16r	08/30/2020	09:00	5690.78	Transducer	5656.97	5639.37	Regional
R-16r	08/30/2020	11:00	5690.80	Transducer	5656.97	5639.37	Regional
R-16r	08/30/2020	13:00	5690.84	Transducer	5656.97	5639.37	Regional
R-16r	08/30/2020	15:00	5690.90	Transducer	5656.97	5639.37	Regional
R-16r	08/30/2020	17:00	5690.92	Transducer	5656.97	5639.37	Regional
R-16r	08/30/2020	19:00	5690.91	Transducer	5656.97	5639.37	Regional
R-16r	08/30/2020	21:00	5690.87	Transducer	5656.97	5639.37	Regional
R-16r	08/30/2020	23:00	5690.85	Transducer	5656.97	5639.37	Regional
R-16r	08/31/2020	01:00	5690.84	Transducer	5656.97	5639.37	Regional
R-16r	08/31/2020	03:00	5690.84	Transducer	5656.97	5639.37	Regional
R-16r	08/31/2020	05:00	5690.84	Transducer	5656.97	5639.37	Regional
R-16r	08/31/2020	07:00	5690.81	Transducer	5656.97	5639.37	Regional

Location	Date	Time	Water Level (ft amsl)	Method	Top of Screen (ft amsl)	Bottom of Screen (ft amsl)	Zone
R-16r	08/31/2020	09:00	5690.79	Transducer	5656.97	5639.37	Regional
R-16r	08/31/2020	11:00	5690.80	Transducer	5656.97	5639.37	Regional
R-16r	08/31/2020	13:00	5690.83	Transducer	5656.97	5639.37	Regional
R-16r	08/31/2020	15:00	5690.88	Transducer	5656.97	5639.37	Regional
R-16r	08/31/2020	17:00	5690.90	Transducer	5656.97	5639.37	Regional
R-16r	08/31/2020	19:00	5690.91	Transducer	5656.97	5639.37	Regional
R-16r	08/31/2020	21:00	5690.88	Transducer	5656.97	5639.37	Regional
R-16r	08/31/2020	23:00	5690.86	Transducer	5656.97	5639.37	Regional
R-16r	09/01/2020	01:00	5690.86	Transducer	5656.97	5639.37	Regional
R-16r	09/01/2020	03:00	5690.87	Transducer	5656.97	5639.37	Regional
R-16r	09/01/2020	05:00	5690.86	Transducer	5656.97	5639.37	Regional
R-16r	09/01/2020	07:00	5690.83	Transducer	5656.97	5639.37	Regional
R-16r	09/01/2020	09:00	5690.79	Transducer	5656.97	5639.37	Regional
R-16r	09/01/2020	11:00	5690.78	Transducer	5656.97	5639.37	Regional
R-16r	09/01/2020	13:00	5690.79	Transducer	5656.97	5639.37	Regional
R-16r	09/01/2020	15:00	5690.82	Transducer	5656.97	5639.37	Regional
R-16r	09/01/2020	17:00	5690.84	Transducer	5656.97	5639.37	Regional
R-16r	09/01/2020	19:00	5690.82	Transducer	5656.97	5639.37	Regional
R-16r	09/01/2020	21:00	5690.78	Transducer	5656.97	5639.37	Regional
R-16r	09/01/2020	23:00	5690.73	Transducer	5656.97	5639.37	Regional
R-16r	09/02/2020	01:00	5690.71	Transducer	5656.97	5639.37	Regional
R-16r	09/02/2020	03:00	5690.70	Transducer	5656.97	5639.37	Regional
R-16r	09/02/2020	05:00	5690.69	Transducer	5656.97	5639.37	Regional
R-16r	09/02/2020	07:00	5690.65	Transducer	5656.97	5639.37	Regional
R-16r	09/02/2020	09:00	5690.63	Transducer	5656.97	5639.37	Regional
R-16r	09/02/2020	11:00	5690.63	Transducer	5656.97	5639.37	Regional
R-16r	09/02/2020	13:00	5690.66	Transducer	5656.97	5639.37	Regional
R-16r	09/02/2020	15:00	5690.72	Transducer	5656.97	5639.37	Regional
R-16r	09/02/2020	17:00	5690.75	Transducer	5656.97	5639.37	Regional
R-16r	09/02/2020	19:00	5690.76	Transducer	5656.97	5639.37	Regional
R-16r	09/02/2020	21:00	5690.74	Transducer	5656.97	5639.37	Regional
R-16r	09/02/2020	23:00	5690.72	Transducer	5656.97	5639.37	Regional
R-16r	09/03/2020	01:00	5690.71	Transducer	5656.97	5639.37	Regional
R-16r	09/03/2020	03:00	5690.70	Transducer	5656.97	5639.37	Regional
R-16r	09/03/2020	05:00	5690.69	Transducer	5656.97	5639.37	Regional
R-16r	09/03/2020	07:00	5690.66	Transducer	5656.97	5639.37	Regional
R-16r	09/03/2020	09:00	5690.64	Transducer	5656.97	5639.37	Regional
R-16r	09/03/2020	11:00	5690.64	Transducer	5656.97	5639.37	Regional
R-16r	09/03/2020	13:00	5690.67	Transducer	5656.97	5639.37	Regional
R-16r	09/03/2020	15:00	5690.71	Transducer	5656.97	5639.37	Regional
R-16r	09/03/2020	17:00	5690.73	Transducer	5656.97	5639.37	Regional
R-16r	09/03/2020	19:00	5690.72	Transducer	5656.97	5639.37	Regional
R-16r	09/03/2020	21:00	5690.67	Transducer	5656.97	5639.37	Regional
R-16r	09/03/2020	23:00	5690.63	Transducer	5656.97	5639.37	Regional
R-16r	09/04/2020	01:00	5690.60	Transducer	5656.97	5639.37	Regional

Location	Date	Time	Water Level (ft amsl)	Method	Top of Screen (ft amsl)	Bottom of Screen (ft amsl)	Zone
R-16r	09/04/2020	03:00	5690.60	Transducer	5656.97	5639.37	Regional
R-16r	09/04/2020	05:00	5690.60	Transducer	5656.97	5639.37	Regional
R-16r	09/04/2020	07:00	5690.57	Transducer	5656.97	5639.37	Regional
R-16r	09/04/2020	09:00	5690.56	Transducer	5656.97	5639.37	Regional
R-16r	09/04/2020	11:00	5690.56	Transducer	5656.97	5639.37	Regional
R-16r	09/04/2020	13:00	5690.59	Transducer	5656.97	5639.37	Regional
R-16r	09/04/2020	15:00	5690.62	Transducer	5656.97	5639.37	Regional
R-16r	09/04/2020	17:00	5690.65	Transducer	5656.97	5639.37	Regional
R-16r	09/04/2020	19:00	5690.66	Transducer	5656.97	5639.37	Regional
R-16r	09/04/2020	21:00	5690.62	Transducer	5656.97	5639.37	Regional
R-16r	09/04/2020	23:00	5690.58	Transducer	5656.97	5639.37	Regional
R-16r	09/05/2020	01:00	5690.55	Transducer	5656.97	5639.37	Regional
R-16r	09/05/2020	03:00	5690.55	Transducer	5656.97	5639.37	Regional
R-16r	09/05/2020	05:00	5690.55	Transducer	5656.97	5639.37	Regional
R-16r	09/05/2020	07:00	5690.53	Transducer	5656.97	5639.37	Regional
R-16r	09/05/2020	09:00	5690.51	Transducer	5656.97	5639.37	Regional
R-16r	09/05/2020	11:00	5690.52	Transducer	5656.97	5639.37	Regional
R-16r	09/05/2020	13:00	5690.55	Transducer	5656.97	5639.37	Regional
R-16r	09/05/2020	15:00	5690.60	Transducer	5656.97	5639.37	Regional
R-16r	09/05/2020	17:00	5690.60	Transducer	5656.97	5639.37	Regional
R-16r	09/05/2020	19:00	5690.61	Transducer	5656.97	5639.37	Regional
R-16r	09/05/2020	21:00	5690.60	Transducer	5656.97	5639.37	Regional
R-16r	09/05/2020	23:00	5690.60	Transducer	5656.97	5639.37	Regional
R-16r	09/06/2020	01:00	5690.61	Transducer	5656.97	5639.37	Regional
R-16r	09/06/2020	03:00	5690.62	Transducer	5656.97	5639.37	Regional
R-16r	09/06/2020	05:00	5690.62	Transducer	5656.97	5639.37	Regional
R-16r	09/06/2020	07:00	5690.63	Transducer	5656.97	5639.37	Regional
R-16r	09/06/2020	09:00	5690.64	Transducer	5656.97	5639.37	Regional
R-16r	09/06/2020	11:00	5690.66	Transducer	5656.97	5639.37	Regional
R-16r	09/06/2020	13:00	5690.72	Transducer	5656.97	5639.37	Regional
R-16r	09/06/2020	15:00	5690.77	Transducer	5656.97	5639.37	Regional
R-16r	09/06/2020	17:00	5690.81	Transducer	5656.97	5639.37	Regional
R-16r	09/06/2020	19:00	5690.84	Transducer	5656.97	5639.37	Regional
R-16r	09/06/2020	21:00	5690.84	Transducer	5656.97	5639.37	Regional
R-16r	09/06/2020	23:00	5690.83	Transducer	5656.97	5639.37	Regional
R-16r	09/07/2020	01:00	5690.83	Transducer	5656.97	5639.37	Regional
R-16r	09/07/2020	03:00	5690.84	Transducer	5656.97	5639.37	Regional
R-16r	09/07/2020	05:00	5690.85	Transducer	5656.97	5639.37	Regional
R-16r	09/07/2020	07:00	5690.86	Transducer	5656.97	5639.37	Regional
R-16r	09/07/2020	09:00	5690.86	Transducer	5656.97	5639.37	Regional
R-16r	09/07/2020	11:00	5690.89	Transducer	5656.97	5639.37	Regional
R-16r	09/07/2020	13:00	5690.94	Transducer	5656.97	5639.37	Regional
R-16r	09/07/2020	15:00	5691.01	Transducer	5656.97	5639.37	Regional
R-16r	09/07/2020	17:00	5691.04	Transducer	5656.97	5639.37	Regional
R-16r	09/07/2020	19:00	5691.05	Transducer	5656.97	5639.37	Regional

Location	Date	Time	Water Level (ft amsl)	Method	Top of Screen (ft amsl)	Bottom of Screen (ft amsl)	Zone
R-16r	09/07/2020	21:00	5691.05	Transducer	5656.97	5639.37	Regional
R-16r	09/07/2020	23:00	5691.05	Transducer	5656.97	5639.37	Regional
R-16r	09/08/2020	01:00	5691.06	Transducer	5656.97	5639.37	Regional
R-16r	09/08/2020	03:00	5691.06	Transducer	5656.97	5639.37	Regional
R-16r	09/08/2020	05:00	5691.07	Transducer	5656.97	5639.37	Regional
R-16r	09/08/2020	07:00	5691.06	Transducer	5656.97	5639.37	Regional
R-16r	09/08/2020	09:00	5691.04	Transducer	5656.97	5639.37	Regional
R-16r	09/08/2020	11:00	5691.02	Transducer	5656.97	5639.37	Regional
R-16r	09/08/2020	13:00	5691.02	Transducer	5656.97	5639.37	Regional
R-16r	09/08/2020	15:00	5691.02	Transducer	5656.97	5639.37	Regional
R-16r	09/08/2020	17:00	5691.01	Transducer	5656.97	5639.37	Regional
R-16r	09/08/2020	19:00	5690.95	Transducer	5656.97	5639.37	Regional
R-16r	09/08/2020	21:00	5690.86	Transducer	5656.97	5639.37	Regional
R-16r	09/08/2020	23:00	5690.81	Transducer	5656.97	5639.37	Regional
R-16r	09/09/2020	01:00	5690.77	Transducer	5656.97	5639.37	Regional
R-16r	09/09/2020	03:00	5690.76	Transducer	5656.97	5639.37	Regional
R-16r	09/09/2020	05:00	5690.75	Transducer	5656.97	5639.37	Regional
R-16r	09/09/2020	07:00	5690.73	Transducer	5656.97	5639.37	Regional
R-16r	09/09/2020	09:00	5690.69	Transducer	5656.97	5639.37	Regional
R-16r	09/09/2020	11:00	5690.68	Transducer	5656.97	5639.37	Regional
R-16r	09/09/2020	13:00	5690.67	Transducer	5656.97	5639.37	Regional
R-16r	09/09/2020	15:00	5690.68	Transducer	5656.97	5639.37	Regional
R-16r	09/09/2020	17:00	5690.68	Transducer	5656.97	5639.37	Regional
R-16r	09/09/2020	19:00	5690.68	Transducer	5656.97	5639.37	Regional
R-16r	09/09/2020	21:00	5690.65	Transducer	5656.97	5639.37	Regional
R-16r	09/09/2020	23:00	5690.62	Transducer	5656.97	5639.37	Regional
R-16r	09/10/2020	01:00	5690.61	Transducer	5656.97	5639.37	Regional
R-16r	09/10/2020	03:00	5690.60	Transducer	5656.97	5639.37	Regional
R-16r	09/10/2020	05:00	5690.60	Transducer	5656.97	5639.37	Regional
R-16r	09/10/2020	07:00	5690.60	Transducer	5656.97	5639.37	Regional
R-16r	09/10/2020	09:00	5690.59	Transducer	5656.97	5639.37	Regional
R-16r	09/10/2020	11:00	5690.59	Transducer	5656.97	5639.37	Regional
R-16r	09/10/2020	13:00	5690.60	Transducer	5656.97	5639.37	Regional
R-16r	09/10/2020	15:00	5690.62	Transducer	5656.97	5639.37	Regional
R-16r	09/10/2020	17:00	5690.63	Transducer	5656.97	5639.37	Regional
R-16r	09/10/2020	19:00	5690.63	Transducer	5656.97	5639.37	Regional
R-16r	09/10/2020	21:00	5690.62	Transducer	5656.97	5639.37	Regional
R-16r	09/10/2020	23:00	5690.62	Transducer	5656.97	5639.37	Regional
R-16r	09/11/2020	01:00	5690.62	Transducer	5656.97	5639.37	Regional
R-16r	09/11/2020	03:00	5690.62	Transducer	5656.97	5639.37	Regional
R-16r	09/11/2020	05:00	5690.62	Transducer	5656.97	5639.37	Regional
R-16r	09/11/2020	07:00	5690.62	Transducer	5656.97	5639.37	Regional
R-16r	09/11/2020	09:00	5690.64	Transducer	5656.97	5639.37	Regional
R-16r	09/11/2020	11:00	5690.66	Transducer	5656.97	5639.37	Regional
R-16r	09/11/2020	13:00	5690.71	Transducer	5656.97	5639.37	Regional

Location	Date	Time	Water Level (ft amsl)	Method	Top of Screen (ft amsl)	Bottom of Screen (ft amsl)	Zone
R-16r	09/11/2020	15:00	5690.75	Transducer	5656.97	5639.37	Regional
R-16r	09/11/2020	17:00	5690.77	Transducer	5656.97	5639.37	Regional
R-16r	09/11/2020	19:00	5690.77	Transducer	5656.97	5639.37	Regional
R-16r	09/11/2020	21:00	5690.76	Transducer	5656.97	5639.37	Regional
R-16r	09/11/2020	23:00	5690.76	Transducer	5656.97	5639.37	Regional
R-16r	09/12/2020	01:00	5690.76	Transducer	5656.97	5639.37	Regional
R-16r	09/12/2020	03:00	5690.76	Transducer	5656.97	5639.37	Regional
R-16r	09/12/2020	05:00	5690.74	Transducer	5656.97	5639.37	Regional
R-16r	09/12/2020	07:00	5690.72	Transducer	5656.97	5639.37	Regional
R-16r	09/12/2020	09:00	5690.70	Transducer	5656.97	5639.37	Regional
R-16r	09/12/2020	11:00	5690.72	Transducer	5656.97	5639.37	Regional
R-16r	09/12/2020	13:00	5690.76	Transducer	5656.97	5639.37	Regional
R-16r	09/12/2020	15:00	5690.78	Transducer	5656.97	5639.37	Regional
R-16r	09/12/2020	17:00	5690.79	Transducer	5656.97	5639.37	Regional
R-16r	09/12/2020	19:00	5690.77	Transducer	5656.97	5639.37	Regional
R-16r	09/12/2020	21:00	5690.73	Transducer	5656.97	5639.37	Regional
R-16r	09/12/2020	23:00	5690.71	Transducer	5656.97	5639.37	Regional
R-16r	09/13/2020	01:00	5690.70	Transducer	5656.97	5639.37	Regional
R-16r	09/13/2020	03:00	5690.69	Transducer	5656.97	5639.37	Regional
R-16r	09/13/2020	05:00	5690.66	Transducer	5656.97	5639.37	Regional
R-16r	09/13/2020	07:00	5690.62	Transducer	5656.97	5639.37	Regional
R-16r	09/13/2020	09:00	5690.60	Transducer	5656.97	5639.37	Regional
R-16r	09/13/2020	11:00	5690.61	Transducer	5656.97	5639.37	Regional
R-16r	09/13/2020	13:00	5690.65	Transducer	5656.97	5639.37	Regional
R-16r	09/13/2020	15:00	5690.70	Transducer	5656.97	5639.37	Regional
R-16r	09/13/2020	17:00	5690.71	Transducer	5656.97	5639.37	Regional
R-16r	09/13/2020	19:00	5690.68	Transducer	5656.97	5639.37	Regional
R-16r	09/13/2020	21:00	5690.64	Transducer	5656.97	5639.37	Regional
R-16r	09/13/2020	23:00	5690.62	Transducer	5656.97	5639.37	Regional
R-16r	09/14/2020	01:00	5690.62	Transducer	5656.97	5639.37	Regional
R-16r	09/14/2020	03:00	5690.62	Transducer	5656.97	5639.37	Regional
R-16r	09/14/2020	05:00	5690.60	Transducer	5656.97	5639.37	Regional
R-16r	09/14/2020	07:00	5690.57	Transducer	5656.97	5639.37	Regional
R-16r	09/14/2020	09:00	5690.56	Transducer	5656.97	5639.37	Regional
R-16r	09/14/2020	11:00	5690.58	Transducer	5656.97	5639.37	Regional
R-16r	09/14/2020	13:00	5690.63	Transducer	5656.97	5639.37	Regional
R-16r	09/14/2020	15:00	5690.68	Transducer	5656.97	5639.37	Regional
R-16r	09/14/2020	17:00	5690.70	Transducer	5656.97	5639.37	Regional
R-16r	09/14/2020	19:00	5690.69	Transducer	5656.97	5639.37	Regional
R-16r	09/14/2020	21:00	5690.65	Transducer	5656.97	5639.37	Regional
R-16r	09/14/2020	23:00	5690.64	Transducer	5656.97	5639.37	Regional
R-16r	09/15/2020	01:00	5690.65	Transducer	5656.97	5639.37	Regional
R-16r	09/15/2020	03:00	5690.66	Transducer	5656.97	5639.37	Regional
R-16r	09/15/2020	05:00	5690.66	Transducer	5656.97	5639.37	Regional
R-16r	09/15/2020	07:00	5690.64	Transducer	5656.97	5639.37	Regional

Location	Date	Time	Water Level (ft amsl)	Method	Top of Screen (ft amsl)	Bottom of Screen (ft amsl)	Zone
R-16r	09/15/2020	09:00	5690.63	Transducer	5656.97	5639.37	Regional
R-16r	09/15/2020	11:00	5690.66	Transducer	5656.97	5639.37	Regional
R-16r	09/15/2020	13:00	5690.72	Transducer	5656.97	5639.37	Regional
R-16r	09/15/2020	15:00	5690.78	Transducer	5656.97	5639.37	Regional
R-16r	09/15/2020	17:00	5690.80	Transducer	5656.97	5639.37	Regional
R-16r	09/15/2020	19:00	5690.79	Transducer	5656.97	5639.37	Regional
R-16r	09/15/2020	21:00	5690.77	Transducer	5656.97	5639.37	Regional
R-16r	09/15/2020	23:00	5690.76	Transducer	5656.97	5639.37	Regional
R-16r	09/16/2020	01:00	5690.76	Transducer	5656.97	5639.37	Regional
R-16r	09/16/2020	03:00	5690.77	Transducer	5656.97	5639.37	Regional
R-16r	09/16/2020	05:00	5690.76	Transducer	5656.97	5639.37	Regional
R-16r	09/16/2020	07:00	5690.73	Transducer	5656.97	5639.37	Regional
R-16r	09/16/2020	09:00	5690.70	Transducer	5656.97	5639.37	Regional
R-16r	09/16/2020	11:00	5690.70	Transducer	5656.97	5639.37	Regional
R-16r	09/16/2020	13:00	5690.73	Transducer	5656.97	5639.37	Regional
R-16r	09/16/2020	15:00	5690.76	Transducer	5656.97	5639.37	Regional
R-16r	09/16/2020	17:00	5690.77	Transducer	5656.97	5639.37	Regional
R-16r	09/16/2020	19:00	5690.75	Transducer	5656.97	5639.37	Regional
R-16r	09/16/2020	21:00	5690.71	Transducer	5656.97	5639.37	Regional
R-16r	09/16/2020	23:00	5690.68	Transducer	5656.97	5639.37	Regional
R-16r	09/17/2020	01:00	5690.67	Transducer	5656.97	5639.37	Regional
R-16r	09/17/2020	03:00	5690.68	Transducer	5656.97	5639.37	Regional
R-16r	09/17/2020	05:00	5690.67	Transducer	5656.97	5639.37	Regional
R-16r	09/17/2020	07:00	5690.64	Transducer	5656.97	5639.37	Regional
R-16r	09/17/2020	09:00	5690.62	Transducer	5656.97	5639.37	Regional
R-16r	09/17/2020	11:00	5690.62	Transducer	5656.97	5639.37	Regional
R-16r	09/17/2020	13:00	5690.67	Transducer	5656.97	5639.37	Regional
R-16r	09/17/2020	15:00	5690.73	Transducer	5656.97	5639.37	Regional
R-16r	09/17/2020	17:00	5690.77	Transducer	5656.97	5639.37	Regional
R-16r	09/17/2020	19:00	5690.77	Transducer	5656.97	5639.37	Regional
R-16r	09/17/2020	21:00	5690.73	Transducer	5656.97	5639.37	Regional
R-16r	09/17/2020	23:00	5690.69	Transducer	5656.97	5639.37	Regional
R-16r	09/18/2020	01:00	5690.69	Transducer	5656.97	5639.37	Regional
R-16r	09/18/2020	03:00	5690.69	Transducer	5656.97	5639.37	Regional
R-16r	09/18/2020	05:00	5690.69	Transducer	5656.97	5639.37	Regional
R-16r	09/18/2020	07:00	5690.67	Transducer	5656.97	5639.37	Regional
R-16r	09/18/2020	09:00	5690.65	Transducer	5656.97	5639.37	Regional
R-16r	09/18/2020	11:00	5690.65	Transducer	5656.97	5639.37	Regional
R-16r	09/18/2020	13:00	5690.68	Transducer	5656.97	5639.37	Regional
R-16r	09/18/2020	15:00	5690.73	Transducer	5656.97	5639.37	Regional
R-16r	09/18/2020	17:00	5690.76	Transducer	5656.97	5639.37	Regional
R-16r	09/18/2020	19:00	5690.76	Transducer	5656.97	5639.37	Regional
R-16r	09/18/2020	21:00	5690.72	Transducer	5656.97	5639.37	Regional
R-16r	09/18/2020	23:00	5690.70	Transducer	5656.97	5639.37	Regional
R-16r	09/19/2020	01:00	5690.69	Transducer	5656.97	5639.37	Regional

Location	Date	Time	Water Level (ft amsl)	Method	Top of Screen (ft amsl)	Bottom of Screen (ft amsl)	Zone
R-16r	09/19/2020	03:00	5690.72	Transducer	5656.97	5639.37	Regional
R-16r	09/19/2020	05:00	5690.74	Transducer	5656.97	5639.37	Regional
R-16r	09/19/2020	07:00	5690.73	Transducer	5656.97	5639.37	Regional
R-16r	09/19/2020	09:00	5690.71	Transducer	5656.97	5639.37	Regional
R-16r	09/19/2020	11:00	5690.72	Transducer	5656.97	5639.37	Regional
R-16r	09/19/2020	13:00	5690.76	Transducer	5656.97	5639.37	Regional
R-16r	09/19/2020	15:00	5690.81	Transducer	5656.97	5639.37	Regional
R-16r	09/19/2020	17:00	5690.85	Transducer	5656.97	5639.37	Regional
R-16r	09/19/2020	19:00	5690.85	Transducer	5656.97	5639.37	Regional
R-16r	09/19/2020	21:00	5690.82	Transducer	5656.97	5639.37	Regional
R-16r	09/19/2020	23:00	5690.79	Transducer	5656.97	5639.37	Regional
R-16r	09/20/2020	01:00	5690.78	Transducer	5656.97	5639.37	Regional
R-16r	09/20/2020	03:00	5690.78	Transducer	5656.97	5639.37	Regional
R-16r	09/20/2020	05:00	5690.78	Transducer	5656.97	5639.37	Regional
R-16r	09/20/2020	07:00	5690.77	Transducer	5656.97	5639.37	Regional
R-16r	09/20/2020	09:00	5690.75	Transducer	5656.97	5639.37	Regional
R-16r	09/20/2020	11:00	5690.75	Transducer	5656.97	5639.37	Regional
R-16r	09/20/2020	13:00	5690.77	Transducer	5656.97	5639.37	Regional
R-16r	09/20/2020	15:00	5690.80	Transducer	5656.97	5639.37	Regional
R-16r	09/20/2020	17:00	5690.83	Transducer	5656.97	5639.37	Regional
R-16r	09/20/2020	19:00	5690.83	Transducer	5656.97	5639.37	Regional
R-16r	09/20/2020	21:00	5690.81	Transducer	5656.97	5639.37	Regional
R-16r	09/20/2020	23:00	5690.78	Transducer	5656.97	5639.37	Regional
R-16r	09/21/2020	01:00	5690.76	Transducer	5656.97	5639.37	Regional
R-16r	09/21/2020	03:00	5690.76	Transducer	5656.97	5639.37	Regional
R-16r	09/21/2020	05:00	5690.75	Transducer	5656.97	5639.37	Regional
R-16r	09/21/2020	07:00	5690.74	Transducer	5656.97	5639.37	Regional
R-16r	09/21/2020	09:00	5690.72	Transducer	5656.97	5639.37	Regional
R-16r	09/21/2020	11:00	5690.73	Transducer	5656.97	5639.37	Regional
R-16r	09/21/2020	13:00	5690.76	Transducer	5656.97	5639.37	Regional
R-16r	09/21/2020	15:00	5690.79	Transducer	5656.97	5639.37	Regional
R-16r	09/21/2020	17:00	5690.81	Transducer	5656.97	5639.37	Regional
R-16r	09/21/2020	19:00	5690.79	Transducer	5656.97	5639.37	Regional
R-16r	09/21/2020	21:00	5690.77	Transducer	5656.97	5639.37	Regional
R-16r	09/21/2020	23:00	5690.75	Transducer	5656.97	5639.37	Regional
R-16r	09/22/2020	01:00	5690.74	Transducer	5656.97	5639.37	Regional
R-16r	09/22/2020	03:00	5690.74	Transducer	5656.97	5639.37	Regional
R-16r	09/22/2020	05:00	5690.73	Transducer	5656.97	5639.37	Regional
R-16r	09/22/2020	07:00	5690.72	Transducer	5656.97	5639.37	Regional
R-16r	09/22/2020	09:00	5690.72	Transducer	5656.97	5639.37	Regional
R-16r	09/22/2020	11:00	5690.74	Transducer	5656.97	5639.37	Regional
R-16r	09/22/2020	13:00	5690.77	Transducer	5656.97	5639.37	Regional
R-16r	09/22/2020	15:00	5690.80	Transducer	5656.97	5639.37	Regional
R-16r	09/22/2020	17:00	5690.81	Transducer	5656.97	5639.37	Regional
R-16r	09/22/2020	19:00	5690.80	Transducer	5656.97	5639.37	Regional

Location	Date	Time	Water Level (ft amsl)	Method	Top of Screen (ft amsl)	Bottom of Screen (ft amsl)	Zone
R-16r	09/22/2020	21:00	5690.78	Transducer	5656.97	5639.37	Regional
R-16r	09/22/2020	23:00	5690.76	Transducer	5656.97	5639.37	Regional
R-16r	09/23/2020	01:00	5690.75	Transducer	5656.97	5639.37	Regional
R-16r	09/23/2020	03:00	5690.75	Transducer	5656.97	5639.37	Regional
R-16r	09/23/2020	05:00	5690.75	Transducer	5656.97	5639.37	Regional
R-16r	09/23/2020	07:00	5690.73	Transducer	5656.97	5639.37	Regional
R-16r	09/23/2020	09:00	5690.73	Transducer	5656.97	5639.37	Regional
R-16r	09/23/2020	11:00	5690.75	Transducer	5656.97	5639.37	Regional
R-16r	09/23/2020	13:00	5690.78	Transducer	5656.97	5639.37	Regional
R-16r	09/23/2020	15:00	5690.81	Transducer	5656.97	5639.37	Regional
R-16r	09/23/2020	17:00	5690.82	Transducer	5656.97	5639.37	Regional
R-16r	09/23/2020	19:00	5690.81	Transducer	5656.97	5639.37	Regional
R-16r	09/23/2020	21:00	5690.79	Transducer	5656.97	5639.37	Regional
R-16r	09/23/2020	23:00	5690.77	Transducer	5656.97	5639.37	Regional
R-16r	09/24/2020	01:00	5690.76	Transducer	5656.97	5639.37	Regional
R-16r	09/24/2020	03:00	5690.76	Transducer	5656.97	5639.37	Regional
R-16r	09/24/2020	05:00	5690.75	Transducer	5656.97	5639.37	Regional
R-16r	09/24/2020	07:00	5690.73	Transducer	5656.97	5639.37	Regional
R-16r	09/24/2020	09:00	5690.72	Transducer	5656.97	5639.37	Regional
R-16r	09/24/2020	11:00	5690.75	Transducer	5656.97	5639.37	Regional
R-16r	09/24/2020	13:00	5690.79	Transducer	5656.97	5639.37	Regional
R-16r	09/24/2020	15:00	5690.84	Transducer	5656.97	5639.37	Regional
R-16r	09/24/2020	17:00	5690.86	Transducer	5656.97	5639.37	Regional
R-16r	09/24/2020	19:00	5690.86	Transducer	5656.97	5639.37	Regional
R-16r	09/24/2020	21:00	5690.84	Transducer	5656.97	5639.37	Regional
R-16r	09/24/2020	23:00	5690.83	Transducer	5656.97	5639.37	Regional
R-16r	09/25/2020	01:00	5690.83	Transducer	5656.97	5639.37	Regional
R-16r	09/25/2020	03:00	5690.82	Transducer	5656.97	5639.37	Regional
R-16r	09/25/2020	05:00	5690.80	Transducer	5656.97	5639.37	Regional
R-16r	09/25/2020	07:00	5690.77	Transducer	5656.97	5639.37	Regional
R-16r	09/25/2020	09:00	5690.75	Transducer	5656.97	5639.37	Regional
R-16r	09/25/2020	11:00	5690.77	Transducer	5656.97	5639.37	Regional
R-16r	09/25/2020	13:00	5690.81	Transducer	5656.97	5639.37	Regional
R-16r	09/25/2020	15:00	5690.85	Transducer	5656.97	5639.37	Regional
R-16r	09/25/2020	17:00	5690.87	Transducer	5656.97	5639.37	Regional
R-16r	09/25/2020	19:00	5690.84	Transducer	5656.97	5639.37	Regional
R-16r	09/25/2020	21:00	5690.82	Transducer	5656.97	5639.37	Regional
R-16r	09/25/2020	23:00	5690.81	Transducer	5656.97	5639.37	Regional
R-16r	09/26/2020	01:00	5690.82	Transducer	5656.97	5639.37	Regional
R-16r	09/26/2020	03:00	5690.81	Transducer	5656.97	5639.37	Regional
R-16r	09/26/2020	05:00	5690.80	Transducer	5656.97	5639.37	Regional
R-16r	09/26/2020	07:00	5690.78	Transducer	5656.97	5639.37	Regional
R-16r	09/26/2020	09:00	5690.77	Transducer	5656.97	5639.37	Regional
R-16r	09/26/2020	11:00	5690.79	Transducer	5656.97	5639.37	Regional
R-16r	09/26/2020	13:00	5690.85	Transducer	5656.97	5639.37	Regional

Location	Date	Time	Water Level (ft amsl)	Method	Top of Screen (ft amsl)	Bottom of Screen (ft amsl)	Zone
R-16r	09/26/2020	15:00	5690.90	Transducer	5656.97	5639.37	Regional
R-16r	09/26/2020	17:00	5690.91	Transducer	5656.97	5639.37	Regional
R-16r	09/26/2020	19:00	5690.89	Transducer	5656.97	5639.37	Regional
R-16r	09/26/2020	21:00	5690.87	Transducer	5656.97	5639.37	Regional
R-16r	09/26/2020	23:00	5690.86	Transducer	5656.97	5639.37	Regional
R-16r	09/27/2020	01:00	5690.87	Transducer	5656.97	5639.37	Regional
R-16r	09/27/2020	03:00	5690.87	Transducer	5656.97	5639.37	Regional
R-16r	09/27/2020	05:00	5690.86	Transducer	5656.97	5639.37	Regional
R-16r	09/27/2020	07:00	5690.84	Transducer	5656.97	5639.37	Regional
R-16r	09/27/2020	09:00	5690.81	Transducer	5656.97	5639.37	Regional
R-16r	09/27/2020	11:00	5690.82	Transducer	5656.97	5639.37	Regional
R-16r	09/27/2020	13:00	5690.87	Transducer	5656.97	5639.37	Regional
R-16r	09/27/2020	15:00	5690.90	Transducer	5656.97	5639.37	Regional
R-16r	09/27/2020	17:00	5690.89	Transducer	5656.97	5639.37	Regional
R-16r	09/27/2020	19:00	5690.85	Transducer	5656.97	5639.37	Regional
R-16r	09/27/2020	21:00	5690.80	Transducer	5656.97	5639.37	Regional
R-16r	09/27/2020	23:00	5690.75	Transducer	5656.97	5639.37	Regional
R-16r	09/28/2020	01:00	5690.70	Transducer	5656.97	5639.37	Regional
R-16r	09/28/2020	03:00	5690.67	Transducer	5656.97	5639.37	Regional
R-16r	09/28/2020	05:00	5690.62	Transducer	5656.97	5639.37	Regional
R-16r	09/28/2020	07:00	5690.56	Transducer	5656.97	5639.37	Regional
R-16r	09/28/2020	09:00	5690.53	Transducer	5656.97	5639.37	Regional
R-16r	09/28/2020	11:00	5690.51	Transducer	5656.97	5639.37	Regional
R-16r	09/28/2020	13:00	5690.55	Transducer	5656.97	5639.37	Regional
R-16r	09/28/2020	15:00	5690.60	Transducer	5656.97	5639.37	Regional
R-16r	09/28/2020	17:00	5690.63	Transducer	5656.97	5639.37	Regional
R-16r	09/28/2020	19:00	5690.62	Transducer	5656.97	5639.37	Regional
R-16r	09/28/2020	21:00	5690.59	Transducer	5656.97	5639.37	Regional
R-16r	09/28/2020	23:00	5690.58	Transducer	5656.97	5639.37	Regional
R-16r	09/29/2020	01:00	5690.59	Transducer	5656.97	5639.37	Regional
R-16r	09/29/2020	03:00	5690.61	Transducer	5656.97	5639.37	Regional
R-16r	09/29/2020	05:00	5690.60	Transducer	5656.97	5639.37	Regional
R-16r	09/29/2020	07:00	5690.58	Transducer	5656.97	5639.37	Regional
R-16r	09/29/2020	09:00	5690.56	Transducer	5656.97	5639.37	Regional
R-16r	09/29/2020	12:23	5690.57	Manual	5656.97	5639.37	Regional
R-16r	09/29/2020	15:00	5690.62	Transducer	5656.97	5639.37	Regional
R-16r	09/29/2020	17:00	5690.66	Transducer	5656.97	5639.37	Regional
R-16r	09/29/2020	19:00	5690.66	Transducer	5656.97	5639.37	Regional
R-16r	09/29/2020	21:00	5690.64	Transducer	5656.97	5639.37	Regional
R-16r	09/29/2020	23:00	5690.63	Transducer	5656.97	5639.37	Regional
R-16r	09/30/2020	01:00	5690.63	Transducer	5656.97	5639.37	Regional
R-16r	09/30/2020	03:00	5690.64	Transducer	5656.97	5639.37	Regional
R-16r	09/30/2020	05:00	5690.64	Transducer	5656.97	5639.37	Regional
R-16r	09/30/2020	07:00	5690.62	Transducer	5656.97	5639.37	Regional
R-16r	09/30/2020	09:00	5690.60	Transducer	5656.97	5639.37	Regional

Location	Date	Time	Water Level (ft amsl)	Method	Top of Screen (ft amsl)	Bottom of Screen (ft amsl)	Zone
R-16r	09/30/2020	11:00	5690.61	Transducer	5656.97	5639.37	Regional
R-16r	09/30/2020	13:00	5690.66	Transducer	5656.97	5639.37	Regional
R-16r	09/30/2020	15:00	5690.70	Transducer	5656.97	5639.37	Regional
R-16r	09/30/2020	17:00	5690.71	Transducer	5656.97	5639.37	Regional
R-16r	09/30/2020	19:00	5690.70	Transducer	5656.97	5639.37	Regional
R-16r	09/30/2020	21:00	5690.66	Transducer	5656.97	5639.37	Regional
R-16r	09/30/2020	23:00	5690.64	Transducer	5656.97	5639.37	Regional
R-16r	10/01/2020	01:00	5690.63	Transducer	5656.97	5639.37	Regional
R-16r	10/01/2020	03:00	5690.63	Transducer	5656.97	5639.37	Regional
R-16r	10/01/2020	05:00	5690.62	Transducer	5656.97	5639.37	Regional
R-16r	10/01/2020	07:00	5690.59	Transducer	5656.97	5639.37	Regional
R-16r	10/01/2020	09:00	5690.55	Transducer	5656.97	5639.37	Regional
R-16r	10/01/2020	11:00	5690.55	Transducer	5656.97	5639.37	Regional
R-16r	10/01/2020	13:00	5690.59	Transducer	5656.97	5639.37	Regional
R-16r	10/01/2020	15:00	5690.62	Transducer	5656.97	5639.37	Regional
R-16r	10/01/2020	17:00	5690.64	Transducer	5656.97	5639.37	Regional
R-16r	10/01/2020	19:00	5690.63	Transducer	5656.97	5639.37	Regional
R-16r	10/01/2020	21:00	5690.60	Transducer	5656.97	5639.37	Regional
R-16r	10/01/2020	23:00	5690.59	Transducer	5656.97	5639.37	Regional
R-16r	10/02/2020	01:00	5690.60	Transducer	5656.97	5639.37	Regional
R-16r	10/02/2020	03:00	5690.63	Transducer	5656.97	5639.37	Regional
R-16r	10/02/2020	05:00	5690.65	Transducer	5656.97	5639.37	Regional
R-16r	10/02/2020	07:00	5690.64	Transducer	5656.97	5639.37	Regional
R-16r	10/02/2020	09:00	5690.63	Transducer	5656.97	5639.37	Regional
R-16r	10/02/2020	11:00	5690.65	Transducer	5656.97	5639.37	Regional
R-16r	10/02/2020	13:00	5690.70	Transducer	5656.97	5639.37	Regional
R-16r	10/02/2020	15:00	5690.76	Transducer	5656.97	5639.37	Regional
R-16r	10/02/2020	17:00	5690.80	Transducer	5656.97	5639.37	Regional
R-16r	10/02/2020	19:00	5690.80	Transducer	5656.97	5639.37	Regional
R-16r	10/02/2020	21:00	5690.79	Transducer	5656.97	5639.37	Regional
R-16r	10/02/2020	23:00	5690.77	Transducer	5656.97	5639.37	Regional
R-16r	10/03/2020	01:00	5690.77	Transducer	5656.97	5639.37	Regional
R-16r	10/03/2020	03:00	5690.78	Transducer	5656.97	5639.37	Regional
R-16r	10/03/2020	05:00	5690.77	Transducer	5656.97	5639.37	Regional
R-16r	10/03/2020	07:00	5690.74	Transducer	5656.97	5639.37	Regional
R-16r	10/03/2020	09:00	5690.71	Transducer	5656.97	5639.37	Regional
R-16r	10/03/2020	11:00	5690.70	Transducer	5656.97	5639.37	Regional
R-16r	10/03/2020	13:00	5690.72	Transducer	5656.97	5639.37	Regional
R-16r	10/03/2020	15:00	5690.75	Transducer	5656.97	5639.37	Regional
R-16r	10/03/2020	17:00	5690.75	Transducer	5656.97	5639.37	Regional
R-16r	10/03/2020	19:00	5690.71	Transducer	5656.97	5639.37	Regional
R-16r	10/03/2020	21:00	5690.66	Transducer	5656.97	5639.37	Regional
R-16r	10/03/2020	23:00	5690.62	Transducer	5656.97	5639.37	Regional
R-16r	10/04/2020	01:00	5690.60	Transducer	5656.97	5639.37	Regional
R-16r	10/04/2020	03:00	5690.60	Transducer	5656.97	5639.37	Regional

Location	Date	Time	Water Level (ft amsl)	Method	Top of Screen (ft amsl)	Bottom of Screen (ft amsl)	Zone
R-16r	10/04/2020	05:00	5690.60	Transducer	5656.97	5639.37	Regional
R-16r	10/04/2020	07:00	5690.58	Transducer	5656.97	5639.37	Regional
R-16r	10/04/2020	09:00	5690.56	Transducer	5656.97	5639.37	Regional
R-16r	10/04/2020	11:00	5690.57	Transducer	5656.97	5639.37	Regional
R-16r	10/04/2020	13:00	5690.61	Transducer	5656.97	5639.37	Regional
R-16r	10/04/2020	15:00	5690.65	Transducer	5656.97	5639.37	Regional
R-16r	10/04/2020	17:00	5690.68	Transducer	5656.97	5639.37	Regional
R-16r	10/04/2020	19:00	5690.69	Transducer	5656.97	5639.37	Regional
R-16r	10/04/2020	21:00	5690.67	Transducer	5656.97	5639.37	Regional
R-16r	10/04/2020	23:00	5690.66	Transducer	5656.97	5639.37	Regional
R-16r	10/05/2020	01:00	5690.66	Transducer	5656.97	5639.37	Regional
R-16r	10/05/2020	03:00	5690.66	Transducer	5656.97	5639.37	Regional
R-16r	10/05/2020	05:00	5690.66	Transducer	5656.97	5639.37	Regional
R-16r	10/05/2020	07:00	5690.66	Transducer	5656.97	5639.37	Regional
R-16r	10/05/2020	09:00	5690.64	Transducer	5656.97	5639.37	Regional
R-16r	10/05/2020	11:00	5690.65	Transducer	5656.97	5639.37	Regional
R-16r	10/05/2020	13:00	5690.68	Transducer	5656.97	5639.37	Regional
R-16r	10/05/2020	15:00	5690.72	Transducer	5656.97	5639.37	Regional
R-16r	10/05/2020	17:00	5690.75	Transducer	5656.97	5639.37	Regional
R-16r	10/05/2020	19:00	5690.73	Transducer	5656.97	5639.37	Regional
R-16r	10/05/2020	21:00	5690.70	Transducer	5656.97	5639.37	Regional
R-16r	10/05/2020	23:00	5690.68	Transducer	5656.97	5639.37	Regional
R-16r	10/06/2020	01:00	5690.66	Transducer	5656.97	5639.37	Regional
R-16r	10/06/2020	03:00	5690.65	Transducer	5656.97	5639.37	Regional
R-16r	10/06/2020	05:00	5690.64	Transducer	5656.97	5639.37	Regional
R-16r	10/06/2020	07:00	5690.62	Transducer	5656.97	5639.37	Regional
R-16r	10/06/2020	09:00	5690.60	Transducer	5656.97	5639.37	Regional
R-16r	10/06/2020	11:00	5690.60	Transducer	5656.97	5639.37	Regional
R-16r	10/06/2020	13:00	5690.63	Transducer	5656.97	5639.37	Regional
R-16r	10/06/2020	15:00	5690.67	Transducer	5656.97	5639.37	Regional
R-16r	10/06/2020	17:00	5690.69	Transducer	5656.97	5639.37	Regional
R-16r	10/06/2020	19:00	5690.69	Transducer	5656.97	5639.37	Regional
R-16r	10/06/2020	21:00	5690.68	Transducer	5656.97	5639.37	Regional
R-16r	10/06/2020	23:00	5690.67	Transducer	5656.97	5639.37	Regional
R-16r	10/07/2020	01:00	5690.66	Transducer	5656.97	5639.37	Regional
R-16r	10/07/2020	03:00	5690.67	Transducer	5656.97	5639.37	Regional
R-16r	10/07/2020	05:00	5690.66	Transducer	5656.97	5639.37	Regional
R-16r	10/07/2020	07:00	5690.66	Transducer	5656.97	5639.37	Regional
R-16r	10/07/2020	09:00	5690.65	Transducer	5656.97	5639.37	Regional
R-16r	10/07/2020	11:00	5690.67	Transducer	5656.97	5639.37	Regional
R-16r	10/07/2020	13:00	5690.71	Transducer	5656.97	5639.37	Regional
R-16r	10/07/2020	15:00	5690.75	Transducer	5656.97	5639.37	Regional
R-16r	10/07/2020	17:00	5690.77	Transducer	5656.97	5639.37	Regional
R-16r	10/07/2020	19:00	5690.77	Transducer	5656.97	5639.37	Regional
R-16r	10/07/2020	21:00	5690.76	Transducer	5656.97	5639.37	Regional

Location	Date	Time	Water Level (ft amsl)	Method	Top of Screen (ft amsl)	Bottom of Screen (ft amsl)	Zone
R-16r	10/07/2020	23:00	5690.74	Transducer	5656.97	5639.37	Regional
R-16r	10/08/2020	01:00	5690.72	Transducer	5656.97	5639.37	Regional
R-16r	10/08/2020	03:00	5690.72	Transducer	5656.97	5639.37	Regional
R-16r	10/08/2020	05:00	5690.72	Transducer	5656.97	5639.37	Regional
R-16r	10/08/2020	07:00	5690.71	Transducer	5656.97	5639.37	Regional
R-16r	10/08/2020	09:00	5690.70	Transducer	5656.97	5639.37	Regional
R-16r	10/08/2020	11:00	5690.71	Transducer	5656.97	5639.37	Regional
R-16r	10/08/2020	13:00	5690.75	Transducer	5656.97	5639.37	Regional
R-16r	10/08/2020	15:00	5690.78	Transducer	5656.97	5639.37	Regional
R-16r	10/08/2020	17:00	5690.81	Transducer	5656.97	5639.37	Regional
R-16r	10/08/2020	19:00	5690.80	Transducer	5656.97	5639.37	Regional
R-16r	10/08/2020	21:00	5690.79	Transducer	5656.97	5639.37	Regional
R-16r	10/08/2020	23:00	5690.77	Transducer	5656.97	5639.37	Regional
R-16r	10/09/2020	01:00	5690.76	Transducer	5656.97	5639.37	Regional
R-16r	10/09/2020	03:00	5690.76	Transducer	5656.97	5639.37	Regional
R-16r	10/09/2020	05:00	5690.74	Transducer	5656.97	5639.37	Regional
R-16r	10/09/2020	07:00	5690.72	Transducer	5656.97	5639.37	Regional
R-16r	10/09/2020	09:00	5690.71	Transducer	5656.97	5639.37	Regional
R-16r	10/09/2020	11:00	5690.72	Transducer	5656.97	5639.37	Regional
R-16r	10/09/2020	13:00	5690.75	Transducer	5656.97	5639.37	Regional
R-16r	10/09/2020	15:00	5690.78	Transducer	5656.97	5639.37	Regional
R-16r	10/09/2020	17:00	5690.80	Transducer	5656.97	5639.37	Regional
R-16r	10/09/2020	19:00	5690.78	Transducer	5656.97	5639.37	Regional
R-16r	10/09/2020	21:00	5690.76	Transducer	5656.97	5639.37	Regional
R-16r	10/09/2020	23:00	5690.75	Transducer	5656.97	5639.37	Regional
R-16r	10/10/2020	01:00	5690.74	Transducer	5656.97	5639.37	Regional
R-16r	10/10/2020	03:00	5690.73	Transducer	5656.97	5639.37	Regional
R-16r	10/10/2020	05:00	5690.72	Transducer	5656.97	5639.37	Regional
R-16r	10/10/2020	07:00	5690.70	Transducer	5656.97	5639.37	Regional
R-16r	10/10/2020	09:00	5690.69	Transducer	5656.97	5639.37	Regional
R-16r	10/10/2020	11:00	5690.70	Transducer	5656.97	5639.37	Regional
R-16r	10/10/2020	13:00	5690.75	Transducer	5656.97	5639.37	Regional
R-16r	10/10/2020	15:00	5690.79	Transducer	5656.97	5639.37	Regional
R-16r	10/10/2020	17:00	5690.80	Transducer	5656.97	5639.37	Regional
R-16r	10/10/2020	19:00	5690.79	Transducer	5656.97	5639.37	Regional
R-16r	10/10/2020	21:00	5690.79	Transducer	5656.97	5639.37	Regional
R-16r	10/10/2020	23:00	5690.79	Transducer	5656.97	5639.37	Regional
R-16r	10/11/2020	01:00	5690.78	Transducer	5656.97	5639.37	Regional
R-16r	10/11/2020	03:00	5690.78	Transducer	5656.97	5639.37	Regional
R-16r	10/11/2020	05:00	5690.77	Transducer	5656.97	5639.37	Regional
R-16r	10/11/2020	07:00	5690.77	Transducer	5656.97	5639.37	Regional
R-16r	10/11/2020	09:00	5690.77	Transducer	5656.97	5639.37	Regional
R-16r	10/11/2020	11:00	5690.80	Transducer	5656.97	5639.37	Regional
R-16r	10/11/2020	13:00	5690.83	Transducer	5656.97	5639.37	Regional
R-16r	10/11/2020	15:00	5690.86	Transducer	5656.97	5639.37	Regional

Location	Date	Time	Water Level (ft amsl)	Method	Top of Screen (ft amsl)	Bottom of Screen (ft amsl)	Zone
R-16r	10/11/2020	17:00	5690.84	Transducer	5656.97	5639.37	Regional
R-16r	10/11/2020	19:00	5690.77	Transducer	5656.97	5639.37	Regional
R-16r	10/11/2020	21:00	5690.72	Transducer	5656.97	5639.37	Regional
R-16r	10/11/2020	23:00	5690.69	Transducer	5656.97	5639.37	Regional
R-16r	10/12/2020	01:00	5690.65	Transducer	5656.97	5639.37	Regional
R-16r	10/12/2020	03:00	5690.62	Transducer	5656.97	5639.37	Regional
R-16r	10/12/2020	05:00	5690.58	Transducer	5656.97	5639.37	Regional
R-16r	10/12/2020	07:00	5690.55	Transducer	5656.97	5639.37	Regional
R-16r	10/12/2020	09:00	5690.52	Transducer	5656.97	5639.37	Regional
R-16r	10/12/2020	11:00	5690.54	Transducer	5656.97	5639.37	Regional
R-16r	10/12/2020	13:00	5690.59	Transducer	5656.97	5639.37	Regional
R-16r	10/12/2020	15:00	5690.64	Transducer	5656.97	5639.37	Regional
R-16r	10/12/2020	17:00	5690.66	Transducer	5656.97	5639.37	Regional
R-16r	10/12/2020	19:00	5690.63	Transducer	5656.97	5639.37	Regional
R-16r	10/12/2020	21:00	5690.60	Transducer	5656.97	5639.37	Regional
R-16r	10/12/2020	23:00	5690.59	Transducer	5656.97	5639.37	Regional
R-16r	10/13/2020	01:00	5690.60	Transducer	5656.97	5639.37	Regional
R-16r	10/13/2020	03:00	5690.58	Transducer	5656.97	5639.37	Regional
R-16r	10/13/2020	05:00	5690.56	Transducer	5656.97	5639.37	Regional
R-16r	10/13/2020	07:00	5690.52	Transducer	5656.97	5639.37	Regional
R-16r	10/13/2020	09:00	5690.50	Transducer	5656.97	5639.37	Regional
R-16r	10/13/2020	11:00	5690.52	Transducer	5656.97	5639.37	Regional
R-16r	10/13/2020	13:00	5690.58	Transducer	5656.97	5639.37	Regional
R-16r	10/13/2020	15:00	5690.63	Transducer	5656.97	5639.37	Regional
R-16r	10/13/2020	17:00	5690.66	Transducer	5656.97	5639.37	Regional
R-16r	10/13/2020	19:00	5690.65	Transducer	5656.97	5639.37	Regional
R-16r	10/13/2020	21:00	5690.63	Transducer	5656.97	5639.37	Regional
R-16r	10/13/2020	23:00	5690.63	Transducer	5656.97	5639.37	Regional
R-16r	10/14/2020	01:00	5690.65	Transducer	5656.97	5639.37	Regional
R-16r	10/14/2020	03:00	5690.68	Transducer	5656.97	5639.37	Regional
R-16r	10/14/2020	05:00	5690.68	Transducer	5656.97	5639.37	Regional
R-16r	10/14/2020	07:00	5690.66	Transducer	5656.97	5639.37	Regional
R-16r	10/14/2020	09:00	5690.65	Transducer	5656.97	5639.37	Regional
R-16r	10/14/2020	11:00	5690.67	Transducer	5656.97	5639.37	Regional
R-16r	10/14/2020	13:00	5690.73	Transducer	5656.97	5639.37	Regional
R-16r	10/14/2020	15:00	5690.79	Transducer	5656.97	5639.37	Regional
R-16r	10/14/2020	17:00	5690.81	Transducer	5656.97	5639.37	Regional
R-16r	10/14/2020	19:00	5690.78	Transducer	5656.97	5639.37	Regional
R-16r	10/14/2020	21:00	5690.75	Transducer	5656.97	5639.37	Regional
R-16r	10/14/2020	23:00	5690.74	Transducer	5656.97	5639.37	Regional
R-16r	10/15/2020	01:00	5690.74	Transducer	5656.97	5639.37	Regional
R-16r	10/15/2020	03:00	5690.74	Transducer	5656.97	5639.37	Regional
R-16r	10/15/2020	05:00	5690.73	Transducer	5656.97	5639.37	Regional
R-16r	10/15/2020	07:00	5690.68	Transducer	5656.97	5639.37	Regional
R-16r	10/15/2020	09:00	5690.64	Transducer	5656.97	5639.37	Regional

Location	Date	Time	Water Level (ft amsl)	Method	Top of Screen (ft amsl)	Bottom of Screen (ft amsl)	Zone
R-16r	10/15/2020	11:00	5690.64	Transducer	5656.97	5639.37	Regional
R-16r	10/15/2020	13:00	5690.69	Transducer	5656.97	5639.37	Regional
R-16r	10/15/2020	15:00	5690.74	Transducer	5656.97	5639.37	Regional
R-16r	10/15/2020	17:00	5690.76	Transducer	5656.97	5639.37	Regional
R-16r	10/15/2020	19:00	5690.73	Transducer	5656.97	5639.37	Regional
R-16r	10/15/2020	21:00	5690.66	Transducer	5656.97	5639.37	Regional
R-16r	10/15/2020	23:00	5690.62	Transducer	5656.97	5639.37	Regional
R-16r	10/16/2020	01:00	5690.59	Transducer	5656.97	5639.37	Regional
R-16r	10/16/2020	03:00	5690.58	Transducer	5656.97	5639.37	Regional
R-16r	10/16/2020	05:00	5690.56	Transducer	5656.97	5639.37	Regional
R-16r	10/16/2020	07:00	5690.54	Transducer	5656.97	5639.37	Regional
R-16r	10/16/2020	09:00	5690.51	Transducer	5656.97	5639.37	Regional
R-16r	10/16/2020	11:00	5690.52	Transducer	5656.97	5639.37	Regional
R-16r	10/16/2020	13:00	5690.59	Transducer	5656.97	5639.37	Regional
R-16r	10/16/2020	15:00	5690.66	Transducer	5656.97	5639.37	Regional
R-16r	10/16/2020	17:00	5690.71	Transducer	5656.97	5639.37	Regional
R-16r	10/16/2020	19:00	5690.71	Transducer	5656.97	5639.37	Regional
R-16r	10/16/2020	21:00	5690.70	Transducer	5656.97	5639.37	Regional
R-16r	10/16/2020	23:00	5690.69	Transducer	5656.97	5639.37	Regional
R-16r	10/17/2020	01:00	5690.71	Transducer	5656.97	5639.37	Regional
R-16r	10/17/2020	03:00	5690.74	Transducer	5656.97	5639.37	Regional
R-16r	10/17/2020	05:00	5690.74	Transducer	5656.97	5639.37	Regional
R-16r	10/17/2020	07:00	5690.74	Transducer	5656.97	5639.37	Regional
R-16r	10/17/2020	09:00	5690.72	Transducer	5656.97	5639.37	Regional
R-16r	10/17/2020	11:00	5690.71	Transducer	5656.97	5639.37	Regional
R-16r	10/17/2020	13:00	5690.75	Transducer	5656.97	5639.37	Regional
R-16r	10/17/2020	15:00	5690.81	Transducer	5656.97	5639.37	Regional
R-16r	10/17/2020	17:00	5690.82	Transducer	5656.97	5639.37	Regional
R-16r	10/17/2020	19:00	5690.80	Transducer	5656.97	5639.37	Regional
R-16r	10/17/2020	21:00	5690.77	Transducer	5656.97	5639.37	Regional
R-16r	10/17/2020	23:00	5690.76	Transducer	5656.97	5639.37	Regional
R-16r	10/18/2020	01:00	5690.75	Transducer	5656.97	5639.37	Regional
R-16r	10/18/2020	03:00	5690.74	Transducer	5656.97	5639.37	Regional
R-16r	10/18/2020	05:00	5690.74	Transducer	5656.97	5639.37	Regional
R-16r	10/18/2020	07:00	5690.73	Transducer	5656.97	5639.37	Regional
R-16r	10/18/2020	09:00	5690.70	Transducer	5656.97	5639.37	Regional
R-16r	10/18/2020	11:00	5690.69	Transducer	5656.97	5639.37	Regional
R-16r	10/18/2020	13:00	5690.72	Transducer	5656.97	5639.37	Regional
R-16r	10/18/2020	15:00	5690.77	Transducer	5656.97	5639.37	Regional
R-16r	10/18/2020	17:00	5690.77	Transducer	5656.97	5639.37	Regional
R-16r	10/18/2020	19:00	5690.75	Transducer	5656.97	5639.37	Regional
R-16r	10/18/2020	21:00	5690.73	Transducer	5656.97	5639.37	Regional
R-16r	10/18/2020	23:00	5690.71	Transducer	5656.97	5639.37	Regional
R-16r	10/19/2020	01:00	5690.70	Transducer	5656.97	5639.37	Regional
R-16r	10/19/2020	03:00	5690.70	Transducer	5656.97	5639.37	Regional

Location	Date	Time	Water Level (ft amsl)	Method	Top of Screen (ft amsl)	Bottom of Screen (ft amsl)	Zone
R-16r	10/19/2020	05:00	5690.72	Transducer	5656.97	5639.37	Regional
R-16r	10/19/2020	07:00	5690.71	Transducer	5656.97	5639.37	Regional
R-16r	10/19/2020	09:00	5690.69	Transducer	5656.97	5639.37	Regional
R-16r	10/19/2020	11:00	5690.69	Transducer	5656.97	5639.37	Regional
R-16r	10/19/2020	13:00	5690.72	Transducer	5656.97	5639.37	Regional
R-16r	10/19/2020	15:00	5690.75	Transducer	5656.97	5639.37	Regional
R-16r	10/19/2020	17:00	5690.78	Transducer	5656.97	5639.37	Regional
R-16r	10/19/2020	19:00	5690.77	Transducer	5656.97	5639.37	Regional
R-16r	10/19/2020	21:00	5690.74	Transducer	5656.97	5639.37	Regional
R-16r	10/19/2020	23:00	5690.73	Transducer	5656.97	5639.37	Regional
R-16r	10/20/2020	01:00	5690.72	Transducer	5656.97	5639.37	Regional
R-16r	10/20/2020	03:00	5690.72	Transducer	5656.97	5639.37	Regional
R-16r	10/20/2020	05:00	5690.73	Transducer	5656.97	5639.37	Regional
R-16r	10/20/2020	07:00	5690.72	Transducer	5656.97	5639.37	Regional
R-16r	10/20/2020	09:00	5690.70	Transducer	5656.97	5639.37	Regional
R-16r	10/20/2020	11:00	5690.71	Transducer	5656.97	5639.37	Regional
R-16r	10/20/2020	13:00	5690.73	Transducer	5656.97	5639.37	Regional
R-16r	10/20/2020	15:00	5690.77	Transducer	5656.97	5639.37	Regional
R-16r	10/20/2020	17:00	5690.79	Transducer	5656.97	5639.37	Regional
R-16r	10/20/2020	19:00	5690.78	Transducer	5656.97	5639.37	Regional
R-16r	10/20/2020	21:00	5690.76	Transducer	5656.97	5639.37	Regional
R-16r	10/20/2020	23:00	5690.74	Transducer	5656.97	5639.37	Regional
R-16r	10/21/2020	01:00	5690.72	Transducer	5656.97	5639.37	Regional
R-16r	10/21/2020	03:00	5690.71	Transducer	5656.97	5639.37	Regional
R-16r	10/21/2020	05:00	5690.71	Transducer	5656.97	5639.37	Regional
R-16r	10/21/2020	07:00	5690.70	Transducer	5656.97	5639.37	Regional
R-16r	10/21/2020	09:00	5690.69	Transducer	5656.97	5639.37	Regional
R-16r	10/21/2020	11:00	5690.71	Transducer	5656.97	5639.37	Regional
R-16r	10/21/2020	13:00	5690.75	Transducer	5656.97	5639.37	Regional
R-16r	10/21/2020	15:00	5690.78	Transducer	5656.97	5639.37	Regional
R-16r	10/21/2020	17:00	5690.79	Transducer	5656.97	5639.37	Regional
R-16r	10/21/2020	19:00	5690.78	Transducer	5656.97	5639.37	Regional
R-16r	10/21/2020	21:00	5690.78	Transducer	5656.97	5639.37	Regional
R-16r	10/21/2020	23:00	5690.78	Transducer	5656.97	5639.37	Regional
R-16r	10/22/2020	01:00	5690.78	Transducer	5656.97	5639.37	Regional
R-16r	10/22/2020	03:00	5690.77	Transducer	5656.97	5639.37	Regional
R-16r	10/22/2020	05:00	5690.77	Transducer	5656.97	5639.37	Regional
R-16r	10/22/2020	07:00	5690.77	Transducer	5656.97	5639.37	Regional
R-16r	10/22/2020	09:00	5690.75	Transducer	5656.97	5639.37	Regional
R-16r	10/22/2020	11:00	5690.77	Transducer	5656.97	5639.37	Regional
R-16r	10/22/2020	13:00	5690.80	Transducer	5656.97	5639.37	Regional
R-16r	10/22/2020	15:00	5690.82	Transducer	5656.97	5639.37	Regional
R-16r	10/22/2020	17:00	5690.80	Transducer	5656.97	5639.37	Regional
R-16r	10/22/2020	19:00	5690.78	Transducer	5656.97	5639.37	Regional
R-16r	10/22/2020	21:00	5690.75	Transducer	5656.97	5639.37	Regional

Location	Date	Time	Water Level (ft amsl)	Method	Top of Screen (ft amsl)	Bottom of Screen (ft amsl)	Zone
R-16r	10/22/2020	23:00	5690.73	Transducer	5656.97	5639.37	Regional
R-16r	10/23/2020	01:00	5690.71	Transducer	5656.97	5639.37	Regional
R-16r	10/23/2020	03:00	5690.69	Transducer	5656.97	5639.37	Regional
R-16r	10/23/2020	05:00	5690.67	Transducer	5656.97	5639.37	Regional
R-16r	10/23/2020	07:00	5690.65	Transducer	5656.97	5639.37	Regional
R-16r	10/23/2020	09:00	5690.62	Transducer	5656.97	5639.37	Regional
R-16r	10/23/2020	11:00	5690.61	Transducer	5656.97	5639.37	Regional
R-16r	10/23/2020	13:00	5690.63	Transducer	5656.97	5639.37	Regional
R-16r	10/23/2020	15:00	5690.65	Transducer	5656.97	5639.37	Regional
R-16r	10/23/2020	17:00	5690.64	Transducer	5656.97	5639.37	Regional
R-16r	10/23/2020	19:00	5690.62	Transducer	5656.97	5639.37	Regional
R-16r	10/23/2020	21:00	5690.60	Transducer	5656.97	5639.37	Regional
R-16r	10/23/2020	23:00	5690.60	Transducer	5656.97	5639.37	Regional
R-16r	10/24/2020	01:00	5690.61	Transducer	5656.97	5639.37	Regional
R-16r	10/24/2020	03:00	5690.64	Transducer	5656.97	5639.37	Regional
R-16r	10/24/2020	05:00	5690.65	Transducer	5656.97	5639.37	Regional
R-16r	10/24/2020	07:00	5690.66	Transducer	5656.97	5639.37	Regional
R-16r	10/24/2020	09:00	5690.65	Transducer	5656.97	5639.37	Regional
R-16r	10/24/2020	11:00	5690.70	Transducer	5656.97	5639.37	Regional
R-16r	10/24/2020	13:00	5690.77	Transducer	5656.97	5639.37	Regional
R-16r	10/24/2020	15:00	5690.82	Transducer	5656.97	5639.37	Regional
R-16r	10/24/2020	17:00	5690.82	Transducer	5656.97	5639.37	Regional
R-16r	10/24/2020	19:00	5690.82	Transducer	5656.97	5639.37	Regional
R-16r	10/24/2020	21:00	5690.82	Transducer	5656.97	5639.37	Regional
R-16r	10/24/2020	23:00	5690.83	Transducer	5656.97	5639.37	Regional
R-16r	10/25/2020	01:00	5690.83	Transducer	5656.97	5639.37	Regional
R-16r	10/25/2020	03:00	5690.84	Transducer	5656.97	5639.37	Regional
R-16r	10/25/2020	05:00	5690.83	Transducer	5656.97	5639.37	Regional
R-16r	10/25/2020	07:00	5690.83	Transducer	5656.97	5639.37	Regional
R-16r	10/25/2020	09:00	5690.82	Transducer	5656.97	5639.37	Regional
R-16r	10/25/2020	11:00	5690.84	Transducer	5656.97	5639.37	Regional
R-16r	10/25/2020	13:00	5690.90	Transducer	5656.97	5639.37	Regional
R-16r	10/25/2020	15:00	5690.94	Transducer	5656.97	5639.37	Regional
R-16r	10/25/2020	17:00	5690.97	Transducer	5656.97	5639.37	Regional
R-16r	10/25/2020	19:00	5690.93	Transducer	5656.97	5639.37	Regional
R-16r	10/25/2020	21:00	5690.88	Transducer	5656.97	5639.37	Regional
R-16r	10/25/2020	23:00	5690.85	Transducer	5656.97	5639.37	Regional
R-16r	10/26/2020	01:00	5690.82	Transducer	5656.97	5639.37	Regional
R-16r	10/26/2020	03:00	5690.83	Transducer	5656.97	5639.37	Regional
R-16r	10/26/2020	05:00	5690.80	Transducer	5656.97	5639.37	Regional
R-16r	10/26/2020	07:00	5690.77	Transducer	5656.97	5639.37	Regional
R-16r	10/26/2020	09:00	5690.74	Transducer	5656.97	5639.37	Regional
R-16r	10/26/2020	11:00	5690.73	Transducer	5656.97	5639.37	Regional
R-16r	10/26/2020	13:00	5690.73	Transducer	5656.97	5639.37	Regional
R-16r	10/26/2020	15:00	5690.74	Transducer	5656.97	5639.37	Regional

Location	Date	Time	Water Level (ft amsl)	Method	Top of Screen (ft amsl)	Bottom of Screen (ft amsl)	Zone
R-16r	10/26/2020	17:00	5690.72	Transducer	5656.97	5639.37	Regional
R-16r	10/26/2020	19:00	5690.69	Transducer	5656.97	5639.37	Regional
R-16r	10/26/2020	21:00	5690.69	Transducer	5656.97	5639.37	Regional
R-16r	10/26/2020	23:00	5690.66	Transducer	5656.97	5639.37	Regional
R-16r	10/27/2020	01:00	5690.69	Transducer	5656.97	5639.37	Regional
R-16r	10/27/2020	03:00	5690.71	Transducer	5656.97	5639.37	Regional
R-16r	10/27/2020	05:00	5690.71	Transducer	5656.97	5639.37	Regional
R-16r	10/27/2020	07:00	5690.67	Transducer	5656.97	5639.37	Regional
R-16r	10/27/2020	09:00	5690.67	Transducer	5656.97	5639.37	Regional
R-16r	10/27/2020	11:00	5690.67	Transducer	5656.97	5639.37	Regional
R-16r	10/27/2020	13:00	5690.69	Transducer	5656.97	5639.37	Regional
R-16r	10/27/2020	15:00	5690.72	Transducer	5656.97	5639.37	Regional
R-16r	10/27/2020	17:00	5690.71	Transducer	5656.97	5639.37	Regional
R-16r	10/27/2020	19:00	5690.69	Transducer	5656.97	5639.37	Regional
R-16r	10/27/2020	21:00	5690.69	Transducer	5656.97	5639.37	Regional
R-16r	10/27/2020	23:00	5690.70	Transducer	5656.97	5639.37	Regional
R-16r	10/28/2020	01:00	5690.71	Transducer	5656.97	5639.37	Regional
R-16r	10/28/2020	03:00	5690.72	Transducer	5656.97	5639.37	Regional
R-16r	10/28/2020	05:00	5690.73	Transducer	5656.97	5639.37	Regional
R-16r	10/28/2020	07:00	5690.73	Transducer	5656.97	5639.37	Regional
R-16r	10/28/2020	09:00	5690.73	Transducer	5656.97	5639.37	Regional
R-16r	10/28/2020	11:00	5690.72	Transducer	5656.97	5639.37	Regional
R-16r	10/28/2020	13:00	5690.74	Transducer	5656.97	5639.37	Regional
R-16r	10/28/2020	15:00	5690.73	Transducer	5656.97	5639.37	Regional
R-16r	10/28/2020	17:00	5690.72	Transducer	5656.97	5639.37	Regional
R-16r	10/28/2020	19:00	5690.67	Transducer	5656.97	5639.37	Regional
R-16r	10/28/2020	21:00	5690.62	Transducer	5656.97	5639.37	Regional
R-16r	10/28/2020	23:00	5690.58	Transducer	5656.97	5639.37	Regional
R-16r	10/29/2020	01:00	5690.56	Transducer	5656.97	5639.37	Regional
R-16r	10/29/2020	03:00	5690.54	Transducer	5656.97	5639.37	Regional
R-16r	10/29/2020	05:00	5690.51	Transducer	5656.97	5639.37	Regional
R-16r	10/29/2020	07:00	5690.48	Transducer	5656.97	5639.37	Regional
R-16r	10/29/2020	09:00	5690.43	Transducer	5656.97	5639.37	Regional
R-16r	10/29/2020	11:00	5690.44	Transducer	5656.97	5639.37	Regional
R-16r	10/29/2020	13:00	5690.48	Transducer	5656.97	5639.37	Regional
R-16r	10/29/2020	15:00	5690.51	Transducer	5656.97	5639.37	Regional
R-16r	10/29/2020	17:00	5690.53	Transducer	5656.97	5639.37	Regional
R-16r	10/29/2020	19:00	5690.52	Transducer	5656.97	5639.37	Regional
R-16r	10/29/2020	21:00	5690.51	Transducer	5656.97	5639.37	Regional
R-16r	10/29/2020	23:00	5690.50	Transducer	5656.97	5639.37	Regional
R-16r	10/30/2020	01:00	5690.50	Transducer	5656.97	5639.37	Regional
R-16r	10/30/2020	03:00	5690.52	Transducer	5656.97	5639.37	Regional
R-16r	10/30/2020	05:00	5690.52	Transducer	5656.97	5639.37	Regional
R-16r	10/30/2020	07:00	5690.51	Transducer	5656.97	5639.37	Regional
R-16r	10/30/2020	09:00	5690.50	Transducer	5656.97	5639.37	Regional

Location	Date	Time	Water Level (ft amsl)	Method	Top of Screen (ft amsl)	Bottom of Screen (ft amsl)	Zone
R-16r	10/30/2020	11:00	5690.52	Transducer	5656.97	5639.37	Regional
R-16r	10/30/2020	13:00	5690.57	Transducer	5656.97	5639.37	Regional
R-16r	10/30/2020	15:00	5690.63	Transducer	5656.97	5639.37	Regional
R-16r	10/30/2020	17:00	5690.66	Transducer	5656.97	5639.37	Regional
R-16r	10/30/2020	19:00	5690.65	Transducer	5656.97	5639.37	Regional
R-16r	10/30/2020	21:00	5690.64	Transducer	5656.97	5639.37	Regional
R-16r	10/30/2020	23:00	5690.62	Transducer	5656.97	5639.37	Regional
R-16r	10/31/2020	01:00	5690.63	Transducer	5656.97	5639.37	Regional
R-16r	10/31/2020	03:00	5690.64	Transducer	5656.97	5639.37	Regional
R-16r	10/31/2020	05:00	5690.64	Transducer	5656.97	5639.37	Regional
R-16r	10/31/2020	07:00	5690.61	Transducer	5656.97	5639.37	Regional
R-16r	10/31/2020	09:00	5690.57	Transducer	5656.97	5639.37	Regional
R-16r	10/31/2020	11:00	5690.56	Transducer	5656.97	5639.37	Regional
R-16r	10/31/2020	13:00	5690.57	Transducer	5656.97	5639.37	Regional
R-16r	10/31/2020	15:00	5690.58	Transducer	5656.97	5639.37	Regional
R-16r	10/31/2020	17:00	5690.57	Transducer	5656.97	5639.37	Regional
R-16r	10/31/2020	19:00	5690.52	Transducer	5656.97	5639.37	Regional
R-16r	10/31/2020	21:00	5690.47	Transducer	5656.97	5639.37	Regional
R-16r	10/31/2020	23:00	5690.44	Transducer	5656.97	5639.37	Regional
R-16r	11/01/2020	01:00	5690.41	Transducer	5656.97	5639.37	Regional
R-16r	11/01/2020	03:00	5690.39	Transducer	5656.97	5639.37	Regional
R-16r	11/01/2020	05:00	5690.37	Transducer	5656.97	5639.37	Regional
R-16r	11/01/2020	07:00	5690.34	Transducer	5656.97	5639.37	Regional
R-16r	11/01/2020	09:00	5690.31	Transducer	5656.97	5639.37	Regional
R-16r	11/01/2020	11:00	5690.32	Transducer	5656.97	5639.37	Regional
R-16r	11/01/2020	13:00	5690.36	Transducer	5656.97	5639.37	Regional
R-16r	11/01/2020	15:00	5690.40	Transducer	5656.97	5639.37	Regional
R-16r	11/01/2020	17:00	5690.43	Transducer	5656.97	5639.37	Regional
R-16r	11/01/2020	19:00	5690.42	Transducer	5656.97	5639.37	Regional
R-16r	11/01/2020	21:00	5690.42	Transducer	5656.97	5639.37	Regional
R-16r	11/01/2020	23:00	5690.41	Transducer	5656.97	5639.37	Regional
R-16r	11/02/2020	01:00	5690.43	Transducer	5656.97	5639.37	Regional
R-16r	11/02/2020	03:00	5690.45	Transducer	5656.97	5639.37	Regional
R-16r	11/02/2020	05:00	5690.46	Transducer	5656.97	5639.37	Regional
R-16r	11/02/2020	07:00	5690.47	Transducer	5656.97	5639.37	Regional
R-16r	11/02/2020	09:00	5690.45	Transducer	5656.97	5639.37	Regional
R-16r	11/02/2020	11:00	5690.47	Transducer	5656.97	5639.37	Regional
R-16r	11/02/2020	13:00	5690.52	Transducer	5656.97	5639.37	Regional
R-16r	11/02/2020	15:00	5690.57	Transducer	5656.97	5639.37	Regional
R-16r	11/02/2020	17:00	5690.60	Transducer	5656.97	5639.37	Regional
R-16r	11/02/2020	19:00	5690.60	Transducer	5656.97	5639.37	Regional
R-16r	11/02/2020	21:00	5690.60	Transducer	5656.97	5639.37	Regional
R-16r	11/02/2020	23:00	5690.59	Transducer	5656.97	5639.37	Regional
R-16r	11/03/2020	01:00	5690.61	Transducer	5656.97	5639.37	Regional
R-16r	11/03/2020	03:00	5690.63	Transducer	5656.97	5639.37	Regional

Location	Date	Time	Water Level (ft amsl)	Method	Top of Screen (ft amsl)	Bottom of Screen (ft amsl)	Zone
R-16r	11/03/2020	05:00	5690.65	Transducer	5656.97	5639.37	Regional
R-16r	11/03/2020	07:00	5690.66	Transducer	5656.97	5639.37	Regional
R-16r	11/03/2020	09:00	5690.64	Transducer	5656.97	5639.37	Regional
R-16r	11/03/2020	11:00	5690.66	Transducer	5656.97	5639.37	Regional
R-16r	11/03/2020	13:00	5690.69	Transducer	5656.97	5639.37	Regional
R-16r	11/03/2020	15:00	5690.73	Transducer	5656.97	5639.37	Regional
R-16r	11/03/2020	17:00	5690.75	Transducer	5656.97	5639.37	Regional
R-16r	11/03/2020	19:00	5690.73	Transducer	5656.97	5639.37	Regional
R-16r	11/03/2020	21:00	5690.71	Transducer	5656.97	5639.37	Regional
R-16r	11/03/2020	23:00	5690.69	Transducer	5656.97	5639.37	Regional
R-16r	11/04/2020	01:00	5690.68	Transducer	5656.97	5639.37	Regional
R-16r	11/04/2020	03:00	5690.68	Transducer	5656.97	5639.37	Regional
R-16r	11/04/2020	05:00	5690.67	Transducer	5656.97	5639.37	Regional
R-16r	11/04/2020	07:00	5690.66	Transducer	5656.97	5639.37	Regional
R-16r	11/04/2020	09:00	5690.63	Transducer	5656.97	5639.37	Regional
R-16r	11/04/2020	11:00	5690.62	Transducer	5656.97	5639.37	Regional
R-16r	11/04/2020	13:00	5690.64	Transducer	5656.97	5639.37	Regional
R-16r	11/04/2020	15:00	5690.65	Transducer	5656.97	5639.37	Regional
R-16r	11/04/2020	17:00	5690.65	Transducer	5656.97	5639.37	Regional
R-16r	11/04/2020	19:00	5690.62	Transducer	5656.97	5639.37	Regional
R-16r	11/04/2020	21:00	5690.59	Transducer	5656.97	5639.37	Regional
R-16r	11/04/2020	23:00	5690.55	Transducer	5656.97	5639.37	Regional
R-16r	11/05/2020	01:00	5690.53	Transducer	5656.97	5639.37	Regional
R-16r	11/05/2020	03:00	5690.52	Transducer	5656.97	5639.37	Regional
R-16r	11/05/2020	05:00	5690.52	Transducer	5656.97	5639.37	Regional
R-16r	11/05/2020	07:00	5690.51	Transducer	5656.97	5639.37	Regional
R-16r	11/05/2020	09:00	5690.50	Transducer	5656.97	5639.37	Regional
R-16r	11/05/2020	11:00	5690.50	Transducer	5656.97	5639.37	Regional
R-16r	11/05/2020	13:00	5690.54	Transducer	5656.97	5639.37	Regional
R-16r	11/05/2020	15:00	5690.58	Transducer	5656.97	5639.37	Regional
R-16r	11/05/2020	17:00	5690.61	Transducer	5656.97	5639.37	Regional
R-16r	11/05/2020	19:00	5690.62	Transducer	5656.97	5639.37	Regional
R-16r	11/05/2020	21:00	5690.63	Transducer	5656.97	5639.37	Regional
R-16r	11/05/2020	23:00	5690.63	Transducer	5656.97	5639.37	Regional
R-16r	11/06/2020	01:00	5690.64	Transducer	5656.97	5639.37	Regional
R-16r	11/06/2020	03:00	5690.67	Transducer	5656.97	5639.37	Regional
R-16r	11/06/2020	05:00	5690.69	Transducer	5656.97	5639.37	Regional
R-16r	11/06/2020	07:00	5690.70	Transducer	5656.97	5639.37	Regional
R-16r	11/06/2020	09:00	5690.71	Transducer	5656.97	5639.37	Regional
R-16r	11/06/2020	11:00	5690.75	Transducer	5656.97	5639.37	Regional
R-16r	11/06/2020	13:00	5690.80	Transducer	5656.97	5639.37	Regional
R-16r	11/06/2020	15:00	5690.84	Transducer	5656.97	5639.37	Regional
R-16r	11/06/2020	17:00	5690.86	Transducer	5656.97	5639.37	Regional
R-16r	11/06/2020	19:00	5690.87	Transducer	5656.97	5639.37	Regional
R-16r	11/06/2020	21:00	5690.87	Transducer	5656.97	5639.37	Regional

Location	Date	Time	Water Level (ft amsl)	Method	Top of Screen (ft amsl)	Bottom of Screen (ft amsl)	Zone
R-16r	11/06/2020	23:00	5690.87	Transducer	5656.97	5639.37	Regional
R-16r	11/07/2020	01:00	5690.88	Transducer	5656.97	5639.37	Regional
R-16r	11/07/2020	03:00	5690.88	Transducer	5656.97	5639.37	Regional
R-16r	11/07/2020	05:00	5690.89	Transducer	5656.97	5639.37	Regional
R-16r	11/07/2020	07:00	5690.90	Transducer	5656.97	5639.37	Regional
R-16r	11/07/2020	09:00	5690.91	Transducer	5656.97	5639.37	Regional
R-16r	11/07/2020	11:00	5690.93	Transducer	5656.97	5639.37	Regional
R-16r	11/07/2020	13:00	5690.96	Transducer	5656.97	5639.37	Regional
R-16r	11/07/2020	15:00	5691.00	Transducer	5656.97	5639.37	Regional
R-16r	11/07/2020	17:00	5691.04	Transducer	5656.97	5639.37	Regional
R-16r	11/07/2020	19:00	5691.06	Transducer	5656.97	5639.37	Regional
R-16r	11/07/2020	21:00	5691.09	Transducer	5656.97	5639.37	Regional
R-16r	11/07/2020	23:00	5691.13	Transducer	5656.97	5639.37	Regional
R-16r	11/08/2020	01:00	5691.14	Transducer	5656.97	5639.37	Regional
R-16r	11/08/2020	03:00	5691.11	Transducer	5656.97	5639.37	Regional
R-16r	11/08/2020	05:00	5691.05	Transducer	5656.97	5639.37	Regional
R-16r	11/08/2020	07:00	5690.99	Transducer	5656.97	5639.37	Regional
R-16r	11/08/2020	09:00	5690.96	Transducer	5656.97	5639.37	Regional
R-16r	11/08/2020	11:00	5690.95	Transducer	5656.97	5639.37	Regional
R-16r	11/08/2020	13:00	5690.97	Transducer	5656.97	5639.37	Regional
R-16r	11/08/2020	15:00	5691.00	Transducer	5656.97	5639.37	Regional
R-16r	11/08/2020	17:00	5691.02	Transducer	5656.97	5639.37	Regional
R-16r	11/08/2020	19:00	5691.00	Transducer	5656.97	5639.37	Regional
R-16r	11/08/2020	21:00	5690.98	Transducer	5656.97	5639.37	Regional
R-16r	11/08/2020	23:00	5690.97	Transducer	5656.97	5639.37	Regional
R-16r	11/09/2020	01:00	5690.96	Transducer	5656.97	5639.37	Regional
R-16r	11/09/2020	03:00	5690.94	Transducer	5656.97	5639.37	Regional
R-16r	11/09/2020	05:00	5690.91	Transducer	5656.97	5639.37	Regional
R-16r	11/09/2020	07:00	5690.89	Transducer	5656.97	5639.37	Regional
R-16r	11/09/2020	09:00	5690.86	Transducer	5656.97	5639.37	Regional
R-16r	11/09/2020	11:00	5690.85	Transducer	5656.97	5639.37	Regional
R-16r	11/09/2020	13:00	5690.85	Transducer	5656.97	5639.37	Regional
R-16r	11/09/2020	15:00	5690.83	Transducer	5656.97	5639.37	Regional
R-16r	11/09/2020	17:00	5690.79	Transducer	5656.97	5639.37	Regional
R-16r	11/09/2020	19:00	5690.74	Transducer	5656.97	5639.37	Regional
R-16r	11/09/2020	21:00	5690.72	Transducer	5656.97	5639.37	Regional
R-16r	11/09/2020	23:00	5690.71	Transducer	5656.97	5639.37	Regional
R-16r	11/10/2020	01:00	5690.71	Transducer	5656.97	5639.37	Regional
R-16r	11/10/2020	03:00	5690.69	Transducer	5656.97	5639.37	Regional
R-16r	11/10/2020	05:00	5690.68	Transducer	5656.97	5639.37	Regional
R-16r	11/10/2020	07:00	5690.67	Transducer	5656.97	5639.37	Regional
R-16r	11/10/2020	09:00	5690.66	Transducer	5656.97	5639.37	Regional
R-16r	11/10/2020	11:00	5690.67	Transducer	5656.97	5639.37	Regional
R-16r	11/10/2020	13:00	5690.72	Transducer	5656.97	5639.37	Regional
R-16r	11/10/2020	15:00	5690.75	Transducer	5656.97	5639.37	Regional

Location	Date	Time	Water Level (ft amsl)	Method	Top of Screen (ft amsl)	Bottom of Screen (ft amsl)	Zone
R-16r	11/10/2020	17:00	5690.75	Transducer	5656.97	5639.37	Regional
R-16r	11/10/2020	19:00	5690.72	Transducer	5656.97	5639.37	Regional
R-16r	11/10/2020	21:00	5690.69	Transducer	5656.97	5639.37	Regional
R-16r	11/10/2020	23:00	5690.70	Transducer	5656.97	5639.37	Regional
R-16r	11/11/2020	01:00	5690.69	Transducer	5656.97	5639.37	Regional
R-16r	11/11/2020	03:00	5690.69	Transducer	5656.97	5639.37	Regional
R-16r	11/11/2020	05:00	5690.68	Transducer	5656.97	5639.37	Regional
R-16r	11/11/2020	07:00	5690.66	Transducer	5656.97	5639.37	Regional
R-16r	11/11/2020	09:00	5690.64	Transducer	5656.97	5639.37	Regional
R-16r	11/11/2020	11:00	5690.66	Transducer	5656.97	5639.37	Regional
R-16r	11/11/2020	13:00	5690.71	Transducer	5656.97	5639.37	Regional
R-16r	11/11/2020	15:00	5690.73	Transducer	5656.97	5639.37	Regional
R-16r	11/11/2020	17:00	5690.73	Transducer	5656.97	5639.37	Regional
R-16r	11/11/2020	19:00	5690.70	Transducer	5656.97	5639.37	Regional
R-16r	11/11/2020	21:00	5690.68	Transducer	5656.97	5639.37	Regional
R-16r	11/11/2020	23:00	5690.68	Transducer	5656.97	5639.37	Regional
R-16r	11/12/2020	01:00	5690.69	Transducer	5656.97	5639.37	Regional
R-16r	11/12/2020	03:00	5690.71	Transducer	5656.97	5639.37	Regional
R-16r	11/12/2020	05:00	5690.69	Transducer	5656.97	5639.37	Regional
R-16r	11/12/2020	07:00	5690.66	Transducer	5656.97	5639.37	Regional
R-16r	11/12/2020	09:00	5690.63	Transducer	5656.97	5639.37	Regional
R-16r	11/12/2020	11:00	5690.61	Transducer	5656.97	5639.37	Regional
R-16r	11/12/2020	13:00	5690.65	Transducer	5656.97	5639.37	Regional
R-16r	11/12/2020	15:00	5690.67	Transducer	5656.97	5639.37	Regional
R-16r	11/12/2020	17:00	5690.66	Transducer	5656.97	5639.37	Regional
R-16r	11/12/2020	19:00	5690.63	Transducer	5656.97	5639.37	Regional
R-16r	11/12/2020	21:00	5690.60	Transducer	5656.97	5639.37	Regional
R-16r	11/12/2020	23:00	5690.59	Transducer	5656.97	5639.37	Regional
R-16r	11/13/2020	01:00	5690.60	Transducer	5656.97	5639.37	Regional
R-16r	11/13/2020	03:00	5690.61	Transducer	5656.97	5639.37	Regional
R-16r	11/13/2020	05:00	5690.61	Transducer	5656.97	5639.37	Regional
R-16r	11/13/2020	07:00	5690.59	Transducer	5656.97	5639.37	Regional
R-16r	11/13/2020	09:00	5690.57	Transducer	5656.97	5639.37	Regional
R-16r	11/13/2020	11:00	5690.58	Transducer	5656.97	5639.37	Regional
R-16r	11/13/2020	13:00	5690.65	Transducer	5656.97	5639.37	Regional
R-16r	11/13/2020	15:00	5690.71	Transducer	5656.97	5639.37	Regional
R-16r	11/13/2020	17:00	5690.73	Transducer	5656.97	5639.37	Regional
R-16r	11/13/2020	19:00	5690.71	Transducer	5656.97	5639.37	Regional
R-16r	11/13/2020	21:00	5690.71	Transducer	5656.97	5639.37	Regional
R-16r	11/13/2020	23:00	5690.74	Transducer	5656.97	5639.37	Regional
R-16r	11/14/2020	01:00	5690.78	Transducer	5656.97	5639.37	Regional
R-16r	11/14/2020	03:00	5690.83	Transducer	5656.97	5639.37	Regional
R-16r	11/14/2020	05:00	5690.87	Transducer	5656.97	5639.37	Regional
R-16r	11/14/2020	07:00	5690.85	Transducer	5656.97	5639.37	Regional
R-16r	11/14/2020	09:00	5690.82	Transducer	5656.97	5639.37	Regional

Location	Date	Time	Water Level (ft amsl)	Method	Top of Screen (ft amsl)	Bottom of Screen (ft amsl)	Zone
R-16r	11/14/2020	11:00	5690.81	Transducer	5656.97	5639.37	Regional
R-16r	11/14/2020	13:00	5690.80	Transducer	5656.97	5639.37	Regional
R-16r	11/14/2020	15:00	5690.77	Transducer	5656.97	5639.37	Regional
R-16r	11/14/2020	17:00	5690.72	Transducer	5656.97	5639.37	Regional
R-16r	11/14/2020	19:00	5690.63	Transducer	5656.97	5639.37	Regional
R-16r	11/14/2020	21:00	5690.56	Transducer	5656.97	5639.37	Regional
R-16r	11/14/2020	23:00	5690.51	Transducer	5656.97	5639.37	Regional
R-16r	11/15/2020	01:00	5690.50	Transducer	5656.97	5639.37	Regional
R-16r	11/15/2020	03:00	5690.50	Transducer	5656.97	5639.37	Regional
R-16r	11/15/2020	05:00	5690.50	Transducer	5656.97	5639.37	Regional
R-16r	11/15/2020	07:00	5690.48	Transducer	5656.97	5639.37	Regional
R-16r	11/15/2020	09:00	5690.46	Transducer	5656.97	5639.37	Regional
R-16r	11/15/2020	11:00	5690.45	Transducer	5656.97	5639.37	Regional
R-16r	11/15/2020	13:00	5690.48	Transducer	5656.97	5639.37	Regional
R-16r	11/15/2020	15:00	5690.52	Transducer	5656.97	5639.37	Regional
R-16r	11/15/2020	17:00	5690.54	Transducer	5656.97	5639.37	Regional
R-16r	11/15/2020	19:00	5690.52	Transducer	5656.97	5639.37	Regional
R-16r	11/15/2020	21:00	5690.50	Transducer	5656.97	5639.37	Regional
R-16r	11/15/2020	23:00	5690.46	Transducer	5656.97	5639.37	Regional
R-16r	11/16/2020	01:00	5690.46	Transducer	5656.97	5639.37	Regional
R-16r	11/16/2020	03:00	5690.49	Transducer	5656.97	5639.37	Regional
R-16r	11/16/2020	05:00	5690.50	Transducer	5656.97	5639.37	Regional
R-16r	11/16/2020	07:00	5690.48	Transducer	5656.97	5639.37	Regional
R-16r	11/16/2020	09:00	5690.44	Transducer	5656.97	5639.37	Regional
R-16r	11/16/2020	11:00	5690.43	Transducer	5656.97	5639.37	Regional
R-16r	11/16/2020	13:00	5690.46	Transducer	5656.97	5639.37	Regional
R-16r	11/16/2020	15:00	5690.49	Transducer	5656.97	5639.37	Regional
R-16r	11/16/2020	17:00	5690.50	Transducer	5656.97	5639.37	Regional
R-16r	11/16/2020	19:00	5690.49	Transducer	5656.97	5639.37	Regional
R-16r	11/16/2020	21:00	5690.47	Transducer	5656.97	5639.37	Regional
R-16r	11/16/2020	23:00	5690.44	Transducer	5656.97	5639.37	Regional
R-16r	11/17/2020	01:00	5690.43	Transducer	5656.97	5639.37	Regional
R-16r	11/17/2020	03:00	5690.44	Transducer	5656.97	5639.37	Regional
R-16r	11/17/2020	05:00	5690.45	Transducer	5656.97	5639.37	Regional
R-16r	11/17/2020	07:00	5690.45	Transducer	5656.97	5639.37	Regional
R-16r	11/17/2020	09:00	5690.44	Transducer	5656.97	5639.37	Regional
R-16r	11/17/2020	11:00	5690.46	Transducer	5656.97	5639.37	Regional
R-16r	11/17/2020	13:00	5690.51	Transducer	5656.97	5639.37	Regional
R-16r	11/17/2020	15:00	5690.56	Transducer	5656.97	5639.37	Regional
R-16r	11/17/2020	17:00	5690.59	Transducer	5656.97	5639.37	Regional
R-16r	11/17/2020	19:00	5690.60	Transducer	5656.97	5639.37	Regional
R-16r	11/17/2020	21:00	5690.59	Transducer	5656.97	5639.37	Regional
R-16r	11/17/2020	23:00	5690.58	Transducer	5656.97	5639.37	Regional
R-16r	11/18/2020	01:00	5690.58	Transducer	5656.97	5639.37	Regional
R-16r	11/18/2020	03:00	5690.60	Transducer	5656.97	5639.37	Regional

Location	Date	Time	Water Level (ft amsl)	Method	Top of Screen (ft amsl)	Bottom of Screen (ft amsl)	Zone
R-16r	11/18/2020	05:00	5690.62	Transducer	5656.97	5639.37	Regional
R-16r	11/18/2020	07:00	5690.63	Transducer	5656.97	5639.37	Regional
R-16r	11/18/2020	09:00	5690.62	Transducer	5656.97	5639.37	Regional
R-16r	11/18/2020	11:00	5690.63	Transducer	5656.97	5639.37	Regional
R-16r	11/18/2020	13:00	5690.67	Transducer	5656.97	5639.37	Regional
R-16r	11/18/2020	15:00	5690.71	Transducer	5656.97	5639.37	Regional
R-16r	11/18/2020	17:00	5690.73	Transducer	5656.97	5639.37	Regional
R-16r	11/18/2020	19:00	5690.73	Transducer	5656.97	5639.37	Regional
R-16r	11/18/2020	21:00	5690.71	Transducer	5656.97	5639.37	Regional
R-16r	11/18/2020	23:00	5690.69	Transducer	5656.97	5639.37	Regional
R-16r	11/19/2020	01:00	5690.69	Transducer	5656.97	5639.37	Regional
R-16r	11/19/2020	03:00	5690.69	Transducer	5656.97	5639.37	Regional
R-16r	11/19/2020	05:00	5690.69	Transducer	5656.97	5639.37	Regional
R-16r	11/19/2020	07:00	5690.69	Transducer	5656.97	5639.37	Regional
R-16r	11/19/2020	09:00	5690.67	Transducer	5656.97	5639.37	Regional
R-16r	11/19/2020	11:00	5690.67	Transducer	5656.97	5639.37	Regional
R-16r	11/19/2020	13:00	5690.70	Transducer	5656.97	5639.37	Regional
R-16r	11/19/2020	15:00	5690.71	Transducer	5656.97	5639.37	Regional
R-16r	11/19/2020	17:00	5690.71	Transducer	5656.97	5639.37	Regional
R-16r	11/19/2020	19:00	5690.69	Transducer	5656.97	5639.37	Regional
R-16r	11/19/2020	21:00	5690.67	Transducer	5656.97	5639.37	Regional
R-16r	11/19/2020	23:00	5690.64	Transducer	5656.97	5639.37	Regional
R-16r	11/20/2020	01:00	5690.62	Transducer	5656.97	5639.37	Regional
R-16r	11/20/2020	03:00	5690.60	Transducer	5656.97	5639.37	Regional
R-16r	11/20/2020	05:00	5690.59	Transducer	5656.97	5639.37	Regional
R-16r	11/20/2020	07:00	5690.57	Transducer	5656.97	5639.37	Regional
R-16r	11/20/2020	09:00	5690.55	Transducer	5656.97	5639.37	Regional
R-16r	11/20/2020	11:00	5690.55	Transducer	5656.97	5639.37	Regional
R-16r	11/20/2020	13:00	5690.58	Transducer	5656.97	5639.37	Regional
R-16r	11/20/2020	15:00	5690.60	Transducer	5656.97	5639.37	Regional
R-16r	11/20/2020	17:00	5690.61	Transducer	5656.97	5639.37	Regional
R-16r	11/20/2020	19:00	5690.59	Transducer	5656.97	5639.37	Regional
R-16r	11/20/2020	21:00	5690.58	Transducer	5656.97	5639.37	Regional
R-16r	11/20/2020	23:00	5690.57	Transducer	5656.97	5639.37	Regional
R-16r	11/21/2020	01:00	5690.57	Transducer	5656.97	5639.37	Regional
R-16r	11/21/2020	03:00	5690.58	Transducer	5656.97	5639.37	Regional
R-16r	11/21/2020	05:00	5690.59	Transducer	5656.97	5639.37	Regional
R-16r	11/21/2020	07:00	5690.59	Transducer	5656.97	5639.37	Regional
R-16r	11/21/2020	09:00	5690.58	Transducer	5656.97	5639.37	Regional
R-16r	11/21/2020	11:00	5690.59	Transducer	5656.97	5639.37	Regional
R-16r	11/21/2020	13:00	5690.65	Transducer	5656.97	5639.37	Regional
R-16r	11/21/2020	15:00	5690.69	Transducer	5656.97	5639.37	Regional
R-16r	11/21/2020	17:00	5690.69	Transducer	5656.97	5639.37	Regional
R-16r	11/21/2020	19:00	5690.67	Transducer	5656.97	5639.37	Regional
R-16r	11/21/2020	21:00	5690.67	Transducer	5656.97	5639.37	Regional

Location	Date	Time	Water Level (ft amsl)	Method	Top of Screen (ft amsl)	Bottom of Screen (ft amsl)	Zone
R-16r	11/21/2020	23:00	5690.66	Transducer	5656.97	5639.37	Regional
R-16r	11/22/2020	01:00	5690.66	Transducer	5656.97	5639.37	Regional
R-16r	11/22/2020	03:00	5690.64	Transducer	5656.97	5639.37	Regional
R-16r	11/22/2020	05:00	5690.63	Transducer	5656.97	5639.37	Regional
R-16r	11/22/2020	07:00	5690.61	Transducer	5656.97	5639.37	Regional
R-16r	11/22/2020	09:00	5690.60	Transducer	5656.97	5639.37	Regional
R-16r	11/22/2020	11:00	5690.60	Transducer	5656.97	5639.37	Regional
R-16r	11/22/2020	13:00	5690.63	Transducer	5656.97	5639.37	Regional
R-16r	11/22/2020	15:00	5690.65	Transducer	5656.97	5639.37	Regional
R-16r	11/22/2020	17:00	5690.66	Transducer	5656.97	5639.37	Regional
R-16r	11/22/2020	19:00	5690.65	Transducer	5656.97	5639.37	Regional
R-16r	11/22/2020	21:00	5690.66	Transducer	5656.97	5639.37	Regional
R-16r	11/22/2020	23:00	5690.68	Transducer	5656.97	5639.37	Regional
R-16r	11/23/2020	01:00	5690.71	Transducer	5656.97	5639.37	Regional
R-16r	11/23/2020	03:00	5690.74	Transducer	5656.97	5639.37	Regional
R-16r	11/23/2020	05:00	5690.77	Transducer	5656.97	5639.37	Regional
R-16r	11/23/2020	07:00	5690.79	Transducer	5656.97	5639.37	Regional
R-16r	11/23/2020	09:00	5690.80	Transducer	5656.97	5639.37	Regional
R-16r	11/23/2020	11:00	5690.83	Transducer	5656.97	5639.37	Regional
R-16r	11/23/2020	13:00	5690.89	Transducer	5656.97	5639.37	Regional
R-16r	11/23/2020	15:00	5690.94	Transducer	5656.97	5639.37	Regional
R-16r	11/23/2020	17:00	5690.96	Transducer	5656.97	5639.37	Regional
R-16r	11/23/2020	19:00	5690.98	Transducer	5656.97	5639.37	Regional
R-16r	11/23/2020	21:00	5690.99	Transducer	5656.97	5639.37	Regional
R-16r	11/23/2020	23:00	5691.00	Transducer	5656.97	5639.37	Regional
R-16r	11/24/2020	01:00	5691.01	Transducer	5656.97	5639.37	Regional
R-16r	11/24/2020	03:00	5691.01	Transducer	5656.97	5639.37	Regional
R-16r	11/24/2020	05:00	5691.00	Transducer	5656.97	5639.37	Regional
R-16r	11/24/2020	07:00	5690.99	Transducer	5656.97	5639.37	Regional
R-16r	11/24/2020	09:00	5690.96	Transducer	5656.97	5639.37	Regional
R-16r	11/24/2020	11:00	5690.94	Transducer	5656.97	5639.37	Regional
R-16r	11/24/2020	13:00	5690.93	Transducer	5656.97	5639.37	Regional
R-16r	11/24/2020	15:00	5690.90	Transducer	5656.97	5639.37	Regional
R-16r	11/24/2020	17:00	5690.84	Transducer	5656.97	5639.37	Regional
R-16r	11/24/2020	19:00	5690.78	Transducer	5656.97	5639.37	Regional
R-16r	11/24/2020	21:00	5690.74	Transducer	5656.97	5639.37	Regional
R-16r	11/24/2020	23:00	5690.71	Transducer	5656.97	5639.37	Regional
R-16r	11/25/2020	01:00	5690.70	Transducer	5656.97	5639.37	Regional
R-16r	11/25/2020	03:00	5690.68	Transducer	5656.97	5639.37	Regional
R-16r	11/25/2020	05:00	5690.67	Transducer	5656.97	5639.37	Regional
R-16r	11/25/2020	07:00	5690.65	Transducer	5656.97	5639.37	Regional
R-16r	11/25/2020	09:00	5690.64	Transducer	5656.97	5639.37	Regional
R-16r	11/25/2020	11:00	5690.65	Transducer	5656.97	5639.37	Regional
R-16r	11/25/2020	13:00	5690.68	Transducer	5656.97	5639.37	Regional
R-16r	11/25/2020	15:00	5690.72	Transducer	5656.97	5639.37	Regional

Location	Date	Time	Water Level (ft amsl)	Method	Top of Screen (ft amsl)	Bottom of Screen (ft amsl)	Zone
R-16r	11/25/2020	17:00	5690.72	Transducer	5656.97	5639.37	Regional
R-16r	11/25/2020	19:00	5690.71	Transducer	5656.97	5639.37	Regional
R-16r	11/25/2020	21:00	5690.71	Transducer	5656.97	5639.37	Regional
R-16r	11/25/2020	23:00	5690.72	Transducer	5656.97	5639.37	Regional
R-16r	11/26/2020	01:00	5690.74	Transducer	5656.97	5639.37	Regional
R-16r	11/26/2020	03:00	5690.76	Transducer	5656.97	5639.37	Regional
R-16r	11/26/2020	05:00	5690.77	Transducer	5656.97	5639.37	Regional
R-16r	11/26/2020	07:00	5690.74	Transducer	5656.97	5639.37	Regional
R-16r	11/26/2020	09:00	5690.72	Transducer	5656.97	5639.37	Regional
R-16r	11/26/2020	11:00	5690.73	Transducer	5656.97	5639.37	Regional
R-16r	11/26/2020	13:00	5690.76	Transducer	5656.97	5639.37	Regional
R-16r	11/26/2020	15:00	5690.79	Transducer	5656.97	5639.37	Regional
R-16r	11/26/2020	17:00	5690.78	Transducer	5656.97	5639.37	Regional
R-16r	11/26/2020	19:00	5690.75	Transducer	5656.97	5639.37	Regional
R-16r	11/26/2020	21:00	5690.71	Transducer	5656.97	5639.37	Regional
R-16r	11/26/2020	23:00	5690.70	Transducer	5656.97	5639.37	Regional
R-16r	11/27/2020	01:00	5690.71	Transducer	5656.97	5639.37	Regional
R-16r	11/27/2020	03:00	5690.70	Transducer	5656.97	5639.37	Regional
R-16r	11/27/2020	05:00	5690.68	Transducer	5656.97	5639.37	Regional
R-16r	11/27/2020	07:00	5690.66	Transducer	5656.97	5639.37	Regional
R-16r	11/27/2020	09:00	5690.63	Transducer	5656.97	5639.37	Regional
R-16r	11/27/2020	11:00	5690.61	Transducer	5656.97	5639.37	Regional
R-16r	11/27/2020	13:00	5690.64	Transducer	5656.97	5639.37	Regional
R-16r	11/27/2020	15:00	5690.66	Transducer	5656.97	5639.37	Regional
R-16r	11/27/2020	17:00	5690.64	Transducer	5656.97	5639.37	Regional
R-16r	11/27/2020	19:00	5690.60	Transducer	5656.97	5639.37	Regional
R-16r	11/27/2020	21:00	5690.57	Transducer	5656.97	5639.37	Regional
R-16r	11/27/2020	23:00	5690.56	Transducer	5656.97	5639.37	Regional
R-16r	11/28/2020	01:00	5690.58	Transducer	5656.97	5639.37	Regional
R-16r	11/28/2020	03:00	5690.59	Transducer	5656.97	5639.37	Regional
R-16r	11/28/2020	05:00	5690.61	Transducer	5656.97	5639.37	Regional
R-16r	11/28/2020	07:00	5690.61	Transducer	5656.97	5639.37	Regional
R-16r	11/28/2020	09:00	5690.60	Transducer	5656.97	5639.37	Regional
R-16r	11/28/2020	11:00	5690.60	Transducer	5656.97	5639.37	Regional
R-16r	11/28/2020	13:00	5690.64	Transducer	5656.97	5639.37	Regional
R-16r	11/28/2020	15:00	5690.68	Transducer	5656.97	5639.37	Regional
R-16r	11/28/2020	17:00	5690.69	Transducer	5656.97	5639.37	Regional
R-16r	11/28/2020	19:00	5690.67	Transducer	5656.97	5639.37	Regional
R-16r	11/28/2020	21:00	5690.67	Transducer	5656.97	5639.37	Regional
R-16r	11/28/2020	23:00	5690.65	Transducer	5656.97	5639.37	Regional
R-16r	11/29/2020	01:00	5690.66	Transducer	5656.97	5639.37	Regional
R-16r	11/29/2020	03:00	5690.66	Transducer	5656.97	5639.37	Regional
R-16r	11/29/2020	05:00	5690.65	Transducer	5656.97	5639.37	Regional
R-16r	11/29/2020	07:00	5690.61	Transducer	5656.97	5639.37	Regional
R-16r	11/29/2020	09:00	5690.56	Transducer	5656.97	5639.37	Regional

Location	Date	Time	Water Level (ft amsl)	Method	Top of Screen (ft amsl)	Bottom of Screen (ft amsl)	Zone
R-16r	11/29/2020	11:00	5690.52	Transducer	5656.97	5639.37	Regional
R-16r	11/29/2020	13:00	5690.53	Transducer	5656.97	5639.37	Regional
R-16r	11/29/2020	15:00	5690.54	Transducer	5656.97	5639.37	Regional
R-16r	11/29/2020	17:00	5690.52	Transducer	5656.97	5639.37	Regional
R-16r	11/29/2020	19:00	5690.48	Transducer	5656.97	5639.37	Regional
R-16r	11/29/2020	21:00	5690.43	Transducer	5656.97	5639.37	Regional
R-16r	11/29/2020	23:00	5690.40	Transducer	5656.97	5639.37	Regional
R-16r	11/30/2020	01:00	5690.40	Transducer	5656.97	5639.37	Regional
R-16r	11/30/2020	03:00	5690.42	Transducer	5656.97	5639.37	Regional
R-16r	11/30/2020	05:00	5690.45	Transducer	5656.97	5639.37	Regional
R-16r	11/30/2020	07:00	5690.46	Transducer	5656.97	5639.37	Regional
R-16r	11/30/2020	09:00	5690.45	Transducer	5656.97	5639.37	Regional
R-16r	11/30/2020	11:00	5690.48	Transducer	5656.97	5639.37	Regional
R-16r	11/30/2020	13:00	5690.55	Transducer	5656.97	5639.37	Regional
R-16r	11/30/2020	15:00	5690.62	Transducer	5656.97	5639.37	Regional
R-16r	11/30/2020	17:00	5690.66	Transducer	5656.97	5639.37	Regional
R-16r	11/30/2020	19:00	5690.69	Transducer	5656.97	5639.37	Regional
R-16r	11/30/2020	21:00	5690.69	Transducer	5656.97	5639.37	Regional
R-16r	11/30/2020	23:00	5690.69	Transducer	5656.97	5639.37	Regional
R-16r	12/01/2020	01:00	5690.74	Transducer	5656.97	5639.37	Regional
R-16r	12/01/2020	03:00	5690.77	Transducer	5656.97	5639.37	Regional
R-16r	12/01/2020	05:00	5690.81	Transducer	5656.97	5639.37	Regional
R-16r	12/01/2020	07:00	5690.83	Transducer	5656.97	5639.37	Regional
R-16r	12/01/2020	09:00	5690.83	Transducer	5656.97	5639.37	Regional
R-16r	12/01/2020	11:00	5690.84	Transducer	5656.97	5639.37	Regional
R-16r	12/01/2020	13:00	5690.88	Transducer	5656.97	5639.37	Regional
R-16r	12/01/2020	15:00	5690.90	Transducer	5656.97	5639.37	Regional
R-16r	12/01/2020	17:00	5690.87	Transducer	5656.97	5639.37	Regional
R-16r	12/01/2020	19:00	5690.81	Transducer	5656.97	5639.37	Regional
R-16r	12/01/2020	21:00	5690.77	Transducer	5656.97	5639.37	Regional
R-16r	12/01/2020	23:00	5690.73	Transducer	5656.97	5639.37	Regional
R-16r	12/02/2020	01:00	5690.71	Transducer	5656.97	5639.37	Regional
R-16r	12/02/2020	03:00	5690.71	Transducer	5656.97	5639.37	Regional
R-16r	12/02/2020	05:00	5690.71	Transducer	5656.97	5639.37	Regional
R-16r	12/02/2020	07:00	5690.69	Transducer	5656.97	5639.37	Regional
R-16r	12/02/2020	09:00	5690.64	Transducer	5656.97	5639.37	Regional
R-16r	12/02/2020	11:00	5690.61	Transducer	5656.97	5639.37	Regional
R-16r	12/02/2020	13:00	5690.62	Transducer	5656.97	5639.37	Regional
R-16r	12/02/2020	15:00	5690.63	Transducer	5656.97	5639.37	Regional
R-16r	12/02/2020	17:00	5690.62	Transducer	5656.97	5639.37	Regional
R-16r	12/02/2020	19:00	5690.60	Transducer	5656.97	5639.37	Regional
R-16r	12/02/2020	21:00	5690.57	Transducer	5656.97	5639.37	Regional
R-16r	12/02/2020	23:00	5690.57	Transducer	5656.97	5639.37	Regional
R-16r	12/03/2020	01:00	5690.57	Transducer	5656.97	5639.37	Regional
R-16r	12/03/2020	03:00	5690.59	Transducer	5656.97	5639.37	Regional

Location	Date	Time	Water Level (ft amsl)	Method	Top of Screen (ft amsl)	Bottom of Screen (ft amsl)	Zone
R-16r	12/03/2020	05:00	5690.61	Transducer	5656.97	5639.37	Regional
R-16r	12/03/2020	07:00	5690.59	Transducer	5656.97	5639.37	Regional
R-16r	12/03/2020	09:00	5690.58	Transducer	5656.97	5639.37	Regional
R-16r	12/03/2020	11:00	5690.58	Transducer	5656.97	5639.37	Regional
R-16r	12/03/2020	13:00	5690.61	Transducer	5656.97	5639.37	Regional
R-16r	12/03/2020	15:00	5690.64	Transducer	5656.97	5639.37	Regional
R-16r	12/03/2020	17:00	5690.65	Transducer	5656.97	5639.37	Regional
R-16r	12/03/2020	19:00	5690.64	Transducer	5656.97	5639.37	Regional
R-16r	12/03/2020	21:00	5690.62	Transducer	5656.97	5639.37	Regional
R-16r	12/03/2020	23:00	5690.60	Transducer	5656.97	5639.37	Regional
R-16r	12/04/2020	01:00	5690.59	Transducer	5656.97	5639.37	Regional
R-16r	12/04/2020	03:00	5690.60	Transducer	5656.97	5639.37	Regional
R-16r	12/04/2020	05:00	5690.62	Transducer	5656.97	5639.37	Regional
R-16r	12/04/2020	07:00	5690.62	Transducer	5656.97	5639.37	Regional
R-16r	12/04/2020	09:00	5690.61	Transducer	5656.97	5639.37	Regional
R-16r	12/04/2020	11:00	5690.61	Transducer	5656.97	5639.37	Regional
R-16r	12/04/2020	13:00	5690.64	Transducer	5656.97	5639.37	Regional
R-16r	12/04/2020	15:00	5690.67	Transducer	5656.97	5639.37	Regional
R-16r	12/04/2020	17:00	5690.67	Transducer	5656.97	5639.37	Regional
R-16r	12/04/2020	19:00	5690.65	Transducer	5656.97	5639.37	Regional
R-16r	12/04/2020	21:00	5690.62	Transducer	5656.97	5639.37	Regional
R-16r	12/04/2020	23:00	5690.59	Transducer	5656.97	5639.37	Regional
R-16r	12/05/2020	01:00	5690.57	Transducer	5656.97	5639.37	Regional
R-16r	12/05/2020	03:00	5690.56	Transducer	5656.97	5639.37	Regional
R-16r	12/05/2020	05:00	5690.57	Transducer	5656.97	5639.37	Regional
R-16r	12/05/2020	07:00	5690.57	Transducer	5656.97	5639.37	Regional
R-16r	12/05/2020	09:00	5690.56	Transducer	5656.97	5639.37	Regional
R-16r	12/05/2020	11:00	5690.56	Transducer	5656.97	5639.37	Regional
R-16r	12/05/2020	13:00	5690.58	Transducer	5656.97	5639.37	Regional
R-16r	12/05/2020	15:00	5690.62	Transducer	5656.97	5639.37	Regional
R-16r	12/05/2020	17:00	5690.62	Transducer	5656.97	5639.37	Regional
R-16r	12/05/2020	19:00	5690.62	Transducer	5656.97	5639.37	Regional
R-16r	12/05/2020	21:00	5690.60	Transducer	5656.97	5639.37	Regional
R-16r	12/05/2020	23:00	5690.60	Transducer	5656.97	5639.37	Regional
R-16r	12/06/2020	01:00	5690.59	Transducer	5656.97	5639.37	Regional
R-16r	12/06/2020	03:00	5690.60	Transducer	5656.97	5639.37	Regional
R-16r	12/06/2020	05:00	5690.61	Transducer	5656.97	5639.37	Regional
R-16r	12/06/2020	07:00	5690.61	Transducer	5656.97	5639.37	Regional
R-16r	12/06/2020	09:00	5690.60	Transducer	5656.97	5639.37	Regional
R-16r	12/06/2020	11:00	5690.61	Transducer	5656.97	5639.37	Regional
R-16r	12/06/2020	13:00	5690.65	Transducer	5656.97	5639.37	Regional
R-16r	12/06/2020	15:00	5690.67	Transducer	5656.97	5639.37	Regional
R-16r	12/06/2020	17:00	5690.67	Transducer	5656.97	5639.37	Regional
R-16r	12/06/2020	19:00	5690.66	Transducer	5656.97	5639.37	Regional
R-16r	12/06/2020	21:00	5690.64	Transducer	5656.97	5639.37	Regional

Location	Date	Time	Water Level (ft amsl)	Method	Top of Screen (ft amsl)	Bottom of Screen (ft amsl)	Zone
R-16r	12/06/2020	23:00	5690.62	Transducer	5656.97	5639.37	Regional
R-16r	12/07/2020	01:00	5690.61	Transducer	5656.97	5639.37	Regional
R-16r	12/07/2020	03:00	5690.60	Transducer	5656.97	5639.37	Regional
R-16r	12/07/2020	05:00	5690.58	Transducer	5656.97	5639.37	Regional
R-16r	12/07/2020	07:00	5690.55	Transducer	5656.97	5639.37	Regional
R-16r	12/07/2020	09:00	5690.53	Transducer	5656.97	5639.37	Regional
R-16r	12/07/2020	11:00	5690.53	Transducer	5656.97	5639.37	Regional
R-16r	12/07/2020	13:00	5690.57	Transducer	5656.97	5639.37	Regional
R-16r	12/07/2020	15:00	5690.58	Transducer	5656.97	5639.37	Regional
R-16r	12/07/2020	17:00	5690.58	Transducer	5656.97	5639.37	Regional
R-16r	12/07/2020	19:00	5690.57	Transducer	5656.97	5639.37	Regional
R-16r	12/07/2020	21:00	5690.56	Transducer	5656.97	5639.37	Regional
R-16r	12/07/2020	23:00	5690.55	Transducer	5656.97	5639.37	Regional
R-16r	12/08/2020	01:00	5690.54	Transducer	5656.97	5639.37	Regional
R-16r	12/08/2020	03:00	5690.53	Transducer	5656.97	5639.37	Regional
R-16r	12/08/2020	05:00	5690.53	Transducer	5656.97	5639.37	Regional
R-16r	12/08/2020	07:00	5690.53	Transducer	5656.97	5639.37	Regional
R-16r	12/08/2020	09:00	5690.52	Transducer	5656.97	5639.37	Regional
R-16r	12/08/2020	11:00	5690.53	Transducer	5656.97	5639.37	Regional
R-16r	12/08/2020	13:00	5690.57	Transducer	5656.97	5639.37	Regional
R-16r	12/08/2020	15:00	5690.61	Transducer	5656.97	5639.37	Regional
R-16r	12/08/2020	17:00	5690.62	Transducer	5656.97	5639.37	Regional
R-16r	12/08/2020	19:00	5690.61	Transducer	5656.97	5639.37	Regional
R-16r	12/08/2020	21:00	5690.61	Transducer	5656.97	5639.37	Regional
R-16r	12/08/2020	23:00	5690.61	Transducer	5656.97	5639.37	Regional
R-16r	12/09/2020	01:00	5690.62	Transducer	5656.97	5639.37	Regional
R-16r	12/09/2020	03:00	5690.62	Transducer	5656.97	5639.37	Regional
R-16r	12/09/2020	05:00	5690.63	Transducer	5656.97	5639.37	Regional
R-16r	12/09/2020	07:00	5690.63	Transducer	5656.97	5639.37	Regional
R-16r	12/09/2020	09:00	5690.63	Transducer	5656.97	5639.37	Regional
R-16r	12/09/2020	11:00	5690.66	Transducer	5656.97	5639.37	Regional
R-16r	12/09/2020	13:00	5690.72	Transducer	5656.97	5639.37	Regional
R-16r	12/09/2020	15:00	5690.76	Transducer	5656.97	5639.37	Regional
R-16r	12/09/2020	17:00	5690.78	Transducer	5656.97	5639.37	Regional
R-16r	12/09/2020	19:00	5690.79	Transducer	5656.97	5639.37	Regional
R-16r	12/09/2020	21:00	5690.79	Transducer	5656.97	5639.37	Regional
R-16r	12/09/2020	23:00	5690.79	Transducer	5656.97	5639.37	Regional
R-16r	12/10/2020	01:00	5690.81	Transducer	5656.97	5639.37	Regional
R-16r	12/10/2020	03:00	5690.84	Transducer	5656.97	5639.37	Regional
R-16r	12/10/2020	05:00	5690.88	Transducer	5656.97	5639.37	Regional
R-16r	12/10/2020	07:00	5690.90	Transducer	5656.97	5639.37	Regional
R-16r	12/10/2020	09:00	5690.88	Transducer	5656.97	5639.37	Regional
R-16r	12/10/2020	11:00	5690.89	Transducer	5656.97	5639.37	Regional
R-16r	12/10/2020	13:00	5690.92	Transducer	5656.97	5639.37	Regional
R-16r	12/10/2020	15:00	5690.97	Transducer	5656.97	5639.37	Regional

Location	Date	Time	Water Level (ft amsl)	Method	Top of Screen (ft amsl)	Bottom of Screen (ft amsl)	Zone
R-16r	12/10/2020	17:00	5690.97	Transducer	5656.97	5639.37	Regional
R-16r	12/10/2020	19:00	5690.95	Transducer	5656.97	5639.37	Regional
R-16r	12/10/2020	21:00	5690.94	Transducer	5656.97	5639.37	Regional
R-16r	12/10/2020	23:00	5690.95	Transducer	5656.97	5639.37	Regional
R-16r	12/11/2020	01:00	5690.97	Transducer	5656.97	5639.37	Regional
R-16r	12/11/2020	03:00	5690.97	Transducer	5656.97	5639.37	Regional
R-16r	12/11/2020	05:00	5690.95	Transducer	5656.97	5639.37	Regional
R-16r	12/11/2020	07:00	5690.93	Transducer	5656.97	5639.37	Regional
R-16r	12/11/2020	09:00	5690.92	Transducer	5656.97	5639.37	Regional
R-16r	12/11/2020	11:00	5690.92	Transducer	5656.97	5639.37	Regional
R-16r	12/11/2020	13:00	5690.93	Transducer	5656.97	5639.37	Regional
R-16r	12/11/2020	15:00	5690.92	Transducer	5656.97	5639.37	Regional
R-16r	12/11/2020	17:00	5690.89	Transducer	5656.97	5639.37	Regional
R-16r	12/11/2020	19:00	5690.83	Transducer	5656.97	5639.37	Regional
R-16r	12/11/2020	21:00	5690.78	Transducer	5656.97	5639.37	Regional
R-16r	12/11/2020	23:00	5690.76	Transducer	5656.97	5639.37	Regional
R-16r	12/12/2020	01:00	5690.79	Transducer	5656.97	5639.37	Regional
R-16r	12/12/2020	03:00	5690.79	Transducer	5656.97	5639.37	Regional
R-16r	12/12/2020	05:00	5690.81	Transducer	5656.97	5639.37	Regional
R-16r	12/12/2020	07:00	5690.81	Transducer	5656.97	5639.37	Regional
R-16r	12/12/2020	09:00	5690.82	Transducer	5656.97	5639.37	Regional
R-16r	12/12/2020	11:00	5690.84	Transducer	5656.97	5639.37	Regional
R-16r	12/12/2020	13:00	5690.91	Transducer	5656.97	5639.37	Regional
R-16r	12/12/2020	15:00	5690.97	Transducer	5656.97	5639.37	Regional
R-16r	12/12/2020	17:00	5690.98	Transducer	5656.97	5639.37	Regional
R-16r	12/12/2020	19:00	5691.00	Transducer	5656.97	5639.37	Regional
R-16r	12/12/2020	21:00	5690.98	Transducer	5656.97	5639.37	Regional
R-16r	12/12/2020	23:00	5690.96	Transducer	5656.97	5639.37	Regional
R-16r	12/13/2020	01:00	5690.93	Transducer	5656.97	5639.37	Regional
R-16r	12/13/2020	03:00	5690.87	Transducer	5656.97	5639.37	Regional
R-16r	12/13/2020	05:00	5690.81	Transducer	5656.97	5639.37	Regional
R-16r	12/13/2020	07:00	5690.69	Transducer	5656.97	5639.37	Regional
R-16r	12/13/2020	09:00	5690.58	Transducer	5656.97	5639.37	Regional
R-16r	12/13/2020	11:00	5690.53	Transducer	5656.97	5639.37	Regional
R-16r	12/13/2020	13:00	5690.53	Transducer	5656.97	5639.37	Regional
R-16r	12/13/2020	15:00	5690.53	Transducer	5656.97	5639.37	Regional
R-16r	12/13/2020	17:00	5690.51	Transducer	5656.97	5639.37	Regional
R-16r	12/13/2020	19:00	5690.51	Transducer	5656.97	5639.37	Regional
R-16r	12/13/2020	21:00	5690.50	Transducer	5656.97	5639.37	Regional
R-16r	12/13/2020	23:00	5690.50	Transducer	5656.97	5639.37	Regional
R-16r	12/14/2020	01:00	5690.55	Transducer	5656.97	5639.37	Regional
R-16r	12/14/2020	03:00	5690.60	Transducer	5656.97	5639.37	Regional
R-16r	12/14/2020	05:00	5690.65	Transducer	5656.97	5639.37	Regional
R-16r	12/14/2020	07:00	5690.68	Transducer	5656.97	5639.37	Regional
R-16r	12/14/2020	09:00	5690.69	Transducer	5656.97	5639.37	Regional

Location	Date	Time	Water Level (ft amsl)	Method	Top of Screen (ft amsl)	Bottom of Screen (ft amsl)	Zone
R-16r	12/14/2020	11:00	5690.74	Transducer	5656.97	5639.37	Regional
R-16r	12/14/2020	13:00	5690.83	Transducer	5656.97	5639.37	Regional
R-16r	12/14/2020	15:00	5690.90	Transducer	5656.97	5639.37	Regional
R-16r	12/14/2020	17:00	5690.93	Transducer	5656.97	5639.37	Regional
R-16r	12/14/2020	19:00	5690.93	Transducer	5656.97	5639.37	Regional
R-16r	12/14/2020	21:00	5690.93	Transducer	5656.97	5639.37	Regional
R-16r	12/14/2020	23:00	5690.92	Transducer	5656.97	5639.37	Regional
R-16r	12/15/2020	01:00	5690.93	Transducer	5656.97	5639.37	Regional
R-16r	12/15/2020	03:00	5690.93	Transducer	5656.97	5639.37	Regional
R-16r	12/15/2020	05:00	5690.91	Transducer	5656.97	5639.37	Regional
R-16r	12/15/2020	07:00	5690.87	Transducer	5656.97	5639.37	Regional
R-16r	12/15/2020	09:00	5690.81	Transducer	5656.97	5639.37	Regional
R-16r	12/15/2020	11:00	5690.76	Transducer	5656.97	5639.37	Regional
R-16r	12/15/2020	13:00	5690.75	Transducer	5656.97	5639.37	Regional
R-16r	12/15/2020	15:00	5690.75	Transducer	5656.97	5639.37	Regional
R-16r	12/15/2020	17:00	5690.72	Transducer	5656.97	5639.37	Regional
R-16r	12/15/2020	19:00	5690.68	Transducer	5656.97	5639.37	Regional
R-16r	12/15/2020	21:00	5690.66	Transducer	5656.97	5639.37	Regional
R-16r	12/15/2020	23:00	5690.63	Transducer	5656.97	5639.37	Regional
R-16r	12/16/2020	01:00	5690.62	Transducer	5656.97	5639.37	Regional
R-16r	12/16/2020	03:00	5690.63	Transducer	5656.97	5639.37	Regional
R-16r	12/16/2020	05:00	5690.64	Transducer	5656.97	5639.37	Regional
R-16r	12/16/2020	07:00	5690.63	Transducer	5656.97	5639.37	Regional
R-16r	12/16/2020	09:00	5690.60	Transducer	5656.97	5639.37	Regional
R-16r	12/16/2020	11:00	5690.60	Transducer	5656.97	5639.37	Regional
R-16r	12/16/2020	13:00	5690.65	Transducer	5656.97	5639.37	Regional
R-16r	12/16/2020	15:00	5690.66	Transducer	5656.97	5639.37	Regional
R-16r	12/16/2020	17:00	5690.65	Transducer	5656.97	5639.37	Regional
R-16r	12/16/2020	19:00	5690.63	Transducer	5656.97	5639.37	Regional
R-16r	12/16/2020	21:00	5690.60	Transducer	5656.97	5639.37	Regional
R-16r	12/16/2020	23:00	5690.57	Transducer	5656.97	5639.37	Regional
R-16r	12/17/2020	01:00	5690.56	Transducer	5656.97	5639.37	Regional
R-16r	12/17/2020	03:00	5690.57	Transducer	5656.97	5639.37	Regional
R-16r	12/17/2020	05:00	5690.59	Transducer	5656.97	5639.37	Regional
R-16r	12/17/2020	07:00	5690.61	Transducer	5656.97	5639.37	Regional
R-16r	12/17/2020	09:00	5690.61	Transducer	5656.97	5639.37	Regional
R-16r	12/17/2020	11:00	5690.63	Transducer	5656.97	5639.37	Regional
R-16r	12/17/2020	13:00	5690.68	Transducer	5656.97	5639.37	Regional
R-16r	12/17/2020	15:00	5690.74	Transducer	5656.97	5639.37	Regional
R-16r	12/17/2020	17:00	5690.77	Transducer	5656.97	5639.37	Regional
R-16r	12/17/2020	19:00	5690.79	Transducer	5656.97	5639.37	Regional
R-16r	12/17/2020	21:00	5690.80	Transducer	5656.97	5639.37	Regional
R-16r	12/17/2020	23:00	5690.80	Transducer	5656.97	5639.37	Regional
R-16r	12/18/2020	01:00	5690.81	Transducer	5656.97	5639.37	Regional
R-16r	12/18/2020	03:00	5690.81	Transducer	5656.97	5639.37	Regional

Location	Date	Time	Water Level (ft amsl)	Method	Top of Screen (ft amsl)	Bottom of Screen (ft amsl)	Zone
R-16r	12/18/2020	05:00	5690.81	Transducer	5656.97	5639.37	Regional
R-16r	12/18/2020	07:00	5690.80	Transducer	5656.97	5639.37	Regional
R-16r	12/18/2020	09:00	5690.77	Transducer	5656.97	5639.37	Regional
R-16r	12/18/2020	11:00	5690.75	Transducer	5656.97	5639.37	Regional
R-16r	12/18/2020	13:00	5690.75	Transducer	5656.97	5639.37	Regional
R-16r	12/18/2020	15:00	5690.74	Transducer	5656.97	5639.37	Regional
R-16r	12/18/2020	17:00	5690.70	Transducer	5656.97	5639.37	Regional
R-16r	12/18/2020	19:00	5690.66	Transducer	5656.97	5639.37	Regional
R-16r	12/18/2020	21:00	5690.61	Transducer	5656.97	5639.37	Regional
R-16r	12/18/2020	23:00	5690.58	Transducer	5656.97	5639.37	Regional
R-16r	12/19/2020	01:00	5690.56	Transducer	5656.97	5639.37	Regional
R-16r	12/19/2020	03:00	5690.55	Transducer	5656.97	5639.37	Regional
R-16r	12/19/2020	05:00	5690.55	Transducer	5656.97	5639.37	Regional
R-16r	12/19/2020	07:00	5690.55	Transducer	5656.97	5639.37	Regional
R-16r	12/19/2020	09:00	5690.55	Transducer	5656.97	5639.37	Regional
R-16r	12/19/2020	11:00	5690.55	Transducer	5656.97	5639.37	Regional
R-16r	12/19/2020	13:00	5690.57	Transducer	5656.97	5639.37	Regional
R-16r	12/19/2020	15:00	5690.60	Transducer	5656.97	5639.37	Regional
R-16r	12/19/2020	17:00	5690.59	Transducer	5656.97	5639.37	Regional
R-16r	12/19/2020	19:00	5690.58	Transducer	5656.97	5639.37	Regional
R-16r	12/19/2020	21:00	5690.56	Transducer	5656.97	5639.37	Regional
R-16r	12/19/2020	23:00	5690.54	Transducer	5656.97	5639.37	Regional
R-16r	12/20/2020	01:00	5690.54	Transducer	5656.97	5639.37	Regional
R-16r	12/20/2020	03:00	5690.53	Transducer	5656.97	5639.37	Regional
R-16r	12/20/2020	05:00	5690.53	Transducer	5656.97	5639.37	Regional
R-16r	12/20/2020	07:00	5690.53	Transducer	5656.97	5639.37	Regional
R-16r	12/20/2020	09:00	5690.53	Transducer	5656.97	5639.37	Regional
R-16r	12/20/2020	11:00	5690.55	Transducer	5656.97	5639.37	Regional
R-16r	12/20/2020	13:00	5690.58	Transducer	5656.97	5639.37	Regional
R-16r	12/20/2020	15:00	5690.60	Transducer	5656.97	5639.37	Regional
R-16r	12/20/2020	17:00	5690.61	Transducer	5656.97	5639.37	Regional
R-16r	12/20/2020	19:00	5690.60	Transducer	5656.97	5639.37	Regional
R-16r	12/20/2020	21:00	5690.60	Transducer	5656.97	5639.37	Regional
R-16r	12/20/2020	23:00	5690.58	Transducer	5656.97	5639.37	Regional
R-16r	12/21/2020	01:00	5690.58	Transducer	5656.97	5639.37	Regional
R-16r	12/21/2020	03:00	5690.59	Transducer	5656.97	5639.37	Regional
R-16r	12/21/2020	05:00	5690.59	Transducer	5656.97	5639.37	Regional
R-16r	12/21/2020	07:00	5690.59	Transducer	5656.97	5639.37	Regional
R-16r	12/21/2020	09:00	5690.58	Transducer	5656.97	5639.37	Regional
R-16r	12/21/2020	11:00	5690.59	Transducer	5656.97	5639.37	Regional
R-16r	12/21/2020	13:00	5690.63	Transducer	5656.97	5639.37	Regional
R-16r	12/21/2020	15:00	5690.66	Transducer	5656.97	5639.37	Regional
R-16r	12/21/2020	17:00	5690.67	Transducer	5656.97	5639.37	Regional
R-16r	12/21/2020	19:00	5690.66	Transducer	5656.97	5639.37	Regional
R-16r	12/21/2020	21:00	5690.66	Transducer	5656.97	5639.37	Regional

Location	Date	Time	Water Level (ft amsl)	Method	Top of Screen (ft amsl)	Bottom of Screen (ft amsl)	Zone
R-16r	12/21/2020	23:00	5690.65	Transducer	5656.97	5639.37	Regional
R-16r	12/22/2020	01:00	5690.66	Transducer	5656.97	5639.37	Regional
R-16r	12/22/2020	03:00	5690.68	Transducer	5656.97	5639.37	Regional
R-16r	12/22/2020	05:00	5690.70	Transducer	5656.97	5639.37	Regional
R-16r	12/22/2020	07:00	5690.72	Transducer	5656.97	5639.37	Regional
R-16r	12/22/2020	09:00	5690.74	Transducer	5656.97	5639.37	Regional
R-16r	12/22/2020	11:00	5690.77	Transducer	5656.97	5639.37	Regional
R-16r	12/22/2020	13:00	5690.83	Transducer	5656.97	5639.37	Regional
R-16r	12/22/2020	15:00	5690.88	Transducer	5656.97	5639.37	Regional
R-16r	12/22/2020	17:00	5690.90	Transducer	5656.97	5639.37	Regional
R-16r	12/22/2020	19:00	5690.92	Transducer	5656.97	5639.37	Regional
R-16r	12/22/2020	21:00	5690.93	Transducer	5656.97	5639.37	Regional
R-16r	12/22/2020	23:00	5690.93	Transducer	5656.97	5639.37	Regional
R-16r	12/23/2020	01:00	5690.92	Transducer	5656.97	5639.37	Regional
R-16r	12/23/2020	03:00	5690.88	Transducer	5656.97	5639.37	Regional
R-16r	12/23/2020	05:00	5690.85	Transducer	5656.97	5639.37	Regional
R-16r	12/23/2020	07:00	5690.81	Transducer	5656.97	5639.37	Regional
R-16r	12/23/2020	09:00	5690.77	Transducer	5656.97	5639.37	Regional
R-16r	12/23/2020	11:00	5690.73	Transducer	5656.97	5639.37	Regional
R-16r	12/23/2020	13:00	5690.71	Transducer	5656.97	5639.37	Regional
R-16r	12/23/2020	15:00	5690.68	Transducer	5656.97	5639.37	Regional
R-16r	12/23/2020	17:00	5690.62	Transducer	5656.97	5639.37	Regional
R-16r	12/23/2020	19:00	5690.56	Transducer	5656.97	5639.37	Regional
R-16r	12/23/2020	21:00	5690.51	Transducer	5656.97	5639.37	Regional
R-16r	12/23/2020	23:00	5690.49	Transducer	5656.97	5639.37	Regional
R-16r	12/24/2020	01:00	5690.49	Transducer	5656.97	5639.37	Regional
R-16r	12/24/2020	03:00	5690.47	Transducer	5656.97	5639.37	Regional
R-16r	12/24/2020	05:00	5690.46	Transducer	5656.97	5639.37	Regional
R-16r	12/24/2020	07:00	5690.43	Transducer	5656.97	5639.37	Regional
R-16r	12/24/2020	09:00	5690.41	Transducer	5656.97	5639.37	Regional
R-16r	12/24/2020	11:00	5690.40	Transducer	5656.97	5639.37	Regional
R-16r	12/24/2020	13:00	5690.43	Transducer	5656.97	5639.37	Regional
R-16r	12/24/2020	15:00	5690.44	Transducer	5656.97	5639.37	Regional
R-16r	12/24/2020	17:00	5690.47	Transducer	5656.97	5639.37	Regional
R-16r	12/24/2020	19:00	5690.48	Transducer	5656.97	5639.37	Regional
R-16r	12/24/2020	21:00	5690.48	Transducer	5656.97	5639.37	Regional
R-16r	12/24/2020	23:00	5690.49	Transducer	5656.97	5639.37	Regional
R-16r	12/25/2020	01:00	5690.53	Transducer	5656.97	5639.37	Regional
R-16r	12/25/2020	03:00	5690.54	Transducer	5656.97	5639.37	Regional
R-16r	12/25/2020	05:00	5690.54	Transducer	5656.97	5639.37	Regional
R-16r	12/25/2020	07:00	5690.54	Transducer	5656.97	5639.37	Regional
R-16r	12/25/2020	09:00	5690.55	Transducer	5656.97	5639.37	Regional
R-16r	12/25/2020	11:00	5690.57	Transducer	5656.97	5639.37	Regional
R-16r	12/25/2020	13:00	5690.62	Transducer	5656.97	5639.37	Regional
R-16r	12/25/2020	15:00	5690.66	Transducer	5656.97	5639.37	Regional

Location	Date	Time	Water Level (ft amsl)	Method	Top of Screen (ft amsl)	Bottom of Screen (ft amsl)	Zone
R-16r	12/25/2020	17:00	5690.69	Transducer	5656.97	5639.37	Regional
R-16r	12/25/2020	19:00	5690.68	Transducer	5656.97	5639.37	Regional
R-16r	12/25/2020	21:00	5690.67	Transducer	5656.97	5639.37	Regional
R-16r	12/25/2020	23:00	5690.67	Transducer	5656.97	5639.37	Regional
R-16r	12/26/2020	01:00	5690.71	Transducer	5656.97	5639.37	Regional
R-16r	12/26/2020	03:00	5690.71	Transducer	5656.97	5639.37	Regional
R-16r	12/26/2020	05:00	5690.72	Transducer	5656.97	5639.37	Regional
R-16r	12/26/2020	07:00	5690.70	Transducer	5656.97	5639.37	Regional
R-16r	12/26/2020	09:00	5690.69	Transducer	5656.97	5639.37	Regional
R-16r	12/26/2020	11:00	5690.70	Transducer	5656.97	5639.37	Regional
R-16r	12/26/2020	13:00	5690.75	Transducer	5656.97	5639.37	Regional
R-16r	12/26/2020	15:00	5690.79	Transducer	5656.97	5639.37	Regional
R-16r	12/26/2020	17:00	5690.80	Transducer	5656.97	5639.37	Regional
R-16r	12/26/2020	19:00	5690.81	Transducer	5656.97	5639.37	Regional
R-16r	12/26/2020	21:00	5690.80	Transducer	5656.97	5639.37	Regional
R-16r	12/26/2020	23:00	5690.81	Transducer	5656.97	5639.37	Regional
R-16r	12/27/2020	01:00	5690.82	Transducer	5656.97	5639.37	Regional
R-16r	12/27/2020	03:00	5690.83	Transducer	5656.97	5639.37	Regional
R-16r	12/27/2020	05:00	5690.82	Transducer	5656.97	5639.37	Regional
R-16r	12/27/2020	07:00	5690.78	Transducer	5656.97	5639.37	Regional
R-16r	12/27/2020	09:00	5690.75	Transducer	5656.97	5639.37	Regional
R-16r	12/27/2020	11:00	5690.72	Transducer	5656.97	5639.37	Regional
R-16r	12/27/2020	13:00	5690.74	Transducer	5656.97	5639.37	Regional
R-16r	12/27/2020	15:00	5690.75	Transducer	5656.97	5639.37	Regional
R-16r	12/27/2020	17:00	5690.75	Transducer	5656.97	5639.37	Regional
R-16r	12/27/2020	19:00	5690.72	Transducer	5656.97	5639.37	Regional
R-16r	12/27/2020	21:00	5690.68	Transducer	5656.97	5639.37	Regional
R-16r	12/27/2020	23:00	5690.67	Transducer	5656.97	5639.37	Regional
R-16r	12/28/2020	01:00	5690.69	Transducer	5656.97	5639.37	Regional
R-16r	12/28/2020	03:00	5690.69	Transducer	5656.97	5639.37	Regional
R-16r	12/28/2020	05:00	5690.69	Transducer	5656.97	5639.37	Regional
R-16r	12/28/2020	07:00	5690.70	Transducer	5656.97	5639.37	Regional
R-16r	12/28/2020	09:00	5690.71	Transducer	5656.97	5639.37	Regional
R-16r	12/28/2020	11:00	5690.71	Transducer	5656.97	5639.37	Regional
R-16r	12/28/2020	13:00	5690.76	Transducer	5656.97	5639.37	Regional
R-16r	12/28/2020	15:00	5690.82	Transducer	5656.97	5639.37	Regional
R-16r	12/28/2020	17:00	5690.85	Transducer	5656.97	5639.37	Regional
R-16r	12/28/2020	19:00	5690.84	Transducer	5656.97	5639.37	Regional
R-16r	12/28/2020	21:00	5690.84	Transducer	5656.97	5639.37	Regional
R-16r	12/28/2020	23:00	5690.84	Transducer	5656.97	5639.37	Regional
R-16r	12/29/2020	01:00	5690.87	Transducer	5656.97	5639.37	Regional
R-16r	12/29/2020	03:00	5690.89	Transducer	5656.97	5639.37	Regional
R-16r	12/29/2020	05:00	5690.90	Transducer	5656.97	5639.37	Regional
R-16r	12/29/2020	07:00	5690.87	Transducer	5656.97	5639.37	Regional
R-16r	12/29/2020	09:00	5690.84	Transducer	5656.97	5639.37	Regional

Location	Date	Time	Water Level (ft amsl)	Method	Top of Screen (ft amsl)	Bottom of Screen (ft amsl)	Zone
R-16r	12/29/2020	11:00	5690.83	Transducer	5656.97	5639.37	Regional
R-16r	12/29/2020	13:00	5690.85	Transducer	5656.97	5639.37	Regional
R-16r	12/29/2020	15:00	5690.85	Transducer	5656.97	5639.37	Regional
R-16r	12/29/2020	17:00	5690.82	Transducer	5656.97	5639.37	Regional
R-16r	12/29/2020	19:00	5690.77	Transducer	5656.97	5639.37	Regional
R-16r	12/29/2020	21:00	5690.74	Transducer	5656.97	5639.37	Regional
R-16r	12/29/2020	23:00	5690.71	Transducer	5656.97	5639.37	Regional
R-16r	12/30/2020	01:00	5690.69	Transducer	5656.97	5639.37	Regional
R-16r	12/30/2020	03:00	5690.68	Transducer	5656.97	5639.37	Regional
R-16r	12/30/2020	05:00	5690.67	Transducer	5656.97	5639.37	Regional
R-16r	12/30/2020	07:00	5690.63	Transducer	5656.97	5639.37	Regional
R-16r	12/30/2020	09:00	5690.59	Transducer	5656.97	5639.37	Regional
R-16r	12/30/2020	11:00	5690.56	Transducer	5656.97	5639.37	Regional
R-16r	12/30/2020	13:00	5690.59	Transducer	5656.97	5639.37	Regional
R-16r	12/30/2020	15:00	5690.63	Transducer	5656.97	5639.37	Regional
R-16r	12/30/2020	17:00	5690.64	Transducer	5656.97	5639.37	Regional
R-16r	12/30/2020	19:00	5690.64	Transducer	5656.97	5639.37	Regional
R-16r	12/30/2020	21:00	5690.64	Transducer	5656.97	5639.37	Regional
R-16r	12/30/2020	23:00	5690.63	Transducer	5656.97	5639.37	Regional
R-16r	12/31/2020	01:00	5690.65	Transducer	5656.97	5639.37	Regional
R-16r	12/31/2020	03:00	5690.67	Transducer	5656.97	5639.37	Regional
R-16r	12/31/2020	05:00	5690.70	Transducer	5656.97	5639.37	Regional
R-16r	12/31/2020	07:00	5690.73	Transducer	5656.97	5639.37	Regional
R-16r	12/31/2020	09:00	5690.75	Transducer	5656.97	5639.37	Regional
R-16r	12/31/2020	11:00	5690.76	Transducer	5656.97	5639.37	Regional
R-16r	12/31/2020	13:00	5690.82	Transducer	5656.97	5639.37	Regional
R-16r	12/31/2020	15:00	5690.86	Transducer	5656.97	5639.37	Regional
R-16r	12/31/2020	17:00	5690.87	Transducer	5656.97	5639.37	Regional
R-16r	12/31/2020	19:00	5690.86	Transducer	5656.97	5639.37	Regional
R-16r	12/31/2020	21:00	5690.83	Transducer	5656.97	5639.37	Regional
R-16r	12/31/2020	23:00	5690.81	Transducer	5656.97	5639.37	Regional
R-16r	01/01/2021	01:00	5690.79	Transducer	5656.97	5639.37	Regional
R-16r	01/01/2021	03:00	5690.78	Transducer	5656.97	5639.37	Regional
R-16r	01/01/2021	05:00	5690.77	Transducer	5656.97	5639.37	Regional
R-16r	01/01/2021	07:00	5690.74	Transducer	5656.97	5639.37	Regional
R-16r	01/01/2021	09:00	5690.68	Transducer	5656.97	5639.37	Regional
R-16r	01/01/2021	11:00	5690.65	Transducer	5656.97	5639.37	Regional
R-16r	01/01/2021	13:00	5690.64	Transducer	5656.97	5639.37	Regional
R-16r	01/01/2021	15:00	5690.64	Transducer	5656.97	5639.37	Regional
R-16r	01/01/2021	17:00	5690.62	Transducer	5656.97	5639.37	Regional
R-16r	01/01/2021	19:00	5690.60	Transducer	5656.97	5639.37	Regional
R-16r	01/01/2021	21:00	5690.58	Transducer	5656.97	5639.37	Regional
R-16r	01/01/2021	23:00	5690.57	Transducer	5656.97	5639.37	Regional
R-16r	01/02/2021	01:00	5690.57	Transducer	5656.97	5639.37	Regional
R-16r	01/02/2021	03:00	5690.58	Transducer	5656.97	5639.37	Regional

Location	Date	Time	Water Level (ft amsl)	Method	Top of Screen (ft amsl)	Bottom of Screen (ft amsl)	Zone
R-16r	01/02/2021	05:00	5690.60	Transducer	5656.97	5639.37	Regional
R-16r	01/02/2021	07:00	5690.62	Transducer	5656.97	5639.37	Regional
R-16r	01/02/2021	09:00	5690.60	Transducer	5656.97	5639.37	Regional
R-16r	01/02/2021	11:00	5690.60	Transducer	5656.97	5639.37	Regional
R-16r	01/02/2021	13:00	5690.65	Transducer	5656.97	5639.37	Regional
R-16r	01/02/2021	15:00	5690.67	Transducer	5656.97	5639.37	Regional
R-16r	01/02/2021	17:00	5690.67	Transducer	5656.97	5639.37	Regional
R-16r	01/02/2021	19:00	5690.66	Transducer	5656.97	5639.37	Regional
R-16r	01/02/2021	21:00	5690.64	Transducer	5656.97	5639.37	Regional
R-16r	01/02/2021	23:00	5690.62	Transducer	5656.97	5639.37	Regional
R-16r	01/03/2021	01:00	5690.62	Transducer	5656.97	5639.37	Regional
R-16r	01/03/2021	03:00	5690.62	Transducer	5656.97	5639.37	Regional
R-16r	01/03/2021	05:00	5690.64	Transducer	5656.97	5639.37	Regional
R-16r	01/03/2021	07:00	5690.63	Transducer	5656.97	5639.37	Regional
R-16r	01/03/2021	09:00	5690.63	Transducer	5656.97	5639.37	Regional
R-16r	01/03/2021	11:00	5690.63	Transducer	5656.97	5639.37	Regional
R-16r	01/03/2021	13:00	5690.66	Transducer	5656.97	5639.37	Regional
R-16r	01/03/2021	15:00	5690.67	Transducer	5656.97	5639.37	Regional
R-16r	01/03/2021	17:00	5690.68	Transducer	5656.97	5639.37	Regional
R-16r	01/03/2021	19:00	5690.68	Transducer	5656.97	5639.37	Regional
R-16r	01/03/2021	21:00	5690.65	Transducer	5656.97	5639.37	Regional
R-16r	01/03/2021	23:00	5690.62	Transducer	5656.97	5639.37	Regional
R-16r	01/04/2021	01:00	5690.61	Transducer	5656.97	5639.37	Regional
R-16r	01/04/2021	03:00	5690.59	Transducer	5656.97	5639.37	Regional
R-16r	01/04/2021	05:00	5690.57	Transducer	5656.97	5639.37	Regional
R-16r	01/04/2021	07:00	5690.54	Transducer	5656.97	5639.37	Regional
R-16r	01/04/2021	09:00	5690.50	Transducer	5656.97	5639.37	Regional
R-16r	01/04/2021	11:00	5690.50	Transducer	5656.97	5639.37	Regional
R-16r	01/04/2021	13:00	5690.54	Transducer	5656.97	5639.37	Regional
R-16r	01/04/2021	15:00	5690.56	Transducer	5656.97	5639.37	Regional
R-16r	01/04/2021	17:00	5690.57	Transducer	5656.97	5639.37	Regional
R-16r	01/04/2021	19:00	5690.58	Transducer	5656.97	5639.37	Regional
R-16r	01/04/2021	21:00	5690.59	Transducer	5656.97	5639.37	Regional
R-16r	01/04/2021	23:00	5690.60	Transducer	5656.97	5639.37	Regional
R-16r	01/05/2021	01:00	5690.61	Transducer	5656.97	5639.37	Regional
R-16r	01/05/2021	03:00	5690.63	Transducer	5656.97	5639.37	Regional
R-16r	01/05/2021	05:00	5690.67	Transducer	5656.97	5639.37	Regional
R-16r	01/05/2021	07:00	5690.69	Transducer	5656.97	5639.37	Regional
R-16r	01/05/2021	09:00	5690.72	Transducer	5656.97	5639.37	Regional
R-16r	01/05/2021	11:00	5690.74	Transducer	5656.97	5639.37	Regional
R-16r	01/05/2021	13:00	5690.80	Transducer	5656.97	5639.37	Regional
R-16r	01/05/2021	15:00	5690.78	Transducer	5656.97	5639.37	Regional
R-16r	01/05/2021	17:00	5690.77	Transducer	5656.97	5639.37	Regional
R-16r	01/05/2021	19:00	5690.74	Transducer	5656.97	5639.37	Regional
R-16r	01/05/2021	21:00	5690.70	Transducer	5656.97	5639.37	Regional

Location	Date	Time	Water Level (ft amsl)	Method	Top of Screen (ft amsl)	Bottom of Screen (ft amsl)	Zone
R-16r	01/05/2021	23:00	5690.69	Transducer	5656.97	5639.37	Regional
R-16r	01/06/2021	01:00	5690.65	Transducer	5656.97	5639.37	Regional
R-16r	01/06/2021	03:00	5690.62	Transducer	5656.97	5639.37	Regional
R-16r	01/06/2021	05:00	5690.60	Transducer	5656.97	5639.37	Regional
R-16r	01/06/2021	07:00	5690.56	Transducer	5656.97	5639.37	Regional
R-16r	01/06/2021	09:00	5690.54	Transducer	5656.97	5639.37	Regional
R-16r	01/06/2021	11:00	5690.54	Transducer	5656.97	5639.37	Regional
R-16r	01/06/2021	13:00	5690.58	Transducer	5656.97	5639.37	Regional
R-16r	01/06/2021	15:00	5690.60	Transducer	5656.97	5639.37	Regional
R-16r	01/06/2021	17:00	5690.59	Transducer	5656.97	5639.37	Regional
R-16r	01/06/2021	19:00	5690.59	Transducer	5656.97	5639.37	Regional
R-16r	01/06/2021	21:00	5690.59	Transducer	5656.97	5639.37	Regional
R-16r	01/06/2021	23:00	5690.60	Transducer	5656.97	5639.37	Regional
R-16r	01/07/2021	01:00	5690.60	Transducer	5656.97	5639.37	Regional
R-16r	01/07/2021	03:00	5690.61	Transducer	5656.97	5639.37	Regional
R-16r	01/07/2021	05:00	5690.60	Transducer	5656.97	5639.37	Regional
R-16r	01/07/2021	07:00	5690.59	Transducer	5656.97	5639.37	Regional
R-16r	01/07/2021	09:00	5690.59	Transducer	5656.97	5639.37	Regional
R-16r	01/07/2021	11:00	5690.61	Transducer	5656.97	5639.37	Regional
R-16r	01/07/2021	13:00	5690.65	Transducer	5656.97	5639.37	Regional
R-16r	01/07/2021	15:00	5690.68	Transducer	5656.97	5639.37	Regional
R-16r	01/07/2021	17:00	5690.67	Transducer	5656.97	5639.37	Regional
R-16r	01/07/2021	19:00	5690.65	Transducer	5656.97	5639.37	Regional
R-16r	01/07/2021	21:00	5690.63	Transducer	5656.97	5639.37	Regional
R-16r	01/07/2021	23:00	5690.63	Transducer	5656.97	5639.37	Regional
R-16r	01/08/2021	01:00	5690.63	Transducer	5656.97	5639.37	Regional
R-16r	01/08/2021	03:00	5690.62	Transducer	5656.97	5639.37	Regional
R-16r	01/08/2021	05:00	5690.61	Transducer	5656.97	5639.37	Regional
R-16r	01/08/2021	07:00	5690.59	Transducer	5656.97	5639.37	Regional
R-16r	01/08/2021	09:00	5690.56	Transducer	5656.97	5639.37	Regional
R-16r	01/08/2021	11:00	5690.57	Transducer	5656.97	5639.37	Regional
R-16r	01/08/2021	13:00	5690.62	Transducer	5656.97	5639.37	Regional
R-16r	01/08/2021	15:00	5690.65	Transducer	5656.97	5639.37	Regional
R-16r	01/08/2021	17:00	5690.66	Transducer	5656.97	5639.37	Regional
R-16r	01/08/2021	19:00	5690.66	Transducer	5656.97	5639.37	Regional
R-16r	01/08/2021	21:00	5690.67	Transducer	5656.97	5639.37	Regional
R-16r	01/08/2021	23:00	5690.68	Transducer	5656.97	5639.37	Regional
R-16r	01/09/2021	01:00	5690.71	Transducer	5656.97	5639.37	Regional
R-16r	01/09/2021	03:00	5690.74	Transducer	5656.97	5639.37	Regional
R-16r	01/09/2021	05:00	5690.75	Transducer	5656.97	5639.37	Regional
R-16r	01/09/2021	07:00	5690.75	Transducer	5656.97	5639.37	Regional
R-16r	01/09/2021	09:00	5690.75	Transducer	5656.97	5639.37	Regional
R-16r	01/09/2021	11:00	5690.75	Transducer	5656.97	5639.37	Regional
R-16r	01/09/2021	13:00	5690.80	Transducer	5656.97	5639.37	Regional
R-16r	01/09/2021	15:00	5690.80	Transducer	5656.97	5639.37	Regional

Location	Date	Time	Water Level (ft amsl)	Method	Top of Screen (ft amsl)	Bottom of Screen (ft amsl)	Zone
R-16r	01/09/2021	17:00	5690.77	Transducer	5656.97	5639.37	Regional
R-16r	01/09/2021	19:00	5690.72	Transducer	5656.97	5639.37	Regional
R-16r	01/09/2021	21:00	5690.69	Transducer	5656.97	5639.37	Regional
R-16r	01/09/2021	23:00	5690.67	Transducer	5656.97	5639.37	Regional
R-16r	01/10/2021	01:00	5690.65	Transducer	5656.97	5639.37	Regional
R-16r	01/10/2021	03:00	5690.63	Transducer	5656.97	5639.37	Regional
R-16r	01/10/2021	05:00	5690.61	Transducer	5656.97	5639.37	Regional
R-16r	01/10/2021	07:00	5690.57	Transducer	5656.97	5639.37	Regional
R-16r	01/10/2021	09:00	5690.54	Transducer	5656.97	5639.37	Regional
R-16r	01/10/2021	11:00	5690.53	Transducer	5656.97	5639.37	Regional
R-16r	01/10/2021	13:00	5690.56	Transducer	5656.97	5639.37	Regional
R-16r	01/10/2021	15:00	5690.57	Transducer	5656.97	5639.37	Regional
R-16r	01/10/2021	17:00	5690.57	Transducer	5656.97	5639.37	Regional
R-16r	01/10/2021	19:00	5690.55	Transducer	5656.97	5639.37	Regional
R-16r	01/10/2021	21:00	5690.53	Transducer	5656.97	5639.37	Regional
R-16r	01/10/2021	23:00	5690.53	Transducer	5656.97	5639.37	Regional
R-16r	01/11/2021	01:00	5690.54	Transducer	5656.97	5639.37	Regional
R-16r	01/11/2021	03:00	5690.55	Transducer	5656.97	5639.37	Regional
R-16r	01/11/2021	05:00	5690.56	Transducer	5656.97	5639.37	Regional
R-16r	01/11/2021	07:00	5690.55	Transducer	5656.97	5639.37	Regional
R-16r	01/11/2021	09:00	5690.54	Transducer	5656.97	5639.37	Regional
R-16r	01/11/2021	11:00	5690.54	Transducer	5656.97	5639.37	Regional
R-16r	01/11/2021	13:00	5690.58	Transducer	5656.97	5639.37	Regional
R-16r	01/11/2021	15:00	5690.60	Transducer	5656.97	5639.37	Regional
R-16r	01/11/2021	17:00	5690.60	Transducer	5656.97	5639.37	Regional
R-16r	01/11/2021	19:00	5690.59	Transducer	5656.97	5639.37	Regional
R-16r	01/11/2021	21:00	5690.56	Transducer	5656.97	5639.37	Regional
R-16r	01/11/2021	23:00	5690.54	Transducer	5656.97	5639.37	Regional
R-16r	01/12/2021	01:00	5690.55	Transducer	5656.97	5639.37	Regional
R-16r	01/12/2021	03:00	5690.57	Transducer	5656.97	5639.37	Regional
R-16r	01/12/2021	05:00	5690.58	Transducer	5656.97	5639.37	Regional
R-16r	01/12/2021	07:00	5690.57	Transducer	5656.97	5639.37	Regional
R-16r	01/12/2021	09:00	5690.55	Transducer	5656.97	5639.37	Regional
R-16r	01/12/2021	11:00	5690.53	Transducer	5656.97	5639.37	Regional
R-16r	01/12/2021	13:00	5690.57	Transducer	5656.97	5639.37	Regional
R-16r	01/12/2021	15:00	5690.61	Transducer	5656.97	5639.37	Regional
R-16r	01/12/2021	17:00	5690.62	Transducer	5656.97	5639.37	Regional
R-16r	01/12/2021	19:00	5690.62	Transducer	5656.97	5639.37	Regional
R-16r	01/12/2021	21:00	5690.58	Transducer	5656.97	5639.37	Regional
R-16r	01/12/2021	23:00	5690.56	Transducer	5656.97	5639.37	Regional
R-16r	01/13/2021	01:00	5690.57	Transducer	5656.97	5639.37	Regional
R-16r	01/13/2021	03:00	5690.59	Transducer	5656.97	5639.37	Regional
R-16r	01/13/2021	05:00	5690.61	Transducer	5656.97	5639.37	Regional
R-16r	01/13/2021	07:00	5690.61	Transducer	5656.97	5639.37	Regional
R-16r	01/13/2021	09:00	5690.59	Transducer	5656.97	5639.37	Regional

Location	Date	Time	Water Level (ft amsl)	Method	Top of Screen (ft amsl)	Bottom of Screen (ft amsl)	Zone
R-16r	01/13/2021	11:00	5690.59	Transducer	5656.97	5639.37	Regional
R-16r	01/13/2021	13:00	5690.66	Transducer	5656.97	5639.37	Regional
R-16r	01/13/2021	15:00	5690.71	Transducer	5656.97	5639.37	Regional
R-16r	01/13/2021	17:00	5690.74	Transducer	5656.97	5639.37	Regional
R-16r	01/13/2021	19:00	5690.74	Transducer	5656.97	5639.37	Regional
R-16r	01/13/2021	21:00	5690.72	Transducer	5656.97	5639.37	Regional
R-16r	01/13/2021	23:00	5690.70	Transducer	5656.97	5639.37	Regional
R-16r	01/14/2021	01:00	5690.70	Transducer	5656.97	5639.37	Regional
R-16r	01/14/2021	03:00	5690.71	Transducer	5656.97	5639.37	Regional
R-16r	01/14/2021	05:00	5690.70	Transducer	5656.97	5639.37	Regional
R-16r	01/14/2021	07:00	5690.68	Transducer	5656.97	5639.37	Regional
R-16r	01/14/2021	09:00	5690.64	Transducer	5656.97	5639.37	Regional
R-16r	01/14/2021	11:00	5690.65	Transducer	5656.97	5639.37	Regional
R-16r	01/14/2021	13:00	5690.69	Transducer	5656.97	5639.37	Regional
R-16r	01/14/2021	15:00	5690.72	Transducer	5656.97	5639.37	Regional
R-16r	01/14/2021	17:00	5690.73	Transducer	5656.97	5639.37	Regional
R-16r	01/14/2021	19:00	5690.70	Transducer	5656.97	5639.37	Regional
R-16r	01/14/2021	21:00	5690.66	Transducer	5656.97	5639.37	Regional
R-16r	01/14/2021	23:00	5690.63	Transducer	5656.97	5639.37	Regional
R-16r	01/15/2021	01:00	5690.62	Transducer	5656.97	5639.37	Regional
R-16r	01/15/2021	03:00	5690.63	Transducer	5656.97	5639.37	Regional
R-16r	01/15/2021	05:00	5690.65	Transducer	5656.97	5639.37	Regional
R-16r	01/15/2021	07:00	5690.65	Transducer	5656.97	5639.37	Regional
R-16r	01/15/2021	09:00	5690.63	Transducer	5656.97	5639.37	Regional
R-16r	01/15/2021	11:00	5690.61	Transducer	5656.97	5639.37	Regional
R-16r	01/15/2021	13:00	5690.64	Transducer	5656.97	5639.37	Regional
R-16r	01/15/2021	15:00	5690.67	Transducer	5656.97	5639.37	Regional
R-16r	01/15/2021	17:00	5690.68	Transducer	5656.97	5639.37	Regional
R-16r	01/15/2021	19:00	5690.67	Transducer	5656.97	5639.37	Regional
R-16r	01/15/2021	21:00	5690.66	Transducer	5656.97	5639.37	Regional
R-16r	01/15/2021	23:00	5690.65	Transducer	5656.97	5639.37	Regional
R-16r	01/16/2021	01:00	5690.67	Transducer	5656.97	5639.37	Regional
R-16r	01/16/2021	03:00	5690.69	Transducer	5656.97	5639.37	Regional
R-16r	01/16/2021	05:00	5690.72	Transducer	5656.97	5639.37	Regional
R-16r	01/16/2021	07:00	5690.73	Transducer	5656.97	5639.37	Regional
R-16r	01/16/2021	09:00	5690.72	Transducer	5656.97	5639.37	Regional
R-16r	01/16/2021	11:00	5690.72	Transducer	5656.97	5639.37	Regional
R-16r	01/16/2021	13:00	5690.74	Transducer	5656.97	5639.37	Regional
R-16r	01/16/2021	15:00	5690.74	Transducer	5656.97	5639.37	Regional
R-16r	01/16/2021	17:00	5690.73	Transducer	5656.97	5639.37	Regional
R-16r	01/16/2021	19:00	5690.71	Transducer	5656.97	5639.37	Regional
R-16r	01/16/2021	21:00	5690.69	Transducer	5656.97	5639.37	Regional
R-16r	01/16/2021	23:00	5690.67	Transducer	5656.97	5639.37	Regional
R-16r	01/17/2021	01:00	5690.65	Transducer	5656.97	5639.37	Regional
R-16r	01/17/2021	03:00	5690.65	Transducer	5656.97	5639.37	Regional

Location	Date	Time	Water Level (ft amsl)	Method	Top of Screen (ft amsl)	Bottom of Screen (ft amsl)	Zone
R-16r	01/17/2021	05:00	5690.66	Transducer	5656.97	5639.37	Regional
R-16r	01/17/2021	07:00	5690.66	Transducer	5656.97	5639.37	Regional
R-16r	01/17/2021	09:00	5690.65	Transducer	5656.97	5639.37	Regional
R-16r	01/17/2021	11:00	5690.66	Transducer	5656.97	5639.37	Regional
R-16r	01/17/2021	13:00	5690.69	Transducer	5656.97	5639.37	Regional
R-16r	01/17/2021	15:00	5690.72	Transducer	5656.97	5639.37	Regional
R-16r	01/17/2021	17:00	5690.74	Transducer	5656.97	5639.37	Regional
R-16r	01/17/2021	19:00	5690.75	Transducer	5656.97	5639.37	Regional
R-16r	01/17/2021	21:00	5690.76	Transducer	5656.97	5639.37	Regional
R-16r	01/17/2021	23:00	5690.75	Transducer	5656.97	5639.37	Regional
R-16r	01/18/2021	01:00	5690.77	Transducer	5656.97	5639.37	Regional
R-16r	01/18/2021	03:00	5690.78	Transducer	5656.97	5639.37	Regional
R-16r	01/18/2021	05:00	5690.80	Transducer	5656.97	5639.37	Regional
R-16r	01/18/2021	07:00	5690.81	Transducer	5656.97	5639.37	Regional
R-16r	01/18/2021	09:00	5690.81	Transducer	5656.97	5639.37	Regional
R-16r	01/18/2021	11:00	5690.79	Transducer	5656.97	5639.37	Regional
R-16r	01/18/2021	13:00	5690.81	Transducer	5656.97	5639.37	Regional
R-16r	01/18/2021	15:00	5690.81	Transducer	5656.97	5639.37	Regional
R-16r	01/18/2021	17:00	5690.81	Transducer	5656.97	5639.37	Regional
R-16r	01/18/2021	19:00	5690.79	Transducer	5656.97	5639.37	Regional
R-16r	01/18/2021	21:00	5690.75	Transducer	5656.97	5639.37	Regional
R-16r	01/18/2021	23:00	5690.72	Transducer	5656.97	5639.37	Regional
R-16r	01/19/2021	01:00	5690.70	Transducer	5656.97	5639.37	Regional
R-16r	01/19/2021	03:00	5690.65	Transducer	5656.97	5639.37	Regional
R-16r	01/19/2021	05:00	5690.63	Transducer	5656.97	5639.37	Regional
R-16r	01/19/2021	07:00	5690.60	Transducer	5656.97	5639.37	Regional
R-16r	01/19/2021	09:00	5690.54	Transducer	5656.97	5639.37	Regional
R-16r	01/19/2021	11:00	5690.48	Transducer	5656.97	5639.37	Regional
R-16r	01/19/2021	13:00	5690.46	Transducer	5656.97	5639.37	Regional
R-16r	01/19/2021	15:00	5690.45	Transducer	5656.97	5639.37	Regional
R-16r	01/19/2021	17:00	5690.43	Transducer	5656.97	5639.37	Regional
R-16r	01/19/2021	19:00	5690.42	Transducer	5656.97	5639.37	Regional
R-16r	01/19/2021	21:00	5690.44	Transducer	5656.97	5639.37	Regional
R-16r	01/19/2021	23:00	5690.45	Transducer	5656.97	5639.37	Regional
R-16r	01/20/2021	01:00	5690.46	Transducer	5656.97	5639.37	Regional
R-16r	01/20/2021	03:00	5690.49	Transducer	5656.97	5639.37	Regional
R-16r	01/20/2021	05:00	5690.50	Transducer	5656.97	5639.37	Regional
R-16r	01/20/2021	07:00	5690.53	Transducer	5656.97	5639.37	Regional
R-16r	01/20/2021	09:00	5690.54	Transducer	5656.97	5639.37	Regional
R-16r	01/20/2021	11:00	5690.54	Transducer	5656.97	5639.37	Regional
R-16r	01/20/2021	13:00	5690.59	Transducer	5656.97	5639.37	Regional
R-16r	01/20/2021	15:00	5690.64	Transducer	5656.97	5639.37	Regional
R-16r	01/20/2021	17:00	5690.65	Transducer	5656.97	5639.37	Regional
R-16r	01/20/2021	19:00	5690.67	Transducer	5656.97	5639.37	Regional
R-16r	01/20/2021	21:00	5690.66	Transducer	5656.97	5639.37	Regional

Location	Date	Time	Water Level (ft amsl)	Method	Top of Screen (ft amsl)	Bottom of Screen (ft amsl)	Zone
R-16r	01/20/2021	23:00	5690.66	Transducer	5656.97	5639.37	Regional
R-16r	01/21/2021	01:00	5690.67	Transducer	5656.97	5639.37	Regional
R-16r	01/21/2021	03:00	5690.68	Transducer	5656.97	5639.37	Regional
R-16r	01/21/2021	05:00	5690.69	Transducer	5656.97	5639.37	Regional
R-16r	01/21/2021	07:00	5690.69	Transducer	5656.97	5639.37	Regional
R-16r	01/21/2021	09:00	5690.70	Transducer	5656.97	5639.37	Regional
R-16r	01/21/2021	11:00	5690.72	Transducer	5656.97	5639.37	Regional
R-16r	01/21/2021	13:00	5690.76	Transducer	5656.97	5639.37	Regional
R-16r	01/21/2021	15:00	5690.80	Transducer	5656.97	5639.37	Regional
R-16r	01/21/2021	17:00	5690.80	Transducer	5656.97	5639.37	Regional
R-16r	01/21/2021	19:00	5690.79	Transducer	5656.97	5639.37	Regional
R-16r	01/21/2021	21:00	5690.78	Transducer	5656.97	5639.37	Regional
R-16r	01/21/2021	23:00	5690.77	Transducer	5656.97	5639.37	Regional
R-16r	01/22/2021	01:00	5690.77	Transducer	5656.97	5639.37	Regional
R-16r	01/22/2021	03:00	5690.76	Transducer	5656.97	5639.37	Regional
R-16r	01/22/2021	05:00	5690.76	Transducer	5656.97	5639.37	Regional
R-16r	01/22/2021	07:00	5690.75	Transducer	5656.97	5639.37	Regional
R-16r	01/22/2021	09:00	5690.74	Transducer	5656.97	5639.37	Regional
R-16r	01/22/2021	11:00	5690.73	Transducer	5656.97	5639.37	Regional
R-16r	01/22/2021	13:00	5690.77	Transducer	5656.97	5639.37	Regional
R-16r	01/22/2021	15:00	5690.80	Transducer	5656.97	5639.37	Regional
R-16r	01/22/2021	17:00	5690.81	Transducer	5656.97	5639.37	Regional
R-16r	01/22/2021	19:00	5690.81	Transducer	5656.97	5639.37	Regional
R-16r	01/22/2021	21:00	5690.82	Transducer	5656.97	5639.37	Regional
R-16r	01/22/2021	23:00	5690.84	Transducer	5656.97	5639.37	Regional
R-16r	01/23/2021	01:00	5690.86	Transducer	5656.97	5639.37	Regional
R-16r	01/23/2021	03:00	5690.87	Transducer	5656.97	5639.37	Regional
R-16r	01/23/2021	05:00	5690.88	Transducer	5656.97	5639.37	Regional
R-16r	01/23/2021	07:00	5690.86	Transducer	5656.97	5639.37	Regional
R-16r	01/23/2021	09:00	5690.84	Transducer	5656.97	5639.37	Regional
R-16r	01/23/2021	11:00	5690.83	Transducer	5656.97	5639.37	Regional
R-16r	01/23/2021	13:00	5690.86	Transducer	5656.97	5639.37	Regional
R-16r	01/23/2021	15:00	5690.87	Transducer	5656.97	5639.37	Regional
R-16r	01/23/2021	17:00	5690.86	Transducer	5656.97	5639.37	Regional
R-16r	01/23/2021	19:00	5690.83	Transducer	5656.97	5639.37	Regional
R-16r	01/23/2021	21:00	5690.81	Transducer	5656.97	5639.37	Regional
R-16r	01/23/2021	23:00	5690.80	Transducer	5656.97	5639.37	Regional
R-16r	01/24/2021	01:00	5690.81	Transducer	5656.97	5639.37	Regional
R-16r	01/24/2021	03:00	5690.82	Transducer	5656.97	5639.37	Regional
R-16r	01/24/2021	05:00	5690.83	Transducer	5656.97	5639.37	Regional
R-16r	01/24/2021	07:00	5690.84	Transducer	5656.97	5639.37	Regional
R-16r	01/24/2021	09:00	5690.84	Transducer	5656.97	5639.37	Regional
R-16r	01/24/2021	11:00	5690.85	Transducer	5656.97	5639.37	Regional
R-16r	01/24/2021	13:00	5690.93	Transducer	5656.97	5639.37	Regional
R-16r	01/24/2021	15:00	5690.98	Transducer	5656.97	5639.37	Regional

Location	Date	Time	Water Level (ft amsl)	Method	Top of Screen (ft amsl)	Bottom of Screen (ft amsl)	Zone
R-16r	01/24/2021	17:00	5691.00	Transducer	5656.97	5639.37	Regional
R-16r	01/24/2021	19:00	5690.97	Transducer	5656.97	5639.37	Regional
R-16r	01/24/2021	21:00	5690.95	Transducer	5656.97	5639.37	Regional
R-16r	01/24/2021	23:00	5690.95	Transducer	5656.97	5639.37	Regional
R-16r	01/25/2021	01:00	5690.97	Transducer	5656.97	5639.37	Regional
R-16r	01/25/2021	03:00	5690.96	Transducer	5656.97	5639.37	Regional
R-16r	01/25/2021	05:00	5690.94	Transducer	5656.97	5639.37	Regional
R-16r	01/25/2021	07:00	5690.92	Transducer	5656.97	5639.37	Regional
R-16r	01/25/2021	09:00	5690.90	Transducer	5656.97	5639.37	Regional
R-16r	01/25/2021	11:00	5690.88	Transducer	5656.97	5639.37	Regional
R-16r	01/25/2021	13:00	5690.90	Transducer	5656.97	5639.37	Regional
R-16r	01/25/2021	15:00	5690.91	Transducer	5656.97	5639.37	Regional
R-16r	01/25/2021	17:00	5690.89	Transducer	5656.97	5639.37	Regional
R-16r	01/25/2021	19:00	5690.88	Transducer	5656.97	5639.37	Regional
R-16r	01/25/2021	21:00	5690.87	Transducer	5656.97	5639.37	Regional
R-16r	01/25/2021	23:00	5690.87	Transducer	5656.97	5639.37	Regional
R-16r	01/26/2021	01:00	5690.90	Transducer	5656.97	5639.37	Regional
R-16r	01/26/2021	03:00	5690.93	Transducer	5656.97	5639.37	Regional
R-16r	01/26/2021	05:00	5690.93	Transducer	5656.97	5639.37	Regional
R-16r	01/26/2021	07:00	5690.91	Transducer	5656.97	5639.37	Regional
R-16r	01/26/2021	09:00	5690.85	Transducer	5656.97	5639.37	Regional
R-16r	01/26/2021	11:00	5690.82	Transducer	5656.97	5639.37	Regional
R-16r	01/26/2021	13:00	5690.82	Transducer	5656.97	5639.37	Regional
R-16r	01/26/2021	15:00	5690.80	Transducer	5656.97	5639.37	Regional
R-16r	01/26/2021	17:00	5690.77	Transducer	5656.97	5639.37	Regional
R-16r	01/26/2021	19:00	5690.71	Transducer	5656.97	5639.37	Regional
R-16r	01/26/2021	21:00	5690.64	Transducer	5656.97	5639.37	Regional
R-16r	01/26/2021	23:00	5690.58	Transducer	5656.97	5639.37	Regional
R-16r	01/27/2021	01:00	5690.54	Transducer	5656.97	5639.37	Regional
R-16r	01/27/2021	03:00	5690.50	Transducer	5656.97	5639.37	Regional
R-16r	01/27/2021	05:00	5690.45	Transducer	5656.97	5639.37	Regional
R-16r	01/27/2021	07:00	5690.42	Transducer	5656.97	5639.37	Regional
R-16r	01/27/2021	09:00	5690.37	Transducer	5656.97	5639.37	Regional
R-16r	01/27/2021	11:00	5690.34	Transducer	5656.97	5639.37	Regional
R-16r	01/27/2021	13:00	5690.35	Transducer	5656.97	5639.37	Regional
R-16r	01/27/2021	15:00	5690.37	Transducer	5656.97	5639.37	Regional
R-16r	01/27/2021	17:00	5690.38	Transducer	5656.97	5639.37	Regional
R-16r	01/27/2021	19:00	5690.38	Transducer	5656.97	5639.37	Regional
R-16r	01/27/2021	21:00	5690.36	Transducer	5656.97	5639.37	Regional
R-16r	01/27/2021	23:00	5690.35	Transducer	5656.97	5639.37	Regional
R-16r	01/28/2021	01:00	5690.35	Transducer	5656.97	5639.37	Regional
R-16r	01/28/2021	03:00	5690.36	Transducer	5656.97	5639.37	Regional
R-16r	01/28/2021	05:00	5690.38	Transducer	5656.97	5639.37	Regional
R-16r	01/28/2021	07:00	5690.39	Transducer	5656.97	5639.37	Regional
R-16r	01/28/2021	09:00	5690.39	Transducer	5656.97	5639.37	Regional

Location	Date	Time	Water Level (ft amsl)	Method	Top of Screen (ft amsl)	Bottom of Screen (ft amsl)	Zone
R-16r	01/28/2021	11:00	5690.38	Transducer	5656.97	5639.37	Regional
R-16r	01/28/2021	13:00	5690.44	Transducer	5656.97	5639.37	Regional
R-16r	01/28/2021	15:00	5690.49	Transducer	5656.97	5639.37	Regional
R-16r	01/28/2021	17:00	5690.52	Transducer	5656.97	5639.37	Regional
R-16r	01/28/2021	19:00	5690.52	Transducer	5656.97	5639.37	Regional
R-16r	01/28/2021	21:00	5690.52	Transducer	5656.97	5639.37	Regional
R-16r	01/28/2021	23:00	5690.51	Transducer	5656.97	5639.37	Regional
R-16r	01/29/2021	01:00	5690.53	Transducer	5656.97	5639.37	Regional
R-16r	01/29/2021	03:00	5690.56	Transducer	5656.97	5639.37	Regional
R-16r	01/29/2021	05:00	5690.60	Transducer	5656.97	5639.37	Regional
R-16r	01/29/2021	07:00	5690.63	Transducer	5656.97	5639.37	Regional
R-16r	01/29/2021	09:00	5690.63	Transducer	5656.97	5639.37	Regional
R-16r	01/29/2021	11:00	5690.66	Transducer	5656.97	5639.37	Regional
R-16r	01/29/2021	13:00	5690.73	Transducer	5656.97	5639.37	Regional
R-16r	01/29/2021	15:00	5690.79	Transducer	5656.97	5639.37	Regional
R-16r	01/29/2021	17:00	5690.84	Transducer	5656.97	5639.37	Regional
R-16r	01/29/2021	19:00	5690.88	Transducer	5656.97	5639.37	Regional
R-16r	01/29/2021	21:00	5690.92	Transducer	5656.97	5639.37	Regional
R-16r	01/29/2021	23:00	5690.93	Transducer	5656.97	5639.37	Regional
R-16r	01/30/2021	01:00	5690.94	Transducer	5656.97	5639.37	Regional
R-16r	01/30/2021	03:00	5690.92	Transducer	5656.97	5639.37	Regional
R-16r	01/30/2021	05:00	5690.91	Transducer	5656.97	5639.37	Regional
R-16r	01/30/2021	07:00	5690.87	Transducer	5656.97	5639.37	Regional
R-16r	01/30/2021	09:00	5690.79	Transducer	5656.97	5639.37	Regional
R-16r	01/30/2021	11:00	5690.70	Transducer	5656.97	5639.37	Regional
R-16r	01/30/2021	13:00	5690.68	Transducer	5656.97	5639.37	Regional
R-16r	01/30/2021	15:00	5690.68	Transducer	5656.97	5639.37	Regional
R-16r	01/30/2021	17:00	5690.66	Transducer	5656.97	5639.37	Regional
R-16r	01/30/2021	19:00	5690.61	Transducer	5656.97	5639.37	Regional
R-16r	01/30/2021	21:00	5690.56	Transducer	5656.97	5639.37	Regional
R-16r	01/30/2021	23:00	5690.51	Transducer	5656.97	5639.37	Regional
R-16r	01/31/2021	01:00	5690.46	Transducer	5656.97	5639.37	Regional
R-16r	01/31/2021	03:00	5690.43	Transducer	5656.97	5639.37	Regional
R-16r	01/31/2021	05:00	5690.43	Transducer	5656.97	5639.37	Regional
R-16r	01/31/2021	07:00	5690.40	Transducer	5656.97	5639.37	Regional
R-16r	01/31/2021	09:00	5690.38	Transducer	5656.97	5639.37	Regional
R-16r	01/31/2021	11:00	5690.36	Transducer	5656.97	5639.37	Regional
R-16r	01/31/2021	13:00	5690.37	Transducer	5656.97	5639.37	Regional
R-16r	01/31/2021	15:00	5690.38	Transducer	5656.97	5639.37	Regional
R-16r	01/31/2021	17:00	5690.40	Transducer	5656.97	5639.37	Regional
R-16r	01/31/2021	19:00	5690.39	Transducer	5656.97	5639.37	Regional
R-16r	01/31/2021	21:00	5690.38	Transducer	5656.97	5639.37	Regional
R-16r	01/31/2021	23:00	5690.35	Transducer	5656.97	5639.37	Regional
R-16r	02/01/2021	01:00	5690.35	Transducer	5656.97	5639.37	Regional
R-16r	02/01/2021	03:00	5690.37	Transducer	5656.97	5639.37	Regional

Location	Date	Time	Water Level (ft amsl)	Method	Top of Screen (ft amsl)	Bottom of Screen (ft amsl)	Zone
R-16r	02/01/2021	05:00	5690.39	Transducer	5656.97	5639.37	Regional
R-16r	02/01/2021	07:00	5690.42	Transducer	5656.97	5639.37	Regional
R-16r	02/01/2021	09:00	5690.42	Transducer	5656.97	5639.37	Regional
R-16r	02/01/2021	11:00	5690.44	Transducer	5656.97	5639.37	Regional
R-16r	02/01/2021	13:00	5690.48	Transducer	5656.97	5639.37	Regional
R-16r	02/01/2021	15:00	5690.52	Transducer	5656.97	5639.37	Regional
R-16r	02/01/2021	17:00	5690.56	Transducer	5656.97	5639.37	Regional
R-16r	02/01/2021	19:00	5690.56	Transducer	5656.97	5639.37	Regional
R-16r	02/01/2021	21:00	5690.57	Transducer	5656.97	5639.37	Regional
R-16r	02/01/2021	23:00	5690.58	Transducer	5656.97	5639.37	Regional
R-16r	02/02/2021	01:00	5690.58	Transducer	5656.97	5639.37	Regional
R-16r	02/02/2021	03:00	5690.59	Transducer	5656.97	5639.37	Regional
R-16r	02/02/2021	05:00	5690.59	Transducer	5656.97	5639.37	Regional
R-16r	02/02/2021	07:00	5690.59	Transducer	5656.97	5639.37	Regional
R-16r	02/02/2021	09:00	5690.60	Transducer	5656.97	5639.37	Regional
R-16r	02/02/2021	11:00	5690.60	Transducer	5656.97	5639.37	Regional
R-16r	02/02/2021	13:00	5690.63	Transducer	5656.97	5639.37	Regional
R-16r	02/02/2021	15:00	5690.66	Transducer	5656.97	5639.37	Regional
R-16r	02/02/2021	17:00	5690.67	Transducer	5656.97	5639.37	Regional
R-16r	02/02/2021	19:00	5690.68	Transducer	5656.97	5639.37	Regional
R-16r	02/02/2021	21:00	5690.68	Transducer	5656.97	5639.37	Regional
R-16r	02/02/2021	23:00	5690.68	Transducer	5656.97	5639.37	Regional
R-16r	02/03/2021	01:00	5690.68	Transducer	5656.97	5639.37	Regional
R-16r	02/03/2021	03:00	5690.70	Transducer	5656.97	5639.37	Regional
R-16r	02/03/2021	05:00	5690.72	Transducer	5656.97	5639.37	Regional
R-16r	02/03/2021	07:00	5690.72	Transducer	5656.97	5639.37	Regional
R-16r	02/03/2021	09:00	5690.73	Transducer	5656.97	5639.37	Regional
R-16r	02/03/2021	11:00	5690.75	Transducer	5656.97	5639.37	Regional
R-16r	02/03/2021	13:00	5690.80	Transducer	5656.97	5639.37	Regional
R-16r	02/03/2021	15:00	5690.83	Transducer	5656.97	5639.37	Regional
R-16r	02/03/2021	17:00	5690.88	Transducer	5656.97	5639.37	Regional
R-16r	02/03/2021	19:00	5690.91	Transducer	5656.97	5639.37	Regional
R-16r	02/03/2021	21:00	5690.92	Transducer	5656.97	5639.37	Regional
R-16r	02/03/2021	23:00	5690.92	Transducer	5656.97	5639.37	Regional
R-16r	02/04/2021	01:00	5690.91	Transducer	5656.97	5639.37	Regional
R-16r	02/04/2021	03:00	5690.87	Transducer	5656.97	5639.37	Regional
R-16r	02/04/2021	05:00	5690.85	Transducer	5656.97	5639.37	Regional
R-16r	02/04/2021	07:00	5690.81	Transducer	5656.97	5639.37	Regional
R-16r	02/04/2021	09:00	5690.78	Transducer	5656.97	5639.37	Regional
R-16r	02/04/2021	11:00	5690.76	Transducer	5656.97	5639.37	Regional
R-16r	02/04/2021	13:00	5690.78	Transducer	5656.97	5639.37	Regional
R-16r	02/04/2021	15:00	5690.80	Transducer	5656.97	5639.37	Regional
R-16r	02/04/2021	17:00	5690.79	Transducer	5656.97	5639.37	Regional
R-16r	02/04/2021	19:00	5690.76	Transducer	5656.97	5639.37	Regional
R-16r	02/04/2021	21:00	5690.74	Transducer	5656.97	5639.37	Regional

Location	Date	Time	Water Level (ft amsl)	Method	Top of Screen (ft amsl)	Bottom of Screen (ft amsl)	Zone
R-16r	02/04/2021	23:00	5690.72	Transducer	5656.97	5639.37	Regional
R-16r	02/05/2021	01:00	5690.72	Transducer	5656.97	5639.37	Regional
R-16r	02/05/2021	03:00	5690.72	Transducer	5656.97	5639.37	Regional
R-16r	02/05/2021	05:00	5690.71	Transducer	5656.97	5639.37	Regional
R-16r	02/05/2021	07:00	5690.73	Transducer	5656.97	5639.37	Regional
R-16r	02/05/2021	09:00	5690.73	Transducer	5656.97	5639.37	Regional
R-16r	02/05/2021	11:00	5690.74	Transducer	5656.97	5639.37	Regional
R-16r	02/05/2021	13:00	5690.80	Transducer	5656.97	5639.37	Regional
R-16r	02/05/2021	15:00	5690.87	Transducer	5656.97	5639.37	Regional
R-16r	02/05/2021	17:00	5690.88	Transducer	5656.97	5639.37	Regional
R-16r	02/05/2021	19:00	5690.87	Transducer	5656.97	5639.37	Regional
R-16r	02/05/2021	21:00	5690.85	Transducer	5656.97	5639.37	Regional
R-16r	02/05/2021	23:00	5690.84	Transducer	5656.97	5639.37	Regional
R-16r	02/06/2021	01:00	5690.83	Transducer	5656.97	5639.37	Regional
R-16r	02/06/2021	03:00	5690.80	Transducer	5656.97	5639.37	Regional
R-16r	02/06/2021	05:00	5690.76	Transducer	5656.97	5639.37	Regional
R-16r	02/06/2021	07:00	5690.71	Transducer	5656.97	5639.37	Regional
R-16r	02/06/2021	09:00	5690.65	Transducer	5656.97	5639.37	Regional
R-16r	02/06/2021	11:00	5690.63	Transducer	5656.97	5639.37	Regional
R-16r	02/06/2021	13:00	5690.66	Transducer	5656.97	5639.37	Regional
R-16r	02/06/2021	15:00	5690.69	Transducer	5656.97	5639.37	Regional
R-16r	02/06/2021	17:00	5690.70	Transducer	5656.97	5639.37	Regional
R-16r	02/06/2021	19:00	5690.70	Transducer	5656.97	5639.37	Regional
R-16r	02/06/2021	21:00	5690.70	Transducer	5656.97	5639.37	Regional
R-16r	02/06/2021	23:00	5690.72	Transducer	5656.97	5639.37	Regional
R-16r	02/07/2021	01:00	5690.75	Transducer	5656.97	5639.37	Regional
R-16r	02/07/2021	03:00	5690.77	Transducer	5656.97	5639.37	Regional
R-16r	02/07/2021	05:00	5690.77	Transducer	5656.97	5639.37	Regional
R-16r	02/07/2021	07:00	5690.74	Transducer	5656.97	5639.37	Regional
R-16r	02/07/2021	09:00	5690.72	Transducer	5656.97	5639.37	Regional
R-16r	02/07/2021	11:00	5690.73	Transducer	5656.97	5639.37	Regional
R-16r	02/07/2021	13:00	5690.76	Transducer	5656.97	5639.37	Regional
R-16r	02/07/2021	15:00	5690.79	Transducer	5656.97	5639.37	Regional
R-16r	02/07/2021	17:00	5690.80	Transducer	5656.97	5639.37	Regional
R-16r	02/07/2021	19:00	5690.76	Transducer	5656.97	5639.37	Regional
R-16r	02/07/2021	21:00	5690.73	Transducer	5656.97	5639.37	Regional
R-16r	02/07/2021	23:00	5690.73	Transducer	5656.97	5639.37	Regional
R-16r	02/08/2021	01:00	5690.74	Transducer	5656.97	5639.37	Regional
R-16r	02/08/2021	03:00	5690.75	Transducer	5656.97	5639.37	Regional
R-16r	02/08/2021	05:00	5690.75	Transducer	5656.97	5639.37	Regional
R-16r	02/08/2021	07:00	5690.73	Transducer	5656.97	5639.37	Regional
R-16r	02/08/2021	09:00	5690.71	Transducer	5656.97	5639.37	Regional
R-16r	02/08/2021	11:00	5690.70	Transducer	5656.97	5639.37	Regional
R-16r	02/08/2021	13:00	5690.73	Transducer	5656.97	5639.37	Regional
R-16r	02/08/2021	15:00	5690.74	Transducer	5656.97	5639.37	Regional

Location	Date	Time	Water Level (ft amsl)	Method	Top of Screen (ft amsl)	Bottom of Screen (ft amsl)	Zone
R-16r	02/08/2021	17:00	5690.73	Transducer	5656.97	5639.37	Regional
R-16r	02/08/2021	19:00	5690.69	Transducer	5656.97	5639.37	Regional
R-16r	02/08/2021	21:00	5690.65	Transducer	5656.97	5639.37	Regional
R-16r	02/08/2021	23:00	5690.63	Transducer	5656.97	5639.37	Regional
R-16r	02/09/2021	01:00	5690.63	Transducer	5656.97	5639.37	Regional
R-16r	02/09/2021	03:00	5690.64	Transducer	5656.97	5639.37	Regional
R-16r	02/09/2021	05:00	5690.65	Transducer	5656.97	5639.37	Regional
R-16r	02/09/2021	07:00	5690.64	Transducer	5656.97	5639.37	Regional
R-16r	02/09/2021	09:00	5690.62	Transducer	5656.97	5639.37	Regional
R-16r	02/09/2021	11:00	5690.62	Transducer	5656.97	5639.37	Regional
R-16r	02/09/2021	13:00	5690.66	Transducer	5656.97	5639.37	Regional
R-16r	02/09/2021	15:00	5690.70	Transducer	5656.97	5639.37	Regional
R-16r	02/09/2021	17:00	5690.70	Transducer	5656.97	5639.37	Regional
R-16r	02/09/2021	19:00	5690.67	Transducer	5656.97	5639.37	Regional
R-16r	02/09/2021	21:00	5690.65	Transducer	5656.97	5639.37	Regional
R-16r	02/09/2021	23:00	5690.65	Transducer	5656.97	5639.37	Regional
R-16r	02/10/2021	01:00	5690.66	Transducer	5656.97	5639.37	Regional
R-16r	02/10/2021	03:00	5690.68	Transducer	5656.97	5639.37	Regional
R-16r	02/10/2021	05:00	5690.69	Transducer	5656.97	5639.37	Regional
R-16r	02/10/2021	07:00	5690.68	Transducer	5656.97	5639.37	Regional
R-16r	02/10/2021	09:00	5690.65	Transducer	5656.97	5639.37	Regional
R-16r	02/10/2021	11:00	5690.64	Transducer	5656.97	5639.37	Regional
R-16r	02/10/2021	13:00	5690.68	Transducer	5656.97	5639.37	Regional
R-16r	02/10/2021	15:00	5690.73	Transducer	5656.97	5639.37	Regional
R-16r	02/10/2021	17:00	5690.73	Transducer	5656.97	5639.37	Regional
R-16r	02/10/2021	19:00	5690.69	Transducer	5656.97	5639.37	Regional
R-16r	02/10/2021	21:00	5690.65	Transducer	5656.97	5639.37	Regional
R-16r	02/10/2021	23:00	5690.63	Transducer	5656.97	5639.37	Regional
R-16r	02/11/2021	01:00	5690.63	Transducer	5656.97	5639.37	Regional
R-16r	02/11/2021	03:00	5690.64	Transducer	5656.97	5639.37	Regional
R-16r	02/11/2021	05:00	5690.65	Transducer	5656.97	5639.37	Regional
R-16r	02/11/2021	07:00	5690.63	Transducer	5656.97	5639.37	Regional
R-16r	02/11/2021	09:00	5690.60	Transducer	5656.97	5639.37	Regional
R-16r	02/11/2021	11:00	5690.59	Transducer	5656.97	5639.37	Regional
R-16r	02/11/2021	13:00	5690.62	Transducer	5656.97	5639.37	Regional
R-16r	02/11/2021	15:00	5690.67	Transducer	5656.97	5639.37	Regional
R-16r	02/11/2021	17:00	5690.70	Transducer	5656.97	5639.37	Regional
R-16r	02/11/2021	19:00	5690.68	Transducer	5656.97	5639.37	Regional
R-16r	02/11/2021	21:00	5690.68	Transducer	5656.97	5639.37	Regional
R-16r	02/11/2021	23:00	5690.67	Transducer	5656.97	5639.37	Regional
R-16r	02/12/2021	01:00	5690.69	Transducer	5656.97	5639.37	Regional
R-16r	02/12/2021	03:00	5690.73	Transducer	5656.97	5639.37	Regional
R-16r	02/12/2021	05:00	5690.75	Transducer	5656.97	5639.37	Regional
R-16r	02/12/2021	07:00	5690.75	Transducer	5656.97	5639.37	Regional
R-16r	02/12/2021	09:00	5690.73	Transducer	5656.97	5639.37	Regional

Location	Date	Time	Water Level (ft amsl)	Method	Top of Screen (ft amsl)	Bottom of Screen (ft amsl)	Zone
R-16r	02/12/2021	11:00	5690.73	Transducer	5656.97	5639.37	Regional
R-16r	02/12/2021	13:00	5690.77	Transducer	5656.97	5639.37	Regional
R-16r	02/12/2021	15:00	5690.82	Transducer	5656.97	5639.37	Regional
R-16r	02/12/2021	17:00	5690.83	Transducer	5656.97	5639.37	Regional
R-16r	02/12/2021	19:00	5690.82	Transducer	5656.97	5639.37	Regional
R-16r	02/12/2021	21:00	5690.80	Transducer	5656.97	5639.37	Regional
R-16r	02/12/2021	23:00	5690.76	Transducer	5656.97	5639.37	Regional
R-16r	02/13/2021	01:00	5690.76	Transducer	5656.97	5639.37	Regional
R-16r	02/13/2021	03:00	5690.77	Transducer	5656.97	5639.37	Regional
R-16r	02/13/2021	05:00	5690.78	Transducer	5656.97	5639.37	Regional
R-16r	02/13/2021	07:00	5690.78	Transducer	5656.97	5639.37	Regional
R-16r	02/13/2021	09:00	5690.76	Transducer	5656.97	5639.37	Regional
R-16r	02/13/2021	11:00	5690.77	Transducer	5656.97	5639.37	Regional
R-16r	02/13/2021	13:00	5690.82	Transducer	5656.97	5639.37	Regional
R-16r	02/13/2021	15:00	5690.90	Transducer	5656.97	5639.37	Regional
R-16r	02/13/2021	17:00	5690.95	Transducer	5656.97	5639.37	Regional
R-16r	02/13/2021	19:00	5690.93	Transducer	5656.97	5639.37	Regional
R-16r	02/13/2021	21:00	5690.92	Transducer	5656.97	5639.37	Regional
R-16r	02/13/2021	23:00	5690.90	Transducer	5656.97	5639.37	Regional
R-16r	02/14/2021	01:00	5690.87	Transducer	5656.97	5639.37	Regional
R-16r	02/14/2021	03:00	5690.87	Transducer	5656.97	5639.37	Regional
R-16r	02/14/2021	05:00	5690.85	Transducer	5656.97	5639.37	Regional
R-16r	02/14/2021	07:00	5690.82	Transducer	5656.97	5639.37	Regional
R-16r	02/14/2021	09:00	5690.76	Transducer	5656.97	5639.37	Regional
R-16r	02/14/2021	11:00	5690.72	Transducer	5656.97	5639.37	Regional
R-16r	02/14/2021	13:00	5690.69	Transducer	5656.97	5639.37	Regional
R-16r	02/14/2021	15:00	5690.68	Transducer	5656.97	5639.37	Regional
R-16r	02/14/2021	17:00	5690.67	Transducer	5656.97	5639.37	Regional
R-16r	02/14/2021	19:00	5690.65	Transducer	5656.97	5639.37	Regional
R-16r	02/14/2021	21:00	5690.61	Transducer	5656.97	5639.37	Regional
R-16r	02/14/2021	23:00	5690.59	Transducer	5656.97	5639.37	Regional
R-16r	02/15/2021	01:00	5690.59	Transducer	5656.97	5639.37	Regional
R-16r	02/15/2021	03:00	5690.62	Transducer	5656.97	5639.37	Regional
R-16r	02/15/2021	05:00	5690.63	Transducer	5656.97	5639.37	Regional
R-16r	02/15/2021	07:00	5690.65	Transducer	5656.97	5639.37	Regional
R-16r	02/15/2021	09:00	5690.64	Transducer	5656.97	5639.37	Regional
R-16r	02/15/2021	11:00	5690.64	Transducer	5656.97	5639.37	Regional
R-16r	02/15/2021	13:00	5690.68	Transducer	5656.97	5639.37	Regional
R-16r	02/15/2021	15:00	5690.71	Transducer	5656.97	5639.37	Regional
R-16r	02/15/2021	17:00	5690.75	Transducer	5656.97	5639.37	Regional
R-16r	02/15/2021	19:00	5690.76	Transducer	5656.97	5639.37	Regional
R-16r	02/15/2021	21:00	5690.77	Transducer	5656.97	5639.37	Regional
R-16r	02/15/2021	23:00	5690.77	Transducer	5656.97	5639.37	Regional
R-16r	02/16/2021	01:00	5690.81	Transducer	5656.97	5639.37	Regional
R-16r	02/16/2021	03:00	5690.83	Transducer	5656.97	5639.37	Regional

Location	Date	Time	Water Level (ft amsl)	Method	Top of Screen (ft amsl)	Bottom of Screen (ft amsl)	Zone
R-16r	02/16/2021	05:00	5690.87	Transducer	5656.97	5639.37	Regional
R-16r	02/16/2021	07:00	5690.89	Transducer	5656.97	5639.37	Regional
R-16r	02/16/2021	09:00	5690.89	Transducer	5656.97	5639.37	Regional
R-16r	02/16/2021	11:00	5690.89	Transducer	5656.97	5639.37	Regional
R-16r	02/16/2021	13:00	5690.91	Transducer	5656.97	5639.37	Regional
R-16r	02/16/2021	15:00	5690.93	Transducer	5656.97	5639.37	Regional
R-16r	02/16/2021	17:00	5690.92	Transducer	5656.97	5639.37	Regional
R-16r	02/16/2021	19:00	5690.88	Transducer	5656.97	5639.37	Regional
R-16r	02/16/2021	21:00	5690.85	Transducer	5656.97	5639.37	Regional
R-16r	02/16/2021	23:00	5690.83	Transducer	5656.97	5639.37	Regional
R-16r	02/17/2021	01:00	5690.80	Transducer	5656.97	5639.37	Regional
R-16r	02/17/2021	03:00	5690.78	Transducer	5656.97	5639.37	Regional
R-16r	02/17/2021	05:00	5690.76	Transducer	5656.97	5639.37	Regional
R-16r	02/17/2021	07:00	5690.75	Transducer	5656.97	5639.37	Regional
R-16r	02/17/2021	09:00	5690.72	Transducer	5656.97	5639.37	Regional
R-16r	02/17/2021	11:00	5690.71	Transducer	5656.97	5639.37	Regional
R-16r	02/17/2021	13:00	5690.73	Transducer	5656.97	5639.37	Regional
R-16r	02/17/2021	15:00	5690.73	Transducer	5656.97	5639.37	Regional
R-16r	02/17/2021	17:00	5690.71	Transducer	5656.97	5639.37	Regional
R-16r	02/17/2021	19:00	5690.67	Transducer	5656.97	5639.37	Regional
R-16r	02/17/2021	21:00	5690.64	Transducer	5656.97	5639.37	Regional
R-16r	02/17/2021	23:00	5690.62	Transducer	5656.97	5639.37	Regional
R-16r	02/18/2021	01:00	5690.59	Transducer	5656.97	5639.37	Regional
R-16r	02/18/2021	03:00	5690.56	Transducer	5656.97	5639.37	Regional
R-16r	02/18/2021	05:00	5690.52	Transducer	5656.97	5639.37	Regional
R-16r	02/18/2021	07:00	5690.47	Transducer	5656.97	5639.37	Regional
R-16r	02/18/2021	09:00	5690.42	Transducer	5656.97	5639.37	Regional
R-16r	02/18/2021	11:00	5690.39	Transducer	5656.97	5639.37	Regional
R-16r	02/18/2021	13:00	5690.38	Transducer	5656.97	5639.37	Regional
R-16r	02/18/2021	15:00	5690.38	Transducer	5656.97	5639.37	Regional
R-16r	02/18/2021	17:00	5690.39	Transducer	5656.97	5639.37	Regional
R-16r	02/18/2021	19:00	5690.37	Transducer	5656.97	5639.37	Regional
R-16r	02/18/2021	21:00	5690.35	Transducer	5656.97	5639.37	Regional
R-16r	02/18/2021	23:00	5690.35	Transducer	5656.97	5639.37	Regional
R-16r	02/19/2021	01:00	5690.35	Transducer	5656.97	5639.37	Regional
R-16r	02/19/2021	03:00	5690.37	Transducer	5656.97	5639.37	Regional
R-16r	02/19/2021	05:00	5690.37	Transducer	5656.97	5639.37	Regional
R-16r	02/19/2021	07:00	5690.37	Transducer	5656.97	5639.37	Regional
R-16r	02/19/2021	09:00	5690.37	Transducer	5656.97	5639.37	Regional
R-16r	02/19/2021	11:00	5690.38	Transducer	5656.97	5639.37	Regional
R-16r	02/19/2021	13:00	5690.41	Transducer	5656.97	5639.37	Regional
R-16r	02/19/2021	15:00	5690.44	Transducer	5656.97	5639.37	Regional
R-16r	02/19/2021	17:00	5690.46	Transducer	5656.97	5639.37	Regional
R-16r	02/19/2021	19:00	5690.47	Transducer	5656.97	5639.37	Regional
R-16r	02/19/2021	21:00	5690.46	Transducer	5656.97	5639.37	Regional

Location	Date	Time	Water Level (ft amsl)	Method	Top of Screen (ft amsl)	Bottom of Screen (ft amsl)	Zone
R-16r	02/19/2021	23:00	5690.48	Transducer	5656.97	5639.37	Regional
R-16r	02/20/2021	01:00	5690.49	Transducer	5656.97	5639.37	Regional
R-16r	02/20/2021	03:00	5690.52	Transducer	5656.97	5639.37	Regional
R-16r	02/20/2021	05:00	5690.55	Transducer	5656.97	5639.37	Regional
R-16r	02/20/2021	07:00	5690.57	Transducer	5656.97	5639.37	Regional
R-16r	02/20/2021	09:00	5690.60	Transducer	5656.97	5639.37	Regional
R-16r	02/20/2021	11:00	5690.64	Transducer	5656.97	5639.37	Regional
R-16r	02/20/2021	13:00	5690.71	Transducer	5656.97	5639.37	Regional
R-16r	02/20/2021	15:00	5690.78	Transducer	5656.97	5639.37	Regional
R-16r	02/20/2021	17:00	5690.85	Transducer	5656.97	5639.37	Regional
R-16r	02/20/2021	19:00	5690.86	Transducer	5656.97	5639.37	Regional
R-16r	02/20/2021	21:00	5690.83	Transducer	5656.97	5639.37	Regional
R-16r	02/20/2021	23:00	5690.79	Transducer	5656.97	5639.37	Regional
R-16r	02/21/2021	01:00	5690.76	Transducer	5656.97	5639.37	Regional
R-16r	02/21/2021	03:00	5690.75	Transducer	5656.97	5639.37	Regional
R-16r	02/21/2021	05:00	5690.71	Transducer	5656.97	5639.37	Regional
R-16r	02/21/2021	07:00	5690.65	Transducer	5656.97	5639.37	Regional
R-16r	02/21/2021	09:00	5690.59	Transducer	5656.97	5639.37	Regional
R-16r	02/21/2021	11:00	5690.56	Transducer	5656.97	5639.37	Regional
R-16r	02/21/2021	13:00	5690.55	Transducer	5656.97	5639.37	Regional
R-16r	02/21/2021	15:00	5690.54	Transducer	5656.97	5639.37	Regional
R-16r	02/21/2021	17:00	5690.51	Transducer	5656.97	5639.37	Regional
R-16r	02/21/2021	19:00	5690.47	Transducer	5656.97	5639.37	Regional
R-16r	02/21/2021	21:00	5690.43	Transducer	5656.97	5639.37	Regional
R-16r	02/21/2021	23:00	5690.40	Transducer	5656.97	5639.37	Regional
R-16r	02/22/2021	01:00	5690.41	Transducer	5656.97	5639.37	Regional
R-16r	02/22/2021	03:00	5690.41	Transducer	5656.97	5639.37	Regional
R-16r	02/22/2021	05:00	5690.42	Transducer	5656.97	5639.37	Regional
R-16r	02/22/2021	07:00	5690.41	Transducer	5656.97	5639.37	Regional
R-16r	02/22/2021	09:00	5690.39	Transducer	5656.97	5639.37	Regional
R-16r	02/22/2021	11:00	5690.40	Transducer	5656.97	5639.37	Regional
R-16r	02/22/2021	13:00	5690.44	Transducer	5656.97	5639.37	Regional
R-16r	02/22/2021	15:00	5690.47	Transducer	5656.97	5639.37	Regional
R-16r	02/22/2021	17:00	5690.49	Transducer	5656.97	5639.37	Regional
R-16r	02/22/2021	19:00	5690.48	Transducer	5656.97	5639.37	Regional
R-16r	02/22/2021	21:00	5690.47	Transducer	5656.97	5639.37	Regional
R-16r	02/22/2021	23:00	5690.49	Transducer	5656.97	5639.37	Regional
R-16r	02/23/2021	01:00	5690.53	Transducer	5656.97	5639.37	Regional
R-16r	02/23/2021	03:00	5690.57	Transducer	5656.97	5639.37	Regional
R-16r	02/23/2021	05:00	5690.59	Transducer	5656.97	5639.37	Regional
R-16r	02/23/2021	07:00	5690.60	Transducer	5656.97	5639.37	Regional
R-16r	02/23/2021	09:00	5690.60	Transducer	5656.97	5639.37	Regional
R-16r	02/23/2021	11:00	5690.63	Transducer	5656.97	5639.37	Regional
R-16r	02/23/2021	13:00	5690.70	Transducer	5656.97	5639.37	Regional
R-16r	02/23/2021	15:00	5690.74	Transducer	5656.97	5639.37	Regional

Location	Date	Time	Water Level (ft amsl)	Method	Top of Screen (ft amsl)	Bottom of Screen (ft amsl)	Zone
R-16r	02/23/2021	17:00	5690.76	Transducer	5656.97	5639.37	Regional
R-16r	02/23/2021	19:00	5690.72	Transducer	5656.97	5639.37	Regional
R-16r	02/23/2021	21:00	5690.70	Transducer	5656.97	5639.37	Regional
R-16r	02/23/2021	23:00	5690.68	Transducer	5656.97	5639.37	Regional
R-16r	02/24/2021	01:00	5690.68	Transducer	5656.97	5639.37	Regional
R-16r	02/24/2021	03:00	5690.68	Transducer	5656.97	5639.37	Regional
R-16r	02/24/2021	05:00	5690.67	Transducer	5656.97	5639.37	Regional
R-16r	02/24/2021	07:00	5690.64	Transducer	5656.97	5639.37	Regional
R-16r	02/24/2021	09:00	5690.60	Transducer	5656.97	5639.37	Regional
R-16r	02/24/2021	11:00	5690.59	Transducer	5656.97	5639.37	Regional
R-16r	02/24/2021	13:00	5690.63	Transducer	5656.97	5639.37	Regional
R-16r	02/24/2021	15:00	5690.67	Transducer	5656.97	5639.37	Regional
R-16r	02/24/2021	17:00	5690.69	Transducer	5656.97	5639.37	Regional
R-16r	02/24/2021	19:00	5690.67	Transducer	5656.97	5639.37	Regional
R-16r	02/24/2021	21:00	5690.64	Transducer	5656.97	5639.37	Regional
R-16r	02/24/2021	23:00	5690.62	Transducer	5656.97	5639.37	Regional
R-16r	02/25/2021	01:00	5690.62	Transducer	5656.97	5639.37	Regional
R-16r	02/25/2021	03:00	5690.63	Transducer	5656.97	5639.37	Regional
R-16r	02/25/2021	05:00	5690.63	Transducer	5656.97	5639.37	Regional
R-16r	02/25/2021	07:00	5690.61	Transducer	5656.97	5639.37	Regional
R-16r	02/25/2021	09:00	5690.56	Transducer	5656.97	5639.37	Regional
R-16r	02/25/2021	11:00	5690.56	Transducer	5656.97	5639.37	Regional
R-16r	02/25/2021	13:00	5690.61	Transducer	5656.97	5639.37	Regional
R-16r	02/25/2021	15:00	5690.65	Transducer	5656.97	5639.37	Regional
R-16r	02/25/2021	17:00	5690.65	Transducer	5656.97	5639.37	Regional
R-16r	02/25/2021	19:00	5690.64	Transducer	5656.97	5639.37	Regional
R-16r	02/25/2021	21:00	5690.63	Transducer	5656.97	5639.37	Regional
R-16r	02/25/2021	23:00	5690.64	Transducer	5656.97	5639.37	Regional
R-16r	02/26/2021	01:00	5690.67	Transducer	5656.97	5639.37	Regional
R-16r	02/26/2021	03:00	5690.70	Transducer	5656.97	5639.37	Regional
R-16r	02/26/2021	05:00	5690.74	Transducer	5656.97	5639.37	Regional
R-16r	02/26/2021	07:00	5690.74	Transducer	5656.97	5639.37	Regional
R-16r	02/26/2021	09:00	5690.70	Transducer	5656.97	5639.37	Regional
R-16r	02/26/2021	11:00	5690.70	Transducer	5656.97	5639.37	Regional
R-16r	02/26/2021	13:00	5690.73	Transducer	5656.97	5639.37	Regional
R-16r	02/26/2021	15:00	5690.77	Transducer	5656.97	5639.37	Regional
R-16r	02/26/2021	17:00	5690.79	Transducer	5656.97	5639.37	Regional
R-16r	02/26/2021	19:00	5690.79	Transducer	5656.97	5639.37	Regional
R-16r	02/26/2021	21:00	5690.77	Transducer	5656.97	5639.37	Regional
R-16r	02/26/2021	23:00	5690.77	Transducer	5656.97	5639.37	Regional
R-16r	02/27/2021	01:00	5690.78	Transducer	5656.97	5639.37	Regional
R-16r	02/27/2021	03:00	5690.82	Transducer	5656.97	5639.37	Regional
R-16r	02/27/2021	05:00	5690.84	Transducer	5656.97	5639.37	Regional
R-16r	02/27/2021	07:00	5690.85	Transducer	5656.97	5639.37	Regional
R-16r	02/27/2021	09:00	5690.82	Transducer	5656.97	5639.37	Regional

Location	Date	Time	Water Level (ft amsl)	Method	Top of Screen (ft amsl)	Bottom of Screen (ft amsl)	Zone
R-16r	02/27/2021	11:00	5690.81	Transducer	5656.97	5639.37	Regional
R-16r	02/27/2021	13:00	5690.83	Transducer	5656.97	5639.37	Regional
R-16r	02/27/2021	15:00	5690.85	Transducer	5656.97	5639.37	Regional
R-16r	02/27/2021	17:00	5690.85	Transducer	5656.97	5639.37	Regional
R-16r	02/27/2021	19:00	5690.82	Transducer	5656.97	5639.37	Regional
R-16r	02/27/2021	21:00	5690.78	Transducer	5656.97	5639.37	Regional
R-16r	02/27/2021	23:00	5690.74	Transducer	5656.97	5639.37	Regional
R-16r	02/28/2021	01:00	5690.72	Transducer	5656.97	5639.37	Regional
R-16r	02/28/2021	03:00	5690.72	Transducer	5656.97	5639.37	Regional
R-16r	02/28/2021	05:00	5690.72	Transducer	5656.97	5639.37	Regional
R-16r	02/28/2021	07:00	5690.69	Transducer	5656.97	5639.37	Regional
R-16r	02/28/2021	09:00	5690.64	Transducer	5656.97	5639.37	Regional
R-16r	02/28/2021	11:00	5690.62	Transducer	5656.97	5639.37	Regional
R-16r	02/28/2021	13:00	5690.62	Transducer	5656.97	5639.37	Regional
R-16r	02/28/2021	15:00	5690.63	Transducer	5656.97	5639.37	Regional
R-16r	02/28/2021	17:00	5690.62	Transducer	5656.97	5639.37	Regional
R-16r	02/28/2021	19:00	5690.56	Transducer	5656.97	5639.37	Regional
R-16r	02/28/2021	21:00	5690.52	Transducer	5656.97	5639.37	Regional
R-16r	02/28/2021	23:00	5690.46	Transducer	5656.97	5639.37	Regional
R-16r	03/01/2021	01:00	5690.43	Transducer	5656.97	5639.37	Regional
R-16r	03/01/2021	03:00	5690.42	Transducer	5656.97	5639.37	Regional
R-16r	03/01/2021	05:00	5690.41	Transducer	5656.97	5639.37	Regional
R-16r	03/01/2021	07:00	5690.38	Transducer	5656.97	5639.37	Regional
R-16r	03/01/2021	09:00	5690.35	Transducer	5656.97	5639.37	Regional
R-16r	03/01/2021	11:00	5690.32	Transducer	5656.97	5639.37	Regional
R-16r	03/01/2021	13:00	5690.34	Transducer	5656.97	5639.37	Regional
R-16r	03/01/2021	15:00	5690.38	Transducer	5656.97	5639.37	Regional
R-16r	03/01/2021	17:00	5690.41	Transducer	5656.97	5639.37	Regional
R-16r	03/01/2021	19:00	5690.42	Transducer	5656.97	5639.37	Regional
R-16r	03/01/2021	21:00	5690.42	Transducer	5656.97	5639.37	Regional
R-16r	03/01/2021	23:00	5690.42	Transducer	5656.97	5639.37	Regional
R-16r	03/02/2021	01:00	5690.42	Transducer	5656.97	5639.37	Regional
R-16r	03/02/2021	03:00	5690.44	Transducer	5656.97	5639.37	Regional
R-16r	03/02/2021	05:00	5690.47	Transducer	5656.97	5639.37	Regional
R-16r	03/02/2021	07:00	5690.48	Transducer	5656.97	5639.37	Regional
R-16r	03/02/2021	09:00	5690.48	Transducer	5656.97	5639.37	Regional
R-16r	03/02/2021	11:00	5690.50	Transducer	5656.97	5639.37	Regional
R-16r	03/02/2021	13:00	5690.54	Transducer	5656.97	5639.37	Regional
R-16r	03/02/2021	15:00	5690.60	Transducer	5656.97	5639.37	Regional
R-16r	03/02/2021	17:00	5690.66	Transducer	5656.97	5639.37	Regional
R-16r	03/02/2021	19:00	5690.67	Transducer	5656.97	5639.37	Regional
R-16r	03/02/2021	21:00	5690.68	Transducer	5656.97	5639.37	Regional
R-16r	03/02/2021	23:00	5690.65	Transducer	5656.97	5639.37	Regional
R-16r	03/03/2021	01:00	5690.63	Transducer	5656.97	5639.37	Regional
R-16r	03/03/2021	03:00	5690.62	Transducer	5656.97	5639.37	Regional

Location	Date	Time	Water Level (ft amsl)	Method	Top of Screen (ft amsl)	Bottom of Screen (ft amsl)	Zone
R-16r	03/03/2021	05:00	5690.62	Transducer	5656.97	5639.37	Regional
R-16r	03/03/2021	07:00	5690.61	Transducer	5656.97	5639.37	Regional
R-16r	03/03/2021	09:00	5690.58	Transducer	5656.97	5639.37	Regional
R-16r	03/03/2021	11:00	5690.57	Transducer	5656.97	5639.37	Regional
R-16r	03/03/2021	13:00	5690.60	Transducer	5656.97	5639.37	Regional
R-16r	03/03/2021	15:00	5690.63	Transducer	5656.97	5639.37	Regional
R-16r	03/03/2021	17:00	5690.66	Transducer	5656.97	5639.37	Regional
R-16r	03/03/2021	19:00	5690.67	Transducer	5656.97	5639.37	Regional
R-16r	03/03/2021	21:00	5690.68	Transducer	5656.97	5639.37	Regional
R-16r	03/03/2021	23:00	5690.67	Transducer	5656.97	5639.37	Regional
R-16r	03/04/2021	01:00	5690.68	Transducer	5656.97	5639.37	Regional
R-16r	03/04/2021	03:00	5690.70	Transducer	5656.97	5639.37	Regional
R-16r	03/04/2021	05:00	5690.71	Transducer	5656.97	5639.37	Regional
R-16r	03/04/2021	07:00	5690.69	Transducer	5656.97	5639.37	Regional
R-16r	03/04/2021	09:00	5690.67	Transducer	5656.97	5639.37	Regional
R-16r	03/04/2021	11:00	5690.66	Transducer	5656.97	5639.37	Regional
R-16r	03/04/2021	13:00	5690.65	Transducer	5656.97	5639.37	Regional
R-16r	03/04/2021	15:00	5690.65	Transducer	5656.97	5639.37	Regional
R-16r	03/04/2021	17:00	5690.63	Transducer	5656.97	5639.37	Regional
R-16r	03/04/2021	19:00	5690.61	Transducer	5656.97	5639.37	Regional
R-16r	03/04/2021	21:00	5690.59	Transducer	5656.97	5639.37	Regional
R-16r	03/04/2021	23:00	5690.58	Transducer	5656.97	5639.37	Regional
R-16r	03/05/2021	01:00	5690.55	Transducer	5656.97	5639.37	Regional
R-16r	03/05/2021	03:00	5690.53	Transducer	5656.97	5639.37	Regional
R-16r	03/05/2021	05:00	5690.49	Transducer	5656.97	5639.37	Regional
R-16r	03/05/2021	07:00	5690.46	Transducer	5656.97	5639.37	Regional
R-16r	03/05/2021	09:00	5690.42	Transducer	5656.97	5639.37	Regional
R-16r	03/05/2021	11:00	5690.42	Transducer	5656.97	5639.37	Regional
R-16r	03/05/2021	13:00	5690.43	Transducer	5656.97	5639.37	Regional
R-16r	03/05/2021	15:00	5690.45	Transducer	5656.97	5639.37	Regional
R-16r	03/05/2021	17:00	5690.46	Transducer	5656.97	5639.37	Regional
R-16r	03/05/2021	19:00	5690.46	Transducer	5656.97	5639.37	Regional
R-16r	03/05/2021	21:00	5690.45	Transducer	5656.97	5639.37	Regional
R-16r	03/05/2021	23:00	5690.44	Transducer	5656.97	5639.37	Regional
R-16r	03/06/2021	01:00	5690.44	Transducer	5656.97	5639.37	Regional
R-16r	03/06/2021	03:00	5690.45	Transducer	5656.97	5639.37	Regional
R-16r	03/06/2021	05:00	5690.44	Transducer	5656.97	5639.37	Regional
R-16r	03/06/2021	07:00	5690.46	Transducer	5656.97	5639.37	Regional
R-16r	03/06/2021	09:00	5690.47	Transducer	5656.97	5639.37	Regional
R-16r	03/06/2021	11:00	5690.50	Transducer	5656.97	5639.37	Regional
R-16r	03/06/2021	13:00	5690.54	Transducer	5656.97	5639.37	Regional
R-16r	03/06/2021	15:00	5690.60	Transducer	5656.97	5639.37	Regional
R-16r	03/06/2021	17:00	5690.63	Transducer	5656.97	5639.37	Regional
R-16r	03/06/2021	19:00	5690.63	Transducer	5656.97	5639.37	Regional
R-16r	03/06/2021	21:00	5690.63	Transducer	5656.97	5639.37	Regional

Location	Date	Time	Water Level (ft amsl)	Method	Top of Screen (ft amsl)	Bottom of Screen (ft amsl)	Zone
R-16r	03/06/2021	23:00	5690.63	Transducer	5656.97	5639.37	Regional
R-16r	03/07/2021	01:00	5690.63	Transducer	5656.97	5639.37	Regional
R-16r	03/07/2021	03:00	5690.64	Transducer	5656.97	5639.37	Regional
R-16r	03/07/2021	05:00	5690.62	Transducer	5656.97	5639.37	Regional
R-16r	03/07/2021	07:00	5690.58	Transducer	5656.97	5639.37	Regional
R-16r	03/07/2021	09:00	5690.55	Transducer	5656.97	5639.37	Regional
R-16r	03/07/2021	11:00	5690.54	Transducer	5656.97	5639.37	Regional
R-16r	03/07/2021	13:00	5690.57	Transducer	5656.97	5639.37	Regional
R-16r	03/07/2021	15:00	5690.60	Transducer	5656.97	5639.37	Regional
R-16r	03/07/2021	17:00	5690.60	Transducer	5656.97	5639.37	Regional
R-16r	03/07/2021	19:00	5690.58	Transducer	5656.97	5639.37	Regional
R-16r	03/07/2021	21:00	5690.56	Transducer	5656.97	5639.37	Regional
R-16r	03/07/2021	23:00	5690.56	Transducer	5656.97	5639.37	Regional
R-16r	03/08/2021	01:00	5690.56	Transducer	5656.97	5639.37	Regional
R-16r	03/08/2021	03:00	5690.58	Transducer	5656.97	5639.37	Regional
R-16r	03/08/2021	05:00	5690.58	Transducer	5656.97	5639.37	Regional
R-16r	03/08/2021	07:00	5690.56	Transducer	5656.97	5639.37	Regional
R-16r	03/08/2021	09:00	5690.54	Transducer	5656.97	5639.37	Regional
R-16r	03/08/2021	11:00	5690.52	Transducer	5656.97	5639.37	Regional
R-16r	03/08/2021	13:00	5690.56	Transducer	5656.97	5639.37	Regional
R-16r	03/08/2021	15:00	5690.61	Transducer	5656.97	5639.37	Regional
R-16r	03/08/2021	17:00	5690.63	Transducer	5656.97	5639.37	Regional
R-16r	03/08/2021	19:00	5690.63	Transducer	5656.97	5639.37	Regional
R-16r	03/08/2021	21:00	5690.63	Transducer	5656.97	5639.37	Regional
R-16r	03/08/2021	23:00	5690.63	Transducer	5656.97	5639.37	Regional
R-16r	03/09/2021	01:00	5690.64	Transducer	5656.97	5639.37	Regional
R-16r	03/09/2021	03:00	5690.67	Transducer	5656.97	5639.37	Regional
R-16r	03/09/2021	05:00	5690.67	Transducer	5656.97	5639.37	Regional
R-16r	03/09/2021	07:00	5690.66	Transducer	5656.97	5639.37	Regional
R-16r	03/09/2021	09:00	5690.66	Transducer	5656.97	5639.37	Regional
R-16r	03/09/2021	11:00	5690.66	Transducer	5656.97	5639.37	Regional
R-16r	03/09/2021	13:00	5690.69	Transducer	5656.97	5639.37	Regional
R-16r	03/09/2021	15:00	5690.72	Transducer	5656.97	5639.37	Regional
R-16r	03/09/2021	17:00	5690.75	Transducer	5656.97	5639.37	Regional
R-16r	03/09/2021	19:00	5690.77	Transducer	5656.97	5639.37	Regional
R-16r	03/09/2021	21:00	5690.79	Transducer	5656.97	5639.37	Regional
R-16r	03/09/2021	23:00	5690.81	Transducer	5656.97	5639.37	Regional
R-16r	03/10/2021	01:00	5690.82	Transducer	5656.97	5639.37	Regional
R-16r	03/10/2021	03:00	5690.82	Transducer	5656.97	5639.37	Regional
R-16r	03/10/2021	05:00	5690.80	Transducer	5656.97	5639.37	Regional
R-16r	03/10/2021	07:00	5690.79	Transducer	5656.97	5639.37	Regional
R-16r	03/10/2021	09:00	5690.75	Transducer	5656.97	5639.37	Regional
R-16r	03/10/2021	11:00	5690.75	Transducer	5656.97	5639.37	Regional
R-16r	03/10/2021	13:00	5690.78	Transducer	5656.97	5639.37	Regional
R-16r	03/10/2021	15:00	5690.81	Transducer	5656.97	5639.37	Regional

Location	Date	Time	Water Level (ft amsl)	Method	Top of Screen (ft amsl)	Bottom of Screen (ft amsl)	Zone
R-16r	03/10/2021	17:00	5690.83	Transducer	5656.97	5639.37	Regional
R-16r	03/10/2021	19:00	5690.80	Transducer	5656.97	5639.37	Regional
R-16r	03/10/2021	21:00	5690.76	Transducer	5656.97	5639.37	Regional
R-16r	03/10/2021	23:00	5690.72	Transducer	5656.97	5639.37	Regional
R-16r	03/11/2021	01:00	5690.70	Transducer	5656.97	5639.37	Regional
R-16r	03/11/2021	03:00	5690.69	Transducer	5656.97	5639.37	Regional
R-16r	03/11/2021	05:00	5690.68	Transducer	5656.97	5639.37	Regional
R-16r	03/11/2021	07:00	5690.65	Transducer	5656.97	5639.37	Regional
R-16r	03/11/2021	09:00	5690.62	Transducer	5656.97	5639.37	Regional
R-16r	03/11/2021	11:00	5690.63	Transducer	5656.97	5639.37	Regional
R-16r	03/11/2021	13:00	5690.66	Transducer	5656.97	5639.37	Regional
R-16r	03/11/2021	15:00	5690.71	Transducer	5656.97	5639.37	Regional
R-16r	03/11/2021	17:00	5690.74	Transducer	5656.97	5639.37	Regional
R-16r	03/11/2021	19:00	5690.73	Transducer	5656.97	5639.37	Regional
R-16r	03/11/2021	21:00	5690.68	Transducer	5656.97	5639.37	Regional
R-16r	03/11/2021	23:00	5690.66	Transducer	5656.97	5639.37	Regional
R-16r	03/12/2021	01:00	5690.66	Transducer	5656.97	5639.37	Regional
R-16r	03/12/2021	03:00	5690.67	Transducer	5656.97	5639.37	Regional
R-16r	03/12/2021	05:00	5690.66	Transducer	5656.97	5639.37	Regional
R-16r	03/12/2021	07:00	5690.64	Transducer	5656.97	5639.37	Regional
R-16r	03/12/2021	09:00	5690.61	Transducer	5656.97	5639.37	Regional
R-16r	03/12/2021	11:00	5690.59	Transducer	5656.97	5639.37	Regional
R-16r	03/12/2021	13:00	5690.64	Transducer	5656.97	5639.37	Regional
R-16r	03/12/2021	15:00	5690.68	Transducer	5656.97	5639.37	Regional
R-16r	03/12/2021	17:00	5690.70	Transducer	5656.97	5639.37	Regional
R-16r	03/12/2021	19:00	5690.69	Transducer	5656.97	5639.37	Regional
R-16r	03/12/2021	21:00	5690.68	Transducer	5656.97	5639.37	Regional
R-16r	03/12/2021	23:00	5690.68	Transducer	5656.97	5639.37	Regional
R-16r	03/13/2021	01:00	5690.69	Transducer	5656.97	5639.37	Regional
R-16r	03/13/2021	03:00	5690.72	Transducer	5656.97	5639.37	Regional
R-16r	03/13/2021	05:00	5690.75	Transducer	5656.97	5639.37	Regional
R-16r	03/13/2021	07:00	5690.76	Transducer	5656.97	5639.37	Regional
R-16r	03/13/2021	09:00	5690.74	Transducer	5656.97	5639.37	Regional
R-16r	03/13/2021	11:00	5690.75	Transducer	5656.97	5639.37	Regional
R-16r	03/13/2021	13:00	5690.78	Transducer	5656.97	5639.37	Regional
R-16r	03/13/2021	15:00	5690.79	Transducer	5656.97	5639.37	Regional
R-16r	03/13/2021	17:00	5690.79	Transducer	5656.97	5639.37	Regional
R-16r	03/13/2021	19:00	5690.76	Transducer	5656.97	5639.37	Regional
R-16r	03/13/2021	21:00	5690.75	Transducer	5656.97	5639.37	Regional
R-16r	03/13/2021	23:00	5690.75	Transducer	5656.97	5639.37	Regional
R-16r	03/14/2021	01:00	5690.76	Transducer	5656.97	5639.37	Regional
R-16r	03/14/2021	03:00	5690.80	Transducer	5656.97	5639.37	Regional
R-16r	03/14/2021	05:00	5690.83	Transducer	5656.97	5639.37	Regional
R-16r	03/14/2021	07:00	5690.85	Transducer	5656.97	5639.37	Regional
R-16r	03/14/2021	09:00	5690.86	Transducer	5656.97	5639.37	Regional

Location	Date	Time	Water Level (ft amsl)	Method	Top of Screen (ft amsl)	Bottom of Screen (ft amsl)	Zone
R-16r	03/14/2021	11:00	5690.84	Transducer	5656.97	5639.37	Regional
R-16r	03/14/2021	13:00	5690.87	Transducer	5656.97	5639.37	Regional
R-16r	03/14/2021	15:00	5690.88	Transducer	5656.97	5639.37	Regional
R-16r	03/14/2021	17:00	5690.88	Transducer	5656.97	5639.37	Regional
R-16r	03/14/2021	19:00	5690.85	Transducer	5656.97	5639.37	Regional
R-16r	03/14/2021	21:00	5690.82	Transducer	5656.97	5639.37	Regional
R-16r	03/14/2021	23:00	5690.78	Transducer	5656.97	5639.37	Regional
R-16r	03/15/2021	01:00	5690.76	Transducer	5656.97	5639.37	Regional
R-16r	03/15/2021	03:00	5690.74	Transducer	5656.97	5639.37	Regional
R-16r	03/15/2021	05:00	5690.73	Transducer	5656.97	5639.37	Regional
R-16r	03/15/2021	07:00	5690.69	Transducer	5656.97	5639.37	Regional
R-16r	03/15/2021	09:00	5690.67	Transducer	5656.97	5639.37	Regional
R-16r	03/15/2021	11:00	5690.66	Transducer	5656.97	5639.37	Regional
R-16r	03/15/2021	13:00	5690.68	Transducer	5656.97	5639.37	Regional
R-16r	03/15/2021	15:00	5690.70	Transducer	5656.97	5639.37	Regional
R-16r	03/15/2021	17:00	5690.73	Transducer	5656.97	5639.37	Regional
R-16r	03/15/2021	19:00	5690.74	Transducer	5656.97	5639.37	Regional
R-16r	03/15/2021	21:00	5690.73	Transducer	5656.97	5639.37	Regional
R-16r	03/15/2021	23:00	5690.73	Transducer	5656.97	5639.37	Regional
R-16r	03/16/2021	01:00	5690.73	Transducer	5656.97	5639.37	Regional
R-16r	03/16/2021	03:00	5690.74	Transducer	5656.97	5639.37	Regional
R-16r	03/16/2021	05:00	5690.76	Transducer	5656.97	5639.37	Regional
R-16r	03/16/2021	07:00	5690.77	Transducer	5656.97	5639.37	Regional
R-16r	03/16/2021	09:00	5690.78	Transducer	5656.97	5639.37	Regional
R-16r	03/16/2021	11:00	5690.82	Transducer	5656.97	5639.37	Regional
R-16r	03/16/2021	13:00	5690.87	Transducer	5656.97	5639.37	Regional
R-16r	03/16/2021	15:00	5690.91	Transducer	5656.97	5639.37	Regional
R-16r	03/16/2021	17:00	5690.92	Transducer	5656.97	5639.37	Regional
R-16r	03/16/2021	19:00	5690.90	Transducer	5656.97	5639.37	Regional
R-16r	03/16/2021	21:00	5690.84	Transducer	5656.97	5639.37	Regional
R-16r	03/16/2021	23:00	5690.78	Transducer	5656.97	5639.37	Regional
R-16r	03/17/2021	01:00	5690.72	Transducer	5656.97	5639.37	Regional
R-16r	03/17/2021	03:00	5690.68	Transducer	5656.97	5639.37	Regional
R-16r	03/17/2021	05:00	5690.64	Transducer	5656.97	5639.37	Regional
R-16r	03/17/2021	07:00	5690.59	Transducer	5656.97	5639.37	Regional
R-16r	03/17/2021	09:00	5690.54	Transducer	5656.97	5639.37	Regional
R-16r	03/17/2021	11:00	5690.52	Transducer	5656.97	5639.37	Regional
R-16r	03/17/2021	13:00	5690.52	Transducer	5656.97	5639.37	Regional
R-16r	03/17/2021	15:00	5690.54	Transducer	5656.97	5639.37	Regional
R-16r	03/17/2021	17:00	5690.54	Transducer	5656.97	5639.37	Regional
R-16r	03/17/2021	19:00	5690.51	Transducer	5656.97	5639.37	Regional
R-16r	03/17/2021	21:00	5690.48	Transducer	5656.97	5639.37	Regional
R-16r	03/17/2021	23:00	5690.43	Transducer	5656.97	5639.37	Regional
R-16r	03/18/2021	01:00	5690.40	Transducer	5656.97	5639.37	Regional
R-16r	03/18/2021	03:00	5690.39	Transducer	5656.97	5639.37	Regional

Location	Date	Time	Water Level (ft amsl)	Method	Top of Screen (ft amsl)	Bottom of Screen (ft amsl)	Zone
R-16r	03/18/2021	05:00	5690.38	Transducer	5656.97	5639.37	Regional
R-16r	03/18/2021	07:00	5690.37	Transducer	5656.97	5639.37	Regional
R-16r	03/18/2021	09:00	5690.34	Transducer	5656.97	5639.37	Regional
R-16r	03/18/2021	11:00	5690.34	Transducer	5656.97	5639.37	Regional
R-16r	03/18/2021	13:00	5690.37	Transducer	5656.97	5639.37	Regional
R-16r	03/18/2021	15:00	5690.41	Transducer	5656.97	5639.37	Regional
R-16r	03/18/2021	17:00	5690.44	Transducer	5656.97	5639.37	Regional
R-16r	03/18/2021	19:00	5690.45	Transducer	5656.97	5639.37	Regional
R-16r	03/18/2021	21:00	5690.44	Transducer	5656.97	5639.37	Regional
R-16r	03/18/2021	23:00	5690.41	Transducer	5656.97	5639.37	Regional
R-16r	03/19/2021	01:00	5690.40	Transducer	5656.97	5639.37	Regional
R-16r	03/19/2021	03:00	5690.41	Transducer	5656.97	5639.37	Regional
R-16r	03/19/2021	05:00	5690.41	Transducer	5656.97	5639.37	Regional
R-16r	03/19/2021	07:00	5690.40	Transducer	5656.97	5639.37	Regional
R-16r	03/19/2021	09:00	5690.39	Transducer	5656.97	5639.37	Regional
R-16r	03/19/2021	11:00	5690.40	Transducer	5656.97	5639.37	Regional
R-16r	03/19/2021	13:00	5690.44	Transducer	5656.97	5639.37	Regional
R-16r	03/19/2021	15:00	5690.48	Transducer	5656.97	5639.37	Regional
R-16r	03/19/2021	17:00	5690.51	Transducer	5656.97	5639.37	Regional
R-16r	03/19/2021	19:00	5690.52	Transducer	5656.97	5639.37	Regional
R-16r	03/19/2021	21:00	5690.52	Transducer	5656.97	5639.37	Regional
R-16r	03/19/2021	23:00	5690.51	Transducer	5656.97	5639.37	Regional
R-16r	03/20/2021	01:00	5690.50	Transducer	5656.97	5639.37	Regional
R-16r	03/20/2021	03:00	5690.51	Transducer	5656.97	5639.37	Regional
R-16r	03/20/2021	05:00	5690.51	Transducer	5656.97	5639.37	Regional
R-16r	03/20/2021	07:00	5690.52	Transducer	5656.97	5639.37	Regional
R-16r	03/20/2021	09:00	5690.51	Transducer	5656.97	5639.37	Regional
R-16r	03/20/2021	11:00	5690.54	Transducer	5656.97	5639.37	Regional
R-16r	03/20/2021	13:00	5690.58	Transducer	5656.97	5639.37	Regional
R-16r	03/20/2021	15:00	5690.64	Transducer	5656.97	5639.37	Regional
R-16r	03/20/2021	17:00	5690.70	Transducer	5656.97	5639.37	Regional
R-16r	03/20/2021	19:00	5690.72	Transducer	5656.97	5639.37	Regional
R-16r	03/20/2021	21:00	5690.72	Transducer	5656.97	5639.37	Regional
R-16r	03/20/2021	23:00	5690.72	Transducer	5656.97	5639.37	Regional
R-16r	03/21/2021	01:00	5690.71	Transducer	5656.97	5639.37	Regional
R-16r	03/21/2021	03:00	5690.70	Transducer	5656.97	5639.37	Regional
R-16r	03/21/2021	05:00	5690.70	Transducer	5656.97	5639.37	Regional
R-16r	03/21/2021	07:00	5690.68	Transducer	5656.97	5639.37	Regional
R-16r	03/21/2021	09:00	5690.67	Transducer	5656.97	5639.37	Regional
R-16r	03/21/2021	11:00	5690.68	Transducer	5656.97	5639.37	Regional
R-16r	03/21/2021	13:00	5690.71	Transducer	5656.97	5639.37	Regional
R-16r	03/21/2021	15:00	5690.76	Transducer	5656.97	5639.37	Regional
R-16r	03/21/2021	17:00	5690.79	Transducer	5656.97	5639.37	Regional
R-16r	03/21/2021	19:00	5690.82	Transducer	5656.97	5639.37	Regional
R-16r	03/21/2021	21:00	5690.81	Transducer	5656.97	5639.37	Regional

Location	Date	Time	Water Level (ft amsl)	Method	Top of Screen (ft amsl)	Bottom of Screen (ft amsl)	Zone
R-16r	03/21/2021	23:00	5690.83	Transducer	5656.97	5639.37	Regional
R-16r	03/22/2021	01:00	5690.84	Transducer	5656.97	5639.37	Regional
R-16r	03/22/2021	03:00	5690.86	Transducer	5656.97	5639.37	Regional
R-16r	03/22/2021	05:00	5690.86	Transducer	5656.97	5639.37	Regional
R-16r	03/22/2021	07:00	5690.86	Transducer	5656.97	5639.37	Regional
R-16r	03/22/2021	09:00	5690.87	Transducer	5656.97	5639.37	Regional
R-16r	03/22/2021	11:00	5690.86	Transducer	5656.97	5639.37	Regional
R-16r	03/22/2021	13:00	5690.88	Transducer	5656.97	5639.37	Regional
R-16r	03/22/2021	15:00	5690.88	Transducer	5656.97	5639.37	Regional
R-16r	03/22/2021	17:00	5690.87	Transducer	5656.97	5639.37	Regional
R-16r	03/22/2021	19:00	5690.84	Transducer	5656.97	5639.37	Regional
R-16r	03/22/2021	21:00	5690.81	Transducer	5656.97	5639.37	Regional
R-16r	03/22/2021	23:00	5690.80	Transducer	5656.97	5639.37	Regional
R-16r	03/23/2021	01:00	5690.81	Transducer	5656.97	5639.37	Regional
R-16r	03/23/2021	03:00	5690.81	Transducer	5656.97	5639.37	Regional
R-16r	03/23/2021	05:00	5690.80	Transducer	5656.97	5639.37	Regional
R-16r	03/23/2021	07:00	5690.80	Transducer	5656.97	5639.37	Regional
R-16r	03/23/2021	09:00	5690.79	Transducer	5656.97	5639.37	Regional
R-16r	03/23/2021	11:00	5690.81	Transducer	5656.97	5639.37	Regional
R-16r	03/23/2021	13:00	5690.84	Transducer	5656.97	5639.37	Regional
R-16r	03/23/2021	15:00	5690.85	Transducer	5656.97	5639.37	Regional
R-16r	03/23/2021	17:00	5690.85	Transducer	5656.97	5639.37	Regional
R-16r	03/23/2021	19:00	5690.80	Transducer	5656.97	5639.37	Regional
R-16r	03/23/2021	21:00	5690.77	Transducer	5656.97	5639.37	Regional
R-16r	03/23/2021	23:00	5690.76	Transducer	5656.97	5639.37	Regional
R-16r	03/24/2021	01:00	5690.77	Transducer	5656.97	5639.37	Regional
R-16r	03/24/2021	03:00	5690.79	Transducer	5656.97	5639.37	Regional
R-16r	03/24/2021	05:00	5690.78	Transducer	5656.97	5639.37	Regional
R-16r	03/24/2021	07:00	5690.77	Transducer	5656.97	5639.37	Regional
R-16r	03/24/2021	09:00	5690.74	Transducer	5656.97	5639.37	Regional
R-16r	03/24/2021	11:00	5690.71	Transducer	5656.97	5639.37	Regional
R-16r	03/24/2021	13:00	5690.72	Transducer	5656.97	5639.37	Regional
R-16r	03/24/2021	15:00	5690.73	Transducer	5656.97	5639.37	Regional
R-16r	03/24/2021	17:00	5690.71	Transducer	5656.97	5639.37	Regional
R-16r	03/24/2021	19:00	5690.68	Transducer	5656.97	5639.37	Regional
R-16r	03/24/2021	21:00	5690.65	Transducer	5656.97	5639.37	Regional
R-16r	03/24/2021	23:00	5690.65	Transducer	5656.97	5639.37	Regional
R-16r	03/25/2021	01:00	5690.66	Transducer	5656.97	5639.37	Regional
R-16r	03/25/2021	03:00	5690.69	Transducer	5656.97	5639.37	Regional
R-16r	03/25/2021	05:00	5690.69	Transducer	5656.97	5639.37	Regional
R-16r	03/25/2021	07:00	5690.67	Transducer	5656.97	5639.37	Regional
R-16r	03/25/2021	09:00	5690.65	Transducer	5656.97	5639.37	Regional
R-16r	03/25/2021	11:00	5690.67	Transducer	5656.97	5639.37	Regional
R-16r	03/25/2021	13:00	5690.70	Transducer	5656.97	5639.37	Regional
R-16r	03/25/2021	15:00	5690.74	Transducer	5656.97	5639.37	Regional

Location	Date	Time	Water Level (ft amsl)	Method	Top of Screen (ft amsl)	Bottom of Screen (ft amsl)	Zone
R-16r	03/25/2021	17:00	5690.75	Transducer	5656.97	5639.37	Regional
R-16r	03/25/2021	19:00	5690.73	Transducer	5656.97	5639.37	Regional
R-16r	03/25/2021	21:00	5690.69	Transducer	5656.97	5639.37	Regional
R-16r	03/25/2021	23:00	5690.68	Transducer	5656.97	5639.37	Regional
R-16r	03/26/2021	01:00	5690.69	Transducer	5656.97	5639.37	Regional
R-16r	03/26/2021	03:00	5690.71	Transducer	5656.97	5639.37	Regional
R-16r	03/26/2021	05:00	5690.71	Transducer	5656.97	5639.37	Regional
R-16r	03/26/2021	07:00	5690.68	Transducer	5656.97	5639.37	Regional
R-16r	03/26/2021	09:00	5690.65	Transducer	5656.97	5639.37	Regional
R-16r	03/26/2021	11:00	5690.63	Transducer	5656.97	5639.37	Regional
R-16r	03/26/2021	13:00	5690.65	Transducer	5656.97	5639.37	Regional
R-16r	03/26/2021	15:00	5690.67	Transducer	5656.97	5639.37	Regional
R-16r	03/26/2021	17:00	5690.66	Transducer	5656.97	5639.37	Regional
R-16r	03/26/2021	19:00	5690.61	Transducer	5656.97	5639.37	Regional
R-16r	03/26/2021	21:00	5690.55	Transducer	5656.97	5639.37	Regional
R-16r	03/26/2021	23:00	5690.52	Transducer	5656.97	5639.37	Regional
R-16r	03/27/2021	01:00	5690.52	Transducer	5656.97	5639.37	Regional
R-16r	03/27/2021	03:00	5690.53	Transducer	5656.97	5639.37	Regional
R-16r	03/27/2021	05:00	5690.52	Transducer	5656.97	5639.37	Regional
R-16r	03/27/2021	07:00	5690.49	Transducer	5656.97	5639.37	Regional
R-16r	03/27/2021	09:00	5690.46	Transducer	5656.97	5639.37	Regional
R-16r	03/27/2021	11:00	5690.45	Transducer	5656.97	5639.37	Regional
R-16r	03/27/2021	13:00	5690.46	Transducer	5656.97	5639.37	Regional
R-16r	03/27/2021	15:00	5690.47	Transducer	5656.97	5639.37	Regional
R-16r	03/27/2021	17:00	5690.46	Transducer	5656.97	5639.37	Regional
R-16r	03/27/2021	19:00	5690.42	Transducer	5656.97	5639.37	Regional
R-16r	03/27/2021	21:00	5690.35	Transducer	5656.97	5639.37	Regional
R-16r	03/27/2021	23:00	5690.30	Transducer	5656.97	5639.37	Regional
R-16r	03/28/2021	01:00	5690.29	Transducer	5656.97	5639.37	Regional
R-16r	03/28/2021	03:00	5690.29	Transducer	5656.97	5639.37	Regional
R-16r	03/28/2021	05:00	5690.28	Transducer	5656.97	5639.37	Regional
R-16r	03/28/2021	07:00	5690.26	Transducer	5656.97	5639.37	Regional
R-16r	03/28/2021	09:00	5690.24	Transducer	5656.97	5639.37	Regional
R-16r	03/28/2021	11:00	5690.25	Transducer	5656.97	5639.37	Regional
R-16r	03/28/2021	13:00	5690.31	Transducer	5656.97	5639.37	Regional
R-16r	03/28/2021	15:00	5690.38	Transducer	5656.97	5639.37	Regional
R-16r	03/28/2021	17:00	5690.44	Transducer	5656.97	5639.37	Regional
R-16r	03/28/2021	19:00	5690.45	Transducer	5656.97	5639.37	Regional
R-16r	03/28/2021	21:00	5690.43	Transducer	5656.97	5639.37	Regional
R-16r	03/28/2021	23:00	5690.43	Transducer	5656.97	5639.37	Regional
R-16r	03/29/2021	01:00	5690.46	Transducer	5656.97	5639.37	Regional
R-16r	03/29/2021	03:00	5690.51	Transducer	5656.97	5639.37	Regional
R-16r	03/29/2021	05:00	5690.55	Transducer	5656.97	5639.37	Regional
R-16r	03/29/2021	07:00	5690.57	Transducer	5656.97	5639.37	Regional
R-16r	03/29/2021	09:00	5690.57	Transducer	5656.97	5639.37	Regional

Location	Date	Time	Water Level (ft amsl)	Method	Top of Screen (ft amsl)	Bottom of Screen (ft amsl)	Zone
R-16r	03/29/2021	11:00	5690.62	Transducer	5656.97	5639.37	Regional
R-16r	03/29/2021	13:00	5690.69	Transducer	5656.97	5639.37	Regional
R-16r	03/29/2021	15:00	5690.77	Transducer	5656.97	5639.37	Regional
R-16r	03/29/2021	17:00	5690.83	Transducer	5656.97	5639.37	Regional
R-16r	03/29/2021	19:00	5690.87	Transducer	5656.97	5639.37	Regional
R-16r	03/29/2021	21:00	5690.86	Transducer	5656.97	5639.37	Regional
R-16r	03/29/2021	23:00	5690.83	Transducer	5656.97	5639.37	Regional
R-16r	03/30/2021	01:00	5690.81	Transducer	5656.97	5639.37	Regional
R-16r	03/30/2021	03:00	5690.81	Transducer	5656.97	5639.37	Regional
R-16r	03/30/2021	05:00	5690.79	Transducer	5656.97	5639.37	Regional
R-16r	03/30/2021	07:00	5690.77	Transducer	5656.97	5639.37	Regional
R-16r	03/30/2021	09:00	5690.74	Transducer	5656.97	5639.37	Regional
R-16r	03/30/2021	11:00	5690.72	Transducer	5656.97	5639.37	Regional
R-16r	03/30/2021	13:00	5690.71	Transducer	5656.97	5639.37	Regional
R-16r	03/30/2021	15:00	5690.71	Transducer	5656.97	5639.37	Regional
R-16r	03/30/2021	17:00	5690.69	Transducer	5656.97	5639.37	Regional
R-16r	03/30/2021	19:00	5690.63	Transducer	5656.97	5639.37	Regional
R-16r	03/30/2021	21:00	5690.57	Transducer	5656.97	5639.37	Regional
R-16r	03/30/2021	23:00	5690.49	Transducer	5656.97	5639.37	Regional
R-16r	03/31/2021	01:00	5690.43	Transducer	5656.97	5639.37	Regional
R-16r	03/31/2021	03:00	5690.40	Transducer	5656.97	5639.37	Regional
R-16r	03/31/2021	05:00	5690.35	Transducer	5656.97	5639.37	Regional
R-16r	03/31/2021	07:00	5690.31	Transducer	5656.97	5639.37	Regional
R-16r	03/31/2021	09:00	5690.28	Transducer	5656.97	5639.37	Regional
R-16r	03/31/2021	11:00	5690.26	Transducer	5656.97	5639.37	Regional
R-16r	03/31/2021	13:00	5690.29	Transducer	5656.97	5639.37	Regional
R-16r	03/31/2021	15:00	5690.32	Transducer	5656.97	5639.37	Regional
R-16r	03/31/2021	17:00	5690.36	Transducer	5656.97	5639.37	Regional
R-16r	03/31/2021	19:00	5690.36	Transducer	5656.97	5639.37	Regional
R-16r	03/31/2021	21:00	5690.34	Transducer	5656.97	5639.37	Regional
R-16r	03/31/2021	23:00	5690.32	Transducer	5656.97	5639.37	Regional
R-16r	04/01/2021	01:00	5690.30	Transducer	5656.97	5639.37	Regional
R-16r	04/01/2021	03:00	5690.32	Transducer	5656.97	5639.37	Regional
R-16r	04/01/2021	05:00	5690.33	Transducer	5656.97	5639.37	Regional
R-16r	04/01/2021	07:00	5690.33	Transducer	5656.97	5639.37	Regional
R-16r	04/01/2021	09:00	5690.33	Transducer	5656.97	5639.37	Regional
R-16r	04/01/2021	11:00	5690.35	Transducer	5656.97	5639.37	Regional
R-16r	04/01/2021	13:00	5690.40	Transducer	5656.97	5639.37	Regional
R-16r	04/01/2021	15:00	5690.46	Transducer	5656.97	5639.37	Regional
R-16r	04/01/2021	17:00	5690.51	Transducer	5656.97	5639.37	Regional
R-16r	04/01/2021	19:00	5690.54	Transducer	5656.97	5639.37	Regional
R-16r	04/01/2021	21:00	5690.55	Transducer	5656.97	5639.37	Regional
R-16r	04/01/2021	23:00	5690.54	Transducer	5656.97	5639.37	Regional
R-16r	04/02/2021	01:00	5690.54	Transducer	5656.97	5639.37	Regional
R-16r	04/02/2021	03:00	5690.56	Transducer	5656.97	5639.37	Regional

Location	Date	Time	Water Level (ft amsl)	Method	Top of Screen (ft amsl)	Bottom of Screen (ft amsl)	Zone
R-16r	04/02/2021	05:00	5690.57	Transducer	5656.97	5639.37	Regional
R-16r	04/02/2021	07:00	5690.56	Transducer	5656.97	5639.37	Regional
R-16r	04/02/2021	09:00	5690.55	Transducer	5656.97	5639.37	Regional
R-16r	04/02/2021	11:00	5690.56	Transducer	5656.97	5639.37	Regional
R-16r	04/02/2021	13:00	5690.59	Transducer	5656.97	5639.37	Regional
R-16r	04/02/2021	15:00	5690.62	Transducer	5656.97	5639.37	Regional
R-16r	04/02/2021	17:00	5690.65	Transducer	5656.97	5639.37	Regional
R-16r	04/02/2021	19:00	5690.64	Transducer	5656.97	5639.37	Regional
R-16r	04/02/2021	21:00	5690.63	Transducer	5656.97	5639.37	Regional
R-16r	04/02/2021	23:00	5690.61	Transducer	5656.97	5639.37	Regional
R-16r	04/03/2021	01:00	5690.58	Transducer	5656.97	5639.37	Regional
R-16r	04/03/2021	03:00	5690.56	Transducer	5656.97	5639.37	Regional
R-16r	04/03/2021	05:00	5690.55	Transducer	5656.97	5639.37	Regional
R-16r	04/03/2021	07:00	5690.53	Transducer	5656.97	5639.37	Regional
R-16r	04/03/2021	09:00	5690.51	Transducer	5656.97	5639.37	Regional
R-16r	04/03/2021	11:00	5690.51	Transducer	5656.97	5639.37	Regional
R-16r	04/03/2021	13:00	5690.53	Transducer	5656.97	5639.37	Regional
R-16r	04/03/2021	15:00	5690.55	Transducer	5656.97	5639.37	Regional
R-16r	04/03/2021	17:00	5690.56	Transducer	5656.97	5639.37	Regional
R-16r	04/03/2021	19:00	5690.55	Transducer	5656.97	5639.37	Regional
R-16r	04/03/2021	21:00	5690.53	Transducer	5656.97	5639.37	Regional
R-16r	04/03/2021	23:00	5690.52	Transducer	5656.97	5639.37	Regional
R-16r	04/04/2021	01:00	5690.51	Transducer	5656.97	5639.37	Regional
R-16r	04/04/2021	03:00	5690.52	Transducer	5656.97	5639.37	Regional
R-16r	04/04/2021	05:00	5690.52	Transducer	5656.97	5639.37	Regional
R-16r	04/04/2021	07:00	5690.50	Transducer	5656.97	5639.37	Regional
R-16r	04/04/2021	09:00	5690.51	Transducer	5656.97	5639.37	Regional
R-16r	04/04/2021	11:00	5690.54	Transducer	5656.97	5639.37	Regional
R-16r	04/04/2021	13:00	5690.58	Transducer	5656.97	5639.37	Regional
R-16r	04/04/2021	15:00	5690.62	Transducer	5656.97	5639.37	Regional
R-16r	04/04/2021	17:00	5690.65	Transducer	5656.97	5639.37	Regional
R-16r	04/04/2021	19:00	5690.67	Transducer	5656.97	5639.37	Regional
R-16r	04/04/2021	21:00	5690.67	Transducer	5656.97	5639.37	Regional
R-16r	04/04/2021	23:00	5690.68	Transducer	5656.97	5639.37	Regional
R-16r	04/05/2021	01:00	5690.69	Transducer	5656.97	5639.37	Regional
R-16r	04/05/2021	03:00	5690.70	Transducer	5656.97	5639.37	Regional
R-16r	04/05/2021	05:00	5690.70	Transducer	5656.97	5639.37	Regional
R-16r	04/05/2021	07:00	5690.69	Transducer	5656.97	5639.37	Regional
R-16r	04/05/2021	09:00	5690.69	Transducer	5656.97	5639.37	Regional
R-16r	04/05/2021	11:00	5690.72	Transducer	5656.97	5639.37	Regional
R-16r	04/05/2021	13:00	5690.77	Transducer	5656.97	5639.37	Regional
R-16r	04/05/2021	15:00	5690.82	Transducer	5656.97	5639.37	Regional
R-16r	04/05/2021	17:00	5690.85	Transducer	5656.97	5639.37	Regional
R-16r	04/05/2021	19:00	5690.87	Transducer	5656.97	5639.37	Regional
R-16r	04/05/2021	21:00	5690.86	Transducer	5656.97	5639.37	Regional

Location	Date	Time	Water Level (ft amsl)	Method	Top of Screen (ft amsl)	Bottom of Screen (ft amsl)	Zone
R-16r	04/05/2021	23:00	5690.88	Transducer	5656.97	5639.37	Regional
R-16r	04/06/2021	01:00	5690.87	Transducer	5656.97	5639.37	Regional
R-16r	04/06/2021	03:00	5690.87	Transducer	5656.97	5639.37	Regional
R-16r	04/06/2021	05:00	5690.85	Transducer	5656.97	5639.37	Regional
R-16r	04/06/2021	07:00	5690.83	Transducer	5656.97	5639.37	Regional
R-16r	04/06/2021	09:00	5690.83	Transducer	5656.97	5639.37	Regional
R-16r	04/06/2021	11:00	5690.83	Transducer	5656.97	5639.37	Regional
R-16r	04/06/2021	13:00	5690.85	Transducer	5656.97	5639.37	Regional
R-16r	04/06/2021	15:00	5690.86	Transducer	5656.97	5639.37	Regional
R-16r	04/06/2021	17:00	5690.81	Transducer	5656.97	5639.37	Regional
R-16r	04/06/2021	19:00	5690.75	Transducer	5656.97	5639.37	Regional
R-16r	04/06/2021	21:00	5690.69	Transducer	5656.97	5639.37	Regional
R-16r	04/06/2021	23:00	5690.65	Transducer	5656.97	5639.37	Regional
R-16r	04/07/2021	01:00	5690.63	Transducer	5656.97	5639.37	Regional
R-16r	04/07/2021	03:00	5690.62	Transducer	5656.97	5639.37	Regional
R-16r	04/07/2021	05:00	5690.59	Transducer	5656.97	5639.37	Regional
R-16r	04/07/2021	07:00	5690.55	Transducer	5656.97	5639.37	Regional
R-16r	04/07/2021	09:00	5690.53	Transducer	5656.97	5639.37	Regional
R-16r	04/07/2021	11:00	5690.54	Transducer	5656.97	5639.37	Regional
R-16r	04/07/2021	13:00	5690.58	Transducer	5656.97	5639.37	Regional
R-16r	04/07/2021	15:00	5690.62	Transducer	5656.97	5639.37	Regional
R-16r	04/07/2021	17:00	5690.64	Transducer	5656.97	5639.37	Regional
R-16r	04/07/2021	19:00	5690.62	Transducer	5656.97	5639.37	Regional
R-16r	04/07/2021	21:00	5690.59	Transducer	5656.97	5639.37	Regional
R-16r	04/07/2021	23:00	5690.58	Transducer	5656.97	5639.37	Regional
R-16r	04/08/2021	01:00	5690.60	Transducer	5656.97	5639.37	Regional
R-16r	04/08/2021	03:00	5690.62	Transducer	5656.97	5639.37	Regional
R-16r	04/08/2021	05:00	5690.63	Transducer	5656.97	5639.37	Regional
R-16r	04/08/2021	07:00	5690.62	Transducer	5656.97	5639.37	Regional
R-16r	04/08/2021	09:00	5690.62	Transducer	5656.97	5639.37	Regional
R-16r	04/08/2021	11:00	5690.65	Transducer	5656.97	5639.37	Regional
R-16r	04/08/2021	13:00	5690.72	Transducer	5656.97	5639.37	Regional
R-16r	04/08/2021	15:00	5690.77	Transducer	5656.97	5639.37	Regional
R-16r	04/08/2021	17:00	5690.79	Transducer	5656.97	5639.37	Regional
R-16r	04/08/2021	19:00	5690.78	Transducer	5656.97	5639.37	Regional
R-16r	04/08/2021	21:00	5690.76	Transducer	5656.97	5639.37	Regional
R-16r	04/08/2021	23:00	5690.75	Transducer	5656.97	5639.37	Regional
R-16r	04/09/2021	01:00	5690.76	Transducer	5656.97	5639.37	Regional
R-16r	04/09/2021	03:00	5690.77	Transducer	5656.97	5639.37	Regional
R-16r	04/09/2021	05:00	5690.75	Transducer	5656.97	5639.37	Regional
R-16r	04/09/2021	07:00	5690.70	Transducer	5656.97	5639.37	Regional
R-16r	04/09/2021	09:00	5690.65	Transducer	5656.97	5639.37	Regional
R-16r	04/09/2021	11:00	5690.63	Transducer	5656.97	5639.37	Regional
R-16r	04/09/2021	13:00	5690.66	Transducer	5656.97	5639.37	Regional
R-16r	04/09/2021	15:00	5690.68	Transducer	5656.97	5639.37	Regional

Location	Date	Time	Water Level (ft amsl)	Method	Top of Screen (ft amsl)	Bottom of Screen (ft amsl)	Zone
R-16r	04/09/2021	17:00	5690.68	Transducer	5656.97	5639.37	Regional
R-16r	04/09/2021	19:00	5690.65	Transducer	5656.97	5639.37	Regional
R-16r	04/09/2021	21:00	5690.61	Transducer	5656.97	5639.37	Regional
R-16r	04/09/2021	23:00	5690.59	Transducer	5656.97	5639.37	Regional
R-16r	04/10/2021	01:00	5690.59	Transducer	5656.97	5639.37	Regional
R-16r	04/10/2021	03:00	5690.59	Transducer	5656.97	5639.37	Regional
R-16r	04/10/2021	05:00	5690.59	Transducer	5656.97	5639.37	Regional
R-16r	04/10/2021	07:00	5690.56	Transducer	5656.97	5639.37	Regional
R-16r	04/10/2021	09:00	5690.55	Transducer	5656.97	5639.37	Regional
R-16r	04/10/2021	11:00	5690.58	Transducer	5656.97	5639.37	Regional
R-16r	04/10/2021	13:00	5690.64	Transducer	5656.97	5639.37	Regional
R-16r	04/10/2021	15:00	5690.71	Transducer	5656.97	5639.37	Regional
R-16r	04/10/2021	17:00	5690.74	Transducer	5656.97	5639.37	Regional
R-16r	04/10/2021	19:00	5690.74	Transducer	5656.97	5639.37	Regional
R-16r	04/10/2021	21:00	5690.70	Transducer	5656.97	5639.37	Regional
R-16r	04/10/2021	23:00	5690.70	Transducer	5656.97	5639.37	Regional
R-16r	04/11/2021	01:00	5690.70	Transducer	5656.97	5639.37	Regional
R-16r	04/11/2021	03:00	5690.71	Transducer	5656.97	5639.37	Regional
R-16r	04/11/2021	05:00	5690.71	Transducer	5656.97	5639.37	Regional
R-16r	04/11/2021	07:00	5690.70	Transducer	5656.97	5639.37	Regional
R-16r	04/11/2021	09:00	5690.68	Transducer	5656.97	5639.37	Regional
R-16r	04/11/2021	11:00	5690.68	Transducer	5656.97	5639.37	Regional
R-16r	04/11/2021	13:00	5690.72	Transducer	5656.97	5639.37	Regional
R-16r	04/11/2021	15:00	5690.77	Transducer	5656.97	5639.37	Regional
R-16r	04/11/2021	17:00	5690.79	Transducer	5656.97	5639.37	Regional
R-16r	04/11/2021	19:00	5690.77	Transducer	5656.97	5639.37	Regional
R-16r	04/11/2021	21:00	5690.73	Transducer	5656.97	5639.37	Regional
R-16r	04/11/2021	23:00	5690.70	Transducer	5656.97	5639.37	Regional
R-16r	04/12/2021	01:00	5690.68	Transducer	5656.97	5639.37	Regional
R-16r	04/12/2021	03:00	5690.67	Transducer	5656.97	5639.37	Regional
R-16r	04/12/2021	05:00	5690.65	Transducer	5656.97	5639.37	Regional
R-16r	04/12/2021	07:00	5690.61	Transducer	5656.97	5639.37	Regional
R-16r	04/12/2021	09:00	5690.59	Transducer	5656.97	5639.37	Regional
R-16r	04/12/2021	11:00	5690.58	Transducer	5656.97	5639.37	Regional
R-16r	04/12/2021	13:00	5690.62	Transducer	5656.97	5639.37	Regional
R-16r	04/12/2021	15:00	5690.66	Transducer	5656.97	5639.37	Regional
R-16r	04/12/2021	17:00	5690.68	Transducer	5656.97	5639.37	Regional
R-16r	04/12/2021	19:00	5690.67	Transducer	5656.97	5639.37	Regional
R-16r	04/12/2021	21:00	5690.62	Transducer	5656.97	5639.37	Regional
R-16r	04/12/2021	23:00	5690.57	Transducer	5656.97	5639.37	Regional
R-16r	04/13/2021	01:00	5690.54	Transducer	5656.97	5639.37	Regional
R-16r	04/13/2021	03:00	5690.53	Transducer	5656.97	5639.37	Regional
R-16r	04/13/2021	05:00	5690.52	Transducer	5656.97	5639.37	Regional
R-16r	04/13/2021	07:00	5690.48	Transducer	5656.97	5639.37	Regional
R-16r	04/13/2021	09:00	5690.46	Transducer	5656.97	5639.37	Regional

Location	Date	Time	Water Level (ft amsl)	Method	Top of Screen (ft amsl)	Bottom of Screen (ft amsl)	Zone
R-16r	04/13/2021	11:00	5690.46	Transducer	5656.97	5639.37	Regional
R-16r	04/13/2021	13:00	5690.51	Transducer	5656.97	5639.37	Regional
R-16r	04/13/2021	15:00	5690.57	Transducer	5656.97	5639.37	Regional
R-16r	04/13/2021	17:00	5690.61	Transducer	5656.97	5639.37	Regional
R-16r	04/13/2021	19:00	5690.60	Transducer	5656.97	5639.37	Regional
R-16r	04/13/2021	21:00	5690.58	Transducer	5656.97	5639.37	Regional
R-16r	04/13/2021	23:00	5690.57	Transducer	5656.97	5639.37	Regional
R-16r	04/14/2021	01:00	5690.56	Transducer	5656.97	5639.37	Regional
R-16r	04/14/2021	03:00	5690.56	Transducer	5656.97	5639.37	Regional
R-16r	04/14/2021	05:00	5690.56	Transducer	5656.97	5639.37	Regional
R-16r	04/14/2021	07:00	5690.55	Transducer	5656.97	5639.37	Regional
R-16r	04/14/2021	09:00	5690.53	Transducer	5656.97	5639.37	Regional
R-16r	04/14/2021	11:00	5690.54	Transducer	5656.97	5639.37	Regional
R-16r	04/14/2021	13:00	5690.57	Transducer	5656.97	5639.37	Regional
R-16r	04/14/2021	15:00	5690.63	Transducer	5656.97	5639.37	Regional
R-16r	04/14/2021	17:00	5690.69	Transducer	5656.97	5639.37	Regional
R-16r	04/14/2021	19:00	5690.69	Transducer	5656.97	5639.37	Regional
R-16r	04/14/2021	21:00	5690.65	Transducer	5656.97	5639.37	Regional
R-16r	04/14/2021	23:00	5690.61	Transducer	5656.97	5639.37	Regional
R-16r	04/15/2021	01:00	5690.61	Transducer	5656.97	5639.37	Regional
R-16r	04/15/2021	03:00	5690.62	Transducer	5656.97	5639.37	Regional
R-16r	04/15/2021	05:00	5690.63	Transducer	5656.97	5639.37	Regional
R-16r	04/15/2021	07:00	5690.62	Transducer	5656.97	5639.37	Regional
R-16r	04/15/2021	09:00	5690.63	Transducer	5656.97	5639.37	Regional
R-16r	04/15/2021	11:00	5690.66	Transducer	5656.97	5639.37	Regional
R-16r	04/15/2021	13:00	5690.72	Transducer	5656.97	5639.37	Regional
R-16r	04/15/2021	15:00	5690.81	Transducer	5656.97	5639.37	Regional
R-16r	04/15/2021	17:00	5690.84	Transducer	5656.97	5639.37	Regional
R-16r	04/15/2021	19:00	5690.81	Transducer	5656.97	5639.37	Regional
R-16r	04/15/2021	21:00	5690.75	Transducer	5656.97	5639.37	Regional
R-16r	04/15/2021	23:00	5690.70	Transducer	5656.97	5639.37	Regional
R-16r	04/16/2021	01:00	5690.67	Transducer	5656.97	5639.37	Regional
R-16r	04/16/2021	03:00	5690.65	Transducer	5656.97	5639.37	Regional
R-16r	04/16/2021	05:00	5690.65	Transducer	5656.97	5639.37	Regional
R-16r	04/16/2021	07:00	5690.63	Transducer	5656.97	5639.37	Regional
R-16r	04/16/2021	09:00	5690.62	Transducer	5656.97	5639.37	Regional
R-16r	04/16/2021	11:00	5690.62	Transducer	5656.97	5639.37	Regional
R-16r	04/16/2021	13:00	5690.63	Transducer	5656.97	5639.37	Regional
R-16r	04/16/2021	15:00	5690.67	Transducer	5656.97	5639.37	Regional
R-16r	04/16/2021	17:00	5690.66	Transducer	5656.97	5639.37	Regional
R-16r	04/16/2021	19:00	5690.64	Transducer	5656.97	5639.37	Regional
R-16r	04/16/2021	21:00	5690.58	Transducer	5656.97	5639.37	Regional
R-16r	04/16/2021	23:00	5690.54	Transducer	5656.97	5639.37	Regional
R-16r	04/17/2021	01:00	5690.51	Transducer	5656.97	5639.37	Regional
R-16r	04/17/2021	03:00	5690.51	Transducer	5656.97	5639.37	Regional

Location	Date	Time	Water Level (ft amsl)	Method	Top of Screen (ft amsl)	Bottom of Screen (ft amsl)	Zone
R-16r	04/17/2021	05:00	5690.50	Transducer	5656.97	5639.37	Regional
R-16r	04/17/2021	07:00	5690.49	Transducer	5656.97	5639.37	Regional
R-16r	04/17/2021	09:00	5690.47	Transducer	5656.97	5639.37	Regional
R-16r	04/17/2021	11:00	5690.46	Transducer	5656.97	5639.37	Regional
R-16r	04/17/2021	13:00	5690.48	Transducer	5656.97	5639.37	Regional
R-16r	04/17/2021	15:00	5690.51	Transducer	5656.97	5639.37	Regional
R-16r	04/17/2021	17:00	5690.52	Transducer	5656.97	5639.37	Regional
R-16r	04/17/2021	19:00	5690.51	Transducer	5656.97	5639.37	Regional
R-16r	04/17/2021	21:00	5690.47	Transducer	5656.97	5639.37	Regional
R-16r	04/17/2021	23:00	5690.45	Transducer	5656.97	5639.37	Regional
R-16r	04/18/2021	01:00	5690.44	Transducer	5656.97	5639.37	Regional
R-16r	04/18/2021	03:00	5690.44	Transducer	5656.97	5639.37	Regional
R-16r	04/18/2021	05:00	5690.44	Transducer	5656.97	5639.37	Regional
R-16r	04/18/2021	07:00	5690.43	Transducer	5656.97	5639.37	Regional
R-16r	04/18/2021	09:00	5690.43	Transducer	5656.97	5639.37	Regional
R-16r	04/18/2021	11:00	5690.44	Transducer	5656.97	5639.37	Regional
R-16r	04/18/2021	13:00	5690.47	Transducer	5656.97	5639.37	Regional
R-16r	04/18/2021	15:00	5690.51	Transducer	5656.97	5639.37	Regional
R-16r	04/18/2021	17:00	5690.54	Transducer	5656.97	5639.37	Regional
R-16r	04/18/2021	19:00	5690.54	Transducer	5656.97	5639.37	Regional
R-16r	04/18/2021	21:00	5690.53	Transducer	5656.97	5639.37	Regional
R-16r	04/18/2021	23:00	5690.53	Transducer	5656.97	5639.37	Regional
R-16r	04/19/2021	01:00	5690.52	Transducer	5656.97	5639.37	Regional
R-16r	04/19/2021	03:00	5690.53	Transducer	5656.97	5639.37	Regional
R-16r	04/19/2021	05:00	5690.53	Transducer	5656.97	5639.37	Regional
R-16r	04/19/2021	07:00	5690.53	Transducer	5656.97	5639.37	Regional
R-16r	04/19/2021	09:00	5690.55	Transducer	5656.97	5639.37	Regional
R-16r	04/19/2021	11:00	5690.59	Transducer	5656.97	5639.37	Regional
R-16r	04/19/2021	13:00	5690.65	Transducer	5656.97	5639.37	Regional
R-16r	04/19/2021	15:00	5690.70	Transducer	5656.97	5639.37	Regional
R-16r	04/19/2021	17:00	5690.74	Transducer	5656.97	5639.37	Regional
R-16r	04/19/2021	19:00	5690.75	Transducer	5656.97	5639.37	Regional
R-16r	04/19/2021	21:00	5690.74	Transducer	5656.97	5639.37	Regional
R-16r	04/19/2021	23:00	5690.74	Transducer	5656.97	5639.37	Regional
R-16r	04/20/2021	01:00	5690.74	Transducer	5656.97	5639.37	Regional
R-16r	04/20/2021	03:00	5690.71	Transducer	5656.97	5639.37	Regional
R-16r	04/20/2021	05:00	5690.68	Transducer	5656.97	5639.37	Regional
R-16r	04/20/2021	07:00	5690.62	Transducer	5656.97	5639.37	Regional
R-16r	04/20/2021	09:00	5690.58	Transducer	5656.97	5639.37	Regional
R-16r	04/20/2021	11:00	5690.57	Transducer	5656.97	5639.37	Regional
R-16r	04/20/2021	13:00	5690.60	Transducer	5656.97	5639.37	Regional
R-16r	04/20/2021	15:00	5690.63	Transducer	5656.97	5639.37	Regional
R-16r	04/20/2021	17:00	5690.62	Transducer	5656.97	5639.37	Regional
R-16r	04/20/2021	19:00	5690.60	Transducer	5656.97	5639.37	Regional
R-16r	04/20/2021	21:00	5690.56	Transducer	5656.97	5639.37	Regional

Location	Date	Time	Water Level (ft amsl)	Method	Top of Screen (ft amsl)	Bottom of Screen (ft amsl)	Zone
R-16r	04/20/2021	23:00	5690.53	Transducer	5656.97	5639.37	Regional
R-16r	04/21/2021	01:00	5690.52	Transducer	5656.97	5639.37	Regional
R-16r	04/21/2021	03:00	5690.52	Transducer	5656.97	5639.37	Regional
R-16r	04/21/2021	05:00	5690.51	Transducer	5656.97	5639.37	Regional
R-16r	04/21/2021	07:00	5690.50	Transducer	5656.97	5639.37	Regional
R-16r	04/21/2021	09:00	5690.50	Transducer	5656.97	5639.37	Regional
R-16r	04/21/2021	11:00	5690.54	Transducer	5656.97	5639.37	Regional
R-16r	04/21/2021	13:00	5690.61	Transducer	5656.97	5639.37	Regional
R-16r	04/21/2021	15:00	5690.67	Transducer	5656.97	5639.37	Regional
R-16r	04/21/2021	17:00	5690.72	Transducer	5656.97	5639.37	Regional
R-16r	04/21/2021	19:00	5690.73	Transducer	5656.97	5639.37	Regional
R-16r	04/21/2021	21:00	5690.72	Transducer	5656.97	5639.37	Regional
R-16r	04/21/2021	23:00	5690.72	Transducer	5656.97	5639.37	Regional
R-16r	04/22/2021	01:00	5690.72	Transducer	5656.97	5639.37	Regional
R-16r	04/22/2021	03:00	5690.74	Transducer	5656.97	5639.37	Regional
R-16r	04/22/2021	05:00	5690.73	Transducer	5656.97	5639.37	Regional
R-16r	04/22/2021	07:00	5690.70	Transducer	5656.97	5639.37	Regional
R-16r	04/22/2021	09:00	5690.70	Transducer	5656.97	5639.37	Regional
R-16r	04/22/2021	11:00	5690.72	Transducer	5656.97	5639.37	Regional
R-16r	04/22/2021	13:00	5690.77	Transducer	5656.97	5639.37	Regional
R-16r	04/22/2021	15:00	5690.80	Transducer	5656.97	5639.37	Regional
R-16r	04/22/2021	17:00	5690.81	Transducer	5656.97	5639.37	Regional
R-16r	04/22/2021	19:00	5690.80	Transducer	5656.97	5639.37	Regional
R-16r	04/22/2021	21:00	5690.77	Transducer	5656.97	5639.37	Regional
R-16r	04/22/2021	23:00	5690.77	Transducer	5656.97	5639.37	Regional
R-16r	04/23/2021	01:00	5690.77	Transducer	5656.97	5639.37	Regional
R-16r	04/23/2021	03:00	5690.77	Transducer	5656.97	5639.37	Regional
R-16r	04/23/2021	05:00	5690.76	Transducer	5656.97	5639.37	Regional
R-16r	04/23/2021	07:00	5690.73	Transducer	5656.97	5639.37	Regional
R-16r	04/23/2021	09:00	5690.71	Transducer	5656.97	5639.37	Regional
R-16r	04/23/2021	11:00	5690.70	Transducer	5656.97	5639.37	Regional
R-16r	04/23/2021	13:00	5690.73	Transducer	5656.97	5639.37	Regional
R-16r	04/23/2021	15:00	5690.73	Transducer	5656.97	5639.37	Regional
R-16r	04/23/2021	17:00	5690.69	Transducer	5656.97	5639.37	Regional
R-16r	04/23/2021	19:00	5690.65	Transducer	5656.97	5639.37	Regional
R-16r	04/23/2021	21:00	5690.59	Transducer	5656.97	5639.37	Regional
R-16r	04/23/2021	23:00	5690.56	Transducer	5656.97	5639.37	Regional
R-16r	04/24/2021	01:00	5690.55	Transducer	5656.97	5639.37	Regional
R-16r	04/24/2021	03:00	5690.54	Transducer	5656.97	5639.37	Regional
R-16r	04/24/2021	05:00	5690.52	Transducer	5656.97	5639.37	Regional
R-16r	04/24/2021	07:00	5690.49	Transducer	5656.97	5639.37	Regional
R-16r	04/24/2021	09:00	5690.48	Transducer	5656.97	5639.37	Regional
R-16r	04/24/2021	11:00	5690.50	Transducer	5656.97	5639.37	Regional
R-16r	04/24/2021	13:00	5690.55	Transducer	5656.97	5639.37	Regional
R-16r	04/24/2021	15:00	5690.60	Transducer	5656.97	5639.37	Regional

Location	Date	Time	Water Level (ft amsl)	Method	Top of Screen (ft amsl)	Bottom of Screen (ft amsl)	Zone
R-16r	04/24/2021	17:00	5690.65	Transducer	5656.97	5639.37	Regional
R-16r	04/24/2021	19:00	5690.66	Transducer	5656.97	5639.37	Regional
R-16r	04/24/2021	21:00	5690.63	Transducer	5656.97	5639.37	Regional
R-16r	04/24/2021	23:00	5690.63	Transducer	5656.97	5639.37	Regional
R-16r	04/25/2021	01:00	5690.61	Transducer	5656.97	5639.37	Regional
R-16r	04/25/2021	03:00	5690.62	Transducer	5656.97	5639.37	Regional
R-16r	04/25/2021	05:00	5690.60	Transducer	5656.97	5639.37	Regional
R-16r	04/25/2021	07:00	5690.57	Transducer	5656.97	5639.37	Regional
R-16r	04/25/2021	09:00	5690.56	Transducer	5656.97	5639.37	Regional
R-16r	04/25/2021	11:00	5690.57	Transducer	5656.97	5639.37	Regional
R-16r	04/25/2021	13:00	5690.63	Transducer	5656.97	5639.37	Regional
R-16r	04/25/2021	15:00	5690.68	Transducer	5656.97	5639.37	Regional
R-16r	04/25/2021	17:00	5690.73	Transducer	5656.97	5639.37	Regional
R-16r	04/25/2021	19:00	5690.75	Transducer	5656.97	5639.37	Regional
R-16r	04/25/2021	21:00	5690.71	Transducer	5656.97	5639.37	Regional
R-16r	04/25/2021	23:00	5690.69	Transducer	5656.97	5639.37	Regional
R-16r	04/26/2021	01:00	5690.70	Transducer	5656.97	5639.37	Regional
R-16r	04/26/2021	03:00	5690.71	Transducer	5656.97	5639.37	Regional
R-16r	04/26/2021	05:00	5690.70	Transducer	5656.97	5639.37	Regional
R-16r	04/26/2021	07:00	5690.68	Transducer	5656.97	5639.37	Regional
R-16r	04/26/2021	09:00	5690.67	Transducer	5656.97	5639.37	Regional
R-16r	04/26/2021	11:00	5690.67	Transducer	5656.97	5639.37	Regional
R-16r	04/26/2021	13:00	5690.72	Transducer	5656.97	5639.37	Regional
R-16r	04/26/2021	15:00	5690.77	Transducer	5656.97	5639.37	Regional
R-16r	04/26/2021	17:00	5690.80	Transducer	5656.97	5639.37	Regional
R-16r	04/26/2021	19:00	5690.80	Transducer	5656.97	5639.37	Regional
R-16r	04/26/2021	21:00	5690.75	Transducer	5656.97	5639.37	Regional
R-16r	04/26/2021	23:00	5690.73	Transducer	5656.97	5639.37	Regional
R-16r	04/27/2021	01:00	5690.72	Transducer	5656.97	5639.37	Regional
R-16r	04/27/2021	03:00	5690.73	Transducer	5656.97	5639.37	Regional
R-16r	04/27/2021	05:00	5690.73	Transducer	5656.97	5639.37	Regional
R-16r	04/27/2021	07:00	5690.72	Transducer	5656.97	5639.37	Regional
R-16r	04/27/2021	09:00	5690.70	Transducer	5656.97	5639.37	Regional
R-16r	04/27/2021	11:00	5690.67	Transducer	5656.97	5639.37	Regional
R-16r	04/27/2021	13:00	5690.68	Transducer	5656.97	5639.37	Regional
R-16r	04/27/2021	15:00	5690.71	Transducer	5656.97	5639.37	Regional
R-16r	04/27/2021	17:00	5690.71	Transducer	5656.97	5639.37	Regional
R-16r	04/27/2021	19:00	5690.70	Transducer	5656.97	5639.37	Regional
R-16r	04/27/2021	21:00	5690.64	Transducer	5656.97	5639.37	Regional
R-16r	04/27/2021	23:00	5690.61	Transducer	5656.97	5639.37	Regional
R-16r	04/28/2021	01:00	5690.61	Transducer	5656.97	5639.37	Regional
R-16r	04/28/2021	03:00	5690.61	Transducer	5656.97	5639.37	Regional
R-16r	04/28/2021	05:00	5690.62	Transducer	5656.97	5639.37	Regional
R-16r	04/28/2021	07:00	5690.59	Transducer	5656.97	5639.37	Regional
R-16r	04/28/2021	09:00	5690.58	Transducer	5656.97	5639.37	Regional

Location	Date	Time	Water Level (ft amsl)	Method	Top of Screen (ft amsl)	Bottom of Screen (ft amsl)	Zone
R-16r	04/28/2021	11:00	5690.56	Transducer	5656.97	5639.37	Regional
R-16r	04/28/2021	13:00	5690.55	Transducer	5656.97	5639.37	Regional
R-16r	04/28/2021	15:00	5690.54	Transducer	5656.97	5639.37	Regional
R-16r	04/28/2021	17:00	5690.53	Transducer	5656.97	5639.37	Regional
R-16r	04/28/2021	19:00	5690.51	Transducer	5656.97	5639.37	Regional
R-16r	04/28/2021	21:00	5690.45	Transducer	5656.97	5639.37	Regional
R-16r	04/28/2021	23:00	5690.42	Transducer	5656.97	5639.37	Regional
R-16r	04/29/2021	01:00	5690.40	Transducer	5656.97	5639.37	Regional
R-16r	04/29/2021	03:00	5690.39	Transducer	5656.97	5639.37	Regional
R-16r	04/29/2021	05:00	5690.38	Transducer	5656.97	5639.37	Regional
R-16r	04/29/2021	07:00	5690.33	Transducer	5656.97	5639.37	Regional
R-16r	04/29/2021	09:00	5690.32	Transducer	5656.97	5639.37	Regional
R-16r	04/29/2021	11:00	5690.31	Transducer	5656.97	5639.37	Regional
R-16r	04/29/2021	13:00	5690.34	Transducer	5656.97	5639.37	Regional
R-16r	04/29/2021	15:00	5690.35	Transducer	5656.97	5639.37	Regional
R-16r	04/29/2021	17:00	5690.38	Transducer	5656.97	5639.37	Regional
R-16r	04/29/2021	19:00	5690.38	Transducer	5656.97	5639.37	Regional
R-16r	04/29/2021	21:00	5690.34	Transducer	5656.97	5639.37	Regional
R-16r	04/29/2021	23:00	5690.32	Transducer	5656.97	5639.37	Regional
R-16r	04/30/2021	01:00	5690.30	Transducer	5656.97	5639.37	Regional
R-16r	04/30/2021	03:00	5690.30	Transducer	5656.97	5639.37	Regional
R-16r	04/30/2021	05:00	5690.31	Transducer	5656.97	5639.37	Regional
R-16r	04/30/2021	07:00	5690.30	Transducer	5656.97	5639.37	Regional
R-16r	04/30/2021	09:00	5690.30	Transducer	5656.97	5639.37	Regional
R-16r	04/30/2021	11:00	5690.32	Transducer	5656.97	5639.37	Regional
R-16r	04/30/2021	13:00	5690.36	Transducer	5656.97	5639.37	Regional
R-16r	04/30/2021	15:00	5690.42	Transducer	5656.97	5639.37	Regional
R-16r	04/30/2021	17:00	5690.48	Transducer	5656.97	5639.37	Regional
R-16r	04/30/2021	19:00	5690.50	Transducer	5656.97	5639.37	Regional
R-16r	04/30/2021	21:00	5690.49	Transducer	5656.97	5639.37	Regional
R-16r	04/30/2021	23:00	5690.48	Transducer	5656.97	5639.37	Regional
R-16r	05/01/2021	01:00	5690.49	Transducer	5656.97	5639.37	Regional
R-16r	05/01/2021	03:00	5690.52	Transducer	5656.97	5639.37	Regional
R-16r	05/01/2021	05:00	5690.54	Transducer	5656.97	5639.37	Regional
R-16r	05/01/2021	07:00	5690.55	Transducer	5656.97	5639.37	Regional
R-16r	05/01/2021	09:00	5690.57	Transducer	5656.97	5639.37	Regional
R-16r	05/01/2021	11:00	5690.62	Transducer	5656.97	5639.37	Regional
R-16r	05/01/2021	13:00	5690.67	Transducer	5656.97	5639.37	Regional
R-16r	05/01/2021	15:00	5690.74	Transducer	5656.97	5639.37	Regional
R-16r	05/01/2021	17:00	5690.79	Transducer	5656.97	5639.37	Regional
R-16r	05/01/2021	19:00	5690.82	Transducer	5656.97	5639.37	Regional
R-16r	05/01/2021	21:00	5690.83	Transducer	5656.97	5639.37	Regional
R-16r	05/01/2021	23:00	5690.84	Transducer	5656.97	5639.37	Regional
R-16r	05/02/2021	01:00	5690.83	Transducer	5656.97	5639.37	Regional
R-16r	05/02/2021	03:00	5690.83	Transducer	5656.97	5639.37	Regional

Location	Date	Time	Water Level (ft amsl)	Method	Top of Screen (ft amsl)	Bottom of Screen (ft amsl)	Zone
R-16r	05/02/2021	05:00	5690.82	Transducer	5656.97	5639.37	Regional
R-16r	05/02/2021	07:00	5690.82	Transducer	5656.97	5639.37	Regional
R-16r	05/02/2021	09:00	5690.84	Transducer	5656.97	5639.37	Regional
R-16r	05/02/2021	11:00	5690.85	Transducer	5656.97	5639.37	Regional
R-16r	05/02/2021	13:00	5690.88	Transducer	5656.97	5639.37	Regional
R-16r	05/02/2021	15:00	5690.91	Transducer	5656.97	5639.37	Regional
R-16r	05/02/2021	17:00	5690.93	Transducer	5656.97	5639.37	Regional
R-16r	05/02/2021	19:00	5690.93	Transducer	5656.97	5639.37	Regional
R-16r	05/02/2021	21:00	5690.91	Transducer	5656.97	5639.37	Regional
R-16r	05/02/2021	23:00	5690.88	Transducer	5656.97	5639.37	Regional
R-16r	05/03/2021	01:00	5690.85	Transducer	5656.97	5639.37	Regional
R-16r	05/03/2021	03:00	5690.82	Transducer	5656.97	5639.37	Regional
R-16r	05/03/2021	05:00	5690.79	Transducer	5656.97	5639.37	Regional
R-16r	05/03/2021	07:00	5690.76	Transducer	5656.97	5639.37	Regional
R-16r	05/03/2021	09:00	5690.73	Transducer	5656.97	5639.37	Regional
R-16r	05/03/2021	11:00	5690.71	Transducer	5656.97	5639.37	Regional
R-16r	05/03/2021	13:00	5690.68	Transducer	5656.97	5639.37	Regional
R-16r	05/03/2021	15:00	5690.68	Transducer	5656.97	5639.37	Regional
R-16r	05/03/2021	17:00	5690.61	Transducer	5656.97	5639.37	Regional
R-16r	05/03/2021	19:00	5690.58	Transducer	5656.97	5639.37	Regional
R-16r	05/03/2021	21:00	5690.54	Transducer	5656.97	5639.37	Regional
R-16r	05/03/2021	23:00	5690.51	Transducer	5656.97	5639.37	Regional
R-16r	05/04/2021	01:00	5690.49	Transducer	5656.97	5639.37	Regional
R-16r	05/04/2021	03:00	5690.47	Transducer	5656.97	5639.37	Regional
R-16r	05/04/2021	05:00	5690.45	Transducer	5656.97	5639.37	Regional
R-16r	05/04/2021	07:00	5690.42	Transducer	5656.97	5639.37	Regional
R-16r	05/04/2021	09:00	5690.40	Transducer	5656.97	5639.37	Regional
R-16r	05/04/2021	11:00	5690.42	Transducer	5656.97	5639.37	Regional
R-16r	05/04/2021	13:00	5690.45	Transducer	5656.97	5639.37	Regional
R-16r	05/04/2021	15:00	5690.50	Transducer	5656.97	5639.37	Regional
R-16r	05/04/2021	17:00	5690.53	Transducer	5656.97	5639.37	Regional
R-16r	05/04/2021	19:00	5690.54	Transducer	5656.97	5639.37	Regional
R-16r	05/04/2021	21:00	5690.52	Transducer	5656.97	5639.37	Regional
R-16r	05/04/2021	23:00	5690.52	Transducer	5656.97	5639.37	Regional
R-16r	05/05/2021	01:00	5690.53	Transducer	5656.97	5639.37	Regional
R-16r	05/05/2021	03:00	5690.53	Transducer	5656.97	5639.37	Regional
R-16r	05/05/2021	05:00	5690.50	Transducer	5656.97	5639.37	Regional
R-16r	05/05/2021	07:00	5690.45	Transducer	5656.97	5639.37	Regional
R-16r	05/05/2021	09:00	5690.43	Transducer	5656.97	5639.37	Regional
R-16r	05/05/2021	11:00	5690.45	Transducer	5656.97	5639.37	Regional
R-16r	05/05/2021	13:00	5690.47	Transducer	5656.97	5639.37	Regional
R-16r	05/05/2021	15:00	5690.50	Transducer	5656.97	5639.37	Regional
R-16r	05/05/2021	17:00	5690.50	Transducer	5656.97	5639.37	Regional
R-16r	05/05/2021	19:00	5690.48	Transducer	5656.97	5639.37	Regional
R-16r	05/05/2021	21:00	5690.44	Transducer	5656.97	5639.37	Regional

Location	Date	Time	Water Level (ft amsl)	Method	Top of Screen (ft amsl)	Bottom of Screen (ft amsl)	Zone
R-16r	05/05/2021	23:00	5690.42	Transducer	5656.97	5639.37	Regional
R-16r	05/06/2021	01:00	5690.40	Transducer	5656.97	5639.37	Regional
R-16r	05/06/2021	03:00	5690.38	Transducer	5656.97	5639.37	Regional
R-16r	05/06/2021	05:00	5690.36	Transducer	5656.97	5639.37	Regional
R-16r	05/06/2021	07:00	5690.32	Transducer	5656.97	5639.37	Regional
R-16r	05/06/2021	09:00	5690.31	Transducer	5656.97	5639.37	Regional
R-16r	05/06/2021	11:00	5690.33	Transducer	5656.97	5639.37	Regional
R-16r	05/06/2021	13:00	5690.38	Transducer	5656.97	5639.37	Regional
R-16r	05/06/2021	15:00	5690.43	Transducer	5656.97	5639.37	Regional
R-16r	05/06/2021	17:00	5690.48	Transducer	5656.97	5639.37	Regional
R-16r	05/06/2021	19:00	5690.49	Transducer	5656.97	5639.37	Regional
R-16r	05/06/2021	21:00	5690.48	Transducer	5656.97	5639.37	Regional
R-16r	05/06/2021	23:00	5690.47	Transducer	5656.97	5639.37	Regional
R-16r	05/07/2021	01:00	5690.48	Transducer	5656.97	5639.37	Regional
R-16r	05/07/2021	03:00	5690.51	Transducer	5656.97	5639.37	Regional
R-16r	05/07/2021	05:00	5690.52	Transducer	5656.97	5639.37	Regional
R-16r	05/07/2021	07:00	5690.50	Transducer	5656.97	5639.37	Regional
R-16r	05/07/2021	09:00	5690.51	Transducer	5656.97	5639.37	Regional
R-16r	05/07/2021	11:00	5690.54	Transducer	5656.97	5639.37	Regional
R-16r	05/07/2021	13:00	5690.58	Transducer	5656.97	5639.37	Regional
R-16r	05/07/2021	15:00	5690.59	Transducer	5656.97	5639.37	Regional
R-16r	05/07/2021	17:00	5690.65	Transducer	5656.97	5639.37	Regional
R-16r	05/07/2021	19:00	5690.68	Transducer	5656.97	5639.37	Regional
R-16r	05/07/2021	21:00	5690.67	Transducer	5656.97	5639.37	Regional
R-16r	05/07/2021	23:00	5690.68	Transducer	5656.97	5639.37	Regional
R-16r	05/08/2021	01:00	5690.70	Transducer	5656.97	5639.37	Regional
R-16r	05/08/2021	03:00	5690.72	Transducer	5656.97	5639.37	Regional
R-16r	05/08/2021	05:00	5690.71	Transducer	5656.97	5639.37	Regional
R-16r	05/08/2021	07:00	5690.70	Transducer	5656.97	5639.37	Regional
R-16r	05/08/2021	09:00	5690.69	Transducer	5656.97	5639.37	Regional
R-16r	05/08/2021	11:00	5690.71	Transducer	5656.97	5639.37	Regional
R-16r	05/08/2021	13:00	5690.76	Transducer	5656.97	5639.37	Regional
R-16r	05/08/2021	15:00	5690.79	Transducer	5656.97	5639.37	Regional
R-16r	05/08/2021	17:00	5690.79	Transducer	5656.97	5639.37	Regional
R-16r	05/08/2021	19:00	5690.75	Transducer	5656.97	5639.37	Regional
R-16r	05/08/2021	21:00	5690.71	Transducer	5656.97	5639.37	Regional
R-16r	05/08/2021	23:00	5690.68	Transducer	5656.97	5639.37	Regional
R-16r	05/09/2021	01:00	5690.68	Transducer	5656.97	5639.37	Regional
R-16r	05/09/2021	03:00	5690.68	Transducer	5656.97	5639.37	Regional
R-16r	05/09/2021	05:00	5690.66	Transducer	5656.97	5639.37	Regional
R-16r	05/09/2021	07:00	5690.62	Transducer	5656.97	5639.37	Regional
R-16r	05/09/2021	09:00	5690.60	Transducer	5656.97	5639.37	Regional
R-16r	05/09/2021	11:00	5690.59	Transducer	5656.97	5639.37	Regional
R-16r	05/09/2021	13:00	5690.64	Transducer	5656.97	5639.37	Regional
R-16r	05/09/2021	15:00	5690.67	Transducer	5656.97	5639.37	Regional

Location	Date	Time	Water Level (ft amsl)	Method	Top of Screen (ft amsl)	Bottom of Screen (ft amsl)	Zone
R-16r	05/09/2021	17:00	5690.68	Transducer	5656.97	5639.37	Regional
R-16r	05/09/2021	19:00	5690.68	Transducer	5656.97	5639.37	Regional
R-16r	05/09/2021	21:00	5690.65	Transducer	5656.97	5639.37	Regional
R-16r	05/09/2021	23:00	5690.63	Transducer	5656.97	5639.37	Regional
R-16r	05/10/2021	01:00	5690.62	Transducer	5656.97	5639.37	Regional
R-16r	05/10/2021	03:00	5690.60	Transducer	5656.97	5639.37	Regional
R-16r	05/10/2021	05:00	5690.59	Transducer	5656.97	5639.37	Regional
R-16r	05/10/2021	07:00	5690.56	Transducer	5656.97	5639.37	Regional
R-16r	05/10/2021	09:00	5690.56	Transducer	5656.97	5639.37	Regional
R-16r	05/10/2021	11:00	5690.58	Transducer	5656.97	5639.37	Regional
R-16r	05/10/2021	13:00	5690.63	Transducer	5656.97	5639.37	Regional
R-16r	05/10/2021	15:00	5690.69	Transducer	5656.97	5639.37	Regional
R-16r	05/10/2021	17:00	5690.73	Transducer	5656.97	5639.37	Regional
R-16r	05/10/2021	19:00	5690.72	Transducer	5656.97	5639.37	Regional
R-16r	05/10/2021	21:00	5690.69	Transducer	5656.97	5639.37	Regional
R-16r	05/10/2021	23:00	5690.65	Transducer	5656.97	5639.37	Regional
R-16r	05/11/2021	01:00	5690.62	Transducer	5656.97	5639.37	Regional
R-16r	05/11/2021	03:00	5690.60	Transducer	5656.97	5639.37	Regional
R-16r	05/11/2021	05:00	5690.58	Transducer	5656.97	5639.37	Regional
R-16r	05/11/2021	07:00	5690.53	Transducer	5656.97	5639.37	Regional
R-16r	05/11/2021	09:00	5690.51	Transducer	5656.97	5639.37	Regional
R-16r	05/11/2021	11:00	5690.52	Transducer	5656.97	5639.37	Regional
R-16r	05/11/2021	13:00	5690.56	Transducer	5656.97	5639.37	Regional
R-16r	05/11/2021	15:00	5690.58	Transducer	5656.97	5639.37	Regional
R-16r	05/11/2021	17:00	5690.60	Transducer	5656.97	5639.37	Regional
R-16r	05/11/2021	19:00	5690.58	Transducer	5656.97	5639.37	Regional
R-16r	05/11/2021	21:00	5690.52	Transducer	5656.97	5639.37	Regional
R-16r	05/11/2021	23:00	5690.46	Transducer	5656.97	5639.37	Regional
R-16r	05/12/2021	01:00	5690.43	Transducer	5656.97	5639.37	Regional
R-16r	05/12/2021	03:00	5690.40	Transducer	5656.97	5639.37	Regional
R-16r	05/12/2021	05:00	5690.39	Transducer	5656.97	5639.37	Regional
R-16r	05/12/2021	07:00	5690.36	Transducer	5656.97	5639.37	Regional
R-16r	05/12/2021	09:00	5690.35	Transducer	5656.97	5639.37	Regional
R-16r	05/12/2021	11:00	5690.35	Transducer	5656.97	5639.37	Regional
R-16r	05/12/2021	13:00	5690.40	Transducer	5656.97	5639.37	Regional
R-16r	05/12/2021	15:00	5690.45	Transducer	5656.97	5639.37	Regional
R-16r	05/12/2021	17:00	5690.50	Transducer	5656.97	5639.37	Regional
R-16r	05/12/2021	19:00	5690.50	Transducer	5656.97	5639.37	Regional
R-16r	05/12/2021	21:00	5690.44	Transducer	5656.97	5639.37	Regional
R-16r	05/12/2021	23:00	5690.40	Transducer	5656.97	5639.37	Regional
R-16r	05/13/2021	01:00	5690.40	Transducer	5656.97	5639.37	Regional
R-16r	05/13/2021	03:00	5690.41	Transducer	5656.97	5639.37	Regional
R-16r	05/13/2021	05:00	5690.40	Transducer	5656.97	5639.37	Regional
R-16r	05/13/2021	07:00	5690.38	Transducer	5656.97	5639.37	Regional
R-16r	05/13/2021	09:00	5690.38	Transducer	5656.97	5639.37	Regional

Location	Date	Time	Water Level (ft amsl)	Method	Top of Screen (ft amsl)	Bottom of Screen (ft amsl)	Zone
R-16r	05/13/2021	11:00	5690.39	Transducer	5656.97	5639.37	Regional
R-16r	05/13/2021	13:00	5690.44	Transducer	5656.97	5639.37	Regional
R-16r	05/13/2021	15:00	5690.52	Transducer	5656.97	5639.37	Regional
R-16r	05/13/2021	17:00	5690.57	Transducer	5656.97	5639.37	Regional
R-16r	05/13/2021	19:00	5690.59	Transducer	5656.97	5639.37	Regional
R-16r	05/13/2021	21:00	5690.58	Transducer	5656.97	5639.37	Regional
R-16r	05/13/2021	23:00	5690.56	Transducer	5656.97	5639.37	Regional
R-16r	05/14/2021	01:00	5690.56	Transducer	5656.97	5639.37	Regional
R-16r	05/14/2021	03:00	5690.56	Transducer	5656.97	5639.37	Regional
R-16r	05/14/2021	05:00	5690.55	Transducer	5656.97	5639.37	Regional
R-16r	05/14/2021	07:00	5690.53	Transducer	5656.97	5639.37	Regional
R-16r	05/14/2021	09:00	5690.53	Transducer	5656.97	5639.37	Regional
R-16r	05/14/2021	11:00	5690.54	Transducer	5656.97	5639.37	Regional
R-16r	05/14/2021	13:00	5690.58	Transducer	5656.97	5639.37	Regional
R-16r	05/14/2021	15:00	5690.64	Transducer	5656.97	5639.37	Regional
R-16r	05/14/2021	17:00	5690.68	Transducer	5656.97	5639.37	Regional
R-16r	05/14/2021	19:00	5690.70	Transducer	5656.97	5639.37	Regional
R-16r	05/14/2021	21:00	5690.67	Transducer	5656.97	5639.37	Regional
R-16r	05/14/2021	23:00	5690.66	Transducer	5656.97	5639.37	Regional
R-16r	05/15/2021	01:00	5690.65	Transducer	5656.97	5639.37	Regional
R-16r	05/15/2021	03:00	5690.65	Transducer	5656.97	5639.37	Regional
R-16r	05/15/2021	05:00	5690.64	Transducer	5656.97	5639.37	Regional
R-16r	05/15/2021	07:00	5690.62	Transducer	5656.97	5639.37	Regional
R-16r	05/15/2021	09:00	5690.61	Transducer	5656.97	5639.37	Regional
R-16r	05/15/2021	11:00	5690.62	Transducer	5656.97	5639.37	Regional
R-16r	05/15/2021	13:00	5690.65	Transducer	5656.97	5639.37	Regional
R-16r	05/15/2021	15:00	5690.69	Transducer	5656.97	5639.37	Regional
R-16r	05/15/2021	17:00	5690.73	Transducer	5656.97	5639.37	Regional
R-16r	05/15/2021	19:00	5690.74	Transducer	5656.97	5639.37	Regional
R-16r	05/15/2021	21:00	5690.71	Transducer	5656.97	5639.37	Regional
R-16r	05/15/2021	23:00	5690.68	Transducer	5656.97	5639.37	Regional
R-16r	05/16/2021	01:00	5690.65	Transducer	5656.97	5639.37	Regional
R-16r	05/16/2021	03:00	5690.62	Transducer	5656.97	5639.37	Regional
R-16r	05/16/2021	05:00	5690.61	Transducer	5656.97	5639.37	Regional
R-16r	05/16/2021	07:00	5690.60	Transducer	5656.97	5639.37	Regional
R-16r	05/16/2021	09:00	5690.60	Transducer	5656.97	5639.37	Regional
R-16r	05/16/2021	11:00	5690.62	Transducer	5656.97	5639.37	Regional
R-16r	05/16/2021	13:00	5690.64	Transducer	5656.97	5639.37	Regional
R-16r	05/16/2021	15:00	5690.68	Transducer	5656.97	5639.37	Regional
R-16r	05/16/2021	17:00	5690.72	Transducer	5656.97	5639.37	Regional
R-16r	05/16/2021	19:00	5690.74	Transducer	5656.97	5639.37	Regional
R-16r	05/16/2021	21:00	5690.73	Transducer	5656.97	5639.37	Regional
R-16r	05/16/2021	23:00	5690.73	Transducer	5656.97	5639.37	Regional
R-16r	05/17/2021	01:00	5690.69	Transducer	5656.97	5639.37	Regional
R-16r	05/17/2021	03:00	5690.67	Transducer	5656.97	5639.37	Regional

Location	Date	Time	Water Level (ft amsl)	Method	Top of Screen (ft amsl)	Bottom of Screen (ft amsl)	Zone
R-16r	05/17/2021	05:00	5690.65	Transducer	5656.97	5639.37	Regional
R-16r	05/17/2021	07:00	5690.63	Transducer	5656.97	5639.37	Regional
R-16r	05/17/2021	09:00	5690.64	Transducer	5656.97	5639.37	Regional
R-16r	05/17/2021	11:00	5690.67	Transducer	5656.97	5639.37	Regional
R-16r	05/17/2021	13:00	5690.65	Transducer	5656.97	5639.37	Regional
R-16r	05/17/2021	15:00	5690.62	Transducer	5656.97	5639.37	Regional
R-16r	05/17/2021	17:00	5690.64	Transducer	5656.97	5639.37	Regional
R-16r	05/17/2021	19:00	5690.65	Transducer	5656.97	5639.37	Regional
R-16r	05/17/2021	21:00	5690.64	Transducer	5656.97	5639.37	Regional
R-16r	05/17/2021	23:00	5690.63	Transducer	5656.97	5639.37	Regional
R-16r	05/18/2021	01:00	5690.65	Transducer	5656.97	5639.37	Regional
R-16r	05/18/2021	03:00	5690.66	Transducer	5656.97	5639.37	Regional
R-16r	05/18/2021	05:00	5690.66	Transducer	5656.97	5639.37	Regional
R-16r	05/18/2021	07:00	5690.65	Transducer	5656.97	5639.37	Regional
R-16r	05/18/2021	09:00	5690.65	Transducer	5656.97	5639.37	Regional
R-16r	05/18/2021	11:00	5690.65	Transducer	5656.97	5639.37	Regional
R-16r	05/18/2021	13:00	5690.65	Transducer	5656.97	5639.37	Regional
R-16r	05/18/2021	15:00	5690.66	Transducer	5656.97	5639.37	Regional
R-16r	05/18/2021	17:00	5690.66	Transducer	5656.97	5639.37	Regional
R-16r	05/18/2021	19:00	5690.65	Transducer	5656.97	5639.37	Regional
R-16r	05/18/2021	21:00	5690.63	Transducer	5656.97	5639.37	Regional
R-16r	05/18/2021	23:00	5690.63	Transducer	5656.97	5639.37	Regional
R-16r	05/19/2021	01:00	5690.63	Transducer	5656.97	5639.37	Regional
R-16r	05/19/2021	03:00	5690.62	Transducer	5656.97	5639.37	Regional
R-16r	05/19/2021	05:00	5690.61	Transducer	5656.97	5639.37	Regional
R-16r	05/19/2021	07:00	5690.59	Transducer	5656.97	5639.37	Regional
R-16r	05/19/2021	09:00	5690.60	Transducer	5656.97	5639.37	Regional
R-16r	05/19/2021	11:00	5690.62	Transducer	5656.97	5639.37	Regional
R-16r	05/19/2021	13:00	5690.66	Transducer	5656.97	5639.37	Regional
R-16r	05/19/2021	15:00	5690.64	Transducer	5656.97	5639.37	Regional
R-16r	05/19/2021	17:00	5690.66	Transducer	5656.97	5639.37	Regional
R-16r	05/19/2021	19:00	5690.65	Transducer	5656.97	5639.37	Regional
R-16r	05/19/2021	21:00	5690.61	Transducer	5656.97	5639.37	Regional
R-16r	05/19/2021	23:00	5690.60	Transducer	5656.97	5639.37	Regional
R-16r	05/20/2021	01:00	5690.61	Transducer	5656.97	5639.37	Regional
R-16r	05/20/2021	03:00	5690.61	Transducer	5656.97	5639.37	Regional
R-16r	05/20/2021	05:00	5690.59	Transducer	5656.97	5639.37	Regional
R-16r	05/20/2021	07:00	5690.58	Transducer	5656.97	5639.37	Regional
R-16r	05/20/2021	09:00	5690.58	Transducer	5656.97	5639.37	Regional
R-16r	05/20/2021	11:00	5690.60	Transducer	5656.97	5639.37	Regional
R-16r	05/20/2021	13:00	5690.63	Transducer	5656.97	5639.37	Regional
R-16r	05/20/2021	15:00	5690.66	Transducer	5656.97	5639.37	Regional
R-16r	05/20/2021	17:00	5690.68	Transducer	5656.97	5639.37	Regional
R-16r	05/20/2021	19:00	5690.70	Transducer	5656.97	5639.37	Regional
R-16r	05/20/2021	21:00	5690.69	Transducer	5656.97	5639.37	Regional

Location	Date	Time	Water Level (ft amsl)	Method	Top of Screen (ft amsl)	Bottom of Screen (ft amsl)	Zone
R-16r	05/20/2021	23:00	5690.68	Transducer	5656.97	5639.37	Regional
R-16r	05/21/2021	01:00	5690.67	Transducer	5656.97	5639.37	Regional
R-16r	05/21/2021	03:00	5690.65	Transducer	5656.97	5639.37	Regional
R-16r	05/21/2021	05:00	5690.63	Transducer	5656.97	5639.37	Regional
R-16r	05/21/2021	07:00	5690.59	Transducer	5656.97	5639.37	Regional
R-16r	05/21/2021	09:00	5690.57	Transducer	5656.97	5639.37	Regional
R-16r	05/21/2021	11:00	5690.57	Transducer	5656.97	5639.37	Regional
R-16r	05/21/2021	13:00	5690.58	Transducer	5656.97	5639.37	Regional
R-16r	05/21/2021	15:00	5690.56	Transducer	5656.97	5639.37	Regional
R-16r	05/21/2021	17:00	5690.54	Transducer	5656.97	5639.37	Regional
R-16r	05/21/2021	19:00	5690.53	Transducer	5656.97	5639.37	Regional
R-16r	05/21/2021	21:00	5690.50	Transducer	5656.97	5639.37	Regional
R-16r	05/21/2021	23:00	5690.49	Transducer	5656.97	5639.37	Regional
R-16r	05/22/2021	01:00	5690.50	Transducer	5656.97	5639.37	Regional
R-16r	05/22/2021	03:00	5690.49	Transducer	5656.97	5639.37	Regional
R-16r	05/22/2021	05:00	5690.47	Transducer	5656.97	5639.37	Regional
R-16r	05/22/2021	07:00	5690.45	Transducer	5656.97	5639.37	Regional
R-16r	05/22/2021	09:00	5690.45	Transducer	5656.97	5639.37	Regional
R-16r	05/22/2021	11:00	5690.49	Transducer	5656.97	5639.37	Regional
R-16r	05/22/2021	13:00	5690.55	Transducer	5656.97	5639.37	Regional
R-16r	05/22/2021	15:00	5690.60	Transducer	5656.97	5639.37	Regional
R-16r	05/22/2021	17:00	5690.63	Transducer	5656.97	5639.37	Regional
R-16r	05/22/2021	19:00	5690.61	Transducer	5656.97	5639.37	Regional
R-16r	05/22/2021	21:00	5690.58	Transducer	5656.97	5639.37	Regional
R-16r	05/22/2021	23:00	5690.56	Transducer	5656.97	5639.37	Regional
R-16r	05/23/2021	01:00	5690.57	Transducer	5656.97	5639.37	Regional
R-16r	05/23/2021	03:00	5690.56	Transducer	5656.97	5639.37	Regional
R-16r	05/23/2021	05:00	5690.54	Transducer	5656.97	5639.37	Regional
R-16r	05/23/2021	07:00	5690.52	Transducer	5656.97	5639.37	Regional
R-16r	05/23/2021	09:00	5690.50	Transducer	5656.97	5639.37	Regional
R-16r	05/23/2021	11:00	5690.50	Transducer	5656.97	5639.37	Regional
R-16r	05/23/2021	13:00	5690.52	Transducer	5656.97	5639.37	Regional
R-16r	05/23/2021	15:00	5690.56	Transducer	5656.97	5639.37	Regional
R-16r	05/23/2021	17:00	5690.58	Transducer	5656.97	5639.37	Regional
R-16r	05/23/2021	19:00	5690.57	Transducer	5656.97	5639.37	Regional
R-16r	05/23/2021	21:00	5690.55	Transducer	5656.97	5639.37	Regional
R-16r	05/23/2021	23:00	5690.53	Transducer	5656.97	5639.37	Regional
R-16r	05/24/2021	01:00	5690.53	Transducer	5656.97	5639.37	Regional
R-16r	05/24/2021	03:00	5690.54	Transducer	5656.97	5639.37	Regional
R-16r	05/24/2021	05:00	5690.52	Transducer	5656.97	5639.37	Regional
R-16r	05/24/2021	07:00	5690.49	Transducer	5656.97	5639.37	Regional
R-16r	05/24/2021	09:00	5690.48	Transducer	5656.97	5639.37	Regional
R-16r	05/24/2021	11:00	5690.50	Transducer	5656.97	5639.37	Regional
R-16r	05/24/2021	13:00	5690.55	Transducer	5656.97	5639.37	Regional
R-16r	05/24/2021	15:00	5690.61	Transducer	5656.97	5639.37	Regional

Location	Date	Time	Water Level (ft amsl)	Method	Top of Screen (ft amsl)	Bottom of Screen (ft amsl)	Zone
R-16r	05/24/2021	17:00	5690.63	Transducer	5656.97	5639.37	Regional
R-16r	05/24/2021	19:00	5690.61	Transducer	5656.97	5639.37	Regional
R-16r	05/24/2021	21:00	5690.58	Transducer	5656.97	5639.37	Regional
R-16r	05/24/2021	23:00	5690.55	Transducer	5656.97	5639.37	Regional
R-16r	05/25/2021	01:00	5690.54	Transducer	5656.97	5639.37	Regional
R-16r	05/25/2021	03:00	5690.53	Transducer	5656.97	5639.37	Regional
R-16r	05/25/2021	05:00	5690.51	Transducer	5656.97	5639.37	Regional
R-16r	05/25/2021	07:00	5690.49	Transducer	5656.97	5639.37	Regional
R-16r	05/25/2021	09:00	5690.45	Transducer	5656.97	5639.37	Regional
R-16r	05/25/2021	11:00	5690.46	Transducer	5656.97	5639.37	Regional
R-16r	05/25/2021	13:00	5690.49	Transducer	5656.97	5639.37	Regional
R-16r	05/25/2021	15:00	5690.55	Transducer	5656.97	5639.37	Regional
R-16r	05/25/2021	17:00	5690.59	Transducer	5656.97	5639.37	Regional
R-16r	05/25/2021	19:00	5690.58	Transducer	5656.97	5639.37	Regional
R-16r	05/25/2021	21:00	5690.54	Transducer	5656.97	5639.37	Regional
R-16r	05/25/2021	23:00	5690.52	Transducer	5656.97	5639.37	Regional
R-16r	05/26/2021	01:00	5690.52	Transducer	5656.97	5639.37	Regional
R-16r	05/26/2021	03:00	5690.52	Transducer	5656.97	5639.37	Regional
R-16r	05/26/2021	05:00	5690.50	Transducer	5656.97	5639.37	Regional
R-16r	05/26/2021	07:00	5690.47	Transducer	5656.97	5639.37	Regional
R-16r	05/26/2021	09:00	5690.44	Transducer	5656.97	5639.37	Regional
R-16r	05/26/2021	11:00	5690.45	Transducer	5656.97	5639.37	Regional
R-16r	05/26/2021	13:00	5690.48	Transducer	5656.97	5639.37	Regional
R-16r	05/26/2021	15:00	5690.53	Transducer	5656.97	5639.37	Regional
R-16r	05/26/2021	17:00	5690.58	Transducer	5656.97	5639.37	Regional
R-16r	05/26/2021	19:00	5690.60	Transducer	5656.97	5639.37	Regional
R-16r	05/26/2021	21:00	5690.57	Transducer	5656.97	5639.37	Regional
R-16r	05/26/2021	23:00	5690.55	Transducer	5656.97	5639.37	Regional
R-16r	05/27/2021	01:00	5690.54	Transducer	5656.97	5639.37	Regional
R-16r	05/27/2021	03:00	5690.54	Transducer	5656.97	5639.37	Regional
R-16r	05/27/2021	05:00	5690.53	Transducer	5656.97	5639.37	Regional
R-16r	05/27/2021	07:00	5690.50	Transducer	5656.97	5639.37	Regional
R-16r	05/27/2021	09:00	5690.49	Transducer	5656.97	5639.37	Regional
R-16r	05/27/2021	11:00	5690.49	Transducer	5656.97	5639.37	Regional
R-16r	05/27/2021	13:00	5690.53	Transducer	5656.97	5639.37	Regional
R-16r	05/27/2021	15:00	5690.57	Transducer	5656.97	5639.37	Regional
R-16r	05/27/2021	17:00	5690.61	Transducer	5656.97	5639.37	Regional
R-16r	05/27/2021	19:00	5690.61	Transducer	5656.97	5639.37	Regional
R-16r	05/27/2021	21:00	5690.59	Transducer	5656.97	5639.37	Regional
R-16r	05/27/2021	23:00	5690.56	Transducer	5656.97	5639.37	Regional
R-16r	05/28/2021	01:00	5690.54	Transducer	5656.97	5639.37	Regional
R-16r	05/28/2021	03:00	5690.55	Transducer	5656.97	5639.37	Regional
R-16r	05/28/2021	05:00	5690.54	Transducer	5656.97	5639.37	Regional
R-16r	05/28/2021	07:00	5690.52	Transducer	5656.97	5639.37	Regional
R-16r	05/28/2021	09:00	5690.50	Transducer	5656.97	5639.37	Regional

Location	Date	Time	Water Level (ft amsl)	Method	Top of Screen (ft amsl)	Bottom of Screen (ft amsl)	Zone
R-16r	05/28/2021	11:00	5690.51	Transducer	5656.97	5639.37	Regional
R-16r	05/28/2021	13:00	5690.53	Transducer	5656.97	5639.37	Regional
R-16r	05/28/2021	15:00	5690.57	Transducer	5656.97	5639.37	Regional
R-16r	05/28/2021	17:00	5690.62	Transducer	5656.97	5639.37	Regional
R-16r	05/28/2021	19:00	5690.64	Transducer	5656.97	5639.37	Regional
R-16r	05/28/2021	21:00	5690.62	Transducer	5656.97	5639.37	Regional
R-16r	05/28/2021	23:00	5690.59	Transducer	5656.97	5639.37	Regional
R-16r	05/29/2021	01:00	5690.58	Transducer	5656.97	5639.37	Regional
R-16r	05/29/2021	03:00	5690.57	Transducer	5656.97	5639.37	Regional
R-16r	05/29/2021	05:00	5690.58	Transducer	5656.97	5639.37	Regional
R-16r	05/29/2021	07:00	5690.57	Transducer	5656.97	5639.37	Regional
R-16r	05/29/2021	09:00	5690.57	Transducer	5656.97	5639.37	Regional
R-16r	05/29/2021	11:00	5690.58	Transducer	5656.97	5639.37	Regional
R-16r	05/29/2021	13:00	5690.61	Transducer	5656.97	5639.37	Regional
R-16r	05/29/2021	15:00	5690.64	Transducer	5656.97	5639.37	Regional
R-16r	05/29/2021	17:00	5690.68	Transducer	5656.97	5639.37	Regional
R-16r	05/29/2021	19:00	5690.70	Transducer	5656.97	5639.37	Regional
R-16r	05/29/2021	21:00	5690.68	Transducer	5656.97	5639.37	Regional
R-16r	05/29/2021	23:00	5690.66	Transducer	5656.97	5639.37	Regional
R-16r	05/30/2021	01:00	5690.64	Transducer	5656.97	5639.37	Regional
R-16r	05/30/2021	03:00	5690.62	Transducer	5656.97	5639.37	Regional
R-16r	05/30/2021	05:00	5690.59	Transducer	5656.97	5639.37	Regional
R-16r	05/30/2021	07:00	5690.57	Transducer	5656.97	5639.37	Regional
R-16r	05/30/2021	09:00	5690.56	Transducer	5656.97	5639.37	Regional
R-16r	05/30/2021	11:00	5690.56	Transducer	5656.97	5639.37	Regional
R-16r	05/30/2021	13:00	5690.60	Transducer	5656.97	5639.37	Regional
R-16r	05/30/2021	15:00	5690.62	Transducer	5656.97	5639.37	Regional
R-16r	05/30/2021	17:00	5690.62	Transducer	5656.97	5639.37	Regional
R-16r	05/30/2021	19:00	5690.60	Transducer	5656.97	5639.37	Regional
R-16r	05/30/2021	21:00	5690.57	Transducer	5656.97	5639.37	Regional
R-16r	05/30/2021	23:00	5690.55	Transducer	5656.97	5639.37	Regional
R-16r	05/31/2021	01:00	5690.52	Transducer	5656.97	5639.37	Regional
R-16r	05/31/2021	03:00	5690.51	Transducer	5656.97	5639.37	Regional
R-16r	05/31/2021	05:00	5690.50	Transducer	5656.97	5639.37	Regional
R-16r	05/31/2021	07:00	5690.48	Transducer	5656.97	5639.37	Regional
R-16r	05/31/2021	09:00	5690.48	Transducer	5656.97	5639.37	Regional
R-16r	05/31/2021	11:00	5690.49	Transducer	5656.97	5639.37	Regional
R-16r	05/31/2021	13:00	5690.51	Transducer	5656.97	5639.37	Regional
R-16r	05/31/2021	15:00	5690.47	Transducer	5656.97	5639.37	Regional
R-16r	05/31/2021	17:00	5690.42	Transducer	5656.97	5639.37	Regional
R-16r	05/31/2021	19:00	5690.43	Transducer	5656.97	5639.37	Regional
R-16r	05/31/2021	21:00	5690.42	Transducer	5656.97	5639.37	Regional
R-16r	05/31/2021	23:00	5690.40	Transducer	5656.97	5639.37	Regional
R-16r	06/01/2021	01:00	5690.41	Transducer	5656.97	5639.37	Regional
R-16r	06/01/2021	03:00	5690.42	Transducer	5656.97	5639.37	Regional

Location	Date	Time	Water Level (ft amsl)	Method	Top of Screen (ft amsl)	Bottom of Screen (ft amsl)	Zone
R-16r	06/01/2021	05:00	5690.41	Transducer	5656.97	5639.37	Regional
R-16r	06/01/2021	07:00	5690.41	Transducer	5656.97	5639.37	Regional
R-16r	06/01/2021	09:00	5690.42	Transducer	5656.97	5639.37	Regional
R-16r	06/01/2021	11:00	5690.45	Transducer	5656.97	5639.37	Regional
R-16r	06/01/2021	13:00	5690.49	Transducer	5656.97	5639.37	Regional
R-16r	06/01/2021	15:00	5690.52	Transducer	5656.97	5639.37	Regional
R-16r	06/01/2021	17:00	5690.57	Transducer	5656.97	5639.37	Regional
R-16r	06/01/2021	19:00	5690.58	Transducer	5656.97	5639.37	Regional
R-16r	06/01/2021	21:00	5690.56	Transducer	5656.97	5639.37	Regional
R-16r	06/01/2021	23:00	5690.55	Transducer	5656.97	5639.37	Regional
R-16r	06/02/2021	01:00	5690.55	Transducer	5656.97	5639.37	Regional
R-16r	06/02/2021	03:00	5690.55	Transducer	5656.97	5639.37	Regional
R-16r	06/02/2021	05:00	5690.55	Transducer	5656.97	5639.37	Regional
R-16r	06/02/2021	07:00	5690.53	Transducer	5656.97	5639.37	Regional
R-16r	06/02/2021	09:00	5690.54	Transducer	5656.97	5639.37	Regional
R-16r	06/02/2021	11:00	5690.57	Transducer	5656.97	5639.37	Regional
R-16r	06/02/2021	13:00	5690.59	Transducer	5656.97	5639.37	Regional
R-16r	06/02/2021	15:00	5690.60	Transducer	5656.97	5639.37	Regional
R-16r	06/02/2021	17:00	5690.62	Transducer	5656.97	5639.37	Regional
R-16r	06/02/2021	19:00	5690.61	Transducer	5656.97	5639.37	Regional
R-16r	06/02/2021	21:00	5690.58	Transducer	5656.97	5639.37	Regional
R-16r	06/02/2021	23:00	5690.58	Transducer	5656.97	5639.37	Regional
R-16r	06/03/2021	01:00	5690.58	Transducer	5656.97	5639.37	Regional
R-16r	06/03/2021	03:00	5690.56	Transducer	5656.97	5639.37	Regional
R-16r	06/03/2021	05:00	5690.55	Transducer	5656.97	5639.37	Regional
R-16r	06/03/2021	07:00	5690.53	Transducer	5656.97	5639.37	Regional
R-16r	06/03/2021	09:00	5690.53	Transducer	5656.97	5639.37	Regional
R-16r	06/03/2021	11:00	5690.56	Transducer	5656.97	5639.37	Regional
R-16r	06/03/2021	13:00	5690.59	Transducer	5656.97	5639.37	Regional
R-16r	06/03/2021	15:00	5690.62	Transducer	5656.97	5639.37	Regional
R-16r	06/03/2021	17:00	5690.64	Transducer	5656.97	5639.37	Regional
R-16r	06/03/2021	19:00	5690.61	Transducer	5656.97	5639.37	Regional
R-16r	06/03/2021	21:00	5690.56	Transducer	5656.97	5639.37	Regional
R-16r	06/03/2021	23:00	5690.56	Transducer	5656.97	5639.37	Regional
R-16r	06/04/2021	01:00	5690.54	Transducer	5656.97	5639.37	Regional
R-16r	06/04/2021	03:00	5690.54	Transducer	5656.97	5639.37	Regional
R-16r	06/04/2021	05:00	5690.53	Transducer	5656.97	5639.37	Regional
R-16r	06/04/2021	07:00	5690.51	Transducer	5656.97	5639.37	Regional
R-16r	06/04/2021	09:00	5690.52	Transducer	5656.97	5639.37	Regional
R-16r	06/04/2021	11:00	5690.56	Transducer	5656.97	5639.37	Regional
R-16r	06/04/2021	13:00	5690.60	Transducer	5656.97	5639.37	Regional
R-16r	06/04/2021	15:00	5690.66	Transducer	5656.97	5639.37	Regional
R-16r	06/04/2021	17:00	5690.66	Transducer	5656.97	5639.37	Regional
R-16r	06/04/2021	19:00	5690.66	Transducer	5656.97	5639.37	Regional
R-16r	06/04/2021	21:00	5690.63	Transducer	5656.97	5639.37	Regional

Location	Date	Time	Water Level (ft amsl)	Method	Top of Screen (ft amsl)	Bottom of Screen (ft amsl)	Zone
R-16r	06/04/2021	23:00	5690.62	Transducer	5656.97	5639.37	Regional
R-16r	06/05/2021	01:00	5690.63	Transducer	5656.97	5639.37	Regional
R-16r	06/05/2021	03:00	5690.64	Transducer	5656.97	5639.37	Regional
R-16r	06/05/2021	05:00	5690.63	Transducer	5656.97	5639.37	Regional
R-16r	06/05/2021	07:00	5690.61	Transducer	5656.97	5639.37	Regional
R-16r	06/05/2021	09:00	5690.63	Transducer	5656.97	5639.37	Regional
R-16r	06/05/2021	11:00	5690.66	Transducer	5656.97	5639.37	Regional
R-16r	06/05/2021	13:00	5690.71	Transducer	5656.97	5639.37	Regional
R-16r	06/05/2021	15:00	5690.74	Transducer	5656.97	5639.37	Regional
R-16r	06/05/2021	17:00	5690.73	Transducer	5656.97	5639.37	Regional
R-16r	06/05/2021	19:00	5690.70	Transducer	5656.97	5639.37	Regional
R-16r	06/05/2021	21:00	5690.68	Transducer	5656.97	5639.37	Regional
R-16r	06/05/2021	23:00	5690.67	Transducer	5656.97	5639.37	Regional
R-16r	06/06/2021	01:00	5690.67	Transducer	5656.97	5639.37	Regional
R-16r	06/06/2021	03:00	5690.69	Transducer	5656.97	5639.37	Regional
R-16r	06/06/2021	05:00	5690.68	Transducer	5656.97	5639.37	Regional
R-16r	06/06/2021	07:00	5690.66	Transducer	5656.97	5639.37	Regional
R-16r	06/06/2021	09:00	5690.64	Transducer	5656.97	5639.37	Regional
R-16r	06/06/2021	11:00	5690.65	Transducer	5656.97	5639.37	Regional
R-16r	06/06/2021	13:00	5690.69	Transducer	5656.97	5639.37	Regional
R-16r	06/06/2021	15:00	5690.70	Transducer	5656.97	5639.37	Regional
R-16r	06/06/2021	17:00	5690.72	Transducer	5656.97	5639.37	Regional
R-16r	06/06/2021	19:00	5690.68	Transducer	5656.97	5639.37	Regional
R-16r	06/06/2021	21:00	5690.64	Transducer	5656.97	5639.37	Regional
R-16r	06/06/2021	23:00	5690.61	Transducer	5656.97	5639.37	Regional
R-16r	06/07/2021	01:00	5690.60	Transducer	5656.97	5639.37	Regional
R-16r	06/07/2021	03:00	5690.59	Transducer	5656.97	5639.37	Regional
R-16r	06/07/2021	05:00	5690.57	Transducer	5656.97	5639.37	Regional
R-16r	06/07/2021	07:00	5690.55	Transducer	5656.97	5639.37	Regional
R-16r	06/07/2021	09:00	5690.54	Transducer	5656.97	5639.37	Regional
R-16r	06/07/2021	11:00	5690.56	Transducer	5656.97	5639.37	Regional
R-16r	06/07/2021	13:00	5690.60	Transducer	5656.97	5639.37	Regional
R-16r	06/07/2021	15:00	5690.64	Transducer	5656.97	5639.37	Regional
R-16r	06/07/2021	17:00	5690.67	Transducer	5656.97	5639.37	Regional
R-16r	06/07/2021	19:00	5690.66	Transducer	5656.97	5639.37	Regional
R-16r	06/07/2021	21:00	5690.64	Transducer	5656.97	5639.37	Regional
R-16r	06/07/2021	23:00	5690.62	Transducer	5656.97	5639.37	Regional
R-16r	06/08/2021	01:00	5690.62	Transducer	5656.97	5639.37	Regional
R-16r	06/08/2021	03:00	5690.60	Transducer	5656.97	5639.37	Regional
R-16r	06/08/2021	05:00	5690.56	Transducer	5656.97	5639.37	Regional
R-16r	06/08/2021	07:00	5690.52	Transducer	5656.97	5639.37	Regional
R-16r	06/08/2021	09:00	5690.51	Transducer	5656.97	5639.37	Regional
R-16r	06/08/2021	11:00	5690.52	Transducer	5656.97	5639.37	Regional
R-16r	06/08/2021	13:00	5690.54	Transducer	5656.97	5639.37	Regional
R-16r	06/08/2021	15:00	5690.57	Transducer	5656.97	5639.37	Regional

Location	Date	Time	Water Level (ft amsl)	Method	Top of Screen (ft amsl)	Bottom of Screen (ft amsl)	Zone
R-16r	06/08/2021	17:00	5690.60	Transducer	5656.97	5639.37	Regional
R-16r	06/08/2021	19:00	5690.58	Transducer	5656.97	5639.37	Regional
R-16r	06/08/2021	21:00	5690.55	Transducer	5656.97	5639.37	Regional
R-16r	06/08/2021	23:00	5690.53	Transducer	5656.97	5639.37	Regional
R-16r	06/09/2021	01:00	5690.52	Transducer	5656.97	5639.37	Regional
R-16r	06/09/2021	03:00	5690.50	Transducer	5656.97	5639.37	Regional
R-16r	06/09/2021	05:00	5690.47	Transducer	5656.97	5639.37	Regional
R-16r	06/09/2021	07:00	5690.43	Transducer	5656.97	5639.37	Regional
R-16r	06/09/2021	09:00	5690.41	Transducer	5656.97	5639.37	Regional
R-16r	06/09/2021	11:00	5690.41	Transducer	5656.97	5639.37	Regional
R-16r	06/09/2021	13:00	5690.44	Transducer	5656.97	5639.37	Regional
R-16r	06/09/2021	15:00	5690.49	Transducer	5656.97	5639.37	Regional
R-16r	06/09/2021	17:00	5690.52	Transducer	5656.97	5639.37	Regional
R-16r	06/09/2021	19:00	5690.52	Transducer	5656.97	5639.37	Regional
R-16r	06/09/2021	21:00	5690.50	Transducer	5656.97	5639.37	Regional
R-16r	06/09/2021	23:00	5690.49	Transducer	5656.97	5639.37	Regional
R-16r	06/10/2021	01:00	5690.50	Transducer	5656.97	5639.37	Regional
R-16r	06/10/2021	03:00	5690.51	Transducer	5656.97	5639.37	Regional
R-16r	06/10/2021	05:00	5690.50	Transducer	5656.97	5639.37	Regional
R-16r	06/10/2021	07:00	5690.48	Transducer	5656.97	5639.37	Regional
R-16r	06/10/2021	09:00	5690.48	Transducer	5656.97	5639.37	Regional
R-16r	06/10/2021	11:00	5690.50	Transducer	5656.97	5639.37	Regional
R-16r	06/10/2021	13:00	5690.56	Transducer	5656.97	5639.37	Regional
R-16r	06/10/2021	15:00	5690.61	Transducer	5656.97	5639.37	Regional
R-16r	06/10/2021	17:00	5690.65	Transducer	5656.97	5639.37	Regional
R-16r	06/10/2021	19:00	5690.66	Transducer	5656.97	5639.37	Regional
R-16r	06/10/2021	21:00	5690.65	Transducer	5656.97	5639.37	Regional
R-16r	06/10/2021	23:00	5690.62	Transducer	5656.97	5639.37	Regional
R-16r	06/11/2021	01:00	5690.60	Transducer	5656.97	5639.37	Regional
R-16r	06/11/2021	03:00	5690.60	Transducer	5656.97	5639.37	Regional
R-16r	06/11/2021	05:00	5690.58	Transducer	5656.97	5639.37	Regional
R-16r	06/11/2021	07:00	5690.56	Transducer	5656.97	5639.37	Regional
R-16r	06/11/2021	09:00	5690.54	Transducer	5656.97	5639.37	Regional
R-16r	06/11/2021	11:00	5690.54	Transducer	5656.97	5639.37	Regional
R-16r	06/11/2021	13:00	5690.56	Transducer	5656.97	5639.37	Regional
R-16r	06/11/2021	15:00	5690.59	Transducer	5656.97	5639.37	Regional
R-16r	06/11/2021	17:00	5690.62	Transducer	5656.97	5639.37	Regional
R-16r	06/11/2021	19:00	5690.61	Transducer	5656.97	5639.37	Regional
R-16r	06/11/2021	21:00	5690.58	Transducer	5656.97	5639.37	Regional
R-16r	06/11/2021	23:00	5690.55	Transducer	5656.97	5639.37	Regional
R-16r	06/12/2021	01:00	5690.53	Transducer	5656.97	5639.37	Regional
R-16r	06/12/2021	03:00	5690.51	Transducer	5656.97	5639.37	Regional
R-16r	06/12/2021	05:00	5690.50	Transducer	5656.97	5639.37	Regional
R-16r	06/12/2021	07:00	5690.48	Transducer	5656.97	5639.37	Regional
R-16r	06/12/2021	09:00	5690.46	Transducer	5656.97	5639.37	Regional

Location	Date	Time	Water Level (ft amsl)	Method	Top of Screen (ft amsl)	Bottom of Screen (ft amsl)	Zone
R-16r	06/12/2021	11:00	5690.47	Transducer	5656.97	5639.37	Regional
R-16r	06/12/2021	13:00	5690.49	Transducer	5656.97	5639.37	Regional
R-16r	06/12/2021	15:00	5690.53	Transducer	5656.97	5639.37	Regional
R-16r	06/12/2021	17:00	5690.59	Transducer	5656.97	5639.37	Regional
R-16r	06/12/2021	19:00	5690.60	Transducer	5656.97	5639.37	Regional
R-16r	06/12/2021	21:00	5690.56	Transducer	5656.97	5639.37	Regional
R-16r	06/12/2021	23:00	5690.53	Transducer	5656.97	5639.37	Regional
R-16r	06/13/2021	01:00	5690.50	Transducer	5656.97	5639.37	Regional
R-16r	06/13/2021	03:00	5690.47	Transducer	5656.97	5639.37	Regional
R-16r	06/13/2021	05:00	5690.46	Transducer	5656.97	5639.37	Regional
R-16r	06/13/2021	07:00	5690.44	Transducer	5656.97	5639.37	Regional
R-16r	06/13/2021	09:00	5690.42	Transducer	5656.97	5639.37	Regional
R-16r	06/13/2021	11:00	5690.43	Transducer	5656.97	5639.37	Regional
R-16r	06/13/2021	13:00	5690.46	Transducer	5656.97	5639.37	Regional
R-16r	06/13/2021	15:00	5690.50	Transducer	5656.97	5639.37	Regional
R-16r	06/13/2021	17:00	5690.55	Transducer	5656.97	5639.37	Regional
R-16r	06/13/2021	19:00	5690.56	Transducer	5656.97	5639.37	Regional
R-16r	06/13/2021	21:00	5690.56	Transducer	5656.97	5639.37	Regional
R-16r	06/13/2021	23:00	5690.52	Transducer	5656.97	5639.37	Regional
R-16r	06/14/2021	01:00	5690.51	Transducer	5656.97	5639.37	Regional
R-16r	06/14/2021	03:00	5690.49	Transducer	5656.97	5639.37	Regional
R-16r	06/14/2021	05:00	5690.48	Transducer	5656.97	5639.37	Regional
R-16r	06/14/2021	07:00	5690.45	Transducer	5656.97	5639.37	Regional
R-16r	06/14/2021	09:00	5690.44	Transducer	5656.97	5639.37	Regional
R-16r	06/14/2021	11:00	5690.45	Transducer	5656.97	5639.37	Regional
R-16r	06/14/2021	13:00	5690.48	Transducer	5656.97	5639.37	Regional
R-16r	06/14/2021	15:00	5690.51	Transducer	5656.97	5639.37	Regional
R-16r	06/14/2021	17:00	5690.55	Transducer	5656.97	5639.37	Regional
R-16r	06/14/2021	19:00	5690.55	Transducer	5656.97	5639.37	Regional
R-16r	06/14/2021	21:00	5690.52	Transducer	5656.97	5639.37	Regional
R-16r	06/14/2021	23:00	5690.48	Transducer	5656.97	5639.37	Regional
R-16r	06/15/2021	01:00	5690.45	Transducer	5656.97	5639.37	Regional
R-16r	06/15/2021	03:00	5690.43	Transducer	5656.97	5639.37	Regional
R-16r	06/15/2021	05:00	5690.42	Transducer	5656.97	5639.37	Regional
R-16r	06/15/2021	07:00	5690.42	Transducer	5656.97	5639.37	Regional
R-16r	06/15/2021	09:00	5690.42	Transducer	5656.97	5639.37	Regional
R-16r	06/15/2021	11:00	5690.43	Transducer	5656.97	5639.37	Regional
R-16r	06/15/2021	13:00	5690.45	Transducer	5656.97	5639.37	Regional
R-16r	06/15/2021	15:00	5690.48	Transducer	5656.97	5639.37	Regional
R-16r	06/15/2021	17:00	5690.49	Transducer	5656.97	5639.37	Regional
R-16r	06/15/2021	19:00	5690.50	Transducer	5656.97	5639.37	Regional
R-16r	06/15/2021	21:00	5690.49	Transducer	5656.97	5639.37	Regional
R-16r	06/15/2021	23:00	5690.47	Transducer	5656.97	5639.37	Regional
R-16r	06/16/2021	01:00	5690.47	Transducer	5656.97	5639.37	Regional
R-16r	06/16/2021	03:00	5690.47	Transducer	5656.97	5639.37	Regional

Location	Date	Time	Water Level (ft amsl)	Method	Top of Screen (ft amsl)	Bottom of Screen (ft amsl)	Zone
R-16r	06/16/2021	05:00	5690.46	Transducer	5656.97	5639.37	Regional
R-16r	06/16/2021	07:00	5690.45	Transducer	5656.97	5639.37	Regional
R-16r	06/16/2021	09:00	5690.46	Transducer	5656.97	5639.37	Regional
R-16r	06/16/2021	11:00	5690.48	Transducer	5656.97	5639.37	Regional
R-16r	06/16/2021	13:00	5690.52	Transducer	5656.97	5639.37	Regional
R-16r	06/16/2021	15:00	5690.53	Transducer	5656.97	5639.37	Regional
R-16r	06/16/2021	17:00	5690.56	Transducer	5656.97	5639.37	Regional
R-16r	06/16/2021	19:00	5690.57	Transducer	5656.97	5639.37	Regional
R-16r	06/16/2021	21:00	5690.53	Transducer	5656.97	5639.37	Regional
R-16r	06/16/2021	23:00	5690.51	Transducer	5656.97	5639.37	Regional
R-16r	06/17/2021	01:00	5690.53	Transducer	5656.97	5639.37	Regional
R-16r	06/17/2021	03:00	5690.53	Transducer	5656.97	5639.37	Regional
R-16r	06/17/2021	05:00	5690.52	Transducer	5656.97	5639.37	Regional
R-16r	06/17/2021	07:00	5690.51	Transducer	5656.97	5639.37	Regional
R-16r	06/17/2021	09:00	5690.52	Transducer	5656.97	5639.37	Regional
R-16r	06/17/2021	11:00	5690.54	Transducer	5656.97	5639.37	Regional
R-16r	06/17/2021	13:00	5690.58	Transducer	5656.97	5639.37	Regional
R-16r	06/17/2021	15:00	5690.61	Transducer	5656.97	5639.37	Regional
R-16r	06/17/2021	17:00	5690.64	Transducer	5656.97	5639.37	Regional
R-16r	06/17/2021	19:00	5690.65	Transducer	5656.97	5639.37	Regional
R-16r	06/17/2021	21:00	5690.59	Transducer	5656.97	5639.37	Regional
R-16r	06/17/2021	23:00	5690.56	Transducer	5656.97	5639.37	Regional
R-16r	06/18/2021	01:00	5690.57	Transducer	5656.97	5639.37	Regional
R-16r	06/18/2021	03:00	5690.59	Transducer	5656.97	5639.37	Regional
R-16r	06/18/2021	05:00	5690.57	Transducer	5656.97	5639.37	Regional
R-16r	06/18/2021	07:00	5690.56	Transducer	5656.97	5639.37	Regional
R-16r	06/18/2021	09:00	5690.57	Transducer	5656.97	5639.37	Regional
R-16r	06/18/2021	11:00	5690.60	Transducer	5656.97	5639.37	Regional
R-16r	06/18/2021	13:00	5690.64	Transducer	5656.97	5639.37	Regional
R-16r	06/18/2021	15:00	5690.68	Transducer	5656.97	5639.37	Regional
R-16r	06/18/2021	17:00	5690.70	Transducer	5656.97	5639.37	Regional
R-16r	06/18/2021	19:00	5690.67	Transducer	5656.97	5639.37	Regional
R-16r	06/18/2021	21:00	5690.60	Transducer	5656.97	5639.37	Regional
R-16r	06/18/2021	23:00	5690.61	Transducer	5656.97	5639.37	Regional
R-16r	06/19/2021	01:00	5690.61	Transducer	5656.97	5639.37	Regional
R-16r	06/19/2021	03:00	5690.60	Transducer	5656.97	5639.37	Regional
R-16r	06/19/2021	05:00	5690.59	Transducer	5656.97	5639.37	Regional
R-16r	06/19/2021	07:00	5690.59	Transducer	5656.97	5639.37	Regional
R-16r	06/19/2021	09:00	5690.59	Transducer	5656.97	5639.37	Regional
R-16r	06/19/2021	11:00	5690.62	Transducer	5656.97	5639.37	Regional
R-16r	06/19/2021	13:00	5690.66	Transducer	5656.97	5639.37	Regional
R-16r	06/19/2021	15:00	5690.70	Transducer	5656.97	5639.37	Regional
R-16r	06/19/2021	17:00	5690.73	Transducer	5656.97	5639.37	Regional
R-16r	06/19/2021	19:00	5690.73	Transducer	5656.97	5639.37	Regional
R-16r	06/19/2021	21:00	5690.70	Transducer	5656.97	5639.37	Regional

Location	Date	Time	Water Level (ft amsl)	Method	Top of Screen (ft amsl)	Bottom of Screen (ft amsl)	Zone
R-16r	06/19/2021	23:00	5690.67	Transducer	5656.97	5639.37	Regional
R-16r	06/20/2021	01:00	5690.67	Transducer	5656.97	5639.37	Regional
R-16r	06/20/2021	03:00	5690.67	Transducer	5656.97	5639.37	Regional
R-16r	06/20/2021	05:00	5690.65	Transducer	5656.97	5639.37	Regional
R-16r	06/20/2021	07:00	5690.63	Transducer	5656.97	5639.37	Regional
R-16r	06/20/2021	09:00	5690.62	Transducer	5656.97	5639.37	Regional
R-16r	06/20/2021	11:00	5690.64	Transducer	5656.97	5639.37	Regional
R-16r	06/20/2021	13:00	5690.67	Transducer	5656.97	5639.37	Regional
R-16r	06/20/2021	15:00	5690.71	Transducer	5656.97	5639.37	Regional
R-16r	06/20/2021	17:00	5690.73	Transducer	5656.97	5639.37	Regional
R-16r	06/20/2021	19:00	5690.71	Transducer	5656.97	5639.37	Regional
R-16r	06/20/2021	21:00	5690.69	Transducer	5656.97	5639.37	Regional
R-16r	06/20/2021	23:00	5690.67	Transducer	5656.97	5639.37	Regional
R-16r	06/21/2021	01:00	5690.67	Transducer	5656.97	5639.37	Regional
R-16r	06/21/2021	03:00	5690.65	Transducer	5656.97	5639.37	Regional
R-16r	06/21/2021	05:00	5690.60	Transducer	5656.97	5639.37	Regional
R-16r	06/21/2021	07:00	5690.54	Transducer	5656.97	5639.37	Regional
R-16r	06/21/2021	09:00	5690.51	Transducer	5656.97	5639.37	Regional
R-16r	06/21/2021	11:00	5690.51	Transducer	5656.97	5639.37	Regional
R-16r	06/21/2021	13:00	5690.54	Transducer	5656.97	5639.37	Regional
R-16r	06/21/2021	15:00	5690.56	Transducer	5656.97	5639.37	Regional
R-16r	06/21/2021	17:00	5690.58	Transducer	5656.97	5639.37	Regional
R-16r	06/21/2021	19:00	5690.56	Transducer	5656.97	5639.37	Regional
R-16r	06/21/2021	21:00	5690.51	Transducer	5656.97	5639.37	Regional
R-16r	06/21/2021	23:00	5690.48	Transducer	5656.97	5639.37	Regional
R-16r	06/22/2021	01:00	5690.48	Transducer	5656.97	5639.37	Regional
R-16r	06/22/2021	03:00	5690.49	Transducer	5656.97	5639.37	Regional
R-16r	06/22/2021	05:00	5690.48	Transducer	5656.97	5639.37	Regional
R-16r	06/22/2021	07:00	5690.46	Transducer	5656.97	5639.37	Regional
R-16r	06/22/2021	09:00	5690.47	Transducer	5656.97	5639.37	Regional
R-16r	06/22/2021	11:00	5690.49	Transducer	5656.97	5639.37	Regional
R-16r	06/22/2021	13:00	5690.55	Transducer	5656.97	5639.37	Regional
R-16r	06/22/2021	15:00	5690.61	Transducer	5656.97	5639.37	Regional
R-16r	06/22/2021	17:00	5690.65	Transducer	5656.97	5639.37	Regional
R-16r	06/22/2021	19:00	5690.65	Transducer	5656.97	5639.37	Regional
R-16r	06/22/2021	21:00	5690.62	Transducer	5656.97	5639.37	Regional
R-16r	06/22/2021	23:00	5690.61	Transducer	5656.97	5639.37	Regional
R-16r	06/23/2021	01:00	5690.61	Transducer	5656.97	5639.37	Regional
R-16r	06/23/2021	03:00	5690.61	Transducer	5656.97	5639.37	Regional
R-16r	06/23/2021	05:00	5690.59	Transducer	5656.97	5639.37	Regional
R-16r	06/23/2021	07:00	5690.55	Transducer	5656.97	5639.37	Regional
R-16r	06/23/2021	09:00	5690.53	Transducer	5656.97	5639.37	Regional
R-16r	06/23/2021	11:00	5690.54	Transducer	5656.97	5639.37	Regional
R-16r	06/23/2021	13:00	5690.57	Transducer	5656.97	5639.37	Regional
R-16r	06/23/2021	15:00	5690.61	Transducer	5656.97	5639.37	Regional

Location	Date	Time	Water Level (ft amsl)	Method	Top of Screen (ft amsl)	Bottom of Screen (ft amsl)	Zone
R-16r	06/23/2021	17:00	5690.63	Transducer	5656.97	5639.37	Regional
R-16r	06/23/2021	19:00	5690.62	Transducer	5656.97	5639.37	Regional
R-16r	06/23/2021	21:00	5690.58	Transducer	5656.97	5639.37	Regional
R-16r	06/23/2021	23:00	5690.54	Transducer	5656.97	5639.37	Regional
R-16r	06/24/2021	01:00	5690.49	Transducer	5656.97	5639.37	Regional
R-16r	06/24/2021	03:00	5690.51	Transducer	5656.97	5639.37	Regional
R-16r	06/24/2021	05:00	5690.51	Transducer	5656.97	5639.37	Regional
R-16r	06/24/2021	07:00	5690.49	Transducer	5656.97	5639.37	Regional
R-16r	06/24/2021	09:00	5690.49	Transducer	5656.97	5639.37	Regional
R-16r	06/24/2021	11:00	5690.50	Transducer	5656.97	5639.37	Regional
R-16r	06/24/2021	13:00	5690.55	Transducer	5656.97	5639.37	Regional
R-16r	06/24/2021	15:00	5690.57	Transducer	5656.97	5639.37	Regional
R-16r	06/24/2021	17:00	5690.59	Transducer	5656.97	5639.37	Regional
R-16r	06/24/2021	19:00	5690.60	Transducer	5656.97	5639.37	Regional
R-16r	06/24/2021	21:00	5690.59	Transducer	5656.97	5639.37	Regional
R-16r	06/24/2021	23:00	5690.57	Transducer	5656.97	5639.37	Regional
R-16r	06/25/2021	01:00	5690.57	Transducer	5656.97	5639.37	Regional
R-16r	06/25/2021	03:00	5690.58	Transducer	5656.97	5639.37	Regional
R-16r	06/25/2021	05:00	5690.58	Transducer	5656.97	5639.37	Regional
R-16r	06/25/2021	07:00	5690.58	Transducer	5656.97	5639.37	Regional
R-16r	06/25/2021	09:00	5690.57	Transducer	5656.97	5639.37	Regional
R-16r	06/25/2021	11:00	5690.59	Transducer	5656.97	5639.37	Regional
R-16r	06/25/2021	13:00	5690.63	Transducer	5656.97	5639.37	Regional
R-16r	06/25/2021	15:00	5690.66	Transducer	5656.97	5639.37	Regional
R-16r	06/25/2021	17:00	5690.68	Transducer	5656.97	5639.37	Regional
R-16r	06/25/2021	19:00	5690.68	Transducer	5656.97	5639.37	Regional
R-16r	06/25/2021	21:00	5690.64	Transducer	5656.97	5639.37	Regional
R-16r	06/25/2021	23:00	5690.62	Transducer	5656.97	5639.37	Regional
R-16r	06/26/2021	01:00	5690.61	Transducer	5656.97	5639.37	Regional
R-16r	06/26/2021	03:00	5690.61	Transducer	5656.97	5639.37	Regional
R-16r	06/26/2021	05:00	5690.59	Transducer	5656.97	5639.37	Regional
R-16r	06/26/2021	07:00	5690.57	Transducer	5656.97	5639.37	Regional
R-16r	06/26/2021	09:00	5690.56	Transducer	5656.97	5639.37	Regional
R-16r	06/26/2021	11:00	5690.56	Transducer	5656.97	5639.37	Regional
R-16r	06/26/2021	13:00	5690.59	Transducer	5656.97	5639.37	Regional
R-16r	06/26/2021	15:00	5690.62	Transducer	5656.97	5639.37	Regional
R-16r	06/26/2021	17:00	5690.65	Transducer	5656.97	5639.37	Regional
R-16r	06/26/2021	19:00	5690.63	Transducer	5656.97	5639.37	Regional
R-16r	06/26/2021	21:00	5690.58	Transducer	5656.97	5639.37	Regional
R-16r	06/26/2021	23:00	5690.54	Transducer	5656.97	5639.37	Regional
R-16r	06/27/2021	01:00	5690.53	Transducer	5656.97	5639.37	Regional
R-16r	06/27/2021	03:00	5690.52	Transducer	5656.97	5639.37	Regional
R-16r	06/27/2021	05:00	5690.51	Transducer	5656.97	5639.37	Regional
R-16r	06/27/2021	07:00	5690.48	Transducer	5656.97	5639.37	Regional
R-16r	06/27/2021	09:00	5690.46	Transducer	5656.97	5639.37	Regional

Location	Date	Time	Water Level (ft amsl)	Method	Top of Screen (ft amsl)	Bottom of Screen (ft amsl)	Zone
R-16r	06/27/2021	11:00	5690.45	Transducer	5656.97	5639.37	Regional
R-16r	06/27/2021	13:00	5690.47	Transducer	5656.97	5639.37	Regional
R-16r	06/27/2021	15:00	5690.50	Transducer	5656.97	5639.37	Regional
R-16r	06/27/2021	17:00	5690.53	Transducer	5656.97	5639.37	Regional
R-16r	06/27/2021	19:00	5690.54	Transducer	5656.97	5639.37	Regional
R-16r	06/27/2021	21:00	5690.52	Transducer	5656.97	5639.37	Regional
R-16r	06/27/2021	23:00	5690.50	Transducer	5656.97	5639.37	Regional
R-16r	06/28/2021	01:00	5690.48	Transducer	5656.97	5639.37	Regional
R-16r	06/28/2021	03:00	5690.47	Transducer	5656.97	5639.37	Regional
R-16r	06/28/2021	05:00	5690.48	Transducer	5656.97	5639.37	Regional
R-16r	06/28/2021	07:00	5690.47	Transducer	5656.97	5639.37	Regional
R-16r	06/28/2021	09:00	5690.47	Transducer	5656.97	5639.37	Regional
R-16r	06/28/2021	11:00	5690.46	Transducer	5656.97	5639.37	Regional
R-16r	06/28/2021	13:00	5690.47	Transducer	5656.97	5639.37	Regional
R-16r	06/28/2021	15:00	5690.48	Transducer	5656.97	5639.37	Regional
R-16r	06/28/2021	17:00	5690.50	Transducer	5656.97	5639.37	Regional
R-16r	06/28/2021	19:00	5690.51	Transducer	5656.97	5639.37	Regional
R-16r	06/28/2021	21:00	5690.49	Transducer	5656.97	5639.37	Regional
R-16r	06/28/2021	23:00	5690.47	Transducer	5656.97	5639.37	Regional
R-16r	06/29/2021	01:00	5690.46	Transducer	5656.97	5639.37	Regional
R-16r	06/29/2021	03:00	5690.46	Transducer	5656.97	5639.37	Regional
R-16r	06/29/2021	05:00	5690.46	Transducer	5656.97	5639.37	Regional
R-16r	06/29/2021	07:00	5690.45	Transducer	5656.97	5639.37	Regional
R-16r	06/29/2021	09:00	5690.44	Transducer	5656.97	5639.37	Regional
R-16r	06/29/2021	11:00	5690.43	Transducer	5656.97	5639.37	Regional
R-16r	06/29/2021	13:00	5690.43	Transducer	5656.97	5639.37	Regional
R-16r	06/29/2021	15:00	5690.43	Transducer	5656.97	5639.37	Regional
R-16r	06/29/2021	17:00	5690.46	Transducer	5656.97	5639.37	Regional
R-16r	06/29/2021	19:00	5690.47	Transducer	5656.97	5639.37	Regional
R-16r	06/29/2021	21:00	5690.47	Transducer	5656.97	5639.37	Regional
R-16r	06/29/2021	23:00	5690.47	Transducer	5656.97	5639.37	Regional
R-16r	06/30/2021	01:00	5690.47	Transducer	5656.97	5639.37	Regional
R-16r	06/30/2021	03:00	5690.47	Transducer	5656.97	5639.37	Regional
R-16r	06/30/2021	05:00	5690.47	Transducer	5656.97	5639.37	Regional
R-16r	06/30/2021	07:00	5690.46	Transducer	5656.97	5639.37	Regional
R-16r	06/30/2021	09:00	5690.46	Transducer	5656.97	5639.37	Regional
R-16r	06/30/2021	11:00	5690.47	Transducer	5656.97	5639.37	Regional
R-16r	06/30/2021	13:00	5690.47	Transducer	5656.97	5639.37	Regional
R-16r	06/30/2021	15:00	5690.49	Transducer	5656.97	5639.37	Regional
R-16r	06/30/2021	17:00	5690.51	Transducer	5656.97	5639.37	Regional
R-16r	06/30/2021	19:00	5690.52	Transducer	5656.97	5639.37	Regional
R-16r	06/30/2021	21:00	5690.53	Transducer	5656.97	5639.37	Regional
R-16r	06/30/2021	23:00	5690.53	Transducer	5656.97	5639.37	Regional
R-17 S1	07/01/2020	01:00	5880.74	Transducer	5864.51	5841.51	Regional
R-17 S1	07/01/2020	03:00	5880.73	Transducer	5864.51	5841.51	Regional

Location	Date	Time	Water Level (ft amsl)	Method	Top of Screen (ft amsl)	Bottom of Screen (ft amsl)	Zone
R-17 S1	07/01/2020	05:00	5880.72	Transducer	5864.51	5841.51	Regional
R-17 S1	07/01/2020	07:00	5880.69	Transducer	5864.51	5841.51	Regional
R-17 S1	07/01/2020	09:00	5880.68	Transducer	5864.51	5841.51	Regional
R-17 S1	07/01/2020	11:00	5880.69	Transducer	5864.51	5841.51	Regional
R-17 S1	07/01/2020	13:00	5880.72	Transducer	5864.51	5841.51	Regional
R-17 S1	07/01/2020	15:00	5880.75	Transducer	5864.51	5841.51	Regional
R-17 S1	07/01/2020	17:00	5880.77	Transducer	5864.51	5841.51	Regional
R-17 S1	07/01/2020	19:00	5880.76	Transducer	5864.51	5841.51	Regional
R-17 S1	07/01/2020	21:00	5880.72	Transducer	5864.51	5841.51	Regional
R-17 S1	07/01/2020	23:00	5880.70	Transducer	5864.51	5841.51	Regional
R-17 S1	07/02/2020	01:00	5880.70	Transducer	5864.51	5841.51	Regional
R-17 S1	07/02/2020	03:00	5880.69	Transducer	5864.51	5841.51	Regional
R-17 S1	07/02/2020	05:00	5880.67	Transducer	5864.51	5841.51	Regional
R-17 S1	07/02/2020	07:00	5880.64	Transducer	5864.51	5841.51	Regional
R-17 S1	07/02/2020	09:00	5880.63	Transducer	5864.51	5841.51	Regional
R-17 S1	07/02/2020	11:00	5880.66	Transducer	5864.51	5841.51	Regional
R-17 S1	07/02/2020	13:00	5880.69	Transducer	5864.51	5841.51	Regional
R-17 S1	07/02/2020	15:00	5880.72	Transducer	5864.51	5841.51	Regional
R-17 S1	07/02/2020	17:00	5880.75	Transducer	5864.51	5841.51	Regional
R-17 S1	07/02/2020	19:00	5880.74	Transducer	5864.51	5841.51	Regional
R-17 S1	07/02/2020	21:00	5880.67	Transducer	5864.51	5841.51	Regional
R-17 S1	07/02/2020	23:00	5880.65	Transducer	5864.51	5841.51	Regional
R-17 S1	07/03/2020	01:00	5880.64	Transducer	5864.51	5841.51	Regional
R-17 S1	07/03/2020	03:00	5880.64	Transducer	5864.51	5841.51	Regional
R-17 S1	07/03/2020	05:00	5880.62	Transducer	5864.51	5841.51	Regional
R-17 S1	07/03/2020	07:00	5880.60	Transducer	5864.51	5841.51	Regional
R-17 S1	07/03/2020	09:00	5880.59	Transducer	5864.51	5841.51	Regional
R-17 S1	07/03/2020	11:00	5880.61	Transducer	5864.51	5841.51	Regional
R-17 S1	07/03/2020	13:00	5880.63	Transducer	5864.51	5841.51	Regional
R-17 S1	07/03/2020	15:00	5880.66	Transducer	5864.51	5841.51	Regional
R-17 S1	07/03/2020	17:00	5880.68	Transducer	5864.51	5841.51	Regional
R-17 S1	07/03/2020	19:00	5880.65	Transducer	5864.51	5841.51	Regional
R-17 S1	07/03/2020	21:00	5880.57	Transducer	5864.51	5841.51	Regional
R-17 S1	07/03/2020	23:00	5880.55	Transducer	5864.51	5841.51	Regional
R-17 S1	07/04/2020	01:00	5880.57	Transducer	5864.51	5841.51	Regional
R-17 S1	07/04/2020	03:00	5880.58	Transducer	5864.51	5841.51	Regional
R-17 S1	07/04/2020	05:00	5880.55	Transducer	5864.51	5841.51	Regional
R-17 S1	07/04/2020	07:00	5880.54	Transducer	5864.51	5841.51	Regional
R-17 S1	07/04/2020	09:00	5880.54	Transducer	5864.51	5841.51	Regional
R-17 S1	07/04/2020	11:00	5880.59	Transducer	5864.51	5841.51	Regional
R-17 S1	07/04/2020	13:00	5880.62	Transducer	5864.51	5841.51	Regional
R-17 S1	07/04/2020	15:00	5880.66	Transducer	5864.51	5841.51	Regional
R-17 S1	07/04/2020	17:00	5880.69	Transducer	5864.51	5841.51	Regional
R-17 S1	07/04/2020	19:00	5880.67	Transducer	5864.51	5841.51	Regional
R-17 S1	07/04/2020	21:00	5880.62	Transducer	5864.51	5841.51	Regional

Location	Date	Time	Water Level (ft amsl)	Method	Top of Screen (ft amsl)	Bottom of Screen (ft amsl)	Zone
R-17 S1	07/04/2020	23:00	5880.62	Transducer	5864.51	5841.51	Regional
R-17 S1	07/05/2020	01:00	5880.61	Transducer	5864.51	5841.51	Regional
R-17 S1	07/05/2020	03:00	5880.63	Transducer	5864.51	5841.51	Regional
R-17 S1	07/05/2020	05:00	5880.62	Transducer	5864.51	5841.51	Regional
R-17 S1	07/05/2020	07:00	5880.63	Transducer	5864.51	5841.51	Regional
R-17 S1	07/05/2020	09:00	5880.63	Transducer	5864.51	5841.51	Regional
R-17 S1	07/05/2020	11:00	5880.65	Transducer	5864.51	5841.51	Regional
R-17 S1	07/05/2020	13:00	5880.68	Transducer	5864.51	5841.51	Regional
R-17 S1	07/05/2020	15:00	5880.68	Transducer	5864.51	5841.51	Regional
R-17 S1	07/05/2020	17:00	5880.74	Transducer	5864.51	5841.51	Regional
R-17 S1	07/05/2020	19:00	5880.73	Transducer	5864.51	5841.51	Regional
R-17 S1	07/05/2020	21:00	5880.66	Transducer	5864.51	5841.51	Regional
R-17 S1	07/05/2020	23:00	5880.63	Transducer	5864.51	5841.51	Regional
R-17 S1	07/06/2020	01:00	5880.65	Transducer	5864.51	5841.51	Regional
R-17 S1	07/06/2020	03:00	5880.65	Transducer	5864.51	5841.51	Regional
R-17 S1	07/06/2020	05:00	5880.61	Transducer	5864.51	5841.51	Regional
R-17 S1	07/06/2020	07:00	5880.58	Transducer	5864.51	5841.51	Regional
R-17 S1	07/06/2020	09:00	5880.60	Transducer	5864.51	5841.51	Regional
R-17 S1	07/06/2020	11:00	5880.62	Transducer	5864.51	5841.51	Regional
R-17 S1	07/06/2020	13:00	5880.65	Transducer	5864.51	5841.51	Regional
R-17 S1	07/06/2020	15:00	5880.67	Transducer	5864.51	5841.51	Regional
R-17 S1	07/06/2020	17:00	5880.71	Transducer	5864.51	5841.51	Regional
R-17 S1	07/06/2020	19:00	5880.68	Transducer	5864.51	5841.51	Regional
R-17 S1	07/06/2020	21:00	5880.63	Transducer	5864.51	5841.51	Regional
R-17 S1	07/06/2020	23:00	5880.60	Transducer	5864.51	5841.51	Regional
R-17 S1	07/07/2020	01:00	5880.61	Transducer	5864.51	5841.51	Regional
R-17 S1	07/07/2020	03:00	5880.62	Transducer	5864.51	5841.51	Regional
R-17 S1	07/07/2020	05:00	5880.62	Transducer	5864.51	5841.51	Regional
R-17 S1	07/07/2020	07:00	5880.62	Transducer	5864.51	5841.51	Regional
R-17 S1	07/07/2020	09:00	5880.63	Transducer	5864.51	5841.51	Regional
R-17 S1	07/07/2020	11:00	5880.64	Transducer	5864.51	5841.51	Regional
R-17 S1	07/07/2020	13:00	5880.71	Transducer	5864.51	5841.51	Regional
R-17 S1	07/07/2020	15:00	5880.74	Transducer	5864.51	5841.51	Regional
R-17 S1	07/07/2020	17:00	5880.76	Transducer	5864.51	5841.51	Regional
R-17 S1	07/07/2020	19:00	5880.77	Transducer	5864.51	5841.51	Regional
R-17 S1	07/07/2020	21:00	5880.74	Transducer	5864.51	5841.51	Regional
R-17 S1	07/07/2020	23:00	5880.74	Transducer	5864.51	5841.51	Regional
R-17 S1	07/08/2020	01:00	5880.74	Transducer	5864.51	5841.51	Regional
R-17 S1	07/08/2020	03:00	5880.72	Transducer	5864.51	5841.51	Regional
R-17 S1	07/08/2020	05:00	5880.70	Transducer	5864.51	5841.51	Regional
R-17 S1	07/08/2020	07:00	5880.69	Transducer	5864.51	5841.51	Regional
R-17 S1	07/08/2020	09:00	5880.69	Transducer	5864.51	5841.51	Regional
R-17 S1	07/08/2020	11:00	5880.70	Transducer	5864.51	5841.51	Regional
R-17 S1	07/08/2020	13:00	5880.73	Transducer	5864.51	5841.51	Regional
R-17 S1	07/08/2020	15:00	5880.76	Transducer	5864.51	5841.51	Regional

Location	Date	Time	Water Level (ft amsl)	Method	Top of Screen (ft amsl)	Bottom of Screen (ft amsl)	Zone
R-17 S1	07/08/2020	17:00	5880.79	Transducer	5864.51	5841.51	Regional
R-17 S1	07/08/2020	19:00	5880.77	Transducer	5864.51	5841.51	Regional
R-17 S1	07/08/2020	21:00	5880.74	Transducer	5864.51	5841.51	Regional
R-17 S1	07/08/2020	23:00	5880.73	Transducer	5864.51	5841.51	Regional
R-17 S1	07/09/2020	01:00	5880.74	Transducer	5864.51	5841.51	Regional
R-17 S1	07/09/2020	03:00	5880.74	Transducer	5864.51	5841.51	Regional
R-17 S1	07/09/2020	05:00	5880.71	Transducer	5864.51	5841.51	Regional
R-17 S1	07/09/2020	07:00	5880.68	Transducer	5864.51	5841.51	Regional
R-17 S1	07/09/2020	09:00	5880.66	Transducer	5864.51	5841.51	Regional
R-17 S1	07/09/2020	11:00	5880.66	Transducer	5864.51	5841.51	Regional
R-17 S1	07/09/2020	13:00	5880.68	Transducer	5864.51	5841.51	Regional
R-17 S1	07/09/2020	15:00	5880.70	Transducer	5864.51	5841.51	Regional
R-17 S1	07/09/2020	17:00	5880.71	Transducer	5864.51	5841.51	Regional
R-17 S1	07/09/2020	19:00	5880.70	Transducer	5864.51	5841.51	Regional
R-17 S1	07/09/2020	21:00	5880.66	Transducer	5864.51	5841.51	Regional
R-17 S1	07/09/2020	23:00	5880.64	Transducer	5864.51	5841.51	Regional
R-17 S1	07/10/2020	01:00	5880.63	Transducer	5864.51	5841.51	Regional
R-17 S1	07/10/2020	03:00	5880.62	Transducer	5864.51	5841.51	Regional
R-17 S1	07/10/2020	05:00	5880.58	Transducer	5864.51	5841.51	Regional
R-17 S1	07/10/2020	07:00	5880.55	Transducer	5864.51	5841.51	Regional
R-17 S1	07/10/2020	09:00	5880.53	Transducer	5864.51	5841.51	Regional
R-17 S1	07/10/2020	11:00	5880.54	Transducer	5864.51	5841.51	Regional
R-17 S1	07/10/2020	13:00	5880.57	Transducer	5864.51	5841.51	Regional
R-17 S1	07/10/2020	15:00	5880.58	Transducer	5864.51	5841.51	Regional
R-17 S1	07/10/2020	17:00	5880.59	Transducer	5864.51	5841.51	Regional
R-17 S1	07/10/2020	19:00	5880.58	Transducer	5864.51	5841.51	Regional
R-17 S1	07/10/2020	21:00	5880.57	Transducer	5864.51	5841.51	Regional
R-17 S1	07/10/2020	23:00	5880.56	Transducer	5864.51	5841.51	Regional
R-17 S1	07/11/2020	01:00	5880.56	Transducer	5864.51	5841.51	Regional
R-17 S1	07/11/2020	03:00	5880.56	Transducer	5864.51	5841.51	Regional
R-17 S1	07/11/2020	05:00	5880.54	Transducer	5864.51	5841.51	Regional
R-17 S1	07/11/2020	07:00	5880.52	Transducer	5864.51	5841.51	Regional
R-17 S1	07/11/2020	09:00	5880.51	Transducer	5864.51	5841.51	Regional
R-17 S1	07/11/2020	11:00	5880.51	Transducer	5864.51	5841.51	Regional
R-17 S1	07/11/2020	13:00	5880.55	Transducer	5864.51	5841.51	Regional
R-17 S1	07/11/2020	15:00	5880.60	Transducer	5864.51	5841.51	Regional
R-17 S1	07/11/2020	17:00	5880.63	Transducer	5864.51	5841.51	Regional
R-17 S1	07/11/2020	19:00	5880.63	Transducer	5864.51	5841.51	Regional
R-17 S1	07/11/2020	21:00	5880.61	Transducer	5864.51	5841.51	Regional
R-17 S1	07/11/2020	23:00	5880.59	Transducer	5864.51	5841.51	Regional
R-17 S1	07/12/2020	01:00	5880.58	Transducer	5864.51	5841.51	Regional
R-17 S1	07/12/2020	03:00	5880.60	Transducer	5864.51	5841.51	Regional
R-17 S1	07/12/2020	05:00	5880.58	Transducer	5864.51	5841.51	Regional
R-17 S1	07/12/2020	07:00	5880.57	Transducer	5864.51	5841.51	Regional
R-17 S1	07/12/2020	09:00	5880.57	Transducer	5864.51	5841.51	Regional

Location	Date	Time	Water Level (ft amsl)	Method	Top of Screen (ft amsl)	Bottom of Screen (ft amsl)	Zone
R-17 S1	07/12/2020	11:00	5880.60	Transducer	5864.51	5841.51	Regional
R-17 S1	07/12/2020	13:00	5880.64	Transducer	5864.51	5841.51	Regional
R-17 S1	07/12/2020	15:00	5880.69	Transducer	5864.51	5841.51	Regional
R-17 S1	07/12/2020	17:00	5880.73	Transducer	5864.51	5841.51	Regional
R-17 S1	07/12/2020	19:00	5880.73	Transducer	5864.51	5841.51	Regional
R-17 S1	07/12/2020	21:00	5880.67	Transducer	5864.51	5841.51	Regional
R-17 S1	07/12/2020	23:00	5880.66	Transducer	5864.51	5841.51	Regional
R-17 S1	07/13/2020	01:00	5880.67	Transducer	5864.51	5841.51	Regional
R-17 S1	07/13/2020	03:00	5880.68	Transducer	5864.51	5841.51	Regional
R-17 S1	07/13/2020	05:00	5880.67	Transducer	5864.51	5841.51	Regional
R-17 S1	07/13/2020	07:00	5880.65	Transducer	5864.51	5841.51	Regional
R-17 S1	07/13/2020	09:00	5880.64	Transducer	5864.51	5841.51	Regional
R-17 S1	07/13/2020	11:00	5880.65	Transducer	5864.51	5841.51	Regional
R-17 S1	07/13/2020	13:00	5880.69	Transducer	5864.51	5841.51	Regional
R-17 S1	07/13/2020	15:00	5880.73	Transducer	5864.51	5841.51	Regional
R-17 S1	07/13/2020	17:00	5880.71	Transducer	5864.51	5841.51	Regional
R-17 S1	07/13/2020	19:00	5880.69	Transducer	5864.51	5841.51	Regional
R-17 S1	07/13/2020	21:00	5880.70	Transducer	5864.51	5841.51	Regional
R-17 S1	07/13/2020	23:00	5880.68	Transducer	5864.51	5841.51	Regional
R-17 S1	07/14/2020	01:00	5880.66	Transducer	5864.51	5841.51	Regional
R-17 S1	07/14/2020	03:00	5880.68	Transducer	5864.51	5841.51	Regional
R-17 S1	07/14/2020	05:00	5880.65	Transducer	5864.51	5841.51	Regional
R-17 S1	07/14/2020	07:00	5880.63	Transducer	5864.51	5841.51	Regional
R-17 S1	07/14/2020	09:00	5880.62	Transducer	5864.51	5841.51	Regional
R-17 S1	07/14/2020	11:00	5880.63	Transducer	5864.51	5841.51	Regional
R-17 S1	07/14/2020	13:00	5880.64	Transducer	5864.51	5841.51	Regional
R-17 S1	07/14/2020	15:00	5880.70	Transducer	5864.51	5841.51	Regional
R-17 S1	07/14/2020	17:00	5880.72	Transducer	5864.51	5841.51	Regional
R-17 S1	07/14/2020	19:00	5880.72	Transducer	5864.51	5841.51	Regional
R-17 S1	07/14/2020	21:00	5880.69	Transducer	5864.51	5841.51	Regional
R-17 S1	07/14/2020	23:00	5880.67	Transducer	5864.51	5841.51	Regional
R-17 S1	07/15/2020	01:00	5880.67	Transducer	5864.51	5841.51	Regional
R-17 S1	07/15/2020	03:00	5880.67	Transducer	5864.51	5841.51	Regional
R-17 S1	07/15/2020	05:00	5880.64	Transducer	5864.51	5841.51	Regional
R-17 S1	07/15/2020	07:00	5880.58	Transducer	5864.51	5841.51	Regional
R-17 S1	07/15/2020	09:00	5880.58	Transducer	5864.51	5841.51	Regional
R-17 S1	07/15/2020	11:00	5880.58	Transducer	5864.51	5841.51	Regional
R-17 S1	07/15/2020	13:00	5880.62	Transducer	5864.51	5841.51	Regional
R-17 S1	07/15/2020	15:00	5880.64	Transducer	5864.51	5841.51	Regional
R-17 S1	07/15/2020	17:00	5880.67	Transducer	5864.51	5841.51	Regional
R-17 S1	07/15/2020	19:00	5880.62	Transducer	5864.51	5841.51	Regional
R-17 S1	07/15/2020	21:00	5880.57	Transducer	5864.51	5841.51	Regional
R-17 S1	07/15/2020	23:00	5880.56	Transducer	5864.51	5841.51	Regional
R-17 S1	07/16/2020	01:00	5880.56	Transducer	5864.51	5841.51	Regional
R-17 S1	07/16/2020	03:00	5880.56	Transducer	5864.51	5841.51	Regional

Location	Date	Time	Water Level (ft amsl)	Method	Top of Screen (ft amsl)	Bottom of Screen (ft amsl)	Zone
R-17 S1	07/16/2020	05:00	5880.53	Transducer	5864.51	5841.51	Regional
R-17 S1	07/16/2020	07:00	5880.52	Transducer	5864.51	5841.51	Regional
R-17 S1	07/16/2020	09:00	5880.53	Transducer	5864.51	5841.51	Regional
R-17 S1	07/16/2020	11:00	5880.55	Transducer	5864.51	5841.51	Regional
R-17 S1	07/16/2020	13:00	5880.59	Transducer	5864.51	5841.51	Regional
R-17 S1	07/16/2020	15:00	5880.64	Transducer	5864.51	5841.51	Regional
R-17 S1	07/16/2020	17:00	5880.65	Transducer	5864.51	5841.51	Regional
R-17 S1	07/16/2020	19:00	5880.58	Transducer	5864.51	5841.51	Regional
R-17 S1	07/16/2020	21:00	5880.52	Transducer	5864.51	5841.51	Regional
R-17 S1	07/16/2020	23:00	5880.54	Transducer	5864.51	5841.51	Regional
R-17 S1	07/17/2020	01:00	5880.54	Transducer	5864.51	5841.51	Regional
R-17 S1	07/17/2020	03:00	5880.53	Transducer	5864.51	5841.51	Regional
R-17 S1	07/17/2020	05:00	5880.52	Transducer	5864.51	5841.51	Regional
R-17 S1	07/17/2020	07:00	5880.50	Transducer	5864.51	5841.51	Regional
R-17 S1	07/17/2020	09:00	5880.50	Transducer	5864.51	5841.51	Regional
R-17 S1	07/17/2020	11:00	5880.53	Transducer	5864.51	5841.51	Regional
R-17 S1	07/17/2020	13:00	5880.58	Transducer	5864.51	5841.51	Regional
R-17 S1	07/17/2020	15:00	5880.62	Transducer	5864.51	5841.51	Regional
R-17 S1	07/17/2020	17:00	5880.65	Transducer	5864.51	5841.51	Regional
R-17 S1	07/17/2020	19:00	5880.62	Transducer	5864.51	5841.51	Regional
R-17 S1	07/17/2020	21:00	5880.55	Transducer	5864.51	5841.51	Regional
R-17 S1	07/17/2020	23:00	5880.55	Transducer	5864.51	5841.51	Regional
R-17 S1	07/18/2020	01:00	5880.57	Transducer	5864.51	5841.51	Regional
R-17 S1	07/18/2020	03:00	5880.55	Transducer	5864.51	5841.51	Regional
R-17 S1	07/18/2020	05:00	5880.57	Transducer	5864.51	5841.51	Regional
R-17 S1	07/18/2020	07:00	5880.56	Transducer	5864.51	5841.51	Regional
R-17 S1	07/18/2020	09:00	5880.55	Transducer	5864.51	5841.51	Regional
R-17 S1	07/18/2020	11:00	5880.57	Transducer	5864.51	5841.51	Regional
R-17 S1	07/18/2020	13:00	5880.62	Transducer	5864.51	5841.51	Regional
R-17 S1	07/18/2020	15:00	5880.66	Transducer	5864.51	5841.51	Regional
R-17 S1	07/18/2020	17:00	5880.70	Transducer	5864.51	5841.51	Regional
R-17 S1	07/18/2020	19:00	5880.64	Transducer	5864.51	5841.51	Regional
R-17 S1	07/18/2020	21:00	5880.61	Transducer	5864.51	5841.51	Regional
R-17 S1	07/18/2020	23:00	5880.62	Transducer	5864.51	5841.51	Regional
R-17 S1	07/19/2020	01:00	5880.62	Transducer	5864.51	5841.51	Regional
R-17 S1	07/19/2020	03:00	5880.62	Transducer	5864.51	5841.51	Regional
R-17 S1	07/19/2020	05:00	5880.63	Transducer	5864.51	5841.51	Regional
R-17 S1	07/19/2020	07:00	5880.61	Transducer	5864.51	5841.51	Regional
R-17 S1	07/19/2020	09:00	5880.60	Transducer	5864.51	5841.51	Regional
R-17 S1	07/19/2020	11:00	5880.62	Transducer	5864.51	5841.51	Regional
R-17 S1	07/19/2020	13:00	5880.65	Transducer	5864.51	5841.51	Regional
R-17 S1	07/19/2020	15:00	5880.70	Transducer	5864.51	5841.51	Regional
R-17 S1	07/19/2020	17:00	5880.73	Transducer	5864.51	5841.51	Regional
R-17 S1	07/19/2020	19:00	5880.64	Transducer	5864.51	5841.51	Regional
R-17 S1	07/19/2020	21:00	5880.60	Transducer	5864.51	5841.51	Regional

Location	Date	Time	Water Level (ft amsl)	Method	Top of Screen (ft amsl)	Bottom of Screen (ft amsl)	Zone
R-17 S1	07/19/2020	23:00	5880.61	Transducer	5864.51	5841.51	Regional
R-17 S1	07/20/2020	01:00	5880.61	Transducer	5864.51	5841.51	Regional
R-17 S1	07/20/2020	03:00	5880.62	Transducer	5864.51	5841.51	Regional
R-17 S1	07/20/2020	05:00	5880.62	Transducer	5864.51	5841.51	Regional
R-17 S1	07/20/2020	07:00	5880.60	Transducer	5864.51	5841.51	Regional
R-17 S1	07/20/2020	09:00	5880.62	Transducer	5864.51	5841.51	Regional
R-17 S1	07/20/2020	11:00	5880.64	Transducer	5864.51	5841.51	Regional
R-17 S1	07/20/2020	13:00	5880.69	Transducer	5864.51	5841.51	Regional
R-17 S1	07/20/2020	15:00	5880.72	Transducer	5864.51	5841.51	Regional
R-17 S1	07/20/2020	17:00	5880.74	Transducer	5864.51	5841.51	Regional
R-17 S1	07/20/2020	19:00	5880.74	Transducer	5864.51	5841.51	Regional
R-17 S1	07/20/2020	21:00	5880.66	Transducer	5864.51	5841.51	Regional
R-17 S1	07/20/2020	23:00	5880.64	Transducer	5864.51	5841.51	Regional
R-17 S1	07/21/2020	01:00	5880.65	Transducer	5864.51	5841.51	Regional
R-17 S1	07/21/2020	03:00	5880.65	Transducer	5864.51	5841.51	Regional
R-17 S1	07/21/2020	05:00	5880.63	Transducer	5864.51	5841.51	Regional
R-17 S1	07/21/2020	07:00	5880.62	Transducer	5864.51	5841.51	Regional
R-17 S1	07/21/2020	09:00	5880.62	Transducer	5864.51	5841.51	Regional
R-17 S1	07/21/2020	11:00	5880.65	Transducer	5864.51	5841.51	Regional
R-17 S1	07/21/2020	13:00	5880.68	Transducer	5864.51	5841.51	Regional
R-17 S1	07/21/2020	15:00	5880.68	Transducer	5864.51	5841.51	Regional
R-17 S1	07/21/2020	17:00	5880.69	Transducer	5864.51	5841.51	Regional
R-17 S1	07/21/2020	19:00	5880.68	Transducer	5864.51	5841.51	Regional
R-17 S1	07/21/2020	21:00	5880.60	Transducer	5864.51	5841.51	Regional
R-17 S1	07/21/2020	23:00	5880.57	Transducer	5864.51	5841.51	Regional
R-17 S1	07/22/2020	01:00	5880.58	Transducer	5864.51	5841.51	Regional
R-17 S1	07/22/2020	03:00	5880.62	Transducer	5864.51	5841.51	Regional
R-17 S1	07/22/2020	05:00	5880.61	Transducer	5864.51	5841.51	Regional
R-17 S1	07/22/2020	07:00	5880.60	Transducer	5864.51	5841.51	Regional
R-17 S1	07/22/2020	09:00	5880.59	Transducer	5864.51	5841.51	Regional
R-17 S1	07/22/2020	11:00	5880.61	Transducer	5864.51	5841.51	Regional
R-17 S1	07/22/2020	13:00	5880.66	Transducer	5864.51	5841.51	Regional
R-17 S1	07/22/2020	15:00	5880.66	Transducer	5864.51	5841.51	Regional
R-17 S1	07/22/2020	17:00	5880.67	Transducer	5864.51	5841.51	Regional
R-17 S1	07/22/2020	19:00	5880.64	Transducer	5864.51	5841.51	Regional
R-17 S1	07/22/2020	21:00	5880.62	Transducer	5864.51	5841.51	Regional
R-17 S1	07/22/2020	23:00	5880.61	Transducer	5864.51	5841.51	Regional
R-17 S1	07/23/2020	01:00	5880.61	Transducer	5864.51	5841.51	Regional
R-17 S1	07/23/2020	03:00	5880.62	Transducer	5864.51	5841.51	Regional
R-17 S1	07/23/2020	05:00	5880.62	Transducer	5864.51	5841.51	Regional
R-17 S1	07/23/2020	07:00	5880.61	Transducer	5864.51	5841.51	Regional
R-17 S1	07/23/2020	09:00	5880.59	Transducer	5864.51	5841.51	Regional
R-17 S1	07/23/2020	11:00	5880.60	Transducer	5864.51	5841.51	Regional
R-17 S1	07/23/2020	13:00	5880.64	Transducer	5864.51	5841.51	Regional
R-17 S1	07/23/2020	15:00	5880.68	Transducer	5864.51	5841.51	Regional

Location	Date	Time	Water Level (ft amsl)	Method	Top of Screen (ft amsl)	Bottom of Screen (ft amsl)	Zone
R-17 S1	07/23/2020	17:00	5880.69	Transducer	5864.51	5841.51	Regional
R-17 S1	07/23/2020	19:00	5880.67	Transducer	5864.51	5841.51	Regional
R-17 S1	07/23/2020	21:00	5880.65	Transducer	5864.51	5841.51	Regional
R-17 S1	07/23/2020	23:00	5880.64	Transducer	5864.51	5841.51	Regional
R-17 S1	07/24/2020	01:00	5880.62	Transducer	5864.51	5841.51	Regional
R-17 S1	07/24/2020	03:00	5880.63	Transducer	5864.51	5841.51	Regional
R-17 S1	07/24/2020	05:00	5880.62	Transducer	5864.51	5841.51	Regional
R-17 S1	07/24/2020	07:00	5880.60	Transducer	5864.51	5841.51	Regional
R-17 S1	07/24/2020	09:00	5880.59	Transducer	5864.51	5841.51	Regional
R-17 S1	07/24/2020	11:00	5880.61	Transducer	5864.51	5841.51	Regional
R-17 S1	07/24/2020	13:00	5880.64	Transducer	5864.51	5841.51	Regional
R-17 S1	07/24/2020	15:00	5880.68	Transducer	5864.51	5841.51	Regional
R-17 S1	07/24/2020	17:00	5880.66	Transducer	5864.51	5841.51	Regional
R-17 S1	07/24/2020	19:00	5880.65	Transducer	5864.51	5841.51	Regional
R-17 S1	07/24/2020	21:00	5880.62	Transducer	5864.51	5841.51	Regional
R-17 S1	07/24/2020	23:00	5880.59	Transducer	5864.51	5841.51	Regional
R-17 S1	07/25/2020	01:00	5880.59	Transducer	5864.51	5841.51	Regional
R-17 S1	07/25/2020	03:00	5880.60	Transducer	5864.51	5841.51	Regional
R-17 S1	07/25/2020	05:00	5880.59	Transducer	5864.51	5841.51	Regional
R-17 S1	07/25/2020	07:00	5880.60	Transducer	5864.51	5841.51	Regional
R-17 S1	07/25/2020	09:00	5880.59	Transducer	5864.51	5841.51	Regional
R-17 S1	07/25/2020	11:00	5880.58	Transducer	5864.51	5841.51	Regional
R-17 S1	07/25/2020	13:00	5880.61	Transducer	5864.51	5841.51	Regional
R-17 S1	07/25/2020	15:00	5880.64	Transducer	5864.51	5841.51	Regional
R-17 S1	07/25/2020	17:00	5880.63	Transducer	5864.51	5841.51	Regional
R-17 S1	07/25/2020	19:00	5880.61	Transducer	5864.51	5841.51	Regional
R-17 S1	07/25/2020	21:00	5880.59	Transducer	5864.51	5841.51	Regional
R-17 S1	07/25/2020	23:00	5880.58	Transducer	5864.51	5841.51	Regional
R-17 S1	07/26/2020	01:00	5880.58	Transducer	5864.51	5841.51	Regional
R-17 S1	07/26/2020	03:00	5880.58	Transducer	5864.51	5841.51	Regional
R-17 S1	07/26/2020	05:00	5880.57	Transducer	5864.51	5841.51	Regional
R-17 S1	07/26/2020	07:00	5880.54	Transducer	5864.51	5841.51	Regional
R-17 S1	07/26/2020	09:00	5880.55	Transducer	5864.51	5841.51	Regional
R-17 S1	07/26/2020	11:00	5880.56	Transducer	5864.51	5841.51	Regional
R-17 S1	07/26/2020	13:00	5880.58	Transducer	5864.51	5841.51	Regional
R-17 S1	07/26/2020	15:00	5880.59	Transducer	5864.51	5841.51	Regional
R-17 S1	07/26/2020	17:00	5880.57	Transducer	5864.51	5841.51	Regional
R-17 S1	07/26/2020	19:00	5880.56	Transducer	5864.51	5841.51	Regional
R-17 S1	07/26/2020	21:00	5880.54	Transducer	5864.51	5841.51	Regional
R-17 S1	07/26/2020	23:00	5880.52	Transducer	5864.51	5841.51	Regional
R-17 S1	07/27/2020	01:00	5880.54	Transducer	5864.51	5841.51	Regional
R-17 S1	07/27/2020	03:00	5880.56	Transducer	5864.51	5841.51	Regional
R-17 S1	07/27/2020	05:00	5880.55	Transducer	5864.51	5841.51	Regional
R-17 S1	07/27/2020	07:00	5880.50	Transducer	5864.51	5841.51	Regional
R-17 S1	07/27/2020	09:00	5880.50	Transducer	5864.51	5841.51	Regional

Location	Date	Time	Water Level (ft amsl)	Method	Top of Screen (ft amsl)	Bottom of Screen (ft amsl)	Zone
R-17 S1	07/27/2020	11:00	5880.52	Transducer	5864.51	5841.51	Regional
R-17 S1	07/27/2020	13:00	5880.57	Transducer	5864.51	5841.51	Regional
R-17 S1	07/27/2020	15:00	5880.59	Transducer	5864.51	5841.51	Regional
R-17 S1	07/27/2020	17:00	5880.60	Transducer	5864.51	5841.51	Regional
R-17 S1	07/27/2020	19:00	5880.59	Transducer	5864.51	5841.51	Regional
R-17 S1	07/27/2020	21:00	5880.58	Transducer	5864.51	5841.51	Regional
R-17 S1	07/27/2020	23:00	5880.56	Transducer	5864.51	5841.51	Regional
R-17 S1	07/28/2020	01:00	5880.58	Transducer	5864.51	5841.51	Regional
R-17 S1	07/28/2020	03:00	5880.59	Transducer	5864.51	5841.51	Regional
R-17 S1	07/28/2020	05:00	5880.59	Transducer	5864.51	5841.51	Regional
R-17 S1	07/28/2020	07:00	5880.57	Transducer	5864.51	5841.51	Regional
R-17 S1	07/28/2020	09:00	5880.58	Transducer	5864.51	5841.51	Regional
R-17 S1	07/28/2020	11:00	5880.60	Transducer	5864.51	5841.51	Regional
R-17 S1	07/28/2020	13:00	5880.63	Transducer	5864.51	5841.51	Regional
R-17 S1	07/28/2020	15:00	5880.68	Transducer	5864.51	5841.51	Regional
R-17 S1	07/28/2020	17:00	5880.72	Transducer	5864.51	5841.51	Regional
R-17 S1	07/28/2020	19:00	5880.70	Transducer	5864.51	5841.51	Regional
R-17 S1	07/28/2020	21:00	5880.66	Transducer	5864.51	5841.51	Regional
R-17 S1	07/28/2020	23:00	5880.66	Transducer	5864.51	5841.51	Regional
R-17 S1	07/29/2020	01:00	5880.66	Transducer	5864.51	5841.51	Regional
R-17 S1	07/29/2020	03:00	5880.66	Transducer	5864.51	5841.51	Regional
R-17 S1	07/29/2020	05:00	5880.62	Transducer	5864.51	5841.51	Regional
R-17 S1	07/29/2020	07:00	5880.59	Transducer	5864.51	5841.51	Regional
R-17 S1	07/29/2020	09:00	5880.58	Transducer	5864.51	5841.51	Regional
R-17 S1	07/29/2020	11:00	5880.60	Transducer	5864.51	5841.51	Regional
R-17 S1	07/29/2020	13:00	5880.63	Transducer	5864.51	5841.51	Regional
R-17 S1	07/29/2020	15:00	5880.67	Transducer	5864.51	5841.51	Regional
R-17 S1	07/29/2020	17:00	5880.69	Transducer	5864.51	5841.51	Regional
R-17 S1	07/29/2020	19:00	5880.65	Transducer	5864.51	5841.51	Regional
R-17 S1	07/29/2020	21:00	5880.62	Transducer	5864.51	5841.51	Regional
R-17 S1	07/29/2020	23:00	5880.60	Transducer	5864.51	5841.51	Regional
R-17 S1	07/30/2020	01:00	5880.61	Transducer	5864.51	5841.51	Regional
R-17 S1	07/30/2020	03:00	5880.62	Transducer	5864.51	5841.51	Regional
R-17 S1	07/30/2020	05:00	5880.60	Transducer	5864.51	5841.51	Regional
R-17 S1	07/30/2020	07:00	5880.57	Transducer	5864.51	5841.51	Regional
R-17 S1	07/30/2020	09:00	5880.57	Transducer	5864.51	5841.51	Regional
R-17 S1	07/30/2020	11:00	5880.58	Transducer	5864.51	5841.51	Regional
R-17 S1	07/30/2020	13:00	5880.63	Transducer	5864.51	5841.51	Regional
R-17 S1	07/30/2020	15:00	5880.63	Transducer	5864.51	5841.51	Regional
R-17 S1	07/30/2020	17:00	5880.66	Transducer	5864.51	5841.51	Regional
R-17 S1	07/30/2020	19:00	5880.64	Transducer	5864.51	5841.51	Regional
R-17 S1	07/30/2020	21:00	5880.56	Transducer	5864.51	5841.51	Regional
R-17 S1	07/30/2020	23:00	5880.54	Transducer	5864.51	5841.51	Regional
R-17 S1	07/31/2020	01:00	5880.53	Transducer	5864.51	5841.51	Regional
R-17 S1	07/31/2020	03:00	5880.52	Transducer	5864.51	5841.51	Regional

Location	Date	Time	Water Level (ft amsl)	Method	Top of Screen (ft amsl)	Bottom of Screen (ft amsl)	Zone
R-17 S1	07/31/2020	05:00	5880.49	Transducer	5864.51	5841.51	Regional
R-17 S1	07/31/2020	07:00	5880.47	Transducer	5864.51	5841.51	Regional
R-17 S1	07/31/2020	09:00	5880.46	Transducer	5864.51	5841.51	Regional
R-17 S1	07/31/2020	11:00	5880.50	Transducer	5864.51	5841.51	Regional
R-17 S1	07/31/2020	13:00	5880.53	Transducer	5864.51	5841.51	Regional
R-17 S1	07/31/2020	15:00	5880.59	Transducer	5864.51	5841.51	Regional
R-17 S1	07/31/2020	17:00	5880.55	Transducer	5864.51	5841.51	Regional
R-17 S1	07/31/2020	19:00	5880.56	Transducer	5864.51	5841.51	Regional
R-17 S1	07/31/2020	21:00	5880.52	Transducer	5864.51	5841.51	Regional
R-17 S1	07/31/2020	23:00	5880.51	Transducer	5864.51	5841.51	Regional
R-17 S1	08/01/2020	01:00	5880.50	Transducer	5864.51	5841.51	Regional
R-17 S1	08/01/2020	03:00	5880.50	Transducer	5864.51	5841.51	Regional
R-17 S1	08/01/2020	05:00	5880.49	Transducer	5864.51	5841.51	Regional
R-17 S1	08/01/2020	07:00	5880.48	Transducer	5864.51	5841.51	Regional
R-17 S1	08/01/2020	09:00	5880.49	Transducer	5864.51	5841.51	Regional
R-17 S1	08/01/2020	11:00	5880.51	Transducer	5864.51	5841.51	Regional
R-17 S1	08/01/2020	13:00	5880.55	Transducer	5864.51	5841.51	Regional
R-17 S1	08/01/2020	15:00	5880.55	Transducer	5864.51	5841.51	Regional
R-17 S1	08/01/2020	17:00	5880.59	Transducer	5864.51	5841.51	Regional
R-17 S1	08/01/2020	19:00	5880.56	Transducer	5864.51	5841.51	Regional
R-17 S1	08/01/2020	21:00	5880.52	Transducer	5864.51	5841.51	Regional
R-17 S1	08/01/2020	23:00	5880.49	Transducer	5864.51	5841.51	Regional
R-17 S1	08/02/2020	01:00	5880.50	Transducer	5864.51	5841.51	Regional
R-17 S1	08/02/2020	03:00	5880.53	Transducer	5864.51	5841.51	Regional
R-17 S1	08/02/2020	05:00	5880.51	Transducer	5864.51	5841.51	Regional
R-17 S1	08/02/2020	07:00	5880.52	Transducer	5864.51	5841.51	Regional
R-17 S1	08/02/2020	09:00	5880.53	Transducer	5864.51	5841.51	Regional
R-17 S1	08/02/2020	11:00	5880.56	Transducer	5864.51	5841.51	Regional
R-17 S1	08/02/2020	13:00	5880.60	Transducer	5864.51	5841.51	Regional
R-17 S1	08/02/2020	15:00	5880.64	Transducer	5864.51	5841.51	Regional
R-17 S1	08/02/2020	17:00	5880.60	Transducer	5864.51	5841.51	Regional
R-17 S1	08/02/2020	19:00	5880.59	Transducer	5864.51	5841.51	Regional
R-17 S1	08/02/2020	21:00	5880.54	Transducer	5864.51	5841.51	Regional
R-17 S1	08/02/2020	23:00	5880.51	Transducer	5864.51	5841.51	Regional
R-17 S1	08/03/2020	01:00	5880.52	Transducer	5864.51	5841.51	Regional
R-17 S1	08/03/2020	03:00	5880.54	Transducer	5864.51	5841.51	Regional
R-17 S1	08/03/2020	05:00	5880.53	Transducer	5864.51	5841.51	Regional
R-17 S1	08/03/2020	07:00	5880.53	Transducer	5864.51	5841.51	Regional
R-17 S1	08/03/2020	09:00	5880.52	Transducer	5864.51	5841.51	Regional
R-17 S1	08/03/2020	11:00	5880.55	Transducer	5864.51	5841.51	Regional
R-17 S1	08/03/2020	13:00	5880.59	Transducer	5864.51	5841.51	Regional
R-17 S1	08/03/2020	15:00	5880.64	Transducer	5864.51	5841.51	Regional
R-17 S1	08/03/2020	17:00	5880.61	Transducer	5864.51	5841.51	Regional
R-17 S1	08/03/2020	19:00	5880.63	Transducer	5864.51	5841.51	Regional
R-17 S1	08/03/2020	21:00	5880.60	Transducer	5864.51	5841.51	Regional

Location	Date	Time	Water Level (ft amsl)	Method	Top of Screen (ft amsl)	Bottom of Screen (ft amsl)	Zone
R-17 S1	08/03/2020	23:00	5880.56	Transducer	5864.51	5841.51	Regional
R-17 S1	08/04/2020	01:00	5880.57	Transducer	5864.51	5841.51	Regional
R-17 S1	08/04/2020	03:00	5880.60	Transducer	5864.51	5841.51	Regional
R-17 S1	08/04/2020	05:00	5880.59	Transducer	5864.51	5841.51	Regional
R-17 S1	08/04/2020	07:00	5880.58	Transducer	5864.51	5841.51	Regional
R-17 S1	08/04/2020	09:00	5880.57	Transducer	5864.51	5841.51	Regional
R-17 S1	08/04/2020	11:00	5880.59	Transducer	5864.51	5841.51	Regional
R-17 S1	08/04/2020	13:00	5880.62	Transducer	5864.51	5841.51	Regional
R-17 S1	08/04/2020	15:00	5880.66	Transducer	5864.51	5841.51	Regional
R-17 S1	08/04/2020	17:00	5880.69	Transducer	5864.51	5841.51	Regional
R-17 S1	08/04/2020	19:00	5880.68	Transducer	5864.51	5841.51	Regional
R-17 S1	08/04/2020	21:00	5880.66	Transducer	5864.51	5841.51	Regional
R-17 S1	08/04/2020	23:00	5880.66	Transducer	5864.51	5841.51	Regional
R-17 S1	08/05/2020	01:00	5880.67	Transducer	5864.51	5841.51	Regional
R-17 S1	08/05/2020	03:00	5880.66	Transducer	5864.51	5841.51	Regional
R-17 S1	08/05/2020	05:00	5880.65	Transducer	5864.51	5841.51	Regional
R-17 S1	08/05/2020	07:00	5880.60	Transducer	5864.51	5841.51	Regional
R-17 S1	08/05/2020	09:00	5880.58	Transducer	5864.51	5841.51	Regional
R-17 S1	08/05/2020	11:00	5880.60	Transducer	5864.51	5841.51	Regional
R-17 S1	08/05/2020	13:00	5880.65	Transducer	5864.51	5841.51	Regional
R-17 S1	08/05/2020	15:00	5880.64	Transducer	5864.51	5841.51	Regional
R-17 S1	08/05/2020	17:00	5880.62	Transducer	5864.51	5841.51	Regional
R-17 S1	08/05/2020	19:00	5880.64	Transducer	5864.51	5841.51	Regional
R-17 S1	08/05/2020	21:00	5880.60	Transducer	5864.51	5841.51	Regional
R-17 S1	08/05/2020	23:00	5880.64	Transducer	5864.51	5841.51	Regional
R-17 S1	08/06/2020	01:00	5880.64	Transducer	5864.51	5841.51	Regional
R-17 S1	08/06/2020	03:00	5880.65	Transducer	5864.51	5841.51	Regional
R-17 S1	08/06/2020	05:00	5880.64	Transducer	5864.51	5841.51	Regional
R-17 S1	08/06/2020	07:00	5880.63	Transducer	5864.51	5841.51	Regional
R-17 S1	08/06/2020	09:00	5880.62	Transducer	5864.51	5841.51	Regional
R-17 S1	08/06/2020	11:00	5880.62	Transducer	5864.51	5841.51	Regional
R-17 S1	08/06/2020	13:00	5880.67	Transducer	5864.51	5841.51	Regional
R-17 S1	08/06/2020	15:00	5880.71	Transducer	5864.51	5841.51	Regional
R-17 S1	08/06/2020	17:00	5880.73	Transducer	5864.51	5841.51	Regional
R-17 S1	08/06/2020	19:00	5880.72	Transducer	5864.51	5841.51	Regional
R-17 S1	08/06/2020	21:00	5880.69	Transducer	5864.51	5841.51	Regional
R-17 S1	08/06/2020	23:00	5880.67	Transducer	5864.51	5841.51	Regional
R-17 S1	08/07/2020	01:00	5880.67	Transducer	5864.51	5841.51	Regional
R-17 S1	08/07/2020	03:00	5880.66	Transducer	5864.51	5841.51	Regional
R-17 S1	08/07/2020	05:00	5880.63	Transducer	5864.51	5841.51	Regional
R-17 S1	08/07/2020	07:00	5880.60	Transducer	5864.51	5841.51	Regional
R-17 S1	08/07/2020	09:00	5880.59	Transducer	5864.51	5841.51	Regional
R-17 S1	08/07/2020	11:00	5880.60	Transducer	5864.51	5841.51	Regional
R-17 S1	08/07/2020	13:00	5880.64	Transducer	5864.51	5841.51	Regional
R-17 S1	08/07/2020	15:00	5880.62	Transducer	5864.51	5841.51	Regional

Location	Date	Time	Water Level (ft amsl)	Method	Top of Screen (ft amsl)	Bottom of Screen (ft amsl)	Zone
R-17 S1	08/07/2020	17:00	5880.63	Transducer	5864.51	5841.51	Regional
R-17 S1	08/07/2020	19:00	5880.63	Transducer	5864.51	5841.51	Regional
R-17 S1	08/07/2020	21:00	5880.59	Transducer	5864.51	5841.51	Regional
R-17 S1	08/07/2020	23:00	5880.59	Transducer	5864.51	5841.51	Regional
R-17 S1	08/08/2020	01:00	5880.59	Transducer	5864.51	5841.51	Regional
R-17 S1	08/08/2020	03:00	5880.58	Transducer	5864.51	5841.51	Regional
R-17 S1	08/08/2020	05:00	5880.57	Transducer	5864.51	5841.51	Regional
R-17 S1	08/08/2020	07:00	5880.54	Transducer	5864.51	5841.51	Regional
R-17 S1	08/08/2020	09:00	5880.56	Transducer	5864.51	5841.51	Regional
R-17 S1	08/08/2020	11:00	5880.57	Transducer	5864.51	5841.51	Regional
R-17 S1	08/08/2020	13:00	5880.61	Transducer	5864.51	5841.51	Regional
R-17 S1	08/08/2020	15:00	5880.63	Transducer	5864.51	5841.51	Regional
R-17 S1	08/08/2020	17:00	5880.65	Transducer	5864.51	5841.51	Regional
R-17 S1	08/08/2020	19:00	5880.65	Transducer	5864.51	5841.51	Regional
R-17 S1	08/08/2020	21:00	5880.62	Transducer	5864.51	5841.51	Regional
R-17 S1	08/08/2020	23:00	5880.61	Transducer	5864.51	5841.51	Regional
R-17 S1	08/09/2020	01:00	5880.59	Transducer	5864.51	5841.51	Regional
R-17 S1	08/09/2020	03:00	5880.58	Transducer	5864.51	5841.51	Regional
R-17 S1	08/09/2020	05:00	5880.58	Transducer	5864.51	5841.51	Regional
R-17 S1	08/09/2020	07:00	5880.55	Transducer	5864.51	5841.51	Regional
R-17 S1	08/09/2020	09:00	5880.55	Transducer	5864.51	5841.51	Regional
R-17 S1	08/09/2020	11:00	5880.58	Transducer	5864.51	5841.51	Regional
R-17 S1	08/09/2020	13:00	5880.59	Transducer	5864.51	5841.51	Regional
R-17 S1	08/09/2020	15:00	5880.62	Transducer	5864.51	5841.51	Regional
R-17 S1	08/09/2020	17:00	5880.66	Transducer	5864.51	5841.51	Regional
R-17 S1	08/09/2020	19:00	5880.66	Transducer	5864.51	5841.51	Regional
R-17 S1	08/09/2020	21:00	5880.63	Transducer	5864.51	5841.51	Regional
R-17 S1	08/09/2020	23:00	5880.63	Transducer	5864.51	5841.51	Regional
R-17 S1	08/10/2020	01:00	5880.63	Transducer	5864.51	5841.51	Regional
R-17 S1	08/10/2020	03:00	5880.63	Transducer	5864.51	5841.51	Regional
R-17 S1	08/10/2020	05:00	5880.61	Transducer	5864.51	5841.51	Regional
R-17 S1	08/10/2020	07:00	5880.58	Transducer	5864.51	5841.51	Regional
R-17 S1	08/10/2020	09:00	5880.57	Transducer	5864.51	5841.51	Regional
R-17 S1	08/10/2020	11:00	5880.59	Transducer	5864.51	5841.51	Regional
R-17 S1	08/10/2020	13:00	5880.63	Transducer	5864.51	5841.51	Regional
R-17 S1	08/10/2020	15:00	5880.66	Transducer	5864.51	5841.51	Regional
R-17 S1	08/10/2020	17:00	5880.68	Transducer	5864.51	5841.51	Regional
R-17 S1	08/10/2020	19:00	5880.68	Transducer	5864.51	5841.51	Regional
R-17 S1	08/10/2020	21:00	5880.64	Transducer	5864.51	5841.51	Regional
R-17 S1	08/10/2020	23:00	5880.64	Transducer	5864.51	5841.51	Regional
R-17 S1	08/11/2020	01:00	5880.65	Transducer	5864.51	5841.51	Regional
R-17 S1	08/11/2020	03:00	5880.64	Transducer	5864.51	5841.51	Regional
R-17 S1	08/11/2020	05:00	5880.63	Transducer	5864.51	5841.51	Regional
R-17 S1	08/11/2020	07:00	5880.60	Transducer	5864.51	5841.51	Regional
R-17 S1	08/11/2020	09:00	5880.60	Transducer	5864.51	5841.51	Regional

Location	Date	Time	Water Level (ft amsl)	Method	Top of Screen (ft amsl)	Bottom of Screen (ft amsl)	Zone
R-17 S1	08/11/2020	11:00	5880.62	Transducer	5864.51	5841.51	Regional
R-17 S1	08/11/2020	13:00	5880.64	Transducer	5864.51	5841.51	Regional
R-17 S1	08/11/2020	15:00	5880.66	Transducer	5864.51	5841.51	Regional
R-17 S1	08/11/2020	17:00	5880.68	Transducer	5864.51	5841.51	Regional
R-17 S1	08/11/2020	19:00	5880.67	Transducer	5864.51	5841.51	Regional
R-17 S1	08/11/2020	21:00	5880.64	Transducer	5864.51	5841.51	Regional
R-17 S1	08/11/2020	23:00	5880.64	Transducer	5864.51	5841.51	Regional
R-17 S1	08/12/2020	01:00	5880.65	Transducer	5864.51	5841.51	Regional
R-17 S1	08/12/2020	03:00	5880.63	Transducer	5864.51	5841.51	Regional
R-17 S1	08/12/2020	05:00	5880.62	Transducer	5864.51	5841.51	Regional
R-17 S1	08/12/2020	07:00	5880.60	Transducer	5864.51	5841.51	Regional
R-17 S1	08/12/2020	09:00	5880.60	Transducer	5864.51	5841.51	Regional
R-17 S1	08/12/2020	11:00	5880.59	Transducer	5864.51	5841.51	Regional
R-17 S1	08/12/2020	13:00	5880.64	Transducer	5864.51	5841.51	Regional
R-17 S1	08/12/2020	15:00	5880.67	Transducer	5864.51	5841.51	Regional
R-17 S1	08/12/2020	17:00	5880.68	Transducer	5864.51	5841.51	Regional
R-17 S1	08/12/2020	19:00	5880.66	Transducer	5864.51	5841.51	Regional
R-17 S1	08/12/2020	21:00	5880.60	Transducer	5864.51	5841.51	Regional
R-17 S1	08/12/2020	23:00	5880.61	Transducer	5864.51	5841.51	Regional
R-17 S1	08/13/2020	01:00	5880.60	Transducer	5864.51	5841.51	Regional
R-17 S1	08/13/2020	03:00	5880.59	Transducer	5864.51	5841.51	Regional
R-17 S1	08/13/2020	05:00	5880.59	Transducer	5864.51	5841.51	Regional
R-17 S1	08/13/2020	07:00	5880.57	Transducer	5864.51	5841.51	Regional
R-17 S1	08/13/2020	09:00	5880.57	Transducer	5864.51	5841.51	Regional
R-17 S1	08/13/2020	11:00	5880.59	Transducer	5864.51	5841.51	Regional
R-17 S1	08/13/2020	13:00	5880.63	Transducer	5864.51	5841.51	Regional
R-17 S1	08/13/2020	15:00	5880.64	Transducer	5864.51	5841.51	Regional
R-17 S1	08/13/2020	17:00	5880.68	Transducer	5864.51	5841.51	Regional
R-17 S1	08/13/2020	19:00	5880.66	Transducer	5864.51	5841.51	Regional
R-17 S1	08/13/2020	21:00	5880.60	Transducer	5864.51	5841.51	Regional
R-17 S1	08/13/2020	23:00	5880.59	Transducer	5864.51	5841.51	Regional
R-17 S1	08/14/2020	01:00	5880.61	Transducer	5864.51	5841.51	Regional
R-17 S1	08/14/2020	03:00	5880.62	Transducer	5864.51	5841.51	Regional
R-17 S1	08/14/2020	05:00	5880.60	Transducer	5864.51	5841.51	Regional
R-17 S1	08/14/2020	07:00	5880.57	Transducer	5864.51	5841.51	Regional
R-17 S1	08/14/2020	09:00	5880.56	Transducer	5864.51	5841.51	Regional
R-17 S1	08/14/2020	11:00	5880.57	Transducer	5864.51	5841.51	Regional
R-17 S1	08/14/2020	13:00	5880.59	Transducer	5864.51	5841.51	Regional
R-17 S1	08/14/2020	15:00	5880.64	Transducer	5864.51	5841.51	Regional
R-17 S1	08/14/2020	17:00	5880.66	Transducer	5864.51	5841.51	Regional
R-17 S1	08/14/2020	19:00	5880.61	Transducer	5864.51	5841.51	Regional
R-17 S1	08/14/2020	21:00	5880.60	Transducer	5864.51	5841.51	Regional
R-17 S1	08/14/2020	23:00	5880.59	Transducer	5864.51	5841.51	Regional
R-17 S1	08/15/2020	01:00	5880.59	Transducer	5864.51	5841.51	Regional
R-17 S1	08/15/2020	03:00	5880.59	Transducer	5864.51	5841.51	Regional

Location	Date	Time	Water Level (ft amsl)	Method	Top of Screen (ft amsl)	Bottom of Screen (ft amsl)	Zone
R-17 S1	08/15/2020	05:00	5880.57	Transducer	5864.51	5841.51	Regional
R-17 S1	08/15/2020	07:00	5880.56	Transducer	5864.51	5841.51	Regional
R-17 S1	08/15/2020	09:00	5880.54	Transducer	5864.51	5841.51	Regional
R-17 S1	08/15/2020	11:00	5880.57	Transducer	5864.51	5841.51	Regional
R-17 S1	08/15/2020	13:00	5880.60	Transducer	5864.51	5841.51	Regional
R-17 S1	08/15/2020	15:00	5880.61	Transducer	5864.51	5841.51	Regional
R-17 S1	08/15/2020	17:00	5880.58	Transducer	5864.51	5841.51	Regional
R-17 S1	08/15/2020	19:00	5880.57	Transducer	5864.51	5841.51	Regional
R-17 S1	08/15/2020	21:00	5880.52	Transducer	5864.51	5841.51	Regional
R-17 S1	08/15/2020	23:00	5880.50	Transducer	5864.51	5841.51	Regional
R-17 S1	08/16/2020	01:00	5880.51	Transducer	5864.51	5841.51	Regional
R-17 S1	08/16/2020	03:00	5880.50	Transducer	5864.51	5841.51	Regional
R-17 S1	08/16/2020	05:00	5880.48	Transducer	5864.51	5841.51	Regional
R-17 S1	08/16/2020	07:00	5880.47	Transducer	5864.51	5841.51	Regional
R-17 S1	08/16/2020	09:00	5880.47	Transducer	5864.51	5841.51	Regional
R-17 S1	08/16/2020	11:00	5880.50	Transducer	5864.51	5841.51	Regional
R-17 S1	08/16/2020	13:00	5880.55	Transducer	5864.51	5841.51	Regional
R-17 S1	08/16/2020	15:00	5880.56	Transducer	5864.51	5841.51	Regional
R-17 S1	08/16/2020	17:00	5880.56	Transducer	5864.51	5841.51	Regional
R-17 S1	08/16/2020	19:00	5880.57	Transducer	5864.51	5841.51	Regional
R-17 S1	08/16/2020	21:00	5880.47	Transducer	5864.51	5841.51	Regional
R-17 S1	08/16/2020	23:00	5880.45	Transducer	5864.51	5841.51	Regional
R-17 S1	08/17/2020	01:00	5880.42	Transducer	5864.51	5841.51	Regional
R-17 S1	08/17/2020	03:00	5880.42	Transducer	5864.51	5841.51	Regional
R-17 S1	08/17/2020	05:00	5880.41	Transducer	5864.51	5841.51	Regional
R-17 S1	08/17/2020	07:00	5880.38	Transducer	5864.51	5841.51	Regional
R-17 S1	08/17/2020	09:00	5880.38	Transducer	5864.51	5841.51	Regional
R-17 S1	08/17/2020	11:00	5880.41	Transducer	5864.51	5841.51	Regional
R-17 S1	08/17/2020	13:00	5880.45	Transducer	5864.51	5841.51	Regional
R-17 S1	08/17/2020	15:00	5880.50	Transducer	5864.51	5841.51	Regional
R-17 S1	08/17/2020	17:00	5880.51	Transducer	5864.51	5841.51	Regional
R-17 S1	08/17/2020	19:00	5880.49	Transducer	5864.51	5841.51	Regional
R-17 S1	08/17/2020	21:00	5880.43	Transducer	5864.51	5841.51	Regional
R-17 S1	08/17/2020	23:00	5880.40	Transducer	5864.51	5841.51	Regional
R-17 S1	08/18/2020	01:00	5880.42	Transducer	5864.51	5841.51	Regional
R-17 S1	08/18/2020	03:00	5880.43	Transducer	5864.51	5841.51	Regional
R-17 S1	08/18/2020	05:00	5880.43	Transducer	5864.51	5841.51	Regional
R-17 S1	08/18/2020	07:00	5880.41	Transducer	5864.51	5841.51	Regional
R-17 S1	08/18/2020	09:00	5880.43	Transducer	5864.51	5841.51	Regional
R-17 S1	08/18/2020	11:00	5880.46	Transducer	5864.51	5841.51	Regional
R-17 S1	08/18/2020	13:00	5880.52	Transducer	5864.51	5841.51	Regional
R-17 S1	08/18/2020	15:00	5880.57	Transducer	5864.51	5841.51	Regional
R-17 S1	08/18/2020	17:00	5880.56	Transducer	5864.51	5841.51	Regional
R-17 S1	08/18/2020	19:00	5880.58	Transducer	5864.51	5841.51	Regional
R-17 S1	08/18/2020	21:00	5880.55	Transducer	5864.51	5841.51	Regional

Location	Date	Time	Water Level (ft amsl)	Method	Top of Screen (ft amsl)	Bottom of Screen (ft amsl)	Zone
R-17 S1	08/18/2020	23:00	5880.54	Transducer	5864.51	5841.51	Regional
R-17 S1	08/19/2020	01:00	5880.56	Transducer	5864.51	5841.51	Regional
R-17 S1	08/19/2020	03:00	5880.57	Transducer	5864.51	5841.51	Regional
R-17 S1	08/19/2020	05:00	5880.57	Transducer	5864.51	5841.51	Regional
R-17 S1	08/19/2020	07:00	5880.55	Transducer	5864.51	5841.51	Regional
R-17 S1	08/19/2020	09:00	5880.56	Transducer	5864.51	5841.51	Regional
R-17 S1	08/19/2020	11:00	5880.59	Transducer	5864.51	5841.51	Regional
R-17 S1	08/19/2020	13:00	5880.66	Transducer	5864.51	5841.51	Regional
R-17 S1	08/19/2020	15:00	5880.70	Transducer	5864.51	5841.51	Regional
R-17 S1	08/19/2020	17:00	5880.72	Transducer	5864.51	5841.51	Regional
R-17 S1	08/19/2020	19:00	5880.72	Transducer	5864.51	5841.51	Regional
R-17 S1	08/19/2020	21:00	5880.66	Transducer	5864.51	5841.51	Regional
R-17 S1	08/19/2020	23:00	5880.66	Transducer	5864.51	5841.51	Regional
R-17 S1	08/20/2020	01:00	5880.64	Transducer	5864.51	5841.51	Regional
R-17 S1	08/20/2020	03:00	5880.66	Transducer	5864.51	5841.51	Regional
R-17 S1	08/20/2020	05:00	5880.67	Transducer	5864.51	5841.51	Regional
R-17 S1	08/20/2020	07:00	5880.66	Transducer	5864.51	5841.51	Regional
R-17 S1	08/20/2020	09:00	5880.66	Transducer	5864.51	5841.51	Regional
R-17 S1	08/20/2020	11:00	5880.70	Transducer	5864.51	5841.51	Regional
R-17 S1	08/20/2020	13:00	5880.75	Transducer	5864.51	5841.51	Regional
R-17 S1	08/20/2020	15:00	5880.78	Transducer	5864.51	5841.51	Regional
R-17 S1	08/20/2020	17:00	5880.78	Transducer	5864.51	5841.51	Regional
R-17 S1	08/20/2020	19:00	5880.80	Transducer	5864.51	5841.51	Regional
R-17 S1	08/20/2020	21:00	5880.75	Transducer	5864.51	5841.51	Regional
R-17 S1	08/20/2020	23:00	5880.73	Transducer	5864.51	5841.51	Regional
R-17 S1	08/21/2020	01:00	5880.70	Transducer	5864.51	5841.51	Regional
R-17 S1	08/21/2020	03:00	5880.68	Transducer	5864.51	5841.51	Regional
R-17 S1	08/21/2020	05:00	5880.69	Transducer	5864.51	5841.51	Regional
R-17 S1	08/21/2020	07:00	5880.68	Transducer	5864.51	5841.51	Regional
R-17 S1	08/21/2020	09:00	5880.70	Transducer	5864.51	5841.51	Regional
R-17 S1	08/21/2020	11:00	5880.72	Transducer	5864.51	5841.51	Regional
R-17 S1	08/21/2020	13:00	5880.74	Transducer	5864.51	5841.51	Regional
R-17 S1	08/21/2020	15:00	5880.79	Transducer	5864.51	5841.51	Regional
R-17 S1	08/21/2020	17:00	5880.79	Transducer	5864.51	5841.51	Regional
R-17 S1	08/21/2020	19:00	5880.76	Transducer	5864.51	5841.51	Regional
R-17 S1	08/21/2020	21:00	5880.69	Transducer	5864.51	5841.51	Regional
R-17 S1	08/21/2020	23:00	5880.67	Transducer	5864.51	5841.51	Regional
R-17 S1	08/22/2020	01:00	5880.68	Transducer	5864.51	5841.51	Regional
R-17 S1	08/22/2020	03:00	5880.66	Transducer	5864.51	5841.51	Regional
R-17 S1	08/22/2020	05:00	5880.65	Transducer	5864.51	5841.51	Regional
R-17 S1	08/22/2020	07:00	5880.63	Transducer	5864.51	5841.51	Regional
R-17 S1	08/22/2020	09:00	5880.61	Transducer	5864.51	5841.51	Regional
R-17 S1	08/22/2020	11:00	5880.64	Transducer	5864.51	5841.51	Regional
R-17 S1	08/22/2020	13:00	5880.68	Transducer	5864.51	5841.51	Regional
R-17 S1	08/22/2020	15:00	5880.67	Transducer	5864.51	5841.51	Regional

Location	Date	Time	Water Level (ft amsl)	Method	Top of Screen (ft amsl)	Bottom of Screen (ft amsl)	Zone
R-17 S1	08/22/2020	17:00	5880.69	Transducer	5864.51	5841.51	Regional
R-17 S1	08/22/2020	19:00	5880.67	Transducer	5864.51	5841.51	Regional
R-17 S1	08/22/2020	21:00	5880.64	Transducer	5864.51	5841.51	Regional
R-17 S1	08/22/2020	23:00	5880.64	Transducer	5864.51	5841.51	Regional
R-17 S1	08/23/2020	01:00	5880.64	Transducer	5864.51	5841.51	Regional
R-17 S1	08/23/2020	03:00	5880.62	Transducer	5864.51	5841.51	Regional
R-17 S1	08/23/2020	05:00	5880.62	Transducer	5864.51	5841.51	Regional
R-17 S1	08/23/2020	07:00	5880.58	Transducer	5864.51	5841.51	Regional
R-17 S1	08/23/2020	09:00	5880.58	Transducer	5864.51	5841.51	Regional
R-17 S1	08/23/2020	11:00	5880.60	Transducer	5864.51	5841.51	Regional
R-17 S1	08/23/2020	13:00	5880.64	Transducer	5864.51	5841.51	Regional
R-17 S1	08/23/2020	15:00	5880.67	Transducer	5864.51	5841.51	Regional
R-17 S1	08/23/2020	17:00	5880.67	Transducer	5864.51	5841.51	Regional
R-17 S1	08/23/2020	19:00	5880.66	Transducer	5864.51	5841.51	Regional
R-17 S1	08/23/2020	21:00	5880.62	Transducer	5864.51	5841.51	Regional
R-17 S1	08/23/2020	23:00	5880.61	Transducer	5864.51	5841.51	Regional
R-17 S1	08/24/2020	01:00	5880.61	Transducer	5864.51	5841.51	Regional
R-17 S1	08/24/2020	03:00	5880.61	Transducer	5864.51	5841.51	Regional
R-17 S1	08/24/2020	05:00	5880.60	Transducer	5864.51	5841.51	Regional
R-17 S1	08/24/2020	07:00	5880.59	Transducer	5864.51	5841.51	Regional
R-17 S1	08/24/2020	09:00	5880.58	Transducer	5864.51	5841.51	Regional
R-17 S1	08/24/2020	11:00	5880.60	Transducer	5864.51	5841.51	Regional
R-17 S1	08/24/2020	13:00	5880.64	Transducer	5864.51	5841.51	Regional
R-17 S1	08/24/2020	15:00	5880.67	Transducer	5864.51	5841.51	Regional
R-17 S1	08/24/2020	17:00	5880.62	Transducer	5864.51	5841.51	Regional
R-17 S1	08/24/2020	19:00	5880.62	Transducer	5864.51	5841.51	Regional
R-17 S1	08/24/2020	21:00	5880.59	Transducer	5864.51	5841.51	Regional
R-17 S1	08/24/2020	23:00	5880.59	Transducer	5864.51	5841.51	Regional
R-17 S1	08/25/2020	01:00	5880.58	Transducer	5864.51	5841.51	Regional
R-17 S1	08/25/2020	03:00	5880.60	Transducer	5864.51	5841.51	Regional
R-17 S1	08/25/2020	05:00	5880.61	Transducer	5864.51	5841.51	Regional
R-17 S1	08/25/2020	07:00	5880.59	Transducer	5864.51	5841.51	Regional
R-17 S1	08/25/2020	09:00	5880.60	Transducer	5864.51	5841.51	Regional
R-17 S1	08/25/2020	11:00	5880.62	Transducer	5864.51	5841.51	Regional
R-17 S1	08/25/2020	13:00	5880.65	Transducer	5864.51	5841.51	Regional
R-17 S1	08/25/2020	15:00	5880.71	Transducer	5864.51	5841.51	Regional
R-17 S1	08/25/2020	17:00	5880.73	Transducer	5864.51	5841.51	Regional
R-17 S1	08/25/2020	19:00	5880.70	Transducer	5864.51	5841.51	Regional
R-17 S1	08/25/2020	21:00	5880.68	Transducer	5864.51	5841.51	Regional
R-17 S1	08/25/2020	23:00	5880.64	Transducer	5864.51	5841.51	Regional
R-17 S1	08/26/2020	01:00	5880.66	Transducer	5864.51	5841.51	Regional
R-17 S1	08/26/2020	03:00	5880.68	Transducer	5864.51	5841.51	Regional
R-17 S1	08/26/2020	05:00	5880.68	Transducer	5864.51	5841.51	Regional
R-17 S1	08/26/2020	07:00	5880.68	Transducer	5864.51	5841.51	Regional
R-17 S1	08/26/2020	09:00	5880.69	Transducer	5864.51	5841.51	Regional

Location	Date	Time	Water Level (ft amsl)	Method	Top of Screen (ft amsl)	Bottom of Screen (ft amsl)	Zone
R-17 S1	08/26/2020	11:00	5880.71	Transducer	5864.51	5841.51	Regional
R-17 S1	08/26/2020	13:00	5880.73	Transducer	5864.51	5841.51	Regional
R-17 S1	08/26/2020	15:00	5880.79	Transducer	5864.51	5841.51	Regional
R-17 S1	08/26/2020	17:00	5880.77	Transducer	5864.51	5841.51	Regional
R-17 S1	08/26/2020	19:00	5880.73	Transducer	5864.51	5841.51	Regional
R-17 S1	08/26/2020	21:00	5880.71	Transducer	5864.51	5841.51	Regional
R-17 S1	08/26/2020	23:00	5880.67	Transducer	5864.51	5841.51	Regional
R-17 S1	08/27/2020	01:00	5880.71	Transducer	5864.51	5841.51	Regional
R-17 S1	08/27/2020	03:00	5880.72	Transducer	5864.51	5841.51	Regional
R-17 S1	08/27/2020	05:00	5880.71	Transducer	5864.51	5841.51	Regional
R-17 S1	08/27/2020	07:00	5880.69	Transducer	5864.51	5841.51	Regional
R-17 S1	08/27/2020	09:00	5880.70	Transducer	5864.51	5841.51	Regional
R-17 S1	08/27/2020	11:00	5880.71	Transducer	5864.51	5841.51	Regional
R-17 S1	08/27/2020	13:00	5880.75	Transducer	5864.51	5841.51	Regional
R-17 S1	08/27/2020	15:00	5880.80	Transducer	5864.51	5841.51	Regional
R-17 S1	08/27/2020	17:00	5880.81	Transducer	5864.51	5841.51	Regional
R-17 S1	08/27/2020	19:00	5880.79	Transducer	5864.51	5841.51	Regional
R-17 S1	08/27/2020	21:00	5880.75	Transducer	5864.51	5841.51	Regional
R-17 S1	08/27/2020	23:00	5880.74	Transducer	5864.51	5841.51	Regional
R-17 S1	08/28/2020	01:00	5880.74	Transducer	5864.51	5841.51	Regional
R-17 S1	08/28/2020	03:00	5880.73	Transducer	5864.51	5841.51	Regional
R-17 S1	08/28/2020	05:00	5880.72	Transducer	5864.51	5841.51	Regional
R-17 S1	08/28/2020	07:00	5880.69	Transducer	5864.51	5841.51	Regional
R-17 S1	08/28/2020	09:00	5880.69	Transducer	5864.51	5841.51	Regional
R-17 S1	08/28/2020	11:00	5880.71	Transducer	5864.51	5841.51	Regional
R-17 S1	08/28/2020	13:00	5880.74	Transducer	5864.51	5841.51	Regional
R-17 S1	08/28/2020	15:00	5880.75	Transducer	5864.51	5841.51	Regional
R-17 S1	08/28/2020	17:00	5880.77	Transducer	5864.51	5841.51	Regional
R-17 S1	08/28/2020	19:00	5880.67	Transducer	5864.51	5841.51	Regional
R-17 S1	08/28/2020	21:00	5880.65	Transducer	5864.51	5841.51	Regional
R-17 S1	08/28/2020	23:00	5880.63	Transducer	5864.51	5841.51	Regional
R-17 S1	08/29/2020	01:00	5880.64	Transducer	5864.51	5841.51	Regional
R-17 S1	08/29/2020	03:00	5880.66	Transducer	5864.51	5841.51	Regional
R-17 S1	08/29/2020	05:00	5880.63	Transducer	5864.51	5841.51	Regional
R-17 S1	08/29/2020	07:00	5880.62	Transducer	5864.51	5841.51	Regional
R-17 S1	08/29/2020	09:00	5880.61	Transducer	5864.51	5841.51	Regional
R-17 S1	08/29/2020	11:00	5880.64	Transducer	5864.51	5841.51	Regional
R-17 S1	08/29/2020	13:00	5880.65	Transducer	5864.51	5841.51	Regional
R-17 S1	08/29/2020	15:00	5880.69	Transducer	5864.51	5841.51	Regional
R-17 S1	08/29/2020	17:00	5880.75	Transducer	5864.51	5841.51	Regional
R-17 S1	08/29/2020	19:00	5880.72	Transducer	5864.51	5841.51	Regional
R-17 S1	08/29/2020	21:00	5880.69	Transducer	5864.51	5841.51	Regional
R-17 S1	08/29/2020	23:00	5880.69	Transducer	5864.51	5841.51	Regional
R-17 S1	08/30/2020	01:00	5880.72	Transducer	5864.51	5841.51	Regional
R-17 S1	08/30/2020	03:00	5880.73	Transducer	5864.51	5841.51	Regional

Location	Date	Time	Water Level (ft amsl)	Method	Top of Screen (ft amsl)	Bottom of Screen (ft amsl)	Zone
R-17 S1	08/30/2020	05:00	5880.74	Transducer	5864.51	5841.51	Regional
R-17 S1	08/30/2020	07:00	5880.73	Transducer	5864.51	5841.51	Regional
R-17 S1	08/30/2020	09:00	5880.72	Transducer	5864.51	5841.51	Regional
R-17 S1	08/30/2020	11:00	5880.75	Transducer	5864.51	5841.51	Regional
R-17 S1	08/30/2020	13:00	5880.80	Transducer	5864.51	5841.51	Regional
R-17 S1	08/30/2020	15:00	5880.84	Transducer	5864.51	5841.51	Regional
R-17 S1	08/30/2020	17:00	5880.86	Transducer	5864.51	5841.51	Regional
R-17 S1	08/30/2020	19:00	5880.82	Transducer	5864.51	5841.51	Regional
R-17 S1	08/30/2020	21:00	5880.79	Transducer	5864.51	5841.51	Regional
R-17 S1	08/30/2020	23:00	5880.79	Transducer	5864.51	5841.51	Regional
R-17 S1	08/31/2020	01:00	5880.79	Transducer	5864.51	5841.51	Regional
R-17 S1	08/31/2020	03:00	5880.78	Transducer	5864.51	5841.51	Regional
R-17 S1	08/31/2020	05:00	5880.78	Transducer	5864.51	5841.51	Regional
R-17 S1	08/31/2020	07:00	5880.77	Transducer	5864.51	5841.51	Regional
R-17 S1	08/31/2020	09:00	5880.75	Transducer	5864.51	5841.51	Regional
R-17 S1	08/31/2020	11:00	5880.78	Transducer	5864.51	5841.51	Regional
R-17 S1	08/31/2020	13:00	5880.82	Transducer	5864.51	5841.51	Regional
R-17 S1	08/31/2020	15:00	5880.86	Transducer	5864.51	5841.51	Regional
R-17 S1	08/31/2020	17:00	5880.86	Transducer	5864.51	5841.51	Regional
R-17 S1	08/31/2020	19:00	5880.85	Transducer	5864.51	5841.51	Regional
R-17 S1	08/31/2020	21:00	5880.85	Transducer	5864.51	5841.51	Regional
R-17 S1	08/31/2020	23:00	5880.83	Transducer	5864.51	5841.51	Regional
R-17 S1	09/01/2020	01:00	5880.83	Transducer	5864.51	5841.51	Regional
R-17 S1	09/01/2020	03:00	5880.86	Transducer	5864.51	5841.51	Regional
R-17 S1	09/01/2020	05:00	5880.84	Transducer	5864.51	5841.51	Regional
R-17 S1	09/01/2020	07:00	5880.80	Transducer	5864.51	5841.51	Regional
R-17 S1	09/01/2020	09:00	5880.76	Transducer	5864.51	5841.51	Regional
R-17 S1	09/01/2020	11:00	5880.78	Transducer	5864.51	5841.51	Regional
R-17 S1	09/01/2020	13:00	5880.80	Transducer	5864.51	5841.51	Regional
R-17 S1	09/01/2020	15:00	5880.82	Transducer	5864.51	5841.51	Regional
R-17 S1	09/01/2020	17:00	5880.81	Transducer	5864.51	5841.51	Regional
R-17 S1	09/01/2020	19:00	5880.78	Transducer	5864.51	5841.51	Regional
R-17 S1	09/01/2020	21:00	5880.74	Transducer	5864.51	5841.51	Regional
R-17 S1	09/01/2020	23:00	5880.70	Transducer	5864.51	5841.51	Regional
R-17 S1	09/02/2020	01:00	5880.69	Transducer	5864.51	5841.51	Regional
R-17 S1	09/02/2020	03:00	5880.68	Transducer	5864.51	5841.51	Regional
R-17 S1	09/02/2020	05:00	5880.66	Transducer	5864.51	5841.51	Regional
R-17 S1	09/02/2020	07:00	5880.61	Transducer	5864.51	5841.51	Regional
R-17 S1	09/02/2020	09:00	5880.60	Transducer	5864.51	5841.51	Regional
R-17 S1	09/02/2020	11:00	5880.61	Transducer	5864.51	5841.51	Regional
R-17 S1	09/02/2020	13:00	5880.66	Transducer	5864.51	5841.51	Regional
R-17 S1	09/02/2020	15:00	5880.70	Transducer	5864.51	5841.51	Regional
R-17 S1	09/02/2020	17:00	5880.73	Transducer	5864.51	5841.51	Regional
R-17 S1	09/02/2020	19:00	5880.71	Transducer	5864.51	5841.51	Regional
R-17 S1	09/02/2020	21:00	5880.68	Transducer	5864.51	5841.51	Regional

Location	Date	Time	Water Level (ft amsl)	Method	Top of Screen (ft amsl)	Bottom of Screen (ft amsl)	Zone
R-17 S1	09/02/2020	23:00	5880.67	Transducer	5864.51	5841.51	Regional
R-17 S1	09/03/2020	01:00	5880.66	Transducer	5864.51	5841.51	Regional
R-17 S1	09/03/2020	03:00	5880.65	Transducer	5864.51	5841.51	Regional
R-17 S1	09/03/2020	05:00	5880.63	Transducer	5864.51	5841.51	Regional
R-17 S1	09/03/2020	07:00	5880.59	Transducer	5864.51	5841.51	Regional
R-17 S1	09/03/2020	09:00	5880.58	Transducer	5864.51	5841.51	Regional
R-17 S1	09/03/2020	11:00	5880.60	Transducer	5864.51	5841.51	Regional
R-17 S1	09/03/2020	13:00	5880.62	Transducer	5864.51	5841.51	Regional
R-17 S1	09/03/2020	15:00	5880.65	Transducer	5864.51	5841.51	Regional
R-17 S1	09/03/2020	17:00	5880.67	Transducer	5864.51	5841.51	Regional
R-17 S1	09/03/2020	19:00	5880.63	Transducer	5864.51	5841.51	Regional
R-17 S1	09/03/2020	21:00	5880.56	Transducer	5864.51	5841.51	Regional
R-17 S1	09/03/2020	23:00	5880.52	Transducer	5864.51	5841.51	Regional
R-17 S1	09/04/2020	01:00	5880.50	Transducer	5864.51	5841.51	Regional
R-17 S1	09/04/2020	03:00	5880.51	Transducer	5864.51	5841.51	Regional
R-17 S1	09/04/2020	05:00	5880.49	Transducer	5864.51	5841.51	Regional
R-17 S1	09/04/2020	07:00	5880.46	Transducer	5864.51	5841.51	Regional
R-17 S1	09/04/2020	09:00	5880.46	Transducer	5864.51	5841.51	Regional
R-17 S1	09/04/2020	11:00	5880.47	Transducer	5864.51	5841.51	Regional
R-17 S1	09/04/2020	13:00	5880.52	Transducer	5864.51	5841.51	Regional
R-17 S1	09/04/2020	15:00	5880.52	Transducer	5864.51	5841.51	Regional
R-17 S1	09/04/2020	17:00	5880.55	Transducer	5864.51	5841.51	Regional
R-17 S1	09/04/2020	19:00	5880.54	Transducer	5864.51	5841.51	Regional
R-17 S1	09/04/2020	21:00	5880.49	Transducer	5864.51	5841.51	Regional
R-17 S1	09/04/2020	23:00	5880.42	Transducer	5864.51	5841.51	Regional
R-17 S1	09/05/2020	01:00	5880.41	Transducer	5864.51	5841.51	Regional
R-17 S1	09/05/2020	03:00	5880.42	Transducer	5864.51	5841.51	Regional
R-17 S1	09/05/2020	05:00	5880.41	Transducer	5864.51	5841.51	Regional
R-17 S1	09/05/2020	07:00	5880.38	Transducer	5864.51	5841.51	Regional
R-17 S1	09/05/2020	09:00	5880.36	Transducer	5864.51	5841.51	Regional
R-17 S1	09/05/2020	11:00	5880.38	Transducer	5864.51	5841.51	Regional
R-17 S1	09/05/2020	13:00	5880.41	Transducer	5864.51	5841.51	Regional
R-17 S1	09/05/2020	15:00	5880.48	Transducer	5864.51	5841.51	Regional
R-17 S1	09/05/2020	17:00	5880.42	Transducer	5864.51	5841.51	Regional
R-17 S1	09/05/2020	19:00	5880.45	Transducer	5864.51	5841.51	Regional
R-17 S1	09/05/2020	21:00	5880.44	Transducer	5864.51	5841.51	Regional
R-17 S1	09/05/2020	23:00	5880.44	Transducer	5864.51	5841.51	Regional
R-17 S1	09/06/2020	01:00	5880.44	Transducer	5864.51	5841.51	Regional
R-17 S1	09/06/2020	03:00	5880.46	Transducer	5864.51	5841.51	Regional
R-17 S1	09/06/2020	05:00	5880.46	Transducer	5864.51	5841.51	Regional
R-17 S1	09/06/2020	07:00	5880.46	Transducer	5864.51	5841.51	Regional
R-17 S1	09/06/2020	09:00	5880.47	Transducer	5864.51	5841.51	Regional
R-17 S1	09/06/2020	11:00	5880.51	Transducer	5864.51	5841.51	Regional
R-17 S1	09/06/2020	13:00	5880.57	Transducer	5864.51	5841.51	Regional
R-17 S1	09/06/2020	15:00	5880.63	Transducer	5864.51	5841.51	Regional

Location	Date	Time	Water Level (ft amsl)	Method	Top of Screen (ft amsl)	Bottom of Screen (ft amsl)	Zone
R-17 S1	09/06/2020	17:00	5880.65	Transducer	5864.51	5841.51	Regional
R-17 S1	09/06/2020	19:00	5880.67	Transducer	5864.51	5841.51	Regional
R-17 S1	09/06/2020	21:00	5880.66	Transducer	5864.51	5841.51	Regional
R-17 S1	09/06/2020	23:00	5880.66	Transducer	5864.51	5841.51	Regional
R-17 S1	09/07/2020	01:00	5880.68	Transducer	5864.51	5841.51	Regional
R-17 S1	09/07/2020	03:00	5880.69	Transducer	5864.51	5841.51	Regional
R-17 S1	09/07/2020	05:00	5880.70	Transducer	5864.51	5841.51	Regional
R-17 S1	09/07/2020	07:00	5880.71	Transducer	5864.51	5841.51	Regional
R-17 S1	09/07/2020	09:00	5880.73	Transducer	5864.51	5841.51	Regional
R-17 S1	09/07/2020	11:00	5880.76	Transducer	5864.51	5841.51	Regional
R-17 S1	09/07/2020	13:00	5880.84	Transducer	5864.51	5841.51	Regional
R-17 S1	09/07/2020	15:00	5880.92	Transducer	5864.51	5841.51	Regional
R-17 S1	09/07/2020	17:00	5880.94	Transducer	5864.51	5841.51	Regional
R-17 S1	09/07/2020	19:00	5880.93	Transducer	5864.51	5841.51	Regional
R-17 S1	09/07/2020	21:00	5880.94	Transducer	5864.51	5841.51	Regional
R-17 S1	09/07/2020	23:00	5880.95	Transducer	5864.51	5841.51	Regional
R-17 S1	09/08/2020	01:00	5880.99	Transducer	5864.51	5841.51	Regional
R-17 S1	09/08/2020	03:00	5880.99	Transducer	5864.51	5841.51	Regional
R-17 S1	09/08/2020	05:00	5881.02	Transducer	5864.51	5841.51	Regional
R-17 S1	09/08/2020	07:00	5881.00	Transducer	5864.51	5841.51	Regional
R-17 S1	09/08/2020	09:00	5880.96	Transducer	5864.51	5841.51	Regional
R-17 S1	09/08/2020	11:00	5880.96	Transducer	5864.51	5841.51	Regional
R-17 S1	09/08/2020	13:00	5880.98	Transducer	5864.51	5841.51	Regional
R-17 S1	09/08/2020	15:00	5881.01	Transducer	5864.51	5841.51	Regional
R-17 S1	09/08/2020	17:00	5880.98	Transducer	5864.51	5841.51	Regional
R-17 S1	09/08/2020	19:00	5880.89	Transducer	5864.51	5841.51	Regional
R-17 S1	09/08/2020	21:00	5880.81	Transducer	5864.51	5841.51	Regional
R-17 S1	09/08/2020	23:00	5880.80	Transducer	5864.51	5841.51	Regional
R-17 S1	09/09/2020	01:00	5880.78	Transducer	5864.51	5841.51	Regional
R-17 S1	09/09/2020	03:00	5880.77	Transducer	5864.51	5841.51	Regional
R-17 S1	09/09/2020	05:00	5880.77	Transducer	5864.51	5841.51	Regional
R-17 S1	09/09/2020	07:00	5880.74	Transducer	5864.51	5841.51	Regional
R-17 S1	09/09/2020	09:00	5880.69	Transducer	5864.51	5841.51	Regional
R-17 S1	09/09/2020	11:00	5880.67	Transducer	5864.51	5841.51	Regional
R-17 S1	09/09/2020	13:00	5880.66	Transducer	5864.51	5841.51	Regional
R-17 S1	09/09/2020	15:00	5880.69	Transducer	5864.51	5841.51	Regional
R-17 S1	09/09/2020	17:00	5880.68	Transducer	5864.51	5841.51	Regional
R-17 S1	09/09/2020	19:00	5880.67	Transducer	5864.51	5841.51	Regional
R-17 S1	09/09/2020	21:00	5880.61	Transducer	5864.51	5841.51	Regional
R-17 S1	09/09/2020	23:00	5880.59	Transducer	5864.51	5841.51	Regional
R-17 S1	09/10/2020	01:00	5880.59	Transducer	5864.51	5841.51	Regional
R-17 S1	09/10/2020	03:00	5880.58	Transducer	5864.51	5841.51	Regional
R-17 S1	09/10/2020	05:00	5880.58	Transducer	5864.51	5841.51	Regional
R-17 S1	09/10/2020	07:00	5880.57	Transducer	5864.51	5841.51	Regional
R-17 S1	09/10/2020	09:00	5880.54	Transducer	5864.51	5841.51	Regional

Location	Date	Time	Water Level (ft amsl)	Method	Top of Screen (ft amsl)	Bottom of Screen (ft amsl)	Zone
R-17 S1	09/10/2020	11:00	5880.53	Transducer	5864.51	5841.51	Regional
R-17 S1	09/10/2020	13:00	5880.55	Transducer	5864.51	5841.51	Regional
R-17 S1	09/10/2020	15:00	5880.56	Transducer	5864.51	5841.51	Regional
R-17 S1	09/10/2020	17:00	5880.57	Transducer	5864.51	5841.51	Regional
R-17 S1	09/10/2020	19:00	5880.56	Transducer	5864.51	5841.51	Regional
R-17 S1	09/10/2020	21:00	5880.54	Transducer	5864.51	5841.51	Regional
R-17 S1	09/10/2020	23:00	5880.53	Transducer	5864.51	5841.51	Regional
R-17 S1	09/11/2020	01:00	5880.53	Transducer	5864.51	5841.51	Regional
R-17 S1	09/11/2020	03:00	5880.54	Transducer	5864.51	5841.51	Regional
R-17 S1	09/11/2020	05:00	5880.53	Transducer	5864.51	5841.51	Regional
R-17 S1	09/11/2020	07:00	5880.53	Transducer	5864.51	5841.51	Regional
R-17 S1	09/11/2020	09:00	5880.54	Transducer	5864.51	5841.51	Regional
R-17 S1	09/11/2020	11:00	5880.56	Transducer	5864.51	5841.51	Regional
R-17 S1	09/11/2020	13:00	5880.61	Transducer	5864.51	5841.51	Regional
R-17 S1	09/11/2020	15:00	5880.65	Transducer	5864.51	5841.51	Regional
R-17 S1	09/11/2020	17:00	5880.67	Transducer	5864.51	5841.51	Regional
R-17 S1	09/11/2020	19:00	5880.65	Transducer	5864.51	5841.51	Regional
R-17 S1	09/11/2020	21:00	5880.63	Transducer	5864.51	5841.51	Regional
R-17 S1	09/11/2020	23:00	5880.63	Transducer	5864.51	5841.51	Regional
R-17 S1	09/12/2020	01:00	5880.64	Transducer	5864.51	5841.51	Regional
R-17 S1	09/12/2020	03:00	5880.64	Transducer	5864.51	5841.51	Regional
R-17 S1	09/12/2020	05:00	5880.62	Transducer	5864.51	5841.51	Regional
R-17 S1	09/12/2020	07:00	5880.60	Transducer	5864.51	5841.51	Regional
R-17 S1	09/12/2020	09:00	5880.59	Transducer	5864.51	5841.51	Regional
R-17 S1	09/12/2020	11:00	5880.60	Transducer	5864.51	5841.51	Regional
R-17 S1	09/12/2020	13:00	5880.64	Transducer	5864.51	5841.51	Regional
R-17 S1	09/12/2020	15:00	5880.67	Transducer	5864.51	5841.51	Regional
R-17 S1	09/12/2020	17:00	5880.66	Transducer	5864.51	5841.51	Regional
R-17 S1	09/12/2020	19:00	5880.62	Transducer	5864.51	5841.51	Regional
R-17 S1	09/12/2020	21:00	5880.58	Transducer	5864.51	5841.51	Regional
R-17 S1	09/12/2020	23:00	5880.55	Transducer	5864.51	5841.51	Regional
R-17 S1	09/13/2020	01:00	5880.55	Transducer	5864.51	5841.51	Regional
R-17 S1	09/13/2020	03:00	5880.54	Transducer	5864.51	5841.51	Regional
R-17 S1	09/13/2020	05:00	5880.52	Transducer	5864.51	5841.51	Regional
R-17 S1	09/13/2020	07:00	5880.48	Transducer	5864.51	5841.51	Regional
R-17 S1	09/13/2020	09:00	5880.47	Transducer	5864.51	5841.51	Regional
R-17 S1	09/13/2020	11:00	5880.48	Transducer	5864.51	5841.51	Regional
R-17 S1	09/13/2020	13:00	5880.51	Transducer	5864.51	5841.51	Regional
R-17 S1	09/13/2020	15:00	5880.54	Transducer	5864.51	5841.51	Regional
R-17 S1	09/13/2020	17:00	5880.55	Transducer	5864.51	5841.51	Regional
R-17 S1	09/13/2020	19:00	5880.52	Transducer	5864.51	5841.51	Regional
R-17 S1	09/13/2020	21:00	5880.46	Transducer	5864.51	5841.51	Regional
R-17 S1	09/13/2020	23:00	5880.45	Transducer	5864.51	5841.51	Regional
R-17 S1	09/14/2020	01:00	5880.45	Transducer	5864.51	5841.51	Regional
R-17 S1	09/14/2020	03:00	5880.45	Transducer	5864.51	5841.51	Regional

Location	Date	Time	Water Level (ft amsl)	Method	Top of Screen (ft amsl)	Bottom of Screen (ft amsl)	Zone
R-17 S1	09/14/2020	05:00	5880.43	Transducer	5864.51	5841.51	Regional
R-17 S1	09/14/2020	07:00	5880.40	Transducer	5864.51	5841.51	Regional
R-17 S1	09/14/2020	09:00	5880.40	Transducer	5864.51	5841.51	Regional
R-17 S1	09/14/2020	11:00	5880.42	Transducer	5864.51	5841.51	Regional
R-17 S1	09/14/2020	13:00	5880.48	Transducer	5864.51	5841.51	Regional
R-17 S1	09/14/2020	15:00	5880.51	Transducer	5864.51	5841.51	Regional
R-17 S1	09/14/2020	17:00	5880.52	Transducer	5864.51	5841.51	Regional
R-17 S1	09/14/2020	19:00	5880.50	Transducer	5864.51	5841.51	Regional
R-17 S1	09/14/2020	21:00	5880.45	Transducer	5864.51	5841.51	Regional
R-17 S1	09/14/2020	23:00	5880.45	Transducer	5864.51	5841.51	Regional
R-17 S1	09/15/2020	01:00	5880.46	Transducer	5864.51	5841.51	Regional
R-17 S1	09/15/2020	03:00	5880.48	Transducer	5864.51	5841.51	Regional
R-17 S1	09/15/2020	05:00	5880.46	Transducer	5864.51	5841.51	Regional
R-17 S1	09/15/2020	07:00	5880.46	Transducer	5864.51	5841.51	Regional
R-17 S1	09/15/2020	09:00	5880.47	Transducer	5864.51	5841.51	Regional
R-17 S1	09/15/2020	11:00	5880.50	Transducer	5864.51	5841.51	Regional
R-17 S1	09/15/2020	13:00	5880.56	Transducer	5864.51	5841.51	Regional
R-17 S1	09/15/2020	15:00	5880.60	Transducer	5864.51	5841.51	Regional
R-17 S1	09/15/2020	17:00	5880.61	Transducer	5864.51	5841.51	Regional
R-17 S1	09/15/2020	19:00	5880.59	Transducer	5864.51	5841.51	Regional
R-17 S1	09/15/2020	21:00	5880.56	Transducer	5864.51	5841.51	Regional
R-17 S1	09/15/2020	23:00	5880.57	Transducer	5864.51	5841.51	Regional
R-17 S1	09/16/2020	01:00	5880.57	Transducer	5864.51	5841.51	Regional
R-17 S1	09/16/2020	03:00	5880.58	Transducer	5864.51	5841.51	Regional
R-17 S1	09/16/2020	05:00	5880.57	Transducer	5864.51	5841.51	Regional
R-17 S1	09/16/2020	07:00	5880.53	Transducer	5864.51	5841.51	Regional
R-17 S1	09/16/2020	09:00	5880.52	Transducer	5864.51	5841.51	Regional
R-17 S1	09/16/2020	11:00	5880.53	Transducer	5864.51	5841.51	Regional
R-17 S1	09/16/2020	13:00	5880.55	Transducer	5864.51	5841.51	Regional
R-17 S1	09/16/2020	15:00	5880.58	Transducer	5864.51	5841.51	Regional
R-17 S1	09/16/2020	17:00	5880.58	Transducer	5864.51	5841.51	Regional
R-17 S1	09/16/2020	19:00	5880.54	Transducer	5864.51	5841.51	Regional
R-17 S1	09/16/2020	21:00	5880.49	Transducer	5864.51	5841.51	Regional
R-17 S1	09/16/2020	23:00	5880.48	Transducer	5864.51	5841.51	Regional
R-17 S1	09/17/2020	01:00	5880.48	Transducer	5864.51	5841.51	Regional
R-17 S1	09/17/2020	03:00	5880.49	Transducer	5864.51	5841.51	Regional
R-17 S1	09/17/2020	05:00	5880.47	Transducer	5864.51	5841.51	Regional
R-17 S1	09/17/2020	07:00	5880.44	Transducer	5864.51	5841.51	Regional
R-17 S1	09/17/2020	09:00	5880.43	Transducer	5864.51	5841.51	Regional
R-17 S1	09/17/2020	11:00	5880.46	Transducer	5864.51	5841.51	Regional
R-17 S1	09/17/2020	13:00	5880.51	Transducer	5864.51	5841.51	Regional
R-17 S1	09/18/2020	09:04	5880.38	Manual	5864.51	5841.51	Regional
R-17 S1	09/18/2020	13:00	5880.43	Transducer	5864.51	5841.51	Regional
R-17 S1	09/18/2020	15:00	5880.48	Transducer	5864.51	5841.51	Regional
R-17 S1	09/18/2020	17:00	5880.49	Transducer	5864.51	5841.51	Regional

Location	Date	Time	Water Level (ft amsl)	Method	Top of Screen (ft amsl)	Bottom of Screen (ft amsl)	Zone
R-17 S1	09/18/2020	19:00	5880.46	Transducer	5864.51	5841.51	Regional
R-17 S1	09/18/2020	21:00	5880.42	Transducer	5864.51	5841.51	Regional
R-17 S1	09/18/2020	23:00	5880.41	Transducer	5864.51	5841.51	Regional
R-17 S1	09/19/2020	01:00	5880.42	Transducer	5864.51	5841.51	Regional
R-17 S1	09/19/2020	03:00	5880.45	Transducer	5864.51	5841.51	Regional
R-17 S1	09/19/2020	05:00	5880.45	Transducer	5864.51	5841.51	Regional
R-17 S1	09/19/2020	07:00	5880.44	Transducer	5864.51	5841.51	Regional
R-17 S1	09/19/2020	09:00	5880.43	Transducer	5864.51	5841.51	Regional
R-17 S1	09/19/2020	11:00	5880.46	Transducer	5864.51	5841.51	Regional
R-17 S1	09/19/2020	13:00	5880.53	Transducer	5864.51	5841.51	Regional
R-17 S1	09/19/2020	15:00	5880.57	Transducer	5864.51	5841.51	Regional
R-17 S1	09/19/2020	17:00	5880.59	Transducer	5864.51	5841.51	Regional
R-17 S1	09/19/2020	19:00	5880.57	Transducer	5864.51	5841.51	Regional
R-17 S1	09/19/2020	21:00	5880.54	Transducer	5864.51	5841.51	Regional
R-17 S1	09/19/2020	23:00	5880.52	Transducer	5864.51	5841.51	Regional
R-17 S1	09/20/2020	01:00	5880.53	Transducer	5864.51	5841.51	Regional
R-17 S1	09/20/2020	03:00	5880.53	Transducer	5864.51	5841.51	Regional
R-17 S1	09/20/2020	05:00	5880.52	Transducer	5864.51	5841.51	Regional
R-17 S1	09/20/2020	07:00	5880.49	Transducer	5864.51	5841.51	Regional
R-17 S1	09/20/2020	09:00	5880.48	Transducer	5864.51	5841.51	Regional
R-17 S1	09/20/2020	11:00	5880.50	Transducer	5864.51	5841.51	Regional
R-17 S1	09/20/2020	13:00	5880.54	Transducer	5864.51	5841.51	Regional
R-17 S1	09/20/2020	15:00	5880.57	Transducer	5864.51	5841.51	Regional
R-17 S1	09/20/2020	17:00	5880.58	Transducer	5864.51	5841.51	Regional
R-17 S1	09/20/2020	19:00	5880.57	Transducer	5864.51	5841.51	Regional
R-17 S1	09/20/2020	21:00	5880.54	Transducer	5864.51	5841.51	Regional
R-17 S1	09/20/2020	23:00	5880.52	Transducer	5864.51	5841.51	Regional
R-17 S1	09/21/2020	01:00	5880.51	Transducer	5864.51	5841.51	Regional
R-17 S1	09/21/2020	03:00	5880.52	Transducer	5864.51	5841.51	Regional
R-17 S1	09/21/2020	05:00	5880.50	Transducer	5864.51	5841.51	Regional
R-17 S1	09/21/2020	07:00	5880.48	Transducer	5864.51	5841.51	Regional
R-17 S1	09/21/2020	09:00	5880.47	Transducer	5864.51	5841.51	Regional
R-17 S1	09/21/2020	11:00	5880.49	Transducer	5864.51	5841.51	Regional
R-17 S1	09/21/2020	13:00	5880.50	Transducer	5864.51	5841.51	Regional
R-17 S1	09/21/2020	15:00	5880.56	Transducer	5864.51	5841.51	Regional
R-17 S1	09/21/2020	17:00	5880.56	Transducer	5864.51	5841.51	Regional
R-17 S1	09/21/2020	19:00	5880.54	Transducer	5864.51	5841.51	Regional
R-17 S1	09/21/2020	21:00	5880.50	Transducer	5864.51	5841.51	Regional
R-17 S1	09/21/2020	23:00	5880.50	Transducer	5864.51	5841.51	Regional
R-17 S1	09/22/2020	01:00	5880.51	Transducer	5864.51	5841.51	Regional
R-17 S1	09/22/2020	03:00	5880.52	Transducer	5864.51	5841.51	Regional
R-17 S1	09/22/2020	05:00	5880.50	Transducer	5864.51	5841.51	Regional
R-17 S1	09/22/2020	07:00	5880.48	Transducer	5864.51	5841.51	Regional
R-17 S1	09/22/2020	11:00	5880.48	Transducer	5864.51	5841.51	Regional
R-17 S1	09/22/2020	13:00	5880.56	Transducer	5864.51	5841.51	Regional

Location	Date	Time	Water Level (ft amsl)	Method	Top of Screen (ft amsl)	Bottom of Screen (ft amsl)	Zone
R-17 S1	09/22/2020	15:00	5880.60	Transducer	5864.51	5841.51	Regional
R-17 S1	09/22/2020	17:00	5880.58	Transducer	5864.51	5841.51	Regional
R-17 S1	09/22/2020	19:00	5880.56	Transducer	5864.51	5841.51	Regional
R-17 S1	09/22/2020	21:00	5880.53	Transducer	5864.51	5841.51	Regional
R-17 S1	09/22/2020	23:00	5880.53	Transducer	5864.51	5841.51	Regional
R-17 S1	09/23/2020	01:00	5880.54	Transducer	5864.51	5841.51	Regional
R-17 S1	09/23/2020	03:00	5880.54	Transducer	5864.51	5841.51	Regional
R-17 S1	09/23/2020	05:00	5880.54	Transducer	5864.51	5841.51	Regional
R-17 S1	09/23/2020	07:00	5880.51	Transducer	5864.51	5841.51	Regional
R-17 S1	09/23/2020	09:00	5880.51	Transducer	5864.51	5841.51	Regional
R-17 S1	09/23/2020	11:00	5880.54	Transducer	5864.51	5841.51	Regional
R-17 S1	09/23/2020	13:00	5880.57	Transducer	5864.51	5841.51	Regional
R-17 S1	09/23/2020	15:00	5880.60	Transducer	5864.51	5841.51	Regional
R-17 S1	09/23/2020	17:00	5880.60	Transducer	5864.51	5841.51	Regional
R-17 S1	09/23/2020	19:00	5880.58	Transducer	5864.51	5841.51	Regional
R-17 S1	09/23/2020	21:00	5880.55	Transducer	5864.51	5841.51	Regional
R-17 S1	09/23/2020	23:00	5880.54	Transducer	5864.51	5841.51	Regional
R-17 S1	09/24/2020	01:00	5880.55	Transducer	5864.51	5841.51	Regional
R-17 S1	09/24/2020	03:00	5880.55	Transducer	5864.51	5841.51	Regional
R-17 S1	09/24/2020	05:00	5880.54	Transducer	5864.51	5841.51	Regional
R-17 S1	09/24/2020	07:00	5880.53	Transducer	5864.51	5841.51	Regional
R-17 S1	09/24/2020	09:00	5880.51	Transducer	5864.51	5841.51	Regional
R-17 S1	09/24/2020	11:00	5880.54	Transducer	5864.51	5841.51	Regional
R-17 S1	09/24/2020	13:00	5880.59	Transducer	5864.51	5841.51	Regional
R-17 S1	09/24/2020	15:00	5880.64	Transducer	5864.51	5841.51	Regional
R-17 S1	09/24/2020	17:00	5880.66	Transducer	5864.51	5841.51	Regional
R-17 S1	09/24/2020	19:00	5880.64	Transducer	5864.51	5841.51	Regional
R-17 S1	09/24/2020	21:00	5880.62	Transducer	5864.51	5841.51	Regional
R-17 S1	09/24/2020	23:00	5880.62	Transducer	5864.51	5841.51	Regional
R-17 S1	09/25/2020	01:00	5880.62	Transducer	5864.51	5841.51	Regional
R-17 S1	09/25/2020	03:00	5880.63	Transducer	5864.51	5841.51	Regional
R-17 S1	09/25/2020	05:00	5880.61	Transducer	5864.51	5841.51	Regional
R-17 S1	09/25/2020	07:00	5880.58	Transducer	5864.51	5841.51	Regional
R-17 S1	09/25/2020	09:00	5880.56	Transducer	5864.51	5841.51	Regional
R-17 S1	09/25/2020	11:00	5880.57	Transducer	5864.51	5841.51	Regional
R-17 S1	09/25/2020	13:00	5880.62	Transducer	5864.51	5841.51	Regional
R-17 S1	09/25/2020	15:00	5880.66	Transducer	5864.51	5841.51	Regional
R-17 S1	09/25/2020	17:00	5880.67	Transducer	5864.51	5841.51	Regional
R-17 S1	09/25/2020	19:00	5880.64	Transducer	5864.51	5841.51	Regional
R-17 S1	09/25/2020	21:00	5880.61	Transducer	5864.51	5841.51	Regional
R-17 S1	09/25/2020	23:00	5880.61	Transducer	5864.51	5841.51	Regional
R-17 S1	09/26/2020	01:00	5880.63	Transducer	5864.51	5841.51	Regional
R-17 S1	09/26/2020	03:00	5880.64	Transducer	5864.51	5841.51	Regional
R-17 S1	09/26/2020	05:00	5880.62	Transducer	5864.51	5841.51	Regional
R-17 S1	09/26/2020	07:00	5880.61	Transducer	5864.51	5841.51	Regional

Location	Date	Time	Water Level (ft amsl)	Method	Top of Screen (ft amsl)	Bottom of Screen (ft amsl)	Zone
R-17 S1	09/26/2020	09:00	5880.61	Transducer	5864.51	5841.51	Regional
R-17 S1	09/26/2020	11:00	5880.62	Transducer	5864.51	5841.51	Regional
R-17 S1	09/26/2020	13:00	5880.69	Transducer	5864.51	5841.51	Regional
R-17 S1	09/26/2020	15:00	5880.73	Transducer	5864.51	5841.51	Regional
R-17 S1	09/26/2020	17:00	5880.73	Transducer	5864.51	5841.51	Regional
R-17 S1	09/26/2020	19:00	5880.72	Transducer	5864.51	5841.51	Regional
R-17 S1	09/26/2020	21:00	5880.70	Transducer	5864.51	5841.51	Regional
R-17 S1	09/26/2020	23:00	5880.70	Transducer	5864.51	5841.51	Regional
R-17 S1	09/27/2020	01:00	5880.70	Transducer	5864.51	5841.51	Regional
R-17 S1	09/27/2020	03:00	5880.72	Transducer	5864.51	5841.51	Regional
R-17 S1	09/27/2020	05:00	5880.72	Transducer	5864.51	5841.51	Regional
R-17 S1	09/27/2020	07:00	5880.70	Transducer	5864.51	5841.51	Regional
R-17 S1	09/27/2020	09:00	5880.68	Transducer	5864.51	5841.51	Regional
R-17 S1	09/27/2020	11:00	5880.68	Transducer	5864.51	5841.51	Regional
R-17 S1	09/27/2020	13:00	5880.74	Transducer	5864.51	5841.51	Regional
R-17 S1	09/27/2020	15:00	5880.75	Transducer	5864.51	5841.51	Regional
R-17 S1	09/27/2020	17:00	5880.73	Transducer	5864.51	5841.51	Regional
R-17 S1	09/27/2020	19:00	5880.69	Transducer	5864.51	5841.51	Regional
R-17 S1	09/27/2020	21:00	5880.65	Transducer	5864.51	5841.51	Regional
R-17 S1	09/27/2020	23:00	5880.59	Transducer	5864.51	5841.51	Regional
R-17 S1	09/28/2020	01:00	5880.54	Transducer	5864.51	5841.51	Regional
R-17 S1	09/28/2020	03:00	5880.51	Transducer	5864.51	5841.51	Regional
R-17 S1	09/28/2020	05:00	5880.45	Transducer	5864.51	5841.51	Regional
R-17 S1	09/28/2020	07:00	5880.41	Transducer	5864.51	5841.51	Regional
R-17 S1	09/28/2020	09:00	5880.38	Transducer	5864.51	5841.51	Regional
R-17 S1	09/28/2020	11:00	5880.37	Transducer	5864.51	5841.51	Regional
R-17 S1	09/28/2020	13:00	5880.42	Transducer	5864.51	5841.51	Regional
R-17 S1	09/28/2020	15:00	5880.46	Transducer	5864.51	5841.51	Regional
R-17 S1	09/28/2020	17:00	5880.48	Transducer	5864.51	5841.51	Regional
R-17 S1	09/28/2020	19:00	5880.45	Transducer	5864.51	5841.51	Regional
R-17 S1	09/28/2020	21:00	5880.42	Transducer	5864.51	5841.51	Regional
R-17 S1	09/28/2020	23:00	5880.40	Transducer	5864.51	5841.51	Regional
R-17 S1	09/29/2020	01:00	5880.42	Transducer	5864.51	5841.51	Regional
R-17 S1	09/29/2020	03:00	5880.43	Transducer	5864.51	5841.51	Regional
R-17 S1	09/29/2020	05:00	5880.41	Transducer	5864.51	5841.51	Regional
R-17 S1	09/29/2020	07:00	5880.39	Transducer	5864.51	5841.51	Regional
R-17 S1	09/29/2020	09:00	5880.39	Transducer	5864.51	5841.51	Regional
R-17 S1	09/29/2020	11:00	5880.39	Transducer	5864.51	5841.51	Regional
R-17 S1	09/29/2020	13:00	5880.45	Transducer	5864.51	5841.51	Regional
R-17 S1	09/29/2020	15:00	5880.49	Transducer	5864.51	5841.51	Regional
R-17 S1	09/29/2020	17:00	5880.51	Transducer	5864.51	5841.51	Regional
R-17 S1	09/29/2020	19:00	5880.50	Transducer	5864.51	5841.51	Regional
R-17 S1	09/29/2020	21:00	5880.48	Transducer	5864.51	5841.51	Regional
R-17 S1	09/29/2020	23:00	5880.48	Transducer	5864.51	5841.51	Regional
R-17 S1	09/30/2020	01:00	5880.47	Transducer	5864.51	5841.51	Regional

Location	Date	Time	Water Level (ft amsl)	Method	Top of Screen (ft amsl)	Bottom of Screen (ft amsl)	Zone
R-17 S1	09/30/2020	03:00	5880.49	Transducer	5864.51	5841.51	Regional
R-17 S1	09/30/2020	05:00	5880.48	Transducer	5864.51	5841.51	Regional
R-17 S1	09/30/2020	07:00	5880.47	Transducer	5864.51	5841.51	Regional
R-17 S1	09/30/2020	09:00	5880.46	Transducer	5864.51	5841.51	Regional
R-17 S1	09/30/2020	11:00	5880.48	Transducer	5864.51	5841.51	Regional
R-17 S1	09/30/2020	13:00	5880.51	Transducer	5864.51	5841.51	Regional
R-17 S1	09/30/2020	15:00	5880.54	Transducer	5864.51	5841.51	Regional
R-17 S1	09/30/2020	17:00	5880.54	Transducer	5864.51	5841.51	Regional
R-17 S1	09/30/2020	19:00	5880.51	Transducer	5864.51	5841.51	Regional
R-17 S1	09/30/2020	21:00	5880.47	Transducer	5864.51	5841.51	Regional
R-17 S1	09/30/2020	23:00	5880.45	Transducer	5864.51	5841.51	Regional
R-17 S1	10/01/2020	01:00	5880.45	Transducer	5864.51	5841.51	Regional
R-17 S1	10/01/2020	03:00	5880.46	Transducer	5864.51	5841.51	Regional
R-17 S1	10/01/2020	05:00	5880.45	Transducer	5864.51	5841.51	Regional
R-17 S1	10/01/2020	07:00	5880.41	Transducer	5864.51	5841.51	Regional
R-17 S1	10/01/2020	09:00	5880.39	Transducer	5864.51	5841.51	Regional
R-17 S1	10/01/2020	11:00	5880.39	Transducer	5864.51	5841.51	Regional
R-17 S1	10/01/2020	13:00	5880.44	Transducer	5864.51	5841.51	Regional
R-17 S1	10/01/2020	15:00	5880.47	Transducer	5864.51	5841.51	Regional
R-17 S1	10/01/2020	17:00	5880.47	Transducer	5864.51	5841.51	Regional
R-17 S1	10/01/2020	19:00	5880.44	Transducer	5864.51	5841.51	Regional
R-17 S1	10/01/2020	21:00	5880.41	Transducer	5864.51	5841.51	Regional
R-17 S1	10/01/2020	23:00	5880.42	Transducer	5864.51	5841.51	Regional
R-17 S1	10/02/2020	01:00	5880.44	Transducer	5864.51	5841.51	Regional
R-17 S1	10/02/2020	03:00	5880.46	Transducer	5864.51	5841.51	Regional
R-17 S1	10/02/2020	05:00	5880.47	Transducer	5864.51	5841.51	Regional
R-17 S1	10/02/2020	07:00	5880.47	Transducer	5864.51	5841.51	Regional
R-17 S1	10/02/2020	09:00	5880.47	Transducer	5864.51	5841.51	Regional
R-17 S1	10/02/2020	11:00	5880.50	Transducer	5864.51	5841.51	Regional
R-17 S1	10/02/2020	13:00	5880.56	Transducer	5864.51	5841.51	Regional
R-17 S1	10/02/2020	15:00	5880.61	Transducer	5864.51	5841.51	Regional
R-17 S1	10/02/2020	17:00	5880.63	Transducer	5864.51	5841.51	Regional
R-17 S1	10/02/2020	19:00	5880.62	Transducer	5864.51	5841.51	Regional
R-17 S1	10/02/2020	21:00	5880.63	Transducer	5864.51	5841.51	Regional
R-17 S1	10/02/2020	23:00	5880.62	Transducer	5864.51	5841.51	Regional
R-17 S1	10/03/2020	01:00	5880.62	Transducer	5864.51	5841.51	Regional
R-17 S1	10/03/2020	03:00	5880.62	Transducer	5864.51	5841.51	Regional
R-17 S1	10/03/2020	05:00	5880.61	Transducer	5864.51	5841.51	Regional
R-17 S1	10/03/2020	07:00	5880.58	Transducer	5864.51	5841.51	Regional
R-17 S1	10/03/2020	09:00	5880.56	Transducer	5864.51	5841.51	Regional
R-17 S1	10/03/2020	11:00	5880.56	Transducer	5864.51	5841.51	Regional
R-17 S1	10/03/2020	13:00	5880.59	Transducer	5864.51	5841.51	Regional
R-17 S1	10/03/2020	15:00	5880.61	Transducer	5864.51	5841.51	Regional
R-17 S1	10/03/2020	17:00	5880.60	Transducer	5864.51	5841.51	Regional
R-17 S1	10/03/2020	19:00	5880.54	Transducer	5864.51	5841.51	Regional

Location	Date	Time	Water Level (ft amsl)	Method	Top of Screen (ft amsl)	Bottom of Screen (ft amsl)	Zone
R-17 S1	10/03/2020	21:00	5880.49	Transducer	5864.51	5841.51	Regional
R-17 S1	10/03/2020	23:00	5880.46	Transducer	5864.51	5841.51	Regional
R-17 S1	10/04/2020	01:00	5880.46	Transducer	5864.51	5841.51	Regional
R-17 S1	10/04/2020	03:00	5880.45	Transducer	5864.51	5841.51	Regional
R-17 S1	10/04/2020	05:00	5880.44	Transducer	5864.51	5841.51	Regional
R-17 S1	10/04/2020	07:00	5880.43	Transducer	5864.51	5841.51	Regional
R-17 S1	10/04/2020	09:00	5880.42	Transducer	5864.51	5841.51	Regional
R-17 S1	10/04/2020	11:00	5880.44	Transducer	5864.51	5841.51	Regional
R-17 S1	10/04/2020	13:00	5880.48	Transducer	5864.51	5841.51	Regional
R-17 S1	10/04/2020	15:00	5880.52	Transducer	5864.51	5841.51	Regional
R-17 S1	10/04/2020	17:00	5880.54	Transducer	5864.51	5841.51	Regional
R-17 S1	10/04/2020	19:00	5880.53	Transducer	5864.51	5841.51	Regional
R-17 S1	10/04/2020	21:00	5880.51	Transducer	5864.51	5841.51	Regional
R-17 S1	10/04/2020	23:00	5880.51	Transducer	5864.51	5841.51	Regional
R-17 S1	10/05/2020	01:00	5880.51	Transducer	5864.51	5841.51	Regional
R-17 S1	10/05/2020	03:00	5880.52	Transducer	5864.51	5841.51	Regional
R-17 S1	10/05/2020	05:00	5880.51	Transducer	5864.51	5841.51	Regional
R-17 S1	10/05/2020	07:00	5880.50	Transducer	5864.51	5841.51	Regional
R-17 S1	10/05/2020	09:00	5880.49	Transducer	5864.51	5841.51	Regional
R-17 S1	10/05/2020	11:00	5880.50	Transducer	5864.51	5841.51	Regional
R-17 S1	10/05/2020	13:00	5880.55	Transducer	5864.51	5841.51	Regional
R-17 S1	10/05/2020	15:00	5880.58	Transducer	5864.51	5841.51	Regional
R-17 S1	10/05/2020	17:00	5880.59	Transducer	5864.51	5841.51	Regional
R-17 S1	10/05/2020	19:00	5880.56	Transducer	5864.51	5841.51	Regional
R-17 S1	10/05/2020	21:00	5880.54	Transducer	5864.51	5841.51	Regional
R-17 S1	10/05/2020	23:00	5880.52	Transducer	5864.51	5841.51	Regional
R-17 S1	10/06/2020	01:00	5880.51	Transducer	5864.51	5841.51	Regional
R-17 S1	10/06/2020	03:00	5880.50	Transducer	5864.51	5841.51	Regional
R-17 S1	10/06/2020	05:00	5880.48	Transducer	5864.51	5841.51	Regional
R-17 S1	10/06/2020	07:00	5880.46	Transducer	5864.51	5841.51	Regional
R-17 S1	10/06/2020	09:00	5880.43	Transducer	5864.51	5841.51	Regional
R-17 S1	10/06/2020	11:00	5880.44	Transducer	5864.51	5841.51	Regional
R-17 S1	10/06/2020	13:00	5880.48	Transducer	5864.51	5841.51	Regional
R-17 S1	10/06/2020	15:00	5880.52	Transducer	5864.51	5841.51	Regional
R-17 S1	10/06/2020	17:00	5880.54	Transducer	5864.51	5841.51	Regional
R-17 S1	10/06/2020	19:00	5880.52	Transducer	5864.51	5841.51	Regional
R-17 S1	10/06/2020	21:00	5880.51	Transducer	5864.51	5841.51	Regional
R-17 S1	10/06/2020	23:00	5880.50	Transducer	5864.51	5841.51	Regional
R-17 S1	10/07/2020	01:00	5880.51	Transducer	5864.51	5841.51	Regional
R-17 S1	10/07/2020	03:00	5880.52	Transducer	5864.51	5841.51	Regional
R-17 S1	10/07/2020	05:00	5880.52	Transducer	5864.51	5841.51	Regional
R-17 S1	10/07/2020	07:00	5880.50	Transducer	5864.51	5841.51	Regional
R-17 S1	10/07/2020	09:00	5880.50	Transducer	5864.51	5841.51	Regional
R-17 S1	10/07/2020	11:00	5880.51	Transducer	5864.51	5841.51	Regional
R-17 S1	10/07/2020	13:00	5880.57	Transducer	5864.51	5841.51	Regional

Location	Date	Time	Water Level (ft amsl)	Method	Top of Screen (ft amsl)	Bottom of Screen (ft amsl)	Zone
R-17 S1	10/07/2020	15:00	5880.61	Transducer	5864.51	5841.51	Regional
R-17 S1	10/07/2020	17:00	5880.62	Transducer	5864.51	5841.51	Regional
R-17 S1	10/07/2020	19:00	5880.60	Transducer	5864.51	5841.51	Regional
R-17 S1	10/07/2020	21:00	5880.59	Transducer	5864.51	5841.51	Regional
R-17 S1	10/07/2020	23:00	5880.58	Transducer	5864.51	5841.51	Regional
R-17 S1	10/08/2020	01:00	5880.58	Transducer	5864.51	5841.51	Regional
R-17 S1	10/08/2020	03:00	5880.59	Transducer	5864.51	5841.51	Regional
R-17 S1	10/08/2020	05:00	5880.58	Transducer	5864.51	5841.51	Regional
R-17 S1	10/08/2020	07:00	5880.57	Transducer	5864.51	5841.51	Regional
R-17 S1	10/08/2020	09:00	5880.55	Transducer	5864.51	5841.51	Regional
R-17 S1	10/08/2020	11:00	5880.58	Transducer	5864.51	5841.51	Regional
R-17 S1	10/08/2020	13:00	5880.63	Transducer	5864.51	5841.51	Regional
R-17 S1	10/08/2020	15:00	5880.67	Transducer	5864.51	5841.51	Regional
R-17 S1	10/08/2020	17:00	5880.68	Transducer	5864.51	5841.51	Regional
R-17 S1	10/08/2020	19:00	5880.65	Transducer	5864.51	5841.51	Regional
R-17 S1	10/08/2020	21:00	5880.64	Transducer	5864.51	5841.51	Regional
R-17 S1	10/08/2020	23:00	5880.63	Transducer	5864.51	5841.51	Regional
R-17 S1	10/09/2020	01:00	5880.64	Transducer	5864.51	5841.51	Regional
R-17 S1	10/09/2020	03:00	5880.65	Transducer	5864.51	5841.51	Regional
R-17 S1	10/09/2020	05:00	5880.63	Transducer	5864.51	5841.51	Regional
R-17 S1	10/09/2020	07:00	5880.60	Transducer	5864.51	5841.51	Regional
R-17 S1	10/09/2020	09:00	5880.58	Transducer	5864.51	5841.51	Regional
R-17 S1	10/09/2020	11:00	5880.60	Transducer	5864.51	5841.51	Regional
R-17 S1	10/09/2020	13:00	5880.64	Transducer	5864.51	5841.51	Regional
R-17 S1	10/09/2020	15:00	5880.68	Transducer	5864.51	5841.51	Regional
R-17 S1	10/09/2020	17:00	5880.69	Transducer	5864.51	5841.51	Regional
R-17 S1	10/09/2020	19:00	5880.65	Transducer	5864.51	5841.51	Regional
R-17 S1	10/09/2020	21:00	5880.63	Transducer	5864.51	5841.51	Regional
R-17 S1	10/09/2020	23:00	5880.63	Transducer	5864.51	5841.51	Regional
R-17 S1	10/10/2020	01:00	5880.64	Transducer	5864.51	5841.51	Regional
R-17 S1	10/10/2020	03:00	5880.64	Transducer	5864.51	5841.51	Regional
R-17 S1	10/10/2020	05:00	5880.62	Transducer	5864.51	5841.51	Regional
R-17 S1	10/10/2020	07:00	5880.60	Transducer	5864.51	5841.51	Regional
R-17 S1	10/10/2020	09:00	5880.58	Transducer	5864.51	5841.51	Regional
R-17 S1	10/10/2020	11:00	5880.61	Transducer	5864.51	5841.51	Regional
R-17 S1	10/10/2020	13:00	5880.68	Transducer	5864.51	5841.51	Regional
R-17 S1	10/10/2020	15:00	5880.72	Transducer	5864.51	5841.51	Regional
R-17 S1	10/10/2020	17:00	5880.71	Transducer	5864.51	5841.51	Regional
R-17 S1	10/10/2020	19:00	5880.69	Transducer	5864.51	5841.51	Regional
R-17 S1	10/10/2020	21:00	5880.68	Transducer	5864.51	5841.51	Regional
R-17 S1	10/10/2020	23:00	5880.70	Transducer	5864.51	5841.51	Regional
R-17 S1	10/11/2020	01:00	5880.70	Transducer	5864.51	5841.51	Regional
R-17 S1	10/11/2020	03:00	5880.70	Transducer	5864.51	5841.51	Regional
R-17 S1	10/11/2020	05:00	5880.70	Transducer	5864.51	5841.51	Regional
R-17 S1	10/11/2020	07:00	5880.71	Transducer	5864.51	5841.51	Regional

Location	Date	Time	Water Level (ft amsl)	Method	Top of Screen (ft amsl)	Bottom of Screen (ft amsl)	Zone
R-17 S1	10/11/2020	09:00	5880.71	Transducer	5864.51	5841.51	Regional
R-17 S1	10/11/2020	11:00	5880.73	Transducer	5864.51	5841.51	Regional
R-17 S1	10/11/2020	13:00	5880.78	Transducer	5864.51	5841.51	Regional
R-17 S1	10/11/2020	15:00	5880.79	Transducer	5864.51	5841.51	Regional
R-17 S1	10/11/2020	17:00	5880.77	Transducer	5864.51	5841.51	Regional
R-17 S1	10/11/2020	19:00	5880.68	Transducer	5864.51	5841.51	Regional
R-17 S1	10/11/2020	21:00	5880.62	Transducer	5864.51	5841.51	Regional
R-17 S1	10/11/2020	23:00	5880.61	Transducer	5864.51	5841.51	Regional
R-17 S1	10/12/2020	01:00	5880.55	Transducer	5864.51	5841.51	Regional
R-17 S1	10/12/2020	03:00	5880.54	Transducer	5864.51	5841.51	Regional
R-17 S1	10/12/2020	05:00	5880.51	Transducer	5864.51	5841.51	Regional
R-17 S1	10/12/2020	07:00	5880.48	Transducer	5864.51	5841.51	Regional
R-17 S1	10/12/2020	09:00	5880.45	Transducer	5864.51	5841.51	Regional
R-17 S1	10/12/2020	11:00	5880.48	Transducer	5864.51	5841.51	Regional
R-17 S1	10/12/2020	13:00	5880.53	Transducer	5864.51	5841.51	Regional
R-17 S1	10/12/2020	15:00	5880.58	Transducer	5864.51	5841.51	Regional
R-17 S1	10/12/2020	17:00	5880.58	Transducer	5864.51	5841.51	Regional
R-17 S1	10/12/2020	19:00	5880.53	Transducer	5864.51	5841.51	Regional
R-17 S1	10/12/2020	21:00	5880.52	Transducer	5864.51	5841.51	Regional
R-17 S1	10/12/2020	23:00	5880.50	Transducer	5864.51	5841.51	Regional
R-17 S1	10/13/2020	01:00	5880.51	Transducer	5864.51	5841.51	Regional
R-17 S1	10/13/2020	03:00	5880.48	Transducer	5864.51	5841.51	Regional
R-17 S1	10/13/2020	05:00	5880.45	Transducer	5864.51	5841.51	Regional
R-17 S1	10/13/2020	07:00	5880.43	Transducer	5864.51	5841.51	Regional
R-17 S1	10/13/2020	09:00	5880.40	Transducer	5864.51	5841.51	Regional
R-17 S1	10/13/2020	11:00	5880.42	Transducer	5864.51	5841.51	Regional
R-17 S1	10/13/2020	13:00	5880.49	Transducer	5864.51	5841.51	Regional
R-17 S1	10/13/2020	15:00	5880.53	Transducer	5864.51	5841.51	Regional
R-17 S1	10/13/2020	17:00	5880.55	Transducer	5864.51	5841.51	Regional
R-17 S1	10/13/2020	19:00	5880.52	Transducer	5864.51	5841.51	Regional
R-17 S1	10/13/2020	21:00	5880.50	Transducer	5864.51	5841.51	Regional
R-17 S1	10/13/2020	23:00	5880.50	Transducer	5864.51	5841.51	Regional
R-17 S1	10/14/2020	01:00	5880.53	Transducer	5864.51	5841.51	Regional
R-17 S1	10/14/2020	03:00	5880.56	Transducer	5864.51	5841.51	Regional
R-17 S1	10/14/2020	05:00	5880.56	Transducer	5864.51	5841.51	Regional
R-17 S1	10/14/2020	07:00	5880.55	Transducer	5864.51	5841.51	Regional
R-17 S1	10/14/2020	09:00	5880.54	Transducer	5864.51	5841.51	Regional
R-17 S1	10/14/2020	11:00	5880.58	Transducer	5864.51	5841.51	Regional
R-17 S1	10/14/2020	13:00	5880.63	Transducer	5864.51	5841.51	Regional
R-17 S1	10/14/2020	15:00	5880.68	Transducer	5864.51	5841.51	Regional
R-17 S1	10/14/2020	17:00	5880.67	Transducer	5864.51	5841.51	Regional
R-17 S1	10/14/2020	19:00	5880.65	Transducer	5864.51	5841.51	Regional
R-17 S1	10/14/2020	21:00	5880.62	Transducer	5864.51	5841.51	Regional
R-17 S1	10/14/2020	23:00	5880.61	Transducer	5864.51	5841.51	Regional
R-17 S1	10/15/2020	01:00	5880.62	Transducer	5864.51	5841.51	Regional

Location	Date	Time	Water Level (ft amsl)	Method	Top of Screen (ft amsl)	Bottom of Screen (ft amsl)	Zone
R-17 S1	10/15/2020	03:00	5880.62	Transducer	5864.51	5841.51	Regional
R-17 S1	10/15/2020	05:00	5880.60	Transducer	5864.51	5841.51	Regional
R-17 S1	10/15/2020	07:00	5880.57	Transducer	5864.51	5841.51	Regional
R-17 S1	10/15/2020	09:00	5880.54	Transducer	5864.51	5841.51	Regional
R-17 S1	10/15/2020	11:00	5880.55	Transducer	5864.51	5841.51	Regional
R-17 S1	10/15/2020	13:00	5880.62	Transducer	5864.51	5841.51	Regional
R-17 S1	10/15/2020	15:00	5880.66	Transducer	5864.51	5841.51	Regional
R-17 S1	10/15/2020	17:00	5880.65	Transducer	5864.51	5841.51	Regional
R-17 S1	10/15/2020	19:00	5880.61	Transducer	5864.51	5841.51	Regional
R-17 S1	10/15/2020	21:00	5880.55	Transducer	5864.51	5841.51	Regional
R-17 S1	10/15/2020	23:00	5880.50	Transducer	5864.51	5841.51	Regional
R-17 S1	10/16/2020	01:00	5880.47	Transducer	5864.51	5841.51	Regional
R-17 S1	10/16/2020	03:00	5880.46	Transducer	5864.51	5841.51	Regional
R-17 S1	10/16/2020	05:00	5880.44	Transducer	5864.51	5841.51	Regional
R-17 S1	10/16/2020	07:00	5880.42	Transducer	5864.51	5841.51	Regional
R-17 S1	10/16/2020	09:00	5880.41	Transducer	5864.51	5841.51	Regional
R-17 S1	10/16/2020	11:00	5880.45	Transducer	5864.51	5841.51	Regional
R-17 S1	10/16/2020	13:00	5880.53	Transducer	5864.51	5841.51	Regional
R-17 S1	10/16/2020	15:00	5880.58	Transducer	5864.51	5841.51	Regional
R-17 S1	10/16/2020	17:00	5880.61	Transducer	5864.51	5841.51	Regional
R-17 S1	10/16/2020	19:00	5880.60	Transducer	5864.51	5841.51	Regional
R-17 S1	10/16/2020	21:00	5880.59	Transducer	5864.51	5841.51	Regional
R-17 S1	10/16/2020	23:00	5880.60	Transducer	5864.51	5841.51	Regional
R-17 S1	10/17/2020	01:00	5880.62	Transducer	5864.51	5841.51	Regional
R-17 S1	10/17/2020	03:00	5880.64	Transducer	5864.51	5841.51	Regional
R-17 S1	10/17/2020	05:00	5880.62	Transducer	5864.51	5841.51	Regional
R-17 S1	10/17/2020	07:00	5880.62	Transducer	5864.51	5841.51	Regional
R-17 S1	10/17/2020	09:00	5880.61	Transducer	5864.51	5841.51	Regional
R-17 S1	10/17/2020	11:00	5880.62	Transducer	5864.51	5841.51	Regional
R-17 S1	10/17/2020	13:00	5880.67	Transducer	5864.51	5841.51	Regional
R-17 S1	10/17/2020	15:00	5880.71	Transducer	5864.51	5841.51	Regional
R-17 S1	10/17/2020	17:00	5880.71	Transducer	5864.51	5841.51	Regional
R-17 S1	10/17/2020	19:00	5880.67	Transducer	5864.51	5841.51	Regional
R-17 S1	10/17/2020	21:00	5880.65	Transducer	5864.51	5841.51	Regional
R-17 S1	10/17/2020	23:00	5880.67	Transducer	5864.51	5841.51	Regional
R-17 S1	10/18/2020	01:00	5880.67	Transducer	5864.51	5841.51	Regional
R-17 S1	10/18/2020	03:00	5880.65	Transducer	5864.51	5841.51	Regional
R-17 S1	10/18/2020	05:00	5880.64	Transducer	5864.51	5841.51	Regional
R-17 S1	10/18/2020	07:00	5880.63	Transducer	5864.51	5841.51	Regional
R-17 S1	10/18/2020	09:00	5880.60	Transducer	5864.51	5841.51	Regional
R-17 S1	10/18/2020	11:00	5880.61	Transducer	5864.51	5841.51	Regional
R-17 S1	10/18/2020	13:00	5880.66	Transducer	5864.51	5841.51	Regional
R-17 S1	10/18/2020	15:00	5880.69	Transducer	5864.51	5841.51	Regional
R-17 S1	10/18/2020	17:00	5880.68	Transducer	5864.51	5841.51	Regional
R-17 S1	10/18/2020	19:00	5880.65	Transducer	5864.51	5841.51	Regional

Location	Date	Time	Water Level (ft amsl)	Method	Top of Screen (ft amsl)	Bottom of Screen (ft amsl)	Zone
R-17 S1	10/18/2020	21:00	5880.63	Transducer	5864.51	5841.51	Regional
R-17 S1	10/18/2020	23:00	5880.64	Transducer	5864.51	5841.51	Regional
R-17 S1	10/19/2020	01:00	5880.63	Transducer	5864.51	5841.51	Regional
R-17 S1	10/19/2020	03:00	5880.63	Transducer	5864.51	5841.51	Regional
R-17 S1	10/19/2020	05:00	5880.63	Transducer	5864.51	5841.51	Regional
R-17 S1	10/19/2020	07:00	5880.62	Transducer	5864.51	5841.51	Regional
R-17 S1	10/19/2020	09:00	5880.61	Transducer	5864.51	5841.51	Regional
R-17 S1	10/19/2020	11:00	5880.62	Transducer	5864.51	5841.51	Regional
R-17 S1	10/19/2020	13:00	5880.67	Transducer	5864.51	5841.51	Regional
R-17 S1	10/19/2020	15:00	5880.70	Transducer	5864.51	5841.51	Regional
R-17 S1	10/19/2020	17:00	5880.71	Transducer	5864.51	5841.51	Regional
R-17 S1	10/19/2020	19:00	5880.68	Transducer	5864.51	5841.51	Regional
R-17 S1	10/19/2020	21:00	5880.67	Transducer	5864.51	5841.51	Regional
R-17 S1	10/19/2020	23:00	5880.66	Transducer	5864.51	5841.51	Regional
R-17 S1	10/20/2020	01:00	5880.66	Transducer	5864.51	5841.51	Regional
R-17 S1	10/20/2020	03:00	5880.66	Transducer	5864.51	5841.51	Regional
R-17 S1	10/20/2020	05:00	5880.67	Transducer	5864.51	5841.51	Regional
R-17 S1	10/20/2020	07:00	5880.64	Transducer	5864.51	5841.51	Regional
R-17 S1	10/20/2020	09:00	5880.63	Transducer	5864.51	5841.51	Regional
R-17 S1	10/20/2020	11:00	5880.65	Transducer	5864.51	5841.51	Regional
R-17 S1	10/20/2020	13:00	5880.69	Transducer	5864.51	5841.51	Regional
R-17 S1	10/20/2020	15:00	5880.73	Transducer	5864.51	5841.51	Regional
R-17 S1	10/20/2020	17:00	5880.73	Transducer	5864.51	5841.51	Regional
R-17 S1	10/20/2020	19:00	5880.70	Transducer	5864.51	5841.51	Regional
R-17 S1	10/20/2020	21:00	5880.69	Transducer	5864.51	5841.51	Regional
R-17 S1	10/20/2020	23:00	5880.68	Transducer	5864.51	5841.51	Regional
R-17 S1	10/21/2020	01:00	5880.67	Transducer	5864.51	5841.51	Regional
R-17 S1	10/21/2020	03:00	5880.67	Transducer	5864.51	5841.51	Regional
R-17 S1	10/21/2020	05:00	5880.67	Transducer	5864.51	5841.51	Regional
R-17 S1	10/21/2020	07:00	5880.66	Transducer	5864.51	5841.51	Regional
R-17 S1	10/21/2020	09:00	5880.65	Transducer	5864.51	5841.51	Regional
R-17 S1	10/21/2020	11:00	5880.66	Transducer	5864.51	5841.51	Regional
R-17 S1	10/21/2020	13:00	5880.72	Transducer	5864.51	5841.51	Regional
R-17 S1	10/21/2020	15:00	5880.75	Transducer	5864.51	5841.51	Regional
R-17 S1	10/21/2020	17:00	5880.75	Transducer	5864.51	5841.51	Regional
R-17 S1	10/21/2020	19:00	5880.73	Transducer	5864.51	5841.51	Regional
R-17 S1	10/21/2020	21:00	5880.73	Transducer	5864.51	5841.51	Regional
R-17 S1	10/21/2020	23:00	5880.74	Transducer	5864.51	5841.51	Regional
R-17 S1	10/22/2020	01:00	5880.76	Transducer	5864.51	5841.51	Regional
R-17 S1	10/22/2020	03:00	5880.75	Transducer	5864.51	5841.51	Regional
R-17 S1	10/22/2020	05:00	5880.76	Transducer	5864.51	5841.51	Regional
R-17 S1	10/22/2020	07:00	5880.75	Transducer	5864.51	5841.51	Regional
R-17 S1	10/22/2020	09:00	5880.73	Transducer	5864.51	5841.51	Regional
R-17 S1	10/22/2020	11:00	5880.75	Transducer	5864.51	5841.51	Regional
R-17 S1	10/22/2020	13:00	5880.80	Transducer	5864.51	5841.51	Regional

Location	Date	Time	Water Level (ft amsl)	Method	Top of Screen (ft amsl)	Bottom of Screen (ft amsl)	Zone
R-17 S1	10/22/2020	15:00	5880.80	Transducer	5864.51	5841.51	Regional
R-17 S1	10/22/2020	17:00	5880.77	Transducer	5864.51	5841.51	Regional
R-17 S1	10/22/2020	19:00	5880.74	Transducer	5864.51	5841.51	Regional
R-17 S1	10/22/2020	21:00	5880.72	Transducer	5864.51	5841.51	Regional
R-17 S1	10/22/2020	23:00	5880.70	Transducer	5864.51	5841.51	Regional
R-17 S1	10/23/2020	01:00	5880.69	Transducer	5864.51	5841.51	Regional
R-17 S1	10/23/2020	03:00	5880.67	Transducer	5864.51	5841.51	Regional
R-17 S1	10/23/2020	05:00	5880.66	Transducer	5864.51	5841.51	Regional
R-17 S1	10/23/2020	07:00	5880.64	Transducer	5864.51	5841.51	Regional
R-17 S1	10/23/2020	09:00	5880.60	Transducer	5864.51	5841.51	Regional
R-17 S1	10/23/2020	11:00	5880.59	Transducer	5864.51	5841.51	Regional
R-17 S1	10/23/2020	13:00	5880.63	Transducer	5864.51	5841.51	Regional
R-17 S1	10/23/2020	15:00	5880.64	Transducer	5864.51	5841.51	Regional
R-17 S1	10/23/2020	17:00	5880.63	Transducer	5864.51	5841.51	Regional
R-17 S1	10/23/2020	19:00	5880.59	Transducer	5864.51	5841.51	Regional
R-17 S1	10/23/2020	21:00	5880.58	Transducer	5864.51	5841.51	Regional
R-17 S1	10/23/2020	23:00	5880.58	Transducer	5864.51	5841.51	Regional
R-17 S1	10/24/2020	01:00	5880.61	Transducer	5864.51	5841.51	Regional
R-17 S1	10/24/2020	03:00	5880.65	Transducer	5864.51	5841.51	Regional
R-17 S1	10/24/2020	05:00	5880.65	Transducer	5864.51	5841.51	Regional
R-17 S1	10/24/2020	07:00	5880.67	Transducer	5864.51	5841.51	Regional
R-17 S1	10/24/2020	09:00	5880.64	Transducer	5864.51	5841.51	Regional
R-17 S1	10/24/2020	11:00	5880.70	Transducer	5864.51	5841.51	Regional
R-17 S1	10/24/2020	13:00	5880.78	Transducer	5864.51	5841.51	Regional
R-17 S1	10/24/2020	15:00	5880.81	Transducer	5864.51	5841.51	Regional
R-17 S1	10/24/2020	17:00	5880.81	Transducer	5864.51	5841.51	Regional
R-17 S1	10/24/2020	19:00	5880.79	Transducer	5864.51	5841.51	Regional
R-17 S1	10/24/2020	21:00	5880.81	Transducer	5864.51	5841.51	Regional
R-17 S1	10/24/2020	23:00	5880.82	Transducer	5864.51	5841.51	Regional
R-17 S1	10/25/2020	01:00	5880.83	Transducer	5864.51	5841.51	Regional
R-17 S1	10/25/2020	03:00	5880.83	Transducer	5864.51	5841.51	Regional
R-17 S1	10/25/2020	05:00	5880.83	Transducer	5864.51	5841.51	Regional
R-17 S1	10/25/2020	07:00	5880.84	Transducer	5864.51	5841.51	Regional
R-17 S1	10/25/2020	09:00	5880.83	Transducer	5864.51	5841.51	Regional
R-17 S1	10/25/2020	11:00	5880.86	Transducer	5864.51	5841.51	Regional
R-17 S1	10/25/2020	13:00	5880.93	Transducer	5864.51	5841.51	Regional
R-17 S1	10/25/2020	15:00	5880.99	Transducer	5864.51	5841.51	Regional
R-17 S1	10/25/2020	17:00	5881.02	Transducer	5864.51	5841.51	Regional
R-17 S1	10/25/2020	19:00	5880.96	Transducer	5864.51	5841.51	Regional
R-17 S1	10/25/2020	21:00	5880.92	Transducer	5864.51	5841.51	Regional
R-17 S1	10/25/2020	23:00	5880.90	Transducer	5864.51	5841.51	Regional
R-17 S1	10/26/2020	01:00	5880.86	Transducer	5864.51	5841.51	Regional
R-17 S1	10/26/2020	03:00	5880.88	Transducer	5864.51	5841.51	Regional
R-17 S1	10/26/2020	05:00	5880.88	Transducer	5864.51	5841.51	Regional
R-17 S1	10/26/2020	07:00	5880.86	Transducer	5864.51	5841.51	Regional

Location	Date	Time	Water Level (ft amsl)	Method	Top of Screen (ft amsl)	Bottom of Screen (ft amsl)	Zone
R-17 S1	10/26/2020	09:00	5880.81	Transducer	5864.51	5841.51	Regional
R-17 S1	10/26/2020	11:00	5880.81	Transducer	5864.51	5841.51	Regional
R-17 S1	10/26/2020	13:00	5880.80	Transducer	5864.51	5841.51	Regional
R-17 S1	10/26/2020	15:00	5880.81	Transducer	5864.51	5841.51	Regional
R-17 S1	10/26/2020	17:00	5880.79	Transducer	5864.51	5841.51	Regional
R-17 S1	10/26/2020	19:00	5880.79	Transducer	5864.51	5841.51	Regional
R-17 S1	10/26/2020	21:00	5880.78	Transducer	5864.51	5841.51	Regional
R-17 S1	10/26/2020	23:00	5880.76	Transducer	5864.51	5841.51	Regional
R-17 S1	10/27/2020	01:00	5880.79	Transducer	5864.51	5841.51	Regional
R-17 S1	10/27/2020	03:00	5880.82	Transducer	5864.51	5841.51	Regional
R-17 S1	10/27/2020	05:00	5880.81	Transducer	5864.51	5841.51	Regional
R-17 S1	10/27/2020	07:00	5880.75	Transducer	5864.51	5841.51	Regional
R-17 S1	10/27/2020	09:00	5880.76	Transducer	5864.51	5841.51	Regional
R-17 S1	10/27/2020	11:00	5880.76	Transducer	5864.51	5841.51	Regional
R-17 S1	10/27/2020	13:00	5880.77	Transducer	5864.51	5841.51	Regional
R-17 S1	10/27/2020	15:00	5880.78	Transducer	5864.51	5841.51	Regional
R-17 S1	10/27/2020	17:00	5880.76	Transducer	5864.51	5841.51	Regional
R-17 S1	10/27/2020	19:00	5880.75	Transducer	5864.51	5841.51	Regional
R-17 S1	10/27/2020	21:00	5880.76	Transducer	5864.51	5841.51	Regional
R-17 S1	10/27/2020	23:00	5880.77	Transducer	5864.51	5841.51	Regional
R-17 S1	10/28/2020	01:00	5880.77	Transducer	5864.51	5841.51	Regional
R-17 S1	10/28/2020	03:00	5880.77	Transducer	5864.51	5841.51	Regional
R-17 S1	10/28/2020	05:00	5880.80	Transducer	5864.51	5841.51	Regional
R-17 S1	10/28/2020	07:00	5880.80	Transducer	5864.51	5841.51	Regional
R-17 S1	10/28/2020	09:00	5880.80	Transducer	5864.51	5841.51	Regional
R-17 S1	10/28/2020	11:00	5880.77	Transducer	5864.51	5841.51	Regional
R-17 S1	10/28/2020	13:00	5880.79	Transducer	5864.51	5841.51	Regional
R-17 S1	10/28/2020	15:00	5880.77	Transducer	5864.51	5841.51	Regional
R-17 S1	10/28/2020	17:00	5880.75	Transducer	5864.51	5841.51	Regional
R-17 S1	10/28/2020	19:00	5880.69	Transducer	5864.51	5841.51	Regional
R-17 S1	10/28/2020	21:00	5880.64	Transducer	5864.51	5841.51	Regional
R-17 S1	10/28/2020	23:00	5880.60	Transducer	5864.51	5841.51	Regional
R-17 S1	10/29/2020	01:00	5880.57	Transducer	5864.51	5841.51	Regional
R-17 S1	10/29/2020	03:00	5880.54	Transducer	5864.51	5841.51	Regional
R-17 S1	10/29/2020	05:00	5880.50	Transducer	5864.51	5841.51	Regional
R-17 S1	10/29/2020	07:00	5880.48	Transducer	5864.51	5841.51	Regional
R-17 S1	10/29/2020	09:00	5880.44	Transducer	5864.51	5841.51	Regional
R-17 S1	10/29/2020	11:00	5880.44	Transducer	5864.51	5841.51	Regional
R-17 S1	10/29/2020	13:00	5880.49	Transducer	5864.51	5841.51	Regional
R-17 S1	10/29/2020	15:00	5880.51	Transducer	5864.51	5841.51	Regional
R-17 S1	10/29/2020	17:00	5880.51	Transducer	5864.51	5841.51	Regional
R-17 S1	10/29/2020	19:00	5880.48	Transducer	5864.51	5841.51	Regional
R-17 S1	10/29/2020	21:00	5880.48	Transducer	5864.51	5841.51	Regional
R-17 S1	10/29/2020	23:00	5880.47	Transducer	5864.51	5841.51	Regional
R-17 S1	10/30/2020	01:00	5880.47	Transducer	5864.51	5841.51	Regional

Location	Date	Time	Water Level (ft amsl)	Method	Top of Screen (ft amsl)	Bottom of Screen (ft amsl)	Zone
R-17 S1	10/30/2020	03:00	5880.48	Transducer	5864.51	5841.51	Regional
R-17 S1	10/30/2020	05:00	5880.48	Transducer	5864.51	5841.51	Regional
R-17 S1	10/30/2020	07:00	5880.46	Transducer	5864.51	5841.51	Regional
R-17 S1	10/30/2020	11:00	5880.38	Transducer	5864.51	5841.51	Regional
R-17 S1	10/30/2020	13:00	5880.55	Transducer	5864.51	5841.51	Regional
R-17 S1	10/30/2020	15:00	5880.59	Transducer	5864.51	5841.51	Regional
R-17 S1	10/30/2020	17:00	5880.60	Transducer	5864.51	5841.51	Regional
R-17 S1	10/30/2020	19:00	5880.57	Transducer	5864.51	5841.51	Regional
R-17 S1	10/30/2020	21:00	5880.57	Transducer	5864.51	5841.51	Regional
R-17 S1	10/30/2020	23:00	5880.56	Transducer	5864.51	5841.51	Regional
R-17 S1	10/31/2020	01:00	5880.56	Transducer	5864.51	5841.51	Regional
R-17 S1	10/31/2020	03:00	5880.57	Transducer	5864.51	5841.51	Regional
R-17 S1	10/31/2020	05:00	5880.55	Transducer	5864.51	5841.51	Regional
R-17 S1	10/31/2020	07:00	5880.53	Transducer	5864.51	5841.51	Regional
R-17 S1	10/31/2020	09:00	5880.48	Transducer	5864.51	5841.51	Regional
R-17 S1	10/31/2020	11:00	5880.48	Transducer	5864.51	5841.51	Regional
R-17 S1	10/31/2020	13:00	5880.49	Transducer	5864.51	5841.51	Regional
R-17 S1	10/31/2020	15:00	5880.48	Transducer	5864.51	5841.51	Regional
R-17 S1	10/31/2020	17:00	5880.45	Transducer	5864.51	5841.51	Regional
R-17 S1	10/31/2020	19:00	5880.39	Transducer	5864.51	5841.51	Regional
R-17 S1	10/31/2020	21:00	5880.35	Transducer	5864.51	5841.51	Regional
R-17 S1	10/31/2020	23:00	5880.31	Transducer	5864.51	5841.51	Regional
R-17 S1	11/01/2020	01:00	5880.27	Transducer	5864.51	5841.51	Regional
R-17 S1	11/01/2020	03:00	5880.24	Transducer	5864.51	5841.51	Regional
R-17 S1	11/01/2020	05:00	5880.21	Transducer	5864.51	5841.51	Regional
R-17 S1	11/01/2020	07:00	5880.18	Transducer	5864.51	5841.51	Regional
R-17 S1	11/01/2020	09:00	5880.17	Transducer	5864.51	5841.51	Regional
R-17 S1	11/01/2020	11:00	5880.19	Transducer	5864.51	5841.51	Regional
R-17 S1	11/01/2020	13:00	5880.24	Transducer	5864.51	5841.51	Regional
R-17 S1	11/01/2020	15:00	5880.26	Transducer	5864.51	5841.51	Regional
R-17 S1	11/01/2020	17:00	5880.27	Transducer	5864.51	5841.51	Regional
R-17 S1	11/01/2020	19:00	5880.25	Transducer	5864.51	5841.51	Regional
R-17 S1	11/01/2020	21:00	5880.25	Transducer	5864.51	5841.51	Regional
R-17 S1	11/01/2020	23:00	5880.25	Transducer	5864.51	5841.51	Regional
R-17 S1	11/02/2020	01:00	5880.27	Transducer	5864.51	5841.51	Regional
R-17 S1	11/02/2020	03:00	5880.27	Transducer	5864.51	5841.51	Regional
R-17 S1	11/02/2020	05:00	5880.26	Transducer	5864.51	5841.51	Regional
R-17 S1	11/02/2020	07:00	5880.27	Transducer	5864.51	5841.51	Regional
R-17 S1	11/02/2020	09:00	5880.25	Transducer	5864.51	5841.51	Regional
R-17 S1	11/02/2020	11:00	5880.28	Transducer	5864.51	5841.51	Regional
R-17 S1	11/02/2020	13:00	5880.34	Transducer	5864.51	5841.51	Regional
R-17 S1	11/02/2020	15:00	5880.38	Transducer	5864.51	5841.51	Regional
R-17 S1	11/02/2020	17:00	5880.39	Transducer	5864.51	5841.51	Regional
R-17 S1	11/02/2020	19:00	5880.38	Transducer	5864.51	5841.51	Regional
R-17 S1	11/02/2020	21:00	5880.39	Transducer	5864.51	5841.51	Regional

Location	Date	Time	Water Level (ft amsl)	Method	Top of Screen (ft amsl)	Bottom of Screen (ft amsl)	Zone
R-17 S1	11/02/2020	23:00	5880.39	Transducer	5864.51	5841.51	Regional
R-17 S1	11/03/2020	01:00	5880.42	Transducer	5864.51	5841.51	Regional
R-17 S1	11/03/2020	03:00	5880.43	Transducer	5864.51	5841.51	Regional
R-17 S1	11/03/2020	05:00	5880.45	Transducer	5864.51	5841.51	Regional
R-17 S1	11/03/2020	07:00	5880.45	Transducer	5864.51	5841.51	Regional
R-17 S1	11/03/2020	09:00	5880.43	Transducer	5864.51	5841.51	Regional
R-17 S1	11/03/2020	11:00	5880.47	Transducer	5864.51	5841.51	Regional
R-17 S1	11/03/2020	13:00	5880.51	Transducer	5864.51	5841.51	Regional
R-17 S1	11/03/2020	15:00	5880.55	Transducer	5864.51	5841.51	Regional
R-17 S1	11/03/2020	17:00	5880.54	Transducer	5864.51	5841.51	Regional
R-17 S1	11/03/2020	19:00	5880.52	Transducer	5864.51	5841.51	Regional
R-17 S1	11/03/2020	21:00	5880.51	Transducer	5864.51	5841.51	Regional
R-17 S1	11/03/2020	23:00	5880.49	Transducer	5864.51	5841.51	Regional
R-17 S1	11/04/2020	01:00	5880.49	Transducer	5864.51	5841.51	Regional
R-17 S1	11/04/2020	03:00	5880.50	Transducer	5864.51	5841.51	Regional
R-17 S1	11/04/2020	05:00	5880.48	Transducer	5864.51	5841.51	Regional
R-17 S1	11/04/2020	07:00	5880.46	Transducer	5864.51	5841.51	Regional
R-17 S1	11/04/2020	09:00	5880.43	Transducer	5864.51	5841.51	Regional
R-17 S1	11/04/2020	11:00	5880.42	Transducer	5864.51	5841.51	Regional
R-17 S1	11/04/2020	13:00	5880.46	Transducer	5864.51	5841.51	Regional
R-17 S1	11/04/2020	15:00	5880.47	Transducer	5864.51	5841.51	Regional
R-17 S1	11/04/2020	17:00	5880.45	Transducer	5864.51	5841.51	Regional
R-17 S1	11/04/2020	19:00	5880.40	Transducer	5864.51	5841.51	Regional
R-17 S1	11/04/2020	21:00	5880.37	Transducer	5864.51	5841.51	Regional
R-17 S1	11/04/2020	23:00	5880.34	Transducer	5864.51	5841.51	Regional
R-17 S1	11/05/2020	01:00	5880.34	Transducer	5864.51	5841.51	Regional
R-17 S1	11/05/2020	03:00	5880.33	Transducer	5864.51	5841.51	Regional
R-17 S1	11/05/2020	05:00	5880.32	Transducer	5864.51	5841.51	Regional
R-17 S1	11/05/2020	07:00	5880.30	Transducer	5864.51	5841.51	Regional
R-17 S1	11/05/2020	09:00	5880.28	Transducer	5864.51	5841.51	Regional
R-17 S1	11/05/2020	11:00	5880.30	Transducer	5864.51	5841.51	Regional
R-17 S1	11/05/2020	13:00	5880.36	Transducer	5864.51	5841.51	Regional
R-17 S1	11/05/2020	15:00	5880.39	Transducer	5864.51	5841.51	Regional
R-17 S1	11/05/2020	17:00	5880.41	Transducer	5864.51	5841.51	Regional
R-17 S1	11/05/2020	19:00	5880.40	Transducer	5864.51	5841.51	Regional
R-17 S1	11/05/2020	21:00	5880.42	Transducer	5864.51	5841.51	Regional
R-17 S1	11/05/2020	23:00	5880.43	Transducer	5864.51	5841.51	Regional
R-17 S1	11/06/2020	01:00	5880.45	Transducer	5864.51	5841.51	Regional
R-17 S1	11/06/2020	03:00	5880.49	Transducer	5864.51	5841.51	Regional
R-17 S1	11/06/2020	05:00	5880.51	Transducer	5864.51	5841.51	Regional
R-17 S1	11/06/2020	07:00	5880.51	Transducer	5864.51	5841.51	Regional
R-17 S1	11/06/2020	09:00	5880.52	Transducer	5864.51	5841.51	Regional
R-17 S1	11/06/2020	11:00	5880.57	Transducer	5864.51	5841.51	Regional
R-17 S1	11/06/2020	13:00	5880.65	Transducer	5864.51	5841.51	Regional
R-17 S1	11/06/2020	15:00	5880.68	Transducer	5864.51	5841.51	Regional

Location	Date	Time	Water Level (ft amsl)	Method	Top of Screen (ft amsl)	Bottom of Screen (ft amsl)	Zone
R-17 S1	11/06/2020	17:00	5880.69	Transducer	5864.51	5841.51	Regional
R-17 S1	11/06/2020	19:00	5880.69	Transducer	5864.51	5841.51	Regional
R-17 S1	11/06/2020	21:00	5880.69	Transducer	5864.51	5841.51	Regional
R-17 S1	11/06/2020	23:00	5880.71	Transducer	5864.51	5841.51	Regional
R-17 S1	11/07/2020	01:00	5880.73	Transducer	5864.51	5841.51	Regional
R-17 S1	11/07/2020	03:00	5880.75	Transducer	5864.51	5841.51	Regional
R-17 S1	11/07/2020	05:00	5880.76	Transducer	5864.51	5841.51	Regional
R-17 S1	11/07/2020	07:00	5880.77	Transducer	5864.51	5841.51	Regional
R-17 S1	11/07/2020	09:00	5880.77	Transducer	5864.51	5841.51	Regional
R-17 S1	11/07/2020	11:00	5880.81	Transducer	5864.51	5841.51	Regional
R-17 S1	11/07/2020	13:00	5880.85	Transducer	5864.51	5841.51	Regional
R-17 S1	11/07/2020	15:00	5880.91	Transducer	5864.51	5841.51	Regional
R-17 S1	11/07/2020	17:00	5880.96	Transducer	5864.51	5841.51	Regional
R-17 S1	11/07/2020	19:00	5880.99	Transducer	5864.51	5841.51	Regional
R-17 S1	11/07/2020	21:00	5881.03	Transducer	5864.51	5841.51	Regional
R-17 S1	11/07/2020	23:00	5881.09	Transducer	5864.51	5841.51	Regional
R-17 S1	11/08/2020	01:00	5881.10	Transducer	5864.51	5841.51	Regional
R-17 S1	11/08/2020	03:00	5881.08	Transducer	5864.51	5841.51	Regional
R-17 S1	11/08/2020	05:00	5881.01	Transducer	5864.51	5841.51	Regional
R-17 S1	11/08/2020	07:00	5880.95	Transducer	5864.51	5841.51	Regional
R-17 S1	11/08/2020	09:00	5880.91	Transducer	5864.51	5841.51	Regional
R-17 S1	11/08/2020	11:00	5880.94	Transducer	5864.51	5841.51	Regional
R-17 S1	11/08/2020	13:00	5880.98	Transducer	5864.51	5841.51	Regional
R-17 S1	11/08/2020	15:00	5881.03	Transducer	5864.51	5841.51	Regional
R-17 S1	11/08/2020	17:00	5881.05	Transducer	5864.51	5841.51	Regional
R-17 S1	11/08/2020	19:00	5881.02	Transducer	5864.51	5841.51	Regional
R-17 S1	11/08/2020	21:00	5881.01	Transducer	5864.51	5841.51	Regional
R-17 S1	11/08/2020	23:00	5881.00	Transducer	5864.51	5841.51	Regional
R-17 S1	11/09/2020	01:00	5880.99	Transducer	5864.51	5841.51	Regional
R-17 S1	11/09/2020	03:00	5880.98	Transducer	5864.51	5841.51	Regional
R-17 S1	11/09/2020	05:00	5880.96	Transducer	5864.51	5841.51	Regional
R-17 S1	11/09/2020	07:00	5880.94	Transducer	5864.51	5841.51	Regional
R-17 S1	11/09/2020	09:00	5880.91	Transducer	5864.51	5841.51	Regional
R-17 S1	11/09/2020	11:00	5880.90	Transducer	5864.51	5841.51	Regional
R-17 S1	11/09/2020	13:00	5880.90	Transducer	5864.51	5841.51	Regional
R-17 S1	11/09/2020	15:00	5880.89	Transducer	5864.51	5841.51	Regional
R-17 S1	11/09/2020	17:00	5880.85	Transducer	5864.51	5841.51	Regional
R-17 S1	11/09/2020	19:00	5880.81	Transducer	5864.51	5841.51	Regional
R-17 S1	11/09/2020	21:00	5880.79	Transducer	5864.51	5841.51	Regional
R-17 S1	11/09/2020	23:00	5880.78	Transducer	5864.51	5841.51	Regional
R-17 S1	11/10/2020	01:00	5880.78	Transducer	5864.51	5841.51	Regional
R-17 S1	11/10/2020	03:00	5880.76	Transducer	5864.51	5841.51	Regional
R-17 S1	11/10/2020	05:00	5880.76	Transducer	5864.51	5841.51	Regional
R-17 S1	11/10/2020	07:00	5880.74	Transducer	5864.51	5841.51	Regional
R-17 S1	11/10/2020	09:00	5880.73	Transducer	5864.51	5841.51	Regional

Location	Date	Time	Water Level (ft amsl)	Method	Top of Screen (ft amsl)	Bottom of Screen (ft amsl)	Zone
R-17 S1	11/10/2020	11:00	5880.75	Transducer	5864.51	5841.51	Regional
R-17 S1	11/10/2020	13:00	5880.80	Transducer	5864.51	5841.51	Regional
R-17 S1	11/10/2020	15:00	5880.82	Transducer	5864.51	5841.51	Regional
R-17 S1	11/10/2020	17:00	5880.81	Transducer	5864.51	5841.51	Regional
R-17 S1	11/10/2020	19:00	5880.77	Transducer	5864.51	5841.51	Regional
R-17 S1	11/10/2020	21:00	5880.74	Transducer	5864.51	5841.51	Regional
R-17 S1	11/10/2020	23:00	5880.75	Transducer	5864.51	5841.51	Regional
R-17 S1	11/11/2020	01:00	5880.74	Transducer	5864.51	5841.51	Regional
R-17 S1	11/11/2020	03:00	5880.74	Transducer	5864.51	5841.51	Regional
R-17 S1	11/11/2020	05:00	5880.72	Transducer	5864.51	5841.51	Regional
R-17 S1	11/11/2020	07:00	5880.71	Transducer	5864.51	5841.51	Regional
R-17 S1	11/11/2020	09:00	5880.69	Transducer	5864.51	5841.51	Regional
R-17 S1	11/11/2020	11:00	5880.72	Transducer	5864.51	5841.51	Regional
R-17 S1	11/11/2020	13:00	5880.76	Transducer	5864.51	5841.51	Regional
R-17 S1	11/11/2020	15:00	5880.76	Transducer	5864.51	5841.51	Regional
R-17 S1	11/11/2020	17:00	5880.75	Transducer	5864.51	5841.51	Regional
R-17 S1	11/11/2020	19:00	5880.72	Transducer	5864.51	5841.51	Regional
R-17 S1	11/11/2020	21:00	5880.70	Transducer	5864.51	5841.51	Regional
R-17 S1	11/11/2020	23:00	5880.71	Transducer	5864.51	5841.51	Regional
R-17 S1	11/12/2020	01:00	5880.71	Transducer	5864.51	5841.51	Regional
R-17 S1	11/12/2020	03:00	5880.73	Transducer	5864.51	5841.51	Regional
R-17 S1	11/12/2020	05:00	5880.70	Transducer	5864.51	5841.51	Regional
R-17 S1	11/12/2020	07:00	5880.68	Transducer	5864.51	5841.51	Regional
R-17 S1	11/12/2020	09:00	5880.65	Transducer	5864.51	5841.51	Regional
R-17 S1	11/12/2020	11:00	5880.63	Transducer	5864.51	5841.51	Regional
R-17 S1	11/12/2020	13:00	5880.66	Transducer	5864.51	5841.51	Regional
R-17 S1	11/12/2020	15:00	5880.67	Transducer	5864.51	5841.51	Regional
R-17 S1	11/12/2020	17:00	5880.65	Transducer	5864.51	5841.51	Regional
R-17 S1	11/12/2020	19:00	5880.61	Transducer	5864.51	5841.51	Regional
R-17 S1	11/12/2020	21:00	5880.60	Transducer	5864.51	5841.51	Regional
R-17 S1	11/12/2020	23:00	5880.59	Transducer	5864.51	5841.51	Regional
R-17 S1	11/13/2020	01:00	5880.59	Transducer	5864.51	5841.51	Regional
R-17 S1	11/13/2020	03:00	5880.59	Transducer	5864.51	5841.51	Regional
R-17 S1	11/13/2020	05:00	5880.60	Transducer	5864.51	5841.51	Regional
R-17 S1	11/13/2020	07:00	5880.58	Transducer	5864.51	5841.51	Regional
R-17 S1	11/13/2020	09:00	5880.56	Transducer	5864.51	5841.51	Regional
R-17 S1	11/13/2020	11:00	5880.59	Transducer	5864.51	5841.51	Regional
R-17 S1	11/13/2020	13:00	5880.66	Transducer	5864.51	5841.51	Regional
R-17 S1	11/13/2020	15:00	5880.72	Transducer	5864.51	5841.51	Regional
R-17 S1	11/13/2020	17:00	5880.73	Transducer	5864.51	5841.51	Regional
R-17 S1	11/13/2020	19:00	5880.69	Transducer	5864.51	5841.51	Regional
R-17 S1	11/13/2020	21:00	5880.71	Transducer	5864.51	5841.51	Regional
R-17 S1	11/13/2020	23:00	5880.76	Transducer	5864.51	5841.51	Regional
R-17 S1	11/14/2020	01:00	5880.80	Transducer	5864.51	5841.51	Regional
R-17 S1	11/14/2020	03:00	5880.85	Transducer	5864.51	5841.51	Regional

Location	Date	Time	Water Level (ft amsl)	Method	Top of Screen (ft amsl)	Bottom of Screen (ft amsl)	Zone
R-17 S1	11/14/2020	05:00	5880.89	Transducer	5864.51	5841.51	Regional
R-17 S1	11/14/2020	07:00	5880.88	Transducer	5864.51	5841.51	Regional
R-17 S1	11/14/2020	09:00	5880.84	Transducer	5864.51	5841.51	Regional
R-17 S1	11/14/2020	11:00	5880.82	Transducer	5864.51	5841.51	Regional
R-17 S1	11/14/2020	13:00	5880.79	Transducer	5864.51	5841.51	Regional
R-17 S1	11/14/2020	15:00	5880.75	Transducer	5864.51	5841.51	Regional
R-17 S1	11/14/2020	17:00	5880.69	Transducer	5864.51	5841.51	Regional
R-17 S1	11/14/2020	19:00	5880.65	Transducer	5864.51	5841.51	Regional
R-17 S1	11/14/2020	21:00	5880.55	Transducer	5864.51	5841.51	Regional
R-17 S1	11/14/2020	23:00	5880.50	Transducer	5864.51	5841.51	Regional
R-17 S1	11/15/2020	01:00	5880.49	Transducer	5864.51	5841.51	Regional
R-17 S1	11/15/2020	03:00	5880.49	Transducer	5864.51	5841.51	Regional
R-17 S1	11/15/2020	05:00	5880.47	Transducer	5864.51	5841.51	Regional
R-17 S1	11/15/2020	07:00	5880.45	Transducer	5864.51	5841.51	Regional
R-17 S1	11/15/2020	09:00	5880.43	Transducer	5864.51	5841.51	Regional
R-17 S1	11/15/2020	11:00	5880.42	Transducer	5864.51	5841.51	Regional
R-17 S1	11/15/2020	13:00	5880.46	Transducer	5864.51	5841.51	Regional
R-17 S1	11/15/2020	15:00	5880.49	Transducer	5864.51	5841.51	Regional
R-17 S1	11/15/2020	17:00	5880.49	Transducer	5864.51	5841.51	Regional
R-17 S1	11/15/2020	19:00	5880.45	Transducer	5864.51	5841.51	Regional
R-17 S1	11/15/2020	21:00	5880.43	Transducer	5864.51	5841.51	Regional
R-17 S1	11/15/2020	23:00	5880.41	Transducer	5864.51	5841.51	Regional
R-17 S1	11/16/2020	01:00	5880.41	Transducer	5864.51	5841.51	Regional
R-17 S1	11/16/2020	03:00	5880.42	Transducer	5864.51	5841.51	Regional
R-17 S1	11/16/2020	05:00	5880.41	Transducer	5864.51	5841.51	Regional
R-17 S1	11/16/2020	07:00	5880.37	Transducer	5864.51	5841.51	Regional
R-17 S1	11/16/2020	09:00	5880.32	Transducer	5864.51	5841.51	Regional
R-17 S1	11/16/2020	11:00	5880.33	Transducer	5864.51	5841.51	Regional
R-17 S1	11/16/2020	13:00	5880.38	Transducer	5864.51	5841.51	Regional
R-17 S1	11/16/2020	15:00	5880.39	Transducer	5864.51	5841.51	Regional
R-17 S1	11/16/2020	17:00	5880.38	Transducer	5864.51	5841.51	Regional
R-17 S1	11/16/2020	19:00	5880.35	Transducer	5864.51	5841.51	Regional
R-17 S1	11/16/2020	21:00	5880.34	Transducer	5864.51	5841.51	Regional
R-17 S1	11/16/2020	23:00	5880.31	Transducer	5864.51	5841.51	Regional
R-17 S1	11/17/2020	01:00	5880.30	Transducer	5864.51	5841.51	Regional
R-17 S1	11/17/2020	03:00	5880.31	Transducer	5864.51	5841.51	Regional
R-17 S1	11/17/2020	05:00	5880.31	Transducer	5864.51	5841.51	Regional
R-17 S1	11/17/2020	07:00	5880.30	Transducer	5864.51	5841.51	Regional
R-17 S1	11/17/2020	09:00	5880.30	Transducer	5864.51	5841.51	Regional
R-17 S1	11/17/2020	11:00	5880.33	Transducer	5864.51	5841.51	Regional
R-17 S1	11/17/2020	13:00	5880.38	Transducer	5864.51	5841.51	Regional
R-17 S1	11/17/2020	15:00	5880.42	Transducer	5864.51	5841.51	Regional
R-17 S1	11/17/2020	17:00	5880.42	Transducer	5864.51	5841.51	Regional
R-17 S1	11/17/2020	19:00	5880.42	Transducer	5864.51	5841.51	Regional
R-17 S1	11/17/2020	21:00	5880.41	Transducer	5864.51	5841.51	Regional

Location	Date	Time	Water Level (ft amsl)	Method	Top of Screen (ft amsl)	Bottom of Screen (ft amsl)	Zone
R-17 S1	11/17/2020	23:00	5880.42	Transducer	5864.51	5841.51	Regional
R-17 S1	11/18/2020	01:00	5880.43	Transducer	5864.51	5841.51	Regional
R-17 S1	11/18/2020	03:00	5880.44	Transducer	5864.51	5841.51	Regional
R-17 S1	11/18/2020	05:00	5880.46	Transducer	5864.51	5841.51	Regional
R-17 S1	11/18/2020	07:00	5880.46	Transducer	5864.51	5841.51	Regional
R-17 S1	11/18/2020	09:00	5880.45	Transducer	5864.51	5841.51	Regional
R-17 S1	11/18/2020	11:00	5880.47	Transducer	5864.51	5841.51	Regional
R-17 S1	11/18/2020	13:00	5880.53	Transducer	5864.51	5841.51	Regional
R-17 S1	11/18/2020	15:00	5880.56	Transducer	5864.51	5841.51	Regional
R-17 S1	11/18/2020	17:00	5880.57	Transducer	5864.51	5841.51	Regional
R-17 S1	11/18/2020	19:00	5880.54	Transducer	5864.51	5841.51	Regional
R-17 S1	11/18/2020	21:00	5880.54	Transducer	5864.51	5841.51	Regional
R-17 S1	11/18/2020	23:00	5880.53	Transducer	5864.51	5841.51	Regional
R-17 S1	11/19/2020	01:00	5880.54	Transducer	5864.51	5841.51	Regional
R-17 S1	11/19/2020	03:00	5880.53	Transducer	5864.51	5841.51	Regional
R-17 S1	11/19/2020	05:00	5880.53	Transducer	5864.51	5841.51	Regional
R-17 S1	11/19/2020	07:00	5880.52	Transducer	5864.51	5841.51	Regional
R-17 S1	11/19/2020	09:00	5880.50	Transducer	5864.51	5841.51	Regional
R-17 S1	11/19/2020	11:00	5880.51	Transducer	5864.51	5841.51	Regional
R-17 S1	11/19/2020	13:00	5880.56	Transducer	5864.51	5841.51	Regional
R-17 S1	11/19/2020	15:00	5880.57	Transducer	5864.51	5841.51	Regional
R-17 S1	11/19/2020	17:00	5880.55	Transducer	5864.51	5841.51	Regional
R-17 S1	11/19/2020	19:00	5880.52	Transducer	5864.51	5841.51	Regional
R-17 S1	11/19/2020	21:00	5880.50	Transducer	5864.51	5841.51	Regional
R-17 S1	11/19/2020	23:00	5880.48	Transducer	5864.51	5841.51	Regional
R-17 S1	11/20/2020	01:00	5880.47	Transducer	5864.51	5841.51	Regional
R-17 S1	11/20/2020	03:00	5880.45	Transducer	5864.51	5841.51	Regional
R-17 S1	11/20/2020	05:00	5880.45	Transducer	5864.51	5841.51	Regional
R-17 S1	11/20/2020	07:00	5880.41	Transducer	5864.51	5841.51	Regional
R-17 S1	11/20/2020	09:00	5880.38	Transducer	5864.51	5841.51	Regional
R-17 S1	11/20/2020	11:00	5880.40	Transducer	5864.51	5841.51	Regional
R-17 S1	11/20/2020	13:00	5880.45	Transducer	5864.51	5841.51	Regional
R-17 S1	11/20/2020	15:00	5880.47	Transducer	5864.51	5841.51	Regional
R-17 S1	11/20/2020	17:00	5880.45	Transducer	5864.51	5841.51	Regional
R-17 S1	11/20/2020	19:00	5880.43	Transducer	5864.51	5841.51	Regional
R-17 S1	11/20/2020	21:00	5880.42	Transducer	5864.51	5841.51	Regional
R-17 S1	11/20/2020	23:00	5880.41	Transducer	5864.51	5841.51	Regional
R-17 S1	11/21/2020	01:00	5880.42	Transducer	5864.51	5841.51	Regional
R-17 S1	11/21/2020	03:00	5880.44	Transducer	5864.51	5841.51	Regional
R-17 S1	11/21/2020	05:00	5880.45	Transducer	5864.51	5841.51	Regional
R-17 S1	11/21/2020	07:00	5880.44	Transducer	5864.51	5841.51	Regional
R-17 S1	11/21/2020	09:00	5880.40	Transducer	5864.51	5841.51	Regional
R-17 S1	11/21/2020	11:00	5880.43	Transducer	5864.51	5841.51	Regional
R-17 S1	11/21/2020	13:00	5880.51	Transducer	5864.51	5841.51	Regional
R-17 S1	11/21/2020	15:00	5880.55	Transducer	5864.51	5841.51	Regional

Location	Date	Time	Water Level (ft amsl)	Method	Top of Screen (ft amsl)	Bottom of Screen (ft amsl)	Zone
R-17 S1	11/21/2020	17:00	5880.52	Transducer	5864.51	5841.51	Regional
R-17 S1	11/21/2020	19:00	5880.50	Transducer	5864.51	5841.51	Regional
R-17 S1	11/21/2020	21:00	5880.50	Transducer	5864.51	5841.51	Regional
R-17 S1	11/21/2020	23:00	5880.49	Transducer	5864.51	5841.51	Regional
R-17 S1	11/22/2020	01:00	5880.49	Transducer	5864.51	5841.51	Regional
R-17 S1	11/22/2020	03:00	5880.48	Transducer	5864.51	5841.51	Regional
R-17 S1	11/22/2020	05:00	5880.48	Transducer	5864.51	5841.51	Regional
R-17 S1	11/22/2020	07:00	5880.45	Transducer	5864.51	5841.51	Regional
R-17 S1	11/22/2020	09:00	5880.43	Transducer	5864.51	5841.51	Regional
R-17 S1	11/22/2020	11:00	5880.43	Transducer	5864.51	5841.51	Regional
R-17 S1	11/22/2020	13:00	5880.47	Transducer	5864.51	5841.51	Regional
R-17 S1	11/22/2020	15:00	5880.50	Transducer	5864.51	5841.51	Regional
R-17 S1	11/22/2020	17:00	5880.51	Transducer	5864.51	5841.51	Regional
R-17 S1	11/22/2020	19:00	5880.50	Transducer	5864.51	5841.51	Regional
R-17 S1	11/22/2020	21:00	5880.52	Transducer	5864.51	5841.51	Regional
R-17 S1	11/22/2020	23:00	5880.54	Transducer	5864.51	5841.51	Regional
R-17 S1	11/23/2020	01:00	5880.58	Transducer	5864.51	5841.51	Regional
R-17 S1	11/23/2020	03:00	5880.63	Transducer	5864.51	5841.51	Regional
R-17 S1	11/23/2020	05:00	5880.66	Transducer	5864.51	5841.51	Regional
R-17 S1	11/23/2020	07:00	5880.68	Transducer	5864.51	5841.51	Regional
R-17 S1	11/23/2020	09:00	5880.68	Transducer	5864.51	5841.51	Regional
R-17 S1	11/23/2020	11:00	5880.71	Transducer	5864.51	5841.51	Regional
R-17 S1	11/23/2020	13:00	5880.80	Transducer	5864.51	5841.51	Regional
R-17 S1	11/23/2020	15:00	5880.85	Transducer	5864.51	5841.51	Regional
R-17 S1	11/23/2020	17:00	5880.87	Transducer	5864.51	5841.51	Regional
R-17 S1	11/23/2020	19:00	5880.88	Transducer	5864.51	5841.51	Regional
R-17 S1	11/23/2020	21:00	5880.89	Transducer	5864.51	5841.51	Regional
R-17 S1	11/23/2020	23:00	5880.90	Transducer	5864.51	5841.51	Regional
R-17 S1	11/24/2020	01:00	5880.93	Transducer	5864.51	5841.51	Regional
R-17 S1	11/24/2020	03:00	5880.93	Transducer	5864.51	5841.51	Regional
R-17 S1	11/24/2020	05:00	5880.94	Transducer	5864.51	5841.51	Regional
R-17 S1	11/24/2020	07:00	5880.94	Transducer	5864.51	5841.51	Regional
R-17 S1	11/24/2020	09:00	5880.91	Transducer	5864.51	5841.51	Regional
R-17 S1	11/24/2020	11:00	5880.90	Transducer	5864.51	5841.51	Regional
R-17 S1	11/24/2020	13:00	5880.89	Transducer	5864.51	5841.51	Regional
R-17 S1	11/24/2020	15:00	5880.84	Transducer	5864.51	5841.51	Regional
R-17 S1	11/24/2020	17:00	5880.78	Transducer	5864.51	5841.51	Regional
R-17 S1	11/24/2020	19:00	5880.73	Transducer	5864.51	5841.51	Regional
R-17 S1	11/24/2020	21:00	5880.69	Transducer	5864.51	5841.51	Regional
R-17 S1	11/24/2020	23:00	5880.67	Transducer	5864.51	5841.51	Regional
R-17 S1	11/25/2020	01:00	5880.66	Transducer	5864.51	5841.51	Regional
R-17 S1	11/25/2020	03:00	5880.65	Transducer	5864.51	5841.51	Regional
R-17 S1	11/25/2020	05:00	5880.65	Transducer	5864.51	5841.51	Regional
R-17 S1	11/25/2020	07:00	5880.64	Transducer	5864.51	5841.51	Regional
R-17 S1	11/25/2020	09:00	5880.62	Transducer	5864.51	5841.51	Regional

Location	Date	Time	Water Level (ft amsl)	Method	Top of Screen (ft amsl)	Bottom of Screen (ft amsl)	Zone
R-17 S1	11/25/2020	11:00	5880.64	Transducer	5864.51	5841.51	Regional
R-17 S1	11/25/2020	13:00	5880.68	Transducer	5864.51	5841.51	Regional
R-17 S1	11/25/2020	15:00	5880.71	Transducer	5864.51	5841.51	Regional
R-17 S1	11/25/2020	17:00	5880.70	Transducer	5864.51	5841.51	Regional
R-17 S1	11/25/2020	19:00	5880.69	Transducer	5864.51	5841.51	Regional
R-17 S1	11/25/2020	21:00	5880.69	Transducer	5864.51	5841.51	Regional
R-17 S1	11/25/2020	23:00	5880.70	Transducer	5864.51	5841.51	Regional
R-17 S1	11/26/2020	01:00	5880.72	Transducer	5864.51	5841.51	Regional
R-17 S1	11/26/2020	03:00	5880.74	Transducer	5864.51	5841.51	Regional
R-17 S1	11/26/2020	05:00	5880.75	Transducer	5864.51	5841.51	Regional
R-17 S1	11/26/2020	07:00	5880.73	Transducer	5864.51	5841.51	Regional
R-17 S1	11/26/2020	09:00	5880.70	Transducer	5864.51	5841.51	Regional
R-17 S1	11/26/2020	11:00	5880.71	Transducer	5864.51	5841.51	Regional
R-17 S1	11/26/2020	13:00	5880.76	Transducer	5864.51	5841.51	Regional
R-17 S1	11/26/2020	15:00	5880.78	Transducer	5864.51	5841.51	Regional
R-17 S1	11/26/2020	17:00	5880.75	Transducer	5864.51	5841.51	Regional
R-17 S1	11/26/2020	19:00	5880.71	Transducer	5864.51	5841.51	Regional
R-17 S1	11/26/2020	21:00	5880.68	Transducer	5864.51	5841.51	Regional
R-17 S1	11/26/2020	23:00	5880.68	Transducer	5864.51	5841.51	Regional
R-17 S1	11/27/2020	01:00	5880.69	Transducer	5864.51	5841.51	Regional
R-17 S1	11/27/2020	03:00	5880.67	Transducer	5864.51	5841.51	Regional
R-17 S1	11/27/2020	05:00	5880.66	Transducer	5864.51	5841.51	Regional
R-17 S1	11/27/2020	07:00	5880.64	Transducer	5864.51	5841.51	Regional
R-17 S1	11/27/2020	09:00	5880.61	Transducer	5864.51	5841.51	Regional
R-17 S1	11/27/2020	11:00	5880.59	Transducer	5864.51	5841.51	Regional
R-17 S1	11/27/2020	13:00	5880.62	Transducer	5864.51	5841.51	Regional
R-17 S1	11/27/2020	15:00	5880.62	Transducer	5864.51	5841.51	Regional
R-17 S1	11/27/2020	17:00	5880.60	Transducer	5864.51	5841.51	Regional
R-17 S1	11/27/2020	19:00	5880.56	Transducer	5864.51	5841.51	Regional
R-17 S1	11/27/2020	21:00	5880.54	Transducer	5864.51	5841.51	Regional
R-17 S1	11/27/2020	23:00	5880.54	Transducer	5864.51	5841.51	Regional
R-17 S1	11/28/2020	01:00	5880.55	Transducer	5864.51	5841.51	Regional
R-17 S1	11/28/2020	03:00	5880.56	Transducer	5864.51	5841.51	Regional
R-17 S1	11/28/2020	05:00	5880.57	Transducer	5864.51	5841.51	Regional
R-17 S1	11/28/2020	07:00	5880.58	Transducer	5864.51	5841.51	Regional
R-17 S1	11/28/2020	09:00	5880.57	Transducer	5864.51	5841.51	Regional
R-17 S1	11/28/2020	11:00	5880.57	Transducer	5864.51	5841.51	Regional
R-17 S1	11/28/2020	13:00	5880.61	Transducer	5864.51	5841.51	Regional
R-17 S1	11/28/2020	15:00	5880.64	Transducer	5864.51	5841.51	Regional
R-17 S1	11/28/2020	17:00	5880.64	Transducer	5864.51	5841.51	Regional
R-17 S1	11/28/2020	19:00	5880.62	Transducer	5864.51	5841.51	Regional
R-17 S1	11/28/2020	21:00	5880.63	Transducer	5864.51	5841.51	Regional
R-17 S1	11/28/2020	23:00	5880.61	Transducer	5864.51	5841.51	Regional
R-17 S1	11/29/2020	01:00	5880.62	Transducer	5864.51	5841.51	Regional
R-17 S1	11/29/2020	03:00	5880.60	Transducer	5864.51	5841.51	Regional

Location	Date	Time	Water Level (ft amsl)	Method	Top of Screen (ft amsl)	Bottom of Screen (ft amsl)	Zone
R-17 S1	11/29/2020	05:00	5880.58	Transducer	5864.51	5841.51	Regional
R-17 S1	11/29/2020	07:00	5880.52	Transducer	5864.51	5841.51	Regional
R-17 S1	11/29/2020	09:00	5880.48	Transducer	5864.51	5841.51	Regional
R-17 S1	11/29/2020	11:00	5880.45	Transducer	5864.51	5841.51	Regional
R-17 S1	11/29/2020	13:00	5880.46	Transducer	5864.51	5841.51	Regional
R-17 S1	11/29/2020	15:00	5880.46	Transducer	5864.51	5841.51	Regional
R-17 S1	11/29/2020	17:00	5880.43	Transducer	5864.51	5841.51	Regional
R-17 S1	11/29/2020	19:00	5880.36	Transducer	5864.51	5841.51	Regional
R-17 S1	11/29/2020	21:00	5880.33	Transducer	5864.51	5841.51	Regional
R-17 S1	11/29/2020	23:00	5880.30	Transducer	5864.51	5841.51	Regional
R-17 S1	11/30/2020	01:00	5880.31	Transducer	5864.51	5841.51	Regional
R-17 S1	11/30/2020	03:00	5880.32	Transducer	5864.51	5841.51	Regional
R-17 S1	11/30/2020	05:00	5880.35	Transducer	5864.51	5841.51	Regional
R-17 S1	11/30/2020	07:00	5880.35	Transducer	5864.51	5841.51	Regional
R-17 S1	11/30/2020	09:00	5880.35	Transducer	5864.51	5841.51	Regional
R-17 S1	11/30/2020	11:00	5880.39	Transducer	5864.51	5841.51	Regional
R-17 S1	11/30/2020	13:00	5880.47	Transducer	5864.51	5841.51	Regional
R-17 S1	11/30/2020	15:00	5880.53	Transducer	5864.51	5841.51	Regional
R-17 S1	11/30/2020	17:00	5880.55	Transducer	5864.51	5841.51	Regional
R-17 S1	11/30/2020	19:00	5880.57	Transducer	5864.51	5841.51	Regional
R-17 S1	11/30/2020	21:00	5880.58	Transducer	5864.51	5841.51	Regional
R-17 S1	11/30/2020	23:00	5880.59	Transducer	5864.51	5841.51	Regional
R-17 S1	12/01/2020	01:00	5880.64	Transducer	5864.51	5841.51	Regional
R-17 S1	12/01/2020	03:00	5880.66	Transducer	5864.51	5841.51	Regional
R-17 S1	12/01/2020	05:00	5880.70	Transducer	5864.51	5841.51	Regional
R-17 S1	12/01/2020	07:00	5880.71	Transducer	5864.51	5841.51	Regional
R-17 S1	12/01/2020	09:00	5880.74	Transducer	5864.51	5841.51	Regional
R-17 S1	12/01/2020	11:00	5880.76	Transducer	5864.51	5841.51	Regional
R-17 S1	12/01/2020	13:00	5880.81	Transducer	5864.51	5841.51	Regional
R-17 S1	12/01/2020	15:00	5880.82	Transducer	5864.51	5841.51	Regional
R-17 S1	12/01/2020	17:00	5880.75	Transducer	5864.51	5841.51	Regional
R-17 S1	12/01/2020	19:00	5880.68	Transducer	5864.51	5841.51	Regional
R-17 S1	12/01/2020	21:00	5880.67	Transducer	5864.51	5841.51	Regional
R-17 S1	12/01/2020	23:00	5880.64	Transducer	5864.51	5841.51	Regional
R-17 S1	12/02/2020	01:00	5880.64	Transducer	5864.51	5841.51	Regional
R-17 S1	12/02/2020	03:00	5880.63	Transducer	5864.51	5841.51	Regional
R-17 S1	12/02/2020	05:00	5880.62	Transducer	5864.51	5841.51	Regional
R-17 S1	12/02/2020	07:00	5880.58	Transducer	5864.51	5841.51	Regional
R-17 S1	12/02/2020	09:00	5880.54	Transducer	5864.51	5841.51	Regional
R-17 S1	12/02/2020	11:00	5880.52	Transducer	5864.51	5841.51	Regional
R-17 S1	12/02/2020	13:00	5880.55	Transducer	5864.51	5841.51	Regional
R-17 S1	12/02/2020	15:00	5880.56	Transducer	5864.51	5841.51	Regional
R-17 S1	12/02/2020	17:00	5880.54	Transducer	5864.51	5841.51	Regional
R-17 S1	12/02/2020	19:00	5880.50	Transducer	5864.51	5841.51	Regional
R-17 S1	12/02/2020	21:00	5880.48	Transducer	5864.51	5841.51	Regional

Location	Date	Time	Water Level (ft amsl)	Method	Top of Screen (ft amsl)	Bottom of Screen (ft amsl)	Zone
R-17 S1	12/02/2020	23:00	5880.50	Transducer	5864.51	5841.51	Regional
R-17 S1	12/03/2020	01:00	5880.51	Transducer	5864.51	5841.51	Regional
R-17 S1	12/03/2020	03:00	5880.52	Transducer	5864.51	5841.51	Regional
R-17 S1	12/03/2020	05:00	5880.53	Transducer	5864.51	5841.51	Regional
R-17 S1	12/03/2020	07:00	5880.49	Transducer	5864.51	5841.51	Regional
R-17 S1	12/03/2020	09:00	5880.47	Transducer	5864.51	5841.51	Regional
R-17 S1	12/03/2020	11:00	5880.49	Transducer	5864.51	5841.51	Regional
R-17 S1	12/03/2020	13:00	5880.53	Transducer	5864.51	5841.51	Regional
R-17 S1	12/03/2020	15:00	5880.55	Transducer	5864.51	5841.51	Regional
R-17 S1	12/03/2020	17:00	5880.54	Transducer	5864.51	5841.51	Regional
R-17 S1	12/03/2020	19:00	5880.52	Transducer	5864.51	5841.51	Regional
R-17 S1	12/03/2020	21:00	5880.51	Transducer	5864.51	5841.51	Regional
R-17 S1	12/03/2020	23:00	5880.50	Transducer	5864.51	5841.51	Regional
R-17 S1	12/04/2020	01:00	5880.50	Transducer	5864.51	5841.51	Regional
R-17 S1	12/04/2020	03:00	5880.51	Transducer	5864.51	5841.51	Regional
R-17 S1	12/04/2020	05:00	5880.52	Transducer	5864.51	5841.51	Regional
R-17 S1	12/04/2020	07:00	5880.51	Transducer	5864.51	5841.51	Regional
R-17 S1	12/04/2020	09:00	5880.49	Transducer	5864.51	5841.51	Regional
R-17 S1	12/04/2020	11:00	5880.49	Transducer	5864.51	5841.51	Regional
R-17 S1	12/04/2020	13:00	5880.54	Transducer	5864.51	5841.51	Regional
R-17 S1	12/04/2020	15:00	5880.55	Transducer	5864.51	5841.51	Regional
R-17 S1	12/04/2020	17:00	5880.53	Transducer	5864.51	5841.51	Regional
R-17 S1	12/04/2020	19:00	5880.50	Transducer	5864.51	5841.51	Regional
R-17 S1	12/04/2020	21:00	5880.47	Transducer	5864.51	5841.51	Regional
R-17 S1	12/04/2020	23:00	5880.44	Transducer	5864.51	5841.51	Regional
R-17 S1	12/05/2020	01:00	5880.44	Transducer	5864.51	5841.51	Regional
R-17 S1	12/05/2020	03:00	5880.44	Transducer	5864.51	5841.51	Regional
R-17 S1	12/05/2020	05:00	5880.45	Transducer	5864.51	5841.51	Regional
R-17 S1	12/05/2020	07:00	5880.42	Transducer	5864.51	5841.51	Regional
R-17 S1	12/05/2020	09:00	5880.41	Transducer	5864.51	5841.51	Regional
R-17 S1	12/05/2020	11:00	5880.41	Transducer	5864.51	5841.51	Regional
R-17 S1	12/05/2020	13:00	5880.45	Transducer	5864.51	5841.51	Regional
R-17 S1	12/05/2020	15:00	5880.48	Transducer	5864.51	5841.51	Regional
R-17 S1	12/05/2020	17:00	5880.46	Transducer	5864.51	5841.51	Regional
R-17 S1	12/05/2020	19:00	5880.45	Transducer	5864.51	5841.51	Regional
R-17 S1	12/05/2020	21:00	5880.44	Transducer	5864.51	5841.51	Regional
R-17 S1	12/05/2020	23:00	5880.44	Transducer	5864.51	5841.51	Regional
R-17 S1	12/06/2020	01:00	5880.45	Transducer	5864.51	5841.51	Regional
R-17 S1	12/06/2020	03:00	5880.47	Transducer	5864.51	5841.51	Regional
R-17 S1	12/06/2020	05:00	5880.48	Transducer	5864.51	5841.51	Regional
R-17 S1	12/06/2020	07:00	5880.46	Transducer	5864.51	5841.51	Regional
R-17 S1	12/06/2020	09:00	5880.44	Transducer	5864.51	5841.51	Regional
R-17 S1	12/06/2020	11:00	5880.45	Transducer	5864.51	5841.51	Regional
R-17 S1	12/06/2020	13:00	5880.51	Transducer	5864.51	5841.51	Regional
R-17 S1	12/06/2020	15:00	5880.52	Transducer	5864.51	5841.51	Regional

Location	Date	Time	Water Level (ft amsl)	Method	Top of Screen (ft amsl)	Bottom of Screen (ft amsl)	Zone
R-17 S1	12/06/2020	17:00	5880.50	Transducer	5864.51	5841.51	Regional
R-17 S1	12/06/2020	19:00	5880.48	Transducer	5864.51	5841.51	Regional
R-17 S1	12/06/2020	21:00	5880.45	Transducer	5864.51	5841.51	Regional
R-17 S1	12/06/2020	23:00	5880.45	Transducer	5864.51	5841.51	Regional
R-17 S1	12/07/2020	01:00	5880.45	Transducer	5864.51	5841.51	Regional
R-17 S1	12/07/2020	03:00	5880.44	Transducer	5864.51	5841.51	Regional
R-17 S1	12/07/2020	05:00	5880.42	Transducer	5864.51	5841.51	Regional
R-17 S1	12/07/2020	07:00	5880.37	Transducer	5864.51	5841.51	Regional
R-17 S1	12/07/2020	09:00	5880.34	Transducer	5864.51	5841.51	Regional
R-17 S1	12/07/2020	11:00	5880.35	Transducer	5864.51	5841.51	Regional
R-17 S1	12/07/2020	13:00	5880.40	Transducer	5864.51	5841.51	Regional
R-17 S1	12/07/2020	15:00	5880.41	Transducer	5864.51	5841.51	Regional
R-17 S1	12/07/2020	17:00	5880.40	Transducer	5864.51	5841.51	Regional
R-17 S1	12/07/2020	19:00	5880.37	Transducer	5864.51	5841.51	Regional
R-17 S1	12/07/2020	21:00	5880.35	Transducer	5864.51	5841.51	Regional
R-17 S1	12/07/2020	23:00	5880.34	Transducer	5864.51	5841.51	Regional
R-17 S1	12/08/2020	01:00	5880.35	Transducer	5864.51	5841.51	Regional
R-17 S1	12/08/2020	03:00	5880.35	Transducer	5864.51	5841.51	Regional
R-17 S1	12/08/2020	05:00	5880.34	Transducer	5864.51	5841.51	Regional
R-17 S1	12/08/2020	07:00	5880.34	Transducer	5864.51	5841.51	Regional
R-17 S1	12/08/2020	09:00	5880.32	Transducer	5864.51	5841.51	Regional
R-17 S1	12/08/2020	11:00	5880.33	Transducer	5864.51	5841.51	Regional
R-17 S1	12/08/2020	13:00	5880.38	Transducer	5864.51	5841.51	Regional
R-17 S1	12/08/2020	15:00	5880.41	Transducer	5864.51	5841.51	Regional
R-17 S1	12/08/2020	17:00	5880.40	Transducer	5864.51	5841.51	Regional
R-17 S1	12/08/2020	19:00	5880.40	Transducer	5864.51	5841.51	Regional
R-17 S1	12/08/2020	21:00	5880.39	Transducer	5864.51	5841.51	Regional
R-17 S1	12/08/2020	23:00	5880.40	Transducer	5864.51	5841.51	Regional
R-17 S1	12/09/2020	01:00	5880.41	Transducer	5864.51	5841.51	Regional
R-17 S1	12/09/2020	03:00	5880.41	Transducer	5864.51	5841.51	Regional
R-17 S1	12/09/2020	05:00	5880.44	Transducer	5864.51	5841.51	Regional
R-17 S1	12/09/2020	07:00	5880.43	Transducer	5864.51	5841.51	Regional
R-17 S1	12/09/2020	09:00	5880.43	Transducer	5864.51	5841.51	Regional
R-17 S1	12/09/2020	11:00	5880.47	Transducer	5864.51	5841.51	Regional
R-17 S1	12/09/2020	13:00	5880.54	Transducer	5864.51	5841.51	Regional
R-17 S1	12/09/2020	15:00	5880.58	Transducer	5864.51	5841.51	Regional
R-17 S1	12/09/2020	17:00	5880.59	Transducer	5864.51	5841.51	Regional
R-17 S1	12/09/2020	19:00	5880.60	Transducer	5864.51	5841.51	Regional
R-17 S1	12/09/2020	21:00	5880.60	Transducer	5864.51	5841.51	Regional
R-17 S1	12/09/2020	23:00	5880.60	Transducer	5864.51	5841.51	Regional
R-17 S1	12/10/2020	01:00	5880.63	Transducer	5864.51	5841.51	Regional
R-17 S1	12/10/2020	03:00	5880.68	Transducer	5864.51	5841.51	Regional
R-17 S1	12/10/2020	05:00	5880.74	Transducer	5864.51	5841.51	Regional
R-17 S1	12/10/2020	07:00	5880.78	Transducer	5864.51	5841.51	Regional
R-17 S1	12/10/2020	09:00	5880.75	Transducer	5864.51	5841.51	Regional

Location	Date	Time	Water Level (ft amsl)	Method	Top of Screen (ft amsl)	Bottom of Screen (ft amsl)	Zone
R-17 S1	12/10/2020	11:00	5880.74	Transducer	5864.51	5841.51	Regional
R-17 S1	12/10/2020	13:00	5880.80	Transducer	5864.51	5841.51	Regional
R-17 S1	12/10/2020	15:00	5880.87	Transducer	5864.51	5841.51	Regional
R-17 S1	12/10/2020	17:00	5880.86	Transducer	5864.51	5841.51	Regional
R-17 S1	12/10/2020	19:00	5880.84	Transducer	5864.51	5841.51	Regional
R-17 S1	12/10/2020	21:00	5880.85	Transducer	5864.51	5841.51	Regional
R-17 S1	12/10/2020	23:00	5880.86	Transducer	5864.51	5841.51	Regional
R-17 S1	12/11/2020	01:00	5880.88	Transducer	5864.51	5841.51	Regional
R-17 S1	12/11/2020	03:00	5880.87	Transducer	5864.51	5841.51	Regional
R-17 S1	12/11/2020	05:00	5880.86	Transducer	5864.51	5841.51	Regional
R-17 S1	12/11/2020	07:00	5880.85	Transducer	5864.51	5841.51	Regional
R-17 S1	12/11/2020	09:00	5880.85	Transducer	5864.51	5841.51	Regional
R-17 S1	12/11/2020	11:00	5880.86	Transducer	5864.51	5841.51	Regional
R-17 S1	12/11/2020	13:00	5880.89	Transducer	5864.51	5841.51	Regional
R-17 S1	12/11/2020	15:00	5880.89	Transducer	5864.51	5841.51	Regional
R-17 S1	12/11/2020	17:00	5880.86	Transducer	5864.51	5841.51	Regional
R-17 S1	12/11/2020	19:00	5880.77	Transducer	5864.51	5841.51	Regional
R-17 S1	12/11/2020	21:00	5880.73	Transducer	5864.51	5841.51	Regional
R-17 S1	12/11/2020	23:00	5880.71	Transducer	5864.51	5841.51	Regional
R-17 S1	12/12/2020	01:00	5880.75	Transducer	5864.51	5841.51	Regional
R-17 S1	12/12/2020	03:00	5880.75	Transducer	5864.51	5841.51	Regional
R-17 S1	12/12/2020	05:00	5880.78	Transducer	5864.51	5841.51	Regional
R-17 S1	12/12/2020	07:00	5880.80	Transducer	5864.51	5841.51	Regional
R-17 S1	12/12/2020	09:00	5880.82	Transducer	5864.51	5841.51	Regional
R-17 S1	12/12/2020	11:00	5880.85	Transducer	5864.51	5841.51	Regional
R-17 S1	12/12/2020	13:00	5880.95	Transducer	5864.51	5841.51	Regional
R-17 S1	12/12/2020	15:00	5881.00	Transducer	5864.51	5841.51	Regional
R-17 S1	12/12/2020	17:00	5881.00	Transducer	5864.51	5841.51	Regional
R-17 S1	12/12/2020	19:00	5881.03	Transducer	5864.51	5841.51	Regional
R-17 S1	12/12/2020	21:00	5881.01	Transducer	5864.51	5841.51	Regional
R-17 S1	12/12/2020	23:00	5880.97	Transducer	5864.51	5841.51	Regional
R-17 S1	12/13/2020	01:00	5880.94	Transducer	5864.51	5841.51	Regional
R-17 S1	12/13/2020	03:00	5880.85	Transducer	5864.51	5841.51	Regional
R-17 S1	12/13/2020	05:00	5880.77	Transducer	5864.51	5841.51	Regional
R-17 S1	12/13/2020	07:00	5880.65	Transducer	5864.51	5841.51	Regional
R-17 S1	12/13/2020	09:00	5880.53	Transducer	5864.51	5841.51	Regional
R-17 S1	12/13/2020	11:00	5880.50	Transducer	5864.51	5841.51	Regional
R-17 S1	12/13/2020	13:00	5880.53	Transducer	5864.51	5841.51	Regional
R-17 S1	12/13/2020	15:00	5880.53	Transducer	5864.51	5841.51	Regional
R-17 S1	12/13/2020	17:00	5880.49	Transducer	5864.51	5841.51	Regional
R-17 S1	12/13/2020	19:00	5880.50	Transducer	5864.51	5841.51	Regional
R-17 S1	12/13/2020	21:00	5880.49	Transducer	5864.51	5841.51	Regional
R-17 S1	12/13/2020	23:00	5880.51	Transducer	5864.51	5841.51	Regional
R-17 S1	12/14/2020	01:00	5880.56	Transducer	5864.51	5841.51	Regional
R-17 S1	12/14/2020	03:00	5880.61	Transducer	5864.51	5841.51	Regional

Location	Date	Time	Water Level (ft amsl)	Method	Top of Screen (ft amsl)	Bottom of Screen (ft amsl)	Zone
R-17 S1	12/14/2020	05:00	5880.65	Transducer	5864.51	5841.51	Regional
R-17 S1	12/14/2020	07:00	5880.67	Transducer	5864.51	5841.51	Regional
R-17 S1	12/14/2020	09:00	5880.70	Transducer	5864.51	5841.51	Regional
R-17 S1	12/14/2020	11:00	5880.75	Transducer	5864.51	5841.51	Regional
R-17 S1	12/14/2020	13:00	5880.87	Transducer	5864.51	5841.51	Regional
R-17 S1	12/14/2020	15:00	5880.93	Transducer	5864.51	5841.51	Regional
R-17 S1	12/14/2020	17:00	5880.94	Transducer	5864.51	5841.51	Regional
R-17 S1	12/14/2020	19:00	5880.93	Transducer	5864.51	5841.51	Regional
R-17 S1	12/14/2020	21:00	5880.94	Transducer	5864.51	5841.51	Regional
R-17 S1	12/14/2020	23:00	5880.94	Transducer	5864.51	5841.51	Regional
R-17 S1	12/15/2020	01:00	5880.96	Transducer	5864.51	5841.51	Regional
R-17 S1	12/15/2020	03:00	5880.93	Transducer	5864.51	5841.51	Regional
R-17 S1	12/15/2020	05:00	5880.90	Transducer	5864.51	5841.51	Regional
R-17 S1	12/15/2020	07:00	5880.86	Transducer	5864.51	5841.51	Regional
R-17 S1	12/15/2020	09:00	5880.79	Transducer	5864.51	5841.51	Regional
R-17 S1	12/15/2020	11:00	5880.76	Transducer	5864.51	5841.51	Regional
R-17 S1	12/15/2020	13:00	5880.76	Transducer	5864.51	5841.51	Regional
R-17 S1	12/15/2020	15:00	5880.76	Transducer	5864.51	5841.51	Regional
R-17 S1	12/15/2020	17:00	5880.72	Transducer	5864.51	5841.51	Regional
R-17 S1	12/15/2020	19:00	5880.67	Transducer	5864.51	5841.51	Regional
R-17 S1	12/15/2020	21:00	5880.67	Transducer	5864.51	5841.51	Regional
R-17 S1	12/15/2020	23:00	5880.65	Transducer	5864.51	5841.51	Regional
R-17 S1	12/16/2020	01:00	5880.65	Transducer	5864.51	5841.51	Regional
R-17 S1	12/16/2020	03:00	5880.65	Transducer	5864.51	5841.51	Regional
R-17 S1	12/16/2020	05:00	5880.64	Transducer	5864.51	5841.51	Regional
R-17 S1	12/16/2020	07:00	5880.62	Transducer	5864.51	5841.51	Regional
R-17 S1	12/16/2020	09:00	5880.60	Transducer	5864.51	5841.51	Regional
R-17 S1	12/16/2020	11:00	5880.62	Transducer	5864.51	5841.51	Regional
R-17 S1	12/16/2020	13:00	5880.67	Transducer	5864.51	5841.51	Regional
R-17 S1	12/16/2020	15:00	5880.66	Transducer	5864.51	5841.51	Regional
R-17 S1	12/16/2020	17:00	5880.62	Transducer	5864.51	5841.51	Regional
R-17 S1	12/16/2020	19:00	5880.60	Transducer	5864.51	5841.51	Regional
R-17 S1	12/16/2020	21:00	5880.57	Transducer	5864.51	5841.51	Regional
R-17 S1	12/16/2020	23:00	5880.55	Transducer	5864.51	5841.51	Regional
R-17 S1	12/17/2020	01:00	5880.56	Transducer	5864.51	5841.51	Regional
R-17 S1	12/17/2020	03:00	5880.56	Transducer	5864.51	5841.51	Regional
R-17 S1	12/17/2020	05:00	5880.58	Transducer	5864.51	5841.51	Regional
R-17 S1	12/17/2020	07:00	5880.58	Transducer	5864.51	5841.51	Regional
R-17 S1	12/17/2020	09:00	5880.59	Transducer	5864.51	5841.51	Regional
R-17 S1	12/17/2020	11:00	5880.62	Transducer	5864.51	5841.51	Regional
R-17 S1	12/17/2020	13:00	5880.68	Transducer	5864.51	5841.51	Regional
R-17 S1	12/17/2020	15:00	5880.75	Transducer	5864.51	5841.51	Regional
R-17 S1	12/17/2020	17:00	5880.75	Transducer	5864.51	5841.51	Regional
R-17 S1	12/17/2020	19:00	5880.76	Transducer	5864.51	5841.51	Regional
R-17 S1	12/17/2020	21:00	5880.78	Transducer	5864.51	5841.51	Regional

Location	Date	Time	Water Level (ft amsl)	Method	Top of Screen (ft amsl)	Bottom of Screen (ft amsl)	Zone
R-17 S1	12/17/2020	23:00	5880.79	Transducer	5864.51	5841.51	Regional
R-17 S1	12/18/2020	01:00	5880.81	Transducer	5864.51	5841.51	Regional
R-17 S1	12/18/2020	03:00	5880.80	Transducer	5864.51	5841.51	Regional
R-17 S1	12/18/2020	05:00	5880.79	Transducer	5864.51	5841.51	Regional
R-17 S1	12/18/2020	07:00	5880.75	Transducer	5864.51	5841.51	Regional
R-17 S1	12/18/2020	09:00	5880.73	Transducer	5864.51	5841.51	Regional
R-17 S1	12/18/2020	11:00	5880.72	Transducer	5864.51	5841.51	Regional
R-17 S1	12/18/2020	13:00	5880.73	Transducer	5864.51	5841.51	Regional
R-17 S1	12/18/2020	15:00	5880.71	Transducer	5864.51	5841.51	Regional
R-17 S1	12/18/2020	17:00	5880.66	Transducer	5864.51	5841.51	Regional
R-17 S1	12/18/2020	19:00	5880.61	Transducer	5864.51	5841.51	Regional
R-17 S1	12/18/2020	21:00	5880.56	Transducer	5864.51	5841.51	Regional
R-17 S1	12/18/2020	23:00	5880.54	Transducer	5864.51	5841.51	Regional
R-17 S1	12/19/2020	01:00	5880.54	Transducer	5864.51	5841.51	Regional
R-17 S1	12/19/2020	03:00	5880.53	Transducer	5864.51	5841.51	Regional
R-17 S1	12/19/2020	05:00	5880.53	Transducer	5864.51	5841.51	Regional
R-17 S1	12/19/2020	07:00	5880.53	Transducer	5864.51	5841.51	Regional
R-17 S1	12/19/2020	09:00	5880.51	Transducer	5864.51	5841.51	Regional
R-17 S1	12/19/2020	11:00	5880.51	Transducer	5864.51	5841.51	Regional
R-17 S1	12/19/2020	13:00	5880.55	Transducer	5864.51	5841.51	Regional
R-17 S1	12/19/2020	15:00	5880.57	Transducer	5864.51	5841.51	Regional
R-17 S1	12/19/2020	17:00	5880.56	Transducer	5864.51	5841.51	Regional
R-17 S1	12/19/2020	19:00	5880.51	Transducer	5864.51	5841.51	Regional
R-17 S1	12/19/2020	21:00	5880.49	Transducer	5864.51	5841.51	Regional
R-17 S1	12/19/2020	23:00	5880.47	Transducer	5864.51	5841.51	Regional
R-17 S1	12/20/2020	01:00	5880.50	Transducer	5864.51	5841.51	Regional
R-17 S1	12/20/2020	03:00	5880.47	Transducer	5864.51	5841.51	Regional
R-17 S1	12/20/2020	05:00	5880.48	Transducer	5864.51	5841.51	Regional
R-17 S1	12/20/2020	07:00	5880.46	Transducer	5864.51	5841.51	Regional
R-17 S1	12/20/2020	09:00	5880.46	Transducer	5864.51	5841.51	Regional
R-17 S1	12/20/2020	11:00	5880.48	Transducer	5864.51	5841.51	Regional
R-17 S1	12/20/2020	13:00	5880.53	Transducer	5864.51	5841.51	Regional
R-17 S1	12/20/2020	15:00	5880.53	Transducer	5864.51	5841.51	Regional
R-17 S1	12/20/2020	17:00	5880.53	Transducer	5864.51	5841.51	Regional
R-17 S1	12/20/2020	19:00	5880.51	Transducer	5864.51	5841.51	Regional
R-17 S1	12/20/2020	21:00	5880.50	Transducer	5864.51	5841.51	Regional
R-17 S1	12/20/2020	23:00	5880.47	Transducer	5864.51	5841.51	Regional
R-17 S1	12/21/2020	01:00	5880.50	Transducer	5864.51	5841.51	Regional
R-17 S1	12/21/2020	03:00	5880.50	Transducer	5864.51	5841.51	Regional
R-17 S1	12/21/2020	05:00	5880.51	Transducer	5864.51	5841.51	Regional
R-17 S1	12/21/2020	07:00	5880.49	Transducer	5864.51	5841.51	Regional
R-17 S1	12/21/2020	09:00	5880.48	Transducer	5864.51	5841.51	Regional
R-17 S1	12/21/2020	11:00	5880.49	Transducer	5864.51	5841.51	Regional
R-17 S1	12/21/2020	13:00	5880.54	Transducer	5864.51	5841.51	Regional
R-17 S1	12/21/2020	15:00	5880.57	Transducer	5864.51	5841.51	Regional

Location	Date	Time	Water Level (ft amsl)	Method	Top of Screen (ft amsl)	Bottom of Screen (ft amsl)	Zone
R-17 S1	12/21/2020	17:00	5880.57	Transducer	5864.51	5841.51	Regional
R-17 S1	12/21/2020	19:00	5880.54	Transducer	5864.51	5841.51	Regional
R-17 S1	12/21/2020	21:00	5880.54	Transducer	5864.51	5841.51	Regional
R-17 S1	12/21/2020	23:00	5880.53	Transducer	5864.51	5841.51	Regional
R-17 S1	12/22/2020	01:00	5880.57	Transducer	5864.51	5841.51	Regional
R-17 S1	12/22/2020	03:00	5880.60	Transducer	5864.51	5841.51	Regional
R-17 S1	12/22/2020	05:00	5880.63	Transducer	5864.51	5841.51	Regional
R-17 S1	12/22/2020	07:00	5880.65	Transducer	5864.51	5841.51	Regional
R-17 S1	12/22/2020	09:00	5880.66	Transducer	5864.51	5841.51	Regional
R-17 S1	12/22/2020	11:00	5880.70	Transducer	5864.51	5841.51	Regional
R-17 S1	12/22/2020	13:00	5880.79	Transducer	5864.51	5841.51	Regional
R-17 S1	12/22/2020	15:00	5880.84	Transducer	5864.51	5841.51	Regional
R-17 S1	12/22/2020	17:00	5880.85	Transducer	5864.51	5841.51	Regional
R-17 S1	12/22/2020	19:00	5880.87	Transducer	5864.51	5841.51	Regional
R-17 S1	12/22/2020	21:00	5880.88	Transducer	5864.51	5841.51	Regional
R-17 S1	12/22/2020	23:00	5880.88	Transducer	5864.51	5841.51	Regional
R-17 S1	12/23/2020	01:00	5880.88	Transducer	5864.51	5841.51	Regional
R-17 S1	12/23/2020	03:00	5880.84	Transducer	5864.51	5841.51	Regional
R-17 S1	12/23/2020	05:00	5880.83	Transducer	5864.51	5841.51	Regional
R-17 S1	12/23/2020	07:00	5880.78	Transducer	5864.51	5841.51	Regional
R-17 S1	12/23/2020	09:00	5880.73	Transducer	5864.51	5841.51	Regional
R-17 S1	12/23/2020	11:00	5880.69	Transducer	5864.51	5841.51	Regional
R-17 S1	12/23/2020	13:00	5880.67	Transducer	5864.51	5841.51	Regional
R-17 S1	12/23/2020	15:00	5880.65	Transducer	5864.51	5841.51	Regional
R-17 S1	12/23/2020	17:00	5880.58	Transducer	5864.51	5841.51	Regional
R-17 S1	12/23/2020	19:00	5880.51	Transducer	5864.51	5841.51	Regional
R-17 S1	12/23/2020	21:00	5880.46	Transducer	5864.51	5841.51	Regional
R-17 S1	12/23/2020	23:00	5880.45	Transducer	5864.51	5841.51	Regional
R-17 S1	12/24/2020	01:00	5880.44	Transducer	5864.51	5841.51	Regional
R-17 S1	12/24/2020	03:00	5880.43	Transducer	5864.51	5841.51	Regional
R-17 S1	12/24/2020	05:00	5880.41	Transducer	5864.51	5841.51	Regional
R-17 S1	12/24/2020	07:00	5880.38	Transducer	5864.51	5841.51	Regional
R-17 S1	12/24/2020	09:00	5880.34	Transducer	5864.51	5841.51	Regional
R-17 S1	12/24/2020	11:00	5880.32	Transducer	5864.51	5841.51	Regional
R-17 S1	12/24/2020	13:00	5880.37	Transducer	5864.51	5841.51	Regional
R-17 S1	12/24/2020	15:00	5880.37	Transducer	5864.51	5841.51	Regional
R-17 S1	12/24/2020	17:00	5880.39	Transducer	5864.51	5841.51	Regional
R-17 S1	12/24/2020	19:00	5880.40	Transducer	5864.51	5841.51	Regional
R-17 S1	12/24/2020	21:00	5880.39	Transducer	5864.51	5841.51	Regional
R-17 S1	12/24/2020	23:00	5880.39	Transducer	5864.51	5841.51	Regional
R-17 S1	12/25/2020	01:00	5880.43	Transducer	5864.51	5841.51	Regional
R-17 S1	12/25/2020	03:00	5880.44	Transducer	5864.51	5841.51	Regional
R-17 S1	12/25/2020	05:00	5880.43	Transducer	5864.51	5841.51	Regional
R-17 S1	12/25/2020	07:00	5880.44	Transducer	5864.51	5841.51	Regional
R-17 S1	12/25/2020	09:00	5880.45	Transducer	5864.51	5841.51	Regional

Location	Date	Time	Water Level (ft amsl)	Method	Top of Screen (ft amsl)	Bottom of Screen (ft amsl)	Zone
R-17 S1	12/25/2020	11:00	5880.46	Transducer	5864.51	5841.51	Regional
R-17 S1	12/25/2020	13:00	5880.52	Transducer	5864.51	5841.51	Regional
R-17 S1	12/25/2020	15:00	5880.55	Transducer	5864.51	5841.51	Regional
R-17 S1	12/25/2020	17:00	5880.57	Transducer	5864.51	5841.51	Regional
R-17 S1	12/25/2020	19:00	5880.56	Transducer	5864.51	5841.51	Regional
R-17 S1	12/25/2020	21:00	5880.54	Transducer	5864.51	5841.51	Regional
R-17 S1	12/25/2020	23:00	5880.54	Transducer	5864.51	5841.51	Regional
R-17 S1	12/26/2020	01:00	5880.60	Transducer	5864.51	5841.51	Regional
R-17 S1	12/26/2020	03:00	5880.59	Transducer	5864.51	5841.51	Regional
R-17 S1	12/26/2020	05:00	5880.59	Transducer	5864.51	5841.51	Regional
R-17 S1	12/26/2020	07:00	5880.59	Transducer	5864.51	5841.51	Regional
R-17 S1	12/26/2020	09:00	5880.58	Transducer	5864.51	5841.51	Regional
R-17 S1	12/26/2020	11:00	5880.60	Transducer	5864.51	5841.51	Regional
R-17 S1	12/26/2020	13:00	5880.65	Transducer	5864.51	5841.51	Regional
R-17 S1	12/26/2020	15:00	5880.69	Transducer	5864.51	5841.51	Regional
R-17 S1	12/26/2020	17:00	5880.69	Transducer	5864.51	5841.51	Regional
R-17 S1	12/26/2020	19:00	5880.71	Transducer	5864.51	5841.51	Regional
R-17 S1	12/26/2020	21:00	5880.72	Transducer	5864.51	5841.51	Regional
R-17 S1	12/26/2020	23:00	5880.72	Transducer	5864.51	5841.51	Regional
R-17 S1	12/27/2020	01:00	5880.73	Transducer	5864.51	5841.51	Regional
R-17 S1	12/27/2020	03:00	5880.71	Transducer	5864.51	5841.51	Regional
R-17 S1	12/27/2020	05:00	5880.71	Transducer	5864.51	5841.51	Regional
R-17 S1	12/27/2020	07:00	5880.68	Transducer	5864.51	5841.51	Regional
R-17 S1	12/27/2020	09:00	5880.65	Transducer	5864.51	5841.51	Regional
R-17 S1	12/27/2020	11:00	5880.62	Transducer	5864.51	5841.51	Regional
R-17 S1	12/27/2020	13:00	5880.67	Transducer	5864.51	5841.51	Regional
R-17 S1	12/27/2020	15:00	5880.68	Transducer	5864.51	5841.51	Regional
R-17 S1	12/27/2020	17:00	5880.67	Transducer	5864.51	5841.51	Regional
R-17 S1	12/27/2020	19:00	5880.64	Transducer	5864.51	5841.51	Regional
R-17 S1	12/27/2020	21:00	5880.61	Transducer	5864.51	5841.51	Regional
R-17 S1	12/27/2020	23:00	5880.61	Transducer	5864.51	5841.51	Regional
R-17 S1	12/28/2020	01:00	5880.65	Transducer	5864.51	5841.51	Regional
R-17 S1	12/28/2020	03:00	5880.61	Transducer	5864.51	5841.51	Regional
R-17 S1	12/28/2020	05:00	5880.63	Transducer	5864.51	5841.51	Regional
R-17 S1	12/28/2020	07:00	5880.64	Transducer	5864.51	5841.51	Regional
R-17 S1	12/28/2020	09:00	5880.65	Transducer	5864.51	5841.51	Regional
R-17 S1	12/28/2020	11:00	5880.66	Transducer	5864.51	5841.51	Regional
R-17 S1	12/28/2020	13:00	5880.74	Transducer	5864.51	5841.51	Regional
R-17 S1	12/28/2020	15:00	5880.79	Transducer	5864.51	5841.51	Regional
R-17 S1	12/28/2020	17:00	5880.80	Transducer	5864.51	5841.51	Regional
R-17 S1	12/28/2020	19:00	5880.80	Transducer	5864.51	5841.51	Regional
R-17 S1	12/28/2020	21:00	5880.80	Transducer	5864.51	5841.51	Regional
R-17 S1	12/28/2020	23:00	5880.82	Transducer	5864.51	5841.51	Regional
R-17 S1	12/29/2020	01:00	5880.84	Transducer	5864.51	5841.51	Regional
R-17 S1	12/29/2020	03:00	5880.86	Transducer	5864.51	5841.51	Regional

Location	Date	Time	Water Level (ft amsl)	Method	Top of Screen (ft amsl)	Bottom of Screen (ft amsl)	Zone
R-17 S1	12/29/2020	05:00	5880.88	Transducer	5864.51	5841.51	Regional
R-17 S1	12/29/2020	07:00	5880.85	Transducer	5864.51	5841.51	Regional
R-17 S1	12/29/2020	09:00	5880.83	Transducer	5864.51	5841.51	Regional
R-17 S1	12/29/2020	11:00	5880.82	Transducer	5864.51	5841.51	Regional
R-17 S1	12/29/2020	13:00	5880.86	Transducer	5864.51	5841.51	Regional
R-17 S1	12/29/2020	15:00	5880.84	Transducer	5864.51	5841.51	Regional
R-17 S1	12/29/2020	17:00	5880.81	Transducer	5864.51	5841.51	Regional
R-17 S1	12/29/2020	19:00	5880.77	Transducer	5864.51	5841.51	Regional
R-17 S1	12/29/2020	21:00	5880.74	Transducer	5864.51	5841.51	Regional
R-17 S1	12/29/2020	23:00	5880.73	Transducer	5864.51	5841.51	Regional
R-17 S1	12/30/2020	01:00	5880.71	Transducer	5864.51	5841.51	Regional
R-17 S1	12/30/2020	03:00	5880.68	Transducer	5864.51	5841.51	Regional
R-17 S1	12/30/2020	05:00	5880.66	Transducer	5864.51	5841.51	Regional
R-17 S1	12/30/2020	07:00	5880.62	Transducer	5864.51	5841.51	Regional
R-17 S1	12/30/2020	09:00	5880.58	Transducer	5864.51	5841.51	Regional
R-17 S1	12/30/2020	11:00	5880.56	Transducer	5864.51	5841.51	Regional
R-17 S1	12/30/2020	13:00	5880.61	Transducer	5864.51	5841.51	Regional
R-17 S1	12/30/2020	15:00	5880.63	Transducer	5864.51	5841.51	Regional
R-17 S1	12/30/2020	17:00	5880.64	Transducer	5864.51	5841.51	Regional
R-17 S1	12/30/2020	19:00	5880.63	Transducer	5864.51	5841.51	Regional
R-17 S1	12/30/2020	21:00	5880.64	Transducer	5864.51	5841.51	Regional
R-17 S1	12/30/2020	23:00	5880.65	Transducer	5864.51	5841.51	Regional
R-17 S1	12/31/2020	01:00	5880.67	Transducer	5864.51	5841.51	Regional
R-17 S1	12/31/2020	03:00	5880.67	Transducer	5864.51	5841.51	Regional
R-17 S1	12/31/2020	05:00	5880.71	Transducer	5864.51	5841.51	Regional
R-17 S1	12/31/2020	07:00	5880.75	Transducer	5864.51	5841.51	Regional
R-17 S1	12/31/2020	09:00	5880.78	Transducer	5864.51	5841.51	Regional
R-17 S1	12/31/2020	11:00	5880.77	Transducer	5864.51	5841.51	Regional
R-17 S1	12/31/2020	13:00	5880.87	Transducer	5864.51	5841.51	Regional
R-17 S1	12/31/2020	15:00	5880.88	Transducer	5864.51	5841.51	Regional
R-17 S1	12/31/2020	17:00	5880.86	Transducer	5864.51	5841.51	Regional
R-17 S1	12/31/2020	19:00	5880.85	Transducer	5864.51	5841.51	Regional
R-17 S1	12/31/2020	21:00	5880.83	Transducer	5864.51	5841.51	Regional
R-17 S1	12/31/2020	23:00	5880.83	Transducer	5864.51	5841.51	Regional
R-17 S1	01/01/2021	01:00	5880.83	Transducer	5864.51	5841.51	Regional
R-17 S1	01/01/2021	03:00	5880.79	Transducer	5864.51	5841.51	Regional
R-17 S1	01/01/2021	05:00	5880.78	Transducer	5864.51	5841.51	Regional
R-17 S1	01/01/2021	07:00	5880.72	Transducer	5864.51	5841.51	Regional
R-17 S1	01/01/2021	09:00	5880.67	Transducer	5864.51	5841.51	Regional
R-17 S1	01/01/2021	11:00	5880.65	Transducer	5864.51	5841.51	Regional
R-17 S1	01/01/2021	13:00	5880.66	Transducer	5864.51	5841.51	Regional
R-17 S1	01/01/2021	15:00	5880.64	Transducer	5864.51	5841.51	Regional
R-17 S1	01/01/2021	17:00	5880.62	Transducer	5864.51	5841.51	Regional
R-17 S1	01/01/2021	19:00	5880.59	Transducer	5864.51	5841.51	Regional
R-17 S1	01/01/2021	21:00	5880.58	Transducer	5864.51	5841.51	Regional

Location	Date	Time	Water Level (ft amsl)	Method	Top of Screen (ft amsl)	Bottom of Screen (ft amsl)	Zone
R-17 S1	01/01/2021	23:00	5880.57	Transducer	5864.51	5841.51	Regional
R-17 S1	01/02/2021	01:00	5880.59	Transducer	5864.51	5841.51	Regional
R-17 S1	01/02/2021	03:00	5880.60	Transducer	5864.51	5841.51	Regional
R-17 S1	01/02/2021	05:00	5880.61	Transducer	5864.51	5841.51	Regional
R-17 S1	01/02/2021	07:00	5880.61	Transducer	5864.51	5841.51	Regional
R-17 S1	01/02/2021	09:00	5880.58	Transducer	5864.51	5841.51	Regional
R-17 S1	01/02/2021	11:00	5880.60	Transducer	5864.51	5841.51	Regional
R-17 S1	01/02/2021	13:00	5880.67	Transducer	5864.51	5841.51	Regional
R-17 S1	01/02/2021	15:00	5880.68	Transducer	5864.51	5841.51	Regional
R-17 S1	01/02/2021	17:00	5880.66	Transducer	5864.51	5841.51	Regional
R-17 S1	01/02/2021	19:00	5880.64	Transducer	5864.51	5841.51	Regional
R-17 S1	01/02/2021	21:00	5880.61	Transducer	5864.51	5841.51	Regional
R-17 S1	01/02/2021	23:00	5880.60	Transducer	5864.51	5841.51	Regional
R-17 S1	01/03/2021	01:00	5880.62	Transducer	5864.51	5841.51	Regional
R-17 S1	01/03/2021	03:00	5880.61	Transducer	5864.51	5841.51	Regional
R-17 S1	01/03/2021	05:00	5880.64	Transducer	5864.51	5841.51	Regional
R-17 S1	01/03/2021	07:00	5880.61	Transducer	5864.51	5841.51	Regional
R-17 S1	01/03/2021	09:00	5880.59	Transducer	5864.51	5841.51	Regional
R-17 S1	01/03/2021	11:00	5880.60	Transducer	5864.51	5841.51	Regional
R-17 S1	01/03/2021	13:00	5880.65	Transducer	5864.51	5841.51	Regional
R-17 S1	01/03/2021	15:00	5880.66	Transducer	5864.51	5841.51	Regional
R-17 S1	01/03/2021	17:00	5880.65	Transducer	5864.51	5841.51	Regional
R-17 S1	01/03/2021	19:00	5880.64	Transducer	5864.51	5841.51	Regional
R-17 S1	01/03/2021	21:00	5880.60	Transducer	5864.51	5841.51	Regional
R-17 S1	01/03/2021	23:00	5880.58	Transducer	5864.51	5841.51	Regional
R-17 S1	01/04/2021	01:00	5880.58	Transducer	5864.51	5841.51	Regional
R-17 S1	01/04/2021	03:00	5880.56	Transducer	5864.51	5841.51	Regional
R-17 S1	01/04/2021	05:00	5880.53	Transducer	5864.51	5841.51	Regional
R-17 S1	01/04/2021	07:00	5880.48	Transducer	5864.51	5841.51	Regional
R-17 S1	01/04/2021	09:00	5880.44	Transducer	5864.51	5841.51	Regional
R-17 S1	01/04/2021	11:00	5880.44	Transducer	5864.51	5841.51	Regional
R-17 S1	01/04/2021	13:00	5880.51	Transducer	5864.51	5841.51	Regional
R-17 S1	01/04/2021	15:00	5880.52	Transducer	5864.51	5841.51	Regional
R-17 S1	01/04/2021	17:00	5880.51	Transducer	5864.51	5841.51	Regional
R-17 S1	01/04/2021	19:00	5880.51	Transducer	5864.51	5841.51	Regional
R-17 S1	01/04/2021	21:00	5880.54	Transducer	5864.51	5841.51	Regional
R-17 S1	01/04/2021	23:00	5880.54	Transducer	5864.51	5841.51	Regional
R-17 S1	01/05/2021	01:00	5880.57	Transducer	5864.51	5841.51	Regional
R-17 S1	01/05/2021	03:00	5880.59	Transducer	5864.51	5841.51	Regional
R-17 S1	01/05/2021	05:00	5880.64	Transducer	5864.51	5841.51	Regional
R-17 S1	01/05/2021	07:00	5880.65	Transducer	5864.51	5841.51	Regional
R-17 S1	01/05/2021	09:00	5880.67	Transducer	5864.51	5841.51	Regional
R-17 S1	01/05/2021	11:00	5880.69	Transducer	5864.51	5841.51	Regional
R-17 S1	01/05/2021	13:00	5880.76	Transducer	5864.51	5841.51	Regional
R-17 S1	01/05/2021	15:00	5880.72	Transducer	5864.51	5841.51	Regional

Location	Date	Time	Water Level (ft amsl)	Method	Top of Screen (ft amsl)	Bottom of Screen (ft amsl)	Zone
R-17 S1	01/05/2021	17:00	5880.71	Transducer	5864.51	5841.51	Regional
R-17 S1	01/05/2021	19:00	5880.67	Transducer	5864.51	5841.51	Regional
R-17 S1	01/05/2021	21:00	5880.63	Transducer	5864.51	5841.51	Regional
R-17 S1	01/05/2021	23:00	5880.61	Transducer	5864.51	5841.51	Regional
R-17 S1	01/06/2021	01:00	5880.58	Transducer	5864.51	5841.51	Regional
R-17 S1	01/06/2021	03:00	5880.56	Transducer	5864.51	5841.51	Regional
R-17 S1	01/06/2021	05:00	5880.54	Transducer	5864.51	5841.51	Regional
R-17 S1	01/06/2021	07:00	5880.49	Transducer	5864.51	5841.51	Regional
R-17 S1	01/06/2021	09:00	5880.47	Transducer	5864.51	5841.51	Regional
R-17 S1	01/06/2021	11:00	5880.49	Transducer	5864.51	5841.51	Regional
R-17 S1	01/06/2021	13:00	5880.54	Transducer	5864.51	5841.51	Regional
R-17 S1	01/06/2021	15:00	5880.56	Transducer	5864.51	5841.51	Regional
R-17 S1	01/06/2021	17:00	5880.54	Transducer	5864.51	5841.51	Regional
R-17 S1	01/06/2021	19:00	5880.52	Transducer	5864.51	5841.51	Regional
R-17 S1	01/06/2021	21:00	5880.52	Transducer	5864.51	5841.51	Regional
R-17 S1	01/06/2021	23:00	5880.53	Transducer	5864.51	5841.51	Regional
R-17 S1	01/07/2021	01:00	5880.54	Transducer	5864.51	5841.51	Regional
R-17 S1	01/07/2021	03:00	5880.54	Transducer	5864.51	5841.51	Regional
R-17 S1	01/07/2021	05:00	5880.55	Transducer	5864.51	5841.51	Regional
R-17 S1	01/07/2021	07:00	5880.53	Transducer	5864.51	5841.51	Regional
R-17 S1	01/07/2021	09:00	5880.52	Transducer	5864.51	5841.51	Regional
R-17 S1	01/07/2021	11:00	5880.55	Transducer	5864.51	5841.51	Regional
R-17 S1	01/07/2021	13:00	5880.60	Transducer	5864.51	5841.51	Regional
R-17 S1	01/07/2021	15:00	5880.62	Transducer	5864.51	5841.51	Regional
R-17 S1	01/07/2021	17:00	5880.60	Transducer	5864.51	5841.51	Regional
R-17 S1	01/07/2021	19:00	5880.56	Transducer	5864.51	5841.51	Regional
R-17 S1	01/07/2021	21:00	5880.54	Transducer	5864.51	5841.51	Regional
R-17 S1	01/07/2021	23:00	5880.54	Transducer	5864.51	5841.51	Regional
R-17 S1	01/08/2021	01:00	5880.53	Transducer	5864.51	5841.51	Regional
R-17 S1	01/08/2021	03:00	5880.52	Transducer	5864.51	5841.51	Regional
R-17 S1	01/08/2021	05:00	5880.53	Transducer	5864.51	5841.51	Regional
R-17 S1	01/08/2021	07:00	5880.50	Transducer	5864.51	5841.51	Regional
R-17 S1	01/08/2021	09:00	5880.47	Transducer	5864.51	5841.51	Regional
R-17 S1	01/08/2021	11:00	5880.48	Transducer	5864.51	5841.51	Regional
R-17 S1	01/08/2021	13:00	5880.56	Transducer	5864.51	5841.51	Regional
R-17 S1	01/08/2021	15:00	5880.58	Transducer	5864.51	5841.51	Regional
R-17 S1	01/08/2021	17:00	5880.58	Transducer	5864.51	5841.51	Regional
R-17 S1	01/08/2021	19:00	5880.58	Transducer	5864.51	5841.51	Regional
R-17 S1	01/08/2021	21:00	5880.59	Transducer	5864.51	5841.51	Regional
R-17 S1	01/08/2021	23:00	5880.60	Transducer	5864.51	5841.51	Regional
R-17 S1	01/09/2021	01:00	5880.64	Transducer	5864.51	5841.51	Regional
R-17 S1	01/09/2021	03:00	5880.65	Transducer	5864.51	5841.51	Regional
R-17 S1	01/09/2021	05:00	5880.67	Transducer	5864.51	5841.51	Regional
R-17 S1	01/09/2021	07:00	5880.68	Transducer	5864.51	5841.51	Regional
R-17 S1	01/09/2021	09:00	5880.68	Transducer	5864.51	5841.51	Regional

Location	Date	Time	Water Level (ft amsl)	Method	Top of Screen (ft amsl)	Bottom of Screen (ft amsl)	Zone
R-17 S1	01/09/2021	11:00	5880.68	Transducer	5864.51	5841.51	Regional
R-17 S1	01/09/2021	13:00	5880.76	Transducer	5864.51	5841.51	Regional
R-17 S1	01/09/2021	15:00	5880.73	Transducer	5864.51	5841.51	Regional
R-17 S1	01/09/2021	17:00	5880.70	Transducer	5864.51	5841.51	Regional
R-17 S1	01/09/2021	19:00	5880.65	Transducer	5864.51	5841.51	Regional
R-17 S1	01/09/2021	21:00	5880.63	Transducer	5864.51	5841.51	Regional
R-17 S1	01/09/2021	23:00	5880.61	Transducer	5864.51	5841.51	Regional
R-17 S1	01/10/2021	01:00	5880.57	Transducer	5864.51	5841.51	Regional
R-17 S1	01/10/2021	03:00	5880.55	Transducer	5864.51	5841.51	Regional
R-17 S1	01/10/2021	05:00	5880.53	Transducer	5864.51	5841.51	Regional
R-17 S1	01/10/2021	07:00	5880.50	Transducer	5864.51	5841.51	Regional
R-17 S1	01/10/2021	09:00	5880.46	Transducer	5864.51	5841.51	Regional
R-17 S1	01/10/2021	11:00	5880.46	Transducer	5864.51	5841.51	Regional
R-17 S1	01/10/2021	13:00	5880.51	Transducer	5864.51	5841.51	Regional
R-17 S1	01/10/2021	15:00	5880.51	Transducer	5864.51	5841.51	Regional
R-17 S1	01/10/2021	17:00	5880.50	Transducer	5864.51	5841.51	Regional
R-17 S1	01/10/2021	19:00	5880.49	Transducer	5864.51	5841.51	Regional
R-17 S1	01/10/2021	21:00	5880.47	Transducer	5864.51	5841.51	Regional
R-17 S1	01/10/2021	23:00	5880.46	Transducer	5864.51	5841.51	Regional
R-17 S1	01/11/2021	01:00	5880.47	Transducer	5864.51	5841.51	Regional
R-17 S1	01/11/2021	03:00	5880.46	Transducer	5864.51	5841.51	Regional
R-17 S1	01/11/2021	05:00	5880.47	Transducer	5864.51	5841.51	Regional
R-17 S1	01/11/2021	07:00	5880.46	Transducer	5864.51	5841.51	Regional
R-17 S1	01/11/2021	09:00	5880.45	Transducer	5864.51	5841.51	Regional
R-17 S1	01/11/2021	11:00	5880.45	Transducer	5864.51	5841.51	Regional
R-17 S1	01/11/2021	13:00	5880.50	Transducer	5864.51	5841.51	Regional
R-17 S1	01/11/2021	15:00	5880.49	Transducer	5864.51	5841.51	Regional
R-17 S1	01/11/2021	17:00	5880.49	Transducer	5864.51	5841.51	Regional
R-17 S1	01/11/2021	19:00	5880.48	Transducer	5864.51	5841.51	Regional
R-17 S1	01/11/2021	21:00	5880.44	Transducer	5864.51	5841.51	Regional
R-17 S1	01/11/2021	23:00	5880.43	Transducer	5864.51	5841.51	Regional
R-17 S1	01/12/2021	01:00	5880.45	Transducer	5864.51	5841.51	Regional
R-17 S1	01/12/2021	03:00	5880.45	Transducer	5864.51	5841.51	Regional
R-17 S1	01/12/2021	05:00	5880.46	Transducer	5864.51	5841.51	Regional
R-17 S1	01/12/2021	07:00	5880.43	Transducer	5864.51	5841.51	Regional
R-17 S1	01/12/2021	09:00	5880.43	Transducer	5864.51	5841.51	Regional
R-17 S1	01/12/2021	11:00	5880.40	Transducer	5864.51	5841.51	Regional
R-17 S1	01/12/2021	13:00	5880.46	Transducer	5864.51	5841.51	Regional
R-17 S1	01/12/2021	15:00	5880.48	Transducer	5864.51	5841.51	Regional
R-17 S1	01/12/2021	17:00	5880.48	Transducer	5864.51	5841.51	Regional
R-17 S1	01/12/2021	19:00	5880.47	Transducer	5864.51	5841.51	Regional
R-17 S1	01/12/2021	21:00	5880.44	Transducer	5864.51	5841.51	Regional
R-17 S1	01/12/2021	23:00	5880.43	Transducer	5864.51	5841.51	Regional
R-17 S1	01/13/2021	01:00	5880.44	Transducer	5864.51	5841.51	Regional
R-17 S1	01/13/2021	03:00	5880.45	Transducer	5864.51	5841.51	Regional

Location	Date	Time	Water Level (ft amsl)	Method	Top of Screen (ft amsl)	Bottom of Screen (ft amsl)	Zone
R-17 S1	01/13/2021	05:00	5880.47	Transducer	5864.51	5841.51	Regional
R-17 S1	01/13/2021	07:00	5880.47	Transducer	5864.51	5841.51	Regional
R-17 S1	01/13/2021	09:00	5880.44	Transducer	5864.51	5841.51	Regional
R-17 S1	01/13/2021	11:00	5880.46	Transducer	5864.51	5841.51	Regional
R-17 S1	01/13/2021	13:00	5880.55	Transducer	5864.51	5841.51	Regional
R-17 S1	01/13/2021	15:00	5880.58	Transducer	5864.51	5841.51	Regional
R-17 S1	01/13/2021	17:00	5880.60	Transducer	5864.51	5841.51	Regional
R-17 S1	01/13/2021	19:00	5880.58	Transducer	5864.51	5841.51	Regional
R-17 S1	01/13/2021	21:00	5880.57	Transducer	5864.51	5841.51	Regional
R-17 S1	01/13/2021	23:00	5880.57	Transducer	5864.51	5841.51	Regional
R-17 S1	01/14/2021	01:00	5880.58	Transducer	5864.51	5841.51	Regional
R-17 S1	01/14/2021	03:00	5880.56	Transducer	5864.51	5841.51	Regional
R-17 S1	01/14/2021	05:00	5880.56	Transducer	5864.51	5841.51	Regional
R-17 S1	01/14/2021	07:00	5880.52	Transducer	5864.51	5841.51	Regional
R-17 S1	01/14/2021	09:00	5880.48	Transducer	5864.51	5841.51	Regional
R-17 S1	01/14/2021	11:00	5880.51	Transducer	5864.51	5841.51	Regional
R-17 S1	01/14/2021	13:00	5880.59	Transducer	5864.51	5841.51	Regional
R-17 S1	01/14/2021	15:00	5880.60	Transducer	5864.51	5841.51	Regional
R-17 S1	01/14/2021	17:00	5880.59	Transducer	5864.51	5841.51	Regional
R-17 S1	01/14/2021	19:00	5880.55	Transducer	5864.51	5841.51	Regional
R-17 S1	01/14/2021	21:00	5880.52	Transducer	5864.51	5841.51	Regional
R-17 S1	01/14/2021	23:00	5880.51	Transducer	5864.51	5841.51	Regional
R-17 S1	01/15/2021	01:00	5880.51	Transducer	5864.51	5841.51	Regional
R-17 S1	01/15/2021	03:00	5880.52	Transducer	5864.51	5841.51	Regional
R-17 S1	01/15/2021	05:00	5880.53	Transducer	5864.51	5841.51	Regional
R-17 S1	01/15/2021	07:00	5880.52	Transducer	5864.51	5841.51	Regional
R-17 S1	01/15/2021	09:00	5880.50	Transducer	5864.51	5841.51	Regional
R-17 S1	01/15/2021	11:00	5880.49	Transducer	5864.51	5841.51	Regional
R-17 S1	01/15/2021	13:00	5880.54	Transducer	5864.51	5841.51	Regional
R-17 S1	01/15/2021	15:00	5880.55	Transducer	5864.51	5841.51	Regional
R-17 S1	01/15/2021	17:00	5880.55	Transducer	5864.51	5841.51	Regional
R-17 S1	01/15/2021	19:00	5880.53	Transducer	5864.51	5841.51	Regional
R-17 S1	01/15/2021	21:00	5880.53	Transducer	5864.51	5841.51	Regional
R-17 S1	01/15/2021	23:00	5880.53	Transducer	5864.51	5841.51	Regional
R-17 S1	01/16/2021	01:00	5880.57	Transducer	5864.51	5841.51	Regional
R-17 S1	01/16/2021	03:00	5880.59	Transducer	5864.51	5841.51	Regional
R-17 S1	01/16/2021	05:00	5880.62	Transducer	5864.51	5841.51	Regional
R-17 S1	01/16/2021	07:00	5880.62	Transducer	5864.51	5841.51	Regional
R-17 S1	01/16/2021	09:00	5880.60	Transducer	5864.51	5841.51	Regional
R-17 S1	01/16/2021	11:00	5880.60	Transducer	5864.51	5841.51	Regional
R-17 S1	01/16/2021	13:00	5880.65	Transducer	5864.51	5841.51	Regional
R-17 S1	01/16/2021	15:00	5880.63	Transducer	5864.51	5841.51	Regional
R-17 S1	01/16/2021	17:00	5880.59	Transducer	5864.51	5841.51	Regional
R-17 S1	01/16/2021	19:00	5880.56	Transducer	5864.51	5841.51	Regional
R-17 S1	01/16/2021	21:00	5880.56	Transducer	5864.51	5841.51	Regional

Location	Date	Time	Water Level (ft amsl)	Method	Top of Screen (ft amsl)	Bottom of Screen (ft amsl)	Zone
R-17 S1	01/16/2021	23:00	5880.55	Transducer	5864.51	5841.51	Regional
R-17 S1	01/17/2021	01:00	5880.54	Transducer	5864.51	5841.51	Regional
R-17 S1	01/17/2021	03:00	5880.55	Transducer	5864.51	5841.51	Regional
R-17 S1	01/17/2021	05:00	5880.55	Transducer	5864.51	5841.51	Regional
R-17 S1	01/17/2021	07:00	5880.54	Transducer	5864.51	5841.51	Regional
R-17 S1	01/17/2021	09:00	5880.54	Transducer	5864.51	5841.51	Regional
R-17 S1	01/17/2021	11:00	5880.55	Transducer	5864.51	5841.51	Regional
R-17 S1	01/17/2021	13:00	5880.61	Transducer	5864.51	5841.51	Regional
R-17 S1	01/17/2021	15:00	5880.64	Transducer	5864.51	5841.51	Regional
R-17 S1	01/17/2021	17:00	5880.64	Transducer	5864.51	5841.51	Regional
R-17 S1	01/17/2021	19:00	5880.63	Transducer	5864.51	5841.51	Regional
R-17 S1	01/17/2021	21:00	5880.65	Transducer	5864.51	5841.51	Regional
R-17 S1	01/17/2021	23:00	5880.65	Transducer	5864.51	5841.51	Regional
R-17 S1	01/18/2021	01:00	5880.69	Transducer	5864.51	5841.51	Regional
R-17 S1	01/18/2021	03:00	5880.70	Transducer	5864.51	5841.51	Regional
R-17 S1	01/18/2021	05:00	5880.72	Transducer	5864.51	5841.51	Regional
R-17 S1	01/18/2021	07:00	5880.72	Transducer	5864.51	5841.51	Regional
R-17 S1	01/18/2021	09:00	5880.72	Transducer	5864.51	5841.51	Regional
R-17 S1	01/18/2021	11:00	5880.71	Transducer	5864.51	5841.51	Regional
R-17 S1	01/18/2021	13:00	5880.74	Transducer	5864.51	5841.51	Regional
R-17 S1	01/18/2021	15:00	5880.75	Transducer	5864.51	5841.51	Regional
R-17 S1	01/18/2021	17:00	5880.74	Transducer	5864.51	5841.51	Regional
R-17 S1	01/18/2021	19:00	5880.70	Transducer	5864.51	5841.51	Regional
R-17 S1	01/18/2021	21:00	5880.66	Transducer	5864.51	5841.51	Regional
R-17 S1	01/18/2021	23:00	5880.63	Transducer	5864.51	5841.51	Regional
R-17 S1	01/19/2021	01:00	5880.61	Transducer	5864.51	5841.51	Regional
R-17 S1	01/19/2021	03:00	5880.58	Transducer	5864.51	5841.51	Regional
R-17 S1	01/19/2021	05:00	5880.54	Transducer	5864.51	5841.51	Regional
R-17 S1	01/19/2021	07:00	5880.50	Transducer	5864.51	5841.51	Regional
R-17 S1	01/19/2021	09:00	5880.42	Transducer	5864.51	5841.51	Regional
R-17 S1	01/19/2021	11:00	5880.36	Transducer	5864.51	5841.51	Regional
R-17 S1	01/19/2021	13:00	5880.37	Transducer	5864.51	5841.51	Regional
R-17 S1	01/19/2021	15:00	5880.36	Transducer	5864.51	5841.51	Regional
R-17 S1	01/19/2021	17:00	5880.34	Transducer	5864.51	5841.51	Regional
R-17 S1	01/19/2021	19:00	5880.32	Transducer	5864.51	5841.51	Regional
R-17 S1	01/19/2021	21:00	5880.34	Transducer	5864.51	5841.51	Regional
R-17 S1	01/19/2021	23:00	5880.35	Transducer	5864.51	5841.51	Regional
R-17 S1	01/20/2021	01:00	5880.37	Transducer	5864.51	5841.51	Regional
R-17 S1	01/20/2021	03:00	5880.41	Transducer	5864.51	5841.51	Regional
R-17 S1	01/20/2021	05:00	5880.41	Transducer	5864.51	5841.51	Regional
R-17 S1	01/20/2021	07:00	5880.42	Transducer	5864.51	5841.51	Regional
R-17 S1	01/20/2021	09:00	5880.42	Transducer	5864.51	5841.51	Regional
R-17 S1	01/20/2021	11:00	5880.43	Transducer	5864.51	5841.51	Regional
R-17 S1	01/20/2021	13:00	5880.49	Transducer	5864.51	5841.51	Regional
R-17 S1	01/20/2021	15:00	5880.53	Transducer	5864.51	5841.51	Regional

Location	Date	Time	Water Level (ft amsl)	Method	Top of Screen (ft amsl)	Bottom of Screen (ft amsl)	Zone
R-17 S1	01/20/2021	17:00	5880.54	Transducer	5864.51	5841.51	Regional
R-17 S1	01/20/2021	19:00	5880.55	Transducer	5864.51	5841.51	Regional
R-17 S1	01/20/2021	21:00	5880.51	Transducer	5864.51	5841.51	Regional
R-17 S1	01/20/2021	23:00	5880.52	Transducer	5864.51	5841.51	Regional
R-17 S1	01/21/2021	01:00	5880.54	Transducer	5864.51	5841.51	Regional
R-17 S1	01/21/2021	03:00	5880.54	Transducer	5864.51	5841.51	Regional
R-17 S1	01/21/2021	05:00	5880.57	Transducer	5864.51	5841.51	Regional
R-17 S1	01/21/2021	07:00	5880.57	Transducer	5864.51	5841.51	Regional
R-17 S1	01/21/2021	09:00	5880.58	Transducer	5864.51	5841.51	Regional
R-17 S1	01/21/2021	11:00	5880.60	Transducer	5864.51	5841.51	Regional
R-17 S1	01/21/2021	13:00	5880.66	Transducer	5864.51	5841.51	Regional
R-17 S1	01/21/2021	15:00	5880.70	Transducer	5864.51	5841.51	Regional
R-17 S1	01/21/2021	17:00	5880.69	Transducer	5864.51	5841.51	Regional
R-17 S1	01/21/2021	19:00	5880.66	Transducer	5864.51	5841.51	Regional
R-17 S1	01/21/2021	21:00	5880.65	Transducer	5864.51	5841.51	Regional
R-17 S1	01/21/2021	23:00	5880.64	Transducer	5864.51	5841.51	Regional
R-17 S1	01/22/2021	01:00	5880.64	Transducer	5864.51	5841.51	Regional
R-17 S1	01/22/2021	03:00	5880.64	Transducer	5864.51	5841.51	Regional
R-17 S1	01/22/2021	05:00	5880.66	Transducer	5864.51	5841.51	Regional
R-17 S1	01/22/2021	07:00	5880.64	Transducer	5864.51	5841.51	Regional
R-17 S1	01/22/2021	09:00	5880.63	Transducer	5864.51	5841.51	Regional
R-17 S1	01/22/2021	11:00	5880.64	Transducer	5864.51	5841.51	Regional
R-17 S1	01/22/2021	13:00	5880.69	Transducer	5864.51	5841.51	Regional
R-17 S1	01/22/2021	15:00	5880.73	Transducer	5864.51	5841.51	Regional
R-17 S1	01/22/2021	17:00	5880.74	Transducer	5864.51	5841.51	Regional
R-17 S1	01/22/2021	19:00	5880.74	Transducer	5864.51	5841.51	Regional
R-17 S1	01/22/2021	21:00	5880.75	Transducer	5864.51	5841.51	Regional
R-17 S1	01/22/2021	23:00	5880.77	Transducer	5864.51	5841.51	Regional
R-17 S1	01/23/2021	01:00	5880.80	Transducer	5864.51	5841.51	Regional
R-17 S1	01/23/2021	03:00	5880.80	Transducer	5864.51	5841.51	Regional
R-17 S1	01/23/2021	05:00	5880.82	Transducer	5864.51	5841.51	Regional
R-17 S1	01/23/2021	07:00	5880.80	Transducer	5864.51	5841.51	Regional
R-17 S1	01/23/2021	09:00	5880.79	Transducer	5864.51	5841.51	Regional
R-17 S1	01/23/2021	11:00	5880.78	Transducer	5864.51	5841.51	Regional
R-17 S1	01/23/2021	13:00	5880.83	Transducer	5864.51	5841.51	Regional
R-17 S1	01/23/2021	15:00	5880.84	Transducer	5864.51	5841.51	Regional
R-17 S1	01/23/2021	17:00	5880.83	Transducer	5864.51	5841.51	Regional
R-17 S1	01/23/2021	19:00	5880.80	Transducer	5864.51	5841.51	Regional
R-17 S1	01/23/2021	21:00	5880.78	Transducer	5864.51	5841.51	Regional
R-17 S1	01/23/2021	23:00	5880.77	Transducer	5864.51	5841.51	Regional
R-17 S1	01/24/2021	01:00	5880.79	Transducer	5864.51	5841.51	Regional
R-17 S1	01/24/2021	03:00	5880.80	Transducer	5864.51	5841.51	Regional
R-17 S1	01/24/2021	05:00	5880.83	Transducer	5864.51	5841.51	Regional
R-17 S1	01/24/2021	07:00	5880.84	Transducer	5864.51	5841.51	Regional
R-17 S1	01/24/2021	09:00	5880.84	Transducer	5864.51	5841.51	Regional

Location	Date	Time	Water Level (ft amsl)	Method	Top of Screen (ft amsl)	Bottom of Screen (ft amsl)	Zone
R-17 S1	01/24/2021	11:00	5880.86	Transducer	5864.51	5841.51	Regional
R-17 S1	01/24/2021	13:00	5880.98	Transducer	5864.51	5841.51	Regional
R-17 S1	01/24/2021	15:00	5881.02	Transducer	5864.51	5841.51	Regional
R-17 S1	01/24/2021	17:00	5881.04	Transducer	5864.51	5841.51	Regional
R-17 S1	01/24/2021	19:00	5881.01	Transducer	5864.51	5841.51	Regional
R-17 S1	01/24/2021	21:00	5881.01	Transducer	5864.51	5841.51	Regional
R-17 S1	01/24/2021	23:00	5881.01	Transducer	5864.51	5841.51	Regional
R-17 S1	01/25/2021	01:00	5881.03	Transducer	5864.51	5841.51	Regional
R-17 S1	01/25/2021	03:00	5881.02	Transducer	5864.51	5841.51	Regional
R-17 S1	01/25/2021	05:00	5880.99	Transducer	5864.51	5841.51	Regional
R-17 S1	01/25/2021	07:00	5880.98	Transducer	5864.51	5841.51	Regional
R-17 S1	01/25/2021	09:00	5880.97	Transducer	5864.51	5841.51	Regional
R-17 S1	01/25/2021	11:00	5880.96	Transducer	5864.51	5841.51	Regional
R-17 S1	01/25/2021	13:00	5881.00	Transducer	5864.51	5841.51	Regional
R-17 S1	01/25/2021	15:00	5880.99	Transducer	5864.51	5841.51	Regional
R-17 S1	01/25/2021	17:00	5880.98	Transducer	5864.51	5841.51	Regional
R-17 S1	01/25/2021	19:00	5880.97	Transducer	5864.51	5841.51	Regional
R-17 S1	01/25/2021	21:00	5880.98	Transducer	5864.51	5841.51	Regional
R-17 S1	01/25/2021	23:00	5880.99	Transducer	5864.51	5841.51	Regional
R-17 S1	01/26/2021	01:00	5881.03	Transducer	5864.51	5841.51	Regional
R-17 S1	01/26/2021	03:00	5881.05	Transducer	5864.51	5841.51	Regional
R-17 S1	01/26/2021	05:00	5881.05	Transducer	5864.51	5841.51	Regional
R-17 S1	01/26/2021	07:00	5881.02	Transducer	5864.51	5841.51	Regional
R-17 S1	01/26/2021	09:00	5880.96	Transducer	5864.51	5841.51	Regional
R-17 S1	01/26/2021	11:00	5880.94	Transducer	5864.51	5841.51	Regional
R-17 S1	01/26/2021	13:00	5880.96	Transducer	5864.51	5841.51	Regional
R-17 S1	01/26/2021	15:00	5880.93	Transducer	5864.51	5841.51	Regional
R-17 S1	01/26/2021	17:00	5880.88	Transducer	5864.51	5841.51	Regional
R-17 S1	01/26/2021	19:00	5880.82	Transducer	5864.51	5841.51	Regional
R-17 S1	01/26/2021	21:00	5880.75	Transducer	5864.51	5841.51	Regional
R-17 S1	01/26/2021	23:00	5880.67	Transducer	5864.51	5841.51	Regional
R-17 S1	01/27/2021	01:00	5880.63	Transducer	5864.51	5841.51	Regional
R-17 S1	01/27/2021	03:00	5880.56	Transducer	5864.51	5841.51	Regional
R-17 S1	01/27/2021	05:00	5880.50	Transducer	5864.51	5841.51	Regional
R-17 S1	01/27/2021	07:00	5880.47	Transducer	5864.51	5841.51	Regional
R-17 S1	01/27/2021	09:00	5880.43	Transducer	5864.51	5841.51	Regional
R-17 S1	01/27/2021	11:00	5880.40	Transducer	5864.51	5841.51	Regional
R-17 S1	01/27/2021	13:00	5880.41	Transducer	5864.51	5841.51	Regional
R-17 S1	01/27/2021	15:00	5880.42	Transducer	5864.51	5841.51	Regional
R-17 S1	01/27/2021	17:00	5880.42	Transducer	5864.51	5841.51	Regional
R-17 S1	01/27/2021	19:00	5880.40	Transducer	5864.51	5841.51	Regional
R-17 S1	01/27/2021	21:00	5880.38	Transducer	5864.51	5841.51	Regional
R-17 S1	01/27/2021	23:00	5880.36	Transducer	5864.51	5841.51	Regional
R-17 S1	01/28/2021	01:00	5880.35	Transducer	5864.51	5841.51	Regional
R-17 S1	01/28/2021	03:00	5880.34	Transducer	5864.51	5841.51	Regional

Location	Date	Time	Water Level (ft amsl)	Method	Top of Screen (ft amsl)	Bottom of Screen (ft amsl)	Zone
R-17 S1	01/28/2021	05:00	5880.36	Transducer	5864.51	5841.51	Regional
R-17 S1	01/28/2021	07:00	5880.37	Transducer	5864.51	5841.51	Regional
R-17 S1	01/28/2021	09:00	5880.36	Transducer	5864.51	5841.51	Regional
R-17 S1	01/28/2021	11:00	5880.36	Transducer	5864.51	5841.51	Regional
R-17 S1	01/28/2021	13:00	5880.43	Transducer	5864.51	5841.51	Regional
R-17 S1	01/28/2021	15:00	5880.45	Transducer	5864.51	5841.51	Regional
R-17 S1	01/28/2021	17:00	5880.46	Transducer	5864.51	5841.51	Regional
R-17 S1	01/28/2021	19:00	5880.46	Transducer	5864.51	5841.51	Regional
R-17 S1	01/28/2021	21:00	5880.45	Transducer	5864.51	5841.51	Regional
R-17 S1	01/28/2021	23:00	5880.45	Transducer	5864.51	5841.51	Regional
R-17 S1	01/29/2021	01:00	5880.48	Transducer	5864.51	5841.51	Regional
R-17 S1	01/29/2021	03:00	5880.50	Transducer	5864.51	5841.51	Regional
R-17 S1	01/29/2021	05:00	5880.53	Transducer	5864.51	5841.51	Regional
R-17 S1	01/29/2021	07:00	5880.55	Transducer	5864.51	5841.51	Regional
R-17 S1	01/29/2021	09:00	5880.55	Transducer	5864.51	5841.51	Regional
R-17 S1	01/29/2021	11:00	5880.61	Transducer	5864.51	5841.51	Regional
R-17 S1	01/29/2021	13:00	5880.69	Transducer	5864.51	5841.51	Regional
R-17 S1	01/29/2021	15:00	5880.75	Transducer	5864.51	5841.51	Regional
R-17 S1	01/29/2021	17:00	5880.79	Transducer	5864.51	5841.51	Regional
R-17 S1	01/29/2021	19:00	5880.82	Transducer	5864.51	5841.51	Regional
R-17 S1	01/29/2021	21:00	5880.88	Transducer	5864.51	5841.51	Regional
R-17 S1	01/29/2021	23:00	5880.92	Transducer	5864.51	5841.51	Regional
R-17 S1	01/30/2021	01:00	5880.93	Transducer	5864.51	5841.51	Regional
R-17 S1	01/30/2021	03:00	5880.89	Transducer	5864.51	5841.51	Regional
R-17 S1	01/30/2021	05:00	5880.87	Transducer	5864.51	5841.51	Regional
R-17 S1	01/30/2021	07:00	5880.82	Transducer	5864.51	5841.51	Regional
R-17 S1	01/30/2021	09:00	5880.72	Transducer	5864.51	5841.51	Regional
R-17 S1	01/30/2021	11:00	5880.63	Transducer	5864.51	5841.51	Regional
R-17 S1	01/30/2021	13:00	5880.64	Transducer	5864.51	5841.51	Regional
R-17 S1	01/30/2021	15:00	5880.64	Transducer	5864.51	5841.51	Regional
R-17 S1	01/30/2021	17:00	5880.60	Transducer	5864.51	5841.51	Regional
R-17 S1	01/30/2021	19:00	5880.55	Transducer	5864.51	5841.51	Regional
R-17 S1	01/30/2021	21:00	5880.51	Transducer	5864.51	5841.51	Regional
R-17 S1	01/30/2021	23:00	5880.46	Transducer	5864.51	5841.51	Regional
R-17 S1	01/31/2021	01:00	5880.42	Transducer	5864.51	5841.51	Regional
R-17 S1	01/31/2021	03:00	5880.39	Transducer	5864.51	5841.51	Regional
R-17 S1	01/31/2021	05:00	5880.36	Transducer	5864.51	5841.51	Regional
R-17 S1	01/31/2021	07:00	5880.32	Transducer	5864.51	5841.51	Regional
R-17 S1	01/31/2021	09:00	5880.31	Transducer	5864.51	5841.51	Regional
R-17 S1	01/31/2021	11:00	5880.28	Transducer	5864.51	5841.51	Regional
R-17 S1	01/31/2021	13:00	5880.31	Transducer	5864.51	5841.51	Regional
R-17 S1	01/31/2021	15:00	5880.31	Transducer	5864.51	5841.51	Regional
R-17 S1	01/31/2021	17:00	5880.31	Transducer	5864.51	5841.51	Regional
R-17 S1	01/31/2021	19:00	5880.27	Transducer	5864.51	5841.51	Regional
R-17 S1	01/31/2021	21:00	5880.25	Transducer	5864.51	5841.51	Regional

Location	Date	Time	Water Level (ft amsl)	Method	Top of Screen (ft amsl)	Bottom of Screen (ft amsl)	Zone
R-17 S1	01/31/2021	23:00	5880.23	Transducer	5864.51	5841.51	Regional
R-17 S1	02/01/2021	01:00	5880.25	Transducer	5864.51	5841.51	Regional
R-17 S1	02/01/2021	03:00	5880.27	Transducer	5864.51	5841.51	Regional
R-17 S1	02/01/2021	05:00	5880.29	Transducer	5864.51	5841.51	Regional
R-17 S1	02/01/2021	07:00	5880.29	Transducer	5864.51	5841.51	Regional
R-17 S1	02/01/2021	09:00	5880.29	Transducer	5864.51	5841.51	Regional
R-17 S1	02/01/2021	11:00	5880.33	Transducer	5864.51	5841.51	Regional
R-17 S1	02/01/2021	13:00	5880.37	Transducer	5864.51	5841.51	Regional
R-17 S1	02/01/2021	15:00	5880.40	Transducer	5864.51	5841.51	Regional
R-17 S1	02/01/2021	17:00	5880.42	Transducer	5864.51	5841.51	Regional
R-17 S1	02/01/2021	19:00	5880.39	Transducer	5864.51	5841.51	Regional
R-17 S1	02/01/2021	21:00	5880.39	Transducer	5864.51	5841.51	Regional
R-17 S1	02/01/2021	23:00	5880.42	Transducer	5864.51	5841.51	Regional
R-17 S1	02/02/2021	01:00	5880.43	Transducer	5864.51	5841.51	Regional
R-17 S1	02/02/2021	03:00	5880.44	Transducer	5864.51	5841.51	Regional
R-17 S1	02/02/2021	05:00	5880.43	Transducer	5864.51	5841.51	Regional
R-17 S1	02/02/2021	07:00	5880.42	Transducer	5864.51	5841.51	Regional
R-17 S1	02/02/2021	09:00	5880.43	Transducer	5864.51	5841.51	Regional
R-17 S1	02/02/2021	11:00	5880.44	Transducer	5864.51	5841.51	Regional
R-17 S1	02/02/2021	13:00	5880.48	Transducer	5864.51	5841.51	Regional
R-17 S1	02/02/2021	15:00	5880.51	Transducer	5864.51	5841.51	Regional
R-17 S1	02/02/2021	17:00	5880.51	Transducer	5864.51	5841.51	Regional
R-17 S1	02/02/2021	19:00	5880.49	Transducer	5864.51	5841.51	Regional
R-17 S1	02/02/2021	21:00	5880.49	Transducer	5864.51	5841.51	Regional
R-17 S1	02/02/2021	23:00	5880.50	Transducer	5864.51	5841.51	Regional
R-17 S1	02/03/2021	01:00	5880.53	Transducer	5864.51	5841.51	Regional
R-17 S1	02/03/2021	03:00	5880.57	Transducer	5864.51	5841.51	Regional
R-17 S1	02/03/2021	05:00	5880.57	Transducer	5864.51	5841.51	Regional
R-17 S1	02/03/2021	07:00	5880.57	Transducer	5864.51	5841.51	Regional
R-17 S1	02/03/2021	09:00	5880.58	Transducer	5864.51	5841.51	Regional
R-17 S1	02/03/2021	11:00	5880.62	Transducer	5864.51	5841.51	Regional
R-17 S1	02/03/2021	13:00	5880.69	Transducer	5864.51	5841.51	Regional
R-17 S1	02/03/2021	15:00	5880.74	Transducer	5864.51	5841.51	Regional
R-17 S1	02/03/2021	17:00	5880.78	Transducer	5864.51	5841.51	Regional
R-17 S1	02/03/2021	19:00	5880.81	Transducer	5864.51	5841.51	Regional
R-17 S1	02/03/2021	21:00	5880.82	Transducer	5864.51	5841.51	Regional
R-17 S1	02/03/2021	23:00	5880.84	Transducer	5864.51	5841.51	Regional
R-17 S1	02/04/2021	01:00	5880.82	Transducer	5864.51	5841.51	Regional
R-17 S1	02/04/2021	03:00	5880.79	Transducer	5864.51	5841.51	Regional
R-17 S1	02/04/2021	05:00	5880.76	Transducer	5864.51	5841.51	Regional
R-17 S1	02/04/2021	07:00	5880.73	Transducer	5864.51	5841.51	Regional
R-17 S1	02/04/2021	09:00	5880.70	Transducer	5864.51	5841.51	Regional
R-17 S1	02/04/2021	11:00	5880.69	Transducer	5864.51	5841.51	Regional
R-17 S1	02/04/2021	13:00	5880.74	Transducer	5864.51	5841.51	Regional
R-17 S1	02/04/2021	15:00	5880.76	Transducer	5864.51	5841.51	Regional

Location	Date	Time	Water Level (ft amsl)	Method	Top of Screen (ft amsl)	Bottom of Screen (ft amsl)	Zone
R-17 S1	02/04/2021	17:00	5880.75	Transducer	5864.51	5841.51	Regional
R-17 S1	02/04/2021	19:00	5880.69	Transducer	5864.51	5841.51	Regional
R-17 S1	02/04/2021	21:00	5880.67	Transducer	5864.51	5841.51	Regional
R-17 S1	02/04/2021	23:00	5880.67	Transducer	5864.51	5841.51	Regional
R-17 S1	02/05/2021	01:00	5880.69	Transducer	5864.51	5841.51	Regional
R-17 S1	02/05/2021	03:00	5880.68	Transducer	5864.51	5841.51	Regional
R-17 S1	02/05/2021	05:00	5880.68	Transducer	5864.51	5841.51	Regional
R-17 S1	02/05/2021	07:00	5880.71	Transducer	5864.51	5841.51	Regional
R-17 S1	02/05/2021	09:00	5880.71	Transducer	5864.51	5841.51	Regional
R-17 S1	02/05/2021	11:00	5880.72	Transducer	5864.51	5841.51	Regional
R-17 S1	02/05/2021	13:00	5880.81	Transducer	5864.51	5841.51	Regional
R-17 S1	02/05/2021	15:00	5880.89	Transducer	5864.51	5841.51	Regional
R-17 S1	02/05/2021	17:00	5880.88	Transducer	5864.51	5841.51	Regional
R-17 S1	02/05/2021	19:00	5880.87	Transducer	5864.51	5841.51	Regional
R-17 S1	02/05/2021	21:00	5880.86	Transducer	5864.51	5841.51	Regional
R-17 S1	02/05/2021	23:00	5880.84	Transducer	5864.51	5841.51	Regional
R-17 S1	02/06/2021	01:00	5880.82	Transducer	5864.51	5841.51	Regional
R-17 S1	02/06/2021	03:00	5880.78	Transducer	5864.51	5841.51	Regional
R-17 S1	02/06/2021	05:00	5880.75	Transducer	5864.51	5841.51	Regional
R-17 S1	02/06/2021	07:00	5880.69	Transducer	5864.51	5841.51	Regional
R-17 S1	02/06/2021	09:00	5880.63	Transducer	5864.51	5841.51	Regional
R-17 S1	02/06/2021	11:00	5880.61	Transducer	5864.51	5841.51	Regional
R-17 S1	02/06/2021	13:00	5880.66	Transducer	5864.51	5841.51	Regional
R-17 S1	02/06/2021	15:00	5880.71	Transducer	5864.51	5841.51	Regional
R-17 S1	02/06/2021	17:00	5880.72	Transducer	5864.51	5841.51	Regional
R-17 S1	02/06/2021	19:00	5880.70	Transducer	5864.51	5841.51	Regional
R-17 S1	02/06/2021	21:00	5880.70	Transducer	5864.51	5841.51	Regional
R-17 S1	02/06/2021	23:00	5880.72	Transducer	5864.51	5841.51	Regional
R-17 S1	02/07/2021	01:00	5880.75	Transducer	5864.51	5841.51	Regional
R-17 S1	02/07/2021	03:00	5880.77	Transducer	5864.51	5841.51	Regional
R-17 S1	02/07/2021	05:00	5880.76	Transducer	5864.51	5841.51	Regional
R-17 S1	02/07/2021	07:00	5880.74	Transducer	5864.51	5841.51	Regional
R-17 S1	02/07/2021	09:00	5880.72	Transducer	5864.51	5841.51	Regional
R-17 S1	02/07/2021	11:00	5880.73	Transducer	5864.51	5841.51	Regional
R-17 S1	02/07/2021	13:00	5880.78	Transducer	5864.51	5841.51	Regional
R-17 S1	02/07/2021	15:00	5880.82	Transducer	5864.51	5841.51	Regional
R-17 S1	02/07/2021	17:00	5880.81	Transducer	5864.51	5841.51	Regional
R-17 S1	02/07/2021	19:00	5880.76	Transducer	5864.51	5841.51	Regional
R-17 S1	02/07/2021	21:00	5880.73	Transducer	5864.51	5841.51	Regional
R-17 S1	02/07/2021	23:00	5880.74	Transducer	5864.51	5841.51	Regional
R-17 S1	02/08/2021	01:00	5880.75	Transducer	5864.51	5841.51	Regional
R-17 S1	02/08/2021	03:00	5880.76	Transducer	5864.51	5841.51	Regional
R-17 S1	02/08/2021	05:00	5880.75	Transducer	5864.51	5841.51	Regional
R-17 S1	02/08/2021	07:00	5880.73	Transducer	5864.51	5841.51	Regional
R-17 S1	02/08/2021	09:00	5880.73	Transducer	5864.51	5841.51	Regional

Location	Date	Time	Water Level (ft amsl)	Method	Top of Screen (ft amsl)	Bottom of Screen (ft amsl)	Zone
R-17 S1	02/08/2021	11:00	5880.73	Transducer	5864.51	5841.51	Regional
R-17 S1	02/08/2021	13:00	5880.78	Transducer	5864.51	5841.51	Regional
R-17 S1	02/08/2021	15:00	5880.80	Transducer	5864.51	5841.51	Regional
R-17 S1	02/08/2021	17:00	5880.74	Transducer	5864.51	5841.51	Regional
R-17 S1	02/08/2021	19:00	5880.69	Transducer	5864.51	5841.51	Regional
R-17 S1	02/08/2021	21:00	5880.65	Transducer	5864.51	5841.51	Regional
R-17 S1	02/08/2021	23:00	5880.63	Transducer	5864.51	5841.51	Regional
R-17 S1	02/09/2021	01:00	5880.64	Transducer	5864.51	5841.51	Regional
R-17 S1	02/09/2021	03:00	5880.63	Transducer	5864.51	5841.51	Regional
R-17 S1	02/09/2021	05:00	5880.64	Transducer	5864.51	5841.51	Regional
R-17 S1	02/09/2021	07:00	5880.65	Transducer	5864.51	5841.51	Regional
R-17 S1	02/09/2021	09:00	5880.63	Transducer	5864.51	5841.51	Regional
R-17 S1	02/09/2021	11:00	5880.64	Transducer	5864.51	5841.51	Regional
R-17 S1	02/09/2021	13:00	5880.69	Transducer	5864.51	5841.51	Regional
R-17 S1	02/09/2021	15:00	5880.71	Transducer	5864.51	5841.51	Regional
R-17 S1	02/09/2021	17:00	5880.70	Transducer	5864.51	5841.51	Regional
R-17 S1	02/09/2021	19:00	5880.67	Transducer	5864.51	5841.51	Regional
R-17 S1	02/09/2021	21:00	5880.66	Transducer	5864.51	5841.51	Regional
R-17 S1	02/09/2021	23:00	5880.67	Transducer	5864.51	5841.51	Regional
R-17 S1	02/10/2021	01:00	5880.68	Transducer	5864.51	5841.51	Regional
R-17 S1	02/10/2021	03:00	5880.69	Transducer	5864.51	5841.51	Regional
R-17 S1	02/10/2021	05:00	5880.70	Transducer	5864.51	5841.51	Regional
R-17 S1	02/10/2021	07:00	5880.67	Transducer	5864.51	5841.51	Regional
R-17 S1	02/10/2021	09:00	5880.65	Transducer	5864.51	5841.51	Regional
R-17 S1	02/10/2021	11:00	5880.65	Transducer	5864.51	5841.51	Regional
R-17 S1	02/10/2021	13:00	5880.72	Transducer	5864.51	5841.51	Regional
R-17 S1	02/10/2021	15:00	5880.75	Transducer	5864.51	5841.51	Regional
R-17 S1	02/10/2021	17:00	5880.72	Transducer	5864.51	5841.51	Regional
R-17 S1	02/10/2021	19:00	5880.68	Transducer	5864.51	5841.51	Regional
R-17 S1	02/10/2021	21:00	5880.66	Transducer	5864.51	5841.51	Regional
R-17 S1	02/10/2021	23:00	5880.64	Transducer	5864.51	5841.51	Regional
R-17 S1	02/11/2021	01:00	5880.64	Transducer	5864.51	5841.51	Regional
R-17 S1	02/11/2021	03:00	5880.65	Transducer	5864.51	5841.51	Regional
R-17 S1	02/11/2021	05:00	5880.65	Transducer	5864.51	5841.51	Regional
R-17 S1	02/11/2021	07:00	5880.63	Transducer	5864.51	5841.51	Regional
R-17 S1	02/11/2021	09:00	5880.60	Transducer	5864.51	5841.51	Regional
R-17 S1	02/11/2021	11:00	5880.60	Transducer	5864.51	5841.51	Regional
R-17 S1	02/11/2021	13:00	5880.64	Transducer	5864.51	5841.51	Regional
R-17 S1	02/11/2021	15:00	5880.69	Transducer	5864.51	5841.51	Regional
R-17 S1	02/11/2021	17:00	5880.70	Transducer	5864.51	5841.51	Regional
R-17 S1	02/11/2021	19:00	5880.67	Transducer	5864.51	5841.51	Regional
R-17 S1	02/11/2021	21:00	5880.69	Transducer	5864.51	5841.51	Regional
R-17 S1	02/11/2021	23:00	5880.69	Transducer	5864.51	5841.51	Regional
R-17 S1	02/12/2021	01:00	5880.72	Transducer	5864.51	5841.51	Regional
R-17 S1	02/12/2021	03:00	5880.75	Transducer	5864.51	5841.51	Regional

Location	Date	Time	Water Level (ft amsl)	Method	Top of Screen (ft amsl)	Bottom of Screen (ft amsl)	Zone
R-17 S1	02/12/2021	05:00	5880.76	Transducer	5864.51	5841.51	Regional
R-17 S1	02/12/2021	07:00	5880.75	Transducer	5864.51	5841.51	Regional
R-17 S1	02/12/2021	09:00	5880.74	Transducer	5864.51	5841.51	Regional
R-17 S1	02/12/2021	11:00	5880.77	Transducer	5864.51	5841.51	Regional
R-17 S1	02/12/2021	13:00	5880.83	Transducer	5864.51	5841.51	Regional
R-17 S1	02/12/2021	15:00	5880.86	Transducer	5864.51	5841.51	Regional
R-17 S1	02/12/2021	17:00	5880.84	Transducer	5864.51	5841.51	Regional
R-17 S1	02/12/2021	19:00	5880.83	Transducer	5864.51	5841.51	Regional
R-17 S1	02/12/2021	21:00	5880.83	Transducer	5864.51	5841.51	Regional
R-17 S1	02/12/2021	23:00	5880.79	Transducer	5864.51	5841.51	Regional
R-17 S1	02/13/2021	01:00	5880.81	Transducer	5864.51	5841.51	Regional
R-17 S1	02/13/2021	03:00	5880.82	Transducer	5864.51	5841.51	Regional
R-17 S1	02/13/2021	05:00	5880.82	Transducer	5864.51	5841.51	Regional
R-17 S1	02/13/2021	07:00	5880.82	Transducer	5864.51	5841.51	Regional
R-17 S1	02/13/2021	09:00	5880.81	Transducer	5864.51	5841.51	Regional
R-17 S1	02/13/2021	11:00	5880.84	Transducer	5864.51	5841.51	Regional
R-17 S1	02/13/2021	13:00	5880.93	Transducer	5864.51	5841.51	Regional
R-17 S1	02/13/2021	15:00	5881.02	Transducer	5864.51	5841.51	Regional
R-17 S1	02/13/2021	17:00	5881.06	Transducer	5864.51	5841.51	Regional
R-17 S1	02/13/2021	19:00	5881.05	Transducer	5864.51	5841.51	Regional
R-17 S1	02/13/2021	21:00	5881.01	Transducer	5864.51	5841.51	Regional
R-17 S1	02/13/2021	23:00	5881.02	Transducer	5864.51	5841.51	Regional
R-17 S1	02/14/2021	01:00	5880.98	Transducer	5864.51	5841.51	Regional
R-17 S1	02/14/2021	03:00	5880.97	Transducer	5864.51	5841.51	Regional
R-17 S1	02/14/2021	05:00	5880.96	Transducer	5864.51	5841.51	Regional
R-17 S1	02/14/2021	07:00	5880.91	Transducer	5864.51	5841.51	Regional
R-17 S1	02/14/2021	09:00	5880.86	Transducer	5864.51	5841.51	Regional
R-17 S1	02/14/2021	11:00	5880.83	Transducer	5864.51	5841.51	Regional
R-17 S1	02/14/2021	13:00	5880.82	Transducer	5864.51	5841.51	Regional
R-17 S1	02/14/2021	15:00	5880.83	Transducer	5864.51	5841.51	Regional
R-17 S1	02/14/2021	17:00	5880.80	Transducer	5864.51	5841.51	Regional
R-17 S1	02/14/2021	19:00	5880.77	Transducer	5864.51	5841.51	Regional
R-17 S1	02/14/2021	21:00	5880.74	Transducer	5864.51	5841.51	Regional
R-17 S1	02/14/2021	23:00	5880.73	Transducer	5864.51	5841.51	Regional
R-17 S1	02/15/2021	01:00	5880.74	Transducer	5864.51	5841.51	Regional
R-17 S1	02/15/2021	03:00	5880.77	Transducer	5864.51	5841.51	Regional
R-17 S1	02/15/2021	05:00	5880.77	Transducer	5864.51	5841.51	Regional
R-17 S1	02/15/2021	07:00	5880.78	Transducer	5864.51	5841.51	Regional
R-17 S1	02/15/2021	09:00	5880.76	Transducer	5864.51	5841.51	Regional
R-17 S1	02/15/2021	11:00	5880.77	Transducer	5864.51	5841.51	Regional
R-17 S1	02/15/2021	13:00	5880.82	Transducer	5864.51	5841.51	Regional
R-17 S1	02/15/2021	15:00	5880.85	Transducer	5864.51	5841.51	Regional
R-17 S1	02/15/2021	17:00	5880.87	Transducer	5864.51	5841.51	Regional
R-17 S1	02/15/2021	19:00	5880.85	Transducer	5864.51	5841.51	Regional
R-17 S1	02/15/2021	21:00	5880.87	Transducer	5864.51	5841.51	Regional

Location	Date	Time	Water Level (ft amsl)	Method	Top of Screen (ft amsl)	Bottom of Screen (ft amsl)	Zone
R-17 S1	02/15/2021	23:00	5880.89	Transducer	5864.51	5841.51	Regional
R-17 S1	02/16/2021	01:00	5880.94	Transducer	5864.51	5841.51	Regional
R-17 S1	02/16/2021	03:00	5880.98	Transducer	5864.51	5841.51	Regional
R-17 S1	02/16/2021	05:00	5881.00	Transducer	5864.51	5841.51	Regional
R-17 S1	02/16/2021	07:00	5881.01	Transducer	5864.51	5841.51	Regional
R-17 S1	02/16/2021	09:00	5881.01	Transducer	5864.51	5841.51	Regional
R-17 S1	02/16/2021	11:00	5881.02	Transducer	5864.51	5841.51	Regional
R-17 S1	02/16/2021	13:00	5881.06	Transducer	5864.51	5841.51	Regional
R-17 S1	02/16/2021	15:00	5881.07	Transducer	5864.51	5841.51	Regional
R-17 S1	02/16/2021	17:00	5881.05	Transducer	5864.51	5841.51	Regional
R-17 S1	02/16/2021	19:00	5880.99	Transducer	5864.51	5841.51	Regional
R-17 S1	02/16/2021	21:00	5880.97	Transducer	5864.51	5841.51	Regional
R-17 S1	02/16/2021	23:00	5880.95	Transducer	5864.51	5841.51	Regional
R-17 S1	02/17/2021	01:00	5880.94	Transducer	5864.51	5841.51	Regional
R-17 S1	02/17/2021	03:00	5880.92	Transducer	5864.51	5841.51	Regional
R-17 S1	02/17/2021	05:00	5880.90	Transducer	5864.51	5841.51	Regional
R-17 S1	02/17/2021	07:00	5880.88	Transducer	5864.51	5841.51	Regional
R-17 S1	02/17/2021	09:00	5880.86	Transducer	5864.51	5841.51	Regional
R-17 S1	02/17/2021	11:00	5880.87	Transducer	5864.51	5841.51	Regional
R-17 S1	02/17/2021	13:00	5880.90	Transducer	5864.51	5841.51	Regional
R-17 S1	02/17/2021	15:00	5880.88	Transducer	5864.51	5841.51	Regional
R-17 S1	02/17/2021	17:00	5880.86	Transducer	5864.51	5841.51	Regional
R-17 S1	02/17/2021	19:00	5880.80	Transducer	5864.51	5841.51	Regional
R-17 S1	02/17/2021	21:00	5880.76	Transducer	5864.51	5841.51	Regional
R-17 S1	02/17/2021	23:00	5880.74	Transducer	5864.51	5841.51	Regional
R-17 S1	02/18/2021	01:00	5880.72	Transducer	5864.51	5841.51	Regional
R-17 S1	02/18/2021	03:00	5880.68	Transducer	5864.51	5841.51	Regional
R-17 S1	02/18/2021	05:00	5880.62	Transducer	5864.51	5841.51	Regional
R-17 S1	02/18/2021	07:00	5880.57	Transducer	5864.51	5841.51	Regional
R-17 S1	02/18/2021	09:00	5880.51	Transducer	5864.51	5841.51	Regional
R-17 S1	02/18/2021	11:00	5880.48	Transducer	5864.51	5841.51	Regional
R-17 S1	02/18/2021	13:00	5880.49	Transducer	5864.51	5841.51	Regional
R-17 S1	02/18/2021	15:00	5880.49	Transducer	5864.51	5841.51	Regional
R-17 S1	02/18/2021	17:00	5880.47	Transducer	5864.51	5841.51	Regional
R-17 S1	02/18/2021	19:00	5880.43	Transducer	5864.51	5841.51	Regional
R-17 S1	02/18/2021	21:00	5880.40	Transducer	5864.51	5841.51	Regional
R-17 S1	02/18/2021	23:00	5880.40	Transducer	5864.51	5841.51	Regional
R-17 S1	02/19/2021	01:00	5880.41	Transducer	5864.51	5841.51	Regional
R-17 S1	02/19/2021	03:00	5880.42	Transducer	5864.51	5841.51	Regional
R-17 S1	02/19/2021	05:00	5880.42	Transducer	5864.51	5841.51	Regional
R-17 S1	02/19/2021	07:00	5880.40	Transducer	5864.51	5841.51	Regional
R-17 S1	02/19/2021	09:00	5880.38	Transducer	5864.51	5841.51	Regional
R-17 S1	02/19/2021	11:00	5880.40	Transducer	5864.51	5841.51	Regional
R-17 S1	02/19/2021	13:00	5880.43	Transducer	5864.51	5841.51	Regional
R-17 S1	02/19/2021	15:00	5880.46	Transducer	5864.51	5841.51	Regional

Location	Date	Time	Water Level (ft amsl)	Method	Top of Screen (ft amsl)	Bottom of Screen (ft amsl)	Zone
R-17 S1	02/19/2021	17:00	5880.46	Transducer	5864.51	5841.51	Regional
R-17 S1	02/19/2021	19:00	5880.44	Transducer	5864.51	5841.51	Regional
R-17 S1	02/19/2021	21:00	5880.43	Transducer	5864.51	5841.51	Regional
R-17 S1	02/19/2021	23:00	5880.44	Transducer	5864.51	5841.51	Regional
R-17 S1	02/20/2021	01:00	5880.46	Transducer	5864.51	5841.51	Regional
R-17 S1	02/20/2021	03:00	5880.50	Transducer	5864.51	5841.51	Regional
R-17 S1	02/20/2021	05:00	5880.55	Transducer	5864.51	5841.51	Regional
R-17 S1	02/20/2021	07:00	5880.56	Transducer	5864.51	5841.51	Regional
R-17 S1	02/20/2021	09:00	5880.58	Transducer	5864.51	5841.51	Regional
R-17 S1	02/20/2021	11:00	5880.64	Transducer	5864.51	5841.51	Regional
R-17 S1	02/20/2021	13:00	5880.72	Transducer	5864.51	5841.51	Regional
R-17 S1	02/20/2021	15:00	5880.80	Transducer	5864.51	5841.51	Regional
R-17 S1	02/20/2021	17:00	5880.87	Transducer	5864.51	5841.51	Regional
R-17 S1	02/20/2021	19:00	5880.85	Transducer	5864.51	5841.51	Regional
R-17 S1	02/20/2021	21:00	5880.78	Transducer	5864.51	5841.51	Regional
R-17 S1	02/20/2021	23:00	5880.74	Transducer	5864.51	5841.51	Regional
R-17 S1	02/21/2021	01:00	5880.72	Transducer	5864.51	5841.51	Regional
R-17 S1	02/21/2021	03:00	5880.71	Transducer	5864.51	5841.51	Regional
R-17 S1	02/21/2021	05:00	5880.70	Transducer	5864.51	5841.51	Regional
R-17 S1	02/21/2021	07:00	5880.61	Transducer	5864.51	5841.51	Regional
R-17 S1	02/21/2021	09:00	5880.56	Transducer	5864.51	5841.51	Regional
R-17 S1	02/21/2021	11:00	5880.53	Transducer	5864.51	5841.51	Regional
R-17 S1	02/21/2021	13:00	5880.53	Transducer	5864.51	5841.51	Regional
R-17 S1	02/21/2021	15:00	5880.51	Transducer	5864.51	5841.51	Regional
R-17 S1	02/21/2021	17:00	5880.49	Transducer	5864.51	5841.51	Regional
R-17 S1	02/21/2021	19:00	5880.43	Transducer	5864.51	5841.51	Regional
R-17 S1	02/21/2021	21:00	5880.40	Transducer	5864.51	5841.51	Regional
R-17 S1	02/21/2021	23:00	5880.36	Transducer	5864.51	5841.51	Regional
R-17 S1	02/22/2021	01:00	5880.36	Transducer	5864.51	5841.51	Regional
R-17 S1	02/22/2021	03:00	5880.38	Transducer	5864.51	5841.51	Regional
R-17 S1	02/22/2021	05:00	5880.39	Transducer	5864.51	5841.51	Regional
R-17 S1	02/22/2021	07:00	5880.37	Transducer	5864.51	5841.51	Regional
R-17 S1	02/22/2021	09:00	5880.34	Transducer	5864.51	5841.51	Regional
R-17 S1	02/22/2021	11:00	5880.34	Transducer	5864.51	5841.51	Regional
R-17 S1	02/22/2021	13:00	5880.39	Transducer	5864.51	5841.51	Regional
R-17 S1	02/22/2021	15:00	5880.40	Transducer	5864.51	5841.51	Regional
R-17 S1	02/22/2021	17:00	5880.42	Transducer	5864.51	5841.51	Regional
R-17 S1	02/22/2021	19:00	5880.40	Transducer	5864.51	5841.51	Regional
R-17 S1	02/22/2021	21:00	5880.39	Transducer	5864.51	5841.51	Regional
R-17 S1	02/22/2021	23:00	5880.41	Transducer	5864.51	5841.51	Regional
R-17 S1	02/23/2021	01:00	5880.45	Transducer	5864.51	5841.51	Regional
R-17 S1	02/23/2021	03:00	5880.49	Transducer	5864.51	5841.51	Regional
R-17 S1	02/23/2021	05:00	5880.50	Transducer	5864.51	5841.51	Regional
R-17 S1	02/23/2021	07:00	5880.52	Transducer	5864.51	5841.51	Regional
R-17 S1	02/23/2021	09:00	5880.52	Transducer	5864.51	5841.51	Regional

Location	Date	Time	Water Level (ft amsl)	Method	Top of Screen (ft amsl)	Bottom of Screen (ft amsl)	Zone
R-17 S1	02/23/2021	11:00	5880.56	Transducer	5864.51	5841.51	Regional
R-17 S1	02/23/2021	13:00	5880.63	Transducer	5864.51	5841.51	Regional
R-17 S1	02/23/2021	15:00	5880.68	Transducer	5864.51	5841.51	Regional
R-17 S1	02/23/2021	17:00	5880.67	Transducer	5864.51	5841.51	Regional
R-17 S1	02/23/2021	19:00	5880.62	Transducer	5864.51	5841.51	Regional
R-17 S1	02/23/2021	21:00	5880.61	Transducer	5864.51	5841.51	Regional
R-17 S1	02/23/2021	23:00	5880.59	Transducer	5864.51	5841.51	Regional
R-17 S1	02/24/2021	01:00	5880.59	Transducer	5864.51	5841.51	Regional
R-17 S1	02/24/2021	03:00	5880.58	Transducer	5864.51	5841.51	Regional
R-17 S1	02/24/2021	05:00	5880.57	Transducer	5864.51	5841.51	Regional
R-17 S1	02/24/2021	07:00	5880.55	Transducer	5864.51	5841.51	Regional
R-17 S1	02/24/2021	09:00	5880.50	Transducer	5864.51	5841.51	Regional
R-17 S1	02/24/2021	11:00	5880.52	Transducer	5864.51	5841.51	Regional
R-17 S1	02/24/2021	13:00	5880.57	Transducer	5864.51	5841.51	Regional
R-17 S1	02/24/2021	15:00	5880.61	Transducer	5864.51	5841.51	Regional
R-17 S1	02/24/2021	17:00	5880.64	Transducer	5864.51	5841.51	Regional
R-17 S1	02/24/2021	19:00	5880.59	Transducer	5864.51	5841.51	Regional
R-17 S1	02/24/2021	21:00	5880.55	Transducer	5864.51	5841.51	Regional
R-17 S1	02/24/2021	23:00	5880.53	Transducer	5864.51	5841.51	Regional
R-17 S1	02/25/2021	01:00	5880.54	Transducer	5864.51	5841.51	Regional
R-17 S1	02/25/2021	03:00	5880.55	Transducer	5864.51	5841.51	Regional
R-17 S1	02/25/2021	05:00	5880.55	Transducer	5864.51	5841.51	Regional
R-17 S1	02/25/2021	07:00	5880.52	Transducer	5864.51	5841.51	Regional
R-17 S1	02/25/2021	09:00	5880.48	Transducer	5864.51	5841.51	Regional
R-17 S1	02/25/2021	11:00	5880.50	Transducer	5864.51	5841.51	Regional
R-17 S1	02/25/2021	13:00	5880.58	Transducer	5864.51	5841.51	Regional
R-17 S1	02/25/2021	15:00	5880.59	Transducer	5864.51	5841.51	Regional
R-17 S1	02/25/2021	17:00	5880.59	Transducer	5864.51	5841.51	Regional
R-17 S1	02/25/2021	19:00	5880.57	Transducer	5864.51	5841.51	Regional
R-17 S1	02/25/2021	21:00	5880.58	Transducer	5864.51	5841.51	Regional
R-17 S1	02/25/2021	23:00	5880.61	Transducer	5864.51	5841.51	Regional
R-17 S1	02/26/2021	01:00	5880.64	Transducer	5864.51	5841.51	Regional
R-17 S1	02/26/2021	03:00	5880.66	Transducer	5864.51	5841.51	Regional
R-17 S1	02/26/2021	05:00	5880.70	Transducer	5864.51	5841.51	Regional
R-17 S1	02/26/2021	07:00	5880.69	Transducer	5864.51	5841.51	Regional
R-17 S1	02/26/2021	09:00	5880.65	Transducer	5864.51	5841.51	Regional
R-17 S1	02/26/2021	11:00	5880.66	Transducer	5864.51	5841.51	Regional
R-17 S1	02/26/2021	13:00	5880.71	Transducer	5864.51	5841.51	Regional
R-17 S1	02/26/2021	15:00	5880.73	Transducer	5864.51	5841.51	Regional
R-17 S1	02/26/2021	17:00	5880.75	Transducer	5864.51	5841.51	Regional
R-17 S1	02/26/2021	19:00	5880.74	Transducer	5864.51	5841.51	Regional
R-17 S1	02/26/2021	21:00	5880.74	Transducer	5864.51	5841.51	Regional
R-17 S1	02/26/2021	23:00	5880.76	Transducer	5864.51	5841.51	Regional
R-17 S1	02/27/2021	01:00	5880.77	Transducer	5864.51	5841.51	Regional
R-17 S1	02/27/2021	03:00	5880.81	Transducer	5864.51	5841.51	Regional

Location	Date	Time	Water Level (ft amsl)	Method	Top of Screen (ft amsl)	Bottom of Screen (ft amsl)	Zone
R-17 S1	02/27/2021	05:00	5880.81	Transducer	5864.51	5841.51	Regional
R-17 S1	02/27/2021	07:00	5880.83	Transducer	5864.51	5841.51	Regional
R-17 S1	02/27/2021	09:00	5880.81	Transducer	5864.51	5841.51	Regional
R-17 S1	02/27/2021	11:00	5880.82	Transducer	5864.51	5841.51	Regional
R-17 S1	02/27/2021	13:00	5880.84	Transducer	5864.51	5841.51	Regional
R-17 S1	02/27/2021	15:00	5880.86	Transducer	5864.51	5841.51	Regional
R-17 S1	02/27/2021	17:00	5880.83	Transducer	5864.51	5841.51	Regional
R-17 S1	02/27/2021	19:00	5880.81	Transducer	5864.51	5841.51	Regional
R-17 S1	02/27/2021	21:00	5880.78	Transducer	5864.51	5841.51	Regional
R-17 S1	02/27/2021	23:00	5880.75	Transducer	5864.51	5841.51	Regional
R-17 S1	02/28/2021	01:00	5880.75	Transducer	5864.51	5841.51	Regional
R-17 S1	02/28/2021	03:00	5880.75	Transducer	5864.51	5841.51	Regional
R-17 S1	02/28/2021	05:00	5880.73	Transducer	5864.51	5841.51	Regional
R-17 S1	02/28/2021	07:00	5880.69	Transducer	5864.51	5841.51	Regional
R-17 S1	02/28/2021	09:00	5880.64	Transducer	5864.51	5841.51	Regional
R-17 S1	02/28/2021	11:00	5880.64	Transducer	5864.51	5841.51	Regional
R-17 S1	02/28/2021	13:00	5880.66	Transducer	5864.51	5841.51	Regional
R-17 S1	02/28/2021	15:00	5880.64	Transducer	5864.51	5841.51	Regional
R-17 S1	02/28/2021	17:00	5880.61	Transducer	5864.51	5841.51	Regional
R-17 S1	02/28/2021	19:00	5880.53	Transducer	5864.51	5841.51	Regional
R-17 S1	02/28/2021	21:00	5880.48	Transducer	5864.51	5841.51	Regional
R-17 S1	02/28/2021	23:00	5880.45	Transducer	5864.51	5841.51	Regional
R-17 S1	03/01/2021	01:00	5880.42	Transducer	5864.51	5841.51	Regional
R-17 S1	03/01/2021	03:00	5880.40	Transducer	5864.51	5841.51	Regional
R-17 S1	03/01/2021	05:00	5880.38	Transducer	5864.51	5841.51	Regional
R-17 S1	03/01/2021	07:00	5880.34	Transducer	5864.51	5841.51	Regional
R-17 S1	03/01/2021	09:00	5880.31	Transducer	5864.51	5841.51	Regional
R-17 S1	03/01/2021	11:00	5880.28	Transducer	5864.51	5841.51	Regional
R-17 S1	03/01/2021	13:00	5880.31	Transducer	5864.51	5841.51	Regional
R-17 S1	03/01/2021	15:00	5880.34	Transducer	5864.51	5841.51	Regional
R-17 S1	03/01/2021	17:00	5880.35	Transducer	5864.51	5841.51	Regional
R-17 S1	03/01/2021	19:00	5880.34	Transducer	5864.51	5841.51	Regional
R-17 S1	03/01/2021	21:00	5880.34	Transducer	5864.51	5841.51	Regional
R-17 S1	03/01/2021	23:00	5880.34	Transducer	5864.51	5841.51	Regional
R-17 S1	03/02/2021	01:00	5880.35	Transducer	5864.51	5841.51	Regional
R-17 S1	03/02/2021	03:00	5880.37	Transducer	5864.51	5841.51	Regional
R-17 S1	03/02/2021	05:00	5880.40	Transducer	5864.51	5841.51	Regional
R-17 S1	03/02/2021	07:00	5880.39	Transducer	5864.51	5841.51	Regional
R-17 S1	03/02/2021	09:00	5880.39	Transducer	5864.51	5841.51	Regional
R-17 S1	03/02/2021	11:00	5880.42	Transducer	5864.51	5841.51	Regional
R-17 S1	03/02/2021	13:00	5880.47	Transducer	5864.51	5841.51	Regional
R-17 S1	03/02/2021	15:00	5880.53	Transducer	5864.51	5841.51	Regional
R-17 S1	03/02/2021	17:00	5880.56	Transducer	5864.51	5841.51	Regional
R-17 S1	03/02/2021	19:00	5880.55	Transducer	5864.51	5841.51	Regional
R-17 S1	03/02/2021	21:00	5880.55	Transducer	5864.51	5841.51	Regional

Location	Date	Time	Water Level (ft amsl)	Method	Top of Screen (ft amsl)	Bottom of Screen (ft amsl)	Zone
R-17 S1	03/02/2021	23:00	5880.53	Transducer	5864.51	5841.51	Regional
R-17 S1	03/03/2021	01:00	5880.52	Transducer	5864.51	5841.51	Regional
R-17 S1	03/03/2021	03:00	5880.52	Transducer	5864.51	5841.51	Regional
R-17 S1	03/03/2021	05:00	5880.51	Transducer	5864.51	5841.51	Regional
R-17 S1	03/03/2021	07:00	5880.49	Transducer	5864.51	5841.51	Regional
R-17 S1	03/03/2021	09:00	5880.46	Transducer	5864.51	5841.51	Regional
R-17 S1	03/03/2021	11:00	5880.47	Transducer	5864.51	5841.51	Regional
R-17 S1	03/03/2021	13:00	5880.52	Transducer	5864.51	5841.51	Regional
R-17 S1	03/03/2021	15:00	5880.55	Transducer	5864.51	5841.51	Regional
R-17 S1	03/03/2021	17:00	5880.56	Transducer	5864.51	5841.51	Regional
R-17 S1	03/03/2021	19:00	5880.55	Transducer	5864.51	5841.51	Regional
R-17 S1	03/03/2021	21:00	5880.55	Transducer	5864.51	5841.51	Regional
R-17 S1	03/03/2021	23:00	5880.55	Transducer	5864.51	5841.51	Regional
R-17 S1	03/04/2021	01:00	5880.57	Transducer	5864.51	5841.51	Regional
R-17 S1	03/04/2021	03:00	5880.62	Transducer	5864.51	5841.51	Regional
R-17 S1	03/04/2021	05:00	5880.60	Transducer	5864.51	5841.51	Regional
R-17 S1	03/04/2021	07:00	5880.58	Transducer	5864.51	5841.51	Regional
R-17 S1	03/04/2021	09:00	5880.57	Transducer	5864.51	5841.51	Regional
R-17 S1	03/04/2021	11:00	5880.57	Transducer	5864.51	5841.51	Regional
R-17 S1	03/04/2021	13:00	5880.57	Transducer	5864.51	5841.51	Regional
R-17 S1	03/04/2021	15:00	5880.58	Transducer	5864.51	5841.51	Regional
R-17 S1	03/04/2021	17:00	5880.57	Transducer	5864.51	5841.51	Regional
R-17 S1	03/04/2021	19:00	5880.51	Transducer	5864.51	5841.51	Regional
R-17 S1	03/04/2021	21:00	5880.49	Transducer	5864.51	5841.51	Regional
R-17 S1	03/04/2021	23:00	5880.48	Transducer	5864.51	5841.51	Regional
R-17 S1	03/05/2021	01:00	5880.44	Transducer	5864.51	5841.51	Regional
R-17 S1	03/05/2021	03:00	5880.43	Transducer	5864.51	5841.51	Regional
R-17 S1	03/05/2021	05:00	5880.39	Transducer	5864.51	5841.51	Regional
R-17 S1	03/05/2021	07:00	5880.35	Transducer	5864.51	5841.51	Regional
R-17 S1	03/05/2021	09:00	5880.30	Transducer	5864.51	5841.51	Regional
R-17 S1	03/05/2021	11:00	5880.29	Transducer	5864.51	5841.51	Regional
R-17 S1	03/05/2021	13:00	5880.32	Transducer	5864.51	5841.51	Regional
R-17 S1	03/05/2021	15:00	5880.35	Transducer	5864.51	5841.51	Regional
R-17 S1	03/05/2021	17:00	5880.35	Transducer	5864.51	5841.51	Regional
R-17 S1	03/05/2021	19:00	5880.32	Transducer	5864.51	5841.51	Regional
R-17 S1	03/05/2021	21:00	5880.29	Transducer	5864.51	5841.51	Regional
R-17 S1	03/05/2021	23:00	5880.28	Transducer	5864.51	5841.51	Regional
R-17 S1	03/06/2021	01:00	5880.30	Transducer	5864.51	5841.51	Regional
R-17 S1	03/06/2021	03:00	5880.30	Transducer	5864.51	5841.51	Regional
R-17 S1	03/06/2021	05:00	5880.30	Transducer	5864.51	5841.51	Regional
R-17 S1	03/06/2021	07:00	5880.33	Transducer	5864.51	5841.51	Regional
R-17 S1	03/06/2021	09:00	5880.33	Transducer	5864.51	5841.51	Regional
R-17 S1	03/06/2021	11:00	5880.35	Transducer	5864.51	5841.51	Regional
R-17 S1	03/06/2021	13:00	5880.41	Transducer	5864.51	5841.51	Regional
R-17 S1	03/06/2021	15:00	5880.47	Transducer	5864.51	5841.51	Regional

Location	Date	Time	Water Level (ft amsl)	Method	Top of Screen (ft amsl)	Bottom of Screen (ft amsl)	Zone
R-17 S1	03/06/2021	17:00	5880.49	Transducer	5864.51	5841.51	Regional
R-17 S1	03/06/2021	19:00	5880.46	Transducer	5864.51	5841.51	Regional
R-17 S1	03/06/2021	21:00	5880.45	Transducer	5864.51	5841.51	Regional
R-17 S1	03/06/2021	23:00	5880.44	Transducer	5864.51	5841.51	Regional
R-17 S1	03/07/2021	01:00	5880.46	Transducer	5864.51	5841.51	Regional
R-17 S1	03/07/2021	03:00	5880.47	Transducer	5864.51	5841.51	Regional
R-17 S1	03/07/2021	05:00	5880.44	Transducer	5864.51	5841.51	Regional
R-17 S1	03/07/2021	07:00	5880.40	Transducer	5864.51	5841.51	Regional
R-17 S1	03/07/2021	09:00	5880.37	Transducer	5864.51	5841.51	Regional
R-17 S1	03/07/2021	11:00	5880.37	Transducer	5864.51	5841.51	Regional
R-17 S1	03/07/2021	13:00	5880.40	Transducer	5864.51	5841.51	Regional
R-17 S1	03/07/2021	15:00	5880.43	Transducer	5864.51	5841.51	Regional
R-17 S1	03/07/2021	17:00	5880.43	Transducer	5864.51	5841.51	Regional
R-17 S1	03/07/2021	19:00	5880.39	Transducer	5864.51	5841.51	Regional
R-17 S1	03/07/2021	21:00	5880.38	Transducer	5864.51	5841.51	Regional
R-17 S1	03/07/2021	23:00	5880.37	Transducer	5864.51	5841.51	Regional
R-17 S1	03/08/2021	01:00	5880.37	Transducer	5864.51	5841.51	Regional
R-17 S1	03/08/2021	03:00	5880.39	Transducer	5864.51	5841.51	Regional
R-17 S1	03/08/2021	05:00	5880.40	Transducer	5864.51	5841.51	Regional
R-17 S1	03/08/2021	07:00	5880.38	Transducer	5864.51	5841.51	Regional
R-17 S1	03/08/2021	09:00	5880.35	Transducer	5864.51	5841.51	Regional
R-17 S1	03/08/2021	11:00	5880.34	Transducer	5864.51	5841.51	Regional
R-17 S1	03/08/2021	13:00	5880.39	Transducer	5864.51	5841.51	Regional
R-17 S1	03/08/2021	15:00	5880.45	Transducer	5864.51	5841.51	Regional
R-17 S1	03/08/2021	17:00	5880.46	Transducer	5864.51	5841.51	Regional
R-17 S1	03/08/2021	19:00	5880.45	Transducer	5864.51	5841.51	Regional
R-17 S1	03/08/2021	21:00	5880.45	Transducer	5864.51	5841.51	Regional
R-17 S1	03/08/2021	23:00	5880.45	Transducer	5864.51	5841.51	Regional
R-17 S1	03/09/2021	01:00	5880.46	Transducer	5864.51	5841.51	Regional
R-17 S1	03/09/2021	03:00	5880.49	Transducer	5864.51	5841.51	Regional
R-17 S1	03/09/2021	05:00	5880.50	Transducer	5864.51	5841.51	Regional
R-17 S1	03/09/2021	07:00	5880.49	Transducer	5864.51	5841.51	Regional
R-17 S1	03/09/2021	09:00	5880.49	Transducer	5864.51	5841.51	Regional
R-17 S1	03/09/2021	11:00	5880.49	Transducer	5864.51	5841.51	Regional
R-17 S1	03/09/2021	13:00	5880.54	Transducer	5864.51	5841.51	Regional
R-17 S1	03/09/2021	15:00	5880.57	Transducer	5864.51	5841.51	Regional
R-17 S1	03/09/2021	17:00	5880.62	Transducer	5864.51	5841.51	Regional
R-17 S1	03/09/2021	19:00	5880.65	Transducer	5864.51	5841.51	Regional
R-17 S1	03/09/2021	21:00	5880.68	Transducer	5864.51	5841.51	Regional
R-17 S1	03/09/2021	23:00	5880.70	Transducer	5864.51	5841.51	Regional
R-17 S1	03/10/2021	01:00	5880.69	Transducer	5864.51	5841.51	Regional
R-17 S1	03/10/2021	03:00	5880.70	Transducer	5864.51	5841.51	Regional
R-17 S1	03/10/2021	05:00	5880.67	Transducer	5864.51	5841.51	Regional
R-17 S1	03/10/2021	07:00	5880.66	Transducer	5864.51	5841.51	Regional
R-17 S1	03/10/2021	09:00	5880.63	Transducer	5864.51	5841.51	Regional

Location	Date	Time	Water Level (ft amsl)	Method	Top of Screen (ft amsl)	Bottom of Screen (ft amsl)	Zone
R-17 S1	03/10/2021	11:00	5880.65	Transducer	5864.51	5841.51	Regional
R-17 S1	03/10/2021	13:00	5880.68	Transducer	5864.51	5841.51	Regional
R-17 S1	03/10/2021	15:00	5880.73	Transducer	5864.51	5841.51	Regional
R-17 S1	03/10/2021	17:00	5880.74	Transducer	5864.51	5841.51	Regional
R-17 S1	03/10/2021	19:00	5880.70	Transducer	5864.51	5841.51	Regional
R-17 S1	03/10/2021	21:00	5880.66	Transducer	5864.51	5841.51	Regional
R-17 S1	03/10/2021	23:00	5880.61	Transducer	5864.51	5841.51	Regional
R-17 S1	03/11/2021	01:00	5880.60	Transducer	5864.51	5841.51	Regional
R-17 S1	03/11/2021	03:00	5880.60	Transducer	5864.51	5841.51	Regional
R-17 S1	03/11/2021	05:00	5880.58	Transducer	5864.51	5841.51	Regional
R-17 S1	03/11/2021	07:00	5880.56	Transducer	5864.51	5841.51	Regional
R-17 S1	03/11/2021	09:00	5880.53	Transducer	5864.51	5841.51	Regional
R-17 S1	03/11/2021	11:00	5880.55	Transducer	5864.51	5841.51	Regional
R-17 S1	03/11/2021	13:00	5880.60	Transducer	5864.51	5841.51	Regional
R-17 S1	03/11/2021	15:00	5880.64	Transducer	5864.51	5841.51	Regional
R-17 S1	03/11/2021	17:00	5880.66	Transducer	5864.51	5841.51	Regional
R-17 S1	03/11/2021	19:00	5880.63	Transducer	5864.51	5841.51	Regional
R-17 S1	03/11/2021	21:00	5880.60	Transducer	5864.51	5841.51	Regional
R-17 S1	03/11/2021	23:00	5880.57	Transducer	5864.51	5841.51	Regional
R-17 S1	03/12/2021	01:00	5880.58	Transducer	5864.51	5841.51	Regional
R-17 S1	03/12/2021	03:00	5880.58	Transducer	5864.51	5841.51	Regional
R-17 S1	03/12/2021	05:00	5880.57	Transducer	5864.51	5841.51	Regional
R-17 S1	03/12/2021	07:00	5880.54	Transducer	5864.51	5841.51	Regional
R-17 S1	03/12/2021	09:00	5880.51	Transducer	5864.51	5841.51	Regional
R-17 S1	03/12/2021	11:00	5880.52	Transducer	5864.51	5841.51	Regional
R-17 S1	03/12/2021	13:00	5880.57	Transducer	5864.51	5841.51	Regional
R-17 S1	03/12/2021	15:00	5880.60	Transducer	5864.51	5841.51	Regional
R-17 S1	03/12/2021	17:00	5880.61	Transducer	5864.51	5841.51	Regional
R-17 S1	03/12/2021	19:00	5880.60	Transducer	5864.51	5841.51	Regional
R-17 S1	03/12/2021	21:00	5880.60	Transducer	5864.51	5841.51	Regional
R-17 S1	03/12/2021	23:00	5880.60	Transducer	5864.51	5841.51	Regional
R-17 S1	03/13/2021	01:00	5880.61	Transducer	5864.51	5841.51	Regional
R-17 S1	03/13/2021	03:00	5880.64	Transducer	5864.51	5841.51	Regional
R-17 S1	03/13/2021	05:00	5880.67	Transducer	5864.51	5841.51	Regional
R-17 S1	03/13/2021	07:00	5880.69	Transducer	5864.51	5841.51	Regional
R-17 S1	03/13/2021	09:00	5880.68	Transducer	5864.51	5841.51	Regional
R-17 S1	03/13/2021	11:00	5880.72	Transducer	5864.51	5841.51	Regional
R-17 S1	03/13/2021	13:00	5880.75	Transducer	5864.51	5841.51	Regional
R-17 S1	03/13/2021	15:00	5880.73	Transducer	5864.51	5841.51	Regional
R-17 S1	03/13/2021	17:00	5880.73	Transducer	5864.51	5841.51	Regional
R-17 S1	03/13/2021	19:00	5880.71	Transducer	5864.51	5841.51	Regional
R-17 S1	03/13/2021	21:00	5880.71	Transducer	5864.51	5841.51	Regional
R-17 S1	03/13/2021	23:00	5880.74	Transducer	5864.51	5841.51	Regional
R-17 S1	03/14/2021	01:00	5880.77	Transducer	5864.51	5841.51	Regional
R-17 S1	03/14/2021	03:00	5880.80	Transducer	5864.51	5841.51	Regional

Location	Date	Time	Water Level (ft amsl)	Method	Top of Screen (ft amsl)	Bottom of Screen (ft amsl)	Zone
R-17 S1	03/14/2021	05:00	5880.83	Transducer	5864.51	5841.51	Regional
R-17 S1	03/14/2021	07:00	5880.85	Transducer	5864.51	5841.51	Regional
R-17 S1	03/14/2021	09:00	5880.86	Transducer	5864.51	5841.51	Regional
R-17 S1	03/14/2021	11:00	5880.84	Transducer	5864.51	5841.51	Regional
R-17 S1	03/14/2021	13:00	5880.88	Transducer	5864.51	5841.51	Regional
R-17 S1	03/14/2021	15:00	5880.87	Transducer	5864.51	5841.51	Regional
R-17 S1	03/14/2021	17:00	5880.86	Transducer	5864.51	5841.51	Regional
R-17 S1	03/14/2021	19:00	5880.83	Transducer	5864.51	5841.51	Regional
R-17 S1	03/14/2021	21:00	5880.81	Transducer	5864.51	5841.51	Regional
R-17 S1	03/14/2021	23:00	5880.78	Transducer	5864.51	5841.51	Regional
R-17 S1	03/15/2021	01:00	5880.77	Transducer	5864.51	5841.51	Regional
R-17 S1	03/15/2021	03:00	5880.75	Transducer	5864.51	5841.51	Regional
R-17 S1	03/15/2021	05:00	5880.72	Transducer	5864.51	5841.51	Regional
R-17 S1	03/15/2021	07:00	5880.67	Transducer	5864.51	5841.51	Regional
R-17 S1	03/15/2021	09:00	5880.66	Transducer	5864.51	5841.51	Regional
R-17 S1	03/15/2021	11:00	5880.68	Transducer	5864.51	5841.51	Regional
R-17 S1	03/15/2021	13:00	5880.70	Transducer	5864.51	5841.51	Regional
R-17 S1	03/15/2021	15:00	5880.72	Transducer	5864.51	5841.51	Regional
R-17 S1	03/15/2021	17:00	5880.74	Transducer	5864.51	5841.51	Regional
R-17 S1	03/15/2021	19:00	5880.73	Transducer	5864.51	5841.51	Regional
R-17 S1	03/15/2021	21:00	5880.73	Transducer	5864.51	5841.51	Regional
R-17 S1	03/15/2021	23:00	5880.74	Transducer	5864.51	5841.51	Regional
R-17 S1	03/16/2021	01:00	5880.75	Transducer	5864.51	5841.51	Regional
R-17 S1	03/16/2021	03:00	5880.76	Transducer	5864.51	5841.51	Regional
R-17 S1	03/16/2021	05:00	5880.78	Transducer	5864.51	5841.51	Regional
R-17 S1	03/16/2021	07:00	5880.80	Transducer	5864.51	5841.51	Regional
R-17 S1	03/16/2021	09:00	5880.82	Transducer	5864.51	5841.51	Regional
R-17 S1	03/16/2021	11:00	5880.89	Transducer	5864.51	5841.51	Regional
R-17 S1	03/16/2021	13:00	5880.94	Transducer	5864.51	5841.51	Regional
R-17 S1	03/16/2021	15:00	5880.97	Transducer	5864.51	5841.51	Regional
R-17 S1	03/16/2021	17:00	5880.96	Transducer	5864.51	5841.51	Regional
R-17 S1	03/16/2021	19:00	5880.94	Transducer	5864.51	5841.51	Regional
R-17 S1	03/16/2021	21:00	5880.85	Transducer	5864.51	5841.51	Regional
R-17 S1	03/16/2021	23:00	5880.80	Transducer	5864.51	5841.51	Regional
R-17 S1	03/17/2021	01:00	5880.75	Transducer	5864.51	5841.51	Regional
R-17 S1	03/17/2021	03:00	5880.71	Transducer	5864.51	5841.51	Regional
R-17 S1	03/17/2021	05:00	5880.66	Transducer	5864.51	5841.51	Regional
R-17 S1	03/17/2021	07:00	5880.60	Transducer	5864.51	5841.51	Regional
R-17 S1	03/17/2021	09:00	5880.56	Transducer	5864.51	5841.51	Regional
R-17 S1	03/17/2021	11:00	5880.55	Transducer	5864.51	5841.51	Regional
R-17 S1	03/17/2021	13:00	5880.57	Transducer	5864.51	5841.51	Regional
R-17 S1	03/17/2021	15:00	5880.58	Transducer	5864.51	5841.51	Regional
R-17 S1	03/17/2021	17:00	5880.55	Transducer	5864.51	5841.51	Regional
R-17 S1	03/17/2021	19:00	5880.50	Transducer	5864.51	5841.51	Regional
R-17 S1	03/17/2021	21:00	5880.46	Transducer	5864.51	5841.51	Regional

Location	Date	Time	Water Level (ft amsl)	Method	Top of Screen (ft amsl)	Bottom of Screen (ft amsl)	Zone
R-17 S1	03/17/2021	23:00	5880.42	Transducer	5864.51	5841.51	Regional
R-17 S1	03/18/2021	01:00	5880.39	Transducer	5864.51	5841.51	Regional
R-17 S1	03/18/2021	03:00	5880.39	Transducer	5864.51	5841.51	Regional
R-17 S1	03/18/2021	05:00	5880.36	Transducer	5864.51	5841.51	Regional
R-17 S1	03/18/2021	07:00	5880.34	Transducer	5864.51	5841.51	Regional
R-17 S1	03/18/2021	09:00	5880.30	Transducer	5864.51	5841.51	Regional
R-17 S1	03/18/2021	11:00	5880.30	Transducer	5864.51	5841.51	Regional
R-17 S1	03/18/2021	13:00	5880.35	Transducer	5864.51	5841.51	Regional
R-17 S1	03/18/2021	15:00	5880.39	Transducer	5864.51	5841.51	Regional
R-17 S1	03/18/2021	17:00	5880.39	Transducer	5864.51	5841.51	Regional
R-17 S1	03/18/2021	19:00	5880.37	Transducer	5864.51	5841.51	Regional
R-17 S1	03/18/2021	21:00	5880.34	Transducer	5864.51	5841.51	Regional
R-17 S1	03/18/2021	23:00	5880.30	Transducer	5864.51	5841.51	Regional
R-17 S1	03/19/2021	01:00	5880.30	Transducer	5864.51	5841.51	Regional
R-17 S1	03/19/2021	03:00	5880.32	Transducer	5864.51	5841.51	Regional
R-17 S1	03/19/2021	05:00	5880.31	Transducer	5864.51	5841.51	Regional
R-17 S1	03/19/2021	07:00	5880.29	Transducer	5864.51	5841.51	Regional
R-17 S1	03/19/2021	09:00	5880.27	Transducer	5864.51	5841.51	Regional
R-17 S1	03/19/2021	11:00	5880.29	Transducer	5864.51	5841.51	Regional
R-17 S1	03/19/2021	13:00	5880.34	Transducer	5864.51	5841.51	Regional
R-17 S1	03/19/2021	15:00	5880.40	Transducer	5864.51	5841.51	Regional
R-17 S1	03/19/2021	17:00	5880.40	Transducer	5864.51	5841.51	Regional
R-17 S1	03/19/2021	19:00	5880.38	Transducer	5864.51	5841.51	Regional
R-17 S1	03/19/2021	21:00	5880.35	Transducer	5864.51	5841.51	Regional
R-17 S1	03/19/2021	23:00	5880.35	Transducer	5864.51	5841.51	Regional
R-17 S1	03/20/2021	01:00	5880.34	Transducer	5864.51	5841.51	Regional
R-17 S1	03/20/2021	03:00	5880.37	Transducer	5864.51	5841.51	Regional
R-17 S1	03/20/2021	05:00	5880.36	Transducer	5864.51	5841.51	Regional
R-17 S1	03/20/2021	07:00	5880.38	Transducer	5864.51	5841.51	Regional
R-17 S1	03/20/2021	09:00	5880.37	Transducer	5864.51	5841.51	Regional
R-17 S1	03/20/2021	11:00	5880.41	Transducer	5864.51	5841.51	Regional
R-17 S1	03/20/2021	13:00	5880.47	Transducer	5864.51	5841.51	Regional
R-17 S1	03/20/2021	15:00	5880.54	Transducer	5864.51	5841.51	Regional
R-17 S1	03/20/2021	17:00	5880.58	Transducer	5864.51	5841.51	Regional
R-17 S1	03/20/2021	19:00	5880.59	Transducer	5864.51	5841.51	Regional
R-17 S1	03/20/2021	21:00	5880.56	Transducer	5864.51	5841.51	Regional
R-17 S1	03/20/2021	23:00	5880.57	Transducer	5864.51	5841.51	Regional
R-17 S1	03/21/2021	01:00	5880.58	Transducer	5864.51	5841.51	Regional
R-17 S1	03/21/2021	03:00	5880.58	Transducer	5864.51	5841.51	Regional
R-17 S1	03/21/2021	05:00	5880.57	Transducer	5864.51	5841.51	Regional
R-17 S1	03/21/2021	07:00	5880.55	Transducer	5864.51	5841.51	Regional
R-17 S1	03/21/2021	09:00	5880.54	Transducer	5864.51	5841.51	Regional
R-17 S1	03/21/2021	11:00	5880.56	Transducer	5864.51	5841.51	Regional
R-17 S1	03/21/2021	13:00	5880.63	Transducer	5864.51	5841.51	Regional
R-17 S1	03/21/2021	15:00	5880.68	Transducer	5864.51	5841.51	Regional

Location	Date	Time	Water Level (ft amsl)	Method	Top of Screen (ft amsl)	Bottom of Screen (ft amsl)	Zone
R-17 S1	03/21/2021	17:00	5880.72	Transducer	5864.51	5841.51	Regional
R-17 S1	03/21/2021	19:00	5880.73	Transducer	5864.51	5841.51	Regional
R-17 S1	03/21/2021	21:00	5880.72	Transducer	5864.51	5841.51	Regional
R-17 S1	03/21/2021	23:00	5880.73	Transducer	5864.51	5841.51	Regional
R-17 S1	03/22/2021	01:00	5880.76	Transducer	5864.51	5841.51	Regional
R-17 S1	03/22/2021	03:00	5880.80	Transducer	5864.51	5841.51	Regional
R-17 S1	03/22/2021	05:00	5880.81	Transducer	5864.51	5841.51	Regional
R-17 S1	03/22/2021	07:00	5880.81	Transducer	5864.51	5841.51	Regional
R-17 S1	03/22/2021	09:00	5880.84	Transducer	5864.51	5841.51	Regional
R-17 S1	03/22/2021	11:00	5880.83	Transducer	5864.51	5841.51	Regional
R-17 S1	03/22/2021	13:00	5880.84	Transducer	5864.51	5841.51	Regional
R-17 S1	03/22/2021	15:00	5880.86	Transducer	5864.51	5841.51	Regional
R-17 S1	03/22/2021	17:00	5880.85	Transducer	5864.51	5841.51	Regional
R-17 S1	03/22/2021	19:00	5880.81	Transducer	5864.51	5841.51	Regional
R-17 S1	03/22/2021	21:00	5880.79	Transducer	5864.51	5841.51	Regional
R-17 S1	03/22/2021	23:00	5880.78	Transducer	5864.51	5841.51	Regional
R-17 S1	03/23/2021	01:00	5880.79	Transducer	5864.51	5841.51	Regional
R-17 S1	03/23/2021	03:00	5880.81	Transducer	5864.51	5841.51	Regional
R-17 S1	03/23/2021	05:00	5880.80	Transducer	5864.51	5841.51	Regional
R-17 S1	03/23/2021	07:00	5880.81	Transducer	5864.51	5841.51	Regional
R-17 S1	03/23/2021	09:00	5880.81	Transducer	5864.51	5841.51	Regional
R-17 S1	03/23/2021	11:00	5880.84	Transducer	5864.51	5841.51	Regional
R-17 S1	03/23/2021	13:00	5880.88	Transducer	5864.51	5841.51	Regional
R-17 S1	03/23/2021	15:00	5880.89	Transducer	5864.51	5841.51	Regional
R-17 S1	03/23/2021	17:00	5880.88	Transducer	5864.51	5841.51	Regional
R-17 S1	03/23/2021	19:00	5880.81	Transducer	5864.51	5841.51	Regional
R-17 S1	03/23/2021	21:00	5880.79	Transducer	5864.51	5841.51	Regional
R-17 S1	03/23/2021	23:00	5880.79	Transducer	5864.51	5841.51	Regional
R-17 S1	03/24/2021	01:00	5880.80	Transducer	5864.51	5841.51	Regional
R-17 S1	03/24/2021	03:00	5880.82	Transducer	5864.51	5841.51	Regional
R-17 S1	03/24/2021	05:00	5880.81	Transducer	5864.51	5841.51	Regional
R-17 S1	03/24/2021	07:00	5880.80	Transducer	5864.51	5841.51	Regional
R-17 S1	03/24/2021	09:00	5880.77	Transducer	5864.51	5841.51	Regional
R-17 S1	03/24/2021	11:00	5880.75	Transducer	5864.51	5841.51	Regional
R-17 S1	03/24/2021	13:00	5880.77	Transducer	5864.51	5841.51	Regional
R-17 S1	03/24/2021	15:00	5880.78	Transducer	5864.51	5841.51	Regional
R-17 S1	03/24/2021	17:00	5880.76	Transducer	5864.51	5841.51	Regional
R-17 S1	03/24/2021	19:00	5880.72	Transducer	5864.51	5841.51	Regional
R-17 S1	03/24/2021	21:00	5880.70	Transducer	5864.51	5841.51	Regional
R-17 S1	03/24/2021	23:00	5880.72	Transducer	5864.51	5841.51	Regional
R-17 S1	03/25/2021	01:00	5880.72	Transducer	5864.51	5841.51	Regional
R-17 S1	03/25/2021	03:00	5880.75	Transducer	5864.51	5841.51	Regional
R-17 S1	03/25/2021	05:00	5880.74	Transducer	5864.51	5841.51	Regional
R-17 S1	03/25/2021	07:00	5880.73	Transducer	5864.51	5841.51	Regional
R-17 S1	03/25/2021	09:00	5880.70	Transducer	5864.51	5841.51	Regional

Location	Date	Time	Water Level (ft amsl)	Method	Top of Screen (ft amsl)	Bottom of Screen (ft amsl)	Zone
R-17 S1	03/25/2021	11:00	5880.73	Transducer	5864.51	5841.51	Regional
R-17 S1	03/25/2021	13:00	5880.76	Transducer	5864.51	5841.51	Regional
R-17 S1	03/25/2021	15:00	5880.80	Transducer	5864.51	5841.51	Regional
R-17 S1	03/25/2021	17:00	5880.81	Transducer	5864.51	5841.51	Regional
R-17 S1	03/25/2021	19:00	5880.78	Transducer	5864.51	5841.51	Regional
R-17 S1	03/25/2021	21:00	5880.74	Transducer	5864.51	5841.51	Regional
R-17 S1	03/25/2021	23:00	5880.74	Transducer	5864.51	5841.51	Regional
R-17 S1	03/26/2021	01:00	5880.75	Transducer	5864.51	5841.51	Regional
R-17 S1	03/26/2021	03:00	5880.76	Transducer	5864.51	5841.51	Regional
R-17 S1	03/26/2021	05:00	5880.76	Transducer	5864.51	5841.51	Regional
R-17 S1	03/26/2021	07:00	5880.72	Transducer	5864.51	5841.51	Regional
R-17 S1	03/26/2021	09:00	5880.70	Transducer	5864.51	5841.51	Regional
R-17 S1	03/26/2021	11:00	5880.68	Transducer	5864.51	5841.51	Regional
R-17 S1	03/26/2021	13:00	5880.69	Transducer	5864.51	5841.51	Regional
R-17 S1	03/26/2021	15:00	5880.71	Transducer	5864.51	5841.51	Regional
R-17 S1	03/26/2021	17:00	5880.68	Transducer	5864.51	5841.51	Regional
R-17 S1	03/26/2021	19:00	5880.62	Transducer	5864.51	5841.51	Regional
R-17 S1	03/26/2021	21:00	5880.56	Transducer	5864.51	5841.51	Regional
R-17 S1	03/26/2021	23:00	5880.55	Transducer	5864.51	5841.51	Regional
R-17 S1	03/27/2021	01:00	5880.55	Transducer	5864.51	5841.51	Regional
R-17 S1	03/27/2021	03:00	5880.56	Transducer	5864.51	5841.51	Regional
R-17 S1	03/27/2021	05:00	5880.53	Transducer	5864.51	5841.51	Regional
R-17 S1	03/27/2021	07:00	5880.50	Transducer	5864.51	5841.51	Regional
R-17 S1	03/27/2021	09:00	5880.46	Transducer	5864.51	5841.51	Regional
R-17 S1	03/27/2021	11:00	5880.45	Transducer	5864.51	5841.51	Regional
R-17 S1	03/27/2021	13:00	5880.45	Transducer	5864.51	5841.51	Regional
R-17 S1	03/27/2021	15:00	5880.45	Transducer	5864.51	5841.51	Regional
R-17 S1	03/27/2021	17:00	5880.41	Transducer	5864.51	5841.51	Regional
R-17 S1	03/27/2021	19:00	5880.35	Transducer	5864.51	5841.51	Regional
R-17 S1	03/27/2021	21:00	5880.29	Transducer	5864.51	5841.51	Regional
R-17 S1	03/27/2021	23:00	5880.24	Transducer	5864.51	5841.51	Regional
R-17 S1	03/28/2021	01:00	5880.22	Transducer	5864.51	5841.51	Regional
R-17 S1	03/28/2021	03:00	5880.21	Transducer	5864.51	5841.51	Regional
R-17 S1	03/28/2021	05:00	5880.20	Transducer	5864.51	5841.51	Regional
R-17 S1	03/28/2021	07:00	5880.17	Transducer	5864.51	5841.51	Regional
R-17 S1	03/28/2021	09:00	5880.16	Transducer	5864.51	5841.51	Regional
R-17 S1	03/28/2021	11:00	5880.18	Transducer	5864.51	5841.51	Regional
R-17 S1	03/28/2021	13:00	5880.24	Transducer	5864.51	5841.51	Regional
R-17 S1	03/28/2021	15:00	5880.30	Transducer	5864.51	5841.51	Regional
R-17 S1	03/28/2021	17:00	5880.32	Transducer	5864.51	5841.51	Regional
R-17 S1	03/28/2021	19:00	5880.31	Transducer	5864.51	5841.51	Regional
R-17 S1	03/28/2021	21:00	5880.29	Transducer	5864.51	5841.51	Regional
R-17 S1	03/28/2021	23:00	5880.30	Transducer	5864.51	5841.51	Regional
R-17 S1	03/29/2021	01:00	5880.35	Transducer	5864.51	5841.51	Regional
R-17 S1	03/29/2021	03:00	5880.40	Transducer	5864.51	5841.51	Regional

Location	Date	Time	Water Level (ft amsl)	Method	Top of Screen (ft amsl)	Bottom of Screen (ft amsl)	Zone
R-17 S1	03/29/2021	05:00	5880.43	Transducer	5864.51	5841.51	Regional
R-17 S1	03/29/2021	07:00	5880.44	Transducer	5864.51	5841.51	Regional
R-17 S1	03/29/2021	09:00	5880.46	Transducer	5864.51	5841.51	Regional
R-17 S1	03/29/2021	11:00	5880.52	Transducer	5864.51	5841.51	Regional
R-17 S1	03/29/2021	13:00	5880.60	Transducer	5864.51	5841.51	Regional
R-17 S1	03/29/2021	15:00	5880.68	Transducer	5864.51	5841.51	Regional
R-17 S1	03/29/2021	17:00	5880.73	Transducer	5864.51	5841.51	Regional
R-17 S1	03/29/2021	19:00	5880.74	Transducer	5864.51	5841.51	Regional
R-17 S1	03/29/2021	21:00	5880.73	Transducer	5864.51	5841.51	Regional
R-17 S1	03/29/2021	23:00	5880.72	Transducer	5864.51	5841.51	Regional
R-17 S1	03/30/2021	01:00	5880.71	Transducer	5864.51	5841.51	Regional
R-17 S1	03/30/2021	03:00	5880.72	Transducer	5864.51	5841.51	Regional
R-17 S1	03/30/2021	05:00	5880.69	Transducer	5864.51	5841.51	Regional
R-17 S1	03/30/2021	07:00	5880.66	Transducer	5864.51	5841.51	Regional
R-17 S1	03/30/2021	09:00	5880.65	Transducer	5864.51	5841.51	Regional
R-17 S1	03/30/2021	11:00	5880.66	Transducer	5864.51	5841.51	Regional
R-17 S1	03/30/2021	13:00	5880.64	Transducer	5864.51	5841.51	Regional
R-17 S1	03/30/2021	15:00	5880.63	Transducer	5864.51	5841.51	Regional
R-17 S1	03/30/2021	17:00	5880.58	Transducer	5864.51	5841.51	Regional
R-17 S1	03/30/2021	19:00	5880.52	Transducer	5864.51	5841.51	Regional
R-17 S1	03/30/2021	21:00	5880.44	Transducer	5864.51	5841.51	Regional
R-17 S1	03/30/2021	23:00	5880.38	Transducer	5864.51	5841.51	Regional
R-17 S1	03/31/2021	01:00	5880.34	Transducer	5864.51	5841.51	Regional
R-17 S1	03/31/2021	03:00	5880.29	Transducer	5864.51	5841.51	Regional
R-17 S1	03/31/2021	05:00	5880.24	Transducer	5864.51	5841.51	Regional
R-17 S1	03/31/2021	07:00	5880.20	Transducer	5864.51	5841.51	Regional
R-17 S1	03/31/2021	09:00	5880.16	Transducer	5864.51	5841.51	Regional
R-17 S1	03/31/2021	11:00	5880.16	Transducer	5864.51	5841.51	Regional
R-17 S1	03/31/2021	13:00	5880.20	Transducer	5864.51	5841.51	Regional
R-17 S1	03/31/2021	15:00	5880.23	Transducer	5864.51	5841.51	Regional
R-17 S1	03/31/2021	17:00	5880.23	Transducer	5864.51	5841.51	Regional
R-17 S1	03/31/2021	19:00	5880.21	Transducer	5864.51	5841.51	Regional
R-17 S1	03/31/2021	21:00	5880.17	Transducer	5864.51	5841.51	Regional
R-17 S1	03/31/2021	23:00	5880.14	Transducer	5864.51	5841.51	Regional
R-17 S1	04/01/2021	01:00	5880.14	Transducer	5864.51	5841.51	Regional
R-17 S1	04/01/2021	03:00	5880.16	Transducer	5864.51	5841.51	Regional
R-17 S1	04/01/2021	05:00	5880.16	Transducer	5864.51	5841.51	Regional
R-17 S1	04/01/2021	07:00	5880.15	Transducer	5864.51	5841.51	Regional
R-17 S1	04/01/2021	09:00	5880.14	Transducer	5864.51	5841.51	Regional
R-17 S1	04/01/2021	11:00	5880.18	Transducer	5864.51	5841.51	Regional
R-17 S1	04/01/2021	13:00	5880.24	Transducer	5864.51	5841.51	Regional
R-17 S1	04/01/2021	15:00	5880.30	Transducer	5864.51	5841.51	Regional
R-17 S1	04/01/2021	17:00	5880.32	Transducer	5864.51	5841.51	Regional
R-17 S1	04/01/2021	19:00	5880.33	Transducer	5864.51	5841.51	Regional
R-17 S1	04/01/2021	21:00	5880.31	Transducer	5864.51	5841.51	Regional

Location	Date	Time	Water Level (ft amsl)	Method	Top of Screen (ft amsl)	Bottom of Screen (ft amsl)	Zone
R-17 S1	04/01/2021	23:00	5880.31	Transducer	5864.51	5841.51	Regional
R-17 S1	04/02/2021	01:00	5880.33	Transducer	5864.51	5841.51	Regional
R-17 S1	04/02/2021	03:00	5880.35	Transducer	5864.51	5841.51	Regional
R-17 S1	04/02/2021	05:00	5880.36	Transducer	5864.51	5841.51	Regional
R-17 S1	04/02/2021	07:00	5880.34	Transducer	5864.51	5841.51	Regional
R-17 S1	04/02/2021	09:00	5880.34	Transducer	5864.51	5841.51	Regional
R-17 S1	04/02/2021	11:00	5880.36	Transducer	5864.51	5841.51	Regional
R-17 S1	04/02/2021	13:00	5880.40	Transducer	5864.51	5841.51	Regional
R-17 S1	04/02/2021	15:00	5880.41	Transducer	5864.51	5841.51	Regional
R-17 S1	04/02/2021	17:00	5880.43	Transducer	5864.51	5841.51	Regional
R-17 S1	04/02/2021	19:00	5880.41	Transducer	5864.51	5841.51	Regional
R-17 S1	04/02/2021	21:00	5880.37	Transducer	5864.51	5841.51	Regional
R-17 S1	04/02/2021	23:00	5880.36	Transducer	5864.51	5841.51	Regional
R-17 S1	04/03/2021	01:00	5880.33	Transducer	5864.51	5841.51	Regional
R-17 S1	04/03/2021	03:00	5880.34	Transducer	5864.51	5841.51	Regional
R-17 S1	04/03/2021	05:00	5880.33	Transducer	5864.51	5841.51	Regional
R-17 S1	04/03/2021	07:00	5880.31	Transducer	5864.51	5841.51	Regional
R-17 S1	04/03/2021	09:00	5880.29	Transducer	5864.51	5841.51	Regional
R-17 S1	04/03/2021	11:00	5880.29	Transducer	5864.51	5841.51	Regional
R-17 S1	04/03/2021	13:00	5880.32	Transducer	5864.51	5841.51	Regional
R-17 S1	04/03/2021	15:00	5880.34	Transducer	5864.51	5841.51	Regional
R-17 S1	04/03/2021	17:00	5880.34	Transducer	5864.51	5841.51	Regional
R-17 S1	04/03/2021	19:00	5880.31	Transducer	5864.51	5841.51	Regional
R-17 S1	04/03/2021	21:00	5880.27	Transducer	5864.51	5841.51	Regional
R-17 S1	04/03/2021	23:00	5880.27	Transducer	5864.51	5841.51	Regional
R-17 S1	04/04/2021	01:00	5880.26	Transducer	5864.51	5841.51	Regional
R-17 S1	04/04/2021	03:00	5880.28	Transducer	5864.51	5841.51	Regional
R-17 S1	04/04/2021	05:00	5880.28	Transducer	5864.51	5841.51	Regional
R-17 S1	04/04/2021	07:00	5880.28	Transducer	5864.51	5841.51	Regional
R-17 S1	04/04/2021	09:00	5880.29	Transducer	5864.51	5841.51	Regional
R-17 S1	04/04/2021	11:00	5880.32	Transducer	5864.51	5841.51	Regional
R-17 S1	04/04/2021	13:00	5880.37	Transducer	5864.51	5841.51	Regional
R-17 S1	04/04/2021	15:00	5880.42	Transducer	5864.51	5841.51	Regional
R-17 S1	04/04/2021	17:00	5880.44	Transducer	5864.51	5841.51	Regional
R-17 S1	04/04/2021	19:00	5880.45	Transducer	5864.51	5841.51	Regional
R-17 S1	04/04/2021	21:00	5880.43	Transducer	5864.51	5841.51	Regional
R-17 S1	04/04/2021	23:00	5880.45	Transducer	5864.51	5841.51	Regional
R-17 S1	04/05/2021	01:00	5880.45	Transducer	5864.51	5841.51	Regional
R-17 S1	04/05/2021	03:00	5880.49	Transducer	5864.51	5841.51	Regional
R-17 S1	04/05/2021	05:00	5880.50	Transducer	5864.51	5841.51	Regional
R-17 S1	04/05/2021	07:00	5880.49	Transducer	5864.51	5841.51	Regional
R-17 S1	04/05/2021	09:00	5880.49	Transducer	5864.51	5841.51	Regional
R-17 S1	04/05/2021	11:00	5880.54	Transducer	5864.51	5841.51	Regional
R-17 S1	04/05/2021	13:00	5880.60	Transducer	5864.51	5841.51	Regional
R-17 S1	04/05/2021	15:00	5880.66	Transducer	5864.51	5841.51	Regional

Location	Date	Time	Water Level (ft amsl)	Method	Top of Screen (ft amsl)	Bottom of Screen (ft amsl)	Zone
R-17 S1	04/05/2021	17:00	5880.68	Transducer	5864.51	5841.51	Regional
R-17 S1	04/05/2021	19:00	5880.70	Transducer	5864.51	5841.51	Regional
R-17 S1	04/05/2021	21:00	5880.69	Transducer	5864.51	5841.51	Regional
R-17 S1	04/05/2021	23:00	5880.71	Transducer	5864.51	5841.51	Regional
R-17 S1	04/06/2021	01:00	5880.71	Transducer	5864.51	5841.51	Regional
R-17 S1	04/06/2021	03:00	5880.71	Transducer	5864.51	5841.51	Regional
R-17 S1	04/06/2021	05:00	5880.70	Transducer	5864.51	5841.51	Regional
R-17 S1	04/06/2021	07:00	5880.69	Transducer	5864.51	5841.51	Regional
R-17 S1	04/06/2021	09:00	5880.71	Transducer	5864.51	5841.51	Regional
R-17 S1	04/06/2021	11:00	5880.72	Transducer	5864.51	5841.51	Regional
R-17 S1	04/06/2021	13:00	5880.73	Transducer	5864.51	5841.51	Regional
R-17 S1	04/06/2021	15:00	5880.75	Transducer	5864.51	5841.51	Regional
R-17 S1	04/06/2021	17:00	5880.69	Transducer	5864.51	5841.51	Regional
R-17 S1	04/06/2021	19:00	5880.64	Transducer	5864.51	5841.51	Regional
R-17 S1	04/06/2021	21:00	5880.57	Transducer	5864.51	5841.51	Regional
R-17 S1	04/06/2021	23:00	5880.56	Transducer	5864.51	5841.51	Regional
R-17 S1	04/07/2021	01:00	5880.54	Transducer	5864.51	5841.51	Regional
R-17 S1	04/07/2021	03:00	5880.53	Transducer	5864.51	5841.51	Regional
R-17 S1	04/07/2021	05:00	5880.50	Transducer	5864.51	5841.51	Regional
R-17 S1	04/07/2021	07:00	5880.45	Transducer	5864.51	5841.51	Regional
R-17 S1	04/07/2021	09:00	5880.44	Transducer	5864.51	5841.51	Regional
R-17 S1	04/07/2021	11:00	5880.46	Transducer	5864.51	5841.51	Regional
R-17 S1	04/07/2021	13:00	5880.50	Transducer	5864.51	5841.51	Regional
R-17 S1	04/07/2021	15:00	5880.55	Transducer	5864.51	5841.51	Regional
R-17 S1	04/07/2021	17:00	5880.53	Transducer	5864.51	5841.51	Regional
R-17 S1	04/07/2021	19:00	5880.51	Transducer	5864.51	5841.51	Regional
R-17 S1	04/07/2021	21:00	5880.47	Transducer	5864.51	5841.51	Regional
R-17 S1	04/07/2021	23:00	5880.47	Transducer	5864.51	5841.51	Regional
R-17 S1	04/08/2021	01:00	5880.49	Transducer	5864.51	5841.51	Regional
R-17 S1	04/08/2021	03:00	5880.52	Transducer	5864.51	5841.51	Regional
R-17 S1	04/08/2021	05:00	5880.52	Transducer	5864.51	5841.51	Regional
R-17 S1	04/08/2021	07:00	5880.52	Transducer	5864.51	5841.51	Regional
R-17 S1	04/08/2021	09:00	5880.54	Transducer	5864.51	5841.51	Regional
R-17 S1	04/08/2021	11:00	5880.58	Transducer	5864.51	5841.51	Regional
R-17 S1	04/08/2021	13:00	5880.64	Transducer	5864.51	5841.51	Regional
R-17 S1	04/08/2021	15:00	5880.69	Transducer	5864.51	5841.51	Regional
R-17 S1	04/08/2021	17:00	5880.70	Transducer	5864.51	5841.51	Regional
R-17 S1	04/08/2021	19:00	5880.69	Transducer	5864.51	5841.51	Regional
R-17 S1	04/08/2021	21:00	5880.67	Transducer	5864.51	5841.51	Regional
R-17 S1	04/08/2021	23:00	5880.66	Transducer	5864.51	5841.51	Regional
R-17 S1	04/09/2021	01:00	5880.67	Transducer	5864.51	5841.51	Regional
R-17 S1	04/09/2021	03:00	5880.68	Transducer	5864.51	5841.51	Regional
R-17 S1	04/09/2021	05:00	5880.66	Transducer	5864.51	5841.51	Regional
R-17 S1	04/09/2021	07:00	5880.61	Transducer	5864.51	5841.51	Regional
R-17 S1	04/09/2021	09:00	5880.56	Transducer	5864.51	5841.51	Regional

Location	Date	Time	Water Level (ft amsl)	Method	Top of Screen (ft amsl)	Bottom of Screen (ft amsl)	Zone
R-17 S1	04/09/2021	11:00	5880.56	Transducer	5864.51	5841.51	Regional
R-17 S1	04/09/2021	13:00	5880.60	Transducer	5864.51	5841.51	Regional
R-17 S1	04/09/2021	15:00	5880.61	Transducer	5864.51	5841.51	Regional
R-17 S1	04/09/2021	17:00	5880.60	Transducer	5864.51	5841.51	Regional
R-17 S1	04/09/2021	19:00	5880.56	Transducer	5864.51	5841.51	Regional
R-17 S1	04/09/2021	21:00	5880.53	Transducer	5864.51	5841.51	Regional
R-17 S1	04/09/2021	23:00	5880.53	Transducer	5864.51	5841.51	Regional
R-17 S1	04/10/2021	01:00	5880.52	Transducer	5864.51	5841.51	Regional
R-17 S1	04/10/2021	03:00	5880.52	Transducer	5864.51	5841.51	Regional
R-17 S1	04/10/2021	05:00	5880.52	Transducer	5864.51	5841.51	Regional
R-17 S1	04/10/2021	07:00	5880.50	Transducer	5864.51	5841.51	Regional
R-17 S1	04/10/2021	09:00	5880.51	Transducer	5864.51	5841.51	Regional
R-17 S1	04/10/2021	11:00	5880.54	Transducer	5864.51	5841.51	Regional
R-17 S1	04/10/2021	13:00	5880.61	Transducer	5864.51	5841.51	Regional
R-17 S1	04/10/2021	15:00	5880.66	Transducer	5864.51	5841.51	Regional
R-17 S1	04/10/2021	17:00	5880.68	Transducer	5864.51	5841.51	Regional
R-17 S1	04/10/2021	19:00	5880.67	Transducer	5864.51	5841.51	Regional
R-17 S1	04/10/2021	21:00	5880.63	Transducer	5864.51	5841.51	Regional
R-17 S1	04/10/2021	23:00	5880.65	Transducer	5864.51	5841.51	Regional
R-17 S1	04/11/2021	01:00	5880.65	Transducer	5864.51	5841.51	Regional
R-17 S1	04/11/2021	03:00	5880.65	Transducer	5864.51	5841.51	Regional
R-17 S1	04/11/2021	05:00	5880.65	Transducer	5864.51	5841.51	Regional
R-17 S1	04/11/2021	07:00	5880.64	Transducer	5864.51	5841.51	Regional
R-17 S1	04/11/2021	09:00	5880.64	Transducer	5864.51	5841.51	Regional
R-17 S1	04/11/2021	11:00	5880.64	Transducer	5864.51	5841.51	Regional
R-17 S1	04/11/2021	13:00	5880.70	Transducer	5864.51	5841.51	Regional
R-17 S1	04/11/2021	15:00	5880.73	Transducer	5864.51	5841.51	Regional
R-17 S1	04/11/2021	17:00	5880.72	Transducer	5864.51	5841.51	Regional
R-17 S1	04/11/2021	19:00	5880.70	Transducer	5864.51	5841.51	Regional
R-17 S1	04/11/2021	21:00	5880.66	Transducer	5864.51	5841.51	Regional
R-17 S1	04/11/2021	23:00	5880.65	Transducer	5864.51	5841.51	Regional
R-17 S1	04/12/2021	01:00	5880.64	Transducer	5864.51	5841.51	Regional
R-17 S1	04/12/2021	03:00	5880.63	Transducer	5864.51	5841.51	Regional
R-17 S1	04/12/2021	05:00	5880.60	Transducer	5864.51	5841.51	Regional
R-17 S1	04/12/2021	07:00	5880.56	Transducer	5864.51	5841.51	Regional
R-17 S1	04/12/2021	09:00	5880.56	Transducer	5864.51	5841.51	Regional
R-17 S1	04/12/2021	11:00	5880.58	Transducer	5864.51	5841.51	Regional
R-17 S1	04/12/2021	13:00	5880.62	Transducer	5864.51	5841.51	Regional
R-17 S1	04/12/2021	15:00	5880.64	Transducer	5864.51	5841.51	Regional
R-17 S1	04/12/2021	17:00	5880.64	Transducer	5864.51	5841.51	Regional
R-17 S1	04/12/2021	19:00	5880.62	Transducer	5864.51	5841.51	Regional
R-17 S1	04/12/2021	21:00	5880.54	Transducer	5864.51	5841.51	Regional
R-17 S1	04/12/2021	23:00	5880.51	Transducer	5864.51	5841.51	Regional
R-17 S1	04/13/2021	01:00	5880.48	Transducer	5864.51	5841.51	Regional
R-17 S1	04/13/2021	03:00	5880.46	Transducer	5864.51	5841.51	Regional

Location	Date	Time	Water Level (ft amsl)	Method	Top of Screen (ft amsl)	Bottom of Screen (ft amsl)	Zone
R-17 S1	04/13/2021	05:00	5880.45	Transducer	5864.51	5841.51	Regional
R-17 S1	04/13/2021	07:00	5880.42	Transducer	5864.51	5841.51	Regional
R-17 S1	04/13/2021	09:00	5880.41	Transducer	5864.51	5841.51	Regional
R-17 S1	04/13/2021	11:00	5880.43	Transducer	5864.51	5841.51	Regional
R-17 S1	04/13/2021	13:00	5880.49	Transducer	5864.51	5841.51	Regional
R-17 S1	04/13/2021	15:00	5880.56	Transducer	5864.51	5841.51	Regional
R-17 S1	04/13/2021	17:00	5880.56	Transducer	5864.51	5841.51	Regional
R-17 S1	04/13/2021	19:00	5880.52	Transducer	5864.51	5841.51	Regional
R-17 S1	04/13/2021	21:00	5880.50	Transducer	5864.51	5841.51	Regional
R-17 S1	04/13/2021	23:00	5880.49	Transducer	5864.51	5841.51	Regional
R-17 S1	04/14/2021	01:00	5880.48	Transducer	5864.51	5841.51	Regional
R-17 S1	04/14/2021	03:00	5880.49	Transducer	5864.51	5841.51	Regional
R-17 S1	04/14/2021	05:00	5880.48	Transducer	5864.51	5841.51	Regional
R-17 S1	04/14/2021	07:00	5880.46	Transducer	5864.51	5841.51	Regional
R-17 S1	04/14/2021	09:00	5880.47	Transducer	5864.51	5841.51	Regional
R-17 S1	04/14/2021	11:00	5880.49	Transducer	5864.51	5841.51	Regional
R-17 S1	04/14/2021	13:00	5880.54	Transducer	5864.51	5841.51	Regional
R-17 S1	04/14/2021	15:00	5880.60	Transducer	5864.51	5841.51	Regional
R-17 S1	04/14/2021	17:00	5880.64	Transducer	5864.51	5841.51	Regional
R-17 S1	04/14/2021	19:00	5880.60	Transducer	5864.51	5841.51	Regional
R-17 S1	04/14/2021	21:00	5880.55	Transducer	5864.51	5841.51	Regional
R-17 S1	04/14/2021	23:00	5880.52	Transducer	5864.51	5841.51	Regional
R-17 S1	04/15/2021	01:00	5880.54	Transducer	5864.51	5841.51	Regional
R-17 S1	04/15/2021	03:00	5880.56	Transducer	5864.51	5841.51	Regional
R-17 S1	04/15/2021	05:00	5880.57	Transducer	5864.51	5841.51	Regional
R-17 S1	04/15/2021	07:00	5880.56	Transducer	5864.51	5841.51	Regional
R-17 S1	04/15/2021	09:00	5880.59	Transducer	5864.51	5841.51	Regional
R-17 S1	04/15/2021	11:00	5880.63	Transducer	5864.51	5841.51	Regional
R-17 S1	04/15/2021	13:00	5880.71	Transducer	5864.51	5841.51	Regional
R-17 S1	04/15/2021	15:00	5880.81	Transducer	5864.51	5841.51	Regional
R-17 S1	04/15/2021	17:00	5880.80	Transducer	5864.51	5841.51	Regional
R-17 S1	04/15/2021	19:00	5880.73	Transducer	5864.51	5841.51	Regional
R-17 S1	04/15/2021	21:00	5880.65	Transducer	5864.51	5841.51	Regional
R-17 S1	04/15/2021	23:00	5880.63	Transducer	5864.51	5841.51	Regional
R-17 S1	04/16/2021	01:00	5880.63	Transducer	5864.51	5841.51	Regional
R-17 S1	04/16/2021	03:00	5880.61	Transducer	5864.51	5841.51	Regional
R-17 S1	04/16/2021	05:00	5880.60	Transducer	5864.51	5841.51	Regional
R-17 S1	04/16/2021	07:00	5880.59	Transducer	5864.51	5841.51	Regional
R-17 S1	04/16/2021	09:00	5880.59	Transducer	5864.51	5841.51	Regional
R-17 S1	04/16/2021	11:00	5880.60	Transducer	5864.51	5841.51	Regional
R-17 S1	04/16/2021	13:00	5880.63	Transducer	5864.51	5841.51	Regional
R-17 S1	04/16/2021	15:00	5880.66	Transducer	5864.51	5841.51	Regional
R-17 S1	04/16/2021	17:00	5880.63	Transducer	5864.51	5841.51	Regional
R-17 S1	04/16/2021	19:00	5880.57	Transducer	5864.51	5841.51	Regional
R-17 S1	04/16/2021	21:00	5880.49	Transducer	5864.51	5841.51	Regional

Location	Date	Time	Water Level (ft amsl)	Method	Top of Screen (ft amsl)	Bottom of Screen (ft amsl)	Zone
R-17 S1	04/16/2021	23:00	5880.46	Transducer	5864.51	5841.51	Regional
R-17 S1	04/17/2021	01:00	5880.45	Transducer	5864.51	5841.51	Regional
R-17 S1	04/17/2021	03:00	5880.46	Transducer	5864.51	5841.51	Regional
R-17 S1	04/17/2021	05:00	5880.46	Transducer	5864.51	5841.51	Regional
R-17 S1	04/17/2021	07:00	5880.43	Transducer	5864.51	5841.51	Regional
R-17 S1	04/17/2021	09:00	5880.42	Transducer	5864.51	5841.51	Regional
R-17 S1	04/17/2021	11:00	5880.42	Transducer	5864.51	5841.51	Regional
R-17 S1	04/17/2021	13:00	5880.45	Transducer	5864.51	5841.51	Regional
R-17 S1	04/17/2021	15:00	5880.49	Transducer	5864.51	5841.51	Regional
R-17 S1	04/17/2021	17:00	5880.46	Transducer	5864.51	5841.51	Regional
R-17 S1	04/17/2021	19:00	5880.44	Transducer	5864.51	5841.51	Regional
R-17 S1	04/17/2021	21:00	5880.37	Transducer	5864.51	5841.51	Regional
R-17 S1	04/17/2021	23:00	5880.35	Transducer	5864.51	5841.51	Regional
R-17 S1	04/18/2021	01:00	5880.35	Transducer	5864.51	5841.51	Regional
R-17 S1	04/18/2021	03:00	5880.37	Transducer	5864.51	5841.51	Regional
R-17 S1	04/18/2021	05:00	5880.36	Transducer	5864.51	5841.51	Regional
R-17 S1	04/18/2021	07:00	5880.34	Transducer	5864.51	5841.51	Regional
R-17 S1	04/18/2021	09:00	5880.33	Transducer	5864.51	5841.51	Regional
R-17 S1	04/18/2021	11:00	5880.35	Transducer	5864.51	5841.51	Regional
R-17 S1	04/18/2021	13:00	5880.39	Transducer	5864.51	5841.51	Regional
R-17 S1	04/18/2021	15:00	5880.43	Transducer	5864.51	5841.51	Regional
R-17 S1	04/18/2021	17:00	5880.44	Transducer	5864.51	5841.51	Regional
R-17 S1	04/18/2021	19:00	5880.43	Transducer	5864.51	5841.51	Regional
R-17 S1	04/18/2021	21:00	5880.39	Transducer	5864.51	5841.51	Regional
R-17 S1	04/18/2021	23:00	5880.39	Transducer	5864.51	5841.51	Regional
R-17 S1	04/19/2021	01:00	5880.40	Transducer	5864.51	5841.51	Regional
R-17 S1	04/19/2021	03:00	5880.41	Transducer	5864.51	5841.51	Regional
R-17 S1	04/19/2021	05:00	5880.41	Transducer	5864.51	5841.51	Regional
R-17 S1	04/19/2021	07:00	5880.42	Transducer	5864.51	5841.51	Regional
R-17 S1	04/19/2021	11:00	5880.49	Transducer	5864.51	5841.51	Regional
R-17 S1	04/19/2021	13:00	5880.56	Transducer	5864.51	5841.51	Regional
R-17 S1	04/19/2021	15:00	5880.61	Transducer	5864.51	5841.51	Regional
R-17 S1	04/19/2021	17:00	5880.63	Transducer	5864.51	5841.51	Regional
R-17 S1	04/19/2021	19:00	5880.63	Transducer	5864.51	5841.51	Regional
R-17 S1	04/19/2021	21:00	5880.61	Transducer	5864.51	5841.51	Regional
R-17 S1	04/19/2021	23:00	5880.62	Transducer	5864.51	5841.51	Regional
R-17 S1	04/20/2021	01:00	5880.62	Transducer	5864.51	5841.51	Regional
R-17 S1	04/20/2021	03:00	5880.59	Transducer	5864.51	5841.51	Regional
R-17 S1	04/20/2021	05:00	5880.56	Transducer	5864.51	5841.51	Regional
R-17 S1	04/20/2021	07:00	5880.51	Transducer	5864.51	5841.51	Regional
R-17 S1	04/20/2021	09:00	5880.49	Transducer	5864.51	5841.51	Regional
R-17 S1	04/20/2021	11:00	5880.56	Transducer	5864.51	5841.51	Regional
R-17 S1	04/20/2021	13:00	5880.52	Transducer	5864.51	5841.51	Regional
R-17 S1	04/20/2021	15:00	5880.55	Transducer	5864.51	5841.51	Regional
R-17 S1	04/20/2021	17:00	5880.53	Transducer	5864.51	5841.51	Regional

Location	Date	Time	Water Level (ft amsl)	Method	Top of Screen (ft amsl)	Bottom of Screen (ft amsl)	Zone
R-17 S1	04/20/2021	19:00	5880.50	Transducer	5864.51	5841.51	Regional
R-17 S1	04/20/2021	21:00	5880.44	Transducer	5864.51	5841.51	Regional
R-17 S1	04/20/2021	23:00	5880.40	Transducer	5864.51	5841.51	Regional
R-17 S1	04/21/2021	01:00	5880.41	Transducer	5864.51	5841.51	Regional
R-17 S1	04/21/2021	03:00	5880.41	Transducer	5864.51	5841.51	Regional
R-17 S1	04/21/2021	05:00	5880.41	Transducer	5864.51	5841.51	Regional
R-17 S1	04/21/2021	07:00	5880.40	Transducer	5864.51	5841.51	Regional
R-17 S1	04/21/2021	09:00	5880.41	Transducer	5864.51	5841.51	Regional
R-17 S1	04/21/2021	11:00	5880.46	Transducer	5864.51	5841.51	Regional
R-17 S1	04/21/2021	13:00	5880.53	Transducer	5864.51	5841.51	Regional
R-17 S1	04/21/2021	15:00	5880.60	Transducer	5864.51	5841.51	Regional
R-17 S1	04/21/2021	17:00	5880.64	Transducer	5864.51	5841.51	Regional
R-17 S1	04/21/2021	19:00	5880.64	Transducer	5864.51	5841.51	Regional
R-17 S1	04/21/2021	21:00	5880.60	Transducer	5864.51	5841.51	Regional
R-17 S1	04/21/2021	23:00	5880.61	Transducer	5864.51	5841.51	Regional
R-17 S1	04/22/2021	01:00	5880.62	Transducer	5864.51	5841.51	Regional
R-17 S1	04/22/2021	03:00	5880.64	Transducer	5864.51	5841.51	Regional
R-17 S1	04/22/2021	05:00	5880.65	Transducer	5864.51	5841.51	Regional
R-17 S1	04/22/2021	07:00	5880.62	Transducer	5864.51	5841.51	Regional
R-17 S1	04/22/2021	09:00	5880.63	Transducer	5864.51	5841.51	Regional
R-17 S1	04/22/2021	11:00	5880.65	Transducer	5864.51	5841.51	Regional
R-17 S1	04/22/2021	13:00	5880.71	Transducer	5864.51	5841.51	Regional
R-17 S1	04/22/2021	15:00	5880.74	Transducer	5864.51	5841.51	Regional
R-17 S1	04/22/2021	17:00	5880.74	Transducer	5864.51	5841.51	Regional
R-17 S1	04/22/2021	19:00	5880.73	Transducer	5864.51	5841.51	Regional
R-17 S1	04/22/2021	21:00	5880.70	Transducer	5864.51	5841.51	Regional
R-17 S1	04/22/2021	23:00	5880.69	Transducer	5864.51	5841.51	Regional
R-17 S1	04/23/2021	01:00	5880.70	Transducer	5864.51	5841.51	Regional
R-17 S1	04/23/2021	03:00	5880.72	Transducer	5864.51	5841.51	Regional
R-17 S1	04/23/2021	05:00	5880.70	Transducer	5864.51	5841.51	Regional
R-17 S1	04/23/2021	07:00	5880.67	Transducer	5864.51	5841.51	Regional
R-17 S1	04/23/2021	09:00	5880.68	Transducer	5864.51	5841.51	Regional
R-17 S1	04/23/2021	11:00	5880.67	Transducer	5864.51	5841.51	Regional
R-17 S1	04/23/2021	13:00	5880.69	Transducer	5864.51	5841.51	Regional
R-17 S1	04/23/2021	15:00	5880.69	Transducer	5864.51	5841.51	Regional
R-17 S1	04/23/2021	17:00	5880.63	Transducer	5864.51	5841.51	Regional
R-17 S1	04/23/2021	19:00	5880.60	Transducer	5864.51	5841.51	Regional
R-17 S1	04/23/2021	21:00	5880.52	Transducer	5864.51	5841.51	Regional
R-17 S1	04/23/2021	23:00	5880.50	Transducer	5864.51	5841.51	Regional
R-17 S1	04/24/2021	01:00	5880.49	Transducer	5864.51	5841.51	Regional
R-17 S1	04/24/2021	03:00	5880.48	Transducer	5864.51	5841.51	Regional
R-17 S1	04/24/2021	05:00	5880.47	Transducer	5864.51	5841.51	Regional
R-17 S1	04/24/2021	07:00	5880.44	Transducer	5864.51	5841.51	Regional
R-17 S1	04/24/2021	09:00	5880.44	Transducer	5864.51	5841.51	Regional
R-17 S1	04/24/2021	11:00	5880.46	Transducer	5864.51	5841.51	Regional

Location	Date	Time	Water Level (ft amsl)	Method	Top of Screen (ft amsl)	Bottom of Screen (ft amsl)	Zone
R-17 S1	04/24/2021	13:00	5880.51	Transducer	5864.51	5841.51	Regional
R-17 S1	04/24/2021	15:00	5880.56	Transducer	5864.51	5841.51	Regional
R-17 S1	04/24/2021	17:00	5880.60	Transducer	5864.51	5841.51	Regional
R-17 S1	04/24/2021	19:00	5880.60	Transducer	5864.51	5841.51	Regional
R-17 S1	04/24/2021	21:00	5880.56	Transducer	5864.51	5841.51	Regional
R-17 S1	04/24/2021	23:00	5880.57	Transducer	5864.51	5841.51	Regional
R-17 S1	04/25/2021	01:00	5880.54	Transducer	5864.51	5841.51	Regional
R-17 S1	04/25/2021	03:00	5880.54	Transducer	5864.51	5841.51	Regional
R-17 S1	04/25/2021	05:00	5880.52	Transducer	5864.51	5841.51	Regional
R-17 S1	04/25/2021	07:00	5880.49	Transducer	5864.51	5841.51	Regional
R-17 S1	04/25/2021	09:00	5880.51	Transducer	5864.51	5841.51	Regional
R-17 S1	04/25/2021	11:00	5880.53	Transducer	5864.51	5841.51	Regional
R-17 S1	04/25/2021	13:00	5880.59	Transducer	5864.51	5841.51	Regional
R-17 S1	04/25/2021	15:00	5880.64	Transducer	5864.51	5841.51	Regional
R-17 S1	04/25/2021	17:00	5880.67	Transducer	5864.51	5841.51	Regional
R-17 S1	04/25/2021	19:00	5880.68	Transducer	5864.51	5841.51	Regional
R-17 S1	04/25/2021	21:00	5880.65	Transducer	5864.51	5841.51	Regional
R-17 S1	04/25/2021	23:00	5880.65	Transducer	5864.51	5841.51	Regional
R-17 S1	04/26/2021	01:00	5880.65	Transducer	5864.51	5841.51	Regional
R-17 S1	04/26/2021	03:00	5880.64	Transducer	5864.51	5841.51	Regional
R-17 S1	04/26/2021	05:00	5880.64	Transducer	5864.51	5841.51	Regional
R-17 S1	04/26/2021	07:00	5880.62	Transducer	5864.51	5841.51	Regional
R-17 S1	04/26/2021	09:00	5880.63	Transducer	5864.51	5841.51	Regional
R-17 S1	04/26/2021	11:00	5880.66	Transducer	5864.51	5841.51	Regional
R-17 S1	04/26/2021	13:00	5880.71	Transducer	5864.51	5841.51	Regional
R-17 S1	04/26/2021	15:00	5880.74	Transducer	5864.51	5841.51	Regional
R-17 S1	04/26/2021	17:00	5880.77	Transducer	5864.51	5841.51	Regional
R-17 S1	04/26/2021	19:00	5880.75	Transducer	5864.51	5841.51	Regional
R-17 S1	04/26/2021	21:00	5880.71	Transducer	5864.51	5841.51	Regional
R-17 S1	04/26/2021	23:00	5880.70	Transducer	5864.51	5841.51	Regional
R-17 S1	04/27/2021	01:00	5880.70	Transducer	5864.51	5841.51	Regional
R-17 S1	04/27/2021	03:00	5880.71	Transducer	5864.51	5841.51	Regional
R-17 S1	04/27/2021	05:00	5880.71	Transducer	5864.51	5841.51	Regional
R-17 S1	04/27/2021	07:00	5880.70	Transducer	5864.51	5841.51	Regional
R-17 S1	04/27/2021	09:00	5880.70	Transducer	5864.51	5841.51	Regional
R-17 S1	04/27/2021	11:00	5880.69	Transducer	5864.51	5841.51	Regional
R-17 S1	04/27/2021	13:00	5880.71	Transducer	5864.51	5841.51	Regional
R-17 S1	04/27/2021	15:00	5880.71	Transducer	5864.51	5841.51	Regional
R-17 S1	04/27/2021	17:00	5880.68	Transducer	5864.51	5841.51	Regional
R-17 S1	04/27/2021	19:00	5880.66	Transducer	5864.51	5841.51	Regional
R-17 S1	04/27/2021	21:00	5880.61	Transducer	5864.51	5841.51	Regional
R-17 S1	04/27/2021	23:00	5880.60	Transducer	5864.51	5841.51	Regional
R-17 S1	04/28/2021	01:00	5880.61	Transducer	5864.51	5841.51	Regional
R-17 S1	04/28/2021	03:00	5880.61	Transducer	5864.51	5841.51	Regional
R-17 S1	04/28/2021	05:00	5880.62	Transducer	5864.51	5841.51	Regional

Location	Date	Time	Water Level (ft amsl)	Method	Top of Screen (ft amsl)	Bottom of Screen (ft amsl)	Zone
R-17 S1	04/28/2021	07:00	5880.58	Transducer	5864.51	5841.51	Regional
R-17 S1	04/28/2021	09:00	5880.57	Transducer	5864.51	5841.51	Regional
R-17 S1	04/28/2021	11:00	5880.57	Transducer	5864.51	5841.51	Regional
R-17 S1	04/28/2021	13:00	5880.55	Transducer	5864.51	5841.51	Regional
R-17 S1	04/28/2021	15:00	5880.51	Transducer	5864.51	5841.51	Regional
R-17 S1	04/28/2021	17:00	5880.48	Transducer	5864.51	5841.51	Regional
R-17 S1	04/28/2021	19:00	5880.43	Transducer	5864.51	5841.51	Regional
R-17 S1	04/28/2021	21:00	5880.38	Transducer	5864.51	5841.51	Regional
R-17 S1	04/28/2021	23:00	5880.36	Transducer	5864.51	5841.51	Regional
R-17 S1	04/29/2021	01:00	5880.34	Transducer	5864.51	5841.51	Regional
R-17 S1	04/29/2021	03:00	5880.34	Transducer	5864.51	5841.51	Regional
R-17 S1	04/29/2021	05:00	5880.31	Transducer	5864.51	5841.51	Regional
R-17 S1	04/29/2021	07:00	5880.25	Transducer	5864.51	5841.51	Regional
R-17 S1	04/29/2021	09:00	5880.24	Transducer	5864.51	5841.51	Regional
R-17 S1	04/29/2021	11:00	5880.23	Transducer	5864.51	5841.51	Regional
R-17 S1	04/29/2021	13:00	5880.25	Transducer	5864.51	5841.51	Regional
R-17 S1	04/29/2021	15:00	5880.26	Transducer	5864.51	5841.51	Regional
R-17 S1	04/29/2021	17:00	5880.26	Transducer	5864.51	5841.51	Regional
R-17 S1	04/29/2021	19:00	5880.22	Transducer	5864.51	5841.51	Regional
R-17 S1	04/29/2021	21:00	5880.17	Transducer	5864.51	5841.51	Regional
R-17 S1	04/29/2021	23:00	5880.15	Transducer	5864.51	5841.51	Regional
R-17 S1	04/30/2021	01:00	5880.16	Transducer	5864.51	5841.51	Regional
R-17 S1	04/30/2021	03:00	5880.16	Transducer	5864.51	5841.51	Regional
R-17 S1	04/30/2021	05:00	5880.16	Transducer	5864.51	5841.51	Regional
R-17 S1	04/30/2021	07:00	5880.14	Transducer	5864.51	5841.51	Regional
R-17 S1	04/30/2021	09:00	5880.14	Transducer	5864.51	5841.51	Regional
R-17 S1	04/30/2021	11:00	5880.17	Transducer	5864.51	5841.51	Regional
R-17 S1	04/30/2021	13:00	5880.22	Transducer	5864.51	5841.51	Regional
R-17 S1	04/30/2021	15:00	5880.28	Transducer	5864.51	5841.51	Regional
R-17 S1	04/30/2021	17:00	5880.30	Transducer	5864.51	5841.51	Regional
R-17 S1	04/30/2021	19:00	5880.30	Transducer	5864.51	5841.51	Regional
R-17 S1	04/30/2021	21:00	5880.25	Transducer	5864.51	5841.51	Regional
R-17 S1	04/30/2021	23:00	5880.26	Transducer	5864.51	5841.51	Regional
R-17 S1	05/01/2021	01:00	5880.30	Transducer	5864.51	5841.51	Regional
R-17 S1	05/01/2021	03:00	5880.34	Transducer	5864.51	5841.51	Regional
R-17 S1	05/01/2021	05:00	5880.35	Transducer	5864.51	5841.51	Regional
R-17 S1	05/01/2021	07:00	5880.36	Transducer	5864.51	5841.51	Regional
R-17 S1	05/01/2021	09:00	5880.40	Transducer	5864.51	5841.51	Regional
R-17 S1	05/01/2021	11:00	5880.45	Transducer	5864.51	5841.51	Regional
R-17 S1	05/01/2021	13:00	5880.51	Transducer	5864.51	5841.51	Regional
R-17 S1	05/01/2021	15:00	5880.58	Transducer	5864.51	5841.51	Regional
R-17 S1	05/01/2021	17:00	5880.63	Transducer	5864.51	5841.51	Regional
R-17 S1	05/01/2021	19:00	5880.63	Transducer	5864.51	5841.51	Regional
R-17 S1	05/01/2021	21:00	5880.64	Transducer	5864.51	5841.51	Regional
R-17 S1	05/01/2021	23:00	5880.66	Transducer	5864.51	5841.51	Regional

Location	Date	Time	Water Level (ft amsl)	Method	Top of Screen (ft amsl)	Bottom of Screen (ft amsl)	Zone
R-17 S1	05/02/2021	01:00	5880.69	Transducer	5864.51	5841.51	Regional
R-17 S1	05/02/2021	03:00	5880.69	Transducer	5864.51	5841.51	Regional
R-17 S1	05/02/2021	05:00	5880.67	Transducer	5864.51	5841.51	Regional
R-17 S1	05/02/2021	07:00	5880.67	Transducer	5864.51	5841.51	Regional
R-17 S1	05/02/2021	09:00	5880.70	Transducer	5864.51	5841.51	Regional
R-17 S1	05/02/2021	11:00	5880.73	Transducer	5864.51	5841.51	Regional
R-17 S1	05/02/2021	13:00	5880.78	Transducer	5864.51	5841.51	Regional
R-17 S1	05/02/2021	15:00	5880.82	Transducer	5864.51	5841.51	Regional
R-17 S1	05/02/2021	17:00	5880.84	Transducer	5864.51	5841.51	Regional
R-17 S1	05/02/2021	19:00	5880.84	Transducer	5864.51	5841.51	Regional
R-17 S1	05/02/2021	21:00	5880.79	Transducer	5864.51	5841.51	Regional
R-17 S1	05/02/2021	23:00	5880.79	Transducer	5864.51	5841.51	Regional
R-17 S1	05/03/2021	01:00	5880.76	Transducer	5864.51	5841.51	Regional
R-17 S1	05/03/2021	03:00	5880.73	Transducer	5864.51	5841.51	Regional
R-17 S1	05/03/2021	05:00	5880.71	Transducer	5864.51	5841.51	Regional
R-17 S1	05/03/2021	07:00	5880.69	Transducer	5864.51	5841.51	Regional
R-17 S1	05/03/2021	09:00	5880.66	Transducer	5864.51	5841.51	Regional
R-17 S1	05/03/2021	11:00	5880.67	Transducer	5864.51	5841.51	Regional
R-17 S1	05/03/2021	13:00	5880.63	Transducer	5864.51	5841.51	Regional
R-17 S1	05/03/2021	15:00	5880.64	Transducer	5864.51	5841.51	Regional
R-17 S1	05/03/2021	17:00	5880.55	Transducer	5864.51	5841.51	Regional
R-17 S1	05/03/2021	19:00	5880.50	Transducer	5864.51	5841.51	Regional
R-17 S1	05/03/2021	21:00	5880.46	Transducer	5864.51	5841.51	Regional
R-17 S1	05/03/2021	23:00	5880.44	Transducer	5864.51	5841.51	Regional
R-17 S1	05/04/2021	01:00	5880.42	Transducer	5864.51	5841.51	Regional
R-17 S1	05/04/2021	03:00	5880.40	Transducer	5864.51	5841.51	Regional
R-17 S1	05/04/2021	05:00	5880.38	Transducer	5864.51	5841.51	Regional
R-17 S1	05/04/2021	07:00	5880.34	Transducer	5864.51	5841.51	Regional
R-17 S1	05/04/2021	09:00	5880.33	Transducer	5864.51	5841.51	Regional
R-17 S1	05/04/2021	11:00	5880.35	Transducer	5864.51	5841.51	Regional
R-17 S1	05/04/2021	13:00	5880.39	Transducer	5864.51	5841.51	Regional
R-17 S1	05/04/2021	15:00	5880.43	Transducer	5864.51	5841.51	Regional
R-17 S1	05/04/2021	17:00	5880.45	Transducer	5864.51	5841.51	Regional
R-17 S1	05/04/2021	19:00	5880.45	Transducer	5864.51	5841.51	Regional
R-17 S1	05/04/2021	21:00	5880.40	Transducer	5864.51	5841.51	Regional
R-17 S1	05/04/2021	23:00	5880.40	Transducer	5864.51	5841.51	Regional
R-17 S1	05/05/2021	01:00	5880.40	Transducer	5864.51	5841.51	Regional
R-17 S1	05/05/2021	03:00	5880.39	Transducer	5864.51	5841.51	Regional
R-17 S1	05/05/2021	05:00	5880.36	Transducer	5864.51	5841.51	Regional
R-17 S1	05/05/2021	07:00	5880.32	Transducer	5864.51	5841.51	Regional
R-17 S1	05/05/2021	09:00	5880.30	Transducer	5864.51	5841.51	Regional
R-17 S1	05/05/2021	11:00	5880.31	Transducer	5864.51	5841.51	Regional
R-17 S1	05/05/2021	13:00	5880.34	Transducer	5864.51	5841.51	Regional
R-17 S1	05/05/2021	15:00	5880.36	Transducer	5864.51	5841.51	Regional
R-17 S1	05/05/2021	17:00	5880.35	Transducer	5864.51	5841.51	Regional

Location	Date	Time	Water Level (ft amsl)	Method	Top of Screen (ft amsl)	Bottom of Screen (ft amsl)	Zone
R-17 S1	05/05/2021	19:00	5880.32	Transducer	5864.51	5841.51	Regional
R-17 S1	05/05/2021	21:00	5880.27	Transducer	5864.51	5841.51	Regional
R-17 S1	05/05/2021	23:00	5880.23	Transducer	5864.51	5841.51	Regional
R-17 S1	05/06/2021	01:00	5880.21	Transducer	5864.51	5841.51	Regional
R-17 S1	05/06/2021	03:00	5880.19	Transducer	5864.51	5841.51	Regional
R-17 S1	05/06/2021	05:00	5880.18	Transducer	5864.51	5841.51	Regional
R-17 S1	05/06/2021	07:00	5880.13	Transducer	5864.51	5841.51	Regional
R-17 S1	05/06/2021	09:00	5880.13	Transducer	5864.51	5841.51	Regional
R-17 S1	05/06/2021	11:00	5880.15	Transducer	5864.51	5841.51	Regional
R-17 S1	05/06/2021	13:00	5880.20	Transducer	5864.51	5841.51	Regional
R-17 S1	05/06/2021	15:00	5880.26	Transducer	5864.51	5841.51	Regional
R-17 S1	05/06/2021	17:00	5880.30	Transducer	5864.51	5841.51	Regional
R-17 S1	05/06/2021	19:00	5880.29	Transducer	5864.51	5841.51	Regional
R-17 S1	05/06/2021	21:00	5880.26	Transducer	5864.51	5841.51	Regional
R-17 S1	05/06/2021	23:00	5880.25	Transducer	5864.51	5841.51	Regional
R-17 S1	05/07/2021	01:00	5880.27	Transducer	5864.51	5841.51	Regional
R-17 S1	05/07/2021	03:00	5880.30	Transducer	5864.51	5841.51	Regional
R-17 S1	05/07/2021	05:00	5880.31	Transducer	5864.51	5841.51	Regional
R-17 S1	05/07/2021	07:00	5880.28	Transducer	5864.51	5841.51	Regional
R-17 S1	05/07/2021	09:00	5880.31	Transducer	5864.51	5841.51	Regional
R-17 S1	05/07/2021	11:00	5880.34	Transducer	5864.51	5841.51	Regional
R-17 S1	05/07/2021	13:00	5880.36	Transducer	5864.51	5841.51	Regional
R-17 S1	05/07/2021	15:00	5880.38	Transducer	5864.51	5841.51	Regional
R-17 S1	05/07/2021	17:00	5880.46	Transducer	5864.51	5841.51	Regional
R-17 S1	05/07/2021	19:00	5880.48	Transducer	5864.51	5841.51	Regional
R-17 S1	05/07/2021	21:00	5880.46	Transducer	5864.51	5841.51	Regional
R-17 S1	05/07/2021	23:00	5880.48	Transducer	5864.51	5841.51	Regional
R-17 S1	05/08/2021	01:00	5880.50	Transducer	5864.51	5841.51	Regional
R-17 S1	05/08/2021	03:00	5880.52	Transducer	5864.51	5841.51	Regional
R-17 S1	05/08/2021	05:00	5880.51	Transducer	5864.51	5841.51	Regional
R-17 S1	05/08/2021	07:00	5880.50	Transducer	5864.51	5841.51	Regional
R-17 S1	05/08/2021	09:00	5880.52	Transducer	5864.51	5841.51	Regional
R-17 S1	05/08/2021	11:00	5880.54	Transducer	5864.51	5841.51	Regional
R-17 S1	05/08/2021	13:00	5880.60	Transducer	5864.51	5841.51	Regional
R-17 S1	05/08/2021	15:00	5880.62	Transducer	5864.51	5841.51	Regional
R-17 S1	05/08/2021	17:00	5880.61	Transducer	5864.51	5841.51	Regional
R-17 S1	05/08/2021	19:00	5880.57	Transducer	5864.51	5841.51	Regional
R-17 S1	05/08/2021	21:00	5880.53	Transducer	5864.51	5841.51	Regional
R-17 S1	05/08/2021	23:00	5880.50	Transducer	5864.51	5841.51	Regional
R-17 S1	05/09/2021	01:00	5880.52	Transducer	5864.51	5841.51	Regional
R-17 S1	05/09/2021	03:00	5880.52	Transducer	5864.51	5841.51	Regional
R-17 S1	05/09/2021	05:00	5880.50	Transducer	5864.51	5841.51	Regional
R-17 S1	05/09/2021	07:00	5880.46	Transducer	5864.51	5841.51	Regional
R-17 S1	05/09/2021	09:00	5880.45	Transducer	5864.51	5841.51	Regional
R-17 S1	05/09/2021	11:00	5880.46	Transducer	5864.51	5841.51	Regional

Location	Date	Time	Water Level (ft amsl)	Method	Top of Screen (ft amsl)	Bottom of Screen (ft amsl)	Zone
R-17 S1	05/09/2021	13:00	5880.50	Transducer	5864.51	5841.51	Regional
R-17 S1	05/09/2021	15:00	5880.53	Transducer	5864.51	5841.51	Regional
R-17 S1	05/09/2021	17:00	5880.55	Transducer	5864.51	5841.51	Regional
R-17 S1	05/09/2021	19:00	5880.54	Transducer	5864.51	5841.51	Regional
R-17 S1	05/09/2021	21:00	5880.50	Transducer	5864.51	5841.51	Regional
R-17 S1	05/09/2021	23:00	5880.48	Transducer	5864.51	5841.51	Regional
R-17 S1	05/10/2021	01:00	5880.46	Transducer	5864.51	5841.51	Regional
R-17 S1	05/10/2021	03:00	5880.44	Transducer	5864.51	5841.51	Regional
R-17 S1	05/10/2021	05:00	5880.44	Transducer	5864.51	5841.51	Regional
R-17 S1	05/10/2021	07:00	5880.43	Transducer	5864.51	5841.51	Regional
R-17 S1	05/10/2021	09:00	5880.44	Transducer	5864.51	5841.51	Regional
R-17 S1	05/10/2021	11:00	5880.48	Transducer	5864.51	5841.51	Regional
R-17 S1	05/10/2021	13:00	5880.53	Transducer	5864.51	5841.51	Regional
R-17 S1	05/10/2021	15:00	5880.58	Transducer	5864.51	5841.51	Regional
R-17 S1	05/10/2021	17:00	5880.58	Transducer	5864.51	5841.51	Regional
R-17 S1	05/10/2021	19:00	5880.57	Transducer	5864.51	5841.51	Regional
R-17 S1	05/10/2021	21:00	5880.53	Transducer	5864.51	5841.51	Regional
R-17 S1	05/10/2021	23:00	5880.50	Transducer	5864.51	5841.51	Regional
R-17 S1	05/11/2021	01:00	5880.47	Transducer	5864.51	5841.51	Regional
R-17 S1	05/11/2021	03:00	5880.45	Transducer	5864.51	5841.51	Regional
R-17 S1	05/11/2021	05:00	5880.42	Transducer	5864.51	5841.51	Regional
R-17 S1	05/11/2021	07:00	5880.39	Transducer	5864.51	5841.51	Regional
R-17 S1	05/11/2021	09:00	5880.38	Transducer	5864.51	5841.51	Regional
R-17 S1	05/11/2021	11:00	5880.39	Transducer	5864.51	5841.51	Regional
R-17 S1	05/11/2021	13:00	5880.44	Transducer	5864.51	5841.51	Regional
R-17 S1	05/11/2021	15:00	5880.44	Transducer	5864.51	5841.51	Regional
R-17 S1	05/11/2021	17:00	5880.44	Transducer	5864.51	5841.51	Regional
R-17 S1	05/11/2021	19:00	5880.41	Transducer	5864.51	5841.51	Regional
R-17 S1	05/11/2021	21:00	5880.32	Transducer	5864.51	5841.51	Regional
R-17 S1	05/11/2021	23:00	5880.28	Transducer	5864.51	5841.51	Regional
R-17 S1	05/12/2021	01:00	5880.25	Transducer	5864.51	5841.51	Regional
R-17 S1	05/12/2021	03:00	5880.23	Transducer	5864.51	5841.51	Regional
R-17 S1	05/12/2021	05:00	5880.23	Transducer	5864.51	5841.51	Regional
R-17 S1	05/12/2021	07:00	5880.19	Transducer	5864.51	5841.51	Regional
R-17 S1	05/12/2021	09:00	5880.19	Transducer	5864.51	5841.51	Regional
R-17 S1	05/12/2021	11:00	5880.20	Transducer	5864.51	5841.51	Regional
R-17 S1	05/12/2021	13:00	5880.26	Transducer	5864.51	5841.51	Regional
R-17 S1	05/12/2021	15:00	5880.31	Transducer	5864.51	5841.51	Regional
R-17 S1	05/12/2021	17:00	5880.31	Transducer	5864.51	5841.51	Regional
R-17 S1	05/12/2021	19:00	5880.29	Transducer	5864.51	5841.51	Regional
R-17 S1	05/12/2021	21:00	5880.20	Transducer	5864.51	5841.51	Regional
R-17 S1	05/12/2021	23:00	5880.17	Transducer	5864.51	5841.51	Regional
R-17 S1	05/13/2021	01:00	5880.18	Transducer	5864.51	5841.51	Regional
R-17 S1	05/13/2021	03:00	5880.19	Transducer	5864.51	5841.51	Regional
R-17 S1	05/13/2021	05:00	5880.17	Transducer	5864.51	5841.51	Regional

Location	Date	Time	Water Level (ft amsl)	Method	Top of Screen (ft amsl)	Bottom of Screen (ft amsl)	Zone
R-17 S1	05/13/2021	07:00	5880.15	Transducer	5864.51	5841.51	Regional
R-17 S1	05/13/2021	09:00	5880.16	Transducer	5864.51	5841.51	Regional
R-17 S1	05/13/2021	11:00	5880.18	Transducer	5864.51	5841.51	Regional
R-17 S1	05/13/2021	13:00	5880.24	Transducer	5864.51	5841.51	Regional
R-17 S1	05/13/2021	15:00	5880.32	Transducer	5864.51	5841.51	Regional
R-17 S1	05/13/2021	17:00	5880.33	Transducer	5864.51	5841.51	Regional
R-17 S1	05/13/2021	19:00	5880.33	Transducer	5864.51	5841.51	Regional
R-17 S1	05/13/2021	21:00	5880.30	Transducer	5864.51	5841.51	Regional
R-17 S1	05/13/2021	23:00	5880.30	Transducer	5864.51	5841.51	Regional
R-17 S1	05/14/2021	01:00	5880.31	Transducer	5864.51	5841.51	Regional
R-17 S1	05/14/2021	03:00	5880.31	Transducer	5864.51	5841.51	Regional
R-17 S1	05/14/2021	05:00	5880.30	Transducer	5864.51	5841.51	Regional
R-17 S1	05/14/2021	07:00	5880.29	Transducer	5864.51	5841.51	Regional
R-17 S1	05/14/2021	09:00	5880.28	Transducer	5864.51	5841.51	Regional
R-17 S1	05/14/2021	11:00	5880.31	Transducer	5864.51	5841.51	Regional
R-17 S1	05/14/2021	13:00	5880.36	Transducer	5864.51	5841.51	Regional
R-17 S1	05/14/2021	15:00	5880.42	Transducer	5864.51	5841.51	Regional
R-17 S1	05/14/2021	17:00	5880.44	Transducer	5864.51	5841.51	Regional
R-17 S1	05/14/2021	19:00	5880.44	Transducer	5864.51	5841.51	Regional
R-17 S1	05/14/2021	21:00	5880.41	Transducer	5864.51	5841.51	Regional
R-17 S1	05/14/2021	23:00	5880.41	Transducer	5864.51	5841.51	Regional
R-17 S1	05/15/2021	01:00	5880.42	Transducer	5864.51	5841.51	Regional
R-17 S1	05/15/2021	03:00	5880.43	Transducer	5864.51	5841.51	Regional
R-17 S1	05/15/2021	05:00	5880.40	Transducer	5864.51	5841.51	Regional
R-17 S1	05/15/2021	07:00	5880.38	Transducer	5864.51	5841.51	Regional
R-17 S1	05/15/2021	09:00	5880.38	Transducer	5864.51	5841.51	Regional
R-17 S1	05/15/2021	11:00	5880.41	Transducer	5864.51	5841.51	Regional
R-17 S1	05/15/2021	13:00	5880.46	Transducer	5864.51	5841.51	Regional
R-17 S1	05/15/2021	15:00	5880.50	Transducer	5864.51	5841.51	Regional
R-17 S1	05/15/2021	17:00	5880.54	Transducer	5864.51	5841.51	Regional
R-17 S1	05/15/2021	19:00	5880.52	Transducer	5864.51	5841.51	Regional
R-17 S1	05/15/2021	21:00	5880.48	Transducer	5864.51	5841.51	Regional
R-17 S1	05/15/2021	23:00	5880.45	Transducer	5864.51	5841.51	Regional
R-17 S1	05/16/2021	01:00	5880.42	Transducer	5864.51	5841.51	Regional
R-17 S1	05/16/2021	03:00	5880.41	Transducer	5864.51	5841.51	Regional
R-17 S1	05/16/2021	05:00	5880.40	Transducer	5864.51	5841.51	Regional
R-17 S1	05/16/2021	07:00	5880.39	Transducer	5864.51	5841.51	Regional
R-17 S1	05/16/2021	09:00	5880.41	Transducer	5864.51	5841.51	Regional
R-17 S1	05/16/2021	11:00	5880.45	Transducer	5864.51	5841.51	Regional
R-17 S1	05/16/2021	13:00	5880.48	Transducer	5864.51	5841.51	Regional
R-17 S1	05/16/2021	15:00	5880.52	Transducer	5864.51	5841.51	Regional
R-17 S1	05/16/2021	17:00	5880.55	Transducer	5864.51	5841.51	Regional
R-17 S1	05/16/2021	19:00	5880.55	Transducer	5864.51	5841.51	Regional
R-17 S1	05/16/2021	21:00	5880.52	Transducer	5864.51	5841.51	Regional
R-17 S1	05/16/2021	23:00	5880.53	Transducer	5864.51	5841.51	Regional

Location	Date	Time	Water Level (ft amsl)	Method	Top of Screen (ft amsl)	Bottom of Screen (ft amsl)	Zone
R-17 S1	05/17/2021	01:00	5880.49	Transducer	5864.51	5841.51	Regional
R-17 S1	05/17/2021	03:00	5880.47	Transducer	5864.51	5841.51	Regional
R-17 S1	05/17/2021	05:00	5880.46	Transducer	5864.51	5841.51	Regional
R-17 S1	05/17/2021	07:00	5880.45	Transducer	5864.51	5841.51	Regional
R-17 S1	05/17/2021	09:00	5880.47	Transducer	5864.51	5841.51	Regional
R-17 S1	05/17/2021	11:00	5880.52	Transducer	5864.51	5841.51	Regional
R-17 S1	05/17/2021	13:00	5880.47	Transducer	5864.51	5841.51	Regional
R-17 S1	05/17/2021	15:00	5880.46	Transducer	5864.51	5841.51	Regional
R-17 S1	05/17/2021	17:00	5880.50	Transducer	5864.51	5841.51	Regional
R-17 S1	05/17/2021	19:00	5880.50	Transducer	5864.51	5841.51	Regional
R-17 S1	05/17/2021	21:00	5880.48	Transducer	5864.51	5841.51	Regional
R-17 S1	05/17/2021	23:00	5880.47	Transducer	5864.51	5841.51	Regional
R-17 S1	05/18/2021	01:00	5880.50	Transducer	5864.51	5841.51	Regional
R-17 S1	05/18/2021	03:00	5880.52	Transducer	5864.51	5841.51	Regional
R-17 S1	05/18/2021	05:00	5880.53	Transducer	5864.51	5841.51	Regional
R-17 S1	05/18/2021	07:00	5880.51	Transducer	5864.51	5841.51	Regional
R-17 S1	05/18/2021	09:00	5880.51	Transducer	5864.51	5841.51	Regional
R-17 S1	05/18/2021	11:00	5880.51	Transducer	5864.51	5841.51	Regional
R-17 S1	05/18/2021	13:00	5880.52	Transducer	5864.51	5841.51	Regional
R-17 S1	05/18/2021	15:00	5880.53	Transducer	5864.51	5841.51	Regional
R-17 S1	05/18/2021	17:00	5880.53	Transducer	5864.51	5841.51	Regional
R-17 S1	05/18/2021	19:00	5880.50	Transducer	5864.51	5841.51	Regional
R-17 S1	05/18/2021	21:00	5880.47	Transducer	5864.51	5841.51	Regional
R-17 S1	05/18/2021	23:00	5880.48	Transducer	5864.51	5841.51	Regional
R-17 S1	05/19/2021	01:00	5880.49	Transducer	5864.51	5841.51	Regional
R-17 S1	05/19/2021	03:00	5880.49	Transducer	5864.51	5841.51	Regional
R-17 S1	05/19/2021	05:00	5880.47	Transducer	5864.51	5841.51	Regional
R-17 S1	05/19/2021	07:00	5880.46	Transducer	5864.51	5841.51	Regional
R-17 S1	05/19/2021	09:00	5880.47	Transducer	5864.51	5841.51	Regional
R-17 S1	05/19/2021	11:00	5880.49	Transducer	5864.51	5841.51	Regional
R-17 S1	05/19/2021	13:00	5880.53	Transducer	5864.51	5841.51	Regional
R-17 S1	05/19/2021	15:00	5880.49	Transducer	5864.51	5841.51	Regional
R-17 S1	05/19/2021	17:00	5880.51	Transducer	5864.51	5841.51	Regional
R-17 S1	05/19/2021	19:00	5880.50	Transducer	5864.51	5841.51	Regional
R-17 S1	05/19/2021	21:00	5880.43	Transducer	5864.51	5841.51	Regional
R-17 S1	05/19/2021	23:00	5880.42	Transducer	5864.51	5841.51	Regional
R-17 S1	05/20/2021	01:00	5880.45	Transducer	5864.51	5841.51	Regional
R-17 S1	05/20/2021	03:00	5880.46	Transducer	5864.51	5841.51	Regional
R-17 S1	05/20/2021	05:00	5880.45	Transducer	5864.51	5841.51	Regional
R-17 S1	05/20/2021	07:00	5880.43	Transducer	5864.51	5841.51	Regional
R-17 S1	05/20/2021	09:00	5880.44	Transducer	5864.51	5841.51	Regional
R-17 S1	05/20/2021	11:00	5880.47	Transducer	5864.51	5841.51	Regional
R-17 S1	05/20/2021	13:00	5880.50	Transducer	5864.51	5841.51	Regional
R-17 S1	05/20/2021	15:00	5880.52	Transducer	5864.51	5841.51	Regional
R-17 S1	05/20/2021	17:00	5880.54	Transducer	5864.51	5841.51	Regional

Location	Date	Time	Water Level (ft amsl)	Method	Top of Screen (ft amsl)	Bottom of Screen (ft amsl)	Zone
R-17 S1	05/20/2021	19:00	5880.56	Transducer	5864.51	5841.51	Regional
R-17 S1	05/20/2021	21:00	5880.53	Transducer	5864.51	5841.51	Regional
R-17 S1	05/20/2021	23:00	5880.51	Transducer	5864.51	5841.51	Regional
R-17 S1	05/21/2021	01:00	5880.51	Transducer	5864.51	5841.51	Regional
R-17 S1	05/21/2021	03:00	5880.49	Transducer	5864.51	5841.51	Regional
R-17 S1	05/21/2021	05:00	5880.47	Transducer	5864.51	5841.51	Regional
R-17 S1	05/21/2021	07:00	5880.44	Transducer	5864.51	5841.51	Regional
R-17 S1	05/21/2021	09:00	5880.42	Transducer	5864.51	5841.51	Regional
R-17 S1	05/21/2021	11:00	5880.41	Transducer	5864.51	5841.51	Regional
R-17 S1	05/21/2021	13:00	5880.42	Transducer	5864.51	5841.51	Regional
R-17 S1	05/21/2021	15:00	5880.39	Transducer	5864.51	5841.51	Regional
R-17 S1	05/21/2021	17:00	5880.38	Transducer	5864.51	5841.51	Regional
R-17 S1	05/21/2021	19:00	5880.38	Transducer	5864.51	5841.51	Regional
R-17 S1	05/21/2021	21:00	5880.34	Transducer	5864.51	5841.51	Regional
R-17 S1	05/21/2021	23:00	5880.32	Transducer	5864.51	5841.51	Regional
R-17 S1	05/22/2021	01:00	5880.33	Transducer	5864.51	5841.51	Regional
R-17 S1	05/22/2021	03:00	5880.33	Transducer	5864.51	5841.51	Regional
R-17 S1	05/22/2021	05:00	5880.30	Transducer	5864.51	5841.51	Regional
R-17 S1	05/22/2021	07:00	5880.29	Transducer	5864.51	5841.51	Regional
R-17 S1	05/22/2021	09:00	5880.28	Transducer	5864.51	5841.51	Regional
R-17 S1	05/22/2021	11:00	5880.35	Transducer	5864.51	5841.51	Regional
R-17 S1	05/22/2021	13:00	5880.40	Transducer	5864.51	5841.51	Regional
R-17 S1	05/22/2021	15:00	5880.45	Transducer	5864.51	5841.51	Regional
R-17 S1	05/22/2021	17:00	5880.45	Transducer	5864.51	5841.51	Regional
R-17 S1	05/22/2021	19:00	5880.41	Transducer	5864.51	5841.51	Regional
R-17 S1	05/22/2021	21:00	5880.36	Transducer	5864.51	5841.51	Regional
R-17 S1	05/22/2021	23:00	5880.36	Transducer	5864.51	5841.51	Regional
R-17 S1	05/23/2021	01:00	5880.38	Transducer	5864.51	5841.51	Regional
R-17 S1	05/23/2021	03:00	5880.38	Transducer	5864.51	5841.51	Regional
R-17 S1	05/23/2021	05:00	5880.36	Transducer	5864.51	5841.51	Regional
R-17 S1	05/23/2021	07:00	5880.34	Transducer	5864.51	5841.51	Regional
R-17 S1	05/23/2021	09:00	5880.34	Transducer	5864.51	5841.51	Regional
R-17 S1	05/23/2021	11:00	5880.32	Transducer	5864.51	5841.51	Regional
R-17 S1	05/23/2021	13:00	5880.36	Transducer	5864.51	5841.51	Regional
R-17 S1	05/23/2021	15:00	5880.38	Transducer	5864.51	5841.51	Regional
R-17 S1	05/23/2021	17:00	5880.39	Transducer	5864.51	5841.51	Regional
R-17 S1	05/23/2021	19:00	5880.39	Transducer	5864.51	5841.51	Regional
R-17 S1	05/23/2021	21:00	5880.36	Transducer	5864.51	5841.51	Regional
R-17 S1	05/23/2021	23:00	5880.35	Transducer	5864.51	5841.51	Regional
R-17 S1	05/24/2021	01:00	5880.34	Transducer	5864.51	5841.51	Regional
R-17 S1	05/24/2021	03:00	5880.34	Transducer	5864.51	5841.51	Regional
R-17 S1	05/24/2021	05:00	5880.33	Transducer	5864.51	5841.51	Regional
R-17 S1	05/24/2021	07:00	5880.31	Transducer	5864.51	5841.51	Regional
R-17 S1	05/24/2021	09:00	5880.31	Transducer	5864.51	5841.51	Regional
R-17 S1	05/24/2021	11:00	5880.33	Transducer	5864.51	5841.51	Regional

Location	Date	Time	Water Level (ft amsl)	Method	Top of Screen (ft amsl)	Bottom of Screen (ft amsl)	Zone
R-17 S1	05/24/2021	13:00	5880.38	Transducer	5864.51	5841.51	Regional
R-17 S1	05/24/2021	15:00	5880.41	Transducer	5864.51	5841.51	Regional
R-17 S1	05/24/2021	17:00	5880.41	Transducer	5864.51	5841.51	Regional
R-17 S1	05/24/2021	19:00	5880.39	Transducer	5864.51	5841.51	Regional
R-17 S1	05/24/2021	21:00	5880.37	Transducer	5864.51	5841.51	Regional
R-17 S1	05/24/2021	23:00	5880.34	Transducer	5864.51	5841.51	Regional
R-17 S1	05/25/2021	01:00	5880.32	Transducer	5864.51	5841.51	Regional
R-17 S1	05/25/2021	03:00	5880.31	Transducer	5864.51	5841.51	Regional
R-17 S1	05/25/2021	05:00	5880.30	Transducer	5864.51	5841.51	Regional
R-17 S1	05/25/2021	07:00	5880.29	Transducer	5864.51	5841.51	Regional
R-17 S1	05/25/2021	09:00	5880.26	Transducer	5864.51	5841.51	Regional
R-17 S1	05/25/2021	11:00	5880.26	Transducer	5864.51	5841.51	Regional
R-17 S1	05/25/2021	13:00	5880.30	Transducer	5864.51	5841.51	Regional
R-17 S1	05/25/2021	15:00	5880.34	Transducer	5864.51	5841.51	Regional
R-17 S1	05/25/2021	17:00	5880.36	Transducer	5864.51	5841.51	Regional
R-17 S1	05/25/2021	19:00	5880.33	Transducer	5864.51	5841.51	Regional
R-17 S1	05/25/2021	21:00	5880.29	Transducer	5864.51	5841.51	Regional
R-17 S1	05/25/2021	23:00	5880.28	Transducer	5864.51	5841.51	Regional
R-17 S1	05/26/2021	01:00	5880.28	Transducer	5864.51	5841.51	Regional
R-17 S1	05/26/2021	03:00	5880.28	Transducer	5864.51	5841.51	Regional
R-17 S1	05/26/2021	05:00	5880.26	Transducer	5864.51	5841.51	Regional
R-17 S1	05/26/2021	07:00	5880.23	Transducer	5864.51	5841.51	Regional
R-17 S1	05/26/2021	09:00	5880.22	Transducer	5864.51	5841.51	Regional
R-17 S1	05/26/2021	11:00	5880.24	Transducer	5864.51	5841.51	Regional
R-17 S1	05/26/2021	13:00	5880.26	Transducer	5864.51	5841.51	Regional
R-17 S1	05/26/2021	15:00	5880.31	Transducer	5864.51	5841.51	Regional
R-17 S1	05/26/2021	17:00	5880.35	Transducer	5864.51	5841.51	Regional
R-17 S1	05/26/2021	19:00	5880.34	Transducer	5864.51	5841.51	Regional
R-17 S1	05/26/2021	21:00	5880.32	Transducer	5864.51	5841.51	Regional
R-17 S1	05/26/2021	23:00	5880.30	Transducer	5864.51	5841.51	Regional
R-17 S1	05/27/2021	01:00	5880.29	Transducer	5864.51	5841.51	Regional
R-17 S1	05/27/2021	03:00	5880.29	Transducer	5864.51	5841.51	Regional
R-17 S1	05/27/2021	05:00	5880.28	Transducer	5864.51	5841.51	Regional
R-17 S1	05/27/2021	07:00	5880.26	Transducer	5864.51	5841.51	Regional
R-17 S1	05/27/2021	09:00	5880.25	Transducer	5864.51	5841.51	Regional
R-17 S1	05/27/2021	11:00	5880.27	Transducer	5864.51	5841.51	Regional
R-17 S1	05/27/2021	13:00	5880.31	Transducer	5864.51	5841.51	Regional
R-17 S1	05/27/2021	15:00	5880.33	Transducer	5864.51	5841.51	Regional
R-17 S1	05/27/2021	17:00	5880.36	Transducer	5864.51	5841.51	Regional
R-17 S1	05/27/2021	19:00	5880.34	Transducer	5864.51	5841.51	Regional
R-17 S1	05/27/2021	21:00	5880.29	Transducer	5864.51	5841.51	Regional
R-17 S1	05/27/2021	23:00	5880.28	Transducer	5864.51	5841.51	Regional
R-17 S1	05/28/2021	01:00	5880.30	Transducer	5864.51	5841.51	Regional
R-17 S1	05/28/2021	03:00	5880.30	Transducer	5864.51	5841.51	Regional
R-17 S1	05/28/2021	05:00	5880.28	Transducer	5864.51	5841.51	Regional

Location	Date	Time	Water Level (ft amsl)	Method	Top of Screen (ft amsl)	Bottom of Screen (ft amsl)	Zone
R-17 S1	05/28/2021	07:00	5880.26	Transducer	5864.51	5841.51	Regional
R-17 S1	05/28/2021	09:00	5880.26	Transducer	5864.51	5841.51	Regional
R-17 S1	05/28/2021	11:00	5880.27	Transducer	5864.51	5841.51	Regional
R-17 S1	05/28/2021	13:00	5880.28	Transducer	5864.51	5841.51	Regional
R-17 S1	05/28/2021	15:00	5880.34	Transducer	5864.51	5841.51	Regional
R-17 S1	05/28/2021	17:00	5880.38	Transducer	5864.51	5841.51	Regional
R-17 S1	05/28/2021	19:00	5880.36	Transducer	5864.51	5841.51	Regional
R-17 S1	05/28/2021	21:00	5880.33	Transducer	5864.51	5841.51	Regional
R-17 S1	05/28/2021	23:00	5880.30	Transducer	5864.51	5841.51	Regional
R-17 S1	05/29/2021	01:00	5880.31	Transducer	5864.51	5841.51	Regional
R-17 S1	05/29/2021	03:00	5880.32	Transducer	5864.51	5841.51	Regional
R-17 S1	05/29/2021	05:00	5880.31	Transducer	5864.51	5841.51	Regional
R-17 S1	05/29/2021	07:00	5880.32	Transducer	5864.51	5841.51	Regional
R-17 S1	05/29/2021	09:00	5880.33	Transducer	5864.51	5841.51	Regional
R-17 S1	05/29/2021	11:00	5880.35	Transducer	5864.51	5841.51	Regional
R-17 S1	05/29/2021	13:00	5880.39	Transducer	5864.51	5841.51	Regional
R-17 S1	05/29/2021	15:00	5880.42	Transducer	5864.51	5841.51	Regional
R-17 S1	05/29/2021	17:00	5880.45	Transducer	5864.51	5841.51	Regional
R-17 S1	05/29/2021	19:00	5880.45	Transducer	5864.51	5841.51	Regional
R-17 S1	05/29/2021	21:00	5880.41	Transducer	5864.51	5841.51	Regional
R-17 S1	05/29/2021	23:00	5880.39	Transducer	5864.51	5841.51	Regional
R-17 S1	05/30/2021	01:00	5880.37	Transducer	5864.51	5841.51	Regional
R-17 S1	05/30/2021	03:00	5880.36	Transducer	5864.51	5841.51	Regional
R-17 S1	05/30/2021	05:00	5880.35	Transducer	5864.51	5841.51	Regional
R-17 S1	05/30/2021	07:00	5880.33	Transducer	5864.51	5841.51	Regional
R-17 S1	05/30/2021	09:00	5880.32	Transducer	5864.51	5841.51	Regional
R-17 S1	05/30/2021	11:00	5880.34	Transducer	5864.51	5841.51	Regional
R-17 S1	05/30/2021	13:00	5880.41	Transducer	5864.51	5841.51	Regional
R-17 S1	05/30/2021	15:00	5880.42	Transducer	5864.51	5841.51	Regional
R-17 S1	05/30/2021	17:00	5880.38	Transducer	5864.51	5841.51	Regional
R-17 S1	05/30/2021	19:00	5880.36	Transducer	5864.51	5841.51	Regional
R-17 S1	05/30/2021	21:00	5880.31	Transducer	5864.51	5841.51	Regional
R-17 S1	05/30/2021	23:00	5880.29	Transducer	5864.51	5841.51	Regional
R-17 S1	05/31/2021	01:00	5880.26	Transducer	5864.51	5841.51	Regional
R-17 S1	05/31/2021	03:00	5880.27	Transducer	5864.51	5841.51	Regional
R-17 S1	05/31/2021	05:00	5880.26	Transducer	5864.51	5841.51	Regional
R-17 S1	05/31/2021	07:00	5880.23	Transducer	5864.51	5841.51	Regional
R-17 S1	05/31/2021	09:00	5880.23	Transducer	5864.51	5841.51	Regional
R-17 S1	05/31/2021	11:00	5880.26	Transducer	5864.51	5841.51	Regional
R-17 S1	05/31/2021	13:00	5880.29	Transducer	5864.51	5841.51	Regional
R-17 S1	05/31/2021	15:00	5880.23	Transducer	5864.51	5841.51	Regional
R-17 S1	05/31/2021	17:00	5880.13	Transducer	5864.51	5841.51	Regional
R-17 S1	05/31/2021	19:00	5880.16	Transducer	5864.51	5841.51	Regional
R-17 S1	05/31/2021	21:00	5880.15	Transducer	5864.51	5841.51	Regional
R-17 S1	05/31/2021	23:00	5880.13	Transducer	5864.51	5841.51	Regional

Location	Date	Time	Water Level (ft amsl)	Method	Top of Screen (ft amsl)	Bottom of Screen (ft amsl)	Zone
R-17 S1	06/01/2021	01:00	5880.16	Transducer	5864.51	5841.51	Regional
R-17 S1	06/01/2021	03:00	5880.17	Transducer	5864.51	5841.51	Regional
R-17 S1	06/01/2021	05:00	5880.16	Transducer	5864.51	5841.51	Regional
R-17 S1	06/01/2021	07:00	5880.16	Transducer	5864.51	5841.51	Regional
R-17 S1	06/01/2021	09:00	5880.16	Transducer	5864.51	5841.51	Regional
R-17 S1	06/01/2021	11:00	5880.19	Transducer	5864.51	5841.51	Regional
R-17 S1	06/01/2021	13:00	5880.22	Transducer	5864.51	5841.51	Regional
R-17 S1	06/01/2021	15:00	5880.27	Transducer	5864.51	5841.51	Regional
R-17 S1	06/01/2021	17:00	5880.30	Transducer	5864.51	5841.51	Regional
R-17 S1	06/01/2021	19:00	5880.29	Transducer	5864.51	5841.51	Regional
R-17 S1	06/01/2021	21:00	5880.24	Transducer	5864.51	5841.51	Regional
R-17 S1	06/01/2021	23:00	5880.22	Transducer	5864.51	5841.51	Regional
R-17 S1	06/02/2021	01:00	5880.25	Transducer	5864.51	5841.51	Regional
R-17 S1	06/02/2021	03:00	5880.26	Transducer	5864.51	5841.51	Regional
R-17 S1	06/02/2021	05:00	5880.25	Transducer	5864.51	5841.51	Regional
R-17 S1	06/02/2021	07:00	5880.24	Transducer	5864.51	5841.51	Regional
R-17 S1	06/02/2021	09:00	5880.25	Transducer	5864.51	5841.51	Regional
R-17 S1	06/02/2021	11:00	5880.28	Transducer	5864.51	5841.51	Regional
R-17 S1	06/02/2021	13:00	5880.28	Transducer	5864.51	5841.51	Regional
R-17 S1	06/02/2021	15:00	5880.30	Transducer	5864.51	5841.51	Regional
R-17 S1	06/02/2021	17:00	5880.34	Transducer	5864.51	5841.51	Regional
R-17 S1	06/02/2021	19:00	5880.32	Transducer	5864.51	5841.51	Regional
R-17 S1	06/02/2021	21:00	5880.26	Transducer	5864.51	5841.51	Regional
R-17 S1	06/02/2021	23:00	5880.27	Transducer	5864.51	5841.51	Regional
R-17 S1	06/03/2021	01:00	5880.27	Transducer	5864.51	5841.51	Regional
R-17 S1	06/03/2021	03:00	5880.27	Transducer	5864.51	5841.51	Regional
R-17 S1	06/03/2021	05:00	5880.25	Transducer	5864.51	5841.51	Regional
R-17 S1	06/03/2021	07:00	5880.24	Transducer	5864.51	5841.51	Regional
R-17 S1	06/03/2021	09:00	5880.24	Transducer	5864.51	5841.51	Regional
R-17 S1	06/03/2021	11:00	5880.27	Transducer	5864.51	5841.51	Regional
R-17 S1	06/03/2021	13:00	5880.31	Transducer	5864.51	5841.51	Regional
R-17 S1	06/03/2021	15:00	5880.32	Transducer	5864.51	5841.51	Regional
R-17 S1	06/03/2021	17:00	5880.36	Transducer	5864.51	5841.51	Regional
R-17 S1	06/03/2021	19:00	5880.31	Transducer	5864.51	5841.51	Regional
R-17 S1	06/03/2021	21:00	5880.24	Transducer	5864.51	5841.51	Regional
R-17 S1	06/03/2021	23:00	5880.24	Transducer	5864.51	5841.51	Regional
R-17 S1	06/04/2021	01:00	5880.23	Transducer	5864.51	5841.51	Regional
R-17 S1	06/04/2021	03:00	5880.24	Transducer	5864.51	5841.51	Regional
R-17 S1	06/04/2021	05:00	5880.23	Transducer	5864.51	5841.51	Regional
R-17 S1	06/04/2021	07:00	5880.23	Transducer	5864.51	5841.51	Regional
R-17 S1	06/04/2021	09:00	5880.24	Transducer	5864.51	5841.51	Regional
R-17 S1	06/04/2021	11:00	5880.28	Transducer	5864.51	5841.51	Regional
R-17 S1	06/04/2021	13:00	5880.33	Transducer	5864.51	5841.51	Regional
R-17 S1	06/04/2021	15:00	5880.38	Transducer	5864.51	5841.51	Regional
R-17 S1	06/04/2021	17:00	5880.38	Transducer	5864.51	5841.51	Regional

Location	Date	Time	Water Level (ft amsl)	Method	Top of Screen (ft amsl)	Bottom of Screen (ft amsl)	Zone
R-17 S1	06/04/2021	19:00	5880.36	Transducer	5864.51	5841.51	Regional
R-17 S1	06/04/2021	21:00	5880.32	Transducer	5864.51	5841.51	Regional
R-17 S1	06/04/2021	23:00	5880.33	Transducer	5864.51	5841.51	Regional
R-17 S1	06/05/2021	01:00	5880.34	Transducer	5864.51	5841.51	Regional
R-17 S1	06/05/2021	03:00	5880.35	Transducer	5864.51	5841.51	Regional
R-17 S1	06/05/2021	05:00	5880.34	Transducer	5864.51	5841.51	Regional
R-17 S1	06/05/2021	07:00	5880.34	Transducer	5864.51	5841.51	Regional
R-17 S1	06/05/2021	09:00	5880.36	Transducer	5864.51	5841.51	Regional
R-17 S1	06/05/2021	11:00	5880.39	Transducer	5864.51	5841.51	Regional
R-17 S1	06/05/2021	13:00	5880.45	Transducer	5864.51	5841.51	Regional
R-17 S1	06/05/2021	15:00	5880.46	Transducer	5864.51	5841.51	Regional
R-17 S1	06/05/2021	17:00	5880.45	Transducer	5864.51	5841.51	Regional
R-17 S1	06/05/2021	19:00	5880.42	Transducer	5864.51	5841.51	Regional
R-17 S1	06/05/2021	21:00	5880.40	Transducer	5864.51	5841.51	Regional
R-17 S1	06/05/2021	23:00	5880.41	Transducer	5864.51	5841.51	Regional
R-17 S1	06/06/2021	01:00	5880.41	Transducer	5864.51	5841.51	Regional
R-17 S1	06/06/2021	03:00	5880.43	Transducer	5864.51	5841.51	Regional
R-17 S1	06/06/2021	05:00	5880.43	Transducer	5864.51	5841.51	Regional
R-17 S1	06/06/2021	07:00	5880.41	Transducer	5864.51	5841.51	Regional
R-17 S1	06/06/2021	09:00	5880.41	Transducer	5864.51	5841.51	Regional
R-17 S1	06/06/2021	11:00	5880.42	Transducer	5864.51	5841.51	Regional
R-17 S1	06/06/2021	13:00	5880.45	Transducer	5864.51	5841.51	Regional
R-17 S1	06/06/2021	15:00	5880.44	Transducer	5864.51	5841.51	Regional
R-17 S1	06/06/2021	17:00	5880.47	Transducer	5864.51	5841.51	Regional
R-17 S1	06/06/2021	19:00	5880.42	Transducer	5864.51	5841.51	Regional
R-17 S1	06/06/2021	21:00	5880.38	Transducer	5864.51	5841.51	Regional
R-17 S1	06/06/2021	23:00	5880.35	Transducer	5864.51	5841.51	Regional
R-17 S1	06/07/2021	01:00	5880.35	Transducer	5864.51	5841.51	Regional
R-17 S1	06/07/2021	03:00	5880.34	Transducer	5864.51	5841.51	Regional
R-17 S1	06/07/2021	05:00	5880.34	Transducer	5864.51	5841.51	Regional
R-17 S1	06/07/2021	07:00	5880.32	Transducer	5864.51	5841.51	Regional
R-17 S1	06/07/2021	09:00	5880.32	Transducer	5864.51	5841.51	Regional
R-17 S1	06/07/2021	11:00	5880.33	Transducer	5864.51	5841.51	Regional
R-17 S1	06/07/2021	13:00	5880.37	Transducer	5864.51	5841.51	Regional
R-17 S1	06/07/2021	15:00	5880.41	Transducer	5864.51	5841.51	Regional
R-17 S1	06/07/2021	17:00	5880.44	Transducer	5864.51	5841.51	Regional
R-17 S1	06/07/2021	19:00	5880.42	Transducer	5864.51	5841.51	Regional
R-17 S1	06/07/2021	21:00	5880.38	Transducer	5864.51	5841.51	Regional
R-17 S1	06/07/2021	23:00	5880.37	Transducer	5864.51	5841.51	Regional
R-17 S1	06/08/2021	01:00	5880.38	Transducer	5864.51	5841.51	Regional
R-17 S1	06/08/2021	03:00	5880.34	Transducer	5864.51	5841.51	Regional
R-17 S1	06/08/2021	05:00	5880.31	Transducer	5864.51	5841.51	Regional
R-17 S1	06/08/2021	07:00	5880.27	Transducer	5864.51	5841.51	Regional
R-17 S1	06/08/2021	09:00	5880.29	Transducer	5864.51	5841.51	Regional
R-17 S1	06/08/2021	11:00	5880.29	Transducer	5864.51	5841.51	Regional

Location	Date	Time	Water Level (ft amsl)	Method	Top of Screen (ft amsl)	Bottom of Screen (ft amsl)	Zone
R-17 S1	06/08/2021	13:00	5880.31	Transducer	5864.51	5841.51	Regional
R-17 S1	06/08/2021	15:00	5880.34	Transducer	5864.51	5841.51	Regional
R-17 S1	06/08/2021	17:00	5880.34	Transducer	5864.51	5841.51	Regional
R-17 S1	06/08/2021	19:00	5880.32	Transducer	5864.51	5841.51	Regional
R-17 S1	06/08/2021	21:00	5880.27	Transducer	5864.51	5841.51	Regional
R-17 S1	06/08/2021	23:00	5880.27	Transducer	5864.51	5841.51	Regional
R-17 S1	06/09/2021	01:00	5880.26	Transducer	5864.51	5841.51	Regional
R-17 S1	06/09/2021	03:00	5880.24	Transducer	5864.51	5841.51	Regional
R-17 S1	06/09/2021	05:00	5880.20	Transducer	5864.51	5841.51	Regional
R-17 S1	06/09/2021	07:00	5880.17	Transducer	5864.51	5841.51	Regional
R-17 S1	06/09/2021	09:00	5880.15	Transducer	5864.51	5841.51	Regional
R-17 S1	06/09/2021	11:00	5880.16	Transducer	5864.51	5841.51	Regional
R-17 S1	06/09/2021	13:00	5880.20	Transducer	5864.51	5841.51	Regional
R-17 S1	06/09/2021	15:00	5880.22	Transducer	5864.51	5841.51	Regional
R-17 S1	06/09/2021	17:00	5880.25	Transducer	5864.51	5841.51	Regional
R-17 S1	06/09/2021	19:00	5880.23	Transducer	5864.51	5841.51	Regional
R-17 S1	06/09/2021	21:00	5880.21	Transducer	5864.51	5841.51	Regional
R-17 S1	06/09/2021	23:00	5880.21	Transducer	5864.51	5841.51	Regional
R-17 S1	06/10/2021	01:00	5880.23	Transducer	5864.51	5841.51	Regional
R-17 S1	06/10/2021	03:00	5880.23	Transducer	5864.51	5841.51	Regional
R-17 S1	06/10/2021	05:00	5880.22	Transducer	5864.51	5841.51	Regional
R-17 S1	06/10/2021	07:00	5880.20	Transducer	5864.51	5841.51	Regional
R-17 S1	06/10/2021	09:00	5880.21	Transducer	5864.51	5841.51	Regional
R-17 S1	06/10/2021	11:00	5880.24	Transducer	5864.51	5841.51	Regional
R-17 S1	06/10/2021	13:00	5880.30	Transducer	5864.51	5841.51	Regional
R-17 S1	06/10/2021	15:00	5880.33	Transducer	5864.51	5841.51	Regional
R-17 S1	06/10/2021	17:00	5880.36	Transducer	5864.51	5841.51	Regional
R-17 S1	06/10/2021	19:00	5880.36	Transducer	5864.51	5841.51	Regional
R-17 S1	06/10/2021	21:00	5880.34	Transducer	5864.51	5841.51	Regional
R-17 S1	06/10/2021	23:00	5880.34	Transducer	5864.51	5841.51	Regional
R-17 S1	06/11/2021	01:00	5880.31	Transducer	5864.51	5841.51	Regional
R-17 S1	06/11/2021	03:00	5880.31	Transducer	5864.51	5841.51	Regional
R-17 S1	06/11/2021	05:00	5880.29	Transducer	5864.51	5841.51	Regional
R-17 S1	06/11/2021	07:00	5880.27	Transducer	5864.51	5841.51	Regional
R-17 S1	06/11/2021	09:00	5880.26	Transducer	5864.51	5841.51	Regional
R-17 S1	06/11/2021	11:00	5880.27	Transducer	5864.51	5841.51	Regional
R-17 S1	06/11/2021	13:00	5880.29	Transducer	5864.51	5841.51	Regional
R-17 S1	06/11/2021	15:00	5880.32	Transducer	5864.51	5841.51	Regional
R-17 S1	06/11/2021	17:00	5880.33	Transducer	5864.51	5841.51	Regional
R-17 S1	06/11/2021	19:00	5880.30	Transducer	5864.51	5841.51	Regional
R-17 S1	06/11/2021	21:00	5880.26	Transducer	5864.51	5841.51	Regional
R-17 S1	06/11/2021	23:00	5880.23	Transducer	5864.51	5841.51	Regional
R-17 S1	06/12/2021	01:00	5880.23	Transducer	5864.51	5841.51	Regional
R-17 S1	06/12/2021	03:00	5880.22	Transducer	5864.51	5841.51	Regional
R-17 S1	06/12/2021	05:00	5880.20	Transducer	5864.51	5841.51	Regional

Location	Date	Time	Water Level (ft amsl)	Method	Top of Screen (ft amsl)	Bottom of Screen (ft amsl)	Zone
R-17 S1	06/12/2021	07:00	5880.18	Transducer	5864.51	5841.51	Regional
R-17 S1	06/12/2021	09:00	5880.17	Transducer	5864.51	5841.51	Regional
R-17 S1	06/12/2021	11:00	5880.19	Transducer	5864.51	5841.51	Regional
R-17 S1	06/12/2021	13:00	5880.22	Transducer	5864.51	5841.51	Regional
R-17 S1	06/12/2021	15:00	5880.27	Transducer	5864.51	5841.51	Regional
R-17 S1	06/12/2021	17:00	5880.30	Transducer	5864.51	5841.51	Regional
R-17 S1	06/12/2021	19:00	5880.29	Transducer	5864.51	5841.51	Regional
R-17 S1	06/12/2021	21:00	5880.23	Transducer	5864.51	5841.51	Regional
R-17 S1	06/12/2021	23:00	5880.20	Transducer	5864.51	5841.51	Regional
R-17 S1	06/13/2021	01:00	5880.18	Transducer	5864.51	5841.51	Regional
R-17 S1	06/13/2021	03:00	5880.14	Transducer	5864.51	5841.51	Regional
R-17 S1	06/13/2021	05:00	5880.13	Transducer	5864.51	5841.51	Regional
R-17 S1	06/13/2021	07:00	5880.11	Transducer	5864.51	5841.51	Regional
R-17 S1	06/13/2021	09:00	5880.11	Transducer	5864.51	5841.51	Regional
R-17 S1	06/13/2021	11:00	5880.13	Transducer	5864.51	5841.51	Regional
R-17 S1	06/13/2021	13:00	5880.18	Transducer	5864.51	5841.51	Regional
R-17 S1	06/13/2021	15:00	5880.23	Transducer	5864.51	5841.51	Regional
R-17 S1	06/13/2021	17:00	5880.24	Transducer	5864.51	5841.51	Regional
R-17 S1	06/13/2021	19:00	5880.23	Transducer	5864.51	5841.51	Regional
R-17 S1	06/13/2021	21:00	5880.21	Transducer	5864.51	5841.51	Regional
R-17 S1	06/13/2021	23:00	5880.17	Transducer	5864.51	5841.51	Regional
R-17 S1	06/14/2021	01:00	5880.18	Transducer	5864.51	5841.51	Regional
R-17 S1	06/14/2021	03:00	5880.16	Transducer	5864.51	5841.51	Regional
R-17 S1	06/14/2021	05:00	5880.14	Transducer	5864.51	5841.51	Regional
R-17 S1	06/14/2021	07:00	5880.11	Transducer	5864.51	5841.51	Regional
R-17 S1	06/14/2021	09:00	5880.11	Transducer	5864.51	5841.51	Regional
R-17 S1	06/14/2021	11:00	5880.13	Transducer	5864.51	5841.51	Regional
R-17 S1	06/14/2021	13:00	5880.17	Transducer	5864.51	5841.51	Regional
R-17 S1	06/14/2021	15:00	5880.20	Transducer	5864.51	5841.51	Regional
R-17 S1	06/14/2021	17:00	5880.22	Transducer	5864.51	5841.51	Regional
R-17 S1	06/14/2021	19:00	5880.19	Transducer	5864.51	5841.51	Regional
R-17 S1	06/14/2021	21:00	5880.13	Transducer	5864.51	5841.51	Regional
R-17 S1	06/14/2021	23:00	5880.09	Transducer	5864.51	5841.51	Regional
R-17 S1	06/15/2021	01:00	5880.08	Transducer	5864.51	5841.51	Regional
R-17 S1	06/15/2021	03:00	5880.08	Transducer	5864.51	5841.51	Regional
R-17 S1	06/15/2021	05:00	5880.07	Transducer	5864.51	5841.51	Regional
R-17 S1	06/15/2021	07:00	5880.06	Transducer	5864.51	5841.51	Regional
R-17 S1	06/15/2021	09:00	5880.06	Transducer	5864.51	5841.51	Regional
R-17 S1	06/15/2021	11:00	5880.09	Transducer	5864.51	5841.51	Regional
R-17 S1	06/15/2021	13:00	5880.12	Transducer	5864.51	5841.51	Regional
R-17 S1	06/15/2021	15:00	5880.13	Transducer	5864.51	5841.51	Regional
R-17 S1	06/15/2021	17:00	5880.12	Transducer	5864.51	5841.51	Regional
R-17 S1	06/15/2021	19:00	5880.13	Transducer	5864.51	5841.51	Regional
R-17 S1	06/15/2021	21:00	5880.10	Transducer	5864.51	5841.51	Regional
R-17 S1	06/15/2021	23:00	5880.07	Transducer	5864.51	5841.51	Regional

Location	Date	Time	Water Level (ft amsl)	Method	Top of Screen (ft amsl)	Bottom of Screen (ft amsl)	Zone
R-17 S1	06/16/2021	01:00	5880.10	Transducer	5864.51	5841.51	Regional
R-17 S1	06/16/2021	03:00	5880.10	Transducer	5864.51	5841.51	Regional
R-17 S1	06/16/2021	05:00	5880.10	Transducer	5864.51	5841.51	Regional
R-17 S1	06/16/2021	07:00	5880.08	Transducer	5864.51	5841.51	Regional
R-17 S1	06/16/2021	09:00	5880.09	Transducer	5864.51	5841.51	Regional
R-17 S1	06/16/2021	11:00	5880.12	Transducer	5864.51	5841.51	Regional
R-17 S1	06/16/2021	13:00	5880.17	Transducer	5864.51	5841.51	Regional
R-17 S1	06/16/2021	15:00	5880.17	Transducer	5864.51	5841.51	Regional
R-17 S1	06/16/2021	17:00	5880.19	Transducer	5864.51	5841.51	Regional
R-17 S1	06/16/2021	19:00	5880.18	Transducer	5864.51	5841.51	Regional
R-17 S1	06/16/2021	21:00	5880.13	Transducer	5864.51	5841.51	Regional
R-17 S1	06/16/2021	23:00	5880.09	Transducer	5864.51	5841.51	Regional
R-17 S1	06/17/2021	01:00	5880.14	Transducer	5864.51	5841.51	Regional
R-17 S1	06/17/2021	03:00	5880.16	Transducer	5864.51	5841.51	Regional
R-17 S1	06/17/2021	05:00	5880.13	Transducer	5864.51	5841.51	Regional
R-17 S1	06/17/2021	07:00	5880.14	Transducer	5864.51	5841.51	Regional
R-17 S1	06/17/2021	09:00	5880.14	Transducer	5864.51	5841.51	Regional
R-17 S1	06/17/2021	11:00	5880.17	Transducer	5864.51	5841.51	Regional
R-17 S1	06/17/2021	13:00	5880.22	Transducer	5864.51	5841.51	Regional
R-17 S1	06/17/2021	15:00	5880.25	Transducer	5864.51	5841.51	Regional
R-17 S1	06/17/2021	17:00	5880.29	Transducer	5864.51	5841.51	Regional
R-17 S1	06/17/2021	19:00	5880.28	Transducer	5864.51	5841.51	Regional
R-17 S1	06/17/2021	21:00	5880.16	Transducer	5864.51	5841.51	Regional
R-17 S1	06/17/2021	23:00	5880.15	Transducer	5864.51	5841.51	Regional
R-17 S1	06/18/2021	01:00	5880.20	Transducer	5864.51	5841.51	Regional
R-17 S1	06/18/2021	03:00	5880.23	Transducer	5864.51	5841.51	Regional
R-17 S1	06/18/2021	05:00	5880.21	Transducer	5864.51	5841.51	Regional
R-17 S1	06/18/2021	07:00	5880.21	Transducer	5864.51	5841.51	Regional
R-17 S1	06/18/2021	09:00	5880.21	Transducer	5864.51	5841.51	Regional
R-17 S1	06/18/2021	11:00	5880.24	Transducer	5864.51	5841.51	Regional
R-17 S1	06/18/2021	13:00	5880.29	Transducer	5864.51	5841.51	Regional
R-17 S1	06/18/2021	15:00	5880.33	Transducer	5864.51	5841.51	Regional
R-17 S1	06/18/2021	17:00	5880.35	Transducer	5864.51	5841.51	Regional
R-17 S1	06/18/2021	19:00	5880.25	Transducer	5864.51	5841.51	Regional
R-17 S1	06/18/2021	21:00	5880.20	Transducer	5864.51	5841.51	Regional
R-17 S1	06/18/2021	23:00	5880.25	Transducer	5864.51	5841.51	Regional
R-17 S1	06/19/2021	01:00	5880.24	Transducer	5864.51	5841.51	Regional
R-17 S1	06/19/2021	03:00	5880.25	Transducer	5864.51	5841.51	Regional
R-17 S1	06/19/2021	05:00	5880.25	Transducer	5864.51	5841.51	Regional
R-17 S1	06/19/2021	07:00	5880.26	Transducer	5864.51	5841.51	Regional
R-17 S1	06/19/2021	09:00	5880.27	Transducer	5864.51	5841.51	Regional
R-17 S1	06/19/2021	11:00	5880.29	Transducer	5864.51	5841.51	Regional
R-17 S1	06/19/2021	13:00	5880.32	Transducer	5864.51	5841.51	Regional
R-17 S1	06/19/2021	15:00	5880.38	Transducer	5864.51	5841.51	Regional
R-17 S1	06/19/2021	17:00	5880.42	Transducer	5864.51	5841.51	Regional

Location	Date	Time	Water Level (ft amsl)	Method	Top of Screen (ft amsl)	Bottom of Screen (ft amsl)	Zone
R-17 S1	06/19/2021	19:00	5880.39	Transducer	5864.51	5841.51	Regional
R-17 S1	06/19/2021	21:00	5880.36	Transducer	5864.51	5841.51	Regional
R-17 S1	06/19/2021	23:00	5880.32	Transducer	5864.51	5841.51	Regional
R-17 S1	06/20/2021	01:00	5880.34	Transducer	5864.51	5841.51	Regional
R-17 S1	06/20/2021	03:00	5880.35	Transducer	5864.51	5841.51	Regional
R-17 S1	06/20/2021	05:00	5880.35	Transducer	5864.51	5841.51	Regional
R-17 S1	06/20/2021	07:00	5880.32	Transducer	5864.51	5841.51	Regional
R-17 S1	06/20/2021	09:00	5880.32	Transducer	5864.51	5841.51	Regional
R-17 S1	06/20/2021	11:00	5880.34	Transducer	5864.51	5841.51	Regional
R-17 S1	06/20/2021	13:00	5880.37	Transducer	5864.51	5841.51	Regional
R-17 S1	06/20/2021	15:00	5880.41	Transducer	5864.51	5841.51	Regional
R-17 S1	06/20/2021	17:00	5880.43	Transducer	5864.51	5841.51	Regional
R-17 S1	06/20/2021	19:00	5880.41	Transducer	5864.51	5841.51	Regional
R-17 S1	06/20/2021	21:00	5880.37	Transducer	5864.51	5841.51	Regional
R-17 S1	06/20/2021	23:00	5880.35	Transducer	5864.51	5841.51	Regional
R-17 S1	06/21/2021	01:00	5880.36	Transducer	5864.51	5841.51	Regional
R-17 S1	06/21/2021	03:00	5880.35	Transducer	5864.51	5841.51	Regional
R-17 S1	06/21/2021	05:00	5880.28	Transducer	5864.51	5841.51	Regional
R-17 S1	06/21/2021	07:00	5880.23	Transducer	5864.51	5841.51	Regional
R-17 S1	06/21/2021	09:00	5880.22	Transducer	5864.51	5841.51	Regional
R-17 S1	06/21/2021	11:00	5880.22	Transducer	5864.51	5841.51	Regional
R-17 S1	06/21/2021	13:00	5880.25	Transducer	5864.51	5841.51	Regional
R-17 S1	06/21/2021	15:00	5880.27	Transducer	5864.51	5841.51	Regional
R-17 S1	06/21/2021	17:00	5880.29	Transducer	5864.51	5841.51	Regional
R-17 S1	06/21/2021	19:00	5880.24	Transducer	5864.51	5841.51	Regional
R-17 S1	06/21/2021	21:00	5880.19	Transducer	5864.51	5841.51	Regional
R-17 S1	06/21/2021	23:00	5880.16	Transducer	5864.51	5841.51	Regional
R-17 S1	06/22/2021	01:00	5880.18	Transducer	5864.51	5841.51	Regional
R-17 S1	06/22/2021	03:00	5880.18	Transducer	5864.51	5841.51	Regional
R-17 S1	06/22/2021	05:00	5880.18	Transducer	5864.51	5841.51	Regional
R-17 S1	06/22/2021	07:00	5880.17	Transducer	5864.51	5841.51	Regional
R-17 S1	06/22/2021	09:00	5880.20	Transducer	5864.51	5841.51	Regional
R-17 S1	06/22/2021	11:00	5880.21	Transducer	5864.51	5841.51	Regional
R-17 S1	06/22/2021	13:00	5880.26	Transducer	5864.51	5841.51	Regional
R-17 S1	06/22/2021	15:00	5880.31	Transducer	5864.51	5841.51	Regional
R-17 S1	06/22/2021	17:00	5880.34	Transducer	5864.51	5841.51	Regional
R-17 S1	06/22/2021	19:00	5880.33	Transducer	5864.51	5841.51	Regional
R-17 S1	06/22/2021	21:00	5880.29	Transducer	5864.51	5841.51	Regional
R-17 S1	06/22/2021	23:00	5880.28	Transducer	5864.51	5841.51	Regional
R-17 S1	06/23/2021	01:00	5880.29	Transducer	5864.51	5841.51	Regional
R-17 S1	06/23/2021	03:00	5880.29	Transducer	5864.51	5841.51	Regional
R-17 S1	06/23/2021	05:00	5880.26	Transducer	5864.51	5841.51	Regional
R-17 S1	06/23/2021	07:00	5880.24	Transducer	5864.51	5841.51	Regional
R-17 S1	06/23/2021	09:00	5880.23	Transducer	5864.51	5841.51	Regional
R-17 S1	06/23/2021	11:00	5880.25	Transducer	5864.51	5841.51	Regional

Location	Date	Time	Water Level (ft amsl)	Method	Top of Screen (ft amsl)	Bottom of Screen (ft amsl)	Zone
R-17 S1	06/23/2021	13:00	5880.28	Transducer	5864.51	5841.51	Regional
R-17 S1	06/23/2021	15:00	5880.30	Transducer	5864.51	5841.51	Regional
R-17 S1	06/23/2021	17:00	5880.32	Transducer	5864.51	5841.51	Regional
R-17 S1	06/23/2021	19:00	5880.27	Transducer	5864.51	5841.51	Regional
R-17 S1	06/23/2021	21:00	5880.25	Transducer	5864.51	5841.51	Regional
R-17 S1	06/23/2021	23:00	5880.21	Transducer	5864.51	5841.51	Regional
R-17 S1	06/24/2021	01:00	5880.16	Transducer	5864.51	5841.51	Regional
R-17 S1	06/24/2021	03:00	5880.19	Transducer	5864.51	5841.51	Regional
R-17 S1	06/24/2021	05:00	5880.20	Transducer	5864.51	5841.51	Regional
R-17 S1	06/24/2021	07:00	5880.18	Transducer	5864.51	5841.51	Regional
R-17 S1	06/24/2021	09:00	5880.20	Transducer	5864.51	5841.51	Regional
R-17 S1	06/24/2021	11:00	5880.22	Transducer	5864.51	5841.51	Regional
R-17 S1	06/24/2021	13:00	5880.27	Transducer	5864.51	5841.51	Regional
R-17 S1	06/24/2021	15:00	5880.26	Transducer	5864.51	5841.51	Regional
R-17 S1	06/24/2021	17:00	5880.26	Transducer	5864.51	5841.51	Regional
R-17 S1	06/24/2021	19:00	5880.29	Transducer	5864.51	5841.51	Regional
R-17 S1	06/24/2021	21:00	5880.27	Transducer	5864.51	5841.51	Regional
R-17 S1	06/24/2021	23:00	5880.26	Transducer	5864.51	5841.51	Regional
R-17 S1	06/25/2021	01:00	5880.26	Transducer	5864.51	5841.51	Regional
R-17 S1	06/25/2021	03:00	5880.27	Transducer	5864.51	5841.51	Regional
R-17 S1	06/25/2021	05:00	5880.28	Transducer	5864.51	5841.51	Regional
R-17 S1	06/25/2021	07:00	5880.27	Transducer	5864.51	5841.51	Regional
R-17 S1	06/25/2021	09:00	5880.29	Transducer	5864.51	5841.51	Regional
R-17 S1	06/25/2021	11:00	5880.32	Transducer	5864.51	5841.51	Regional
R-17 S1	06/25/2021	13:00	5880.35	Transducer	5864.51	5841.51	Regional
R-17 S1	06/25/2021	15:00	5880.36	Transducer	5864.51	5841.51	Regional
R-17 S1	06/25/2021	17:00	5880.38	Transducer	5864.51	5841.51	Regional
R-17 S1	06/25/2021	19:00	5880.36	Transducer	5864.51	5841.51	Regional
R-17 S1	06/25/2021	21:00	5880.31	Transducer	5864.51	5841.51	Regional
R-17 S1	06/25/2021	23:00	5880.30	Transducer	5864.51	5841.51	Regional
R-17 S1	06/26/2021	01:00	5880.32	Transducer	5864.51	5841.51	Regional
R-17 S1	06/26/2021	03:00	5880.32	Transducer	5864.51	5841.51	Regional
R-17 S1	06/26/2021	05:00	5880.29	Transducer	5864.51	5841.51	Regional
R-17 S1	06/26/2021	07:00	5880.28	Transducer	5864.51	5841.51	Regional
R-17 S1	06/26/2021	09:00	5880.29	Transducer	5864.51	5841.51	Regional
R-17 S1	06/26/2021	11:00	5880.30	Transducer	5864.51	5841.51	Regional
R-17 S1	06/26/2021	13:00	5880.33	Transducer	5864.51	5841.51	Regional
R-17 S1	06/26/2021	15:00	5880.35	Transducer	5864.51	5841.51	Regional
R-17 S1	06/26/2021	17:00	5880.37	Transducer	5864.51	5841.51	Regional
R-17 S1	06/26/2021	19:00	5880.32	Transducer	5864.51	5841.51	Regional
R-17 S1	06/26/2021	21:00	5880.24	Transducer	5864.51	5841.51	Regional
R-17 S1	06/26/2021	23:00	5880.23	Transducer	5864.51	5841.51	Regional
R-17 S1	06/27/2021	01:00	5880.24	Transducer	5864.51	5841.51	Regional
R-17 S1	06/27/2021	03:00	5880.23	Transducer	5864.51	5841.51	Regional
R-17 S1	06/27/2021	05:00	5880.20	Transducer	5864.51	5841.51	Regional

Location	Date	Time	Water Level (ft amsl)	Method	Top of Screen (ft amsl)	Bottom of Screen (ft amsl)	Zone
R-17 S1	06/27/2021	07:00	5880.17	Transducer	5864.51	5841.51	Regional
R-17 S1	06/27/2021	09:00	5880.16	Transducer	5864.51	5841.51	Regional
R-17 S1	06/27/2021	11:00	5880.17	Transducer	5864.51	5841.51	Regional
R-17 S1	06/27/2021	13:00	5880.20	Transducer	5864.51	5841.51	Regional
R-17 S1	06/27/2021	15:00	5880.24	Transducer	5864.51	5841.51	Regional
R-17 S1	06/27/2021	17:00	5880.24	Transducer	5864.51	5841.51	Regional
R-17 S1	06/27/2021	18:29	5880.23	Transducer	5864.51	5841.51	Regional
R-17 S1	06/27/2021	19:33	5880.23	Transducer	5864.51	5841.51	Regional
R-17 S1	06/27/2021	21:33	5880.18	Transducer	5864.51	5841.51	Regional
R-17 S1	06/27/2021	23:33	5880.17	Transducer	5864.51	5841.51	Regional
R-17 S1	06/28/2021	01:33	5880.16	Transducer	5864.51	5841.51	Regional
R-17 S1	06/28/2021	03:33	5880.17	Transducer	5864.51	5841.51	Regional
R-17 S1	06/28/2021	05:33	5880.17	Transducer	5864.51	5841.51	Regional
R-17 S1	06/28/2021	07:33	5880.15	Transducer	5864.51	5841.51	Regional
R-17 S1	06/28/2021	09:33	5880.14	Transducer	5864.51	5841.51	Regional
R-17 S1	06/28/2021	11:33	5880.15	Transducer	5864.51	5841.51	Regional
R-17 S1	06/28/2021	13:33	5880.17	Transducer	5864.51	5841.51	Regional
R-17 S1	06/28/2021	15:33	5880.17	Transducer	5864.51	5841.51	Regional
R-17 S1	06/28/2021	17:33	5880.19	Transducer	5864.51	5841.51	Regional
R-17 S1	06/28/2021	19:33	5880.16	Transducer	5864.51	5841.51	Regional
R-17 S1	06/28/2021	21:33	5880.12	Transducer	5864.51	5841.51	Regional
R-17 S1	06/28/2021	23:33	5880.12	Transducer	5864.51	5841.51	Regional
R-17 S1	06/29/2021	01:33	5880.13	Transducer	5864.51	5841.51	Regional
R-17 S1	06/29/2021	03:33	5880.13	Transducer	5864.51	5841.51	Regional
R-17 S1	06/29/2021	05:03	5880.12	Transducer	5864.51	5841.51	Regional
R-17 S1	06/29/2021	07:00	5880.10	Transducer	5864.51	5841.51	Regional
R-17 S1	06/29/2021	09:00	5880.10	Transducer	5864.51	5841.51	Regional
R-17 S1	06/29/2021	11:00	5880.08	Transducer	5864.51	5841.51	Regional
R-17 S1	06/29/2021	13:00	5880.08	Transducer	5864.51	5841.51	Regional
R-17 S1	06/29/2021	15:00	5880.09	Transducer	5864.51	5841.51	Regional
R-17 S1	06/29/2021	17:00	5880.12	Transducer	5864.51	5841.51	Regional
R-17 S1	06/29/2021	19:00	5880.11	Transducer	5864.51	5841.51	Regional
R-17 S1	06/29/2021	21:00	5880.09	Transducer	5864.51	5841.51	Regional
R-17 S1	06/29/2021	23:00	5880.10	Transducer	5864.51	5841.51	Regional
R-17 S1	06/30/2021	01:00	5880.10	Transducer	5864.51	5841.51	Regional
R-17 S1	06/30/2021	03:00	5880.11	Transducer	5864.51	5841.51	Regional
R-17 S1	06/30/2021	05:00	5880.10	Transducer	5864.51	5841.51	Regional
R-17 S1	06/30/2021	07:00	5880.08	Transducer	5864.51	5841.51	Regional
R-17 S1	06/30/2021	09:00	5880.08	Transducer	5864.51	5841.51	Regional
R-17 S1	06/30/2021	11:00	5880.09	Transducer	5864.51	5841.51	Regional
R-17 S1	06/30/2021	13:00	5880.09	Transducer	5864.51	5841.51	Regional
R-17 S1	06/30/2021	15:00	5880.12	Transducer	5864.51	5841.51	Regional
R-17 S1	06/30/2021	17:00	5880.15	Transducer	5864.51	5841.51	Regional
R-17 S1	06/30/2021	19:00	5880.14	Transducer	5864.51	5841.51	Regional
R-17 S1	06/30/2021	21:00	5880.13	Transducer	5864.51	5841.51	Regional

Location	Date	Time	Water Level (ft amsl)	Method	Top of Screen (ft amsl)	Bottom of Screen (ft amsl)	Zone
R-17 S1	06/30/2021	23:00	5880.13	Transducer	5864.51	5841.51	Regional
R-17 S2	07/01/2020	01:00	5878.83	Transducer	5797.51	5787.51	Regional
R-17 S2	07/01/2020	03:00	5878.81	Transducer	5797.51	5787.51	Regional
R-17 S2	07/01/2020	05:00	5878.78	Transducer	5797.51	5787.51	Regional
R-17 S2	07/01/2020	07:00	5878.74	Transducer	5797.51	5787.51	Regional
R-17 S2	07/01/2020	09:00	5878.72	Transducer	5797.51	5787.51	Regional
R-17 S2	07/01/2020	11:00	5878.74	Transducer	5797.51	5787.51	Regional
R-17 S2	07/01/2020	13:00	5878.78	Transducer	5797.51	5787.51	Regional
R-17 S2	07/01/2020	15:00	5878.82	Transducer	5797.51	5787.51	Regional
R-17 S2	07/01/2020	17:00	5878.84	Transducer	5797.51	5787.51	Regional
R-17 S2	07/01/2020	19:00	5878.83	Transducer	5797.51	5787.51	Regional
R-17 S2	07/01/2020	21:00	5878.79	Transducer	5797.51	5787.51	Regional
R-17 S2	07/01/2020	23:00	5878.76	Transducer	5797.51	5787.51	Regional
R-17 S2	07/02/2020	01:00	5878.75	Transducer	5797.51	5787.51	Regional
R-17 S2	07/02/2020	03:00	5878.74	Transducer	5797.51	5787.51	Regional
R-17 S2	07/02/2020	05:00	5878.71	Transducer	5797.51	5787.51	Regional
R-17 S2	07/02/2020	07:00	5878.68	Transducer	5797.51	5787.51	Regional
R-17 S2	07/02/2020	09:00	5878.65	Transducer	5797.51	5787.51	Regional
R-17 S2	07/02/2020	11:00	5878.67	Transducer	5797.51	5787.51	Regional
R-17 S2	07/02/2020	13:00	5878.73	Transducer	5797.51	5787.51	Regional
R-17 S2	07/02/2020	15:00	5878.77	Transducer	5797.51	5787.51	Regional
R-17 S2	07/02/2020	17:00	5878.80	Transducer	5797.51	5787.51	Regional
R-17 S2	07/02/2020	19:00	5878.79	Transducer	5797.51	5787.51	Regional
R-17 S2	07/02/2020	21:00	5878.73	Transducer	5797.51	5787.51	Regional
R-17 S2	07/02/2020	23:00	5878.70	Transducer	5797.51	5787.51	Regional
R-17 S2	07/03/2020	01:00	5878.69	Transducer	5797.51	5787.51	Regional
R-17 S2	07/03/2020	03:00	5878.69	Transducer	5797.51	5787.51	Regional
R-17 S2	07/03/2020	05:00	5878.67	Transducer	5797.51	5787.51	Regional
R-17 S2	07/03/2020	07:00	5878.64	Transducer	5797.51	5787.51	Regional
R-17 S2	07/03/2020	09:00	5878.61	Transducer	5797.51	5787.51	Regional
R-17 S2	07/03/2020	11:00	5878.61	Transducer	5797.51	5787.51	Regional
R-17 S2	07/03/2020	13:00	5878.65	Transducer	5797.51	5787.51	Regional
R-17 S2	07/03/2020	15:00	5878.71	Transducer	5797.51	5787.51	Regional
R-17 S2	07/03/2020	17:00	5878.74	Transducer	5797.51	5787.51	Regional
R-17 S2	07/03/2020	19:00	5878.71	Transducer	5797.51	5787.51	Regional
R-17 S2	07/03/2020	21:00	5878.64	Transducer	5797.51	5787.51	Regional
R-17 S2	07/03/2020	23:00	5878.60	Transducer	5797.51	5787.51	Regional
R-17 S2	07/04/2020	01:00	5878.60	Transducer	5797.51	5787.51	Regional
R-17 S2	07/04/2020	03:00	5878.61	Transducer	5797.51	5787.51	Regional
R-17 S2	07/04/2020	05:00	5878.59	Transducer	5797.51	5787.51	Regional
R-17 S2	07/04/2020	07:00	5878.57	Transducer	5797.51	5787.51	Regional
R-17 S2	07/04/2020	09:00	5878.54	Transducer	5797.51	5787.51	Regional
R-17 S2	07/04/2020	11:00	5878.56	Transducer	5797.51	5787.51	Regional
R-17 S2	07/04/2020	13:00	5878.60	Transducer	5797.51	5787.51	Regional
R-17 S2	07/04/2020	15:00	5878.67	Transducer	5797.51	5787.51	Regional

Location	Date	Time	Water Level (ft amsl)	Method	Top of Screen (ft amsl)	Bottom of Screen (ft amsl)	Zone
R-17 S2	07/04/2020	17:00	5878.72	Transducer	5797.51	5787.51	Regional
R-17 S2	07/04/2020	19:00	5878.71	Transducer	5797.51	5787.51	Regional
R-17 S2	07/04/2020	21:00	5878.67	Transducer	5797.51	5787.51	Regional
R-17 S2	07/04/2020	23:00	5878.65	Transducer	5797.51	5787.51	Regional
R-17 S2	07/05/2020	01:00	5878.65	Transducer	5797.51	5787.51	Regional
R-17 S2	07/05/2020	03:00	5878.67	Transducer	5797.51	5787.51	Regional
R-17 S2	07/05/2020	05:00	5878.67	Transducer	5797.51	5787.51	Regional
R-17 S2	07/05/2020	07:00	5878.67	Transducer	5797.51	5787.51	Regional
R-17 S2	07/05/2020	09:00	5878.64	Transducer	5797.51	5787.51	Regional
R-17 S2	07/05/2020	11:00	5878.64	Transducer	5797.51	5787.51	Regional
R-17 S2	07/05/2020	13:00	5878.67	Transducer	5797.51	5787.51	Regional
R-17 S2	07/05/2020	15:00	5878.70	Transducer	5797.51	5787.51	Regional
R-17 S2	07/05/2020	17:00	5878.77	Transducer	5797.51	5787.51	Regional
R-17 S2	07/05/2020	19:00	5878.78	Transducer	5797.51	5787.51	Regional
R-17 S2	07/05/2020	21:00	5878.72	Transducer	5797.51	5787.51	Regional
R-17 S2	07/05/2020	23:00	5878.67	Transducer	5797.51	5787.51	Regional
R-17 S2	07/06/2020	01:00	5878.66	Transducer	5797.51	5787.51	Regional
R-17 S2	07/06/2020	03:00	5878.66	Transducer	5797.51	5787.51	Regional
R-17 S2	07/06/2020	05:00	5878.63	Transducer	5797.51	5787.51	Regional
R-17 S2	07/06/2020	07:00	5878.59	Transducer	5797.51	5787.51	Regional
R-17 S2	07/06/2020	09:00	5878.57	Transducer	5797.51	5787.51	Regional
R-17 S2	07/06/2020	11:00	5878.56	Transducer	5797.51	5787.51	Regional
R-17 S2	07/06/2020	13:00	5878.58	Transducer	5797.51	5787.51	Regional
R-17 S2	07/06/2020	15:00	5878.62	Transducer	5797.51	5787.51	Regional
R-17 S2	07/06/2020	17:00	5878.68	Transducer	5797.51	5787.51	Regional
R-17 S2	07/06/2020	19:00	5878.68	Transducer	5797.51	5787.51	Regional
R-17 S2	07/06/2020	21:00	5878.65	Transducer	5797.51	5787.51	Regional
R-17 S2	07/06/2020	23:00	5878.61	Transducer	5797.51	5787.51	Regional
R-17 S2	07/07/2020	01:00	5878.61	Transducer	5797.51	5787.51	Regional
R-17 S2	07/07/2020	03:00	5878.62	Transducer	5797.51	5787.51	Regional
R-17 S2	07/07/2020	05:00	5878.64	Transducer	5797.51	5787.51	Regional
R-17 S2	07/07/2020	07:00	5878.64	Transducer	5797.51	5787.51	Regional
R-17 S2	07/07/2020	09:00	5878.63	Transducer	5797.51	5787.51	Regional
R-17 S2	07/07/2020	11:00	5878.62	Transducer	5797.51	5787.51	Regional
R-17 S2	07/07/2020	13:00	5878.66	Transducer	5797.51	5787.51	Regional
R-17 S2	07/07/2020	15:00	5878.71	Transducer	5797.51	5787.51	Regional
R-17 S2	07/07/2020	17:00	5878.75	Transducer	5797.51	5787.51	Regional
R-17 S2	07/07/2020	19:00	5878.78	Transducer	5797.51	5787.51	Regional
R-17 S2	07/07/2020	21:00	5878.76	Transducer	5797.51	5787.51	Regional
R-17 S2	07/07/2020	23:00	5878.74	Transducer	5797.51	5787.51	Regional
R-17 S2	07/08/2020	01:00	5878.73	Transducer	5797.51	5787.51	Regional
R-17 S2	07/08/2020	03:00	5878.71	Transducer	5797.51	5787.51	Regional
R-17 S2	07/08/2020	05:00	5878.71	Transducer	5797.51	5787.51	Regional
R-17 S2	07/08/2020	07:00	5878.71	Transducer	5797.51	5787.51	Regional
R-17 S2	07/08/2020	09:00	5878.70	Transducer	5797.51	5787.51	Regional

Location	Date	Time	Water Level (ft amsl)	Method	Top of Screen (ft amsl)	Bottom of Screen (ft amsl)	Zone
R-17 S2	07/08/2020	11:00	5878.69	Transducer	5797.51	5787.51	Regional
R-17 S2	07/08/2020	13:00	5878.70	Transducer	5797.51	5787.51	Regional
R-17 S2	07/08/2020	15:00	5878.73	Transducer	5797.51	5787.51	Regional
R-17 S2	07/08/2020	17:00	5878.77	Transducer	5797.51	5787.51	Regional
R-17 S2	07/08/2020	19:00	5878.78	Transducer	5797.51	5787.51	Regional
R-17 S2	07/08/2020	21:00	5878.77	Transducer	5797.51	5787.51	Regional
R-17 S2	07/08/2020	23:00	5878.74	Transducer	5797.51	5787.51	Regional
R-17 S2	07/09/2020	01:00	5878.73	Transducer	5797.51	5787.51	Regional
R-17 S2	07/09/2020	03:00	5878.73	Transducer	5797.51	5787.51	Regional
R-17 S2	07/09/2020	05:00	5878.71	Transducer	5797.51	5787.51	Regional
R-17 S2	07/09/2020	07:00	5878.70	Transducer	5797.51	5787.51	Regional
R-17 S2	07/09/2020	09:00	5878.68	Transducer	5797.51	5787.51	Regional
R-17 S2	07/09/2020	11:00	5878.67	Transducer	5797.51	5787.51	Regional
R-17 S2	07/09/2020	13:00	5878.67	Transducer	5797.51	5787.51	Regional
R-17 S2	07/09/2020	15:00	5878.68	Transducer	5797.51	5787.51	Regional
R-17 S2	07/09/2020	17:00	5878.71	Transducer	5797.51	5787.51	Regional
R-17 S2	07/09/2020	19:00	5878.72	Transducer	5797.51	5787.51	Regional
R-17 S2	07/09/2020	21:00	5878.70	Transducer	5797.51	5787.51	Regional
R-17 S2	07/09/2020	23:00	5878.65	Transducer	5797.51	5787.51	Regional
R-17 S2	07/10/2020	01:00	5878.62	Transducer	5797.51	5787.51	Regional
R-17 S2	07/10/2020	03:00	5878.59	Transducer	5797.51	5787.51	Regional
R-17 S2	07/10/2020	05:00	5878.56	Transducer	5797.51	5787.51	Regional
R-17 S2	07/10/2020	07:00	5878.53	Transducer	5797.51	5787.51	Regional
R-17 S2	07/10/2020	09:00	5878.51	Transducer	5797.51	5787.51	Regional
R-17 S2	07/10/2020	11:00	5878.50	Transducer	5797.51	5787.51	Regional
R-17 S2	07/10/2020	13:00	5878.51	Transducer	5797.51	5787.51	Regional
R-17 S2	07/10/2020	15:00	5878.51	Transducer	5797.51	5787.51	Regional
R-17 S2	07/10/2020	17:00	5878.54	Transducer	5797.51	5787.51	Regional
R-17 S2	07/10/2020	19:00	5878.55	Transducer	5797.51	5787.51	Regional
R-17 S2	07/10/2020	21:00	5878.55	Transducer	5797.51	5787.51	Regional
R-17 S2	07/10/2020	23:00	5878.53	Transducer	5797.51	5787.51	Regional
R-17 S2	07/11/2020	01:00	5878.52	Transducer	5797.51	5787.51	Regional
R-17 S2	07/11/2020	03:00	5878.50	Transducer	5797.51	5787.51	Regional
R-17 S2	07/11/2020	05:00	5878.47	Transducer	5797.51	5787.51	Regional
R-17 S2	07/11/2020	07:00	5878.45	Transducer	5797.51	5787.51	Regional
R-17 S2	07/11/2020	09:00	5878.44	Transducer	5797.51	5787.51	Regional
R-17 S2	07/11/2020	11:00	5878.44	Transducer	5797.51	5787.51	Regional
R-17 S2	07/11/2020	13:00	5878.46	Transducer	5797.51	5787.51	Regional
R-17 S2	07/11/2020	15:00	5878.50	Transducer	5797.51	5787.51	Regional
R-17 S2	07/11/2020	17:00	5878.53	Transducer	5797.51	5787.51	Regional
R-17 S2	07/11/2020	19:00	5878.55	Transducer	5797.51	5787.51	Regional
R-17 S2	07/11/2020	21:00	5878.55	Transducer	5797.51	5787.51	Regional
R-17 S2	07/11/2020	23:00	5878.53	Transducer	5797.51	5787.51	Regional
R-17 S2	07/12/2020	01:00	5878.50	Transducer	5797.51	5787.51	Regional
R-17 S2	07/12/2020	03:00	5878.50	Transducer	5797.51	5787.51	Regional

Location	Date	Time	Water Level (ft amsl)	Method	Top of Screen (ft amsl)	Bottom of Screen (ft amsl)	Zone
R-17 S2	07/12/2020	05:00	5878.49	Transducer	5797.51	5787.51	Regional
R-17 S2	07/12/2020	07:00	5878.49	Transducer	5797.51	5787.51	Regional
R-17 S2	07/12/2020	09:00	5878.50	Transducer	5797.51	5787.51	Regional
R-17 S2	07/12/2020	11:00	5878.53	Transducer	5797.51	5787.51	Regional
R-17 S2	07/12/2020	13:00	5878.55	Transducer	5797.51	5787.51	Regional
R-17 S2	07/12/2020	15:00	5878.59	Transducer	5797.51	5787.51	Regional
R-17 S2	07/12/2020	17:00	5878.63	Transducer	5797.51	5787.51	Regional
R-17 S2	07/12/2020	19:00	5878.64	Transducer	5797.51	5787.51	Regional
R-17 S2	07/12/2020	21:00	5878.62	Transducer	5797.51	5787.51	Regional
R-17 S2	07/12/2020	23:00	5878.62	Transducer	5797.51	5787.51	Regional
R-17 S2	07/13/2020	01:00	5878.62	Transducer	5797.51	5787.51	Regional
R-17 S2	07/13/2020	03:00	5878.62	Transducer	5797.51	5787.51	Regional
R-17 S2	07/13/2020	05:00	5878.60	Transducer	5797.51	5787.51	Regional
R-17 S2	07/13/2020	07:00	5878.60	Transducer	5797.51	5787.51	Regional
R-17 S2	07/13/2020	09:00	5878.59	Transducer	5797.51	5787.51	Regional
R-17 S2	07/13/2020	11:00	5878.62	Transducer	5797.51	5787.51	Regional
R-17 S2	07/13/2020	13:00	5878.64	Transducer	5797.51	5787.51	Regional
R-17 S2	07/13/2020	15:00	5878.67	Transducer	5797.51	5787.51	Regional
R-17 S2	07/13/2020	17:00	5878.67	Transducer	5797.51	5787.51	Regional
R-17 S2	07/13/2020	19:00	5878.65	Transducer	5797.51	5787.51	Regional
R-17 S2	07/13/2020	21:00	5878.66	Transducer	5797.51	5787.51	Regional
R-17 S2	07/13/2020	23:00	5878.64	Transducer	5797.51	5787.51	Regional
R-17 S2	07/14/2020	01:00	5878.61	Transducer	5797.51	5787.51	Regional
R-17 S2	07/14/2020	03:00	5878.60	Transducer	5797.51	5787.51	Regional
R-17 S2	07/14/2020	05:00	5878.56	Transducer	5797.51	5787.51	Regional
R-17 S2	07/14/2020	07:00	5878.54	Transducer	5797.51	5787.51	Regional
R-17 S2	07/14/2020	09:00	5878.54	Transducer	5797.51	5787.51	Regional
R-17 S2	07/14/2020	11:00	5878.56	Transducer	5797.51	5787.51	Regional
R-17 S2	07/14/2020	13:00	5878.59	Transducer	5797.51	5787.51	Regional
R-17 S2	07/14/2020	15:00	5878.63	Transducer	5797.51	5787.51	Regional
R-17 S2	07/14/2020	17:00	5878.65	Transducer	5797.51	5787.51	Regional
R-17 S2	07/14/2020	19:00	5878.65	Transducer	5797.51	5787.51	Regional
R-17 S2	07/14/2020	21:00	5878.62	Transducer	5797.51	5787.51	Regional
R-17 S2	07/14/2020	23:00	5878.61	Transducer	5797.51	5787.51	Regional
R-17 S2	07/15/2020	01:00	5878.60	Transducer	5797.51	5787.51	Regional
R-17 S2	07/15/2020	03:00	5878.58	Transducer	5797.51	5787.51	Regional
R-17 S2	07/15/2020	05:00	5878.53	Transducer	5797.51	5787.51	Regional
R-17 S2	07/15/2020	07:00	5878.47	Transducer	5797.51	5787.51	Regional
R-17 S2	07/15/2020	09:00	5878.45	Transducer	5797.51	5787.51	Regional
R-17 S2	07/15/2020	11:00	5878.47	Transducer	5797.51	5787.51	Regional
R-17 S2	07/15/2020	13:00	5878.51	Transducer	5797.51	5787.51	Regional
R-17 S2	07/15/2020	15:00	5878.54	Transducer	5797.51	5787.51	Regional
R-17 S2	07/15/2020	17:00	5878.56	Transducer	5797.51	5787.51	Regional
R-17 S2	07/15/2020	19:00	5878.53	Transducer	5797.51	5787.51	Regional
R-17 S2	07/15/2020	21:00	5878.49	Transducer	5797.51	5787.51	Regional

Location	Date	Time	Water Level (ft amsl)	Method	Top of Screen (ft amsl)	Bottom of Screen (ft amsl)	Zone
R-17 S2	07/15/2020	23:00	5878.47	Transducer	5797.51	5787.51	Regional
R-17 S2	07/16/2020	01:00	5878.46	Transducer	5797.51	5787.51	Regional
R-17 S2	07/16/2020	03:00	5878.45	Transducer	5797.51	5787.51	Regional
R-17 S2	07/16/2020	05:00	5878.41	Transducer	5797.51	5787.51	Regional
R-17 S2	07/16/2020	07:00	5878.37	Transducer	5797.51	5787.51	Regional
R-17 S2	07/16/2020	09:00	5878.37	Transducer	5797.51	5787.51	Regional
R-17 S2	07/16/2020	11:00	5878.39	Transducer	5797.51	5787.51	Regional
R-17 S2	07/16/2020	13:00	5878.44	Transducer	5797.51	5787.51	Regional
R-17 S2	07/16/2020	15:00	5878.50	Transducer	5797.51	5787.51	Regional
R-17 S2	07/16/2020	17:00	5878.52	Transducer	5797.51	5787.51	Regional
R-17 S2	07/16/2020	19:00	5878.48	Transducer	5797.51	5787.51	Regional
R-17 S2	07/16/2020	21:00	5878.43	Transducer	5797.51	5787.51	Regional
R-17 S2	07/16/2020	23:00	5878.42	Transducer	5797.51	5787.51	Regional
R-17 S2	07/17/2020	01:00	5878.42	Transducer	5797.51	5787.51	Regional
R-17 S2	07/17/2020	03:00	5878.41	Transducer	5797.51	5787.51	Regional
R-17 S2	07/17/2020	05:00	5878.39	Transducer	5797.51	5787.51	Regional
R-17 S2	07/17/2020	07:00	5878.37	Transducer	5797.51	5787.51	Regional
R-17 S2	07/17/2020	09:00	5878.35	Transducer	5797.51	5787.51	Regional
R-17 S2	07/17/2020	11:00	5878.38	Transducer	5797.51	5787.51	Regional
R-17 S2	07/17/2020	13:00	5878.45	Transducer	5797.51	5787.51	Regional
R-17 S2	07/17/2020	15:00	5878.50	Transducer	5797.51	5787.51	Regional
R-17 S2	07/17/2020	17:00	5878.54	Transducer	5797.51	5787.51	Regional
R-17 S2	07/17/2020	19:00	5878.52	Transducer	5797.51	5787.51	Regional
R-17 S2	07/17/2020	21:00	5878.46	Transducer	5797.51	5787.51	Regional
R-17 S2	07/17/2020	23:00	5878.45	Transducer	5797.51	5787.51	Regional
R-17 S2	07/18/2020	01:00	5878.47	Transducer	5797.51	5787.51	Regional
R-17 S2	07/18/2020	03:00	5878.47	Transducer	5797.51	5787.51	Regional
R-17 S2	07/18/2020	05:00	5878.48	Transducer	5797.51	5787.51	Regional
R-17 S2	07/18/2020	07:00	5878.46	Transducer	5797.51	5787.51	Regional
R-17 S2	07/18/2020	09:00	5878.44	Transducer	5797.51	5787.51	Regional
R-17 S2	07/18/2020	11:00	5878.45	Transducer	5797.51	5787.51	Regional
R-17 S2	07/18/2020	13:00	5878.50	Transducer	5797.51	5787.51	Regional
R-17 S2	07/18/2020	15:00	5878.57	Transducer	5797.51	5787.51	Regional
R-17 S2	07/18/2020	17:00	5878.61	Transducer	5797.51	5787.51	Regional
R-17 S2	07/18/2020	19:00	5878.58	Transducer	5797.51	5787.51	Regional
R-17 S2	07/18/2020	21:00	5878.55	Transducer	5797.51	5787.51	Regional
R-17 S2	07/18/2020	23:00	5878.54	Transducer	5797.51	5787.51	Regional
R-17 S2	07/19/2020	01:00	5878.55	Transducer	5797.51	5787.51	Regional
R-17 S2	07/19/2020	03:00	5878.56	Transducer	5797.51	5787.51	Regional
R-17 S2	07/19/2020	05:00	5878.56	Transducer	5797.51	5787.51	Regional
R-17 S2	07/19/2020	07:00	5878.55	Transducer	5797.51	5787.51	Regional
R-17 S2	07/19/2020	09:00	5878.52	Transducer	5797.51	5787.51	Regional
R-17 S2	07/19/2020	11:00	5878.53	Transducer	5797.51	5787.51	Regional
R-17 S2	07/19/2020	13:00	5878.56	Transducer	5797.51	5787.51	Regional
R-17 S2	07/19/2020	15:00	5878.63	Transducer	5797.51	5787.51	Regional

Location	Date	Time	Water Level (ft amsl)	Method	Top of Screen (ft amsl)	Bottom of Screen (ft amsl)	Zone
R-17 S2	07/19/2020	17:00	5878.67	Transducer	5797.51	5787.51	Regional
R-17 S2	07/19/2020	19:00	5878.61	Transducer	5797.51	5787.51	Regional
R-17 S2	07/19/2020	21:00	5878.57	Transducer	5797.51	5787.51	Regional
R-17 S2	07/19/2020	23:00	5878.56	Transducer	5797.51	5787.51	Regional
R-17 S2	07/20/2020	01:00	5878.57	Transducer	5797.51	5787.51	Regional
R-17 S2	07/20/2020	03:00	5878.59	Transducer	5797.51	5787.51	Regional
R-17 S2	07/20/2020	05:00	5878.59	Transducer	5797.51	5787.51	Regional
R-17 S2	07/20/2020	07:00	5878.56	Transducer	5797.51	5787.51	Regional
R-17 S2	07/20/2020	09:00	5878.56	Transducer	5797.51	5787.51	Regional
R-17 S2	07/20/2020	11:00	5878.56	Transducer	5797.51	5787.51	Regional
R-17 S2	07/20/2020	13:00	5878.60	Transducer	5797.51	5787.51	Regional
R-17 S2	07/20/2020	15:00	5878.66	Transducer	5797.51	5787.51	Regional
R-17 S2	07/20/2020	17:00	5878.70	Transducer	5797.51	5787.51	Regional
R-17 S2	07/20/2020	19:00	5878.71	Transducer	5797.51	5787.51	Regional
R-17 S2	07/20/2020	21:00	5878.65	Transducer	5797.51	5787.51	Regional
R-17 S2	07/20/2020	23:00	5878.61	Transducer	5797.51	5787.51	Regional
R-17 S2	07/21/2020	01:00	5878.61	Transducer	5797.51	5787.51	Regional
R-17 S2	07/21/2020	03:00	5878.63	Transducer	5797.51	5787.51	Regional
R-17 S2	07/21/2020	05:00	5878.62	Transducer	5797.51	5787.51	Regional
R-17 S2	07/21/2020	07:00	5878.61	Transducer	5797.51	5787.51	Regional
R-17 S2	07/21/2020	09:00	5878.59	Transducer	5797.51	5787.51	Regional
R-17 S2	07/21/2020	11:00	5878.59	Transducer	5797.51	5787.51	Regional
R-17 S2	07/21/2020	13:00	5878.61	Transducer	5797.51	5787.51	Regional
R-17 S2	07/21/2020	15:00	5878.64	Transducer	5797.51	5787.51	Regional
R-17 S2	07/21/2020	17:00	5878.68	Transducer	5797.51	5787.51	Regional
R-17 S2	07/21/2020	19:00	5878.68	Transducer	5797.51	5787.51	Regional
R-17 S2	07/21/2020	21:00	5878.63	Transducer	5797.51	5787.51	Regional
R-17 S2	07/21/2020	23:00	5878.58	Transducer	5797.51	5787.51	Regional
R-17 S2	07/22/2020	01:00	5878.57	Transducer	5797.51	5787.51	Regional
R-17 S2	07/22/2020	03:00	5878.60	Transducer	5797.51	5787.51	Regional
R-17 S2	07/22/2020	05:00	5878.62	Transducer	5797.51	5787.51	Regional
R-17 S2	07/22/2020	07:00	5878.61	Transducer	5797.51	5787.51	Regional
R-17 S2	07/22/2020	09:00	5878.58	Transducer	5797.51	5787.51	Regional
R-17 S2	07/22/2020	11:00	5878.57	Transducer	5797.51	5787.51	Regional
R-17 S2	07/22/2020	13:00	5878.61	Transducer	5797.51	5787.51	Regional
R-17 S2	07/22/2020	15:00	5878.62	Transducer	5797.51	5787.51	Regional
R-17 S2	07/22/2020	17:00	5878.66	Transducer	5797.51	5787.51	Regional
R-17 S2	07/22/2020	19:00	5878.66	Transducer	5797.51	5787.51	Regional
R-17 S2	07/22/2020	21:00	5878.64	Transducer	5797.51	5787.51	Regional
R-17 S2	07/22/2020	23:00	5878.62	Transducer	5797.51	5787.51	Regional
R-17 S2	07/23/2020	01:00	5878.61	Transducer	5797.51	5787.51	Regional
R-17 S2	07/23/2020	03:00	5878.62	Transducer	5797.51	5787.51	Regional
R-17 S2	07/23/2020	05:00	5878.63	Transducer	5797.51	5787.51	Regional
R-17 S2	07/23/2020	07:00	5878.63	Transducer	5797.51	5787.51	Regional
R-17 S2	07/23/2020	09:00	5878.61	Transducer	5797.51	5787.51	Regional

Location	Date	Time	Water Level (ft amsl)	Method	Top of Screen (ft amsl)	Bottom of Screen (ft amsl)	Zone
R-17 S2	07/23/2020	11:00	5878.59	Transducer	5797.51	5787.51	Regional
R-17 S2	07/23/2020	13:00	5878.60	Transducer	5797.51	5787.51	Regional
R-17 S2	07/23/2020	15:00	5878.64	Transducer	5797.51	5787.51	Regional
R-17 S2	07/23/2020	17:00	5878.68	Transducer	5797.51	5787.51	Regional
R-17 S2	07/23/2020	19:00	5878.69	Transducer	5797.51	5787.51	Regional
R-17 S2	07/23/2020	21:00	5878.67	Transducer	5797.51	5787.51	Regional
R-17 S2	07/23/2020	23:00	5878.65	Transducer	5797.51	5787.51	Regional
R-17 S2	07/24/2020	01:00	5878.62	Transducer	5797.51	5787.51	Regional
R-17 S2	07/24/2020	03:00	5878.63	Transducer	5797.51	5787.51	Regional
R-17 S2	07/24/2020	05:00	5878.63	Transducer	5797.51	5787.51	Regional
R-17 S2	07/24/2020	07:00	5878.63	Transducer	5797.51	5787.51	Regional
R-17 S2	07/24/2020	09:00	5878.63	Transducer	5797.51	5787.51	Regional
R-17 S2	07/24/2020	11:00	5878.62	Transducer	5797.51	5787.51	Regional
R-17 S2	07/24/2020	13:00	5878.62	Transducer	5797.51	5787.51	Regional
R-17 S2	07/24/2020	15:00	5878.65	Transducer	5797.51	5787.51	Regional
R-17 S2	07/24/2020	17:00	5878.65	Transducer	5797.51	5787.51	Regional
R-17 S2	07/24/2020	19:00	5878.67	Transducer	5797.51	5787.51	Regional
R-17 S2	07/24/2020	21:00	5878.66	Transducer	5797.51	5787.51	Regional
R-17 S2	07/24/2020	23:00	5878.62	Transducer	5797.51	5787.51	Regional
R-17 S2	07/25/2020	01:00	5878.61	Transducer	5797.51	5787.51	Regional
R-17 S2	07/25/2020	03:00	5878.60	Transducer	5797.51	5787.51	Regional
R-17 S2	07/25/2020	05:00	5878.61	Transducer	5797.51	5787.51	Regional
R-17 S2	07/25/2020	07:00	5878.63	Transducer	5797.51	5787.51	Regional
R-17 S2	07/25/2020	09:00	5878.63	Transducer	5797.51	5787.51	Regional
R-17 S2	07/25/2020	11:00	5878.61	Transducer	5797.51	5787.51	Regional
R-17 S2	07/25/2020	13:00	5878.62	Transducer	5797.51	5787.51	Regional
R-17 S2	07/25/2020	15:00	5878.64	Transducer	5797.51	5787.51	Regional
R-17 S2	07/25/2020	17:00	5878.64	Transducer	5797.51	5787.51	Regional
R-17 S2	07/25/2020	19:00	5878.64	Transducer	5797.51	5787.51	Regional
R-17 S2	07/25/2020	21:00	5878.64	Transducer	5797.51	5787.51	Regional
R-17 S2	07/25/2020	23:00	5878.62	Transducer	5797.51	5787.51	Regional
R-17 S2	07/26/2020	01:00	5878.61	Transducer	5797.51	5787.51	Regional
R-17 S2	07/26/2020	03:00	5878.59	Transducer	5797.51	5787.51	Regional
R-17 S2	07/26/2020	05:00	5878.58	Transducer	5797.51	5787.51	Regional
R-17 S2	07/26/2020	07:00	5878.58	Transducer	5797.51	5787.51	Regional
R-17 S2	07/26/2020	09:00	5878.59	Transducer	5797.51	5787.51	Regional
R-17 S2	07/26/2020	11:00	5878.60	Transducer	5797.51	5787.51	Regional
R-17 S2	07/26/2020	13:00	5878.60	Transducer	5797.51	5787.51	Regional
R-17 S2	07/26/2020	15:00	5878.60	Transducer	5797.51	5787.51	Regional
R-17 S2	07/26/2020	17:00	5878.59	Transducer	5797.51	5787.51	Regional
R-17 S2	07/26/2020	19:00	5878.59	Transducer	5797.51	5787.51	Regional
R-17 S2	07/26/2020	21:00	5878.59	Transducer	5797.51	5787.51	Regional
R-17 S2	07/26/2020	23:00	5878.57	Transducer	5797.51	5787.51	Regional
R-17 S2	07/27/2020	01:00	5878.57	Transducer	5797.51	5787.51	Regional
R-17 S2	07/27/2020	03:00	5878.57	Transducer	5797.51	5787.51	Regional

Location	Date	Time	Water Level (ft amsl)	Method	Top of Screen (ft amsl)	Bottom of Screen (ft amsl)	Zone
R-17 S2	07/27/2020	05:00	5878.56	Transducer	5797.51	5787.51	Regional
R-17 S2	07/27/2020	07:00	5878.54	Transducer	5797.51	5787.51	Regional
R-17 S2	07/27/2020	09:00	5878.54	Transducer	5797.51	5787.51	Regional
R-17 S2	07/27/2020	11:00	5878.57	Transducer	5797.51	5787.51	Regional
R-17 S2	07/27/2020	13:00	5878.60	Transducer	5797.51	5787.51	Regional
R-17 S2	07/27/2020	15:00	5878.61	Transducer	5797.51	5787.51	Regional
R-17 S2	07/27/2020	17:00	5878.62	Transducer	5797.51	5787.51	Regional
R-17 S2	07/27/2020	19:00	5878.61	Transducer	5797.51	5787.51	Regional
R-17 S2	07/27/2020	21:00	5878.62	Transducer	5797.51	5787.51	Regional
R-17 S2	07/27/2020	23:00	5878.61	Transducer	5797.51	5787.51	Regional
R-17 S2	07/28/2020	01:00	5878.62	Transducer	5797.51	5787.51	Regional
R-17 S2	07/28/2020	03:00	5878.61	Transducer	5797.51	5787.51	Regional
R-17 S2	07/28/2020	05:00	5878.60	Transducer	5797.51	5787.51	Regional
R-17 S2	07/28/2020	07:00	5878.59	Transducer	5797.51	5787.51	Regional
R-17 S2	07/28/2020	09:00	5878.60	Transducer	5797.51	5787.51	Regional
R-17 S2	07/28/2020	11:00	5878.63	Transducer	5797.51	5787.51	Regional
R-17 S2	07/28/2020	13:00	5878.66	Transducer	5797.51	5787.51	Regional
R-17 S2	07/28/2020	15:00	5878.70	Transducer	5797.51	5787.51	Regional
R-17 S2	07/28/2020	17:00	5878.72	Transducer	5797.51	5787.51	Regional
R-17 S2	07/28/2020	19:00	5878.71	Transducer	5797.51	5787.51	Regional
R-17 S2	07/28/2020	21:00	5878.70	Transducer	5797.51	5787.51	Regional
R-17 S2	07/28/2020	23:00	5878.69	Transducer	5797.51	5787.51	Regional
R-17 S2	07/29/2020	01:00	5878.69	Transducer	5797.51	5787.51	Regional
R-17 S2	07/29/2020	03:00	5878.68	Transducer	5797.51	5787.51	Regional
R-17 S2	07/29/2020	05:00	5878.64	Transducer	5797.51	5787.51	Regional
R-17 S2	07/29/2020	07:00	5878.61	Transducer	5797.51	5787.51	Regional
R-17 S2	07/29/2020	09:00	5878.60	Transducer	5797.51	5787.51	Regional
R-17 S2	07/29/2020	11:00	5878.63	Transducer	5797.51	5787.51	Regional
R-17 S2	07/29/2020	13:00	5878.67	Transducer	5797.51	5787.51	Regional
R-17 S2	07/29/2020	15:00	5878.71	Transducer	5797.51	5787.51	Regional
R-17 S2	07/29/2020	17:00	5878.72	Transducer	5797.51	5787.51	Regional
R-17 S2	07/29/2020	19:00	5878.69	Transducer	5797.51	5787.51	Regional
R-17 S2	07/29/2020	21:00	5878.66	Transducer	5797.51	5787.51	Regional
R-17 S2	07/29/2020	23:00	5878.65	Transducer	5797.51	5787.51	Regional
R-17 S2	07/30/2020	01:00	5878.66	Transducer	5797.51	5787.51	Regional
R-17 S2	07/30/2020	03:00	5878.66	Transducer	5797.51	5787.51	Regional
R-17 S2	07/30/2020	05:00	5878.63	Transducer	5797.51	5787.51	Regional
R-17 S2	07/30/2020	07:00	5878.60	Transducer	5797.51	5787.51	Regional
R-17 S2	07/30/2020	09:00	5878.59	Transducer	5797.51	5787.51	Regional
R-17 S2	07/30/2020	11:00	5878.61	Transducer	5797.51	5787.51	Regional
R-17 S2	07/30/2020	13:00	5878.66	Transducer	5797.51	5787.51	Regional
R-17 S2	07/30/2020	15:00	5878.69	Transducer	5797.51	5787.51	Regional
R-17 S2	07/30/2020	17:00	5878.71	Transducer	5797.51	5787.51	Regional
R-17 S2	07/30/2020	19:00	5878.68	Transducer	5797.51	5787.51	Regional
R-17 S2	07/30/2020	21:00	5878.62	Transducer	5797.51	5787.51	Regional

Location	Date	Time	Water Level (ft amsl)	Method	Top of Screen (ft amsl)	Bottom of Screen (ft amsl)	Zone
R-17 S2	07/30/2020	23:00	5878.60	Transducer	5797.51	5787.51	Regional
R-17 S2	07/31/2020	01:00	5878.60	Transducer	5797.51	5787.51	Regional
R-17 S2	07/31/2020	03:00	5878.59	Transducer	5797.51	5787.51	Regional
R-17 S2	07/31/2020	05:00	5878.55	Transducer	5797.51	5787.51	Regional
R-17 S2	07/31/2020	07:00	5878.52	Transducer	5797.51	5787.51	Regional
R-17 S2	07/31/2020	09:00	5878.49	Transducer	5797.51	5787.51	Regional
R-17 S2	07/31/2020	11:00	5878.52	Transducer	5797.51	5787.51	Regional
R-17 S2	07/31/2020	13:00	5878.57	Transducer	5797.51	5787.51	Regional
R-17 S2	07/31/2020	15:00	5878.63	Transducer	5797.51	5787.51	Regional
R-17 S2	07/31/2020	17:00	5878.62	Transducer	5797.51	5787.51	Regional
R-17 S2	07/31/2020	19:00	5878.62	Transducer	5797.51	5787.51	Regional
R-17 S2	07/31/2020	21:00	5878.58	Transducer	5797.51	5787.51	Regional
R-17 S2	07/31/2020	23:00	5878.56	Transducer	5797.51	5787.51	Regional
R-17 S2	08/01/2020	01:00	5878.56	Transducer	5797.51	5787.51	Regional
R-17 S2	08/01/2020	03:00	5878.57	Transducer	5797.51	5787.51	Regional
R-17 S2	08/01/2020	05:00	5878.56	Transducer	5797.51	5787.51	Regional
R-17 S2	08/01/2020	07:00	5878.53	Transducer	5797.51	5787.51	Regional
R-17 S2	08/01/2020	09:00	5878.51	Transducer	5797.51	5787.51	Regional
R-17 S2	08/01/2020	11:00	5878.53	Transducer	5797.51	5787.51	Regional
R-17 S2	08/01/2020	13:00	5878.57	Transducer	5797.51	5787.51	Regional
R-17 S2	08/01/2020	15:00	5878.61	Transducer	5797.51	5787.51	Regional
R-17 S2	08/01/2020	17:00	5878.65	Transducer	5797.51	5787.51	Regional
R-17 S2	08/01/2020	19:00	5878.64	Transducer	5797.51	5787.51	Regional
R-17 S2	08/01/2020	21:00	5878.58	Transducer	5797.51	5787.51	Regional
R-17 S2	08/01/2020	23:00	5878.55	Transducer	5797.51	5787.51	Regional
R-17 S2	08/02/2020	01:00	5878.56	Transducer	5797.51	5787.51	Regional
R-17 S2	08/02/2020	03:00	5878.59	Transducer	5797.51	5787.51	Regional
R-17 S2	08/02/2020	05:00	5878.58	Transducer	5797.51	5787.51	Regional
R-17 S2	08/02/2020	07:00	5878.57	Transducer	5797.51	5787.51	Regional
R-17 S2	08/02/2020	09:00	5878.55	Transducer	5797.51	5787.51	Regional
R-17 S2	08/02/2020	11:00	5878.56	Transducer	5797.51	5787.51	Regional
R-17 S2	08/02/2020	13:00	5878.61	Transducer	5797.51	5787.51	Regional
R-17 S2	08/02/2020	15:00	5878.67	Transducer	5797.51	5787.51	Regional
R-17 S2	08/02/2020	17:00	5878.67	Transducer	5797.51	5787.51	Regional
R-17 S2	08/02/2020	19:00	5878.66	Transducer	5797.51	5787.51	Regional
R-17 S2	08/02/2020	21:00	5878.61	Transducer	5797.51	5787.51	Regional
R-17 S2	08/02/2020	23:00	5878.57	Transducer	5797.51	5787.51	Regional
R-17 S2	08/03/2020	01:00	5878.58	Transducer	5797.51	5787.51	Regional
R-17 S2	08/03/2020	03:00	5878.60	Transducer	5797.51	5787.51	Regional
R-17 S2	08/03/2020	05:00	5878.60	Transducer	5797.51	5787.51	Regional
R-17 S2	08/03/2020	07:00	5878.59	Transducer	5797.51	5787.51	Regional
R-17 S2	08/03/2020	09:00	5878.57	Transducer	5797.51	5787.51	Regional
R-17 S2	08/03/2020	11:00	5878.57	Transducer	5797.51	5787.51	Regional
R-17 S2	08/03/2020	13:00	5878.60	Transducer	5797.51	5787.51	Regional
R-17 S2	08/03/2020	15:00	5878.66	Transducer	5797.51	5787.51	Regional

Location	Date	Time	Water Level (ft amsl)	Method	Top of Screen (ft amsl)	Bottom of Screen (ft amsl)	Zone
R-17 S2	08/03/2020	17:00	5878.67	Transducer	5797.51	5787.51	Regional
R-17 S2	08/03/2020	19:00	5878.69	Transducer	5797.51	5787.51	Regional
R-17 S2	08/03/2020	21:00	5878.66	Transducer	5797.51	5787.51	Regional
R-17 S2	08/03/2020	23:00	5878.62	Transducer	5797.51	5787.51	Regional
R-17 S2	08/04/2020	01:00	5878.61	Transducer	5797.51	5787.51	Regional
R-17 S2	08/04/2020	03:00	5878.64	Transducer	5797.51	5787.51	Regional
R-17 S2	08/04/2020	05:00	5878.65	Transducer	5797.51	5787.51	Regional
R-17 S2	08/04/2020	07:00	5878.64	Transducer	5797.51	5787.51	Regional
R-17 S2	08/04/2020	09:00	5878.61	Transducer	5797.51	5787.51	Regional
R-17 S2	08/04/2020	11:00	5878.60	Transducer	5797.51	5787.51	Regional
R-17 S2	08/04/2020	13:00	5878.63	Transducer	5797.51	5787.51	Regional
R-17 S2	08/04/2020	15:00	5878.68	Transducer	5797.51	5787.51	Regional
R-17 S2	08/04/2020	17:00	5878.73	Transducer	5797.51	5787.51	Regional
R-17 S2	08/04/2020	19:00	5878.73	Transducer	5797.51	5787.51	Regional
R-17 S2	08/04/2020	21:00	5878.71	Transducer	5797.51	5787.51	Regional
R-17 S2	08/04/2020	23:00	5878.70	Transducer	5797.51	5787.51	Regional
R-17 S2	08/05/2020	01:00	5878.70	Transducer	5797.51	5787.51	Regional
R-17 S2	08/05/2020	03:00	5878.70	Transducer	5797.51	5787.51	Regional
R-17 S2	08/05/2020	05:00	5878.71	Transducer	5797.51	5787.51	Regional
R-17 S2	08/05/2020	07:00	5878.67	Transducer	5797.51	5787.51	Regional
R-17 S2	08/05/2020	09:00	5878.64	Transducer	5797.51	5787.51	Regional
R-17 S2	08/05/2020	11:00	5878.63	Transducer	5797.51	5787.51	Regional
R-17 S2	08/05/2020	13:00	5878.65	Transducer	5797.51	5787.51	Regional
R-17 S2	08/05/2020	15:00	5878.67	Transducer	5797.51	5787.51	Regional
R-17 S2	08/05/2020	17:00	5878.68	Transducer	5797.51	5787.51	Regional
R-17 S2	08/05/2020	19:00	5878.71	Transducer	5797.51	5787.51	Regional
R-17 S2	08/05/2020	21:00	5878.68	Transducer	5797.51	5787.51	Regional
R-17 S2	08/05/2020	23:00	5878.68	Transducer	5797.51	5787.51	Regional
R-17 S2	08/06/2020	01:00	5878.68	Transducer	5797.51	5787.51	Regional
R-17 S2	08/06/2020	03:00	5878.69	Transducer	5797.51	5787.51	Regional
R-17 S2	08/06/2020	05:00	5878.70	Transducer	5797.51	5787.51	Regional
R-17 S2	08/06/2020	07:00	5878.69	Transducer	5797.51	5787.51	Regional
R-17 S2	08/06/2020	09:00	5878.68	Transducer	5797.51	5787.51	Regional
R-17 S2	08/06/2020	11:00	5878.66	Transducer	5797.51	5787.51	Regional
R-17 S2	08/06/2020	13:00	5878.68	Transducer	5797.51	5787.51	Regional
R-17 S2	08/06/2020	15:00	5878.73	Transducer	5797.51	5787.51	Regional
R-17 S2	08/06/2020	17:00	5878.76	Transducer	5797.51	5787.51	Regional
R-17 S2	08/06/2020	19:00	5878.77	Transducer	5797.51	5787.51	Regional
R-17 S2	08/06/2020	21:00	5878.75	Transducer	5797.51	5787.51	Regional
R-17 S2	08/06/2020	23:00	5878.72	Transducer	5797.51	5787.51	Regional
R-17 S2	08/07/2020	01:00	5878.71	Transducer	5797.51	5787.51	Regional
R-17 S2	08/07/2020	03:00	5878.71	Transducer	5797.51	5787.51	Regional
R-17 S2	08/07/2020	05:00	5878.70	Transducer	5797.51	5787.51	Regional
R-17 S2	08/07/2020	07:00	5878.69	Transducer	5797.51	5787.51	Regional
R-17 S2	08/07/2020	09:00	5878.67	Transducer	5797.51	5787.51	Regional

Location	Date	Time	Water Level (ft amsl)	Method	Top of Screen (ft amsl)	Bottom of Screen (ft amsl)	Zone
R-17 S2	08/07/2020	11:00	5878.65	Transducer	5797.51	5787.51	Regional
R-17 S2	08/07/2020	13:00	5878.67	Transducer	5797.51	5787.51	Regional
R-17 S2	08/07/2020	15:00	5878.67	Transducer	5797.51	5787.51	Regional
R-17 S2	08/07/2020	17:00	5878.68	Transducer	5797.51	5787.51	Regional
R-17 S2	08/07/2020	19:00	5878.69	Transducer	5797.51	5787.51	Regional
R-17 S2	08/07/2020	21:00	5878.67	Transducer	5797.51	5787.51	Regional
R-17 S2	08/07/2020	23:00	5878.65	Transducer	5797.51	5787.51	Regional
R-17 S2	08/08/2020	01:00	5878.64	Transducer	5797.51	5787.51	Regional
R-17 S2	08/08/2020	03:00	5878.64	Transducer	5797.51	5787.51	Regional
R-17 S2	08/08/2020	05:00	5878.64	Transducer	5797.51	5787.51	Regional
R-17 S2	08/08/2020	07:00	5878.63	Transducer	5797.51	5787.51	Regional
R-17 S2	08/08/2020	09:00	5878.64	Transducer	5797.51	5787.51	Regional
R-17 S2	08/08/2020	11:00	5878.63	Transducer	5797.51	5787.51	Regional
R-17 S2	08/08/2020	13:00	5878.65	Transducer	5797.51	5787.51	Regional
R-17 S2	08/08/2020	15:00	5878.67	Transducer	5797.51	5787.51	Regional
R-17 S2	08/08/2020	17:00	5878.69	Transducer	5797.51	5787.51	Regional
R-17 S2	08/08/2020	19:00	5878.71	Transducer	5797.51	5787.51	Regional
R-17 S2	08/08/2020	21:00	5878.69	Transducer	5797.51	5787.51	Regional
R-17 S2	08/08/2020	23:00	5878.68	Transducer	5797.51	5787.51	Regional
R-17 S2	08/09/2020	01:00	5878.65	Transducer	5797.51	5787.51	Regional
R-17 S2	08/09/2020	03:00	5878.64	Transducer	5797.51	5787.51	Regional
R-17 S2	08/09/2020	05:00	5878.64	Transducer	5797.51	5787.51	Regional
R-17 S2	08/09/2020	07:00	5878.63	Transducer	5797.51	5787.51	Regional
R-17 S2	08/09/2020	09:00	5878.63	Transducer	5797.51	5787.51	Regional
R-17 S2	08/09/2020	11:00	5878.64	Transducer	5797.51	5787.51	Regional
R-17 S2	08/09/2020	13:00	5878.64	Transducer	5797.51	5787.51	Regional
R-17 S2	08/09/2020	15:00	5878.67	Transducer	5797.51	5787.51	Regional
R-17 S2	08/09/2020	17:00	5878.70	Transducer	5797.51	5787.51	Regional
R-17 S2	08/09/2020	19:00	5878.71	Transducer	5797.51	5787.51	Regional
R-17 S2	08/09/2020	21:00	5878.70	Transducer	5797.51	5787.51	Regional
R-17 S2	08/09/2020	23:00	5878.70	Transducer	5797.51	5787.51	Regional
R-17 S2	08/10/2020	01:00	5878.68	Transducer	5797.51	5787.51	Regional
R-17 S2	08/10/2020	03:00	5878.67	Transducer	5797.51	5787.51	Regional
R-17 S2	08/10/2020	05:00	5878.66	Transducer	5797.51	5787.51	Regional
R-17 S2	08/10/2020	07:00	5878.65	Transducer	5797.51	5787.51	Regional
R-17 S2	08/10/2020	09:00	5878.65	Transducer	5797.51	5787.51	Regional
R-17 S2	08/10/2020	11:00	5878.66	Transducer	5797.51	5787.51	Regional
R-17 S2	08/10/2020	13:00	5878.68	Transducer	5797.51	5787.51	Regional
R-17 S2	08/10/2020	15:00	5878.70	Transducer	5797.51	5787.51	Regional
R-17 S2	08/10/2020	17:00	5878.72	Transducer	5797.51	5787.51	Regional
R-17 S2	08/10/2020	19:00	5878.73	Transducer	5797.51	5787.51	Regional
R-17 S2	08/10/2020	21:00	5878.72	Transducer	5797.51	5787.51	Regional
R-17 S2	08/10/2020	23:00	5878.71	Transducer	5797.51	5787.51	Regional
R-17 S2	08/11/2020	01:00	5878.71	Transducer	5797.51	5787.51	Regional
R-17 S2	08/11/2020	03:00	5878.69	Transducer	5797.51	5787.51	Regional

Location	Date	Time	Water Level (ft amsl)	Method	Top of Screen (ft amsl)	Bottom of Screen (ft amsl)	Zone
R-17 S2	08/11/2020	05:00	5878.68	Transducer	5797.51	5787.51	Regional
R-17 S2	08/11/2020	07:00	5878.67	Transducer	5797.51	5787.51	Regional
R-17 S2	08/11/2020	09:00	5878.67	Transducer	5797.51	5787.51	Regional
R-17 S2	08/11/2020	11:00	5878.68	Transducer	5797.51	5787.51	Regional
R-17 S2	08/11/2020	13:00	5878.70	Transducer	5797.51	5787.51	Regional
R-17 S2	08/11/2020	15:00	5878.73	Transducer	5797.51	5787.51	Regional
R-17 S2	08/11/2020	17:00	5878.73	Transducer	5797.51	5787.51	Regional
R-17 S2	08/11/2020	19:00	5878.74	Transducer	5797.51	5787.51	Regional
R-17 S2	08/11/2020	21:00	5878.72	Transducer	5797.51	5787.51	Regional
R-17 S2	08/11/2020	23:00	5878.72	Transducer	5797.51	5787.51	Regional
R-17 S2	08/12/2020	01:00	5878.72	Transducer	5797.51	5787.51	Regional
R-17 S2	08/12/2020	03:00	5878.70	Transducer	5797.51	5787.51	Regional
R-17 S2	08/12/2020	05:00	5878.68	Transducer	5797.51	5787.51	Regional
R-17 S2	08/12/2020	07:00	5878.67	Transducer	5797.51	5787.51	Regional
R-17 S2	08/12/2020	09:00	5878.67	Transducer	5797.51	5787.51	Regional
R-17 S2	08/12/2020	11:00	5878.68	Transducer	5797.51	5787.51	Regional
R-17 S2	08/12/2020	13:00	5878.72	Transducer	5797.51	5787.51	Regional
R-17 S2	08/12/2020	15:00	5878.74	Transducer	5797.51	5787.51	Regional
R-17 S2	08/12/2020	17:00	5878.76	Transducer	5797.51	5787.51	Regional
R-17 S2	08/12/2020	19:00	5878.74	Transducer	5797.51	5787.51	Regional
R-17 S2	08/12/2020	21:00	5878.70	Transducer	5797.51	5787.51	Regional
R-17 S2	08/12/2020	23:00	5878.71	Transducer	5797.51	5787.51	Regional
R-17 S2	08/13/2020	01:00	5878.71	Transducer	5797.51	5787.51	Regional
R-17 S2	08/13/2020	03:00	5878.69	Transducer	5797.51	5787.51	Regional
R-17 S2	08/13/2020	05:00	5878.68	Transducer	5797.51	5787.51	Regional
R-17 S2	08/13/2020	07:00	5878.65	Transducer	5797.51	5787.51	Regional
R-17 S2	08/13/2020	09:00	5878.65	Transducer	5797.51	5787.51	Regional
R-17 S2	08/13/2020	11:00	5878.67	Transducer	5797.51	5787.51	Regional
R-17 S2	08/13/2020	13:00	5878.71	Transducer	5797.51	5787.51	Regional
R-17 S2	08/13/2020	15:00	5878.71	Transducer	5797.51	5787.51	Regional
R-17 S2	08/13/2020	17:00	5878.74	Transducer	5797.51	5787.51	Regional
R-17 S2	08/13/2020	19:00	5878.72	Transducer	5797.51	5787.51	Regional
R-17 S2	08/13/2020	21:00	5878.67	Transducer	5797.51	5787.51	Regional
R-17 S2	08/13/2020	23:00	5878.67	Transducer	5797.51	5787.51	Regional
R-17 S2	08/14/2020	01:00	5878.67	Transducer	5797.51	5787.51	Regional
R-17 S2	08/14/2020	03:00	5878.69	Transducer	5797.51	5787.51	Regional
R-17 S2	08/14/2020	05:00	5878.66	Transducer	5797.51	5787.51	Regional
R-17 S2	08/14/2020	07:00	5878.64	Transducer	5797.51	5787.51	Regional
R-17 S2	08/14/2020	09:00	5878.63	Transducer	5797.51	5787.51	Regional
R-17 S2	08/14/2020	11:00	5878.65	Transducer	5797.51	5787.51	Regional
R-17 S2	08/14/2020	13:00	5878.68	Transducer	5797.51	5787.51	Regional
R-17 S2	08/14/2020	15:00	5878.73	Transducer	5797.51	5787.51	Regional
R-17 S2	08/14/2020	17:00	5878.76	Transducer	5797.51	5787.51	Regional
R-17 S2	08/14/2020	19:00	5878.72	Transducer	5797.51	5787.51	Regional
R-17 S2	08/14/2020	21:00	5878.71	Transducer	5797.51	5787.51	Regional

Location	Date	Time	Water Level (ft amsl)	Method	Top of Screen (ft amsl)	Bottom of Screen (ft amsl)	Zone
R-17 S2	08/14/2020	23:00	5878.71	Transducer	5797.51	5787.51	Regional
R-17 S2	08/15/2020	01:00	5878.72	Transducer	5797.51	5787.51	Regional
R-17 S2	08/15/2020	03:00	5878.73	Transducer	5797.51	5787.51	Regional
R-17 S2	08/15/2020	05:00	5878.70	Transducer	5797.51	5787.51	Regional
R-17 S2	08/15/2020	07:00	5878.67	Transducer	5797.51	5787.51	Regional
R-17 S2	08/15/2020	09:00	5878.66	Transducer	5797.51	5787.51	Regional
R-17 S2	08/15/2020	11:00	5878.68	Transducer	5797.51	5787.51	Regional
R-17 S2	08/15/2020	13:00	5878.72	Transducer	5797.51	5787.51	Regional
R-17 S2	08/15/2020	15:00	5878.76	Transducer	5797.51	5787.51	Regional
R-17 S2	08/15/2020	17:00	5878.75	Transducer	5797.51	5787.51	Regional
R-17 S2	08/15/2020	19:00	5878.73	Transducer	5797.51	5787.51	Regional
R-17 S2	08/15/2020	21:00	5878.68	Transducer	5797.51	5787.51	Regional
R-17 S2	08/15/2020	23:00	5878.67	Transducer	5797.51	5787.51	Regional
R-17 S2	08/16/2020	01:00	5878.67	Transducer	5797.51	5787.51	Regional
R-17 S2	08/16/2020	03:00	5878.68	Transducer	5797.51	5787.51	Regional
R-17 S2	08/16/2020	05:00	5878.66	Transducer	5797.51	5787.51	Regional
R-17 S2	08/16/2020	07:00	5878.63	Transducer	5797.51	5787.51	Regional
R-17 S2	08/16/2020	09:00	5878.61	Transducer	5797.51	5787.51	Regional
R-17 S2	08/16/2020	11:00	5878.63	Transducer	5797.51	5787.51	Regional
R-17 S2	08/16/2020	13:00	5878.69	Transducer	5797.51	5787.51	Regional
R-17 S2	08/16/2020	15:00	5878.72	Transducer	5797.51	5787.51	Regional
R-17 S2	08/16/2020	17:00	5878.74	Transducer	5797.51	5787.51	Regional
R-17 S2	08/16/2020	19:00	5878.73	Transducer	5797.51	5787.51	Regional
R-17 S2	08/16/2020	21:00	5878.66	Transducer	5797.51	5787.51	Regional
R-17 S2	08/16/2020	23:00	5878.63	Transducer	5797.51	5787.51	Regional
R-17 S2	08/17/2020	01:00	5878.62	Transducer	5797.51	5787.51	Regional
R-17 S2	08/17/2020	03:00	5878.62	Transducer	5797.51	5787.51	Regional
R-17 S2	08/17/2020	05:00	5878.61	Transducer	5797.51	5787.51	Regional
R-17 S2	08/17/2020	07:00	5878.57	Transducer	5797.51	5787.51	Regional
R-17 S2	08/17/2020	09:00	5878.54	Transducer	5797.51	5787.51	Regional
R-17 S2	08/17/2020	11:00	5878.55	Transducer	5797.51	5787.51	Regional
R-17 S2	08/17/2020	13:00	5878.59	Transducer	5797.51	5787.51	Regional
R-17 S2	08/17/2020	15:00	5878.66	Transducer	5797.51	5787.51	Regional
R-17 S2	08/17/2020	17:00	5878.69	Transducer	5797.51	5787.51	Regional
R-17 S2	08/17/2020	19:00	5878.67	Transducer	5797.51	5787.51	Regional
R-17 S2	08/17/2020	21:00	5878.61	Transducer	5797.51	5787.51	Regional
R-17 S2	08/17/2020	23:00	5878.57	Transducer	5797.51	5787.51	Regional
R-17 S2	08/18/2020	01:00	5878.59	Transducer	5797.51	5787.51	Regional
R-17 S2	08/18/2020	03:00	5878.60	Transducer	5797.51	5787.51	Regional
R-17 S2	08/18/2020	05:00	5878.61	Transducer	5797.51	5787.51	Regional
R-17 S2	08/18/2020	07:00	5878.58	Transducer	5797.51	5787.51	Regional
R-17 S2	08/18/2020	09:00	5878.57	Transducer	5797.51	5787.51	Regional
R-17 S2	08/18/2020	11:00	5878.57	Transducer	5797.51	5787.51	Regional
R-17 S2	08/18/2020	13:00	5878.63	Transducer	5797.51	5787.51	Regional
R-17 S2	08/18/2020	15:00	5878.70	Transducer	5797.51	5787.51	Regional

Location	Date	Time	Water Level (ft amsl)	Method	Top of Screen (ft amsl)	Bottom of Screen (ft amsl)	Zone
R-17 S2	08/18/2020	17:00	5878.73	Transducer	5797.51	5787.51	Regional
R-17 S2	08/18/2020	19:00	5878.74	Transducer	5797.51	5787.51	Regional
R-17 S2	08/18/2020	21:00	5878.70	Transducer	5797.51	5787.51	Regional
R-17 S2	08/18/2020	23:00	5878.67	Transducer	5797.51	5787.51	Regional
R-17 S2	08/19/2020	01:00	5878.69	Transducer	5797.51	5787.51	Regional
R-17 S2	08/19/2020	03:00	5878.71	Transducer	5797.51	5787.51	Regional
R-17 S2	08/19/2020	05:00	5878.73	Transducer	5797.51	5787.51	Regional
R-17 S2	08/19/2020	07:00	5878.71	Transducer	5797.51	5787.51	Regional
R-17 S2	08/19/2020	09:00	5878.69	Transducer	5797.51	5787.51	Regional
R-17 S2	08/19/2020	11:00	5878.69	Transducer	5797.51	5787.51	Regional
R-17 S2	08/19/2020	13:00	5878.73	Transducer	5797.51	5787.51	Regional
R-17 S2	08/19/2020	15:00	5878.80	Transducer	5797.51	5787.51	Regional
R-17 S2	08/19/2020	17:00	5878.84	Transducer	5797.51	5787.51	Regional
R-17 S2	08/19/2020	19:00	5878.86	Transducer	5797.51	5787.51	Regional
R-17 S2	08/19/2020	21:00	5878.80	Transducer	5797.51	5787.51	Regional
R-17 S2	08/19/2020	23:00	5878.78	Transducer	5797.51	5787.51	Regional
R-17 S2	08/20/2020	01:00	5878.76	Transducer	5797.51	5787.51	Regional
R-17 S2	08/20/2020	03:00	5878.79	Transducer	5797.51	5787.51	Regional
R-17 S2	08/20/2020	05:00	5878.81	Transducer	5797.51	5787.51	Regional
R-17 S2	08/20/2020	07:00	5878.81	Transducer	5797.51	5787.51	Regional
R-17 S2	08/20/2020	09:00	5878.79	Transducer	5797.51	5787.51	Regional
R-17 S2	08/20/2020	11:00	5878.79	Transducer	5797.51	5787.51	Regional
R-17 S2	08/20/2020	13:00	5878.82	Transducer	5797.51	5787.51	Regional
R-17 S2	08/20/2020	15:00	5878.87	Transducer	5797.51	5787.51	Regional
R-17 S2	08/20/2020	17:00	5878.89	Transducer	5797.51	5787.51	Regional
R-17 S2	08/20/2020	19:00	5878.93	Transducer	5797.51	5787.51	Regional
R-17 S2	08/20/2020	21:00	5878.88	Transducer	5797.51	5787.51	Regional
R-17 S2	08/20/2020	23:00	5878.84	Transducer	5797.51	5787.51	Regional
R-17 S2	08/21/2020	01:00	5878.81	Transducer	5797.51	5787.51	Regional
R-17 S2	08/21/2020	03:00	5878.80	Transducer	5797.51	5787.51	Regional
R-17 S2	08/21/2020	05:00	5878.83	Transducer	5797.51	5787.51	Regional
R-17 S2	08/21/2020	07:00	5878.83	Transducer	5797.51	5787.51	Regional
R-17 S2	08/21/2020	09:00	5878.83	Transducer	5797.51	5787.51	Regional
R-17 S2	08/21/2020	11:00	5878.82	Transducer	5797.51	5787.51	Regional
R-17 S2	08/21/2020	13:00	5878.83	Transducer	5797.51	5787.51	Regional
R-17 S2	08/21/2020	15:00	5878.87	Transducer	5797.51	5787.51	Regional
R-17 S2	08/21/2020	17:00	5878.89	Transducer	5797.51	5787.51	Regional
R-17 S2	08/21/2020	19:00	5878.90	Transducer	5797.51	5787.51	Regional
R-17 S2	08/21/2020	21:00	5878.84	Transducer	5797.51	5787.51	Regional
R-17 S2	08/21/2020	23:00	5878.80	Transducer	5797.51	5787.51	Regional
R-17 S2	08/22/2020	01:00	5878.79	Transducer	5797.51	5787.51	Regional
R-17 S2	08/22/2020	03:00	5878.77	Transducer	5797.51	5787.51	Regional
R-17 S2	08/22/2020	05:00	5878.79	Transducer	5797.51	5787.51	Regional
R-17 S2	08/22/2020	07:00	5878.79	Transducer	5797.51	5787.51	Regional
R-17 S2	08/22/2020	09:00	5878.77	Transducer	5797.51	5787.51	Regional

Location	Date	Time	Water Level (ft amsl)	Method	Top of Screen (ft amsl)	Bottom of Screen (ft amsl)	Zone
R-17 S2	08/22/2020	11:00	5878.77	Transducer	5797.51	5787.51	Regional
R-17 S2	08/22/2020	13:00	5878.78	Transducer	5797.51	5787.51	Regional
R-17 S2	08/22/2020	15:00	5878.78	Transducer	5797.51	5787.51	Regional
R-17 S2	08/22/2020	17:00	5878.81	Transducer	5797.51	5787.51	Regional
R-17 S2	08/22/2020	19:00	5878.81	Transducer	5797.51	5787.51	Regional
R-17 S2	08/22/2020	21:00	5878.79	Transducer	5797.51	5787.51	Regional
R-17 S2	08/22/2020	23:00	5878.78	Transducer	5797.51	5787.51	Regional
R-17 S2	08/23/2020	01:00	5878.76	Transducer	5797.51	5787.51	Regional
R-17 S2	08/23/2020	03:00	5878.74	Transducer	5797.51	5787.51	Regional
R-17 S2	08/23/2020	05:00	5878.74	Transducer	5797.51	5787.51	Regional
R-17 S2	08/23/2020	07:00	5878.74	Transducer	5797.51	5787.51	Regional
R-17 S2	08/23/2020	09:00	5878.74	Transducer	5797.51	5787.51	Regional
R-17 S2	08/23/2020	11:00	5878.75	Transducer	5797.51	5787.51	Regional
R-17 S2	08/23/2020	13:00	5878.76	Transducer	5797.51	5787.51	Regional
R-17 S2	08/23/2020	15:00	5878.78	Transducer	5797.51	5787.51	Regional
R-17 S2	08/23/2020	17:00	5878.79	Transducer	5797.51	5787.51	Regional
R-17 S2	08/23/2020	19:00	5878.80	Transducer	5797.51	5787.51	Regional
R-17 S2	08/23/2020	21:00	5878.78	Transducer	5797.51	5787.51	Regional
R-17 S2	08/23/2020	23:00	5878.75	Transducer	5797.51	5787.51	Regional
R-17 S2	08/24/2020	01:00	5878.73	Transducer	5797.51	5787.51	Regional
R-17 S2	08/24/2020	03:00	5878.73	Transducer	5797.51	5787.51	Regional
R-17 S2	08/24/2020	05:00	5878.72	Transducer	5797.51	5787.51	Regional
R-17 S2	08/24/2020	07:00	5878.73	Transducer	5797.51	5787.51	Regional
R-17 S2	08/24/2020	09:00	5878.74	Transducer	5797.51	5787.51	Regional
R-17 S2	08/24/2020	11:00	5878.75	Transducer	5797.51	5787.51	Regional
R-17 S2	08/24/2020	13:00	5878.77	Transducer	5797.51	5787.51	Regional
R-17 S2	08/24/2020	15:00	5878.79	Transducer	5797.51	5787.51	Regional
R-17 S2	08/24/2020	17:00	5878.76	Transducer	5797.51	5787.51	Regional
R-17 S2	08/24/2020	19:00	5878.77	Transducer	5797.51	5787.51	Regional
R-17 S2	08/24/2020	21:00	5878.75	Transducer	5797.51	5787.51	Regional
R-17 S2	08/24/2020	23:00	5878.74	Transducer	5797.51	5787.51	Regional
R-17 S2	08/25/2020	01:00	5878.72	Transducer	5797.51	5787.51	Regional
R-17 S2	08/25/2020	03:00	5878.72	Transducer	5797.51	5787.51	Regional
R-17 S2	08/25/2020	05:00	5878.72	Transducer	5797.51	5787.51	Regional
R-17 S2	08/25/2020	07:00	5878.72	Transducer	5797.51	5787.51	Regional
R-17 S2	08/25/2020	09:00	5878.74	Transducer	5797.51	5787.51	Regional
R-17 S2	08/25/2020	11:00	5878.76	Transducer	5797.51	5787.51	Regional
R-17 S2	08/25/2020	13:00	5878.80	Transducer	5797.51	5787.51	Regional
R-17 S2	08/25/2020	15:00	5878.83	Transducer	5797.51	5787.51	Regional
R-17 S2	08/25/2020	17:00	5878.84	Transducer	5797.51	5787.51	Regional
R-17 S2	08/25/2020	19:00	5878.83	Transducer	5797.51	5787.51	Regional
R-17 S2	08/25/2020	21:00	5878.82	Transducer	5797.51	5787.51	Regional
R-17 S2	08/25/2020	23:00	5878.79	Transducer	5797.51	5787.51	Regional
R-17 S2	08/26/2020	01:00	5878.79	Transducer	5797.51	5787.51	Regional
R-17 S2	08/26/2020	03:00	5878.79	Transducer	5797.51	5787.51	Regional

Location	Date	Time	Water Level (ft amsl)	Method	Top of Screen (ft amsl)	Bottom of Screen (ft amsl)	Zone
R-17 S2	08/26/2020	05:00	5878.79	Transducer	5797.51	5787.51	Regional
R-17 S2	08/26/2020	07:00	5878.79	Transducer	5797.51	5787.51	Regional
R-17 S2	08/26/2020	09:00	5878.81	Transducer	5797.51	5787.51	Regional
R-17 S2	08/26/2020	11:00	5878.84	Transducer	5797.51	5787.51	Regional
R-17 S2	08/26/2020	13:00	5878.87	Transducer	5797.51	5787.51	Regional
R-17 S2	08/26/2020	15:00	5878.91	Transducer	5797.51	5787.51	Regional
R-17 S2	08/26/2020	17:00	5878.90	Transducer	5797.51	5787.51	Regional
R-17 S2	08/26/2020	19:00	5878.87	Transducer	5797.51	5787.51	Regional
R-17 S2	08/26/2020	21:00	5878.84	Transducer	5797.51	5787.51	Regional
R-17 S2	08/26/2020	23:00	5878.82	Transducer	5797.51	5787.51	Regional
R-17 S2	08/27/2020	01:00	5878.84	Transducer	5797.51	5787.51	Regional
R-17 S2	08/27/2020	03:00	5878.85	Transducer	5797.51	5787.51	Regional
R-17 S2	08/27/2020	05:00	5878.83	Transducer	5797.51	5787.51	Regional
R-17 S2	08/27/2020	07:00	5878.81	Transducer	5797.51	5787.51	Regional
R-17 S2	08/27/2020	09:00	5878.82	Transducer	5797.51	5787.51	Regional
R-17 S2	08/27/2020	11:00	5878.84	Transducer	5797.51	5787.51	Regional
R-17 S2	08/27/2020	13:00	5878.88	Transducer	5797.51	5787.51	Regional
R-17 S2	08/27/2020	15:00	5878.93	Transducer	5797.51	5787.51	Regional
R-17 S2	08/27/2020	17:00	5878.93	Transducer	5797.51	5787.51	Regional
R-17 S2	08/27/2020	19:00	5878.91	Transducer	5797.51	5787.51	Regional
R-17 S2	08/27/2020	21:00	5878.88	Transducer	5797.51	5787.51	Regional
R-17 S2	08/27/2020	23:00	5878.87	Transducer	5797.51	5787.51	Regional
R-17 S2	08/28/2020	01:00	5878.87	Transducer	5797.51	5787.51	Regional
R-17 S2	08/28/2020	03:00	5878.86	Transducer	5797.51	5787.51	Regional
R-17 S2	08/28/2020	05:00	5878.84	Transducer	5797.51	5787.51	Regional
R-17 S2	08/28/2020	07:00	5878.80	Transducer	5797.51	5787.51	Regional
R-17 S2	08/28/2020	09:00	5878.78	Transducer	5797.51	5787.51	Regional
R-17 S2	08/28/2020	11:00	5878.79	Transducer	5797.51	5787.51	Regional
R-17 S2	08/28/2020	13:00	5878.83	Transducer	5797.51	5787.51	Regional
R-17 S2	08/28/2020	15:00	5878.86	Transducer	5797.51	5787.51	Regional
R-17 S2	08/28/2020	17:00	5878.87	Transducer	5797.51	5787.51	Regional
R-17 S2	08/28/2020	19:00	5878.80	Transducer	5797.51	5787.51	Regional
R-17 S2	08/28/2020	21:00	5878.75	Transducer	5797.51	5787.51	Regional
R-17 S2	08/28/2020	23:00	5878.74	Transducer	5797.51	5787.51	Regional
R-17 S2	08/29/2020	01:00	5878.74	Transducer	5797.51	5787.51	Regional
R-17 S2	08/29/2020	03:00	5878.76	Transducer	5797.51	5787.51	Regional
R-17 S2	08/29/2020	05:00	5878.74	Transducer	5797.51	5787.51	Regional
R-17 S2	08/29/2020	07:00	5878.71	Transducer	5797.51	5787.51	Regional
R-17 S2	08/29/2020	09:00	5878.69	Transducer	5797.51	5787.51	Regional
R-17 S2	08/29/2020	11:00	5878.71	Transducer	5797.51	5787.51	Regional
R-17 S2	08/29/2020	13:00	5878.75	Transducer	5797.51	5787.51	Regional
R-17 S2	08/29/2020	15:00	5878.80	Transducer	5797.51	5787.51	Regional
R-17 S2	08/29/2020	17:00	5878.85	Transducer	5797.51	5787.51	Regional
R-17 S2	08/29/2020	19:00	5878.83	Transducer	5797.51	5787.51	Regional
R-17 S2	08/29/2020	21:00	5878.80	Transducer	5797.51	5787.51	Regional

Location	Date	Time	Water Level (ft amsl)	Method	Top of Screen (ft amsl)	Bottom of Screen (ft amsl)	Zone
R-17 S2	08/29/2020	23:00	5878.79	Transducer	5797.51	5787.51	Regional
R-17 S2	08/30/2020	01:00	5878.82	Transducer	5797.51	5787.51	Regional
R-17 S2	08/30/2020	03:00	5878.84	Transducer	5797.51	5787.51	Regional
R-17 S2	08/30/2020	05:00	5878.85	Transducer	5797.51	5787.51	Regional
R-17 S2	08/30/2020	07:00	5878.82	Transducer	5797.51	5787.51	Regional
R-17 S2	08/30/2020	09:00	5878.80	Transducer	5797.51	5787.51	Regional
R-17 S2	08/30/2020	11:00	5878.82	Transducer	5797.51	5787.51	Regional
R-17 S2	08/30/2020	13:00	5878.87	Transducer	5797.51	5787.51	Regional
R-17 S2	08/30/2020	15:00	5878.93	Transducer	5797.51	5787.51	Regional
R-17 S2	08/30/2020	17:00	5878.96	Transducer	5797.51	5787.51	Regional
R-17 S2	08/30/2020	19:00	5878.94	Transducer	5797.51	5787.51	Regional
R-17 S2	08/30/2020	21:00	5878.90	Transducer	5797.51	5787.51	Regional
R-17 S2	08/30/2020	23:00	5878.89	Transducer	5797.51	5787.51	Regional
R-17 S2	08/31/2020	01:00	5878.90	Transducer	5797.51	5787.51	Regional
R-17 S2	08/31/2020	03:00	5878.91	Transducer	5797.51	5787.51	Regional
R-17 S2	08/31/2020	05:00	5878.91	Transducer	5797.51	5787.51	Regional
R-17 S2	08/31/2020	07:00	5878.88	Transducer	5797.51	5787.51	Regional
R-17 S2	08/31/2020	09:00	5878.86	Transducer	5797.51	5787.51	Regional
R-17 S2	08/31/2020	11:00	5878.86	Transducer	5797.51	5787.51	Regional
R-17 S2	08/31/2020	13:00	5878.90	Transducer	5797.51	5787.51	Regional
R-17 S2	08/31/2020	15:00	5878.96	Transducer	5797.51	5787.51	Regional
R-17 S2	08/31/2020	17:00	5878.98	Transducer	5797.51	5787.51	Regional
R-17 S2	08/31/2020	19:00	5878.99	Transducer	5797.51	5787.51	Regional
R-17 S2	08/31/2020	21:00	5878.95	Transducer	5797.51	5787.51	Regional
R-17 S2	08/31/2020	23:00	5878.93	Transducer	5797.51	5787.51	Regional
R-17 S2	09/01/2020	01:00	5878.94	Transducer	5797.51	5787.51	Regional
R-17 S2	09/01/2020	03:00	5878.98	Transducer	5797.51	5787.51	Regional
R-17 S2	09/01/2020	05:00	5878.97	Transducer	5797.51	5787.51	Regional
R-17 S2	09/01/2020	07:00	5878.93	Transducer	5797.51	5787.51	Regional
R-17 S2	09/01/2020	09:00	5878.88	Transducer	5797.51	5787.51	Regional
R-17 S2	09/01/2020	11:00	5878.87	Transducer	5797.51	5787.51	Regional
R-17 S2	09/01/2020	13:00	5878.90	Transducer	5797.51	5787.51	Regional
R-17 S2	09/01/2020	15:00	5878.94	Transducer	5797.51	5787.51	Regional
R-17 S2	09/01/2020	17:00	5878.96	Transducer	5797.51	5787.51	Regional
R-17 S2	09/01/2020	19:00	5878.93	Transducer	5797.51	5787.51	Regional
R-17 S2	09/01/2020	21:00	5878.88	Transducer	5797.51	5787.51	Regional
R-17 S2	09/01/2020	23:00	5878.84	Transducer	5797.51	5787.51	Regional
R-17 S2	09/02/2020	01:00	5878.82	Transducer	5797.51	5787.51	Regional
R-17 S2	09/02/2020	03:00	5878.83	Transducer	5797.51	5787.51	Regional
R-17 S2	09/02/2020	05:00	5878.83	Transducer	5797.51	5787.51	Regional
R-17 S2	09/02/2020	07:00	5878.79	Transducer	5797.51	5787.51	Regional
R-17 S2	09/02/2020	09:00	5878.75	Transducer	5797.51	5787.51	Regional
R-17 S2	09/02/2020	11:00	5878.74	Transducer	5797.51	5787.51	Regional
R-17 S2	09/02/2020	13:00	5878.77	Transducer	5797.51	5787.51	Regional
R-17 S2	09/02/2020	15:00	5878.83	Transducer	5797.51	5787.51	Regional

Location	Date	Time	Water Level (ft amsl)	Method	Top of Screen (ft amsl)	Bottom of Screen (ft amsl)	Zone
R-17 S2	09/02/2020	17:00	5878.87	Transducer	5797.51	5787.51	Regional
R-17 S2	09/02/2020	19:00	5878.85	Transducer	5797.51	5787.51	Regional
R-17 S2	09/02/2020	21:00	5878.82	Transducer	5797.51	5787.51	Regional
R-17 S2	09/02/2020	23:00	5878.80	Transducer	5797.51	5787.51	Regional
R-17 S2	09/03/2020	01:00	5878.79	Transducer	5797.51	5787.51	Regional
R-17 S2	09/03/2020	03:00	5878.80	Transducer	5797.51	5787.51	Regional
R-17 S2	09/03/2020	05:00	5878.80	Transducer	5797.51	5787.51	Regional
R-17 S2	09/03/2020	07:00	5878.77	Transducer	5797.51	5787.51	Regional
R-17 S2	09/03/2020	09:00	5878.74	Transducer	5797.51	5787.51	Regional
R-17 S2	09/03/2020	11:00	5878.72	Transducer	5797.51	5787.51	Regional
R-17 S2	09/03/2020	13:00	5878.74	Transducer	5797.51	5787.51	Regional
R-17 S2	09/03/2020	15:00	5878.77	Transducer	5797.51	5787.51	Regional
R-17 S2	09/03/2020	17:00	5878.81	Transducer	5797.51	5787.51	Regional
R-17 S2	09/03/2020	19:00	5878.79	Transducer	5797.51	5787.51	Regional
R-17 S2	09/03/2020	21:00	5878.72	Transducer	5797.51	5787.51	Regional
R-17 S2	09/03/2020	23:00	5878.67	Transducer	5797.51	5787.51	Regional
R-17 S2	09/04/2020	01:00	5878.64	Transducer	5797.51	5787.51	Regional
R-17 S2	09/04/2020	03:00	5878.66	Transducer	5797.51	5787.51	Regional
R-17 S2	09/04/2020	05:00	5878.67	Transducer	5797.51	5787.51	Regional
R-17 S2	09/04/2020	07:00	5878.65	Transducer	5797.51	5787.51	Regional
R-17 S2	09/04/2020	09:00	5878.62	Transducer	5797.51	5787.51	Regional
R-17 S2	09/04/2020	11:00	5878.61	Transducer	5797.51	5787.51	Regional
R-17 S2	09/04/2020	13:00	5878.63	Transducer	5797.51	5787.51	Regional
R-17 S2	09/04/2020	15:00	5878.65	Transducer	5797.51	5787.51	Regional
R-17 S2	09/04/2020	17:00	5878.69	Transducer	5797.51	5787.51	Regional
R-17 S2	09/04/2020	19:00	5878.69	Transducer	5797.51	5787.51	Regional
R-17 S2	09/04/2020	21:00	5878.65	Transducer	5797.51	5787.51	Regional
R-17 S2	09/04/2020	23:00	5878.58	Transducer	5797.51	5787.51	Regional
R-17 S2	09/05/2020	01:00	5878.55	Transducer	5797.51	5787.51	Regional
R-17 S2	09/05/2020	03:00	5878.56	Transducer	5797.51	5787.51	Regional
R-17 S2	09/05/2020	05:00	5878.58	Transducer	5797.51	5787.51	Regional
R-17 S2	09/05/2020	07:00	5878.56	Transducer	5797.51	5787.51	Regional
R-17 S2	09/05/2020	09:00	5878.54	Transducer	5797.51	5787.51	Regional
R-17 S2	09/05/2020	11:00	5878.53	Transducer	5797.51	5787.51	Regional
R-17 S2	09/05/2020	13:00	5878.55	Transducer	5797.51	5787.51	Regional
R-17 S2	09/05/2020	15:00	5878.59	Transducer	5797.51	5787.51	Regional
R-17 S2	09/05/2020	17:00	5878.58	Transducer	5797.51	5787.51	Regional
R-17 S2	09/05/2020	19:00	5878.60	Transducer	5797.51	5787.51	Regional
R-17 S2	09/05/2020	21:00	5878.58	Transducer	5797.51	5787.51	Regional
R-17 S2	09/05/2020	23:00	5878.57	Transducer	5797.51	5787.51	Regional
R-17 S2	09/06/2020	01:00	5878.57	Transducer	5797.51	5787.51	Regional
R-17 S2	09/06/2020	03:00	5878.58	Transducer	5797.51	5787.51	Regional
R-17 S2	09/06/2020	05:00	5878.60	Transducer	5797.51	5787.51	Regional
R-17 S2	09/06/2020	07:00	5878.61	Transducer	5797.51	5787.51	Regional
R-17 S2	09/06/2020	09:00	5878.62	Transducer	5797.51	5787.51	Regional

Location	Date	Time	Water Level (ft amsl)	Method	Top of Screen (ft amsl)	Bottom of Screen (ft amsl)	Zone
R-17 S2	09/06/2020	11:00	5878.63	Transducer	5797.51	5787.51	Regional
R-17 S2	09/06/2020	13:00	5878.66	Transducer	5797.51	5787.51	Regional
R-17 S2	09/06/2020	15:00	5878.71	Transducer	5797.51	5787.51	Regional
R-17 S2	09/06/2020	17:00	5878.75	Transducer	5797.51	5787.51	Regional
R-17 S2	09/06/2020	19:00	5878.77	Transducer	5797.51	5787.51	Regional
R-17 S2	09/06/2020	21:00	5878.77	Transducer	5797.51	5787.51	Regional
R-17 S2	09/06/2020	23:00	5878.75	Transducer	5797.51	5787.51	Regional
R-17 S2	09/07/2020	01:00	5878.76	Transducer	5797.51	5787.51	Regional
R-17 S2	09/07/2020	03:00	5878.77	Transducer	5797.51	5787.51	Regional
R-17 S2	09/07/2020	05:00	5878.79	Transducer	5797.51	5787.51	Regional
R-17 S2	09/07/2020	07:00	5878.82	Transducer	5797.51	5787.51	Regional
R-17 S2	09/07/2020	09:00	5878.83	Transducer	5797.51	5787.51	Regional
R-17 S2	09/07/2020	11:00	5878.85	Transducer	5797.51	5787.51	Regional
R-17 S2	09/07/2020	13:00	5878.90	Transducer	5797.51	5787.51	Regional
R-17 S2	09/07/2020	15:00	5878.96	Transducer	5797.51	5787.51	Regional
R-17 S2	09/07/2020	17:00	5879.00	Transducer	5797.51	5787.51	Regional
R-17 S2	09/07/2020	19:00	5879.01	Transducer	5797.51	5787.51	Regional
R-17 S2	09/07/2020	21:00	5879.01	Transducer	5797.51	5787.51	Regional
R-17 S2	09/07/2020	23:00	5879.01	Transducer	5797.51	5787.51	Regional
R-17 S2	09/08/2020	01:00	5879.03	Transducer	5797.51	5787.51	Regional
R-17 S2	09/08/2020	03:00	5879.03	Transducer	5797.51	5787.51	Regional
R-17 S2	09/08/2020	05:00	5879.06	Transducer	5797.51	5787.51	Regional
R-17 S2	09/08/2020	07:00	5879.07	Transducer	5797.51	5787.51	Regional
R-17 S2	09/08/2020	09:00	5879.06	Transducer	5797.51	5787.51	Regional
R-17 S2	09/08/2020	11:00	5879.05	Transducer	5797.51	5787.51	Regional
R-17 S2	09/08/2020	13:00	5879.05	Transducer	5797.51	5787.51	Regional
R-17 S2	09/08/2020	15:00	5879.07	Transducer	5797.51	5787.51	Regional
R-17 S2	09/08/2020	17:00	5879.05	Transducer	5797.51	5787.51	Regional
R-17 S2	09/08/2020	19:00	5879.00	Transducer	5797.51	5787.51	Regional
R-17 S2	09/08/2020	21:00	5878.93	Transducer	5797.51	5787.51	Regional
R-17 S2	09/08/2020	23:00	5878.90	Transducer	5797.51	5787.51	Regional
R-17 S2	09/09/2020	01:00	5878.88	Transducer	5797.51	5787.51	Regional
R-17 S2	09/09/2020	03:00	5878.87	Transducer	5797.51	5787.51	Regional
R-17 S2	09/09/2020	05:00	5878.87	Transducer	5797.51	5787.51	Regional
R-17 S2	09/09/2020	07:00	5878.85	Transducer	5797.51	5787.51	Regional
R-17 S2	09/09/2020	09:00	5878.82	Transducer	5797.51	5787.51	Regional
R-17 S2	09/09/2020	11:00	5878.81	Transducer	5797.51	5787.51	Regional
R-17 S2	09/09/2020	13:00	5878.80	Transducer	5797.51	5787.51	Regional
R-17 S2	09/09/2020	15:00	5878.80	Transducer	5797.51	5787.51	Regional
R-17 S2	09/09/2020	17:00	5878.80	Transducer	5797.51	5787.51	Regional
R-17 S2	09/09/2020	19:00	5878.80	Transducer	5797.51	5787.51	Regional
R-17 S2	09/09/2020	21:00	5878.76	Transducer	5797.51	5787.51	Regional
R-17 S2	09/09/2020	23:00	5878.73	Transducer	5797.51	5787.51	Regional
R-17 S2	09/10/2020	01:00	5878.71	Transducer	5797.51	5787.51	Regional
R-17 S2	09/10/2020	03:00	5878.70	Transducer	5797.51	5787.51	Regional

Location	Date	Time	Water Level (ft amsl)	Method	Top of Screen (ft amsl)	Bottom of Screen (ft amsl)	Zone
R-17 S2	09/10/2020	05:00	5878.69	Transducer	5797.51	5787.51	Regional
R-17 S2	09/10/2020	07:00	5878.68	Transducer	5797.51	5787.51	Regional
R-17 S2	09/10/2020	09:00	5878.67	Transducer	5797.51	5787.51	Regional
R-17 S2	09/10/2020	11:00	5878.67	Transducer	5797.51	5787.51	Regional
R-17 S2	09/10/2020	13:00	5878.68	Transducer	5797.51	5787.51	Regional
R-17 S2	09/10/2020	15:00	5878.69	Transducer	5797.51	5787.51	Regional
R-17 S2	09/10/2020	17:00	5878.69	Transducer	5797.51	5787.51	Regional
R-17 S2	09/10/2020	19:00	5878.68	Transducer	5797.51	5787.51	Regional
R-17 S2	09/10/2020	21:00	5878.67	Transducer	5797.51	5787.51	Regional
R-17 S2	09/10/2020	23:00	5878.66	Transducer	5797.51	5787.51	Regional
R-17 S2	09/11/2020	01:00	5878.65	Transducer	5797.51	5787.51	Regional
R-17 S2	09/11/2020	03:00	5878.65	Transducer	5797.51	5787.51	Regional
R-17 S2	09/11/2020	05:00	5878.64	Transducer	5797.51	5787.51	Regional
R-17 S2	09/11/2020	07:00	5878.63	Transducer	5797.51	5787.51	Regional
R-17 S2	09/11/2020	09:00	5878.65	Transducer	5797.51	5787.51	Regional
R-17 S2	09/11/2020	11:00	5878.66	Transducer	5797.51	5787.51	Regional
R-17 S2	09/11/2020	13:00	5878.70	Transducer	5797.51	5787.51	Regional
R-17 S2	09/11/2020	15:00	5878.73	Transducer	5797.51	5787.51	Regional
R-17 S2	09/11/2020	17:00	5878.74	Transducer	5797.51	5787.51	Regional
R-17 S2	09/11/2020	19:00	5878.71	Transducer	5797.51	5787.51	Regional
R-17 S2	09/11/2020	21:00	5878.68	Transducer	5797.51	5787.51	Regional
R-17 S2	09/11/2020	23:00	5878.67	Transducer	5797.51	5787.51	Regional
R-17 S2	09/12/2020	01:00	5878.66	Transducer	5797.51	5787.51	Regional
R-17 S2	09/12/2020	03:00	5878.64	Transducer	5797.51	5787.51	Regional
R-17 S2	09/12/2020	05:00	5878.61	Transducer	5797.51	5787.51	Regional
R-17 S2	09/12/2020	07:00	5878.58	Transducer	5797.51	5787.51	Regional
R-17 S2	09/12/2020	09:00	5878.58	Transducer	5797.51	5787.51	Regional
R-17 S2	09/12/2020	11:00	5878.61	Transducer	5797.51	5787.51	Regional
R-17 S2	09/12/2020	13:00	5878.65	Transducer	5797.51	5787.51	Regional
R-17 S2	09/12/2020	15:00	5878.69	Transducer	5797.51	5787.51	Regional
R-17 S2	09/12/2020	17:00	5878.69	Transducer	5797.51	5787.51	Regional
R-17 S2	09/12/2020	19:00	5878.65	Transducer	5797.51	5787.51	Regional
R-17 S2	09/12/2020	21:00	5878.60	Transducer	5797.51	5787.51	Regional
R-17 S2	09/12/2020	23:00	5878.58	Transducer	5797.51	5787.51	Regional
R-17 S2	09/13/2020	01:00	5878.57	Transducer	5797.51	5787.51	Regional
R-17 S2	09/13/2020	03:00	5878.56	Transducer	5797.51	5787.51	Regional
R-17 S2	09/13/2020	05:00	5878.52	Transducer	5797.51	5787.51	Regional
R-17 S2	09/13/2020	07:00	5878.47	Transducer	5797.51	5787.51	Regional
R-17 S2	09/13/2020	09:00	5878.44	Transducer	5797.51	5787.51	Regional
R-17 S2	09/13/2020	11:00	5878.45	Transducer	5797.51	5787.51	Regional
R-17 S2	09/13/2020	13:00	5878.49	Transducer	5797.51	5787.51	Regional
R-17 S2	09/13/2020	15:00	5878.54	Transducer	5797.51	5787.51	Regional
R-17 S2	09/13/2020	17:00	5878.55	Transducer	5797.51	5787.51	Regional
R-17 S2	09/13/2020	19:00	5878.53	Transducer	5797.51	5787.51	Regional
R-17 S2	09/13/2020	21:00	5878.48	Transducer	5797.51	5787.51	Regional

Location	Date	Time	Water Level (ft amsl)	Method	Top of Screen (ft amsl)	Bottom of Screen (ft amsl)	Zone
R-17 S2	09/13/2020	23:00	5878.47	Transducer	5797.51	5787.51	Regional
R-17 S2	09/14/2020	01:00	5878.49	Transducer	5797.51	5787.51	Regional
R-17 S2	09/14/2020	03:00	5878.50	Transducer	5797.51	5787.51	Regional
R-17 S2	09/14/2020	05:00	5878.47	Transducer	5797.51	5787.51	Regional
R-17 S2	09/14/2020	07:00	5878.42	Transducer	5797.51	5787.51	Regional
R-17 S2	09/14/2020	09:00	5878.40	Transducer	5797.51	5787.51	Regional
R-17 S2	09/14/2020	11:00	5878.40	Transducer	5797.51	5787.51	Regional
R-17 S2	09/14/2020	13:00	5878.45	Transducer	5797.51	5787.51	Regional
R-17 S2	09/14/2020	15:00	5878.51	Transducer	5797.51	5787.51	Regional
R-17 S2	09/14/2020	17:00	5878.52	Transducer	5797.51	5787.51	Regional
R-17 S2	09/14/2020	19:00	5878.51	Transducer	5797.51	5787.51	Regional
R-17 S2	09/14/2020	21:00	5878.47	Transducer	5797.51	5787.51	Regional
R-17 S2	09/14/2020	23:00	5878.46	Transducer	5797.51	5787.51	Regional
R-17 S2	09/15/2020	01:00	5878.49	Transducer	5797.51	5787.51	Regional
R-17 S2	09/15/2020	03:00	5878.52	Transducer	5797.51	5787.51	Regional
R-17 S2	09/15/2020	05:00	5878.50	Transducer	5797.51	5787.51	Regional
R-17 S2	09/15/2020	07:00	5878.46	Transducer	5797.51	5787.51	Regional
R-17 S2	09/15/2020	09:00	5878.44	Transducer	5797.51	5787.51	Regional
R-17 S2	09/15/2020	11:00	5878.46	Transducer	5797.51	5787.51	Regional
R-17 S2	09/15/2020	13:00	5878.52	Transducer	5797.51	5787.51	Regional
R-17 S2	09/15/2020	15:00	5878.59	Transducer	5797.51	5787.51	Regional
R-17 S2	09/15/2020	17:00	5878.62	Transducer	5797.51	5787.51	Regional
R-17 S2	09/15/2020	19:00	5878.61	Transducer	5797.51	5787.51	Regional
R-17 S2	09/15/2020	21:00	5878.58	Transducer	5797.51	5787.51	Regional
R-17 S2	09/15/2020	23:00	5878.58	Transducer	5797.51	5787.51	Regional
R-17 S2	09/16/2020	01:00	5878.59	Transducer	5797.51	5787.51	Regional
R-17 S2	09/16/2020	03:00	5878.62	Transducer	5797.51	5787.51	Regional
R-17 S2	09/16/2020	05:00	5878.61	Transducer	5797.51	5787.51	Regional
R-17 S2	09/16/2020	07:00	5878.57	Transducer	5797.51	5787.51	Regional
R-17 S2	09/16/2020	09:00	5878.52	Transducer	5797.51	5787.51	Regional
R-17 S2	09/16/2020	11:00	5878.49	Transducer	5797.51	5787.51	Regional
R-17 S2	09/16/2020	13:00	5878.51	Transducer	5797.51	5787.51	Regional
R-17 S2	09/16/2020	15:00	5878.54	Transducer	5797.51	5787.51	Regional
R-17 S2	09/16/2020	17:00	5878.56	Transducer	5797.51	5787.51	Regional
R-17 S2	09/16/2020	19:00	5878.53	Transducer	5797.51	5787.51	Regional
R-17 S2	09/16/2020	21:00	5878.48	Transducer	5797.51	5787.51	Regional
R-17 S2	09/16/2020	23:00	5878.46	Transducer	5797.51	5787.51	Regional
R-17 S2	09/17/2020	01:00	5878.46	Transducer	5797.51	5787.51	Regional
R-17 S2	09/17/2020	03:00	5878.48	Transducer	5797.51	5787.51	Regional
R-17 S2	09/17/2020	05:00	5878.48	Transducer	5797.51	5787.51	Regional
R-17 S2	09/17/2020	07:00	5878.44	Transducer	5797.51	5787.51	Regional
R-17 S2	09/17/2020	09:00	5878.40	Transducer	5797.51	5787.51	Regional
R-17 S2	09/17/2020	11:00	5878.38	Transducer	5797.51	5787.51	Regional
R-17 S2	09/17/2020	13:00	5878.42	Transducer	5797.51	5787.51	Regional
R-17 S2	09/18/2020	09:46	5878.29	Manual	5797.51	5787.51	Regional

Location	Date	Time	Water Level (ft amsl)	Method	Top of Screen (ft amsl)	Bottom of Screen (ft amsl)	Zone
R-17 S2	09/18/2020	13:00	5878.33	Transducer	5797.51	5787.51	Regional
R-17 S2	09/18/2020	15:00	5878.39	Transducer	5797.51	5787.51	Regional
R-17 S2	09/18/2020	17:00	5878.44	Transducer	5797.51	5787.51	Regional
R-17 S2	09/18/2020	19:00	5878.44	Transducer	5797.51	5787.51	Regional
R-17 S2	09/18/2020	21:00	5878.41	Transducer	5797.51	5787.51	Regional
R-17 S2	09/18/2020	23:00	5878.38	Transducer	5797.51	5787.51	Regional
R-17 S2	09/19/2020	01:00	5878.39	Transducer	5797.51	5787.51	Regional
R-17 S2	09/19/2020	03:00	5878.42	Transducer	5797.51	5787.51	Regional
R-17 S2	09/19/2020	05:00	5878.45	Transducer	5797.51	5787.51	Regional
R-17 S2	09/19/2020	07:00	5878.45	Transducer	5797.51	5787.51	Regional
R-17 S2	09/19/2020	09:00	5878.42	Transducer	5797.51	5787.51	Regional
R-17 S2	09/19/2020	11:00	5878.41	Transducer	5797.51	5787.51	Regional
R-17 S2	09/19/2020	13:00	5878.46	Transducer	5797.51	5787.51	Regional
R-17 S2	09/19/2020	15:00	5878.51	Transducer	5797.51	5787.51	Regional
R-17 S2	09/19/2020	17:00	5878.56	Transducer	5797.51	5787.51	Regional
R-17 S2	09/19/2020	19:00	5878.57	Transducer	5797.51	5787.51	Regional
R-17 S2	09/19/2020	21:00	5878.55	Transducer	5797.51	5787.51	Regional
R-17 S2	09/19/2020	23:00	5878.51	Transducer	5797.51	5787.51	Regional
R-17 S2	09/20/2020	01:00	5878.51	Transducer	5797.51	5787.51	Regional
R-17 S2	09/20/2020	03:00	5878.52	Transducer	5797.51	5787.51	Regional
R-17 S2	09/20/2020	05:00	5878.53	Transducer	5797.51	5787.51	Regional
R-17 S2	09/20/2020	07:00	5878.52	Transducer	5797.51	5787.51	Regional
R-17 S2	09/20/2020	09:00	5878.50	Transducer	5797.51	5787.51	Regional
R-17 S2	09/20/2020	11:00	5878.49	Transducer	5797.51	5787.51	Regional
R-17 S2	09/20/2020	13:00	5878.51	Transducer	5797.51	5787.51	Regional
R-17 S2	09/20/2020	15:00	5878.54	Transducer	5797.51	5787.51	Regional
R-17 S2	09/20/2020	17:00	5878.58	Transducer	5797.51	5787.51	Regional
R-17 S2	09/20/2020	19:00	5878.59	Transducer	5797.51	5787.51	Regional
R-17 S2	09/20/2020	21:00	5878.58	Transducer	5797.51	5787.51	Regional
R-17 S2	09/20/2020	23:00	5878.55	Transducer	5797.51	5787.51	Regional
R-17 S2	09/21/2020	01:00	5878.53	Transducer	5797.51	5787.51	Regional
R-17 S2	09/21/2020	03:00	5878.54	Transducer	5797.51	5787.51	Regional
R-17 S2	09/21/2020	05:00	5878.53	Transducer	5797.51	5787.51	Regional
R-17 S2	09/21/2020	07:00	5878.53	Transducer	5797.51	5787.51	Regional
R-17 S2	09/21/2020	09:00	5878.52	Transducer	5797.51	5787.51	Regional
R-17 S2	09/21/2020	11:00	5878.52	Transducer	5797.51	5787.51	Regional
R-17 S2	09/21/2020	13:00	5878.51	Transducer	5797.51	5787.51	Regional
R-17 S2	09/21/2020	15:00	5878.56	Transducer	5797.51	5787.51	Regional
R-17 S2	09/21/2020	17:00	5878.59	Transducer	5797.51	5787.51	Regional
R-17 S2	09/21/2020	19:00	5878.59	Transducer	5797.51	5787.51	Regional
R-17 S2	09/21/2020	21:00	5878.57	Transducer	5797.51	5787.51	Regional
R-17 S2	09/21/2020	23:00	5878.55	Transducer	5797.51	5787.51	Regional
R-17 S2	09/22/2020	01:00	5878.55	Transducer	5797.51	5787.51	Regional
R-17 S2	09/22/2020	03:00	5878.54	Transducer	5797.51	5787.51	Regional
R-17 S2	09/22/2020	05:00	5878.54	Transducer	5797.51	5787.51	Regional

Location	Date	Time	Water Level (ft amsl)	Method	Top of Screen (ft amsl)	Bottom of Screen (ft amsl)	Zone
R-17 S2	09/22/2020	07:00	5878.53	Transducer	5797.51	5787.51	Regional
R-17 S2	09/22/2020	09:00	5878.54	Transducer	5797.51	5787.51	Regional
R-17 S2	09/22/2020	13:00	5878.57	Transducer	5797.51	5787.51	Regional
R-17 S2	09/22/2020	15:00	5878.61	Transducer	5797.51	5787.51	Regional
R-17 S2	09/22/2020	17:00	5878.62	Transducer	5797.51	5787.51	Regional
R-17 S2	09/22/2020	19:00	5878.61	Transducer	5797.51	5787.51	Regional
R-17 S2	09/22/2020	21:00	5878.60	Transducer	5797.51	5787.51	Regional
R-17 S2	09/22/2020	23:00	5878.58	Transducer	5797.51	5787.51	Regional
R-17 S2	09/23/2020	01:00	5878.57	Transducer	5797.51	5787.51	Regional
R-17 S2	09/23/2020	03:00	5878.55	Transducer	5797.51	5787.51	Regional
R-17 S2	09/23/2020	05:00	5878.55	Transducer	5797.51	5787.51	Regional
R-17 S2	09/23/2020	07:00	5878.52	Transducer	5797.51	5787.51	Regional
R-17 S2	09/23/2020	09:00	5878.53	Transducer	5797.51	5787.51	Regional
R-17 S2	09/23/2020	11:00	5878.55	Transducer	5797.51	5787.51	Regional
R-17 S2	09/23/2020	13:00	5878.57	Transducer	5797.51	5787.51	Regional
R-17 S2	09/23/2020	15:00	5878.60	Transducer	5797.51	5787.51	Regional
R-17 S2	09/23/2020	17:00	5878.61	Transducer	5797.51	5787.51	Regional
R-17 S2	09/23/2020	19:00	5878.60	Transducer	5797.51	5787.51	Regional
R-17 S2	09/23/2020	21:00	5878.59	Transducer	5797.51	5787.51	Regional
R-17 S2	09/23/2020	23:00	5878.58	Transducer	5797.51	5787.51	Regional
R-17 S2	09/24/2020	01:00	5878.57	Transducer	5797.51	5787.51	Regional
R-17 S2	09/24/2020	03:00	5878.55	Transducer	5797.51	5787.51	Regional
R-17 S2	09/24/2020	05:00	5878.53	Transducer	5797.51	5787.51	Regional
R-17 S2	09/24/2020	07:00	5878.51	Transducer	5797.51	5787.51	Regional
R-17 S2	09/24/2020	09:00	5878.50	Transducer	5797.51	5787.51	Regional
R-17 S2	09/24/2020	11:00	5878.53	Transducer	5797.51	5787.51	Regional
R-17 S2	09/24/2020	13:00	5878.58	Transducer	5797.51	5787.51	Regional
R-17 S2	09/24/2020	15:00	5878.62	Transducer	5797.51	5787.51	Regional
R-17 S2	09/24/2020	17:00	5878.65	Transducer	5797.51	5787.51	Regional
R-17 S2	09/24/2020	19:00	5878.64	Transducer	5797.51	5787.51	Regional
R-17 S2	09/24/2020	21:00	5878.63	Transducer	5797.51	5787.51	Regional
R-17 S2	09/24/2020	23:00	5878.64	Transducer	5797.51	5787.51	Regional
R-17 S2	09/25/2020	01:00	5878.64	Transducer	5797.51	5787.51	Regional
R-17 S2	09/25/2020	03:00	5878.64	Transducer	5797.51	5787.51	Regional
R-17 S2	09/25/2020	05:00	5878.61	Transducer	5797.51	5787.51	Regional
R-17 S2	09/25/2020	07:00	5878.58	Transducer	5797.51	5787.51	Regional
R-17 S2	09/25/2020	09:00	5878.56	Transducer	5797.51	5787.51	Regional
R-17 S2	09/25/2020	11:00	5878.56	Transducer	5797.51	5787.51	Regional
R-17 S2	09/25/2020	13:00	5878.60	Transducer	5797.51	5787.51	Regional
R-17 S2	09/25/2020	15:00	5878.63	Transducer	5797.51	5787.51	Regional
R-17 S2	09/25/2020	17:00	5878.63	Transducer	5797.51	5787.51	Regional
R-17 S2	09/25/2020	19:00	5878.59	Transducer	5797.51	5787.51	Regional
R-17 S2	09/25/2020	21:00	5878.56	Transducer	5797.51	5787.51	Regional
R-17 S2	09/25/2020	23:00	5878.56	Transducer	5797.51	5787.51	Regional
R-17 S2	09/26/2020	01:00	5878.59	Transducer	5797.51	5787.51	Regional

Location	Date	Time	Water Level (ft amsl)	Method	Top of Screen (ft amsl)	Bottom of Screen (ft amsl)	Zone
R-17 S2	09/26/2020	03:00	5878.59	Transducer	5797.51	5787.51	Regional
R-17 S2	09/26/2020	05:00	5878.57	Transducer	5797.51	5787.51	Regional
R-17 S2	09/26/2020	07:00	5878.54	Transducer	5797.51	5787.51	Regional
R-17 S2	09/26/2020	09:00	5878.53	Transducer	5797.51	5787.51	Regional
R-17 S2	09/26/2020	11:00	5878.55	Transducer	5797.51	5787.51	Regional
R-17 S2	09/26/2020	13:00	5878.62	Transducer	5797.51	5787.51	Regional
R-17 S2	09/26/2020	15:00	5878.67	Transducer	5797.51	5787.51	Regional
R-17 S2	09/26/2020	17:00	5878.69	Transducer	5797.51	5787.51	Regional
R-17 S2	09/26/2020	19:00	5878.68	Transducer	5797.51	5787.51	Regional
R-17 S2	09/26/2020	21:00	5878.67	Transducer	5797.51	5787.51	Regional
R-17 S2	09/26/2020	23:00	5878.68	Transducer	5797.51	5787.51	Regional
R-17 S2	09/27/2020	01:00	5878.69	Transducer	5797.51	5787.51	Regional
R-17 S2	09/27/2020	03:00	5878.71	Transducer	5797.51	5787.51	Regional
R-17 S2	09/27/2020	05:00	5878.70	Transducer	5797.51	5787.51	Regional
R-17 S2	09/27/2020	07:00	5878.66	Transducer	5797.51	5787.51	Regional
R-17 S2	09/27/2020	09:00	5878.63	Transducer	5797.51	5787.51	Regional
R-17 S2	09/27/2020	11:00	5878.63	Transducer	5797.51	5787.51	Regional
R-17 S2	09/27/2020	13:00	5878.69	Transducer	5797.51	5787.51	Regional
R-17 S2	09/27/2020	15:00	5878.72	Transducer	5797.51	5787.51	Regional
R-17 S2	09/27/2020	17:00	5878.72	Transducer	5797.51	5787.51	Regional
R-17 S2	09/27/2020	19:00	5878.69	Transducer	5797.51	5787.51	Regional
R-17 S2	09/27/2020	21:00	5878.66	Transducer	5797.51	5787.51	Regional
R-17 S2	09/27/2020	23:00	5878.62	Transducer	5797.51	5787.51	Regional
R-17 S2	09/28/2020	01:00	5878.60	Transducer	5797.51	5787.51	Regional
R-17 S2	09/28/2020	03:00	5878.58	Transducer	5797.51	5787.51	Regional
R-17 S2	09/28/2020	05:00	5878.52	Transducer	5797.51	5787.51	Regional
R-17 S2	09/28/2020	07:00	5878.46	Transducer	5797.51	5787.51	Regional
R-17 S2	09/28/2020	09:00	5878.41	Transducer	5797.51	5787.51	Regional
R-17 S2	09/28/2020	11:00	5878.39	Transducer	5797.51	5787.51	Regional
R-17 S2	09/28/2020	13:00	5878.44	Transducer	5797.51	5787.51	Regional
R-17 S2	09/28/2020	15:00	5878.50	Transducer	5797.51	5787.51	Regional
R-17 S2	09/28/2020	17:00	5878.53	Transducer	5797.51	5787.51	Regional
R-17 S2	09/28/2020	19:00	5878.51	Transducer	5797.51	5787.51	Regional
R-17 S2	09/28/2020	21:00	5878.47	Transducer	5797.51	5787.51	Regional
R-17 S2	09/28/2020	23:00	5878.46	Transducer	5797.51	5787.51	Regional
R-17 S2	09/29/2020	01:00	5878.48	Transducer	5797.51	5787.51	Regional
R-17 S2	09/29/2020	03:00	5878.50	Transducer	5797.51	5787.51	Regional
R-17 S2	09/29/2020	05:00	5878.48	Transducer	5797.51	5787.51	Regional
R-17 S2	09/29/2020	07:00	5878.44	Transducer	5797.51	5787.51	Regional
R-17 S2	09/29/2020	09:00	5878.41	Transducer	5797.51	5787.51	Regional
R-17 S2	09/29/2020	11:00	5878.40	Transducer	5797.51	5787.51	Regional
R-17 S2	09/29/2020	13:00	5878.45	Transducer	5797.51	5787.51	Regional
R-17 S2	09/29/2020	15:00	5878.51	Transducer	5797.51	5787.51	Regional
R-17 S2	09/29/2020	17:00	5878.54	Transducer	5797.51	5787.51	Regional
R-17 S2	09/29/2020	19:00	5878.53	Transducer	5797.51	5787.51	Regional

Location	Date	Time	Water Level (ft amsl)	Method	Top of Screen (ft amsl)	Bottom of Screen (ft amsl)	Zone
R-17 S2	09/29/2020	21:00	5878.51	Transducer	5797.51	5787.51	Regional
R-17 S2	09/29/2020	23:00	5878.51	Transducer	5797.51	5787.51	Regional
R-17 S2	09/30/2020	01:00	5878.52	Transducer	5797.51	5787.51	Regional
R-17 S2	09/30/2020	03:00	5878.54	Transducer	5797.51	5787.51	Regional
R-17 S2	09/30/2020	05:00	5878.54	Transducer	5797.51	5787.51	Regional
R-17 S2	09/30/2020	07:00	5878.51	Transducer	5797.51	5787.51	Regional
R-17 S2	09/30/2020	09:00	5878.47	Transducer	5797.51	5787.51	Regional
R-17 S2	09/30/2020	11:00	5878.46	Transducer	5797.51	5787.51	Regional
R-17 S2	09/30/2020	13:00	5878.49	Transducer	5797.51	5787.51	Regional
R-17 S2	09/30/2020	15:00	5878.53	Transducer	5797.51	5787.51	Regional
R-17 S2	09/30/2020	17:00	5878.54	Transducer	5797.51	5787.51	Regional
R-17 S2	09/30/2020	19:00	5878.52	Transducer	5797.51	5787.51	Regional
R-17 S2	09/30/2020	21:00	5878.48	Transducer	5797.51	5787.51	Regional
R-17 S2	09/30/2020	23:00	5878.46	Transducer	5797.51	5787.51	Regional
R-17 S2	10/01/2020	01:00	5878.47	Transducer	5797.51	5787.51	Regional
R-17 S2	10/01/2020	03:00	5878.49	Transducer	5797.51	5787.51	Regional
R-17 S2	10/01/2020	05:00	5878.49	Transducer	5797.51	5787.51	Regional
R-17 S2	10/01/2020	07:00	5878.45	Transducer	5797.51	5787.51	Regional
R-17 S2	10/01/2020	09:00	5878.41	Transducer	5797.51	5787.51	Regional
R-17 S2	10/01/2020	11:00	5878.39	Transducer	5797.51	5787.51	Regional
R-17 S2	10/01/2020	13:00	5878.43	Transducer	5797.51	5787.51	Regional
R-17 S2	10/01/2020	15:00	5878.48	Transducer	5797.51	5787.51	Regional
R-17 S2	10/01/2020	17:00	5878.51	Transducer	5797.51	5787.51	Regional
R-17 S2	10/01/2020	19:00	5878.49	Transducer	5797.51	5787.51	Regional
R-17 S2	10/01/2020	21:00	5878.46	Transducer	5797.51	5787.51	Regional
R-17 S2	10/01/2020	23:00	5878.45	Transducer	5797.51	5787.51	Regional
R-17 S2	10/02/2020	01:00	5878.47	Transducer	5797.51	5787.51	Regional
R-17 S2	10/02/2020	03:00	5878.51	Transducer	5797.51	5787.51	Regional
R-17 S2	10/02/2020	05:00	5878.53	Transducer	5797.51	5787.51	Regional
R-17 S2	10/02/2020	07:00	5878.52	Transducer	5797.51	5787.51	Regional
R-17 S2	10/02/2020	09:00	5878.49	Transducer	5797.51	5787.51	Regional
R-17 S2	10/02/2020	11:00	5878.48	Transducer	5797.51	5787.51	Regional
R-17 S2	10/02/2020	13:00	5878.52	Transducer	5797.51	5787.51	Regional
R-17 S2	10/02/2020	15:00	5878.58	Transducer	5797.51	5787.51	Regional
R-17 S2	10/02/2020	17:00	5878.63	Transducer	5797.51	5787.51	Regional
R-17 S2	10/02/2020	19:00	5878.63	Transducer	5797.51	5787.51	Regional
R-17 S2	10/02/2020	21:00	5878.62	Transducer	5797.51	5787.51	Regional
R-17 S2	10/02/2020	23:00	5878.61	Transducer	5797.51	5787.51	Regional
R-17 S2	10/03/2020	01:00	5878.62	Transducer	5797.51	5787.51	Regional
R-17 S2	10/03/2020	03:00	5878.64	Transducer	5797.51	5787.51	Regional
R-17 S2	10/03/2020	05:00	5878.65	Transducer	5797.51	5787.51	Regional
R-17 S2	10/03/2020	07:00	5878.63	Transducer	5797.51	5787.51	Regional
R-17 S2	10/03/2020	09:00	5878.59	Transducer	5797.51	5787.51	Regional
R-17 S2	10/03/2020	11:00	5878.55	Transducer	5797.51	5787.51	Regional
R-17 S2	10/03/2020	13:00	5878.57	Transducer	5797.51	5787.51	Regional

Location	Date	Time	Water Level (ft amsl)	Method	Top of Screen (ft amsl)	Bottom of Screen (ft amsl)	Zone
R-17 S2	10/03/2020	15:00	5878.61	Transducer	5797.51	5787.51	Regional
R-17 S2	10/03/2020	17:00	5878.63	Transducer	5797.51	5787.51	Regional
R-17 S2	10/03/2020	19:00	5878.60	Transducer	5797.51	5787.51	Regional
R-17 S2	10/03/2020	21:00	5878.55	Transducer	5797.51	5787.51	Regional
R-17 S2	10/03/2020	23:00	5878.51	Transducer	5797.51	5787.51	Regional
R-17 S2	10/04/2020	01:00	5878.51	Transducer	5797.51	5787.51	Regional
R-17 S2	10/04/2020	03:00	5878.51	Transducer	5797.51	5787.51	Regional
R-17 S2	10/04/2020	05:00	5878.52	Transducer	5797.51	5787.51	Regional
R-17 S2	10/04/2020	07:00	5878.51	Transducer	5797.51	5787.51	Regional
R-17 S2	10/04/2020	09:00	5878.48	Transducer	5797.51	5787.51	Regional
R-17 S2	10/04/2020	11:00	5878.47	Transducer	5797.51	5787.51	Regional
R-17 S2	10/04/2020	13:00	5878.49	Transducer	5797.51	5787.51	Regional
R-17 S2	10/04/2020	15:00	5878.54	Transducer	5797.51	5787.51	Regional
R-17 S2	10/04/2020	17:00	5878.58	Transducer	5797.51	5787.51	Regional
R-17 S2	10/04/2020	19:00	5878.59	Transducer	5797.51	5787.51	Regional
R-17 S2	10/04/2020	21:00	5878.57	Transducer	5797.51	5787.51	Regional
R-17 S2	10/04/2020	23:00	5878.56	Transducer	5797.51	5787.51	Regional
R-17 S2	10/05/2020	01:00	5878.55	Transducer	5797.51	5787.51	Regional
R-17 S2	10/05/2020	03:00	5878.57	Transducer	5797.51	5787.51	Regional
R-17 S2	10/05/2020	05:00	5878.58	Transducer	5797.51	5787.51	Regional
R-17 S2	10/05/2020	07:00	5878.58	Transducer	5797.51	5787.51	Regional
R-17 S2	10/05/2020	09:00	5878.55	Transducer	5797.51	5787.51	Regional
R-17 S2	10/05/2020	11:00	5878.53	Transducer	5797.51	5787.51	Regional
R-17 S2	10/05/2020	13:00	5878.55	Transducer	5797.51	5787.51	Regional
R-17 S2	10/05/2020	15:00	5878.59	Transducer	5797.51	5787.51	Regional
R-17 S2	10/05/2020	17:00	5878.62	Transducer	5797.51	5787.51	Regional
R-17 S2	10/05/2020	19:00	5878.62	Transducer	5797.51	5787.51	Regional
R-17 S2	10/05/2020	21:00	5878.60	Transducer	5797.51	5787.51	Regional
R-17 S2	10/05/2020	23:00	5878.57	Transducer	5797.51	5787.51	Regional
R-17 S2	10/06/2020	01:00	5878.55	Transducer	5797.51	5787.51	Regional
R-17 S2	10/06/2020	03:00	5878.55	Transducer	5797.51	5787.51	Regional
R-17 S2	10/06/2020	05:00	5878.55	Transducer	5797.51	5787.51	Regional
R-17 S2	10/06/2020	07:00	5878.53	Transducer	5797.51	5787.51	Regional
R-17 S2	10/06/2020	09:00	5878.50	Transducer	5797.51	5787.51	Regional
R-17 S2	10/06/2020	11:00	5878.48	Transducer	5797.51	5787.51	Regional
R-17 S2	10/06/2020	13:00	5878.49	Transducer	5797.51	5787.51	Regional
R-17 S2	10/06/2020	15:00	5878.52	Transducer	5797.51	5787.51	Regional
R-17 S2	10/06/2020	17:00	5878.55	Transducer	5797.51	5787.51	Regional
R-17 S2	10/06/2020	19:00	5878.55	Transducer	5797.51	5787.51	Regional
R-17 S2	10/06/2020	21:00	5878.54	Transducer	5797.51	5787.51	Regional
R-17 S2	10/06/2020	23:00	5878.52	Transducer	5797.51	5787.51	Regional
R-17 S2	10/07/2020	01:00	5878.52	Transducer	5797.51	5787.51	Regional
R-17 S2	10/07/2020	03:00	5878.52	Transducer	5797.51	5787.51	Regional
R-17 S2	10/07/2020	05:00	5878.53	Transducer	5797.51	5787.51	Regional
R-17 S2	10/07/2020	07:00	5878.53	Transducer	5797.51	5787.51	Regional

Location	Date	Time	Water Level (ft amsl)	Method	Top of Screen (ft amsl)	Bottom of Screen (ft amsl)	Zone
R-17 S2	10/07/2020	09:00	5878.52	Transducer	5797.51	5787.51	Regional
R-17 S2	10/07/2020	11:00	5878.52	Transducer	5797.51	5787.51	Regional
R-17 S2	10/07/2020	13:00	5878.55	Transducer	5797.51	5787.51	Regional
R-17 S2	10/07/2020	15:00	5878.58	Transducer	5797.51	5787.51	Regional
R-17 S2	10/07/2020	17:00	5878.59	Transducer	5797.51	5787.51	Regional
R-17 S2	10/07/2020	19:00	5878.58	Transducer	5797.51	5787.51	Regional
R-17 S2	10/07/2020	21:00	5878.58	Transducer	5797.51	5787.51	Regional
R-17 S2	10/07/2020	23:00	5878.56	Transducer	5797.51	5787.51	Regional
R-17 S2	10/08/2020	01:00	5878.54	Transducer	5797.51	5787.51	Regional
R-17 S2	10/08/2020	03:00	5878.53	Transducer	5797.51	5787.51	Regional
R-17 S2	10/08/2020	05:00	5878.53	Transducer	5797.51	5787.51	Regional
R-17 S2	10/08/2020	07:00	5878.52	Transducer	5797.51	5787.51	Regional
R-17 S2	10/08/2020	09:00	5878.51	Transducer	5797.51	5787.51	Regional
R-17 S2	10/08/2020	11:00	5878.52	Transducer	5797.51	5787.51	Regional
R-17 S2	10/08/2020	13:00	5878.53	Transducer	5797.51	5787.51	Regional
R-17 S2	10/08/2020	15:00	5878.56	Transducer	5797.51	5787.51	Regional
R-17 S2	10/08/2020	17:00	5878.56	Transducer	5797.51	5787.51	Regional
R-17 S2	10/08/2020	19:00	5878.53	Transducer	5797.51	5787.51	Regional
R-17 S2	10/08/2020	21:00	5878.51	Transducer	5797.51	5787.51	Regional
R-17 S2	10/08/2020	23:00	5878.49	Transducer	5797.51	5787.51	Regional
R-17 S2	10/09/2020	01:00	5878.47	Transducer	5797.51	5787.51	Regional
R-17 S2	10/09/2020	03:00	5878.46	Transducer	5797.51	5787.51	Regional
R-17 S2	10/09/2020	05:00	5878.45	Transducer	5797.51	5787.51	Regional
R-17 S2	10/09/2020	07:00	5878.44	Transducer	5797.51	5787.51	Regional
R-17 S2	10/09/2020	09:00	5878.43	Transducer	5797.51	5787.51	Regional
R-17 S2	10/09/2020	11:00	5878.44	Transducer	5797.51	5787.51	Regional
R-17 S2	10/09/2020	13:00	5878.46	Transducer	5797.51	5787.51	Regional
R-17 S2	10/09/2020	15:00	5878.48	Transducer	5797.51	5787.51	Regional
R-17 S2	10/09/2020	17:00	5878.48	Transducer	5797.51	5787.51	Regional
R-17 S2	10/09/2020	19:00	5878.45	Transducer	5797.51	5787.51	Regional
R-17 S2	10/09/2020	21:00	5878.42	Transducer	5797.51	5787.51	Regional
R-17 S2	10/09/2020	23:00	5878.41	Transducer	5797.51	5787.51	Regional
R-17 S2	10/10/2020	01:00	5878.41	Transducer	5797.51	5787.51	Regional
R-17 S2	10/10/2020	03:00	5878.40	Transducer	5797.51	5787.51	Regional
R-17 S2	10/10/2020	05:00	5878.38	Transducer	5797.51	5787.51	Regional
R-17 S2	10/10/2020	07:00	5878.36	Transducer	5797.51	5787.51	Regional
R-17 S2	10/10/2020	09:00	5878.36	Transducer	5797.51	5787.51	Regional
R-17 S2	10/10/2020	11:00	5878.39	Transducer	5797.51	5787.51	Regional
R-17 S2	10/10/2020	13:00	5878.45	Transducer	5797.51	5787.51	Regional
R-17 S2	10/10/2020	15:00	5878.48	Transducer	5797.51	5787.51	Regional
R-17 S2	10/10/2020	17:00	5878.48	Transducer	5797.51	5787.51	Regional
R-17 S2	10/10/2020	19:00	5878.47	Transducer	5797.51	5787.51	Regional
R-17 S2	10/10/2020	21:00	5878.47	Transducer	5797.51	5787.51	Regional
R-17 S2	10/10/2020	23:00	5878.50	Transducer	5797.51	5787.51	Regional
R-17 S2	10/11/2020	01:00	5878.52	Transducer	5797.51	5787.51	Regional

Location	Date	Time	Water Level (ft amsl)	Method	Top of Screen (ft amsl)	Bottom of Screen (ft amsl)	Zone
R-17 S2	10/11/2020	03:00	5878.52	Transducer	5797.51	5787.51	Regional
R-17 S2	10/11/2020	05:00	5878.51	Transducer	5797.51	5787.51	Regional
R-17 S2	10/11/2020	07:00	5878.51	Transducer	5797.51	5787.51	Regional
R-17 S2	10/11/2020	09:00	5878.51	Transducer	5797.51	5787.51	Regional
R-17 S2	10/11/2020	11:00	5878.55	Transducer	5797.51	5787.51	Regional
R-17 S2	10/11/2020	13:00	5878.60	Transducer	5797.51	5787.51	Regional
R-17 S2	10/11/2020	15:00	5878.63	Transducer	5797.51	5787.51	Regional
R-17 S2	10/11/2020	17:00	5878.63	Transducer	5797.51	5787.51	Regional
R-17 S2	10/11/2020	19:00	5878.57	Transducer	5797.51	5787.51	Regional
R-17 S2	10/11/2020	21:00	5878.53	Transducer	5797.51	5787.51	Regional
R-17 S2	10/11/2020	23:00	5878.53	Transducer	5797.51	5787.51	Regional
R-17 S2	10/12/2020	01:00	5878.50	Transducer	5797.51	5787.51	Regional
R-17 S2	10/12/2020	03:00	5878.49	Transducer	5797.51	5787.51	Regional
R-17 S2	10/12/2020	05:00	5878.45	Transducer	5797.51	5787.51	Regional
R-17 S2	10/12/2020	07:00	5878.40	Transducer	5797.51	5787.51	Regional
R-17 S2	10/12/2020	09:00	5878.37	Transducer	5797.51	5787.51	Regional
R-17 S2	10/12/2020	11:00	5878.39	Transducer	5797.51	5787.51	Regional
R-17 S2	10/12/2020	13:00	5878.43	Transducer	5797.51	5787.51	Regional
R-17 S2	10/12/2020	15:00	5878.48	Transducer	5797.51	5787.51	Regional
R-17 S2	10/12/2020	17:00	5878.48	Transducer	5797.51	5787.51	Regional
R-17 S2	10/12/2020	19:00	5878.44	Transducer	5797.51	5787.51	Regional
R-17 S2	10/12/2020	21:00	5878.42	Transducer	5797.51	5787.51	Regional
R-17 S2	10/12/2020	23:00	5878.42	Transducer	5797.51	5787.51	Regional
R-17 S2	10/13/2020	01:00	5878.44	Transducer	5797.51	5787.51	Regional
R-17 S2	10/13/2020	03:00	5878.43	Transducer	5797.51	5787.51	Regional
R-17 S2	10/13/2020	05:00	5878.39	Transducer	5797.51	5787.51	Regional
R-17 S2	10/13/2020	07:00	5878.35	Transducer	5797.51	5787.51	Regional
R-17 S2	10/13/2020	09:00	5878.31	Transducer	5797.51	5787.51	Regional
R-17 S2	10/13/2020	11:00	5878.32	Transducer	5797.51	5787.51	Regional
R-17 S2	10/13/2020	13:00	5878.38	Transducer	5797.51	5787.51	Regional
R-17 S2	10/13/2020	15:00	5878.43	Transducer	5797.51	5787.51	Regional
R-17 S2	10/13/2020	17:00	5878.45	Transducer	5797.51	5787.51	Regional
R-17 S2	10/13/2020	19:00	5878.41	Transducer	5797.51	5787.51	Regional
R-17 S2	10/13/2020	21:00	5878.39	Transducer	5797.51	5787.51	Regional
R-17 S2	10/13/2020	23:00	5878.40	Transducer	5797.51	5787.51	Regional
R-17 S2	10/14/2020	01:00	5878.44	Transducer	5797.51	5787.51	Regional
R-17 S2	10/14/2020	03:00	5878.48	Transducer	5797.51	5787.51	Regional
R-17 S2	10/14/2020	05:00	5878.47	Transducer	5797.51	5787.51	Regional
R-17 S2	10/14/2020	07:00	5878.44	Transducer	5797.51	5787.51	Regional
R-17 S2	10/14/2020	09:00	5878.41	Transducer	5797.51	5787.51	Regional
R-17 S2	10/14/2020	11:00	5878.42	Transducer	5797.51	5787.51	Regional
R-17 S2	10/14/2020	13:00	5878.47	Transducer	5797.51	5787.51	Regional
R-17 S2	10/14/2020	15:00	5878.53	Transducer	5797.51	5787.51	Regional
R-17 S2	10/14/2020	17:00	5878.54	Transducer	5797.51	5787.51	Regional
R-17 S2	10/14/2020	19:00	5878.51	Transducer	5797.51	5787.51	Regional

Location	Date	Time	Water Level (ft amsl)	Method	Top of Screen (ft amsl)	Bottom of Screen (ft amsl)	Zone
R-17 S2	10/14/2020	21:00	5878.48	Transducer	5797.51	5787.51	Regional
R-17 S2	10/14/2020	23:00	5878.48	Transducer	5797.51	5787.51	Regional
R-17 S2	10/15/2020	01:00	5878.50	Transducer	5797.51	5787.51	Regional
R-17 S2	10/15/2020	03:00	5878.53	Transducer	5797.51	5787.51	Regional
R-17 S2	10/15/2020	05:00	5878.52	Transducer	5797.51	5787.51	Regional
R-17 S2	10/15/2020	07:00	5878.47	Transducer	5797.51	5787.51	Regional
R-17 S2	10/15/2020	09:00	5878.42	Transducer	5797.51	5787.51	Regional
R-17 S2	10/15/2020	11:00	5878.41	Transducer	5797.51	5787.51	Regional
R-17 S2	10/15/2020	13:00	5878.46	Transducer	5797.51	5787.51	Regional
R-17 S2	10/15/2020	15:00	5878.53	Transducer	5797.51	5787.51	Regional
R-17 S2	10/15/2020	17:00	5878.54	Transducer	5797.51	5787.51	Regional
R-17 S2	10/15/2020	19:00	5878.50	Transducer	5797.51	5787.51	Regional
R-17 S2	10/15/2020	21:00	5878.44	Transducer	5797.51	5787.51	Regional
R-17 S2	10/15/2020	23:00	5878.40	Transducer	5797.51	5787.51	Regional
R-17 S2	10/16/2020	01:00	5878.39	Transducer	5797.51	5787.51	Regional
R-17 S2	10/16/2020	03:00	5878.40	Transducer	5797.51	5787.51	Regional
R-17 S2	10/16/2020	05:00	5878.40	Transducer	5797.51	5787.51	Regional
R-17 S2	10/16/2020	07:00	5878.37	Transducer	5797.51	5787.51	Regional
R-17 S2	10/16/2020	09:00	5878.32	Transducer	5797.51	5787.51	Regional
R-17 S2	10/16/2020	11:00	5878.31	Transducer	5797.51	5787.51	Regional
R-17 S2	10/16/2020	13:00	5878.37	Transducer	5797.51	5787.51	Regional
R-17 S2	10/16/2020	15:00	5878.42	Transducer	5797.51	5787.51	Regional
R-17 S2	10/16/2020	17:00	5878.46	Transducer	5797.51	5787.51	Regional
R-17 S2	10/16/2020	19:00	5878.44	Transducer	5797.51	5787.51	Regional
R-17 S2	10/16/2020	21:00	5878.40	Transducer	5797.51	5787.51	Regional
R-17 S2	10/16/2020	23:00	5878.39	Transducer	5797.51	5787.51	Regional
R-17 S2	10/17/2020	01:00	5878.42	Transducer	5797.51	5787.51	Regional
R-17 S2	10/17/2020	03:00	5878.47	Transducer	5797.51	5787.51	Regional
R-17 S2	10/17/2020	05:00	5878.49	Transducer	5797.51	5787.51	Regional
R-17 S2	10/17/2020	07:00	5878.49	Transducer	5797.51	5787.51	Regional
R-17 S2	10/17/2020	09:00	5878.46	Transducer	5797.51	5787.51	Regional
R-17 S2	10/17/2020	11:00	5878.43	Transducer	5797.51	5787.51	Regional
R-17 S2	10/17/2020	13:00	5878.47	Transducer	5797.51	5787.51	Regional
R-17 S2	10/17/2020	15:00	5878.53	Transducer	5797.51	5787.51	Regional
R-17 S2	10/17/2020	17:00	5878.55	Transducer	5797.51	5787.51	Regional
R-17 S2	10/17/2020	19:00	5878.54	Transducer	5797.51	5787.51	Regional
R-17 S2	10/17/2020	21:00	5878.50	Transducer	5797.51	5787.51	Regional
R-17 S2	10/17/2020	23:00	5878.50	Transducer	5797.51	5787.51	Regional
R-17 S2	10/18/2020	01:00	5878.50	Transducer	5797.51	5787.51	Regional
R-17 S2	10/18/2020	03:00	5878.52	Transducer	5797.51	5787.51	Regional
R-17 S2	10/18/2020	05:00	5878.53	Transducer	5797.51	5787.51	Regional
R-17 S2	10/18/2020	07:00	5878.53	Transducer	5797.51	5787.51	Regional
R-17 S2	10/18/2020	09:00	5878.49	Transducer	5797.51	5787.51	Regional
R-17 S2	10/18/2020	11:00	5878.46	Transducer	5797.51	5787.51	Regional
R-17 S2	10/18/2020	13:00	5878.49	Transducer	5797.51	5787.51	Regional

Location	Date	Time	Water Level (ft amsl)	Method	Top of Screen (ft amsl)	Bottom of Screen (ft amsl)	Zone
R-17 S2	10/18/2020	15:00	5878.53	Transducer	5797.51	5787.51	Regional
R-17 S2	10/18/2020	17:00	5878.54	Transducer	5797.51	5787.51	Regional
R-17 S2	10/18/2020	19:00	5878.53	Transducer	5797.51	5787.51	Regional
R-17 S2	10/18/2020	21:00	5878.50	Transducer	5797.51	5787.51	Regional
R-17 S2	10/18/2020	23:00	5878.49	Transducer	5797.51	5787.51	Regional
R-17 S2	10/19/2020	01:00	5878.49	Transducer	5797.51	5787.51	Regional
R-17 S2	10/19/2020	03:00	5878.50	Transducer	5797.51	5787.51	Regional
R-17 S2	10/19/2020	05:00	5878.53	Transducer	5797.51	5787.51	Regional
R-17 S2	10/19/2020	07:00	5878.53	Transducer	5797.51	5787.51	Regional
R-17 S2	10/19/2020	09:00	5878.51	Transducer	5797.51	5787.51	Regional
R-17 S2	10/19/2020	11:00	5878.49	Transducer	5797.51	5787.51	Regional
R-17 S2	10/19/2020	13:00	5878.51	Transducer	5797.51	5787.51	Regional
R-17 S2	10/19/2020	15:00	5878.55	Transducer	5797.51	5787.51	Regional
R-17 S2	10/19/2020	17:00	5878.57	Transducer	5797.51	5787.51	Regional
R-17 S2	10/19/2020	19:00	5878.56	Transducer	5797.51	5787.51	Regional
R-17 S2	10/19/2020	21:00	5878.55	Transducer	5797.51	5787.51	Regional
R-17 S2	10/19/2020	23:00	5878.53	Transducer	5797.51	5787.51	Regional
R-17 S2	10/20/2020	01:00	5878.52	Transducer	5797.51	5787.51	Regional
R-17 S2	10/20/2020	03:00	5878.53	Transducer	5797.51	5787.51	Regional
R-17 S2	10/20/2020	05:00	5878.55	Transducer	5797.51	5787.51	Regional
R-17 S2	10/20/2020	07:00	5878.55	Transducer	5797.51	5787.51	Regional
R-17 S2	10/20/2020	09:00	5878.54	Transducer	5797.51	5787.51	Regional
R-17 S2	10/20/2020	11:00	5878.54	Transducer	5797.51	5787.51	Regional
R-17 S2	10/20/2020	13:00	5878.56	Transducer	5797.51	5787.51	Regional
R-17 S2	10/20/2020	15:00	5878.59	Transducer	5797.51	5787.51	Regional
R-17 S2	10/20/2020	17:00	5878.61	Transducer	5797.51	5787.51	Regional
R-17 S2	10/20/2020	19:00	5878.60	Transducer	5797.51	5787.51	Regional
R-17 S2	10/20/2020	21:00	5878.59	Transducer	5797.51	5787.51	Regional
R-17 S2	10/20/2020	23:00	5878.57	Transducer	5797.51	5787.51	Regional
R-17 S2	10/21/2020	01:00	5878.56	Transducer	5797.51	5787.51	Regional
R-17 S2	10/21/2020	03:00	5878.55	Transducer	5797.51	5787.51	Regional
R-17 S2	10/21/2020	05:00	5878.56	Transducer	5797.51	5787.51	Regional
R-17 S2	10/21/2020	07:00	5878.56	Transducer	5797.51	5787.51	Regional
R-17 S2	10/21/2020	09:00	5878.56	Transducer	5797.51	5787.51	Regional
R-17 S2	10/21/2020	11:00	5878.56	Transducer	5797.51	5787.51	Regional
R-17 S2	10/21/2020	13:00	5878.59	Transducer	5797.51	5787.51	Regional
R-17 S2	10/21/2020	15:00	5878.62	Transducer	5797.51	5787.51	Regional
R-17 S2	10/21/2020	17:00	5878.63	Transducer	5797.51	5787.51	Regional
R-17 S2	10/21/2020	19:00	5878.62	Transducer	5797.51	5787.51	Regional
R-17 S2	10/21/2020	21:00	5878.62	Transducer	5797.51	5787.51	Regional
R-17 S2	10/21/2020	23:00	5878.63	Transducer	5797.51	5787.51	Regional
R-17 S2	10/22/2020	01:00	5878.64	Transducer	5797.51	5787.51	Regional
R-17 S2	10/22/2020	03:00	5878.62	Transducer	5797.51	5787.51	Regional
R-17 S2	10/22/2020	05:00	5878.63	Transducer	5797.51	5787.51	Regional
R-17 S2	10/22/2020	07:00	5878.63	Transducer	5797.51	5787.51	Regional

Location	Date	Time	Water Level (ft amsl)	Method	Top of Screen (ft amsl)	Bottom of Screen (ft amsl)	Zone
R-17 S2	10/22/2020	09:00	5878.62	Transducer	5797.51	5787.51	Regional
R-17 S2	10/22/2020	11:00	5878.63	Transducer	5797.51	5787.51	Regional
R-17 S2	10/22/2020	13:00	5878.66	Transducer	5797.51	5787.51	Regional
R-17 S2	10/22/2020	15:00	5878.66	Transducer	5797.51	5787.51	Regional
R-17 S2	10/22/2020	17:00	5878.65	Transducer	5797.51	5787.51	Regional
R-17 S2	10/22/2020	19:00	5878.63	Transducer	5797.51	5787.51	Regional
R-17 S2	10/22/2020	21:00	5878.62	Transducer	5797.51	5787.51	Regional
R-17 S2	10/22/2020	23:00	5878.61	Transducer	5797.51	5787.51	Regional
R-17 S2	10/23/2020	01:00	5878.59	Transducer	5797.51	5787.51	Regional
R-17 S2	10/23/2020	03:00	5878.57	Transducer	5797.51	5787.51	Regional
R-17 S2	10/23/2020	05:00	5878.56	Transducer	5797.51	5787.51	Regional
R-17 S2	10/23/2020	07:00	5878.54	Transducer	5797.51	5787.51	Regional
R-17 S2	10/23/2020	09:00	5878.51	Transducer	5797.51	5787.51	Regional
R-17 S2	10/23/2020	11:00	5878.50	Transducer	5797.51	5787.51	Regional
R-17 S2	10/23/2020	13:00	5878.52	Transducer	5797.51	5787.51	Regional
R-17 S2	10/23/2020	15:00	5878.53	Transducer	5797.51	5787.51	Regional
R-17 S2	10/23/2020	17:00	5878.52	Transducer	5797.51	5787.51	Regional
R-17 S2	10/23/2020	19:00	5878.50	Transducer	5797.51	5787.51	Regional
R-17 S2	10/23/2020	21:00	5878.49	Transducer	5797.51	5787.51	Regional
R-17 S2	10/23/2020	23:00	5878.50	Transducer	5797.51	5787.51	Regional
R-17 S2	10/24/2020	01:00	5878.52	Transducer	5797.51	5787.51	Regional
R-17 S2	10/24/2020	03:00	5878.54	Transducer	5797.51	5787.51	Regional
R-17 S2	10/24/2020	05:00	5878.53	Transducer	5797.51	5787.51	Regional
R-17 S2	10/24/2020	07:00	5878.54	Transducer	5797.51	5787.51	Regional
R-17 S2	10/24/2020	09:00	5878.52	Transducer	5797.51	5787.51	Regional
R-17 S2	10/24/2020	11:00	5878.56	Transducer	5797.51	5787.51	Regional
R-17 S2	10/24/2020	13:00	5878.63	Transducer	5797.51	5787.51	Regional
R-17 S2	10/24/2020	15:00	5878.67	Transducer	5797.51	5787.51	Regional
R-17 S2	10/24/2020	17:00	5878.67	Transducer	5797.51	5787.51	Regional
R-17 S2	10/24/2020	19:00	5878.66	Transducer	5797.51	5787.51	Regional
R-17 S2	10/24/2020	21:00	5878.67	Transducer	5797.51	5787.51	Regional
R-17 S2	10/24/2020	23:00	5878.70	Transducer	5797.51	5787.51	Regional
R-17 S2	10/25/2020	01:00	5878.71	Transducer	5797.51	5787.51	Regional
R-17 S2	10/25/2020	03:00	5878.71	Transducer	5797.51	5787.51	Regional
R-17 S2	10/25/2020	05:00	5878.70	Transducer	5797.51	5787.51	Regional
R-17 S2	10/25/2020	07:00	5878.69	Transducer	5797.51	5787.51	Regional
R-17 S2	10/25/2020	09:00	5878.68	Transducer	5797.51	5787.51	Regional
R-17 S2	10/25/2020	11:00	5878.70	Transducer	5797.51	5787.51	Regional
R-17 S2	10/25/2020	13:00	5878.76	Transducer	5797.51	5787.51	Regional
R-17 S2	10/25/2020	15:00	5878.82	Transducer	5797.51	5787.51	Regional
R-17 S2	10/25/2020	17:00	5878.85	Transducer	5797.51	5787.51	Regional
R-17 S2	10/25/2020	19:00	5878.81	Transducer	5797.51	5787.51	Regional
R-17 S2	10/25/2020	21:00	5878.79	Transducer	5797.51	5787.51	Regional
R-17 S2	10/25/2020	23:00	5878.78	Transducer	5797.51	5787.51	Regional
R-17 S2	10/26/2020	01:00	5878.78	Transducer	5797.51	5787.51	Regional

Location	Date	Time	Water Level (ft amsl)	Method	Top of Screen (ft amsl)	Bottom of Screen (ft amsl)	Zone
R-17 S2	10/26/2020	03:00	5878.79	Transducer	5797.51	5787.51	Regional
R-17 S2	10/26/2020	05:00	5878.78	Transducer	5797.51	5787.51	Regional
R-17 S2	10/26/2020	07:00	5878.74	Transducer	5797.51	5787.51	Regional
R-17 S2	10/26/2020	09:00	5878.70	Transducer	5797.51	5787.51	Regional
R-17 S2	10/26/2020	11:00	5878.70	Transducer	5797.51	5787.51	Regional
R-17 S2	10/26/2020	13:00	5878.72	Transducer	5797.51	5787.51	Regional
R-17 S2	10/26/2020	15:00	5878.75	Transducer	5797.51	5787.51	Regional
R-17 S2	10/26/2020	17:00	5878.74	Transducer	5797.51	5787.51	Regional
R-17 S2	10/26/2020	19:00	5878.73	Transducer	5797.51	5787.51	Regional
R-17 S2	10/26/2020	21:00	5878.72	Transducer	5797.51	5787.51	Regional
R-17 S2	10/26/2020	23:00	5878.72	Transducer	5797.51	5787.51	Regional
R-17 S2	10/27/2020	01:00	5878.76	Transducer	5797.51	5787.51	Regional
R-17 S2	10/27/2020	03:00	5878.79	Transducer	5797.51	5787.51	Regional
R-17 S2	10/27/2020	05:00	5878.77	Transducer	5797.51	5787.51	Regional
R-17 S2	10/27/2020	07:00	5878.72	Transducer	5797.51	5787.51	Regional
R-17 S2	10/27/2020	09:00	5878.70	Transducer	5797.51	5787.51	Regional
R-17 S2	10/27/2020	11:00	5878.70	Transducer	5797.51	5787.51	Regional
R-17 S2	10/27/2020	13:00	5878.72	Transducer	5797.51	5787.51	Regional
R-17 S2	10/27/2020	15:00	5878.74	Transducer	5797.51	5787.51	Regional
R-17 S2	10/27/2020	17:00	5878.74	Transducer	5797.51	5787.51	Regional
R-17 S2	10/27/2020	19:00	5878.73	Transducer	5797.51	5787.51	Regional
R-17 S2	10/27/2020	21:00	5878.73	Transducer	5797.51	5787.51	Regional
R-17 S2	10/27/2020	23:00	5878.74	Transducer	5797.51	5787.51	Regional
R-17 S2	10/28/2020	01:00	5878.77	Transducer	5797.51	5787.51	Regional
R-17 S2	10/28/2020	03:00	5878.78	Transducer	5797.51	5787.51	Regional
R-17 S2	10/28/2020	05:00	5878.80	Transducer	5797.51	5787.51	Regional
R-17 S2	10/28/2020	07:00	5878.78	Transducer	5797.51	5787.51	Regional
R-17 S2	10/28/2020	09:00	5878.75	Transducer	5797.51	5787.51	Regional
R-17 S2	10/28/2020	11:00	5878.74	Transducer	5797.51	5787.51	Regional
R-17 S2	10/28/2020	13:00	5878.77	Transducer	5797.51	5787.51	Regional
R-17 S2	10/28/2020	15:00	5878.78	Transducer	5797.51	5787.51	Regional
R-17 S2	10/28/2020	17:00	5878.76	Transducer	5797.51	5787.51	Regional
R-17 S2	10/28/2020	19:00	5878.71	Transducer	5797.51	5787.51	Regional
R-17 S2	10/28/2020	21:00	5878.67	Transducer	5797.51	5787.51	Regional
R-17 S2	10/28/2020	23:00	5878.64	Transducer	5797.51	5787.51	Regional
R-17 S2	10/29/2020	01:00	5878.63	Transducer	5797.51	5787.51	Regional
R-17 S2	10/29/2020	03:00	5878.62	Transducer	5797.51	5787.51	Regional
R-17 S2	10/29/2020	05:00	5878.59	Transducer	5797.51	5787.51	Regional
R-17 S2	10/29/2020	07:00	5878.54	Transducer	5797.51	5787.51	Regional
R-17 S2	10/29/2020	09:00	5878.48	Transducer	5797.51	5787.51	Regional
R-17 S2	10/29/2020	11:00	5878.46	Transducer	5797.51	5787.51	Regional
R-17 S2	10/29/2020	13:00	5878.50	Transducer	5797.51	5787.51	Regional
R-17 S2	10/29/2020	15:00	5878.53	Transducer	5797.51	5787.51	Regional
R-17 S2	10/29/2020	17:00	5878.54	Transducer	5797.51	5787.51	Regional
R-17 S2	10/29/2020	19:00	5878.50	Transducer	5797.51	5787.51	Regional

Location	Date	Time	Water Level (ft amsl)	Method	Top of Screen (ft amsl)	Bottom of Screen (ft amsl)	Zone
R-17 S2	10/29/2020	21:00	5878.48	Transducer	5797.51	5787.51	Regional
R-17 S2	10/29/2020	23:00	5878.47	Transducer	5797.51	5787.51	Regional
R-17 S2	10/30/2020	01:00	5878.48	Transducer	5797.51	5787.51	Regional
R-17 S2	10/30/2020	03:00	5878.51	Transducer	5797.51	5787.51	Regional
R-17 S2	10/30/2020	05:00	5878.51	Transducer	5797.51	5787.51	Regional
R-17 S2	10/30/2020	07:00	5878.48	Transducer	5797.51	5787.51	Regional
R-17 S2	10/30/2020	09:00	5878.48	Transducer	5797.51	5787.51	Regional
R-17 S2	10/30/2020	13:00	5878.50	Transducer	5797.51	5787.51	Regional
R-17 S2	10/30/2020	15:00	5878.55	Transducer	5797.51	5787.51	Regional
R-17 S2	10/30/2020	17:00	5878.57	Transducer	5797.51	5787.51	Regional
R-17 S2	10/30/2020	19:00	5878.55	Transducer	5797.51	5787.51	Regional
R-17 S2	10/30/2020	21:00	5878.53	Transducer	5797.51	5787.51	Regional
R-17 S2	10/30/2020	23:00	5878.52	Transducer	5797.51	5787.51	Regional
R-17 S2	10/31/2020	01:00	5878.53	Transducer	5797.51	5787.51	Regional
R-17 S2	10/31/2020	03:00	5878.55	Transducer	5797.51	5787.51	Regional
R-17 S2	10/31/2020	05:00	5878.55	Transducer	5797.51	5787.51	Regional
R-17 S2	10/31/2020	07:00	5878.52	Transducer	5797.51	5787.51	Regional
R-17 S2	10/31/2020	09:00	5878.46	Transducer	5797.51	5787.51	Regional
R-17 S2	10/31/2020	11:00	5878.43	Transducer	5797.51	5787.51	Regional
R-17 S2	10/31/2020	13:00	5878.43	Transducer	5797.51	5787.51	Regional
R-17 S2	10/31/2020	15:00	5878.44	Transducer	5797.51	5787.51	Regional
R-17 S2	10/31/2020	17:00	5878.42	Transducer	5797.51	5787.51	Regional
R-17 S2	10/31/2020	19:00	5878.38	Transducer	5797.51	5787.51	Regional
R-17 S2	10/31/2020	21:00	5878.33	Transducer	5797.51	5787.51	Regional
R-17 S2	10/31/2020	23:00	5878.28	Transducer	5797.51	5787.51	Regional
R-17 S2	11/01/2020	01:00	5878.26	Transducer	5797.51	5787.51	Regional
R-17 S2	11/01/2020	03:00	5878.26	Transducer	5797.51	5787.51	Regional
R-17 S2	11/01/2020	05:00	5878.24	Transducer	5797.51	5787.51	Regional
R-17 S2	11/01/2020	07:00	5878.21	Transducer	5797.51	5787.51	Regional
R-17 S2	11/01/2020	09:00	5878.17	Transducer	5797.51	5787.51	Regional
R-17 S2	11/01/2020	11:00	5878.16	Transducer	5797.51	5787.51	Regional
R-17 S2	11/01/2020	13:00	5878.18	Transducer	5797.51	5787.51	Regional
R-17 S2	11/01/2020	15:00	5878.22	Transducer	5797.51	5787.51	Regional
R-17 S2	11/01/2020	17:00	5878.24	Transducer	5797.51	5787.51	Regional
R-17 S2	11/01/2020	19:00	5878.23	Transducer	5797.51	5787.51	Regional
R-17 S2	11/01/2020	21:00	5878.21	Transducer	5797.51	5787.51	Regional
R-17 S2	11/01/2020	23:00	5878.20	Transducer	5797.51	5787.51	Regional
R-17 S2	11/02/2020	01:00	5878.22	Transducer	5797.51	5787.51	Regional
R-17 S2	11/02/2020	03:00	5878.25	Transducer	5797.51	5787.51	Regional
R-17 S2	11/02/2020	05:00	5878.26	Transducer	5797.51	5787.51	Regional
R-17 S2	11/02/2020	07:00	5878.27	Transducer	5797.51	5787.51	Regional
R-17 S2	11/02/2020	09:00	5878.24	Transducer	5797.51	5787.51	Regional
R-17 S2	11/02/2020	11:00	5878.24	Transducer	5797.51	5787.51	Regional
R-17 S2	11/02/2020	13:00	5878.28	Transducer	5797.51	5787.51	Regional
R-17 S2	11/02/2020	15:00	5878.32	Transducer	5797.51	5787.51	Regional

Location	Date	Time	Water Level (ft amsl)	Method	Top of Screen (ft amsl)	Bottom of Screen (ft amsl)	Zone
R-17 S2	11/02/2020	17:00	5878.35	Transducer	5797.51	5787.51	Regional
R-17 S2	11/02/2020	19:00	5878.35	Transducer	5797.51	5787.51	Regional
R-17 S2	11/02/2020	21:00	5878.34	Transducer	5797.51	5787.51	Regional
R-17 S2	11/02/2020	23:00	5878.33	Transducer	5797.51	5787.51	Regional
R-17 S2	11/03/2020	01:00	5878.36	Transducer	5797.51	5787.51	Regional
R-17 S2	11/03/2020	03:00	5878.39	Transducer	5797.51	5787.51	Regional
R-17 S2	11/03/2020	05:00	5878.42	Transducer	5797.51	5787.51	Regional
R-17 S2	11/03/2020	07:00	5878.43	Transducer	5797.51	5787.51	Regional
R-17 S2	11/03/2020	09:00	5878.40	Transducer	5797.51	5787.51	Regional
R-17 S2	11/03/2020	11:00	5878.42	Transducer	5797.51	5787.51	Regional
R-17 S2	11/03/2020	13:00	5878.45	Transducer	5797.51	5787.51	Regional
R-17 S2	11/03/2020	15:00	5878.49	Transducer	5797.51	5787.51	Regional
R-17 S2	11/03/2020	17:00	5878.51	Transducer	5797.51	5787.51	Regional
R-17 S2	11/03/2020	19:00	5878.51	Transducer	5797.51	5787.51	Regional
R-17 S2	11/03/2020	21:00	5878.50	Transducer	5797.51	5787.51	Regional
R-17 S2	11/03/2020	23:00	5878.47	Transducer	5797.51	5787.51	Regional
R-17 S2	11/04/2020	01:00	5878.47	Transducer	5797.51	5787.51	Regional
R-17 S2	11/04/2020	03:00	5878.49	Transducer	5797.51	5787.51	Regional
R-17 S2	11/04/2020	05:00	5878.50	Transducer	5797.51	5787.51	Regional
R-17 S2	11/04/2020	07:00	5878.49	Transducer	5797.51	5787.51	Regional
R-17 S2	11/04/2020	09:00	5878.46	Transducer	5797.51	5787.51	Regional
R-17 S2	11/04/2020	11:00	5878.43	Transducer	5797.51	5787.51	Regional
R-17 S2	11/04/2020	13:00	5878.44	Transducer	5797.51	5787.51	Regional
R-17 S2	11/04/2020	15:00	5878.45	Transducer	5797.51	5787.51	Regional
R-17 S2	11/04/2020	17:00	5878.44	Transducer	5797.51	5787.51	Regional
R-17 S2	11/04/2020	19:00	5878.41	Transducer	5797.51	5787.51	Regional
R-17 S2	11/04/2020	21:00	5878.38	Transducer	5797.51	5787.51	Regional
R-17 S2	11/04/2020	23:00	5878.35	Transducer	5797.51	5787.51	Regional
R-17 S2	11/05/2020	01:00	5878.34	Transducer	5797.51	5787.51	Regional
R-17 S2	11/05/2020	03:00	5878.33	Transducer	5797.51	5787.51	Regional
R-17 S2	11/05/2020	05:00	5878.33	Transducer	5797.51	5787.51	Regional
R-17 S2	11/05/2020	07:00	5878.33	Transducer	5797.51	5787.51	Regional
R-17 S2	11/05/2020	09:00	5878.31	Transducer	5797.51	5787.51	Regional
R-17 S2	11/05/2020	11:00	5878.30	Transducer	5797.51	5787.51	Regional
R-17 S2	11/05/2020	13:00	5878.32	Transducer	5797.51	5787.51	Regional
R-17 S2	11/05/2020	15:00	5878.34	Transducer	5797.51	5787.51	Regional
R-17 S2	11/05/2020	17:00	5878.36	Transducer	5797.51	5787.51	Regional
R-17 S2	11/05/2020	19:00	5878.36	Transducer	5797.51	5787.51	Regional
R-17 S2	11/05/2020	21:00	5878.37	Transducer	5797.51	5787.51	Regional
R-17 S2	11/05/2020	23:00	5878.38	Transducer	5797.51	5787.51	Regional
R-17 S2	11/06/2020	01:00	5878.39	Transducer	5797.51	5787.51	Regional
R-17 S2	11/06/2020	03:00	5878.42	Transducer	5797.51	5787.51	Regional
R-17 S2	11/06/2020	05:00	5878.45	Transducer	5797.51	5787.51	Regional
R-17 S2	11/06/2020	07:00	5878.46	Transducer	5797.51	5787.51	Regional
R-17 S2	11/06/2020	09:00	5878.48	Transducer	5797.51	5787.51	Regional

Location	Date	Time	Water Level (ft amsl)	Method	Top of Screen (ft amsl)	Bottom of Screen (ft amsl)	Zone
R-17 S2	11/06/2020	11:00	5878.51	Transducer	5797.51	5787.51	Regional
R-17 S2	11/06/2020	13:00	5878.57	Transducer	5797.51	5787.51	Regional
R-17 S2	11/06/2020	15:00	5878.60	Transducer	5797.51	5787.51	Regional
R-17 S2	11/06/2020	17:00	5878.63	Transducer	5797.51	5787.51	Regional
R-17 S2	11/06/2020	19:00	5878.65	Transducer	5797.51	5787.51	Regional
R-17 S2	11/06/2020	21:00	5878.66	Transducer	5797.51	5787.51	Regional
R-17 S2	11/06/2020	23:00	5878.68	Transducer	5797.51	5787.51	Regional
R-17 S2	11/07/2020	01:00	5878.68	Transducer	5797.51	5787.51	Regional
R-17 S2	11/07/2020	03:00	5878.70	Transducer	5797.51	5787.51	Regional
R-17 S2	11/07/2020	05:00	5878.71	Transducer	5797.51	5787.51	Regional
R-17 S2	11/07/2020	07:00	5878.72	Transducer	5797.51	5787.51	Regional
R-17 S2	11/07/2020	09:00	5878.73	Transducer	5797.51	5787.51	Regional
R-17 S2	11/07/2020	11:00	5878.76	Transducer	5797.51	5787.51	Regional
R-17 S2	11/07/2020	13:00	5878.78	Transducer	5797.51	5787.51	Regional
R-17 S2	11/07/2020	15:00	5878.82	Transducer	5797.51	5787.51	Regional
R-17 S2	11/07/2020	17:00	5878.85	Transducer	5797.51	5787.51	Regional
R-17 S2	11/07/2020	19:00	5878.89	Transducer	5797.51	5787.51	Regional
R-17 S2	11/07/2020	21:00	5878.93	Transducer	5797.51	5787.51	Regional
R-17 S2	11/07/2020	23:00	5878.98	Transducer	5797.51	5787.51	Regional
R-17 S2	11/08/2020	01:00	5879.00	Transducer	5797.51	5787.51	Regional
R-17 S2	11/08/2020	03:00	5878.99	Transducer	5797.51	5787.51	Regional
R-17 S2	11/08/2020	05:00	5878.94	Transducer	5797.51	5787.51	Regional
R-17 S2	11/08/2020	07:00	5878.88	Transducer	5797.51	5787.51	Regional
R-17 S2	11/08/2020	09:00	5878.86	Transducer	5797.51	5787.51	Regional
R-17 S2	11/08/2020	11:00	5878.87	Transducer	5797.51	5787.51	Regional
R-17 S2	11/08/2020	13:00	5878.89	Transducer	5797.51	5787.51	Regional
R-17 S2	11/08/2020	15:00	5878.92	Transducer	5797.51	5787.51	Regional
R-17 S2	11/08/2020	17:00	5878.94	Transducer	5797.51	5787.51	Regional
R-17 S2	11/08/2020	19:00	5878.92	Transducer	5797.51	5787.51	Regional
R-17 S2	11/08/2020	21:00	5878.92	Transducer	5797.51	5787.51	Regional
R-17 S2	11/08/2020	23:00	5878.93	Transducer	5797.51	5787.51	Regional
R-17 S2	11/09/2020	01:00	5878.92	Transducer	5797.51	5787.51	Regional
R-17 S2	11/09/2020	03:00	5878.91	Transducer	5797.51	5787.51	Regional
R-17 S2	11/09/2020	05:00	5878.89	Transducer	5797.51	5787.51	Regional
R-17 S2	11/09/2020	07:00	5878.87	Transducer	5797.51	5787.51	Regional
R-17 S2	11/09/2020	09:00	5878.85	Transducer	5797.51	5787.51	Regional
R-17 S2	11/09/2020	11:00	5878.84	Transducer	5797.51	5787.51	Regional
R-17 S2	11/09/2020	13:00	5878.85	Transducer	5797.51	5787.51	Regional
R-17 S2	11/09/2020	15:00	5878.84	Transducer	5797.51	5787.51	Regional
R-17 S2	11/09/2020	17:00	5878.81	Transducer	5797.51	5787.51	Regional
R-17 S2	11/09/2020	19:00	5878.77	Transducer	5797.51	5787.51	Regional
R-17 S2	11/09/2020	21:00	5878.76	Transducer	5797.51	5787.51	Regional
R-17 S2	11/09/2020	23:00	5878.77	Transducer	5797.51	5787.51	Regional
R-17 S2	11/10/2020	01:00	5878.78	Transducer	5797.51	5787.51	Regional
R-17 S2	11/10/2020	03:00	5878.77	Transducer	5797.51	5787.51	Regional

Location	Date	Time	Water Level (ft amsl)	Method	Top of Screen (ft amsl)	Bottom of Screen (ft amsl)	Zone
R-17 S2	11/10/2020	05:00	5878.76	Transducer	5797.51	5787.51	Regional
R-17 S2	11/10/2020	07:00	5878.73	Transducer	5797.51	5787.51	Regional
R-17 S2	11/10/2020	09:00	5878.72	Transducer	5797.51	5787.51	Regional
R-17 S2	11/10/2020	11:00	5878.73	Transducer	5797.51	5787.51	Regional
R-17 S2	11/10/2020	13:00	5878.77	Transducer	5797.51	5787.51	Regional
R-17 S2	11/10/2020	15:00	5878.78	Transducer	5797.51	5787.51	Regional
R-17 S2	11/10/2020	17:00	5878.76	Transducer	5797.51	5787.51	Regional
R-17 S2	11/10/2020	19:00	5878.71	Transducer	5797.51	5787.51	Regional
R-17 S2	11/10/2020	21:00	5878.68	Transducer	5797.51	5787.51	Regional
R-17 S2	11/10/2020	23:00	5878.70	Transducer	5797.51	5787.51	Regional
R-17 S2	11/11/2020	01:00	5878.71	Transducer	5797.51	5787.51	Regional
R-17 S2	11/11/2020	03:00	5878.71	Transducer	5797.51	5787.51	Regional
R-17 S2	11/11/2020	05:00	5878.69	Transducer	5797.51	5787.51	Regional
R-17 S2	11/11/2020	07:00	5878.65	Transducer	5797.51	5787.51	Regional
R-17 S2	11/11/2020	09:00	5878.63	Transducer	5797.51	5787.51	Regional
R-17 S2	11/11/2020	11:00	5878.65	Transducer	5797.51	5787.51	Regional
R-17 S2	11/11/2020	13:00	5878.69	Transducer	5797.51	5787.51	Regional
R-17 S2	11/11/2020	15:00	5878.71	Transducer	5797.51	5787.51	Regional
R-17 S2	11/11/2020	17:00	5878.70	Transducer	5797.51	5787.51	Regional
R-17 S2	11/11/2020	19:00	5878.66	Transducer	5797.51	5787.51	Regional
R-17 S2	11/11/2020	21:00	5878.65	Transducer	5797.51	5787.51	Regional
R-17 S2	11/11/2020	23:00	5878.67	Transducer	5797.51	5787.51	Regional
R-17 S2	11/12/2020	01:00	5878.70	Transducer	5797.51	5787.51	Regional
R-17 S2	11/12/2020	03:00	5878.74	Transducer	5797.51	5787.51	Regional
R-17 S2	11/12/2020	05:00	5878.73	Transducer	5797.51	5787.51	Regional
R-17 S2	11/12/2020	07:00	5878.70	Transducer	5797.51	5787.51	Regional
R-17 S2	11/12/2020	09:00	5878.67	Transducer	5797.51	5787.51	Regional
R-17 S2	11/12/2020	11:00	5878.65	Transducer	5797.51	5787.51	Regional
R-17 S2	11/12/2020	13:00	5878.68	Transducer	5797.51	5787.51	Regional
R-17 S2	11/12/2020	15:00	5878.70	Transducer	5797.51	5787.51	Regional
R-17 S2	11/12/2020	17:00	5878.68	Transducer	5797.51	5787.51	Regional
R-17 S2	11/12/2020	19:00	5878.63	Transducer	5797.51	5787.51	Regional
R-17 S2	11/12/2020	21:00	5878.60	Transducer	5797.51	5787.51	Regional
R-17 S2	11/12/2020	23:00	5878.60	Transducer	5797.51	5787.51	Regional
R-17 S2	11/13/2020	01:00	5878.63	Transducer	5797.51	5787.51	Regional
R-17 S2	11/13/2020	03:00	5878.65	Transducer	5797.51	5787.51	Regional
R-17 S2	11/13/2020	05:00	5878.65	Transducer	5797.51	5787.51	Regional
R-17 S2	11/13/2020	07:00	5878.62	Transducer	5797.51	5787.51	Regional
R-17 S2	11/13/2020	09:00	5878.57	Transducer	5797.51	5787.51	Regional
R-17 S2	11/13/2020	11:00	5878.58	Transducer	5797.51	5787.51	Regional
R-17 S2	11/13/2020	13:00	5878.65	Transducer	5797.51	5787.51	Regional
R-17 S2	11/13/2020	15:00	5878.72	Transducer	5797.51	5787.51	Regional
R-17 S2	11/13/2020	17:00	5878.74	Transducer	5797.51	5787.51	Regional
R-17 S2	11/13/2020	19:00	5878.70	Transducer	5797.51	5787.51	Regional
R-17 S2	11/13/2020	21:00	5878.70	Transducer	5797.51	5787.51	Regional

Location	Date	Time	Water Level (ft amsl)	Method	Top of Screen (ft amsl)	Bottom of Screen (ft amsl)	Zone
R-17 S2	11/13/2020	23:00	5878.73	Transducer	5797.51	5787.51	Regional
R-17 S2	11/14/2020	01:00	5878.79	Transducer	5797.51	5787.51	Regional
R-17 S2	11/14/2020	03:00	5878.87	Transducer	5797.51	5787.51	Regional
R-17 S2	11/14/2020	05:00	5878.92	Transducer	5797.51	5787.51	Regional
R-17 S2	11/14/2020	07:00	5878.90	Transducer	5797.51	5787.51	Regional
R-17 S2	11/14/2020	09:00	5878.84	Transducer	5797.51	5787.51	Regional
R-17 S2	11/14/2020	11:00	5878.81	Transducer	5797.51	5787.51	Regional
R-17 S2	11/14/2020	13:00	5878.78	Transducer	5797.51	5787.51	Regional
R-17 S2	11/14/2020	15:00	5878.77	Transducer	5797.51	5787.51	Regional
R-17 S2	11/14/2020	17:00	5878.73	Transducer	5797.51	5787.51	Regional
R-17 S2	11/14/2020	19:00	5878.68	Transducer	5797.51	5787.51	Regional
R-17 S2	11/14/2020	21:00	5878.58	Transducer	5797.51	5787.51	Regional
R-17 S2	11/14/2020	23:00	5878.52	Transducer	5797.51	5787.51	Regional
R-17 S2	11/15/2020	01:00	5878.52	Transducer	5797.51	5787.51	Regional
R-17 S2	11/15/2020	03:00	5878.54	Transducer	5797.51	5787.51	Regional
R-17 S2	11/15/2020	05:00	5878.55	Transducer	5797.51	5787.51	Regional
R-17 S2	11/15/2020	07:00	5878.52	Transducer	5797.51	5787.51	Regional
R-17 S2	11/15/2020	09:00	5878.48	Transducer	5797.51	5787.51	Regional
R-17 S2	11/15/2020	11:00	5878.44	Transducer	5797.51	5787.51	Regional
R-17 S2	11/15/2020	13:00	5878.45	Transducer	5797.51	5787.51	Regional
R-17 S2	11/15/2020	15:00	5878.48	Transducer	5797.51	5787.51	Regional
R-17 S2	11/15/2020	17:00	5878.49	Transducer	5797.51	5787.51	Regional
R-17 S2	11/15/2020	19:00	5878.46	Transducer	5797.51	5787.51	Regional
R-17 S2	11/15/2020	21:00	5878.42	Transducer	5797.51	5787.51	Regional
R-17 S2	11/15/2020	23:00	5878.39	Transducer	5797.51	5787.51	Regional
R-17 S2	11/16/2020	01:00	5878.40	Transducer	5797.51	5787.51	Regional
R-17 S2	11/16/2020	03:00	5878.43	Transducer	5797.51	5787.51	Regional
R-17 S2	11/16/2020	05:00	5878.45	Transducer	5797.51	5787.51	Regional
R-17 S2	11/16/2020	07:00	5878.42	Transducer	5797.51	5787.51	Regional
R-17 S2	11/16/2020	09:00	5878.37	Transducer	5797.51	5787.51	Regional
R-17 S2	11/16/2020	11:00	5878.34	Transducer	5797.51	5787.51	Regional
R-17 S2	11/16/2020	13:00	5878.35	Transducer	5797.51	5787.51	Regional
R-17 S2	11/16/2020	15:00	5878.38	Transducer	5797.51	5787.51	Regional
R-17 S2	11/16/2020	17:00	5878.38	Transducer	5797.51	5787.51	Regional
R-17 S2	11/16/2020	19:00	5878.36	Transducer	5797.51	5787.51	Regional
R-17 S2	11/16/2020	21:00	5878.33	Transducer	5797.51	5787.51	Regional
R-17 S2	11/16/2020	23:00	5878.30	Transducer	5797.51	5787.51	Regional
R-17 S2	11/17/2020	01:00	5878.29	Transducer	5797.51	5787.51	Regional
R-17 S2	11/17/2020	03:00	5878.31	Transducer	5797.51	5787.51	Regional
R-17 S2	11/17/2020	05:00	5878.33	Transducer	5797.51	5787.51	Regional
R-17 S2	11/17/2020	07:00	5878.34	Transducer	5797.51	5787.51	Regional
R-17 S2	11/17/2020	09:00	5878.33	Transducer	5797.51	5787.51	Regional
R-17 S2	11/17/2020	11:00	5878.31	Transducer	5797.51	5787.51	Regional
R-17 S2	11/17/2020	13:00	5878.34	Transducer	5797.51	5787.51	Regional
R-17 S2	11/17/2020	15:00	5878.38	Transducer	5797.51	5787.51	Regional

Location	Date	Time	Water Level (ft amsl)	Method	Top of Screen (ft amsl)	Bottom of Screen (ft amsl)	Zone
R-17 S2	11/17/2020	17:00	5878.40	Transducer	5797.51	5787.51	Regional
R-17 S2	11/17/2020	19:00	5878.40	Transducer	5797.51	5787.51	Regional
R-17 S2	11/17/2020	21:00	5878.39	Transducer	5797.51	5787.51	Regional
R-17 S2	11/17/2020	23:00	5878.38	Transducer	5797.51	5787.51	Regional
R-17 S2	11/18/2020	01:00	5878.38	Transducer	5797.51	5787.51	Regional
R-17 S2	11/18/2020	03:00	5878.40	Transducer	5797.51	5787.51	Regional
R-17 S2	11/18/2020	05:00	5878.44	Transducer	5797.51	5787.51	Regional
R-17 S2	11/18/2020	07:00	5878.46	Transducer	5797.51	5787.51	Regional
R-17 S2	11/18/2020	09:00	5878.45	Transducer	5797.51	5787.51	Regional
R-17 S2	11/18/2020	11:00	5878.44	Transducer	5797.51	5787.51	Regional
R-17 S2	11/18/2020	13:00	5878.47	Transducer	5797.51	5787.51	Regional
R-17 S2	11/18/2020	15:00	5878.49	Transducer	5797.51	5787.51	Regional
R-17 S2	11/18/2020	17:00	5878.52	Transducer	5797.51	5787.51	Regional
R-17 S2	11/18/2020	19:00	5878.51	Transducer	5797.51	5787.51	Regional
R-17 S2	11/18/2020	21:00	5878.51	Transducer	5797.51	5787.51	Regional
R-17 S2	11/18/2020	23:00	5878.49	Transducer	5797.51	5787.51	Regional
R-17 S2	11/19/2020	01:00	5878.49	Transducer	5797.51	5787.51	Regional
R-17 S2	11/19/2020	03:00	5878.49	Transducer	5797.51	5787.51	Regional
R-17 S2	11/19/2020	05:00	5878.50	Transducer	5797.51	5787.51	Regional
R-17 S2	11/19/2020	07:00	5878.52	Transducer	5797.51	5787.51	Regional
R-17 S2	11/19/2020	09:00	5878.50	Transducer	5797.51	5787.51	Regional
R-17 S2	11/19/2020	11:00	5878.50	Transducer	5797.51	5787.51	Regional
R-17 S2	11/19/2020	13:00	5878.52	Transducer	5797.51	5787.51	Regional
R-17 S2	11/19/2020	15:00	5878.52	Transducer	5797.51	5787.51	Regional
R-17 S2	11/19/2020	17:00	5878.52	Transducer	5797.51	5787.51	Regional
R-17 S2	11/19/2020	19:00	5878.51	Transducer	5797.51	5787.51	Regional
R-17 S2	11/19/2020	21:00	5878.49	Transducer	5797.51	5787.51	Regional
R-17 S2	11/19/2020	23:00	5878.47	Transducer	5797.51	5787.51	Regional
R-17 S2	11/20/2020	01:00	5878.46	Transducer	5797.51	5787.51	Regional
R-17 S2	11/20/2020	03:00	5878.44	Transducer	5797.51	5787.51	Regional
R-17 S2	11/20/2020	05:00	5878.44	Transducer	5797.51	5787.51	Regional
R-17 S2	11/20/2020	07:00	5878.42	Transducer	5797.51	5787.51	Regional
R-17 S2	11/20/2020	09:00	5878.40	Transducer	5797.51	5787.51	Regional
R-17 S2	11/20/2020	11:00	5878.40	Transducer	5797.51	5787.51	Regional
R-17 S2	11/20/2020	13:00	5878.42	Transducer	5797.51	5787.51	Regional
R-17 S2	11/20/2020	15:00	5878.43	Transducer	5797.51	5787.51	Regional
R-17 S2	11/20/2020	17:00	5878.42	Transducer	5797.51	5787.51	Regional
R-17 S2	11/20/2020	19:00	5878.41	Transducer	5797.51	5787.51	Regional
R-17 S2	11/20/2020	21:00	5878.40	Transducer	5797.51	5787.51	Regional
R-17 S2	11/20/2020	23:00	5878.40	Transducer	5797.51	5787.51	Regional
R-17 S2	11/21/2020	01:00	5878.40	Transducer	5797.51	5787.51	Regional
R-17 S2	11/21/2020	03:00	5878.41	Transducer	5797.51	5787.51	Regional
R-17 S2	11/21/2020	05:00	5878.42	Transducer	5797.51	5787.51	Regional
R-17 S2	11/21/2020	07:00	5878.41	Transducer	5797.51	5787.51	Regional
R-17 S2	11/21/2020	09:00	5878.40	Transducer	5797.51	5787.51	Regional

Location	Date	Time	Water Level (ft amsl)	Method	Top of Screen (ft amsl)	Bottom of Screen (ft amsl)	Zone
R-17 S2	11/21/2020	11:00	5878.41	Transducer	5797.51	5787.51	Regional
R-17 S2	11/21/2020	13:00	5878.46	Transducer	5797.51	5787.51	Regional
R-17 S2	11/21/2020	15:00	5878.48	Transducer	5797.51	5787.51	Regional
R-17 S2	11/21/2020	17:00	5878.46	Transducer	5797.51	5787.51	Regional
R-17 S2	11/21/2020	19:00	5878.46	Transducer	5797.51	5787.51	Regional
R-17 S2	11/21/2020	21:00	5878.46	Transducer	5797.51	5787.51	Regional
R-17 S2	11/21/2020	23:00	5878.46	Transducer	5797.51	5787.51	Regional
R-17 S2	11/22/2020	01:00	5878.47	Transducer	5797.51	5787.51	Regional
R-17 S2	11/22/2020	03:00	5878.46	Transducer	5797.51	5787.51	Regional
R-17 S2	11/22/2020	05:00	5878.44	Transducer	5797.51	5787.51	Regional
R-17 S2	11/22/2020	07:00	5878.42	Transducer	5797.51	5787.51	Regional
R-17 S2	11/22/2020	09:00	5878.41	Transducer	5797.51	5787.51	Regional
R-17 S2	11/22/2020	11:00	5878.41	Transducer	5797.51	5787.51	Regional
R-17 S2	11/22/2020	13:00	5878.43	Transducer	5797.51	5787.51	Regional
R-17 S2	11/22/2020	15:00	5878.45	Transducer	5797.51	5787.51	Regional
R-17 S2	11/22/2020	17:00	5878.45	Transducer	5797.51	5787.51	Regional
R-17 S2	11/22/2020	19:00	5878.44	Transducer	5797.51	5787.51	Regional
R-17 S2	11/22/2020	21:00	5878.46	Transducer	5797.51	5787.51	Regional
R-17 S2	11/22/2020	23:00	5878.49	Transducer	5797.51	5787.51	Regional
R-17 S2	11/23/2020	01:00	5878.53	Transducer	5797.51	5787.51	Regional
R-17 S2	11/23/2020	03:00	5878.57	Transducer	5797.51	5787.51	Regional
R-17 S2	11/23/2020	05:00	5878.59	Transducer	5797.51	5787.51	Regional
R-17 S2	11/23/2020	07:00	5878.60	Transducer	5797.51	5787.51	Regional
R-17 S2	11/23/2020	09:00	5878.61	Transducer	5797.51	5787.51	Regional
R-17 S2	11/23/2020	11:00	5878.64	Transducer	5797.51	5787.51	Regional
R-17 S2	11/23/2020	13:00	5878.72	Transducer	5797.51	5787.51	Regional
R-17 S2	11/23/2020	15:00	5878.77	Transducer	5797.51	5787.51	Regional
R-17 S2	11/23/2020	17:00	5878.80	Transducer	5797.51	5787.51	Regional
R-17 S2	11/23/2020	19:00	5878.82	Transducer	5797.51	5787.51	Regional
R-17 S2	11/23/2020	21:00	5878.84	Transducer	5797.51	5787.51	Regional
R-17 S2	11/23/2020	23:00	5878.86	Transducer	5797.51	5787.51	Regional
R-17 S2	11/24/2020	01:00	5878.90	Transducer	5797.51	5787.51	Regional
R-17 S2	11/24/2020	03:00	5878.92	Transducer	5797.51	5787.51	Regional
R-17 S2	11/24/2020	05:00	5878.92	Transducer	5797.51	5787.51	Regional
R-17 S2	11/24/2020	07:00	5878.91	Transducer	5797.51	5787.51	Regional
R-17 S2	11/24/2020	09:00	5878.88	Transducer	5797.51	5787.51	Regional
R-17 S2	11/24/2020	11:00	5878.88	Transducer	5797.51	5787.51	Regional
R-17 S2	11/24/2020	13:00	5878.89	Transducer	5797.51	5787.51	Regional
R-17 S2	11/24/2020	15:00	5878.87	Transducer	5797.51	5787.51	Regional
R-17 S2	11/24/2020	17:00	5878.81	Transducer	5797.51	5787.51	Regional
R-17 S2	11/24/2020	19:00	5878.77	Transducer	5797.51	5787.51	Regional
R-17 S2	11/24/2020	21:00	5878.74	Transducer	5797.51	5787.51	Regional
R-17 S2	11/24/2020	23:00	5878.74	Transducer	5797.51	5787.51	Regional
R-17 S2	11/25/2020	01:00	5878.74	Transducer	5797.51	5787.51	Regional
R-17 S2	11/25/2020	03:00	5878.74	Transducer	5797.51	5787.51	Regional

Location	Date	Time	Water Level (ft amsl)	Method	Top of Screen (ft amsl)	Bottom of Screen (ft amsl)	Zone
R-17 S2	11/25/2020	05:00	5878.73	Transducer	5797.51	5787.51	Regional
R-17 S2	11/25/2020	07:00	5878.70	Transducer	5797.51	5787.51	Regional
R-17 S2	11/25/2020	09:00	5878.68	Transducer	5797.51	5787.51	Regional
R-17 S2	11/25/2020	11:00	5878.68	Transducer	5797.51	5787.51	Regional
R-17 S2	11/25/2020	13:00	5878.71	Transducer	5797.51	5787.51	Regional
R-17 S2	11/25/2020	15:00	5878.74	Transducer	5797.51	5787.51	Regional
R-17 S2	11/25/2020	17:00	5878.73	Transducer	5797.51	5787.51	Regional
R-17 S2	11/25/2020	19:00	5878.71	Transducer	5797.51	5787.51	Regional
R-17 S2	11/25/2020	21:00	5878.71	Transducer	5797.51	5787.51	Regional
R-17 S2	11/25/2020	23:00	5878.72	Transducer	5797.51	5787.51	Regional
R-17 S2	11/26/2020	01:00	5878.76	Transducer	5797.51	5787.51	Regional
R-17 S2	11/26/2020	03:00	5878.79	Transducer	5797.51	5787.51	Regional
R-17 S2	11/26/2020	05:00	5878.79	Transducer	5797.51	5787.51	Regional
R-17 S2	11/26/2020	07:00	5878.76	Transducer	5797.51	5787.51	Regional
R-17 S2	11/26/2020	09:00	5878.73	Transducer	5797.51	5787.51	Regional
R-17 S2	11/26/2020	11:00	5878.73	Transducer	5797.51	5787.51	Regional
R-17 S2	11/26/2020	13:00	5878.78	Transducer	5797.51	5787.51	Regional
R-17 S2	11/26/2020	15:00	5878.81	Transducer	5797.51	5787.51	Regional
R-17 S2	11/26/2020	17:00	5878.79	Transducer	5797.51	5787.51	Regional
R-17 S2	11/26/2020	19:00	5878.76	Transducer	5797.51	5787.51	Regional
R-17 S2	11/26/2020	21:00	5878.73	Transducer	5797.51	5787.51	Regional
R-17 S2	11/26/2020	23:00	5878.73	Transducer	5797.51	5787.51	Regional
R-17 S2	11/27/2020	01:00	5878.76	Transducer	5797.51	5787.51	Regional
R-17 S2	11/27/2020	03:00	5878.77	Transducer	5797.51	5787.51	Regional
R-17 S2	11/27/2020	05:00	5878.76	Transducer	5797.51	5787.51	Regional
R-17 S2	11/27/2020	07:00	5878.73	Transducer	5797.51	5787.51	Regional
R-17 S2	11/27/2020	09:00	5878.68	Transducer	5797.51	5787.51	Regional
R-17 S2	11/27/2020	11:00	5878.66	Transducer	5797.51	5787.51	Regional
R-17 S2	11/27/2020	13:00	5878.68	Transducer	5797.51	5787.51	Regional
R-17 S2	11/27/2020	15:00	5878.70	Transducer	5797.51	5787.51	Regional
R-17 S2	11/27/2020	17:00	5878.68	Transducer	5797.51	5787.51	Regional
R-17 S2	11/27/2020	19:00	5878.65	Transducer	5797.51	5787.51	Regional
R-17 S2	11/27/2020	21:00	5878.61	Transducer	5797.51	5787.51	Regional
R-17 S2	11/27/2020	23:00	5878.62	Transducer	5797.51	5787.51	Regional
R-17 S2	11/28/2020	01:00	5878.65	Transducer	5797.51	5787.51	Regional
R-17 S2	11/28/2020	03:00	5878.68	Transducer	5797.51	5787.51	Regional
R-17 S2	11/28/2020	05:00	5878.69	Transducer	5797.51	5787.51	Regional
R-17 S2	11/28/2020	07:00	5878.68	Transducer	5797.51	5787.51	Regional
R-17 S2	11/28/2020	09:00	5878.65	Transducer	5797.51	5787.51	Regional
R-17 S2	11/28/2020	11:00	5878.64	Transducer	5797.51	5787.51	Regional
R-17 S2	11/28/2020	13:00	5878.67	Transducer	5797.51	5787.51	Regional
R-17 S2	11/28/2020	15:00	5878.71	Transducer	5797.51	5787.51	Regional
R-17 S2	11/28/2020	17:00	5878.72	Transducer	5797.51	5787.51	Regional
R-17 S2	11/28/2020	19:00	5878.69	Transducer	5797.51	5787.51	Regional
R-17 S2	11/28/2020	21:00	5878.68	Transducer	5797.51	5787.51	Regional

Location	Date	Time	Water Level (ft amsl)	Method	Top of Screen (ft amsl)	Bottom of Screen (ft amsl)	Zone
R-17 S2	11/28/2020	23:00	5878.68	Transducer	5797.51	5787.51	Regional
R-17 S2	11/29/2020	01:00	5878.70	Transducer	5797.51	5787.51	Regional
R-17 S2	11/29/2020	03:00	5878.71	Transducer	5797.51	5787.51	Regional
R-17 S2	11/29/2020	05:00	5878.71	Transducer	5797.51	5787.51	Regional
R-17 S2	11/29/2020	07:00	5878.66	Transducer	5797.51	5787.51	Regional
R-17 S2	11/29/2020	09:00	5878.60	Transducer	5797.51	5787.51	Regional
R-17 S2	11/29/2020	11:00	5878.55	Transducer	5797.51	5787.51	Regional
R-17 S2	11/29/2020	13:00	5878.55	Transducer	5797.51	5787.51	Regional
R-17 S2	11/29/2020	15:00	5878.56	Transducer	5797.51	5787.51	Regional
R-17 S2	11/29/2020	17:00	5878.55	Transducer	5797.51	5787.51	Regional
R-17 S2	11/29/2020	19:00	5878.49	Transducer	5797.51	5787.51	Regional
R-17 S2	11/29/2020	21:00	5878.44	Transducer	5797.51	5787.51	Regional
R-17 S2	11/29/2020	23:00	5878.41	Transducer	5797.51	5787.51	Regional
R-17 S2	11/30/2020	01:00	5878.43	Transducer	5797.51	5787.51	Regional
R-17 S2	11/30/2020	03:00	5878.46	Transducer	5797.51	5787.51	Regional
R-17 S2	11/30/2020	05:00	5878.49	Transducer	5797.51	5787.51	Regional
R-17 S2	11/30/2020	07:00	5878.49	Transducer	5797.51	5787.51	Regional
R-17 S2	11/30/2020	09:00	5878.47	Transducer	5797.51	5787.51	Regional
R-17 S2	11/30/2020	11:00	5878.48	Transducer	5797.51	5787.51	Regional
R-17 S2	11/30/2020	13:00	5878.54	Transducer	5797.51	5787.51	Regional
R-17 S2	11/30/2020	15:00	5878.60	Transducer	5797.51	5787.51	Regional
R-17 S2	11/30/2020	17:00	5878.64	Transducer	5797.51	5787.51	Regional
R-17 S2	11/30/2020	19:00	5878.66	Transducer	5797.51	5787.51	Regional
R-17 S2	11/30/2020	21:00	5878.65	Transducer	5797.51	5787.51	Regional
R-17 S2	11/30/2020	23:00	5878.66	Transducer	5797.51	5787.51	Regional
R-17 S2	12/01/2020	01:00	5878.70	Transducer	5797.51	5787.51	Regional
R-17 S2	12/01/2020	03:00	5878.75	Transducer	5797.51	5787.51	Regional
R-17 S2	12/01/2020	05:00	5878.80	Transducer	5797.51	5787.51	Regional
R-17 S2	12/01/2020	07:00	5878.81	Transducer	5797.51	5787.51	Regional
R-17 S2	12/01/2020	09:00	5878.81	Transducer	5797.51	5787.51	Regional
R-17 S2	12/01/2020	11:00	5878.81	Transducer	5797.51	5787.51	Regional
R-17 S2	12/01/2020	13:00	5878.85	Transducer	5797.51	5787.51	Regional
R-17 S2	12/01/2020	15:00	5878.88	Transducer	5797.51	5787.51	Regional
R-17 S2	12/01/2020	17:00	5878.86	Transducer	5797.51	5787.51	Regional
R-17 S2	12/01/2020	19:00	5878.81	Transducer	5797.51	5787.51	Regional
R-17 S2	12/01/2020	21:00	5878.78	Transducer	5797.51	5787.51	Regional
R-17 S2	12/01/2020	23:00	5878.75	Transducer	5797.51	5787.51	Regional
R-17 S2	12/02/2020	01:00	5878.75	Transducer	5797.51	5787.51	Regional
R-17 S2	12/02/2020	03:00	5878.76	Transducer	5797.51	5787.51	Regional
R-17 S2	12/02/2020	05:00	5878.77	Transducer	5797.51	5787.51	Regional
R-17 S2	12/02/2020	07:00	5878.75	Transducer	5797.51	5787.51	Regional
R-17 S2	12/02/2020	09:00	5878.70	Transducer	5797.51	5787.51	Regional
R-17 S2	12/02/2020	11:00	5878.66	Transducer	5797.51	5787.51	Regional
R-17 S2	12/02/2020	13:00	5878.66	Transducer	5797.51	5787.51	Regional
R-17 S2	12/02/2020	15:00	5878.69	Transducer	5797.51	5787.51	Regional

Location	Date	Time	Water Level (ft amsl)	Method	Top of Screen (ft amsl)	Bottom of Screen (ft amsl)	Zone
R-17 S2	12/02/2020	17:00	5878.68	Transducer	5797.51	5787.51	Regional
R-17 S2	12/02/2020	19:00	5878.66	Transducer	5797.51	5787.51	Regional
R-17 S2	12/02/2020	21:00	5878.63	Transducer	5797.51	5787.51	Regional
R-17 S2	12/02/2020	23:00	5878.62	Transducer	5797.51	5787.51	Regional
R-17 S2	12/03/2020	01:00	5878.63	Transducer	5797.51	5787.51	Regional
R-17 S2	12/03/2020	03:00	5878.65	Transducer	5797.51	5787.51	Regional
R-17 S2	12/03/2020	05:00	5878.68	Transducer	5797.51	5787.51	Regional
R-17 S2	12/03/2020	07:00	5878.66	Transducer	5797.51	5787.51	Regional
R-17 S2	12/03/2020	09:00	5878.64	Transducer	5797.51	5787.51	Regional
R-17 S2	12/03/2020	11:00	5878.63	Transducer	5797.51	5787.51	Regional
R-17 S2	12/03/2020	13:00	5878.64	Transducer	5797.51	5787.51	Regional
R-17 S2	12/03/2020	15:00	5878.67	Transducer	5797.51	5787.51	Regional
R-17 S2	12/03/2020	17:00	5878.68	Transducer	5797.51	5787.51	Regional
R-17 S2	12/03/2020	19:00	5878.67	Transducer	5797.51	5787.51	Regional
R-17 S2	12/03/2020	21:00	5878.65	Transducer	5797.51	5787.51	Regional
R-17 S2	12/03/2020	23:00	5878.63	Transducer	5797.51	5787.51	Regional
R-17 S2	12/04/2020	01:00	5878.63	Transducer	5797.51	5787.51	Regional
R-17 S2	12/04/2020	03:00	5878.64	Transducer	5797.51	5787.51	Regional
R-17 S2	12/04/2020	05:00	5878.66	Transducer	5797.51	5787.51	Regional
R-17 S2	12/04/2020	07:00	5878.67	Transducer	5797.51	5787.51	Regional
R-17 S2	12/04/2020	09:00	5878.65	Transducer	5797.51	5787.51	Regional
R-17 S2	12/04/2020	11:00	5878.64	Transducer	5797.51	5787.51	Regional
R-17 S2	12/04/2020	13:00	5878.65	Transducer	5797.51	5787.51	Regional
R-17 S2	12/04/2020	15:00	5878.67	Transducer	5797.51	5787.51	Regional
R-17 S2	12/04/2020	17:00	5878.67	Transducer	5797.51	5787.51	Regional
R-17 S2	12/04/2020	19:00	5878.66	Transducer	5797.51	5787.51	Regional
R-17 S2	12/04/2020	21:00	5878.64	Transducer	5797.51	5787.51	Regional
R-17 S2	12/04/2020	23:00	5878.61	Transducer	5797.51	5787.51	Regional
R-17 S2	12/05/2020	01:00	5878.60	Transducer	5797.51	5787.51	Regional
R-17 S2	12/05/2020	03:00	5878.59	Transducer	5797.51	5787.51	Regional
R-17 S2	12/05/2020	05:00	5878.60	Transducer	5797.51	5787.51	Regional
R-17 S2	12/05/2020	07:00	5878.60	Transducer	5797.51	5787.51	Regional
R-17 S2	12/05/2020	09:00	5878.59	Transducer	5797.51	5787.51	Regional
R-17 S2	12/05/2020	11:00	5878.57	Transducer	5797.51	5787.51	Regional
R-17 S2	12/05/2020	13:00	5878.58	Transducer	5797.51	5787.51	Regional
R-17 S2	12/05/2020	15:00	5878.59	Transducer	5797.51	5787.51	Regional
R-17 S2	12/05/2020	17:00	5878.59	Transducer	5797.51	5787.51	Regional
R-17 S2	12/05/2020	19:00	5878.59	Transducer	5797.51	5787.51	Regional
R-17 S2	12/05/2020	21:00	5878.58	Transducer	5797.51	5787.51	Regional
R-17 S2	12/05/2020	23:00	5878.58	Transducer	5797.51	5787.51	Regional
R-17 S2	12/06/2020	01:00	5878.58	Transducer	5797.51	5787.51	Regional
R-17 S2	12/06/2020	03:00	5878.58	Transducer	5797.51	5787.51	Regional
R-17 S2	12/06/2020	05:00	5878.60	Transducer	5797.51	5787.51	Regional
R-17 S2	12/06/2020	07:00	5878.59	Transducer	5797.51	5787.51	Regional
R-17 S2	12/06/2020	09:00	5878.59	Transducer	5797.51	5787.51	Regional

Location	Date	Time	Water Level (ft amsl)	Method	Top of Screen (ft amsl)	Bottom of Screen (ft amsl)	Zone
R-17 S2	12/06/2020	11:00	5878.59	Transducer	5797.51	5787.51	Regional
R-17 S2	12/06/2020	13:00	5878.61	Transducer	5797.51	5787.51	Regional
R-17 S2	12/06/2020	15:00	5878.61	Transducer	5797.51	5787.51	Regional
R-17 S2	12/06/2020	17:00	5878.61	Transducer	5797.51	5787.51	Regional
R-17 S2	12/06/2020	19:00	5878.60	Transducer	5797.51	5787.51	Regional
R-17 S2	12/06/2020	21:00	5878.60	Transducer	5797.51	5787.51	Regional
R-17 S2	12/06/2020	23:00	5878.59	Transducer	5797.51	5787.51	Regional
R-17 S2	12/07/2020	01:00	5878.59	Transducer	5797.51	5787.51	Regional
R-17 S2	12/07/2020	03:00	5878.58	Transducer	5797.51	5787.51	Regional
R-17 S2	12/07/2020	05:00	5878.56	Transducer	5797.51	5787.51	Regional
R-17 S2	12/07/2020	07:00	5878.53	Transducer	5797.51	5787.51	Regional
R-17 S2	12/07/2020	09:00	5878.51	Transducer	5797.51	5787.51	Regional
R-17 S2	12/07/2020	11:00	5878.51	Transducer	5797.51	5787.51	Regional
R-17 S2	12/07/2020	13:00	5878.54	Transducer	5797.51	5787.51	Regional
R-17 S2	12/07/2020	15:00	5878.55	Transducer	5797.51	5787.51	Regional
R-17 S2	12/07/2020	17:00	5878.54	Transducer	5797.51	5787.51	Regional
R-17 S2	12/07/2020	19:00	5878.52	Transducer	5797.51	5787.51	Regional
R-17 S2	12/07/2020	21:00	5878.52	Transducer	5797.51	5787.51	Regional
R-17 S2	12/07/2020	23:00	5878.53	Transducer	5797.51	5787.51	Regional
R-17 S2	12/08/2020	01:00	5878.53	Transducer	5797.51	5787.51	Regional
R-17 S2	12/08/2020	03:00	5878.52	Transducer	5797.51	5787.51	Regional
R-17 S2	12/08/2020	05:00	5878.50	Transducer	5797.51	5787.51	Regional
R-17 S2	12/08/2020	07:00	5878.49	Transducer	5797.51	5787.51	Regional
R-17 S2	12/08/2020	09:00	5878.48	Transducer	5797.51	5787.51	Regional
R-17 S2	12/08/2020	11:00	5878.49	Transducer	5797.51	5787.51	Regional
R-17 S2	12/08/2020	13:00	5878.52	Transducer	5797.51	5787.51	Regional
R-17 S2	12/08/2020	15:00	5878.53	Transducer	5797.51	5787.51	Regional
R-17 S2	12/08/2020	17:00	5878.53	Transducer	5797.51	5787.51	Regional
R-17 S2	12/08/2020	19:00	5878.52	Transducer	5797.51	5787.51	Regional
R-17 S2	12/08/2020	21:00	5878.53	Transducer	5797.51	5787.51	Regional
R-17 S2	12/08/2020	23:00	5878.55	Transducer	5797.51	5787.51	Regional
R-17 S2	12/09/2020	01:00	5878.58	Transducer	5797.51	5787.51	Regional
R-17 S2	12/09/2020	03:00	5878.58	Transducer	5797.51	5787.51	Regional
R-17 S2	12/09/2020	05:00	5878.58	Transducer	5797.51	5787.51	Regional
R-17 S2	12/09/2020	07:00	5878.56	Transducer	5797.51	5787.51	Regional
R-17 S2	12/09/2020	09:00	5878.56	Transducer	5797.51	5787.51	Regional
R-17 S2	12/09/2020	11:00	5878.59	Transducer	5797.51	5787.51	Regional
R-17 S2	12/09/2020	13:00	5878.65	Transducer	5797.51	5787.51	Regional
R-17 S2	12/09/2020	15:00	5878.69	Transducer	5797.51	5787.51	Regional
R-17 S2	12/09/2020	17:00	5878.68	Transducer	5797.51	5787.51	Regional
R-17 S2	12/09/2020	19:00	5878.69	Transducer	5797.51	5787.51	Regional
R-17 S2	12/09/2020	21:00	5878.70	Transducer	5797.51	5787.51	Regional
R-17 S2	12/09/2020	23:00	5878.73	Transducer	5797.51	5787.51	Regional
R-17 S2	12/10/2020	01:00	5878.77	Transducer	5797.51	5787.51	Regional
R-17 S2	12/10/2020	03:00	5878.81	Transducer	5797.51	5787.51	Regional

Location	Date	Time	Water Level (ft amsl)	Method	Top of Screen (ft amsl)	Bottom of Screen (ft amsl)	Zone
R-17 S2	12/10/2020	05:00	5878.85	Transducer	5797.51	5787.51	Regional
R-17 S2	12/10/2020	07:00	5878.85	Transducer	5797.51	5787.51	Regional
R-17 S2	12/10/2020	09:00	5878.84	Transducer	5797.51	5787.51	Regional
R-17 S2	12/10/2020	11:00	5878.84	Transducer	5797.51	5787.51	Regional
R-17 S2	12/10/2020	13:00	5878.89	Transducer	5797.51	5787.51	Regional
R-17 S2	12/10/2020	15:00	5878.94	Transducer	5797.51	5787.51	Regional
R-17 S2	12/10/2020	17:00	5878.93	Transducer	5797.51	5787.51	Regional
R-17 S2	12/10/2020	19:00	5878.91	Transducer	5797.51	5787.51	Regional
R-17 S2	12/10/2020	21:00	5878.92	Transducer	5797.51	5787.51	Regional
R-17 S2	12/10/2020	23:00	5878.94	Transducer	5797.51	5787.51	Regional
R-17 S2	12/11/2020	01:00	5878.99	Transducer	5797.51	5787.51	Regional
R-17 S2	12/11/2020	03:00	5879.00	Transducer	5797.51	5787.51	Regional
R-17 S2	12/11/2020	05:00	5878.99	Transducer	5797.51	5787.51	Regional
R-17 S2	12/11/2020	07:00	5878.96	Transducer	5797.51	5787.51	Regional
R-17 S2	12/11/2020	09:00	5878.94	Transducer	5797.51	5787.51	Regional
R-17 S2	12/11/2020	11:00	5878.94	Transducer	5797.51	5787.51	Regional
R-17 S2	12/11/2020	13:00	5878.98	Transducer	5797.51	5787.51	Regional
R-17 S2	12/11/2020	15:00	5878.99	Transducer	5797.51	5787.51	Regional
R-17 S2	12/11/2020	17:00	5878.97	Transducer	5797.51	5787.51	Regional
R-17 S2	12/11/2020	19:00	5878.90	Transducer	5797.51	5787.51	Regional
R-17 S2	12/11/2020	21:00	5878.85	Transducer	5797.51	5787.51	Regional
R-17 S2	12/11/2020	23:00	5878.85	Transducer	5797.51	5787.51	Regional
R-17 S2	12/12/2020	01:00	5878.89	Transducer	5797.51	5787.51	Regional
R-17 S2	12/12/2020	03:00	5878.92	Transducer	5797.51	5787.51	Regional
R-17 S2	12/12/2020	05:00	5878.94	Transducer	5797.51	5787.51	Regional
R-17 S2	12/12/2020	07:00	5878.92	Transducer	5797.51	5787.51	Regional
R-17 S2	12/12/2020	09:00	5878.92	Transducer	5797.51	5787.51	Regional
R-17 S2	12/12/2020	11:00	5878.93	Transducer	5797.51	5787.51	Regional
R-17 S2	12/12/2020	13:00	5879.00	Transducer	5797.51	5787.51	Regional
R-17 S2	12/12/2020	15:00	5879.05	Transducer	5797.51	5787.51	Regional
R-17 S2	12/12/2020	17:00	5879.05	Transducer	5797.51	5787.51	Regional
R-17 S2	12/12/2020	19:00	5879.06	Transducer	5797.51	5787.51	Regional
R-17 S2	12/12/2020	21:00	5879.03	Transducer	5797.51	5787.51	Regional
R-17 S2	12/12/2020	23:00	5879.01	Transducer	5797.51	5787.51	Regional
R-17 S2	12/13/2020	01:00	5879.02	Transducer	5797.51	5787.51	Regional
R-17 S2	12/13/2020	03:00	5878.98	Transducer	5797.51	5787.51	Regional
R-17 S2	12/13/2020	05:00	5878.93	Transducer	5797.51	5787.51	Regional
R-17 S2	12/13/2020	07:00	5878.82	Transducer	5797.51	5787.51	Regional
R-17 S2	12/13/2020	09:00	5878.70	Transducer	5797.51	5787.51	Regional
R-17 S2	12/13/2020	11:00	5878.64	Transducer	5797.51	5787.51	Regional
R-17 S2	12/13/2020	13:00	5878.64	Transducer	5797.51	5787.51	Regional
R-17 S2	12/13/2020	15:00	5878.65	Transducer	5797.51	5787.51	Regional
R-17 S2	12/13/2020	17:00	5878.62	Transducer	5797.51	5787.51	Regional
R-17 S2	12/13/2020	19:00	5878.60	Transducer	5797.51	5787.51	Regional
R-17 S2	12/13/2020	21:00	5878.57	Transducer	5797.51	5787.51	Regional

Location	Date	Time	Water Level (ft amsl)	Method	Top of Screen (ft amsl)	Bottom of Screen (ft amsl)	Zone
R-17 S2	12/13/2020	23:00	5878.57	Transducer	5797.51	5787.51	Regional
R-17 S2	12/14/2020	01:00	5878.63	Transducer	5797.51	5787.51	Regional
R-17 S2	12/14/2020	03:00	5878.70	Transducer	5797.51	5787.51	Regional
R-17 S2	12/14/2020	05:00	5878.75	Transducer	5797.51	5787.51	Regional
R-17 S2	12/14/2020	07:00	5878.76	Transducer	5797.51	5787.51	Regional
R-17 S2	12/14/2020	09:00	5878.76	Transducer	5797.51	5787.51	Regional
R-17 S2	12/14/2020	11:00	5878.79	Transducer	5797.51	5787.51	Regional
R-17 S2	12/14/2020	13:00	5878.87	Transducer	5797.51	5787.51	Regional
R-17 S2	12/14/2020	15:00	5878.96	Transducer	5797.51	5787.51	Regional
R-17 S2	12/14/2020	17:00	5878.99	Transducer	5797.51	5787.51	Regional
R-17 S2	12/14/2020	19:00	5878.98	Transducer	5797.51	5787.51	Regional
R-17 S2	12/14/2020	21:00	5878.98	Transducer	5797.51	5787.51	Regional
R-17 S2	12/14/2020	23:00	5878.97	Transducer	5797.51	5787.51	Regional
R-17 S2	12/15/2020	01:00	5878.99	Transducer	5797.51	5787.51	Regional
R-17 S2	12/15/2020	03:00	5879.01	Transducer	5797.51	5787.51	Regional
R-17 S2	12/15/2020	05:00	5879.02	Transducer	5797.51	5787.51	Regional
R-17 S2	12/15/2020	07:00	5878.99	Transducer	5797.51	5787.51	Regional
R-17 S2	12/15/2020	09:00	5878.93	Transducer	5797.51	5787.51	Regional
R-17 S2	12/15/2020	11:00	5878.86	Transducer	5797.51	5787.51	Regional
R-17 S2	12/15/2020	13:00	5878.84	Transducer	5797.51	5787.51	Regional
R-17 S2	12/15/2020	15:00	5878.84	Transducer	5797.51	5787.51	Regional
R-17 S2	12/15/2020	17:00	5878.82	Transducer	5797.51	5787.51	Regional
R-17 S2	12/15/2020	19:00	5878.77	Transducer	5797.51	5787.51	Regional
R-17 S2	12/15/2020	21:00	5878.74	Transducer	5797.51	5787.51	Regional
R-17 S2	12/15/2020	23:00	5878.70	Transducer	5797.51	5787.51	Regional
R-17 S2	12/16/2020	01:00	5878.70	Transducer	5797.51	5787.51	Regional
R-17 S2	12/16/2020	03:00	5878.71	Transducer	5797.51	5787.51	Regional
R-17 S2	12/16/2020	05:00	5878.73	Transducer	5797.51	5787.51	Regional
R-17 S2	12/16/2020	07:00	5878.73	Transducer	5797.51	5787.51	Regional
R-17 S2	12/16/2020	09:00	5878.69	Transducer	5797.51	5787.51	Regional
R-17 S2	12/16/2020	11:00	5878.68	Transducer	5797.51	5787.51	Regional
R-17 S2	12/16/2020	13:00	5878.70	Transducer	5797.51	5787.51	Regional
R-17 S2	12/16/2020	15:00	5878.71	Transducer	5797.51	5787.51	Regional
R-17 S2	12/16/2020	17:00	5878.70	Transducer	5797.51	5787.51	Regional
R-17 S2	12/16/2020	19:00	5878.69	Transducer	5797.51	5787.51	Regional
R-17 S2	12/16/2020	21:00	5878.66	Transducer	5797.51	5787.51	Regional
R-17 S2	12/16/2020	23:00	5878.62	Transducer	5797.51	5787.51	Regional
R-17 S2	12/17/2020	01:00	5878.62	Transducer	5797.51	5787.51	Regional
R-17 S2	12/17/2020	03:00	5878.64	Transducer	5797.51	5787.51	Regional
R-17 S2	12/17/2020	05:00	5878.67	Transducer	5797.51	5787.51	Regional
R-17 S2	12/17/2020	07:00	5878.69	Transducer	5797.51	5787.51	Regional
R-17 S2	12/17/2020	09:00	5878.69	Transducer	5797.51	5787.51	Regional
R-17 S2	12/17/2020	11:00	5878.69	Transducer	5797.51	5787.51	Regional
R-17 S2	12/17/2020	13:00	5878.71	Transducer	5797.51	5787.51	Regional
R-17 S2	12/17/2020	15:00	5878.76	Transducer	5797.51	5787.51	Regional

Location	Date	Time	Water Level (ft amsl)	Method	Top of Screen (ft amsl)	Bottom of Screen (ft amsl)	Zone
R-17 S2	12/17/2020	17:00	5878.79	Transducer	5797.51	5787.51	Regional
R-17 S2	12/17/2020	19:00	5878.80	Transducer	5797.51	5787.51	Regional
R-17 S2	12/17/2020	21:00	5878.82	Transducer	5797.51	5787.51	Regional
R-17 S2	12/17/2020	23:00	5878.82	Transducer	5797.51	5787.51	Regional
R-17 S2	12/18/2020	01:00	5878.82	Transducer	5797.51	5787.51	Regional
R-17 S2	12/18/2020	03:00	5878.82	Transducer	5797.51	5787.51	Regional
R-17 S2	12/18/2020	05:00	5878.83	Transducer	5797.51	5787.51	Regional
R-17 S2	12/18/2020	07:00	5878.82	Transducer	5797.51	5787.51	Regional
R-17 S2	12/18/2020	09:00	5878.80	Transducer	5797.51	5787.51	Regional
R-17 S2	12/18/2020	11:00	5878.77	Transducer	5797.51	5787.51	Regional
R-17 S2	12/18/2020	13:00	5878.76	Transducer	5797.51	5787.51	Regional
R-17 S2	12/18/2020	15:00	5878.75	Transducer	5797.51	5787.51	Regional
R-17 S2	12/18/2020	17:00	5878.72	Transducer	5797.51	5787.51	Regional
R-17 S2	12/18/2020	19:00	5878.69	Transducer	5797.51	5787.51	Regional
R-17 S2	12/18/2020	21:00	5878.65	Transducer	5797.51	5787.51	Regional
R-17 S2	12/18/2020	23:00	5878.62	Transducer	5797.51	5787.51	Regional
R-17 S2	12/19/2020	01:00	5878.60	Transducer	5797.51	5787.51	Regional
R-17 S2	12/19/2020	03:00	5878.59	Transducer	5797.51	5787.51	Regional
R-17 S2	12/19/2020	05:00	5878.59	Transducer	5797.51	5787.51	Regional
R-17 S2	12/19/2020	07:00	5878.59	Transducer	5797.51	5787.51	Regional
R-17 S2	12/19/2020	09:00	5878.59	Transducer	5797.51	5787.51	Regional
R-17 S2	12/19/2020	11:00	5878.58	Transducer	5797.51	5787.51	Regional
R-17 S2	12/19/2020	13:00	5878.58	Transducer	5797.51	5787.51	Regional
R-17 S2	12/19/2020	15:00	5878.59	Transducer	5797.51	5787.51	Regional
R-17 S2	12/19/2020	17:00	5878.58	Transducer	5797.51	5787.51	Regional
R-17 S2	12/19/2020	19:00	5878.57	Transducer	5797.51	5787.51	Regional
R-17 S2	12/19/2020	21:00	5878.55	Transducer	5797.51	5787.51	Regional
R-17 S2	12/19/2020	23:00	5878.53	Transducer	5797.51	5787.51	Regional
R-17 S2	12/20/2020	01:00	5878.54	Transducer	5797.51	5787.51	Regional
R-17 S2	12/20/2020	03:00	5878.52	Transducer	5797.51	5787.51	Regional
R-17 S2	12/20/2020	05:00	5878.52	Transducer	5797.51	5787.51	Regional
R-17 S2	12/20/2020	07:00	5878.51	Transducer	5797.51	5787.51	Regional
R-17 S2	12/20/2020	09:00	5878.52	Transducer	5797.51	5787.51	Regional
R-17 S2	12/20/2020	11:00	5878.52	Transducer	5797.51	5787.51	Regional
R-17 S2	12/20/2020	13:00	5878.54	Transducer	5797.51	5787.51	Regional
R-17 S2	12/20/2020	15:00	5878.54	Transducer	5797.51	5787.51	Regional
R-17 S2	12/20/2020	17:00	5878.53	Transducer	5797.51	5787.51	Regional
R-17 S2	12/20/2020	19:00	5878.52	Transducer	5797.51	5787.51	Regional
R-17 S2	12/20/2020	21:00	5878.53	Transducer	5797.51	5787.51	Regional
R-17 S2	12/20/2020	23:00	5878.51	Transducer	5797.51	5787.51	Regional
R-17 S2	12/21/2020	01:00	5878.52	Transducer	5797.51	5787.51	Regional
R-17 S2	12/21/2020	03:00	5878.53	Transducer	5797.51	5787.51	Regional
R-17 S2	12/21/2020	05:00	5878.53	Transducer	5797.51	5787.51	Regional
R-17 S2	12/21/2020	07:00	5878.52	Transducer	5797.51	5787.51	Regional
R-17 S2	12/21/2020	09:00	5878.52	Transducer	5797.51	5787.51	Regional

Location	Date	Time	Water Level (ft amsl)	Method	Top of Screen (ft amsl)	Bottom of Screen (ft amsl)	Zone
R-17 S2	12/21/2020	11:00	5878.52	Transducer	5797.51	5787.51	Regional
R-17 S2	12/21/2020	13:00	5878.55	Transducer	5797.51	5787.51	Regional
R-17 S2	12/21/2020	15:00	5878.58	Transducer	5797.51	5787.51	Regional
R-17 S2	12/21/2020	17:00	5878.58	Transducer	5797.51	5787.51	Regional
R-17 S2	12/21/2020	19:00	5878.58	Transducer	5797.51	5787.51	Regional
R-17 S2	12/21/2020	21:00	5878.59	Transducer	5797.51	5787.51	Regional
R-17 S2	12/21/2020	23:00	5878.60	Transducer	5797.51	5787.51	Regional
R-17 S2	12/22/2020	01:00	5878.62	Transducer	5797.51	5787.51	Regional
R-17 S2	12/22/2020	03:00	5878.65	Transducer	5797.51	5787.51	Regional
R-17 S2	12/22/2020	05:00	5878.67	Transducer	5797.51	5787.51	Regional
R-17 S2	12/22/2020	07:00	5878.68	Transducer	5797.51	5787.51	Regional
R-17 S2	12/22/2020	09:00	5878.70	Transducer	5797.51	5787.51	Regional
R-17 S2	12/22/2020	11:00	5878.72	Transducer	5797.51	5787.51	Regional
R-17 S2	12/22/2020	13:00	5878.78	Transducer	5797.51	5787.51	Regional
R-17 S2	12/22/2020	15:00	5878.80	Transducer	5797.51	5787.51	Regional
R-17 S2	12/22/2020	17:00	5878.81	Transducer	5797.51	5787.51	Regional
R-17 S2	12/22/2020	19:00	5878.83	Transducer	5797.51	5787.51	Regional
R-17 S2	12/22/2020	21:00	5878.85	Transducer	5797.51	5787.51	Regional
R-17 S2	12/22/2020	23:00	5878.87	Transducer	5797.51	5787.51	Regional
R-17 S2	12/23/2020	01:00	5878.88	Transducer	5797.51	5787.51	Regional
R-17 S2	12/23/2020	03:00	5878.86	Transducer	5797.51	5787.51	Regional
R-17 S2	12/23/2020	05:00	5878.84	Transducer	5797.51	5787.51	Regional
R-17 S2	12/23/2020	07:00	5878.79	Transducer	5797.51	5787.51	Regional
R-17 S2	12/23/2020	09:00	5878.76	Transducer	5797.51	5787.51	Regional
R-17 S2	12/23/2020	11:00	5878.72	Transducer	5797.51	5787.51	Regional
R-17 S2	12/23/2020	13:00	5878.70	Transducer	5797.51	5787.51	Regional
R-17 S2	12/23/2020	15:00	5878.67	Transducer	5797.51	5787.51	Regional
R-17 S2	12/23/2020	17:00	5878.61	Transducer	5797.51	5787.51	Regional
R-17 S2	12/23/2020	19:00	5878.55	Transducer	5797.51	5787.51	Regional
R-17 S2	12/23/2020	21:00	5878.52	Transducer	5797.51	5787.51	Regional
R-17 S2	12/23/2020	23:00	5878.52	Transducer	5797.51	5787.51	Regional
R-17 S2	12/24/2020	01:00	5878.52	Transducer	5797.51	5787.51	Regional
R-17 S2	12/24/2020	03:00	5878.51	Transducer	5797.51	5787.51	Regional
R-17 S2	12/24/2020	05:00	5878.49	Transducer	5797.51	5787.51	Regional
R-17 S2	12/24/2020	07:00	5878.45	Transducer	5797.51	5787.51	Regional
R-17 S2	12/24/2020	09:00	5878.42	Transducer	5797.51	5787.51	Regional
R-17 S2	12/24/2020	11:00	5878.39	Transducer	5797.51	5787.51	Regional
R-17 S2	12/24/2020	13:00	5878.42	Transducer	5797.51	5787.51	Regional
R-17 S2	12/24/2020	15:00	5878.42	Transducer	5797.51	5787.51	Regional
R-17 S2	12/24/2020	17:00	5878.42	Transducer	5797.51	5787.51	Regional
R-17 S2	12/24/2020	19:00	5878.42	Transducer	5797.51	5787.51	Regional
R-17 S2	12/24/2020	21:00	5878.41	Transducer	5797.51	5787.51	Regional
R-17 S2	12/24/2020	23:00	5878.43	Transducer	5797.51	5787.51	Regional
R-17 S2	12/25/2020	01:00	5878.48	Transducer	5797.51	5787.51	Regional
R-17 S2	12/25/2020	03:00	5878.50	Transducer	5797.51	5787.51	Regional

Location	Date	Time	Water Level (ft amsl)	Method	Top of Screen (ft amsl)	Bottom of Screen (ft amsl)	Zone
R-17 S2	12/25/2020	05:00	5878.48	Transducer	5797.51	5787.51	Regional
R-17 S2	12/25/2020	07:00	5878.47	Transducer	5797.51	5787.51	Regional
R-17 S2	12/25/2020	09:00	5878.47	Transducer	5797.51	5787.51	Regional
R-17 S2	12/25/2020	11:00	5878.47	Transducer	5797.51	5787.51	Regional
R-17 S2	12/25/2020	13:00	5878.51	Transducer	5797.51	5787.51	Regional
R-17 S2	12/25/2020	15:00	5878.54	Transducer	5797.51	5787.51	Regional
R-17 S2	12/25/2020	17:00	5878.55	Transducer	5797.51	5787.51	Regional
R-17 S2	12/25/2020	19:00	5878.53	Transducer	5797.51	5787.51	Regional
R-17 S2	12/25/2020	21:00	5878.52	Transducer	5797.51	5787.51	Regional
R-17 S2	12/25/2020	23:00	5878.53	Transducer	5797.51	5787.51	Regional
R-17 S2	12/26/2020	01:00	5878.59	Transducer	5797.51	5787.51	Regional
R-17 S2	12/26/2020	03:00	5878.61	Transducer	5797.51	5787.51	Regional
R-17 S2	12/26/2020	05:00	5878.60	Transducer	5797.51	5787.51	Regional
R-17 S2	12/26/2020	07:00	5878.59	Transducer	5797.51	5787.51	Regional
R-17 S2	12/26/2020	09:00	5878.57	Transducer	5797.51	5787.51	Regional
R-17 S2	12/26/2020	11:00	5878.58	Transducer	5797.51	5787.51	Regional
R-17 S2	12/26/2020	13:00	5878.62	Transducer	5797.51	5787.51	Regional
R-17 S2	12/26/2020	15:00	5878.65	Transducer	5797.51	5787.51	Regional
R-17 S2	12/26/2020	17:00	5878.66	Transducer	5797.51	5787.51	Regional
R-17 S2	12/26/2020	19:00	5878.66	Transducer	5797.51	5787.51	Regional
R-17 S2	12/26/2020	21:00	5878.66	Transducer	5797.51	5787.51	Regional
R-17 S2	12/26/2020	23:00	5878.68	Transducer	5797.51	5787.51	Regional
R-17 S2	12/27/2020	01:00	5878.71	Transducer	5797.51	5787.51	Regional
R-17 S2	12/27/2020	03:00	5878.73	Transducer	5797.51	5787.51	Regional
R-17 S2	12/27/2020	05:00	5878.73	Transducer	5797.51	5787.51	Regional
R-17 S2	12/27/2020	07:00	5878.69	Transducer	5797.51	5787.51	Regional
R-17 S2	12/27/2020	09:00	5878.65	Transducer	5797.51	5787.51	Regional
R-17 S2	12/27/2020	11:00	5878.62	Transducer	5797.51	5787.51	Regional
R-17 S2	12/27/2020	13:00	5878.66	Transducer	5797.51	5787.51	Regional
R-17 S2	12/27/2020	15:00	5878.68	Transducer	5797.51	5787.51	Regional
R-17 S2	12/27/2020	17:00	5878.67	Transducer	5797.51	5787.51	Regional
R-17 S2	12/27/2020	19:00	5878.65	Transducer	5797.51	5787.51	Regional
R-17 S2	12/27/2020	21:00	5878.62	Transducer	5797.51	5787.51	Regional
R-17 S2	12/27/2020	23:00	5878.62	Transducer	5797.51	5787.51	Regional
R-17 S2	12/28/2020	01:00	5878.67	Transducer	5797.51	5787.51	Regional
R-17 S2	12/28/2020	03:00	5878.68	Transducer	5797.51	5787.51	Regional
R-17 S2	12/28/2020	05:00	5878.70	Transducer	5797.51	5787.51	Regional
R-17 S2	12/28/2020	07:00	5878.70	Transducer	5797.51	5787.51	Regional
R-17 S2	12/28/2020	09:00	5878.71	Transducer	5797.51	5787.51	Regional
R-17 S2	12/28/2020	11:00	5878.71	Transducer	5797.51	5787.51	Regional
R-17 S2	12/28/2020	13:00	5878.78	Transducer	5797.51	5787.51	Regional
R-17 S2	12/28/2020	15:00	5878.85	Transducer	5797.51	5787.51	Regional
R-17 S2	12/28/2020	17:00	5878.87	Transducer	5797.51	5787.51	Regional
R-17 S2	12/28/2020	19:00	5878.86	Transducer	5797.51	5787.51	Regional
R-17 S2	12/28/2020	21:00	5878.85	Transducer	5797.51	5787.51	Regional

Location	Date	Time	Water Level (ft amsl)	Method	Top of Screen (ft amsl)	Bottom of Screen (ft amsl)	Zone
R-17 S2	12/28/2020	23:00	5878.86	Transducer	5797.51	5787.51	Regional
R-17 S2	12/29/2020	01:00	5878.90	Transducer	5797.51	5787.51	Regional
R-17 S2	12/29/2020	03:00	5878.94	Transducer	5797.51	5787.51	Regional
R-17 S2	12/29/2020	05:00	5878.97	Transducer	5797.51	5787.51	Regional
R-17 S2	12/29/2020	07:00	5878.94	Transducer	5797.51	5787.51	Regional
R-17 S2	12/29/2020	09:00	5878.90	Transducer	5797.51	5787.51	Regional
R-17 S2	12/29/2020	11:00	5878.87	Transducer	5797.51	5787.51	Regional
R-17 S2	12/29/2020	13:00	5878.89	Transducer	5797.51	5787.51	Regional
R-17 S2	12/29/2020	15:00	5878.88	Transducer	5797.51	5787.51	Regional
R-17 S2	12/29/2020	17:00	5878.85	Transducer	5797.51	5787.51	Regional
R-17 S2	12/29/2020	19:00	5878.81	Transducer	5797.51	5787.51	Regional
R-17 S2	12/29/2020	21:00	5878.76	Transducer	5797.51	5787.51	Regional
R-17 S2	12/29/2020	23:00	5878.74	Transducer	5797.51	5787.51	Regional
R-17 S2	12/30/2020	01:00	5878.74	Transducer	5797.51	5787.51	Regional
R-17 S2	12/30/2020	03:00	5878.75	Transducer	5797.51	5787.51	Regional
R-17 S2	12/30/2020	05:00	5878.74	Transducer	5797.51	5787.51	Regional
R-17 S2	12/30/2020	07:00	5878.71	Transducer	5797.51	5787.51	Regional
R-17 S2	12/30/2020	09:00	5878.66	Transducer	5797.51	5787.51	Regional
R-17 S2	12/30/2020	11:00	5878.62	Transducer	5797.51	5787.51	Regional
R-17 S2	12/30/2020	13:00	5878.65	Transducer	5797.51	5787.51	Regional
R-17 S2	12/30/2020	15:00	5878.68	Transducer	5797.51	5787.51	Regional
R-17 S2	12/30/2020	17:00	5878.69	Transducer	5797.51	5787.51	Regional
R-17 S2	12/30/2020	19:00	5878.69	Transducer	5797.51	5787.51	Regional
R-17 S2	12/30/2020	21:00	5878.69	Transducer	5797.51	5787.51	Regional
R-17 S2	12/30/2020	23:00	5878.68	Transducer	5797.51	5787.51	Regional
R-17 S2	12/31/2020	01:00	5878.70	Transducer	5797.51	5787.51	Regional
R-17 S2	12/31/2020	03:00	5878.73	Transducer	5797.51	5787.51	Regional
R-17 S2	12/31/2020	05:00	5878.78	Transducer	5797.51	5787.51	Regional
R-17 S2	12/31/2020	07:00	5878.81	Transducer	5797.51	5787.51	Regional
R-17 S2	12/31/2020	09:00	5878.82	Transducer	5797.51	5787.51	Regional
R-17 S2	12/31/2020	11:00	5878.80	Transducer	5797.51	5787.51	Regional
R-17 S2	12/31/2020	13:00	5878.86	Transducer	5797.51	5787.51	Regional
R-17 S2	12/31/2020	15:00	5878.89	Transducer	5797.51	5787.51	Regional
R-17 S2	12/31/2020	17:00	5878.90	Transducer	5797.51	5787.51	Regional
R-17 S2	12/31/2020	19:00	5878.90	Transducer	5797.51	5787.51	Regional
R-17 S2	12/31/2020	21:00	5878.88	Transducer	5797.51	5787.51	Regional
R-17 S2	12/31/2020	23:00	5878.86	Transducer	5797.51	5787.51	Regional
R-17 S2	01/01/2021	01:00	5878.86	Transducer	5797.51	5787.51	Regional
R-17 S2	01/01/2021	03:00	5878.85	Transducer	5797.51	5787.51	Regional
R-17 S2	01/01/2021	05:00	5878.86	Transducer	5797.51	5787.51	Regional
R-17 S2	01/01/2021	07:00	5878.83	Transducer	5797.51	5787.51	Regional
R-17 S2	01/01/2021	09:00	5878.79	Transducer	5797.51	5787.51	Regional
R-17 S2	01/01/2021	11:00	5878.74	Transducer	5797.51	5787.51	Regional
R-17 S2	01/01/2021	13:00	5878.74	Transducer	5797.51	5787.51	Regional
R-17 S2	01/01/2021	15:00	5878.75	Transducer	5797.51	5787.51	Regional

Location	Date	Time	Water Level (ft amsl)	Method	Top of Screen (ft amsl)	Bottom of Screen (ft amsl)	Zone
R-17 S2	01/01/2021	17:00	5878.74	Transducer	5797.51	5787.51	Regional
R-17 S2	01/01/2021	19:00	5878.73	Transducer	5797.51	5787.51	Regional
R-17 S2	01/01/2021	21:00	5878.71	Transducer	5797.51	5787.51	Regional
R-17 S2	01/01/2021	23:00	5878.69	Transducer	5797.51	5787.51	Regional
R-17 S2	01/02/2021	01:00	5878.69	Transducer	5797.51	5787.51	Regional
R-17 S2	01/02/2021	03:00	5878.70	Transducer	5797.51	5787.51	Regional
R-17 S2	01/02/2021	05:00	5878.73	Transducer	5797.51	5787.51	Regional
R-17 S2	01/02/2021	07:00	5878.74	Transducer	5797.51	5787.51	Regional
R-17 S2	01/02/2021	09:00	5878.72	Transducer	5797.51	5787.51	Regional
R-17 S2	01/02/2021	11:00	5878.70	Transducer	5797.51	5787.51	Regional
R-17 S2	01/02/2021	13:00	5878.73	Transducer	5797.51	5787.51	Regional
R-17 S2	01/02/2021	15:00	5878.75	Transducer	5797.51	5787.51	Regional
R-17 S2	01/02/2021	17:00	5878.75	Transducer	5797.51	5787.51	Regional
R-17 S2	01/02/2021	19:00	5878.75	Transducer	5797.51	5787.51	Regional
R-17 S2	01/02/2021	21:00	5878.73	Transducer	5797.51	5787.51	Regional
R-17 S2	01/02/2021	23:00	5878.71	Transducer	5797.51	5787.51	Regional
R-17 S2	01/03/2021	01:00	5878.71	Transducer	5797.51	5787.51	Regional
R-17 S2	01/03/2021	03:00	5878.70	Transducer	5797.51	5787.51	Regional
R-17 S2	01/03/2021	05:00	5878.73	Transducer	5797.51	5787.51	Regional
R-17 S2	01/03/2021	07:00	5878.73	Transducer	5797.51	5787.51	Regional
R-17 S2	01/03/2021	09:00	5878.72	Transducer	5797.51	5787.51	Regional
R-17 S2	01/03/2021	11:00	5878.71	Transducer	5797.51	5787.51	Regional
R-17 S2	01/03/2021	13:00	5878.74	Transducer	5797.51	5787.51	Regional
R-17 S2	01/03/2021	15:00	5878.75	Transducer	5797.51	5787.51	Regional
R-17 S2	01/03/2021	17:00	5878.75	Transducer	5797.51	5787.51	Regional
R-17 S2	01/03/2021	19:00	5878.76	Transducer	5797.51	5787.51	Regional
R-17 S2	01/03/2021	21:00	5878.75	Transducer	5797.51	5787.51	Regional
R-17 S2	01/03/2021	23:00	5878.72	Transducer	5797.51	5787.51	Regional
R-17 S2	01/04/2021	01:00	5878.71	Transducer	5797.51	5787.51	Regional
R-17 S2	01/04/2021	03:00	5878.69	Transducer	5797.51	5787.51	Regional
R-17 S2	01/04/2021	05:00	5878.67	Transducer	5797.51	5787.51	Regional
R-17 S2	01/04/2021	07:00	5878.65	Transducer	5797.51	5787.51	Regional
R-17 S2	01/04/2021	09:00	5878.63	Transducer	5797.51	5787.51	Regional
R-17 S2	01/04/2021	11:00	5878.62	Transducer	5797.51	5787.51	Regional
R-17 S2	01/04/2021	13:00	5878.65	Transducer	5797.51	5787.51	Regional
R-17 S2	01/04/2021	15:00	5878.66	Transducer	5797.51	5787.51	Regional
R-17 S2	01/04/2021	17:00	5878.66	Transducer	5797.51	5787.51	Regional
R-17 S2	01/04/2021	19:00	5878.67	Transducer	5797.51	5787.51	Regional
R-17 S2	01/04/2021	21:00	5878.70	Transducer	5797.51	5787.51	Regional
R-17 S2	01/04/2021	23:00	5878.71	Transducer	5797.51	5787.51	Regional
R-17 S2	01/05/2021	01:00	5878.72	Transducer	5797.51	5787.51	Regional
R-17 S2	01/05/2021	03:00	5878.73	Transducer	5797.51	5787.51	Regional
R-17 S2	01/05/2021	05:00	5878.76	Transducer	5797.51	5787.51	Regional
R-17 S2	01/05/2021	07:00	5878.78	Transducer	5797.51	5787.51	Regional
R-17 S2	01/05/2021	09:00	5878.81	Transducer	5797.51	5787.51	Regional

Location	Date	Time	Water Level (ft amsl)	Method	Top of Screen (ft amsl)	Bottom of Screen (ft amsl)	Zone
R-17 S2	01/05/2021	11:00	5878.82	Transducer	5797.51	5787.51	Regional
R-17 S2	01/05/2021	13:00	5878.86	Transducer	5797.51	5787.51	Regional
R-17 S2	01/05/2021	15:00	5878.83	Transducer	5797.51	5787.51	Regional
R-17 S2	01/05/2021	17:00	5878.82	Transducer	5797.51	5787.51	Regional
R-17 S2	01/05/2021	19:00	5878.81	Transducer	5797.51	5787.51	Regional
R-17 S2	01/05/2021	21:00	5878.79	Transducer	5797.51	5787.51	Regional
R-17 S2	01/05/2021	23:00	5878.79	Transducer	5797.51	5787.51	Regional
R-17 S2	01/06/2021	01:00	5878.77	Transducer	5797.51	5787.51	Regional
R-17 S2	01/06/2021	03:00	5878.74	Transducer	5797.51	5787.51	Regional
R-17 S2	01/06/2021	05:00	5878.71	Transducer	5797.51	5787.51	Regional
R-17 S2	01/06/2021	07:00	5878.67	Transducer	5797.51	5787.51	Regional
R-17 S2	01/06/2021	09:00	5878.65	Transducer	5797.51	5787.51	Regional
R-17 S2	01/06/2021	11:00	5878.65	Transducer	5797.51	5787.51	Regional
R-17 S2	01/06/2021	13:00	5878.67	Transducer	5797.51	5787.51	Regional
R-17 S2	01/06/2021	15:00	5878.68	Transducer	5797.51	5787.51	Regional
R-17 S2	01/06/2021	17:00	5878.66	Transducer	5797.51	5787.51	Regional
R-17 S2	01/06/2021	19:00	5878.64	Transducer	5797.51	5787.51	Regional
R-17 S2	01/06/2021	21:00	5878.65	Transducer	5797.51	5787.51	Regional
R-17 S2	01/06/2021	23:00	5878.68	Transducer	5797.51	5787.51	Regional
R-17 S2	01/07/2021	01:00	5878.69	Transducer	5797.51	5787.51	Regional
R-17 S2	01/07/2021	03:00	5878.69	Transducer	5797.51	5787.51	Regional
R-17 S2	01/07/2021	05:00	5878.68	Transducer	5797.51	5787.51	Regional
R-17 S2	01/07/2021	07:00	5878.66	Transducer	5797.51	5787.51	Regional
R-17 S2	01/07/2021	09:00	5878.65	Transducer	5797.51	5787.51	Regional
R-17 S2	01/07/2021	11:00	5878.67	Transducer	5797.51	5787.51	Regional
R-17 S2	01/07/2021	13:00	5878.70	Transducer	5797.51	5787.51	Regional
R-17 S2	01/07/2021	15:00	5878.71	Transducer	5797.51	5787.51	Regional
R-17 S2	01/07/2021	17:00	5878.69	Transducer	5797.51	5787.51	Regional
R-17 S2	01/07/2021	19:00	5878.66	Transducer	5797.51	5787.51	Regional
R-17 S2	01/07/2021	21:00	5878.65	Transducer	5797.51	5787.51	Regional
R-17 S2	01/07/2021	23:00	5878.66	Transducer	5797.51	5787.51	Regional
R-17 S2	01/08/2021	01:00	5878.68	Transducer	5797.51	5787.51	Regional
R-17 S2	01/08/2021	03:00	5878.68	Transducer	5797.51	5787.51	Regional
R-17 S2	01/08/2021	05:00	5878.69	Transducer	5797.51	5787.51	Regional
R-17 S2	01/08/2021	07:00	5878.66	Transducer	5797.51	5787.51	Regional
R-17 S2	01/08/2021	09:00	5878.63	Transducer	5797.51	5787.51	Regional
R-17 S2	01/08/2021	11:00	5878.63	Transducer	5797.51	5787.51	Regional
R-17 S2	01/08/2021	13:00	5878.68	Transducer	5797.51	5787.51	Regional
R-17 S2	01/08/2021	15:00	5878.70	Transducer	5797.51	5787.51	Regional
R-17 S2	01/08/2021	17:00	5878.69	Transducer	5797.51	5787.51	Regional
R-17 S2	01/08/2021	19:00	5878.69	Transducer	5797.51	5787.51	Regional
R-17 S2	01/08/2021	21:00	5878.70	Transducer	5797.51	5787.51	Regional
R-17 S2	01/08/2021	23:00	5878.73	Transducer	5797.51	5787.51	Regional
R-17 S2	01/09/2021	01:00	5878.78	Transducer	5797.51	5787.51	Regional
R-17 S2	01/09/2021	03:00	5878.81	Transducer	5797.51	5787.51	Regional

Location	Date	Time	Water Level (ft amsl)	Method	Top of Screen (ft amsl)	Bottom of Screen (ft amsl)	Zone
R-17 S2	01/09/2021	05:00	5878.82	Transducer	5797.51	5787.51	Regional
R-17 S2	01/09/2021	07:00	5878.80	Transducer	5797.51	5787.51	Regional
R-17 S2	01/09/2021	09:00	5878.79	Transducer	5797.51	5787.51	Regional
R-17 S2	01/09/2021	11:00	5878.78	Transducer	5797.51	5787.51	Regional
R-17 S2	01/09/2021	13:00	5878.83	Transducer	5797.51	5787.51	Regional
R-17 S2	01/09/2021	15:00	5878.82	Transducer	5797.51	5787.51	Regional
R-17 S2	01/09/2021	17:00	5878.78	Transducer	5797.51	5787.51	Regional
R-17 S2	01/09/2021	19:00	5878.73	Transducer	5797.51	5787.51	Regional
R-17 S2	01/09/2021	21:00	5878.70	Transducer	5797.51	5787.51	Regional
R-17 S2	01/09/2021	23:00	5878.70	Transducer	5797.51	5787.51	Regional
R-17 S2	01/10/2021	01:00	5878.69	Transducer	5797.51	5787.51	Regional
R-17 S2	01/10/2021	03:00	5878.69	Transducer	5797.51	5787.51	Regional
R-17 S2	01/10/2021	05:00	5878.68	Transducer	5797.51	5787.51	Regional
R-17 S2	01/10/2021	07:00	5878.63	Transducer	5797.51	5787.51	Regional
R-17 S2	01/10/2021	09:00	5878.59	Transducer	5797.51	5787.51	Regional
R-17 S2	01/10/2021	11:00	5878.58	Transducer	5797.51	5787.51	Regional
R-17 S2	01/10/2021	13:00	5878.61	Transducer	5797.51	5787.51	Regional
R-17 S2	01/10/2021	15:00	5878.63	Transducer	5797.51	5787.51	Regional
R-17 S2	01/10/2021	17:00	5878.63	Transducer	5797.51	5787.51	Regional
R-17 S2	01/10/2021	19:00	5878.60	Transducer	5797.51	5787.51	Regional
R-17 S2	01/10/2021	21:00	5878.58	Transducer	5797.51	5787.51	Regional
R-17 S2	01/10/2021	23:00	5878.58	Transducer	5797.51	5787.51	Regional
R-17 S2	01/11/2021	01:00	5878.61	Transducer	5797.51	5787.51	Regional
R-17 S2	01/11/2021	03:00	5878.63	Transducer	5797.51	5787.51	Regional
R-17 S2	01/11/2021	05:00	5878.64	Transducer	5797.51	5787.51	Regional
R-17 S2	01/11/2021	07:00	5878.63	Transducer	5797.51	5787.51	Regional
R-17 S2	01/11/2021	09:00	5878.60	Transducer	5797.51	5787.51	Regional
R-17 S2	01/11/2021	11:00	5878.59	Transducer	5797.51	5787.51	Regional
R-17 S2	01/11/2021	13:00	5878.63	Transducer	5797.51	5787.51	Regional
R-17 S2	01/11/2021	15:00	5878.65	Transducer	5797.51	5787.51	Regional
R-17 S2	01/11/2021	17:00	5878.65	Transducer	5797.51	5787.51	Regional
R-17 S2	01/11/2021	19:00	5878.63	Transducer	5797.51	5787.51	Regional
R-17 S2	01/11/2021	21:00	5878.59	Transducer	5797.51	5787.51	Regional
R-17 S2	01/11/2021	23:00	5878.58	Transducer	5797.51	5787.51	Regional
R-17 S2	01/12/2021	01:00	5878.60	Transducer	5797.51	5787.51	Regional
R-17 S2	01/12/2021	03:00	5878.63	Transducer	5797.51	5787.51	Regional
R-17 S2	01/12/2021	05:00	5878.65	Transducer	5797.51	5787.51	Regional
R-17 S2	01/12/2021	07:00	5878.62	Transducer	5797.51	5787.51	Regional
R-17 S2	01/12/2021	09:00	5878.60	Transducer	5797.51	5787.51	Regional
R-17 S2	01/12/2021	11:00	5878.56	Transducer	5797.51	5787.51	Regional
R-17 S2	01/12/2021	13:00	5878.59	Transducer	5797.51	5787.51	Regional
R-17 S2	01/12/2021	15:00	5878.62	Transducer	5797.51	5787.51	Regional
R-17 S2	01/12/2021	17:00	5878.63	Transducer	5797.51	5787.51	Regional
R-17 S2	01/12/2021	19:00	5878.61	Transducer	5797.51	5787.51	Regional
R-17 S2	01/12/2021	21:00	5878.57	Transducer	5797.51	5787.51	Regional

Location	Date	Time	Water Level (ft amsl)	Method	Top of Screen (ft amsl)	Bottom of Screen (ft amsl)	Zone
R-17 S2	01/12/2021	23:00	5878.54	Transducer	5797.51	5787.51	Regional
R-17 S2	01/13/2021	01:00	5878.56	Transducer	5797.51	5787.51	Regional
R-17 S2	01/13/2021	03:00	5878.60	Transducer	5797.51	5787.51	Regional
R-17 S2	01/13/2021	05:00	5878.64	Transducer	5797.51	5787.51	Regional
R-17 S2	01/13/2021	07:00	5878.65	Transducer	5797.51	5787.51	Regional
R-17 S2	01/13/2021	09:00	5878.61	Transducer	5797.51	5787.51	Regional
R-17 S2	01/13/2021	11:00	5878.60	Transducer	5797.51	5787.51	Regional
R-17 S2	01/13/2021	13:00	5878.66	Transducer	5797.51	5787.51	Regional
R-17 S2	01/13/2021	15:00	5878.70	Transducer	5797.51	5787.51	Regional
R-17 S2	01/13/2021	17:00	5878.72	Transducer	5797.51	5787.51	Regional
R-17 S2	01/13/2021	19:00	5878.70	Transducer	5797.51	5787.51	Regional
R-17 S2	01/13/2021	21:00	5878.68	Transducer	5797.51	5787.51	Regional
R-17 S2	01/13/2021	23:00	5878.65	Transducer	5797.51	5787.51	Regional
R-17 S2	01/14/2021	01:00	5878.66	Transducer	5797.51	5787.51	Regional
R-17 S2	01/14/2021	03:00	5878.67	Transducer	5797.51	5787.51	Regional
R-17 S2	01/14/2021	05:00	5878.70	Transducer	5797.51	5787.51	Regional
R-17 S2	01/14/2021	07:00	5878.67	Transducer	5797.51	5787.51	Regional
R-17 S2	01/14/2021	09:00	5878.63	Transducer	5797.51	5787.51	Regional
R-17 S2	01/14/2021	11:00	5878.62	Transducer	5797.51	5787.51	Regional
R-17 S2	01/14/2021	13:00	5878.66	Transducer	5797.51	5787.51	Regional
R-17 S2	01/14/2021	15:00	5878.69	Transducer	5797.51	5787.51	Regional
R-17 S2	01/14/2021	17:00	5878.70	Transducer	5797.51	5787.51	Regional
R-17 S2	01/14/2021	19:00	5878.68	Transducer	5797.51	5787.51	Regional
R-17 S2	01/14/2021	21:00	5878.65	Transducer	5797.51	5787.51	Regional
R-17 S2	01/14/2021	23:00	5878.63	Transducer	5797.51	5787.51	Regional
R-17 S2	01/15/2021	01:00	5878.62	Transducer	5797.51	5787.51	Regional
R-17 S2	01/15/2021	03:00	5878.65	Transducer	5797.51	5787.51	Regional
R-17 S2	01/15/2021	05:00	5878.69	Transducer	5797.51	5787.51	Regional
R-17 S2	01/15/2021	07:00	5878.69	Transducer	5797.51	5787.51	Regional
R-17 S2	01/15/2021	09:00	5878.67	Transducer	5797.51	5787.51	Regional
R-17 S2	01/15/2021	11:00	5878.64	Transducer	5797.51	5787.51	Regional
R-17 S2	01/15/2021	13:00	5878.66	Transducer	5797.51	5787.51	Regional
R-17 S2	01/15/2021	15:00	5878.69	Transducer	5797.51	5787.51	Regional
R-17 S2	01/15/2021	17:00	5878.70	Transducer	5797.51	5787.51	Regional
R-17 S2	01/15/2021	19:00	5878.70	Transducer	5797.51	5787.51	Regional
R-17 S2	01/15/2021	21:00	5878.69	Transducer	5797.51	5787.51	Regional
R-17 S2	01/15/2021	23:00	5878.68	Transducer	5797.51	5787.51	Regional
R-17 S2	01/16/2021	01:00	5878.70	Transducer	5797.51	5787.51	Regional
R-17 S2	01/16/2021	03:00	5878.71	Transducer	5797.51	5787.51	Regional
R-17 S2	01/16/2021	05:00	5878.75	Transducer	5797.51	5787.51	Regional
R-17 S2	01/16/2021	07:00	5878.76	Transducer	5797.51	5787.51	Regional
R-17 S2	01/16/2021	09:00	5878.75	Transducer	5797.51	5787.51	Regional
R-17 S2	01/16/2021	11:00	5878.73	Transducer	5797.51	5787.51	Regional
R-17 S2	01/16/2021	13:00	5878.75	Transducer	5797.51	5787.51	Regional
R-17 S2	01/16/2021	15:00	5878.74	Transducer	5797.51	5787.51	Regional

Location	Date	Time	Water Level (ft amsl)	Method	Top of Screen (ft amsl)	Bottom of Screen (ft amsl)	Zone
R-17 S2	01/16/2021	17:00	5878.72	Transducer	5797.51	5787.51	Regional
R-17 S2	01/16/2021	19:00	5878.70	Transducer	5797.51	5787.51	Regional
R-17 S2	01/16/2021	21:00	5878.69	Transducer	5797.51	5787.51	Regional
R-17 S2	01/16/2021	23:00	5878.68	Transducer	5797.51	5787.51	Regional
R-17 S2	01/17/2021	01:00	5878.65	Transducer	5797.51	5787.51	Regional
R-17 S2	01/17/2021	03:00	5878.66	Transducer	5797.51	5787.51	Regional
R-17 S2	01/17/2021	05:00	5878.67	Transducer	5797.51	5787.51	Regional
R-17 S2	01/17/2021	07:00	5878.67	Transducer	5797.51	5787.51	Regional
R-17 S2	01/17/2021	09:00	5878.67	Transducer	5797.51	5787.51	Regional
R-17 S2	01/17/2021	11:00	5878.66	Transducer	5797.51	5787.51	Regional
R-17 S2	01/17/2021	13:00	5878.68	Transducer	5797.51	5787.51	Regional
R-17 S2	01/17/2021	15:00	5878.71	Transducer	5797.51	5787.51	Regional
R-17 S2	01/17/2021	17:00	5878.72	Transducer	5797.51	5787.51	Regional
R-17 S2	01/17/2021	19:00	5878.72	Transducer	5797.51	5787.51	Regional
R-17 S2	01/17/2021	21:00	5878.74	Transducer	5797.51	5787.51	Regional
R-17 S2	01/17/2021	23:00	5878.74	Transducer	5797.51	5787.51	Regional
R-17 S2	01/18/2021	01:00	5878.76	Transducer	5797.51	5787.51	Regional
R-17 S2	01/18/2021	03:00	5878.77	Transducer	5797.51	5787.51	Regional
R-17 S2	01/18/2021	05:00	5878.79	Transducer	5797.51	5787.51	Regional
R-17 S2	01/18/2021	07:00	5878.80	Transducer	5797.51	5787.51	Regional
R-17 S2	01/18/2021	09:00	5878.81	Transducer	5797.51	5787.51	Regional
R-17 S2	01/18/2021	11:00	5878.79	Transducer	5797.51	5787.51	Regional
R-17 S2	01/18/2021	13:00	5878.79	Transducer	5797.51	5787.51	Regional
R-17 S2	01/18/2021	15:00	5878.80	Transducer	5797.51	5787.51	Regional
R-17 S2	01/18/2021	17:00	5878.80	Transducer	5797.51	5787.51	Regional
R-17 S2	01/18/2021	19:00	5878.80	Transducer	5797.51	5787.51	Regional
R-17 S2	01/18/2021	21:00	5878.78	Transducer	5797.51	5787.51	Regional
R-17 S2	01/18/2021	23:00	5878.76	Transducer	5797.51	5787.51	Regional
R-17 S2	01/19/2021	01:00	5878.74	Transducer	5797.51	5787.51	Regional
R-17 S2	01/19/2021	03:00	5878.71	Transducer	5797.51	5787.51	Regional
R-17 S2	01/19/2021	05:00	5878.69	Transducer	5797.51	5787.51	Regional
R-17 S2	01/19/2021	07:00	5878.66	Transducer	5797.51	5787.51	Regional
R-17 S2	01/19/2021	09:00	5878.60	Transducer	5797.51	5787.51	Regional
R-17 S2	01/19/2021	11:00	5878.55	Transducer	5797.51	5787.51	Regional
R-17 S2	01/19/2021	13:00	5878.53	Transducer	5797.51	5787.51	Regional
R-17 S2	01/19/2021	15:00	5878.52	Transducer	5797.51	5787.51	Regional
R-17 S2	01/19/2021	17:00	5878.50	Transducer	5797.51	5787.51	Regional
R-17 S2	01/19/2021	19:00	5878.49	Transducer	5797.51	5787.51	Regional
R-17 S2	01/19/2021	21:00	5878.52	Transducer	5797.51	5787.51	Regional
R-17 S2	01/19/2021	23:00	5878.53	Transducer	5797.51	5787.51	Regional
R-17 S2	01/20/2021	01:00	5878.54	Transducer	5797.51	5787.51	Regional
R-17 S2	01/20/2021	03:00	5878.56	Transducer	5797.51	5787.51	Regional
R-17 S2	01/20/2021	05:00	5878.56	Transducer	5797.51	5787.51	Regional
R-17 S2	01/20/2021	07:00	5878.57	Transducer	5797.51	5787.51	Regional
R-17 S2	01/20/2021	09:00	5878.57	Transducer	5797.51	5787.51	Regional

Location	Date	Time	Water Level (ft amsl)	Method	Top of Screen (ft amsl)	Bottom of Screen (ft amsl)	Zone
R-17 S2	01/20/2021	11:00	5878.57	Transducer	5797.51	5787.51	Regional
R-17 S2	01/20/2021	13:00	5878.61	Transducer	5797.51	5787.51	Regional
R-17 S2	01/20/2021	15:00	5878.64	Transducer	5797.51	5787.51	Regional
R-17 S2	01/20/2021	17:00	5878.65	Transducer	5797.51	5787.51	Regional
R-17 S2	01/20/2021	19:00	5878.67	Transducer	5797.51	5787.51	Regional
R-17 S2	01/20/2021	21:00	5878.66	Transducer	5797.51	5787.51	Regional
R-17 S2	01/20/2021	23:00	5878.68	Transducer	5797.51	5787.51	Regional
R-17 S2	01/21/2021	01:00	5878.70	Transducer	5797.51	5787.51	Regional
R-17 S2	01/21/2021	03:00	5878.70	Transducer	5797.51	5787.51	Regional
R-17 S2	01/21/2021	05:00	5878.71	Transducer	5797.51	5787.51	Regional
R-17 S2	01/21/2021	07:00	5878.71	Transducer	5797.51	5787.51	Regional
R-17 S2	01/21/2021	09:00	5878.71	Transducer	5797.51	5787.51	Regional
R-17 S2	01/21/2021	11:00	5878.73	Transducer	5797.51	5787.51	Regional
R-17 S2	01/21/2021	13:00	5878.77	Transducer	5797.51	5787.51	Regional
R-17 S2	01/21/2021	15:00	5878.80	Transducer	5797.51	5787.51	Regional
R-17 S2	01/21/2021	17:00	5878.79	Transducer	5797.51	5787.51	Regional
R-17 S2	01/21/2021	19:00	5878.78	Transducer	5797.51	5787.51	Regional
R-17 S2	01/21/2021	21:00	5878.79	Transducer	5797.51	5787.51	Regional
R-17 S2	01/21/2021	23:00	5878.79	Transducer	5797.51	5787.51	Regional
R-17 S2	01/22/2021	01:00	5878.79	Transducer	5797.51	5787.51	Regional
R-17 S2	01/22/2021	03:00	5878.78	Transducer	5797.51	5787.51	Regional
R-17 S2	01/22/2021	05:00	5878.78	Transducer	5797.51	5787.51	Regional
R-17 S2	01/22/2021	07:00	5878.76	Transducer	5797.51	5787.51	Regional
R-17 S2	01/22/2021	09:00	5878.75	Transducer	5797.51	5787.51	Regional
R-17 S2	01/22/2021	11:00	5878.74	Transducer	5797.51	5787.51	Regional
R-17 S2	01/22/2021	13:00	5878.77	Transducer	5797.51	5787.51	Regional
R-17 S2	01/22/2021	15:00	5878.79	Transducer	5797.51	5787.51	Regional
R-17 S2	01/22/2021	17:00	5878.80	Transducer	5797.51	5787.51	Regional
R-17 S2	01/22/2021	19:00	5878.81	Transducer	5797.51	5787.51	Regional
R-17 S2	01/22/2021	21:00	5878.82	Transducer	5797.51	5787.51	Regional
R-17 S2	01/22/2021	23:00	5878.86	Transducer	5797.51	5787.51	Regional
R-17 S2	01/23/2021	01:00	5878.90	Transducer	5797.51	5787.51	Regional
R-17 S2	01/23/2021	03:00	5878.91	Transducer	5797.51	5787.51	Regional
R-17 S2	01/23/2021	05:00	5878.92	Transducer	5797.51	5787.51	Regional
R-17 S2	01/23/2021	07:00	5878.90	Transducer	5797.51	5787.51	Regional
R-17 S2	01/23/2021	09:00	5878.88	Transducer	5797.51	5787.51	Regional
R-17 S2	01/23/2021	11:00	5878.86	Transducer	5797.51	5787.51	Regional
R-17 S2	01/23/2021	13:00	5878.89	Transducer	5797.51	5787.51	Regional
R-17 S2	01/23/2021	15:00	5878.90	Transducer	5797.51	5787.51	Regional
R-17 S2	01/23/2021	17:00	5878.89	Transducer	5797.51	5787.51	Regional
R-17 S2	01/23/2021	19:00	5878.86	Transducer	5797.51	5787.51	Regional
R-17 S2	01/23/2021	21:00	5878.85	Transducer	5797.51	5787.51	Regional
R-17 S2	01/23/2021	23:00	5878.85	Transducer	5797.51	5787.51	Regional
R-17 S2	01/24/2021	01:00	5878.87	Transducer	5797.51	5787.51	Regional
R-17 S2	01/24/2021	03:00	5878.89	Transducer	5797.51	5787.51	Regional

Location	Date	Time	Water Level (ft amsl)	Method	Top of Screen (ft amsl)	Bottom of Screen (ft amsl)	Zone
R-17 S2	01/24/2021	05:00	5878.90	Transducer	5797.51	5787.51	Regional
R-17 S2	01/24/2021	07:00	5878.89	Transducer	5797.51	5787.51	Regional
R-17 S2	01/24/2021	09:00	5878.88	Transducer	5797.51	5787.51	Regional
R-17 S2	01/24/2021	11:00	5878.89	Transducer	5797.51	5787.51	Regional
R-17 S2	01/24/2021	13:00	5878.97	Transducer	5797.51	5787.51	Regional
R-17 S2	01/24/2021	15:00	5879.02	Transducer	5797.51	5787.51	Regional
R-17 S2	01/24/2021	17:00	5879.04	Transducer	5797.51	5787.51	Regional
R-17 S2	01/24/2021	19:00	5879.01	Transducer	5797.51	5787.51	Regional
R-17 S2	01/24/2021	21:00	5879.00	Transducer	5797.51	5787.51	Regional
R-17 S2	01/24/2021	23:00	5879.02	Transducer	5797.51	5787.51	Regional
R-17 S2	01/25/2021	01:00	5879.06	Transducer	5797.51	5787.51	Regional
R-17 S2	01/25/2021	03:00	5879.07	Transducer	5797.51	5787.51	Regional
R-17 S2	01/25/2021	05:00	5879.05	Transducer	5797.51	5787.51	Regional
R-17 S2	01/25/2021	07:00	5879.02	Transducer	5797.51	5787.51	Regional
R-17 S2	01/25/2021	09:00	5879.00	Transducer	5797.51	5787.51	Regional
R-17 S2	01/25/2021	11:00	5878.98	Transducer	5797.51	5787.51	Regional
R-17 S2	01/25/2021	13:00	5879.00	Transducer	5797.51	5787.51	Regional
R-17 S2	01/25/2021	15:00	5879.01	Transducer	5797.51	5787.51	Regional
R-17 S2	01/25/2021	17:00	5879.00	Transducer	5797.51	5787.51	Regional
R-17 S2	01/25/2021	19:00	5878.98	Transducer	5797.51	5787.51	Regional
R-17 S2	01/25/2021	21:00	5878.98	Transducer	5797.51	5787.51	Regional
R-17 S2	01/25/2021	23:00	5879.00	Transducer	5797.51	5787.51	Regional
R-17 S2	01/26/2021	01:00	5879.05	Transducer	5797.51	5787.51	Regional
R-17 S2	01/26/2021	03:00	5879.09	Transducer	5797.51	5787.51	Regional
R-17 S2	01/26/2021	05:00	5879.11	Transducer	5797.51	5787.51	Regional
R-17 S2	01/26/2021	07:00	5879.08	Transducer	5797.51	5787.51	Regional
R-17 S2	01/26/2021	09:00	5879.02	Transducer	5797.51	5787.51	Regional
R-17 S2	01/26/2021	11:00	5878.98	Transducer	5797.51	5787.51	Regional
R-17 S2	01/26/2021	13:00	5878.98	Transducer	5797.51	5787.51	Regional
R-17 S2	01/26/2021	15:00	5878.96	Transducer	5797.51	5787.51	Regional
R-17 S2	01/26/2021	17:00	5878.92	Transducer	5797.51	5787.51	Regional
R-17 S2	01/26/2021	19:00	5878.86	Transducer	5797.51	5787.51	Regional
R-17 S2	01/26/2021	21:00	5878.79	Transducer	5797.51	5787.51	Regional
R-17 S2	01/26/2021	23:00	5878.73	Transducer	5797.51	5787.51	Regional
R-17 S2	01/27/2021	01:00	5878.70	Transducer	5797.51	5787.51	Regional
R-17 S2	01/27/2021	03:00	5878.67	Transducer	5797.51	5787.51	Regional
R-17 S2	01/27/2021	05:00	5878.64	Transducer	5797.51	5787.51	Regional
R-17 S2	01/27/2021	07:00	5878.59	Transducer	5797.51	5787.51	Regional
R-17 S2	01/27/2021	09:00	5878.53	Transducer	5797.51	5787.51	Regional
R-17 S2	01/27/2021	11:00	5878.48	Transducer	5797.51	5787.51	Regional
R-17 S2	01/27/2021	13:00	5878.47	Transducer	5797.51	5787.51	Regional
R-17 S2	01/27/2021	15:00	5878.48	Transducer	5797.51	5787.51	Regional
R-17 S2	01/27/2021	17:00	5878.47	Transducer	5797.51	5787.51	Regional
R-17 S2	01/27/2021	19:00	5878.44	Transducer	5797.51	5787.51	Regional
R-17 S2	01/27/2021	21:00	5878.41	Transducer	5797.51	5787.51	Regional

Location	Date	Time	Water Level (ft amsl)	Method	Top of Screen (ft amsl)	Bottom of Screen (ft amsl)	Zone
R-17 S2	01/27/2021	23:00	5878.38	Transducer	5797.51	5787.51	Regional
R-17 S2	01/28/2021	01:00	5878.38	Transducer	5797.51	5787.51	Regional
R-17 S2	01/28/2021	03:00	5878.40	Transducer	5797.51	5787.51	Regional
R-17 S2	01/28/2021	05:00	5878.43	Transducer	5797.51	5787.51	Regional
R-17 S2	01/28/2021	07:00	5878.44	Transducer	5797.51	5787.51	Regional
R-17 S2	01/28/2021	09:00	5878.42	Transducer	5797.51	5787.51	Regional
R-17 S2	01/28/2021	11:00	5878.40	Transducer	5797.51	5787.51	Regional
R-17 S2	01/28/2021	13:00	5878.44	Transducer	5797.51	5787.51	Regional
R-17 S2	01/28/2021	15:00	5878.48	Transducer	5797.51	5787.51	Regional
R-17 S2	01/28/2021	17:00	5878.50	Transducer	5797.51	5787.51	Regional
R-17 S2	01/28/2021	19:00	5878.50	Transducer	5797.51	5787.51	Regional
R-17 S2	01/28/2021	21:00	5878.48	Transducer	5797.51	5787.51	Regional
R-17 S2	01/28/2021	23:00	5878.46	Transducer	5797.51	5787.51	Regional
R-17 S2	01/29/2021	01:00	5878.48	Transducer	5797.51	5787.51	Regional
R-17 S2	01/29/2021	03:00	5878.53	Transducer	5797.51	5787.51	Regional
R-17 S2	01/29/2021	05:00	5878.57	Transducer	5797.51	5787.51	Regional
R-17 S2	01/29/2021	07:00	5878.59	Transducer	5797.51	5787.51	Regional
R-17 S2	01/29/2021	09:00	5878.58	Transducer	5797.51	5787.51	Regional
R-17 S2	01/29/2021	11:00	5878.59	Transducer	5797.51	5787.51	Regional
R-17 S2	01/29/2021	13:00	5878.65	Transducer	5797.51	5787.51	Regional
R-17 S2	01/29/2021	15:00	5878.70	Transducer	5797.51	5787.51	Regional
R-17 S2	01/29/2021	17:00	5878.75	Transducer	5797.51	5787.51	Regional
R-17 S2	01/29/2021	19:00	5878.78	Transducer	5797.51	5787.51	Regional
R-17 S2	01/29/2021	21:00	5878.82	Transducer	5797.51	5787.51	Regional
R-17 S2	01/29/2021	23:00	5878.83	Transducer	5797.51	5787.51	Regional
R-17 S2	01/30/2021	01:00	5878.84	Transducer	5797.51	5787.51	Regional
R-17 S2	01/30/2021	03:00	5878.85	Transducer	5797.51	5787.51	Regional
R-17 S2	01/30/2021	05:00	5878.86	Transducer	5797.51	5787.51	Regional
R-17 S2	01/30/2021	07:00	5878.84	Transducer	5797.51	5787.51	Regional
R-17 S2	01/30/2021	09:00	5878.76	Transducer	5797.51	5787.51	Regional
R-17 S2	01/30/2021	11:00	5878.66	Transducer	5797.51	5787.51	Regional
R-17 S2	01/30/2021	13:00	5878.64	Transducer	5797.51	5787.51	Regional
R-17 S2	01/30/2021	15:00	5878.65	Transducer	5797.51	5787.51	Regional
R-17 S2	01/30/2021	17:00	5878.64	Transducer	5797.51	5787.51	Regional
R-17 S2	01/30/2021	19:00	5878.61	Transducer	5797.51	5787.51	Regional
R-17 S2	01/30/2021	21:00	5878.56	Transducer	5797.51	5787.51	Regional
R-17 S2	01/30/2021	23:00	5878.50	Transducer	5797.51	5787.51	Regional
R-17 S2	01/31/2021	01:00	5878.46	Transducer	5797.51	5787.51	Regional
R-17 S2	01/31/2021	03:00	5878.44	Transducer	5797.51	5787.51	Regional
R-17 S2	01/31/2021	05:00	5878.44	Transducer	5797.51	5787.51	Regional
R-17 S2	01/31/2021	07:00	5878.42	Transducer	5797.51	5787.51	Regional
R-17 S2	01/31/2021	09:00	5878.39	Transducer	5797.51	5787.51	Regional
R-17 S2	01/31/2021	11:00	5878.35	Transducer	5797.51	5787.51	Regional
R-17 S2	01/31/2021	13:00	5878.35	Transducer	5797.51	5787.51	Regional
R-17 S2	01/31/2021	15:00	5878.37	Transducer	5797.51	5787.51	Regional

Location	Date	Time	Water Level (ft amsl)	Method	Top of Screen (ft amsl)	Bottom of Screen (ft amsl)	Zone
R-17 S2	01/31/2021	17:00	5878.39	Transducer	5797.51	5787.51	Regional
R-17 S2	01/31/2021	19:00	5878.39	Transducer	5797.51	5787.51	Regional
R-17 S2	01/31/2021	21:00	5878.37	Transducer	5797.51	5787.51	Regional
R-17 S2	01/31/2021	23:00	5878.34	Transducer	5797.51	5787.51	Regional
R-17 S2	02/01/2021	01:00	5878.34	Transducer	5797.51	5787.51	Regional
R-17 S2	02/01/2021	03:00	5878.35	Transducer	5797.51	5787.51	Regional
R-17 S2	02/01/2021	05:00	5878.37	Transducer	5797.51	5787.51	Regional
R-17 S2	02/01/2021	07:00	5878.39	Transducer	5797.51	5787.51	Regional
R-17 S2	02/01/2021	09:00	5878.38	Transducer	5797.51	5787.51	Regional
R-17 S2	02/01/2021	11:00	5878.39	Transducer	5797.51	5787.51	Regional
R-17 S2	02/01/2021	13:00	5878.40	Transducer	5797.51	5787.51	Regional
R-17 S2	02/01/2021	15:00	5878.42	Transducer	5797.51	5787.51	Regional
R-17 S2	02/01/2021	17:00	5878.45	Transducer	5797.51	5787.51	Regional
R-17 S2	02/01/2021	19:00	5878.46	Transducer	5797.51	5787.51	Regional
R-17 S2	02/01/2021	21:00	5878.47	Transducer	5797.51	5787.51	Regional
R-17 S2	02/01/2021	23:00	5878.48	Transducer	5797.51	5787.51	Regional
R-17 S2	02/02/2021	01:00	5878.48	Transducer	5797.51	5787.51	Regional
R-17 S2	02/02/2021	03:00	5878.49	Transducer	5797.51	5787.51	Regional
R-17 S2	02/02/2021	05:00	5878.50	Transducer	5797.51	5787.51	Regional
R-17 S2	02/02/2021	07:00	5878.52	Transducer	5797.51	5787.51	Regional
R-17 S2	02/02/2021	09:00	5878.52	Transducer	5797.51	5787.51	Regional
R-17 S2	02/02/2021	11:00	5878.52	Transducer	5797.51	5787.51	Regional
R-17 S2	02/02/2021	13:00	5878.53	Transducer	5797.51	5787.51	Regional
R-17 S2	02/02/2021	15:00	5878.55	Transducer	5797.51	5787.51	Regional
R-17 S2	02/02/2021	17:00	5878.57	Transducer	5797.51	5787.51	Regional
R-17 S2	02/02/2021	19:00	5878.59	Transducer	5797.51	5787.51	Regional
R-17 S2	02/02/2021	21:00	5878.60	Transducer	5797.51	5787.51	Regional
R-17 S2	02/02/2021	23:00	5878.61	Transducer	5797.51	5787.51	Regional
R-17 S2	02/03/2021	01:00	5878.63	Transducer	5797.51	5787.51	Regional
R-17 S2	02/03/2021	03:00	5878.65	Transducer	5797.51	5787.51	Regional
R-17 S2	02/03/2021	05:00	5878.66	Transducer	5797.51	5787.51	Regional
R-17 S2	02/03/2021	07:00	5878.68	Transducer	5797.51	5787.51	Regional
R-17 S2	02/03/2021	09:00	5878.69	Transducer	5797.51	5787.51	Regional
R-17 S2	02/03/2021	11:00	5878.70	Transducer	5797.51	5787.51	Regional
R-17 S2	02/03/2021	13:00	5878.73	Transducer	5797.51	5787.51	Regional
R-17 S2	02/03/2021	15:00	5878.76	Transducer	5797.51	5787.51	Regional
R-17 S2	02/03/2021	17:00	5878.80	Transducer	5797.51	5787.51	Regional
R-17 S2	02/03/2021	19:00	5878.83	Transducer	5797.51	5787.51	Regional
R-17 S2	02/03/2021	21:00	5878.87	Transducer	5797.51	5787.51	Regional
R-17 S2	02/03/2021	23:00	5878.90	Transducer	5797.51	5787.51	Regional
R-17 S2	02/04/2021	01:00	5878.90	Transducer	5797.51	5787.51	Regional
R-17 S2	02/04/2021	03:00	5878.88	Transducer	5797.51	5787.51	Regional
R-17 S2	02/04/2021	05:00	5878.86	Transducer	5797.51	5787.51	Regional
R-17 S2	02/04/2021	07:00	5878.83	Transducer	5797.51	5787.51	Regional
R-17 S2	02/04/2021	09:00	5878.80	Transducer	5797.51	5787.51	Regional

Location	Date	Time	Water Level (ft amsl)	Method	Top of Screen (ft amsl)	Bottom of Screen (ft amsl)	Zone
R-17 S2	02/04/2021	11:00	5878.78	Transducer	5797.51	5787.51	Regional
R-17 S2	02/04/2021	13:00	5878.80	Transducer	5797.51	5787.51	Regional
R-17 S2	02/04/2021	15:00	5878.81	Transducer	5797.51	5787.51	Regional
R-17 S2	02/04/2021	17:00	5878.80	Transducer	5797.51	5787.51	Regional
R-17 S2	02/04/2021	19:00	5878.77	Transducer	5797.51	5787.51	Regional
R-17 S2	02/04/2021	21:00	5878.77	Transducer	5797.51	5787.51	Regional
R-17 S2	02/04/2021	23:00	5878.79	Transducer	5797.51	5787.51	Regional
R-17 S2	02/05/2021	01:00	5878.81	Transducer	5797.51	5787.51	Regional
R-17 S2	02/05/2021	03:00	5878.81	Transducer	5797.51	5787.51	Regional
R-17 S2	02/05/2021	05:00	5878.80	Transducer	5797.51	5787.51	Regional
R-17 S2	02/05/2021	07:00	5878.81	Transducer	5797.51	5787.51	Regional
R-17 S2	02/05/2021	09:00	5878.81	Transducer	5797.51	5787.51	Regional
R-17 S2	02/05/2021	11:00	5878.81	Transducer	5797.51	5787.51	Regional
R-17 S2	02/05/2021	13:00	5878.86	Transducer	5797.51	5787.51	Regional
R-17 S2	02/05/2021	15:00	5878.92	Transducer	5797.51	5787.51	Regional
R-17 S2	02/05/2021	17:00	5878.93	Transducer	5797.51	5787.51	Regional
R-17 S2	02/05/2021	19:00	5878.92	Transducer	5797.51	5787.51	Regional
R-17 S2	02/05/2021	21:00	5878.93	Transducer	5797.51	5787.51	Regional
R-17 S2	02/05/2021	23:00	5878.94	Transducer	5797.51	5787.51	Regional
R-17 S2	02/06/2021	01:00	5878.94	Transducer	5797.51	5787.51	Regional
R-17 S2	02/06/2021	03:00	5878.92	Transducer	5797.51	5787.51	Regional
R-17 S2	02/06/2021	05:00	5878.88	Transducer	5797.51	5787.51	Regional
R-17 S2	02/06/2021	07:00	5878.83	Transducer	5797.51	5787.51	Regional
R-17 S2	02/06/2021	09:00	5878.77	Transducer	5797.51	5787.51	Regional
R-17 S2	02/06/2021	11:00	5878.74	Transducer	5797.51	5787.51	Regional
R-17 S2	02/06/2021	13:00	5878.76	Transducer	5797.51	5787.51	Regional
R-17 S2	02/06/2021	15:00	5878.79	Transducer	5797.51	5787.51	Regional
R-17 S2	02/06/2021	17:00	5878.79	Transducer	5797.51	5787.51	Regional
R-17 S2	02/06/2021	19:00	5878.77	Transducer	5797.51	5787.51	Regional
R-17 S2	02/06/2021	21:00	5878.77	Transducer	5797.51	5787.51	Regional
R-17 S2	02/06/2021	23:00	5878.80	Transducer	5797.51	5787.51	Regional
R-17 S2	02/07/2021	01:00	5878.84	Transducer	5797.51	5787.51	Regional
R-17 S2	02/07/2021	03:00	5878.87	Transducer	5797.51	5787.51	Regional
R-17 S2	02/07/2021	05:00	5878.86	Transducer	5797.51	5787.51	Regional
R-17 S2	02/07/2021	07:00	5878.82	Transducer	5797.51	5787.51	Regional
R-17 S2	02/07/2021	09:00	5878.80	Transducer	5797.51	5787.51	Regional
R-17 S2	02/07/2021	11:00	5878.79	Transducer	5797.51	5787.51	Regional
R-17 S2	02/07/2021	13:00	5878.82	Transducer	5797.51	5787.51	Regional
R-17 S2	02/07/2021	15:00	5878.85	Transducer	5797.51	5787.51	Regional
R-17 S2	02/07/2021	17:00	5878.84	Transducer	5797.51	5787.51	Regional
R-17 S2	02/07/2021	19:00	5878.80	Transducer	5797.51	5787.51	Regional
R-17 S2	02/07/2021	21:00	5878.77	Transducer	5797.51	5787.51	Regional
R-17 S2	02/07/2021	23:00	5878.78	Transducer	5797.51	5787.51	Regional
R-17 S2	02/08/2021	01:00	5878.82	Transducer	5797.51	5787.51	Regional
R-17 S2	02/08/2021	03:00	5878.85	Transducer	5797.51	5787.51	Regional

Location	Date	Time	Water Level (ft amsl)	Method	Top of Screen (ft amsl)	Bottom of Screen (ft amsl)	Zone
R-17 S2	02/08/2021	05:00	5878.85	Transducer	5797.51	5787.51	Regional
R-17 S2	02/08/2021	07:00	5878.82	Transducer	5797.51	5787.51	Regional
R-17 S2	02/08/2021	09:00	5878.80	Transducer	5797.51	5787.51	Regional
R-17 S2	02/08/2021	11:00	5878.79	Transducer	5797.51	5787.51	Regional
R-17 S2	02/08/2021	13:00	5878.83	Transducer	5797.51	5787.51	Regional
R-17 S2	02/08/2021	15:00	5878.87	Transducer	5797.51	5787.51	Regional
R-17 S2	02/08/2021	17:00	5878.83	Transducer	5797.51	5787.51	Regional
R-17 S2	02/08/2021	19:00	5878.79	Transducer	5797.51	5787.51	Regional
R-17 S2	02/08/2021	21:00	5878.74	Transducer	5797.51	5787.51	Regional
R-17 S2	02/08/2021	23:00	5878.73	Transducer	5797.51	5787.51	Regional
R-17 S2	02/09/2021	01:00	5878.75	Transducer	5797.51	5787.51	Regional
R-17 S2	02/09/2021	03:00	5878.77	Transducer	5797.51	5787.51	Regional
R-17 S2	02/09/2021	05:00	5878.79	Transducer	5797.51	5787.51	Regional
R-17 S2	02/09/2021	07:00	5878.78	Transducer	5797.51	5787.51	Regional
R-17 S2	02/09/2021	09:00	5878.74	Transducer	5797.51	5787.51	Regional
R-17 S2	02/09/2021	11:00	5878.72	Transducer	5797.51	5787.51	Regional
R-17 S2	02/09/2021	13:00	5878.75	Transducer	5797.51	5787.51	Regional
R-17 S2	02/09/2021	15:00	5878.77	Transducer	5797.51	5787.51	Regional
R-17 S2	02/09/2021	17:00	5878.77	Transducer	5797.51	5787.51	Regional
R-17 S2	02/09/2021	19:00	5878.74	Transducer	5797.51	5787.51	Regional
R-17 S2	02/09/2021	21:00	5878.70	Transducer	5797.51	5787.51	Regional
R-17 S2	02/09/2021	23:00	5878.71	Transducer	5797.51	5787.51	Regional
R-17 S2	02/10/2021	01:00	5878.74	Transducer	5797.51	5787.51	Regional
R-17 S2	02/10/2021	03:00	5878.78	Transducer	5797.51	5787.51	Regional
R-17 S2	02/10/2021	05:00	5878.80	Transducer	5797.51	5787.51	Regional
R-17 S2	02/10/2021	07:00	5878.78	Transducer	5797.51	5787.51	Regional
R-17 S2	02/10/2021	09:00	5878.74	Transducer	5797.51	5787.51	Regional
R-17 S2	02/10/2021	11:00	5878.73	Transducer	5797.51	5787.51	Regional
R-17 S2	02/10/2021	13:00	5878.78	Transducer	5797.51	5787.51	Regional
R-17 S2	02/10/2021	15:00	5878.83	Transducer	5797.51	5787.51	Regional
R-17 S2	02/10/2021	17:00	5878.83	Transducer	5797.51	5787.51	Regional
R-17 S2	02/10/2021	19:00	5878.80	Transducer	5797.51	5787.51	Regional
R-17 S2	02/10/2021	21:00	5878.76	Transducer	5797.51	5787.51	Regional
R-17 S2	02/10/2021	23:00	5878.74	Transducer	5797.51	5787.51	Regional
R-17 S2	02/11/2021	01:00	5878.75	Transducer	5797.51	5787.51	Regional
R-17 S2	02/11/2021	03:00	5878.79	Transducer	5797.51	5787.51	Regional
R-17 S2	02/11/2021	05:00	5878.81	Transducer	5797.51	5787.51	Regional
R-17 S2	02/11/2021	07:00	5878.78	Transducer	5797.51	5787.51	Regional
R-17 S2	02/11/2021	09:00	5878.74	Transducer	5797.51	5787.51	Regional
R-17 S2	02/11/2021	11:00	5878.72	Transducer	5797.51	5787.51	Regional
R-17 S2	02/11/2021	13:00	5878.74	Transducer	5797.51	5787.51	Regional
R-17 S2	02/11/2021	15:00	5878.79	Transducer	5797.51	5787.51	Regional
R-17 S2	02/11/2021	17:00	5878.82	Transducer	5797.51	5787.51	Regional
R-17 S2	02/11/2021	19:00	5878.80	Transducer	5797.51	5787.51	Regional
R-17 S2	02/11/2021	21:00	5878.80	Transducer	5797.51	5787.51	Regional

Location	Date	Time	Water Level (ft amsl)	Method	Top of Screen (ft amsl)	Bottom of Screen (ft amsl)	Zone
R-17 S2	02/11/2021	23:00	5878.79	Transducer	5797.51	5787.51	Regional
R-17 S2	02/12/2021	01:00	5878.82	Transducer	5797.51	5787.51	Regional
R-17 S2	02/12/2021	03:00	5878.87	Transducer	5797.51	5787.51	Regional
R-17 S2	02/12/2021	05:00	5878.90	Transducer	5797.51	5787.51	Regional
R-17 S2	02/12/2021	07:00	5878.90	Transducer	5797.51	5787.51	Regional
R-17 S2	02/12/2021	09:00	5878.87	Transducer	5797.51	5787.51	Regional
R-17 S2	02/12/2021	11:00	5878.87	Transducer	5797.51	5787.51	Regional
R-17 S2	02/12/2021	13:00	5878.91	Transducer	5797.51	5787.51	Regional
R-17 S2	02/12/2021	15:00	5878.95	Transducer	5797.51	5787.51	Regional
R-17 S2	02/12/2021	17:00	5878.97	Transducer	5797.51	5787.51	Regional
R-17 S2	02/12/2021	19:00	5878.97	Transducer	5797.51	5787.51	Regional
R-17 S2	02/12/2021	21:00	5878.95	Transducer	5797.51	5787.51	Regional
R-17 S2	02/12/2021	23:00	5878.91	Transducer	5797.51	5787.51	Regional
R-17 S2	02/13/2021	01:00	5878.91	Transducer	5797.51	5787.51	Regional
R-17 S2	02/13/2021	03:00	5878.94	Transducer	5797.51	5787.51	Regional
R-17 S2	02/13/2021	05:00	5878.96	Transducer	5797.51	5787.51	Regional
R-17 S2	02/13/2021	07:00	5878.97	Transducer	5797.51	5787.51	Regional
R-17 S2	02/13/2021	09:00	5878.94	Transducer	5797.51	5787.51	Regional
R-17 S2	02/13/2021	11:00	5878.93	Transducer	5797.51	5787.51	Regional
R-17 S2	02/13/2021	13:00	5878.98	Transducer	5797.51	5787.51	Regional
R-17 S2	02/13/2021	15:00	5879.06	Transducer	5797.51	5787.51	Regional
R-17 S2	02/13/2021	17:00	5879.12	Transducer	5797.51	5787.51	Regional
R-17 S2	02/13/2021	19:00	5879.13	Transducer	5797.51	5787.51	Regional
R-17 S2	02/13/2021	21:00	5879.10	Transducer	5797.51	5787.51	Regional
R-17 S2	02/13/2021	23:00	5879.09	Transducer	5797.51	5787.51	Regional
R-17 S2	02/14/2021	01:00	5879.06	Transducer	5797.51	5787.51	Regional
R-17 S2	02/14/2021	03:00	5879.06	Transducer	5797.51	5787.51	Regional
R-17 S2	02/14/2021	05:00	5879.06	Transducer	5797.51	5787.51	Regional
R-17 S2	02/14/2021	07:00	5879.03	Transducer	5797.51	5787.51	Regional
R-17 S2	02/14/2021	09:00	5878.98	Transducer	5797.51	5787.51	Regional
R-17 S2	02/14/2021	11:00	5878.92	Transducer	5797.51	5787.51	Regional
R-17 S2	02/14/2021	13:00	5878.90	Transducer	5797.51	5787.51	Regional
R-17 S2	02/14/2021	15:00	5878.90	Transducer	5797.51	5787.51	Regional
R-17 S2	02/14/2021	17:00	5878.90	Transducer	5797.51	5787.51	Regional
R-17 S2	02/14/2021	19:00	5878.89	Transducer	5797.51	5787.51	Regional
R-17 S2	02/14/2021	21:00	5878.86	Transducer	5797.51	5787.51	Regional
R-17 S2	02/14/2021	23:00	5878.83	Transducer	5797.51	5787.51	Regional
R-17 S2	02/15/2021	01:00	5878.83	Transducer	5797.51	5787.51	Regional
R-17 S2	02/15/2021	03:00	5878.86	Transducer	5797.51	5787.51	Regional
R-17 S2	02/15/2021	05:00	5878.87	Transducer	5797.51	5787.51	Regional
R-17 S2	02/15/2021	07:00	5878.89	Transducer	5797.51	5787.51	Regional
R-17 S2	02/15/2021	09:00	5878.86	Transducer	5797.51	5787.51	Regional
R-17 S2	02/15/2021	11:00	5878.85	Transducer	5797.51	5787.51	Regional
R-17 S2	02/15/2021	13:00	5878.88	Transducer	5797.51	5787.51	Regional
R-17 S2	02/15/2021	15:00	5878.91	Transducer	5797.51	5787.51	Regional

Location	Date	Time	Water Level (ft amsl)	Method	Top of Screen (ft amsl)	Bottom of Screen (ft amsl)	Zone
R-17 S2	02/15/2021	17:00	5878.95	Transducer	5797.51	5787.51	Regional
R-17 S2	02/15/2021	19:00	5878.96	Transducer	5797.51	5787.51	Regional
R-17 S2	02/15/2021	21:00	5878.98	Transducer	5797.51	5787.51	Regional
R-17 S2	02/15/2021	23:00	5878.99	Transducer	5797.51	5787.51	Regional
R-17 S2	02/16/2021	01:00	5879.02	Transducer	5797.51	5787.51	Regional
R-17 S2	02/16/2021	03:00	5879.05	Transducer	5797.51	5787.51	Regional
R-17 S2	02/16/2021	05:00	5879.08	Transducer	5797.51	5787.51	Regional
R-17 S2	02/16/2021	07:00	5879.10	Transducer	5797.51	5787.51	Regional
R-17 S2	02/16/2021	09:00	5879.09	Transducer	5797.51	5787.51	Regional
R-17 S2	02/16/2021	11:00	5879.08	Transducer	5797.51	5787.51	Regional
R-17 S2	02/16/2021	13:00	5879.10	Transducer	5797.51	5787.51	Regional
R-17 S2	02/16/2021	15:00	5879.11	Transducer	5797.51	5787.51	Regional
R-17 S2	02/16/2021	17:00	5879.11	Transducer	5797.51	5787.51	Regional
R-17 S2	02/16/2021	19:00	5879.09	Transducer	5797.51	5787.51	Regional
R-17 S2	02/16/2021	21:00	5879.09	Transducer	5797.51	5787.51	Regional
R-17 S2	02/16/2021	23:00	5879.07	Transducer	5797.51	5787.51	Regional
R-17 S2	02/17/2021	01:00	5879.06	Transducer	5797.51	5787.51	Regional
R-17 S2	02/17/2021	03:00	5879.04	Transducer	5797.51	5787.51	Regional
R-17 S2	02/17/2021	05:00	5879.03	Transducer	5797.51	5787.51	Regional
R-17 S2	02/17/2021	07:00	5879.02	Transducer	5797.51	5787.51	Regional
R-17 S2	02/17/2021	09:00	5879.00	Transducer	5797.51	5787.51	Regional
R-17 S2	02/17/2021	11:00	5878.98	Transducer	5797.51	5787.51	Regional
R-17 S2	02/17/2021	13:00	5878.98	Transducer	5797.51	5787.51	Regional
R-17 S2	02/17/2021	15:00	5878.98	Transducer	5797.51	5787.51	Regional
R-17 S2	02/17/2021	17:00	5878.97	Transducer	5797.51	5787.51	Regional
R-17 S2	02/17/2021	19:00	5878.95	Transducer	5797.51	5787.51	Regional
R-17 S2	02/17/2021	21:00	5878.93	Transducer	5797.51	5787.51	Regional
R-17 S2	02/17/2021	23:00	5878.91	Transducer	5797.51	5787.51	Regional
R-17 S2	02/18/2021	01:00	5878.89	Transducer	5797.51	5787.51	Regional
R-17 S2	02/18/2021	03:00	5878.87	Transducer	5797.51	5787.51	Regional
R-17 S2	02/18/2021	05:00	5878.82	Transducer	5797.51	5787.51	Regional
R-17 S2	02/18/2021	07:00	5878.78	Transducer	5797.51	5787.51	Regional
R-17 S2	02/18/2021	09:00	5878.72	Transducer	5797.51	5787.51	Regional
R-17 S2	02/18/2021	11:00	5878.68	Transducer	5797.51	5787.51	Regional
R-17 S2	02/18/2021	13:00	5878.66	Transducer	5797.51	5787.51	Regional
R-17 S2	02/18/2021	15:00	5878.65	Transducer	5797.51	5787.51	Regional
R-17 S2	02/18/2021	17:00	5878.64	Transducer	5797.51	5787.51	Regional
R-17 S2	02/18/2021	19:00	5878.63	Transducer	5797.51	5787.51	Regional
R-17 S2	02/18/2021	21:00	5878.61	Transducer	5797.51	5787.51	Regional
R-17 S2	02/18/2021	23:00	5878.62	Transducer	5797.51	5787.51	Regional
R-17 S2	02/19/2021	01:00	5878.62	Transducer	5797.51	5787.51	Regional
R-17 S2	02/19/2021	03:00	5878.63	Transducer	5797.51	5787.51	Regional
R-17 S2	02/19/2021	05:00	5878.62	Transducer	5797.51	5787.51	Regional
R-17 S2	02/19/2021	07:00	5878.60	Transducer	5797.51	5787.51	Regional
R-17 S2	02/19/2021	09:00	5878.59	Transducer	5797.51	5787.51	Regional

Location	Date	Time	Water Level (ft amsl)	Method	Top of Screen (ft amsl)	Bottom of Screen (ft amsl)	Zone
R-17 S2	02/19/2021	11:00	5878.59	Transducer	5797.51	5787.51	Regional
R-17 S2	02/19/2021	13:00	5878.60	Transducer	5797.51	5787.51	Regional
R-17 S2	02/19/2021	15:00	5878.62	Transducer	5797.51	5787.51	Regional
R-17 S2	02/19/2021	17:00	5878.62	Transducer	5797.51	5787.51	Regional
R-17 S2	02/19/2021	19:00	5878.62	Transducer	5797.51	5787.51	Regional
R-17 S2	02/19/2021	21:00	5878.62	Transducer	5797.51	5787.51	Regional
R-17 S2	02/19/2021	23:00	5878.64	Transducer	5797.51	5787.51	Regional
R-17 S2	02/20/2021	01:00	5878.66	Transducer	5797.51	5787.51	Regional
R-17 S2	02/20/2021	03:00	5878.68	Transducer	5797.51	5787.51	Regional
R-17 S2	02/20/2021	05:00	5878.71	Transducer	5797.51	5787.51	Regional
R-17 S2	02/20/2021	07:00	5878.71	Transducer	5797.51	5787.51	Regional
R-17 S2	02/20/2021	09:00	5878.73	Transducer	5797.51	5787.51	Regional
R-17 S2	02/20/2021	11:00	5878.75	Transducer	5797.51	5787.51	Regional
R-17 S2	02/20/2021	13:00	5878.81	Transducer	5797.51	5787.51	Regional
R-17 S2	02/20/2021	15:00	5878.86	Transducer	5797.51	5787.51	Regional
R-17 S2	02/20/2021	17:00	5878.92	Transducer	5797.51	5787.51	Regional
R-17 S2	02/20/2021	19:00	5878.92	Transducer	5797.51	5787.51	Regional
R-17 S2	02/20/2021	21:00	5878.88	Transducer	5797.51	5787.51	Regional
R-17 S2	02/20/2021	23:00	5878.86	Transducer	5797.51	5787.51	Regional
R-17 S2	02/21/2021	01:00	5878.86	Transducer	5797.51	5787.51	Regional
R-17 S2	02/21/2021	03:00	5878.84	Transducer	5797.51	5787.51	Regional
R-17 S2	02/21/2021	05:00	5878.84	Transducer	5797.51	5787.51	Regional
R-17 S2	02/21/2021	07:00	5878.76	Transducer	5797.51	5787.51	Regional
R-17 S2	02/21/2021	09:00	5878.70	Transducer	5797.51	5787.51	Regional
R-17 S2	02/21/2021	11:00	5878.66	Transducer	5797.51	5787.51	Regional
R-17 S2	02/21/2021	13:00	5878.65	Transducer	5797.51	5787.51	Regional
R-17 S2	02/21/2021	15:00	5878.62	Transducer	5797.51	5787.51	Regional
R-17 S2	02/21/2021	17:00	5878.60	Transducer	5797.51	5787.51	Regional
R-17 S2	02/21/2021	19:00	5878.55	Transducer	5797.51	5787.51	Regional
R-17 S2	02/21/2021	21:00	5878.52	Transducer	5797.51	5787.51	Regional
R-17 S2	02/21/2021	23:00	5878.51	Transducer	5797.51	5787.51	Regional
R-17 S2	02/22/2021	01:00	5878.52	Transducer	5797.51	5787.51	Regional
R-17 S2	02/22/2021	03:00	5878.53	Transducer	5797.51	5787.51	Regional
R-17 S2	02/22/2021	05:00	5878.54	Transducer	5797.51	5787.51	Regional
R-17 S2	02/22/2021	07:00	5878.51	Transducer	5797.51	5787.51	Regional
R-17 S2	02/22/2021	09:00	5878.47	Transducer	5797.51	5787.51	Regional
R-17 S2	02/22/2021	11:00	5878.47	Transducer	5797.51	5787.51	Regional
R-17 S2	02/22/2021	13:00	5878.51	Transducer	5797.51	5787.51	Regional
R-17 S2	02/22/2021	15:00	5878.52	Transducer	5797.51	5787.51	Regional
R-17 S2	02/22/2021	17:00	5878.54	Transducer	5797.51	5787.51	Regional
R-17 S2	02/22/2021	19:00	5878.52	Transducer	5797.51	5787.51	Regional
R-17 S2	02/22/2021	21:00	5878.51	Transducer	5797.51	5787.51	Regional
R-17 S2	02/22/2021	23:00	5878.54	Transducer	5797.51	5787.51	Regional
R-17 S2	02/23/2021	01:00	5878.59	Transducer	5797.51	5787.51	Regional
R-17 S2	02/23/2021	03:00	5878.63	Transducer	5797.51	5787.51	Regional

Location	Date	Time	Water Level (ft amsl)	Method	Top of Screen (ft amsl)	Bottom of Screen (ft amsl)	Zone
R-17 S2	02/23/2021	05:00	5878.64	Transducer	5797.51	5787.51	Regional
R-17 S2	02/23/2021	07:00	5878.64	Transducer	5797.51	5787.51	Regional
R-17 S2	02/23/2021	09:00	5878.63	Transducer	5797.51	5787.51	Regional
R-17 S2	02/23/2021	11:00	5878.64	Transducer	5797.51	5787.51	Regional
R-17 S2	02/23/2021	13:00	5878.69	Transducer	5797.51	5787.51	Regional
R-17 S2	02/23/2021	15:00	5878.73	Transducer	5797.51	5787.51	Regional
R-17 S2	02/23/2021	17:00	5878.73	Transducer	5797.51	5787.51	Regional
R-17 S2	02/23/2021	19:00	5878.68	Transducer	5797.51	5787.51	Regional
R-17 S2	02/23/2021	21:00	5878.66	Transducer	5797.51	5787.51	Regional
R-17 S2	02/23/2021	23:00	5878.66	Transducer	5797.51	5787.51	Regional
R-17 S2	02/24/2021	01:00	5878.68	Transducer	5797.51	5787.51	Regional
R-17 S2	02/24/2021	03:00	5878.70	Transducer	5797.51	5787.51	Regional
R-17 S2	02/24/2021	05:00	5878.70	Transducer	5797.51	5787.51	Regional
R-17 S2	02/24/2021	07:00	5878.67	Transducer	5797.51	5787.51	Regional
R-17 S2	02/24/2021	09:00	5878.61	Transducer	5797.51	5787.51	Regional
R-17 S2	02/24/2021	11:00	5878.60	Transducer	5797.51	5787.51	Regional
R-17 S2	02/24/2021	13:00	5878.65	Transducer	5797.51	5787.51	Regional
R-17 S2	02/24/2021	15:00	5878.69	Transducer	5797.51	5787.51	Regional
R-17 S2	02/24/2021	17:00	5878.72	Transducer	5797.51	5787.51	Regional
R-17 S2	02/24/2021	19:00	5878.68	Transducer	5797.51	5787.51	Regional
R-17 S2	02/24/2021	21:00	5878.64	Transducer	5797.51	5787.51	Regional
R-17 S2	02/24/2021	23:00	5878.63	Transducer	5797.51	5787.51	Regional
R-17 S2	02/25/2021	01:00	5878.66	Transducer	5797.51	5787.51	Regional
R-17 S2	02/25/2021	03:00	5878.69	Transducer	5797.51	5787.51	Regional
R-17 S2	02/25/2021	05:00	5878.71	Transducer	5797.51	5787.51	Regional
R-17 S2	02/25/2021	07:00	5878.68	Transducer	5797.51	5787.51	Regional
R-17 S2	02/25/2021	09:00	5878.62	Transducer	5797.51	5787.51	Regional
R-17 S2	02/25/2021	11:00	5878.61	Transducer	5797.51	5787.51	Regional
R-17 S2	02/25/2021	13:00	5878.67	Transducer	5797.51	5787.51	Regional
R-17 S2	02/25/2021	15:00	5878.71	Transducer	5797.51	5787.51	Regional
R-17 S2	02/25/2021	17:00	5878.72	Transducer	5797.51	5787.51	Regional
R-17 S2	02/25/2021	19:00	5878.70	Transducer	5797.51	5787.51	Regional
R-17 S2	02/25/2021	21:00	5878.68	Transducer	5797.51	5787.51	Regional
R-17 S2	02/25/2021	23:00	5878.70	Transducer	5797.51	5787.51	Regional
R-17 S2	02/26/2021	01:00	5878.75	Transducer	5797.51	5787.51	Regional
R-17 S2	02/26/2021	03:00	5878.80	Transducer	5797.51	5787.51	Regional
R-17 S2	02/26/2021	05:00	5878.84	Transducer	5797.51	5787.51	Regional
R-17 S2	02/26/2021	07:00	5878.83	Transducer	5797.51	5787.51	Regional
R-17 S2	02/26/2021	09:00	5878.79	Transducer	5797.51	5787.51	Regional
R-17 S2	02/26/2021	11:00	5878.77	Transducer	5797.51	5787.51	Regional
R-17 S2	02/26/2021	13:00	5878.81	Transducer	5797.51	5787.51	Regional
R-17 S2	02/26/2021	15:00	5878.85	Transducer	5797.51	5787.51	Regional
R-17 S2	02/26/2021	17:00	5878.89	Transducer	5797.51	5787.51	Regional
R-17 S2	02/26/2021	19:00	5878.88	Transducer	5797.51	5787.51	Regional
R-17 S2	02/26/2021	21:00	5878.86	Transducer	5797.51	5787.51	Regional

Location	Date	Time	Water Level (ft amsl)	Method	Top of Screen (ft amsl)	Bottom of Screen (ft amsl)	Zone
R-17 S2	02/26/2021	23:00	5878.86	Transducer	5797.51	5787.51	Regional
R-17 S2	02/27/2021	01:00	5878.88	Transducer	5797.51	5787.51	Regional
R-17 S2	02/27/2021	03:00	5878.93	Transducer	5797.51	5787.51	Regional
R-17 S2	02/27/2021	05:00	5878.96	Transducer	5797.51	5787.51	Regional
R-17 S2	02/27/2021	07:00	5878.97	Transducer	5797.51	5787.51	Regional
R-17 S2	02/27/2021	09:00	5878.94	Transducer	5797.51	5787.51	Regional
R-17 S2	02/27/2021	11:00	5878.91	Transducer	5797.51	5787.51	Regional
R-17 S2	02/27/2021	13:00	5878.92	Transducer	5797.51	5787.51	Regional
R-17 S2	02/27/2021	15:00	5878.95	Transducer	5797.51	5787.51	Regional
R-17 S2	02/27/2021	17:00	5878.96	Transducer	5797.51	5787.51	Regional
R-17 S2	02/27/2021	19:00	5878.94	Transducer	5797.51	5787.51	Regional
R-17 S2	02/27/2021	21:00	5878.90	Transducer	5797.51	5787.51	Regional
R-17 S2	02/27/2021	23:00	5878.85	Transducer	5797.51	5787.51	Regional
R-17 S2	02/28/2021	01:00	5878.85	Transducer	5797.51	5787.51	Regional
R-17 S2	02/28/2021	03:00	5878.86	Transducer	5797.51	5787.51	Regional
R-17 S2	02/28/2021	05:00	5878.87	Transducer	5797.51	5787.51	Regional
R-17 S2	02/28/2021	07:00	5878.84	Transducer	5797.51	5787.51	Regional
R-17 S2	02/28/2021	09:00	5878.78	Transducer	5797.51	5787.51	Regional
R-17 S2	02/28/2021	11:00	5878.74	Transducer	5797.51	5787.51	Regional
R-17 S2	02/28/2021	13:00	5878.73	Transducer	5797.51	5787.51	Regional
R-17 S2	02/28/2021	15:00	5878.74	Transducer	5797.51	5787.51	Regional
R-17 S2	02/28/2021	17:00	5878.74	Transducer	5797.51	5787.51	Regional
R-17 S2	02/28/2021	19:00	5878.69	Transducer	5797.51	5787.51	Regional
R-17 S2	02/28/2021	21:00	5878.64	Transducer	5797.51	5787.51	Regional
R-17 S2	02/28/2021	23:00	5878.58	Transducer	5797.51	5787.51	Regional
R-17 S2	03/01/2021	01:00	5878.55	Transducer	5797.51	5787.51	Regional
R-17 S2	03/01/2021	03:00	5878.55	Transducer	5797.51	5787.51	Regional
R-17 S2	03/01/2021	05:00	5878.57	Transducer	5797.51	5787.51	Regional
R-17 S2	03/01/2021	07:00	5878.55	Transducer	5797.51	5787.51	Regional
R-17 S2	03/01/2021	09:00	5878.52	Transducer	5797.51	5787.51	Regional
R-17 S2	03/01/2021	11:00	5878.48	Transducer	5797.51	5787.51	Regional
R-17 S2	03/01/2021	13:00	5878.49	Transducer	5797.51	5787.51	Regional
R-17 S2	03/01/2021	15:00	5878.53	Transducer	5797.51	5787.51	Regional
R-17 S2	03/01/2021	17:00	5878.56	Transducer	5797.51	5787.51	Regional
R-17 S2	03/01/2021	19:00	5878.57	Transducer	5797.51	5787.51	Regional
R-17 S2	03/01/2021	21:00	5878.57	Transducer	5797.51	5787.51	Regional
R-17 S2	03/01/2021	23:00	5878.56	Transducer	5797.51	5787.51	Regional
R-17 S2	03/02/2021	01:00	5878.55	Transducer	5797.51	5787.51	Regional
R-17 S2	03/02/2021	03:00	5878.58	Transducer	5797.51	5787.51	Regional
R-17 S2	03/02/2021	05:00	5878.62	Transducer	5797.51	5787.51	Regional
R-17 S2	03/02/2021	07:00	5878.64	Transducer	5797.51	5787.51	Regional
R-17 S2	03/02/2021	09:00	5878.64	Transducer	5797.51	5787.51	Regional
R-17 S2	03/02/2021	11:00	5878.65	Transducer	5797.51	5787.51	Regional
R-17 S2	03/02/2021	13:00	5878.67	Transducer	5797.51	5787.51	Regional
R-17 S2	03/02/2021	15:00	5878.72	Transducer	5797.51	5787.51	Regional

Location	Date	Time	Water Level (ft amsl)	Method	Top of Screen (ft amsl)	Bottom of Screen (ft amsl)	Zone
R-17 S2	03/02/2021	17:00	5878.77	Transducer	5797.51	5787.51	Regional
R-17 S2	03/02/2021	19:00	5878.80	Transducer	5797.51	5787.51	Regional
R-17 S2	03/02/2021	21:00	5878.80	Transducer	5797.51	5787.51	Regional
R-17 S2	03/02/2021	23:00	5878.78	Transducer	5797.51	5787.51	Regional
R-17 S2	03/03/2021	01:00	5878.76	Transducer	5797.51	5787.51	Regional
R-17 S2	03/03/2021	03:00	5878.76	Transducer	5797.51	5787.51	Regional
R-17 S2	03/03/2021	05:00	5878.78	Transducer	5797.51	5787.51	Regional
R-17 S2	03/03/2021	07:00	5878.78	Transducer	5797.51	5787.51	Regional
R-17 S2	03/03/2021	09:00	5878.76	Transducer	5797.51	5787.51	Regional
R-17 S2	03/03/2021	11:00	5878.76	Transducer	5797.51	5787.51	Regional
R-17 S2	03/03/2021	13:00	5878.77	Transducer	5797.51	5787.51	Regional
R-17 S2	03/03/2021	15:00	5878.80	Transducer	5797.51	5787.51	Regional
R-17 S2	03/03/2021	17:00	5878.82	Transducer	5797.51	5787.51	Regional
R-17 S2	03/03/2021	19:00	5878.84	Transducer	5797.51	5787.51	Regional
R-17 S2	03/03/2021	21:00	5878.86	Transducer	5797.51	5787.51	Regional
R-17 S2	03/03/2021	23:00	5878.86	Transducer	5797.51	5787.51	Regional
R-17 S2	03/04/2021	01:00	5878.86	Transducer	5797.51	5787.51	Regional
R-17 S2	03/04/2021	03:00	5878.89	Transducer	5797.51	5787.51	Regional
R-17 S2	03/04/2021	05:00	5878.90	Transducer	5797.51	5787.51	Regional
R-17 S2	03/04/2021	07:00	5878.90	Transducer	5797.51	5787.51	Regional
R-17 S2	03/04/2021	09:00	5878.89	Transducer	5797.51	5787.51	Regional
R-17 S2	03/04/2021	11:00	5878.88	Transducer	5797.51	5787.51	Regional
R-17 S2	03/04/2021	13:00	5878.87	Transducer	5797.51	5787.51	Regional
R-17 S2	03/04/2021	15:00	5878.87	Transducer	5797.51	5787.51	Regional
R-17 S2	03/04/2021	17:00	5878.87	Transducer	5797.51	5787.51	Regional
R-17 S2	03/04/2021	19:00	5878.85	Transducer	5797.51	5787.51	Regional
R-17 S2	03/04/2021	21:00	5878.85	Transducer	5797.51	5787.51	Regional
R-17 S2	03/04/2021	23:00	5878.84	Transducer	5797.51	5787.51	Regional
R-17 S2	03/05/2021	01:00	5878.82	Transducer	5797.51	5787.51	Regional
R-17 S2	03/05/2021	03:00	5878.80	Transducer	5797.51	5787.51	Regional
R-17 S2	03/05/2021	05:00	5878.77	Transducer	5797.51	5787.51	Regional
R-17 S2	03/05/2021	07:00	5878.74	Transducer	5797.51	5787.51	Regional
R-17 S2	03/05/2021	09:00	5878.71	Transducer	5797.51	5787.51	Regional
R-17 S2	03/05/2021	11:00	5878.69	Transducer	5797.51	5787.51	Regional
R-17 S2	03/05/2021	13:00	5878.70	Transducer	5797.51	5787.51	Regional
R-17 S2	03/05/2021	15:00	5878.71	Transducer	5797.51	5787.51	Regional
R-17 S2	03/05/2021	17:00	5878.71	Transducer	5797.51	5787.51	Regional
R-17 S2	03/05/2021	19:00	5878.70	Transducer	5797.51	5787.51	Regional
R-17 S2	03/05/2021	21:00	5878.69	Transducer	5797.51	5787.51	Regional
R-17 S2	03/05/2021	23:00	5878.69	Transducer	5797.51	5787.51	Regional
R-17 S2	03/06/2021	01:00	5878.69	Transducer	5797.51	5787.51	Regional
R-17 S2	03/06/2021	03:00	5878.67	Transducer	5797.51	5787.51	Regional
R-17 S2	03/06/2021	05:00	5878.65	Transducer	5797.51	5787.51	Regional
R-17 S2	03/06/2021	07:00	5878.65	Transducer	5797.51	5787.51	Regional
R-17 S2	03/06/2021	09:00	5878.65	Transducer	5797.51	5787.51	Regional

Location	Date	Time	Water Level (ft amsl)	Method	Top of Screen (ft amsl)	Bottom of Screen (ft amsl)	Zone
R-17 S2	03/06/2021	11:00	5878.65	Transducer	5797.51	5787.51	Regional
R-17 S2	03/06/2021	13:00	5878.67	Transducer	5797.51	5787.51	Regional
R-17 S2	03/06/2021	15:00	5878.70	Transducer	5797.51	5787.51	Regional
R-17 S2	03/06/2021	17:00	5878.72	Transducer	5797.51	5787.51	Regional
R-17 S2	03/06/2021	19:00	5878.70	Transducer	5797.51	5787.51	Regional
R-17 S2	03/06/2021	21:00	5878.71	Transducer	5797.51	5787.51	Regional
R-17 S2	03/06/2021	23:00	5878.71	Transducer	5797.51	5787.51	Regional
R-17 S2	03/07/2021	01:00	5878.73	Transducer	5797.51	5787.51	Regional
R-17 S2	03/07/2021	03:00	5878.74	Transducer	5797.51	5787.51	Regional
R-17 S2	03/07/2021	05:00	5878.72	Transducer	5797.51	5787.51	Regional
R-17 S2	03/07/2021	07:00	5878.67	Transducer	5797.51	5787.51	Regional
R-17 S2	03/07/2021	09:00	5878.64	Transducer	5797.51	5787.51	Regional
R-17 S2	03/07/2021	11:00	5878.62	Transducer	5797.51	5787.51	Regional
R-17 S2	03/07/2021	13:00	5878.63	Transducer	5797.51	5787.51	Regional
R-17 S2	03/07/2021	15:00	5878.64	Transducer	5797.51	5787.51	Regional
R-17 S2	03/07/2021	17:00	5878.63	Transducer	5797.51	5787.51	Regional
R-17 S2	03/07/2021	19:00	5878.60	Transducer	5797.51	5787.51	Regional
R-17 S2	03/07/2021	21:00	5878.58	Transducer	5797.51	5787.51	Regional
R-17 S2	03/07/2021	23:00	5878.60	Transducer	5797.51	5787.51	Regional
R-17 S2	03/08/2021	01:00	5878.62	Transducer	5797.51	5787.51	Regional
R-17 S2	03/08/2021	03:00	5878.64	Transducer	5797.51	5787.51	Regional
R-17 S2	03/08/2021	05:00	5878.64	Transducer	5797.51	5787.51	Regional
R-17 S2	03/08/2021	07:00	5878.61	Transducer	5797.51	5787.51	Regional
R-17 S2	03/08/2021	09:00	5878.58	Transducer	5797.51	5787.51	Regional
R-17 S2	03/08/2021	11:00	5878.57	Transducer	5797.51	5787.51	Regional
R-17 S2	03/08/2021	13:00	5878.61	Transducer	5797.51	5787.51	Regional
R-17 S2	03/08/2021	15:00	5878.66	Transducer	5797.51	5787.51	Regional
R-17 S2	03/08/2021	17:00	5878.67	Transducer	5797.51	5787.51	Regional
R-17 S2	03/08/2021	19:00	5878.67	Transducer	5797.51	5787.51	Regional
R-17 S2	03/08/2021	21:00	5878.66	Transducer	5797.51	5787.51	Regional
R-17 S2	03/08/2021	23:00	5878.68	Transducer	5797.51	5787.51	Regional
R-17 S2	03/09/2021	01:00	5878.71	Transducer	5797.51	5787.51	Regional
R-17 S2	03/09/2021	03:00	5878.75	Transducer	5797.51	5787.51	Regional
R-17 S2	03/09/2021	05:00	5878.76	Transducer	5797.51	5787.51	Regional
R-17 S2	03/09/2021	07:00	5878.74	Transducer	5797.51	5787.51	Regional
R-17 S2	03/09/2021	09:00	5878.73	Transducer	5797.51	5787.51	Regional
R-17 S2	03/09/2021	11:00	5878.72	Transducer	5797.51	5787.51	Regional
R-17 S2	03/09/2021	13:00	5878.77	Transducer	5797.51	5787.51	Regional
R-17 S2	03/09/2021	15:00	5878.81	Transducer	5797.51	5787.51	Regional
R-17 S2	03/09/2021	17:00	5878.85	Transducer	5797.51	5787.51	Regional
R-17 S2	03/09/2021	19:00	5878.86	Transducer	5797.51	5787.51	Regional
R-17 S2	03/09/2021	21:00	5878.88	Transducer	5797.51	5787.51	Regional
R-17 S2	03/09/2021	23:00	5878.91	Transducer	5797.51	5787.51	Regional
R-17 S2	03/10/2021	01:00	5878.93	Transducer	5797.51	5787.51	Regional
R-17 S2	03/10/2021	03:00	5878.96	Transducer	5797.51	5787.51	Regional

Location	Date	Time	Water Level (ft amsl)	Method	Top of Screen (ft amsl)	Bottom of Screen (ft amsl)	Zone
R-17 S2	03/10/2021	05:00	5878.95	Transducer	5797.51	5787.51	Regional
R-17 S2	03/10/2021	07:00	5878.92	Transducer	5797.51	5787.51	Regional
R-17 S2	03/10/2021	09:00	5878.88	Transducer	5797.51	5787.51	Regional
R-17 S2	03/10/2021	11:00	5878.89	Transducer	5797.51	5787.51	Regional
R-17 S2	03/10/2021	13:00	5878.92	Transducer	5797.51	5787.51	Regional
R-17 S2	03/10/2021	15:00	5878.97	Transducer	5797.51	5787.51	Regional
R-17 S2	03/10/2021	17:00	5878.99	Transducer	5797.51	5787.51	Regional
R-17 S2	03/10/2021	19:00	5878.96	Transducer	5797.51	5787.51	Regional
R-17 S2	03/10/2021	21:00	5878.91	Transducer	5797.51	5787.51	Regional
R-17 S2	03/10/2021	23:00	5878.87	Transducer	5797.51	5787.51	Regional
R-17 S2	03/11/2021	01:00	5878.87	Transducer	5797.51	5787.51	Regional
R-17 S2	03/11/2021	03:00	5878.90	Transducer	5797.51	5787.51	Regional
R-17 S2	03/11/2021	05:00	5878.89	Transducer	5797.51	5787.51	Regional
R-17 S2	03/11/2021	07:00	5878.85	Transducer	5797.51	5787.51	Regional
R-17 S2	03/11/2021	09:00	5878.81	Transducer	5797.51	5787.51	Regional
R-17 S2	03/11/2021	11:00	5878.80	Transducer	5797.51	5787.51	Regional
R-17 S2	03/11/2021	13:00	5878.84	Transducer	5797.51	5787.51	Regional
R-17 S2	03/11/2021	15:00	5878.89	Transducer	5797.51	5787.51	Regional
R-17 S2	03/11/2021	17:00	5878.92	Transducer	5797.51	5787.51	Regional
R-17 S2	03/11/2021	19:00	5878.90	Transducer	5797.51	5787.51	Regional
R-17 S2	03/11/2021	21:00	5878.86	Transducer	5797.51	5787.51	Regional
R-17 S2	03/11/2021	23:00	5878.83	Transducer	5797.51	5787.51	Regional
R-17 S2	03/12/2021	01:00	5878.85	Transducer	5797.51	5787.51	Regional
R-17 S2	03/12/2021	03:00	5878.87	Transducer	5797.51	5787.51	Regional
R-17 S2	03/12/2021	05:00	5878.87	Transducer	5797.51	5787.51	Regional
R-17 S2	03/12/2021	07:00	5878.84	Transducer	5797.51	5787.51	Regional
R-17 S2	03/12/2021	09:00	5878.79	Transducer	5797.51	5787.51	Regional
R-17 S2	03/12/2021	11:00	5878.77	Transducer	5797.51	5787.51	Regional
R-17 S2	03/12/2021	13:00	5878.82	Transducer	5797.51	5787.51	Regional
R-17 S2	03/12/2021	15:00	5878.87	Transducer	5797.51	5787.51	Regional
R-17 S2	03/12/2021	17:00	5878.90	Transducer	5797.51	5787.51	Regional
R-17 S2	03/12/2021	19:00	5878.89	Transducer	5797.51	5787.51	Regional
R-17 S2	03/12/2021	21:00	5878.87	Transducer	5797.51	5787.51	Regional
R-17 S2	03/12/2021	23:00	5878.86	Transducer	5797.51	5787.51	Regional
R-17 S2	03/13/2021	01:00	5878.87	Transducer	5797.51	5787.51	Regional
R-17 S2	03/13/2021	03:00	5878.91	Transducer	5797.51	5787.51	Regional
R-17 S2	03/13/2021	05:00	5878.94	Transducer	5797.51	5787.51	Regional
R-17 S2	03/13/2021	07:00	5878.95	Transducer	5797.51	5787.51	Regional
R-17 S2	03/13/2021	09:00	5878.92	Transducer	5797.51	5787.51	Regional
R-17 S2	03/13/2021	11:00	5878.91	Transducer	5797.51	5787.51	Regional
R-17 S2	03/13/2021	13:00	5878.93	Transducer	5797.51	5787.51	Regional
R-17 S2	03/13/2021	15:00	5878.93	Transducer	5797.51	5787.51	Regional
R-17 S2	03/13/2021	17:00	5878.94	Transducer	5797.51	5787.51	Regional
R-17 S2	03/13/2021	19:00	5878.93	Transducer	5797.51	5787.51	Regional
R-17 S2	03/13/2021	21:00	5878.91	Transducer	5797.51	5787.51	Regional

Location	Date	Time	Water Level (ft amsl)	Method	Top of Screen (ft amsl)	Bottom of Screen (ft amsl)	Zone
R-17 S2	03/13/2021	23:00	5878.91	Transducer	5797.51	5787.51	Regional
R-17 S2	03/14/2021	01:00	5878.93	Transducer	5797.51	5787.51	Regional
R-17 S2	03/14/2021	03:00	5878.97	Transducer	5797.51	5787.51	Regional
R-17 S2	03/14/2021	05:00	5879.01	Transducer	5797.51	5787.51	Regional
R-17 S2	03/14/2021	07:00	5879.02	Transducer	5797.51	5787.51	Regional
R-17 S2	03/14/2021	09:00	5879.01	Transducer	5797.51	5787.51	Regional
R-17 S2	03/14/2021	11:00	5878.97	Transducer	5797.51	5787.51	Regional
R-17 S2	03/14/2021	13:00	5878.99	Transducer	5797.51	5787.51	Regional
R-17 S2	03/14/2021	15:00	5879.00	Transducer	5797.51	5787.51	Regional
R-17 S2	03/14/2021	17:00	5879.02	Transducer	5797.51	5787.51	Regional
R-17 S2	03/14/2021	19:00	5879.01	Transducer	5797.51	5787.51	Regional
R-17 S2	03/14/2021	21:00	5878.98	Transducer	5797.51	5787.51	Regional
R-17 S2	03/14/2021	23:00	5878.94	Transducer	5797.51	5787.51	Regional
R-17 S2	03/15/2021	01:00	5878.93	Transducer	5797.51	5787.51	Regional
R-17 S2	03/15/2021	03:00	5878.93	Transducer	5797.51	5787.51	Regional
R-17 S2	03/15/2021	05:00	5878.92	Transducer	5797.51	5787.51	Regional
R-17 S2	03/15/2021	07:00	5878.89	Transducer	5797.51	5787.51	Regional
R-17 S2	03/15/2021	09:00	5878.85	Transducer	5797.51	5787.51	Regional
R-17 S2	03/15/2021	11:00	5878.84	Transducer	5797.51	5787.51	Regional
R-17 S2	03/15/2021	13:00	5878.86	Transducer	5797.51	5787.51	Regional
R-17 S2	03/15/2021	15:00	5878.89	Transducer	5797.51	5787.51	Regional
R-17 S2	03/15/2021	17:00	5878.94	Transducer	5797.51	5787.51	Regional
R-17 S2	03/15/2021	19:00	5878.96	Transducer	5797.51	5787.51	Regional
R-17 S2	03/15/2021	21:00	5878.95	Transducer	5797.51	5787.51	Regional
R-17 S2	03/15/2021	23:00	5878.95	Transducer	5797.51	5787.51	Regional
R-17 S2	03/16/2021	01:00	5878.95	Transducer	5797.51	5787.51	Regional
R-17 S2	03/16/2021	03:00	5878.97	Transducer	5797.51	5787.51	Regional
R-17 S2	03/16/2021	05:00	5879.00	Transducer	5797.51	5787.51	Regional
R-17 S2	03/16/2021	07:00	5879.01	Transducer	5797.51	5787.51	Regional
R-17 S2	03/16/2021	09:00	5879.01	Transducer	5797.51	5787.51	Regional
R-17 S2	03/16/2021	11:00	5879.04	Transducer	5797.51	5787.51	Regional
R-17 S2	03/16/2021	13:00	5879.08	Transducer	5797.51	5787.51	Regional
R-17 S2	03/16/2021	15:00	5879.13	Transducer	5797.51	5787.51	Regional
R-17 S2	03/16/2021	17:00	5879.15	Transducer	5797.51	5787.51	Regional
R-17 S2	03/16/2021	19:00	5879.16	Transducer	5797.51	5787.51	Regional
R-17 S2	03/16/2021	21:00	5879.10	Transducer	5797.51	5787.51	Regional
R-17 S2	03/16/2021	23:00	5879.06	Transducer	5797.51	5787.51	Regional
R-17 S2	03/17/2021	01:00	5879.00	Transducer	5797.51	5787.51	Regional
R-17 S2	03/17/2021	03:00	5878.96	Transducer	5797.51	5787.51	Regional
R-17 S2	03/17/2021	05:00	5878.92	Transducer	5797.51	5787.51	Regional
R-17 S2	03/17/2021	07:00	5878.88	Transducer	5797.51	5787.51	Regional
R-17 S2	03/17/2021	09:00	5878.82	Transducer	5797.51	5787.51	Regional
R-17 S2	03/17/2021	11:00	5878.79	Transducer	5797.51	5787.51	Regional
R-17 S2	03/17/2021	13:00	5878.79	Transducer	5797.51	5787.51	Regional
R-17 S2	03/17/2021	15:00	5878.81	Transducer	5797.51	5787.51	Regional

Location	Date	Time	Water Level (ft amsl)	Method	Top of Screen (ft amsl)	Bottom of Screen (ft amsl)	Zone
R-17 S2	03/17/2021	17:00	5878.81	Transducer	5797.51	5787.51	Regional
R-17 S2	03/17/2021	19:00	5878.79	Transducer	5797.51	5787.51	Regional
R-17 S2	03/17/2021	21:00	5878.77	Transducer	5797.51	5787.51	Regional
R-17 S2	03/17/2021	23:00	5878.73	Transducer	5797.51	5787.51	Regional
R-17 S2	03/18/2021	01:00	5878.69	Transducer	5797.51	5787.51	Regional
R-17 S2	03/18/2021	03:00	5878.68	Transducer	5797.51	5787.51	Regional
R-17 S2	03/18/2021	05:00	5878.66	Transducer	5797.51	5787.51	Regional
R-17 S2	03/18/2021	07:00	5878.64	Transducer	5797.51	5787.51	Regional
R-17 S2	03/18/2021	09:00	5878.59	Transducer	5797.51	5787.51	Regional
R-17 S2	03/18/2021	11:00	5878.57	Transducer	5797.51	5787.51	Regional
R-17 S2	03/18/2021	13:00	5878.58	Transducer	5797.51	5787.51	Regional
R-17 S2	03/18/2021	15:00	5878.61	Transducer	5797.51	5787.51	Regional
R-17 S2	03/18/2021	17:00	5878.63	Transducer	5797.51	5787.51	Regional
R-17 S2	03/18/2021	19:00	5878.64	Transducer	5797.51	5787.51	Regional
R-17 S2	03/18/2021	21:00	5878.64	Transducer	5797.51	5787.51	Regional
R-17 S2	03/18/2021	23:00	5878.60	Transducer	5797.51	5787.51	Regional
R-17 S2	03/19/2021	01:00	5878.59	Transducer	5797.51	5787.51	Regional
R-17 S2	03/19/2021	03:00	5878.60	Transducer	5797.51	5787.51	Regional
R-17 S2	03/19/2021	05:00	5878.58	Transducer	5797.51	5787.51	Regional
R-17 S2	03/19/2021	07:00	5878.57	Transducer	5797.51	5787.51	Regional
R-17 S2	03/19/2021	09:00	5878.54	Transducer	5797.51	5787.51	Regional
R-17 S2	03/19/2021	11:00	5878.53	Transducer	5797.51	5787.51	Regional
R-17 S2	03/19/2021	13:00	5878.54	Transducer	5797.51	5787.51	Regional
R-17 S2	03/19/2021	15:00	5878.58	Transducer	5797.51	5787.51	Regional
R-17 S2	03/19/2021	17:00	5878.60	Transducer	5797.51	5787.51	Regional
R-17 S2	03/19/2021	19:00	5878.60	Transducer	5797.51	5787.51	Regional
R-17 S2	03/19/2021	21:00	5878.59	Transducer	5797.51	5787.51	Regional
R-17 S2	03/19/2021	23:00	5878.59	Transducer	5797.51	5787.51	Regional
R-17 S2	03/20/2021	01:00	5878.58	Transducer	5797.51	5787.51	Regional
R-17 S2	03/20/2021	03:00	5878.58	Transducer	5797.51	5787.51	Regional
R-17 S2	03/20/2021	05:00	5878.58	Transducer	5797.51	5787.51	Regional
R-17 S2	03/20/2021	07:00	5878.58	Transducer	5797.51	5787.51	Regional
R-17 S2	03/20/2021	09:00	5878.57	Transducer	5797.51	5787.51	Regional
R-17 S2	03/20/2021	11:00	5878.57	Transducer	5797.51	5787.51	Regional
R-17 S2	03/20/2021	13:00	5878.60	Transducer	5797.51	5787.51	Regional
R-17 S2	03/20/2021	15:00	5878.64	Transducer	5797.51	5787.51	Regional
R-17 S2	03/20/2021	17:00	5878.68	Transducer	5797.51	5787.51	Regional
R-17 S2	03/20/2021	19:00	5878.71	Transducer	5797.51	5787.51	Regional
R-17 S2	03/20/2021	21:00	5878.72	Transducer	5797.51	5787.51	Regional
R-17 S2	03/20/2021	23:00	5878.73	Transducer	5797.51	5787.51	Regional
R-17 S2	03/21/2021	01:00	5878.74	Transducer	5797.51	5787.51	Regional
R-17 S2	03/21/2021	03:00	5878.74	Transducer	5797.51	5787.51	Regional
R-17 S2	03/21/2021	05:00	5878.73	Transducer	5797.51	5787.51	Regional
R-17 S2	03/21/2021	07:00	5878.70	Transducer	5797.51	5787.51	Regional
R-17 S2	03/21/2021	09:00	5878.69	Transducer	5797.51	5787.51	Regional

Location	Date	Time	Water Level (ft amsl)	Method	Top of Screen (ft amsl)	Bottom of Screen (ft amsl)	Zone
R-17 S2	03/21/2021	11:00	5878.70	Transducer	5797.51	5787.51	Regional
R-17 S2	03/21/2021	13:00	5878.74	Transducer	5797.51	5787.51	Regional
R-17 S2	03/21/2021	15:00	5878.79	Transducer	5797.51	5787.51	Regional
R-17 S2	03/21/2021	17:00	5878.83	Transducer	5797.51	5787.51	Regional
R-17 S2	03/21/2021	19:00	5878.85	Transducer	5797.51	5787.51	Regional
R-17 S2	03/21/2021	21:00	5878.87	Transducer	5797.51	5787.51	Regional
R-17 S2	03/21/2021	23:00	5878.90	Transducer	5797.51	5787.51	Regional
R-17 S2	03/22/2021	01:00	5878.94	Transducer	5797.51	5787.51	Regional
R-17 S2	03/22/2021	03:00	5878.96	Transducer	5797.51	5787.51	Regional
R-17 S2	03/22/2021	05:00	5878.97	Transducer	5797.51	5787.51	Regional
R-17 S2	03/22/2021	07:00	5878.96	Transducer	5797.51	5787.51	Regional
R-17 S2	03/22/2021	09:00	5878.98	Transducer	5797.51	5787.51	Regional
R-17 S2	03/22/2021	11:00	5878.98	Transducer	5797.51	5787.51	Regional
R-17 S2	03/22/2021	13:00	5879.00	Transducer	5797.51	5787.51	Regional
R-17 S2	03/22/2021	15:00	5879.01	Transducer	5797.51	5787.51	Regional
R-17 S2	03/22/2021	17:00	5879.01	Transducer	5797.51	5787.51	Regional
R-17 S2	03/22/2021	19:00	5878.99	Transducer	5797.51	5787.51	Regional
R-17 S2	03/22/2021	21:00	5878.98	Transducer	5797.51	5787.51	Regional
R-17 S2	03/22/2021	23:00	5878.99	Transducer	5797.51	5787.51	Regional
R-17 S2	03/23/2021	01:00	5879.01	Transducer	5797.51	5787.51	Regional
R-17 S2	03/23/2021	03:00	5879.02	Transducer	5797.51	5787.51	Regional
R-17 S2	03/23/2021	05:00	5879.01	Transducer	5797.51	5787.51	Regional
R-17 S2	03/23/2021	07:00	5878.99	Transducer	5797.51	5787.51	Regional
R-17 S2	03/23/2021	09:00	5878.98	Transducer	5797.51	5787.51	Regional
R-17 S2	03/23/2021	11:00	5878.99	Transducer	5797.51	5787.51	Regional
R-17 S2	03/23/2021	13:00	5879.01	Transducer	5797.51	5787.51	Regional
R-17 S2	03/23/2021	15:00	5879.02	Transducer	5797.51	5787.51	Regional
R-17 S2	03/23/2021	17:00	5879.01	Transducer	5797.51	5787.51	Regional
R-17 S2	03/23/2021	19:00	5878.96	Transducer	5797.51	5787.51	Regional
R-17 S2	03/23/2021	21:00	5878.94	Transducer	5797.51	5787.51	Regional
R-17 S2	03/23/2021	23:00	5878.96	Transducer	5797.51	5787.51	Regional
R-17 S2	03/24/2021	01:00	5879.00	Transducer	5797.51	5787.51	Regional
R-17 S2	03/24/2021	03:00	5879.03	Transducer	5797.51	5787.51	Regional
R-17 S2	03/24/2021	05:00	5879.02	Transducer	5797.51	5787.51	Regional
R-17 S2	03/24/2021	07:00	5878.99	Transducer	5797.51	5787.51	Regional
R-17 S2	03/24/2021	09:00	5878.96	Transducer	5797.51	5787.51	Regional
R-17 S2	03/24/2021	11:00	5878.94	Transducer	5797.51	5787.51	Regional
R-17 S2	03/24/2021	13:00	5878.96	Transducer	5797.51	5787.51	Regional
R-17 S2	03/24/2021	15:00	5878.98	Transducer	5797.51	5787.51	Regional
R-17 S2	03/24/2021	17:00	5878.97	Transducer	5797.51	5787.51	Regional
R-17 S2	03/24/2021	19:00	5878.93	Transducer	5797.51	5787.51	Regional
R-17 S2	03/24/2021	21:00	5878.91	Transducer	5797.51	5787.51	Regional
R-17 S2	03/24/2021	23:00	5878.92	Transducer	5797.51	5787.51	Regional
R-17 S2	03/25/2021	01:00	5878.95	Transducer	5797.51	5787.51	Regional
R-17 S2	03/25/2021	03:00	5878.98	Transducer	5797.51	5787.51	Regional

Location	Date	Time	Water Level (ft amsl)	Method	Top of Screen (ft amsl)	Bottom of Screen (ft amsl)	Zone
R-17 S2	03/25/2021	05:00	5878.98	Transducer	5797.51	5787.51	Regional
R-17 S2	03/25/2021	07:00	5878.95	Transducer	5797.51	5787.51	Regional
R-17 S2	03/25/2021	09:00	5878.91	Transducer	5797.51	5787.51	Regional
R-17 S2	03/25/2021	11:00	5878.92	Transducer	5797.51	5787.51	Regional
R-17 S2	03/25/2021	13:00	5878.95	Transducer	5797.51	5787.51	Regional
R-17 S2	03/25/2021	15:00	5878.99	Transducer	5797.51	5787.51	Regional
R-17 S2	03/25/2021	17:00	5879.00	Transducer	5797.51	5787.51	Regional
R-17 S2	03/25/2021	19:00	5878.98	Transducer	5797.51	5787.51	Regional
R-17 S2	03/25/2021	21:00	5878.94	Transducer	5797.51	5787.51	Regional
R-17 S2	03/25/2021	23:00	5878.94	Transducer	5797.51	5787.51	Regional
R-17 S2	03/26/2021	01:00	5878.97	Transducer	5797.51	5787.51	Regional
R-17 S2	03/26/2021	03:00	5879.00	Transducer	5797.51	5787.51	Regional
R-17 S2	03/26/2021	05:00	5879.00	Transducer	5797.51	5787.51	Regional
R-17 S2	03/26/2021	07:00	5878.96	Transducer	5797.51	5787.51	Regional
R-17 S2	03/26/2021	09:00	5878.91	Transducer	5797.51	5787.51	Regional
R-17 S2	03/26/2021	11:00	5878.88	Transducer	5797.51	5787.51	Regional
R-17 S2	03/26/2021	13:00	5878.90	Transducer	5797.51	5787.51	Regional
R-17 S2	03/26/2021	15:00	5878.94	Transducer	5797.51	5787.51	Regional
R-17 S2	03/26/2021	17:00	5878.93	Transducer	5797.51	5787.51	Regional
R-17 S2	03/26/2021	19:00	5878.88	Transducer	5797.51	5787.51	Regional
R-17 S2	03/26/2021	21:00	5878.82	Transducer	5797.51	5787.51	Regional
R-17 S2	03/26/2021	23:00	5878.79	Transducer	5797.51	5787.51	Regional
R-17 S2	03/27/2021	01:00	5878.81	Transducer	5797.51	5787.51	Regional
R-17 S2	03/27/2021	03:00	5878.83	Transducer	5797.51	5787.51	Regional
R-17 S2	03/27/2021	05:00	5878.82	Transducer	5797.51	5787.51	Regional
R-17 S2	03/27/2021	07:00	5878.77	Transducer	5797.51	5787.51	Regional
R-17 S2	03/27/2021	09:00	5878.71	Transducer	5797.51	5787.51	Regional
R-17 S2	03/27/2021	11:00	5878.67	Transducer	5797.51	5787.51	Regional
R-17 S2	03/27/2021	13:00	5878.67	Transducer	5797.51	5787.51	Regional
R-17 S2	03/27/2021	15:00	5878.69	Transducer	5797.51	5787.51	Regional
R-17 S2	03/27/2021	17:00	5878.67	Transducer	5797.51	5787.51	Regional
R-17 S2	03/27/2021	19:00	5878.62	Transducer	5797.51	5787.51	Regional
R-17 S2	03/27/2021	21:00	5878.54	Transducer	5797.51	5787.51	Regional
R-17 S2	03/27/2021	23:00	5878.49	Transducer	5797.51	5787.51	Regional
R-17 S2	03/28/2021	01:00	5878.48	Transducer	5797.51	5787.51	Regional
R-17 S2	03/28/2021	03:00	5878.48	Transducer	5797.51	5787.51	Regional
R-17 S2	03/28/2021	05:00	5878.48	Transducer	5797.51	5787.51	Regional
R-17 S2	03/28/2021	07:00	5878.44	Transducer	5797.51	5787.51	Regional
R-17 S2	03/28/2021	09:00	5878.40	Transducer	5797.51	5787.51	Regional
R-17 S2	03/28/2021	11:00	5878.38	Transducer	5797.51	5787.51	Regional
R-17 S2	03/28/2021	13:00	5878.43	Transducer	5797.51	5787.51	Regional
R-17 S2	03/28/2021	15:00	5878.50	Transducer	5797.51	5787.51	Regional
R-17 S2	03/28/2021	17:00	5878.55	Transducer	5797.51	5787.51	Regional
R-17 S2	03/28/2021	19:00	5878.56	Transducer	5797.51	5787.51	Regional
R-17 S2	03/28/2021	21:00	5878.52	Transducer	5797.51	5787.51	Regional

Location	Date	Time	Water Level (ft amsl)	Method	Top of Screen (ft amsl)	Bottom of Screen (ft amsl)	Zone
R-17 S2	03/28/2021	23:00	5878.52	Transducer	5797.51	5787.51	Regional
R-17 S2	03/29/2021	01:00	5878.55	Transducer	5797.51	5787.51	Regional
R-17 S2	03/29/2021	03:00	5878.61	Transducer	5797.51	5787.51	Regional
R-17 S2	03/29/2021	05:00	5878.65	Transducer	5797.51	5787.51	Regional
R-17 S2	03/29/2021	07:00	5878.66	Transducer	5797.51	5787.51	Regional
R-17 S2	03/29/2021	09:00	5878.65	Transducer	5797.51	5787.51	Regional
R-17 S2	03/29/2021	11:00	5878.67	Transducer	5797.51	5787.51	Regional
R-17 S2	03/29/2021	13:00	5878.73	Transducer	5797.51	5787.51	Regional
R-17 S2	03/29/2021	15:00	5878.82	Transducer	5797.51	5787.51	Regional
R-17 S2	03/29/2021	17:00	5878.90	Transducer	5797.51	5787.51	Regional
R-17 S2	03/29/2021	19:00	5878.94	Transducer	5797.51	5787.51	Regional
R-17 S2	03/29/2021	21:00	5878.93	Transducer	5797.51	5787.51	Regional
R-17 S2	03/29/2021	23:00	5878.91	Transducer	5797.51	5787.51	Regional
R-17 S2	03/30/2021	01:00	5878.90	Transducer	5797.51	5787.51	Regional
R-17 S2	03/30/2021	03:00	5878.92	Transducer	5797.51	5787.51	Regional
R-17 S2	03/30/2021	05:00	5878.92	Transducer	5797.51	5787.51	Regional
R-17 S2	03/30/2021	07:00	5878.89	Transducer	5797.51	5787.51	Regional
R-17 S2	03/30/2021	09:00	5878.86	Transducer	5797.51	5787.51	Regional
R-17 S2	03/30/2021	11:00	5878.83	Transducer	5797.51	5787.51	Regional
R-17 S2	03/30/2021	13:00	5878.81	Transducer	5797.51	5787.51	Regional
R-17 S2	03/30/2021	15:00	5878.82	Transducer	5797.51	5787.51	Regional
R-17 S2	03/30/2021	17:00	5878.82	Transducer	5797.51	5787.51	Regional
R-17 S2	03/30/2021	19:00	5878.79	Transducer	5797.51	5787.51	Regional
R-17 S2	03/30/2021	21:00	5878.74	Transducer	5797.51	5787.51	Regional
R-17 S2	03/30/2021	23:00	5878.67	Transducer	5797.51	5787.51	Regional
R-17 S2	03/31/2021	01:00	5878.62	Transducer	5797.51	5787.51	Regional
R-17 S2	03/31/2021	03:00	5878.59	Transducer	5797.51	5787.51	Regional
R-17 S2	03/31/2021	05:00	5878.56	Transducer	5797.51	5787.51	Regional
R-17 S2	03/31/2021	07:00	5878.51	Transducer	5797.51	5787.51	Regional
R-17 S2	03/31/2021	09:00	5878.46	Transducer	5797.51	5787.51	Regional
R-17 S2	03/31/2021	11:00	5878.42	Transducer	5797.51	5787.51	Regional
R-17 S2	03/31/2021	13:00	5878.43	Transducer	5797.51	5787.51	Regional
R-17 S2	03/31/2021	15:00	5878.46	Transducer	5797.51	5787.51	Regional
R-17 S2	03/31/2021	17:00	5878.50	Transducer	5797.51	5787.51	Regional
R-17 S2	03/31/2021	19:00	5878.51	Transducer	5797.51	5787.51	Regional
R-17 S2	03/31/2021	21:00	5878.48	Transducer	5797.51	5787.51	Regional
R-17 S2	03/31/2021	23:00	5878.45	Transducer	5797.51	5787.51	Regional
R-17 S2	04/01/2021	01:00	5878.42	Transducer	5797.51	5787.51	Regional
R-17 S2	04/01/2021	03:00	5878.42	Transducer	5797.51	5787.51	Regional
R-17 S2	04/01/2021	05:00	5878.43	Transducer	5797.51	5787.51	Regional
R-17 S2	04/01/2021	07:00	5878.42	Transducer	5797.51	5787.51	Regional
R-17 S2	04/01/2021	09:00	5878.40	Transducer	5797.51	5787.51	Regional
R-17 S2	04/01/2021	11:00	5878.39	Transducer	5797.51	5787.51	Regional
R-17 S2	04/01/2021	13:00	5878.41	Transducer	5797.51	5787.51	Regional
R-17 S2	04/01/2021	15:00	5878.46	Transducer	5797.51	5787.51	Regional

Location	Date	Time	Water Level (ft amsl)	Method	Top of Screen (ft amsl)	Bottom of Screen (ft amsl)	Zone
R-17 S2	04/01/2021	17:00	5878.50	Transducer	5797.51	5787.51	Regional
R-17 S2	04/01/2021	19:00	5878.54	Transducer	5797.51	5787.51	Regional
R-17 S2	04/01/2021	21:00	5878.55	Transducer	5797.51	5787.51	Regional
R-17 S2	04/01/2021	23:00	5878.56	Transducer	5797.51	5787.51	Regional
R-17 S2	04/02/2021	01:00	5878.56	Transducer	5797.51	5787.51	Regional
R-17 S2	04/02/2021	03:00	5878.57	Transducer	5797.51	5787.51	Regional
R-17 S2	04/02/2021	05:00	5878.58	Transducer	5797.51	5787.51	Regional
R-17 S2	04/02/2021	07:00	5878.56	Transducer	5797.51	5787.51	Regional
R-17 S2	04/02/2021	09:00	5878.56	Transducer	5797.51	5787.51	Regional
R-17 S2	04/02/2021	11:00	5878.55	Transducer	5797.51	5787.51	Regional
R-17 S2	04/02/2021	13:00	5878.57	Transducer	5797.51	5787.51	Regional
R-17 S2	04/02/2021	15:00	5878.58	Transducer	5797.51	5787.51	Regional
R-17 S2	04/02/2021	17:00	5878.61	Transducer	5797.51	5787.51	Regional
R-17 S2	04/02/2021	19:00	5878.63	Transducer	5797.51	5787.51	Regional
R-17 S2	04/02/2021	21:00	5878.62	Transducer	5797.51	5787.51	Regional
R-17 S2	04/02/2021	23:00	5878.61	Transducer	5797.51	5787.51	Regional
R-17 S2	04/03/2021	01:00	5878.59	Transducer	5797.51	5787.51	Regional
R-17 S2	04/03/2021	03:00	5878.58	Transducer	5797.51	5787.51	Regional
R-17 S2	04/03/2021	05:00	5878.57	Transducer	5797.51	5787.51	Regional
R-17 S2	04/03/2021	07:00	5878.55	Transducer	5797.51	5787.51	Regional
R-17 S2	04/03/2021	09:00	5878.52	Transducer	5797.51	5787.51	Regional
R-17 S2	04/03/2021	11:00	5878.50	Transducer	5797.51	5787.51	Regional
R-17 S2	04/03/2021	13:00	5878.49	Transducer	5797.51	5787.51	Regional
R-17 S2	04/03/2021	15:00	5878.49	Transducer	5797.51	5787.51	Regional
R-17 S2	04/03/2021	17:00	5878.50	Transducer	5797.51	5787.51	Regional
R-17 S2	04/03/2021	19:00	5878.48	Transducer	5797.51	5787.51	Regional
R-17 S2	04/03/2021	21:00	5878.47	Transducer	5797.51	5787.51	Regional
R-17 S2	04/03/2021	23:00	5878.48	Transducer	5797.51	5787.51	Regional
R-17 S2	04/04/2021	01:00	5878.48	Transducer	5797.51	5787.51	Regional
R-17 S2	04/04/2021	03:00	5878.49	Transducer	5797.51	5787.51	Regional
R-17 S2	04/04/2021	05:00	5878.48	Transducer	5797.51	5787.51	Regional
R-17 S2	04/04/2021	07:00	5878.46	Transducer	5797.51	5787.51	Regional
R-17 S2	04/04/2021	09:00	5878.46	Transducer	5797.51	5787.51	Regional
R-17 S2	04/04/2021	11:00	5878.47	Transducer	5797.51	5787.51	Regional
R-17 S2	04/04/2021	13:00	5878.50	Transducer	5797.51	5787.51	Regional
R-17 S2	04/04/2021	15:00	5878.53	Transducer	5797.51	5787.51	Regional
R-17 S2	04/04/2021	17:00	5878.55	Transducer	5797.51	5787.51	Regional
R-17 S2	04/04/2021	19:00	5878.57	Transducer	5797.51	5787.51	Regional
R-17 S2	04/04/2021	21:00	5878.58	Transducer	5797.51	5787.51	Regional
R-17 S2	04/04/2021	23:00	5878.61	Transducer	5797.51	5787.51	Regional
R-17 S2	04/05/2021	01:00	5878.64	Transducer	5797.51	5787.51	Regional
R-17 S2	04/05/2021	03:00	5878.67	Transducer	5797.51	5787.51	Regional
R-17 S2	04/05/2021	05:00	5878.67	Transducer	5797.51	5787.51	Regional
R-17 S2	04/05/2021	07:00	5878.65	Transducer	5797.51	5787.51	Regional
R-17 S2	04/05/2021	09:00	5878.64	Transducer	5797.51	5787.51	Regional

Location	Date	Time	Water Level (ft amsl)	Method	Top of Screen (ft amsl)	Bottom of Screen (ft amsl)	Zone
R-17 S2	04/05/2021	11:00	5878.67	Transducer	5797.51	5787.51	Regional
R-17 S2	04/05/2021	13:00	5878.73	Transducer	5797.51	5787.51	Regional
R-17 S2	04/05/2021	15:00	5878.77	Transducer	5797.51	5787.51	Regional
R-17 S2	04/05/2021	17:00	5878.80	Transducer	5797.51	5787.51	Regional
R-17 S2	04/05/2021	19:00	5878.82	Transducer	5797.51	5787.51	Regional
R-17 S2	04/05/2021	21:00	5878.83	Transducer	5797.51	5787.51	Regional
R-17 S2	04/05/2021	23:00	5878.86	Transducer	5797.51	5787.51	Regional
R-17 S2	04/06/2021	01:00	5878.89	Transducer	5797.51	5787.51	Regional
R-17 S2	04/06/2021	03:00	5878.90	Transducer	5797.51	5787.51	Regional
R-17 S2	04/06/2021	05:00	5878.91	Transducer	5797.51	5787.51	Regional
R-17 S2	04/06/2021	07:00	5878.89	Transducer	5797.51	5787.51	Regional
R-17 S2	04/06/2021	09:00	5878.91	Transducer	5797.51	5787.51	Regional
R-17 S2	04/06/2021	11:00	5878.93	Transducer	5797.51	5787.51	Regional
R-17 S2	04/06/2021	13:00	5878.94	Transducer	5797.51	5787.51	Regional
R-17 S2	04/06/2021	15:00	5878.97	Transducer	5797.51	5787.51	Regional
R-17 S2	04/06/2021	17:00	5878.93	Transducer	5797.51	5787.51	Regional
R-17 S2	04/06/2021	19:00	5878.89	Transducer	5797.51	5787.51	Regional
R-17 S2	04/06/2021	21:00	5878.84	Transducer	5797.51	5787.51	Regional
R-17 S2	04/06/2021	23:00	5878.84	Transducer	5797.51	5787.51	Regional
R-17 S2	04/07/2021	01:00	5878.84	Transducer	5797.51	5787.51	Regional
R-17 S2	04/07/2021	03:00	5878.84	Transducer	5797.51	5787.51	Regional
R-17 S2	04/07/2021	05:00	5878.82	Transducer	5797.51	5787.51	Regional
R-17 S2	04/07/2021	07:00	5878.78	Transducer	5797.51	5787.51	Regional
R-17 S2	04/07/2021	09:00	5878.75	Transducer	5797.51	5787.51	Regional
R-17 S2	04/07/2021	11:00	5878.76	Transducer	5797.51	5787.51	Regional
R-17 S2	04/07/2021	13:00	5878.81	Transducer	5797.51	5787.51	Regional
R-17 S2	04/07/2021	15:00	5878.85	Transducer	5797.51	5787.51	Regional
R-17 S2	04/07/2021	17:00	5878.85	Transducer	5797.51	5787.51	Regional
R-17 S2	04/07/2021	19:00	5878.82	Transducer	5797.51	5787.51	Regional
R-17 S2	04/07/2021	21:00	5878.79	Transducer	5797.51	5787.51	Regional
R-17 S2	04/07/2021	23:00	5878.79	Transducer	5797.51	5787.51	Regional
R-17 S2	04/08/2021	01:00	5878.82	Transducer	5797.51	5787.51	Regional
R-17 S2	04/08/2021	03:00	5878.86	Transducer	5797.51	5787.51	Regional
R-17 S2	04/08/2021	05:00	5878.87	Transducer	5797.51	5787.51	Regional
R-17 S2	04/08/2021	07:00	5878.86	Transducer	5797.51	5787.51	Regional
R-17 S2	04/08/2021	09:00	5878.85	Transducer	5797.51	5787.51	Regional
R-17 S2	04/08/2021	11:00	5878.89	Transducer	5797.51	5787.51	Regional
R-17 S2	04/08/2021	13:00	5878.95	Transducer	5797.51	5787.51	Regional
R-17 S2	04/08/2021	15:00	5879.01	Transducer	5797.51	5787.51	Regional
R-17 S2	04/08/2021	17:00	5879.03	Transducer	5797.51	5787.51	Regional
R-17 S2	04/08/2021	19:00	5879.01	Transducer	5797.51	5787.51	Regional
R-17 S2	04/08/2021	21:00	5878.98	Transducer	5797.51	5787.51	Regional
R-17 S2	04/08/2021	23:00	5878.98	Transducer	5797.51	5787.51	Regional
R-17 S2	04/09/2021	01:00	5879.00	Transducer	5797.51	5787.51	Regional
R-17 S2	04/09/2021	03:00	5879.03	Transducer	5797.51	5787.51	Regional

Location	Date	Time	Water Level (ft amsl)	Method	Top of Screen (ft amsl)	Bottom of Screen (ft amsl)	Zone
R-17 S2	04/09/2021	05:00	5879.03	Transducer	5797.51	5787.51	Regional
R-17 S2	04/09/2021	07:00	5878.99	Transducer	5797.51	5787.51	Regional
R-17 S2	04/09/2021	09:00	5878.93	Transducer	5797.51	5787.51	Regional
R-17 S2	04/09/2021	11:00	5878.92	Transducer	5797.51	5787.51	Regional
R-17 S2	04/09/2021	13:00	5878.96	Transducer	5797.51	5787.51	Regional
R-17 S2	04/09/2021	15:00	5879.00	Transducer	5797.51	5787.51	Regional
R-17 S2	04/09/2021	17:00	5878.99	Transducer	5797.51	5787.51	Regional
R-17 S2	04/09/2021	19:00	5878.95	Transducer	5797.51	5787.51	Regional
R-17 S2	04/09/2021	21:00	5878.91	Transducer	5797.51	5787.51	Regional
R-17 S2	04/09/2021	23:00	5878.90	Transducer	5797.51	5787.51	Regional
R-17 S2	04/10/2021	01:00	5878.91	Transducer	5797.51	5787.51	Regional
R-17 S2	04/10/2021	03:00	5878.93	Transducer	5797.51	5787.51	Regional
R-17 S2	04/10/2021	05:00	5878.94	Transducer	5797.51	5787.51	Regional
R-17 S2	04/10/2021	07:00	5878.91	Transducer	5797.51	5787.51	Regional
R-17 S2	04/10/2021	09:00	5878.90	Transducer	5797.51	5787.51	Regional
R-17 S2	04/10/2021	11:00	5878.91	Transducer	5797.51	5787.51	Regional
R-17 S2	04/10/2021	13:00	5878.97	Transducer	5797.51	5787.51	Regional
R-17 S2	04/10/2021	15:00	5879.04	Transducer	5797.51	5787.51	Regional
R-17 S2	04/10/2021	17:00	5879.08	Transducer	5797.51	5787.51	Regional
R-17 S2	04/10/2021	19:00	5879.07	Transducer	5797.51	5787.51	Regional
R-17 S2	04/10/2021	21:00	5879.02	Transducer	5797.51	5787.51	Regional
R-17 S2	04/10/2021	23:00	5879.03	Transducer	5797.51	5787.51	Regional
R-17 S2	04/11/2021	01:00	5879.03	Transducer	5797.51	5787.51	Regional
R-17 S2	04/11/2021	03:00	5879.06	Transducer	5797.51	5787.51	Regional
R-17 S2	04/11/2021	05:00	5879.06	Transducer	5797.51	5787.51	Regional
R-17 S2	04/11/2021	07:00	5879.04	Transducer	5797.51	5787.51	Regional
R-17 S2	04/11/2021	09:00	5879.01	Transducer	5797.51	5787.51	Regional
R-17 S2	04/11/2021	11:00	5878.99	Transducer	5797.51	5787.51	Regional
R-17 S2	04/11/2021	13:00	5879.04	Transducer	5797.51	5787.51	Regional
R-17 S2	04/11/2021	15:00	5879.09	Transducer	5797.51	5787.51	Regional
R-17 S2	04/11/2021	17:00	5879.11	Transducer	5797.51	5787.51	Regional
R-17 S2	04/11/2021	19:00	5879.10	Transducer	5797.51	5787.51	Regional
R-17 S2	04/11/2021	21:00	5879.05	Transducer	5797.51	5787.51	Regional
R-17 S2	04/11/2021	23:00	5879.03	Transducer	5797.51	5787.51	Regional
R-17 S2	04/12/2021	01:00	5879.03	Transducer	5797.51	5787.51	Regional
R-17 S2	04/12/2021	03:00	5879.04	Transducer	5797.51	5787.51	Regional
R-17 S2	04/12/2021	05:00	5879.04	Transducer	5797.51	5787.51	Regional
R-17 S2	04/12/2021	07:00	5879.01	Transducer	5797.51	5787.51	Regional
R-17 S2	04/12/2021	09:00	5878.98	Transducer	5797.51	5787.51	Regional
R-17 S2	04/12/2021	11:00	5878.97	Transducer	5797.51	5787.51	Regional
R-17 S2	04/12/2021	13:00	5879.01	Transducer	5797.51	5787.51	Regional
R-17 S2	04/12/2021	15:00	5879.04	Transducer	5797.51	5787.51	Regional
R-17 S2	04/12/2021	17:00	5879.06	Transducer	5797.51	5787.51	Regional
R-17 S2	04/12/2021	19:00	5879.05	Transducer	5797.51	5787.51	Regional
R-17 S2	04/12/2021	21:00	5878.98	Transducer	5797.51	5787.51	Regional

Location	Date	Time	Water Level (ft amsl)	Method	Top of Screen (ft amsl)	Bottom of Screen (ft amsl)	Zone
R-17 S2	04/12/2021	23:00	5878.94	Transducer	5797.51	5787.51	Regional
R-17 S2	04/13/2021	01:00	5878.91	Transducer	5797.51	5787.51	Regional
R-17 S2	04/13/2021	03:00	5878.92	Transducer	5797.51	5787.51	Regional
R-17 S2	04/13/2021	05:00	5878.92	Transducer	5797.51	5787.51	Regional
R-17 S2	04/13/2021	07:00	5878.89	Transducer	5797.51	5787.51	Regional
R-17 S2	04/13/2021	09:00	5878.87	Transducer	5797.51	5787.51	Regional
R-17 S2	04/13/2021	11:00	5878.86	Transducer	5797.51	5787.51	Regional
R-17 S2	04/13/2021	13:00	5878.89	Transducer	5797.51	5787.51	Regional
R-17 S2	04/13/2021	15:00	5878.95	Transducer	5797.51	5787.51	Regional
R-17 S2	04/13/2021	17:00	5878.98	Transducer	5797.51	5787.51	Regional
R-17 S2	04/13/2021	19:00	5878.96	Transducer	5797.51	5787.51	Regional
R-17 S2	04/13/2021	21:00	5878.92	Transducer	5797.51	5787.51	Regional
R-17 S2	04/13/2021	23:00	5878.90	Transducer	5797.51	5787.51	Regional
R-17 S2	04/14/2021	01:00	5878.90	Transducer	5797.51	5787.51	Regional
R-17 S2	04/14/2021	03:00	5878.91	Transducer	5797.51	5787.51	Regional
R-17 S2	04/14/2021	05:00	5878.92	Transducer	5797.51	5787.51	Regional
R-17 S2	04/14/2021	07:00	5878.91	Transducer	5797.51	5787.51	Regional
R-17 S2	04/14/2021	09:00	5878.90	Transducer	5797.51	5787.51	Regional
R-17 S2	04/14/2021	11:00	5878.89	Transducer	5797.51	5787.51	Regional
R-17 S2	04/14/2021	13:00	5878.92	Transducer	5797.51	5787.51	Regional
R-17 S2	04/14/2021	15:00	5878.97	Transducer	5797.51	5787.51	Regional
R-17 S2	04/14/2021	17:00	5879.01	Transducer	5797.51	5787.51	Regional
R-17 S2	04/14/2021	19:00	5879.00	Transducer	5797.51	5787.51	Regional
R-17 S2	04/14/2021	21:00	5878.97	Transducer	5797.51	5787.51	Regional
R-17 S2	04/14/2021	23:00	5878.93	Transducer	5797.51	5787.51	Regional
R-17 S2	04/15/2021	01:00	5878.94	Transducer	5797.51	5787.51	Regional
R-17 S2	04/15/2021	03:00	5878.97	Transducer	5797.51	5787.51	Regional
R-17 S2	04/15/2021	05:00	5878.98	Transducer	5797.51	5787.51	Regional
R-17 S2	04/15/2021	07:00	5878.99	Transducer	5797.51	5787.51	Regional
R-17 S2	04/15/2021	09:00	5879.00	Transducer	5797.51	5787.51	Regional
R-17 S2	04/15/2021	11:00	5879.01	Transducer	5797.51	5787.51	Regional
R-17 S2	04/15/2021	13:00	5879.06	Transducer	5797.51	5787.51	Regional
R-17 S2	04/15/2021	15:00	5879.14	Transducer	5797.51	5787.51	Regional
R-17 S2	04/15/2021	17:00	5879.16	Transducer	5797.51	5787.51	Regional
R-17 S2	04/15/2021	19:00	5879.14	Transducer	5797.51	5787.51	Regional
R-17 S2	04/15/2021	21:00	5879.08	Transducer	5797.51	5787.51	Regional
R-17 S2	04/15/2021	23:00	5879.05	Transducer	5797.51	5787.51	Regional
R-17 S2	04/16/2021	01:00	5879.04	Transducer	5797.51	5787.51	Regional
R-17 S2	04/16/2021	03:00	5879.03	Transducer	5797.51	5787.51	Regional
R-17 S2	04/16/2021	05:00	5879.03	Transducer	5797.51	5787.51	Regional
R-17 S2	04/16/2021	07:00	5879.03	Transducer	5797.51	5787.51	Regional
R-17 S2	04/16/2021	09:00	5879.02	Transducer	5797.51	5787.51	Regional
R-17 S2	04/16/2021	11:00	5878.99	Transducer	5797.51	5787.51	Regional
R-17 S2	04/16/2021	13:00	5878.99	Transducer	5797.51	5787.51	Regional
R-17 S2	04/16/2021	15:00	5879.02	Transducer	5797.51	5787.51	Regional

Location	Date	Time	Water Level (ft amsl)	Method	Top of Screen (ft amsl)	Bottom of Screen (ft amsl)	Zone
R-17 S2	04/16/2021	17:00	5879.01	Transducer	5797.51	5787.51	Regional
R-17 S2	04/16/2021	19:00	5878.99	Transducer	5797.51	5787.51	Regional
R-17 S2	04/16/2021	21:00	5878.94	Transducer	5797.51	5787.51	Regional
R-17 S2	04/16/2021	23:00	5878.91	Transducer	5797.51	5787.51	Regional
R-17 S2	04/17/2021	01:00	5878.89	Transducer	5797.51	5787.51	Regional
R-17 S2	04/17/2021	03:00	5878.90	Transducer	5797.51	5787.51	Regional
R-17 S2	04/17/2021	05:00	5878.90	Transducer	5797.51	5787.51	Regional
R-17 S2	04/17/2021	07:00	5878.89	Transducer	5797.51	5787.51	Regional
R-17 S2	04/17/2021	09:00	5878.88	Transducer	5797.51	5787.51	Regional
R-17 S2	04/17/2021	11:00	5878.87	Transducer	5797.51	5787.51	Regional
R-17 S2	04/17/2021	13:00	5878.88	Transducer	5797.51	5787.51	Regional
R-17 S2	04/17/2021	15:00	5878.91	Transducer	5797.51	5787.51	Regional
R-17 S2	04/17/2021	17:00	5878.91	Transducer	5797.51	5787.51	Regional
R-17 S2	04/17/2021	19:00	5878.91	Transducer	5797.51	5787.51	Regional
R-17 S2	04/17/2021	21:00	5878.88	Transducer	5797.51	5787.51	Regional
R-17 S2	04/17/2021	23:00	5878.86	Transducer	5797.51	5787.51	Regional
R-17 S2	04/18/2021	01:00	5878.85	Transducer	5797.51	5787.51	Regional
R-17 S2	04/18/2021	03:00	5878.85	Transducer	5797.51	5787.51	Regional
R-17 S2	04/18/2021	05:00	5878.85	Transducer	5797.51	5787.51	Regional
R-17 S2	04/18/2021	07:00	5878.83	Transducer	5797.51	5787.51	Regional
R-17 S2	04/18/2021	09:00	5878.81	Transducer	5797.51	5787.51	Regional
R-17 S2	04/18/2021	11:00	5878.81	Transducer	5797.51	5787.51	Regional
R-17 S2	04/18/2021	13:00	5878.83	Transducer	5797.51	5787.51	Regional
R-17 S2	04/18/2021	15:00	5878.85	Transducer	5797.51	5787.51	Regional
R-17 S2	04/18/2021	17:00	5878.88	Transducer	5797.51	5787.51	Regional
R-17 S2	04/18/2021	19:00	5878.88	Transducer	5797.51	5787.51	Regional
R-17 S2	04/18/2021	21:00	5878.87	Transducer	5797.51	5787.51	Regional
R-17 S2	04/18/2021	23:00	5878.88	Transducer	5797.51	5787.51	Regional
R-17 S2	04/19/2021	01:00	5878.88	Transducer	5797.51	5787.51	Regional
R-17 S2	04/19/2021	03:00	5878.89	Transducer	5797.51	5787.51	Regional
R-17 S2	04/19/2021	05:00	5878.89	Transducer	5797.51	5787.51	Regional
R-17 S2	04/19/2021	07:00	5878.90	Transducer	5797.51	5787.51	Regional
R-17 S2	04/19/2021	09:00	5878.93	Transducer	5797.51	5787.51	Regional
R-17 S2	04/19/2021	11:00	5878.97	Transducer	5797.51	5787.51	Regional
R-17 S2	04/19/2021	13:00	5879.01	Transducer	5797.51	5787.51	Regional
R-17 S2	04/19/2021	15:00	5879.04	Transducer	5797.51	5787.51	Regional
R-17 S2	04/19/2021	17:00	5879.05	Transducer	5797.51	5787.51	Regional
R-17 S2	04/19/2021	19:00	5879.06	Transducer	5797.51	5787.51	Regional
R-17 S2	04/19/2021	21:00	5879.05	Transducer	5797.51	5787.51	Regional
R-17 S2	04/19/2021	23:00	5879.07	Transducer	5797.51	5787.51	Regional
R-17 S2	04/20/2021	01:00	5879.09	Transducer	5797.51	5787.51	Regional
R-17 S2	04/20/2021	03:00	5879.07	Transducer	5797.51	5787.51	Regional
R-17 S2	04/20/2021	05:00	5879.04	Transducer	5797.51	5787.51	Regional
R-17 S2	04/20/2021	07:00	5879.00	Transducer	5797.51	5787.51	Regional
R-17 S2	04/20/2021	11:00	5878.97	Transducer	5797.51	5787.51	Regional

Location	Date	Time	Water Level (ft amsl)	Method	Top of Screen (ft amsl)	Bottom of Screen (ft amsl)	Zone
R-17 S2	04/20/2021	13:00	5878.97	Transducer	5797.51	5787.51	Regional
R-17 S2	04/20/2021	15:00	5878.98	Transducer	5797.51	5787.51	Regional
R-17 S2	04/20/2021	17:00	5878.96	Transducer	5797.51	5787.51	Regional
R-17 S2	04/20/2021	19:00	5878.94	Transducer	5797.51	5787.51	Regional
R-17 S2	04/20/2021	21:00	5878.90	Transducer	5797.51	5787.51	Regional
R-17 S2	04/20/2021	23:00	5878.89	Transducer	5797.51	5787.51	Regional
R-17 S2	04/21/2021	01:00	5878.90	Transducer	5797.51	5787.51	Regional
R-17 S2	04/21/2021	03:00	5878.91	Transducer	5797.51	5787.51	Regional
R-17 S2	04/21/2021	05:00	5878.90	Transducer	5797.51	5787.51	Regional
R-17 S2	04/21/2021	07:00	5878.89	Transducer	5797.51	5787.51	Regional
R-17 S2	04/21/2021	09:00	5878.89	Transducer	5797.51	5787.51	Regional
R-17 S2	04/21/2021	11:00	5878.92	Transducer	5797.51	5787.51	Regional
R-17 S2	04/21/2021	13:00	5878.96	Transducer	5797.51	5787.51	Regional
R-17 S2	04/21/2021	15:00	5879.00	Transducer	5797.51	5787.51	Regional
R-17 S2	04/21/2021	17:00	5879.02	Transducer	5797.51	5787.51	Regional
R-17 S2	04/21/2021	19:00	5879.03	Transducer	5797.51	5787.51	Regional
R-17 S2	04/21/2021	21:00	5879.01	Transducer	5797.51	5787.51	Regional
R-17 S2	04/21/2021	23:00	5879.02	Transducer	5797.51	5787.51	Regional
R-17 S2	04/22/2021	01:00	5879.06	Transducer	5797.51	5787.51	Regional
R-17 S2	04/22/2021	03:00	5879.08	Transducer	5797.51	5787.51	Regional
R-17 S2	04/22/2021	05:00	5879.09	Transducer	5797.51	5787.51	Regional
R-17 S2	04/22/2021	07:00	5879.06	Transducer	5797.51	5787.51	Regional
R-17 S2	04/22/2021	09:00	5879.06	Transducer	5797.51	5787.51	Regional
R-17 S2	04/22/2021	11:00	5879.07	Transducer	5797.51	5787.51	Regional
R-17 S2	04/22/2021	13:00	5879.11	Transducer	5797.51	5787.51	Regional
R-17 S2	04/22/2021	15:00	5879.13	Transducer	5797.51	5787.51	Regional
R-17 S2	04/22/2021	17:00	5879.13	Transducer	5797.51	5787.51	Regional
R-17 S2	04/22/2021	19:00	5879.11	Transducer	5797.51	5787.51	Regional
R-17 S2	04/22/2021	21:00	5879.09	Transducer	5797.51	5787.51	Regional
R-17 S2	04/22/2021	23:00	5879.09	Transducer	5797.51	5787.51	Regional
R-17 S2	04/23/2021	01:00	5879.12	Transducer	5797.51	5787.51	Regional
R-17 S2	04/23/2021	03:00	5879.15	Transducer	5797.51	5787.51	Regional
R-17 S2	04/23/2021	05:00	5879.14	Transducer	5797.51	5787.51	Regional
R-17 S2	04/23/2021	07:00	5879.11	Transducer	5797.51	5787.51	Regional
R-17 S2	04/23/2021	09:00	5879.10	Transducer	5797.51	5787.51	Regional
R-17 S2	04/23/2021	11:00	5879.09	Transducer	5797.51	5787.51	Regional
R-17 S2	04/23/2021	13:00	5879.10	Transducer	5797.51	5787.51	Regional
R-17 S2	04/23/2021	15:00	5879.11	Transducer	5797.51	5787.51	Regional
R-17 S2	04/23/2021	17:00	5879.06	Transducer	5797.51	5787.51	Regional
R-17 S2	04/23/2021	19:00	5879.01	Transducer	5797.51	5787.51	Regional
R-17 S2	04/23/2021	21:00	5878.94	Transducer	5797.51	5787.51	Regional
R-17 S2	04/23/2021	23:00	5878.93	Transducer	5797.51	5787.51	Regional
R-17 S2	04/24/2021	01:00	5878.94	Transducer	5797.51	5787.51	Regional
R-17 S2	04/24/2021	03:00	5878.95	Transducer	5797.51	5787.51	Regional
R-17 S2	04/24/2021	05:00	5878.95	Transducer	5797.51	5787.51	Regional

Location	Date	Time	Water Level (ft amsl)	Method	Top of Screen (ft amsl)	Bottom of Screen (ft amsl)	Zone
R-17 S2	04/24/2021	07:00	5878.91	Transducer	5797.51	5787.51	Regional
R-17 S2	04/24/2021	09:00	5878.89	Transducer	5797.51	5787.51	Regional
R-17 S2	04/24/2021	11:00	5878.91	Transducer	5797.51	5787.51	Regional
R-17 S2	04/24/2021	13:00	5878.96	Transducer	5797.51	5787.51	Regional
R-17 S2	04/24/2021	15:00	5879.03	Transducer	5797.51	5787.51	Regional
R-17 S2	04/24/2021	17:00	5879.07	Transducer	5797.51	5787.51	Regional
R-17 S2	04/24/2021	19:00	5879.06	Transducer	5797.51	5787.51	Regional
R-17 S2	04/24/2021	21:00	5879.02	Transducer	5797.51	5787.51	Regional
R-17 S2	04/24/2021	23:00	5879.02	Transducer	5797.51	5787.51	Regional
R-17 S2	04/25/2021	01:00	5879.02	Transducer	5797.51	5787.51	Regional
R-17 S2	04/25/2021	03:00	5879.04	Transducer	5797.51	5787.51	Regional
R-17 S2	04/25/2021	05:00	5879.03	Transducer	5797.51	5787.51	Regional
R-17 S2	04/25/2021	07:00	5879.00	Transducer	5797.51	5787.51	Regional
R-17 S2	04/25/2021	09:00	5878.98	Transducer	5797.51	5787.51	Regional
R-17 S2	04/25/2021	11:00	5878.99	Transducer	5797.51	5787.51	Regional
R-17 S2	04/25/2021	13:00	5879.05	Transducer	5797.51	5787.51	Regional
R-17 S2	04/25/2021	15:00	5879.11	Transducer	5797.51	5787.51	Regional
R-17 S2	04/25/2021	17:00	5879.16	Transducer	5797.51	5787.51	Regional
R-17 S2	04/25/2021	19:00	5879.16	Transducer	5797.51	5787.51	Regional
R-17 S2	04/25/2021	21:00	5879.12	Transducer	5797.51	5787.51	Regional
R-17 S2	04/25/2021	23:00	5879.10	Transducer	5797.51	5787.51	Regional
R-17 S2	04/26/2021	01:00	5879.11	Transducer	5797.51	5787.51	Regional
R-17 S2	04/26/2021	03:00	5879.13	Transducer	5797.51	5787.51	Regional
R-17 S2	04/26/2021	05:00	5879.14	Transducer	5797.51	5787.51	Regional
R-17 S2	04/26/2021	07:00	5879.12	Transducer	5797.51	5787.51	Regional
R-17 S2	04/26/2021	09:00	5879.10	Transducer	5797.51	5787.51	Regional
R-17 S2	04/26/2021	11:00	5879.11	Transducer	5797.51	5787.51	Regional
R-17 S2	04/26/2021	13:00	5879.15	Transducer	5797.51	5787.51	Regional
R-17 S2	04/26/2021	15:00	5879.20	Transducer	5797.51	5787.51	Regional
R-17 S2	04/26/2021	17:00	5879.23	Transducer	5797.51	5787.51	Regional
R-17 S2	04/26/2021	19:00	5879.21	Transducer	5797.51	5787.51	Regional
R-17 S2	04/26/2021	21:00	5879.16	Transducer	5797.51	5787.51	Regional
R-17 S2	04/26/2021	23:00	5879.12	Transducer	5797.51	5787.51	Regional
R-17 S2	04/27/2021	01:00	5879.12	Transducer	5797.51	5787.51	Regional
R-17 S2	04/27/2021	03:00	5879.14	Transducer	5797.51	5787.51	Regional
R-17 S2	04/27/2021	05:00	5879.15	Transducer	5797.51	5787.51	Regional
R-17 S2	04/27/2021	07:00	5879.12	Transducer	5797.51	5787.51	Regional
R-17 S2	04/27/2021	09:00	5879.08	Transducer	5797.51	5787.51	Regional
R-17 S2	04/27/2021	11:00	5879.03	Transducer	5797.51	5787.51	Regional
R-17 S2	04/27/2021	13:00	5879.04	Transducer	5797.51	5787.51	Regional
R-17 S2	04/27/2021	15:00	5879.05	Transducer	5797.51	5787.51	Regional
R-17 S2	04/27/2021	17:00	5879.05	Transducer	5797.51	5787.51	Regional
R-17 S2	04/27/2021	19:00	5879.03	Transducer	5797.51	5787.51	Regional
R-17 S2	04/27/2021	21:00	5878.97	Transducer	5797.51	5787.51	Regional
R-17 S2	04/27/2021	23:00	5878.94	Transducer	5797.51	5787.51	Regional

Location	Date	Time	Water Level (ft amsl)	Method	Top of Screen (ft amsl)	Bottom of Screen (ft amsl)	Zone
R-17 S2	04/28/2021	01:00	5878.93	Transducer	5797.51	5787.51	Regional
R-17 S2	04/28/2021	03:00	5878.93	Transducer	5797.51	5787.51	Regional
R-17 S2	04/28/2021	05:00	5878.94	Transducer	5797.51	5787.51	Regional
R-17 S2	04/28/2021	07:00	5878.91	Transducer	5797.51	5787.51	Regional
R-17 S2	04/28/2021	09:00	5878.86	Transducer	5797.51	5787.51	Regional
R-17 S2	04/28/2021	11:00	5878.82	Transducer	5797.51	5787.51	Regional
R-17 S2	04/28/2021	13:00	5878.79	Transducer	5797.51	5787.51	Regional
R-17 S2	04/28/2021	15:00	5878.78	Transducer	5797.51	5787.51	Regional
R-17 S2	04/28/2021	17:00	5878.79	Transducer	5797.51	5787.51	Regional
R-17 S2	04/28/2021	19:00	5878.77	Transducer	5797.51	5787.51	Regional
R-17 S2	04/28/2021	21:00	5878.72	Transducer	5797.51	5787.51	Regional
R-17 S2	04/28/2021	23:00	5878.69	Transducer	5797.51	5787.51	Regional
R-17 S2	04/29/2021	01:00	5878.67	Transducer	5797.51	5787.51	Regional
R-17 S2	04/29/2021	03:00	5878.67	Transducer	5797.51	5787.51	Regional
R-17 S2	04/29/2021	05:00	5878.65	Transducer	5797.51	5787.51	Regional
R-17 S2	04/29/2021	07:00	5878.60	Transducer	5797.51	5787.51	Regional
R-17 S2	04/29/2021	09:00	5878.56	Transducer	5797.51	5787.51	Regional
R-17 S2	04/29/2021	11:00	5878.51	Transducer	5797.51	5787.51	Regional
R-17 S2	04/29/2021	13:00	5878.50	Transducer	5797.51	5787.51	Regional
R-17 S2	04/29/2021	15:00	5878.51	Transducer	5797.51	5787.51	Regional
R-17 S2	04/29/2021	17:00	5878.52	Transducer	5797.51	5787.51	Regional
R-17 S2	04/29/2021	19:00	5878.52	Transducer	5797.51	5787.51	Regional
R-17 S2	04/29/2021	21:00	5878.48	Transducer	5797.51	5787.51	Regional
R-17 S2	04/29/2021	23:00	5878.46	Transducer	5797.51	5787.51	Regional
R-17 S2	04/30/2021	01:00	5878.44	Transducer	5797.51	5787.51	Regional
R-17 S2	04/30/2021	03:00	5878.44	Transducer	5797.51	5787.51	Regional
R-17 S2	04/30/2021	05:00	5878.45	Transducer	5797.51	5787.51	Regional
R-17 S2	04/30/2021	07:00	5878.43	Transducer	5797.51	5787.51	Regional
R-17 S2	04/30/2021	09:00	5878.41	Transducer	5797.51	5787.51	Regional
R-17 S2	04/30/2021	11:00	5878.40	Transducer	5797.51	5787.51	Regional
R-17 S2	04/30/2021	13:00	5878.41	Transducer	5797.51	5787.51	Regional
R-17 S2	04/30/2021	15:00	5878.45	Transducer	5797.51	5787.51	Regional
R-17 S2	04/30/2021	17:00	5878.49	Transducer	5797.51	5787.51	Regional
R-17 S2	04/30/2021	19:00	5878.53	Transducer	5797.51	5787.51	Regional
R-17 S2	04/30/2021	21:00	5878.51	Transducer	5797.51	5787.51	Regional
R-17 S2	04/30/2021	23:00	5878.52	Transducer	5797.51	5787.51	Regional
R-17 S2	05/01/2021	01:00	5878.54	Transducer	5797.51	5787.51	Regional
R-17 S2	05/01/2021	03:00	5878.56	Transducer	5797.51	5787.51	Regional
R-17 S2	05/01/2021	05:00	5878.57	Transducer	5797.51	5787.51	Regional
R-17 S2	05/01/2021	07:00	5878.58	Transducer	5797.51	5787.51	Regional
R-17 S2	05/01/2021	09:00	5878.60	Transducer	5797.51	5787.51	Regional
R-17 S2	05/01/2021	11:00	5878.62	Transducer	5797.51	5787.51	Regional
R-17 S2	05/01/2021	13:00	5878.66	Transducer	5797.51	5787.51	Regional
R-17 S2	05/01/2021	15:00	5878.71	Transducer	5797.51	5787.51	Regional
R-17 S2	05/01/2021	17:00	5878.77	Transducer	5797.51	5787.51	Regional

Location	Date	Time	Water Level (ft amsl)	Method	Top of Screen (ft amsl)	Bottom of Screen (ft amsl)	Zone
R-17 S2	05/01/2021	19:00	5878.80	Transducer	5797.51	5787.51	Regional
R-17 S2	05/01/2021	21:00	5878.83	Transducer	5797.51	5787.51	Regional
R-17 S2	05/01/2021	23:00	5878.86	Transducer	5797.51	5787.51	Regional
R-17 S2	05/02/2021	01:00	5878.88	Transducer	5797.51	5787.51	Regional
R-17 S2	05/02/2021	03:00	5878.88	Transducer	5797.51	5787.51	Regional
R-17 S2	05/02/2021	05:00	5878.87	Transducer	5797.51	5787.51	Regional
R-17 S2	05/02/2021	07:00	5878.86	Transducer	5797.51	5787.51	Regional
R-17 S2	05/02/2021	09:00	5878.88	Transducer	5797.51	5787.51	Regional
R-17 S2	05/02/2021	11:00	5878.88	Transducer	5797.51	5787.51	Regional
R-17 S2	05/02/2021	13:00	5878.89	Transducer	5797.51	5787.51	Regional
R-17 S2	05/02/2021	15:00	5878.90	Transducer	5797.51	5787.51	Regional
R-17 S2	05/02/2021	17:00	5878.92	Transducer	5797.51	5787.51	Regional
R-17 S2	05/02/2021	19:00	5878.92	Transducer	5797.51	5787.51	Regional
R-17 S2	05/02/2021	21:00	5878.90	Transducer	5797.51	5787.51	Regional
R-17 S2	05/02/2021	23:00	5878.90	Transducer	5797.51	5787.51	Regional
R-17 S2	05/03/2021	01:00	5878.87	Transducer	5797.51	5787.51	Regional
R-17 S2	05/03/2021	03:00	5878.83	Transducer	5797.51	5787.51	Regional
R-17 S2	05/03/2021	05:00	5878.80	Transducer	5797.51	5787.51	Regional
R-17 S2	05/03/2021	07:00	5878.76	Transducer	5797.51	5787.51	Regional
R-17 S2	05/03/2021	09:00	5878.73	Transducer	5797.51	5787.51	Regional
R-17 S2	05/03/2021	11:00	5878.72	Transducer	5797.51	5787.51	Regional
R-17 S2	05/03/2021	13:00	5878.69	Transducer	5797.51	5787.51	Regional
R-17 S2	05/03/2021	15:00	5878.69	Transducer	5797.51	5787.51	Regional
R-17 S2	05/03/2021	17:00	5878.64	Transducer	5797.51	5787.51	Regional
R-17 S2	05/03/2021	19:00	5878.61	Transducer	5797.51	5787.51	Regional
R-17 S2	05/03/2021	21:00	5878.58	Transducer	5797.51	5787.51	Regional
R-17 S2	05/03/2021	23:00	5878.56	Transducer	5797.51	5787.51	Regional
R-17 S2	05/04/2021	01:00	5878.55	Transducer	5797.51	5787.51	Regional
R-17 S2	05/04/2021	03:00	5878.53	Transducer	5797.51	5787.51	Regional
R-17 S2	05/04/2021	05:00	5878.50	Transducer	5797.51	5787.51	Regional
R-17 S2	05/04/2021	07:00	5878.46	Transducer	5797.51	5787.51	Regional
R-17 S2	05/04/2021	09:00	5878.44	Transducer	5797.51	5787.51	Regional
R-17 S2	05/04/2021	11:00	5878.45	Transducer	5797.51	5787.51	Regional
R-17 S2	05/04/2021	13:00	5878.48	Transducer	5797.51	5787.51	Regional
R-17 S2	05/04/2021	15:00	5878.52	Transducer	5797.51	5787.51	Regional
R-17 S2	05/04/2021	17:00	5878.54	Transducer	5797.51	5787.51	Regional
R-17 S2	05/04/2021	19:00	5878.55	Transducer	5797.51	5787.51	Regional
R-17 S2	05/04/2021	21:00	5878.53	Transducer	5797.51	5787.51	Regional
R-17 S2	05/04/2021	23:00	5878.55	Transducer	5797.51	5787.51	Regional
R-17 S2	05/05/2021	01:00	5878.57	Transducer	5797.51	5787.51	Regional
R-17 S2	05/05/2021	03:00	5878.58	Transducer	5797.51	5787.51	Regional
R-17 S2	05/05/2021	05:00	5878.55	Transducer	5797.51	5787.51	Regional
R-17 S2	05/05/2021	07:00	5878.50	Transducer	5797.51	5787.51	Regional
R-17 S2	05/05/2021	09:00	5878.47	Transducer	5797.51	5787.51	Regional
R-17 S2	05/05/2021	11:00	5878.48	Transducer	5797.51	5787.51	Regional

Location	Date	Time	Water Level (ft amsl)	Method	Top of Screen (ft amsl)	Bottom of Screen (ft amsl)	Zone
R-17 S2	05/05/2021	13:00	5878.52	Transducer	5797.51	5787.51	Regional
R-17 S2	05/05/2021	15:00	5878.54	Transducer	5797.51	5787.51	Regional
R-17 S2	05/05/2021	17:00	5878.53	Transducer	5797.51	5787.51	Regional
R-17 S2	05/05/2021	19:00	5878.51	Transducer	5797.51	5787.51	Regional
R-17 S2	05/05/2021	21:00	5878.48	Transducer	5797.51	5787.51	Regional
R-17 S2	05/05/2021	23:00	5878.46	Transducer	5797.51	5787.51	Regional
R-17 S2	05/06/2021	01:00	5878.45	Transducer	5797.51	5787.51	Regional
R-17 S2	05/06/2021	03:00	5878.43	Transducer	5797.51	5787.51	Regional
R-17 S2	05/06/2021	05:00	5878.40	Transducer	5797.51	5787.51	Regional
R-17 S2	05/06/2021	07:00	5878.35	Transducer	5797.51	5787.51	Regional
R-17 S2	05/06/2021	09:00	5878.33	Transducer	5797.51	5787.51	Regional
R-17 S2	05/06/2021	11:00	5878.34	Transducer	5797.51	5787.51	Regional
R-17 S2	05/06/2021	13:00	5878.39	Transducer	5797.51	5787.51	Regional
R-17 S2	05/06/2021	15:00	5878.45	Transducer	5797.51	5787.51	Regional
R-17 S2	05/06/2021	17:00	5878.48	Transducer	5797.51	5787.51	Regional
R-17 S2	05/06/2021	19:00	5878.47	Transducer	5797.51	5787.51	Regional
R-17 S2	05/06/2021	21:00	5878.45	Transducer	5797.51	5787.51	Regional
R-17 S2	05/06/2021	23:00	5878.45	Transducer	5797.51	5787.51	Regional
R-17 S2	05/07/2021	01:00	5878.47	Transducer	5797.51	5787.51	Regional
R-17 S2	05/07/2021	03:00	5878.49	Transducer	5797.51	5787.51	Regional
R-17 S2	05/07/2021	05:00	5878.49	Transducer	5797.51	5787.51	Regional
R-17 S2	05/07/2021	07:00	5878.45	Transducer	5797.51	5787.51	Regional
R-17 S2	05/07/2021	09:00	5878.44	Transducer	5797.51	5787.51	Regional
R-17 S2	05/07/2021	11:00	5878.47	Transducer	5797.51	5787.51	Regional
R-17 S2	05/07/2021	13:00	5878.51	Transducer	5797.51	5787.51	Regional
R-17 S2	05/07/2021	15:00	5878.54	Transducer	5797.51	5787.51	Regional
R-17 S2	05/07/2021	17:00	5878.60	Transducer	5797.51	5787.51	Regional
R-17 S2	05/07/2021	19:00	5878.61	Transducer	5797.51	5787.51	Regional
R-17 S2	05/07/2021	21:00	5878.60	Transducer	5797.51	5787.51	Regional
R-17 S2	05/07/2021	23:00	5878.61	Transducer	5797.51	5787.51	Regional
R-17 S2	05/08/2021	01:00	5878.64	Transducer	5797.51	5787.51	Regional
R-17 S2	05/08/2021	03:00	5878.66	Transducer	5797.51	5787.51	Regional
R-17 S2	05/08/2021	05:00	5878.65	Transducer	5797.51	5787.51	Regional
R-17 S2	05/08/2021	07:00	5878.61	Transducer	5797.51	5787.51	Regional
R-17 S2	05/08/2021	09:00	5878.60	Transducer	5797.51	5787.51	Regional
R-17 S2	05/08/2021	11:00	5878.62	Transducer	5797.51	5787.51	Regional
R-17 S2	05/08/2021	13:00	5878.68	Transducer	5797.51	5787.51	Regional
R-17 S2	05/08/2021	15:00	5878.72	Transducer	5797.51	5787.51	Regional
R-17 S2	05/08/2021	17:00	5878.73	Transducer	5797.51	5787.51	Regional
R-17 S2	05/08/2021	19:00	5878.70	Transducer	5797.51	5787.51	Regional
R-17 S2	05/08/2021	21:00	5878.65	Transducer	5797.51	5787.51	Regional
R-17 S2	05/08/2021	23:00	5878.63	Transducer	5797.51	5787.51	Regional
R-17 S2	05/09/2021	01:00	5878.65	Transducer	5797.51	5787.51	Regional
R-17 S2	05/09/2021	03:00	5878.67	Transducer	5797.51	5787.51	Regional
R-17 S2	05/09/2021	05:00	5878.66	Transducer	5797.51	5787.51	Regional

Location	Date	Time	Water Level (ft amsl)	Method	Top of Screen (ft amsl)	Bottom of Screen (ft amsl)	Zone
R-17 S2	05/09/2021	07:00	5878.62	Transducer	5797.51	5787.51	Regional
R-17 S2	05/09/2021	09:00	5878.59	Transducer	5797.51	5787.51	Regional
R-17 S2	05/09/2021	11:00	5878.59	Transducer	5797.51	5787.51	Regional
R-17 S2	05/09/2021	13:00	5878.64	Transducer	5797.51	5787.51	Regional
R-17 S2	05/09/2021	15:00	5878.68	Transducer	5797.51	5787.51	Regional
R-17 S2	05/09/2021	17:00	5878.71	Transducer	5797.51	5787.51	Regional
R-17 S2	05/09/2021	19:00	5878.69	Transducer	5797.51	5787.51	Regional
R-17 S2	05/09/2021	21:00	5878.65	Transducer	5797.51	5787.51	Regional
R-17 S2	05/09/2021	23:00	5878.62	Transducer	5797.51	5787.51	Regional
R-17 S2	05/10/2021	01:00	5878.60	Transducer	5797.51	5787.51	Regional
R-17 S2	05/10/2021	03:00	5878.59	Transducer	5797.51	5787.51	Regional
R-17 S2	05/10/2021	05:00	5878.59	Transducer	5797.51	5787.51	Regional
R-17 S2	05/10/2021	07:00	5878.55	Transducer	5797.51	5787.51	Regional
R-17 S2	05/10/2021	09:00	5878.53	Transducer	5797.51	5787.51	Regional
R-17 S2	05/10/2021	11:00	5878.54	Transducer	5797.51	5787.51	Regional
R-17 S2	05/10/2021	13:00	5878.58	Transducer	5797.51	5787.51	Regional
R-17 S2	05/10/2021	15:00	5878.64	Transducer	5797.51	5787.51	Regional
R-17 S2	05/10/2021	17:00	5878.65	Transducer	5797.51	5787.51	Regional
R-17 S2	05/10/2021	19:00	5878.64	Transducer	5797.51	5787.51	Regional
R-17 S2	05/10/2021	21:00	5878.58	Transducer	5797.51	5787.51	Regional
R-17 S2	05/10/2021	23:00	5878.54	Transducer	5797.51	5787.51	Regional
R-17 S2	05/11/2021	01:00	5878.50	Transducer	5797.51	5787.51	Regional
R-17 S2	05/11/2021	03:00	5878.49	Transducer	5797.51	5787.51	Regional
R-17 S2	05/11/2021	05:00	5878.46	Transducer	5797.51	5787.51	Regional
R-17 S2	05/11/2021	07:00	5878.42	Transducer	5797.51	5787.51	Regional
R-17 S2	05/11/2021	09:00	5878.38	Transducer	5797.51	5787.51	Regional
R-17 S2	05/11/2021	11:00	5878.38	Transducer	5797.51	5787.51	Regional
R-17 S2	05/11/2021	13:00	5878.43	Transducer	5797.51	5787.51	Regional
R-17 S2	05/11/2021	15:00	5878.47	Transducer	5797.51	5787.51	Regional
R-17 S2	05/11/2021	17:00	5878.50	Transducer	5797.51	5787.51	Regional
R-17 S2	05/11/2021	19:00	5878.49	Transducer	5797.51	5787.51	Regional
R-17 S2	05/11/2021	21:00	5878.43	Transducer	5797.51	5787.51	Regional
R-17 S2	05/11/2021	23:00	5878.38	Transducer	5797.51	5787.51	Regional
R-17 S2	05/12/2021	01:00	5878.36	Transducer	5797.51	5787.51	Regional
R-17 S2	05/12/2021	03:00	5878.35	Transducer	5797.51	5787.51	Regional
R-17 S2	05/12/2021	05:00	5878.34	Transducer	5797.51	5787.51	Regional
R-17 S2	05/12/2021	07:00	5878.29	Transducer	5797.51	5787.51	Regional
R-17 S2	05/12/2021	09:00	5878.26	Transducer	5797.51	5787.51	Regional
R-17 S2	05/12/2021	11:00	5878.25	Transducer	5797.51	5787.51	Regional
R-17 S2	05/12/2021	13:00	5878.30	Transducer	5797.51	5787.51	Regional
R-17 S2	05/12/2021	15:00	5878.36	Transducer	5797.51	5787.51	Regional
R-17 S2	05/12/2021	17:00	5878.40	Transducer	5797.51	5787.51	Regional
R-17 S2	05/12/2021	19:00	5878.40	Transducer	5797.51	5787.51	Regional
R-17 S2	05/12/2021	21:00	5878.34	Transducer	5797.51	5787.51	Regional
R-17 S2	05/12/2021	23:00	5878.29	Transducer	5797.51	5787.51	Regional

Location	Date	Time	Water Level (ft amsl)	Method	Top of Screen (ft amsl)	Bottom of Screen (ft amsl)	Zone
R-17 S2	05/13/2021	01:00	5878.28	Transducer	5797.51	5787.51	Regional
R-17 S2	05/13/2021	03:00	5878.28	Transducer	5797.51	5787.51	Regional
R-17 S2	05/13/2021	05:00	5878.27	Transducer	5797.51	5787.51	Regional
R-17 S2	05/13/2021	07:00	5878.25	Transducer	5797.51	5787.51	Regional
R-17 S2	05/13/2021	09:00	5878.22	Transducer	5797.51	5787.51	Regional
R-17 S2	05/13/2021	11:00	5878.21	Transducer	5797.51	5787.51	Regional
R-17 S2	05/13/2021	13:00	5878.25	Transducer	5797.51	5787.51	Regional
R-17 S2	05/13/2021	15:00	5878.34	Transducer	5797.51	5787.51	Regional
R-17 S2	05/13/2021	17:00	5878.39	Transducer	5797.51	5787.51	Regional
R-17 S2	05/13/2021	19:00	5878.42	Transducer	5797.51	5787.51	Regional
R-17 S2	05/13/2021	21:00	5878.40	Transducer	5797.51	5787.51	Regional
R-17 S2	05/13/2021	23:00	5878.39	Transducer	5797.51	5787.51	Regional
R-17 S2	05/14/2021	01:00	5878.39	Transducer	5797.51	5787.51	Regional
R-17 S2	05/14/2021	03:00	5878.39	Transducer	5797.51	5787.51	Regional
R-17 S2	05/14/2021	05:00	5878.38	Transducer	5797.51	5787.51	Regional
R-17 S2	05/14/2021	07:00	5878.37	Transducer	5797.51	5787.51	Regional
R-17 S2	05/14/2021	09:00	5878.34	Transducer	5797.51	5787.51	Regional
R-17 S2	05/14/2021	11:00	5878.34	Transducer	5797.51	5787.51	Regional
R-17 S2	05/14/2021	13:00	5878.36	Transducer	5797.51	5787.51	Regional
R-17 S2	05/14/2021	15:00	5878.42	Transducer	5797.51	5787.51	Regional
R-17 S2	05/14/2021	17:00	5878.47	Transducer	5797.51	5787.51	Regional
R-17 S2	05/14/2021	19:00	5878.50	Transducer	5797.51	5787.51	Regional
R-17 S2	05/14/2021	21:00	5878.49	Transducer	5797.51	5787.51	Regional
R-17 S2	05/14/2021	23:00	5878.49	Transducer	5797.51	5787.51	Regional
R-17 S2	05/15/2021	01:00	5878.49	Transducer	5797.51	5787.51	Regional
R-17 S2	05/15/2021	03:00	5878.51	Transducer	5797.51	5787.51	Regional
R-17 S2	05/15/2021	05:00	5878.49	Transducer	5797.51	5787.51	Regional
R-17 S2	05/15/2021	07:00	5878.48	Transducer	5797.51	5787.51	Regional
R-17 S2	05/15/2021	09:00	5878.45	Transducer	5797.51	5787.51	Regional
R-17 S2	05/15/2021	11:00	5878.46	Transducer	5797.51	5787.51	Regional
R-17 S2	05/15/2021	13:00	5878.49	Transducer	5797.51	5787.51	Regional
R-17 S2	05/15/2021	15:00	5878.54	Transducer	5797.51	5787.51	Regional
R-17 S2	05/15/2021	17:00	5878.59	Transducer	5797.51	5787.51	Regional
R-17 S2	05/15/2021	19:00	5878.60	Transducer	5797.51	5787.51	Regional
R-17 S2	05/15/2021	21:00	5878.57	Transducer	5797.51	5787.51	Regional
R-17 S2	05/15/2021	23:00	5878.53	Transducer	5797.51	5787.51	Regional
R-17 S2	05/16/2021	01:00	5878.50	Transducer	5797.51	5787.51	Regional
R-17 S2	05/16/2021	03:00	5878.48	Transducer	5797.51	5787.51	Regional
R-17 S2	05/16/2021	05:00	5878.47	Transducer	5797.51	5787.51	Regional
R-17 S2	05/16/2021	07:00	5878.45	Transducer	5797.51	5787.51	Regional
R-17 S2	05/16/2021	09:00	5878.46	Transducer	5797.51	5787.51	Regional
R-17 S2	05/16/2021	11:00	5878.48	Transducer	5797.51	5787.51	Regional
R-17 S2	05/16/2021	13:00	5878.50	Transducer	5797.51	5787.51	Regional
R-17 S2	05/16/2021	15:00	5878.54	Transducer	5797.51	5787.51	Regional
R-17 S2	05/16/2021	17:00	5878.58	Transducer	5797.51	5787.51	Regional

Location	Date	Time	Water Level (ft amsl)	Method	Top of Screen (ft amsl)	Bottom of Screen (ft amsl)	Zone
R-17 S2	05/16/2021	19:00	5878.59	Transducer	5797.51	5787.51	Regional
R-17 S2	05/16/2021	21:00	5878.58	Transducer	5797.51	5787.51	Regional
R-17 S2	05/16/2021	23:00	5878.58	Transducer	5797.51	5787.51	Regional
R-17 S2	05/17/2021	01:00	5878.54	Transducer	5797.51	5787.51	Regional
R-17 S2	05/17/2021	03:00	5878.51	Transducer	5797.51	5787.51	Regional
R-17 S2	05/17/2021	05:00	5878.50	Transducer	5797.51	5787.51	Regional
R-17 S2	05/17/2021	07:00	5878.49	Transducer	5797.51	5787.51	Regional
R-17 S2	05/17/2021	09:00	5878.50	Transducer	5797.51	5787.51	Regional
R-17 S2	05/17/2021	11:00	5878.53	Transducer	5797.51	5787.51	Regional
R-17 S2	05/17/2021	13:00	5878.50	Transducer	5797.51	5787.51	Regional
R-17 S2	05/17/2021	15:00	5878.50	Transducer	5797.51	5787.51	Regional
R-17 S2	05/17/2021	17:00	5878.54	Transducer	5797.51	5787.51	Regional
R-17 S2	05/17/2021	19:00	5878.56	Transducer	5797.51	5787.51	Regional
R-17 S2	05/17/2021	21:00	5878.57	Transducer	5797.51	5787.51	Regional
R-17 S2	05/17/2021	23:00	5878.57	Transducer	5797.51	5787.51	Regional
R-17 S2	05/18/2021	01:00	5878.59	Transducer	5797.51	5787.51	Regional
R-17 S2	05/18/2021	03:00	5878.61	Transducer	5797.51	5787.51	Regional
R-17 S2	05/18/2021	05:00	5878.62	Transducer	5797.51	5787.51	Regional
R-17 S2	05/18/2021	07:00	5878.62	Transducer	5797.51	5787.51	Regional
R-17 S2	05/18/2021	09:00	5878.63	Transducer	5797.51	5787.51	Regional
R-17 S2	05/18/2021	11:00	5878.63	Transducer	5797.51	5787.51	Regional
R-17 S2	05/18/2021	13:00	5878.63	Transducer	5797.51	5787.51	Regional
R-17 S2	05/18/2021	15:00	5878.63	Transducer	5797.51	5787.51	Regional
R-17 S2	05/18/2021	17:00	5878.64	Transducer	5797.51	5787.51	Regional
R-17 S2	05/18/2021	19:00	5878.63	Transducer	5797.51	5787.51	Regional
R-17 S2	05/18/2021	21:00	5878.62	Transducer	5797.51	5787.51	Regional
R-17 S2	05/18/2021	23:00	5878.63	Transducer	5797.51	5787.51	Regional
R-17 S2	05/19/2021	01:00	5878.64	Transducer	5797.51	5787.51	Regional
R-17 S2	05/19/2021	03:00	5878.64	Transducer	5797.51	5787.51	Regional
R-17 S2	05/19/2021	05:00	5878.62	Transducer	5797.51	5787.51	Regional
R-17 S2	05/19/2021	07:00	5878.61	Transducer	5797.51	5787.51	Regional
R-17 S2	05/19/2021	09:00	5878.62	Transducer	5797.51	5787.51	Regional
R-17 S2	05/19/2021	11:00	5878.64	Transducer	5797.51	5787.51	Regional
R-17 S2	05/19/2021	13:00	5878.66	Transducer	5797.51	5787.51	Regional
R-17 S2	05/19/2021	15:00	5878.63	Transducer	5797.51	5787.51	Regional
R-17 S2	05/19/2021	17:00	5878.64	Transducer	5797.51	5787.51	Regional
R-17 S2	05/19/2021	19:00	5878.65	Transducer	5797.51	5787.51	Regional
R-17 S2	05/19/2021	21:00	5878.61	Transducer	5797.51	5787.51	Regional
R-17 S2	05/19/2021	23:00	5878.61	Transducer	5797.51	5787.51	Regional
R-17 S2	05/20/2021	01:00	5878.62	Transducer	5797.51	5787.51	Regional
R-17 S2	05/20/2021	03:00	5878.62	Transducer	5797.51	5787.51	Regional
R-17 S2	05/20/2021	05:00	5878.59	Transducer	5797.51	5787.51	Regional
R-17 S2	05/20/2021	07:00	5878.56	Transducer	5797.51	5787.51	Regional
R-17 S2	05/20/2021	09:00	5878.55	Transducer	5797.51	5787.51	Regional
R-17 S2	05/20/2021	11:00	5878.56	Transducer	5797.51	5787.51	Regional

Location	Date	Time	Water Level (ft amsl)	Method	Top of Screen (ft amsl)	Bottom of Screen (ft amsl)	Zone
R-17 S2	05/20/2021	13:00	5878.58	Transducer	5797.51	5787.51	Regional
R-17 S2	05/20/2021	15:00	5878.59	Transducer	5797.51	5787.51	Regional
R-17 S2	05/20/2021	17:00	5878.60	Transducer	5797.51	5787.51	Regional
R-17 S2	05/20/2021	19:00	5878.61	Transducer	5797.51	5787.51	Regional
R-17 S2	05/20/2021	21:00	5878.61	Transducer	5797.51	5787.51	Regional
R-17 S2	05/20/2021	23:00	5878.60	Transducer	5797.51	5787.51	Regional
R-17 S2	05/21/2021	01:00	5878.60	Transducer	5797.51	5787.51	Regional
R-17 S2	05/21/2021	03:00	5878.58	Transducer	5797.51	5787.51	Regional
R-17 S2	05/21/2021	05:00	5878.55	Transducer	5797.51	5787.51	Regional
R-17 S2	05/21/2021	07:00	5878.50	Transducer	5797.51	5787.51	Regional
R-17 S2	05/21/2021	09:00	5878.47	Transducer	5797.51	5787.51	Regional
R-17 S2	05/21/2021	11:00	5878.47	Transducer	5797.51	5787.51	Regional
R-17 S2	05/21/2021	13:00	5878.48	Transducer	5797.51	5787.51	Regional
R-17 S2	05/21/2021	15:00	5878.47	Transducer	5797.51	5787.51	Regional
R-17 S2	05/21/2021	17:00	5878.46	Transducer	5797.51	5787.51	Regional
R-17 S2	05/21/2021	19:00	5878.45	Transducer	5797.51	5787.51	Regional
R-17 S2	05/21/2021	21:00	5878.43	Transducer	5797.51	5787.51	Regional
R-17 S2	05/21/2021	23:00	5878.43	Transducer	5797.51	5787.51	Regional
R-17 S2	05/22/2021	01:00	5878.44	Transducer	5797.51	5787.51	Regional
R-17 S2	05/22/2021	03:00	5878.43	Transducer	5797.51	5787.51	Regional
R-17 S2	05/22/2021	05:00	5878.39	Transducer	5797.51	5787.51	Regional
R-17 S2	05/22/2021	07:00	5878.36	Transducer	5797.51	5787.51	Regional
R-17 S2	05/22/2021	09:00	5878.34	Transducer	5797.51	5787.51	Regional
R-17 S2	05/22/2021	11:00	5878.38	Transducer	5797.51	5787.51	Regional
R-17 S2	05/22/2021	13:00	5878.43	Transducer	5797.51	5787.51	Regional
R-17 S2	05/22/2021	15:00	5878.48	Transducer	5797.51	5787.51	Regional
R-17 S2	05/22/2021	17:00	5878.48	Transducer	5797.51	5787.51	Regional
R-17 S2	05/22/2021	19:00	5878.44	Transducer	5797.51	5787.51	Regional
R-17 S2	05/22/2021	21:00	5878.41	Transducer	5797.51	5787.51	Regional
R-17 S2	05/22/2021	23:00	5878.42	Transducer	5797.51	5787.51	Regional
R-17 S2	05/23/2021	01:00	5878.46	Transducer	5797.51	5787.51	Regional
R-17 S2	05/23/2021	03:00	5878.48	Transducer	5797.51	5787.51	Regional
R-17 S2	05/23/2021	05:00	5878.46	Transducer	5797.51	5787.51	Regional
R-17 S2	05/23/2021	07:00	5878.44	Transducer	5797.51	5787.51	Regional
R-17 S2	05/23/2021	09:00	5878.42	Transducer	5797.51	5787.51	Regional
R-17 S2	05/23/2021	11:00	5878.42	Transducer	5797.51	5787.51	Regional
R-17 S2	05/23/2021	13:00	5878.48	Transducer	5797.51	5787.51	Regional
R-17 S2	05/23/2021	15:00	5878.52	Transducer	5797.51	5787.51	Regional
R-17 S2	05/23/2021	17:00	5878.53	Transducer	5797.51	5787.51	Regional
R-17 S2	05/23/2021	19:00	5878.50	Transducer	5797.51	5787.51	Regional
R-17 S2	05/23/2021	21:00	5878.46	Transducer	5797.51	5787.51	Regional
R-17 S2	05/23/2021	23:00	5878.44	Transducer	5797.51	5787.51	Regional
R-17 S2	05/24/2021	01:00	5878.44	Transducer	5797.51	5787.51	Regional
R-17 S2	05/24/2021	03:00	5878.44	Transducer	5797.51	5787.51	Regional
R-17 S2	05/24/2021	05:00	5878.42	Transducer	5797.51	5787.51	Regional

Location	Date	Time	Water Level (ft amsl)	Method	Top of Screen (ft amsl)	Bottom of Screen (ft amsl)	Zone
R-17 S2	05/24/2021	07:00	5878.37	Transducer	5797.51	5787.51	Regional
R-17 S2	05/24/2021	09:00	5878.34	Transducer	5797.51	5787.51	Regional
R-17 S2	05/24/2021	11:00	5878.36	Transducer	5797.51	5787.51	Regional
R-17 S2	05/24/2021	13:00	5878.42	Transducer	5797.51	5787.51	Regional
R-17 S2	05/24/2021	15:00	5878.49	Transducer	5797.51	5787.51	Regional
R-17 S2	05/24/2021	17:00	5878.51	Transducer	5797.51	5787.51	Regional
R-17 S2	05/24/2021	19:00	5878.48	Transducer	5797.51	5787.51	Regional
R-17 S2	05/24/2021	21:00	5878.44	Transducer	5797.51	5787.51	Regional
R-17 S2	05/24/2021	23:00	5878.41	Transducer	5797.51	5787.51	Regional
R-17 S2	05/25/2021	01:00	5878.40	Transducer	5797.51	5787.51	Regional
R-17 S2	05/25/2021	03:00	5878.39	Transducer	5797.51	5787.51	Regional
R-17 S2	05/25/2021	05:00	5878.37	Transducer	5797.51	5787.51	Regional
R-17 S2	05/25/2021	07:00	5878.34	Transducer	5797.51	5787.51	Regional
R-17 S2	05/25/2021	09:00	5878.28	Transducer	5797.51	5787.51	Regional
R-17 S2	05/25/2021	11:00	5878.27	Transducer	5797.51	5787.51	Regional
R-17 S2	05/25/2021	13:00	5878.30	Transducer	5797.51	5787.51	Regional
R-17 S2	05/25/2021	15:00	5878.37	Transducer	5797.51	5787.51	Regional
R-17 S2	05/25/2021	17:00	5878.40	Transducer	5797.51	5787.51	Regional
R-17 S2	05/25/2021	19:00	5878.37	Transducer	5797.51	5787.51	Regional
R-17 S2	05/25/2021	21:00	5878.32	Transducer	5797.51	5787.51	Regional
R-17 S2	05/25/2021	23:00	5878.28	Transducer	5797.51	5787.51	Regional
R-17 S2	05/26/2021	01:00	5878.28	Transducer	5797.51	5787.51	Regional
R-17 S2	05/26/2021	03:00	5878.29	Transducer	5797.51	5787.51	Regional
R-17 S2	05/26/2021	05:00	5878.28	Transducer	5797.51	5787.51	Regional
R-17 S2	05/26/2021	07:00	5878.23	Transducer	5797.51	5787.51	Regional
R-17 S2	05/26/2021	09:00	5878.19	Transducer	5797.51	5787.51	Regional
R-17 S2	05/26/2021	11:00	5878.17	Transducer	5797.51	5787.51	Regional
R-17 S2	05/26/2021	13:00	5878.19	Transducer	5797.51	5787.51	Regional
R-17 S2	05/26/2021	15:00	5878.25	Transducer	5797.51	5787.51	Regional
R-17 S2	05/26/2021	17:00	5878.31	Transducer	5797.51	5787.51	Regional
R-17 S2	05/26/2021	19:00	5878.33	Transducer	5797.51	5787.51	Regional
R-17 S2	05/26/2021	21:00	5878.31	Transducer	5797.51	5787.51	Regional
R-17 S2	05/26/2021	23:00	5878.29	Transducer	5797.51	5787.51	Regional
R-17 S2	05/27/2021	01:00	5878.28	Transducer	5797.51	5787.51	Regional
R-17 S2	05/27/2021	03:00	5878.31	Transducer	5797.51	5787.51	Regional
R-17 S2	05/27/2021	05:00	5878.32	Transducer	5797.51	5787.51	Regional
R-17 S2	05/27/2021	07:00	5878.30	Transducer	5797.51	5787.51	Regional
R-17 S2	05/27/2021	09:00	5878.28	Transducer	5797.51	5787.51	Regional
R-17 S2	05/27/2021	11:00	5878.27	Transducer	5797.51	5787.51	Regional
R-17 S2	05/27/2021	13:00	5878.31	Transducer	5797.51	5787.51	Regional
R-17 S2	05/27/2021	15:00	5878.36	Transducer	5797.51	5787.51	Regional
R-17 S2	05/27/2021	17:00	5878.42	Transducer	5797.51	5787.51	Regional
R-17 S2	05/27/2021	19:00	5878.43	Transducer	5797.51	5787.51	Regional
R-17 S2	05/27/2021	21:00	5878.40	Transducer	5797.51	5787.51	Regional
R-17 S2	05/27/2021	23:00	5878.36	Transducer	5797.51	5787.51	Regional

Location	Date	Time	Water Level (ft amsl)	Method	Top of Screen (ft amsl)	Bottom of Screen (ft amsl)	Zone
R-17 S2	05/28/2021	01:00	5878.36	Transducer	5797.51	5787.51	Regional
R-17 S2	05/28/2021	03:00	5878.35	Transducer	5797.51	5787.51	Regional
R-17 S2	05/28/2021	05:00	5878.35	Transducer	5797.51	5787.51	Regional
R-17 S2	05/28/2021	07:00	5878.34	Transducer	5797.51	5787.51	Regional
R-17 S2	05/28/2021	09:00	5878.32	Transducer	5797.51	5787.51	Regional
R-17 S2	05/28/2021	11:00	5878.31	Transducer	5797.51	5787.51	Regional
R-17 S2	05/28/2021	13:00	5878.32	Transducer	5797.51	5787.51	Regional
R-17 S2	05/28/2021	15:00	5878.37	Transducer	5797.51	5787.51	Regional
R-17 S2	05/28/2021	17:00	5878.43	Transducer	5797.51	5787.51	Regional
R-17 S2	05/28/2021	19:00	5878.45	Transducer	5797.51	5787.51	Regional
R-17 S2	05/28/2021	21:00	5878.44	Transducer	5797.51	5787.51	Regional
R-17 S2	05/28/2021	23:00	5878.39	Transducer	5797.51	5787.51	Regional
R-17 S2	05/29/2021	01:00	5878.37	Transducer	5797.51	5787.51	Regional
R-17 S2	05/29/2021	03:00	5878.36	Transducer	5797.51	5787.51	Regional
R-17 S2	05/29/2021	05:00	5878.36	Transducer	5797.51	5787.51	Regional
R-17 S2	05/29/2021	07:00	5878.36	Transducer	5797.51	5787.51	Regional
R-17 S2	05/29/2021	09:00	5878.36	Transducer	5797.51	5787.51	Regional
R-17 S2	05/29/2021	11:00	5878.36	Transducer	5797.51	5787.51	Regional
R-17 S2	05/29/2021	13:00	5878.38	Transducer	5797.51	5787.51	Regional
R-17 S2	05/29/2021	15:00	5878.41	Transducer	5797.51	5787.51	Regional
R-17 S2	05/29/2021	17:00	5878.46	Transducer	5797.51	5787.51	Regional
R-17 S2	05/29/2021	19:00	5878.49	Transducer	5797.51	5787.51	Regional
R-17 S2	05/29/2021	21:00	5878.48	Transducer	5797.51	5787.51	Regional
R-17 S2	05/29/2021	23:00	5878.46	Transducer	5797.51	5787.51	Regional
R-17 S2	05/30/2021	01:00	5878.44	Transducer	5797.51	5787.51	Regional
R-17 S2	05/30/2021	03:00	5878.43	Transducer	5797.51	5787.51	Regional
R-17 S2	05/30/2021	05:00	5878.42	Transducer	5797.51	5787.51	Regional
R-17 S2	05/30/2021	07:00	5878.41	Transducer	5797.51	5787.51	Regional
R-17 S2	05/30/2021	09:00	5878.40	Transducer	5797.51	5787.51	Regional
R-17 S2	05/30/2021	11:00	5878.40	Transducer	5797.51	5787.51	Regional
R-17 S2	05/30/2021	13:00	5878.44	Transducer	5797.51	5787.51	Regional
R-17 S2	05/30/2021	15:00	5878.45	Transducer	5797.51	5787.51	Regional
R-17 S2	05/30/2021	17:00	5878.45	Transducer	5797.51	5787.51	Regional
R-17 S2	05/30/2021	19:00	5878.45	Transducer	5797.51	5787.51	Regional
R-17 S2	05/30/2021	21:00	5878.43	Transducer	5797.51	5787.51	Regional
R-17 S2	05/30/2021	23:00	5878.40	Transducer	5797.51	5787.51	Regional
R-17 S2	05/31/2021	01:00	5878.38	Transducer	5797.51	5787.51	Regional
R-17 S2	05/31/2021	03:00	5878.38	Transducer	5797.51	5787.51	Regional
R-17 S2	05/31/2021	05:00	5878.37	Transducer	5797.51	5787.51	Regional
R-17 S2	05/31/2021	07:00	5878.35	Transducer	5797.51	5787.51	Regional
R-17 S2	05/31/2021	09:00	5878.34	Transducer	5797.51	5787.51	Regional
R-17 S2	05/31/2021	11:00	5878.35	Transducer	5797.51	5787.51	Regional
R-17 S2	05/31/2021	13:00	5878.35	Transducer	5797.51	5787.51	Regional
R-17 S2	05/31/2021	15:00	5878.30	Transducer	5797.51	5787.51	Regional
R-17 S2	05/31/2021	17:00	5878.23	Transducer	5797.51	5787.51	Regional

Location	Date	Time	Water Level (ft amsl)	Method	Top of Screen (ft amsl)	Bottom of Screen (ft amsl)	Zone
R-17 S2	05/31/2021	19:00	5878.25	Transducer	5797.51	5787.51	Regional
R-17 S2	05/31/2021	21:00	5878.25	Transducer	5797.51	5787.51	Regional
R-17 S2	05/31/2021	23:00	5878.23	Transducer	5797.51	5787.51	Regional
R-17 S2	06/01/2021	01:00	5878.24	Transducer	5797.51	5787.51	Regional
R-17 S2	06/01/2021	03:00	5878.24	Transducer	5797.51	5787.51	Regional
R-17 S2	06/01/2021	05:00	5878.23	Transducer	5797.51	5787.51	Regional
R-17 S2	06/01/2021	07:00	5878.23	Transducer	5797.51	5787.51	Regional
R-17 S2	06/01/2021	09:00	5878.22	Transducer	5797.51	5787.51	Regional
R-17 S2	06/01/2021	11:00	5878.24	Transducer	5797.51	5787.51	Regional
R-17 S2	06/01/2021	13:00	5878.25	Transducer	5797.51	5787.51	Regional
R-17 S2	06/01/2021	15:00	5878.27	Transducer	5797.51	5787.51	Regional
R-17 S2	06/01/2021	17:00	5878.29	Transducer	5797.51	5787.51	Regional
R-17 S2	06/01/2021	19:00	5878.30	Transducer	5797.51	5787.51	Regional
R-17 S2	06/01/2021	21:00	5878.27	Transducer	5797.51	5787.51	Regional
R-17 S2	06/01/2021	23:00	5878.26	Transducer	5797.51	5787.51	Regional
R-17 S2	06/02/2021	01:00	5878.27	Transducer	5797.51	5787.51	Regional
R-17 S2	06/02/2021	03:00	5878.26	Transducer	5797.51	5787.51	Regional
R-17 S2	06/02/2021	05:00	5878.24	Transducer	5797.51	5787.51	Regional
R-17 S2	06/02/2021	07:00	5878.22	Transducer	5797.51	5787.51	Regional
R-17 S2	06/02/2021	09:00	5878.22	Transducer	5797.51	5787.51	Regional
R-17 S2	06/02/2021	11:00	5878.24	Transducer	5797.51	5787.51	Regional
R-17 S2	06/02/2021	13:00	5878.26	Transducer	5797.51	5787.51	Regional
R-17 S2	06/02/2021	15:00	5878.27	Transducer	5797.51	5787.51	Regional
R-17 S2	06/02/2021	17:00	5878.29	Transducer	5797.51	5787.51	Regional
R-17 S2	06/02/2021	19:00	5878.29	Transducer	5797.51	5787.51	Regional
R-17 S2	06/02/2021	21:00	5878.27	Transducer	5797.51	5787.51	Regional
R-17 S2	06/02/2021	23:00	5878.29	Transducer	5797.51	5787.51	Regional
R-17 S2	06/03/2021	01:00	5878.29	Transducer	5797.51	5787.51	Regional
R-17 S2	06/03/2021	03:00	5878.28	Transducer	5797.51	5787.51	Regional
R-17 S2	06/03/2021	05:00	5878.27	Transducer	5797.51	5787.51	Regional
R-17 S2	06/03/2021	07:00	5878.25	Transducer	5797.51	5787.51	Regional
R-17 S2	06/03/2021	09:00	5878.25	Transducer	5797.51	5787.51	Regional
R-17 S2	06/03/2021	11:00	5878.28	Transducer	5797.51	5787.51	Regional
R-17 S2	06/03/2021	13:00	5878.31	Transducer	5797.51	5787.51	Regional
R-17 S2	06/03/2021	15:00	5878.32	Transducer	5797.51	5787.51	Regional
R-17 S2	06/03/2021	17:00	5878.34	Transducer	5797.51	5787.51	Regional
R-17 S2	06/03/2021	19:00	5878.31	Transducer	5797.51	5787.51	Regional
R-17 S2	06/03/2021	21:00	5878.26	Transducer	5797.51	5787.51	Regional
R-17 S2	06/03/2021	23:00	5878.26	Transducer	5797.51	5787.51	Regional
R-17 S2	06/04/2021	01:00	5878.26	Transducer	5797.51	5787.51	Regional
R-17 S2	06/04/2021	03:00	5878.27	Transducer	5797.51	5787.51	Regional
R-17 S2	06/04/2021	05:00	5878.25	Transducer	5797.51	5787.51	Regional
R-17 S2	06/04/2021	07:00	5878.23	Transducer	5797.51	5787.51	Regional
R-17 S2	06/04/2021	09:00	5878.25	Transducer	5797.51	5787.51	Regional
R-17 S2	06/04/2021	11:00	5878.28	Transducer	5797.51	5787.51	Regional

Location	Date	Time	Water Level (ft amsl)	Method	Top of Screen (ft amsl)	Bottom of Screen (ft amsl)	Zone
R-17 S2	06/04/2021	13:00	5878.33	Transducer	5797.51	5787.51	Regional
R-17 S2	06/04/2021	15:00	5878.38	Transducer	5797.51	5787.51	Regional
R-17 S2	06/04/2021	17:00	5878.38	Transducer	5797.51	5787.51	Regional
R-17 S2	06/04/2021	19:00	5878.37	Transducer	5797.51	5787.51	Regional
R-17 S2	06/04/2021	21:00	5878.34	Transducer	5797.51	5787.51	Regional
R-17 S2	06/04/2021	23:00	5878.35	Transducer	5797.51	5787.51	Regional
R-17 S2	06/05/2021	01:00	5878.36	Transducer	5797.51	5787.51	Regional
R-17 S2	06/05/2021	03:00	5878.36	Transducer	5797.51	5787.51	Regional
R-17 S2	06/05/2021	05:00	5878.33	Transducer	5797.51	5787.51	Regional
R-17 S2	06/05/2021	07:00	5878.31	Transducer	5797.51	5787.51	Regional
R-17 S2	06/05/2021	09:00	5878.31	Transducer	5797.51	5787.51	Regional
R-17 S2	06/05/2021	11:00	5878.34	Transducer	5797.51	5787.51	Regional
R-17 S2	06/05/2021	13:00	5878.40	Transducer	5797.51	5787.51	Regional
R-17 S2	06/05/2021	15:00	5878.43	Transducer	5797.51	5787.51	Regional
R-17 S2	06/05/2021	17:00	5878.43	Transducer	5797.51	5787.51	Regional
R-17 S2	06/05/2021	19:00	5878.40	Transducer	5797.51	5787.51	Regional
R-17 S2	06/05/2021	21:00	5878.38	Transducer	5797.51	5787.51	Regional
R-17 S2	06/05/2021	23:00	5878.40	Transducer	5797.51	5787.51	Regional
R-17 S2	06/06/2021	01:00	5878.41	Transducer	5797.51	5787.51	Regional
R-17 S2	06/06/2021	03:00	5878.43	Transducer	5797.51	5787.51	Regional
R-17 S2	06/06/2021	05:00	5878.41	Transducer	5797.51	5787.51	Regional
R-17 S2	06/06/2021	07:00	5878.37	Transducer	5797.51	5787.51	Regional
R-17 S2	06/06/2021	09:00	5878.35	Transducer	5797.51	5787.51	Regional
R-17 S2	06/06/2021	11:00	5878.37	Transducer	5797.51	5787.51	Regional
R-17 S2	06/06/2021	13:00	5878.41	Transducer	5797.51	5787.51	Regional
R-17 S2	06/06/2021	15:00	5878.43	Transducer	5797.51	5787.51	Regional
R-17 S2	06/06/2021	17:00	5878.46	Transducer	5797.51	5787.51	Regional
R-17 S2	06/06/2021	19:00	5878.41	Transducer	5797.51	5787.51	Regional
R-17 S2	06/06/2021	21:00	5878.37	Transducer	5797.51	5787.51	Regional
R-17 S2	06/06/2021	23:00	5878.35	Transducer	5797.51	5787.51	Regional
R-17 S2	06/07/2021	01:00	5878.35	Transducer	5797.51	5787.51	Regional
R-17 S2	06/07/2021	03:00	5878.34	Transducer	5797.51	5787.51	Regional
R-17 S2	06/07/2021	05:00	5878.31	Transducer	5797.51	5787.51	Regional
R-17 S2	06/07/2021	07:00	5878.27	Transducer	5797.51	5787.51	Regional
R-17 S2	06/07/2021	09:00	5878.24	Transducer	5797.51	5787.51	Regional
R-17 S2	06/07/2021	11:00	5878.26	Transducer	5797.51	5787.51	Regional
R-17 S2	06/07/2021	13:00	5878.31	Transducer	5797.51	5787.51	Regional
R-17 S2	06/07/2021	15:00	5878.36	Transducer	5797.51	5787.51	Regional
R-17 S2	06/07/2021	17:00	5878.40	Transducer	5797.51	5787.51	Regional
R-17 S2	06/07/2021	19:00	5878.38	Transducer	5797.51	5787.51	Regional
R-17 S2	06/07/2021	21:00	5878.34	Transducer	5797.51	5787.51	Regional
R-17 S2	06/07/2021	23:00	5878.32	Transducer	5797.51	5787.51	Regional
R-17 S2	06/08/2021	01:00	5878.32	Transducer	5797.51	5787.51	Regional
R-17 S2	06/08/2021	03:00	5878.30	Transducer	5797.51	5787.51	Regional
R-17 S2	06/08/2021	05:00	5878.26	Transducer	5797.51	5787.51	Regional

Location	Date	Time	Water Level (ft amsl)	Method	Top of Screen (ft amsl)	Bottom of Screen (ft amsl)	Zone
R-17 S2	06/08/2021	07:00	5878.20	Transducer	5797.51	5787.51	Regional
R-17 S2	06/08/2021	09:00	5878.18	Transducer	5797.51	5787.51	Regional
R-17 S2	06/08/2021	11:00	5878.18	Transducer	5797.51	5787.51	Regional
R-17 S2	06/08/2021	13:00	5878.22	Transducer	5797.51	5787.51	Regional
R-17 S2	06/08/2021	15:00	5878.27	Transducer	5797.51	5787.51	Regional
R-17 S2	06/08/2021	17:00	5878.29	Transducer	5797.51	5787.51	Regional
R-17 S2	06/08/2021	19:00	5878.28	Transducer	5797.51	5787.51	Regional
R-17 S2	06/08/2021	21:00	5878.23	Transducer	5797.51	5787.51	Regional
R-17 S2	06/08/2021	23:00	5878.21	Transducer	5797.51	5787.51	Regional
R-17 S2	06/09/2021	01:00	5878.21	Transducer	5797.51	5787.51	Regional
R-17 S2	06/09/2021	03:00	5878.19	Transducer	5797.51	5787.51	Regional
R-17 S2	06/09/2021	05:00	5878.15	Transducer	5797.51	5787.51	Regional
R-17 S2	06/09/2021	07:00	5878.10	Transducer	5797.51	5787.51	Regional
R-17 S2	06/09/2021	09:00	5878.05	Transducer	5797.51	5787.51	Regional
R-17 S2	06/09/2021	11:00	5878.05	Transducer	5797.51	5787.51	Regional
R-17 S2	06/09/2021	13:00	5878.09	Transducer	5797.51	5787.51	Regional
R-17 S2	06/09/2021	15:00	5878.14	Transducer	5797.51	5787.51	Regional
R-17 S2	06/09/2021	17:00	5878.18	Transducer	5797.51	5787.51	Regional
R-17 S2	06/09/2021	19:00	5878.18	Transducer	5797.51	5787.51	Regional
R-17 S2	06/09/2021	21:00	5878.15	Transducer	5797.51	5787.51	Regional
R-17 S2	06/09/2021	23:00	5878.13	Transducer	5797.51	5787.51	Regional
R-17 S2	06/10/2021	01:00	5878.14	Transducer	5797.51	5787.51	Regional
R-17 S2	06/10/2021	03:00	5878.15	Transducer	5797.51	5787.51	Regional
R-17 S2	06/10/2021	05:00	5878.13	Transducer	5797.51	5787.51	Regional
R-17 S2	06/10/2021	07:00	5878.10	Transducer	5797.51	5787.51	Regional
R-17 S2	06/10/2021	09:00	5878.08	Transducer	5797.51	5787.51	Regional
R-17 S2	06/10/2021	11:00	5878.08	Transducer	5797.51	5787.51	Regional
R-17 S2	06/10/2021	13:00	5878.13	Transducer	5797.51	5787.51	Regional
R-17 S2	06/10/2021	15:00	5878.19	Transducer	5797.51	5787.51	Regional
R-17 S2	06/10/2021	17:00	5878.25	Transducer	5797.51	5787.51	Regional
R-17 S2	06/10/2021	19:00	5878.26	Transducer	5797.51	5787.51	Regional
R-17 S2	06/10/2021	21:00	5878.23	Transducer	5797.51	5787.51	Regional
R-17 S2	06/10/2021	23:00	5878.22	Transducer	5797.51	5787.51	Regional
R-17 S2	06/11/2021	01:00	5878.19	Transducer	5797.51	5787.51	Regional
R-17 S2	06/11/2021	03:00	5878.19	Transducer	5797.51	5787.51	Regional
R-17 S2	06/11/2021	05:00	5878.17	Transducer	5797.51	5787.51	Regional
R-17 S2	06/11/2021	07:00	5878.14	Transducer	5797.51	5787.51	Regional
R-17 S2	06/11/2021	09:00	5878.11	Transducer	5797.51	5787.51	Regional
R-17 S2	06/11/2021	11:00	5878.10	Transducer	5797.51	5787.51	Regional
R-17 S2	06/11/2021	13:00	5878.12	Transducer	5797.51	5787.51	Regional
R-17 S2	06/11/2021	15:00	5878.17	Transducer	5797.51	5787.51	Regional
R-17 S2	06/11/2021	17:00	5878.20	Transducer	5797.51	5787.51	Regional
R-17 S2	06/11/2021	19:00	5878.20	Transducer	5797.51	5787.51	Regional
R-17 S2	06/11/2021	21:00	5878.18	Transducer	5797.51	5787.51	Regional
R-17 S2	06/11/2021	23:00	5878.14	Transducer	5797.51	5787.51	Regional

Location	Date	Time	Water Level (ft amsl)	Method	Top of Screen (ft amsl)	Bottom of Screen (ft amsl)	Zone
R-17 S2	06/12/2021	01:00	5878.13	Transducer	5797.51	5787.51	Regional
R-17 S2	06/12/2021	03:00	5878.13	Transducer	5797.51	5787.51	Regional
R-17 S2	06/12/2021	05:00	5878.12	Transducer	5797.51	5787.51	Regional
R-17 S2	06/12/2021	07:00	5878.09	Transducer	5797.51	5787.51	Regional
R-17 S2	06/12/2021	09:00	5878.06	Transducer	5797.51	5787.51	Regional
R-17 S2	06/12/2021	11:00	5878.05	Transducer	5797.51	5787.51	Regional
R-17 S2	06/12/2021	13:00	5878.08	Transducer	5797.51	5787.51	Regional
R-17 S2	06/12/2021	15:00	5878.13	Transducer	5797.51	5787.51	Regional
R-17 S2	06/12/2021	17:00	5878.19	Transducer	5797.51	5787.51	Regional
R-17 S2	06/12/2021	19:00	5878.20	Transducer	5797.51	5787.51	Regional
R-17 S2	06/12/2021	21:00	5878.16	Transducer	5797.51	5787.51	Regional
R-17 S2	06/12/2021	23:00	5878.13	Transducer	5797.51	5787.51	Regional
R-17 S2	06/13/2021	01:00	5878.11	Transducer	5797.51	5787.51	Regional
R-17 S2	06/13/2021	03:00	5878.08	Transducer	5797.51	5787.51	Regional
R-17 S2	06/13/2021	05:00	5878.08	Transducer	5797.51	5787.51	Regional
R-17 S2	06/13/2021	07:00	5878.07	Transducer	5797.51	5787.51	Regional
R-17 S2	06/13/2021	09:00	5878.06	Transducer	5797.51	5787.51	Regional
R-17 S2	06/13/2021	11:00	5878.05	Transducer	5797.51	5787.51	Regional
R-17 S2	06/13/2021	13:00	5878.08	Transducer	5797.51	5787.51	Regional
R-17 S2	06/13/2021	15:00	5878.13	Transducer	5797.51	5787.51	Regional
R-17 S2	06/13/2021	17:00	5878.16	Transducer	5797.51	5787.51	Regional
R-17 S2	06/13/2021	19:00	5878.18	Transducer	5797.51	5787.51	Regional
R-17 S2	06/13/2021	21:00	5878.18	Transducer	5797.51	5787.51	Regional
R-17 S2	06/13/2021	23:00	5878.14	Transducer	5797.51	5787.51	Regional
R-17 S2	06/14/2021	01:00	5878.13	Transducer	5797.51	5787.51	Regional
R-17 S2	06/14/2021	03:00	5878.11	Transducer	5797.51	5787.51	Regional
R-17 S2	06/14/2021	05:00	5878.09	Transducer	5797.51	5787.51	Regional
R-17 S2	06/14/2021	07:00	5878.06	Transducer	5797.51	5787.51	Regional
R-17 S2	06/14/2021	09:00	5878.04	Transducer	5797.51	5787.51	Regional
R-17 S2	06/14/2021	11:00	5878.03	Transducer	5797.51	5787.51	Regional
R-17 S2	06/14/2021	13:00	5878.05	Transducer	5797.51	5787.51	Regional
R-17 S2	06/14/2021	15:00	5878.08	Transducer	5797.51	5787.51	Regional
R-17 S2	06/14/2021	17:00	5878.11	Transducer	5797.51	5787.51	Regional
R-17 S2	06/14/2021	19:00	5878.12	Transducer	5797.51	5787.51	Regional
R-17 S2	06/14/2021	21:00	5878.09	Transducer	5797.51	5787.51	Regional
R-17 S2	06/14/2021	23:00	5878.06	Transducer	5797.51	5787.51	Regional
R-17 S2	06/15/2021	01:00	5878.03	Transducer	5797.51	5787.51	Regional
R-17 S2	06/15/2021	03:00	5878.01	Transducer	5797.51	5787.51	Regional
R-17 S2	06/15/2021	05:00	5877.99	Transducer	5797.51	5787.51	Regional
R-17 S2	06/15/2021	07:00	5877.98	Transducer	5797.51	5787.51	Regional
R-17 S2	06/15/2021	09:00	5877.97	Transducer	5797.51	5787.51	Regional
R-17 S2	06/15/2021	11:00	5877.97	Transducer	5797.51	5787.51	Regional
R-17 S2	06/15/2021	13:00	5877.98	Transducer	5797.51	5787.51	Regional
R-17 S2	06/15/2021	15:00	5877.99	Transducer	5797.51	5787.51	Regional
R-17 S2	06/15/2021	17:00	5878.00	Transducer	5797.51	5787.51	Regional

Location	Date	Time	Water Level (ft amsl)	Method	Top of Screen (ft amsl)	Bottom of Screen (ft amsl)	Zone
R-17 S2	06/15/2021	19:00	5878.03	Transducer	5797.51	5787.51	Regional
R-17 S2	06/15/2021	21:00	5878.03	Transducer	5797.51	5787.51	Regional
R-17 S2	06/15/2021	23:00	5878.00	Transducer	5797.51	5787.51	Regional
R-17 S2	06/16/2021	01:00	5878.00	Transducer	5797.51	5787.51	Regional
R-17 S2	06/16/2021	03:00	5878.00	Transducer	5797.51	5787.51	Regional
R-17 S2	06/16/2021	05:00	5877.98	Transducer	5797.51	5787.51	Regional
R-17 S2	06/16/2021	07:00	5877.96	Transducer	5797.51	5787.51	Regional
R-17 S2	06/16/2021	09:00	5877.96	Transducer	5797.51	5787.51	Regional
R-17 S2	06/16/2021	11:00	5877.98	Transducer	5797.51	5787.51	Regional
R-17 S2	06/16/2021	13:00	5878.01	Transducer	5797.51	5787.51	Regional
R-17 S2	06/16/2021	15:00	5878.01	Transducer	5797.51	5787.51	Regional
R-17 S2	06/16/2021	17:00	5878.03	Transducer	5797.51	5787.51	Regional
R-17 S2	06/16/2021	19:00	5878.05	Transducer	5797.51	5787.51	Regional
R-17 S2	06/16/2021	21:00	5878.02	Transducer	5797.51	5787.51	Regional
R-17 S2	06/16/2021	23:00	5877.99	Transducer	5797.51	5787.51	Regional
R-17 S2	06/17/2021	01:00	5878.00	Transducer	5797.51	5787.51	Regional
R-17 S2	06/17/2021	03:00	5878.00	Transducer	5797.51	5787.51	Regional
R-17 S2	06/17/2021	05:00	5877.97	Transducer	5797.51	5787.51	Regional
R-17 S2	06/17/2021	07:00	5877.96	Transducer	5797.51	5787.51	Regional
R-17 S2	06/17/2021	09:00	5877.97	Transducer	5797.51	5787.51	Regional
R-17 S2	06/17/2021	11:00	5877.99	Transducer	5797.51	5787.51	Regional
R-17 S2	06/17/2021	13:00	5878.03	Transducer	5797.51	5787.51	Regional
R-17 S2	06/17/2021	15:00	5878.06	Transducer	5797.51	5787.51	Regional
R-17 S2	06/17/2021	17:00	5878.09	Transducer	5797.51	5787.51	Regional
R-17 S2	06/17/2021	19:00	5878.10	Transducer	5797.51	5787.51	Regional
R-17 S2	06/17/2021	21:00	5878.05	Transducer	5797.51	5787.51	Regional
R-17 S2	06/17/2021	23:00	5878.03	Transducer	5797.51	5787.51	Regional
R-17 S2	06/18/2021	01:00	5878.05	Transducer	5797.51	5787.51	Regional
R-17 S2	06/18/2021	03:00	5878.06	Transducer	5797.51	5787.51	Regional
R-17 S2	06/18/2021	05:00	5878.02	Transducer	5797.51	5787.51	Regional
R-17 S2	06/18/2021	07:00	5878.01	Transducer	5797.51	5787.51	Regional
R-17 S2	06/18/2021	09:00	5878.01	Transducer	5797.51	5787.51	Regional
R-17 S2	06/18/2021	11:00	5878.04	Transducer	5797.51	5787.51	Regional
R-17 S2	06/18/2021	13:00	5878.09	Transducer	5797.51	5787.51	Regional
R-17 S2	06/18/2021	15:00	5878.12	Transducer	5797.51	5787.51	Regional
R-17 S2	06/18/2021	17:00	5878.14	Transducer	5797.51	5787.51	Regional
R-17 S2	06/18/2021	19:00	5878.08	Transducer	5797.51	5787.51	Regional
R-17 S2	06/18/2021	21:00	5878.06	Transducer	5797.51	5787.51	Regional
R-17 S2	06/18/2021	23:00	5878.10	Transducer	5797.51	5787.51	Regional
R-17 S2	06/19/2021	01:00	5878.10	Transducer	5797.51	5787.51	Regional
R-17 S2	06/19/2021	03:00	5878.11	Transducer	5797.51	5787.51	Regional
R-17 S2	06/19/2021	05:00	5878.10	Transducer	5797.51	5787.51	Regional
R-17 S2	06/19/2021	07:00	5878.10	Transducer	5797.51	5787.51	Regional
R-17 S2	06/19/2021	09:00	5878.11	Transducer	5797.51	5787.51	Regional
R-17 S2	06/19/2021	11:00	5878.15	Transducer	5797.51	5787.51	Regional

Location	Date	Time	Water Level (ft amsl)	Method	Top of Screen (ft amsl)	Bottom of Screen (ft amsl)	Zone
R-17 S2	06/19/2021	13:00	5878.19	Transducer	5797.51	5787.51	Regional
R-17 S2	06/19/2021	15:00	5878.24	Transducer	5797.51	5787.51	Regional
R-17 S2	06/19/2021	17:00	5878.26	Transducer	5797.51	5787.51	Regional
R-17 S2	06/19/2021	19:00	5878.24	Transducer	5797.51	5787.51	Regional
R-17 S2	06/19/2021	21:00	5878.21	Transducer	5797.51	5787.51	Regional
R-17 S2	06/19/2021	23:00	5878.18	Transducer	5797.51	5787.51	Regional
R-17 S2	06/20/2021	01:00	5878.19	Transducer	5797.51	5787.51	Regional
R-17 S2	06/20/2021	03:00	5878.18	Transducer	5797.51	5787.51	Regional
R-17 S2	06/20/2021	05:00	5878.15	Transducer	5797.51	5787.51	Regional
R-17 S2	06/20/2021	07:00	5878.11	Transducer	5797.51	5787.51	Regional
R-17 S2	06/20/2021	09:00	5878.11	Transducer	5797.51	5787.51	Regional
R-17 S2	06/20/2021	11:00	5878.14	Transducer	5797.51	5787.51	Regional
R-17 S2	06/20/2021	13:00	5878.19	Transducer	5797.51	5787.51	Regional
R-17 S2	06/20/2021	15:00	5878.24	Transducer	5797.51	5787.51	Regional
R-17 S2	06/20/2021	17:00	5878.25	Transducer	5797.51	5787.51	Regional
R-17 S2	06/20/2021	19:00	5878.23	Transducer	5797.51	5787.51	Regional
R-17 S2	06/20/2021	21:00	5878.21	Transducer	5797.51	5787.51	Regional
R-17 S2	06/20/2021	23:00	5878.20	Transducer	5797.51	5787.51	Regional
R-17 S2	06/21/2021	01:00	5878.21	Transducer	5797.51	5787.51	Regional
R-17 S2	06/21/2021	03:00	5878.19	Transducer	5797.51	5787.51	Regional
R-17 S2	06/21/2021	05:00	5878.12	Transducer	5797.51	5787.51	Regional
R-17 S2	06/21/2021	07:00	5878.05	Transducer	5797.51	5787.51	Regional
R-17 S2	06/21/2021	09:00	5878.02	Transducer	5797.51	5787.51	Regional
R-17 S2	06/21/2021	11:00	5878.03	Transducer	5797.51	5787.51	Regional
R-17 S2	06/21/2021	13:00	5878.08	Transducer	5797.51	5787.51	Regional
R-17 S2	06/21/2021	15:00	5878.11	Transducer	5797.51	5787.51	Regional
R-17 S2	06/21/2021	17:00	5878.13	Transducer	5797.51	5787.51	Regional
R-17 S2	06/21/2021	19:00	5878.10	Transducer	5797.51	5787.51	Regional
R-17 S2	06/21/2021	21:00	5878.05	Transducer	5797.51	5787.51	Regional
R-17 S2	06/21/2021	23:00	5878.03	Transducer	5797.51	5787.51	Regional
R-17 S2	06/22/2021	01:00	5878.05	Transducer	5797.51	5787.51	Regional
R-17 S2	06/22/2021	03:00	5878.05	Transducer	5797.51	5787.51	Regional
R-17 S2	06/22/2021	05:00	5878.03	Transducer	5797.51	5787.51	Regional
R-17 S2	06/22/2021	07:00	5877.99	Transducer	5797.51	5787.51	Regional
R-17 S2	06/22/2021	09:00	5877.98	Transducer	5797.51	5787.51	Regional
R-17 S2	06/22/2021	11:00	5878.00	Transducer	5797.51	5787.51	Regional
R-17 S2	06/22/2021	13:00	5878.05	Transducer	5797.51	5787.51	Regional
R-17 S2	06/22/2021	15:00	5878.12	Transducer	5797.51	5787.51	Regional
R-17 S2	06/22/2021	17:00	5878.15	Transducer	5797.51	5787.51	Regional
R-17 S2	06/22/2021	19:00	5878.14	Transducer	5797.51	5787.51	Regional
R-17 S2	06/22/2021	21:00	5878.10	Transducer	5797.51	5787.51	Regional
R-17 S2	06/22/2021	23:00	5878.09	Transducer	5797.51	5787.51	Regional
R-17 S2	06/23/2021	01:00	5878.10	Transducer	5797.51	5787.51	Regional
R-17 S2	06/23/2021	03:00	5878.10	Transducer	5797.51	5787.51	Regional
R-17 S2	06/23/2021	05:00	5878.06	Transducer	5797.51	5787.51	Regional

Location	Date	Time	Water Level (ft amsl)	Method	Top of Screen (ft amsl)	Bottom of Screen (ft amsl)	Zone
R-17 S2	06/23/2021	07:00	5878.01	Transducer	5797.51	5787.51	Regional
R-17 S2	06/23/2021	09:00	5877.98	Transducer	5797.51	5787.51	Regional
R-17 S2	06/23/2021	11:00	5877.99	Transducer	5797.51	5787.51	Regional
R-17 S2	06/23/2021	13:00	5878.03	Transducer	5797.51	5787.51	Regional
R-17 S2	06/23/2021	15:00	5878.09	Transducer	5797.51	5787.51	Regional
R-17 S2	06/23/2021	17:00	5878.13	Transducer	5797.51	5787.51	Regional
R-17 S2	06/23/2021	19:00	5878.10	Transducer	5797.51	5787.51	Regional
R-17 S2	06/23/2021	21:00	5878.06	Transducer	5797.51	5787.51	Regional
R-17 S2	06/23/2021	23:00	5878.02	Transducer	5797.51	5787.51	Regional
R-17 S2	06/24/2021	01:00	5877.97	Transducer	5797.51	5787.51	Regional
R-17 S2	06/24/2021	03:00	5877.98	Transducer	5797.51	5787.51	Regional
R-17 S2	06/24/2021	05:00	5877.98	Transducer	5797.51	5787.51	Regional
R-17 S2	06/24/2021	07:00	5877.95	Transducer	5797.51	5787.51	Regional
R-17 S2	06/24/2021	09:00	5877.93	Transducer	5797.51	5787.51	Regional
R-17 S2	06/24/2021	11:00	5877.94	Transducer	5797.51	5787.51	Regional
R-17 S2	06/24/2021	13:00	5877.99	Transducer	5797.51	5787.51	Regional
R-17 S2	06/24/2021	15:00	5878.03	Transducer	5797.51	5787.51	Regional
R-17 S2	06/24/2021	17:00	5878.06	Transducer	5797.51	5787.51	Regional
R-17 S2	06/24/2021	19:00	5878.10	Transducer	5797.51	5787.51	Regional
R-17 S2	06/24/2021	21:00	5878.08	Transducer	5797.51	5787.51	Regional
R-17 S2	06/24/2021	23:00	5878.06	Transducer	5797.51	5787.51	Regional
R-17 S2	06/25/2021	01:00	5878.07	Transducer	5797.51	5787.51	Regional
R-17 S2	06/25/2021	03:00	5878.09	Transducer	5797.51	5787.51	Regional
R-17 S2	06/25/2021	05:00	5878.11	Transducer	5797.51	5787.51	Regional
R-17 S2	06/25/2021	07:00	5878.10	Transducer	5797.51	5787.51	Regional
R-17 S2	06/25/2021	09:00	5878.09	Transducer	5797.51	5787.51	Regional
R-17 S2	06/25/2021	11:00	5878.10	Transducer	5797.51	5787.51	Regional
R-17 S2	06/25/2021	13:00	5878.13	Transducer	5797.51	5787.51	Regional
R-17 S2	06/25/2021	15:00	5878.17	Transducer	5797.51	5787.51	Regional
R-17 S2	06/25/2021	17:00	5878.21	Transducer	5797.51	5787.51	Regional
R-17 S2	06/25/2021	19:00	5878.21	Transducer	5797.51	5787.51	Regional
R-17 S2	06/25/2021	21:00	5878.16	Transducer	5797.51	5787.51	Regional
R-17 S2	06/25/2021	23:00	5878.12	Transducer	5797.51	5787.51	Regional
R-17 S2	06/26/2021	01:00	5878.12	Transducer	5797.51	5787.51	Regional
R-17 S2	06/26/2021	03:00	5878.11	Transducer	5797.51	5787.51	Regional
R-17 S2	06/26/2021	05:00	5878.10	Transducer	5797.51	5787.51	Regional
R-17 S2	06/26/2021	07:00	5878.09	Transducer	5797.51	5787.51	Regional
R-17 S2	06/26/2021	09:00	5878.08	Transducer	5797.51	5787.51	Regional
R-17 S2	06/26/2021	11:00	5878.07	Transducer	5797.51	5787.51	Regional
R-17 S2	06/26/2021	13:00	5878.08	Transducer	5797.51	5787.51	Regional
R-17 S2	06/26/2021	15:00	5878.13	Transducer	5797.51	5787.51	Regional
R-17 S2	06/26/2021	17:00	5878.18	Transducer	5797.51	5787.51	Regional
R-17 S2	06/26/2021	19:00	5878.17	Transducer	5797.51	5787.51	Regional
R-17 S2	06/26/2021	21:00	5878.11	Transducer	5797.51	5787.51	Regional
R-17 S2	06/26/2021	23:00	5878.07	Transducer	5797.51	5787.51	Regional

Location	Date	Time	Water Level (ft amsl)	Method	Top of Screen (ft amsl)	Bottom of Screen (ft amsl)	Zone
R-17 S2	06/27/2021	01:00	5878.05	Transducer	5797.51	5787.51	Regional
R-17 S2	06/27/2021	03:00	5878.03	Transducer	5797.51	5787.51	Regional
R-17 S2	06/27/2021	05:00	5878.02	Transducer	5797.51	5787.51	Regional
R-17 S2	06/27/2021	07:00	5878.00	Transducer	5797.51	5787.51	Regional
R-17 S2	06/27/2021	09:00	5877.97	Transducer	5797.51	5787.51	Regional
R-17 S2	06/27/2021	11:00	5877.95	Transducer	5797.51	5787.51	Regional
R-17 S2	06/27/2021	13:00	5877.96	Transducer	5797.51	5787.51	Regional
R-17 S2	06/27/2021	15:00	5878.00	Transducer	5797.51	5787.51	Regional
R-17 S2	06/27/2021	17:00	5878.03	Transducer	5797.51	5787.51	Regional
R-17 S2	06/27/2021	18:29	5878.04	Transducer	5797.51	5787.51	Regional
R-17 S2	06/27/2021	19:33	5878.05	Transducer	5797.51	5787.51	Regional
R-17 S2	06/27/2021	21:33	5878.02	Transducer	5797.51	5787.51	Regional
R-17 S2	06/27/2021	23:33	5877.99	Transducer	5797.51	5787.51	Regional
R-17 S2	06/28/2021	01:33	5877.98	Transducer	5797.51	5787.51	Regional
R-17 S2	06/28/2021	03:33	5877.99	Transducer	5797.51	5787.51	Regional
R-17 S2	06/28/2021	05:33	5878.00	Transducer	5797.51	5787.51	Regional
R-17 S2	06/28/2021	07:33	5877.99	Transducer	5797.51	5787.51	Regional
R-17 S2	06/28/2021	09:33	5877.99	Transducer	5797.51	5787.51	Regional
R-17 S2	06/28/2021	11:33	5877.97	Transducer	5797.51	5787.51	Regional
R-17 S2	06/28/2021	13:33	5877.98	Transducer	5797.51	5787.51	Regional
R-17 S2	06/28/2021	15:33	5877.99	Transducer	5797.51	5787.51	Regional
R-17 S2	06/28/2021	17:33	5878.03	Transducer	5797.51	5787.51	Regional
R-17 S2	06/28/2021	19:33	5878.02	Transducer	5797.51	5787.51	Regional
R-17 S2	06/28/2021	21:33	5878.01	Transducer	5797.51	5787.51	Regional
R-17 S2	06/28/2021	23:33	5877.99	Transducer	5797.51	5787.51	Regional
R-17 S2	06/29/2021	01:33	5877.97	Transducer	5797.51	5787.51	Regional
R-17 S2	06/29/2021	03:33	5877.96	Transducer	5797.51	5787.51	Regional
R-17 S2	06/29/2021	05:03	5877.95	Transducer	5797.51	5787.51	Regional
R-17 S2	06/29/2021	07:00	5877.94	Transducer	5797.51	5787.51	Regional
R-17 S2	06/29/2021	09:00	5877.92	Transducer	5797.51	5787.51	Regional
R-17 S2	06/29/2021	11:00	5877.90	Transducer	5797.51	5787.51	Regional
R-17 S2	06/29/2021	13:00	5877.90	Transducer	5797.51	5787.51	Regional
R-17 S2	06/29/2021	15:00	5877.90	Transducer	5797.51	5787.51	Regional
R-17 S2	06/29/2021	17:00	5877.93	Transducer	5797.51	5787.51	Regional
R-17 S2	06/29/2021	19:00	5877.95	Transducer	5797.51	5787.51	Regional
R-17 S2	06/29/2021	21:00	5877.95	Transducer	5797.51	5787.51	Regional
R-17 S2	06/29/2021	23:00	5877.95	Transducer	5797.51	5787.51	Regional
R-17 S2	06/30/2021	01:00	5877.95	Transducer	5797.51	5787.51	Regional
R-17 S2	06/30/2021	03:00	5877.94	Transducer	5797.51	5787.51	Regional
R-17 S2	06/30/2021	05:00	5877.93	Transducer	5797.51	5787.51	Regional
R-17 S2	06/30/2021	07:00	5877.91	Transducer	5797.51	5787.51	Regional
R-17 S2	06/30/2021	09:00	5877.91	Transducer	5797.51	5787.51	Regional
R-17 S2	06/30/2021	11:00	5877.91	Transducer	5797.51	5787.51	Regional
R-17 S2	06/30/2021	13:00	5877.91	Transducer	5797.51	5787.51	Regional
R-17 S2	06/30/2021	15:00	5877.93	Transducer	5797.51	5787.51	Regional

Location	Date	Time	Water Level (ft amsl)	Method	Top of Screen (ft amsl)	Bottom of Screen (ft amsl)	Zone
R-17 S2	06/30/2021	17:00	5877.95	Transducer	5797.51	5787.51	Regional
R-17 S2	06/30/2021	19:00	5877.97	Transducer	5797.51	5787.51	Regional
R-17 S2	06/30/2021	21:00	5877.98	Transducer	5797.51	5787.51	Regional
R-17 S2	06/30/2021	23:00	5877.98	Transducer	5797.51	5787.51	Regional
R-2	07/01/2020	00:01	5866.06	Transducer	5863.98	5840.78	Regional
R-2	07/01/2020	01:01	5866.04	Transducer	5863.98	5840.78	Regional
R-2	07/01/2020	02:01	5866.03	Transducer	5863.98	5840.78	Regional
R-2	07/01/2020	03:01	5866.03	Transducer	5863.98	5840.78	Regional
R-2	07/01/2020	04:01	5866.04	Transducer	5863.98	5840.78	Regional
R-2	07/01/2020	05:01	5866.01	Transducer	5863.98	5840.78	Regional
R-2	07/01/2020	06:01	5866.00	Transducer	5863.98	5840.78	Regional
R-2	07/01/2020	07:01	5865.99	Transducer	5863.98	5840.78	Regional
R-2	07/01/2020	08:01	5865.98	Transducer	5863.98	5840.78	Regional
R-2	07/01/2020	09:01	5865.98	Transducer	5863.98	5840.78	Regional
R-2	07/01/2020	10:01	5866.00	Transducer	5863.98	5840.78	Regional
R-2	07/01/2020	11:01	5866.00	Transducer	5863.98	5840.78	Regional
R-2	07/01/2020	12:01	5866.01	Transducer	5863.98	5840.78	Regional
R-2	07/01/2020	13:01	5866.02	Transducer	5863.98	5840.78	Regional
R-2	07/01/2020	14:01	5866.03	Transducer	5863.98	5840.78	Regional
R-2	07/01/2020	15:01	5866.05	Transducer	5863.98	5840.78	Regional
R-2	07/01/2020	16:01	5866.07	Transducer	5863.98	5840.78	Regional
R-2	07/01/2020	17:01	5866.08	Transducer	5863.98	5840.78	Regional
R-2	07/01/2020	18:01	5866.08	Transducer	5863.98	5840.78	Regional
R-2	07/01/2020	19:01	5866.07	Transducer	5863.98	5840.78	Regional
R-2	07/01/2020	20:01	5866.05	Transducer	5863.98	5840.78	Regional
R-2	07/01/2020	21:01	5866.03	Transducer	5863.98	5840.78	Regional
R-2	07/01/2020	22:01	5866.02	Transducer	5863.98	5840.78	Regional
R-2	07/01/2020	23:01	5866.01	Transducer	5863.98	5840.78	Regional
R-2	07/02/2020	00:01	5866.01	Transducer	5863.98	5840.78	Regional
R-2	07/02/2020	01:01	5866.01	Transducer	5863.98	5840.78	Regional
R-2	07/02/2020	02:01	5866.00	Transducer	5863.98	5840.78	Regional
R-2	07/02/2020	03:01	5865.99	Transducer	5863.98	5840.78	Regional
R-2	07/02/2020	04:01	5865.98	Transducer	5863.98	5840.78	Regional
R-2	07/02/2020	05:01	5865.97	Transducer	5863.98	5840.78	Regional
R-2	07/02/2020	06:01	5865.96	Transducer	5863.98	5840.78	Regional
R-2	07/02/2020	07:01	5865.94	Transducer	5863.98	5840.78	Regional
R-2	07/02/2020	08:01	5865.93	Transducer	5863.98	5840.78	Regional
R-2	07/02/2020	09:01	5865.93	Transducer	5863.98	5840.78	Regional
R-2	07/02/2020	10:01	5865.95	Transducer	5863.98	5840.78	Regional
R-2	07/02/2020	11:01	5865.96	Transducer	5863.98	5840.78	Regional
R-2	07/02/2020	12:01	5865.98	Transducer	5863.98	5840.78	Regional
R-2	07/02/2020	13:01	5865.99	Transducer	5863.98	5840.78	Regional
R-2	07/02/2020	14:01	5866.02	Transducer	5863.98	5840.78	Regional
R-2	07/02/2020	15:01	5866.02	Transducer	5863.98	5840.78	Regional
R-2	07/02/2020	16:01	5866.04	Transducer	5863.98	5840.78	Regional

Location	Date	Time	Water Level (ft amsl)	Method	Top of Screen (ft amsl)	Bottom of Screen (ft amsl)	Zone
R-2	07/02/2020	17:01	5866.05	Transducer	5863.98	5840.78	Regional
R-2	07/02/2020	18:01	5866.05	Transducer	5863.98	5840.78	Regional
R-2	07/02/2020	19:01	5866.04	Transducer	5863.98	5840.78	Regional
R-2	07/02/2020	20:01	5866.02	Transducer	5863.98	5840.78	Regional
R-2	07/02/2020	21:01	5865.97	Transducer	5863.98	5840.78	Regional
R-2	07/02/2020	22:01	5865.96	Transducer	5863.98	5840.78	Regional
R-2	07/02/2020	23:01	5865.95	Transducer	5863.98	5840.78	Regional
R-2	07/03/2020	00:01	5865.95	Transducer	5863.98	5840.78	Regional
R-2	07/03/2020	01:01	5865.94	Transducer	5863.98	5840.78	Regional
R-2	07/03/2020	02:01	5865.95	Transducer	5863.98	5840.78	Regional
R-2	07/03/2020	03:01	5865.94	Transducer	5863.98	5840.78	Regional
R-2	07/03/2020	04:01	5865.93	Transducer	5863.98	5840.78	Regional
R-2	07/03/2020	05:01	5865.93	Transducer	5863.98	5840.78	Regional
R-2	07/03/2020	06:01	5865.92	Transducer	5863.98	5840.78	Regional
R-2	07/03/2020	07:01	5865.90	Transducer	5863.98	5840.78	Regional
R-2	07/03/2020	08:01	5865.89	Transducer	5863.98	5840.78	Regional
R-2	07/03/2020	09:01	5865.89	Transducer	5863.98	5840.78	Regional
R-2	07/03/2020	10:01	5865.90	Transducer	5863.98	5840.78	Regional
R-2	07/03/2020	11:01	5865.91	Transducer	5863.98	5840.78	Regional
R-2	07/03/2020	12:01	5865.93	Transducer	5863.98	5840.78	Regional
R-2	07/03/2020	13:01	5865.93	Transducer	5863.98	5840.78	Regional
R-2	07/03/2020	14:01	5865.95	Transducer	5863.98	5840.78	Regional
R-2	07/03/2020	15:01	5865.96	Transducer	5863.98	5840.78	Regional
R-2	07/03/2020	16:01	5865.98	Transducer	5863.98	5840.78	Regional
R-2	07/03/2020	17:01	5865.98	Transducer	5863.98	5840.78	Regional
R-2	07/03/2020	18:01	5865.98	Transducer	5863.98	5840.78	Regional
R-2	07/03/2020	19:01	5865.95	Transducer	5863.98	5840.78	Regional
R-2	07/03/2020	20:01	5865.93	Transducer	5863.98	5840.78	Regional
R-2	07/03/2020	21:01	5865.88	Transducer	5863.98	5840.78	Regional
R-2	07/03/2020	22:01	5865.85	Transducer	5863.98	5840.78	Regional
R-2	07/03/2020	23:01	5865.85	Transducer	5863.98	5840.78	Regional
R-2	07/04/2020	00:01	5865.86	Transducer	5863.98	5840.78	Regional
R-2	07/04/2020	01:01	5865.87	Transducer	5863.98	5840.78	Regional
R-2	07/04/2020	02:01	5865.87	Transducer	5863.98	5840.78	Regional
R-2	07/04/2020	03:01	5865.88	Transducer	5863.98	5840.78	Regional
R-2	07/04/2020	04:01	5865.87	Transducer	5863.98	5840.78	Regional
R-2	07/04/2020	05:01	5865.85	Transducer	5863.98	5840.78	Regional
R-2	07/04/2020	06:01	5865.83	Transducer	5863.98	5840.78	Regional
R-2	07/04/2020	07:01	5865.84	Transducer	5863.98	5840.78	Regional
R-2	07/04/2020	08:01	5865.84	Transducer	5863.98	5840.78	Regional
R-2	07/04/2020	09:01	5865.85	Transducer	5863.98	5840.78	Regional
R-2	07/04/2020	10:01	5865.86	Transducer	5863.98	5840.78	Regional
R-2	07/04/2020	11:01	5865.89	Transducer	5863.98	5840.78	Regional
R-2	07/04/2020	12:01	5865.88	Transducer	5863.98	5840.78	Regional
R-2	07/04/2020	13:01	5865.92	Transducer	5863.98	5840.78	Regional

Location	Date	Time	Water Level (ft amsl)	Method	Top of Screen (ft amsl)	Bottom of Screen (ft amsl)	Zone
R-2	07/04/2020	14:01	5865.95	Transducer	5863.98	5840.78	Regional
R-2	07/04/2020	15:01	5865.96	Transducer	5863.98	5840.78	Regional
R-2	07/04/2020	16:01	5865.97	Transducer	5863.98	5840.78	Regional
R-2	07/04/2020	17:01	5865.99	Transducer	5863.98	5840.78	Regional
R-2	07/04/2020	18:01	5866.00	Transducer	5863.98	5840.78	Regional
R-2	07/04/2020	19:01	5865.97	Transducer	5863.98	5840.78	Regional
R-2	07/04/2020	20:01	5865.95	Transducer	5863.98	5840.78	Regional
R-2	07/04/2020	21:01	5865.92	Transducer	5863.98	5840.78	Regional
R-2	07/04/2020	22:01	5865.91	Transducer	5863.98	5840.78	Regional
R-2	07/04/2020	23:01	5865.92	Transducer	5863.98	5840.78	Regional
R-2	07/05/2020	00:01	5865.92	Transducer	5863.98	5840.78	Regional
R-2	07/05/2020	01:01	5865.91	Transducer	5863.98	5840.78	Regional
R-2	07/05/2020	02:01	5865.92	Transducer	5863.98	5840.78	Regional
R-2	07/05/2020	03:01	5865.94	Transducer	5863.98	5840.78	Regional
R-2	07/05/2020	04:01	5865.93	Transducer	5863.98	5840.78	Regional
R-2	07/05/2020	05:01	5865.91	Transducer	5863.98	5840.78	Regional
R-2	07/05/2020	06:01	5865.91	Transducer	5863.98	5840.78	Regional
R-2	07/05/2020	07:01	5865.92	Transducer	5863.98	5840.78	Regional
R-2	07/05/2020	08:01	5865.92	Transducer	5863.98	5840.78	Regional
R-2	07/05/2020	09:01	5865.93	Transducer	5863.98	5840.78	Regional
R-2	07/05/2020	10:01	5865.93	Transducer	5863.98	5840.78	Regional
R-2	07/05/2020	11:01	5865.95	Transducer	5863.98	5840.78	Regional
R-2	07/05/2020	12:01	5865.98	Transducer	5863.98	5840.78	Regional
R-2	07/05/2020	13:01	5865.99	Transducer	5863.98	5840.78	Regional
R-2	07/05/2020	14:01	5865.94	Transducer	5863.98	5840.78	Regional
R-2	07/05/2020	15:01	5865.97	Transducer	5863.98	5840.78	Regional
R-2	07/05/2020	16:01	5866.02	Transducer	5863.98	5840.78	Regional
R-2	07/05/2020	17:01	5866.05	Transducer	5863.98	5840.78	Regional
R-2	07/05/2020	18:01	5866.04	Transducer	5863.98	5840.78	Regional
R-2	07/05/2020	19:01	5866.03	Transducer	5863.98	5840.78	Regional
R-2	07/05/2020	20:01	5865.99	Transducer	5863.98	5840.78	Regional
R-2	07/05/2020	21:01	5865.95	Transducer	5863.98	5840.78	Regional
R-2	07/05/2020	22:01	5865.93	Transducer	5863.98	5840.78	Regional
R-2	07/05/2020	23:01	5865.92	Transducer	5863.98	5840.78	Regional
R-2	07/06/2020	00:01	5865.92	Transducer	5863.98	5840.78	Regional
R-2	07/06/2020	01:01	5865.94	Transducer	5863.98	5840.78	Regional
R-2	07/06/2020	02:01	5865.96	Transducer	5863.98	5840.78	Regional
R-2	07/06/2020	03:01	5865.94	Transducer	5863.98	5840.78	Regional
R-2	07/06/2020	04:01	5865.93	Transducer	5863.98	5840.78	Regional
R-2	07/06/2020	05:01	5865.91	Transducer	5863.98	5840.78	Regional
R-2	07/06/2020	06:01	5865.89	Transducer	5863.98	5840.78	Regional
R-2	07/06/2020	07:01	5865.87	Transducer	5863.98	5840.78	Regional
R-2	07/06/2020	08:01	5865.88	Transducer	5863.98	5840.78	Regional
R-2	07/06/2020	09:01	5865.90	Transducer	5863.98	5840.78	Regional
R-2	07/06/2020	10:01	5865.91	Transducer	5863.98	5840.78	Regional

Location	Date	Time	Water Level (ft amsl)	Method	Top of Screen (ft amsl)	Bottom of Screen (ft amsl)	Zone
R-2	07/06/2020	11:01	5865.92	Transducer	5863.98	5840.78	Regional
R-2	07/06/2020	12:01	5865.95	Transducer	5863.98	5840.78	Regional
R-2	07/06/2020	13:01	5865.95	Transducer	5863.98	5840.78	Regional
R-2	07/06/2020	14:01	5865.94	Transducer	5863.98	5840.78	Regional
R-2	07/06/2020	15:01	5865.97	Transducer	5863.98	5840.78	Regional
R-2	07/06/2020	16:01	5866.00	Transducer	5863.98	5840.78	Regional
R-2	07/06/2020	17:01	5866.01	Transducer	5863.98	5840.78	Regional
R-2	07/06/2020	18:01	5866.01	Transducer	5863.98	5840.78	Regional
R-2	07/06/2020	19:01	5865.97	Transducer	5863.98	5840.78	Regional
R-2	07/06/2020	20:01	5865.95	Transducer	5863.98	5840.78	Regional
R-2	07/06/2020	21:01	5865.93	Transducer	5863.98	5840.78	Regional
R-2	07/06/2020	22:01	5865.91	Transducer	5863.98	5840.78	Regional
R-2	07/06/2020	23:01	5865.90	Transducer	5863.98	5840.78	Regional
R-2	07/07/2020	00:01	5865.90	Transducer	5863.98	5840.78	Regional
R-2	07/07/2020	01:01	5865.91	Transducer	5863.98	5840.78	Regional
R-2	07/07/2020	02:01	5865.90	Transducer	5863.98	5840.78	Regional
R-2	07/07/2020	03:01	5865.91	Transducer	5863.98	5840.78	Regional
R-2	07/07/2020	04:01	5865.92	Transducer	5863.98	5840.78	Regional
R-2	07/07/2020	05:01	5865.91	Transducer	5863.98	5840.78	Regional
R-2	07/07/2020	06:01	5865.92	Transducer	5863.98	5840.78	Regional
R-2	07/07/2020	07:01	5865.92	Transducer	5863.98	5840.78	Regional
R-2	07/07/2020	08:01	5865.91	Transducer	5863.98	5840.78	Regional
R-2	07/07/2020	09:01	5865.92	Transducer	5863.98	5840.78	Regional
R-2	07/07/2020	10:01	5865.93	Transducer	5863.98	5840.78	Regional
R-2	07/07/2020	11:01	5865.94	Transducer	5863.98	5840.78	Regional
R-2	07/07/2020	12:01	5865.97	Transducer	5863.98	5840.78	Regional
R-2	07/07/2020	13:01	5866.00	Transducer	5863.98	5840.78	Regional
R-2	07/07/2020	14:01	5866.02	Transducer	5863.98	5840.78	Regional
R-2	07/07/2020	15:01	5866.04	Transducer	5863.98	5840.78	Regional
R-2	07/07/2020	16:01	5866.05	Transducer	5863.98	5840.78	Regional
R-2	07/07/2020	17:01	5866.06	Transducer	5863.98	5840.78	Regional
R-2	07/07/2020	18:01	5866.07	Transducer	5863.98	5840.78	Regional
R-2	07/07/2020	19:01	5866.07	Transducer	5863.98	5840.78	Regional
R-2	07/07/2020	20:01	5866.05	Transducer	5863.98	5840.78	Regional
R-2	07/07/2020	21:01	5866.04	Transducer	5863.98	5840.78	Regional
R-2	07/07/2020	22:01	5866.02	Transducer	5863.98	5840.78	Regional
R-2	07/07/2020	23:01	5866.04	Transducer	5863.98	5840.78	Regional
R-2	07/08/2020	00:01	5866.04	Transducer	5863.98	5840.78	Regional
R-2	07/08/2020	01:01	5866.04	Transducer	5863.98	5840.78	Regional
R-2	07/08/2020	02:01	5866.03	Transducer	5863.98	5840.78	Regional
R-2	07/08/2020	03:01	5866.01	Transducer	5863.98	5840.78	Regional
R-2	07/08/2020	04:01	5866.01	Transducer	5863.98	5840.78	Regional
R-2	07/08/2020	05:01	5866.00	Transducer	5863.98	5840.78	Regional
R-2	07/08/2020	06:01	5865.99	Transducer	5863.98	5840.78	Regional
R-2	07/08/2020	07:01	5865.99	Transducer	5863.98	5840.78	Regional

Location	Date	Time	Water Level (ft amsl)	Method	Top of Screen (ft amsl)	Bottom of Screen (ft amsl)	Zone
R-2	07/08/2020	08:01	5865.98	Transducer	5863.98	5840.78	Regional
R-2	07/08/2020	09:01	5865.99	Transducer	5863.98	5840.78	Regional
R-2	07/08/2020	10:01	5865.98	Transducer	5863.98	5840.78	Regional
R-2	07/08/2020	11:01	5865.99	Transducer	5863.98	5840.78	Regional
R-2	07/08/2020	12:01	5866.01	Transducer	5863.98	5840.78	Regional
R-2	07/08/2020	13:01	5866.03	Transducer	5863.98	5840.78	Regional
R-2	07/08/2020	14:01	5866.04	Transducer	5863.98	5840.78	Regional
R-2	07/08/2020	15:01	5866.06	Transducer	5863.98	5840.78	Regional
R-2	07/08/2020	16:01	5866.07	Transducer	5863.98	5840.78	Regional
R-2	07/08/2020	17:01	5866.08	Transducer	5863.98	5840.78	Regional
R-2	07/08/2020	18:01	5866.08	Transducer	5863.98	5840.78	Regional
R-2	07/08/2020	19:01	5866.07	Transducer	5863.98	5840.78	Regional
R-2	07/08/2020	20:01	5866.06	Transducer	5863.98	5840.78	Regional
R-2	07/08/2020	21:01	5866.04	Transducer	5863.98	5840.78	Regional
R-2	07/08/2020	22:01	5866.03	Transducer	5863.98	5840.78	Regional
R-2	07/08/2020	23:01	5866.02	Transducer	5863.98	5840.78	Regional
R-2	07/09/2020	00:01	5866.02	Transducer	5863.98	5840.78	Regional
R-2	07/09/2020	01:01	5866.04	Transducer	5863.98	5840.78	Regional
R-2	07/09/2020	02:01	5866.04	Transducer	5863.98	5840.78	Regional
R-2	07/09/2020	03:01	5866.03	Transducer	5863.98	5840.78	Regional
R-2	07/09/2020	04:01	5866.02	Transducer	5863.98	5840.78	Regional
R-2	07/09/2020	05:01	5866.00	Transducer	5863.98	5840.78	Regional
R-2	07/09/2020	06:01	5865.98	Transducer	5863.98	5840.78	Regional
R-2	07/09/2020	07:01	5865.97	Transducer	5863.98	5840.78	Regional
R-2	07/09/2020	08:01	5865.96	Transducer	5863.98	5840.78	Regional
R-2	07/09/2020	09:01	5865.96	Transducer	5863.98	5840.78	Regional
R-2	07/09/2020	10:01	5865.96	Transducer	5863.98	5840.78	Regional
R-2	07/09/2020	11:01	5865.96	Transducer	5863.98	5840.78	Regional
R-2	07/09/2020	12:01	5865.97	Transducer	5863.98	5840.78	Regional
R-2	07/09/2020	13:01	5865.97	Transducer	5863.98	5840.78	Regional
R-2	07/09/2020	14:01	5866.00	Transducer	5863.98	5840.78	Regional
R-2	07/09/2020	15:01	5866.00	Transducer	5863.98	5840.78	Regional
R-2	07/09/2020	16:01	5866.02	Transducer	5863.98	5840.78	Regional
R-2	07/09/2020	17:01	5866.01	Transducer	5863.98	5840.78	Regional
R-2	07/09/2020	18:01	5866.01	Transducer	5863.98	5840.78	Regional
R-2	07/09/2020	19:01	5866.00	Transducer	5863.98	5840.78	Regional
R-2	07/09/2020	20:01	5865.99	Transducer	5863.98	5840.78	Regional
R-2	07/09/2020	21:01	5865.97	Transducer	5863.98	5840.78	Regional
R-2	07/09/2020	22:01	5865.95	Transducer	5863.98	5840.78	Regional
R-2	07/09/2020	23:01	5865.94	Transducer	5863.98	5840.78	Regional
R-2	07/10/2020	00:01	5865.93	Transducer	5863.98	5840.78	Regional
R-2	07/10/2020	01:01	5865.93	Transducer	5863.98	5840.78	Regional
R-2	07/10/2020	02:01	5865.93	Transducer	5863.98	5840.78	Regional
R-2	07/10/2020	03:01	5865.92	Transducer	5863.98	5840.78	Regional
R-2	07/10/2020	04:01	5865.90	Transducer	5863.98	5840.78	Regional

Location	Date	Time	Water Level (ft amsl)	Method	Top of Screen (ft amsl)	Bottom of Screen (ft amsl)	Zone
R-2	07/10/2020	05:01	5865.88	Transducer	5863.98	5840.78	Regional
R-2	07/10/2020	06:01	5865.87	Transducer	5863.98	5840.78	Regional
R-2	07/10/2020	07:01	5865.85	Transducer	5863.98	5840.78	Regional
R-2	07/10/2020	08:01	5865.84	Transducer	5863.98	5840.78	Regional
R-2	07/10/2020	09:01	5865.84	Transducer	5863.98	5840.78	Regional
R-2	07/10/2020	10:01	5865.84	Transducer	5863.98	5840.78	Regional
R-2	07/10/2020	11:01	5865.84	Transducer	5863.98	5840.78	Regional
R-2	07/10/2020	12:01	5865.86	Transducer	5863.98	5840.78	Regional
R-2	07/10/2020	13:01	5865.88	Transducer	5863.98	5840.78	Regional
R-2	07/10/2020	14:01	5865.88	Transducer	5863.98	5840.78	Regional
R-2	07/10/2020	15:01	5865.89	Transducer	5863.98	5840.78	Regional
R-2	07/10/2020	16:01	5865.90	Transducer	5863.98	5840.78	Regional
R-2	07/10/2020	17:01	5865.89	Transducer	5863.98	5840.78	Regional
R-2	07/10/2020	18:01	5865.90	Transducer	5863.98	5840.78	Regional
R-2	07/10/2020	19:01	5865.89	Transducer	5863.98	5840.78	Regional
R-2	07/10/2020	20:01	5865.89	Transducer	5863.98	5840.78	Regional
R-2	07/10/2020	21:01	5865.86	Transducer	5863.98	5840.78	Regional
R-2	07/10/2020	22:01	5865.86	Transducer	5863.98	5840.78	Regional
R-2	07/10/2020	23:01	5865.86	Transducer	5863.98	5840.78	Regional
R-2	07/11/2020	00:01	5865.86	Transducer	5863.98	5840.78	Regional
R-2	07/11/2020	01:01	5865.86	Transducer	5863.98	5840.78	Regional
R-2	07/11/2020	02:01	5865.86	Transducer	5863.98	5840.78	Regional
R-2	07/11/2020	03:01	5865.86	Transducer	5863.98	5840.78	Regional
R-2	07/11/2020	04:01	5865.85	Transducer	5863.98	5840.78	Regional
R-2	07/11/2020	05:01	5865.85	Transducer	5863.98	5840.78	Regional
R-2	07/11/2020	06:01	5865.84	Transducer	5863.98	5840.78	Regional
R-2	07/11/2020	07:01	5865.82	Transducer	5863.98	5840.78	Regional
R-2	07/11/2020	08:01	5865.80	Transducer	5863.98	5840.78	Regional
R-2	07/11/2020	09:01	5865.81	Transducer	5863.98	5840.78	Regional
R-2	07/11/2020	10:01	5865.80	Transducer	5863.98	5840.78	Regional
R-2	07/11/2020	11:01	5865.82	Transducer	5863.98	5840.78	Regional
R-2	07/11/2020	12:01	5865.83	Transducer	5863.98	5840.78	Regional
R-2	07/11/2020	13:01	5865.86	Transducer	5863.98	5840.78	Regional
R-2	07/11/2020	14:01	5865.89	Transducer	5863.98	5840.78	Regional
R-2	07/11/2020	15:01	5865.91	Transducer	5863.98	5840.78	Regional
R-2	07/11/2020	16:01	5865.92	Transducer	5863.98	5840.78	Regional
R-2	07/11/2020	17:01	5865.93	Transducer	5863.98	5840.78	Regional
R-2	07/11/2020	18:01	5865.94	Transducer	5863.98	5840.78	Regional
R-2	07/11/2020	19:01	5865.93	Transducer	5863.98	5840.78	Regional
R-2	07/11/2020	20:01	5865.93	Transducer	5863.98	5840.78	Regional
R-2	07/11/2020	21:01	5865.92	Transducer	5863.98	5840.78	Regional
R-2	07/11/2020	22:01	5865.91	Transducer	5863.98	5840.78	Regional
R-2	07/11/2020	23:01	5865.90	Transducer	5863.98	5840.78	Regional
R-2	07/12/2020	00:01	5865.89	Transducer	5863.98	5840.78	Regional
R-2	07/12/2020	01:01	5865.89	Transducer	5863.98	5840.78	Regional

Location	Date	Time	Water Level (ft amsl)	Method	Top of Screen (ft amsl)	Bottom of Screen (ft amsl)	Zone
R-2	07/12/2020	02:01	5865.90	Transducer	5863.98	5840.78	Regional
R-2	07/12/2020	03:01	5865.90	Transducer	5863.98	5840.78	Regional
R-2	07/12/2020	04:01	5865.89	Transducer	5863.98	5840.78	Regional
R-2	07/12/2020	05:01	5865.88	Transducer	5863.98	5840.78	Regional
R-2	07/12/2020	06:01	5865.88	Transducer	5863.98	5840.78	Regional
R-2	07/12/2020	07:01	5865.88	Transducer	5863.98	5840.78	Regional
R-2	07/12/2020	08:01	5865.86	Transducer	5863.98	5840.78	Regional
R-2	07/12/2020	09:01	5865.87	Transducer	5863.98	5840.78	Regional
R-2	07/12/2020	10:01	5865.90	Transducer	5863.98	5840.78	Regional
R-2	07/12/2020	11:01	5865.91	Transducer	5863.98	5840.78	Regional
R-2	07/12/2020	12:01	5865.93	Transducer	5863.98	5840.78	Regional
R-2	07/12/2020	13:01	5865.95	Transducer	5863.98	5840.78	Regional
R-2	07/12/2020	14:01	5865.98	Transducer	5863.98	5840.78	Regional
R-2	07/12/2020	15:01	5865.99	Transducer	5863.98	5840.78	Regional
R-2	07/12/2020	16:01	5866.02	Transducer	5863.98	5840.78	Regional
R-2	07/12/2020	17:01	5866.04	Transducer	5863.98	5840.78	Regional
R-2	07/12/2020	18:01	5866.04	Transducer	5863.98	5840.78	Regional
R-2	07/12/2020	19:01	5866.04	Transducer	5863.98	5840.78	Regional
R-2	07/12/2020	20:01	5866.01	Transducer	5863.98	5840.78	Regional
R-2	07/12/2020	21:01	5865.98	Transducer	5863.98	5840.78	Regional
R-2	07/12/2020	22:01	5865.98	Transducer	5863.98	5840.78	Regional
R-2	07/12/2020	23:01	5865.96	Transducer	5863.98	5840.78	Regional
R-2	07/13/2020	00:01	5865.96	Transducer	5863.98	5840.78	Regional
R-2	07/13/2020	01:01	5865.97	Transducer	5863.98	5840.78	Regional
R-2	07/13/2020	02:01	5865.99	Transducer	5863.98	5840.78	Regional
R-2	07/13/2020	03:01	5865.99	Transducer	5863.98	5840.78	Regional
R-2	07/13/2020	04:01	5865.98	Transducer	5863.98	5840.78	Regional
R-2	07/13/2020	05:01	5865.97	Transducer	5863.98	5840.78	Regional
R-2	07/13/2020	06:01	5865.97	Transducer	5863.98	5840.78	Regional
R-2	07/13/2020	07:01	5865.95	Transducer	5863.98	5840.78	Regional
R-2	07/13/2020	08:01	5865.94	Transducer	5863.98	5840.78	Regional
R-2	07/13/2020	09:01	5865.94	Transducer	5863.98	5840.78	Regional
R-2	07/13/2020	10:01	5865.96	Transducer	5863.98	5840.78	Regional
R-2	07/13/2020	11:01	5865.96	Transducer	5863.98	5840.78	Regional
R-2	07/13/2020	12:01	5865.97	Transducer	5863.98	5840.78	Regional
R-2	07/13/2020	13:01	5865.99	Transducer	5863.98	5840.78	Regional
R-2	07/13/2020	14:01	5866.01	Transducer	5863.98	5840.78	Regional
R-2	07/13/2020	15:01	5866.03	Transducer	5863.98	5840.78	Regional
R-2	07/13/2020	16:01	5866.02	Transducer	5863.98	5840.78	Regional
R-2	07/13/2020	17:01	5866.02	Transducer	5863.98	5840.78	Regional
R-2	07/13/2020	18:01	5865.99	Transducer	5863.98	5840.78	Regional
R-2	07/13/2020	19:01	5866.00	Transducer	5863.98	5840.78	Regional
R-2	07/13/2020	20:01	5866.01	Transducer	5863.98	5840.78	Regional
R-2	07/13/2020	21:01	5866.01	Transducer	5863.98	5840.78	Regional
R-2	07/13/2020	22:01	5865.98	Transducer	5863.98	5840.78	Regional

Location	Date	Time	Water Level (ft amsl)	Method	Top of Screen (ft amsl)	Bottom of Screen (ft amsl)	Zone
R-2	07/13/2020	23:01	5865.98	Transducer	5863.98	5840.78	Regional
R-2	07/14/2020	00:01	5865.97	Transducer	5863.98	5840.78	Regional
R-2	07/14/2020	01:01	5865.97	Transducer	5863.98	5840.78	Regional
R-2	07/14/2020	02:01	5865.98	Transducer	5863.98	5840.78	Regional
R-2	07/14/2020	03:01	5865.98	Transducer	5863.98	5840.78	Regional
R-2	07/14/2020	04:01	5865.97	Transducer	5863.98	5840.78	Regional
R-2	07/14/2020	05:01	5865.95	Transducer	5863.98	5840.78	Regional
R-2	07/14/2020	06:01	5865.92	Transducer	5863.98	5840.78	Regional
R-2	07/14/2020	07:01	5865.93	Transducer	5863.98	5840.78	Regional
R-2	07/14/2020	08:01	5865.93	Transducer	5863.98	5840.78	Regional
R-2	07/14/2020	09:01	5865.93	Transducer	5863.98	5840.78	Regional
R-2	07/14/2020	10:01	5865.92	Transducer	5863.98	5840.78	Regional
R-2	07/14/2020	11:01	5865.93	Transducer	5863.98	5840.78	Regional
R-2	07/14/2020	12:01	5865.93	Transducer	5863.98	5840.78	Regional
R-2	07/14/2020	13:01	5865.95	Transducer	5863.98	5840.78	Regional
R-2	07/14/2020	14:01	5865.97	Transducer	5863.98	5840.78	Regional
R-2	07/14/2020	15:01	5866.00	Transducer	5863.98	5840.78	Regional
R-2	07/14/2020	16:01	5866.03	Transducer	5863.98	5840.78	Regional
R-2	07/14/2020	17:01	5866.03	Transducer	5863.98	5840.78	Regional
R-2	07/14/2020	18:01	5866.04	Transducer	5863.98	5840.78	Regional
R-2	07/14/2020	19:01	5866.03	Transducer	5863.98	5840.78	Regional
R-2	07/14/2020	20:01	5866.01	Transducer	5863.98	5840.78	Regional
R-2	07/14/2020	21:01	5866.00	Transducer	5863.98	5840.78	Regional
R-2	07/14/2020	22:01	5865.99	Transducer	5863.98	5840.78	Regional
R-2	07/14/2020	23:01	5865.98	Transducer	5863.98	5840.78	Regional
R-2	07/15/2020	00:01	5865.98	Transducer	5863.98	5840.78	Regional
R-2	07/15/2020	01:01	5865.98	Transducer	5863.98	5840.78	Regional
R-2	07/15/2020	02:01	5865.98	Transducer	5863.98	5840.78	Regional
R-2	07/15/2020	03:01	5865.97	Transducer	5863.98	5840.78	Regional
R-2	07/15/2020	04:01	5865.96	Transducer	5863.98	5840.78	Regional
R-2	07/15/2020	05:01	5865.94	Transducer	5863.98	5840.78	Regional
R-2	07/15/2020	06:01	5865.91	Transducer	5863.98	5840.78	Regional
R-2	07/15/2020	07:01	5865.90	Transducer	5863.98	5840.78	Regional
R-2	07/15/2020	08:01	5865.89	Transducer	5863.98	5840.78	Regional
R-2	07/15/2020	09:01	5865.88	Transducer	5863.98	5840.78	Regional
R-2	07/15/2020	10:01	5865.90	Transducer	5863.98	5840.78	Regional
R-2	07/15/2020	11:01	5865.89	Transducer	5863.98	5840.78	Regional
R-2	07/15/2020	12:01	5865.90	Transducer	5863.98	5840.78	Regional
R-2	07/15/2020	13:01	5865.93	Transducer	5863.98	5840.78	Regional
R-2	07/15/2020	14:01	5865.94	Transducer	5863.98	5840.78	Regional
R-2	07/15/2020	15:01	5865.94	Transducer	5863.98	5840.78	Regional
R-2	07/15/2020	16:01	5865.96	Transducer	5863.98	5840.78	Regional
R-2	07/15/2020	17:01	5865.98	Transducer	5863.98	5840.78	Regional
R-2	07/15/2020	18:01	5865.96	Transducer	5863.98	5840.78	Regional
R-2	07/15/2020	19:01	5865.93	Transducer	5863.98	5840.78	Regional

Location	Date	Time	Water Level (ft amsl)	Method	Top of Screen (ft amsl)	Bottom of Screen (ft amsl)	Zone
R-2	07/15/2020	20:01	5865.92	Transducer	5863.98	5840.78	Regional
R-2	07/15/2020	21:01	5865.88	Transducer	5863.98	5840.78	Regional
R-2	07/15/2020	22:01	5865.87	Transducer	5863.98	5840.78	Regional
R-2	07/15/2020	23:01	5865.88	Transducer	5863.98	5840.78	Regional
R-2	07/16/2020	00:01	5865.88	Transducer	5863.98	5840.78	Regional
R-2	07/16/2020	01:01	5865.87	Transducer	5863.98	5840.78	Regional
R-2	07/16/2020	02:01	5865.87	Transducer	5863.98	5840.78	Regional
R-2	07/16/2020	03:01	5865.87	Transducer	5863.98	5840.78	Regional
R-2	07/16/2020	04:01	5865.85	Transducer	5863.98	5840.78	Regional
R-2	07/16/2020	05:01	5865.84	Transducer	5863.98	5840.78	Regional
R-2	07/16/2020	06:01	5865.84	Transducer	5863.98	5840.78	Regional
R-2	07/16/2020	07:01	5865.83	Transducer	5863.98	5840.78	Regional
R-2	07/16/2020	08:01	5865.84	Transducer	5863.98	5840.78	Regional
R-2	07/16/2020	09:01	5865.85	Transducer	5863.98	5840.78	Regional
R-2	07/16/2020	10:01	5865.85	Transducer	5863.98	5840.78	Regional
R-2	07/16/2020	11:01	5865.87	Transducer	5863.98	5840.78	Regional
R-2	07/16/2020	12:01	5865.89	Transducer	5863.98	5840.78	Regional
R-2	07/16/2020	13:01	5865.91	Transducer	5863.98	5840.78	Regional
R-2	07/16/2020	14:01	5865.93	Transducer	5863.98	5840.78	Regional
R-2	07/16/2020	15:01	5865.96	Transducer	5863.98	5840.78	Regional
R-2	07/16/2020	16:01	5865.97	Transducer	5863.98	5840.78	Regional
R-2	07/16/2020	17:01	5865.97	Transducer	5863.98	5840.78	Regional
R-2	07/16/2020	18:01	5865.91	Transducer	5863.98	5840.78	Regional
R-2	07/16/2020	19:01	5865.89	Transducer	5863.98	5840.78	Regional
R-2	07/16/2020	20:01	5865.87	Transducer	5863.98	5840.78	Regional
R-2	07/16/2020	21:01	5865.84	Transducer	5863.98	5840.78	Regional
R-2	07/16/2020	22:01	5865.82	Transducer	5863.98	5840.78	Regional
R-2	07/16/2020	23:01	5865.84	Transducer	5863.98	5840.78	Regional
R-2	07/17/2020	00:01	5865.85	Transducer	5863.98	5840.78	Regional
R-2	07/17/2020	01:01	5865.85	Transducer	5863.98	5840.78	Regional
R-2	07/17/2020	02:01	5865.84	Transducer	5863.98	5840.78	Regional
R-2	07/17/2020	03:01	5865.83	Transducer	5863.98	5840.78	Regional
R-2	07/17/2020	04:01	5865.84	Transducer	5863.98	5840.78	Regional
R-2	07/17/2020	05:01	5865.82	Transducer	5863.98	5840.78	Regional
R-2	07/17/2020	06:01	5865.82	Transducer	5863.98	5840.78	Regional
R-2	07/17/2020	07:01	5865.81	Transducer	5863.98	5840.78	Regional
R-2	07/17/2020	08:01	5865.82	Transducer	5863.98	5840.78	Regional
R-2	07/17/2020	09:01	5865.81	Transducer	5863.98	5840.78	Regional
R-2	07/17/2020	10:01	5865.82	Transducer	5863.98	5840.78	Regional
R-2	07/17/2020	11:01	5865.85	Transducer	5863.98	5840.78	Regional
R-2	07/17/2020	12:01	5865.88	Transducer	5863.98	5840.78	Regional
R-2	07/17/2020	13:01	5865.89	Transducer	5863.98	5840.78	Regional
R-2	07/17/2020	14:01	5865.91	Transducer	5863.98	5840.78	Regional
R-2	07/17/2020	15:01	5865.93	Transducer	5863.98	5840.78	Regional
R-2	07/17/2020	16:01	5865.94	Transducer	5863.98	5840.78	Regional

Location	Date	Time	Water Level (ft amsl)	Method	Top of Screen (ft amsl)	Bottom of Screen (ft amsl)	Zone
R-2	07/17/2020	17:01	5865.96	Transducer	5863.98	5840.78	Regional
R-2	07/17/2020	18:01	5865.96	Transducer	5863.98	5840.78	Regional
R-2	07/17/2020	19:01	5865.93	Transducer	5863.98	5840.78	Regional
R-2	07/17/2020	20:01	5865.91	Transducer	5863.98	5840.78	Regional
R-2	07/17/2020	21:01	5865.85	Transducer	5863.98	5840.78	Regional
R-2	07/17/2020	22:01	5865.86	Transducer	5863.98	5840.78	Regional
R-2	07/17/2020	23:01	5865.86	Transducer	5863.98	5840.78	Regional
R-2	07/18/2020	00:01	5865.85	Transducer	5863.98	5840.78	Regional
R-2	07/18/2020	01:01	5865.87	Transducer	5863.98	5840.78	Regional
R-2	07/18/2020	02:01	5865.86	Transducer	5863.98	5840.78	Regional
R-2	07/18/2020	03:01	5865.86	Transducer	5863.98	5840.78	Regional
R-2	07/18/2020	04:01	5865.88	Transducer	5863.98	5840.78	Regional
R-2	07/18/2020	05:01	5865.88	Transducer	5863.98	5840.78	Regional
R-2	07/18/2020	06:01	5865.88	Transducer	5863.98	5840.78	Regional
R-2	07/18/2020	07:01	5865.86	Transducer	5863.98	5840.78	Regional
R-2	07/18/2020	08:01	5865.86	Transducer	5863.98	5840.78	Regional
R-2	07/18/2020	09:01	5865.86	Transducer	5863.98	5840.78	Regional
R-2	07/18/2020	10:01	5865.86	Transducer	5863.98	5840.78	Regional
R-2	07/18/2020	11:01	5865.88	Transducer	5863.98	5840.78	Regional
R-2	07/18/2020	12:01	5865.89	Transducer	5863.98	5840.78	Regional
R-2	07/18/2020	13:01	5865.93	Transducer	5863.98	5840.78	Regional
R-2	07/18/2020	14:01	5865.95	Transducer	5863.98	5840.78	Regional
R-2	07/18/2020	15:01	5865.98	Transducer	5863.98	5840.78	Regional
R-2	07/18/2020	16:01	5866.00	Transducer	5863.98	5840.78	Regional
R-2	07/18/2020	17:01	5866.02	Transducer	5863.98	5840.78	Regional
R-2	07/18/2020	18:01	5865.98	Transducer	5863.98	5840.78	Regional
R-2	07/18/2020	19:01	5865.95	Transducer	5863.98	5840.78	Regional
R-2	07/18/2020	20:01	5865.93	Transducer	5863.98	5840.78	Regional
R-2	07/18/2020	21:01	5865.92	Transducer	5863.98	5840.78	Regional
R-2	07/18/2020	22:01	5865.93	Transducer	5863.98	5840.78	Regional
R-2	07/18/2020	23:01	5865.93	Transducer	5863.98	5840.78	Regional
R-2	07/19/2020	00:01	5865.93	Transducer	5863.98	5840.78	Regional
R-2	07/19/2020	01:01	5865.92	Transducer	5863.98	5840.78	Regional
R-2	07/19/2020	02:01	5865.92	Transducer	5863.98	5840.78	Regional
R-2	07/19/2020	03:01	5865.92	Transducer	5863.98	5840.78	Regional
R-2	07/19/2020	04:01	5865.93	Transducer	5863.98	5840.78	Regional
R-2	07/19/2020	05:01	5865.94	Transducer	5863.98	5840.78	Regional
R-2	07/19/2020	06:01	5865.92	Transducer	5863.98	5840.78	Regional
R-2	07/19/2020	07:01	5865.92	Transducer	5863.98	5840.78	Regional
R-2	07/19/2020	08:01	5865.91	Transducer	5863.98	5840.78	Regional
R-2	07/19/2020	09:01	5865.92	Transducer	5863.98	5840.78	Regional
R-2	07/19/2020	10:01	5865.92	Transducer	5863.98	5840.78	Regional
R-2	07/19/2020	11:01	5865.94	Transducer	5863.98	5840.78	Regional
R-2	07/19/2020	12:01	5865.96	Transducer	5863.98	5840.78	Regional
R-2	07/19/2020	13:01	5865.97	Transducer	5863.98	5840.78	Regional

Location	Date	Time	Water Level (ft amsl)	Method	Top of Screen (ft amsl)	Bottom of Screen (ft amsl)	Zone
R-2	07/19/2020	14:01	5865.97	Transducer	5863.98	5840.78	Regional
R-2	07/19/2020	15:01	5866.02	Transducer	5863.98	5840.78	Regional
R-2	07/19/2020	16:01	5866.04	Transducer	5863.98	5840.78	Regional
R-2	07/19/2020	17:01	5866.04	Transducer	5863.98	5840.78	Regional
R-2	07/19/2020	18:01	5866.02	Transducer	5863.98	5840.78	Regional
R-2	07/19/2020	19:01	5865.95	Transducer	5863.98	5840.78	Regional
R-2	07/19/2020	20:01	5865.94	Transducer	5863.98	5840.78	Regional
R-2	07/19/2020	21:01	5865.91	Transducer	5863.98	5840.78	Regional
R-2	07/19/2020	22:01	5865.91	Transducer	5863.98	5840.78	Regional
R-2	07/19/2020	23:01	5865.92	Transducer	5863.98	5840.78	Regional
R-2	07/20/2020	00:01	5865.92	Transducer	5863.98	5840.78	Regional
R-2	07/20/2020	01:01	5865.92	Transducer	5863.98	5840.78	Regional
R-2	07/20/2020	02:01	5865.93	Transducer	5863.98	5840.78	Regional
R-2	07/20/2020	03:01	5865.93	Transducer	5863.98	5840.78	Regional
R-2	07/20/2020	04:01	5865.94	Transducer	5863.98	5840.78	Regional
R-2	07/20/2020	05:01	5865.93	Transducer	5863.98	5840.78	Regional
R-2	07/20/2020	06:01	5865.93	Transducer	5863.98	5840.78	Regional
R-2	07/20/2020	07:01	5865.90	Transducer	5863.98	5840.78	Regional
R-2	07/20/2020	08:01	5865.92	Transducer	5863.98	5840.78	Regional
R-2	07/20/2020	09:01	5865.92	Transducer	5863.98	5840.78	Regional
R-2	07/20/2020	10:01	5865.95	Transducer	5863.98	5840.78	Regional
R-2	07/20/2020	11:01	5865.96	Transducer	5863.98	5840.78	Regional
R-2	07/20/2020	12:01	5865.98	Transducer	5863.98	5840.78	Regional
R-2	07/20/2020	13:01	5866.01	Transducer	5863.98	5840.78	Regional
R-2	07/20/2020	14:01	5866.01	Transducer	5863.98	5840.78	Regional
R-2	07/20/2020	15:01	5866.04	Transducer	5863.98	5840.78	Regional
R-2	07/20/2020	16:01	5866.03	Transducer	5863.98	5840.78	Regional
R-2	07/20/2020	17:01	5866.06	Transducer	5863.98	5840.78	Regional
R-2	07/20/2020	18:01	5866.06	Transducer	5863.98	5840.78	Regional
R-2	07/20/2020	19:01	5866.05	Transducer	5863.98	5840.78	Regional
R-2	07/20/2020	20:01	5866.03	Transducer	5863.98	5840.78	Regional
R-2	07/20/2020	21:01	5865.98	Transducer	5863.98	5840.78	Regional
R-2	07/20/2020	22:01	5865.97	Transducer	5863.98	5840.78	Regional
R-2	07/20/2020	23:01	5865.96	Transducer	5863.98	5840.78	Regional
R-2	07/21/2020	00:01	5865.95	Transducer	5863.98	5840.78	Regional
R-2	07/21/2020	01:01	5865.96	Transducer	5863.98	5840.78	Regional
R-2	07/21/2020	02:01	5865.96	Transducer	5863.98	5840.78	Regional
R-2	07/21/2020	03:01	5865.96	Transducer	5863.98	5840.78	Regional
R-2	07/21/2020	04:01	5865.95	Transducer	5863.98	5840.78	Regional
R-2	07/21/2020	05:01	5865.93	Transducer	5863.98	5840.78	Regional
R-2	07/21/2020	06:01	5865.92	Transducer	5863.98	5840.78	Regional
R-2	07/21/2020	07:01	5865.92	Transducer	5863.98	5840.78	Regional
R-2	07/21/2020	08:01	5865.94	Transducer	5863.98	5840.78	Regional
R-2	07/21/2020	09:01	5865.94	Transducer	5863.98	5840.78	Regional
R-2	07/21/2020	10:01	5865.94	Transducer	5863.98	5840.78	Regional

Location	Date	Time	Water Level (ft amsl)	Method	Top of Screen (ft amsl)	Bottom of Screen (ft amsl)	Zone
R-2	07/21/2020	11:01	5865.96	Transducer	5863.98	5840.78	Regional
R-2	07/21/2020	12:01	5865.98	Transducer	5863.98	5840.78	Regional
R-2	07/21/2020	13:01	5865.99	Transducer	5863.98	5840.78	Regional
R-2	07/21/2020	14:01	5865.98	Transducer	5863.98	5840.78	Regional
R-2	07/21/2020	15:01	5866.00	Transducer	5863.98	5840.78	Regional
R-2	07/21/2020	16:01	5866.01	Transducer	5863.98	5840.78	Regional
R-2	07/21/2020	17:01	5866.01	Transducer	5863.98	5840.78	Regional
R-2	07/21/2020	18:01	5866.00	Transducer	5863.98	5840.78	Regional
R-2	07/21/2020	19:01	5866.00	Transducer	5863.98	5840.78	Regional
R-2	07/21/2020	20:01	5865.97	Transducer	5863.98	5840.78	Regional
R-2	07/21/2020	21:01	5865.93	Transducer	5863.98	5840.78	Regional
R-2	07/21/2020	22:01	5865.90	Transducer	5863.98	5840.78	Regional
R-2	07/21/2020	23:01	5865.89	Transducer	5863.98	5840.78	Regional
R-2	07/22/2020	00:01	5865.87	Transducer	5863.98	5840.78	Regional
R-2	07/22/2020	01:01	5865.89	Transducer	5863.98	5840.78	Regional
R-2	07/22/2020	02:01	5865.90	Transducer	5863.98	5840.78	Regional
R-2	07/22/2020	03:01	5865.93	Transducer	5863.98	5840.78	Regional
R-2	07/22/2020	04:01	5865.93	Transducer	5863.98	5840.78	Regional
R-2	07/22/2020	05:01	5865.92	Transducer	5863.98	5840.78	Regional
R-2	07/22/2020	06:01	5865.91	Transducer	5863.98	5840.78	Regional
R-2	07/22/2020	07:01	5865.91	Transducer	5863.98	5840.78	Regional
R-2	07/22/2020	08:01	5865.89	Transducer	5863.98	5840.78	Regional
R-2	07/22/2020	09:01	5865.90	Transducer	5863.98	5840.78	Regional
R-2	07/22/2020	10:01	5865.91	Transducer	5863.98	5840.78	Regional
R-2	07/22/2020	11:01	5865.92	Transducer	5863.98	5840.78	Regional
R-2	07/22/2020	12:01	5865.96	Transducer	5863.98	5840.78	Regional
R-2	07/22/2020	13:01	5865.98	Transducer	5863.98	5840.78	Regional
R-2	07/22/2020	14:01	5866.00	Transducer	5863.98	5840.78	Regional
R-2	07/22/2020	15:01	5865.98	Transducer	5863.98	5840.78	Regional
R-2	07/22/2020	16:01	5865.98	Transducer	5863.98	5840.78	Regional
R-2	07/22/2020	17:01	5865.98	Transducer	5863.98	5840.78	Regional
R-2	07/22/2020	18:01	5865.97	Transducer	5863.98	5840.78	Regional
R-2	07/22/2020	19:01	5865.95	Transducer	5863.98	5840.78	Regional
R-2	07/22/2020	20:01	5865.95	Transducer	5863.98	5840.78	Regional
R-2	07/22/2020	21:01	5865.93	Transducer	5863.98	5840.78	Regional
R-2	07/22/2020	22:01	5865.92	Transducer	5863.98	5840.78	Regional
R-2	07/22/2020	23:01	5865.92	Transducer	5863.98	5840.78	Regional
R-2	07/23/2020	00:01	5865.93	Transducer	5863.98	5840.78	Regional
R-2	07/23/2020	01:01	5865.93	Transducer	5863.98	5840.78	Regional
R-2	07/23/2020	02:01	5865.92	Transducer	5863.98	5840.78	Regional
R-2	07/23/2020	03:01	5865.93	Transducer	5863.98	5840.78	Regional
R-2	07/23/2020	04:01	5865.94	Transducer	5863.98	5840.78	Regional
R-2	07/23/2020	05:01	5865.94	Transducer	5863.98	5840.78	Regional
R-2	07/23/2020	06:01	5865.93	Transducer	5863.98	5840.78	Regional
R-2	07/23/2020	07:01	5865.92	Transducer	5863.98	5840.78	Regional

Location	Date	Time	Water Level (ft amsl)	Method	Top of Screen (ft amsl)	Bottom of Screen (ft amsl)	Zone
R-2	07/23/2020	08:01	5865.90	Transducer	5863.98	5840.78	Regional
R-2	07/23/2020	09:01	5865.90	Transducer	5863.98	5840.78	Regional
R-2	07/23/2020	10:01	5865.90	Transducer	5863.98	5840.78	Regional
R-2	07/23/2020	11:01	5865.91	Transducer	5863.98	5840.78	Regional
R-2	07/23/2020	12:01	5865.92	Transducer	5863.98	5840.78	Regional
R-2	07/23/2020	13:01	5865.95	Transducer	5863.98	5840.78	Regional
R-2	07/23/2020	14:01	5865.97	Transducer	5863.98	5840.78	Regional
R-2	07/23/2020	15:01	5865.99	Transducer	5863.98	5840.78	Regional
R-2	07/23/2020	16:01	5866.01	Transducer	5863.98	5840.78	Regional
R-2	07/23/2020	17:01	5866.02	Transducer	5863.98	5840.78	Regional
R-2	07/23/2020	18:01	5866.00	Transducer	5863.98	5840.78	Regional
R-2	07/23/2020	19:01	5865.98	Transducer	5863.98	5840.78	Regional
R-2	07/23/2020	20:01	5865.97	Transducer	5863.98	5840.78	Regional
R-2	07/23/2020	21:01	5865.96	Transducer	5863.98	5840.78	Regional
R-2	07/23/2020	22:01	5865.95	Transducer	5863.98	5840.78	Regional
R-2	07/23/2020	23:01	5865.94	Transducer	5863.98	5840.78	Regional
R-2	07/24/2020	00:01	5865.93	Transducer	5863.98	5840.78	Regional
R-2	07/24/2020	01:01	5865.93	Transducer	5863.98	5840.78	Regional
R-2	07/24/2020	02:01	5865.93	Transducer	5863.98	5840.78	Regional
R-2	07/24/2020	03:01	5865.94	Transducer	5863.98	5840.78	Regional
R-2	07/24/2020	04:01	5865.94	Transducer	5863.98	5840.78	Regional
R-2	07/24/2020	05:01	5865.92	Transducer	5863.98	5840.78	Regional
R-2	07/24/2020	06:01	5865.90	Transducer	5863.98	5840.78	Regional
R-2	07/24/2020	07:01	5865.91	Transducer	5863.98	5840.78	Regional
R-2	07/24/2020	08:01	5865.91	Transducer	5863.98	5840.78	Regional
R-2	07/24/2020	09:01	5865.92	Transducer	5863.98	5840.78	Regional
R-2	07/24/2020	10:01	5865.92	Transducer	5863.98	5840.78	Regional
R-2	07/24/2020	11:01	5865.92	Transducer	5863.98	5840.78	Regional
R-2	07/24/2020	12:01	5865.94	Transducer	5863.98	5840.78	Regional
R-2	07/24/2020	13:01	5865.95	Transducer	5863.98	5840.78	Regional
R-2	07/24/2020	14:01	5865.97	Transducer	5863.98	5840.78	Regional
R-2	07/24/2020	15:01	5865.99	Transducer	5863.98	5840.78	Regional
R-2	07/24/2020	16:01	5866.00	Transducer	5863.98	5840.78	Regional
R-2	07/24/2020	17:01	5865.97	Transducer	5863.98	5840.78	Regional
R-2	07/24/2020	18:01	5865.97	Transducer	5863.98	5840.78	Regional
R-2	07/24/2020	19:01	5865.97	Transducer	5863.98	5840.78	Regional
R-2	07/24/2020	20:01	5865.96	Transducer	5863.98	5840.78	Regional
R-2	07/24/2020	21:01	5865.94	Transducer	5863.98	5840.78	Regional
R-2	07/24/2020	22:01	5865.90	Transducer	5863.98	5840.78	Regional
R-2	07/24/2020	23:01	5865.90	Transducer	5863.98	5840.78	Regional
R-2	07/25/2020	00:01	5865.90	Transducer	5863.98	5840.78	Regional
R-2	07/25/2020	01:01	5865.90	Transducer	5863.98	5840.78	Regional
R-2	07/25/2020	02:01	5865.91	Transducer	5863.98	5840.78	Regional
R-2	07/25/2020	03:01	5865.91	Transducer	5863.98	5840.78	Regional
R-2	07/25/2020	04:01	5865.91	Transducer	5863.98	5840.78	Regional

Location	Date	Time	Water Level (ft amsl)	Method	Top of Screen (ft amsl)	Bottom of Screen (ft amsl)	Zone
R-2	07/25/2020	05:01	5865.90	Transducer	5863.98	5840.78	Regional
R-2	07/25/2020	06:01	5865.91	Transducer	5863.98	5840.78	Regional
R-2	07/25/2020	07:01	5865.91	Transducer	5863.98	5840.78	Regional
R-2	07/25/2020	08:01	5865.90	Transducer	5863.98	5840.78	Regional
R-2	07/25/2020	09:01	5865.90	Transducer	5863.98	5840.78	Regional
R-2	07/25/2020	10:01	5865.90	Transducer	5863.98	5840.78	Regional
R-2	07/25/2020	11:01	5865.90	Transducer	5863.98	5840.78	Regional
R-2	07/25/2020	12:01	5865.91	Transducer	5863.98	5840.78	Regional
R-2	07/25/2020	13:01	5865.92	Transducer	5863.98	5840.78	Regional
R-2	07/25/2020	14:01	5865.95	Transducer	5863.98	5840.78	Regional
R-2	07/25/2020	15:01	5865.96	Transducer	5863.98	5840.78	Regional
R-2	07/25/2020	16:01	5865.97	Transducer	5863.98	5840.78	Regional
R-2	07/25/2020	17:01	5865.96	Transducer	5863.98	5840.78	Regional
R-2	07/25/2020	18:01	5865.95	Transducer	5863.98	5840.78	Regional
R-2	07/25/2020	19:01	5865.93	Transducer	5863.98	5840.78	Regional
R-2	07/25/2020	20:01	5865.93	Transducer	5863.98	5840.78	Regional
R-2	07/25/2020	21:01	5865.92	Transducer	5863.98	5840.78	Regional
R-2	07/25/2020	22:01	5865.90	Transducer	5863.98	5840.78	Regional
R-2	07/25/2020	23:01	5865.89	Transducer	5863.98	5840.78	Regional
R-2	07/26/2020	00:01	5865.88	Transducer	5863.98	5840.78	Regional
R-2	07/26/2020	01:01	5865.89	Transducer	5863.98	5840.78	Regional
R-2	07/26/2020	02:01	5865.90	Transducer	5863.98	5840.78	Regional
R-2	07/26/2020	03:01	5865.90	Transducer	5863.98	5840.78	Regional
R-2	07/26/2020	04:01	5865.89	Transducer	5863.98	5840.78	Regional
R-2	07/26/2020	05:01	5865.88	Transducer	5863.98	5840.78	Regional
R-2	07/26/2020	06:01	5865.87	Transducer	5863.98	5840.78	Regional
R-2	07/26/2020	07:01	5865.86	Transducer	5863.98	5840.78	Regional
R-2	07/26/2020	08:01	5865.84	Transducer	5863.98	5840.78	Regional
R-2	07/26/2020	09:01	5865.86	Transducer	5863.98	5840.78	Regional
R-2	07/26/2020	10:01	5865.86	Transducer	5863.98	5840.78	Regional
R-2	07/26/2020	11:01	5865.87	Transducer	5863.98	5840.78	Regional
R-2	07/26/2020	12:01	5865.90	Transducer	5863.98	5840.78	Regional
R-2	07/26/2020	13:01	5865.89	Transducer	5863.98	5840.78	Regional
R-2	07/26/2020	14:01	5865.89	Transducer	5863.98	5840.78	Regional
R-2	07/26/2020	15:01	5865.89	Transducer	5863.98	5840.78	Regional
R-2	07/26/2020	16:01	5865.90	Transducer	5863.98	5840.78	Regional
R-2	07/26/2020	17:01	5865.88	Transducer	5863.98	5840.78	Regional
R-2	07/26/2020	18:01	5865.86	Transducer	5863.98	5840.78	Regional
R-2	07/26/2020	19:01	5865.87	Transducer	5863.98	5840.78	Regional
R-2	07/26/2020	20:01	5865.85	Transducer	5863.98	5840.78	Regional
R-2	07/26/2020	21:01	5865.85	Transducer	5863.98	5840.78	Regional
R-2	07/26/2020	22:01	5865.84	Transducer	5863.98	5840.78	Regional
R-2	07/26/2020	23:01	5865.83	Transducer	5863.98	5840.78	Regional
R-2	07/27/2020	00:01	5865.83	Transducer	5863.98	5840.78	Regional
R-2	07/27/2020	01:01	5865.85	Transducer	5863.98	5840.78	Regional

Location	Date	Time	Water Level (ft amsl)	Method	Top of Screen (ft amsl)	Bottom of Screen (ft amsl)	Zone
R-2	07/27/2020	02:01	5865.86	Transducer	5863.98	5840.78	Regional
R-2	07/27/2020	03:01	5865.86	Transducer	5863.98	5840.78	Regional
R-2	07/27/2020	04:01	5865.87	Transducer	5863.98	5840.78	Regional
R-2	07/27/2020	05:01	5865.86	Transducer	5863.98	5840.78	Regional
R-2	07/27/2020	06:01	5865.83	Transducer	5863.98	5840.78	Regional
R-2	07/27/2020	07:01	5865.82	Transducer	5863.98	5840.78	Regional
R-2	07/27/2020	08:01	5865.81	Transducer	5863.98	5840.78	Regional
R-2	07/27/2020	09:01	5865.82	Transducer	5863.98	5840.78	Regional
R-2	07/27/2020	10:01	5865.81	Transducer	5863.98	5840.78	Regional
R-2	07/27/2020	11:01	5865.83	Transducer	5863.98	5840.78	Regional
R-2	07/27/2020	12:01	5865.86	Transducer	5863.98	5840.78	Regional
R-2	07/27/2020	13:01	5865.88	Transducer	5863.98	5840.78	Regional
R-2	07/27/2020	14:01	5865.88	Transducer	5863.98	5840.78	Regional
R-2	07/27/2020	15:01	5865.89	Transducer	5863.98	5840.78	Regional
R-2	07/27/2020	16:01	5865.92	Transducer	5863.98	5840.78	Regional
R-2	07/27/2020	17:01	5865.91	Transducer	5863.98	5840.78	Regional
R-2	07/27/2020	18:01	5865.91	Transducer	5863.98	5840.78	Regional
R-2	07/27/2020	19:01	5865.90	Transducer	5863.98	5840.78	Regional
R-2	07/27/2020	20:01	5865.89	Transducer	5863.98	5840.78	Regional
R-2	07/27/2020	21:01	5865.89	Transducer	5863.98	5840.78	Regional
R-2	07/27/2020	22:01	5865.87	Transducer	5863.98	5840.78	Regional
R-2	07/27/2020	23:01	5865.86	Transducer	5863.98	5840.78	Regional
R-2	07/28/2020	00:01	5865.88	Transducer	5863.98	5840.78	Regional
R-2	07/28/2020	01:01	5865.89	Transducer	5863.98	5840.78	Regional
R-2	07/28/2020	02:01	5865.88	Transducer	5863.98	5840.78	Regional
R-2	07/28/2020	03:01	5865.89	Transducer	5863.98	5840.78	Regional
R-2	07/28/2020	04:01	5865.90	Transducer	5863.98	5840.78	Regional
R-2	07/28/2020	05:01	5865.90	Transducer	5863.98	5840.78	Regional
R-2	07/28/2020	06:01	5865.88	Transducer	5863.98	5840.78	Regional
R-2	07/28/2020	07:01	5865.88	Transducer	5863.98	5840.78	Regional
R-2	07/28/2020	08:01	5865.89	Transducer	5863.98	5840.78	Regional
R-2	07/28/2020	09:01	5865.90	Transducer	5863.98	5840.78	Regional
R-2	07/28/2020	10:01	5865.91	Transducer	5863.98	5840.78	Regional
R-2	07/28/2020	11:01	5865.91	Transducer	5863.98	5840.78	Regional
R-2	07/28/2020	12:01	5865.92	Transducer	5863.98	5840.78	Regional
R-2	07/28/2020	13:01	5865.94	Transducer	5863.98	5840.78	Regional
R-2	07/28/2020	14:01	5865.97	Transducer	5863.98	5840.78	Regional
R-2	07/28/2020	15:01	5866.00	Transducer	5863.98	5840.78	Regional
R-2	07/28/2020	16:01	5866.03	Transducer	5863.98	5840.78	Regional
R-2	07/28/2020	17:01	5866.03	Transducer	5863.98	5840.78	Regional
R-2	07/28/2020	18:01	5866.03	Transducer	5863.98	5840.78	Regional
R-2	07/28/2020	19:01	5866.02	Transducer	5863.98	5840.78	Regional
R-2	07/28/2020	20:01	5866.00	Transducer	5863.98	5840.78	Regional
R-2	07/28/2020	21:01	5865.99	Transducer	5863.98	5840.78	Regional
R-2	07/28/2020	22:01	5865.97	Transducer	5863.98	5840.78	Regional

Location	Date	Time	Water Level (ft amsl)	Method	Top of Screen (ft amsl)	Bottom of Screen (ft amsl)	Zone
R-2	07/28/2020	23:01	5865.97	Transducer	5863.98	5840.78	Regional
R-2	07/29/2020	00:01	5865.97	Transducer	5863.98	5840.78	Regional
R-2	07/29/2020	01:01	5865.97	Transducer	5863.98	5840.78	Regional
R-2	07/29/2020	02:01	5865.97	Transducer	5863.98	5840.78	Regional
R-2	07/29/2020	03:01	5865.96	Transducer	5863.98	5840.78	Regional
R-2	07/29/2020	04:01	5865.96	Transducer	5863.98	5840.78	Regional
R-2	07/29/2020	05:01	5865.93	Transducer	5863.98	5840.78	Regional
R-2	07/29/2020	06:01	5865.91	Transducer	5863.98	5840.78	Regional
R-2	07/29/2020	07:01	5865.90	Transducer	5863.98	5840.78	Regional
R-2	07/29/2020	08:01	5865.89	Transducer	5863.98	5840.78	Regional
R-2	07/29/2020	09:01	5865.90	Transducer	5863.98	5840.78	Regional
R-2	07/29/2020	10:01	5865.90	Transducer	5863.98	5840.78	Regional
R-2	07/29/2020	11:01	5865.91	Transducer	5863.98	5840.78	Regional
R-2	07/29/2020	12:01	5865.92	Transducer	5863.98	5840.78	Regional
R-2	07/29/2020	13:01	5865.95	Transducer	5863.98	5840.78	Regional
R-2	07/29/2020	14:01	5865.97	Transducer	5863.98	5840.78	Regional
R-2	07/29/2020	15:01	5865.99	Transducer	5863.98	5840.78	Regional
R-2	07/29/2020	16:01	5866.01	Transducer	5863.98	5840.78	Regional
R-2	07/29/2020	17:01	5866.01	Transducer	5863.98	5840.78	Regional
R-2	07/29/2020	18:01	5865.99	Transducer	5863.98	5840.78	Regional
R-2	07/29/2020	19:01	5865.97	Transducer	5863.98	5840.78	Regional
R-2	07/29/2020	20:01	5865.96	Transducer	5863.98	5840.78	Regional
R-2	07/29/2020	21:01	5865.94	Transducer	5863.98	5840.78	Regional
R-2	07/29/2020	22:01	5865.93	Transducer	5863.98	5840.78	Regional
R-2	07/29/2020	23:01	5865.92	Transducer	5863.98	5840.78	Regional
R-2	07/30/2020	00:01	5865.92	Transducer	5863.98	5840.78	Regional
R-2	07/30/2020	01:01	5865.92	Transducer	5863.98	5840.78	Regional
R-2	07/30/2020	02:01	5865.93	Transducer	5863.98	5840.78	Regional
R-2	07/30/2020	03:01	5865.92	Transducer	5863.98	5840.78	Regional
R-2	07/30/2020	04:01	5865.92	Transducer	5863.98	5840.78	Regional
R-2	07/30/2020	05:01	5865.91	Transducer	5863.98	5840.78	Regional
R-2	07/30/2020	06:01	5865.90	Transducer	5863.98	5840.78	Regional
R-2	07/30/2020	07:01	5865.89	Transducer	5863.98	5840.78	Regional
R-2	07/30/2020	08:01	5865.88	Transducer	5863.98	5840.78	Regional
R-2	07/30/2020	09:01	5865.90	Transducer	5863.98	5840.78	Regional
R-2	07/30/2020	10:01	5865.89	Transducer	5863.98	5840.78	Regional
R-2	07/30/2020	11:01	5865.90	Transducer	5863.98	5840.78	Regional
R-2	07/30/2020	12:01	5865.92	Transducer	5863.98	5840.78	Regional
R-2	07/30/2020	13:01	5865.94	Transducer	5863.98	5840.78	Regional
R-2	07/30/2020	14:01	5865.95	Transducer	5863.98	5840.78	Regional
R-2	07/30/2020	15:01	5865.96	Transducer	5863.98	5840.78	Regional
R-2	07/30/2020	16:01	5865.97	Transducer	5863.98	5840.78	Regional
R-2	07/30/2020	17:01	5865.98	Transducer	5863.98	5840.78	Regional
R-2	07/30/2020	18:01	5865.97	Transducer	5863.98	5840.78	Regional
R-2	07/30/2020	19:01	5865.96	Transducer	5863.98	5840.78	Regional

Location	Date	Time	Water Level (ft amsl)	Method	Top of Screen (ft amsl)	Bottom of Screen (ft amsl)	Zone
R-2	07/30/2020	20:01	5865.93	Transducer	5863.98	5840.78	Regional
R-2	07/30/2020	21:01	5865.89	Transducer	5863.98	5840.78	Regional
R-2	07/30/2020	22:01	5865.87	Transducer	5863.98	5840.78	Regional
R-2	07/30/2020	23:01	5865.85	Transducer	5863.98	5840.78	Regional
R-2	07/31/2020	00:01	5865.85	Transducer	5863.98	5840.78	Regional
R-2	07/31/2020	01:01	5865.85	Transducer	5863.98	5840.78	Regional
R-2	07/31/2020	02:01	5865.84	Transducer	5863.98	5840.78	Regional
R-2	07/31/2020	03:01	5865.84	Transducer	5863.98	5840.78	Regional
R-2	07/31/2020	04:01	5865.83	Transducer	5863.98	5840.78	Regional
R-2	07/31/2020	05:01	5865.80	Transducer	5863.98	5840.78	Regional
R-2	07/31/2020	06:01	5865.79	Transducer	5863.98	5840.78	Regional
R-2	07/31/2020	07:01	5865.78	Transducer	5863.98	5840.78	Regional
R-2	07/31/2020	08:01	5865.77	Transducer	5863.98	5840.78	Regional
R-2	07/31/2020	09:01	5865.77	Transducer	5863.98	5840.78	Regional
R-2	07/31/2020	10:01	5865.79	Transducer	5863.98	5840.78	Regional
R-2	07/31/2020	11:01	5865.81	Transducer	5863.98	5840.78	Regional
R-2	07/31/2020	12:01	5865.84	Transducer	5863.98	5840.78	Regional
R-2	07/31/2020	13:01	5865.85	Transducer	5863.98	5840.78	Regional
R-2	07/31/2020	14:01	5865.88	Transducer	5863.98	5840.78	Regional
R-2	07/31/2020	15:01	5865.91	Transducer	5863.98	5840.78	Regional
R-2	07/31/2020	16:01	5865.86	Transducer	5863.98	5840.78	Regional
R-2	07/31/2020	17:01	5865.86	Transducer	5863.98	5840.78	Regional
R-2	07/31/2020	18:01	5865.91	Transducer	5863.98	5840.78	Regional
R-2	07/31/2020	19:01	5865.89	Transducer	5863.98	5840.78	Regional
R-2	07/31/2020	20:01	5865.88	Transducer	5863.98	5840.78	Regional
R-2	07/31/2020	21:01	5865.84	Transducer	5863.98	5840.78	Regional
R-2	07/31/2020	22:01	5865.83	Transducer	5863.98	5840.78	Regional
R-2	07/31/2020	23:01	5865.83	Transducer	5863.98	5840.78	Regional
R-2	08/01/2020	00:01	5865.81	Transducer	5863.98	5840.78	Regional
R-2	08/01/2020	01:01	5865.82	Transducer	5863.98	5840.78	Regional
R-2	08/01/2020	02:01	5865.80	Transducer	5863.98	5840.78	Regional
R-2	08/01/2020	03:01	5865.82	Transducer	5863.98	5840.78	Regional
R-2	08/01/2020	04:01	5865.82	Transducer	5863.98	5840.78	Regional
R-2	08/01/2020	05:01	5865.81	Transducer	5863.98	5840.78	Regional
R-2	08/01/2020	06:01	5865.79	Transducer	5863.98	5840.78	Regional
R-2	08/01/2020	07:01	5865.79	Transducer	5863.98	5840.78	Regional
R-2	08/01/2020	08:01	5865.79	Transducer	5863.98	5840.78	Regional
R-2	08/01/2020	09:01	5865.80	Transducer	5863.98	5840.78	Regional
R-2	08/01/2020	10:01	5865.81	Transducer	5863.98	5840.78	Regional
R-2	08/01/2020	11:01	5865.83	Transducer	5863.98	5840.78	Regional
R-2	08/01/2020	12:01	5865.84	Transducer	5863.98	5840.78	Regional
R-2	08/01/2020	13:01	5865.87	Transducer	5863.98	5840.78	Regional
R-2	08/01/2020	14:01	5865.89	Transducer	5863.98	5840.78	Regional
R-2	08/01/2020	15:01	5865.87	Transducer	5863.98	5840.78	Regional
R-2	08/01/2020	16:01	5865.90	Transducer	5863.98	5840.78	Regional

Location	Date	Time	Water Level (ft amsl)	Method	Top of Screen (ft amsl)	Bottom of Screen (ft amsl)	Zone
R-2	08/01/2020	17:01	5865.91	Transducer	5863.98	5840.78	Regional
R-2	08/01/2020	18:01	5865.90	Transducer	5863.98	5840.78	Regional
R-2	08/01/2020	19:01	5865.88	Transducer	5863.98	5840.78	Regional
R-2	08/01/2020	20:01	5865.85	Transducer	5863.98	5840.78	Regional
R-2	08/01/2020	21:01	5865.84	Transducer	5863.98	5840.78	Regional
R-2	08/01/2020	22:01	5865.83	Transducer	5863.98	5840.78	Regional
R-2	08/01/2020	23:01	5865.81	Transducer	5863.98	5840.78	Regional
R-2	08/02/2020	00:01	5865.81	Transducer	5863.98	5840.78	Regional
R-2	08/02/2020	01:01	5865.82	Transducer	5863.98	5840.78	Regional
R-2	08/02/2020	02:01	5865.83	Transducer	5863.98	5840.78	Regional
R-2	08/02/2020	03:01	5865.84	Transducer	5863.98	5840.78	Regional
R-2	08/02/2020	04:01	5865.83	Transducer	5863.98	5840.78	Regional
R-2	08/02/2020	05:01	5865.82	Transducer	5863.98	5840.78	Regional
R-2	08/02/2020	06:01	5865.84	Transducer	5863.98	5840.78	Regional
R-2	08/02/2020	07:01	5865.84	Transducer	5863.98	5840.78	Regional
R-2	08/02/2020	08:01	5865.83	Transducer	5863.98	5840.78	Regional
R-2	08/02/2020	09:01	5865.84	Transducer	5863.98	5840.78	Regional
R-2	08/02/2020	10:01	5865.86	Transducer	5863.98	5840.78	Regional
R-2	08/02/2020	11:01	5865.87	Transducer	5863.98	5840.78	Regional
R-2	08/02/2020	12:01	5865.90	Transducer	5863.98	5840.78	Regional
R-2	08/02/2020	13:01	5865.93	Transducer	5863.98	5840.78	Regional
R-2	08/02/2020	14:01	5865.94	Transducer	5863.98	5840.78	Regional
R-2	08/02/2020	15:01	5865.93	Transducer	5863.98	5840.78	Regional
R-2	08/02/2020	16:01	5865.91	Transducer	5863.98	5840.78	Regional
R-2	08/02/2020	17:01	5865.92	Transducer	5863.98	5840.78	Regional
R-2	08/02/2020	18:01	5865.90	Transducer	5863.98	5840.78	Regional
R-2	08/02/2020	19:01	5865.90	Transducer	5863.98	5840.78	Regional
R-2	08/02/2020	20:01	5865.88	Transducer	5863.98	5840.78	Regional
R-2	08/02/2020	21:01	5865.86	Transducer	5863.98	5840.78	Regional
R-2	08/02/2020	22:01	5865.84	Transducer	5863.98	5840.78	Regional
R-2	08/02/2020	23:01	5865.83	Transducer	5863.98	5840.78	Regional
R-2	08/03/2020	00:01	5865.83	Transducer	5863.98	5840.78	Regional
R-2	08/03/2020	01:01	5865.84	Transducer	5863.98	5840.78	Regional
R-2	08/03/2020	02:01	5865.84	Transducer	5863.98	5840.78	Regional
R-2	08/03/2020	03:01	5865.85	Transducer	5863.98	5840.78	Regional
R-2	08/03/2020	04:01	5865.84	Transducer	5863.98	5840.78	Regional
R-2	08/03/2020	05:01	5865.85	Transducer	5863.98	5840.78	Regional
R-2	08/03/2020	06:01	5865.84	Transducer	5863.98	5840.78	Regional
R-2	08/03/2020	07:01	5865.84	Transducer	5863.98	5840.78	Regional
R-2	08/03/2020	08:01	5865.83	Transducer	5863.98	5840.78	Regional
R-2	08/03/2020	09:01	5865.85	Transducer	5863.98	5840.78	Regional
R-2	08/03/2020	10:01	5865.85	Transducer	5863.98	5840.78	Regional
R-2	08/03/2020	11:01	5865.87	Transducer	5863.98	5840.78	Regional
R-2	08/03/2020	12:01	5865.89	Transducer	5863.98	5840.78	Regional
R-2	08/03/2020	13:01	5865.92	Transducer	5863.98	5840.78	Regional

Location	Date	Time	Water Level (ft amsl)	Method	Top of Screen (ft amsl)	Bottom of Screen (ft amsl)	Zone
R-2	08/03/2020	14:01	5865.93	Transducer	5863.98	5840.78	Regional
R-2	08/03/2020	15:01	5865.95	Transducer	5863.98	5840.78	Regional
R-2	08/03/2020	16:01	5865.93	Transducer	5863.98	5840.78	Regional
R-2	08/03/2020	17:01	5865.93	Transducer	5863.98	5840.78	Regional
R-2	08/03/2020	18:01	5865.96	Transducer	5863.98	5840.78	Regional
R-2	08/03/2020	19:01	5865.94	Transducer	5863.98	5840.78	Regional
R-2	08/03/2020	20:01	5865.93	Transducer	5863.98	5840.78	Regional
R-2	08/03/2020	21:01	5865.91	Transducer	5863.98	5840.78	Regional
R-2	08/03/2020	22:01	5865.90	Transducer	5863.98	5840.78	Regional
R-2	08/03/2020	23:01	5865.88	Transducer	5863.98	5840.78	Regional
R-2	08/04/2020	00:01	5865.87	Transducer	5863.98	5840.78	Regional
R-2	08/04/2020	01:01	5865.88	Transducer	5863.98	5840.78	Regional
R-2	08/04/2020	02:01	5865.89	Transducer	5863.98	5840.78	Regional
R-2	08/04/2020	03:01	5865.91	Transducer	5863.98	5840.78	Regional
R-2	08/04/2020	04:01	5865.89	Transducer	5863.98	5840.78	Regional
R-2	08/04/2020	05:01	5865.91	Transducer	5863.98	5840.78	Regional
R-2	08/04/2020	06:01	5865.90	Transducer	5863.98	5840.78	Regional
R-2	08/04/2020	07:01	5865.89	Transducer	5863.98	5840.78	Regional
R-2	08/04/2020	08:01	5865.88	Transducer	5863.98	5840.78	Regional
R-2	08/04/2020	09:01	5865.88	Transducer	5863.98	5840.78	Regional
R-2	08/04/2020	10:01	5865.89	Transducer	5863.98	5840.78	Regional
R-2	08/04/2020	11:01	5865.90	Transducer	5863.98	5840.78	Regional
R-2	08/04/2020	12:01	5865.93	Transducer	5863.98	5840.78	Regional
R-2	08/04/2020	13:01	5865.94	Transducer	5863.98	5840.78	Regional
R-2	08/04/2020	14:01	5865.96	Transducer	5863.98	5840.78	Regional
R-2	08/04/2020	15:01	5865.98	Transducer	5863.98	5840.78	Regional
R-2	08/04/2020	16:01	5866.00	Transducer	5863.98	5840.78	Regional
R-2	08/04/2020	17:01	5866.00	Transducer	5863.98	5840.78	Regional
R-2	08/04/2020	18:01	5866.01	Transducer	5863.98	5840.78	Regional
R-2	08/04/2020	19:01	5865.99	Transducer	5863.98	5840.78	Regional
R-2	08/04/2020	20:01	5865.99	Transducer	5863.98	5840.78	Regional
R-2	08/04/2020	21:01	5865.98	Transducer	5863.98	5840.78	Regional
R-2	08/04/2020	22:01	5865.98	Transducer	5863.98	5840.78	Regional
R-2	08/04/2020	23:01	5865.98	Transducer	5863.98	5840.78	Regional
R-2	08/05/2020	00:01	5865.99	Transducer	5863.98	5840.78	Regional
R-2	08/05/2020	01:01	5865.99	Transducer	5863.98	5840.78	Regional
R-2	08/05/2020	02:01	5865.97	Transducer	5863.98	5840.78	Regional
R-2	08/05/2020	03:01	5865.97	Transducer	5863.98	5840.78	Regional
R-2	08/05/2020	04:01	5865.98	Transducer	5863.98	5840.78	Regional
R-2	08/05/2020	05:01	5865.96	Transducer	5863.98	5840.78	Regional
R-2	08/05/2020	06:01	5865.93	Transducer	5863.98	5840.78	Regional
R-2	08/05/2020	07:01	5865.92	Transducer	5863.98	5840.78	Regional
R-2	08/05/2020	08:01	5865.91	Transducer	5863.98	5840.78	Regional
R-2	08/05/2020	09:01	5865.90	Transducer	5863.98	5840.78	Regional
R-2	08/05/2020	10:01	5865.90	Transducer	5863.98	5840.78	Regional

Location	Date	Time	Water Level (ft amsl)	Method	Top of Screen (ft amsl)	Bottom of Screen (ft amsl)	Zone
R-2	08/05/2020	11:01	5865.91	Transducer	5863.98	5840.78	Regional
R-2	08/05/2020	12:01	5865.94	Transducer	5863.98	5840.78	Regional
R-2	08/05/2020	13:01	5865.96	Transducer	5863.98	5840.78	Regional
R-2	08/05/2020	14:01	5865.96	Transducer	5863.98	5840.78	Regional
R-2	08/05/2020	15:01	5865.96	Transducer	5863.98	5840.78	Regional
R-2	08/05/2020	16:01	5865.94	Transducer	5863.98	5840.78	Regional
R-2	08/05/2020	17:01	5865.94	Transducer	5863.98	5840.78	Regional
R-2	08/05/2020	18:01	5865.96	Transducer	5863.98	5840.78	Regional
R-2	08/05/2020	19:01	5865.96	Transducer	5863.98	5840.78	Regional
R-2	08/05/2020	20:01	5865.95	Transducer	5863.98	5840.78	Regional
R-2	08/05/2020	21:01	5865.92	Transducer	5863.98	5840.78	Regional
R-2	08/05/2020	22:01	5865.96	Transducer	5863.98	5840.78	Regional
R-2	08/05/2020	23:01	5865.95	Transducer	5863.98	5840.78	Regional
R-2	08/06/2020	00:01	5865.96	Transducer	5863.98	5840.78	Regional
R-2	08/06/2020	01:01	5865.96	Transducer	5863.98	5840.78	Regional
R-2	08/06/2020	02:01	5865.96	Transducer	5863.98	5840.78	Regional
R-2	08/06/2020	03:01	5865.96	Transducer	5863.98	5840.78	Regional
R-2	08/06/2020	04:01	5865.97	Transducer	5863.98	5840.78	Regional
R-2	08/06/2020	05:01	5865.96	Transducer	5863.98	5840.78	Regional
R-2	08/06/2020	06:01	5865.94	Transducer	5863.98	5840.78	Regional
R-2	08/06/2020	07:01	5865.94	Transducer	5863.98	5840.78	Regional
R-2	08/06/2020	08:01	5865.94	Transducer	5863.98	5840.78	Regional
R-2	08/06/2020	09:01	5865.93	Transducer	5863.98	5840.78	Regional
R-2	08/06/2020	10:01	5865.93	Transducer	5863.98	5840.78	Regional
R-2	08/06/2020	11:01	5865.94	Transducer	5863.98	5840.78	Regional
R-2	08/06/2020	12:01	5865.96	Transducer	5863.98	5840.78	Regional
R-2	08/06/2020	13:01	5865.98	Transducer	5863.98	5840.78	Regional
R-2	08/06/2020	14:01	5866.01	Transducer	5863.98	5840.78	Regional
R-2	08/06/2020	15:01	5866.04	Transducer	5863.98	5840.78	Regional
R-2	08/06/2020	16:01	5866.05	Transducer	5863.98	5840.78	Regional
R-2	08/06/2020	17:01	5866.05	Transducer	5863.98	5840.78	Regional
R-2	08/06/2020	18:01	5866.06	Transducer	5863.98	5840.78	Regional
R-2	08/06/2020	19:01	5866.04	Transducer	5863.98	5840.78	Regional
R-2	08/06/2020	20:01	5866.03	Transducer	5863.98	5840.78	Regional
R-2	08/06/2020	21:01	5866.01	Transducer	5863.98	5840.78	Regional
R-2	08/06/2020	22:01	5866.00	Transducer	5863.98	5840.78	Regional
R-2	08/06/2020	23:01	5865.99	Transducer	5863.98	5840.78	Regional
R-2	08/07/2020	00:01	5865.99	Transducer	5863.98	5840.78	Regional
R-2	08/07/2020	01:01	5865.98	Transducer	5863.98	5840.78	Regional
R-2	08/07/2020	02:01	5865.99	Transducer	5863.98	5840.78	Regional
R-2	08/07/2020	03:01	5865.98	Transducer	5863.98	5840.78	Regional
R-2	08/07/2020	04:01	5865.97	Transducer	5863.98	5840.78	Regional
R-2	08/07/2020	05:01	5865.95	Transducer	5863.98	5840.78	Regional
R-2	08/07/2020	06:01	5865.94	Transducer	5863.98	5840.78	Regional
R-2	08/07/2020	07:01	5865.91	Transducer	5863.98	5840.78	Regional

Location	Date	Time	Water Level (ft amsl)	Method	Top of Screen (ft amsl)	Bottom of Screen (ft amsl)	Zone
R-2	08/07/2020	08:01	5865.91	Transducer	5863.98	5840.78	Regional
R-2	08/07/2020	09:01	5865.91	Transducer	5863.98	5840.78	Regional
R-2	08/07/2020	10:01	5865.91	Transducer	5863.98	5840.78	Regional
R-2	08/07/2020	11:01	5865.92	Transducer	5863.98	5840.78	Regional
R-2	08/07/2020	12:01	5865.94	Transducer	5863.98	5840.78	Regional
R-2	08/07/2020	13:01	5865.95	Transducer	5863.98	5840.78	Regional
R-2	08/07/2020	14:01	5865.96	Transducer	5863.98	5840.78	Regional
R-2	08/07/2020	15:01	5865.95	Transducer	5863.98	5840.78	Regional
R-2	08/07/2020	16:01	5865.95	Transducer	5863.98	5840.78	Regional
R-2	08/07/2020	17:01	5865.95	Transducer	5863.98	5840.78	Regional
R-2	08/07/2020	18:01	5865.95	Transducer	5863.98	5840.78	Regional
R-2	08/07/2020	19:01	5865.95	Transducer	5863.98	5840.78	Regional
R-2	08/07/2020	20:01	5865.93	Transducer	5863.98	5840.78	Regional
R-2	08/07/2020	21:01	5865.91	Transducer	5863.98	5840.78	Regional
R-2	08/07/2020	22:01	5865.91	Transducer	5863.98	5840.78	Regional
R-2	08/07/2020	23:01	5865.91	Transducer	5863.98	5840.78	Regional
R-2	08/08/2020	00:01	5865.91	Transducer	5863.98	5840.78	Regional
R-2	08/08/2020	01:01	5865.90	Transducer	5863.98	5840.78	Regional
R-2	08/08/2020	02:01	5865.90	Transducer	5863.98	5840.78	Regional
R-2	08/08/2020	03:01	5865.90	Transducer	5863.98	5840.78	Regional
R-2	08/08/2020	04:01	5865.89	Transducer	5863.98	5840.78	Regional
R-2	08/08/2020	05:01	5865.88	Transducer	5863.98	5840.78	Regional
R-2	08/08/2020	06:01	5865.87	Transducer	5863.98	5840.78	Regional
R-2	08/08/2020	07:01	5865.86	Transducer	5863.98	5840.78	Regional
R-2	08/08/2020	08:01	5865.87	Transducer	5863.98	5840.78	Regional
R-2	08/08/2020	09:01	5865.87	Transducer	5863.98	5840.78	Regional
R-2	08/08/2020	10:01	5865.87	Transducer	5863.98	5840.78	Regional
R-2	08/08/2020	11:01	5865.89	Transducer	5863.98	5840.78	Regional
R-2	08/08/2020	12:01	5865.91	Transducer	5863.98	5840.78	Regional
R-2	08/08/2020	13:01	5865.93	Transducer	5863.98	5840.78	Regional
R-2	08/08/2020	14:01	5865.95	Transducer	5863.98	5840.78	Regional
R-2	08/08/2020	15:01	5865.95	Transducer	5863.98	5840.78	Regional
R-2	08/08/2020	16:01	5865.96	Transducer	5863.98	5840.78	Regional
R-2	08/08/2020	17:01	5865.97	Transducer	5863.98	5840.78	Regional
R-2	08/08/2020	18:01	5865.98	Transducer	5863.98	5840.78	Regional
R-2	08/08/2020	19:01	5865.97	Transducer	5863.98	5840.78	Regional
R-2	08/08/2020	20:01	5865.95	Transducer	5863.98	5840.78	Regional
R-2	08/08/2020	21:01	5865.93	Transducer	5863.98	5840.78	Regional
R-2	08/08/2020	22:01	5865.93	Transducer	5863.98	5840.78	Regional
R-2	08/08/2020	23:01	5865.93	Transducer	5863.98	5840.78	Regional
R-2	08/09/2020	00:01	5865.90	Transducer	5863.98	5840.78	Regional
R-2	08/09/2020	01:01	5865.91	Transducer	5863.98	5840.78	Regional
R-2	08/09/2020	02:01	5865.92	Transducer	5863.98	5840.78	Regional
R-2	08/09/2020	03:01	5865.90	Transducer	5863.98	5840.78	Regional
R-2	08/09/2020	04:01	5865.90	Transducer	5863.98	5840.78	Regional

Location	Date	Time	Water Level (ft amsl)	Method	Top of Screen (ft amsl)	Bottom of Screen (ft amsl)	Zone
R-2	08/09/2020	05:01	5865.90	Transducer	5863.98	5840.78	Regional
R-2	08/09/2020	06:01	5865.88	Transducer	5863.98	5840.78	Regional
R-2	08/09/2020	07:01	5865.86	Transducer	5863.98	5840.78	Regional
R-2	08/09/2020	08:01	5865.86	Transducer	5863.98	5840.78	Regional
R-2	08/09/2020	09:01	5865.86	Transducer	5863.98	5840.78	Regional
R-2	08/09/2020	10:01	5865.88	Transducer	5863.98	5840.78	Regional
R-2	08/09/2020	11:01	5865.90	Transducer	5863.98	5840.78	Regional
R-2	08/09/2020	12:01	5865.90	Transducer	5863.98	5840.78	Regional
R-2	08/09/2020	13:01	5865.90	Transducer	5863.98	5840.78	Regional
R-2	08/09/2020	14:01	5865.94	Transducer	5863.98	5840.78	Regional
R-2	08/09/2020	15:01	5865.94	Transducer	5863.98	5840.78	Regional
R-2	08/09/2020	16:01	5865.97	Transducer	5863.98	5840.78	Regional
R-2	08/09/2020	17:01	5865.98	Transducer	5863.98	5840.78	Regional
R-2	08/09/2020	18:01	5865.98	Transducer	5863.98	5840.78	Regional
R-2	08/09/2020	19:01	5865.97	Transducer	5863.98	5840.78	Regional
R-2	08/09/2020	20:01	5865.96	Transducer	5863.98	5840.78	Regional
R-2	08/09/2020	21:01	5865.95	Transducer	5863.98	5840.78	Regional
R-2	08/09/2020	22:01	5865.95	Transducer	5863.98	5840.78	Regional
R-2	08/09/2020	23:01	5865.95	Transducer	5863.98	5840.78	Regional
R-2	08/10/2020	00:01	5865.95	Transducer	5863.98	5840.78	Regional
R-2	08/10/2020	01:01	5865.94	Transducer	5863.98	5840.78	Regional
R-2	08/10/2020	02:01	5865.94	Transducer	5863.98	5840.78	Regional
R-2	08/10/2020	03:01	5865.93	Transducer	5863.98	5840.78	Regional
R-2	08/10/2020	04:01	5865.93	Transducer	5863.98	5840.78	Regional
R-2	08/10/2020	05:01	5865.92	Transducer	5863.98	5840.78	Regional
R-2	08/10/2020	06:01	5865.91	Transducer	5863.98	5840.78	Regional
R-2	08/10/2020	07:01	5865.89	Transducer	5863.98	5840.78	Regional
R-2	08/10/2020	08:01	5865.89	Transducer	5863.98	5840.78	Regional
R-2	08/10/2020	09:01	5865.88	Transducer	5863.98	5840.78	Regional
R-2	08/10/2020	10:01	5865.88	Transducer	5863.98	5840.78	Regional
R-2	08/10/2020	11:01	5865.91	Transducer	5863.98	5840.78	Regional
R-2	08/10/2020	12:01	5865.92	Transducer	5863.98	5840.78	Regional
R-2	08/10/2020	13:01	5865.95	Transducer	5863.98	5840.78	Regional
R-2	08/10/2020	14:01	5865.96	Transducer	5863.98	5840.78	Regional
R-2	08/10/2020	15:01	5865.99	Transducer	5863.98	5840.78	Regional
R-2	08/10/2020	16:01	5865.99	Transducer	5863.98	5840.78	Regional
R-2	08/10/2020	17:01	5866.00	Transducer	5863.98	5840.78	Regional
R-2	08/10/2020	18:01	5866.01	Transducer	5863.98	5840.78	Regional
R-2	08/10/2020	19:01	5866.00	Transducer	5863.98	5840.78	Regional
R-2	08/10/2020	20:01	5865.99	Transducer	5863.98	5840.78	Regional
R-2	08/10/2020	21:01	5865.97	Transducer	5863.98	5840.78	Regional
R-2	08/10/2020	22:01	5865.95	Transducer	5863.98	5840.78	Regional
R-2	08/10/2020	23:01	5865.96	Transducer	5863.98	5840.78	Regional
R-2	08/11/2020	00:01	5865.97	Transducer	5863.98	5840.78	Regional
R-2	08/11/2020	01:01	5865.97	Transducer	5863.98	5840.78	Regional

Location	Date	Time	Water Level (ft amsl)	Method	Top of Screen (ft amsl)	Bottom of Screen (ft amsl)	Zone
R-2	08/11/2020	02:01	5865.97	Transducer	5863.98	5840.78	Regional
R-2	08/11/2020	03:01	5865.96	Transducer	5863.98	5840.78	Regional
R-2	08/11/2020	04:01	5865.96	Transducer	5863.98	5840.78	Regional
R-2	08/11/2020	05:01	5865.95	Transducer	5863.98	5840.78	Regional
R-2	08/11/2020	06:01	5865.93	Transducer	5863.98	5840.78	Regional
R-2	08/11/2020	07:01	5865.92	Transducer	5863.98	5840.78	Regional
R-2	08/11/2020	08:01	5865.92	Transducer	5863.98	5840.78	Regional
R-2	08/11/2020	09:01	5865.91	Transducer	5863.98	5840.78	Regional
R-2	08/11/2020	10:01	5865.92	Transducer	5863.98	5840.78	Regional
R-2	08/11/2020	11:01	5865.93	Transducer	5863.98	5840.78	Regional
R-2	08/11/2020	12:01	5865.94	Transducer	5863.98	5840.78	Regional
R-2	08/11/2020	13:01	5865.96	Transducer	5863.98	5840.78	Regional
R-2	08/11/2020	14:01	5865.97	Transducer	5863.98	5840.78	Regional
R-2	08/11/2020	15:01	5865.99	Transducer	5863.98	5840.78	Regional
R-2	08/11/2020	16:01	5865.99	Transducer	5863.98	5840.78	Regional
R-2	08/11/2020	17:01	5866.00	Transducer	5863.98	5840.78	Regional
R-2	08/11/2020	18:01	5866.00	Transducer	5863.98	5840.78	Regional
R-2	08/11/2020	19:01	5865.99	Transducer	5863.98	5840.78	Regional
R-2	08/11/2020	20:01	5865.98	Transducer	5863.98	5840.78	Regional
R-2	08/11/2020	21:01	5865.97	Transducer	5863.98	5840.78	Regional
R-2	08/11/2020	22:01	5865.95	Transducer	5863.98	5840.78	Regional
R-2	08/11/2020	23:01	5865.96	Transducer	5863.98	5840.78	Regional
R-2	08/12/2020	00:01	5865.96	Transducer	5863.98	5840.78	Regional
R-2	08/12/2020	01:01	5865.97	Transducer	5863.98	5840.78	Regional
R-2	08/12/2020	02:01	5865.96	Transducer	5863.98	5840.78	Regional
R-2	08/12/2020	03:01	5865.95	Transducer	5863.98	5840.78	Regional
R-2	08/12/2020	04:01	5865.95	Transducer	5863.98	5840.78	Regional
R-2	08/12/2020	05:01	5865.93	Transducer	5863.98	5840.78	Regional
R-2	08/12/2020	06:01	5865.92	Transducer	5863.98	5840.78	Regional
R-2	08/12/2020	07:01	5865.92	Transducer	5863.98	5840.78	Regional
R-2	08/12/2020	08:01	5865.91	Transducer	5863.98	5840.78	Regional
R-2	08/12/2020	09:01	5865.91	Transducer	5863.98	5840.78	Regional
R-2	08/12/2020	10:01	5865.91	Transducer	5863.98	5840.78	Regional
R-2	08/12/2020	11:01	5865.91	Transducer	5863.98	5840.78	Regional
R-2	08/12/2020	12:01	5865.93	Transducer	5863.98	5840.78	Regional
R-2	08/12/2020	13:01	5865.96	Transducer	5863.98	5840.78	Regional
R-2	08/12/2020	14:01	5865.98	Transducer	5863.98	5840.78	Regional
R-2	08/12/2020	15:01	5865.98	Transducer	5863.98	5840.78	Regional
R-2	08/12/2020	16:01	5865.99	Transducer	5863.98	5840.78	Regional
R-2	08/12/2020	17:01	5866.00	Transducer	5863.98	5840.78	Regional
R-2	08/12/2020	18:01	5865.99	Transducer	5863.98	5840.78	Regional
R-2	08/12/2020	19:01	5865.97	Transducer	5863.98	5840.78	Regional
R-2	08/12/2020	20:01	5865.94	Transducer	5863.98	5840.78	Regional
R-2	08/12/2020	21:01	5865.92	Transducer	5863.98	5840.78	Regional
R-2	08/12/2020	22:01	5865.92	Transducer	5863.98	5840.78	Regional

Location	Date	Time	Water Level (ft amsl)	Method	Top of Screen (ft amsl)	Bottom of Screen (ft amsl)	Zone
R-2	08/12/2020	23:01	5865.92	Transducer	5863.98	5840.78	Regional
R-2	08/13/2020	00:01	5865.93	Transducer	5863.98	5840.78	Regional
R-2	08/13/2020	01:01	5865.92	Transducer	5863.98	5840.78	Regional
R-2	08/13/2020	02:01	5865.91	Transducer	5863.98	5840.78	Regional
R-2	08/13/2020	03:01	5865.90	Transducer	5863.98	5840.78	Regional
R-2	08/13/2020	04:01	5865.91	Transducer	5863.98	5840.78	Regional
R-2	08/13/2020	05:01	5865.90	Transducer	5863.98	5840.78	Regional
R-2	08/13/2020	06:01	5865.89	Transducer	5863.98	5840.78	Regional
R-2	08/13/2020	07:01	5865.88	Transducer	5863.98	5840.78	Regional
R-2	08/13/2020	08:01	5865.89	Transducer	5863.98	5840.78	Regional
R-2	08/13/2020	09:01	5865.89	Transducer	5863.98	5840.78	Regional
R-2	08/13/2020	10:01	5865.89	Transducer	5863.98	5840.78	Regional
R-2	08/13/2020	11:01	5865.90	Transducer	5863.98	5840.78	Regional
R-2	08/13/2020	12:01	5865.92	Transducer	5863.98	5840.78	Regional
R-2	08/13/2020	13:01	5865.95	Transducer	5863.98	5840.78	Regional
R-2	08/13/2020	14:01	5865.96	Transducer	5863.98	5840.78	Regional
R-2	08/13/2020	15:01	5865.95	Transducer	5863.98	5840.78	Regional
R-2	08/13/2020	16:01	5865.98	Transducer	5863.98	5840.78	Regional
R-2	08/13/2020	17:01	5866.00	Transducer	5863.98	5840.78	Regional
R-2	08/13/2020	18:01	5865.99	Transducer	5863.98	5840.78	Regional
R-2	08/13/2020	19:01	5865.98	Transducer	5863.98	5840.78	Regional
R-2	08/13/2020	20:01	5865.93	Transducer	5863.98	5840.78	Regional
R-2	08/13/2020	21:01	5865.91	Transducer	5863.98	5840.78	Regional
R-2	08/13/2020	22:01	5865.90	Transducer	5863.98	5840.78	Regional
R-2	08/13/2020	23:01	5865.91	Transducer	5863.98	5840.78	Regional
R-2	08/14/2020	00:01	5865.91	Transducer	5863.98	5840.78	Regional
R-2	08/14/2020	01:01	5865.92	Transducer	5863.98	5840.78	Regional
R-2	08/14/2020	02:01	5865.93	Transducer	5863.98	5840.78	Regional
R-2	08/14/2020	03:01	5865.94	Transducer	5863.98	5840.78	Regional
R-2	08/14/2020	04:01	5865.93	Transducer	5863.98	5840.78	Regional
R-2	08/14/2020	05:01	5865.91	Transducer	5863.98	5840.78	Regional
R-2	08/14/2020	06:01	5865.89	Transducer	5863.98	5840.78	Regional
R-2	08/14/2020	07:01	5865.88	Transducer	5863.98	5840.78	Regional
R-2	08/14/2020	08:01	5865.88	Transducer	5863.98	5840.78	Regional
R-2	08/14/2020	09:01	5865.87	Transducer	5863.98	5840.78	Regional
R-2	08/14/2020	10:01	5865.88	Transducer	5863.98	5840.78	Regional
R-2	08/14/2020	11:01	5865.89	Transducer	5863.98	5840.78	Regional
R-2	08/14/2020	12:01	5865.89	Transducer	5863.98	5840.78	Regional
R-2	08/14/2020	13:01	5865.91	Transducer	5863.98	5840.78	Regional
R-2	08/14/2020	14:01	5865.92	Transducer	5863.98	5840.78	Regional
R-2	08/14/2020	15:01	5865.95	Transducer	5863.98	5840.78	Regional
R-2	08/14/2020	16:01	5865.98	Transducer	5863.98	5840.78	Regional
R-2	08/14/2020	17:01	5865.98	Transducer	5863.98	5840.78	Regional
R-2	08/14/2020	18:01	5865.97	Transducer	5863.98	5840.78	Regional
R-2	08/14/2020	19:01	5865.92	Transducer	5863.98	5840.78	Regional

Location	Date	Time	Water Level (ft amsl)	Method	Top of Screen (ft amsl)	Bottom of Screen (ft amsl)	Zone
R-2	08/14/2020	20:01	5865.92	Transducer	5863.98	5840.78	Regional
R-2	08/14/2020	21:01	5865.91	Transducer	5863.98	5840.78	Regional
R-2	08/14/2020	22:01	5865.91	Transducer	5863.98	5840.78	Regional
R-2	08/14/2020	23:01	5865.91	Transducer	5863.98	5840.78	Regional
R-2	08/15/2020	00:01	5865.89	Transducer	5863.98	5840.78	Regional
R-2	08/15/2020	01:01	5865.90	Transducer	5863.98	5840.78	Regional
R-2	08/15/2020	02:01	5865.92	Transducer	5863.98	5840.78	Regional
R-2	08/15/2020	03:01	5865.91	Transducer	5863.98	5840.78	Regional
R-2	08/15/2020	04:01	5865.91	Transducer	5863.98	5840.78	Regional
R-2	08/15/2020	05:01	5865.89	Transducer	5863.98	5840.78	Regional
R-2	08/15/2020	06:01	5865.87	Transducer	5863.98	5840.78	Regional
R-2	08/15/2020	07:01	5865.87	Transducer	5863.98	5840.78	Regional
R-2	08/15/2020	08:01	5865.87	Transducer	5863.98	5840.78	Regional
R-2	08/15/2020	09:01	5865.86	Transducer	5863.98	5840.78	Regional
R-2	08/15/2020	10:01	5865.86	Transducer	5863.98	5840.78	Regional
R-2	08/15/2020	11:01	5865.88	Transducer	5863.98	5840.78	Regional
R-2	08/15/2020	12:01	5865.86	Transducer	5863.98	5840.78	Regional
R-2	08/15/2020	13:01	5865.91	Transducer	5863.98	5840.78	Regional
R-2	08/15/2020	14:01	5865.92	Transducer	5863.98	5840.78	Regional
R-2	08/15/2020	15:01	5865.92	Transducer	5863.98	5840.78	Regional
R-2	08/15/2020	16:01	5865.91	Transducer	5863.98	5840.78	Regional
R-2	08/15/2020	17:01	5865.90	Transducer	5863.98	5840.78	Regional
R-2	08/15/2020	18:01	5865.90	Transducer	5863.98	5840.78	Regional
R-2	08/15/2020	19:01	5865.88	Transducer	5863.98	5840.78	Regional
R-2	08/15/2020	20:01	5865.84	Transducer	5863.98	5840.78	Regional
R-2	08/15/2020	21:01	5865.83	Transducer	5863.98	5840.78	Regional
R-2	08/15/2020	22:01	5865.83	Transducer	5863.98	5840.78	Regional
R-2	08/15/2020	23:01	5865.81	Transducer	5863.98	5840.78	Regional
R-2	08/16/2020	00:01	5865.80	Transducer	5863.98	5840.78	Regional
R-2	08/16/2020	01:01	5865.81	Transducer	5863.98	5840.78	Regional
R-2	08/16/2020	02:01	5865.81	Transducer	5863.98	5840.78	Regional
R-2	08/16/2020	03:01	5865.81	Transducer	5863.98	5840.78	Regional
R-2	08/16/2020	04:01	5865.80	Transducer	5863.98	5840.78	Regional
R-2	08/16/2020	05:01	5865.79	Transducer	5863.98	5840.78	Regional
R-2	08/16/2020	06:01	5865.79	Transducer	5863.98	5840.78	Regional
R-2	08/16/2020	07:01	5865.78	Transducer	5863.98	5840.78	Regional
R-2	08/16/2020	08:01	5865.78	Transducer	5863.98	5840.78	Regional
R-2	08/16/2020	09:01	5865.78	Transducer	5863.98	5840.78	Regional
R-2	08/16/2020	10:01	5865.79	Transducer	5863.98	5840.78	Regional
R-2	08/16/2020	11:01	5865.81	Transducer	5863.98	5840.78	Regional
R-2	08/16/2020	12:01	5865.83	Transducer	5863.98	5840.78	Regional
R-2	08/16/2020	13:01	5865.86	Transducer	5863.98	5840.78	Regional
R-2	08/16/2020	14:01	5865.87	Transducer	5863.98	5840.78	Regional
R-2	08/16/2020	15:01	5865.87	Transducer	5863.98	5840.78	Regional
R-2	08/16/2020	16:01	5865.89	Transducer	5863.98	5840.78	Regional

Location	Date	Time	Water Level (ft amsl)	Method	Top of Screen (ft amsl)	Bottom of Screen (ft amsl)	Zone
R-2	08/16/2020	17:01	5865.86	Transducer	5863.98	5840.78	Regional
R-2	08/16/2020	18:01	5865.87	Transducer	5863.98	5840.78	Regional
R-2	08/16/2020	19:01	5865.88	Transducer	5863.98	5840.78	Regional
R-2	08/16/2020	20:01	5865.83	Transducer	5863.98	5840.78	Regional
R-2	08/16/2020	21:01	5865.79	Transducer	5863.98	5840.78	Regional
R-2	08/16/2020	22:01	5865.78	Transducer	5863.98	5840.78	Regional
R-2	08/16/2020	23:01	5865.77	Transducer	5863.98	5840.78	Regional
R-2	08/17/2020	00:01	5865.74	Transducer	5863.98	5840.78	Regional
R-2	08/17/2020	01:01	5865.73	Transducer	5863.98	5840.78	Regional
R-2	08/17/2020	02:01	5865.75	Transducer	5863.98	5840.78	Regional
R-2	08/17/2020	03:01	5865.72	Transducer	5863.98	5840.78	Regional
R-2	08/17/2020	04:01	5865.74	Transducer	5863.98	5840.78	Regional
R-2	08/17/2020	05:01	5865.73	Transducer	5863.98	5840.78	Regional
R-2	08/17/2020	06:01	5865.71	Transducer	5863.98	5840.78	Regional
R-2	08/17/2020	07:01	5865.69	Transducer	5863.98	5840.78	Regional
R-2	08/17/2020	08:01	5865.70	Transducer	5863.98	5840.78	Regional
R-2	08/17/2020	09:01	5865.69	Transducer	5863.98	5840.78	Regional
R-2	08/17/2020	10:01	5865.70	Transducer	5863.98	5840.78	Regional
R-2	08/17/2020	11:01	5865.72	Transducer	5863.98	5840.78	Regional
R-2	08/17/2020	12:01	5865.73	Transducer	5863.98	5840.78	Regional
R-2	08/17/2020	13:01	5865.76	Transducer	5863.98	5840.78	Regional
R-2	08/17/2020	14:01	5865.79	Transducer	5863.98	5840.78	Regional
R-2	08/17/2020	15:01	5865.81	Transducer	5863.98	5840.78	Regional
R-2	08/17/2020	16:01	5865.82	Transducer	5863.98	5840.78	Regional
R-2	08/17/2020	17:01	5865.82	Transducer	5863.98	5840.78	Regional
R-2	08/17/2020	18:01	5865.82	Transducer	5863.98	5840.78	Regional
R-2	08/17/2020	19:01	5865.80	Transducer	5863.98	5840.78	Regional
R-2	08/17/2020	20:01	5865.77	Transducer	5863.98	5840.78	Regional
R-2	08/17/2020	21:01	5865.74	Transducer	5863.98	5840.78	Regional
R-2	08/17/2020	22:01	5865.72	Transducer	5863.98	5840.78	Regional
R-2	08/17/2020	23:01	5865.71	Transducer	5863.98	5840.78	Regional
R-2	08/18/2020	00:01	5865.71	Transducer	5863.98	5840.78	Regional
R-2	08/18/2020	01:01	5865.73	Transducer	5863.98	5840.78	Regional
R-2	08/18/2020	02:01	5865.71	Transducer	5863.98	5840.78	Regional
R-2	08/18/2020	03:01	5865.73	Transducer	5863.98	5840.78	Regional
R-2	08/18/2020	04:01	5865.73	Transducer	5863.98	5840.78	Regional
R-2	08/18/2020	05:01	5865.73	Transducer	5863.98	5840.78	Regional
R-2	08/18/2020	06:01	5865.73	Transducer	5863.98	5840.78	Regional
R-2	08/18/2020	07:01	5865.72	Transducer	5863.98	5840.78	Regional
R-2	08/18/2020	08:01	5865.72	Transducer	5863.98	5840.78	Regional
R-2	08/18/2020	09:01	5865.74	Transducer	5863.98	5840.78	Regional
R-2	08/18/2020	10:01	5865.74	Transducer	5863.98	5840.78	Regional
R-2	08/18/2020	11:01	5865.77	Transducer	5863.98	5840.78	Regional
R-2	08/18/2020	12:01	5865.79	Transducer	5863.98	5840.78	Regional
R-2	08/18/2020	13:01	5865.83	Transducer	5863.98	5840.78	Regional

Location	Date	Time	Water Level (ft amsl)	Method	Top of Screen (ft amsl)	Bottom of Screen (ft amsl)	Zone
R-2	08/18/2020	14:01	5865.86	Transducer	5863.98	5840.78	Regional
R-2	08/18/2020	15:01	5865.87	Transducer	5863.98	5840.78	Regional
R-2	08/18/2020	16:01	5865.90	Transducer	5863.98	5840.78	Regional
R-2	08/18/2020	17:01	5865.88	Transducer	5863.98	5840.78	Regional
R-2	08/18/2020	18:01	5865.87	Transducer	5863.98	5840.78	Regional
R-2	08/18/2020	19:01	5865.88	Transducer	5863.98	5840.78	Regional
R-2	08/18/2020	20:01	5865.88	Transducer	5863.98	5840.78	Regional
R-2	08/18/2020	21:01	5865.85	Transducer	5863.98	5840.78	Regional
R-2	08/18/2020	22:01	5865.83	Transducer	5863.98	5840.78	Regional
R-2	08/18/2020	23:01	5865.85	Transducer	5863.98	5840.78	Regional
R-2	08/19/2020	00:01	5865.85	Transducer	5863.98	5840.78	Regional
R-2	08/19/2020	01:01	5865.86	Transducer	5863.98	5840.78	Regional
R-2	08/19/2020	02:01	5865.87	Transducer	5863.98	5840.78	Regional
R-2	08/19/2020	03:01	5865.87	Transducer	5863.98	5840.78	Regional
R-2	08/19/2020	04:01	5865.88	Transducer	5863.98	5840.78	Regional
R-2	08/19/2020	05:01	5865.88	Transducer	5863.98	5840.78	Regional
R-2	08/19/2020	06:01	5865.87	Transducer	5863.98	5840.78	Regional
R-2	08/19/2020	07:01	5865.86	Transducer	5863.98	5840.78	Regional
R-2	08/19/2020	08:01	5865.86	Transducer	5863.98	5840.78	Regional
R-2	08/19/2020	09:01	5865.86	Transducer	5863.98	5840.78	Regional
R-2	08/19/2020	10:01	5865.88	Transducer	5863.98	5840.78	Regional
R-2	08/19/2020	11:01	5865.90	Transducer	5863.98	5840.78	Regional
R-2	08/19/2020	12:01	5865.93	Transducer	5863.98	5840.78	Regional
R-2	08/19/2020	13:01	5865.97	Transducer	5863.98	5840.78	Regional
R-2	08/19/2020	14:01	5865.99	Transducer	5863.98	5840.78	Regional
R-2	08/19/2020	15:01	5866.01	Transducer	5863.98	5840.78	Regional
R-2	08/19/2020	16:01	5866.02	Transducer	5863.98	5840.78	Regional
R-2	08/19/2020	17:01	5866.04	Transducer	5863.98	5840.78	Regional
R-2	08/19/2020	18:01	5866.04	Transducer	5863.98	5840.78	Regional
R-2	08/19/2020	19:01	5866.03	Transducer	5863.98	5840.78	Regional
R-2	08/19/2020	20:01	5865.99	Transducer	5863.98	5840.78	Regional
R-2	08/19/2020	21:01	5865.97	Transducer	5863.98	5840.78	Regional
R-2	08/19/2020	22:01	5865.97	Transducer	5863.98	5840.78	Regional
R-2	08/19/2020	23:01	5865.97	Transducer	5863.98	5840.78	Regional
R-2	08/20/2020	00:01	5865.95	Transducer	5863.98	5840.78	Regional
R-2	08/20/2020	01:01	5865.95	Transducer	5863.98	5840.78	Regional
R-2	08/20/2020	02:01	5865.96	Transducer	5863.98	5840.78	Regional
R-2	08/20/2020	03:01	5865.96	Transducer	5863.98	5840.78	Regional
R-2	08/20/2020	04:01	5865.98	Transducer	5863.98	5840.78	Regional
R-2	08/20/2020	05:01	5865.98	Transducer	5863.98	5840.78	Regional
R-2	08/20/2020	06:01	5865.97	Transducer	5863.98	5840.78	Regional
R-2	08/20/2020	07:01	5865.97	Transducer	5863.98	5840.78	Regional
R-2	08/20/2020	08:01	5865.96	Transducer	5863.98	5840.78	Regional
R-2	08/20/2020	09:01	5865.97	Transducer	5863.98	5840.78	Regional
R-2	08/20/2020	10:01	5865.99	Transducer	5863.98	5840.78	Regional

Location	Date	Time	Water Level (ft amsl)	Method	Top of Screen (ft amsl)	Bottom of Screen (ft amsl)	Zone
R-2	08/20/2020	11:01	5866.00	Transducer	5863.98	5840.78	Regional
R-2	08/20/2020	12:01	5866.02	Transducer	5863.98	5840.78	Regional
R-2	08/20/2020	13:01	5866.06	Transducer	5863.98	5840.78	Regional
R-2	08/20/2020	14:01	5866.09	Transducer	5863.98	5840.78	Regional
R-2	08/20/2020	15:01	5866.11	Transducer	5863.98	5840.78	Regional
R-2	08/20/2020	16:01	5866.10	Transducer	5863.98	5840.78	Regional
R-2	08/20/2020	17:01	5866.09	Transducer	5863.98	5840.78	Regional
R-2	08/20/2020	18:01	5866.11	Transducer	5863.98	5840.78	Regional
R-2	08/20/2020	19:01	5866.11	Transducer	5863.98	5840.78	Regional
R-2	08/20/2020	20:01	5866.10	Transducer	5863.98	5840.78	Regional
R-2	08/20/2020	21:01	5866.05	Transducer	5863.98	5840.78	Regional
R-2	08/20/2020	22:01	5866.04	Transducer	5863.98	5840.78	Regional
R-2	08/20/2020	23:01	5866.04	Transducer	5863.98	5840.78	Regional
R-2	08/21/2020	00:01	5866.02	Transducer	5863.98	5840.78	Regional
R-2	08/21/2020	01:01	5866.00	Transducer	5863.98	5840.78	Regional
R-2	08/21/2020	02:01	5866.00	Transducer	5863.98	5840.78	Regional
R-2	08/21/2020	03:01	5865.99	Transducer	5863.98	5840.78	Regional
R-2	08/21/2020	04:01	5866.01	Transducer	5863.98	5840.78	Regional
R-2	08/21/2020	05:01	5865.99	Transducer	5863.98	5840.78	Regional
R-2	08/21/2020	06:01	5865.98	Transducer	5863.98	5840.78	Regional
R-2	08/21/2020	07:01	5865.99	Transducer	5863.98	5840.78	Regional
R-2	08/21/2020	08:01	5866.01	Transducer	5863.98	5840.78	Regional
R-2	08/21/2020	09:01	5866.00	Transducer	5863.98	5840.78	Regional
R-2	08/21/2020	10:01	5866.00	Transducer	5863.98	5840.78	Regional
R-2	08/21/2020	11:01	5866.03	Transducer	5863.98	5840.78	Regional
R-2	08/21/2020	12:01	5866.05	Transducer	5863.98	5840.78	Regional
R-2	08/21/2020	13:01	5866.06	Transducer	5863.98	5840.78	Regional
R-2	08/21/2020	14:01	5866.08	Transducer	5863.98	5840.78	Regional
R-2	08/21/2020	15:01	5866.10	Transducer	5863.98	5840.78	Regional
R-2	08/21/2020	16:01	5866.10	Transducer	5863.98	5840.78	Regional
R-2	08/21/2020	17:01	5866.10	Transducer	5863.98	5840.78	Regional
R-2	08/21/2020	18:01	5866.10	Transducer	5863.98	5840.78	Regional
R-2	08/21/2020	19:01	5866.07	Transducer	5863.98	5840.78	Regional
R-2	08/21/2020	20:01	5866.03	Transducer	5863.98	5840.78	Regional
R-2	08/21/2020	21:01	5866.00	Transducer	5863.98	5840.78	Regional
R-2	08/21/2020	22:01	5865.99	Transducer	5863.98	5840.78	Regional
R-2	08/21/2020	23:01	5865.98	Transducer	5863.98	5840.78	Regional
R-2	08/22/2020	00:01	5865.98	Transducer	5863.98	5840.78	Regional
R-2	08/22/2020	01:01	5865.98	Transducer	5863.98	5840.78	Regional
R-2	08/22/2020	02:01	5865.97	Transducer	5863.98	5840.78	Regional
R-2	08/22/2020	03:01	5865.96	Transducer	5863.98	5840.78	Regional
R-2	08/22/2020	04:01	5865.97	Transducer	5863.98	5840.78	Regional
R-2	08/22/2020	05:01	5865.95	Transducer	5863.98	5840.78	Regional
R-2	08/22/2020	06:01	5865.95	Transducer	5863.98	5840.78	Regional
R-2	08/22/2020	07:01	5865.93	Transducer	5863.98	5840.78	Regional

Location	Date	Time	Water Level (ft amsl)	Method	Top of Screen (ft amsl)	Bottom of Screen (ft amsl)	Zone
R-2	08/22/2020	08:01	5865.92	Transducer	5863.98	5840.78	Regional
R-2	08/22/2020	09:01	5865.92	Transducer	5863.98	5840.78	Regional
R-2	08/22/2020	10:01	5865.94	Transducer	5863.98	5840.78	Regional
R-2	08/22/2020	11:01	5865.94	Transducer	5863.98	5840.78	Regional
R-2	08/22/2020	12:01	5865.96	Transducer	5863.98	5840.78	Regional
R-2	08/22/2020	13:01	5865.99	Transducer	5863.98	5840.78	Regional
R-2	08/22/2020	14:01	5865.98	Transducer	5863.98	5840.78	Regional
R-2	08/22/2020	15:01	5865.97	Transducer	5863.98	5840.78	Regional
R-2	08/22/2020	16:01	5865.99	Transducer	5863.98	5840.78	Regional
R-2	08/22/2020	17:01	5866.01	Transducer	5863.98	5840.78	Regional
R-2	08/22/2020	18:01	5865.99	Transducer	5863.98	5840.78	Regional
R-2	08/22/2020	19:01	5865.98	Transducer	5863.98	5840.78	Regional
R-2	08/22/2020	20:01	5865.95	Transducer	5863.98	5840.78	Regional
R-2	08/22/2020	21:01	5865.95	Transducer	5863.98	5840.78	Regional
R-2	08/22/2020	22:01	5865.96	Transducer	5863.98	5840.78	Regional
R-2	08/22/2020	23:01	5865.95	Transducer	5863.98	5840.78	Regional
R-2	08/23/2020	00:01	5865.95	Transducer	5863.98	5840.78	Regional
R-2	08/23/2020	01:01	5865.95	Transducer	5863.98	5840.78	Regional
R-2	08/23/2020	02:01	5865.92	Transducer	5863.98	5840.78	Regional
R-2	08/23/2020	03:01	5865.92	Transducer	5863.98	5840.78	Regional
R-2	08/23/2020	04:01	5865.93	Transducer	5863.98	5840.78	Regional
R-2	08/23/2020	05:01	5865.92	Transducer	5863.98	5840.78	Regional
R-2	08/23/2020	06:01	5865.90	Transducer	5863.98	5840.78	Regional
R-2	08/23/2020	07:01	5865.89	Transducer	5863.98	5840.78	Regional
R-2	08/23/2020	08:01	5865.88	Transducer	5863.98	5840.78	Regional
R-2	08/23/2020	09:01	5865.89	Transducer	5863.98	5840.78	Regional
R-2	08/23/2020	10:01	5865.89	Transducer	5863.98	5840.78	Regional
R-2	08/23/2020	11:01	5865.90	Transducer	5863.98	5840.78	Regional
R-2	08/23/2020	12:01	5865.93	Transducer	5863.98	5840.78	Regional
R-2	08/23/2020	13:01	5865.95	Transducer	5863.98	5840.78	Regional
R-2	08/23/2020	14:01	5865.97	Transducer	5863.98	5840.78	Regional
R-2	08/23/2020	15:01	5865.98	Transducer	5863.98	5840.78	Regional
R-2	08/23/2020	16:01	5865.99	Transducer	5863.98	5840.78	Regional
R-2	08/23/2020	17:01	5865.98	Transducer	5863.98	5840.78	Regional
R-2	08/23/2020	18:01	5865.98	Transducer	5863.98	5840.78	Regional
R-2	08/23/2020	19:01	5865.97	Transducer	5863.98	5840.78	Regional
R-2	08/23/2020	20:01	5865.96	Transducer	5863.98	5840.78	Regional
R-2	08/23/2020	21:01	5865.93	Transducer	5863.98	5840.78	Regional
R-2	08/23/2020	22:01	5865.91	Transducer	5863.98	5840.78	Regional
R-2	08/23/2020	23:01	5865.92	Transducer	5863.98	5840.78	Regional
R-2	08/24/2020	00:01	5865.92	Transducer	5863.98	5840.78	Regional
R-2	08/24/2020	01:01	5865.92	Transducer	5863.98	5840.78	Regional
R-2	08/24/2020	02:01	5865.92	Transducer	5863.98	5840.78	Regional
R-2	08/24/2020	03:01	5865.92	Transducer	5863.98	5840.78	Regional
R-2	08/24/2020	04:01	5865.90	Transducer	5863.98	5840.78	Regional

Location	Date	Time	Water Level (ft amsl)	Method	Top of Screen (ft amsl)	Bottom of Screen (ft amsl)	Zone
R-2	08/24/2020	05:01	5865.90	Transducer	5863.98	5840.78	Regional
R-2	08/24/2020	06:01	5865.90	Transducer	5863.98	5840.78	Regional
R-2	08/24/2020	07:01	5865.89	Transducer	5863.98	5840.78	Regional
R-2	08/24/2020	08:01	5865.89	Transducer	5863.98	5840.78	Regional
R-2	08/24/2020	09:01	5865.88	Transducer	5863.98	5840.78	Regional
R-2	08/24/2020	10:01	5865.88	Transducer	5863.98	5840.78	Regional
R-2	08/24/2020	11:01	5865.90	Transducer	5863.98	5840.78	Regional
R-2	08/24/2020	12:01	5865.92	Transducer	5863.98	5840.78	Regional
R-2	08/24/2020	13:01	5865.95	Transducer	5863.98	5840.78	Regional
R-2	08/24/2020	14:01	5865.95	Transducer	5863.98	5840.78	Regional
R-2	08/24/2020	15:01	5865.97	Transducer	5863.98	5840.78	Regional
R-2	08/24/2020	16:01	5865.94	Transducer	5863.98	5840.78	Regional
R-2	08/24/2020	17:01	5865.92	Transducer	5863.98	5840.78	Regional
R-2	08/24/2020	18:01	5865.94	Transducer	5863.98	5840.78	Regional
R-2	08/24/2020	19:01	5865.93	Transducer	5863.98	5840.78	Regional
R-2	08/24/2020	20:01	5865.91	Transducer	5863.98	5840.78	Regional
R-2	08/24/2020	21:01	5865.89	Transducer	5863.98	5840.78	Regional
R-2	08/24/2020	22:01	5865.89	Transducer	5863.98	5840.78	Regional
R-2	08/24/2020	23:01	5865.89	Transducer	5863.98	5840.78	Regional
R-2	08/25/2020	00:01	5865.89	Transducer	5863.98	5840.78	Regional
R-2	08/25/2020	01:01	5865.89	Transducer	5863.98	5840.78	Regional
R-2	08/25/2020	02:01	5865.90	Transducer	5863.98	5840.78	Regional
R-2	08/25/2020	03:01	5865.90	Transducer	5863.98	5840.78	Regional
R-2	08/25/2020	04:01	5865.90	Transducer	5863.98	5840.78	Regional
R-2	08/25/2020	05:01	5865.90	Transducer	5863.98	5840.78	Regional
R-2	08/25/2020	06:01	5865.90	Transducer	5863.98	5840.78	Regional
R-2	08/25/2020	07:01	5865.90	Transducer	5863.98	5840.78	Regional
R-2	08/25/2020	08:01	5865.90	Transducer	5863.98	5840.78	Regional
R-2	08/25/2020	09:01	5865.89	Transducer	5863.98	5840.78	Regional
R-2	08/25/2020	10:01	5865.90	Transducer	5863.98	5840.78	Regional
R-2	08/25/2020	11:01	5865.92	Transducer	5863.98	5840.78	Regional
R-2	08/25/2020	12:01	5865.96	Transducer	5863.98	5840.78	Regional
R-2	08/25/2020	13:01	5865.97	Transducer	5863.98	5840.78	Regional
R-2	08/25/2020	14:01	5865.99	Transducer	5863.98	5840.78	Regional
R-2	08/25/2020	15:01	5866.01	Transducer	5863.98	5840.78	Regional
R-2	08/25/2020	16:01	5866.02	Transducer	5863.98	5840.78	Regional
R-2	08/25/2020	17:01	5866.03	Transducer	5863.98	5840.78	Regional
R-2	08/25/2020	18:01	5866.02	Transducer	5863.98	5840.78	Regional
R-2	08/25/2020	19:01	5866.01	Transducer	5863.98	5840.78	Regional
R-2	08/25/2020	20:01	5865.99	Transducer	5863.98	5840.78	Regional
R-2	08/25/2020	21:01	5865.99	Transducer	5863.98	5840.78	Regional
R-2	08/25/2020	22:01	5865.97	Transducer	5863.98	5840.78	Regional
R-2	08/25/2020	23:01	5865.94	Transducer	5863.98	5840.78	Regional
R-2	08/26/2020	00:01	5865.95	Transducer	5863.98	5840.78	Regional
R-2	08/26/2020	01:01	5865.97	Transducer	5863.98	5840.78	Regional

Location	Date	Time	Water Level (ft amsl)	Method	Top of Screen (ft amsl)	Bottom of Screen (ft amsl)	Zone
R-2	08/26/2020	02:01	5865.98	Transducer	5863.98	5840.78	Regional
R-2	08/26/2020	03:01	5865.97	Transducer	5863.98	5840.78	Regional
R-2	08/26/2020	04:01	5865.98	Transducer	5863.98	5840.78	Regional
R-2	08/26/2020	05:01	5865.98	Transducer	5863.98	5840.78	Regional
R-2	08/26/2020	06:01	5865.97	Transducer	5863.98	5840.78	Regional
R-2	08/26/2020	07:01	5865.97	Transducer	5863.98	5840.78	Regional
R-2	08/26/2020	08:01	5865.98	Transducer	5863.98	5840.78	Regional
R-2	08/26/2020	09:01	5865.99	Transducer	5863.98	5840.78	Regional
R-2	08/26/2020	10:01	5866.00	Transducer	5863.98	5840.78	Regional
R-2	08/26/2020	11:01	5866.01	Transducer	5863.98	5840.78	Regional
R-2	08/26/2020	12:01	5866.03	Transducer	5863.98	5840.78	Regional
R-2	08/26/2020	13:01	5866.05	Transducer	5863.98	5840.78	Regional
R-2	08/26/2020	14:01	5866.07	Transducer	5863.98	5840.78	Regional
R-2	08/26/2020	15:01	5866.09	Transducer	5863.98	5840.78	Regional
R-2	08/26/2020	16:01	5866.07	Transducer	5863.98	5840.78	Regional
R-2	08/26/2020	17:01	5866.08	Transducer	5863.98	5840.78	Regional
R-2	08/26/2020	18:01	5866.07	Transducer	5863.98	5840.78	Regional
R-2	08/26/2020	19:01	5866.04	Transducer	5863.98	5840.78	Regional
R-2	08/26/2020	20:01	5866.01	Transducer	5863.98	5840.78	Regional
R-2	08/26/2020	21:01	5866.01	Transducer	5863.98	5840.78	Regional
R-2	08/26/2020	22:01	5865.98	Transducer	5863.98	5840.78	Regional
R-2	08/26/2020	23:01	5865.97	Transducer	5863.98	5840.78	Regional
R-2	08/27/2020	00:01	5865.98	Transducer	5863.98	5840.78	Regional
R-2	08/27/2020	01:01	5866.00	Transducer	5863.98	5840.78	Regional
R-2	08/27/2020	02:01	5866.02	Transducer	5863.98	5840.78	Regional
R-2	08/27/2020	03:01	5866.02	Transducer	5863.98	5840.78	Regional
R-2	08/27/2020	04:01	5866.02	Transducer	5863.98	5840.78	Regional
R-2	08/27/2020	05:01	5866.01	Transducer	5863.98	5840.78	Regional
R-2	08/27/2020	06:01	5866.00	Transducer	5863.98	5840.78	Regional
R-2	08/27/2020	07:01	5866.00	Transducer	5863.98	5840.78	Regional
R-2	08/27/2020	08:01	5866.00	Transducer	5863.98	5840.78	Regional
R-2	08/27/2020	09:01	5866.00	Transducer	5863.98	5840.78	Regional
R-2	08/27/2020	10:01	5866.00	Transducer	5863.98	5840.78	Regional
R-2	08/27/2020	11:01	5866.01	Transducer	5863.98	5840.78	Regional
R-2	08/27/2020	12:01	5866.03	Transducer	5863.98	5840.78	Regional
R-2	08/27/2020	13:01	5866.06	Transducer	5863.98	5840.78	Regional
R-2	08/27/2020	14:01	5866.09	Transducer	5863.98	5840.78	Regional
R-2	08/27/2020	15:01	5866.11	Transducer	5863.98	5840.78	Regional
R-2	08/27/2020	16:01	5866.11	Transducer	5863.98	5840.78	Regional
R-2	08/27/2020	17:01	5866.11	Transducer	5863.98	5840.78	Regional
R-2	08/27/2020	18:01	5866.10	Transducer	5863.98	5840.78	Regional
R-2	08/27/2020	19:01	5866.09	Transducer	5863.98	5840.78	Regional
R-2	08/27/2020	20:01	5866.07	Transducer	5863.98	5840.78	Regional
R-2	08/27/2020	21:01	5866.05	Transducer	5863.98	5840.78	Regional
R-2	08/27/2020	22:01	5866.06	Transducer	5863.98	5840.78	Regional

Location	Date	Time	Water Level (ft amsl)	Method	Top of Screen (ft amsl)	Bottom of Screen (ft amsl)	Zone
R-2	08/27/2020	23:01	5866.04	Transducer	5863.98	5840.78	Regional
R-2	08/28/2020	00:01	5866.03	Transducer	5863.98	5840.78	Regional
R-2	08/28/2020	01:01	5866.04	Transducer	5863.98	5840.78	Regional
R-2	08/28/2020	02:01	5866.03	Transducer	5863.98	5840.78	Regional
R-2	08/28/2020	03:01	5866.03	Transducer	5863.98	5840.78	Regional
R-2	08/28/2020	04:01	5866.02	Transducer	5863.98	5840.78	Regional
R-2	08/28/2020	05:01	5866.02	Transducer	5863.98	5840.78	Regional
R-2	08/28/2020	06:01	5866.00	Transducer	5863.98	5840.78	Regional
R-2	08/28/2020	07:01	5865.99	Transducer	5863.98	5840.78	Regional
R-2	08/28/2020	08:01	5865.99	Transducer	5863.98	5840.78	Regional
R-2	08/28/2020	09:01	5865.99	Transducer	5863.98	5840.78	Regional
R-2	08/28/2020	10:01	5865.99	Transducer	5863.98	5840.78	Regional
R-2	08/28/2020	11:01	5866.00	Transducer	5863.98	5840.78	Regional
R-2	08/28/2020	12:01	5866.03	Transducer	5863.98	5840.78	Regional
R-2	08/28/2020	13:01	5866.03	Transducer	5863.98	5840.78	Regional
R-2	08/28/2020	14:01	5866.04	Transducer	5863.98	5840.78	Regional
R-2	08/28/2020	15:01	5866.05	Transducer	5863.98	5840.78	Regional
R-2	08/28/2020	16:01	5866.07	Transducer	5863.98	5840.78	Regional
R-2	08/28/2020	17:01	5866.07	Transducer	5863.98	5840.78	Regional
R-2	08/28/2020	18:01	5866.06	Transducer	5863.98	5840.78	Regional
R-2	08/28/2020	19:01	5865.98	Transducer	5863.98	5840.78	Regional
R-2	08/28/2020	20:01	5865.94	Transducer	5863.98	5840.78	Regional
R-2	08/28/2020	21:01	5865.94	Transducer	5863.98	5840.78	Regional
R-2	08/28/2020	22:01	5865.93	Transducer	5863.98	5840.78	Regional
R-2	08/28/2020	23:01	5865.92	Transducer	5863.98	5840.78	Regional
R-2	08/29/2020	00:01	5865.91	Transducer	5863.98	5840.78	Regional
R-2	08/29/2020	01:01	5865.93	Transducer	5863.98	5840.78	Regional
R-2	08/29/2020	02:01	5865.95	Transducer	5863.98	5840.78	Regional
R-2	08/29/2020	03:01	5865.95	Transducer	5863.98	5840.78	Regional
R-2	08/29/2020	04:01	5865.93	Transducer	5863.98	5840.78	Regional
R-2	08/29/2020	05:01	5865.93	Transducer	5863.98	5840.78	Regional
R-2	08/29/2020	06:01	5865.92	Transducer	5863.98	5840.78	Regional
R-2	08/29/2020	07:01	5865.92	Transducer	5863.98	5840.78	Regional
R-2	08/29/2020	08:01	5865.90	Transducer	5863.98	5840.78	Regional
R-2	08/29/2020	09:01	5865.89	Transducer	5863.98	5840.78	Regional
R-2	08/29/2020	10:01	5865.92	Transducer	5863.98	5840.78	Regional
R-2	08/29/2020	11:01	5865.93	Transducer	5863.98	5840.78	Regional
R-2	08/29/2020	12:01	5865.96	Transducer	5863.98	5840.78	Regional
R-2	08/29/2020	13:01	5865.96	Transducer	5863.98	5840.78	Regional
R-2	08/29/2020	14:01	5865.97	Transducer	5863.98	5840.78	Regional
R-2	08/29/2020	15:01	5865.97	Transducer	5863.98	5840.78	Regional
R-2	08/29/2020	16:01	5866.03	Transducer	5863.98	5840.78	Regional
R-2	08/29/2020	17:01	5866.04	Transducer	5863.98	5840.78	Regional
R-2	08/29/2020	18:01	5866.03	Transducer	5863.98	5840.78	Regional
R-2	08/29/2020	19:01	5866.02	Transducer	5863.98	5840.78	Regional

Location	Date	Time	Water Level (ft amsl)	Method	Top of Screen (ft amsl)	Bottom of Screen (ft amsl)	Zone
R-2	08/29/2020	20:01	5866.00	Transducer	5863.98	5840.78	Regional
R-2	08/29/2020	21:01	5865.98	Transducer	5863.98	5840.78	Regional
R-2	08/29/2020	22:01	5865.98	Transducer	5863.98	5840.78	Regional
R-2	08/29/2020	23:01	5865.98	Transducer	5863.98	5840.78	Regional
R-2	08/30/2020	00:01	5865.99	Transducer	5863.98	5840.78	Regional
R-2	08/30/2020	01:01	5866.01	Transducer	5863.98	5840.78	Regional
R-2	08/30/2020	02:01	5866.01	Transducer	5863.98	5840.78	Regional
R-2	08/30/2020	03:01	5866.02	Transducer	5863.98	5840.78	Regional
R-2	08/30/2020	04:01	5866.03	Transducer	5863.98	5840.78	Regional
R-2	08/30/2020	05:01	5866.04	Transducer	5863.98	5840.78	Regional
R-2	08/30/2020	06:01	5866.02	Transducer	5863.98	5840.78	Regional
R-2	08/30/2020	07:01	5866.02	Transducer	5863.98	5840.78	Regional
R-2	08/30/2020	08:01	5866.02	Transducer	5863.98	5840.78	Regional
R-2	08/30/2020	09:01	5866.02	Transducer	5863.98	5840.78	Regional
R-2	08/30/2020	10:01	5866.02	Transducer	5863.98	5840.78	Regional
R-2	08/30/2020	11:01	5866.04	Transducer	5863.98	5840.78	Regional
R-2	08/30/2020	12:01	5866.06	Transducer	5863.98	5840.78	Regional
R-2	08/30/2020	13:01	5866.08	Transducer	5863.98	5840.78	Regional
R-2	08/30/2020	14:01	5866.11	Transducer	5863.98	5840.78	Regional
R-2	08/30/2020	15:01	5866.12	Transducer	5863.98	5840.78	Regional
R-2	08/30/2020	16:01	5866.15	Transducer	5863.98	5840.78	Regional
R-2	08/30/2020	17:01	5866.16	Transducer	5863.98	5840.78	Regional
R-2	08/30/2020	18:01	5866.14	Transducer	5863.98	5840.78	Regional
R-2	08/30/2020	19:01	5866.11	Transducer	5863.98	5840.78	Regional
R-2	08/30/2020	20:01	5866.10	Transducer	5863.98	5840.78	Regional
R-2	08/30/2020	21:01	5866.08	Transducer	5863.98	5840.78	Regional
R-2	08/30/2020	22:01	5866.07	Transducer	5863.98	5840.78	Regional
R-2	08/30/2020	23:01	5866.07	Transducer	5863.98	5840.78	Regional
R-2	08/31/2020	00:01	5866.08	Transducer	5863.98	5840.78	Regional
R-2	08/31/2020	01:01	5866.08	Transducer	5863.98	5840.78	Regional
R-2	08/31/2020	02:01	5866.08	Transducer	5863.98	5840.78	Regional
R-2	08/31/2020	03:01	5866.07	Transducer	5863.98	5840.78	Regional
R-2	08/31/2020	04:01	5866.06	Transducer	5863.98	5840.78	Regional
R-2	08/31/2020	05:01	5866.06	Transducer	5863.98	5840.78	Regional
R-2	08/31/2020	06:01	5866.06	Transducer	5863.98	5840.78	Regional
R-2	08/31/2020	07:01	5866.05	Transducer	5863.98	5840.78	Regional
R-2	08/31/2020	08:01	5866.04	Transducer	5863.98	5840.78	Regional
R-2	08/31/2020	09:01	5866.05	Transducer	5863.98	5840.78	Regional
R-2	08/31/2020	10:01	5860.36	Transducer	5863.98	5840.78	Regional
R-2	08/31/2020	11:01	5860.69	Transducer	5863.98	5840.78	Regional
R-2	08/31/2020	12:01	5866.10	Transducer	5863.98	5840.78	Regional
R-2	08/31/2020	13:01	5866.16	Transducer	5863.98	5840.78	Regional
R-2	08/31/2020	14:01	5866.16	Transducer	5863.98	5840.78	Regional
R-2	08/31/2020	15:01	5866.17	Transducer	5863.98	5840.78	Regional
R-2	08/31/2020	16:01	5866.17	Transducer	5863.98	5840.78	Regional

Location	Date	Time	Water Level (ft amsl)	Method	Top of Screen (ft amsl)	Bottom of Screen (ft amsl)	Zone
R-2	08/31/2020	17:01	5866.16	Transducer	5863.98	5840.78	Regional
R-2	08/31/2020	18:01	5866.18	Transducer	5863.98	5840.78	Regional
R-2	08/31/2020	19:01	5866.17	Transducer	5863.98	5840.78	Regional
R-2	08/31/2020	20:01	5866.15	Transducer	5863.98	5840.78	Regional
R-2	08/31/2020	21:01	5866.14	Transducer	5863.98	5840.78	Regional
R-2	08/31/2020	22:01	5866.12	Transducer	5863.98	5840.78	Regional
R-2	08/31/2020	23:01	5866.11	Transducer	5863.98	5840.78	Regional
R-2	09/01/2020	00:01	5866.12	Transducer	5863.98	5840.78	Regional
R-2	09/01/2020	01:01	5866.12	Transducer	5863.98	5840.78	Regional
R-2	09/01/2020	02:01	5866.14	Transducer	5863.98	5840.78	Regional
R-2	09/01/2020	03:01	5866.14	Transducer	5863.98	5840.78	Regional
R-2	09/01/2020	04:01	5866.14	Transducer	5863.98	5840.78	Regional
R-2	09/01/2020	05:01	5866.12	Transducer	5863.98	5840.78	Regional
R-2	09/01/2020	06:01	5866.10	Transducer	5863.98	5840.78	Regional
R-2	09/01/2020	07:01	5866.09	Transducer	5863.98	5840.78	Regional
R-2	09/01/2020	08:01	5866.06	Transducer	5863.98	5840.78	Regional
R-2	09/01/2020	09:01	5866.05	Transducer	5863.98	5840.78	Regional
R-2	09/01/2020	10:01	5866.04	Transducer	5863.98	5840.78	Regional
R-2	09/01/2020	11:01	5866.04	Transducer	5863.98	5840.78	Regional
R-2	09/01/2020	12:01	5866.06	Transducer	5863.98	5840.78	Regional
R-2	09/01/2020	13:01	5866.08	Transducer	5863.98	5840.78	Regional
R-2	09/01/2020	14:01	5866.09	Transducer	5863.98	5840.78	Regional
R-2	09/01/2020	15:01	5866.10	Transducer	5863.98	5840.78	Regional
R-2	09/01/2020	16:01	5866.10	Transducer	5863.98	5840.78	Regional
R-2	09/01/2020	17:01	5866.09	Transducer	5863.98	5840.78	Regional
R-2	09/01/2020	18:01	5866.09	Transducer	5863.98	5840.78	Regional
R-2	09/01/2020	19:01	5866.06	Transducer	5863.98	5840.78	Regional
R-2	09/01/2020	20:01	5866.04	Transducer	5863.98	5840.78	Regional
R-2	09/01/2020	21:01	5866.02	Transducer	5863.98	5840.78	Regional
R-2	09/01/2020	22:01	5866.00	Transducer	5863.98	5840.78	Regional
R-2	09/01/2020	23:01	5865.98	Transducer	5863.98	5840.78	Regional
R-2	09/02/2020	00:01	5865.97	Transducer	5863.98	5840.78	Regional
R-2	09/02/2020	01:01	5865.96	Transducer	5863.98	5840.78	Regional
R-2	09/02/2020	02:01	5865.95	Transducer	5863.98	5840.78	Regional
R-2	09/02/2020	03:01	5865.95	Transducer	5863.98	5840.78	Regional
R-2	09/02/2020	04:01	5865.94	Transducer	5863.98	5840.78	Regional
R-2	09/02/2020	05:01	5865.93	Transducer	5863.98	5840.78	Regional
R-2	09/02/2020	06:01	5865.91	Transducer	5863.98	5840.78	Regional
R-2	09/02/2020	07:01	5865.89	Transducer	5863.98	5840.78	Regional
R-2	09/02/2020	08:01	5865.88	Transducer	5863.98	5840.78	Regional
R-2	09/02/2020	09:01	5865.87	Transducer	5863.98	5840.78	Regional
R-2	09/02/2020	10:01	5865.88	Transducer	5863.98	5840.78	Regional
R-2	09/02/2020	11:01	5865.89	Transducer	5863.98	5840.78	Regional
R-2	09/02/2020	12:01	5865.91	Transducer	5863.98	5840.78	Regional
R-2	09/02/2020	13:01	5865.93	Transducer	5863.98	5840.78	Regional

Location	Date	Time	Water Level (ft amsl)	Method	Top of Screen (ft amsl)	Bottom of Screen (ft amsl)	Zone
R-2	09/02/2020	14:01	5865.96	Transducer	5863.98	5840.78	Regional
R-2	09/02/2020	15:01	5865.99	Transducer	5863.98	5840.78	Regional
R-2	09/02/2020	16:01	5865.99	Transducer	5863.98	5840.78	Regional
R-2	09/02/2020	17:01	5866.00	Transducer	5863.98	5840.78	Regional
R-2	09/02/2020	18:01	5866.00	Transducer	5863.98	5840.78	Regional
R-2	09/02/2020	19:01	5865.98	Transducer	5863.98	5840.78	Regional
R-2	09/02/2020	20:01	5865.97	Transducer	5863.98	5840.78	Regional
R-2	09/02/2020	21:01	5865.96	Transducer	5863.98	5840.78	Regional
R-2	09/02/2020	22:01	5865.96	Transducer	5863.98	5840.78	Regional
R-2	09/02/2020	23:01	5865.94	Transducer	5863.98	5840.78	Regional
R-2	09/03/2020	00:01	5865.94	Transducer	5863.98	5840.78	Regional
R-2	09/03/2020	01:01	5865.93	Transducer	5863.98	5840.78	Regional
R-2	09/03/2020	02:01	5865.92	Transducer	5863.98	5840.78	Regional
R-2	09/03/2020	03:01	5865.92	Transducer	5863.98	5840.78	Regional
R-2	09/03/2020	04:01	5865.91	Transducer	5863.98	5840.78	Regional
R-2	09/03/2020	05:01	5865.89	Transducer	5863.98	5840.78	Regional
R-2	09/03/2020	06:01	5865.89	Transducer	5863.98	5840.78	Regional
R-2	09/03/2020	07:01	5865.86	Transducer	5863.98	5840.78	Regional
R-2	09/03/2020	08:01	5865.86	Transducer	5863.98	5840.78	Regional
R-2	09/03/2020	09:01	5865.85	Transducer	5863.98	5840.78	Regional
R-2	09/03/2020	10:01	5865.86	Transducer	5863.98	5840.78	Regional
R-2	09/03/2020	11:01	5865.87	Transducer	5863.98	5840.78	Regional
R-2	09/03/2020	12:01	5865.89	Transducer	5863.98	5840.78	Regional
R-2	09/03/2020	13:01	5865.90	Transducer	5863.98	5840.78	Regional
R-2	09/03/2020	14:01	5865.90	Transducer	5863.98	5840.78	Regional
R-2	09/03/2020	15:01	5865.92	Transducer	5863.98	5840.78	Regional
R-2	09/03/2020	16:01	5865.94	Transducer	5863.98	5840.78	Regional
R-2	09/03/2020	17:01	5865.95	Transducer	5863.98	5840.78	Regional
R-2	09/03/2020	18:01	5865.93	Transducer	5863.98	5840.78	Regional
R-2	09/03/2020	19:01	5865.90	Transducer	5863.98	5840.78	Regional
R-2	09/03/2020	20:01	5865.87	Transducer	5863.98	5840.78	Regional
R-2	09/03/2020	21:01	5865.83	Transducer	5863.98	5840.78	Regional
R-2	09/03/2020	22:01	5865.82	Transducer	5863.98	5840.78	Regional
R-2	09/03/2020	23:01	5865.79	Transducer	5863.98	5840.78	Regional
R-2	09/04/2020	00:01	5865.78	Transducer	5863.98	5840.78	Regional
R-2	09/04/2020	01:01	5865.77	Transducer	5863.98	5840.78	Regional
R-2	09/04/2020	02:01	5865.77	Transducer	5863.98	5840.78	Regional
R-2	09/04/2020	03:01	5865.77	Transducer	5863.98	5840.78	Regional
R-2	09/04/2020	04:01	5865.76	Transducer	5863.98	5840.78	Regional
R-2	09/04/2020	05:01	5865.76	Transducer	5863.98	5840.78	Regional
R-2	09/04/2020	06:01	5865.75	Transducer	5863.98	5840.78	Regional
R-2	09/04/2020	07:01	5865.73	Transducer	5863.98	5840.78	Regional
R-2	09/04/2020	08:01	5865.74	Transducer	5863.98	5840.78	Regional
R-2	09/04/2020	09:01	5865.72	Transducer	5863.98	5840.78	Regional
R-2	09/04/2020	10:01	5865.73	Transducer	5863.98	5840.78	Regional

Location	Date	Time	Water Level (ft amsl)	Method	Top of Screen (ft amsl)	Bottom of Screen (ft amsl)	Zone
R-2	09/04/2020	11:01	5865.74	Transducer	5863.98	5840.78	Regional
R-2	09/04/2020	12:01	5865.77	Transducer	5863.98	5840.78	Regional
R-2	09/04/2020	13:01	5865.78	Transducer	5863.98	5840.78	Regional
R-2	09/04/2020	14:01	5865.79	Transducer	5863.98	5840.78	Regional
R-2	09/04/2020	15:01	5865.80	Transducer	5863.98	5840.78	Regional
R-2	09/04/2020	16:01	5865.81	Transducer	5863.98	5840.78	Regional
R-2	09/04/2020	17:01	5865.82	Transducer	5863.98	5840.78	Regional
R-2	09/04/2020	18:01	5865.82	Transducer	5863.98	5840.78	Regional
R-2	09/04/2020	19:01	5865.81	Transducer	5863.98	5840.78	Regional
R-2	09/04/2020	20:01	5865.78	Transducer	5863.98	5840.78	Regional
R-2	09/04/2020	21:01	5865.76	Transducer	5863.98	5840.78	Regional
R-2	09/04/2020	22:01	5865.70	Transducer	5863.98	5840.78	Regional
R-2	09/04/2020	23:01	5865.68	Transducer	5863.98	5840.78	Regional
R-2	09/05/2020	00:01	5865.69	Transducer	5863.98	5840.78	Regional
R-2	09/05/2020	01:01	5865.68	Transducer	5863.98	5840.78	Regional
R-2	09/05/2020	02:01	5865.67	Transducer	5863.98	5840.78	Regional
R-2	09/05/2020	03:01	5865.68	Transducer	5863.98	5840.78	Regional
R-2	09/05/2020	04:01	5865.69	Transducer	5863.98	5840.78	Regional
R-2	09/05/2020	05:01	5865.68	Transducer	5863.98	5840.78	Regional
R-2	09/05/2020	06:01	5865.65	Transducer	5863.98	5840.78	Regional
R-2	09/05/2020	07:01	5865.63	Transducer	5863.98	5840.78	Regional
R-2	09/05/2020	08:01	5865.63	Transducer	5863.98	5840.78	Regional
R-2	09/05/2020	09:01	5865.63	Transducer	5863.98	5840.78	Regional
R-2	09/05/2020	10:01	5865.63	Transducer	5863.98	5840.78	Regional
R-2	09/05/2020	11:01	5865.65	Transducer	5863.98	5840.78	Regional
R-2	09/05/2020	12:01	5865.67	Transducer	5863.98	5840.78	Regional
R-2	09/05/2020	13:01	5865.69	Transducer	5863.98	5840.78	Regional
R-2	09/05/2020	14:01	5865.71	Transducer	5863.98	5840.78	Regional
R-2	09/05/2020	15:01	5865.74	Transducer	5863.98	5840.78	Regional
R-2	09/05/2020	16:01	5865.72	Transducer	5863.98	5840.78	Regional
R-2	09/05/2020	17:01	5865.71	Transducer	5863.98	5840.78	Regional
R-2	09/05/2020	18:01	5865.72	Transducer	5863.98	5840.78	Regional
R-2	09/05/2020	19:01	5865.71	Transducer	5863.98	5840.78	Regional
R-2	09/05/2020	20:01	5865.69	Transducer	5863.98	5840.78	Regional
R-2	09/05/2020	21:01	5865.69	Transducer	5863.98	5840.78	Regional
R-2	09/05/2020	22:01	5865.69	Transducer	5863.98	5840.78	Regional
R-2	09/05/2020	23:01	5865.70	Transducer	5863.98	5840.78	Regional
R-2	09/06/2020	00:01	5865.70	Transducer	5863.98	5840.78	Regional
R-2	09/06/2020	01:01	5865.71	Transducer	5863.98	5840.78	Regional
R-2	09/06/2020	02:01	5865.72	Transducer	5863.98	5840.78	Regional
R-2	09/06/2020	03:01	5865.72	Transducer	5863.98	5840.78	Regional
R-2	09/06/2020	04:01	5865.72	Transducer	5863.98	5840.78	Regional
R-2	09/06/2020	05:01	5865.71	Transducer	5863.98	5840.78	Regional
R-2	09/06/2020	06:01	5865.71	Transducer	5863.98	5840.78	Regional
R-2	09/06/2020	07:01	5865.72	Transducer	5863.98	5840.78	Regional

Location	Date	Time	Water Level (ft amsl)	Method	Top of Screen (ft amsl)	Bottom of Screen (ft amsl)	Zone
R-2	09/06/2020	08:01	5865.73	Transducer	5863.98	5840.78	Regional
R-2	09/06/2020	09:01	5865.73	Transducer	5863.98	5840.78	Regional
R-2	09/06/2020	10:01	5865.74	Transducer	5863.98	5840.78	Regional
R-2	09/06/2020	11:01	5865.77	Transducer	5863.98	5840.78	Regional
R-2	09/06/2020	12:01	5865.80	Transducer	5863.98	5840.78	Regional
R-2	09/06/2020	13:01	5865.83	Transducer	5863.98	5840.78	Regional
R-2	09/06/2020	14:01	5865.86	Transducer	5863.98	5840.78	Regional
R-2	09/06/2020	15:01	5865.89	Transducer	5863.98	5840.78	Regional
R-2	09/06/2020	16:01	5865.89	Transducer	5863.98	5840.78	Regional
R-2	09/06/2020	17:01	5865.91	Transducer	5863.98	5840.78	Regional
R-2	09/06/2020	18:01	5865.92	Transducer	5863.98	5840.78	Regional
R-2	09/06/2020	19:01	5865.93	Transducer	5863.98	5840.78	Regional
R-2	09/06/2020	20:01	5865.91	Transducer	5863.98	5840.78	Regional
R-2	09/06/2020	21:01	5865.92	Transducer	5863.98	5840.78	Regional
R-2	09/06/2020	22:01	5865.92	Transducer	5863.98	5840.78	Regional
R-2	09/06/2020	23:01	5865.92	Transducer	5863.98	5840.78	Regional
R-2	09/07/2020	00:01	5865.93	Transducer	5863.98	5840.78	Regional
R-2	09/07/2020	01:01	5865.93	Transducer	5863.98	5840.78	Regional
R-2	09/07/2020	02:01	5865.95	Transducer	5863.98	5840.78	Regional
R-2	09/07/2020	03:01	5865.95	Transducer	5863.98	5840.78	Regional
R-2	09/07/2020	04:01	5865.95	Transducer	5863.98	5840.78	Regional
R-2	09/07/2020	05:01	5865.95	Transducer	5863.98	5840.78	Regional
R-2	09/07/2020	06:01	5865.96	Transducer	5863.98	5840.78	Regional
R-2	09/07/2020	07:01	5865.97	Transducer	5863.98	5840.78	Regional
R-2	09/07/2020	08:01	5865.97	Transducer	5863.98	5840.78	Regional
R-2	09/07/2020	09:01	5865.98	Transducer	5863.98	5840.78	Regional
R-2	09/07/2020	10:01	5866.00	Transducer	5863.98	5840.78	Regional
R-2	09/07/2020	11:01	5866.02	Transducer	5863.98	5840.78	Regional
R-2	09/07/2020	12:01	5866.07	Transducer	5863.98	5840.78	Regional
R-2	09/07/2020	13:01	5866.10	Transducer	5863.98	5840.78	Regional
R-2	09/07/2020	14:01	5866.14	Transducer	5863.98	5840.78	Regional
R-2	09/07/2020	15:01	5866.17	Transducer	5863.98	5840.78	Regional
R-2	09/07/2020	16:01	5866.20	Transducer	5863.98	5840.78	Regional
R-2	09/07/2020	17:01	5866.20	Transducer	5863.98	5840.78	Regional
R-2	09/07/2020	18:01	5866.20	Transducer	5863.98	5840.78	Regional
R-2	09/07/2020	19:01	5866.19	Transducer	5863.98	5840.78	Regional
R-2	09/07/2020	20:01	5866.19	Transducer	5863.98	5840.78	Regional
R-2	09/07/2020	21:01	5866.20	Transducer	5863.98	5840.78	Regional
R-2	09/07/2020	22:01	5866.20	Transducer	5863.98	5840.78	Regional
R-2	09/07/2020	23:01	5866.21	Transducer	5863.98	5840.78	Regional
R-2	09/08/2020	00:01	5866.23	Transducer	5863.98	5840.78	Regional
R-2	09/08/2020	01:01	5866.25	Transducer	5863.98	5840.78	Regional
R-2	09/08/2020	02:01	5866.25	Transducer	5863.98	5840.78	Regional
R-2	09/08/2020	03:01	5866.26	Transducer	5863.98	5840.78	Regional
R-2	09/08/2020	04:01	5866.26	Transducer	5863.98	5840.78	Regional

Location	Date	Time	Water Level (ft amsl)	Method	Top of Screen (ft amsl)	Bottom of Screen (ft amsl)	Zone
R-2	09/08/2020	05:01	5866.28	Transducer	5863.98	5840.78	Regional
R-2	09/08/2020	06:01	5866.28	Transducer	5863.98	5840.78	Regional
R-2	09/08/2020	07:01	5866.26	Transducer	5863.98	5840.78	Regional
R-2	09/08/2020	08:01	5866.25	Transducer	5863.98	5840.78	Regional
R-2	09/08/2020	09:01	5866.23	Transducer	5863.98	5840.78	Regional
R-2	09/08/2020	10:01	5866.22	Transducer	5863.98	5840.78	Regional
R-2	09/08/2020	11:01	5866.22	Transducer	5863.98	5840.78	Regional
R-2	09/08/2020	12:01	5866.23	Transducer	5863.98	5840.78	Regional
R-2	09/08/2020	13:01	5866.24	Transducer	5863.98	5840.78	Regional
R-2	09/08/2020	14:01	5866.26	Transducer	5863.98	5840.78	Regional
R-2	09/08/2020	15:01	5866.26	Transducer	5863.98	5840.78	Regional
R-2	09/08/2020	16:01	5866.26	Transducer	5863.98	5840.78	Regional
R-2	09/08/2020	17:01	5866.23	Transducer	5863.98	5840.78	Regional
R-2	09/08/2020	18:01	5866.18	Transducer	5863.98	5840.78	Regional
R-2	09/08/2020	19:01	5866.15	Transducer	5863.98	5840.78	Regional
R-2	09/08/2020	20:01	5866.09	Transducer	5863.98	5840.78	Regional
R-2	09/08/2020	21:01	5866.06	Transducer	5863.98	5840.78	Regional
R-2	09/08/2020	22:01	5866.03	Transducer	5863.98	5840.78	Regional
R-2	09/08/2020	23:01	5866.04	Transducer	5863.98	5840.78	Regional
R-2	09/09/2020	00:01	5866.02	Transducer	5863.98	5840.78	Regional
R-2	09/09/2020	01:01	5866.02	Transducer	5863.98	5840.78	Regional
R-2	09/09/2020	02:01	5866.03	Transducer	5863.98	5840.78	Regional
R-2	09/09/2020	03:01	5866.02	Transducer	5863.98	5840.78	Regional
R-2	09/09/2020	04:01	5866.02	Transducer	5863.98	5840.78	Regional
R-2	09/09/2020	05:01	5866.02	Transducer	5863.98	5840.78	Regional
R-2	09/09/2020	06:01	5866.01	Transducer	5863.98	5840.78	Regional
R-2	09/09/2020	07:01	5865.98	Transducer	5863.98	5840.78	Regional
R-2	09/09/2020	08:01	5865.96	Transducer	5863.98	5840.78	Regional
R-2	09/09/2020	09:01	5865.93	Transducer	5863.98	5840.78	Regional
R-2	09/09/2020	10:01	5865.92	Transducer	5863.98	5840.78	Regional
R-2	09/09/2020	11:01	5865.91	Transducer	5863.98	5840.78	Regional
R-2	09/09/2020	12:01	5865.91	Transducer	5863.98	5840.78	Regional
R-2	09/09/2020	13:01	5865.92	Transducer	5863.98	5840.78	Regional
R-2	09/09/2020	14:01	5865.92	Transducer	5863.98	5840.78	Regional
R-2	09/09/2020	15:01	5865.93	Transducer	5863.98	5840.78	Regional
R-2	09/09/2020	16:01	5865.93	Transducer	5863.98	5840.78	Regional
R-2	09/09/2020	17:01	5865.93	Transducer	5863.98	5840.78	Regional
R-2	09/09/2020	18:01	5865.93	Transducer	5863.98	5840.78	Regional
R-2	09/09/2020	19:01	5865.92	Transducer	5863.98	5840.78	Regional
R-2	09/09/2020	20:01	5865.88	Transducer	5863.98	5840.78	Regional
R-2	09/09/2020	21:01	5865.86	Transducer	5863.98	5840.78	Regional
R-2	09/09/2020	22:01	5865.84	Transducer	5863.98	5840.78	Regional
R-2	09/09/2020	23:01	5865.84	Transducer	5863.98	5840.78	Regional
R-2	09/10/2020	00:01	5865.83	Transducer	5863.98	5840.78	Regional
R-2	09/10/2020	01:01	5865.84	Transducer	5863.98	5840.78	Regional

Location	Date	Time	Water Level (ft amsl)	Method	Top of Screen (ft amsl)	Bottom of Screen (ft amsl)	Zone
R-2	09/10/2020	02:01	5865.83	Transducer	5863.98	5840.78	Regional
R-2	09/10/2020	03:01	5865.82	Transducer	5863.98	5840.78	Regional
R-2	09/10/2020	04:01	5865.83	Transducer	5863.98	5840.78	Regional
R-2	09/10/2020	05:01	5865.82	Transducer	5863.98	5840.78	Regional
R-2	09/10/2020	06:01	5865.82	Transducer	5863.98	5840.78	Regional
R-2	09/10/2020	07:01	5865.81	Transducer	5863.98	5840.78	Regional
R-2	09/10/2020	08:01	5865.80	Transducer	5863.98	5840.78	Regional
R-2	09/10/2020	09:01	5865.79	Transducer	5863.98	5840.78	Regional
R-2	09/10/2020	10:01	5865.79	Transducer	5863.98	5840.78	Regional
R-2	09/10/2020	11:01	5865.78	Transducer	5863.98	5840.78	Regional
R-2	09/10/2020	12:01	5865.78	Transducer	5863.98	5840.78	Regional
R-2	09/10/2020	13:01	5865.79	Transducer	5863.98	5840.78	Regional
R-2	09/10/2020	14:01	5865.79	Transducer	5863.98	5840.78	Regional
R-2	09/10/2020	15:01	5865.80	Transducer	5863.98	5840.78	Regional
R-2	09/10/2020	16:01	5865.81	Transducer	5863.98	5840.78	Regional
R-2	09/10/2020	17:01	5865.82	Transducer	5863.98	5840.78	Regional
R-2	09/10/2020	18:01	5865.81	Transducer	5863.98	5840.78	Regional
R-2	09/10/2020	19:01	5865.81	Transducer	5863.98	5840.78	Regional
R-2	09/10/2020	20:01	5865.79	Transducer	5863.98	5840.78	Regional
R-2	09/10/2020	21:01	5865.78	Transducer	5863.98	5840.78	Regional
R-2	09/10/2020	22:01	5865.79	Transducer	5863.98	5840.78	Regional
R-2	09/10/2020	23:01	5865.78	Transducer	5863.98	5840.78	Regional
R-2	09/11/2020	00:01	5865.78	Transducer	5863.98	5840.78	Regional
R-2	09/11/2020	01:01	5865.78	Transducer	5863.98	5840.78	Regional
R-2	09/11/2020	02:01	5865.78	Transducer	5863.98	5840.78	Regional
R-2	09/11/2020	03:01	5865.78	Transducer	5863.98	5840.78	Regional
R-2	09/11/2020	04:01	5865.79	Transducer	5863.98	5840.78	Regional
R-2	09/11/2020	05:01	5865.78	Transducer	5863.98	5840.78	Regional
R-2	09/11/2020	06:01	5865.78	Transducer	5863.98	5840.78	Regional
R-2	09/11/2020	07:01	5865.78	Transducer	5863.98	5840.78	Regional
R-2	09/11/2020	08:01	5865.78	Transducer	5863.98	5840.78	Regional
R-2	09/11/2020	09:01	5865.78	Transducer	5863.98	5840.78	Regional
R-2	09/11/2020	10:01	5865.79	Transducer	5863.98	5840.78	Regional
R-2	09/11/2020	11:01	5865.80	Transducer	5863.98	5840.78	Regional
R-2	09/11/2020	12:01	5865.82	Transducer	5863.98	5840.78	Regional
R-2	09/11/2020	13:01	5865.86	Transducer	5863.98	5840.78	Regional
R-2	09/11/2020	14:01	5865.88	Transducer	5863.98	5840.78	Regional
R-2	09/11/2020	15:01	5865.90	Transducer	5863.98	5840.78	Regional
R-2	09/11/2020	16:01	5865.92	Transducer	5863.98	5840.78	Regional
R-2	09/11/2020	17:01	5865.92	Transducer	5863.98	5840.78	Regional
R-2	09/11/2020	18:01	5865.91	Transducer	5863.98	5840.78	Regional
R-2	09/11/2020	19:01	5865.90	Transducer	5863.98	5840.78	Regional
R-2	09/11/2020	20:01	5865.88	Transducer	5863.98	5840.78	Regional
R-2	09/11/2020	21:01	5865.88	Transducer	5863.98	5840.78	Regional
R-2	09/11/2020	22:01	5865.89	Transducer	5863.98	5840.78	Regional

Location	Date	Time	Water Level (ft amsl)	Method	Top of Screen (ft amsl)	Bottom of Screen (ft amsl)	Zone
R-2	09/11/2020	23:01	5865.88	Transducer	5863.98	5840.78	Regional
R-2	09/12/2020	00:01	5865.88	Transducer	5863.98	5840.78	Regional
R-2	09/12/2020	01:01	5865.89	Transducer	5863.98	5840.78	Regional
R-2	09/12/2020	02:01	5865.88	Transducer	5863.98	5840.78	Regional
R-2	09/12/2020	03:01	5865.88	Transducer	5863.98	5840.78	Regional
R-2	09/12/2020	04:01	5865.88	Transducer	5863.98	5840.78	Regional
R-2	09/12/2020	05:01	5865.87	Transducer	5863.98	5840.78	Regional
R-2	09/12/2020	06:01	5865.86	Transducer	5863.98	5840.78	Regional
R-2	09/12/2020	07:01	5865.84	Transducer	5863.98	5840.78	Regional
R-2	09/12/2020	08:01	5865.85	Transducer	5863.98	5840.78	Regional
R-2	09/12/2020	09:01	5865.84	Transducer	5863.98	5840.78	Regional
R-2	09/12/2020	10:01	5865.84	Transducer	5863.98	5840.78	Regional
R-2	09/12/2020	11:01	5865.85	Transducer	5863.98	5840.78	Regional
R-2	09/12/2020	12:01	5865.87	Transducer	5863.98	5840.78	Regional
R-2	09/12/2020	13:01	5865.89	Transducer	5863.98	5840.78	Regional
R-2	09/12/2020	14:01	5865.90	Transducer	5863.98	5840.78	Regional
R-2	09/12/2020	15:01	5865.92	Transducer	5863.98	5840.78	Regional
R-2	09/12/2020	16:01	5865.91	Transducer	5863.98	5840.78	Regional
R-2	09/12/2020	17:01	5865.91	Transducer	5863.98	5840.78	Regional
R-2	09/12/2020	18:01	5865.89	Transducer	5863.98	5840.78	Regional
R-2	09/12/2020	19:01	5865.88	Transducer	5863.98	5840.78	Regional
R-2	09/12/2020	20:01	5865.85	Transducer	5863.98	5840.78	Regional
R-2	09/12/2020	21:01	5865.83	Transducer	5863.98	5840.78	Regional
R-2	09/12/2020	22:01	5865.81	Transducer	5863.98	5840.78	Regional
R-2	09/12/2020	23:01	5865.81	Transducer	5863.98	5840.78	Regional
R-2	09/13/2020	00:01	5865.80	Transducer	5863.98	5840.78	Regional
R-2	09/13/2020	01:01	5865.80	Transducer	5863.98	5840.78	Regional
R-2	09/13/2020	02:01	5865.80	Transducer	5863.98	5840.78	Regional
R-2	09/13/2020	03:01	5865.80	Transducer	5863.98	5840.78	Regional
R-2	09/13/2020	04:01	5865.79	Transducer	5863.98	5840.78	Regional
R-2	09/13/2020	05:01	5865.78	Transducer	5863.98	5840.78	Regional
R-2	09/13/2020	06:01	5865.76	Transducer	5863.98	5840.78	Regional
R-2	09/13/2020	07:01	5865.74	Transducer	5863.98	5840.78	Regional
R-2	09/13/2020	08:01	5865.73	Transducer	5863.98	5840.78	Regional
R-2	09/13/2020	09:01	5865.72	Transducer	5863.98	5840.78	Regional
R-2	09/13/2020	10:01	5865.72	Transducer	5863.98	5840.78	Regional
R-2	09/13/2020	11:01	5865.73	Transducer	5863.98	5840.78	Regional
R-2	09/13/2020	12:01	5865.74	Transducer	5863.98	5840.78	Regional
R-2	09/13/2020	13:01	5865.77	Transducer	5863.98	5840.78	Regional
R-2	09/13/2020	14:01	5865.79	Transducer	5863.98	5840.78	Regional
R-2	09/13/2020	15:01	5865.80	Transducer	5863.98	5840.78	Regional
R-2	09/13/2020	16:01	5865.81	Transducer	5863.98	5840.78	Regional
R-2	09/13/2020	17:01	5865.81	Transducer	5863.98	5840.78	Regional
R-2	09/13/2020	18:01	5865.80	Transducer	5863.98	5840.78	Regional
R-2	09/13/2020	19:01	5865.78	Transducer	5863.98	5840.78	Regional

Location	Date	Time	Water Level (ft amsl)	Method	Top of Screen (ft amsl)	Bottom of Screen (ft amsl)	Zone
R-2	09/13/2020	20:01	5865.74	Transducer	5863.98	5840.78	Regional
R-2	09/13/2020	21:01	5865.72	Transducer	5863.98	5840.78	Regional
R-2	09/13/2020	22:01	5865.70	Transducer	5863.98	5840.78	Regional
R-2	09/13/2020	23:01	5865.70	Transducer	5863.98	5840.78	Regional
R-2	09/14/2020	00:01	5865.70	Transducer	5863.98	5840.78	Regional
R-2	09/14/2020	01:01	5865.70	Transducer	5863.98	5840.78	Regional
R-2	09/14/2020	02:01	5865.70	Transducer	5863.98	5840.78	Regional
R-2	09/14/2020	03:01	5865.70	Transducer	5863.98	5840.78	Regional
R-2	09/14/2020	04:01	5865.69	Transducer	5863.98	5840.78	Regional
R-2	09/14/2020	05:01	5865.69	Transducer	5863.98	5840.78	Regional
R-2	09/14/2020	06:01	5865.67	Transducer	5863.98	5840.78	Regional
R-2	09/14/2020	07:01	5865.65	Transducer	5863.98	5840.78	Regional
R-2	09/14/2020	08:01	5865.66	Transducer	5863.98	5840.78	Regional
R-2	09/14/2020	09:01	5865.66	Transducer	5863.98	5840.78	Regional
R-2	09/14/2020	10:01	5865.66	Transducer	5863.98	5840.78	Regional
R-2	09/14/2020	11:01	5865.68	Transducer	5863.98	5840.78	Regional
R-2	09/14/2020	12:01	5865.70	Transducer	5863.98	5840.78	Regional
R-2	09/14/2020	13:01	5865.72	Transducer	5863.98	5840.78	Regional
R-2	09/14/2020	14:01	5865.76	Transducer	5863.98	5840.78	Regional
R-2	09/14/2020	15:01	5865.76	Transducer	5863.98	5840.78	Regional
R-2	09/14/2020	16:01	5865.77	Transducer	5863.98	5840.78	Regional
R-2	09/14/2020	17:01	5865.77	Transducer	5863.98	5840.78	Regional
R-2	09/14/2020	18:01	5865.76	Transducer	5863.98	5840.78	Regional
R-2	09/14/2020	19:01	5865.75	Transducer	5863.98	5840.78	Regional
R-2	09/14/2020	20:01	5865.73	Transducer	5863.98	5840.78	Regional
R-2	09/14/2020	21:01	5865.70	Transducer	5863.98	5840.78	Regional
R-2	09/14/2020	22:01	5865.70	Transducer	5863.98	5840.78	Regional
R-2	09/14/2020	23:01	5865.70	Transducer	5863.98	5840.78	Regional
R-2	09/15/2020	00:01	5865.71	Transducer	5863.98	5840.78	Regional
R-2	09/15/2020	01:01	5865.71	Transducer	5863.98	5840.78	Regional
R-2	09/15/2020	02:01	5865.72	Transducer	5863.98	5840.78	Regional
R-2	09/15/2020	03:01	5865.73	Transducer	5863.98	5840.78	Regional
R-2	09/15/2020	04:01	5865.72	Transducer	5863.98	5840.78	Regional
R-2	09/15/2020	05:01	5865.72	Transducer	5863.98	5840.78	Regional
R-2	09/15/2020	06:01	5865.71	Transducer	5863.98	5840.78	Regional
R-2	09/15/2020	07:01	5865.71	Transducer	5863.98	5840.78	Regional
R-2	09/15/2020	08:01	5865.71	Transducer	5863.98	5840.78	Regional
R-2	09/15/2020	09:01	5865.72	Transducer	5863.98	5840.78	Regional
R-2	09/15/2020	10:01	5865.72	Transducer	5863.98	5840.78	Regional
R-2	09/15/2020	11:01	5865.75	Transducer	5863.98	5840.78	Regional
R-2	09/15/2020	12:01	5865.78	Transducer	5863.98	5840.78	Regional
R-2	09/15/2020	13:01	5865.81	Transducer	5863.98	5840.78	Regional
R-2	09/15/2020	14:01	5865.83	Transducer	5863.98	5840.78	Regional
R-2	09/15/2020	15:01	5865.85	Transducer	5863.98	5840.78	Regional
R-2	09/15/2020	16:01	5865.87	Transducer	5863.98	5840.78	Regional

Location	Date	Time	Water Level (ft amsl)	Method	Top of Screen (ft amsl)	Bottom of Screen (ft amsl)	Zone
R-2	09/15/2020	17:01	5865.87	Transducer	5863.98	5840.78	Regional
R-2	09/15/2020	18:01	5865.86	Transducer	5863.98	5840.78	Regional
R-2	09/15/2020	19:01	5865.85	Transducer	5863.98	5840.78	Regional
R-2	09/15/2020	20:01	5865.82	Transducer	5863.98	5840.78	Regional
R-2	09/15/2020	21:01	5865.81	Transducer	5863.98	5840.78	Regional
R-2	09/15/2020	22:01	5865.82	Transducer	5863.98	5840.78	Regional
R-2	09/15/2020	23:01	5865.81	Transducer	5863.98	5840.78	Regional
R-2	09/16/2020	00:01	5865.82	Transducer	5863.98	5840.78	Regional
R-2	09/16/2020	01:01	5865.82	Transducer	5863.98	5840.78	Regional
R-2	09/16/2020	02:01	5865.82	Transducer	5863.98	5840.78	Regional
R-2	09/16/2020	03:01	5865.82	Transducer	5863.98	5840.78	Regional
R-2	09/16/2020	04:01	5865.83	Transducer	5863.98	5840.78	Regional
R-2	09/16/2020	05:01	5865.81	Transducer	5863.98	5840.78	Regional
R-2	09/16/2020	06:01	5865.80	Transducer	5863.98	5840.78	Regional
R-2	09/16/2020	07:01	5865.79	Transducer	5863.98	5840.78	Regional
R-2	09/16/2020	08:01	5865.79	Transducer	5863.98	5840.78	Regional
R-2	09/16/2020	09:01	5865.77	Transducer	5863.98	5840.78	Regional
R-2	09/16/2020	10:01	5865.77	Transducer	5863.98	5840.78	Regional
R-2	09/16/2020	11:01	5865.78	Transducer	5863.98	5840.78	Regional
R-2	09/16/2020	12:01	5865.80	Transducer	5863.98	5840.78	Regional
R-2	09/16/2020	13:01	5865.81	Transducer	5863.98	5840.78	Regional
R-2	09/16/2020	14:01	5865.81	Transducer	5863.98	5840.78	Regional
R-2	09/16/2020	15:01	5865.83	Transducer	5863.98	5840.78	Regional
R-2	09/16/2020	16:01	5865.83	Transducer	5863.98	5840.78	Regional
R-2	09/16/2020	17:01	5865.83	Transducer	5863.98	5840.78	Regional
R-2	09/16/2020	18:01	5865.81	Transducer	5863.98	5840.78	Regional
R-2	09/16/2020	19:01	5865.79	Transducer	5863.98	5840.78	Regional
R-2	09/16/2020	20:01	5865.76	Transducer	5863.98	5840.78	Regional
R-2	09/16/2020	21:01	5865.75	Transducer	5863.98	5840.78	Regional
R-2	09/16/2020	22:01	5865.75	Transducer	5863.98	5840.78	Regional
R-2	09/16/2020	23:01	5865.73	Transducer	5863.98	5840.78	Regional
R-2	09/17/2020	00:01	5865.74	Transducer	5863.98	5840.78	Regional
R-2	09/17/2020	01:01	5865.73	Transducer	5863.98	5840.78	Regional
R-2	09/17/2020	02:01	5865.73	Transducer	5863.98	5840.78	Regional
R-2	09/17/2020	03:01	5865.74	Transducer	5863.98	5840.78	Regional
R-2	09/17/2020	04:01	5865.73	Transducer	5863.98	5840.78	Regional
R-2	09/17/2020	05:01	5865.72	Transducer	5863.98	5840.78	Regional
R-2	09/17/2020	06:01	5865.71	Transducer	5863.98	5840.78	Regional
R-2	09/17/2020	07:01	5865.69	Transducer	5863.98	5840.78	Regional
R-2	09/17/2020	08:01	5865.68	Transducer	5863.98	5840.78	Regional
R-2	09/17/2020	09:01	5865.68	Transducer	5863.98	5840.78	Regional
R-2	09/17/2020	10:01	5865.69	Transducer	5863.98	5840.78	Regional
R-2	09/17/2020	11:01	5865.71	Transducer	5863.98	5840.78	Regional
R-2	09/17/2020	12:01	5865.74	Transducer	5863.98	5840.78	Regional
R-2	09/17/2020	13:01	5865.76	Transducer	5863.98	5840.78	Regional

Location	Date	Time	Water Level (ft amsl)	Method	Top of Screen (ft amsl)	Bottom of Screen (ft amsl)	Zone
R-2	09/17/2020	14:01	5865.80	Transducer	5863.98	5840.78	Regional
R-2	09/17/2020	15:01	5865.82	Transducer	5863.98	5840.78	Regional
R-2	09/17/2020	16:01	5865.82	Transducer	5863.98	5840.78	Regional
R-2	09/17/2020	17:01	5865.83	Transducer	5863.98	5840.78	Regional
R-2	09/17/2020	18:01	5865.82	Transducer	5863.98	5840.78	Regional
R-2	09/17/2020	19:01	5865.81	Transducer	5863.98	5840.78	Regional
R-2	09/17/2020	20:01	5865.79	Transducer	5863.98	5840.78	Regional
R-2	09/17/2020	21:01	5865.77	Transducer	5863.98	5840.78	Regional
R-2	09/17/2020	22:01	5865.74	Transducer	5863.98	5840.78	Regional
R-2	09/17/2020	23:01	5865.74	Transducer	5863.98	5840.78	Regional
R-2	09/18/2020	00:01	5865.74	Transducer	5863.98	5840.78	Regional
R-2	09/18/2020	01:01	5865.74	Transducer	5863.98	5840.78	Regional
R-2	09/18/2020	02:01	5865.73	Transducer	5863.98	5840.78	Regional
R-2	09/18/2020	03:01	5865.74	Transducer	5863.98	5840.78	Regional
R-2	09/18/2020	04:01	5865.74	Transducer	5863.98	5840.78	Regional
R-2	09/18/2020	05:01	5865.73	Transducer	5863.98	5840.78	Regional
R-2	09/18/2020	06:01	5865.72	Transducer	5863.98	5840.78	Regional
R-2	09/18/2020	07:01	5865.71	Transducer	5863.98	5840.78	Regional
R-2	09/18/2020	08:01	5865.70	Transducer	5863.98	5840.78	Regional
R-2	09/18/2020	09:01	5865.70	Transducer	5863.98	5840.78	Regional
R-2	09/18/2020	10:01	5865.70	Transducer	5863.98	5840.78	Regional
R-2	09/18/2020	11:01	5865.71	Transducer	5863.98	5840.78	Regional
R-2	09/18/2020	12:01	5865.74	Transducer	5863.98	5840.78	Regional
R-2	09/18/2020	13:01	5865.77	Transducer	5863.98	5840.78	Regional
R-2	09/18/2020	14:01	5865.80	Transducer	5863.98	5840.78	Regional
R-2	09/18/2020	15:01	5865.81	Transducer	5863.98	5840.78	Regional
R-2	09/18/2020	16:01	5865.82	Transducer	5863.98	5840.78	Regional
R-2	09/18/2020	17:01	5865.82	Transducer	5863.98	5840.78	Regional
R-2	09/18/2020	18:01	5865.81	Transducer	5863.98	5840.78	Regional
R-2	09/18/2020	19:01	5865.80	Transducer	5863.98	5840.78	Regional
R-2	09/18/2020	20:01	5865.77	Transducer	5863.98	5840.78	Regional
R-2	09/18/2020	21:01	5865.76	Transducer	5863.98	5840.78	Regional
R-2	09/18/2020	22:01	5865.75	Transducer	5863.98	5840.78	Regional
R-2	09/18/2020	23:01	5865.75	Transducer	5863.98	5840.78	Regional
R-2	09/19/2020	00:01	5865.75	Transducer	5863.98	5840.78	Regional
R-2	09/19/2020	01:01	5865.75	Transducer	5863.98	5840.78	Regional
R-2	09/19/2020	02:01	5865.77	Transducer	5863.98	5840.78	Regional
R-2	09/19/2020	03:01	5865.78	Transducer	5863.98	5840.78	Regional
R-2	09/19/2020	04:01	5865.79	Transducer	5863.98	5840.78	Regional
R-2	09/19/2020	05:01	5865.78	Transducer	5863.98	5840.78	Regional
R-2	09/19/2020	06:01	5865.78	Transducer	5863.98	5840.78	Regional
R-2	09/19/2020	07:01	5865.76	Transducer	5863.98	5840.78	Regional
R-2	09/19/2020	08:01	5865.77	Transducer	5863.98	5840.78	Regional
R-2	09/19/2020	09:01	5865.76	Transducer	5863.98	5840.78	Regional
R-2	09/19/2020	10:01	5865.77	Transducer	5863.98	5840.78	Regional

Location	Date	Time	Water Level (ft amsl)	Method	Top of Screen (ft amsl)	Bottom of Screen (ft amsl)	Zone
R-2	09/19/2020	11:01	5865.79	Transducer	5863.98	5840.78	Regional
R-2	09/19/2020	12:01	5865.82	Transducer	5863.98	5840.78	Regional
R-2	09/19/2020	13:01	5865.86	Transducer	5863.98	5840.78	Regional
R-2	09/19/2020	14:01	5865.89	Transducer	5863.98	5840.78	Regional
R-2	09/19/2020	15:01	5865.90	Transducer	5863.98	5840.78	Regional
R-2	09/19/2020	16:01	5865.92	Transducer	5863.98	5840.78	Regional
R-2	09/19/2020	17:01	5865.92	Transducer	5863.98	5840.78	Regional
R-2	09/19/2020	18:01	5865.92	Transducer	5863.98	5840.78	Regional
R-2	09/19/2020	19:01	5865.91	Transducer	5863.98	5840.78	Regional
R-2	09/19/2020	20:01	5865.88	Transducer	5863.98	5840.78	Regional
R-2	09/19/2020	21:01	5865.87	Transducer	5863.98	5840.78	Regional
R-2	09/19/2020	22:01	5865.86	Transducer	5863.98	5840.78	Regional
R-2	09/19/2020	23:01	5865.86	Transducer	5863.98	5840.78	Regional
R-2	09/20/2020	00:01	5865.86	Transducer	5863.98	5840.78	Regional
R-2	09/20/2020	01:01	5865.86	Transducer	5863.98	5840.78	Regional
R-2	09/20/2020	02:01	5865.86	Transducer	5863.98	5840.78	Regional
R-2	09/20/2020	03:01	5865.86	Transducer	5863.98	5840.78	Regional
R-2	09/20/2020	04:01	5865.86	Transducer	5863.98	5840.78	Regional
R-2	09/20/2020	05:01	5865.85	Transducer	5863.98	5840.78	Regional
R-2	09/20/2020	06:01	5865.84	Transducer	5863.98	5840.78	Regional
R-2	09/20/2020	07:01	5865.82	Transducer	5863.98	5840.78	Regional
R-2	09/20/2020	08:01	5865.82	Transducer	5863.98	5840.78	Regional
R-2	09/20/2020	09:01	5865.80	Transducer	5863.98	5840.78	Regional
R-2	09/20/2020	10:01	5865.81	Transducer	5863.98	5840.78	Regional
R-2	09/20/2020	11:01	5865.82	Transducer	5863.98	5840.78	Regional
R-2	09/20/2020	12:01	5865.84	Transducer	5863.98	5840.78	Regional
R-2	09/20/2020	13:01	5865.87	Transducer	5863.98	5840.78	Regional
R-2	09/20/2020	14:01	5865.90	Transducer	5863.98	5840.78	Regional
R-2	09/20/2020	15:01	5865.90	Transducer	5863.98	5840.78	Regional
R-2	09/20/2020	16:01	5865.91	Transducer	5863.98	5840.78	Regional
R-2	09/20/2020	17:01	5865.91	Transducer	5863.98	5840.78	Regional
R-2	09/20/2020	18:01	5865.90	Transducer	5863.98	5840.78	Regional
R-2	09/20/2020	19:01	5865.90	Transducer	5863.98	5840.78	Regional
R-2	09/20/2020	20:01	5865.89	Transducer	5863.98	5840.78	Regional
R-2	09/20/2020	21:01	5865.87	Transducer	5863.98	5840.78	Regional
R-2	09/20/2020	22:01	5865.87	Transducer	5863.98	5840.78	Regional
R-2	09/20/2020	23:01	5865.85	Transducer	5863.98	5840.78	Regional
R-2	09/21/2020	00:01	5865.86	Transducer	5863.98	5840.78	Regional
R-2	09/21/2020	01:01	5865.85	Transducer	5863.98	5840.78	Regional
R-2	09/21/2020	02:01	5865.86	Transducer	5863.98	5840.78	Regional
R-2	09/21/2020	03:01	5865.86	Transducer	5863.98	5840.78	Regional
R-2	09/21/2020	04:01	5865.85	Transducer	5863.98	5840.78	Regional
R-2	09/21/2020	05:01	5865.83	Transducer	5863.98	5840.78	Regional
R-2	09/21/2020	06:01	5865.82	Transducer	5863.98	5840.78	Regional
R-2	09/21/2020	07:01	5865.81	Transducer	5863.98	5840.78	Regional

Location	Date	Time	Water Level (ft amsl)	Method	Top of Screen (ft amsl)	Bottom of Screen (ft amsl)	Zone
R-2	09/21/2020	08:01	5865.81	Transducer	5863.98	5840.78	Regional
R-2	09/21/2020	09:01	5865.80	Transducer	5863.98	5840.78	Regional
R-2	09/21/2020	10:01	5865.81	Transducer	5863.98	5840.78	Regional
R-2	09/21/2020	11:01	5865.82	Transducer	5863.98	5840.78	Regional
R-2	09/21/2020	12:01	5865.83	Transducer	5863.98	5840.78	Regional
R-2	09/21/2020	13:01	5865.84	Transducer	5863.98	5840.78	Regional
R-2	09/21/2020	14:01	5865.87	Transducer	5863.98	5840.78	Regional
R-2	09/21/2020	15:01	5865.89	Transducer	5863.98	5840.78	Regional
R-2	09/21/2020	16:01	5865.91	Transducer	5863.98	5840.78	Regional
R-2	09/21/2020	17:01	5865.90	Transducer	5863.98	5840.78	Regional
R-2	09/21/2020	18:01	5865.90	Transducer	5863.98	5840.78	Regional
R-2	09/21/2020	19:01	5865.88	Transducer	5863.98	5840.78	Regional
R-2	09/21/2020	20:01	5865.85	Transducer	5863.98	5840.78	Regional
R-2	09/21/2020	21:01	5865.84	Transducer	5863.98	5840.78	Regional
R-2	09/21/2020	22:01	5865.83	Transducer	5863.98	5840.78	Regional
R-2	09/21/2020	23:01	5865.83	Transducer	5863.98	5840.78	Regional
R-2	09/22/2020	00:01	5865.84	Transducer	5863.98	5840.78	Regional
R-2	09/22/2020	01:01	5865.85	Transducer	5863.98	5840.78	Regional
R-2	09/22/2020	02:01	5865.85	Transducer	5863.98	5840.78	Regional
R-2	09/22/2020	03:01	5865.85	Transducer	5863.98	5840.78	Regional
R-2	09/22/2020	04:01	5865.84	Transducer	5863.98	5840.78	Regional
R-2	09/22/2020	05:01	5865.83	Transducer	5863.98	5840.78	Regional
R-2	09/22/2020	06:01	5865.83	Transducer	5863.98	5840.78	Regional
R-2	09/22/2020	07:01	5865.81	Transducer	5863.98	5840.78	Regional
R-2	09/22/2020	08:01	5865.81	Transducer	5863.98	5840.78	Regional
R-2	09/22/2020	09:01	5865.81	Transducer	5863.98	5840.78	Regional
R-2	09/22/2020	10:01	5865.82	Transducer	5863.98	5840.78	Regional
R-2	09/22/2020	11:01	5865.84	Transducer	5863.98	5840.78	Regional
R-2	09/22/2020	12:01	5865.84	Transducer	5863.98	5840.78	Regional
R-2	09/22/2020	13:01	5865.86	Transducer	5863.98	5840.78	Regional
R-2	09/22/2020	14:01	5865.90	Transducer	5863.98	5840.78	Regional
R-2	09/22/2020	15:01	5865.93	Transducer	5863.98	5840.78	Regional
R-2	09/22/2020	16:01	5865.94	Transducer	5863.98	5840.78	Regional
R-2	09/22/2020	17:01	5865.91	Transducer	5863.98	5840.78	Regional
R-2	09/22/2020	18:01	5865.90	Transducer	5863.98	5840.78	Regional
R-2	09/22/2020	19:01	5865.89	Transducer	5863.98	5840.78	Regional
R-2	09/22/2020	20:01	5865.87	Transducer	5863.98	5840.78	Regional
R-2	09/22/2020	21:01	5865.86	Transducer	5863.98	5840.78	Regional
R-2	09/22/2020	22:01	5865.86	Transducer	5863.98	5840.78	Regional
R-2	09/22/2020	23:01	5865.86	Transducer	5863.98	5840.78	Regional
R-2	09/23/2020	00:01	5865.86	Transducer	5863.98	5840.78	Regional
R-2	09/23/2020	01:01	5865.87	Transducer	5863.98	5840.78	Regional
R-2	09/23/2020	02:01	5865.87	Transducer	5863.98	5840.78	Regional
R-2	09/23/2020	03:01	5865.87	Transducer	5863.98	5840.78	Regional
R-2	09/23/2020	04:01	5865.88	Transducer	5863.98	5840.78	Regional

Location	Date	Time	Water Level (ft amsl)	Method	Top of Screen (ft amsl)	Bottom of Screen (ft amsl)	Zone
R-2	09/23/2020	05:01	5865.87	Transducer	5863.98	5840.78	Regional
R-2	09/23/2020	06:01	5865.85	Transducer	5863.98	5840.78	Regional
R-2	09/23/2020	07:01	5865.84	Transducer	5863.98	5840.78	Regional
R-2	09/23/2020	08:01	5865.84	Transducer	5863.98	5840.78	Regional
R-2	09/23/2020	09:01	5865.83	Transducer	5863.98	5840.78	Regional
R-2	09/23/2020	10:01	5865.85	Transducer	5863.98	5840.78	Regional
R-2	09/23/2020	11:01	5865.86	Transducer	5863.98	5840.78	Regional
R-2	09/23/2020	12:01	5865.88	Transducer	5863.98	5840.78	Regional
R-2	09/23/2020	13:01	5865.91	Transducer	5863.98	5840.78	Regional
R-2	09/23/2020	14:01	5865.92	Transducer	5863.98	5840.78	Regional
R-2	09/23/2020	15:01	5865.94	Transducer	5863.98	5840.78	Regional
R-2	09/23/2020	16:01	5865.93	Transducer	5863.98	5840.78	Regional
R-2	09/23/2020	17:01	5865.93	Transducer	5863.98	5840.78	Regional
R-2	09/23/2020	18:01	5865.91	Transducer	5863.98	5840.78	Regional
R-2	09/23/2020	19:01	5865.90	Transducer	5863.98	5840.78	Regional
R-2	09/23/2020	20:01	5865.89	Transducer	5863.98	5840.78	Regional
R-2	09/23/2020	21:01	5865.87	Transducer	5863.98	5840.78	Regional
R-2	09/23/2020	22:01	5865.86	Transducer	5863.98	5840.78	Regional
R-2	09/23/2020	23:01	5865.87	Transducer	5863.98	5840.78	Regional
R-2	09/24/2020	00:01	5865.87	Transducer	5863.98	5840.78	Regional
R-2	09/24/2020	01:01	5865.88	Transducer	5863.98	5840.78	Regional
R-2	09/24/2020	02:01	5865.88	Transducer	5863.98	5840.78	Regional
R-2	09/24/2020	03:01	5865.88	Transducer	5863.98	5840.78	Regional
R-2	09/24/2020	04:01	5865.89	Transducer	5863.98	5840.78	Regional
R-2	09/24/2020	05:01	5865.87	Transducer	5863.98	5840.78	Regional
R-2	09/24/2020	06:01	5865.86	Transducer	5863.98	5840.78	Regional
R-2	09/24/2020	07:01	5865.85	Transducer	5863.98	5840.78	Regional
R-2	09/24/2020	08:01	5865.84	Transducer	5863.98	5840.78	Regional
R-2	09/24/2020	09:01	5865.84	Transducer	5863.98	5840.78	Regional
R-2	09/24/2020	10:01	5865.85	Transducer	5863.98	5840.78	Regional
R-2	09/24/2020	11:01	5865.87	Transducer	5863.98	5840.78	Regional
R-2	09/24/2020	12:01	5865.89	Transducer	5863.98	5840.78	Regional
R-2	09/24/2020	13:01	5865.92	Transducer	5863.98	5840.78	Regional
R-2	09/24/2020	14:01	5865.95	Transducer	5863.98	5840.78	Regional
R-2	09/24/2020	15:01	5865.97	Transducer	5863.98	5840.78	Regional
R-2	09/24/2020	16:01	5865.98	Transducer	5863.98	5840.78	Regional
R-2	09/24/2020	17:01	5865.99	Transducer	5863.98	5840.78	Regional
R-2	09/24/2020	18:01	5865.98	Transducer	5863.98	5840.78	Regional
R-2	09/24/2020	19:01	5865.97	Transducer	5863.98	5840.78	Regional
R-2	09/24/2020	20:01	5865.95	Transducer	5863.98	5840.78	Regional
R-2	09/24/2020	21:01	5865.95	Transducer	5863.98	5840.78	Regional
R-2	09/24/2020	22:01	5865.95	Transducer	5863.98	5840.78	Regional
R-2	09/24/2020	23:01	5865.94	Transducer	5863.98	5840.78	Regional
R-2	09/25/2020	00:01	5865.95	Transducer	5863.98	5840.78	Regional
R-2	09/25/2020	01:01	5865.94	Transducer	5863.98	5840.78	Regional

Location	Date	Time	Water Level (ft amsl)	Method	Top of Screen (ft amsl)	Bottom of Screen (ft amsl)	Zone
R-2	09/25/2020	02:01	5865.96	Transducer	5863.98	5840.78	Regional
R-2	09/25/2020	03:01	5865.95	Transducer	5863.98	5840.78	Regional
R-2	09/25/2020	04:01	5865.95	Transducer	5863.98	5840.78	Regional
R-2	09/25/2020	05:01	5865.94	Transducer	5863.98	5840.78	Regional
R-2	09/25/2020	06:01	5865.92	Transducer	5863.98	5840.78	Regional
R-2	09/25/2020	07:01	5865.91	Transducer	5863.98	5840.78	Regional
R-2	09/25/2020	08:01	5865.90	Transducer	5863.98	5840.78	Regional
R-2	09/25/2020	09:01	5865.89	Transducer	5863.98	5840.78	Regional
R-2	09/25/2020	10:01	5865.88	Transducer	5863.98	5840.78	Regional
R-2	09/25/2020	11:01	5865.89	Transducer	5863.98	5840.78	Regional
R-2	09/25/2020	12:01	5865.92	Transducer	5863.98	5840.78	Regional
R-2	09/25/2020	13:01	5865.95	Transducer	5863.98	5840.78	Regional
R-2	09/25/2020	14:01	5865.98	Transducer	5863.98	5840.78	Regional
R-2	09/25/2020	15:01	5865.99	Transducer	5863.98	5840.78	Regional
R-2	09/25/2020	16:01	5866.01	Transducer	5863.98	5840.78	Regional
R-2	09/25/2020	17:01	5866.00	Transducer	5863.98	5840.78	Regional
R-2	09/25/2020	18:01	5865.99	Transducer	5863.98	5840.78	Regional
R-2	09/25/2020	19:01	5865.97	Transducer	5863.98	5840.78	Regional
R-2	09/25/2020	20:01	5865.95	Transducer	5863.98	5840.78	Regional
R-2	09/25/2020	21:01	5865.94	Transducer	5863.98	5840.78	Regional
R-2	09/25/2020	22:01	5865.94	Transducer	5863.98	5840.78	Regional
R-2	09/25/2020	23:01	5865.94	Transducer	5863.98	5840.78	Regional
R-2	09/26/2020	00:01	5865.95	Transducer	5863.98	5840.78	Regional
R-2	09/26/2020	01:01	5865.96	Transducer	5863.98	5840.78	Regional
R-2	09/26/2020	02:01	5865.96	Transducer	5863.98	5840.78	Regional
R-2	09/26/2020	03:01	5865.96	Transducer	5863.98	5840.78	Regional
R-2	09/26/2020	04:01	5865.96	Transducer	5863.98	5840.78	Regional
R-2	09/26/2020	05:01	5865.95	Transducer	5863.98	5840.78	Regional
R-2	09/26/2020	06:01	5865.95	Transducer	5863.98	5840.78	Regional
R-2	09/26/2020	07:01	5865.93	Transducer	5863.98	5840.78	Regional
R-2	09/26/2020	08:01	5865.94	Transducer	5863.98	5840.78	Regional
R-2	09/26/2020	09:01	5865.94	Transducer	5863.98	5840.78	Regional
R-2	09/26/2020	10:01	5865.94	Transducer	5863.98	5840.78	Regional
R-2	09/26/2020	11:01	5865.96	Transducer	5863.98	5840.78	Regional
R-2	09/26/2020	12:01	5865.97	Transducer	5863.98	5840.78	Regional
R-2	09/26/2020	13:01	5866.02	Transducer	5863.98	5840.78	Regional
R-2	09/26/2020	14:01	5866.05	Transducer	5863.98	5840.78	Regional
R-2	09/26/2020	15:01	5866.06	Transducer	5863.98	5840.78	Regional
R-2	09/26/2020	16:01	5866.07	Transducer	5863.98	5840.78	Regional
R-2	09/26/2020	17:01	5866.06	Transducer	5863.98	5840.78	Regional
R-2	09/26/2020	18:01	5866.06	Transducer	5863.98	5840.78	Regional
R-2	09/26/2020	19:01	5866.05	Transducer	5863.98	5840.78	Regional
R-2	09/26/2020	20:01	5866.04	Transducer	5863.98	5840.78	Regional
R-2	09/26/2020	21:01	5866.03	Transducer	5863.98	5840.78	Regional
R-2	09/26/2020	22:01	5866.04	Transducer	5863.98	5840.78	Regional

Location	Date	Time	Water Level (ft amsl)	Method	Top of Screen (ft amsl)	Bottom of Screen (ft amsl)	Zone
R-2	09/26/2020	23:01	5866.02	Transducer	5863.98	5840.78	Regional
R-2	09/27/2020	00:01	5866.03	Transducer	5863.98	5840.78	Regional
R-2	09/27/2020	01:01	5866.03	Transducer	5863.98	5840.78	Regional
R-2	09/27/2020	02:01	5866.05	Transducer	5863.98	5840.78	Regional
R-2	09/27/2020	03:01	5866.05	Transducer	5863.98	5840.78	Regional
R-2	09/27/2020	04:01	5866.05	Transducer	5863.98	5840.78	Regional
R-2	09/27/2020	05:01	5866.04	Transducer	5863.98	5840.78	Regional
R-2	09/27/2020	06:01	5866.04	Transducer	5863.98	5840.78	Regional
R-2	09/27/2020	07:01	5866.02	Transducer	5863.98	5840.78	Regional
R-2	09/27/2020	08:01	5866.00	Transducer	5863.98	5840.78	Regional
R-2	09/27/2020	09:01	5866.01	Transducer	5863.98	5840.78	Regional
R-2	09/27/2020	10:01	5866.01	Transducer	5863.98	5840.78	Regional
R-2	09/27/2020	11:01	5866.02	Transducer	5863.98	5840.78	Regional
R-2	09/27/2020	12:01	5866.04	Transducer	5863.98	5840.78	Regional
R-2	09/27/2020	13:01	5866.06	Transducer	5863.98	5840.78	Regional
R-2	09/27/2020	14:01	5866.08	Transducer	5863.98	5840.78	Regional
R-2	09/27/2020	15:01	5866.08	Transducer	5863.98	5840.78	Regional
R-2	09/27/2020	16:01	5866.07	Transducer	5863.98	5840.78	Regional
R-2	09/27/2020	17:01	5866.06	Transducer	5863.98	5840.78	Regional
R-2	09/27/2020	18:01	5866.05	Transducer	5863.98	5840.78	Regional
R-2	09/27/2020	19:01	5866.02	Transducer	5863.98	5840.78	Regional
R-2	09/27/2020	20:01	5866.02	Transducer	5863.98	5840.78	Regional
R-2	09/27/2020	21:01	5865.98	Transducer	5863.98	5840.78	Regional
R-2	09/27/2020	22:01	5865.97	Transducer	5863.98	5840.78	Regional
R-2	09/27/2020	23:01	5865.92	Transducer	5863.98	5840.78	Regional
R-2	09/28/2020	00:01	5865.89	Transducer	5863.98	5840.78	Regional
R-2	09/28/2020	01:01	5865.87	Transducer	5863.98	5840.78	Regional
R-2	09/28/2020	02:01	5865.86	Transducer	5863.98	5840.78	Regional
R-2	09/28/2020	03:01	5865.84	Transducer	5863.98	5840.78	Regional
R-2	09/28/2020	04:01	5865.81	Transducer	5863.98	5840.78	Regional
R-2	09/28/2020	05:01	5865.79	Transducer	5863.98	5840.78	Regional
R-2	09/28/2020	06:01	5865.76	Transducer	5863.98	5840.78	Regional
R-2	09/28/2020	07:01	5865.74	Transducer	5863.98	5840.78	Regional
R-2	09/28/2020	08:01	5865.71	Transducer	5863.98	5840.78	Regional
R-2	09/28/2020	09:01	5865.71	Transducer	5863.98	5840.78	Regional
R-2	09/28/2020	10:01	5865.69	Transducer	5863.98	5840.78	Regional
R-2	09/28/2020	11:01	5865.70	Transducer	5863.98	5840.78	Regional
R-2	09/28/2020	12:01	5865.71	Transducer	5863.98	5840.78	Regional
R-2	09/28/2020	13:01	5865.74	Transducer	5863.98	5840.78	Regional
R-2	09/28/2020	14:01	5865.78	Transducer	5863.98	5840.78	Regional
R-2	09/28/2020	15:01	5865.79	Transducer	5863.98	5840.78	Regional
R-2	09/28/2020	16:01	5865.80	Transducer	5863.98	5840.78	Regional
R-2	09/28/2020	17:01	5865.80	Transducer	5863.98	5840.78	Regional
R-2	09/28/2020	18:01	5865.80	Transducer	5863.98	5840.78	Regional
R-2	09/28/2020	19:01	5865.78	Transducer	5863.98	5840.78	Regional

Location	Date	Time	Water Level (ft amsl)	Method	Top of Screen (ft amsl)	Bottom of Screen (ft amsl)	Zone
R-2	09/28/2020	20:01	5865.76	Transducer	5863.98	5840.78	Regional
R-2	09/28/2020	21:01	5865.74	Transducer	5863.98	5840.78	Regional
R-2	09/28/2020	22:01	5865.73	Transducer	5863.98	5840.78	Regional
R-2	09/28/2020	23:01	5865.72	Transducer	5863.98	5840.78	Regional
R-2	09/29/2020	00:01	5865.73	Transducer	5863.98	5840.78	Regional
R-2	09/29/2020	01:01	5865.74	Transducer	5863.98	5840.78	Regional
R-2	09/29/2020	02:01	5865.73	Transducer	5863.98	5840.78	Regional
R-2	09/29/2020	03:01	5865.75	Transducer	5863.98	5840.78	Regional
R-2	09/29/2020	04:01	5865.74	Transducer	5863.98	5840.78	Regional
R-2	09/29/2020	05:01	5865.74	Transducer	5863.98	5840.78	Regional
R-2	09/29/2020	06:01	5865.72	Transducer	5863.98	5840.78	Regional
R-2	09/29/2020	07:01	5865.71	Transducer	5863.98	5840.78	Regional
R-2	09/29/2020	08:01	5865.71	Transducer	5863.98	5840.78	Regional
R-2	09/29/2020	09:01	5865.70	Transducer	5863.98	5840.78	Regional
R-2	09/29/2020	10:01	5865.71	Transducer	5863.98	5840.78	Regional
R-2	09/29/2020	11:01	5865.72	Transducer	5863.98	5840.78	Regional
R-2	09/29/2020	12:01	5865.75	Transducer	5863.98	5840.78	Regional
R-2	09/29/2020	13:01	5865.78	Transducer	5863.98	5840.78	Regional
R-2	09/29/2020	14:01	5865.80	Transducer	5863.98	5840.78	Regional
R-2	09/29/2020	15:01	5865.81	Transducer	5863.98	5840.78	Regional
R-2	09/29/2020	16:01	5865.84	Transducer	5863.98	5840.78	Regional
R-2	09/29/2020	17:01	5865.84	Transducer	5863.98	5840.78	Regional
R-2	09/29/2020	18:01	5865.83	Transducer	5863.98	5840.78	Regional
R-2	09/29/2020	19:01	5865.84	Transducer	5863.98	5840.78	Regional
R-2	09/29/2020	20:01	5865.82	Transducer	5863.98	5840.78	Regional
R-2	09/29/2020	21:01	5865.82	Transducer	5863.98	5840.78	Regional
R-2	09/29/2020	22:01	5865.82	Transducer	5863.98	5840.78	Regional
R-2	09/29/2020	23:01	5865.81	Transducer	5863.98	5840.78	Regional
R-2	09/30/2020	00:01	5865.80	Transducer	5863.98	5840.78	Regional
R-2	09/30/2020	01:01	5865.79	Transducer	5863.98	5840.78	Regional
R-2	09/30/2020	02:01	5865.80	Transducer	5863.98	5840.78	Regional
R-2	09/30/2020	03:01	5865.81	Transducer	5863.98	5840.78	Regional
R-2	09/30/2020	04:01	5865.81	Transducer	5863.98	5840.78	Regional
R-2	09/30/2020	05:01	5865.81	Transducer	5863.98	5840.78	Regional
R-2	09/30/2020	06:01	5865.79	Transducer	5863.98	5840.78	Regional
R-2	09/30/2020	07:01	5865.79	Transducer	5863.98	5840.78	Regional
R-2	09/30/2020	08:01	5865.79	Transducer	5863.98	5840.78	Regional
R-2	09/30/2020	09:01	5865.78	Transducer	5863.98	5840.78	Regional
R-2	09/30/2020	10:01	5865.79	Transducer	5863.98	5840.78	Regional
R-2	09/30/2020	11:01	5865.81	Transducer	5863.98	5840.78	Regional
R-2	09/30/2020	12:01	5865.82	Transducer	5863.98	5840.78	Regional
R-2	09/30/2020	13:01	5865.85	Transducer	5863.98	5840.78	Regional
R-2	09/30/2020	14:01	5865.86	Transducer	5863.98	5840.78	Regional
R-2	09/30/2020	15:01	5865.86	Transducer	5863.98	5840.78	Regional
R-2	09/30/2020	16:01	5865.87	Transducer	5863.98	5840.78	Regional

Location	Date	Time	Water Level (ft amsl)	Method	Top of Screen (ft amsl)	Bottom of Screen (ft amsl)	Zone
R-2	09/30/2020	17:01	5865.86	Transducer	5863.98	5840.78	Regional
R-2	09/30/2020	18:01	5865.86	Transducer	5863.98	5840.78	Regional
R-2	09/30/2020	19:01	5865.84	Transducer	5863.98	5840.78	Regional
R-2	09/30/2020	20:01	5865.83	Transducer	5863.98	5840.78	Regional
R-2	09/30/2020	21:01	5865.80	Transducer	5863.98	5840.78	Regional
R-2	09/30/2020	22:01	5865.79	Transducer	5863.98	5840.78	Regional
R-2	09/30/2020	23:01	5865.78	Transducer	5863.98	5840.78	Regional
R-2	10/01/2020	00:01	5865.78	Transducer	5863.98	5840.78	Regional
R-2	10/01/2020	01:01	5865.78	Transducer	5863.98	5840.78	Regional
R-2	10/01/2020	02:01	5865.78	Transducer	5863.98	5840.78	Regional
R-2	10/01/2020	03:01	5865.78	Transducer	5863.98	5840.78	Regional
R-2	10/01/2020	04:01	5865.78	Transducer	5863.98	5840.78	Regional
R-2	10/01/2020	05:01	5865.77	Transducer	5863.98	5840.78	Regional
R-2	10/01/2020	06:01	5865.75	Transducer	5863.98	5840.78	Regional
R-2	10/01/2020	07:01	5865.73	Transducer	5863.98	5840.78	Regional
R-2	10/01/2020	08:01	5865.72	Transducer	5863.98	5840.78	Regional
R-2	10/01/2020	09:01	5865.71	Transducer	5863.98	5840.78	Regional
R-2	10/01/2020	10:01	5865.72	Transducer	5863.98	5840.78	Regional
R-2	10/01/2020	11:01	5865.73	Transducer	5863.98	5840.78	Regional
R-2	10/01/2020	12:01	5865.74	Transducer	5863.98	5840.78	Regional
R-2	10/01/2020	13:01	5865.76	Transducer	5863.98	5840.78	Regional
R-2	10/01/2020	14:01	5865.78	Transducer	5863.98	5840.78	Regional
R-2	10/01/2020	15:01	5865.79	Transducer	5863.98	5840.78	Regional
R-2	10/01/2020	16:01	5865.80	Transducer	5863.98	5840.78	Regional
R-2	10/01/2020	17:01	5865.79	Transducer	5863.98	5840.78	Regional
R-2	10/01/2020	18:01	5865.78	Transducer	5863.98	5840.78	Regional
R-2	10/01/2020	19:01	5865.76	Transducer	5863.98	5840.78	Regional
R-2	10/01/2020	20:01	5865.75	Transducer	5863.98	5840.78	Regional
R-2	10/01/2020	21:01	5865.74	Transducer	5863.98	5840.78	Regional
R-2	10/01/2020	22:01	5865.74	Transducer	5863.98	5840.78	Regional
R-2	10/01/2020	23:01	5865.75	Transducer	5863.98	5840.78	Regional
R-2	10/02/2020	00:01	5865.75	Transducer	5863.98	5840.78	Regional
R-2	10/02/2020	01:01	5865.76	Transducer	5863.98	5840.78	Regional
R-2	10/02/2020	02:01	5865.77	Transducer	5863.98	5840.78	Regional
R-2	10/02/2020	03:01	5865.78	Transducer	5863.98	5840.78	Regional
R-2	10/02/2020	04:01	5865.79	Transducer	5863.98	5840.78	Regional
R-2	10/02/2020	05:01	5865.79	Transducer	5863.98	5840.78	Regional
R-2	10/02/2020	06:01	5865.79	Transducer	5863.98	5840.78	Regional
R-2	10/02/2020	07:01	5865.79	Transducer	5863.98	5840.78	Regional
R-2	10/02/2020	08:01	5865.78	Transducer	5863.98	5840.78	Regional
R-2	10/02/2020	09:01	5865.78	Transducer	5863.98	5840.78	Regional
R-2	10/02/2020	10:01	5865.80	Transducer	5863.98	5840.78	Regional
R-2	10/02/2020	11:01	5865.82	Transducer	5863.98	5840.78	Regional
R-2	10/02/2020	12:01	5865.84	Transducer	5863.98	5840.78	Regional
R-2	10/02/2020	13:01	5865.88	Transducer	5863.98	5840.78	Regional

Location	Date	Time	Water Level (ft amsl)	Method	Top of Screen (ft amsl)	Bottom of Screen (ft amsl)	Zone
R-2	10/02/2020	14:01	5865.92	Transducer	5863.98	5840.78	Regional
R-2	10/02/2020	15:01	5865.93	Transducer	5863.98	5840.78	Regional
R-2	10/02/2020	16:01	5865.95	Transducer	5863.98	5840.78	Regional
R-2	10/02/2020	17:01	5865.96	Transducer	5863.98	5840.78	Regional
R-2	10/02/2020	18:01	5865.95	Transducer	5863.98	5840.78	Regional
R-2	10/02/2020	19:01	5865.95	Transducer	5863.98	5840.78	Regional
R-2	10/02/2020	20:01	5865.95	Transducer	5863.98	5840.78	Regional
R-2	10/02/2020	21:01	5865.95	Transducer	5863.98	5840.78	Regional
R-2	10/02/2020	22:01	5865.95	Transducer	5863.98	5840.78	Regional
R-2	10/02/2020	23:01	5865.94	Transducer	5863.98	5840.78	Regional
R-2	10/03/2020	00:01	5865.94	Transducer	5863.98	5840.78	Regional
R-2	10/03/2020	01:01	5865.94	Transducer	5863.98	5840.78	Regional
R-2	10/03/2020	02:01	5865.95	Transducer	5863.98	5840.78	Regional
R-2	10/03/2020	03:01	5865.94	Transducer	5863.98	5840.78	Regional
R-2	10/03/2020	04:01	5865.94	Transducer	5863.98	5840.78	Regional
R-2	10/03/2020	05:01	5865.93	Transducer	5863.98	5840.78	Regional
R-2	10/03/2020	06:01	5865.92	Transducer	5863.98	5840.78	Regional
R-2	10/03/2020	07:01	5865.90	Transducer	5863.98	5840.78	Regional
R-2	10/03/2020	08:01	5865.89	Transducer	5863.98	5840.78	Regional
R-2	10/03/2020	09:01	5865.89	Transducer	5863.98	5840.78	Regional
R-2	10/03/2020	10:01	5865.88	Transducer	5863.98	5840.78	Regional
R-2	10/03/2020	11:01	5865.88	Transducer	5863.98	5840.78	Regional
R-2	10/03/2020	12:01	5865.89	Transducer	5863.98	5840.78	Regional
R-2	10/03/2020	13:01	5865.90	Transducer	5863.98	5840.78	Regional
R-2	10/03/2020	14:01	5865.93	Transducer	5863.98	5840.78	Regional
R-2	10/03/2020	15:01	5865.93	Transducer	5863.98	5840.78	Regional
R-2	10/03/2020	16:01	5865.93	Transducer	5863.98	5840.78	Regional
R-2	10/03/2020	17:01	5865.93	Transducer	5863.98	5840.78	Regional
R-2	10/03/2020	18:01	5865.90	Transducer	5863.98	5840.78	Regional
R-2	10/03/2020	19:01	5865.86	Transducer	5863.98	5840.78	Regional
R-2	10/03/2020	20:01	5865.84	Transducer	5863.98	5840.78	Regional
R-2	10/03/2020	21:01	5865.81	Transducer	5863.98	5840.78	Regional
R-2	10/03/2020	22:01	5865.79	Transducer	5863.98	5840.78	Regional
R-2	10/03/2020	23:01	5865.80	Transducer	5863.98	5840.78	Regional
R-2	10/04/2020	00:01	5865.79	Transducer	5863.98	5840.78	Regional
R-2	10/04/2020	01:01	5865.78	Transducer	5863.98	5840.78	Regional
R-2	10/04/2020	02:01	5865.78	Transducer	5863.98	5840.78	Regional
R-2	10/04/2020	03:01	5865.78	Transducer	5863.98	5840.78	Regional
R-2	10/04/2020	04:01	5865.77	Transducer	5863.98	5840.78	Regional
R-2	10/04/2020	05:01	5865.76	Transducer	5863.98	5840.78	Regional
R-2	10/04/2020	06:01	5865.75	Transducer	5863.98	5840.78	Regional
R-2	10/04/2020	07:01	5865.75	Transducer	5863.98	5840.78	Regional
R-2	10/04/2020	08:01	5865.74	Transducer	5863.98	5840.78	Regional
R-2	10/04/2020	09:01	5865.74	Transducer	5863.98	5840.78	Regional
R-2	10/04/2020	10:01	5865.74	Transducer	5863.98	5840.78	Regional

Location	Date	Time	Water Level (ft amsl)	Method	Top of Screen (ft amsl)	Bottom of Screen (ft amsl)	Zone
R-2	10/04/2020	11:01	5865.76	Transducer	5863.98	5840.78	Regional
R-2	10/04/2020	12:01	5865.78	Transducer	5863.98	5840.78	Regional
R-2	10/04/2020	13:01	5865.80	Transducer	5863.98	5840.78	Regional
R-2	10/04/2020	14:01	5865.83	Transducer	5863.98	5840.78	Regional
R-2	10/04/2020	15:01	5865.85	Transducer	5863.98	5840.78	Regional
R-2	10/04/2020	16:01	5865.86	Transducer	5863.98	5840.78	Regional
R-2	10/04/2020	17:01	5865.86	Transducer	5863.98	5840.78	Regional
R-2	10/04/2020	18:01	5865.86	Transducer	5863.98	5840.78	Regional
R-2	10/04/2020	19:01	5865.85	Transducer	5863.98	5840.78	Regional
R-2	10/04/2020	20:01	5865.84	Transducer	5863.98	5840.78	Regional
R-2	10/04/2020	21:01	5865.83	Transducer	5863.98	5840.78	Regional
R-2	10/04/2020	22:01	5865.83	Transducer	5863.98	5840.78	Regional
R-2	10/04/2020	23:01	5865.83	Transducer	5863.98	5840.78	Regional
R-2	10/05/2020	00:01	5865.83	Transducer	5863.98	5840.78	Regional
R-2	10/05/2020	01:01	5865.83	Transducer	5863.98	5840.78	Regional
R-2	10/05/2020	02:01	5865.83	Transducer	5863.98	5840.78	Regional
R-2	10/05/2020	03:01	5865.84	Transducer	5863.98	5840.78	Regional
R-2	10/05/2020	04:01	5865.83	Transducer	5863.98	5840.78	Regional
R-2	10/05/2020	05:01	5865.83	Transducer	5863.98	5840.78	Regional
R-2	10/05/2020	06:01	5865.83	Transducer	5863.98	5840.78	Regional
R-2	10/05/2020	07:01	5865.82	Transducer	5863.98	5840.78	Regional
R-2	10/05/2020	08:01	5865.81	Transducer	5863.98	5840.78	Regional
R-2	10/05/2020	09:01	5865.80	Transducer	5863.98	5840.78	Regional
R-2	10/05/2020	10:01	5865.81	Transducer	5863.98	5840.78	Regional
R-2	10/05/2020	11:01	5865.82	Transducer	5863.98	5840.78	Regional
R-2	10/05/2020	12:01	5865.84	Transducer	5863.98	5840.78	Regional
R-2	10/05/2020	13:01	5865.88	Transducer	5863.98	5840.78	Regional
R-2	10/05/2020	14:01	5865.90	Transducer	5863.98	5840.78	Regional
R-2	10/05/2020	15:01	5865.91	Transducer	5863.98	5840.78	Regional
R-2	10/05/2020	16:01	5865.92	Transducer	5863.98	5840.78	Regional
R-2	10/05/2020	17:01	5865.92	Transducer	5863.98	5840.78	Regional
R-2	10/05/2020	18:01	5865.91	Transducer	5863.98	5840.78	Regional
R-2	10/05/2020	19:01	5865.89	Transducer	5863.98	5840.78	Regional
R-2	10/05/2020	20:01	5865.87	Transducer	5863.98	5840.78	Regional
R-2	10/05/2020	21:01	5865.86	Transducer	5863.98	5840.78	Regional
R-2	10/05/2020	22:01	5865.86	Transducer	5863.98	5840.78	Regional
R-2	10/05/2020	23:01	5865.85	Transducer	5863.98	5840.78	Regional
R-2	10/06/2020	00:01	5865.85	Transducer	5863.98	5840.78	Regional
R-2	10/06/2020	01:01	5865.83	Transducer	5863.98	5840.78	Regional
R-2	10/06/2020	02:01	5865.83	Transducer	5863.98	5840.78	Regional
R-2	10/06/2020	03:01	5865.82	Transducer	5863.98	5840.78	Regional
R-2	10/06/2020	04:01	5865.81	Transducer	5863.98	5840.78	Regional
R-2	10/06/2020	05:01	5865.80	Transducer	5863.98	5840.78	Regional
R-2	10/06/2020	06:01	5865.78	Transducer	5863.98	5840.78	Regional
R-2	10/06/2020	07:01	5865.78	Transducer	5863.98	5840.78	Regional

Location	Date	Time	Water Level (ft amsl)	Method	Top of Screen (ft amsl)	Bottom of Screen (ft amsl)	Zone
R-2	10/06/2020	08:01	5865.75	Transducer	5863.98	5840.78	Regional
R-2	10/06/2020	09:01	5865.76	Transducer	5863.98	5840.78	Regional
R-2	10/06/2020	10:01	5865.76	Transducer	5863.98	5840.78	Regional
R-2	10/06/2020	11:01	5865.76	Transducer	5863.98	5840.78	Regional
R-2	10/06/2020	12:01	5865.78	Transducer	5863.98	5840.78	Regional
R-2	10/06/2020	13:01	5865.81	Transducer	5863.98	5840.78	Regional
R-2	10/06/2020	14:01	5865.84	Transducer	5863.98	5840.78	Regional
R-2	10/06/2020	15:01	5865.86	Transducer	5863.98	5840.78	Regional
R-2	10/06/2020	16:01	5865.87	Transducer	5863.98	5840.78	Regional
R-2	10/06/2020	17:01	5865.86	Transducer	5863.98	5840.78	Regional
R-2	10/06/2020	18:01	5865.85	Transducer	5863.98	5840.78	Regional
R-2	10/06/2020	19:01	5865.84	Transducer	5863.98	5840.78	Regional
R-2	10/06/2020	20:01	5865.84	Transducer	5863.98	5840.78	Regional
R-2	10/06/2020	21:01	5865.83	Transducer	5863.98	5840.78	Regional
R-2	10/06/2020	22:01	5865.84	Transducer	5863.98	5840.78	Regional
R-2	10/06/2020	23:01	5865.82	Transducer	5863.98	5840.78	Regional
R-2	10/07/2020	00:01	5865.82	Transducer	5863.98	5840.78	Regional
R-2	10/07/2020	01:01	5865.84	Transducer	5863.98	5840.78	Regional
R-2	10/07/2020	02:01	5865.84	Transducer	5863.98	5840.78	Regional
R-2	10/07/2020	03:01	5865.84	Transducer	5863.98	5840.78	Regional
R-2	10/07/2020	04:01	5865.85	Transducer	5863.98	5840.78	Regional
R-2	10/07/2020	05:01	5865.84	Transducer	5863.98	5840.78	Regional
R-2	10/07/2020	06:01	5865.83	Transducer	5863.98	5840.78	Regional
R-2	10/07/2020	07:01	5865.83	Transducer	5863.98	5840.78	Regional
R-2	10/07/2020	08:01	5865.82	Transducer	5863.98	5840.78	Regional
R-2	10/07/2020	09:01	5865.82	Transducer	5863.98	5840.78	Regional
R-2	10/07/2020	10:01	5865.83	Transducer	5863.98	5840.78	Regional
R-2	10/07/2020	11:01	5865.84	Transducer	5863.98	5840.78	Regional
R-2	10/07/2020	12:01	5865.87	Transducer	5863.98	5840.78	Regional
R-2	10/07/2020	13:01	5865.90	Transducer	5863.98	5840.78	Regional
R-2	10/07/2020	14:01	5865.92	Transducer	5863.98	5840.78	Regional
R-2	10/07/2020	15:01	5865.94	Transducer	5863.98	5840.78	Regional
R-2	10/07/2020	16:01	5865.95	Transducer	5863.98	5840.78	Regional
R-2	10/07/2020	17:01	5865.95	Transducer	5863.98	5840.78	Regional
R-2	10/07/2020	18:01	5865.93	Transducer	5863.98	5840.78	Regional
R-2	10/07/2020	19:01	5865.92	Transducer	5863.98	5840.78	Regional
R-2	10/07/2020	20:01	5865.93	Transducer	5863.98	5840.78	Regional
R-2	10/07/2020	21:01	5865.92	Transducer	5863.98	5840.78	Regional
R-2	10/07/2020	22:01	5865.91	Transducer	5863.98	5840.78	Regional
R-2	10/07/2020	23:01	5865.91	Transducer	5863.98	5840.78	Regional
R-2	10/08/2020	00:01	5865.90	Transducer	5863.98	5840.78	Regional
R-2	10/08/2020	01:01	5865.90	Transducer	5863.98	5840.78	Regional
R-2	10/08/2020	02:01	5865.90	Transducer	5863.98	5840.78	Regional
R-2	10/08/2020	03:01	5865.91	Transducer	5863.98	5840.78	Regional
R-2	10/08/2020	04:01	5865.91	Transducer	5863.98	5840.78	Regional

Location	Date	Time	Water Level (ft amsl)	Method	Top of Screen (ft amsl)	Bottom of Screen (ft amsl)	Zone
R-2	10/08/2020	05:01	5865.90	Transducer	5863.98	5840.78	Regional
R-2	10/08/2020	06:01	5865.90	Transducer	5863.98	5840.78	Regional
R-2	10/08/2020	07:01	5865.89	Transducer	5863.98	5840.78	Regional
R-2	10/08/2020	08:01	5865.88	Transducer	5863.98	5840.78	Regional
R-2	10/08/2020	09:01	5865.88	Transducer	5863.98	5840.78	Regional
R-2	10/08/2020	10:01	5865.89	Transducer	5863.98	5840.78	Regional
R-2	10/08/2020	11:01	5865.90	Transducer	5863.98	5840.78	Regional
R-2	10/08/2020	12:01	5865.92	Transducer	5863.98	5840.78	Regional
R-2	10/08/2020	13:01	5865.95	Transducer	5863.98	5840.78	Regional
R-2	10/08/2020	14:01	5865.97	Transducer	5863.98	5840.78	Regional
R-2	10/08/2020	15:01	5865.99	Transducer	5863.98	5840.78	Regional
R-2	10/08/2020	16:01	5866.01	Transducer	5863.98	5840.78	Regional
R-2	10/08/2020	17:01	5866.01	Transducer	5863.98	5840.78	Regional
R-2	10/08/2020	18:01	5866.00	Transducer	5863.98	5840.78	Regional
R-2	10/08/2020	19:01	5865.98	Transducer	5863.98	5840.78	Regional
R-2	10/08/2020	20:01	5865.96	Transducer	5863.98	5840.78	Regional
R-2	10/08/2020	21:01	5865.96	Transducer	5863.98	5840.78	Regional
R-2	10/08/2020	22:01	5865.97	Transducer	5863.98	5840.78	Regional
R-2	10/08/2020	23:01	5865.96	Transducer	5863.98	5840.78	Regional
R-2	10/09/2020	00:01	5865.96	Transducer	5863.98	5840.78	Regional
R-2	10/09/2020	01:01	5865.97	Transducer	5863.98	5840.78	Regional
R-2	10/09/2020	02:01	5865.96	Transducer	5863.98	5840.78	Regional
R-2	10/09/2020	03:01	5865.97	Transducer	5863.98	5840.78	Regional
R-2	10/09/2020	04:01	5865.96	Transducer	5863.98	5840.78	Regional
R-2	10/09/2020	05:01	5865.95	Transducer	5863.98	5840.78	Regional
R-2	10/09/2020	06:01	5865.95	Transducer	5863.98	5840.78	Regional
R-2	10/09/2020	07:01	5865.93	Transducer	5863.98	5840.78	Regional
R-2	10/09/2020	08:01	5865.91	Transducer	5863.98	5840.78	Regional
R-2	10/09/2020	09:01	5865.91	Transducer	5863.98	5840.78	Regional
R-2	10/09/2020	10:01	5865.92	Transducer	5863.98	5840.78	Regional
R-2	10/09/2020	11:01	5865.93	Transducer	5863.98	5840.78	Regional
R-2	10/09/2020	12:01	5865.95	Transducer	5863.98	5840.78	Regional
R-2	10/09/2020	13:01	5865.97	Transducer	5863.98	5840.78	Regional
R-2	10/09/2020	14:01	5866.00	Transducer	5863.98	5840.78	Regional
R-2	10/09/2020	15:01	5866.01	Transducer	5863.98	5840.78	Regional
R-2	10/09/2020	16:01	5866.02	Transducer	5863.98	5840.78	Regional
R-2	10/09/2020	17:01	5866.02	Transducer	5863.98	5840.78	Regional
R-2	10/09/2020	18:01	5866.01	Transducer	5863.98	5840.78	Regional
R-2	10/09/2020	19:01	5865.99	Transducer	5863.98	5840.78	Regional
R-2	10/09/2020	20:01	5865.98	Transducer	5863.98	5840.78	Regional
R-2	10/09/2020	21:01	5865.96	Transducer	5863.98	5840.78	Regional
R-2	10/09/2020	22:01	5865.96	Transducer	5863.98	5840.78	Regional
R-2	10/09/2020	23:01	5865.96	Transducer	5863.98	5840.78	Regional
R-2	10/10/2020	00:01	5865.97	Transducer	5863.98	5840.78	Regional
R-2	10/10/2020	01:01	5865.97	Transducer	5863.98	5840.78	Regional

Location	Date	Time	Water Level (ft amsl)	Method	Top of Screen (ft amsl)	Bottom of Screen (ft amsl)	Zone
R-2	10/10/2020	02:01	5865.97	Transducer	5863.98	5840.78	Regional
R-2	10/10/2020	03:01	5865.97	Transducer	5863.98	5840.78	Regional
R-2	10/10/2020	04:01	5865.96	Transducer	5863.98	5840.78	Regional
R-2	10/10/2020	05:01	5865.96	Transducer	5863.98	5840.78	Regional
R-2	10/10/2020	06:01	5865.94	Transducer	5863.98	5840.78	Regional
R-2	10/10/2020	07:01	5865.93	Transducer	5863.98	5840.78	Regional
R-2	10/10/2020	08:01	5865.92	Transducer	5863.98	5840.78	Regional
R-2	10/10/2020	09:01	5865.92	Transducer	5863.98	5840.78	Regional
R-2	10/10/2020	10:01	5865.92	Transducer	5863.98	5840.78	Regional
R-2	10/10/2020	11:01	5865.94	Transducer	5863.98	5840.78	Regional
R-2	10/10/2020	12:01	5865.96	Transducer	5863.98	5840.78	Regional
R-2	10/10/2020	13:01	5866.01	Transducer	5863.98	5840.78	Regional
R-2	10/10/2020	14:01	5866.04	Transducer	5863.98	5840.78	Regional
R-2	10/10/2020	15:01	5866.06	Transducer	5863.98	5840.78	Regional
R-2	10/10/2020	16:01	5866.07	Transducer	5863.98	5840.78	Regional
R-2	10/10/2020	17:01	5866.05	Transducer	5863.98	5840.78	Regional
R-2	10/10/2020	18:01	5866.03	Transducer	5863.98	5840.78	Regional
R-2	10/10/2020	19:01	5866.02	Transducer	5863.98	5840.78	Regional
R-2	10/10/2020	20:01	5866.01	Transducer	5863.98	5840.78	Regional
R-2	10/10/2020	21:01	5866.02	Transducer	5863.98	5840.78	Regional
R-2	10/10/2020	22:01	5866.02	Transducer	5863.98	5840.78	Regional
R-2	10/10/2020	23:01	5866.03	Transducer	5863.98	5840.78	Regional
R-2	10/11/2020	00:01	5866.04	Transducer	5863.98	5840.78	Regional
R-2	10/11/2020	01:01	5866.04	Transducer	5863.98	5840.78	Regional
R-2	10/11/2020	02:01	5866.03	Transducer	5863.98	5840.78	Regional
R-2	10/11/2020	03:01	5866.03	Transducer	5863.98	5840.78	Regional
R-2	10/11/2020	04:01	5866.03	Transducer	5863.98	5840.78	Regional
R-2	10/11/2020	05:01	5866.03	Transducer	5863.98	5840.78	Regional
R-2	10/11/2020	06:01	5866.02	Transducer	5863.98	5840.78	Regional
R-2	10/11/2020	07:01	5866.04	Transducer	5863.98	5840.78	Regional
R-2	10/11/2020	08:01	5866.04	Transducer	5863.98	5840.78	Regional
R-2	10/11/2020	09:01	5866.06	Transducer	5863.98	5840.78	Regional
R-2	10/11/2020	10:01	5866.06	Transducer	5863.98	5840.78	Regional
R-2	10/11/2020	11:01	5866.05	Transducer	5863.98	5840.78	Regional
R-2	10/11/2020	12:01	5866.08	Transducer	5863.98	5840.78	Regional
R-2	10/11/2020	13:01	5866.11	Transducer	5863.98	5840.78	Regional
R-2	10/11/2020	14:01	5866.12	Transducer	5863.98	5840.78	Regional
R-2	10/11/2020	15:01	5866.13	Transducer	5863.98	5840.78	Regional
R-2	10/11/2020	16:01	5866.12	Transducer	5863.98	5840.78	Regional
R-2	10/11/2020	17:01	5866.09	Transducer	5863.98	5840.78	Regional
R-2	10/11/2020	18:01	5866.06	Transducer	5863.98	5840.78	Regional
R-2	10/11/2020	19:01	5866.02	Transducer	5863.98	5840.78	Regional
R-2	10/11/2020	20:01	5865.98	Transducer	5863.98	5840.78	Regional
R-2	10/11/2020	21:01	5865.95	Transducer	5863.98	5840.78	Regional
R-2	10/11/2020	22:01	5865.94	Transducer	5863.98	5840.78	Regional

Location	Date	Time	Water Level (ft amsl)	Method	Top of Screen (ft amsl)	Bottom of Screen (ft amsl)	Zone
R-2	10/11/2020	23:01	5865.94	Transducer	5863.98	5840.78	Regional
R-2	10/12/2020	00:01	5865.91	Transducer	5863.98	5840.78	Regional
R-2	10/12/2020	01:01	5865.88	Transducer	5863.98	5840.78	Regional
R-2	10/12/2020	02:01	5865.86	Transducer	5863.98	5840.78	Regional
R-2	10/12/2020	03:01	5865.86	Transducer	5863.98	5840.78	Regional
R-2	10/12/2020	04:01	5865.86	Transducer	5863.98	5840.78	Regional
R-2	10/12/2020	05:01	5865.84	Transducer	5863.98	5840.78	Regional
R-2	10/12/2020	06:01	5865.81	Transducer	5863.98	5840.78	Regional
R-2	10/12/2020	07:01	5865.81	Transducer	5863.98	5840.78	Regional
R-2	10/12/2020	08:01	5865.78	Transducer	5863.98	5840.78	Regional
R-2	10/12/2020	09:01	5865.77	Transducer	5863.98	5840.78	Regional
R-2	10/12/2020	10:01	5865.78	Transducer	5863.98	5840.78	Regional
R-2	10/12/2020	11:01	5865.80	Transducer	5863.98	5840.78	Regional
R-2	10/12/2020	12:01	5865.83	Transducer	5863.98	5840.78	Regional
R-2	10/12/2020	13:01	5865.84	Transducer	5863.98	5840.78	Regional
R-2	10/12/2020	14:01	5865.88	Transducer	5863.98	5840.78	Regional
R-2	10/12/2020	15:01	5865.90	Transducer	5863.98	5840.78	Regional
R-2	10/12/2020	16:01	5865.90	Transducer	5863.98	5840.78	Regional
R-2	10/12/2020	17:01	5865.90	Transducer	5863.98	5840.78	Regional
R-2	10/12/2020	18:01	5865.89	Transducer	5863.98	5840.78	Regional
R-2	10/12/2020	19:01	5865.86	Transducer	5863.98	5840.78	Regional
R-2	10/12/2020	20:01	5865.85	Transducer	5863.98	5840.78	Regional
R-2	10/12/2020	21:01	5865.84	Transducer	5863.98	5840.78	Regional
R-2	10/12/2020	22:01	5865.82	Transducer	5863.98	5840.78	Regional
R-2	10/12/2020	23:01	5865.81	Transducer	5863.98	5840.78	Regional
R-2	10/13/2020	00:01	5865.82	Transducer	5863.98	5840.78	Regional
R-2	10/13/2020	01:01	5865.83	Transducer	5863.98	5840.78	Regional
R-2	10/13/2020	02:01	5865.81	Transducer	5863.98	5840.78	Regional
R-2	10/13/2020	03:01	5865.80	Transducer	5863.98	5840.78	Regional
R-2	10/13/2020	04:01	5865.78	Transducer	5863.98	5840.78	Regional
R-2	10/13/2020	05:01	5865.77	Transducer	5863.98	5840.78	Regional
R-2	10/13/2020	06:01	5865.77	Transducer	5863.98	5840.78	Regional
R-2	10/13/2020	07:01	5865.76	Transducer	5863.98	5840.78	Regional
R-2	10/13/2020	08:01	5865.73	Transducer	5863.98	5840.78	Regional
R-2	10/13/2020	09:01	5865.72	Transducer	5863.98	5840.78	Regional
R-2	10/13/2020	10:01	5865.73	Transducer	5863.98	5840.78	Regional
R-2	10/13/2020	11:01	5865.75	Transducer	5863.98	5840.78	Regional
R-2	10/13/2020	12:01	5865.77	Transducer	5863.98	5840.78	Regional
R-2	10/13/2020	13:01	5865.81	Transducer	5863.98	5840.78	Regional
R-2	10/13/2020	14:01	5865.83	Transducer	5863.98	5840.78	Regional
R-2	10/13/2020	15:01	5865.85	Transducer	5863.98	5840.78	Regional
R-2	10/13/2020	16:01	5865.86	Transducer	5863.98	5840.78	Regional
R-2	10/13/2020	17:01	5865.87	Transducer	5863.98	5840.78	Regional
R-2	10/13/2020	18:01	5865.85	Transducer	5863.98	5840.78	Regional
R-2	10/13/2020	19:01	5865.85	Transducer	5863.98	5840.78	Regional

Location	Date	Time	Water Level (ft amsl)	Method	Top of Screen (ft amsl)	Bottom of Screen (ft amsl)	Zone
R-2	10/13/2020	20:01	5865.84	Transducer	5863.98	5840.78	Regional
R-2	10/13/2020	21:01	5865.82	Transducer	5863.98	5840.78	Regional
R-2	10/13/2020	22:01	5865.82	Transducer	5863.98	5840.78	Regional
R-2	10/13/2020	23:01	5865.82	Transducer	5863.98	5840.78	Regional
R-2	10/14/2020	00:01	5865.83	Transducer	5863.98	5840.78	Regional
R-2	10/14/2020	01:01	5865.85	Transducer	5863.98	5840.78	Regional
R-2	10/14/2020	02:01	5865.86	Transducer	5863.98	5840.78	Regional
R-2	10/14/2020	03:01	5865.88	Transducer	5863.98	5840.78	Regional
R-2	10/14/2020	04:01	5865.88	Transducer	5863.98	5840.78	Regional
R-2	10/14/2020	05:01	5865.88	Transducer	5863.98	5840.78	Regional
R-2	10/14/2020	06:01	5865.87	Transducer	5863.98	5840.78	Regional
R-2	10/14/2020	07:01	5865.87	Transducer	5863.98	5840.78	Regional
R-2	10/14/2020	08:01	5865.85	Transducer	5863.98	5840.78	Regional
R-2	10/14/2020	09:01	5865.86	Transducer	5863.98	5840.78	Regional
R-2	10/14/2020	10:01	5865.88	Transducer	5863.98	5840.78	Regional
R-2	10/14/2020	11:01	5865.89	Transducer	5863.98	5840.78	Regional
R-2	10/14/2020	12:01	5865.92	Transducer	5863.98	5840.78	Regional
R-2	10/14/2020	13:01	5865.94	Transducer	5863.98	5840.78	Regional
R-2	10/14/2020	14:01	5865.98	Transducer	5863.98	5840.78	Regional
R-2	10/14/2020	15:01	5866.00	Transducer	5863.98	5840.78	Regional
R-2	10/14/2020	16:01	5866.00	Transducer	5863.98	5840.78	Regional
R-2	10/14/2020	17:01	5866.00	Transducer	5863.98	5840.78	Regional
R-2	10/14/2020	18:01	5865.99	Transducer	5863.98	5840.78	Regional
R-2	10/14/2020	19:01	5865.97	Transducer	5863.98	5840.78	Regional
R-2	10/14/2020	20:01	5865.96	Transducer	5863.98	5840.78	Regional
R-2	10/14/2020	21:01	5865.94	Transducer	5863.98	5840.78	Regional
R-2	10/14/2020	22:01	5865.93	Transducer	5863.98	5840.78	Regional
R-2	10/14/2020	23:01	5865.93	Transducer	5863.98	5840.78	Regional
R-2	10/15/2020	00:01	5865.94	Transducer	5863.98	5840.78	Regional
R-2	10/15/2020	01:01	5865.94	Transducer	5863.98	5840.78	Regional
R-2	10/15/2020	02:01	5865.93	Transducer	5863.98	5840.78	Regional
R-2	10/15/2020	03:01	5865.93	Transducer	5863.98	5840.78	Regional
R-2	10/15/2020	04:01	5865.93	Transducer	5863.98	5840.78	Regional
R-2	10/15/2020	05:01	5865.92	Transducer	5863.98	5840.78	Regional
R-2	10/15/2020	06:01	5865.90	Transducer	5863.98	5840.78	Regional
R-2	10/15/2020	07:01	5865.89	Transducer	5863.98	5840.78	Regional
R-2	10/15/2020	08:01	5865.87	Transducer	5863.98	5840.78	Regional
R-2	10/15/2020	09:01	5865.86	Transducer	5863.98	5840.78	Regional
R-2	10/15/2020	10:01	5865.86	Transducer	5863.98	5840.78	Regional
R-2	10/15/2020	11:01	5865.86	Transducer	5863.98	5840.78	Regional
R-2	10/15/2020	12:01	5865.90	Transducer	5863.98	5840.78	Regional
R-2	10/15/2020	13:01	5865.94	Transducer	5863.98	5840.78	Regional
R-2	10/15/2020	14:01	5865.96	Transducer	5863.98	5840.78	Regional
R-2	10/15/2020	15:01	5865.98	Transducer	5863.98	5840.78	Regional
R-2	10/15/2020	16:01	5865.98	Transducer	5863.98	5840.78	Regional

Location	Date	Time	Water Level (ft amsl)	Method	Top of Screen (ft amsl)	Bottom of Screen (ft amsl)	Zone
R-2	10/15/2020	17:01	5865.96	Transducer	5863.98	5840.78	Regional
R-2	10/15/2020	18:01	5865.95	Transducer	5863.98	5840.78	Regional
R-2	10/15/2020	19:01	5865.93	Transducer	5863.98	5840.78	Regional
R-2	10/15/2020	20:01	5865.91	Transducer	5863.98	5840.78	Regional
R-2	10/15/2020	21:01	5865.87	Transducer	5863.98	5840.78	Regional
R-2	10/15/2020	22:01	5865.86	Transducer	5863.98	5840.78	Regional
R-2	10/15/2020	23:01	5865.83	Transducer	5863.98	5840.78	Regional
R-2	10/16/2020	00:01	5865.80	Transducer	5863.98	5840.78	Regional
R-2	10/16/2020	01:01	5865.79	Transducer	5863.98	5840.78	Regional
R-2	10/16/2020	02:01	5865.78	Transducer	5863.98	5840.78	Regional
R-2	10/16/2020	03:01	5865.77	Transducer	5863.98	5840.78	Regional
R-2	10/16/2020	04:01	5865.76	Transducer	5863.98	5840.78	Regional
R-2	10/16/2020	05:01	5865.76	Transducer	5863.98	5840.78	Regional
R-2	10/16/2020	06:01	5865.74	Transducer	5863.98	5840.78	Regional
R-2	10/16/2020	07:01	5865.73	Transducer	5863.98	5840.78	Regional
R-2	10/16/2020	08:01	5865.71	Transducer	5863.98	5840.78	Regional
R-2	10/16/2020	09:01	5865.72	Transducer	5863.98	5840.78	Regional
R-2	10/16/2020	10:01	5865.73	Transducer	5863.98	5840.78	Regional
R-2	10/16/2020	11:01	5865.76	Transducer	5863.98	5840.78	Regional
R-2	10/16/2020	12:01	5865.80	Transducer	5863.98	5840.78	Regional
R-2	10/16/2020	13:01	5865.83	Transducer	5863.98	5840.78	Regional
R-2	10/16/2020	14:01	5865.87	Transducer	5863.98	5840.78	Regional
R-2	10/16/2020	15:01	5865.89	Transducer	5863.98	5840.78	Regional
R-2	10/16/2020	16:01	5865.91	Transducer	5863.98	5840.78	Regional
R-2	10/16/2020	17:01	5865.92	Transducer	5863.98	5840.78	Regional
R-2	10/16/2020	18:01	5865.91	Transducer	5863.98	5840.78	Regional
R-2	10/16/2020	19:01	5865.91	Transducer	5863.98	5840.78	Regional
R-2	10/16/2020	20:01	5865.91	Transducer	5863.98	5840.78	Regional
R-2	10/16/2020	21:01	5865.91	Transducer	5863.98	5840.78	Regional
R-2	10/16/2020	22:01	5865.92	Transducer	5863.98	5840.78	Regional
R-2	10/16/2020	23:01	5865.91	Transducer	5863.98	5840.78	Regional
R-2	10/17/2020	00:01	5865.92	Transducer	5863.98	5840.78	Regional
R-2	10/17/2020	01:01	5865.92	Transducer	5863.98	5840.78	Regional
R-2	10/17/2020	02:01	5865.93	Transducer	5863.98	5840.78	Regional
R-2	10/17/2020	03:01	5865.94	Transducer	5863.98	5840.78	Regional
R-2	10/17/2020	04:01	5865.94	Transducer	5863.98	5840.78	Regional
R-2	10/17/2020	05:01	5865.93	Transducer	5863.98	5840.78	Regional
R-2	10/17/2020	06:01	5865.92	Transducer	5863.98	5840.78	Regional
R-2	10/17/2020	07:01	5865.93	Transducer	5863.98	5840.78	Regional
R-2	10/17/2020	08:01	5865.93	Transducer	5863.98	5840.78	Regional
R-2	10/17/2020	09:01	5865.92	Transducer	5863.98	5840.78	Regional
R-2	10/17/2020	10:01	5865.92	Transducer	5863.98	5840.78	Regional
R-2	10/17/2020	11:01	5865.93	Transducer	5863.98	5840.78	Regional
R-2	10/17/2020	12:01	5865.95	Transducer	5863.98	5840.78	Regional
R-2	10/17/2020	13:01	5865.98	Transducer	5863.98	5840.78	Regional

Location	Date	Time	Water Level (ft amsl)	Method	Top of Screen (ft amsl)	Bottom of Screen (ft amsl)	Zone
R-2	10/17/2020	14:01	5866.02	Transducer	5863.98	5840.78	Regional
R-2	10/17/2020	15:01	5866.03	Transducer	5863.98	5840.78	Regional
R-2	10/17/2020	16:01	5866.03	Transducer	5863.98	5840.78	Regional
R-2	10/17/2020	17:01	5866.02	Transducer	5863.98	5840.78	Regional
R-2	10/17/2020	18:01	5866.00	Transducer	5863.98	5840.78	Regional
R-2	10/17/2020	19:01	5865.98	Transducer	5863.98	5840.78	Regional
R-2	10/17/2020	20:01	5865.97	Transducer	5863.98	5840.78	Regional
R-2	10/17/2020	21:01	5865.96	Transducer	5863.98	5840.78	Regional
R-2	10/17/2020	22:01	5865.96	Transducer	5863.98	5840.78	Regional
R-2	10/17/2020	23:01	5865.98	Transducer	5863.98	5840.78	Regional
R-2	10/18/2020	00:01	5865.99	Transducer	5863.98	5840.78	Regional
R-2	10/18/2020	01:01	5865.98	Transducer	5863.98	5840.78	Regional
R-2	10/18/2020	02:01	5865.97	Transducer	5863.98	5840.78	Regional
R-2	10/18/2020	03:01	5865.96	Transducer	5863.98	5840.78	Regional
R-2	10/18/2020	04:01	5865.95	Transducer	5863.98	5840.78	Regional
R-2	10/18/2020	05:01	5865.94	Transducer	5863.98	5840.78	Regional
R-2	10/18/2020	06:01	5865.95	Transducer	5863.98	5840.78	Regional
R-2	10/18/2020	07:01	5865.93	Transducer	5863.98	5840.78	Regional
R-2	10/18/2020	08:01	5865.92	Transducer	5863.98	5840.78	Regional
R-2	10/18/2020	09:01	5865.90	Transducer	5863.98	5840.78	Regional
R-2	10/18/2020	10:01	5865.90	Transducer	5863.98	5840.78	Regional
R-2	10/18/2020	11:01	5865.92	Transducer	5863.98	5840.78	Regional
R-2	10/18/2020	12:01	5865.94	Transducer	5863.98	5840.78	Regional
R-2	10/18/2020	13:01	5865.97	Transducer	5863.98	5840.78	Regional
R-2	10/18/2020	14:01	5866.00	Transducer	5863.98	5840.78	Regional
R-2	10/18/2020	15:01	5866.01	Transducer	5863.98	5840.78	Regional
R-2	10/18/2020	16:01	5866.00	Transducer	5863.98	5840.78	Regional
R-2	10/18/2020	17:01	5865.99	Transducer	5863.98	5840.78	Regional
R-2	10/18/2020	18:01	5865.97	Transducer	5863.98	5840.78	Regional
R-2	10/18/2020	19:01	5865.96	Transducer	5863.98	5840.78	Regional
R-2	10/18/2020	20:01	5865.95	Transducer	5863.98	5840.78	Regional
R-2	10/18/2020	21:01	5865.95	Transducer	5863.98	5840.78	Regional
R-2	10/18/2020	22:01	5865.93	Transducer	5863.98	5840.78	Regional
R-2	10/18/2020	23:01	5865.95	Transducer	5863.98	5840.78	Regional
R-2	10/19/2020	00:01	5865.95	Transducer	5863.98	5840.78	Regional
R-2	10/19/2020	01:01	5865.94	Transducer	5863.98	5840.78	Regional
R-2	10/19/2020	02:01	5865.92	Transducer	5863.98	5840.78	Regional
R-2	10/19/2020	03:01	5865.93	Transducer	5863.98	5840.78	Regional
R-2	10/19/2020	04:01	5865.94	Transducer	5863.98	5840.78	Regional
R-2	10/19/2020	05:01	5865.94	Transducer	5863.98	5840.78	Regional
R-2	10/19/2020	06:01	5865.94	Transducer	5863.98	5840.78	Regional
R-2	10/19/2020	07:01	5865.93	Transducer	5863.98	5840.78	Regional
R-2	10/19/2020	08:01	5865.91	Transducer	5863.98	5840.78	Regional
R-2	10/19/2020	09:01	5865.92	Transducer	5863.98	5840.78	Regional
R-2	10/19/2020	10:01	5865.90	Transducer	5863.98	5840.78	Regional

Location	Date	Time	Water Level (ft amsl)	Method	Top of Screen (ft amsl)	Bottom of Screen (ft amsl)	Zone
R-2	10/19/2020	11:01	5865.92	Transducer	5863.98	5840.78	Regional
R-2	10/19/2020	12:01	5865.94	Transducer	5863.98	5840.78	Regional
R-2	10/19/2020	13:01	5865.97	Transducer	5863.98	5840.78	Regional
R-2	10/19/2020	14:01	5866.00	Transducer	5863.98	5840.78	Regional
R-2	10/19/2020	15:01	5866.01	Transducer	5863.98	5840.78	Regional
R-2	10/19/2020	16:01	5866.01	Transducer	5863.98	5840.78	Regional
R-2	10/19/2020	17:01	5866.01	Transducer	5863.98	5840.78	Regional
R-2	10/19/2020	18:01	5865.99	Transducer	5863.98	5840.78	Regional
R-2	10/19/2020	19:01	5865.98	Transducer	5863.98	5840.78	Regional
R-2	10/19/2020	20:01	5865.99	Transducer	5863.98	5840.78	Regional
R-2	10/19/2020	21:01	5865.97	Transducer	5863.98	5840.78	Regional
R-2	10/19/2020	22:01	5865.97	Transducer	5863.98	5840.78	Regional
R-2	10/19/2020	23:01	5865.96	Transducer	5863.98	5840.78	Regional
R-2	10/20/2020	00:01	5865.96	Transducer	5863.98	5840.78	Regional
R-2	10/20/2020	01:01	5865.96	Transducer	5863.98	5840.78	Regional
R-2	10/20/2020	02:01	5865.96	Transducer	5863.98	5840.78	Regional
R-2	10/20/2020	03:01	5865.97	Transducer	5863.98	5840.78	Regional
R-2	10/20/2020	04:01	5865.97	Transducer	5863.98	5840.78	Regional
R-2	10/20/2020	05:01	5865.97	Transducer	5863.98	5840.78	Regional
R-2	10/20/2020	06:01	5865.95	Transducer	5863.98	5840.78	Regional
R-2	10/20/2020	07:01	5865.94	Transducer	5863.98	5840.78	Regional
R-2	10/20/2020	08:01	5865.94	Transducer	5863.98	5840.78	Regional
R-2	10/20/2020	09:01	5865.92	Transducer	5863.98	5840.78	Regional
R-2	10/20/2020	10:01	5865.93	Transducer	5863.98	5840.78	Regional
R-2	10/20/2020	11:01	5865.95	Transducer	5863.98	5840.78	Regional
R-2	10/20/2020	12:01	5865.97	Transducer	5863.98	5840.78	Regional
R-2	10/20/2020	13:01	5865.99	Transducer	5863.98	5840.78	Regional
R-2	10/20/2020	14:01	5866.01	Transducer	5863.98	5840.78	Regional
R-2	10/20/2020	15:01	5866.03	Transducer	5863.98	5840.78	Regional
R-2	10/20/2020	16:01	5866.03	Transducer	5863.98	5840.78	Regional
R-2	10/20/2020	17:01	5866.04	Transducer	5863.98	5840.78	Regional
R-2	10/20/2020	18:01	5866.02	Transducer	5863.98	5840.78	Regional
R-2	10/20/2020	19:01	5866.01	Transducer	5863.98	5840.78	Regional
R-2	10/20/2020	20:01	5865.99	Transducer	5863.98	5840.78	Regional
R-2	10/20/2020	21:01	5865.99	Transducer	5863.98	5840.78	Regional
R-2	10/20/2020	22:01	5865.98	Transducer	5863.98	5840.78	Regional
R-2	10/20/2020	23:01	5865.98	Transducer	5863.98	5840.78	Regional
R-2	10/21/2020	00:01	5865.98	Transducer	5863.98	5840.78	Regional
R-2	10/21/2020	01:01	5865.97	Transducer	5863.98	5840.78	Regional
R-2	10/21/2020	02:01	5865.97	Transducer	5863.98	5840.78	Regional
R-2	10/21/2020	03:01	5865.97	Transducer	5863.98	5840.78	Regional
R-2	10/21/2020	04:01	5865.98	Transducer	5863.98	5840.78	Regional
R-2	10/21/2020	05:01	5865.97	Transducer	5863.98	5840.78	Regional
R-2	10/21/2020	06:01	5865.96	Transducer	5863.98	5840.78	Regional
R-2	10/21/2020	07:01	5865.95	Transducer	5863.98	5840.78	Regional

Location	Date	Time	Water Level (ft amsl)	Method	Top of Screen (ft amsl)	Bottom of Screen (ft amsl)	Zone
R-2	10/21/2020	08:01	5865.94	Transducer	5863.98	5840.78	Regional
R-2	10/21/2020	09:01	5865.95	Transducer	5863.98	5840.78	Regional
R-2	10/21/2020	10:01	5865.95	Transducer	5863.98	5840.78	Regional
R-2	10/21/2020	11:01	5865.96	Transducer	5863.98	5840.78	Regional
R-2	10/21/2020	12:01	5865.99	Transducer	5863.98	5840.78	Regional
R-2	10/21/2020	13:01	5866.02	Transducer	5863.98	5840.78	Regional
R-2	10/21/2020	14:01	5866.05	Transducer	5863.98	5840.78	Regional
R-2	10/21/2020	15:01	5866.05	Transducer	5863.98	5840.78	Regional
R-2	10/21/2020	16:01	5866.06	Transducer	5863.98	5840.78	Regional
R-2	10/21/2020	17:01	5866.05	Transducer	5863.98	5840.78	Regional
R-2	10/21/2020	18:01	5866.05	Transducer	5863.98	5840.78	Regional
R-2	10/21/2020	19:01	5866.03	Transducer	5863.98	5840.78	Regional
R-2	10/21/2020	20:01	5866.02	Transducer	5863.98	5840.78	Regional
R-2	10/21/2020	21:01	5866.02	Transducer	5863.98	5840.78	Regional
R-2	10/21/2020	22:01	5866.03	Transducer	5863.98	5840.78	Regional
R-2	10/21/2020	23:01	5866.04	Transducer	5863.98	5840.78	Regional
R-2	10/22/2020	00:01	5866.06	Transducer	5863.98	5840.78	Regional
R-2	10/22/2020	01:01	5866.06	Transducer	5863.98	5840.78	Regional
R-2	10/22/2020	02:01	5866.04	Transducer	5863.98	5840.78	Regional
R-2	10/22/2020	03:01	5866.04	Transducer	5863.98	5840.78	Regional
R-2	10/22/2020	04:01	5866.06	Transducer	5863.98	5840.78	Regional
R-2	10/22/2020	05:01	5866.06	Transducer	5863.98	5840.78	Regional
R-2	10/22/2020	06:01	5866.05	Transducer	5863.98	5840.78	Regional
R-2	10/22/2020	07:01	5866.04	Transducer	5863.98	5840.78	Regional
R-2	10/22/2020	08:01	5866.03	Transducer	5863.98	5840.78	Regional
R-2	10/22/2020	09:01	5866.01	Transducer	5863.98	5840.78	Regional
R-2	10/22/2020	10:01	5866.02	Transducer	5863.98	5840.78	Regional
R-2	10/22/2020	11:01	5866.03	Transducer	5863.98	5840.78	Regional
R-2	10/22/2020	12:01	5866.06	Transducer	5863.98	5840.78	Regional
R-2	10/22/2020	13:01	5866.09	Transducer	5863.98	5840.78	Regional
R-2	10/22/2020	14:01	5866.10	Transducer	5863.98	5840.78	Regional
R-2	10/22/2020	15:01	5866.10	Transducer	5863.98	5840.78	Regional
R-2	10/22/2020	16:01	5866.09	Transducer	5863.98	5840.78	Regional
R-2	10/22/2020	17:01	5866.07	Transducer	5863.98	5840.78	Regional
R-2	10/22/2020	18:01	5866.05	Transducer	5863.98	5840.78	Regional
R-2	10/22/2020	19:01	5866.04	Transducer	5863.98	5840.78	Regional
R-2	10/22/2020	20:01	5866.03	Transducer	5863.98	5840.78	Regional
R-2	10/22/2020	21:01	5866.02	Transducer	5863.98	5840.78	Regional
R-2	10/22/2020	22:01	5866.01	Transducer	5863.98	5840.78	Regional
R-2	10/22/2020	23:01	5866.01	Transducer	5863.98	5840.78	Regional
R-2	10/23/2020	00:01	5866.00	Transducer	5863.98	5840.78	Regional
R-2	10/23/2020	01:01	5865.99	Transducer	5863.98	5840.78	Regional
R-2	10/23/2020	02:01	5865.96	Transducer	5863.98	5840.78	Regional
R-2	10/23/2020	03:01	5865.96	Transducer	5863.98	5840.78	Regional
R-2	10/23/2020	04:01	5865.97	Transducer	5863.98	5840.78	Regional

Location	Date	Time	Water Level (ft amsl)	Method	Top of Screen (ft amsl)	Bottom of Screen (ft amsl)	Zone
R-2	10/23/2020	05:01	5865.96	Transducer	5863.98	5840.78	Regional
R-2	10/23/2020	06:01	5865.94	Transducer	5863.98	5840.78	Regional
R-2	10/23/2020	07:01	5865.93	Transducer	5863.98	5840.78	Regional
R-2	10/23/2020	08:01	5865.90	Transducer	5863.98	5840.78	Regional
R-2	10/23/2020	09:01	5865.89	Transducer	5863.98	5840.78	Regional
R-2	10/23/2020	10:01	5865.88	Transducer	5863.98	5840.78	Regional
R-2	10/23/2020	11:01	5865.89	Transducer	5863.98	5840.78	Regional
R-2	10/23/2020	12:01	5865.89	Transducer	5863.98	5840.78	Regional
R-2	10/23/2020	13:01	5865.92	Transducer	5863.98	5840.78	Regional
R-2	10/23/2020	14:01	5865.94	Transducer	5863.98	5840.78	Regional
R-2	10/23/2020	15:01	5865.94	Transducer	5863.98	5840.78	Regional
R-2	10/23/2020	16:01	5865.94	Transducer	5863.98	5840.78	Regional
R-2	10/23/2020	17:01	5865.92	Transducer	5863.98	5840.78	Regional
R-2	10/23/2020	18:01	5865.91	Transducer	5863.98	5840.78	Regional
R-2	10/23/2020	19:01	5865.89	Transducer	5863.98	5840.78	Regional
R-2	10/23/2020	20:01	5865.87	Transducer	5863.98	5840.78	Regional
R-2	10/23/2020	21:01	5865.87	Transducer	5863.98	5840.78	Regional
R-2	10/23/2020	22:01	5865.85	Transducer	5863.98	5840.78	Regional
R-2	10/23/2020	23:01	5865.87	Transducer	5863.98	5840.78	Regional
R-2	10/24/2020	00:01	5865.89	Transducer	5863.98	5840.78	Regional
R-2	10/24/2020	01:01	5865.89	Transducer	5863.98	5840.78	Regional
R-2	10/24/2020	02:01	5865.90	Transducer	5863.98	5840.78	Regional
R-2	10/24/2020	03:01	5865.92	Transducer	5863.98	5840.78	Regional
R-2	10/24/2020	04:01	5865.93	Transducer	5863.98	5840.78	Regional
R-2	10/24/2020	05:01	5865.93	Transducer	5863.98	5840.78	Regional
R-2	10/24/2020	06:01	5865.94	Transducer	5863.98	5840.78	Regional
R-2	10/24/2020	07:01	5865.95	Transducer	5863.98	5840.78	Regional
R-2	10/24/2020	08:01	5865.94	Transducer	5863.98	5840.78	Regional
R-2	10/24/2020	09:01	5865.92	Transducer	5863.98	5840.78	Regional
R-2	10/24/2020	10:01	5865.94	Transducer	5863.98	5840.78	Regional
R-2	10/24/2020	11:01	5865.96	Transducer	5863.98	5840.78	Regional
R-2	10/24/2020	12:01	5866.00	Transducer	5863.98	5840.78	Regional
R-2	10/24/2020	13:01	5866.05	Transducer	5863.98	5840.78	Regional
R-2	10/24/2020	14:01	5866.08	Transducer	5863.98	5840.78	Regional
R-2	10/24/2020	15:01	5866.09	Transducer	5863.98	5840.78	Regional
R-2	10/24/2020	16:01	5866.09	Transducer	5863.98	5840.78	Regional
R-2	10/24/2020	17:01	5866.09	Transducer	5863.98	5840.78	Regional
R-2	10/24/2020	18:01	5866.08	Transducer	5863.98	5840.78	Regional
R-2	10/24/2020	19:01	5866.07	Transducer	5863.98	5840.78	Regional
R-2	10/24/2020	20:01	5866.08	Transducer	5863.98	5840.78	Regional
R-2	10/24/2020	21:01	5866.09	Transducer	5863.98	5840.78	Regional
R-2	10/24/2020	22:01	5866.10	Transducer	5863.98	5840.78	Regional
R-2	10/24/2020	23:01	5866.10	Transducer	5863.98	5840.78	Regional
R-2	10/25/2020	00:01	5866.11	Transducer	5863.98	5840.78	Regional
R-2	10/25/2020	01:01	5866.11	Transducer	5863.98	5840.78	Regional

Location	Date	Time	Water Level (ft amsl)	Method	Top of Screen (ft amsl)	Bottom of Screen (ft amsl)	Zone
R-2	10/25/2020	02:01	5866.11	Transducer	5863.98	5840.78	Regional
R-2	10/25/2020	03:01	5866.11	Transducer	5863.98	5840.78	Regional
R-2	10/25/2020	04:01	5866.12	Transducer	5863.98	5840.78	Regional
R-2	10/25/2020	05:01	5866.11	Transducer	5863.98	5840.78	Regional
R-2	10/25/2020	06:01	5866.12	Transducer	5863.98	5840.78	Regional
R-2	10/25/2020	07:01	5866.13	Transducer	5863.98	5840.78	Regional
R-2	10/25/2020	08:01	5866.12	Transducer	5863.98	5840.78	Regional
R-2	10/25/2020	09:01	5866.12	Transducer	5863.98	5840.78	Regional
R-2	10/25/2020	10:01	5866.13	Transducer	5863.98	5840.78	Regional
R-2	10/25/2020	11:01	5866.14	Transducer	5863.98	5840.78	Regional
R-2	10/25/2020	12:01	5866.16	Transducer	5863.98	5840.78	Regional
R-2	10/25/2020	13:01	5866.20	Transducer	5863.98	5840.78	Regional
R-2	10/25/2020	14:01	5866.24	Transducer	5863.98	5840.78	Regional
R-2	10/25/2020	15:01	5866.27	Transducer	5863.98	5840.78	Regional
R-2	10/25/2020	16:01	5866.30	Transducer	5863.98	5840.78	Regional
R-2	10/25/2020	17:01	5866.31	Transducer	5863.98	5840.78	Regional
R-2	10/25/2020	18:01	5866.29	Transducer	5863.98	5840.78	Regional
R-2	10/25/2020	19:01	5866.23	Transducer	5863.98	5840.78	Regional
R-2	10/25/2020	20:01	5866.20	Transducer	5863.98	5840.78	Regional
R-2	10/25/2020	21:01	5866.20	Transducer	5863.98	5840.78	Regional
R-2	10/25/2020	22:01	5866.19	Transducer	5863.98	5840.78	Regional
R-2	10/25/2020	23:01	5866.18	Transducer	5863.98	5840.78	Regional
R-2	10/26/2020	00:01	5866.17	Transducer	5863.98	5840.78	Regional
R-2	10/26/2020	01:01	5866.14	Transducer	5863.98	5840.78	Regional
R-2	10/26/2020	02:01	5866.13	Transducer	5863.98	5840.78	Regional
R-2	10/26/2020	03:01	5866.15	Transducer	5863.98	5840.78	Regional
R-2	10/26/2020	04:01	5866.15	Transducer	5863.98	5840.78	Regional
R-2	10/26/2020	05:01	5866.15	Transducer	5863.98	5840.78	Regional
R-2	10/26/2020	06:01	5866.13	Transducer	5863.98	5840.78	Regional
R-2	10/26/2020	07:01	5866.12	Transducer	5863.98	5840.78	Regional
R-2	10/26/2020	08:01	5866.11	Transducer	5863.98	5840.78	Regional
R-2	10/26/2020	09:01	5866.08	Transducer	5863.98	5840.78	Regional
R-2	10/26/2020	10:01	5866.07	Transducer	5863.98	5840.78	Regional
R-2	10/26/2020	11:01	5866.08	Transducer	5863.98	5840.78	Regional
R-2	10/26/2020	12:01	5866.07	Transducer	5863.98	5840.78	Regional
R-2	10/26/2020	13:01	5866.06	Transducer	5863.98	5840.78	Regional
R-2	10/26/2020	14:01	5866.09	Transducer	5863.98	5840.78	Regional
R-2	10/26/2020	15:01	5866.08	Transducer	5863.98	5840.78	Regional
R-2	10/26/2020	16:01	5866.05	Transducer	5863.98	5840.78	Regional
R-2	10/26/2020	17:01	5866.06	Transducer	5863.98	5840.78	Regional
R-2	10/26/2020	18:01	5866.04	Transducer	5863.98	5840.78	Regional
R-2	10/26/2020	19:01	5866.06	Transducer	5863.98	5840.78	Regional
R-2	10/26/2020	20:01	5866.02	Transducer	5863.98	5840.78	Regional
R-2	10/26/2020	21:01	5866.04	Transducer	5863.98	5840.78	Regional
R-2	10/26/2020	22:01	5866.01	Transducer	5863.98	5840.78	Regional

Location	Date	Time	Water Level (ft amsl)	Method	Top of Screen (ft amsl)	Bottom of Screen (ft amsl)	Zone
R-2	10/26/2020	23:01	5866.01	Transducer	5863.98	5840.78	Regional
R-2	10/27/2020	00:01	5866.03	Transducer	5863.98	5840.78	Regional
R-2	10/27/2020	01:01	5866.04	Transducer	5863.98	5840.78	Regional
R-2	10/27/2020	02:01	5866.04	Transducer	5863.98	5840.78	Regional
R-2	10/27/2020	03:01	5866.07	Transducer	5863.98	5840.78	Regional
R-2	10/27/2020	04:01	5866.08	Transducer	5863.98	5840.78	Regional
R-2	10/27/2020	05:01	5866.06	Transducer	5863.98	5840.78	Regional
R-2	10/27/2020	06:01	5866.04	Transducer	5863.98	5840.78	Regional
R-2	10/27/2020	07:01	5866.01	Transducer	5863.98	5840.78	Regional
R-2	10/27/2020	08:01	5866.03	Transducer	5863.98	5840.78	Regional
R-2	10/27/2020	09:01	5866.02	Transducer	5863.98	5840.78	Regional
R-2	10/27/2020	10:01	5866.00	Transducer	5863.98	5840.78	Regional
R-2	10/27/2020	11:01	5866.02	Transducer	5863.98	5840.78	Regional
R-2	10/27/2020	12:01	5866.01	Transducer	5863.98	5840.78	Regional
R-2	10/27/2020	13:01	5866.02	Transducer	5863.98	5840.78	Regional
R-2	10/27/2020	14:01	5866.04	Transducer	5863.98	5840.78	Regional
R-2	10/27/2020	15:01	5866.03	Transducer	5863.98	5840.78	Regional
R-2	10/27/2020	16:01	5866.05	Transducer	5863.98	5840.78	Regional
R-2	10/27/2020	17:01	5866.02	Transducer	5863.98	5840.78	Regional
R-2	10/27/2020	18:01	5866.02	Transducer	5863.98	5840.78	Regional
R-2	10/27/2020	19:01	5866.01	Transducer	5863.98	5840.78	Regional
R-2	10/27/2020	20:01	5866.02	Transducer	5863.98	5840.78	Regional
R-2	10/27/2020	21:01	5866.02	Transducer	5863.98	5840.78	Regional
R-2	10/27/2020	22:01	5866.01	Transducer	5863.98	5840.78	Regional
R-2	10/27/2020	23:01	5866.02	Transducer	5863.98	5840.78	Regional
R-2	10/28/2020	00:01	5866.02	Transducer	5863.98	5840.78	Regional
R-2	10/28/2020	01:01	5866.03	Transducer	5863.98	5840.78	Regional
R-2	10/28/2020	02:01	5866.03	Transducer	5863.98	5840.78	Regional
R-2	10/28/2020	03:01	5866.03	Transducer	5863.98	5840.78	Regional
R-2	10/28/2020	04:01	5866.05	Transducer	5863.98	5840.78	Regional
R-2	10/28/2020	05:01	5866.05	Transducer	5863.98	5840.78	Regional
R-2	10/28/2020	06:01	5866.06	Transducer	5863.98	5840.78	Regional
R-2	10/28/2020	07:01	5866.05	Transducer	5863.98	5840.78	Regional
R-2	10/28/2020	08:01	5866.06	Transducer	5863.98	5840.78	Regional
R-2	10/28/2020	09:01	5866.05	Transducer	5863.98	5840.78	Regional
R-2	10/28/2020	10:01	5866.06	Transducer	5863.98	5840.78	Regional
R-2	10/28/2020	11:01	5866.03	Transducer	5863.98	5840.78	Regional
R-2	10/28/2020	12:01	5866.04	Transducer	5863.98	5840.78	Regional
R-2	10/28/2020	13:01	5866.05	Transducer	5863.98	5840.78	Regional
R-2	10/28/2020	14:01	5866.03	Transducer	5863.98	5840.78	Regional
R-2	10/28/2020	15:01	5866.04	Transducer	5863.98	5840.78	Regional
R-2	10/28/2020	16:01	5866.01	Transducer	5863.98	5840.78	Regional
R-2	10/28/2020	17:01	5866.00	Transducer	5863.98	5840.78	Regional
R-2	10/28/2020	18:01	5865.99	Transducer	5863.98	5840.78	Regional
R-2	10/28/2020	19:01	5865.95	Transducer	5863.98	5840.78	Regional

Location	Date	Time	Water Level (ft amsl)	Method	Top of Screen (ft amsl)	Bottom of Screen (ft amsl)	Zone
R-2	10/28/2020	20:01	5865.93	Transducer	5863.98	5840.78	Regional
R-2	10/28/2020	21:01	5865.90	Transducer	5863.98	5840.78	Regional
R-2	10/28/2020	22:01	5865.89	Transducer	5863.98	5840.78	Regional
R-2	10/28/2020	23:01	5865.85	Transducer	5863.98	5840.78	Regional
R-2	10/29/2020	00:01	5865.85	Transducer	5863.98	5840.78	Regional
R-2	10/29/2020	01:01	5865.83	Transducer	5863.98	5840.78	Regional
R-2	10/29/2020	02:01	5865.82	Transducer	5863.98	5840.78	Regional
R-2	10/29/2020	03:01	5865.81	Transducer	5863.98	5840.78	Regional
R-2	10/29/2020	04:01	5865.79	Transducer	5863.98	5840.78	Regional
R-2	10/29/2020	05:01	5865.77	Transducer	5863.98	5840.78	Regional
R-2	10/29/2020	06:01	5865.75	Transducer	5863.98	5840.78	Regional
R-2	10/29/2020	07:01	5865.74	Transducer	5863.98	5840.78	Regional
R-2	10/29/2020	08:01	5865.72	Transducer	5863.98	5840.78	Regional
R-2	10/29/2020	09:01	5865.70	Transducer	5863.98	5840.78	Regional
R-2	10/29/2020	10:01	5865.69	Transducer	5863.98	5840.78	Regional
R-2	10/29/2020	11:01	5865.70	Transducer	5863.98	5840.78	Regional
R-2	10/29/2020	12:01	5865.72	Transducer	5863.98	5840.78	Regional
R-2	10/29/2020	13:01	5865.74	Transducer	5863.98	5840.78	Regional
R-2	10/29/2020	14:01	5865.76	Transducer	5863.98	5840.78	Regional
R-2	10/29/2020	15:01	5865.76	Transducer	5863.98	5840.78	Regional
R-2	10/29/2020	16:01	5865.77	Transducer	5863.98	5840.78	Regional
R-2	10/29/2020	17:01	5865.77	Transducer	5863.98	5840.78	Regional
R-2	10/29/2020	18:01	5865.76	Transducer	5863.98	5840.78	Regional
R-2	10/29/2020	19:01	5865.73	Transducer	5863.98	5840.78	Regional
R-2	10/29/2020	20:01	5865.74	Transducer	5863.98	5840.78	Regional
R-2	10/29/2020	21:01	5865.73	Transducer	5863.98	5840.78	Regional
R-2	10/29/2020	22:01	5865.72	Transducer	5863.98	5840.78	Regional
R-2	10/29/2020	23:01	5865.72	Transducer	5863.98	5840.78	Regional
R-2	10/30/2020	00:01	5865.72	Transducer	5863.98	5840.78	Regional
R-2	10/30/2020	01:01	5865.72	Transducer	5863.98	5840.78	Regional
R-2	10/30/2020	02:01	5865.72	Transducer	5863.98	5840.78	Regional
R-2	10/30/2020	03:01	5865.72	Transducer	5863.98	5840.78	Regional
R-2	10/30/2020	04:01	5865.73	Transducer	5863.98	5840.78	Regional
R-2	10/30/2020	05:01	5865.72	Transducer	5863.98	5840.78	Regional
R-2	10/30/2020	06:01	5865.72	Transducer	5863.98	5840.78	Regional
R-2	10/30/2020	07:01	5865.72	Transducer	5863.98	5840.78	Regional
R-2	10/30/2020	08:01	5865.71	Transducer	5863.98	5840.78	Regional
R-2	10/30/2020	09:01	5865.71	Transducer	5863.98	5840.78	Regional
R-2	10/30/2020	10:01	5865.72	Transducer	5863.98	5840.78	Regional
R-2	10/30/2020	11:01	5865.74	Transducer	5863.98	5840.78	Regional
R-2	10/30/2020	12:01	5865.76	Transducer	5863.98	5840.78	Regional
R-2	10/30/2020	13:01	5865.78	Transducer	5863.98	5840.78	Regional
R-2	10/30/2020	14:01	5865.81	Transducer	5863.98	5840.78	Regional
R-2	10/30/2020	15:01	5865.83	Transducer	5863.98	5840.78	Regional
R-2	10/30/2020	16:01	5865.84	Transducer	5863.98	5840.78	Regional

Location	Date	Time	Water Level (ft amsl)	Method	Top of Screen (ft amsl)	Bottom of Screen (ft amsl)	Zone
R-2	10/30/2020	17:01	5865.84	Transducer	5863.98	5840.78	Regional
R-2	10/30/2020	18:01	5865.84	Transducer	5863.98	5840.78	Regional
R-2	10/30/2020	19:01	5865.82	Transducer	5863.98	5840.78	Regional
R-2	10/30/2020	20:01	5865.82	Transducer	5863.98	5840.78	Regional
R-2	10/30/2020	21:01	5865.82	Transducer	5863.98	5840.78	Regional
R-2	10/30/2020	22:01	5865.81	Transducer	5863.98	5840.78	Regional
R-2	10/30/2020	23:01	5865.81	Transducer	5863.98	5840.78	Regional
R-2	10/31/2020	00:01	5865.81	Transducer	5863.98	5840.78	Regional
R-2	10/31/2020	01:01	5865.80	Transducer	5863.98	5840.78	Regional
R-2	10/31/2020	02:01	5865.81	Transducer	5863.98	5840.78	Regional
R-2	10/31/2020	03:01	5865.81	Transducer	5863.98	5840.78	Regional
R-2	10/31/2020	04:01	5865.80	Transducer	5863.98	5840.78	Regional
R-2	10/31/2020	05:01	5865.79	Transducer	5863.98	5840.78	Regional
R-2	10/31/2020	06:01	5865.78	Transducer	5863.98	5840.78	Regional
R-2	10/31/2020	07:01	5865.77	Transducer	5863.98	5840.78	Regional
R-2	10/31/2020	08:01	5865.75	Transducer	5863.98	5840.78	Regional
R-2	10/31/2020	09:01	5865.72	Transducer	5863.98	5840.78	Regional
R-2	10/31/2020	10:01	5865.71	Transducer	5863.98	5840.78	Regional
R-2	10/31/2020	11:01	5865.73	Transducer	5863.98	5840.78	Regional
R-2	10/31/2020	12:01	5865.72	Transducer	5863.98	5840.78	Regional
R-2	10/31/2020	13:01	5865.73	Transducer	5863.98	5840.78	Regional
R-2	10/31/2020	14:01	5865.74	Transducer	5863.98	5840.78	Regional
R-2	10/31/2020	15:01	5865.73	Transducer	5863.98	5840.78	Regional
R-2	10/31/2020	16:01	5865.71	Transducer	5863.98	5840.78	Regional
R-2	10/31/2020	17:01	5865.70	Transducer	5863.98	5840.78	Regional
R-2	10/31/2020	18:01	5865.67	Transducer	5863.98	5840.78	Regional
R-2	10/31/2020	19:01	5865.64	Transducer	5863.98	5840.78	Regional
R-2	10/31/2020	20:01	5865.62	Transducer	5863.98	5840.78	Regional
R-2	10/31/2020	21:01	5865.60	Transducer	5863.98	5840.78	Regional
R-2	10/31/2020	22:01	5865.56	Transducer	5863.98	5840.78	Regional
R-2	10/31/2020	23:01	5865.55	Transducer	5863.98	5840.78	Regional
R-2	11/01/2020	00:01	5865.55	Transducer	5863.98	5840.78	Regional
R-2	11/01/2020	01:01	5865.53	Transducer	5863.98	5840.78	Regional
R-2	11/01/2020	02:01	5865.50	Transducer	5863.98	5840.78	Regional
R-2	11/01/2020	03:01	5865.49	Transducer	5863.98	5840.78	Regional
R-2	11/01/2020	04:01	5865.47	Transducer	5863.98	5840.78	Regional
R-2	11/01/2020	05:01	5865.45	Transducer	5863.98	5840.78	Regional
R-2	11/01/2020	06:01	5865.44	Transducer	5863.98	5840.78	Regional
R-2	11/01/2020	07:01	5865.42	Transducer	5863.98	5840.78	Regional
R-2	11/01/2020	08:01	5865.41	Transducer	5863.98	5840.78	Regional
R-2	11/01/2020	09:01	5865.40	Transducer	5863.98	5840.78	Regional
R-2	11/01/2020	10:01	5865.41	Transducer	5863.98	5840.78	Regional
R-2	11/01/2020	11:01	5865.42	Transducer	5863.98	5840.78	Regional
R-2	11/01/2020	12:01	5865.44	Transducer	5863.98	5840.78	Regional
R-2	11/01/2020	13:01	5865.47	Transducer	5863.98	5840.78	Regional

Location	Date	Time	Water Level (ft amsl)	Method	Top of Screen (ft amsl)	Bottom of Screen (ft amsl)	Zone
R-2	11/01/2020	14:01	5865.48	Transducer	5863.98	5840.78	Regional
R-2	11/01/2020	15:01	5865.50	Transducer	5863.98	5840.78	Regional
R-2	11/01/2020	16:01	5865.50	Transducer	5863.98	5840.78	Regional
R-2	11/01/2020	17:01	5865.50	Transducer	5863.98	5840.78	Regional
R-2	11/01/2020	18:01	5865.50	Transducer	5863.98	5840.78	Regional
R-2	11/01/2020	19:01	5865.48	Transducer	5863.98	5840.78	Regional
R-2	11/01/2020	20:01	5865.48	Transducer	5863.98	5840.78	Regional
R-2	11/01/2020	21:01	5865.48	Transducer	5863.98	5840.78	Regional
R-2	11/01/2020	22:01	5865.47	Transducer	5863.98	5840.78	Regional
R-2	11/01/2020	23:01	5865.48	Transducer	5863.98	5840.78	Regional
R-2	11/02/2020	00:01	5865.49	Transducer	5863.98	5840.78	Regional
R-2	11/02/2020	01:01	5865.50	Transducer	5863.98	5840.78	Regional
R-2	11/02/2020	02:01	5865.50	Transducer	5863.98	5840.78	Regional
R-2	11/02/2020	03:01	5865.50	Transducer	5863.98	5840.78	Regional
R-2	11/02/2020	04:01	5865.50	Transducer	5863.98	5840.78	Regional
R-2	11/02/2020	05:01	5865.49	Transducer	5863.98	5840.78	Regional
R-2	11/02/2020	06:01	5865.49	Transducer	5863.98	5840.78	Regional
R-2	11/02/2020	07:01	5865.49	Transducer	5863.98	5840.78	Regional
R-2	11/02/2020	08:01	5865.48	Transducer	5863.98	5840.78	Regional
R-2	11/02/2020	09:01	5865.48	Transducer	5863.98	5840.78	Regional
R-2	11/02/2020	10:01	5865.50	Transducer	5863.98	5840.78	Regional
R-2	11/02/2020	11:01	5865.51	Transducer	5863.98	5840.78	Regional
R-2	11/02/2020	12:01	5865.53	Transducer	5863.98	5840.78	Regional
R-2	11/02/2020	13:01	5865.57	Transducer	5863.98	5840.78	Regional
R-2	11/02/2020	14:01	5865.60	Transducer	5863.98	5840.78	Regional
R-2	11/02/2020	15:01	5865.61	Transducer	5863.98	5840.78	Regional
R-2	11/02/2020	16:01	5865.61	Transducer	5863.98	5840.78	Regional
R-2	11/02/2020	17:01	5865.62	Transducer	5863.98	5840.78	Regional
R-2	11/02/2020	18:01	5865.62	Transducer	5863.98	5840.78	Regional
R-2	11/02/2020	19:01	5865.62	Transducer	5863.98	5840.78	Regional
R-2	11/02/2020	20:01	5865.62	Transducer	5863.98	5840.78	Regional
R-2	11/02/2020	21:01	5865.62	Transducer	5863.98	5840.78	Regional
R-2	11/02/2020	22:01	5865.62	Transducer	5863.98	5840.78	Regional
R-2	11/02/2020	23:01	5865.62	Transducer	5863.98	5840.78	Regional
R-2	11/03/2020	00:01	5865.63	Transducer	5863.98	5840.78	Regional
R-2	11/03/2020	01:01	5865.64	Transducer	5863.98	5840.78	Regional
R-2	11/03/2020	02:01	5865.65	Transducer	5863.98	5840.78	Regional
R-2	11/03/2020	03:01	5865.66	Transducer	5863.98	5840.78	Regional
R-2	11/03/2020	04:01	5865.67	Transducer	5863.98	5840.78	Regional
R-2	11/03/2020	05:01	5865.68	Transducer	5863.98	5840.78	Regional
R-2	11/03/2020	06:01	5865.68	Transducer	5863.98	5840.78	Regional
R-2	11/03/2020	07:01	5865.68	Transducer	5863.98	5840.78	Regional
R-2	11/03/2020	08:01	5865.67	Transducer	5863.98	5840.78	Regional
R-2	11/03/2020	09:01	5865.66	Transducer	5863.98	5840.78	Regional
R-2	11/03/2020	10:01	5865.67	Transducer	5863.98	5840.78	Regional

Location	Date	Time	Water Level (ft amsl)	Method	Top of Screen (ft amsl)	Bottom of Screen (ft amsl)	Zone
R-2	11/03/2020	11:01	5865.69	Transducer	5863.98	5840.78	Regional
R-2	11/03/2020	12:01	5865.72	Transducer	5863.98	5840.78	Regional
R-2	11/03/2020	13:01	5865.74	Transducer	5863.98	5840.78	Regional
R-2	11/03/2020	14:01	5865.76	Transducer	5863.98	5840.78	Regional
R-2	11/03/2020	15:01	5865.77	Transducer	5863.98	5840.78	Regional
R-2	11/03/2020	16:01	5865.78	Transducer	5863.98	5840.78	Regional
R-2	11/03/2020	17:01	5865.77	Transducer	5863.98	5840.78	Regional
R-2	11/03/2020	18:01	5865.77	Transducer	5863.98	5840.78	Regional
R-2	11/03/2020	19:01	5865.76	Transducer	5863.98	5840.78	Regional
R-2	11/03/2020	20:01	5865.75	Transducer	5863.98	5840.78	Regional
R-2	11/03/2020	21:01	5865.74	Transducer	5863.98	5840.78	Regional
R-2	11/03/2020	22:01	5865.73	Transducer	5863.98	5840.78	Regional
R-2	11/03/2020	23:01	5865.72	Transducer	5863.98	5840.78	Regional
R-2	11/04/2020	00:01	5865.73	Transducer	5863.98	5840.78	Regional
R-2	11/04/2020	01:01	5865.73	Transducer	5863.98	5840.78	Regional
R-2	11/04/2020	02:01	5865.72	Transducer	5863.98	5840.78	Regional
R-2	11/04/2020	03:01	5865.73	Transducer	5863.98	5840.78	Regional
R-2	11/04/2020	04:01	5865.73	Transducer	5863.98	5840.78	Regional
R-2	11/04/2020	05:01	5865.71	Transducer	5863.98	5840.78	Regional
R-2	11/04/2020	06:01	5865.70	Transducer	5863.98	5840.78	Regional
R-2	11/04/2020	07:01	5865.70	Transducer	5863.98	5840.78	Regional
R-2	11/04/2020	08:01	5865.68	Transducer	5863.98	5840.78	Regional
R-2	11/04/2020	09:01	5865.65	Transducer	5863.98	5840.78	Regional
R-2	11/04/2020	10:01	5865.66	Transducer	5863.98	5840.78	Regional
R-2	11/04/2020	11:01	5865.66	Transducer	5863.98	5840.78	Regional
R-2	11/04/2020	12:01	5865.68	Transducer	5863.98	5840.78	Regional
R-2	11/04/2020	13:01	5865.69	Transducer	5863.98	5840.78	Regional
R-2	11/04/2020	14:01	5865.70	Transducer	5863.98	5840.78	Regional
R-2	11/04/2020	15:01	5865.70	Transducer	5863.98	5840.78	Regional
R-2	11/04/2020	16:01	5865.70	Transducer	5863.98	5840.78	Regional
R-2	11/04/2020	17:01	5865.68	Transducer	5863.98	5840.78	Regional
R-2	11/04/2020	18:01	5865.66	Transducer	5863.98	5840.78	Regional
R-2	11/04/2020	19:01	5865.64	Transducer	5863.98	5840.78	Regional
R-2	11/04/2020	20:01	5865.63	Transducer	5863.98	5840.78	Regional
R-2	11/04/2020	21:01	5865.61	Transducer	5863.98	5840.78	Regional
R-2	11/04/2020	22:01	5865.59	Transducer	5863.98	5840.78	Regional
R-2	11/04/2020	23:01	5865.58	Transducer	5863.98	5840.78	Regional
R-2	11/05/2020	00:01	5865.58	Transducer	5863.98	5840.78	Regional
R-2	11/05/2020	01:01	5865.58	Transducer	5863.98	5840.78	Regional
R-2	11/05/2020	02:01	5865.57	Transducer	5863.98	5840.78	Regional
R-2	11/05/2020	03:01	5865.57	Transducer	5863.98	5840.78	Regional
R-2	11/05/2020	04:01	5865.56	Transducer	5863.98	5840.78	Regional
R-2	11/05/2020	05:01	5865.55	Transducer	5863.98	5840.78	Regional
R-2	11/05/2020	06:01	5865.55	Transducer	5863.98	5840.78	Regional
R-2	11/05/2020	07:01	5865.54	Transducer	5863.98	5840.78	Regional

Location	Date	Time	Water Level (ft amsl)	Method	Top of Screen (ft amsl)	Bottom of Screen (ft amsl)	Zone
R-2	11/05/2020	08:01	5865.52	Transducer	5863.98	5840.78	Regional
R-2	11/05/2020	09:01	5865.52	Transducer	5863.98	5840.78	Regional
R-2	11/05/2020	10:01	5865.52	Transducer	5863.98	5840.78	Regional
R-2	11/05/2020	11:01	5865.54	Transducer	5863.98	5840.78	Regional
R-2	11/05/2020	12:01	5865.56	Transducer	5863.98	5840.78	Regional
R-2	11/05/2020	13:01	5865.58	Transducer	5863.98	5840.78	Regional
R-2	11/05/2020	14:01	5865.61	Transducer	5863.98	5840.78	Regional
R-2	11/05/2020	15:01	5865.63	Transducer	5863.98	5840.78	Regional
R-2	11/05/2020	16:01	5865.64	Transducer	5863.98	5840.78	Regional
R-2	11/05/2020	17:01	5865.65	Transducer	5863.98	5840.78	Regional
R-2	11/05/2020	18:01	5865.64	Transducer	5863.98	5840.78	Regional
R-2	11/05/2020	19:01	5865.63	Transducer	5863.98	5840.78	Regional
R-2	11/05/2020	20:01	5865.64	Transducer	5863.98	5840.78	Regional
R-2	11/05/2020	21:01	5865.65	Transducer	5863.98	5840.78	Regional
R-2	11/05/2020	22:01	5865.65	Transducer	5863.98	5840.78	Regional
R-2	11/05/2020	23:01	5865.66	Transducer	5863.98	5840.78	Regional
R-2	11/06/2020	00:01	5865.68	Transducer	5863.98	5840.78	Regional
R-2	11/06/2020	01:01	5865.68	Transducer	5863.98	5840.78	Regional
R-2	11/06/2020	02:01	5865.70	Transducer	5863.98	5840.78	Regional
R-2	11/06/2020	03:01	5865.73	Transducer	5863.98	5840.78	Regional
R-2	11/06/2020	04:01	5865.74	Transducer	5863.98	5840.78	Regional
R-2	11/06/2020	05:01	5865.74	Transducer	5863.98	5840.78	Regional
R-2	11/06/2020	06:01	5865.75	Transducer	5863.98	5840.78	Regional
R-2	11/06/2020	07:01	5865.75	Transducer	5863.98	5840.78	Regional
R-2	11/06/2020	08:01	5865.74	Transducer	5863.98	5840.78	Regional
R-2	11/06/2020	09:01	5865.75	Transducer	5863.98	5840.78	Regional
R-2	11/06/2020	10:01	5865.78	Transducer	5863.98	5840.78	Regional
R-2	11/06/2020	11:01	5865.81	Transducer	5863.98	5840.78	Regional
R-2	11/06/2020	12:01	5865.85	Transducer	5863.98	5840.78	Regional
R-2	11/06/2020	13:01	5865.88	Transducer	5863.98	5840.78	Regional
R-2	11/06/2020	14:01	5865.90	Transducer	5863.98	5840.78	Regional
R-2	11/06/2020	15:01	5865.92	Transducer	5863.98	5840.78	Regional
R-2	11/06/2020	16:01	5865.92	Transducer	5863.98	5840.78	Regional
R-2	11/06/2020	17:01	5865.94	Transducer	5863.98	5840.78	Regional
R-2	11/06/2020	18:01	5865.93	Transducer	5863.98	5840.78	Regional
R-2	11/06/2020	19:01	5865.93	Transducer	5863.98	5840.78	Regional
R-2	11/06/2020	20:01	5865.94	Transducer	5863.98	5840.78	Regional
R-2	11/06/2020	21:01	5865.94	Transducer	5863.98	5840.78	Regional
R-2	11/06/2020	22:01	5865.94	Transducer	5863.98	5840.78	Regional
R-2	11/06/2020	23:01	5865.95	Transducer	5863.98	5840.78	Regional
R-2	11/07/2020	00:01	5865.95	Transducer	5863.98	5840.78	Regional
R-2	11/07/2020	01:01	5865.97	Transducer	5863.98	5840.78	Regional
R-2	11/07/2020	02:01	5865.98	Transducer	5863.98	5840.78	Regional
R-2	11/07/2020	03:01	5865.99	Transducer	5863.98	5840.78	Regional
R-2	11/07/2020	04:01	5866.00	Transducer	5863.98	5840.78	Regional

Location	Date	Time	Water Level (ft amsl)	Method	Top of Screen (ft amsl)	Bottom of Screen (ft amsl)	Zone
R-2	11/07/2020	05:01	5866.00	Transducer	5863.98	5840.78	Regional
R-2	11/07/2020	06:01	5866.01	Transducer	5863.98	5840.78	Regional
R-2	11/07/2020	07:01	5866.01	Transducer	5863.98	5840.78	Regional
R-2	11/07/2020	08:01	5866.00	Transducer	5863.98	5840.78	Regional
R-2	11/07/2020	09:01	5866.00	Transducer	5863.98	5840.78	Regional
R-2	11/07/2020	10:01	5866.02	Transducer	5863.98	5840.78	Regional
R-2	11/07/2020	11:01	5866.05	Transducer	5863.98	5840.78	Regional
R-2	11/07/2020	12:01	5866.08	Transducer	5863.98	5840.78	Regional
R-2	11/07/2020	13:01	5866.09	Transducer	5863.98	5840.78	Regional
R-2	11/07/2020	14:01	5866.14	Transducer	5863.98	5840.78	Regional
R-2	11/07/2020	15:01	5866.15	Transducer	5863.98	5840.78	Regional
R-2	11/07/2020	16:01	5866.17	Transducer	5863.98	5840.78	Regional
R-2	11/07/2020	17:01	5866.20	Transducer	5863.98	5840.78	Regional
R-2	11/07/2020	18:01	5866.22	Transducer	5863.98	5840.78	Regional
R-2	11/07/2020	19:01	5866.23	Transducer	5863.98	5840.78	Regional
R-2	11/07/2020	20:01	5866.25	Transducer	5863.98	5840.78	Regional
R-2	11/07/2020	21:01	5866.28	Transducer	5863.98	5840.78	Regional
R-2	11/07/2020	22:01	5866.30	Transducer	5863.98	5840.78	Regional
R-2	11/07/2020	23:01	5866.34	Transducer	5863.98	5840.78	Regional
R-2	11/08/2020	00:01	5866.32	Transducer	5863.98	5840.78	Regional
R-2	11/08/2020	01:01	5866.35	Transducer	5863.98	5840.78	Regional
R-2	11/08/2020	02:01	5866.34	Transducer	5863.98	5840.78	Regional
R-2	11/08/2020	03:01	5866.33	Transducer	5863.98	5840.78	Regional
R-2	11/08/2020	04:01	5866.30	Transducer	5863.98	5840.78	Regional
R-2	11/08/2020	05:01	5866.26	Transducer	5863.98	5840.78	Regional
R-2	11/08/2020	06:01	5866.24	Transducer	5863.98	5840.78	Regional
R-2	11/08/2020	07:01	5866.20	Transducer	5863.98	5840.78	Regional
R-2	11/08/2020	08:01	5866.16	Transducer	5863.98	5840.78	Regional
R-2	11/08/2020	09:01	5866.16	Transducer	5863.98	5840.78	Regional
R-2	11/08/2020	10:01	5866.17	Transducer	5863.98	5840.78	Regional
R-2	11/08/2020	11:01	5866.19	Transducer	5863.98	5840.78	Regional
R-2	11/08/2020	12:01	5866.20	Transducer	5863.98	5840.78	Regional
R-2	11/08/2020	13:01	5866.22	Transducer	5863.98	5840.78	Regional
R-2	11/08/2020	14:01	5866.25	Transducer	5863.98	5840.78	Regional
R-2	11/08/2020	15:01	5866.27	Transducer	5863.98	5840.78	Regional
R-2	11/08/2020	16:01	5866.29	Transducer	5863.98	5840.78	Regional
R-2	11/08/2020	17:01	5866.30	Transducer	5863.98	5840.78	Regional
R-2	11/08/2020	18:01	5866.29	Transducer	5863.98	5840.78	Regional
R-2	11/08/2020	19:01	5866.27	Transducer	5863.98	5840.78	Regional
R-2	11/08/2020	20:01	5866.26	Transducer	5863.98	5840.78	Regional
R-2	11/08/2020	21:01	5866.26	Transducer	5863.98	5840.78	Regional
R-2	11/08/2020	22:01	5866.25	Transducer	5863.98	5840.78	Regional
R-2	11/08/2020	23:01	5866.25	Transducer	5863.98	5840.78	Regional
R-2	11/09/2020	00:01	5866.25	Transducer	5863.98	5840.78	Regional
R-2	11/09/2020	01:01	5866.24	Transducer	5863.98	5840.78	Regional

Location	Date	Time	Water Level (ft amsl)	Method	Top of Screen (ft amsl)	Bottom of Screen (ft amsl)	Zone
R-2	11/09/2020	02:01	5866.23	Transducer	5863.98	5840.78	Regional
R-2	11/09/2020	03:01	5866.23	Transducer	5863.98	5840.78	Regional
R-2	11/09/2020	04:01	5866.22	Transducer	5863.98	5840.78	Regional
R-2	11/09/2020	05:01	5866.22	Transducer	5863.98	5840.78	Regional
R-2	11/09/2020	06:01	5866.21	Transducer	5863.98	5840.78	Regional
R-2	11/09/2020	07:01	5866.19	Transducer	5863.98	5840.78	Regional
R-2	11/09/2020	08:01	5866.18	Transducer	5863.98	5840.78	Regional
R-2	11/09/2020	09:01	5866.16	Transducer	5863.98	5840.78	Regional
R-2	11/09/2020	10:01	5866.16	Transducer	5863.98	5840.78	Regional
R-2	11/09/2020	11:01	5866.15	Transducer	5863.98	5840.78	Regional
R-2	11/09/2020	12:01	5866.15	Transducer	5863.98	5840.78	Regional
R-2	11/09/2020	13:01	5866.15	Transducer	5863.98	5840.78	Regional
R-2	11/09/2020	14:01	5866.16	Transducer	5863.98	5840.78	Regional
R-2	11/09/2020	15:01	5866.13	Transducer	5863.98	5840.78	Regional
R-2	11/09/2020	16:01	5866.12	Transducer	5863.98	5840.78	Regional
R-2	11/09/2020	17:01	5866.10	Transducer	5863.98	5840.78	Regional
R-2	11/09/2020	18:01	5866.08	Transducer	5863.98	5840.78	Regional
R-2	11/09/2020	19:01	5866.06	Transducer	5863.98	5840.78	Regional
R-2	11/09/2020	20:01	5866.05	Transducer	5863.98	5840.78	Regional
R-2	11/09/2020	21:01	5866.04	Transducer	5863.98	5840.78	Regional
R-2	11/09/2020	22:01	5866.03	Transducer	5863.98	5840.78	Regional
R-2	11/09/2020	23:01	5866.03	Transducer	5863.98	5840.78	Regional
R-2	11/10/2020	00:01	5866.03	Transducer	5863.98	5840.78	Regional
R-2	11/10/2020	01:01	5866.03	Transducer	5863.98	5840.78	Regional
R-2	11/10/2020	02:01	5866.01	Transducer	5863.98	5840.78	Regional
R-2	11/10/2020	03:01	5866.00	Transducer	5863.98	5840.78	Regional
R-2	11/10/2020	04:01	5866.00	Transducer	5863.98	5840.78	Regional
R-2	11/10/2020	05:01	5866.00	Transducer	5863.98	5840.78	Regional
R-2	11/10/2020	06:01	5865.99	Transducer	5863.98	5840.78	Regional
R-2	11/10/2020	07:01	5865.98	Transducer	5863.98	5840.78	Regional
R-2	11/10/2020	08:01	5865.98	Transducer	5863.98	5840.78	Regional
R-2	11/10/2020	09:01	5865.98	Transducer	5863.98	5840.78	Regional
R-2	11/10/2020	10:01	5865.97	Transducer	5863.98	5840.78	Regional
R-2	11/10/2020	11:01	5865.99	Transducer	5863.98	5840.78	Regional
R-2	11/10/2020	12:01	5866.02	Transducer	5863.98	5840.78	Regional
R-2	11/10/2020	13:01	5866.04	Transducer	5863.98	5840.78	Regional
R-2	11/10/2020	14:01	5866.06	Transducer	5863.98	5840.78	Regional
R-2	11/10/2020	15:01	5866.07	Transducer	5863.98	5840.78	Regional
R-2	11/10/2020	16:01	5866.06	Transducer	5863.98	5840.78	Regional
R-2	11/10/2020	17:01	5866.06	Transducer	5863.98	5840.78	Regional
R-2	11/10/2020	18:01	5866.05	Transducer	5863.98	5840.78	Regional
R-2	11/10/2020	19:01	5866.03	Transducer	5863.98	5840.78	Regional
R-2	11/10/2020	20:01	5866.01	Transducer	5863.98	5840.78	Regional
R-2	11/10/2020	21:01	5866.00	Transducer	5863.98	5840.78	Regional
R-2	11/10/2020	22:01	5865.99	Transducer	5863.98	5840.78	Regional

Location	Date	Time	Water Level (ft amsl)	Method	Top of Screen (ft amsl)	Bottom of Screen (ft amsl)	Zone
R-2	11/10/2020	23:01	5866.00	Transducer	5863.98	5840.78	Regional
R-2	11/11/2020	00:01	5865.99	Transducer	5863.98	5840.78	Regional
R-2	11/11/2020	01:01	5865.98	Transducer	5863.98	5840.78	Regional
R-2	11/11/2020	02:01	5865.98	Transducer	5863.98	5840.78	Regional
R-2	11/11/2020	03:01	5865.98	Transducer	5863.98	5840.78	Regional
R-2	11/11/2020	04:01	5865.98	Transducer	5863.98	5840.78	Regional
R-2	11/11/2020	05:01	5865.97	Transducer	5863.98	5840.78	Regional
R-2	11/11/2020	06:01	5865.97	Transducer	5863.98	5840.78	Regional
R-2	11/11/2020	07:01	5865.95	Transducer	5863.98	5840.78	Regional
R-2	11/11/2020	08:01	5865.94	Transducer	5863.98	5840.78	Regional
R-2	11/11/2020	09:01	5865.93	Transducer	5863.98	5840.78	Regional
R-2	11/11/2020	10:01	5865.94	Transducer	5863.98	5840.78	Regional
R-2	11/11/2020	11:01	5865.96	Transducer	5863.98	5840.78	Regional
R-2	11/11/2020	12:01	5865.97	Transducer	5863.98	5840.78	Regional
R-2	11/11/2020	13:01	5865.99	Transducer	5863.98	5840.78	Regional
R-2	11/11/2020	14:01	5866.00	Transducer	5863.98	5840.78	Regional
R-2	11/11/2020	15:01	5866.01	Transducer	5863.98	5840.78	Regional
R-2	11/11/2020	16:01	5866.01	Transducer	5863.98	5840.78	Regional
R-2	11/11/2020	17:01	5866.00	Transducer	5863.98	5840.78	Regional
R-2	11/11/2020	18:01	5865.99	Transducer	5863.98	5840.78	Regional
R-2	11/11/2020	19:01	5865.97	Transducer	5863.98	5840.78	Regional
R-2	11/11/2020	20:01	5865.96	Transducer	5863.98	5840.78	Regional
R-2	11/11/2020	21:01	5865.96	Transducer	5863.98	5840.78	Regional
R-2	11/11/2020	22:01	5865.96	Transducer	5863.98	5840.78	Regional
R-2	11/11/2020	23:01	5865.95	Transducer	5863.98	5840.78	Regional
R-2	11/12/2020	00:01	5865.95	Transducer	5863.98	5840.78	Regional
R-2	11/12/2020	01:01	5865.95	Transducer	5863.98	5840.78	Regional
R-2	11/12/2020	02:01	5865.96	Transducer	5863.98	5840.78	Regional
R-2	11/12/2020	03:01	5865.96	Transducer	5863.98	5840.78	Regional
R-2	11/12/2020	04:01	5865.96	Transducer	5863.98	5840.78	Regional
R-2	11/12/2020	05:01	5865.95	Transducer	5863.98	5840.78	Regional
R-2	11/12/2020	06:01	5865.94	Transducer	5863.98	5840.78	Regional
R-2	11/12/2020	07:01	5865.93	Transducer	5863.98	5840.78	Regional
R-2	11/12/2020	08:01	5865.91	Transducer	5863.98	5840.78	Regional
R-2	11/12/2020	09:01	5865.89	Transducer	5863.98	5840.78	Regional
R-2	11/12/2020	10:01	5865.88	Transducer	5863.98	5840.78	Regional
R-2	11/12/2020	11:01	5865.87	Transducer	5863.98	5840.78	Regional
R-2	11/12/2020	12:01	5865.88	Transducer	5863.98	5840.78	Regional
R-2	11/12/2020	13:01	5865.90	Transducer	5863.98	5840.78	Regional
R-2	11/12/2020	14:01	5865.91	Transducer	5863.98	5840.78	Regional
R-2	11/12/2020	15:01	5865.91	Transducer	5863.98	5840.78	Regional
R-2	11/12/2020	16:01	5865.91	Transducer	5863.98	5840.78	Regional
R-2	11/12/2020	17:01	5865.90	Transducer	5863.98	5840.78	Regional
R-2	11/12/2020	18:01	5865.88	Transducer	5863.98	5840.78	Regional
R-2	11/12/2020	19:01	5865.86	Transducer	5863.98	5840.78	Regional

Location	Date	Time	Water Level (ft amsl)	Method	Top of Screen (ft amsl)	Bottom of Screen (ft amsl)	Zone
R-2	11/12/2020	20:01	5865.85	Transducer	5863.98	5840.78	Regional
R-2	11/12/2020	21:01	5865.85	Transducer	5863.98	5840.78	Regional
R-2	11/12/2020	22:01	5865.83	Transducer	5863.98	5840.78	Regional
R-2	11/12/2020	23:01	5865.84	Transducer	5863.98	5840.78	Regional
R-2	11/13/2020	00:01	5865.84	Transducer	5863.98	5840.78	Regional
R-2	11/13/2020	01:01	5865.83	Transducer	5863.98	5840.78	Regional
R-2	11/13/2020	02:01	5865.82	Transducer	5863.98	5840.78	Regional
R-2	11/13/2020	03:01	5865.83	Transducer	5863.98	5840.78	Regional
R-2	11/13/2020	04:01	5865.83	Transducer	5863.98	5840.78	Regional
R-2	11/13/2020	05:01	5865.84	Transducer	5863.98	5840.78	Regional
R-2	11/13/2020	06:01	5865.84	Transducer	5863.98	5840.78	Regional
R-2	11/13/2020	07:01	5865.81	Transducer	5863.98	5840.78	Regional
R-2	11/13/2020	08:01	5865.81	Transducer	5863.98	5840.78	Regional
R-2	11/13/2020	09:01	5865.80	Transducer	5863.98	5840.78	Regional
R-2	11/13/2020	10:01	5865.80	Transducer	5863.98	5840.78	Regional
R-2	11/13/2020	11:01	5865.82	Transducer	5863.98	5840.78	Regional
R-2	11/13/2020	12:01	5865.86	Transducer	5863.98	5840.78	Regional
R-2	11/13/2020	13:01	5865.89	Transducer	5863.98	5840.78	Regional
R-2	11/13/2020	14:01	5865.92	Transducer	5863.98	5840.78	Regional
R-2	11/13/2020	15:01	5865.94	Transducer	5863.98	5840.78	Regional
R-2	11/13/2020	16:01	5865.96	Transducer	5863.98	5840.78	Regional
R-2	11/13/2020	17:01	5865.96	Transducer	5863.98	5840.78	Regional
R-2	11/13/2020	18:01	5865.96	Transducer	5863.98	5840.78	Regional
R-2	11/13/2020	19:01	5865.93	Transducer	5863.98	5840.78	Regional
R-2	11/13/2020	20:01	5865.93	Transducer	5863.98	5840.78	Regional
R-2	11/13/2020	21:01	5865.95	Transducer	5863.98	5840.78	Regional
R-2	11/13/2020	22:01	5865.97	Transducer	5863.98	5840.78	Regional
R-2	11/13/2020	23:01	5865.99	Transducer	5863.98	5840.78	Regional
R-2	11/14/2020	00:01	5866.01	Transducer	5863.98	5840.78	Regional
R-2	11/14/2020	01:01	5866.02	Transducer	5863.98	5840.78	Regional
R-2	11/14/2020	02:01	5866.04	Transducer	5863.98	5840.78	Regional
R-2	11/14/2020	03:01	5866.07	Transducer	5863.98	5840.78	Regional
R-2	11/14/2020	04:01	5866.11	Transducer	5863.98	5840.78	Regional
R-2	11/14/2020	05:01	5866.13	Transducer	5863.98	5840.78	Regional
R-2	11/14/2020	06:01	5866.13	Transducer	5863.98	5840.78	Regional
R-2	11/14/2020	07:01	5866.11	Transducer	5863.98	5840.78	Regional
R-2	11/14/2020	08:01	5866.08	Transducer	5863.98	5840.78	Regional
R-2	11/14/2020	09:01	5866.06	Transducer	5863.98	5840.78	Regional
R-2	11/14/2020	10:01	5866.06	Transducer	5863.98	5840.78	Regional
R-2	11/14/2020	11:01	5866.06	Transducer	5863.98	5840.78	Regional
R-2	11/14/2020	12:01	5866.05	Transducer	5863.98	5840.78	Regional
R-2	11/14/2020	13:01	5866.04	Transducer	5863.98	5840.78	Regional
R-2	11/14/2020	14:01	5866.01	Transducer	5863.98	5840.78	Regional
R-2	11/14/2020	15:01	5865.99	Transducer	5863.98	5840.78	Regional
R-2	11/14/2020	16:01	5865.97	Transducer	5863.98	5840.78	Regional

Location	Date	Time	Water Level (ft amsl)	Method	Top of Screen (ft amsl)	Bottom of Screen (ft amsl)	Zone
R-2	11/14/2020	17:01	5865.94	Transducer	5863.98	5840.78	Regional
R-2	11/14/2020	18:01	5865.91	Transducer	5863.98	5840.78	Regional
R-2	11/14/2020	19:01	5865.90	Transducer	5863.98	5840.78	Regional
R-2	11/14/2020	20:01	5865.82	Transducer	5863.98	5840.78	Regional
R-2	11/14/2020	21:01	5865.80	Transducer	5863.98	5840.78	Regional
R-2	11/14/2020	22:01	5865.75	Transducer	5863.98	5840.78	Regional
R-2	11/14/2020	23:01	5865.74	Transducer	5863.98	5840.78	Regional
R-2	11/15/2020	00:01	5865.73	Transducer	5863.98	5840.78	Regional
R-2	11/15/2020	01:01	5865.73	Transducer	5863.98	5840.78	Regional
R-2	11/15/2020	02:01	5865.73	Transducer	5863.98	5840.78	Regional
R-2	11/15/2020	03:01	5865.72	Transducer	5863.98	5840.78	Regional
R-2	11/15/2020	04:01	5865.70	Transducer	5863.98	5840.78	Regional
R-2	11/15/2020	05:01	5865.70	Transducer	5863.98	5840.78	Regional
R-2	11/15/2020	06:01	5865.69	Transducer	5863.98	5840.78	Regional
R-2	11/15/2020	07:01	5865.68	Transducer	5863.98	5840.78	Regional
R-2	11/15/2020	08:01	5865.67	Transducer	5863.98	5840.78	Regional
R-2	11/15/2020	09:01	5865.66	Transducer	5863.98	5840.78	Regional
R-2	11/15/2020	10:01	5865.65	Transducer	5863.98	5840.78	Regional
R-2	11/15/2020	11:01	5865.65	Transducer	5863.98	5840.78	Regional
R-2	11/15/2020	12:01	5865.67	Transducer	5863.98	5840.78	Regional
R-2	11/15/2020	13:01	5865.68	Transducer	5863.98	5840.78	Regional
R-2	11/15/2020	14:01	5865.70	Transducer	5863.98	5840.78	Regional
R-2	11/15/2020	15:01	5865.71	Transducer	5863.98	5840.78	Regional
R-2	11/15/2020	16:01	5865.71	Transducer	5863.98	5840.78	Regional
R-2	11/15/2020	17:01	5865.71	Transducer	5863.98	5840.78	Regional
R-2	11/15/2020	18:01	5865.70	Transducer	5863.98	5840.78	Regional
R-2	11/15/2020	19:01	5865.69	Transducer	5863.98	5840.78	Regional
R-2	11/15/2020	20:01	5865.67	Transducer	5863.98	5840.78	Regional
R-2	11/15/2020	21:01	5865.67	Transducer	5863.98	5840.78	Regional
R-2	11/15/2020	22:01	5865.64	Transducer	5863.98	5840.78	Regional
R-2	11/15/2020	23:01	5865.64	Transducer	5863.98	5840.78	Regional
R-2	11/16/2020	00:01	5865.64	Transducer	5863.98	5840.78	Regional
R-2	11/16/2020	01:01	5865.63	Transducer	5863.98	5840.78	Regional
R-2	11/16/2020	02:01	5865.64	Transducer	5863.98	5840.78	Regional
R-2	11/16/2020	03:01	5865.64	Transducer	5863.98	5840.78	Regional
R-2	11/16/2020	04:01	5865.65	Transducer	5863.98	5840.78	Regional
R-2	11/16/2020	05:01	5865.63	Transducer	5863.98	5840.78	Regional
R-2	11/16/2020	06:01	5865.62	Transducer	5863.98	5840.78	Regional
R-2	11/16/2020	07:01	5865.60	Transducer	5863.98	5840.78	Regional
R-2	11/16/2020	08:01	5865.58	Transducer	5863.98	5840.78	Regional
R-2	11/16/2020	09:01	5865.55	Transducer	5863.98	5840.78	Regional
R-2	11/16/2020	10:01	5865.55	Transducer	5863.98	5840.78	Regional
R-2	11/16/2020	11:01	5865.56	Transducer	5863.98	5840.78	Regional
R-2	11/16/2020	12:01	5865.57	Transducer	5863.98	5840.78	Regional
R-2	11/16/2020	13:01	5865.60	Transducer	5863.98	5840.78	Regional

Location	Date	Time	Water Level (ft amsl)	Method	Top of Screen (ft amsl)	Bottom of Screen (ft amsl)	Zone
R-2	11/16/2020	14:01	5865.61	Transducer	5863.98	5840.78	Regional
R-2	11/16/2020	15:01	5865.62	Transducer	5863.98	5840.78	Regional
R-2	11/16/2020	16:01	5865.61	Transducer	5863.98	5840.78	Regional
R-2	11/16/2020	17:01	5865.61	Transducer	5863.98	5840.78	Regional
R-2	11/16/2020	18:01	5865.60	Transducer	5863.98	5840.78	Regional
R-2	11/16/2020	19:01	5865.58	Transducer	5863.98	5840.78	Regional
R-2	11/16/2020	20:01	5865.57	Transducer	5863.98	5840.78	Regional
R-2	11/16/2020	21:01	5865.56	Transducer	5863.98	5840.78	Regional
R-2	11/16/2020	22:01	5865.55	Transducer	5863.98	5840.78	Regional
R-2	11/16/2020	23:01	5865.54	Transducer	5863.98	5840.78	Regional
R-2	11/17/2020	00:01	5865.53	Transducer	5863.98	5840.78	Regional
R-2	11/17/2020	01:01	5865.53	Transducer	5863.98	5840.78	Regional
R-2	11/17/2020	02:01	5865.53	Transducer	5863.98	5840.78	Regional
R-2	11/17/2020	03:01	5865.54	Transducer	5863.98	5840.78	Regional
R-2	11/17/2020	04:01	5865.52	Transducer	5863.98	5840.78	Regional
R-2	11/17/2020	05:01	5865.52	Transducer	5863.98	5840.78	Regional
R-2	11/17/2020	06:01	5865.52	Transducer	5863.98	5840.78	Regional
R-2	11/17/2020	07:01	5865.52	Transducer	5863.98	5840.78	Regional
R-2	11/17/2020	08:01	5865.51	Transducer	5863.98	5840.78	Regional
R-2	11/17/2020	09:01	5865.52	Transducer	5863.98	5840.78	Regional
R-2	11/17/2020	10:01	5865.52	Transducer	5863.98	5840.78	Regional
R-2	11/17/2020	11:01	5865.53	Transducer	5863.98	5840.78	Regional
R-2	11/17/2020	12:01	5865.56	Transducer	5863.98	5840.78	Regional
R-2	11/17/2020	13:01	5865.59	Transducer	5863.98	5840.78	Regional
R-2	11/17/2020	14:01	5865.62	Transducer	5863.98	5840.78	Regional
R-2	11/17/2020	15:01	5865.63	Transducer	5863.98	5840.78	Regional
R-2	11/17/2020	16:01	5865.64	Transducer	5863.98	5840.78	Regional
R-2	11/17/2020	17:01	5865.65	Transducer	5863.98	5840.78	Regional
R-2	11/17/2020	18:01	5865.65	Transducer	5863.98	5840.78	Regional
R-2	11/17/2020	19:01	5865.64	Transducer	5863.98	5840.78	Regional
R-2	11/17/2020	20:01	5865.65	Transducer	5863.98	5840.78	Regional
R-2	11/17/2020	21:01	5865.63	Transducer	5863.98	5840.78	Regional
R-2	11/17/2020	22:01	5865.64	Transducer	5863.98	5840.78	Regional
R-2	11/17/2020	23:01	5865.64	Transducer	5863.98	5840.78	Regional
R-2	11/18/2020	00:01	5865.65	Transducer	5863.98	5840.78	Regional
R-2	11/18/2020	01:01	5865.65	Transducer	5863.98	5840.78	Regional
R-2	11/18/2020	02:01	5865.65	Transducer	5863.98	5840.78	Regional
R-2	11/18/2020	03:01	5865.66	Transducer	5863.98	5840.78	Regional
R-2	11/18/2020	04:01	5865.67	Transducer	5863.98	5840.78	Regional
R-2	11/18/2020	05:01	5865.67	Transducer	5863.98	5840.78	Regional
R-2	11/18/2020	06:01	5865.68	Transducer	5863.98	5840.78	Regional
R-2	11/18/2020	07:01	5865.68	Transducer	5863.98	5840.78	Regional
R-2	11/18/2020	08:01	5865.67	Transducer	5863.98	5840.78	Regional
R-2	11/18/2020	09:01	5865.66	Transducer	5863.98	5840.78	Regional
R-2	11/18/2020	10:01	5865.66	Transducer	5863.98	5840.78	Regional

Location	Date	Time	Water Level (ft amsl)	Method	Top of Screen (ft amsl)	Bottom of Screen (ft amsl)	Zone
R-2	11/18/2020	11:01	5865.68	Transducer	5863.98	5840.78	Regional
R-2	11/18/2020	12:01	5865.71	Transducer	5863.98	5840.78	Regional
R-2	11/18/2020	13:01	5865.74	Transducer	5863.98	5840.78	Regional
R-2	11/18/2020	14:01	5865.76	Transducer	5863.98	5840.78	Regional
R-2	11/18/2020	15:01	5865.78	Transducer	5863.98	5840.78	Regional
R-2	11/18/2020	16:01	5865.79	Transducer	5863.98	5840.78	Regional
R-2	11/18/2020	17:01	5865.79	Transducer	5863.98	5840.78	Regional
R-2	11/18/2020	18:01	5865.77	Transducer	5863.98	5840.78	Regional
R-2	11/18/2020	19:01	5865.76	Transducer	5863.98	5840.78	Regional
R-2	11/18/2020	20:01	5865.76	Transducer	5863.98	5840.78	Regional
R-2	11/18/2020	21:01	5865.75	Transducer	5863.98	5840.78	Regional
R-2	11/18/2020	22:01	5865.75	Transducer	5863.98	5840.78	Regional
R-2	11/18/2020	23:01	5865.75	Transducer	5863.98	5840.78	Regional
R-2	11/19/2020	00:01	5865.75	Transducer	5863.98	5840.78	Regional
R-2	11/19/2020	01:01	5865.76	Transducer	5863.98	5840.78	Regional
R-2	11/19/2020	02:01	5865.75	Transducer	5863.98	5840.78	Regional
R-2	11/19/2020	03:01	5865.76	Transducer	5863.98	5840.78	Regional
R-2	11/19/2020	04:01	5865.74	Transducer	5863.98	5840.78	Regional
R-2	11/19/2020	05:01	5865.75	Transducer	5863.98	5840.78	Regional
R-2	11/19/2020	06:01	5865.75	Transducer	5863.98	5840.78	Regional
R-2	11/19/2020	07:01	5865.74	Transducer	5863.98	5840.78	Regional
R-2	11/19/2020	08:01	5865.73	Transducer	5863.98	5840.78	Regional
R-2	11/19/2020	09:01	5865.72	Transducer	5863.98	5840.78	Regional
R-2	11/19/2020	10:01	5865.71	Transducer	5863.98	5840.78	Regional
R-2	11/19/2020	11:01	5865.72	Transducer	5863.98	5840.78	Regional
R-2	11/19/2020	12:01	5865.75	Transducer	5863.98	5840.78	Regional
R-2	11/19/2020	13:01	5865.77	Transducer	5863.98	5840.78	Regional
R-2	11/19/2020	14:01	5865.79	Transducer	5863.98	5840.78	Regional
R-2	11/19/2020	15:01	5865.79	Transducer	5863.98	5840.78	Regional
R-2	11/19/2020	16:01	5865.79	Transducer	5863.98	5840.78	Regional
R-2	11/19/2020	17:01	5865.77	Transducer	5863.98	5840.78	Regional
R-2	11/19/2020	18:01	5865.76	Transducer	5863.98	5840.78	Regional
R-2	11/19/2020	19:01	5865.74	Transducer	5863.98	5840.78	Regional
R-2	11/19/2020	20:01	5865.73	Transducer	5863.98	5840.78	Regional
R-2	11/19/2020	21:01	5865.72	Transducer	5863.98	5840.78	Regional
R-2	11/19/2020	22:01	5865.72	Transducer	5863.98	5840.78	Regional
R-2	11/19/2020	23:01	5865.71	Transducer	5863.98	5840.78	Regional
R-2	11/20/2020	00:01	5865.71	Transducer	5863.98	5840.78	Regional
R-2	11/20/2020	01:01	5865.70	Transducer	5863.98	5840.78	Regional
R-2	11/20/2020	02:01	5865.69	Transducer	5863.98	5840.78	Regional
R-2	11/20/2020	03:01	5865.68	Transducer	5863.98	5840.78	Regional
R-2	11/20/2020	04:01	5865.68	Transducer	5863.98	5840.78	Regional
R-2	11/20/2020	05:01	5865.67	Transducer	5863.98	5840.78	Regional
R-2	11/20/2020	06:01	5865.66	Transducer	5863.98	5840.78	Regional
R-2	11/20/2020	07:01	5865.64	Transducer	5863.98	5840.78	Regional

Location	Date	Time	Water Level (ft amsl)	Method	Top of Screen (ft amsl)	Bottom of Screen (ft amsl)	Zone
R-2	11/20/2020	08:01	5865.61	Transducer	5863.98	5840.78	Regional
R-2	11/20/2020	09:01	5865.60	Transducer	5863.98	5840.78	Regional
R-2	11/20/2020	10:01	5865.61	Transducer	5863.98	5840.78	Regional
R-2	11/20/2020	11:01	5865.63	Transducer	5863.98	5840.78	Regional
R-2	11/20/2020	12:01	5865.66	Transducer	5863.98	5840.78	Regional
R-2	11/20/2020	13:01	5865.67	Transducer	5863.98	5840.78	Regional
R-2	11/20/2020	14:01	5865.69	Transducer	5863.98	5840.78	Regional
R-2	11/20/2020	15:01	5865.69	Transducer	5863.98	5840.78	Regional
R-2	11/20/2020	16:01	5865.69	Transducer	5863.98	5840.78	Regional
R-2	11/20/2020	17:01	5865.67	Transducer	5863.98	5840.78	Regional
R-2	11/20/2020	18:01	5865.66	Transducer	5863.98	5840.78	Regional
R-2	11/20/2020	19:01	5865.65	Transducer	5863.98	5840.78	Regional
R-2	11/20/2020	20:01	5865.64	Transducer	5863.98	5840.78	Regional
R-2	11/20/2020	21:01	5865.64	Transducer	5863.98	5840.78	Regional
R-2	11/20/2020	22:01	5865.63	Transducer	5863.98	5840.78	Regional
R-2	11/20/2020	23:01	5865.63	Transducer	5863.98	5840.78	Regional
R-2	11/21/2020	00:01	5865.64	Transducer	5863.98	5840.78	Regional
R-2	11/21/2020	01:01	5865.64	Transducer	5863.98	5840.78	Regional
R-2	11/21/2020	02:01	5865.66	Transducer	5863.98	5840.78	Regional
R-2	11/21/2020	03:01	5865.66	Transducer	5863.98	5840.78	Regional
R-2	11/21/2020	04:01	5865.67	Transducer	5863.98	5840.78	Regional
R-2	11/21/2020	05:01	5865.67	Transducer	5863.98	5840.78	Regional
R-2	11/21/2020	06:01	5865.66	Transducer	5863.98	5840.78	Regional
R-2	11/21/2020	07:01	5865.66	Transducer	5863.98	5840.78	Regional
R-2	11/21/2020	08:01	5865.65	Transducer	5863.98	5840.78	Regional
R-2	11/21/2020	09:01	5865.63	Transducer	5863.98	5840.78	Regional
R-2	11/21/2020	10:01	5865.62	Transducer	5863.98	5840.78	Regional
R-2	11/21/2020	11:01	5865.64	Transducer	5863.98	5840.78	Regional
R-2	11/21/2020	12:01	5865.69	Transducer	5863.98	5840.78	Regional
R-2	11/21/2020	13:01	5865.73	Transducer	5863.98	5840.78	Regional
R-2	11/21/2020	14:01	5865.75	Transducer	5863.98	5840.78	Regional
R-2	11/21/2020	15:01	5865.77	Transducer	5863.98	5840.78	Regional
R-2	11/21/2020	16:01	5865.77	Transducer	5863.98	5840.78	Regional
R-2	11/21/2020	17:01	5865.74	Transducer	5863.98	5840.78	Regional
R-2	11/21/2020	18:01	5865.73	Transducer	5863.98	5840.78	Regional
R-2	11/21/2020	19:01	5865.72	Transducer	5863.98	5840.78	Regional
R-2	11/21/2020	20:01	5865.72	Transducer	5863.98	5840.78	Regional
R-2	11/21/2020	21:01	5865.72	Transducer	5863.98	5840.78	Regional
R-2	11/21/2020	22:01	5865.72	Transducer	5863.98	5840.78	Regional
R-2	11/21/2020	23:01	5865.71	Transducer	5863.98	5840.78	Regional
R-2	11/22/2020	00:01	5865.71	Transducer	5863.98	5840.78	Regional
R-2	11/22/2020	01:01	5865.71	Transducer	5863.98	5840.78	Regional
R-2	11/22/2020	02:01	5865.71	Transducer	5863.98	5840.78	Regional
R-2	11/22/2020	03:01	5865.71	Transducer	5863.98	5840.78	Regional
R-2	11/22/2020	04:01	5865.70	Transducer	5863.98	5840.78	Regional

Location	Date	Time	Water Level (ft amsl)	Method	Top of Screen (ft amsl)	Bottom of Screen (ft amsl)	Zone
R-2	11/22/2020	05:01	5865.70	Transducer	5863.98	5840.78	Regional
R-2	11/22/2020	06:01	5865.69	Transducer	5863.98	5840.78	Regional
R-2	11/22/2020	07:01	5865.67	Transducer	5863.98	5840.78	Regional
R-2	11/22/2020	08:01	5865.66	Transducer	5863.98	5840.78	Regional
R-2	11/22/2020	09:01	5865.66	Transducer	5863.98	5840.78	Regional
R-2	11/22/2020	10:01	5865.65	Transducer	5863.98	5840.78	Regional
R-2	11/22/2020	11:01	5865.65	Transducer	5863.98	5840.78	Regional
R-2	11/22/2020	12:01	5865.68	Transducer	5863.98	5840.78	Regional
R-2	11/22/2020	13:01	5865.69	Transducer	5863.98	5840.78	Regional
R-2	11/22/2020	14:01	5865.71	Transducer	5863.98	5840.78	Regional
R-2	11/22/2020	15:01	5865.72	Transducer	5863.98	5840.78	Regional
R-2	11/22/2020	16:01	5865.73	Transducer	5863.98	5840.78	Regional
R-2	11/22/2020	17:01	5865.73	Transducer	5863.98	5840.78	Regional
R-2	11/22/2020	18:01	5865.73	Transducer	5863.98	5840.78	Regional
R-2	11/22/2020	19:01	5865.72	Transducer	5863.98	5840.78	Regional
R-2	11/22/2020	20:01	5865.72	Transducer	5863.98	5840.78	Regional
R-2	11/22/2020	21:01	5865.74	Transducer	5863.98	5840.78	Regional
R-2	11/22/2020	22:01	5865.75	Transducer	5863.98	5840.78	Regional
R-2	11/22/2020	23:01	5865.76	Transducer	5863.98	5840.78	Regional
R-2	11/23/2020	00:01	5865.77	Transducer	5863.98	5840.78	Regional
R-2	11/23/2020	01:01	5865.80	Transducer	5863.98	5840.78	Regional
R-2	11/23/2020	02:01	5865.82	Transducer	5863.98	5840.78	Regional
R-2	11/23/2020	03:01	5865.84	Transducer	5863.98	5840.78	Regional
R-2	11/23/2020	04:01	5865.86	Transducer	5863.98	5840.78	Regional
R-2	11/23/2020	05:01	5865.87	Transducer	5863.98	5840.78	Regional
R-2	11/23/2020	06:01	5865.88	Transducer	5863.98	5840.78	Regional
R-2	11/23/2020	07:01	5865.89	Transducer	5863.98	5840.78	Regional
R-2	11/23/2020	08:01	5865.90	Transducer	5863.98	5840.78	Regional
R-2	11/23/2020	09:01	5865.90	Transducer	5863.98	5840.78	Regional
R-2	11/23/2020	10:01	5865.91	Transducer	5863.98	5840.78	Regional
R-2	11/23/2020	11:01	5865.93	Transducer	5863.98	5840.78	Regional
R-2	11/23/2020	12:01	5865.97	Transducer	5863.98	5840.78	Regional
R-2	11/23/2020	13:01	5866.01	Transducer	5863.98	5840.78	Regional
R-2	11/23/2020	14:01	5866.04	Transducer	5863.98	5840.78	Regional
R-2	11/23/2020	15:01	5866.07	Transducer	5863.98	5840.78	Regional
R-2	11/23/2020	16:01	5866.08	Transducer	5863.98	5840.78	Regional
R-2	11/23/2020	17:01	5866.09	Transducer	5863.98	5840.78	Regional
R-2	11/23/2020	18:01	5866.10	Transducer	5863.98	5840.78	Regional
R-2	11/23/2020	19:01	5866.11	Transducer	5863.98	5840.78	Regional
R-2	11/23/2020	20:01	5866.11	Transducer	5863.98	5840.78	Regional
R-2	11/23/2020	21:01	5866.11	Transducer	5863.98	5840.78	Regional
R-2	11/23/2020	22:01	5866.12	Transducer	5863.98	5840.78	Regional
R-2	11/23/2020	23:01	5866.13	Transducer	5863.98	5840.78	Regional
R-2	11/24/2020	00:01	5866.13	Transducer	5863.98	5840.78	Regional
R-2	11/24/2020	01:01	5866.15	Transducer	5863.98	5840.78	Regional

Location	Date	Time	Water Level (ft amsl)	Method	Top of Screen (ft amsl)	Bottom of Screen (ft amsl)	Zone
R-2	11/24/2020	02:01	5866.16	Transducer	5863.98	5840.78	Regional
R-2	11/24/2020	03:01	5866.16	Transducer	5863.98	5840.78	Regional
R-2	11/24/2020	04:01	5866.16	Transducer	5863.98	5840.78	Regional
R-2	11/24/2020	05:01	5866.17	Transducer	5863.98	5840.78	Regional
R-2	11/24/2020	06:01	5866.18	Transducer	5863.98	5840.78	Regional
R-2	11/24/2020	07:01	5866.17	Transducer	5863.98	5840.78	Regional
R-2	11/24/2020	08:01	5866.16	Transducer	5863.98	5840.78	Regional
R-2	11/24/2020	09:01	5866.14	Transducer	5863.98	5840.78	Regional
R-2	11/24/2020	10:01	5866.13	Transducer	5863.98	5840.78	Regional
R-2	11/24/2020	11:01	5866.13	Transducer	5863.98	5840.78	Regional
R-2	11/24/2020	12:01	5866.12	Transducer	5863.98	5840.78	Regional
R-2	11/24/2020	13:01	5866.12	Transducer	5863.98	5840.78	Regional
R-2	11/24/2020	14:01	5866.09	Transducer	5863.98	5840.78	Regional
R-2	11/24/2020	15:01	5866.07	Transducer	5863.98	5840.78	Regional
R-2	11/24/2020	16:01	5866.04	Transducer	5863.98	5840.78	Regional
R-2	11/24/2020	17:01	5866.01	Transducer	5863.98	5840.78	Regional
R-2	11/24/2020	18:01	5866.00	Transducer	5863.98	5840.78	Regional
R-2	11/24/2020	19:01	5865.97	Transducer	5863.98	5840.78	Regional
R-2	11/24/2020	20:01	5865.95	Transducer	5863.98	5840.78	Regional
R-2	11/24/2020	21:01	5865.93	Transducer	5863.98	5840.78	Regional
R-2	11/24/2020	22:01	5865.92	Transducer	5863.98	5840.78	Regional
R-2	11/24/2020	23:01	5865.90	Transducer	5863.98	5840.78	Regional
R-2	11/25/2020	00:01	5865.89	Transducer	5863.98	5840.78	Regional
R-2	11/25/2020	01:01	5865.89	Transducer	5863.98	5840.78	Regional
R-2	11/25/2020	02:01	5865.89	Transducer	5863.98	5840.78	Regional
R-2	11/25/2020	03:01	5865.87	Transducer	5863.98	5840.78	Regional
R-2	11/25/2020	04:01	5865.88	Transducer	5863.98	5840.78	Regional
R-2	11/25/2020	05:01	5865.87	Transducer	5863.98	5840.78	Regional
R-2	11/25/2020	06:01	5865.87	Transducer	5863.98	5840.78	Regional
R-2	11/25/2020	07:01	5865.86	Transducer	5863.98	5840.78	Regional
R-2	11/25/2020	08:01	5865.86	Transducer	5863.98	5840.78	Regional
R-2	11/25/2020	09:01	5865.84	Transducer	5863.98	5840.78	Regional
R-2	11/25/2020	10:01	5865.84	Transducer	5863.98	5840.78	Regional
R-2	11/25/2020	11:01	5865.86	Transducer	5863.98	5840.78	Regional
R-2	11/25/2020	12:01	5865.88	Transducer	5863.98	5840.78	Regional
R-2	11/25/2020	13:01	5865.90	Transducer	5863.98	5840.78	Regional
R-2	11/25/2020	14:01	5865.92	Transducer	5863.98	5840.78	Regional
R-2	11/25/2020	15:01	5865.93	Transducer	5863.98	5840.78	Regional
R-2	11/25/2020	16:01	5865.93	Transducer	5863.98	5840.78	Regional
R-2	11/25/2020	17:01	5865.93	Transducer	5863.98	5840.78	Regional
R-2	11/25/2020	18:01	5865.92	Transducer	5863.98	5840.78	Regional
R-2	11/25/2020	19:01	5865.92	Transducer	5863.98	5840.78	Regional
R-2	11/25/2020	20:01	5865.91	Transducer	5863.98	5840.78	Regional
R-2	11/25/2020	21:01	5865.92	Transducer	5863.98	5840.78	Regional
R-2	11/25/2020	22:01	5865.92	Transducer	5863.98	5840.78	Regional

Location	Date	Time	Water Level (ft amsl)	Method	Top of Screen (ft amsl)	Bottom of Screen (ft amsl)	Zone
R-2	11/25/2020	23:01	5865.92	Transducer	5863.98	5840.78	Regional
R-2	11/26/2020	00:01	5865.93	Transducer	5863.98	5840.78	Regional
R-2	11/26/2020	01:01	5865.95	Transducer	5863.98	5840.78	Regional
R-2	11/26/2020	02:01	5865.95	Transducer	5863.98	5840.78	Regional
R-2	11/26/2020	03:01	5865.96	Transducer	5863.98	5840.78	Regional
R-2	11/26/2020	04:01	5865.97	Transducer	5863.98	5840.78	Regional
R-2	11/26/2020	05:01	5865.98	Transducer	5863.98	5840.78	Regional
R-2	11/26/2020	06:01	5865.97	Transducer	5863.98	5840.78	Regional
R-2	11/26/2020	07:01	5865.95	Transducer	5863.98	5840.78	Regional
R-2	11/26/2020	08:01	5865.94	Transducer	5863.98	5840.78	Regional
R-2	11/26/2020	09:01	5865.93	Transducer	5863.98	5840.78	Regional
R-2	11/26/2020	10:01	5865.93	Transducer	5863.98	5840.78	Regional
R-2	11/26/2020	11:01	5865.93	Transducer	5863.98	5840.78	Regional
R-2	11/26/2020	12:01	5865.96	Transducer	5863.98	5840.78	Regional
R-2	11/26/2020	13:01	5865.98	Transducer	5863.98	5840.78	Regional
R-2	11/26/2020	14:01	5866.00	Transducer	5863.98	5840.78	Regional
R-2	11/26/2020	15:01	5866.01	Transducer	5863.98	5840.78	Regional
R-2	11/26/2020	16:01	5866.00	Transducer	5863.98	5840.78	Regional
R-2	11/26/2020	17:01	5865.98	Transducer	5863.98	5840.78	Regional
R-2	11/26/2020	18:01	5865.96	Transducer	5863.98	5840.78	Regional
R-2	11/26/2020	19:01	5865.95	Transducer	5863.98	5840.78	Regional
R-2	11/26/2020	20:01	5865.93	Transducer	5863.98	5840.78	Regional
R-2	11/26/2020	21:01	5865.91	Transducer	5863.98	5840.78	Regional
R-2	11/26/2020	22:01	5865.90	Transducer	5863.98	5840.78	Regional
R-2	11/26/2020	23:01	5865.91	Transducer	5863.98	5840.78	Regional
R-2	11/27/2020	00:01	5865.91	Transducer	5863.98	5840.78	Regional
R-2	11/27/2020	01:01	5865.91	Transducer	5863.98	5840.78	Regional
R-2	11/27/2020	02:01	5865.91	Transducer	5863.98	5840.78	Regional
R-2	11/27/2020	03:01	5865.89	Transducer	5863.98	5840.78	Regional
R-2	11/27/2020	04:01	5865.89	Transducer	5863.98	5840.78	Regional
R-2	11/27/2020	05:01	5865.89	Transducer	5863.98	5840.78	Regional
R-2	11/27/2020	06:01	5865.87	Transducer	5863.98	5840.78	Regional
R-2	11/27/2020	07:01	5865.87	Transducer	5863.98	5840.78	Regional
R-2	11/27/2020	08:01	5865.85	Transducer	5863.98	5840.78	Regional
R-2	11/27/2020	09:01	5865.84	Transducer	5863.98	5840.78	Regional
R-2	11/27/2020	10:01	5865.82	Transducer	5863.98	5840.78	Regional
R-2	11/27/2020	11:01	5865.82	Transducer	5863.98	5840.78	Regional
R-2	11/27/2020	12:01	5865.83	Transducer	5863.98	5840.78	Regional
R-2	11/27/2020	13:01	5865.84	Transducer	5863.98	5840.78	Regional
R-2	11/27/2020	14:01	5865.85	Transducer	5863.98	5840.78	Regional
R-2	11/27/2020	15:01	5865.85	Transducer	5863.98	5840.78	Regional
R-2	11/27/2020	16:01	5865.84	Transducer	5863.98	5840.78	Regional
R-2	11/27/2020	17:01	5865.83	Transducer	5863.98	5840.78	Regional
R-2	11/27/2020	18:01	5865.81	Transducer	5863.98	5840.78	Regional
R-2	11/27/2020	19:01	5865.79	Transducer	5863.98	5840.78	Regional

Location	Date	Time	Water Level (ft amsl)	Method	Top of Screen (ft amsl)	Bottom of Screen (ft amsl)	Zone
R-2	11/27/2020	20:01	5865.78	Transducer	5863.98	5840.78	Regional
R-2	11/27/2020	21:01	5865.76	Transducer	5863.98	5840.78	Regional
R-2	11/27/2020	22:01	5865.76	Transducer	5863.98	5840.78	Regional
R-2	11/27/2020	23:01	5865.76	Transducer	5863.98	5840.78	Regional
R-2	11/28/2020	00:01	5865.77	Transducer	5863.98	5840.78	Regional
R-2	11/28/2020	01:01	5865.77	Transducer	5863.98	5840.78	Regional
R-2	11/28/2020	02:01	5865.78	Transducer	5863.98	5840.78	Regional
R-2	11/28/2020	03:01	5865.77	Transducer	5863.98	5840.78	Regional
R-2	11/28/2020	04:01	5865.79	Transducer	5863.98	5840.78	Regional
R-2	11/28/2020	05:01	5865.79	Transducer	5863.98	5840.78	Regional
R-2	11/28/2020	06:01	5865.80	Transducer	5863.98	5840.78	Regional
R-2	11/28/2020	07:01	5865.80	Transducer	5863.98	5840.78	Regional
R-2	11/28/2020	08:01	5865.80	Transducer	5863.98	5840.78	Regional
R-2	11/28/2020	09:01	5865.79	Transducer	5863.98	5840.78	Regional
R-2	11/28/2020	10:01	5865.78	Transducer	5863.98	5840.78	Regional
R-2	11/28/2020	11:01	5865.79	Transducer	5863.98	5840.78	Regional
R-2	11/28/2020	12:01	5865.81	Transducer	5863.98	5840.78	Regional
R-2	11/28/2020	13:01	5865.83	Transducer	5863.98	5840.78	Regional
R-2	11/28/2020	14:01	5865.84	Transducer	5863.98	5840.78	Regional
R-2	11/28/2020	15:01	5865.86	Transducer	5863.98	5840.78	Regional
R-2	11/28/2020	16:01	5865.87	Transducer	5863.98	5840.78	Regional
R-2	11/28/2020	17:01	5865.86	Transducer	5863.98	5840.78	Regional
R-2	11/28/2020	18:01	5865.86	Transducer	5863.98	5840.78	Regional
R-2	11/28/2020	19:01	5865.85	Transducer	5863.98	5840.78	Regional
R-2	11/28/2020	20:01	5865.84	Transducer	5863.98	5840.78	Regional
R-2	11/28/2020	21:01	5865.85	Transducer	5863.98	5840.78	Regional
R-2	11/28/2020	22:01	5865.84	Transducer	5863.98	5840.78	Regional
R-2	11/28/2020	23:01	5865.83	Transducer	5863.98	5840.78	Regional
R-2	11/29/2020	00:01	5865.84	Transducer	5863.98	5840.78	Regional
R-2	11/29/2020	01:01	5865.83	Transducer	5863.98	5840.78	Regional
R-2	11/29/2020	02:01	5865.83	Transducer	5863.98	5840.78	Regional
R-2	11/29/2020	03:01	5865.82	Transducer	5863.98	5840.78	Regional
R-2	11/29/2020	04:01	5865.82	Transducer	5863.98	5840.78	Regional
R-2	11/29/2020	05:01	5865.81	Transducer	5863.98	5840.78	Regional
R-2	11/29/2020	06:01	5865.79	Transducer	5863.98	5840.78	Regional
R-2	11/29/2020	07:01	5865.76	Transducer	5863.98	5840.78	Regional
R-2	11/29/2020	08:01	5865.73	Transducer	5863.98	5840.78	Regional
R-2	11/29/2020	09:01	5865.71	Transducer	5863.98	5840.78	Regional
R-2	11/29/2020	10:01	5865.69	Transducer	5863.98	5840.78	Regional
R-2	11/29/2020	11:01	5865.68	Transducer	5863.98	5840.78	Regional
R-2	11/29/2020	12:01	5865.68	Transducer	5863.98	5840.78	Regional
R-2	11/29/2020	13:01	5865.69	Transducer	5863.98	5840.78	Regional
R-2	11/29/2020	14:01	5865.69	Transducer	5863.98	5840.78	Regional
R-2	11/29/2020	15:01	5865.69	Transducer	5863.98	5840.78	Regional
R-2	11/29/2020	16:01	5865.68	Transducer	5863.98	5840.78	Regional

Location	Date	Time	Water Level (ft amsl)	Method	Top of Screen (ft amsl)	Bottom of Screen (ft amsl)	Zone
R-2	11/29/2020	17:01	5865.67	Transducer	5863.98	5840.78	Regional
R-2	11/29/2020	18:01	5865.64	Transducer	5863.98	5840.78	Regional
R-2	11/29/2020	19:01	5865.61	Transducer	5863.98	5840.78	Regional
R-2	11/29/2020	20:01	5865.59	Transducer	5863.98	5840.78	Regional
R-2	11/29/2020	21:01	5865.57	Transducer	5863.98	5840.78	Regional
R-2	11/29/2020	22:01	5865.55	Transducer	5863.98	5840.78	Regional
R-2	11/29/2020	23:01	5865.53	Transducer	5863.98	5840.78	Regional
R-2	11/30/2020	00:01	5865.53	Transducer	5863.98	5840.78	Regional
R-2	11/30/2020	01:01	5865.54	Transducer	5863.98	5840.78	Regional
R-2	11/30/2020	02:01	5865.53	Transducer	5863.98	5840.78	Regional
R-2	11/30/2020	03:01	5865.54	Transducer	5863.98	5840.78	Regional
R-2	11/30/2020	04:01	5865.55	Transducer	5863.98	5840.78	Regional
R-2	11/30/2020	05:01	5865.56	Transducer	5863.98	5840.78	Regional
R-2	11/30/2020	06:01	5865.56	Transducer	5863.98	5840.78	Regional
R-2	11/30/2020	07:01	5865.56	Transducer	5863.98	5840.78	Regional
R-2	11/30/2020	08:01	5865.56	Transducer	5863.98	5840.78	Regional
R-2	11/30/2020	09:01	5865.56	Transducer	5863.98	5840.78	Regional
R-2	11/30/2020	10:01	5865.57	Transducer	5863.98	5840.78	Regional
R-2	11/30/2020	11:01	5865.60	Transducer	5863.98	5840.78	Regional
R-2	11/30/2020	12:01	5865.64	Transducer	5863.98	5840.78	Regional
R-2	11/30/2020	13:01	5865.68	Transducer	5863.98	5840.78	Regional
R-2	11/30/2020	14:01	5865.70	Transducer	5863.98	5840.78	Regional
R-2	11/30/2020	15:01	5865.74	Transducer	5863.98	5840.78	Regional
R-2	11/30/2020	16:01	5865.75	Transducer	5863.98	5840.78	Regional
R-2	11/30/2020	17:01	5865.76	Transducer	5863.98	5840.78	Regional
R-2	11/30/2020	18:01	5865.77	Transducer	5863.98	5840.78	Regional
R-2	11/30/2020	19:01	5865.78	Transducer	5863.98	5840.78	Regional
R-2	11/30/2020	20:01	5865.79	Transducer	5863.98	5840.78	Regional
R-2	11/30/2020	21:01	5865.79	Transducer	5863.98	5840.78	Regional
R-2	11/30/2020	22:01	5865.80	Transducer	5863.98	5840.78	Regional
R-2	11/30/2020	23:01	5865.80	Transducer	5863.98	5840.78	Regional
R-2	12/01/2020	00:01	5865.82	Transducer	5863.98	5840.78	Regional
R-2	12/01/2020	01:01	5865.85	Transducer	5863.98	5840.78	Regional
R-2	12/01/2020	02:01	5865.87	Transducer	5863.98	5840.78	Regional
R-2	12/01/2020	03:01	5865.87	Transducer	5863.98	5840.78	Regional
R-2	12/01/2020	04:01	5865.89	Transducer	5863.98	5840.78	Regional
R-2	12/01/2020	05:01	5865.91	Transducer	5863.98	5840.78	Regional
R-2	12/01/2020	06:01	5865.90	Transducer	5863.98	5840.78	Regional
R-2	12/01/2020	07:01	5865.92	Transducer	5863.98	5840.78	Regional
R-2	12/01/2020	08:01	5865.93	Transducer	5863.98	5840.78	Regional
R-2	12/01/2020	09:01	5865.93	Transducer	5863.98	5840.78	Regional
R-2	12/01/2020	10:01	5865.95	Transducer	5863.98	5840.78	Regional
R-2	12/01/2020	11:01	5865.97	Transducer	5863.98	5840.78	Regional
R-2	12/01/2020	12:01	5865.99	Transducer	5863.98	5840.78	Regional
R-2	12/01/2020	13:01	5866.02	Transducer	5863.98	5840.78	Regional

Location	Date	Time	Water Level (ft amsl)	Method	Top of Screen (ft amsl)	Bottom of Screen (ft amsl)	Zone
R-2	12/01/2020	14:01	5866.03	Transducer	5863.98	5840.78	Regional
R-2	12/01/2020	15:01	5866.04	Transducer	5863.98	5840.78	Regional
R-2	12/01/2020	16:01	5866.00	Transducer	5863.98	5840.78	Regional
R-2	12/01/2020	17:01	5865.97	Transducer	5863.98	5840.78	Regional
R-2	12/01/2020	18:01	5865.93	Transducer	5863.98	5840.78	Regional
R-2	12/01/2020	19:01	5865.91	Transducer	5863.98	5840.78	Regional
R-2	12/01/2020	20:01	5865.90	Transducer	5863.98	5840.78	Regional
R-2	12/01/2020	21:01	5865.90	Transducer	5863.98	5840.78	Regional
R-2	12/01/2020	22:01	5865.88	Transducer	5863.98	5840.78	Regional
R-2	12/01/2020	23:01	5865.86	Transducer	5863.98	5840.78	Regional
R-2	12/02/2020	00:01	5865.86	Transducer	5863.98	5840.78	Regional
R-2	12/02/2020	01:01	5865.87	Transducer	5863.98	5840.78	Regional
R-2	12/02/2020	02:01	5865.85	Transducer	5863.98	5840.78	Regional
R-2	12/02/2020	03:01	5865.85	Transducer	5863.98	5840.78	Regional
R-2	12/02/2020	04:01	5865.84	Transducer	5863.98	5840.78	Regional
R-2	12/02/2020	05:01	5865.85	Transducer	5863.98	5840.78	Regional
R-2	12/02/2020	06:01	5865.83	Transducer	5863.98	5840.78	Regional
R-2	12/02/2020	07:01	5865.81	Transducer	5863.98	5840.78	Regional
R-2	12/02/2020	08:01	5865.79	Transducer	5863.98	5840.78	Regional
R-2	12/02/2020	09:01	5865.77	Transducer	5863.98	5840.78	Regional
R-2	12/02/2020	10:01	5865.75	Transducer	5863.98	5840.78	Regional
R-2	12/02/2020	11:01	5865.74	Transducer	5863.98	5840.78	Regional
R-2	12/02/2020	12:01	5865.75	Transducer	5863.98	5840.78	Regional
R-2	12/02/2020	13:01	5865.77	Transducer	5863.98	5840.78	Regional
R-2	12/02/2020	14:01	5865.78	Transducer	5863.98	5840.78	Regional
R-2	12/02/2020	15:01	5865.78	Transducer	5863.98	5840.78	Regional
R-2	12/02/2020	16:01	5865.77	Transducer	5863.98	5840.78	Regional
R-2	12/02/2020	17:01	5865.75	Transducer	5863.98	5840.78	Regional
R-2	12/02/2020	18:01	5865.74	Transducer	5863.98	5840.78	Regional
R-2	12/02/2020	19:01	5865.72	Transducer	5863.98	5840.78	Regional
R-2	12/02/2020	20:01	5865.70	Transducer	5863.98	5840.78	Regional
R-2	12/02/2020	21:01	5865.70	Transducer	5863.98	5840.78	Regional
R-2	12/02/2020	22:01	5865.71	Transducer	5863.98	5840.78	Regional
R-2	12/02/2020	23:01	5865.71	Transducer	5863.98	5840.78	Regional
R-2	12/03/2020	00:01	5865.72	Transducer	5863.98	5840.78	Regional
R-2	12/03/2020	01:01	5865.72	Transducer	5863.98	5840.78	Regional
R-2	12/03/2020	02:01	5865.73	Transducer	5863.98	5840.78	Regional
R-2	12/03/2020	03:01	5865.73	Transducer	5863.98	5840.78	Regional
R-2	12/03/2020	04:01	5865.75	Transducer	5863.98	5840.78	Regional
R-2	12/03/2020	05:01	5865.74	Transducer	5863.98	5840.78	Regional
R-2	12/03/2020	06:01	5865.73	Transducer	5863.98	5840.78	Regional
R-2	12/03/2020	07:01	5865.71	Transducer	5863.98	5840.78	Regional
R-2	12/03/2020	08:01	5865.70	Transducer	5863.98	5840.78	Regional
R-2	12/03/2020	09:01	5865.68	Transducer	5863.98	5840.78	Regional
R-2	12/03/2020	10:01	5865.69	Transducer	5863.98	5840.78	Regional

Location	Date	Time	Water Level (ft amsl)	Method	Top of Screen (ft amsl)	Bottom of Screen (ft amsl)	Zone
R-2	12/03/2020	11:01	5865.71	Transducer	5863.98	5840.78	Regional
R-2	12/03/2020	12:01	5865.74	Transducer	5863.98	5840.78	Regional
R-2	12/03/2020	13:01	5865.76	Transducer	5863.98	5840.78	Regional
R-2	12/03/2020	14:01	5865.77	Transducer	5863.98	5840.78	Regional
R-2	12/03/2020	15:01	5865.77	Transducer	5863.98	5840.78	Regional
R-2	12/03/2020	16:01	5865.78	Transducer	5863.98	5840.78	Regional
R-2	12/03/2020	17:01	5865.76	Transducer	5863.98	5840.78	Regional
R-2	12/03/2020	18:01	5865.74	Transducer	5863.98	5840.78	Regional
R-2	12/03/2020	19:01	5865.74	Transducer	5863.98	5840.78	Regional
R-2	12/03/2020	20:01	5865.74	Transducer	5863.98	5840.78	Regional
R-2	12/03/2020	21:01	5865.73	Transducer	5863.98	5840.78	Regional
R-2	12/03/2020	22:01	5865.72	Transducer	5863.98	5840.78	Regional
R-2	12/03/2020	23:01	5865.71	Transducer	5863.98	5840.78	Regional
R-2	12/04/2020	00:01	5865.71	Transducer	5863.98	5840.78	Regional
R-2	12/04/2020	01:01	5865.71	Transducer	5863.98	5840.78	Regional
R-2	12/04/2020	02:01	5865.71	Transducer	5863.98	5840.78	Regional
R-2	12/04/2020	03:01	5865.72	Transducer	5863.98	5840.78	Regional
R-2	12/04/2020	04:01	5865.74	Transducer	5863.98	5840.78	Regional
R-2	12/04/2020	05:01	5865.74	Transducer	5863.98	5840.78	Regional
R-2	12/04/2020	06:01	5865.73	Transducer	5863.98	5840.78	Regional
R-2	12/04/2020	07:01	5865.72	Transducer	5863.98	5840.78	Regional
R-2	12/04/2020	08:01	5865.71	Transducer	5863.98	5840.78	Regional
R-2	12/04/2020	09:01	5865.71	Transducer	5863.98	5840.78	Regional
R-2	12/04/2020	10:01	5865.71	Transducer	5863.98	5840.78	Regional
R-2	12/04/2020	11:01	5865.71	Transducer	5863.98	5840.78	Regional
R-2	12/04/2020	12:01	5865.73	Transducer	5863.98	5840.78	Regional
R-2	12/04/2020	13:01	5865.76	Transducer	5863.98	5840.78	Regional
R-2	12/04/2020	14:01	5865.77	Transducer	5863.98	5840.78	Regional
R-2	12/04/2020	15:01	5865.77	Transducer	5863.98	5840.78	Regional
R-2	12/04/2020	16:01	5865.77	Transducer	5863.98	5840.78	Regional
R-2	12/04/2020	17:01	5865.76	Transducer	5863.98	5840.78	Regional
R-2	12/04/2020	18:01	5865.74	Transducer	5863.98	5840.78	Regional
R-2	12/04/2020	19:01	5865.72	Transducer	5863.98	5840.78	Regional
R-2	12/04/2020	20:01	5865.70	Transducer	5863.98	5840.78	Regional
R-2	12/04/2020	21:01	5865.70	Transducer	5863.98	5840.78	Regional
R-2	12/04/2020	22:01	5865.68	Transducer	5863.98	5840.78	Regional
R-2	12/04/2020	23:01	5865.66	Transducer	5863.98	5840.78	Regional
R-2	12/05/2020	00:01	5865.66	Transducer	5863.98	5840.78	Regional
R-2	12/05/2020	01:01	5865.67	Transducer	5863.98	5840.78	Regional
R-2	12/05/2020	02:01	5865.66	Transducer	5863.98	5840.78	Regional
R-2	12/05/2020	03:01	5865.66	Transducer	5863.98	5840.78	Regional
R-2	12/05/2020	04:01	5865.66	Transducer	5863.98	5840.78	Regional
R-2	12/05/2020	05:01	5865.66	Transducer	5863.98	5840.78	Regional
R-2	12/05/2020	06:01	5865.65	Transducer	5863.98	5840.78	Regional
R-2	12/05/2020	07:01	5865.64	Transducer	5863.98	5840.78	Regional

Location	Date	Time	Water Level (ft amsl)	Method	Top of Screen (ft amsl)	Bottom of Screen (ft amsl)	Zone
R-2	12/05/2020	08:01	5865.62	Transducer	5863.98	5840.78	Regional
R-2	12/05/2020	09:01	5865.63	Transducer	5863.98	5840.78	Regional
R-2	12/05/2020	10:01	5865.63	Transducer	5863.98	5840.78	Regional
R-2	12/05/2020	11:01	5865.64	Transducer	5863.98	5840.78	Regional
R-2	12/05/2020	12:01	5865.65	Transducer	5863.98	5840.78	Regional
R-2	12/05/2020	13:01	5865.68	Transducer	5863.98	5840.78	Regional
R-2	12/05/2020	14:01	5865.69	Transducer	5863.98	5840.78	Regional
R-2	12/05/2020	15:01	5865.70	Transducer	5863.98	5840.78	Regional
R-2	12/05/2020	16:01	5865.70	Transducer	5863.98	5840.78	Regional
R-2	12/05/2020	17:01	5865.70	Transducer	5863.98	5840.78	Regional
R-2	12/05/2020	18:01	5865.69	Transducer	5863.98	5840.78	Regional
R-2	12/05/2020	19:01	5865.68	Transducer	5863.98	5840.78	Regional
R-2	12/05/2020	20:01	5865.66	Transducer	5863.98	5840.78	Regional
R-2	12/05/2020	21:01	5865.66	Transducer	5863.98	5840.78	Regional
R-2	12/05/2020	22:01	5865.66	Transducer	5863.98	5840.78	Regional
R-2	12/05/2020	23:01	5865.66	Transducer	5863.98	5840.78	Regional
R-2	12/06/2020	00:01	5865.67	Transducer	5863.98	5840.78	Regional
R-2	12/06/2020	01:01	5865.68	Transducer	5863.98	5840.78	Regional
R-2	12/06/2020	02:01	5865.67	Transducer	5863.98	5840.78	Regional
R-2	12/06/2020	03:01	5865.68	Transducer	5863.98	5840.78	Regional
R-2	12/06/2020	04:01	5865.69	Transducer	5863.98	5840.78	Regional
R-2	12/06/2020	05:01	5865.70	Transducer	5863.98	5840.78	Regional
R-2	12/06/2020	06:01	5865.69	Transducer	5863.98	5840.78	Regional
R-2	12/06/2020	07:01	5865.67	Transducer	5863.98	5840.78	Regional
R-2	12/06/2020	08:01	5865.67	Transducer	5863.98	5840.78	Regional
R-2	12/06/2020	09:01	5865.66	Transducer	5863.98	5840.78	Regional
R-2	12/06/2020	10:01	5865.66	Transducer	5863.98	5840.78	Regional
R-2	12/06/2020	11:01	5865.68	Transducer	5863.98	5840.78	Regional
R-2	12/06/2020	12:01	5865.70	Transducer	5863.98	5840.78	Regional
R-2	12/06/2020	13:01	5865.74	Transducer	5863.98	5840.78	Regional
R-2	12/06/2020	14:01	5865.74	Transducer	5863.98	5840.78	Regional
R-2	12/06/2020	15:01	5865.74	Transducer	5863.98	5840.78	Regional
R-2	12/06/2020	16:01	5865.74	Transducer	5863.98	5840.78	Regional
R-2	12/06/2020	17:01	5865.72	Transducer	5863.98	5840.78	Regional
R-2	12/06/2020	18:01	5865.71	Transducer	5863.98	5840.78	Regional
R-2	12/06/2020	19:01	5865.71	Transducer	5863.98	5840.78	Regional
R-2	12/06/2020	20:01	5865.69	Transducer	5863.98	5840.78	Regional
R-2	12/06/2020	21:01	5865.68	Transducer	5863.98	5840.78	Regional
R-2	12/06/2020	22:01	5865.68	Transducer	5863.98	5840.78	Regional
R-2	12/06/2020	23:01	5865.68	Transducer	5863.98	5840.78	Regional
R-2	12/07/2020	00:01	5865.67	Transducer	5863.98	5840.78	Regional
R-2	12/07/2020	01:01	5865.67	Transducer	5863.98	5840.78	Regional
R-2	12/07/2020	02:01	5865.66	Transducer	5863.98	5840.78	Regional
R-2	12/07/2020	03:01	5865.66	Transducer	5863.98	5840.78	Regional
R-2	12/07/2020	04:01	5865.65	Transducer	5863.98	5840.78	Regional

Location	Date	Time	Water Level (ft amsl)	Method	Top of Screen (ft amsl)	Bottom of Screen (ft amsl)	Zone
R-2	12/07/2020	05:01	5865.64	Transducer	5863.98	5840.78	Regional
R-2	12/07/2020	06:01	5865.62	Transducer	5863.98	5840.78	Regional
R-2	12/07/2020	07:01	5865.59	Transducer	5863.98	5840.78	Regional
R-2	12/07/2020	08:01	5865.58	Transducer	5863.98	5840.78	Regional
R-2	12/07/2020	09:01	5865.57	Transducer	5863.98	5840.78	Regional
R-2	12/07/2020	10:01	5865.56	Transducer	5863.98	5840.78	Regional
R-2	12/07/2020	11:01	5865.58	Transducer	5863.98	5840.78	Regional
R-2	12/07/2020	12:01	5865.60	Transducer	5863.98	5840.78	Regional
R-2	12/07/2020	13:01	5865.63	Transducer	5863.98	5840.78	Regional
R-2	12/07/2020	14:01	5865.64	Transducer	5863.98	5840.78	Regional
R-2	12/07/2020	15:01	5865.64	Transducer	5863.98	5840.78	Regional
R-2	12/07/2020	16:01	5865.64	Transducer	5863.98	5840.78	Regional
R-2	12/07/2020	17:01	5865.63	Transducer	5863.98	5840.78	Regional
R-2	12/07/2020	18:01	5865.61	Transducer	5863.98	5840.78	Regional
R-2	12/07/2020	19:01	5865.60	Transducer	5863.98	5840.78	Regional
R-2	12/07/2020	20:01	5865.59	Transducer	5863.98	5840.78	Regional
R-2	12/07/2020	21:01	5865.58	Transducer	5863.98	5840.78	Regional
R-2	12/07/2020	22:01	5865.57	Transducer	5863.98	5840.78	Regional
R-2	12/07/2020	23:01	5865.57	Transducer	5863.98	5840.78	Regional
R-2	12/08/2020	00:01	5865.57	Transducer	5863.98	5840.78	Regional
R-2	12/08/2020	01:01	5865.57	Transducer	5863.98	5840.78	Regional
R-2	12/08/2020	02:01	5865.57	Transducer	5863.98	5840.78	Regional
R-2	12/08/2020	03:01	5865.57	Transducer	5863.98	5840.78	Regional
R-2	12/08/2020	04:01	5865.56	Transducer	5863.98	5840.78	Regional
R-2	12/08/2020	05:01	5865.57	Transducer	5863.98	5840.78	Regional
R-2	12/08/2020	06:01	5865.57	Transducer	5863.98	5840.78	Regional
R-2	12/08/2020	07:01	5865.56	Transducer	5863.98	5840.78	Regional
R-2	12/08/2020	08:01	5865.56	Transducer	5863.98	5840.78	Regional
R-2	12/08/2020	09:01	5865.55	Transducer	5863.98	5840.78	Regional
R-2	12/08/2020	10:01	5865.54	Transducer	5863.98	5840.78	Regional
R-2	12/08/2020	11:01	5865.56	Transducer	5863.98	5840.78	Regional
R-2	12/08/2020	12:01	5865.59	Transducer	5863.98	5840.78	Regional
R-2	12/08/2020	13:01	5865.62	Transducer	5863.98	5840.78	Regional
R-2	12/08/2020	14:01	5865.64	Transducer	5863.98	5840.78	Regional
R-2	12/08/2020	15:01	5865.64	Transducer	5863.98	5840.78	Regional
R-2	12/08/2020	16:01	5865.65	Transducer	5863.98	5840.78	Regional
R-2	12/08/2020	17:01	5865.64	Transducer	5863.98	5840.78	Regional
R-2	12/08/2020	18:01	5865.64	Transducer	5863.98	5840.78	Regional
R-2	12/08/2020	19:01	5865.63	Transducer	5863.98	5840.78	Regional
R-2	12/08/2020	20:01	5865.62	Transducer	5863.98	5840.78	Regional
R-2	12/08/2020	21:01	5865.62	Transducer	5863.98	5840.78	Regional
R-2	12/08/2020	22:01	5865.62	Transducer	5863.98	5840.78	Regional
R-2	12/08/2020	23:01	5865.62	Transducer	5863.98	5840.78	Regional
R-2	12/09/2020	00:01	5865.64	Transducer	5863.98	5840.78	Regional
R-2	12/09/2020	01:01	5865.64	Transducer	5863.98	5840.78	Regional

Location	Date	Time	Water Level (ft amsl)	Method	Top of Screen (ft amsl)	Bottom of Screen (ft amsl)	Zone
R-2	12/09/2020	02:01	5865.65	Transducer	5863.98	5840.78	Regional
R-2	12/09/2020	03:01	5865.64	Transducer	5863.98	5840.78	Regional
R-2	12/09/2020	04:01	5865.65	Transducer	5863.98	5840.78	Regional
R-2	12/09/2020	05:01	5865.66	Transducer	5863.98	5840.78	Regional
R-2	12/09/2020	06:01	5865.66	Transducer	5863.98	5840.78	Regional
R-2	12/09/2020	07:01	5865.66	Transducer	5863.98	5840.78	Regional
R-2	12/09/2020	08:01	5865.66	Transducer	5863.98	5840.78	Regional
R-2	12/09/2020	09:01	5865.66	Transducer	5863.98	5840.78	Regional
R-2	12/09/2020	10:01	5865.66	Transducer	5863.98	5840.78	Regional
R-2	12/09/2020	11:01	5865.69	Transducer	5863.98	5840.78	Regional
R-2	12/09/2020	12:01	5865.73	Transducer	5863.98	5840.78	Regional
R-2	12/09/2020	13:01	5865.77	Transducer	5863.98	5840.78	Regional
R-2	12/09/2020	14:01	5865.80	Transducer	5863.98	5840.78	Regional
R-2	12/09/2020	15:01	5865.82	Transducer	5863.98	5840.78	Regional
R-2	12/09/2020	16:01	5865.82	Transducer	5863.98	5840.78	Regional
R-2	12/09/2020	17:01	5865.83	Transducer	5863.98	5840.78	Regional
R-2	12/09/2020	18:01	5865.83	Transducer	5863.98	5840.78	Regional
R-2	12/09/2020	19:01	5865.83	Transducer	5863.98	5840.78	Regional
R-2	12/09/2020	20:01	5865.84	Transducer	5863.98	5840.78	Regional
R-2	12/09/2020	21:01	5865.84	Transducer	5863.98	5840.78	Regional
R-2	12/09/2020	22:01	5865.84	Transducer	5863.98	5840.78	Regional
R-2	12/09/2020	23:01	5865.83	Transducer	5863.98	5840.78	Regional
R-2	12/10/2020	00:01	5865.85	Transducer	5863.98	5840.78	Regional
R-2	12/10/2020	01:01	5865.85	Transducer	5863.98	5840.78	Regional
R-2	12/10/2020	02:01	5865.87	Transducer	5863.98	5840.78	Regional
R-2	12/10/2020	03:01	5865.91	Transducer	5863.98	5840.78	Regional
R-2	12/10/2020	04:01	5865.96	Transducer	5863.98	5840.78	Regional
R-2	12/10/2020	05:01	5865.97	Transducer	5863.98	5840.78	Regional
R-2	12/10/2020	06:01	5865.96	Transducer	5863.98	5840.78	Regional
R-2	12/10/2020	07:01	5866.00	Transducer	5863.98	5840.78	Regional
R-2	12/10/2020	08:01	5866.00	Transducer	5863.98	5840.78	Regional
R-2	12/10/2020	09:01	5865.99	Transducer	5863.98	5840.78	Regional
R-2	12/10/2020	10:01	5865.97	Transducer	5863.98	5840.78	Regional
R-2	12/10/2020	11:01	5865.98	Transducer	5863.98	5840.78	Regional
R-2	12/10/2020	12:01	5866.02	Transducer	5863.98	5840.78	Regional
R-2	12/10/2020	13:01	5866.04	Transducer	5863.98	5840.78	Regional
R-2	12/10/2020	14:01	5866.09	Transducer	5863.98	5840.78	Regional
R-2	12/10/2020	15:01	5866.09	Transducer	5863.98	5840.78	Regional
R-2	12/10/2020	16:01	5866.10	Transducer	5863.98	5840.78	Regional
R-2	12/10/2020	17:01	5866.09	Transducer	5863.98	5840.78	Regional
R-2	12/10/2020	18:01	5866.08	Transducer	5863.98	5840.78	Regional
R-2	12/10/2020	19:01	5866.08	Transducer	5863.98	5840.78	Regional
R-2	12/10/2020	20:01	5866.09	Transducer	5863.98	5840.78	Regional
R-2	12/10/2020	21:01	5866.09	Transducer	5863.98	5840.78	Regional
R-2	12/10/2020	22:01	5866.09	Transducer	5863.98	5840.78	Regional

Location	Date	Time	Water Level (ft amsl)	Method	Top of Screen (ft amsl)	Bottom of Screen (ft amsl)	Zone
R-2	12/10/2020	23:01	5866.08	Transducer	5863.98	5840.78	Regional
R-2	12/11/2020	00:01	5866.09	Transducer	5863.98	5840.78	Regional
R-2	12/11/2020	01:01	5866.11	Transducer	5863.98	5840.78	Regional
R-2	12/11/2020	02:01	5866.10	Transducer	5863.98	5840.78	Regional
R-2	12/11/2020	03:01	5866.09	Transducer	5863.98	5840.78	Regional
R-2	12/11/2020	04:01	5866.09	Transducer	5863.98	5840.78	Regional
R-2	12/11/2020	05:01	5866.10	Transducer	5863.98	5840.78	Regional
R-2	12/11/2020	06:01	5866.08	Transducer	5863.98	5840.78	Regional
R-2	12/11/2020	07:01	5866.09	Transducer	5863.98	5840.78	Regional
R-2	12/11/2020	08:01	5866.09	Transducer	5863.98	5840.78	Regional
R-2	12/11/2020	09:01	5866.09	Transducer	5863.98	5840.78	Regional
R-2	12/11/2020	10:01	5866.10	Transducer	5863.98	5840.78	Regional
R-2	12/11/2020	11:01	5866.09	Transducer	5863.98	5840.78	Regional
R-2	12/11/2020	12:01	5866.12	Transducer	5863.98	5840.78	Regional
R-2	12/11/2020	13:01	5866.13	Transducer	5863.98	5840.78	Regional
R-2	12/11/2020	14:01	5866.13	Transducer	5863.98	5840.78	Regional
R-2	12/11/2020	15:01	5866.12	Transducer	5863.98	5840.78	Regional
R-2	12/11/2020	16:01	5866.10	Transducer	5863.98	5840.78	Regional
R-2	12/11/2020	17:01	5866.10	Transducer	5863.98	5840.78	Regional
R-2	12/11/2020	18:01	5866.04	Transducer	5863.98	5840.78	Regional
R-2	12/11/2020	19:01	5866.00	Transducer	5863.98	5840.78	Regional
R-2	12/11/2020	20:01	5865.99	Transducer	5863.98	5840.78	Regional
R-2	12/11/2020	21:01	5865.97	Transducer	5863.98	5840.78	Regional
R-2	12/11/2020	22:01	5865.95	Transducer	5863.98	5840.78	Regional
R-2	12/11/2020	23:01	5865.95	Transducer	5863.98	5840.78	Regional
R-2	12/12/2020	00:01	5865.97	Transducer	5863.98	5840.78	Regional
R-2	12/12/2020	01:01	5865.98	Transducer	5863.98	5840.78	Regional
R-2	12/12/2020	02:01	5866.00	Transducer	5863.98	5840.78	Regional
R-2	12/12/2020	03:01	5865.99	Transducer	5863.98	5840.78	Regional
R-2	12/12/2020	04:01	5866.00	Transducer	5863.98	5840.78	Regional
R-2	12/12/2020	05:01	5866.02	Transducer	5863.98	5840.78	Regional
R-2	12/12/2020	06:01	5866.03	Transducer	5863.98	5840.78	Regional
R-2	12/12/2020	07:01	5866.03	Transducer	5863.98	5840.78	Regional
R-2	12/12/2020	08:01	5866.05	Transducer	5863.98	5840.78	Regional
R-2	12/12/2020	09:01	5866.06	Transducer	5863.98	5840.78	Regional
R-2	12/12/2020	10:01	5866.07	Transducer	5863.98	5840.78	Regional
R-2	12/12/2020	11:01	5866.09	Transducer	5863.98	5840.78	Regional
R-2	12/12/2020	12:01	5866.13	Transducer	5863.98	5840.78	Regional
R-2	12/12/2020	13:01	5866.19	Transducer	5863.98	5840.78	Regional
R-2	12/12/2020	14:01	5866.23	Transducer	5863.98	5840.78	Regional
R-2	12/12/2020	15:01	5866.25	Transducer	5863.98	5840.78	Regional
R-2	12/12/2020	16:01	5866.25	Transducer	5863.98	5840.78	Regional
R-2	12/12/2020	17:01	5866.25	Transducer	5863.98	5840.78	Regional
R-2	12/12/2020	18:01	5866.27	Transducer	5863.98	5840.78	Regional
R-2	12/12/2020	19:01	5866.27	Transducer	5863.98	5840.78	Regional

Location	Date	Time	Water Level (ft amsl)	Method	Top of Screen (ft amsl)	Bottom of Screen (ft amsl)	Zone
R-2	12/12/2020	20:01	5866.26	Transducer	5863.98	5840.78	Regional
R-2	12/12/2020	21:01	5866.24	Transducer	5863.98	5840.78	Regional
R-2	12/12/2020	22:01	5866.23	Transducer	5863.98	5840.78	Regional
R-2	12/12/2020	23:01	5866.22	Transducer	5863.98	5840.78	Regional
R-2	12/13/2020	00:01	5866.24	Transducer	5863.98	5840.78	Regional
R-2	12/13/2020	01:01	5866.18	Transducer	5863.98	5840.78	Regional
R-2	12/13/2020	02:01	5866.13	Transducer	5863.98	5840.78	Regional
R-2	12/13/2020	03:01	5866.08	Transducer	5863.98	5840.78	Regional
R-2	12/13/2020	04:01	5866.03	Transducer	5863.98	5840.78	Regional
R-2	12/13/2020	05:01	5866.00	Transducer	5863.98	5840.78	Regional
R-2	12/13/2020	06:01	5865.94	Transducer	5863.98	5840.78	Regional
R-2	12/13/2020	07:01	5865.89	Transducer	5863.98	5840.78	Regional
R-2	12/13/2020	08:01	5865.82	Transducer	5863.98	5840.78	Regional
R-2	12/13/2020	09:01	5865.77	Transducer	5863.98	5840.78	Regional
R-2	12/13/2020	10:01	5865.74	Transducer	5863.98	5840.78	Regional
R-2	12/13/2020	11:01	5865.74	Transducer	5863.98	5840.78	Regional
R-2	12/13/2020	12:01	5865.75	Transducer	5863.98	5840.78	Regional
R-2	12/13/2020	13:01	5865.77	Transducer	5863.98	5840.78	Regional
R-2	12/13/2020	14:01	5865.78	Transducer	5863.98	5840.78	Regional
R-2	12/13/2020	15:01	5865.76	Transducer	5863.98	5840.78	Regional
R-2	12/13/2020	16:01	5865.74	Transducer	5863.98	5840.78	Regional
R-2	12/13/2020	17:01	5865.73	Transducer	5863.98	5840.78	Regional
R-2	12/13/2020	18:01	5865.73	Transducer	5863.98	5840.78	Regional
R-2	12/13/2020	19:01	5865.74	Transducer	5863.98	5840.78	Regional
R-2	12/13/2020	20:01	5865.74	Transducer	5863.98	5840.78	Regional
R-2	12/13/2020	21:01	5865.74	Transducer	5863.98	5840.78	Regional
R-2	12/13/2020	22:01	5865.73	Transducer	5863.98	5840.78	Regional
R-2	12/13/2020	23:01	5865.75	Transducer	5863.98	5840.78	Regional
R-2	12/14/2020	00:01	5865.77	Transducer	5863.98	5840.78	Regional
R-2	12/14/2020	01:01	5865.80	Transducer	5863.98	5840.78	Regional
R-2	12/14/2020	02:01	5865.83	Transducer	5863.98	5840.78	Regional
R-2	12/14/2020	03:01	5865.84	Transducer	5863.98	5840.78	Regional
R-2	12/14/2020	04:01	5865.85	Transducer	5863.98	5840.78	Regional
R-2	12/14/2020	05:01	5865.89	Transducer	5863.98	5840.78	Regional
R-2	12/14/2020	06:01	5865.90	Transducer	5863.98	5840.78	Regional
R-2	12/14/2020	07:01	5865.91	Transducer	5863.98	5840.78	Regional
R-2	12/14/2020	08:01	5865.92	Transducer	5863.98	5840.78	Regional
R-2	12/14/2020	09:01	5865.93	Transducer	5863.98	5840.78	Regional
R-2	12/14/2020	10:01	5865.94	Transducer	5863.98	5840.78	Regional
R-2	12/14/2020	11:01	5865.99	Transducer	5863.98	5840.78	Regional
R-2	12/14/2020	12:01	5866.06	Transducer	5863.98	5840.78	Regional
R-2	12/14/2020	13:01	5866.10	Transducer	5863.98	5840.78	Regional
R-2	12/14/2020	14:01	5866.14	Transducer	5863.98	5840.78	Regional
R-2	12/14/2020	15:01	5866.17	Transducer	5863.98	5840.78	Regional
R-2	12/14/2020	16:01	5866.19	Transducer	5863.98	5840.78	Regional

Location	Date	Time	Water Level (ft amsl)	Method	Top of Screen (ft amsl)	Bottom of Screen (ft amsl)	Zone
R-2	12/14/2020	17:01	5866.18	Transducer	5863.98	5840.78	Regional
R-2	12/14/2020	18:01	5866.17	Transducer	5863.98	5840.78	Regional
R-2	12/14/2020	19:01	5866.16	Transducer	5863.98	5840.78	Regional
R-2	12/14/2020	20:01	5866.19	Transducer	5863.98	5840.78	Regional
R-2	12/14/2020	21:01	5866.17	Transducer	5863.98	5840.78	Regional
R-2	12/14/2020	22:01	5866.17	Transducer	5863.98	5840.78	Regional
R-2	12/14/2020	23:01	5866.17	Transducer	5863.98	5840.78	Regional
R-2	12/15/2020	00:01	5866.18	Transducer	5863.98	5840.78	Regional
R-2	12/15/2020	01:01	5866.19	Transducer	5863.98	5840.78	Regional
R-2	12/15/2020	02:01	5866.18	Transducer	5863.98	5840.78	Regional
R-2	12/15/2020	03:01	5866.17	Transducer	5863.98	5840.78	Regional
R-2	12/15/2020	04:01	5866.16	Transducer	5863.98	5840.78	Regional
R-2	12/15/2020	05:01	5866.14	Transducer	5863.98	5840.78	Regional
R-2	12/15/2020	06:01	5866.12	Transducer	5863.98	5840.78	Regional
R-2	12/15/2020	07:01	5866.09	Transducer	5863.98	5840.78	Regional
R-2	12/15/2020	08:01	5866.06	Transducer	5863.98	5840.78	Regional
R-2	12/15/2020	09:01	5866.03	Transducer	5863.98	5840.78	Regional
R-2	12/15/2020	10:01	5865.99	Transducer	5863.98	5840.78	Regional
R-2	12/15/2020	11:01	5865.99	Transducer	5863.98	5840.78	Regional
R-2	12/15/2020	12:01	5865.99	Transducer	5863.98	5840.78	Regional
R-2	12/15/2020	13:01	5866.00	Transducer	5863.98	5840.78	Regional
R-2	12/15/2020	14:01	5866.01	Transducer	5863.98	5840.78	Regional
R-2	12/15/2020	15:01	5865.99	Transducer	5863.98	5840.78	Regional
R-2	12/15/2020	16:01	5865.97	Transducer	5863.98	5840.78	Regional
R-2	12/15/2020	17:01	5865.95	Transducer	5863.98	5840.78	Regional
R-2	12/15/2020	18:01	5865.92	Transducer	5863.98	5840.78	Regional
R-2	12/15/2020	19:01	5865.91	Transducer	5863.98	5840.78	Regional
R-2	12/15/2020	20:01	5865.91	Transducer	5863.98	5840.78	Regional
R-2	12/15/2020	21:01	5865.90	Transducer	5863.98	5840.78	Regional
R-2	12/15/2020	22:01	5865.89	Transducer	5863.98	5840.78	Regional
R-2	12/15/2020	23:01	5865.88	Transducer	5863.98	5840.78	Regional
R-2	12/16/2020	00:01	5865.88	Transducer	5863.98	5840.78	Regional
R-2	12/16/2020	01:01	5865.89	Transducer	5863.98	5840.78	Regional
R-2	12/16/2020	02:01	5865.88	Transducer	5863.98	5840.78	Regional
R-2	12/16/2020	03:01	5865.87	Transducer	5863.98	5840.78	Regional
R-2	12/16/2020	04:01	5865.87	Transducer	5863.98	5840.78	Regional
R-2	12/16/2020	05:01	5865.87	Transducer	5863.98	5840.78	Regional
R-2	12/16/2020	06:01	5865.86	Transducer	5863.98	5840.78	Regional
R-2	12/16/2020	07:01	5865.85	Transducer	5863.98	5840.78	Regional
R-2	12/16/2020	08:01	5865.83	Transducer	5863.98	5840.78	Regional
R-2	12/16/2020	09:01	5865.82	Transducer	5863.98	5840.78	Regional
R-2	12/16/2020	10:01	5865.83	Transducer	5863.98	5840.78	Regional
R-2	12/16/2020	11:01	5865.84	Transducer	5863.98	5840.78	Regional
R-2	12/16/2020	12:01	5865.89	Transducer	5863.98	5840.78	Regional
R-2	12/16/2020	13:01	5865.90	Transducer	5863.98	5840.78	Regional

Location	Date	Time	Water Level (ft amsl)	Method	Top of Screen (ft amsl)	Bottom of Screen (ft amsl)	Zone
R-2	12/16/2020	14:01	5865.90	Transducer	5863.98	5840.78	Regional
R-2	12/16/2020	15:01	5865.89	Transducer	5863.98	5840.78	Regional
R-2	12/16/2020	16:01	5865.89	Transducer	5863.98	5840.78	Regional
R-2	12/16/2020	17:01	5865.85	Transducer	5863.98	5840.78	Regional
R-2	12/16/2020	18:01	5865.84	Transducer	5863.98	5840.78	Regional
R-2	12/16/2020	19:01	5865.84	Transducer	5863.98	5840.78	Regional
R-2	12/16/2020	20:01	5865.81	Transducer	5863.98	5840.78	Regional
R-2	12/16/2020	21:01	5865.79	Transducer	5863.98	5840.78	Regional
R-2	12/16/2020	22:01	5865.79	Transducer	5863.98	5840.78	Regional
R-2	12/16/2020	23:01	5865.77	Transducer	5863.98	5840.78	Regional
R-2	12/17/2020	00:01	5865.78	Transducer	5863.98	5840.78	Regional
R-2	12/17/2020	01:01	5865.79	Transducer	5863.98	5840.78	Regional
R-2	12/17/2020	02:01	5865.79	Transducer	5863.98	5840.78	Regional
R-2	12/17/2020	03:01	5865.78	Transducer	5863.98	5840.78	Regional
R-2	12/17/2020	04:01	5865.79	Transducer	5863.98	5840.78	Regional
R-2	12/17/2020	05:01	5865.80	Transducer	5863.98	5840.78	Regional
R-2	12/17/2020	06:01	5865.80	Transducer	5863.98	5840.78	Regional
R-2	12/17/2020	07:01	5865.81	Transducer	5863.98	5840.78	Regional
R-2	12/17/2020	08:01	5865.81	Transducer	5863.98	5840.78	Regional
R-2	12/17/2020	09:01	5865.81	Transducer	5863.98	5840.78	Regional
R-2	12/17/2020	10:01	5865.82	Transducer	5863.98	5840.78	Regional
R-2	12/17/2020	11:01	5865.84	Transducer	5863.98	5840.78	Regional
R-2	12/17/2020	12:01	5865.89	Transducer	5863.98	5840.78	Regional
R-2	12/17/2020	13:01	5865.91	Transducer	5863.98	5840.78	Regional
R-2	12/17/2020	14:01	5865.95	Transducer	5863.98	5840.78	Regional
R-2	12/17/2020	15:01	5865.97	Transducer	5863.98	5840.78	Regional
R-2	12/17/2020	16:01	5865.98	Transducer	5863.98	5840.78	Regional
R-2	12/17/2020	17:01	5865.98	Transducer	5863.98	5840.78	Regional
R-2	12/17/2020	18:01	5865.98	Transducer	5863.98	5840.78	Regional
R-2	12/17/2020	19:01	5865.99	Transducer	5863.98	5840.78	Regional
R-2	12/17/2020	20:01	5866.00	Transducer	5863.98	5840.78	Regional
R-2	12/17/2020	21:01	5866.02	Transducer	5863.98	5840.78	Regional
R-2	12/17/2020	22:01	5866.02	Transducer	5863.98	5840.78	Regional
R-2	12/17/2020	23:01	5866.02	Transducer	5863.98	5840.78	Regional
R-2	12/18/2020	00:01	5866.03	Transducer	5863.98	5840.78	Regional
R-2	12/18/2020	01:01	5866.03	Transducer	5863.98	5840.78	Regional
R-2	12/18/2020	02:01	5866.03	Transducer	5863.98	5840.78	Regional
R-2	12/18/2020	03:01	5866.03	Transducer	5863.98	5840.78	Regional
R-2	12/18/2020	04:01	5866.04	Transducer	5863.98	5840.78	Regional
R-2	12/18/2020	05:01	5866.02	Transducer	5863.98	5840.78	Regional
R-2	12/18/2020	06:01	5866.01	Transducer	5863.98	5840.78	Regional
R-2	12/18/2020	07:01	5865.98	Transducer	5863.98	5840.78	Regional
R-2	12/18/2020	08:01	5865.97	Transducer	5863.98	5840.78	Regional
R-2	12/18/2020	09:01	5865.96	Transducer	5863.98	5840.78	Regional
R-2	12/18/2020	10:01	5865.95	Transducer	5863.98	5840.78	Regional

Location	Date	Time	Water Level (ft amsl)	Method	Top of Screen (ft amsl)	Bottom of Screen (ft amsl)	Zone
R-2	12/18/2020	11:01	5865.95	Transducer	5863.98	5840.78	Regional
R-2	12/18/2020	12:01	5865.95	Transducer	5863.98	5840.78	Regional
R-2	12/18/2020	13:01	5865.96	Transducer	5863.98	5840.78	Regional
R-2	12/18/2020	14:01	5865.95	Transducer	5863.98	5840.78	Regional
R-2	12/18/2020	15:01	5865.94	Transducer	5863.98	5840.78	Regional
R-2	12/18/2020	16:01	5865.92	Transducer	5863.98	5840.78	Regional
R-2	12/18/2020	17:01	5865.88	Transducer	5863.98	5840.78	Regional
R-2	12/18/2020	18:01	5865.86	Transducer	5863.98	5840.78	Regional
R-2	12/18/2020	19:01	5865.83	Transducer	5863.98	5840.78	Regional
R-2	12/18/2020	20:01	5865.80	Transducer	5863.98	5840.78	Regional
R-2	12/18/2020	21:01	5865.79	Transducer	5863.98	5840.78	Regional
R-2	12/18/2020	22:01	5865.77	Transducer	5863.98	5840.78	Regional
R-2	12/18/2020	23:01	5865.77	Transducer	5863.98	5840.78	Regional
R-2	12/19/2020	00:01	5865.75	Transducer	5863.98	5840.78	Regional
R-2	12/19/2020	01:01	5865.76	Transducer	5863.98	5840.78	Regional
R-2	12/19/2020	02:01	5865.76	Transducer	5863.98	5840.78	Regional
R-2	12/19/2020	03:01	5865.75	Transducer	5863.98	5840.78	Regional
R-2	12/19/2020	04:01	5865.75	Transducer	5863.98	5840.78	Regional
R-2	12/19/2020	05:01	5865.75	Transducer	5863.98	5840.78	Regional
R-2	12/19/2020	06:01	5865.75	Transducer	5863.98	5840.78	Regional
R-2	12/19/2020	07:01	5865.74	Transducer	5863.98	5840.78	Regional
R-2	12/19/2020	08:01	5865.73	Transducer	5863.98	5840.78	Regional
R-2	12/19/2020	09:01	5865.73	Transducer	5863.98	5840.78	Regional
R-2	12/19/2020	10:01	5865.73	Transducer	5863.98	5840.78	Regional
R-2	12/19/2020	11:01	5865.73	Transducer	5863.98	5840.78	Regional
R-2	12/19/2020	12:01	5865.75	Transducer	5863.98	5840.78	Regional
R-2	12/19/2020	13:01	5865.77	Transducer	5863.98	5840.78	Regional
R-2	12/19/2020	14:01	5865.79	Transducer	5863.98	5840.78	Regional
R-2	12/19/2020	15:01	5865.79	Transducer	5863.98	5840.78	Regional
R-2	12/19/2020	16:01	5865.77	Transducer	5863.98	5840.78	Regional
R-2	12/19/2020	17:01	5865.78	Transducer	5863.98	5840.78	Regional
R-2	12/19/2020	18:01	5865.77	Transducer	5863.98	5840.78	Regional
R-2	12/19/2020	19:01	5865.73	Transducer	5863.98	5840.78	Regional
R-2	12/19/2020	20:01	5865.72	Transducer	5863.98	5840.78	Regional
R-2	12/19/2020	21:01	5865.71	Transducer	5863.98	5840.78	Regional
R-2	12/19/2020	22:01	5865.70	Transducer	5863.98	5840.78	Regional
R-2	12/19/2020	23:01	5865.69	Transducer	5863.98	5840.78	Regional
R-2	12/20/2020	00:01	5865.69	Transducer	5863.98	5840.78	Regional
R-2	12/20/2020	01:01	5865.71	Transducer	5863.98	5840.78	Regional
R-2	12/20/2020	02:01	5865.69	Transducer	5863.98	5840.78	Regional
R-2	12/20/2020	03:01	5865.69	Transducer	5863.98	5840.78	Regional
R-2	12/20/2020	04:01	5865.69	Transducer	5863.98	5840.78	Regional
R-2	12/20/2020	05:01	5865.69	Transducer	5863.98	5840.78	Regional
R-2	12/20/2020	06:01	5865.69	Transducer	5863.98	5840.78	Regional
R-2	12/20/2020	07:01	5865.67	Transducer	5863.98	5840.78	Regional

Location	Date	Time	Water Level (ft amsl)	Method	Top of Screen (ft amsl)	Bottom of Screen (ft amsl)	Zone
R-2	12/20/2020	08:01	5865.68	Transducer	5863.98	5840.78	Regional
R-2	12/20/2020	09:01	5865.67	Transducer	5863.98	5840.78	Regional
R-2	12/20/2020	10:01	5865.67	Transducer	5863.98	5840.78	Regional
R-2	12/20/2020	11:01	5865.69	Transducer	5863.98	5840.78	Regional
R-2	12/20/2020	12:01	5865.72	Transducer	5863.98	5840.78	Regional
R-2	12/20/2020	13:01	5865.75	Transducer	5863.98	5840.78	Regional
R-2	12/20/2020	14:01	5865.75	Transducer	5863.98	5840.78	Regional
R-2	12/20/2020	15:01	5865.75	Transducer	5863.98	5840.78	Regional
R-2	12/20/2020	16:01	5865.75	Transducer	5863.98	5840.78	Regional
R-2	12/20/2020	17:01	5865.75	Transducer	5863.98	5840.78	Regional
R-2	12/20/2020	18:01	5865.74	Transducer	5863.98	5840.78	Regional
R-2	12/20/2020	19:01	5865.72	Transducer	5863.98	5840.78	Regional
R-2	12/20/2020	20:01	5865.72	Transducer	5863.98	5840.78	Regional
R-2	12/20/2020	21:01	5865.72	Transducer	5863.98	5840.78	Regional
R-2	12/20/2020	22:01	5865.70	Transducer	5863.98	5840.78	Regional
R-2	12/20/2020	23:01	5865.68	Transducer	5863.98	5840.78	Regional
R-2	12/21/2020	00:01	5865.68	Transducer	5863.98	5840.78	Regional
R-2	12/21/2020	01:01	5865.72	Transducer	5863.98	5840.78	Regional
R-2	12/21/2020	02:01	5865.70	Transducer	5863.98	5840.78	Regional
R-2	12/21/2020	03:01	5865.71	Transducer	5863.98	5840.78	Regional
R-2	12/21/2020	04:01	5865.72	Transducer	5863.98	5840.78	Regional
R-2	12/21/2020	05:01	5865.73	Transducer	5863.98	5840.78	Regional
R-2	12/21/2020	06:01	5865.72	Transducer	5863.98	5840.78	Regional
R-2	12/21/2020	07:01	5865.70	Transducer	5863.98	5840.78	Regional
R-2	12/21/2020	08:01	5865.69	Transducer	5863.98	5840.78	Regional
R-2	12/21/2020	09:01	5865.69	Transducer	5863.98	5840.78	Regional
R-2	12/21/2020	10:01	5865.69	Transducer	5863.98	5840.78	Regional
R-2	12/21/2020	11:01	5865.71	Transducer	5863.98	5840.78	Regional
R-2	12/21/2020	12:01	5865.73	Transducer	5863.98	5840.78	Regional
R-2	12/21/2020	13:01	5865.75	Transducer	5863.98	5840.78	Regional
R-2	12/21/2020	14:01	5865.77	Transducer	5863.98	5840.78	Regional
R-2	12/21/2020	15:01	5865.78	Transducer	5863.98	5840.78	Regional
R-2	12/21/2020	16:01	5865.79	Transducer	5863.98	5840.78	Regional
R-2	12/21/2020	17:01	5865.78	Transducer	5863.98	5840.78	Regional
R-2	12/21/2020	18:01	5865.77	Transducer	5863.98	5840.78	Regional
R-2	12/21/2020	19:01	5865.76	Transducer	5863.98	5840.78	Regional
R-2	12/21/2020	20:01	5865.76	Transducer	5863.98	5840.78	Regional
R-2	12/21/2020	21:01	5865.76	Transducer	5863.98	5840.78	Regional
R-2	12/21/2020	22:01	5865.75	Transducer	5863.98	5840.78	Regional
R-2	12/21/2020	23:01	5865.75	Transducer	5863.98	5840.78	Regional
R-2	12/22/2020	00:01	5865.77	Transducer	5863.98	5840.78	Regional
R-2	12/22/2020	01:01	5865.78	Transducer	5863.98	5840.78	Regional
R-2	12/22/2020	02:01	5865.79	Transducer	5863.98	5840.78	Regional
R-2	12/22/2020	03:01	5865.81	Transducer	5863.98	5840.78	Regional
R-2	12/22/2020	04:01	5865.83	Transducer	5863.98	5840.78	Regional

Location	Date	Time	Water Level (ft amsl)	Method	Top of Screen (ft amsl)	Bottom of Screen (ft amsl)	Zone
R-2	12/22/2020	05:01	5865.85	Transducer	5863.98	5840.78	Regional
R-2	12/22/2020	06:01	5865.85	Transducer	5863.98	5840.78	Regional
R-2	12/22/2020	07:01	5865.86	Transducer	5863.98	5840.78	Regional
R-2	12/22/2020	08:01	5865.87	Transducer	5863.98	5840.78	Regional
R-2	12/22/2020	09:01	5865.87	Transducer	5863.98	5840.78	Regional
R-2	12/22/2020	10:01	5865.89	Transducer	5863.98	5840.78	Regional
R-2	12/22/2020	11:01	5865.91	Transducer	5863.98	5840.78	Regional
R-2	12/22/2020	12:01	5865.97	Transducer	5863.98	5840.78	Regional
R-2	12/22/2020	13:01	5866.01	Transducer	5863.98	5840.78	Regional
R-2	12/22/2020	14:01	5866.04	Transducer	5863.98	5840.78	Regional
R-2	12/22/2020	15:01	5866.06	Transducer	5863.98	5840.78	Regional
R-2	12/22/2020	16:01	5866.07	Transducer	5863.98	5840.78	Regional
R-2	12/22/2020	17:01	5866.07	Transducer	5863.98	5840.78	Regional
R-2	12/22/2020	18:01	5866.08	Transducer	5863.98	5840.78	Regional
R-2	12/22/2020	19:01	5866.10	Transducer	5863.98	5840.78	Regional
R-2	12/22/2020	20:01	5866.10	Transducer	5863.98	5840.78	Regional
R-2	12/22/2020	21:01	5866.09	Transducer	5863.98	5840.78	Regional
R-2	12/22/2020	22:01	5866.11	Transducer	5863.98	5840.78	Regional
R-2	12/22/2020	23:01	5866.09	Transducer	5863.98	5840.78	Regional
R-2	12/23/2020	00:01	5866.09	Transducer	5863.98	5840.78	Regional
R-2	12/23/2020	01:01	5866.10	Transducer	5863.98	5840.78	Regional
R-2	12/23/2020	02:01	5866.07	Transducer	5863.98	5840.78	Regional
R-2	12/23/2020	03:01	5866.05	Transducer	5863.98	5840.78	Regional
R-2	12/23/2020	04:01	5866.05	Transducer	5863.98	5840.78	Regional
R-2	12/23/2020	05:01	5866.04	Transducer	5863.98	5840.78	Regional
R-2	12/23/2020	06:01	5866.00	Transducer	5863.98	5840.78	Regional
R-2	12/23/2020	07:01	5865.98	Transducer	5863.98	5840.78	Regional
R-2	12/23/2020	08:01	5865.97	Transducer	5863.98	5840.78	Regional
R-2	12/23/2020	09:01	5865.95	Transducer	5863.98	5840.78	Regional
R-2	12/23/2020	10:01	5865.90	Transducer	5863.98	5840.78	Regional
R-2	12/23/2020	11:01	5865.90	Transducer	5863.98	5840.78	Regional
R-2	12/23/2020	12:01	5865.89	Transducer	5863.98	5840.78	Regional
R-2	12/23/2020	13:01	5865.88	Transducer	5863.98	5840.78	Regional
R-2	12/23/2020	14:01	5865.86	Transducer	5863.98	5840.78	Regional
R-2	12/23/2020	15:01	5865.85	Transducer	5863.98	5840.78	Regional
R-2	12/23/2020	16:01	5865.83	Transducer	5863.98	5840.78	Regional
R-2	12/23/2020	17:01	5865.78	Transducer	5863.98	5840.78	Regional
R-2	12/23/2020	18:01	5865.74	Transducer	5863.98	5840.78	Regional
R-2	12/23/2020	19:01	5865.71	Transducer	5863.98	5840.78	Regional
R-2	12/23/2020	20:01	5865.70	Transducer	5863.98	5840.78	Regional
R-2	12/23/2020	21:01	5865.67	Transducer	5863.98	5840.78	Regional
R-2	12/23/2020	22:01	5865.66	Transducer	5863.98	5840.78	Regional
R-2	12/23/2020	23:01	5865.65	Transducer	5863.98	5840.78	Regional
R-2	12/24/2020	00:01	5865.64	Transducer	5863.98	5840.78	Regional
R-2	12/24/2020	01:01	5865.64	Transducer	5863.98	5840.78	Regional

Location	Date	Time	Water Level (ft amsl)	Method	Top of Screen (ft amsl)	Bottom of Screen (ft amsl)	Zone
R-2	12/24/2020	02:01	5865.63	Transducer	5863.98	5840.78	Regional
R-2	12/24/2020	03:01	5865.63	Transducer	5863.98	5840.78	Regional
R-2	12/24/2020	04:01	5865.62	Transducer	5863.98	5840.78	Regional
R-2	12/24/2020	05:01	5865.61	Transducer	5863.98	5840.78	Regional
R-2	12/24/2020	06:01	5865.60	Transducer	5863.98	5840.78	Regional
R-2	12/24/2020	07:01	5865.58	Transducer	5863.98	5840.78	Regional
R-2	12/24/2020	08:01	5865.56	Transducer	5863.98	5840.78	Regional
R-2	12/24/2020	09:01	5865.55	Transducer	5863.98	5840.78	Regional
R-2	12/24/2020	10:01	5865.52	Transducer	5863.98	5840.78	Regional
R-2	12/24/2020	11:01	5865.52	Transducer	5863.98	5840.78	Regional
R-2	12/24/2020	12:01	5865.56	Transducer	5863.98	5840.78	Regional
R-2	12/24/2020	13:01	5865.57	Transducer	5863.98	5840.78	Regional
R-2	12/24/2020	14:01	5865.57	Transducer	5863.98	5840.78	Regional
R-2	12/24/2020	15:01	5865.57	Transducer	5863.98	5840.78	Regional
R-2	12/24/2020	16:01	5865.59	Transducer	5863.98	5840.78	Regional
R-2	12/24/2020	17:01	5865.60	Transducer	5863.98	5840.78	Regional
R-2	12/24/2020	18:01	5865.60	Transducer	5863.98	5840.78	Regional
R-2	12/24/2020	19:01	5865.61	Transducer	5863.98	5840.78	Regional
R-2	12/24/2020	20:01	5865.59	Transducer	5863.98	5840.78	Regional
R-2	12/24/2020	21:01	5865.59	Transducer	5863.98	5840.78	Regional
R-2	12/24/2020	22:01	5865.59	Transducer	5863.98	5840.78	Regional
R-2	12/24/2020	23:01	5865.60	Transducer	5863.98	5840.78	Regional
R-2	12/25/2020	00:01	5865.62	Transducer	5863.98	5840.78	Regional
R-2	12/25/2020	01:01	5865.63	Transducer	5863.98	5840.78	Regional
R-2	12/25/2020	02:01	5865.65	Transducer	5863.98	5840.78	Regional
R-2	12/25/2020	03:01	5865.64	Transducer	5863.98	5840.78	Regional
R-2	12/25/2020	04:01	5865.64	Transducer	5863.98	5840.78	Regional
R-2	12/25/2020	05:01	5865.63	Transducer	5863.98	5840.78	Regional
R-2	12/25/2020	06:01	5865.63	Transducer	5863.98	5840.78	Regional
R-2	12/25/2020	07:01	5865.64	Transducer	5863.98	5840.78	Regional
R-2	12/25/2020	08:01	5865.65	Transducer	5863.98	5840.78	Regional
R-2	12/25/2020	09:01	5865.65	Transducer	5863.98	5840.78	Regional
R-2	12/25/2020	10:01	5865.66	Transducer	5863.98	5840.78	Regional
R-2	12/25/2020	11:01	5865.67	Transducer	5863.98	5840.78	Regional
R-2	12/25/2020	12:01	5865.69	Transducer	5863.98	5840.78	Regional
R-2	12/25/2020	13:01	5865.73	Transducer	5863.98	5840.78	Regional
R-2	12/25/2020	14:01	5865.76	Transducer	5863.98	5840.78	Regional
R-2	12/25/2020	15:01	5865.76	Transducer	5863.98	5840.78	Regional
R-2	12/25/2020	16:01	5865.77	Transducer	5863.98	5840.78	Regional
R-2	12/25/2020	17:01	5865.78	Transducer	5863.98	5840.78	Regional
R-2	12/25/2020	18:01	5865.77	Transducer	5863.98	5840.78	Regional
R-2	12/25/2020	19:01	5865.77	Transducer	5863.98	5840.78	Regional
R-2	12/25/2020	20:01	5865.77	Transducer	5863.98	5840.78	Regional
R-2	12/25/2020	21:01	5865.75	Transducer	5863.98	5840.78	Regional
R-2	12/25/2020	22:01	5865.74	Transducer	5863.98	5840.78	Regional

Location	Date	Time	Water Level (ft amsl)	Method	Top of Screen (ft amsl)	Bottom of Screen (ft amsl)	Zone
R-2	12/25/2020	23:01	5865.74	Transducer	5863.98	5840.78	Regional
R-2	12/26/2020	00:01	5865.76	Transducer	5863.98	5840.78	Regional
R-2	12/26/2020	01:01	5865.81	Transducer	5863.98	5840.78	Regional
R-2	12/26/2020	02:01	5865.82	Transducer	5863.98	5840.78	Regional
R-2	12/26/2020	03:01	5865.79	Transducer	5863.98	5840.78	Regional
R-2	12/26/2020	04:01	5865.78	Transducer	5863.98	5840.78	Regional
R-2	12/26/2020	05:01	5865.79	Transducer	5863.98	5840.78	Regional
R-2	12/26/2020	06:01	5865.80	Transducer	5863.98	5840.78	Regional
R-2	12/26/2020	07:01	5865.80	Transducer	5863.98	5840.78	Regional
R-2	12/26/2020	08:01	5865.79	Transducer	5863.98	5840.78	Regional
R-2	12/26/2020	09:01	5865.79	Transducer	5863.98	5840.78	Regional
R-2	12/26/2020	10:01	5865.79	Transducer	5863.98	5840.78	Regional
R-2	12/26/2020	11:01	5865.80	Transducer	5863.98	5840.78	Regional
R-2	12/26/2020	12:01	5865.85	Transducer	5863.98	5840.78	Regional
R-2	12/26/2020	13:01	5865.86	Transducer	5863.98	5840.78	Regional
R-2	12/26/2020	14:01	5865.88	Transducer	5863.98	5840.78	Regional
R-2	12/26/2020	15:01	5865.89	Transducer	5863.98	5840.78	Regional
R-2	12/26/2020	16:01	5865.90	Transducer	5863.98	5840.78	Regional
R-2	12/26/2020	17:01	5865.91	Transducer	5863.98	5840.78	Regional
R-2	12/26/2020	18:01	5865.91	Transducer	5863.98	5840.78	Regional
R-2	12/26/2020	19:01	5865.92	Transducer	5863.98	5840.78	Regional
R-2	12/26/2020	20:01	5865.92	Transducer	5863.98	5840.78	Regional
R-2	12/26/2020	21:01	5865.93	Transducer	5863.98	5840.78	Regional
R-2	12/26/2020	22:01	5865.92	Transducer	5863.98	5840.78	Regional
R-2	12/26/2020	23:01	5865.93	Transducer	5863.98	5840.78	Regional
R-2	12/27/2020	00:01	5865.94	Transducer	5863.98	5840.78	Regional
R-2	12/27/2020	01:01	5865.94	Transducer	5863.98	5840.78	Regional
R-2	12/27/2020	02:01	5865.94	Transducer	5863.98	5840.78	Regional
R-2	12/27/2020	03:01	5865.92	Transducer	5863.98	5840.78	Regional
R-2	12/27/2020	04:01	5865.92	Transducer	5863.98	5840.78	Regional
R-2	12/27/2020	05:01	5865.92	Transducer	5863.98	5840.78	Regional
R-2	12/27/2020	06:01	5865.91	Transducer	5863.98	5840.78	Regional
R-2	12/27/2020	07:01	5865.89	Transducer	5863.98	5840.78	Regional
R-2	12/27/2020	08:01	5865.88	Transducer	5863.98	5840.78	Regional
R-2	12/27/2020	09:01	5865.86	Transducer	5863.98	5840.78	Regional
R-2	12/27/2020	10:01	5865.84	Transducer	5863.98	5840.78	Regional
R-2	12/27/2020	11:01	5865.83	Transducer	5863.98	5840.78	Regional
R-2	12/27/2020	12:01	5865.86	Transducer	5863.98	5840.78	Regional
R-2	12/27/2020	13:01	5865.88	Transducer	5863.98	5840.78	Regional
R-2	12/27/2020	14:01	5865.89	Transducer	5863.98	5840.78	Regional
R-2	12/27/2020	15:01	5865.88	Transducer	5863.98	5840.78	Regional
R-2	12/27/2020	16:01	5865.89	Transducer	5863.98	5840.78	Regional
R-2	12/27/2020	17:01	5865.88	Transducer	5863.98	5840.78	Regional
R-2	12/27/2020	18:01	5865.86	Transducer	5863.98	5840.78	Regional
R-2	12/27/2020	19:01	5865.84	Transducer	5863.98	5840.78	Regional

Location	Date	Time	Water Level (ft amsl)	Method	Top of Screen (ft amsl)	Bottom of Screen (ft amsl)	Zone
R-2	12/27/2020	20:01	5865.84	Transducer	5863.98	5840.78	Regional
R-2	12/27/2020	21:01	5865.82	Transducer	5863.98	5840.78	Regional
R-2	12/27/2020	22:01	5865.81	Transducer	5863.98	5840.78	Regional
R-2	12/27/2020	23:01	5865.81	Transducer	5863.98	5840.78	Regional
R-2	12/28/2020	00:01	5865.84	Transducer	5863.98	5840.78	Regional
R-2	12/28/2020	01:01	5865.85	Transducer	5863.98	5840.78	Regional
R-2	12/28/2020	02:01	5865.83	Transducer	5863.98	5840.78	Regional
R-2	12/28/2020	03:01	5865.82	Transducer	5863.98	5840.78	Regional
R-2	12/28/2020	04:01	5865.83	Transducer	5863.98	5840.78	Regional
R-2	12/28/2020	05:01	5865.83	Transducer	5863.98	5840.78	Regional
R-2	12/28/2020	06:01	5865.84	Transducer	5863.98	5840.78	Regional
R-2	12/28/2020	07:01	5865.84	Transducer	5863.98	5840.78	Regional
R-2	12/28/2020	08:01	5865.85	Transducer	5863.98	5840.78	Regional
R-2	12/28/2020	09:01	5865.85	Transducer	5863.98	5840.78	Regional
R-2	12/28/2020	10:01	5865.86	Transducer	5863.98	5840.78	Regional
R-2	12/28/2020	11:01	5865.87	Transducer	5863.98	5840.78	Regional
R-2	12/28/2020	12:01	5865.89	Transducer	5863.98	5840.78	Regional
R-2	12/28/2020	13:01	5865.95	Transducer	5863.98	5840.78	Regional
R-2	12/28/2020	14:01	5865.97	Transducer	5863.98	5840.78	Regional
R-2	12/28/2020	15:01	5866.00	Transducer	5863.98	5840.78	Regional
R-2	12/28/2020	16:01	5866.01	Transducer	5863.98	5840.78	Regional
R-2	12/28/2020	17:01	5866.01	Transducer	5863.98	5840.78	Regional
R-2	12/28/2020	18:01	5866.00	Transducer	5863.98	5840.78	Regional
R-2	12/28/2020	19:01	5865.99	Transducer	5863.98	5840.78	Regional
R-2	12/28/2020	20:01	5866.00	Transducer	5863.98	5840.78	Regional
R-2	12/28/2020	21:01	5866.00	Transducer	5863.98	5840.78	Regional
R-2	12/28/2020	22:01	5866.01	Transducer	5863.98	5840.78	Regional
R-2	12/28/2020	23:01	5866.02	Transducer	5863.98	5840.78	Regional
R-2	12/29/2020	00:01	5866.04	Transducer	5863.98	5840.78	Regional
R-2	12/29/2020	01:01	5866.06	Transducer	5863.98	5840.78	Regional
R-2	12/29/2020	02:01	5866.06	Transducer	5863.98	5840.78	Regional
R-2	12/29/2020	03:01	5866.07	Transducer	5863.98	5840.78	Regional
R-2	12/29/2020	04:01	5866.09	Transducer	5863.98	5840.78	Regional
R-2	12/29/2020	05:01	5866.09	Transducer	5863.98	5840.78	Regional
R-2	12/29/2020	06:01	5866.06	Transducer	5863.98	5840.78	Regional
R-2	12/29/2020	07:01	5866.05	Transducer	5863.98	5840.78	Regional
R-2	12/29/2020	08:01	5866.05	Transducer	5863.98	5840.78	Regional
R-2	12/29/2020	09:01	5866.03	Transducer	5863.98	5840.78	Regional
R-2	12/29/2020	10:01	5866.03	Transducer	5863.98	5840.78	Regional
R-2	12/29/2020	11:01	5866.02	Transducer	5863.98	5840.78	Regional
R-2	12/29/2020	12:01	5866.05	Transducer	5863.98	5840.78	Regional
R-2	12/29/2020	13:01	5866.07	Transducer	5863.98	5840.78	Regional
R-2	12/29/2020	14:01	5866.07	Transducer	5863.98	5840.78	Regional
R-2	12/29/2020	15:01	5866.05	Transducer	5863.98	5840.78	Regional
R-2	12/29/2020	16:01	5866.03	Transducer	5863.98	5840.78	Regional

Location	Date	Time	Water Level (ft amsl)	Method	Top of Screen (ft amsl)	Bottom of Screen (ft amsl)	Zone
R-2	12/29/2020	17:01	5866.01	Transducer	5863.98	5840.78	Regional
R-2	12/29/2020	18:01	5865.99	Transducer	5863.98	5840.78	Regional
R-2	12/29/2020	19:01	5865.97	Transducer	5863.98	5840.78	Regional
R-2	12/29/2020	20:01	5865.96	Transducer	5863.98	5840.78	Regional
R-2	12/29/2020	21:01	5865.95	Transducer	5863.98	5840.78	Regional
R-2	12/29/2020	22:01	5865.94	Transducer	5863.98	5840.78	Regional
R-2	12/29/2020	23:01	5865.93	Transducer	5863.98	5840.78	Regional
R-2	12/30/2020	00:01	5865.93	Transducer	5863.98	5840.78	Regional
R-2	12/30/2020	01:01	5865.91	Transducer	5863.98	5840.78	Regional
R-2	12/30/2020	02:01	5865.90	Transducer	5863.98	5840.78	Regional
R-2	12/30/2020	03:01	5865.88	Transducer	5863.98	5840.78	Regional
R-2	12/30/2020	04:01	5865.87	Transducer	5863.98	5840.78	Regional
R-2	12/30/2020	05:01	5865.86	Transducer	5863.98	5840.78	Regional
R-2	12/30/2020	06:01	5865.84	Transducer	5863.98	5840.78	Regional
R-2	12/30/2020	07:01	5865.81	Transducer	5863.98	5840.78	Regional
R-2	12/30/2020	08:01	5865.80	Transducer	5863.98	5840.78	Regional
R-2	12/30/2020	09:01	5865.78	Transducer	5863.98	5840.78	Regional
R-2	12/30/2020	10:01	5865.76	Transducer	5863.98	5840.78	Regional
R-2	12/30/2020	11:01	5865.77	Transducer	5863.98	5840.78	Regional
R-2	12/30/2020	12:01	5865.80	Transducer	5863.98	5840.78	Regional
R-2	12/30/2020	13:01	5865.82	Transducer	5863.98	5840.78	Regional
R-2	12/30/2020	14:01	5865.83	Transducer	5863.98	5840.78	Regional
R-2	12/30/2020	15:01	5865.84	Transducer	5863.98	5840.78	Regional
R-2	12/30/2020	16:01	5865.84	Transducer	5863.98	5840.78	Regional
R-2	12/30/2020	17:01	5865.84	Transducer	5863.98	5840.78	Regional
R-2	12/30/2020	18:01	5865.82	Transducer	5863.98	5840.78	Regional
R-2	12/30/2020	19:01	5865.83	Transducer	5863.98	5840.78	Regional
R-2	12/30/2020	20:01	5865.84	Transducer	5863.98	5840.78	Regional
R-2	12/30/2020	21:01	5865.85	Transducer	5863.98	5840.78	Regional
R-2	12/30/2020	22:01	5865.84	Transducer	5863.98	5840.78	Regional
R-2	12/30/2020	23:01	5865.84	Transducer	5863.98	5840.78	Regional
R-2	12/31/2020	00:01	5865.86	Transducer	5863.98	5840.78	Regional
R-2	12/31/2020	01:01	5865.87	Transducer	5863.98	5840.78	Regional
R-2	12/31/2020	02:01	5865.87	Transducer	5863.98	5840.78	Regional
R-2	12/31/2020	03:01	5865.86	Transducer	5863.98	5840.78	Regional
R-2	12/31/2020	04:01	5865.89	Transducer	5863.98	5840.78	Regional
R-2	12/31/2020	05:01	5865.91	Transducer	5863.98	5840.78	Regional
R-2	12/31/2020	06:01	5865.92	Transducer	5863.98	5840.78	Regional
R-2	12/31/2020	07:01	5865.94	Transducer	5863.98	5840.78	Regional
R-2	12/31/2020	08:01	5865.96	Transducer	5863.98	5840.78	Regional
R-2	12/31/2020	09:01	5865.97	Transducer	5863.98	5840.78	Regional
R-2	12/31/2020	10:01	5865.98	Transducer	5863.98	5840.78	Regional
R-2	12/31/2020	11:01	5865.97	Transducer	5863.98	5840.78	Regional
R-2	12/31/2020	12:01	5866.02	Transducer	5863.98	5840.78	Regional
R-2	12/31/2020	13:01	5866.08	Transducer	5863.98	5840.78	Regional

Location	Date	Time	Water Level (ft amsl)	Method	Top of Screen (ft amsl)	Bottom of Screen (ft amsl)	Zone
R-2	12/31/2020	14:01	5866.09	Transducer	5863.98	5840.78	Regional
R-2	12/31/2020	15:01	5866.08	Transducer	5863.98	5840.78	Regional
R-2	12/31/2020	16:01	5866.09	Transducer	5863.98	5840.78	Regional
R-2	12/31/2020	17:01	5866.07	Transducer	5863.98	5840.78	Regional
R-2	12/31/2020	18:01	5866.06	Transducer	5863.98	5840.78	Regional
R-2	12/31/2020	19:01	5866.05	Transducer	5863.98	5840.78	Regional
R-2	12/31/2020	20:01	5866.04	Transducer	5863.98	5840.78	Regional
R-2	12/31/2020	21:01	5866.03	Transducer	5863.98	5840.78	Regional
R-2	12/31/2020	22:01	5866.04	Transducer	5863.98	5840.78	Regional
R-2	12/31/2020	23:01	5866.03	Transducer	5863.98	5840.78	Regional
R-2	01/01/2021	00:01	5866.03	Transducer	5863.98	5840.78	Regional
R-2	01/01/2021	01:01	5866.03	Transducer	5863.98	5840.78	Regional
R-2	01/01/2021	02:01	5866.01	Transducer	5863.98	5840.78	Regional
R-2	01/01/2021	03:01	5865.99	Transducer	5863.98	5840.78	Regional
R-2	01/01/2021	04:01	5865.99	Transducer	5863.98	5840.78	Regional
R-2	01/01/2021	05:01	5865.98	Transducer	5863.98	5840.78	Regional
R-2	01/01/2021	06:01	5865.95	Transducer	5863.98	5840.78	Regional
R-2	01/01/2021	07:01	5865.92	Transducer	5863.98	5840.78	Regional
R-2	01/01/2021	08:01	5865.90	Transducer	5863.98	5840.78	Regional
R-2	01/01/2021	09:01	5865.87	Transducer	5863.98	5840.78	Regional
R-2	01/01/2021	10:01	5865.84	Transducer	5863.98	5840.78	Regional
R-2	01/01/2021	11:01	5865.85	Transducer	5863.98	5840.78	Regional
R-2	01/01/2021	12:01	5865.86	Transducer	5863.98	5840.78	Regional
R-2	01/01/2021	13:01	5865.86	Transducer	5863.98	5840.78	Regional
R-2	01/01/2021	14:01	5865.87	Transducer	5863.98	5840.78	Regional
R-2	01/01/2021	15:01	5865.85	Transducer	5863.98	5840.78	Regional
R-2	01/01/2021	16:01	5865.83	Transducer	5863.98	5840.78	Regional
R-2	01/01/2021	17:01	5865.82	Transducer	5863.98	5840.78	Regional
R-2	01/01/2021	18:01	5865.80	Transducer	5863.98	5840.78	Regional
R-2	01/01/2021	19:01	5865.79	Transducer	5863.98	5840.78	Regional
R-2	01/01/2021	20:01	5865.78	Transducer	5863.98	5840.78	Regional
R-2	01/01/2021	21:01	5865.78	Transducer	5863.98	5840.78	Regional
R-2	01/01/2021	22:01	5865.77	Transducer	5863.98	5840.78	Regional
R-2	01/01/2021	23:01	5865.78	Transducer	5863.98	5840.78	Regional
R-2	01/02/2021	00:01	5865.78	Transducer	5863.98	5840.78	Regional
R-2	01/02/2021	01:01	5865.79	Transducer	5863.98	5840.78	Regional
R-2	01/02/2021	02:01	5865.79	Transducer	5863.98	5840.78	Regional
R-2	01/02/2021	03:01	5865.79	Transducer	5863.98	5840.78	Regional
R-2	01/02/2021	04:01	5865.80	Transducer	5863.98	5840.78	Regional
R-2	01/02/2021	05:01	5865.81	Transducer	5863.98	5840.78	Regional
R-2	01/02/2021	06:01	5865.82	Transducer	5863.98	5840.78	Regional
R-2	01/02/2021	07:01	5865.80	Transducer	5863.98	5840.78	Regional
R-2	01/02/2021	08:01	5865.79	Transducer	5863.98	5840.78	Regional
R-2	01/02/2021	09:01	5865.79	Transducer	5863.98	5840.78	Regional
R-2	01/02/2021	10:01	5865.78	Transducer	5863.98	5840.78	Regional

Location	Date	Time	Water Level (ft amsl)	Method	Top of Screen (ft amsl)	Bottom of Screen (ft amsl)	Zone
R-2	01/02/2021	11:01	5865.80	Transducer	5863.98	5840.78	Regional
R-2	01/02/2021	12:01	5865.83	Transducer	5863.98	5840.78	Regional
R-2	01/02/2021	13:01	5865.87	Transducer	5863.98	5840.78	Regional
R-2	01/02/2021	14:01	5865.89	Transducer	5863.98	5840.78	Regional
R-2	01/02/2021	15:01	5865.89	Transducer	5863.98	5840.78	Regional
R-2	01/02/2021	16:01	5865.87	Transducer	5863.98	5840.78	Regional
R-2	01/02/2021	17:01	5865.85	Transducer	5863.98	5840.78	Regional
R-2	01/02/2021	18:01	5865.84	Transducer	5863.98	5840.78	Regional
R-2	01/02/2021	19:01	5865.83	Transducer	5863.98	5840.78	Regional
R-2	01/02/2021	20:01	5865.82	Transducer	5863.98	5840.78	Regional
R-2	01/02/2021	21:01	5865.80	Transducer	5863.98	5840.78	Regional
R-2	01/02/2021	22:01	5865.80	Transducer	5863.98	5840.78	Regional
R-2	01/02/2021	23:01	5865.80	Transducer	5863.98	5840.78	Regional
R-2	01/03/2021	00:01	5865.82	Transducer	5863.98	5840.78	Regional
R-2	01/03/2021	01:01	5865.81	Transducer	5863.98	5840.78	Regional
R-2	01/03/2021	02:01	5865.81	Transducer	5863.98	5840.78	Regional
R-2	01/03/2021	03:01	5865.81	Transducer	5863.98	5840.78	Regional
R-2	01/03/2021	04:01	5865.82	Transducer	5863.98	5840.78	Regional
R-2	01/03/2021	05:01	5865.82	Transducer	5863.98	5840.78	Regional
R-2	01/03/2021	06:01	5865.82	Transducer	5863.98	5840.78	Regional
R-2	01/03/2021	07:01	5865.81	Transducer	5863.98	5840.78	Regional
R-2	01/03/2021	08:01	5865.80	Transducer	5863.98	5840.78	Regional
R-2	01/03/2021	09:01	5865.78	Transducer	5863.98	5840.78	Regional
R-2	01/03/2021	10:01	5865.79	Transducer	5863.98	5840.78	Regional
R-2	01/03/2021	11:01	5865.80	Transducer	5863.98	5840.78	Regional
R-2	01/03/2021	12:01	5865.83	Transducer	5863.98	5840.78	Regional
R-2	01/03/2021	13:01	5865.85	Transducer	5863.98	5840.78	Regional
R-2	01/03/2021	14:01	5865.85	Transducer	5863.98	5840.78	Regional
R-2	01/03/2021	15:01	5865.86	Transducer	5863.98	5840.78	Regional
R-2	01/03/2021	16:01	5865.85	Transducer	5863.98	5840.78	Regional
R-2	01/03/2021	17:01	5865.85	Transducer	5863.98	5840.78	Regional
R-2	01/03/2021	18:01	5865.84	Transducer	5863.98	5840.78	Regional
R-2	01/03/2021	19:01	5865.84	Transducer	5863.98	5840.78	Regional
R-2	01/03/2021	20:01	5865.82	Transducer	5863.98	5840.78	Regional
R-2	01/03/2021	21:01	5865.80	Transducer	5863.98	5840.78	Regional
R-2	01/03/2021	22:01	5865.79	Transducer	5863.98	5840.78	Regional
R-2	01/03/2021	23:01	5865.77	Transducer	5863.98	5840.78	Regional
R-2	01/04/2021	00:01	5865.77	Transducer	5863.98	5840.78	Regional
R-2	01/04/2021	01:01	5865.78	Transducer	5863.98	5840.78	Regional
R-2	01/04/2021	02:01	5865.76	Transducer	5863.98	5840.78	Regional
R-2	01/04/2021	03:01	5865.75	Transducer	5863.98	5840.78	Regional
R-2	01/04/2021	04:01	5865.74	Transducer	5863.98	5840.78	Regional
R-2	01/04/2021	05:01	5865.72	Transducer	5863.98	5840.78	Regional
R-2	01/04/2021	06:01	5865.69	Transducer	5863.98	5840.78	Regional
R-2	01/04/2021	07:01	5865.67	Transducer	5863.98	5840.78	Regional

Location	Date	Time	Water Level (ft amsl)	Method	Top of Screen (ft amsl)	Bottom of Screen (ft amsl)	Zone
R-2	01/04/2021	08:01	5865.64	Transducer	5863.98	5840.78	Regional
R-2	01/04/2021	09:01	5865.63	Transducer	5863.98	5840.78	Regional
R-2	01/04/2021	10:01	5865.63	Transducer	5863.98	5840.78	Regional
R-2	01/04/2021	11:01	5865.63	Transducer	5863.98	5840.78	Regional
R-2	01/04/2021	12:01	5865.67	Transducer	5863.98	5840.78	Regional
R-2	01/04/2021	13:01	5865.71	Transducer	5863.98	5840.78	Regional
R-2	01/04/2021	14:01	5865.73	Transducer	5863.98	5840.78	Regional
R-2	01/04/2021	15:01	5865.72	Transducer	5863.98	5840.78	Regional
R-2	01/04/2021	16:01	5865.72	Transducer	5863.98	5840.78	Regional
R-2	01/04/2021	17:01	5865.71	Transducer	5863.98	5840.78	Regional
R-2	01/04/2021	18:01	5865.70	Transducer	5863.98	5840.78	Regional
R-2	01/04/2021	19:01	5865.70	Transducer	5863.98	5840.78	Regional
R-2	01/04/2021	20:01	5865.72	Transducer	5863.98	5840.78	Regional
R-2	01/04/2021	21:01	5865.73	Transducer	5863.98	5840.78	Regional
R-2	01/04/2021	22:01	5865.74	Transducer	5863.98	5840.78	Regional
R-2	01/04/2021	23:01	5865.74	Transducer	5863.98	5840.78	Regional
R-2	01/05/2021	00:01	5865.75	Transducer	5863.98	5840.78	Regional
R-2	01/05/2021	01:01	5865.77	Transducer	5863.98	5840.78	Regional
R-2	01/05/2021	02:01	5865.77	Transducer	5863.98	5840.78	Regional
R-2	01/05/2021	03:01	5865.79	Transducer	5863.98	5840.78	Regional
R-2	01/05/2021	04:01	5865.80	Transducer	5863.98	5840.78	Regional
R-2	01/05/2021	05:01	5865.83	Transducer	5863.98	5840.78	Regional
R-2	01/05/2021	06:01	5865.84	Transducer	5863.98	5840.78	Regional
R-2	01/05/2021	07:01	5865.84	Transducer	5863.98	5840.78	Regional
R-2	01/05/2021	08:01	5865.84	Transducer	5863.98	5840.78	Regional
R-2	01/05/2021	09:01	5865.86	Transducer	5863.98	5840.78	Regional
R-2	01/05/2021	10:01	5865.87	Transducer	5863.98	5840.78	Regional
R-2	01/05/2021	11:01	5865.89	Transducer	5863.98	5840.78	Regional
R-2	01/05/2021	12:01	5865.93	Transducer	5863.98	5840.78	Regional
R-2	01/05/2021	13:01	5865.96	Transducer	5863.98	5840.78	Regional
R-2	01/05/2021	14:01	5865.94	Transducer	5863.98	5840.78	Regional
R-2	01/05/2021	15:01	5865.92	Transducer	5863.98	5840.78	Regional
R-2	01/05/2021	16:01	5865.90	Transducer	5863.98	5840.78	Regional
R-2	01/05/2021	17:01	5865.90	Transducer	5863.98	5840.78	Regional
R-2	01/05/2021	18:01	5865.89	Transducer	5863.98	5840.78	Regional
R-2	01/05/2021	19:01	5865.87	Transducer	5863.98	5840.78	Regional
R-2	01/05/2021	20:01	5865.85	Transducer	5863.98	5840.78	Regional
R-2	01/05/2021	21:01	5865.81	Transducer	5863.98	5840.78	Regional
R-2	01/05/2021	22:01	5865.80	Transducer	5863.98	5840.78	Regional
R-2	01/05/2021	23:01	5865.79	Transducer	5863.98	5840.78	Regional
R-2	01/06/2021	00:01	5865.79	Transducer	5863.98	5840.78	Regional
R-2	01/06/2021	01:01	5865.77	Transducer	5863.98	5840.78	Regional
R-2	01/06/2021	02:01	5865.76	Transducer	5863.98	5840.78	Regional
R-2	01/06/2021	03:01	5865.74	Transducer	5863.98	5840.78	Regional
R-2	01/06/2021	04:01	5865.74	Transducer	5863.98	5840.78	Regional

Location	Date	Time	Water Level (ft amsl)	Method	Top of Screen (ft amsl)	Bottom of Screen (ft amsl)	Zone
R-2	01/06/2021	05:01	5865.73	Transducer	5863.98	5840.78	Regional
R-2	01/06/2021	06:01	5865.70	Transducer	5863.98	5840.78	Regional
R-2	01/06/2021	07:01	5865.67	Transducer	5863.98	5840.78	Regional
R-2	01/06/2021	08:01	5865.64	Transducer	5863.98	5840.78	Regional
R-2	01/06/2021	09:01	5865.66	Transducer	5863.98	5840.78	Regional
R-2	01/06/2021	10:01	5865.65	Transducer	5863.98	5840.78	Regional
R-2	01/06/2021	11:01	5865.67	Transducer	5863.98	5840.78	Regional
R-2	01/06/2021	12:01	5865.70	Transducer	5863.98	5840.78	Regional
R-2	01/06/2021	13:01	5865.73	Transducer	5863.98	5840.78	Regional
R-2	01/06/2021	14:01	5865.75	Transducer	5863.98	5840.78	Regional
R-2	01/06/2021	15:01	5865.75	Transducer	5863.98	5840.78	Regional
R-2	01/06/2021	16:01	5865.75	Transducer	5863.98	5840.78	Regional
R-2	01/06/2021	17:01	5865.73	Transducer	5863.98	5840.78	Regional
R-2	01/06/2021	18:01	5865.71	Transducer	5863.98	5840.78	Regional
R-2	01/06/2021	19:01	5865.70	Transducer	5863.98	5840.78	Regional
R-2	01/06/2021	20:01	5865.71	Transducer	5863.98	5840.78	Regional
R-2	01/06/2021	21:01	5865.71	Transducer	5863.98	5840.78	Regional
R-2	01/06/2021	22:01	5865.73	Transducer	5863.98	5840.78	Regional
R-2	01/06/2021	23:01	5865.72	Transducer	5863.98	5840.78	Regional
R-2	01/07/2021	00:01	5865.72	Transducer	5863.98	5840.78	Regional
R-2	01/07/2021	01:01	5865.72	Transducer	5863.98	5840.78	Regional
R-2	01/07/2021	02:01	5865.71	Transducer	5863.98	5840.78	Regional
R-2	01/07/2021	03:01	5865.73	Transducer	5863.98	5840.78	Regional
R-2	01/07/2021	04:01	5865.74	Transducer	5863.98	5840.78	Regional
R-2	01/07/2021	05:01	5865.73	Transducer	5863.98	5840.78	Regional
R-2	01/07/2021	06:01	5865.72	Transducer	5863.98	5840.78	Regional
R-2	01/07/2021	07:01	5865.71	Transducer	5863.98	5840.78	Regional
R-2	01/07/2021	08:01	5865.71	Transducer	5863.98	5840.78	Regional
R-2	01/07/2021	09:01	5865.70	Transducer	5863.98	5840.78	Regional
R-2	01/07/2021	10:01	5865.72	Transducer	5863.98	5840.78	Regional
R-2	01/07/2021	11:01	5865.74	Transducer	5863.98	5840.78	Regional
R-2	01/07/2021	12:01	5865.76	Transducer	5863.98	5840.78	Regional
R-2	01/07/2021	13:01	5865.79	Transducer	5863.98	5840.78	Regional
R-2	01/07/2021	14:01	5865.81	Transducer	5863.98	5840.78	Regional
R-2	01/07/2021	15:01	5865.81	Transducer	5863.98	5840.78	Regional
R-2	01/07/2021	16:01	5865.80	Transducer	5863.98	5840.78	Regional
R-2	01/07/2021	17:01	5865.79	Transducer	5863.98	5840.78	Regional
R-2	01/07/2021	18:01	5865.77	Transducer	5863.98	5840.78	Regional
R-2	01/07/2021	19:01	5865.75	Transducer	5863.98	5840.78	Regional
R-2	01/07/2021	20:01	5865.73	Transducer	5863.98	5840.78	Regional
R-2	01/07/2021	21:01	5865.73	Transducer	5863.98	5840.78	Regional
R-2	01/07/2021	22:01	5865.73	Transducer	5863.98	5840.78	Regional
R-2	01/07/2021	23:01	5865.72	Transducer	5863.98	5840.78	Regional
R-2	01/08/2021	00:01	5865.72	Transducer	5863.98	5840.78	Regional
R-2	01/08/2021	01:01	5865.72	Transducer	5863.98	5840.78	Regional

Location	Date	Time	Water Level (ft amsl)	Method	Top of Screen (ft amsl)	Bottom of Screen (ft amsl)	Zone
R-2	01/08/2021	02:01	5865.71	Transducer	5863.98	5840.78	Regional
R-2	01/08/2021	03:01	5865.70	Transducer	5863.98	5840.78	Regional
R-2	01/08/2021	04:01	5865.72	Transducer	5863.98	5840.78	Regional
R-2	01/08/2021	05:01	5865.71	Transducer	5863.98	5840.78	Regional
R-2	01/08/2021	06:01	5865.70	Transducer	5863.98	5840.78	Regional
R-2	01/08/2021	07:01	5865.69	Transducer	5863.98	5840.78	Regional
R-2	01/08/2021	08:01	5865.66	Transducer	5863.98	5840.78	Regional
R-2	01/08/2021	09:01	5865.66	Transducer	5863.98	5840.78	Regional
R-2	01/08/2021	10:01	5865.65	Transducer	5863.98	5840.78	Regional
R-2	01/08/2021	11:01	5865.67	Transducer	5863.98	5840.78	Regional
R-2	01/08/2021	12:01	5865.70	Transducer	5863.98	5840.78	Regional
R-2	01/08/2021	13:01	5865.74	Transducer	5863.98	5840.78	Regional
R-2	01/08/2021	14:01	5865.77	Transducer	5863.98	5840.78	Regional
R-2	01/08/2021	15:01	5865.78	Transducer	5863.98	5840.78	Regional
R-2	01/08/2021	16:01	5865.77	Transducer	5863.98	5840.78	Regional
R-2	01/08/2021	17:01	5865.77	Transducer	5863.98	5840.78	Regional
R-2	01/08/2021	18:01	5865.78	Transducer	5863.98	5840.78	Regional
R-2	01/08/2021	19:01	5865.77	Transducer	5863.98	5840.78	Regional
R-2	01/08/2021	20:01	5865.78	Transducer	5863.98	5840.78	Regional
R-2	01/08/2021	21:01	5865.78	Transducer	5863.98	5840.78	Regional
R-2	01/08/2021	22:01	5865.78	Transducer	5863.98	5840.78	Regional
R-2	01/08/2021	23:01	5865.79	Transducer	5863.98	5840.78	Regional
R-2	01/09/2021	00:01	5865.81	Transducer	5863.98	5840.78	Regional
R-2	01/09/2021	01:01	5865.82	Transducer	5863.98	5840.78	Regional
R-2	01/09/2021	02:01	5865.84	Transducer	5863.98	5840.78	Regional
R-2	01/09/2021	03:01	5865.84	Transducer	5863.98	5840.78	Regional
R-2	01/09/2021	04:01	5865.85	Transducer	5863.98	5840.78	Regional
R-2	01/09/2021	05:01	5865.85	Transducer	5863.98	5840.78	Regional
R-2	01/09/2021	06:01	5865.86	Transducer	5863.98	5840.78	Regional
R-2	01/09/2021	07:01	5865.86	Transducer	5863.98	5840.78	Regional
R-2	01/09/2021	08:01	5865.87	Transducer	5863.98	5840.78	Regional
R-2	01/09/2021	09:01	5865.87	Transducer	5863.98	5840.78	Regional
R-2	01/09/2021	10:01	5865.87	Transducer	5863.98	5840.78	Regional
R-2	01/09/2021	11:01	5865.87	Transducer	5863.98	5840.78	Regional
R-2	01/09/2021	12:01	5865.92	Transducer	5863.98	5840.78	Regional
R-2	01/09/2021	13:01	5865.95	Transducer	5863.98	5840.78	Regional
R-2	01/09/2021	14:01	5865.94	Transducer	5863.98	5840.78	Regional
R-2	01/09/2021	15:01	5865.92	Transducer	5863.98	5840.78	Regional
R-2	01/09/2021	16:01	5865.90	Transducer	5863.98	5840.78	Regional
R-2	01/09/2021	17:01	5865.89	Transducer	5863.98	5840.78	Regional
R-2	01/09/2021	18:01	5865.86	Transducer	5863.98	5840.78	Regional
R-2	01/09/2021	19:01	5865.83	Transducer	5863.98	5840.78	Regional
R-2	01/09/2021	20:01	5865.83	Transducer	5863.98	5840.78	Regional
R-2	01/09/2021	21:01	5865.82	Transducer	5863.98	5840.78	Regional
R-2	01/09/2021	22:01	5865.80	Transducer	5863.98	5840.78	Regional

Location	Date	Time	Water Level (ft amsl)	Method	Top of Screen (ft amsl)	Bottom of Screen (ft amsl)	Zone
R-2	01/09/2021	23:01	5865.79	Transducer	5863.98	5840.78	Regional
R-2	01/10/2021	00:01	5865.77	Transducer	5863.98	5840.78	Regional
R-2	01/10/2021	01:01	5865.76	Transducer	5863.98	5840.78	Regional
R-2	01/10/2021	02:01	5865.74	Transducer	5863.98	5840.78	Regional
R-2	01/10/2021	03:01	5865.73	Transducer	5863.98	5840.78	Regional
R-2	01/10/2021	04:01	5865.72	Transducer	5863.98	5840.78	Regional
R-2	01/10/2021	05:01	5865.71	Transducer	5863.98	5840.78	Regional
R-2	01/10/2021	06:01	5865.71	Transducer	5863.98	5840.78	Regional
R-2	01/10/2021	07:01	5865.68	Transducer	5863.98	5840.78	Regional
R-2	01/10/2021	08:01	5865.66	Transducer	5863.98	5840.78	Regional
R-2	01/10/2021	09:01	5865.65	Transducer	5863.98	5840.78	Regional
R-2	01/10/2021	10:01	5865.64	Transducer	5863.98	5840.78	Regional
R-2	01/10/2021	11:01	5865.64	Transducer	5863.98	5840.78	Regional
R-2	01/10/2021	12:01	5865.68	Transducer	5863.98	5840.78	Regional
R-2	01/10/2021	13:01	5865.69	Transducer	5863.98	5840.78	Regional
R-2	01/10/2021	14:01	5865.70	Transducer	5863.98	5840.78	Regional
R-2	01/10/2021	15:01	5865.69	Transducer	5863.98	5840.78	Regional
R-2	01/10/2021	16:01	5865.69	Transducer	5863.98	5840.78	Regional
R-2	01/10/2021	17:01	5865.69	Transducer	5863.98	5840.78	Regional
R-2	01/10/2021	18:01	5865.68	Transducer	5863.98	5840.78	Regional
R-2	01/10/2021	19:01	5865.67	Transducer	5863.98	5840.78	Regional
R-2	01/10/2021	20:01	5865.67	Transducer	5863.98	5840.78	Regional
R-2	01/10/2021	21:01	5865.65	Transducer	5863.98	5840.78	Regional
R-2	01/10/2021	22:01	5865.64	Transducer	5863.98	5840.78	Regional
R-2	01/10/2021	23:01	5865.65	Transducer	5863.98	5840.78	Regional
R-2	01/11/2021	00:01	5865.65	Transducer	5863.98	5840.78	Regional
R-2	01/11/2021	01:01	5865.65	Transducer	5863.98	5840.78	Regional
R-2	01/11/2021	02:01	5865.64	Transducer	5863.98	5840.78	Regional
R-2	01/11/2021	03:01	5865.64	Transducer	5863.98	5840.78	Regional
R-2	01/11/2021	04:01	5865.64	Transducer	5863.98	5840.78	Regional
R-2	01/11/2021	05:01	5865.64	Transducer	5863.98	5840.78	Regional
R-2	01/11/2021	06:01	5865.65	Transducer	5863.98	5840.78	Regional
R-2	01/11/2021	07:01	5865.65	Transducer	5863.98	5840.78	Regional
R-2	01/11/2021	08:01	5865.64	Transducer	5863.98	5840.78	Regional
R-2	01/11/2021	09:01	5865.63	Transducer	5863.98	5840.78	Regional
R-2	01/11/2021	10:01	5865.63	Transducer	5863.98	5840.78	Regional
R-2	01/11/2021	11:01	5865.64	Transducer	5863.98	5840.78	Regional
R-2	01/11/2021	12:01	5865.66	Transducer	5863.98	5840.78	Regional
R-2	01/11/2021	13:01	5865.69	Transducer	5863.98	5840.78	Regional
R-2	01/11/2021	14:01	5865.68	Transducer	5863.98	5840.78	Regional
R-2	01/11/2021	15:01	5865.69	Transducer	5863.98	5840.78	Regional
R-2	01/11/2021	16:01	5865.68	Transducer	5863.98	5840.78	Regional
R-2	01/11/2021	17:01	5865.67	Transducer	5863.98	5840.78	Regional
R-2	01/11/2021	18:01	5865.66	Transducer	5863.98	5840.78	Regional
R-2	01/11/2021	19:01	5865.67	Transducer	5863.98	5840.78	Regional

Location	Date	Time	Water Level (ft amsl)	Method	Top of Screen (ft amsl)	Bottom of Screen (ft amsl)	Zone
R-2	01/11/2021	20:01	5865.64	Transducer	5863.98	5840.78	Regional
R-2	01/11/2021	21:01	5865.63	Transducer	5863.98	5840.78	Regional
R-2	01/11/2021	22:01	5865.62	Transducer	5863.98	5840.78	Regional
R-2	01/11/2021	23:01	5865.61	Transducer	5863.98	5840.78	Regional
R-2	01/12/2021	00:01	5865.62	Transducer	5863.98	5840.78	Regional
R-2	01/12/2021	01:01	5865.63	Transducer	5863.98	5840.78	Regional
R-2	01/12/2021	02:01	5865.62	Transducer	5863.98	5840.78	Regional
R-2	01/12/2021	03:01	5865.64	Transducer	5863.98	5840.78	Regional
R-2	01/12/2021	04:01	5865.65	Transducer	5863.98	5840.78	Regional
R-2	01/12/2021	05:01	5865.63	Transducer	5863.98	5840.78	Regional
R-2	01/12/2021	06:01	5865.62	Transducer	5863.98	5840.78	Regional
R-2	01/12/2021	07:01	5865.62	Transducer	5863.98	5840.78	Regional
R-2	01/12/2021	08:01	5865.62	Transducer	5863.98	5840.78	Regional
R-2	01/12/2021	09:01	5865.61	Transducer	5863.98	5840.78	Regional
R-2	01/12/2021	10:01	5865.59	Transducer	5863.98	5840.78	Regional
R-2	01/12/2021	11:01	5865.59	Transducer	5863.98	5840.78	Regional
R-2	01/12/2021	12:01	5865.62	Transducer	5863.98	5840.78	Regional
R-2	01/12/2021	13:01	5865.65	Transducer	5863.98	5840.78	Regional
R-2	01/12/2021	14:01	5865.67	Transducer	5863.98	5840.78	Regional
R-2	01/12/2021	15:01	5865.67	Transducer	5863.98	5840.78	Regional
R-2	01/12/2021	16:01	5865.67	Transducer	5863.98	5840.78	Regional
R-2	01/12/2021	17:01	5865.67	Transducer	5863.98	5840.78	Regional
R-2	01/12/2021	18:01	5865.66	Transducer	5863.98	5840.78	Regional
R-2	01/12/2021	19:01	5865.66	Transducer	5863.98	5840.78	Regional
R-2	01/12/2021	20:01	5865.66	Transducer	5863.98	5840.78	Regional
R-2	01/12/2021	21:01	5865.63	Transducer	5863.98	5840.78	Regional
R-2	01/12/2021	22:01	5865.63	Transducer	5863.98	5840.78	Regional
R-2	01/12/2021	23:01	5865.61	Transducer	5863.98	5840.78	Regional
R-2	01/13/2021	00:01	5865.62	Transducer	5863.98	5840.78	Regional
R-2	01/13/2021	01:01	5865.63	Transducer	5863.98	5840.78	Regional
R-2	01/13/2021	02:01	5865.64	Transducer	5863.98	5840.78	Regional
R-2	01/13/2021	03:01	5865.63	Transducer	5863.98	5840.78	Regional
R-2	01/13/2021	04:01	5865.65	Transducer	5863.98	5840.78	Regional
R-2	01/13/2021	05:01	5865.65	Transducer	5863.98	5840.78	Regional
R-2	01/13/2021	06:01	5865.64	Transducer	5863.98	5840.78	Regional
R-2	01/13/2021	07:01	5865.66	Transducer	5863.98	5840.78	Regional
R-2	01/13/2021	08:01	5865.64	Transducer	5863.98	5840.78	Regional
R-2	01/13/2021	09:01	5865.63	Transducer	5863.98	5840.78	Regional
R-2	01/13/2021	10:01	5865.63	Transducer	5863.98	5840.78	Regional
R-2	01/13/2021	11:01	5865.65	Transducer	5863.98	5840.78	Regional
R-2	01/13/2021	12:01	5865.69	Transducer	5863.98	5840.78	Regional
R-2	01/13/2021	13:01	5865.74	Transducer	5863.98	5840.78	Regional
R-2	01/13/2021	14:01	5865.78	Transducer	5863.98	5840.78	Regional
R-2	01/13/2021	15:01	5865.78	Transducer	5863.98	5840.78	Regional
R-2	01/13/2021	16:01	5865.78	Transducer	5863.98	5840.78	Regional

Location	Date	Time	Water Level (ft amsl)	Method	Top of Screen (ft amsl)	Bottom of Screen (ft amsl)	Zone
R-2	01/13/2021	17:01	5865.79	Transducer	5863.98	5840.78	Regional
R-2	01/13/2021	18:01	5865.79	Transducer	5863.98	5840.78	Regional
R-2	01/13/2021	19:01	5865.77	Transducer	5863.98	5840.78	Regional
R-2	01/13/2021	20:01	5865.78	Transducer	5863.98	5840.78	Regional
R-2	01/13/2021	21:01	5865.77	Transducer	5863.98	5840.78	Regional
R-2	01/13/2021	22:01	5865.76	Transducer	5863.98	5840.78	Regional
R-2	01/13/2021	23:01	5865.76	Transducer	5863.98	5840.78	Regional
R-2	01/14/2021	00:01	5865.77	Transducer	5863.98	5840.78	Regional
R-2	01/14/2021	01:01	5865.78	Transducer	5863.98	5840.78	Regional
R-2	01/14/2021	02:01	5865.76	Transducer	5863.98	5840.78	Regional
R-2	01/14/2021	03:01	5865.76	Transducer	5863.98	5840.78	Regional
R-2	01/14/2021	04:01	5865.76	Transducer	5863.98	5840.78	Regional
R-2	01/14/2021	05:01	5865.74	Transducer	5863.98	5840.78	Regional
R-2	01/14/2021	06:01	5865.71	Transducer	5863.98	5840.78	Regional
R-2	01/14/2021	07:01	5865.70	Transducer	5863.98	5840.78	Regional
R-2	01/14/2021	08:01	5865.69	Transducer	5863.98	5840.78	Regional
R-2	01/14/2021	09:01	5865.67	Transducer	5863.98	5840.78	Regional
R-2	01/14/2021	10:01	5865.68	Transducer	5863.98	5840.78	Regional
R-2	01/14/2021	11:01	5865.71	Transducer	5863.98	5840.78	Regional
R-2	01/14/2021	12:01	5865.76	Transducer	5863.98	5840.78	Regional
R-2	01/14/2021	13:01	5865.79	Transducer	5863.98	5840.78	Regional
R-2	01/14/2021	14:01	5865.80	Transducer	5863.98	5840.78	Regional
R-2	01/14/2021	15:01	5865.80	Transducer	5863.98	5840.78	Regional
R-2	01/14/2021	16:01	5865.80	Transducer	5863.98	5840.78	Regional
R-2	01/14/2021	17:01	5865.78	Transducer	5863.98	5840.78	Regional
R-2	01/14/2021	18:01	5865.75	Transducer	5863.98	5840.78	Regional
R-2	01/14/2021	19:01	5865.74	Transducer	5863.98	5840.78	Regional
R-2	01/14/2021	20:01	5865.73	Transducer	5863.98	5840.78	Regional
R-2	01/14/2021	21:01	5865.71	Transducer	5863.98	5840.78	Regional
R-2	01/14/2021	22:01	5865.71	Transducer	5863.98	5840.78	Regional
R-2	01/14/2021	23:01	5865.70	Transducer	5863.98	5840.78	Regional
R-2	01/15/2021	00:01	5865.70	Transducer	5863.98	5840.78	Regional
R-2	01/15/2021	01:01	5865.70	Transducer	5863.98	5840.78	Regional
R-2	01/15/2021	02:01	5865.71	Transducer	5863.98	5840.78	Regional
R-2	01/15/2021	03:01	5865.70	Transducer	5863.98	5840.78	Regional
R-2	01/15/2021	04:01	5865.71	Transducer	5863.98	5840.78	Regional
R-2	01/15/2021	05:01	5865.73	Transducer	5863.98	5840.78	Regional
R-2	01/15/2021	06:01	5865.71	Transducer	5863.98	5840.78	Regional
R-2	01/15/2021	07:01	5865.71	Transducer	5863.98	5840.78	Regional
R-2	01/15/2021	08:01	5865.71	Transducer	5863.98	5840.78	Regional
R-2	01/15/2021	09:01	5865.69	Transducer	5863.98	5840.78	Regional
R-2	01/15/2021	10:01	5865.68	Transducer	5863.98	5840.78	Regional
R-2	01/15/2021	11:01	5865.69	Transducer	5863.98	5840.78	Regional
R-2	01/15/2021	12:01	5865.70	Transducer	5863.98	5840.78	Regional
R-2	01/15/2021	13:01	5865.73	Transducer	5863.98	5840.78	Regional

Location	Date	Time	Water Level (ft amsl)	Method	Top of Screen (ft amsl)	Bottom of Screen (ft amsl)	Zone
R-2	01/15/2021	14:01	5865.74	Transducer	5863.98	5840.78	Regional
R-2	01/15/2021	15:01	5865.75	Transducer	5863.98	5840.78	Regional
R-2	01/15/2021	16:01	5865.75	Transducer	5863.98	5840.78	Regional
R-2	01/15/2021	17:01	5865.75	Transducer	5863.98	5840.78	Regional
R-2	01/15/2021	18:01	5865.74	Transducer	5863.98	5840.78	Regional
R-2	01/15/2021	19:01	5865.73	Transducer	5863.98	5840.78	Regional
R-2	01/15/2021	20:01	5865.73	Transducer	5863.98	5840.78	Regional
R-2	01/15/2021	21:01	5865.72	Transducer	5863.98	5840.78	Regional
R-2	01/15/2021	22:01	5865.72	Transducer	5863.98	5840.78	Regional
R-2	01/15/2021	23:01	5865.73	Transducer	5863.98	5840.78	Regional
R-2	01/16/2021	00:01	5865.75	Transducer	5863.98	5840.78	Regional
R-2	01/16/2021	01:01	5865.77	Transducer	5863.98	5840.78	Regional
R-2	01/16/2021	02:01	5865.77	Transducer	5863.98	5840.78	Regional
R-2	01/16/2021	03:01	5865.78	Transducer	5863.98	5840.78	Regional
R-2	01/16/2021	04:01	5865.80	Transducer	5863.98	5840.78	Regional
R-2	01/16/2021	05:01	5865.81	Transducer	5863.98	5840.78	Regional
R-2	01/16/2021	06:01	5865.80	Transducer	5863.98	5840.78	Regional
R-2	01/16/2021	07:01	5865.81	Transducer	5863.98	5840.78	Regional
R-2	01/16/2021	08:01	5865.81	Transducer	5863.98	5840.78	Regional
R-2	01/16/2021	09:01	5865.80	Transducer	5863.98	5840.78	Regional
R-2	01/16/2021	10:01	5865.79	Transducer	5863.98	5840.78	Regional
R-2	01/16/2021	11:01	5865.80	Transducer	5863.98	5840.78	Regional
R-2	01/16/2021	12:01	5865.82	Transducer	5863.98	5840.78	Regional
R-2	01/16/2021	13:01	5865.85	Transducer	5863.98	5840.78	Regional
R-2	01/16/2021	14:01	5865.84	Transducer	5863.98	5840.78	Regional
R-2	01/16/2021	15:01	5865.83	Transducer	5863.98	5840.78	Regional
R-2	01/16/2021	16:01	5865.82	Transducer	5863.98	5840.78	Regional
R-2	01/16/2021	17:01	5865.79	Transducer	5863.98	5840.78	Regional
R-2	01/16/2021	18:01	5865.77	Transducer	5863.98	5840.78	Regional
R-2	01/16/2021	19:01	5865.76	Transducer	5863.98	5840.78	Regional
R-2	01/16/2021	20:01	5865.76	Transducer	5863.98	5840.78	Regional
R-2	01/16/2021	21:01	5865.75	Transducer	5863.98	5840.78	Regional
R-2	01/16/2021	22:01	5865.75	Transducer	5863.98	5840.78	Regional
R-2	01/16/2021	23:01	5865.75	Transducer	5863.98	5840.78	Regional
R-2	01/17/2021	00:01	5865.74	Transducer	5863.98	5840.78	Regional
R-2	01/17/2021	01:01	5865.74	Transducer	5863.98	5840.78	Regional
R-2	01/17/2021	02:01	5865.75	Transducer	5863.98	5840.78	Regional
R-2	01/17/2021	03:01	5865.75	Transducer	5863.98	5840.78	Regional
R-2	01/17/2021	04:01	5865.76	Transducer	5863.98	5840.78	Regional
R-2	01/17/2021	05:01	5865.75	Transducer	5863.98	5840.78	Regional
R-2	01/17/2021	06:01	5865.76	Transducer	5863.98	5840.78	Regional
R-2	01/17/2021	07:01	5865.74	Transducer	5863.98	5840.78	Regional
R-2	01/17/2021	08:01	5865.74	Transducer	5863.98	5840.78	Regional
R-2	01/17/2021	09:01	5865.74	Transducer	5863.98	5840.78	Regional
R-2	01/17/2021	10:01	5865.73	Transducer	5863.98	5840.78	Regional

Location	Date	Time	Water Level (ft amsl)	Method	Top of Screen (ft amsl)	Bottom of Screen (ft amsl)	Zone
R-2	01/17/2021	11:01	5865.75	Transducer	5863.98	5840.78	Regional
R-2	01/17/2021	12:01	5865.78	Transducer	5863.98	5840.78	Regional
R-2	01/17/2021	13:01	5865.82	Transducer	5863.98	5840.78	Regional
R-2	01/17/2021	14:01	5865.83	Transducer	5863.98	5840.78	Regional
R-2	01/17/2021	15:01	5865.84	Transducer	5863.98	5840.78	Regional
R-2	01/17/2021	16:01	5865.83	Transducer	5863.98	5840.78	Regional
R-2	01/17/2021	17:01	5865.84	Transducer	5863.98	5840.78	Regional
R-2	01/17/2021	18:01	5865.83	Transducer	5863.98	5840.78	Regional
R-2	01/17/2021	19:01	5865.83	Transducer	5863.98	5840.78	Regional
R-2	01/17/2021	20:01	5865.84	Transducer	5863.98	5840.78	Regional
R-2	01/17/2021	21:01	5865.85	Transducer	5863.98	5840.78	Regional
R-2	01/17/2021	22:01	5865.85	Transducer	5863.98	5840.78	Regional
R-2	01/17/2021	23:01	5865.85	Transducer	5863.98	5840.78	Regional
R-2	01/18/2021	00:01	5865.87	Transducer	5863.98	5840.78	Regional
R-2	01/18/2021	01:01	5865.89	Transducer	5863.98	5840.78	Regional
R-2	01/18/2021	02:01	5865.90	Transducer	5863.98	5840.78	Regional
R-2	01/18/2021	03:01	5865.90	Transducer	5863.98	5840.78	Regional
R-2	01/18/2021	04:01	5865.91	Transducer	5863.98	5840.78	Regional
R-2	01/18/2021	05:01	5865.92	Transducer	5863.98	5840.78	Regional
R-2	01/18/2021	06:01	5865.93	Transducer	5863.98	5840.78	Regional
R-2	01/18/2021	07:01	5865.92	Transducer	5863.98	5840.78	Regional
R-2	01/18/2021	08:01	5865.92	Transducer	5863.98	5840.78	Regional
R-2	01/18/2021	09:01	5865.93	Transducer	5863.98	5840.78	Regional
R-2	01/18/2021	10:01	5865.92	Transducer	5863.98	5840.78	Regional
R-2	01/18/2021	11:01	5865.91	Transducer	5863.98	5840.78	Regional
R-2	01/18/2021	12:01	5865.93	Transducer	5863.98	5840.78	Regional
R-2	01/18/2021	13:01	5865.94	Transducer	5863.98	5840.78	Regional
R-2	01/18/2021	14:01	5865.94	Transducer	5863.98	5840.78	Regional
R-2	01/18/2021	15:01	5865.95	Transducer	5863.98	5840.78	Regional
R-2	01/18/2021	16:01	5865.96	Transducer	5863.98	5840.78	Regional
R-2	01/18/2021	17:01	5865.94	Transducer	5863.98	5840.78	Regional
R-2	01/18/2021	18:01	5865.94	Transducer	5863.98	5840.78	Regional
R-2	01/18/2021	19:01	5865.91	Transducer	5863.98	5840.78	Regional
R-2	01/18/2021	20:01	5865.87	Transducer	5863.98	5840.78	Regional
R-2	01/18/2021	21:01	5865.86	Transducer	5863.98	5840.78	Regional
R-2	01/18/2021	22:01	5865.84	Transducer	5863.98	5840.78	Regional
R-2	01/18/2021	23:01	5865.84	Transducer	5863.98	5840.78	Regional
R-2	01/19/2021	00:01	5865.83	Transducer	5863.98	5840.78	Regional
R-2	01/19/2021	01:01	5865.81	Transducer	5863.98	5840.78	Regional
R-2	01/19/2021	02:01	5865.79	Transducer	5863.98	5840.78	Regional
R-2	01/19/2021	03:01	5865.78	Transducer	5863.98	5840.78	Regional
R-2	01/19/2021	04:01	5865.76	Transducer	5863.98	5840.78	Regional
R-2	01/19/2021	05:01	5865.75	Transducer	5863.98	5840.78	Regional
R-2	01/19/2021	06:01	5865.73	Transducer	5863.98	5840.78	Regional
R-2	01/19/2021	07:01	5865.69	Transducer	5863.98	5840.78	Regional

Location	Date	Time	Water Level (ft amsl)	Method	Top of Screen (ft amsl)	Bottom of Screen (ft amsl)	Zone
R-2	01/19/2021	08:01	5865.66	Transducer	5863.98	5840.78	Regional
R-2	01/19/2021	09:01	5865.63	Transducer	5863.98	5840.78	Regional
R-2	01/19/2021	10:01	5865.58	Transducer	5863.98	5840.78	Regional
R-2	01/19/2021	11:01	5865.56	Transducer	5863.98	5840.78	Regional
R-2	01/19/2021	12:01	5865.57	Transducer	5863.98	5840.78	Regional
R-2	01/19/2021	13:01	5865.58	Transducer	5863.98	5840.78	Regional
R-2	01/19/2021	14:01	5865.58	Transducer	5863.98	5840.78	Regional
R-2	01/19/2021	15:01	5865.57	Transducer	5863.98	5840.78	Regional
R-2	01/19/2021	16:01	5865.54	Transducer	5863.98	5840.78	Regional
R-2	01/19/2021	17:01	5865.54	Transducer	5863.98	5840.78	Regional
R-2	01/19/2021	18:01	5865.53	Transducer	5863.98	5840.78	Regional
R-2	01/19/2021	19:01	5865.52	Transducer	5863.98	5840.78	Regional
R-2	01/19/2021	20:01	5865.54	Transducer	5863.98	5840.78	Regional
R-2	01/19/2021	21:01	5865.54	Transducer	5863.98	5840.78	Regional
R-2	01/19/2021	22:01	5865.55	Transducer	5863.98	5840.78	Regional
R-2	01/19/2021	23:01	5865.55	Transducer	5863.98	5840.78	Regional
R-2	01/20/2021	00:01	5865.56	Transducer	5863.98	5840.78	Regional
R-2	01/20/2021	01:01	5865.58	Transducer	5863.98	5840.78	Regional
R-2	01/20/2021	02:01	5865.59	Transducer	5863.98	5840.78	Regional
R-2	01/20/2021	03:01	5865.62	Transducer	5863.98	5840.78	Regional
R-2	01/20/2021	04:01	5865.61	Transducer	5863.98	5840.78	Regional
R-2	01/20/2021	05:01	5865.62	Transducer	5863.98	5840.78	Regional
R-2	01/20/2021	06:01	5865.62	Transducer	5863.98	5840.78	Regional
R-2	01/20/2021	07:01	5865.63	Transducer	5863.98	5840.78	Regional
R-2	01/20/2021	08:01	5865.62	Transducer	5863.98	5840.78	Regional
R-2	01/20/2021	09:01	5865.62	Transducer	5863.98	5840.78	Regional
R-2	01/20/2021	10:01	5865.61	Transducer	5863.98	5840.78	Regional
R-2	01/20/2021	11:01	5865.63	Transducer	5863.98	5840.78	Regional
R-2	01/20/2021	12:01	5865.67	Transducer	5863.98	5840.78	Regional
R-2	01/20/2021	13:01	5865.70	Transducer	5863.98	5840.78	Regional
R-2	01/20/2021	14:01	5865.73	Transducer	5863.98	5840.78	Regional
R-2	01/20/2021	15:01	5865.74	Transducer	5863.98	5840.78	Regional
R-2	01/20/2021	16:01	5865.75	Transducer	5863.98	5840.78	Regional
R-2	01/20/2021	17:01	5865.74	Transducer	5863.98	5840.78	Regional
R-2	01/20/2021	18:01	5865.75	Transducer	5863.98	5840.78	Regional
R-2	01/20/2021	19:01	5865.76	Transducer	5863.98	5840.78	Regional
R-2	01/20/2021	20:01	5865.74	Transducer	5863.98	5840.78	Regional
R-2	01/20/2021	21:01	5865.72	Transducer	5863.98	5840.78	Regional
R-2	01/20/2021	22:01	5865.74	Transducer	5863.98	5840.78	Regional
R-2	01/20/2021	23:01	5865.72	Transducer	5863.98	5840.78	Regional
R-2	01/21/2021	00:01	5865.73	Transducer	5863.98	5840.78	Regional
R-2	01/21/2021	01:01	5865.74	Transducer	5863.98	5840.78	Regional
R-2	01/21/2021	02:01	5865.75	Transducer	5863.98	5840.78	Regional
R-2	01/21/2021	03:01	5865.75	Transducer	5863.98	5840.78	Regional
R-2	01/21/2021	04:01	5865.78	Transducer	5863.98	5840.78	Regional

Location	Date	Time	Water Level (ft amsl)	Method	Top of Screen (ft amsl)	Bottom of Screen (ft amsl)	Zone
R-2	01/21/2021	05:01	5865.77	Transducer	5863.98	5840.78	Regional
R-2	01/21/2021	06:01	5865.77	Transducer	5863.98	5840.78	Regional
R-2	01/21/2021	07:01	5865.78	Transducer	5863.98	5840.78	Regional
R-2	01/21/2021	08:01	5865.78	Transducer	5863.98	5840.78	Regional
R-2	01/21/2021	09:01	5865.78	Transducer	5863.98	5840.78	Regional
R-2	01/21/2021	10:01	5865.79	Transducer	5863.98	5840.78	Regional
R-2	01/21/2021	11:01	5865.81	Transducer	5863.98	5840.78	Regional
R-2	01/21/2021	12:01	5865.83	Transducer	5863.98	5840.78	Regional
R-2	01/21/2021	13:01	5865.87	Transducer	5863.98	5840.78	Regional
R-2	01/21/2021	14:01	5865.90	Transducer	5863.98	5840.78	Regional
R-2	01/21/2021	15:01	5865.90	Transducer	5863.98	5840.78	Regional
R-2	01/21/2021	16:01	5865.90	Transducer	5863.98	5840.78	Regional
R-2	01/21/2021	17:01	5865.90	Transducer	5863.98	5840.78	Regional
R-2	01/21/2021	18:01	5865.88	Transducer	5863.98	5840.78	Regional
R-2	01/21/2021	19:01	5865.87	Transducer	5863.98	5840.78	Regional
R-2	01/21/2021	20:01	5865.86	Transducer	5863.98	5840.78	Regional
R-2	01/21/2021	21:01	5865.85	Transducer	5863.98	5840.78	Regional
R-2	01/21/2021	22:01	5865.85	Transducer	5863.98	5840.78	Regional
R-2	01/21/2021	23:01	5865.84	Transducer	5863.98	5840.78	Regional
R-2	01/22/2021	00:01	5865.85	Transducer	5863.98	5840.78	Regional
R-2	01/22/2021	01:01	5865.85	Transducer	5863.98	5840.78	Regional
R-2	01/22/2021	02:01	5865.84	Transducer	5863.98	5840.78	Regional
R-2	01/22/2021	03:01	5865.84	Transducer	5863.98	5840.78	Regional
R-2	01/22/2021	04:01	5865.86	Transducer	5863.98	5840.78	Regional
R-2	01/22/2021	05:01	5865.86	Transducer	5863.98	5840.78	Regional
R-2	01/22/2021	06:01	5865.86	Transducer	5863.98	5840.78	Regional
R-2	01/22/2021	07:01	5865.85	Transducer	5863.98	5840.78	Regional
R-2	01/22/2021	08:01	5865.84	Transducer	5863.98	5840.78	Regional
R-2	01/22/2021	09:01	5865.83	Transducer	5863.98	5840.78	Regional
R-2	01/22/2021	10:01	5865.84	Transducer	5863.98	5840.78	Regional
R-2	01/22/2021	11:01	5865.84	Transducer	5863.98	5840.78	Regional
R-2	01/22/2021	12:01	5865.88	Transducer	5863.98	5840.78	Regional
R-2	01/22/2021	13:01	5865.90	Transducer	5863.98	5840.78	Regional
R-2	01/22/2021	14:01	5865.92	Transducer	5863.98	5840.78	Regional
R-2	01/22/2021	15:01	5865.94	Transducer	5863.98	5840.78	Regional
R-2	01/22/2021	16:01	5865.95	Transducer	5863.98	5840.78	Regional
R-2	01/22/2021	17:01	5865.95	Transducer	5863.98	5840.78	Regional
R-2	01/22/2021	18:01	5865.96	Transducer	5863.98	5840.78	Regional
R-2	01/22/2021	19:01	5865.94	Transducer	5863.98	5840.78	Regional
R-2	01/22/2021	20:01	5865.95	Transducer	5863.98	5840.78	Regional
R-2	01/22/2021	21:01	5865.96	Transducer	5863.98	5840.78	Regional
R-2	01/22/2021	22:01	5865.97	Transducer	5863.98	5840.78	Regional
R-2	01/22/2021	23:01	5865.98	Transducer	5863.98	5840.78	Regional
R-2	01/23/2021	00:01	5866.00	Transducer	5863.98	5840.78	Regional
R-2	01/23/2021	01:01	5866.01	Transducer	5863.98	5840.78	Regional

Location	Date	Time	Water Level (ft amsl)	Method	Top of Screen (ft amsl)	Bottom of Screen (ft amsl)	Zone
R-2	01/23/2021	02:01	5866.02	Transducer	5863.98	5840.78	Regional
R-2	01/23/2021	03:01	5866.01	Transducer	5863.98	5840.78	Regional
R-2	01/23/2021	04:01	5866.02	Transducer	5863.98	5840.78	Regional
R-2	01/23/2021	05:01	5866.03	Transducer	5863.98	5840.78	Regional
R-2	01/23/2021	06:01	5866.02	Transducer	5863.98	5840.78	Regional
R-2	01/23/2021	07:01	5866.01	Transducer	5863.98	5840.78	Regional
R-2	01/23/2021	08:01	5866.01	Transducer	5863.98	5840.78	Regional
R-2	01/23/2021	09:01	5866.00	Transducer	5863.98	5840.78	Regional
R-2	01/23/2021	10:01	5865.98	Transducer	5863.98	5840.78	Regional
R-2	01/23/2021	11:01	5866.00	Transducer	5863.98	5840.78	Regional
R-2	01/23/2021	12:01	5866.01	Transducer	5863.98	5840.78	Regional
R-2	01/23/2021	13:01	5866.04	Transducer	5863.98	5840.78	Regional
R-2	01/23/2021	14:01	5866.05	Transducer	5863.98	5840.78	Regional
R-2	01/23/2021	15:01	5866.06	Transducer	5863.98	5840.78	Regional
R-2	01/23/2021	16:01	5866.05	Transducer	5863.98	5840.78	Regional
R-2	01/23/2021	17:01	5866.04	Transducer	5863.98	5840.78	Regional
R-2	01/23/2021	18:01	5866.02	Transducer	5863.98	5840.78	Regional
R-2	01/23/2021	19:01	5866.01	Transducer	5863.98	5840.78	Regional
R-2	01/23/2021	20:01	5866.02	Transducer	5863.98	5840.78	Regional
R-2	01/23/2021	21:01	5865.99	Transducer	5863.98	5840.78	Regional
R-2	01/23/2021	22:01	5865.99	Transducer	5863.98	5840.78	Regional
R-2	01/23/2021	23:01	5865.98	Transducer	5863.98	5840.78	Regional
R-2	01/24/2021	00:01	5865.98	Transducer	5863.98	5840.78	Regional
R-2	01/24/2021	01:01	5865.99	Transducer	5863.98	5840.78	Regional
R-2	01/24/2021	02:01	5866.00	Transducer	5863.98	5840.78	Regional
R-2	01/24/2021	03:01	5866.01	Transducer	5863.98	5840.78	Regional
R-2	01/24/2021	04:01	5866.03	Transducer	5863.98	5840.78	Regional
R-2	01/24/2021	05:01	5866.03	Transducer	5863.98	5840.78	Regional
R-2	01/24/2021	06:01	5866.05	Transducer	5863.98	5840.78	Regional
R-2	01/24/2021	07:01	5866.05	Transducer	5863.98	5840.78	Regional
R-2	01/24/2021	08:01	5866.06	Transducer	5863.98	5840.78	Regional
R-2	01/24/2021	09:01	5866.05	Transducer	5863.98	5840.78	Regional
R-2	01/24/2021	10:01	5866.06	Transducer	5863.98	5840.78	Regional
R-2	01/24/2021	11:01	5866.08	Transducer	5863.98	5840.78	Regional
R-2	01/24/2021	12:01	5866.13	Transducer	5863.98	5840.78	Regional
R-2	01/24/2021	13:01	5866.19	Transducer	5863.98	5840.78	Regional
R-2	01/24/2021	14:01	5866.23	Transducer	5863.98	5840.78	Regional
R-2	01/24/2021	15:01	5866.24	Transducer	5863.98	5840.78	Regional
R-2	01/24/2021	16:01	5866.25	Transducer	5863.98	5840.78	Regional
R-2	01/24/2021	17:01	5866.26	Transducer	5863.98	5840.78	Regional
R-2	01/24/2021	18:01	5866.25	Transducer	5863.98	5840.78	Regional
R-2	01/24/2021	19:01	5866.24	Transducer	5863.98	5840.78	Regional
R-2	01/24/2021	20:01	5866.22	Transducer	5863.98	5840.78	Regional
R-2	01/24/2021	21:01	5866.23	Transducer	5863.98	5840.78	Regional
R-2	01/24/2021	22:01	5866.22	Transducer	5863.98	5840.78	Regional

Location	Date	Time	Water Level (ft amsl)	Method	Top of Screen (ft amsl)	Bottom of Screen (ft amsl)	Zone
R-2	01/24/2021	23:01	5866.22	Transducer	5863.98	5840.78	Regional
R-2	01/25/2021	00:01	5866.23	Transducer	5863.98	5840.78	Regional
R-2	01/25/2021	01:01	5866.24	Transducer	5863.98	5840.78	Regional
R-2	01/25/2021	02:01	5866.23	Transducer	5863.98	5840.78	Regional
R-2	01/25/2021	03:01	5866.23	Transducer	5863.98	5840.78	Regional
R-2	01/25/2021	04:01	5866.22	Transducer	5863.98	5840.78	Regional
R-2	01/25/2021	05:01	5866.21	Transducer	5863.98	5840.78	Regional
R-2	01/25/2021	06:01	5866.19	Transducer	5863.98	5840.78	Regional
R-2	01/25/2021	07:01	5866.19	Transducer	5863.98	5840.78	Regional
R-2	01/25/2021	08:01	5866.18	Transducer	5863.98	5840.78	Regional
R-2	01/25/2021	09:01	5866.18	Transducer	5863.98	5840.78	Regional
R-2	01/25/2021	10:01	5866.17	Transducer	5863.98	5840.78	Regional
R-2	01/25/2021	11:01	5866.17	Transducer	5863.98	5840.78	Regional
R-2	01/25/2021	12:01	5866.18	Transducer	5863.98	5840.78	Regional
R-2	01/25/2021	13:01	5866.21	Transducer	5863.98	5840.78	Regional
R-2	01/25/2021	14:01	5866.22	Transducer	5863.98	5840.78	Regional
R-2	01/25/2021	15:01	5866.21	Transducer	5863.98	5840.78	Regional
R-2	01/25/2021	16:01	5866.19	Transducer	5863.98	5840.78	Regional
R-2	01/25/2021	17:01	5866.18	Transducer	5863.98	5840.78	Regional
R-2	01/25/2021	18:01	5866.19	Transducer	5863.98	5840.78	Regional
R-2	01/25/2021	19:01	5866.18	Transducer	5863.98	5840.78	Regional
R-2	01/25/2021	20:01	5866.19	Transducer	5863.98	5840.78	Regional
R-2	01/25/2021	21:01	5866.19	Transducer	5863.98	5840.78	Regional
R-2	01/25/2021	22:01	5866.19	Transducer	5863.98	5840.78	Regional
R-2	01/25/2021	23:01	5866.19	Transducer	5863.98	5840.78	Regional
R-2	01/26/2021	00:01	5866.21	Transducer	5863.98	5840.78	Regional
R-2	01/26/2021	01:01	5866.24	Transducer	5863.98	5840.78	Regional
R-2	01/26/2021	02:01	5866.25	Transducer	5863.98	5840.78	Regional
R-2	01/26/2021	03:01	5866.26	Transducer	5863.98	5840.78	Regional
R-2	01/26/2021	04:01	5866.25	Transducer	5863.98	5840.78	Regional
R-2	01/26/2021	05:01	5866.26	Transducer	5863.98	5840.78	Regional
R-2	01/26/2021	06:01	5866.25	Transducer	5863.98	5840.78	Regional
R-2	01/26/2021	07:01	5866.24	Transducer	5863.98	5840.78	Regional
R-2	01/26/2021	08:01	5866.21	Transducer	5863.98	5840.78	Regional
R-2	01/26/2021	09:01	5866.18	Transducer	5863.98	5840.78	Regional
R-2	01/26/2021	10:01	5866.15	Transducer	5863.98	5840.78	Regional
R-2	01/26/2021	11:01	5866.14	Transducer	5863.98	5840.78	Regional
R-2	01/26/2021	12:01	5866.15	Transducer	5863.98	5840.78	Regional
R-2	01/26/2021	13:01	5866.16	Transducer	5863.98	5840.78	Regional
R-2	01/26/2021	14:01	5866.16	Transducer	5863.98	5840.78	Regional
R-2	01/26/2021	15:01	5866.14	Transducer	5863.98	5840.78	Regional
R-2	01/26/2021	16:01	5866.11	Transducer	5863.98	5840.78	Regional
R-2	01/26/2021	17:01	5866.09	Transducer	5863.98	5840.78	Regional
R-2	01/26/2021	18:01	5866.06	Transducer	5863.98	5840.78	Regional
R-2	01/26/2021	19:01	5866.04	Transducer	5863.98	5840.78	Regional

Location	Date	Time	Water Level (ft amsl)	Method	Top of Screen (ft amsl)	Bottom of Screen (ft amsl)	Zone
R-2	01/26/2021	20:01	5866.00	Transducer	5863.98	5840.78	Regional
R-2	01/26/2021	21:01	5865.96	Transducer	5863.98	5840.78	Regional
R-2	01/26/2021	22:01	5865.93	Transducer	5863.98	5840.78	Regional
R-2	01/26/2021	23:01	5865.89	Transducer	5863.98	5840.78	Regional
R-2	01/27/2021	00:01	5865.86	Transducer	5863.98	5840.78	Regional
R-2	01/27/2021	01:01	5865.84	Transducer	5863.98	5840.78	Regional
R-2	01/27/2021	02:01	5865.81	Transducer	5863.98	5840.78	Regional
R-2	01/27/2021	03:01	5865.77	Transducer	5863.98	5840.78	Regional
R-2	01/27/2021	04:01	5865.74	Transducer	5863.98	5840.78	Regional
R-2	01/27/2021	05:01	5865.72	Transducer	5863.98	5840.78	Regional
R-2	01/27/2021	06:01	5865.69	Transducer	5863.98	5840.78	Regional
R-2	01/27/2021	07:01	5865.68	Transducer	5863.98	5840.78	Regional
R-2	01/27/2021	08:01	5865.66	Transducer	5863.98	5840.78	Regional
R-2	01/27/2021	09:01	5865.65	Transducer	5863.98	5840.78	Regional
R-2	01/27/2021	10:01	5865.61	Transducer	5863.98	5840.78	Regional
R-2	01/27/2021	11:01	5865.60	Transducer	5863.98	5840.78	Regional
R-2	01/27/2021	12:01	5865.60	Transducer	5863.98	5840.78	Regional
R-2	01/27/2021	13:01	5865.61	Transducer	5863.98	5840.78	Regional
R-2	01/27/2021	14:01	5865.63	Transducer	5863.98	5840.78	Regional
R-2	01/27/2021	15:01	5865.63	Transducer	5863.98	5840.78	Regional
R-2	01/27/2021	16:01	5865.62	Transducer	5863.98	5840.78	Regional
R-2	01/27/2021	17:01	5865.62	Transducer	5863.98	5840.78	Regional
R-2	01/27/2021	18:01	5865.62	Transducer	5863.98	5840.78	Regional
R-2	01/27/2021	19:01	5865.60	Transducer	5863.98	5840.78	Regional
R-2	01/27/2021	20:01	5865.60	Transducer	5863.98	5840.78	Regional
R-2	01/27/2021	21:01	5865.59	Transducer	5863.98	5840.78	Regional
R-2	01/27/2021	22:01	5865.58	Transducer	5863.98	5840.78	Regional
R-2	01/27/2021	23:01	5865.57	Transducer	5863.98	5840.78	Regional
R-2	01/28/2021	00:01	5865.55	Transducer	5863.98	5840.78	Regional
R-2	01/28/2021	01:01	5865.55	Transducer	5863.98	5840.78	Regional
R-2	01/28/2021	02:01	5865.54	Transducer	5863.98	5840.78	Regional
R-2	01/28/2021	03:01	5865.54	Transducer	5863.98	5840.78	Regional
R-2	01/28/2021	04:01	5865.55	Transducer	5863.98	5840.78	Regional
R-2	01/28/2021	05:01	5865.55	Transducer	5863.98	5840.78	Regional
R-2	01/28/2021	06:01	5865.56	Transducer	5863.98	5840.78	Regional
R-2	01/28/2021	07:01	5865.56	Transducer	5863.98	5840.78	Regional
R-2	01/28/2021	08:01	5865.56	Transducer	5863.98	5840.78	Regional
R-2	01/28/2021	09:01	5865.56	Transducer	5863.98	5840.78	Regional
R-2	01/28/2021	10:01	5865.56	Transducer	5863.98	5840.78	Regional
R-2	01/28/2021	11:01	5865.55	Transducer	5863.98	5840.78	Regional
R-2	01/28/2021	12:01	5865.58	Transducer	5863.98	5840.78	Regional
R-2	01/28/2021	13:01	5865.62	Transducer	5863.98	5840.78	Regional
R-2	01/28/2021	14:01	5865.64	Transducer	5863.98	5840.78	Regional
R-2	01/28/2021	15:01	5865.64	Transducer	5863.98	5840.78	Regional
R-2	01/28/2021	16:01	5865.66	Transducer	5863.98	5840.78	Regional

Location	Date	Time	Water Level (ft amsl)	Method	Top of Screen (ft amsl)	Bottom of Screen (ft amsl)	Zone
R-2	01/28/2021	17:01	5865.67	Transducer	5863.98	5840.78	Regional
R-2	01/28/2021	18:01	5865.67	Transducer	5863.98	5840.78	Regional
R-2	01/28/2021	19:01	5865.65	Transducer	5863.98	5840.78	Regional
R-2	01/28/2021	20:01	5865.66	Transducer	5863.98	5840.78	Regional
R-2	01/28/2021	21:01	5865.64	Transducer	5863.98	5840.78	Regional
R-2	01/28/2021	22:01	5865.64	Transducer	5863.98	5840.78	Regional
R-2	01/28/2021	23:01	5865.64	Transducer	5863.98	5840.78	Regional
R-2	01/29/2021	00:01	5865.65	Transducer	5863.98	5840.78	Regional
R-2	01/29/2021	01:01	5865.66	Transducer	5863.98	5840.78	Regional
R-2	01/29/2021	02:01	5865.68	Transducer	5863.98	5840.78	Regional
R-2	01/29/2021	03:01	5865.69	Transducer	5863.98	5840.78	Regional
R-2	01/29/2021	04:01	5865.70	Transducer	5863.98	5840.78	Regional
R-2	01/29/2021	05:01	5865.72	Transducer	5863.98	5840.78	Regional
R-2	01/29/2021	06:01	5865.74	Transducer	5863.98	5840.78	Regional
R-2	01/29/2021	07:01	5865.74	Transducer	5863.98	5840.78	Regional
R-2	01/29/2021	08:01	5865.75	Transducer	5863.98	5840.78	Regional
R-2	01/29/2021	09:01	5865.74	Transducer	5863.98	5840.78	Regional
R-2	01/29/2021	10:01	5865.76	Transducer	5863.98	5840.78	Regional
R-2	01/29/2021	11:01	5865.79	Transducer	5863.98	5840.78	Regional
R-2	01/29/2021	12:01	5865.83	Transducer	5863.98	5840.78	Regional
R-2	01/29/2021	13:01	5865.88	Transducer	5863.98	5840.78	Regional
R-2	01/29/2021	14:01	5865.91	Transducer	5863.98	5840.78	Regional
R-2	01/29/2021	15:01	5865.94	Transducer	5863.98	5840.78	Regional
R-2	01/29/2021	16:01	5865.97	Transducer	5863.98	5840.78	Regional
R-2	01/29/2021	17:01	5865.98	Transducer	5863.98	5840.78	Regional
R-2	01/29/2021	18:01	5866.00	Transducer	5863.98	5840.78	Regional
R-2	01/29/2021	19:01	5866.02	Transducer	5863.98	5840.78	Regional
R-2	01/29/2021	20:01	5866.04	Transducer	5863.98	5840.78	Regional
R-2	01/29/2021	21:01	5866.08	Transducer	5863.98	5840.78	Regional
R-2	01/29/2021	22:01	5866.10	Transducer	5863.98	5840.78	Regional
R-2	01/29/2021	23:01	5866.11	Transducer	5863.98	5840.78	Regional
R-2	01/30/2021	00:01	5866.12	Transducer	5863.98	5840.78	Regional
R-2	01/30/2021	01:01	5866.13	Transducer	5863.98	5840.78	Regional
R-2	01/30/2021	02:01	5866.14	Transducer	5863.98	5840.78	Regional
R-2	01/30/2021	03:01	5866.10	Transducer	5863.98	5840.78	Regional
R-2	01/30/2021	04:01	5866.08	Transducer	5863.98	5840.78	Regional
R-2	01/30/2021	05:01	5866.07	Transducer	5863.98	5840.78	Regional
R-2	01/30/2021	06:01	5866.08	Transducer	5863.98	5840.78	Regional
R-2	01/30/2021	07:01	5866.05	Transducer	5863.98	5840.78	Regional
R-2	01/30/2021	08:01	5865.99	Transducer	5863.98	5840.78	Regional
R-2	01/30/2021	09:01	5865.94	Transducer	5863.98	5840.78	Regional
R-2	01/30/2021	10:01	5865.87	Transducer	5863.98	5840.78	Regional
R-2	01/30/2021	11:01	5865.83	Transducer	5863.98	5840.78	Regional
R-2	01/30/2021	12:01	5865.82	Transducer	5863.98	5840.78	Regional
R-2	01/30/2021	13:01	5865.82	Transducer	5863.98	5840.78	Regional

Location	Date	Time	Water Level (ft amsl)	Method	Top of Screen (ft amsl)	Bottom of Screen (ft amsl)	Zone
R-2	01/30/2021	14:01	5865.84	Transducer	5863.98	5840.78	Regional
R-2	01/30/2021	15:01	5865.83	Transducer	5863.98	5840.78	Regional
R-2	01/30/2021	16:01	5865.83	Transducer	5863.98	5840.78	Regional
R-2	01/30/2021	17:01	5865.81	Transducer	5863.98	5840.78	Regional
R-2	01/30/2021	18:01	5865.78	Transducer	5863.98	5840.78	Regional
R-2	01/30/2021	19:01	5865.76	Transducer	5863.98	5840.78	Regional
R-2	01/30/2021	20:01	5865.73	Transducer	5863.98	5840.78	Regional
R-2	01/30/2021	21:01	5865.70	Transducer	5863.98	5840.78	Regional
R-2	01/30/2021	22:01	5865.69	Transducer	5863.98	5840.78	Regional
R-2	01/30/2021	23:01	5865.66	Transducer	5863.98	5840.78	Regional
R-2	01/31/2021	00:01	5865.64	Transducer	5863.98	5840.78	Regional
R-2	01/31/2021	01:01	5865.62	Transducer	5863.98	5840.78	Regional
R-2	01/31/2021	02:01	5865.59	Transducer	5863.98	5840.78	Regional
R-2	01/31/2021	03:01	5865.58	Transducer	5863.98	5840.78	Regional
R-2	01/31/2021	04:01	5865.57	Transducer	5863.98	5840.78	Regional
R-2	01/31/2021	05:01	5865.55	Transducer	5863.98	5840.78	Regional
R-2	01/31/2021	06:01	5865.54	Transducer	5863.98	5840.78	Regional
R-2	01/31/2021	07:01	5865.52	Transducer	5863.98	5840.78	Regional
R-2	01/31/2021	08:01	5865.51	Transducer	5863.98	5840.78	Regional
R-2	01/31/2021	09:01	5865.50	Transducer	5863.98	5840.78	Regional
R-2	01/31/2021	10:01	5865.48	Transducer	5863.98	5840.78	Regional
R-2	01/31/2021	11:01	5865.47	Transducer	5863.98	5840.78	Regional
R-2	01/31/2021	12:01	5865.47	Transducer	5863.98	5840.78	Regional
R-2	01/31/2021	13:01	5865.48	Transducer	5863.98	5840.78	Regional
R-2	01/31/2021	14:01	5865.49	Transducer	5863.98	5840.78	Regional
R-2	01/31/2021	15:01	5865.50	Transducer	5863.98	5840.78	Regional
R-2	01/31/2021	16:01	5865.50	Transducer	5863.98	5840.78	Regional
R-2	01/31/2021	17:01	5865.50	Transducer	5863.98	5840.78	Regional
R-2	01/31/2021	18:01	5865.50	Transducer	5863.98	5840.78	Regional
R-2	01/31/2021	19:01	5865.48	Transducer	5863.98	5840.78	Regional
R-2	01/31/2021	20:01	5865.47	Transducer	5863.98	5840.78	Regional
R-2	01/31/2021	21:01	5865.45	Transducer	5863.98	5840.78	Regional
R-2	01/31/2021	22:01	5865.44	Transducer	5863.98	5840.78	Regional
R-2	01/31/2021	23:01	5865.42	Transducer	5863.98	5840.78	Regional
R-2	02/01/2021	00:01	5865.43	Transducer	5863.98	5840.78	Regional
R-2	02/01/2021	01:01	5865.43	Transducer	5863.98	5840.78	Regional
R-2	02/01/2021	02:01	5865.44	Transducer	5863.98	5840.78	Regional
R-2	02/01/2021	03:01	5865.44	Transducer	5863.98	5840.78	Regional
R-2	02/01/2021	04:01	5865.45	Transducer	5863.98	5840.78	Regional
R-2	02/01/2021	05:01	5865.46	Transducer	5863.98	5840.78	Regional
R-2	02/01/2021	06:01	5865.46	Transducer	5863.98	5840.78	Regional
R-2	02/01/2021	07:01	5865.47	Transducer	5863.98	5840.78	Regional
R-2	02/01/2021	08:01	5865.47	Transducer	5863.98	5840.78	Regional
R-2	02/01/2021	09:01	5865.46	Transducer	5863.98	5840.78	Regional
R-2	02/01/2021	10:01	5865.48	Transducer	5863.98	5840.78	Regional

Location	Date	Time	Water Level (ft amsl)	Method	Top of Screen (ft amsl)	Bottom of Screen (ft amsl)	Zone
R-2	02/01/2021	11:01	5865.49	Transducer	5863.98	5840.78	Regional
R-2	02/01/2021	12:01	5865.52	Transducer	5863.98	5840.78	Regional
R-2	02/01/2021	13:01	5865.54	Transducer	5863.98	5840.78	Regional
R-2	02/01/2021	14:01	5865.56	Transducer	5863.98	5840.78	Regional
R-2	02/01/2021	15:01	5865.58	Transducer	5863.98	5840.78	Regional
R-2	02/01/2021	16:01	5865.59	Transducer	5863.98	5840.78	Regional
R-2	02/01/2021	17:01	5865.60	Transducer	5863.98	5840.78	Regional
R-2	02/01/2021	18:01	5865.60	Transducer	5863.98	5840.78	Regional
R-2	02/01/2021	19:01	5865.58	Transducer	5863.98	5840.78	Regional
R-2	02/01/2021	20:01	5865.58	Transducer	5863.98	5840.78	Regional
R-2	02/01/2021	21:01	5865.58	Transducer	5863.98	5840.78	Regional
R-2	02/01/2021	22:01	5865.58	Transducer	5863.98	5840.78	Regional
R-2	02/01/2021	23:01	5865.60	Transducer	5863.98	5840.78	Regional
R-2	02/02/2021	00:01	5865.60	Transducer	5863.98	5840.78	Regional
R-2	02/02/2021	01:01	5865.60	Transducer	5863.98	5840.78	Regional
R-2	02/02/2021	02:01	5865.61	Transducer	5863.98	5840.78	Regional
R-2	02/02/2021	03:01	5865.61	Transducer	5863.98	5840.78	Regional
R-2	02/02/2021	04:01	5865.62	Transducer	5863.98	5840.78	Regional
R-2	02/02/2021	05:01	5865.61	Transducer	5863.98	5840.78	Regional
R-2	02/02/2021	06:01	5865.61	Transducer	5863.98	5840.78	Regional
R-2	02/02/2021	07:01	5865.60	Transducer	5863.98	5840.78	Regional
R-2	02/02/2021	08:01	5865.60	Transducer	5863.98	5840.78	Regional
R-2	02/02/2021	09:01	5865.61	Transducer	5863.98	5840.78	Regional
R-2	02/02/2021	10:01	5865.61	Transducer	5863.98	5840.78	Regional
R-2	02/02/2021	11:01	5865.61	Transducer	5863.98	5840.78	Regional
R-2	02/02/2021	12:01	5865.63	Transducer	5863.98	5840.78	Regional
R-2	02/02/2021	13:01	5865.66	Transducer	5863.98	5840.78	Regional
R-2	02/02/2021	14:01	5865.68	Transducer	5863.98	5840.78	Regional
R-2	02/02/2021	15:01	5865.69	Transducer	5863.98	5840.78	Regional
R-2	02/02/2021	16:01	5865.69	Transducer	5863.98	5840.78	Regional
R-2	02/02/2021	17:01	5865.69	Transducer	5863.98	5840.78	Regional
R-2	02/02/2021	18:01	5865.69	Transducer	5863.98	5840.78	Regional
R-2	02/02/2021	19:01	5865.68	Transducer	5863.98	5840.78	Regional
R-2	02/02/2021	20:01	5865.68	Transducer	5863.98	5840.78	Regional
R-2	02/02/2021	21:01	5865.67	Transducer	5863.98	5840.78	Regional
R-2	02/02/2021	22:01	5865.68	Transducer	5863.98	5840.78	Regional
R-2	02/02/2021	23:01	5865.68	Transducer	5863.98	5840.78	Regional
R-2	02/03/2021	00:01	5865.70	Transducer	5863.98	5840.78	Regional
R-2	02/03/2021	01:01	5865.71	Transducer	5863.98	5840.78	Regional
R-2	02/03/2021	02:01	5865.73	Transducer	5863.98	5840.78	Regional
R-2	02/03/2021	03:01	5865.74	Transducer	5863.98	5840.78	Regional
R-2	02/03/2021	04:01	5865.74	Transducer	5863.98	5840.78	Regional
R-2	02/03/2021	05:01	5865.75	Transducer	5863.98	5840.78	Regional
R-2	02/03/2021	06:01	5865.76	Transducer	5863.98	5840.78	Regional
R-2	02/03/2021	07:01	5865.75	Transducer	5863.98	5840.78	Regional

Location	Date	Time	Water Level (ft amsl)	Method	Top of Screen (ft amsl)	Bottom of Screen (ft amsl)	Zone
R-2	02/03/2021	08:01	5865.75	Transducer	5863.98	5840.78	Regional
R-2	02/03/2021	09:01	5865.77	Transducer	5863.98	5840.78	Regional
R-2	02/03/2021	10:01	5865.77	Transducer	5863.98	5840.78	Regional
R-2	02/03/2021	11:01	5865.80	Transducer	5863.98	5840.78	Regional
R-2	02/03/2021	12:01	5865.83	Transducer	5863.98	5840.78	Regional
R-2	02/03/2021	13:01	5865.86	Transducer	5863.98	5840.78	Regional
R-2	02/03/2021	14:01	5865.90	Transducer	5863.98	5840.78	Regional
R-2	02/03/2021	15:01	5865.92	Transducer	5863.98	5840.78	Regional
R-2	02/03/2021	16:01	5865.94	Transducer	5863.98	5840.78	Regional
R-2	02/03/2021	17:01	5865.97	Transducer	5863.98	5840.78	Regional
R-2	02/03/2021	18:01	5865.99	Transducer	5863.98	5840.78	Regional
R-2	02/03/2021	19:01	5865.99	Transducer	5863.98	5840.78	Regional
R-2	02/03/2021	20:01	5866.01	Transducer	5863.98	5840.78	Regional
R-2	02/03/2021	21:01	5866.01	Transducer	5863.98	5840.78	Regional
R-2	02/03/2021	22:01	5866.02	Transducer	5863.98	5840.78	Regional
R-2	02/03/2021	23:01	5866.02	Transducer	5863.98	5840.78	Regional
R-2	02/04/2021	00:01	5866.02	Transducer	5863.98	5840.78	Regional
R-2	02/04/2021	01:01	5866.01	Transducer	5863.98	5840.78	Regional
R-2	02/04/2021	02:01	5866.00	Transducer	5863.98	5840.78	Regional
R-2	02/04/2021	03:01	5865.99	Transducer	5863.98	5840.78	Regional
R-2	02/04/2021	04:01	5865.97	Transducer	5863.98	5840.78	Regional
R-2	02/04/2021	05:01	5865.96	Transducer	5863.98	5840.78	Regional
R-2	02/04/2021	06:01	5865.94	Transducer	5863.98	5840.78	Regional
R-2	02/04/2021	07:01	5865.92	Transducer	5863.98	5840.78	Regional
R-2	02/04/2021	08:01	5865.91	Transducer	5863.98	5840.78	Regional
R-2	02/04/2021	09:01	5865.89	Transducer	5863.98	5840.78	Regional
R-2	02/04/2021	10:01	5865.88	Transducer	5863.98	5840.78	Regional
R-2	02/04/2021	11:01	5865.87	Transducer	5863.98	5840.78	Regional
R-2	02/04/2021	12:01	5865.88	Transducer	5863.98	5840.78	Regional
R-2	02/04/2021	13:01	5865.91	Transducer	5863.98	5840.78	Regional
R-2	02/04/2021	14:01	5865.94	Transducer	5863.98	5840.78	Regional
R-2	02/04/2021	15:01	5865.94	Transducer	5863.98	5840.78	Regional
R-2	02/04/2021	16:01	5865.94	Transducer	5863.98	5840.78	Regional
R-2	02/04/2021	17:01	5865.94	Transducer	5863.98	5840.78	Regional
R-2	02/04/2021	18:01	5865.92	Transducer	5863.98	5840.78	Regional
R-2	02/04/2021	19:01	5865.89	Transducer	5863.98	5840.78	Regional
R-2	02/04/2021	20:01	5865.88	Transducer	5863.98	5840.78	Regional
R-2	02/04/2021	21:01	5865.87	Transducer	5863.98	5840.78	Regional
R-2	02/04/2021	22:01	5865.85	Transducer	5863.98	5840.78	Regional
R-2	02/04/2021	23:01	5865.85	Transducer	5863.98	5840.78	Regional
R-2	02/05/2021	00:01	5865.85	Transducer	5863.98	5840.78	Regional
R-2	02/05/2021	01:01	5865.86	Transducer	5863.98	5840.78	Regional
R-2	02/05/2021	02:01	5865.86	Transducer	5863.98	5840.78	Regional
R-2	02/05/2021	03:01	5865.86	Transducer	5863.98	5840.78	Regional
R-2	02/05/2021	04:01	5865.86	Transducer	5863.98	5840.78	Regional

Location	Date	Time	Water Level (ft amsl)	Method	Top of Screen (ft amsl)	Bottom of Screen (ft amsl)	Zone
R-2	02/05/2021	05:01	5865.87	Transducer	5863.98	5840.78	Regional
R-2	02/05/2021	06:01	5865.86	Transducer	5863.98	5840.78	Regional
R-2	02/05/2021	07:01	5865.88	Transducer	5863.98	5840.78	Regional
R-2	02/05/2021	08:01	5865.88	Transducer	5863.98	5840.78	Regional
R-2	02/05/2021	09:01	5865.89	Transducer	5863.98	5840.78	Regional
R-2	02/05/2021	10:01	5865.89	Transducer	5863.98	5840.78	Regional
R-2	02/05/2021	11:01	5865.90	Transducer	5863.98	5840.78	Regional
R-2	02/05/2021	12:01	5865.93	Transducer	5863.98	5840.78	Regional
R-2	02/05/2021	13:01	5865.98	Transducer	5863.98	5840.78	Regional
R-2	02/05/2021	14:01	5866.03	Transducer	5863.98	5840.78	Regional
R-2	02/05/2021	15:01	5866.07	Transducer	5863.98	5840.78	Regional
R-2	02/05/2021	16:01	5866.08	Transducer	5863.98	5840.78	Regional
R-2	02/05/2021	17:01	5866.08	Transducer	5863.98	5840.78	Regional
R-2	02/05/2021	18:01	5866.07	Transducer	5863.98	5840.78	Regional
R-2	02/05/2021	19:01	5866.07	Transducer	5863.98	5840.78	Regional
R-2	02/05/2021	20:01	5866.05	Transducer	5863.98	5840.78	Regional
R-2	02/05/2021	21:01	5866.05	Transducer	5863.98	5840.78	Regional
R-2	02/05/2021	22:01	5866.07	Transducer	5863.98	5840.78	Regional
R-2	02/05/2021	23:01	5866.04	Transducer	5863.98	5840.78	Regional
R-2	02/06/2021	00:01	5866.01	Transducer	5863.98	5840.78	Regional
R-2	02/06/2021	01:01	5866.01	Transducer	5863.98	5840.78	Regional
R-2	02/06/2021	02:01	5866.00	Transducer	5863.98	5840.78	Regional
R-2	02/06/2021	03:01	5865.97	Transducer	5863.98	5840.78	Regional
R-2	02/06/2021	04:01	5865.96	Transducer	5863.98	5840.78	Regional
R-2	02/06/2021	05:01	5865.94	Transducer	5863.98	5840.78	Regional
R-2	02/06/2021	06:01	5865.92	Transducer	5863.98	5840.78	Regional
R-2	02/06/2021	07:01	5865.90	Transducer	5863.98	5840.78	Regional
R-2	02/06/2021	08:01	5865.86	Transducer	5863.98	5840.78	Regional
R-2	02/06/2021	09:01	5865.82	Transducer	5863.98	5840.78	Regional
R-2	02/06/2021	10:01	5865.81	Transducer	5863.98	5840.78	Regional
R-2	02/06/2021	11:01	5865.79	Transducer	5863.98	5840.78	Regional
R-2	02/06/2021	12:01	5865.80	Transducer	5863.98	5840.78	Regional
R-2	02/06/2021	13:01	5865.83	Transducer	5863.98	5840.78	Regional
R-2	02/06/2021	14:01	5865.87	Transducer	5863.98	5840.78	Regional
R-2	02/06/2021	15:01	5865.89	Transducer	5863.98	5840.78	Regional
R-2	02/06/2021	16:01	5865.90	Transducer	5863.98	5840.78	Regional
R-2	02/06/2021	17:01	5865.90	Transducer	5863.98	5840.78	Regional
R-2	02/06/2021	18:01	5865.90	Transducer	5863.98	5840.78	Regional
R-2	02/06/2021	19:01	5865.89	Transducer	5863.98	5840.78	Regional
R-2	02/06/2021	20:01	5865.89	Transducer	5863.98	5840.78	Regional
R-2	02/06/2021	21:01	5865.89	Transducer	5863.98	5840.78	Regional
R-2	02/06/2021	22:01	5865.89	Transducer	5863.98	5840.78	Regional
R-2	02/06/2021	23:01	5865.90	Transducer	5863.98	5840.78	Regional
R-2	02/07/2021	00:01	5865.92	Transducer	5863.98	5840.78	Regional
R-2	02/07/2021	01:01	5865.93	Transducer	5863.98	5840.78	Regional

Location	Date	Time	Water Level (ft amsl)	Method	Top of Screen (ft amsl)	Bottom of Screen (ft amsl)	Zone
R-2	02/07/2021	02:01	5865.94	Transducer	5863.98	5840.78	Regional
R-2	02/07/2021	03:01	5865.96	Transducer	5863.98	5840.78	Regional
R-2	02/07/2021	04:01	5865.96	Transducer	5863.98	5840.78	Regional
R-2	02/07/2021	05:01	5865.95	Transducer	5863.98	5840.78	Regional
R-2	02/07/2021	06:01	5865.95	Transducer	5863.98	5840.78	Regional
R-2	02/07/2021	07:01	5865.93	Transducer	5863.98	5840.78	Regional
R-2	02/07/2021	08:01	5865.92	Transducer	5863.98	5840.78	Regional
R-2	02/07/2021	09:01	5865.92	Transducer	5863.98	5840.78	Regional
R-2	02/07/2021	10:01	5865.92	Transducer	5863.98	5840.78	Regional
R-2	02/07/2021	11:01	5865.92	Transducer	5863.98	5840.78	Regional
R-2	02/07/2021	12:01	5865.93	Transducer	5863.98	5840.78	Regional
R-2	02/07/2021	13:01	5865.96	Transducer	5863.98	5840.78	Regional
R-2	02/07/2021	14:01	5865.98	Transducer	5863.98	5840.78	Regional
R-2	02/07/2021	15:01	5866.00	Transducer	5863.98	5840.78	Regional
R-2	02/07/2021	16:01	5866.00	Transducer	5863.98	5840.78	Regional
R-2	02/07/2021	17:01	5866.00	Transducer	5863.98	5840.78	Regional
R-2	02/07/2021	18:01	5866.00	Transducer	5863.98	5840.78	Regional
R-2	02/07/2021	19:01	5865.97	Transducer	5863.98	5840.78	Regional
R-2	02/07/2021	20:01	5865.96	Transducer	5863.98	5840.78	Regional
R-2	02/07/2021	21:01	5865.94	Transducer	5863.98	5840.78	Regional
R-2	02/07/2021	22:01	5865.93	Transducer	5863.98	5840.78	Regional
R-2	02/07/2021	23:01	5865.93	Transducer	5863.98	5840.78	Regional
R-2	02/08/2021	00:01	5865.93	Transducer	5863.98	5840.78	Regional
R-2	02/08/2021	01:01	5865.93	Transducer	5863.98	5840.78	Regional
R-2	02/08/2021	02:01	5865.94	Transducer	5863.98	5840.78	Regional
R-2	02/08/2021	03:01	5865.94	Transducer	5863.98	5840.78	Regional
R-2	02/08/2021	04:01	5865.94	Transducer	5863.98	5840.78	Regional
R-2	02/08/2021	05:01	5865.94	Transducer	5863.98	5840.78	Regional
R-2	02/08/2021	06:01	5865.94	Transducer	5863.98	5840.78	Regional
R-2	02/08/2021	07:01	5865.93	Transducer	5863.98	5840.78	Regional
R-2	02/08/2021	08:01	5865.92	Transducer	5863.98	5840.78	Regional
R-2	02/08/2021	09:01	5865.92	Transducer	5863.98	5840.78	Regional
R-2	02/08/2021	10:01	5865.92	Transducer	5863.98	5840.78	Regional
R-2	02/08/2021	11:01	5865.92	Transducer	5863.98	5840.78	Regional
R-2	02/08/2021	12:01	5865.93	Transducer	5863.98	5840.78	Regional
R-2	02/08/2021	13:01	5865.95	Transducer	5863.98	5840.78	Regional
R-2	02/08/2021	14:01	5865.97	Transducer	5863.98	5840.78	Regional
R-2	02/08/2021	15:01	5865.98	Transducer	5863.98	5840.78	Regional
R-2	02/08/2021	16:01	5865.98	Transducer	5863.98	5840.78	Regional
R-2	02/08/2021	17:01	5865.96	Transducer	5863.98	5840.78	Regional
R-2	02/08/2021	18:01	5865.94	Transducer	5863.98	5840.78	Regional
R-2	02/08/2021	19:01	5865.92	Transducer	5863.98	5840.78	Regional
R-2	02/08/2021	20:01	5865.89	Transducer	5863.98	5840.78	Regional
R-2	02/08/2021	21:01	5865.87	Transducer	5863.98	5840.78	Regional
R-2	02/08/2021	22:01	5865.85	Transducer	5863.98	5840.78	Regional

Location	Date	Time	Water Level (ft amsl)	Method	Top of Screen (ft amsl)	Bottom of Screen (ft amsl)	Zone
R-2	02/08/2021	23:01	5865.83	Transducer	5863.98	5840.78	Regional
R-2	02/09/2021	00:01	5865.83	Transducer	5863.98	5840.78	Regional
R-2	02/09/2021	01:01	5865.82	Transducer	5863.98	5840.78	Regional
R-2	02/09/2021	02:01	5865.82	Transducer	5863.98	5840.78	Regional
R-2	02/09/2021	03:01	5865.82	Transducer	5863.98	5840.78	Regional
R-2	02/09/2021	04:01	5865.82	Transducer	5863.98	5840.78	Regional
R-2	02/09/2021	05:01	5865.83	Transducer	5863.98	5840.78	Regional
R-2	02/09/2021	06:01	5865.83	Transducer	5863.98	5840.78	Regional
R-2	02/09/2021	07:01	5865.83	Transducer	5863.98	5840.78	Regional
R-2	02/09/2021	08:01	5865.83	Transducer	5863.98	5840.78	Regional
R-2	02/09/2021	09:01	5865.82	Transducer	5863.98	5840.78	Regional
R-2	02/09/2021	10:01	5865.82	Transducer	5863.98	5840.78	Regional
R-2	02/09/2021	11:18	5865.77	Manual	5863.98	5840.78	Regional
R-2	02/09/2021	13:01	5865.78	Transducer	5863.98	5840.78	Regional
R-2	02/09/2021	14:01	5865.79	Transducer	5863.98	5840.78	Regional
R-2	02/09/2021	15:01	5865.80	Transducer	5863.98	5840.78	Regional
R-2	02/09/2021	16:01	5865.81	Transducer	5863.98	5840.78	Regional
R-2	02/09/2021	17:01	5865.79	Transducer	5863.98	5840.78	Regional
R-2	02/09/2021	18:01	5865.78	Transducer	5863.98	5840.78	Regional
R-2	02/09/2021	19:01	5865.77	Transducer	5863.98	5840.78	Regional
R-2	02/09/2021	20:01	5865.77	Transducer	5863.98	5840.78	Regional
R-2	02/09/2021	21:01	5865.76	Transducer	5863.98	5840.78	Regional
R-2	02/09/2021	22:01	5865.76	Transducer	5863.98	5840.78	Regional
R-2	02/09/2021	23:01	5865.77	Transducer	5863.98	5840.78	Regional
R-2	02/10/2021	00:01	5865.76	Transducer	5863.98	5840.78	Regional
R-2	02/10/2021	01:01	5865.77	Transducer	5863.98	5840.78	Regional
R-2	02/10/2021	02:01	5865.76	Transducer	5863.98	5840.78	Regional
R-2	02/10/2021	03:01	5865.77	Transducer	5863.98	5840.78	Regional
R-2	02/10/2021	04:01	5865.77	Transducer	5863.98	5840.78	Regional
R-2	02/10/2021	05:01	5865.79	Transducer	5863.98	5840.78	Regional
R-2	02/10/2021	06:01	5865.78	Transducer	5863.98	5840.78	Regional
R-2	02/10/2021	07:01	5865.77	Transducer	5863.98	5840.78	Regional
R-2	02/10/2021	08:01	5865.76	Transducer	5863.98	5840.78	Regional
R-2	02/10/2021	09:01	5865.75	Transducer	5863.98	5840.78	Regional
R-2	02/10/2021	10:01	5865.75	Transducer	5863.98	5840.78	Regional
R-2	02/10/2021	11:01	5865.75	Transducer	5863.98	5840.78	Regional
R-2	02/10/2021	12:01	5865.76	Transducer	5863.98	5840.78	Regional
R-2	02/10/2021	13:01	5865.80	Transducer	5863.98	5840.78	Regional
R-2	02/10/2021	14:01	5865.82	Transducer	5863.98	5840.78	Regional
R-2	02/10/2021	15:01	5865.85	Transducer	5863.98	5840.78	Regional
R-2	02/10/2021	16:01	5865.83	Transducer	5863.98	5840.78	Regional
R-2	02/10/2021	17:01	5865.82	Transducer	5863.98	5840.78	Regional
R-2	02/10/2021	18:01	5865.81	Transducer	5863.98	5840.78	Regional
R-2	02/10/2021	19:01	5865.80	Transducer	5863.98	5840.78	Regional
R-2	02/10/2021	20:01	5865.79	Transducer	5863.98	5840.78	Regional

Location	Date	Time	Water Level (ft amsl)	Method	Top of Screen (ft amsl)	Bottom of Screen (ft amsl)	Zone
R-2	02/10/2021	21:01	5865.77	Transducer	5863.98	5840.78	Regional
R-2	02/10/2021	22:01	5865.76	Transducer	5863.98	5840.78	Regional
R-2	02/10/2021	23:01	5865.74	Transducer	5863.98	5840.78	Regional
R-2	02/11/2021	00:01	5865.73	Transducer	5863.98	5840.78	Regional
R-2	02/11/2021	01:01	5865.74	Transducer	5863.98	5840.78	Regional
R-2	02/11/2021	02:01	5865.73	Transducer	5863.98	5840.78	Regional
R-2	02/11/2021	03:01	5865.73	Transducer	5863.98	5840.78	Regional
R-2	02/11/2021	04:01	5865.73	Transducer	5863.98	5840.78	Regional
R-2	02/11/2021	05:01	5865.74	Transducer	5863.98	5840.78	Regional
R-2	02/11/2021	06:01	5865.73	Transducer	5863.98	5840.78	Regional
R-2	02/11/2021	07:01	5865.72	Transducer	5863.98	5840.78	Regional
R-2	02/11/2021	08:01	5865.71	Transducer	5863.98	5840.78	Regional
R-2	02/11/2021	09:01	5865.70	Transducer	5863.98	5840.78	Regional
R-2	02/11/2021	10:01	5865.69	Transducer	5863.98	5840.78	Regional
R-2	02/11/2021	11:01	5865.69	Transducer	5863.98	5840.78	Regional
R-2	02/11/2021	12:01	5865.70	Transducer	5863.98	5840.78	Regional
R-2	02/11/2021	13:01	5865.71	Transducer	5863.98	5840.78	Regional
R-2	02/11/2021	14:01	5865.74	Transducer	5863.98	5840.78	Regional
R-2	02/11/2021	15:01	5865.77	Transducer	5863.98	5840.78	Regional
R-2	02/11/2021	16:01	5865.78	Transducer	5863.98	5840.78	Regional
R-2	02/11/2021	17:01	5865.79	Transducer	5863.98	5840.78	Regional
R-2	02/11/2021	18:01	5865.78	Transducer	5863.98	5840.78	Regional
R-2	02/11/2021	19:01	5865.76	Transducer	5863.98	5840.78	Regional
R-2	02/11/2021	20:01	5865.76	Transducer	5863.98	5840.78	Regional
R-2	02/11/2021	21:01	5865.77	Transducer	5863.98	5840.78	Regional
R-2	02/11/2021	22:01	5865.77	Transducer	5863.98	5840.78	Regional
R-2	02/11/2021	23:01	5865.77	Transducer	5863.98	5840.78	Regional
R-2	02/12/2021	00:01	5865.78	Transducer	5863.98	5840.78	Regional
R-2	02/12/2021	01:01	5865.80	Transducer	5863.98	5840.78	Regional
R-2	02/12/2021	02:01	5865.82	Transducer	5863.98	5840.78	Regional
R-2	02/12/2021	03:01	5865.83	Transducer	5863.98	5840.78	Regional
R-2	02/12/2021	04:01	5865.83	Transducer	5863.98	5840.78	Regional
R-2	02/12/2021	05:01	5865.84	Transducer	5863.98	5840.78	Regional
R-2	02/12/2021	06:01	5865.84	Transducer	5863.98	5840.78	Regional
R-2	02/12/2021	07:01	5865.84	Transducer	5863.98	5840.78	Regional
R-2	02/12/2021	08:01	5865.83	Transducer	5863.98	5840.78	Regional
R-2	02/12/2021	09:01	5865.82	Transducer	5863.98	5840.78	Regional
R-2	02/12/2021	10:01	5865.84	Transducer	5863.98	5840.78	Regional
R-2	02/12/2021	11:01	5865.84	Transducer	5863.98	5840.78	Regional
R-2	02/12/2021	12:01	5865.88	Transducer	5863.98	5840.78	Regional
R-2	02/12/2021	13:01	5865.91	Transducer	5863.98	5840.78	Regional
R-2	02/12/2021	14:01	5865.93	Transducer	5863.98	5840.78	Regional
R-2	02/12/2021	15:01	5865.95	Transducer	5863.98	5840.78	Regional
R-2	02/12/2021	16:01	5865.95	Transducer	5863.98	5840.78	Regional
R-2	02/12/2021	17:01	5865.94	Transducer	5863.98	5840.78	Regional

Location	Date	Time	Water Level (ft amsl)	Method	Top of Screen (ft amsl)	Bottom of Screen (ft amsl)	Zone
R-2	02/12/2021	18:01	5865.93	Transducer	5863.98	5840.78	Regional
R-2	02/12/2021	19:01	5865.92	Transducer	5863.98	5840.78	Regional
R-2	02/12/2021	20:01	5865.92	Transducer	5863.98	5840.78	Regional
R-2	02/12/2021	21:01	5865.92	Transducer	5863.98	5840.78	Regional
R-2	02/12/2021	22:01	5865.90	Transducer	5863.98	5840.78	Regional
R-2	02/12/2021	23:01	5865.89	Transducer	5863.98	5840.78	Regional
R-2	02/13/2021	00:01	5865.89	Transducer	5863.98	5840.78	Regional
R-2	02/13/2021	01:01	5865.89	Transducer	5863.98	5840.78	Regional
R-2	02/13/2021	02:01	5865.89	Transducer	5863.98	5840.78	Regional
R-2	02/13/2021	03:01	5865.89	Transducer	5863.98	5840.78	Regional
R-2	02/13/2021	04:01	5865.90	Transducer	5863.98	5840.78	Regional
R-2	02/13/2021	05:01	5865.90	Transducer	5863.98	5840.78	Regional
R-2	02/13/2021	06:01	5865.90	Transducer	5863.98	5840.78	Regional
R-2	02/13/2021	07:01	5865.90	Transducer	5863.98	5840.78	Regional
R-2	02/13/2021	08:01	5865.90	Transducer	5863.98	5840.78	Regional
R-2	02/13/2021	09:01	5865.89	Transducer	5863.98	5840.78	Regional
R-2	02/13/2021	10:01	5865.90	Transducer	5863.98	5840.78	Regional
R-2	02/13/2021	11:01	5865.92	Transducer	5863.98	5840.78	Regional
R-2	02/13/2021	12:01	5865.94	Transducer	5863.98	5840.78	Regional
R-2	02/13/2021	13:01	5865.98	Transducer	5863.98	5840.78	Regional
R-2	02/13/2021	14:01	5866.05	Transducer	5863.98	5840.78	Regional
R-2	02/13/2021	15:01	5866.08	Transducer	5863.98	5840.78	Regional
R-2	02/13/2021	16:01	5866.11	Transducer	5863.98	5840.78	Regional
R-2	02/13/2021	17:01	5866.14	Transducer	5863.98	5840.78	Regional
R-2	02/13/2021	18:01	5866.13	Transducer	5863.98	5840.78	Regional
R-2	02/13/2021	19:01	5866.12	Transducer	5863.98	5840.78	Regional
R-2	02/13/2021	20:01	5866.11	Transducer	5863.98	5840.78	Regional
R-2	02/13/2021	21:01	5866.11	Transducer	5863.98	5840.78	Regional
R-2	02/13/2021	22:01	5866.09	Transducer	5863.98	5840.78	Regional
R-2	02/13/2021	23:01	5866.09	Transducer	5863.98	5840.78	Regional
R-2	02/14/2021	00:01	5866.10	Transducer	5863.98	5840.78	Regional
R-2	02/14/2021	01:01	5866.08	Transducer	5863.98	5840.78	Regional
R-2	02/14/2021	02:01	5866.06	Transducer	5863.98	5840.78	Regional
R-2	02/14/2021	03:01	5866.05	Transducer	5863.98	5840.78	Regional
R-2	02/14/2021	04:01	5866.05	Transducer	5863.98	5840.78	Regional
R-2	02/14/2021	05:01	5866.04	Transducer	5863.98	5840.78	Regional
R-2	02/14/2021	06:01	5866.03	Transducer	5863.98	5840.78	Regional
R-2	02/14/2021	07:01	5866.01	Transducer	5863.98	5840.78	Regional
R-2	02/14/2021	08:01	5865.98	Transducer	5863.98	5840.78	Regional
R-2	02/14/2021	09:01	5865.95	Transducer	5863.98	5840.78	Regional
R-2	02/14/2021	10:01	5865.94	Transducer	5863.98	5840.78	Regional
R-2	02/14/2021	11:01	5865.92	Transducer	5863.98	5840.78	Regional
R-2	02/14/2021	12:01	5865.91	Transducer	5863.98	5840.78	Regional
R-2	02/14/2021	13:01	5865.90	Transducer	5863.98	5840.78	Regional
R-2	02/14/2021	14:01	5865.90	Transducer	5863.98	5840.78	Regional

Location	Date	Time	Water Level (ft amsl)	Method	Top of Screen (ft amsl)	Bottom of Screen (ft amsl)	Zone
R-2	02/14/2021	15:01	5865.90	Transducer	5863.98	5840.78	Regional
R-2	02/14/2021	16:01	5865.90	Transducer	5863.98	5840.78	Regional
R-2	02/14/2021	17:01	5865.89	Transducer	5863.98	5840.78	Regional
R-2	02/14/2021	18:01	5865.88	Transducer	5863.98	5840.78	Regional
R-2	02/14/2021	19:01	5865.86	Transducer	5863.98	5840.78	Regional
R-2	02/14/2021	20:01	5865.85	Transducer	5863.98	5840.78	Regional
R-2	02/14/2021	21:01	5865.83	Transducer	5863.98	5840.78	Regional
R-2	02/14/2021	22:01	5865.82	Transducer	5863.98	5840.78	Regional
R-2	02/14/2021	23:01	5865.81	Transducer	5863.98	5840.78	Regional
R-2	02/15/2021	00:01	5865.80	Transducer	5863.98	5840.78	Regional
R-2	02/15/2021	01:01	5865.81	Transducer	5863.98	5840.78	Regional
R-2	02/15/2021	02:01	5865.81	Transducer	5863.98	5840.78	Regional
R-2	02/15/2021	03:01	5865.82	Transducer	5863.98	5840.78	Regional
R-2	02/15/2021	04:01	5865.83	Transducer	5863.98	5840.78	Regional
R-2	02/15/2021	05:01	5865.83	Transducer	5863.98	5840.78	Regional
R-2	02/15/2021	06:01	5865.83	Transducer	5863.98	5840.78	Regional
R-2	02/15/2021	07:01	5865.84	Transducer	5863.98	5840.78	Regional
R-2	02/15/2021	08:01	5865.83	Transducer	5863.98	5840.78	Regional
R-2	02/15/2021	09:01	5865.83	Transducer	5863.98	5840.78	Regional
R-2	02/15/2021	10:01	5865.82	Transducer	5863.98	5840.78	Regional
R-2	02/15/2021	11:01	5865.83	Transducer	5863.98	5840.78	Regional
R-2	02/15/2021	12:01	5865.83	Transducer	5863.98	5840.78	Regional
R-2	02/15/2021	13:01	5865.87	Transducer	5863.98	5840.78	Regional
R-2	02/15/2021	14:01	5865.89	Transducer	5863.98	5840.78	Regional
R-2	02/15/2021	15:01	5865.91	Transducer	5863.98	5840.78	Regional
R-2	02/15/2021	16:01	5865.92	Transducer	5863.98	5840.78	Regional
R-2	02/15/2021	17:01	5865.93	Transducer	5863.98	5840.78	Regional
R-2	02/15/2021	18:01	5865.94	Transducer	5863.98	5840.78	Regional
R-2	02/15/2021	19:01	5865.92	Transducer	5863.98	5840.78	Regional
R-2	02/15/2021	20:01	5865.92	Transducer	5863.98	5840.78	Regional
R-2	02/15/2021	21:01	5865.93	Transducer	5863.98	5840.78	Regional
R-2	02/15/2021	22:01	5865.93	Transducer	5863.98	5840.78	Regional
R-2	02/15/2021	23:01	5865.95	Transducer	5863.98	5840.78	Regional
R-2	02/16/2021	00:01	5865.97	Transducer	5863.98	5840.78	Regional
R-2	02/16/2021	01:01	5865.98	Transducer	5863.98	5840.78	Regional
R-2	02/16/2021	02:01	5866.00	Transducer	5863.98	5840.78	Regional
R-2	02/16/2021	03:01	5866.02	Transducer	5863.98	5840.78	Regional
R-2	02/16/2021	04:01	5866.05	Transducer	5863.98	5840.78	Regional
R-2	02/16/2021	05:01	5866.06	Transducer	5863.98	5840.78	Regional
R-2	02/16/2021	06:01	5866.06	Transducer	5863.98	5840.78	Regional
R-2	02/16/2021	07:01	5866.07	Transducer	5863.98	5840.78	Regional
R-2	02/16/2021	08:01	5866.07	Transducer	5863.98	5840.78	Regional
R-2	02/16/2021	09:01	5866.08	Transducer	5863.98	5840.78	Regional
R-2	02/16/2021	10:01	5866.08	Transducer	5863.98	5840.78	Regional
R-2	02/16/2021	11:01	5866.08	Transducer	5863.98	5840.78	Regional

Location	Date	Time	Water Level (ft amsl)	Method	Top of Screen (ft amsl)	Bottom of Screen (ft amsl)	Zone
R-2	02/16/2021	12:01	5866.09	Transducer	5863.98	5840.78	Regional
R-2	02/16/2021	13:01	5866.11	Transducer	5863.98	5840.78	Regional
R-2	02/16/2021	14:01	5866.13	Transducer	5863.98	5840.78	Regional
R-2	02/16/2021	15:01	5866.14	Transducer	5863.98	5840.78	Regional
R-2	02/16/2021	16:01	5866.13	Transducer	5863.98	5840.78	Regional
R-2	02/16/2021	17:01	5866.11	Transducer	5863.98	5840.78	Regional
R-2	02/16/2021	18:01	5866.11	Transducer	5863.98	5840.78	Regional
R-2	02/16/2021	19:01	5866.09	Transducer	5863.98	5840.78	Regional
R-2	02/16/2021	20:01	5866.07	Transducer	5863.98	5840.78	Regional
R-2	02/16/2021	21:01	5866.06	Transducer	5863.98	5840.78	Regional
R-2	02/16/2021	22:01	5866.04	Transducer	5863.98	5840.78	Regional
R-2	02/16/2021	23:01	5866.03	Transducer	5863.98	5840.78	Regional
R-2	02/17/2021	00:01	5866.02	Transducer	5863.98	5840.78	Regional
R-2	02/17/2021	01:01	5866.01	Transducer	5863.98	5840.78	Regional
R-2	02/17/2021	02:01	5866.00	Transducer	5863.98	5840.78	Regional
R-2	02/17/2021	03:01	5866.00	Transducer	5863.98	5840.78	Regional
R-2	02/17/2021	04:01	5865.98	Transducer	5863.98	5840.78	Regional
R-2	02/17/2021	05:01	5865.97	Transducer	5863.98	5840.78	Regional
R-2	02/17/2021	06:01	5865.96	Transducer	5863.98	5840.78	Regional
R-2	02/17/2021	07:01	5865.95	Transducer	5863.98	5840.78	Regional
R-2	02/17/2021	08:01	5865.94	Transducer	5863.98	5840.78	Regional
R-2	02/17/2021	09:01	5865.94	Transducer	5863.98	5840.78	Regional
R-2	02/17/2021	10:01	5865.93	Transducer	5863.98	5840.78	Regional
R-2	02/17/2021	11:01	5865.93	Transducer	5863.98	5840.78	Regional
R-2	02/17/2021	12:01	5865.93	Transducer	5863.98	5840.78	Regional
R-2	02/17/2021	13:01	5865.94	Transducer	5863.98	5840.78	Regional
R-2	02/17/2021	14:01	5865.94	Transducer	5863.98	5840.78	Regional
R-2	02/17/2021	15:01	5865.94	Transducer	5863.98	5840.78	Regional
R-2	02/17/2021	16:01	5865.93	Transducer	5863.98	5840.78	Regional
R-2	02/17/2021	17:01	5865.93	Transducer	5863.98	5840.78	Regional
R-2	02/17/2021	18:01	5865.92	Transducer	5863.98	5840.78	Regional
R-2	02/17/2021	19:01	5865.89	Transducer	5863.98	5840.78	Regional
R-2	02/17/2021	20:01	5865.88	Transducer	5863.98	5840.78	Regional
R-2	02/17/2021	21:01	5865.86	Transducer	5863.98	5840.78	Regional
R-2	02/17/2021	22:01	5865.84	Transducer	5863.98	5840.78	Regional
R-2	02/17/2021	23:01	5865.83	Transducer	5863.98	5840.78	Regional
R-2	02/18/2021	00:01	5865.82	Transducer	5863.98	5840.78	Regional
R-2	02/18/2021	01:01	5865.81	Transducer	5863.98	5840.78	Regional
R-2	02/18/2021	02:01	5865.79	Transducer	5863.98	5840.78	Regional
R-2	02/18/2021	03:01	5865.77	Transducer	5863.98	5840.78	Regional
R-2	02/18/2021	04:01	5865.75	Transducer	5863.98	5840.78	Regional
R-2	02/18/2021	05:01	5865.73	Transducer	5863.98	5840.78	Regional
R-2	02/18/2021	06:01	5865.70	Transducer	5863.98	5840.78	Regional
R-2	02/18/2021	07:01	5865.68	Transducer	5863.98	5840.78	Regional
R-2	02/18/2021	08:01	5865.65	Transducer	5863.98	5840.78	Regional

Location	Date	Time	Water Level (ft amsl)	Method	Top of Screen (ft amsl)	Bottom of Screen (ft amsl)	Zone
R-2	02/18/2021	09:01	5865.62	Transducer	5863.98	5840.78	Regional
R-2	02/18/2021	10:01	5865.60	Transducer	5863.98	5840.78	Regional
R-2	02/18/2021	11:01	5865.57	Transducer	5863.98	5840.78	Regional
R-2	02/18/2021	12:01	5865.56	Transducer	5863.98	5840.78	Regional
R-2	02/18/2021	13:01	5865.55	Transducer	5863.98	5840.78	Regional
R-2	02/18/2021	14:01	5865.55	Transducer	5863.98	5840.78	Regional
R-2	02/18/2021	15:01	5865.55	Transducer	5863.98	5840.78	Regional
R-2	02/18/2021	16:01	5865.54	Transducer	5863.98	5840.78	Regional
R-2	02/18/2021	17:01	5865.54	Transducer	5863.98	5840.78	Regional
R-2	02/18/2021	18:01	5865.53	Transducer	5863.98	5840.78	Regional
R-2	02/18/2021	19:01	5865.51	Transducer	5863.98	5840.78	Regional
R-2	02/18/2021	20:01	5865.50	Transducer	5863.98	5840.78	Regional
R-2	02/18/2021	21:01	5865.48	Transducer	5863.98	5840.78	Regional
R-2	02/18/2021	22:01	5865.48	Transducer	5863.98	5840.78	Regional
R-2	02/18/2021	23:01	5865.47	Transducer	5863.98	5840.78	Regional
R-2	02/19/2021	00:01	5865.46	Transducer	5863.98	5840.78	Regional
R-2	02/19/2021	01:01	5865.47	Transducer	5863.98	5840.78	Regional
R-2	02/19/2021	02:01	5865.46	Transducer	5863.98	5840.78	Regional
R-2	02/19/2021	03:01	5865.46	Transducer	5863.98	5840.78	Regional
R-2	02/19/2021	04:01	5865.46	Transducer	5863.98	5840.78	Regional
R-2	02/19/2021	05:01	5865.47	Transducer	5863.98	5840.78	Regional
R-2	02/19/2021	06:01	5865.46	Transducer	5863.98	5840.78	Regional
R-2	02/19/2021	07:01	5865.46	Transducer	5863.98	5840.78	Regional
R-2	02/19/2021	08:01	5865.45	Transducer	5863.98	5840.78	Regional
R-2	02/19/2021	09:01	5865.44	Transducer	5863.98	5840.78	Regional
R-2	02/19/2021	10:01	5865.45	Transducer	5863.98	5840.78	Regional
R-2	02/19/2021	11:01	5865.45	Transducer	5863.98	5840.78	Regional
R-2	02/19/2021	12:01	5865.46	Transducer	5863.98	5840.78	Regional
R-2	02/19/2021	13:01	5865.47	Transducer	5863.98	5840.78	Regional
R-2	02/19/2021	14:01	5865.49	Transducer	5863.98	5840.78	Regional
R-2	02/19/2021	15:01	5865.50	Transducer	5863.98	5840.78	Regional
R-2	02/19/2021	16:01	5865.50	Transducer	5863.98	5840.78	Regional
R-2	02/19/2021	17:01	5865.51	Transducer	5863.98	5840.78	Regional
R-2	02/19/2021	18:01	5865.50	Transducer	5863.98	5840.78	Regional
R-2	02/19/2021	19:01	5865.50	Transducer	5863.98	5840.78	Regional
R-2	02/19/2021	20:01	5865.50	Transducer	5863.98	5840.78	Regional
R-2	02/19/2021	21:01	5865.49	Transducer	5863.98	5840.78	Regional
R-2	02/19/2021	22:01	5865.49	Transducer	5863.98	5840.78	Regional
R-2	02/19/2021	23:01	5865.49	Transducer	5863.98	5840.78	Regional
R-2	02/20/2021	00:01	5865.49	Transducer	5863.98	5840.78	Regional
R-2	02/20/2021	01:01	5865.50	Transducer	5863.98	5840.78	Regional
R-2	02/20/2021	02:01	5865.51	Transducer	5863.98	5840.78	Regional
R-2	02/20/2021	03:01	5865.52	Transducer	5863.98	5840.78	Regional
R-2	02/20/2021	04:01	5865.55	Transducer	5863.98	5840.78	Regional
R-2	02/20/2021	05:01	5865.58	Transducer	5863.98	5840.78	Regional

Location	Date	Time	Water Level (ft amsl)	Method	Top of Screen (ft amsl)	Bottom of Screen (ft amsl)	Zone
R-2	02/20/2021	06:01	5865.59	Transducer	5863.98	5840.78	Regional
R-2	02/20/2021	07:01	5865.60	Transducer	5863.98	5840.78	Regional
R-2	02/20/2021	08:01	5865.61	Transducer	5863.98	5840.78	Regional
R-2	02/20/2021	09:01	5865.62	Transducer	5863.98	5840.78	Regional
R-2	02/20/2021	10:01	5865.64	Transducer	5863.98	5840.78	Regional
R-2	02/20/2021	11:01	5865.67	Transducer	5863.98	5840.78	Regional
R-2	02/20/2021	12:01	5865.71	Transducer	5863.98	5840.78	Regional
R-2	02/20/2021	13:01	5865.75	Transducer	5863.98	5840.78	Regional
R-2	02/20/2021	14:01	5865.79	Transducer	5863.98	5840.78	Regional
R-2	02/20/2021	15:01	5865.82	Transducer	5863.98	5840.78	Regional
R-2	02/20/2021	16:01	5865.86	Transducer	5863.98	5840.78	Regional
R-2	02/20/2021	17:01	5865.90	Transducer	5863.98	5840.78	Regional
R-2	02/20/2021	18:01	5865.91	Transducer	5863.98	5840.78	Regional
R-2	02/20/2021	19:01	5865.91	Transducer	5863.98	5840.78	Regional
R-2	02/20/2021	20:01	5865.89	Transducer	5863.98	5840.78	Regional
R-2	02/20/2021	21:01	5865.88	Transducer	5863.98	5840.78	Regional
R-2	02/20/2021	22:01	5865.85	Transducer	5863.98	5840.78	Regional
R-2	02/20/2021	23:01	5865.82	Transducer	5863.98	5840.78	Regional
R-2	02/21/2021	00:01	5865.81	Transducer	5863.98	5840.78	Regional
R-2	02/21/2021	01:01	5865.79	Transducer	5863.98	5840.78	Regional
R-2	02/21/2021	02:01	5865.78	Transducer	5863.98	5840.78	Regional
R-2	02/21/2021	03:01	5865.77	Transducer	5863.98	5840.78	Regional
R-2	02/21/2021	04:01	5865.77	Transducer	5863.98	5840.78	Regional
R-2	02/21/2021	05:01	5865.76	Transducer	5863.98	5840.78	Regional
R-2	02/21/2021	06:01	5865.73	Transducer	5863.98	5840.78	Regional
R-2	02/21/2021	07:01	5865.70	Transducer	5863.98	5840.78	Regional
R-2	02/21/2021	08:01	5865.67	Transducer	5863.98	5840.78	Regional
R-2	02/21/2021	09:01	5865.64	Transducer	5863.98	5840.78	Regional
R-2	02/21/2021	10:01	5865.62	Transducer	5863.98	5840.78	Regional
R-2	02/21/2021	11:01	5865.60	Transducer	5863.98	5840.78	Regional
R-2	02/21/2021	12:01	5865.59	Transducer	5863.98	5840.78	Regional
R-2	02/21/2021	13:01	5865.58	Transducer	5863.98	5840.78	Regional
R-2	02/21/2021	14:01	5865.58	Transducer	5863.98	5840.78	Regional
R-2	02/21/2021	15:01	5865.57	Transducer	5863.98	5840.78	Regional
R-2	02/21/2021	16:01	5865.57	Transducer	5863.98	5840.78	Regional
R-2	02/21/2021	17:01	5865.55	Transducer	5863.98	5840.78	Regional
R-2	02/21/2021	18:01	5865.54	Transducer	5863.98	5840.78	Regional
R-2	02/21/2021	19:01	5865.51	Transducer	5863.98	5840.78	Regional
R-2	02/21/2021	20:01	5865.49	Transducer	5863.98	5840.78	Regional
R-2	02/21/2021	21:01	5865.48	Transducer	5863.98	5840.78	Regional
R-2	02/21/2021	22:01	5865.45	Transducer	5863.98	5840.78	Regional
R-2	02/21/2021	23:01	5865.44	Transducer	5863.98	5840.78	Regional
R-2	02/22/2021	00:01	5865.42	Transducer	5863.98	5840.78	Regional
R-2	02/22/2021	01:01	5865.41	Transducer	5863.98	5840.78	Regional
R-2	02/22/2021	02:01	5865.41	Transducer	5863.98	5840.78	Regional

Location	Date	Time	Water Level (ft amsl)	Method	Top of Screen (ft amsl)	Bottom of Screen (ft amsl)	Zone
R-2	02/22/2021	03:01	5865.40	Transducer	5863.98	5840.78	Regional
R-2	02/22/2021	04:01	5865.42	Transducer	5863.98	5840.78	Regional
R-2	02/22/2021	05:01	5865.41	Transducer	5863.98	5840.78	Regional
R-2	02/22/2021	06:01	5865.41	Transducer	5863.98	5840.78	Regional
R-2	02/22/2021	07:01	5865.41	Transducer	5863.98	5840.78	Regional
R-2	02/22/2021	08:01	5865.40	Transducer	5863.98	5840.78	Regional
R-2	02/22/2021	09:01	5865.38	Transducer	5863.98	5840.78	Regional
R-2	02/22/2021	10:01	5865.39	Transducer	5863.98	5840.78	Regional
R-2	02/22/2021	11:01	5865.39	Transducer	5863.98	5840.78	Regional
R-2	02/22/2021	12:01	5865.39	Transducer	5863.98	5840.78	Regional
R-2	02/22/2021	13:01	5865.41	Transducer	5863.98	5840.78	Regional
R-2	02/22/2021	14:01	5865.43	Transducer	5863.98	5840.78	Regional
R-2	02/22/2021	15:01	5865.44	Transducer	5863.98	5840.78	Regional
R-2	02/22/2021	16:01	5865.44	Transducer	5863.98	5840.78	Regional
R-2	02/22/2021	17:01	5865.45	Transducer	5863.98	5840.78	Regional
R-2	02/22/2021	18:01	5865.46	Transducer	5863.98	5840.78	Regional
R-2	02/22/2021	19:01	5865.45	Transducer	5863.98	5840.78	Regional
R-2	02/22/2021	20:01	5865.44	Transducer	5863.98	5840.78	Regional
R-2	02/22/2021	21:01	5865.43	Transducer	5863.98	5840.78	Regional
R-2	02/22/2021	22:01	5865.43	Transducer	5863.98	5840.78	Regional
R-2	02/22/2021	23:01	5865.43	Transducer	5863.98	5840.78	Regional
R-2	02/23/2021	00:01	5865.46	Transducer	5863.98	5840.78	Regional
R-2	02/23/2021	01:01	5865.47	Transducer	5863.98	5840.78	Regional
R-2	02/23/2021	02:01	5865.48	Transducer	5863.98	5840.78	Regional
R-2	02/23/2021	03:01	5865.50	Transducer	5863.98	5840.78	Regional
R-2	02/23/2021	04:01	5865.51	Transducer	5863.98	5840.78	Regional
R-2	02/23/2021	05:01	5865.53	Transducer	5863.98	5840.78	Regional
R-2	02/23/2021	06:01	5865.53	Transducer	5863.98	5840.78	Regional
R-2	02/23/2021	07:01	5865.55	Transducer	5863.98	5840.78	Regional
R-2	02/23/2021	08:01	5865.55	Transducer	5863.98	5840.78	Regional
R-2	02/23/2021	09:01	5865.55	Transducer	5863.98	5840.78	Regional
R-2	02/23/2021	10:01	5865.56	Transducer	5863.98	5840.78	Regional
R-2	02/23/2021	11:01	5865.58	Transducer	5863.98	5840.78	Regional
R-2	02/23/2021	12:01	5865.61	Transducer	5863.98	5840.78	Regional
R-2	02/23/2021	13:01	5865.64	Transducer	5863.98	5840.78	Regional
R-2	02/23/2021	14:01	5865.67	Transducer	5863.98	5840.78	Regional
R-2	02/23/2021	15:01	5865.69	Transducer	5863.98	5840.78	Regional
R-2	02/23/2021	16:01	5865.71	Transducer	5863.98	5840.78	Regional
R-2	02/23/2021	17:01	5865.71	Transducer	5863.98	5840.78	Regional
R-2	02/23/2021	18:01	5865.71	Transducer	5863.98	5840.78	Regional
R-2	02/23/2021	19:01	5865.69	Transducer	5863.98	5840.78	Regional
R-2	02/23/2021	20:01	5865.68	Transducer	5863.98	5840.78	Regional
R-2	02/23/2021	21:01	5865.67	Transducer	5863.98	5840.78	Regional
R-2	02/23/2021	22:01	5865.66	Transducer	5863.98	5840.78	Regional
R-2	02/23/2021	23:01	5865.65	Transducer	5863.98	5840.78	Regional

Location	Date	Time	Water Level (ft amsl)	Method	Top of Screen (ft amsl)	Bottom of Screen (ft amsl)	Zone
R-2	02/24/2021	00:01	5865.64	Transducer	5863.98	5840.78	Regional
R-2	02/24/2021	01:01	5865.64	Transducer	5863.98	5840.78	Regional
R-2	02/24/2021	02:01	5865.63	Transducer	5863.98	5840.78	Regional
R-2	02/24/2021	03:01	5865.62	Transducer	5863.98	5840.78	Regional
R-2	02/24/2021	04:01	5865.62	Transducer	5863.98	5840.78	Regional
R-2	02/24/2021	05:01	5865.62	Transducer	5863.98	5840.78	Regional
R-2	02/24/2021	06:01	5865.61	Transducer	5863.98	5840.78	Regional
R-2	02/24/2021	07:01	5865.60	Transducer	5863.98	5840.78	Regional
R-2	02/24/2021	08:01	5865.59	Transducer	5863.98	5840.78	Regional
R-2	02/24/2021	09:01	5865.57	Transducer	5863.98	5840.78	Regional
R-2	02/24/2021	10:01	5865.57	Transducer	5863.98	5840.78	Regional
R-2	02/24/2021	11:01	5865.56	Transducer	5863.98	5840.78	Regional
R-2	02/24/2021	12:01	5865.57	Transducer	5863.98	5840.78	Regional
R-2	02/24/2021	13:01	5865.60	Transducer	5863.98	5840.78	Regional
R-2	02/24/2021	14:01	5865.62	Transducer	5863.98	5840.78	Regional
R-2	02/24/2021	15:01	5865.64	Transducer	5863.98	5840.78	Regional
R-2	02/24/2021	16:01	5865.64	Transducer	5863.98	5840.78	Regional
R-2	02/24/2021	17:01	5865.66	Transducer	5863.98	5840.78	Regional
R-2	02/24/2021	18:01	5865.66	Transducer	5863.98	5840.78	Regional
R-2	02/24/2021	19:01	5865.65	Transducer	5863.98	5840.78	Regional
R-2	02/24/2021	20:01	5865.64	Transducer	5863.98	5840.78	Regional
R-2	02/24/2021	21:01	5865.62	Transducer	5863.98	5840.78	Regional
R-2	02/24/2021	22:01	5865.61	Transducer	5863.98	5840.78	Regional
R-2	02/24/2021	23:01	5865.59	Transducer	5863.98	5840.78	Regional
R-2	02/25/2021	00:01	5865.58	Transducer	5863.98	5840.78	Regional
R-2	02/25/2021	01:01	5865.59	Transducer	5863.98	5840.78	Regional
R-2	02/25/2021	02:01	5865.58	Transducer	5863.98	5840.78	Regional
R-2	02/25/2021	03:01	5865.58	Transducer	5863.98	5840.78	Regional
R-2	02/25/2021	04:01	5865.59	Transducer	5863.98	5840.78	Regional
R-2	02/25/2021	05:01	5865.58	Transducer	5863.98	5840.78	Regional
R-2	02/25/2021	06:01	5865.58	Transducer	5863.98	5840.78	Regional
R-2	02/25/2021	07:01	5865.57	Transducer	5863.98	5840.78	Regional
R-2	02/25/2021	08:01	5865.56	Transducer	5863.98	5840.78	Regional
R-2	02/25/2021	09:01	5865.55	Transducer	5863.98	5840.78	Regional
R-2	02/25/2021	10:01	5865.54	Transducer	5863.98	5840.78	Regional
R-2	02/25/2021	11:01	5865.54	Transducer	5863.98	5840.78	Regional
R-2	02/25/2021	12:01	5865.55	Transducer	5863.98	5840.78	Regional
R-2	02/25/2021	13:01	5865.59	Transducer	5863.98	5840.78	Regional
R-2	02/25/2021	14:01	5865.62	Transducer	5863.98	5840.78	Regional
R-2	02/25/2021	15:01	5865.63	Transducer	5863.98	5840.78	Regional
R-2	02/25/2021	16:01	5865.62	Transducer	5863.98	5840.78	Regional
R-2	02/25/2021	17:01	5865.63	Transducer	5863.98	5840.78	Regional
R-2	02/25/2021	18:01	5865.62	Transducer	5863.98	5840.78	Regional
R-2	02/25/2021	19:01	5865.62	Transducer	5863.98	5840.78	Regional
R-2	02/25/2021	20:01	5865.61	Transducer	5863.98	5840.78	Regional

Location	Date	Time	Water Level (ft amsl)	Method	Top of Screen (ft amsl)	Bottom of Screen (ft amsl)	Zone
R-2	02/25/2021	21:01	5865.61	Transducer	5863.98	5840.78	Regional
R-2	02/25/2021	22:01	5865.62	Transducer	5863.98	5840.78	Regional
R-2	02/25/2021	23:01	5865.63	Transducer	5863.98	5840.78	Regional
R-2	02/26/2021	00:01	5865.64	Transducer	5863.98	5840.78	Regional
R-2	02/26/2021	01:01	5865.66	Transducer	5863.98	5840.78	Regional
R-2	02/26/2021	02:01	5865.67	Transducer	5863.98	5840.78	Regional
R-2	02/26/2021	03:01	5865.67	Transducer	5863.98	5840.78	Regional
R-2	02/26/2021	04:01	5865.70	Transducer	5863.98	5840.78	Regional
R-2	02/26/2021	05:01	5865.71	Transducer	5863.98	5840.78	Regional
R-2	02/26/2021	06:01	5865.72	Transducer	5863.98	5840.78	Regional
R-2	02/26/2021	07:01	5865.72	Transducer	5863.98	5840.78	Regional
R-2	02/26/2021	08:01	5865.71	Transducer	5863.98	5840.78	Regional
R-2	02/26/2021	09:01	5865.70	Transducer	5863.98	5840.78	Regional
R-2	02/26/2021	10:01	5865.70	Transducer	5863.98	5840.78	Regional
R-2	02/26/2021	11:01	5865.70	Transducer	5863.98	5840.78	Regional
R-2	02/26/2021	12:01	5865.70	Transducer	5863.98	5840.78	Regional
R-2	02/26/2021	13:01	5865.72	Transducer	5863.98	5840.78	Regional
R-2	02/26/2021	14:01	5865.75	Transducer	5863.98	5840.78	Regional
R-2	02/26/2021	15:01	5865.76	Transducer	5863.98	5840.78	Regional
R-2	02/26/2021	16:01	5865.77	Transducer	5863.98	5840.78	Regional
R-2	02/26/2021	17:01	5865.78	Transducer	5863.98	5840.78	Regional
R-2	02/26/2021	18:01	5865.78	Transducer	5863.98	5840.78	Regional
R-2	02/26/2021	19:01	5865.78	Transducer	5863.98	5840.78	Regional
R-2	02/26/2021	20:01	5865.78	Transducer	5863.98	5840.78	Regional
R-2	02/26/2021	21:01	5865.77	Transducer	5863.98	5840.78	Regional
R-2	02/26/2021	22:01	5865.78	Transducer	5863.98	5840.78	Regional
R-2	02/26/2021	23:01	5865.79	Transducer	5863.98	5840.78	Regional
R-2	02/27/2021	00:01	5865.80	Transducer	5863.98	5840.78	Regional
R-2	02/27/2021	01:01	5865.81	Transducer	5863.98	5840.78	Regional
R-2	02/27/2021	02:01	5865.81	Transducer	5863.98	5840.78	Regional
R-2	02/27/2021	03:01	5865.83	Transducer	5863.98	5840.78	Regional
R-2	02/27/2021	04:01	5865.84	Transducer	5863.98	5840.78	Regional
R-2	02/27/2021	05:01	5865.85	Transducer	5863.98	5840.78	Regional
R-2	02/27/2021	06:01	5865.86	Transducer	5863.98	5840.78	Regional
R-2	02/27/2021	07:01	5865.86	Transducer	5863.98	5840.78	Regional
R-2	02/27/2021	08:01	5865.86	Transducer	5863.98	5840.78	Regional
R-2	02/27/2021	09:01	5865.86	Transducer	5863.98	5840.78	Regional
R-2	02/27/2021	10:01	5865.87	Transducer	5863.98	5840.78	Regional
R-2	02/27/2021	11:01	5865.87	Transducer	5863.98	5840.78	Regional
R-2	02/27/2021	12:01	5865.86	Transducer	5863.98	5840.78	Regional
R-2	02/27/2021	13:01	5865.87	Transducer	5863.98	5840.78	Regional
R-2	02/27/2021	14:01	5865.88	Transducer	5863.98	5840.78	Regional
R-2	02/27/2021	15:01	5865.89	Transducer	5863.98	5840.78	Regional
R-2	02/27/2021	16:01	5865.89	Transducer	5863.98	5840.78	Regional
R-2	02/27/2021	17:01	5865.88	Transducer	5863.98	5840.78	Regional

Location	Date	Time	Water Level (ft amsl)	Method	Top of Screen (ft amsl)	Bottom of Screen (ft amsl)	Zone
R-2	02/27/2021	18:01	5865.87	Transducer	5863.98	5840.78	Regional
R-2	02/27/2021	19:01	5865.88	Transducer	5863.98	5840.78	Regional
R-2	02/27/2021	20:01	5865.86	Transducer	5863.98	5840.78	Regional
R-2	02/27/2021	21:01	5865.85	Transducer	5863.98	5840.78	Regional
R-2	02/27/2021	22:01	5865.83	Transducer	5863.98	5840.78	Regional
R-2	02/27/2021	23:01	5865.83	Transducer	5863.98	5840.78	Regional
R-2	02/28/2021	00:01	5865.82	Transducer	5863.98	5840.78	Regional
R-2	02/28/2021	01:01	5865.81	Transducer	5863.98	5840.78	Regional
R-2	02/28/2021	02:01	5865.80	Transducer	5863.98	5840.78	Regional
R-2	02/28/2021	03:01	5865.80	Transducer	5863.98	5840.78	Regional
R-2	02/28/2021	04:01	5865.79	Transducer	5863.98	5840.78	Regional
R-2	02/28/2021	05:01	5865.78	Transducer	5863.98	5840.78	Regional
R-2	02/28/2021	06:01	5865.78	Transducer	5863.98	5840.78	Regional
R-2	02/28/2021	07:01	5865.76	Transducer	5863.98	5840.78	Regional
R-2	02/28/2021	08:01	5865.74	Transducer	5863.98	5840.78	Regional
R-2	02/28/2021	09:01	5865.73	Transducer	5863.98	5840.78	Regional
R-2	02/28/2021	10:01	5865.71	Transducer	5863.98	5840.78	Regional
R-2	02/28/2021	11:01	5865.71	Transducer	5863.98	5840.78	Regional
R-2	02/28/2021	12:01	5865.70	Transducer	5863.98	5840.78	Regional
R-2	02/28/2021	13:01	5865.70	Transducer	5863.98	5840.78	Regional
R-2	02/28/2021	14:01	5865.70	Transducer	5863.98	5840.78	Regional
R-2	02/28/2021	15:01	5865.69	Transducer	5863.98	5840.78	Regional
R-2	02/28/2021	16:01	5865.69	Transducer	5863.98	5840.78	Regional
R-2	02/28/2021	17:01	5865.68	Transducer	5863.98	5840.78	Regional
R-2	02/28/2021	18:01	5865.65	Transducer	5863.98	5840.78	Regional
R-2	02/28/2021	19:01	5865.63	Transducer	5863.98	5840.78	Regional
R-2	02/28/2021	20:01	5865.60	Transducer	5863.98	5840.78	Regional
R-2	02/28/2021	21:01	5865.58	Transducer	5863.98	5840.78	Regional
R-2	02/28/2021	22:01	5865.55	Transducer	5863.98	5840.78	Regional
R-2	02/28/2021	23:01	5865.54	Transducer	5863.98	5840.78	Regional
R-2	03/01/2021	00:01	5865.52	Transducer	5863.98	5840.78	Regional
R-2	03/01/2021	01:01	5865.51	Transducer	5863.98	5840.78	Regional
R-2	03/01/2021	02:01	5865.49	Transducer	5863.98	5840.78	Regional
R-2	03/01/2021	03:01	5865.48	Transducer	5863.98	5840.78	Regional
R-2	03/01/2021	04:01	5865.46	Transducer	5863.98	5840.78	Regional
R-2	03/01/2021	05:01	5865.46	Transducer	5863.98	5840.78	Regional
R-2	03/01/2021	06:01	5865.43	Transducer	5863.98	5840.78	Regional
R-2	03/01/2021	07:01	5865.42	Transducer	5863.98	5840.78	Regional
R-2	03/01/2021	08:01	5865.40	Transducer	5863.98	5840.78	Regional
R-2	03/01/2021	09:01	5865.39	Transducer	5863.98	5840.78	Regional
R-2	03/01/2021	10:01	5865.37	Transducer	5863.98	5840.78	Regional
R-2	03/01/2021	11:01	5865.36	Transducer	5863.98	5840.78	Regional
R-2	03/01/2021	12:01	5865.35	Transducer	5863.98	5840.78	Regional
R-2	03/01/2021	13:01	5865.36	Transducer	5863.98	5840.78	Regional
R-2	03/01/2021	14:01	5865.37	Transducer	5863.98	5840.78	Regional

Location	Date	Time	Water Level (ft amsl)	Method	Top of Screen (ft amsl)	Bottom of Screen (ft amsl)	Zone
R-2	03/01/2021	15:01	5865.37	Transducer	5863.98	5840.78	Regional
R-2	03/01/2021	16:01	5865.38	Transducer	5863.98	5840.78	Regional
R-2	03/01/2021	17:01	5865.38	Transducer	5863.98	5840.78	Regional
R-2	03/01/2021	18:01	5865.39	Transducer	5863.98	5840.78	Regional
R-2	03/01/2021	19:01	5865.39	Transducer	5863.98	5840.78	Regional
R-2	03/01/2021	20:01	5865.38	Transducer	5863.98	5840.78	Regional
R-2	03/01/2021	21:01	5865.38	Transducer	5863.98	5840.78	Regional
R-2	03/01/2021	22:01	5865.38	Transducer	5863.98	5840.78	Regional
R-2	03/01/2021	23:01	5865.38	Transducer	5863.98	5840.78	Regional
R-2	03/02/2021	00:01	5865.38	Transducer	5863.98	5840.78	Regional
R-2	03/02/2021	01:01	5865.39	Transducer	5863.98	5840.78	Regional
R-2	03/02/2021	02:01	5865.39	Transducer	5863.98	5840.78	Regional
R-2	03/02/2021	03:01	5865.40	Transducer	5863.98	5840.78	Regional
R-2	03/02/2021	04:01	5865.41	Transducer	5863.98	5840.78	Regional
R-2	03/02/2021	05:01	5865.42	Transducer	5863.98	5840.78	Regional
R-2	03/02/2021	06:01	5865.42	Transducer	5863.98	5840.78	Regional
R-2	03/02/2021	07:01	5865.43	Transducer	5863.98	5840.78	Regional
R-2	03/02/2021	08:01	5865.43	Transducer	5863.98	5840.78	Regional
R-2	03/02/2021	09:01	5865.43	Transducer	5863.98	5840.78	Regional
R-2	03/02/2021	10:01	5865.43	Transducer	5863.98	5840.78	Regional
R-2	03/02/2021	11:01	5865.45	Transducer	5863.98	5840.78	Regional
R-2	03/02/2021	12:01	5865.46	Transducer	5863.98	5840.78	Regional
R-2	03/02/2021	13:01	5865.49	Transducer	5863.98	5840.78	Regional
R-2	03/02/2021	14:01	5865.52	Transducer	5863.98	5840.78	Regional
R-2	03/02/2021	15:01	5865.55	Transducer	5863.98	5840.78	Regional
R-2	03/02/2021	16:01	5865.58	Transducer	5863.98	5840.78	Regional
R-2	03/02/2021	17:01	5865.59	Transducer	5863.98	5840.78	Regional
R-2	03/02/2021	18:01	5865.60	Transducer	5863.98	5840.78	Regional
R-2	03/02/2021	19:01	5865.60	Transducer	5863.98	5840.78	Regional
R-2	03/02/2021	20:01	5865.59	Transducer	5863.98	5840.78	Regional
R-2	03/02/2021	21:01	5865.59	Transducer	5863.98	5840.78	Regional
R-2	03/02/2021	22:01	5865.59	Transducer	5863.98	5840.78	Regional
R-2	03/02/2021	23:01	5865.59	Transducer	5863.98	5840.78	Regional
R-2	03/03/2021	00:01	5865.57	Transducer	5863.98	5840.78	Regional
R-2	03/03/2021	01:01	5865.57	Transducer	5863.98	5840.78	Regional
R-2	03/03/2021	02:01	5865.57	Transducer	5863.98	5840.78	Regional
R-2	03/03/2021	03:01	5865.56	Transducer	5863.98	5840.78	Regional
R-2	03/03/2021	04:01	5865.57	Transducer	5863.98	5840.78	Regional
R-2	03/03/2021	05:01	5865.56	Transducer	5863.98	5840.78	Regional
R-2	03/03/2021	06:01	5865.55	Transducer	5863.98	5840.78	Regional
R-2	03/03/2021	07:01	5865.55	Transducer	5863.98	5840.78	Regional
R-2	03/03/2021	08:01	5865.53	Transducer	5863.98	5840.78	Regional
R-2	03/03/2021	09:01	5865.52	Transducer	5863.98	5840.78	Regional
R-2	03/03/2021	10:01	5865.51	Transducer	5863.98	5840.78	Regional
R-2	03/03/2021	11:01	5865.52	Transducer	5863.98	5840.78	Regional

Location	Date	Time	Water Level (ft amsl)	Method	Top of Screen (ft amsl)	Bottom of Screen (ft amsl)	Zone
R-2	03/03/2021	12:01	5865.52	Transducer	5863.98	5840.78	Regional
R-2	03/03/2021	13:01	5865.54	Transducer	5863.98	5840.78	Regional
R-2	03/03/2021	14:01	5865.57	Transducer	5863.98	5840.78	Regional
R-2	03/03/2021	15:01	5865.58	Transducer	5863.98	5840.78	Regional
R-2	03/03/2021	16:01	5865.59	Transducer	5863.98	5840.78	Regional
R-2	03/03/2021	17:01	5865.60	Transducer	5863.98	5840.78	Regional
R-2	03/03/2021	18:01	5865.60	Transducer	5863.98	5840.78	Regional
R-2	03/03/2021	19:01	5865.60	Transducer	5863.98	5840.78	Regional
R-2	03/03/2021	20:01	5865.59	Transducer	5863.98	5840.78	Regional
R-2	03/03/2021	21:01	5865.59	Transducer	5863.98	5840.78	Regional
R-2	03/03/2021	22:01	5865.59	Transducer	5863.98	5840.78	Regional
R-2	03/03/2021	23:01	5865.59	Transducer	5863.98	5840.78	Regional
R-2	03/04/2021	00:01	5865.60	Transducer	5863.98	5840.78	Regional
R-2	03/04/2021	01:01	5865.60	Transducer	5863.98	5840.78	Regional
R-2	03/04/2021	02:01	5865.62	Transducer	5863.98	5840.78	Regional
R-2	03/04/2021	03:01	5865.64	Transducer	5863.98	5840.78	Regional
R-2	03/04/2021	04:01	5865.65	Transducer	5863.98	5840.78	Regional
R-2	03/04/2021	05:01	5865.65	Transducer	5863.98	5840.78	Regional
R-2	03/04/2021	06:01	5865.64	Transducer	5863.98	5840.78	Regional
R-2	03/04/2021	07:01	5865.64	Transducer	5863.98	5840.78	Regional
R-2	03/04/2021	08:01	5865.64	Transducer	5863.98	5840.78	Regional
R-2	03/04/2021	09:01	5865.62	Transducer	5863.98	5840.78	Regional
R-2	03/04/2021	10:01	5865.62	Transducer	5863.98	5840.78	Regional
R-2	03/04/2021	11:01	5865.62	Transducer	5863.98	5840.78	Regional
R-2	03/04/2021	12:01	5865.62	Transducer	5863.98	5840.78	Regional
R-2	03/04/2021	14:01	5865.61	Transducer	5863.98	5840.78	Regional
R-2	03/04/2021	15:01	5865.62	Transducer	5863.98	5840.78	Regional
R-2	03/04/2021	16:01	5865.60	Transducer	5863.98	5840.78	Regional
R-2	03/04/2021	17:01	5865.61	Transducer	5863.98	5840.78	Regional
R-2	03/04/2021	18:01	5865.58	Transducer	5863.98	5840.78	Regional
R-2	03/04/2021	19:01	5865.58	Transducer	5863.98	5840.78	Regional
R-2	03/04/2021	20:01	5865.57	Transducer	5863.98	5840.78	Regional
R-2	03/04/2021	21:01	5865.55	Transducer	5863.98	5840.78	Regional
R-2	03/04/2021	22:01	5865.55	Transducer	5863.98	5840.78	Regional
R-2	03/04/2021	23:01	5865.54	Transducer	5863.98	5840.78	Regional
R-2	03/05/2021	00:01	5865.53	Transducer	5863.98	5840.78	Regional
R-2	03/05/2021	01:01	5865.51	Transducer	5863.98	5840.78	Regional
R-2	03/05/2021	02:01	5865.50	Transducer	5863.98	5840.78	Regional
R-2	03/05/2021	03:01	5865.49	Transducer	5863.98	5840.78	Regional
R-2	03/05/2021	04:01	5865.48	Transducer	5863.98	5840.78	Regional
R-2	03/05/2021	05:01	5865.46	Transducer	5863.98	5840.78	Regional
R-2	03/05/2021	06:01	5865.44	Transducer	5863.98	5840.78	Regional
R-2	03/05/2021	07:01	5865.42	Transducer	5863.98	5840.78	Regional
R-2	03/05/2021	08:01	5865.41	Transducer	5863.98	5840.78	Regional
R-2	03/05/2021	09:01	5865.39	Transducer	5863.98	5840.78	Regional

Location	Date	Time	Water Level (ft amsl)	Method	Top of Screen (ft amsl)	Bottom of Screen (ft amsl)	Zone
R-2	03/05/2021	10:01	5865.37	Transducer	5863.98	5840.78	Regional
R-2	03/05/2021	11:01	5865.36	Transducer	5863.98	5840.78	Regional
R-2	03/05/2021	12:01	5865.36	Transducer	5863.98	5840.78	Regional
R-2	03/05/2021	13:01	5865.37	Transducer	5863.98	5840.78	Regional
R-2	03/05/2021	14:01	5865.38	Transducer	5863.98	5840.78	Regional
R-2	03/05/2021	15:01	5865.37	Transducer	5863.98	5840.78	Regional
R-2	03/05/2021	16:01	5865.38	Transducer	5863.98	5840.78	Regional
R-2	03/05/2021	17:01	5865.39	Transducer	5863.98	5840.78	Regional
R-2	03/05/2021	18:01	5865.38	Transducer	5863.98	5840.78	Regional
R-2	03/05/2021	19:01	5865.37	Transducer	5863.98	5840.78	Regional
R-2	03/05/2021	20:01	5865.36	Transducer	5863.98	5840.78	Regional
R-2	03/05/2021	21:01	5865.36	Transducer	5863.98	5840.78	Regional
R-2	03/05/2021	22:01	5865.34	Transducer	5863.98	5840.78	Regional
R-2	03/05/2021	23:01	5865.34	Transducer	5863.98	5840.78	Regional
R-2	03/06/2021	00:01	5865.34	Transducer	5863.98	5840.78	Regional
R-2	03/06/2021	01:01	5865.34	Transducer	5863.98	5840.78	Regional
R-2	03/06/2021	02:01	5865.34	Transducer	5863.98	5840.78	Regional
R-2	03/06/2021	03:01	5865.34	Transducer	5863.98	5840.78	Regional
R-2	03/06/2021	04:01	5865.34	Transducer	5863.98	5840.78	Regional
R-2	03/06/2021	05:01	5865.33	Transducer	5863.98	5840.78	Regional
R-2	03/06/2021	06:01	5865.34	Transducer	5863.98	5840.78	Regional
R-2	03/06/2021	07:01	5865.35	Transducer	5863.98	5840.78	Regional
R-2	03/06/2021	08:01	5865.36	Transducer	5863.98	5840.78	Regional
R-2	03/06/2021	09:01	5865.36	Transducer	5863.98	5840.78	Regional
R-2	03/06/2021	10:01	5865.37	Transducer	5863.98	5840.78	Regional
R-2	03/06/2021	11:01	5865.38	Transducer	5863.98	5840.78	Regional
R-2	03/06/2021	12:01	5865.40	Transducer	5863.98	5840.78	Regional
R-2	03/06/2021	13:01	5865.42	Transducer	5863.98	5840.78	Regional
R-2	03/06/2021	14:01	5865.46	Transducer	5863.98	5840.78	Regional
R-2	03/06/2021	15:01	5865.49	Transducer	5863.98	5840.78	Regional
R-2	03/06/2021	16:01	5865.51	Transducer	5863.98	5840.78	Regional
R-2	03/06/2021	17:01	5865.53	Transducer	5863.98	5840.78	Regional
R-2	03/06/2021	18:01	5865.53	Transducer	5863.98	5840.78	Regional
R-2	03/06/2021	19:01	5865.52	Transducer	5863.98	5840.78	Regional
R-2	03/06/2021	20:01	5865.52	Transducer	5863.98	5840.78	Regional
R-2	03/06/2021	21:01	5865.51	Transducer	5863.98	5840.78	Regional
R-2	03/06/2021	22:01	5865.50	Transducer	5863.98	5840.78	Regional
R-2	03/06/2021	23:01	5865.50	Transducer	5863.98	5840.78	Regional
R-2	03/07/2021	00:01	5865.51	Transducer	5863.98	5840.78	Regional
R-2	03/07/2021	01:01	5865.50	Transducer	5863.98	5840.78	Regional
R-2	03/07/2021	02:01	5865.50	Transducer	5863.98	5840.78	Regional
R-2	03/07/2021	03:01	5865.51	Transducer	5863.98	5840.78	Regional
R-2	03/07/2021	04:01	5865.50	Transducer	5863.98	5840.78	Regional
R-2	03/07/2021	05:01	5865.49	Transducer	5863.98	5840.78	Regional
R-2	03/07/2021	06:01	5865.49	Transducer	5863.98	5840.78	Regional

Location	Date	Time	Water Level (ft amsl)	Method	Top of Screen (ft amsl)	Bottom of Screen (ft amsl)	Zone
R-2	03/07/2021	07:01	5865.48	Transducer	5863.98	5840.78	Regional
R-2	03/07/2021	08:01	5865.46	Transducer	5863.98	5840.78	Regional
R-2	03/07/2021	09:01	5865.44	Transducer	5863.98	5840.78	Regional
R-2	03/07/2021	10:01	5865.44	Transducer	5863.98	5840.78	Regional
R-2	03/07/2021	11:01	5865.44	Transducer	5863.98	5840.78	Regional
R-2	03/07/2021	12:01	5865.43	Transducer	5863.98	5840.78	Regional
R-2	03/07/2021	13:01	5865.44	Transducer	5863.98	5840.78	Regional
R-2	03/07/2021	14:01	5865.46	Transducer	5863.98	5840.78	Regional
R-2	03/07/2021	15:01	5865.48	Transducer	5863.98	5840.78	Regional
R-2	03/07/2021	16:01	5865.49	Transducer	5863.98	5840.78	Regional
R-2	03/07/2021	17:01	5865.48	Transducer	5863.98	5840.78	Regional
R-2	03/07/2021	18:01	5865.47	Transducer	5863.98	5840.78	Regional
R-2	03/07/2021	19:01	5865.46	Transducer	5863.98	5840.78	Regional
R-2	03/07/2021	20:01	5865.46	Transducer	5863.98	5840.78	Regional
R-2	03/07/2021	21:01	5865.45	Transducer	5863.98	5840.78	Regional
R-2	03/07/2021	22:01	5865.44	Transducer	5863.98	5840.78	Regional
R-2	03/07/2021	23:01	5865.43	Transducer	5863.98	5840.78	Regional
R-2	03/08/2021	00:01	5865.43	Transducer	5863.98	5840.78	Regional
R-2	03/08/2021	01:01	5865.44	Transducer	5863.98	5840.78	Regional
R-2	03/08/2021	02:01	5865.43	Transducer	5863.98	5840.78	Regional
R-2	03/08/2021	03:01	5865.44	Transducer	5863.98	5840.78	Regional
R-2	03/08/2021	04:01	5865.44	Transducer	5863.98	5840.78	Regional
R-2	03/08/2021	05:01	5865.44	Transducer	5863.98	5840.78	Regional
R-2	03/08/2021	06:01	5865.44	Transducer	5863.98	5840.78	Regional
R-2	03/08/2021	07:01	5865.44	Transducer	5863.98	5840.78	Regional
R-2	03/08/2021	08:01	5865.43	Transducer	5863.98	5840.78	Regional
R-2	03/08/2021	09:01	5865.43	Transducer	5863.98	5840.78	Regional
R-2	03/08/2021	10:01	5865.41	Transducer	5863.98	5840.78	Regional
R-2	03/08/2021	11:01	5865.41	Transducer	5863.98	5840.78	Regional
R-2	03/08/2021	12:01	5865.40	Transducer	5863.98	5840.78	Regional
R-2	03/08/2021	13:01	5865.42	Transducer	5863.98	5840.78	Regional
R-2	03/08/2021	14:01	5865.45	Transducer	5863.98	5840.78	Regional
R-2	03/08/2021	15:01	5865.49	Transducer	5863.98	5840.78	Regional
R-2	03/08/2021	16:01	5865.50	Transducer	5863.98	5840.78	Regional
R-2	03/08/2021	17:01	5865.51	Transducer	5863.98	5840.78	Regional
R-2	03/08/2021	18:01	5865.51	Transducer	5863.98	5840.78	Regional
R-2	03/08/2021	19:01	5865.52	Transducer	5863.98	5840.78	Regional
R-2	03/08/2021	20:01	5865.51	Transducer	5863.98	5840.78	Regional
R-2	03/08/2021	21:01	5865.51	Transducer	5863.98	5840.78	Regional
R-2	03/08/2021	22:01	5865.51	Transducer	5863.98	5840.78	Regional
R-2	03/08/2021	23:01	5865.50	Transducer	5863.98	5840.78	Regional
R-2	03/09/2021	00:01	5865.51	Transducer	5863.98	5840.78	Regional
R-2	03/09/2021	01:01	5865.51	Transducer	5863.98	5840.78	Regional
R-2	03/09/2021	02:01	5865.51	Transducer	5863.98	5840.78	Regional
R-2	03/09/2021	03:01	5865.53	Transducer	5863.98	5840.78	Regional

Location	Date	Time	Water Level (ft amsl)	Method	Top of Screen (ft amsl)	Bottom of Screen (ft amsl)	Zone
R-2	03/09/2021	04:01	5865.53	Transducer	5863.98	5840.78	Regional
R-2	03/09/2021	05:01	5865.54	Transducer	5863.98	5840.78	Regional
R-2	03/09/2021	06:01	5865.54	Transducer	5863.98	5840.78	Regional
R-2	03/09/2021	07:01	5865.55	Transducer	5863.98	5840.78	Regional
R-2	03/09/2021	08:01	5865.55	Transducer	5863.98	5840.78	Regional
R-2	03/09/2021	09:01	5865.55	Transducer	5863.98	5840.78	Regional
R-2	03/09/2021	10:01	5865.55	Transducer	5863.98	5840.78	Regional
R-2	03/09/2021	11:01	5865.55	Transducer	5863.98	5840.78	Regional
R-2	03/09/2021	12:01	5865.56	Transducer	5863.98	5840.78	Regional
R-2	03/09/2021	13:01	5865.57	Transducer	5863.98	5840.78	Regional
R-2	03/09/2021	14:01	5865.60	Transducer	5863.98	5840.78	Regional
R-2	03/09/2021	15:01	5865.62	Transducer	5863.98	5840.78	Regional
R-2	03/09/2021	16:01	5865.62	Transducer	5863.98	5840.78	Regional
R-2	03/09/2021	17:01	5865.66	Transducer	5863.98	5840.78	Regional
R-2	03/09/2021	18:01	5865.68	Transducer	5863.98	5840.78	Regional
R-2	03/09/2021	19:01	5865.69	Transducer	5863.98	5840.78	Regional
R-2	03/09/2021	20:01	5865.71	Transducer	5863.98	5840.78	Regional
R-2	03/09/2021	21:01	5865.73	Transducer	5863.98	5840.78	Regional
R-2	03/09/2021	22:01	5865.73	Transducer	5863.98	5840.78	Regional
R-2	03/09/2021	23:01	5865.75	Transducer	5863.98	5840.78	Regional
R-2	03/10/2021	00:01	5865.75	Transducer	5863.98	5840.78	Regional
R-2	03/10/2021	01:01	5865.76	Transducer	5863.98	5840.78	Regional
R-2	03/10/2021	02:01	5865.76	Transducer	5863.98	5840.78	Regional
R-2	03/10/2021	03:01	5865.76	Transducer	5863.98	5840.78	Regional
R-2	03/10/2021	04:01	5865.75	Transducer	5863.98	5840.78	Regional
R-2	03/10/2021	05:01	5865.74	Transducer	5863.98	5840.78	Regional
R-2	03/10/2021	06:01	5865.74	Transducer	5863.98	5840.78	Regional
R-2	03/10/2021	07:01	5865.73	Transducer	5863.98	5840.78	Regional
R-2	03/10/2021	08:01	5865.72	Transducer	5863.98	5840.78	Regional
R-2	03/10/2021	09:01	5865.72	Transducer	5863.98	5840.78	Regional
R-2	03/10/2021	10:01	5865.71	Transducer	5863.98	5840.78	Regional
R-2	03/10/2021	11:01	5865.71	Transducer	5863.98	5840.78	Regional
R-2	03/10/2021	12:01	5865.72	Transducer	5863.98	5840.78	Regional
R-2	03/10/2021	13:01	5865.73	Transducer	5863.98	5840.78	Regional
R-2	03/10/2021	14:01	5865.74	Transducer	5863.98	5840.78	Regional
R-2	03/10/2021	15:01	5865.77	Transducer	5863.98	5840.78	Regional
R-2	03/10/2021	16:01	5865.79	Transducer	5863.98	5840.78	Regional
R-2	03/10/2021	17:01	5865.79	Transducer	5863.98	5840.78	Regional
R-2	03/10/2021	18:01	5865.79	Transducer	5863.98	5840.78	Regional
R-2	03/10/2021	19:01	5865.79	Transducer	5863.98	5840.78	Regional
R-2	03/10/2021	20:01	5865.77	Transducer	5863.98	5840.78	Regional
R-2	03/10/2021	21:01	5865.76	Transducer	5863.98	5840.78	Regional
R-2	03/10/2021	22:01	5865.74	Transducer	5863.98	5840.78	Regional
R-2	03/10/2021	23:01	5865.72	Transducer	5863.98	5840.78	Regional
R-2	03/11/2021	00:01	5865.71	Transducer	5863.98	5840.78	Regional

Location	Date	Time	Water Level (ft amsl)	Method	Top of Screen (ft amsl)	Bottom of Screen (ft amsl)	Zone
R-2	03/11/2021	01:01	5865.69	Transducer	5863.98	5840.78	Regional
R-2	03/11/2021	02:01	5865.68	Transducer	5863.98	5840.78	Regional
R-2	03/11/2021	03:01	5865.68	Transducer	5863.98	5840.78	Regional
R-2	03/11/2021	04:01	5865.67	Transducer	5863.98	5840.78	Regional
R-2	03/11/2021	05:01	5865.66	Transducer	5863.98	5840.78	Regional
R-2	03/11/2021	06:01	5865.65	Transducer	5863.98	5840.78	Regional
R-2	03/11/2021	07:01	5865.64	Transducer	5863.98	5840.78	Regional
R-2	03/11/2021	08:01	5865.64	Transducer	5863.98	5840.78	Regional
R-2	03/11/2021	09:01	5865.62	Transducer	5863.98	5840.78	Regional
R-2	03/11/2021	10:01	5865.61	Transducer	5863.98	5840.78	Regional
R-2	03/11/2021	11:01	5865.62	Transducer	5863.98	5840.78	Regional
R-2	03/11/2021	12:01	5865.63	Transducer	5863.98	5840.78	Regional
R-2	03/11/2021	13:01	5865.65	Transducer	5863.98	5840.78	Regional
R-2	03/11/2021	14:01	5865.68	Transducer	5863.98	5840.78	Regional
R-2	03/11/2021	15:01	5865.69	Transducer	5863.98	5840.78	Regional
R-2	03/11/2021	16:01	5865.71	Transducer	5863.98	5840.78	Regional
R-2	03/11/2021	17:01	5865.72	Transducer	5863.98	5840.78	Regional
R-2	03/11/2021	18:01	5865.72	Transducer	5863.98	5840.78	Regional
R-2	03/11/2021	19:01	5865.72	Transducer	5863.98	5840.78	Regional
R-2	03/11/2021	20:01	5865.71	Transducer	5863.98	5840.78	Regional
R-2	03/11/2021	21:01	5865.70	Transducer	5863.98	5840.78	Regional
R-2	03/11/2021	22:01	5865.68	Transducer	5863.98	5840.78	Regional
R-2	03/11/2021	23:01	5865.67	Transducer	5863.98	5840.78	Regional
R-2	03/12/2021	00:01	5865.67	Transducer	5863.98	5840.78	Regional
R-2	03/12/2021	01:01	5865.66	Transducer	5863.98	5840.78	Regional
R-2	03/12/2021	02:01	5865.66	Transducer	5863.98	5840.78	Regional
R-2	03/12/2021	03:01	5865.66	Transducer	5863.98	5840.78	Regional
R-2	03/12/2021	04:01	5865.65	Transducer	5863.98	5840.78	Regional
R-2	03/12/2021	05:01	5865.65	Transducer	5863.98	5840.78	Regional
R-2	03/12/2021	06:01	5865.64	Transducer	5863.98	5840.78	Regional
R-2	03/12/2021	07:01	5865.63	Transducer	5863.98	5840.78	Regional
R-2	03/12/2021	08:01	5865.62	Transducer	5863.98	5840.78	Regional
R-2	03/12/2021	09:01	5865.61	Transducer	5863.98	5840.78	Regional
R-2	03/12/2021	10:01	5865.60	Transducer	5863.98	5840.78	Regional
R-2	03/12/2021	11:01	5865.60	Transducer	5863.98	5840.78	Regional
R-2	03/12/2021	12:01	5865.60	Transducer	5863.98	5840.78	Regional
R-2	03/12/2021	13:01	5865.62	Transducer	5863.98	5840.78	Regional
R-2	03/12/2021	14:01	5865.64	Transducer	5863.98	5840.78	Regional
R-2	03/12/2021	15:01	5865.66	Transducer	5863.98	5840.78	Regional
R-2	03/12/2021	16:01	5865.67	Transducer	5863.98	5840.78	Regional
R-2	03/12/2021	17:01	5865.68	Transducer	5863.98	5840.78	Regional
R-2	03/12/2021	18:01	5865.68	Transducer	5863.98	5840.78	Regional
R-2	03/12/2021	19:01	5865.68	Transducer	5863.98	5840.78	Regional
R-2	03/12/2021	20:01	5865.67	Transducer	5863.98	5840.78	Regional
R-2	03/12/2021	21:01	5865.67	Transducer	5863.98	5840.78	Regional

Location	Date	Time	Water Level (ft amsl)	Method	Top of Screen (ft amsl)	Bottom of Screen (ft amsl)	Zone
R-2	03/12/2021	22:01	5865.68	Transducer	5863.98	5840.78	Regional
R-2	03/12/2021	23:01	5865.67	Transducer	5863.98	5840.78	Regional
R-2	03/13/2021	00:01	5865.68	Transducer	5863.98	5840.78	Regional
R-2	03/13/2021	01:01	5865.68	Transducer	5863.98	5840.78	Regional
R-2	03/13/2021	02:01	5865.68	Transducer	5863.98	5840.78	Regional
R-2	03/13/2021	03:01	5865.70	Transducer	5863.98	5840.78	Regional
R-2	03/13/2021	04:01	5865.72	Transducer	5863.98	5840.78	Regional
R-2	03/13/2021	05:01	5865.73	Transducer	5863.98	5840.78	Regional
R-2	03/13/2021	06:01	5865.74	Transducer	5863.98	5840.78	Regional
R-2	03/13/2021	07:01	5865.75	Transducer	5863.98	5840.78	Regional
R-2	03/13/2021	08:01	5865.77	Transducer	5863.98	5840.78	Regional
R-2	03/13/2021	09:01	5865.75	Transducer	5863.98	5840.78	Regional
R-2	03/13/2021	10:01	5865.76	Transducer	5863.98	5840.78	Regional
R-2	03/13/2021	11:01	5865.78	Transducer	5863.98	5840.78	Regional
R-2	03/13/2021	12:01	5865.80	Transducer	5863.98	5840.78	Regional
R-2	03/13/2021	13:01	5865.81	Transducer	5863.98	5840.78	Regional
R-2	03/13/2021	14:01	5865.83	Transducer	5863.98	5840.78	Regional
R-2	03/13/2021	15:01	5865.83	Transducer	5863.98	5840.78	Regional
R-2	03/13/2021	16:01	5865.81	Transducer	5863.98	5840.78	Regional
R-2	03/13/2021	17:01	5865.81	Transducer	5863.98	5840.78	Regional
R-2	03/13/2021	18:01	5865.81	Transducer	5863.98	5840.78	Regional
R-2	03/13/2021	19:01	5865.80	Transducer	5863.98	5840.78	Regional
R-2	03/13/2021	20:01	5865.80	Transducer	5863.98	5840.78	Regional
R-2	03/13/2021	21:01	5865.80	Transducer	5863.98	5840.78	Regional
R-2	03/13/2021	22:01	5865.79	Transducer	5863.98	5840.78	Regional
R-2	03/13/2021	23:01	5865.80	Transducer	5863.98	5840.78	Regional
R-2	03/14/2021	00:01	5865.81	Transducer	5863.98	5840.78	Regional
R-2	03/14/2021	01:01	5865.83	Transducer	5863.98	5840.78	Regional
R-2	03/14/2021	02:01	5865.84	Transducer	5863.98	5840.78	Regional
R-2	03/14/2021	03:01	5865.86	Transducer	5863.98	5840.78	Regional
R-2	03/14/2021	04:01	5865.87	Transducer	5863.98	5840.78	Regional
R-2	03/14/2021	05:01	5865.89	Transducer	5863.98	5840.78	Regional
R-2	03/14/2021	06:01	5865.91	Transducer	5863.98	5840.78	Regional
R-2	03/14/2021	07:01	5865.92	Transducer	5863.98	5840.78	Regional
R-2	03/14/2021	08:01	5865.92	Transducer	5863.98	5840.78	Regional
R-2	03/14/2021	09:01	5865.93	Transducer	5863.98	5840.78	Regional
R-2	03/14/2021	10:01	5865.93	Transducer	5863.98	5840.78	Regional
R-2	03/14/2021	11:01	5865.93	Transducer	5863.98	5840.78	Regional
R-2	03/14/2021	12:01	5865.94	Transducer	5863.98	5840.78	Regional
R-2	03/14/2021	13:01	5865.96	Transducer	5863.98	5840.78	Regional
R-2	03/14/2021	14:01	5865.96	Transducer	5863.98	5840.78	Regional
R-2	03/14/2021	15:01	5865.96	Transducer	5863.98	5840.78	Regional
R-2	03/14/2021	16:01	5865.96	Transducer	5863.98	5840.78	Regional
R-2	03/14/2021	17:01	5865.95	Transducer	5863.98	5840.78	Regional
R-2	03/14/2021	18:01	5865.95	Transducer	5863.98	5840.78	Regional

Location	Date	Time	Water Level (ft amsl)	Method	Top of Screen (ft amsl)	Bottom of Screen (ft amsl)	Zone
R-2	03/14/2021	19:01	5865.93	Transducer	5863.98	5840.78	Regional
R-2	03/14/2021	20:01	5865.93	Transducer	5863.98	5840.78	Regional
R-2	03/14/2021	21:01	5865.92	Transducer	5863.98	5840.78	Regional
R-2	03/14/2021	22:01	5865.90	Transducer	5863.98	5840.78	Regional
R-2	03/14/2021	23:01	5865.90	Transducer	5863.98	5840.78	Regional
R-2	03/15/2021	00:01	5865.90	Transducer	5863.98	5840.78	Regional
R-2	03/15/2021	01:01	5865.88	Transducer	5863.98	5840.78	Regional
R-2	03/15/2021	02:01	5865.86	Transducer	5863.98	5840.78	Regional
R-2	03/15/2021	03:01	5865.86	Transducer	5863.98	5840.78	Regional
R-2	03/15/2021	04:01	5865.85	Transducer	5863.98	5840.78	Regional
R-2	03/15/2021	05:01	5865.83	Transducer	5863.98	5840.78	Regional
R-2	03/15/2021	06:01	5865.82	Transducer	5863.98	5840.78	Regional
R-2	03/15/2021	07:01	5865.81	Transducer	5863.98	5840.78	Regional
R-2	03/15/2021	08:01	5865.79	Transducer	5863.98	5840.78	Regional
R-2	03/15/2021	09:01	5865.78	Transducer	5863.98	5840.78	Regional
R-2	03/15/2021	10:01	5865.77	Transducer	5863.98	5840.78	Regional
R-2	03/15/2021	11:01	5865.77	Transducer	5863.98	5840.78	Regional
R-2	03/15/2021	12:01	5865.78	Transducer	5863.98	5840.78	Regional
R-2	03/15/2021	13:01	5865.78	Transducer	5863.98	5840.78	Regional
R-2	03/15/2021	14:01	5865.79	Transducer	5863.98	5840.78	Regional
R-2	03/15/2021	15:01	5865.80	Transducer	5863.98	5840.78	Regional
R-2	03/15/2021	16:01	5865.80	Transducer	5863.98	5840.78	Regional
R-2	03/15/2021	17:01	5865.81	Transducer	5863.98	5840.78	Regional
R-2	03/15/2021	18:01	5865.82	Transducer	5863.98	5840.78	Regional
R-2	03/15/2021	19:01	5865.82	Transducer	5863.98	5840.78	Regional
R-2	03/15/2021	20:01	5865.82	Transducer	5863.98	5840.78	Regional
R-2	03/15/2021	21:01	5865.82	Transducer	5863.98	5840.78	Regional
R-2	03/15/2021	22:01	5865.82	Transducer	5863.98	5840.78	Regional
R-2	03/15/2021	23:01	5865.82	Transducer	5863.98	5840.78	Regional
R-2	03/16/2021	00:01	5865.83	Transducer	5863.98	5840.78	Regional
R-2	03/16/2021	01:01	5865.83	Transducer	5863.98	5840.78	Regional
R-2	03/16/2021	02:01	5865.83	Transducer	5863.98	5840.78	Regional
R-2	03/16/2021	03:01	5865.84	Transducer	5863.98	5840.78	Regional
R-2	03/16/2021	04:01	5865.84	Transducer	5863.98	5840.78	Regional
R-2	03/16/2021	05:01	5865.85	Transducer	5863.98	5840.78	Regional
R-2	03/16/2021	06:01	5865.86	Transducer	5863.98	5840.78	Regional
R-2	03/16/2021	07:01	5865.87	Transducer	5863.98	5840.78	Regional
R-2	03/16/2021	08:01	5865.88	Transducer	5863.98	5840.78	Regional
R-2	03/16/2021	09:01	5865.89	Transducer	5863.98	5840.78	Regional
R-2	03/16/2021	10:01	5865.91	Transducer	5863.98	5840.78	Regional
R-2	03/16/2021	11:01	5865.93	Transducer	5863.98	5840.78	Regional
R-2	03/16/2021	12:01	5865.97	Transducer	5863.98	5840.78	Regional
R-2	03/16/2021	13:01	5866.00	Transducer	5863.98	5840.78	Regional
R-2	03/16/2021	14:01	5866.03	Transducer	5863.98	5840.78	Regional
R-2	03/16/2021	15:01	5866.05	Transducer	5863.98	5840.78	Regional

Location	Date	Time	Water Level (ft amsl)	Method	Top of Screen (ft amsl)	Bottom of Screen (ft amsl)	Zone
R-2	03/16/2021	16:01	5866.05	Transducer	5863.98	5840.78	Regional
R-2	03/16/2021	17:01	5866.05	Transducer	5863.98	5840.78	Regional
R-2	03/16/2021	18:01	5866.04	Transducer	5863.98	5840.78	Regional
R-2	03/16/2021	19:01	5866.04	Transducer	5863.98	5840.78	Regional
R-2	03/16/2021	20:01	5866.01	Transducer	5863.98	5840.78	Regional
R-2	03/16/2021	21:01	5865.98	Transducer	5863.98	5840.78	Regional
R-2	03/16/2021	22:01	5865.97	Transducer	5863.98	5840.78	Regional
R-2	03/16/2021	23:01	5865.93	Transducer	5863.98	5840.78	Regional
R-2	03/17/2021	00:01	5865.92	Transducer	5863.98	5840.78	Regional
R-2	03/17/2021	01:01	5865.90	Transducer	5863.98	5840.78	Regional
R-2	03/17/2021	02:01	5865.87	Transducer	5863.98	5840.78	Regional
R-2	03/17/2021	03:01	5865.85	Transducer	5863.98	5840.78	Regional
R-2	03/17/2021	04:01	5865.83	Transducer	5863.98	5840.78	Regional
R-2	03/17/2021	05:01	5865.81	Transducer	5863.98	5840.78	Regional
R-2	03/17/2021	06:01	5865.77	Transducer	5863.98	5840.78	Regional
R-2	03/17/2021	07:01	5865.74	Transducer	5863.98	5840.78	Regional
R-2	03/17/2021	08:01	5865.70	Transducer	5863.98	5840.78	Regional
R-2	03/17/2021	09:01	5865.69	Transducer	5863.98	5840.78	Regional
R-2	03/17/2021	10:01	5865.67	Transducer	5863.98	5840.78	Regional
R-2	03/17/2021	11:01	5865.66	Transducer	5863.98	5840.78	Regional
R-2	03/17/2021	12:01	5865.65	Transducer	5863.98	5840.78	Regional
R-2	03/17/2021	13:01	5865.65	Transducer	5863.98	5840.78	Regional
R-2	03/17/2021	14:01	5865.66	Transducer	5863.98	5840.78	Regional
R-2	03/17/2021	15:01	5865.66	Transducer	5863.98	5840.78	Regional
R-2	03/17/2021	16:01	5865.66	Transducer	5863.98	5840.78	Regional
R-2	03/17/2021	17:01	5865.65	Transducer	5863.98	5840.78	Regional
R-2	03/17/2021	18:01	5865.63	Transducer	5863.98	5840.78	Regional
R-2	03/17/2021	19:01	5865.62	Transducer	5863.98	5840.78	Regional
R-2	03/17/2021	20:01	5865.61	Transducer	5863.98	5840.78	Regional
R-2	03/17/2021	21:01	5865.59	Transducer	5863.98	5840.78	Regional
R-2	03/17/2021	22:01	5865.57	Transducer	5863.98	5840.78	Regional
R-2	03/17/2021	23:01	5865.55	Transducer	5863.98	5840.78	Regional
R-2	03/18/2021	00:01	5865.53	Transducer	5863.98	5840.78	Regional
R-2	03/18/2021	01:01	5865.52	Transducer	5863.98	5840.78	Regional
R-2	03/18/2021	02:01	5865.49	Transducer	5863.98	5840.78	Regional
R-2	03/18/2021	03:01	5865.49	Transducer	5863.98	5840.78	Regional
R-2	03/18/2021	04:01	5865.49	Transducer	5863.98	5840.78	Regional
R-2	03/18/2021	05:01	5865.47	Transducer	5863.98	5840.78	Regional
R-2	03/18/2021	06:01	5865.46	Transducer	5863.98	5840.78	Regional
R-2	03/18/2021	07:01	5865.45	Transducer	5863.98	5840.78	Regional
R-2	03/18/2021	08:01	5865.43	Transducer	5863.98	5840.78	Regional
R-2	03/18/2021	09:01	5865.42	Transducer	5863.98	5840.78	Regional
R-2	03/18/2021	10:01	5865.41	Transducer	5863.98	5840.78	Regional
R-2	03/18/2021	11:01	5865.41	Transducer	5863.98	5840.78	Regional
R-2	03/18/2021	12:01	5865.41	Transducer	5863.98	5840.78	Regional

Location	Date	Time	Water Level (ft amsl)	Method	Top of Screen (ft amsl)	Bottom of Screen (ft amsl)	Zone
R-2	03/18/2021	13:01	5865.42	Transducer	5863.98	5840.78	Regional
R-2	03/18/2021	14:01	5865.43	Transducer	5863.98	5840.78	Regional
R-2	03/18/2021	15:01	5865.45	Transducer	5863.98	5840.78	Regional
R-2	03/18/2021	16:01	5865.46	Transducer	5863.98	5840.78	Regional
R-2	03/18/2021	17:01	5865.47	Transducer	5863.98	5840.78	Regional
R-2	03/18/2021	18:01	5865.46	Transducer	5863.98	5840.78	Regional
R-2	03/18/2021	19:01	5865.46	Transducer	5863.98	5840.78	Regional
R-2	03/18/2021	20:01	5865.45	Transducer	5863.98	5840.78	Regional
R-2	03/18/2021	21:01	5865.45	Transducer	5863.98	5840.78	Regional
R-2	03/18/2021	22:01	5865.43	Transducer	5863.98	5840.78	Regional
R-2	03/18/2021	23:01	5865.42	Transducer	5863.98	5840.78	Regional
R-2	03/19/2021	00:01	5865.41	Transducer	5863.98	5840.78	Regional
R-2	03/19/2021	01:01	5865.40	Transducer	5863.98	5840.78	Regional
R-2	03/19/2021	02:01	5865.40	Transducer	5863.98	5840.78	Regional
R-2	03/19/2021	03:01	5865.40	Transducer	5863.98	5840.78	Regional
R-2	03/19/2021	04:01	5865.40	Transducer	5863.98	5840.78	Regional
R-2	03/19/2021	05:01	5865.40	Transducer	5863.98	5840.78	Regional
R-2	03/19/2021	06:01	5865.39	Transducer	5863.98	5840.78	Regional
R-2	03/19/2021	07:01	5865.38	Transducer	5863.98	5840.78	Regional
R-2	03/19/2021	08:01	5865.37	Transducer	5863.98	5840.78	Regional
R-2	03/19/2021	09:01	5865.37	Transducer	5863.98	5840.78	Regional
R-2	03/19/2021	10:01	5865.37	Transducer	5863.98	5840.78	Regional
R-2	03/19/2021	11:01	5865.38	Transducer	5863.98	5840.78	Regional
R-2	03/19/2021	12:01	5865.38	Transducer	5863.98	5840.78	Regional
R-2	03/19/2021	13:01	5865.40	Transducer	5863.98	5840.78	Regional
R-2	03/19/2021	14:01	5865.43	Transducer	5863.98	5840.78	Regional
R-2	03/19/2021	15:01	5865.46	Transducer	5863.98	5840.78	Regional
R-2	03/19/2021	16:01	5865.48	Transducer	5863.98	5840.78	Regional
R-2	03/19/2021	17:01	5865.48	Transducer	5863.98	5840.78	Regional
R-2	03/19/2021	18:01	5865.48	Transducer	5863.98	5840.78	Regional
R-2	03/19/2021	19:01	5865.48	Transducer	5863.98	5840.78	Regional
R-2	03/19/2021	20:01	5865.47	Transducer	5863.98	5840.78	Regional
R-2	03/19/2021	21:01	5865.46	Transducer	5863.98	5840.78	Regional
R-2	03/19/2021	22:01	5865.45	Transducer	5863.98	5840.78	Regional
R-2	03/19/2021	23:01	5865.45	Transducer	5863.98	5840.78	Regional
R-2	03/20/2021	00:01	5865.44	Transducer	5863.98	5840.78	Regional
R-2	03/20/2021	01:01	5865.44	Transducer	5863.98	5840.78	Regional
R-2	03/20/2021	02:01	5865.44	Transducer	5863.98	5840.78	Regional
R-2	03/20/2021	03:01	5865.43	Transducer	5863.98	5840.78	Regional
R-2	03/20/2021	04:01	5865.44	Transducer	5863.98	5840.78	Regional
R-2	03/20/2021	05:01	5865.44	Transducer	5863.98	5840.78	Regional
R-2	03/20/2021	06:01	5865.44	Transducer	5863.98	5840.78	Regional
R-2	03/20/2021	07:01	5865.45	Transducer	5863.98	5840.78	Regional
R-2	03/20/2021	08:01	5865.46	Transducer	5863.98	5840.78	Regional
R-2	03/20/2021	09:01	5865.45	Transducer	5863.98	5840.78	Regional

Location	Date	Time	Water Level (ft amsl)	Method	Top of Screen (ft amsl)	Bottom of Screen (ft amsl)	Zone
R-2	03/20/2021	10:01	5865.45	Transducer	5863.98	5840.78	Regional
R-2	03/20/2021	11:01	5865.46	Transducer	5863.98	5840.78	Regional
R-2	03/20/2021	12:01	5865.49	Transducer	5863.98	5840.78	Regional
R-2	03/20/2021	13:01	5865.52	Transducer	5863.98	5840.78	Regional
R-2	03/20/2021	14:01	5865.55	Transducer	5863.98	5840.78	Regional
R-2	03/20/2021	15:01	5865.59	Transducer	5863.98	5840.78	Regional
R-2	03/20/2021	16:01	5865.62	Transducer	5863.98	5840.78	Regional
R-2	03/20/2021	17:01	5865.65	Transducer	5863.98	5840.78	Regional
R-2	03/20/2021	18:01	5865.65	Transducer	5863.98	5840.78	Regional
R-2	03/20/2021	19:01	5865.66	Transducer	5863.98	5840.78	Regional
R-2	03/20/2021	20:01	5865.66	Transducer	5863.98	5840.78	Regional
R-2	03/20/2021	21:01	5865.66	Transducer	5863.98	5840.78	Regional
R-2	03/20/2021	22:01	5865.66	Transducer	5863.98	5840.78	Regional
R-2	03/20/2021	23:01	5865.66	Transducer	5863.98	5840.78	Regional
R-2	03/21/2021	00:01	5865.65	Transducer	5863.98	5840.78	Regional
R-2	03/21/2021	01:01	5865.65	Transducer	5863.98	5840.78	Regional
R-2	03/21/2021	02:01	5865.66	Transducer	5863.98	5840.78	Regional
R-2	03/21/2021	03:01	5865.66	Transducer	5863.98	5840.78	Regional
R-2	03/21/2021	04:01	5865.66	Transducer	5863.98	5840.78	Regional
R-2	03/21/2021	05:01	5865.65	Transducer	5863.98	5840.78	Regional
R-2	03/21/2021	06:01	5865.65	Transducer	5863.98	5840.78	Regional
R-2	03/21/2021	07:01	5865.64	Transducer	5863.98	5840.78	Regional
R-2	03/21/2021	08:01	5865.63	Transducer	5863.98	5840.78	Regional
R-2	03/21/2021	09:01	5865.63	Transducer	5863.98	5840.78	Regional
R-2	03/21/2021	10:01	5865.63	Transducer	5863.98	5840.78	Regional
R-2	03/21/2021	11:01	5865.63	Transducer	5863.98	5840.78	Regional
R-2	03/21/2021	12:01	5865.65	Transducer	5863.98	5840.78	Regional
R-2	03/21/2021	13:01	5865.67	Transducer	5863.98	5840.78	Regional
R-2	03/21/2021	14:01	5865.71	Transducer	5863.98	5840.78	Regional
R-2	03/21/2021	15:01	5865.74	Transducer	5863.98	5840.78	Regional
R-2	03/21/2021	16:01	5865.75	Transducer	5863.98	5840.78	Regional
R-2	03/21/2021	17:01	5865.78	Transducer	5863.98	5840.78	Regional
R-2	03/21/2021	18:01	5865.79	Transducer	5863.98	5840.78	Regional
R-2	03/21/2021	19:01	5865.79	Transducer	5863.98	5840.78	Regional
R-2	03/21/2021	20:01	5865.80	Transducer	5863.98	5840.78	Regional
R-2	03/21/2021	21:01	5865.80	Transducer	5863.98	5840.78	Regional
R-2	03/21/2021	22:01	5865.80	Transducer	5863.98	5840.78	Regional
R-2	03/21/2021	23:01	5865.80	Transducer	5863.98	5840.78	Regional
R-2	03/22/2021	00:01	5865.82	Transducer	5863.98	5840.78	Regional
R-2	03/22/2021	01:01	5865.83	Transducer	5863.98	5840.78	Regional
R-2	03/22/2021	02:01	5865.84	Transducer	5863.98	5840.78	Regional
R-2	03/22/2021	03:01	5865.85	Transducer	5863.98	5840.78	Regional
R-2	03/22/2021	04:01	5865.87	Transducer	5863.98	5840.78	Regional
R-2	03/22/2021	05:01	5865.88	Transducer	5863.98	5840.78	Regional
R-2	03/22/2021	06:01	5865.88	Transducer	5863.98	5840.78	Regional

Location	Date	Time	Water Level (ft amsl)	Method	Top of Screen (ft amsl)	Bottom of Screen (ft amsl)	Zone
R-2	03/22/2021	07:01	5865.88	Transducer	5863.98	5840.78	Regional
R-2	03/22/2021	08:01	5865.88	Transducer	5863.98	5840.78	Regional
R-2	03/22/2021	09:01	5865.89	Transducer	5863.98	5840.78	Regional
R-2	03/22/2021	10:01	5865.90	Transducer	5863.98	5840.78	Regional
R-2	03/22/2021	11:01	5865.90	Transducer	5863.98	5840.78	Regional
R-2	03/22/2021	12:01	5865.90	Transducer	5863.98	5840.78	Regional
R-2	03/22/2021	13:01	5865.90	Transducer	5863.98	5840.78	Regional
R-2	03/22/2021	14:01	5865.92	Transducer	5863.98	5840.78	Regional
R-2	03/22/2021	15:01	5865.92	Transducer	5863.98	5840.78	Regional
R-2	03/22/2021	16:01	5865.92	Transducer	5863.98	5840.78	Regional
R-2	03/22/2021	17:01	5865.93	Transducer	5863.98	5840.78	Regional
R-2	03/22/2021	18:01	5865.92	Transducer	5863.98	5840.78	Regional
R-2	03/22/2021	19:01	5865.92	Transducer	5863.98	5840.78	Regional
R-2	03/22/2021	20:01	5865.90	Transducer	5863.98	5840.78	Regional
R-2	03/22/2021	21:01	5865.89	Transducer	5863.98	5840.78	Regional
R-2	03/22/2021	22:01	5865.89	Transducer	5863.98	5840.78	Regional
R-2	03/22/2021	23:01	5865.88	Transducer	5863.98	5840.78	Regional
R-2	03/23/2021	00:01	5865.87	Transducer	5863.98	5840.78	Regional
R-2	03/23/2021	01:01	5865.87	Transducer	5863.98	5840.78	Regional
R-2	03/23/2021	02:01	5865.87	Transducer	5863.98	5840.78	Regional
R-2	03/23/2021	03:01	5865.88	Transducer	5863.98	5840.78	Regional
R-2	03/23/2021	04:01	5865.87	Transducer	5863.98	5840.78	Regional
R-2	03/23/2021	05:01	5865.88	Transducer	5863.98	5840.78	Regional
R-2	03/23/2021	06:01	5865.87	Transducer	5863.98	5840.78	Regional
R-2	03/23/2021	07:01	5865.88	Transducer	5863.98	5840.78	Regional
R-2	03/23/2021	08:01	5865.88	Transducer	5863.98	5840.78	Regional
R-2	03/23/2021	09:01	5865.88	Transducer	5863.98	5840.78	Regional
R-2	03/23/2021	10:01	5865.88	Transducer	5863.98	5840.78	Regional
R-2	03/23/2021	11:01	5865.90	Transducer	5863.98	5840.78	Regional
R-2	03/23/2021	12:01	5865.91	Transducer	5863.98	5840.78	Regional
R-2	03/23/2021	13:01	5865.94	Transducer	5863.98	5840.78	Regional
R-2	03/23/2021	14:01	5865.95	Transducer	5863.98	5840.78	Regional
R-2	03/23/2021	15:01	5865.96	Transducer	5863.98	5840.78	Regional
R-2	03/23/2021	16:01	5865.96	Transducer	5863.98	5840.78	Regional
R-2	03/23/2021	17:01	5865.96	Transducer	5863.98	5840.78	Regional
R-2	03/23/2021	18:01	5865.95	Transducer	5863.98	5840.78	Regional
R-2	03/23/2021	19:01	5865.93	Transducer	5863.98	5840.78	Regional
R-2	03/23/2021	20:01	5865.91	Transducer	5863.98	5840.78	Regional
R-2	03/23/2021	21:01	5865.90	Transducer	5863.98	5840.78	Regional
R-2	03/23/2021	22:01	5865.89	Transducer	5863.98	5840.78	Regional
R-2	03/23/2021	23:01	5865.89	Transducer	5863.98	5840.78	Regional
R-2	03/24/2021	00:01	5865.89	Transducer	5863.98	5840.78	Regional
R-2	03/24/2021	01:01	5865.88	Transducer	5863.98	5840.78	Regional
R-2	03/24/2021	02:01	5865.88	Transducer	5863.98	5840.78	Regional
R-2	03/24/2021	03:01	5865.88	Transducer	5863.98	5840.78	Regional

Location	Date	Time	Water Level (ft amsl)	Method	Top of Screen (ft amsl)	Bottom of Screen (ft amsl)	Zone
R-2	03/24/2021	04:01	5865.88	Transducer	5863.98	5840.78	Regional
R-2	03/24/2021	05:01	5865.89	Transducer	5863.98	5840.78	Regional
R-2	03/24/2021	06:01	5865.88	Transducer	5863.98	5840.78	Regional
R-2	03/24/2021	07:01	5865.87	Transducer	5863.98	5840.78	Regional
R-2	03/24/2021	08:01	5865.88	Transducer	5863.98	5840.78	Regional
R-2	03/24/2021	09:01	5865.87	Transducer	5863.98	5840.78	Regional
R-2	03/24/2021	10:01	5865.85	Transducer	5863.98	5840.78	Regional
R-2	03/24/2021	11:01	5865.84	Transducer	5863.98	5840.78	Regional
R-2	03/24/2021	12:01	5865.85	Transducer	5863.98	5840.78	Regional
R-2	03/24/2021	13:01	5865.85	Transducer	5863.98	5840.78	Regional
R-2	03/24/2021	14:01	5865.85	Transducer	5863.98	5840.78	Regional
R-2	03/24/2021	15:01	5865.85	Transducer	5863.98	5840.78	Regional
R-2	03/24/2021	16:01	5865.85	Transducer	5863.98	5840.78	Regional
R-2	03/24/2021	17:01	5865.85	Transducer	5863.98	5840.78	Regional
R-2	03/24/2021	18:01	5865.84	Transducer	5863.98	5840.78	Regional
R-2	03/24/2021	19:01	5865.83	Transducer	5863.98	5840.78	Regional
R-2	03/24/2021	20:01	5865.82	Transducer	5863.98	5840.78	Regional
R-2	03/24/2021	21:01	5865.81	Transducer	5863.98	5840.78	Regional
R-2	03/24/2021	22:01	5865.80	Transducer	5863.98	5840.78	Regional
R-2	03/24/2021	23:01	5865.80	Transducer	5863.98	5840.78	Regional
R-2	03/25/2021	00:01	5865.79	Transducer	5863.98	5840.78	Regional
R-2	03/25/2021	01:01	5865.79	Transducer	5863.98	5840.78	Regional
R-2	03/25/2021	02:01	5865.79	Transducer	5863.98	5840.78	Regional
R-2	03/25/2021	03:01	5865.81	Transducer	5863.98	5840.78	Regional
R-2	03/25/2021	04:01	5865.81	Transducer	5863.98	5840.78	Regional
R-2	03/25/2021	05:01	5865.81	Transducer	5863.98	5840.78	Regional
R-2	03/25/2021	06:01	5865.80	Transducer	5863.98	5840.78	Regional
R-2	03/25/2021	07:01	5865.80	Transducer	5863.98	5840.78	Regional
R-2	03/25/2021	08:01	5865.80	Transducer	5863.98	5840.78	Regional
R-2	03/25/2021	09:01	5865.79	Transducer	5863.98	5840.78	Regional
R-2	03/25/2021	10:01	5865.79	Transducer	5863.98	5840.78	Regional
R-2	03/25/2021	11:01	5865.79	Transducer	5863.98	5840.78	Regional
R-2	03/25/2021	12:01	5865.80	Transducer	5863.98	5840.78	Regional
R-2	03/25/2021	13:01	5865.82	Transducer	5863.98	5840.78	Regional
R-2	03/25/2021	14:01	5865.84	Transducer	5863.98	5840.78	Regional
R-2	03/25/2021	15:01	5865.85	Transducer	5863.98	5840.78	Regional
R-2	03/25/2021	16:01	5865.87	Transducer	5863.98	5840.78	Regional
R-2	03/25/2021	17:01	5865.87	Transducer	5863.98	5840.78	Regional
R-2	03/25/2021	18:01	5865.87	Transducer	5863.98	5840.78	Regional
R-2	03/25/2021	19:01	5865.87	Transducer	5863.98	5840.78	Regional
R-2	03/25/2021	20:01	5865.86	Transducer	5863.98	5840.78	Regional
R-2	03/25/2021	21:01	5865.84	Transducer	5863.98	5840.78	Regional
R-2	03/25/2021	22:01	5865.84	Transducer	5863.98	5840.78	Regional
R-2	03/25/2021	23:01	5865.82	Transducer	5863.98	5840.78	Regional
R-2	03/26/2021	00:01	5865.83	Transducer	5863.98	5840.78	Regional

Location	Date	Time	Water Level (ft amsl)	Method	Top of Screen (ft amsl)	Bottom of Screen (ft amsl)	Zone
R-2	03/26/2021	01:01	5865.83	Transducer	5863.98	5840.78	Regional
R-2	03/26/2021	02:01	5865.83	Transducer	5863.98	5840.78	Regional
R-2	03/26/2021	03:01	5865.82	Transducer	5863.98	5840.78	Regional
R-2	03/26/2021	04:01	5865.83	Transducer	5863.98	5840.78	Regional
R-2	03/26/2021	05:01	5865.83	Transducer	5863.98	5840.78	Regional
R-2	03/26/2021	06:01	5865.83	Transducer	5863.98	5840.78	Regional
R-2	03/26/2021	07:01	5865.82	Transducer	5863.98	5840.78	Regional
R-2	03/26/2021	08:01	5865.80	Transducer	5863.98	5840.78	Regional
R-2	03/26/2021	09:01	5865.79	Transducer	5863.98	5840.78	Regional
R-2	03/26/2021	10:01	5865.79	Transducer	5863.98	5840.78	Regional
R-2	03/26/2021	11:01	5865.78	Transducer	5863.98	5840.78	Regional
R-2	03/26/2021	12:01	5865.77	Transducer	5863.98	5840.78	Regional
R-2	03/26/2021	13:01	5865.77	Transducer	5863.98	5840.78	Regional
R-2	03/26/2021	14:01	5865.78	Transducer	5863.98	5840.78	Regional
R-2	03/26/2021	15:01	5865.77	Transducer	5863.98	5840.78	Regional
R-2	03/26/2021	16:01	5865.77	Transducer	5863.98	5840.78	Regional
R-2	03/26/2021	17:01	5865.77	Transducer	5863.98	5840.78	Regional
R-2	03/26/2021	18:01	5865.76	Transducer	5863.98	5840.78	Regional
R-2	03/26/2021	19:01	5865.73	Transducer	5863.98	5840.78	Regional
R-2	03/26/2021	20:01	5865.71	Transducer	5863.98	5840.78	Regional
R-2	03/26/2021	21:01	5865.70	Transducer	5863.98	5840.78	Regional
R-2	03/26/2021	22:01	5865.68	Transducer	5863.98	5840.78	Regional
R-2	03/26/2021	23:01	5865.66	Transducer	5863.98	5840.78	Regional
R-2	03/27/2021	00:01	5865.65	Transducer	5863.98	5840.78	Regional
R-2	03/27/2021	01:01	5865.65	Transducer	5863.98	5840.78	Regional
R-2	03/27/2021	02:01	5865.65	Transducer	5863.98	5840.78	Regional
R-2	03/27/2021	03:01	5865.64	Transducer	5863.98	5840.78	Regional
R-2	03/27/2021	04:01	5865.63	Transducer	5863.98	5840.78	Regional
R-2	03/27/2021	05:01	5865.62	Transducer	5863.98	5840.78	Regional
R-2	03/27/2021	06:01	5865.61	Transducer	5863.98	5840.78	Regional
R-2	03/27/2021	07:01	5865.59	Transducer	5863.98	5840.78	Regional
R-2	03/27/2021	08:01	5865.59	Transducer	5863.98	5840.78	Regional
R-2	03/27/2021	09:01	5865.57	Transducer	5863.98	5840.78	Regional
R-2	03/27/2021	10:01	5865.56	Transducer	5863.98	5840.78	Regional
R-2	03/27/2021	11:01	5865.55	Transducer	5863.98	5840.78	Regional
R-2	03/27/2021	12:01	5865.55	Transducer	5863.98	5840.78	Regional
R-2	03/27/2021	13:01	5865.54	Transducer	5863.98	5840.78	Regional
R-2	03/27/2021	14:01	5865.54	Transducer	5863.98	5840.78	Regional
R-2	03/27/2021	15:01	5865.53	Transducer	5863.98	5840.78	Regional
R-2	03/27/2021	16:01	5865.52	Transducer	5863.98	5840.78	Regional
R-2	03/27/2021	17:01	5865.51	Transducer	5863.98	5840.78	Regional
R-2	03/27/2021	18:01	5865.50	Transducer	5863.98	5840.78	Regional
R-2	03/27/2021	19:01	5865.48	Transducer	5863.98	5840.78	Regional
R-2	03/27/2021	20:01	5865.45	Transducer	5863.98	5840.78	Regional
R-2	03/27/2021	21:01	5865.44	Transducer	5863.98	5840.78	Regional

Location	Date	Time	Water Level (ft amsl)	Method	Top of Screen (ft amsl)	Bottom of Screen (ft amsl)	Zone
R-2	03/27/2021	22:01	5865.41	Transducer	5863.98	5840.78	Regional
R-2	03/27/2021	23:01	5865.38	Transducer	5863.98	5840.78	Regional
R-2	03/28/2021	00:01	5865.36	Transducer	5863.98	5840.78	Regional
R-2	03/28/2021	01:01	5865.35	Transducer	5863.98	5840.78	Regional
R-2	03/28/2021	02:01	5865.33	Transducer	5863.98	5840.78	Regional
R-2	03/28/2021	03:01	5865.31	Transducer	5863.98	5840.78	Regional
R-2	03/28/2021	04:01	5865.31	Transducer	5863.98	5840.78	Regional
R-2	03/28/2021	05:01	5865.30	Transducer	5863.98	5840.78	Regional
R-2	03/28/2021	06:01	5865.29	Transducer	5863.98	5840.78	Regional
R-2	03/28/2021	07:01	5865.28	Transducer	5863.98	5840.78	Regional
R-2	03/28/2021	08:01	5865.26	Transducer	5863.98	5840.78	Regional
R-2	03/28/2021	09:01	5865.26	Transducer	5863.98	5840.78	Regional
R-2	03/28/2021	10:01	5865.25	Transducer	5863.98	5840.78	Regional
R-2	03/28/2021	11:01	5865.26	Transducer	5863.98	5840.78	Regional
R-2	03/28/2021	12:01	5865.27	Transducer	5863.98	5840.78	Regional
R-2	03/28/2021	13:01	5865.29	Transducer	5863.98	5840.78	Regional
R-2	03/28/2021	14:01	5865.32	Transducer	5863.98	5840.78	Regional
R-2	03/28/2021	15:01	5865.35	Transducer	5863.98	5840.78	Regional
R-2	03/28/2021	16:01	5865.37	Transducer	5863.98	5840.78	Regional
R-2	03/28/2021	17:01	5865.38	Transducer	5863.98	5840.78	Regional
R-2	03/28/2021	18:01	5865.39	Transducer	5863.98	5840.78	Regional
R-2	03/28/2021	19:01	5865.38	Transducer	5863.98	5840.78	Regional
R-2	03/28/2021	20:01	5865.38	Transducer	5863.98	5840.78	Regional
R-2	03/28/2021	21:01	5865.38	Transducer	5863.98	5840.78	Regional
R-2	03/28/2021	22:01	5865.38	Transducer	5863.98	5840.78	Regional
R-2	03/28/2021	23:01	5865.37	Transducer	5863.98	5840.78	Regional
R-2	03/29/2021	00:01	5865.38	Transducer	5863.98	5840.78	Regional
R-2	03/29/2021	01:01	5865.40	Transducer	5863.98	5840.78	Regional
R-2	03/29/2021	02:01	5865.42	Transducer	5863.98	5840.78	Regional
R-2	03/29/2021	03:01	5865.44	Transducer	5863.98	5840.78	Regional
R-2	03/29/2021	04:01	5865.46	Transducer	5863.98	5840.78	Regional
R-2	03/29/2021	05:01	5865.48	Transducer	5863.98	5840.78	Regional
R-2	03/29/2021	06:01	5865.49	Transducer	5863.98	5840.78	Regional
R-2	03/29/2021	07:01	5865.50	Transducer	5863.98	5840.78	Regional
R-2	03/29/2021	08:01	5865.51	Transducer	5863.98	5840.78	Regional
R-2	03/29/2021	09:01	5865.52	Transducer	5863.98	5840.78	Regional
R-2	03/29/2021	10:01	5865.54	Transducer	5863.98	5840.78	Regional
R-2	03/29/2021	11:01	5865.57	Transducer	5863.98	5840.78	Regional
R-2	03/29/2021	12:01	5865.61	Transducer	5863.98	5840.78	Regional
R-2	03/29/2021	13:01	5865.64	Transducer	5863.98	5840.78	Regional
R-2	03/29/2021	14:01	5865.68	Transducer	5863.98	5840.78	Regional
R-2	03/29/2021	15:01	5865.72	Transducer	5863.98	5840.78	Regional
R-2	03/29/2021	16:01	5865.75	Transducer	5863.98	5840.78	Regional
R-2	03/29/2021	17:01	5865.77	Transducer	5863.98	5840.78	Regional
R-2	03/29/2021	18:01	5865.80	Transducer	5863.98	5840.78	Regional

Location	Date	Time	Water Level (ft amsl)	Method	Top of Screen (ft amsl)	Bottom of Screen (ft amsl)	Zone
R-2	03/29/2021	19:01	5865.81	Transducer	5863.98	5840.78	Regional
R-2	03/29/2021	20:01	5865.80	Transducer	5863.98	5840.78	Regional
R-2	03/29/2021	21:01	5865.80	Transducer	5863.98	5840.78	Regional
R-2	03/29/2021	22:01	5865.80	Transducer	5863.98	5840.78	Regional
R-2	03/29/2021	23:01	5865.80	Transducer	5863.98	5840.78	Regional
R-2	03/30/2021	00:01	5865.79	Transducer	5863.98	5840.78	Regional
R-2	03/30/2021	01:01	5865.79	Transducer	5863.98	5840.78	Regional
R-2	03/30/2021	02:01	5865.80	Transducer	5863.98	5840.78	Regional
R-2	03/30/2021	03:01	5865.79	Transducer	5863.98	5840.78	Regional
R-2	03/30/2021	04:01	5865.79	Transducer	5863.98	5840.78	Regional
R-2	03/30/2021	05:01	5865.78	Transducer	5863.98	5840.78	Regional
R-2	03/30/2021	06:01	5865.76	Transducer	5863.98	5840.78	Regional
R-2	03/30/2021	07:01	5865.75	Transducer	5863.98	5840.78	Regional
R-2	03/30/2021	08:01	5865.75	Transducer	5863.98	5840.78	Regional
R-2	03/30/2021	09:01	5865.75	Transducer	5863.98	5840.78	Regional
R-2	03/30/2021	10:01	5865.74	Transducer	5863.98	5840.78	Regional
R-2	03/30/2021	11:01	5865.73	Transducer	5863.98	5840.78	Regional
R-2	03/30/2021	12:01	5865.73	Transducer	5863.98	5840.78	Regional
R-2	03/30/2021	13:01	5865.73	Transducer	5863.98	5840.78	Regional
R-2	03/30/2021	14:01	5865.72	Transducer	5863.98	5840.78	Regional
R-2	03/30/2021	15:01	5865.72	Transducer	5863.98	5840.78	Regional
R-2	03/30/2021	16:01	5865.71	Transducer	5863.98	5840.78	Regional
R-2	03/30/2021	17:01	5865.68	Transducer	5863.98	5840.78	Regional
R-2	03/30/2021	18:01	5865.66	Transducer	5863.98	5840.78	Regional
R-2	03/30/2021	19:01	5865.64	Transducer	5863.98	5840.78	Regional
R-2	03/30/2021	20:01	5865.62	Transducer	5863.98	5840.78	Regional
R-2	03/30/2021	21:01	5865.59	Transducer	5863.98	5840.78	Regional
R-2	03/30/2021	22:01	5865.56	Transducer	5863.98	5840.78	Regional
R-2	03/30/2021	23:01	5865.53	Transducer	5863.98	5840.78	Regional
R-2	03/31/2021	00:01	5865.50	Transducer	5863.98	5840.78	Regional
R-2	03/31/2021	01:01	5865.47	Transducer	5863.98	5840.78	Regional
R-2	03/31/2021	02:01	5865.44	Transducer	5863.98	5840.78	Regional
R-2	03/31/2021	03:01	5865.42	Transducer	5863.98	5840.78	Regional
R-2	03/31/2021	04:01	5865.40	Transducer	5863.98	5840.78	Regional
R-2	03/31/2021	05:01	5865.37	Transducer	5863.98	5840.78	Regional
R-2	03/31/2021	06:01	5865.34	Transducer	5863.98	5840.78	Regional
R-2	03/31/2021	07:01	5865.32	Transducer	5863.98	5840.78	Regional
R-2	03/31/2021	08:01	5865.30	Transducer	5863.98	5840.78	Regional
R-2	03/31/2021	09:01	5865.28	Transducer	5863.98	5840.78	Regional
R-2	03/31/2021	10:01	5865.27	Transducer	5863.98	5840.78	Regional
R-2	03/31/2021	11:01	5865.26	Transducer	5863.98	5840.78	Regional
R-2	03/31/2021	12:01	5865.26	Transducer	5863.98	5840.78	Regional
R-2	03/31/2021	13:01	5865.26	Transducer	5863.98	5840.78	Regional
R-2	03/31/2021	14:01	5865.27	Transducer	5863.98	5840.78	Regional
R-2	03/31/2021	15:01	5865.28	Transducer	5863.98	5840.78	Regional

Location	Date	Time	Water Level (ft amsl)	Method	Top of Screen (ft amsl)	Bottom of Screen (ft amsl)	Zone
R-2	03/31/2021	16:01	5865.30	Transducer	5863.98	5840.78	Regional
R-2	03/31/2021	17:01	5865.30	Transducer	5863.98	5840.78	Regional
R-2	03/31/2021	18:01	5865.30	Transducer	5863.98	5840.78	Regional
R-2	03/31/2021	19:01	5865.30	Transducer	5863.98	5840.78	Regional
R-2	03/31/2021	20:01	5865.28	Transducer	5863.98	5840.78	Regional
R-2	03/31/2021	21:01	5865.27	Transducer	5863.98	5840.78	Regional
R-2	03/31/2021	22:01	5865.25	Transducer	5863.98	5840.78	Regional
R-2	03/31/2021	23:01	5865.25	Transducer	5863.98	5840.78	Regional
R-2	04/01/2021	00:01	5865.24	Transducer	5863.98	5840.78	Regional
R-2	04/01/2021	01:01	5865.23	Transducer	5863.98	5840.78	Regional
R-2	04/01/2021	02:01	5865.23	Transducer	5863.98	5840.78	Regional
R-2	04/01/2021	03:01	5865.22	Transducer	5863.98	5840.78	Regional
R-2	04/01/2021	04:01	5865.23	Transducer	5863.98	5840.78	Regional
R-2	04/01/2021	05:01	5865.23	Transducer	5863.98	5840.78	Regional
R-2	04/01/2021	06:01	5865.23	Transducer	5863.98	5840.78	Regional
R-2	04/01/2021	07:01	5865.22	Transducer	5863.98	5840.78	Regional
R-2	04/01/2021	08:01	5865.22	Transducer	5863.98	5840.78	Regional
R-2	04/01/2021	09:01	5865.22	Transducer	5863.98	5840.78	Regional
R-2	04/01/2021	10:01	5865.23	Transducer	5863.98	5840.78	Regional
R-2	04/01/2021	11:01	5865.24	Transducer	5863.98	5840.78	Regional
R-2	04/01/2021	12:01	5865.26	Transducer	5863.98	5840.78	Regional
R-2	04/01/2021	13:01	5865.30	Transducer	5863.98	5840.78	Regional
R-2	04/01/2021	14:01	5865.33	Transducer	5863.98	5840.78	Regional
R-2	04/01/2021	15:01	5865.35	Transducer	5863.98	5840.78	Regional
R-2	04/01/2021	16:01	5865.38	Transducer	5863.98	5840.78	Regional
R-2	04/01/2021	17:01	5865.40	Transducer	5863.98	5840.78	Regional
R-2	04/01/2021	18:01	5865.40	Transducer	5863.98	5840.78	Regional
R-2	04/01/2021	19:01	5865.40	Transducer	5863.98	5840.78	Regional
R-2	04/01/2021	20:01	5865.40	Transducer	5863.98	5840.78	Regional
R-2	04/01/2021	21:01	5865.40	Transducer	5863.98	5840.78	Regional
R-2	04/01/2021	22:01	5865.39	Transducer	5863.98	5840.78	Regional
R-2	04/01/2021	23:01	5865.39	Transducer	5863.98	5840.78	Regional
R-2	04/02/2021	00:01	5865.39	Transducer	5863.98	5840.78	Regional
R-2	04/02/2021	01:01	5865.40	Transducer	5863.98	5840.78	Regional
R-2	04/02/2021	02:01	5865.41	Transducer	5863.98	5840.78	Regional
R-2	04/02/2021	03:01	5865.42	Transducer	5863.98	5840.78	Regional
R-2	04/02/2021	04:01	5865.43	Transducer	5863.98	5840.78	Regional
R-2	04/02/2021	05:01	5865.43	Transducer	5863.98	5840.78	Regional
R-2	04/02/2021	06:01	5865.42	Transducer	5863.98	5840.78	Regional
R-2	04/02/2021	07:01	5865.41	Transducer	5863.98	5840.78	Regional
R-2	04/02/2021	08:01	5865.42	Transducer	5863.98	5840.78	Regional
R-2	04/02/2021	09:01	5865.41	Transducer	5863.98	5840.78	Regional
R-2	04/02/2021	10:01	5865.42	Transducer	5863.98	5840.78	Regional
R-2	04/02/2021	11:01	5865.43	Transducer	5863.98	5840.78	Regional
R-2	04/02/2021	12:01	5865.44	Transducer	5863.98	5840.78	Regional

Location	Date	Time	Water Level (ft amsl)	Method	Top of Screen (ft amsl)	Bottom of Screen (ft amsl)	Zone
R-2	04/02/2021	13:01	5865.45	Transducer	5863.98	5840.78	Regional
R-2	04/02/2021	14:01	5865.48	Transducer	5863.98	5840.78	Regional
R-2	04/02/2021	15:01	5865.48	Transducer	5863.98	5840.78	Regional
R-2	04/02/2021	16:01	5865.50	Transducer	5863.98	5840.78	Regional
R-2	04/02/2021	17:01	5865.50	Transducer	5863.98	5840.78	Regional
R-2	04/02/2021	18:01	5865.50	Transducer	5863.98	5840.78	Regional
R-2	04/02/2021	19:01	5865.49	Transducer	5863.98	5840.78	Regional
R-2	04/02/2021	20:01	5865.49	Transducer	5863.98	5840.78	Regional
R-2	04/02/2021	21:01	5865.48	Transducer	5863.98	5840.78	Regional
R-2	04/02/2021	22:01	5865.46	Transducer	5863.98	5840.78	Regional
R-2	04/02/2021	23:01	5865.46	Transducer	5863.98	5840.78	Regional
R-2	04/03/2021	00:01	5865.45	Transducer	5863.98	5840.78	Regional
R-2	04/03/2021	01:01	5865.43	Transducer	5863.98	5840.78	Regional
R-2	04/03/2021	02:01	5865.43	Transducer	5863.98	5840.78	Regional
R-2	04/03/2021	03:01	5865.42	Transducer	5863.98	5840.78	Regional
R-2	04/03/2021	04:01	5865.41	Transducer	5863.98	5840.78	Regional
R-2	04/03/2021	05:01	5865.41	Transducer	5863.98	5840.78	Regional
R-2	04/03/2021	06:01	5865.42	Transducer	5863.98	5840.78	Regional
R-2	04/03/2021	07:01	5865.40	Transducer	5863.98	5840.78	Regional
R-2	04/03/2021	08:01	5865.39	Transducer	5863.98	5840.78	Regional
R-2	04/03/2021	09:01	5865.38	Transducer	5863.98	5840.78	Regional
R-2	04/03/2021	10:01	5865.38	Transducer	5863.98	5840.78	Regional
R-2	04/03/2021	11:01	5865.37	Transducer	5863.98	5840.78	Regional
R-2	04/03/2021	12:01	5865.38	Transducer	5863.98	5840.78	Regional
R-2	04/03/2021	13:01	5865.40	Transducer	5863.98	5840.78	Regional
R-2	04/03/2021	14:01	5865.40	Transducer	5863.98	5840.78	Regional
R-2	04/03/2021	15:01	5865.41	Transducer	5863.98	5840.78	Regional
R-2	04/03/2021	16:01	5865.42	Transducer	5863.98	5840.78	Regional
R-2	04/03/2021	17:01	5865.43	Transducer	5863.98	5840.78	Regional
R-2	04/03/2021	18:01	5865.41	Transducer	5863.98	5840.78	Regional
R-2	04/03/2021	19:01	5865.41	Transducer	5863.98	5840.78	Regional
R-2	04/03/2021	20:01	5865.39	Transducer	5863.98	5840.78	Regional
R-2	04/03/2021	21:01	5865.38	Transducer	5863.98	5840.78	Regional
R-2	04/03/2021	22:01	5865.37	Transducer	5863.98	5840.78	Regional
R-2	04/03/2021	23:01	5865.37	Transducer	5863.98	5840.78	Regional
R-2	04/04/2021	00:01	5865.35	Transducer	5863.98	5840.78	Regional
R-2	04/04/2021	01:01	5865.35	Transducer	5863.98	5840.78	Regional
R-2	04/04/2021	02:01	5865.35	Transducer	5863.98	5840.78	Regional
R-2	04/04/2021	03:01	5865.36	Transducer	5863.98	5840.78	Regional
R-2	04/04/2021	04:01	5865.37	Transducer	5863.98	5840.78	Regional
R-2	04/04/2021	05:01	5865.37	Transducer	5863.98	5840.78	Regional
R-2	04/04/2021	06:01	5865.36	Transducer	5863.98	5840.78	Regional
R-2	04/04/2021	07:01	5865.36	Transducer	5863.98	5840.78	Regional
R-2	04/04/2021	08:01	5865.36	Transducer	5863.98	5840.78	Regional
R-2	04/04/2021	09:01	5865.36	Transducer	5863.98	5840.78	Regional

Location	Date	Time	Water Level (ft amsl)	Method	Top of Screen (ft amsl)	Bottom of Screen (ft amsl)	Zone
R-2	04/04/2021	10:01	5865.37	Transducer	5863.98	5840.78	Regional
R-2	04/04/2021	11:01	5865.39	Transducer	5863.98	5840.78	Regional
R-2	04/04/2021	12:01	5865.41	Transducer	5863.98	5840.78	Regional
R-2	04/04/2021	13:01	5865.43	Transducer	5863.98	5840.78	Regional
R-2	04/04/2021	14:01	5865.46	Transducer	5863.98	5840.78	Regional
R-2	04/04/2021	15:01	5865.48	Transducer	5863.98	5840.78	Regional
R-2	04/04/2021	16:01	5865.50	Transducer	5863.98	5840.78	Regional
R-2	04/04/2021	17:01	5865.52	Transducer	5863.98	5840.78	Regional
R-2	04/04/2021	18:01	5865.53	Transducer	5863.98	5840.78	Regional
R-2	04/04/2021	19:01	5865.54	Transducer	5863.98	5840.78	Regional
R-2	04/04/2021	20:01	5865.53	Transducer	5863.98	5840.78	Regional
R-2	04/04/2021	21:01	5865.52	Transducer	5863.98	5840.78	Regional
R-2	04/04/2021	22:01	5865.52	Transducer	5863.98	5840.78	Regional
R-2	04/04/2021	23:01	5865.52	Transducer	5863.98	5840.78	Regional
R-2	04/05/2021	00:01	5865.53	Transducer	5863.98	5840.78	Regional
R-2	04/05/2021	01:01	5865.53	Transducer	5863.98	5840.78	Regional
R-2	04/05/2021	02:01	5865.54	Transducer	5863.98	5840.78	Regional
R-2	04/05/2021	03:01	5865.56	Transducer	5863.98	5840.78	Regional
R-2	04/05/2021	04:01	5865.58	Transducer	5863.98	5840.78	Regional
R-2	04/05/2021	05:01	5865.58	Transducer	5863.98	5840.78	Regional
R-2	04/05/2021	06:01	5865.58	Transducer	5863.98	5840.78	Regional
R-2	04/05/2021	07:01	5865.57	Transducer	5863.98	5840.78	Regional
R-2	04/05/2021	08:01	5865.57	Transducer	5863.98	5840.78	Regional
R-2	04/05/2021	09:01	5865.58	Transducer	5863.98	5840.78	Regional
R-2	04/05/2021	10:01	5865.60	Transducer	5863.98	5840.78	Regional
R-2	04/05/2021	11:01	5865.61	Transducer	5863.98	5840.78	Regional
R-2	04/05/2021	12:01	5865.65	Transducer	5863.98	5840.78	Regional
R-2	04/05/2021	13:01	5865.67	Transducer	5863.98	5840.78	Regional
R-2	04/05/2021	14:01	5865.71	Transducer	5863.98	5840.78	Regional
R-2	04/05/2021	15:01	5865.73	Transducer	5863.98	5840.78	Regional
R-2	04/05/2021	16:01	5865.75	Transducer	5863.98	5840.78	Regional
R-2	04/05/2021	17:01	5865.77	Transducer	5863.98	5840.78	Regional
R-2	04/05/2021	18:01	5865.78	Transducer	5863.98	5840.78	Regional
R-2	04/05/2021	19:01	5865.79	Transducer	5863.98	5840.78	Regional
R-2	04/05/2021	20:01	5865.79	Transducer	5863.98	5840.78	Regional
R-2	04/05/2021	21:01	5865.79	Transducer	5863.98	5840.78	Regional
R-2	04/05/2021	22:01	5865.80	Transducer	5863.98	5840.78	Regional
R-2	04/05/2021	23:01	5865.81	Transducer	5863.98	5840.78	Regional
R-2	04/06/2021	00:01	5865.81	Transducer	5863.98	5840.78	Regional
R-2	04/06/2021	01:01	5865.80	Transducer	5863.98	5840.78	Regional
R-2	04/06/2021	02:01	5865.80	Transducer	5863.98	5840.78	Regional
R-2	04/06/2021	03:01	5865.80	Transducer	5863.98	5840.78	Regional
R-2	04/06/2021	04:01	5865.80	Transducer	5863.98	5840.78	Regional
R-2	04/06/2021	05:01	5865.80	Transducer	5863.98	5840.78	Regional
R-2	04/06/2021	06:01	5865.79	Transducer	5863.98	5840.78	Regional

Location	Date	Time	Water Level (ft amsl)	Method	Top of Screen (ft amsl)	Bottom of Screen (ft amsl)	Zone
R-2	04/06/2021	07:01	5865.79	Transducer	5863.98	5840.78	Regional
R-2	04/06/2021	08:01	5865.79	Transducer	5863.98	5840.78	Regional
R-2	04/06/2021	09:01	5865.80	Transducer	5863.98	5840.78	Regional
R-2	04/06/2021	10:01	5865.80	Transducer	5863.98	5840.78	Regional
R-2	04/06/2021	11:01	5865.81	Transducer	5863.98	5840.78	Regional
R-2	04/06/2021	12:01	5865.81	Transducer	5863.98	5840.78	Regional
R-2	04/06/2021	13:01	5865.82	Transducer	5863.98	5840.78	Regional
R-2	04/06/2021	14:01	5865.83	Transducer	5863.98	5840.78	Regional
R-2	04/06/2021	15:01	5865.84	Transducer	5863.98	5840.78	Regional
R-2	04/06/2021	16:01	5865.83	Transducer	5863.98	5840.78	Regional
R-2	04/06/2021	17:01	5865.82	Transducer	5863.98	5840.78	Regional
R-2	04/06/2021	18:01	5865.79	Transducer	5863.98	5840.78	Regional
R-2	04/06/2021	19:01	5865.78	Transducer	5863.98	5840.78	Regional
R-2	04/06/2021	20:01	5865.76	Transducer	5863.98	5840.78	Regional
R-2	04/06/2021	21:01	5865.72	Transducer	5863.98	5840.78	Regional
R-2	04/06/2021	22:01	5865.71	Transducer	5863.98	5840.78	Regional
R-2	04/06/2021	23:01	5865.69	Transducer	5863.98	5840.78	Regional
R-2	04/07/2021	00:01	5865.68	Transducer	5863.98	5840.78	Regional
R-2	04/07/2021	01:01	5865.67	Transducer	5863.98	5840.78	Regional
R-2	04/07/2021	02:01	5865.66	Transducer	5863.98	5840.78	Regional
R-2	04/07/2021	03:01	5865.65	Transducer	5863.98	5840.78	Regional
R-2	04/07/2021	04:01	5865.64	Transducer	5863.98	5840.78	Regional
R-2	04/07/2021	05:01	5865.62	Transducer	5863.98	5840.78	Regional
R-2	04/07/2021	06:01	5865.60	Transducer	5863.98	5840.78	Regional
R-2	04/07/2021	07:01	5865.59	Transducer	5863.98	5840.78	Regional
R-2	04/07/2021	08:01	5865.57	Transducer	5863.98	5840.78	Regional
R-2	04/07/2021	09:01	5865.55	Transducer	5863.98	5840.78	Regional
R-2	04/07/2021	10:01	5865.56	Transducer	5863.98	5840.78	Regional
R-2	04/07/2021	11:01	5865.56	Transducer	5863.98	5840.78	Regional
R-2	04/07/2021	12:01	5865.57	Transducer	5863.98	5840.78	Regional
R-2	04/07/2021	13:01	5865.59	Transducer	5863.98	5840.78	Regional
R-2	04/07/2021	14:01	5865.61	Transducer	5863.98	5840.78	Regional
R-2	04/07/2021	15:01	5865.63	Transducer	5863.98	5840.78	Regional
R-2	04/07/2021	16:01	5865.65	Transducer	5863.98	5840.78	Regional
R-2	04/07/2021	17:01	5865.65	Transducer	5863.98	5840.78	Regional
R-2	04/07/2021	18:01	5865.64	Transducer	5863.98	5840.78	Regional
R-2	04/07/2021	19:01	5865.63	Transducer	5863.98	5840.78	Regional
R-2	04/07/2021	20:01	5865.61	Transducer	5863.98	5840.78	Regional
R-2	04/07/2021	21:01	5865.59	Transducer	5863.98	5840.78	Regional
R-2	04/07/2021	22:01	5865.59	Transducer	5863.98	5840.78	Regional
R-2	04/07/2021	23:01	5865.58	Transducer	5863.98	5840.78	Regional
R-2	04/08/2021	00:01	5865.59	Transducer	5863.98	5840.78	Regional
R-2	04/08/2021	01:01	5865.59	Transducer	5863.98	5840.78	Regional
R-2	04/08/2021	02:01	5865.59	Transducer	5863.98	5840.78	Regional
R-2	04/08/2021	03:01	5865.61	Transducer	5863.98	5840.78	Regional

Location	Date	Time	Water Level (ft amsl)	Method	Top of Screen (ft amsl)	Bottom of Screen (ft amsl)	Zone
R-2	04/08/2021	04:01	5865.62	Transducer	5863.98	5840.78	Regional
R-2	04/08/2021	05:01	5865.61	Transducer	5863.98	5840.78	Regional
R-2	04/08/2021	06:01	5865.62	Transducer	5863.98	5840.78	Regional
R-2	04/08/2021	07:01	5865.62	Transducer	5863.98	5840.78	Regional
R-2	04/08/2021	08:01	5865.63	Transducer	5863.98	5840.78	Regional
R-2	04/08/2021	09:01	5865.63	Transducer	5863.98	5840.78	Regional
R-2	04/08/2021	10:01	5865.64	Transducer	5863.98	5840.78	Regional
R-2	04/08/2021	11:01	5865.67	Transducer	5863.98	5840.78	Regional
R-2	04/08/2021	12:01	5865.69	Transducer	5863.98	5840.78	Regional
R-2	04/08/2021	13:01	5865.72	Transducer	5863.98	5840.78	Regional
R-2	04/08/2021	14:01	5865.75	Transducer	5863.98	5840.78	Regional
R-2	04/08/2021	15:01	5865.77	Transducer	5863.98	5840.78	Regional
R-2	04/08/2021	16:01	5865.79	Transducer	5863.98	5840.78	Regional
R-2	04/08/2021	17:01	5865.80	Transducer	5863.98	5840.78	Regional
R-2	04/08/2021	18:01	5865.81	Transducer	5863.98	5840.78	Regional
R-2	04/08/2021	19:01	5865.80	Transducer	5863.98	5840.78	Regional
R-2	04/08/2021	20:01	5865.79	Transducer	5863.98	5840.78	Regional
R-2	04/08/2021	21:01	5865.78	Transducer	5863.98	5840.78	Regional
R-2	04/08/2021	22:01	5865.77	Transducer	5863.98	5840.78	Regional
R-2	04/08/2021	23:01	5865.77	Transducer	5863.98	5840.78	Regional
R-2	04/09/2021	00:01	5865.77	Transducer	5863.98	5840.78	Regional
R-2	04/09/2021	01:01	5865.76	Transducer	5863.98	5840.78	Regional
R-2	04/09/2021	02:01	5865.78	Transducer	5863.98	5840.78	Regional
R-2	04/09/2021	03:01	5865.78	Transducer	5863.98	5840.78	Regional
R-2	04/09/2021	04:01	5865.78	Transducer	5863.98	5840.78	Regional
R-2	04/09/2021	05:01	5865.77	Transducer	5863.98	5840.78	Regional
R-2	04/09/2021	06:01	5865.75	Transducer	5863.98	5840.78	Regional
R-2	04/09/2021	07:01	5865.73	Transducer	5863.98	5840.78	Regional
R-2	04/09/2021	08:01	5865.71	Transducer	5863.98	5840.78	Regional
R-2	04/09/2021	09:01	5865.69	Transducer	5863.98	5840.78	Regional
R-2	04/09/2021	10:01	5865.68	Transducer	5863.98	5840.78	Regional
R-2	04/09/2021	11:01	5865.67	Transducer	5863.98	5840.78	Regional
R-2	04/09/2021	12:01	5865.68	Transducer	5863.98	5840.78	Regional
R-2	04/09/2021	13:01	5865.69	Transducer	5863.98	5840.78	Regional
R-2	04/09/2021	14:01	5865.70	Transducer	5863.98	5840.78	Regional
R-2	04/09/2021	15:01	5865.72	Transducer	5863.98	5840.78	Regional
R-2	04/09/2021	16:01	5865.72	Transducer	5863.98	5840.78	Regional
R-2	04/09/2021	17:01	5865.70	Transducer	5863.98	5840.78	Regional
R-2	04/09/2021	18:01	5865.69	Transducer	5863.98	5840.78	Regional
R-2	04/09/2021	19:01	5865.67	Transducer	5863.98	5840.78	Regional
R-2	04/09/2021	20:01	5865.66	Transducer	5863.98	5840.78	Regional
R-2	04/09/2021	21:01	5865.65	Transducer	5863.98	5840.78	Regional
R-2	04/09/2021	22:01	5865.64	Transducer	5863.98	5840.78	Regional
R-2	04/09/2021	23:01	5865.63	Transducer	5863.98	5840.78	Regional
R-2	04/10/2021	00:01	5865.63	Transducer	5863.98	5840.78	Regional

Location	Date	Time	Water Level (ft amsl)	Method	Top of Screen (ft amsl)	Bottom of Screen (ft amsl)	Zone
R-2	04/10/2021	01:01	5865.62	Transducer	5863.98	5840.78	Regional
R-2	04/10/2021	02:01	5865.63	Transducer	5863.98	5840.78	Regional
R-2	04/10/2021	03:01	5865.63	Transducer	5863.98	5840.78	Regional
R-2	04/10/2021	04:01	5865.63	Transducer	5863.98	5840.78	Regional
R-2	04/10/2021	05:01	5865.62	Transducer	5863.98	5840.78	Regional
R-2	04/10/2021	06:01	5865.61	Transducer	5863.98	5840.78	Regional
R-2	04/10/2021	07:01	5865.60	Transducer	5863.98	5840.78	Regional
R-2	04/10/2021	08:01	5865.60	Transducer	5863.98	5840.78	Regional
R-2	04/10/2021	09:01	5865.60	Transducer	5863.98	5840.78	Regional
R-2	04/10/2021	10:01	5865.61	Transducer	5863.98	5840.78	Regional
R-2	04/10/2021	11:01	5865.63	Transducer	5863.98	5840.78	Regional
R-2	04/10/2021	12:01	5865.66	Transducer	5863.98	5840.78	Regional
R-2	04/10/2021	13:01	5865.70	Transducer	5863.98	5840.78	Regional
R-2	04/10/2021	14:01	5865.73	Transducer	5863.98	5840.78	Regional
R-2	04/10/2021	15:01	5865.76	Transducer	5863.98	5840.78	Regional
R-2	04/10/2021	16:01	5865.77	Transducer	5863.98	5840.78	Regional
R-2	04/10/2021	17:01	5865.78	Transducer	5863.98	5840.78	Regional
R-2	04/10/2021	18:01	5865.79	Transducer	5863.98	5840.78	Regional
R-2	04/10/2021	19:01	5865.78	Transducer	5863.98	5840.78	Regional
R-2	04/10/2021	20:01	5865.75	Transducer	5863.98	5840.78	Regional
R-2	04/10/2021	21:01	5865.74	Transducer	5863.98	5840.78	Regional
R-2	04/10/2021	22:01	5865.74	Transducer	5863.98	5840.78	Regional
R-2	04/10/2021	23:01	5865.75	Transducer	5863.98	5840.78	Regional
R-2	04/11/2021	00:01	5865.76	Transducer	5863.98	5840.78	Regional
R-2	04/11/2021	01:01	5865.75	Transducer	5863.98	5840.78	Regional
R-2	04/11/2021	02:01	5865.75	Transducer	5863.98	5840.78	Regional
R-2	04/11/2021	03:01	5865.76	Transducer	5863.98	5840.78	Regional
R-2	04/11/2021	04:01	5865.75	Transducer	5863.98	5840.78	Regional
R-2	04/11/2021	05:01	5865.75	Transducer	5863.98	5840.78	Regional
R-2	04/11/2021	06:01	5865.75	Transducer	5863.98	5840.78	Regional
R-2	04/11/2021	07:01	5865.74	Transducer	5863.98	5840.78	Regional
R-2	04/11/2021	08:01	5865.74	Transducer	5863.98	5840.78	Regional
R-2	04/11/2021	09:01	5865.74	Transducer	5863.98	5840.78	Regional
R-2	04/11/2021	10:01	5865.74	Transducer	5863.98	5840.78	Regional
R-2	04/11/2021	11:01	5865.75	Transducer	5863.98	5840.78	Regional
R-2	04/11/2021	12:01	5865.77	Transducer	5863.98	5840.78	Regional
R-2	04/11/2021	13:01	5865.79	Transducer	5863.98	5840.78	Regional
R-2	04/11/2021	14:01	5865.81	Transducer	5863.98	5840.78	Regional
R-2	04/11/2021	15:01	5865.83	Transducer	5863.98	5840.78	Regional
R-2	04/11/2021	16:01	5865.84	Transducer	5863.98	5840.78	Regional
R-2	04/11/2021	17:01	5865.83	Transducer	5863.98	5840.78	Regional
R-2	04/11/2021	18:01	5865.82	Transducer	5863.98	5840.78	Regional
R-2	04/11/2021	19:01	5865.81	Transducer	5863.98	5840.78	Regional
R-2	04/11/2021	20:01	5865.79	Transducer	5863.98	5840.78	Regional
R-2	04/11/2021	21:01	5865.78	Transducer	5863.98	5840.78	Regional

Location	Date	Time	Water Level (ft amsl)	Method	Top of Screen (ft amsl)	Bottom of Screen (ft amsl)	Zone
R-2	04/11/2021	22:01	5865.76	Transducer	5863.98	5840.78	Regional
R-2	04/11/2021	23:01	5865.76	Transducer	5863.98	5840.78	Regional
R-2	04/12/2021	00:01	5865.75	Transducer	5863.98	5840.78	Regional
R-2	04/12/2021	01:01	5865.75	Transducer	5863.98	5840.78	Regional
R-2	04/12/2021	02:01	5865.74	Transducer	5863.98	5840.78	Regional
R-2	04/12/2021	03:01	5865.73	Transducer	5863.98	5840.78	Regional
R-2	04/12/2021	04:01	5865.72	Transducer	5863.98	5840.78	Regional
R-2	04/12/2021	05:01	5865.71	Transducer	5863.98	5840.78	Regional
R-2	04/12/2021	06:01	5865.69	Transducer	5863.98	5840.78	Regional
R-2	04/12/2021	07:01	5865.67	Transducer	5863.98	5840.78	Regional
R-2	04/12/2021	08:01	5865.68	Transducer	5863.98	5840.78	Regional
R-2	04/12/2021	09:01	5865.68	Transducer	5863.98	5840.78	Regional
R-2	04/12/2021	10:01	5865.68	Transducer	5863.98	5840.78	Regional
R-2	04/12/2021	11:01	5865.69	Transducer	5863.98	5840.78	Regional
R-2	04/12/2021	12:01	5865.71	Transducer	5863.98	5840.78	Regional
R-2	04/12/2021	13:01	5865.73	Transducer	5863.98	5840.78	Regional
R-2	04/12/2021	14:01	5865.75	Transducer	5863.98	5840.78	Regional
R-2	04/12/2021	15:01	5865.75	Transducer	5863.98	5840.78	Regional
R-2	04/12/2021	16:01	5865.75	Transducer	5863.98	5840.78	Regional
R-2	04/12/2021	17:01	5865.75	Transducer	5863.98	5840.78	Regional
R-2	04/12/2021	18:01	5865.74	Transducer	5863.98	5840.78	Regional
R-2	04/12/2021	19:01	5865.73	Transducer	5863.98	5840.78	Regional
R-2	04/12/2021	20:01	5865.69	Transducer	5863.98	5840.78	Regional
R-2	04/12/2021	21:01	5865.65	Transducer	5863.98	5840.78	Regional
R-2	04/12/2021	22:01	5865.63	Transducer	5863.98	5840.78	Regional
R-2	04/12/2021	23:01	5865.62	Transducer	5863.98	5840.78	Regional
R-2	04/13/2021	00:01	5865.60	Transducer	5863.98	5840.78	Regional
R-2	04/13/2021	01:01	5865.59	Transducer	5863.98	5840.78	Regional
R-2	04/13/2021	02:01	5865.58	Transducer	5863.98	5840.78	Regional
R-2	04/13/2021	03:01	5865.58	Transducer	5863.98	5840.78	Regional
R-2	04/13/2021	04:01	5865.56	Transducer	5863.98	5840.78	Regional
R-2	04/13/2021	05:01	5865.56	Transducer	5863.98	5840.78	Regional
R-2	04/13/2021	06:01	5865.53	Transducer	5863.98	5840.78	Regional
R-2	04/13/2021	07:01	5865.53	Transducer	5863.98	5840.78	Regional
R-2	04/13/2021	08:01	5865.51	Transducer	5863.98	5840.78	Regional
R-2	04/13/2021	09:01	5865.51	Transducer	5863.98	5840.78	Regional
R-2	04/13/2021	10:01	5865.52	Transducer	5863.98	5840.78	Regional
R-2	04/13/2021	11:01	5865.54	Transducer	5863.98	5840.78	Regional
R-2	04/13/2021	12:01	5865.56	Transducer	5863.98	5840.78	Regional
R-2	04/13/2021	13:01	5865.59	Transducer	5863.98	5840.78	Regional
R-2	04/13/2021	14:01	5865.63	Transducer	5863.98	5840.78	Regional
R-2	04/13/2021	15:01	5865.65	Transducer	5863.98	5840.78	Regional
R-2	04/13/2021	16:01	5865.68	Transducer	5863.98	5840.78	Regional
R-2	04/13/2021	17:01	5865.67	Transducer	5863.98	5840.78	Regional
R-2	04/13/2021	18:01	5865.67	Transducer	5863.98	5840.78	Regional

Location	Date	Time	Water Level (ft amsl)	Method	Top of Screen (ft amsl)	Bottom of Screen (ft amsl)	Zone
R-2	04/13/2021	19:01	5865.63	Transducer	5863.98	5840.78	Regional
R-2	04/13/2021	20:01	5865.61	Transducer	5863.98	5840.78	Regional
R-2	04/13/2021	21:01	5865.60	Transducer	5863.98	5840.78	Regional
R-2	04/13/2021	22:01	5865.60	Transducer	5863.98	5840.78	Regional
R-2	04/13/2021	23:01	5865.60	Transducer	5863.98	5840.78	Regional
R-2	04/14/2021	00:01	5865.59	Transducer	5863.98	5840.78	Regional
R-2	04/14/2021	01:01	5865.59	Transducer	5863.98	5840.78	Regional
R-2	04/14/2021	02:01	5865.60	Transducer	5863.98	5840.78	Regional
R-2	04/14/2021	03:01	5865.59	Transducer	5863.98	5840.78	Regional
R-2	04/14/2021	04:01	5865.59	Transducer	5863.98	5840.78	Regional
R-2	04/14/2021	05:01	5865.59	Transducer	5863.98	5840.78	Regional
R-2	04/14/2021	06:01	5865.57	Transducer	5863.98	5840.78	Regional
R-2	04/14/2021	07:01	5865.57	Transducer	5863.98	5840.78	Regional
R-2	04/14/2021	08:01	5865.57	Transducer	5863.98	5840.78	Regional
R-2	04/14/2021	09:01	5865.57	Transducer	5863.98	5840.78	Regional
R-2	04/14/2021	10:01	5865.58	Transducer	5863.98	5840.78	Regional
R-2	04/14/2021	11:01	5865.59	Transducer	5863.98	5840.78	Regional
R-2	04/14/2021	12:01	5865.62	Transducer	5863.98	5840.78	Regional
R-2	04/14/2021	13:01	5865.64	Transducer	5863.98	5840.78	Regional
R-2	04/14/2021	14:01	5865.68	Transducer	5863.98	5840.78	Regional
R-2	04/14/2021	15:01	5865.70	Transducer	5863.98	5840.78	Regional
R-2	04/14/2021	16:01	5865.73	Transducer	5863.98	5840.78	Regional
R-2	04/14/2021	17:01	5865.74	Transducer	5863.98	5840.78	Regional
R-2	04/14/2021	18:01	5865.75	Transducer	5863.98	5840.78	Regional
R-2	04/14/2021	19:01	5865.72	Transducer	5863.98	5840.78	Regional
R-2	04/14/2021	20:01	5865.68	Transducer	5863.98	5840.78	Regional
R-2	04/14/2021	21:01	5865.65	Transducer	5863.98	5840.78	Regional
R-2	04/14/2021	22:01	5865.64	Transducer	5863.98	5840.78	Regional
R-2	04/14/2021	23:01	5865.63	Transducer	5863.98	5840.78	Regional
R-2	04/15/2021	00:01	5865.63	Transducer	5863.98	5840.78	Regional
R-2	04/15/2021	01:01	5865.64	Transducer	5863.98	5840.78	Regional
R-2	04/15/2021	02:01	5865.66	Transducer	5863.98	5840.78	Regional
R-2	04/15/2021	03:01	5865.67	Transducer	5863.98	5840.78	Regional
R-2	04/15/2021	04:01	5865.67	Transducer	5863.98	5840.78	Regional
R-2	04/15/2021	05:01	5865.67	Transducer	5863.98	5840.78	Regional
R-2	04/15/2021	06:01	5865.67	Transducer	5863.98	5840.78	Regional
R-2	04/15/2021	07:01	5865.66	Transducer	5863.98	5840.78	Regional
R-2	04/15/2021	08:01	5865.67	Transducer	5863.98	5840.78	Regional
R-2	04/15/2021	09:01	5865.69	Transducer	5863.98	5840.78	Regional
R-2	04/15/2021	10:01	5865.71	Transducer	5863.98	5840.78	Regional
R-2	04/15/2021	11:01	5865.74	Transducer	5863.98	5840.78	Regional
R-2	04/15/2021	12:01	5865.77	Transducer	5863.98	5840.78	Regional
R-2	04/15/2021	13:01	5865.81	Transducer	5863.98	5840.78	Regional
R-2	04/15/2021	14:01	5865.86	Transducer	5863.98	5840.78	Regional
R-2	04/15/2021	15:01	5865.91	Transducer	5863.98	5840.78	Regional

Location	Date	Time	Water Level (ft amsl)	Method	Top of Screen (ft amsl)	Bottom of Screen (ft amsl)	Zone
R-2	04/15/2021	16:01	5865.91	Transducer	5863.98	5840.78	Regional
R-2	04/15/2021	17:01	5865.91	Transducer	5863.98	5840.78	Regional
R-2	04/15/2021	18:01	5865.88	Transducer	5863.98	5840.78	Regional
R-2	04/15/2021	19:01	5865.84	Transducer	5863.98	5840.78	Regional
R-2	04/15/2021	20:01	5865.80	Transducer	5863.98	5840.78	Regional
R-2	04/15/2021	21:01	5865.75	Transducer	5863.98	5840.78	Regional
R-2	04/15/2021	22:01	5865.74	Transducer	5863.98	5840.78	Regional
R-2	04/15/2021	23:01	5865.72	Transducer	5863.98	5840.78	Regional
R-2	04/16/2021	00:01	5865.71	Transducer	5863.98	5840.78	Regional
R-2	04/16/2021	01:01	5865.73	Transducer	5863.98	5840.78	Regional
R-2	04/16/2021	02:01	5865.73	Transducer	5863.98	5840.78	Regional
R-2	04/16/2021	03:01	5865.72	Transducer	5863.98	5840.78	Regional
R-2	04/16/2021	04:01	5865.71	Transducer	5863.98	5840.78	Regional
R-2	04/16/2021	05:01	5865.71	Transducer	5863.98	5840.78	Regional
R-2	04/16/2021	06:01	5865.70	Transducer	5863.98	5840.78	Regional
R-2	04/16/2021	07:01	5865.69	Transducer	5863.98	5840.78	Regional
R-2	04/16/2021	08:01	5865.69	Transducer	5863.98	5840.78	Regional
R-2	04/16/2021	09:01	5865.69	Transducer	5863.98	5840.78	Regional
R-2	04/16/2021	10:01	5865.69	Transducer	5863.98	5840.78	Regional
R-2	04/16/2021	11:01	5865.70	Transducer	5863.98	5840.78	Regional
R-2	04/16/2021	12:01	5865.72	Transducer	5863.98	5840.78	Regional
R-2	04/16/2021	13:01	5865.73	Transducer	5863.98	5840.78	Regional
R-2	04/16/2021	14:01	5865.75	Transducer	5863.98	5840.78	Regional
R-2	04/16/2021	15:01	5865.77	Transducer	5863.98	5840.78	Regional
R-2	04/16/2021	16:01	5865.76	Transducer	5863.98	5840.78	Regional
R-2	04/16/2021	17:01	5865.74	Transducer	5863.98	5840.78	Regional
R-2	04/16/2021	18:01	5865.72	Transducer	5863.98	5840.78	Regional
R-2	04/16/2021	19:01	5865.67	Transducer	5863.98	5840.78	Regional
R-2	04/16/2021	20:01	5865.62	Transducer	5863.98	5840.78	Regional
R-2	04/16/2021	21:01	5865.60	Transducer	5863.98	5840.78	Regional
R-2	04/16/2021	22:01	5865.58	Transducer	5863.98	5840.78	Regional
R-2	04/16/2021	23:01	5865.56	Transducer	5863.98	5840.78	Regional
R-2	04/17/2021	00:01	5865.56	Transducer	5863.98	5840.78	Regional
R-2	04/17/2021	01:01	5865.56	Transducer	5863.98	5840.78	Regional
R-2	04/17/2021	02:01	5865.56	Transducer	5863.98	5840.78	Regional
R-2	04/17/2021	03:01	5865.57	Transducer	5863.98	5840.78	Regional
R-2	04/17/2021	04:01	5865.56	Transducer	5863.98	5840.78	Regional
R-2	04/17/2021	05:01	5865.56	Transducer	5863.98	5840.78	Regional
R-2	04/17/2021	06:01	5865.55	Transducer	5863.98	5840.78	Regional
R-2	04/17/2021	07:01	5865.54	Transducer	5863.98	5840.78	Regional
R-2	04/17/2021	08:01	5865.52	Transducer	5863.98	5840.78	Regional
R-2	04/17/2021	09:01	5865.52	Transducer	5863.98	5840.78	Regional
R-2	04/17/2021	10:01	5865.52	Transducer	5863.98	5840.78	Regional
R-2	04/17/2021	11:01	5865.52	Transducer	5863.98	5840.78	Regional
R-2	04/17/2021	12:01	5865.53	Transducer	5863.98	5840.78	Regional

Location	Date	Time	Water Level (ft amsl)	Method	Top of Screen (ft amsl)	Bottom of Screen (ft amsl)	Zone
R-2	04/17/2021	13:01	5865.56	Transducer	5863.98	5840.78	Regional
R-2	04/17/2021	14:01	5865.57	Transducer	5863.98	5840.78	Regional
R-2	04/17/2021	15:01	5865.59	Transducer	5863.98	5840.78	Regional
R-2	04/17/2021	16:01	5865.58	Transducer	5863.98	5840.78	Regional
R-2	04/17/2021	17:01	5865.57	Transducer	5863.98	5840.78	Regional
R-2	04/17/2021	18:01	5865.56	Transducer	5863.98	5840.78	Regional
R-2	04/17/2021	19:01	5865.54	Transducer	5863.98	5840.78	Regional
R-2	04/17/2021	20:01	5865.50	Transducer	5863.98	5840.78	Regional
R-2	04/17/2021	21:01	5865.48	Transducer	5863.98	5840.78	Regional
R-2	04/17/2021	22:01	5865.46	Transducer	5863.98	5840.78	Regional
R-2	04/17/2021	23:01	5865.45	Transducer	5863.98	5840.78	Regional
R-2	04/18/2021	00:01	5865.45	Transducer	5863.98	5840.78	Regional
R-2	04/18/2021	01:01	5865.46	Transducer	5863.98	5840.78	Regional
R-2	04/18/2021	02:01	5865.46	Transducer	5863.98	5840.78	Regional
R-2	04/18/2021	03:01	5865.47	Transducer	5863.98	5840.78	Regional
R-2	04/18/2021	04:01	5865.47	Transducer	5863.98	5840.78	Regional
R-2	04/18/2021	05:01	5865.47	Transducer	5863.98	5840.78	Regional
R-2	04/18/2021	06:01	5865.45	Transducer	5863.98	5840.78	Regional
R-2	04/18/2021	07:01	5865.44	Transducer	5863.98	5840.78	Regional
R-2	04/18/2021	08:01	5865.43	Transducer	5863.98	5840.78	Regional
R-2	04/18/2021	09:01	5865.43	Transducer	5863.98	5840.78	Regional
R-2	04/18/2021	10:01	5865.44	Transducer	5863.98	5840.78	Regional
R-2	04/18/2021	11:01	5865.45	Transducer	5863.98	5840.78	Regional
R-2	04/18/2021	12:01	5865.47	Transducer	5863.98	5840.78	Regional
R-2	04/18/2021	13:01	5865.49	Transducer	5863.98	5840.78	Regional
R-2	04/18/2021	14:01	5865.51	Transducer	5863.98	5840.78	Regional
R-2	04/18/2021	15:01	5865.53	Transducer	5863.98	5840.78	Regional
R-2	04/18/2021	16:01	5865.54	Transducer	5863.98	5840.78	Regional
R-2	04/18/2021	17:01	5865.55	Transducer	5863.98	5840.78	Regional
R-2	04/18/2021	18:01	5865.54	Transducer	5863.98	5840.78	Regional
R-2	04/18/2021	19:01	5865.53	Transducer	5863.98	5840.78	Regional
R-2	04/18/2021	20:01	5865.51	Transducer	5863.98	5840.78	Regional
R-2	04/18/2021	21:01	5865.49	Transducer	5863.98	5840.78	Regional
R-2	04/18/2021	22:01	5865.49	Transducer	5863.98	5840.78	Regional
R-2	04/18/2021	23:01	5865.48	Transducer	5863.98	5840.78	Regional
R-2	04/19/2021	00:01	5865.48	Transducer	5863.98	5840.78	Regional
R-2	04/19/2021	01:01	5865.50	Transducer	5863.98	5840.78	Regional
R-2	04/19/2021	02:01	5865.51	Transducer	5863.98	5840.78	Regional
R-2	04/19/2021	03:01	5865.51	Transducer	5863.98	5840.78	Regional
R-2	04/19/2021	04:01	5865.50	Transducer	5863.98	5840.78	Regional
R-2	04/19/2021	05:01	5865.51	Transducer	5863.98	5840.78	Regional
R-2	04/19/2021	06:01	5865.51	Transducer	5863.98	5840.78	Regional
R-2	04/19/2021	07:01	5865.52	Transducer	5863.98	5840.78	Regional
R-2	04/19/2021	08:01	5865.53	Transducer	5863.98	5840.78	Regional
R-2	04/19/2021	09:01	5865.53	Transducer	5863.98	5840.78	Regional

Location	Date	Time	Water Level (ft amsl)	Method	Top of Screen (ft amsl)	Bottom of Screen (ft amsl)	Zone
R-2	04/19/2021	10:01	5865.55	Transducer	5863.98	5840.78	Regional
R-2	04/19/2021	11:01	5865.58	Transducer	5863.98	5840.78	Regional
R-2	04/19/2021	12:01	5865.63	Transducer	5863.98	5840.78	Regional
R-2	04/19/2021	13:01	5865.65	Transducer	5863.98	5840.78	Regional
R-2	04/19/2021	14:01	5865.68	Transducer	5863.98	5840.78	Regional
R-2	04/19/2021	15:01	5865.71	Transducer	5863.98	5840.78	Regional
R-2	04/19/2021	16:01	5865.72	Transducer	5863.98	5840.78	Regional
R-2	04/19/2021	17:01	5865.73	Transducer	5863.98	5840.78	Regional
R-2	04/19/2021	18:01	5865.74	Transducer	5863.98	5840.78	Regional
R-2	04/19/2021	19:01	5865.74	Transducer	5863.98	5840.78	Regional
R-2	04/19/2021	20:01	5865.71	Transducer	5863.98	5840.78	Regional
R-2	04/19/2021	21:01	5865.70	Transducer	5863.98	5840.78	Regional
R-2	04/19/2021	22:01	5865.70	Transducer	5863.98	5840.78	Regional
R-2	04/19/2021	23:01	5865.71	Transducer	5863.98	5840.78	Regional
R-2	04/20/2021	00:01	5865.71	Transducer	5863.98	5840.78	Regional
R-2	04/20/2021	01:01	5865.72	Transducer	5863.98	5840.78	Regional
R-2	04/20/2021	02:01	5865.71	Transducer	5863.98	5840.78	Regional
R-2	04/20/2021	03:01	5865.70	Transducer	5863.98	5840.78	Regional
R-2	04/20/2021	04:01	5865.68	Transducer	5863.98	5840.78	Regional
R-2	04/20/2021	05:01	5865.66	Transducer	5863.98	5840.78	Regional
R-2	04/20/2021	06:01	5865.64	Transducer	5863.98	5840.78	Regional
R-2	04/20/2021	07:01	5865.60	Transducer	5863.98	5840.78	Regional
R-2	04/20/2021	08:01	5865.58	Transducer	5863.98	5840.78	Regional
R-2	04/20/2021	09:01	5865.58	Transducer	5863.98	5840.78	Regional
R-2	04/20/2021	10:01	5865.57	Transducer	5863.98	5840.78	Regional
R-2	04/20/2021	11:01	5865.58	Transducer	5863.98	5840.78	Regional
R-2	04/20/2021	12:01	5865.61	Transducer	5863.98	5840.78	Regional
R-2	04/20/2021	13:01	5865.62	Transducer	5863.98	5840.78	Regional
R-2	04/20/2021	14:01	5865.64	Transducer	5863.98	5840.78	Regional
R-2	04/20/2021	15:01	5865.66	Transducer	5863.98	5840.78	Regional
R-2	04/20/2021	16:01	5865.66	Transducer	5863.98	5840.78	Regional
R-2	04/20/2021	17:01	5865.64	Transducer	5863.98	5840.78	Regional
R-2	04/20/2021	18:01	5865.61	Transducer	5863.98	5840.78	Regional
R-2	04/20/2021	19:01	5865.60	Transducer	5863.98	5840.78	Regional
R-2	04/20/2021	20:01	5865.56	Transducer	5863.98	5840.78	Regional
R-2	04/20/2021	21:01	5865.54	Transducer	5863.98	5840.78	Regional
R-2	04/20/2021	22:01	5865.51	Transducer	5863.98	5840.78	Regional
R-2	04/20/2021	23:01	5865.51	Transducer	5863.98	5840.78	Regional
R-2	04/21/2021	00:01	5865.50	Transducer	5863.98	5840.78	Regional
R-2	04/21/2021	01:01	5865.50	Transducer	5863.98	5840.78	Regional
R-2	04/21/2021	02:01	5865.50	Transducer	5863.98	5840.78	Regional
R-2	04/21/2021	03:01	5865.51	Transducer	5863.98	5840.78	Regional
R-2	04/21/2021	04:01	5865.51	Transducer	5863.98	5840.78	Regional
R-2	04/21/2021	05:01	5865.51	Transducer	5863.98	5840.78	Regional
R-2	04/21/2021	06:01	5865.49	Transducer	5863.98	5840.78	Regional

Location	Date	Time	Water Level (ft amsl)	Method	Top of Screen (ft amsl)	Bottom of Screen (ft amsl)	Zone
R-2	04/21/2021	07:01	5865.49	Transducer	5863.98	5840.78	Regional
R-2	04/21/2021	08:01	5865.50	Transducer	5863.98	5840.78	Regional
R-2	04/21/2021	09:01	5865.50	Transducer	5863.98	5840.78	Regional
R-2	04/21/2021	10:01	5865.54	Transducer	5863.98	5840.78	Regional
R-2	04/21/2021	11:01	5865.57	Transducer	5863.98	5840.78	Regional
R-2	04/21/2021	12:01	5865.60	Transducer	5863.98	5840.78	Regional
R-2	04/21/2021	13:01	5865.63	Transducer	5863.98	5840.78	Regional
R-2	04/21/2021	14:01	5865.67	Transducer	5863.98	5840.78	Regional
R-2	04/21/2021	15:01	5865.70	Transducer	5863.98	5840.78	Regional
R-2	04/21/2021	16:01	5865.73	Transducer	5863.98	5840.78	Regional
R-2	04/21/2021	17:01	5865.74	Transducer	5863.98	5840.78	Regional
R-2	04/21/2021	18:01	5865.76	Transducer	5863.98	5840.78	Regional
R-2	04/21/2021	19:01	5865.74	Transducer	5863.98	5840.78	Regional
R-2	04/21/2021	20:01	5865.73	Transducer	5863.98	5840.78	Regional
R-2	04/21/2021	21:01	5865.70	Transducer	5863.98	5840.78	Regional
R-2	04/21/2021	22:01	5865.70	Transducer	5863.98	5840.78	Regional
R-2	04/21/2021	23:01	5865.70	Transducer	5863.98	5840.78	Regional
R-2	04/22/2021	00:01	5865.69	Transducer	5863.98	5840.78	Regional
R-2	04/22/2021	01:01	5865.71	Transducer	5863.98	5840.78	Regional
R-2	04/22/2021	02:01	5865.73	Transducer	5863.98	5840.78	Regional
R-2	04/22/2021	03:01	5865.74	Transducer	5863.98	5840.78	Regional
R-2	04/22/2021	04:01	5865.75	Transducer	5863.98	5840.78	Regional
R-2	04/22/2021	05:01	5865.75	Transducer	5863.98	5840.78	Regional
R-2	04/22/2021	06:01	5865.73	Transducer	5863.98	5840.78	Regional
R-2	04/22/2021	07:01	5865.71	Transducer	5863.98	5840.78	Regional
R-2	04/22/2021	08:01	5865.72	Transducer	5863.98	5840.78	Regional
R-2	04/22/2021	09:01	5865.74	Transducer	5863.98	5840.78	Regional
R-2	04/22/2021	10:01	5865.74	Transducer	5863.98	5840.78	Regional
R-2	04/22/2021	11:01	5865.74	Transducer	5863.98	5840.78	Regional
R-2	04/22/2021	12:01	5865.77	Transducer	5863.98	5840.78	Regional
R-2	04/22/2021	13:01	5865.80	Transducer	5863.98	5840.78	Regional
R-2	04/22/2021	14:01	5865.83	Transducer	5863.98	5840.78	Regional
R-2	04/22/2021	15:01	5865.83	Transducer	5863.98	5840.78	Regional
R-2	04/22/2021	16:01	5865.84	Transducer	5863.98	5840.78	Regional
R-2	04/22/2021	17:01	5865.84	Transducer	5863.98	5840.78	Regional
R-2	04/22/2021	18:01	5865.83	Transducer	5863.98	5840.78	Regional
R-2	04/22/2021	19:01	5865.83	Transducer	5863.98	5840.78	Regional
R-2	04/22/2021	20:01	5865.80	Transducer	5863.98	5840.78	Regional
R-2	04/22/2021	21:01	5865.80	Transducer	5863.98	5840.78	Regional
R-2	04/22/2021	22:01	5865.79	Transducer	5863.98	5840.78	Regional
R-2	04/22/2021	23:01	5865.78	Transducer	5863.98	5840.78	Regional
R-2	04/23/2021	00:01	5865.78	Transducer	5863.98	5840.78	Regional
R-2	04/23/2021	01:01	5865.79	Transducer	5863.98	5840.78	Regional
R-2	04/23/2021	02:01	5865.81	Transducer	5863.98	5840.78	Regional
R-2	04/23/2021	03:01	5865.81	Transducer	5863.98	5840.78	Regional

Location	Date	Time	Water Level (ft amsl)	Method	Top of Screen (ft amsl)	Bottom of Screen (ft amsl)	Zone
R-2	04/23/2021	04:01	5865.80	Transducer	5863.98	5840.78	Regional
R-2	04/23/2021	05:01	5865.80	Transducer	5863.98	5840.78	Regional
R-2	04/23/2021	06:01	5865.78	Transducer	5863.98	5840.78	Regional
R-2	04/23/2021	07:01	5865.77	Transducer	5863.98	5840.78	Regional
R-2	04/23/2021	08:01	5865.77	Transducer	5863.98	5840.78	Regional
R-2	04/23/2021	09:01	5865.77	Transducer	5863.98	5840.78	Regional
R-2	04/23/2021	10:01	5865.74	Transducer	5863.98	5840.78	Regional
R-2	04/23/2021	11:01	5865.76	Transducer	5863.98	5840.78	Regional
R-2	04/23/2021	12:01	5865.77	Transducer	5863.98	5840.78	Regional
R-2	04/23/2021	13:01	5865.79	Transducer	5863.98	5840.78	Regional
R-2	04/23/2021	14:01	5865.79	Transducer	5863.98	5840.78	Regional
R-2	04/23/2021	15:01	5865.79	Transducer	5863.98	5840.78	Regional
R-2	04/23/2021	16:01	5865.73	Transducer	5863.98	5840.78	Regional
R-2	04/23/2021	17:01	5865.73	Transducer	5863.98	5840.78	Regional
R-2	04/23/2021	18:01	5865.72	Transducer	5863.98	5840.78	Regional
R-2	04/23/2021	19:01	5865.70	Transducer	5863.98	5840.78	Regional
R-2	04/23/2021	20:01	5865.65	Transducer	5863.98	5840.78	Regional
R-2	04/23/2021	21:01	5865.61	Transducer	5863.98	5840.78	Regional
R-2	04/23/2021	22:01	5865.61	Transducer	5863.98	5840.78	Regional
R-2	04/23/2021	23:01	5865.59	Transducer	5863.98	5840.78	Regional
R-2	04/24/2021	00:01	5865.58	Transducer	5863.98	5840.78	Regional
R-2	04/24/2021	01:01	5865.58	Transducer	5863.98	5840.78	Regional
R-2	04/24/2021	02:01	5865.58	Transducer	5863.98	5840.78	Regional
R-2	04/24/2021	03:01	5865.57	Transducer	5863.98	5840.78	Regional
R-2	04/24/2021	04:01	5865.57	Transducer	5863.98	5840.78	Regional
R-2	04/24/2021	05:01	5865.56	Transducer	5863.98	5840.78	Regional
R-2	04/24/2021	06:01	5865.55	Transducer	5863.98	5840.78	Regional
R-2	04/24/2021	07:01	5865.54	Transducer	5863.98	5840.78	Regional
R-2	04/24/2021	08:01	5865.54	Transducer	5863.98	5840.78	Regional
R-2	04/24/2021	09:01	5865.54	Transducer	5863.98	5840.78	Regional
R-2	04/24/2021	10:01	5865.54	Transducer	5863.98	5840.78	Regional
R-2	04/24/2021	11:01	5865.56	Transducer	5863.98	5840.78	Regional
R-2	04/24/2021	12:01	5865.59	Transducer	5863.98	5840.78	Regional
R-2	04/24/2021	13:01	5865.62	Transducer	5863.98	5840.78	Regional
R-2	04/24/2021	14:01	5865.64	Transducer	5863.98	5840.78	Regional
R-2	04/24/2021	15:01	5865.65	Transducer	5863.98	5840.78	Regional
R-2	04/24/2021	16:01	5865.68	Transducer	5863.98	5840.78	Regional
R-2	04/24/2021	17:01	5865.70	Transducer	5863.98	5840.78	Regional
R-2	04/24/2021	18:01	5865.71	Transducer	5863.98	5840.78	Regional
R-2	04/24/2021	19:01	5865.71	Transducer	5863.98	5840.78	Regional
R-2	04/24/2021	20:01	5865.68	Transducer	5863.98	5840.78	Regional
R-2	04/24/2021	21:01	5865.68	Transducer	5863.98	5840.78	Regional
R-2	04/24/2021	22:01	5865.66	Transducer	5863.98	5840.78	Regional
R-2	04/24/2021	23:01	5865.67	Transducer	5863.98	5840.78	Regional
R-2	04/25/2021	00:01	5865.66	Transducer	5863.98	5840.78	Regional

Location	Date	Time	Water Level (ft amsl)	Method	Top of Screen (ft amsl)	Bottom of Screen (ft amsl)	Zone
R-2	04/25/2021	01:01	5865.64	Transducer	5863.98	5840.78	Regional
R-2	04/25/2021	02:01	5865.63	Transducer	5863.98	5840.78	Regional
R-2	04/25/2021	03:01	5865.63	Transducer	5863.98	5840.78	Regional
R-2	04/25/2021	04:01	5865.63	Transducer	5863.98	5840.78	Regional
R-2	04/25/2021	05:01	5865.62	Transducer	5863.98	5840.78	Regional
R-2	04/25/2021	06:01	5865.60	Transducer	5863.98	5840.78	Regional
R-2	04/25/2021	07:01	5865.59	Transducer	5863.98	5840.78	Regional
R-2	04/25/2021	08:01	5865.60	Transducer	5863.98	5840.78	Regional
R-2	04/25/2021	09:01	5865.61	Transducer	5863.98	5840.78	Regional
R-2	04/25/2021	10:01	5865.61	Transducer	5863.98	5840.78	Regional
R-2	04/25/2021	11:01	5865.64	Transducer	5863.98	5840.78	Regional
R-2	04/25/2021	12:01	5865.66	Transducer	5863.98	5840.78	Regional
R-2	04/25/2021	13:01	5865.69	Transducer	5863.98	5840.78	Regional
R-2	04/25/2021	14:01	5865.71	Transducer	5863.98	5840.78	Regional
R-2	04/25/2021	15:01	5865.74	Transducer	5863.98	5840.78	Regional
R-2	04/25/2021	16:01	5865.77	Transducer	5863.98	5840.78	Regional
R-2	04/25/2021	17:01	5865.78	Transducer	5863.98	5840.78	Regional
R-2	04/25/2021	18:01	5865.78	Transducer	5863.98	5840.78	Regional
R-2	04/25/2021	19:01	5865.78	Transducer	5863.98	5840.78	Regional
R-2	04/25/2021	20:01	5865.77	Transducer	5863.98	5840.78	Regional
R-2	04/25/2021	21:01	5865.76	Transducer	5863.98	5840.78	Regional
R-2	04/25/2021	22:01	5865.75	Transducer	5863.98	5840.78	Regional
R-2	04/25/2021	23:01	5865.74	Transducer	5863.98	5840.78	Regional
R-2	04/26/2021	00:01	5865.73	Transducer	5863.98	5840.78	Regional
R-2	04/26/2021	01:01	5865.74	Transducer	5863.98	5840.78	Regional
R-2	04/26/2021	02:01	5865.75	Transducer	5863.98	5840.78	Regional
R-2	04/26/2021	03:01	5865.74	Transducer	5863.98	5840.78	Regional
R-2	04/26/2021	04:01	5865.73	Transducer	5863.98	5840.78	Regional
R-2	04/26/2021	05:01	5865.74	Transducer	5863.98	5840.78	Regional
R-2	04/26/2021	06:01	5865.72	Transducer	5863.98	5840.78	Regional
R-2	04/26/2021	07:01	5865.72	Transducer	5863.98	5840.78	Regional
R-2	04/26/2021	08:01	5865.72	Transducer	5863.98	5840.78	Regional
R-2	04/26/2021	09:01	5865.73	Transducer	5863.98	5840.78	Regional
R-2	04/26/2021	10:01	5865.74	Transducer	5863.98	5840.78	Regional
R-2	04/26/2021	11:01	5865.76	Transducer	5863.98	5840.78	Regional
R-2	04/26/2021	12:01	5865.78	Transducer	5863.98	5840.78	Regional
R-2	04/26/2021	13:01	5865.81	Transducer	5863.98	5840.78	Regional
R-2	04/26/2021	14:01	5865.82	Transducer	5863.98	5840.78	Regional
R-2	04/26/2021	15:01	5865.85	Transducer	5863.98	5840.78	Regional
R-2	04/26/2021	16:01	5865.86	Transducer	5863.98	5840.78	Regional
R-2	04/26/2021	17:01	5865.86	Transducer	5863.98	5840.78	Regional
R-2	04/26/2021	18:01	5865.87	Transducer	5863.98	5840.78	Regional
R-2	04/26/2021	19:01	5865.85	Transducer	5863.98	5840.78	Regional
R-2	04/26/2021	20:01	5865.83	Transducer	5863.98	5840.78	Regional
R-2	04/26/2021	21:01	5865.83	Transducer	5863.98	5840.78	Regional

Location	Date	Time	Water Level (ft amsl)	Method	Top of Screen (ft amsl)	Bottom of Screen (ft amsl)	Zone
R-2	04/26/2021	22:01	5865.80	Transducer	5863.98	5840.78	Regional
R-2	04/26/2021	23:01	5865.79	Transducer	5863.98	5840.78	Regional
R-2	04/27/2021	00:01	5865.79	Transducer	5863.98	5840.78	Regional
R-2	04/27/2021	01:01	5865.79	Transducer	5863.98	5840.78	Regional
R-2	04/27/2021	02:01	5865.80	Transducer	5863.98	5840.78	Regional
R-2	04/27/2021	03:01	5865.79	Transducer	5863.98	5840.78	Regional
R-2	04/27/2021	04:01	5865.79	Transducer	5863.98	5840.78	Regional
R-2	04/27/2021	05:01	5865.80	Transducer	5863.98	5840.78	Regional
R-2	04/27/2021	06:01	5865.79	Transducer	5863.98	5840.78	Regional
R-2	04/27/2021	07:01	5865.79	Transducer	5863.98	5840.78	Regional
R-2	04/27/2021	08:01	5865.79	Transducer	5863.98	5840.78	Regional
R-2	04/27/2021	09:01	5865.79	Transducer	5863.98	5840.78	Regional
R-2	04/27/2021	10:01	5865.79	Transducer	5863.98	5840.78	Regional
R-2	04/27/2021	11:01	5865.79	Transducer	5863.98	5840.78	Regional
R-2	04/27/2021	12:01	5865.80	Transducer	5863.98	5840.78	Regional
R-2	04/27/2021	13:01	5865.81	Transducer	5863.98	5840.78	Regional
R-2	04/27/2021	14:01	5865.81	Transducer	5863.98	5840.78	Regional
R-2	04/27/2021	15:01	5865.81	Transducer	5863.98	5840.78	Regional
R-2	04/27/2021	16:01	5865.80	Transducer	5863.98	5840.78	Regional
R-2	04/27/2021	17:01	5865.78	Transducer	5863.98	5840.78	Regional
R-2	04/27/2021	18:01	5865.79	Transducer	5863.98	5840.78	Regional
R-2	04/27/2021	19:01	5865.77	Transducer	5863.98	5840.78	Regional
R-2	04/27/2021	20:01	5865.72	Transducer	5863.98	5840.78	Regional
R-2	04/27/2021	21:01	5865.70	Transducer	5863.98	5840.78	Regional
R-2	04/27/2021	22:01	5865.69	Transducer	5863.98	5840.78	Regional
R-2	04/27/2021	23:01	5865.69	Transducer	5863.98	5840.78	Regional
R-2	04/28/2021	00:01	5865.70	Transducer	5863.98	5840.78	Regional
R-2	04/28/2021	01:01	5865.70	Transducer	5863.98	5840.78	Regional
R-2	04/28/2021	02:01	5865.71	Transducer	5863.98	5840.78	Regional
R-2	04/28/2021	03:01	5865.70	Transducer	5863.98	5840.78	Regional
R-2	04/28/2021	04:01	5865.71	Transducer	5863.98	5840.78	Regional
R-2	04/28/2021	05:01	5865.71	Transducer	5863.98	5840.78	Regional
R-2	04/28/2021	06:01	5865.69	Transducer	5863.98	5840.78	Regional
R-2	04/28/2021	07:01	5865.67	Transducer	5863.98	5840.78	Regional
R-2	04/28/2021	08:01	5865.67	Transducer	5863.98	5840.78	Regional
R-2	04/28/2021	09:01	5865.67	Transducer	5863.98	5840.78	Regional
R-2	04/28/2021	10:01	5865.67	Transducer	5863.98	5840.78	Regional
R-2	04/28/2021	11:01	5865.67	Transducer	5863.98	5840.78	Regional
R-2	04/28/2021	12:01	5865.67	Transducer	5863.98	5840.78	Regional
R-2	04/28/2021	13:01	5865.65	Transducer	5863.98	5840.78	Regional
R-2	04/28/2021	14:01	5865.60	Transducer	5863.98	5840.78	Regional
R-2	04/28/2021	15:01	5865.60	Transducer	5863.98	5840.78	Regional
R-2	04/28/2021	16:01	5865.61	Transducer	5863.98	5840.78	Regional
R-2	04/28/2021	17:01	5865.59	Transducer	5863.98	5840.78	Regional
R-2	04/28/2021	18:01	5865.56	Transducer	5863.98	5840.78	Regional

Location	Date	Time	Water Level (ft amsl)	Method	Top of Screen (ft amsl)	Bottom of Screen (ft amsl)	Zone
R-2	04/28/2021	19:01	5865.54	Transducer	5863.98	5840.78	Regional
R-2	04/28/2021	20:01	5865.51	Transducer	5863.98	5840.78	Regional
R-2	04/28/2021	21:01	5865.48	Transducer	5863.98	5840.78	Regional
R-2	04/28/2021	22:01	5865.47	Transducer	5863.98	5840.78	Regional
R-2	04/28/2021	23:01	5865.46	Transducer	5863.98	5840.78	Regional
R-2	04/29/2021	00:01	5865.45	Transducer	5863.98	5840.78	Regional
R-2	04/29/2021	01:01	5865.44	Transducer	5863.98	5840.78	Regional
R-2	04/29/2021	02:01	5865.44	Transducer	5863.98	5840.78	Regional
R-2	04/29/2021	03:01	5865.44	Transducer	5863.98	5840.78	Regional
R-2	04/29/2021	04:01	5865.42	Transducer	5863.98	5840.78	Regional
R-2	04/29/2021	05:01	5865.40	Transducer	5863.98	5840.78	Regional
R-2	04/29/2021	06:01	5865.38	Transducer	5863.98	5840.78	Regional
R-2	04/29/2021	07:01	5865.35	Transducer	5863.98	5840.78	Regional
R-2	04/29/2021	08:01	5865.34	Transducer	5863.98	5840.78	Regional
R-2	04/29/2021	09:01	5865.34	Transducer	5863.98	5840.78	Regional
R-2	04/29/2021	10:01	5865.34	Transducer	5863.98	5840.78	Regional
R-2	04/29/2021	11:01	5865.33	Transducer	5863.98	5840.78	Regional
R-2	04/29/2021	12:01	5865.35	Transducer	5863.98	5840.78	Regional
R-2	04/29/2021	13:01	5865.36	Transducer	5863.98	5840.78	Regional
R-2	04/29/2021	14:01	5865.36	Transducer	5863.98	5840.78	Regional
R-2	04/29/2021	15:01	5865.37	Transducer	5863.98	5840.78	Regional
R-2	04/29/2021	16:01	5865.36	Transducer	5863.98	5840.78	Regional
R-2	04/29/2021	17:01	5865.37	Transducer	5863.98	5840.78	Regional
R-2	04/29/2021	18:01	5865.35	Transducer	5863.98	5840.78	Regional
R-2	04/29/2021	19:01	5865.33	Transducer	5863.98	5840.78	Regional
R-2	04/29/2021	20:01	5865.30	Transducer	5863.98	5840.78	Regional
R-2	04/29/2021	21:01	5865.27	Transducer	5863.98	5840.78	Regional
R-2	04/29/2021	22:01	5865.26	Transducer	5863.98	5840.78	Regional
R-2	04/29/2021	23:01	5865.26	Transducer	5863.98	5840.78	Regional
R-2	04/30/2021	00:01	5865.25	Transducer	5863.98	5840.78	Regional
R-2	04/30/2021	01:01	5865.25	Transducer	5863.98	5840.78	Regional
R-2	04/30/2021	02:01	5865.25	Transducer	5863.98	5840.78	Regional
R-2	04/30/2021	03:01	5865.25	Transducer	5863.98	5840.78	Regional
R-2	04/30/2021	04:01	5865.26	Transducer	5863.98	5840.78	Regional
R-2	04/30/2021	05:01	5865.26	Transducer	5863.98	5840.78	Regional
R-2	04/30/2021	06:01	5865.24	Transducer	5863.98	5840.78	Regional
R-2	04/30/2021	07:01	5865.24	Transducer	5863.98	5840.78	Regional
R-2	04/30/2021	08:01	5865.24	Transducer	5863.98	5840.78	Regional
R-2	04/30/2021	09:01	5865.24	Transducer	5863.98	5840.78	Regional
R-2	04/30/2021	10:01	5865.25	Transducer	5863.98	5840.78	Regional
R-2	04/30/2021	11:01	5865.26	Transducer	5863.98	5840.78	Regional
R-2	04/30/2021	12:01	5865.30	Transducer	5863.98	5840.78	Regional
R-2	04/30/2021	13:01	5865.32	Transducer	5863.98	5840.78	Regional
R-2	04/30/2021	14:01	5865.36	Transducer	5863.98	5840.78	Regional
R-2	04/30/2021	15:01	5865.38	Transducer	5863.98	5840.78	Regional

Location	Date	Time	Water Level (ft amsl)	Method	Top of Screen (ft amsl)	Bottom of Screen (ft amsl)	Zone
R-2	04/30/2021	16:01	5865.40	Transducer	5863.98	5840.78	Regional
R-2	04/30/2021	17:01	5865.41	Transducer	5863.98	5840.78	Regional
R-2	04/30/2021	18:01	5865.42	Transducer	5863.98	5840.78	Regional
R-2	04/30/2021	19:01	5865.41	Transducer	5863.98	5840.78	Regional
R-2	04/30/2021	20:01	5865.38	Transducer	5863.98	5840.78	Regional
R-2	04/30/2021	21:01	5865.36	Transducer	5863.98	5840.78	Regional
R-2	04/30/2021	22:01	5865.36	Transducer	5863.98	5840.78	Regional
R-2	04/30/2021	23:01	5865.37	Transducer	5863.98	5840.78	Regional
R-2	05/01/2021	00:01	5865.38	Transducer	5863.98	5840.78	Regional
R-2	05/01/2021	01:01	5865.40	Transducer	5863.98	5840.78	Regional
R-2	05/01/2021	02:01	5865.43	Transducer	5863.98	5840.78	Regional
R-2	05/01/2021	03:01	5865.44	Transducer	5863.98	5840.78	Regional
R-2	05/01/2021	04:01	5865.46	Transducer	5863.98	5840.78	Regional
R-2	05/01/2021	05:01	5865.45	Transducer	5863.98	5840.78	Regional
R-2	05/01/2021	06:01	5865.46	Transducer	5863.98	5840.78	Regional
R-2	05/01/2021	07:01	5865.46	Transducer	5863.98	5840.78	Regional
R-2	05/01/2021	08:01	5865.47	Transducer	5863.98	5840.78	Regional
R-2	05/01/2021	09:01	5865.49	Transducer	5863.98	5840.78	Regional
R-2	05/01/2021	10:01	5865.52	Transducer	5863.98	5840.78	Regional
R-2	05/01/2021	11:01	5865.55	Transducer	5863.98	5840.78	Regional
R-2	05/01/2021	12:01	5865.59	Transducer	5863.98	5840.78	Regional
R-2	05/01/2021	13:01	5865.62	Transducer	5863.98	5840.78	Regional
R-2	05/01/2021	14:01	5865.66	Transducer	5863.98	5840.78	Regional
R-2	05/01/2021	15:01	5865.69	Transducer	5863.98	5840.78	Regional
R-2	05/01/2021	16:01	5865.71	Transducer	5863.98	5840.78	Regional
R-2	05/01/2021	17:01	5865.73	Transducer	5863.98	5840.78	Regional
R-2	05/01/2021	18:01	5865.74	Transducer	5863.98	5840.78	Regional
R-2	05/01/2021	19:01	5865.74	Transducer	5863.98	5840.78	Regional
R-2	05/01/2021	20:01	5865.74	Transducer	5863.98	5840.78	Regional
R-2	05/01/2021	21:01	5865.74	Transducer	5863.98	5840.78	Regional
R-2	05/01/2021	22:01	5865.75	Transducer	5863.98	5840.78	Regional
R-2	05/01/2021	23:01	5865.76	Transducer	5863.98	5840.78	Regional
R-2	05/02/2021	00:01	5865.78	Transducer	5863.98	5840.78	Regional
R-2	05/02/2021	01:01	5865.79	Transducer	5863.98	5840.78	Regional
R-2	05/02/2021	02:01	5865.79	Transducer	5863.98	5840.78	Regional
R-2	05/02/2021	03:01	5865.80	Transducer	5863.98	5840.78	Regional
R-2	05/02/2021	04:01	5865.79	Transducer	5863.98	5840.78	Regional
R-2	05/02/2021	05:01	5865.77	Transducer	5863.98	5840.78	Regional
R-2	05/02/2021	06:01	5865.77	Transducer	5863.98	5840.78	Regional
R-2	05/02/2021	07:01	5865.77	Transducer	5863.98	5840.78	Regional
R-2	05/02/2021	08:01	5865.78	Transducer	5863.98	5840.78	Regional
R-2	05/02/2021	09:01	5865.80	Transducer	5863.98	5840.78	Regional
R-2	05/02/2021	10:01	5865.82	Transducer	5863.98	5840.78	Regional
R-2	05/02/2021	11:01	5865.84	Transducer	5863.98	5840.78	Regional
R-2	05/02/2021	12:01	5865.86	Transducer	5863.98	5840.78	Regional

Location	Date	Time	Water Level (ft amsl)	Method	Top of Screen (ft amsl)	Bottom of Screen (ft amsl)	Zone
R-2	05/02/2021	13:01	5865.88	Transducer	5863.98	5840.78	Regional
R-2	05/02/2021	14:01	5865.90	Transducer	5863.98	5840.78	Regional
R-2	05/02/2021	15:01	5865.92	Transducer	5863.98	5840.78	Regional
R-2	05/02/2021	16:01	5865.94	Transducer	5863.98	5840.78	Regional
R-2	05/02/2021	17:01	5865.95	Transducer	5863.98	5840.78	Regional
R-2	05/02/2021	18:01	5865.95	Transducer	5863.98	5840.78	Regional
R-2	05/02/2021	19:01	5865.95	Transducer	5863.98	5840.78	Regional
R-2	05/02/2021	20:01	5865.92	Transducer	5863.98	5840.78	Regional
R-2	05/02/2021	21:01	5865.90	Transducer	5863.98	5840.78	Regional
R-2	05/02/2021	22:01	5865.90	Transducer	5863.98	5840.78	Regional
R-2	05/02/2021	23:01	5865.90	Transducer	5863.98	5840.78	Regional
R-2	05/03/2021	00:01	5865.87	Transducer	5863.98	5840.78	Regional
R-2	05/03/2021	01:01	5865.87	Transducer	5863.98	5840.78	Regional
R-2	05/03/2021	02:01	5865.85	Transducer	5863.98	5840.78	Regional
R-2	05/03/2021	03:01	5865.83	Transducer	5863.98	5840.78	Regional
R-2	05/03/2021	04:01	5865.84	Transducer	5863.98	5840.78	Regional
R-2	05/03/2021	05:01	5865.82	Transducer	5863.98	5840.78	Regional
R-2	05/03/2021	06:01	5865.80	Transducer	5863.98	5840.78	Regional
R-2	05/03/2021	07:01	5865.80	Transducer	5863.98	5840.78	Regional
R-2	05/03/2021	08:01	5865.78	Transducer	5863.98	5840.78	Regional
R-2	05/03/2021	09:01	5865.76	Transducer	5863.98	5840.78	Regional
R-2	05/03/2021	10:01	5865.75	Transducer	5863.98	5840.78	Regional
R-2	05/03/2021	11:01	5865.76	Transducer	5863.98	5840.78	Regional
R-2	05/03/2021	12:01	5865.73	Transducer	5863.98	5840.78	Regional
R-2	05/03/2021	13:01	5865.73	Transducer	5863.98	5840.78	Regional
R-2	05/03/2021	14:01	5865.72	Transducer	5863.98	5840.78	Regional
R-2	05/03/2021	15:01	5865.73	Transducer	5863.98	5840.78	Regional
R-2	05/03/2021	16:01	5865.70	Transducer	5863.98	5840.78	Regional
R-2	05/03/2021	17:01	5865.65	Transducer	5863.98	5840.78	Regional
R-2	05/03/2021	18:01	5865.64	Transducer	5863.98	5840.78	Regional
R-2	05/03/2021	19:01	5865.61	Transducer	5863.98	5840.78	Regional
R-2	05/03/2021	20:01	5865.58	Transducer	5863.98	5840.78	Regional
R-2	05/03/2021	21:01	5865.57	Transducer	5863.98	5840.78	Regional
R-2	05/03/2021	22:01	5865.55	Transducer	5863.98	5840.78	Regional
R-2	05/03/2021	23:01	5865.53	Transducer	5863.98	5840.78	Regional
R-2	05/04/2021	00:01	5865.54	Transducer	5863.98	5840.78	Regional
R-2	05/04/2021	01:01	5865.53	Transducer	5863.98	5840.78	Regional
R-2	05/04/2021	02:01	5865.52	Transducer	5863.98	5840.78	Regional
R-2	05/04/2021	03:01	5865.51	Transducer	5863.98	5840.78	Regional
R-2	05/04/2021	04:01	5865.49	Transducer	5863.98	5840.78	Regional
R-2	05/04/2021	05:01	5865.49	Transducer	5863.98	5840.78	Regional
R-2	05/04/2021	06:01	5865.47	Transducer	5863.98	5840.78	Regional
R-2	05/04/2021	07:01	5865.45	Transducer	5863.98	5840.78	Regional
R-2	05/04/2021	08:01	5865.43	Transducer	5863.98	5840.78	Regional
R-2	05/04/2021	09:01	5865.43	Transducer	5863.98	5840.78	Regional

Location	Date	Time	Water Level (ft amsl)	Method	Top of Screen (ft amsl)	Bottom of Screen (ft amsl)	Zone
R-2	05/04/2021	10:01	5865.43	Transducer	5863.98	5840.78	Regional
R-2	05/04/2021	11:01	5865.44	Transducer	5863.98	5840.78	Regional
R-2	05/04/2021	12:01	5865.47	Transducer	5863.98	5840.78	Regional
R-2	05/04/2021	13:01	5865.49	Transducer	5863.98	5840.78	Regional
R-2	05/04/2021	14:01	5865.51	Transducer	5863.98	5840.78	Regional
R-2	05/04/2021	15:01	5865.53	Transducer	5863.98	5840.78	Regional
R-2	05/04/2021	16:01	5865.55	Transducer	5863.98	5840.78	Regional
R-2	05/04/2021	17:01	5865.57	Transducer	5863.98	5840.78	Regional
R-2	05/04/2021	18:01	5865.57	Transducer	5863.98	5840.78	Regional
R-2	05/04/2021	19:01	5865.55	Transducer	5863.98	5840.78	Regional
R-2	05/04/2021	20:01	5865.52	Transducer	5863.98	5840.78	Regional
R-2	05/04/2021	21:01	5865.51	Transducer	5863.98	5840.78	Regional
R-2	05/04/2021	22:01	5865.51	Transducer	5863.98	5840.78	Regional
R-2	05/04/2021	23:01	5865.50	Transducer	5863.98	5840.78	Regional
R-2	05/05/2021	00:01	5865.51	Transducer	5863.98	5840.78	Regional
R-2	05/05/2021	01:01	5865.51	Transducer	5863.98	5840.78	Regional
R-2	05/05/2021	02:01	5865.51	Transducer	5863.98	5840.78	Regional
R-2	05/05/2021	03:01	5865.50	Transducer	5863.98	5840.78	Regional
R-2	05/05/2021	04:01	5865.49	Transducer	5863.98	5840.78	Regional
R-2	05/05/2021	05:01	5865.47	Transducer	5863.98	5840.78	Regional
R-2	05/05/2021	06:01	5865.44	Transducer	5863.98	5840.78	Regional
R-2	05/05/2021	07:01	5865.42	Transducer	5863.98	5840.78	Regional
R-2	05/05/2021	08:01	5865.42	Transducer	5863.98	5840.78	Regional
R-2	05/05/2021	09:01	5865.41	Transducer	5863.98	5840.78	Regional
R-2	05/05/2021	10:01	5865.42	Transducer	5863.98	5840.78	Regional
R-2	05/05/2021	11:01	5865.42	Transducer	5863.98	5840.78	Regional
R-2	05/05/2021	12:01	5865.45	Transducer	5863.98	5840.78	Regional
R-2	05/05/2021	13:01	5865.45	Transducer	5863.98	5840.78	Regional
R-2	05/05/2021	14:01	5865.46	Transducer	5863.98	5840.78	Regional
R-2	05/05/2021	15:01	5865.47	Transducer	5863.98	5840.78	Regional
R-2	05/05/2021	16:01	5865.48	Transducer	5863.98	5840.78	Regional
R-2	05/05/2021	17:01	5865.46	Transducer	5863.98	5840.78	Regional
R-2	05/05/2021	18:01	5865.45	Transducer	5863.98	5840.78	Regional
R-2	05/05/2021	19:01	5865.43	Transducer	5863.98	5840.78	Regional
R-2	05/05/2021	20:01	5865.40	Transducer	5863.98	5840.78	Regional
R-2	05/05/2021	21:01	5865.37	Transducer	5863.98	5840.78	Regional
R-2	05/05/2021	22:01	5865.35	Transducer	5863.98	5840.78	Regional
R-2	05/05/2021	23:01	5865.34	Transducer	5863.98	5840.78	Regional
R-2	05/06/2021	00:01	5865.33	Transducer	5863.98	5840.78	Regional
R-2	05/06/2021	01:01	5865.33	Transducer	5863.98	5840.78	Regional
R-2	05/06/2021	02:01	5865.31	Transducer	5863.98	5840.78	Regional
R-2	05/06/2021	03:01	5865.30	Transducer	5863.98	5840.78	Regional
R-2	05/06/2021	04:01	5865.29	Transducer	5863.98	5840.78	Regional
R-2	05/06/2021	05:01	5865.28	Transducer	5863.98	5840.78	Regional
R-2	05/06/2021	06:01	5865.27	Transducer	5863.98	5840.78	Regional

Location	Date	Time	Water Level (ft amsl)	Method	Top of Screen (ft amsl)	Bottom of Screen (ft amsl)	Zone
R-2	05/06/2021	07:01	5865.24	Transducer	5863.98	5840.78	Regional
R-2	05/06/2021	08:01	5865.24	Transducer	5863.98	5840.78	Regional
R-2	05/06/2021	09:01	5865.23	Transducer	5863.98	5840.78	Regional
R-2	05/06/2021	10:01	5865.25	Transducer	5863.98	5840.78	Regional
R-2	05/06/2021	11:01	5865.26	Transducer	5863.98	5840.78	Regional
R-2	05/06/2021	12:01	5865.29	Transducer	5863.98	5840.78	Regional
R-2	05/06/2021	13:01	5865.30	Transducer	5863.98	5840.78	Regional
R-2	05/06/2021	14:01	5865.35	Transducer	5863.98	5840.78	Regional
R-2	05/06/2021	15:01	5865.37	Transducer	5863.98	5840.78	Regional
R-2	05/06/2021	16:01	5865.40	Transducer	5863.98	5840.78	Regional
R-2	05/06/2021	17:01	5865.42	Transducer	5863.98	5840.78	Regional
R-2	05/06/2021	18:01	5865.42	Transducer	5863.98	5840.78	Regional
R-2	05/06/2021	19:01	5865.40	Transducer	5863.98	5840.78	Regional
R-2	05/06/2021	20:01	5865.39	Transducer	5863.98	5840.78	Regional
R-2	05/06/2021	21:01	5865.38	Transducer	5863.98	5840.78	Regional
R-2	05/06/2021	22:01	5865.36	Transducer	5863.98	5840.78	Regional
R-2	05/06/2021	23:01	5865.36	Transducer	5863.98	5840.78	Regional
R-2	05/07/2021	00:01	5865.37	Transducer	5863.98	5840.78	Regional
R-2	05/07/2021	01:01	5865.38	Transducer	5863.98	5840.78	Regional
R-2	05/07/2021	02:01	5865.40	Transducer	5863.98	5840.78	Regional
R-2	05/07/2021	03:01	5865.41	Transducer	5863.98	5840.78	Regional
R-2	05/07/2021	04:01	5865.42	Transducer	5863.98	5840.78	Regional
R-2	05/07/2021	05:01	5865.42	Transducer	5863.98	5840.78	Regional
R-2	05/07/2021	06:01	5865.42	Transducer	5863.98	5840.78	Regional
R-2	05/07/2021	07:01	5865.40	Transducer	5863.98	5840.78	Regional
R-2	05/07/2021	08:01	5865.40	Transducer	5863.98	5840.78	Regional
R-2	05/07/2021	09:01	5865.42	Transducer	5863.98	5840.78	Regional
R-2	05/07/2021	10:01	5865.44	Transducer	5863.98	5840.78	Regional
R-2	05/07/2021	11:01	5865.45	Transducer	5863.98	5840.78	Regional
R-2	05/07/2021	12:01	5865.45	Transducer	5863.98	5840.78	Regional
R-2	05/07/2021	13:01	5865.46	Transducer	5863.98	5840.78	Regional
R-2	05/07/2021	14:01	5865.46	Transducer	5863.98	5840.78	Regional
R-2	05/07/2021	15:01	5865.49	Transducer	5863.98	5840.78	Regional
R-2	05/07/2021	16:01	5865.53	Transducer	5863.98	5840.78	Regional
R-2	05/07/2021	17:01	5865.57	Transducer	5863.98	5840.78	Regional
R-2	05/07/2021	18:01	5865.58	Transducer	5863.98	5840.78	Regional
R-2	05/07/2021	19:01	5865.60	Transducer	5863.98	5840.78	Regional
R-2	05/07/2021	20:01	5865.59	Transducer	5863.98	5840.78	Regional
R-2	05/07/2021	21:01	5865.57	Transducer	5863.98	5840.78	Regional
R-2	05/07/2021	22:01	5865.57	Transducer	5863.98	5840.78	Regional
R-2	05/07/2021	23:01	5865.58	Transducer	5863.98	5840.78	Regional
R-2	05/08/2021	00:01	5865.59	Transducer	5863.98	5840.78	Regional
R-2	05/08/2021	01:01	5865.61	Transducer	5863.98	5840.78	Regional
R-2	05/08/2021	02:01	5865.65	Transducer	5863.98	5840.78	Regional
R-2	05/08/2021	03:01	5865.64	Transducer	5863.98	5840.78	Regional

Location	Date	Time	Water Level (ft amsl)	Method	Top of Screen (ft amsl)	Bottom of Screen (ft amsl)	Zone
R-2	05/08/2021	04:01	5865.64	Transducer	5863.98	5840.78	Regional
R-2	05/08/2021	05:01	5865.63	Transducer	5863.98	5840.78	Regional
R-2	05/08/2021	06:01	5865.62	Transducer	5863.98	5840.78	Regional
R-2	05/08/2021	07:01	5865.61	Transducer	5863.98	5840.78	Regional
R-2	05/08/2021	08:01	5865.63	Transducer	5863.98	5840.78	Regional
R-2	05/08/2021	09:01	5865.63	Transducer	5863.98	5840.78	Regional
R-2	05/08/2021	10:01	5865.65	Transducer	5863.98	5840.78	Regional
R-2	05/08/2021	11:01	5865.67	Transducer	5863.98	5840.78	Regional
R-2	05/08/2021	12:01	5865.70	Transducer	5863.98	5840.78	Regional
R-2	05/08/2021	13:01	5865.71	Transducer	5863.98	5840.78	Regional
R-2	05/08/2021	14:01	5865.72	Transducer	5863.98	5840.78	Regional
R-2	05/08/2021	15:01	5865.73	Transducer	5863.98	5840.78	Regional
R-2	05/08/2021	16:01	5865.73	Transducer	5863.98	5840.78	Regional
R-2	05/08/2021	17:01	5865.73	Transducer	5863.98	5840.78	Regional
R-2	05/08/2021	18:01	5865.71	Transducer	5863.98	5840.78	Regional
R-2	05/08/2021	19:01	5865.69	Transducer	5863.98	5840.78	Regional
R-2	05/08/2021	20:01	5865.67	Transducer	5863.98	5840.78	Regional
R-2	05/08/2021	21:01	5865.64	Transducer	5863.98	5840.78	Regional
R-2	05/08/2021	22:01	5865.61	Transducer	5863.98	5840.78	Regional
R-2	05/08/2021	23:01	5865.62	Transducer	5863.98	5840.78	Regional
R-2	05/09/2021	00:01	5865.62	Transducer	5863.98	5840.78	Regional
R-2	05/09/2021	01:01	5865.64	Transducer	5863.98	5840.78	Regional
R-2	05/09/2021	02:01	5865.63	Transducer	5863.98	5840.78	Regional
R-2	05/09/2021	03:01	5865.63	Transducer	5863.98	5840.78	Regional
R-2	05/09/2021	04:01	5865.63	Transducer	5863.98	5840.78	Regional
R-2	05/09/2021	05:01	5865.61	Transducer	5863.98	5840.78	Regional
R-2	05/09/2021	06:01	5865.60	Transducer	5863.98	5840.78	Regional
R-2	05/09/2021	07:01	5865.57	Transducer	5863.98	5840.78	Regional
R-2	05/09/2021	08:01	5865.57	Transducer	5863.98	5840.78	Regional
R-2	05/09/2021	09:01	5865.58	Transducer	5863.98	5840.78	Regional
R-2	05/09/2021	10:01	5865.58	Transducer	5863.98	5840.78	Regional
R-2	05/09/2021	11:01	5865.58	Transducer	5863.98	5840.78	Regional
R-2	05/09/2021	12:01	5865.60	Transducer	5863.98	5840.78	Regional
R-2	05/09/2021	13:01	5865.63	Transducer	5863.98	5840.78	Regional
R-2	05/09/2021	14:01	5865.63	Transducer	5863.98	5840.78	Regional
R-2	05/09/2021	15:01	5865.65	Transducer	5863.98	5840.78	Regional
R-2	05/09/2021	16:01	5865.64	Transducer	5863.98	5840.78	Regional
R-2	05/09/2021	17:01	5865.66	Transducer	5863.98	5840.78	Regional
R-2	05/09/2021	18:01	5865.67	Transducer	5863.98	5840.78	Regional
R-2	05/09/2021	19:01	5865.66	Transducer	5863.98	5840.78	Regional
R-2	05/09/2021	20:01	5865.63	Transducer	5863.98	5840.78	Regional
R-2	05/09/2021	21:01	5865.62	Transducer	5863.98	5840.78	Regional
R-2	05/09/2021	22:01	5865.61	Transducer	5863.98	5840.78	Regional
R-2	05/09/2021	23:01	5865.60	Transducer	5863.98	5840.78	Regional
R-2	05/10/2021	00:01	5865.58	Transducer	5863.98	5840.78	Regional

Location	Date	Time	Water Level (ft amsl)	Method	Top of Screen (ft amsl)	Bottom of Screen (ft amsl)	Zone
R-2	05/10/2021	01:01	5865.58	Transducer	5863.98	5840.78	Regional
R-2	05/10/2021	02:01	5865.57	Transducer	5863.98	5840.78	Regional
R-2	05/10/2021	03:01	5865.56	Transducer	5863.98	5840.78	Regional
R-2	05/10/2021	04:01	5865.56	Transducer	5863.98	5840.78	Regional
R-2	05/10/2021	05:01	5865.56	Transducer	5863.98	5840.78	Regional
R-2	05/10/2021	06:01	5865.55	Transducer	5863.98	5840.78	Regional
R-2	05/10/2021	07:01	5865.55	Transducer	5863.98	5840.78	Regional
R-2	05/10/2021	08:01	5865.55	Transducer	5863.98	5840.78	Regional
R-2	05/10/2021	09:01	5865.57	Transducer	5863.98	5840.78	Regional
R-2	05/10/2021	10:01	5865.58	Transducer	5863.98	5840.78	Regional
R-2	05/10/2021	11:01	5865.60	Transducer	5863.98	5840.78	Regional
R-2	05/10/2021	12:01	5865.62	Transducer	5863.98	5840.78	Regional
R-2	05/10/2021	13:01	5865.64	Transducer	5863.98	5840.78	Regional
R-2	05/10/2021	14:01	5865.68	Transducer	5863.98	5840.78	Regional
R-2	05/10/2021	15:01	5865.70	Transducer	5863.98	5840.78	Regional
R-2	05/10/2021	16:01	5865.71	Transducer	5863.98	5840.78	Regional
R-2	05/10/2021	17:01	5865.70	Transducer	5863.98	5840.78	Regional
R-2	05/10/2021	18:01	5865.71	Transducer	5863.98	5840.78	Regional
R-2	05/10/2021	19:01	5865.69	Transducer	5863.98	5840.78	Regional
R-2	05/10/2021	20:01	5865.68	Transducer	5863.98	5840.78	Regional
R-2	05/10/2021	21:01	5865.65	Transducer	5863.98	5840.78	Regional
R-2	05/10/2021	22:01	5865.63	Transducer	5863.98	5840.78	Regional
R-2	05/10/2021	23:01	5865.63	Transducer	5863.98	5840.78	Regional
R-2	05/11/2021	00:01	5865.60	Transducer	5863.98	5840.78	Regional
R-2	05/11/2021	01:01	5865.59	Transducer	5863.98	5840.78	Regional
R-2	05/11/2021	02:01	5865.58	Transducer	5863.98	5840.78	Regional
R-2	05/11/2021	03:01	5865.57	Transducer	5863.98	5840.78	Regional
R-2	05/11/2021	04:01	5865.55	Transducer	5863.98	5840.78	Regional
R-2	05/11/2021	05:01	5865.54	Transducer	5863.98	5840.78	Regional
R-2	05/11/2021	06:01	5865.52	Transducer	5863.98	5840.78	Regional
R-2	05/11/2021	07:01	5865.51	Transducer	5863.98	5840.78	Regional
R-2	05/11/2021	08:01	5865.50	Transducer	5863.98	5840.78	Regional
R-2	05/11/2021	09:01	5865.51	Transducer	5863.98	5840.78	Regional
R-2	05/11/2021	10:01	5865.50	Transducer	5863.98	5840.78	Regional
R-2	05/11/2021	11:01	5865.52	Transducer	5863.98	5840.78	Regional
R-2	05/11/2021	12:01	5865.55	Transducer	5863.98	5840.78	Regional
R-2	05/11/2021	13:01	5865.56	Transducer	5863.98	5840.78	Regional
R-2	05/11/2021	14:01	5865.56	Transducer	5863.98	5840.78	Regional
R-2	05/11/2021	15:01	5865.56	Transducer	5863.98	5840.78	Regional
R-2	05/11/2021	16:01	5865.57	Transducer	5863.98	5840.78	Regional
R-2	05/11/2021	17:01	5865.56	Transducer	5863.98	5840.78	Regional
R-2	05/11/2021	18:01	5865.55	Transducer	5863.98	5840.78	Regional
R-2	05/11/2021	19:01	5865.54	Transducer	5863.98	5840.78	Regional
R-2	05/11/2021	20:01	5865.52	Transducer	5863.98	5840.78	Regional
R-2	05/11/2021	21:01	5865.46	Transducer	5863.98	5840.78	Regional

Location	Date	Time	Water Level (ft amsl)	Method	Top of Screen (ft amsl)	Bottom of Screen (ft amsl)	Zone
R-2	05/11/2021	22:01	5865.43	Transducer	5863.98	5840.78	Regional
R-2	05/11/2021	23:01	5865.40	Transducer	5863.98	5840.78	Regional
R-2	05/12/2021	00:01	5865.39	Transducer	5863.98	5840.78	Regional
R-2	05/12/2021	01:01	5865.38	Transducer	5863.98	5840.78	Regional
R-2	05/12/2021	02:01	5865.36	Transducer	5863.98	5840.78	Regional
R-2	05/12/2021	03:01	5865.36	Transducer	5863.98	5840.78	Regional
R-2	05/12/2021	04:01	5865.36	Transducer	5863.98	5840.78	Regional
R-2	05/12/2021	05:01	5865.35	Transducer	5863.98	5840.78	Regional
R-2	05/12/2021	06:01	5865.33	Transducer	5863.98	5840.78	Regional
R-2	05/12/2021	07:01	5865.31	Transducer	5863.98	5840.78	Regional
R-2	05/12/2021	08:01	5865.31	Transducer	5863.98	5840.78	Regional
R-2	05/12/2021	09:01	5865.32	Transducer	5863.98	5840.78	Regional
R-2	05/12/2021	10:01	5865.32	Transducer	5863.98	5840.78	Regional
R-2	05/12/2021	11:01	5865.33	Transducer	5863.98	5840.78	Regional
R-2	05/12/2021	12:01	5865.36	Transducer	5863.98	5840.78	Regional
R-2	05/12/2021	13:01	5865.38	Transducer	5863.98	5840.78	Regional
R-2	05/12/2021	14:01	5865.40	Transducer	5863.98	5840.78	Regional
R-2	05/12/2021	15:01	5865.43	Transducer	5863.98	5840.78	Regional
R-2	05/12/2021	16:01	5865.44	Transducer	5863.98	5840.78	Regional
R-2	05/12/2021	17:01	5865.44	Transducer	5863.98	5840.78	Regional
R-2	05/12/2021	18:01	5865.44	Transducer	5863.98	5840.78	Regional
R-2	05/12/2021	19:01	5865.42	Transducer	5863.98	5840.78	Regional
R-2	05/12/2021	20:01	5865.38	Transducer	5863.98	5840.78	Regional
R-2	05/12/2021	21:01	5865.33	Transducer	5863.98	5840.78	Regional
R-2	05/12/2021	22:01	5865.30	Transducer	5863.98	5840.78	Regional
R-2	05/12/2021	23:01	5865.31	Transducer	5863.98	5840.78	Regional
R-2	05/13/2021	00:01	5865.30	Transducer	5863.98	5840.78	Regional
R-2	05/13/2021	01:01	5865.30	Transducer	5863.98	5840.78	Regional
R-2	05/13/2021	02:01	5865.31	Transducer	5863.98	5840.78	Regional
R-2	05/13/2021	03:01	5865.31	Transducer	5863.98	5840.78	Regional
R-2	05/13/2021	04:01	5865.30	Transducer	5863.98	5840.78	Regional
R-2	05/13/2021	05:01	5865.29	Transducer	5863.98	5840.78	Regional
R-2	05/13/2021	06:01	5865.29	Transducer	5863.98	5840.78	Regional
R-2	05/13/2021	07:01	5865.28	Transducer	5863.98	5840.78	Regional
R-2	05/13/2021	08:01	5865.28	Transducer	5863.98	5840.78	Regional
R-2	05/13/2021	09:01	5865.28	Transducer	5863.98	5840.78	Regional
R-2	05/13/2021	10:01	5865.29	Transducer	5863.98	5840.78	Regional
R-2	05/13/2021	11:01	5865.31	Transducer	5863.98	5840.78	Regional
R-2	05/13/2021	12:01	5865.34	Transducer	5863.98	5840.78	Regional
R-2	05/13/2021	13:01	5865.37	Transducer	5863.98	5840.78	Regional
R-2	05/13/2021	14:01	5865.40	Transducer	5863.98	5840.78	Regional
R-2	05/13/2021	15:01	5865.45	Transducer	5863.98	5840.78	Regional
R-2	05/13/2021	16:01	5865.46	Transducer	5863.98	5840.78	Regional
R-2	05/13/2021	17:01	5865.47	Transducer	5863.98	5840.78	Regional
R-2	05/13/2021	18:01	5865.48	Transducer	5863.98	5840.78	Regional

Location	Date	Time	Water Level (ft amsl)	Method	Top of Screen (ft amsl)	Bottom of Screen (ft amsl)	Zone
R-2	05/13/2021	19:01	5865.47	Transducer	5863.98	5840.78	Regional
R-2	05/13/2021	20:01	5865.45	Transducer	5863.98	5840.78	Regional
R-2	05/13/2021	21:01	5865.43	Transducer	5863.98	5840.78	Regional
R-2	05/13/2021	22:01	5865.43	Transducer	5863.98	5840.78	Regional
R-2	05/13/2021	23:01	5865.44	Transducer	5863.98	5840.78	Regional
R-2	05/14/2021	00:01	5865.44	Transducer	5863.98	5840.78	Regional
R-2	05/14/2021	01:01	5865.45	Transducer	5863.98	5840.78	Regional
R-2	05/14/2021	02:01	5865.44	Transducer	5863.98	5840.78	Regional
R-2	05/14/2021	03:01	5865.45	Transducer	5863.98	5840.78	Regional
R-2	05/14/2021	04:01	5865.44	Transducer	5863.98	5840.78	Regional
R-2	05/14/2021	05:01	5865.44	Transducer	5863.98	5840.78	Regional
R-2	05/14/2021	06:01	5865.43	Transducer	5863.98	5840.78	Regional
R-2	05/14/2021	07:01	5865.42	Transducer	5863.98	5840.78	Regional
R-2	05/14/2021	08:01	5865.41	Transducer	5863.98	5840.78	Regional
R-2	05/14/2021	09:01	5865.42	Transducer	5863.98	5840.78	Regional
R-2	05/14/2021	10:01	5865.43	Transducer	5863.98	5840.78	Regional
R-2	05/14/2021	11:01	5865.46	Transducer	5863.98	5840.78	Regional
R-2	05/14/2021	12:01	5865.47	Transducer	5863.98	5840.78	Regional
R-2	05/14/2021	13:01	5865.49	Transducer	5863.98	5840.78	Regional
R-2	05/14/2021	14:01	5865.52	Transducer	5863.98	5840.78	Regional
R-2	05/14/2021	15:01	5865.55	Transducer	5863.98	5840.78	Regional
R-2	05/14/2021	16:01	5865.58	Transducer	5863.98	5840.78	Regional
R-2	05/14/2021	17:01	5865.57	Transducer	5863.98	5840.78	Regional
R-2	05/14/2021	18:01	5865.58	Transducer	5863.98	5840.78	Regional
R-2	05/14/2021	19:01	5865.58	Transducer	5863.98	5840.78	Regional
R-2	05/14/2021	20:01	5865.56	Transducer	5863.98	5840.78	Regional
R-2	05/14/2021	21:01	5865.55	Transducer	5863.98	5840.78	Regional
R-2	05/14/2021	22:01	5865.54	Transducer	5863.98	5840.78	Regional
R-2	05/14/2021	23:01	5865.55	Transducer	5863.98	5840.78	Regional
R-2	05/15/2021	00:01	5865.54	Transducer	5863.98	5840.78	Regional
R-2	05/15/2021	01:01	5865.56	Transducer	5863.98	5840.78	Regional
R-2	05/15/2021	02:01	5865.57	Transducer	5863.98	5840.78	Regional
R-2	05/15/2021	03:01	5865.56	Transducer	5863.98	5840.78	Regional
R-2	05/15/2021	04:01	5865.56	Transducer	5863.98	5840.78	Regional
R-2	05/15/2021	05:01	5865.53	Transducer	5863.98	5840.78	Regional
R-2	05/15/2021	06:01	5865.52	Transducer	5863.98	5840.78	Regional
R-2	05/15/2021	07:01	5865.51	Transducer	5863.98	5840.78	Regional
R-2	05/15/2021	08:01	5865.50	Transducer	5863.98	5840.78	Regional
R-2	05/15/2021	09:01	5865.51	Transducer	5863.98	5840.78	Regional
R-2	05/15/2021	10:01	5865.52	Transducer	5863.98	5840.78	Regional
R-2	05/15/2021	11:01	5865.54	Transducer	5863.98	5840.78	Regional
R-2	05/15/2021	12:01	5865.57	Transducer	5863.98	5840.78	Regional
R-2	05/15/2021	13:01	5865.60	Transducer	5863.98	5840.78	Regional
R-2	05/15/2021	14:01	5865.62	Transducer	5863.98	5840.78	Regional
R-2	05/15/2021	15:01	5865.64	Transducer	5863.98	5840.78	Regional

Location	Date	Time	Water Level (ft amsl)	Method	Top of Screen (ft amsl)	Bottom of Screen (ft amsl)	Zone
R-2	05/15/2021	16:01	5865.66	Transducer	5863.98	5840.78	Regional
R-2	05/15/2021	17:01	5865.67	Transducer	5863.98	5840.78	Regional
R-2	05/15/2021	18:01	5865.68	Transducer	5863.98	5840.78	Regional
R-2	05/15/2021	19:01	5865.66	Transducer	5863.98	5840.78	Regional
R-2	05/15/2021	20:01	5865.64	Transducer	5863.98	5840.78	Regional
R-2	05/15/2021	21:01	5865.62	Transducer	5863.98	5840.78	Regional
R-2	05/15/2021	22:01	5865.59	Transducer	5863.98	5840.78	Regional
R-2	05/15/2021	23:01	5865.58	Transducer	5863.98	5840.78	Regional
R-2	05/16/2021	00:01	5865.58	Transducer	5863.98	5840.78	Regional
R-2	05/16/2021	01:01	5865.56	Transducer	5863.98	5840.78	Regional
R-2	05/16/2021	02:01	5865.55	Transducer	5863.98	5840.78	Regional
R-2	05/16/2021	03:01	5865.55	Transducer	5863.98	5840.78	Regional
R-2	05/16/2021	04:01	5865.54	Transducer	5863.98	5840.78	Regional
R-2	05/16/2021	05:01	5865.54	Transducer	5863.98	5840.78	Regional
R-2	05/16/2021	06:01	5865.52	Transducer	5863.98	5840.78	Regional
R-2	05/16/2021	07:01	5865.52	Transducer	5863.98	5840.78	Regional
R-2	05/16/2021	08:01	5865.53	Transducer	5863.98	5840.78	Regional
R-2	05/16/2021	09:01	5865.55	Transducer	5863.98	5840.78	Regional
R-2	05/16/2021	10:01	5865.55	Transducer	5863.98	5840.78	Regional
R-2	05/16/2021	11:01	5865.58	Transducer	5863.98	5840.78	Regional
R-2	05/16/2021	12:01	5865.60	Transducer	5863.98	5840.78	Regional
R-2	05/16/2021	13:01	5865.63	Transducer	5863.98	5840.78	Regional
R-2	05/16/2021	14:01	5865.64	Transducer	5863.98	5840.78	Regional
R-2	05/16/2021	15:01	5865.66	Transducer	5863.98	5840.78	Regional
R-2	05/16/2021	16:01	5865.69	Transducer	5863.98	5840.78	Regional
R-2	05/16/2021	17:01	5865.70	Transducer	5863.98	5840.78	Regional
R-2	05/16/2021	18:01	5865.70	Transducer	5863.98	5840.78	Regional
R-2	05/16/2021	19:01	5865.69	Transducer	5863.98	5840.78	Regional
R-2	05/16/2021	20:01	5865.69	Transducer	5863.98	5840.78	Regional
R-2	05/16/2021	21:01	5865.67	Transducer	5863.98	5840.78	Regional
R-2	05/16/2021	22:01	5865.67	Transducer	5863.98	5840.78	Regional
R-2	05/16/2021	23:01	5865.68	Transducer	5863.98	5840.78	Regional
R-2	05/17/2021	00:01	5865.65	Transducer	5863.98	5840.78	Regional
R-2	05/17/2021	01:01	5865.63	Transducer	5863.98	5840.78	Regional
R-2	05/17/2021	02:01	5865.63	Transducer	5863.98	5840.78	Regional
R-2	05/17/2021	03:01	5865.62	Transducer	5863.98	5840.78	Regional
R-2	05/17/2021	04:01	5865.62	Transducer	5863.98	5840.78	Regional
R-2	05/17/2021	05:01	5865.61	Transducer	5863.98	5840.78	Regional
R-2	05/17/2021	06:01	5865.60	Transducer	5863.98	5840.78	Regional
R-2	05/17/2021	07:01	5865.60	Transducer	5863.98	5840.78	Regional
R-2	05/17/2021	08:01	5865.60	Transducer	5863.98	5840.78	Regional
R-2	05/17/2021	09:01	5865.61	Transducer	5863.98	5840.78	Regional
R-2	05/17/2021	10:01	5865.63	Transducer	5863.98	5840.78	Regional
R-2	05/17/2021	11:01	5865.66	Transducer	5863.98	5840.78	Regional
R-2	05/17/2021	12:01	5865.69	Transducer	5863.98	5840.78	Regional

Location	Date	Time	Water Level (ft amsl)	Method	Top of Screen (ft amsl)	Bottom of Screen (ft amsl)	Zone
R-2	05/17/2021	13:01	5865.64	Transducer	5863.98	5840.78	Regional
R-2	05/17/2021	14:01	5865.61	Transducer	5863.98	5840.78	Regional
R-2	05/17/2021	15:01	5865.60	Transducer	5863.98	5840.78	Regional
R-2	05/17/2021	16:01	5865.61	Transducer	5863.98	5840.78	Regional
R-2	05/17/2021	17:01	5865.63	Transducer	5863.98	5840.78	Regional
R-2	05/17/2021	18:01	5865.63	Transducer	5863.98	5840.78	Regional
R-2	05/17/2021	19:01	5865.64	Transducer	5863.98	5840.78	Regional
R-2	05/17/2021	20:01	5865.62	Transducer	5863.98	5840.78	Regional
R-2	05/17/2021	21:01	5865.62	Transducer	5863.98	5840.78	Regional
R-2	05/17/2021	22:01	5865.61	Transducer	5863.98	5840.78	Regional
R-2	05/17/2021	23:01	5865.60	Transducer	5863.98	5840.78	Regional
R-2	05/18/2021	00:01	5865.61	Transducer	5863.98	5840.78	Regional
R-2	05/18/2021	01:01	5865.64	Transducer	5863.98	5840.78	Regional
R-2	05/18/2021	02:01	5865.65	Transducer	5863.98	5840.78	Regional
R-2	05/18/2021	03:01	5865.66	Transducer	5863.98	5840.78	Regional
R-2	05/18/2021	04:01	5865.67	Transducer	5863.98	5840.78	Regional
R-2	05/18/2021	05:01	5865.67	Transducer	5863.98	5840.78	Regional
R-2	05/18/2021	06:01	5865.66	Transducer	5863.98	5840.78	Regional
R-2	05/18/2021	07:01	5865.65	Transducer	5863.98	5840.78	Regional
R-2	05/18/2021	08:01	5865.65	Transducer	5863.98	5840.78	Regional
R-2	05/18/2021	09:01	5865.66	Transducer	5863.98	5840.78	Regional
R-2	05/18/2021	10:01	5865.65	Transducer	5863.98	5840.78	Regional
R-2	05/18/2021	11:01	5865.65	Transducer	5863.98	5840.78	Regional
R-2	05/18/2021	12:01	5865.65	Transducer	5863.98	5840.78	Regional
R-2	05/18/2021	13:01	5865.66	Transducer	5863.98	5840.78	Regional
R-2	05/18/2021	14:01	5865.66	Transducer	5863.98	5840.78	Regional
R-2	05/18/2021	15:01	5865.67	Transducer	5863.98	5840.78	Regional
R-2	05/18/2021	16:01	5865.69	Transducer	5863.98	5840.78	Regional
R-2	05/18/2021	17:01	5865.68	Transducer	5863.98	5840.78	Regional
R-2	05/18/2021	18:01	5865.65	Transducer	5863.98	5840.78	Regional
R-2	05/18/2021	19:01	5865.64	Transducer	5863.98	5840.78	Regional
R-2	05/18/2021	20:01	5865.63	Transducer	5863.98	5840.78	Regional
R-2	05/18/2021	21:01	5865.61	Transducer	5863.98	5840.78	Regional
R-2	05/18/2021	22:01	5865.62	Transducer	5863.98	5840.78	Regional
R-2	05/18/2021	23:01	5865.61	Transducer	5863.98	5840.78	Regional
R-2	05/19/2021	00:01	5865.62	Transducer	5863.98	5840.78	Regional
R-2	05/19/2021	01:01	5865.63	Transducer	5863.98	5840.78	Regional
R-2	05/19/2021	02:01	5865.63	Transducer	5863.98	5840.78	Regional
R-2	05/19/2021	03:01	5865.63	Transducer	5863.98	5840.78	Regional
R-2	05/19/2021	04:01	5865.62	Transducer	5863.98	5840.78	Regional
R-2	05/19/2021	05:01	5865.61	Transducer	5863.98	5840.78	Regional
R-2	05/19/2021	06:01	5865.59	Transducer	5863.98	5840.78	Regional
R-2	05/19/2021	07:01	5865.60	Transducer	5863.98	5840.78	Regional
R-2	05/19/2021	08:01	5865.61	Transducer	5863.98	5840.78	Regional
R-2	05/19/2021	09:01	5865.61	Transducer	5863.98	5840.78	Regional

Location	Date	Time	Water Level (ft amsl)	Method	Top of Screen (ft amsl)	Bottom of Screen (ft amsl)	Zone
R-2	05/19/2021	10:01	5865.62	Transducer	5863.98	5840.78	Regional
R-2	05/19/2021	11:01	5865.63	Transducer	5863.98	5840.78	Regional
R-2	05/19/2021	12:01	5865.65	Transducer	5863.98	5840.78	Regional
R-2	05/19/2021	13:01	5865.67	Transducer	5863.98	5840.78	Regional
R-2	05/19/2021	14:01	5865.67	Transducer	5863.98	5840.78	Regional
R-2	05/19/2021	15:01	5865.64	Transducer	5863.98	5840.78	Regional
R-2	05/19/2021	16:01	5865.64	Transducer	5863.98	5840.78	Regional
R-2	05/19/2021	17:01	5865.65	Transducer	5863.98	5840.78	Regional
R-2	05/19/2021	18:01	5865.67	Transducer	5863.98	5840.78	Regional
R-2	05/19/2021	19:01	5865.66	Transducer	5863.98	5840.78	Regional
R-2	05/19/2021	20:01	5865.62	Transducer	5863.98	5840.78	Regional
R-2	05/19/2021	21:01	5865.58	Transducer	5863.98	5840.78	Regional
R-2	05/19/2021	22:01	5865.58	Transducer	5863.98	5840.78	Regional
R-2	05/19/2021	23:01	5865.57	Transducer	5863.98	5840.78	Regional
R-2	05/20/2021	00:01	5865.57	Transducer	5863.98	5840.78	Regional
R-2	05/20/2021	01:01	5865.59	Transducer	5863.98	5840.78	Regional
R-2	05/20/2021	02:01	5865.60	Transducer	5863.98	5840.78	Regional
R-2	05/20/2021	03:01	5865.61	Transducer	5863.98	5840.78	Regional
R-2	05/20/2021	04:01	5865.61	Transducer	5863.98	5840.78	Regional
R-2	05/20/2021	05:01	5865.59	Transducer	5863.98	5840.78	Regional
R-2	05/20/2021	06:01	5865.58	Transducer	5863.98	5840.78	Regional
R-2	05/20/2021	07:01	5865.57	Transducer	5863.98	5840.78	Regional
R-2	05/20/2021	08:01	5865.58	Transducer	5863.98	5840.78	Regional
R-2	05/20/2021	09:01	5865.58	Transducer	5863.98	5840.78	Regional
R-2	05/20/2021	10:01	5865.60	Transducer	5863.98	5840.78	Regional
R-2	05/20/2021	11:01	5865.61	Transducer	5863.98	5840.78	Regional
R-2	05/20/2021	12:01	5865.63	Transducer	5863.98	5840.78	Regional
R-2	05/20/2021	13:01	5865.64	Transducer	5863.98	5840.78	Regional
R-2	05/20/2021	14:01	5865.66	Transducer	5863.98	5840.78	Regional
R-2	05/20/2021	15:01	5865.67	Transducer	5863.98	5840.78	Regional
R-2	05/20/2021	16:01	5865.70	Transducer	5863.98	5840.78	Regional
R-2	05/20/2021	17:01	5865.69	Transducer	5863.98	5840.78	Regional
R-2	05/20/2021	18:01	5865.71	Transducer	5863.98	5840.78	Regional
R-2	05/20/2021	19:01	5865.71	Transducer	5863.98	5840.78	Regional
R-2	05/20/2021	20:01	5865.69	Transducer	5863.98	5840.78	Regional
R-2	05/20/2021	21:01	5865.68	Transducer	5863.98	5840.78	Regional
R-2	05/20/2021	22:01	5865.68	Transducer	5863.98	5840.78	Regional
R-2	05/20/2021	23:01	5865.67	Transducer	5863.98	5840.78	Regional
R-2	05/21/2021	00:01	5865.66	Transducer	5863.98	5840.78	Regional
R-2	05/21/2021	01:01	5865.65	Transducer	5863.98	5840.78	Regional
R-2	05/21/2021	02:01	5865.66	Transducer	5863.98	5840.78	Regional
R-2	05/21/2021	03:01	5865.64	Transducer	5863.98	5840.78	Regional
R-2	05/21/2021	04:01	5865.64	Transducer	5863.98	5840.78	Regional
R-2	05/21/2021	05:01	5865.63	Transducer	5863.98	5840.78	Regional
R-2	05/21/2021	06:01	5865.60	Transducer	5863.98	5840.78	Regional

Location	Date	Time	Water Level (ft amsl)	Method	Top of Screen (ft amsl)	Bottom of Screen (ft amsl)	Zone
R-2	05/21/2021	07:01	5865.60	Transducer	5863.98	5840.78	Regional
R-2	05/21/2021	08:01	5865.57	Transducer	5863.98	5840.78	Regional
R-2	05/21/2021	09:01	5865.56	Transducer	5863.98	5840.78	Regional
R-2	05/21/2021	10:01	5865.57	Transducer	5863.98	5840.78	Regional
R-2	05/21/2021	11:01	5865.57	Transducer	5863.98	5840.78	Regional
R-2	05/21/2021	12:01	5865.58	Transducer	5863.98	5840.78	Regional
R-2	05/21/2021	13:01	5865.58	Transducer	5863.98	5840.78	Regional
R-2	05/21/2021	14:01	5865.56	Transducer	5863.98	5840.78	Regional
R-2	05/21/2021	15:01	5865.55	Transducer	5863.98	5840.78	Regional
R-2	05/21/2021	16:01	5865.54	Transducer	5863.98	5840.78	Regional
R-2	05/21/2021	17:01	5865.54	Transducer	5863.98	5840.78	Regional
R-2	05/21/2021	18:01	5865.54	Transducer	5863.98	5840.78	Regional
R-2	05/21/2021	19:01	5865.54	Transducer	5863.98	5840.78	Regional
R-2	05/21/2021	20:01	5865.53	Transducer	5863.98	5840.78	Regional
R-2	05/21/2021	21:01	5865.51	Transducer	5863.98	5840.78	Regional
R-2	05/21/2021	22:01	5865.49	Transducer	5863.98	5840.78	Regional
R-2	05/21/2021	23:01	5865.47	Transducer	5863.98	5840.78	Regional
R-2	05/22/2021	00:01	5865.47	Transducer	5863.98	5840.78	Regional
R-2	05/22/2021	01:01	5865.47	Transducer	5863.98	5840.78	Regional
R-2	05/22/2021	02:01	5865.48	Transducer	5863.98	5840.78	Regional
R-2	05/22/2021	03:01	5865.47	Transducer	5863.98	5840.78	Regional
R-2	05/22/2021	04:01	5865.47	Transducer	5863.98	5840.78	Regional
R-2	05/22/2021	05:01	5865.45	Transducer	5863.98	5840.78	Regional
R-2	05/22/2021	06:01	5865.45	Transducer	5863.98	5840.78	Regional
R-2	05/22/2021	07:01	5865.44	Transducer	5863.98	5840.78	Regional
R-2	05/22/2021	08:01	5865.43	Transducer	5863.98	5840.78	Regional
R-2	05/22/2021	09:01	5865.43	Transducer	5863.98	5840.78	Regional
R-2	05/22/2021	10:01	5865.45	Transducer	5863.98	5840.78	Regional
R-2	05/22/2021	11:01	5865.49	Transducer	5863.98	5840.78	Regional
R-2	05/22/2021	12:01	5865.52	Transducer	5863.98	5840.78	Regional
R-2	05/22/2021	13:01	5865.55	Transducer	5863.98	5840.78	Regional
R-2	05/22/2021	14:01	5865.56	Transducer	5863.98	5840.78	Regional
R-2	05/22/2021	15:01	5865.59	Transducer	5863.98	5840.78	Regional
R-2	05/22/2021	16:01	5865.61	Transducer	5863.98	5840.78	Regional
R-2	05/22/2021	17:01	5865.62	Transducer	5863.98	5840.78	Regional
R-2	05/22/2021	18:01	5865.61	Transducer	5863.98	5840.78	Regional
R-2	05/22/2021	19:01	5865.58	Transducer	5863.98	5840.78	Regional
R-2	05/22/2021	20:01	5865.56	Transducer	5863.98	5840.78	Regional
R-2	05/22/2021	21:01	5865.53	Transducer	5863.98	5840.78	Regional
R-2	05/22/2021	22:01	5865.51	Transducer	5863.98	5840.78	Regional
R-2	05/22/2021	23:01	5865.51	Transducer	5863.98	5840.78	Regional
R-2	05/23/2021	00:01	5865.51	Transducer	5863.98	5840.78	Regional
R-2	05/23/2021	01:01	5865.53	Transducer	5863.98	5840.78	Regional
R-2	05/23/2021	02:01	5865.53	Transducer	5863.98	5840.78	Regional
R-2	05/23/2021	03:01	5865.54	Transducer	5863.98	5840.78	Regional

Location	Date	Time	Water Level (ft amsl)	Method	Top of Screen (ft amsl)	Bottom of Screen (ft amsl)	Zone
R-2	05/23/2021	04:01	5865.53	Transducer	5863.98	5840.78	Regional
R-2	05/23/2021	05:01	5865.52	Transducer	5863.98	5840.78	Regional
R-2	05/23/2021	06:01	5865.50	Transducer	5863.98	5840.78	Regional
R-2	05/23/2021	07:01	5865.49	Transducer	5863.98	5840.78	Regional
R-2	05/23/2021	08:01	5865.49	Transducer	5863.98	5840.78	Regional
R-2	05/23/2021	09:01	5865.49	Transducer	5863.98	5840.78	Regional
R-2	05/23/2021	10:01	5865.49	Transducer	5863.98	5840.78	Regional
R-2	05/23/2021	11:01	5865.48	Transducer	5863.98	5840.78	Regional
R-2	05/23/2021	12:01	5865.49	Transducer	5863.98	5840.78	Regional
R-2	05/23/2021	13:01	5865.50	Transducer	5863.98	5840.78	Regional
R-2	05/23/2021	14:01	5865.52	Transducer	5863.98	5840.78	Regional
R-2	05/23/2021	15:01	5865.52	Transducer	5863.98	5840.78	Regional
R-2	05/23/2021	16:01	5865.54	Transducer	5863.98	5840.78	Regional
R-2	05/23/2021	17:01	5865.54	Transducer	5863.98	5840.78	Regional
R-2	05/23/2021	18:01	5865.55	Transducer	5863.98	5840.78	Regional
R-2	05/23/2021	19:01	5865.54	Transducer	5863.98	5840.78	Regional
R-2	05/23/2021	20:01	5865.53	Transducer	5863.98	5840.78	Regional
R-2	05/23/2021	21:01	5865.52	Transducer	5863.98	5840.78	Regional
R-2	05/23/2021	22:01	5865.51	Transducer	5863.98	5840.78	Regional
R-2	05/23/2021	23:01	5865.50	Transducer	5863.98	5840.78	Regional
R-2	05/24/2021	00:01	5865.49	Transducer	5863.98	5840.78	Regional
R-2	05/24/2021	01:01	5865.50	Transducer	5863.98	5840.78	Regional
R-2	05/24/2021	02:01	5865.49	Transducer	5863.98	5840.78	Regional
R-2	05/24/2021	03:01	5865.49	Transducer	5863.98	5840.78	Regional
R-2	05/24/2021	04:01	5865.49	Transducer	5863.98	5840.78	Regional
R-2	05/24/2021	05:01	5865.49	Transducer	5863.98	5840.78	Regional
R-2	05/24/2021	06:01	5865.48	Transducer	5863.98	5840.78	Regional
R-2	05/24/2021	07:01	5865.46	Transducer	5863.98	5840.78	Regional
R-2	05/24/2021	08:01	5865.46	Transducer	5863.98	5840.78	Regional
R-2	05/24/2021	09:01	5865.45	Transducer	5863.98	5840.78	Regional
R-2	05/24/2021	10:01	5865.46	Transducer	5863.98	5840.78	Regional
R-2	05/24/2021	11:01	5865.48	Transducer	5863.98	5840.78	Regional
R-2	05/24/2021	12:01	5865.50	Transducer	5863.98	5840.78	Regional
R-2	05/24/2021	13:01	5865.52	Transducer	5863.98	5840.78	Regional
R-2	05/24/2021	14:01	5865.54	Transducer	5863.98	5840.78	Regional
R-2	05/24/2021	15:01	5865.56	Transducer	5863.98	5840.78	Regional
R-2	05/24/2021	16:01	5865.56	Transducer	5863.98	5840.78	Regional
R-2	05/24/2021	17:01	5865.56	Transducer	5863.98	5840.78	Regional
R-2	05/24/2021	18:01	5865.56	Transducer	5863.98	5840.78	Regional
R-2	05/24/2021	19:01	5865.55	Transducer	5863.98	5840.78	Regional
R-2	05/24/2021	20:01	5865.54	Transducer	5863.98	5840.78	Regional
R-2	05/24/2021	21:01	5865.53	Transducer	5863.98	5840.78	Regional
R-2	05/24/2021	22:01	5865.52	Transducer	5863.98	5840.78	Regional
R-2	05/24/2021	23:01	5865.50	Transducer	5863.98	5840.78	Regional
R-2	05/25/2021	00:01	5865.49	Transducer	5863.98	5840.78	Regional

Location	Date	Time	Water Level (ft amsl)	Method	Top of Screen (ft amsl)	Bottom of Screen (ft amsl)	Zone
R-2	05/25/2021	01:01	5865.48	Transducer	5863.98	5840.78	Regional
R-2	05/25/2021	02:01	5865.47	Transducer	5863.98	5840.78	Regional
R-2	05/25/2021	03:01	5865.47	Transducer	5863.98	5840.78	Regional
R-2	05/25/2021	04:01	5865.46	Transducer	5863.98	5840.78	Regional
R-2	05/25/2021	05:01	5865.45	Transducer	5863.98	5840.78	Regional
R-2	05/25/2021	06:01	5865.45	Transducer	5863.98	5840.78	Regional
R-2	05/25/2021	07:01	5865.44	Transducer	5863.98	5840.78	Regional
R-2	05/25/2021	08:01	5865.43	Transducer	5863.98	5840.78	Regional
R-2	05/25/2021	09:01	5865.42	Transducer	5863.98	5840.78	Regional
R-2	05/25/2021	10:01	5865.42	Transducer	5863.98	5840.78	Regional
R-2	05/25/2021	11:01	5865.42	Transducer	5863.98	5840.78	Regional
R-2	05/25/2021	12:01	5865.42	Transducer	5863.98	5840.78	Regional
R-2	05/25/2021	13:01	5865.45	Transducer	5863.98	5840.78	Regional
R-2	05/25/2021	14:01	5865.46	Transducer	5863.98	5840.78	Regional
R-2	05/25/2021	15:01	5865.49	Transducer	5863.98	5840.78	Regional
R-2	05/25/2021	16:01	5865.50	Transducer	5863.98	5840.78	Regional
R-2	05/25/2021	17:01	5865.52	Transducer	5863.98	5840.78	Regional
R-2	05/25/2021	18:01	5865.52	Transducer	5863.98	5840.78	Regional
R-2	05/25/2021	19:01	5865.50	Transducer	5863.98	5840.78	Regional
R-2	05/25/2021	20:01	5865.48	Transducer	5863.98	5840.78	Regional
R-2	05/25/2021	21:01	5865.47	Transducer	5863.98	5840.78	Regional
R-2	05/25/2021	22:01	5865.44	Transducer	5863.98	5840.78	Regional
R-2	05/25/2021	23:01	5865.44	Transducer	5863.98	5840.78	Regional
R-2	05/26/2021	00:01	5865.44	Transducer	5863.98	5840.78	Regional
R-2	05/26/2021	01:01	5865.44	Transducer	5863.98	5840.78	Regional
R-2	05/26/2021	02:01	5865.44	Transducer	5863.98	5840.78	Regional
R-2	05/26/2021	03:01	5865.43	Transducer	5863.98	5840.78	Regional
R-2	05/26/2021	04:01	5865.43	Transducer	5863.98	5840.78	Regional
R-2	05/26/2021	05:01	5865.42	Transducer	5863.98	5840.78	Regional
R-2	05/26/2021	06:01	5865.40	Transducer	5863.98	5840.78	Regional
R-2	05/26/2021	07:01	5865.39	Transducer	5863.98	5840.78	Regional
R-2	05/26/2021	08:01	5865.38	Transducer	5863.98	5840.78	Regional
R-2	05/26/2021	09:01	5865.38	Transducer	5863.98	5840.78	Regional
R-2	05/26/2021	10:01	5865.38	Transducer	5863.98	5840.78	Regional
R-2	05/26/2021	11:01	5865.38	Transducer	5863.98	5840.78	Regional
R-2	05/26/2021	12:01	5865.40	Transducer	5863.98	5840.78	Regional
R-2	05/26/2021	13:01	5865.42	Transducer	5863.98	5840.78	Regional
R-2	05/26/2021	14:01	5865.44	Transducer	5863.98	5840.78	Regional
R-2	05/26/2021	15:01	5865.46	Transducer	5863.98	5840.78	Regional
R-2	05/26/2021	16:01	5865.47	Transducer	5863.98	5840.78	Regional
R-2	05/26/2021	17:01	5865.50	Transducer	5863.98	5840.78	Regional
R-2	05/26/2021	18:01	5865.51	Transducer	5863.98	5840.78	Regional
R-2	05/26/2021	19:01	5865.50	Transducer	5863.98	5840.78	Regional
R-2	05/26/2021	20:01	5865.50	Transducer	5863.98	5840.78	Regional
R-2	05/26/2021	21:01	5865.49	Transducer	5863.98	5840.78	Regional

Location	Date	Time	Water Level (ft amsl)	Method	Top of Screen (ft amsl)	Bottom of Screen (ft amsl)	Zone
R-2	05/26/2021	22:01	5865.47	Transducer	5863.98	5840.78	Regional
R-2	05/26/2021	23:01	5865.47	Transducer	5863.98	5840.78	Regional
R-2	05/27/2021	00:01	5865.45	Transducer	5863.98	5840.78	Regional
R-2	05/27/2021	01:01	5865.44	Transducer	5863.98	5840.78	Regional
R-2	05/27/2021	02:01	5865.45	Transducer	5863.98	5840.78	Regional
R-2	05/27/2021	03:01	5865.44	Transducer	5863.98	5840.78	Regional
R-2	05/27/2021	04:01	5865.44	Transducer	5863.98	5840.78	Regional
R-2	05/27/2021	05:01	5865.44	Transducer	5863.98	5840.78	Regional
R-2	05/27/2021	06:01	5865.43	Transducer	5863.98	5840.78	Regional
R-2	05/27/2021	07:01	5865.42	Transducer	5863.98	5840.78	Regional
R-2	05/27/2021	08:01	5865.42	Transducer	5863.98	5840.78	Regional
R-2	05/27/2021	09:01	5865.41	Transducer	5863.98	5840.78	Regional
R-2	05/27/2021	10:01	5865.41	Transducer	5863.98	5840.78	Regional
R-2	05/27/2021	11:01	5865.42	Transducer	5863.98	5840.78	Regional
R-2	05/27/2021	12:01	5865.42	Transducer	5863.98	5840.78	Regional
R-2	05/27/2021	13:01	5865.45	Transducer	5863.98	5840.78	Regional
R-2	05/27/2021	14:01	5865.48	Transducer	5863.98	5840.78	Regional
R-2	05/27/2021	15:01	5865.49	Transducer	5863.98	5840.78	Regional
R-2	05/27/2021	16:01	5865.51	Transducer	5863.98	5840.78	Regional
R-2	05/27/2021	17:01	5865.51	Transducer	5863.98	5840.78	Regional
R-2	05/27/2021	18:01	5865.52	Transducer	5863.98	5840.78	Regional
R-2	05/27/2021	19:01	5865.51	Transducer	5863.98	5840.78	Regional
R-2	05/27/2021	20:01	5865.49	Transducer	5863.98	5840.78	Regional
R-2	05/27/2021	21:01	5865.47	Transducer	5863.98	5840.78	Regional
R-2	05/27/2021	22:01	5865.45	Transducer	5863.98	5840.78	Regional
R-2	05/27/2021	23:01	5865.45	Transducer	5863.98	5840.78	Regional
R-2	05/28/2021	00:01	5865.44	Transducer	5863.98	5840.78	Regional
R-2	05/28/2021	01:01	5865.45	Transducer	5863.98	5840.78	Regional
R-2	05/28/2021	02:01	5865.44	Transducer	5863.98	5840.78	Regional
R-2	05/28/2021	03:01	5865.45	Transducer	5863.98	5840.78	Regional
R-2	05/28/2021	04:01	5865.45	Transducer	5863.98	5840.78	Regional
R-2	05/28/2021	05:01	5865.44	Transducer	5863.98	5840.78	Regional
R-2	05/28/2021	06:01	5865.43	Transducer	5863.98	5840.78	Regional
R-2	05/28/2021	07:01	5865.43	Transducer	5863.98	5840.78	Regional
R-2	05/28/2021	08:01	5865.42	Transducer	5863.98	5840.78	Regional
R-2	05/28/2021	09:01	5865.42	Transducer	5863.98	5840.78	Regional
R-2	05/28/2021	10:01	5865.42	Transducer	5863.98	5840.78	Regional
R-2	05/28/2021	11:01	5865.42	Transducer	5863.98	5840.78	Regional
R-2	05/28/2021	12:01	5865.44	Transducer	5863.98	5840.78	Regional
R-2	05/28/2021	13:01	5865.45	Transducer	5863.98	5840.78	Regional
R-2	05/28/2021	14:01	5865.46	Transducer	5863.98	5840.78	Regional
R-2	05/28/2021	15:01	5865.48	Transducer	5863.98	5840.78	Regional
R-2	05/28/2021	16:01	5865.51	Transducer	5863.98	5840.78	Regional
R-2	05/28/2021	17:01	5865.53	Transducer	5863.98	5840.78	Regional
R-2	05/28/2021	18:01	5865.54	Transducer	5863.98	5840.78	Regional

Location	Date	Time	Water Level (ft amsl)	Method	Top of Screen (ft amsl)	Bottom of Screen (ft amsl)	Zone
R-2	05/28/2021	19:01	5865.53	Transducer	5863.98	5840.78	Regional
R-2	05/28/2021	20:01	5865.52	Transducer	5863.98	5840.78	Regional
R-2	05/28/2021	21:01	5865.51	Transducer	5863.98	5840.78	Regional
R-2	05/28/2021	22:01	5865.48	Transducer	5863.98	5840.78	Regional
R-2	05/28/2021	23:01	5865.48	Transducer	5863.98	5840.78	Regional
R-2	05/29/2021	00:01	5865.47	Transducer	5863.98	5840.78	Regional
R-2	05/29/2021	01:01	5865.47	Transducer	5863.98	5840.78	Regional
R-2	05/29/2021	02:01	5865.46	Transducer	5863.98	5840.78	Regional
R-2	05/29/2021	03:01	5865.47	Transducer	5863.98	5840.78	Regional
R-2	05/29/2021	04:01	5865.47	Transducer	5863.98	5840.78	Regional
R-2	05/29/2021	05:01	5865.47	Transducer	5863.98	5840.78	Regional
R-2	05/29/2021	06:01	5865.47	Transducer	5863.98	5840.78	Regional
R-2	05/29/2021	07:01	5865.47	Transducer	5863.98	5840.78	Regional
R-2	05/29/2021	08:01	5865.47	Transducer	5863.98	5840.78	Regional
R-2	05/29/2021	09:01	5865.48	Transducer	5863.98	5840.78	Regional
R-2	05/29/2021	10:01	5865.51	Transducer	5863.98	5840.78	Regional
R-2	05/29/2021	11:01	5865.51	Transducer	5863.98	5840.78	Regional
R-2	05/29/2021	12:01	5865.52	Transducer	5863.98	5840.78	Regional
R-2	05/29/2021	13:01	5865.54	Transducer	5863.98	5840.78	Regional
R-2	05/29/2021	14:01	5865.56	Transducer	5863.98	5840.78	Regional
R-2	05/29/2021	15:01	5865.57	Transducer	5863.98	5840.78	Regional
R-2	05/29/2021	16:01	5865.58	Transducer	5863.98	5840.78	Regional
R-2	05/29/2021	17:01	5865.60	Transducer	5863.98	5840.78	Regional
R-2	05/29/2021	18:01	5865.61	Transducer	5863.98	5840.78	Regional
R-2	05/29/2021	19:01	5865.61	Transducer	5863.98	5840.78	Regional
R-2	05/29/2021	20:01	5865.61	Transducer	5863.98	5840.78	Regional
R-2	05/29/2021	21:01	5865.59	Transducer	5863.98	5840.78	Regional
R-2	05/29/2021	22:01	5865.58	Transducer	5863.98	5840.78	Regional
R-2	05/29/2021	23:01	5865.56	Transducer	5863.98	5840.78	Regional
R-2	05/30/2021	00:01	5865.55	Transducer	5863.98	5840.78	Regional
R-2	05/30/2021	01:01	5865.54	Transducer	5863.98	5840.78	Regional
R-2	05/30/2021	02:01	5865.53	Transducer	5863.98	5840.78	Regional
R-2	05/30/2021	03:01	5865.53	Transducer	5863.98	5840.78	Regional
R-2	05/30/2021	04:01	5865.52	Transducer	5863.98	5840.78	Regional
R-2	05/30/2021	05:01	5865.52	Transducer	5863.98	5840.78	Regional
R-2	05/30/2021	06:01	5865.50	Transducer	5863.98	5840.78	Regional
R-2	05/30/2021	07:01	5865.50	Transducer	5863.98	5840.78	Regional
R-2	05/30/2021	08:01	5865.49	Transducer	5863.98	5840.78	Regional
R-2	05/30/2021	09:01	5865.49	Transducer	5863.98	5840.78	Regional
R-2	05/30/2021	10:01	5865.49	Transducer	5863.98	5840.78	Regional
R-2	05/30/2021	11:01	5865.50	Transducer	5863.98	5840.78	Regional
R-2	05/30/2021	12:01	5865.52	Transducer	5863.98	5840.78	Regional
R-2	05/30/2021	13:01	5865.56	Transducer	5863.98	5840.78	Regional
R-2	05/30/2021	14:01	5865.58	Transducer	5863.98	5840.78	Regional
R-2	05/30/2021	15:01	5865.59	Transducer	5863.98	5840.78	Regional

Location	Date	Time	Water Level (ft amsl)	Method	Top of Screen (ft amsl)	Bottom of Screen (ft amsl)	Zone
R-2	05/30/2021	16:01	5865.59	Transducer	5863.98	5840.78	Regional
R-2	05/30/2021	17:01	5865.55	Transducer	5863.98	5840.78	Regional
R-2	05/30/2021	18:01	5865.55	Transducer	5863.98	5840.78	Regional
R-2	05/30/2021	19:01	5865.53	Transducer	5863.98	5840.78	Regional
R-2	05/30/2021	20:01	5865.52	Transducer	5863.98	5840.78	Regional
R-2	05/30/2021	21:01	5865.49	Transducer	5863.98	5840.78	Regional
R-2	05/30/2021	22:01	5865.46	Transducer	5863.98	5840.78	Regional
R-2	05/30/2021	23:01	5865.46	Transducer	5863.98	5840.78	Regional
R-2	05/31/2021	00:01	5865.45	Transducer	5863.98	5840.78	Regional
R-2	05/31/2021	01:01	5865.43	Transducer	5863.98	5840.78	Regional
R-2	05/31/2021	02:01	5865.43	Transducer	5863.98	5840.78	Regional
R-2	05/31/2021	03:01	5865.43	Transducer	5863.98	5840.78	Regional
R-2	05/31/2021	04:01	5865.42	Transducer	5863.98	5840.78	Regional
R-2	05/31/2021	05:01	5865.43	Transducer	5863.98	5840.78	Regional
R-2	05/31/2021	06:01	5865.41	Transducer	5863.98	5840.78	Regional
R-2	05/31/2021	07:01	5865.40	Transducer	5863.98	5840.78	Regional
R-2	05/31/2021	08:01	5865.40	Transducer	5863.98	5840.78	Regional
R-2	05/31/2021	09:01	5865.40	Transducer	5863.98	5840.78	Regional
R-2	05/31/2021	10:01	5865.40	Transducer	5863.98	5840.78	Regional
R-2	05/31/2021	11:01	5865.42	Transducer	5863.98	5840.78	Regional
R-2	05/31/2021	12:01	5865.42	Transducer	5863.98	5840.78	Regional
R-2	05/31/2021	13:01	5865.44	Transducer	5863.98	5840.78	Regional
R-2	05/31/2021	14:01	5865.44	Transducer	5863.98	5840.78	Regional
R-2	05/31/2021	15:01	5865.40	Transducer	5863.98	5840.78	Regional
R-2	05/31/2021	16:01	5865.38	Transducer	5863.98	5840.78	Regional
R-2	05/31/2021	17:01	5865.31	Transducer	5863.98	5840.78	Regional
R-2	05/31/2021	18:01	5865.30	Transducer	5863.98	5840.78	Regional
R-2	05/31/2021	19:01	5865.31	Transducer	5863.98	5840.78	Regional
R-2	05/31/2021	20:01	5865.31	Transducer	5863.98	5840.78	Regional
R-2	05/31/2021	21:01	5865.31	Transducer	5863.98	5840.78	Regional
R-2	05/31/2021	22:01	5865.30	Transducer	5863.98	5840.78	Regional
R-2	05/31/2021	23:01	5865.29	Transducer	5863.98	5840.78	Regional
R-2	06/01/2021	00:01	5865.29	Transducer	5863.98	5840.78	Regional
R-2	06/01/2021	01:01	5865.30	Transducer	5863.98	5840.78	Regional
R-2	06/01/2021	02:01	5865.31	Transducer	5863.98	5840.78	Regional
R-2	06/01/2021	03:01	5865.31	Transducer	5863.98	5840.78	Regional
R-2	06/01/2021	04:01	5865.32	Transducer	5863.98	5840.78	Regional
R-2	06/01/2021	05:01	5865.31	Transducer	5863.98	5840.78	Regional
R-2	06/01/2021	06:01	5865.31	Transducer	5863.98	5840.78	Regional
R-2	06/01/2021	07:01	5865.31	Transducer	5863.98	5840.78	Regional
R-2	06/01/2021	08:01	5865.31	Transducer	5863.98	5840.78	Regional
R-2	06/01/2021	09:01	5865.31	Transducer	5863.98	5840.78	Regional
R-2	06/01/2021	10:01	5865.32	Transducer	5863.98	5840.78	Regional
R-2	06/01/2021	11:01	5865.34	Transducer	5863.98	5840.78	Regional
R-2	06/01/2021	12:01	5865.35	Transducer	5863.98	5840.78	Regional

Location	Date	Time	Water Level (ft amsl)	Method	Top of Screen (ft amsl)	Bottom of Screen (ft amsl)	Zone
R-2	06/01/2021	13:01	5865.37	Transducer	5863.98	5840.78	Regional
R-2	06/01/2021	14:01	5865.40	Transducer	5863.98	5840.78	Regional
R-2	06/01/2021	15:01	5865.42	Transducer	5863.98	5840.78	Regional
R-2	06/01/2021	16:01	5865.44	Transducer	5863.98	5840.78	Regional
R-2	06/01/2021	17:01	5865.46	Transducer	5863.98	5840.78	Regional
R-2	06/01/2021	18:01	5865.47	Transducer	5863.98	5840.78	Regional
R-2	06/01/2021	19:01	5865.47	Transducer	5863.98	5840.78	Regional
R-2	06/01/2021	20:01	5865.45	Transducer	5863.98	5840.78	Regional
R-2	06/01/2021	21:01	5865.43	Transducer	5863.98	5840.78	Regional
R-2	06/01/2021	22:01	5865.40	Transducer	5863.98	5840.78	Regional
R-2	06/01/2021	23:01	5865.39	Transducer	5863.98	5840.78	Regional
R-2	06/02/2021	00:01	5865.41	Transducer	5863.98	5840.78	Regional
R-2	06/02/2021	01:01	5865.41	Transducer	5863.98	5840.78	Regional
R-2	06/02/2021	02:01	5865.41	Transducer	5863.98	5840.78	Regional
R-2	06/02/2021	03:01	5865.42	Transducer	5863.98	5840.78	Regional
R-2	06/02/2021	04:01	5865.42	Transducer	5863.98	5840.78	Regional
R-2	06/02/2021	05:01	5865.42	Transducer	5863.98	5840.78	Regional
R-2	06/02/2021	06:01	5865.41	Transducer	5863.98	5840.78	Regional
R-2	06/02/2021	07:01	5865.40	Transducer	5863.98	5840.78	Regional
R-2	06/02/2021	08:01	5865.41	Transducer	5863.98	5840.78	Regional
R-2	06/02/2021	09:01	5865.41	Transducer	5863.98	5840.78	Regional
R-2	06/02/2021	10:01	5865.42	Transducer	5863.98	5840.78	Regional
R-2	06/02/2021	11:01	5865.44	Transducer	5863.98	5840.78	Regional
R-2	06/02/2021	12:01	5865.45	Transducer	5863.98	5840.78	Regional
R-2	06/02/2021	13:01	5865.45	Transducer	5863.98	5840.78	Regional
R-2	06/02/2021	14:01	5865.46	Transducer	5863.98	5840.78	Regional
R-2	06/02/2021	15:01	5865.47	Transducer	5863.98	5840.78	Regional
R-2	06/02/2021	16:01	5865.48	Transducer	5863.98	5840.78	Regional
R-2	06/02/2021	17:01	5865.50	Transducer	5863.98	5840.78	Regional
R-2	06/02/2021	18:01	5865.50	Transducer	5863.98	5840.78	Regional
R-2	06/02/2021	19:01	5865.50	Transducer	5863.98	5840.78	Regional
R-2	06/02/2021	20:01	5865.48	Transducer	5863.98	5840.78	Regional
R-2	06/02/2021	21:01	5865.45	Transducer	5863.98	5840.78	Regional
R-2	06/02/2021	22:01	5865.44	Transducer	5863.98	5840.78	Regional
R-2	06/02/2021	23:01	5865.44	Transducer	5863.98	5840.78	Regional
R-2	06/03/2021	00:01	5865.44	Transducer	5863.98	5840.78	Regional
R-2	06/03/2021	01:01	5865.44	Transducer	5863.98	5840.78	Regional
R-2	06/03/2021	02:01	5865.44	Transducer	5863.98	5840.78	Regional
R-2	06/03/2021	03:01	5865.43	Transducer	5863.98	5840.78	Regional
R-2	06/03/2021	04:01	5865.43	Transducer	5863.98	5840.78	Regional
R-2	06/03/2021	05:01	5865.43	Transducer	5863.98	5840.78	Regional
R-2	06/03/2021	06:01	5865.41	Transducer	5863.98	5840.78	Regional
R-2	06/03/2021	07:01	5865.41	Transducer	5863.98	5840.78	Regional
R-2	06/03/2021	08:01	5865.41	Transducer	5863.98	5840.78	Regional
R-2	06/03/2021	09:01	5865.41	Transducer	5863.98	5840.78	Regional

Location	Date	Time	Water Level (ft amsl)	Method	Top of Screen (ft amsl)	Bottom of Screen (ft amsl)	Zone
R-2	06/03/2021	10:01	5865.41	Transducer	5863.98	5840.78	Regional
R-2	06/03/2021	11:01	5865.43	Transducer	5863.98	5840.78	Regional
R-2	06/03/2021	12:01	5865.45	Transducer	5863.98	5840.78	Regional
R-2	06/03/2021	13:01	5865.47	Transducer	5863.98	5840.78	Regional
R-2	06/03/2021	14:01	5865.48	Transducer	5863.98	5840.78	Regional
R-2	06/03/2021	15:01	5865.49	Transducer	5863.98	5840.78	Regional
R-2	06/03/2021	16:01	5865.51	Transducer	5863.98	5840.78	Regional
R-2	06/03/2021	17:01	5865.52	Transducer	5863.98	5840.78	Regional
R-2	06/03/2021	18:01	5865.53	Transducer	5863.98	5840.78	Regional
R-2	06/03/2021	19:01	5865.51	Transducer	5863.98	5840.78	Regional
R-2	06/03/2021	20:01	5865.48	Transducer	5863.98	5840.78	Regional
R-2	06/03/2021	21:01	5865.42	Transducer	5863.98	5840.78	Regional
R-2	06/03/2021	22:01	5865.40	Transducer	5863.98	5840.78	Regional
R-2	06/03/2021	23:01	5865.41	Transducer	5863.98	5840.78	Regional
R-2	06/04/2021	00:01	5865.41	Transducer	5863.98	5840.78	Regional
R-2	06/04/2021	01:01	5865.41	Transducer	5863.98	5840.78	Regional
R-2	06/04/2021	02:01	5865.41	Transducer	5863.98	5840.78	Regional
R-2	06/04/2021	03:01	5865.42	Transducer	5863.98	5840.78	Regional
R-2	06/04/2021	04:01	5865.41	Transducer	5863.98	5840.78	Regional
R-2	06/04/2021	05:01	5865.41	Transducer	5863.98	5840.78	Regional
R-2	06/04/2021	06:01	5865.40	Transducer	5863.98	5840.78	Regional
R-2	06/04/2021	07:01	5865.40	Transducer	5863.98	5840.78	Regional
R-2	06/04/2021	08:01	5865.40	Transducer	5863.98	5840.78	Regional
R-2	06/04/2021	09:01	5865.41	Transducer	5863.98	5840.78	Regional
R-2	06/04/2021	10:01	5865.43	Transducer	5863.98	5840.78	Regional
R-2	06/04/2021	11:01	5865.45	Transducer	5863.98	5840.78	Regional
R-2	06/04/2021	12:01	5865.47	Transducer	5863.98	5840.78	Regional
R-2	06/04/2021	13:01	5865.49	Transducer	5863.98	5840.78	Regional
R-2	06/04/2021	14:01	5865.52	Transducer	5863.98	5840.78	Regional
R-2	06/04/2021	15:01	5865.56	Transducer	5863.98	5840.78	Regional
R-2	06/04/2021	16:01	5865.56	Transducer	5863.98	5840.78	Regional
R-2	06/04/2021	17:01	5865.56	Transducer	5863.98	5840.78	Regional
R-2	06/04/2021	18:01	5865.54	Transducer	5863.98	5840.78	Regional
R-2	06/04/2021	19:01	5865.55	Transducer	5863.98	5840.78	Regional
R-2	06/04/2021	20:01	5865.52	Transducer	5863.98	5840.78	Regional
R-2	06/04/2021	21:01	5865.51	Transducer	5863.98	5840.78	Regional
R-2	06/04/2021	22:01	5865.50	Transducer	5863.98	5840.78	Regional
R-2	06/04/2021	23:01	5865.50	Transducer	5863.98	5840.78	Regional
R-2	06/05/2021	00:01	5865.50	Transducer	5863.98	5840.78	Regional
R-2	06/05/2021	01:01	5865.50	Transducer	5863.98	5840.78	Regional
R-2	06/05/2021	02:01	5865.51	Transducer	5863.98	5840.78	Regional
R-2	06/05/2021	03:01	5865.52	Transducer	5863.98	5840.78	Regional
R-2	06/05/2021	04:01	5865.53	Transducer	5863.98	5840.78	Regional
R-2	06/05/2021	05:01	5865.52	Transducer	5863.98	5840.78	Regional
R-2	06/05/2021	06:01	5865.52	Transducer	5863.98	5840.78	Regional

Location	Date	Time	Water Level (ft amsl)	Method	Top of Screen (ft amsl)	Bottom of Screen (ft amsl)	Zone
R-2	06/05/2021	07:01	5865.52	Transducer	5863.98	5840.78	Regional
R-2	06/05/2021	08:01	5865.53	Transducer	5863.98	5840.78	Regional
R-2	06/05/2021	09:01	5865.54	Transducer	5863.98	5840.78	Regional
R-2	06/05/2021	10:01	5865.55	Transducer	5863.98	5840.78	Regional
R-2	06/05/2021	11:01	5865.57	Transducer	5863.98	5840.78	Regional
R-2	06/05/2021	12:01	5865.60	Transducer	5863.98	5840.78	Regional
R-2	06/05/2021	13:01	5865.63	Transducer	5863.98	5840.78	Regional
R-2	06/05/2021	14:01	5865.65	Transducer	5863.98	5840.78	Regional
R-2	06/05/2021	15:01	5865.65	Transducer	5863.98	5840.78	Regional
R-2	06/05/2021	16:01	5865.65	Transducer	5863.98	5840.78	Regional
R-2	06/05/2021	17:01	5865.64	Transducer	5863.98	5840.78	Regional
R-2	06/05/2021	18:01	5865.61	Transducer	5863.98	5840.78	Regional
R-2	06/05/2021	19:01	5865.60	Transducer	5863.98	5840.78	Regional
R-2	06/05/2021	20:01	5865.59	Transducer	5863.98	5840.78	Regional
R-2	06/05/2021	21:01	5865.59	Transducer	5863.98	5840.78	Regional
R-2	06/05/2021	22:01	5865.58	Transducer	5863.98	5840.78	Regional
R-2	06/05/2021	23:01	5865.58	Transducer	5863.98	5840.78	Regional
R-2	06/06/2021	00:01	5865.58	Transducer	5863.98	5840.78	Regional
R-2	06/06/2021	01:01	5865.58	Transducer	5863.98	5840.78	Regional
R-2	06/06/2021	02:01	5865.61	Transducer	5863.98	5840.78	Regional
R-2	06/06/2021	03:01	5865.61	Transducer	5863.98	5840.78	Regional
R-2	06/06/2021	04:01	5865.62	Transducer	5863.98	5840.78	Regional
R-2	06/06/2021	05:01	5865.62	Transducer	5863.98	5840.78	Regional
R-2	06/06/2021	06:01	5865.61	Transducer	5863.98	5840.78	Regional
R-2	06/06/2021	07:01	5865.60	Transducer	5863.98	5840.78	Regional
R-2	06/06/2021	08:01	5865.59	Transducer	5863.98	5840.78	Regional
R-2	06/06/2021	09:01	5865.59	Transducer	5863.98	5840.78	Regional
R-2	06/06/2021	10:01	5865.59	Transducer	5863.98	5840.78	Regional
R-2	06/06/2021	11:01	5865.60	Transducer	5863.98	5840.78	Regional
R-2	06/06/2021	12:01	5865.62	Transducer	5863.98	5840.78	Regional
R-2	06/06/2021	13:01	5865.63	Transducer	5863.98	5840.78	Regional
R-2	06/06/2021	14:01	5865.63	Transducer	5863.98	5840.78	Regional
R-2	06/06/2021	15:01	5865.63	Transducer	5863.98	5840.78	Regional
R-2	06/06/2021	16:01	5865.65	Transducer	5863.98	5840.78	Regional
R-2	06/06/2021	17:01	5865.65	Transducer	5863.98	5840.78	Regional
R-2	06/06/2021	18:01	5865.62	Transducer	5863.98	5840.78	Regional
R-2	06/06/2021	19:01	5865.61	Transducer	5863.98	5840.78	Regional
R-2	06/06/2021	20:01	5865.60	Transducer	5863.98	5840.78	Regional
R-2	06/06/2021	21:01	5865.57	Transducer	5863.98	5840.78	Regional
R-2	06/06/2021	22:01	5865.55	Transducer	5863.98	5840.78	Regional
R-2	06/06/2021	23:01	5865.54	Transducer	5863.98	5840.78	Regional
R-2	06/07/2021	00:01	5865.54	Transducer	5863.98	5840.78	Regional
R-2	06/07/2021	01:01	5865.53	Transducer	5863.98	5840.78	Regional
R-2	06/07/2021	02:01	5865.53	Transducer	5863.98	5840.78	Regional
R-2	06/07/2021	03:01	5865.53	Transducer	5863.98	5840.78	Regional

Location	Date	Time	Water Level (ft amsl)	Method	Top of Screen (ft amsl)	Bottom of Screen (ft amsl)	Zone
R-2	06/07/2021	04:01	5865.53	Transducer	5863.98	5840.78	Regional
R-2	06/07/2021	05:01	5865.52	Transducer	5863.98	5840.78	Regional
R-2	06/07/2021	06:01	5865.51	Transducer	5863.98	5840.78	Regional
R-2	06/07/2021	07:01	5865.51	Transducer	5863.98	5840.78	Regional
R-2	06/07/2021	08:01	5865.50	Transducer	5863.98	5840.78	Regional
R-2	06/07/2021	09:01	5865.51	Transducer	5863.98	5840.78	Regional
R-2	06/07/2021	10:01	5865.51	Transducer	5863.98	5840.78	Regional
R-2	06/07/2021	11:01	5865.52	Transducer	5863.98	5840.78	Regional
R-2	06/07/2021	12:01	5865.53	Transducer	5863.98	5840.78	Regional
R-2	06/07/2021	13:01	5865.56	Transducer	5863.98	5840.78	Regional
R-2	06/07/2021	14:01	5865.57	Transducer	5863.98	5840.78	Regional
R-2	06/07/2021	15:01	5865.59	Transducer	5863.98	5840.78	Regional
R-2	06/07/2021	16:01	5865.61	Transducer	5863.98	5840.78	Regional
R-2	06/07/2021	17:01	5865.62	Transducer	5863.98	5840.78	Regional
R-2	06/07/2021	18:01	5865.62	Transducer	5863.98	5840.78	Regional
R-2	06/07/2021	19:01	5865.61	Transducer	5863.98	5840.78	Regional
R-2	06/07/2021	20:01	5865.60	Transducer	5863.98	5840.78	Regional
R-2	06/07/2021	21:01	5865.58	Transducer	5863.98	5840.78	Regional
R-2	06/07/2021	22:01	5865.57	Transducer	5863.98	5840.78	Regional
R-2	06/07/2021	23:01	5865.56	Transducer	5863.98	5840.78	Regional
R-2	06/08/2021	00:01	5865.57	Transducer	5863.98	5840.78	Regional
R-2	06/08/2021	01:01	5865.57	Transducer	5863.98	5840.78	Regional
R-2	06/08/2021	02:01	5865.57	Transducer	5863.98	5840.78	Regional
R-2	06/08/2021	03:01	5865.55	Transducer	5863.98	5840.78	Regional
R-2	06/08/2021	04:01	5865.53	Transducer	5863.98	5840.78	Regional
R-2	06/08/2021	05:01	5865.51	Transducer	5863.98	5840.78	Regional
R-2	06/08/2021	06:01	5865.48	Transducer	5863.98	5840.78	Regional
R-2	06/08/2021	07:01	5865.47	Transducer	5863.98	5840.78	Regional
R-2	06/08/2021	08:01	5865.47	Transducer	5863.98	5840.78	Regional
R-2	06/08/2021	09:01	5865.47	Transducer	5863.98	5840.78	Regional
R-2	06/08/2021	10:01	5865.47	Transducer	5863.98	5840.78	Regional
R-2	06/08/2021	11:01	5865.48	Transducer	5863.98	5840.78	Regional
R-2	06/08/2021	12:01	5865.48	Transducer	5863.98	5840.78	Regional
R-2	06/08/2021	13:01	5865.50	Transducer	5863.98	5840.78	Regional
R-2	06/08/2021	14:01	5865.51	Transducer	5863.98	5840.78	Regional
R-2	06/08/2021	15:01	5865.52	Transducer	5863.98	5840.78	Regional
R-2	06/08/2021	16:01	5865.53	Transducer	5863.98	5840.78	Regional
R-2	06/08/2021	17:01	5865.53	Transducer	5863.98	5840.78	Regional
R-2	06/08/2021	18:01	5865.54	Transducer	5863.98	5840.78	Regional
R-2	06/08/2021	19:01	5865.52	Transducer	5863.98	5840.78	Regional
R-2	06/08/2021	20:01	5865.51	Transducer	5863.98	5840.78	Regional
R-2	06/08/2021	21:01	5865.48	Transducer	5863.98	5840.78	Regional
R-2	06/08/2021	22:01	5865.47	Transducer	5863.98	5840.78	Regional
R-2	06/08/2021	23:01	5865.46	Transducer	5863.98	5840.78	Regional
R-2	06/09/2021	00:01	5865.46	Transducer	5863.98	5840.78	Regional

Location	Date	Time	Water Level (ft amsl)	Method	Top of Screen (ft amsl)	Bottom of Screen (ft amsl)	Zone
R-2	06/09/2021	01:01	5865.45	Transducer	5863.98	5840.78	Regional
R-2	06/09/2021	02:01	5865.45	Transducer	5863.98	5840.78	Regional
R-2	06/09/2021	03:01	5865.44	Transducer	5863.98	5840.78	Regional
R-2	06/09/2021	04:01	5865.42	Transducer	5863.98	5840.78	Regional
R-2	06/09/2021	05:01	5865.41	Transducer	5863.98	5840.78	Regional
R-2	06/09/2021	06:01	5865.39	Transducer	5863.98	5840.78	Regional
R-2	06/09/2021	07:01	5865.37	Transducer	5863.98	5840.78	Regional
R-2	06/09/2021	08:01	5865.35	Transducer	5863.98	5840.78	Regional
R-2	06/09/2021	09:01	5865.35	Transducer	5863.98	5840.78	Regional
R-2	06/09/2021	10:01	5865.35	Transducer	5863.98	5840.78	Regional
R-2	06/09/2021	11:01	5865.35	Transducer	5863.98	5840.78	Regional
R-2	06/09/2021	12:01	5865.37	Transducer	5863.98	5840.78	Regional
R-2	06/09/2021	13:01	5865.38	Transducer	5863.98	5840.78	Regional
R-2	06/09/2021	14:01	5865.40	Transducer	5863.98	5840.78	Regional
R-2	06/09/2021	15:01	5865.41	Transducer	5863.98	5840.78	Regional
R-2	06/09/2021	16:01	5865.42	Transducer	5863.98	5840.78	Regional
R-2	06/09/2021	17:01	5865.44	Transducer	5863.98	5840.78	Regional
R-2	06/09/2021	18:01	5865.45	Transducer	5863.98	5840.78	Regional
R-2	06/09/2021	19:01	5865.44	Transducer	5863.98	5840.78	Regional
R-2	06/09/2021	20:01	5865.43	Transducer	5863.98	5840.78	Regional
R-2	06/09/2021	21:01	5865.42	Transducer	5863.98	5840.78	Regional
R-2	06/09/2021	22:01	5865.41	Transducer	5863.98	5840.78	Regional
R-2	06/09/2021	23:01	5865.40	Transducer	5863.98	5840.78	Regional
R-2	06/10/2021	00:01	5865.41	Transducer	5863.98	5840.78	Regional
R-2	06/10/2021	01:01	5865.42	Transducer	5863.98	5840.78	Regional
R-2	06/10/2021	02:01	5865.42	Transducer	5863.98	5840.78	Regional
R-2	06/10/2021	03:01	5865.42	Transducer	5863.98	5840.78	Regional
R-2	06/10/2021	04:01	5865.42	Transducer	5863.98	5840.78	Regional
R-2	06/10/2021	05:01	5865.42	Transducer	5863.98	5840.78	Regional
R-2	06/10/2021	06:01	5865.40	Transducer	5863.98	5840.78	Regional
R-2	06/10/2021	07:01	5865.40	Transducer	5863.98	5840.78	Regional
R-2	06/10/2021	08:01	5865.40	Transducer	5863.98	5840.78	Regional
R-2	06/10/2021	09:01	5865.41	Transducer	5863.98	5840.78	Regional
R-2	06/10/2021	10:01	5865.41	Transducer	5863.98	5840.78	Regional
R-2	06/10/2021	11:01	5865.43	Transducer	5863.98	5840.78	Regional
R-2	06/10/2021	12:01	5865.45	Transducer	5863.98	5840.78	Regional
R-2	06/10/2021	13:01	5865.48	Transducer	5863.98	5840.78	Regional
R-2	06/10/2021	14:01	5865.50	Transducer	5863.98	5840.78	Regional
R-2	06/10/2021	15:01	5865.52	Transducer	5863.98	5840.78	Regional
R-2	06/10/2021	16:01	5865.54	Transducer	5863.98	5840.78	Regional
R-2	06/10/2021	17:01	5865.55	Transducer	5863.98	5840.78	Regional
R-2	06/10/2021	18:01	5865.57	Transducer	5863.98	5840.78	Regional
R-2	06/10/2021	19:01	5865.57	Transducer	5863.98	5840.78	Regional
R-2	06/10/2021	20:01	5865.55	Transducer	5863.98	5840.78	Regional
R-2	06/10/2021	21:01	5865.55	Transducer	5863.98	5840.78	Regional

Location	Date	Time	Water Level (ft amsl)	Method	Top of Screen (ft amsl)	Bottom of Screen (ft amsl)	Zone
R-2	06/10/2021	22:01	5865.54	Transducer	5863.98	5840.78	Regional
R-2	06/10/2021	23:01	5865.54	Transducer	5863.98	5840.78	Regional
R-2	06/11/2021	00:01	5865.53	Transducer	5863.98	5840.78	Regional
R-2	06/11/2021	01:01	5865.52	Transducer	5863.98	5840.78	Regional
R-2	06/11/2021	02:01	5865.51	Transducer	5863.98	5840.78	Regional
R-2	06/11/2021	03:01	5865.50	Transducer	5863.98	5840.78	Regional
R-2	06/11/2021	04:01	5865.50	Transducer	5863.98	5840.78	Regional
R-2	06/11/2021	05:01	5865.49	Transducer	5863.98	5840.78	Regional
R-2	06/11/2021	06:01	5865.49	Transducer	5863.98	5840.78	Regional
R-2	06/11/2021	07:01	5865.48	Transducer	5863.98	5840.78	Regional
R-2	06/11/2021	08:01	5865.47	Transducer	5863.98	5840.78	Regional
R-2	06/11/2021	09:01	5865.47	Transducer	5863.98	5840.78	Regional
R-2	06/11/2021	10:01	5865.46	Transducer	5863.98	5840.78	Regional
R-2	06/11/2021	11:01	5865.46	Transducer	5863.98	5840.78	Regional
R-2	06/11/2021	12:01	5865.47	Transducer	5863.98	5840.78	Regional
R-2	06/11/2021	13:01	5865.48	Transducer	5863.98	5840.78	Regional
R-2	06/11/2021	14:01	5865.50	Transducer	5863.98	5840.78	Regional
R-2	06/11/2021	15:01	5865.51	Transducer	5863.98	5840.78	Regional
R-2	06/11/2021	16:01	5865.53	Transducer	5863.98	5840.78	Regional
R-2	06/11/2021	17:01	5865.53	Transducer	5863.98	5840.78	Regional
R-2	06/11/2021	18:01	5865.52	Transducer	5863.98	5840.78	Regional
R-2	06/11/2021	19:01	5865.52	Transducer	5863.98	5840.78	Regional
R-2	06/11/2021	20:01	5865.50	Transducer	5863.98	5840.78	Regional
R-2	06/11/2021	21:01	5865.48	Transducer	5863.98	5840.78	Regional
R-2	06/11/2021	22:01	5865.45	Transducer	5863.98	5840.78	Regional
R-2	06/11/2021	23:01	5865.44	Transducer	5863.98	5840.78	Regional
R-2	06/12/2021	00:01	5865.44	Transducer	5863.98	5840.78	Regional
R-2	06/12/2021	01:01	5865.43	Transducer	5863.98	5840.78	Regional
R-2	06/12/2021	02:01	5865.43	Transducer	5863.98	5840.78	Regional
R-2	06/12/2021	03:01	5865.42	Transducer	5863.98	5840.78	Regional
R-2	06/12/2021	04:01	5865.42	Transducer	5863.98	5840.78	Regional
R-2	06/12/2021	05:01	5865.41	Transducer	5863.98	5840.78	Regional
R-2	06/12/2021	06:01	5865.39	Transducer	5863.98	5840.78	Regional
R-2	06/12/2021	07:01	5865.39	Transducer	5863.98	5840.78	Regional
R-2	06/12/2021	08:01	5865.38	Transducer	5863.98	5840.78	Regional
R-2	06/12/2021	09:01	5865.38	Transducer	5863.98	5840.78	Regional
R-2	06/12/2021	10:01	5865.37	Transducer	5863.98	5840.78	Regional
R-2	06/12/2021	11:01	5865.38	Transducer	5863.98	5840.78	Regional
R-2	06/12/2021	12:01	5865.39	Transducer	5863.98	5840.78	Regional
R-2	06/12/2021	13:01	5865.41	Transducer	5863.98	5840.78	Regional
R-2	06/12/2021	14:01	5865.42	Transducer	5863.98	5840.78	Regional
R-2	06/12/2021	15:01	5865.45	Transducer	5863.98	5840.78	Regional
R-2	06/12/2021	16:01	5865.48	Transducer	5863.98	5840.78	Regional
R-2	06/12/2021	17:01	5865.50	Transducer	5863.98	5840.78	Regional
R-2	06/12/2021	18:01	5865.50	Transducer	5863.98	5840.78	Regional

Location	Date	Time	Water Level (ft amsl)	Method	Top of Screen (ft amsl)	Bottom of Screen (ft amsl)	Zone
R-2	06/12/2021	19:01	5865.50	Transducer	5863.98	5840.78	Regional
R-2	06/12/2021	20:01	5865.47	Transducer	5863.98	5840.78	Regional
R-2	06/12/2021	21:01	5865.45	Transducer	5863.98	5840.78	Regional
R-2	06/12/2021	22:01	5865.42	Transducer	5863.98	5840.78	Regional
R-2	06/12/2021	23:01	5865.40	Transducer	5863.98	5840.78	Regional
R-2	06/13/2021	00:01	5865.40	Transducer	5863.98	5840.78	Regional
R-2	06/13/2021	01:01	5865.39	Transducer	5863.98	5840.78	Regional
R-2	06/13/2021	02:01	5865.37	Transducer	5863.98	5840.78	Regional
R-2	06/13/2021	03:01	5865.35	Transducer	5863.98	5840.78	Regional
R-2	06/13/2021	04:01	5865.34	Transducer	5863.98	5840.78	Regional
R-2	06/13/2021	05:01	5865.33	Transducer	5863.98	5840.78	Regional
R-2	06/13/2021	06:01	5865.33	Transducer	5863.98	5840.78	Regional
R-2	06/13/2021	07:01	5865.32	Transducer	5863.98	5840.78	Regional
R-2	06/13/2021	08:01	5865.31	Transducer	5863.98	5840.78	Regional
R-2	06/13/2021	09:01	5865.31	Transducer	5863.98	5840.78	Regional
R-2	06/13/2021	10:01	5865.31	Transducer	5863.98	5840.78	Regional
R-2	06/13/2021	11:01	5865.31	Transducer	5863.98	5840.78	Regional
R-2	06/13/2021	12:01	5865.33	Transducer	5863.98	5840.78	Regional
R-2	06/13/2021	13:01	5865.36	Transducer	5863.98	5840.78	Regional
R-2	06/13/2021	14:01	5865.39	Transducer	5863.98	5840.78	Regional
R-2	06/13/2021	15:01	5865.41	Transducer	5863.98	5840.78	Regional
R-2	06/13/2021	16:01	5865.42	Transducer	5863.98	5840.78	Regional
R-2	06/13/2021	17:01	5865.44	Transducer	5863.98	5840.78	Regional
R-2	06/13/2021	18:01	5865.44	Transducer	5863.98	5840.78	Regional
R-2	06/13/2021	19:01	5865.44	Transducer	5863.98	5840.78	Regional
R-2	06/13/2021	20:01	5865.43	Transducer	5863.98	5840.78	Regional
R-2	06/13/2021	21:01	5865.42	Transducer	5863.98	5840.78	Regional
R-2	06/13/2021	22:01	5865.40	Transducer	5863.98	5840.78	Regional
R-2	06/13/2021	23:01	5865.39	Transducer	5863.98	5840.78	Regional
R-2	06/14/2021	00:01	5865.38	Transducer	5863.98	5840.78	Regional
R-2	06/14/2021	01:01	5865.38	Transducer	5863.98	5840.78	Regional
R-2	06/14/2021	02:01	5865.37	Transducer	5863.98	5840.78	Regional
R-2	06/14/2021	03:01	5865.37	Transducer	5863.98	5840.78	Regional
R-2	06/14/2021	04:01	5865.36	Transducer	5863.98	5840.78	Regional
R-2	06/14/2021	05:01	5865.34	Transducer	5863.98	5840.78	Regional
R-2	06/14/2021	06:01	5865.33	Transducer	5863.98	5840.78	Regional
R-2	06/14/2021	07:01	5865.31	Transducer	5863.98	5840.78	Regional
R-2	06/14/2021	08:01	5865.31	Transducer	5863.98	5840.78	Regional
R-2	06/14/2021	09:01	5865.31	Transducer	5863.98	5840.78	Regional
R-2	06/14/2021	10:01	5865.31	Transducer	5863.98	5840.78	Regional
R-2	06/14/2021	11:01	5865.31	Transducer	5863.98	5840.78	Regional
R-2	06/14/2021	12:01	5865.33	Transducer	5863.98	5840.78	Regional
R-2	06/14/2021	13:01	5865.36	Transducer	5863.98	5840.78	Regional
R-2	06/14/2021	14:01	5865.38	Transducer	5863.98	5840.78	Regional
R-2	06/14/2021	15:01	5865.39	Transducer	5863.98	5840.78	Regional

Location	Date	Time	Water Level (ft amsl)	Method	Top of Screen (ft amsl)	Bottom of Screen (ft amsl)	Zone
R-2	06/14/2021	16:01	5865.42	Transducer	5863.98	5840.78	Regional
R-2	06/14/2021	17:01	5865.42	Transducer	5863.98	5840.78	Regional
R-2	06/14/2021	18:01	5865.42	Transducer	5863.98	5840.78	Regional
R-2	06/14/2021	19:01	5865.41	Transducer	5863.98	5840.78	Regional
R-2	06/14/2021	20:01	5865.39	Transducer	5863.98	5840.78	Regional
R-2	06/14/2021	21:01	5865.35	Transducer	5863.98	5840.78	Regional
R-2	06/14/2021	22:01	5865.33	Transducer	5863.98	5840.78	Regional
R-2	06/14/2021	23:01	5865.31	Transducer	5863.98	5840.78	Regional
R-2	06/15/2021	00:01	5865.30	Transducer	5863.98	5840.78	Regional
R-2	06/15/2021	01:01	5865.29	Transducer	5863.98	5840.78	Regional
R-2	06/15/2021	02:01	5865.28	Transducer	5863.98	5840.78	Regional
R-2	06/15/2021	03:01	5865.29	Transducer	5863.98	5840.78	Regional
R-2	06/15/2021	04:01	5865.28	Transducer	5863.98	5840.78	Regional
R-2	06/15/2021	05:01	5865.27	Transducer	5863.98	5840.78	Regional
R-2	06/15/2021	06:01	5865.27	Transducer	5863.98	5840.78	Regional
R-2	06/15/2021	07:01	5865.27	Transducer	5863.98	5840.78	Regional
R-2	06/15/2021	08:01	5865.27	Transducer	5863.98	5840.78	Regional
R-2	06/15/2021	09:01	5865.27	Transducer	5863.98	5840.78	Regional
R-2	06/15/2021	10:01	5865.27	Transducer	5863.98	5840.78	Regional
R-2	06/15/2021	11:01	5865.28	Transducer	5863.98	5840.78	Regional
R-2	06/15/2021	12:01	5865.30	Transducer	5863.98	5840.78	Regional
R-2	06/15/2021	13:01	5865.31	Transducer	5863.98	5840.78	Regional
R-2	06/15/2021	14:01	5865.33	Transducer	5863.98	5840.78	Regional
R-2	06/15/2021	15:01	5865.33	Transducer	5863.98	5840.78	Regional
R-2	06/15/2021	16:01	5865.33	Transducer	5863.98	5840.78	Regional
R-2	06/15/2021	17:01	5865.32	Transducer	5863.98	5840.78	Regional
R-2	06/15/2021	18:01	5865.32	Transducer	5863.98	5840.78	Regional
R-2	06/15/2021	19:01	5865.33	Transducer	5863.98	5840.78	Regional
R-2	06/15/2021	20:01	5865.32	Transducer	5863.98	5840.78	Regional
R-2	06/15/2021	21:01	5865.31	Transducer	5863.98	5840.78	Regional
R-2	06/15/2021	22:01	5865.29	Transducer	5863.98	5840.78	Regional
R-2	06/15/2021	23:01	5865.28	Transducer	5863.98	5840.78	Regional
R-2	06/16/2021	00:01	5865.28	Transducer	5863.98	5840.78	Regional
R-2	06/16/2021	01:01	5865.29	Transducer	5863.98	5840.78	Regional
R-2	06/16/2021	02:01	5865.30	Transducer	5863.98	5840.78	Regional
R-2	06/16/2021	03:01	5865.30	Transducer	5863.98	5840.78	Regional
R-2	06/16/2021	04:01	5865.30	Transducer	5863.98	5840.78	Regional
R-2	06/16/2021	05:01	5865.30	Transducer	5863.98	5840.78	Regional
R-2	06/16/2021	06:01	5865.29	Transducer	5863.98	5840.78	Regional
R-2	06/16/2021	07:01	5865.29	Transducer	5863.98	5840.78	Regional
R-2	06/16/2021	08:01	5865.29	Transducer	5863.98	5840.78	Regional
R-2	06/16/2021	09:01	5865.28	Transducer	5863.98	5840.78	Regional
R-2	06/16/2021	10:01	5865.30	Transducer	5863.98	5840.78	Regional
R-2	06/16/2021	11:01	5865.31	Transducer	5863.98	5840.78	Regional
R-2	06/16/2021	12:01	5865.33	Transducer	5863.98	5840.78	Regional

Location	Date	Time	Water Level (ft amsl)	Method	Top of Screen (ft amsl)	Bottom of Screen (ft amsl)	Zone
R-2	06/16/2021	13:01	5865.36	Transducer	5863.98	5840.78	Regional
R-2	06/16/2021	14:01	5865.37	Transducer	5863.98	5840.78	Regional
R-2	06/16/2021	15:01	5865.37	Transducer	5863.98	5840.78	Regional
R-2	06/16/2021	16:01	5865.38	Transducer	5863.98	5840.78	Regional
R-2	06/16/2021	17:01	5865.39	Transducer	5863.98	5840.78	Regional
R-2	06/16/2021	18:01	5865.40	Transducer	5863.98	5840.78	Regional
R-2	06/16/2021	19:01	5865.40	Transducer	5863.98	5840.78	Regional
R-2	06/16/2021	20:01	5865.38	Transducer	5863.98	5840.78	Regional
R-2	06/16/2021	21:01	5865.36	Transducer	5863.98	5840.78	Regional
R-2	06/16/2021	22:01	5865.31	Transducer	5863.98	5840.78	Regional
R-2	06/16/2021	23:01	5865.30	Transducer	5863.98	5840.78	Regional
R-2	06/17/2021	00:01	5865.31	Transducer	5863.98	5840.78	Regional
R-2	06/17/2021	01:01	5865.32	Transducer	5863.98	5840.78	Regional
R-2	06/17/2021	02:01	5865.35	Transducer	5863.98	5840.78	Regional
R-2	06/17/2021	03:01	5865.35	Transducer	5863.98	5840.78	Regional
R-2	06/17/2021	04:01	5865.35	Transducer	5863.98	5840.78	Regional
R-2	06/17/2021	05:01	5865.35	Transducer	5863.98	5840.78	Regional
R-2	06/17/2021	06:01	5865.34	Transducer	5863.98	5840.78	Regional
R-2	06/17/2021	07:01	5865.34	Transducer	5863.98	5840.78	Regional
R-2	06/17/2021	08:01	5865.34	Transducer	5863.98	5840.78	Regional
R-2	06/17/2021	09:01	5865.34	Transducer	5863.98	5840.78	Regional
R-2	06/17/2021	10:01	5865.35	Transducer	5863.98	5840.78	Regional
R-2	06/17/2021	11:01	5865.37	Transducer	5863.98	5840.78	Regional
R-2	06/17/2021	12:01	5865.38	Transducer	5863.98	5840.78	Regional
R-2	06/17/2021	13:01	5865.41	Transducer	5863.98	5840.78	Regional
R-2	06/17/2021	14:01	5865.43	Transducer	5863.98	5840.78	Regional
R-2	06/17/2021	15:01	5865.44	Transducer	5863.98	5840.78	Regional
R-2	06/17/2021	16:01	5865.46	Transducer	5863.98	5840.78	Regional
R-2	06/17/2021	17:01	5865.48	Transducer	5863.98	5840.78	Regional
R-2	06/17/2021	18:01	5865.49	Transducer	5863.98	5840.78	Regional
R-2	06/17/2021	19:01	5865.49	Transducer	5863.98	5840.78	Regional
R-2	06/17/2021	20:01	5865.48	Transducer	5863.98	5840.78	Regional
R-2	06/17/2021	21:01	5865.42	Transducer	5863.98	5840.78	Regional
R-2	06/17/2021	22:01	5865.32	Transducer	5863.98	5840.78	Regional
R-2	06/17/2021	23:01	5865.34	Transducer	5863.98	5840.78	Regional
R-2	06/18/2021	00:01	5865.37	Transducer	5863.98	5840.78	Regional
R-2	06/18/2021	01:01	5865.40	Transducer	5863.98	5840.78	Regional
R-2	06/18/2021	02:01	5865.43	Transducer	5863.98	5840.78	Regional
R-2	06/18/2021	03:01	5865.44	Transducer	5863.98	5840.78	Regional
R-2	06/18/2021	04:01	5865.43	Transducer	5863.98	5840.78	Regional
R-2	06/18/2021	05:01	5865.43	Transducer	5863.98	5840.78	Regional
R-2	06/18/2021	06:01	5865.42	Transducer	5863.98	5840.78	Regional
R-2	06/18/2021	07:01	5865.41	Transducer	5863.98	5840.78	Regional
R-2	06/18/2021	08:01	5865.41	Transducer	5863.98	5840.78	Regional
R-2	06/18/2021	09:01	5865.42	Transducer	5863.98	5840.78	Regional

Location	Date	Time	Water Level (ft amsl)	Method	Top of Screen (ft amsl)	Bottom of Screen (ft amsl)	Zone
R-2	06/18/2021	10:01	5865.42	Transducer	5863.98	5840.78	Regional
R-2	06/18/2021	11:01	5865.45	Transducer	5863.98	5840.78	Regional
R-2	06/18/2021	12:01	5865.47	Transducer	5863.98	5840.78	Regional
R-2	06/18/2021	13:01	5865.49	Transducer	5863.98	5840.78	Regional
R-2	06/18/2021	14:01	5865.52	Transducer	5863.98	5840.78	Regional
R-2	06/18/2021	15:01	5865.54	Transducer	5863.98	5840.78	Regional
R-2	06/18/2021	16:01	5865.56	Transducer	5863.98	5840.78	Regional
R-2	06/18/2021	17:01	5865.57	Transducer	5863.98	5840.78	Regional
R-2	06/18/2021	18:01	5865.54	Transducer	5863.98	5840.78	Regional
R-2	06/18/2021	19:01	5865.48	Transducer	5863.98	5840.78	Regional
R-2	06/18/2021	20:01	5865.46	Transducer	5863.98	5840.78	Regional
R-2	06/18/2021	21:01	5865.42	Transducer	5863.98	5840.78	Regional
R-2	06/18/2021	22:01	5865.41	Transducer	5863.98	5840.78	Regional
R-2	06/18/2021	23:01	5865.45	Transducer	5863.98	5840.78	Regional
R-2	06/19/2021	00:01	5865.46	Transducer	5863.98	5840.78	Regional
R-2	06/19/2021	01:01	5865.45	Transducer	5863.98	5840.78	Regional
R-2	06/19/2021	02:01	5865.46	Transducer	5863.98	5840.78	Regional
R-2	06/19/2021	03:01	5865.46	Transducer	5863.98	5840.78	Regional
R-2	06/19/2021	04:01	5865.47	Transducer	5863.98	5840.78	Regional
R-2	06/19/2021	05:01	5865.47	Transducer	5863.98	5840.78	Regional
R-2	06/19/2021	06:01	5865.46	Transducer	5863.98	5840.78	Regional
R-2	06/19/2021	07:01	5865.47	Transducer	5863.98	5840.78	Regional
R-2	06/19/2021	08:01	5865.47	Transducer	5863.98	5840.78	Regional
R-2	06/19/2021	09:01	5865.48	Transducer	5863.98	5840.78	Regional
R-2	06/19/2021	10:01	5865.48	Transducer	5863.98	5840.78	Regional
R-2	06/19/2021	11:01	5865.50	Transducer	5863.98	5840.78	Regional
R-2	06/19/2021	12:01	5865.52	Transducer	5863.98	5840.78	Regional
R-2	06/19/2021	13:01	5865.53	Transducer	5863.98	5840.78	Regional
R-2	06/19/2021	14:01	5865.56	Transducer	5863.98	5840.78	Regional
R-2	06/19/2021	15:01	5865.58	Transducer	5863.98	5840.78	Regional
R-2	06/19/2021	16:01	5865.61	Transducer	5863.98	5840.78	Regional
R-2	06/19/2021	17:01	5865.63	Transducer	5863.98	5840.78	Regional
R-2	06/19/2021	18:01	5865.64	Transducer	5863.98	5840.78	Regional
R-2	06/19/2021	19:01	5865.62	Transducer	5863.98	5840.78	Regional
R-2	06/19/2021	20:01	5865.61	Transducer	5863.98	5840.78	Regional
R-2	06/19/2021	21:01	5865.60	Transducer	5863.98	5840.78	Regional
R-2	06/19/2021	22:01	5865.57	Transducer	5863.98	5840.78	Regional
R-2	06/19/2021	23:01	5865.55	Transducer	5863.98	5840.78	Regional
R-2	06/20/2021	00:01	5865.55	Transducer	5863.98	5840.78	Regional
R-2	06/20/2021	01:01	5865.56	Transducer	5863.98	5840.78	Regional
R-2	06/20/2021	02:01	5865.56	Transducer	5863.98	5840.78	Regional
R-2	06/20/2021	03:01	5865.56	Transducer	5863.98	5840.78	Regional
R-2	06/20/2021	04:01	5865.57	Transducer	5863.98	5840.78	Regional
R-2	06/20/2021	05:01	5865.56	Transducer	5863.98	5840.78	Regional
R-2	06/20/2021	06:01	5865.56	Transducer	5863.98	5840.78	Regional

Location	Date	Time	Water Level (ft amsl)	Method	Top of Screen (ft amsl)	Bottom of Screen (ft amsl)	Zone
R-2	06/20/2021	07:01	5865.55	Transducer	5863.98	5840.78	Regional
R-2	06/20/2021	08:01	5865.54	Transducer	5863.98	5840.78	Regional
R-2	06/20/2021	09:01	5865.54	Transducer	5863.98	5840.78	Regional
R-2	06/20/2021	10:01	5865.54	Transducer	5863.98	5840.78	Regional
R-2	06/20/2021	11:01	5865.55	Transducer	5863.98	5840.78	Regional
R-2	06/20/2021	12:01	5865.57	Transducer	5863.98	5840.78	Regional
R-2	06/20/2021	13:01	5865.59	Transducer	5863.98	5840.78	Regional
R-2	06/20/2021	14:01	5865.60	Transducer	5863.98	5840.78	Regional
R-2	06/20/2021	15:01	5865.62	Transducer	5863.98	5840.78	Regional
R-2	06/20/2021	16:01	5865.64	Transducer	5863.98	5840.78	Regional
R-2	06/20/2021	17:01	5865.65	Transducer	5863.98	5840.78	Regional
R-2	06/20/2021	18:01	5865.65	Transducer	5863.98	5840.78	Regional
R-2	06/20/2021	19:01	5865.64	Transducer	5863.98	5840.78	Regional
R-2	06/20/2021	20:01	5865.62	Transducer	5863.98	5840.78	Regional
R-2	06/20/2021	21:01	5865.60	Transducer	5863.98	5840.78	Regional
R-2	06/20/2021	22:01	5865.59	Transducer	5863.98	5840.78	Regional
R-2	06/20/2021	23:01	5865.58	Transducer	5863.98	5840.78	Regional
R-2	06/21/2021	00:01	5865.58	Transducer	5863.98	5840.78	Regional
R-2	06/21/2021	01:01	5865.58	Transducer	5863.98	5840.78	Regional
R-2	06/21/2021	02:01	5865.59	Transducer	5863.98	5840.78	Regional
R-2	06/21/2021	03:01	5865.57	Transducer	5863.98	5840.78	Regional
R-2	06/21/2021	04:01	5865.56	Transducer	5863.98	5840.78	Regional
R-2	06/21/2021	05:01	5865.53	Transducer	5863.98	5840.78	Regional
R-2	06/21/2021	06:01	5865.49	Transducer	5863.98	5840.78	Regional
R-2	06/21/2021	07:01	5865.48	Transducer	5863.98	5840.78	Regional
R-2	06/21/2021	08:01	5865.46	Transducer	5863.98	5840.78	Regional
R-2	06/21/2021	09:01	5865.46	Transducer	5863.98	5840.78	Regional
R-2	06/21/2021	10:01	5865.46	Transducer	5863.98	5840.78	Regional
R-2	06/21/2021	11:01	5865.45	Transducer	5863.98	5840.78	Regional
R-2	06/21/2021	12:01	5865.45	Transducer	5863.98	5840.78	Regional
R-2	06/21/2021	13:01	5865.47	Transducer	5863.98	5840.78	Regional
R-2	06/21/2021	14:01	5865.48	Transducer	5863.98	5840.78	Regional
R-2	06/21/2021	15:01	5865.50	Transducer	5863.98	5840.78	Regional
R-2	06/21/2021	16:01	5865.50	Transducer	5863.98	5840.78	Regional
R-2	06/21/2021	17:01	5865.52	Transducer	5863.98	5840.78	Regional
R-2	06/21/2021	18:01	5865.51	Transducer	5863.98	5840.78	Regional
R-2	06/21/2021	19:01	5865.48	Transducer	5863.98	5840.78	Regional
R-2	06/21/2021	20:01	5865.46	Transducer	5863.98	5840.78	Regional
R-2	06/21/2021	21:01	5865.43	Transducer	5863.98	5840.78	Regional
R-2	06/21/2021	22:01	5865.41	Transducer	5863.98	5840.78	Regional
R-2	06/21/2021	23:01	5865.39	Transducer	5863.98	5840.78	Regional
R-2	06/22/2021	00:01	5865.39	Transducer	5863.98	5840.78	Regional
R-2	06/22/2021	01:01	5865.39	Transducer	5863.98	5840.78	Regional
R-2	06/22/2021	02:01	5865.40	Transducer	5863.98	5840.78	Regional
R-2	06/22/2021	03:01	5865.40	Transducer	5863.98	5840.78	Regional

Location	Date	Time	Water Level (ft amsl)	Method	Top of Screen (ft amsl)	Bottom of Screen (ft amsl)	Zone
R-2	06/22/2021	04:01	5865.41	Transducer	5863.98	5840.78	Regional
R-2	06/22/2021	05:01	5865.41	Transducer	5863.98	5840.78	Regional
R-2	06/22/2021	06:01	5865.40	Transducer	5863.98	5840.78	Regional
R-2	06/22/2021	07:01	5865.40	Transducer	5863.98	5840.78	Regional
R-2	06/22/2021	08:01	5865.40	Transducer	5863.98	5840.78	Regional
R-2	06/22/2021	10:01	5863.25	Transducer	5863.98	5840.78	Regional
R-2	06/22/2021	11:01	5865.50	Transducer	5863.98	5840.78	Regional
R-2	06/22/2021	12:01	5865.50	Transducer	5863.98	5840.78	Regional
R-2	06/22/2021	13:01	5865.52	Transducer	5863.98	5840.78	Regional
R-2	06/22/2021	14:01	5865.53	Transducer	5863.98	5840.78	Regional
R-2	06/22/2021	15:01	5865.55	Transducer	5863.98	5840.78	Regional
R-2	06/22/2021	16:01	5865.57	Transducer	5863.98	5840.78	Regional
R-2	06/22/2021	17:01	5865.57	Transducer	5863.98	5840.78	Regional
R-2	06/22/2021	18:01	5865.57	Transducer	5863.98	5840.78	Regional
R-2	06/22/2021	19:01	5865.56	Transducer	5863.98	5840.78	Regional
R-2	06/22/2021	20:01	5865.54	Transducer	5863.98	5840.78	Regional
R-2	06/22/2021	21:01	5865.52	Transducer	5863.98	5840.78	Regional
R-2	06/22/2021	22:01	5865.51	Transducer	5863.98	5840.78	Regional
R-2	06/22/2021	23:01	5865.51	Transducer	5863.98	5840.78	Regional
R-2	06/23/2021	00:01	5865.52	Transducer	5863.98	5840.78	Regional
R-2	06/23/2021	01:01	5865.53	Transducer	5863.98	5840.78	Regional
R-2	06/23/2021	02:01	5865.52	Transducer	5863.98	5840.78	Regional
R-2	06/23/2021	03:01	5865.52	Transducer	5863.98	5840.78	Regional
R-2	06/23/2021	04:01	5865.51	Transducer	5863.98	5840.78	Regional
R-2	06/23/2021	05:01	5865.49	Transducer	5863.98	5840.78	Regional
R-2	06/23/2021	06:01	5865.48	Transducer	5863.98	5840.78	Regional
R-2	06/23/2021	07:01	5865.46	Transducer	5863.98	5840.78	Regional
R-2	06/23/2021	08:01	5865.46	Transducer	5863.98	5840.78	Regional
R-2	06/23/2021	09:01	5865.47	Transducer	5863.98	5840.78	Regional
R-2	06/23/2021	10:01	5865.46	Transducer	5863.98	5840.78	Regional
R-2	06/23/2021	11:01	5865.48	Transducer	5863.98	5840.78	Regional
R-2	06/23/2021	12:01	5865.50	Transducer	5863.98	5840.78	Regional
R-2	06/23/2021	13:01	5865.51	Transducer	5863.98	5840.78	Regional
R-2	06/23/2021	14:01	5865.52	Transducer	5863.98	5840.78	Regional
R-2	06/23/2021	15:01	5865.54	Transducer	5863.98	5840.78	Regional
R-2	06/23/2021	16:01	5865.55	Transducer	5863.98	5840.78	Regional
R-2	06/23/2021	17:01	5865.55	Transducer	5863.98	5840.78	Regional
R-2	06/23/2021	18:01	5865.54	Transducer	5863.98	5840.78	Regional
R-2	06/23/2021	19:01	5865.50	Transducer	5863.98	5840.78	Regional
R-2	06/23/2021	20:01	5865.49	Transducer	5863.98	5840.78	Regional
R-2	06/23/2021	21:01	5865.48	Transducer	5863.98	5840.78	Regional
R-2	06/23/2021	22:01	5865.46	Transducer	5863.98	5840.78	Regional
R-2	06/23/2021	23:01	5865.44	Transducer	5863.98	5840.78	Regional
R-2	06/24/2021	00:01	5865.41	Transducer	5863.98	5840.78	Regional
R-2	06/24/2021	01:01	5865.39	Transducer	5863.98	5840.78	Regional

Location	Date	Time	Water Level (ft amsl)	Method	Top of Screen (ft amsl)	Bottom of Screen (ft amsl)	Zone
R-2	06/24/2021	02:01	5865.41	Transducer	5863.98	5840.78	Regional
R-2	06/24/2021	03:01	5865.42	Transducer	5863.98	5840.78	Regional
R-2	06/24/2021	04:01	5865.42	Transducer	5863.98	5840.78	Regional
R-2	06/24/2021	05:01	5865.42	Transducer	5863.98	5840.78	Regional
R-2	06/24/2021	06:01	5865.42	Transducer	5863.98	5840.78	Regional
R-2	06/24/2021	07:01	5865.41	Transducer	5863.98	5840.78	Regional
R-2	06/24/2021	08:01	5865.42	Transducer	5863.98	5840.78	Regional
R-2	06/24/2021	09:01	5865.43	Transducer	5863.98	5840.78	Regional
R-2	06/24/2021	10:01	5865.44	Transducer	5863.98	5840.78	Regional
R-2	06/24/2021	11:01	5865.46	Transducer	5863.98	5840.78	Regional
R-2	06/24/2021	12:01	5865.49	Transducer	5863.98	5840.78	Regional
R-2	06/24/2021	13:01	5865.50	Transducer	5863.98	5840.78	Regional
R-2	06/24/2021	14:01	5865.53	Transducer	5863.98	5840.78	Regional
R-2	06/24/2021	15:01	5865.48	Transducer	5863.98	5840.78	Regional
R-2	06/24/2021	16:01	5865.39	Transducer	5863.98	5840.78	Regional
R-2	06/24/2021	17:01	5865.49	Transducer	5863.98	5840.78	Regional
R-2	06/24/2021	18:01	5865.51	Transducer	5863.98	5840.78	Regional
R-2	06/24/2021	19:01	5865.52	Transducer	5863.98	5840.78	Regional
R-2	06/24/2021	20:01	5865.52	Transducer	5863.98	5840.78	Regional
R-2	06/24/2021	21:01	5865.50	Transducer	5863.98	5840.78	Regional
R-2	06/24/2021	22:01	5865.49	Transducer	5863.98	5840.78	Regional
R-2	06/24/2021	23:01	5865.49	Transducer	5863.98	5840.78	Regional
R-2	06/25/2021	00:01	5865.48	Transducer	5863.98	5840.78	Regional
R-2	06/25/2021	01:01	5865.49	Transducer	5863.98	5840.78	Regional
R-2	06/25/2021	02:01	5865.51	Transducer	5863.98	5840.78	Regional
R-2	06/25/2021	03:01	5865.50	Transducer	5863.98	5840.78	Regional
R-2	06/25/2021	04:01	5865.51	Transducer	5863.98	5840.78	Regional
R-2	06/25/2021	05:01	5865.51	Transducer	5863.98	5840.78	Regional
R-2	06/25/2021	06:01	5865.49	Transducer	5863.98	5840.78	Regional
R-2	06/25/2021	07:01	5865.50	Transducer	5863.98	5840.78	Regional
R-2	06/25/2021	08:01	5865.50	Transducer	5863.98	5840.78	Regional
R-2	06/25/2021	09:01	5865.52	Transducer	5863.98	5840.78	Regional
R-2	06/25/2021	10:01	5865.53	Transducer	5863.98	5840.78	Regional
R-2	06/25/2021	11:01	5865.55	Transducer	5863.98	5840.78	Regional
R-2	06/25/2021	12:01	5865.57	Transducer	5863.98	5840.78	Regional
R-2	06/25/2021	13:01	5865.59	Transducer	5863.98	5840.78	Regional
R-2	06/25/2021	14:01	5865.60	Transducer	5863.98	5840.78	Regional
R-2	06/25/2021	15:01	5865.59	Transducer	5863.98	5840.78	Regional
R-2	06/25/2021	16:01	5865.60	Transducer	5863.98	5840.78	Regional
R-2	06/25/2021	17:01	5865.61	Transducer	5863.98	5840.78	Regional
R-2	06/25/2021	18:01	5865.60	Transducer	5863.98	5840.78	Regional
R-2	06/25/2021	19:01	5865.59	Transducer	5863.98	5840.78	Regional
R-2	06/25/2021	20:01	5865.56	Transducer	5863.98	5840.78	Regional
R-2	06/25/2021	21:01	5865.54	Transducer	5863.98	5840.78	Regional
R-2	06/25/2021	22:01	5865.53	Transducer	5863.98	5840.78	Regional

Location	Date	Time	Water Level (ft amsl)	Method	Top of Screen (ft amsl)	Bottom of Screen (ft amsl)	Zone
R-2	06/25/2021	23:01	5865.53	Transducer	5863.98	5840.78	Regional
R-2	06/26/2021	00:01	5865.55	Transducer	5863.98	5840.78	Regional
R-2	06/26/2021	01:01	5865.55	Transducer	5863.98	5840.78	Regional
R-2	06/26/2021	02:01	5865.55	Transducer	5863.98	5840.78	Regional
R-2	06/26/2021	03:01	5865.54	Transducer	5863.98	5840.78	Regional
R-2	06/26/2021	04:01	5865.54	Transducer	5863.98	5840.78	Regional
R-2	06/26/2021	05:01	5865.52	Transducer	5863.98	5840.78	Regional
R-2	06/26/2021	06:01	5865.50	Transducer	5863.98	5840.78	Regional
R-2	06/26/2021	07:01	5865.50	Transducer	5863.98	5840.78	Regional
R-2	06/26/2021	08:01	5865.50	Transducer	5863.98	5840.78	Regional
R-2	06/26/2021	09:01	5865.52	Transducer	5863.98	5840.78	Regional
R-2	06/26/2021	10:01	5865.52	Transducer	5863.98	5840.78	Regional
R-2	06/26/2021	11:01	5865.53	Transducer	5863.98	5840.78	Regional
R-2	06/26/2021	12:01	5865.53	Transducer	5863.98	5840.78	Regional
R-2	06/26/2021	13:01	5865.56	Transducer	5863.98	5840.78	Regional
R-2	06/26/2021	14:01	5865.57	Transducer	5863.98	5840.78	Regional
R-2	06/26/2021	15:01	5865.58	Transducer	5863.98	5840.78	Regional
R-2	06/26/2021	16:01	5865.59	Transducer	5863.98	5840.78	Regional
R-2	06/26/2021	17:01	5865.60	Transducer	5863.98	5840.78	Regional
R-2	06/26/2021	18:01	5865.58	Transducer	5863.98	5840.78	Regional
R-2	06/26/2021	19:01	5865.54	Transducer	5863.98	5840.78	Regional
R-2	06/26/2021	20:01	5865.50	Transducer	5863.98	5840.78	Regional
R-2	06/26/2021	21:01	5865.47	Transducer	5863.98	5840.78	Regional
R-2	06/26/2021	22:01	5865.45	Transducer	5863.98	5840.78	Regional
R-2	06/26/2021	23:01	5865.46	Transducer	5863.98	5840.78	Regional
R-2	06/27/2021	00:01	5865.47	Transducer	5863.98	5840.78	Regional
R-2	06/27/2021	01:01	5865.47	Transducer	5863.98	5840.78	Regional
R-2	06/27/2021	02:01	5865.47	Transducer	5863.98	5840.78	Regional
R-2	06/27/2021	03:01	5865.46	Transducer	5863.98	5840.78	Regional
R-2	06/27/2021	04:01	5865.45	Transducer	5863.98	5840.78	Regional
R-2	06/27/2021	05:01	5865.42	Transducer	5863.98	5840.78	Regional
R-2	06/27/2021	06:01	5865.41	Transducer	5863.98	5840.78	Regional
R-2	06/27/2021	07:01	5865.39	Transducer	5863.98	5840.78	Regional
R-2	06/27/2021	08:01	5865.39	Transducer	5863.98	5840.78	Regional
R-2	06/27/2021	09:01	5865.39	Transducer	5863.98	5840.78	Regional
R-2	06/27/2021	10:01	5865.40	Transducer	5863.98	5840.78	Regional
R-2	06/27/2021	11:01	5865.40	Transducer	5863.98	5840.78	Regional
R-2	06/27/2021	12:01	5865.40	Transducer	5863.98	5840.78	Regional
R-2	06/27/2021	13:01	5865.43	Transducer	5863.98	5840.78	Regional
R-2	06/27/2021	14:01	5865.45	Transducer	5863.98	5840.78	Regional
R-2	06/27/2021	15:01	5865.47	Transducer	5863.98	5840.78	Regional
R-2	06/27/2021	16:01	5865.48	Transducer	5863.98	5840.78	Regional
R-2	06/27/2021	17:01	5865.47	Transducer	5863.98	5840.78	Regional
R-2	06/27/2021	18:01	5865.46	Transducer	5863.98	5840.78	Regional
R-2	06/27/2021	19:01	5865.44	Transducer	5863.98	5840.78	Regional

Location	Date	Time	Water Level (ft amsl)	Method	Top of Screen (ft amsl)	Bottom of Screen (ft amsl)	Zone
R-2	06/27/2021	20:01	5865.45	Transducer	5863.98	5840.78	Regional
R-2	06/27/2021	21:01	5865.41	Transducer	5863.98	5840.78	Regional
R-2	06/27/2021	22:01	5865.40	Transducer	5863.98	5840.78	Regional
R-2	06/27/2021	23:01	5865.39	Transducer	5863.98	5840.78	Regional
R-2	06/28/2021	00:01	5865.39	Transducer	5863.98	5840.78	Regional
R-2	06/28/2021	01:01	5865.40	Transducer	5863.98	5840.78	Regional
R-2	06/28/2021	02:01	5865.40	Transducer	5863.98	5840.78	Regional
R-2	06/28/2021	03:01	5865.39	Transducer	5863.98	5840.78	Regional
R-2	06/28/2021	04:01	5865.39	Transducer	5863.98	5840.78	Regional
R-2	06/28/2021	05:01	5865.39	Transducer	5863.98	5840.78	Regional
R-2	06/28/2021	06:01	5865.39	Transducer	5863.98	5840.78	Regional
R-2	06/28/2021	07:01	5865.39	Transducer	5863.98	5840.78	Regional
R-2	06/28/2021	08:01	5865.38	Transducer	5863.98	5840.78	Regional
R-2	06/28/2021	09:01	5865.38	Transducer	5863.98	5840.78	Regional
R-2	06/28/2021	10:01	5865.37	Transducer	5863.98	5840.78	Regional
R-2	06/28/2021	11:01	5865.37	Transducer	5863.98	5840.78	Regional
R-2	06/28/2021	12:01	5865.38	Transducer	5863.98	5840.78	Regional
R-2	06/28/2021	13:01	5865.39	Transducer	5863.98	5840.78	Regional
R-2	06/28/2021	14:01	5865.40	Transducer	5863.98	5840.78	Regional
R-2	06/28/2021	15:01	5865.41	Transducer	5863.98	5840.78	Regional
R-2	06/28/2021	16:01	5865.41	Transducer	5863.98	5840.78	Regional
R-2	06/28/2021	17:01	5865.42	Transducer	5863.98	5840.78	Regional
R-2	06/28/2021	18:01	5865.41	Transducer	5863.98	5840.78	Regional
R-2	06/28/2021	19:01	5865.39	Transducer	5863.98	5840.78	Regional
R-2	06/28/2021	20:01	5865.38	Transducer	5863.98	5840.78	Regional
R-2	06/28/2021	21:01	5865.36	Transducer	5863.98	5840.78	Regional
R-2	06/28/2021	22:01	5865.35	Transducer	5863.98	5840.78	Regional
R-2	06/28/2021	23:01	5865.35	Transducer	5863.98	5840.78	Regional
R-2	06/29/2021	00:01	5865.36	Transducer	5863.98	5840.78	Regional
R-2	06/29/2021	01:01	5865.35	Transducer	5863.98	5840.78	Regional
R-2	06/29/2021	02:01	5865.36	Transducer	5863.98	5840.78	Regional
R-2	06/29/2021	03:01	5865.36	Transducer	5863.98	5840.78	Regional
R-2	06/29/2021	04:01	5865.35	Transducer	5863.98	5840.78	Regional
R-2	06/29/2021	05:01	5865.35	Transducer	5863.98	5840.78	Regional
R-2	06/29/2021	06:01	5865.34	Transducer	5863.98	5840.78	Regional
R-2	06/29/2021	07:01	5865.33	Transducer	5863.98	5840.78	Regional
R-2	06/29/2021	08:01	5865.33	Transducer	5863.98	5840.78	Regional
R-2	06/29/2021	09:01	5865.33	Transducer	5863.98	5840.78	Regional
R-2	06/29/2021	10:01	5865.32	Transducer	5863.98	5840.78	Regional
R-2	06/29/2021	11:01	5865.31	Transducer	5863.98	5840.78	Regional
R-2	06/29/2021	12:01	5865.31	Transducer	5863.98	5840.78	Regional
R-2	06/29/2021	13:01	5865.31	Transducer	5863.98	5840.78	Regional
R-2	06/29/2021	14:01	5865.31	Transducer	5863.98	5840.78	Regional
R-2	06/29/2021	15:01	5865.32	Transducer	5863.98	5840.78	Regional
R-2	06/29/2021	16:01	5865.33	Transducer	5863.98	5840.78	Regional

Location	Date	Time	Water Level (ft amsl)	Method	Top of Screen (ft amsl)	Bottom of Screen (ft amsl)	Zone
R-2	06/29/2021	17:01	5865.34	Transducer	5863.98	5840.78	Regional
R-2	06/29/2021	18:01	5865.35	Transducer	5863.98	5840.78	Regional
R-2	06/29/2021	19:01	5865.34	Transducer	5863.98	5840.78	Regional
R-2	06/29/2021	20:01	5865.34	Transducer	5863.98	5840.78	Regional
R-2	06/29/2021	21:01	5865.32	Transducer	5863.98	5840.78	Regional
R-2	06/29/2021	22:01	5865.32	Transducer	5863.98	5840.78	Regional
R-2	06/29/2021	23:01	5865.32	Transducer	5863.98	5840.78	Regional
R-2	06/30/2021	00:01	5865.33	Transducer	5863.98	5840.78	Regional
R-2	06/30/2021	01:01	5865.33	Transducer	5863.98	5840.78	Regional
R-2	06/30/2021	02:01	5865.33	Transducer	5863.98	5840.78	Regional
R-2	06/30/2021	03:01	5865.33	Transducer	5863.98	5840.78	Regional
R-2	06/30/2021	04:01	5865.34	Transducer	5863.98	5840.78	Regional
R-2	06/30/2021	05:01	5865.33	Transducer	5863.98	5840.78	Regional
R-2	06/30/2021	06:01	5865.32	Transducer	5863.98	5840.78	Regional
R-2	06/30/2021	07:01	5865.31	Transducer	5863.98	5840.78	Regional
R-2	06/30/2021	08:01	5865.31	Transducer	5863.98	5840.78	Regional
R-2	06/30/2021	09:01	5865.31	Transducer	5863.98	5840.78	Regional
R-2	06/30/2021	10:01	5865.31	Transducer	5863.98	5840.78	Regional
R-2	06/30/2021	11:01	5865.32	Transducer	5863.98	5840.78	Regional
R-2	06/30/2021	12:01	5865.32	Transducer	5863.98	5840.78	Regional
R-2	06/30/2021	13:01	5865.32	Transducer	5863.98	5840.78	Regional
R-2	06/30/2021	14:01	5865.33	Transducer	5863.98	5840.78	Regional
R-2	06/30/2021	15:01	5865.35	Transducer	5863.98	5840.78	Regional
R-2	06/30/2021	16:01	5865.36	Transducer	5863.98	5840.78	Regional
R-2	06/30/2021	17:01	5865.37	Transducer	5863.98	5840.78	Regional
R-2	06/30/2021	18:01	5865.38	Transducer	5863.98	5840.78	Regional
R-2	06/30/2021	19:01	5865.37	Transducer	5863.98	5840.78	Regional
R-2	06/30/2021	20:01	5865.36	Transducer	5863.98	5840.78	Regional
R-2	06/30/2021	21:01	5865.37	Transducer	5863.98	5840.78	Regional
R-2	06/30/2021	22:01	5865.36	Transducer	5863.98	5840.78	Regional
R-2	06/30/2021	23:01	5865.36	Transducer	5863.98	5840.78	Regional
R-24	07/01/2020	01:00	5822.20	Transducer	5722.38	5699.38	Regional
R-24	07/01/2020	03:00	5822.13	Transducer	5722.38	5699.38	Regional
R-24	07/01/2020	05:00	5822.14	Transducer	5722.38	5699.38	Regional
R-24	07/01/2020	07:00	5822.12	Transducer	5722.38	5699.38	Regional
R-24	07/01/2020	09:00	5822.04	Transducer	5722.38	5699.38	Regional
R-24	07/01/2020	11:00	5822.00	Transducer	5722.38	5699.38	Regional
R-24	07/01/2020	13:00	5822.08	Transducer	5722.38	5699.38	Regional
R-24	07/01/2020	15:00	5822.24	Transducer	5722.38	5699.38	Regional
R-24	07/01/2020	17:00	5822.36	Transducer	5722.38	5699.38	Regional
R-24	07/01/2020	19:00	5822.40	Transducer	5722.38	5699.38	Regional
R-24	07/01/2020	21:00	5822.40	Transducer	5722.38	5699.38	Regional
R-24	07/01/2020	23:00	5822.29	Transducer	5722.38	5699.38	Regional
R-24	07/02/2020	01:00	5822.16	Transducer	5722.38	5699.38	Regional
R-24	07/02/2020	03:00	5822.04	Transducer	5722.38	5699.38	Regional

Location	Date	Time	Water Level (ft amsl)	Method	Top of Screen (ft amsl)	Bottom of Screen (ft amsl)	Zone
R-24	07/02/2020	05:00	5821.91	Transducer	5722.38	5699.38	Regional
R-24	07/02/2020	07:00	5821.88	Transducer	5722.38	5699.38	Regional
R-24	07/02/2020	09:00	5821.86	Transducer	5722.38	5699.38	Regional
R-24	07/02/2020	11:00	5821.85	Transducer	5722.38	5699.38	Regional
R-24	07/02/2020	13:00	5821.94	Transducer	5722.38	5699.38	Regional
R-24	07/02/2020	15:00	5822.11	Transducer	5722.38	5699.38	Regional
R-24	07/02/2020	17:00	5822.27	Transducer	5722.38	5699.38	Regional
R-24	07/02/2020	19:00	5822.37	Transducer	5722.38	5699.38	Regional
R-24	07/02/2020	21:00	5822.38	Transducer	5722.38	5699.38	Regional
R-24	07/02/2020	23:00	5822.39	Transducer	5722.38	5699.38	Regional
R-24	07/03/2020	01:00	5822.29	Transducer	5722.38	5699.38	Regional
R-24	07/03/2020	03:00	5822.17	Transducer	5722.38	5699.38	Regional
R-24	07/03/2020	05:00	5822.03	Transducer	5722.38	5699.38	Regional
R-24	07/03/2020	07:00	5822.01	Transducer	5722.38	5699.38	Regional
R-24	07/03/2020	09:00	5821.99	Transducer	5722.38	5699.38	Regional
R-24	07/03/2020	11:00	5821.97	Transducer	5722.38	5699.38	Regional
R-24	07/03/2020	13:00	5822.03	Transducer	5722.38	5699.38	Regional
R-24	07/03/2020	15:00	5822.09	Transducer	5722.38	5699.38	Regional
R-24	07/03/2020	17:00	5822.06	Transducer	5722.38	5699.38	Regional
R-24	07/03/2020	19:00	5822.04	Transducer	5722.38	5699.38	Regional
R-24	07/03/2020	21:00	5822.03	Transducer	5722.38	5699.38	Regional
R-24	07/03/2020	23:00	5822.04	Transducer	5722.38	5699.38	Regional
R-24	07/04/2020	01:00	5822.08	Transducer	5722.38	5699.38	Regional
R-24	07/04/2020	03:00	5822.06	Transducer	5722.38	5699.38	Regional
R-24	07/04/2020	05:00	5821.92	Transducer	5722.38	5699.38	Regional
R-24	07/04/2020	07:00	5821.77	Transducer	5722.38	5699.38	Regional
R-24	07/04/2020	09:00	5821.65	Transducer	5722.38	5699.38	Regional
R-24	07/04/2020	11:00	5821.73	Transducer	5722.38	5699.38	Regional
R-24	07/04/2020	13:00	5821.88	Transducer	5722.38	5699.38	Regional
R-24	07/04/2020	15:00	5822.06	Transducer	5722.38	5699.38	Regional
R-24	07/04/2020	17:00	5822.21	Transducer	5722.38	5699.38	Regional
R-24	07/04/2020	19:00	5822.29	Transducer	5722.38	5699.38	Regional
R-24	07/04/2020	21:00	5822.17	Transducer	5722.38	5699.38	Regional
R-24	07/04/2020	23:00	5822.03	Transducer	5722.38	5699.38	Regional
R-24	07/05/2020	01:00	5821.96	Transducer	5722.38	5699.38	Regional
R-24	07/05/2020	03:00	5822.00	Transducer	5722.38	5699.38	Regional
R-24	07/05/2020	05:00	5822.04	Transducer	5722.38	5699.38	Regional
R-24	07/05/2020	07:00	5822.06	Transducer	5722.38	5699.38	Regional
R-24	07/05/2020	09:00	5821.97	Transducer	5722.38	5699.38	Regional
R-24	07/05/2020	11:00	5821.90	Transducer	5722.38	5699.38	Regional
R-24	07/05/2020	13:00	5821.97	Transducer	5722.38	5699.38	Regional
R-24	07/05/2020	15:00	5822.10	Transducer	5722.38	5699.38	Regional
R-24	07/05/2020	17:00	5822.28	Transducer	5722.38	5699.38	Regional
R-24	07/05/2020	19:00	5822.39	Transducer	5722.38	5699.38	Regional
R-24	07/05/2020	21:00	5822.42	Transducer	5722.38	5699.38	Regional

Location	Date	Time	Water Level (ft amsl)	Method	Top of Screen (ft amsl)	Bottom of Screen (ft amsl)	Zone
R-24	07/05/2020	23:00	5822.42	Transducer	5722.38	5699.38	Regional
R-24	07/06/2020	01:00	5822.38	Transducer	5722.38	5699.38	Regional
R-24	07/06/2020	03:00	5822.45	Transducer	5722.38	5699.38	Regional
R-24	07/06/2020	05:00	5822.52	Transducer	5722.38	5699.38	Regional
R-24	07/06/2020	07:00	5822.56	Transducer	5722.38	5699.38	Regional
R-24	07/06/2020	09:00	5822.50	Transducer	5722.38	5699.38	Regional
R-24	07/06/2020	11:00	5822.41	Transducer	5722.38	5699.38	Regional
R-24	07/06/2020	13:00	5822.37	Transducer	5722.38	5699.38	Regional
R-24	07/06/2020	15:00	5822.48	Transducer	5722.38	5699.38	Regional
R-24	07/06/2020	17:00	5822.64	Transducer	5722.38	5699.38	Regional
R-24	07/06/2020	19:00	5822.72	Transducer	5722.38	5699.38	Regional
R-24	07/06/2020	21:00	5822.71	Transducer	5722.38	5699.38	Regional
R-24	07/06/2020	23:00	5822.56	Transducer	5722.38	5699.38	Regional
R-24	07/07/2020	01:00	5822.41	Transducer	5722.38	5699.38	Regional
R-24	07/07/2020	03:00	5822.38	Transducer	5722.38	5699.38	Regional
R-24	07/07/2020	05:00	5822.42	Transducer	5722.38	5699.38	Regional
R-24	07/07/2020	07:00	5822.37	Transducer	5722.38	5699.38	Regional
R-24	07/07/2020	09:00	5822.27	Transducer	5722.38	5699.38	Regional
R-24	07/07/2020	11:00	5822.19	Transducer	5722.38	5699.38	Regional
R-24	07/07/2020	13:00	5822.17	Transducer	5722.38	5699.38	Regional
R-24	07/07/2020	15:00	5822.17	Transducer	5722.38	5699.38	Regional
R-24	07/07/2020	17:00	5822.25	Transducer	5722.38	5699.38	Regional
R-24	07/07/2020	19:00	5822.38	Transducer	5722.38	5699.38	Regional
R-24	07/07/2020	21:00	5822.35	Transducer	5722.38	5699.38	Regional
R-24	07/07/2020	23:00	5822.23	Transducer	5722.38	5699.38	Regional
R-24	07/08/2020	01:00	5822.11	Transducer	5722.38	5699.38	Regional
R-24	07/08/2020	03:00	5822.04	Transducer	5722.38	5699.38	Regional
R-24	07/08/2020	05:00	5822.07	Transducer	5722.38	5699.38	Regional
R-24	07/08/2020	07:00	5822.05	Transducer	5722.38	5699.38	Regional
R-24	07/08/2020	09:00	5821.98	Transducer	5722.38	5699.38	Regional
R-24	07/08/2020	11:00	5821.93	Transducer	5722.38	5699.38	Regional
R-24	07/08/2020	13:00	5821.97	Transducer	5722.38	5699.38	Regional
R-24	07/08/2020	15:00	5822.11	Transducer	5722.38	5699.38	Regional
R-24	07/08/2020	17:00	5822.27	Transducer	5722.38	5699.38	Regional
R-24	07/08/2020	19:00	5822.39	Transducer	5722.38	5699.38	Regional
R-24	07/08/2020	21:00	5822.38	Transducer	5722.38	5699.38	Regional
R-24	07/08/2020	23:00	5822.25	Transducer	5722.38	5699.38	Regional
R-24	07/09/2020	01:00	5822.12	Transducer	5722.38	5699.38	Regional
R-24	07/09/2020	03:00	5822.10	Transducer	5722.38	5699.38	Regional
R-24	07/09/2020	05:00	5822.11	Transducer	5722.38	5699.38	Regional
R-24	07/09/2020	07:00	5822.09	Transducer	5722.38	5699.38	Regional
R-24	07/09/2020	09:00	5821.99	Transducer	5722.38	5699.38	Regional
R-24	07/09/2020	11:00	5821.91	Transducer	5722.38	5699.38	Regional
R-24	07/09/2020	13:00	5821.92	Transducer	5722.38	5699.38	Regional
R-24	07/09/2020	15:00	5822.05	Transducer	5722.38	5699.38	Regional

Location	Date	Time	Water Level (ft amsl)	Method	Top of Screen (ft amsl)	Bottom of Screen (ft amsl)	Zone
R-24	07/09/2020	17:00	5822.19	Transducer	5722.38	5699.38	Regional
R-24	07/09/2020	19:00	5822.30	Transducer	5722.38	5699.38	Regional
R-24	07/09/2020	21:00	5822.34	Transducer	5722.38	5699.38	Regional
R-24	07/09/2020	23:00	5822.21	Transducer	5722.38	5699.38	Regional
R-24	07/10/2020	01:00	5822.06	Transducer	5722.38	5699.38	Regional
R-24	07/10/2020	03:00	5821.93	Transducer	5722.38	5699.38	Regional
R-24	07/10/2020	05:00	5821.91	Transducer	5722.38	5699.38	Regional
R-24	07/10/2020	07:00	5821.86	Transducer	5722.38	5699.38	Regional
R-24	07/10/2020	09:00	5821.75	Transducer	5722.38	5699.38	Regional
R-24	07/10/2020	11:00	5821.64	Transducer	5722.38	5699.38	Regional
R-24	07/10/2020	13:00	5821.58	Transducer	5722.38	5699.38	Regional
R-24	07/10/2020	15:00	5821.63	Transducer	5722.38	5699.38	Regional
R-24	07/10/2020	17:00	5821.71	Transducer	5722.38	5699.38	Regional
R-24	07/10/2020	19:00	5821.77	Transducer	5722.38	5699.38	Regional
R-24	07/10/2020	21:00	5821.81	Transducer	5722.38	5699.38	Regional
R-24	07/10/2020	23:00	5821.71	Transducer	5722.38	5699.38	Regional
R-24	07/11/2020	01:00	5821.58	Transducer	5722.38	5699.38	Regional
R-24	07/11/2020	03:00	5821.56	Transducer	5722.38	5699.38	Regional
R-24	07/11/2020	05:00	5821.59	Transducer	5722.38	5699.38	Regional
R-24	07/11/2020	07:00	5821.57	Transducer	5722.38	5699.38	Regional
R-24	07/11/2020	09:00	5821.47	Transducer	5722.38	5699.38	Regional
R-24	07/11/2020	11:00	5821.37	Transducer	5722.38	5699.38	Regional
R-24	07/11/2020	13:00	5821.32	Transducer	5722.38	5699.38	Regional
R-24	07/11/2020	15:00	5821.40	Transducer	5722.38	5699.38	Regional
R-24	07/11/2020	17:00	5821.50	Transducer	5722.38	5699.38	Regional
R-24	07/11/2020	19:00	5821.57	Transducer	5722.38	5699.38	Regional
R-24	07/11/2020	21:00	5821.57	Transducer	5722.38	5699.38	Regional
R-24	07/11/2020	23:00	5821.46	Transducer	5722.38	5699.38	Regional
R-24	07/12/2020	01:00	5821.38	Transducer	5722.38	5699.38	Regional
R-24	07/12/2020	03:00	5821.41	Transducer	5722.38	5699.38	Regional
R-24	07/12/2020	05:00	5821.45	Transducer	5722.38	5699.38	Regional
R-24	07/12/2020	07:00	5821.39	Transducer	5722.38	5699.38	Regional
R-24	07/12/2020	09:00	5821.29	Transducer	5722.38	5699.38	Regional
R-24	07/12/2020	11:00	5821.22	Transducer	5722.38	5699.38	Regional
R-24	07/12/2020	13:00	5821.23	Transducer	5722.38	5699.38	Regional
R-24	07/12/2020	15:00	5821.33	Transducer	5722.38	5699.38	Regional
R-24	07/12/2020	17:00	5821.43	Transducer	5722.38	5699.38	Regional
R-24	07/12/2020	19:00	5821.50	Transducer	5722.38	5699.38	Regional
R-24	07/12/2020	21:00	5821.44	Transducer	5722.38	5699.38	Regional
R-24	07/12/2020	23:00	5821.33	Transducer	5722.38	5699.38	Regional
R-24	07/13/2020	01:00	5821.23	Transducer	5722.38	5699.38	Regional
R-24	07/13/2020	03:00	5821.16	Transducer	5722.38	5699.38	Regional
R-24	07/13/2020	05:00	5821.20	Transducer	5722.38	5699.38	Regional
R-24	07/13/2020	07:00	5821.20	Transducer	5722.38	5699.38	Regional
R-24	07/13/2020	09:00	5821.15	Transducer	5722.38	5699.38	Regional

Location	Date	Time	Water Level (ft amsl)	Method	Top of Screen (ft amsl)	Bottom of Screen (ft amsl)	Zone
R-24	07/13/2020	11:00	5821.14	Transducer	5722.38	5699.38	Regional
R-24	07/13/2020	13:00	5821.24	Transducer	5722.38	5699.38	Regional
R-24	07/13/2020	15:00	5821.41	Transducer	5722.38	5699.38	Regional
R-24	07/13/2020	17:00	5821.53	Transducer	5722.38	5699.38	Regional
R-24	07/13/2020	19:00	5821.50	Transducer	5722.38	5699.38	Regional
R-24	07/13/2020	21:00	5821.44	Transducer	5722.38	5699.38	Regional
R-24	07/13/2020	23:00	5821.34	Transducer	5722.38	5699.38	Regional
R-24	07/14/2020	01:00	5821.26	Transducer	5722.38	5699.38	Regional
R-24	07/14/2020	03:00	5821.31	Transducer	5722.38	5699.38	Regional
R-24	07/14/2020	05:00	5821.34	Transducer	5722.38	5699.38	Regional
R-24	07/14/2020	07:00	5821.30	Transducer	5722.38	5699.38	Regional
R-24	07/14/2020	09:00	5821.23	Transducer	5722.38	5699.38	Regional
R-24	07/14/2020	11:00	5821.20	Transducer	5722.38	5699.38	Regional
R-24	07/14/2020	13:00	5821.27	Transducer	5722.38	5699.38	Regional
R-24	07/14/2020	15:00	5821.44	Transducer	5722.38	5699.38	Regional
R-24	07/14/2020	17:00	5821.57	Transducer	5722.38	5699.38	Regional
R-24	07/14/2020	19:00	5821.64	Transducer	5722.38	5699.38	Regional
R-24	07/14/2020	21:00	5821.64	Transducer	5722.38	5699.38	Regional
R-24	07/14/2020	23:00	5821.53	Transducer	5722.38	5699.38	Regional
R-24	07/15/2020	01:00	5821.40	Transducer	5722.38	5699.38	Regional
R-24	07/15/2020	03:00	5821.32	Transducer	5722.38	5699.38	Regional
R-24	07/15/2020	05:00	5821.32	Transducer	5722.38	5699.38	Regional
R-24	07/15/2020	07:00	5821.29	Transducer	5722.38	5699.38	Regional
R-24	07/15/2020	09:00	5821.21	Transducer	5722.38	5699.38	Regional
R-24	07/15/2020	11:00	5821.17	Transducer	5722.38	5699.38	Regional
R-24	07/15/2020	13:00	5821.27	Transducer	5722.38	5699.38	Regional
R-24	07/15/2020	15:00	5821.42	Transducer	5722.38	5699.38	Regional
R-24	07/15/2020	17:00	5821.53	Transducer	5722.38	5699.38	Regional
R-24	07/15/2020	19:00	5821.55	Transducer	5722.38	5699.38	Regional
R-24	07/15/2020	21:00	5821.43	Transducer	5722.38	5699.38	Regional
R-24	07/15/2020	23:00	5821.30	Transducer	5722.38	5699.38	Regional
R-24	07/16/2020	01:00	5821.19	Transducer	5722.38	5699.38	Regional
R-24	07/16/2020	03:00	5821.19	Transducer	5722.38	5699.38	Regional
R-24	07/16/2020	05:00	5821.21	Transducer	5722.38	5699.38	Regional
R-24	07/16/2020	07:00	5821.17	Transducer	5722.38	5699.38	Regional
R-24	07/16/2020	09:00	5821.10	Transducer	5722.38	5699.38	Regional
R-24	07/16/2020	11:00	5821.07	Transducer	5722.38	5699.38	Regional
R-24	07/16/2020	13:00	5821.22	Transducer	5722.38	5699.38	Regional
R-24	07/16/2020	15:00	5821.39	Transducer	5722.38	5699.38	Regional
R-24	07/16/2020	17:00	5821.54	Transducer	5722.38	5699.38	Regional
R-24	07/16/2020	19:00	5821.57	Transducer	5722.38	5699.38	Regional
R-24	07/16/2020	21:00	5821.57	Transducer	5722.38	5699.38	Regional
R-24	07/16/2020	23:00	5821.52	Transducer	5722.38	5699.38	Regional
R-24	07/17/2020	01:00	5821.41	Transducer	5722.38	5699.38	Regional
R-24	07/17/2020	03:00	5821.30	Transducer	5722.38	5699.38	Regional

Location	Date	Time	Water Level (ft amsl)	Method	Top of Screen (ft amsl)	Bottom of Screen (ft amsl)	Zone
R-24	07/17/2020	05:00	5821.31	Transducer	5722.38	5699.38	Regional
R-24	07/17/2020	07:00	5821.29	Transducer	5722.38	5699.38	Regional
R-24	07/17/2020	09:00	5821.22	Transducer	5722.38	5699.38	Regional
R-24	07/17/2020	11:00	5821.21	Transducer	5722.38	5699.38	Regional
R-24	07/17/2020	13:00	5821.36	Transducer	5722.38	5699.38	Regional
R-24	07/17/2020	15:00	5821.53	Transducer	5722.38	5699.38	Regional
R-24	07/17/2020	17:00	5821.67	Transducer	5722.38	5699.38	Regional
R-24	07/17/2020	19:00	5821.66	Transducer	5722.38	5699.38	Regional
R-24	07/17/2020	21:00	5821.50	Transducer	5722.38	5699.38	Regional
R-24	07/17/2020	23:00	5821.46	Transducer	5722.38	5699.38	Regional
R-24	07/18/2020	01:00	5821.51	Transducer	5722.38	5699.38	Regional
R-24	07/18/2020	03:00	5821.54	Transducer	5722.38	5699.38	Regional
R-24	07/18/2020	05:00	5821.58	Transducer	5722.38	5699.38	Regional
R-24	07/18/2020	07:00	5821.50	Transducer	5722.38	5699.38	Regional
R-24	07/18/2020	09:00	5821.39	Transducer	5722.38	5699.38	Regional
R-24	07/18/2020	11:00	5821.45	Transducer	5722.38	5699.38	Regional
R-24	07/18/2020	13:00	5821.61	Transducer	5722.38	5699.38	Regional
R-24	07/18/2020	15:00	5821.76	Transducer	5722.38	5699.38	Regional
R-24	07/18/2020	17:00	5821.87	Transducer	5722.38	5699.38	Regional
R-24	07/18/2020	19:00	5821.86	Transducer	5722.38	5699.38	Regional
R-24	07/18/2020	21:00	5821.83	Transducer	5722.38	5699.38	Regional
R-24	07/18/2020	23:00	5821.71	Transducer	5722.38	5699.38	Regional
R-24	07/19/2020	01:00	5821.59	Transducer	5722.38	5699.38	Regional
R-24	07/19/2020	03:00	5821.59	Transducer	5722.38	5699.38	Regional
R-24	07/19/2020	05:00	5821.62	Transducer	5722.38	5699.38	Regional
R-24	07/19/2020	07:00	5821.63	Transducer	5722.38	5699.38	Regional
R-24	07/19/2020	09:00	5821.63	Transducer	5722.38	5699.38	Regional
R-24	07/19/2020	11:00	5821.56	Transducer	5722.38	5699.38	Regional
R-24	07/19/2020	13:00	5821.66	Transducer	5722.38	5699.38	Regional
R-24	07/19/2020	15:00	5821.81	Transducer	5722.38	5699.38	Regional
R-24	07/19/2020	17:00	5821.91	Transducer	5722.38	5699.38	Regional
R-24	07/19/2020	19:00	5821.80	Transducer	5722.38	5699.38	Regional
R-24	07/19/2020	21:00	5821.63	Transducer	5722.38	5699.38	Regional
R-24	07/19/2020	23:00	5821.50	Transducer	5722.38	5699.38	Regional
R-24	07/20/2020	01:00	5821.47	Transducer	5722.38	5699.38	Regional
R-24	07/20/2020	03:00	5821.58	Transducer	5722.38	5699.38	Regional
R-24	07/20/2020	05:00	5821.70	Transducer	5722.38	5699.38	Regional
R-24	07/20/2020	07:00	5821.73	Transducer	5722.38	5699.38	Regional
R-24	07/20/2020	09:00	5821.67	Transducer	5722.38	5699.38	Regional
R-24	07/20/2020	11:00	5821.64	Transducer	5722.38	5699.38	Regional
R-24	07/20/2020	13:00	5821.77	Transducer	5722.38	5699.38	Regional
R-24	07/20/2020	15:00	5821.93	Transducer	5722.38	5699.38	Regional
R-24	07/20/2020	17:00	5822.01	Transducer	5722.38	5699.38	Regional
R-24	07/20/2020	19:00	5821.96	Transducer	5722.38	5699.38	Regional
R-24	07/20/2020	21:00	5821.80	Transducer	5722.38	5699.38	Regional

Location	Date	Time	Water Level (ft amsl)	Method	Top of Screen (ft amsl)	Bottom of Screen (ft amsl)	Zone
R-24	07/20/2020	23:00	5821.66	Transducer	5722.38	5699.38	Regional
R-24	07/21/2020	01:00	5821.68	Transducer	5722.38	5699.38	Regional
R-24	07/21/2020	03:00	5821.73	Transducer	5722.38	5699.38	Regional
R-24	07/21/2020	05:00	5821.72	Transducer	5722.38	5699.38	Regional
R-24	07/21/2020	07:00	5821.59	Transducer	5722.38	5699.38	Regional
R-24	07/21/2020	09:00	5821.47	Transducer	5722.38	5699.38	Regional
R-24	07/21/2020	11:00	5821.40	Transducer	5722.38	5699.38	Regional
R-24	07/21/2020	13:00	5821.39	Transducer	5722.38	5699.38	Regional
R-24	07/21/2020	15:00	5821.46	Transducer	5722.38	5699.38	Regional
R-24	07/21/2020	17:00	5821.61	Transducer	5722.38	5699.38	Regional
R-24	07/21/2020	19:00	5821.66	Transducer	5722.38	5699.38	Regional
R-24	07/21/2020	21:00	5821.52	Transducer	5722.38	5699.38	Regional
R-24	07/21/2020	23:00	5821.36	Transducer	5722.38	5699.38	Regional
R-24	07/22/2020	01:00	5821.24	Transducer	5722.38	5699.38	Regional
R-24	07/22/2020	03:00	5821.27	Transducer	5722.38	5699.38	Regional
R-24	07/22/2020	05:00	5821.34	Transducer	5722.38	5699.38	Regional
R-24	07/22/2020	07:00	5821.34	Transducer	5722.38	5699.38	Regional
R-24	07/22/2020	09:00	5821.24	Transducer	5722.38	5699.38	Regional
R-24	07/22/2020	11:00	5821.18	Transducer	5722.38	5699.38	Regional
R-24	07/22/2020	13:00	5821.29	Transducer	5722.38	5699.38	Regional
R-24	07/22/2020	15:00	5821.43	Transducer	5722.38	5699.38	Regional
R-24	07/22/2020	17:00	5821.55	Transducer	5722.38	5699.38	Regional
R-24	07/22/2020	19:00	5821.61	Transducer	5722.38	5699.38	Regional
R-24	07/22/2020	21:00	5821.51	Transducer	5722.38	5699.38	Regional
R-24	07/22/2020	23:00	5821.36	Transducer	5722.38	5699.38	Regional
R-24	07/23/2020	01:00	5821.23	Transducer	5722.38	5699.38	Regional
R-24	07/23/2020	03:00	5821.21	Transducer	5722.38	5699.38	Regional
R-24	07/23/2020	05:00	5821.28	Transducer	5722.38	5699.38	Regional
R-24	07/23/2020	07:00	5821.24	Transducer	5722.38	5699.38	Regional
R-24	07/23/2020	09:00	5821.16	Transducer	5722.38	5699.38	Regional
R-24	07/23/2020	11:00	5821.12	Transducer	5722.38	5699.38	Regional
R-24	07/23/2020	13:00	5821.23	Transducer	5722.38	5699.38	Regional
R-24	07/23/2020	15:00	5821.39	Transducer	5722.38	5699.38	Regional
R-24	07/23/2020	17:00	5821.53	Transducer	5722.38	5699.38	Regional
R-24	07/23/2020	19:00	5821.58	Transducer	5722.38	5699.38	Regional
R-24	07/23/2020	21:00	5821.55	Transducer	5722.38	5699.38	Regional
R-24	07/23/2020	23:00	5821.41	Transducer	5722.38	5699.38	Regional
R-24	07/24/2020	01:00	5821.26	Transducer	5722.38	5699.38	Regional
R-24	07/24/2020	03:00	5821.22	Transducer	5722.38	5699.38	Regional
R-24	07/24/2020	05:00	5821.26	Transducer	5722.38	5699.38	Regional
R-24	07/24/2020	07:00	5821.24	Transducer	5722.38	5699.38	Regional
R-24	07/24/2020	09:00	5821.17	Transducer	5722.38	5699.38	Regional
R-24	07/24/2020	11:00	5821.11	Transducer	5722.38	5699.38	Regional
R-24	07/24/2020	13:00	5821.08	Transducer	5722.38	5699.38	Regional
R-24	07/24/2020	15:00	5821.09	Transducer	5722.38	5699.38	Regional

Location	Date	Time	Water Level (ft amsl)	Method	Top of Screen (ft amsl)	Bottom of Screen (ft amsl)	Zone
R-24	07/24/2020	17:00	5821.20	Transducer	5722.38	5699.38	Regional
R-24	07/24/2020	19:00	5821.32	Transducer	5722.38	5699.38	Regional
R-24	07/24/2020	21:00	5821.35	Transducer	5722.38	5699.38	Regional
R-24	07/24/2020	23:00	5821.23	Transducer	5722.38	5699.38	Regional
R-24	07/25/2020	01:00	5821.13	Transducer	5722.38	5699.38	Regional
R-24	07/25/2020	03:00	5821.16	Transducer	5722.38	5699.38	Regional
R-24	07/25/2020	05:00	5821.24	Transducer	5722.38	5699.38	Regional
R-24	07/25/2020	07:00	5821.32	Transducer	5722.38	5699.38	Regional
R-24	07/25/2020	09:00	5821.29	Transducer	5722.38	5699.38	Regional
R-24	07/25/2020	11:00	5821.23	Transducer	5722.38	5699.38	Regional
R-24	07/25/2020	13:00	5821.32	Transducer	5722.38	5699.38	Regional
R-24	07/25/2020	15:00	5821.45	Transducer	5722.38	5699.38	Regional
R-24	07/25/2020	17:00	5821.53	Transducer	5722.38	5699.38	Regional
R-24	07/25/2020	19:00	5821.57	Transducer	5722.38	5699.38	Regional
R-24	07/25/2020	21:00	5821.60	Transducer	5722.38	5699.38	Regional
R-24	07/25/2020	23:00	5821.59	Transducer	5722.38	5699.38	Regional
R-24	07/26/2020	01:00	5821.58	Transducer	5722.38	5699.38	Regional
R-24	07/26/2020	03:00	5821.58	Transducer	5722.38	5699.38	Regional
R-24	07/26/2020	05:00	5821.57	Transducer	5722.38	5699.38	Regional
R-24	07/26/2020	07:00	5821.57	Transducer	5722.38	5699.38	Regional
R-24	07/26/2020	09:00	5821.49	Transducer	5722.38	5699.38	Regional
R-24	07/26/2020	11:00	5821.45	Transducer	5722.38	5699.38	Regional
R-24	07/26/2020	13:00	5821.53	Transducer	5722.38	5699.38	Regional
R-24	07/26/2020	15:00	5821.62	Transducer	5722.38	5699.38	Regional
R-24	07/26/2020	17:00	5821.69	Transducer	5722.38	5699.38	Regional
R-24	07/26/2020	19:00	5821.66	Transducer	5722.38	5699.38	Regional
R-24	07/26/2020	21:00	5821.53	Transducer	5722.38	5699.38	Regional
R-24	07/26/2020	23:00	5821.38	Transducer	5722.38	5699.38	Regional
R-24	07/27/2020	01:00	5821.32	Transducer	5722.38	5699.38	Regional
R-24	07/27/2020	03:00	5821.36	Transducer	5722.38	5699.38	Regional
R-24	07/27/2020	05:00	5821.39	Transducer	5722.38	5699.38	Regional
R-24	07/27/2020	07:00	5821.41	Transducer	5722.38	5699.38	Regional
R-24	07/27/2020	09:00	5821.48	Transducer	5722.38	5699.38	Regional
R-24	07/27/2020	11:00	5821.57	Transducer	5722.38	5699.38	Regional
R-24	07/27/2020	13:00	5821.68	Transducer	5722.38	5699.38	Regional
R-24	07/27/2020	15:00	5821.68	Transducer	5722.38	5699.38	Regional
R-24	07/27/2020	17:00	5821.61	Transducer	5722.38	5699.38	Regional
R-24	07/27/2020	19:00	5821.58	Transducer	5722.38	5699.38	Regional
R-24	07/27/2020	21:00	5821.67	Transducer	5722.38	5699.38	Regional
R-24	07/27/2020	23:00	5821.74	Transducer	5722.38	5699.38	Regional
R-24	07/28/2020	01:00	5821.71	Transducer	5722.38	5699.38	Regional
R-24	07/28/2020	03:00	5821.63	Transducer	5722.38	5699.38	Regional
R-24	07/28/2020	05:00	5821.70	Transducer	5722.38	5699.38	Regional
R-24	07/28/2020	07:00	5821.78	Transducer	5722.38	5699.38	Regional
R-24	07/28/2020	09:00	5821.89	Transducer	5722.38	5699.38	Regional

Location	Date	Time	Water Level (ft amsl)	Method	Top of Screen (ft amsl)	Bottom of Screen (ft amsl)	Zone
R-24	07/28/2020	11:00	5821.99	Transducer	5722.38	5699.38	Regional
R-24	07/28/2020	13:00	5822.09	Transducer	5722.38	5699.38	Regional
R-24	07/28/2020	15:00	5822.20	Transducer	5722.38	5699.38	Regional
R-24	07/28/2020	17:00	5822.23	Transducer	5722.38	5699.38	Regional
R-24	07/28/2020	19:00	5822.13	Transducer	5722.38	5699.38	Regional
R-24	07/28/2020	21:00	5822.02	Transducer	5722.38	5699.38	Regional
R-24	07/28/2020	23:00	5822.02	Transducer	5722.38	5699.38	Regional
R-24	07/29/2020	01:00	5822.04	Transducer	5722.38	5699.38	Regional
R-24	07/29/2020	03:00	5822.04	Transducer	5722.38	5699.38	Regional
R-24	07/29/2020	05:00	5821.89	Transducer	5722.38	5699.38	Regional
R-24	07/29/2020	07:00	5821.73	Transducer	5722.38	5699.38	Regional
R-24	07/29/2020	09:00	5821.72	Transducer	5722.38	5699.38	Regional
R-24	07/29/2020	11:00	5821.83	Transducer	5722.38	5699.38	Regional
R-24	07/29/2020	13:00	5821.97	Transducer	5722.38	5699.38	Regional
R-24	07/29/2020	15:00	5822.09	Transducer	5722.38	5699.38	Regional
R-24	07/29/2020	17:00	5822.18	Transducer	5722.38	5699.38	Regional
R-24	07/29/2020	19:00	5822.20	Transducer	5722.38	5699.38	Regional
R-24	07/29/2020	21:00	5822.19	Transducer	5722.38	5699.38	Regional
R-24	07/29/2020	23:00	5822.17	Transducer	5722.38	5699.38	Regional
R-24	07/30/2020	01:00	5822.17	Transducer	5722.38	5699.38	Regional
R-24	07/30/2020	03:00	5822.15	Transducer	5722.38	5699.38	Regional
R-24	07/30/2020	05:00	5822.10	Transducer	5722.38	5699.38	Regional
R-24	07/30/2020	07:00	5821.94	Transducer	5722.38	5699.38	Regional
R-24	07/30/2020	09:00	5821.81	Transducer	5722.38	5699.38	Regional
R-24	07/30/2020	11:00	5821.77	Transducer	5722.38	5699.38	Regional
R-24	07/30/2020	13:00	5821.90	Transducer	5722.38	5699.38	Regional
R-24	07/30/2020	15:00	5822.04	Transducer	5722.38	5699.38	Regional
R-24	07/30/2020	17:00	5822.14	Transducer	5722.38	5699.38	Regional
R-24	07/30/2020	19:00	5822.19	Transducer	5722.38	5699.38	Regional
R-24	07/30/2020	21:00	5822.16	Transducer	5722.38	5699.38	Regional
R-24	07/30/2020	23:00	5822.13	Transducer	5722.38	5699.38	Regional
R-24	07/31/2020	01:00	5822.09	Transducer	5722.38	5699.38	Regional
R-24	07/31/2020	03:00	5821.95	Transducer	5722.38	5699.38	Regional
R-24	07/31/2020	05:00	5821.76	Transducer	5722.38	5699.38	Regional
R-24	07/31/2020	07:00	5821.59	Transducer	5722.38	5699.38	Regional
R-24	07/31/2020	09:00	5821.47	Transducer	5722.38	5699.38	Regional
R-24	07/31/2020	11:00	5821.44	Transducer	5722.38	5699.38	Regional
R-24	07/31/2020	13:00	5821.54	Transducer	5722.38	5699.38	Regional
R-24	07/31/2020	15:00	5821.73	Transducer	5722.38	5699.38	Regional
R-24	07/31/2020	17:00	5821.82	Transducer	5722.38	5699.38	Regional
R-24	07/31/2020	19:00	5821.83	Transducer	5722.38	5699.38	Regional
R-24	07/31/2020	21:00	5821.68	Transducer	5722.38	5699.38	Regional
R-24	07/31/2020	23:00	5821.56	Transducer	5722.38	5699.38	Regional
R-24	08/01/2020	01:00	5821.58	Transducer	5722.38	5699.38	Regional
R-24	08/01/2020	03:00	5821.62	Transducer	5722.38	5699.38	Regional

Location	Date	Time	Water Level (ft amsl)	Method	Top of Screen (ft amsl)	Bottom of Screen (ft amsl)	Zone
R-24	08/01/2020	05:00	5821.64	Transducer	5722.38	5699.38	Regional
R-24	08/01/2020	07:00	5821.53	Transducer	5722.38	5699.38	Regional
R-24	08/01/2020	09:00	5821.42	Transducer	5722.38	5699.38	Regional
R-24	08/01/2020	11:00	5821.36	Transducer	5722.38	5699.38	Regional
R-24	08/01/2020	13:00	5821.37	Transducer	5722.38	5699.38	Regional
R-24	08/01/2020	15:00	5821.38	Transducer	5722.38	5699.38	Regional
R-24	08/01/2020	17:00	5821.52	Transducer	5722.38	5699.38	Regional
R-24	08/01/2020	19:00	5821.62	Transducer	5722.38	5699.38	Regional
R-24	08/01/2020	21:00	5821.57	Transducer	5722.38	5699.38	Regional
R-24	08/01/2020	23:00	5821.43	Transducer	5722.38	5699.38	Regional
R-24	08/02/2020	01:00	5821.37	Transducer	5722.38	5699.38	Regional
R-24	08/02/2020	03:00	5821.42	Transducer	5722.38	5699.38	Regional
R-24	08/02/2020	05:00	5821.46	Transducer	5722.38	5699.38	Regional
R-24	08/02/2020	07:00	5821.46	Transducer	5722.38	5699.38	Regional
R-24	08/02/2020	09:00	5821.36	Transducer	5722.38	5699.38	Regional
R-24	08/02/2020	11:00	5821.32	Transducer	5722.38	5699.38	Regional
R-24	08/02/2020	13:00	5821.46	Transducer	5722.38	5699.38	Regional
R-24	08/02/2020	15:00	5821.61	Transducer	5722.38	5699.38	Regional
R-24	08/02/2020	17:00	5821.71	Transducer	5722.38	5699.38	Regional
R-24	08/02/2020	19:00	5821.79	Transducer	5722.38	5699.38	Regional
R-24	08/02/2020	21:00	5821.82	Transducer	5722.38	5699.38	Regional
R-24	08/02/2020	23:00	5821.80	Transducer	5722.38	5699.38	Regional
R-24	08/03/2020	01:00	5821.72	Transducer	5722.38	5699.38	Regional
R-24	08/03/2020	03:00	5821.69	Transducer	5722.38	5699.38	Regional
R-24	08/03/2020	05:00	5821.77	Transducer	5722.38	5699.38	Regional
R-24	08/03/2020	07:00	5821.82	Transducer	5722.38	5699.38	Regional
R-24	08/03/2020	09:00	5821.75	Transducer	5722.38	5699.38	Regional
R-24	08/03/2020	11:00	5821.71	Transducer	5722.38	5699.38	Regional
R-24	08/03/2020	13:00	5821.82	Transducer	5722.38	5699.38	Regional
R-24	08/03/2020	15:00	5821.98	Transducer	5722.38	5699.38	Regional
R-24	08/03/2020	17:00	5822.02	Transducer	5722.38	5699.38	Regional
R-24	08/03/2020	19:00	5821.95	Transducer	5722.38	5699.38	Regional
R-24	08/03/2020	21:00	5821.79	Transducer	5722.38	5699.38	Regional
R-24	08/03/2020	23:00	5821.74	Transducer	5722.38	5699.38	Regional
R-24	08/04/2020	01:00	5821.77	Transducer	5722.38	5699.38	Regional
R-24	08/04/2020	03:00	5821.82	Transducer	5722.38	5699.38	Regional
R-24	08/04/2020	05:00	5821.74	Transducer	5722.38	5699.38	Regional
R-24	08/04/2020	07:00	5821.60	Transducer	5722.38	5699.38	Regional
R-24	08/04/2020	09:00	5821.47	Transducer	5722.38	5699.38	Regional
R-24	08/04/2020	11:00	5821.51	Transducer	5722.38	5699.38	Regional
R-24	08/04/2020	13:00	5821.64	Transducer	5722.38	5699.38	Regional
R-24	08/04/2020	15:00	5821.79	Transducer	5722.38	5699.38	Regional
R-24	08/04/2020	17:00	5821.86	Transducer	5722.38	5699.38	Regional
R-24	08/04/2020	19:00	5821.80	Transducer	5722.38	5699.38	Regional
R-24	08/04/2020	21:00	5821.68	Transducer	5722.38	5699.38	Regional

Location	Date	Time	Water Level (ft amsl)	Method	Top of Screen (ft amsl)	Bottom of Screen (ft amsl)	Zone
R-24	08/04/2020	23:00	5821.55	Transducer	5722.38	5699.38	Regional
R-24	08/05/2020	01:00	5821.51	Transducer	5722.38	5699.38	Regional
R-24	08/05/2020	03:00	5821.55	Transducer	5722.38	5699.38	Regional
R-24	08/05/2020	05:00	5821.60	Transducer	5722.38	5699.38	Regional
R-24	08/05/2020	07:00	5821.51	Transducer	5722.38	5699.38	Regional
R-24	08/05/2020	09:00	5821.38	Transducer	5722.38	5699.38	Regional
R-24	08/05/2020	11:00	5821.29	Transducer	5722.38	5699.38	Regional
R-24	08/05/2020	13:00	5821.39	Transducer	5722.38	5699.38	Regional
R-24	08/05/2020	15:00	5821.51	Transducer	5722.38	5699.38	Regional
R-24	08/05/2020	17:00	5821.63	Transducer	5722.38	5699.38	Regional
R-24	08/05/2020	19:00	5821.61	Transducer	5722.38	5699.38	Regional
R-24	08/05/2020	21:00	5821.49	Transducer	5722.38	5699.38	Regional
R-24	08/05/2020	23:00	5821.38	Transducer	5722.38	5699.38	Regional
R-24	08/06/2020	01:00	5821.34	Transducer	5722.38	5699.38	Regional
R-24	08/06/2020	03:00	5821.40	Transducer	5722.38	5699.38	Regional
R-24	08/06/2020	05:00	5821.44	Transducer	5722.38	5699.38	Regional
R-24	08/06/2020	07:00	5821.35	Transducer	5722.38	5699.38	Regional
R-24	08/06/2020	09:00	5821.25	Transducer	5722.38	5699.38	Regional
R-24	08/06/2020	11:00	5821.18	Transducer	5722.38	5699.38	Regional
R-24	08/06/2020	13:00	5821.18	Transducer	5722.38	5699.38	Regional
R-24	08/06/2020	15:00	5821.33	Transducer	5722.38	5699.38	Regional
R-24	08/06/2020	17:00	5821.50	Transducer	5722.38	5699.38	Regional
R-24	08/06/2020	19:00	5821.53	Transducer	5722.38	5699.38	Regional
R-24	08/06/2020	21:00	5821.42	Transducer	5722.38	5699.38	Regional
R-24	08/06/2020	23:00	5821.29	Transducer	5722.38	5699.38	Regional
R-24	08/07/2020	01:00	5821.17	Transducer	5722.38	5699.38	Regional
R-24	08/07/2020	03:00	5821.18	Transducer	5722.38	5699.38	Regional
R-24	08/07/2020	05:00	5821.23	Transducer	5722.38	5699.38	Regional
R-24	08/07/2020	07:00	5821.16	Transducer	5722.38	5699.38	Regional
R-24	08/07/2020	09:00	5821.07	Transducer	5722.38	5699.38	Regional
R-24	08/07/2020	11:00	5821.01	Transducer	5722.38	5699.38	Regional
R-24	08/07/2020	13:00	5821.00	Transducer	5722.38	5699.38	Regional
R-24	08/07/2020	15:00	5821.02	Transducer	5722.38	5699.38	Regional
R-24	08/07/2020	17:00	5821.14	Transducer	5722.38	5699.38	Regional
R-24	08/07/2020	19:00	5821.21	Transducer	5722.38	5699.38	Regional
R-24	08/07/2020	21:00	5821.12	Transducer	5722.38	5699.38	Regional
R-24	08/07/2020	23:00	5821.00	Transducer	5722.38	5699.38	Regional
R-24	08/08/2020	01:00	5820.94	Transducer	5722.38	5699.38	Regional
R-24	08/08/2020	03:00	5820.98	Transducer	5722.38	5699.38	Regional
R-24	08/08/2020	05:00	5821.03	Transducer	5722.38	5699.38	Regional
R-24	08/08/2020	07:00	5820.99	Transducer	5722.38	5699.38	Regional
R-24	08/08/2020	09:00	5820.91	Transducer	5722.38	5699.38	Regional
R-24	08/08/2020	11:00	5820.86	Transducer	5722.38	5699.38	Regional
R-24	08/08/2020	13:00	5820.85	Transducer	5722.38	5699.38	Regional
R-24	08/08/2020	15:00	5820.85	Transducer	5722.38	5699.38	Regional

Location	Date	Time	Water Level (ft amsl)	Method	Top of Screen (ft amsl)	Bottom of Screen (ft amsl)	Zone
R-24	08/08/2020	17:00	5820.87	Transducer	5722.38	5699.38	Regional
R-24	08/08/2020	19:00	5820.87	Transducer	5722.38	5699.38	Regional
R-24	08/08/2020	21:00	5820.88	Transducer	5722.38	5699.38	Regional
R-24	08/08/2020	23:00	5820.94	Transducer	5722.38	5699.38	Regional
R-24	08/09/2020	01:00	5820.99	Transducer	5722.38	5699.38	Regional
R-24	08/09/2020	03:00	5821.00	Transducer	5722.38	5699.38	Regional
R-24	08/09/2020	05:00	5820.91	Transducer	5722.38	5699.38	Regional
R-24	08/09/2020	07:00	5820.78	Transducer	5722.38	5699.38	Regional
R-24	08/09/2020	09:00	5820.82	Transducer	5722.38	5699.38	Regional
R-24	08/09/2020	11:00	5820.83	Transducer	5722.38	5699.38	Regional
R-24	08/09/2020	13:00	5820.81	Transducer	5722.38	5699.38	Regional
R-24	08/09/2020	15:00	5820.94	Transducer	5722.38	5699.38	Regional
R-24	08/09/2020	17:00	5821.09	Transducer	5722.38	5699.38	Regional
R-24	08/09/2020	19:00	5821.12	Transducer	5722.38	5699.38	Regional
R-24	08/09/2020	21:00	5821.07	Transducer	5722.38	5699.38	Regional
R-24	08/09/2020	23:00	5821.03	Transducer	5722.38	5699.38	Regional
R-24	08/10/2020	01:00	5820.96	Transducer	5722.38	5699.38	Regional
R-24	08/10/2020	03:00	5820.95	Transducer	5722.38	5699.38	Regional
R-24	08/10/2020	05:00	5821.01	Transducer	5722.38	5699.38	Regional
R-24	08/10/2020	07:00	5820.98	Transducer	5722.38	5699.38	Regional
R-24	08/10/2020	09:00	5820.91	Transducer	5722.38	5699.38	Regional
R-24	08/10/2020	11:00	5820.89	Transducer	5722.38	5699.38	Regional
R-24	08/10/2020	13:00	5821.01	Transducer	5722.38	5699.38	Regional
R-24	08/10/2020	15:00	5821.16	Transducer	5722.38	5699.38	Regional
R-24	08/10/2020	17:00	5821.21	Transducer	5722.38	5699.38	Regional
R-24	08/10/2020	19:00	5821.26	Transducer	5722.38	5699.38	Regional
R-24	08/10/2020	21:00	5821.30	Transducer	5722.38	5699.38	Regional
R-24	08/10/2020	23:00	5821.33	Transducer	5722.38	5699.38	Regional
R-24	08/11/2020	01:00	5821.35	Transducer	5722.38	5699.38	Regional
R-24	08/11/2020	03:00	5821.35	Transducer	5722.38	5699.38	Regional
R-24	08/11/2020	05:00	5821.35	Transducer	5722.38	5699.38	Regional
R-24	08/11/2020	07:00	5821.34	Transducer	5722.38	5699.38	Regional
R-24	08/11/2020	09:00	5821.25	Transducer	5722.38	5699.38	Regional
R-24	08/11/2020	11:00	5821.17	Transducer	5722.38	5699.38	Regional
R-24	08/11/2020	13:00	5821.20	Transducer	5722.38	5699.38	Regional
R-24	08/11/2020	15:00	5821.27	Transducer	5722.38	5699.38	Regional
R-24	08/11/2020	17:00	5821.31	Transducer	5722.38	5699.38	Regional
R-24	08/11/2020	19:00	5821.22	Transducer	5722.38	5699.38	Regional
R-24	08/11/2020	21:00	5821.09	Transducer	5722.38	5699.38	Regional
R-24	08/11/2020	23:00	5820.96	Transducer	5722.38	5699.38	Regional
R-24	08/12/2020	01:00	5820.86	Transducer	5722.38	5699.38	Regional
R-24	08/12/2020	03:00	5820.85	Transducer	5722.38	5699.38	Regional
R-24	08/12/2020	05:00	5820.89	Transducer	5722.38	5699.38	Regional
R-24	08/12/2020	07:00	5820.82	Transducer	5722.38	5699.38	Regional
R-24	08/12/2020	09:00	5820.72	Transducer	5722.38	5699.38	Regional

Location	Date	Time	Water Level (ft amsl)	Method	Top of Screen (ft amsl)	Bottom of Screen (ft amsl)	Zone
R-24	08/12/2020	11:00	5820.65	Transducer	5722.38	5699.38	Regional
R-24	08/12/2020	13:00	5820.64	Transducer	5722.38	5699.38	Regional
R-24	08/12/2020	15:00	5820.73	Transducer	5722.38	5699.38	Regional
R-24	08/12/2020	17:00	5820.82	Transducer	5722.38	5699.38	Regional
R-24	08/12/2020	19:00	5820.81	Transducer	5722.38	5699.38	Regional
R-24	08/12/2020	21:00	5820.67	Transducer	5722.38	5699.38	Regional
R-24	08/12/2020	23:00	5820.58	Transducer	5722.38	5699.38	Regional
R-24	08/13/2020	01:00	5820.51	Transducer	5722.38	5699.38	Regional
R-24	08/13/2020	03:00	5820.51	Transducer	5722.38	5699.38	Regional
R-24	08/13/2020	05:00	5820.57	Transducer	5722.38	5699.38	Regional
R-24	08/13/2020	07:00	5820.53	Transducer	5722.38	5699.38	Regional
R-24	08/13/2020	09:00	5820.46	Transducer	5722.38	5699.38	Regional
R-24	08/13/2020	11:00	5820.40	Transducer	5722.38	5699.38	Regional
R-24	08/13/2020	13:00	5820.41	Transducer	5722.38	5699.38	Regional
R-24	08/13/2020	15:00	5820.50	Transducer	5722.38	5699.38	Regional
R-24	08/13/2020	17:00	5820.62	Transducer	5722.38	5699.38	Regional
R-24	08/13/2020	19:00	5820.61	Transducer	5722.38	5699.38	Regional
R-24	08/13/2020	21:00	5820.48	Transducer	5722.38	5699.38	Regional
R-24	08/13/2020	23:00	5820.39	Transducer	5722.38	5699.38	Regional
R-24	08/14/2020	01:00	5820.33	Transducer	5722.38	5699.38	Regional
R-24	08/14/2020	03:00	5820.34	Transducer	5722.38	5699.38	Regional
R-24	08/14/2020	05:00	5820.40	Transducer	5722.38	5699.38	Regional
R-24	08/14/2020	07:00	5820.35	Transducer	5722.38	5699.38	Regional
R-24	08/14/2020	09:00	5820.27	Transducer	5722.38	5699.38	Regional
R-24	08/14/2020	11:00	5820.22	Transducer	5722.38	5699.38	Regional
R-24	08/14/2020	13:00	5820.20	Transducer	5722.38	5699.38	Regional
R-24	08/14/2020	15:00	5820.27	Transducer	5722.38	5699.38	Regional
R-24	08/14/2020	17:00	5820.39	Transducer	5722.38	5699.38	Regional
R-24	08/14/2020	19:00	5820.38	Transducer	5722.38	5699.38	Regional
R-24	08/14/2020	21:00	5820.29	Transducer	5722.38	5699.38	Regional
R-24	08/14/2020	23:00	5820.22	Transducer	5722.38	5699.38	Regional
R-24	08/15/2020	01:00	5820.20	Transducer	5722.38	5699.38	Regional
R-24	08/15/2020	03:00	5820.28	Transducer	5722.38	5699.38	Regional
R-24	08/15/2020	05:00	5820.34	Transducer	5722.38	5699.38	Regional
R-24	08/15/2020	07:00	5820.27	Transducer	5722.38	5699.38	Regional
R-24	08/15/2020	09:00	5820.17	Transducer	5722.38	5699.38	Regional
R-24	08/15/2020	11:00	5820.12	Transducer	5722.38	5699.38	Regional
R-24	08/15/2020	13:00	5820.09	Transducer	5722.38	5699.38	Regional
R-24	08/15/2020	15:00	5820.08	Transducer	5722.38	5699.38	Regional
R-24	08/15/2020	17:00	5820.02	Transducer	5722.38	5699.38	Regional
R-24	08/15/2020	19:00	5820.04	Transducer	5722.38	5699.38	Regional
R-24	08/15/2020	21:00	5820.09	Transducer	5722.38	5699.38	Regional
R-24	08/15/2020	23:00	5820.03	Transducer	5722.38	5699.38	Regional
R-24	08/16/2020	01:00	5819.97	Transducer	5722.38	5699.38	Regional
R-24	08/16/2020	03:00	5820.02	Transducer	5722.38	5699.38	Regional

Location	Date	Time	Water Level (ft amsl)	Method	Top of Screen (ft amsl)	Bottom of Screen (ft amsl)	Zone
R-24	08/16/2020	05:00	5820.09	Transducer	5722.38	5699.38	Regional
R-24	08/16/2020	07:00	5820.04	Transducer	5722.38	5699.38	Regional
R-24	08/16/2020	09:00	5819.96	Transducer	5722.38	5699.38	Regional
R-24	08/16/2020	11:00	5819.94	Transducer	5722.38	5699.38	Regional
R-24	08/16/2020	13:00	5820.07	Transducer	5722.38	5699.38	Regional
R-24	08/16/2020	15:00	5820.26	Transducer	5722.38	5699.38	Regional
R-24	08/16/2020	17:00	5820.41	Transducer	5722.38	5699.38	Regional
R-24	08/16/2020	19:00	5820.40	Transducer	5722.38	5699.38	Regional
R-24	08/16/2020	21:00	5820.25	Transducer	5722.38	5699.38	Regional
R-24	08/16/2020	23:00	5820.13	Transducer	5722.38	5699.38	Regional
R-24	08/17/2020	01:00	5820.09	Transducer	5722.38	5699.38	Regional
R-24	08/17/2020	03:00	5820.15	Transducer	5722.38	5699.38	Regional
R-24	08/17/2020	05:00	5820.21	Transducer	5722.38	5699.38	Regional
R-24	08/17/2020	07:00	5820.12	Transducer	5722.38	5699.38	Regional
R-24	08/17/2020	09:00	5820.01	Transducer	5722.38	5699.38	Regional
R-24	08/17/2020	11:00	5820.03	Transducer	5722.38	5699.38	Regional
R-24	08/17/2020	13:00	5820.19	Transducer	5722.38	5699.38	Regional
R-24	08/17/2020	15:00	5820.39	Transducer	5722.38	5699.38	Regional
R-24	08/17/2020	17:00	5820.50	Transducer	5722.38	5699.38	Regional
R-24	08/17/2020	19:00	5820.45	Transducer	5722.38	5699.38	Regional
R-24	08/17/2020	21:00	5820.33	Transducer	5722.38	5699.38	Regional
R-24	08/17/2020	23:00	5820.22	Transducer	5722.38	5699.38	Regional
R-24	08/18/2020	01:00	5820.15	Transducer	5722.38	5699.38	Regional
R-24	08/18/2020	03:00	5820.09	Transducer	5722.38	5699.38	Regional
R-24	08/18/2020	05:00	5820.03	Transducer	5722.38	5699.38	Regional
R-24	08/18/2020	07:00	5819.94	Transducer	5722.38	5699.38	Regional
R-24	08/18/2020	09:00	5819.88	Transducer	5722.38	5699.38	Regional
R-24	08/18/2020	11:00	5819.86	Transducer	5722.38	5699.38	Regional
R-24	08/18/2020	13:00	5819.98	Transducer	5722.38	5699.38	Regional
R-24	08/18/2020	15:00	5820.19	Transducer	5722.38	5699.38	Regional
R-24	08/18/2020	17:00	5820.38	Transducer	5722.38	5699.38	Regional
R-24	08/18/2020	19:00	5820.42	Transducer	5722.38	5699.38	Regional
R-24	08/18/2020	21:00	5820.35	Transducer	5722.38	5699.38	Regional
R-24	08/18/2020	23:00	5820.29	Transducer	5722.38	5699.38	Regional
R-24	08/19/2020	01:00	5820.25	Transducer	5722.38	5699.38	Regional
R-24	08/19/2020	03:00	5820.33	Transducer	5722.38	5699.38	Regional
R-24	08/19/2020	05:00	5820.42	Transducer	5722.38	5699.38	Regional
R-24	08/19/2020	07:00	5820.35	Transducer	5722.38	5699.38	Regional
R-24	08/19/2020	09:00	5820.23	Transducer	5722.38	5699.38	Regional
R-24	08/19/2020	11:00	5820.14	Transducer	5722.38	5699.38	Regional
R-24	08/19/2020	13:00	5820.12	Transducer	5722.38	5699.38	Regional
R-24	08/19/2020	15:00	5820.15	Transducer	5722.38	5699.38	Regional
R-24	08/19/2020	17:00	5820.27	Transducer	5722.38	5699.38	Regional
R-24	08/19/2020	19:00	5820.35	Transducer	5722.38	5699.38	Regional
R-24	08/19/2020	21:00	5820.25	Transducer	5722.38	5699.38	Regional

Location	Date	Time	Water Level (ft amsl)	Method	Top of Screen (ft amsl)	Bottom of Screen (ft amsl)	Zone
R-24	08/19/2020	23:00	5820.13	Transducer	5722.38	5699.38	Regional
R-24	08/20/2020	01:00	5820.03	Transducer	5722.38	5699.38	Regional
R-24	08/20/2020	03:00	5820.06	Transducer	5722.38	5699.38	Regional
R-24	08/20/2020	05:00	5820.17	Transducer	5722.38	5699.38	Regional
R-24	08/20/2020	07:00	5820.15	Transducer	5722.38	5699.38	Regional
R-24	08/20/2020	09:00	5820.08	Transducer	5722.38	5699.38	Regional
R-24	08/20/2020	11:00	5820.05	Transducer	5722.38	5699.38	Regional
R-24	08/20/2020	13:00	5820.13	Transducer	5722.38	5699.38	Regional
R-24	08/20/2020	15:00	5820.34	Transducer	5722.38	5699.38	Regional
R-24	08/20/2020	17:00	5820.51	Transducer	5722.38	5699.38	Regional
R-24	08/20/2020	19:00	5820.53	Transducer	5722.38	5699.38	Regional
R-24	08/20/2020	21:00	5820.42	Transducer	5722.38	5699.38	Regional
R-24	08/20/2020	23:00	5820.30	Transducer	5722.38	5699.38	Regional
R-24	08/21/2020	01:00	5820.19	Transducer	5722.38	5699.38	Regional
R-24	08/21/2020	03:00	5820.21	Transducer	5722.38	5699.38	Regional
R-24	08/21/2020	05:00	5820.25	Transducer	5722.38	5699.38	Regional
R-24	08/21/2020	07:00	5820.19	Transducer	5722.38	5699.38	Regional
R-24	08/21/2020	09:00	5820.10	Transducer	5722.38	5699.38	Regional
R-24	08/21/2020	11:00	5820.02	Transducer	5722.38	5699.38	Regional
R-24	08/21/2020	13:00	5819.98	Transducer	5722.38	5699.38	Regional
R-24	08/21/2020	15:00	5820.06	Transducer	5722.38	5699.38	Regional
R-24	08/21/2020	17:00	5820.18	Transducer	5722.38	5699.38	Regional
R-24	08/21/2020	19:00	5820.22	Transducer	5722.38	5699.38	Regional
R-24	08/21/2020	21:00	5820.09	Transducer	5722.38	5699.38	Regional
R-24	08/21/2020	23:00	5819.97	Transducer	5722.38	5699.38	Regional
R-24	08/22/2020	01:00	5819.88	Transducer	5722.38	5699.38	Regional
R-24	08/22/2020	03:00	5819.81	Transducer	5722.38	5699.38	Regional
R-24	08/22/2020	05:00	5819.77	Transducer	5722.38	5699.38	Regional
R-24	08/22/2020	07:00	5819.73	Transducer	5722.38	5699.38	Regional
R-24	08/22/2020	09:00	5819.68	Transducer	5722.38	5699.38	Regional
R-24	08/22/2020	11:00	5819.64	Transducer	5722.38	5699.38	Regional
R-24	08/22/2020	13:00	5819.62	Transducer	5722.38	5699.38	Regional
R-24	08/22/2020	15:00	5819.59	Transducer	5722.38	5699.38	Regional
R-24	08/22/2020	17:00	5819.59	Transducer	5722.38	5699.38	Regional
R-24	08/22/2020	19:00	5819.57	Transducer	5722.38	5699.38	Regional
R-24	08/22/2020	21:00	5819.61	Transducer	5722.38	5699.38	Regional
R-24	08/22/2020	23:00	5819.71	Transducer	5722.38	5699.38	Regional
R-24	08/23/2020	01:00	5819.78	Transducer	5722.38	5699.38	Regional
R-24	08/23/2020	03:00	5819.76	Transducer	5722.38	5699.38	Regional
R-24	08/23/2020	05:00	5819.69	Transducer	5722.38	5699.38	Regional
R-24	08/23/2020	07:00	5819.61	Transducer	5722.38	5699.38	Regional
R-24	08/23/2020	09:00	5819.56	Transducer	5722.38	5699.38	Regional
R-24	08/23/2020	11:00	5819.66	Transducer	5722.38	5699.38	Regional
R-24	08/23/2020	13:00	5819.82	Transducer	5722.38	5699.38	Regional
R-24	08/23/2020	15:00	5819.85	Transducer	5722.38	5699.38	Regional

Location	Date	Time	Water Level (ft amsl)	Method	Top of Screen (ft amsl)	Bottom of Screen (ft amsl)	Zone
R-24	08/23/2020	17:00	5819.85	Transducer	5722.38	5699.38	Regional
R-24	08/23/2020	19:00	5819.83	Transducer	5722.38	5699.38	Regional
R-24	08/23/2020	21:00	5819.75	Transducer	5722.38	5699.38	Regional
R-24	08/23/2020	23:00	5819.69	Transducer	5722.38	5699.38	Regional
R-24	08/24/2020	01:00	5819.74	Transducer	5722.38	5699.38	Regional
R-24	08/24/2020	03:00	5819.82	Transducer	5722.38	5699.38	Regional
R-24	08/24/2020	05:00	5819.86	Transducer	5722.38	5699.38	Regional
R-24	08/24/2020	07:00	5819.79	Transducer	5722.38	5699.38	Regional
R-24	08/24/2020	09:00	5819.73	Transducer	5722.38	5699.38	Regional
R-24	08/24/2020	11:00	5819.72	Transducer	5722.38	5699.38	Regional
R-24	08/24/2020	13:00	5819.86	Transducer	5722.38	5699.38	Regional
R-24	08/24/2020	15:00	5820.03	Transducer	5722.38	5699.38	Regional
R-24	08/24/2020	17:00	5820.10	Transducer	5722.38	5699.38	Regional
R-24	08/24/2020	19:00	5820.07	Transducer	5722.38	5699.38	Regional
R-24	08/24/2020	21:00	5819.96	Transducer	5722.38	5699.38	Regional
R-24	08/24/2020	23:00	5819.88	Transducer	5722.38	5699.38	Regional
R-24	08/25/2020	01:00	5819.79	Transducer	5722.38	5699.38	Regional
R-24	08/25/2020	03:00	5819.71	Transducer	5722.38	5699.38	Regional
R-24	08/25/2020	05:00	5819.76	Transducer	5722.38	5699.38	Regional
R-24	08/25/2020	07:00	5819.78	Transducer	5722.38	5699.38	Regional
R-24	08/25/2020	09:00	5819.75	Transducer	5722.38	5699.38	Regional
R-24	08/25/2020	11:00	5819.75	Transducer	5722.38	5699.38	Regional
R-24	08/25/2020	13:00	5819.78	Transducer	5722.38	5699.38	Regional
R-24	08/25/2020	15:00	5819.85	Transducer	5722.38	5699.38	Regional
R-24	08/25/2020	17:00	5820.00	Transducer	5722.38	5699.38	Regional
R-24	08/25/2020	19:00	5820.13	Transducer	5722.38	5699.38	Regional
R-24	08/25/2020	21:00	5820.14	Transducer	5722.38	5699.38	Regional
R-24	08/25/2020	23:00	5820.03	Transducer	5722.38	5699.38	Regional
R-24	08/26/2020	01:00	5819.95	Transducer	5722.38	5699.38	Regional
R-24	08/26/2020	03:00	5819.88	Transducer	5722.38	5699.38	Regional
R-24	08/26/2020	05:00	5819.93	Transducer	5722.38	5699.38	Regional
R-24	08/26/2020	07:00	5820.00	Transducer	5722.38	5699.38	Regional
R-24	08/26/2020	09:00	5819.98	Transducer	5722.38	5699.38	Regional
R-24	08/26/2020	11:00	5819.97	Transducer	5722.38	5699.38	Regional
R-24	08/26/2020	13:00	5820.04	Transducer	5722.38	5699.38	Regional
R-24	08/26/2020	15:00	5820.21	Transducer	5722.38	5699.38	Regional
R-24	08/26/2020	17:00	5820.33	Transducer	5722.38	5699.38	Regional
R-24	08/26/2020	19:00	5820.31	Transducer	5722.38	5699.38	Regional
R-24	08/26/2020	21:00	5820.20	Transducer	5722.38	5699.38	Regional
R-24	08/26/2020	23:00	5820.09	Transducer	5722.38	5699.38	Regional
R-24	08/27/2020	01:00	5820.02	Transducer	5722.38	5699.38	Regional
R-24	08/27/2020	03:00	5819.95	Transducer	5722.38	5699.38	Regional
R-24	08/27/2020	05:00	5819.87	Transducer	5722.38	5699.38	Regional
R-24	08/27/2020	07:00	5819.79	Transducer	5722.38	5699.38	Regional
R-24	08/27/2020	11:00	5818.26	Transducer	5722.38	5699.38	Regional

Location	Date	Time	Water Level (ft amsl)	Method	Top of Screen (ft amsl)	Bottom of Screen (ft amsl)	Zone
R-24	08/27/2020	13:00	5819.60	Transducer	5722.38	5699.38	Regional
R-24	08/27/2020	15:00	5820.02	Transducer	5722.38	5699.38	Regional
R-24	08/27/2020	17:00	5820.13	Transducer	5722.38	5699.38	Regional
R-24	08/27/2020	19:00	5820.26	Transducer	5722.38	5699.38	Regional
R-24	08/27/2020	21:00	5820.25	Transducer	5722.38	5699.38	Regional
R-24	08/27/2020	23:00	5820.21	Transducer	5722.38	5699.38	Regional
R-24	08/28/2020	01:00	5820.19	Transducer	5722.38	5699.38	Regional
R-24	08/28/2020	03:00	5820.16	Transducer	5722.38	5699.38	Regional
R-24	08/28/2020	05:00	5820.13	Transducer	5722.38	5699.38	Regional
R-24	08/28/2020	07:00	5820.09	Transducer	5722.38	5699.38	Regional
R-24	08/28/2020	09:00	5820.07	Transducer	5722.38	5699.38	Regional
R-24	08/28/2020	11:00	5820.08	Transducer	5722.38	5699.38	Regional
R-24	08/28/2020	13:00	5820.13	Transducer	5722.38	5699.38	Regional
R-24	08/28/2020	15:00	5820.23	Transducer	5722.38	5699.38	Regional
R-24	08/28/2020	17:00	5820.35	Transducer	5722.38	5699.38	Regional
R-24	08/28/2020	19:00	5820.35	Transducer	5722.38	5699.38	Regional
R-24	08/28/2020	21:00	5820.22	Transducer	5722.38	5699.38	Regional
R-24	08/28/2020	23:00	5820.10	Transducer	5722.38	5699.38	Regional
R-24	08/29/2020	01:00	5820.01	Transducer	5722.38	5699.38	Regional
R-24	08/29/2020	03:00	5819.94	Transducer	5722.38	5699.38	Regional
R-24	08/29/2020	05:00	5819.84	Transducer	5722.38	5699.38	Regional
R-24	08/29/2020	07:00	5819.75	Transducer	5722.38	5699.38	Regional
R-24	08/29/2020	09:00	5819.70	Transducer	5722.38	5699.38	Regional
R-24	08/29/2020	11:00	5819.71	Transducer	5722.38	5699.38	Regional
R-24	08/29/2020	13:00	5819.78	Transducer	5722.38	5699.38	Regional
R-24	08/29/2020	15:00	5819.97	Transducer	5722.38	5699.38	Regional
R-24	08/29/2020	17:00	5820.17	Transducer	5722.38	5699.38	Regional
R-24	08/29/2020	19:00	5820.16	Transducer	5722.38	5699.38	Regional
R-24	08/29/2020	21:00	5820.06	Transducer	5722.38	5699.38	Regional
R-24	08/29/2020	23:00	5819.96	Transducer	5722.38	5699.38	Regional
R-24	08/30/2020	01:00	5819.91	Transducer	5722.38	5699.38	Regional
R-24	08/30/2020	03:00	5819.86	Transducer	5722.38	5699.38	Regional
R-24	08/30/2020	05:00	5819.92	Transducer	5722.38	5699.38	Regional
R-24	08/30/2020	07:00	5819.97	Transducer	5722.38	5699.38	Regional
R-24	08/30/2020	09:00	5819.92	Transducer	5722.38	5699.38	Regional
R-24	08/30/2020	11:00	5819.96	Transducer	5722.38	5699.38	Regional
R-24	08/30/2020	13:00	5820.13	Transducer	5722.38	5699.38	Regional
R-24	08/30/2020	15:00	5820.31	Transducer	5722.38	5699.38	Regional
R-24	08/30/2020	17:00	5820.43	Transducer	5722.38	5699.38	Regional
R-24	08/30/2020	19:00	5820.45	Transducer	5722.38	5699.38	Regional
R-24	08/30/2020	21:00	5820.45	Transducer	5722.38	5699.38	Regional
R-24	08/30/2020	23:00	5820.46	Transducer	5722.38	5699.38	Regional
R-24	08/31/2020	01:00	5820.49	Transducer	5722.38	5699.38	Regional
R-24	08/31/2020	03:00	5820.51	Transducer	5722.38	5699.38	Regional
R-24	08/31/2020	05:00	5820.53	Transducer	5722.38	5699.38	Regional

Location	Date	Time	Water Level (ft amsl)	Method	Top of Screen (ft amsl)	Bottom of Screen (ft amsl)	Zone
R-24	08/31/2020	07:00	5820.52	Transducer	5722.38	5699.38	Regional
R-24	08/31/2020	09:00	5820.52	Transducer	5722.38	5699.38	Regional
R-24	08/31/2020	11:00	5820.56	Transducer	5722.38	5699.38	Regional
R-24	08/31/2020	13:00	5820.56	Transducer	5722.38	5699.38	Regional
R-24	08/31/2020	15:00	5820.68	Transducer	5722.38	5699.38	Regional
R-24	08/31/2020	17:00	5820.80	Transducer	5722.38	5699.38	Regional
R-24	08/31/2020	19:00	5820.85	Transducer	5722.38	5699.38	Regional
R-24	08/31/2020	21:00	5820.84	Transducer	5722.38	5699.38	Regional
R-24	08/31/2020	23:00	5820.83	Transducer	5722.38	5699.38	Regional
R-24	09/01/2020	01:00	5820.84	Transducer	5722.38	5699.38	Regional
R-24	09/01/2020	03:00	5820.88	Transducer	5722.38	5699.38	Regional
R-24	09/01/2020	05:00	5820.88	Transducer	5722.38	5699.38	Regional
R-24	09/01/2020	07:00	5820.74	Transducer	5722.38	5699.38	Regional
R-24	09/01/2020	09:00	5820.56	Transducer	5722.38	5699.38	Regional
R-24	09/01/2020	11:00	5820.50	Transducer	5722.38	5699.38	Regional
R-24	09/01/2020	13:00	5820.62	Transducer	5722.38	5699.38	Regional
R-24	09/01/2020	15:00	5820.76	Transducer	5722.38	5699.38	Regional
R-24	09/01/2020	17:00	5820.86	Transducer	5722.38	5699.38	Regional
R-24	09/01/2020	19:00	5820.88	Transducer	5722.38	5699.38	Regional
R-24	09/01/2020	21:00	5820.75	Transducer	5722.38	5699.38	Regional
R-24	09/01/2020	23:00	5820.56	Transducer	5722.38	5699.38	Regional
R-24	09/02/2020	01:00	5820.42	Transducer	5722.38	5699.38	Regional
R-24	09/02/2020	03:00	5820.31	Transducer	5722.38	5699.38	Regional
R-24	09/02/2020	05:00	5820.21	Transducer	5722.38	5699.38	Regional
R-24	09/02/2020	07:00	5820.09	Transducer	5722.38	5699.38	Regional
R-24	09/02/2020	09:00	5820.06	Transducer	5722.38	5699.38	Regional
R-24	09/02/2020	11:00	5820.16	Transducer	5722.38	5699.38	Regional
R-24	09/02/2020	13:00	5820.32	Transducer	5722.38	5699.38	Regional
R-24	09/02/2020	15:00	5820.43	Transducer	5722.38	5699.38	Regional
R-24	09/02/2020	17:00	5820.42	Transducer	5722.38	5699.38	Regional
R-24	09/02/2020	19:00	5820.36	Transducer	5722.38	5699.38	Regional
R-24	09/02/2020	21:00	5820.25	Transducer	5722.38	5699.38	Regional
R-24	09/02/2020	23:00	5820.26	Transducer	5722.38	5699.38	Regional
R-24	09/03/2020	01:00	5820.31	Transducer	5722.38	5699.38	Regional
R-24	09/03/2020	03:00	5820.37	Transducer	5722.38	5699.38	Regional
R-24	09/03/2020	05:00	5820.32	Transducer	5722.38	5699.38	Regional
R-24	09/03/2020	07:00	5820.18	Transducer	5722.38	5699.38	Regional
R-24	09/03/2020	09:00	5820.07	Transducer	5722.38	5699.38	Regional
R-24	09/03/2020	11:00	5820.01	Transducer	5722.38	5699.38	Regional
R-24	09/03/2020	13:00	5820.05	Transducer	5722.38	5699.38	Regional
R-24	09/03/2020	15:00	5820.21	Transducer	5722.38	5699.38	Regional
R-24	09/03/2020	17:00	5820.38	Transducer	5722.38	5699.38	Regional
R-24	09/03/2020	19:00	5820.42	Transducer	5722.38	5699.38	Regional
R-24	09/03/2020	21:00	5820.28	Transducer	5722.38	5699.38	Regional
R-24	09/03/2020	23:00	5820.11	Transducer	5722.38	5699.38	Regional

Location	Date	Time	Water Level (ft amsl)	Method	Top of Screen (ft amsl)	Bottom of Screen (ft amsl)	Zone
R-24	09/04/2020	01:00	5819.98	Transducer	5722.38	5699.38	Regional
R-24	09/04/2020	03:00	5819.95	Transducer	5722.38	5699.38	Regional
R-24	09/04/2020	05:00	5820.01	Transducer	5722.38	5699.38	Regional
R-24	09/04/2020	07:00	5819.98	Transducer	5722.38	5699.38	Regional
R-24	09/04/2020	09:00	5819.88	Transducer	5722.38	5699.38	Regional
R-24	09/04/2020	11:00	5819.82	Transducer	5722.38	5699.38	Regional
R-24	09/04/2020	13:00	5819.82	Transducer	5722.38	5699.38	Regional
R-24	09/04/2020	15:00	5819.84	Transducer	5722.38	5699.38	Regional
R-24	09/04/2020	17:00	5819.98	Transducer	5722.38	5699.38	Regional
R-24	09/04/2020	19:00	5820.07	Transducer	5722.38	5699.38	Regional
R-24	09/04/2020	21:00	5819.98	Transducer	5722.38	5699.38	Regional
R-24	09/04/2020	23:00	5819.81	Transducer	5722.38	5699.38	Regional
R-24	09/05/2020	01:00	5819.69	Transducer	5722.38	5699.38	Regional
R-24	09/05/2020	03:00	5819.62	Transducer	5722.38	5699.38	Regional
R-24	09/05/2020	05:00	5819.58	Transducer	5722.38	5699.38	Regional
R-24	09/05/2020	07:00	5819.62	Transducer	5722.38	5699.38	Regional
R-24	09/05/2020	09:00	5819.57	Transducer	5722.38	5699.38	Regional
R-24	09/05/2020	11:00	5819.53	Transducer	5722.38	5699.38	Regional
R-24	09/05/2020	13:00	5819.53	Transducer	5722.38	5699.38	Regional
R-24	09/05/2020	15:00	5819.56	Transducer	5722.38	5699.38	Regional
R-24	09/05/2020	17:00	5819.65	Transducer	5722.38	5699.38	Regional
R-24	09/05/2020	19:00	5819.77	Transducer	5722.38	5699.38	Regional
R-24	09/05/2020	21:00	5819.76	Transducer	5722.38	5699.38	Regional
R-24	09/05/2020	23:00	5819.65	Transducer	5722.38	5699.38	Regional
R-24	09/06/2020	01:00	5819.61	Transducer	5722.38	5699.38	Regional
R-24	09/06/2020	03:00	5819.68	Transducer	5722.38	5699.38	Regional
R-24	09/06/2020	05:00	5819.76	Transducer	5722.38	5699.38	Regional
R-24	09/06/2020	07:00	5819.72	Transducer	5722.38	5699.38	Regional
R-24	09/06/2020	09:00	5819.65	Transducer	5722.38	5699.38	Regional
R-24	09/06/2020	11:00	5819.64	Transducer	5722.38	5699.38	Regional
R-24	09/06/2020	13:00	5819.79	Transducer	5722.38	5699.38	Regional
R-24	09/06/2020	15:00	5819.98	Transducer	5722.38	5699.38	Regional
R-24	09/06/2020	17:00	5820.14	Transducer	5722.38	5699.38	Regional
R-24	09/06/2020	19:00	5820.13	Transducer	5722.38	5699.38	Regional
R-24	09/06/2020	21:00	5820.03	Transducer	5722.38	5699.38	Regional
R-24	09/06/2020	23:00	5819.92	Transducer	5722.38	5699.38	Regional
R-24	09/07/2020	01:00	5819.86	Transducer	5722.38	5699.38	Regional
R-24	09/07/2020	03:00	5819.93	Transducer	5722.38	5699.38	Regional
R-24	09/07/2020	05:00	5820.02	Transducer	5722.38	5699.38	Regional
R-24	09/07/2020	07:00	5820.01	Transducer	5722.38	5699.38	Regional
R-24	09/07/2020	09:00	5819.95	Transducer	5722.38	5699.38	Regional
R-24	09/07/2020	11:00	5820.00	Transducer	5722.38	5699.38	Regional
R-24	09/07/2020	13:00	5820.17	Transducer	5722.38	5699.38	Regional
R-24	09/07/2020	15:00	5820.35	Transducer	5722.38	5699.38	Regional
R-24	09/07/2020	17:00	5820.48	Transducer	5722.38	5699.38	Regional

Location	Date	Time	Water Level (ft amsl)	Method	Top of Screen (ft amsl)	Bottom of Screen (ft amsl)	Zone
R-24	09/07/2020	19:00	5820.43	Transducer	5722.38	5699.38	Regional
R-24	09/07/2020	21:00	5820.32	Transducer	5722.38	5699.38	Regional
R-24	09/07/2020	23:00	5820.30	Transducer	5722.38	5699.38	Regional
R-24	09/08/2020	01:00	5820.37	Transducer	5722.38	5699.38	Regional
R-24	09/08/2020	03:00	5820.42	Transducer	5722.38	5699.38	Regional
R-24	09/08/2020	05:00	5820.49	Transducer	5722.38	5699.38	Regional
R-24	09/08/2020	07:00	5820.40	Transducer	5722.38	5699.38	Regional
R-24	09/08/2020	09:00	5820.29	Transducer	5722.38	5699.38	Regional
R-24	09/08/2020	11:00	5820.28	Transducer	5722.38	5699.38	Regional
R-24	09/08/2020	13:00	5820.40	Transducer	5722.38	5699.38	Regional
R-24	09/08/2020	15:00	5820.53	Transducer	5722.38	5699.38	Regional
R-24	09/08/2020	17:00	5820.62	Transducer	5722.38	5699.38	Regional
R-24	09/08/2020	19:00	5820.66	Transducer	5722.38	5699.38	Regional
R-24	09/08/2020	21:00	5820.62	Transducer	5722.38	5699.38	Regional
R-24	09/08/2020	23:00	5820.51	Transducer	5722.38	5699.38	Regional
R-24	09/09/2020	01:00	5820.35	Transducer	5722.38	5699.38	Regional
R-24	09/09/2020	03:00	5820.31	Transducer	5722.38	5699.38	Regional
R-24	09/09/2020	05:00	5820.34	Transducer	5722.38	5699.38	Regional
R-24	09/09/2020	07:00	5820.37	Transducer	5722.38	5699.38	Regional
R-24	09/09/2020	09:00	5820.40	Transducer	5722.38	5699.38	Regional
R-24	09/09/2020	11:00	5820.46	Transducer	5722.38	5699.38	Regional
R-24	09/09/2020	13:00	5820.52	Transducer	5722.38	5699.38	Regional
R-24	09/09/2020	15:00	5820.61	Transducer	5722.38	5699.38	Regional
R-24	09/09/2020	17:00	5820.68	Transducer	5722.38	5699.38	Regional
R-24	09/09/2020	19:00	5820.74	Transducer	5722.38	5699.38	Regional
R-24	09/09/2020	21:00	5820.73	Transducer	5722.38	5699.38	Regional
R-24	09/09/2020	23:00	5820.67	Transducer	5722.38	5699.38	Regional
R-24	09/10/2020	01:00	5820.52	Transducer	5722.38	5699.38	Regional
R-24	09/10/2020	03:00	5820.43	Transducer	5722.38	5699.38	Regional
R-24	09/10/2020	05:00	5820.44	Transducer	5722.38	5699.38	Regional
R-24	09/10/2020	07:00	5820.47	Transducer	5722.38	5699.38	Regional
R-24	09/10/2020	09:00	5820.50	Transducer	5722.38	5699.38	Regional
R-24	09/10/2020	11:00	5820.57	Transducer	5722.38	5699.38	Regional
R-24	09/10/2020	13:00	5820.65	Transducer	5722.38	5699.38	Regional
R-24	09/10/2020	15:00	5820.73	Transducer	5722.38	5699.38	Regional
R-24	09/10/2020	17:00	5820.81	Transducer	5722.38	5699.38	Regional
R-24	09/10/2020	19:00	5820.86	Transducer	5722.38	5699.38	Regional
R-24	09/10/2020	21:00	5820.90	Transducer	5722.38	5699.38	Regional
R-24	09/10/2020	23:00	5820.91	Transducer	5722.38	5699.38	Regional
R-24	09/11/2020	01:00	5820.90	Transducer	5722.38	5699.38	Regional
R-24	09/11/2020	03:00	5820.89	Transducer	5722.38	5699.38	Regional
R-24	09/11/2020	05:00	5820.87	Transducer	5722.38	5699.38	Regional
R-24	09/11/2020	07:00	5820.87	Transducer	5722.38	5699.38	Regional
R-24	09/11/2020	09:00	5820.80	Transducer	5722.38	5699.38	Regional
R-24	09/11/2020	11:00	5820.73	Transducer	5722.38	5699.38	Regional

Location	Date	Time	Water Level (ft amsl)	Method	Top of Screen (ft amsl)	Bottom of Screen (ft amsl)	Zone
R-24	09/11/2020	13:00	5820.76	Transducer	5722.38	5699.38	Regional
R-24	09/11/2020	15:00	5820.89	Transducer	5722.38	5699.38	Regional
R-24	09/11/2020	17:00	5821.01	Transducer	5722.38	5699.38	Regional
R-24	09/11/2020	19:00	5821.08	Transducer	5722.38	5699.38	Regional
R-24	09/11/2020	21:00	5821.00	Transducer	5722.38	5699.38	Regional
R-24	09/11/2020	23:00	5820.87	Transducer	5722.38	5699.38	Regional
R-24	09/12/2020	01:00	5820.81	Transducer	5722.38	5699.38	Regional
R-24	09/12/2020	03:00	5820.83	Transducer	5722.38	5699.38	Regional
R-24	09/12/2020	05:00	5820.84	Transducer	5722.38	5699.38	Regional
R-24	09/12/2020	07:00	5820.82	Transducer	5722.38	5699.38	Regional
R-24	09/12/2020	09:00	5820.79	Transducer	5722.38	5699.38	Regional
R-24	09/12/2020	11:00	5820.72	Transducer	5722.38	5699.38	Regional
R-24	09/12/2020	13:00	5820.68	Transducer	5722.38	5699.38	Regional
R-24	09/12/2020	15:00	5820.71	Transducer	5722.38	5699.38	Regional
R-24	09/12/2020	17:00	5820.81	Transducer	5722.38	5699.38	Regional
R-24	09/12/2020	19:00	5820.88	Transducer	5722.38	5699.38	Regional
R-24	09/12/2020	21:00	5820.88	Transducer	5722.38	5699.38	Regional
R-24	09/12/2020	23:00	5820.75	Transducer	5722.38	5699.38	Regional
R-24	09/13/2020	01:00	5820.66	Transducer	5722.38	5699.38	Regional
R-24	09/13/2020	03:00	5820.67	Transducer	5722.38	5699.38	Regional
R-24	09/13/2020	05:00	5820.68	Transducer	5722.38	5699.38	Regional
R-24	09/13/2020	07:00	5820.61	Transducer	5722.38	5699.38	Regional
R-24	09/13/2020	09:00	5820.49	Transducer	5722.38	5699.38	Regional
R-24	09/13/2020	11:00	5820.43	Transducer	5722.38	5699.38	Regional
R-24	09/13/2020	13:00	5820.48	Transducer	5722.38	5699.38	Regional
R-24	09/13/2020	15:00	5820.63	Transducer	5722.38	5699.38	Regional
R-24	09/13/2020	17:00	5820.76	Transducer	5722.38	5699.38	Regional
R-24	09/13/2020	19:00	5820.77	Transducer	5722.38	5699.38	Regional
R-24	09/13/2020	21:00	5820.66	Transducer	5722.38	5699.38	Regional
R-24	09/13/2020	23:00	5820.58	Transducer	5722.38	5699.38	Regional
R-24	09/14/2020	01:00	5820.61	Transducer	5722.38	5699.38	Regional
R-24	09/14/2020	03:00	5820.68	Transducer	5722.38	5699.38	Regional
R-24	09/14/2020	05:00	5820.71	Transducer	5722.38	5699.38	Regional
R-24	09/14/2020	07:00	5820.66	Transducer	5722.38	5699.38	Regional
R-24	09/14/2020	09:00	5820.67	Transducer	5722.38	5699.38	Regional
R-24	09/14/2020	11:00	5820.73	Transducer	5722.38	5699.38	Regional
R-24	09/14/2020	13:00	5820.83	Transducer	5722.38	5699.38	Regional
R-24	09/14/2020	15:00	5820.96	Transducer	5722.38	5699.38	Regional
R-24	09/14/2020	17:00	5821.05	Transducer	5722.38	5699.38	Regional
R-24	09/14/2020	19:00	5821.10	Transducer	5722.38	5699.38	Regional
R-24	09/14/2020	21:00	5821.11	Transducer	5722.38	5699.38	Regional
R-24	09/14/2020	23:00	5821.16	Transducer	5722.38	5699.38	Regional
R-24	09/15/2020	01:00	5821.09	Transducer	5722.38	5699.38	Regional
R-24	09/15/2020	03:00	5820.97	Transducer	5722.38	5699.38	Regional
R-24	09/15/2020	05:00	5820.83	Transducer	5722.38	5699.38	Regional

Location	Date	Time	Water Level (ft amsl)	Method	Top of Screen (ft amsl)	Bottom of Screen (ft amsl)	Zone
R-24	09/15/2020	07:00	5820.68	Transducer	5722.38	5699.38	Regional
R-24	09/15/2020	09:00	5820.58	Transducer	5722.38	5699.38	Regional
R-24	09/15/2020	11:00	5820.68	Transducer	5722.38	5699.38	Regional
R-24	09/15/2020	13:00	5820.86	Transducer	5722.38	5699.38	Regional
R-24	09/15/2020	15:00	5821.03	Transducer	5722.38	5699.38	Regional
R-24	09/15/2020	17:00	5821.15	Transducer	5722.38	5699.38	Regional
R-24	09/15/2020	19:00	5821.21	Transducer	5722.38	5699.38	Regional
R-24	09/15/2020	21:00	5821.10	Transducer	5722.38	5699.38	Regional
R-24	09/15/2020	23:00	5821.04	Transducer	5722.38	5699.38	Regional
R-24	09/16/2020	01:00	5821.09	Transducer	5722.38	5699.38	Regional
R-24	09/16/2020	03:00	5821.16	Transducer	5722.38	5699.38	Regional
R-24	09/16/2020	05:00	5821.18	Transducer	5722.38	5699.38	Regional
R-24	09/16/2020	07:00	5821.16	Transducer	5722.38	5699.38	Regional
R-24	09/16/2020	09:00	5821.10	Transducer	5722.38	5699.38	Regional
R-24	09/16/2020	11:00	5820.96	Transducer	5722.38	5699.38	Regional
R-24	09/16/2020	13:00	5820.86	Transducer	5722.38	5699.38	Regional
R-24	09/16/2020	15:00	5820.91	Transducer	5722.38	5699.38	Regional
R-24	09/16/2020	17:00	5820.99	Transducer	5722.38	5699.38	Regional
R-24	09/16/2020	19:00	5821.04	Transducer	5722.38	5699.38	Regional
R-24	09/16/2020	21:00	5821.07	Transducer	5722.38	5699.38	Regional
R-24	09/16/2020	23:00	5821.00	Transducer	5722.38	5699.38	Regional
R-24	09/17/2020	01:00	5820.91	Transducer	5722.38	5699.38	Regional
R-24	09/17/2020	03:00	5820.81	Transducer	5722.38	5699.38	Regional
R-24	09/17/2020	05:00	5820.72	Transducer	5722.38	5699.38	Regional
R-24	09/17/2020	07:00	5820.62	Transducer	5722.38	5699.38	Regional
R-24	09/17/2020	09:00	5820.54	Transducer	5722.38	5699.38	Regional
R-24	09/17/2020	11:00	5820.60	Transducer	5722.38	5699.38	Regional
R-24	09/17/2020	13:00	5820.72	Transducer	5722.38	5699.38	Regional
R-24	09/17/2020	15:00	5820.84	Transducer	5722.38	5699.38	Regional
R-24	09/17/2020	17:00	5820.94	Transducer	5722.38	5699.38	Regional
R-24	09/17/2020	19:00	5820.99	Transducer	5722.38	5699.38	Regional
R-24	09/17/2020	21:00	5820.88	Transducer	5722.38	5699.38	Regional
R-24	09/17/2020	23:00	5820.78	Transducer	5722.38	5699.38	Regional
R-24	09/18/2020	01:00	5820.84	Transducer	5722.38	5699.38	Regional
R-24	09/18/2020	03:00	5820.90	Transducer	5722.38	5699.38	Regional
R-24	09/18/2020	05:00	5820.95	Transducer	5722.38	5699.38	Regional
R-24	09/18/2020	07:00	5820.88	Transducer	5722.38	5699.38	Regional
R-24	09/18/2020	09:00	5820.72	Transducer	5722.38	5699.38	Regional
R-24	09/18/2020	11:00	5820.58	Transducer	5722.38	5699.38	Regional
R-24	09/18/2020	13:00	5820.60	Transducer	5722.38	5699.38	Regional
R-24	09/18/2020	15:00	5820.70	Transducer	5722.38	5699.38	Regional
R-24	09/18/2020	17:00	5820.78	Transducer	5722.38	5699.38	Regional
R-24	09/18/2020	19:00	5820.71	Transducer	5722.38	5699.38	Regional
R-24	09/18/2020	21:00	5820.53	Transducer	5722.38	5699.38	Regional
R-24	09/18/2020	23:00	5820.38	Transducer	5722.38	5699.38	Regional

Location	Date	Time	Water Level (ft amsl)	Method	Top of Screen (ft amsl)	Bottom of Screen (ft amsl)	Zone
R-24	09/19/2020	01:00	5820.27	Transducer	5722.38	5699.38	Regional
R-24	09/19/2020	03:00	5820.22	Transducer	5722.38	5699.38	Regional
R-24	09/19/2020	05:00	5820.17	Transducer	5722.38	5699.38	Regional
R-24	09/19/2020	07:00	5820.10	Transducer	5722.38	5699.38	Regional
R-24	09/19/2020	09:00	5820.03	Transducer	5722.38	5699.38	Regional
R-24	09/19/2020	11:00	5820.00	Transducer	5722.38	5699.38	Regional
R-24	09/19/2020	13:00	5820.16	Transducer	5722.38	5699.38	Regional
R-24	09/19/2020	15:00	5820.35	Transducer	5722.38	5699.38	Regional
R-24	09/19/2020	17:00	5820.53	Transducer	5722.38	5699.38	Regional
R-24	09/19/2020	19:00	5820.63	Transducer	5722.38	5699.38	Regional
R-24	09/19/2020	21:00	5820.55	Transducer	5722.38	5699.38	Regional
R-24	09/19/2020	23:00	5820.48	Transducer	5722.38	5699.38	Regional
R-24	09/20/2020	01:00	5820.40	Transducer	5722.38	5699.38	Regional
R-24	09/20/2020	03:00	5820.32	Transducer	5722.38	5699.38	Regional
R-24	09/20/2020	05:00	5820.25	Transducer	5722.38	5699.38	Regional
R-24	09/20/2020	07:00	5820.17	Transducer	5722.38	5699.38	Regional
R-24	09/20/2020	09:00	5820.10	Transducer	5722.38	5699.38	Regional
R-24	09/20/2020	11:00	5820.07	Transducer	5722.38	5699.38	Regional
R-24	09/20/2020	13:00	5820.15	Transducer	5722.38	5699.38	Regional
R-24	09/20/2020	15:00	5820.32	Transducer	5722.38	5699.38	Regional
R-24	09/20/2020	17:00	5820.49	Transducer	5722.38	5699.38	Regional
R-24	09/20/2020	19:00	5820.59	Transducer	5722.38	5699.38	Regional
R-24	09/20/2020	21:00	5820.54	Transducer	5722.38	5699.38	Regional
R-24	09/20/2020	23:00	5820.47	Transducer	5722.38	5699.38	Regional
R-24	09/21/2020	01:00	5820.44	Transducer	5722.38	5699.38	Regional
R-24	09/21/2020	03:00	5820.39	Transducer	5722.38	5699.38	Regional
R-24	09/21/2020	05:00	5820.31	Transducer	5722.38	5699.38	Regional
R-24	09/21/2020	07:00	5820.22	Transducer	5722.38	5699.38	Regional
R-24	09/21/2020	09:00	5820.17	Transducer	5722.38	5699.38	Regional
R-24	09/21/2020	11:00	5820.28	Transducer	5722.38	5699.38	Regional
R-24	09/21/2020	13:00	5820.42	Transducer	5722.38	5699.38	Regional
R-24	09/21/2020	15:00	5820.53	Transducer	5722.38	5699.38	Regional
R-24	09/21/2020	17:00	5820.60	Transducer	5722.38	5699.38	Regional
R-24	09/21/2020	19:00	5820.63	Transducer	5722.38	5699.38	Regional
R-24	09/21/2020	21:00	5820.62	Transducer	5722.38	5699.38	Regional
R-24	09/21/2020	23:00	5820.62	Transducer	5722.38	5699.38	Regional
R-24	09/22/2020	01:00	5820.52	Transducer	5722.38	5699.38	Regional
R-24	09/22/2020	03:00	5820.38	Transducer	5722.38	5699.38	Regional
R-24	09/22/2020	05:00	5820.26	Transducer	5722.38	5699.38	Regional
R-24	09/22/2020	07:00	5820.15	Transducer	5722.38	5699.38	Regional
R-24	09/22/2020	09:00	5820.09	Transducer	5722.38	5699.38	Regional
R-24	09/22/2020	11:00	5820.14	Transducer	5722.38	5699.38	Regional
R-24	09/22/2020	13:00	5820.28	Transducer	5722.38	5699.38	Regional
R-24	09/22/2020	15:00	5820.42	Transducer	5722.38	5699.38	Regional
R-24	09/22/2020	17:00	5820.50	Transducer	5722.38	5699.38	Regional

Location	Date	Time	Water Level (ft amsl)	Method	Top of Screen (ft amsl)	Bottom of Screen (ft amsl)	Zone
R-24	09/22/2020	19:00	5820.52	Transducer	5722.38	5699.38	Regional
R-24	09/22/2020	21:00	5820.54	Transducer	5722.38	5699.38	Regional
R-24	09/22/2020	23:00	5820.54	Transducer	5722.38	5699.38	Regional
R-24	09/23/2020	01:00	5820.44	Transducer	5722.38	5699.38	Regional
R-24	09/23/2020	03:00	5820.30	Transducer	5722.38	5699.38	Regional
R-24	09/23/2020	05:00	5820.19	Transducer	5722.38	5699.38	Regional
R-24	09/23/2020	07:00	5820.08	Transducer	5722.38	5699.38	Regional
R-24	09/23/2020	09:00	5820.02	Transducer	5722.38	5699.38	Regional
R-24	09/23/2020	11:54	5820.13	Manual	5722.38	5699.38	Regional
R-24	09/23/2020	13:00	5820.15	Transducer	5722.38	5699.38	Regional
R-24	09/23/2020	15:00	5820.27	Transducer	5722.38	5699.38	Regional
R-24	09/23/2020	17:00	5820.33	Transducer	5722.38	5699.38	Regional
R-24	09/23/2020	19:00	5820.33	Transducer	5722.38	5699.38	Regional
R-24	09/23/2020	21:00	5820.19	Transducer	5722.38	5699.38	Regional
R-24	09/23/2020	23:00	5820.07	Transducer	5722.38	5699.38	Regional
R-24	09/24/2020	01:00	5819.99	Transducer	5722.38	5699.38	Regional
R-24	09/24/2020	03:00	5819.88	Transducer	5722.38	5699.38	Regional
R-24	09/24/2020	05:00	5819.79	Transducer	5722.38	5699.38	Regional
R-24	09/24/2020	07:00	5819.70	Transducer	5722.38	5699.38	Regional
R-24	09/24/2020	09:00	5819.65	Transducer	5722.38	5699.38	Regional
R-24	09/24/2020	11:00	5819.70	Transducer	5722.38	5699.38	Regional
R-24	09/24/2020	13:00	5819.88	Transducer	5722.38	5699.38	Regional
R-24	09/24/2020	15:00	5820.05	Transducer	5722.38	5699.38	Regional
R-24	09/24/2020	17:00	5820.15	Transducer	5722.38	5699.38	Regional
R-24	09/24/2020	19:00	5820.19	Transducer	5722.38	5699.38	Regional
R-24	09/24/2020	21:00	5820.08	Transducer	5722.38	5699.38	Regional
R-24	09/24/2020	23:00	5819.98	Transducer	5722.38	5699.38	Regional
R-24	09/25/2020	01:00	5819.90	Transducer	5722.38	5699.38	Regional
R-24	09/25/2020	03:00	5819.81	Transducer	5722.38	5699.38	Regional
R-24	09/25/2020	05:00	5819.70	Transducer	5722.38	5699.38	Regional
R-24	09/25/2020	07:00	5819.60	Transducer	5722.38	5699.38	Regional
R-24	09/25/2020	09:00	5819.52	Transducer	5722.38	5699.38	Regional
R-24	09/25/2020	11:00	5819.47	Transducer	5722.38	5699.38	Regional
R-24	09/25/2020	13:00	5819.56	Transducer	5722.38	5699.38	Regional
R-24	09/25/2020	15:00	5819.70	Transducer	5722.38	5699.38	Regional
R-24	09/25/2020	17:00	5819.79	Transducer	5722.38	5699.38	Regional
R-24	09/25/2020	19:00	5819.83	Transducer	5722.38	5699.38	Regional
R-24	09/25/2020	21:00	5819.83	Transducer	5722.38	5699.38	Regional
R-24	09/25/2020	23:00	5819.74	Transducer	5722.38	5699.38	Regional
R-24	09/26/2020	01:00	5819.65	Transducer	5722.38	5699.38	Regional
R-24	09/26/2020	03:00	5819.57	Transducer	5722.38	5699.38	Regional
R-24	09/26/2020	05:00	5819.48	Transducer	5722.38	5699.38	Regional
R-24	09/26/2020	07:00	5819.39	Transducer	5722.38	5699.38	Regional
R-24	09/26/2020	09:00	5819.36	Transducer	5722.38	5699.38	Regional
R-24	09/26/2020	11:00	5819.38	Transducer	5722.38	5699.38	Regional

Location	Date	Time	Water Level (ft amsl)	Method	Top of Screen (ft amsl)	Bottom of Screen (ft amsl)	Zone
R-24	09/26/2020	13:00	5819.49	Transducer	5722.38	5699.38	Regional
R-24	09/26/2020	15:00	5819.70	Transducer	5722.38	5699.38	Regional
R-24	09/26/2020	17:00	5819.87	Transducer	5722.38	5699.38	Regional
R-24	09/26/2020	19:00	5819.91	Transducer	5722.38	5699.38	Regional
R-24	09/26/2020	21:00	5819.86	Transducer	5722.38	5699.38	Regional
R-24	09/26/2020	23:00	5819.82	Transducer	5722.38	5699.38	Regional
R-24	09/27/2020	01:00	5819.78	Transducer	5722.38	5699.38	Regional
R-24	09/27/2020	03:00	5819.74	Transducer	5722.38	5699.38	Regional
R-24	09/27/2020	05:00	5819.67	Transducer	5722.38	5699.38	Regional
R-24	09/27/2020	07:00	5819.57	Transducer	5722.38	5699.38	Regional
R-24	09/27/2020	09:00	5819.51	Transducer	5722.38	5699.38	Regional
R-24	09/27/2020	11:00	5819.51	Transducer	5722.38	5699.38	Regional
R-24	09/27/2020	13:00	5819.57	Transducer	5722.38	5699.38	Regional
R-24	09/27/2020	15:00	5819.69	Transducer	5722.38	5699.38	Regional
R-24	09/27/2020	17:00	5819.84	Transducer	5722.38	5699.38	Regional
R-24	09/27/2020	19:00	5819.96	Transducer	5722.38	5699.38	Regional
R-24	09/27/2020	21:00	5819.90	Transducer	5722.38	5699.38	Regional
R-24	09/27/2020	23:00	5819.81	Transducer	5722.38	5699.38	Regional
R-24	09/28/2020	01:00	5819.73	Transducer	5722.38	5699.38	Regional
R-24	09/28/2020	03:00	5819.64	Transducer	5722.38	5699.38	Regional
R-24	09/28/2020	05:00	5819.53	Transducer	5722.38	5699.38	Regional
R-24	09/28/2020	07:00	5819.40	Transducer	5722.38	5699.38	Regional
R-24	09/28/2020	09:00	5819.31	Transducer	5722.38	5699.38	Regional
R-24	09/28/2020	11:00	5819.29	Transducer	5722.38	5699.38	Regional
R-24	09/28/2020	13:00	5819.44	Transducer	5722.38	5699.38	Regional
R-24	09/28/2020	15:00	5819.63	Transducer	5722.38	5699.38	Regional
R-24	09/28/2020	17:00	5819.75	Transducer	5722.38	5699.38	Regional
R-24	09/28/2020	19:00	5819.79	Transducer	5722.38	5699.38	Regional
R-24	09/28/2020	21:00	5819.80	Transducer	5722.38	5699.38	Regional
R-24	09/28/2020	23:00	5819.81	Transducer	5722.38	5699.38	Regional
R-24	09/29/2020	01:00	5819.85	Transducer	5722.38	5699.38	Regional
R-24	09/29/2020	03:00	5819.90	Transducer	5722.38	5699.38	Regional
R-24	09/29/2020	05:00	5819.91	Transducer	5722.38	5699.38	Regional
R-24	09/29/2020	07:00	5819.86	Transducer	5722.38	5699.38	Regional
R-24	09/29/2020	09:00	5819.78	Transducer	5722.38	5699.38	Regional
R-24	09/29/2020	11:00	5819.85	Transducer	5722.38	5699.38	Regional
R-24	09/29/2020	13:00	5819.99	Transducer	5722.38	5699.38	Regional
R-24	09/29/2020	15:00	5820.10	Transducer	5722.38	5699.38	Regional
R-24	09/29/2020	17:00	5820.16	Transducer	5722.38	5699.38	Regional
R-24	09/29/2020	19:00	5820.17	Transducer	5722.38	5699.38	Regional
R-24	09/29/2020	21:00	5820.16	Transducer	5722.38	5699.38	Regional
R-24	09/29/2020	23:00	5820.15	Transducer	5722.38	5699.38	Regional
R-24	09/30/2020	01:00	5820.17	Transducer	5722.38	5699.38	Regional
R-24	09/30/2020	03:00	5820.11	Transducer	5722.38	5699.38	Regional
R-24	09/30/2020	05:00	5819.98	Transducer	5722.38	5699.38	Regional

Location	Date	Time	Water Level (ft amsl)	Method	Top of Screen (ft amsl)	Bottom of Screen (ft amsl)	Zone
R-24	09/30/2020	07:00	5819.83	Transducer	5722.38	5699.38	Regional
R-24	09/30/2020	09:00	5819.71	Transducer	5722.38	5699.38	Regional
R-24	09/30/2020	11:00	5819.79	Transducer	5722.38	5699.38	Regional
R-24	09/30/2020	13:00	5819.95	Transducer	5722.38	5699.38	Regional
R-24	09/30/2020	15:00	5820.10	Transducer	5722.38	5699.38	Regional
R-24	09/30/2020	17:00	5820.18	Transducer	5722.38	5699.38	Regional
R-24	09/30/2020	19:00	5820.19	Transducer	5722.38	5699.38	Regional
R-24	09/30/2020	21:00	5820.15	Transducer	5722.38	5699.38	Regional
R-24	09/30/2020	23:00	5820.00	Transducer	5722.38	5699.38	Regional
R-24	10/01/2020	01:00	5819.88	Transducer	5722.38	5699.38	Regional
R-24	10/01/2020	03:00	5819.90	Transducer	5722.38	5699.38	Regional
R-24	10/01/2020	05:00	5819.87	Transducer	5722.38	5699.38	Regional
R-24	10/01/2020	07:00	5819.74	Transducer	5722.38	5699.38	Regional
R-24	10/01/2020	09:00	5819.62	Transducer	5722.38	5699.38	Regional
R-24	10/01/2020	11:00	5819.67	Transducer	5722.38	5699.38	Regional
R-24	10/01/2020	13:00	5819.83	Transducer	5722.38	5699.38	Regional
R-24	10/01/2020	15:00	5819.99	Transducer	5722.38	5699.38	Regional
R-24	10/01/2020	17:00	5819.98	Transducer	5722.38	5699.38	Regional
R-24	10/01/2020	19:00	5819.85	Transducer	5722.38	5699.38	Regional
R-24	10/01/2020	21:00	5819.75	Transducer	5722.38	5699.38	Regional
R-24	10/01/2020	23:00	5819.78	Transducer	5722.38	5699.38	Regional
R-24	10/02/2020	01:00	5819.74	Transducer	5722.38	5699.38	Regional
R-24	10/02/2020	03:00	5819.68	Transducer	5722.38	5699.38	Regional
R-24	10/02/2020	05:00	5819.61	Transducer	5722.38	5699.38	Regional
R-24	10/02/2020	07:00	5819.52	Transducer	5722.38	5699.38	Regional
R-24	10/02/2020	09:00	5819.43	Transducer	5722.38	5699.38	Regional
R-24	10/02/2020	11:00	5819.36	Transducer	5722.38	5699.38	Regional
R-24	10/02/2020	13:00	5819.47	Transducer	5722.38	5699.38	Regional
R-24	10/02/2020	15:00	5819.62	Transducer	5722.38	5699.38	Regional
R-24	10/02/2020	17:00	5819.73	Transducer	5722.38	5699.38	Regional
R-24	10/02/2020	19:00	5819.79	Transducer	5722.38	5699.38	Regional
R-24	10/02/2020	21:00	5819.82	Transducer	5722.38	5699.38	Regional
R-24	10/02/2020	23:00	5819.83	Transducer	5722.38	5699.38	Regional
R-24	10/03/2020	01:00	5819.82	Transducer	5722.38	5699.38	Regional
R-24	10/03/2020	03:00	5819.73	Transducer	5722.38	5699.38	Regional
R-24	10/03/2020	05:00	5819.63	Transducer	5722.38	5699.38	Regional
R-24	10/03/2020	07:00	5819.52	Transducer	5722.38	5699.38	Regional
R-24	10/03/2020	09:00	5819.43	Transducer	5722.38	5699.38	Regional
R-24	10/03/2020	11:00	5819.38	Transducer	5722.38	5699.38	Regional
R-24	10/03/2020	13:00	5819.40	Transducer	5722.38	5699.38	Regional
R-24	10/03/2020	15:00	5819.57	Transducer	5722.38	5699.38	Regional
R-24	10/03/2020	17:00	5819.74	Transducer	5722.38	5699.38	Regional
R-24	10/03/2020	19:00	5819.84	Transducer	5722.38	5699.38	Regional
R-24	10/03/2020	21:00	5819.90	Transducer	5722.38	5699.38	Regional
R-24	10/03/2020	23:00	5819.94	Transducer	5722.38	5699.38	Regional

Location	Date	Time	Water Level (ft amsl)	Method	Top of Screen (ft amsl)	Bottom of Screen (ft amsl)	Zone
R-24	10/04/2020	01:00	5819.85	Transducer	5722.38	5699.38	Regional
R-24	10/04/2020	03:00	5819.75	Transducer	5722.38	5699.38	Regional
R-24	10/04/2020	05:00	5819.66	Transducer	5722.38	5699.38	Regional
R-24	10/04/2020	07:00	5819.57	Transducer	5722.38	5699.38	Regional
R-24	10/04/2020	09:00	5819.49	Transducer	5722.38	5699.38	Regional
R-24	10/04/2020	11:00	5819.45	Transducer	5722.38	5699.38	Regional
R-24	10/04/2020	13:00	5819.48	Transducer	5722.38	5699.38	Regional
R-24	10/04/2020	15:00	5819.65	Transducer	5722.38	5699.38	Regional
R-24	10/04/2020	17:00	5819.83	Transducer	5722.38	5699.38	Regional
R-24	10/04/2020	19:00	5819.96	Transducer	5722.38	5699.38	Regional
R-24	10/04/2020	21:00	5820.05	Transducer	5722.38	5699.38	Regional
R-24	10/04/2020	23:00	5820.04	Transducer	5722.38	5699.38	Regional
R-24	10/05/2020	01:00	5819.95	Transducer	5722.38	5699.38	Regional
R-24	10/05/2020	03:00	5819.95	Transducer	5722.38	5699.38	Regional
R-24	10/05/2020	05:00	5820.01	Transducer	5722.38	5699.38	Regional
R-24	10/05/2020	07:00	5820.06	Transducer	5722.38	5699.38	Regional
R-24	10/05/2020	09:00	5819.99	Transducer	5722.38	5699.38	Regional
R-24	10/05/2020	11:00	5819.87	Transducer	5722.38	5699.38	Regional
R-24	10/05/2020	13:00	5819.90	Transducer	5722.38	5699.38	Regional
R-24	10/05/2020	15:00	5819.98	Transducer	5722.38	5699.38	Regional
R-24	10/05/2020	17:00	5820.08	Transducer	5722.38	5699.38	Regional
R-24	10/05/2020	19:00	5820.15	Transducer	5722.38	5699.38	Regional
R-24	10/05/2020	21:00	5820.20	Transducer	5722.38	5699.38	Regional
R-24	10/05/2020	23:00	5820.17	Transducer	5722.38	5699.38	Regional
R-24	10/06/2020	01:00	5820.06	Transducer	5722.38	5699.38	Regional
R-24	10/06/2020	03:00	5819.95	Transducer	5722.38	5699.38	Regional
R-24	10/06/2020	05:00	5819.90	Transducer	5722.38	5699.38	Regional
R-24	10/06/2020	07:00	5819.88	Transducer	5722.38	5699.38	Regional
R-24	10/06/2020	09:00	5819.80	Transducer	5722.38	5699.38	Regional
R-24	10/06/2020	11:00	5819.75	Transducer	5722.38	5699.38	Regional
R-24	10/06/2020	13:00	5819.88	Transducer	5722.38	5699.38	Regional
R-24	10/06/2020	15:00	5820.04	Transducer	5722.38	5699.38	Regional
R-24	10/06/2020	17:00	5820.18	Transducer	5722.38	5699.38	Regional
R-24	10/06/2020	19:00	5820.28	Transducer	5722.38	5699.38	Regional
R-24	10/06/2020	21:00	5820.36	Transducer	5722.38	5699.38	Regional
R-24	10/06/2020	23:00	5820.31	Transducer	5722.38	5699.38	Regional
R-24	10/07/2020	01:00	5820.22	Transducer	5722.38	5699.38	Regional
R-24	10/07/2020	03:00	5820.25	Transducer	5722.38	5699.38	Regional
R-24	10/07/2020	05:00	5820.23	Transducer	5722.38	5699.38	Regional
R-24	10/07/2020	07:00	5820.12	Transducer	5722.38	5699.38	Regional
R-24	10/07/2020	09:00	5820.08	Transducer	5722.38	5699.38	Regional
R-24	10/07/2020	11:00	5820.13	Transducer	5722.38	5699.38	Regional
R-24	10/07/2020	13:00	5820.21	Transducer	5722.38	5699.38	Regional
R-24	10/07/2020	15:00	5820.23	Transducer	5722.38	5699.38	Regional
R-24	10/07/2020	17:00	5820.15	Transducer	5722.38	5699.38	Regional

Location	Date	Time	Water Level (ft amsl)	Method	Top of Screen (ft amsl)	Bottom of Screen (ft amsl)	Zone
R-24	10/07/2020	19:00	5820.07	Transducer	5722.38	5699.38	Regional
R-24	10/07/2020	21:00	5820.02	Transducer	5722.38	5699.38	Regional
R-24	10/07/2020	23:00	5819.96	Transducer	5722.38	5699.38	Regional
R-24	10/08/2020	01:00	5820.02	Transducer	5722.38	5699.38	Regional
R-24	10/08/2020	03:00	5820.10	Transducer	5722.38	5699.38	Regional
R-24	10/08/2020	05:00	5820.16	Transducer	5722.38	5699.38	Regional
R-24	10/08/2020	07:00	5820.17	Transducer	5722.38	5699.38	Regional
R-24	10/08/2020	09:00	5820.19	Transducer	5722.38	5699.38	Regional
R-24	10/08/2020	11:00	5820.23	Transducer	5722.38	5699.38	Regional
R-24	10/08/2020	13:00	5820.29	Transducer	5722.38	5699.38	Regional
R-24	10/08/2020	15:00	5820.34	Transducer	5722.38	5699.38	Regional
R-24	10/08/2020	17:00	5820.39	Transducer	5722.38	5699.38	Regional
R-24	10/08/2020	19:00	5820.44	Transducer	5722.38	5699.38	Regional
R-24	10/08/2020	21:00	5820.50	Transducer	5722.38	5699.38	Regional
R-24	10/08/2020	23:00	5820.55	Transducer	5722.38	5699.38	Regional
R-24	10/09/2020	01:00	5820.58	Transducer	5722.38	5699.38	Regional
R-24	10/09/2020	03:00	5820.60	Transducer	5722.38	5699.38	Regional
R-24	10/09/2020	05:00	5820.59	Transducer	5722.38	5699.38	Regional
R-24	10/09/2020	07:00	5820.51	Transducer	5722.38	5699.38	Regional
R-24	10/09/2020	09:00	5820.36	Transducer	5722.38	5699.38	Regional
R-24	10/09/2020	11:00	5820.32	Transducer	5722.38	5699.38	Regional
R-24	10/09/2020	13:00	5820.38	Transducer	5722.38	5699.38	Regional
R-24	10/09/2020	15:00	5820.44	Transducer	5722.38	5699.38	Regional
R-24	10/09/2020	17:00	5820.48	Transducer	5722.38	5699.38	Regional
R-24	10/09/2020	19:00	5820.47	Transducer	5722.38	5699.38	Regional
R-24	10/09/2020	21:00	5820.46	Transducer	5722.38	5699.38	Regional
R-24	10/09/2020	23:00	5820.46	Transducer	5722.38	5699.38	Regional
R-24	10/10/2020	01:00	5820.46	Transducer	5722.38	5699.38	Regional
R-24	10/10/2020	03:00	5820.46	Transducer	5722.38	5699.38	Regional
R-24	10/10/2020	05:00	5820.40	Transducer	5722.38	5699.38	Regional
R-24	10/10/2020	07:00	5820.24	Transducer	5722.38	5699.38	Regional
R-24	10/10/2020	09:00	5820.12	Transducer	5722.38	5699.38	Regional
R-24	10/10/2020	11:00	5820.07	Transducer	5722.38	5699.38	Regional
R-24	10/10/2020	13:00	5820.10	Transducer	5722.38	5699.38	Regional
R-24	10/10/2020	15:00	5820.26	Transducer	5722.38	5699.38	Regional
R-24	10/10/2020	17:00	5820.38	Transducer	5722.38	5699.38	Regional
R-24	10/10/2020	19:00	5820.47	Transducer	5722.38	5699.38	Regional
R-24	10/10/2020	21:00	5820.56	Transducer	5722.38	5699.38	Regional
R-24	10/10/2020	23:00	5820.65	Transducer	5722.38	5699.38	Regional
R-24	10/11/2020	01:00	5820.58	Transducer	5722.38	5699.38	Regional
R-24	10/11/2020	03:00	5820.44	Transducer	5722.38	5699.38	Regional
R-24	10/11/2020	05:00	5820.31	Transducer	5722.38	5699.38	Regional
R-24	10/11/2020	07:00	5820.20	Transducer	5722.38	5699.38	Regional
R-24	10/11/2020	09:00	5820.12	Transducer	5722.38	5699.38	Regional
R-24	10/11/2020	11:00	5820.10	Transducer	5722.38	5699.38	Regional

Location	Date	Time	Water Level (ft amsl)	Method	Top of Screen (ft amsl)	Bottom of Screen (ft amsl)	Zone
R-24	10/11/2020	13:00	5820.18	Transducer	5722.38	5699.38	Regional
R-24	10/11/2020	15:00	5820.34	Transducer	5722.38	5699.38	Regional
R-24	10/11/2020	17:00	5820.45	Transducer	5722.38	5699.38	Regional
R-24	10/11/2020	19:00	5820.49	Transducer	5722.38	5699.38	Regional
R-24	10/11/2020	21:00	5820.53	Transducer	5722.38	5699.38	Regional
R-24	10/11/2020	23:00	5820.60	Transducer	5722.38	5699.38	Regional
R-24	10/12/2020	01:00	5820.61	Transducer	5722.38	5699.38	Regional
R-24	10/12/2020	03:00	5820.60	Transducer	5722.38	5699.38	Regional
R-24	10/12/2020	05:00	5820.44	Transducer	5722.38	5699.38	Regional
R-24	10/12/2020	07:00	5820.30	Transducer	5722.38	5699.38	Regional
R-24	10/12/2020	09:00	5820.31	Transducer	5722.38	5699.38	Regional
R-24	10/12/2020	11:00	5820.41	Transducer	5722.38	5699.38	Regional
R-24	10/12/2020	13:00	5820.54	Transducer	5722.38	5699.38	Regional
R-24	10/12/2020	15:00	5820.66	Transducer	5722.38	5699.38	Regional
R-24	10/12/2020	17:00	5820.70	Transducer	5722.38	5699.38	Regional
R-24	10/12/2020	19:00	5820.58	Transducer	5722.38	5699.38	Regional
R-24	10/12/2020	21:00	5820.41	Transducer	5722.38	5699.38	Regional
R-24	10/12/2020	23:00	5820.38	Transducer	5722.38	5699.38	Regional
R-24	10/13/2020	01:00	5820.42	Transducer	5722.38	5699.38	Regional
R-24	10/13/2020	03:00	5820.43	Transducer	5722.38	5699.38	Regional
R-24	10/13/2020	05:00	5820.35	Transducer	5722.38	5699.38	Regional
R-24	10/13/2020	07:00	5820.31	Transducer	5722.38	5699.38	Regional
R-24	10/13/2020	09:00	5820.22	Transducer	5722.38	5699.38	Regional
R-24	10/13/2020	11:00	5820.20	Transducer	5722.38	5699.38	Regional
R-24	10/13/2020	13:00	5820.35	Transducer	5722.38	5699.38	Regional
R-24	10/13/2020	15:00	5820.49	Transducer	5722.38	5699.38	Regional
R-24	10/13/2020	17:00	5820.56	Transducer	5722.38	5699.38	Regional
R-24	10/13/2020	19:00	5820.55	Transducer	5722.38	5699.38	Regional
R-24	10/13/2020	21:00	5820.53	Transducer	5722.38	5699.38	Regional
R-24	10/13/2020	23:00	5820.54	Transducer	5722.38	5699.38	Regional
R-24	10/14/2020	01:00	5820.57	Transducer	5722.38	5699.38	Regional
R-24	10/14/2020	03:00	5820.61	Transducer	5722.38	5699.38	Regional
R-24	10/14/2020	05:00	5820.54	Transducer	5722.38	5699.38	Regional
R-24	10/14/2020	07:00	5820.43	Transducer	5722.38	5699.38	Regional
R-24	10/14/2020	09:00	5820.39	Transducer	5722.38	5699.38	Regional
R-24	10/14/2020	11:00	5820.48	Transducer	5722.38	5699.38	Regional
R-24	10/14/2020	13:00	5820.58	Transducer	5722.38	5699.38	Regional
R-24	10/14/2020	15:00	5820.70	Transducer	5722.38	5699.38	Regional
R-24	10/14/2020	17:00	5820.78	Transducer	5722.38	5699.38	Regional
R-24	10/14/2020	19:00	5820.78	Transducer	5722.38	5699.38	Regional
R-24	10/14/2020	21:00	5820.63	Transducer	5722.38	5699.38	Regional
R-24	10/14/2020	23:00	5820.48	Transducer	5722.38	5699.38	Regional
R-24	10/15/2020	01:00	5820.42	Transducer	5722.38	5699.38	Regional
R-24	10/15/2020	03:00	5820.48	Transducer	5722.38	5699.38	Regional
R-24	10/15/2020	05:00	5820.43	Transducer	5722.38	5699.38	Regional

Location	Date	Time	Water Level (ft amsl)	Method	Top of Screen (ft amsl)	Bottom of Screen (ft amsl)	Zone
R-24	10/15/2020	07:00	5820.26	Transducer	5722.38	5699.38	Regional
R-24	10/15/2020	09:00	5820.12	Transducer	5722.38	5699.38	Regional
R-24	10/15/2020	11:00	5820.19	Transducer	5722.38	5699.38	Regional
R-24	10/15/2020	13:00	5820.36	Transducer	5722.38	5699.38	Regional
R-24	10/15/2020	15:00	5820.53	Transducer	5722.38	5699.38	Regional
R-24	10/15/2020	17:00	5820.65	Transducer	5722.38	5699.38	Regional
R-24	10/15/2020	19:00	5820.69	Transducer	5722.38	5699.38	Regional
R-24	10/15/2020	21:00	5820.69	Transducer	5722.38	5699.38	Regional
R-24	10/15/2020	23:00	5820.71	Transducer	5722.38	5699.38	Regional
R-24	10/16/2020	01:00	5820.73	Transducer	5722.38	5699.38	Regional
R-24	10/16/2020	03:00	5820.75	Transducer	5722.38	5699.38	Regional
R-24	10/16/2020	05:00	5820.73	Transducer	5722.38	5699.38	Regional
R-24	10/16/2020	07:00	5820.56	Transducer	5722.38	5699.38	Regional
R-24	10/16/2020	09:00	5820.37	Transducer	5722.38	5699.38	Regional
R-24	10/16/2020	11:00	5820.37	Transducer	5722.38	5699.38	Regional
R-24	10/16/2020	13:00	5820.46	Transducer	5722.38	5699.38	Regional
R-24	10/16/2020	15:00	5820.56	Transducer	5722.38	5699.38	Regional
R-24	10/16/2020	17:00	5820.63	Transducer	5722.38	5699.38	Regional
R-24	10/16/2020	19:00	5820.63	Transducer	5722.38	5699.38	Regional
R-24	10/16/2020	21:00	5820.61	Transducer	5722.38	5699.38	Regional
R-24	10/16/2020	23:00	5820.60	Transducer	5722.38	5699.38	Regional
R-24	10/17/2020	01:00	5820.62	Transducer	5722.38	5699.38	Regional
R-24	10/17/2020	03:00	5820.66	Transducer	5722.38	5699.38	Regional
R-24	10/17/2020	05:00	5820.68	Transducer	5722.38	5699.38	Regional
R-24	10/17/2020	07:00	5820.65	Transducer	5722.38	5699.38	Regional
R-24	10/17/2020	09:00	5820.51	Transducer	5722.38	5699.38	Regional
R-24	10/17/2020	11:00	5820.42	Transducer	5722.38	5699.38	Regional
R-24	10/17/2020	13:00	5820.52	Transducer	5722.38	5699.38	Regional
R-24	10/17/2020	15:00	5820.68	Transducer	5722.38	5699.38	Regional
R-24	10/17/2020	17:00	5820.80	Transducer	5722.38	5699.38	Regional
R-24	10/17/2020	19:00	5820.86	Transducer	5722.38	5699.38	Regional
R-24	10/17/2020	21:00	5820.89	Transducer	5722.38	5699.38	Regional
R-24	10/17/2020	23:00	5820.92	Transducer	5722.38	5699.38	Regional
R-24	10/18/2020	01:00	5820.80	Transducer	5722.38	5699.38	Regional
R-24	10/18/2020	03:00	5820.70	Transducer	5722.38	5699.38	Regional
R-24	10/18/2020	05:00	5820.73	Transducer	5722.38	5699.38	Regional
R-24	10/18/2020	07:00	5820.76	Transducer	5722.38	5699.38	Regional
R-24	10/18/2020	09:00	5820.76	Transducer	5722.38	5699.38	Regional
R-24	10/18/2020	11:00	5820.81	Transducer	5722.38	5699.38	Regional
R-24	10/18/2020	13:00	5820.90	Transducer	5722.38	5699.38	Regional
R-24	10/18/2020	15:00	5820.91	Transducer	5722.38	5699.38	Regional
R-24	10/18/2020	17:00	5820.84	Transducer	5722.38	5699.38	Regional
R-24	10/18/2020	19:00	5820.84	Transducer	5722.38	5699.38	Regional
R-24	10/18/2020	21:00	5820.90	Transducer	5722.38	5699.38	Regional
R-24	10/18/2020	23:00	5820.97	Transducer	5722.38	5699.38	Regional

Location	Date	Time	Water Level (ft amsl)	Method	Top of Screen (ft amsl)	Bottom of Screen (ft amsl)	Zone
R-24	10/19/2020	01:00	5821.00	Transducer	5722.38	5699.38	Regional
R-24	10/19/2020	03:00	5821.02	Transducer	5722.38	5699.38	Regional
R-24	10/19/2020	05:00	5821.06	Transducer	5722.38	5699.38	Regional
R-24	10/19/2020	07:00	5821.01	Transducer	5722.38	5699.38	Regional
R-24	10/19/2020	09:00	5820.87	Transducer	5722.38	5699.38	Regional
R-24	10/19/2020	11:00	5820.80	Transducer	5722.38	5699.38	Regional
R-24	10/19/2020	13:00	5820.90	Transducer	5722.38	5699.38	Regional
R-24	10/19/2020	15:00	5821.02	Transducer	5722.38	5699.38	Regional
R-24	10/19/2020	17:00	5821.09	Transducer	5722.38	5699.38	Regional
R-24	10/19/2020	19:00	5821.09	Transducer	5722.38	5699.38	Regional
R-24	10/19/2020	21:00	5821.07	Transducer	5722.38	5699.38	Regional
R-24	10/19/2020	23:00	5821.04	Transducer	5722.38	5699.38	Regional
R-24	10/20/2020	01:00	5821.02	Transducer	5722.38	5699.38	Regional
R-24	10/20/2020	03:00	5821.02	Transducer	5722.38	5699.38	Regional
R-24	10/20/2020	05:00	5821.03	Transducer	5722.38	5699.38	Regional
R-24	10/20/2020	07:00	5820.91	Transducer	5722.38	5699.38	Regional
R-24	10/20/2020	09:00	5820.77	Transducer	5722.38	5699.38	Regional
R-24	10/20/2020	11:00	5820.75	Transducer	5722.38	5699.38	Regional
R-24	10/20/2020	13:00	5820.86	Transducer	5722.38	5699.38	Regional
R-24	10/20/2020	15:00	5820.99	Transducer	5722.38	5699.38	Regional
R-24	10/20/2020	17:00	5821.09	Transducer	5722.38	5699.38	Regional
R-24	10/20/2020	19:00	5821.15	Transducer	5722.38	5699.38	Regional
R-24	10/20/2020	21:00	5821.20	Transducer	5722.38	5699.38	Regional
R-24	10/20/2020	23:00	5821.24	Transducer	5722.38	5699.38	Regional
R-24	10/21/2020	01:00	5821.25	Transducer	5722.38	5699.38	Regional
R-24	10/21/2020	03:00	5821.25	Transducer	5722.38	5699.38	Regional
R-24	10/21/2020	05:00	5821.25	Transducer	5722.38	5699.38	Regional
R-24	10/21/2020	07:00	5821.20	Transducer	5722.38	5699.38	Regional
R-24	10/21/2020	09:00	5821.07	Transducer	5722.38	5699.38	Regional
R-24	10/21/2020	11:00	5820.99	Transducer	5722.38	5699.38	Regional
R-24	10/21/2020	13:00	5821.08	Transducer	5722.38	5699.38	Regional
R-24	10/21/2020	15:00	5821.16	Transducer	5722.38	5699.38	Regional
R-24	10/21/2020	17:00	5821.19	Transducer	5722.38	5699.38	Regional
R-24	10/21/2020	19:00	5821.10	Transducer	5722.38	5699.38	Regional
R-24	10/21/2020	21:00	5820.95	Transducer	5722.38	5699.38	Regional
R-24	10/21/2020	23:00	5820.87	Transducer	5722.38	5699.38	Regional
R-24	10/22/2020	01:00	5820.89	Transducer	5722.38	5699.38	Regional
R-24	10/22/2020	03:00	5820.91	Transducer	5722.38	5699.38	Regional
R-24	10/22/2020	05:00	5820.94	Transducer	5722.38	5699.38	Regional
R-24	10/22/2020	07:00	5820.95	Transducer	5722.38	5699.38	Regional
R-24	10/22/2020	09:00	5820.88	Transducer	5722.38	5699.38	Regional
R-24	10/22/2020	11:00	5820.81	Transducer	5722.38	5699.38	Regional
R-24	10/22/2020	13:00	5820.89	Transducer	5722.38	5699.38	Regional
R-24	10/22/2020	15:00	5821.00	Transducer	5722.38	5699.38	Regional
R-24	10/22/2020	17:00	5821.04	Transducer	5722.38	5699.38	Regional

Location	Date	Time	Water Level (ft amsl)	Method	Top of Screen (ft amsl)	Bottom of Screen (ft amsl)	Zone
R-24	10/22/2020	19:00	5820.98	Transducer	5722.38	5699.38	Regional
R-24	10/22/2020	21:00	5820.84	Transducer	5722.38	5699.38	Regional
R-24	10/22/2020	23:00	5820.74	Transducer	5722.38	5699.38	Regional
R-24	10/23/2020	01:00	5820.74	Transducer	5722.38	5699.38	Regional
R-24	10/23/2020	03:00	5820.75	Transducer	5722.38	5699.38	Regional
R-24	10/23/2020	05:00	5820.73	Transducer	5722.38	5699.38	Regional
R-24	10/23/2020	07:00	5820.59	Transducer	5722.38	5699.38	Regional
R-24	10/23/2020	09:00	5820.47	Transducer	5722.38	5699.38	Regional
R-24	10/23/2020	11:00	5820.50	Transducer	5722.38	5699.38	Regional
R-24	10/23/2020	13:00	5820.56	Transducer	5722.38	5699.38	Regional
R-24	10/23/2020	15:00	5820.62	Transducer	5722.38	5699.38	Regional
R-24	10/23/2020	17:00	5820.62	Transducer	5722.38	5699.38	Regional
R-24	10/23/2020	19:00	5820.60	Transducer	5722.38	5699.38	Regional
R-24	10/23/2020	21:00	5820.59	Transducer	5722.38	5699.38	Regional
R-24	10/23/2020	23:00	5820.60	Transducer	5722.38	5699.38	Regional
R-24	10/24/2020	01:00	5820.62	Transducer	5722.38	5699.38	Regional
R-24	10/24/2020	03:00	5820.64	Transducer	5722.38	5699.38	Regional
R-24	10/24/2020	05:00	5820.65	Transducer	5722.38	5699.38	Regional
R-24	10/24/2020	07:00	5820.67	Transducer	5722.38	5699.38	Regional
R-24	10/24/2020	09:00	5820.68	Transducer	5722.38	5699.38	Regional
R-24	10/24/2020	11:00	5820.78	Transducer	5722.38	5699.38	Regional
R-24	10/24/2020	13:00	5820.91	Transducer	5722.38	5699.38	Regional
R-24	10/24/2020	15:00	5821.03	Transducer	5722.38	5699.38	Regional
R-24	10/24/2020	17:00	5821.09	Transducer	5722.38	5699.38	Regional
R-24	10/24/2020	19:00	5821.14	Transducer	5722.38	5699.38	Regional
R-24	10/24/2020	21:00	5821.21	Transducer	5722.38	5699.38	Regional
R-24	10/24/2020	23:00	5821.27	Transducer	5722.38	5699.38	Regional
R-24	10/25/2020	01:00	5821.30	Transducer	5722.38	5699.38	Regional
R-24	10/25/2020	03:00	5821.30	Transducer	5722.38	5699.38	Regional
R-24	10/25/2020	05:00	5821.29	Transducer	5722.38	5699.38	Regional
R-24	10/25/2020	07:00	5821.27	Transducer	5722.38	5699.38	Regional
R-24	10/25/2020	09:00	5821.29	Transducer	5722.38	5699.38	Regional
R-24	10/25/2020	11:00	5821.36	Transducer	5722.38	5699.38	Regional
R-24	10/25/2020	13:00	5821.46	Transducer	5722.38	5699.38	Regional
R-24	10/25/2020	15:00	5821.58	Transducer	5722.38	5699.38	Regional
R-24	10/25/2020	17:00	5821.65	Transducer	5722.38	5699.38	Regional
R-24	10/25/2020	19:00	5821.65	Transducer	5722.38	5699.38	Regional
R-24	10/25/2020	21:00	5821.66	Transducer	5722.38	5699.38	Regional
R-24	10/25/2020	23:00	5821.68	Transducer	5722.38	5699.38	Regional
R-24	10/26/2020	01:00	5821.68	Transducer	5722.38	5699.38	Regional
R-24	10/26/2020	03:00	5821.68	Transducer	5722.38	5699.38	Regional
R-24	10/26/2020	05:00	5821.65	Transducer	5722.38	5699.38	Regional
R-24	10/26/2020	07:00	5821.59	Transducer	5722.38	5699.38	Regional
R-24	10/26/2020	09:00	5821.57	Transducer	5722.38	5699.38	Regional
R-24	10/26/2020	11:00	5821.60	Transducer	5722.38	5699.38	Regional

Location	Date	Time	Water Level (ft amsl)	Method	Top of Screen (ft amsl)	Bottom of Screen (ft amsl)	Zone
R-24	10/26/2020	13:00	5821.65	Transducer	5722.38	5699.38	Regional
R-24	10/26/2020	15:00	5821.71	Transducer	5722.38	5699.38	Regional
R-24	10/26/2020	17:00	5821.74	Transducer	5722.38	5699.38	Regional
R-24	10/26/2020	19:00	5821.75	Transducer	5722.38	5699.38	Regional
R-24	10/26/2020	21:00	5821.77	Transducer	5722.38	5699.38	Regional
R-24	10/26/2020	23:00	5821.79	Transducer	5722.38	5699.38	Regional
R-24	10/27/2020	01:00	5821.84	Transducer	5722.38	5699.38	Regional
R-24	10/27/2020	03:00	5821.86	Transducer	5722.38	5699.38	Regional
R-24	10/27/2020	05:00	5821.82	Transducer	5722.38	5699.38	Regional
R-24	10/27/2020	07:00	5821.75	Transducer	5722.38	5699.38	Regional
R-24	10/27/2020	09:00	5821.74	Transducer	5722.38	5699.38	Regional
R-24	10/27/2020	11:00	5821.77	Transducer	5722.38	5699.38	Regional
R-24	10/27/2020	13:00	5821.82	Transducer	5722.38	5699.38	Regional
R-24	10/27/2020	15:00	5821.88	Transducer	5722.38	5699.38	Regional
R-24	10/27/2020	17:00	5821.91	Transducer	5722.38	5699.38	Regional
R-24	10/27/2020	19:00	5821.93	Transducer	5722.38	5699.38	Regional
R-24	10/27/2020	21:00	5821.95	Transducer	5722.38	5699.38	Regional
R-24	10/27/2020	23:00	5822.00	Transducer	5722.38	5699.38	Regional
R-24	10/28/2020	01:00	5822.02	Transducer	5722.38	5699.38	Regional
R-24	10/28/2020	03:00	5822.02	Transducer	5722.38	5699.38	Regional
R-24	10/28/2020	05:00	5822.01	Transducer	5722.38	5699.38	Regional
R-24	10/28/2020	07:00	5821.97	Transducer	5722.38	5699.38	Regional
R-24	10/28/2020	09:00	5821.96	Transducer	5722.38	5699.38	Regional
R-24	10/28/2020	11:00	5821.96	Transducer	5722.38	5699.38	Regional
R-24	10/28/2020	13:00	5822.02	Transducer	5722.38	5699.38	Regional
R-24	10/28/2020	15:00	5822.06	Transducer	5722.38	5699.38	Regional
R-24	10/28/2020	17:00	5822.08	Transducer	5722.38	5699.38	Regional
R-24	10/28/2020	19:00	5822.05	Transducer	5722.38	5699.38	Regional
R-24	10/28/2020	21:00	5822.03	Transducer	5722.38	5699.38	Regional
R-24	10/28/2020	23:00	5822.03	Transducer	5722.38	5699.38	Regional
R-24	10/29/2020	01:00	5822.02	Transducer	5722.38	5699.38	Regional
R-24	10/29/2020	03:00	5822.00	Transducer	5722.38	5699.38	Regional
R-24	10/29/2020	05:00	5821.95	Transducer	5722.38	5699.38	Regional
R-24	10/29/2020	07:00	5821.87	Transducer	5722.38	5699.38	Regional
R-24	10/29/2020	09:00	5821.81	Transducer	5722.38	5699.38	Regional
R-24	10/29/2020	11:00	5821.82	Transducer	5722.38	5699.38	Regional
R-24	10/29/2020	13:00	5821.89	Transducer	5722.38	5699.38	Regional
R-24	10/29/2020	15:00	5821.96	Transducer	5722.38	5699.38	Regional
R-24	10/29/2020	17:00	5822.01	Transducer	5722.38	5699.38	Regional
R-24	10/29/2020	19:00	5822.01	Transducer	5722.38	5699.38	Regional
R-24	10/29/2020	21:00	5822.01	Transducer	5722.38	5699.38	Regional
R-24	10/29/2020	23:00	5822.03	Transducer	5722.38	5699.38	Regional
R-24	10/30/2020	01:00	5822.05	Transducer	5722.38	5699.38	Regional
R-24	10/30/2020	03:00	5822.06	Transducer	5722.38	5699.38	Regional
R-24	10/30/2020	05:00	5822.04	Transducer	5722.38	5699.38	Regional

Location	Date	Time	Water Level (ft amsl)	Method	Top of Screen (ft amsl)	Bottom of Screen (ft amsl)	Zone
R-24	10/30/2020	07:00	5821.98	Transducer	5722.38	5699.38	Regional
R-24	10/30/2020	09:00	5821.95	Transducer	5722.38	5699.38	Regional
R-24	10/30/2020	11:00	5821.97	Transducer	5722.38	5699.38	Regional
R-24	10/30/2020	13:00	5822.05	Transducer	5722.38	5699.38	Regional
R-24	10/30/2020	15:00	5822.14	Transducer	5722.38	5699.38	Regional
R-24	10/30/2020	17:00	5822.19	Transducer	5722.38	5699.38	Regional
R-24	10/30/2020	19:00	5822.21	Transducer	5722.38	5699.38	Regional
R-24	10/30/2020	21:00	5822.21	Transducer	5722.38	5699.38	Regional
R-24	10/30/2020	23:00	5822.22	Transducer	5722.38	5699.38	Regional
R-24	10/31/2020	01:00	5822.22	Transducer	5722.38	5699.38	Regional
R-24	10/31/2020	03:00	5822.22	Transducer	5722.38	5699.38	Regional
R-24	10/31/2020	05:00	5822.20	Transducer	5722.38	5699.38	Regional
R-24	10/31/2020	07:00	5822.14	Transducer	5722.38	5699.38	Regional
R-24	10/31/2020	09:00	5822.07	Transducer	5722.38	5699.38	Regional
R-24	10/31/2020	11:00	5822.08	Transducer	5722.38	5699.38	Regional
R-24	10/31/2020	13:00	5822.11	Transducer	5722.38	5699.38	Regional
R-24	10/31/2020	15:00	5822.16	Transducer	5722.38	5699.38	Regional
R-24	10/31/2020	17:00	5822.18	Transducer	5722.38	5699.38	Regional
R-24	10/31/2020	19:00	5822.16	Transducer	5722.38	5699.38	Regional
R-24	10/31/2020	21:00	5822.13	Transducer	5722.38	5699.38	Regional
R-24	10/31/2020	23:00	5822.11	Transducer	5722.38	5699.38	Regional
R-24	11/01/2020	01:00	5822.08	Transducer	5722.38	5699.38	Regional
R-24	11/01/2020	03:00	5822.04	Transducer	5722.38	5699.38	Regional
R-24	11/01/2020	05:00	5822.00	Transducer	5722.38	5699.38	Regional
R-24	11/01/2020	07:00	5821.93	Transducer	5722.38	5699.38	Regional
R-24	11/01/2020	09:00	5821.89	Transducer	5722.38	5699.38	Regional
R-24	11/01/2020	11:00	5821.90	Transducer	5722.38	5699.38	Regional
R-24	11/01/2020	13:00	5821.96	Transducer	5722.38	5699.38	Regional
R-24	11/01/2020	15:00	5822.03	Transducer	5722.38	5699.38	Regional
R-24	11/01/2020	17:00	5822.08	Transducer	5722.38	5699.38	Regional
R-24	11/01/2020	19:00	5822.09	Transducer	5722.38	5699.38	Regional
R-24	11/01/2020	21:00	5822.10	Transducer	5722.38	5699.38	Regional
R-24	11/01/2020	23:00	5822.11	Transducer	5722.38	5699.38	Regional
R-24	11/02/2020	01:00	5822.14	Transducer	5722.38	5699.38	Regional
R-24	11/02/2020	03:00	5822.16	Transducer	5722.38	5699.38	Regional
R-24	11/02/2020	05:00	5822.14	Transducer	5722.38	5699.38	Regional
R-24	11/02/2020	07:00	5822.11	Transducer	5722.38	5699.38	Regional
R-24	11/02/2020	09:00	5822.08	Transducer	5722.38	5699.38	Regional
R-24	11/02/2020	11:00	5822.09	Transducer	5722.38	5699.38	Regional
R-24	11/02/2020	13:00	5822.16	Transducer	5722.38	5699.38	Regional
R-24	11/02/2020	15:00	5822.23	Transducer	5722.38	5699.38	Regional
R-24	11/02/2020	17:00	5822.29	Transducer	5722.38	5699.38	Regional
R-24	11/02/2020	19:00	5822.32	Transducer	5722.38	5699.38	Regional
R-24	11/02/2020	21:00	5822.33	Transducer	5722.38	5699.38	Regional
R-24	11/02/2020	23:00	5822.34	Transducer	5722.38	5699.38	Regional

Location	Date	Time	Water Level (ft amsl)	Method	Top of Screen (ft amsl)	Bottom of Screen (ft amsl)	Zone
R-24	11/03/2020	01:00	5822.38	Transducer	5722.38	5699.38	Regional
R-24	11/03/2020	03:00	5822.40	Transducer	5722.38	5699.38	Regional
R-24	11/03/2020	05:00	5822.41	Transducer	5722.38	5699.38	Regional
R-24	11/03/2020	07:00	5822.39	Transducer	5722.38	5699.38	Regional
R-24	11/03/2020	09:00	5822.34	Transducer	5722.38	5699.38	Regional
R-24	11/03/2020	11:00	5822.36	Transducer	5722.38	5699.38	Regional
R-24	11/03/2020	13:00	5822.41	Transducer	5722.38	5699.38	Regional
R-24	11/03/2020	15:00	5822.47	Transducer	5722.38	5699.38	Regional
R-24	11/03/2020	17:00	5822.52	Transducer	5722.38	5699.38	Regional
R-24	11/03/2020	19:00	5822.54	Transducer	5722.38	5699.38	Regional
R-24	11/03/2020	21:00	5822.54	Transducer	5722.38	5699.38	Regional
R-24	11/03/2020	23:00	5822.54	Transducer	5722.38	5699.38	Regional
R-24	11/04/2020	01:00	5822.55	Transducer	5722.38	5699.38	Regional
R-24	11/04/2020	03:00	5822.55	Transducer	5722.38	5699.38	Regional
R-24	11/04/2020	05:00	5822.53	Transducer	5722.38	5699.38	Regional
R-24	11/04/2020	07:00	5822.49	Transducer	5722.38	5699.38	Regional
R-24	11/04/2020	09:00	5822.44	Transducer	5722.38	5699.38	Regional
R-24	11/04/2020	11:00	5822.42	Transducer	5722.38	5699.38	Regional
R-24	11/04/2020	13:00	5822.45	Transducer	5722.38	5699.38	Regional
R-24	11/04/2020	15:00	5822.50	Transducer	5722.38	5699.38	Regional
R-24	11/04/2020	17:00	5822.52	Transducer	5722.38	5699.38	Regional
R-24	11/04/2020	19:00	5822.52	Transducer	5722.38	5699.38	Regional
R-24	11/04/2020	21:00	5822.51	Transducer	5722.38	5699.38	Regional
R-24	11/04/2020	23:00	5822.49	Transducer	5722.38	5699.38	Regional
R-24	11/05/2020	01:00	5822.48	Transducer	5722.38	5699.38	Regional
R-24	11/05/2020	03:00	5822.46	Transducer	5722.38	5699.38	Regional
R-24	11/05/2020	05:00	5822.43	Transducer	5722.38	5699.38	Regional
R-24	11/05/2020	07:00	5822.40	Transducer	5722.38	5699.38	Regional
R-24	11/05/2020	09:00	5822.37	Transducer	5722.38	5699.38	Regional
R-24	11/05/2020	11:00	5822.39	Transducer	5722.38	5699.38	Regional
R-24	11/05/2020	13:00	5822.45	Transducer	5722.38	5699.38	Regional
R-24	11/05/2020	15:00	5822.50	Transducer	5722.38	5699.38	Regional
R-24	11/05/2020	17:00	5822.55	Transducer	5722.38	5699.38	Regional
R-24	11/05/2020	19:00	5822.58	Transducer	5722.38	5699.38	Regional
R-24	11/05/2020	21:00	5822.61	Transducer	5722.38	5699.38	Regional
R-24	11/05/2020	23:00	5822.64	Transducer	5722.38	5699.38	Regional
R-24	11/06/2020	01:00	5822.66	Transducer	5722.38	5699.38	Regional
R-24	11/06/2020	03:00	5822.67	Transducer	5722.38	5699.38	Regional
R-24	11/06/2020	05:00	5822.66	Transducer	5722.38	5699.38	Regional
R-24	11/06/2020	07:00	5822.65	Transducer	5722.38	5699.38	Regional
R-24	11/06/2020	09:00	5822.65	Transducer	5722.38	5699.38	Regional
R-24	11/06/2020	11:00	5822.70	Transducer	5722.38	5699.38	Regional
R-24	11/06/2020	13:00	5822.78	Transducer	5722.38	5699.38	Regional
R-24	11/06/2020	15:00	5822.83	Transducer	5722.38	5699.38	Regional
R-24	11/06/2020	17:00	5822.88	Transducer	5722.38	5699.38	Regional

Location	Date	Time	Water Level (ft amsl)	Method	Top of Screen (ft amsl)	Bottom of Screen (ft amsl)	Zone
R-24	11/06/2020	19:00	5822.92	Transducer	5722.38	5699.38	Regional
R-24	11/06/2020	21:00	5822.95	Transducer	5722.38	5699.38	Regional
R-24	11/06/2020	23:00	5822.98	Transducer	5722.38	5699.38	Regional
R-24	11/07/2020	01:00	5823.00	Transducer	5722.38	5699.38	Regional
R-24	11/07/2020	03:00	5822.99	Transducer	5722.38	5699.38	Regional
R-24	11/07/2020	05:00	5822.97	Transducer	5722.38	5699.38	Regional
R-24	11/07/2020	07:00	5822.95	Transducer	5722.38	5699.38	Regional
R-24	11/07/2020	09:00	5822.93	Transducer	5722.38	5699.38	Regional
R-24	11/07/2020	11:00	5822.97	Transducer	5722.38	5699.38	Regional
R-24	11/07/2020	13:00	5823.03	Transducer	5722.38	5699.38	Regional
R-24	11/07/2020	15:00	5823.10	Transducer	5722.38	5699.38	Regional
R-24	11/07/2020	17:00	5823.17	Transducer	5722.38	5699.38	Regional
R-24	11/07/2020	19:00	5823.22	Transducer	5722.38	5699.38	Regional
R-24	11/07/2020	21:00	5823.29	Transducer	5722.38	5699.38	Regional
R-24	11/07/2020	23:00	5823.35	Transducer	5722.38	5699.38	Regional
R-24	11/08/2020	01:00	5823.37	Transducer	5722.38	5699.38	Regional
R-24	11/08/2020	03:00	5823.33	Transducer	5722.38	5699.38	Regional
R-24	11/08/2020	05:00	5823.25	Transducer	5722.38	5699.38	Regional
R-24	11/08/2020	07:00	5823.17	Transducer	5722.38	5699.38	Regional
R-24	11/08/2020	09:00	5823.12	Transducer	5722.38	5699.38	Regional
R-24	11/08/2020	11:00	5823.14	Transducer	5722.38	5699.38	Regional
R-24	11/08/2020	13:00	5823.18	Transducer	5722.38	5699.38	Regional
R-24	11/08/2020	15:00	5823.25	Transducer	5722.38	5699.38	Regional
R-24	11/08/2020	17:00	5823.29	Transducer	5722.38	5699.38	Regional
R-24	11/08/2020	19:00	5823.30	Transducer	5722.38	5699.38	Regional
R-24	11/08/2020	21:00	5823.32	Transducer	5722.38	5699.38	Regional
R-24	11/08/2020	23:00	5823.34	Transducer	5722.38	5699.38	Regional
R-24	11/09/2020	01:00	5823.34	Transducer	5722.38	5699.38	Regional
R-24	11/09/2020	03:00	5823.31	Transducer	5722.38	5699.38	Regional
R-24	11/09/2020	05:00	5823.26	Transducer	5722.38	5699.38	Regional
R-24	11/09/2020	07:00	5823.20	Transducer	5722.38	5699.38	Regional
R-24	11/09/2020	09:00	5823.18	Transducer	5722.38	5699.38	Regional
R-24	11/09/2020	11:00	5823.19	Transducer	5722.38	5699.38	Regional
R-24	11/09/2020	13:00	5823.23	Transducer	5722.38	5699.38	Regional
R-24	11/09/2020	15:00	5823.25	Transducer	5722.38	5699.38	Regional
R-24	11/09/2020	17:00	5823.24	Transducer	5722.38	5699.38	Regional
R-24	11/09/2020	19:00	5823.20	Transducer	5722.38	5699.38	Regional
R-24	11/09/2020	21:00	5823.20	Transducer	5722.38	5699.38	Regional
R-24	11/09/2020	23:00	5823.22	Transducer	5722.38	5699.38	Regional
R-24	11/10/2020	01:00	5823.25	Transducer	5722.38	5699.38	Regional
R-24	11/10/2020	03:00	5823.25	Transducer	5722.38	5699.38	Regional
R-24	11/10/2020	05:00	5823.25	Transducer	5722.38	5699.38	Regional
R-24	11/10/2020	07:00	5823.24	Transducer	5722.38	5699.38	Regional
R-24	11/10/2020	09:00	5823.26	Transducer	5722.38	5699.38	Regional
R-24	11/10/2020	11:00	5823.30	Transducer	5722.38	5699.38	Regional

Location	Date	Time	Water Level (ft amsl)	Method	Top of Screen (ft amsl)	Bottom of Screen (ft amsl)	Zone
R-24	11/10/2020	13:00	5823.37	Transducer	5722.38	5699.38	Regional
R-24	11/10/2020	15:00	5823.40	Transducer	5722.38	5699.38	Regional
R-24	11/10/2020	17:00	5823.38	Transducer	5722.38	5699.38	Regional
R-24	11/10/2020	19:00	5823.34	Transducer	5722.38	5699.38	Regional
R-24	11/10/2020	21:00	5823.31	Transducer	5722.38	5699.38	Regional
R-24	11/10/2020	23:00	5823.34	Transducer	5722.38	5699.38	Regional
R-24	11/11/2020	01:00	5823.35	Transducer	5722.38	5699.38	Regional
R-24	11/11/2020	03:00	5823.33	Transducer	5722.38	5699.38	Regional
R-24	11/11/2020	05:00	5823.27	Transducer	5722.38	5699.38	Regional
R-24	11/11/2020	07:00	5823.19	Transducer	5722.38	5699.38	Regional
R-24	11/11/2020	09:00	5823.13	Transducer	5722.38	5699.38	Regional
R-24	11/11/2020	11:00	5823.16	Transducer	5722.38	5699.38	Regional
R-24	11/11/2020	13:00	5823.22	Transducer	5722.38	5699.38	Regional
R-24	11/11/2020	15:00	5823.27	Transducer	5722.38	5699.38	Regional
R-24	11/11/2020	17:00	5823.28	Transducer	5722.38	5699.38	Regional
R-24	11/11/2020	19:00	5823.26	Transducer	5722.38	5699.38	Regional
R-24	11/11/2020	21:00	5823.26	Transducer	5722.38	5699.38	Regional
R-24	11/11/2020	23:00	5823.29	Transducer	5722.38	5699.38	Regional
R-24	11/12/2020	01:00	5823.33	Transducer	5722.38	5699.38	Regional
R-24	11/12/2020	03:00	5823.38	Transducer	5722.38	5699.38	Regional
R-24	11/12/2020	05:00	5823.38	Transducer	5722.38	5699.38	Regional
R-24	11/12/2020	07:00	5823.35	Transducer	5722.38	5699.38	Regional
R-24	11/12/2020	09:00	5823.28	Transducer	5722.38	5699.38	Regional
R-24	11/12/2020	11:00	5823.23	Transducer	5722.38	5699.38	Regional
R-24	11/12/2020	13:00	5823.22	Transducer	5722.38	5699.38	Regional
R-24	11/12/2020	15:00	5823.20	Transducer	5722.38	5699.38	Regional
R-24	11/12/2020	17:00	5823.17	Transducer	5722.38	5699.38	Regional
R-24	11/12/2020	19:00	5823.13	Transducer	5722.38	5699.38	Regional
R-24	11/12/2020	21:00	5823.11	Transducer	5722.38	5699.38	Regional
R-24	11/12/2020	23:00	5823.13	Transducer	5722.38	5699.38	Regional
R-24	11/13/2020	01:00	5823.16	Transducer	5722.38	5699.38	Regional
R-24	11/13/2020	03:00	5823.16	Transducer	5722.38	5699.38	Regional
R-24	11/13/2020	05:00	5823.14	Transducer	5722.38	5699.38	Regional
R-24	11/13/2020	07:00	5823.07	Transducer	5722.38	5699.38	Regional
R-24	11/13/2020	09:00	5823.01	Transducer	5722.38	5699.38	Regional
R-24	11/13/2020	11:00	5823.03	Transducer	5722.38	5699.38	Regional
R-24	11/13/2020	13:00	5823.11	Transducer	5722.38	5699.38	Regional
R-24	11/13/2020	15:00	5823.20	Transducer	5722.38	5699.38	Regional
R-24	11/13/2020	17:00	5823.25	Transducer	5722.38	5699.38	Regional
R-24	11/13/2020	19:00	5823.23	Transducer	5722.38	5699.38	Regional
R-24	11/13/2020	21:00	5823.25	Transducer	5722.38	5699.38	Regional
R-24	11/13/2020	23:00	5823.30	Transducer	5722.38	5699.38	Regional
R-24	11/14/2020	01:00	5823.37	Transducer	5722.38	5699.38	Regional
R-24	11/14/2020	03:00	5823.42	Transducer	5722.38	5699.38	Regional
R-24	11/14/2020	05:00	5823.44	Transducer	5722.38	5699.38	Regional

Location	Date	Time	Water Level (ft amsl)	Method	Top of Screen (ft amsl)	Bottom of Screen (ft amsl)	Zone
R-24	11/14/2020	07:00	5823.40	Transducer	5722.38	5699.38	Regional
R-24	11/14/2020	09:00	5823.33	Transducer	5722.38	5699.38	Regional
R-24	11/14/2020	11:00	5823.30	Transducer	5722.38	5699.38	Regional
R-24	11/14/2020	13:00	5823.32	Transducer	5722.38	5699.38	Regional
R-24	11/14/2020	15:00	5823.33	Transducer	5722.38	5699.38	Regional
R-24	11/14/2020	17:00	5823.31	Transducer	5722.38	5699.38	Regional
R-24	11/14/2020	19:00	5823.27	Transducer	5722.38	5699.38	Regional
R-24	11/14/2020	21:00	5823.20	Transducer	5722.38	5699.38	Regional
R-24	11/14/2020	23:00	5823.16	Transducer	5722.38	5699.38	Regional
R-24	11/15/2020	01:00	5823.18	Transducer	5722.38	5699.38	Regional
R-24	11/15/2020	03:00	5823.18	Transducer	5722.38	5699.38	Regional
R-24	11/15/2020	05:00	5823.16	Transducer	5722.38	5699.38	Regional
R-24	11/15/2020	07:00	5823.10	Transducer	5722.38	5699.38	Regional
R-24	11/15/2020	09:00	5823.03	Transducer	5722.38	5699.38	Regional
R-24	11/15/2020	11:00	5823.01	Transducer	5722.38	5699.38	Regional
R-24	11/15/2020	13:00	5823.05	Transducer	5722.38	5699.38	Regional
R-24	11/15/2020	15:00	5823.11	Transducer	5722.38	5699.38	Regional
R-24	11/15/2020	17:00	5823.15	Transducer	5722.38	5699.38	Regional
R-24	11/15/2020	19:00	5823.15	Transducer	5722.38	5699.38	Regional
R-24	11/15/2020	21:00	5823.13	Transducer	5722.38	5699.38	Regional
R-24	11/15/2020	23:00	5823.11	Transducer	5722.38	5699.38	Regional
R-24	11/16/2020	01:00	5823.12	Transducer	5722.38	5699.38	Regional
R-24	11/16/2020	03:00	5823.14	Transducer	5722.38	5699.38	Regional
R-24	11/16/2020	05:00	5823.13	Transducer	5722.38	5699.38	Regional
R-24	11/16/2020	07:00	5823.07	Transducer	5722.38	5699.38	Regional
R-24	11/16/2020	09:00	5823.00	Transducer	5722.38	5699.38	Regional
R-24	11/16/2020	11:00	5822.98	Transducer	5722.38	5699.38	Regional
R-24	11/16/2020	13:00	5823.03	Transducer	5722.38	5699.38	Regional
R-24	11/16/2020	15:00	5823.08	Transducer	5722.38	5699.38	Regional
R-24	11/16/2020	17:00	5823.11	Transducer	5722.38	5699.38	Regional
R-24	11/16/2020	19:00	5823.12	Transducer	5722.38	5699.38	Regional
R-24	11/16/2020	21:00	5823.10	Transducer	5722.38	5699.38	Regional
R-24	11/16/2020	23:00	5823.08	Transducer	5722.38	5699.38	Regional
R-24	11/17/2020	01:00	5823.08	Transducer	5722.38	5699.38	Regional
R-24	11/17/2020	03:00	5823.08	Transducer	5722.38	5699.38	Regional
R-24	11/17/2020	05:00	5823.06	Transducer	5722.38	5699.38	Regional
R-24	11/17/2020	07:00	5823.03	Transducer	5722.38	5699.38	Regional
R-24	11/17/2020	09:00	5823.00	Transducer	5722.38	5699.38	Regional
R-24	11/17/2020	11:00	5823.01	Transducer	5722.38	5699.38	Regional
R-24	11/17/2020	13:00	5823.07	Transducer	5722.38	5699.38	Regional
R-24	11/17/2020	15:00	5823.13	Transducer	5722.38	5699.38	Regional
R-24	11/17/2020	17:00	5823.18	Transducer	5722.38	5699.38	Regional
R-24	11/17/2020	19:00	5823.21	Transducer	5722.38	5699.38	Regional
R-24	11/17/2020	21:00	5823.21	Transducer	5722.38	5699.38	Regional
R-24	11/17/2020	23:00	5823.22	Transducer	5722.38	5699.38	Regional

Location	Date	Time	Water Level (ft amsl)	Method	Top of Screen (ft amsl)	Bottom of Screen (ft amsl)	Zone
R-24	11/18/2020	01:00	5823.23	Transducer	5722.38	5699.38	Regional
R-24	11/18/2020	03:00	5823.23	Transducer	5722.38	5699.38	Regional
R-24	11/18/2020	05:00	5823.23	Transducer	5722.38	5699.38	Regional
R-24	11/18/2020	07:00	5823.21	Transducer	5722.38	5699.38	Regional
R-24	11/18/2020	09:00	5823.19	Transducer	5722.38	5699.38	Regional
R-24	11/18/2020	11:00	5823.21	Transducer	5722.38	5699.38	Regional
R-24	11/18/2020	13:00	5823.27	Transducer	5722.38	5699.38	Regional
R-24	11/18/2020	15:00	5823.33	Transducer	5722.38	5699.38	Regional
R-24	11/18/2020	17:00	5823.37	Transducer	5722.38	5699.38	Regional
R-24	11/18/2020	19:00	5823.38	Transducer	5722.38	5699.38	Regional
R-24	11/18/2020	21:00	5823.39	Transducer	5722.38	5699.38	Regional
R-24	11/18/2020	23:00	5823.39	Transducer	5722.38	5699.38	Regional
R-24	11/19/2020	01:00	5823.39	Transducer	5722.38	5699.38	Regional
R-24	11/19/2020	03:00	5823.37	Transducer	5722.38	5699.38	Regional
R-24	11/19/2020	05:00	5823.35	Transducer	5722.38	5699.38	Regional
R-24	11/19/2020	07:00	5823.32	Transducer	5722.38	5699.38	Regional
R-24	11/19/2020	09:00	5823.29	Transducer	5722.38	5699.38	Regional
R-24	11/19/2020	11:00	5823.30	Transducer	5722.38	5699.38	Regional
R-24	11/19/2020	13:00	5823.35	Transducer	5722.38	5699.38	Regional
R-24	11/19/2020	15:00	5823.38	Transducer	5722.38	5699.38	Regional
R-24	11/19/2020	17:00	5823.39	Transducer	5722.38	5699.38	Regional
R-24	11/19/2020	19:00	5823.40	Transducer	5722.38	5699.38	Regional
R-24	11/19/2020	21:00	5823.41	Transducer	5722.38	5699.38	Regional
R-24	11/19/2020	23:00	5823.40	Transducer	5722.38	5699.38	Regional
R-24	11/20/2020	01:00	5823.39	Transducer	5722.38	5699.38	Regional
R-24	11/20/2020	03:00	5823.35	Transducer	5722.38	5699.38	Regional
R-24	11/20/2020	05:00	5823.31	Transducer	5722.38	5699.38	Regional
R-24	11/20/2020	07:00	5823.27	Transducer	5722.38	5699.38	Regional
R-24	11/20/2020	09:00	5823.24	Transducer	5722.38	5699.38	Regional
R-24	11/20/2020	11:00	5823.27	Transducer	5722.38	5699.38	Regional
R-24	11/20/2020	13:00	5823.32	Transducer	5722.38	5699.38	Regional
R-24	11/20/2020	15:00	5823.36	Transducer	5722.38	5699.38	Regional
R-24	11/20/2020	17:00	5823.37	Transducer	5722.38	5699.38	Regional
R-24	11/20/2020	19:00	5823.38	Transducer	5722.38	5699.38	Regional
R-24	11/20/2020	21:00	5823.39	Transducer	5722.38	5699.38	Regional
R-24	11/20/2020	23:00	5823.39	Transducer	5722.38	5699.38	Regional
R-24	11/21/2020	01:00	5823.40	Transducer	5722.38	5699.38	Regional
R-24	11/21/2020	03:00	5823.37	Transducer	5722.38	5699.38	Regional
R-24	11/21/2020	05:00	5823.34	Transducer	5722.38	5699.38	Regional
R-24	11/21/2020	07:00	5823.30	Transducer	5722.38	5699.38	Regional
R-24	11/21/2020	09:00	5823.26	Transducer	5722.38	5699.38	Regional
R-24	11/21/2020	11:00	5823.28	Transducer	5722.38	5699.38	Regional
R-24	11/21/2020	13:00	5823.36	Transducer	5722.38	5699.38	Regional
R-24	11/21/2020	15:00	5823.41	Transducer	5722.38	5699.38	Regional
R-24	11/21/2020	17:00	5823.42	Transducer	5722.38	5699.38	Regional

Location	Date	Time	Water Level (ft amsl)	Method	Top of Screen (ft amsl)	Bottom of Screen (ft amsl)	Zone
R-24	11/21/2020	19:00	5823.43	Transducer	5722.38	5699.38	Regional
R-24	11/21/2020	21:00	5823.46	Transducer	5722.38	5699.38	Regional
R-24	11/21/2020	23:00	5823.47	Transducer	5722.38	5699.38	Regional
R-24	11/22/2020	01:00	5823.49	Transducer	5722.38	5699.38	Regional
R-24	11/22/2020	03:00	5823.49	Transducer	5722.38	5699.38	Regional
R-24	11/22/2020	05:00	5823.50	Transducer	5722.38	5699.38	Regional
R-24	11/22/2020	07:00	5823.50	Transducer	5722.38	5699.38	Regional
R-24	11/22/2020	09:00	5823.51	Transducer	5722.38	5699.38	Regional
R-24	11/22/2020	11:00	5823.54	Transducer	5722.38	5699.38	Regional
R-24	11/22/2020	13:00	5823.59	Transducer	5722.38	5699.38	Regional
R-24	11/22/2020	15:00	5823.62	Transducer	5722.38	5699.38	Regional
R-24	11/22/2020	17:00	5823.64	Transducer	5722.38	5699.38	Regional
R-24	11/22/2020	19:00	5823.64	Transducer	5722.38	5699.38	Regional
R-24	11/22/2020	21:00	5823.66	Transducer	5722.38	5699.38	Regional
R-24	11/22/2020	23:00	5823.70	Transducer	5722.38	5699.38	Regional
R-24	11/23/2020	01:00	5823.74	Transducer	5722.38	5699.38	Regional
R-24	11/23/2020	03:00	5823.75	Transducer	5722.38	5699.38	Regional
R-24	11/23/2020	05:00	5823.73	Transducer	5722.38	5699.38	Regional
R-24	11/23/2020	07:00	5823.70	Transducer	5722.38	5699.38	Regional
R-24	11/23/2020	09:00	5823.67	Transducer	5722.38	5699.38	Regional
R-24	11/23/2020	11:00	5823.67	Transducer	5722.38	5699.38	Regional
R-24	11/23/2020	13:00	5823.73	Transducer	5722.38	5699.38	Regional
R-24	11/23/2020	15:00	5823.80	Transducer	5722.38	5699.38	Regional
R-24	11/23/2020	17:00	5823.84	Transducer	5722.38	5699.38	Regional
R-24	11/23/2020	19:00	5823.88	Transducer	5722.38	5699.38	Regional
R-24	11/23/2020	21:00	5823.90	Transducer	5722.38	5699.38	Regional
R-24	11/23/2020	23:00	5823.95	Transducer	5722.38	5699.38	Regional
R-24	11/24/2020	01:00	5823.99	Transducer	5722.38	5699.38	Regional
R-24	11/24/2020	03:00	5823.99	Transducer	5722.38	5699.38	Regional
R-24	11/24/2020	05:00	5823.95	Transducer	5722.38	5699.38	Regional
R-24	11/24/2020	07:00	5823.90	Transducer	5722.38	5699.38	Regional
R-24	11/24/2020	09:00	5823.85	Transducer	5722.38	5699.38	Regional
R-24	11/24/2020	11:00	5823.84	Transducer	5722.38	5699.38	Regional
R-24	11/24/2020	13:00	5823.84	Transducer	5722.38	5699.38	Regional
R-24	11/24/2020	15:00	5823.84	Transducer	5722.38	5699.38	Regional
R-24	11/24/2020	17:00	5823.75	Transducer	5722.38	5699.38	Regional
R-24	11/24/2020	19:00	5823.58	Transducer	5722.38	5699.38	Regional
R-24	11/24/2020	21:00	5823.51	Transducer	5722.38	5699.38	Regional
R-24	11/24/2020	23:00	5823.54	Transducer	5722.38	5699.38	Regional
R-24	11/25/2020	01:00	5823.58	Transducer	5722.38	5699.38	Regional
R-24	11/25/2020	03:00	5823.59	Transducer	5722.38	5699.38	Regional
R-24	11/25/2020	05:00	5823.56	Transducer	5722.38	5699.38	Regional
R-24	11/25/2020	07:00	5823.50	Transducer	5722.38	5699.38	Regional
R-24	11/25/2020	09:00	5823.48	Transducer	5722.38	5699.38	Regional
R-24	11/25/2020	11:00	5823.51	Transducer	5722.38	5699.38	Regional

Location	Date	Time	Water Level (ft amsl)	Method	Top of Screen (ft amsl)	Bottom of Screen (ft amsl)	Zone
R-24	11/25/2020	13:00	5823.58	Transducer	5722.38	5699.38	Regional
R-24	11/25/2020	15:00	5823.64	Transducer	5722.38	5699.38	Regional
R-24	11/25/2020	17:00	5823.66	Transducer	5722.38	5699.38	Regional
R-24	11/25/2020	19:00	5823.67	Transducer	5722.38	5699.38	Regional
R-24	11/25/2020	21:00	5823.69	Transducer	5722.38	5699.38	Regional
R-24	11/25/2020	23:00	5823.72	Transducer	5722.38	5699.38	Regional
R-24	11/26/2020	01:00	5823.77	Transducer	5722.38	5699.38	Regional
R-24	11/26/2020	03:00	5823.78	Transducer	5722.38	5699.38	Regional
R-24	11/26/2020	05:00	5823.76	Transducer	5722.38	5699.38	Regional
R-24	11/26/2020	07:00	5823.69	Transducer	5722.38	5699.38	Regional
R-24	11/26/2020	09:00	5823.65	Transducer	5722.38	5699.38	Regional
R-24	11/26/2020	11:00	5823.67	Transducer	5722.38	5699.38	Regional
R-24	11/26/2020	13:00	5823.74	Transducer	5722.38	5699.38	Regional
R-24	11/26/2020	15:00	5823.79	Transducer	5722.38	5699.38	Regional
R-24	11/26/2020	17:00	5823.80	Transducer	5722.38	5699.38	Regional
R-24	11/26/2020	19:00	5823.78	Transducer	5722.38	5699.38	Regional
R-24	11/26/2020	21:00	5823.77	Transducer	5722.38	5699.38	Regional
R-24	11/26/2020	23:00	5823.78	Transducer	5722.38	5699.38	Regional
R-24	11/27/2020	01:00	5823.81	Transducer	5722.38	5699.38	Regional
R-24	11/27/2020	03:00	5823.80	Transducer	5722.38	5699.38	Regional
R-24	11/27/2020	05:00	5823.76	Transducer	5722.38	5699.38	Regional
R-24	11/27/2020	07:00	5823.69	Transducer	5722.38	5699.38	Regional
R-24	11/27/2020	09:00	5823.64	Transducer	5722.38	5699.38	Regional
R-24	11/27/2020	11:00	5823.63	Transducer	5722.38	5699.38	Regional
R-24	11/27/2020	13:00	5823.68	Transducer	5722.38	5699.38	Regional
R-24	11/27/2020	15:00	5823.72	Transducer	5722.38	5699.38	Regional
R-24	11/27/2020	17:00	5823.72	Transducer	5722.38	5699.38	Regional
R-24	11/27/2020	19:00	5823.70	Transducer	5722.38	5699.38	Regional
R-24	11/27/2020	21:00	5823.68	Transducer	5722.38	5699.38	Regional
R-24	11/27/2020	23:00	5823.69	Transducer	5722.38	5699.38	Regional
R-24	11/28/2020	01:00	5823.68	Transducer	5722.38	5699.38	Regional
R-24	11/28/2020	03:00	5823.68	Transducer	5722.38	5699.38	Regional
R-24	11/28/2020	05:00	5823.66	Transducer	5722.38	5699.38	Regional
R-24	11/28/2020	07:00	5823.62	Transducer	5722.38	5699.38	Regional
R-24	11/28/2020	09:00	5823.57	Transducer	5722.38	5699.38	Regional
R-24	11/28/2020	11:00	5823.57	Transducer	5722.38	5699.38	Regional
R-24	11/28/2020	13:00	5823.63	Transducer	5722.38	5699.38	Regional
R-24	11/28/2020	15:00	5823.69	Transducer	5722.38	5699.38	Regional
R-24	11/28/2020	17:00	5823.72	Transducer	5722.38	5699.38	Regional
R-24	11/28/2020	19:00	5823.72	Transducer	5722.38	5699.38	Regional
R-24	11/28/2020	21:00	5823.73	Transducer	5722.38	5699.38	Regional
R-24	11/28/2020	23:00	5823.74	Transducer	5722.38	5699.38	Regional
R-24	11/29/2020	01:00	5823.76	Transducer	5722.38	5699.38	Regional
R-24	11/29/2020	03:00	5823.75	Transducer	5722.38	5699.38	Regional
R-24	11/29/2020	05:00	5823.71	Transducer	5722.38	5699.38	Regional

Location	Date	Time	Water Level (ft amsl)	Method	Top of Screen (ft amsl)	Bottom of Screen (ft amsl)	Zone
R-24	11/29/2020	07:00	5823.62	Transducer	5722.38	5699.38	Regional
R-24	11/29/2020	09:00	5823.54	Transducer	5722.38	5699.38	Regional
R-24	11/29/2020	11:00	5823.51	Transducer	5722.38	5699.38	Regional
R-24	11/29/2020	13:00	5823.54	Transducer	5722.38	5699.38	Regional
R-24	11/29/2020	15:00	5823.58	Transducer	5722.38	5699.38	Regional
R-24	11/29/2020	17:00	5823.58	Transducer	5722.38	5699.38	Regional
R-24	11/29/2020	19:00	5823.55	Transducer	5722.38	5699.38	Regional
R-24	11/29/2020	21:00	5823.51	Transducer	5722.38	5699.38	Regional
R-24	11/29/2020	23:00	5823.50	Transducer	5722.38	5699.38	Regional
R-24	11/30/2020	01:00	5823.52	Transducer	5722.38	5699.38	Regional
R-24	11/30/2020	03:00	5823.53	Transducer	5722.38	5699.38	Regional
R-24	11/30/2020	05:00	5823.53	Transducer	5722.38	5699.38	Regional
R-24	11/30/2020	07:00	5823.49	Transducer	5722.38	5699.38	Regional
R-24	11/30/2020	09:00	5823.45	Transducer	5722.38	5699.38	Regional
R-24	11/30/2020	11:00	5823.45	Transducer	5722.38	5699.38	Regional
R-24	11/30/2020	13:00	5823.40	Transducer	5722.38	5699.38	Regional
R-24	11/30/2020	15:00	5823.43	Transducer	5722.38	5699.38	Regional
R-24	11/30/2020	17:00	5823.51	Transducer	5722.38	5699.38	Regional
R-24	11/30/2020	19:00	5823.58	Transducer	5722.38	5699.38	Regional
R-24	11/30/2020	21:00	5823.61	Transducer	5722.38	5699.38	Regional
R-24	11/30/2020	23:00	5823.64	Transducer	5722.38	5699.38	Regional
R-24	12/01/2020	01:00	5823.71	Transducer	5722.38	5699.38	Regional
R-24	12/01/2020	03:00	5823.75	Transducer	5722.38	5699.38	Regional
R-24	12/01/2020	05:00	5823.77	Transducer	5722.38	5699.38	Regional
R-24	12/01/2020	07:00	5823.75	Transducer	5722.38	5699.38	Regional
R-24	12/01/2020	09:00	5823.76	Transducer	5722.38	5699.38	Regional
R-24	12/01/2020	11:00	5823.77	Transducer	5722.38	5699.38	Regional
R-24	12/01/2020	13:00	5823.84	Transducer	5722.38	5699.38	Regional
R-24	12/01/2020	15:00	5823.89	Transducer	5722.38	5699.38	Regional
R-24	12/01/2020	17:00	5823.88	Transducer	5722.38	5699.38	Regional
R-24	12/01/2020	19:00	5823.86	Transducer	5722.38	5699.38	Regional
R-24	12/01/2020	21:00	5823.84	Transducer	5722.38	5699.38	Regional
R-24	12/01/2020	23:00	5823.82	Transducer	5722.38	5699.38	Regional
R-24	12/02/2020	01:00	5823.83	Transducer	5722.38	5699.38	Regional
R-24	12/02/2020	03:00	5823.83	Transducer	5722.38	5699.38	Regional
R-24	12/02/2020	05:00	5823.81	Transducer	5722.38	5699.38	Regional
R-24	12/02/2020	07:00	5823.75	Transducer	5722.38	5699.38	Regional
R-24	12/02/2020	09:00	5823.70	Transducer	5722.38	5699.38	Regional
R-24	12/02/2020	11:00	5823.68	Transducer	5722.38	5699.38	Regional
R-24	12/02/2020	13:00	5823.71	Transducer	5722.38	5699.38	Regional
R-24	12/02/2020	15:00	5823.74	Transducer	5722.38	5699.38	Regional
R-24	12/02/2020	17:00	5823.76	Transducer	5722.38	5699.38	Regional
R-24	12/02/2020	19:00	5823.76	Transducer	5722.38	5699.38	Regional
R-24	12/02/2020	21:00	5823.74	Transducer	5722.38	5699.38	Regional
R-24	12/02/2020	23:00	5823.75	Transducer	5722.38	5699.38	Regional

Location	Date	Time	Water Level (ft amsl)	Method	Top of Screen (ft amsl)	Bottom of Screen (ft amsl)	Zone
R-24	12/03/2020	01:00	5823.76	Transducer	5722.38	5699.38	Regional
R-24	12/03/2020	03:00	5823.76	Transducer	5722.38	5699.38	Regional
R-24	12/03/2020	05:00	5823.76	Transducer	5722.38	5699.38	Regional
R-24	12/03/2020	07:00	5823.71	Transducer	5722.38	5699.38	Regional
R-24	12/03/2020	09:00	5823.68	Transducer	5722.38	5699.38	Regional
R-24	12/03/2020	11:00	5823.69	Transducer	5722.38	5699.38	Regional
R-24	12/03/2020	13:00	5823.73	Transducer	5722.38	5699.38	Regional
R-24	12/03/2020	15:00	5823.78	Transducer	5722.38	5699.38	Regional
R-24	12/03/2020	17:00	5823.81	Transducer	5722.38	5699.38	Regional
R-24	12/03/2020	19:00	5823.82	Transducer	5722.38	5699.38	Regional
R-24	12/03/2020	21:00	5823.82	Transducer	5722.38	5699.38	Regional
R-24	12/03/2020	23:00	5823.81	Transducer	5722.38	5699.38	Regional
R-24	12/04/2020	01:00	5823.81	Transducer	5722.38	5699.38	Regional
R-24	12/04/2020	03:00	5823.80	Transducer	5722.38	5699.38	Regional
R-24	12/04/2020	05:00	5823.79	Transducer	5722.38	5699.38	Regional
R-24	12/04/2020	07:00	5823.75	Transducer	5722.38	5699.38	Regional
R-24	12/04/2020	09:00	5823.72	Transducer	5722.38	5699.38	Regional
R-24	12/04/2020	11:00	5823.71	Transducer	5722.38	5699.38	Regional
R-24	12/04/2020	13:00	5823.75	Transducer	5722.38	5699.38	Regional
R-24	12/04/2020	15:00	5823.80	Transducer	5722.38	5699.38	Regional
R-24	12/04/2020	17:00	5823.82	Transducer	5722.38	5699.38	Regional
R-24	12/04/2020	19:00	5823.82	Transducer	5722.38	5699.38	Regional
R-24	12/04/2020	21:00	5823.82	Transducer	5722.38	5699.38	Regional
R-24	12/04/2020	23:00	5823.80	Transducer	5722.38	5699.38	Regional
R-24	12/05/2020	01:00	5823.79	Transducer	5722.38	5699.38	Regional
R-24	12/05/2020	03:00	5823.76	Transducer	5722.38	5699.38	Regional
R-24	12/05/2020	05:00	5823.74	Transducer	5722.38	5699.38	Regional
R-24	12/05/2020	07:00	5823.70	Transducer	5722.38	5699.38	Regional
R-24	12/05/2020	09:00	5823.66	Transducer	5722.38	5699.38	Regional
R-24	12/05/2020	11:00	5823.66	Transducer	5722.38	5699.38	Regional
R-24	12/05/2020	13:00	5823.69	Transducer	5722.38	5699.38	Regional
R-24	12/05/2020	15:00	5823.74	Transducer	5722.38	5699.38	Regional
R-24	12/05/2020	17:00	5823.76	Transducer	5722.38	5699.38	Regional
R-24	12/05/2020	19:00	5823.78	Transducer	5722.38	5699.38	Regional
R-24	12/05/2020	21:00	5823.79	Transducer	5722.38	5699.38	Regional
R-24	12/05/2020	23:00	5823.80	Transducer	5722.38	5699.38	Regional
R-24	12/06/2020	01:00	5823.80	Transducer	5722.38	5699.38	Regional
R-24	12/06/2020	03:00	5823.78	Transducer	5722.38	5699.38	Regional
R-24	12/06/2020	05:00	5823.76	Transducer	5722.38	5699.38	Regional
R-24	12/06/2020	07:00	5823.72	Transducer	5722.38	5699.38	Regional
R-24	12/06/2020	09:00	5823.69	Transducer	5722.38	5699.38	Regional
R-24	12/06/2020	11:00	5823.70	Transducer	5722.38	5699.38	Regional
R-24	12/06/2020	13:00	5823.76	Transducer	5722.38	5699.38	Regional
R-24	12/06/2020	15:00	5823.79	Transducer	5722.38	5699.38	Regional
R-24	12/06/2020	17:00	5823.80	Transducer	5722.38	5699.38	Regional

Location	Date	Time	Water Level (ft amsl)	Method	Top of Screen (ft amsl)	Bottom of Screen (ft amsl)	Zone
R-24	12/06/2020	19:00	5823.82	Transducer	5722.38	5699.38	Regional
R-24	12/06/2020	21:00	5823.83	Transducer	5722.38	5699.38	Regional
R-24	12/06/2020	23:00	5823.84	Transducer	5722.38	5699.38	Regional
R-24	12/07/2020	01:00	5823.84	Transducer	5722.38	5699.38	Regional
R-24	12/07/2020	03:00	5823.80	Transducer	5722.38	5699.38	Regional
R-24	12/07/2020	05:00	5823.77	Transducer	5722.38	5699.38	Regional
R-24	12/07/2020	07:00	5823.75	Transducer	5722.38	5699.38	Regional
R-24	12/07/2020	09:00	5823.76	Transducer	5722.38	5699.38	Regional
R-24	12/07/2020	11:00	5823.78	Transducer	5722.38	5699.38	Regional
R-24	12/07/2020	13:00	5823.84	Transducer	5722.38	5699.38	Regional
R-24	12/07/2020	15:00	5823.87	Transducer	5722.38	5699.38	Regional
R-24	12/07/2020	17:00	5823.88	Transducer	5722.38	5699.38	Regional
R-24	12/07/2020	19:00	5823.87	Transducer	5722.38	5699.38	Regional
R-24	12/07/2020	21:00	5823.88	Transducer	5722.38	5699.38	Regional
R-24	12/07/2020	23:00	5823.89	Transducer	5722.38	5699.38	Regional
R-24	12/08/2020	01:00	5823.88	Transducer	5722.38	5699.38	Regional
R-24	12/08/2020	03:00	5823.84	Transducer	5722.38	5699.38	Regional
R-24	12/08/2020	05:00	5823.78	Transducer	5722.38	5699.38	Regional
R-24	12/08/2020	07:00	5823.61	Transducer	5722.38	5699.38	Regional
R-24	12/08/2020	09:00	5823.48	Transducer	5722.38	5699.38	Regional
R-24	12/08/2020	11:00	5823.50	Transducer	5722.38	5699.38	Regional
R-24	12/08/2020	13:00	5823.57	Transducer	5722.38	5699.38	Regional
R-24	12/08/2020	15:00	5823.62	Transducer	5722.38	5699.38	Regional
R-24	12/08/2020	17:00	5823.65	Transducer	5722.38	5699.38	Regional
R-24	12/08/2020	19:00	5823.68	Transducer	5722.38	5699.38	Regional
R-24	12/08/2020	21:00	5823.71	Transducer	5722.38	5699.38	Regional
R-24	12/08/2020	23:00	5823.76	Transducer	5722.38	5699.38	Regional
R-24	12/09/2020	01:00	5823.79	Transducer	5722.38	5699.38	Regional
R-24	12/09/2020	03:00	5823.78	Transducer	5722.38	5699.38	Regional
R-24	12/09/2020	05:00	5823.74	Transducer	5722.38	5699.38	Regional
R-24	12/09/2020	07:00	5823.69	Transducer	5722.38	5699.38	Regional
R-24	12/09/2020	09:00	5823.56	Transducer	5722.38	5699.38	Regional
R-24	12/09/2020	11:00	5823.55	Transducer	5722.38	5699.38	Regional
R-24	12/09/2020	13:00	5823.66	Transducer	5722.38	5699.38	Regional
R-24	12/09/2020	15:00	5823.75	Transducer	5722.38	5699.38	Regional
R-24	12/09/2020	17:00	5823.80	Transducer	5722.38	5699.38	Regional
R-24	12/09/2020	19:00	5823.84	Transducer	5722.38	5699.38	Regional
R-24	12/09/2020	21:00	5823.88	Transducer	5722.38	5699.38	Regional
R-24	12/09/2020	23:00	5823.92	Transducer	5722.38	5699.38	Regional
R-24	12/10/2020	01:00	5823.98	Transducer	5722.38	5699.38	Regional
R-24	12/10/2020	03:00	5823.98	Transducer	5722.38	5699.38	Regional
R-24	12/10/2020	05:00	5823.86	Transducer	5722.38	5699.38	Regional
R-24	12/10/2020	07:00	5823.79	Transducer	5722.38	5699.38	Regional
R-24	12/10/2020	09:00	5823.77	Transducer	5722.38	5699.38	Regional
R-24	12/10/2020	11:00	5823.81	Transducer	5722.38	5699.38	Regional

Location	Date	Time	Water Level (ft amsl)	Method	Top of Screen (ft amsl)	Bottom of Screen (ft amsl)	Zone
R-24	12/10/2020	13:00	5823.91	Transducer	5722.38	5699.38	Regional
R-24	12/10/2020	15:00	5824.00	Transducer	5722.38	5699.38	Regional
R-24	12/10/2020	17:00	5824.03	Transducer	5722.38	5699.38	Regional
R-24	12/10/2020	19:00	5824.03	Transducer	5722.38	5699.38	Regional
R-24	12/10/2020	21:00	5824.06	Transducer	5722.38	5699.38	Regional
R-24	12/10/2020	23:00	5824.11	Transducer	5722.38	5699.38	Regional
R-24	12/11/2020	01:00	5824.17	Transducer	5722.38	5699.38	Regional
R-24	12/11/2020	03:00	5824.17	Transducer	5722.38	5699.38	Regional
R-24	12/11/2020	05:00	5824.13	Transducer	5722.38	5699.38	Regional
R-24	12/11/2020	07:00	5823.98	Transducer	5722.38	5699.38	Regional
R-24	12/11/2020	09:00	5823.81	Transducer	5722.38	5699.38	Regional
R-24	12/11/2020	11:00	5823.81	Transducer	5722.38	5699.38	Regional
R-24	12/11/2020	13:00	5823.90	Transducer	5722.38	5699.38	Regional
R-24	12/11/2020	15:00	5823.96	Transducer	5722.38	5699.38	Regional
R-24	12/11/2020	17:00	5823.97	Transducer	5722.38	5699.38	Regional
R-24	12/11/2020	19:00	5823.94	Transducer	5722.38	5699.38	Regional
R-24	12/11/2020	21:00	5823.93	Transducer	5722.38	5699.38	Regional
R-24	12/11/2020	23:00	5823.95	Transducer	5722.38	5699.38	Regional
R-24	12/12/2020	01:00	5824.01	Transducer	5722.38	5699.38	Regional
R-24	12/12/2020	03:00	5824.02	Transducer	5722.38	5699.38	Regional
R-24	12/12/2020	05:00	5824.02	Transducer	5722.38	5699.38	Regional
R-24	12/12/2020	07:00	5823.98	Transducer	5722.38	5699.38	Regional
R-24	12/12/2020	09:00	5823.96	Transducer	5722.38	5699.38	Regional
R-24	12/12/2020	11:00	5823.98	Transducer	5722.38	5699.38	Regional
R-24	12/12/2020	13:00	5824.09	Transducer	5722.38	5699.38	Regional
R-24	12/12/2020	15:00	5824.18	Transducer	5722.38	5699.38	Regional
R-24	12/12/2020	17:00	5824.22	Transducer	5722.38	5699.38	Regional
R-24	12/12/2020	19:00	5824.25	Transducer	5722.38	5699.38	Regional
R-24	12/12/2020	21:00	5824.25	Transducer	5722.38	5699.38	Regional
R-24	12/12/2020	23:00	5824.25	Transducer	5722.38	5699.38	Regional
R-24	12/13/2020	01:00	5824.25	Transducer	5722.38	5699.38	Regional
R-24	12/13/2020	03:00	5824.19	Transducer	5722.38	5699.38	Regional
R-24	12/13/2020	05:00	5824.11	Transducer	5722.38	5699.38	Regional
R-24	12/13/2020	07:00	5823.97	Transducer	5722.38	5699.38	Regional
R-24	12/13/2020	09:00	5823.81	Transducer	5722.38	5699.38	Regional
R-24	12/13/2020	11:00	5823.77	Transducer	5722.38	5699.38	Regional
R-24	12/13/2020	13:00	5823.79	Transducer	5722.38	5699.38	Regional
R-24	12/13/2020	15:00	5823.83	Transducer	5722.38	5699.38	Regional
R-24	12/13/2020	17:00	5823.83	Transducer	5722.38	5699.38	Regional
R-24	12/13/2020	19:00	5823.84	Transducer	5722.38	5699.38	Regional
R-24	12/13/2020	21:00	5823.84	Transducer	5722.38	5699.38	Regional
R-24	12/13/2020	23:00	5823.85	Transducer	5722.38	5699.38	Regional
R-24	12/14/2020	01:00	5823.92	Transducer	5722.38	5699.38	Regional
R-24	12/14/2020	03:00	5823.97	Transducer	5722.38	5699.38	Regional
R-24	12/14/2020	05:00	5823.99	Transducer	5722.38	5699.38	Regional

Location	Date	Time	Water Level (ft amsl)	Method	Top of Screen (ft amsl)	Bottom of Screen (ft amsl)	Zone
R-24	12/14/2020	07:00	5823.97	Transducer	5722.38	5699.38	Regional
R-24	12/14/2020	09:00	5823.95	Transducer	5722.38	5699.38	Regional
R-24	12/14/2020	11:00	5823.98	Transducer	5722.38	5699.38	Regional
R-24	12/14/2020	13:00	5824.08	Transducer	5722.38	5699.38	Regional
R-24	12/14/2020	15:00	5824.19	Transducer	5722.38	5699.38	Regional
R-24	12/14/2020	17:00	5824.25	Transducer	5722.38	5699.38	Regional
R-24	12/14/2020	19:00	5824.26	Transducer	5722.38	5699.38	Regional
R-24	12/14/2020	21:00	5824.27	Transducer	5722.38	5699.38	Regional
R-24	12/14/2020	23:00	5824.28	Transducer	5722.38	5699.38	Regional
R-24	12/15/2020	01:00	5824.31	Transducer	5722.38	5699.38	Regional
R-24	12/15/2020	03:00	5824.31	Transducer	5722.38	5699.38	Regional
R-24	12/15/2020	05:00	5824.29	Transducer	5722.38	5699.38	Regional
R-24	12/15/2020	07:00	5824.23	Transducer	5722.38	5699.38	Regional
R-24	12/15/2020	09:00	5824.14	Transducer	5722.38	5699.38	Regional
R-24	12/15/2020	11:00	5824.09	Transducer	5722.38	5699.38	Regional
R-24	12/15/2020	13:00	5824.09	Transducer	5722.38	5699.38	Regional
R-24	12/15/2020	15:00	5824.12	Transducer	5722.38	5699.38	Regional
R-24	12/15/2020	17:00	5824.13	Transducer	5722.38	5699.38	Regional
R-24	12/15/2020	19:00	5824.11	Transducer	5722.38	5699.38	Regional
R-24	12/15/2020	21:00	5824.10	Transducer	5722.38	5699.38	Regional
R-24	12/15/2020	23:00	5824.08	Transducer	5722.38	5699.38	Regional
R-24	12/16/2020	01:00	5824.09	Transducer	5722.38	5699.38	Regional
R-24	12/16/2020	03:00	5824.09	Transducer	5722.38	5699.38	Regional
R-24	12/16/2020	05:00	5824.07	Transducer	5722.38	5699.38	Regional
R-24	12/16/2020	07:00	5824.03	Transducer	5722.38	5699.38	Regional
R-24	12/16/2020	09:00	5823.98	Transducer	5722.38	5699.38	Regional
R-24	12/16/2020	11:00	5823.97	Transducer	5722.38	5699.38	Regional
R-24	12/16/2020	13:00	5824.02	Transducer	5722.38	5699.38	Regional
R-24	12/16/2020	15:00	5824.05	Transducer	5722.38	5699.38	Regional
R-24	12/16/2020	17:00	5824.06	Transducer	5722.38	5699.38	Regional
R-24	12/16/2020	19:00	5824.07	Transducer	5722.38	5699.38	Regional
R-24	12/16/2020	21:00	5824.05	Transducer	5722.38	5699.38	Regional
R-24	12/16/2020	23:00	5824.03	Transducer	5722.38	5699.38	Regional
R-24	12/17/2020	01:00	5824.03	Transducer	5722.38	5699.38	Regional
R-24	12/17/2020	03:00	5824.02	Transducer	5722.38	5699.38	Regional
R-24	12/17/2020	05:00	5824.02	Transducer	5722.38	5699.38	Regional
R-24	12/17/2020	07:00	5824.00	Transducer	5722.38	5699.38	Regional
R-24	12/17/2020	09:00	5823.99	Transducer	5722.38	5699.38	Regional
R-24	12/17/2020	11:00	5824.01	Transducer	5722.38	5699.38	Regional
R-24	12/17/2020	13:00	5824.08	Transducer	5722.38	5699.38	Regional
R-24	12/17/2020	15:00	5824.15	Transducer	5722.38	5699.38	Regional
R-24	12/17/2020	17:00	5824.20	Transducer	5722.38	5699.38	Regional
R-24	12/17/2020	19:00	5824.24	Transducer	5722.38	5699.38	Regional
R-24	12/17/2020	21:00	5824.28	Transducer	5722.38	5699.38	Regional
R-24	12/17/2020	23:00	5824.29	Transducer	5722.38	5699.38	Regional

Location	Date	Time	Water Level (ft amsl)	Method	Top of Screen (ft amsl)	Bottom of Screen (ft amsl)	Zone
R-24	12/18/2020	01:00	5824.30	Transducer	5722.38	5699.38	Regional
R-24	12/18/2020	03:00	5824.28	Transducer	5722.38	5699.38	Regional
R-24	12/18/2020	05:00	5824.26	Transducer	5722.38	5699.38	Regional
R-24	12/18/2020	07:00	5824.21	Transducer	5722.38	5699.38	Regional
R-24	12/18/2020	09:00	5824.15	Transducer	5722.38	5699.38	Regional
R-24	12/18/2020	11:00	5824.10	Transducer	5722.38	5699.38	Regional
R-24	12/18/2020	13:00	5824.07	Transducer	5722.38	5699.38	Regional
R-24	12/18/2020	15:00	5824.07	Transducer	5722.38	5699.38	Regional
R-24	12/18/2020	17:00	5824.06	Transducer	5722.38	5699.38	Regional
R-24	12/18/2020	19:00	5824.04	Transducer	5722.38	5699.38	Regional
R-24	12/18/2020	21:00	5824.03	Transducer	5722.38	5699.38	Regional
R-24	12/18/2020	23:00	5824.01	Transducer	5722.38	5699.38	Regional
R-24	12/19/2020	01:00	5824.00	Transducer	5722.38	5699.38	Regional
R-24	12/19/2020	03:00	5823.96	Transducer	5722.38	5699.38	Regional
R-24	12/19/2020	05:00	5823.93	Transducer	5722.38	5699.38	Regional
R-24	12/19/2020	07:00	5823.90	Transducer	5722.38	5699.38	Regional
R-24	12/19/2020	09:00	5823.87	Transducer	5722.38	5699.38	Regional
R-24	12/19/2020	11:00	5823.87	Transducer	5722.38	5699.38	Regional
R-24	12/19/2020	13:00	5823.91	Transducer	5722.38	5699.38	Regional
R-24	12/19/2020	15:00	5823.95	Transducer	5722.38	5699.38	Regional
R-24	12/19/2020	17:00	5823.96	Transducer	5722.38	5699.38	Regional
R-24	12/19/2020	19:00	5823.97	Transducer	5722.38	5699.38	Regional
R-24	12/19/2020	21:00	5823.98	Transducer	5722.38	5699.38	Regional
R-24	12/19/2020	23:00	5823.98	Transducer	5722.38	5699.38	Regional
R-24	12/20/2020	01:00	5823.99	Transducer	5722.38	5699.38	Regional
R-24	12/20/2020	03:00	5823.95	Transducer	5722.38	5699.38	Regional
R-24	12/20/2020	05:00	5823.91	Transducer	5722.38	5699.38	Regional
R-24	12/20/2020	07:00	5823.87	Transducer	5722.38	5699.38	Regional
R-24	12/20/2020	09:00	5823.85	Transducer	5722.38	5699.38	Regional
R-24	12/20/2020	11:00	5823.86	Transducer	5722.38	5699.38	Regional
R-24	12/20/2020	13:00	5823.91	Transducer	5722.38	5699.38	Regional
R-24	12/20/2020	15:00	5823.95	Transducer	5722.38	5699.38	Regional
R-24	12/20/2020	17:00	5823.97	Transducer	5722.38	5699.38	Regional
R-24	12/20/2020	19:00	5823.99	Transducer	5722.38	5699.38	Regional
R-24	12/20/2020	21:00	5824.01	Transducer	5722.38	5699.38	Regional
R-24	12/20/2020	23:00	5824.01	Transducer	5722.38	5699.38	Regional
R-24	12/21/2020	01:00	5824.03	Transducer	5722.38	5699.38	Regional
R-24	12/21/2020	03:00	5824.01	Transducer	5722.38	5699.38	Regional
R-24	12/21/2020	05:00	5823.98	Transducer	5722.38	5699.38	Regional
R-24	12/21/2020	07:00	5823.94	Transducer	5722.38	5699.38	Regional
R-24	12/21/2020	09:00	5823.90	Transducer	5722.38	5699.38	Regional
R-24	12/21/2020	11:00	5823.92	Transducer	5722.38	5699.38	Regional
R-24	12/21/2020	13:00	5823.97	Transducer	5722.38	5699.38	Regional
R-24	12/21/2020	15:00	5824.02	Transducer	5722.38	5699.38	Regional
R-24	12/21/2020	17:00	5824.04	Transducer	5722.38	5699.38	Regional

Location	Date	Time	Water Level (ft amsl)	Method	Top of Screen (ft amsl)	Bottom of Screen (ft amsl)	Zone
R-24	12/21/2020	19:00	5824.05	Transducer	5722.38	5699.38	Regional
R-24	12/21/2020	21:00	5824.08	Transducer	5722.38	5699.38	Regional
R-24	12/21/2020	23:00	5824.10	Transducer	5722.38	5699.38	Regional
R-24	12/22/2020	01:00	5824.13	Transducer	5722.38	5699.38	Regional
R-24	12/22/2020	03:00	5824.13	Transducer	5722.38	5699.38	Regional
R-24	12/22/2020	05:00	5824.13	Transducer	5722.38	5699.38	Regional
R-24	12/22/2020	07:00	5824.15	Transducer	5722.38	5699.38	Regional
R-24	12/22/2020	09:00	5824.19	Transducer	5722.38	5699.38	Regional
R-24	12/22/2020	11:00	5824.24	Transducer	5722.38	5699.38	Regional
R-24	12/22/2020	13:00	5824.33	Transducer	5722.38	5699.38	Regional
R-24	12/22/2020	15:00	5824.40	Transducer	5722.38	5699.38	Regional
R-24	12/22/2020	17:00	5824.44	Transducer	5722.38	5699.38	Regional
R-24	12/22/2020	19:00	5824.48	Transducer	5722.38	5699.38	Regional
R-24	12/22/2020	21:00	5824.51	Transducer	5722.38	5699.38	Regional
R-24	12/22/2020	23:00	5824.53	Transducer	5722.38	5699.38	Regional
R-24	12/23/2020	01:00	5824.56	Transducer	5722.38	5699.38	Regional
R-24	12/23/2020	03:00	5824.55	Transducer	5722.38	5699.38	Regional
R-24	12/23/2020	05:00	5824.54	Transducer	5722.38	5699.38	Regional
R-24	12/23/2020	07:00	5824.51	Transducer	5722.38	5699.38	Regional
R-24	12/23/2020	09:00	5824.50	Transducer	5722.38	5699.38	Regional
R-24	12/23/2020	11:00	5824.49	Transducer	5722.38	5699.38	Regional
R-24	12/23/2020	13:00	5824.49	Transducer	5722.38	5699.38	Regional
R-24	12/23/2020	15:00	5824.47	Transducer	5722.38	5699.38	Regional
R-24	12/23/2020	17:00	5824.42	Transducer	5722.38	5699.38	Regional
R-24	12/23/2020	19:00	5824.37	Transducer	5722.38	5699.38	Regional
R-24	12/23/2020	21:00	5824.34	Transducer	5722.38	5699.38	Regional
R-24	12/23/2020	23:00	5824.33	Transducer	5722.38	5699.38	Regional
R-24	12/24/2020	01:00	5824.34	Transducer	5722.38	5699.38	Regional
R-24	12/24/2020	03:00	5824.29	Transducer	5722.38	5699.38	Regional
R-24	12/24/2020	05:00	5824.23	Transducer	5722.38	5699.38	Regional
R-24	12/24/2020	07:00	5824.14	Transducer	5722.38	5699.38	Regional
R-24	12/24/2020	09:00	5824.08	Transducer	5722.38	5699.38	Regional
R-24	12/24/2020	11:00	5824.05	Transducer	5722.38	5699.38	Regional
R-24	12/24/2020	13:00	5824.10	Transducer	5722.38	5699.38	Regional
R-24	12/24/2020	15:00	5824.12	Transducer	5722.38	5699.38	Regional
R-24	12/24/2020	17:00	5824.14	Transducer	5722.38	5699.38	Regional
R-24	12/24/2020	19:00	5824.16	Transducer	5722.38	5699.38	Regional
R-24	12/24/2020	21:00	5824.17	Transducer	5722.38	5699.38	Regional
R-24	12/24/2020	23:00	5824.20	Transducer	5722.38	5699.38	Regional
R-24	12/25/2020	01:00	5824.23	Transducer	5722.38	5699.38	Regional
R-24	12/25/2020	03:00	5824.22	Transducer	5722.38	5699.38	Regional
R-24	12/25/2020	05:00	5824.17	Transducer	5722.38	5699.38	Regional
R-24	12/25/2020	07:00	5824.12	Transducer	5722.38	5699.38	Regional
R-24	12/25/2020	09:00	5824.09	Transducer	5722.38	5699.38	Regional
R-24	12/25/2020	11:00	5824.09	Transducer	5722.38	5699.38	Regional

Location	Date	Time	Water Level (ft amsl)	Method	Top of Screen (ft amsl)	Bottom of Screen (ft amsl)	Zone
R-24	12/25/2020	13:00	5824.16	Transducer	5722.38	5699.38	Regional
R-24	12/25/2020	15:00	5824.22	Transducer	5722.38	5699.38	Regional
R-24	12/25/2020	17:00	5824.25	Transducer	5722.38	5699.38	Regional
R-24	12/25/2020	19:00	5824.25	Transducer	5722.38	5699.38	Regional
R-24	12/25/2020	21:00	5824.26	Transducer	5722.38	5699.38	Regional
R-24	12/25/2020	23:00	5824.28	Transducer	5722.38	5699.38	Regional
R-24	12/26/2020	01:00	5824.33	Transducer	5722.38	5699.38	Regional
R-24	12/26/2020	03:00	5824.32	Transducer	5722.38	5699.38	Regional
R-24	12/26/2020	05:00	5824.28	Transducer	5722.38	5699.38	Regional
R-24	12/26/2020	07:00	5824.23	Transducer	5722.38	5699.38	Regional
R-24	12/26/2020	09:00	5824.19	Transducer	5722.38	5699.38	Regional
R-24	12/26/2020	11:00	5824.20	Transducer	5722.38	5699.38	Regional
R-24	12/26/2020	13:00	5824.27	Transducer	5722.38	5699.38	Regional
R-24	12/26/2020	15:00	5824.33	Transducer	5722.38	5699.38	Regional
R-24	12/26/2020	17:00	5824.36	Transducer	5722.38	5699.38	Regional
R-24	12/26/2020	19:00	5824.38	Transducer	5722.38	5699.38	Regional
R-24	12/26/2020	21:00	5824.39	Transducer	5722.38	5699.38	Regional
R-24	12/26/2020	23:00	5824.42	Transducer	5722.38	5699.38	Regional
R-24	12/27/2020	01:00	5824.46	Transducer	5722.38	5699.38	Regional
R-24	12/27/2020	03:00	5824.45	Transducer	5722.38	5699.38	Regional
R-24	12/27/2020	05:00	5824.41	Transducer	5722.38	5699.38	Regional
R-24	12/27/2020	07:00	5824.34	Transducer	5722.38	5699.38	Regional
R-24	12/27/2020	09:00	5824.27	Transducer	5722.38	5699.38	Regional
R-24	12/27/2020	11:00	5824.24	Transducer	5722.38	5699.38	Regional
R-24	12/27/2020	13:00	5824.30	Transducer	5722.38	5699.38	Regional
R-24	12/27/2020	15:00	5824.33	Transducer	5722.38	5699.38	Regional
R-24	12/27/2020	17:00	5824.35	Transducer	5722.38	5699.38	Regional
R-24	12/27/2020	19:00	5824.34	Transducer	5722.38	5699.38	Regional
R-24	12/27/2020	21:00	5824.32	Transducer	5722.38	5699.38	Regional
R-24	12/27/2020	23:00	5824.33	Transducer	5722.38	5699.38	Regional
R-24	12/28/2020	01:00	5824.38	Transducer	5722.38	5699.38	Regional
R-24	12/28/2020	03:00	5824.37	Transducer	5722.38	5699.38	Regional
R-24	12/28/2020	05:00	5824.35	Transducer	5722.38	5699.38	Regional
R-24	12/28/2020	07:00	5824.31	Transducer	5722.38	5699.38	Regional
R-24	12/28/2020	09:00	5824.30	Transducer	5722.38	5699.38	Regional
R-24	12/28/2020	11:00	5824.31	Transducer	5722.38	5699.38	Regional
R-24	12/28/2020	13:00	5824.39	Transducer	5722.38	5699.38	Regional
R-24	12/28/2020	15:00	5824.47	Transducer	5722.38	5699.38	Regional
R-24	12/28/2020	17:00	5824.51	Transducer	5722.38	5699.38	Regional
R-24	12/28/2020	19:00	5824.52	Transducer	5722.38	5699.38	Regional
R-24	12/28/2020	21:00	5824.53	Transducer	5722.38	5699.38	Regional
R-24	12/28/2020	23:00	5824.56	Transducer	5722.38	5699.38	Regional
R-24	12/29/2020	01:00	5824.59	Transducer	5722.38	5699.38	Regional
R-24	12/29/2020	03:00	5824.61	Transducer	5722.38	5699.38	Regional
R-24	12/29/2020	05:00	5824.60	Transducer	5722.38	5699.38	Regional

Location	Date	Time	Water Level (ft amsl)	Method	Top of Screen (ft amsl)	Bottom of Screen (ft amsl)	Zone
R-24	12/29/2020	07:00	5824.54	Transducer	5722.38	5699.38	Regional
R-24	12/29/2020	09:00	5824.48	Transducer	5722.38	5699.38	Regional
R-24	12/29/2020	11:00	5824.47	Transducer	5722.38	5699.38	Regional
R-24	12/29/2020	13:00	5824.52	Transducer	5722.38	5699.38	Regional
R-24	12/29/2020	15:00	5824.55	Transducer	5722.38	5699.38	Regional
R-24	12/29/2020	17:00	5824.55	Transducer	5722.38	5699.38	Regional
R-24	12/29/2020	19:00	5824.52	Transducer	5722.38	5699.38	Regional
R-24	12/29/2020	21:00	5824.50	Transducer	5722.38	5699.38	Regional
R-24	12/29/2020	23:00	5824.49	Transducer	5722.38	5699.38	Regional
R-24	12/30/2020	01:00	5824.48	Transducer	5722.38	5699.38	Regional
R-24	12/30/2020	03:00	5824.45	Transducer	5722.38	5699.38	Regional
R-24	12/30/2020	05:00	5824.42	Transducer	5722.38	5699.38	Regional
R-24	12/30/2020	07:00	5824.34	Transducer	5722.38	5699.38	Regional
R-24	12/30/2020	09:00	5824.27	Transducer	5722.38	5699.38	Regional
R-24	12/30/2020	11:00	5824.23	Transducer	5722.38	5699.38	Regional
R-24	12/30/2020	13:00	5824.27	Transducer	5722.38	5699.38	Regional
R-24	12/30/2020	15:00	5824.32	Transducer	5722.38	5699.38	Regional
R-24	12/30/2020	17:00	5824.36	Transducer	5722.38	5699.38	Regional
R-24	12/30/2020	19:00	5824.37	Transducer	5722.38	5699.38	Regional
R-24	12/30/2020	21:00	5824.39	Transducer	5722.38	5699.38	Regional
R-24	12/30/2020	23:00	5824.39	Transducer	5722.38	5699.38	Regional
R-24	12/31/2020	01:00	5824.41	Transducer	5722.38	5699.38	Regional
R-24	12/31/2020	03:00	5824.40	Transducer	5722.38	5699.38	Regional
R-24	12/31/2020	05:00	5824.42	Transducer	5722.38	5699.38	Regional
R-24	12/31/2020	07:00	5824.41	Transducer	5722.38	5699.38	Regional
R-24	12/31/2020	09:00	5824.41	Transducer	5722.38	5699.38	Regional
R-24	12/31/2020	11:00	5824.40	Transducer	5722.38	5699.38	Regional
R-24	12/31/2020	13:00	5824.49	Transducer	5722.38	5699.38	Regional
R-24	12/31/2020	15:00	5824.54	Transducer	5722.38	5699.38	Regional
R-24	12/31/2020	17:00	5824.58	Transducer	5722.38	5699.38	Regional
R-24	12/31/2020	19:00	5824.59	Transducer	5722.38	5699.38	Regional
R-24	12/31/2020	21:00	5824.59	Transducer	5722.38	5699.38	Regional
R-24	12/31/2020	23:00	5824.58	Transducer	5722.38	5699.38	Regional
R-24	01/01/2021	01:00	5824.57	Transducer	5722.38	5699.38	Regional
R-24	01/01/2021	03:00	5824.54	Transducer	5722.38	5699.38	Regional
R-24	01/01/2021	05:00	5824.51	Transducer	5722.38	5699.38	Regional
R-24	01/01/2021	07:00	5824.45	Transducer	5722.38	5699.38	Regional
R-24	01/01/2021	09:00	5824.38	Transducer	5722.38	5699.38	Regional
R-24	01/01/2021	11:00	5824.34	Transducer	5722.38	5699.38	Regional
R-24	01/01/2021	13:00	5824.36	Transducer	5722.38	5699.38	Regional
R-24	01/01/2021	15:00	5824.38	Transducer	5722.38	5699.38	Regional
R-24	01/01/2021	17:00	5824.39	Transducer	5722.38	5699.38	Regional
R-24	01/01/2021	19:00	5824.39	Transducer	5722.38	5699.38	Regional
R-24	01/01/2021	21:00	5824.39	Transducer	5722.38	5699.38	Regional
R-24	01/01/2021	23:00	5824.39	Transducer	5722.38	5699.38	Regional

Location	Date	Time	Water Level (ft amsl)	Method	Top of Screen (ft amsl)	Bottom of Screen (ft amsl)	Zone
R-24	01/02/2021	01:00	5824.38	Transducer	5722.38	5699.38	Regional
R-24	01/02/2021	03:00	5824.37	Transducer	5722.38	5699.38	Regional
R-24	01/02/2021	05:00	5824.36	Transducer	5722.38	5699.38	Regional
R-24	01/02/2021	07:00	5824.33	Transducer	5722.38	5699.38	Regional
R-24	01/02/2021	09:00	5824.30	Transducer	5722.38	5699.38	Regional
R-24	01/02/2021	11:00	5824.30	Transducer	5722.38	5699.38	Regional
R-24	01/02/2021	13:00	5824.36	Transducer	5722.38	5699.38	Regional
R-24	01/02/2021	15:00	5824.40	Transducer	5722.38	5699.38	Regional
R-24	01/02/2021	17:00	5824.35	Transducer	5722.38	5699.38	Regional
R-24	01/02/2021	19:00	5824.22	Transducer	5722.38	5699.38	Regional
R-24	01/02/2021	21:00	5824.17	Transducer	5722.38	5699.38	Regional
R-24	01/02/2021	23:00	5824.20	Transducer	5722.38	5699.38	Regional
R-24	01/03/2021	01:00	5824.22	Transducer	5722.38	5699.38	Regional
R-24	01/03/2021	03:00	5824.21	Transducer	5722.38	5699.38	Regional
R-24	01/03/2021	05:00	5824.22	Transducer	5722.38	5699.38	Regional
R-24	01/03/2021	07:00	5824.20	Transducer	5722.38	5699.38	Regional
R-24	01/03/2021	09:00	5824.19	Transducer	5722.38	5699.38	Regional
R-24	01/03/2021	11:00	5824.20	Transducer	5722.38	5699.38	Regional
R-24	01/03/2021	13:00	5824.24	Transducer	5722.38	5699.38	Regional
R-24	01/03/2021	15:00	5824.28	Transducer	5722.38	5699.38	Regional
R-24	01/03/2021	17:00	5824.32	Transducer	5722.38	5699.38	Regional
R-24	01/03/2021	19:00	5824.35	Transducer	5722.38	5699.38	Regional
R-24	01/03/2021	21:00	5824.35	Transducer	5722.38	5699.38	Regional
R-24	01/03/2021	23:00	5824.34	Transducer	5722.38	5699.38	Regional
R-24	01/04/2021	01:00	5824.35	Transducer	5722.38	5699.38	Regional
R-24	01/04/2021	03:00	5824.35	Transducer	5722.38	5699.38	Regional
R-24	01/04/2021	05:00	5824.36	Transducer	5722.38	5699.38	Regional
R-24	01/04/2021	07:00	5824.36	Transducer	5722.38	5699.38	Regional
R-24	01/04/2021	09:00	5824.35	Transducer	5722.38	5699.38	Regional
R-24	01/04/2021	11:00	5824.37	Transducer	5722.38	5699.38	Regional
R-24	01/04/2021	13:00	5824.42	Transducer	5722.38	5699.38	Regional
R-24	01/04/2021	15:00	5824.45	Transducer	5722.38	5699.38	Regional
R-24	01/04/2021	17:00	5824.47	Transducer	5722.38	5699.38	Regional
R-24	01/04/2021	19:00	5824.48	Transducer	5722.38	5699.38	Regional
R-24	01/04/2021	21:00	5824.53	Transducer	5722.38	5699.38	Regional
R-24	01/04/2021	23:00	5824.55	Transducer	5722.38	5699.38	Regional
R-24	01/05/2021	01:00	5824.56	Transducer	5722.38	5699.38	Regional
R-24	01/05/2021	03:00	5824.54	Transducer	5722.38	5699.38	Regional
R-24	01/05/2021	05:00	5824.54	Transducer	5722.38	5699.38	Regional
R-24	01/05/2021	07:00	5824.52	Transducer	5722.38	5699.38	Regional
R-24	01/05/2021	09:00	5824.51	Transducer	5722.38	5699.38	Regional
R-24	01/05/2021	11:00	5824.53	Transducer	5722.38	5699.38	Regional
R-24	01/05/2021	13:00	5824.59	Transducer	5722.38	5699.38	Regional
R-24	01/05/2021	15:00	5824.60	Transducer	5722.38	5699.38	Regional
R-24	01/05/2021	17:00	5824.59	Transducer	5722.38	5699.38	Regional

Location	Date	Time	Water Level (ft amsl)	Method	Top of Screen (ft amsl)	Bottom of Screen (ft amsl)	Zone
R-24	01/05/2021	19:00	5824.59	Transducer	5722.38	5699.38	Regional
R-24	01/05/2021	21:00	5824.58	Transducer	5722.38	5699.38	Regional
R-24	01/05/2021	23:00	5824.59	Transducer	5722.38	5699.38	Regional
R-24	01/06/2021	01:00	5824.58	Transducer	5722.38	5699.38	Regional
R-24	01/06/2021	03:00	5824.53	Transducer	5722.38	5699.38	Regional
R-24	01/06/2021	05:00	5824.46	Transducer	5722.38	5699.38	Regional
R-24	01/06/2021	07:00	5824.38	Transducer	5722.38	5699.38	Regional
R-24	01/06/2021	09:00	5824.33	Transducer	5722.38	5699.38	Regional
R-24	01/06/2021	11:00	5824.34	Transducer	5722.38	5699.38	Regional
R-24	01/06/2021	13:00	5824.39	Transducer	5722.38	5699.38	Regional
R-24	01/06/2021	15:00	5824.42	Transducer	5722.38	5699.38	Regional
R-24	01/06/2021	17:00	5824.42	Transducer	5722.38	5699.38	Regional
R-24	01/06/2021	19:00	5824.43	Transducer	5722.38	5699.38	Regional
R-24	01/06/2021	21:00	5824.46	Transducer	5722.38	5699.38	Regional
R-24	01/06/2021	23:00	5824.49	Transducer	5722.38	5699.38	Regional
R-24	01/07/2021	01:00	5824.52	Transducer	5722.38	5699.38	Regional
R-24	01/07/2021	03:00	5824.49	Transducer	5722.38	5699.38	Regional
R-24	01/07/2021	05:00	5824.45	Transducer	5722.38	5699.38	Regional
R-24	01/07/2021	07:00	5824.39	Transducer	5722.38	5699.38	Regional
R-24	01/07/2021	09:00	5824.34	Transducer	5722.38	5699.38	Regional
R-24	01/07/2021	11:00	5824.35	Transducer	5722.38	5699.38	Regional
R-24	01/07/2021	13:00	5824.39	Transducer	5722.38	5699.38	Regional
R-24	01/07/2021	15:00	5824.43	Transducer	5722.38	5699.38	Regional
R-24	01/07/2021	17:00	5824.43	Transducer	5722.38	5699.38	Regional
R-24	01/07/2021	19:00	5824.42	Transducer	5722.38	5699.38	Regional
R-24	01/07/2021	21:00	5824.43	Transducer	5722.38	5699.38	Regional
R-24	01/07/2021	23:00	5824.46	Transducer	5722.38	5699.38	Regional
R-24	01/08/2021	01:00	5824.49	Transducer	5722.38	5699.38	Regional
R-24	01/08/2021	03:00	5824.46	Transducer	5722.38	5699.38	Regional
R-24	01/08/2021	05:00	5824.42	Transducer	5722.38	5699.38	Regional
R-24	01/08/2021	07:00	5824.35	Transducer	5722.38	5699.38	Regional
R-24	01/08/2021	09:00	5824.31	Transducer	5722.38	5699.38	Regional
R-24	01/08/2021	11:00	5824.33	Transducer	5722.38	5699.38	Regional
R-24	01/08/2021	13:00	5824.40	Transducer	5722.38	5699.38	Regional
R-24	01/08/2021	15:00	5824.45	Transducer	5722.38	5699.38	Regional
R-24	01/08/2021	17:00	5824.46	Transducer	5722.38	5699.38	Regional
R-24	01/08/2021	19:00	5824.48	Transducer	5722.38	5699.38	Regional
R-24	01/08/2021	21:00	5824.50	Transducer	5722.38	5699.38	Regional
R-24	01/08/2021	23:00	5824.54	Transducer	5722.38	5699.38	Regional
R-24	01/09/2021	01:00	5824.59	Transducer	5722.38	5699.38	Regional
R-24	01/09/2021	03:00	5824.59	Transducer	5722.38	5699.38	Regional
R-24	01/09/2021	05:00	5824.57	Transducer	5722.38	5699.38	Regional
R-24	01/09/2021	07:00	5824.52	Transducer	5722.38	5699.38	Regional
R-24	01/09/2021	09:00	5824.48	Transducer	5722.38	5699.38	Regional
R-24	01/09/2021	11:00	5824.49	Transducer	5722.38	5699.38	Regional

Location	Date	Time	Water Level (ft amsl)	Method	Top of Screen (ft amsl)	Bottom of Screen (ft amsl)	Zone
R-24	01/09/2021	13:00	5824.57	Transducer	5722.38	5699.38	Regional
R-24	01/09/2021	15:00	5824.59	Transducer	5722.38	5699.38	Regional
R-24	01/09/2021	17:00	5824.57	Transducer	5722.38	5699.38	Regional
R-24	01/09/2021	19:00	5824.54	Transducer	5722.38	5699.38	Regional
R-24	01/09/2021	21:00	5824.53	Transducer	5722.38	5699.38	Regional
R-24	01/09/2021	23:00	5824.54	Transducer	5722.38	5699.38	Regional
R-24	01/10/2021	01:00	5824.54	Transducer	5722.38	5699.38	Regional
R-24	01/10/2021	03:00	5824.50	Transducer	5722.38	5699.38	Regional
R-24	01/10/2021	05:00	5824.45	Transducer	5722.38	5699.38	Regional
R-24	01/10/2021	07:00	5824.37	Transducer	5722.38	5699.38	Regional
R-24	01/10/2021	09:00	5824.30	Transducer	5722.38	5699.38	Regional
R-24	01/10/2021	11:00	5824.29	Transducer	5722.38	5699.38	Regional
R-24	01/10/2021	13:00	5824.35	Transducer	5722.38	5699.38	Regional
R-24	01/10/2021	15:00	5824.38	Transducer	5722.38	5699.38	Regional
R-24	01/10/2021	17:00	5824.40	Transducer	5722.38	5699.38	Regional
R-24	01/10/2021	19:00	5824.39	Transducer	5722.38	5699.38	Regional
R-24	01/10/2021	21:00	5824.37	Transducer	5722.38	5699.38	Regional
R-24	01/10/2021	23:00	5824.39	Transducer	5722.38	5699.38	Regional
R-24	01/11/2021	01:00	5824.43	Transducer	5722.38	5699.38	Regional
R-24	01/11/2021	03:00	5824.44	Transducer	5722.38	5699.38	Regional
R-24	01/11/2021	05:00	5824.43	Transducer	5722.38	5699.38	Regional
R-24	01/11/2021	07:00	5824.40	Transducer	5722.38	5699.38	Regional
R-24	01/11/2021	09:00	5824.37	Transducer	5722.38	5699.38	Regional
R-24	01/11/2021	11:00	5824.38	Transducer	5722.38	5699.38	Regional
R-24	01/11/2021	13:00	5824.44	Transducer	5722.38	5699.38	Regional
R-24	01/11/2021	15:00	5824.48	Transducer	5722.38	5699.38	Regional
R-24	01/11/2021	17:00	5824.50	Transducer	5722.38	5699.38	Regional
R-24	01/11/2021	19:00	5824.50	Transducer	5722.38	5699.38	Regional
R-24	01/11/2021	21:00	5824.47	Transducer	5722.38	5699.38	Regional
R-24	01/11/2021	23:00	5824.47	Transducer	5722.38	5699.38	Regional
R-24	01/12/2021	01:00	5824.50	Transducer	5722.38	5699.38	Regional
R-24	01/12/2021	03:00	5824.54	Transducer	5722.38	5699.38	Regional
R-24	01/12/2021	05:00	5824.59	Transducer	5722.38	5699.38	Regional
R-24	01/12/2021	07:00	5824.59	Transducer	5722.38	5699.38	Regional
R-24	01/12/2021	09:00	5824.58	Transducer	5722.38	5699.38	Regional
R-24	01/12/2021	11:00	5824.57	Transducer	5722.38	5699.38	Regional
R-24	01/12/2021	13:00	5824.62	Transducer	5722.38	5699.38	Regional
R-24	01/12/2021	15:00	5824.67	Transducer	5722.38	5699.38	Regional
R-24	01/12/2021	17:00	5824.69	Transducer	5722.38	5699.38	Regional
R-24	01/12/2021	19:00	5824.69	Transducer	5722.38	5699.38	Regional
R-24	01/12/2021	21:00	5824.66	Transducer	5722.38	5699.38	Regional
R-24	01/12/2021	23:00	5824.64	Transducer	5722.38	5699.38	Regional
R-24	01/13/2021	01:00	5824.66	Transducer	5722.38	5699.38	Regional
R-24	01/13/2021	03:00	5824.65	Transducer	5722.38	5699.38	Regional
R-24	01/13/2021	05:00	5824.65	Transducer	5722.38	5699.38	Regional

Location	Date	Time	Water Level (ft amsl)	Method	Top of Screen (ft amsl)	Bottom of Screen (ft amsl)	Zone
R-24	01/13/2021	07:00	5824.61	Transducer	5722.38	5699.38	Regional
R-24	01/13/2021	09:00	5824.56	Transducer	5722.38	5699.38	Regional
R-24	01/13/2021	11:00	5824.55	Transducer	5722.38	5699.38	Regional
R-24	01/13/2021	13:00	5824.63	Transducer	5722.38	5699.38	Regional
R-24	01/13/2021	15:00	5824.70	Transducer	5722.38	5699.38	Regional
R-24	01/13/2021	17:00	5824.74	Transducer	5722.38	5699.38	Regional
R-24	01/13/2021	19:00	5824.75	Transducer	5722.38	5699.38	Regional
R-24	01/13/2021	21:00	5824.74	Transducer	5722.38	5699.38	Regional
R-24	01/13/2021	23:00	5824.73	Transducer	5722.38	5699.38	Regional
R-24	01/14/2021	01:00	5824.74	Transducer	5722.38	5699.38	Regional
R-24	01/14/2021	03:00	5824.73	Transducer	5722.38	5699.38	Regional
R-24	01/14/2021	05:00	5824.70	Transducer	5722.38	5699.38	Regional
R-24	01/14/2021	07:00	5824.65	Transducer	5722.38	5699.38	Regional
R-24	01/14/2021	09:00	5824.60	Transducer	5722.38	5699.38	Regional
R-24	01/14/2021	11:00	5824.59	Transducer	5722.38	5699.38	Regional
R-24	01/14/2021	13:00	5824.66	Transducer	5722.38	5699.38	Regional
R-24	01/14/2021	15:00	5824.71	Transducer	5722.38	5699.38	Regional
R-24	01/14/2021	17:00	5824.74	Transducer	5722.38	5699.38	Regional
R-24	01/14/2021	19:00	5824.73	Transducer	5722.38	5699.38	Regional
R-24	01/14/2021	21:00	5824.70	Transducer	5722.38	5699.38	Regional
R-24	01/14/2021	23:00	5824.68	Transducer	5722.38	5699.38	Regional
R-24	01/15/2021	01:00	5824.68	Transducer	5722.38	5699.38	Regional
R-24	01/15/2021	03:00	5824.67	Transducer	5722.38	5699.38	Regional
R-24	01/15/2021	05:00	5824.66	Transducer	5722.38	5699.38	Regional
R-24	01/15/2021	07:00	5824.63	Transducer	5722.38	5699.38	Regional
R-24	01/15/2021	09:00	5824.59	Transducer	5722.38	5699.38	Regional
R-24	01/15/2021	11:00	5824.58	Transducer	5722.38	5699.38	Regional
R-24	01/15/2021	13:00	5824.61	Transducer	5722.38	5699.38	Regional
R-24	01/15/2021	15:00	5824.65	Transducer	5722.38	5699.38	Regional
R-24	01/15/2021	17:00	5824.69	Transducer	5722.38	5699.38	Regional
R-24	01/15/2021	19:00	5824.70	Transducer	5722.38	5699.38	Regional
R-24	01/15/2021	21:00	5824.71	Transducer	5722.38	5699.38	Regional
R-24	01/15/2021	23:00	5824.71	Transducer	5722.38	5699.38	Regional
R-24	01/16/2021	01:00	5824.72	Transducer	5722.38	5699.38	Regional
R-24	01/16/2021	03:00	5824.70	Transducer	5722.38	5699.38	Regional
R-24	01/16/2021	05:00	5824.70	Transducer	5722.38	5699.38	Regional
R-24	01/16/2021	07:00	5824.68	Transducer	5722.38	5699.38	Regional
R-24	01/16/2021	09:00	5824.65	Transducer	5722.38	5699.38	Regional
R-24	01/16/2021	11:00	5824.63	Transducer	5722.38	5699.38	Regional
R-24	01/16/2021	13:00	5824.67	Transducer	5722.38	5699.38	Regional
R-24	01/16/2021	15:00	5824.68	Transducer	5722.38	5699.38	Regional
R-24	01/16/2021	17:00	5824.69	Transducer	5722.38	5699.38	Regional
R-24	01/16/2021	19:00	5824.69	Transducer	5722.38	5699.38	Regional
R-24	01/16/2021	21:00	5824.70	Transducer	5722.38	5699.38	Regional
R-24	01/16/2021	23:00	5824.70	Transducer	5722.38	5699.38	Regional

Location	Date	Time	Water Level (ft amsl)	Method	Top of Screen (ft amsl)	Bottom of Screen (ft amsl)	Zone
R-24	01/17/2021	01:00	5824.68	Transducer	5722.38	5699.38	Regional
R-24	01/17/2021	03:00	5824.66	Transducer	5722.38	5699.38	Regional
R-24	01/17/2021	05:00	5824.64	Transducer	5722.38	5699.38	Regional
R-24	01/17/2021	07:00	5824.60	Transducer	5722.38	5699.38	Regional
R-24	01/17/2021	09:00	5824.57	Transducer	5722.38	5699.38	Regional
R-24	01/17/2021	11:00	5824.56	Transducer	5722.38	5699.38	Regional
R-24	01/17/2021	13:00	5824.61	Transducer	5722.38	5699.38	Regional
R-24	01/17/2021	15:00	5824.66	Transducer	5722.38	5699.38	Regional
R-24	01/17/2021	17:00	5824.69	Transducer	5722.38	5699.38	Regional
R-24	01/17/2021	19:00	5824.72	Transducer	5722.38	5699.38	Regional
R-24	01/17/2021	21:00	5824.75	Transducer	5722.38	5699.38	Regional
R-24	01/17/2021	23:00	5824.77	Transducer	5722.38	5699.38	Regional
R-24	01/18/2021	01:00	5824.80	Transducer	5722.38	5699.38	Regional
R-24	01/18/2021	03:00	5824.79	Transducer	5722.38	5699.38	Regional
R-24	01/18/2021	05:00	5824.78	Transducer	5722.38	5699.38	Regional
R-24	01/18/2021	07:00	5824.75	Transducer	5722.38	5699.38	Regional
R-24	01/18/2021	09:00	5824.72	Transducer	5722.38	5699.38	Regional
R-24	01/18/2021	11:00	5824.70	Transducer	5722.38	5699.38	Regional
R-24	01/18/2021	13:00	5824.72	Transducer	5722.38	5699.38	Regional
R-24	01/18/2021	15:00	5824.75	Transducer	5722.38	5699.38	Regional
R-24	01/18/2021	17:00	5824.78	Transducer	5722.38	5699.38	Regional
R-24	01/18/2021	19:00	5824.79	Transducer	5722.38	5699.38	Regional
R-24	01/18/2021	21:00	5824.78	Transducer	5722.38	5699.38	Regional
R-24	01/18/2021	23:00	5824.77	Transducer	5722.38	5699.38	Regional
R-24	01/19/2021	01:00	5824.76	Transducer	5722.38	5699.38	Regional
R-24	01/19/2021	03:00	5824.70	Transducer	5722.38	5699.38	Regional
R-24	01/19/2021	05:00	5824.65	Transducer	5722.38	5699.38	Regional
R-24	01/19/2021	07:00	5824.58	Transducer	5722.38	5699.38	Regional
R-24	01/19/2021	09:00	5824.52	Transducer	5722.38	5699.38	Regional
R-24	01/19/2021	11:00	5824.47	Transducer	5722.38	5699.38	Regional
R-24	01/19/2021	13:00	5824.48	Transducer	5722.38	5699.38	Regional
R-24	01/19/2021	15:00	5824.48	Transducer	5722.38	5699.38	Regional
R-24	01/19/2021	17:00	5824.47	Transducer	5722.38	5699.38	Regional
R-24	01/19/2021	19:00	5824.48	Transducer	5722.38	5699.38	Regional
R-24	01/19/2021	21:00	5824.52	Transducer	5722.38	5699.38	Regional
R-24	01/19/2021	23:00	5824.55	Transducer	5722.38	5699.38	Regional
R-24	01/20/2021	01:00	5824.57	Transducer	5722.38	5699.38	Regional
R-24	01/20/2021	03:00	5824.57	Transducer	5722.38	5699.38	Regional
R-24	01/20/2021	05:00	5824.54	Transducer	5722.38	5699.38	Regional
R-24	01/20/2021	07:00	5824.51	Transducer	5722.38	5699.38	Regional
R-24	01/20/2021	09:00	5824.50	Transducer	5722.38	5699.38	Regional
R-24	01/20/2021	11:00	5824.51	Transducer	5722.38	5699.38	Regional
R-24	01/20/2021	13:00	5824.57	Transducer	5722.38	5699.38	Regional
R-24	01/20/2021	15:00	5824.62	Transducer	5722.38	5699.38	Regional
R-24	01/20/2021	17:00	5824.65	Transducer	5722.38	5699.38	Regional

Location	Date	Time	Water Level (ft amsl)	Method	Top of Screen (ft amsl)	Bottom of Screen (ft amsl)	Zone
R-24	01/20/2021	19:00	5824.68	Transducer	5722.38	5699.38	Regional
R-24	01/20/2021	21:00	5824.69	Transducer	5722.38	5699.38	Regional
R-24	01/20/2021	23:00	5824.72	Transducer	5722.38	5699.38	Regional
R-24	01/21/2021	01:00	5824.75	Transducer	5722.38	5699.38	Regional
R-24	01/21/2021	03:00	5824.73	Transducer	5722.38	5699.38	Regional
R-24	01/21/2021	05:00	5824.71	Transducer	5722.38	5699.38	Regional
R-24	01/21/2021	07:00	5824.67	Transducer	5722.38	5699.38	Regional
R-24	01/21/2021	09:00	5824.66	Transducer	5722.38	5699.38	Regional
R-24	01/21/2021	11:00	5824.69	Transducer	5722.38	5699.38	Regional
R-24	01/21/2021	13:00	5824.75	Transducer	5722.38	5699.38	Regional
R-24	01/21/2021	15:00	5824.80	Transducer	5722.38	5699.38	Regional
R-24	01/21/2021	17:00	5824.81	Transducer	5722.38	5699.38	Regional
R-24	01/21/2021	19:00	5824.82	Transducer	5722.38	5699.38	Regional
R-24	01/21/2021	21:00	5824.83	Transducer	5722.38	5699.38	Regional
R-24	01/21/2021	23:00	5824.85	Transducer	5722.38	5699.38	Regional
R-24	01/22/2021	01:00	5824.88	Transducer	5722.38	5699.38	Regional
R-24	01/22/2021	03:00	5824.85	Transducer	5722.38	5699.38	Regional
R-24	01/22/2021	05:00	5824.82	Transducer	5722.38	5699.38	Regional
R-24	01/22/2021	07:00	5824.77	Transducer	5722.38	5699.38	Regional
R-24	01/22/2021	09:00	5824.74	Transducer	5722.38	5699.38	Regional
R-24	01/22/2021	11:00	5824.75	Transducer	5722.38	5699.38	Regional
R-24	01/22/2021	13:00	5824.80	Transducer	5722.38	5699.38	Regional
R-24	01/22/2021	15:00	5824.85	Transducer	5722.38	5699.38	Regional
R-24	01/22/2021	17:00	5824.88	Transducer	5722.38	5699.38	Regional
R-24	01/22/2021	19:00	5824.90	Transducer	5722.38	5699.38	Regional
R-24	01/22/2021	21:00	5824.92	Transducer	5722.38	5699.38	Regional
R-24	01/22/2021	23:00	5824.97	Transducer	5722.38	5699.38	Regional
R-24	01/23/2021	01:00	5825.01	Transducer	5722.38	5699.38	Regional
R-24	01/23/2021	03:00	5825.00	Transducer	5722.38	5699.38	Regional
R-24	01/23/2021	05:00	5824.96	Transducer	5722.38	5699.38	Regional
R-24	01/23/2021	07:00	5824.91	Transducer	5722.38	5699.38	Regional
R-24	01/23/2021	09:00	5824.86	Transducer	5722.38	5699.38	Regional
R-24	01/23/2021	11:00	5824.86	Transducer	5722.38	5699.38	Regional
R-24	01/23/2021	13:00	5824.90	Transducer	5722.38	5699.38	Regional
R-24	01/23/2021	15:00	5824.94	Transducer	5722.38	5699.38	Regional
R-24	01/23/2021	17:00	5824.95	Transducer	5722.38	5699.38	Regional
R-24	01/23/2021	19:00	5824.94	Transducer	5722.38	5699.38	Regional
R-24	01/23/2021	21:00	5824.94	Transducer	5722.38	5699.38	Regional
R-24	01/23/2021	23:00	5824.96	Transducer	5722.38	5699.38	Regional
R-24	01/24/2021	01:00	5824.98	Transducer	5722.38	5699.38	Regional
R-24	01/24/2021	03:00	5824.98	Transducer	5722.38	5699.38	Regional
R-24	01/24/2021	05:00	5824.96	Transducer	5722.38	5699.38	Regional
R-24	01/24/2021	07:00	5824.92	Transducer	5722.38	5699.38	Regional
R-24	01/24/2021	09:00	5824.89	Transducer	5722.38	5699.38	Regional
R-24	01/24/2021	11:00	5824.90	Transducer	5722.38	5699.38	Regional

Location	Date	Time	Water Level (ft amsl)	Method	Top of Screen (ft amsl)	Bottom of Screen (ft amsl)	Zone
R-24	01/24/2021	13:00	5825.00	Transducer	5722.38	5699.38	Regional
R-24	01/24/2021	15:00	5825.07	Transducer	5722.38	5699.38	Regional
R-24	01/24/2021	17:00	5825.12	Transducer	5722.38	5699.38	Regional
R-24	01/24/2021	19:00	5825.11	Transducer	5722.38	5699.38	Regional
R-24	01/24/2021	21:00	5825.11	Transducer	5722.38	5699.38	Regional
R-24	01/24/2021	23:00	5825.15	Transducer	5722.38	5699.38	Regional
R-24	01/25/2021	01:00	5825.19	Transducer	5722.38	5699.38	Regional
R-24	01/25/2021	03:00	5825.19	Transducer	5722.38	5699.38	Regional
R-24	01/25/2021	05:00	5825.14	Transducer	5722.38	5699.38	Regional
R-24	01/25/2021	07:00	5825.08	Transducer	5722.38	5699.38	Regional
R-24	01/25/2021	09:00	5825.04	Transducer	5722.38	5699.38	Regional
R-24	01/25/2021	11:00	5825.03	Transducer	5722.38	5699.38	Regional
R-24	01/25/2021	13:00	5825.08	Transducer	5722.38	5699.38	Regional
R-24	01/25/2021	15:00	5825.12	Transducer	5722.38	5699.38	Regional
R-24	01/25/2021	17:00	5825.12	Transducer	5722.38	5699.38	Regional
R-24	01/25/2021	19:00	5825.12	Transducer	5722.38	5699.38	Regional
R-24	01/25/2021	21:00	5825.13	Transducer	5722.38	5699.38	Regional
R-24	01/25/2021	23:00	5825.15	Transducer	5722.38	5699.38	Regional
R-24	01/26/2021	01:00	5825.21	Transducer	5722.38	5699.38	Regional
R-24	01/26/2021	03:00	5825.22	Transducer	5722.38	5699.38	Regional
R-24	01/26/2021	05:00	5825.20	Transducer	5722.38	5699.38	Regional
R-24	01/26/2021	07:00	5825.14	Transducer	5722.38	5699.38	Regional
R-24	01/26/2021	09:00	5825.05	Transducer	5722.38	5699.38	Regional
R-24	01/26/2021	11:00	5825.01	Transducer	5722.38	5699.38	Regional
R-24	01/26/2021	13:00	5825.04	Transducer	5722.38	5699.38	Regional
R-24	01/26/2021	15:00	5825.05	Transducer	5722.38	5699.38	Regional
R-24	01/26/2021	17:00	5825.04	Transducer	5722.38	5699.38	Regional
R-24	01/26/2021	19:00	5825.00	Transducer	5722.38	5699.38	Regional
R-24	01/26/2021	21:00	5824.93	Transducer	5722.38	5699.38	Regional
R-24	01/26/2021	23:00	5824.89	Transducer	5722.38	5699.38	Regional
R-24	01/27/2021	01:00	5824.86	Transducer	5722.38	5699.38	Regional
R-24	01/27/2021	03:00	5824.80	Transducer	5722.38	5699.38	Regional
R-24	01/27/2021	05:00	5824.73	Transducer	5722.38	5699.38	Regional
R-24	01/27/2021	07:00	5824.65	Transducer	5722.38	5699.38	Regional
R-24	01/27/2021	09:00	5824.57	Transducer	5722.38	5699.38	Regional
R-24	01/27/2021	11:00	5824.52	Transducer	5722.38	5699.38	Regional
R-24	01/27/2021	13:00	5824.54	Transducer	5722.38	5699.38	Regional
R-24	01/27/2021	15:00	5824.59	Transducer	5722.38	5699.38	Regional
R-24	01/27/2021	17:00	5824.61	Transducer	5722.38	5699.38	Regional
R-24	01/27/2021	19:00	5824.61	Transducer	5722.38	5699.38	Regional
R-24	01/27/2021	21:00	5824.59	Transducer	5722.38	5699.38	Regional
R-24	01/27/2021	23:00	5824.58	Transducer	5722.38	5699.38	Regional
R-24	01/28/2021	01:00	5824.57	Transducer	5722.38	5699.38	Regional
R-24	01/28/2021	03:00	5824.56	Transducer	5722.38	5699.38	Regional
R-24	01/28/2021	05:00	5824.55	Transducer	5722.38	5699.38	Regional

Location	Date	Time	Water Level (ft amsl)	Method	Top of Screen (ft amsl)	Bottom of Screen (ft amsl)	Zone
R-24	01/28/2021	07:00	5824.52	Transducer	5722.38	5699.38	Regional
R-24	01/28/2021	09:00	5824.49	Transducer	5722.38	5699.38	Regional
R-24	01/28/2021	11:00	5824.48	Transducer	5722.38	5699.38	Regional
R-24	01/28/2021	13:00	5824.55	Transducer	5722.38	5699.38	Regional
R-24	01/28/2021	15:00	5824.60	Transducer	5722.38	5699.38	Regional
R-24	01/28/2021	17:00	5824.66	Transducer	5722.38	5699.38	Regional
R-24	01/28/2021	19:00	5824.67	Transducer	5722.38	5699.38	Regional
R-24	01/28/2021	21:00	5824.67	Transducer	5722.38	5699.38	Regional
R-24	01/28/2021	23:00	5824.67	Transducer	5722.38	5699.38	Regional
R-24	01/29/2021	01:00	5824.68	Transducer	5722.38	5699.38	Regional
R-24	01/29/2021	03:00	5824.70	Transducer	5722.38	5699.38	Regional
R-24	01/29/2021	05:00	5824.71	Transducer	5722.38	5699.38	Regional
R-24	01/29/2021	07:00	5824.69	Transducer	5722.38	5699.38	Regional
R-24	01/29/2021	09:00	5824.64	Transducer	5722.38	5699.38	Regional
R-24	01/29/2021	11:00	5824.64	Transducer	5722.38	5699.38	Regional
R-24	01/29/2021	13:00	5824.71	Transducer	5722.38	5699.38	Regional
R-24	01/29/2021	15:00	5824.79	Transducer	5722.38	5699.38	Regional
R-24	01/29/2021	17:00	5824.87	Transducer	5722.38	5699.38	Regional
R-24	01/29/2021	19:00	5824.93	Transducer	5722.38	5699.38	Regional
R-24	01/29/2021	21:00	5824.98	Transducer	5722.38	5699.38	Regional
R-24	01/29/2021	23:00	5825.02	Transducer	5722.38	5699.38	Regional
R-24	01/30/2021	01:00	5825.03	Transducer	5722.38	5699.38	Regional
R-24	01/30/2021	03:00	5825.00	Transducer	5722.38	5699.38	Regional
R-24	01/30/2021	05:00	5824.98	Transducer	5722.38	5699.38	Regional
R-24	01/30/2021	07:00	5824.95	Transducer	5722.38	5699.38	Regional
R-24	01/30/2021	09:00	5824.88	Transducer	5722.38	5699.38	Regional
R-24	01/30/2021	11:00	5824.82	Transducer	5722.38	5699.38	Regional
R-24	01/30/2021	13:00	5824.82	Transducer	5722.38	5699.38	Regional
R-24	01/30/2021	15:00	5824.85	Transducer	5722.38	5699.38	Regional
R-24	01/30/2021	17:00	5824.86	Transducer	5722.38	5699.38	Regional
R-24	01/30/2021	19:00	5824.84	Transducer	5722.38	5699.38	Regional
R-24	01/30/2021	21:00	5824.80	Transducer	5722.38	5699.38	Regional
R-24	01/30/2021	23:00	5824.76	Transducer	5722.38	5699.38	Regional
R-24	01/31/2021	01:00	5824.70	Transducer	5722.38	5699.38	Regional
R-24	01/31/2021	03:00	5824.65	Transducer	5722.38	5699.38	Regional
R-24	01/31/2021	05:00	5824.61	Transducer	5722.38	5699.38	Regional
R-24	01/31/2021	07:00	5824.54	Transducer	5722.38	5699.38	Regional
R-24	01/31/2021	09:00	5824.49	Transducer	5722.38	5699.38	Regional
R-24	01/31/2021	11:00	5824.45	Transducer	5722.38	5699.38	Regional
R-24	01/31/2021	13:00	5824.46	Transducer	5722.38	5699.38	Regional
R-24	01/31/2021	15:00	5824.49	Transducer	5722.38	5699.38	Regional
R-24	01/31/2021	17:00	5824.53	Transducer	5722.38	5699.38	Regional
R-24	01/31/2021	19:00	5824.54	Transducer	5722.38	5699.38	Regional
R-24	01/31/2021	21:00	5824.54	Transducer	5722.38	5699.38	Regional
R-24	01/31/2021	23:00	5824.52	Transducer	5722.38	5699.38	Regional

Location	Date	Time	Water Level (ft amsl)	Method	Top of Screen (ft amsl)	Bottom of Screen (ft amsl)	Zone
R-24	02/01/2021	01:00	5824.53	Transducer	5722.38	5699.38	Regional
R-24	02/01/2021	03:00	5824.56	Transducer	5722.38	5699.38	Regional
R-24	02/01/2021	05:00	5824.60	Transducer	5722.38	5699.38	Regional
R-24	02/01/2021	07:00	5824.65	Transducer	5722.38	5699.38	Regional
R-24	02/01/2021	09:00	5824.67	Transducer	5722.38	5699.38	Regional
R-24	02/01/2021	11:00	5824.70	Transducer	5722.38	5699.38	Regional
R-24	02/01/2021	13:00	5824.73	Transducer	5722.38	5699.38	Regional
R-24	02/01/2021	15:00	5824.78	Transducer	5722.38	5699.38	Regional
R-24	02/01/2021	17:00	5824.83	Transducer	5722.38	5699.38	Regional
R-24	02/01/2021	19:00	5824.84	Transducer	5722.38	5699.38	Regional
R-24	02/01/2021	21:00	5824.86	Transducer	5722.38	5699.38	Regional
R-24	02/01/2021	23:00	5824.88	Transducer	5722.38	5699.38	Regional
R-24	02/02/2021	01:00	5824.88	Transducer	5722.38	5699.38	Regional
R-24	02/02/2021	03:00	5824.86	Transducer	5722.38	5699.38	Regional
R-24	02/02/2021	05:00	5824.82	Transducer	5722.38	5699.38	Regional
R-24	02/02/2021	07:00	5824.78	Transducer	5722.38	5699.38	Regional
R-24	02/02/2021	09:00	5824.78	Transducer	5722.38	5699.38	Regional
R-24	02/02/2021	11:00	5824.78	Transducer	5722.38	5699.38	Regional
R-24	02/02/2021	13:00	5824.81	Transducer	5722.38	5699.38	Regional
R-24	02/02/2021	15:00	5824.85	Transducer	5722.38	5699.38	Regional
R-24	02/02/2021	17:00	5824.88	Transducer	5722.38	5699.38	Regional
R-24	02/02/2021	19:00	5824.91	Transducer	5722.38	5699.38	Regional
R-24	02/02/2021	21:00	5824.93	Transducer	5722.38	5699.38	Regional
R-24	02/02/2021	23:00	5824.95	Transducer	5722.38	5699.38	Regional
R-24	02/03/2021	01:00	5824.97	Transducer	5722.38	5699.38	Regional
R-24	02/03/2021	03:00	5824.96	Transducer	5722.38	5699.38	Regional
R-24	02/03/2021	05:00	5824.94	Transducer	5722.38	5699.38	Regional
R-24	02/03/2021	07:00	5824.91	Transducer	5722.38	5699.38	Regional
R-24	02/03/2021	09:00	5824.83	Transducer	5722.38	5699.38	Regional
R-24	02/03/2021	11:00	5824.71	Transducer	5722.38	5699.38	Regional
R-24	02/03/2021	13:00	5824.71	Transducer	5722.38	5699.38	Regional
R-24	02/03/2021	15:00	5824.79	Transducer	5722.38	5699.38	Regional
R-24	02/03/2021	17:00	5824.89	Transducer	5722.38	5699.38	Regional
R-24	02/03/2021	19:00	5824.97	Transducer	5722.38	5699.38	Regional
R-24	02/03/2021	21:00	5825.04	Transducer	5722.38	5699.38	Regional
R-24	02/03/2021	23:00	5825.10	Transducer	5722.38	5699.38	Regional
R-24	02/04/2021	01:00	5825.10	Transducer	5722.38	5699.38	Regional
R-24	02/04/2021	03:00	5825.06	Transducer	5722.38	5699.38	Regional
R-24	02/04/2021	05:00	5825.01	Transducer	5722.38	5699.38	Regional
R-24	02/04/2021	07:00	5824.94	Transducer	5722.38	5699.38	Regional
R-24	02/04/2021	09:00	5824.91	Transducer	5722.38	5699.38	Regional
R-24	02/04/2021	11:00	5824.91	Transducer	5722.38	5699.38	Regional
R-24	02/04/2021	13:00	5824.95	Transducer	5722.38	5699.38	Regional
R-24	02/04/2021	15:00	5824.99	Transducer	5722.38	5699.38	Regional
R-24	02/04/2021	17:00	5825.00	Transducer	5722.38	5699.38	Regional

Location	Date	Time	Water Level (ft amsl)	Method	Top of Screen (ft amsl)	Bottom of Screen (ft amsl)	Zone
R-24	02/04/2021	19:00	5824.99	Transducer	5722.38	5699.38	Regional
R-24	02/04/2021	21:00	5825.00	Transducer	5722.38	5699.38	Regional
R-24	02/04/2021	23:00	5825.03	Transducer	5722.38	5699.38	Regional
R-24	02/05/2021	01:00	5825.05	Transducer	5722.38	5699.38	Regional
R-24	02/05/2021	03:00	5825.03	Transducer	5722.38	5699.38	Regional
R-24	02/05/2021	05:00	5824.98	Transducer	5722.38	5699.38	Regional
R-24	02/05/2021	07:00	5824.96	Transducer	5722.38	5699.38	Regional
R-24	02/05/2021	09:00	5824.92	Transducer	5722.38	5699.38	Regional
R-24	02/05/2021	11:00	5824.80	Transducer	5722.38	5699.38	Regional
R-24	02/05/2021	13:00	5824.78	Transducer	5722.38	5699.38	Regional
R-24	02/05/2021	15:00	5824.88	Transducer	5722.38	5699.38	Regional
R-24	02/05/2021	17:00	5824.94	Transducer	5722.38	5699.38	Regional
R-24	02/05/2021	19:00	5824.98	Transducer	5722.38	5699.38	Regional
R-24	02/05/2021	21:00	5825.02	Transducer	5722.38	5699.38	Regional
R-24	02/05/2021	23:00	5825.05	Transducer	5722.38	5699.38	Regional
R-24	02/06/2021	01:00	5825.06	Transducer	5722.38	5699.38	Regional
R-24	02/06/2021	03:00	5825.02	Transducer	5722.38	5699.38	Regional
R-24	02/06/2021	05:00	5824.96	Transducer	5722.38	5699.38	Regional
R-24	02/06/2021	07:00	5824.87	Transducer	5722.38	5699.38	Regional
R-24	02/06/2021	09:00	5824.78	Transducer	5722.38	5699.38	Regional
R-24	02/06/2021	11:00	5824.76	Transducer	5722.38	5699.38	Regional
R-24	02/06/2021	13:00	5824.81	Transducer	5722.38	5699.38	Regional
R-24	02/06/2021	15:00	5824.87	Transducer	5722.38	5699.38	Regional
R-24	02/06/2021	17:00	5824.90	Transducer	5722.38	5699.38	Regional
R-24	02/06/2021	19:00	5824.91	Transducer	5722.38	5699.38	Regional
R-24	02/06/2021	21:00	5824.93	Transducer	5722.38	5699.38	Regional
R-24	02/06/2021	23:00	5824.99	Transducer	5722.38	5699.38	Regional
R-24	02/07/2021	01:00	5825.03	Transducer	5722.38	5699.38	Regional
R-24	02/07/2021	03:00	5825.04	Transducer	5722.38	5699.38	Regional
R-24	02/07/2021	05:00	5825.00	Transducer	5722.38	5699.38	Regional
R-24	02/07/2021	07:00	5824.93	Transducer	5722.38	5699.38	Regional
R-24	02/07/2021	09:00	5824.88	Transducer	5722.38	5699.38	Regional
R-24	02/07/2021	11:00	5824.88	Transducer	5722.38	5699.38	Regional
R-24	02/07/2021	13:00	5824.94	Transducer	5722.38	5699.38	Regional
R-24	02/07/2021	15:00	5825.00	Transducer	5722.38	5699.38	Regional
R-24	02/07/2021	17:00	5825.02	Transducer	5722.38	5699.38	Regional
R-24	02/07/2021	19:00	5825.00	Transducer	5722.38	5699.38	Regional
R-24	02/07/2021	21:00	5824.98	Transducer	5722.38	5699.38	Regional
R-24	02/07/2021	23:00	5825.01	Transducer	5722.38	5699.38	Regional
R-24	02/08/2021	01:00	5825.06	Transducer	5722.38	5699.38	Regional
R-24	02/08/2021	03:00	5825.06	Transducer	5722.38	5699.38	Regional
R-24	02/08/2021	05:00	5825.03	Transducer	5722.38	5699.38	Regional
R-24	02/08/2021	07:00	5824.97	Transducer	5722.38	5699.38	Regional
R-24	02/08/2021	09:00	5824.93	Transducer	5722.38	5699.38	Regional
R-24	02/08/2021	11:00	5824.87	Transducer	5722.38	5699.38	Regional

Location	Date	Time	Water Level (ft amsl)	Method	Top of Screen (ft amsl)	Bottom of Screen (ft amsl)	Zone
R-24	02/08/2021	13:00	5824.78	Transducer	5722.38	5699.38	Regional
R-24	02/08/2021	15:00	5824.77	Transducer	5722.38	5699.38	Regional
R-24	02/08/2021	17:00	5824.79	Transducer	5722.38	5699.38	Regional
R-24	02/08/2021	19:00	5824.80	Transducer	5722.38	5699.38	Regional
R-24	02/08/2021	21:00	5824.80	Transducer	5722.38	5699.38	Regional
R-24	02/08/2021	23:00	5824.81	Transducer	5722.38	5699.38	Regional
R-24	02/09/2021	01:00	5824.85	Transducer	5722.38	5699.38	Regional
R-24	02/09/2021	03:00	5824.86	Transducer	5722.38	5699.38	Regional
R-24	02/09/2021	05:00	5824.84	Transducer	5722.38	5699.38	Regional
R-24	02/09/2021	07:00	5824.67	Transducer	5722.38	5699.38	Regional
R-24	02/09/2021	09:00	5824.56	Transducer	5722.38	5699.38	Regional
R-24	02/09/2021	11:00	5824.57	Transducer	5722.38	5699.38	Regional
R-24	02/09/2021	13:00	5824.66	Transducer	5722.38	5699.38	Regional
R-24	02/09/2021	15:00	5824.68	Transducer	5722.38	5699.38	Regional
R-24	02/09/2021	17:00	5824.71	Transducer	5722.38	5699.38	Regional
R-24	02/09/2021	19:00	5824.72	Transducer	5722.38	5699.38	Regional
R-24	02/09/2021	21:00	5824.72	Transducer	5722.38	5699.38	Regional
R-24	02/09/2021	23:00	5824.77	Transducer	5722.38	5699.38	Regional
R-24	02/10/2021	01:00	5824.81	Transducer	5722.38	5699.38	Regional
R-24	02/10/2021	03:00	5824.83	Transducer	5722.38	5699.38	Regional
R-24	02/10/2021	05:00	5824.83	Transducer	5722.38	5699.38	Regional
R-24	02/10/2021	07:00	5824.78	Transducer	5722.38	5699.38	Regional
R-24	02/10/2021	09:00	5824.74	Transducer	5722.38	5699.38	Regional
R-24	02/10/2021	11:00	5824.74	Transducer	5722.38	5699.38	Regional
R-24	02/10/2021	13:00	5824.81	Transducer	5722.38	5699.38	Regional
R-24	02/10/2021	15:00	5824.88	Transducer	5722.38	5699.38	Regional
R-24	02/10/2021	17:00	5824.91	Transducer	5722.38	5699.38	Regional
R-24	02/10/2021	19:00	5824.90	Transducer	5722.38	5699.38	Regional
R-24	02/10/2021	21:00	5824.87	Transducer	5722.38	5699.38	Regional
R-24	02/10/2021	23:00	5824.87	Transducer	5722.38	5699.38	Regional
R-24	02/11/2021	01:00	5824.89	Transducer	5722.38	5699.38	Regional
R-24	02/11/2021	03:00	5824.90	Transducer	5722.38	5699.38	Regional
R-24	02/11/2021	05:00	5824.89	Transducer	5722.38	5699.38	Regional
R-24	02/11/2021	07:00	5824.84	Transducer	5722.38	5699.38	Regional
R-24	02/11/2021	09:00	5824.78	Transducer	5722.38	5699.38	Regional
R-24	02/11/2021	11:00	5824.78	Transducer	5722.38	5699.38	Regional
R-24	02/11/2021	13:00	5824.82	Transducer	5722.38	5699.38	Regional
R-24	02/11/2021	15:00	5824.90	Transducer	5722.38	5699.38	Regional
R-24	02/11/2021	17:00	5824.96	Transducer	5722.38	5699.38	Regional
R-24	02/11/2021	19:00	5824.96	Transducer	5722.38	5699.38	Regional
R-24	02/11/2021	21:00	5824.97	Transducer	5722.38	5699.38	Regional
R-24	02/11/2021	23:00	5824.97	Transducer	5722.38	5699.38	Regional
R-24	02/12/2021	01:00	5825.01	Transducer	5722.38	5699.38	Regional
R-24	02/12/2021	03:00	5825.04	Transducer	5722.38	5699.38	Regional
R-24	02/12/2021	05:00	5825.04	Transducer	5722.38	5699.38	Regional

Location	Date	Time	Water Level (ft amsl)	Method	Top of Screen (ft amsl)	Bottom of Screen (ft amsl)	Zone
R-24	02/12/2021	07:00	5825.00	Transducer	5722.38	5699.38	Regional
R-24	02/12/2021	09:00	5824.96	Transducer	5722.38	5699.38	Regional
R-24	02/12/2021	11:00	5824.98	Transducer	5722.38	5699.38	Regional
R-24	02/12/2021	13:00	5825.04	Transducer	5722.38	5699.38	Regional
R-24	02/12/2021	15:00	5825.11	Transducer	5722.38	5699.38	Regional
R-24	02/12/2021	17:00	5825.14	Transducer	5722.38	5699.38	Regional
R-24	02/12/2021	19:00	5825.16	Transducer	5722.38	5699.38	Regional
R-24	02/12/2021	21:00	5825.16	Transducer	5722.38	5699.38	Regional
R-24	02/12/2021	23:00	5825.13	Transducer	5722.38	5699.38	Regional
R-24	02/13/2021	01:00	5825.13	Transducer	5722.38	5699.38	Regional
R-24	02/13/2021	03:00	5825.14	Transducer	5722.38	5699.38	Regional
R-24	02/13/2021	05:00	5825.12	Transducer	5722.38	5699.38	Regional
R-24	02/13/2021	07:00	5825.09	Transducer	5722.38	5699.38	Regional
R-24	02/13/2021	09:00	5825.04	Transducer	5722.38	5699.38	Regional
R-24	02/13/2021	11:00	5825.05	Transducer	5722.38	5699.38	Regional
R-24	02/13/2021	13:00	5825.12	Transducer	5722.38	5699.38	Regional
R-24	02/13/2021	15:00	5825.21	Transducer	5722.38	5699.38	Regional
R-24	02/13/2021	17:00	5825.31	Transducer	5722.38	5699.38	Regional
R-24	02/13/2021	19:00	5825.34	Transducer	5722.38	5699.38	Regional
R-24	02/13/2021	21:00	5825.33	Transducer	5722.38	5699.38	Regional
R-24	02/13/2021	23:00	5825.33	Transducer	5722.38	5699.38	Regional
R-24	02/14/2021	01:00	5825.30	Transducer	5722.38	5699.38	Regional
R-24	02/14/2021	03:00	5825.29	Transducer	5722.38	5699.38	Regional
R-24	02/14/2021	05:00	5825.26	Transducer	5722.38	5699.38	Regional
R-24	02/14/2021	07:00	5825.19	Transducer	5722.38	5699.38	Regional
R-24	02/14/2021	09:00	5825.11	Transducer	5722.38	5699.38	Regional
R-24	02/14/2021	11:00	5825.06	Transducer	5722.38	5699.38	Regional
R-24	02/14/2021	13:00	5825.05	Transducer	5722.38	5699.38	Regional
R-24	02/14/2021	15:00	5825.07	Transducer	5722.38	5699.38	Regional
R-24	02/14/2021	17:00	5825.09	Transducer	5722.38	5699.38	Regional
R-24	02/14/2021	19:00	5825.10	Transducer	5722.38	5699.38	Regional
R-24	02/14/2021	21:00	5825.09	Transducer	5722.38	5699.38	Regional
R-24	02/14/2021	23:00	5825.08	Transducer	5722.38	5699.38	Regional
R-24	02/15/2021	01:00	5825.08	Transducer	5722.38	5699.38	Regional
R-24	02/15/2021	03:00	5825.09	Transducer	5722.38	5699.38	Regional
R-24	02/15/2021	05:00	5825.08	Transducer	5722.38	5699.38	Regional
R-24	02/15/2021	07:00	5825.05	Transducer	5722.38	5699.38	Regional
R-24	02/15/2021	09:00	5825.01	Transducer	5722.38	5699.38	Regional
R-24	02/15/2021	11:00	5825.01	Transducer	5722.38	5699.38	Regional
R-24	02/15/2021	13:00	5825.05	Transducer	5722.38	5699.38	Regional
R-24	02/15/2021	15:00	5825.10	Transducer	5722.38	5699.38	Regional
R-24	02/15/2021	17:00	5825.16	Transducer	5722.38	5699.38	Regional
R-24	02/15/2021	19:00	5825.20	Transducer	5722.38	5699.38	Regional
R-24	02/15/2021	21:00	5825.23	Transducer	5722.38	5699.38	Regional
R-24	02/15/2021	23:00	5825.25	Transducer	5722.38	5699.38	Regional

Location	Date	Time	Water Level (ft amsl)	Method	Top of Screen (ft amsl)	Bottom of Screen (ft amsl)	Zone
R-24	02/16/2021	01:00	5825.29	Transducer	5722.38	5699.38	Regional
R-24	02/16/2021	03:00	5825.30	Transducer	5722.38	5699.38	Regional
R-24	02/16/2021	05:00	5825.31	Transducer	5722.38	5699.38	Regional
R-24	02/16/2021	07:00	5825.30	Transducer	5722.38	5699.38	Regional
R-24	02/16/2021	09:00	5825.28	Transducer	5722.38	5699.38	Regional
R-24	02/16/2021	11:00	5825.29	Transducer	5722.38	5699.38	Regional
R-24	02/16/2021	13:00	5825.33	Transducer	5722.38	5699.38	Regional
R-24	02/16/2021	15:00	5825.36	Transducer	5722.38	5699.38	Regional
R-24	02/16/2021	17:00	5825.38	Transducer	5722.38	5699.38	Regional
R-24	02/16/2021	19:00	5825.38	Transducer	5722.38	5699.38	Regional
R-24	02/16/2021	21:00	5825.38	Transducer	5722.38	5699.38	Regional
R-24	02/16/2021	23:00	5825.38	Transducer	5722.38	5699.38	Regional
R-24	02/17/2021	01:00	5825.37	Transducer	5722.38	5699.38	Regional
R-24	02/17/2021	03:00	5825.33	Transducer	5722.38	5699.38	Regional
R-24	02/17/2021	05:00	5825.28	Transducer	5722.38	5699.38	Regional
R-24	02/17/2021	07:00	5825.23	Transducer	5722.38	5699.38	Regional
R-24	02/17/2021	09:00	5825.20	Transducer	5722.38	5699.38	Regional
R-24	02/17/2021	11:00	5825.20	Transducer	5722.38	5699.38	Regional
R-24	02/17/2021	13:00	5825.22	Transducer	5722.38	5699.38	Regional
R-24	02/17/2021	15:00	5825.24	Transducer	5722.38	5699.38	Regional
R-24	02/17/2021	17:00	5825.25	Transducer	5722.38	5699.38	Regional
R-24	02/17/2021	19:00	5825.24	Transducer	5722.38	5699.38	Regional
R-24	02/17/2021	21:00	5825.24	Transducer	5722.38	5699.38	Regional
R-24	02/17/2021	23:00	5825.23	Transducer	5722.38	5699.38	Regional
R-24	02/18/2021	01:00	5825.21	Transducer	5722.38	5699.38	Regional
R-24	02/18/2021	03:00	5825.15	Transducer	5722.38	5699.38	Regional
R-24	02/18/2021	05:00	5825.07	Transducer	5722.38	5699.38	Regional
R-24	02/18/2021	07:00	5824.99	Transducer	5722.38	5699.38	Regional
R-24	02/18/2021	09:00	5824.92	Transducer	5722.38	5699.38	Regional
R-24	02/18/2021	11:00	5824.89	Transducer	5722.38	5699.38	Regional
R-24	02/18/2021	13:00	5824.89	Transducer	5722.38	5699.38	Regional
R-24	02/18/2021	15:00	5824.90	Transducer	5722.38	5699.38	Regional
R-24	02/18/2021	17:00	5824.92	Transducer	5722.38	5699.38	Regional
R-24	02/18/2021	19:00	5824.92	Transducer	5722.38	5699.38	Regional
R-24	02/18/2021	21:00	5824.92	Transducer	5722.38	5699.38	Regional
R-24	02/18/2021	23:00	5824.93	Transducer	5722.38	5699.38	Regional
R-24	02/19/2021	01:00	5824.94	Transducer	5722.38	5699.38	Regional
R-24	02/19/2021	03:00	5824.92	Transducer	5722.38	5699.38	Regional
R-24	02/19/2021	05:00	5824.88	Transducer	5722.38	5699.38	Regional
R-24	02/19/2021	07:00	5824.82	Transducer	5722.38	5699.38	Regional
R-24	02/19/2021	09:00	5824.80	Transducer	5722.38	5699.38	Regional
R-24	02/19/2021	11:00	5824.81	Transducer	5722.38	5699.38	Regional
R-24	02/19/2021	13:00	5824.85	Transducer	5722.38	5699.38	Regional
R-24	02/19/2021	15:00	5824.88	Transducer	5722.38	5699.38	Regional
R-24	02/19/2021	17:00	5824.91	Transducer	5722.38	5699.38	Regional

Location	Date	Time	Water Level (ft amsl)	Method	Top of Screen (ft amsl)	Bottom of Screen (ft amsl)	Zone
R-24	02/19/2021	19:00	5824.93	Transducer	5722.38	5699.38	Regional
R-24	02/19/2021	21:00	5824.95	Transducer	5722.38	5699.38	Regional
R-24	02/19/2021	23:00	5824.98	Transducer	5722.38	5699.38	Regional
R-24	02/20/2021	01:00	5825.00	Transducer	5722.38	5699.38	Regional
R-24	02/20/2021	03:00	5824.99	Transducer	5722.38	5699.38	Regional
R-24	02/20/2021	05:00	5824.99	Transducer	5722.38	5699.38	Regional
R-24	02/20/2021	07:00	5824.96	Transducer	5722.38	5699.38	Regional
R-24	02/20/2021	09:00	5824.95	Transducer	5722.38	5699.38	Regional
R-24	02/20/2021	11:00	5824.98	Transducer	5722.38	5699.38	Regional
R-24	02/20/2021	13:00	5825.06	Transducer	5722.38	5699.38	Regional
R-24	02/20/2021	15:00	5825.15	Transducer	5722.38	5699.38	Regional
R-24	02/20/2021	17:00	5825.23	Transducer	5722.38	5699.38	Regional
R-24	02/20/2021	19:00	5825.25	Transducer	5722.38	5699.38	Regional
R-24	02/20/2021	21:00	5825.24	Transducer	5722.38	5699.38	Regional
R-24	02/20/2021	23:00	5825.23	Transducer	5722.38	5699.38	Regional
R-24	02/21/2021	01:00	5825.23	Transducer	5722.38	5699.38	Regional
R-24	02/21/2021	03:00	5825.20	Transducer	5722.38	5699.38	Regional
R-24	02/21/2021	05:00	5825.13	Transducer	5722.38	5699.38	Regional
R-24	02/21/2021	07:00	5825.02	Transducer	5722.38	5699.38	Regional
R-24	02/21/2021	09:00	5824.94	Transducer	5722.38	5699.38	Regional
R-24	02/21/2021	11:00	5824.91	Transducer	5722.38	5699.38	Regional
R-24	02/21/2021	13:00	5824.92	Transducer	5722.38	5699.38	Regional
R-24	02/21/2021	15:00	5824.92	Transducer	5722.38	5699.38	Regional
R-24	02/21/2021	17:00	5824.92	Transducer	5722.38	5699.38	Regional
R-24	02/21/2021	19:00	5824.89	Transducer	5722.38	5699.38	Regional
R-24	02/21/2021	21:00	5824.87	Transducer	5722.38	5699.38	Regional
R-24	02/21/2021	23:00	5824.87	Transducer	5722.38	5699.38	Regional
R-24	02/22/2021	01:00	5824.89	Transducer	5722.38	5699.38	Regional
R-24	02/22/2021	03:00	5824.88	Transducer	5722.38	5699.38	Regional
R-24	02/22/2021	05:00	5824.86	Transducer	5722.38	5699.38	Regional
R-24	02/22/2021	07:00	5824.79	Transducer	5722.38	5699.38	Regional
R-24	02/22/2021	09:00	5824.74	Transducer	5722.38	5699.38	Regional
R-24	02/22/2021	11:00	5824.75	Transducer	5722.38	5699.38	Regional
R-24	02/22/2021	13:00	5824.81	Transducer	5722.38	5699.38	Regional
R-24	02/22/2021	15:00	5824.85	Transducer	5722.38	5699.38	Regional
R-24	02/22/2021	17:00	5824.88	Transducer	5722.38	5699.38	Regional
R-24	02/22/2021	19:00	5824.88	Transducer	5722.38	5699.38	Regional
R-24	02/22/2021	21:00	5824.88	Transducer	5722.38	5699.38	Regional
R-24	02/22/2021	23:00	5824.91	Transducer	5722.38	5699.38	Regional
R-24	02/23/2021	01:00	5824.97	Transducer	5722.38	5699.38	Regional
R-24	02/23/2021	03:00	5824.98	Transducer	5722.38	5699.38	Regional
R-24	02/23/2021	05:00	5824.96	Transducer	5722.38	5699.38	Regional
R-24	02/23/2021	07:00	5824.92	Transducer	5722.38	5699.38	Regional
R-24	02/23/2021	09:00	5824.83	Transducer	5722.38	5699.38	Regional
R-24	02/23/2021	11:00	5824.80	Transducer	5722.38	5699.38	Regional

Location	Date	Time	Water Level (ft amsl)	Method	Top of Screen (ft amsl)	Bottom of Screen (ft amsl)	Zone
R-24	02/23/2021	13:00	5824.88	Transducer	5722.38	5699.38	Regional
R-24	02/23/2021	15:00	5824.96	Transducer	5722.38	5699.38	Regional
R-24	02/23/2021	17:00	5825.01	Transducer	5722.38	5699.38	Regional
R-24	02/23/2021	19:00	5825.00	Transducer	5722.38	5699.38	Regional
R-24	02/23/2021	21:00	5825.00	Transducer	5722.38	5699.38	Regional
R-24	02/23/2021	23:00	5825.01	Transducer	5722.38	5699.38	Regional
R-24	02/24/2021	01:00	5825.04	Transducer	5722.38	5699.38	Regional
R-24	02/24/2021	03:00	5825.04	Transducer	5722.38	5699.38	Regional
R-24	02/24/2021	05:00	5825.01	Transducer	5722.38	5699.38	Regional
R-24	02/24/2021	07:00	5824.94	Transducer	5722.38	5699.38	Regional
R-24	02/24/2021	09:00	5824.87	Transducer	5722.38	5699.38	Regional
R-24	02/24/2021	11:00	5824.88	Transducer	5722.38	5699.38	Regional
R-24	02/24/2021	13:00	5824.95	Transducer	5722.38	5699.38	Regional
R-24	02/24/2021	15:00	5825.01	Transducer	5722.38	5699.38	Regional
R-24	02/24/2021	17:00	5825.06	Transducer	5722.38	5699.38	Regional
R-24	02/24/2021	19:00	5825.05	Transducer	5722.38	5699.38	Regional
R-24	02/24/2021	21:00	5825.02	Transducer	5722.38	5699.38	Regional
R-24	02/24/2021	23:00	5825.02	Transducer	5722.38	5699.38	Regional
R-24	02/25/2021	01:00	5825.04	Transducer	5722.38	5699.38	Regional
R-24	02/25/2021	03:00	5825.05	Transducer	5722.38	5699.38	Regional
R-24	02/25/2021	05:00	5825.03	Transducer	5722.38	5699.38	Regional
R-24	02/25/2021	07:00	5824.96	Transducer	5722.38	5699.38	Regional
R-24	02/25/2021	09:00	5824.89	Transducer	5722.38	5699.38	Regional
R-24	02/25/2021	11:00	5824.89	Transducer	5722.38	5699.38	Regional
R-24	02/25/2021	13:00	5824.84	Transducer	5722.38	5699.38	Regional
R-24	02/25/2021	15:00	5824.89	Transducer	5722.38	5699.38	Regional
R-24	02/25/2021	17:00	5824.94	Transducer	5722.38	5699.38	Regional
R-24	02/25/2021	19:00	5824.95	Transducer	5722.38	5699.38	Regional
R-24	02/25/2021	21:00	5824.92	Transducer	5722.38	5699.38	Regional
R-24	02/25/2021	23:00	5824.82	Transducer	5722.38	5699.38	Regional
R-24	02/26/2021	01:00	5824.83	Transducer	5722.38	5699.38	Regional
R-24	02/26/2021	03:00	5824.88	Transducer	5722.38	5699.38	Regional
R-24	02/26/2021	05:00	5824.93	Transducer	5722.38	5699.38	Regional
R-24	02/26/2021	07:00	5824.91	Transducer	5722.38	5699.38	Regional
R-24	02/26/2021	09:00	5824.87	Transducer	5722.38	5699.38	Regional
R-24	02/26/2021	11:00	5824.88	Transducer	5722.38	5699.38	Regional
R-24	02/26/2021	13:00	5824.95	Transducer	5722.38	5699.38	Regional
R-24	02/26/2021	15:00	5825.03	Transducer	5722.38	5699.38	Regional
R-24	02/26/2021	17:00	5825.09	Transducer	5722.38	5699.38	Regional
R-24	02/26/2021	19:00	5825.10	Transducer	5722.38	5699.38	Regional
R-24	02/26/2021	21:00	5825.11	Transducer	5722.38	5699.38	Regional
R-24	02/26/2021	23:00	5825.13	Transducer	5722.38	5699.38	Regional
R-24	02/27/2021	01:00	5825.15	Transducer	5722.38	5699.38	Regional
R-24	02/27/2021	03:00	5825.18	Transducer	5722.38	5699.38	Regional
R-24	02/27/2021	05:00	5825.18	Transducer	5722.38	5699.38	Regional

Location	Date	Time	Water Level (ft amsl)	Method	Top of Screen (ft amsl)	Bottom of Screen (ft amsl)	Zone
R-24	02/27/2021	07:00	5825.16	Transducer	5722.38	5699.38	Regional
R-24	02/27/2021	09:00	5825.11	Transducer	5722.38	5699.38	Regional
R-24	02/27/2021	11:00	5825.09	Transducer	5722.38	5699.38	Regional
R-24	02/27/2021	13:00	5825.12	Transducer	5722.38	5699.38	Regional
R-24	02/27/2021	15:00	5825.19	Transducer	5722.38	5699.38	Regional
R-24	02/27/2021	17:00	5825.22	Transducer	5722.38	5699.38	Regional
R-24	02/27/2021	19:00	5825.23	Transducer	5722.38	5699.38	Regional
R-24	02/27/2021	21:00	5825.21	Transducer	5722.38	5699.38	Regional
R-24	02/27/2021	23:00	5825.18	Transducer	5722.38	5699.38	Regional
R-24	02/28/2021	01:00	5825.18	Transducer	5722.38	5699.38	Regional
R-24	02/28/2021	03:00	5825.18	Transducer	5722.38	5699.38	Regional
R-24	02/28/2021	05:00	5825.15	Transducer	5722.38	5699.38	Regional
R-24	02/28/2021	07:00	5825.09	Transducer	5722.38	5699.38	Regional
R-24	02/28/2021	09:00	5825.00	Transducer	5722.38	5699.38	Regional
R-24	02/28/2021	11:00	5824.97	Transducer	5722.38	5699.38	Regional
R-24	02/28/2021	13:00	5825.00	Transducer	5722.38	5699.38	Regional
R-24	02/28/2021	15:00	5825.02	Transducer	5722.38	5699.38	Regional
R-24	02/28/2021	17:00	5825.05	Transducer	5722.38	5699.38	Regional
R-24	02/28/2021	19:00	5825.02	Transducer	5722.38	5699.38	Regional
R-24	02/28/2021	21:00	5824.98	Transducer	5722.38	5699.38	Regional
R-24	02/28/2021	23:00	5824.95	Transducer	5722.38	5699.38	Regional
R-24	03/01/2021	01:00	5824.92	Transducer	5722.38	5699.38	Regional
R-24	03/01/2021	03:00	5824.89	Transducer	5722.38	5699.38	Regional
R-24	03/01/2021	05:00	5824.86	Transducer	5722.38	5699.38	Regional
R-24	03/01/2021	07:00	5824.79	Transducer	5722.38	5699.38	Regional
R-24	03/01/2021	09:00	5824.72	Transducer	5722.38	5699.38	Regional
R-24	03/01/2021	11:00	5824.67	Transducer	5722.38	5699.38	Regional
R-24	03/01/2021	13:00	5824.69	Transducer	5722.38	5699.38	Regional
R-24	03/01/2021	15:00	5824.75	Transducer	5722.38	5699.38	Regional
R-24	03/01/2021	17:00	5824.81	Transducer	5722.38	5699.38	Regional
R-24	03/01/2021	19:00	5824.84	Transducer	5722.38	5699.38	Regional
R-24	03/01/2021	21:00	5824.86	Transducer	5722.38	5699.38	Regional
R-24	03/01/2021	23:00	5824.86	Transducer	5722.38	5699.38	Regional
R-24	03/02/2021	01:00	5824.87	Transducer	5722.38	5699.38	Regional
R-24	03/02/2021	03:00	5824.86	Transducer	5722.38	5699.38	Regional
R-24	03/02/2021	05:00	5824.86	Transducer	5722.38	5699.38	Regional
R-24	03/02/2021	07:00	5824.84	Transducer	5722.38	5699.38	Regional
R-24	03/02/2021	09:00	5824.79	Transducer	5722.38	5699.38	Regional
R-24	03/02/2021	11:00	5824.77	Transducer	5722.38	5699.38	Regional
R-24	03/02/2021	13:00	5824.80	Transducer	5722.38	5699.38	Regional
R-24	03/02/2021	15:00	5824.87	Transducer	5722.38	5699.38	Regional
R-24	03/02/2021	17:00	5824.95	Transducer	5722.38	5699.38	Regional
R-24	03/02/2021	19:00	5825.00	Transducer	5722.38	5699.38	Regional
R-24	03/02/2021	21:00	5825.03	Transducer	5722.38	5699.38	Regional
R-24	03/02/2021	23:00	5825.03	Transducer	5722.38	5699.38	Regional

Location	Date	Time	Water Level (ft amsl)	Method	Top of Screen (ft amsl)	Bottom of Screen (ft amsl)	Zone
R-24	03/03/2021	01:00	5825.02	Transducer	5722.38	5699.38	Regional
R-24	03/03/2021	03:00	5824.99	Transducer	5722.38	5699.38	Regional
R-24	03/03/2021	05:00	5824.97	Transducer	5722.38	5699.38	Regional
R-24	03/03/2021	07:00	5824.93	Transducer	5722.38	5699.38	Regional
R-24	03/03/2021	09:00	5824.86	Transducer	5722.38	5699.38	Regional
R-24	03/03/2021	11:00	5824.85	Transducer	5722.38	5699.38	Regional
R-24	03/03/2021	13:00	5824.89	Transducer	5722.38	5699.38	Regional
R-24	03/03/2021	15:00	5824.93	Transducer	5722.38	5699.38	Regional
R-24	03/03/2021	17:00	5824.99	Transducer	5722.38	5699.38	Regional
R-24	03/03/2021	19:00	5825.03	Transducer	5722.38	5699.38	Regional
R-24	03/03/2021	21:00	5825.07	Transducer	5722.38	5699.38	Regional
R-24	03/03/2021	23:00	5825.09	Transducer	5722.38	5699.38	Regional
R-24	03/04/2021	01:00	5825.10	Transducer	5722.38	5699.38	Regional
R-24	03/04/2021	03:00	5825.11	Transducer	5722.38	5699.38	Regional
R-24	03/04/2021	05:00	5825.08	Transducer	5722.38	5699.38	Regional
R-24	03/04/2021	07:00	5825.03	Transducer	5722.38	5699.38	Regional
R-24	03/04/2021	09:00	5824.98	Transducer	5722.38	5699.38	Regional
R-24	03/04/2021	11:00	5824.93	Transducer	5722.38	5699.38	Regional
R-24	03/04/2021	13:00	5824.87	Transducer	5722.38	5699.38	Regional
R-24	03/04/2021	15:00	5824.86	Transducer	5722.38	5699.38	Regional
R-24	03/04/2021	17:00	5824.85	Transducer	5722.38	5699.38	Regional
R-24	03/04/2021	19:00	5824.87	Transducer	5722.38	5699.38	Regional
R-24	03/04/2021	21:00	5824.89	Transducer	5722.38	5699.38	Regional
R-24	03/04/2021	23:00	5824.90	Transducer	5722.38	5699.38	Regional
R-24	03/05/2021	01:00	5824.90	Transducer	5722.38	5699.38	Regional
R-24	03/05/2021	03:00	5824.85	Transducer	5722.38	5699.38	Regional
R-24	03/05/2021	05:00	5824.79	Transducer	5722.38	5699.38	Regional
R-24	03/05/2021	07:00	5824.73	Transducer	5722.38	5699.38	Regional
R-24	03/05/2021	09:00	5824.65	Transducer	5722.38	5699.38	Regional
R-24	03/05/2021	11:00	5824.60	Transducer	5722.38	5699.38	Regional
R-24	03/05/2021	13:00	5824.58	Transducer	5722.38	5699.38	Regional
R-24	03/05/2021	15:00	5824.57	Transducer	5722.38	5699.38	Regional
R-24	03/05/2021	17:00	5824.59	Transducer	5722.38	5699.38	Regional
R-24	03/05/2021	19:00	5824.61	Transducer	5722.38	5699.38	Regional
R-24	03/05/2021	21:00	5824.62	Transducer	5722.38	5699.38	Regional
R-24	03/05/2021	23:00	5824.66	Transducer	5722.38	5699.38	Regional
R-24	03/06/2021	01:00	5824.68	Transducer	5722.38	5699.38	Regional
R-24	03/06/2021	03:00	5824.66	Transducer	5722.38	5699.38	Regional
R-24	03/06/2021	05:00	5824.62	Transducer	5722.38	5699.38	Regional
R-24	03/06/2021	07:00	5824.60	Transducer	5722.38	5699.38	Regional
R-24	03/06/2021	09:00	5824.58	Transducer	5722.38	5699.38	Regional
R-24	03/06/2021	11:00	5824.60	Transducer	5722.38	5699.38	Regional
R-24	03/06/2021	13:00	5824.66	Transducer	5722.38	5699.38	Regional
R-24	03/06/2021	15:00	5824.73	Transducer	5722.38	5699.38	Regional
R-24	03/06/2021	17:00	5824.79	Transducer	5722.38	5699.38	Regional

Location	Date	Time	Water Level (ft amsl)	Method	Top of Screen (ft amsl)	Bottom of Screen (ft amsl)	Zone
R-24	03/06/2021	19:00	5824.80	Transducer	5722.38	5699.38	Regional
R-24	03/06/2021	21:00	5824.83	Transducer	5722.38	5699.38	Regional
R-24	03/06/2021	23:00	5824.87	Transducer	5722.38	5699.38	Regional
R-24	03/07/2021	01:00	5824.89	Transducer	5722.38	5699.38	Regional
R-24	03/07/2021	03:00	5824.89	Transducer	5722.38	5699.38	Regional
R-24	03/07/2021	05:00	5824.83	Transducer	5722.38	5699.38	Regional
R-24	03/07/2021	07:00	5824.75	Transducer	5722.38	5699.38	Regional
R-24	03/07/2021	09:00	5824.69	Transducer	5722.38	5699.38	Regional
R-24	03/07/2021	11:00	5824.70	Transducer	5722.38	5699.38	Regional
R-24	03/07/2021	13:00	5824.74	Transducer	5722.38	5699.38	Regional
R-24	03/07/2021	15:00	5824.79	Transducer	5722.38	5699.38	Regional
R-24	03/07/2021	17:00	5824.80	Transducer	5722.38	5699.38	Regional
R-24	03/07/2021	19:00	5824.80	Transducer	5722.38	5699.38	Regional
R-24	03/07/2021	21:00	5824.81	Transducer	5722.38	5699.38	Regional
R-24	03/07/2021	23:00	5824.84	Transducer	5722.38	5699.38	Regional
R-24	03/08/2021	01:00	5824.87	Transducer	5722.38	5699.38	Regional
R-24	03/08/2021	03:00	5824.87	Transducer	5722.38	5699.38	Regional
R-24	03/08/2021	05:00	5824.83	Transducer	5722.38	5699.38	Regional
R-24	03/08/2021	07:00	5824.77	Transducer	5722.38	5699.38	Regional
R-24	03/08/2021	09:00	5824.72	Transducer	5722.38	5699.38	Regional
R-24	03/08/2021	11:00	5824.73	Transducer	5722.38	5699.38	Regional
R-24	03/08/2021	13:00	5824.77	Transducer	5722.38	5699.38	Regional
R-24	03/08/2021	15:00	5824.85	Transducer	5722.38	5699.38	Regional
R-24	03/08/2021	17:00	5824.89	Transducer	5722.38	5699.38	Regional
R-24	03/08/2021	19:00	5824.90	Transducer	5722.38	5699.38	Regional
R-24	03/08/2021	21:00	5824.92	Transducer	5722.38	5699.38	Regional
R-24	03/08/2021	23:00	5824.95	Transducer	5722.38	5699.38	Regional
R-24	03/09/2021	01:00	5824.99	Transducer	5722.38	5699.38	Regional
R-24	03/09/2021	03:00	5825.01	Transducer	5722.38	5699.38	Regional
R-24	03/09/2021	05:00	5824.98	Transducer	5722.38	5699.38	Regional
R-24	03/09/2021	07:00	5824.94	Transducer	5722.38	5699.38	Regional
R-24	03/09/2021	09:00	5824.91	Transducer	5722.38	5699.38	Regional
R-24	03/09/2021	11:00	5824.92	Transducer	5722.38	5699.38	Regional
R-24	03/09/2021	13:00	5824.97	Transducer	5722.38	5699.38	Regional
R-24	03/09/2021	15:00	5825.04	Transducer	5722.38	5699.38	Regional
R-24	03/09/2021	17:00	5825.09	Transducer	5722.38	5699.38	Regional
R-24	03/09/2021	19:00	5825.12	Transducer	5722.38	5699.38	Regional
R-24	03/09/2021	21:00	5825.17	Transducer	5722.38	5699.38	Regional
R-24	03/09/2021	23:00	5825.21	Transducer	5722.38	5699.38	Regional
R-24	03/10/2021	01:00	5825.24	Transducer	5722.38	5699.38	Regional
R-24	03/10/2021	03:00	5825.25	Transducer	5722.38	5699.38	Regional
R-24	03/10/2021	05:00	5825.21	Transducer	5722.38	5699.38	Regional
R-24	03/10/2021	07:00	5825.15	Transducer	5722.38	5699.38	Regional
R-24	03/10/2021	09:00	5825.10	Transducer	5722.38	5699.38	Regional
R-24	03/10/2021	11:00	5825.11	Transducer	5722.38	5699.38	Regional

Location	Date	Time	Water Level (ft amsl)	Method	Top of Screen (ft amsl)	Bottom of Screen (ft amsl)	Zone
R-24	03/10/2021	13:00	5825.16	Transducer	5722.38	5699.38	Regional
R-24	03/10/2021	15:00	5825.23	Transducer	5722.38	5699.38	Regional
R-24	03/10/2021	17:00	5825.28	Transducer	5722.38	5699.38	Regional
R-24	03/10/2021	19:00	5825.26	Transducer	5722.38	5699.38	Regional
R-24	03/10/2021	21:00	5825.23	Transducer	5722.38	5699.38	Regional
R-24	03/10/2021	23:00	5825.21	Transducer	5722.38	5699.38	Regional
R-24	03/11/2021	01:00	5825.22	Transducer	5722.38	5699.38	Regional
R-24	03/11/2021	03:00	5825.22	Transducer	5722.38	5699.38	Regional
R-24	03/11/2021	05:00	5825.17	Transducer	5722.38	5699.38	Regional
R-24	03/11/2021	07:00	5825.10	Transducer	5722.38	5699.38	Regional
R-24	03/11/2021	09:00	5825.05	Transducer	5722.38	5699.38	Regional
R-24	03/11/2021	11:00	5825.06	Transducer	5722.38	5699.38	Regional
R-24	03/11/2021	13:00	5825.12	Transducer	5722.38	5699.38	Regional
R-24	03/11/2021	15:00	5825.19	Transducer	5722.38	5699.38	Regional
R-24	03/11/2021	17:00	5825.25	Transducer	5722.38	5699.38	Regional
R-24	03/11/2021	19:00	5825.25	Transducer	5722.38	5699.38	Regional
R-24	03/11/2021	21:00	5825.21	Transducer	5722.38	5699.38	Regional
R-24	03/11/2021	23:00	5825.20	Transducer	5722.38	5699.38	Regional
R-24	03/12/2021	01:00	5825.22	Transducer	5722.38	5699.38	Regional
R-24	03/12/2021	03:00	5825.22	Transducer	5722.38	5699.38	Regional
R-24	03/12/2021	05:00	5825.19	Transducer	5722.38	5699.38	Regional
R-24	03/12/2021	07:00	5825.13	Transducer	5722.38	5699.38	Regional
R-24	03/12/2021	09:00	5825.07	Transducer	5722.38	5699.38	Regional
R-24	03/12/2021	11:00	5825.06	Transducer	5722.38	5699.38	Regional
R-24	03/12/2021	13:00	5825.11	Transducer	5722.38	5699.38	Regional
R-24	03/12/2021	15:00	5825.19	Transducer	5722.38	5699.38	Regional
R-24	03/12/2021	17:00	5825.24	Transducer	5722.38	5699.38	Regional
R-24	03/12/2021	19:00	5825.25	Transducer	5722.38	5699.38	Regional
R-24	03/12/2021	21:00	5825.25	Transducer	5722.38	5699.38	Regional
R-24	03/12/2021	23:00	5825.25	Transducer	5722.38	5699.38	Regional
R-24	03/13/2021	01:00	5825.26	Transducer	5722.38	5699.38	Regional
R-24	03/13/2021	03:00	5825.27	Transducer	5722.38	5699.38	Regional
R-24	03/13/2021	05:00	5825.27	Transducer	5722.38	5699.38	Regional
R-24	03/13/2021	07:00	5825.25	Transducer	5722.38	5699.38	Regional
R-24	03/13/2021	09:00	5825.19	Transducer	5722.38	5699.38	Regional
R-24	03/13/2021	11:00	5825.20	Transducer	5722.38	5699.38	Regional
R-24	03/13/2021	13:00	5825.24	Transducer	5722.38	5699.38	Regional
R-24	03/13/2021	15:00	5825.28	Transducer	5722.38	5699.38	Regional
R-24	03/13/2021	17:00	5825.32	Transducer	5722.38	5699.38	Regional
R-24	03/13/2021	19:00	5825.32	Transducer	5722.38	5699.38	Regional
R-24	03/13/2021	21:00	5825.32	Transducer	5722.38	5699.38	Regional
R-24	03/13/2021	23:00	5825.34	Transducer	5722.38	5699.38	Regional
R-24	03/14/2021	01:00	5825.36	Transducer	5722.38	5699.38	Regional
R-24	03/14/2021	03:00	5825.38	Transducer	5722.38	5699.38	Regional
R-24	03/14/2021	05:00	5825.38	Transducer	5722.38	5699.38	Regional

Location	Date	Time	Water Level (ft amsl)	Method	Top of Screen (ft amsl)	Bottom of Screen (ft amsl)	Zone
R-24	03/14/2021	07:00	5825.36	Transducer	5722.38	5699.38	Regional
R-24	03/14/2021	09:00	5825.33	Transducer	5722.38	5699.38	Regional
R-24	03/14/2021	11:00	5825.31	Transducer	5722.38	5699.38	Regional
R-24	03/14/2021	13:00	5825.35	Transducer	5722.38	5699.38	Regional
R-24	03/14/2021	15:00	5825.39	Transducer	5722.38	5699.38	Regional
R-24	03/14/2021	17:00	5825.43	Transducer	5722.38	5699.38	Regional
R-24	03/14/2021	19:00	5825.44	Transducer	5722.38	5699.38	Regional
R-24	03/14/2021	21:00	5825.42	Transducer	5722.38	5699.38	Regional
R-24	03/14/2021	23:00	5825.40	Transducer	5722.38	5699.38	Regional
R-24	03/15/2021	01:00	5825.41	Transducer	5722.38	5699.38	Regional
R-24	03/15/2021	03:00	5825.41	Transducer	5722.38	5699.38	Regional
R-24	03/15/2021	05:00	5825.43	Transducer	5722.38	5699.38	Regional
R-24	03/15/2021	07:00	5825.42	Transducer	5722.38	5699.38	Regional
R-24	03/15/2021	09:00	5825.41	Transducer	5722.38	5699.38	Regional
R-24	03/15/2021	11:00	5825.41	Transducer	5722.38	5699.38	Regional
R-24	03/15/2021	13:00	5825.44	Transducer	5722.38	5699.38	Regional
R-24	03/15/2021	15:00	5825.48	Transducer	5722.38	5699.38	Regional
R-24	03/15/2021	17:00	5825.54	Transducer	5722.38	5699.38	Regional
R-24	03/15/2021	19:00	5825.56	Transducer	5722.38	5699.38	Regional
R-24	03/15/2021	21:00	5825.56	Transducer	5722.38	5699.38	Regional
R-24	03/15/2021	23:00	5825.56	Transducer	5722.38	5699.38	Regional
R-24	03/16/2021	01:00	5825.55	Transducer	5722.38	5699.38	Regional
R-24	03/16/2021	03:00	5825.53	Transducer	5722.38	5699.38	Regional
R-24	03/16/2021	05:00	5825.51	Transducer	5722.38	5699.38	Regional
R-24	03/16/2021	07:00	5825.49	Transducer	5722.38	5699.38	Regional
R-24	03/16/2021	09:00	5825.50	Transducer	5722.38	5699.38	Regional
R-24	03/16/2021	11:00	5825.53	Transducer	5722.38	5699.38	Regional
R-24	03/16/2021	13:00	5825.59	Transducer	5722.38	5699.38	Regional
R-24	03/16/2021	15:00	5825.65	Transducer	5722.38	5699.38	Regional
R-24	03/16/2021	17:00	5825.69	Transducer	5722.38	5699.38	Regional
R-24	03/16/2021	19:00	5825.71	Transducer	5722.38	5699.38	Regional
R-24	03/16/2021	21:00	5825.66	Transducer	5722.38	5699.38	Regional
R-24	03/16/2021	23:00	5825.62	Transducer	5722.38	5699.38	Regional
R-24	03/17/2021	01:00	5825.56	Transducer	5722.38	5699.38	Regional
R-24	03/17/2021	03:00	5825.49	Transducer	5722.38	5699.38	Regional
R-24	03/17/2021	05:00	5825.42	Transducer	5722.38	5699.38	Regional
R-24	03/17/2021	07:00	5825.33	Transducer	5722.38	5699.38	Regional
R-24	03/17/2021	09:00	5825.26	Transducer	5722.38	5699.38	Regional
R-24	03/17/2021	11:00	5825.23	Transducer	5722.38	5699.38	Regional
R-24	03/17/2021	13:00	5825.25	Transducer	5722.38	5699.38	Regional
R-24	03/17/2021	15:00	5825.28	Transducer	5722.38	5699.38	Regional
R-24	03/17/2021	17:00	5825.30	Transducer	5722.38	5699.38	Regional
R-24	03/17/2021	19:00	5825.29	Transducer	5722.38	5699.38	Regional
R-24	03/17/2021	21:00	5825.29	Transducer	5722.38	5699.38	Regional
R-24	03/17/2021	23:00	5825.25	Transducer	5722.38	5699.38	Regional

Location	Date	Time	Water Level (ft amsl)	Method	Top of Screen (ft amsl)	Bottom of Screen (ft amsl)	Zone
R-24	03/18/2021	01:00	5825.20	Transducer	5722.38	5699.38	Regional
R-24	03/18/2021	03:00	5825.16	Transducer	5722.38	5699.38	Regional
R-24	03/18/2021	05:00	5825.11	Transducer	5722.38	5699.38	Regional
R-24	03/18/2021	07:00	5825.06	Transducer	5722.38	5699.38	Regional
R-24	03/18/2021	09:00	5825.02	Transducer	5722.38	5699.38	Regional
R-24	03/18/2021	11:00	5825.01	Transducer	5722.38	5699.38	Regional
R-24	03/18/2021	13:00	5825.04	Transducer	5722.38	5699.38	Regional
R-24	03/18/2021	15:00	5825.10	Transducer	5722.38	5699.38	Regional
R-24	03/18/2021	17:00	5825.14	Transducer	5722.38	5699.38	Regional
R-24	03/18/2021	19:00	5825.17	Transducer	5722.38	5699.38	Regional
R-24	03/18/2021	21:00	5825.17	Transducer	5722.38	5699.38	Regional
R-24	03/18/2021	23:00	5825.15	Transducer	5722.38	5699.38	Regional
R-24	03/19/2021	01:00	5825.13	Transducer	5722.38	5699.38	Regional
R-24	03/19/2021	03:00	5825.09	Transducer	5722.38	5699.38	Regional
R-24	03/19/2021	05:00	5825.05	Transducer	5722.38	5699.38	Regional
R-24	03/19/2021	07:00	5824.99	Transducer	5722.38	5699.38	Regional
R-24	03/19/2021	09:00	5824.95	Transducer	5722.38	5699.38	Regional
R-24	03/19/2021	11:00	5824.96	Transducer	5722.38	5699.38	Regional
R-24	03/19/2021	13:00	5825.01	Transducer	5722.38	5699.38	Regional
R-24	03/19/2021	15:00	5825.06	Transducer	5722.38	5699.38	Regional
R-24	03/19/2021	17:00	5825.12	Transducer	5722.38	5699.38	Regional
R-24	03/19/2021	19:00	5825.14	Transducer	5722.38	5699.38	Regional
R-24	03/19/2021	21:00	5825.15	Transducer	5722.38	5699.38	Regional
R-24	03/19/2021	23:00	5825.16	Transducer	5722.38	5699.38	Regional
R-24	03/20/2021	01:00	5825.14	Transducer	5722.38	5699.38	Regional
R-24	03/20/2021	03:00	5825.11	Transducer	5722.38	5699.38	Regional
R-24	03/20/2021	05:00	5825.07	Transducer	5722.38	5699.38	Regional
R-24	03/20/2021	07:00	5825.03	Transducer	5722.38	5699.38	Regional
R-24	03/20/2021	09:00	5825.02	Transducer	5722.38	5699.38	Regional
R-24	03/20/2021	11:00	5825.04	Transducer	5722.38	5699.38	Regional
R-24	03/20/2021	13:00	5825.11	Transducer	5722.38	5699.38	Regional
R-24	03/20/2021	15:00	5825.18	Transducer	5722.38	5699.38	Regional
R-24	03/20/2021	17:00	5825.25	Transducer	5722.38	5699.38	Regional
R-24	03/20/2021	19:00	5825.29	Transducer	5722.38	5699.38	Regional
R-24	03/20/2021	21:00	5825.31	Transducer	5722.38	5699.38	Regional
R-24	03/20/2021	23:00	5825.34	Transducer	5722.38	5699.38	Regional
R-24	03/21/2021	01:00	5825.32	Transducer	5722.38	5699.38	Regional
R-24	03/21/2021	03:00	5825.28	Transducer	5722.38	5699.38	Regional
R-24	03/21/2021	05:00	5825.24	Transducer	5722.38	5699.38	Regional
R-24	03/21/2021	07:00	5825.18	Transducer	5722.38	5699.38	Regional
R-24	03/21/2021	09:00	5825.15	Transducer	5722.38	5699.38	Regional
R-24	03/21/2021	11:00	5825.17	Transducer	5722.38	5699.38	Regional
R-24	03/21/2021	13:00	5825.23	Transducer	5722.38	5699.38	Regional
R-24	03/21/2021	15:00	5825.30	Transducer	5722.38	5699.38	Regional
R-24	03/21/2021	17:00	5825.34	Transducer	5722.38	5699.38	Regional

Location	Date	Time	Water Level (ft amsl)	Method	Top of Screen (ft amsl)	Bottom of Screen (ft amsl)	Zone
R-24	03/21/2021	19:00	5825.39	Transducer	5722.38	5699.38	Regional
R-24	03/21/2021	21:00	5825.43	Transducer	5722.38	5699.38	Regional
R-24	03/21/2021	23:00	5825.46	Transducer	5722.38	5699.38	Regional
R-24	03/22/2021	01:00	5825.51	Transducer	5722.38	5699.38	Regional
R-24	03/22/2021	03:00	5825.56	Transducer	5722.38	5699.38	Regional
R-24	03/22/2021	05:00	5825.59	Transducer	5722.38	5699.38	Regional
R-24	03/22/2021	07:00	5825.60	Transducer	5722.38	5699.38	Regional
R-24	03/22/2021	09:00	5825.64	Transducer	5722.38	5699.38	Regional
R-24	03/22/2021	11:00	5825.66	Transducer	5722.38	5699.38	Regional
R-24	03/22/2021	13:00	5825.69	Transducer	5722.38	5699.38	Regional
R-24	03/22/2021	15:00	5825.71	Transducer	5722.38	5699.38	Regional
R-24	03/22/2021	17:00	5825.72	Transducer	5722.38	5699.38	Regional
R-24	03/22/2021	19:00	5825.71	Transducer	5722.38	5699.38	Regional
R-24	03/22/2021	21:00	5825.69	Transducer	5722.38	5699.38	Regional
R-24	03/22/2021	23:00	5825.70	Transducer	5722.38	5699.38	Regional
R-24	03/23/2021	01:00	5825.70	Transducer	5722.38	5699.38	Regional
R-24	03/23/2021	03:00	5825.67	Transducer	5722.38	5699.38	Regional
R-24	03/23/2021	05:00	5825.62	Transducer	5722.38	5699.38	Regional
R-24	03/23/2021	07:00	5825.56	Transducer	5722.38	5699.38	Regional
R-24	03/23/2021	09:00	5825.54	Transducer	5722.38	5699.38	Regional
R-24	03/23/2021	11:00	5825.57	Transducer	5722.38	5699.38	Regional
R-24	03/23/2021	13:00	5825.62	Transducer	5722.38	5699.38	Regional
R-24	03/23/2021	15:00	5825.65	Transducer	5722.38	5699.38	Regional
R-24	03/23/2021	17:00	5825.66	Transducer	5722.38	5699.38	Regional
R-24	03/23/2021	19:00	5825.63	Transducer	5722.38	5699.38	Regional
R-24	03/23/2021	21:00	5825.62	Transducer	5722.38	5699.38	Regional
R-24	03/23/2021	23:00	5825.64	Transducer	5722.38	5699.38	Regional
R-24	03/24/2021	01:00	5825.69	Transducer	5722.38	5699.38	Regional
R-24	03/24/2021	03:00	5825.72	Transducer	5722.38	5699.38	Regional
R-24	03/24/2021	05:00	5825.74	Transducer	5722.38	5699.38	Regional
R-24	03/24/2021	07:00	5825.73	Transducer	5722.38	5699.38	Regional
R-24	03/24/2021	09:00	5825.71	Transducer	5722.38	5699.38	Regional
R-24	03/24/2021	11:00	5825.71	Transducer	5722.38	5699.38	Regional
R-24	03/24/2021	13:00	5825.74	Transducer	5722.38	5699.38	Regional
R-24	03/24/2021	15:00	5825.76	Transducer	5722.38	5699.38	Regional
R-24	03/24/2021	17:00	5825.76	Transducer	5722.38	5699.38	Regional
R-24	03/24/2021	19:00	5825.73	Transducer	5722.38	5699.38	Regional
R-24	03/24/2021	21:00	5825.71	Transducer	5722.38	5699.38	Regional
R-24	03/24/2021	23:00	5825.72	Transducer	5722.38	5699.38	Regional
R-24	03/25/2021	01:00	5825.73	Transducer	5722.38	5699.38	Regional
R-24	03/25/2021	03:00	5825.73	Transducer	5722.38	5699.38	Regional
R-24	03/25/2021	05:00	5825.68	Transducer	5722.38	5699.38	Regional
R-24	03/25/2021	07:00	5825.62	Transducer	5722.38	5699.38	Regional
R-24	03/25/2021	09:00	5825.57	Transducer	5722.38	5699.38	Regional
R-24	03/25/2021	11:00	5825.60	Transducer	5722.38	5699.38	Regional

Location	Date	Time	Water Level (ft amsl)	Method	Top of Screen (ft amsl)	Bottom of Screen (ft amsl)	Zone
R-24	03/25/2021	13:00	5825.65	Transducer	5722.38	5699.38	Regional
R-24	03/25/2021	15:00	5825.71	Transducer	5722.38	5699.38	Regional
R-24	03/25/2021	17:00	5825.74	Transducer	5722.38	5699.38	Regional
R-24	03/25/2021	19:00	5825.72	Transducer	5722.38	5699.38	Regional
R-24	03/25/2021	21:00	5825.68	Transducer	5722.38	5699.38	Regional
R-24	03/25/2021	23:00	5825.69	Transducer	5722.38	5699.38	Regional
R-24	03/26/2021	01:00	5825.71	Transducer	5722.38	5699.38	Regional
R-24	03/26/2021	03:00	5825.70	Transducer	5722.38	5699.38	Regional
R-24	03/26/2021	05:00	5825.67	Transducer	5722.38	5699.38	Regional
R-24	03/26/2021	07:00	5825.59	Transducer	5722.38	5699.38	Regional
R-24	03/26/2021	09:00	5825.55	Transducer	5722.38	5699.38	Regional
R-24	03/26/2021	11:00	5825.53	Transducer	5722.38	5699.38	Regional
R-24	03/26/2021	13:00	5825.57	Transducer	5722.38	5699.38	Regional
R-24	03/26/2021	15:00	5825.62	Transducer	5722.38	5699.38	Regional
R-24	03/26/2021	17:00	5825.63	Transducer	5722.38	5699.38	Regional
R-24	03/26/2021	19:00	5825.58	Transducer	5722.38	5699.38	Regional
R-24	03/26/2021	21:00	5825.53	Transducer	5722.38	5699.38	Regional
R-24	03/26/2021	23:00	5825.51	Transducer	5722.38	5699.38	Regional
R-24	03/27/2021	01:00	5825.51	Transducer	5722.38	5699.38	Regional
R-24	03/27/2021	03:00	5825.50	Transducer	5722.38	5699.38	Regional
R-24	03/27/2021	05:00	5825.45	Transducer	5722.38	5699.38	Regional
R-24	03/27/2021	07:00	5825.37	Transducer	5722.38	5699.38	Regional
R-24	03/27/2021	09:00	5825.31	Transducer	5722.38	5699.38	Regional
R-24	03/27/2021	11:00	5825.28	Transducer	5722.38	5699.38	Regional
R-24	03/27/2021	13:00	5825.31	Transducer	5722.38	5699.38	Regional
R-24	03/27/2021	15:00	5825.34	Transducer	5722.38	5699.38	Regional
R-24	03/27/2021	17:00	5825.36	Transducer	5722.38	5699.38	Regional
R-24	03/27/2021	19:00	5825.33	Transducer	5722.38	5699.38	Regional
R-24	03/27/2021	21:00	5825.26	Transducer	5722.38	5699.38	Regional
R-24	03/27/2021	23:00	5825.22	Transducer	5722.38	5699.38	Regional
R-24	03/28/2021	01:00	5825.18	Transducer	5722.38	5699.38	Regional
R-24	03/28/2021	03:00	5825.15	Transducer	5722.38	5699.38	Regional
R-24	03/28/2021	05:00	5825.11	Transducer	5722.38	5699.38	Regional
R-24	03/28/2021	07:00	5825.03	Transducer	5722.38	5699.38	Regional
R-24	03/28/2021	09:00	5824.99	Transducer	5722.38	5699.38	Regional
R-24	03/28/2021	11:00	5824.99	Transducer	5722.38	5699.38	Regional
R-24	03/28/2021	13:00	5825.05	Transducer	5722.38	5699.38	Regional
R-24	03/28/2021	15:00	5825.15	Transducer	5722.38	5699.38	Regional
R-24	03/28/2021	17:00	5825.21	Transducer	5722.38	5699.38	Regional
R-24	03/28/2021	19:00	5825.24	Transducer	5722.38	5699.38	Regional
R-24	03/28/2021	21:00	5825.22	Transducer	5722.38	5699.38	Regional
R-24	03/28/2021	23:00	5825.22	Transducer	5722.38	5699.38	Regional
R-24	03/29/2021	01:00	5825.23	Transducer	5722.38	5699.38	Regional
R-24	03/29/2021	03:00	5825.26	Transducer	5722.38	5699.38	Regional
R-24	03/29/2021	05:00	5825.26	Transducer	5722.38	5699.38	Regional

Location	Date	Time	Water Level (ft amsl)	Method	Top of Screen (ft amsl)	Bottom of Screen (ft amsl)	Zone
R-24	03/29/2021	07:00	5825.23	Transducer	5722.38	5699.38	Regional
R-24	03/29/2021	09:00	5825.22	Transducer	5722.38	5699.38	Regional
R-24	03/29/2021	11:00	5825.25	Transducer	5722.38	5699.38	Regional
R-24	03/29/2021	13:00	5825.34	Transducer	5722.38	5699.38	Regional
R-24	03/29/2021	15:00	5825.45	Transducer	5722.38	5699.38	Regional
R-24	03/29/2021	17:00	5825.54	Transducer	5722.38	5699.38	Regional
R-24	03/29/2021	19:00	5825.61	Transducer	5722.38	5699.38	Regional
R-24	03/29/2021	21:00	5825.61	Transducer	5722.38	5699.38	Regional
R-24	03/29/2021	23:00	5825.61	Transducer	5722.38	5699.38	Regional
R-24	03/30/2021	01:00	5825.60	Transducer	5722.38	5699.38	Regional
R-24	03/30/2021	03:00	5825.64	Transducer	5722.38	5699.38	Regional
R-24	03/30/2021	05:00	5825.66	Transducer	5722.38	5699.38	Regional
R-24	03/30/2021	07:00	5825.66	Transducer	5722.38	5699.38	Regional
R-24	03/30/2021	09:00	5825.65	Transducer	5722.38	5699.38	Regional
R-24	03/30/2021	11:00	5825.64	Transducer	5722.38	5699.38	Regional
R-24	03/30/2021	13:00	5825.63	Transducer	5722.38	5699.38	Regional
R-24	03/30/2021	15:00	5825.66	Transducer	5722.38	5699.38	Regional
R-24	03/30/2021	17:00	5825.67	Transducer	5722.38	5699.38	Regional
R-24	03/30/2021	19:00	5825.65	Transducer	5722.38	5699.38	Regional
R-24	03/30/2021	21:00	5825.60	Transducer	5722.38	5699.38	Regional
R-24	03/30/2021	23:00	5825.53	Transducer	5722.38	5699.38	Regional
R-24	03/31/2021	01:00	5825.46	Transducer	5722.38	5699.38	Regional
R-24	03/31/2021	03:00	5825.39	Transducer	5722.38	5699.38	Regional
R-24	03/31/2021	05:00	5825.31	Transducer	5722.38	5699.38	Regional
R-24	03/31/2021	07:00	5825.23	Transducer	5722.38	5699.38	Regional
R-24	03/31/2021	09:00	5825.18	Transducer	5722.38	5699.38	Regional
R-24	03/31/2021	11:00	5825.15	Transducer	5722.38	5699.38	Regional
R-24	03/31/2021	13:00	5825.17	Transducer	5722.38	5699.38	Regional
R-24	03/31/2021	15:00	5825.22	Transducer	5722.38	5699.38	Regional
R-24	03/31/2021	17:00	5825.27	Transducer	5722.38	5699.38	Regional
R-24	03/31/2021	19:00	5825.29	Transducer	5722.38	5699.38	Regional
R-24	03/31/2021	21:00	5825.29	Transducer	5722.38	5699.38	Regional
R-24	03/31/2021	23:00	5825.26	Transducer	5722.38	5699.38	Regional
R-24	04/01/2021	01:00	5825.25	Transducer	5722.38	5699.38	Regional
R-24	04/01/2021	03:00	5825.27	Transducer	5722.38	5699.38	Regional
R-24	04/01/2021	05:00	5825.30	Transducer	5722.38	5699.38	Regional
R-24	04/01/2021	07:00	5825.31	Transducer	5722.38	5699.38	Regional
R-24	04/01/2021	09:00	5825.31	Transducer	5722.38	5699.38	Regional
R-24	04/01/2021	11:00	5825.33	Transducer	5722.38	5699.38	Regional
R-24	04/01/2021	13:00	5825.37	Transducer	5722.38	5699.38	Regional
R-24	04/01/2021	15:00	5825.44	Transducer	5722.38	5699.38	Regional
R-24	04/01/2021	17:00	5825.49	Transducer	5722.38	5699.38	Regional
R-24	04/01/2021	19:00	5825.53	Transducer	5722.38	5699.38	Regional
R-24	04/01/2021	21:00	5825.55	Transducer	5722.38	5699.38	Regional
R-24	04/01/2021	23:00	5825.55	Transducer	5722.38	5699.38	Regional

Location	Date	Time	Water Level (ft amsl)	Method	Top of Screen (ft amsl)	Bottom of Screen (ft amsl)	Zone
R-24	04/02/2021	01:00	5825.54	Transducer	5722.38	5699.38	Regional
R-24	04/02/2021	03:00	5825.51	Transducer	5722.38	5699.38	Regional
R-24	04/02/2021	05:00	5825.47	Transducer	5722.38	5699.38	Regional
R-24	04/02/2021	07:00	5825.42	Transducer	5722.38	5699.38	Regional
R-24	04/02/2021	09:00	5825.41	Transducer	5722.38	5699.38	Regional
R-24	04/02/2021	11:00	5825.42	Transducer	5722.38	5699.38	Regional
R-24	04/02/2021	13:00	5825.45	Transducer	5722.38	5699.38	Regional
R-24	04/02/2021	15:00	5825.48	Transducer	5722.38	5699.38	Regional
R-24	04/02/2021	17:00	5825.52	Transducer	5722.38	5699.38	Regional
R-24	04/02/2021	19:00	5825.54	Transducer	5722.38	5699.38	Regional
R-24	04/02/2021	21:00	5825.55	Transducer	5722.38	5699.38	Regional
R-24	04/02/2021	23:00	5825.54	Transducer	5722.38	5699.38	Regional
R-24	04/03/2021	01:00	5825.49	Transducer	5722.38	5699.38	Regional
R-24	04/03/2021	03:00	5825.44	Transducer	5722.38	5699.38	Regional
R-24	04/03/2021	05:00	5825.38	Transducer	5722.38	5699.38	Regional
R-24	04/03/2021	07:00	5825.32	Transducer	5722.38	5699.38	Regional
R-24	04/03/2021	09:00	5825.29	Transducer	5722.38	5699.38	Regional
R-24	04/03/2021	11:00	5825.29	Transducer	5722.38	5699.38	Regional
R-24	04/03/2021	13:00	5825.32	Transducer	5722.38	5699.38	Regional
R-24	04/03/2021	15:00	5825.35	Transducer	5722.38	5699.38	Regional
R-24	04/03/2021	17:00	5825.37	Transducer	5722.38	5699.38	Regional
R-24	04/03/2021	19:00	5825.38	Transducer	5722.38	5699.38	Regional
R-24	04/03/2021	21:00	5825.38	Transducer	5722.38	5699.38	Regional
R-24	04/03/2021	23:00	5825.39	Transducer	5722.38	5699.38	Regional
R-24	04/04/2021	01:00	5825.37	Transducer	5722.38	5699.38	Regional
R-24	04/04/2021	03:00	5825.34	Transducer	5722.38	5699.38	Regional
R-24	04/04/2021	05:00	5825.29	Transducer	5722.38	5699.38	Regional
R-24	04/04/2021	07:00	5825.23	Transducer	5722.38	5699.38	Regional
R-24	04/04/2021	09:00	5825.22	Transducer	5722.38	5699.38	Regional
R-24	04/04/2021	11:00	5825.25	Transducer	5722.38	5699.38	Regional
R-24	04/04/2021	13:00	5825.30	Transducer	5722.38	5699.38	Regional
R-24	04/04/2021	15:00	5825.36	Transducer	5722.38	5699.38	Regional
R-24	04/04/2021	17:00	5825.40	Transducer	5722.38	5699.38	Regional
R-24	04/04/2021	19:00	5825.43	Transducer	5722.38	5699.38	Regional
R-24	04/04/2021	21:00	5825.45	Transducer	5722.38	5699.38	Regional
R-24	04/04/2021	23:00	5825.49	Transducer	5722.38	5699.38	Regional
R-24	04/05/2021	01:00	5825.40	Transducer	5722.38	5699.38	Regional
R-24	04/05/2021	03:00	5825.36	Transducer	5722.38	5699.38	Regional
R-24	04/05/2021	05:00	5825.40	Transducer	5722.38	5699.38	Regional
R-24	04/05/2021	07:00	5825.43	Transducer	5722.38	5699.38	Regional
R-24	04/05/2021	09:00	5825.47	Transducer	5722.38	5699.38	Regional
R-24	04/05/2021	11:00	5825.54	Transducer	5722.38	5699.38	Regional
R-24	04/05/2021	13:00	5825.62	Transducer	5722.38	5699.38	Regional
R-24	04/05/2021	15:00	5825.68	Transducer	5722.38	5699.38	Regional
R-24	04/05/2021	17:00	5825.72	Transducer	5722.38	5699.38	Regional

Location	Date	Time	Water Level (ft amsl)	Method	Top of Screen (ft amsl)	Bottom of Screen (ft amsl)	Zone
R-24	04/05/2021	19:00	5825.76	Transducer	5722.38	5699.38	Regional
R-24	04/05/2021	21:00	5825.66	Transducer	5722.38	5699.38	Regional
R-24	04/05/2021	23:00	5825.59	Transducer	5722.38	5699.38	Regional
R-24	04/06/2021	01:00	5825.60	Transducer	5722.38	5699.38	Regional
R-24	04/06/2021	03:00	5825.61	Transducer	5722.38	5699.38	Regional
R-24	04/06/2021	05:00	5825.57	Transducer	5722.38	5699.38	Regional
R-24	04/06/2021	07:00	5825.53	Transducer	5722.38	5699.38	Regional
R-24	04/06/2021	09:00	5825.50	Transducer	5722.38	5699.38	Regional
R-24	04/06/2021	11:00	5825.49	Transducer	5722.38	5699.38	Regional
R-24	04/06/2021	13:00	5825.53	Transducer	5722.38	5699.38	Regional
R-24	04/06/2021	15:00	5825.54	Transducer	5722.38	5699.38	Regional
R-24	04/06/2021	17:00	5825.49	Transducer	5722.38	5699.38	Regional
R-24	04/06/2021	19:00	5825.45	Transducer	5722.38	5699.38	Regional
R-24	04/06/2021	21:00	5825.42	Transducer	5722.38	5699.38	Regional
R-24	04/06/2021	23:00	5825.42	Transducer	5722.38	5699.38	Regional
R-24	04/07/2021	01:00	5825.42	Transducer	5722.38	5699.38	Regional
R-24	04/07/2021	03:00	5825.39	Transducer	5722.38	5699.38	Regional
R-24	04/07/2021	05:00	5825.32	Transducer	5722.38	5699.38	Regional
R-24	04/07/2021	07:00	5825.24	Transducer	5722.38	5699.38	Regional
R-24	04/07/2021	09:00	5825.17	Transducer	5722.38	5699.38	Regional
R-24	04/07/2021	11:00	5825.14	Transducer	5722.38	5699.38	Regional
R-24	04/07/2021	13:00	5825.16	Transducer	5722.38	5699.38	Regional
R-24	04/07/2021	15:00	5825.17	Transducer	5722.38	5699.38	Regional
R-24	04/07/2021	17:00	5825.18	Transducer	5722.38	5699.38	Regional
R-24	04/07/2021	19:00	5825.17	Transducer	5722.38	5699.38	Regional
R-24	04/07/2021	21:00	5825.16	Transducer	5722.38	5699.38	Regional
R-24	04/07/2021	23:00	5825.19	Transducer	5722.38	5699.38	Regional
R-24	04/08/2021	01:00	5825.22	Transducer	5722.38	5699.38	Regional
R-24	04/08/2021	03:00	5825.23	Transducer	5722.38	5699.38	Regional
R-24	04/08/2021	05:00	5825.20	Transducer	5722.38	5699.38	Regional
R-24	04/08/2021	07:00	5825.16	Transducer	5722.38	5699.38	Regional
R-24	04/08/2021	09:00	5825.11	Transducer	5722.38	5699.38	Regional
R-24	04/08/2021	11:00	5825.11	Transducer	5722.38	5699.38	Regional
R-24	04/08/2021	13:00	5825.17	Transducer	5722.38	5699.38	Regional
R-24	04/08/2021	15:00	5825.24	Transducer	5722.38	5699.38	Regional
R-24	04/08/2021	17:00	5825.29	Transducer	5722.38	5699.38	Regional
R-24	04/08/2021	19:00	5825.31	Transducer	5722.38	5699.38	Regional
R-24	04/08/2021	21:00	5825.31	Transducer	5722.38	5699.38	Regional
R-24	04/08/2021	23:00	5825.33	Transducer	5722.38	5699.38	Regional
R-24	04/09/2021	01:00	5825.35	Transducer	5722.38	5699.38	Regional
R-24	04/09/2021	03:00	5825.35	Transducer	5722.38	5699.38	Regional
R-24	04/09/2021	05:00	5825.30	Transducer	5722.38	5699.38	Regional
R-24	04/09/2021	07:00	5825.24	Transducer	5722.38	5699.38	Regional
R-24	04/09/2021	09:00	5825.20	Transducer	5722.38	5699.38	Regional
R-24	04/09/2021	11:00	5825.17	Transducer	5722.38	5699.38	Regional

Location	Date	Time	Water Level (ft amsl)	Method	Top of Screen (ft amsl)	Bottom of Screen (ft amsl)	Zone
R-24	04/09/2021	13:00	5825.18	Transducer	5722.38	5699.38	Regional
R-24	04/09/2021	15:00	5825.19	Transducer	5722.38	5699.38	Regional
R-24	04/09/2021	17:00	5825.18	Transducer	5722.38	5699.38	Regional
R-24	04/09/2021	19:00	5825.16	Transducer	5722.38	5699.38	Regional
R-24	04/09/2021	21:00	5825.14	Transducer	5722.38	5699.38	Regional
R-24	04/09/2021	23:00	5825.14	Transducer	5722.38	5699.38	Regional
R-24	04/10/2021	01:00	5825.15	Transducer	5722.38	5699.38	Regional
R-24	04/10/2021	03:00	5825.14	Transducer	5722.38	5699.38	Regional
R-24	04/10/2021	05:00	5825.11	Transducer	5722.38	5699.38	Regional
R-24	04/10/2021	07:00	5825.05	Transducer	5722.38	5699.38	Regional
R-24	04/10/2021	09:00	5825.02	Transducer	5722.38	5699.38	Regional
R-24	04/10/2021	11:00	5825.06	Transducer	5722.38	5699.38	Regional
R-24	04/10/2021	13:00	5825.15	Transducer	5722.38	5699.38	Regional
R-24	04/10/2021	15:00	5825.25	Transducer	5722.38	5699.38	Regional
R-24	04/10/2021	17:00	5825.31	Transducer	5722.38	5699.38	Regional
R-24	04/10/2021	19:00	5825.34	Transducer	5722.38	5699.38	Regional
R-24	04/10/2021	21:00	5825.33	Transducer	5722.38	5699.38	Regional
R-24	04/10/2021	23:00	5825.35	Transducer	5722.38	5699.38	Regional
R-24	04/11/2021	01:00	5825.35	Transducer	5722.38	5699.38	Regional
R-24	04/11/2021	03:00	5825.34	Transducer	5722.38	5699.38	Regional
R-24	04/11/2021	05:00	5825.31	Transducer	5722.38	5699.38	Regional
R-24	04/11/2021	07:00	5825.26	Transducer	5722.38	5699.38	Regional
R-24	04/11/2021	09:00	5825.23	Transducer	5722.38	5699.38	Regional
R-24	04/11/2021	11:00	5825.24	Transducer	5722.38	5699.38	Regional
R-24	04/11/2021	13:00	5825.28	Transducer	5722.38	5699.38	Regional
R-24	04/11/2021	15:00	5825.22	Transducer	5722.38	5699.38	Regional
R-24	04/11/2021	17:00	5825.15	Transducer	5722.38	5699.38	Regional
R-24	04/11/2021	19:00	5825.17	Transducer	5722.38	5699.38	Regional
R-24	04/11/2021	21:00	5825.19	Transducer	5722.38	5699.38	Regional
R-24	04/11/2021	23:00	5825.22	Transducer	5722.38	5699.38	Regional
R-24	04/12/2021	01:00	5825.24	Transducer	5722.38	5699.38	Regional
R-24	04/12/2021	03:00	5825.23	Transducer	5722.38	5699.38	Regional
R-24	04/12/2021	05:00	5825.20	Transducer	5722.38	5699.38	Regional
R-24	04/12/2021	07:00	5825.13	Transducer	5722.38	5699.38	Regional
R-24	04/12/2021	09:00	5825.07	Transducer	5722.38	5699.38	Regional
R-24	04/12/2021	11:00	5825.03	Transducer	5722.38	5699.38	Regional
R-24	04/12/2021	13:00	5825.04	Transducer	5722.38	5699.38	Regional
R-24	04/12/2021	15:00	5825.05	Transducer	5722.38	5699.38	Regional
R-24	04/12/2021	17:00	5825.06	Transducer	5722.38	5699.38	Regional
R-24	04/12/2021	19:00	5825.07	Transducer	5722.38	5699.38	Regional
R-24	04/12/2021	21:00	5825.03	Transducer	5722.38	5699.38	Regional
R-24	04/12/2021	23:00	5825.01	Transducer	5722.38	5699.38	Regional
R-24	04/13/2021	01:00	5825.02	Transducer	5722.38	5699.38	Regional
R-24	04/13/2021	03:00	5825.05	Transducer	5722.38	5699.38	Regional
R-24	04/13/2021	05:00	5825.07	Transducer	5722.38	5699.38	Regional

Location	Date	Time	Water Level (ft amsl)	Method	Top of Screen (ft amsl)	Bottom of Screen (ft amsl)	Zone
R-24	04/13/2021	07:00	5825.07	Transducer	5722.38	5699.38	Regional
R-24	04/13/2021	09:00	5825.07	Transducer	5722.38	5699.38	Regional
R-24	04/13/2021	11:00	5825.09	Transducer	5722.38	5699.38	Regional
R-24	04/13/2021	13:00	5825.15	Transducer	5722.38	5699.38	Regional
R-24	04/13/2021	15:00	5825.20	Transducer	5722.38	5699.38	Regional
R-24	04/13/2021	17:00	5825.25	Transducer	5722.38	5699.38	Regional
R-24	04/13/2021	19:00	5825.25	Transducer	5722.38	5699.38	Regional
R-24	04/13/2021	21:00	5825.24	Transducer	5722.38	5699.38	Regional
R-24	04/13/2021	23:00	5825.24	Transducer	5722.38	5699.38	Regional
R-24	04/14/2021	01:00	5825.23	Transducer	5722.38	5699.38	Regional
R-24	04/14/2021	03:00	5825.21	Transducer	5722.38	5699.38	Regional
R-24	04/14/2021	05:00	5825.18	Transducer	5722.38	5699.38	Regional
R-24	04/14/2021	07:00	5825.13	Transducer	5722.38	5699.38	Regional
R-24	04/14/2021	09:00	5825.07	Transducer	5722.38	5699.38	Regional
R-24	04/14/2021	11:00	5825.03	Transducer	5722.38	5699.38	Regional
R-24	04/14/2021	13:00	5825.02	Transducer	5722.38	5699.38	Regional
R-24	04/14/2021	15:00	5825.05	Transducer	5722.38	5699.38	Regional
R-24	04/14/2021	17:00	5825.11	Transducer	5722.38	5699.38	Regional
R-24	04/14/2021	19:00	5825.14	Transducer	5722.38	5699.38	Regional
R-24	04/14/2021	21:00	5825.12	Transducer	5722.38	5699.38	Regional
R-24	04/14/2021	23:00	5825.12	Transducer	5722.38	5699.38	Regional
R-24	04/15/2021	01:00	5825.12	Transducer	5722.38	5699.38	Regional
R-24	04/15/2021	03:00	5825.12	Transducer	5722.38	5699.38	Regional
R-24	04/15/2021	05:00	5825.11	Transducer	5722.38	5699.38	Regional
R-24	04/15/2021	07:00	5825.06	Transducer	5722.38	5699.38	Regional
R-24	04/15/2021	09:00	5825.04	Transducer	5722.38	5699.38	Regional
R-24	04/15/2021	11:00	5825.02	Transducer	5722.38	5699.38	Regional
R-24	04/15/2021	13:00	5825.04	Transducer	5722.38	5699.38	Regional
R-24	04/15/2021	15:00	5825.10	Transducer	5722.38	5699.38	Regional
R-24	04/15/2021	17:00	5825.13	Transducer	5722.38	5699.38	Regional
R-24	04/15/2021	19:00	5825.14	Transducer	5722.38	5699.38	Regional
R-24	04/15/2021	21:00	5825.11	Transducer	5722.38	5699.38	Regional
R-24	04/15/2021	23:00	5825.10	Transducer	5722.38	5699.38	Regional
R-24	04/16/2021	01:00	5825.10	Transducer	5722.38	5699.38	Regional
R-24	04/16/2021	03:00	5825.07	Transducer	5722.38	5699.38	Regional
R-24	04/16/2021	05:00	5825.04	Transducer	5722.38	5699.38	Regional
R-24	04/16/2021	07:00	5825.00	Transducer	5722.38	5699.38	Regional
R-24	04/16/2021	09:00	5824.95	Transducer	5722.38	5699.38	Regional
R-24	04/16/2021	11:00	5824.92	Transducer	5722.38	5699.38	Regional
R-24	04/16/2021	13:00	5824.89	Transducer	5722.38	5699.38	Regional
R-24	04/16/2021	15:00	5824.91	Transducer	5722.38	5699.38	Regional
R-24	04/16/2021	17:00	5824.91	Transducer	5722.38	5699.38	Regional
R-24	04/16/2021	19:00	5824.78	Transducer	5722.38	5699.38	Regional
R-24	04/16/2021	21:00	5824.63	Transducer	5722.38	5699.38	Regional
R-24	04/16/2021	23:00	5824.64	Transducer	5722.38	5699.38	Regional

Location	Date	Time	Water Level (ft amsl)	Method	Top of Screen (ft amsl)	Bottom of Screen (ft amsl)	Zone
R-24	04/17/2021	01:00	5824.65	Transducer	5722.38	5699.38	Regional
R-24	04/17/2021	03:00	5824.66	Transducer	5722.38	5699.38	Regional
R-24	04/17/2021	05:00	5824.65	Transducer	5722.38	5699.38	Regional
R-24	04/17/2021	07:00	5824.62	Transducer	5722.38	5699.38	Regional
R-24	04/17/2021	09:00	5824.61	Transducer	5722.38	5699.38	Regional
R-24	04/17/2021	11:00	5824.62	Transducer	5722.38	5699.38	Regional
R-24	04/17/2021	13:00	5824.68	Transducer	5722.38	5699.38	Regional
R-24	04/17/2021	15:00	5824.74	Transducer	5722.38	5699.38	Regional
R-24	04/17/2021	17:00	5824.79	Transducer	5722.38	5699.38	Regional
R-24	04/17/2021	19:00	5824.82	Transducer	5722.38	5699.38	Regional
R-24	04/17/2021	21:00	5824.82	Transducer	5722.38	5699.38	Regional
R-24	04/17/2021	23:00	5824.83	Transducer	5722.38	5699.38	Regional
R-24	04/18/2021	01:00	5824.82	Transducer	5722.38	5699.38	Regional
R-24	04/18/2021	03:00	5824.79	Transducer	5722.38	5699.38	Regional
R-24	04/18/2021	05:00	5824.76	Transducer	5722.38	5699.38	Regional
R-24	04/18/2021	07:00	5824.71	Transducer	5722.38	5699.38	Regional
R-24	04/18/2021	09:00	5824.70	Transducer	5722.38	5699.38	Regional
R-24	04/18/2021	11:00	5824.73	Transducer	5722.38	5699.38	Regional
R-24	04/18/2021	13:00	5824.78	Transducer	5722.38	5699.38	Regional
R-24	04/18/2021	15:00	5824.84	Transducer	5722.38	5699.38	Regional
R-24	04/18/2021	17:00	5824.90	Transducer	5722.38	5699.38	Regional
R-24	04/18/2021	19:00	5824.93	Transducer	5722.38	5699.38	Regional
R-24	04/18/2021	21:00	5824.95	Transducer	5722.38	5699.38	Regional
R-24	04/18/2021	23:00	5824.98	Transducer	5722.38	5699.38	Regional
R-24	04/19/2021	01:00	5824.99	Transducer	5722.38	5699.38	Regional
R-24	04/19/2021	03:00	5824.96	Transducer	5722.38	5699.38	Regional
R-24	04/19/2021	05:00	5824.93	Transducer	5722.38	5699.38	Regional
R-24	04/19/2021	07:00	5824.90	Transducer	5722.38	5699.38	Regional
R-24	04/19/2021	09:00	5824.87	Transducer	5722.38	5699.38	Regional
R-24	04/19/2021	11:00	5824.88	Transducer	5722.38	5699.38	Regional
R-24	04/19/2021	13:00	5824.89	Transducer	5722.38	5699.38	Regional
R-24	04/19/2021	15:00	5824.91	Transducer	5722.38	5699.38	Regional
R-24	04/19/2021	17:00	5824.92	Transducer	5722.38	5699.38	Regional
R-24	04/19/2021	19:00	5824.96	Transducer	5722.38	5699.38	Regional
R-24	04/19/2021	21:00	5824.99	Transducer	5722.38	5699.38	Regional
R-24	04/19/2021	23:00	5825.03	Transducer	5722.38	5699.38	Regional
R-24	04/20/2021	01:00	5825.05	Transducer	5722.38	5699.38	Regional
R-24	04/20/2021	03:00	5825.02	Transducer	5722.38	5699.38	Regional
R-24	04/20/2021	05:00	5824.95	Transducer	5722.38	5699.38	Regional
R-24	04/20/2021	07:00	5824.87	Transducer	5722.38	5699.38	Regional
R-24	04/20/2021	09:00	5824.81	Transducer	5722.38	5699.38	Regional
R-24	04/20/2021	11:00	5824.77	Transducer	5722.38	5699.38	Regional
R-24	04/20/2021	13:00	5824.76	Transducer	5722.38	5699.38	Regional
R-24	04/20/2021	15:00	5824.76	Transducer	5722.38	5699.38	Regional
R-24	04/20/2021	17:00	5824.76	Transducer	5722.38	5699.38	Regional

Location	Date	Time	Water Level (ft amsl)	Method	Top of Screen (ft amsl)	Bottom of Screen (ft amsl)	Zone
R-24	04/20/2021	19:00	5824.75	Transducer	5722.38	5699.38	Regional
R-24	04/20/2021	21:00	5824.75	Transducer	5722.38	5699.38	Regional
R-24	04/20/2021	23:00	5824.77	Transducer	5722.38	5699.38	Regional
R-24	04/21/2021	01:00	5824.78	Transducer	5722.38	5699.38	Regional
R-24	04/21/2021	03:00	5824.77	Transducer	5722.38	5699.38	Regional
R-24	04/21/2021	05:00	5824.73	Transducer	5722.38	5699.38	Regional
R-24	04/21/2021	07:00	5824.68	Transducer	5722.38	5699.38	Regional
R-24	04/21/2021	09:00	5824.65	Transducer	5722.38	5699.38	Regional
R-24	04/21/2021	11:00	5824.66	Transducer	5722.38	5699.38	Regional
R-24	04/21/2021	13:00	5824.69	Transducer	5722.38	5699.38	Regional
R-24	04/21/2021	15:00	5824.72	Transducer	5722.38	5699.38	Regional
R-24	04/21/2021	17:00	5824.76	Transducer	5722.38	5699.38	Regional
R-24	04/21/2021	19:00	5824.79	Transducer	5722.38	5699.38	Regional
R-24	04/21/2021	21:00	5824.81	Transducer	5722.38	5699.38	Regional
R-24	04/21/2021	23:00	5824.85	Transducer	5722.38	5699.38	Regional
R-24	04/22/2021	01:00	5824.89	Transducer	5722.38	5699.38	Regional
R-24	04/22/2021	03:00	5824.90	Transducer	5722.38	5699.38	Regional
R-24	04/22/2021	05:00	5824.87	Transducer	5722.38	5699.38	Regional
R-24	04/22/2021	07:00	5824.81	Transducer	5722.38	5699.38	Regional
R-24	04/22/2021	09:00	5824.79	Transducer	5722.38	5699.38	Regional
R-24	04/22/2021	11:00	5824.78	Transducer	5722.38	5699.38	Regional
R-24	04/22/2021	13:00	5824.81	Transducer	5722.38	5699.38	Regional
R-24	04/22/2021	15:00	5824.82	Transducer	5722.38	5699.38	Regional
R-24	04/22/2021	17:00	5824.83	Transducer	5722.38	5699.38	Regional
R-24	04/22/2021	19:00	5824.84	Transducer	5722.38	5699.38	Regional
R-24	04/22/2021	21:00	5824.85	Transducer	5722.38	5699.38	Regional
R-24	04/22/2021	23:00	5824.89	Transducer	5722.38	5699.38	Regional
R-24	04/23/2021	01:00	5824.92	Transducer	5722.38	5699.38	Regional
R-24	04/23/2021	03:00	5824.94	Transducer	5722.38	5699.38	Regional
R-24	04/23/2021	05:00	5824.90	Transducer	5722.38	5699.38	Regional
R-24	04/23/2021	07:00	5824.83	Transducer	5722.38	5699.38	Regional
R-24	04/23/2021	09:00	5824.79	Transducer	5722.38	5699.38	Regional
R-24	04/23/2021	11:00	5824.75	Transducer	5722.38	5699.38	Regional
R-24	04/23/2021	13:00	5824.76	Transducer	5722.38	5699.38	Regional
R-24	04/23/2021	15:00	5824.75	Transducer	5722.38	5699.38	Regional
R-24	04/23/2021	17:00	5824.69	Transducer	5722.38	5699.38	Regional
R-24	04/23/2021	19:00	5824.62	Transducer	5722.38	5699.38	Regional
R-24	04/23/2021	21:00	5824.52	Transducer	5722.38	5699.38	Regional
R-24	04/23/2021	23:00	5824.47	Transducer	5722.38	5699.38	Regional
R-24	04/24/2021	01:00	5824.45	Transducer	5722.38	5699.38	Regional
R-24	04/24/2021	03:00	5824.44	Transducer	5722.38	5699.38	Regional
R-24	04/24/2021	05:00	5824.40	Transducer	5722.38	5699.38	Regional
R-24	04/24/2021	07:00	5824.34	Transducer	5722.38	5699.38	Regional
R-24	04/24/2021	09:00	5824.33	Transducer	5722.38	5699.38	Regional
R-24	04/24/2021	11:00	5824.38	Transducer	5722.38	5699.38	Regional

Location	Date	Time	Water Level (ft amsl)	Method	Top of Screen (ft amsl)	Bottom of Screen (ft amsl)	Zone
R-24	04/24/2021	13:00	5824.48	Transducer	5722.38	5699.38	Regional
R-24	04/24/2021	15:00	5824.58	Transducer	5722.38	5699.38	Regional
R-24	04/24/2021	17:00	5824.66	Transducer	5722.38	5699.38	Regional
R-24	04/24/2021	19:00	5824.65	Transducer	5722.38	5699.38	Regional
R-24	04/24/2021	21:00	5824.51	Transducer	5722.38	5699.38	Regional
R-24	04/24/2021	23:00	5824.44	Transducer	5722.38	5699.38	Regional
R-24	04/25/2021	01:00	5824.46	Transducer	5722.38	5699.38	Regional
R-24	04/25/2021	03:00	5824.50	Transducer	5722.38	5699.38	Regional
R-24	04/25/2021	05:00	5824.49	Transducer	5722.38	5699.38	Regional
R-24	04/25/2021	07:00	5824.44	Transducer	5722.38	5699.38	Regional
R-24	04/25/2021	09:00	5824.44	Transducer	5722.38	5699.38	Regional
R-24	04/25/2021	11:00	5824.49	Transducer	5722.38	5699.38	Regional
R-24	04/25/2021	13:00	5824.60	Transducer	5722.38	5699.38	Regional
R-24	04/25/2021	15:00	5824.62	Transducer	5722.38	5699.38	Regional
R-24	04/25/2021	17:00	5824.69	Transducer	5722.38	5699.38	Regional
R-24	04/25/2021	19:00	5824.73	Transducer	5722.38	5699.38	Regional
R-24	04/25/2021	21:00	5824.62	Transducer	5722.38	5699.38	Regional
R-24	04/25/2021	23:00	5824.52	Transducer	5722.38	5699.38	Regional
R-24	04/26/2021	01:00	5824.55	Transducer	5722.38	5699.38	Regional
R-24	04/26/2021	03:00	5824.58	Transducer	5722.38	5699.38	Regional
R-24	04/26/2021	05:00	5824.59	Transducer	5722.38	5699.38	Regional
R-24	04/26/2021	07:00	5824.55	Transducer	5722.38	5699.38	Regional
R-24	04/26/2021	09:00	5824.52	Transducer	5722.38	5699.38	Regional
R-24	04/26/2021	11:00	5824.51	Transducer	5722.38	5699.38	Regional
R-24	04/26/2021	13:00	5824.53	Transducer	5722.38	5699.38	Regional
R-24	04/26/2021	15:00	5824.58	Transducer	5722.38	5699.38	Regional
R-24	04/26/2021	17:00	5824.64	Transducer	5722.38	5699.38	Regional
R-24	04/26/2021	19:00	5824.67	Transducer	5722.38	5699.38	Regional
R-24	04/26/2021	21:00	5824.67	Transducer	5722.38	5699.38	Regional
R-24	04/26/2021	23:00	5824.68	Transducer	5722.38	5699.38	Regional
R-24	04/27/2021	01:00	5824.70	Transducer	5722.38	5699.38	Regional
R-24	04/27/2021	03:00	5824.71	Transducer	5722.38	5699.38	Regional
R-24	04/27/2021	05:00	5824.70	Transducer	5722.38	5699.38	Regional
R-24	04/27/2021	07:00	5824.66	Transducer	5722.38	5699.38	Regional
R-24	04/27/2021	09:00	5824.63	Transducer	5722.38	5699.38	Regional
R-24	04/27/2021	11:00	5824.64	Transducer	5722.38	5699.38	Regional
R-24	04/27/2021	13:00	5824.69	Transducer	5722.38	5699.38	Regional
R-24	04/27/2021	15:00	5824.77	Transducer	5722.38	5699.38	Regional
R-24	04/27/2021	17:00	5824.81	Transducer	5722.38	5699.38	Regional
R-24	04/27/2021	19:00	5824.85	Transducer	5722.38	5699.38	Regional
R-24	04/27/2021	21:00	5824.82	Transducer	5722.38	5699.38	Regional
R-24	04/27/2021	23:00	5824.82	Transducer	5722.38	5699.38	Regional
R-24	04/28/2021	01:00	5824.82	Transducer	5722.38	5699.38	Regional
R-24	04/28/2021	03:00	5824.82	Transducer	5722.38	5699.38	Regional
R-24	04/28/2021	05:00	5824.80	Transducer	5722.38	5699.38	Regional

Location	Date	Time	Water Level (ft amsl)	Method	Top of Screen (ft amsl)	Bottom of Screen (ft amsl)	Zone
R-24	04/28/2021	07:00	5824.74	Transducer	5722.38	5699.38	Regional
R-24	04/28/2021	09:00	5824.71	Transducer	5722.38	5699.38	Regional
R-24	04/28/2021	11:00	5824.70	Transducer	5722.38	5699.38	Regional
R-24	04/28/2021	13:00	5824.71	Transducer	5722.38	5699.38	Regional
R-24	04/28/2021	15:00	5824.73	Transducer	5722.38	5699.38	Regional
R-24	04/28/2021	17:00	5824.77	Transducer	5722.38	5699.38	Regional
R-24	04/28/2021	19:00	5824.78	Transducer	5722.38	5699.38	Regional
R-24	04/28/2021	21:00	5824.76	Transducer	5722.38	5699.38	Regional
R-24	04/28/2021	23:00	5824.75	Transducer	5722.38	5699.38	Regional
R-24	04/29/2021	01:00	5824.72	Transducer	5722.38	5699.38	Regional
R-24	04/29/2021	03:00	5824.69	Transducer	5722.38	5699.38	Regional
R-24	04/29/2021	05:00	5824.64	Transducer	5722.38	5699.38	Regional
R-24	04/29/2021	07:00	5824.57	Transducer	5722.38	5699.38	Regional
R-24	04/29/2021	09:00	5824.52	Transducer	5722.38	5699.38	Regional
R-24	04/29/2021	11:00	5824.51	Transducer	5722.38	5699.38	Regional
R-24	04/29/2021	13:00	5824.54	Transducer	5722.38	5699.38	Regional
R-24	04/29/2021	15:00	5824.59	Transducer	5722.38	5699.38	Regional
R-24	04/29/2021	17:00	5824.57	Transducer	5722.38	5699.38	Regional
R-24	04/29/2021	19:00	5824.46	Transducer	5722.38	5699.38	Regional
R-24	04/29/2021	21:00	5824.36	Transducer	5722.38	5699.38	Regional
R-24	04/29/2021	23:00	5824.39	Transducer	5722.38	5699.38	Regional
R-24	04/30/2021	01:00	5824.41	Transducer	5722.38	5699.38	Regional
R-24	04/30/2021	03:00	5824.41	Transducer	5722.38	5699.38	Regional
R-24	04/30/2021	05:00	5824.40	Transducer	5722.38	5699.38	Regional
R-24	04/30/2021	07:00	5824.36	Transducer	5722.38	5699.38	Regional
R-24	04/30/2021	09:00	5824.32	Transducer	5722.38	5699.38	Regional
R-24	04/30/2021	11:00	5824.29	Transducer	5722.38	5699.38	Regional
R-24	04/30/2021	13:00	5824.29	Transducer	5722.38	5699.38	Regional
R-24	04/30/2021	15:00	5824.31	Transducer	5722.38	5699.38	Regional
R-24	04/30/2021	17:00	5824.36	Transducer	5722.38	5699.38	Regional
R-24	04/30/2021	19:00	5824.42	Transducer	5722.38	5699.38	Regional
R-24	04/30/2021	21:00	5824.43	Transducer	5722.38	5699.38	Regional
R-24	04/30/2021	23:00	5824.46	Transducer	5722.38	5699.38	Regional
R-24	05/01/2021	01:00	5824.47	Transducer	5722.38	5699.38	Regional
R-24	05/01/2021	03:00	5824.48	Transducer	5722.38	5699.38	Regional
R-24	05/01/2021	05:00	5824.47	Transducer	5722.38	5699.38	Regional
R-24	05/01/2021	07:00	5824.45	Transducer	5722.38	5699.38	Regional
R-24	05/01/2021	09:00	5824.47	Transducer	5722.38	5699.38	Regional
R-24	05/01/2021	11:00	5824.52	Transducer	5722.38	5699.38	Regional
R-24	05/01/2021	13:00	5824.57	Transducer	5722.38	5699.38	Regional
R-24	05/01/2021	15:00	5824.52	Transducer	5722.38	5699.38	Regional
R-24	05/01/2021	17:00	5824.47	Transducer	5722.38	5699.38	Regional
R-24	05/01/2021	19:00	5824.54	Transducer	5722.38	5699.38	Regional
R-24	05/01/2021	21:00	5824.63	Transducer	5722.38	5699.38	Regional
R-24	05/01/2021	23:00	5824.72	Transducer	5722.38	5699.38	Regional

Location	Date	Time	Water Level (ft amsl)	Method	Top of Screen (ft amsl)	Bottom of Screen (ft amsl)	Zone
R-24	05/02/2021	01:00	5824.77	Transducer	5722.38	5699.38	Regional
R-24	05/02/2021	03:00	5824.76	Transducer	5722.38	5699.38	Regional
R-24	05/02/2021	05:00	5824.74	Transducer	5722.38	5699.38	Regional
R-24	05/02/2021	07:00	5824.71	Transducer	5722.38	5699.38	Regional
R-24	05/02/2021	09:00	5824.73	Transducer	5722.38	5699.38	Regional
R-24	05/02/2021	11:00	5824.78	Transducer	5722.38	5699.38	Regional
R-24	05/02/2021	13:00	5824.82	Transducer	5722.38	5699.38	Regional
R-24	05/02/2021	15:00	5824.84	Transducer	5722.38	5699.38	Regional
R-24	05/02/2021	17:00	5824.85	Transducer	5722.38	5699.38	Regional
R-24	05/02/2021	19:00	5824.84	Transducer	5722.38	5699.38	Regional
R-24	05/02/2021	21:00	5824.80	Transducer	5722.38	5699.38	Regional
R-24	05/02/2021	23:00	5824.77	Transducer	5722.38	5699.38	Regional
R-24	05/03/2021	01:00	5824.71	Transducer	5722.38	5699.38	Regional
R-24	05/03/2021	03:00	5824.66	Transducer	5722.38	5699.38	Regional
R-24	05/03/2021	05:00	5824.61	Transducer	5722.38	5699.38	Regional
R-24	05/03/2021	07:00	5824.56	Transducer	5722.38	5699.38	Regional
R-24	05/03/2021	09:00	5824.54	Transducer	5722.38	5699.38	Regional
R-24	05/03/2021	11:00	5824.56	Transducer	5722.38	5699.38	Regional
R-24	05/03/2021	13:00	5824.56	Transducer	5722.38	5699.38	Regional
R-24	05/03/2021	15:00	5824.60	Transducer	5722.38	5699.38	Regional
R-24	05/03/2021	17:00	5824.58	Transducer	5722.38	5699.38	Regional
R-24	05/03/2021	19:00	5824.56	Transducer	5722.38	5699.38	Regional
R-24	05/03/2021	21:00	5824.52	Transducer	5722.38	5699.38	Regional
R-24	05/03/2021	23:00	5824.48	Transducer	5722.38	5699.38	Regional
R-24	05/04/2021	01:00	5824.43	Transducer	5722.38	5699.38	Regional
R-24	05/04/2021	03:00	5824.38	Transducer	5722.38	5699.38	Regional
R-24	05/04/2021	05:00	5824.32	Transducer	5722.38	5699.38	Regional
R-24	05/04/2021	07:00	5824.26	Transducer	5722.38	5699.38	Regional
R-24	05/04/2021	09:00	5824.24	Transducer	5722.38	5699.38	Regional
R-24	05/04/2021	11:00	5824.27	Transducer	5722.38	5699.38	Regional
R-24	05/04/2021	13:00	5824.34	Transducer	5722.38	5699.38	Regional
R-24	05/04/2021	15:00	5824.41	Transducer	5722.38	5699.38	Regional
R-24	05/04/2021	17:00	5824.47	Transducer	5722.38	5699.38	Regional
R-24	05/04/2021	19:00	5824.47	Transducer	5722.38	5699.38	Regional
R-24	05/04/2021	21:00	5824.42	Transducer	5722.38	5699.38	Regional
R-24	05/04/2021	23:00	5824.40	Transducer	5722.38	5699.38	Regional
R-24	05/05/2021	01:00	5824.38	Transducer	5722.38	5699.38	Regional
R-24	05/05/2021	03:00	5824.35	Transducer	5722.38	5699.38	Regional
R-24	05/05/2021	05:00	5824.31	Transducer	5722.38	5699.38	Regional
R-24	05/05/2021	07:00	5824.28	Transducer	5722.38	5699.38	Regional
R-24	05/05/2021	09:00	5824.29	Transducer	5722.38	5699.38	Regional
R-24	05/05/2021	11:00	5824.33	Transducer	5722.38	5699.38	Regional
R-24	05/05/2021	13:00	5824.41	Transducer	5722.38	5699.38	Regional
R-24	05/05/2021	15:00	5824.46	Transducer	5722.38	5699.38	Regional
R-24	05/05/2021	17:00	5824.49	Transducer	5722.38	5699.38	Regional

Location	Date	Time	Water Level (ft amsl)	Method	Top of Screen (ft amsl)	Bottom of Screen (ft amsl)	Zone
R-24	05/05/2021	19:00	5824.49	Transducer	5722.38	5699.38	Regional
R-24	05/05/2021	21:00	5824.48	Transducer	5722.38	5699.38	Regional
R-24	05/05/2021	23:00	5824.48	Transducer	5722.38	5699.38	Regional
R-24	05/06/2021	01:00	5824.51	Transducer	5722.38	5699.38	Regional
R-24	05/06/2021	03:00	5824.51	Transducer	5722.38	5699.38	Regional
R-24	05/06/2021	05:00	5824.52	Transducer	5722.38	5699.38	Regional
R-24	05/06/2021	07:00	5824.49	Transducer	5722.38	5699.38	Regional
R-24	05/06/2021	09:00	5824.49	Transducer	5722.38	5699.38	Regional
R-24	05/06/2021	11:00	5824.54	Transducer	5722.38	5699.38	Regional
R-24	05/06/2021	13:00	5824.61	Transducer	5722.38	5699.38	Regional
R-24	05/06/2021	15:00	5824.69	Transducer	5722.38	5699.38	Regional
R-24	05/06/2021	17:00	5824.73	Transducer	5722.38	5699.38	Regional
R-24	05/06/2021	19:00	5824.75	Transducer	5722.38	5699.38	Regional
R-24	05/06/2021	21:00	5824.74	Transducer	5722.38	5699.38	Regional
R-24	05/06/2021	23:00	5824.75	Transducer	5722.38	5699.38	Regional
R-24	05/07/2021	01:00	5824.79	Transducer	5722.38	5699.38	Regional
R-24	05/07/2021	03:00	5824.85	Transducer	5722.38	5699.38	Regional
R-24	05/07/2021	05:00	5824.87	Transducer	5722.38	5699.38	Regional
R-24	05/07/2021	07:00	5824.85	Transducer	5722.38	5699.38	Regional
R-24	05/07/2021	09:00	5824.87	Transducer	5722.38	5699.38	Regional
R-24	05/07/2021	11:00	5824.92	Transducer	5722.38	5699.38	Regional
R-24	05/07/2021	13:00	5824.97	Transducer	5722.38	5699.38	Regional
R-24	05/07/2021	15:00	5825.01	Transducer	5722.38	5699.38	Regional
R-24	05/07/2021	17:00	5825.08	Transducer	5722.38	5699.38	Regional
R-24	05/07/2021	19:00	5825.11	Transducer	5722.38	5699.38	Regional
R-24	05/07/2021	21:00	5825.11	Transducer	5722.38	5699.38	Regional
R-24	05/07/2021	23:00	5825.13	Transducer	5722.38	5699.38	Regional
R-24	05/08/2021	01:00	5825.18	Transducer	5722.38	5699.38	Regional
R-24	05/08/2021	03:00	5825.22	Transducer	5722.38	5699.38	Regional
R-24	05/08/2021	05:00	5825.23	Transducer	5722.38	5699.38	Regional
R-24	05/08/2021	07:00	5825.21	Transducer	5722.38	5699.38	Regional
R-24	05/08/2021	09:00	5825.23	Transducer	5722.38	5699.38	Regional
R-24	05/08/2021	11:00	5825.25	Transducer	5722.38	5699.38	Regional
R-24	05/08/2021	13:00	5825.32	Transducer	5722.38	5699.38	Regional
R-24	05/08/2021	15:00	5825.37	Transducer	5722.38	5699.38	Regional
R-24	05/08/2021	17:00	5825.39	Transducer	5722.38	5699.38	Regional
R-24	05/08/2021	19:00	5825.37	Transducer	5722.38	5699.38	Regional
R-24	05/08/2021	21:00	5825.33	Transducer	5722.38	5699.38	Regional
R-24	05/08/2021	23:00	5825.31	Transducer	5722.38	5699.38	Regional
R-24	05/09/2021	01:00	5825.34	Transducer	5722.38	5699.38	Regional
R-24	05/09/2021	03:00	5825.35	Transducer	5722.38	5699.38	Regional
R-24	05/09/2021	05:00	5825.35	Transducer	5722.38	5699.38	Regional
R-24	05/09/2021	07:00	5825.31	Transducer	5722.38	5699.38	Regional
R-24	05/09/2021	09:00	5825.29	Transducer	5722.38	5699.38	Regional
R-24	05/09/2021	11:00	5825.30	Transducer	5722.38	5699.38	Regional

Location	Date	Time	Water Level (ft amsl)	Method	Top of Screen (ft amsl)	Bottom of Screen (ft amsl)	Zone
R-24	05/09/2021	13:00	5825.35	Transducer	5722.38	5699.38	Regional
R-24	05/09/2021	15:00	5825.40	Transducer	5722.38	5699.38	Regional
R-24	05/09/2021	17:00	5825.44	Transducer	5722.38	5699.38	Regional
R-24	05/09/2021	19:00	5825.44	Transducer	5722.38	5699.38	Regional
R-24	05/09/2021	21:00	5825.41	Transducer	5722.38	5699.38	Regional
R-24	05/09/2021	23:00	5825.39	Transducer	5722.38	5699.38	Regional
R-24	05/10/2021	01:00	5825.38	Transducer	5722.38	5699.38	Regional
R-24	05/10/2021	03:00	5825.39	Transducer	5722.38	5699.38	Regional
R-24	05/10/2021	05:00	5825.39	Transducer	5722.38	5699.38	Regional
R-24	05/10/2021	07:00	5825.37	Transducer	5722.38	5699.38	Regional
R-24	05/10/2021	09:00	5825.36	Transducer	5722.38	5699.38	Regional
R-24	05/10/2021	11:00	5825.38	Transducer	5722.38	5699.38	Regional
R-24	05/10/2021	13:00	5825.44	Transducer	5722.38	5699.38	Regional
R-24	05/10/2021	15:00	5825.48	Transducer	5722.38	5699.38	Regional
R-24	05/10/2021	17:00	5825.48	Transducer	5722.38	5699.38	Regional
R-24	05/10/2021	19:00	5825.42	Transducer	5722.38	5699.38	Regional
R-24	05/10/2021	21:00	5825.33	Transducer	5722.38	5699.38	Regional
R-24	05/10/2021	23:00	5825.23	Transducer	5722.38	5699.38	Regional
R-24	05/11/2021	01:00	5825.16	Transducer	5722.38	5699.38	Regional
R-24	05/11/2021	03:00	5825.10	Transducer	5722.38	5699.38	Regional
R-24	05/11/2021	05:00	5825.03	Transducer	5722.38	5699.38	Regional
R-24	05/11/2021	07:00	5824.95	Transducer	5722.38	5699.38	Regional
R-24	05/11/2021	09:00	5824.90	Transducer	5722.38	5699.38	Regional
R-24	05/11/2021	11:00	5824.82	Transducer	5722.38	5699.38	Regional
R-24	05/11/2021	13:00	5824.74	Transducer	5722.38	5699.38	Regional
R-24	05/11/2021	15:00	5824.78	Transducer	5722.38	5699.38	Regional
R-24	05/11/2021	17:00	5824.86	Transducer	5722.38	5699.38	Regional
R-24	05/11/2021	19:00	5824.90	Transducer	5722.38	5699.38	Regional
R-24	05/11/2021	21:00	5824.81	Transducer	5722.38	5699.38	Regional
R-24	05/11/2021	23:00	5824.63	Transducer	5722.38	5699.38	Regional
R-24	05/12/2021	01:00	5824.58	Transducer	5722.38	5699.38	Regional
R-24	05/12/2021	03:00	5824.55	Transducer	5722.38	5699.38	Regional
R-24	05/12/2021	05:00	5824.53	Transducer	5722.38	5699.38	Regional
R-24	05/12/2021	07:00	5824.47	Transducer	5722.38	5699.38	Regional
R-24	05/12/2021	09:00	5824.46	Transducer	5722.38	5699.38	Regional
R-24	05/12/2021	11:00	5824.47	Transducer	5722.38	5699.38	Regional
R-24	05/12/2021	13:00	5824.54	Transducer	5722.38	5699.38	Regional
R-24	05/12/2021	15:00	5824.64	Transducer	5722.38	5699.38	Regional
R-24	05/12/2021	17:00	5824.69	Transducer	5722.38	5699.38	Regional
R-24	05/12/2021	19:00	5824.68	Transducer	5722.38	5699.38	Regional
R-24	05/12/2021	21:00	5824.57	Transducer	5722.38	5699.38	Regional
R-24	05/12/2021	23:00	5824.50	Transducer	5722.38	5699.38	Regional
R-24	05/13/2021	01:00	5824.45	Transducer	5722.38	5699.38	Regional
R-24	05/13/2021	03:00	5824.43	Transducer	5722.38	5699.38	Regional
R-24	05/13/2021	05:00	5824.40	Transducer	5722.38	5699.38	Regional

Location	Date	Time	Water Level (ft amsl)	Method	Top of Screen (ft amsl)	Bottom of Screen (ft amsl)	Zone
R-24	05/13/2021	07:00	5824.35	Transducer	5722.38	5699.38	Regional
R-24	05/13/2021	09:00	5824.34	Transducer	5722.38	5699.38	Regional
R-24	05/13/2021	11:00	5824.36	Transducer	5722.38	5699.38	Regional
R-24	05/13/2021	13:00	5824.44	Transducer	5722.38	5699.38	Regional
R-24	05/13/2021	15:00	5824.55	Transducer	5722.38	5699.38	Regional
R-24	05/13/2021	17:00	5824.64	Transducer	5722.38	5699.38	Regional
R-24	05/13/2021	19:00	5824.69	Transducer	5722.38	5699.38	Regional
R-24	05/13/2021	21:00	5824.56	Transducer	5722.38	5699.38	Regional
R-24	05/13/2021	23:00	5824.37	Transducer	5722.38	5699.38	Regional
R-24	05/14/2021	01:00	5824.31	Transducer	5722.38	5699.38	Regional
R-24	05/14/2021	03:00	5824.31	Transducer	5722.38	5699.38	Regional
R-24	05/14/2021	05:00	5824.32	Transducer	5722.38	5699.38	Regional
R-24	05/14/2021	07:00	5824.26	Transducer	5722.38	5699.38	Regional
R-24	05/14/2021	09:00	5824.23	Transducer	5722.38	5699.38	Regional
R-24	05/14/2021	11:00	5824.28	Transducer	5722.38	5699.38	Regional
R-24	05/14/2021	13:00	5824.36	Transducer	5722.38	5699.38	Regional
R-24	05/14/2021	15:00	5824.47	Transducer	5722.38	5699.38	Regional
R-24	05/14/2021	17:00	5824.54	Transducer	5722.38	5699.38	Regional
R-24	05/14/2021	19:00	5824.56	Transducer	5722.38	5699.38	Regional
R-24	05/14/2021	21:00	5824.52	Transducer	5722.38	5699.38	Regional
R-24	05/14/2021	23:00	5824.47	Transducer	5722.38	5699.38	Regional
R-24	05/15/2021	01:00	5824.44	Transducer	5722.38	5699.38	Regional
R-24	05/15/2021	03:00	5824.42	Transducer	5722.38	5699.38	Regional
R-24	05/15/2021	05:00	5824.39	Transducer	5722.38	5699.38	Regional
R-24	05/15/2021	07:00	5824.35	Transducer	5722.38	5699.38	Regional
R-24	05/15/2021	09:00	5824.31	Transducer	5722.38	5699.38	Regional
R-24	05/15/2021	11:00	5824.29	Transducer	5722.38	5699.38	Regional
R-24	05/15/2021	13:00	5824.30	Transducer	5722.38	5699.38	Regional
R-24	05/15/2021	15:00	5824.31	Transducer	5722.38	5699.38	Regional
R-24	05/15/2021	17:00	5824.35	Transducer	5722.38	5699.38	Regional
R-24	05/15/2021	19:00	5824.34	Transducer	5722.38	5699.38	Regional
R-24	05/15/2021	21:00	5824.30	Transducer	5722.38	5699.38	Regional
R-24	05/15/2021	23:00	5824.24	Transducer	5722.38	5699.38	Regional
R-24	05/16/2021	01:00	5824.20	Transducer	5722.38	5699.38	Regional
R-24	05/16/2021	03:00	5824.16	Transducer	5722.38	5699.38	Regional
R-24	05/16/2021	05:00	5824.13	Transducer	5722.38	5699.38	Regional
R-24	05/16/2021	07:00	5824.11	Transducer	5722.38	5699.38	Regional
R-24	05/16/2021	09:00	5824.13	Transducer	5722.38	5699.38	Regional
R-24	05/16/2021	11:00	5824.18	Transducer	5722.38	5699.38	Regional
R-24	05/16/2021	13:00	5824.25	Transducer	5722.38	5699.38	Regional
R-24	05/16/2021	15:00	5824.33	Transducer	5722.38	5699.38	Regional
R-24	05/16/2021	17:00	5824.41	Transducer	5722.38	5699.38	Regional
R-24	05/16/2021	19:00	5824.47	Transducer	5722.38	5699.38	Regional
R-24	05/16/2021	21:00	5824.48	Transducer	5722.38	5699.38	Regional
R-24	05/16/2021	23:00	5824.46	Transducer	5722.38	5699.38	Regional

Location	Date	Time	Water Level (ft amsl)	Method	Top of Screen (ft amsl)	Bottom of Screen (ft amsl)	Zone
R-24	05/17/2021	01:00	5824.40	Transducer	5722.38	5699.38	Regional
R-24	05/17/2021	03:00	5824.36	Transducer	5722.38	5699.38	Regional
R-24	05/17/2021	05:00	5824.32	Transducer	5722.38	5699.38	Regional
R-24	05/17/2021	07:00	5824.28	Transducer	5722.38	5699.38	Regional
R-24	05/17/2021	09:00	5824.30	Transducer	5722.38	5699.38	Regional
R-24	05/17/2021	11:00	5824.35	Transducer	5722.38	5699.38	Regional
R-24	05/17/2021	13:00	5824.37	Transducer	5722.38	5699.38	Regional
R-24	05/17/2021	15:00	5824.37	Transducer	5722.38	5699.38	Regional
R-24	05/17/2021	17:00	5824.44	Transducer	5722.38	5699.38	Regional
R-24	05/17/2021	19:00	5824.47	Transducer	5722.38	5699.38	Regional
R-24	05/17/2021	21:00	5824.46	Transducer	5722.38	5699.38	Regional
R-24	05/17/2021	23:00	5824.44	Transducer	5722.38	5699.38	Regional
R-24	05/18/2021	01:00	5824.46	Transducer	5722.38	5699.38	Regional
R-24	05/18/2021	03:00	5824.50	Transducer	5722.38	5699.38	Regional
R-24	05/18/2021	05:00	5824.53	Transducer	5722.38	5699.38	Regional
R-24	05/18/2021	07:00	5824.55	Transducer	5722.38	5699.38	Regional
R-24	05/18/2021	09:00	5824.58	Transducer	5722.38	5699.38	Regional
R-24	05/18/2021	11:00	5824.61	Transducer	5722.38	5699.38	Regional
R-24	05/18/2021	13:00	5824.64	Transducer	5722.38	5699.38	Regional
R-24	05/18/2021	15:00	5824.68	Transducer	5722.38	5699.38	Regional
R-24	05/18/2021	17:00	5824.70	Transducer	5722.38	5699.38	Regional
R-24	05/18/2021	19:00	5824.71	Transducer	5722.38	5699.38	Regional
R-24	05/18/2021	21:00	5824.69	Transducer	5722.38	5699.38	Regional
R-24	05/18/2021	23:00	5824.66	Transducer	5722.38	5699.38	Regional
R-24	05/19/2021	01:00	5824.63	Transducer	5722.38	5699.38	Regional
R-24	05/19/2021	03:00	5824.59	Transducer	5722.38	5699.38	Regional
R-24	05/19/2021	05:00	5824.55	Transducer	5722.38	5699.38	Regional
R-24	05/19/2021	07:00	5824.54	Transducer	5722.38	5699.38	Regional
R-24	05/19/2021	09:00	5824.57	Transducer	5722.38	5699.38	Regional
R-24	05/19/2021	11:00	5824.62	Transducer	5722.38	5699.38	Regional
R-24	05/19/2021	13:00	5824.68	Transducer	5722.38	5699.38	Regional
R-24	05/19/2021	15:00	5824.68	Transducer	5722.38	5699.38	Regional
R-24	05/19/2021	17:00	5824.72	Transducer	5722.38	5699.38	Regional
R-24	05/19/2021	19:00	5824.74	Transducer	5722.38	5699.38	Regional
R-24	05/19/2021	21:00	5824.69	Transducer	5722.38	5699.38	Regional
R-24	05/19/2021	23:00	5824.66	Transducer	5722.38	5699.38	Regional
R-24	05/20/2021	01:00	5824.63	Transducer	5722.38	5699.38	Regional
R-24	05/20/2021	03:00	5824.60	Transducer	5722.38	5699.38	Regional
R-24	05/20/2021	05:00	5824.54	Transducer	5722.38	5699.38	Regional
R-24	05/20/2021	07:00	5824.48	Transducer	5722.38	5699.38	Regional
R-24	05/20/2021	09:00	5824.48	Transducer	5722.38	5699.38	Regional
R-24	05/20/2021	11:00	5824.53	Transducer	5722.38	5699.38	Regional
R-24	05/20/2021	13:00	5824.58	Transducer	5722.38	5699.38	Regional
R-24	05/20/2021	15:00	5824.64	Transducer	5722.38	5699.38	Regional
R-24	05/20/2021	17:00	5824.68	Transducer	5722.38	5699.38	Regional

Location	Date	Time	Water Level (ft amsl)	Method	Top of Screen (ft amsl)	Bottom of Screen (ft amsl)	Zone
R-24	05/20/2021	19:00	5824.72	Transducer	5722.38	5699.38	Regional
R-24	05/20/2021	21:00	5824.74	Transducer	5722.38	5699.38	Regional
R-24	05/20/2021	23:00	5824.75	Transducer	5722.38	5699.38	Regional
R-24	05/21/2021	01:00	5824.75	Transducer	5722.38	5699.38	Regional
R-24	05/21/2021	03:00	5824.70	Transducer	5722.38	5699.38	Regional
R-24	05/21/2021	05:00	5824.64	Transducer	5722.38	5699.38	Regional
R-24	05/21/2021	07:00	5824.54	Transducer	5722.38	5699.38	Regional
R-24	05/21/2021	09:00	5824.37	Transducer	5722.38	5699.38	Regional
R-24	05/21/2021	11:00	5824.25	Transducer	5722.38	5699.38	Regional
R-24	05/21/2021	13:00	5824.30	Transducer	5722.38	5699.38	Regional
R-24	05/21/2021	15:00	5824.37	Transducer	5722.38	5699.38	Regional
R-24	05/21/2021	17:00	5824.38	Transducer	5722.38	5699.38	Regional
R-24	05/21/2021	19:00	5824.37	Transducer	5722.38	5699.38	Regional
R-24	05/21/2021	21:00	5824.32	Transducer	5722.38	5699.38	Regional
R-24	05/21/2021	23:00	5824.29	Transducer	5722.38	5699.38	Regional
R-24	05/22/2021	01:00	5824.28	Transducer	5722.38	5699.38	Regional
R-24	05/22/2021	03:00	5824.26	Transducer	5722.38	5699.38	Regional
R-24	05/22/2021	05:00	5824.20	Transducer	5722.38	5699.38	Regional
R-24	05/22/2021	07:00	5824.14	Transducer	5722.38	5699.38	Regional
R-24	05/22/2021	09:00	5824.10	Transducer	5722.38	5699.38	Regional
R-24	05/22/2021	11:00	5824.16	Transducer	5722.38	5699.38	Regional
R-24	05/22/2021	13:00	5824.26	Transducer	5722.38	5699.38	Regional
R-24	05/22/2021	15:00	5824.35	Transducer	5722.38	5699.38	Regional
R-24	05/22/2021	17:00	5824.40	Transducer	5722.38	5699.38	Regional
R-24	05/22/2021	19:00	5824.40	Transducer	5722.38	5699.38	Regional
R-24	05/22/2021	21:00	5824.36	Transducer	5722.38	5699.38	Regional
R-24	05/22/2021	23:00	5824.33	Transducer	5722.38	5699.38	Regional
R-24	05/23/2021	01:00	5824.33	Transducer	5722.38	5699.38	Regional
R-24	05/23/2021	03:00	5824.31	Transducer	5722.38	5699.38	Regional
R-24	05/23/2021	05:00	5824.26	Transducer	5722.38	5699.38	Regional
R-24	05/23/2021	07:00	5824.20	Transducer	5722.38	5699.38	Regional
R-24	05/23/2021	09:00	5824.18	Transducer	5722.38	5699.38	Regional
R-24	05/23/2021	11:00	5824.19	Transducer	5722.38	5699.38	Regional
R-24	05/23/2021	13:00	5824.28	Transducer	5722.38	5699.38	Regional
R-24	05/23/2021	15:00	5824.36	Transducer	5722.38	5699.38	Regional
R-24	05/23/2021	17:00	5824.41	Transducer	5722.38	5699.38	Regional
R-24	05/23/2021	19:00	5824.40	Transducer	5722.38	5699.38	Regional
R-24	05/23/2021	21:00	5824.35	Transducer	5722.38	5699.38	Regional
R-24	05/23/2021	23:00	5824.31	Transducer	5722.38	5699.38	Regional
R-24	05/24/2021	01:00	5824.28	Transducer	5722.38	5699.38	Regional
R-24	05/24/2021	03:00	5824.27	Transducer	5722.38	5699.38	Regional
R-24	05/24/2021	05:00	5824.22	Transducer	5722.38	5699.38	Regional
R-24	05/24/2021	07:00	5824.15	Transducer	5722.38	5699.38	Regional
R-24	05/24/2021	09:00	5824.13	Transducer	5722.38	5699.38	Regional
R-24	05/24/2021	11:00	5824.18	Transducer	5722.38	5699.38	Regional

Location	Date	Time	Water Level (ft amsl)	Method	Top of Screen (ft amsl)	Bottom of Screen (ft amsl)	Zone
R-24	05/24/2021	13:00	5824.27	Transducer	5722.38	5699.38	Regional
R-24	05/24/2021	15:00	5824.37	Transducer	5722.38	5699.38	Regional
R-24	05/24/2021	17:00	5824.43	Transducer	5722.38	5699.38	Regional
R-24	05/24/2021	19:00	5824.43	Transducer	5722.38	5699.38	Regional
R-24	05/24/2021	21:00	5824.39	Transducer	5722.38	5699.38	Regional
R-24	05/24/2021	23:00	5824.33	Transducer	5722.38	5699.38	Regional
R-24	05/25/2021	01:00	5824.29	Transducer	5722.38	5699.38	Regional
R-24	05/25/2021	03:00	5824.26	Transducer	5722.38	5699.38	Regional
R-24	05/25/2021	05:00	5824.22	Transducer	5722.38	5699.38	Regional
R-24	05/25/2021	07:00	5824.15	Transducer	5722.38	5699.38	Regional
R-24	05/25/2021	09:00	5824.11	Transducer	5722.38	5699.38	Regional
R-24	05/25/2021	11:00	5824.13	Transducer	5722.38	5699.38	Regional
R-24	05/25/2021	13:00	5824.20	Transducer	5722.38	5699.38	Regional
R-24	05/25/2021	15:00	5824.30	Transducer	5722.38	5699.38	Regional
R-24	05/25/2021	17:00	5824.39	Transducer	5722.38	5699.38	Regional
R-24	05/25/2021	19:00	5824.40	Transducer	5722.38	5699.38	Regional
R-24	05/25/2021	21:00	5824.34	Transducer	5722.38	5699.38	Regional
R-24	05/25/2021	23:00	5824.29	Transducer	5722.38	5699.38	Regional
R-24	05/26/2021	01:00	5824.26	Transducer	5722.38	5699.38	Regional
R-24	05/26/2021	03:00	5824.24	Transducer	5722.38	5699.38	Regional
R-24	05/26/2021	05:00	5824.19	Transducer	5722.38	5699.38	Regional
R-24	05/26/2021	07:00	5824.13	Transducer	5722.38	5699.38	Regional
R-24	05/26/2021	09:00	5824.09	Transducer	5722.38	5699.38	Regional
R-24	05/26/2021	11:00	5824.11	Transducer	5722.38	5699.38	Regional
R-24	05/26/2021	13:00	5824.17	Transducer	5722.38	5699.38	Regional
R-24	05/26/2021	15:00	5824.27	Transducer	5722.38	5699.38	Regional
R-24	05/26/2021	17:00	5824.36	Transducer	5722.38	5699.38	Regional
R-24	05/26/2021	19:00	5824.40	Transducer	5722.38	5699.38	Regional
R-24	05/26/2021	21:00	5824.36	Transducer	5722.38	5699.38	Regional
R-24	05/26/2021	23:00	5824.30	Transducer	5722.38	5699.38	Regional
R-24	05/27/2021	01:00	5824.25	Transducer	5722.38	5699.38	Regional
R-24	05/27/2021	03:00	5824.22	Transducer	5722.38	5699.38	Regional
R-24	05/27/2021	05:00	5824.19	Transducer	5722.38	5699.38	Regional
R-24	05/27/2021	07:00	5824.12	Transducer	5722.38	5699.38	Regional
R-24	05/27/2021	09:00	5824.08	Transducer	5722.38	5699.38	Regional
R-24	05/27/2021	11:00	5824.09	Transducer	5722.38	5699.38	Regional
R-24	05/27/2021	13:00	5824.15	Transducer	5722.38	5699.38	Regional
R-24	05/27/2021	15:00	5824.24	Transducer	5722.38	5699.38	Regional
R-24	05/27/2021	17:00	5824.32	Transducer	5722.38	5699.38	Regional
R-24	05/27/2021	19:00	5824.37	Transducer	5722.38	5699.38	Regional
R-24	05/27/2021	21:00	5824.36	Transducer	5722.38	5699.38	Regional
R-24	05/27/2021	23:00	5824.33	Transducer	5722.38	5699.38	Regional
R-24	05/28/2021	01:00	5824.31	Transducer	5722.38	5699.38	Regional
R-24	05/28/2021	03:00	5824.27	Transducer	5722.38	5699.38	Regional
R-24	05/28/2021	05:00	5824.24	Transducer	5722.38	5699.38	Regional

Location	Date	Time	Water Level (ft amsl)	Method	Top of Screen (ft amsl)	Bottom of Screen (ft amsl)	Zone
R-24	05/28/2021	07:00	5824.18	Transducer	5722.38	5699.38	Regional
R-24	05/28/2021	09:00	5824.16	Transducer	5722.38	5699.38	Regional
R-24	05/28/2021	11:00	5824.17	Transducer	5722.38	5699.38	Regional
R-24	05/28/2021	13:00	5824.21	Transducer	5722.38	5699.38	Regional
R-24	05/28/2021	15:00	5824.28	Transducer	5722.38	5699.38	Regional
R-24	05/28/2021	17:00	5824.37	Transducer	5722.38	5699.38	Regional
R-24	05/28/2021	19:00	5824.42	Transducer	5722.38	5699.38	Regional
R-24	05/28/2021	21:00	5824.41	Transducer	5722.38	5699.38	Regional
R-24	05/28/2021	23:00	5824.35	Transducer	5722.38	5699.38	Regional
R-24	05/29/2021	01:00	5824.31	Transducer	5722.38	5699.38	Regional
R-24	05/29/2021	03:00	5824.27	Transducer	5722.38	5699.38	Regional
R-24	05/29/2021	05:00	5824.24	Transducer	5722.38	5699.38	Regional
R-24	05/29/2021	07:00	5824.22	Transducer	5722.38	5699.38	Regional
R-24	05/29/2021	09:00	5824.23	Transducer	5722.38	5699.38	Regional
R-24	05/29/2021	11:00	5824.26	Transducer	5722.38	5699.38	Regional
R-24	05/29/2021	13:00	5824.30	Transducer	5722.38	5699.38	Regional
R-24	05/29/2021	15:00	5824.37	Transducer	5722.38	5699.38	Regional
R-24	05/29/2021	17:00	5824.44	Transducer	5722.38	5699.38	Regional
R-24	05/29/2021	19:00	5824.50	Transducer	5722.38	5699.38	Regional
R-24	05/29/2021	21:00	5824.52	Transducer	5722.38	5699.38	Regional
R-24	05/29/2021	23:00	5824.52	Transducer	5722.38	5699.38	Regional
R-24	05/30/2021	01:00	5824.48	Transducer	5722.38	5699.38	Regional
R-24	05/30/2021	03:00	5824.44	Transducer	5722.38	5699.38	Regional
R-24	05/30/2021	05:00	5824.39	Transducer	5722.38	5699.38	Regional
R-24	05/30/2021	07:00	5824.34	Transducer	5722.38	5699.38	Regional
R-24	05/30/2021	09:00	5824.31	Transducer	5722.38	5699.38	Regional
R-24	05/30/2021	11:00	5824.33	Transducer	5722.38	5699.38	Regional
R-24	05/30/2021	13:00	5824.38	Transducer	5722.38	5699.38	Regional
R-24	05/30/2021	15:00	5824.42	Transducer	5722.38	5699.38	Regional
R-24	05/30/2021	17:00	5824.45	Transducer	5722.38	5699.38	Regional
R-24	05/30/2021	19:00	5824.48	Transducer	5722.38	5699.38	Regional
R-24	05/30/2021	21:00	5824.48	Transducer	5722.38	5699.38	Regional
R-24	05/30/2021	23:00	5824.48	Transducer	5722.38	5699.38	Regional
R-24	05/31/2021	01:00	5824.48	Transducer	5722.38	5699.38	Regional
R-24	05/31/2021	03:00	5824.50	Transducer	5722.38	5699.38	Regional
R-24	05/31/2021	05:00	5824.51	Transducer	5722.38	5699.38	Regional
R-24	05/31/2021	07:00	5824.51	Transducer	5722.38	5699.38	Regional
R-24	05/31/2021	09:00	5824.52	Transducer	5722.38	5699.38	Regional
R-24	05/31/2021	11:00	5824.55	Transducer	5722.38	5699.38	Regional
R-24	05/31/2021	13:00	5824.59	Transducer	5722.38	5699.38	Regional
R-24	05/31/2021	15:00	5824.56	Transducer	5722.38	5699.38	Regional
R-24	05/31/2021	17:00	5824.52	Transducer	5722.38	5699.38	Regional
R-24	05/31/2021	19:00	5824.55	Transducer	5722.38	5699.38	Regional
R-24	05/31/2021	21:00	5824.56	Transducer	5722.38	5699.38	Regional
R-24	05/31/2021	23:00	5824.57	Transducer	5722.38	5699.38	Regional

Location	Date	Time	Water Level (ft amsl)	Method	Top of Screen (ft amsl)	Bottom of Screen (ft amsl)	Zone
R-24	06/01/2021	01:00	5824.60	Transducer	5722.38	5699.38	Regional
R-24	06/01/2021	03:00	5824.61	Transducer	5722.38	5699.38	Regional
R-24	06/01/2021	05:00	5824.61	Transducer	5722.38	5699.38	Regional
R-24	06/01/2021	07:00	5824.62	Transducer	5722.38	5699.38	Regional
R-24	06/01/2021	09:00	5824.65	Transducer	5722.38	5699.38	Regional
R-24	06/01/2021	11:00	5824.68	Transducer	5722.38	5699.38	Regional
R-24	06/01/2021	13:00	5824.72	Transducer	5722.38	5699.38	Regional
R-24	06/01/2021	15:00	5824.77	Transducer	5722.38	5699.38	Regional
R-24	06/01/2021	17:00	5824.81	Transducer	5722.38	5699.38	Regional
R-24	06/01/2021	19:00	5824.83	Transducer	5722.38	5699.38	Regional
R-24	06/01/2021	21:00	5824.82	Transducer	5722.38	5699.38	Regional
R-24	06/01/2021	23:00	5824.83	Transducer	5722.38	5699.38	Regional
R-24	06/02/2021	01:00	5824.85	Transducer	5722.38	5699.38	Regional
R-24	06/02/2021	03:00	5824.86	Transducer	5722.38	5699.38	Regional
R-24	06/02/2021	05:00	5824.86	Transducer	5722.38	5699.38	Regional
R-24	06/02/2021	07:00	5824.85	Transducer	5722.38	5699.38	Regional
R-24	06/02/2021	09:00	5824.88	Transducer	5722.38	5699.38	Regional
R-24	06/02/2021	11:00	5824.92	Transducer	5722.38	5699.38	Regional
R-24	06/02/2021	13:00	5824.94	Transducer	5722.38	5699.38	Regional
R-24	06/02/2021	15:00	5824.97	Transducer	5722.38	5699.38	Regional
R-24	06/02/2021	17:00	5825.00	Transducer	5722.38	5699.38	Regional
R-24	06/02/2021	19:00	5824.99	Transducer	5722.38	5699.38	Regional
R-24	06/02/2021	21:00	5824.98	Transducer	5722.38	5699.38	Regional
R-24	06/02/2021	23:00	5825.00	Transducer	5722.38	5699.38	Regional
R-24	06/03/2021	01:00	5825.01	Transducer	5722.38	5699.38	Regional
R-24	06/03/2021	03:00	5825.01	Transducer	5722.38	5699.38	Regional
R-24	06/03/2021	05:00	5824.99	Transducer	5722.38	5699.38	Regional
R-24	06/03/2021	07:00	5824.98	Transducer	5722.38	5699.38	Regional
R-24	06/03/2021	09:00	5824.98	Transducer	5722.38	5699.38	Regional
R-24	06/03/2021	11:00	5825.03	Transducer	5722.38	5699.38	Regional
R-24	06/03/2021	13:00	5825.07	Transducer	5722.38	5699.38	Regional
R-24	06/03/2021	15:00	5825.10	Transducer	5722.38	5699.38	Regional
R-24	06/03/2021	17:00	5825.13	Transducer	5722.38	5699.38	Regional
R-24	06/03/2021	19:00	5825.11	Transducer	5722.38	5699.38	Regional
R-24	06/03/2021	21:00	5825.07	Transducer	5722.38	5699.38	Regional
R-24	06/03/2021	23:00	5825.07	Transducer	5722.38	5699.38	Regional
R-24	06/04/2021	01:00	5825.08	Transducer	5722.38	5699.38	Regional
R-24	06/04/2021	03:00	5825.08	Transducer	5722.38	5699.38	Regional
R-24	06/04/2021	05:00	5825.08	Transducer	5722.38	5699.38	Regional
R-24	06/04/2021	07:00	5824.94	Transducer	5722.38	5699.38	Regional
R-24	06/04/2021	09:00	5824.81	Transducer	5722.38	5699.38	Regional
R-24	06/04/2021	11:00	5824.76	Transducer	5722.38	5699.38	Regional
R-24	06/04/2021	13:00	5824.86	Transducer	5722.38	5699.38	Regional
R-24	06/04/2021	15:00	5824.97	Transducer	5722.38	5699.38	Regional
R-24	06/04/2021	17:00	5825.00	Transducer	5722.38	5699.38	Regional

Location	Date	Time	Water Level (ft amsl)	Method	Top of Screen (ft amsl)	Bottom of Screen (ft amsl)	Zone
R-24	06/04/2021	19:00	5825.02	Transducer	5722.38	5699.38	Regional
R-24	06/04/2021	21:00	5825.02	Transducer	5722.38	5699.38	Regional
R-24	06/04/2021	23:00	5825.04	Transducer	5722.38	5699.38	Regional
R-24	06/05/2021	01:00	5825.08	Transducer	5722.38	5699.38	Regional
R-24	06/05/2021	03:00	5825.11	Transducer	5722.38	5699.38	Regional
R-24	06/05/2021	05:00	5825.10	Transducer	5722.38	5699.38	Regional
R-24	06/05/2021	07:00	5825.10	Transducer	5722.38	5699.38	Regional
R-24	06/05/2021	09:00	5825.13	Transducer	5722.38	5699.38	Regional
R-24	06/05/2021	11:00	5825.18	Transducer	5722.38	5699.38	Regional
R-24	06/05/2021	13:00	5825.25	Transducer	5722.38	5699.38	Regional
R-24	06/05/2021	15:00	5825.29	Transducer	5722.38	5699.38	Regional
R-24	06/05/2021	17:00	5825.27	Transducer	5722.38	5699.38	Regional
R-24	06/05/2021	19:00	5825.19	Transducer	5722.38	5699.38	Regional
R-24	06/05/2021	21:00	5825.12	Transducer	5722.38	5699.38	Regional
R-24	06/05/2021	23:00	5825.06	Transducer	5722.38	5699.38	Regional
R-24	06/06/2021	01:00	5825.02	Transducer	5722.38	5699.38	Regional
R-24	06/06/2021	03:00	5824.99	Transducer	5722.38	5699.38	Regional
R-24	06/06/2021	05:00	5824.94	Transducer	5722.38	5699.38	Regional
R-24	06/06/2021	07:00	5824.86	Transducer	5722.38	5699.38	Regional
R-24	06/06/2021	09:00	5824.83	Transducer	5722.38	5699.38	Regional
R-24	06/06/2021	11:00	5824.85	Transducer	5722.38	5699.38	Regional
R-24	06/06/2021	13:00	5824.92	Transducer	5722.38	5699.38	Regional
R-24	06/06/2021	15:00	5824.95	Transducer	5722.38	5699.38	Regional
R-24	06/06/2021	17:00	5825.00	Transducer	5722.38	5699.38	Regional
R-24	06/06/2021	19:00	5824.97	Transducer	5722.38	5699.38	Regional
R-24	06/06/2021	21:00	5824.96	Transducer	5722.38	5699.38	Regional
R-24	06/06/2021	23:00	5824.95	Transducer	5722.38	5699.38	Regional
R-24	06/07/2021	01:00	5824.97	Transducer	5722.38	5699.38	Regional
R-24	06/07/2021	03:00	5824.99	Transducer	5722.38	5699.38	Regional
R-24	06/07/2021	05:00	5824.99	Transducer	5722.38	5699.38	Regional
R-24	06/07/2021	07:00	5824.98	Transducer	5722.38	5699.38	Regional
R-24	06/07/2021	09:00	5824.98	Transducer	5722.38	5699.38	Regional
R-24	06/07/2021	11:00	5825.01	Transducer	5722.38	5699.38	Regional
R-24	06/07/2021	13:00	5825.07	Transducer	5722.38	5699.38	Regional
R-24	06/07/2021	15:00	5825.13	Transducer	5722.38	5699.38	Regional
R-24	06/07/2021	17:00	5825.18	Transducer	5722.38	5699.38	Regional
R-24	06/07/2021	19:00	5825.18	Transducer	5722.38	5699.38	Regional
R-24	06/07/2021	21:00	5825.16	Transducer	5722.38	5699.38	Regional
R-24	06/07/2021	23:00	5825.15	Transducer	5722.38	5699.38	Regional
R-24	06/08/2021	01:00	5825.17	Transducer	5722.38	5699.38	Regional
R-24	06/08/2021	03:00	5825.17	Transducer	5722.38	5699.38	Regional
R-24	06/08/2021	05:00	5825.15	Transducer	5722.38	5699.38	Regional
R-24	06/08/2021	07:00	5825.11	Transducer	5722.38	5699.38	Regional
R-24	06/08/2021	09:00	5825.10	Transducer	5722.38	5699.38	Regional
R-24	06/08/2021	11:00	5825.11	Transducer	5722.38	5699.38	Regional

Location	Date	Time	Water Level (ft amsl)	Method	Top of Screen (ft amsl)	Bottom of Screen (ft amsl)	Zone
R-24	06/08/2021	13:00	5825.16	Transducer	5722.38	5699.38	Regional
R-24	06/08/2021	15:00	5825.21	Transducer	5722.38	5699.38	Regional
R-24	06/08/2021	17:00	5825.25	Transducer	5722.38	5699.38	Regional
R-24	06/08/2021	19:00	5825.24	Transducer	5722.38	5699.38	Regional
R-24	06/08/2021	21:00	5825.18	Transducer	5722.38	5699.38	Regional
R-24	06/08/2021	23:00	5825.12	Transducer	5722.38	5699.38	Regional
R-24	06/09/2021	01:00	5825.05	Transducer	5722.38	5699.38	Regional
R-24	06/09/2021	03:00	5824.99	Transducer	5722.38	5699.38	Regional
R-24	06/09/2021	05:00	5824.91	Transducer	5722.38	5699.38	Regional
R-24	06/09/2021	07:00	5824.81	Transducer	5722.38	5699.38	Regional
R-24	06/09/2021	09:00	5824.75	Transducer	5722.38	5699.38	Regional
R-24	06/09/2021	11:00	5824.75	Transducer	5722.38	5699.38	Regional
R-24	06/09/2021	13:00	5824.80	Transducer	5722.38	5699.38	Regional
R-24	06/09/2021	15:00	5824.87	Transducer	5722.38	5699.38	Regional
R-24	06/09/2021	17:00	5824.92	Transducer	5722.38	5699.38	Regional
R-24	06/09/2021	19:00	5824.93	Transducer	5722.38	5699.38	Regional
R-24	06/09/2021	21:00	5824.87	Transducer	5722.38	5699.38	Regional
R-24	06/09/2021	23:00	5824.81	Transducer	5722.38	5699.38	Regional
R-24	06/10/2021	01:00	5824.77	Transducer	5722.38	5699.38	Regional
R-24	06/10/2021	03:00	5824.74	Transducer	5722.38	5699.38	Regional
R-24	06/10/2021	05:00	5824.69	Transducer	5722.38	5699.38	Regional
R-24	06/10/2021	07:00	5824.62	Transducer	5722.38	5699.38	Regional
R-24	06/10/2021	09:00	5824.61	Transducer	5722.38	5699.38	Regional
R-24	06/10/2021	11:00	5824.63	Transducer	5722.38	5699.38	Regional
R-24	06/10/2021	13:00	5824.70	Transducer	5722.38	5699.38	Regional
R-24	06/10/2021	15:00	5824.79	Transducer	5722.38	5699.38	Regional
R-24	06/10/2021	17:00	5824.86	Transducer	5722.38	5699.38	Regional
R-24	06/10/2021	19:00	5824.90	Transducer	5722.38	5699.38	Regional
R-24	06/10/2021	21:00	5824.78	Transducer	5722.38	5699.38	Regional
R-24	06/10/2021	23:00	5824.60	Transducer	5722.38	5699.38	Regional
R-24	06/11/2021	01:00	5824.45	Transducer	5722.38	5699.38	Regional
R-24	06/11/2021	03:00	5824.43	Transducer	5722.38	5699.38	Regional
R-24	06/11/2021	05:00	5824.42	Transducer	5722.38	5699.38	Regional
R-24	06/11/2021	07:00	5824.38	Transducer	5722.38	5699.38	Regional
R-24	06/11/2021	11:00	5822.21	Transducer	5722.38	5699.38	Regional
R-24	06/11/2021	13:00	5823.90	Transducer	5722.38	5699.38	Regional
R-24	06/11/2021	15:00	5824.14	Transducer	5722.38	5699.38	Regional
R-24	06/11/2021	17:00	5824.24	Transducer	5722.38	5699.38	Regional
R-24	06/11/2021	19:00	5824.25	Transducer	5722.38	5699.38	Regional
R-24	06/11/2021	21:00	5824.21	Transducer	5722.38	5699.38	Regional
R-24	06/11/2021	23:00	5824.15	Transducer	5722.38	5699.38	Regional
R-24	06/12/2021	01:00	5824.14	Transducer	5722.38	5699.38	Regional
R-24	06/12/2021	03:00	5824.16	Transducer	5722.38	5699.38	Regional
R-24	06/12/2021	05:00	5824.19	Transducer	5722.38	5699.38	Regional
R-24	06/12/2021	07:00	5824.21	Transducer	5722.38	5699.38	Regional

Location	Date	Time	Water Level (ft amsl)	Method	Top of Screen (ft amsl)	Bottom of Screen (ft amsl)	Zone
R-24	06/12/2021	09:00	5824.22	Transducer	5722.38	5699.38	Regional
R-24	06/12/2021	11:00	5824.25	Transducer	5722.38	5699.38	Regional
R-24	06/12/2021	13:00	5824.30	Transducer	5722.38	5699.38	Regional
R-24	06/12/2021	15:00	5824.38	Transducer	5722.38	5699.38	Regional
R-24	06/12/2021	17:00	5824.46	Transducer	5722.38	5699.38	Regional
R-24	06/12/2021	19:00	5824.46	Transducer	5722.38	5699.38	Regional
R-24	06/12/2021	21:00	5824.39	Transducer	5722.38	5699.38	Regional
R-24	06/12/2021	23:00	5824.31	Transducer	5722.38	5699.38	Regional
R-24	06/13/2021	01:00	5824.25	Transducer	5722.38	5699.38	Regional
R-24	06/13/2021	03:00	5824.18	Transducer	5722.38	5699.38	Regional
R-24	06/13/2021	05:00	5824.14	Transducer	5722.38	5699.38	Regional
R-24	06/13/2021	07:00	5824.09	Transducer	5722.38	5699.38	Regional
R-24	06/13/2021	09:00	5824.06	Transducer	5722.38	5699.38	Regional
R-24	06/13/2021	11:00	5824.08	Transducer	5722.38	5699.38	Regional
R-24	06/13/2021	13:00	5824.13	Transducer	5722.38	5699.38	Regional
R-24	06/13/2021	15:00	5824.20	Transducer	5722.38	5699.38	Regional
R-24	06/13/2021	17:00	5824.28	Transducer	5722.38	5699.38	Regional
R-24	06/13/2021	19:00	5824.29	Transducer	5722.38	5699.38	Regional
R-24	06/13/2021	21:00	5824.26	Transducer	5722.38	5699.38	Regional
R-24	06/13/2021	23:00	5824.18	Transducer	5722.38	5699.38	Regional
R-24	06/14/2021	01:00	5824.14	Transducer	5722.38	5699.38	Regional
R-24	06/14/2021	03:00	5824.09	Transducer	5722.38	5699.38	Regional
R-24	06/14/2021	05:00	5824.04	Transducer	5722.38	5699.38	Regional
R-24	06/14/2021	07:00	5823.99	Transducer	5722.38	5699.38	Regional
R-24	06/14/2021	09:00	5823.98	Transducer	5722.38	5699.38	Regional
R-24	06/14/2021	11:00	5824.00	Transducer	5722.38	5699.38	Regional
R-24	06/14/2021	13:00	5824.05	Transducer	5722.38	5699.38	Regional
R-24	06/14/2021	15:00	5824.08	Transducer	5722.38	5699.38	Regional
R-24	06/14/2021	17:00	5824.10	Transducer	5722.38	5699.38	Regional
R-24	06/14/2021	19:00	5824.07	Transducer	5722.38	5699.38	Regional
R-24	06/14/2021	21:00	5824.01	Transducer	5722.38	5699.38	Regional
R-24	06/14/2021	23:00	5823.94	Transducer	5722.38	5699.38	Regional
R-24	06/15/2021	01:00	5823.88	Transducer	5722.38	5699.38	Regional
R-24	06/15/2021	03:00	5823.84	Transducer	5722.38	5699.38	Regional
R-24	06/15/2021	05:00	5823.81	Transducer	5722.38	5699.38	Regional
R-24	06/15/2021	07:00	5823.77	Transducer	5722.38	5699.38	Regional
R-24	06/15/2021	09:00	5823.78	Transducer	5722.38	5699.38	Regional
R-24	06/15/2021	11:00	5823.81	Transducer	5722.38	5699.38	Regional
R-24	06/15/2021	13:00	5823.86	Transducer	5722.38	5699.38	Regional
R-24	06/15/2021	15:00	5823.91	Transducer	5722.38	5699.38	Regional
R-24	06/15/2021	17:00	5823.95	Transducer	5722.38	5699.38	Regional
R-24	06/15/2021	19:00	5823.96	Transducer	5722.38	5699.38	Regional
R-24	06/15/2021	21:00	5823.94	Transducer	5722.38	5699.38	Regional
R-24	06/15/2021	23:00	5823.88	Transducer	5722.38	5699.38	Regional
R-24	06/16/2021	01:00	5823.86	Transducer	5722.38	5699.38	Regional

Location	Date	Time	Water Level (ft amsl)	Method	Top of Screen (ft amsl)	Bottom of Screen (ft amsl)	Zone
R-24	06/16/2021	03:00	5823.82	Transducer	5722.38	5699.38	Regional
R-24	06/16/2021	05:00	5823.79	Transducer	5722.38	5699.38	Regional
R-24	06/16/2021	07:00	5823.75	Transducer	5722.38	5699.38	Regional
R-24	06/16/2021	09:00	5823.75	Transducer	5722.38	5699.38	Regional
R-24	06/16/2021	11:00	5823.79	Transducer	5722.38	5699.38	Regional
R-24	06/16/2021	13:00	5823.86	Transducer	5722.38	5699.38	Regional
R-24	06/16/2021	15:00	5823.90	Transducer	5722.38	5699.38	Regional
R-24	06/16/2021	17:00	5823.95	Transducer	5722.38	5699.38	Regional
R-24	06/16/2021	19:00	5823.96	Transducer	5722.38	5699.38	Regional
R-24	06/16/2021	21:00	5823.79	Transducer	5722.38	5699.38	Regional
R-24	06/16/2021	23:00	5823.61	Transducer	5722.38	5699.38	Regional
R-24	06/17/2021	01:00	5823.61	Transducer	5722.38	5699.38	Regional
R-24	06/17/2021	03:00	5823.62	Transducer	5722.38	5699.38	Regional
R-24	06/17/2021	05:00	5823.60	Transducer	5722.38	5699.38	Regional
R-24	06/17/2021	07:00	5823.58	Transducer	5722.38	5699.38	Regional
R-24	06/17/2021	09:00	5823.60	Transducer	5722.38	5699.38	Regional
R-24	06/17/2021	11:00	5823.67	Transducer	5722.38	5699.38	Regional
R-24	06/17/2021	13:00	5823.75	Transducer	5722.38	5699.38	Regional
R-24	06/17/2021	15:00	5823.82	Transducer	5722.38	5699.38	Regional
R-24	06/17/2021	17:00	5823.89	Transducer	5722.38	5699.38	Regional
R-24	06/17/2021	19:00	5823.94	Transducer	5722.38	5699.38	Regional
R-24	06/17/2021	21:00	5823.88	Transducer	5722.38	5699.38	Regional
R-24	06/17/2021	23:00	5823.85	Transducer	5722.38	5699.38	Regional
R-24	06/18/2021	01:00	5823.85	Transducer	5722.38	5699.38	Regional
R-24	06/18/2021	03:00	5823.84	Transducer	5722.38	5699.38	Regional
R-24	06/18/2021	05:00	5823.78	Transducer	5722.38	5699.38	Regional
R-24	06/18/2021	07:00	5823.74	Transducer	5722.38	5699.38	Regional
R-24	06/18/2021	09:00	5823.75	Transducer	5722.38	5699.38	Regional
R-24	06/18/2021	11:00	5823.81	Transducer	5722.38	5699.38	Regional
R-24	06/18/2021	13:00	5823.90	Transducer	5722.38	5699.38	Regional
R-24	06/18/2021	15:00	5823.97	Transducer	5722.38	5699.38	Regional
R-24	06/18/2021	17:00	5823.99	Transducer	5722.38	5699.38	Regional
R-24	06/18/2021	19:00	5823.92	Transducer	5722.38	5699.38	Regional
R-24	06/18/2021	21:00	5823.85	Transducer	5722.38	5699.38	Regional
R-24	06/18/2021	23:00	5823.84	Transducer	5722.38	5699.38	Regional
R-24	06/19/2021	01:00	5823.82	Transducer	5722.38	5699.38	Regional
R-24	06/19/2021	03:00	5823.79	Transducer	5722.38	5699.38	Regional
R-24	06/19/2021	05:00	5823.75	Transducer	5722.38	5699.38	Regional
R-24	06/19/2021	07:00	5823.72	Transducer	5722.38	5699.38	Regional
R-24	06/19/2021	09:00	5823.68	Transducer	5722.38	5699.38	Regional
R-24	06/19/2021	11:00	5823.60	Transducer	5722.38	5699.38	Regional
R-24	06/19/2021	13:00	5823.63	Transducer	5722.38	5699.38	Regional
R-24	06/19/2021	15:00	5823.74	Transducer	5722.38	5699.38	Regional
R-24	06/19/2021	17:00	5823.84	Transducer	5722.38	5699.38	Regional
R-24	06/19/2021	19:00	5823.89	Transducer	5722.38	5699.38	Regional

Location	Date	Time	Water Level (ft amsl)	Method	Top of Screen (ft amsl)	Bottom of Screen (ft amsl)	Zone
R-24	06/19/2021	21:00	5823.93	Transducer	5722.38	5699.38	Regional
R-24	06/19/2021	23:00	5823.95	Transducer	5722.38	5699.38	Regional
R-24	06/20/2021	01:00	5824.01	Transducer	5722.38	5699.38	Regional
R-24	06/20/2021	03:00	5824.06	Transducer	5722.38	5699.38	Regional
R-24	06/20/2021	05:00	5824.07	Transducer	5722.38	5699.38	Regional
R-24	06/20/2021	07:00	5824.08	Transducer	5722.38	5699.38	Regional
R-24	06/20/2021	09:00	5824.10	Transducer	5722.38	5699.38	Regional
R-24	06/20/2021	11:00	5824.17	Transducer	5722.38	5699.38	Regional
R-24	06/20/2021	13:00	5824.24	Transducer	5722.38	5699.38	Regional
R-24	06/20/2021	15:00	5824.31	Transducer	5722.38	5699.38	Regional
R-24	06/20/2021	17:00	5824.35	Transducer	5722.38	5699.38	Regional
R-24	06/20/2021	19:00	5824.36	Transducer	5722.38	5699.38	Regional
R-24	06/20/2021	21:00	5824.35	Transducer	5722.38	5699.38	Regional
R-24	06/20/2021	23:00	5824.37	Transducer	5722.38	5699.38	Regional
R-24	06/21/2021	01:00	5824.40	Transducer	5722.38	5699.38	Regional
R-24	06/21/2021	03:00	5824.41	Transducer	5722.38	5699.38	Regional
R-24	06/21/2021	05:00	5824.38	Transducer	5722.38	5699.38	Regional
R-24	06/21/2021	07:00	5824.34	Transducer	5722.38	5699.38	Regional
R-24	06/21/2021	09:00	5824.33	Transducer	5722.38	5699.38	Regional
R-24	06/21/2021	11:00	5824.35	Transducer	5722.38	5699.38	Regional
R-24	06/21/2021	13:00	5824.41	Transducer	5722.38	5699.38	Regional
R-24	06/21/2021	15:00	5824.47	Transducer	5722.38	5699.38	Regional
R-24	06/21/2021	17:00	5824.50	Transducer	5722.38	5699.38	Regional
R-24	06/21/2021	19:00	5824.49	Transducer	5722.38	5699.38	Regional
R-24	06/21/2021	21:00	5824.43	Transducer	5722.38	5699.38	Regional
R-24	06/21/2021	23:00	5824.37	Transducer	5722.38	5699.38	Regional
R-24	06/22/2021	01:00	5824.34	Transducer	5722.38	5699.38	Regional
R-24	06/22/2021	03:00	5824.29	Transducer	5722.38	5699.38	Regional
R-24	06/22/2021	05:00	5824.18	Transducer	5722.38	5699.38	Regional
R-24	06/22/2021	07:00	5824.07	Transducer	5722.38	5699.38	Regional
R-24	06/22/2021	09:00	5824.05	Transducer	5722.38	5699.38	Regional
R-24	06/22/2021	11:00	5824.09	Transducer	5722.38	5699.38	Regional
R-24	06/22/2021	13:00	5824.18	Transducer	5722.38	5699.38	Regional
R-24	06/22/2021	15:00	5824.28	Transducer	5722.38	5699.38	Regional
R-24	06/22/2021	17:00	5824.33	Transducer	5722.38	5699.38	Regional
R-24	06/22/2021	19:00	5824.30	Transducer	5722.38	5699.38	Regional
R-24	06/22/2021	21:00	5824.23	Transducer	5722.38	5699.38	Regional
R-24	06/22/2021	23:00	5824.18	Transducer	5722.38	5699.38	Regional
R-24	06/23/2021	01:00	5824.15	Transducer	5722.38	5699.38	Regional
R-24	06/23/2021	03:00	5824.12	Transducer	5722.38	5699.38	Regional
R-24	06/23/2021	05:00	5824.06	Transducer	5722.38	5699.38	Regional
R-24	06/23/2021	07:00	5823.98	Transducer	5722.38	5699.38	Regional
R-24	06/23/2021	09:00	5823.94	Transducer	5722.38	5699.38	Regional
R-24	06/23/2021	11:00	5823.96	Transducer	5722.38	5699.38	Regional
R-24	06/23/2021	13:00	5824.03	Transducer	5722.38	5699.38	Regional

Location	Date	Time	Water Level (ft amsl)	Method	Top of Screen (ft amsl)	Bottom of Screen (ft amsl)	Zone
R-24	06/23/2021	15:00	5824.11	Transducer	5722.38	5699.38	Regional
R-24	06/23/2021	17:00	5824.17	Transducer	5722.38	5699.38	Regional
R-24	06/23/2021	19:00	5824.14	Transducer	5722.38	5699.38	Regional
R-24	06/23/2021	21:00	5824.07	Transducer	5722.38	5699.38	Regional
R-24	06/23/2021	23:00	5823.99	Transducer	5722.38	5699.38	Regional
R-24	06/24/2021	01:00	5823.91	Transducer	5722.38	5699.38	Regional
R-24	06/24/2021	03:00	5823.89	Transducer	5722.38	5699.38	Regional
R-24	06/24/2021	05:00	5823.87	Transducer	5722.38	5699.38	Regional
R-24	06/24/2021	07:00	5823.81	Transducer	5722.38	5699.38	Regional
R-24	06/24/2021	09:00	5823.77	Transducer	5722.38	5699.38	Regional
R-24	06/24/2021	11:00	5823.74	Transducer	5722.38	5699.38	Regional
R-24	06/24/2021	13:00	5823.77	Transducer	5722.38	5699.38	Regional
R-24	06/24/2021	15:00	5823.85	Transducer	5722.38	5699.38	Regional
R-24	06/24/2021	17:00	5823.89	Transducer	5722.38	5699.38	Regional
R-24	06/24/2021	19:00	5823.96	Transducer	5722.38	5699.38	Regional
R-24	06/24/2021	21:00	5823.98	Transducer	5722.38	5699.38	Regional
R-24	06/24/2021	23:00	5823.93	Transducer	5722.38	5699.38	Regional
R-24	06/25/2021	01:00	5823.82	Transducer	5722.38	5699.38	Regional
R-24	06/25/2021	03:00	5823.72	Transducer	5722.38	5699.38	Regional
R-24	06/25/2021	05:00	5823.73	Transducer	5722.38	5699.38	Regional
R-24	06/25/2021	07:00	5823.79	Transducer	5722.38	5699.38	Regional
R-24	06/25/2021	09:00	5823.85	Transducer	5722.38	5699.38	Regional
R-24	06/25/2021	11:00	5823.92	Transducer	5722.38	5699.38	Regional
R-24	06/25/2021	13:00	5824.00	Transducer	5722.38	5699.38	Regional
R-24	06/25/2021	15:00	5824.08	Transducer	5722.38	5699.38	Regional
R-24	06/25/2021	17:00	5824.16	Transducer	5722.38	5699.38	Regional
R-24	06/25/2021	19:00	5824.20	Transducer	5722.38	5699.38	Regional
R-24	06/25/2021	21:00	5824.20	Transducer	5722.38	5699.38	Regional
R-24	06/25/2021	23:00	5824.20	Transducer	5722.38	5699.38	Regional
R-24	06/26/2021	01:00	5824.23	Transducer	5722.38	5699.38	Regional
R-24	06/26/2021	03:00	5824.26	Transducer	5722.38	5699.38	Regional
R-24	06/26/2021	05:00	5824.28	Transducer	5722.38	5699.38	Regional
R-24	06/26/2021	07:00	5824.28	Transducer	5722.38	5699.38	Regional
R-24	06/26/2021	09:00	5824.29	Transducer	5722.38	5699.38	Regional
R-24	06/26/2021	11:00	5824.31	Transducer	5722.38	5699.38	Regional
R-24	06/26/2021	13:00	5824.34	Transducer	5722.38	5699.38	Regional
R-24	06/26/2021	15:00	5824.40	Transducer	5722.38	5699.38	Regional
R-24	06/26/2021	17:00	5824.46	Transducer	5722.38	5699.38	Regional
R-24	06/26/2021	19:00	5824.48	Transducer	5722.38	5699.38	Regional
R-24	06/26/2021	21:00	5824.44	Transducer	5722.38	5699.38	Regional
R-24	06/26/2021	23:00	5824.43	Transducer	5722.38	5699.38	Regional
R-24	06/27/2021	01:00	5824.43	Transducer	5722.38	5699.38	Regional
R-24	06/27/2021	03:00	5824.44	Transducer	5722.38	5699.38	Regional
R-24	06/27/2021	05:00	5824.45	Transducer	5722.38	5699.38	Regional
R-24	06/27/2021	07:00	5824.45	Transducer	5722.38	5699.38	Regional

Location	Date	Time	Water Level (ft amsl)	Method	Top of Screen (ft amsl)	Bottom of Screen (ft amsl)	Zone
R-24	06/27/2021	09:00	5824.44	Transducer	5722.38	5699.38	Regional
R-24	06/27/2021	11:00	5824.44	Transducer	5722.38	5699.38	Regional
R-24	06/27/2021	13:00	5824.46	Transducer	5722.38	5699.38	Regional
R-24	06/27/2021	15:00	5824.50	Transducer	5722.38	5699.38	Regional
R-24	06/27/2021	17:00	5824.55	Transducer	5722.38	5699.38	Regional
R-24	06/27/2021	19:00	5824.57	Transducer	5722.38	5699.38	Regional
R-24	06/27/2021	21:00	5824.57	Transducer	5722.38	5699.38	Regional
R-24	06/27/2021	23:00	5824.56	Transducer	5722.38	5699.38	Regional
R-24	06/28/2021	01:00	5824.55	Transducer	5722.38	5699.38	Regional
R-24	06/28/2021	03:00	5824.55	Transducer	5722.38	5699.38	Regional
R-24	06/28/2021	05:00	5824.57	Transducer	5722.38	5699.38	Regional
R-24	06/28/2021	07:00	5824.59	Transducer	5722.38	5699.38	Regional
R-24	06/28/2021	09:00	5824.59	Transducer	5722.38	5699.38	Regional
R-24	06/28/2021	11:00	5824.58	Transducer	5722.38	5699.38	Regional
R-24	06/28/2021	13:00	5824.59	Transducer	5722.38	5699.38	Regional
R-24	06/28/2021	15:00	5824.61	Transducer	5722.38	5699.38	Regional
R-24	06/28/2021	17:00	5824.65	Transducer	5722.38	5699.38	Regional
R-24	06/28/2021	19:00	5824.67	Transducer	5722.38	5699.38	Regional
R-24	06/28/2021	21:00	5824.66	Transducer	5722.38	5699.38	Regional
R-24	06/28/2021	23:00	5824.66	Transducer	5722.38	5699.38	Regional
R-24	06/29/2021	01:00	5824.66	Transducer	5722.38	5699.38	Regional
R-24	06/29/2021	03:00	5824.66	Transducer	5722.38	5699.38	Regional
R-24	06/29/2021	05:00	5824.66	Transducer	5722.38	5699.38	Regional
R-24	06/29/2021	07:00	5824.67	Transducer	5722.38	5699.38	Regional
R-24	06/29/2021	09:00	5824.68	Transducer	5722.38	5699.38	Regional
R-24	06/29/2021	11:00	5824.67	Transducer	5722.38	5699.38	Regional
R-24	06/29/2021	13:00	5824.66	Transducer	5722.38	5699.38	Regional
R-24	06/29/2021	15:00	5824.67	Transducer	5722.38	5699.38	Regional
R-24	06/29/2021	17:00	5824.70	Transducer	5722.38	5699.38	Regional
R-24	06/29/2021	19:00	5824.73	Transducer	5722.38	5699.38	Regional
R-24	06/29/2021	21:00	5824.74	Transducer	5722.38	5699.38	Regional
R-24	06/29/2021	23:00	5824.75	Transducer	5722.38	5699.38	Regional
R-24	06/30/2021	01:00	5824.75	Transducer	5722.38	5699.38	Regional
R-24	06/30/2021	03:00	5824.75	Transducer	5722.38	5699.38	Regional
R-24	06/30/2021	05:00	5824.75	Transducer	5722.38	5699.38	Regional
R-24	06/30/2021	07:00	5824.75	Transducer	5722.38	5699.38	Regional
R-24	06/30/2021	09:00	5824.77	Transducer	5722.38	5699.38	Regional
R-24	06/30/2021	11:00	5824.78	Transducer	5722.38	5699.38	Regional
R-24	06/30/2021	13:00	5824.78	Transducer	5722.38	5699.38	Regional
R-24	06/30/2021	15:00	5824.80	Transducer	5722.38	5699.38	Regional
R-24	06/30/2021	17:00	5824.83	Transducer	5722.38	5699.38	Regional
R-24	06/30/2021	19:00	5824.85	Transducer	5722.38	5699.38	Regional
R-24	06/30/2021	21:00	5824.87	Transducer	5722.38	5699.38	Regional
R-24	06/30/2021	23:00	5824.88	Transducer	5722.38	5699.38	Regional
R-3	07/01/2020	01:00	5740.41	Transducer	5421.38	5400.88	Regional

Location	Date	Time	Water Level (ft amsl)	Method	Top of Screen (ft amsl)	Bottom of Screen (ft amsl)	Zone
R-3	07/01/2020	03:00	5740.43	Transducer	5421.38	5400.88	Regional
R-3	07/01/2020	05:00	5740.42	Transducer	5421.38	5400.88	Regional
R-3	07/01/2020	07:00	5740.41	Transducer	5421.38	5400.88	Regional
R-3	07/01/2020	09:00	5740.42	Transducer	5421.38	5400.88	Regional
R-3	07/01/2020	11:00	5740.45	Transducer	5421.38	5400.88	Regional
R-3	07/01/2020	13:00	5740.49	Transducer	5421.38	5400.88	Regional
R-3	07/01/2020	15:00	5740.56	Transducer	5421.38	5400.88	Regional
R-3	07/01/2020	17:00	5740.60	Transducer	5421.38	5400.88	Regional
R-3	07/01/2020	19:00	5740.61	Transducer	5421.38	5400.88	Regional
R-3	07/01/2020	21:00	5740.60	Transducer	5421.38	5400.88	Regional
R-3	07/01/2020	23:00	5740.60	Transducer	5421.38	5400.88	Regional
R-3	07/02/2020	01:00	5740.62	Transducer	5421.38	5400.88	Regional
R-3	07/02/2020	03:00	5740.63	Transducer	5421.38	5400.88	Regional
R-3	07/02/2020	05:00	5740.62	Transducer	5421.38	5400.88	Regional
R-3	07/02/2020	07:00	5740.60	Transducer	5421.38	5400.88	Regional
R-3	07/02/2020	09:00	5740.59	Transducer	5421.38	5400.88	Regional
R-3	07/02/2020	11:00	5740.61	Transducer	5421.38	5400.88	Regional
R-3	07/02/2020	13:00	5740.69	Transducer	5421.38	5400.88	Regional
R-3	07/02/2020	15:00	5740.74	Transducer	5421.38	5400.88	Regional
R-3	07/02/2020	17:00	5740.78	Transducer	5421.38	5400.88	Regional
R-3	07/02/2020	19:00	5740.79	Transducer	5421.38	5400.88	Regional
R-3	07/02/2020	21:00	5740.76	Transducer	5421.38	5400.88	Regional
R-3	07/02/2020	23:00	5740.75	Transducer	5421.38	5400.88	Regional
R-3	07/03/2020	01:00	5740.76	Transducer	5421.38	5400.88	Regional
R-3	07/03/2020	03:00	5740.80	Transducer	5421.38	5400.88	Regional
R-3	07/03/2020	05:00	5740.80	Transducer	5421.38	5400.88	Regional
R-3	07/03/2020	07:00	5740.77	Transducer	5421.38	5400.88	Regional
R-3	07/03/2020	09:00	5740.75	Transducer	5421.38	5400.88	Regional
R-3	07/03/2020	11:00	5740.77	Transducer	5421.38	5400.88	Regional
R-3	07/03/2020	13:00	5740.79	Transducer	5421.38	5400.88	Regional
R-3	07/03/2020	15:00	5740.86	Transducer	5421.38	5400.88	Regional
R-3	07/03/2020	17:00	5740.89	Transducer	5421.38	5400.88	Regional
R-3	07/03/2020	19:00	5740.90	Transducer	5421.38	5400.88	Regional
R-3	07/03/2020	21:00	5740.87	Transducer	5421.38	5400.88	Regional
R-3	07/03/2020	23:00	5740.85	Transducer	5421.38	5400.88	Regional
R-3	07/04/2020	01:00	5740.88	Transducer	5421.38	5400.88	Regional
R-3	07/04/2020	03:00	5740.91	Transducer	5421.38	5400.88	Regional
R-3	07/04/2020	05:00	5740.90	Transducer	5421.38	5400.88	Regional
R-3	07/04/2020	07:00	5740.89	Transducer	5421.38	5400.88	Regional
R-3	07/04/2020	09:00	5740.86	Transducer	5421.38	5400.88	Regional
R-3	07/04/2020	11:00	5740.88	Transducer	5421.38	5400.88	Regional
R-3	07/04/2020	13:00	5740.92	Transducer	5421.38	5400.88	Regional
R-3	07/04/2020	15:00	5741.00	Transducer	5421.38	5400.88	Regional
R-3	07/04/2020	17:00	5741.05	Transducer	5421.38	5400.88	Regional
R-3	07/04/2020	19:00	5741.07	Transducer	5421.38	5400.88	Regional

Location	Date	Time	Water Level (ft amsl)	Method	Top of Screen (ft amsl)	Bottom of Screen (ft amsl)	Zone
R-3	07/04/2020	21:00	5741.02	Transducer	5421.38	5400.88	Regional
R-3	07/04/2020	23:00	5741.02	Transducer	5421.38	5400.88	Regional
R-3	07/05/2020	01:00	5741.03	Transducer	5421.38	5400.88	Regional
R-3	07/05/2020	03:00	5741.07	Transducer	5421.38	5400.88	Regional
R-3	07/05/2020	05:00	5741.07	Transducer	5421.38	5400.88	Regional
R-3	07/05/2020	07:00	5741.08	Transducer	5421.38	5400.88	Regional
R-3	07/05/2020	09:00	5741.07	Transducer	5421.38	5400.88	Regional
R-3	07/05/2020	11:00	5741.07	Transducer	5421.38	5400.88	Regional
R-3	07/05/2020	13:00	5741.09	Transducer	5421.38	5400.88	Regional
R-3	07/05/2020	15:00	5741.12	Transducer	5421.38	5400.88	Regional
R-3	07/05/2020	17:00	5741.20	Transducer	5421.38	5400.88	Regional
R-3	07/05/2020	19:00	5741.23	Transducer	5421.38	5400.88	Regional
R-3	07/05/2020	21:00	5741.21	Transducer	5421.38	5400.88	Regional
R-3	07/05/2020	23:00	5741.19	Transducer	5421.38	5400.88	Regional
R-3	07/06/2020	01:00	5741.19	Transducer	5421.38	5400.88	Regional
R-3	07/06/2020	03:00	5741.21	Transducer	5421.38	5400.88	Regional
R-3	07/06/2020	05:00	5741.21	Transducer	5421.38	5400.88	Regional
R-3	07/06/2020	07:00	5741.21	Transducer	5421.38	5400.88	Regional
R-3	07/06/2020	09:00	5741.20	Transducer	5421.38	5400.88	Regional
R-3	07/06/2020	11:00	5741.21	Transducer	5421.38	5400.88	Regional
R-3	07/06/2020	13:00	5741.21	Transducer	5421.38	5400.88	Regional
R-3	07/06/2020	15:00	5741.25	Transducer	5421.38	5400.88	Regional
R-3	07/06/2020	17:00	5741.30	Transducer	5421.38	5400.88	Regional
R-3	07/06/2020	19:00	5741.31	Transducer	5421.38	5400.88	Regional
R-3	07/06/2020	21:00	5741.31	Transducer	5421.38	5400.88	Regional
R-3	07/06/2020	23:00	5741.30	Transducer	5421.38	5400.88	Regional
R-3	07/07/2020	01:00	5741.30	Transducer	5421.38	5400.88	Regional
R-3	07/07/2020	03:00	5741.30	Transducer	5421.38	5400.88	Regional
R-3	07/07/2020	05:00	5741.33	Transducer	5421.38	5400.88	Regional
R-3	07/07/2020	07:00	5741.33	Transducer	5421.38	5400.88	Regional
R-3	07/07/2020	09:00	5741.28	Transducer	5421.38	5400.88	Regional
R-3	07/07/2020	11:00	5741.16	Transducer	5421.38	5400.88	Regional
R-3	07/07/2020	13:00	5741.00	Transducer	5421.38	5400.88	Regional
R-3	07/07/2020	15:00	5740.90	Transducer	5421.38	5400.88	Regional
R-3	07/07/2020	17:00	5740.87	Transducer	5421.38	5400.88	Regional
R-3	07/07/2020	19:00	5740.87	Transducer	5421.38	5400.88	Regional
R-3	07/07/2020	21:00	5740.87	Transducer	5421.38	5400.88	Regional
R-3	07/07/2020	23:00	5740.86	Transducer	5421.38	5400.88	Regional
R-3	07/08/2020	01:00	5740.86	Transducer	5421.38	5400.88	Regional
R-3	07/08/2020	03:00	5740.88	Transducer	5421.38	5400.88	Regional
R-3	07/08/2020	05:00	5740.90	Transducer	5421.38	5400.88	Regional
R-3	07/08/2020	07:00	5740.93	Transducer	5421.38	5400.88	Regional
R-3	07/08/2020	09:00	5740.95	Transducer	5421.38	5400.88	Regional
R-3	07/08/2020	11:00	5740.98	Transducer	5421.38	5400.88	Regional
R-3	07/08/2020	13:00	5741.01	Transducer	5421.38	5400.88	Regional

Location	Date	Time	Water Level (ft amsl)	Method	Top of Screen (ft amsl)	Bottom of Screen (ft amsl)	Zone
R-3	07/08/2020	15:00	5741.04	Transducer	5421.38	5400.88	Regional
R-3	07/08/2020	17:00	5741.10	Transducer	5421.38	5400.88	Regional
R-3	07/08/2020	19:00	5741.13	Transducer	5421.38	5400.88	Regional
R-3	07/08/2020	21:00	5741.15	Transducer	5421.38	5400.88	Regional
R-3	07/08/2020	23:00	5741.16	Transducer	5421.38	5400.88	Regional
R-3	07/09/2020	01:00	5741.18	Transducer	5421.38	5400.88	Regional
R-3	07/09/2020	03:00	5741.20	Transducer	5421.38	5400.88	Regional
R-3	07/09/2020	05:00	5741.20	Transducer	5421.38	5400.88	Regional
R-3	07/09/2020	07:00	5741.23	Transducer	5421.38	5400.88	Regional
R-3	07/09/2020	09:00	5741.22	Transducer	5421.38	5400.88	Regional
R-3	07/09/2020	11:00	5741.25	Transducer	5421.38	5400.88	Regional
R-3	07/09/2020	13:00	5741.25	Transducer	5421.38	5400.88	Regional
R-3	07/09/2020	15:00	5741.28	Transducer	5421.38	5400.88	Regional
R-3	07/09/2020	17:00	5741.31	Transducer	5421.38	5400.88	Regional
R-3	07/09/2020	19:00	5741.34	Transducer	5421.38	5400.88	Regional
R-3	07/09/2020	21:00	5741.35	Transducer	5421.38	5400.88	Regional
R-3	07/09/2020	23:00	5741.34	Transducer	5421.38	5400.88	Regional
R-3	07/10/2020	01:00	5741.34	Transducer	5421.38	5400.88	Regional
R-3	07/10/2020	03:00	5741.34	Transducer	5421.38	5400.88	Regional
R-3	07/10/2020	05:00	5741.33	Transducer	5421.38	5400.88	Regional
R-3	07/10/2020	07:00	5741.33	Transducer	5421.38	5400.88	Regional
R-3	07/10/2020	09:00	5741.34	Transducer	5421.38	5400.88	Regional
R-3	07/10/2020	11:00	5741.35	Transducer	5421.38	5400.88	Regional
R-3	07/10/2020	13:00	5741.37	Transducer	5421.38	5400.88	Regional
R-3	07/10/2020	15:00	5741.39	Transducer	5421.38	5400.88	Regional
R-3	07/10/2020	17:00	5741.41	Transducer	5421.38	5400.88	Regional
R-3	07/10/2020	19:00	5741.44	Transducer	5421.38	5400.88	Regional
R-3	07/10/2020	21:00	5741.44	Transducer	5421.38	5400.88	Regional
R-3	07/10/2020	23:00	5741.45	Transducer	5421.38	5400.88	Regional
R-3	07/11/2020	01:00	5741.44	Transducer	5421.38	5400.88	Regional
R-3	07/11/2020	03:00	5741.44	Transducer	5421.38	5400.88	Regional
R-3	07/11/2020	05:00	5741.44	Transducer	5421.38	5400.88	Regional
R-3	07/11/2020	07:00	5741.44	Transducer	5421.38	5400.88	Regional
R-3	07/11/2020	09:00	5741.46	Transducer	5421.38	5400.88	Regional
R-3	07/11/2020	11:00	5741.48	Transducer	5421.38	5400.88	Regional
R-3	07/11/2020	13:00	5741.49	Transducer	5421.38	5400.88	Regional
R-3	07/11/2020	15:00	5741.52	Transducer	5421.38	5400.88	Regional
R-3	07/11/2020	17:00	5741.54	Transducer	5421.38	5400.88	Regional
R-3	07/11/2020	19:00	5741.56	Transducer	5421.38	5400.88	Regional
R-3	07/11/2020	21:00	5741.57	Transducer	5421.38	5400.88	Regional
R-3	07/11/2020	23:00	5741.58	Transducer	5421.38	5400.88	Regional
R-3	07/12/2020	01:00	5741.57	Transducer	5421.38	5400.88	Regional
R-3	07/12/2020	03:00	5741.58	Transducer	5421.38	5400.88	Regional
R-3	07/12/2020	05:00	5741.59	Transducer	5421.38	5400.88	Regional
R-3	07/12/2020	07:00	5741.58	Transducer	5421.38	5400.88	Regional

Location	Date	Time	Water Level (ft amsl)	Method	Top of Screen (ft amsl)	Bottom of Screen (ft amsl)	Zone
R-3	07/12/2020	09:00	5741.59	Transducer	5421.38	5400.88	Regional
R-3	07/12/2020	11:00	5741.62	Transducer	5421.38	5400.88	Regional
R-3	07/12/2020	13:00	5741.65	Transducer	5421.38	5400.88	Regional
R-3	07/12/2020	15:00	5741.67	Transducer	5421.38	5400.88	Regional
R-3	07/12/2020	17:00	5741.71	Transducer	5421.38	5400.88	Regional
R-3	07/12/2020	19:00	5741.72	Transducer	5421.38	5400.88	Regional
R-3	07/12/2020	21:00	5741.70	Transducer	5421.38	5400.88	Regional
R-3	07/12/2020	23:00	5741.72	Transducer	5421.38	5400.88	Regional
R-3	07/13/2020	01:00	5741.73	Transducer	5421.38	5400.88	Regional
R-3	07/13/2020	03:00	5741.73	Transducer	5421.38	5400.88	Regional
R-3	07/13/2020	05:00	5741.73	Transducer	5421.38	5400.88	Regional
R-3	07/13/2020	07:00	5741.72	Transducer	5421.38	5400.88	Regional
R-3	07/13/2020	09:00	5741.73	Transducer	5421.38	5400.88	Regional
R-3	07/13/2020	11:00	5741.76	Transducer	5421.38	5400.88	Regional
R-3	07/13/2020	13:00	5741.80	Transducer	5421.38	5400.88	Regional
R-3	07/13/2020	15:00	5741.83	Transducer	5421.38	5400.88	Regional
R-3	07/13/2020	17:00	5741.83	Transducer	5421.38	5400.88	Regional
R-3	07/13/2020	19:00	5741.82	Transducer	5421.38	5400.88	Regional
R-3	07/13/2020	21:00	5741.82	Transducer	5421.38	5400.88	Regional
R-3	07/13/2020	23:00	5741.83	Transducer	5421.38	5400.88	Regional
R-3	07/14/2020	01:00	5741.85	Transducer	5421.38	5400.88	Regional
R-3	07/14/2020	03:00	5741.85	Transducer	5421.38	5400.88	Regional
R-3	07/14/2020	05:00	5741.82	Transducer	5421.38	5400.88	Regional
R-3	07/14/2020	07:00	5741.81	Transducer	5421.38	5400.88	Regional
R-3	07/14/2020	09:00	5741.81	Transducer	5421.38	5400.88	Regional
R-3	07/14/2020	11:00	5741.84	Transducer	5421.38	5400.88	Regional
R-3	07/14/2020	13:00	5741.89	Transducer	5421.38	5400.88	Regional
R-3	07/14/2020	15:00	5741.92	Transducer	5421.38	5400.88	Regional
R-3	07/14/2020	17:00	5741.93	Transducer	5421.38	5400.88	Regional
R-3	07/14/2020	19:00	5741.93	Transducer	5421.38	5400.88	Regional
R-3	07/14/2020	21:00	5741.93	Transducer	5421.38	5400.88	Regional
R-3	07/14/2020	23:00	5741.92	Transducer	5421.38	5400.88	Regional
R-3	07/15/2020	01:00	5741.94	Transducer	5421.38	5400.88	Regional
R-3	07/15/2020	03:00	5741.94	Transducer	5421.38	5400.88	Regional
R-3	07/15/2020	05:00	5741.91	Transducer	5421.38	5400.88	Regional
R-3	07/15/2020	07:00	5741.88	Transducer	5421.38	5400.88	Regional
R-3	07/15/2020	09:00	5741.87	Transducer	5421.38	5400.88	Regional
R-3	07/15/2020	11:00	5741.89	Transducer	5421.38	5400.88	Regional
R-3	07/15/2020	13:00	5741.95	Transducer	5421.38	5400.88	Regional
R-3	07/15/2020	15:00	5741.99	Transducer	5421.38	5400.88	Regional
R-3	07/15/2020	17:00	5742.01	Transducer	5421.38	5400.88	Regional
R-3	07/15/2020	19:00	5741.97	Transducer	5421.38	5400.88	Regional
R-3	07/15/2020	21:00	5741.94	Transducer	5421.38	5400.88	Regional
R-3	07/15/2020	23:00	5741.96	Transducer	5421.38	5400.88	Regional
R-3	07/16/2020	01:00	5741.95	Transducer	5421.38	5400.88	Regional

Location	Date	Time	Water Level (ft amsl)	Method	Top of Screen (ft amsl)	Bottom of Screen (ft amsl)	Zone
R-3	07/16/2020	03:00	5741.97	Transducer	5421.38	5400.88	Regional
R-3	07/16/2020	05:00	5741.96	Transducer	5421.38	5400.88	Regional
R-3	07/16/2020	07:00	5741.92	Transducer	5421.38	5400.88	Regional
R-3	07/16/2020	09:00	5741.92	Transducer	5421.38	5400.88	Regional
R-3	07/16/2020	11:00	5741.94	Transducer	5421.38	5400.88	Regional
R-3	07/16/2020	13:00	5742.01	Transducer	5421.38	5400.88	Regional
R-3	07/16/2020	15:00	5742.05	Transducer	5421.38	5400.88	Regional
R-3	07/16/2020	17:00	5742.07	Transducer	5421.38	5400.88	Regional
R-3	07/16/2020	19:00	5742.03	Transducer	5421.38	5400.88	Regional
R-3	07/16/2020	21:00	5742.00	Transducer	5421.38	5400.88	Regional
R-3	07/16/2020	23:00	5742.01	Transducer	5421.38	5400.88	Regional
R-3	07/17/2020	01:00	5742.03	Transducer	5421.38	5400.88	Regional
R-3	07/17/2020	03:00	5742.02	Transducer	5421.38	5400.88	Regional
R-3	07/17/2020	05:00	5742.02	Transducer	5421.38	5400.88	Regional
R-3	07/17/2020	07:00	5741.99	Transducer	5421.38	5400.88	Regional
R-3	07/17/2020	09:00	5741.99	Transducer	5421.38	5400.88	Regional
R-3	07/17/2020	11:00	5742.01	Transducer	5421.38	5400.88	Regional
R-3	07/17/2020	13:00	5742.05	Transducer	5421.38	5400.88	Regional
R-3	07/17/2020	15:00	5742.10	Transducer	5421.38	5400.88	Regional
R-3	07/17/2020	17:00	5742.15	Transducer	5421.38	5400.88	Regional
R-3	07/17/2020	19:00	5742.14	Transducer	5421.38	5400.88	Regional
R-3	07/17/2020	21:00	5742.07	Transducer	5421.38	5400.88	Regional
R-3	07/17/2020	23:00	5742.07	Transducer	5421.38	5400.88	Regional
R-3	07/18/2020	01:00	5742.12	Transducer	5421.38	5400.88	Regional
R-3	07/18/2020	03:00	5742.11	Transducer	5421.38	5400.88	Regional
R-3	07/18/2020	05:00	5742.12	Transducer	5421.38	5400.88	Regional
R-3	07/18/2020	07:00	5742.11	Transducer	5421.38	5400.88	Regional
R-3	07/18/2020	09:00	5742.09	Transducer	5421.38	5400.88	Regional
R-3	07/18/2020	11:00	5742.09	Transducer	5421.38	5400.88	Regional
R-3	07/18/2020	13:00	5742.13	Transducer	5421.38	5400.88	Regional
R-3	07/18/2020	15:00	5742.20	Transducer	5421.38	5400.88	Regional
R-3	07/18/2020	17:00	5742.24	Transducer	5421.38	5400.88	Regional
R-3	07/18/2020	19:00	5742.23	Transducer	5421.38	5400.88	Regional
R-3	07/18/2020	21:00	5742.20	Transducer	5421.38	5400.88	Regional
R-3	07/18/2020	23:00	5742.21	Transducer	5421.38	5400.88	Regional
R-3	07/19/2020	01:00	5742.21	Transducer	5421.38	5400.88	Regional
R-3	07/19/2020	03:00	5742.22	Transducer	5421.38	5400.88	Regional
R-3	07/19/2020	05:00	5742.23	Transducer	5421.38	5400.88	Regional
R-3	07/19/2020	07:00	5742.22	Transducer	5421.38	5400.88	Regional
R-3	07/19/2020	09:00	5742.19	Transducer	5421.38	5400.88	Regional
R-3	07/19/2020	11:00	5742.20	Transducer	5421.38	5400.88	Regional
R-3	07/19/2020	13:00	5742.23	Transducer	5421.38	5400.88	Regional
R-3	07/19/2020	15:00	5742.29	Transducer	5421.38	5400.88	Regional
R-3	07/19/2020	17:00	5742.35	Transducer	5421.38	5400.88	Regional
R-3	07/19/2020	19:00	5742.29	Transducer	5421.38	5400.88	Regional

Location	Date	Time	Water Level (ft amsl)	Method	Top of Screen (ft amsl)	Bottom of Screen (ft amsl)	Zone
R-3	07/19/2020	21:00	5742.27	Transducer	5421.38	5400.88	Regional
R-3	07/19/2020	23:00	5742.27	Transducer	5421.38	5400.88	Regional
R-3	07/20/2020	01:00	5742.28	Transducer	5421.38	5400.88	Regional
R-3	07/20/2020	03:00	5742.32	Transducer	5421.38	5400.88	Regional
R-3	07/20/2020	05:00	5742.32	Transducer	5421.38	5400.88	Regional
R-3	07/20/2020	07:00	5742.31	Transducer	5421.38	5400.88	Regional
R-3	07/20/2020	09:00	5742.29	Transducer	5421.38	5400.88	Regional
R-3	07/20/2020	11:00	5742.28	Transducer	5421.38	5400.88	Regional
R-3	07/20/2020	13:00	5742.26	Transducer	5421.38	5400.88	Regional
R-3	07/20/2020	15:00	5742.26	Transducer	5421.38	5400.88	Regional
R-3	07/20/2020	17:00	5742.26	Transducer	5421.38	5400.88	Regional
R-3	07/20/2020	19:00	5742.26	Transducer	5421.38	5400.88	Regional
R-3	07/20/2020	21:00	5742.22	Transducer	5421.38	5400.88	Regional
R-3	07/20/2020	23:00	5742.20	Transducer	5421.38	5400.88	Regional
R-3	07/21/2020	01:00	5742.21	Transducer	5421.38	5400.88	Regional
R-3	07/21/2020	03:00	5742.23	Transducer	5421.38	5400.88	Regional
R-3	07/21/2020	05:00	5742.23	Transducer	5421.38	5400.88	Regional
R-3	07/21/2020	07:00	5742.23	Transducer	5421.38	5400.88	Regional
R-3	07/21/2020	09:00	5742.22	Transducer	5421.38	5400.88	Regional
R-3	07/21/2020	11:00	5742.22	Transducer	5421.38	5400.88	Regional
R-3	07/21/2020	13:00	5742.23	Transducer	5421.38	5400.88	Regional
R-3	07/21/2020	15:00	5742.28	Transducer	5421.38	5400.88	Regional
R-3	07/21/2020	17:00	5742.31	Transducer	5421.38	5400.88	Regional
R-3	07/21/2020	19:00	5742.34	Transducer	5421.38	5400.88	Regional
R-3	07/21/2020	21:00	5742.31	Transducer	5421.38	5400.88	Regional
R-3	07/21/2020	23:00	5742.28	Transducer	5421.38	5400.88	Regional
R-3	07/22/2020	01:00	5742.28	Transducer	5421.38	5400.88	Regional
R-3	07/22/2020	03:00	5742.31	Transducer	5421.38	5400.88	Regional
R-3	07/22/2020	05:00	5742.34	Transducer	5421.38	5400.88	Regional
R-3	07/22/2020	07:00	5742.34	Transducer	5421.38	5400.88	Regional
R-3	07/22/2020	09:00	5742.33	Transducer	5421.38	5400.88	Regional
R-3	07/22/2020	11:00	5742.34	Transducer	5421.38	5400.88	Regional
R-3	07/22/2020	13:00	5742.34	Transducer	5421.38	5400.88	Regional
R-3	07/22/2020	15:00	5742.35	Transducer	5421.38	5400.88	Regional
R-3	07/22/2020	17:00	5742.38	Transducer	5421.38	5400.88	Regional
R-3	07/22/2020	19:00	5742.41	Transducer	5421.38	5400.88	Regional
R-3	07/22/2020	21:00	5742.40	Transducer	5421.38	5400.88	Regional
R-3	07/22/2020	23:00	5742.39	Transducer	5421.38	5400.88	Regional
R-3	07/23/2020	01:00	5742.38	Transducer	5421.38	5400.88	Regional
R-3	07/23/2020	03:00	5742.40	Transducer	5421.38	5400.88	Regional
R-3	07/23/2020	05:00	5742.42	Transducer	5421.38	5400.88	Regional
R-3	07/23/2020	07:00	5742.44	Transducer	5421.38	5400.88	Regional
R-3	07/23/2020	09:00	5742.42	Transducer	5421.38	5400.88	Regional
R-3	07/23/2020	11:00	5742.41	Transducer	5421.38	5400.88	Regional
R-3	07/23/2020	13:00	5742.42	Transducer	5421.38	5400.88	Regional

Location	Date	Time	Water Level (ft amsl)	Method	Top of Screen (ft amsl)	Bottom of Screen (ft amsl)	Zone
R-3	07/23/2020	15:00	5742.45	Transducer	5421.38	5400.88	Regional
R-3	07/23/2020	17:00	5742.48	Transducer	5421.38	5400.88	Regional
R-3	07/23/2020	19:00	5742.49	Transducer	5421.38	5400.88	Regional
R-3	07/23/2020	21:00	5742.49	Transducer	5421.38	5400.88	Regional
R-3	07/23/2020	23:00	5742.49	Transducer	5421.38	5400.88	Regional
R-3	07/24/2020	01:00	5742.46	Transducer	5421.38	5400.88	Regional
R-3	07/24/2020	03:00	5742.47	Transducer	5421.38	5400.88	Regional
R-3	07/24/2020	05:00	5742.49	Transducer	5421.38	5400.88	Regional
R-3	07/24/2020	07:00	5742.49	Transducer	5421.38	5400.88	Regional
R-3	07/24/2020	09:00	5742.50	Transducer	5421.38	5400.88	Regional
R-3	07/24/2020	11:00	5742.49	Transducer	5421.38	5400.88	Regional
R-3	07/24/2020	13:00	5742.50	Transducer	5421.38	5400.88	Regional
R-3	07/24/2020	15:00	5742.51	Transducer	5421.38	5400.88	Regional
R-3	07/24/2020	17:00	5742.52	Transducer	5421.38	5400.88	Regional
R-3	07/24/2020	19:00	5742.54	Transducer	5421.38	5400.88	Regional
R-3	07/24/2020	21:00	5742.56	Transducer	5421.38	5400.88	Regional
R-3	07/24/2020	23:00	5742.53	Transducer	5421.38	5400.88	Regional
R-3	07/25/2020	01:00	5742.52	Transducer	5421.38	5400.88	Regional
R-3	07/25/2020	03:00	5742.54	Transducer	5421.38	5400.88	Regional
R-3	07/25/2020	05:00	5742.53	Transducer	5421.38	5400.88	Regional
R-3	07/25/2020	07:00	5742.55	Transducer	5421.38	5400.88	Regional
R-3	07/25/2020	09:00	5742.58	Transducer	5421.38	5400.88	Regional
R-3	07/25/2020	11:00	5742.56	Transducer	5421.38	5400.88	Regional
R-3	07/25/2020	13:00	5742.57	Transducer	5421.38	5400.88	Regional
R-3	07/25/2020	15:00	5742.58	Transducer	5421.38	5400.88	Regional
R-3	07/25/2020	17:00	5742.60	Transducer	5421.38	5400.88	Regional
R-3	07/25/2020	19:00	5742.59	Transducer	5421.38	5400.88	Regional
R-3	07/25/2020	21:00	5742.62	Transducer	5421.38	5400.88	Regional
R-3	07/25/2020	23:00	5742.61	Transducer	5421.38	5400.88	Regional
R-3	07/26/2020	01:00	5742.61	Transducer	5421.38	5400.88	Regional
R-3	07/26/2020	03:00	5742.59	Transducer	5421.38	5400.88	Regional
R-3	07/26/2020	05:00	5742.59	Transducer	5421.38	5400.88	Regional
R-3	07/26/2020	07:00	5742.58	Transducer	5421.38	5400.88	Regional
R-3	07/26/2020	09:00	5742.61	Transducer	5421.38	5400.88	Regional
R-3	07/26/2020	11:00	5742.62	Transducer	5421.38	5400.88	Regional
R-3	07/26/2020	13:00	5742.62	Transducer	5421.38	5400.88	Regional
R-3	07/26/2020	15:00	5742.63	Transducer	5421.38	5400.88	Regional
R-3	07/26/2020	17:00	5742.62	Transducer	5421.38	5400.88	Regional
R-3	07/26/2020	19:00	5742.63	Transducer	5421.38	5400.88	Regional
R-3	07/26/2020	21:00	5742.63	Transducer	5421.38	5400.88	Regional
R-3	07/26/2020	23:00	5742.62	Transducer	5421.38	5400.88	Regional
R-3	07/27/2020	01:00	5742.63	Transducer	5421.38	5400.88	Regional
R-3	07/27/2020	03:00	5742.64	Transducer	5421.38	5400.88	Regional
R-3	07/27/2020	05:00	5742.61	Transducer	5421.38	5400.88	Regional
R-3	07/27/2020	07:00	5742.60	Transducer	5421.38	5400.88	Regional

Location	Date	Time	Water Level (ft amsl)	Method	Top of Screen (ft amsl)	Bottom of Screen (ft amsl)	Zone
R-3	07/27/2020	09:00	5742.64	Transducer	5421.38	5400.88	Regional
R-3	07/27/2020	11:00	5742.65	Transducer	5421.38	5400.88	Regional
R-3	07/27/2020	13:00	5742.70	Transducer	5421.38	5400.88	Regional
R-3	07/27/2020	15:00	5742.69	Transducer	5421.38	5400.88	Regional
R-3	07/27/2020	17:00	5742.69	Transducer	5421.38	5400.88	Regional
R-3	07/27/2020	19:00	5742.69	Transducer	5421.38	5400.88	Regional
R-3	07/27/2020	21:00	5742.72	Transducer	5421.38	5400.88	Regional
R-3	07/27/2020	23:00	5742.71	Transducer	5421.38	5400.88	Regional
R-3	07/28/2020	01:00	5742.73	Transducer	5421.38	5400.88	Regional
R-3	07/28/2020	03:00	5742.72	Transducer	5421.38	5400.88	Regional
R-3	07/28/2020	05:00	5742.72	Transducer	5421.38	5400.88	Regional
R-3	07/28/2020	07:00	5742.71	Transducer	5421.38	5400.88	Regional
R-3	07/28/2020	09:00	5742.72	Transducer	5421.38	5400.88	Regional
R-3	07/28/2020	11:00	5742.76	Transducer	5421.38	5400.88	Regional
R-3	07/28/2020	13:00	5742.78	Transducer	5421.38	5400.88	Regional
R-3	07/28/2020	15:00	5742.83	Transducer	5421.38	5400.88	Regional
R-3	07/28/2020	17:00	5742.84	Transducer	5421.38	5400.88	Regional
R-3	07/28/2020	19:00	5742.83	Transducer	5421.38	5400.88	Regional
R-3	07/28/2020	21:00	5742.82	Transducer	5421.38	5400.88	Regional
R-3	07/28/2020	23:00	5742.82	Transducer	5421.38	5400.88	Regional
R-3	07/29/2020	01:00	5742.83	Transducer	5421.38	5400.88	Regional
R-3	07/29/2020	03:00	5742.83	Transducer	5421.38	5400.88	Regional
R-3	07/29/2020	05:00	5742.81	Transducer	5421.38	5400.88	Regional
R-3	07/29/2020	07:00	5742.77	Transducer	5421.38	5400.88	Regional
R-3	07/29/2020	09:00	5742.77	Transducer	5421.38	5400.88	Regional
R-3	07/29/2020	11:00	5742.80	Transducer	5421.38	5400.88	Regional
R-3	07/29/2020	13:00	5742.85	Transducer	5421.38	5400.88	Regional
R-3	07/29/2020	15:00	5742.89	Transducer	5421.38	5400.88	Regional
R-3	07/29/2020	17:00	5742.90	Transducer	5421.38	5400.88	Regional
R-3	07/29/2020	19:00	5742.88	Transducer	5421.38	5400.88	Regional
R-3	07/29/2020	21:00	5742.87	Transducer	5421.38	5400.88	Regional
R-3	07/29/2020	23:00	5742.86	Transducer	5421.38	5400.88	Regional
R-3	07/30/2020	01:00	5742.89	Transducer	5421.38	5400.88	Regional
R-3	07/30/2020	03:00	5742.89	Transducer	5421.38	5400.88	Regional
R-3	07/30/2020	05:00	5742.86	Transducer	5421.38	5400.88	Regional
R-3	07/30/2020	07:00	5742.83	Transducer	5421.38	5400.88	Regional
R-3	07/30/2020	09:00	5742.82	Transducer	5421.38	5400.88	Regional
R-3	07/30/2020	11:00	5742.84	Transducer	5421.38	5400.88	Regional
R-3	07/30/2020	13:00	5742.89	Transducer	5421.38	5400.88	Regional
R-3	07/30/2020	15:00	5742.93	Transducer	5421.38	5400.88	Regional
R-3	07/30/2020	17:00	5742.97	Transducer	5421.38	5400.88	Regional
R-3	07/30/2020	19:00	5742.94	Transducer	5421.38	5400.88	Regional
R-3	07/30/2020	21:00	5742.92	Transducer	5421.38	5400.88	Regional
R-3	07/30/2020	23:00	5742.91	Transducer	5421.38	5400.88	Regional
R-3	07/31/2020	01:00	5742.90	Transducer	5421.38	5400.88	Regional

Location	Date	Time	Water Level (ft amsl)	Method	Top of Screen (ft amsl)	Bottom of Screen (ft amsl)	Zone
R-3	07/31/2020	03:00	5742.90	Transducer	5421.38	5400.88	Regional
R-3	07/31/2020	05:00	5742.87	Transducer	5421.38	5400.88	Regional
R-3	07/31/2020	07:00	5742.83	Transducer	5421.38	5400.88	Regional
R-3	07/31/2020	09:00	5742.81	Transducer	5421.38	5400.88	Regional
R-3	07/31/2020	11:00	5742.83	Transducer	5421.38	5400.88	Regional
R-3	07/31/2020	13:00	5742.88	Transducer	5421.38	5400.88	Regional
R-3	07/31/2020	15:00	5742.94	Transducer	5421.38	5400.88	Regional
R-3	07/31/2020	17:00	5742.94	Transducer	5421.38	5400.88	Regional
R-3	07/31/2020	19:00	5742.95	Transducer	5421.38	5400.88	Regional
R-3	07/31/2020	21:00	5742.93	Transducer	5421.38	5400.88	Regional
R-3	07/31/2020	23:00	5742.91	Transducer	5421.38	5400.88	Regional
R-3	08/01/2020	01:00	5742.92	Transducer	5421.38	5400.88	Regional
R-3	08/01/2020	03:00	5742.93	Transducer	5421.38	5400.88	Regional
R-3	08/01/2020	05:00	5742.92	Transducer	5421.38	5400.88	Regional
R-3	08/01/2020	07:00	5742.91	Transducer	5421.38	5400.88	Regional
R-3	08/01/2020	09:00	5742.87	Transducer	5421.38	5400.88	Regional
R-3	08/01/2020	11:00	5742.88	Transducer	5421.38	5400.88	Regional
R-3	08/01/2020	13:00	5742.92	Transducer	5421.38	5400.88	Regional
R-3	08/01/2020	15:00	5742.96	Transducer	5421.38	5400.88	Regional
R-3	08/01/2020	17:00	5743.00	Transducer	5421.38	5400.88	Regional
R-3	08/01/2020	19:00	5742.99	Transducer	5421.38	5400.88	Regional
R-3	08/01/2020	21:00	5742.96	Transducer	5421.38	5400.88	Regional
R-3	08/01/2020	23:00	5742.94	Transducer	5421.38	5400.88	Regional
R-3	08/02/2020	01:00	5742.97	Transducer	5421.38	5400.88	Regional
R-3	08/02/2020	03:00	5742.98	Transducer	5421.38	5400.88	Regional
R-3	08/02/2020	05:00	5742.98	Transducer	5421.38	5400.88	Regional
R-3	08/02/2020	07:00	5742.97	Transducer	5421.38	5400.88	Regional
R-3	08/02/2020	09:00	5742.95	Transducer	5421.38	5400.88	Regional
R-3	08/02/2020	11:00	5742.95	Transducer	5421.38	5400.88	Regional
R-3	08/02/2020	13:00	5743.00	Transducer	5421.38	5400.88	Regional
R-3	08/02/2020	15:00	5743.02	Transducer	5421.38	5400.88	Regional
R-3	08/02/2020	17:00	5743.06	Transducer	5421.38	5400.88	Regional
R-3	08/02/2020	19:00	5743.06	Transducer	5421.38	5400.88	Regional
R-3	08/02/2020	21:00	5743.04	Transducer	5421.38	5400.88	Regional
R-3	08/02/2020	23:00	5743.01	Transducer	5421.38	5400.88	Regional
R-3	08/03/2020	01:00	5743.01	Transducer	5421.38	5400.88	Regional
R-3	08/03/2020	03:00	5743.03	Transducer	5421.38	5400.88	Regional
R-3	08/03/2020	05:00	5743.05	Transducer	5421.38	5400.88	Regional
R-3	08/03/2020	07:00	5743.04	Transducer	5421.38	5400.88	Regional
R-3	08/03/2020	09:00	5743.02	Transducer	5421.38	5400.88	Regional
R-3	08/03/2020	11:00	5743.02	Transducer	5421.38	5400.88	Regional
R-3	08/03/2020	13:00	5743.04	Transducer	5421.38	5400.88	Regional
R-3	08/03/2020	15:00	5743.08	Transducer	5421.38	5400.88	Regional
R-3	08/03/2020	17:00	5743.10	Transducer	5421.38	5400.88	Regional
R-3	08/03/2020	19:00	5743.12	Transducer	5421.38	5400.88	Regional

Location	Date	Time	Water Level (ft amsl)	Method	Top of Screen (ft amsl)	Bottom of Screen (ft amsl)	Zone
R-3	08/03/2020	21:00	5743.10	Transducer	5421.38	5400.88	Regional
R-3	08/03/2020	23:00	5743.08	Transducer	5421.38	5400.88	Regional
R-3	08/04/2020	01:00	5743.08	Transducer	5421.38	5400.88	Regional
R-3	08/04/2020	03:00	5743.10	Transducer	5421.38	5400.88	Regional
R-3	08/04/2020	05:00	5743.11	Transducer	5421.38	5400.88	Regional
R-3	08/04/2020	07:00	5742.95	Transducer	5421.38	5400.88	Regional
R-3	08/04/2020	09:00	5743.05	Transducer	5421.38	5400.88	Regional
R-3	08/04/2020	11:00	5743.06	Transducer	5421.38	5400.88	Regional
R-3	08/04/2020	13:00	5743.08	Transducer	5421.38	5400.88	Regional
R-3	08/04/2020	15:00	5743.13	Transducer	5421.38	5400.88	Regional
R-3	08/04/2020	17:00	5743.17	Transducer	5421.38	5400.88	Regional
R-3	08/04/2020	19:00	5743.18	Transducer	5421.38	5400.88	Regional
R-3	08/04/2020	21:00	5743.17	Transducer	5421.38	5400.88	Regional
R-3	08/04/2020	23:00	5743.16	Transducer	5421.38	5400.88	Regional
R-3	08/05/2020	01:00	5743.15	Transducer	5421.38	5400.88	Regional
R-3	08/05/2020	03:00	5743.18	Transducer	5421.38	5400.88	Regional
R-3	08/05/2020	05:00	5743.18	Transducer	5421.38	5400.88	Regional
R-3	08/05/2020	07:00	5743.16	Transducer	5421.38	5400.88	Regional
R-3	08/05/2020	09:00	5743.15	Transducer	5421.38	5400.88	Regional
R-3	08/05/2020	11:00	5743.13	Transducer	5421.38	5400.88	Regional
R-3	08/05/2020	13:00	5743.15	Transducer	5421.38	5400.88	Regional
R-3	08/05/2020	15:00	5743.16	Transducer	5421.38	5400.88	Regional
R-3	08/05/2020	17:00	5743.19	Transducer	5421.38	5400.88	Regional
R-3	08/05/2020	19:00	5743.21	Transducer	5421.38	5400.88	Regional
R-3	08/05/2020	21:00	5743.19	Transducer	5421.38	5400.88	Regional
R-3	08/05/2020	23:00	5743.20	Transducer	5421.38	5400.88	Regional
R-3	08/06/2020	01:00	5743.19	Transducer	5421.38	5400.88	Regional
R-3	08/06/2020	03:00	5743.20	Transducer	5421.38	5400.88	Regional
R-3	08/06/2020	05:00	5743.22	Transducer	5421.38	5400.88	Regional
R-3	08/06/2020	07:00	5743.22	Transducer	5421.38	5400.88	Regional
R-3	08/06/2020	09:00	5743.22	Transducer	5421.38	5400.88	Regional
R-3	08/06/2020	11:00	5743.20	Transducer	5421.38	5400.88	Regional
R-3	08/06/2020	13:00	5743.21	Transducer	5421.38	5400.88	Regional
R-3	08/06/2020	15:00	5743.25	Transducer	5421.38	5400.88	Regional
R-3	08/06/2020	17:00	5743.28	Transducer	5421.38	5400.88	Regional
R-3	08/06/2020	19:00	5743.29	Transducer	5421.38	5400.88	Regional
R-3	08/06/2020	21:00	5743.28	Transducer	5421.38	5400.88	Regional
R-3	08/06/2020	23:00	5743.27	Transducer	5421.38	5400.88	Regional
R-3	08/07/2020	01:00	5743.25	Transducer	5421.38	5400.88	Regional
R-3	08/07/2020	03:00	5743.25	Transducer	5421.38	5400.88	Regional
R-3	08/07/2020	05:00	5743.26	Transducer	5421.38	5400.88	Regional
R-3	08/07/2020	07:00	5743.25	Transducer	5421.38	5400.88	Regional
R-3	08/07/2020	09:00	5743.26	Transducer	5421.38	5400.88	Regional
R-3	08/07/2020	11:00	5743.25	Transducer	5421.38	5400.88	Regional
R-3	08/07/2020	13:00	5743.25	Transducer	5421.38	5400.88	Regional

Location	Date	Time	Water Level (ft amsl)	Method	Top of Screen (ft amsl)	Bottom of Screen (ft amsl)	Zone
R-3	08/07/2020	15:00	5743.26	Transducer	5421.38	5400.88	Regional
R-3	08/07/2020	17:00	5743.27	Transducer	5421.38	5400.88	Regional
R-3	08/07/2020	19:00	5743.29	Transducer	5421.38	5400.88	Regional
R-3	08/07/2020	21:00	5743.28	Transducer	5421.38	5400.88	Regional
R-3	08/07/2020	23:00	5743.27	Transducer	5421.38	5400.88	Regional
R-3	08/08/2020	01:00	5743.25	Transducer	5421.38	5400.88	Regional
R-3	08/08/2020	03:00	5743.25	Transducer	5421.38	5400.88	Regional
R-3	08/08/2020	05:00	5743.26	Transducer	5421.38	5400.88	Regional
R-3	08/08/2020	07:00	5743.26	Transducer	5421.38	5400.88	Regional
R-3	08/08/2020	09:00	5743.26	Transducer	5421.38	5400.88	Regional
R-3	08/08/2020	11:00	5743.27	Transducer	5421.38	5400.88	Regional
R-3	08/08/2020	13:00	5743.29	Transducer	5421.38	5400.88	Regional
R-3	08/08/2020	15:00	5743.29	Transducer	5421.38	5400.88	Regional
R-3	08/08/2020	17:00	5743.31	Transducer	5421.38	5400.88	Regional
R-3	08/08/2020	19:00	5743.32	Transducer	5421.38	5400.88	Regional
R-3	08/08/2020	21:00	5743.32	Transducer	5421.38	5400.88	Regional
R-3	08/08/2020	23:00	5743.31	Transducer	5421.38	5400.88	Regional
R-3	08/09/2020	01:00	5743.30	Transducer	5421.38	5400.88	Regional
R-3	08/09/2020	03:00	5743.29	Transducer	5421.38	5400.88	Regional
R-3	08/09/2020	05:00	5743.28	Transducer	5421.38	5400.88	Regional
R-3	08/09/2020	07:00	5743.28	Transducer	5421.38	5400.88	Regional
R-3	08/09/2020	09:00	5743.30	Transducer	5421.38	5400.88	Regional
R-3	08/09/2020	11:00	5743.33	Transducer	5421.38	5400.88	Regional
R-3	08/09/2020	13:00	5743.32	Transducer	5421.38	5400.88	Regional
R-3	08/09/2020	15:00	5743.33	Transducer	5421.38	5400.88	Regional
R-3	08/09/2020	17:00	5743.36	Transducer	5421.38	5400.88	Regional
R-3	08/09/2020	19:00	5743.37	Transducer	5421.38	5400.88	Regional
R-3	08/09/2020	21:00	5743.37	Transducer	5421.38	5400.88	Regional
R-3	08/09/2020	23:00	5743.37	Transducer	5421.38	5400.88	Regional
R-3	08/10/2020	01:00	5743.35	Transducer	5421.38	5400.88	Regional
R-3	08/10/2020	03:00	5743.35	Transducer	5421.38	5400.88	Regional
R-3	08/10/2020	05:00	5743.34	Transducer	5421.38	5400.88	Regional
R-3	08/10/2020	07:00	5743.33	Transducer	5421.38	5400.88	Regional
R-3	08/10/2020	09:00	5743.34	Transducer	5421.38	5400.88	Regional
R-3	08/10/2020	11:00	5743.36	Transducer	5421.38	5400.88	Regional
R-3	08/10/2020	13:00	5743.40	Transducer	5421.38	5400.88	Regional
R-3	08/10/2020	15:00	5743.42	Transducer	5421.38	5400.88	Regional
R-3	08/10/2020	17:00	5743.43	Transducer	5421.38	5400.88	Regional
R-3	08/10/2020	19:00	5743.43	Transducer	5421.38	5400.88	Regional
R-3	08/10/2020	21:00	5743.40	Transducer	5421.38	5400.88	Regional
R-3	08/10/2020	23:00	5743.29	Transducer	5421.38	5400.88	Regional
R-3	08/11/2020	01:00	5743.12	Transducer	5421.38	5400.88	Regional
R-3	08/11/2020	03:00	5742.88	Transducer	5421.38	5400.88	Regional
R-3	08/11/2020	05:00	5742.63	Transducer	5421.38	5400.88	Regional
R-3	08/11/2020	07:00	5742.38	Transducer	5421.38	5400.88	Regional

Location	Date	Time	Water Level (ft amsl)	Method	Top of Screen (ft amsl)	Bottom of Screen (ft amsl)	Zone
R-3	08/11/2020	09:00	5742.14	Transducer	5421.38	5400.88	Regional
R-3	08/11/2020	11:00	5741.92	Transducer	5421.38	5400.88	Regional
R-3	08/11/2020	13:00	5741.71	Transducer	5421.38	5400.88	Regional
R-3	08/11/2020	15:00	5741.58	Transducer	5421.38	5400.88	Regional
R-3	08/11/2020	17:00	5741.50	Transducer	5421.38	5400.88	Regional
R-3	08/11/2020	19:00	5741.48	Transducer	5421.38	5400.88	Regional
R-3	08/11/2020	21:00	5741.48	Transducer	5421.38	5400.88	Regional
R-3	08/11/2020	23:00	5741.52	Transducer	5421.38	5400.88	Regional
R-3	08/12/2020	01:00	5741.56	Transducer	5421.38	5400.88	Regional
R-3	08/12/2020	03:00	5741.61	Transducer	5421.38	5400.88	Regional
R-3	08/12/2020	05:00	5741.65	Transducer	5421.38	5400.88	Regional
R-3	08/12/2020	07:00	5741.71	Transducer	5421.38	5400.88	Regional
R-3	08/12/2020	09:00	5741.76	Transducer	5421.38	5400.88	Regional
R-3	08/12/2020	11:00	5741.75	Transducer	5421.38	5400.88	Regional
R-3	08/12/2020	13:00	5741.71	Transducer	5421.38	5400.88	Regional
R-3	08/12/2020	15:00	5741.59	Transducer	5421.38	5400.88	Regional
R-3	08/12/2020	17:00	5741.52	Transducer	5421.38	5400.88	Regional
R-3	08/12/2020	19:00	5741.47	Transducer	5421.38	5400.88	Regional
R-3	08/12/2020	21:00	5741.44	Transducer	5421.38	5400.88	Regional
R-3	08/12/2020	23:00	5741.45	Transducer	5421.38	5400.88	Regional
R-3	08/13/2020	01:00	5741.48	Transducer	5421.38	5400.88	Regional
R-3	08/13/2020	03:00	5741.52	Transducer	5421.38	5400.88	Regional
R-3	08/13/2020	05:00	5741.56	Transducer	5421.38	5400.88	Regional
R-3	08/13/2020	07:00	5741.59	Transducer	5421.38	5400.88	Regional
R-3	08/13/2020	09:00	5741.63	Transducer	5421.38	5400.88	Regional
R-3	08/13/2020	11:00	5741.62	Transducer	5421.38	5400.88	Regional
R-3	08/13/2020	13:00	5741.58	Transducer	5421.38	5400.88	Regional
R-3	08/13/2020	15:00	5741.45	Transducer	5421.38	5400.88	Regional
R-3	08/13/2020	17:00	5741.38	Transducer	5421.38	5400.88	Regional
R-3	08/13/2020	19:00	5741.33	Transducer	5421.38	5400.88	Regional
R-3	08/13/2020	21:00	5741.27	Transducer	5421.38	5400.88	Regional
R-3	08/13/2020	23:00	5741.26	Transducer	5421.38	5400.88	Regional
R-3	08/14/2020	01:00	5741.29	Transducer	5421.38	5400.88	Regional
R-3	08/14/2020	03:00	5741.35	Transducer	5421.38	5400.88	Regional
R-3	08/14/2020	05:00	5741.37	Transducer	5421.38	5400.88	Regional
R-3	08/14/2020	07:00	5741.39	Transducer	5421.38	5400.88	Regional
R-3	08/14/2020	09:00	5741.44	Transducer	5421.38	5400.88	Regional
R-3	08/14/2020	11:00	5741.46	Transducer	5421.38	5400.88	Regional
R-3	08/14/2020	13:00	5741.42	Transducer	5421.38	5400.88	Regional
R-3	08/14/2020	15:00	5741.32	Transducer	5421.38	5400.88	Regional
R-3	08/14/2020	17:00	5741.22	Transducer	5421.38	5400.88	Regional
R-3	08/14/2020	19:00	5741.12	Transducer	5421.38	5400.88	Regional
R-3	08/14/2020	21:00	5741.10	Transducer	5421.38	5400.88	Regional
R-3	08/14/2020	23:00	5741.11	Transducer	5421.38	5400.88	Regional
R-3	08/15/2020	01:00	5741.15	Transducer	5421.38	5400.88	Regional

Location	Date	Time	Water Level (ft amsl)	Method	Top of Screen (ft amsl)	Bottom of Screen (ft amsl)	Zone
R-3	08/15/2020	03:00	5741.21	Transducer	5421.38	5400.88	Regional
R-3	08/15/2020	05:00	5741.25	Transducer	5421.38	5400.88	Regional
R-3	08/15/2020	07:00	5741.28	Transducer	5421.38	5400.88	Regional
R-3	08/15/2020	09:00	5741.30	Transducer	5421.38	5400.88	Regional
R-3	08/15/2020	11:00	5741.38	Transducer	5421.38	5400.88	Regional
R-3	08/15/2020	13:00	5741.48	Transducer	5421.38	5400.88	Regional
R-3	08/15/2020	15:00	5741.55	Transducer	5421.38	5400.88	Regional
R-3	08/15/2020	17:00	5741.60	Transducer	5421.38	5400.88	Regional
R-3	08/15/2020	19:00	5741.65	Transducer	5421.38	5400.88	Regional
R-3	08/15/2020	21:00	5741.67	Transducer	5421.38	5400.88	Regional
R-3	08/15/2020	23:00	5741.69	Transducer	5421.38	5400.88	Regional
R-3	08/16/2020	01:00	5741.75	Transducer	5421.38	5400.88	Regional
R-3	08/16/2020	03:00	5741.80	Transducer	5421.38	5400.88	Regional
R-3	08/16/2020	05:00	5741.83	Transducer	5421.38	5400.88	Regional
R-3	08/16/2020	07:00	5741.85	Transducer	5421.38	5400.88	Regional
R-3	08/16/2020	09:00	5741.85	Transducer	5421.38	5400.88	Regional
R-3	08/16/2020	11:00	5741.89	Transducer	5421.38	5400.88	Regional
R-3	08/16/2020	13:00	5741.98	Transducer	5421.38	5400.88	Regional
R-3	08/16/2020	15:00	5742.05	Transducer	5421.38	5400.88	Regional
R-3	08/16/2020	17:00	5742.12	Transducer	5421.38	5400.88	Regional
R-3	08/16/2020	19:00	5742.13	Transducer	5421.38	5400.88	Regional
R-3	08/16/2020	21:00	5742.11	Transducer	5421.38	5400.88	Regional
R-3	08/16/2020	23:00	5742.11	Transducer	5421.38	5400.88	Regional
R-3	08/17/2020	01:00	5742.15	Transducer	5421.38	5400.88	Regional
R-3	08/17/2020	03:00	5742.18	Transducer	5421.38	5400.88	Regional
R-3	08/17/2020	05:00	5742.20	Transducer	5421.38	5400.88	Regional
R-3	08/17/2020	07:00	5742.19	Transducer	5421.38	5400.88	Regional
R-3	08/17/2020	09:00	5742.18	Transducer	5421.38	5400.88	Regional
R-3	08/17/2020	11:00	5742.20	Transducer	5421.38	5400.88	Regional
R-3	08/17/2020	13:00	5742.27	Transducer	5421.38	5400.88	Regional
R-3	08/17/2020	15:00	5742.34	Transducer	5421.38	5400.88	Regional
R-3	08/17/2020	17:00	5742.39	Transducer	5421.38	5400.88	Regional
R-3	08/17/2020	19:00	5742.41	Transducer	5421.38	5400.88	Regional
R-3	08/17/2020	21:00	5742.38	Transducer	5421.38	5400.88	Regional
R-3	08/17/2020	23:00	5742.38	Transducer	5421.38	5400.88	Regional
R-3	08/18/2020	01:00	5742.40	Transducer	5421.38	5400.88	Regional
R-3	08/18/2020	03:00	5742.43	Transducer	5421.38	5400.88	Regional
R-3	08/18/2020	05:00	5742.46	Transducer	5421.38	5400.88	Regional
R-3	08/18/2020	07:00	5742.45	Transducer	5421.38	5400.88	Regional
R-3	08/18/2020	09:00	5742.45	Transducer	5421.38	5400.88	Regional
R-3	08/18/2020	11:00	5742.46	Transducer	5421.38	5400.88	Regional
R-3	08/18/2020	13:00	5742.43	Transducer	5421.38	5400.88	Regional
R-3	08/18/2020	15:00	5742.39	Transducer	5421.38	5400.88	Regional
R-3	08/18/2020	17:00	5742.35	Transducer	5421.38	5400.88	Regional
R-3	08/18/2020	19:00	5742.33	Transducer	5421.38	5400.88	Regional

Location	Date	Time	Water Level (ft amsl)	Method	Top of Screen (ft amsl)	Bottom of Screen (ft amsl)	Zone
R-3	08/18/2020	21:00	5742.29	Transducer	5421.38	5400.88	Regional
R-3	08/18/2020	23:00	5742.28	Transducer	5421.38	5400.88	Regional
R-3	08/19/2020	01:00	5742.30	Transducer	5421.38	5400.88	Regional
R-3	08/19/2020	03:00	5742.34	Transducer	5421.38	5400.88	Regional
R-3	08/19/2020	05:00	5742.38	Transducer	5421.38	5400.88	Regional
R-3	08/19/2020	07:00	5742.40	Transducer	5421.38	5400.88	Regional
R-3	08/19/2020	09:00	5742.39	Transducer	5421.38	5400.88	Regional
R-3	08/19/2020	11:00	5742.40	Transducer	5421.38	5400.88	Regional
R-3	08/19/2020	13:00	5742.44	Transducer	5421.38	5400.88	Regional
R-3	08/19/2020	15:00	5742.50	Transducer	5421.38	5400.88	Regional
R-3	08/19/2020	17:00	5742.49	Transducer	5421.38	5400.88	Regional
R-3	08/19/2020	19:00	5742.47	Transducer	5421.38	5400.88	Regional
R-3	08/19/2020	21:00	5742.41	Transducer	5421.38	5400.88	Regional
R-3	08/19/2020	23:00	5742.37	Transducer	5421.38	5400.88	Regional
R-3	08/20/2020	01:00	5742.34	Transducer	5421.38	5400.88	Regional
R-3	08/20/2020	03:00	5742.38	Transducer	5421.38	5400.88	Regional
R-3	08/20/2020	05:00	5742.42	Transducer	5421.38	5400.88	Regional
R-3	08/20/2020	07:00	5742.43	Transducer	5421.38	5400.88	Regional
R-3	08/20/2020	09:00	5742.45	Transducer	5421.38	5400.88	Regional
R-3	08/20/2020	11:00	5742.46	Transducer	5421.38	5400.88	Regional
R-3	08/20/2020	13:00	5742.50	Transducer	5421.38	5400.88	Regional
R-3	08/20/2020	15:00	5742.57	Transducer	5421.38	5400.88	Regional
R-3	08/20/2020	17:00	5742.62	Transducer	5421.38	5400.88	Regional
R-3	08/20/2020	19:00	5742.67	Transducer	5421.38	5400.88	Regional
R-3	08/20/2020	21:00	5742.66	Transducer	5421.38	5400.88	Regional
R-3	08/20/2020	23:00	5742.66	Transducer	5421.38	5400.88	Regional
R-3	08/21/2020	01:00	5742.65	Transducer	5421.38	5400.88	Regional
R-3	08/21/2020	03:00	5742.67	Transducer	5421.38	5400.88	Regional
R-3	08/21/2020	05:00	5742.70	Transducer	5421.38	5400.88	Regional
R-3	08/21/2020	07:00	5742.74	Transducer	5421.38	5400.88	Regional
R-3	08/21/2020	09:00	5742.77	Transducer	5421.38	5400.88	Regional
R-3	08/21/2020	11:00	5742.76	Transducer	5421.38	5400.88	Regional
R-3	08/21/2020	13:00	5742.77	Transducer	5421.38	5400.88	Regional
R-3	08/21/2020	15:00	5742.81	Transducer	5421.38	5400.88	Regional
R-3	08/21/2020	17:00	5742.87	Transducer	5421.38	5400.88	Regional
R-3	08/21/2020	19:00	5742.90	Transducer	5421.38	5400.88	Regional
R-3	08/21/2020	21:00	5742.87	Transducer	5421.38	5400.88	Regional
R-3	08/21/2020	23:00	5742.86	Transducer	5421.38	5400.88	Regional
R-3	08/22/2020	01:00	5742.85	Transducer	5421.38	5400.88	Regional
R-3	08/22/2020	03:00	5742.85	Transducer	5421.38	5400.88	Regional
R-3	08/22/2020	05:00	5742.88	Transducer	5421.38	5400.88	Regional
R-3	08/22/2020	07:00	5742.89	Transducer	5421.38	5400.88	Regional
R-3	08/22/2020	09:00	5742.91	Transducer	5421.38	5400.88	Regional
R-3	08/22/2020	11:00	5742.92	Transducer	5421.38	5400.88	Regional
R-3	08/22/2020	13:00	5742.94	Transducer	5421.38	5400.88	Regional

Location	Date	Time	Water Level (ft amsl)	Method	Top of Screen (ft amsl)	Bottom of Screen (ft amsl)	Zone
R-3	08/22/2020	15:00	5742.94	Transducer	5421.38	5400.88	Regional
R-3	08/22/2020	17:00	5742.97	Transducer	5421.38	5400.88	Regional
R-3	08/22/2020	19:00	5742.99	Transducer	5421.38	5400.88	Regional
R-3	08/22/2020	21:00	5743.00	Transducer	5421.38	5400.88	Regional
R-3	08/22/2020	23:00	5743.00	Transducer	5421.38	5400.88	Regional
R-3	08/23/2020	01:00	5742.99	Transducer	5421.38	5400.88	Regional
R-3	08/23/2020	03:00	5742.98	Transducer	5421.38	5400.88	Regional
R-3	08/23/2020	05:00	5742.99	Transducer	5421.38	5400.88	Regional
R-3	08/23/2020	07:00	5743.00	Transducer	5421.38	5400.88	Regional
R-3	08/23/2020	09:00	5743.02	Transducer	5421.38	5400.88	Regional
R-3	08/23/2020	11:00	5743.05	Transducer	5421.38	5400.88	Regional
R-3	08/23/2020	13:00	5743.07	Transducer	5421.38	5400.88	Regional
R-3	08/23/2020	15:00	5743.10	Transducer	5421.38	5400.88	Regional
R-3	08/23/2020	17:00	5743.09	Transducer	5421.38	5400.88	Regional
R-3	08/23/2020	19:00	5743.11	Transducer	5421.38	5400.88	Regional
R-3	08/23/2020	21:00	5743.10	Transducer	5421.38	5400.88	Regional
R-3	08/23/2020	23:00	5743.11	Transducer	5421.38	5400.88	Regional
R-3	08/24/2020	01:00	5743.10	Transducer	5421.38	5400.88	Regional
R-3	08/24/2020	03:00	5743.10	Transducer	5421.38	5400.88	Regional
R-3	08/24/2020	05:00	5743.09	Transducer	5421.38	5400.88	Regional
R-3	08/24/2020	07:00	5743.10	Transducer	5421.38	5400.88	Regional
R-3	08/24/2020	09:00	5743.12	Transducer	5421.38	5400.88	Regional
R-3	08/24/2020	11:00	5743.15	Transducer	5421.38	5400.88	Regional
R-3	08/24/2020	13:00	5743.17	Transducer	5421.38	5400.88	Regional
R-3	08/24/2020	15:00	5743.21	Transducer	5421.38	5400.88	Regional
R-3	08/24/2020	17:00	5743.18	Transducer	5421.38	5400.88	Regional
R-3	08/24/2020	19:00	5743.21	Transducer	5421.38	5400.88	Regional
R-3	08/24/2020	21:00	5743.18	Transducer	5421.38	5400.88	Regional
R-3	08/24/2020	23:00	5743.20	Transducer	5421.38	5400.88	Regional
R-3	08/25/2020	01:00	5743.18	Transducer	5421.38	5400.88	Regional
R-3	08/25/2020	03:00	5743.18	Transducer	5421.38	5400.88	Regional
R-3	08/25/2020	05:00	5743.19	Transducer	5421.38	5400.88	Regional
R-3	08/25/2020	07:00	5743.19	Transducer	5421.38	5400.88	Regional
R-3	08/25/2020	09:00	5743.20	Transducer	5421.38	5400.88	Regional
R-3	08/25/2020	11:00	5743.24	Transducer	5421.38	5400.88	Regional
R-3	08/25/2020	13:00	5743.28	Transducer	5421.38	5400.88	Regional
R-3	08/25/2020	15:00	5743.31	Transducer	5421.38	5400.88	Regional
R-3	08/25/2020	17:00	5743.33	Transducer	5421.38	5400.88	Regional
R-3	08/25/2020	19:00	5743.34	Transducer	5421.38	5400.88	Regional
R-3	08/25/2020	21:00	5743.33	Transducer	5421.38	5400.88	Regional
R-3	08/25/2020	23:00	5743.32	Transducer	5421.38	5400.88	Regional
R-3	08/26/2020	01:00	5743.32	Transducer	5421.38	5400.88	Regional
R-3	08/26/2020	03:00	5743.31	Transducer	5421.38	5400.88	Regional
R-3	08/26/2020	05:00	5743.30	Transducer	5421.38	5400.88	Regional
R-3	08/26/2020	07:00	5743.31	Transducer	5421.38	5400.88	Regional

Location	Date	Time	Water Level (ft amsl)	Method	Top of Screen (ft amsl)	Bottom of Screen (ft amsl)	Zone
R-3	08/26/2020	09:00	5743.33	Transducer	5421.38	5400.88	Regional
R-3	08/26/2020	11:00	5743.36	Transducer	5421.38	5400.88	Regional
R-3	08/26/2020	13:00	5743.41	Transducer	5421.38	5400.88	Regional
R-3	08/26/2020	15:00	5743.44	Transducer	5421.38	5400.88	Regional
R-3	08/26/2020	17:00	5743.45	Transducer	5421.38	5400.88	Regional
R-3	08/26/2020	19:00	5743.42	Transducer	5421.38	5400.88	Regional
R-3	08/26/2020	21:00	5743.41	Transducer	5421.38	5400.88	Regional
R-3	08/26/2020	23:00	5743.40	Transducer	5421.38	5400.88	Regional
R-3	08/27/2020	01:00	5743.42	Transducer	5421.38	5400.88	Regional
R-3	08/27/2020	03:00	5743.43	Transducer	5421.38	5400.88	Regional
R-3	08/27/2020	05:00	5743.41	Transducer	5421.38	5400.88	Regional
R-3	08/27/2020	07:00	5743.39	Transducer	5421.38	5400.88	Regional
R-3	08/27/2020	09:00	5743.39	Transducer	5421.38	5400.88	Regional
R-3	08/27/2020	11:00	5743.37	Transducer	5421.38	5400.88	Regional
R-3	08/27/2020	13:00	5743.34	Transducer	5421.38	5400.88	Regional
R-3	08/27/2020	15:00	5743.30	Transducer	5421.38	5400.88	Regional
R-3	08/27/2020	17:00	5743.27	Transducer	5421.38	5400.88	Regional
R-3	08/27/2020	19:00	5743.24	Transducer	5421.38	5400.88	Regional
R-3	08/27/2020	21:00	5743.21	Transducer	5421.38	5400.88	Regional
R-3	08/27/2020	23:00	5743.17	Transducer	5421.38	5400.88	Regional
R-3	08/28/2020	01:00	5743.06	Transducer	5421.38	5400.88	Regional
R-3	08/28/2020	03:00	5742.89	Transducer	5421.38	5400.88	Regional
R-3	08/28/2020	05:00	5742.66	Transducer	5421.38	5400.88	Regional
R-3	08/28/2020	07:00	5742.41	Transducer	5421.38	5400.88	Regional
R-3	08/28/2020	09:00	5742.21	Transducer	5421.38	5400.88	Regional
R-3	08/28/2020	11:00	5742.11	Transducer	5421.38	5400.88	Regional
R-3	08/28/2020	13:00	5742.10	Transducer	5421.38	5400.88	Regional
R-3	08/28/2020	15:00	5742.13	Transducer	5421.38	5400.88	Regional
R-3	08/28/2020	17:00	5742.17	Transducer	5421.38	5400.88	Regional
R-3	08/28/2020	19:00	5742.14	Transducer	5421.38	5400.88	Regional
R-3	08/28/2020	21:00	5742.15	Transducer	5421.38	5400.88	Regional
R-3	08/28/2020	23:00	5742.19	Transducer	5421.38	5400.88	Regional
R-3	08/29/2020	01:00	5742.25	Transducer	5421.38	5400.88	Regional
R-3	08/29/2020	03:00	5742.30	Transducer	5421.38	5400.88	Regional
R-3	08/29/2020	05:00	5742.33	Transducer	5421.38	5400.88	Regional
R-3	08/29/2020	07:00	5742.35	Transducer	5421.38	5400.88	Regional
R-3	08/29/2020	09:00	5742.37	Transducer	5421.38	5400.88	Regional
R-3	08/29/2020	11:00	5742.42	Transducer	5421.38	5400.88	Regional
R-3	08/29/2020	13:00	5742.49	Transducer	5421.38	5400.88	Regional
R-3	08/29/2020	15:00	5742.59	Transducer	5421.38	5400.88	Regional
R-3	08/29/2020	17:00	5742.66	Transducer	5421.38	5400.88	Regional
R-3	08/29/2020	19:00	5742.69	Transducer	5421.38	5400.88	Regional
R-3	08/29/2020	21:00	5742.68	Transducer	5421.38	5400.88	Regional
R-3	08/29/2020	23:00	5742.70	Transducer	5421.38	5400.88	Regional
R-3	08/30/2020	01:00	5742.75	Transducer	5421.38	5400.88	Regional

Location	Date	Time	Water Level (ft amsl)	Method	Top of Screen (ft amsl)	Bottom of Screen (ft amsl)	Zone
R-3	08/30/2020	03:00	5742.80	Transducer	5421.38	5400.88	Regional
R-3	08/30/2020	05:00	5742.83	Transducer	5421.38	5400.88	Regional
R-3	08/30/2020	07:00	5742.84	Transducer	5421.38	5400.88	Regional
R-3	08/30/2020	09:00	5742.83	Transducer	5421.38	5400.88	Regional
R-3	08/30/2020	11:00	5742.88	Transducer	5421.38	5400.88	Regional
R-3	08/30/2020	13:00	5742.93	Transducer	5421.38	5400.88	Regional
R-3	08/30/2020	15:00	5743.01	Transducer	5421.38	5400.88	Regional
R-3	08/30/2020	17:00	5743.08	Transducer	5421.38	5400.88	Regional
R-3	08/30/2020	19:00	5743.06	Transducer	5421.38	5400.88	Regional
R-3	08/30/2020	21:00	5743.06	Transducer	5421.38	5400.88	Regional
R-3	08/30/2020	23:00	5743.03	Transducer	5421.38	5400.88	Regional
R-3	08/31/2020	01:00	5742.94	Transducer	5421.38	5400.88	Regional
R-3	08/31/2020	03:00	5742.78	Transducer	5421.38	5400.88	Regional
R-3	08/31/2020	05:00	5742.59	Transducer	5421.38	5400.88	Regional
R-3	08/31/2020	07:00	5742.34	Transducer	5421.38	5400.88	Regional
R-3	08/31/2020	09:00	5742.08	Transducer	5421.38	5400.88	Regional
R-3	08/31/2020	11:00	5741.85	Transducer	5421.38	5400.88	Regional
R-3	08/31/2020	13:00	5741.64	Transducer	5421.38	5400.88	Regional
R-3	08/31/2020	15:00	5741.47	Transducer	5421.38	5400.88	Regional
R-3	08/31/2020	17:00	5741.37	Transducer	5421.38	5400.88	Regional
R-3	08/31/2020	19:00	5741.33	Transducer	5421.38	5400.88	Regional
R-3	08/31/2020	21:00	5741.28	Transducer	5421.38	5400.88	Regional
R-3	08/31/2020	23:00	5741.22	Transducer	5421.38	5400.88	Regional
R-3	09/01/2020	01:00	5741.12	Transducer	5421.38	5400.88	Regional
R-3	09/01/2020	03:00	5741.02	Transducer	5421.38	5400.88	Regional
R-3	09/01/2020	05:00	5740.84	Transducer	5421.38	5400.88	Regional
R-3	09/01/2020	07:00	5740.64	Transducer	5421.38	5400.88	Regional
R-3	09/01/2020	09:00	5740.42	Transducer	5421.38	5400.88	Regional
R-3	09/01/2020	11:00	5740.24	Transducer	5421.38	5400.88	Regional
R-3	09/01/2020	13:00	5740.10	Transducer	5421.38	5400.88	Regional
R-3	09/01/2020	15:00	5740.06	Transducer	5421.38	5400.88	Regional
R-3	09/01/2020	17:00	5740.09	Transducer	5421.38	5400.88	Regional
R-3	09/01/2020	19:00	5740.14	Transducer	5421.38	5400.88	Regional
R-3	09/01/2020	21:00	5740.15	Transducer	5421.38	5400.88	Regional
R-3	09/01/2020	23:00	5740.12	Transducer	5421.38	5400.88	Regional
R-3	09/02/2020	01:00	5740.16	Transducer	5421.38	5400.88	Regional
R-3	09/02/2020	03:00	5740.22	Transducer	5421.38	5400.88	Regional
R-3	09/02/2020	05:00	5740.31	Transducer	5421.38	5400.88	Regional
R-3	09/02/2020	07:00	5740.19	Transducer	5421.38	5400.88	Regional
R-3	09/02/2020	09:00	5740.40	Transducer	5421.38	5400.88	Regional
R-3	09/02/2020	11:00	5740.52	Transducer	5421.38	5400.88	Regional
R-3	09/02/2020	13:00	5740.64	Transducer	5421.38	5400.88	Regional
R-3	09/02/2020	15:00	5740.77	Transducer	5421.38	5400.88	Regional
R-3	09/02/2020	17:00	5740.89	Transducer	5421.38	5400.88	Regional
R-3	09/02/2020	19:00	5740.97	Transducer	5421.38	5400.88	Regional

Location	Date	Time	Water Level (ft amsl)	Method	Top of Screen (ft amsl)	Bottom of Screen (ft amsl)	Zone
R-3	09/02/2020	21:00	5741.04	Transducer	5421.38	5400.88	Regional
R-3	09/02/2020	23:00	5741.08	Transducer	5421.38	5400.88	Regional
R-3	09/03/2020	01:00	5741.16	Transducer	5421.38	5400.88	Regional
R-3	09/03/2020	03:00	5741.23	Transducer	5421.38	5400.88	Regional
R-3	09/03/2020	05:00	5741.32	Transducer	5421.38	5400.88	Regional
R-3	09/03/2020	07:00	5741.35	Transducer	5421.38	5400.88	Regional
R-3	09/03/2020	09:00	5741.40	Transducer	5421.38	5400.88	Regional
R-3	09/03/2020	11:00	5741.45	Transducer	5421.38	5400.88	Regional
R-3	09/03/2020	13:00	5741.51	Transducer	5421.38	5400.88	Regional
R-3	09/03/2020	15:00	5741.61	Transducer	5421.38	5400.88	Regional
R-3	09/03/2020	17:00	5741.69	Transducer	5421.38	5400.88	Regional
R-3	09/03/2020	19:00	5741.73	Transducer	5421.38	5400.88	Regional
R-3	09/03/2020	21:00	5741.73	Transducer	5421.38	5400.88	Regional
R-3	09/03/2020	23:00	5741.74	Transducer	5421.38	5400.88	Regional
R-3	09/04/2020	01:00	5741.75	Transducer	5421.38	5400.88	Regional
R-3	09/04/2020	03:00	5741.81	Transducer	5421.38	5400.88	Regional
R-3	09/04/2020	05:00	5741.87	Transducer	5421.38	5400.88	Regional
R-3	09/04/2020	07:00	5741.91	Transducer	5421.38	5400.88	Regional
R-3	09/04/2020	09:00	5741.93	Transducer	5421.38	5400.88	Regional
R-3	09/04/2020	11:00	5741.95	Transducer	5421.38	5400.88	Regional
R-3	09/04/2020	13:00	5742.00	Transducer	5421.38	5400.88	Regional
R-3	09/04/2020	15:00	5742.05	Transducer	5421.38	5400.88	Regional
R-3	09/04/2020	17:00	5742.11	Transducer	5421.38	5400.88	Regional
R-3	09/04/2020	19:00	5742.15	Transducer	5421.38	5400.88	Regional
R-3	09/04/2020	21:00	5742.14	Transducer	5421.38	5400.88	Regional
R-3	09/04/2020	23:00	5742.14	Transducer	5421.38	5400.88	Regional
R-3	09/05/2020	01:00	5742.15	Transducer	5421.38	5400.88	Regional
R-3	09/05/2020	03:00	5742.17	Transducer	5421.38	5400.88	Regional
R-3	09/05/2020	05:00	5742.22	Transducer	5421.38	5400.88	Regional
R-3	09/05/2020	07:00	5742.24	Transducer	5421.38	5400.88	Regional
R-3	09/05/2020	09:00	5742.25	Transducer	5421.38	5400.88	Regional
R-3	09/05/2020	11:00	5742.27	Transducer	5421.38	5400.88	Regional
R-3	09/05/2020	13:00	5742.30	Transducer	5421.38	5400.88	Regional
R-3	09/05/2020	15:00	5742.35	Transducer	5421.38	5400.88	Regional
R-3	09/05/2020	17:00	5742.38	Transducer	5421.38	5400.88	Regional
R-3	09/05/2020	19:00	5742.42	Transducer	5421.38	5400.88	Regional
R-3	09/05/2020	21:00	5742.43	Transducer	5421.38	5400.88	Regional
R-3	09/05/2020	23:00	5742.43	Transducer	5421.38	5400.88	Regional
R-3	09/06/2020	01:00	5742.44	Transducer	5421.38	5400.88	Regional
R-3	09/06/2020	03:00	5742.47	Transducer	5421.38	5400.88	Regional
R-3	09/06/2020	05:00	5742.50	Transducer	5421.38	5400.88	Regional
R-3	09/06/2020	07:00	5742.53	Transducer	5421.38	5400.88	Regional
R-3	09/06/2020	09:00	5742.56	Transducer	5421.38	5400.88	Regional
R-3	09/06/2020	11:00	5742.59	Transducer	5421.38	5400.88	Regional
R-3	09/06/2020	13:00	5742.64	Transducer	5421.38	5400.88	Regional

Location	Date	Time	Water Level (ft amsl)	Method	Top of Screen (ft amsl)	Bottom of Screen (ft amsl)	Zone
R-3	09/06/2020	15:00	5742.69	Transducer	5421.38	5400.88	Regional
R-3	09/06/2020	17:00	5742.73	Transducer	5421.38	5400.88	Regional
R-3	09/06/2020	19:00	5742.77	Transducer	5421.38	5400.88	Regional
R-3	09/06/2020	21:00	5742.77	Transducer	5421.38	5400.88	Regional
R-3	09/06/2020	23:00	5742.78	Transducer	5421.38	5400.88	Regional
R-3	09/07/2020	01:00	5742.79	Transducer	5421.38	5400.88	Regional
R-3	09/07/2020	03:00	5742.80	Transducer	5421.38	5400.88	Regional
R-3	09/07/2020	05:00	5742.84	Transducer	5421.38	5400.88	Regional
R-3	09/07/2020	07:00	5742.87	Transducer	5421.38	5400.88	Regional
R-3	09/07/2020	09:00	5742.91	Transducer	5421.38	5400.88	Regional
R-3	09/07/2020	11:00	5742.94	Transducer	5421.38	5400.88	Regional
R-3	09/07/2020	13:00	5742.99	Transducer	5421.38	5400.88	Regional
R-3	09/07/2020	15:00	5743.05	Transducer	5421.38	5400.88	Regional
R-3	09/07/2020	17:00	5743.09	Transducer	5421.38	5400.88	Regional
R-3	09/07/2020	19:00	5743.11	Transducer	5421.38	5400.88	Regional
R-3	09/07/2020	21:00	5743.13	Transducer	5421.38	5400.88	Regional
R-3	09/07/2020	23:00	5743.14	Transducer	5421.38	5400.88	Regional
R-3	09/08/2020	01:00	5743.16	Transducer	5421.38	5400.88	Regional
R-3	09/08/2020	03:00	5743.17	Transducer	5421.38	5400.88	Regional
R-3	09/08/2020	05:00	5743.21	Transducer	5421.38	5400.88	Regional
R-3	09/08/2020	07:00	5743.22	Transducer	5421.38	5400.88	Regional
R-3	09/08/2020	13:00	5742.94	Transducer	5421.38	5400.88	Regional
R-3	09/08/2020	15:00	5743.16	Transducer	5421.38	5400.88	Regional
R-3	09/08/2020	17:00	5743.25	Transducer	5421.38	5400.88	Regional
R-3	09/08/2020	19:00	5743.26	Transducer	5421.38	5400.88	Regional
R-3	09/08/2020	21:00	5743.23	Transducer	5421.38	5400.88	Regional
R-3	09/08/2020	23:00	5743.24	Transducer	5421.38	5400.88	Regional
R-3	09/09/2020	01:00	5743.24	Transducer	5421.38	5400.88	Regional
R-3	09/09/2020	03:00	5743.25	Transducer	5421.38	5400.88	Regional
R-3	09/09/2020	05:00	5743.27	Transducer	5421.38	5400.88	Regional
R-3	09/09/2020	07:00	5743.26	Transducer	5421.38	5400.88	Regional
R-3	09/09/2020	09:00	5743.26	Transducer	5421.38	5400.88	Regional
R-3	09/09/2020	11:00	5743.28	Transducer	5421.38	5400.88	Regional
R-3	09/09/2020	13:00	5743.28	Transducer	5421.38	5400.88	Regional
R-3	09/09/2020	15:00	5743.30	Transducer	5421.38	5400.88	Regional
R-3	09/09/2020	17:00	5743.31	Transducer	5421.38	5400.88	Regional
R-3	09/09/2020	19:00	5743.32	Transducer	5421.38	5400.88	Regional
R-3	09/09/2020	21:00	5743.31	Transducer	5421.38	5400.88	Regional
R-3	09/09/2020	23:00	5743.30	Transducer	5421.38	5400.88	Regional
R-3	09/10/2020	01:00	5743.23	Transducer	5421.38	5400.88	Regional
R-3	09/10/2020	03:00	5743.16	Transducer	5421.38	5400.88	Regional
R-3	09/10/2020	05:00	5743.11	Transducer	5421.38	5400.88	Regional
R-3	09/10/2020	07:00	5743.08	Transducer	5421.38	5400.88	Regional
R-3	09/10/2020	09:00	5743.09	Transducer	5421.38	5400.88	Regional
R-3	09/10/2020	11:00	5743.11	Transducer	5421.38	5400.88	Regional

Location	Date	Time	Water Level (ft amsl)	Method	Top of Screen (ft amsl)	Bottom of Screen (ft amsl)	Zone
R-3	09/10/2020	13:00	5743.12	Transducer	5421.38	5400.88	Regional
R-3	09/10/2020	15:00	5743.15	Transducer	5421.38	5400.88	Regional
R-3	09/10/2020	17:00	5743.16	Transducer	5421.38	5400.88	Regional
R-3	09/10/2020	19:00	5743.17	Transducer	5421.38	5400.88	Regional
R-3	09/10/2020	21:00	5743.17	Transducer	5421.38	5400.88	Regional
R-3	09/10/2020	23:00	5743.18	Transducer	5421.38	5400.88	Regional
R-3	09/11/2020	01:00	5743.19	Transducer	5421.38	5400.88	Regional
R-3	09/11/2020	03:00	5743.20	Transducer	5421.38	5400.88	Regional
R-3	09/11/2020	05:00	5743.20	Transducer	5421.38	5400.88	Regional
R-3	09/11/2020	07:00	5743.20	Transducer	5421.38	5400.88	Regional
R-3	09/11/2020	09:00	5743.22	Transducer	5421.38	5400.88	Regional
R-3	09/11/2020	11:00	5743.26	Transducer	5421.38	5400.88	Regional
R-3	09/11/2020	13:00	5743.31	Transducer	5421.38	5400.88	Regional
R-3	09/11/2020	15:00	5743.36	Transducer	5421.38	5400.88	Regional
R-3	09/11/2020	17:00	5743.38	Transducer	5421.38	5400.88	Regional
R-3	09/11/2020	19:00	5743.38	Transducer	5421.38	5400.88	Regional
R-3	09/11/2020	21:00	5743.38	Transducer	5421.38	5400.88	Regional
R-3	09/11/2020	23:00	5743.39	Transducer	5421.38	5400.88	Regional
R-3	09/12/2020	01:00	5743.41	Transducer	5421.38	5400.88	Regional
R-3	09/12/2020	03:00	5743.41	Transducer	5421.38	5400.88	Regional
R-3	09/12/2020	05:00	5743.40	Transducer	5421.38	5400.88	Regional
R-3	09/12/2020	07:00	5743.39	Transducer	5421.38	5400.88	Regional
R-3	09/12/2020	09:00	5743.39	Transducer	5421.38	5400.88	Regional
R-3	09/12/2020	11:00	5743.42	Transducer	5421.38	5400.88	Regional
R-3	09/12/2020	13:00	5743.47	Transducer	5421.38	5400.88	Regional
R-3	09/12/2020	15:00	5743.51	Transducer	5421.38	5400.88	Regional
R-3	09/12/2020	17:00	5743.52	Transducer	5421.38	5400.88	Regional
R-3	09/12/2020	19:00	5743.51	Transducer	5421.38	5400.88	Regional
R-3	09/12/2020	21:00	5743.49	Transducer	5421.38	5400.88	Regional
R-3	09/12/2020	23:00	5743.49	Transducer	5421.38	5400.88	Regional
R-3	09/13/2020	01:00	5743.49	Transducer	5421.38	5400.88	Regional
R-3	09/13/2020	03:00	5743.51	Transducer	5421.38	5400.88	Regional
R-3	09/13/2020	05:00	5743.49	Transducer	5421.38	5400.88	Regional
R-3	09/13/2020	07:00	5743.46	Transducer	5421.38	5400.88	Regional
R-3	09/13/2020	09:00	5743.44	Transducer	5421.38	5400.88	Regional
R-3	09/13/2020	11:00	5743.46	Transducer	5421.38	5400.88	Regional
R-3	09/13/2020	13:00	5743.52	Transducer	5421.38	5400.88	Regional
R-3	09/13/2020	15:00	5743.56	Transducer	5421.38	5400.88	Regional
R-3	09/13/2020	17:00	5743.59	Transducer	5421.38	5400.88	Regional
R-3	09/13/2020	19:00	5743.57	Transducer	5421.38	5400.88	Regional
R-3	09/13/2020	21:00	5743.53	Transducer	5421.38	5400.88	Regional
R-3	09/13/2020	23:00	5743.53	Transducer	5421.38	5400.88	Regional
R-3	09/14/2020	01:00	5743.55	Transducer	5421.38	5400.88	Regional
R-3	09/14/2020	03:00	5743.56	Transducer	5421.38	5400.88	Regional
R-3	09/14/2020	05:00	5743.55	Transducer	5421.38	5400.88	Regional

Location	Date	Time	Water Level (ft amsl)	Method	Top of Screen (ft amsl)	Bottom of Screen (ft amsl)	Zone
R-3	09/14/2020	07:00	5743.52	Transducer	5421.38	5400.88	Regional
R-3	09/14/2020	09:00	5743.50	Transducer	5421.38	5400.88	Regional
R-3	09/14/2020	11:00	5743.42	Transducer	5421.38	5400.88	Regional
R-3	09/14/2020	13:00	5743.34	Transducer	5421.38	5400.88	Regional
R-3	09/14/2020	15:00	5743.24	Transducer	5421.38	5400.88	Regional
R-3	09/14/2020	17:00	5743.17	Transducer	5421.38	5400.88	Regional
R-3	09/14/2020	19:00	5743.10	Transducer	5421.38	5400.88	Regional
R-3	09/14/2020	21:00	5742.96	Transducer	5421.38	5400.88	Regional
R-3	09/14/2020	23:00	5742.83	Transducer	5421.38	5400.88	Regional
R-3	09/15/2020	01:00	5742.64	Transducer	5421.38	5400.88	Regional
R-3	09/15/2020	03:00	5742.44	Transducer	5421.38	5400.88	Regional
R-3	09/15/2020	05:00	5742.21	Transducer	5421.38	5400.88	Regional
R-3	09/15/2020	07:00	5741.97	Transducer	5421.38	5400.88	Regional
R-3	09/15/2020	09:00	5741.73	Transducer	5421.38	5400.88	Regional
R-3	09/15/2020	11:00	5741.55	Transducer	5421.38	5400.88	Regional
R-3	09/15/2020	13:00	5741.49	Transducer	5421.38	5400.88	Regional
R-3	09/15/2020	15:00	5741.52	Transducer	5421.38	5400.88	Regional
R-3	09/15/2020	17:00	5741.55	Transducer	5421.38	5400.88	Regional
R-3	09/15/2020	19:00	5741.55	Transducer	5421.38	5400.88	Regional
R-3	09/15/2020	21:00	5741.43	Transducer	5421.38	5400.88	Regional
R-3	09/15/2020	23:00	5741.29	Transducer	5421.38	5400.88	Regional
R-3	09/16/2020	01:00	5741.16	Transducer	5421.38	5400.88	Regional
R-3	09/16/2020	03:00	5741.11	Transducer	5421.38	5400.88	Regional
R-3	09/16/2020	05:00	5741.10	Transducer	5421.38	5400.88	Regional
R-3	09/16/2020	07:00	5741.08	Transducer	5421.38	5400.88	Regional
R-3	09/16/2020	09:00	5740.99	Transducer	5421.38	5400.88	Regional
R-3	09/16/2020	11:00	5740.88	Transducer	5421.38	5400.88	Regional
R-3	09/16/2020	13:00	5740.76	Transducer	5421.38	5400.88	Regional
R-3	09/16/2020	15:00	5740.69	Transducer	5421.38	5400.88	Regional
R-3	09/16/2020	17:00	5740.67	Transducer	5421.38	5400.88	Regional
R-3	09/16/2020	19:00	5740.67	Transducer	5421.38	5400.88	Regional
R-3	09/16/2020	21:00	5740.66	Transducer	5421.38	5400.88	Regional
R-3	09/16/2020	23:00	5740.63	Transducer	5421.38	5400.88	Regional
R-3	09/17/2020	01:00	5740.55	Transducer	5421.38	5400.88	Regional
R-3	09/17/2020	03:00	5740.46	Transducer	5421.38	5400.88	Regional
R-3	09/17/2020	05:00	5740.34	Transducer	5421.38	5400.88	Regional
R-3	09/17/2020	07:00	5740.17	Transducer	5421.38	5400.88	Regional
R-3	09/17/2020	09:00	5739.98	Transducer	5421.38	5400.88	Regional
R-3	09/17/2020	11:00	5739.82	Transducer	5421.38	5400.88	Regional
R-3	09/17/2020	13:00	5739.75	Transducer	5421.38	5400.88	Regional
R-3	09/17/2020	15:00	5739.79	Transducer	5421.38	5400.88	Regional
R-3	09/17/2020	17:00	5739.86	Transducer	5421.38	5400.88	Regional
R-3	09/17/2020	19:00	5739.89	Transducer	5421.38	5400.88	Regional
R-3	09/17/2020	21:00	5739.79	Transducer	5421.38	5400.88	Regional
R-3	09/17/2020	23:00	5739.64	Transducer	5421.38	5400.88	Regional

Location	Date	Time	Water Level (ft amsl)	Method	Top of Screen (ft amsl)	Bottom of Screen (ft amsl)	Zone
R-3	09/18/2020	01:00	5739.54	Transducer	5421.38	5400.88	Regional
R-3	09/18/2020	03:00	5739.51	Transducer	5421.38	5400.88	Regional
R-3	09/18/2020	05:00	5739.54	Transducer	5421.38	5400.88	Regional
R-3	09/18/2020	07:00	5739.60	Transducer	5421.38	5400.88	Regional
R-3	09/18/2020	09:00	5739.59	Transducer	5421.38	5400.88	Regional
R-3	09/18/2020	11:00	5739.52	Transducer	5421.38	5400.88	Regional
R-3	09/18/2020	13:00	5739.45	Transducer	5421.38	5400.88	Regional
R-3	09/18/2020	15:00	5739.42	Transducer	5421.38	5400.88	Regional
R-3	09/18/2020	17:00	5739.47	Transducer	5421.38	5400.88	Regional
R-3	09/18/2020	19:00	5739.53	Transducer	5421.38	5400.88	Regional
R-3	09/18/2020	21:00	5739.57	Transducer	5421.38	5400.88	Regional
R-3	09/18/2020	23:00	5739.63	Transducer	5421.38	5400.88	Regional
R-3	09/19/2020	01:00	5739.74	Transducer	5421.38	5400.88	Regional
R-3	09/19/2020	03:00	5739.87	Transducer	5421.38	5400.88	Regional
R-3	09/19/2020	05:00	5740.00	Transducer	5421.38	5400.88	Regional
R-3	09/19/2020	07:00	5740.06	Transducer	5421.38	5400.88	Regional
R-3	09/19/2020	09:00	5740.06	Transducer	5421.38	5400.88	Regional
R-3	09/19/2020	11:00	5739.98	Transducer	5421.38	5400.88	Regional
R-3	09/19/2020	13:00	5739.86	Transducer	5421.38	5400.88	Regional
R-3	09/19/2020	15:00	5739.83	Transducer	5421.38	5400.88	Regional
R-3	09/19/2020	17:00	5739.86	Transducer	5421.38	5400.88	Regional
R-3	09/19/2020	19:00	5739.87	Transducer	5421.38	5400.88	Regional
R-3	09/19/2020	21:00	5739.81	Transducer	5421.38	5400.88	Regional
R-3	09/19/2020	23:00	5739.67	Transducer	5421.38	5400.88	Regional
R-3	09/20/2020	01:00	5739.54	Transducer	5421.38	5400.88	Regional
R-3	09/20/2020	03:00	5739.52	Transducer	5421.38	5400.88	Regional
R-3	09/20/2020	05:00	5739.54	Transducer	5421.38	5400.88	Regional
R-3	09/20/2020	07:00	5739.55	Transducer	5421.38	5400.88	Regional
R-3	09/20/2020	09:00	5739.50	Transducer	5421.38	5400.88	Regional
R-3	09/20/2020	11:00	5739.47	Transducer	5421.38	5400.88	Regional
R-3	09/20/2020	13:00	5739.52	Transducer	5421.38	5400.88	Regional
R-3	09/20/2020	15:00	5739.60	Transducer	5421.38	5400.88	Regional
R-3	09/20/2020	17:00	5739.69	Transducer	5421.38	5400.88	Regional
R-3	09/20/2020	19:00	5739.80	Transducer	5421.38	5400.88	Regional
R-3	09/20/2020	21:00	5739.80	Transducer	5421.38	5400.88	Regional
R-3	09/20/2020	23:00	5739.74	Transducer	5421.38	5400.88	Regional
R-3	09/21/2020	01:00	5739.63	Transducer	5421.38	5400.88	Regional
R-3	09/21/2020	03:00	5739.57	Transducer	5421.38	5400.88	Regional
R-3	09/21/2020	05:00	5739.56	Transducer	5421.38	5400.88	Regional
R-3	09/21/2020	07:00	5739.60	Transducer	5421.38	5400.88	Regional
R-3	09/21/2020	09:00	5739.58	Transducer	5421.38	5400.88	Regional
R-3	09/21/2020	11:00	5739.51	Transducer	5421.38	5400.88	Regional
R-3	09/21/2020	13:00	5739.47	Transducer	5421.38	5400.88	Regional
R-3	09/21/2020	15:00	5739.51	Transducer	5421.38	5400.88	Regional
R-3	09/21/2020	17:00	5739.52	Transducer	5421.38	5400.88	Regional

Location	Date	Time	Water Level (ft amsl)	Method	Top of Screen (ft amsl)	Bottom of Screen (ft amsl)	Zone
R-3	09/21/2020	19:00	5739.48	Transducer	5421.38	5400.88	Regional
R-3	09/21/2020	21:00	5739.35	Transducer	5421.38	5400.88	Regional
R-3	09/21/2020	23:00	5739.22	Transducer	5421.38	5400.88	Regional
R-3	09/22/2020	01:00	5739.05	Transducer	5421.38	5400.88	Regional
R-3	09/22/2020	03:00	5738.88	Transducer	5421.38	5400.88	Regional
R-3	09/22/2020	05:00	5738.72	Transducer	5421.38	5400.88	Regional
R-3	09/22/2020	07:00	5738.58	Transducer	5421.38	5400.88	Regional
R-3	09/22/2020	09:00	5738.45	Transducer	5421.38	5400.88	Regional
R-3	09/22/2020	11:00	5738.35	Transducer	5421.38	5400.88	Regional
R-3	09/22/2020	13:00	5738.27	Transducer	5421.38	5400.88	Regional
R-3	09/22/2020	15:00	5738.26	Transducer	5421.38	5400.88	Regional
R-3	09/22/2020	17:00	5738.30	Transducer	5421.38	5400.88	Regional
R-3	09/22/2020	19:00	5738.38	Transducer	5421.38	5400.88	Regional
R-3	09/22/2020	21:00	5738.43	Transducer	5421.38	5400.88	Regional
R-3	09/22/2020	23:00	5738.40	Transducer	5421.38	5400.88	Regional
R-3	09/23/2020	01:00	5738.31	Transducer	5421.38	5400.88	Regional
R-3	09/23/2020	03:00	5738.18	Transducer	5421.38	5400.88	Regional
R-3	09/23/2020	05:00	5738.06	Transducer	5421.38	5400.88	Regional
R-3	09/23/2020	07:00	5737.94	Transducer	5421.38	5400.88	Regional
R-3	09/23/2020	09:00	5737.84	Transducer	5421.38	5400.88	Regional
R-3	09/23/2020	11:00	5737.77	Transducer	5421.38	5400.88	Regional
R-3	09/23/2020	13:00	5737.76	Transducer	5421.38	5400.88	Regional
R-3	09/23/2020	15:00	5737.80	Transducer	5421.38	5400.88	Regional
R-3	09/23/2020	17:00	5737.87	Transducer	5421.38	5400.88	Regional
R-3	09/23/2020	19:00	5737.85	Transducer	5421.38	5400.88	Regional
R-3	09/23/2020	21:00	5737.77	Transducer	5421.38	5400.88	Regional
R-3	09/23/2020	23:00	5737.70	Transducer	5421.38	5400.88	Regional
R-3	09/24/2020	01:00	5737.59	Transducer	5421.38	5400.88	Regional
R-3	09/24/2020	03:00	5737.56	Transducer	5421.38	5400.88	Regional
R-3	09/24/2020	05:00	5737.57	Transducer	5421.38	5400.88	Regional
R-3	09/24/2020	07:00	5737.63	Transducer	5421.38	5400.88	Regional
R-3	09/24/2020	09:00	5737.67	Manual	5421.38	5400.88	Regional
R-3	09/24/2020	11:00	5737.66	Transducer	5421.38	5400.88	Regional
R-3	09/24/2020	13:00	5737.65	Transducer	5421.38	5400.88	Regional
R-3	09/24/2020	15:00	5737.68	Transducer	5421.38	5400.88	Regional
R-3	09/24/2020	17:00	5737.75	Transducer	5421.38	5400.88	Regional
R-3	09/24/2020	19:00	5737.82	Transducer	5421.38	5400.88	Regional
R-3	09/24/2020	21:00	5737.82	Transducer	5421.38	5400.88	Regional
R-3	09/24/2020	23:00	5737.78	Transducer	5421.38	5400.88	Regional
R-3	09/25/2020	01:00	5737.70	Transducer	5421.38	5400.88	Regional
R-3	09/25/2020	03:00	5737.67	Transducer	5421.38	5400.88	Regional
R-3	09/25/2020	05:00	5737.69	Transducer	5421.38	5400.88	Regional
R-3	09/25/2020	07:00	5737.75	Transducer	5421.38	5400.88	Regional
R-3	09/25/2020	09:00	5737.86	Transducer	5421.38	5400.88	Regional
R-3	09/25/2020	11:00	5738.00	Transducer	5421.38	5400.88	Regional

Location	Date	Time	Water Level (ft amsl)	Method	Top of Screen (ft amsl)	Bottom of Screen (ft amsl)	Zone
R-3	09/25/2020	13:00	5738.19	Transducer	5421.38	5400.88	Regional
R-3	09/25/2020	15:00	5738.36	Transducer	5421.38	5400.88	Regional
R-3	09/25/2020	17:00	5738.50	Transducer	5421.38	5400.88	Regional
R-3	09/25/2020	19:00	5738.60	Transducer	5421.38	5400.88	Regional
R-3	09/25/2020	21:00	5738.65	Transducer	5421.38	5400.88	Regional
R-3	09/25/2020	23:00	5738.62	Transducer	5421.38	5400.88	Regional
R-3	09/26/2020	01:00	5738.55	Transducer	5421.38	5400.88	Regional
R-3	09/26/2020	03:00	5738.44	Transducer	5421.38	5400.88	Regional
R-3	09/26/2020	05:00	5738.29	Transducer	5421.38	5400.88	Regional
R-3	09/26/2020	07:00	5738.13	Transducer	5421.38	5400.88	Regional
R-3	09/26/2020	09:00	5737.99	Transducer	5421.38	5400.88	Regional
R-3	09/26/2020	11:00	5737.95	Transducer	5421.38	5400.88	Regional
R-3	09/26/2020	13:00	5738.03	Transducer	5421.38	5400.88	Regional
R-3	09/26/2020	15:00	5738.13	Transducer	5421.38	5400.88	Regional
R-3	09/26/2020	17:00	5738.24	Transducer	5421.38	5400.88	Regional
R-3	09/26/2020	19:00	5738.33	Transducer	5421.38	5400.88	Regional
R-3	09/26/2020	21:00	5738.43	Transducer	5421.38	5400.88	Regional
R-3	09/26/2020	23:00	5738.55	Transducer	5421.38	5400.88	Regional
R-3	09/27/2020	01:00	5738.68	Transducer	5421.38	5400.88	Regional
R-3	09/27/2020	03:00	5738.81	Transducer	5421.38	5400.88	Regional
R-3	09/27/2020	05:00	5738.91	Transducer	5421.38	5400.88	Regional
R-3	09/27/2020	07:00	5738.99	Transducer	5421.38	5400.88	Regional
R-3	09/27/2020	09:00	5739.08	Transducer	5421.38	5400.88	Regional
R-3	09/27/2020	11:00	5739.19	Transducer	5421.38	5400.88	Regional
R-3	09/27/2020	13:00	5739.34	Transducer	5421.38	5400.88	Regional
R-3	09/27/2020	15:00	5739.47	Transducer	5421.38	5400.88	Regional
R-3	09/27/2020	17:00	5739.57	Transducer	5421.38	5400.88	Regional
R-3	09/27/2020	19:00	5739.64	Transducer	5421.38	5400.88	Regional
R-3	09/27/2020	21:00	5739.68	Transducer	5421.38	5400.88	Regional
R-3	09/27/2020	23:00	5739.74	Transducer	5421.38	5400.88	Regional
R-3	09/28/2020	01:00	5739.79	Transducer	5421.38	5400.88	Regional
R-3	09/28/2020	03:00	5739.87	Transducer	5421.38	5400.88	Regional
R-3	09/28/2020	05:00	5739.91	Transducer	5421.38	5400.88	Regional
R-3	09/28/2020	07:00	5739.94	Transducer	5421.38	5400.88	Regional
R-3	09/28/2020	09:00	5739.98	Transducer	5421.38	5400.88	Regional
R-3	09/28/2020	11:00	5740.03	Transducer	5421.38	5400.88	Regional
R-3	09/28/2020	13:00	5740.14	Transducer	5421.38	5400.88	Regional
R-3	09/28/2020	15:00	5740.24	Transducer	5421.38	5400.88	Regional
R-3	09/28/2020	17:00	5740.32	Transducer	5421.38	5400.88	Regional
R-3	09/28/2020	19:00	5740.36	Transducer	5421.38	5400.88	Regional
R-3	09/28/2020	21:00	5740.37	Transducer	5421.38	5400.88	Regional
R-3	09/28/2020	23:00	5740.32	Transducer	5421.38	5400.88	Regional
R-3	09/29/2020	01:00	5740.22	Transducer	5421.38	5400.88	Regional
R-3	09/29/2020	03:00	5740.08	Transducer	5421.38	5400.88	Regional
R-3	09/29/2020	05:00	5739.89	Transducer	5421.38	5400.88	Regional

Location	Date	Time	Water Level (ft amsl)	Method	Top of Screen (ft amsl)	Bottom of Screen (ft amsl)	Zone
R-3	09/29/2020	07:00	5739.66	Transducer	5421.38	5400.88	Regional
R-3	09/29/2020	09:00	5739.44	Transducer	5421.38	5400.88	Regional
R-3	09/29/2020	11:00	5739.24	Transducer	5421.38	5400.88	Regional
R-3	09/29/2020	13:00	5739.08	Transducer	5421.38	5400.88	Regional
R-3	09/29/2020	15:00	5738.94	Transducer	5421.38	5400.88	Regional
R-3	09/29/2020	17:00	5738.78	Transducer	5421.38	5400.88	Regional
R-3	09/29/2020	19:00	5738.60	Transducer	5421.38	5400.88	Regional
R-3	09/29/2020	21:00	5738.40	Transducer	5421.38	5400.88	Regional
R-3	09/29/2020	23:00	5738.22	Transducer	5421.38	5400.88	Regional
R-3	09/30/2020	01:00	5738.07	Transducer	5421.38	5400.88	Regional
R-3	09/30/2020	03:00	5737.94	Transducer	5421.38	5400.88	Regional
R-3	09/30/2020	05:00	5737.80	Transducer	5421.38	5400.88	Regional
R-3	09/30/2020	07:00	5737.64	Transducer	5421.38	5400.88	Regional
R-3	09/30/2020	09:00	5737.49	Transducer	5421.38	5400.88	Regional
R-3	09/30/2020	11:00	5737.37	Transducer	5421.38	5400.88	Regional
R-3	09/30/2020	13:00	5737.34	Transducer	5421.38	5400.88	Regional
R-3	09/30/2020	15:00	5737.39	Transducer	5421.38	5400.88	Regional
R-3	09/30/2020	17:00	5737.48	Transducer	5421.38	5400.88	Regional
R-3	09/30/2020	19:00	5737.58	Transducer	5421.38	5400.88	Regional
R-3	09/30/2020	21:00	5737.61	Transducer	5421.38	5400.88	Regional
R-3	09/30/2020	23:00	5737.59	Transducer	5421.38	5400.88	Regional
R-3	10/01/2020	01:00	5737.53	Transducer	5421.38	5400.88	Regional
R-3	10/01/2020	03:00	5737.48	Transducer	5421.38	5400.88	Regional
R-3	10/01/2020	05:00	5737.44	Transducer	5421.38	5400.88	Regional
R-3	10/01/2020	07:00	5737.44	Transducer	5421.38	5400.88	Regional
R-3	10/01/2020	09:00	5737.49	Transducer	5421.38	5400.88	Regional
R-3	10/01/2020	11:00	5737.59	Transducer	5421.38	5400.88	Regional
R-3	10/01/2020	13:00	5737.74	Transducer	5421.38	5400.88	Regional
R-3	10/01/2020	15:00	5737.91	Transducer	5421.38	5400.88	Regional
R-3	10/01/2020	17:00	5738.05	Transducer	5421.38	5400.88	Regional
R-3	10/01/2020	19:00	5738.17	Transducer	5421.38	5400.88	Regional
R-3	10/01/2020	21:00	5738.27	Transducer	5421.38	5400.88	Regional
R-3	10/01/2020	23:00	5738.38	Transducer	5421.38	5400.88	Regional
R-3	10/02/2020	01:00	5738.50	Transducer	5421.38	5400.88	Regional
R-3	10/02/2020	03:00	5738.65	Transducer	5421.38	5400.88	Regional
R-3	10/02/2020	05:00	5738.78	Transducer	5421.38	5400.88	Regional
R-3	10/02/2020	07:00	5738.89	Transducer	5421.38	5400.88	Regional
R-3	10/02/2020	09:00	5738.98	Transducer	5421.38	5400.88	Regional
R-3	10/02/2020	11:00	5739.07	Transducer	5421.38	5400.88	Regional
R-3	10/02/2020	13:00	5739.21	Transducer	5421.38	5400.88	Regional
R-3	10/02/2020	15:00	5739.34	Transducer	5421.38	5400.88	Regional
R-3	10/02/2020	17:00	5739.46	Transducer	5421.38	5400.88	Regional
R-3	10/02/2020	19:00	5739.55	Transducer	5421.38	5400.88	Regional
R-3	10/02/2020	21:00	5739.56	Transducer	5421.38	5400.88	Regional
R-3	10/02/2020	23:00	5739.47	Transducer	5421.38	5400.88	Regional

Location	Date	Time	Water Level (ft amsl)	Method	Top of Screen (ft amsl)	Bottom of Screen (ft amsl)	Zone
R-3	10/03/2020	01:00	5739.35	Transducer	5421.38	5400.88	Regional
R-3	10/03/2020	03:00	5739.21	Transducer	5421.38	5400.88	Regional
R-3	10/03/2020	05:00	5739.06	Transducer	5421.38	5400.88	Regional
R-3	10/03/2020	07:00	5738.87	Transducer	5421.38	5400.88	Regional
R-3	10/03/2020	09:00	5738.68	Transducer	5421.38	5400.88	Regional
R-3	10/03/2020	11:00	5738.55	Transducer	5421.38	5400.88	Regional
R-3	10/03/2020	13:00	5738.54	Transducer	5421.38	5400.88	Regional
R-3	10/03/2020	15:00	5738.60	Transducer	5421.38	5400.88	Regional
R-3	10/03/2020	17:00	5738.67	Transducer	5421.38	5400.88	Regional
R-3	10/03/2020	19:00	5738.74	Transducer	5421.38	5400.88	Regional
R-3	10/03/2020	21:00	5738.78	Transducer	5421.38	5400.88	Regional
R-3	10/03/2020	23:00	5738.74	Transducer	5421.38	5400.88	Regional
R-3	10/04/2020	01:00	5738.65	Transducer	5421.38	5400.88	Regional
R-3	10/04/2020	03:00	5738.54	Transducer	5421.38	5400.88	Regional
R-3	10/04/2020	05:00	5738.42	Transducer	5421.38	5400.88	Regional
R-3	10/04/2020	07:00	5738.28	Transducer	5421.38	5400.88	Regional
R-3	10/04/2020	09:00	5738.13	Transducer	5421.38	5400.88	Regional
R-3	10/04/2020	11:00	5738.06	Transducer	5421.38	5400.88	Regional
R-3	10/04/2020	13:00	5738.09	Transducer	5421.38	5400.88	Regional
R-3	10/04/2020	15:00	5738.17	Transducer	5421.38	5400.88	Regional
R-3	10/04/2020	17:00	5738.29	Transducer	5421.38	5400.88	Regional
R-3	10/04/2020	19:00	5738.39	Transducer	5421.38	5400.88	Regional
R-3	10/04/2020	21:00	5738.46	Transducer	5421.38	5400.88	Regional
R-3	10/04/2020	23:00	5738.43	Transducer	5421.38	5400.88	Regional
R-3	10/05/2020	01:00	5738.35	Transducer	5421.38	5400.88	Regional
R-3	10/05/2020	03:00	5738.25	Transducer	5421.38	5400.88	Regional
R-3	10/05/2020	05:00	5738.19	Transducer	5421.38	5400.88	Regional
R-3	10/05/2020	07:00	5738.18	Transducer	5421.38	5400.88	Regional
R-3	10/05/2020	09:00	5738.20	Transducer	5421.38	5400.88	Regional
R-3	10/05/2020	11:00	5738.17	Transducer	5421.38	5400.88	Regional
R-3	10/05/2020	13:00	5738.12	Transducer	5421.38	5400.88	Regional
R-3	10/05/2020	15:00	5738.09	Transducer	5421.38	5400.88	Regional
R-3	10/05/2020	17:00	5738.12	Transducer	5421.38	5400.88	Regional
R-3	10/05/2020	19:00	5738.17	Transducer	5421.38	5400.88	Regional
R-3	10/05/2020	21:00	5738.18	Transducer	5421.38	5400.88	Regional
R-3	10/05/2020	23:00	5738.12	Transducer	5421.38	5400.88	Regional
R-3	10/06/2020	01:00	5738.00	Transducer	5421.38	5400.88	Regional
R-3	10/06/2020	03:00	5737.88	Transducer	5421.38	5400.88	Regional
R-3	10/06/2020	05:00	5737.76	Transducer	5421.38	5400.88	Regional
R-3	10/06/2020	07:00	5737.65	Transducer	5421.38	5400.88	Regional
R-3	10/06/2020	09:00	5737.61	Transducer	5421.38	5400.88	Regional
R-3	10/06/2020	11:00	5737.65	Transducer	5421.38	5400.88	Regional
R-3	10/06/2020	13:00	5737.75	Transducer	5421.38	5400.88	Regional
R-3	10/06/2020	15:00	5737.88	Transducer	5421.38	5400.88	Regional
R-3	10/06/2020	17:00	5738.01	Transducer	5421.38	5400.88	Regional

Location	Date	Time	Water Level (ft amsl)	Method	Top of Screen (ft amsl)	Bottom of Screen (ft amsl)	Zone
R-3	10/06/2020	19:00	5738.13	Transducer	5421.38	5400.88	Regional
R-3	10/06/2020	21:00	5738.17	Transducer	5421.38	5400.88	Regional
R-3	10/06/2020	23:00	5738.12	Transducer	5421.38	5400.88	Regional
R-3	10/07/2020	01:00	5738.03	Transducer	5421.38	5400.88	Regional
R-3	10/07/2020	03:00	5737.92	Transducer	5421.38	5400.88	Regional
R-3	10/07/2020	05:00	5737.87	Transducer	5421.38	5400.88	Regional
R-3	10/07/2020	07:00	5737.89	Transducer	5421.38	5400.88	Regional
R-3	10/07/2020	09:00	5737.97	Transducer	5421.38	5400.88	Regional
R-3	10/07/2020	11:00	5738.07	Transducer	5421.38	5400.88	Regional
R-3	10/07/2020	13:00	5738.20	Transducer	5421.38	5400.88	Regional
R-3	10/07/2020	15:00	5738.29	Transducer	5421.38	5400.88	Regional
R-3	10/07/2020	17:00	5738.29	Transducer	5421.38	5400.88	Regional
R-3	10/07/2020	19:00	5738.22	Transducer	5421.38	5400.88	Regional
R-3	10/07/2020	21:00	5738.16	Transducer	5421.38	5400.88	Regional
R-3	10/07/2020	23:00	5738.14	Transducer	5421.38	5400.88	Regional
R-3	10/08/2020	01:00	5738.18	Transducer	5421.38	5400.88	Regional
R-3	10/08/2020	03:00	5738.25	Transducer	5421.38	5400.88	Regional
R-3	10/08/2020	05:00	5738.35	Transducer	5421.38	5400.88	Regional
R-3	10/08/2020	07:00	5738.45	Transducer	5421.38	5400.88	Regional
R-3	10/08/2020	09:00	5738.55	Transducer	5421.38	5400.88	Regional
R-3	10/08/2020	11:00	5738.60	Transducer	5421.38	5400.88	Regional
R-3	10/08/2020	13:00	5738.56	Transducer	5421.38	5400.88	Regional
R-3	10/08/2020	15:00	5738.48	Transducer	5421.38	5400.88	Regional
R-3	10/08/2020	17:00	5738.35	Transducer	5421.38	5400.88	Regional
R-3	10/08/2020	19:00	5738.19	Transducer	5421.38	5400.88	Regional
R-3	10/08/2020	21:00	5738.03	Transducer	5421.38	5400.88	Regional
R-3	10/08/2020	23:00	5737.87	Transducer	5421.38	5400.88	Regional
R-3	10/09/2020	01:00	5737.70	Transducer	5421.38	5400.88	Regional
R-3	10/09/2020	03:00	5737.55	Transducer	5421.38	5400.88	Regional
R-3	10/09/2020	05:00	5737.38	Transducer	5421.38	5400.88	Regional
R-3	10/09/2020	07:00	5737.22	Transducer	5421.38	5400.88	Regional
R-3	10/09/2020	09:00	5737.11	Transducer	5421.38	5400.88	Regional
R-3	10/09/2020	11:00	5737.10	Transducer	5421.38	5400.88	Regional
R-3	10/09/2020	13:00	5737.17	Transducer	5421.38	5400.88	Regional
R-3	10/09/2020	15:00	5737.28	Transducer	5421.38	5400.88	Regional
R-3	10/09/2020	17:00	5737.41	Transducer	5421.38	5400.88	Regional
R-3	10/09/2020	19:00	5737.52	Transducer	5421.38	5400.88	Regional
R-3	10/09/2020	21:00	5737.64	Transducer	5421.38	5400.88	Regional
R-3	10/09/2020	23:00	5737.75	Transducer	5421.38	5400.88	Regional
R-3	10/10/2020	01:00	5737.76	Transducer	5421.38	5400.88	Regional
R-3	10/10/2020	03:00	5737.71	Transducer	5421.38	5400.88	Regional
R-3	10/10/2020	05:00	5737.59	Transducer	5421.38	5400.88	Regional
R-3	10/10/2020	07:00	5737.46	Transducer	5421.38	5400.88	Regional
R-3	10/10/2020	09:00	5737.36	Transducer	5421.38	5400.88	Regional
R-3	10/10/2020	11:00	5737.36	Transducer	5421.38	5400.88	Regional

Location	Date	Time	Water Level (ft amsl)	Method	Top of Screen (ft amsl)	Bottom of Screen (ft amsl)	Zone
R-3	10/10/2020	13:00	5737.45	Transducer	5421.38	5400.88	Regional
R-3	10/10/2020	15:00	5737.56	Transducer	5421.38	5400.88	Regional
R-3	10/10/2020	17:00	5737.67	Transducer	5421.38	5400.88	Regional
R-3	10/10/2020	19:00	5737.77	Transducer	5421.38	5400.88	Regional
R-3	10/10/2020	21:00	5737.87	Transducer	5421.38	5400.88	Regional
R-3	10/10/2020	23:00	5737.90	Transducer	5421.38	5400.88	Regional
R-3	10/11/2020	01:00	5737.83	Transducer	5421.38	5400.88	Regional
R-3	10/11/2020	03:00	5737.73	Transducer	5421.38	5400.88	Regional
R-3	10/11/2020	05:00	5737.60	Transducer	5421.38	5400.88	Regional
R-3	10/11/2020	07:00	5737.46	Transducer	5421.38	5400.88	Regional
R-3	10/11/2020	09:00	5737.34	Transducer	5421.38	5400.88	Regional
R-3	10/11/2020	11:00	5737.32	Transducer	5421.38	5400.88	Regional
R-3	10/11/2020	13:00	5737.40	Transducer	5421.38	5400.88	Regional
R-3	10/11/2020	15:00	5737.49	Transducer	5421.38	5400.88	Regional
R-3	10/11/2020	17:00	5737.58	Transducer	5421.38	5400.88	Regional
R-3	10/11/2020	19:00	5737.65	Transducer	5421.38	5400.88	Regional
R-3	10/11/2020	21:00	5737.72	Transducer	5421.38	5400.88	Regional
R-3	10/11/2020	23:00	5737.73	Transducer	5421.38	5400.88	Regional
R-3	10/12/2020	01:00	5737.66	Transducer	5421.38	5400.88	Regional
R-3	10/12/2020	03:00	5737.56	Transducer	5421.38	5400.88	Regional
R-3	10/12/2020	05:00	5737.41	Transducer	5421.38	5400.88	Regional
R-3	10/12/2020	07:00	5737.24	Transducer	5421.38	5400.88	Regional
R-3	10/12/2020	09:00	5737.10	Transducer	5421.38	5400.88	Regional
R-3	10/12/2020	11:00	5737.10	Transducer	5421.38	5400.88	Regional
R-3	10/12/2020	13:00	5737.18	Transducer	5421.38	5400.88	Regional
R-3	10/12/2020	15:00	5737.22	Transducer	5421.38	5400.88	Regional
R-3	10/12/2020	17:00	5737.18	Transducer	5421.38	5400.88	Regional
R-3	10/12/2020	19:00	5737.05	Transducer	5421.38	5400.88	Regional
R-3	10/12/2020	21:00	5736.92	Transducer	5421.38	5400.88	Regional
R-3	10/12/2020	23:00	5736.80	Transducer	5421.38	5400.88	Regional
R-3	10/13/2020	01:00	5736.76	Transducer	5421.38	5400.88	Regional
R-3	10/13/2020	03:00	5736.77	Transducer	5421.38	5400.88	Regional
R-3	10/13/2020	05:00	5736.82	Transducer	5421.38	5400.88	Regional
R-3	10/13/2020	07:00	5736.67	Transducer	5421.38	5400.88	Regional
R-3	10/13/2020	09:00	5736.90	Transducer	5421.38	5400.88	Regional
R-3	10/13/2020	11:00	5736.96	Transducer	5421.38	5400.88	Regional
R-3	10/13/2020	13:00	5737.00	Transducer	5421.38	5400.88	Regional
R-3	10/13/2020	15:00	5737.07	Transducer	5421.38	5400.88	Regional
R-3	10/13/2020	17:00	5737.17	Transducer	5421.38	5400.88	Regional
R-3	10/13/2020	19:00	5737.23	Transducer	5421.38	5400.88	Regional
R-3	10/13/2020	21:00	5737.24	Transducer	5421.38	5400.88	Regional
R-3	10/13/2020	23:00	5737.21	Transducer	5421.38	5400.88	Regional
R-3	10/14/2020	01:00	5737.15	Transducer	5421.38	5400.88	Regional
R-3	10/14/2020	03:00	5737.08	Transducer	5421.38	5400.88	Regional
R-3	10/14/2020	05:00	5736.96	Transducer	5421.38	5400.88	Regional

Location	Date	Time	Water Level (ft amsl)	Method	Top of Screen (ft amsl)	Bottom of Screen (ft amsl)	Zone
R-3	10/14/2020	07:00	5736.80	Transducer	5421.38	5400.88	Regional
R-3	10/14/2020	09:00	5736.65	Transducer	5421.38	5400.88	Regional
R-3	10/14/2020	11:00	5736.55	Transducer	5421.38	5400.88	Regional
R-3	10/14/2020	13:00	5736.47	Transducer	5421.38	5400.88	Regional
R-3	10/14/2020	15:00	5736.42	Transducer	5421.38	5400.88	Regional
R-3	10/14/2020	17:00	5736.42	Transducer	5421.38	5400.88	Regional
R-3	10/14/2020	19:00	5736.44	Transducer	5421.38	5400.88	Regional
R-3	10/14/2020	21:00	5736.49	Transducer	5421.38	5400.88	Regional
R-3	10/14/2020	23:00	5736.60	Transducer	5421.38	5400.88	Regional
R-3	10/15/2020	01:00	5736.76	Transducer	5421.38	5400.88	Regional
R-3	10/15/2020	03:00	5736.93	Transducer	5421.38	5400.88	Regional
R-3	10/15/2020	05:00	5737.08	Transducer	5421.38	5400.88	Regional
R-3	10/15/2020	07:00	5737.19	Transducer	5421.38	5400.88	Regional
R-3	10/15/2020	09:00	5737.29	Transducer	5421.38	5400.88	Regional
R-3	10/15/2020	11:00	5737.42	Transducer	5421.38	5400.88	Regional
R-3	10/15/2020	13:00	5737.61	Transducer	5421.38	5400.88	Regional
R-3	10/15/2020	15:00	5737.79	Transducer	5421.38	5400.88	Regional
R-3	10/15/2020	17:00	5737.94	Transducer	5421.38	5400.88	Regional
R-3	10/15/2020	19:00	5738.00	Transducer	5421.38	5400.88	Regional
R-3	10/15/2020	21:00	5737.94	Transducer	5421.38	5400.88	Regional
R-3	10/15/2020	23:00	5737.83	Transducer	5421.38	5400.88	Regional
R-3	10/16/2020	01:00	5737.71	Transducer	5421.38	5400.88	Regional
R-3	10/16/2020	03:00	5737.59	Transducer	5421.38	5400.88	Regional
R-3	10/16/2020	05:00	5737.46	Transducer	5421.38	5400.88	Regional
R-3	10/16/2020	07:00	5737.28	Transducer	5421.38	5400.88	Regional
R-3	10/16/2020	09:00	5737.10	Transducer	5421.38	5400.88	Regional
R-3	10/16/2020	11:00	5736.95	Transducer	5421.38	5400.88	Regional
R-3	10/16/2020	13:00	5736.85	Transducer	5421.38	5400.88	Regional
R-3	10/16/2020	15:00	5736.75	Transducer	5421.38	5400.88	Regional
R-3	10/16/2020	17:00	5736.65	Transducer	5421.38	5400.88	Regional
R-3	10/16/2020	19:00	5736.51	Transducer	5421.38	5400.88	Regional
R-3	10/16/2020	21:00	5736.35	Transducer	5421.38	5400.88	Regional
R-3	10/16/2020	23:00	5736.20	Transducer	5421.38	5400.88	Regional
R-3	10/17/2020	01:00	5736.09	Transducer	5421.38	5400.88	Regional
R-3	10/17/2020	03:00	5736.01	Transducer	5421.38	5400.88	Regional
R-3	10/17/2020	05:00	5735.93	Transducer	5421.38	5400.88	Regional
R-3	10/17/2020	07:00	5735.91	Transducer	5421.38	5400.88	Regional
R-3	10/17/2020	09:00	5735.94	Transducer	5421.38	5400.88	Regional
R-3	10/17/2020	11:00	5736.03	Transducer	5421.38	5400.88	Regional
R-3	10/17/2020	13:00	5736.19	Transducer	5421.38	5400.88	Regional
R-3	10/17/2020	15:00	5736.38	Transducer	5421.38	5400.88	Regional
R-3	10/17/2020	17:00	5736.55	Transducer	5421.38	5400.88	Regional
R-3	10/17/2020	19:00	5736.60	Transducer	5421.38	5400.88	Regional
R-3	10/17/2020	21:00	5736.56	Transducer	5421.38	5400.88	Regional
R-3	10/17/2020	23:00	5736.49	Transducer	5421.38	5400.88	Regional

Location	Date	Time	Water Level (ft amsl)	Method	Top of Screen (ft amsl)	Bottom of Screen (ft amsl)	Zone
R-3	10/18/2020	01:00	5736.38	Transducer	5421.38	5400.88	Regional
R-3	10/18/2020	03:00	5736.36	Transducer	5421.38	5400.88	Regional
R-3	10/18/2020	05:00	5736.43	Transducer	5421.38	5400.88	Regional
R-3	10/18/2020	07:00	5736.54	Transducer	5421.38	5400.88	Regional
R-3	10/18/2020	09:00	5736.60	Transducer	5421.38	5400.88	Regional
R-3	10/18/2020	11:00	5736.61	Transducer	5421.38	5400.88	Regional
R-3	10/18/2020	13:00	5736.58	Transducer	5421.38	5400.88	Regional
R-3	10/18/2020	15:00	5736.52	Transducer	5421.38	5400.88	Regional
R-3	10/18/2020	17:00	5736.42	Transducer	5421.38	5400.88	Regional
R-3	10/18/2020	19:00	5736.31	Transducer	5421.38	5400.88	Regional
R-3	10/18/2020	21:00	5736.22	Transducer	5421.38	5400.88	Regional
R-3	10/18/2020	23:00	5736.21	Transducer	5421.38	5400.88	Regional
R-3	10/19/2020	01:00	5736.25	Transducer	5421.38	5400.88	Regional
R-3	10/19/2020	03:00	5736.30	Transducer	5421.38	5400.88	Regional
R-3	10/19/2020	05:00	5736.31	Transducer	5421.38	5400.88	Regional
R-3	10/19/2020	07:00	5736.27	Transducer	5421.38	5400.88	Regional
R-3	10/19/2020	09:00	5736.17	Transducer	5421.38	5400.88	Regional
R-3	10/19/2020	11:00	5736.08	Transducer	5421.38	5400.88	Regional
R-3	10/19/2020	13:00	5736.01	Transducer	5421.38	5400.88	Regional
R-3	10/19/2020	15:00	5736.02	Transducer	5421.38	5400.88	Regional
R-3	10/19/2020	17:00	5736.10	Transducer	5421.38	5400.88	Regional
R-3	10/19/2020	19:00	5736.19	Transducer	5421.38	5400.88	Regional
R-3	10/19/2020	21:00	5736.22	Transducer	5421.38	5400.88	Regional
R-3	10/19/2020	23:00	5736.19	Transducer	5421.38	5400.88	Regional
R-3	10/20/2020	01:00	5736.11	Transducer	5421.38	5400.88	Regional
R-3	10/20/2020	03:00	5736.03	Transducer	5421.38	5400.88	Regional
R-3	10/20/2020	05:00	5735.94	Transducer	5421.38	5400.88	Regional
R-3	10/20/2020	07:00	5735.84	Transducer	5421.38	5400.88	Regional
R-3	10/20/2020	09:00	5735.74	Transducer	5421.38	5400.88	Regional
R-3	10/20/2020	11:00	5735.66	Transducer	5421.38	5400.88	Regional
R-3	10/20/2020	13:00	5735.60	Transducer	5421.38	5400.88	Regional
R-3	10/20/2020	15:00	5735.63	Transducer	5421.38	5400.88	Regional
R-3	10/20/2020	17:00	5735.72	Transducer	5421.38	5400.88	Regional
R-3	10/20/2020	19:00	5735.82	Transducer	5421.38	5400.88	Regional
R-3	10/20/2020	21:00	5735.87	Transducer	5421.38	5400.88	Regional
R-3	10/20/2020	23:00	5735.84	Transducer	5421.38	5400.88	Regional
R-3	10/21/2020	01:00	5735.76	Transducer	5421.38	5400.88	Regional
R-3	10/21/2020	03:00	5735.68	Transducer	5421.38	5400.88	Regional
R-3	10/21/2020	05:00	5735.60	Transducer	5421.38	5400.88	Regional
R-3	10/21/2020	07:00	5735.50	Transducer	5421.38	5400.88	Regional
R-3	10/21/2020	09:00	5735.41	Transducer	5421.38	5400.88	Regional
R-3	10/21/2020	11:00	5735.34	Transducer	5421.38	5400.88	Regional
R-3	10/21/2020	13:00	5735.29	Transducer	5421.38	5400.88	Regional
R-3	10/21/2020	15:00	5735.29	Transducer	5421.38	5400.88	Regional
R-3	10/21/2020	17:00	5735.35	Transducer	5421.38	5400.88	Regional

Location	Date	Time	Water Level (ft amsl)	Method	Top of Screen (ft amsl)	Bottom of Screen (ft amsl)	Zone
R-3	10/21/2020	19:00	5735.46	Transducer	5421.38	5400.88	Regional
R-3	10/21/2020	21:00	5735.59	Transducer	5421.38	5400.88	Regional
R-3	10/21/2020	23:00	5735.75	Transducer	5421.38	5400.88	Regional
R-3	10/22/2020	01:00	5735.90	Transducer	5421.38	5400.88	Regional
R-3	10/22/2020	03:00	5736.05	Transducer	5421.38	5400.88	Regional
R-3	10/22/2020	05:00	5736.22	Transducer	5421.38	5400.88	Regional
R-3	10/22/2020	07:00	5736.38	Transducer	5421.38	5400.88	Regional
R-3	10/22/2020	09:00	5736.51	Transducer	5421.38	5400.88	Regional
R-3	10/22/2020	11:00	5736.58	Transducer	5421.38	5400.88	Regional
R-3	10/22/2020	13:00	5736.59	Transducer	5421.38	5400.88	Regional
R-3	10/22/2020	15:00	5736.58	Transducer	5421.38	5400.88	Regional
R-3	10/22/2020	17:00	5736.59	Transducer	5421.38	5400.88	Regional
R-3	10/22/2020	19:00	5736.65	Transducer	5421.38	5400.88	Regional
R-3	10/22/2020	21:00	5736.74	Transducer	5421.38	5400.88	Regional
R-3	10/22/2020	23:00	5736.84	Transducer	5421.38	5400.88	Regional
R-3	10/23/2020	01:00	5736.95	Transducer	5421.38	5400.88	Regional
R-3	10/23/2020	03:00	5737.06	Transducer	5421.38	5400.88	Regional
R-3	10/23/2020	05:00	5737.16	Transducer	5421.38	5400.88	Regional
R-3	10/23/2020	07:00	5737.26	Transducer	5421.38	5400.88	Regional
R-3	10/23/2020	09:00	5737.37	Transducer	5421.38	5400.88	Regional
R-3	10/23/2020	11:00	5737.51	Transducer	5421.38	5400.88	Regional
R-3	10/23/2020	13:00	5737.64	Transducer	5421.38	5400.88	Regional
R-3	10/23/2020	15:00	5737.78	Transducer	5421.38	5400.88	Regional
R-3	10/23/2020	17:00	5737.86	Transducer	5421.38	5400.88	Regional
R-3	10/23/2020	19:00	5737.86	Transducer	5421.38	5400.88	Regional
R-3	10/23/2020	21:00	5737.79	Transducer	5421.38	5400.88	Regional
R-3	10/23/2020	23:00	5737.69	Transducer	5421.38	5400.88	Regional
R-3	10/24/2020	01:00	5737.55	Transducer	5421.38	5400.88	Regional
R-3	10/24/2020	03:00	5737.39	Transducer	5421.38	5400.88	Regional
R-3	10/24/2020	05:00	5737.23	Transducer	5421.38	5400.88	Regional
R-3	10/24/2020	07:00	5737.06	Transducer	5421.38	5400.88	Regional
R-3	10/24/2020	09:00	5736.88	Transducer	5421.38	5400.88	Regional
R-3	10/24/2020	11:00	5736.77	Transducer	5421.38	5400.88	Regional
R-3	10/24/2020	13:00	5736.68	Transducer	5421.38	5400.88	Regional
R-3	10/24/2020	15:00	5736.56	Transducer	5421.38	5400.88	Regional
R-3	10/24/2020	17:00	5736.41	Transducer	5421.38	5400.88	Regional
R-3	10/24/2020	19:00	5736.26	Transducer	5421.38	5400.88	Regional
R-3	10/24/2020	21:00	5736.13	Transducer	5421.38	5400.88	Regional
R-3	10/24/2020	23:00	5736.02	Transducer	5421.38	5400.88	Regional
R-3	10/25/2020	01:00	5735.90	Transducer	5421.38	5400.88	Regional
R-3	10/25/2020	03:00	5735.78	Transducer	5421.38	5400.88	Regional
R-3	10/25/2020	05:00	5735.67	Transducer	5421.38	5400.88	Regional
R-3	10/25/2020	07:00	5735.55	Transducer	5421.38	5400.88	Regional
R-3	10/25/2020	09:00	5735.44	Transducer	5421.38	5400.88	Regional
R-3	10/25/2020	11:00	5735.37	Transducer	5421.38	5400.88	Regional

Location	Date	Time	Water Level (ft amsl)	Method	Top of Screen (ft amsl)	Bottom of Screen (ft amsl)	Zone
R-3	10/25/2020	13:00	5735.33	Transducer	5421.38	5400.88	Regional
R-3	10/25/2020	15:00	5735.28	Transducer	5421.38	5400.88	Regional
R-3	10/25/2020	17:00	5735.21	Transducer	5421.38	5400.88	Regional
R-3	10/25/2020	19:00	5735.08	Transducer	5421.38	5400.88	Regional
R-3	10/25/2020	21:00	5734.98	Transducer	5421.38	5400.88	Regional
R-3	10/25/2020	23:00	5734.89	Transducer	5421.38	5400.88	Regional
R-3	10/26/2020	01:00	5734.80	Transducer	5421.38	5400.88	Regional
R-3	10/26/2020	03:00	5734.77	Transducer	5421.38	5400.88	Regional
R-3	10/26/2020	05:00	5734.79	Transducer	5421.38	5400.88	Regional
R-3	10/26/2020	07:00	5734.86	Transducer	5421.38	5400.88	Regional
R-3	10/26/2020	09:00	5734.98	Transducer	5421.38	5400.88	Regional
R-3	10/26/2020	11:00	5735.16	Transducer	5421.38	5400.88	Regional
R-3	10/26/2020	13:00	5735.35	Transducer	5421.38	5400.88	Regional
R-3	10/26/2020	15:00	5735.56	Transducer	5421.38	5400.88	Regional
R-3	10/26/2020	17:00	5735.70	Transducer	5421.38	5400.88	Regional
R-3	10/26/2020	19:00	5735.74	Transducer	5421.38	5400.88	Regional
R-3	10/26/2020	21:00	5735.72	Transducer	5421.38	5400.88	Regional
R-3	10/26/2020	23:00	5735.65	Transducer	5421.38	5400.88	Regional
R-3	10/27/2020	01:00	5735.59	Transducer	5421.38	5400.88	Regional
R-3	10/27/2020	03:00	5735.53	Transducer	5421.38	5400.88	Regional
R-3	10/27/2020	05:00	5735.46	Transducer	5421.38	5400.88	Regional
R-3	10/27/2020	07:00	5735.45	Transducer	5421.38	5400.88	Regional
R-3	10/27/2020	09:00	5735.52	Transducer	5421.38	5400.88	Regional
R-3	10/27/2020	11:00	5735.64	Transducer	5421.38	5400.88	Regional
R-3	10/27/2020	13:00	5735.80	Transducer	5421.38	5400.88	Regional
R-3	10/27/2020	15:00	5735.98	Transducer	5421.38	5400.88	Regional
R-3	10/27/2020	17:00	5736.12	Transducer	5421.38	5400.88	Regional
R-3	10/27/2020	19:00	5736.19	Transducer	5421.38	5400.88	Regional
R-3	10/27/2020	21:00	5736.19	Transducer	5421.38	5400.88	Regional
R-3	10/27/2020	23:00	5736.14	Transducer	5421.38	5400.88	Regional
R-3	10/28/2020	01:00	5736.06	Transducer	5421.38	5400.88	Regional
R-3	10/28/2020	03:00	5735.97	Transducer	5421.38	5400.88	Regional
R-3	10/28/2020	05:00	5735.87	Transducer	5421.38	5400.88	Regional
R-3	10/28/2020	07:00	5735.79	Transducer	5421.38	5400.88	Regional
R-3	10/28/2020	09:00	5735.79	Transducer	5421.38	5400.88	Regional
R-3	10/28/2020	11:00	5735.85	Transducer	5421.38	5400.88	Regional
R-3	10/28/2020	13:00	5735.98	Transducer	5421.38	5400.88	Regional
R-3	10/28/2020	15:00	5736.12	Transducer	5421.38	5400.88	Regional
R-3	10/28/2020	17:00	5736.25	Transducer	5421.38	5400.88	Regional
R-3	10/28/2020	19:00	5736.26	Transducer	5421.38	5400.88	Regional
R-3	10/28/2020	21:00	5736.19	Transducer	5421.38	5400.88	Regional
R-3	10/28/2020	23:00	5736.09	Transducer	5421.38	5400.88	Regional
R-3	10/29/2020	01:00	5735.99	Transducer	5421.38	5400.88	Regional
R-3	10/29/2020	03:00	5735.89	Transducer	5421.38	5400.88	Regional
R-3	10/29/2020	05:00	5735.76	Transducer	5421.38	5400.88	Regional

Location	Date	Time	Water Level (ft amsl)	Method	Top of Screen (ft amsl)	Bottom of Screen (ft amsl)	Zone
R-3	10/29/2020	07:00	5735.71	Transducer	5421.38	5400.88	Regional
R-3	10/29/2020	09:00	5735.71	Transducer	5421.38	5400.88	Regional
R-3	10/29/2020	11:00	5735.79	Transducer	5421.38	5400.88	Regional
R-3	10/29/2020	13:00	5735.94	Transducer	5421.38	5400.88	Regional
R-3	10/29/2020	15:00	5736.10	Transducer	5421.38	5400.88	Regional
R-3	10/29/2020	17:00	5736.25	Transducer	5421.38	5400.88	Regional
R-3	10/29/2020	19:00	5736.29	Transducer	5421.38	5400.88	Regional
R-3	10/29/2020	21:00	5736.26	Transducer	5421.38	5400.88	Regional
R-3	10/29/2020	23:00	5736.18	Transducer	5421.38	5400.88	Regional
R-3	10/30/2020	01:00	5736.08	Transducer	5421.38	5400.88	Regional
R-3	10/30/2020	03:00	5736.00	Transducer	5421.38	5400.88	Regional
R-3	10/30/2020	05:00	5735.89	Transducer	5421.38	5400.88	Regional
R-3	10/30/2020	07:00	5735.84	Transducer	5421.38	5400.88	Regional
R-3	10/30/2020	09:00	5735.85	Transducer	5421.38	5400.88	Regional
R-3	10/30/2020	11:00	5735.94	Transducer	5421.38	5400.88	Regional
R-3	10/30/2020	13:00	5736.08	Transducer	5421.38	5400.88	Regional
R-3	10/30/2020	15:00	5736.25	Transducer	5421.38	5400.88	Regional
R-3	10/30/2020	17:00	5736.40	Transducer	5421.38	5400.88	Regional
R-3	10/30/2020	19:00	5736.44	Transducer	5421.38	5400.88	Regional
R-3	10/30/2020	21:00	5736.41	Transducer	5421.38	5400.88	Regional
R-3	10/30/2020	23:00	5736.31	Transducer	5421.38	5400.88	Regional
R-3	10/31/2020	01:00	5736.21	Transducer	5421.38	5400.88	Regional
R-3	10/31/2020	03:00	5736.11	Transducer	5421.38	5400.88	Regional
R-3	10/31/2020	05:00	5736.02	Transducer	5421.38	5400.88	Regional
R-3	10/31/2020	07:00	5735.99	Transducer	5421.38	5400.88	Regional
R-3	10/31/2020	09:00	5735.99	Transducer	5421.38	5400.88	Regional
R-3	10/31/2020	11:00	5736.07	Transducer	5421.38	5400.88	Regional
R-3	10/31/2020	13:00	5736.19	Transducer	5421.38	5400.88	Regional
R-3	10/31/2020	15:00	5736.33	Transducer	5421.38	5400.88	Regional
R-3	10/31/2020	17:00	5736.44	Transducer	5421.38	5400.88	Regional
R-3	10/31/2020	19:00	5736.46	Transducer	5421.38	5400.88	Regional
R-3	10/31/2020	21:00	5736.39	Transducer	5421.38	5400.88	Regional
R-3	10/31/2020	23:00	5736.27	Transducer	5421.38	5400.88	Regional
R-3	11/01/2020	01:00	5736.14	Transducer	5421.38	5400.88	Regional
R-3	11/01/2020	03:00	5736.01	Transducer	5421.38	5400.88	Regional
R-3	11/01/2020	05:00	5735.91	Transducer	5421.38	5400.88	Regional
R-3	11/01/2020	07:00	5735.87	Transducer	5421.38	5400.88	Regional
R-3	11/01/2020	09:00	5735.89	Transducer	5421.38	5400.88	Regional
R-3	11/01/2020	11:00	5735.97	Transducer	5421.38	5400.88	Regional
R-3	11/01/2020	13:00	5736.10	Transducer	5421.38	5400.88	Regional
R-3	11/01/2020	15:00	5736.24	Transducer	5421.38	5400.88	Regional
R-3	11/01/2020	17:00	5736.37	Transducer	5421.38	5400.88	Regional
R-3	11/01/2020	19:00	5736.39	Transducer	5421.38	5400.88	Regional
R-3	11/01/2020	21:00	5736.32	Transducer	5421.38	5400.88	Regional
R-3	11/01/2020	23:00	5736.21	Transducer	5421.38	5400.88	Regional

Location	Date	Time	Water Level (ft amsl)	Method	Top of Screen (ft amsl)	Bottom of Screen (ft amsl)	Zone
R-3	11/02/2020	01:00	5736.09	Transducer	5421.38	5400.88	Regional
R-3	11/02/2020	03:00	5735.98	Transducer	5421.38	5400.88	Regional
R-3	11/02/2020	05:00	5735.87	Transducer	5421.38	5400.88	Regional
R-3	11/02/2020	07:00	5735.80	Transducer	5421.38	5400.88	Regional
R-3	11/02/2020	09:00	5735.79	Transducer	5421.38	5400.88	Regional
R-3	11/02/2020	11:00	5735.86	Transducer	5421.38	5400.88	Regional
R-3	11/02/2020	13:00	5735.99	Transducer	5421.38	5400.88	Regional
R-3	11/02/2020	15:00	5736.13	Transducer	5421.38	5400.88	Regional
R-3	11/02/2020	17:00	5736.28	Transducer	5421.38	5400.88	Regional
R-3	11/02/2020	19:00	5736.34	Transducer	5421.38	5400.88	Regional
R-3	11/02/2020	21:00	5736.31	Transducer	5421.38	5400.88	Regional
R-3	11/02/2020	23:00	5736.21	Transducer	5421.38	5400.88	Regional
R-3	11/03/2020	01:00	5736.11	Transducer	5421.38	5400.88	Regional
R-3	11/03/2020	03:00	5736.00	Transducer	5421.38	5400.88	Regional
R-3	11/03/2020	05:00	5735.92	Transducer	5421.38	5400.88	Regional
R-3	11/03/2020	07:00	5735.88	Transducer	5421.38	5400.88	Regional
R-3	11/03/2020	09:00	5735.90	Transducer	5421.38	5400.88	Regional
R-3	11/03/2020	11:00	5735.98	Transducer	5421.38	5400.88	Regional
R-3	11/03/2020	13:00	5736.11	Transducer	5421.38	5400.88	Regional
R-3	11/03/2020	15:00	5736.26	Transducer	5421.38	5400.88	Regional
R-3	11/03/2020	17:00	5736.40	Transducer	5421.38	5400.88	Regional
R-3	11/03/2020	19:00	5736.45	Transducer	5421.38	5400.88	Regional
R-3	11/03/2020	21:00	5736.42	Transducer	5421.38	5400.88	Regional
R-3	11/03/2020	23:00	5736.32	Transducer	5421.38	5400.88	Regional
R-3	11/04/2020	01:00	5736.20	Transducer	5421.38	5400.88	Regional
R-3	11/04/2020	03:00	5736.08	Transducer	5421.38	5400.88	Regional
R-3	11/04/2020	05:00	5735.97	Transducer	5421.38	5400.88	Regional
R-3	11/04/2020	07:00	5735.92	Transducer	5421.38	5400.88	Regional
R-3	11/04/2020	09:00	5735.93	Transducer	5421.38	5400.88	Regional
R-3	11/04/2020	11:00	5736.01	Transducer	5421.38	5400.88	Regional
R-3	11/04/2020	13:00	5736.13	Transducer	5421.38	5400.88	Regional
R-3	11/04/2020	15:00	5736.26	Transducer	5421.38	5400.88	Regional
R-3	11/04/2020	17:00	5736.37	Transducer	5421.38	5400.88	Regional
R-3	11/04/2020	19:00	5736.39	Transducer	5421.38	5400.88	Regional
R-3	11/04/2020	21:00	5736.33	Transducer	5421.38	5400.88	Regional
R-3	11/04/2020	23:00	5736.22	Transducer	5421.38	5400.88	Regional
R-3	11/05/2020	01:00	5736.08	Transducer	5421.38	5400.88	Regional
R-3	11/05/2020	03:00	5735.95	Transducer	5421.38	5400.88	Regional
R-3	11/05/2020	05:00	5735.83	Transducer	5421.38	5400.88	Regional
R-3	11/05/2020	07:00	5735.80	Transducer	5421.38	5400.88	Regional
R-3	11/05/2020	09:00	5735.84	Transducer	5421.38	5400.88	Regional
R-3	11/05/2020	11:00	5735.93	Transducer	5421.38	5400.88	Regional
R-3	11/05/2020	13:00	5736.07	Transducer	5421.38	5400.88	Regional
R-3	11/05/2020	15:00	5736.21	Transducer	5421.38	5400.88	Regional
R-3	11/05/2020	17:00	5736.34	Transducer	5421.38	5400.88	Regional

Location	Date	Time	Water Level (ft amsl)	Method	Top of Screen (ft amsl)	Bottom of Screen (ft amsl)	Zone
R-3	11/05/2020	19:00	5736.38	Transducer	5421.38	5400.88	Regional
R-3	11/05/2020	21:00	5736.34	Transducer	5421.38	5400.88	Regional
R-3	11/05/2020	23:00	5736.25	Transducer	5421.38	5400.88	Regional
R-3	11/06/2020	01:00	5736.13	Transducer	5421.38	5400.88	Regional
R-3	11/06/2020	03:00	5736.02	Transducer	5421.38	5400.88	Regional
R-3	11/06/2020	05:00	5735.90	Transducer	5421.38	5400.88	Regional
R-3	11/06/2020	07:00	5735.87	Transducer	5421.38	5400.88	Regional
R-3	11/06/2020	09:00	5735.92	Transducer	5421.38	5400.88	Regional
R-3	11/06/2020	11:00	5736.03	Transducer	5421.38	5400.88	Regional
R-3	11/06/2020	13:00	5736.19	Transducer	5421.38	5400.88	Regional
R-3	11/06/2020	15:00	5736.32	Transducer	5421.38	5400.88	Regional
R-3	11/06/2020	17:00	5736.44	Transducer	5421.38	5400.88	Regional
R-3	11/06/2020	19:00	5736.47	Transducer	5421.38	5400.88	Regional
R-3	11/06/2020	21:00	5736.42	Transducer	5421.38	5400.88	Regional
R-3	11/06/2020	23:00	5736.34	Transducer	5421.38	5400.88	Regional
R-3	11/07/2020	01:00	5736.22	Transducer	5421.38	5400.88	Regional
R-3	11/07/2020	03:00	5736.10	Transducer	5421.38	5400.88	Regional
R-3	11/07/2020	05:00	5735.99	Transducer	5421.38	5400.88	Regional
R-3	11/07/2020	07:00	5735.96	Transducer	5421.38	5400.88	Regional
R-3	11/07/2020	09:00	5736.02	Transducer	5421.38	5400.88	Regional
R-3	11/07/2020	11:00	5736.13	Transducer	5421.38	5400.88	Regional
R-3	11/07/2020	13:00	5736.28	Transducer	5421.38	5400.88	Regional
R-3	11/07/2020	15:00	5736.44	Transducer	5421.38	5400.88	Regional
R-3	11/07/2020	17:00	5736.58	Transducer	5421.38	5400.88	Regional
R-3	11/07/2020	19:00	5736.64	Transducer	5421.38	5400.88	Regional
R-3	11/07/2020	21:00	5736.64	Transducer	5421.38	5400.88	Regional
R-3	11/07/2020	23:00	5736.58	Transducer	5421.38	5400.88	Regional
R-3	11/08/2020	01:00	5736.48	Transducer	5421.38	5400.88	Regional
R-3	11/08/2020	03:00	5736.35	Transducer	5421.38	5400.88	Regional
R-3	11/08/2020	05:00	5736.17	Transducer	5421.38	5400.88	Regional
R-3	11/08/2020	07:00	5736.07	Transducer	5421.38	5400.88	Regional
R-3	11/08/2020	09:00	5736.08	Transducer	5421.38	5400.88	Regional
R-3	11/08/2020	11:00	5736.18	Transducer	5421.38	5400.88	Regional
R-3	11/08/2020	13:00	5736.32	Transducer	5421.38	5400.88	Regional
R-3	11/08/2020	15:00	5736.46	Transducer	5421.38	5400.88	Regional
R-3	11/08/2020	17:00	5736.61	Transducer	5421.38	5400.88	Regional
R-3	11/08/2020	19:00	5736.65	Transducer	5421.38	5400.88	Regional
R-3	11/08/2020	21:00	5736.64	Transducer	5421.38	5400.88	Regional
R-3	11/08/2020	23:00	5736.58	Transducer	5421.38	5400.88	Regional
R-3	11/09/2020	01:00	5736.48	Transducer	5421.38	5400.88	Regional
R-3	11/09/2020	03:00	5736.35	Transducer	5421.38	5400.88	Regional
R-3	11/09/2020	05:00	5736.20	Transducer	5421.38	5400.88	Regional
R-3	11/09/2020	07:00	5736.11	Transducer	5421.38	5400.88	Regional
R-3	11/09/2020	09:00	5736.10	Transducer	5421.38	5400.88	Regional
R-3	11/09/2020	11:00	5736.18	Transducer	5421.38	5400.88	Regional

Location	Date	Time	Water Level (ft amsl)	Method	Top of Screen (ft amsl)	Bottom of Screen (ft amsl)	Zone
R-3	11/09/2020	13:00	5736.30	Transducer	5421.38	5400.88	Regional
R-3	11/09/2020	15:00	5736.42	Transducer	5421.38	5400.88	Regional
R-3	11/09/2020	17:00	5736.52	Transducer	5421.38	5400.88	Regional
R-3	11/09/2020	19:00	5736.55	Transducer	5421.38	5400.88	Regional
R-3	11/09/2020	21:00	5736.52	Transducer	5421.38	5400.88	Regional
R-3	11/09/2020	23:00	5736.46	Transducer	5421.38	5400.88	Regional
R-3	11/10/2020	01:00	5736.37	Transducer	5421.38	5400.88	Regional
R-3	11/10/2020	03:00	5736.24	Transducer	5421.38	5400.88	Regional
R-3	11/10/2020	05:00	5736.11	Transducer	5421.38	5400.88	Regional
R-3	11/10/2020	07:00	5736.04	Transducer	5421.38	5400.88	Regional
R-3	11/10/2020	09:00	5736.05	Transducer	5421.38	5400.88	Regional
R-3	11/10/2020	11:00	5736.15	Transducer	5421.38	5400.88	Regional
R-3	11/10/2020	13:00	5736.31	Transducer	5421.38	5400.88	Regional
R-3	11/10/2020	15:00	5736.45	Transducer	5421.38	5400.88	Regional
R-3	11/10/2020	17:00	5736.57	Transducer	5421.38	5400.88	Regional
R-3	11/10/2020	19:00	5736.64	Transducer	5421.38	5400.88	Regional
R-3	11/10/2020	21:00	5736.64	Transducer	5421.38	5400.88	Regional
R-3	11/10/2020	23:00	5736.60	Transducer	5421.38	5400.88	Regional
R-3	11/11/2020	01:00	5736.52	Transducer	5421.38	5400.88	Regional
R-3	11/11/2020	03:00	5736.41	Transducer	5421.38	5400.88	Regional
R-3	11/11/2020	05:00	5736.27	Transducer	5421.38	5400.88	Regional
R-3	11/11/2020	07:00	5736.17	Transducer	5421.38	5400.88	Regional
R-3	11/11/2020	09:00	5736.15	Transducer	5421.38	5400.88	Regional
R-3	11/11/2020	11:00	5736.24	Transducer	5421.38	5400.88	Regional
R-3	11/11/2020	13:00	5736.38	Transducer	5421.38	5400.88	Regional
R-3	11/11/2020	15:00	5736.52	Transducer	5421.38	5400.88	Regional
R-3	11/11/2020	17:00	5736.63	Transducer	5421.38	5400.88	Regional
R-3	11/11/2020	19:00	5736.67	Transducer	5421.38	5400.88	Regional
R-3	11/11/2020	21:00	5736.63	Transducer	5421.38	5400.88	Regional
R-3	11/11/2020	23:00	5736.56	Transducer	5421.38	5400.88	Regional
R-3	11/12/2020	01:00	5736.48	Transducer	5421.38	5400.88	Regional
R-3	11/12/2020	03:00	5736.38	Transducer	5421.38	5400.88	Regional
R-3	11/12/2020	05:00	5736.25	Transducer	5421.38	5400.88	Regional
R-3	11/12/2020	07:00	5736.15	Transducer	5421.38	5400.88	Regional
R-3	11/12/2020	09:00	5736.13	Transducer	5421.38	5400.88	Regional
R-3	11/12/2020	11:00	5736.18	Transducer	5421.38	5400.88	Regional
R-3	11/12/2020	13:00	5736.31	Transducer	5421.38	5400.88	Regional
R-3	11/12/2020	15:00	5736.46	Transducer	5421.38	5400.88	Regional
R-3	11/12/2020	17:00	5736.58	Transducer	5421.38	5400.88	Regional
R-3	11/12/2020	19:00	5736.62	Transducer	5421.38	5400.88	Regional
R-3	11/12/2020	21:00	5736.58	Transducer	5421.38	5400.88	Regional
R-3	11/12/2020	23:00	5736.50	Transducer	5421.38	5400.88	Regional
R-3	11/13/2020	01:00	5736.42	Transducer	5421.38	5400.88	Regional
R-3	11/13/2020	03:00	5736.32	Transducer	5421.38	5400.88	Regional
R-3	11/13/2020	05:00	5736.21	Transducer	5421.38	5400.88	Regional

Location	Date	Time	Water Level (ft amsl)	Method	Top of Screen (ft amsl)	Bottom of Screen (ft amsl)	Zone
R-3	11/13/2020	07:00	5736.12	Transducer	5421.38	5400.88	Regional
R-3	11/13/2020	09:00	5736.10	Transducer	5421.38	5400.88	Regional
R-3	11/13/2020	11:00	5736.17	Transducer	5421.38	5400.88	Regional
R-3	11/13/2020	13:00	5736.32	Transducer	5421.38	5400.88	Regional
R-3	11/13/2020	15:00	5736.49	Transducer	5421.38	5400.88	Regional
R-3	11/13/2020	17:00	5736.62	Transducer	5421.38	5400.88	Regional
R-3	11/13/2020	19:00	5736.67	Transducer	5421.38	5400.88	Regional
R-3	11/13/2020	21:00	5736.66	Transducer	5421.38	5400.88	Regional
R-3	11/13/2020	23:00	5736.60	Transducer	5421.38	5400.88	Regional
R-3	11/14/2020	01:00	5736.53	Transducer	5421.38	5400.88	Regional
R-3	11/14/2020	03:00	5736.46	Transducer	5421.38	5400.88	Regional
R-3	11/14/2020	05:00	5736.37	Transducer	5421.38	5400.88	Regional
R-3	11/14/2020	07:00	5736.30	Transducer	5421.38	5400.88	Regional
R-3	11/14/2020	09:00	5736.29	Transducer	5421.38	5400.88	Regional
R-3	11/14/2020	11:00	5736.34	Transducer	5421.38	5400.88	Regional
R-3	11/14/2020	13:00	5736.43	Transducer	5421.38	5400.88	Regional
R-3	11/14/2020	15:00	5736.55	Transducer	5421.38	5400.88	Regional
R-3	11/14/2020	17:00	5736.66	Transducer	5421.38	5400.88	Regional
R-3	11/14/2020	19:00	5736.69	Transducer	5421.38	5400.88	Regional
R-3	11/14/2020	21:00	5736.63	Transducer	5421.38	5400.88	Regional
R-3	11/14/2020	23:00	5736.52	Transducer	5421.38	5400.88	Regional
R-3	11/15/2020	01:00	5736.41	Transducer	5421.38	5400.88	Regional
R-3	11/15/2020	03:00	5736.31	Transducer	5421.38	5400.88	Regional
R-3	11/15/2020	05:00	5736.20	Transducer	5421.38	5400.88	Regional
R-3	11/15/2020	07:00	5736.11	Transducer	5421.38	5400.88	Regional
R-3	11/15/2020	09:00	5736.09	Transducer	5421.38	5400.88	Regional
R-3	11/15/2020	11:00	5736.13	Transducer	5421.38	5400.88	Regional
R-3	11/15/2020	13:00	5736.24	Transducer	5421.38	5400.88	Regional
R-3	11/15/2020	15:00	5736.38	Transducer	5421.38	5400.88	Regional
R-3	11/15/2020	17:00	5736.51	Transducer	5421.38	5400.88	Regional
R-3	11/15/2020	19:00	5736.54	Transducer	5421.38	5400.88	Regional
R-3	11/15/2020	21:00	5736.47	Transducer	5421.38	5400.88	Regional
R-3	11/15/2020	23:00	5736.36	Transducer	5421.38	5400.88	Regional
R-3	11/16/2020	01:00	5736.23	Transducer	5421.38	5400.88	Regional
R-3	11/16/2020	03:00	5736.13	Transducer	5421.38	5400.88	Regional
R-3	11/16/2020	05:00	5736.02	Transducer	5421.38	5400.88	Regional
R-3	11/16/2020	07:00	5735.93	Transducer	5421.38	5400.88	Regional
R-3	11/16/2020	09:00	5735.89	Transducer	5421.38	5400.88	Regional
R-3	11/16/2020	11:00	5735.94	Transducer	5421.38	5400.88	Regional
R-3	11/16/2020	13:00	5736.05	Transducer	5421.38	5400.88	Regional
R-3	11/16/2020	15:00	5736.18	Transducer	5421.38	5400.88	Regional
R-3	11/16/2020	17:00	5736.30	Transducer	5421.38	5400.88	Regional
R-3	11/16/2020	19:00	5736.31	Transducer	5421.38	5400.88	Regional
R-3	11/16/2020	21:00	5736.25	Transducer	5421.38	5400.88	Regional
R-3	11/16/2020	23:00	5736.12	Transducer	5421.38	5400.88	Regional

Location	Date	Time	Water Level (ft amsl)	Method	Top of Screen (ft amsl)	Bottom of Screen (ft amsl)	Zone
R-3	11/17/2020	01:00	5735.99	Transducer	5421.38	5400.88	Regional
R-3	11/17/2020	03:00	5735.87	Transducer	5421.38	5400.88	Regional
R-3	11/17/2020	05:00	5735.76	Transducer	5421.38	5400.88	Regional
R-3	11/17/2020	07:00	5735.70	Transducer	5421.38	5400.88	Regional
R-3	11/17/2020	09:00	5735.71	Transducer	5421.38	5400.88	Regional
R-3	11/17/2020	11:00	5735.78	Transducer	5421.38	5400.88	Regional
R-3	11/17/2020	13:00	5735.90	Transducer	5421.38	5400.88	Regional
R-3	11/17/2020	15:00	5736.05	Transducer	5421.38	5400.88	Regional
R-3	11/17/2020	17:00	5736.18	Transducer	5421.38	5400.88	Regional
R-3	11/17/2020	19:00	5736.23	Transducer	5421.38	5400.88	Regional
R-3	11/17/2020	21:00	5736.18	Transducer	5421.38	5400.88	Regional
R-3	11/17/2020	23:00	5736.08	Transducer	5421.38	5400.88	Regional
R-3	11/18/2020	01:00	5735.96	Transducer	5421.38	5400.88	Regional
R-3	11/18/2020	03:00	5735.84	Transducer	5421.38	5400.88	Regional
R-3	11/18/2020	05:00	5735.75	Transducer	5421.38	5400.88	Regional
R-3	11/18/2020	07:00	5735.72	Transducer	5421.38	5400.88	Regional
R-3	11/18/2020	09:00	5735.75	Transducer	5421.38	5400.88	Regional
R-3	11/18/2020	11:00	5735.84	Transducer	5421.38	5400.88	Regional
R-3	11/18/2020	13:00	5735.98	Transducer	5421.38	5400.88	Regional
R-3	11/18/2020	15:00	5736.12	Transducer	5421.38	5400.88	Regional
R-3	11/18/2020	17:00	5736.25	Transducer	5421.38	5400.88	Regional
R-3	11/18/2020	19:00	5736.28	Transducer	5421.38	5400.88	Regional
R-3	11/18/2020	21:00	5736.23	Transducer	5421.38	5400.88	Regional
R-3	11/18/2020	23:00	5736.13	Transducer	5421.38	5400.88	Regional
R-3	11/19/2020	01:00	5736.00	Transducer	5421.38	5400.88	Regional
R-3	11/19/2020	03:00	5735.87	Transducer	5421.38	5400.88	Regional
R-3	11/19/2020	05:00	5735.75	Transducer	5421.38	5400.88	Regional
R-3	11/19/2020	07:00	5735.69	Transducer	5421.38	5400.88	Regional
R-3	11/19/2020	09:00	5735.69	Transducer	5421.38	5400.88	Regional
R-3	11/19/2020	11:00	5735.77	Transducer	5421.38	5400.88	Regional
R-3	11/19/2020	13:00	5735.90	Transducer	5421.38	5400.88	Regional
R-3	11/19/2020	15:00	5736.03	Transducer	5421.38	5400.88	Regional
R-3	11/19/2020	17:00	5736.10	Transducer	5421.38	5400.88	Regional
R-3	11/19/2020	19:00	5736.10	Transducer	5421.38	5400.88	Regional
R-3	11/19/2020	21:00	5736.03	Transducer	5421.38	5400.88	Regional
R-3	11/19/2020	23:00	5735.92	Transducer	5421.38	5400.88	Regional
R-3	11/20/2020	01:00	5735.79	Transducer	5421.38	5400.88	Regional
R-3	11/20/2020	03:00	5735.64	Transducer	5421.38	5400.88	Regional
R-3	11/20/2020	05:00	5735.51	Transducer	5421.38	5400.88	Regional
R-3	11/20/2020	07:00	5735.41	Transducer	5421.38	5400.88	Regional
R-3	11/20/2020	09:00	5735.39	Transducer	5421.38	5400.88	Regional
R-3	11/20/2020	11:00	5735.47	Transducer	5421.38	5400.88	Regional
R-3	11/20/2020	13:00	5735.60	Transducer	5421.38	5400.88	Regional
R-3	11/20/2020	15:00	5735.73	Transducer	5421.38	5400.88	Regional
R-3	11/20/2020	17:00	5735.81	Transducer	5421.38	5400.88	Regional

Location	Date	Time	Water Level (ft amsl)	Method	Top of Screen (ft amsl)	Bottom of Screen (ft amsl)	Zone
R-3	11/20/2020	19:00	5735.82	Transducer	5421.38	5400.88	Regional
R-3	11/20/2020	21:00	5735.78	Transducer	5421.38	5400.88	Regional
R-3	11/20/2020	23:00	5735.69	Transducer	5421.38	5400.88	Regional
R-3	11/21/2020	01:00	5735.58	Transducer	5421.38	5400.88	Regional
R-3	11/21/2020	03:00	5735.46	Transducer	5421.38	5400.88	Regional
R-3	11/21/2020	05:00	5735.34	Transducer	5421.38	5400.88	Regional
R-3	11/21/2020	07:00	5735.26	Transducer	5421.38	5400.88	Regional
R-3	11/21/2020	09:00	5735.26	Transducer	5421.38	5400.88	Regional
R-3	11/21/2020	11:00	5735.36	Transducer	5421.38	5400.88	Regional
R-3	11/21/2020	13:00	5735.52	Transducer	5421.38	5400.88	Regional
R-3	11/21/2020	15:00	5735.67	Transducer	5421.38	5400.88	Regional
R-3	11/21/2020	17:00	5735.75	Transducer	5421.38	5400.88	Regional
R-3	11/21/2020	19:00	5735.76	Transducer	5421.38	5400.88	Regional
R-3	11/21/2020	21:00	5735.73	Transducer	5421.38	5400.88	Regional
R-3	11/21/2020	23:00	5735.64	Transducer	5421.38	5400.88	Regional
R-3	11/22/2020	01:00	5735.54	Transducer	5421.38	5400.88	Regional
R-3	11/22/2020	03:00	5735.41	Transducer	5421.38	5400.88	Regional
R-3	11/22/2020	05:00	5735.28	Transducer	5421.38	5400.88	Regional
R-3	11/22/2020	07:00	5735.17	Transducer	5421.38	5400.88	Regional
R-3	11/22/2020	09:00	5735.15	Transducer	5421.38	5400.88	Regional
R-3	11/22/2020	11:00	5735.22	Transducer	5421.38	5400.88	Regional
R-3	11/22/2020	13:00	5735.36	Transducer	5421.38	5400.88	Regional
R-3	11/22/2020	15:00	5735.50	Transducer	5421.38	5400.88	Regional
R-3	11/22/2020	17:00	5735.62	Transducer	5421.38	5400.88	Regional
R-3	11/22/2020	19:00	5735.67	Transducer	5421.38	5400.88	Regional
R-3	11/22/2020	21:00	5735.67	Transducer	5421.38	5400.88	Regional
R-3	11/22/2020	23:00	5735.62	Transducer	5421.38	5400.88	Regional
R-3	11/23/2020	01:00	5735.55	Transducer	5421.38	5400.88	Regional
R-3	11/23/2020	03:00	5735.46	Transducer	5421.38	5400.88	Regional
R-3	11/23/2020	05:00	5735.35	Transducer	5421.38	5400.88	Regional
R-3	11/23/2020	07:00	5735.30	Transducer	5421.38	5400.88	Regional
R-3	11/23/2020	09:00	5735.32	Transducer	5421.38	5400.88	Regional
R-3	11/23/2020	11:00	5735.43	Transducer	5421.38	5400.88	Regional
R-3	11/23/2020	13:00	5735.60	Transducer	5421.38	5400.88	Regional
R-3	11/23/2020	15:00	5735.77	Transducer	5421.38	5400.88	Regional
R-3	11/23/2020	17:00	5735.92	Transducer	5421.38	5400.88	Regional
R-3	11/23/2020	19:00	5736.04	Transducer	5421.38	5400.88	Regional
R-3	11/23/2020	21:00	5736.07	Transducer	5421.38	5400.88	Regional
R-3	11/23/2020	23:00	5736.05	Transducer	5421.38	5400.88	Regional
R-3	11/24/2020	01:00	5735.99	Transducer	5421.38	5400.88	Regional
R-3	11/24/2020	03:00	5735.90	Transducer	5421.38	5400.88	Regional
R-3	11/24/2020	05:00	5735.78	Transducer	5421.38	5400.88	Regional
R-3	11/24/2020	07:00	5735.71	Transducer	5421.38	5400.88	Regional
R-3	11/24/2020	09:00	5735.71	Transducer	5421.38	5400.88	Regional
R-3	11/24/2020	11:00	5735.79	Transducer	5421.38	5400.88	Regional

Location	Date	Time	Water Level (ft amsl)	Method	Top of Screen (ft amsl)	Bottom of Screen (ft amsl)	Zone
R-3	11/24/2020	13:00	5735.91	Transducer	5421.38	5400.88	Regional
R-3	11/24/2020	15:00	5736.02	Transducer	5421.38	5400.88	Regional
R-3	11/24/2020	17:00	5736.12	Transducer	5421.38	5400.88	Regional
R-3	11/24/2020	19:00	5736.22	Transducer	5421.38	5400.88	Regional
R-3	11/24/2020	21:00	5736.33	Transducer	5421.38	5400.88	Regional
R-3	11/24/2020	23:00	5736.46	Transducer	5421.38	5400.88	Regional
R-3	11/25/2020	01:00	5736.60	Transducer	5421.38	5400.88	Regional
R-3	11/25/2020	03:00	5736.74	Transducer	5421.38	5400.88	Regional
R-3	11/25/2020	05:00	5736.86	Transducer	5421.38	5400.88	Regional
R-3	11/25/2020	07:00	5736.96	Transducer	5421.38	5400.88	Regional
R-3	11/25/2020	09:00	5737.06	Transducer	5421.38	5400.88	Regional
R-3	11/25/2020	11:00	5737.19	Transducer	5421.38	5400.88	Regional
R-3	11/25/2020	13:00	5737.28	Transducer	5421.38	5400.88	Regional
R-3	11/25/2020	15:00	5737.28	Transducer	5421.38	5400.88	Regional
R-3	11/25/2020	17:00	5737.18	Transducer	5421.38	5400.88	Regional
R-3	11/25/2020	19:00	5737.03	Transducer	5421.38	5400.88	Regional
R-3	11/25/2020	21:00	5736.87	Transducer	5421.38	5400.88	Regional
R-3	11/25/2020	23:00	5736.72	Transducer	5421.38	5400.88	Regional
R-3	11/26/2020	01:00	5736.62	Transducer	5421.38	5400.88	Regional
R-3	11/26/2020	03:00	5736.60	Transducer	5421.38	5400.88	Regional
R-3	11/26/2020	05:00	5736.64	Transducer	5421.38	5400.88	Regional
R-3	11/26/2020	07:00	5736.68	Transducer	5421.38	5400.88	Regional
R-3	11/26/2020	09:00	5736.75	Transducer	5421.38	5400.88	Regional
R-3	11/26/2020	11:00	5736.87	Transducer	5421.38	5400.88	Regional
R-3	11/26/2020	13:00	5737.02	Transducer	5421.38	5400.88	Regional
R-3	11/26/2020	15:00	5737.15	Transducer	5421.38	5400.88	Regional
R-3	11/26/2020	17:00	5737.16	Transducer	5421.38	5400.88	Regional
R-3	11/26/2020	19:00	5737.08	Transducer	5421.38	5400.88	Regional
R-3	11/26/2020	21:00	5736.94	Transducer	5421.38	5400.88	Regional
R-3	11/26/2020	23:00	5736.81	Transducer	5421.38	5400.88	Regional
R-3	11/27/2020	01:00	5736.69	Transducer	5421.38	5400.88	Regional
R-3	11/27/2020	03:00	5736.54	Transducer	5421.38	5400.88	Regional
R-3	11/27/2020	05:00	5736.41	Transducer	5421.38	5400.88	Regional
R-3	11/27/2020	07:00	5736.35	Transducer	5421.38	5400.88	Regional
R-3	11/27/2020	09:00	5736.35	Transducer	5421.38	5400.88	Regional
R-3	11/27/2020	11:00	5736.41	Transducer	5421.38	5400.88	Regional
R-3	11/27/2020	13:00	5736.54	Transducer	5421.38	5400.88	Regional
R-3	11/27/2020	15:00	5736.66	Transducer	5421.38	5400.88	Regional
R-3	11/27/2020	17:00	5736.77	Transducer	5421.38	5400.88	Regional
R-3	11/27/2020	19:00	5736.83	Transducer	5421.38	5400.88	Regional
R-3	11/27/2020	21:00	5736.80	Transducer	5421.38	5400.88	Regional
R-3	11/27/2020	23:00	5736.74	Transducer	5421.38	5400.88	Regional
R-3	11/28/2020	01:00	5736.66	Transducer	5421.38	5400.88	Regional
R-3	11/28/2020	03:00	5736.56	Transducer	5421.38	5400.88	Regional
R-3	11/28/2020	05:00	5736.44	Transducer	5421.38	5400.88	Regional

Location	Date	Time	Water Level (ft amsl)	Method	Top of Screen (ft amsl)	Bottom of Screen (ft amsl)	Zone
R-3	11/28/2020	07:00	5736.30	Transducer	5421.38	5400.88	Regional
R-3	11/28/2020	09:00	5736.13	Transducer	5421.38	5400.88	Regional
R-3	11/28/2020	11:00	5735.98	Transducer	5421.38	5400.88	Regional
R-3	11/28/2020	13:00	5735.87	Transducer	5421.38	5400.88	Regional
R-3	11/28/2020	15:00	5735.77	Transducer	5421.38	5400.88	Regional
R-3	11/28/2020	17:00	5735.64	Transducer	5421.38	5400.88	Regional
R-3	11/28/2020	19:00	5735.48	Transducer	5421.38	5400.88	Regional
R-3	11/28/2020	21:00	5735.34	Transducer	5421.38	5400.88	Regional
R-3	11/28/2020	23:00	5735.20	Transducer	5421.38	5400.88	Regional
R-3	11/29/2020	01:00	5735.09	Transducer	5421.38	5400.88	Regional
R-3	11/29/2020	03:00	5735.00	Transducer	5421.38	5400.88	Regional
R-3	11/29/2020	05:00	5734.90	Transducer	5421.38	5400.88	Regional
R-3	11/29/2020	07:00	5734.77	Transducer	5421.38	5400.88	Regional
R-3	11/29/2020	09:00	5734.65	Transducer	5421.38	5400.88	Regional
R-3	11/29/2020	11:00	5734.53	Transducer	5421.38	5400.88	Regional
R-3	11/29/2020	13:00	5734.45	Transducer	5421.38	5400.88	Regional
R-3	11/29/2020	15:00	5734.38	Transducer	5421.38	5400.88	Regional
R-3	11/29/2020	17:00	5734.29	Transducer	5421.38	5400.88	Regional
R-3	11/29/2020	19:00	5734.17	Transducer	5421.38	5400.88	Regional
R-3	11/29/2020	21:00	5734.04	Transducer	5421.38	5400.88	Regional
R-3	11/29/2020	23:00	5733.92	Transducer	5421.38	5400.88	Regional
R-3	11/30/2020	01:00	5733.87	Transducer	5421.38	5400.88	Regional
R-3	11/30/2020	03:00	5733.90	Transducer	5421.38	5400.88	Regional
R-3	11/30/2020	05:00	5734.03	Transducer	5421.38	5400.88	Regional
R-3	11/30/2020	07:00	5734.17	Transducer	5421.38	5400.88	Regional
R-3	11/30/2020	09:00	5734.32	Transducer	5421.38	5400.88	Regional
R-3	11/30/2020	11:00	5734.51	Transducer	5421.38	5400.88	Regional
R-3	11/30/2020	13:00	5734.72	Transducer	5421.38	5400.88	Regional
R-3	11/30/2020	15:00	5734.95	Transducer	5421.38	5400.88	Regional
R-3	11/30/2020	17:00	5735.15	Transducer	5421.38	5400.88	Regional
R-3	11/30/2020	19:00	5735.33	Transducer	5421.38	5400.88	Regional
R-3	11/30/2020	21:00	5735.48	Transducer	5421.38	5400.88	Regional
R-3	11/30/2020	23:00	5735.62	Transducer	5421.38	5400.88	Regional
R-3	12/01/2020	01:00	5735.80	Transducer	5421.38	5400.88	Regional
R-3	12/01/2020	03:00	5735.98	Transducer	5421.38	5400.88	Regional
R-3	12/01/2020	05:00	5736.17	Transducer	5421.38	5400.88	Regional
R-3	12/01/2020	07:00	5736.32	Transducer	5421.38	5400.88	Regional
R-3	12/01/2020	09:00	5736.38	Transducer	5421.38	5400.88	Regional
R-3	12/01/2020	11:00	5736.49	Transducer	5421.38	5400.88	Regional
R-3	12/01/2020	13:00	5736.50	Transducer	5421.38	5400.88	Regional
R-3	12/01/2020	15:00	5736.43	Transducer	5421.38	5400.88	Regional
R-3	12/01/2020	17:00	5736.29	Transducer	5421.38	5400.88	Regional
R-3	12/01/2020	19:00	5736.13	Transducer	5421.38	5400.88	Regional
R-3	12/01/2020	21:00	5735.96	Transducer	5421.38	5400.88	Regional
R-3	12/01/2020	23:00	5735.78	Transducer	5421.38	5400.88	Regional

Location	Date	Time	Water Level (ft amsl)	Method	Top of Screen (ft amsl)	Bottom of Screen (ft amsl)	Zone
R-3	12/02/2020	01:00	5735.65	Transducer	5421.38	5400.88	Regional
R-3	12/02/2020	03:00	5735.61	Transducer	5421.38	5400.88	Regional
R-3	12/02/2020	05:00	5735.67	Transducer	5421.38	5400.88	Regional
R-3	12/02/2020	07:00	5735.75	Transducer	5421.38	5400.88	Regional
R-3	12/02/2020	09:00	5735.84	Transducer	5421.38	5400.88	Regional
R-3	12/02/2020	11:00	5735.95	Transducer	5421.38	5400.88	Regional
R-3	12/02/2020	13:00	5736.09	Transducer	5421.38	5400.88	Regional
R-3	12/02/2020	15:00	5736.23	Transducer	5421.38	5400.88	Regional
R-3	12/02/2020	17:00	5736.34	Transducer	5421.38	5400.88	Regional
R-3	12/02/2020	19:00	5736.35	Transducer	5421.38	5400.88	Regional
R-3	12/02/2020	21:00	5736.27	Transducer	5421.38	5400.88	Regional
R-3	12/02/2020	23:00	5736.16	Transducer	5421.38	5400.88	Regional
R-3	12/03/2020	01:00	5736.03	Transducer	5421.38	5400.88	Regional
R-3	12/03/2020	03:00	5735.90	Transducer	5421.38	5400.88	Regional
R-3	12/03/2020	05:00	5735.81	Transducer	5421.38	5400.88	Regional
R-3	12/03/2020	07:00	5735.78	Transducer	5421.38	5400.88	Regional
R-3	12/03/2020	09:00	5735.82	Transducer	5421.38	5400.88	Regional
R-3	12/03/2020	11:00	5735.90	Transducer	5421.38	5400.88	Regional
R-3	12/03/2020	13:00	5736.02	Transducer	5421.38	5400.88	Regional
R-3	12/03/2020	15:00	5736.15	Transducer	5421.38	5400.88	Regional
R-3	12/03/2020	17:00	5736.28	Transducer	5421.38	5400.88	Regional
R-3	12/03/2020	19:00	5736.39	Transducer	5421.38	5400.88	Regional
R-3	12/03/2020	21:00	5736.42	Transducer	5421.38	5400.88	Regional
R-3	12/03/2020	23:00	5736.35	Transducer	5421.38	5400.88	Regional
R-3	12/04/2020	01:00	5736.24	Transducer	5421.38	5400.88	Regional
R-3	12/04/2020	03:00	5736.12	Transducer	5421.38	5400.88	Regional
R-3	12/04/2020	05:00	5736.00	Transducer	5421.38	5400.88	Regional
R-3	12/04/2020	07:00	5735.92	Transducer	5421.38	5400.88	Regional
R-3	12/04/2020	09:00	5735.90	Transducer	5421.38	5400.88	Regional
R-3	12/04/2020	11:00	5735.96	Transducer	5421.38	5400.88	Regional
R-3	12/04/2020	13:00	5736.07	Transducer	5421.38	5400.88	Regional
R-3	12/04/2020	15:00	5736.18	Transducer	5421.38	5400.88	Regional
R-3	12/04/2020	17:00	5736.30	Transducer	5421.38	5400.88	Regional
R-3	12/04/2020	19:00	5736.39	Transducer	5421.38	5400.88	Regional
R-3	12/04/2020	21:00	5736.40	Transducer	5421.38	5400.88	Regional
R-3	12/04/2020	23:00	5736.32	Transducer	5421.38	5400.88	Regional
R-3	12/05/2020	01:00	5736.21	Transducer	5421.38	5400.88	Regional
R-3	12/05/2020	03:00	5736.08	Transducer	5421.38	5400.88	Regional
R-3	12/05/2020	05:00	5735.95	Transducer	5421.38	5400.88	Regional
R-3	12/05/2020	07:00	5735.82	Transducer	5421.38	5400.88	Regional
R-3	12/05/2020	09:00	5735.69	Transducer	5421.38	5400.88	Regional
R-3	12/05/2020	11:00	5735.56	Transducer	5421.38	5400.88	Regional
R-3	12/05/2020	13:00	5735.44	Transducer	5421.38	5400.88	Regional
R-3	12/05/2020	15:00	5735.32	Transducer	5421.38	5400.88	Regional
R-3	12/05/2020	17:00	5735.19	Transducer	5421.38	5400.88	Regional

Location	Date	Time	Water Level (ft amsl)	Method	Top of Screen (ft amsl)	Bottom of Screen (ft amsl)	Zone
R-3	12/05/2020	19:00	5735.06	Transducer	5421.38	5400.88	Regional
R-3	12/05/2020	21:00	5734.93	Transducer	5421.38	5400.88	Regional
R-3	12/05/2020	23:00	5734.81	Transducer	5421.38	5400.88	Regional
R-3	12/06/2020	01:00	5734.68	Transducer	5421.38	5400.88	Regional
R-3	12/06/2020	03:00	5734.57	Transducer	5421.38	5400.88	Regional
R-3	12/06/2020	05:00	5734.47	Transducer	5421.38	5400.88	Regional
R-3	12/06/2020	07:00	5734.37	Transducer	5421.38	5400.88	Regional
R-3	12/06/2020	09:00	5734.29	Transducer	5421.38	5400.88	Regional
R-3	12/06/2020	11:00	5734.22	Transducer	5421.38	5400.88	Regional
R-3	12/06/2020	13:00	5734.16	Transducer	5421.38	5400.88	Regional
R-3	12/06/2020	15:00	5734.08	Transducer	5421.38	5400.88	Regional
R-3	12/06/2020	17:00	5733.99	Transducer	5421.38	5400.88	Regional
R-3	12/06/2020	19:00	5733.90	Transducer	5421.38	5400.88	Regional
R-3	12/06/2020	21:00	5733.81	Transducer	5421.38	5400.88	Regional
R-3	12/06/2020	23:00	5733.73	Transducer	5421.38	5400.88	Regional
R-3	12/07/2020	01:00	5733.65	Transducer	5421.38	5400.88	Regional
R-3	12/07/2020	03:00	5733.56	Transducer	5421.38	5400.88	Regional
R-3	12/07/2020	05:00	5733.55	Transducer	5421.38	5400.88	Regional
R-3	12/07/2020	07:00	5733.62	Transducer	5421.38	5400.88	Regional
R-3	12/07/2020	09:00	5733.76	Transducer	5421.38	5400.88	Regional
R-3	12/07/2020	11:00	5733.95	Transducer	5421.38	5400.88	Regional
R-3	12/07/2020	13:00	5734.16	Transducer	5421.38	5400.88	Regional
R-3	12/07/2020	15:00	5734.35	Transducer	5421.38	5400.88	Regional
R-3	12/07/2020	17:00	5734.52	Transducer	5421.38	5400.88	Regional
R-3	12/07/2020	19:00	5734.63	Transducer	5421.38	5400.88	Regional
R-3	12/07/2020	21:00	5734.67	Transducer	5421.38	5400.88	Regional
R-3	12/07/2020	23:00	5734.65	Transducer	5421.38	5400.88	Regional
R-3	12/08/2020	01:00	5734.59	Transducer	5421.38	5400.88	Regional
R-3	12/08/2020	03:00	5734.50	Transducer	5421.38	5400.88	Regional
R-3	12/08/2020	05:00	5733.88	Transducer	5421.38	5400.88	Regional
R-3	12/08/2020	07:00	5733.85	Transducer	5421.38	5400.88	Regional
R-3	12/08/2020	09:00	5734.05	Transducer	5421.38	5400.88	Regional
R-3	12/08/2020	11:00	5734.10	Transducer	5421.38	5400.88	Regional
R-3	12/08/2020	13:00	5734.11	Transducer	5421.38	5400.88	Regional
R-3	12/08/2020	15:00	5734.08	Transducer	5421.38	5400.88	Regional
R-3	12/08/2020	17:00	5734.08	Transducer	5421.38	5400.88	Regional
R-3	12/08/2020	19:00	5734.13	Transducer	5421.38	5400.88	Regional
R-3	12/08/2020	21:00	5734.25	Transducer	5421.38	5400.88	Regional
R-3	12/08/2020	23:00	5734.40	Transducer	5421.38	5400.88	Regional
R-3	12/09/2020	01:00	5734.57	Transducer	5421.38	5400.88	Regional
R-3	12/09/2020	03:00	5734.73	Transducer	5421.38	5400.88	Regional
R-3	12/09/2020	05:00	5734.44	Transducer	5421.38	5400.88	Regional
R-3	12/09/2020	07:00	5734.69	Transducer	5421.38	5400.88	Regional
R-3	12/09/2020	09:00	5734.70	Transducer	5421.38	5400.88	Regional
R-3	12/09/2020	11:00	5734.67	Transducer	5421.38	5400.88	Regional

Location	Date	Time	Water Level (ft amsl)	Method	Top of Screen (ft amsl)	Bottom of Screen (ft amsl)	Zone
R-3	12/09/2020	13:00	5734.64	Transducer	5421.38	5400.88	Regional
R-3	12/09/2020	15:00	5734.58	Transducer	5421.38	5400.88	Regional
R-3	12/09/2020	17:00	5734.55	Transducer	5421.38	5400.88	Regional
R-3	12/09/2020	19:00	5734.59	Transducer	5421.38	5400.88	Regional
R-3	12/09/2020	21:00	5734.69	Transducer	5421.38	5400.88	Regional
R-3	12/09/2020	23:00	5734.83	Transducer	5421.38	5400.88	Regional
R-3	12/10/2020	01:00	5735.01	Transducer	5421.38	5400.88	Regional
R-3	12/10/2020	03:00	5735.19	Transducer	5421.38	5400.88	Regional
R-3	12/10/2020	05:00	5735.36	Transducer	5421.38	5400.88	Regional
R-3	12/10/2020	07:00	5735.51	Transducer	5421.38	5400.88	Regional
R-3	12/10/2020	09:00	5735.64	Transducer	5421.38	5400.88	Regional
R-3	12/10/2020	11:00	5735.80	Transducer	5421.38	5400.88	Regional
R-3	12/10/2020	13:00	5735.99	Transducer	5421.38	5400.88	Regional
R-3	12/10/2020	15:00	5736.17	Transducer	5421.38	5400.88	Regional
R-3	12/10/2020	17:00	5736.29	Transducer	5421.38	5400.88	Regional
R-3	12/10/2020	19:00	5736.38	Transducer	5421.38	5400.88	Regional
R-3	12/10/2020	21:00	5736.47	Transducer	5421.38	5400.88	Regional
R-3	12/10/2020	23:00	5736.49	Transducer	5421.38	5400.88	Regional
R-3	12/11/2020	01:00	5736.46	Transducer	5421.38	5400.88	Regional
R-3	12/11/2020	03:00	5736.40	Transducer	5421.38	5400.88	Regional
R-3	12/11/2020	05:00	5736.37	Transducer	5421.38	5400.88	Regional
R-3	12/11/2020	07:00	5736.38	Transducer	5421.38	5400.88	Regional
R-3	12/11/2020	09:00	5736.43	Transducer	5421.38	5400.88	Regional
R-3	12/11/2020	11:00	5736.53	Transducer	5421.38	5400.88	Regional
R-3	12/11/2020	13:00	5736.66	Transducer	5421.38	5400.88	Regional
R-3	12/11/2020	15:00	5736.77	Transducer	5421.38	5400.88	Regional
R-3	12/11/2020	17:00	5736.85	Transducer	5421.38	5400.88	Regional
R-3	12/11/2020	19:00	5736.90	Transducer	5421.38	5400.88	Regional
R-3	12/11/2020	21:00	5736.97	Transducer	5421.38	5400.88	Regional
R-3	12/11/2020	23:00	5737.04	Transducer	5421.38	5400.88	Regional
R-3	12/12/2020	01:00	5737.09	Transducer	5421.38	5400.88	Regional
R-3	12/12/2020	03:00	5737.04	Transducer	5421.38	5400.88	Regional
R-3	12/12/2020	05:00	5736.96	Transducer	5421.38	5400.88	Regional
R-3	12/12/2020	07:00	5736.81	Transducer	5421.38	5400.88	Regional
R-3	12/12/2020	09:00	5736.68	Transducer	5421.38	5400.88	Regional
R-3	12/12/2020	11:00	5736.64	Transducer	5421.38	5400.88	Regional
R-3	12/12/2020	13:00	5736.72	Transducer	5421.38	5400.88	Regional
R-3	12/12/2020	15:00	5736.83	Transducer	5421.38	5400.88	Regional
R-3	12/12/2020	17:00	5736.90	Transducer	5421.38	5400.88	Regional
R-3	12/12/2020	19:00	5736.98	Transducer	5421.38	5400.88	Regional
R-3	12/12/2020	21:00	5736.95	Transducer	5421.38	5400.88	Regional
R-3	12/12/2020	23:00	5736.87	Transducer	5421.38	5400.88	Regional
R-3	12/13/2020	01:00	5736.75	Transducer	5421.38	5400.88	Regional
R-3	12/13/2020	03:00	5736.61	Transducer	5421.38	5400.88	Regional
R-3	12/13/2020	05:00	5736.45	Transducer	5421.38	5400.88	Regional

Location	Date	Time	Water Level (ft amsl)	Method	Top of Screen (ft amsl)	Bottom of Screen (ft amsl)	Zone
R-3	12/13/2020	07:00	5736.28	Transducer	5421.38	5400.88	Regional
R-3	12/13/2020	09:00	5736.18	Transducer	5421.38	5400.88	Regional
R-3	12/13/2020	11:00	5736.20	Transducer	5421.38	5400.88	Regional
R-3	12/13/2020	13:00	5736.29	Transducer	5421.38	5400.88	Regional
R-3	12/13/2020	15:00	5736.40	Transducer	5421.38	5400.88	Regional
R-3	12/13/2020	17:00	5736.50	Transducer	5421.38	5400.88	Regional
R-3	12/13/2020	19:00	5736.57	Transducer	5421.38	5400.88	Regional
R-3	12/13/2020	21:00	5736.53	Transducer	5421.38	5400.88	Regional
R-3	12/13/2020	23:00	5736.45	Transducer	5421.38	5400.88	Regional
R-3	12/14/2020	01:00	5736.37	Transducer	5421.38	5400.88	Regional
R-3	12/14/2020	03:00	5736.29	Transducer	5421.38	5400.88	Regional
R-3	12/14/2020	05:00	5736.19	Transducer	5421.38	5400.88	Regional
R-3	12/14/2020	07:00	5736.10	Transducer	5421.38	5400.88	Regional
R-3	12/14/2020	09:00	5736.07	Transducer	5421.38	5400.88	Regional
R-3	12/14/2020	11:00	5736.13	Transducer	5421.38	5400.88	Regional
R-3	12/14/2020	13:00	5736.26	Transducer	5421.38	5400.88	Regional
R-3	12/14/2020	15:00	5736.41	Transducer	5421.38	5400.88	Regional
R-3	12/14/2020	17:00	5736.54	Transducer	5421.38	5400.88	Regional
R-3	12/14/2020	19:00	5736.63	Transducer	5421.38	5400.88	Regional
R-3	12/14/2020	21:00	5736.64	Transducer	5421.38	5400.88	Regional
R-3	12/14/2020	23:00	5736.57	Transducer	5421.38	5400.88	Regional
R-3	12/15/2020	01:00	5736.48	Transducer	5421.38	5400.88	Regional
R-3	12/15/2020	03:00	5736.37	Transducer	5421.38	5400.88	Regional
R-3	12/15/2020	05:00	5736.26	Transducer	5421.38	5400.88	Regional
R-3	12/15/2020	07:00	5736.16	Transducer	5421.38	5400.88	Regional
R-3	12/15/2020	09:00	5736.11	Transducer	5421.38	5400.88	Regional
R-3	12/15/2020	11:00	5736.13	Transducer	5421.38	5400.88	Regional
R-3	12/15/2020	13:00	5736.21	Transducer	5421.38	5400.88	Regional
R-3	12/15/2020	15:00	5736.32	Transducer	5421.38	5400.88	Regional
R-3	12/15/2020	17:00	5736.44	Transducer	5421.38	5400.88	Regional
R-3	12/15/2020	19:00	5736.53	Transducer	5421.38	5400.88	Regional
R-3	12/15/2020	21:00	5736.55	Transducer	5421.38	5400.88	Regional
R-3	12/15/2020	23:00	5736.48	Transducer	5421.38	5400.88	Regional
R-3	12/16/2020	01:00	5736.38	Transducer	5421.38	5400.88	Regional
R-3	12/16/2020	03:00	5736.27	Transducer	5421.38	5400.88	Regional
R-3	12/16/2020	05:00	5736.16	Transducer	5421.38	5400.88	Regional
R-3	12/16/2020	07:00	5736.06	Transducer	5421.38	5400.88	Regional
R-3	12/16/2020	09:00	5736.04	Transducer	5421.38	5400.88	Regional
R-3	12/16/2020	11:00	5736.08	Transducer	5421.38	5400.88	Regional
R-3	12/16/2020	13:00	5736.18	Transducer	5421.38	5400.88	Regional
R-3	12/16/2020	15:00	5736.29	Transducer	5421.38	5400.88	Regional
R-3	12/16/2020	17:00	5736.39	Transducer	5421.38	5400.88	Regional
R-3	12/16/2020	19:00	5736.50	Transducer	5421.38	5400.88	Regional
R-3	12/16/2020	21:00	5736.51	Transducer	5421.38	5400.88	Regional
R-3	12/16/2020	23:00	5736.43	Transducer	5421.38	5400.88	Regional

Location	Date	Time	Water Level (ft amsl)	Method	Top of Screen (ft amsl)	Bottom of Screen (ft amsl)	Zone
R-3	12/17/2020	01:00	5736.32	Transducer	5421.38	5400.88	Regional
R-3	12/17/2020	03:00	5736.21	Transducer	5421.38	5400.88	Regional
R-3	12/17/2020	05:00	5736.09	Transducer	5421.38	5400.88	Regional
R-3	12/17/2020	07:00	5736.01	Transducer	5421.38	5400.88	Regional
R-3	12/17/2020	09:00	5736.00	Transducer	5421.38	5400.88	Regional
R-3	12/17/2020	11:00	5736.05	Transducer	5421.38	5400.88	Regional
R-3	12/17/2020	13:00	5736.16	Transducer	5421.38	5400.88	Regional
R-3	12/17/2020	15:00	5736.29	Transducer	5421.38	5400.88	Regional
R-3	12/17/2020	17:00	5736.43	Transducer	5421.38	5400.88	Regional
R-3	12/17/2020	19:00	5736.55	Transducer	5421.38	5400.88	Regional
R-3	12/17/2020	21:00	5736.59	Transducer	5421.38	5400.88	Regional
R-3	12/17/2020	23:00	5736.53	Transducer	5421.38	5400.88	Regional
R-3	12/18/2020	01:00	5736.44	Transducer	5421.38	5400.88	Regional
R-3	12/18/2020	03:00	5736.31	Transducer	5421.38	5400.88	Regional
R-3	12/18/2020	05:00	5736.19	Transducer	5421.38	5400.88	Regional
R-3	12/18/2020	07:00	5736.09	Transducer	5421.38	5400.88	Regional
R-3	12/18/2020	09:00	5736.07	Transducer	5421.38	5400.88	Regional
R-3	12/18/2020	11:00	5736.10	Transducer	5421.38	5400.88	Regional
R-3	12/18/2020	13:00	5736.19	Transducer	5421.38	5400.88	Regional
R-3	12/18/2020	15:00	5736.28	Transducer	5421.38	5400.88	Regional
R-3	12/18/2020	17:00	5736.38	Transducer	5421.38	5400.88	Regional
R-3	12/18/2020	19:00	5736.47	Transducer	5421.38	5400.88	Regional
R-3	12/18/2020	21:00	5736.48	Transducer	5421.38	5400.88	Regional
R-3	12/18/2020	23:00	5736.41	Transducer	5421.38	5400.88	Regional
R-3	12/19/2020	01:00	5736.30	Transducer	5421.38	5400.88	Regional
R-3	12/19/2020	03:00	5736.16	Transducer	5421.38	5400.88	Regional
R-3	12/19/2020	05:00	5736.03	Transducer	5421.38	5400.88	Regional
R-3	12/19/2020	07:00	5735.95	Transducer	5421.38	5400.88	Regional
R-3	12/19/2020	09:00	5735.95	Transducer	5421.38	5400.88	Regional
R-3	12/19/2020	11:00	5736.00	Transducer	5421.38	5400.88	Regional
R-3	12/19/2020	13:00	5736.10	Transducer	5421.38	5400.88	Regional
R-3	12/19/2020	15:00	5736.22	Transducer	5421.38	5400.88	Regional
R-3	12/19/2020	17:00	5736.32	Transducer	5421.38	5400.88	Regional
R-3	12/19/2020	19:00	5736.40	Transducer	5421.38	5400.88	Regional
R-3	12/19/2020	21:00	5736.40	Transducer	5421.38	5400.88	Regional
R-3	12/19/2020	23:00	5736.33	Transducer	5421.38	5400.88	Regional
R-3	12/20/2020	01:00	5736.22	Transducer	5421.38	5400.88	Regional
R-3	12/20/2020	03:00	5736.07	Transducer	5421.38	5400.88	Regional
R-3	12/20/2020	05:00	5735.94	Transducer	5421.38	5400.88	Regional
R-3	12/20/2020	07:00	5735.84	Transducer	5421.38	5400.88	Regional
R-3	12/20/2020	09:00	5735.84	Transducer	5421.38	5400.88	Regional
R-3	12/20/2020	11:00	5735.92	Transducer	5421.38	5400.88	Regional
R-3	12/20/2020	13:00	5736.03	Transducer	5421.38	5400.88	Regional
R-3	12/20/2020	15:00	5736.14	Transducer	5421.38	5400.88	Regional
R-3	12/20/2020	17:00	5736.25	Transducer	5421.38	5400.88	Regional

Location	Date	Time	Water Level (ft amsl)	Method	Top of Screen (ft amsl)	Bottom of Screen (ft amsl)	Zone
R-3	12/20/2020	19:00	5736.33	Transducer	5421.38	5400.88	Regional
R-3	12/20/2020	21:00	5736.33	Transducer	5421.38	5400.88	Regional
R-3	12/20/2020	23:00	5736.26	Transducer	5421.38	5400.88	Regional
R-3	12/21/2020	01:00	5736.17	Transducer	5421.38	5400.88	Regional
R-3	12/21/2020	03:00	5736.03	Transducer	5421.38	5400.88	Regional
R-3	12/21/2020	05:00	5735.89	Transducer	5421.38	5400.88	Regional
R-3	12/21/2020	07:00	5735.78	Transducer	5421.38	5400.88	Regional
R-3	12/21/2020	09:00	5735.76	Transducer	5421.38	5400.88	Regional
R-3	12/21/2020	11:00	5735.82	Transducer	5421.38	5400.88	Regional
R-3	12/21/2020	13:00	5735.94	Transducer	5421.38	5400.88	Regional
R-3	12/21/2020	15:00	5736.06	Transducer	5421.38	5400.88	Regional
R-3	12/21/2020	17:00	5736.17	Transducer	5421.38	5400.88	Regional
R-3	12/21/2020	19:00	5736.25	Transducer	5421.38	5400.88	Regional
R-3	12/21/2020	21:00	5736.26	Transducer	5421.38	5400.88	Regional
R-3	12/21/2020	23:00	5736.20	Transducer	5421.38	5400.88	Regional
R-3	12/22/2020	01:00	5736.12	Transducer	5421.38	5400.88	Regional
R-3	12/22/2020	03:00	5736.01	Transducer	5421.38	5400.88	Regional
R-3	12/22/2020	05:00	5735.89	Transducer	5421.38	5400.88	Regional
R-3	12/22/2020	07:00	5735.80	Transducer	5421.38	5400.88	Regional
R-3	12/22/2020	09:00	5735.81	Transducer	5421.38	5400.88	Regional
R-3	12/22/2020	11:00	5735.89	Transducer	5421.38	5400.88	Regional
R-3	12/22/2020	13:00	5736.04	Transducer	5421.38	5400.88	Regional
R-3	12/22/2020	15:00	5736.18	Transducer	5421.38	5400.88	Regional
R-3	12/22/2020	17:00	5736.30	Transducer	5421.38	5400.88	Regional
R-3	12/22/2020	19:00	5736.40	Transducer	5421.38	5400.88	Regional
R-3	12/22/2020	21:00	5736.42	Transducer	5421.38	5400.88	Regional
R-3	12/22/2020	23:00	5736.37	Transducer	5421.38	5400.88	Regional
R-3	12/23/2020	01:00	5736.29	Transducer	5421.38	5400.88	Regional
R-3	12/23/2020	03:00	5736.15	Transducer	5421.38	5400.88	Regional
R-3	12/23/2020	05:00	5736.01	Transducer	5421.38	5400.88	Regional
R-3	12/23/2020	07:00	5735.89	Transducer	5421.38	5400.88	Regional
R-3	12/23/2020	09:00	5735.87	Transducer	5421.38	5400.88	Regional
R-3	12/23/2020	11:00	5735.90	Transducer	5421.38	5400.88	Regional
R-3	12/23/2020	13:00	5736.00	Transducer	5421.38	5400.88	Regional
R-3	12/23/2020	15:00	5736.10	Transducer	5421.38	5400.88	Regional
R-3	12/23/2020	17:00	5736.17	Transducer	5421.38	5400.88	Regional
R-3	12/23/2020	19:00	5736.22	Transducer	5421.38	5400.88	Regional
R-3	12/23/2020	21:00	5736.21	Transducer	5421.38	5400.88	Regional
R-3	12/23/2020	23:00	5736.16	Transducer	5421.38	5400.88	Regional
R-3	12/24/2020	01:00	5736.06	Transducer	5421.38	5400.88	Regional
R-3	12/24/2020	03:00	5735.94	Transducer	5421.38	5400.88	Regional
R-3	12/24/2020	05:00	5735.80	Transducer	5421.38	5400.88	Regional
R-3	12/24/2020	07:00	5735.68	Transducer	5421.38	5400.88	Regional
R-3	12/24/2020	09:00	5735.65	Transducer	5421.38	5400.88	Regional
R-3	12/24/2020	11:00	5735.70	Transducer	5421.38	5400.88	Regional

Location	Date	Time	Water Level (ft amsl)	Method	Top of Screen (ft amsl)	Bottom of Screen (ft amsl)	Zone
R-3	12/24/2020	13:00	5735.82	Transducer	5421.38	5400.88	Regional
R-3	12/24/2020	15:00	5735.93	Transducer	5421.38	5400.88	Regional
R-3	12/24/2020	17:00	5736.05	Transducer	5421.38	5400.88	Regional
R-3	12/24/2020	19:00	5736.11	Transducer	5421.38	5400.88	Regional
R-3	12/24/2020	21:00	5736.08	Transducer	5421.38	5400.88	Regional
R-3	12/24/2020	23:00	5736.02	Transducer	5421.38	5400.88	Regional
R-3	12/25/2020	01:00	5735.96	Transducer	5421.38	5400.88	Regional
R-3	12/25/2020	03:00	5735.85	Transducer	5421.38	5400.88	Regional
R-3	12/25/2020	05:00	5735.71	Transducer	5421.38	5400.88	Regional
R-3	12/25/2020	07:00	5735.62	Transducer	5421.38	5400.88	Regional
R-3	12/25/2020	09:00	5735.61	Transducer	5421.38	5400.88	Regional
R-3	12/25/2020	11:00	5735.67	Transducer	5421.38	5400.88	Regional
R-3	12/25/2020	13:00	5735.80	Transducer	5421.38	5400.88	Regional
R-3	12/25/2020	15:00	5735.94	Transducer	5421.38	5400.88	Regional
R-3	12/25/2020	17:00	5736.07	Transducer	5421.38	5400.88	Regional
R-3	12/25/2020	19:00	5736.15	Transducer	5421.38	5400.88	Regional
R-3	12/25/2020	21:00	5736.16	Transducer	5421.38	5400.88	Regional
R-3	12/25/2020	23:00	5736.12	Transducer	5421.38	5400.88	Regional
R-3	12/26/2020	01:00	5736.08	Transducer	5421.38	5400.88	Regional
R-3	12/26/2020	03:00	5735.98	Transducer	5421.38	5400.88	Regional
R-3	12/26/2020	05:00	5735.86	Transducer	5421.38	5400.88	Regional
R-3	12/26/2020	07:00	5735.75	Transducer	5421.38	5400.88	Regional
R-3	12/26/2020	09:00	5735.71	Transducer	5421.38	5400.88	Regional
R-3	12/26/2020	11:00	5735.76	Transducer	5421.38	5400.88	Regional
R-3	12/26/2020	13:00	5735.88	Transducer	5421.38	5400.88	Regional
R-3	12/26/2020	15:00	5736.02	Transducer	5421.38	5400.88	Regional
R-3	12/26/2020	17:00	5736.14	Transducer	5421.38	5400.88	Regional
R-3	12/26/2020	19:00	5736.22	Transducer	5421.38	5400.88	Regional
R-3	12/26/2020	21:00	5736.22	Transducer	5421.38	5400.88	Regional
R-3	12/26/2020	23:00	5736.16	Transducer	5421.38	5400.88	Regional
R-3	12/27/2020	01:00	5736.10	Transducer	5421.38	5400.88	Regional
R-3	12/27/2020	03:00	5736.00	Transducer	5421.38	5400.88	Regional
R-3	12/27/2020	05:00	5735.88	Transducer	5421.38	5400.88	Regional
R-3	12/27/2020	07:00	5735.76	Transducer	5421.38	5400.88	Regional
R-3	12/27/2020	09:00	5735.71	Transducer	5421.38	5400.88	Regional
R-3	12/27/2020	11:00	5735.74	Transducer	5421.38	5400.88	Regional
R-3	12/27/2020	13:00	5735.85	Transducer	5421.38	5400.88	Regional
R-3	12/27/2020	15:00	5735.98	Transducer	5421.38	5400.88	Regional
R-3	12/27/2020	17:00	5736.10	Transducer	5421.38	5400.88	Regional
R-3	12/27/2020	19:00	5736.16	Transducer	5421.38	5400.88	Regional
R-3	12/27/2020	21:00	5736.14	Transducer	5421.38	5400.88	Regional
R-3	12/27/2020	23:00	5736.07	Transducer	5421.38	5400.88	Regional
R-3	12/28/2020	01:00	5736.01	Transducer	5421.38	5400.88	Regional
R-3	12/28/2020	03:00	5735.91	Transducer	5421.38	5400.88	Regional
R-3	12/28/2020	05:00	5735.81	Transducer	5421.38	5400.88	Regional

Location	Date	Time	Water Level (ft amsl)	Method	Top of Screen (ft amsl)	Bottom of Screen (ft amsl)	Zone
R-3	12/28/2020	07:00	5735.71	Transducer	5421.38	5400.88	Regional
R-3	12/28/2020	09:00	5735.69	Transducer	5421.38	5400.88	Regional
R-3	12/28/2020	11:00	5735.73	Transducer	5421.38	5400.88	Regional
R-3	12/28/2020	13:00	5735.86	Transducer	5421.38	5400.88	Regional
R-3	12/28/2020	15:00	5736.01	Transducer	5421.38	5400.88	Regional
R-3	12/28/2020	17:00	5736.15	Transducer	5421.38	5400.88	Regional
R-3	12/28/2020	19:00	5736.23	Transducer	5421.38	5400.88	Regional
R-3	12/28/2020	21:00	5736.23	Transducer	5421.38	5400.88	Regional
R-3	12/28/2020	23:00	5736.18	Transducer	5421.38	5400.88	Regional
R-3	12/29/2020	01:00	5736.10	Transducer	5421.38	5400.88	Regional
R-3	12/29/2020	03:00	5736.02	Transducer	5421.38	5400.88	Regional
R-3	12/29/2020	05:00	5735.93	Transducer	5421.38	5400.88	Regional
R-3	12/29/2020	07:00	5735.81	Transducer	5421.38	5400.88	Regional
R-3	12/29/2020	09:00	5735.77	Transducer	5421.38	5400.88	Regional
R-3	12/29/2020	11:00	5735.81	Transducer	5421.38	5400.88	Regional
R-3	12/29/2020	13:00	5735.91	Transducer	5421.38	5400.88	Regional
R-3	12/29/2020	15:00	5736.03	Transducer	5421.38	5400.88	Regional
R-3	12/29/2020	17:00	5736.15	Transducer	5421.38	5400.88	Regional
R-3	12/29/2020	19:00	5736.22	Transducer	5421.38	5400.88	Regional
R-3	12/29/2020	21:00	5736.20	Transducer	5421.38	5400.88	Regional
R-3	12/29/2020	23:00	5736.13	Transducer	5421.38	5400.88	Regional
R-3	12/30/2020	01:00	5736.02	Transducer	5421.38	5400.88	Regional
R-3	12/30/2020	03:00	5735.92	Transducer	5421.38	5400.88	Regional
R-3	12/30/2020	05:00	5735.81	Transducer	5421.38	5400.88	Regional
R-3	12/30/2020	07:00	5735.70	Transducer	5421.38	5400.88	Regional
R-3	12/30/2020	09:00	5735.65	Transducer	5421.38	5400.88	Regional
R-3	12/30/2020	11:00	5735.67	Transducer	5421.38	5400.88	Regional
R-3	12/30/2020	13:00	5735.78	Transducer	5421.38	5400.88	Regional
R-3	12/30/2020	15:00	5735.91	Transducer	5421.38	5400.88	Regional
R-3	12/30/2020	17:00	5736.05	Transducer	5421.38	5400.88	Regional
R-3	12/30/2020	19:00	5736.14	Transducer	5421.38	5400.88	Regional
R-3	12/30/2020	21:00	5736.15	Transducer	5421.38	5400.88	Regional
R-3	12/30/2020	23:00	5736.07	Transducer	5421.38	5400.88	Regional
R-3	12/31/2020	01:00	5735.99	Transducer	5421.38	5400.88	Regional
R-3	12/31/2020	03:00	5735.88	Transducer	5421.38	5400.88	Regional
R-3	12/31/2020	05:00	5735.81	Transducer	5421.38	5400.88	Regional
R-3	12/31/2020	07:00	5735.74	Transducer	5421.38	5400.88	Regional
R-3	12/31/2020	09:00	5735.73	Transducer	5421.38	5400.88	Regional
R-3	12/31/2020	11:00	5735.76	Transducer	5421.38	5400.88	Regional
R-3	12/31/2020	13:00	5735.90	Transducer	5421.38	5400.88	Regional
R-3	12/31/2020	15:00	5736.02	Transducer	5421.38	5400.88	Regional
R-3	12/31/2020	17:00	5736.15	Transducer	5421.38	5400.88	Regional
R-3	12/31/2020	19:00	5736.25	Transducer	5421.38	5400.88	Regional
R-3	12/31/2020	21:00	5736.25	Transducer	5421.38	5400.88	Regional
R-3	12/31/2020	23:00	5736.17	Transducer	5421.38	5400.88	Regional

Location	Date	Time	Water Level (ft amsl)	Method	Top of Screen (ft amsl)	Bottom of Screen (ft amsl)	Zone
R-3	01/01/2021	01:00	5736.06	Transducer	5421.38	5400.88	Regional
R-3	01/01/2021	03:00	5735.94	Transducer	5421.38	5400.88	Regional
R-3	01/01/2021	05:00	5735.84	Transducer	5421.38	5400.88	Regional
R-3	01/01/2021	07:00	5735.74	Transducer	5421.38	5400.88	Regional
R-3	01/01/2021	09:00	5735.70	Transducer	5421.38	5400.88	Regional
R-3	01/01/2021	11:00	5735.73	Transducer	5421.38	5400.88	Regional
R-3	01/01/2021	13:00	5735.81	Transducer	5421.38	5400.88	Regional
R-3	01/01/2021	15:00	5735.92	Transducer	5421.38	5400.88	Regional
R-3	01/01/2021	17:00	5736.05	Transducer	5421.38	5400.88	Regional
R-3	01/01/2021	19:00	5736.15	Transducer	5421.38	5400.88	Regional
R-3	01/01/2021	21:00	5736.17	Transducer	5421.38	5400.88	Regional
R-3	01/01/2021	23:00	5736.10	Transducer	5421.38	5400.88	Regional
R-3	01/02/2021	01:00	5736.00	Transducer	5421.38	5400.88	Regional
R-3	01/02/2021	03:00	5735.88	Transducer	5421.38	5400.88	Regional
R-3	01/02/2021	05:00	5735.78	Transducer	5421.38	5400.88	Regional
R-3	01/02/2021	07:00	5735.69	Transducer	5421.38	5400.88	Regional
R-3	01/02/2021	09:00	5735.67	Transducer	5421.38	5400.88	Regional
R-3	01/02/2021	11:00	5735.72	Transducer	5421.38	5400.88	Regional
R-3	01/02/2021	13:00	5735.83	Transducer	5421.38	5400.88	Regional
R-3	01/02/2021	15:00	5735.94	Transducer	5421.38	5400.88	Regional
R-3	01/02/2021	17:00	5736.06	Transducer	5421.38	5400.88	Regional
R-3	01/02/2021	19:00	5736.18	Transducer	5421.38	5400.88	Regional
R-3	01/02/2021	21:00	5736.30	Transducer	5421.38	5400.88	Regional
R-3	01/02/2021	23:00	5736.41	Transducer	5421.38	5400.88	Regional
R-3	01/03/2021	01:00	5736.52	Transducer	5421.38	5400.88	Regional
R-3	01/03/2021	03:00	5736.58	Transducer	5421.38	5400.88	Regional
R-3	01/03/2021	05:00	5736.61	Transducer	5421.38	5400.88	Regional
R-3	01/03/2021	07:00	5736.64	Transducer	5421.38	5400.88	Regional
R-3	01/03/2021	09:00	5736.71	Transducer	5421.38	5400.88	Regional
R-3	01/03/2021	11:00	5736.79	Transducer	5421.38	5400.88	Regional
R-3	01/03/2021	13:00	5736.90	Transducer	5421.38	5400.88	Regional
R-3	01/03/2021	15:00	5736.99	Transducer	5421.38	5400.88	Regional
R-3	01/03/2021	17:00	5737.09	Transducer	5421.38	5400.88	Regional
R-3	01/03/2021	19:00	5737.14	Transducer	5421.38	5400.88	Regional
R-3	01/03/2021	21:00	5737.08	Transducer	5421.38	5400.88	Regional
R-3	01/03/2021	23:00	5736.95	Transducer	5421.38	5400.88	Regional
R-3	01/04/2021	01:00	5736.81	Transducer	5421.38	5400.88	Regional
R-3	01/04/2021	03:00	5736.63	Transducer	5421.38	5400.88	Regional
R-3	01/04/2021	05:00	5736.46	Transducer	5421.38	5400.88	Regional
R-3	01/04/2021	07:00	5736.33	Transducer	5421.38	5400.88	Regional
R-3	01/04/2021	09:00	5736.29	Transducer	5421.38	5400.88	Regional
R-3	01/04/2021	11:00	5736.33	Transducer	5421.38	5400.88	Regional
R-3	01/04/2021	13:00	5736.42	Transducer	5421.38	5400.88	Regional
R-3	01/04/2021	15:00	5736.51	Transducer	5421.38	5400.88	Regional
R-3	01/04/2021	17:00	5736.61	Transducer	5421.38	5400.88	Regional

Location	Date	Time	Water Level (ft amsl)	Method	Top of Screen (ft amsl)	Bottom of Screen (ft amsl)	Zone
R-3	01/04/2021	19:00	5736.69	Transducer	5421.38	5400.88	Regional
R-3	01/04/2021	21:00	5736.72	Transducer	5421.38	5400.88	Regional
R-3	01/04/2021	23:00	5736.65	Transducer	5421.38	5400.88	Regional
R-3	01/05/2021	01:00	5736.55	Transducer	5421.38	5400.88	Regional
R-3	01/05/2021	03:00	5736.41	Transducer	5421.38	5400.88	Regional
R-3	01/05/2021	05:00	5736.29	Transducer	5421.38	5400.88	Regional
R-3	01/05/2021	07:00	5736.19	Transducer	5421.38	5400.88	Regional
R-3	01/05/2021	09:00	5736.19	Transducer	5421.38	5400.88	Regional
R-3	01/05/2021	11:00	5736.25	Transducer	5421.38	5400.88	Regional
R-3	01/05/2021	13:00	5736.36	Transducer	5421.38	5400.88	Regional
R-3	01/05/2021	15:00	5736.43	Transducer	5421.38	5400.88	Regional
R-3	01/05/2021	17:00	5736.53	Transducer	5421.38	5400.88	Regional
R-3	01/05/2021	19:00	5736.58	Transducer	5421.38	5400.88	Regional
R-3	01/05/2021	21:00	5736.56	Transducer	5421.38	5400.88	Regional
R-3	01/05/2021	23:00	5736.50	Transducer	5421.38	5400.88	Regional
R-3	01/06/2021	01:00	5736.38	Transducer	5421.38	5400.88	Regional
R-3	01/06/2021	03:00	5736.23	Transducer	5421.38	5400.88	Regional
R-3	01/06/2021	05:00	5736.07	Transducer	5421.38	5400.88	Regional
R-3	01/06/2021	07:00	5735.95	Transducer	5421.38	5400.88	Regional
R-3	01/06/2021	09:00	5735.93	Transducer	5421.38	5400.88	Regional
R-3	01/06/2021	11:00	5735.99	Transducer	5421.38	5400.88	Regional
R-3	01/06/2021	13:00	5736.11	Transducer	5421.38	5400.88	Regional
R-3	01/06/2021	15:00	5736.21	Transducer	5421.38	5400.88	Regional
R-3	01/06/2021	17:00	5736.31	Transducer	5421.38	5400.88	Regional
R-3	01/06/2021	19:00	5736.40	Transducer	5421.38	5400.88	Regional
R-3	01/06/2021	21:00	5736.44	Transducer	5421.38	5400.88	Regional
R-3	01/06/2021	23:00	5736.41	Transducer	5421.38	5400.88	Regional
R-3	01/07/2021	01:00	5736.33	Transducer	5421.38	5400.88	Regional
R-3	01/07/2021	03:00	5736.24	Transducer	5421.38	5400.88	Regional
R-3	01/07/2021	05:00	5736.21	Transducer	5421.38	5400.88	Regional
R-3	01/07/2021	07:00	5736.23	Transducer	5421.38	5400.88	Regional
R-3	01/07/2021	09:00	5736.20	Transducer	5421.38	5400.88	Regional
R-3	01/07/2021	11:00	5736.38	Transducer	5421.38	5400.88	Regional
R-3	01/07/2021	13:00	5736.44	Transducer	5421.38	5400.88	Regional
R-3	01/07/2021	15:00	5736.40	Transducer	5421.38	5400.88	Regional
R-3	01/07/2021	17:00	5736.28	Transducer	5421.38	5400.88	Regional
R-3	01/07/2021	19:00	5736.14	Transducer	5421.38	5400.88	Regional
R-3	01/07/2021	21:00	5736.05	Transducer	5421.38	5400.88	Regional
R-3	01/07/2021	23:00	5736.06	Transducer	5421.38	5400.88	Regional
R-3	01/08/2021	01:00	5736.14	Transducer	5421.38	5400.88	Regional
R-3	01/08/2021	03:00	5736.23	Transducer	5421.38	5400.88	Regional
R-3	01/08/2021	05:00	5736.34	Transducer	5421.38	5400.88	Regional
R-3	01/08/2021	07:00	5736.43	Transducer	5421.38	5400.88	Regional
R-3	01/08/2021	09:00	5736.54	Transducer	5421.38	5400.88	Regional
R-3	01/08/2021	11:00	5736.67	Transducer	5421.38	5400.88	Regional

Location	Date	Time	Water Level (ft amsl)	Method	Top of Screen (ft amsl)	Bottom of Screen (ft amsl)	Zone
R-3	01/08/2021	13:00	5736.77	Transducer	5421.38	5400.88	Regional
R-3	01/08/2021	15:00	5736.75	Transducer	5421.38	5400.88	Regional
R-3	01/08/2021	17:00	5736.69	Transducer	5421.38	5400.88	Regional
R-3	01/08/2021	19:00	5736.67	Transducer	5421.38	5400.88	Regional
R-3	01/08/2021	21:00	5736.71	Transducer	5421.38	5400.88	Regional
R-3	01/08/2021	23:00	5736.80	Transducer	5421.38	5400.88	Regional
R-3	01/09/2021	01:00	5736.93	Transducer	5421.38	5400.88	Regional
R-3	01/09/2021	03:00	5737.05	Transducer	5421.38	5400.88	Regional
R-3	01/09/2021	05:00	5737.17	Transducer	5421.38	5400.88	Regional
R-3	01/09/2021	07:00	5737.27	Transducer	5421.38	5400.88	Regional
R-3	01/09/2021	09:00	5737.36	Transducer	5421.38	5400.88	Regional
R-3	01/09/2021	11:00	5737.46	Transducer	5421.38	5400.88	Regional
R-3	01/09/2021	13:00	5737.53	Transducer	5421.38	5400.88	Regional
R-3	01/09/2021	15:00	5737.46	Transducer	5421.38	5400.88	Regional
R-3	01/09/2021	17:00	5737.32	Transducer	5421.38	5400.88	Regional
R-3	01/09/2021	19:00	5737.13	Transducer	5421.38	5400.88	Regional
R-3	01/09/2021	21:00	5736.94	Transducer	5421.38	5400.88	Regional
R-3	01/09/2021	23:00	5736.77	Transducer	5421.38	5400.88	Regional
R-3	01/10/2021	01:00	5736.61	Transducer	5421.38	5400.88	Regional
R-3	01/10/2021	03:00	5736.46	Transducer	5421.38	5400.88	Regional
R-3	01/10/2021	05:00	5736.37	Transducer	5421.38	5400.88	Regional
R-3	01/10/2021	07:00	5736.35	Transducer	5421.38	5400.88	Regional
R-3	01/10/2021	09:00	5736.37	Transducer	5421.38	5400.88	Regional
R-3	01/10/2021	11:00	5736.45	Transducer	5421.38	5400.88	Regional
R-3	01/10/2021	13:00	5736.59	Transducer	5421.38	5400.88	Regional
R-3	01/10/2021	15:00	5736.71	Transducer	5421.38	5400.88	Regional
R-3	01/10/2021	17:00	5736.81	Transducer	5421.38	5400.88	Regional
R-3	01/10/2021	19:00	5736.82	Transducer	5421.38	5400.88	Regional
R-3	01/10/2021	21:00	5736.75	Transducer	5421.38	5400.88	Regional
R-3	01/10/2021	23:00	5736.65	Transducer	5421.38	5400.88	Regional
R-3	01/11/2021	01:00	5736.55	Transducer	5421.38	5400.88	Regional
R-3	01/11/2021	03:00	5736.43	Transducer	5421.38	5400.88	Regional
R-3	01/11/2021	05:00	5736.31	Transducer	5421.38	5400.88	Regional
R-3	01/11/2021	07:00	5736.21	Transducer	5421.38	5400.88	Regional
R-3	01/11/2021	09:00	5736.18	Transducer	5421.38	5400.88	Regional
R-3	01/11/2021	11:00	5736.22	Transducer	5421.38	5400.88	Regional
R-3	01/11/2021	13:00	5736.33	Transducer	5421.38	5400.88	Regional
R-3	01/11/2021	15:00	5736.45	Transducer	5421.38	5400.88	Regional
R-3	01/11/2021	17:00	5736.56	Transducer	5421.38	5400.88	Regional
R-3	01/11/2021	19:00	5736.65	Transducer	5421.38	5400.88	Regional
R-3	01/11/2021	21:00	5736.67	Transducer	5421.38	5400.88	Regional
R-3	01/11/2021	23:00	5736.63	Transducer	5421.38	5400.88	Regional
R-3	01/12/2021	01:00	5736.56	Transducer	5421.38	5400.88	Regional
R-3	01/12/2021	03:00	5736.48	Transducer	5421.38	5400.88	Regional
R-3	01/12/2021	05:00	5736.37	Transducer	5421.38	5400.88	Regional

Location	Date	Time	Water Level (ft amsl)	Method	Top of Screen (ft amsl)	Bottom of Screen (ft amsl)	Zone
R-3	01/12/2021	07:00	5736.23	Transducer	5421.38	5400.88	Regional
R-3	01/12/2021	09:00	5736.15	Transducer	5421.38	5400.88	Regional
R-3	01/12/2021	11:00	5736.13	Transducer	5421.38	5400.88	Regional
R-3	01/12/2021	13:00	5736.22	Transducer	5421.38	5400.88	Regional
R-3	01/12/2021	15:00	5736.34	Transducer	5421.38	5400.88	Regional
R-3	01/12/2021	17:00	5736.45	Transducer	5421.38	5400.88	Regional
R-3	01/12/2021	19:00	5736.56	Transducer	5421.38	5400.88	Regional
R-3	01/12/2021	21:00	5736.63	Transducer	5421.38	5400.88	Regional
R-3	01/12/2021	23:00	5736.72	Transducer	5421.38	5400.88	Regional
R-3	01/13/2021	01:00	5736.84	Transducer	5421.38	5400.88	Regional
R-3	01/13/2021	03:00	5736.97	Transducer	5421.38	5400.88	Regional
R-3	01/13/2021	05:00	5737.13	Transducer	5421.38	5400.88	Regional
R-3	01/13/2021	07:00	5737.25	Transducer	5421.38	5400.88	Regional
R-3	01/13/2021	09:00	5737.34	Transducer	5421.38	5400.88	Regional
R-3	01/13/2021	11:00	5737.42	Transducer	5421.38	5400.88	Regional
R-3	01/13/2021	13:00	5737.46	Transducer	5421.38	5400.88	Regional
R-3	01/13/2021	15:00	5737.42	Transducer	5421.38	5400.88	Regional
R-3	01/13/2021	17:00	5737.32	Transducer	5421.38	5400.88	Regional
R-3	01/13/2021	19:00	5737.15	Transducer	5421.38	5400.88	Regional
R-3	01/13/2021	21:00	5736.97	Transducer	5421.38	5400.88	Regional
R-3	01/13/2021	23:00	5736.76	Transducer	5421.38	5400.88	Regional
R-3	01/14/2021	01:00	5736.59	Transducer	5421.38	5400.88	Regional
R-3	01/14/2021	03:00	5736.46	Transducer	5421.38	5400.88	Regional
R-3	01/14/2021	05:00	5736.43	Transducer	5421.38	5400.88	Regional
R-3	01/14/2021	07:00	5736.46	Transducer	5421.38	5400.88	Regional
R-3	01/14/2021	09:00	5736.51	Transducer	5421.38	5400.88	Regional
R-3	01/14/2021	11:00	5736.61	Transducer	5421.38	5400.88	Regional
R-3	01/14/2021	13:00	5736.75	Transducer	5421.38	5400.88	Regional
R-3	01/14/2021	15:00	5736.88	Transducer	5421.38	5400.88	Regional
R-3	01/14/2021	17:00	5737.00	Transducer	5421.38	5400.88	Regional
R-3	01/14/2021	19:00	5737.10	Transducer	5421.38	5400.88	Regional
R-3	01/14/2021	21:00	5737.18	Transducer	5421.38	5400.88	Regional
R-3	01/14/2021	23:00	5737.26	Transducer	5421.38	5400.88	Regional
R-3	01/15/2021	01:00	5737.35	Transducer	5421.38	5400.88	Regional
R-3	01/15/2021	03:00	5737.46	Transducer	5421.38	5400.88	Regional
R-3	01/15/2021	05:00	5737.59	Transducer	5421.38	5400.88	Regional
R-3	01/15/2021	07:00	5737.71	Transducer	5421.38	5400.88	Regional
R-3	01/15/2021	09:00	5737.80	Transducer	5421.38	5400.88	Regional
R-3	01/15/2021	11:00	5737.88	Transducer	5421.38	5400.88	Regional
R-3	01/15/2021	13:00	5737.98	Transducer	5421.38	5400.88	Regional
R-3	01/15/2021	15:00	5738.07	Transducer	5421.38	5400.88	Regional
R-3	01/15/2021	17:00	5738.17	Transducer	5421.38	5400.88	Regional
R-3	01/15/2021	19:00	5738.25	Transducer	5421.38	5400.88	Regional
R-3	01/15/2021	21:00	5738.32	Transducer	5421.38	5400.88	Regional
R-3	01/15/2021	23:00	5738.37	Transducer	5421.38	5400.88	Regional

Location	Date	Time	Water Level (ft amsl)	Method	Top of Screen (ft amsl)	Bottom of Screen (ft amsl)	Zone
R-3	01/16/2021	01:00	5738.38	Transducer	5421.38	5400.88	Regional
R-3	01/16/2021	03:00	5738.31	Transducer	5421.38	5400.88	Regional
R-3	01/16/2021	05:00	5738.21	Transducer	5421.38	5400.88	Regional
R-3	01/16/2021	07:00	5738.07	Transducer	5421.38	5400.88	Regional
R-3	01/16/2021	09:00	5737.91	Transducer	5421.38	5400.88	Regional
R-3	01/16/2021	11:00	5737.81	Transducer	5421.38	5400.88	Regional
R-3	01/16/2021	13:00	5737.80	Transducer	5421.38	5400.88	Regional
R-3	01/16/2021	15:00	5737.81	Transducer	5421.38	5400.88	Regional
R-3	01/16/2021	17:00	5737.86	Transducer	5421.38	5400.88	Regional
R-3	01/16/2021	19:00	5737.90	Transducer	5421.38	5400.88	Regional
R-3	01/16/2021	21:00	5737.87	Transducer	5421.38	5400.88	Regional
R-3	01/16/2021	23:00	5737.76	Transducer	5421.38	5400.88	Regional
R-3	01/17/2021	01:00	5737.60	Transducer	5421.38	5400.88	Regional
R-3	01/17/2021	03:00	5737.44	Transducer	5421.38	5400.88	Regional
R-3	01/17/2021	05:00	5737.29	Transducer	5421.38	5400.88	Regional
R-3	01/17/2021	07:00	5737.16	Transducer	5421.38	5400.88	Regional
R-3	01/17/2021	09:00	5737.10	Transducer	5421.38	5400.88	Regional
R-3	01/17/2021	11:00	5737.11	Transducer	5421.38	5400.88	Regional
R-3	01/17/2021	13:00	5737.18	Transducer	5421.38	5400.88	Regional
R-3	01/17/2021	15:00	5737.27	Transducer	5421.38	5400.88	Regional
R-3	01/17/2021	17:00	5737.37	Transducer	5421.38	5400.88	Regional
R-3	01/17/2021	19:00	5737.41	Transducer	5421.38	5400.88	Regional
R-3	01/17/2021	21:00	5737.38	Transducer	5421.38	5400.88	Regional
R-3	01/17/2021	23:00	5737.28	Transducer	5421.38	5400.88	Regional
R-3	01/18/2021	01:00	5737.16	Transducer	5421.38	5400.88	Regional
R-3	01/18/2021	03:00	5737.01	Transducer	5421.38	5400.88	Regional
R-3	01/18/2021	05:00	5736.88	Transducer	5421.38	5400.88	Regional
R-3	01/18/2021	07:00	5736.77	Transducer	5421.38	5400.88	Regional
R-3	01/18/2021	09:00	5736.74	Transducer	5421.38	5400.88	Regional
R-3	01/18/2021	11:00	5736.77	Transducer	5421.38	5400.88	Regional
R-3	01/18/2021	13:00	5736.86	Transducer	5421.38	5400.88	Regional
R-3	01/18/2021	15:00	5736.95	Transducer	5421.38	5400.88	Regional
R-3	01/18/2021	17:00	5737.06	Transducer	5421.38	5400.88	Regional
R-3	01/18/2021	19:00	5737.13	Transducer	5421.38	5400.88	Regional
R-3	01/18/2021	21:00	5737.11	Transducer	5421.38	5400.88	Regional
R-3	01/18/2021	23:00	5737.03	Transducer	5421.38	5400.88	Regional
R-3	01/19/2021	01:00	5736.91	Transducer	5421.38	5400.88	Regional
R-3	01/19/2021	03:00	5736.75	Transducer	5421.38	5400.88	Regional
R-3	01/19/2021	05:00	5736.60	Transducer	5421.38	5400.88	Regional
R-3	01/19/2021	07:00	5736.48	Transducer	5421.38	5400.88	Regional
R-3	01/19/2021	09:00	5736.43	Transducer	5421.38	5400.88	Regional
R-3	01/19/2021	11:00	5736.44	Transducer	5421.38	5400.88	Regional
R-3	01/19/2021	13:00	5736.52	Transducer	5421.38	5400.88	Regional
R-3	01/19/2021	15:00	5736.61	Transducer	5421.38	5400.88	Regional
R-3	01/19/2021	17:00	5736.70	Transducer	5421.38	5400.88	Regional

Location	Date	Time	Water Level (ft amsl)	Method	Top of Screen (ft amsl)	Bottom of Screen (ft amsl)	Zone
R-3	01/19/2021	19:00	5736.81	Transducer	5421.38	5400.88	Regional
R-3	01/19/2021	21:00	5736.89	Transducer	5421.38	5400.88	Regional
R-3	01/19/2021	23:00	5736.87	Transducer	5421.38	5400.88	Regional
R-3	01/20/2021	01:00	5736.79	Transducer	5421.38	5400.88	Regional
R-3	01/20/2021	03:00	5736.70	Transducer	5421.38	5400.88	Regional
R-3	01/20/2021	05:00	5736.66	Transducer	5421.38	5400.88	Regional
R-3	01/20/2021	07:00	5736.69	Transducer	5421.38	5400.88	Regional
R-3	01/20/2021	09:00	5736.77	Transducer	5421.38	5400.88	Regional
R-3	01/20/2021	11:00	5736.87	Transducer	5421.38	5400.88	Regional
R-3	01/20/2021	13:00	5736.97	Transducer	5421.38	5400.88	Regional
R-3	01/20/2021	15:00	5736.97	Transducer	5421.38	5400.88	Regional
R-3	01/20/2021	17:00	5736.90	Transducer	5421.38	5400.88	Regional
R-3	01/20/2021	19:00	5736.87	Transducer	5421.38	5400.88	Regional
R-3	01/20/2021	21:00	5736.88	Transducer	5421.38	5400.88	Regional
R-3	01/20/2021	23:00	5736.95	Transducer	5421.38	5400.88	Regional
R-3	01/21/2021	01:00	5737.05	Transducer	5421.38	5400.88	Regional
R-3	01/21/2021	03:00	5737.15	Transducer	5421.38	5400.88	Regional
R-3	01/21/2021	05:00	5737.26	Transducer	5421.38	5400.88	Regional
R-3	01/21/2021	07:00	5737.37	Transducer	5421.38	5400.88	Regional
R-3	01/21/2021	09:00	5737.48	Transducer	5421.38	5400.88	Regional
R-3	01/21/2021	11:00	5737.56	Transducer	5421.38	5400.88	Regional
R-3	01/21/2021	13:00	5737.57	Transducer	5421.38	5400.88	Regional
R-3	01/21/2021	15:00	5737.49	Transducer	5421.38	5400.88	Regional
R-3	01/21/2021	17:00	5737.37	Transducer	5421.38	5400.88	Regional
R-3	01/21/2021	19:00	5737.32	Transducer	5421.38	5400.88	Regional
R-3	01/21/2021	21:00	5737.33	Transducer	5421.38	5400.88	Regional
R-3	01/21/2021	23:00	5737.40	Transducer	5421.38	5400.88	Regional
R-3	01/22/2021	01:00	5737.49	Transducer	5421.38	5400.88	Regional
R-3	01/22/2021	03:00	5737.58	Transducer	5421.38	5400.88	Regional
R-3	01/22/2021	05:00	5737.68	Transducer	5421.38	5400.88	Regional
R-3	01/22/2021	07:00	5737.77	Transducer	5421.38	5400.88	Regional
R-3	01/22/2021	09:00	5737.86	Transducer	5421.38	5400.88	Regional
R-3	01/22/2021	11:00	5737.97	Transducer	5421.38	5400.88	Regional
R-3	01/22/2021	13:00	5738.06	Transducer	5421.38	5400.88	Regional
R-3	01/22/2021	15:00	5738.04	Transducer	5421.38	5400.88	Regional
R-3	01/22/2021	17:00	5737.94	Transducer	5421.38	5400.88	Regional
R-3	01/22/2021	19:00	5737.81	Transducer	5421.38	5400.88	Regional
R-3	01/22/2021	21:00	5737.73	Transducer	5421.38	5400.88	Regional
R-3	01/22/2021	23:00	5737.74	Transducer	5421.38	5400.88	Regional
R-3	01/23/2021	01:00	5737.81	Transducer	5421.38	5400.88	Regional
R-3	01/23/2021	03:00	5737.88	Transducer	5421.38	5400.88	Regional
R-3	01/23/2021	05:00	5737.96	Transducer	5421.38	5400.88	Regional
R-3	01/23/2021	07:00	5738.04	Transducer	5421.38	5400.88	Regional
R-3	01/23/2021	09:00	5738.11	Transducer	5421.38	5400.88	Regional
R-3	01/23/2021	11:00	5738.21	Transducer	5421.38	5400.88	Regional

Location	Date	Time	Water Level (ft amsl)	Method	Top of Screen (ft amsl)	Bottom of Screen (ft amsl)	Zone
R-3	01/23/2021	13:00	5738.28	Transducer	5421.38	5400.88	Regional
R-3	01/23/2021	15:00	5738.24	Transducer	5421.38	5400.88	Regional
R-3	01/23/2021	17:00	5738.13	Transducer	5421.38	5400.88	Regional
R-3	01/23/2021	19:00	5737.96	Transducer	5421.38	5400.88	Regional
R-3	01/23/2021	21:00	5737.77	Transducer	5421.38	5400.88	Regional
R-3	01/23/2021	23:00	5737.61	Transducer	5421.38	5400.88	Regional
R-3	01/24/2021	01:00	5737.46	Transducer	5421.38	5400.88	Regional
R-3	01/24/2021	03:00	5737.32	Transducer	5421.38	5400.88	Regional
R-3	01/24/2021	05:00	5737.21	Transducer	5421.38	5400.88	Regional
R-3	01/24/2021	07:00	5737.17	Transducer	5421.38	5400.88	Regional
R-3	01/24/2021	09:00	5737.20	Transducer	5421.38	5400.88	Regional
R-3	01/24/2021	11:00	5737.29	Transducer	5421.38	5400.88	Regional
R-3	01/24/2021	13:00	5737.45	Transducer	5421.38	5400.88	Regional
R-3	01/24/2021	15:00	5737.56	Transducer	5421.38	5400.88	Regional
R-3	01/24/2021	17:00	5737.68	Transducer	5421.38	5400.88	Regional
R-3	01/24/2021	19:00	5737.69	Transducer	5421.38	5400.88	Regional
R-3	01/24/2021	21:00	5737.62	Transducer	5421.38	5400.88	Regional
R-3	01/24/2021	23:00	5737.54	Transducer	5421.38	5400.88	Regional
R-3	01/25/2021	01:00	5737.44	Transducer	5421.38	5400.88	Regional
R-3	01/25/2021	03:00	5737.31	Transducer	5421.38	5400.88	Regional
R-3	01/25/2021	05:00	5737.17	Transducer	5421.38	5400.88	Regional
R-3	01/25/2021	07:00	5737.05	Transducer	5421.38	5400.88	Regional
R-3	01/25/2021	09:00	5737.02	Transducer	5421.38	5400.88	Regional
R-3	01/25/2021	11:00	5737.06	Transducer	5421.38	5400.88	Regional
R-3	01/25/2021	13:00	5737.16	Transducer	5421.38	5400.88	Regional
R-3	01/25/2021	15:00	5737.26	Transducer	5421.38	5400.88	Regional
R-3	01/25/2021	17:00	5737.37	Transducer	5421.38	5400.88	Regional
R-3	01/25/2021	19:00	5737.44	Transducer	5421.38	5400.88	Regional
R-3	01/25/2021	21:00	5737.43	Transducer	5421.38	5400.88	Regional
R-3	01/25/2021	23:00	5737.37	Transducer	5421.38	5400.88	Regional
R-3	01/26/2021	01:00	5737.30	Transducer	5421.38	5400.88	Regional
R-3	01/26/2021	03:00	5737.21	Transducer	5421.38	5400.88	Regional
R-3	01/26/2021	05:00	5737.09	Transducer	5421.38	5400.88	Regional
R-3	01/26/2021	07:00	5736.97	Transducer	5421.38	5400.88	Regional
R-3	01/26/2021	09:00	5736.89	Transducer	5421.38	5400.88	Regional
R-3	01/26/2021	11:00	5736.91	Transducer	5421.38	5400.88	Regional
R-3	01/26/2021	13:00	5737.01	Transducer	5421.38	5400.88	Regional
R-3	01/26/2021	15:00	5737.10	Transducer	5421.38	5400.88	Regional
R-3	01/26/2021	17:00	5737.20	Transducer	5421.38	5400.88	Regional
R-3	01/26/2021	19:00	5737.27	Transducer	5421.38	5400.88	Regional
R-3	01/26/2021	21:00	5737.25	Transducer	5421.38	5400.88	Regional
R-3	01/26/2021	23:00	5737.18	Transducer	5421.38	5400.88	Regional
R-3	01/27/2021	01:00	5737.08	Transducer	5421.38	5400.88	Regional
R-3	01/27/2021	03:00	5736.95	Transducer	5421.38	5400.88	Regional
R-3	01/27/2021	05:00	5736.81	Transducer	5421.38	5400.88	Regional

Location	Date	Time	Water Level (ft amsl)	Method	Top of Screen (ft amsl)	Bottom of Screen (ft amsl)	Zone
R-3	01/27/2021	07:00	5736.67	Transducer	5421.38	5400.88	Regional
R-3	01/27/2021	09:00	5736.59	Transducer	5421.38	5400.88	Regional
R-3	01/27/2021	11:00	5736.58	Transducer	5421.38	5400.88	Regional
R-3	01/27/2021	13:00	5736.65	Transducer	5421.38	5400.88	Regional
R-3	01/27/2021	15:00	5736.77	Transducer	5421.38	5400.88	Regional
R-3	01/27/2021	17:00	5736.88	Transducer	5421.38	5400.88	Regional
R-3	01/27/2021	19:00	5736.96	Transducer	5421.38	5400.88	Regional
R-3	01/27/2021	21:00	5736.97	Transducer	5421.38	5400.88	Regional
R-3	01/27/2021	23:00	5736.90	Transducer	5421.38	5400.88	Regional
R-3	01/28/2021	01:00	5736.80	Transducer	5421.38	5400.88	Regional
R-3	01/28/2021	03:00	5736.70	Transducer	5421.38	5400.88	Regional
R-3	01/28/2021	05:00	5736.59	Transducer	5421.38	5400.88	Regional
R-3	01/28/2021	07:00	5736.49	Transducer	5421.38	5400.88	Regional
R-3	01/28/2021	09:00	5736.45	Transducer	5421.38	5400.88	Regional
R-3	01/28/2021	11:00	5736.46	Transducer	5421.38	5400.88	Regional
R-3	01/28/2021	13:00	5736.57	Transducer	5421.38	5400.88	Regional
R-3	01/28/2021	15:00	5736.69	Transducer	5421.38	5400.88	Regional
R-3	01/28/2021	17:00	5736.83	Transducer	5421.38	5400.88	Regional
R-3	01/28/2021	19:00	5736.94	Transducer	5421.38	5400.88	Regional
R-3	01/28/2021	21:00	5737.03	Transducer	5421.38	5400.88	Regional
R-3	01/28/2021	23:00	5737.12	Transducer	5421.38	5400.88	Regional
R-3	01/29/2021	01:00	5737.24	Transducer	5421.38	5400.88	Regional
R-3	01/29/2021	03:00	5737.38	Transducer	5421.38	5400.88	Regional
R-3	01/29/2021	05:00	5737.54	Transducer	5421.38	5400.88	Regional
R-3	01/29/2021	07:00	5737.67	Transducer	5421.38	5400.88	Regional
R-3	01/29/2021	09:00	5737.77	Transducer	5421.38	5400.88	Regional
R-3	01/29/2021	11:00	5737.89	Transducer	5421.38	5400.88	Regional
R-3	01/29/2021	13:00	5738.02	Transducer	5421.38	5400.88	Regional
R-3	01/29/2021	15:00	5738.12	Transducer	5421.38	5400.88	Regional
R-3	01/29/2021	17:00	5738.12	Transducer	5421.38	5400.88	Regional
R-3	01/29/2021	19:00	5738.05	Transducer	5421.38	5400.88	Regional
R-3	01/29/2021	21:00	5737.92	Transducer	5421.38	5400.88	Regional
R-3	01/29/2021	23:00	5737.75	Transducer	5421.38	5400.88	Regional
R-3	01/30/2021	01:00	5737.57	Transducer	5421.38	5400.88	Regional
R-3	01/30/2021	03:00	5737.38	Transducer	5421.38	5400.88	Regional
R-3	01/30/2021	05:00	5737.29	Transducer	5421.38	5400.88	Regional
R-3	01/30/2021	07:00	5737.26	Transducer	5421.38	5400.88	Regional
R-3	01/30/2021	09:00	5737.25	Transducer	5421.38	5400.88	Regional
R-3	01/30/2021	11:00	5737.26	Transducer	5421.38	5400.88	Regional
R-3	01/30/2021	13:00	5737.35	Transducer	5421.38	5400.88	Regional
R-3	01/30/2021	15:00	5737.46	Transducer	5421.38	5400.88	Regional
R-3	01/30/2021	17:00	5737.56	Transducer	5421.38	5400.88	Regional
R-3	01/30/2021	19:00	5737.60	Transducer	5421.38	5400.88	Regional
R-3	01/30/2021	21:00	5737.53	Transducer	5421.38	5400.88	Regional
R-3	01/30/2021	23:00	5737.39	Transducer	5421.38	5400.88	Regional

Location	Date	Time	Water Level (ft amsl)	Method	Top of Screen (ft amsl)	Bottom of Screen (ft amsl)	Zone
R-3	01/31/2021	01:00	5737.22	Transducer	5421.38	5400.88	Regional
R-3	01/31/2021	03:00	5737.05	Transducer	5421.38	5400.88	Regional
R-3	01/31/2021	05:00	5736.91	Transducer	5421.38	5400.88	Regional
R-3	01/31/2021	07:00	5736.80	Transducer	5421.38	5400.88	Regional
R-3	01/31/2021	09:00	5736.78	Transducer	5421.38	5400.88	Regional
R-3	01/31/2021	11:00	5736.80	Transducer	5421.38	5400.88	Regional
R-3	01/31/2021	13:00	5736.87	Transducer	5421.38	5400.88	Regional
R-3	01/31/2021	15:00	5736.97	Transducer	5421.38	5400.88	Regional
R-3	01/31/2021	17:00	5737.09	Transducer	5421.38	5400.88	Regional
R-3	01/31/2021	19:00	5737.15	Transducer	5421.38	5400.88	Regional
R-3	01/31/2021	21:00	5737.11	Transducer	5421.38	5400.88	Regional
R-3	01/31/2021	23:00	5737.00	Transducer	5421.38	5400.88	Regional
R-3	02/01/2021	01:00	5736.87	Transducer	5421.38	5400.88	Regional
R-3	02/01/2021	03:00	5736.73	Transducer	5421.38	5400.88	Regional
R-3	02/01/2021	05:00	5736.60	Transducer	5421.38	5400.88	Regional
R-3	02/01/2021	07:00	5736.51	Transducer	5421.38	5400.88	Regional
R-3	02/01/2021	09:00	5736.50	Transducer	5421.38	5400.88	Regional
R-3	02/01/2021	11:00	5736.54	Transducer	5421.38	5400.88	Regional
R-3	02/01/2021	13:00	5736.63	Transducer	5421.38	5400.88	Regional
R-3	02/01/2021	15:00	5736.74	Transducer	5421.38	5400.88	Regional
R-3	02/01/2021	17:00	5736.87	Transducer	5421.38	5400.88	Regional
R-3	02/01/2021	19:00	5736.97	Transducer	5421.38	5400.88	Regional
R-3	02/01/2021	21:00	5737.01	Transducer	5421.38	5400.88	Regional
R-3	02/01/2021	23:00	5736.98	Transducer	5421.38	5400.88	Regional
R-3	02/02/2021	01:00	5736.87	Transducer	5421.38	5400.88	Regional
R-3	02/02/2021	03:00	5736.74	Transducer	5421.38	5400.88	Regional
R-3	02/02/2021	05:00	5736.60	Transducer	5421.38	5400.88	Regional
R-3	02/02/2021	07:00	5736.50	Transducer	5421.38	5400.88	Regional
R-3	02/02/2021	09:00	5736.49	Transducer	5421.38	5400.88	Regional
R-3	02/02/2021	11:00	5736.53	Transducer	5421.38	5400.88	Regional
R-3	02/02/2021	13:00	5736.62	Transducer	5421.38	5400.88	Regional
R-3	02/02/2021	15:00	5736.72	Transducer	5421.38	5400.88	Regional
R-3	02/02/2021	17:00	5736.83	Transducer	5421.38	5400.88	Regional
R-3	02/02/2021	19:00	5736.96	Transducer	5421.38	5400.88	Regional
R-3	02/02/2021	21:00	5737.10	Transducer	5421.38	5400.88	Regional
R-3	02/02/2021	23:00	5737.22	Transducer	5421.38	5400.88	Regional
R-3	02/03/2021	01:00	5737.27	Transducer	5421.38	5400.88	Regional
R-3	02/03/2021	03:00	5737.26	Transducer	5421.38	5400.88	Regional
R-3	02/03/2021	05:00	5737.24	Transducer	5421.38	5400.88	Regional
R-3	02/03/2021	07:00	5737.28	Transducer	5421.38	5400.88	Regional
R-3	02/03/2021	09:00	5737.36	Transducer	5421.38	5400.88	Regional
R-3	02/03/2021	11:00	5737.46	Transducer	5421.38	5400.88	Regional
R-3	02/03/2021	13:00	5737.58	Transducer	5421.38	5400.88	Regional
R-3	02/03/2021	15:00	5737.69	Transducer	5421.38	5400.88	Regional
R-3	02/03/2021	17:00	5737.81	Transducer	5421.38	5400.88	Regional

Location	Date	Time	Water Level (ft amsl)	Method	Top of Screen (ft amsl)	Bottom of Screen (ft amsl)	Zone
R-3	02/03/2021	19:00	5737.93	Transducer	5421.38	5400.88	Regional
R-3	02/03/2021	21:00	5738.05	Transducer	5421.38	5400.88	Regional
R-3	02/03/2021	23:00	5738.15	Transducer	5421.38	5400.88	Regional
R-3	02/04/2021	01:00	5738.24	Transducer	5421.38	5400.88	Regional
R-3	02/04/2021	03:00	5738.31	Transducer	5421.38	5400.88	Regional
R-3	02/04/2021	05:00	5738.31	Transducer	5421.38	5400.88	Regional
R-3	02/04/2021	07:00	5738.23	Transducer	5421.38	5400.88	Regional
R-3	02/04/2021	09:00	5738.10	Transducer	5421.38	5400.88	Regional
R-3	02/04/2021	11:00	5737.96	Transducer	5421.38	5400.88	Regional
R-3	02/04/2021	13:00	5737.81	Transducer	5421.38	5400.88	Regional
R-3	02/04/2021	15:00	5737.64	Transducer	5421.38	5400.88	Regional
R-3	02/04/2021	17:00	5737.51	Transducer	5421.38	5400.88	Regional
R-3	02/04/2021	19:00	5737.46	Transducer	5421.38	5400.88	Regional
R-3	02/04/2021	21:00	5737.48	Transducer	5421.38	5400.88	Regional
R-3	02/04/2021	23:00	5737.56	Transducer	5421.38	5400.88	Regional
R-3	02/05/2021	01:00	5737.66	Transducer	5421.38	5400.88	Regional
R-3	02/05/2021	03:00	5737.73	Transducer	5421.38	5400.88	Regional
R-3	02/05/2021	05:00	5737.73	Transducer	5421.38	5400.88	Regional
R-3	02/05/2021	07:00	5737.75	Transducer	5421.38	5400.88	Regional
R-3	02/05/2021	09:00	5737.80	Transducer	5421.38	5400.88	Regional
R-3	02/05/2021	11:00	5737.87	Transducer	5421.38	5400.88	Regional
R-3	02/05/2021	13:00	5738.00	Transducer	5421.38	5400.88	Regional
R-3	02/05/2021	15:00	5738.12	Transducer	5421.38	5400.88	Regional
R-3	02/05/2021	17:00	5738.19	Transducer	5421.38	5400.88	Regional
R-3	02/05/2021	19:00	5738.27	Transducer	5421.38	5400.88	Regional
R-3	02/05/2021	21:00	5738.36	Transducer	5421.38	5400.88	Regional
R-3	02/05/2021	23:00	5738.45	Transducer	5421.38	5400.88	Regional
R-3	02/06/2021	01:00	5738.54	Transducer	5421.38	5400.88	Regional
R-3	02/06/2021	03:00	5738.60	Transducer	5421.38	5400.88	Regional
R-3	02/06/2021	05:00	5738.57	Transducer	5421.38	5400.88	Regional
R-3	02/06/2021	07:00	5738.44	Transducer	5421.38	5400.88	Regional
R-3	02/06/2021	09:00	5738.28	Transducer	5421.38	5400.88	Regional
R-3	02/06/2021	11:00	5738.11	Transducer	5421.38	5400.88	Regional
R-3	02/06/2021	13:00	5737.97	Transducer	5421.38	5400.88	Regional
R-3	02/06/2021	15:00	5737.84	Transducer	5421.38	5400.88	Regional
R-3	02/06/2021	17:00	5737.76	Transducer	5421.38	5400.88	Regional
R-3	02/06/2021	19:00	5737.74	Transducer	5421.38	5400.88	Regional
R-3	02/06/2021	21:00	5737.78	Transducer	5421.38	5400.88	Regional
R-3	02/06/2021	23:00	5737.87	Transducer	5421.38	5400.88	Regional
R-3	02/07/2021	01:00	5737.96	Transducer	5421.38	5400.88	Regional
R-3	02/07/2021	03:00	5737.96	Transducer	5421.38	5400.88	Regional
R-3	02/07/2021	05:00	5737.88	Transducer	5421.38	5400.88	Regional
R-3	02/07/2021	07:00	5737.74	Transducer	5421.38	5400.88	Regional
R-3	02/07/2021	09:00	5737.58	Transducer	5421.38	5400.88	Regional
R-3	02/07/2021	11:00	5737.49	Transducer	5421.38	5400.88	Regional

Location	Date	Time	Water Level (ft amsl)	Method	Top of Screen (ft amsl)	Bottom of Screen (ft amsl)	Zone
R-3	02/07/2021	13:00	5737.50	Transducer	5421.38	5400.88	Regional
R-3	02/07/2021	15:00	5737.55	Transducer	5421.38	5400.88	Regional
R-3	02/07/2021	17:00	5737.61	Transducer	5421.38	5400.88	Regional
R-3	02/07/2021	19:00	5737.61	Transducer	5421.38	5400.88	Regional
R-3	02/07/2021	21:00	5737.56	Transducer	5421.38	5400.88	Regional
R-3	02/07/2021	23:00	5737.48	Transducer	5421.38	5400.88	Regional
R-3	02/08/2021	01:00	5737.39	Transducer	5421.38	5400.88	Regional
R-3	02/08/2021	03:00	5737.29	Transducer	5421.38	5400.88	Regional
R-3	02/08/2021	05:00	5737.23	Transducer	5421.38	5400.88	Regional
R-3	02/08/2021	07:00	5737.23	Transducer	5421.38	5400.88	Regional
R-3	02/08/2021	09:00	5737.27	Transducer	5421.38	5400.88	Regional
R-3	02/08/2021	11:00	5737.35	Transducer	5421.38	5400.88	Regional
R-3	02/08/2021	13:00	5737.48	Transducer	5421.38	5400.88	Regional
R-3	02/08/2021	15:00	5737.60	Transducer	5421.38	5400.88	Regional
R-3	02/08/2021	17:00	5737.70	Transducer	5421.38	5400.88	Regional
R-3	02/08/2021	19:00	5737.77	Transducer	5421.38	5400.88	Regional
R-3	02/08/2021	21:00	5737.84	Transducer	5421.38	5400.88	Regional
R-3	02/08/2021	23:00	5737.93	Transducer	5421.38	5400.88	Regional
R-3	02/09/2021	01:00	5738.05	Transducer	5421.38	5400.88	Regional
R-3	02/09/2021	03:00	5738.18	Transducer	5421.38	5400.88	Regional
R-3	02/09/2021	05:00	5738.30	Transducer	5421.38	5400.88	Regional
R-3	02/09/2021	07:00	5738.38	Transducer	5421.38	5400.88	Regional
R-3	02/09/2021	09:00	5738.46	Transducer	5421.38	5400.88	Regional
R-3	02/09/2021	11:00	5738.54	Transducer	5421.38	5400.88	Regional
R-3	02/09/2021	13:00	5738.66	Transducer	5421.38	5400.88	Regional
R-3	02/09/2021	15:00	5738.76	Transducer	5421.38	5400.88	Regional
R-3	02/09/2021	17:00	5738.84	Transducer	5421.38	5400.88	Regional
R-3	02/09/2021	19:00	5738.89	Transducer	5421.38	5400.88	Regional
R-3	02/09/2021	21:00	5738.92	Transducer	5421.38	5400.88	Regional
R-3	02/09/2021	23:00	5738.93	Transducer	5421.38	5400.88	Regional
R-3	02/10/2021	01:00	5738.88	Transducer	5421.38	5400.88	Regional
R-3	02/10/2021	03:00	5738.78	Transducer	5421.38	5400.88	Regional
R-3	02/10/2021	05:00	5738.64	Transducer	5421.38	5400.88	Regional
R-3	02/10/2021	07:00	5738.46	Transducer	5421.38	5400.88	Regional
R-3	02/10/2021	09:00	5738.30	Transducer	5421.38	5400.88	Regional
R-3	02/10/2021	11:00	5738.23	Transducer	5421.38	5400.88	Regional
R-3	02/10/2021	13:00	5738.27	Transducer	5421.38	5400.88	Regional
R-3	02/10/2021	15:00	5738.33	Transducer	5421.38	5400.88	Regional
R-3	02/10/2021	17:00	5738.40	Transducer	5421.38	5400.88	Regional
R-3	02/10/2021	19:00	5738.42	Transducer	5421.38	5400.88	Regional
R-3	02/10/2021	21:00	5738.35	Transducer	5421.38	5400.88	Regional
R-3	02/10/2021	23:00	5738.23	Transducer	5421.38	5400.88	Regional
R-3	02/11/2021	01:00	5738.09	Transducer	5421.38	5400.88	Regional
R-3	02/11/2021	03:00	5737.96	Transducer	5421.38	5400.88	Regional
R-3	02/11/2021	05:00	5737.82	Transducer	5421.38	5400.88	Regional

Location	Date	Time	Water Level (ft amsl)	Method	Top of Screen (ft amsl)	Bottom of Screen (ft amsl)	Zone
R-3	02/11/2021	07:00	5737.68	Transducer	5421.38	5400.88	Regional
R-3	02/11/2021	09:00	5737.60	Transducer	5421.38	5400.88	Regional
R-3	02/11/2021	11:00	5737.60	Transducer	5421.38	5400.88	Regional
R-3	02/11/2021	13:00	5737.68	Transducer	5421.38	5400.88	Regional
R-3	02/11/2021	15:00	5737.80	Transducer	5421.38	5400.88	Regional
R-3	02/11/2021	17:00	5737.91	Transducer	5421.38	5400.88	Regional
R-3	02/11/2021	19:00	5737.97	Transducer	5421.38	5400.88	Regional
R-3	02/11/2021	21:00	5737.95	Transducer	5421.38	5400.88	Regional
R-3	02/11/2021	23:00	5737.84	Transducer	5421.38	5400.88	Regional
R-3	02/12/2021	01:00	5737.73	Transducer	5421.38	5400.88	Regional
R-3	02/12/2021	03:00	5737.62	Transducer	5421.38	5400.88	Regional
R-3	02/12/2021	05:00	5737.50	Transducer	5421.38	5400.88	Regional
R-3	02/12/2021	07:00	5737.40	Transducer	5421.38	5400.88	Regional
R-3	02/12/2021	09:00	5737.35	Transducer	5421.38	5400.88	Regional
R-3	02/12/2021	11:00	5737.39	Transducer	5421.38	5400.88	Regional
R-3	02/12/2021	13:00	5737.48	Transducer	5421.38	5400.88	Regional
R-3	02/12/2021	15:00	5737.60	Transducer	5421.38	5400.88	Regional
R-3	02/12/2021	17:00	5737.72	Transducer	5421.38	5400.88	Regional
R-3	02/12/2021	19:00	5737.82	Transducer	5421.38	5400.88	Regional
R-3	02/12/2021	21:00	5737.82	Transducer	5421.38	5400.88	Regional
R-3	02/12/2021	23:00	5737.73	Transducer	5421.38	5400.88	Regional
R-3	02/13/2021	01:00	5737.62	Transducer	5421.38	5400.88	Regional
R-3	02/13/2021	03:00	5737.51	Transducer	5421.38	5400.88	Regional
R-3	02/13/2021	05:00	5737.39	Transducer	5421.38	5400.88	Regional
R-3	02/13/2021	07:00	5737.30	Transducer	5421.38	5400.88	Regional
R-3	02/13/2021	09:00	5737.27	Transducer	5421.38	5400.88	Regional
R-3	02/13/2021	11:00	5737.31	Transducer	5421.38	5400.88	Regional
R-3	02/13/2021	13:00	5737.41	Transducer	5421.38	5400.88	Regional
R-3	02/13/2021	15:00	5737.57	Transducer	5421.38	5400.88	Regional
R-3	02/13/2021	17:00	5737.71	Transducer	5421.38	5400.88	Regional
R-3	02/13/2021	19:00	5737.81	Transducer	5421.38	5400.88	Regional
R-3	02/13/2021	21:00	5737.80	Transducer	5421.38	5400.88	Regional
R-3	02/13/2021	23:00	5737.74	Transducer	5421.38	5400.88	Regional
R-3	02/14/2021	01:00	5737.59	Transducer	5421.38	5400.88	Regional
R-3	02/14/2021	03:00	5737.47	Transducer	5421.38	5400.88	Regional
R-3	02/14/2021	05:00	5737.34	Transducer	5421.38	5400.88	Regional
R-3	02/14/2021	07:00	5737.24	Transducer	5421.38	5400.88	Regional
R-3	02/14/2021	09:00	5737.19	Transducer	5421.38	5400.88	Regional
R-3	02/14/2021	11:00	5737.21	Transducer	5421.38	5400.88	Regional
R-3	02/14/2021	13:00	5737.27	Transducer	5421.38	5400.88	Regional
R-3	02/14/2021	15:00	5737.37	Transducer	5421.38	5400.88	Regional
R-3	02/14/2021	17:00	5737.48	Transducer	5421.38	5400.88	Regional
R-3	02/14/2021	19:00	5737.58	Transducer	5421.38	5400.88	Regional
R-3	02/14/2021	21:00	5737.60	Transducer	5421.38	5400.88	Regional
R-3	02/14/2021	23:00	5737.54	Transducer	5421.38	5400.88	Regional

Location	Date	Time	Water Level (ft amsl)	Method	Top of Screen (ft amsl)	Bottom of Screen (ft amsl)	Zone
R-3	02/15/2021	01:00	5737.43	Transducer	5421.38	5400.88	Regional
R-3	02/15/2021	03:00	5737.32	Transducer	5421.38	5400.88	Regional
R-3	02/15/2021	05:00	5737.20	Transducer	5421.38	5400.88	Regional
R-3	02/15/2021	07:00	5737.09	Transducer	5421.38	5400.88	Regional
R-3	02/15/2021	09:00	5737.05	Transducer	5421.38	5400.88	Regional
R-3	02/15/2021	11:00	5737.08	Transducer	5421.38	5400.88	Regional
R-3	02/15/2021	13:00	5737.17	Transducer	5421.38	5400.88	Regional
R-3	02/15/2021	15:00	5737.27	Transducer	5421.38	5400.88	Regional
R-3	02/15/2021	17:00	5737.41	Transducer	5421.38	5400.88	Regional
R-3	02/15/2021	19:00	5737.51	Transducer	5421.38	5400.88	Regional
R-3	02/15/2021	21:00	5737.54	Transducer	5421.38	5400.88	Regional
R-3	02/15/2021	23:00	5737.49	Transducer	5421.38	5400.88	Regional
R-3	02/16/2021	01:00	5737.40	Transducer	5421.38	5400.88	Regional
R-3	02/16/2021	03:00	5737.29	Transducer	5421.38	5400.88	Regional
R-3	02/16/2021	05:00	5737.18	Transducer	5421.38	5400.88	Regional
R-3	02/16/2021	07:00	5737.07	Transducer	5421.38	5400.88	Regional
R-3	02/16/2021	09:00	5737.03	Transducer	5421.38	5400.88	Regional
R-3	02/16/2021	11:00	5737.06	Transducer	5421.38	5400.88	Regional
R-3	02/16/2021	13:00	5737.14	Transducer	5421.38	5400.88	Regional
R-3	02/16/2021	15:00	5737.24	Transducer	5421.38	5400.88	Regional
R-3	02/16/2021	17:00	5737.35	Transducer	5421.38	5400.88	Regional
R-3	02/16/2021	19:00	5737.45	Transducer	5421.38	5400.88	Regional
R-3	02/16/2021	21:00	5737.49	Transducer	5421.38	5400.88	Regional
R-3	02/16/2021	23:00	5737.44	Transducer	5421.38	5400.88	Regional
R-3	02/17/2021	01:00	5737.34	Transducer	5421.38	5400.88	Regional
R-3	02/17/2021	03:00	5737.21	Transducer	5421.38	5400.88	Regional
R-3	02/17/2021	05:00	5737.07	Transducer	5421.38	5400.88	Regional
R-3	02/17/2021	07:00	5736.95	Transducer	5421.38	5400.88	Regional
R-3	02/17/2021	09:00	5736.90	Transducer	5421.38	5400.88	Regional
R-3	02/17/2021	11:00	5736.93	Transducer	5421.38	5400.88	Regional
R-3	02/17/2021	13:00	5737.01	Transducer	5421.38	5400.88	Regional
R-3	02/17/2021	15:00	5737.09	Transducer	5421.38	5400.88	Regional
R-3	02/17/2021	17:00	5737.20	Transducer	5421.38	5400.88	Regional
R-3	02/17/2021	19:00	5737.29	Transducer	5421.38	5400.88	Regional
R-3	02/17/2021	21:00	5737.33	Transducer	5421.38	5400.88	Regional
R-3	02/17/2021	23:00	5737.29	Transducer	5421.38	5400.88	Regional
R-3	02/18/2021	01:00	5737.19	Transducer	5421.38	5400.88	Regional
R-3	02/18/2021	03:00	5737.06	Transducer	5421.38	5400.88	Regional
R-3	02/18/2021	05:00	5736.90	Transducer	5421.38	5400.88	Regional
R-3	02/18/2021	07:00	5736.75	Transducer	5421.38	5400.88	Regional
R-3	02/18/2021	09:00	5736.67	Transducer	5421.38	5400.88	Regional
R-3	02/18/2021	11:00	5736.69	Transducer	5421.38	5400.88	Regional
R-3	02/18/2021	13:00	5736.75	Transducer	5421.38	5400.88	Regional
R-3	02/18/2021	15:00	5736.83	Transducer	5421.38	5400.88	Regional
R-3	02/18/2021	17:00	5736.94	Transducer	5421.38	5400.88	Regional

Location	Date	Time	Water Level (ft amsl)	Method	Top of Screen (ft amsl)	Bottom of Screen (ft amsl)	Zone
R-3	02/18/2021	19:00	5737.03	Transducer	5421.38	5400.88	Regional
R-3	02/18/2021	21:00	5737.08	Transducer	5421.38	5400.88	Regional
R-3	02/18/2021	23:00	5737.07	Transducer	5421.38	5400.88	Regional
R-3	02/19/2021	01:00	5736.99	Transducer	5421.38	5400.88	Regional
R-3	02/19/2021	03:00	5736.88	Transducer	5421.38	5400.88	Regional
R-3	02/19/2021	05:00	5736.74	Transducer	5421.38	5400.88	Regional
R-3	02/19/2021	07:00	5736.61	Transducer	5421.38	5400.88	Regional
R-3	02/19/2021	09:00	5736.57	Transducer	5421.38	5400.88	Regional
R-3	02/19/2021	11:00	5736.61	Transducer	5421.38	5400.88	Regional
R-3	02/19/2021	13:00	5736.70	Transducer	5421.38	5400.88	Regional
R-3	02/19/2021	15:00	5736.80	Transducer	5421.38	5400.88	Regional
R-3	02/19/2021	17:00	5736.91	Transducer	5421.38	5400.88	Regional
R-3	02/19/2021	19:00	5737.00	Transducer	5421.38	5400.88	Regional
R-3	02/19/2021	21:00	5737.04	Transducer	5421.38	5400.88	Regional
R-3	02/19/2021	23:00	5737.01	Transducer	5421.38	5400.88	Regional
R-3	02/20/2021	01:00	5736.93	Transducer	5421.38	5400.88	Regional
R-3	02/20/2021	03:00	5736.82	Transducer	5421.38	5400.88	Regional
R-3	02/20/2021	05:00	5736.71	Transducer	5421.38	5400.88	Regional
R-3	02/20/2021	07:00	5736.61	Transducer	5421.38	5400.88	Regional
R-3	02/20/2021	09:00	5736.60	Transducer	5421.38	5400.88	Regional
R-3	02/20/2021	11:00	5736.69	Transducer	5421.38	5400.88	Regional
R-3	02/20/2021	13:00	5736.81	Transducer	5421.38	5400.88	Regional
R-3	02/20/2021	15:00	5736.94	Transducer	5421.38	5400.88	Regional
R-3	02/20/2021	17:00	5737.09	Transducer	5421.38	5400.88	Regional
R-3	02/20/2021	19:00	5737.16	Transducer	5421.38	5400.88	Regional
R-3	02/20/2021	21:00	5737.15	Transducer	5421.38	5400.88	Regional
R-3	02/20/2021	23:00	5737.08	Transducer	5421.38	5400.88	Regional
R-3	02/21/2021	01:00	5736.99	Transducer	5421.38	5400.88	Regional
R-3	02/21/2021	03:00	5736.88	Transducer	5421.38	5400.88	Regional
R-3	02/21/2021	05:00	5736.72	Transducer	5421.38	5400.88	Regional
R-3	02/21/2021	07:00	5736.57	Transducer	5421.38	5400.88	Regional
R-3	02/21/2021	09:00	5736.53	Transducer	5421.38	5400.88	Regional
R-3	02/21/2021	11:00	5736.56	Transducer	5421.38	5400.88	Regional
R-3	02/21/2021	13:00	5736.65	Transducer	5421.38	5400.88	Regional
R-3	02/21/2021	15:00	5736.75	Transducer	5421.38	5400.88	Regional
R-3	02/21/2021	17:00	5736.84	Transducer	5421.38	5400.88	Regional
R-3	02/21/2021	19:00	5736.88	Transducer	5421.38	5400.88	Regional
R-3	02/21/2021	21:00	5736.84	Transducer	5421.38	5400.88	Regional
R-3	02/21/2021	23:00	5736.76	Transducer	5421.38	5400.88	Regional
R-3	02/22/2021	01:00	5736.68	Transducer	5421.38	5400.88	Regional
R-3	02/22/2021	03:00	5736.57	Transducer	5421.38	5400.88	Regional
R-3	02/22/2021	05:00	5736.53	Transducer	5421.38	5400.88	Regional
R-3	02/22/2021	07:00	5736.52	Transducer	5421.38	5400.88	Regional
R-3	02/22/2021	09:00	5736.57	Transducer	5421.38	5400.88	Regional
R-3	02/22/2021	11:00	5736.67	Transducer	5421.38	5400.88	Regional

Location	Date	Time	Water Level (ft amsl)	Method	Top of Screen (ft amsl)	Bottom of Screen (ft amsl)	Zone
R-3	02/22/2021	13:00	5736.81	Transducer	5421.38	5400.88	Regional
R-3	02/22/2021	15:00	5736.84	Transducer	5421.38	5400.88	Regional
R-3	02/22/2021	17:00	5736.80	Transducer	5421.38	5400.88	Regional
R-3	02/22/2021	19:00	5736.68	Transducer	5421.38	5400.88	Regional
R-3	02/22/2021	21:00	5736.54	Transducer	5421.38	5400.88	Regional
R-3	02/22/2021	23:00	5736.41	Transducer	5421.38	5400.88	Regional
R-3	02/23/2021	01:00	5736.31	Transducer	5421.38	5400.88	Regional
R-3	02/23/2021	03:00	5736.26	Transducer	5421.38	5400.88	Regional
R-3	02/23/2021	05:00	5736.28	Transducer	5421.38	5400.88	Regional
R-3	02/23/2021	07:00	5736.33	Transducer	5421.38	5400.88	Regional
R-3	02/23/2021	09:00	5736.42	Transducer	5421.38	5400.88	Regional
R-3	02/23/2021	11:00	5736.55	Transducer	5421.38	5400.88	Regional
R-3	02/23/2021	13:00	5736.72	Transducer	5421.38	5400.88	Regional
R-3	02/23/2021	15:00	5736.88	Transducer	5421.38	5400.88	Regional
R-3	02/23/2021	17:00	5737.01	Transducer	5421.38	5400.88	Regional
R-3	02/23/2021	19:00	5737.00	Transducer	5421.38	5400.88	Regional
R-3	02/23/2021	21:00	5736.94	Transducer	5421.38	5400.88	Regional
R-3	02/23/2021	23:00	5736.84	Transducer	5421.38	5400.88	Regional
R-3	02/24/2021	01:00	5736.74	Transducer	5421.38	5400.88	Regional
R-3	02/24/2021	03:00	5736.63	Transducer	5421.38	5400.88	Regional
R-3	02/24/2021	05:00	5736.51	Transducer	5421.38	5400.88	Regional
R-3	02/24/2021	07:00	5736.44	Transducer	5421.38	5400.88	Regional
R-3	02/24/2021	09:00	5736.43	Transducer	5421.38	5400.88	Regional
R-3	02/24/2021	11:00	5736.50	Transducer	5421.38	5400.88	Regional
R-3	02/24/2021	13:00	5736.64	Transducer	5421.38	5400.88	Regional
R-3	02/24/2021	15:00	5736.77	Transducer	5421.38	5400.88	Regional
R-3	02/24/2021	17:00	5736.91	Transducer	5421.38	5400.88	Regional
R-3	02/24/2021	19:00	5736.97	Transducer	5421.38	5400.88	Regional
R-3	02/24/2021	21:00	5736.93	Transducer	5421.38	5400.88	Regional
R-3	02/24/2021	23:00	5736.85	Transducer	5421.38	5400.88	Regional
R-3	02/25/2021	01:00	5736.76	Transducer	5421.38	5400.88	Regional
R-3	02/25/2021	03:00	5736.67	Transducer	5421.38	5400.88	Regional
R-3	02/25/2021	05:00	5736.55	Transducer	5421.38	5400.88	Regional
R-3	02/25/2021	07:00	5736.44	Transducer	5421.38	5400.88	Regional
R-3	02/25/2021	09:00	5736.30	Transducer	5421.38	5400.88	Regional
R-3	02/25/2021	11:00	5736.40	Transducer	5421.38	5400.88	Regional
R-3	02/25/2021	13:00	5736.54	Transducer	5421.38	5400.88	Regional
R-3	02/25/2021	15:00	5736.67	Transducer	5421.38	5400.88	Regional
R-3	02/25/2021	17:00	5736.80	Transducer	5421.38	5400.88	Regional
R-3	02/25/2021	19:00	5736.90	Transducer	5421.38	5400.88	Regional
R-3	02/25/2021	21:00	5737.00	Transducer	5421.38	5400.88	Regional
R-3	02/25/2021	23:00	5737.11	Transducer	5421.38	5400.88	Regional
R-3	02/26/2021	01:00	5737.25	Transducer	5421.38	5400.88	Regional
R-3	02/26/2021	03:00	5737.40	Transducer	5421.38	5400.88	Regional
R-3	02/26/2021	05:00	5737.55	Transducer	5421.38	5400.88	Regional

Location	Date	Time	Water Level (ft amsl)	Method	Top of Screen (ft amsl)	Bottom of Screen (ft amsl)	Zone
R-3	02/26/2021	07:00	5737.67	Transducer	5421.38	5400.88	Regional
R-3	02/26/2021	09:00	5737.75	Transducer	5421.38	5400.88	Regional
R-3	02/26/2021	11:00	5737.84	Transducer	5421.38	5400.88	Regional
R-3	02/26/2021	13:00	5737.97	Transducer	5421.38	5400.88	Regional
R-3	02/26/2021	15:00	5738.10	Transducer	5421.38	5400.88	Regional
R-3	02/26/2021	17:00	5738.18	Transducer	5421.38	5400.88	Regional
R-3	02/26/2021	19:00	5738.14	Transducer	5421.38	5400.88	Regional
R-3	02/26/2021	21:00	5738.02	Transducer	5421.38	5400.88	Regional
R-3	02/26/2021	23:00	5737.87	Transducer	5421.38	5400.88	Regional
R-3	02/27/2021	01:00	5737.71	Transducer	5421.38	5400.88	Regional
R-3	02/27/2021	03:00	5737.57	Transducer	5421.38	5400.88	Regional
R-3	02/27/2021	05:00	5737.45	Transducer	5421.38	5400.88	Regional
R-3	02/27/2021	07:00	5737.41	Transducer	5421.38	5400.88	Regional
R-3	02/27/2021	09:00	5737.40	Transducer	5421.38	5400.88	Regional
R-3	02/27/2021	11:00	5737.43	Transducer	5421.38	5400.88	Regional
R-3	02/27/2021	13:00	5737.52	Transducer	5421.38	5400.88	Regional
R-3	02/27/2021	15:00	5737.64	Transducer	5421.38	5400.88	Regional
R-3	02/27/2021	17:00	5737.75	Transducer	5421.38	5400.88	Regional
R-3	02/27/2021	19:00	5737.79	Transducer	5421.38	5400.88	Regional
R-3	02/27/2021	21:00	5737.73	Transducer	5421.38	5400.88	Regional
R-3	02/27/2021	23:00	5737.59	Transducer	5421.38	5400.88	Regional
R-3	02/28/2021	01:00	5737.44	Transducer	5421.38	5400.88	Regional
R-3	02/28/2021	03:00	5737.31	Transducer	5421.38	5400.88	Regional
R-3	02/28/2021	05:00	5737.17	Transducer	5421.38	5400.88	Regional
R-3	02/28/2021	07:00	5737.06	Transducer	5421.38	5400.88	Regional
R-3	02/28/2021	09:00	5737.00	Transducer	5421.38	5400.88	Regional
R-3	02/28/2021	11:00	5737.02	Transducer	5421.38	5400.88	Regional
R-3	02/28/2021	13:00	5737.09	Transducer	5421.38	5400.88	Regional
R-3	02/28/2021	15:00	5737.19	Transducer	5421.38	5400.88	Regional
R-3	02/28/2021	17:00	5737.30	Transducer	5421.38	5400.88	Regional
R-3	02/28/2021	19:00	5737.35	Transducer	5421.38	5400.88	Regional
R-3	02/28/2021	21:00	5737.30	Transducer	5421.38	5400.88	Regional
R-3	02/28/2021	23:00	5737.18	Transducer	5421.38	5400.88	Regional
R-3	03/01/2021	01:00	5737.03	Transducer	5421.38	5400.88	Regional
R-3	03/01/2021	03:00	5736.88	Transducer	5421.38	5400.88	Regional
R-3	03/01/2021	05:00	5736.74	Transducer	5421.38	5400.88	Regional
R-3	03/01/2021	07:00	5736.62	Transducer	5421.38	5400.88	Regional
R-3	03/01/2021	09:00	5736.58	Transducer	5421.38	5400.88	Regional
R-3	03/01/2021	11:00	5736.58	Transducer	5421.38	5400.88	Regional
R-3	03/01/2021	13:00	5736.65	Transducer	5421.38	5400.88	Regional
R-3	03/01/2021	15:00	5736.77	Transducer	5421.38	5400.88	Regional
R-3	03/01/2021	17:00	5736.91	Transducer	5421.38	5400.88	Regional
R-3	03/01/2021	19:00	5737.00	Transducer	5421.38	5400.88	Regional
R-3	03/01/2021	21:00	5736.99	Transducer	5421.38	5400.88	Regional
R-3	03/01/2021	23:00	5736.90	Transducer	5421.38	5400.88	Regional

Location	Date	Time	Water Level (ft amsl)	Method	Top of Screen (ft amsl)	Bottom of Screen (ft amsl)	Zone
R-3	03/02/2021	01:00	5736.78	Transducer	5421.38	5400.88	Regional
R-3	03/02/2021	03:00	5736.65	Transducer	5421.38	5400.88	Regional
R-3	03/02/2021	05:00	5736.54	Transducer	5421.38	5400.88	Regional
R-3	03/02/2021	07:00	5736.46	Transducer	5421.38	5400.88	Regional
R-3	03/02/2021	09:00	5736.45	Transducer	5421.38	5400.88	Regional
R-3	03/02/2021	11:00	5736.50	Transducer	5421.38	5400.88	Regional
R-3	03/02/2021	13:00	5736.60	Transducer	5421.38	5400.88	Regional
R-3	03/02/2021	15:00	5736.73	Transducer	5421.38	5400.88	Regional
R-3	03/02/2021	17:00	5736.88	Transducer	5421.38	5400.88	Regional
R-3	03/02/2021	19:00	5737.00	Transducer	5421.38	5400.88	Regional
R-3	03/02/2021	21:00	5737.02	Transducer	5421.38	5400.88	Regional
R-3	03/02/2021	23:00	5736.95	Transducer	5421.38	5400.88	Regional
R-3	03/03/2021	01:00	5736.83	Transducer	5421.38	5400.88	Regional
R-3	03/03/2021	03:00	5736.70	Transducer	5421.38	5400.88	Regional
R-3	03/03/2021	05:00	5736.57	Transducer	5421.38	5400.88	Regional
R-3	03/03/2021	07:00	5736.48	Transducer	5421.38	5400.88	Regional
R-3	03/03/2021	09:00	5736.46	Transducer	5421.38	5400.88	Regional
R-3	03/03/2021	11:00	5736.51	Transducer	5421.38	5400.88	Regional
R-3	03/03/2021	13:00	5736.60	Transducer	5421.38	5400.88	Regional
R-3	03/03/2021	15:00	5736.72	Transducer	5421.38	5400.88	Regional
R-3	03/03/2021	17:00	5736.85	Transducer	5421.38	5400.88	Regional
R-3	03/03/2021	19:00	5736.93	Transducer	5421.38	5400.88	Regional
R-3	03/03/2021	21:00	5736.95	Transducer	5421.38	5400.88	Regional
R-3	03/03/2021	23:00	5736.88	Transducer	5421.38	5400.88	Regional
R-3	03/04/2021	01:00	5736.77	Transducer	5421.38	5400.88	Regional
R-3	03/04/2021	03:00	5736.66	Transducer	5421.38	5400.88	Regional
R-3	03/04/2021	05:00	5736.52	Transducer	5421.38	5400.88	Regional
R-3	03/04/2021	07:00	5736.40	Transducer	5421.38	5400.88	Regional
R-3	03/04/2021	09:00	5736.37	Transducer	5421.38	5400.88	Regional
R-3	03/04/2021	11:00	5736.41	Transducer	5421.38	5400.88	Regional
R-3	03/04/2021	13:00	5736.46	Transducer	5421.38	5400.88	Regional
R-3	03/04/2021	15:00	5736.57	Transducer	5421.38	5400.88	Regional
R-3	03/04/2021	17:00	5736.67	Transducer	5421.38	5400.88	Regional
R-3	03/04/2021	19:00	5736.78	Transducer	5421.38	5400.88	Regional
R-3	03/04/2021	21:00	5736.81	Transducer	5421.38	5400.88	Regional
R-3	03/04/2021	23:00	5736.77	Transducer	5421.38	5400.88	Regional
R-3	03/05/2021	01:00	5736.66	Transducer	5421.38	5400.88	Regional
R-3	03/05/2021	03:00	5736.53	Transducer	5421.38	5400.88	Regional
R-3	03/05/2021	05:00	5736.37	Transducer	5421.38	5400.88	Regional
R-3	03/05/2021	07:00	5736.25	Transducer	5421.38	5400.88	Regional
R-3	03/05/2021	09:00	5736.21	Transducer	5421.38	5400.88	Regional
R-3	03/05/2021	11:00	5736.25	Transducer	5421.38	5400.88	Regional
R-3	03/05/2021	13:00	5736.34	Transducer	5421.38	5400.88	Regional
R-3	03/05/2021	15:00	5736.44	Transducer	5421.38	5400.88	Regional
R-3	03/05/2021	17:00	5736.55	Transducer	5421.38	5400.88	Regional

Location	Date	Time	Water Level (ft amsl)	Method	Top of Screen (ft amsl)	Bottom of Screen (ft amsl)	Zone
R-3	03/05/2021	19:00	5736.60	Transducer	5421.38	5400.88	Regional
R-3	03/05/2021	21:00	5736.58	Transducer	5421.38	5400.88	Regional
R-3	03/05/2021	23:00	5736.52	Transducer	5421.38	5400.88	Regional
R-3	03/06/2021	01:00	5736.42	Transducer	5421.38	5400.88	Regional
R-3	03/06/2021	03:00	5736.30	Transducer	5421.38	5400.88	Regional
R-3	03/06/2021	05:00	5736.16	Transducer	5421.38	5400.88	Regional
R-3	03/06/2021	07:00	5736.07	Transducer	5421.38	5400.88	Regional
R-3	03/06/2021	09:00	5736.07	Transducer	5421.38	5400.88	Regional
R-3	03/06/2021	11:00	5736.14	Transducer	5421.38	5400.88	Regional
R-3	03/06/2021	13:00	5736.26	Transducer	5421.38	5400.88	Regional
R-3	03/06/2021	15:00	5736.39	Transducer	5421.38	5400.88	Regional
R-3	03/06/2021	17:00	5736.48	Transducer	5421.38	5400.88	Regional
R-3	03/06/2021	19:00	5736.48	Transducer	5421.38	5400.88	Regional
R-3	03/06/2021	21:00	5736.42	Transducer	5421.38	5400.88	Regional
R-3	03/06/2021	23:00	5736.34	Transducer	5421.38	5400.88	Regional
R-3	03/07/2021	01:00	5736.24	Transducer	5421.38	5400.88	Regional
R-3	03/07/2021	03:00	5736.13	Transducer	5421.38	5400.88	Regional
R-3	03/07/2021	05:00	5735.98	Transducer	5421.38	5400.88	Regional
R-3	03/07/2021	07:00	5735.84	Transducer	5421.38	5400.88	Regional
R-3	03/07/2021	09:00	5735.80	Transducer	5421.38	5400.88	Regional
R-3	03/07/2021	11:00	5735.84	Transducer	5421.38	5400.88	Regional
R-3	03/07/2021	13:00	5735.96	Transducer	5421.38	5400.88	Regional
R-3	03/07/2021	15:00	5736.08	Transducer	5421.38	5400.88	Regional
R-3	03/07/2021	17:00	5736.16	Transducer	5421.38	5400.88	Regional
R-3	03/07/2021	19:00	5736.15	Transducer	5421.38	5400.88	Regional
R-3	03/07/2021	21:00	5736.09	Transducer	5421.38	5400.88	Regional
R-3	03/07/2021	23:00	5736.01	Transducer	5421.38	5400.88	Regional
R-3	03/08/2021	01:00	5735.92	Transducer	5421.38	5400.88	Regional
R-3	03/08/2021	03:00	5735.82	Transducer	5421.38	5400.88	Regional
R-3	03/08/2021	05:00	5735.70	Transducer	5421.38	5400.88	Regional
R-3	03/08/2021	07:00	5735.56	Transducer	5421.38	5400.88	Regional
R-3	03/08/2021	09:00	5735.48	Transducer	5421.38	5400.88	Regional
R-3	03/08/2021	11:00	5735.50	Transducer	5421.38	5400.88	Regional
R-3	03/08/2021	13:00	5735.61	Transducer	5421.38	5400.88	Regional
R-3	03/08/2021	15:00	5735.76	Transducer	5421.38	5400.88	Regional
R-3	03/08/2021	17:00	5735.89	Transducer	5421.38	5400.88	Regional
R-3	03/08/2021	19:00	5735.95	Transducer	5421.38	5400.88	Regional
R-3	03/08/2021	21:00	5735.93	Transducer	5421.38	5400.88	Regional
R-3	03/08/2021	23:00	5735.88	Transducer	5421.38	5400.88	Regional
R-3	03/09/2021	01:00	5735.81	Transducer	5421.38	5400.88	Regional
R-3	03/09/2021	03:00	5735.75	Transducer	5421.38	5400.88	Regional
R-3	03/09/2021	05:00	5735.64	Transducer	5421.38	5400.88	Regional
R-3	03/09/2021	07:00	5735.55	Transducer	5421.38	5400.88	Regional
R-3	03/09/2021	09:00	5735.55	Transducer	5421.38	5400.88	Regional
R-3	03/09/2021	11:00	5735.61	Transducer	5421.38	5400.88	Regional

Location	Date	Time	Water Level (ft amsl)	Method	Top of Screen (ft amsl)	Bottom of Screen (ft amsl)	Zone
R-3	03/09/2021	13:00	5735.75	Transducer	5421.38	5400.88	Regional
R-3	03/09/2021	15:00	5735.90	Transducer	5421.38	5400.88	Regional
R-3	03/09/2021	17:00	5736.06	Transducer	5421.38	5400.88	Regional
R-3	03/09/2021	19:00	5736.15	Transducer	5421.38	5400.88	Regional
R-3	03/09/2021	21:00	5736.16	Transducer	5421.38	5400.88	Regional
R-3	03/09/2021	23:00	5736.11	Transducer	5421.38	5400.88	Regional
R-3	03/10/2021	01:00	5736.02	Transducer	5421.38	5400.88	Regional
R-3	03/10/2021	03:00	5735.96	Transducer	5421.38	5400.88	Regional
R-3	03/10/2021	05:00	5735.94	Transducer	5421.38	5400.88	Regional
R-3	03/10/2021	07:00	5735.95	Transducer	5421.38	5400.88	Regional
R-3	03/10/2021	09:00	5735.89	Transducer	5421.38	5400.88	Regional
R-3	03/10/2021	11:00	5735.82	Transducer	5421.38	5400.88	Regional
R-3	03/10/2021	13:00	5735.75	Transducer	5421.38	5400.88	Regional
R-3	03/10/2021	15:00	5735.76	Transducer	5421.38	5400.88	Regional
R-3	03/10/2021	17:00	5735.82	Transducer	5421.38	5400.88	Regional
R-3	03/10/2021	19:00	5735.87	Transducer	5421.38	5400.88	Regional
R-3	03/10/2021	21:00	5735.94	Transducer	5421.38	5400.88	Regional
R-3	03/10/2021	23:00	5736.04	Transducer	5421.38	5400.88	Regional
R-3	03/11/2021	01:00	5736.14	Transducer	5421.38	5400.88	Regional
R-3	03/11/2021	03:00	5736.19	Transducer	5421.38	5400.88	Regional
R-3	03/11/2021	05:00	5736.16	Transducer	5421.38	5400.88	Regional
R-3	03/11/2021	07:00	5736.07	Transducer	5421.38	5400.88	Regional
R-3	03/11/2021	09:00	5735.93	Transducer	5421.38	5400.88	Regional
R-3	03/11/2021	11:00	5735.85	Transducer	5421.38	5400.88	Regional
R-3	03/11/2021	13:00	5735.87	Transducer	5421.38	5400.88	Regional
R-3	03/11/2021	15:00	5735.96	Transducer	5421.38	5400.88	Regional
R-3	03/11/2021	17:00	5736.07	Transducer	5421.38	5400.88	Regional
R-3	03/11/2021	19:00	5736.17	Transducer	5421.38	5400.88	Regional
R-3	03/11/2021	21:00	5736.18	Transducer	5421.38	5400.88	Regional
R-3	03/11/2021	23:00	5736.14	Transducer	5421.38	5400.88	Regional
R-3	03/12/2021	01:00	5736.08	Transducer	5421.38	5400.88	Regional
R-3	03/12/2021	03:00	5736.00	Transducer	5421.38	5400.88	Regional
R-3	03/12/2021	05:00	5735.90	Transducer	5421.38	5400.88	Regional
R-3	03/12/2021	07:00	5735.78	Transducer	5421.38	5400.88	Regional
R-3	03/12/2021	09:00	5735.73	Transducer	5421.38	5400.88	Regional
R-3	03/12/2021	11:00	5735.76	Transducer	5421.38	5400.88	Regional
R-3	03/12/2021	13:00	5735.87	Transducer	5421.38	5400.88	Regional
R-3	03/12/2021	15:00	5736.02	Transducer	5421.38	5400.88	Regional
R-3	03/12/2021	17:00	5736.16	Transducer	5421.38	5400.88	Regional
R-3	03/12/2021	19:00	5736.19	Transducer	5421.38	5400.88	Regional
R-3	03/12/2021	21:00	5736.14	Transducer	5421.38	5400.88	Regional
R-3	03/12/2021	23:00	5736.05	Transducer	5421.38	5400.88	Regional
R-3	03/13/2021	01:00	5735.94	Transducer	5421.38	5400.88	Regional
R-3	03/13/2021	03:00	5735.85	Transducer	5421.38	5400.88	Regional
R-3	03/13/2021	05:00	5735.76	Transducer	5421.38	5400.88	Regional

Location	Date	Time	Water Level (ft amsl)	Method	Top of Screen (ft amsl)	Bottom of Screen (ft amsl)	Zone
R-3	03/13/2021	07:00	5735.72	Transducer	5421.38	5400.88	Regional
R-3	03/13/2021	09:00	5735.72	Transducer	5421.38	5400.88	Regional
R-3	03/13/2021	11:00	5735.80	Transducer	5421.38	5400.88	Regional
R-3	03/13/2021	13:00	5735.92	Transducer	5421.38	5400.88	Regional
R-3	03/13/2021	15:00	5736.06	Transducer	5421.38	5400.88	Regional
R-3	03/13/2021	17:00	5736.20	Transducer	5421.38	5400.88	Regional
R-3	03/13/2021	19:00	5736.24	Transducer	5421.38	5400.88	Regional
R-3	03/13/2021	21:00	5736.20	Transducer	5421.38	5400.88	Regional
R-3	03/13/2021	23:00	5736.12	Transducer	5421.38	5400.88	Regional
R-3	03/14/2021	01:00	5736.02	Transducer	5421.38	5400.88	Regional
R-3	03/14/2021	03:00	5735.92	Transducer	5421.38	5400.88	Regional
R-3	03/14/2021	05:00	5735.84	Transducer	5421.38	5400.88	Regional
R-3	03/14/2021	07:00	5735.80	Transducer	5421.38	5400.88	Regional
R-3	03/14/2021	09:00	5735.81	Transducer	5421.38	5400.88	Regional
R-3	03/14/2021	11:00	5735.86	Transducer	5421.38	5400.88	Regional
R-3	03/14/2021	13:00	5735.99	Transducer	5421.38	5400.88	Regional
R-3	03/14/2021	15:00	5736.12	Transducer	5421.38	5400.88	Regional
R-3	03/14/2021	17:00	5736.27	Transducer	5421.38	5400.88	Regional
R-3	03/14/2021	19:00	5736.36	Transducer	5421.38	5400.88	Regional
R-3	03/14/2021	21:00	5736.35	Transducer	5421.38	5400.88	Regional
R-3	03/14/2021	23:00	5736.26	Transducer	5421.38	5400.88	Regional
R-3	03/15/2021	01:00	5736.14	Transducer	5421.38	5400.88	Regional
R-3	03/15/2021	03:00	5736.03	Transducer	5421.38	5400.88	Regional
R-3	03/15/2021	05:00	5735.91	Transducer	5421.38	5400.88	Regional
R-3	03/15/2021	07:00	5735.82	Transducer	5421.38	5400.88	Regional
R-3	03/15/2021	09:00	5735.81	Transducer	5421.38	5400.88	Regional
R-3	03/15/2021	11:00	5735.86	Transducer	5421.38	5400.88	Regional
R-3	03/15/2021	13:00	5735.96	Transducer	5421.38	5400.88	Regional
R-3	03/15/2021	15:00	5736.10	Transducer	5421.38	5400.88	Regional
R-3	03/15/2021	17:00	5736.23	Transducer	5421.38	5400.88	Regional
R-3	03/15/2021	19:00	5736.25	Transducer	5421.38	5400.88	Regional
R-3	03/15/2021	21:00	5736.20	Transducer	5421.38	5400.88	Regional
R-3	03/15/2021	23:00	5736.10	Transducer	5421.38	5400.88	Regional
R-3	03/16/2021	01:00	5735.98	Transducer	5421.38	5400.88	Regional
R-3	03/16/2021	03:00	5735.86	Transducer	5421.38	5400.88	Regional
R-3	03/16/2021	05:00	5735.77	Transducer	5421.38	5400.88	Regional
R-3	03/16/2021	07:00	5735.75	Transducer	5421.38	5400.88	Regional
R-3	03/16/2021	09:00	5735.79	Transducer	5421.38	5400.88	Regional
R-3	03/16/2021	11:00	5735.89	Transducer	5421.38	5400.88	Regional
R-3	03/16/2021	13:00	5736.01	Transducer	5421.38	5400.88	Regional
R-3	03/16/2021	15:00	5736.16	Transducer	5421.38	5400.88	Regional
R-3	03/16/2021	17:00	5736.29	Transducer	5421.38	5400.88	Regional
R-3	03/16/2021	19:00	5736.33	Transducer	5421.38	5400.88	Regional
R-3	03/16/2021	21:00	5736.26	Transducer	5421.38	5400.88	Regional
R-3	03/16/2021	23:00	5736.14	Transducer	5421.38	5400.88	Regional

Location	Date	Time	Water Level (ft amsl)	Method	Top of Screen (ft amsl)	Bottom of Screen (ft amsl)	Zone
R-3	03/17/2021	01:00	5736.00	Transducer	5421.38	5400.88	Regional
R-3	03/17/2021	03:00	5735.86	Transducer	5421.38	5400.88	Regional
R-3	03/17/2021	05:00	5735.73	Transducer	5421.38	5400.88	Regional
R-3	03/17/2021	07:00	5735.67	Transducer	5421.38	5400.88	Regional
R-3	03/17/2021	09:00	5735.69	Transducer	5421.38	5400.88	Regional
R-3	03/17/2021	11:00	5735.75	Transducer	5421.38	5400.88	Regional
R-3	03/17/2021	13:00	5735.85	Transducer	5421.38	5400.88	Regional
R-3	03/17/2021	15:00	5735.99	Transducer	5421.38	5400.88	Regional
R-3	03/17/2021	17:00	5736.10	Transducer	5421.38	5400.88	Regional
R-3	03/17/2021	19:00	5736.13	Transducer	5421.38	5400.88	Regional
R-3	03/17/2021	21:00	5736.09	Transducer	5421.38	5400.88	Regional
R-3	03/17/2021	23:00	5735.98	Transducer	5421.38	5400.88	Regional
R-3	03/18/2021	01:00	5735.84	Transducer	5421.38	5400.88	Regional
R-3	03/18/2021	03:00	5735.71	Transducer	5421.38	5400.88	Regional
R-3	03/18/2021	05:00	5735.58	Transducer	5421.38	5400.88	Regional
R-3	03/18/2021	07:00	5735.51	Transducer	5421.38	5400.88	Regional
R-3	03/18/2021	09:00	5735.50	Transducer	5421.38	5400.88	Regional
R-3	03/18/2021	11:00	5735.56	Transducer	5421.38	5400.88	Regional
R-3	03/18/2021	13:00	5735.67	Transducer	5421.38	5400.88	Regional
R-3	03/18/2021	15:00	5735.80	Transducer	5421.38	5400.88	Regional
R-3	03/18/2021	17:00	5735.90	Transducer	5421.38	5400.88	Regional
R-3	03/18/2021	19:00	5735.91	Transducer	5421.38	5400.88	Regional
R-3	03/18/2021	21:00	5735.86	Transducer	5421.38	5400.88	Regional
R-3	03/18/2021	23:00	5735.75	Transducer	5421.38	5400.88	Regional
R-3	03/19/2021	01:00	5735.62	Transducer	5421.38	5400.88	Regional
R-3	03/19/2021	03:00	5735.51	Transducer	5421.38	5400.88	Regional
R-3	03/19/2021	05:00	5735.38	Transducer	5421.38	5400.88	Regional
R-3	03/19/2021	07:00	5735.29	Transducer	5421.38	5400.88	Regional
R-3	03/19/2021	09:00	5735.29	Transducer	5421.38	5400.88	Regional
R-3	03/19/2021	11:00	5735.36	Transducer	5421.38	5400.88	Regional
R-3	03/19/2021	13:00	5735.48	Transducer	5421.38	5400.88	Regional
R-3	03/19/2021	15:00	5735.60	Transducer	5421.38	5400.88	Regional
R-3	03/19/2021	17:00	5735.67	Transducer	5421.38	5400.88	Regional
R-3	03/19/2021	19:00	5735.64	Transducer	5421.38	5400.88	Regional
R-3	03/19/2021	21:00	5735.58	Transducer	5421.38	5400.88	Regional
R-3	03/19/2021	23:00	5735.48	Transducer	5421.38	5400.88	Regional
R-3	03/20/2021	01:00	5735.37	Transducer	5421.38	5400.88	Regional
R-3	03/20/2021	03:00	5735.26	Transducer	5421.38	5400.88	Regional
R-3	03/20/2021	05:00	5735.14	Transducer	5421.38	5400.88	Regional
R-3	03/20/2021	07:00	5735.03	Transducer	5421.38	5400.88	Regional
R-3	03/20/2021	09:00	5734.95	Transducer	5421.38	5400.88	Regional
R-3	03/20/2021	11:00	5734.98	Transducer	5421.38	5400.88	Regional
R-3	03/20/2021	13:00	5735.07	Transducer	5421.38	5400.88	Regional
R-3	03/20/2021	15:00	5735.20	Transducer	5421.38	5400.88	Regional
R-3	03/20/2021	17:00	5735.25	Transducer	5421.38	5400.88	Regional

Location	Date	Time	Water Level (ft amsl)	Method	Top of Screen (ft amsl)	Bottom of Screen (ft amsl)	Zone
R-3	03/20/2021	19:00	5735.24	Transducer	5421.38	5400.88	Regional
R-3	03/20/2021	21:00	5735.18	Transducer	5421.38	5400.88	Regional
R-3	03/20/2021	23:00	5735.12	Transducer	5421.38	5400.88	Regional
R-3	03/21/2021	01:00	5735.02	Transducer	5421.38	5400.88	Regional
R-3	03/21/2021	03:00	5734.91	Transducer	5421.38	5400.88	Regional
R-3	03/21/2021	05:00	5734.81	Transducer	5421.38	5400.88	Regional
R-3	03/21/2021	07:00	5734.69	Transducer	5421.38	5400.88	Regional
R-3	03/21/2021	09:00	5734.59	Transducer	5421.38	5400.88	Regional
R-3	03/21/2021	11:00	5734.51	Transducer	5421.38	5400.88	Regional
R-3	03/21/2021	13:00	5734.44	Transducer	5421.38	5400.88	Regional
R-3	03/21/2021	15:00	5734.36	Transducer	5421.38	5400.88	Regional
R-3	03/21/2021	17:00	5734.28	Transducer	5421.38	5400.88	Regional
R-3	03/21/2021	19:00	5734.20	Transducer	5421.38	5400.88	Regional
R-3	03/21/2021	21:00	5734.13	Transducer	5421.38	5400.88	Regional
R-3	03/21/2021	23:00	5734.06	Transducer	5421.38	5400.88	Regional
R-3	03/22/2021	01:00	5734.01	Transducer	5421.38	5400.88	Regional
R-3	03/22/2021	03:00	5734.02	Transducer	5421.38	5400.88	Regional
R-3	03/22/2021	05:00	5734.08	Transducer	5421.38	5400.88	Regional
R-3	03/22/2021	07:00	5734.21	Transducer	5421.38	5400.88	Regional
R-3	03/22/2021	09:00	5734.37	Transducer	5421.38	5400.88	Regional
R-3	03/22/2021	11:00	5734.54	Transducer	5421.38	5400.88	Regional
R-3	03/22/2021	13:00	5734.73	Transducer	5421.38	5400.88	Regional
R-3	03/22/2021	15:00	5734.89	Transducer	5421.38	5400.88	Regional
R-3	03/22/2021	17:00	5734.94	Transducer	5421.38	5400.88	Regional
R-3	03/22/2021	19:00	5734.92	Transducer	5421.38	5400.88	Regional
R-3	03/22/2021	21:00	5734.86	Transducer	5421.38	5400.88	Regional
R-3	03/22/2021	23:00	5734.79	Transducer	5421.38	5400.88	Regional
R-3	03/23/2021	01:00	5734.72	Transducer	5421.38	5400.88	Regional
R-3	03/23/2021	03:00	5734.65	Transducer	5421.38	5400.88	Regional
R-3	03/23/2021	05:00	5734.57	Transducer	5421.38	5400.88	Regional
R-3	03/23/2021	07:00	5734.56	Transducer	5421.38	5400.88	Regional
R-3	03/23/2021	09:00	5734.63	Transducer	5421.38	5400.88	Regional
R-3	03/23/2021	11:00	5734.76	Transducer	5421.38	5400.88	Regional
R-3	03/23/2021	13:00	5734.93	Transducer	5421.38	5400.88	Regional
R-3	03/23/2021	15:00	5735.09	Transducer	5421.38	5400.88	Regional
R-3	03/23/2021	17:00	5735.17	Transducer	5421.38	5400.88	Regional
R-3	03/23/2021	19:00	5735.14	Transducer	5421.38	5400.88	Regional
R-3	03/23/2021	21:00	5735.08	Transducer	5421.38	5400.88	Regional
R-3	03/23/2021	23:00	5735.02	Transducer	5421.38	5400.88	Regional
R-3	03/24/2021	01:00	5734.97	Transducer	5421.38	5400.88	Regional
R-3	03/24/2021	03:00	5734.90	Transducer	5421.38	5400.88	Regional
R-3	03/24/2021	05:00	5734.82	Transducer	5421.38	5400.88	Regional
R-3	03/24/2021	07:00	5734.80	Transducer	5421.38	5400.88	Regional
R-3	03/24/2021	09:00	5734.84	Transducer	5421.38	5400.88	Regional
R-3	03/24/2021	11:00	5734.94	Transducer	5421.38	5400.88	Regional

Location	Date	Time	Water Level (ft amsl)	Method	Top of Screen (ft amsl)	Bottom of Screen (ft amsl)	Zone
R-3	03/24/2021	13:00	5735.10	Transducer	5421.38	5400.88	Regional
R-3	03/24/2021	15:00	5735.25	Transducer	5421.38	5400.88	Regional
R-3	03/24/2021	17:00	5735.39	Transducer	5421.38	5400.88	Regional
R-3	03/24/2021	19:00	5735.46	Transducer	5421.38	5400.88	Regional
R-3	03/24/2021	21:00	5735.45	Transducer	5421.38	5400.88	Regional
R-3	03/24/2021	23:00	5735.42	Transducer	5421.38	5400.88	Regional
R-3	03/25/2021	01:00	5735.35	Transducer	5421.38	5400.88	Regional
R-3	03/25/2021	03:00	5735.29	Transducer	5421.38	5400.88	Regional
R-3	03/25/2021	05:00	5735.18	Transducer	5421.38	5400.88	Regional
R-3	03/25/2021	07:00	5735.11	Transducer	5421.38	5400.88	Regional
R-3	03/25/2021	09:00	5735.12	Transducer	5421.38	5400.88	Regional
R-3	03/25/2021	11:00	5735.21	Transducer	5421.38	5400.88	Regional
R-3	03/25/2021	13:00	5735.35	Transducer	5421.38	5400.88	Regional
R-3	03/25/2021	15:00	5735.51	Transducer	5421.38	5400.88	Regional
R-3	03/25/2021	17:00	5735.66	Transducer	5421.38	5400.88	Regional
R-3	03/25/2021	19:00	5735.73	Transducer	5421.38	5400.88	Regional
R-3	03/25/2021	21:00	5735.70	Transducer	5421.38	5400.88	Regional
R-3	03/25/2021	23:00	5735.65	Transducer	5421.38	5400.88	Regional
R-3	03/26/2021	01:00	5735.59	Transducer	5421.38	5400.88	Regional
R-3	03/26/2021	03:00	5735.51	Transducer	5421.38	5400.88	Regional
R-3	03/26/2021	05:00	5735.40	Transducer	5421.38	5400.88	Regional
R-3	03/26/2021	07:00	5735.31	Transducer	5421.38	5400.88	Regional
R-3	03/26/2021	09:00	5735.30	Transducer	5421.38	5400.88	Regional
R-3	03/26/2021	11:00	5735.35	Transducer	5421.38	5400.88	Regional
R-3	03/26/2021	13:00	5735.48	Transducer	5421.38	5400.88	Regional
R-3	03/26/2021	15:00	5735.62	Transducer	5421.38	5400.88	Regional
R-3	03/26/2021	17:00	5735.76	Transducer	5421.38	5400.88	Regional
R-3	03/26/2021	19:00	5735.79	Transducer	5421.38	5400.88	Regional
R-3	03/26/2021	21:00	5735.73	Transducer	5421.38	5400.88	Regional
R-3	03/26/2021	23:00	5735.64	Transducer	5421.38	5400.88	Regional
R-3	03/27/2021	01:00	5735.55	Transducer	5421.38	5400.88	Regional
R-3	03/27/2021	03:00	5735.46	Transducer	5421.38	5400.88	Regional
R-3	03/27/2021	05:00	5735.35	Transducer	5421.38	5400.88	Regional
R-3	03/27/2021	07:00	5735.27	Transducer	5421.38	5400.88	Regional
R-3	03/27/2021	09:00	5735.25	Transducer	5421.38	5400.88	Regional
R-3	03/27/2021	11:00	5735.30	Transducer	5421.38	5400.88	Regional
R-3	03/27/2021	13:00	5735.42	Transducer	5421.38	5400.88	Regional
R-3	03/27/2021	15:00	5735.56	Transducer	5421.38	5400.88	Regional
R-3	03/27/2021	17:00	5735.68	Transducer	5421.38	5400.88	Regional
R-3	03/27/2021	19:00	5735.68	Transducer	5421.38	5400.88	Regional
R-3	03/27/2021	21:00	5735.58	Transducer	5421.38	5400.88	Regional
R-3	03/27/2021	23:00	5735.45	Transducer	5421.38	5400.88	Regional
R-3	03/28/2021	01:00	5735.32	Transducer	5421.38	5400.88	Regional
R-3	03/28/2021	03:00	5735.21	Transducer	5421.38	5400.88	Regional
R-3	03/28/2021	05:00	5735.10	Transducer	5421.38	5400.88	Regional

Location	Date	Time	Water Level (ft amsl)	Method	Top of Screen (ft amsl)	Bottom of Screen (ft amsl)	Zone
R-3	03/28/2021	07:00	5734.97	Transducer	5421.38	5400.88	Regional
R-3	03/28/2021	09:00	5734.91	Transducer	5421.38	5400.88	Regional
R-3	03/28/2021	11:00	5734.95	Transducer	5421.38	5400.88	Regional
R-3	03/28/2021	13:00	5735.06	Transducer	5421.38	5400.88	Regional
R-3	03/28/2021	15:00	5735.22	Transducer	5421.38	5400.88	Regional
R-3	03/28/2021	17:00	5735.32	Transducer	5421.38	5400.88	Regional
R-3	03/28/2021	19:00	5735.31	Transducer	5421.38	5400.88	Regional
R-3	03/28/2021	21:00	5735.22	Transducer	5421.38	5400.88	Regional
R-3	03/28/2021	23:00	5735.10	Transducer	5421.38	5400.88	Regional
R-3	03/29/2021	01:00	5735.00	Transducer	5421.38	5400.88	Regional
R-3	03/29/2021	03:00	5734.92	Transducer	5421.38	5400.88	Regional
R-3	03/29/2021	05:00	5734.83	Transducer	5421.38	5400.88	Regional
R-3	03/29/2021	07:00	5734.72	Transducer	5421.38	5400.88	Regional
R-3	03/29/2021	09:00	5734.62	Transducer	5421.38	5400.88	Regional
R-3	03/29/2021	11:00	5734.62	Transducer	5421.38	5400.88	Regional
R-3	03/29/2021	13:00	5734.72	Transducer	5421.38	5400.88	Regional
R-3	03/29/2021	15:00	5734.89	Transducer	5421.38	5400.88	Regional
R-3	03/29/2021	17:00	5735.04	Transducer	5421.38	5400.88	Regional
R-3	03/29/2021	19:00	5735.10	Transducer	5421.38	5400.88	Regional
R-3	03/29/2021	21:00	5735.06	Transducer	5421.38	5400.88	Regional
R-3	03/29/2021	23:00	5734.97	Transducer	5421.38	5400.88	Regional
R-3	03/30/2021	01:00	5734.85	Transducer	5421.38	5400.88	Regional
R-3	03/30/2021	03:00	5734.77	Transducer	5421.38	5400.88	Regional
R-3	03/30/2021	05:00	5734.67	Transducer	5421.38	5400.88	Regional
R-3	03/30/2021	07:00	5734.59	Transducer	5421.38	5400.88	Regional
R-3	03/30/2021	09:00	5734.57	Transducer	5421.38	5400.88	Regional
R-3	03/30/2021	11:00	5734.61	Transducer	5421.38	5400.88	Regional
R-3	03/30/2021	13:00	5734.71	Transducer	5421.38	5400.88	Regional
R-3	03/30/2021	15:00	5734.83	Transducer	5421.38	5400.88	Regional
R-3	03/30/2021	17:00	5734.88	Transducer	5421.38	5400.88	Regional
R-3	03/30/2021	19:00	5734.86	Transducer	5421.38	5400.88	Regional
R-3	03/30/2021	21:00	5734.77	Transducer	5421.38	5400.88	Regional
R-3	03/30/2021	23:00	5734.64	Transducer	5421.38	5400.88	Regional
R-3	03/31/2021	01:00	5734.50	Transducer	5421.38	5400.88	Regional
R-3	03/31/2021	03:00	5734.38	Transducer	5421.38	5400.88	Regional
R-3	03/31/2021	05:00	5734.27	Transducer	5421.38	5400.88	Regional
R-3	03/31/2021	07:00	5734.25	Transducer	5421.38	5400.88	Regional
R-3	03/31/2021	09:00	5734.29	Transducer	5421.38	5400.88	Regional
R-3	03/31/2021	11:00	5734.37	Transducer	5421.38	5400.88	Regional
R-3	03/31/2021	13:00	5734.50	Transducer	5421.38	5400.88	Regional
R-3	03/31/2021	15:00	5734.65	Transducer	5421.38	5400.88	Regional
R-3	03/31/2021	17:00	5734.74	Transducer	5421.38	5400.88	Regional
R-3	03/31/2021	19:00	5734.75	Transducer	5421.38	5400.88	Regional
R-3	03/31/2021	21:00	5734.69	Transducer	5421.38	5400.88	Regional
R-3	03/31/2021	23:00	5734.58	Transducer	5421.38	5400.88	Regional

Location	Date	Time	Water Level (ft amsl)	Method	Top of Screen (ft amsl)	Bottom of Screen (ft amsl)	Zone
R-3	04/01/2021	01:00	5734.47	Transducer	5421.38	5400.88	Regional
R-3	04/01/2021	03:00	5734.36	Transducer	5421.38	5400.88	Regional
R-3	04/01/2021	05:00	5734.26	Transducer	5421.38	5400.88	Regional
R-3	04/01/2021	07:00	5734.15	Transducer	5421.38	5400.88	Regional
R-3	04/01/2021	09:00	5734.11	Transducer	5421.38	5400.88	Regional
R-3	04/01/2021	11:00	5734.16	Transducer	5421.38	5400.88	Regional
R-3	04/01/2021	13:00	5734.26	Transducer	5421.38	5400.88	Regional
R-3	04/01/2021	15:00	5734.40	Transducer	5421.38	5400.88	Regional
R-3	04/01/2021	17:00	5734.50	Transducer	5421.38	5400.88	Regional
R-3	04/01/2021	19:00	5734.52	Transducer	5421.38	5400.88	Regional
R-3	04/01/2021	21:00	5734.48	Transducer	5421.38	5400.88	Regional
R-3	04/01/2021	23:00	5734.41	Transducer	5421.38	5400.88	Regional
R-3	04/02/2021	01:00	5734.31	Transducer	5421.38	5400.88	Regional
R-3	04/02/2021	03:00	5734.22	Transducer	5421.38	5400.88	Regional
R-3	04/02/2021	05:00	5734.12	Transducer	5421.38	5400.88	Regional
R-3	04/02/2021	07:00	5734.01	Transducer	5421.38	5400.88	Regional
R-3	04/02/2021	09:00	5733.98	Transducer	5421.38	5400.88	Regional
R-3	04/02/2021	11:00	5734.03	Transducer	5421.38	5400.88	Regional
R-3	04/02/2021	13:00	5734.15	Transducer	5421.38	5400.88	Regional
R-3	04/02/2021	15:00	5734.24	Transducer	5421.38	5400.88	Regional
R-3	04/02/2021	17:00	5734.27	Transducer	5421.38	5400.88	Regional
R-3	04/02/2021	19:00	5734.25	Transducer	5421.38	5400.88	Regional
R-3	04/02/2021	21:00	5734.19	Transducer	5421.38	5400.88	Regional
R-3	04/02/2021	23:00	5734.10	Transducer	5421.38	5400.88	Regional
R-3	04/03/2021	01:00	5734.00	Transducer	5421.38	5400.88	Regional
R-3	04/03/2021	03:00	5733.90	Transducer	5421.38	5400.88	Regional
R-3	04/03/2021	05:00	5733.81	Transducer	5421.38	5400.88	Regional
R-3	04/03/2021	07:00	5733.80	Transducer	5421.38	5400.88	Regional
R-3	04/03/2021	09:00	5733.86	Transducer	5421.38	5400.88	Regional
R-3	04/03/2021	11:00	5733.99	Transducer	5421.38	5400.88	Regional
R-3	04/03/2021	13:00	5734.13	Transducer	5421.38	5400.88	Regional
R-3	04/03/2021	15:00	5734.21	Transducer	5421.38	5400.88	Regional
R-3	04/03/2021	17:00	5734.22	Transducer	5421.38	5400.88	Regional
R-3	04/03/2021	19:00	5734.17	Transducer	5421.38	5400.88	Regional
R-3	04/03/2021	21:00	5734.09	Transducer	5421.38	5400.88	Regional
R-3	04/03/2021	23:00	5734.02	Transducer	5421.38	5400.88	Regional
R-3	04/04/2021	01:00	5733.92	Transducer	5421.38	5400.88	Regional
R-3	04/04/2021	03:00	5733.83	Transducer	5421.38	5400.88	Regional
R-3	04/04/2021	05:00	5733.73	Transducer	5421.38	5400.88	Regional
R-3	04/04/2021	07:00	5733.65	Transducer	5421.38	5400.88	Regional
R-3	04/04/2021	09:00	5733.68	Transducer	5421.38	5400.88	Regional
R-3	04/04/2021	11:00	5733.79	Transducer	5421.38	5400.88	Regional
R-3	04/04/2021	13:00	5733.93	Transducer	5421.38	5400.88	Regional
R-3	04/04/2021	15:00	5734.02	Transducer	5421.38	5400.88	Regional
R-3	04/04/2021	17:00	5734.03	Transducer	5421.38	5400.88	Regional

Location	Date	Time	Water Level (ft amsl)	Method	Top of Screen (ft amsl)	Bottom of Screen (ft amsl)	Zone
R-3	04/04/2021	19:00	5733.98	Transducer	5421.38	5400.88	Regional
R-3	04/04/2021	21:00	5733.92	Transducer	5421.38	5400.88	Regional
R-3	04/04/2021	23:00	5733.85	Transducer	5421.38	5400.88	Regional
R-3	04/05/2021	01:00	5733.77	Transducer	5421.38	5400.88	Regional
R-3	04/05/2021	03:00	5733.71	Transducer	5421.38	5400.88	Regional
R-3	04/05/2021	05:00	5733.64	Transducer	5421.38	5400.88	Regional
R-3	04/05/2021	07:00	5733.65	Transducer	5421.38	5400.88	Regional
R-3	04/05/2021	09:00	5733.74	Transducer	5421.38	5400.88	Regional
R-3	04/05/2021	11:00	5733.90	Transducer	5421.38	5400.88	Regional
R-3	04/05/2021	13:00	5734.05	Transducer	5421.38	5400.88	Regional
R-3	04/05/2021	15:00	5734.10	Transducer	5421.38	5400.88	Regional
R-3	04/05/2021	17:00	5734.08	Transducer	5421.38	5400.88	Regional
R-3	04/05/2021	19:00	5734.02	Transducer	5421.38	5400.88	Regional
R-3	04/05/2021	21:00	5733.93	Transducer	5421.38	5400.88	Regional
R-3	04/05/2021	23:00	5733.88	Transducer	5421.38	5400.88	Regional
R-3	04/06/2021	01:00	5733.81	Transducer	5421.38	5400.88	Regional
R-3	04/06/2021	03:00	5733.83	Transducer	5421.38	5400.88	Regional
R-3	04/06/2021	05:00	5733.89	Transducer	5421.38	5400.88	Regional
R-3	04/06/2021	07:00	5733.75	Transducer	5421.38	5400.88	Regional
R-3	04/06/2021	09:00	5734.11	Transducer	5421.38	5400.88	Regional
R-3	04/06/2021	11:00	5734.29	Transducer	5421.38	5400.88	Regional
R-3	04/06/2021	13:00	5734.42	Transducer	5421.38	5400.88	Regional
R-3	04/06/2021	15:00	5734.43	Transducer	5421.38	5400.88	Regional
R-3	04/06/2021	17:00	5734.36	Transducer	5421.38	5400.88	Regional
R-3	04/06/2021	19:00	5734.25	Transducer	5421.38	5400.88	Regional
R-3	04/06/2021	21:00	5734.11	Transducer	5421.38	5400.88	Regional
R-3	04/06/2021	23:00	5734.01	Transducer	5421.38	5400.88	Regional
R-3	04/07/2021	01:00	5733.91	Transducer	5421.38	5400.88	Regional
R-3	04/07/2021	03:00	5733.81	Transducer	5421.38	5400.88	Regional
R-3	04/07/2021	05:00	5733.70	Transducer	5421.38	5400.88	Regional
R-3	04/07/2021	07:00	5733.56	Transducer	5421.38	5400.88	Regional
R-3	04/07/2021	09:00	5733.45	Transducer	5421.38	5400.88	Regional
R-3	04/07/2021	11:00	5733.44	Transducer	5421.38	5400.88	Regional
R-3	04/07/2021	13:00	5733.53	Transducer	5421.38	5400.88	Regional
R-3	04/07/2021	15:00	5733.67	Transducer	5421.38	5400.88	Regional
R-3	04/07/2021	17:00	5733.82	Transducer	5421.38	5400.88	Regional
R-3	04/07/2021	19:00	5733.95	Transducer	5421.38	5400.88	Regional
R-3	04/07/2021	21:00	5734.02	Transducer	5421.38	5400.88	Regional
R-3	04/07/2021	23:00	5734.04	Transducer	5421.38	5400.88	Regional
R-3	04/08/2021	01:00	5734.03	Transducer	5421.38	5400.88	Regional
R-3	04/08/2021	03:00	5734.00	Transducer	5421.38	5400.88	Regional
R-3	04/08/2021	05:00	5733.92	Transducer	5421.38	5400.88	Regional
R-3	04/08/2021	07:00	5733.81	Transducer	5421.38	5400.88	Regional
R-3	04/08/2021	09:00	5733.71	Transducer	5421.38	5400.88	Regional
R-3	04/08/2021	11:00	5733.71	Transducer	5421.38	5400.88	Regional

Location	Date	Time	Water Level (ft amsl)	Method	Top of Screen (ft amsl)	Bottom of Screen (ft amsl)	Zone
R-3	04/08/2021	13:00	5733.81	Transducer	5421.38	5400.88	Regional
R-3	04/08/2021	15:00	5733.90	Transducer	5421.38	5400.88	Regional
R-3	04/08/2021	17:00	5733.90	Transducer	5421.38	5400.88	Regional
R-3	04/08/2021	19:00	5733.84	Transducer	5421.38	5400.88	Regional
R-3	04/08/2021	21:00	5733.73	Transducer	5421.38	5400.88	Regional
R-3	04/08/2021	23:00	5733.64	Transducer	5421.38	5400.88	Regional
R-3	04/09/2021	01:00	5733.57	Transducer	5421.38	5400.88	Regional
R-3	04/09/2021	03:00	5733.54	Transducer	5421.38	5400.88	Regional
R-3	04/09/2021	05:00	5733.58	Transducer	5421.38	5400.88	Regional
R-3	04/09/2021	07:00	5733.65	Transducer	5421.38	5400.88	Regional
R-3	04/09/2021	09:00	5733.75	Transducer	5421.38	5400.88	Regional
R-3	04/09/2021	11:00	5733.86	Transducer	5421.38	5400.88	Regional
R-3	04/09/2021	13:00	5733.94	Transducer	5421.38	5400.88	Regional
R-3	04/09/2021	15:00	5733.95	Transducer	5421.38	5400.88	Regional
R-3	04/09/2021	17:00	5733.95	Transducer	5421.38	5400.88	Regional
R-3	04/09/2021	19:00	5733.97	Transducer	5421.38	5400.88	Regional
R-3	04/09/2021	21:00	5734.00	Transducer	5421.38	5400.88	Regional
R-3	04/09/2021	23:00	5733.98	Transducer	5421.38	5400.88	Regional
R-3	04/10/2021	01:00	5733.94	Transducer	5421.38	5400.88	Regional
R-3	04/10/2021	03:00	5733.88	Transducer	5421.38	5400.88	Regional
R-3	04/10/2021	05:00	5733.80	Transducer	5421.38	5400.88	Regional
R-3	04/10/2021	07:00	5733.68	Transducer	5421.38	5400.88	Regional
R-3	04/10/2021	09:00	5733.57	Transducer	5421.38	5400.88	Regional
R-3	04/10/2021	11:00	5733.47	Transducer	5421.38	5400.88	Regional
R-3	04/10/2021	13:00	5733.41	Transducer	5421.38	5400.88	Regional
R-3	04/10/2021	15:00	5733.37	Transducer	5421.38	5400.88	Regional
R-3	04/10/2021	17:00	5733.30	Transducer	5421.38	5400.88	Regional
R-3	04/10/2021	19:00	5733.21	Transducer	5421.38	5400.88	Regional
R-3	04/10/2021	21:00	5733.08	Transducer	5421.38	5400.88	Regional
R-3	04/10/2021	23:00	5732.99	Transducer	5421.38	5400.88	Regional
R-3	04/11/2021	01:00	5732.90	Transducer	5421.38	5400.88	Regional
R-3	04/11/2021	03:00	5732.84	Transducer	5421.38	5400.88	Regional
R-3	04/11/2021	05:00	5732.80	Transducer	5421.38	5400.88	Regional
R-3	04/11/2021	07:00	5732.82	Transducer	5421.38	5400.88	Regional
R-3	04/11/2021	09:00	5732.91	Transducer	5421.38	5400.88	Regional
R-3	04/11/2021	11:00	5733.05	Transducer	5421.38	5400.88	Regional
R-3	04/11/2021	13:00	5733.24	Transducer	5421.38	5400.88	Regional
R-3	04/11/2021	15:00	5733.39	Transducer	5421.38	5400.88	Regional
R-3	04/11/2021	17:00	5733.45	Transducer	5421.38	5400.88	Regional
R-3	04/11/2021	19:00	5733.44	Transducer	5421.38	5400.88	Regional
R-3	04/11/2021	21:00	5733.44	Transducer	5421.38	5400.88	Regional
R-3	04/11/2021	23:00	5733.51	Transducer	5421.38	5400.88	Regional
R-3	04/12/2021	01:00	5733.63	Transducer	5421.38	5400.88	Regional
R-3	04/12/2021	03:00	5733.71	Transducer	5421.38	5400.88	Regional
R-3	04/12/2021	05:00	5733.73	Transducer	5421.38	5400.88	Regional

Location	Date	Time	Water Level (ft amsl)	Method	Top of Screen (ft amsl)	Bottom of Screen (ft amsl)	Zone
R-3	04/12/2021	07:00	5733.67	Transducer	5421.38	5400.88	Regional
R-3	04/12/2021	09:00	5733.58	Transducer	5421.38	5400.88	Regional
R-3	04/12/2021	11:00	5733.48	Transducer	5421.38	5400.88	Regional
R-3	04/12/2021	13:00	5733.42	Transducer	5421.38	5400.88	Regional
R-3	04/12/2021	15:00	5733.41	Transducer	5421.38	5400.88	Regional
R-3	04/12/2021	17:00	5733.49	Transducer	5421.38	5400.88	Regional
R-3	04/12/2021	19:00	5733.60	Transducer	5421.38	5400.88	Regional
R-3	04/12/2021	21:00	5733.69	Transducer	5421.38	5400.88	Regional
R-3	04/12/2021	23:00	5733.81	Transducer	5421.38	5400.88	Regional
R-3	04/13/2021	01:00	5733.95	Transducer	5421.38	5400.88	Regional
R-3	04/13/2021	03:00	5734.04	Transducer	5421.38	5400.88	Regional
R-3	04/13/2021	05:00	5734.06	Transducer	5421.38	5400.88	Regional
R-3	04/13/2021	07:00	5734.06	Transducer	5421.38	5400.88	Regional
R-3	04/13/2021	09:00	5734.11	Transducer	5421.38	5400.88	Regional
R-3	04/13/2021	11:00	5734.20	Transducer	5421.38	5400.88	Regional
R-3	04/13/2021	13:00	5734.35	Transducer	5421.38	5400.88	Regional
R-3	04/13/2021	15:00	5734.52	Transducer	5421.38	5400.88	Regional
R-3	04/13/2021	17:00	5734.70	Transducer	5421.38	5400.88	Regional
R-3	04/13/2021	19:00	5734.83	Transducer	5421.38	5400.88	Regional
R-3	04/13/2021	21:00	5734.97	Transducer	5421.38	5400.88	Regional
R-3	04/13/2021	23:00	5735.07	Transducer	5421.38	5400.88	Regional
R-3	04/14/2021	01:00	5735.09	Transducer	5421.38	5400.88	Regional
R-3	04/14/2021	03:00	5735.06	Transducer	5421.38	5400.88	Regional
R-3	04/14/2021	05:00	5734.97	Transducer	5421.38	5400.88	Regional
R-3	04/14/2021	07:00	5734.88	Transducer	5421.38	5400.88	Regional
R-3	04/14/2021	09:00	5734.84	Transducer	5421.38	5400.88	Regional
R-3	04/14/2021	11:00	5734.86	Transducer	5421.38	5400.88	Regional
R-3	04/14/2021	13:00	5734.95	Transducer	5421.38	5400.88	Regional
R-3	04/14/2021	15:00	5735.09	Transducer	5421.38	5400.88	Regional
R-3	04/14/2021	17:00	5735.25	Transducer	5421.38	5400.88	Regional
R-3	04/14/2021	19:00	5735.38	Transducer	5421.38	5400.88	Regional
R-3	04/14/2021	21:00	5735.46	Transducer	5421.38	5400.88	Regional
R-3	04/14/2021	23:00	5735.46	Transducer	5421.38	5400.88	Regional
R-3	04/15/2021	01:00	5735.41	Transducer	5421.38	5400.88	Regional
R-3	04/15/2021	03:00	5735.32	Transducer	5421.38	5400.88	Regional
R-3	04/15/2021	05:00	5735.21	Transducer	5421.38	5400.88	Regional
R-3	04/15/2021	07:00	5735.07	Transducer	5421.38	5400.88	Regional
R-3	04/15/2021	09:00	5734.93	Transducer	5421.38	5400.88	Regional
R-3	04/15/2021	11:00	5734.79	Transducer	5421.38	5400.88	Regional
R-3	04/15/2021	13:00	5734.68	Transducer	5421.38	5400.88	Regional
R-3	04/15/2021	15:00	5734.67	Transducer	5421.38	5400.88	Regional
R-3	04/15/2021	17:00	5734.71	Transducer	5421.38	5400.88	Regional
R-3	04/15/2021	19:00	5734.77	Transducer	5421.38	5400.88	Regional
R-3	04/15/2021	21:00	5734.86	Transducer	5421.38	5400.88	Regional
R-3	04/15/2021	23:00	5734.96	Transducer	5421.38	5400.88	Regional

Location	Date	Time	Water Level (ft amsl)	Method	Top of Screen (ft amsl)	Bottom of Screen (ft amsl)	Zone
R-3	04/16/2021	01:00	5735.08	Transducer	5421.38	5400.88	Regional
R-3	04/16/2021	03:00	5735.22	Transducer	5421.38	5400.88	Regional
R-3	04/16/2021	05:00	5735.32	Transducer	5421.38	5400.88	Regional
R-3	04/16/2021	07:00	5735.33	Transducer	5421.38	5400.88	Regional
R-3	04/16/2021	09:00	5735.36	Transducer	5421.38	5400.88	Regional
R-3	04/16/2021	11:00	5735.41	Transducer	5421.38	5400.88	Regional
R-3	04/16/2021	13:00	5735.50	Transducer	5421.38	5400.88	Regional
R-3	04/16/2021	15:00	5735.63	Transducer	5421.38	5400.88	Regional
R-3	04/16/2021	17:00	5735.74	Transducer	5421.38	5400.88	Regional
R-3	04/16/2021	19:00	5735.84	Transducer	5421.38	5400.88	Regional
R-3	04/16/2021	21:00	5735.93	Transducer	5421.38	5400.88	Regional
R-3	04/16/2021	23:00	5736.03	Transducer	5421.38	5400.88	Regional
R-3	04/17/2021	01:00	5736.13	Transducer	5421.38	5400.88	Regional
R-3	04/17/2021	03:00	5736.24	Transducer	5421.38	5400.88	Regional
R-3	04/17/2021	05:00	5736.34	Transducer	5421.38	5400.88	Regional
R-3	04/17/2021	07:00	5736.43	Transducer	5421.38	5400.88	Regional
R-3	04/17/2021	09:00	5736.52	Transducer	5421.38	5400.88	Regional
R-3	04/17/2021	11:00	5736.54	Transducer	5421.38	5400.88	Regional
R-3	04/17/2021	13:00	5736.49	Transducer	5421.38	5400.88	Regional
R-3	04/17/2021	15:00	5736.39	Transducer	5421.38	5400.88	Regional
R-3	04/17/2021	17:00	5736.23	Transducer	5421.38	5400.88	Regional
R-3	04/17/2021	19:00	5736.07	Transducer	5421.38	5400.88	Regional
R-3	04/17/2021	21:00	5735.89	Transducer	5421.38	5400.88	Regional
R-3	04/17/2021	23:00	5735.77	Transducer	5421.38	5400.88	Regional
R-3	04/18/2021	01:00	5735.74	Transducer	5421.38	5400.88	Regional
R-3	04/18/2021	03:00	5735.77	Transducer	5421.38	5400.88	Regional
R-3	04/18/2021	05:00	5735.83	Transducer	5421.38	5400.88	Regional
R-3	04/18/2021	07:00	5735.90	Transducer	5421.38	5400.88	Regional
R-3	04/18/2021	09:00	5736.00	Transducer	5421.38	5400.88	Regional
R-3	04/18/2021	11:00	5736.04	Transducer	5421.38	5400.88	Regional
R-3	04/18/2021	13:00	5736.01	Transducer	5421.38	5400.88	Regional
R-3	04/18/2021	15:00	5735.93	Transducer	5421.38	5400.88	Regional
R-3	04/18/2021	17:00	5735.80	Transducer	5421.38	5400.88	Regional
R-3	04/18/2021	19:00	5735.66	Transducer	5421.38	5400.88	Regional
R-3	04/18/2021	21:00	5735.50	Transducer	5421.38	5400.88	Regional
R-3	04/18/2021	23:00	5735.35	Transducer	5421.38	5400.88	Regional
R-3	04/19/2021	01:00	5735.20	Transducer	5421.38	5400.88	Regional
R-3	04/19/2021	03:00	5735.05	Transducer	5421.38	5400.88	Regional
R-3	04/19/2021	05:00	5734.89	Transducer	5421.38	5400.88	Regional
R-3	04/19/2021	07:00	5734.75	Transducer	5421.38	5400.88	Regional
R-3	04/19/2021	09:00	5734.62	Transducer	5421.38	5400.88	Regional
R-3	04/19/2021	11:00	5734.58	Transducer	5421.38	5400.88	Regional
R-3	04/19/2021	13:00	5734.62	Transducer	5421.38	5400.88	Regional
R-3	04/19/2021	15:00	5734.71	Transducer	5421.38	5400.88	Regional
R-3	04/19/2021	17:00	5734.83	Transducer	5421.38	5400.88	Regional

Location	Date	Time	Water Level (ft amsl)	Method	Top of Screen (ft amsl)	Bottom of Screen (ft amsl)	Zone
R-3	04/19/2021	19:00	5734.97	Transducer	5421.38	5400.88	Regional
R-3	04/19/2021	21:00	5735.08	Transducer	5421.38	5400.88	Regional
R-3	04/19/2021	23:00	5735.13	Transducer	5421.38	5400.88	Regional
R-3	04/20/2021	01:00	5735.11	Transducer	5421.38	5400.88	Regional
R-3	04/20/2021	03:00	5735.01	Transducer	5421.38	5400.88	Regional
R-3	04/20/2021	05:00	5734.89	Transducer	5421.38	5400.88	Regional
R-3	04/20/2021	07:00	5734.80	Transducer	5421.38	5400.88	Regional
R-3	04/20/2021	09:00	5734.81	Transducer	5421.38	5400.88	Regional
R-3	04/20/2021	11:00	5734.89	Transducer	5421.38	5400.88	Regional
R-3	04/20/2021	13:00	5735.02	Transducer	5421.38	5400.88	Regional
R-3	04/20/2021	15:00	5735.15	Transducer	5421.38	5400.88	Regional
R-3	04/20/2021	17:00	5735.27	Transducer	5421.38	5400.88	Regional
R-3	04/20/2021	19:00	5735.39	Transducer	5421.38	5400.88	Regional
R-3	04/20/2021	21:00	5735.51	Transducer	5421.38	5400.88	Regional
R-3	04/20/2021	23:00	5735.62	Transducer	5421.38	5400.88	Regional
R-3	04/21/2021	01:00	5735.67	Transducer	5421.38	5400.88	Regional
R-3	04/21/2021	03:00	5735.64	Transducer	5421.38	5400.88	Regional
R-3	04/21/2021	05:00	5735.54	Transducer	5421.38	5400.88	Regional
R-3	04/21/2021	07:00	5735.46	Transducer	5421.38	5400.88	Regional
R-3	04/21/2021	09:00	5735.47	Transducer	5421.38	5400.88	Regional
R-3	04/21/2021	11:00	5735.56	Transducer	5421.38	5400.88	Regional
R-3	04/21/2021	13:00	5735.69	Transducer	5421.38	5400.88	Regional
R-3	04/21/2021	15:00	5735.83	Transducer	5421.38	5400.88	Regional
R-3	04/21/2021	17:00	5735.95	Transducer	5421.38	5400.88	Regional
R-3	04/21/2021	19:00	5736.05	Transducer	5421.38	5400.88	Regional
R-3	04/21/2021	21:00	5736.15	Transducer	5421.38	5400.88	Regional
R-3	04/21/2021	23:00	5736.27	Transducer	5421.38	5400.88	Regional
R-3	04/22/2021	01:00	5736.34	Transducer	5421.38	5400.88	Regional
R-3	04/22/2021	03:00	5736.33	Transducer	5421.38	5400.88	Regional
R-3	04/22/2021	05:00	5736.24	Transducer	5421.38	5400.88	Regional
R-3	04/22/2021	07:00	5736.14	Transducer	5421.38	5400.88	Regional
R-3	04/22/2021	09:00	5736.14	Transducer	5421.38	5400.88	Regional
R-3	04/22/2021	11:00	5736.21	Transducer	5421.38	5400.88	Regional
R-3	04/22/2021	13:00	5736.31	Transducer	5421.38	5400.88	Regional
R-3	04/22/2021	15:00	5736.38	Transducer	5421.38	5400.88	Regional
R-3	04/22/2021	17:00	5736.42	Transducer	5421.38	5400.88	Regional
R-3	04/22/2021	19:00	5736.47	Transducer	5421.38	5400.88	Regional
R-3	04/22/2021	21:00	5736.53	Transducer	5421.38	5400.88	Regional
R-3	04/22/2021	23:00	5736.58	Transducer	5421.38	5400.88	Regional
R-3	04/23/2021	01:00	5736.57	Transducer	5421.38	5400.88	Regional
R-3	04/23/2021	03:00	5736.50	Transducer	5421.38	5400.88	Regional
R-3	04/23/2021	05:00	5736.36	Transducer	5421.38	5400.88	Regional
R-3	04/23/2021	07:00	5736.24	Transducer	5421.38	5400.88	Regional
R-3	04/23/2021	09:00	5736.21	Transducer	5421.38	5400.88	Regional
R-3	04/23/2021	11:00	5736.24	Transducer	5421.38	5400.88	Regional

Location	Date	Time	Water Level (ft amsl)	Method	Top of Screen (ft amsl)	Bottom of Screen (ft amsl)	Zone
R-3	04/23/2021	13:00	5736.33	Transducer	5421.38	5400.88	Regional
R-3	04/23/2021	15:00	5736.40	Transducer	5421.38	5400.88	Regional
R-3	04/23/2021	17:00	5736.36	Transducer	5421.38	5400.88	Regional
R-3	04/23/2021	19:00	5736.35	Transducer	5421.38	5400.88	Regional
R-3	04/23/2021	21:00	5736.34	Transducer	5421.38	5400.88	Regional
R-3	04/23/2021	23:00	5736.40	Transducer	5421.38	5400.88	Regional
R-3	04/24/2021	01:00	5736.47	Transducer	5421.38	5400.88	Regional
R-3	04/24/2021	03:00	5736.45	Transducer	5421.38	5400.88	Regional
R-3	04/24/2021	05:00	5736.38	Transducer	5421.38	5400.88	Regional
R-3	04/24/2021	07:00	5736.33	Transducer	5421.38	5400.88	Regional
R-3	04/24/2021	09:00	5736.31	Transducer	5421.38	5400.88	Regional
R-3	04/24/2021	11:00	5736.28	Transducer	5421.38	5400.88	Regional
R-3	04/24/2021	13:00	5736.23	Transducer	5421.38	5400.88	Regional
R-3	04/24/2021	15:00	5736.15	Transducer	5421.38	5400.88	Regional
R-3	04/24/2021	17:00	5736.04	Transducer	5421.38	5400.88	Regional
R-3	04/24/2021	19:00	5735.87	Transducer	5421.38	5400.88	Regional
R-3	04/24/2021	21:00	5735.67	Transducer	5421.38	5400.88	Regional
R-3	04/24/2021	23:00	5735.50	Transducer	5421.38	5400.88	Regional
R-3	04/25/2021	01:00	5735.38	Transducer	5421.38	5400.88	Regional
R-3	04/25/2021	03:00	5735.36	Transducer	5421.38	5400.88	Regional
R-3	04/25/2021	05:00	5735.39	Transducer	5421.38	5400.88	Regional
R-3	04/25/2021	07:00	5735.44	Transducer	5421.38	5400.88	Regional
R-3	04/25/2021	09:00	5735.47	Transducer	5421.38	5400.88	Regional
R-3	04/25/2021	11:00	5735.43	Transducer	5421.38	5400.88	Regional
R-3	04/25/2021	13:00	5735.41	Transducer	5421.38	5400.88	Regional
R-3	04/25/2021	15:00	5735.36	Transducer	5421.38	5400.88	Regional
R-3	04/25/2021	17:00	5735.28	Transducer	5421.38	5400.88	Regional
R-3	04/25/2021	19:00	5735.16	Transducer	5421.38	5400.88	Regional
R-3	04/25/2021	21:00	5735.00	Transducer	5421.38	5400.88	Regional
R-3	04/25/2021	23:00	5734.85	Transducer	5421.38	5400.88	Regional
R-3	04/26/2021	01:00	5734.75	Transducer	5421.38	5400.88	Regional
R-3	04/26/2021	03:00	5734.74	Transducer	5421.38	5400.88	Regional
R-3	04/26/2021	05:00	5734.81	Transducer	5421.38	5400.88	Regional
R-3	04/26/2021	07:00	5734.89	Transducer	5421.38	5400.88	Regional
R-3	04/26/2021	09:00	5734.94	Transducer	5421.38	5400.88	Regional
R-3	04/26/2021	11:00	5734.94	Transducer	5421.38	5400.88	Regional
R-3	04/26/2021	13:00	5734.92	Transducer	5421.38	5400.88	Regional
R-3	04/26/2021	15:00	5734.89	Transducer	5421.38	5400.88	Regional
R-3	04/26/2021	17:00	5734.83	Transducer	5421.38	5400.88	Regional
R-3	04/26/2021	19:00	5734.73	Transducer	5421.38	5400.88	Regional
R-3	04/26/2021	21:00	5734.58	Transducer	5421.38	5400.88	Regional
R-3	04/26/2021	23:00	5734.44	Transducer	5421.38	5400.88	Regional
R-3	04/27/2021	01:00	5734.33	Transducer	5421.38	5400.88	Regional
R-3	04/27/2021	03:00	5734.24	Transducer	5421.38	5400.88	Regional
R-3	04/27/2021	05:00	5734.15	Transducer	5421.38	5400.88	Regional

Location	Date	Time	Water Level (ft amsl)	Method	Top of Screen (ft amsl)	Bottom of Screen (ft amsl)	Zone
R-3	04/27/2021	07:00	5734.04	Transducer	5421.38	5400.88	Regional
R-3	04/27/2021	09:00	5733.91	Transducer	5421.38	5400.88	Regional
R-3	04/27/2021	11:00	5733.78	Transducer	5421.38	5400.88	Regional
R-3	04/27/2021	13:00	5733.70	Transducer	5421.38	5400.88	Regional
R-3	04/27/2021	15:00	5733.63	Transducer	5421.38	5400.88	Regional
R-3	04/27/2021	17:00	5733.58	Transducer	5421.38	5400.88	Regional
R-3	04/27/2021	19:00	5733.58	Transducer	5421.38	5400.88	Regional
R-3	04/27/2021	21:00	5733.62	Transducer	5421.38	5400.88	Regional
R-3	04/27/2021	23:00	5733.72	Transducer	5421.38	5400.88	Regional
R-3	04/28/2021	01:00	5733.77	Transducer	5421.38	5400.88	Regional
R-3	04/28/2021	03:00	5733.78	Transducer	5421.38	5400.88	Regional
R-3	04/28/2021	05:00	5733.76	Transducer	5421.38	5400.88	Regional
R-3	04/28/2021	07:00	5733.69	Transducer	5421.38	5400.88	Regional
R-3	04/28/2021	09:00	5733.59	Transducer	5421.38	5400.88	Regional
R-3	04/28/2021	11:00	5733.49	Transducer	5421.38	5400.88	Regional
R-3	04/28/2021	13:00	5733.37	Transducer	5421.38	5400.88	Regional
R-3	04/28/2021	15:00	5733.33	Transducer	5421.38	5400.88	Regional
R-3	04/28/2021	17:00	5733.41	Transducer	5421.38	5400.88	Regional
R-3	04/28/2021	19:00	5733.53	Transducer	5421.38	5400.88	Regional
R-3	04/28/2021	21:00	5733.65	Transducer	5421.38	5400.88	Regional
R-3	04/28/2021	23:00	5733.76	Transducer	5421.38	5400.88	Regional
R-3	04/29/2021	01:00	5733.80	Transducer	5421.38	5400.88	Regional
R-3	04/29/2021	03:00	5733.80	Transducer	5421.38	5400.88	Regional
R-3	04/29/2021	05:00	5733.74	Transducer	5421.38	5400.88	Regional
R-3	04/29/2021	07:00	5733.69	Transducer	5421.38	5400.88	Regional
R-3	04/29/2021	09:00	5733.71	Transducer	5421.38	5400.88	Regional
R-3	04/29/2021	11:00	5733.78	Transducer	5421.38	5400.88	Regional
R-3	04/29/2021	13:00	5733.89	Transducer	5421.38	5400.88	Regional
R-3	04/29/2021	15:00	5734.01	Transducer	5421.38	5400.88	Regional
R-3	04/29/2021	17:00	5734.07	Transducer	5421.38	5400.88	Regional
R-3	04/29/2021	19:00	5734.06	Transducer	5421.38	5400.88	Regional
R-3	04/29/2021	21:00	5733.98	Transducer	5421.38	5400.88	Regional
R-3	04/29/2021	23:00	5733.91	Transducer	5421.38	5400.88	Regional
R-3	04/30/2021	01:00	5733.90	Transducer	5421.38	5400.88	Regional
R-3	04/30/2021	03:00	5733.94	Transducer	5421.38	5400.88	Regional
R-3	04/30/2021	05:00	5733.95	Transducer	5421.38	5400.88	Regional
R-3	04/30/2021	07:00	5733.96	Transducer	5421.38	5400.88	Regional
R-3	04/30/2021	09:00	5734.01	Transducer	5421.38	5400.88	Regional
R-3	04/30/2021	11:00	5734.00	Transducer	5421.38	5400.88	Regional
R-3	04/30/2021	13:00	5733.95	Transducer	5421.38	5400.88	Regional
R-3	04/30/2021	15:00	5733.90	Transducer	5421.38	5400.88	Regional
R-3	04/30/2021	17:00	5733.83	Transducer	5421.38	5400.88	Regional
R-3	04/30/2021	19:00	5733.75	Transducer	5421.38	5400.88	Regional
R-3	04/30/2021	21:00	5733.63	Transducer	5421.38	5400.88	Regional
R-3	04/30/2021	23:00	5733.53	Transducer	5421.38	5400.88	Regional

Location	Date	Time	Water Level (ft amsl)	Method	Top of Screen (ft amsl)	Bottom of Screen (ft amsl)	Zone
R-3	05/01/2021	01:00	5733.44	Transducer	5421.38	5400.88	Regional
R-3	05/01/2021	03:00	5733.34	Transducer	5421.38	5400.88	Regional
R-3	05/01/2021	05:00	5733.24	Transducer	5421.38	5400.88	Regional
R-3	05/01/2021	07:00	5733.15	Transducer	5421.38	5400.88	Regional
R-3	05/01/2021	09:00	5733.07	Transducer	5421.38	5400.88	Regional
R-3	05/01/2021	11:00	5733.00	Transducer	5421.38	5400.88	Regional
R-3	05/01/2021	13:00	5732.93	Transducer	5421.38	5400.88	Regional
R-3	05/01/2021	15:00	5732.86	Transducer	5421.38	5400.88	Regional
R-3	05/01/2021	17:00	5732.81	Transducer	5421.38	5400.88	Regional
R-3	05/01/2021	19:00	5732.76	Transducer	5421.38	5400.88	Regional
R-3	05/01/2021	21:00	5732.78	Transducer	5421.38	5400.88	Regional
R-3	05/01/2021	23:00	5732.87	Transducer	5421.38	5400.88	Regional
R-3	05/02/2021	01:00	5732.96	Transducer	5421.38	5400.88	Regional
R-3	05/02/2021	03:00	5732.98	Transducer	5421.38	5400.88	Regional
R-3	05/02/2021	05:00	5732.95	Transducer	5421.38	5400.88	Regional
R-3	05/02/2021	07:00	5732.93	Transducer	5421.38	5400.88	Regional
R-3	05/02/2021	09:00	5732.98	Transducer	5421.38	5400.88	Regional
R-3	05/02/2021	11:00	5733.11	Transducer	5421.38	5400.88	Regional
R-3	05/02/2021	13:00	5733.26	Transducer	5421.38	5400.88	Regional
R-3	05/02/2021	15:00	5733.43	Transducer	5421.38	5400.88	Regional
R-3	05/02/2021	17:00	5733.62	Transducer	5421.38	5400.88	Regional
R-3	05/02/2021	19:00	5733.80	Transducer	5421.38	5400.88	Regional
R-3	05/02/2021	21:00	5733.92	Transducer	5421.38	5400.88	Regional
R-3	05/02/2021	23:00	5733.96	Transducer	5421.38	5400.88	Regional
R-3	05/03/2021	01:00	5733.93	Transducer	5421.38	5400.88	Regional
R-3	05/03/2021	03:00	5733.87	Transducer	5421.38	5400.88	Regional
R-3	05/03/2021	05:00	5733.86	Transducer	5421.38	5400.88	Regional
R-3	05/03/2021	07:00	5733.72	Transducer	5421.38	5400.88	Regional
R-3	05/03/2021	09:00	5733.97	Transducer	5421.38	5400.88	Regional
R-3	05/03/2021	11:00	5734.13	Transducer	5421.38	5400.88	Regional
R-3	05/03/2021	13:00	5734.19	Transducer	5421.38	5400.88	Regional
R-3	05/03/2021	15:00	5734.20	Transducer	5421.38	5400.88	Regional
R-3	05/03/2021	17:00	5734.10	Transducer	5421.38	5400.88	Regional
R-3	05/03/2021	19:00	5734.00	Transducer	5421.38	5400.88	Regional
R-3	05/03/2021	21:00	5733.89	Transducer	5421.38	5400.88	Regional
R-3	05/03/2021	23:00	5733.78	Transducer	5421.38	5400.88	Regional
R-3	05/04/2021	01:00	5733.66	Transducer	5421.38	5400.88	Regional
R-3	05/04/2021	03:00	5733.54	Transducer	5421.38	5400.88	Regional
R-3	05/04/2021	05:00	5733.41	Transducer	5421.38	5400.88	Regional
R-3	05/04/2021	07:00	5733.27	Transducer	5421.38	5400.88	Regional
R-3	05/04/2021	09:00	5733.16	Transducer	5421.38	5400.88	Regional
R-3	05/04/2021	11:00	5733.08	Transducer	5421.38	5400.88	Regional
R-3	05/04/2021	13:00	5733.09	Transducer	5421.38	5400.88	Regional
R-3	05/04/2021	15:00	5733.18	Transducer	5421.38	5400.88	Regional
R-3	05/04/2021	17:00	5733.30	Transducer	5421.38	5400.88	Regional

Location	Date	Time	Water Level (ft amsl)	Method	Top of Screen (ft amsl)	Bottom of Screen (ft amsl)	Zone
R-3	05/04/2021	19:00	5733.42	Transducer	5421.38	5400.88	Regional
R-3	05/04/2021	21:00	5733.46	Transducer	5421.38	5400.88	Regional
R-3	05/04/2021	23:00	5733.47	Transducer	5421.38	5400.88	Regional
R-3	05/05/2021	01:00	5733.44	Transducer	5421.38	5400.88	Regional
R-3	05/05/2021	03:00	5733.37	Transducer	5421.38	5400.88	Regional
R-3	05/05/2021	05:00	5733.26	Transducer	5421.38	5400.88	Regional
R-3	05/05/2021	07:00	5733.13	Transducer	5421.38	5400.88	Regional
R-3	05/05/2021	09:00	5733.03	Transducer	5421.38	5400.88	Regional
R-3	05/05/2021	11:00	5732.94	Transducer	5421.38	5400.88	Regional
R-3	05/05/2021	13:00	5732.87	Transducer	5421.38	5400.88	Regional
R-3	05/05/2021	15:00	5732.80	Transducer	5421.38	5400.88	Regional
R-3	05/05/2021	17:00	5732.77	Transducer	5421.38	5400.88	Regional
R-3	05/05/2021	19:00	5732.80	Transducer	5421.38	5400.88	Regional
R-3	05/05/2021	21:00	5732.88	Transducer	5421.38	5400.88	Regional
R-3	05/05/2021	23:00	5733.02	Transducer	5421.38	5400.88	Regional
R-3	05/06/2021	01:00	5733.20	Transducer	5421.38	5400.88	Regional
R-3	05/06/2021	03:00	5733.37	Transducer	5421.38	5400.88	Regional
R-3	05/06/2021	05:00	5733.53	Transducer	5421.38	5400.88	Regional
R-3	05/06/2021	07:00	5733.67	Transducer	5421.38	5400.88	Regional
R-3	05/06/2021	09:00	5733.82	Transducer	5421.38	5400.88	Regional
R-3	05/06/2021	11:00	5734.00	Transducer	5421.38	5400.88	Regional
R-3	05/06/2021	13:00	5734.21	Transducer	5421.38	5400.88	Regional
R-3	05/06/2021	15:00	5734.40	Transducer	5421.38	5400.88	Regional
R-3	05/06/2021	17:00	5734.57	Transducer	5421.38	5400.88	Regional
R-3	05/06/2021	19:00	5734.70	Transducer	5421.38	5400.88	Regional
R-3	05/06/2021	21:00	5734.80	Transducer	5421.38	5400.88	Regional
R-3	05/06/2021	23:00	5734.83	Transducer	5421.38	5400.88	Regional
R-3	05/07/2021	01:00	5734.81	Transducer	5421.38	5400.88	Regional
R-3	05/07/2021	03:00	5734.76	Transducer	5421.38	5400.88	Regional
R-3	05/07/2021	05:00	5734.69	Transducer	5421.38	5400.88	Regional
R-3	05/07/2021	07:00	5734.66	Transducer	5421.38	5400.88	Regional
R-3	05/07/2021	09:00	5734.71	Transducer	5421.38	5400.88	Regional
R-3	05/07/2021	11:00	5734.82	Transducer	5421.38	5400.88	Regional
R-3	05/07/2021	13:00	5734.94	Transducer	5421.38	5400.88	Regional
R-3	05/07/2021	15:00	5735.08	Transducer	5421.38	5400.88	Regional
R-3	05/07/2021	17:00	5735.24	Transducer	5421.38	5400.88	Regional
R-3	05/07/2021	19:00	5735.37	Transducer	5421.38	5400.88	Regional
R-3	05/07/2021	21:00	5735.46	Transducer	5421.38	5400.88	Regional
R-3	05/07/2021	23:00	5735.58	Transducer	5421.38	5400.88	Regional
R-3	05/08/2021	01:00	5735.72	Transducer	5421.38	5400.88	Regional
R-3	05/08/2021	03:00	5735.85	Transducer	5421.38	5400.88	Regional
R-3	05/08/2021	05:00	5735.96	Transducer	5421.38	5400.88	Regional
R-3	05/08/2021	07:00	5736.05	Transducer	5421.38	5400.88	Regional
R-3	05/08/2021	09:00	5736.14	Transducer	5421.38	5400.88	Regional
R-3	05/08/2021	11:00	5736.25	Transducer	5421.38	5400.88	Regional

Location	Date	Time	Water Level (ft amsl)	Method	Top of Screen (ft amsl)	Bottom of Screen (ft amsl)	Zone
R-3	05/08/2021	13:00	5736.38	Transducer	5421.38	5400.88	Regional
R-3	05/08/2021	15:00	5736.51	Transducer	5421.38	5400.88	Regional
R-3	05/08/2021	17:00	5736.60	Transducer	5421.38	5400.88	Regional
R-3	05/08/2021	19:00	5736.67	Transducer	5421.38	5400.88	Regional
R-3	05/08/2021	21:00	5736.68	Transducer	5421.38	5400.88	Regional
R-3	05/08/2021	23:00	5736.62	Transducer	5421.38	5400.88	Regional
R-3	05/09/2021	01:00	5736.53	Transducer	5421.38	5400.88	Regional
R-3	05/09/2021	03:00	5736.45	Transducer	5421.38	5400.88	Regional
R-3	05/09/2021	05:00	5736.43	Transducer	5421.38	5400.88	Regional
R-3	05/09/2021	07:00	5736.42	Transducer	5421.38	5400.88	Regional
R-3	05/09/2021	09:00	5736.43	Transducer	5421.38	5400.88	Regional
R-3	05/09/2021	11:00	5736.38	Transducer	5421.38	5400.88	Regional
R-3	05/09/2021	13:00	5736.32	Transducer	5421.38	5400.88	Regional
R-3	05/09/2021	15:00	5736.21	Transducer	5421.38	5400.88	Regional
R-3	05/09/2021	17:00	5736.09	Transducer	5421.38	5400.88	Regional
R-3	05/09/2021	19:00	5735.91	Transducer	5421.38	5400.88	Regional
R-3	05/09/2021	21:00	5735.73	Transducer	5421.38	5400.88	Regional
R-3	05/09/2021	23:00	5735.65	Transducer	5421.38	5400.88	Regional
R-3	05/10/2021	01:00	5735.65	Transducer	5421.38	5400.88	Regional
R-3	05/10/2021	03:00	5735.72	Transducer	5421.38	5400.88	Regional
R-3	05/10/2021	05:00	5735.80	Transducer	5421.38	5400.88	Regional
R-3	05/10/2021	07:00	5735.89	Transducer	5421.38	5400.88	Regional
R-3	05/10/2021	09:00	5735.98	Transducer	5421.38	5400.88	Regional
R-3	05/10/2021	11:00	5736.00	Transducer	5421.38	5400.88	Regional
R-3	05/10/2021	13:00	5735.98	Transducer	5421.38	5400.88	Regional
R-3	05/10/2021	15:00	5735.94	Transducer	5421.38	5400.88	Regional
R-3	05/10/2021	17:00	5735.83	Transducer	5421.38	5400.88	Regional
R-3	05/10/2021	19:00	5735.68	Transducer	5421.38	5400.88	Regional
R-3	05/10/2021	21:00	5735.49	Transducer	5421.38	5400.88	Regional
R-3	05/10/2021	23:00	5735.31	Transducer	5421.38	5400.88	Regional
R-3	05/11/2021	01:00	5735.14	Transducer	5421.38	5400.88	Regional
R-3	05/11/2021	03:00	5734.99	Transducer	5421.38	5400.88	Regional
R-3	05/11/2021	05:00	5734.84	Transducer	5421.38	5400.88	Regional
R-3	05/11/2021	07:00	5734.67	Transducer	5421.38	5400.88	Regional
R-3	05/11/2021	09:00	5734.51	Transducer	5421.38	5400.88	Regional
R-3	05/11/2021	11:00	5734.37	Transducer	5421.38	5400.88	Regional
R-3	05/11/2021	13:00	5734.26	Transducer	5421.38	5400.88	Regional
R-3	05/11/2021	15:00	5734.17	Transducer	5421.38	5400.88	Regional
R-3	05/11/2021	17:00	5734.15	Transducer	5421.38	5400.88	Regional
R-3	05/11/2021	19:00	5734.18	Transducer	5421.38	5400.88	Regional
R-3	05/11/2021	21:00	5734.20	Transducer	5421.38	5400.88	Regional
R-3	05/11/2021	23:00	5734.19	Transducer	5421.38	5400.88	Regional
R-3	05/12/2021	01:00	5734.15	Transducer	5421.38	5400.88	Regional
R-3	05/12/2021	03:00	5734.08	Transducer	5421.38	5400.88	Regional
R-3	05/12/2021	05:00	5734.01	Transducer	5421.38	5400.88	Regional

Location	Date	Time	Water Level (ft amsl)	Method	Top of Screen (ft amsl)	Bottom of Screen (ft amsl)	Zone
R-3	05/12/2021	07:00	5733.88	Transducer	5421.38	5400.88	Regional
R-3	05/12/2021	09:00	5733.76	Transducer	5421.38	5400.88	Regional
R-3	05/12/2021	11:00	5733.63	Transducer	5421.38	5400.88	Regional
R-3	05/12/2021	13:00	5733.55	Transducer	5421.38	5400.88	Regional
R-3	05/12/2021	15:00	5733.50	Transducer	5421.38	5400.88	Regional
R-3	05/12/2021	17:00	5733.43	Transducer	5421.38	5400.88	Regional
R-3	05/12/2021	19:00	5733.34	Transducer	5421.38	5400.88	Regional
R-3	05/12/2021	21:00	5733.19	Transducer	5421.38	5400.88	Regional
R-3	05/12/2021	23:00	5733.07	Transducer	5421.38	5400.88	Regional
R-3	05/13/2021	01:00	5732.97	Transducer	5421.38	5400.88	Regional
R-3	05/13/2021	03:00	5732.89	Transducer	5421.38	5400.88	Regional
R-3	05/13/2021	05:00	5732.81	Transducer	5421.38	5400.88	Regional
R-3	05/13/2021	07:00	5732.72	Transducer	5421.38	5400.88	Regional
R-3	05/13/2021	09:00	5732.62	Transducer	5421.38	5400.88	Regional
R-3	05/13/2021	11:00	5732.53	Transducer	5421.38	5400.88	Regional
R-3	05/13/2021	13:00	5732.48	Transducer	5421.38	5400.88	Regional
R-3	05/13/2021	15:00	5732.46	Transducer	5421.38	5400.88	Regional
R-3	05/13/2021	17:00	5732.43	Transducer	5421.38	5400.88	Regional
R-3	05/13/2021	19:00	5732.37	Transducer	5421.38	5400.88	Regional
R-3	05/13/2021	21:00	5732.29	Transducer	5421.38	5400.88	Regional
R-3	05/13/2021	23:00	5732.21	Transducer	5421.38	5400.88	Regional
R-3	05/14/2021	01:00	5732.15	Transducer	5421.38	5400.88	Regional
R-3	05/14/2021	03:00	5732.15	Transducer	5421.38	5400.88	Regional
R-3	05/14/2021	05:00	5732.23	Transducer	5421.38	5400.88	Regional
R-3	05/14/2021	07:00	5732.36	Transducer	5421.38	5400.88	Regional
R-3	05/14/2021	09:00	5732.48	Transducer	5421.38	5400.88	Regional
R-3	05/14/2021	11:00	5732.53	Transducer	5421.38	5400.88	Regional
R-3	05/14/2021	13:00	5732.55	Transducer	5421.38	5400.88	Regional
R-3	05/14/2021	15:00	5732.56	Transducer	5421.38	5400.88	Regional
R-3	05/14/2021	17:00	5732.55	Transducer	5421.38	5400.88	Regional
R-3	05/14/2021	19:00	5732.51	Transducer	5421.38	5400.88	Regional
R-3	05/14/2021	21:00	5732.43	Transducer	5421.38	5400.88	Regional
R-3	05/14/2021	23:00	5732.36	Transducer	5421.38	5400.88	Regional
R-3	05/15/2021	01:00	5732.29	Transducer	5421.38	5400.88	Regional
R-3	05/15/2021	03:00	5732.22	Transducer	5421.38	5400.88	Regional
R-3	05/15/2021	05:00	5732.21	Transducer	5421.38	5400.88	Regional
R-3	05/15/2021	07:00	5732.28	Transducer	5421.38	5400.88	Regional
R-3	05/15/2021	09:00	5732.40	Transducer	5421.38	5400.88	Regional
R-3	05/15/2021	11:00	5732.56	Transducer	5421.38	5400.88	Regional
R-3	05/15/2021	13:00	5732.76	Transducer	5421.38	5400.88	Regional
R-3	05/15/2021	15:00	5732.91	Transducer	5421.38	5400.88	Regional
R-3	05/15/2021	17:00	5733.00	Transducer	5421.38	5400.88	Regional
R-3	05/15/2021	19:00	5733.00	Transducer	5421.38	5400.88	Regional
R-3	05/15/2021	21:00	5732.95	Transducer	5421.38	5400.88	Regional
R-3	05/15/2021	23:00	5732.87	Transducer	5421.38	5400.88	Regional

Location	Date	Time	Water Level (ft amsl)	Method	Top of Screen (ft amsl)	Bottom of Screen (ft amsl)	Zone
R-3	05/16/2021	01:00	5732.78	Transducer	5421.38	5400.88	Regional
R-3	05/16/2021	03:00	5732.68	Transducer	5421.38	5400.88	Regional
R-3	05/16/2021	05:00	5732.63	Transducer	5421.38	5400.88	Regional
R-3	05/16/2021	07:00	5732.65	Transducer	5421.38	5400.88	Regional
R-3	05/16/2021	09:00	5732.76	Transducer	5421.38	5400.88	Regional
R-3	05/16/2021	11:00	5732.90	Transducer	5421.38	5400.88	Regional
R-3	05/16/2021	13:00	5733.06	Transducer	5421.38	5400.88	Regional
R-3	05/16/2021	15:00	5733.21	Transducer	5421.38	5400.88	Regional
R-3	05/16/2021	17:00	5733.30	Transducer	5421.38	5400.88	Regional
R-3	05/16/2021	19:00	5733.31	Transducer	5421.38	5400.88	Regional
R-3	05/16/2021	21:00	5733.26	Transducer	5421.38	5400.88	Regional
R-3	05/16/2021	23:00	5733.19	Transducer	5421.38	5400.88	Regional
R-3	05/17/2021	01:00	5733.08	Transducer	5421.38	5400.88	Regional
R-3	05/17/2021	03:00	5732.98	Transducer	5421.38	5400.88	Regional
R-3	05/17/2021	05:00	5732.88	Transducer	5421.38	5400.88	Regional
R-3	05/17/2021	07:00	5732.78	Transducer	5421.38	5400.88	Regional
R-3	05/17/2021	09:00	5732.70	Transducer	5421.38	5400.88	Regional
R-3	05/17/2021	11:00	5732.62	Transducer	5421.38	5400.88	Regional
R-3	05/17/2021	13:00	5732.49	Transducer	5421.38	5400.88	Regional
R-3	05/17/2021	15:00	5732.40	Transducer	5421.38	5400.88	Regional
R-3	05/17/2021	17:00	5732.44	Transducer	5421.38	5400.88	Regional
R-3	05/17/2021	19:00	5732.53	Transducer	5421.38	5400.88	Regional
R-3	05/17/2021	21:00	5732.61	Transducer	5421.38	5400.88	Regional
R-3	05/17/2021	23:00	5732.62	Transducer	5421.38	5400.88	Regional
R-3	05/18/2021	01:00	5732.60	Transducer	5421.38	5400.88	Regional
R-3	05/18/2021	03:00	5732.56	Transducer	5421.38	5400.88	Regional
R-3	05/18/2021	05:00	5732.49	Transducer	5421.38	5400.88	Regional
R-3	05/18/2021	07:00	5732.41	Transducer	5421.38	5400.88	Regional
R-3	05/18/2021	09:00	5732.34	Transducer	5421.38	5400.88	Regional
R-3	05/18/2021	11:00	5732.26	Transducer	5421.38	5400.88	Regional
R-3	05/18/2021	13:00	5732.18	Transducer	5421.38	5400.88	Regional
R-3	05/18/2021	15:00	5732.11	Transducer	5421.38	5400.88	Regional
R-3	05/18/2021	17:00	5732.11	Transducer	5421.38	5400.88	Regional
R-3	05/18/2021	19:00	5732.19	Transducer	5421.38	5400.88	Regional
R-3	05/18/2021	21:00	5732.33	Transducer	5421.38	5400.88	Regional
R-3	05/18/2021	23:00	5732.52	Transducer	5421.38	5400.88	Regional
R-3	05/19/2021	01:00	5732.71	Transducer	5421.38	5400.88	Regional
R-3	05/19/2021	03:00	5732.84	Transducer	5421.38	5400.88	Regional
R-3	05/19/2021	05:00	5732.88	Transducer	5421.38	5400.88	Regional
R-3	05/19/2021	07:00	5732.86	Transducer	5421.38	5400.88	Regional
R-3	05/19/2021	09:00	5732.83	Transducer	5421.38	5400.88	Regional
R-3	05/19/2021	11:00	5732.78	Transducer	5421.38	5400.88	Regional
R-3	05/19/2021	13:00	5732.72	Transducer	5421.38	5400.88	Regional
R-3	05/19/2021	15:00	5732.60	Transducer	5421.38	5400.88	Regional
R-3	05/19/2021	17:00	5732.57	Transducer	5421.38	5400.88	Regional

Location	Date	Time	Water Level (ft amsl)	Method	Top of Screen (ft amsl)	Bottom of Screen (ft amsl)	Zone
R-3	05/19/2021	19:00	5732.60	Transducer	5421.38	5400.88	Regional
R-3	05/19/2021	21:00	5732.67	Transducer	5421.38	5400.88	Regional
R-3	05/19/2021	23:00	5732.81	Transducer	5421.38	5400.88	Regional
R-3	05/20/2021	01:00	5732.92	Transducer	5421.38	5400.88	Regional
R-3	05/20/2021	03:00	5732.93	Transducer	5421.38	5400.88	Regional
R-3	05/20/2021	05:00	5732.88	Transducer	5421.38	5400.88	Regional
R-3	05/20/2021	07:00	5732.80	Transducer	5421.38	5400.88	Regional
R-3	05/20/2021	09:00	5732.73	Transducer	5421.38	5400.88	Regional
R-3	05/20/2021	11:00	5732.66	Transducer	5421.38	5400.88	Regional
R-3	05/20/2021	13:00	5732.62	Transducer	5421.38	5400.88	Regional
R-3	05/20/2021	15:00	5732.65	Transducer	5421.38	5400.88	Regional
R-3	05/20/2021	17:00	5732.74	Transducer	5421.38	5400.88	Regional
R-3	05/20/2021	19:00	5732.87	Transducer	5421.38	5400.88	Regional
R-3	05/20/2021	21:00	5732.97	Transducer	5421.38	5400.88	Regional
R-3	05/20/2021	23:00	5733.01	Transducer	5421.38	5400.88	Regional
R-3	05/21/2021	01:00	5733.00	Transducer	5421.38	5400.88	Regional
R-3	05/21/2021	03:00	5732.94	Transducer	5421.38	5400.88	Regional
R-3	05/21/2021	05:00	5732.85	Transducer	5421.38	5400.88	Regional
R-3	05/21/2021	07:00	5732.74	Transducer	5421.38	5400.88	Regional
R-3	05/21/2021	09:00	5732.62	Transducer	5421.38	5400.88	Regional
R-3	05/21/2021	11:00	5732.55	Transducer	5421.38	5400.88	Regional
R-3	05/21/2021	13:00	5732.50	Transducer	5421.38	5400.88	Regional
R-3	05/21/2021	15:00	5732.40	Transducer	5421.38	5400.88	Regional
R-3	05/21/2021	17:00	5732.38	Transducer	5421.38	5400.88	Regional
R-3	05/21/2021	19:00	5732.43	Transducer	5421.38	5400.88	Regional
R-3	05/21/2021	21:00	5732.52	Transducer	5421.38	5400.88	Regional
R-3	05/21/2021	23:00	5732.61	Transducer	5421.38	5400.88	Regional
R-3	05/22/2021	01:00	5732.65	Transducer	5421.38	5400.88	Regional
R-3	05/22/2021	03:00	5732.64	Transducer	5421.38	5400.88	Regional
R-3	05/22/2021	05:00	5732.57	Transducer	5421.38	5400.88	Regional
R-3	05/22/2021	07:00	5732.48	Transducer	5421.38	5400.88	Regional
R-3	05/22/2021	09:00	5732.38	Transducer	5421.38	5400.88	Regional
R-3	05/22/2021	11:00	5732.34	Transducer	5421.38	5400.88	Regional
R-3	05/22/2021	13:00	5732.31	Transducer	5421.38	5400.88	Regional
R-3	05/22/2021	15:00	5732.28	Transducer	5421.38	5400.88	Regional
R-3	05/22/2021	17:00	5732.24	Transducer	5421.38	5400.88	Regional
R-3	05/22/2021	19:00	5732.25	Transducer	5421.38	5400.88	Regional
R-3	05/22/2021	21:00	5732.29	Transducer	5421.38	5400.88	Regional
R-3	05/22/2021	23:00	5732.32	Transducer	5421.38	5400.88	Regional
R-3	05/23/2021	01:00	5732.34	Transducer	5421.38	5400.88	Regional
R-3	05/23/2021	03:00	5732.30	Transducer	5421.38	5400.88	Regional
R-3	05/23/2021	05:00	5732.23	Transducer	5421.38	5400.88	Regional
R-3	05/23/2021	07:00	5732.13	Transducer	5421.38	5400.88	Regional
R-3	05/23/2021	09:00	5732.04	Transducer	5421.38	5400.88	Regional
R-3	05/23/2021	11:00	5731.96	Transducer	5421.38	5400.88	Regional

Location	Date	Time	Water Level (ft amsl)	Method	Top of Screen (ft amsl)	Bottom of Screen (ft amsl)	Zone
R-3	05/23/2021	13:00	5731.94	Transducer	5421.38	5400.88	Regional
R-3	05/23/2021	15:00	5731.95	Transducer	5421.38	5400.88	Regional
R-3	05/23/2021	17:00	5732.03	Transducer	5421.38	5400.88	Regional
R-3	05/23/2021	19:00	5732.12	Transducer	5421.38	5400.88	Regional
R-3	05/23/2021	21:00	5732.16	Transducer	5421.38	5400.88	Regional
R-3	05/23/2021	23:00	5732.16	Transducer	5421.38	5400.88	Regional
R-3	05/24/2021	01:00	5732.15	Transducer	5421.38	5400.88	Regional
R-3	05/24/2021	03:00	5732.12	Transducer	5421.38	5400.88	Regional
R-3	05/24/2021	05:00	5732.05	Transducer	5421.38	5400.88	Regional
R-3	05/24/2021	07:00	5731.96	Transducer	5421.38	5400.88	Regional
R-3	05/24/2021	09:00	5731.98	Transducer	5421.38	5400.88	Regional
R-3	05/24/2021	11:00	5732.10	Transducer	5421.38	5400.88	Regional
R-3	05/24/2021	13:00	5732.29	Transducer	5421.38	5400.88	Regional
R-3	05/24/2021	15:00	5732.51	Transducer	5421.38	5400.88	Regional
R-3	05/24/2021	17:00	5732.71	Transducer	5421.38	5400.88	Regional
R-3	05/24/2021	19:00	5732.85	Transducer	5421.38	5400.88	Regional
R-3	05/24/2021	21:00	5732.90	Transducer	5421.38	5400.88	Regional
R-3	05/24/2021	23:00	5732.87	Transducer	5421.38	5400.88	Regional
R-3	05/25/2021	01:00	5732.83	Transducer	5421.38	5400.88	Regional
R-3	05/25/2021	03:00	5732.77	Transducer	5421.38	5400.88	Regional
R-3	05/25/2021	05:00	5732.68	Transducer	5421.38	5400.88	Regional
R-3	05/25/2021	07:00	5732.56	Transducer	5421.38	5400.88	Regional
R-3	05/25/2021	09:00	5732.42	Transducer	5421.38	5400.88	Regional
R-3	05/25/2021	11:00	5732.31	Transducer	5421.38	5400.88	Regional
R-3	05/25/2021	13:00	5732.24	Transducer	5421.38	5400.88	Regional
R-3	05/25/2021	15:00	5732.20	Transducer	5421.38	5400.88	Regional
R-3	05/25/2021	17:00	5732.16	Transducer	5421.38	5400.88	Regional
R-3	05/25/2021	19:00	5732.06	Transducer	5421.38	5400.88	Regional
R-3	05/25/2021	21:00	5731.94	Transducer	5421.38	5400.88	Regional
R-3	05/25/2021	23:00	5731.84	Transducer	5421.38	5400.88	Regional
R-3	05/26/2021	01:00	5731.76	Transducer	5421.38	5400.88	Regional
R-3	05/26/2021	03:00	5731.70	Transducer	5421.38	5400.88	Regional
R-3	05/26/2021	05:00	5731.64	Transducer	5421.38	5400.88	Regional
R-3	05/26/2021	07:00	5731.65	Transducer	5421.38	5400.88	Regional
R-3	05/26/2021	09:00	5731.72	Transducer	5421.38	5400.88	Regional
R-3	05/26/2021	11:00	5731.85	Transducer	5421.38	5400.88	Regional
R-3	05/26/2021	13:00	5732.02	Transducer	5421.38	5400.88	Regional
R-3	05/26/2021	15:00	5732.12	Transducer	5421.38	5400.88	Regional
R-3	05/26/2021	17:00	5732.18	Transducer	5421.38	5400.88	Regional
R-3	05/26/2021	19:00	5732.17	Transducer	5421.38	5400.88	Regional
R-3	05/26/2021	21:00	5732.09	Transducer	5421.38	5400.88	Regional
R-3	05/26/2021	23:00	5732.00	Transducer	5421.38	5400.88	Regional
R-3	05/27/2021	01:00	5731.91	Transducer	5421.38	5400.88	Regional
R-3	05/27/2021	03:00	5731.84	Transducer	5421.38	5400.88	Regional
R-3	05/27/2021	05:00	5731.77	Transducer	5421.38	5400.88	Regional

Location	Date	Time	Water Level (ft amsl)	Method	Top of Screen (ft amsl)	Bottom of Screen (ft amsl)	Zone
R-3	05/27/2021	07:00	5731.70	Transducer	5421.38	5400.88	Regional
R-3	05/27/2021	09:00	5731.71	Transducer	5421.38	5400.88	Regional
R-3	05/27/2021	11:00	5731.72	Transducer	5421.38	5400.88	Regional
R-3	05/27/2021	13:00	5731.73	Transducer	5421.38	5400.88	Regional
R-3	05/27/2021	15:00	5731.73	Transducer	5421.38	5400.88	Regional
R-3	05/27/2021	17:00	5731.72	Transducer	5421.38	5400.88	Regional
R-3	05/27/2021	19:00	5731.68	Transducer	5421.38	5400.88	Regional
R-3	05/27/2021	21:00	5731.59	Transducer	5421.38	5400.88	Regional
R-3	05/27/2021	23:00	5731.51	Transducer	5421.38	5400.88	Regional
R-3	05/28/2021	01:00	5731.44	Transducer	5421.38	5400.88	Regional
R-3	05/28/2021	03:00	5731.37	Transducer	5421.38	5400.88	Regional
R-3	05/28/2021	05:00	5731.31	Transducer	5421.38	5400.88	Regional
R-3	05/28/2021	07:00	5731.29	Transducer	5421.38	5400.88	Regional
R-3	05/28/2021	09:00	5731.36	Transducer	5421.38	5400.88	Regional
R-3	05/28/2021	11:00	5731.48	Transducer	5421.38	5400.88	Regional
R-3	05/28/2021	13:00	5731.60	Transducer	5421.38	5400.88	Regional
R-3	05/28/2021	15:00	5731.69	Transducer	5421.38	5400.88	Regional
R-3	05/28/2021	17:00	5731.74	Transducer	5421.38	5400.88	Regional
R-3	05/28/2021	19:00	5731.74	Transducer	5421.38	5400.88	Regional
R-3	05/28/2021	21:00	5731.71	Transducer	5421.38	5400.88	Regional
R-3	05/28/2021	23:00	5731.73	Transducer	5421.38	5400.88	Regional
R-3	05/29/2021	01:00	5731.83	Transducer	5421.38	5400.88	Regional
R-3	05/29/2021	03:00	5731.97	Transducer	5421.38	5400.88	Regional
R-3	05/29/2021	05:00	5732.15	Transducer	5421.38	5400.88	Regional
R-3	05/29/2021	07:00	5732.33	Transducer	5421.38	5400.88	Regional
R-3	05/29/2021	09:00	5732.51	Transducer	5421.38	5400.88	Regional
R-3	05/29/2021	11:00	5732.68	Transducer	5421.38	5400.88	Regional
R-3	05/29/2021	13:00	5732.86	Transducer	5421.38	5400.88	Regional
R-3	05/29/2021	15:00	5733.05	Transducer	5421.38	5400.88	Regional
R-3	05/29/2021	17:00	5733.18	Transducer	5421.38	5400.88	Regional
R-3	05/29/2021	19:00	5733.23	Transducer	5421.38	5400.88	Regional
R-3	05/29/2021	21:00	5733.19	Transducer	5421.38	5400.88	Regional
R-3	05/29/2021	23:00	5733.10	Transducer	5421.38	5400.88	Regional
R-3	05/30/2021	01:00	5732.99	Transducer	5421.38	5400.88	Regional
R-3	05/30/2021	03:00	5732.87	Transducer	5421.38	5400.88	Regional
R-3	05/30/2021	05:00	5732.75	Transducer	5421.38	5400.88	Regional
R-3	05/30/2021	07:00	5732.63	Transducer	5421.38	5400.88	Regional
R-3	05/30/2021	09:00	5732.50	Transducer	5421.38	5400.88	Regional
R-3	05/30/2021	11:00	5732.40	Transducer	5421.38	5400.88	Regional
R-3	05/30/2021	13:00	5732.30	Transducer	5421.38	5400.88	Regional
R-3	05/30/2021	15:00	5732.19	Transducer	5421.38	5400.88	Regional
R-3	05/30/2021	17:00	5732.09	Transducer	5421.38	5400.88	Regional
R-3	05/30/2021	19:00	5732.01	Transducer	5421.38	5400.88	Regional
R-3	05/30/2021	21:00	5732.00	Transducer	5421.38	5400.88	Regional
R-3	05/30/2021	23:00	5732.08	Transducer	5421.38	5400.88	Regional

Location	Date	Time	Water Level (ft amsl)	Method	Top of Screen (ft amsl)	Bottom of Screen (ft amsl)	Zone
R-3	05/31/2021	01:00	5732.20	Transducer	5421.38	5400.88	Regional
R-3	05/31/2021	03:00	5732.35	Transducer	5421.38	5400.88	Regional
R-3	05/31/2021	05:00	5732.51	Transducer	5421.38	5400.88	Regional
R-3	05/31/2021	07:00	5732.67	Transducer	5421.38	5400.88	Regional
R-3	05/31/2021	09:00	5732.85	Transducer	5421.38	5400.88	Regional
R-3	05/31/2021	11:00	5732.96	Transducer	5421.38	5400.88	Regional
R-3	05/31/2021	13:00	5732.99	Transducer	5421.38	5400.88	Regional
R-3	05/31/2021	15:00	5732.90	Transducer	5421.38	5400.88	Regional
R-3	05/31/2021	17:00	5732.79	Transducer	5421.38	5400.88	Regional
R-3	05/31/2021	19:00	5732.79	Transducer	5421.38	5400.88	Regional
R-3	05/31/2021	21:00	5732.83	Transducer	5421.38	5400.88	Regional
R-3	05/31/2021	23:00	5732.93	Transducer	5421.38	5400.88	Regional
R-3	06/01/2021	01:00	5733.06	Transducer	5421.38	5400.88	Regional
R-3	06/01/2021	03:00	5733.20	Transducer	5421.38	5400.88	Regional
R-3	06/01/2021	05:00	5733.33	Transducer	5421.38	5400.88	Regional
R-3	06/01/2021	07:00	5733.47	Transducer	5421.38	5400.88	Regional
R-3	06/01/2021	09:00	5733.63	Transducer	5421.38	5400.88	Regional
R-3	06/01/2021	11:00	5733.79	Transducer	5421.38	5400.88	Regional
R-3	06/01/2021	13:00	5733.94	Transducer	5421.38	5400.88	Regional
R-3	06/01/2021	15:00	5734.09	Transducer	5421.38	5400.88	Regional
R-3	06/01/2021	17:00	5734.24	Transducer	5421.38	5400.88	Regional
R-3	06/01/2021	19:00	5734.36	Transducer	5421.38	5400.88	Regional
R-3	06/01/2021	21:00	5734.48	Transducer	5421.38	5400.88	Regional
R-3	06/01/2021	23:00	5734.61	Transducer	5421.38	5400.88	Regional
R-3	06/02/2021	01:00	5734.74	Transducer	5421.38	5400.88	Regional
R-3	06/02/2021	03:00	5734.80	Transducer	5421.38	5400.88	Regional
R-3	06/02/2021	05:00	5734.76	Transducer	5421.38	5400.88	Regional
R-3	06/02/2021	07:00	5734.66	Transducer	5421.38	5400.88	Regional
R-3	06/02/2021	09:00	5734.54	Transducer	5421.38	5400.88	Regional
R-3	06/02/2021	11:00	5734.46	Transducer	5421.38	5400.88	Regional
R-3	06/02/2021	13:00	5734.44	Transducer	5421.38	5400.88	Regional
R-3	06/02/2021	15:00	5734.47	Transducer	5421.38	5400.88	Regional
R-3	06/02/2021	17:00	5734.55	Transducer	5421.38	5400.88	Regional
R-3	06/02/2021	19:00	5734.62	Transducer	5421.38	5400.88	Regional
R-3	06/02/2021	21:00	5734.70	Transducer	5421.38	5400.88	Regional
R-3	06/02/2021	23:00	5734.83	Transducer	5421.38	5400.88	Regional
R-3	06/03/2021	01:00	5734.95	Transducer	5421.38	5400.88	Regional
R-3	06/03/2021	03:00	5735.00	Transducer	5421.38	5400.88	Regional
R-3	06/03/2021	05:00	5734.96	Transducer	5421.38	5400.88	Regional
R-3	06/03/2021	07:00	5734.85	Transducer	5421.38	5400.88	Regional
R-3	06/03/2021	09:00	5734.72	Transducer	5421.38	5400.88	Regional
R-3	06/03/2021	11:00	5734.60	Transducer	5421.38	5400.88	Regional
R-3	06/03/2021	13:00	5734.47	Transducer	5421.38	5400.88	Regional
R-3	06/03/2021	15:00	5734.36	Transducer	5421.38	5400.88	Regional
R-3	06/03/2021	17:00	5734.34	Transducer	5421.38	5400.88	Regional

Location	Date	Time	Water Level (ft amsl)	Method	Top of Screen (ft amsl)	Bottom of Screen (ft amsl)	Zone
R-3	06/03/2021	19:00	5734.34	Transducer	5421.38	5400.88	Regional
R-3	06/03/2021	21:00	5734.37	Transducer	5421.38	5400.88	Regional
R-3	06/03/2021	23:00	5734.49	Transducer	5421.38	5400.88	Regional
R-3	06/04/2021	01:00	5734.61	Transducer	5421.38	5400.88	Regional
R-3	06/04/2021	03:00	5734.73	Transducer	5421.38	5400.88	Regional
R-3	06/04/2021	05:00	5734.78	Transducer	5421.38	5400.88	Regional
R-3	06/04/2021	07:00	5734.73	Transducer	5421.38	5400.88	Regional
R-3	06/04/2021	09:00	5734.65	Transducer	5421.38	5400.88	Regional
R-3	06/04/2021	11:00	5734.60	Transducer	5421.38	5400.88	Regional
R-3	06/04/2021	13:00	5734.62	Transducer	5421.38	5400.88	Regional
R-3	06/04/2021	15:00	5734.70	Transducer	5421.38	5400.88	Regional
R-3	06/04/2021	17:00	5734.77	Transducer	5421.38	5400.88	Regional
R-3	06/04/2021	19:00	5734.86	Transducer	5421.38	5400.88	Regional
R-3	06/04/2021	21:00	5734.93	Transducer	5421.38	5400.88	Regional
R-3	06/04/2021	23:00	5734.97	Transducer	5421.38	5400.88	Regional
R-3	06/05/2021	01:00	5734.95	Transducer	5421.38	5400.88	Regional
R-3	06/05/2021	03:00	5734.87	Transducer	5421.38	5400.88	Regional
R-3	06/05/2021	05:00	5734.82	Transducer	5421.38	5400.88	Regional
R-3	06/05/2021	07:00	5734.83	Transducer	5421.38	5400.88	Regional
R-3	06/05/2021	09:00	5734.86	Transducer	5421.38	5400.88	Regional
R-3	06/05/2021	11:00	5734.86	Transducer	5421.38	5400.88	Regional
R-3	06/05/2021	13:00	5734.83	Transducer	5421.38	5400.88	Regional
R-3	06/05/2021	15:00	5734.74	Transducer	5421.38	5400.88	Regional
R-3	06/05/2021	17:00	5734.61	Transducer	5421.38	5400.88	Regional
R-3	06/05/2021	19:00	5734.53	Transducer	5421.38	5400.88	Regional
R-3	06/05/2021	21:00	5734.52	Transducer	5421.38	5400.88	Regional
R-3	06/05/2021	23:00	5734.59	Transducer	5421.38	5400.88	Regional
R-3	06/06/2021	01:00	5734.70	Transducer	5421.38	5400.88	Regional
R-3	06/06/2021	03:00	5734.77	Transducer	5421.38	5400.88	Regional
R-3	06/06/2021	05:00	5734.80	Transducer	5421.38	5400.88	Regional
R-3	06/06/2021	07:00	5734.84	Transducer	5421.38	5400.88	Regional
R-3	06/06/2021	09:00	5734.90	Transducer	5421.38	5400.88	Regional
R-3	06/06/2021	11:00	5734.92	Transducer	5421.38	5400.88	Regional
R-3	06/06/2021	13:00	5734.91	Transducer	5421.38	5400.88	Regional
R-3	06/06/2021	15:00	5734.82	Transducer	5421.38	5400.88	Regional
R-3	06/06/2021	17:00	5734.75	Transducer	5421.38	5400.88	Regional
R-3	06/06/2021	19:00	5734.69	Transducer	5421.38	5400.88	Regional
R-3	06/06/2021	21:00	5734.71	Transducer	5421.38	5400.88	Regional
R-3	06/06/2021	23:00	5734.77	Transducer	5421.38	5400.88	Regional
R-3	06/07/2021	01:00	5734.88	Transducer	5421.38	5400.88	Regional
R-3	06/07/2021	03:00	5734.95	Transducer	5421.38	5400.88	Regional
R-3	06/07/2021	05:00	5734.98	Transducer	5421.38	5400.88	Regional
R-3	06/07/2021	07:00	5735.02	Transducer	5421.38	5400.88	Regional
R-3	06/07/2021	09:00	5735.09	Transducer	5421.38	5400.88	Regional
R-3	06/07/2021	11:00	5735.20	Transducer	5421.38	5400.88	Regional

Location	Date	Time	Water Level (ft amsl)	Method	Top of Screen (ft amsl)	Bottom of Screen (ft amsl)	Zone
R-3	06/07/2021	13:00	5735.33	Transducer	5421.38	5400.88	Regional
R-3	06/07/2021	15:00	5735.39	Transducer	5421.38	5400.88	Regional
R-3	06/07/2021	17:00	5735.44	Transducer	5421.38	5400.88	Regional
R-3	06/07/2021	19:00	5735.49	Transducer	5421.38	5400.88	Regional
R-3	06/07/2021	21:00	5735.54	Transducer	5421.38	5400.88	Regional
R-3	06/07/2021	23:00	5735.60	Transducer	5421.38	5400.88	Regional
R-3	06/08/2021	01:00	5735.62	Transducer	5421.38	5400.88	Regional
R-3	06/08/2021	03:00	5735.54	Transducer	5421.38	5400.88	Regional
R-3	06/08/2021	05:00	5735.42	Transducer	5421.38	5400.88	Regional
R-3	06/08/2021	07:00	5735.24	Transducer	5421.38	5400.88	Regional
R-3	06/08/2021	09:00	5735.07	Transducer	5421.38	5400.88	Regional
R-3	06/08/2021	11:00	5734.90	Transducer	5421.38	5400.88	Regional
R-3	06/08/2021	13:00	5734.76	Transducer	5421.38	5400.88	Regional
R-3	06/08/2021	15:00	5734.66	Transducer	5421.38	5400.88	Regional
R-3	06/08/2021	17:00	5734.62	Transducer	5421.38	5400.88	Regional
R-3	06/08/2021	19:00	5734.63	Transducer	5421.38	5400.88	Regional
R-3	06/08/2021	21:00	5734.66	Transducer	5421.38	5400.88	Regional
R-3	06/08/2021	23:00	5734.69	Transducer	5421.38	5400.88	Regional
R-3	06/09/2021	01:00	5734.67	Transducer	5421.38	5400.88	Regional
R-3	06/09/2021	03:00	5734.60	Transducer	5421.38	5400.88	Regional
R-3	06/09/2021	05:00	5734.48	Transducer	5421.38	5400.88	Regional
R-3	06/09/2021	07:00	5734.39	Transducer	5421.38	5400.88	Regional
R-3	06/09/2021	09:00	5734.37	Transducer	5421.38	5400.88	Regional
R-3	06/09/2021	11:00	5734.36	Transducer	5421.38	5400.88	Regional
R-3	06/09/2021	13:00	5734.32	Transducer	5421.38	5400.88	Regional
R-3	06/09/2021	15:00	5734.30	Transducer	5421.38	5400.88	Regional
R-3	06/09/2021	17:00	5734.34	Transducer	5421.38	5400.88	Regional
R-3	06/09/2021	19:00	5734.41	Transducer	5421.38	5400.88	Regional
R-3	06/09/2021	21:00	5734.48	Transducer	5421.38	5400.88	Regional
R-3	06/09/2021	23:00	5734.59	Transducer	5421.38	5400.88	Regional
R-3	06/10/2021	01:00	5734.70	Transducer	5421.38	5400.88	Regional
R-3	06/10/2021	03:00	5734.75	Transducer	5421.38	5400.88	Regional
R-3	06/10/2021	05:00	5734.71	Transducer	5421.38	5400.88	Regional
R-3	06/10/2021	07:00	5734.61	Transducer	5421.38	5400.88	Regional
R-3	06/10/2021	09:00	5734.49	Transducer	5421.38	5400.88	Regional
R-3	06/10/2021	11:00	5734.36	Transducer	5421.38	5400.88	Regional
R-3	06/10/2021	13:00	5734.26	Transducer	5421.38	5400.88	Regional
R-3	06/10/2021	15:00	5734.24	Transducer	5421.38	5400.88	Regional
R-3	06/10/2021	17:00	5734.31	Transducer	5421.38	5400.88	Regional
R-3	06/10/2021	19:00	5734.40	Transducer	5421.38	5400.88	Regional
R-3	06/10/2021	21:00	5734.46	Transducer	5421.38	5400.88	Regional
R-3	06/10/2021	23:00	5734.46	Transducer	5421.38	5400.88	Regional
R-3	06/11/2021	01:00	5734.40	Transducer	5421.38	5400.88	Regional
R-3	06/11/2021	03:00	5734.33	Transducer	5421.38	5400.88	Regional
R-3	06/11/2021	05:00	5734.23	Transducer	5421.38	5400.88	Regional

Location	Date	Time	Water Level (ft amsl)	Method	Top of Screen (ft amsl)	Bottom of Screen (ft amsl)	Zone
R-3	06/11/2021	07:00	5734.10	Transducer	5421.38	5400.88	Regional
R-3	06/11/2021	09:00	5733.95	Transducer	5421.38	5400.88	Regional
R-3	06/11/2021	11:00	5733.81	Transducer	5421.38	5400.88	Regional
R-3	06/11/2021	13:00	5733.69	Transducer	5421.38	5400.88	Regional
R-3	06/11/2021	15:00	5733.59	Transducer	5421.38	5400.88	Regional
R-3	06/11/2021	17:00	5733.51	Transducer	5421.38	5400.88	Regional
R-3	06/11/2021	19:00	5733.47	Transducer	5421.38	5400.88	Regional
R-3	06/11/2021	21:00	5733.48	Transducer	5421.38	5400.88	Regional
R-3	06/11/2021	23:00	5733.55	Transducer	5421.38	5400.88	Regional
R-3	06/12/2021	01:00	5733.67	Transducer	5421.38	5400.88	Regional
R-3	06/12/2021	03:00	5733.81	Transducer	5421.38	5400.88	Regional
R-3	06/12/2021	05:00	5733.97	Transducer	5421.38	5400.88	Regional
R-3	06/12/2021	07:00	5734.12	Transducer	5421.38	5400.88	Regional
R-3	06/12/2021	09:00	5734.21	Transducer	5421.38	5400.88	Regional
R-3	06/12/2021	11:00	5734.23	Transducer	5421.38	5400.88	Regional
R-3	06/12/2021	13:00	5734.19	Transducer	5421.38	5400.88	Regional
R-3	06/12/2021	15:00	5734.14	Transducer	5421.38	5400.88	Regional
R-3	06/12/2021	17:00	5734.08	Transducer	5421.38	5400.88	Regional
R-3	06/12/2021	19:00	5733.98	Transducer	5421.38	5400.88	Regional
R-3	06/12/2021	21:00	5733.90	Transducer	5421.38	5400.88	Regional
R-3	06/12/2021	23:00	5733.90	Transducer	5421.38	5400.88	Regional
R-3	06/13/2021	01:00	5733.88	Transducer	5421.38	5400.88	Regional
R-3	06/13/2021	03:00	5733.81	Transducer	5421.38	5400.88	Regional
R-3	06/13/2021	05:00	5733.74	Transducer	5421.38	5400.88	Regional
R-3	06/13/2021	07:00	5733.71	Transducer	5421.38	5400.88	Regional
R-3	06/13/2021	09:00	5733.74	Transducer	5421.38	5400.88	Regional
R-3	06/13/2021	11:00	5733.78	Transducer	5421.38	5400.88	Regional
R-3	06/13/2021	13:00	5733.78	Transducer	5421.38	5400.88	Regional
R-3	06/13/2021	15:00	5733.74	Transducer	5421.38	5400.88	Regional
R-3	06/13/2021	17:00	5733.70	Transducer	5421.38	5400.88	Regional
R-3	06/13/2021	19:00	5733.73	Transducer	5421.38	5400.88	Regional
R-3	06/13/2021	21:00	5733.78	Transducer	5421.38	5400.88	Regional
R-3	06/13/2021	23:00	5733.78	Transducer	5421.38	5400.88	Regional
R-3	06/14/2021	01:00	5733.74	Transducer	5421.38	5400.88	Regional
R-3	06/14/2021	03:00	5733.65	Transducer	5421.38	5400.88	Regional
R-3	06/14/2021	05:00	5733.55	Transducer	5421.38	5400.88	Regional
R-3	06/14/2021	07:00	5733.44	Transducer	5421.38	5400.88	Regional
R-3	06/14/2021	09:00	5733.41	Transducer	5421.38	5400.88	Regional
R-3	06/14/2021	11:00	5733.45	Transducer	5421.38	5400.88	Regional
R-3	06/14/2021	13:00	5733.55	Transducer	5421.38	5400.88	Regional
R-3	06/14/2021	15:00	5733.68	Transducer	5421.38	5400.88	Regional
R-3	06/14/2021	17:00	5733.84	Transducer	5421.38	5400.88	Regional
R-3	06/14/2021	19:00	5734.00	Transducer	5421.38	5400.88	Regional
R-3	06/14/2021	21:00	5734.13	Transducer	5421.38	5400.88	Regional
R-3	06/14/2021	23:00	5734.27	Transducer	5421.38	5400.88	Regional

Location	Date	Time	Water Level (ft amsl)	Method	Top of Screen (ft amsl)	Bottom of Screen (ft amsl)	Zone
R-3	06/15/2021	01:00	5734.40	Transducer	5421.38	5400.88	Regional
R-3	06/15/2021	03:00	5734.53	Transducer	5421.38	5400.88	Regional
R-3	06/15/2021	05:00	5734.67	Transducer	5421.38	5400.88	Regional
R-3	06/15/2021	07:00	5734.80	Transducer	5421.38	5400.88	Regional
R-3	06/15/2021	09:00	5734.94	Transducer	5421.38	5400.88	Regional
R-3	06/15/2021	11:00	5735.06	Transducer	5421.38	5400.88	Regional
R-3	06/15/2021	13:00	5735.18	Transducer	5421.38	5400.88	Regional
R-3	06/15/2021	15:00	5735.30	Transducer	5421.38	5400.88	Regional
R-3	06/15/2021	17:00	5735.41	Transducer	5421.38	5400.88	Regional
R-3	06/15/2021	19:00	5735.53	Transducer	5421.38	5400.88	Regional
R-3	06/15/2021	21:00	5735.64	Transducer	5421.38	5400.88	Regional
R-3	06/15/2021	23:00	5735.73	Transducer	5421.38	5400.88	Regional
R-3	06/16/2021	01:00	5735.82	Transducer	5421.38	5400.88	Regional
R-3	06/16/2021	03:00	5735.83	Transducer	5421.38	5400.88	Regional
R-3	06/16/2021	05:00	5735.74	Transducer	5421.38	5400.88	Regional
R-3	06/16/2021	07:00	5735.61	Transducer	5421.38	5400.88	Regional
R-3	06/16/2021	09:00	5735.47	Transducer	5421.38	5400.88	Regional
R-3	06/16/2021	11:00	5735.32	Transducer	5421.38	5400.88	Regional
R-3	06/16/2021	13:00	5735.16	Transducer	5421.38	5400.88	Regional
R-3	06/16/2021	15:00	5735.01	Transducer	5421.38	5400.88	Regional
R-3	06/16/2021	17:00	5734.98	Transducer	5421.38	5400.88	Regional
R-3	06/16/2021	19:00	5735.00	Transducer	5421.38	5400.88	Regional
R-3	06/16/2021	21:00	5735.02	Transducer	5421.38	5400.88	Regional
R-3	06/16/2021	23:00	5734.99	Transducer	5421.38	5400.88	Regional
R-3	06/17/2021	01:00	5734.94	Transducer	5421.38	5400.88	Regional
R-3	06/17/2021	03:00	5734.86	Transducer	5421.38	5400.88	Regional
R-3	06/17/2021	05:00	5734.83	Transducer	5421.38	5400.88	Regional
R-3	06/17/2021	07:00	5734.70	Transducer	5421.38	5400.88	Regional
R-3	06/17/2021	13:00	5734.71	Transducer	5421.38	5400.88	Regional
R-3	06/17/2021	15:00	5734.80	Transducer	5421.38	5400.88	Regional
R-3	06/17/2021	17:00	5734.80	Transducer	5421.38	5400.88	Regional
R-3	06/17/2021	19:00	5734.84	Transducer	5421.38	5400.88	Regional
R-3	06/17/2021	21:00	5734.86	Transducer	5421.38	5400.88	Regional
R-3	06/17/2021	23:00	5734.98	Transducer	5421.38	5400.88	Regional
R-3	06/18/2021	01:00	5735.11	Transducer	5421.38	5400.88	Regional
R-3	06/18/2021	03:00	5735.23	Transducer	5421.38	5400.88	Regional
R-3	06/18/2021	05:00	5735.32	Transducer	5421.38	5400.88	Regional
R-3	06/18/2021	07:00	5735.43	Transducer	5421.38	5400.88	Regional
R-3	06/18/2021	09:00	5735.49	Transducer	5421.38	5400.88	Regional
R-3	06/18/2021	11:00	5735.49	Transducer	5421.38	5400.88	Regional
R-3	06/18/2021	13:00	5735.43	Transducer	5421.38	5400.88	Regional
R-3	06/18/2021	15:00	5735.33	Transducer	5421.38	5400.88	Regional
R-3	06/18/2021	17:00	5735.27	Transducer	5421.38	5400.88	Regional
R-3	06/18/2021	19:00	5735.23	Transducer	5421.38	5400.88	Regional
R-3	06/18/2021	21:00	5735.27	Transducer	5421.38	5400.88	Regional

Location	Date	Time	Water Level (ft amsl)	Method	Top of Screen (ft amsl)	Bottom of Screen (ft amsl)	Zone
R-3	06/18/2021	23:00	5735.39	Transducer	5421.38	5400.88	Regional
R-3	06/19/2021	01:00	5735.49	Transducer	5421.38	5400.88	Regional
R-3	06/19/2021	03:00	5735.53	Transducer	5421.38	5400.88	Regional
R-3	06/19/2021	05:00	5735.48	Transducer	5421.38	5400.88	Regional
R-3	06/19/2021	07:00	5735.38	Transducer	5421.38	5400.88	Regional
R-3	06/19/2021	09:00	5735.25	Transducer	5421.38	5400.88	Regional
R-3	06/19/2021	11:00	5735.14	Transducer	5421.38	5400.88	Regional
R-3	06/19/2021	13:00	5735.10	Transducer	5421.38	5400.88	Regional
R-3	06/19/2021	15:00	5735.13	Transducer	5421.38	5400.88	Regional
R-3	06/19/2021	17:00	5735.20	Transducer	5421.38	5400.88	Regional
R-3	06/19/2021	19:00	5735.26	Transducer	5421.38	5400.88	Regional
R-3	06/19/2021	21:00	5735.35	Transducer	5421.38	5400.88	Regional
R-3	06/19/2021	23:00	5735.45	Transducer	5421.38	5400.88	Regional
R-3	06/20/2021	01:00	5735.59	Transducer	5421.38	5400.88	Regional
R-3	06/20/2021	03:00	5735.71	Transducer	5421.38	5400.88	Regional
R-3	06/20/2021	05:00	5735.80	Transducer	5421.38	5400.88	Regional
R-3	06/20/2021	07:00	5735.88	Transducer	5421.38	5400.88	Regional
R-3	06/20/2021	09:00	5735.98	Transducer	5421.38	5400.88	Regional
R-3	06/20/2021	11:00	5736.07	Transducer	5421.38	5400.88	Regional
R-3	06/20/2021	13:00	5736.07	Transducer	5421.38	5400.88	Regional
R-3	06/20/2021	15:00	5736.02	Transducer	5421.38	5400.88	Regional
R-3	06/20/2021	17:00	5735.89	Transducer	5421.38	5400.88	Regional
R-3	06/20/2021	19:00	5735.75	Transducer	5421.38	5400.88	Regional
R-3	06/20/2021	21:00	5735.69	Transducer	5421.38	5400.88	Regional
R-3	06/20/2021	23:00	5735.64	Transducer	5421.38	5400.88	Regional
R-3	06/21/2021	01:00	5735.56	Transducer	5421.38	5400.88	Regional
R-3	06/21/2021	03:00	5735.42	Transducer	5421.38	5400.88	Regional
R-3	06/21/2021	05:00	5735.24	Transducer	5421.38	5400.88	Regional
R-3	06/21/2021	07:00	5735.04	Transducer	5421.38	5400.88	Regional
R-3	06/21/2021	09:00	5734.86	Transducer	5421.38	5400.88	Regional
R-3	06/21/2021	11:00	5734.70	Transducer	5421.38	5400.88	Regional
R-3	06/21/2021	13:00	5734.60	Transducer	5421.38	5400.88	Regional
R-3	06/21/2021	15:00	5734.53	Transducer	5421.38	5400.88	Regional
R-3	06/21/2021	17:00	5734.53	Transducer	5421.38	5400.88	Regional
R-3	06/21/2021	19:00	5734.56	Transducer	5421.38	5400.88	Regional
R-3	06/21/2021	21:00	5734.61	Transducer	5421.38	5400.88	Regional
R-3	06/21/2021	23:00	5734.70	Transducer	5421.38	5400.88	Regional
R-3	06/22/2021	01:00	5734.85	Transducer	5421.38	5400.88	Regional
R-3	06/22/2021	03:00	5734.95	Transducer	5421.38	5400.88	Regional
R-3	06/22/2021	05:00	5734.73	Transducer	5421.38	5400.88	Regional
R-3	06/22/2021	07:00	5734.79	Transducer	5421.38	5400.88	Regional
R-3	06/22/2021	09:00	5734.71	Transducer	5421.38	5400.88	Regional
R-3	06/22/2021	11:00	5734.61	Transducer	5421.38	5400.88	Regional
R-3	06/22/2021	13:00	5734.53	Transducer	5421.38	5400.88	Regional
R-3	06/22/2021	15:00	5734.45	Transducer	5421.38	5400.88	Regional

Location	Date	Time	Water Level (ft amsl)	Method	Top of Screen (ft amsl)	Bottom of Screen (ft amsl)	Zone
R-3	06/22/2021	17:00	5734.40	Transducer	5421.38	5400.88	Regional
R-3	06/22/2021	19:00	5734.39	Transducer	5421.38	5400.88	Regional
R-3	06/22/2021	21:00	5734.42	Transducer	5421.38	5400.88	Regional
R-3	06/22/2021	23:00	5734.51	Transducer	5421.38	5400.88	Regional
R-3	06/23/2021	01:00	5734.64	Transducer	5421.38	5400.88	Regional
R-3	06/23/2021	03:00	5734.74	Transducer	5421.38	5400.88	Regional
R-3	06/23/2021	05:00	5734.74	Transducer	5421.38	5400.88	Regional
R-3	06/23/2021	07:00	5734.65	Transducer	5421.38	5400.88	Regional
R-3	06/23/2021	09:00	5734.53	Transducer	5421.38	5400.88	Regional
R-3	06/23/2021	11:00	5734.41	Transducer	5421.38	5400.88	Regional
R-3	06/23/2021	13:00	5734.32	Transducer	5421.38	5400.88	Regional
R-3	06/23/2021	15:00	5734.23	Transducer	5421.38	5400.88	Regional
R-3	06/23/2021	17:00	5734.20	Transducer	5421.38	5400.88	Regional
R-3	06/23/2021	19:00	5734.19	Transducer	5421.38	5400.88	Regional
R-3	06/23/2021	21:00	5734.24	Transducer	5421.38	5400.88	Regional
R-3	06/23/2021	23:00	5734.31	Transducer	5421.38	5400.88	Regional
R-3	06/24/2021	01:00	5734.41	Transducer	5421.38	5400.88	Regional
R-3	06/24/2021	03:00	5734.52	Transducer	5421.38	5400.88	Regional
R-3	06/24/2021	05:00	5734.53	Transducer	5421.38	5400.88	Regional
R-3	06/24/2021	07:00	5734.45	Transducer	5421.38	5400.88	Regional
R-3	06/24/2021	09:00	5734.34	Transducer	5421.38	5400.88	Regional
R-3	06/24/2021	11:00	5734.21	Transducer	5421.38	5400.88	Regional
R-3	06/24/2021	13:00	5734.12	Transducer	5421.38	5400.88	Regional
R-3	06/24/2021	15:00	5734.08	Transducer	5421.38	5400.88	Regional
R-3	06/24/2021	17:00	5734.13	Transducer	5421.38	5400.88	Regional
R-3	06/24/2021	19:00	5734.24	Transducer	5421.38	5400.88	Regional
R-3	06/24/2021	21:00	5734.33	Transducer	5421.38	5400.88	Regional
R-3	06/24/2021	23:00	5734.41	Transducer	5421.38	5400.88	Regional
R-3	06/25/2021	01:00	5734.43	Transducer	5421.38	5400.88	Regional
R-3	06/25/2021	03:00	5734.45	Transducer	5421.38	5400.88	Regional
R-3	06/25/2021	05:00	5734.52	Transducer	5421.38	5400.88	Regional
R-3	06/25/2021	07:00	5734.60	Transducer	5421.38	5400.88	Regional
R-3	06/25/2021	09:00	5734.70	Transducer	5421.38	5400.88	Regional
R-3	06/25/2021	11:00	5734.81	Transducer	5421.38	5400.88	Regional
R-3	06/25/2021	13:00	5734.95	Transducer	5421.38	5400.88	Regional
R-3	06/25/2021	15:00	5735.10	Transducer	5421.38	5400.88	Regional
R-3	06/25/2021	17:00	5735.27	Transducer	5421.38	5400.88	Regional
R-3	06/25/2021	19:00	5735.41	Transducer	5421.38	5400.88	Regional
R-3	06/25/2021	21:00	5735.52	Transducer	5421.38	5400.88	Regional
R-3	06/25/2021	23:00	5735.63	Transducer	5421.38	5400.88	Regional
R-3	06/26/2021	01:00	5735.74	Transducer	5421.38	5400.88	Regional
R-3	06/26/2021	03:00	5735.85	Transducer	5421.38	5400.88	Regional
R-3	06/26/2021	05:00	5735.96	Transducer	5421.38	5400.88	Regional
R-3	06/26/2021	07:00	5736.06	Transducer	5421.38	5400.88	Regional
R-3	06/26/2021	09:00	5736.15	Transducer	5421.38	5400.88	Regional

Location	Date	Time	Water Level (ft amsl)	Method	Top of Screen (ft amsl)	Bottom of Screen (ft amsl)	Zone
R-3	06/26/2021	11:00	5736.22	Transducer	5421.38	5400.88	Regional
R-3	06/26/2021	13:00	5736.31	Transducer	5421.38	5400.88	Regional
R-3	06/26/2021	15:00	5736.42	Transducer	5421.38	5400.88	Regional
R-3	06/26/2021	17:00	5736.55	Transducer	5421.38	5400.88	Regional
R-3	06/26/2021	19:00	5736.63	Transducer	5421.38	5400.88	Regional
R-3	06/26/2021	21:00	5736.69	Transducer	5421.38	5400.88	Regional
R-3	06/26/2021	23:00	5736.76	Transducer	5421.38	5400.88	Regional
R-3	06/27/2021	01:00	5736.82	Transducer	5421.38	5400.88	Regional
R-3	06/27/2021	03:00	5736.89	Transducer	5421.38	5400.88	Regional
R-3	06/27/2021	05:00	5736.96	Transducer	5421.38	5400.88	Regional
R-3	06/27/2021	07:00	5737.03	Transducer	5421.38	5400.88	Regional
R-3	06/27/2021	09:00	5737.09	Transducer	5421.38	5400.88	Regional
R-3	06/27/2021	11:00	5737.14	Transducer	5421.38	5400.88	Regional
R-3	06/27/2021	13:00	5737.19	Transducer	5421.38	5400.88	Regional
R-3	06/27/2021	15:00	5737.27	Transducer	5421.38	5400.88	Regional
R-3	06/27/2021	17:00	5737.35	Transducer	5421.38	5400.88	Regional
R-3	06/27/2021	19:00	5737.42	Transducer	5421.38	5400.88	Regional
R-3	06/27/2021	21:00	5737.47	Transducer	5421.38	5400.88	Regional
R-3	06/27/2021	23:00	5737.52	Transducer	5421.38	5400.88	Regional
R-3	06/28/2021	01:00	5737.55	Transducer	5421.38	5400.88	Regional
R-3	06/28/2021	03:00	5737.52	Transducer	5421.38	5400.88	Regional
R-3	06/28/2021	05:00	5737.42	Transducer	5421.38	5400.88	Regional
R-3	06/28/2021	07:00	5737.26	Transducer	5421.38	5400.88	Regional
R-3	06/28/2021	09:00	5737.07	Transducer	5421.38	5400.88	Regional
R-3	06/28/2021	11:00	5736.85	Transducer	5421.38	5400.88	Regional
R-3	06/28/2021	13:00	5736.66	Transducer	5421.38	5400.88	Regional
R-3	06/28/2021	15:00	5736.55	Transducer	5421.38	5400.88	Regional
R-3	06/28/2021	17:00	5736.54	Transducer	5421.38	5400.88	Regional
R-3	06/28/2021	19:00	5736.58	Transducer	5421.38	5400.88	Regional
R-3	06/28/2021	21:00	5736.63	Transducer	5421.38	5400.88	Regional
R-3	06/28/2021	23:00	5736.69	Transducer	5421.38	5400.88	Regional
R-3	06/29/2021	01:00	5736.77	Transducer	5421.38	5400.88	Regional
R-3	06/29/2021	03:00	5736.84	Transducer	5421.38	5400.88	Regional
R-3	06/29/2021	05:00	5736.92	Transducer	5421.38	5400.88	Regional
R-3	06/29/2021	07:00	5737.00	Transducer	5421.38	5400.88	Regional
R-3	06/29/2021	09:00	5737.08	Transducer	5421.38	5400.88	Regional
R-3	06/29/2021	11:00	5737.15	Transducer	5421.38	5400.88	Regional
R-3	06/29/2021	13:00	5737.21	Transducer	5421.38	5400.88	Regional
R-3	06/29/2021	15:00	5737.28	Transducer	5421.38	5400.88	Regional
R-3	06/29/2021	17:00	5737.37	Transducer	5421.38	5400.88	Regional
R-3	06/29/2021	19:00	5737.45	Transducer	5421.38	5400.88	Regional
R-3	06/29/2021	21:00	5737.52	Transducer	5421.38	5400.88	Regional
R-3	06/29/2021	23:00	5737.60	Transducer	5421.38	5400.88	Regional
R-3	06/30/2021	01:00	5737.66	Transducer	5421.38	5400.88	Regional
R-3	06/30/2021	03:00	5737.71	Transducer	5421.38	5400.88	Regional

Location	Date	Time	Water Level (ft amsl)	Method	Top of Screen (ft amsl)	Bottom of Screen (ft amsl)	Zone
R-3	06/30/2021	05:00	5737.76	Transducer	5421.38	5400.88	Regional
R-3	06/30/2021	07:00	5737.82	Transducer	5421.38	5400.88	Regional
R-3	06/30/2021	09:00	5737.88	Transducer	5421.38	5400.88	Regional
R-3	06/30/2021	11:00	5737.94	Transducer	5421.38	5400.88	Regional
R-3	06/30/2021	13:00	5737.99	Transducer	5421.38	5400.88	Regional
R-3	06/30/2021	15:00	5738.05	Transducer	5421.38	5400.88	Regional
R-3	06/30/2021	17:00	5738.11	Transducer	5421.38	5400.88	Regional
R-3	06/30/2021	19:00	5738.16	Transducer	5421.38	5400.88	Regional
R-3	06/30/2021	21:00	5738.22	Transducer	5421.38	5400.88	Regional
R-3	06/30/2021	23:00	5738.28	Transducer	5421.38	5400.88	Regional
R-34	07/01/2020	01:00	5829.22	Transducer	5746.29	5723.39	Regional
R-34	07/01/2020	03:00	5829.20	Transducer	5746.29	5723.39	Regional
R-34	07/01/2020	05:00	5829.17	Transducer	5746.29	5723.39	Regional
R-34	07/01/2020	07:00	5829.13	Transducer	5746.29	5723.39	Regional
R-34	07/01/2020	09:00	5829.12	Transducer	5746.29	5723.39	Regional
R-34	07/01/2020	11:00	5829.13	Transducer	5746.29	5723.39	Regional
R-34	07/01/2020	13:00	5829.16	Transducer	5746.29	5723.39	Regional
R-34	07/01/2020	15:00	5829.19	Transducer	5746.29	5723.39	Regional
R-34	07/01/2020	17:00	5829.21	Transducer	5746.29	5723.39	Regional
R-34	07/01/2020	19:00	5829.21	Transducer	5746.29	5723.39	Regional
R-34	07/01/2020	21:00	5829.18	Transducer	5746.29	5723.39	Regional
R-34	07/01/2020	23:00	5829.17	Transducer	5746.29	5723.39	Regional
R-34	07/02/2020	01:00	5829.17	Transducer	5746.29	5723.39	Regional
R-34	07/02/2020	03:00	5829.16	Transducer	5746.29	5723.39	Regional
R-34	07/02/2020	05:00	5829.13	Transducer	5746.29	5723.39	Regional
R-34	07/02/2020	07:00	5829.08	Transducer	5746.29	5723.39	Regional
R-34	07/02/2020	09:00	5829.06	Transducer	5746.29	5723.39	Regional
R-34	07/02/2020	11:00	5829.08	Transducer	5746.29	5723.39	Regional
R-34	07/02/2020	13:00	5829.12	Transducer	5746.29	5723.39	Regional
R-34	07/02/2020	15:00	5829.15	Transducer	5746.29	5723.39	Regional
R-34	07/02/2020	17:00	5829.19	Transducer	5746.29	5723.39	Regional
R-34	07/02/2020	19:00	5829.18	Transducer	5746.29	5723.39	Regional
R-34	07/02/2020	21:00	5829.12	Transducer	5746.29	5723.39	Regional
R-34	07/02/2020	23:00	5829.10	Transducer	5746.29	5723.39	Regional
R-34	07/03/2020	01:00	5829.11	Transducer	5746.29	5723.39	Regional
R-34	07/03/2020	03:00	5829.11	Transducer	5746.29	5723.39	Regional
R-34	07/03/2020	05:00	5829.09	Transducer	5746.29	5723.39	Regional
R-34	07/03/2020	07:00	5829.05	Transducer	5746.29	5723.39	Regional
R-34	07/03/2020	09:00	5829.02	Transducer	5746.29	5723.39	Regional
R-34	07/03/2020	11:00	5829.03	Transducer	5746.29	5723.39	Regional
R-34	07/03/2020	13:00	5829.06	Transducer	5746.29	5723.39	Regional
R-34	07/03/2020	15:00	5829.11	Transducer	5746.29	5723.39	Regional
R-34	07/03/2020	17:00	5829.14	Transducer	5746.29	5723.39	Regional
R-34	07/03/2020	19:00	5829.11	Transducer	5746.29	5723.39	Regional
R-34	07/03/2020	21:00	5829.04	Transducer	5746.29	5723.39	Regional

Location	Date	Time	Water Level (ft amsl)	Method	Top of Screen (ft amsl)	Bottom of Screen (ft amsl)	Zone
R-34	07/03/2020	23:00	5829.01	Transducer	5746.29	5723.39	Regional
R-34	07/04/2020	01:00	5829.02	Transducer	5746.29	5723.39	Regional
R-34	07/04/2020	03:00	5829.04	Transducer	5746.29	5723.39	Regional
R-34	07/04/2020	05:00	5829.02	Transducer	5746.29	5723.39	Regional
R-34	07/04/2020	07:00	5829.00	Transducer	5746.29	5723.39	Regional
R-34	07/04/2020	09:00	5828.98	Transducer	5746.29	5723.39	Regional
R-34	07/04/2020	11:00	5828.99	Transducer	5746.29	5723.39	Regional
R-34	07/04/2020	13:00	5829.03	Transducer	5746.29	5723.39	Regional
R-34	07/04/2020	15:00	5829.08	Transducer	5746.29	5723.39	Regional
R-34	07/04/2020	17:00	5829.13	Transducer	5746.29	5723.39	Regional
R-34	07/04/2020	19:00	5829.12	Transducer	5746.29	5723.39	Regional
R-34	07/04/2020	21:00	5829.09	Transducer	5746.29	5723.39	Regional
R-34	07/04/2020	23:00	5829.08	Transducer	5746.29	5723.39	Regional
R-34	07/05/2020	01:00	5829.07	Transducer	5746.29	5723.39	Regional
R-34	07/05/2020	03:00	5829.08	Transducer	5746.29	5723.39	Regional
R-34	07/05/2020	05:00	5829.08	Transducer	5746.29	5723.39	Regional
R-34	07/05/2020	07:00	5829.07	Transducer	5746.29	5723.39	Regional
R-34	07/05/2020	09:00	5829.06	Transducer	5746.29	5723.39	Regional
R-34	07/05/2020	11:00	5829.06	Transducer	5746.29	5723.39	Regional
R-34	07/05/2020	13:00	5829.09	Transducer	5746.29	5723.39	Regional
R-34	07/05/2020	15:00	5829.11	Transducer	5746.29	5723.39	Regional
R-34	07/05/2020	17:00	5829.17	Transducer	5746.29	5723.39	Regional
R-34	07/05/2020	19:00	5829.18	Transducer	5746.29	5723.39	Regional
R-34	07/05/2020	21:00	5829.12	Transducer	5746.29	5723.39	Regional
R-34	07/05/2020	23:00	5829.09	Transducer	5746.29	5723.39	Regional
R-34	07/06/2020	01:00	5829.10	Transducer	5746.29	5723.39	Regional
R-34	07/06/2020	03:00	5829.10	Transducer	5746.29	5723.39	Regional
R-34	07/06/2020	05:00	5829.08	Transducer	5746.29	5723.39	Regional
R-34	07/06/2020	07:00	5829.05	Transducer	5746.29	5723.39	Regional
R-34	07/06/2020	09:00	5829.05	Transducer	5746.29	5723.39	Regional
R-34	07/06/2020	11:00	5829.06	Transducer	5746.29	5723.39	Regional
R-34	07/06/2020	13:00	5829.09	Transducer	5746.29	5723.39	Regional
R-34	07/06/2020	15:00	5829.11	Transducer	5746.29	5723.39	Regional
R-34	07/06/2020	17:00	5829.16	Transducer	5746.29	5723.39	Regional
R-34	07/06/2020	19:00	5829.16	Transducer	5746.29	5723.39	Regional
R-34	07/06/2020	21:00	5829.13	Transducer	5746.29	5723.39	Regional
R-34	07/06/2020	23:00	5829.10	Transducer	5746.29	5723.39	Regional
R-34	07/07/2020	01:00	5829.09	Transducer	5746.29	5723.39	Regional
R-34	07/07/2020	03:00	5829.09	Transducer	5746.29	5723.39	Regional
R-34	07/07/2020	05:00	5829.10	Transducer	5746.29	5723.39	Regional
R-34	07/07/2020	07:00	5829.10	Transducer	5746.29	5723.39	Regional
R-34	07/07/2020	09:00	5829.08	Transducer	5746.29	5723.39	Regional
R-34	07/07/2020	11:00	5829.09	Transducer	5746.29	5723.39	Regional
R-34	07/07/2020	13:00	5829.12	Transducer	5746.29	5723.39	Regional
R-34	07/07/2020	15:00	5829.17	Transducer	5746.29	5723.39	Regional

Location	Date	Time	Water Level (ft amsl)	Method	Top of Screen (ft amsl)	Bottom of Screen (ft amsl)	Zone
R-34	07/07/2020	17:00	5829.20	Transducer	5746.29	5723.39	Regional
R-34	07/07/2020	19:00	5829.22	Transducer	5746.29	5723.39	Regional
R-34	07/07/2020	21:00	5829.21	Transducer	5746.29	5723.39	Regional
R-34	07/07/2020	23:00	5829.20	Transducer	5746.29	5723.39	Regional
R-34	07/08/2020	01:00	5829.19	Transducer	5746.29	5723.39	Regional
R-34	07/08/2020	03:00	5829.18	Transducer	5746.29	5723.39	Regional
R-34	07/08/2020	05:00	5829.16	Transducer	5746.29	5723.39	Regional
R-34	07/08/2020	07:00	5829.16	Transducer	5746.29	5723.39	Regional
R-34	07/08/2020	09:00	5829.15	Transducer	5746.29	5723.39	Regional
R-34	07/08/2020	11:00	5829.14	Transducer	5746.29	5723.39	Regional
R-34	07/08/2020	13:00	5829.15	Transducer	5746.29	5723.39	Regional
R-34	07/08/2020	15:00	5829.17	Transducer	5746.29	5723.39	Regional
R-34	07/08/2020	17:00	5829.21	Transducer	5746.29	5723.39	Regional
R-34	07/08/2020	19:00	5829.22	Transducer	5746.29	5723.39	Regional
R-34	07/08/2020	21:00	5829.21	Transducer	5746.29	5723.39	Regional
R-34	07/08/2020	23:00	5829.20	Transducer	5746.29	5723.39	Regional
R-34	07/09/2020	01:00	5829.20	Transducer	5746.29	5723.39	Regional
R-34	07/09/2020	03:00	5829.20	Transducer	5746.29	5723.39	Regional
R-34	07/09/2020	05:00	5829.16	Transducer	5746.29	5723.39	Regional
R-34	07/09/2020	07:00	5829.15	Transducer	5746.29	5723.39	Regional
R-34	07/09/2020	09:00	5829.13	Transducer	5746.29	5723.39	Regional
R-34	07/09/2020	11:00	5829.12	Transducer	5746.29	5723.39	Regional
R-34	07/09/2020	13:00	5829.12	Transducer	5746.29	5723.39	Regional
R-34	07/09/2020	15:00	5829.13	Transducer	5746.29	5723.39	Regional
R-34	07/09/2020	17:00	5829.15	Transducer	5746.29	5723.39	Regional
R-34	07/09/2020	19:00	5829.15	Transducer	5746.29	5723.39	Regional
R-34	07/09/2020	21:00	5829.14	Transducer	5746.29	5723.39	Regional
R-34	07/09/2020	23:00	5829.12	Transducer	5746.29	5723.39	Regional
R-34	07/10/2020	01:00	5829.10	Transducer	5746.29	5723.39	Regional
R-34	07/10/2020	03:00	5829.09	Transducer	5746.29	5723.39	Regional
R-34	07/10/2020	05:00	5829.05	Transducer	5746.29	5723.39	Regional
R-34	07/10/2020	07:00	5829.02	Transducer	5746.29	5723.39	Regional
R-34	07/10/2020	09:00	5829.01	Transducer	5746.29	5723.39	Regional
R-34	07/10/2020	11:00	5829.01	Transducer	5746.29	5723.39	Regional
R-34	07/10/2020	13:00	5829.02	Transducer	5746.29	5723.39	Regional
R-34	07/10/2020	15:00	5829.02	Transducer	5746.29	5723.39	Regional
R-34	07/10/2020	17:00	5829.04	Transducer	5746.29	5723.39	Regional
R-34	07/10/2020	19:00	5829.04	Transducer	5746.29	5723.39	Regional
R-34	07/10/2020	21:00	5829.03	Transducer	5746.29	5723.39	Regional
R-34	07/10/2020	23:00	5829.02	Transducer	5746.29	5723.39	Regional
R-34	07/11/2020	01:00	5829.02	Transducer	5746.29	5723.39	Regional
R-34	07/11/2020	03:00	5829.00	Transducer	5746.29	5723.39	Regional
R-34	07/11/2020	05:00	5828.98	Transducer	5746.29	5723.39	Regional
R-34	07/11/2020	07:00	5828.97	Transducer	5746.29	5723.39	Regional
R-34	07/11/2020	09:00	5828.96	Transducer	5746.29	5723.39	Regional

Location	Date	Time	Water Level (ft amsl)	Method	Top of Screen (ft amsl)	Bottom of Screen (ft amsl)	Zone
R-34	07/11/2020	11:00	5828.97	Transducer	5746.29	5723.39	Regional
R-34	07/11/2020	13:00	5828.99	Transducer	5746.29	5723.39	Regional
R-34	07/11/2020	15:00	5829.02	Transducer	5746.29	5723.39	Regional
R-34	07/11/2020	17:00	5829.04	Transducer	5746.29	5723.39	Regional
R-34	07/11/2020	19:00	5829.06	Transducer	5746.29	5723.39	Regional
R-34	07/11/2020	21:00	5829.05	Transducer	5746.29	5723.39	Regional
R-34	07/11/2020	23:00	5829.05	Transducer	5746.29	5723.39	Regional
R-34	07/12/2020	01:00	5829.03	Transducer	5746.29	5723.39	Regional
R-34	07/12/2020	03:00	5829.03	Transducer	5746.29	5723.39	Regional
R-34	07/12/2020	05:00	5829.01	Transducer	5746.29	5723.39	Regional
R-34	07/12/2020	07:00	5829.02	Transducer	5746.29	5723.39	Regional
R-34	07/12/2020	09:00	5829.01	Transducer	5746.29	5723.39	Regional
R-34	07/12/2020	11:00	5829.05	Transducer	5746.29	5723.39	Regional
R-34	07/12/2020	13:00	5829.06	Transducer	5746.29	5723.39	Regional
R-34	07/12/2020	15:00	5829.10	Transducer	5746.29	5723.39	Regional
R-34	07/12/2020	17:00	5829.13	Transducer	5746.29	5723.39	Regional
R-34	07/12/2020	19:00	5829.14	Transducer	5746.29	5723.39	Regional
R-34	07/12/2020	21:00	5829.12	Transducer	5746.29	5723.39	Regional
R-34	07/12/2020	23:00	5829.11	Transducer	5746.29	5723.39	Regional
R-34	07/13/2020	01:00	5829.11	Transducer	5746.29	5723.39	Regional
R-34	07/13/2020	03:00	5829.11	Transducer	5746.29	5723.39	Regional
R-34	07/13/2020	05:00	5829.09	Transducer	5746.29	5723.39	Regional
R-34	07/13/2020	07:00	5829.08	Transducer	5746.29	5723.39	Regional
R-34	07/13/2020	09:00	5829.07	Transducer	5746.29	5723.39	Regional
R-34	07/13/2020	11:00	5829.09	Transducer	5746.29	5723.39	Regional
R-34	07/13/2020	13:00	5829.11	Transducer	5746.29	5723.39	Regional
R-34	07/13/2020	15:00	5829.14	Transducer	5746.29	5723.39	Regional
R-34	07/13/2020	17:00	5829.13	Transducer	5746.29	5723.39	Regional
R-34	07/13/2020	19:00	5829.12	Transducer	5746.29	5723.39	Regional
R-34	07/13/2020	21:00	5829.12	Transducer	5746.29	5723.39	Regional
R-34	07/13/2020	23:00	5829.11	Transducer	5746.29	5723.39	Regional
R-34	07/14/2020	01:00	5829.10	Transducer	5746.29	5723.39	Regional
R-34	07/14/2020	03:00	5829.10	Transducer	5746.29	5723.39	Regional
R-34	07/14/2020	05:00	5829.07	Transducer	5746.29	5723.39	Regional
R-34	07/14/2020	07:00	5829.05	Transducer	5746.29	5723.39	Regional
R-34	07/14/2020	09:00	5829.05	Transducer	5746.29	5723.39	Regional
R-34	07/14/2020	11:00	5829.06	Transducer	5746.29	5723.39	Regional
R-34	07/14/2020	13:00	5829.08	Transducer	5746.29	5723.39	Regional
R-34	07/14/2020	15:00	5829.11	Transducer	5746.29	5723.39	Regional
R-34	07/14/2020	17:00	5829.14	Transducer	5746.29	5723.39	Regional
R-34	07/14/2020	19:00	5829.14	Transducer	5746.29	5723.39	Regional
R-34	07/14/2020	21:00	5829.12	Transducer	5746.29	5723.39	Regional
R-34	07/14/2020	23:00	5829.12	Transducer	5746.29	5723.39	Regional
R-34	07/15/2020	01:00	5829.12	Transducer	5746.29	5723.39	Regional
R-34	07/15/2020	03:00	5829.10	Transducer	5746.29	5723.39	Regional

Location	Date	Time	Water Level (ft amsl)	Method	Top of Screen (ft amsl)	Bottom of Screen (ft amsl)	Zone
R-34	07/15/2020	05:00	5829.07	Transducer	5746.29	5723.39	Regional
R-34	07/15/2020	07:00	5829.02	Transducer	5746.29	5723.39	Regional
R-34	07/15/2020	09:00	5829.01	Transducer	5746.29	5723.39	Regional
R-34	07/15/2020	11:00	5829.02	Transducer	5746.29	5723.39	Regional
R-34	07/15/2020	13:00	5829.05	Transducer	5746.29	5723.39	Regional
R-34	07/15/2020	15:00	5829.07	Transducer	5746.29	5723.39	Regional
R-34	07/15/2020	17:00	5829.10	Transducer	5746.29	5723.39	Regional
R-34	07/15/2020	19:00	5829.06	Transducer	5746.29	5723.39	Regional
R-34	07/15/2020	21:00	5829.02	Transducer	5746.29	5723.39	Regional
R-34	07/15/2020	23:00	5829.01	Transducer	5746.29	5723.39	Regional
R-34	07/16/2020	01:00	5829.01	Transducer	5746.29	5723.39	Regional
R-34	07/16/2020	03:00	5829.00	Transducer	5746.29	5723.39	Regional
R-34	07/16/2020	05:00	5828.97	Transducer	5746.29	5723.39	Regional
R-34	07/16/2020	07:00	5828.95	Transducer	5746.29	5723.39	Regional
R-34	07/16/2020	09:00	5828.95	Transducer	5746.29	5723.39	Regional
R-34	07/16/2020	11:00	5828.97	Transducer	5746.29	5723.39	Regional
R-34	07/16/2020	13:00	5829.01	Transducer	5746.29	5723.39	Regional
R-34	07/16/2020	15:00	5829.05	Transducer	5746.29	5723.39	Regional
R-34	07/16/2020	17:00	5829.07	Transducer	5746.29	5723.39	Regional
R-34	07/16/2020	19:00	5829.02	Transducer	5746.29	5723.39	Regional
R-34	07/16/2020	21:00	5828.98	Transducer	5746.29	5723.39	Regional
R-34	07/16/2020	23:00	5828.97	Transducer	5746.29	5723.39	Regional
R-34	07/17/2020	01:00	5828.99	Transducer	5746.29	5723.39	Regional
R-34	07/17/2020	03:00	5828.98	Transducer	5746.29	5723.39	Regional
R-34	07/17/2020	05:00	5828.96	Transducer	5746.29	5723.39	Regional
R-34	07/17/2020	07:00	5828.93	Transducer	5746.29	5723.39	Regional
R-34	07/17/2020	09:00	5828.92	Transducer	5746.29	5723.39	Regional
R-34	07/17/2020	11:00	5828.95	Transducer	5746.29	5723.39	Regional
R-34	07/17/2020	13:00	5829.00	Transducer	5746.29	5723.39	Regional
R-34	07/17/2020	15:00	5829.05	Transducer	5746.29	5723.39	Regional
R-34	07/17/2020	17:00	5829.08	Transducer	5746.29	5723.39	Regional
R-34	07/17/2020	19:00	5829.07	Transducer	5746.29	5723.39	Regional
R-34	07/17/2020	21:00	5829.01	Transducer	5746.29	5723.39	Regional
R-34	07/17/2020	23:00	5828.99	Transducer	5746.29	5723.39	Regional
R-34	07/18/2020	01:00	5829.01	Transducer	5746.29	5723.39	Regional
R-34	07/18/2020	03:00	5829.00	Transducer	5746.29	5723.39	Regional
R-34	07/18/2020	05:00	5829.01	Transducer	5746.29	5723.39	Regional
R-34	07/18/2020	07:00	5828.99	Transducer	5746.29	5723.39	Regional
R-34	07/18/2020	09:00	5828.97	Transducer	5746.29	5723.39	Regional
R-34	07/18/2020	11:00	5828.97	Transducer	5746.29	5723.39	Regional
R-34	07/18/2020	13:00	5829.03	Transducer	5746.29	5723.39	Regional
R-34	07/18/2020	15:00	5829.09	Transducer	5746.29	5723.39	Regional
R-34	07/18/2020	17:00	5829.13	Transducer	5746.29	5723.39	Regional
R-34	07/18/2020	19:00	5829.10	Transducer	5746.29	5723.39	Regional
R-34	07/18/2020	21:00	5829.07	Transducer	5746.29	5723.39	Regional

Location	Date	Time	Water Level (ft amsl)	Method	Top of Screen (ft amsl)	Bottom of Screen (ft amsl)	Zone
R-34	07/18/2020	23:00	5829.08	Transducer	5746.29	5723.39	Regional
R-34	07/19/2020	01:00	5829.07	Transducer	5746.29	5723.39	Regional
R-34	07/19/2020	03:00	5829.08	Transducer	5746.29	5723.39	Regional
R-34	07/19/2020	05:00	5829.08	Transducer	5746.29	5723.39	Regional
R-34	07/19/2020	07:00	5829.05	Transducer	5746.29	5723.39	Regional
R-34	07/19/2020	09:00	5829.03	Transducer	5746.29	5723.39	Regional
R-34	07/19/2020	11:00	5829.04	Transducer	5746.29	5723.39	Regional
R-34	07/19/2020	13:00	5829.08	Transducer	5746.29	5723.39	Regional
R-34	07/19/2020	15:00	5829.13	Transducer	5746.29	5723.39	Regional
R-34	07/19/2020	17:00	5829.17	Transducer	5746.29	5723.39	Regional
R-34	07/19/2020	19:00	5829.12	Transducer	5746.29	5723.39	Regional
R-34	07/19/2020	21:00	5829.08	Transducer	5746.29	5723.39	Regional
R-34	07/19/2020	23:00	5829.08	Transducer	5746.29	5723.39	Regional
R-34	07/20/2020	01:00	5829.06	Transducer	5746.29	5723.39	Regional
R-34	07/20/2020	03:00	5829.08	Transducer	5746.29	5723.39	Regional
R-34	07/20/2020	05:00	5829.07	Transducer	5746.29	5723.39	Regional
R-34	07/20/2020	07:00	5829.05	Transducer	5746.29	5723.39	Regional
R-34	07/20/2020	09:00	5829.05	Transducer	5746.29	5723.39	Regional
R-34	07/20/2020	11:00	5829.04	Transducer	5746.29	5723.39	Regional
R-34	07/20/2020	13:00	5829.09	Transducer	5746.29	5723.39	Regional
R-34	07/20/2020	15:00	5829.14	Transducer	5746.29	5723.39	Regional
R-34	07/20/2020	17:00	5829.18	Transducer	5746.29	5723.39	Regional
R-34	07/20/2020	19:00	5829.20	Transducer	5746.29	5723.39	Regional
R-34	07/20/2020	21:00	5829.15	Transducer	5746.29	5723.39	Regional
R-34	07/20/2020	23:00	5829.13	Transducer	5746.29	5723.39	Regional
R-34	07/21/2020	01:00	5829.11	Transducer	5746.29	5723.39	Regional
R-34	07/21/2020	03:00	5829.11	Transducer	5746.29	5723.39	Regional
R-34	07/21/2020	05:00	5829.10	Transducer	5746.29	5723.39	Regional
R-34	07/21/2020	07:00	5829.09	Transducer	5746.29	5723.39	Regional
R-34	07/21/2020	09:00	5829.07	Transducer	5746.29	5723.39	Regional
R-34	07/21/2020	11:00	5829.08	Transducer	5746.29	5723.39	Regional
R-34	07/21/2020	13:00	5829.09	Transducer	5746.29	5723.39	Regional
R-34	07/21/2020	15:00	5829.11	Transducer	5746.29	5723.39	Regional
R-34	07/21/2020	17:00	5829.14	Transducer	5746.29	5723.39	Regional
R-34	07/21/2020	19:00	5829.15	Transducer	5746.29	5723.39	Regional
R-34	07/21/2020	21:00	5829.10	Transducer	5746.29	5723.39	Regional
R-34	07/21/2020	23:00	5829.05	Transducer	5746.29	5723.39	Regional
R-34	07/22/2020	01:00	5829.04	Transducer	5746.29	5723.39	Regional
R-34	07/22/2020	03:00	5829.06	Transducer	5746.29	5723.39	Regional
R-34	07/22/2020	05:00	5829.06	Transducer	5746.29	5723.39	Regional
R-34	07/22/2020	07:00	5829.05	Transducer	5746.29	5723.39	Regional
R-34	07/22/2020	09:00	5829.03	Transducer	5746.29	5723.39	Regional
R-34	07/22/2020	11:00	5829.03	Transducer	5746.29	5723.39	Regional
R-34	07/22/2020	13:00	5829.05	Transducer	5746.29	5723.39	Regional
R-34	07/22/2020	15:00	5829.06	Transducer	5746.29	5723.39	Regional

Location	Date	Time	Water Level (ft amsl)	Method	Top of Screen (ft amsl)	Bottom of Screen (ft amsl)	Zone
R-34	07/22/2020	17:00	5829.09	Transducer	5746.29	5723.39	Regional
R-34	07/22/2020	19:00	5829.09	Transducer	5746.29	5723.39	Regional
R-34	07/22/2020	21:00	5829.08	Transducer	5746.29	5723.39	Regional
R-34	07/22/2020	23:00	5829.06	Transducer	5746.29	5723.39	Regional
R-34	07/23/2020	01:00	5829.06	Transducer	5746.29	5723.39	Regional
R-34	07/23/2020	03:00	5829.05	Transducer	5746.29	5723.39	Regional
R-34	07/23/2020	05:00	5829.07	Transducer	5746.29	5723.39	Regional
R-34	07/23/2020	07:00	5829.06	Transducer	5746.29	5723.39	Regional
R-34	07/23/2020	09:00	5829.04	Transducer	5746.29	5723.39	Regional
R-34	07/23/2020	11:00	5829.03	Transducer	5746.29	5723.39	Regional
R-34	07/23/2020	13:00	5829.03	Transducer	5746.29	5723.39	Regional
R-34	07/23/2020	15:00	5829.07	Transducer	5746.29	5723.39	Regional
R-34	07/23/2020	17:00	5829.11	Transducer	5746.29	5723.39	Regional
R-34	07/23/2020	19:00	5829.11	Transducer	5746.29	5723.39	Regional
R-34	07/23/2020	21:00	5829.10	Transducer	5746.29	5723.39	Regional
R-34	07/23/2020	23:00	5829.09	Transducer	5746.29	5723.39	Regional
R-34	07/24/2020	01:00	5829.06	Transducer	5746.29	5723.39	Regional
R-34	07/24/2020	03:00	5829.07	Transducer	5746.29	5723.39	Regional
R-34	07/24/2020	05:00	5829.06	Transducer	5746.29	5723.39	Regional
R-34	07/24/2020	07:00	5829.05	Transducer	5746.29	5723.39	Regional
R-34	07/24/2020	09:00	5829.05	Transducer	5746.29	5723.39	Regional
R-34	07/24/2020	11:00	5829.04	Transducer	5746.29	5723.39	Regional
R-34	07/24/2020	13:00	5829.05	Transducer	5746.29	5723.39	Regional
R-34	07/24/2020	15:00	5829.07	Transducer	5746.29	5723.39	Regional
R-34	07/24/2020	17:00	5829.07	Transducer	5746.29	5723.39	Regional
R-34	07/24/2020	19:00	5829.08	Transducer	5746.29	5723.39	Regional
R-34	07/24/2020	21:00	5829.08	Transducer	5746.29	5723.39	Regional
R-34	07/24/2020	23:00	5829.05	Transducer	5746.29	5723.39	Regional
R-34	07/25/2020	01:00	5829.03	Transducer	5746.29	5723.39	Regional
R-34	07/25/2020	03:00	5829.02	Transducer	5746.29	5723.39	Regional
R-34	07/25/2020	05:00	5829.02	Transducer	5746.29	5723.39	Regional
R-34	07/25/2020	07:00	5829.03	Transducer	5746.29	5723.39	Regional
R-34	07/25/2020	09:00	5829.03	Transducer	5746.29	5723.39	Regional
R-34	07/25/2020	11:00	5829.02	Transducer	5746.29	5723.39	Regional
R-34	07/25/2020	13:00	5829.03	Transducer	5746.29	5723.39	Regional
R-34	07/25/2020	15:00	5829.04	Transducer	5746.29	5723.39	Regional
R-34	07/25/2020	17:00	5829.06	Transducer	5746.29	5723.39	Regional
R-34	07/25/2020	19:00	5829.05	Transducer	5746.29	5723.39	Regional
R-34	07/25/2020	21:00	5829.05	Transducer	5746.29	5723.39	Regional
R-34	07/25/2020	23:00	5829.03	Transducer	5746.29	5723.39	Regional
R-34	07/26/2020	01:00	5829.02	Transducer	5746.29	5723.39	Regional
R-34	07/26/2020	03:00	5829.02	Transducer	5746.29	5723.39	Regional
R-34	07/26/2020	05:00	5829.00	Transducer	5746.29	5723.39	Regional
R-34	07/26/2020	07:00	5828.99	Transducer	5746.29	5723.39	Regional
R-34	07/26/2020	09:00	5829.01	Transducer	5746.29	5723.39	Regional

Location	Date	Time	Water Level (ft amsl)	Method	Top of Screen (ft amsl)	Bottom of Screen (ft amsl)	Zone
R-34	07/26/2020	11:00	5829.01	Transducer	5746.29	5723.39	Regional
R-34	07/26/2020	13:00	5829.02	Transducer	5746.29	5723.39	Regional
R-34	07/26/2020	15:00	5829.01	Transducer	5746.29	5723.39	Regional
R-34	07/26/2020	17:00	5829.01	Transducer	5746.29	5723.39	Regional
R-34	07/26/2020	19:00	5829.01	Transducer	5746.29	5723.39	Regional
R-34	07/26/2020	21:00	5829.01	Transducer	5746.29	5723.39	Regional
R-34	07/26/2020	23:00	5828.99	Transducer	5746.29	5723.39	Regional
R-34	07/27/2020	01:00	5828.99	Transducer	5746.29	5723.39	Regional
R-34	07/27/2020	03:00	5828.99	Transducer	5746.29	5723.39	Regional
R-34	07/27/2020	05:00	5828.98	Transducer	5746.29	5723.39	Regional
R-34	07/27/2020	07:00	5828.95	Transducer	5746.29	5723.39	Regional
R-34	07/27/2020	09:00	5828.95	Transducer	5746.29	5723.39	Regional
R-34	07/27/2020	11:00	5828.97	Transducer	5746.29	5723.39	Regional
R-34	07/27/2020	13:00	5829.00	Transducer	5746.29	5723.39	Regional
R-34	07/27/2020	15:00	5829.02	Transducer	5746.29	5723.39	Regional
R-34	07/27/2020	17:00	5829.04	Transducer	5746.29	5723.39	Regional
R-34	07/27/2020	19:00	5829.02	Transducer	5746.29	5723.39	Regional
R-34	07/27/2020	21:00	5829.02	Transducer	5746.29	5723.39	Regional
R-34	07/27/2020	23:00	5829.02	Transducer	5746.29	5723.39	Regional
R-34	07/28/2020	01:00	5829.03	Transducer	5746.29	5723.39	Regional
R-34	07/28/2020	03:00	5829.03	Transducer	5746.29	5723.39	Regional
R-34	07/28/2020	05:00	5829.02	Transducer	5746.29	5723.39	Regional
R-34	07/28/2020	07:00	5829.00	Transducer	5746.29	5723.39	Regional
R-34	07/28/2020	09:00	5829.02	Transducer	5746.29	5723.39	Regional
R-34	07/28/2020	11:00	5829.04	Transducer	5746.29	5723.39	Regional
R-34	07/28/2020	13:00	5829.07	Transducer	5746.29	5723.39	Regional
R-34	07/28/2020	15:00	5829.12	Transducer	5746.29	5723.39	Regional
R-34	07/28/2020	17:00	5829.15	Transducer	5746.29	5723.39	Regional
R-34	07/28/2020	19:00	5829.16	Transducer	5746.29	5723.39	Regional
R-34	07/28/2020	21:00	5829.14	Transducer	5746.29	5723.39	Regional
R-34	07/28/2020	23:00	5829.13	Transducer	5746.29	5723.39	Regional
R-34	07/29/2020	01:00	5829.13	Transducer	5746.29	5723.39	Regional
R-34	07/29/2020	03:00	5829.12	Transducer	5746.29	5723.39	Regional
R-34	07/29/2020	05:00	5829.09	Transducer	5746.29	5723.39	Regional
R-34	07/29/2020	07:00	5829.05	Transducer	5746.29	5723.39	Regional
R-34	07/29/2020	09:00	5829.03	Transducer	5746.29	5723.39	Regional
R-34	07/29/2020	11:00	5829.06	Transducer	5746.29	5723.39	Regional
R-34	07/29/2020	13:00	5829.09	Transducer	5746.29	5723.39	Regional
R-34	07/29/2020	15:00	5829.13	Transducer	5746.29	5723.39	Regional
R-34	07/29/2020	17:00	5829.14	Transducer	5746.29	5723.39	Regional
R-34	07/29/2020	19:00	5829.12	Transducer	5746.29	5723.39	Regional
R-34	07/29/2020	21:00	5829.10	Transducer	5746.29	5723.39	Regional
R-34	07/29/2020	23:00	5829.08	Transducer	5746.29	5723.39	Regional
R-34	07/30/2020	01:00	5829.09	Transducer	5746.29	5723.39	Regional
R-34	07/30/2020	03:00	5829.09	Transducer	5746.29	5723.39	Regional

Location	Date	Time	Water Level (ft amsl)	Method	Top of Screen (ft amsl)	Bottom of Screen (ft amsl)	Zone
R-34	07/30/2020	05:00	5829.06	Transducer	5746.29	5723.39	Regional
R-34	07/30/2020	07:00	5829.03	Transducer	5746.29	5723.39	Regional
R-34	07/30/2020	09:00	5829.03	Transducer	5746.29	5723.39	Regional
R-34	07/30/2020	11:00	5829.04	Transducer	5746.29	5723.39	Regional
R-34	07/30/2020	13:00	5829.08	Transducer	5746.29	5723.39	Regional
R-34	07/30/2020	15:00	5829.11	Transducer	5746.29	5723.39	Regional
R-34	07/30/2020	17:00	5829.12	Transducer	5746.29	5723.39	Regional
R-34	07/30/2020	19:00	5829.11	Transducer	5746.29	5723.39	Regional
R-34	07/30/2020	21:00	5829.05	Transducer	5746.29	5723.39	Regional
R-34	07/30/2020	23:00	5829.02	Transducer	5746.29	5723.39	Regional
R-34	07/31/2020	01:00	5829.02	Transducer	5746.29	5723.39	Regional
R-34	07/31/2020	03:00	5829.01	Transducer	5746.29	5723.39	Regional
R-34	07/31/2020	05:00	5828.98	Transducer	5746.29	5723.39	Regional
R-34	07/31/2020	07:00	5828.94	Transducer	5746.29	5723.39	Regional
R-34	07/31/2020	09:00	5828.92	Transducer	5746.29	5723.39	Regional
R-34	07/31/2020	11:00	5828.94	Transducer	5746.29	5723.39	Regional
R-34	07/31/2020	13:00	5828.98	Transducer	5746.29	5723.39	Regional
R-34	07/31/2020	15:00	5829.04	Transducer	5746.29	5723.39	Regional
R-34	07/31/2020	17:00	5829.01	Transducer	5746.29	5723.39	Regional
R-34	07/31/2020	19:00	5829.02	Transducer	5746.29	5723.39	Regional
R-34	07/31/2020	21:00	5829.00	Transducer	5746.29	5723.39	Regional
R-34	07/31/2020	23:00	5828.98	Transducer	5746.29	5723.39	Regional
R-34	08/01/2020	01:00	5828.97	Transducer	5746.29	5723.39	Regional
R-34	08/01/2020	03:00	5828.98	Transducer	5746.29	5723.39	Regional
R-34	08/01/2020	05:00	5828.96	Transducer	5746.29	5723.39	Regional
R-34	08/01/2020	07:00	5828.93	Transducer	5746.29	5723.39	Regional
R-34	08/01/2020	09:00	5828.92	Transducer	5746.29	5723.39	Regional
R-34	08/01/2020	11:00	5828.94	Transducer	5746.29	5723.39	Regional
R-34	08/01/2020	13:00	5828.98	Transducer	5746.29	5723.39	Regional
R-34	08/01/2020	15:00	5829.02	Transducer	5746.29	5723.39	Regional
R-34	08/01/2020	17:00	5829.04	Transducer	5746.29	5723.39	Regional
R-34	08/01/2020	19:00	5829.02	Transducer	5746.29	5723.39	Regional
R-34	08/01/2020	21:00	5829.00	Transducer	5746.29	5723.39	Regional
R-34	08/01/2020	23:00	5828.96	Transducer	5746.29	5723.39	Regional
R-34	08/02/2020	01:00	5828.97	Transducer	5746.29	5723.39	Regional
R-34	08/02/2020	03:00	5828.99	Transducer	5746.29	5723.39	Regional
R-34	08/02/2020	05:00	5828.97	Transducer	5746.29	5723.39	Regional
R-34	08/02/2020	07:00	5828.97	Transducer	5746.29	5723.39	Regional
R-34	08/02/2020	09:00	5828.96	Transducer	5746.29	5723.39	Regional
R-34	08/02/2020	11:00	5828.97	Transducer	5746.29	5723.39	Regional
R-34	08/02/2020	13:00	5829.02	Transducer	5746.29	5723.39	Regional
R-34	08/02/2020	15:00	5829.06	Transducer	5746.29	5723.39	Regional
R-34	08/02/2020	17:00	5829.06	Transducer	5746.29	5723.39	Regional
R-34	08/02/2020	19:00	5829.04	Transducer	5746.29	5723.39	Regional
R-34	08/02/2020	21:00	5829.00	Transducer	5746.29	5723.39	Regional

Location	Date	Time	Water Level (ft amsl)	Method	Top of Screen (ft amsl)	Bottom of Screen (ft amsl)	Zone
R-34	08/02/2020	23:00	5828.98	Transducer	5746.29	5723.39	Regional
R-34	08/03/2020	01:00	5828.98	Transducer	5746.29	5723.39	Regional
R-34	08/03/2020	03:00	5829.00	Transducer	5746.29	5723.39	Regional
R-34	08/03/2020	05:00	5829.00	Transducer	5746.29	5723.39	Regional
R-34	08/03/2020	07:00	5828.98	Transducer	5746.29	5723.39	Regional
R-34	08/03/2020	09:00	5828.98	Transducer	5746.29	5723.39	Regional
R-34	08/03/2020	11:00	5828.98	Transducer	5746.29	5723.39	Regional
R-34	08/03/2020	13:00	5829.02	Transducer	5746.29	5723.39	Regional
R-34	08/03/2020	15:00	5829.07	Transducer	5746.29	5723.39	Regional
R-34	08/03/2020	17:00	5829.08	Transducer	5746.29	5723.39	Regional
R-34	08/03/2020	19:00	5829.11	Transducer	5746.29	5723.39	Regional
R-34	08/03/2020	21:00	5829.08	Transducer	5746.29	5723.39	Regional
R-34	08/03/2020	23:00	5829.05	Transducer	5746.29	5723.39	Regional
R-34	08/04/2020	01:00	5829.04	Transducer	5746.29	5723.39	Regional
R-34	08/04/2020	03:00	5829.06	Transducer	5746.29	5723.39	Regional
R-34	08/04/2020	05:00	5829.07	Transducer	5746.29	5723.39	Regional
R-34	08/04/2020	07:00	5829.05	Transducer	5746.29	5723.39	Regional
R-34	08/04/2020	09:00	5829.03	Transducer	5746.29	5723.39	Regional
R-34	08/04/2020	11:00	5829.02	Transducer	5746.29	5723.39	Regional
R-34	08/04/2020	13:00	5829.04	Transducer	5746.29	5723.39	Regional
R-34	08/04/2020	15:00	5829.09	Transducer	5746.29	5723.39	Regional
R-34	08/04/2020	17:00	5829.13	Transducer	5746.29	5723.39	Regional
R-34	08/04/2020	19:00	5829.15	Transducer	5746.29	5723.39	Regional
R-34	08/04/2020	21:00	5829.15	Transducer	5746.29	5723.39	Regional
R-34	08/04/2020	23:00	5829.13	Transducer	5746.29	5723.39	Regional
R-34	08/05/2020	01:00	5829.12	Transducer	5746.29	5723.39	Regional
R-34	08/05/2020	03:00	5829.12	Transducer	5746.29	5723.39	Regional
R-34	08/05/2020	05:00	5829.11	Transducer	5746.29	5723.39	Regional
R-34	08/05/2020	07:00	5829.08	Transducer	5746.29	5723.39	Regional
R-34	08/05/2020	09:00	5829.05	Transducer	5746.29	5723.39	Regional
R-34	08/05/2020	11:00	5829.04	Transducer	5746.29	5723.39	Regional
R-34	08/05/2020	13:00	5829.07	Transducer	5746.29	5723.39	Regional
R-34	08/05/2020	15:00	5829.06	Transducer	5746.29	5723.39	Regional
R-34	08/05/2020	17:00	5829.07	Transducer	5746.29	5723.39	Regional
R-34	08/05/2020	19:00	5829.10	Transducer	5746.29	5723.39	Regional
R-34	08/05/2020	21:00	5829.08	Transducer	5746.29	5723.39	Regional
R-34	08/05/2020	23:00	5829.09	Transducer	5746.29	5723.39	Regional
R-34	08/06/2020	01:00	5829.08	Transducer	5746.29	5723.39	Regional
R-34	08/06/2020	03:00	5829.08	Transducer	5746.29	5723.39	Regional
R-34	08/06/2020	05:00	5829.09	Transducer	5746.29	5723.39	Regional
R-34	08/06/2020	07:00	5829.08	Transducer	5746.29	5723.39	Regional
R-34	08/06/2020	09:00	5829.07	Transducer	5746.29	5723.39	Regional
R-34	08/06/2020	11:00	5829.06	Transducer	5746.29	5723.39	Regional
R-34	08/06/2020	13:00	5829.08	Transducer	5746.29	5723.39	Regional
R-34	08/06/2020	15:00	5829.11	Transducer	5746.29	5723.39	Regional

Location	Date	Time	Water Level (ft amsl)	Method	Top of Screen (ft amsl)	Bottom of Screen (ft amsl)	Zone
R-34	08/06/2020	17:00	5829.14	Transducer	5746.29	5723.39	Regional
R-34	08/06/2020	19:00	5829.16	Transducer	5746.29	5723.39	Regional
R-34	08/06/2020	21:00	5829.14	Transducer	5746.29	5723.39	Regional
R-34	08/06/2020	23:00	5829.12	Transducer	5746.29	5723.39	Regional
R-34	08/07/2020	01:00	5829.11	Transducer	5746.29	5723.39	Regional
R-34	08/07/2020	03:00	5829.10	Transducer	5746.29	5723.39	Regional
R-34	08/07/2020	05:00	5829.08	Transducer	5746.29	5723.39	Regional
R-34	08/07/2020	07:00	5829.06	Transducer	5746.29	5723.39	Regional
R-34	08/07/2020	09:00	5829.04	Transducer	5746.29	5723.39	Regional
R-34	08/07/2020	11:00	5829.04	Transducer	5746.29	5723.39	Regional
R-34	08/07/2020	13:00	5829.05	Transducer	5746.29	5723.39	Regional
R-34	08/07/2020	15:00	5829.04	Transducer	5746.29	5723.39	Regional
R-34	08/07/2020	17:00	5829.05	Transducer	5746.29	5723.39	Regional
R-34	08/07/2020	19:00	5829.06	Transducer	5746.29	5723.39	Regional
R-34	08/07/2020	21:00	5829.05	Transducer	5746.29	5723.39	Regional
R-34	08/07/2020	23:00	5829.04	Transducer	5746.29	5723.39	Regional
R-34	08/08/2020	01:00	5829.02	Transducer	5746.29	5723.39	Regional
R-34	08/08/2020	03:00	5829.01	Transducer	5746.29	5723.39	Regional
R-34	08/08/2020	05:00	5829.00	Transducer	5746.29	5723.39	Regional
R-34	08/08/2020	07:00	5828.99	Transducer	5746.29	5723.39	Regional
R-34	08/08/2020	09:00	5828.99	Transducer	5746.29	5723.39	Regional
R-34	08/08/2020	11:00	5828.99	Transducer	5746.29	5723.39	Regional
R-34	08/08/2020	13:00	5829.02	Transducer	5746.29	5723.39	Regional
R-34	08/08/2020	15:00	5829.03	Transducer	5746.29	5723.39	Regional
R-34	08/08/2020	17:00	5829.06	Transducer	5746.29	5723.39	Regional
R-34	08/08/2020	19:00	5829.07	Transducer	5746.29	5723.39	Regional
R-34	08/08/2020	21:00	5829.05	Transducer	5746.29	5723.39	Regional
R-34	08/08/2020	23:00	5829.02	Transducer	5746.29	5723.39	Regional
R-34	08/09/2020	01:00	5829.01	Transducer	5746.29	5723.39	Regional
R-34	08/09/2020	03:00	5829.00	Transducer	5746.29	5723.39	Regional
R-34	08/09/2020	05:00	5829.01	Transducer	5746.29	5723.39	Regional
R-34	08/09/2020	07:00	5828.98	Transducer	5746.29	5723.39	Regional
R-34	08/09/2020	09:00	5828.98	Transducer	5746.29	5723.39	Regional
R-34	08/09/2020	11:00	5829.00	Transducer	5746.29	5723.39	Regional
R-34	08/09/2020	13:00	5829.00	Transducer	5746.29	5723.39	Regional
R-34	08/09/2020	15:00	5829.02	Transducer	5746.29	5723.39	Regional
R-34	08/09/2020	17:00	5829.05	Transducer	5746.29	5723.39	Regional
R-34	08/09/2020	19:00	5829.07	Transducer	5746.29	5723.39	Regional
R-34	08/09/2020	21:00	5829.06	Transducer	5746.29	5723.39	Regional
R-34	08/09/2020	23:00	5829.06	Transducer	5746.29	5723.39	Regional
R-34	08/10/2020	01:00	5829.05	Transducer	5746.29	5723.39	Regional
R-34	08/10/2020	03:00	5829.03	Transducer	5746.29	5723.39	Regional
R-34	08/10/2020	05:00	5829.02	Transducer	5746.29	5723.39	Regional
R-34	08/10/2020	07:00	5829.01	Transducer	5746.29	5723.39	Regional
R-34	08/10/2020	09:00	5829.00	Transducer	5746.29	5723.39	Regional

Location	Date	Time	Water Level (ft amsl)	Method	Top of Screen (ft amsl)	Bottom of Screen (ft amsl)	Zone
R-34	08/10/2020	11:00	5829.01	Transducer	5746.29	5723.39	Regional
R-34	08/10/2020	13:00	5829.03	Transducer	5746.29	5723.39	Regional
R-34	08/10/2020	15:00	5829.06	Transducer	5746.29	5723.39	Regional
R-34	08/10/2020	17:00	5829.08	Transducer	5746.29	5723.39	Regional
R-34	08/10/2020	19:00	5829.09	Transducer	5746.29	5723.39	Regional
R-34	08/10/2020	21:00	5829.07	Transducer	5746.29	5723.39	Regional
R-34	08/10/2020	23:00	5829.07	Transducer	5746.29	5723.39	Regional
R-34	08/11/2020	01:00	5829.06	Transducer	5746.29	5723.39	Regional
R-34	08/11/2020	03:00	5829.04	Transducer	5746.29	5723.39	Regional
R-34	08/11/2020	05:00	5829.03	Transducer	5746.29	5723.39	Regional
R-34	08/11/2020	07:00	5829.02	Transducer	5746.29	5723.39	Regional
R-34	08/11/2020	09:00	5829.01	Transducer	5746.29	5723.39	Regional
R-34	08/11/2020	11:00	5829.03	Transducer	5746.29	5723.39	Regional
R-34	08/11/2020	13:00	5829.06	Transducer	5746.29	5723.39	Regional
R-34	08/11/2020	15:00	5829.08	Transducer	5746.29	5723.39	Regional
R-34	08/11/2020	17:00	5829.09	Transducer	5746.29	5723.39	Regional
R-34	08/11/2020	19:00	5829.10	Transducer	5746.29	5723.39	Regional
R-34	08/11/2020	21:00	5829.09	Transducer	5746.29	5723.39	Regional
R-34	08/11/2020	23:00	5829.08	Transducer	5746.29	5723.39	Regional
R-34	08/12/2020	01:00	5829.08	Transducer	5746.29	5723.39	Regional
R-34	08/12/2020	03:00	5829.06	Transducer	5746.29	5723.39	Regional
R-34	08/12/2020	05:00	5829.04	Transducer	5746.29	5723.39	Regional
R-34	08/12/2020	07:00	5829.02	Transducer	5746.29	5723.39	Regional
R-34	08/12/2020	09:00	5829.02	Transducer	5746.29	5723.39	Regional
R-34	08/12/2020	11:00	5829.02	Transducer	5746.29	5723.39	Regional
R-34	08/12/2020	13:00	5829.06	Transducer	5746.29	5723.39	Regional
R-34	08/12/2020	15:00	5829.07	Transducer	5746.29	5723.39	Regional
R-34	08/12/2020	17:00	5829.08	Transducer	5746.29	5723.39	Regional
R-34	08/12/2020	19:00	5829.07	Transducer	5746.29	5723.39	Regional
R-34	08/12/2020	21:00	5829.02	Transducer	5746.29	5723.39	Regional
R-34	08/12/2020	23:00	5829.03	Transducer	5746.29	5723.39	Regional
R-34	08/13/2020	01:00	5829.03	Transducer	5746.29	5723.39	Regional
R-34	08/13/2020	03:00	5829.00	Transducer	5746.29	5723.39	Regional
R-34	08/13/2020	05:00	5828.99	Transducer	5746.29	5723.39	Regional
R-34	08/13/2020	07:00	5828.97	Transducer	5746.29	5723.39	Regional
R-34	08/13/2020	09:00	5828.97	Transducer	5746.29	5723.39	Regional
R-34	08/13/2020	11:00	5828.98	Transducer	5746.29	5723.39	Regional
R-34	08/13/2020	13:00	5829.03	Transducer	5746.29	5723.39	Regional
R-34	08/13/2020	15:00	5829.03	Transducer	5746.29	5723.39	Regional
R-34	08/13/2020	17:00	5829.07	Transducer	5746.29	5723.39	Regional
R-34	08/13/2020	19:00	5829.07	Transducer	5746.29	5723.39	Regional
R-34	08/13/2020	21:00	5829.02	Transducer	5746.29	5723.39	Regional
R-34	08/13/2020	23:00	5829.02	Transducer	5746.29	5723.39	Regional
R-34	08/14/2020	01:00	5829.02	Transducer	5746.29	5723.39	Regional
R-34	08/14/2020	03:00	5829.03	Transducer	5746.29	5723.39	Regional

Location	Date	Time	Water Level (ft amsl)	Method	Top of Screen (ft amsl)	Bottom of Screen (ft amsl)	Zone
R-34	08/14/2020	05:00	5829.00	Transducer	5746.29	5723.39	Regional
R-34	08/14/2020	07:00	5828.97	Transducer	5746.29	5723.39	Regional
R-34	08/14/2020	09:00	5828.96	Transducer	5746.29	5723.39	Regional
R-34	08/14/2020	11:00	5828.97	Transducer	5746.29	5723.39	Regional
R-34	08/14/2020	13:00	5829.00	Transducer	5746.29	5723.39	Regional
R-34	08/14/2020	15:00	5829.03	Transducer	5746.29	5723.39	Regional
R-34	08/14/2020	17:00	5829.06	Transducer	5746.29	5723.39	Regional
R-34	08/14/2020	19:00	5829.02	Transducer	5746.29	5723.39	Regional
R-34	08/14/2020	21:00	5829.00	Transducer	5746.29	5723.39	Regional
R-34	08/14/2020	23:00	5829.00	Transducer	5746.29	5723.39	Regional
R-34	08/15/2020	01:00	5829.00	Transducer	5746.29	5723.39	Regional
R-34	08/15/2020	03:00	5829.00	Transducer	5746.29	5723.39	Regional
R-34	08/15/2020	05:00	5828.98	Transducer	5746.29	5723.39	Regional
R-34	08/15/2020	07:00	5828.95	Transducer	5746.29	5723.39	Regional
R-34	08/15/2020	09:00	5828.93	Transducer	5746.29	5723.39	Regional
R-34	08/15/2020	11:00	5828.96	Transducer	5746.29	5723.39	Regional
R-34	08/15/2020	13:00	5828.99	Transducer	5746.29	5723.39	Regional
R-34	08/15/2020	15:00	5829.02	Transducer	5746.29	5723.39	Regional
R-34	08/15/2020	17:00	5829.01	Transducer	5746.29	5723.39	Regional
R-34	08/15/2020	19:00	5828.98	Transducer	5746.29	5723.39	Regional
R-34	08/15/2020	21:00	5828.93	Transducer	5746.29	5723.39	Regional
R-34	08/15/2020	23:00	5828.91	Transducer	5746.29	5723.39	Regional
R-34	08/16/2020	01:00	5828.91	Transducer	5746.29	5723.39	Regional
R-34	08/16/2020	03:00	5828.91	Transducer	5746.29	5723.39	Regional
R-34	08/16/2020	05:00	5828.89	Transducer	5746.29	5723.39	Regional
R-34	08/16/2020	07:00	5828.86	Transducer	5746.29	5723.39	Regional
R-34	08/16/2020	09:00	5828.85	Transducer	5746.29	5723.39	Regional
R-34	08/16/2020	11:00	5828.87	Transducer	5746.29	5723.39	Regional
R-34	08/16/2020	13:00	5828.91	Transducer	5746.29	5723.39	Regional
R-34	08/16/2020	15:00	5828.95	Transducer	5746.29	5723.39	Regional
R-34	08/16/2020	17:00	5828.96	Transducer	5746.29	5723.39	Regional
R-34	08/16/2020	19:00	5828.97	Transducer	5746.29	5723.39	Regional
R-34	08/16/2020	21:00	5828.90	Transducer	5746.29	5723.39	Regional
R-34	08/16/2020	23:00	5828.88	Transducer	5746.29	5723.39	Regional
R-34	08/17/2020	01:00	5828.86	Transducer	5746.29	5723.39	Regional
R-34	08/17/2020	03:00	5828.85	Transducer	5746.29	5723.39	Regional
R-34	08/17/2020	05:00	5828.84	Transducer	5746.29	5723.39	Regional
R-34	08/17/2020	07:00	5828.81	Transducer	5746.29	5723.39	Regional
R-34	08/17/2020	09:00	5828.78	Transducer	5746.29	5723.39	Regional
R-34	08/17/2020	11:00	5828.78	Transducer	5746.29	5723.39	Regional
R-34	08/17/2020	13:00	5828.83	Transducer	5746.29	5723.39	Regional
R-34	08/17/2020	15:00	5828.88	Transducer	5746.29	5723.39	Regional
R-34	08/17/2020	17:00	5828.92	Transducer	5746.29	5723.39	Regional
R-34	08/17/2020	19:00	5828.91	Transducer	5746.29	5723.39	Regional
R-34	08/17/2020	21:00	5828.86	Transducer	5746.29	5723.39	Regional

Location	Date	Time	Water Level (ft amsl)	Method	Top of Screen (ft amsl)	Bottom of Screen (ft amsl)	Zone
R-34	08/17/2020	23:00	5828.83	Transducer	5746.29	5723.39	Regional
R-34	08/18/2020	01:00	5828.84	Transducer	5746.29	5723.39	Regional
R-34	08/18/2020	03:00	5828.86	Transducer	5746.29	5723.39	Regional
R-34	08/18/2020	05:00	5828.86	Transducer	5746.29	5723.39	Regional
R-34	08/18/2020	07:00	5828.83	Transducer	5746.29	5723.39	Regional
R-34	08/18/2020	09:00	5828.82	Transducer	5746.29	5723.39	Regional
R-34	08/18/2020	11:00	5828.83	Transducer	5746.29	5723.39	Regional
R-34	08/18/2020	13:00	5828.88	Transducer	5746.29	5723.39	Regional
R-34	08/18/2020	15:00	5828.94	Transducer	5746.29	5723.39	Regional
R-34	08/18/2020	17:00	5828.96	Transducer	5746.29	5723.39	Regional
R-34	08/18/2020	19:00	5828.98	Transducer	5746.29	5723.39	Regional
R-34	08/18/2020	21:00	5828.95	Transducer	5746.29	5723.39	Regional
R-34	08/18/2020	23:00	5828.94	Transducer	5746.29	5723.39	Regional
R-34	08/19/2020	01:00	5828.96	Transducer	5746.29	5723.39	Regional
R-34	08/19/2020	03:00	5828.98	Transducer	5746.29	5723.39	Regional
R-34	08/19/2020	05:00	5828.98	Transducer	5746.29	5723.39	Regional
R-34	08/19/2020	07:00	5828.97	Transducer	5746.29	5723.39	Regional
R-34	08/19/2020	09:00	5828.95	Transducer	5746.29	5723.39	Regional
R-34	08/19/2020	11:00	5828.97	Transducer	5746.29	5723.39	Regional
R-34	08/19/2020	13:00	5829.02	Transducer	5746.29	5723.39	Regional
R-34	08/19/2020	15:00	5829.07	Transducer	5746.29	5723.39	Regional
R-34	08/19/2020	17:00	5829.11	Transducer	5746.29	5723.39	Regional
R-34	08/19/2020	19:00	5829.12	Transducer	5746.29	5723.39	Regional
R-34	08/19/2020	21:00	5829.08	Transducer	5746.29	5723.39	Regional
R-34	08/19/2020	23:00	5829.06	Transducer	5746.29	5723.39	Regional
R-34	08/20/2020	01:00	5829.04	Transducer	5746.29	5723.39	Regional
R-34	08/20/2020	03:00	5829.06	Transducer	5746.29	5723.39	Regional
R-34	08/20/2020	05:00	5829.08	Transducer	5746.29	5723.39	Regional
R-34	08/20/2020	07:00	5829.07	Transducer	5746.29	5723.39	Regional
R-34	08/20/2020	09:00	5829.05	Transducer	5746.29	5723.39	Regional
R-34	08/20/2020	11:00	5829.06	Transducer	5746.29	5723.39	Regional
R-34	08/20/2020	13:00	5829.09	Transducer	5746.29	5723.39	Regional
R-34	08/20/2020	15:00	5829.14	Transducer	5746.29	5723.39	Regional
R-34	08/20/2020	17:00	5829.16	Transducer	5746.29	5723.39	Regional
R-34	08/20/2020	19:00	5829.20	Transducer	5746.29	5723.39	Regional
R-34	08/20/2020	21:00	5829.16	Transducer	5746.29	5723.39	Regional
R-34	08/20/2020	23:00	5829.12	Transducer	5746.29	5723.39	Regional
R-34	08/21/2020	01:00	5829.10	Transducer	5746.29	5723.39	Regional
R-34	08/21/2020	03:00	5829.08	Transducer	5746.29	5723.39	Regional
R-34	08/21/2020	05:00	5829.10	Transducer	5746.29	5723.39	Regional
R-34	08/21/2020	07:00	5829.10	Transducer	5746.29	5723.39	Regional
R-34	08/21/2020	09:00	5829.09	Transducer	5746.29	5723.39	Regional
R-34	08/21/2020	11:00	5829.09	Transducer	5746.29	5723.39	Regional
R-34	08/21/2020	13:00	5829.11	Transducer	5746.29	5723.39	Regional
R-34	08/21/2020	15:00	5829.14	Transducer	5746.29	5723.39	Regional

Location	Date	Time	Water Level (ft amsl)	Method	Top of Screen (ft amsl)	Bottom of Screen (ft amsl)	Zone
R-34	08/21/2020	17:00	5829.15	Transducer	5746.29	5723.39	Regional
R-34	08/21/2020	19:00	5829.16	Transducer	5746.29	5723.39	Regional
R-34	08/21/2020	21:00	5829.10	Transducer	5746.29	5723.39	Regional
R-34	08/21/2020	23:00	5829.07	Transducer	5746.29	5723.39	Regional
R-34	08/22/2020	01:00	5829.05	Transducer	5746.29	5723.39	Regional
R-34	08/22/2020	03:00	5829.04	Transducer	5746.29	5723.39	Regional
R-34	08/22/2020	05:00	5829.04	Transducer	5746.29	5723.39	Regional
R-34	08/22/2020	07:00	5829.03	Transducer	5746.29	5723.39	Regional
R-34	08/22/2020	09:00	5829.01	Transducer	5746.29	5723.39	Regional
R-34	08/22/2020	11:00	5829.01	Transducer	5746.29	5723.39	Regional
R-34	08/22/2020	13:00	5829.03	Transducer	5746.29	5723.39	Regional
R-34	08/22/2020	15:00	5829.02	Transducer	5746.29	5723.39	Regional
R-34	08/22/2020	17:00	5829.05	Transducer	5746.29	5723.39	Regional
R-34	08/22/2020	19:00	5829.04	Transducer	5746.29	5723.39	Regional
R-34	08/22/2020	21:00	5829.02	Transducer	5746.29	5723.39	Regional
R-34	08/22/2020	23:00	5829.00	Transducer	5746.29	5723.39	Regional
R-34	08/23/2020	01:00	5828.98	Transducer	5746.29	5723.39	Regional
R-34	08/23/2020	03:00	5828.97	Transducer	5746.29	5723.39	Regional
R-34	08/23/2020	05:00	5828.96	Transducer	5746.29	5723.39	Regional
R-34	08/23/2020	07:00	5828.96	Transducer	5746.29	5723.39	Regional
R-34	08/23/2020	09:00	5828.94	Transducer	5746.29	5723.39	Regional
R-34	08/23/2020	11:00	5828.96	Transducer	5746.29	5723.39	Regional
R-34	08/23/2020	13:00	5828.97	Transducer	5746.29	5723.39	Regional
R-34	08/23/2020	15:00	5828.99	Transducer	5746.29	5723.39	Regional
R-34	08/23/2020	17:00	5829.00	Transducer	5746.29	5723.39	Regional
R-34	08/23/2020	19:00	5829.01	Transducer	5746.29	5723.39	Regional
R-34	08/23/2020	21:00	5828.99	Transducer	5746.29	5723.39	Regional
R-34	08/23/2020	23:00	5828.97	Transducer	5746.29	5723.39	Regional
R-34	08/24/2020	01:00	5828.95	Transducer	5746.29	5723.39	Regional
R-34	08/24/2020	03:00	5828.94	Transducer	5746.29	5723.39	Regional
R-34	08/24/2020	05:00	5828.94	Transducer	5746.29	5723.39	Regional
R-34	08/24/2020	07:00	5828.94	Transducer	5746.29	5723.39	Regional
R-34	08/24/2020	09:00	5828.94	Transducer	5746.29	5723.39	Regional
R-34	08/24/2020	11:00	5828.95	Transducer	5746.29	5723.39	Regional
R-34	08/24/2020	13:00	5828.97	Transducer	5746.29	5723.39	Regional
R-34	08/24/2020	15:00	5828.99	Transducer	5746.29	5723.39	Regional
R-34	08/24/2020	17:00	5828.97	Transducer	5746.29	5723.39	Regional
R-34	08/24/2020	19:00	5828.98	Transducer	5746.29	5723.39	Regional
R-34	08/24/2020	21:00	5828.96	Transducer	5746.29	5723.39	Regional
R-34	08/24/2020	23:00	5828.96	Transducer	5746.29	5723.39	Regional
R-34	08/25/2020	01:00	5828.95	Transducer	5746.29	5723.39	Regional
R-34	08/25/2020	03:00	5828.95	Transducer	5746.29	5723.39	Regional
R-34	08/25/2020	05:00	5828.94	Transducer	5746.29	5723.39	Regional
R-34	08/25/2020	07:00	5828.94	Transducer	5746.29	5723.39	Regional
R-34	08/25/2020	09:00	5828.94	Transducer	5746.29	5723.39	Regional

Location	Date	Time	Water Level (ft amsl)	Method	Top of Screen (ft amsl)	Bottom of Screen (ft amsl)	Zone
R-34	08/25/2020	11:00	5828.97	Transducer	5746.29	5723.39	Regional
R-34	08/25/2020	13:00	5829.01	Transducer	5746.29	5723.39	Regional
R-34	08/25/2020	15:00	5829.04	Transducer	5746.29	5723.39	Regional
R-34	08/25/2020	17:00	5829.05	Transducer	5746.29	5723.39	Regional
R-34	08/25/2020	19:00	5829.04	Transducer	5746.29	5723.39	Regional
R-34	08/25/2020	21:00	5829.03	Transducer	5746.29	5723.39	Regional
R-34	08/25/2020	23:00	5829.00	Transducer	5746.29	5723.39	Regional
R-34	08/26/2020	01:00	5829.02	Transducer	5746.29	5723.39	Regional
R-34	08/26/2020	03:00	5829.01	Transducer	5746.29	5723.39	Regional
R-34	08/26/2020	05:00	5829.00	Transducer	5746.29	5723.39	Regional
R-34	08/26/2020	07:00	5829.00	Transducer	5746.29	5723.39	Regional
R-34	08/26/2020	09:00	5829.01	Transducer	5746.29	5723.39	Regional
R-34	08/26/2020	11:00	5829.05	Transducer	5746.29	5723.39	Regional
R-34	08/26/2020	13:00	5829.08	Transducer	5746.29	5723.39	Regional
R-34	08/26/2020	15:00	5829.12	Transducer	5746.29	5723.39	Regional
R-34	08/26/2020	17:00	5829.10	Transducer	5746.29	5723.39	Regional
R-34	08/26/2020	19:00	5829.08	Transducer	5746.29	5723.39	Regional
R-34	08/26/2020	21:00	5829.06	Transducer	5746.29	5723.39	Regional
R-34	08/26/2020	23:00	5829.04	Transducer	5746.29	5723.39	Regional
R-34	08/27/2020	01:00	5829.06	Transducer	5746.29	5723.39	Regional
R-34	08/27/2020	03:00	5829.06	Transducer	5746.29	5723.39	Regional
R-34	08/27/2020	05:00	5829.05	Transducer	5746.29	5723.39	Regional
R-34	08/27/2020	07:00	5829.03	Transducer	5746.29	5723.39	Regional
R-34	08/27/2020	09:00	5829.03	Transducer	5746.29	5723.39	Regional
R-34	08/27/2020	11:00	5829.04	Transducer	5746.29	5723.39	Regional
R-34	08/27/2020	13:00	5829.08	Transducer	5746.29	5723.39	Regional
R-34	08/27/2020	15:00	5829.12	Transducer	5746.29	5723.39	Regional
R-34	08/27/2020	17:00	5829.13	Transducer	5746.29	5723.39	Regional
R-34	08/27/2020	19:00	5829.12	Transducer	5746.29	5723.39	Regional
R-34	08/27/2020	21:00	5829.09	Transducer	5746.29	5723.39	Regional
R-34	08/27/2020	23:00	5829.07	Transducer	5746.29	5723.39	Regional
R-34	08/28/2020	01:00	5829.08	Transducer	5746.29	5723.39	Regional
R-34	08/28/2020	03:00	5829.06	Transducer	5746.29	5723.39	Regional
R-34	08/28/2020	05:00	5829.04	Transducer	5746.29	5723.39	Regional
R-34	08/28/2020	07:00	5829.02	Transducer	5746.29	5723.39	Regional
R-34	08/28/2020	09:00	5829.01	Transducer	5746.29	5723.39	Regional
R-34	08/28/2020	11:00	5829.03	Transducer	5746.29	5723.39	Regional
R-34	08/28/2020	13:00	5829.07	Transducer	5746.29	5723.39	Regional
R-34	08/28/2020	15:00	5829.10	Transducer	5746.29	5723.39	Regional
R-34	08/28/2020	17:00	5829.11	Transducer	5746.29	5723.39	Regional
R-34	08/28/2020	19:00	5829.04	Transducer	5746.29	5723.39	Regional
R-34	08/28/2020	21:00	5829.00	Transducer	5746.29	5723.39	Regional
R-34	08/28/2020	23:00	5828.99	Transducer	5746.29	5723.39	Regional
R-34	08/29/2020	01:00	5828.99	Transducer	5746.29	5723.39	Regional
R-34	08/29/2020	03:00	5829.00	Transducer	5746.29	5723.39	Regional

Location	Date	Time	Water Level (ft amsl)	Method	Top of Screen (ft amsl)	Bottom of Screen (ft amsl)	Zone
R-34	08/29/2020	05:00	5828.98	Transducer	5746.29	5723.39	Regional
R-34	08/29/2020	07:00	5828.95	Transducer	5746.29	5723.39	Regional
R-34	08/29/2020	09:00	5828.93	Transducer	5746.29	5723.39	Regional
R-34	08/29/2020	11:00	5828.95	Transducer	5746.29	5723.39	Regional
R-34	08/29/2020	13:00	5828.97	Transducer	5746.29	5723.39	Regional
R-34	08/29/2020	15:00	5829.00	Transducer	5746.29	5723.39	Regional
R-34	08/29/2020	17:00	5829.05	Transducer	5746.29	5723.39	Regional
R-34	08/29/2020	19:00	5829.05	Transducer	5746.29	5723.39	Regional
R-34	08/29/2020	21:00	5829.02	Transducer	5746.29	5723.39	Regional
R-34	08/29/2020	23:00	5829.01	Transducer	5746.29	5723.39	Regional
R-34	08/30/2020	01:00	5829.04	Transducer	5746.29	5723.39	Regional
R-34	08/30/2020	03:00	5829.06	Transducer	5746.29	5723.39	Regional
R-34	08/30/2020	05:00	5829.05	Transducer	5746.29	5723.39	Regional
R-34	08/30/2020	07:00	5829.03	Transducer	5746.29	5723.39	Regional
R-34	08/30/2020	09:00	5829.01	Transducer	5746.29	5723.39	Regional
R-34	08/30/2020	11:00	5829.02	Transducer	5746.29	5723.39	Regional
R-34	08/30/2020	13:00	5829.06	Transducer	5746.29	5723.39	Regional
R-34	08/30/2020	15:00	5829.13	Transducer	5746.29	5723.39	Regional
R-34	08/30/2020	17:00	5829.16	Transducer	5746.29	5723.39	Regional
R-34	08/30/2020	19:00	5829.13	Transducer	5746.29	5723.39	Regional
R-34	08/30/2020	21:00	5829.09	Transducer	5746.29	5723.39	Regional
R-34	08/30/2020	23:00	5829.09	Transducer	5746.29	5723.39	Regional
R-34	08/31/2020	01:00	5829.09	Transducer	5746.29	5723.39	Regional
R-34	08/31/2020	03:00	5829.10	Transducer	5746.29	5723.39	Regional
R-34	08/31/2020	05:00	5829.10	Transducer	5746.29	5723.39	Regional
R-34	08/31/2020	07:00	5829.07	Transducer	5746.29	5723.39	Regional
R-34	08/31/2020	09:00	5829.05	Transducer	5746.29	5723.39	Regional
R-34	08/31/2020	11:00	5829.05	Transducer	5746.29	5723.39	Regional
R-34	08/31/2020	13:00	5829.10	Transducer	5746.29	5723.39	Regional
R-34	08/31/2020	15:00	5829.15	Transducer	5746.29	5723.39	Regional
R-34	08/31/2020	17:00	5829.16	Transducer	5746.29	5723.39	Regional
R-34	08/31/2020	19:00	5829.18	Transducer	5746.29	5723.39	Regional
R-34	08/31/2020	21:00	5829.15	Transducer	5746.29	5723.39	Regional
R-34	08/31/2020	23:00	5829.13	Transducer	5746.29	5723.39	Regional
R-34	09/01/2020	01:00	5829.13	Transducer	5746.29	5723.39	Regional
R-34	09/01/2020	03:00	5829.16	Transducer	5746.29	5723.39	Regional
R-34	09/01/2020	05:00	5829.14	Transducer	5746.29	5723.39	Regional
R-34	09/01/2020	07:00	5829.12	Transducer	5746.29	5723.39	Regional
R-34	09/01/2020	09:00	5829.07	Transducer	5746.29	5723.39	Regional
R-34	09/01/2020	11:00	5829.06	Transducer	5746.29	5723.39	Regional
R-34	09/01/2020	13:00	5829.08	Transducer	5746.29	5723.39	Regional
R-34	09/01/2020	15:00	5829.11	Transducer	5746.29	5723.39	Regional
R-34	09/01/2020	17:00	5829.12	Transducer	5746.29	5723.39	Regional
R-34	09/01/2020	19:00	5829.10	Transducer	5746.29	5723.39	Regional
R-34	09/01/2020	21:00	5829.07	Transducer	5746.29	5723.39	Regional

Location	Date	Time	Water Level (ft amsl)	Method	Top of Screen (ft amsl)	Bottom of Screen (ft amsl)	Zone
R-34	09/01/2020	23:00	5829.02	Transducer	5746.29	5723.39	Regional
R-34	09/02/2020	01:00	5829.01	Transducer	5746.29	5723.39	Regional
R-34	09/02/2020	03:00	5829.01	Transducer	5746.29	5723.39	Regional
R-34	09/02/2020	05:00	5828.99	Transducer	5746.29	5723.39	Regional
R-34	09/02/2020	07:00	5828.96	Transducer	5746.29	5723.39	Regional
R-34	09/02/2020	09:00	5828.91	Transducer	5746.29	5723.39	Regional
R-34	09/02/2020	11:00	5828.89	Transducer	5746.29	5723.39	Regional
R-34	09/02/2020	13:00	5828.92	Transducer	5746.29	5723.39	Regional
R-34	09/02/2020	15:00	5828.98	Transducer	5746.29	5723.39	Regional
R-34	09/02/2020	17:00	5829.01	Transducer	5746.29	5723.39	Regional
R-34	09/02/2020	19:00	5829.01	Transducer	5746.29	5723.39	Regional
R-34	09/02/2020	21:00	5828.99	Transducer	5746.29	5723.39	Regional
R-34	09/02/2020	23:00	5828.96	Transducer	5746.29	5723.39	Regional
R-34	09/03/2020	01:00	5828.94	Transducer	5746.29	5723.39	Regional
R-34	09/03/2020	03:00	5828.94	Transducer	5746.29	5723.39	Regional
R-34	09/03/2020	05:00	5828.94	Transducer	5746.29	5723.39	Regional
R-34	09/03/2020	07:00	5828.91	Transducer	5746.29	5723.39	Regional
R-34	09/03/2020	09:00	5828.89	Transducer	5746.29	5723.39	Regional
R-34	09/03/2020	11:00	5828.88	Transducer	5746.29	5723.39	Regional
R-34	09/03/2020	13:00	5828.89	Transducer	5746.29	5723.39	Regional
R-34	09/03/2020	15:00	5828.92	Transducer	5746.29	5723.39	Regional
R-34	09/03/2020	17:00	5828.95	Transducer	5746.29	5723.39	Regional
R-34	09/03/2020	19:00	5828.94	Transducer	5746.29	5723.39	Regional
R-34	09/03/2020	21:00	5828.88	Transducer	5746.29	5723.39	Regional
R-34	09/03/2020	23:00	5828.84	Transducer	5746.29	5723.39	Regional
R-34	09/04/2020	01:00	5828.81	Transducer	5746.29	5723.39	Regional
R-34	09/04/2020	03:00	5828.81	Transducer	5746.29	5723.39	Regional
R-34	09/04/2020	05:00	5828.81	Transducer	5746.29	5723.39	Regional
R-34	09/04/2020	07:00	5828.78	Transducer	5746.29	5723.39	Regional
R-34	09/04/2020	09:00	5828.76	Transducer	5746.29	5723.39	Regional
R-34	09/04/2020	11:00	5828.76	Transducer	5746.29	5723.39	Regional
R-34	09/04/2020	13:00	5828.78	Transducer	5746.29	5723.39	Regional
R-34	09/04/2020	15:00	5828.80	Transducer	5746.29	5723.39	Regional
R-34	09/04/2020	17:00	5828.82	Transducer	5746.29	5723.39	Regional
R-34	09/04/2020	19:00	5828.83	Transducer	5746.29	5723.39	Regional
R-34	09/04/2020	21:00	5828.78	Transducer	5746.29	5723.39	Regional
R-34	09/04/2020	23:00	5828.73	Transducer	5746.29	5723.39	Regional
R-34	09/05/2020	01:00	5828.71	Transducer	5746.29	5723.39	Regional
R-34	09/05/2020	03:00	5828.71	Transducer	5746.29	5723.39	Regional
R-34	09/05/2020	05:00	5828.72	Transducer	5746.29	5723.39	Regional
R-34	09/05/2020	07:00	5828.69	Transducer	5746.29	5723.39	Regional
R-34	09/05/2020	09:00	5828.67	Transducer	5746.29	5723.39	Regional
R-34	09/05/2020	11:00	5828.67	Transducer	5746.29	5723.39	Regional
R-34	09/05/2020	13:00	5828.69	Transducer	5746.29	5723.39	Regional
R-34	09/05/2020	15:00	5828.73	Transducer	5746.29	5723.39	Regional

Location	Date	Time	Water Level (ft amsl)	Method	Top of Screen (ft amsl)	Bottom of Screen (ft amsl)	Zone
R-34	09/05/2020	17:00	5828.72	Transducer	5746.29	5723.39	Regional
R-34	09/05/2020	19:00	5828.73	Transducer	5746.29	5723.39	Regional
R-34	09/05/2020	21:00	5828.73	Transducer	5746.29	5723.39	Regional
R-34	09/05/2020	23:00	5828.71	Transducer	5746.29	5723.39	Regional
R-34	09/06/2020	01:00	5828.72	Transducer	5746.29	5723.39	Regional
R-34	09/06/2020	03:00	5828.73	Transducer	5746.29	5723.39	Regional
R-34	09/06/2020	05:00	5828.73	Transducer	5746.29	5723.39	Regional
R-34	09/06/2020	07:00	5828.75	Transducer	5746.29	5723.39	Regional
R-34	09/06/2020	09:00	5828.76	Transducer	5746.29	5723.39	Regional
R-34	09/06/2020	11:00	5828.77	Transducer	5746.29	5723.39	Regional
R-34	09/06/2020	13:00	5828.81	Transducer	5746.29	5723.39	Regional
R-34	09/06/2020	15:00	5828.86	Transducer	5746.29	5723.39	Regional
R-34	09/06/2020	17:00	5828.90	Transducer	5746.29	5723.39	Regional
R-34	09/06/2020	19:00	5828.94	Transducer	5746.29	5723.39	Regional
R-34	09/06/2020	21:00	5828.94	Transducer	5746.29	5723.39	Regional
R-34	09/06/2020	23:00	5828.94	Transducer	5746.29	5723.39	Regional
R-34	09/07/2020	01:00	5828.94	Transducer	5746.29	5723.39	Regional
R-34	09/07/2020	03:00	5828.95	Transducer	5746.29	5723.39	Regional
R-34	09/07/2020	05:00	5828.97	Transducer	5746.29	5723.39	Regional
R-34	09/07/2020	07:00	5828.99	Transducer	5746.29	5723.39	Regional
R-34	09/07/2020	09:00	5829.01	Transducer	5746.29	5723.39	Regional
R-34	09/07/2020	11:00	5829.02	Transducer	5746.29	5723.39	Regional
R-34	09/07/2020	13:00	5829.08	Transducer	5746.29	5723.39	Regional
R-34	09/07/2020	15:00	5829.14	Transducer	5746.29	5723.39	Regional
R-34	09/07/2020	17:00	5829.18	Transducer	5746.29	5723.39	Regional
R-34	09/07/2020	19:00	5829.21	Transducer	5746.29	5723.39	Regional
R-34	09/07/2020	21:00	5829.22	Transducer	5746.29	5723.39	Regional
R-34	09/07/2020	23:00	5829.22	Transducer	5746.29	5723.39	Regional
R-34	09/08/2020	01:00	5829.24	Transducer	5746.29	5723.39	Regional
R-34	09/08/2020	03:00	5829.24	Transducer	5746.29	5723.39	Regional
R-34	09/08/2020	05:00	5829.27	Transducer	5746.29	5723.39	Regional
R-34	09/08/2020	07:00	5829.27	Transducer	5746.29	5723.39	Regional
R-34	09/08/2020	09:00	5829.26	Transducer	5746.29	5723.39	Regional
R-34	09/08/2020	11:00	5829.24	Transducer	5746.29	5723.39	Regional
R-34	09/08/2020	13:00	5829.25	Transducer	5746.29	5723.39	Regional
R-34	09/08/2020	15:00	5829.27	Transducer	5746.29	5723.39	Regional
R-34	09/08/2020	17:00	5829.24	Transducer	5746.29	5723.39	Regional
R-34	09/08/2020	19:00	5829.19	Transducer	5746.29	5723.39	Regional
R-34	09/08/2020	21:00	5829.11	Transducer	5746.29	5723.39	Regional
R-34	09/08/2020	23:00	5829.10	Transducer	5746.29	5723.39	Regional
R-34	09/09/2020	01:00	5829.06	Transducer	5746.29	5723.39	Regional
R-34	09/09/2020	03:00	5829.05	Transducer	5746.29	5723.39	Regional
R-34	09/09/2020	05:00	5829.04	Transducer	5746.29	5723.39	Regional
R-34	09/09/2020	07:00	5829.04	Transducer	5746.29	5723.39	Regional
R-34	09/09/2020	09:00	5828.98	Transducer	5746.29	5723.39	Regional

Location	Date	Time	Water Level (ft amsl)	Method	Top of Screen (ft amsl)	Bottom of Screen (ft amsl)	Zone
R-34	09/09/2020	11:00	5828.96	Transducer	5746.29	5723.39	Regional
R-34	09/09/2020	13:00	5828.94	Transducer	5746.29	5723.39	Regional
R-34	09/09/2020	15:00	5828.95	Transducer	5746.29	5723.39	Regional
R-34	09/09/2020	17:00	5828.95	Transducer	5746.29	5723.39	Regional
R-34	09/09/2020	19:00	5828.94	Transducer	5746.29	5723.39	Regional
R-34	09/09/2020	21:00	5828.90	Transducer	5746.29	5723.39	Regional
R-34	09/09/2020	23:00	5828.87	Transducer	5746.29	5723.39	Regional
R-34	09/10/2020	01:00	5828.87	Transducer	5746.29	5723.39	Regional
R-34	09/10/2020	03:00	5828.84	Transducer	5746.29	5723.39	Regional
R-34	09/10/2020	05:00	5828.83	Transducer	5746.29	5723.39	Regional
R-34	09/10/2020	07:00	5828.83	Transducer	5746.29	5723.39	Regional
R-34	09/10/2020	09:00	5828.81	Transducer	5746.29	5723.39	Regional
R-34	09/10/2020	11:00	5828.81	Transducer	5746.29	5723.39	Regional
R-34	09/10/2020	13:00	5828.82	Transducer	5746.29	5723.39	Regional
R-34	09/10/2020	15:00	5828.83	Transducer	5746.29	5723.39	Regional
R-34	09/10/2020	17:00	5828.83	Transducer	5746.29	5723.39	Regional
R-34	09/10/2020	19:00	5828.82	Transducer	5746.29	5723.39	Regional
R-34	09/10/2020	21:00	5828.81	Transducer	5746.29	5723.39	Regional
R-34	09/10/2020	23:00	5828.81	Transducer	5746.29	5723.39	Regional
R-34	09/11/2020	01:00	5828.80	Transducer	5746.29	5723.39	Regional
R-34	09/11/2020	03:00	5828.81	Transducer	5746.29	5723.39	Regional
R-34	09/11/2020	05:00	5828.79	Transducer	5746.29	5723.39	Regional
R-34	09/11/2020	07:00	5828.79	Transducer	5746.29	5723.39	Regional
R-34	09/11/2020	09:00	5828.81	Transducer	5746.29	5723.39	Regional
R-34	09/11/2020	11:00	5828.83	Transducer	5746.29	5723.39	Regional
R-34	09/11/2020	13:00	5828.88	Transducer	5746.29	5723.39	Regional
R-34	09/11/2020	15:00	5828.92	Transducer	5746.29	5723.39	Regional
R-34	09/11/2020	17:00	5828.94	Transducer	5746.29	5723.39	Regional
R-34	09/11/2020	19:00	5828.93	Transducer	5746.29	5723.39	Regional
R-34	09/11/2020	21:00	5828.92	Transducer	5746.29	5723.39	Regional
R-34	09/11/2020	23:00	5828.93	Transducer	5746.29	5723.39	Regional
R-34	09/12/2020	01:00	5828.93	Transducer	5746.29	5723.39	Regional
R-34	09/12/2020	03:00	5828.92	Transducer	5746.29	5723.39	Regional
R-34	09/12/2020	05:00	5828.91	Transducer	5746.29	5723.39	Regional
R-34	09/12/2020	07:00	5828.88	Transducer	5746.29	5723.39	Regional
R-34	09/12/2020	09:00	5828.87	Transducer	5746.29	5723.39	Regional
R-34	09/12/2020	11:00	5828.90	Transducer	5746.29	5723.39	Regional
R-34	09/12/2020	13:00	5828.93	Transducer	5746.29	5723.39	Regional
R-34	09/12/2020	15:00	5828.96	Transducer	5746.29	5723.39	Regional
R-34	09/12/2020	17:00	5828.95	Transducer	5746.29	5723.39	Regional
R-34	09/12/2020	19:00	5828.93	Transducer	5746.29	5723.39	Regional
R-34	09/12/2020	21:00	5828.89	Transducer	5746.29	5723.39	Regional
R-34	09/12/2020	23:00	5828.88	Transducer	5746.29	5723.39	Regional
R-34	09/13/2020	01:00	5828.87	Transducer	5746.29	5723.39	Regional
R-34	09/13/2020	03:00	5828.86	Transducer	5746.29	5723.39	Regional

Location	Date	Time	Water Level (ft amsl)	Method	Top of Screen (ft amsl)	Bottom of Screen (ft amsl)	Zone
R-34	09/13/2020	05:00	5828.83	Transducer	5746.29	5723.39	Regional
R-34	09/13/2020	07:00	5828.78	Transducer	5746.29	5723.39	Regional
R-34	09/13/2020	09:00	5828.76	Transducer	5746.29	5723.39	Regional
R-34	09/13/2020	11:00	5828.78	Transducer	5746.29	5723.39	Regional
R-34	09/13/2020	13:00	5828.81	Transducer	5746.29	5723.39	Regional
R-34	09/13/2020	15:00	5828.85	Transducer	5746.29	5723.39	Regional
R-34	09/13/2020	17:00	5828.86	Transducer	5746.29	5723.39	Regional
R-34	09/13/2020	19:00	5828.84	Transducer	5746.29	5723.39	Regional
R-34	09/13/2020	21:00	5828.79	Transducer	5746.29	5723.39	Regional
R-34	09/13/2020	23:00	5828.77	Transducer	5746.29	5723.39	Regional
R-34	09/14/2020	01:00	5828.77	Transducer	5746.29	5723.39	Regional
R-34	09/14/2020	03:00	5828.77	Transducer	5746.29	5723.39	Regional
R-34	09/14/2020	05:00	5828.75	Transducer	5746.29	5723.39	Regional
R-34	09/14/2020	07:00	5828.71	Transducer	5746.29	5723.39	Regional
R-34	09/14/2020	09:00	5828.69	Transducer	5746.29	5723.39	Regional
R-34	09/14/2020	11:00	5828.71	Transducer	5746.29	5723.39	Regional
R-34	09/14/2020	13:00	5828.76	Transducer	5746.29	5723.39	Regional
R-34	09/14/2020	15:00	5828.81	Transducer	5746.29	5723.39	Regional
R-34	09/14/2020	17:00	5828.83	Transducer	5746.29	5723.39	Regional
R-34	09/14/2020	19:00	5828.82	Transducer	5746.29	5723.39	Regional
R-34	09/14/2020	21:00	5828.77	Transducer	5746.29	5723.39	Regional
R-34	09/14/2020	23:00	5828.76	Transducer	5746.29	5723.39	Regional
R-34	09/15/2020	01:00	5828.78	Transducer	5746.29	5723.39	Regional
R-34	09/15/2020	03:00	5828.81	Transducer	5746.29	5723.39	Regional
R-34	09/15/2020	05:00	5828.81	Transducer	5746.29	5723.39	Regional
R-34	09/15/2020	07:00	5828.78	Transducer	5746.29	5723.39	Regional
R-34	09/15/2020	09:00	5828.77	Transducer	5746.29	5723.39	Regional
R-34	09/15/2020	11:00	5828.78	Transducer	5746.29	5723.39	Regional
R-34	09/15/2020	13:00	5828.84	Transducer	5746.29	5723.39	Regional
R-34	09/15/2020	15:00	5828.90	Transducer	5746.29	5723.39	Regional
R-34	09/15/2020	17:00	5828.94	Transducer	5746.29	5723.39	Regional
R-34	09/15/2020	19:00	5828.92	Transducer	5746.29	5723.39	Regional
R-34	09/15/2020	21:00	5828.89	Transducer	5746.29	5723.39	Regional
R-34	09/15/2020	23:00	5828.89	Transducer	5746.29	5723.39	Regional
R-34	09/16/2020	01:00	5828.90	Transducer	5746.29	5723.39	Regional
R-34	09/16/2020	03:00	5828.91	Transducer	5746.29	5723.39	Regional
R-34	09/16/2020	05:00	5828.91	Transducer	5746.29	5723.39	Regional
R-34	09/16/2020	07:00	5828.88	Transducer	5746.29	5723.39	Regional
R-34	09/16/2020	09:00	5828.84	Transducer	5746.29	5723.39	Regional
R-34	09/16/2020	11:00	5828.85	Transducer	5746.29	5723.39	Regional
R-34	09/16/2020	13:00	5828.87	Transducer	5746.29	5723.39	Regional
R-34	09/16/2020	15:00	5828.91	Transducer	5746.29	5723.39	Regional
R-34	09/16/2020	17:00	5828.92	Transducer	5746.29	5723.39	Regional
R-34	09/16/2020	19:00	5828.90	Transducer	5746.29	5723.39	Regional
R-34	09/16/2020	21:00	5828.85	Transducer	5746.29	5723.39	Regional

Location	Date	Time	Water Level (ft amsl)	Method	Top of Screen (ft amsl)	Bottom of Screen (ft amsl)	Zone
R-34	09/16/2020	23:00	5828.83	Transducer	5746.29	5723.39	Regional
R-34	09/17/2020	01:00	5828.82	Transducer	5746.29	5723.39	Regional
R-34	09/17/2020	03:00	5828.84	Transducer	5746.29	5723.39	Regional
R-34	09/17/2020	05:00	5828.84	Transducer	5746.29	5723.39	Regional
R-34	09/17/2020	07:00	5828.81	Transducer	5746.29	5723.39	Regional
R-34	09/17/2020	09:00	5828.77	Transducer	5746.29	5723.39	Regional
R-34	09/17/2020	11:00	5828.77	Transducer	5746.29	5723.39	Regional
R-34	09/17/2020	13:00	5828.81	Transducer	5746.29	5723.39	Regional
R-34	09/17/2020	15:00	5828.87	Transducer	5746.29	5723.39	Regional
R-34	09/17/2020	17:00	5828.90	Transducer	5746.29	5723.39	Regional
R-34	09/17/2020	19:00	5828.90	Transducer	5746.29	5723.39	Regional
R-34	09/17/2020	21:00	5828.85	Transducer	5746.29	5723.39	Regional
R-34	09/17/2020	23:00	5828.81	Transducer	5746.29	5723.39	Regional
R-34	09/18/2020	01:00	5828.81	Transducer	5746.29	5723.39	Regional
R-34	09/18/2020	03:00	5828.83	Transducer	5746.29	5723.39	Regional
R-34	09/18/2020	05:00	5828.84	Transducer	5746.29	5723.39	Regional
R-34	09/18/2020	07:00	5828.83	Transducer	5746.29	5723.39	Regional
R-34	09/18/2020	09:00	5828.80	Transducer	5746.29	5723.39	Regional
R-34	09/18/2020	11:00	5828.80	Transducer	5746.29	5723.39	Regional
R-34	09/18/2020	13:00	5828.83	Transducer	5746.29	5723.39	Regional
R-34	09/18/2020	15:00	5828.89	Transducer	5746.29	5723.39	Regional
R-34	09/18/2020	17:00	5828.91	Transducer	5746.29	5723.39	Regional
R-34	09/18/2020	19:00	5828.91	Transducer	5746.29	5723.39	Regional
R-34	09/18/2020	21:00	5828.87	Transducer	5746.29	5723.39	Regional
R-34	09/18/2020	23:00	5828.84	Transducer	5746.29	5723.39	Regional
R-34	09/19/2020	01:00	5828.83	Transducer	5746.29	5723.39	Regional
R-34	09/19/2020	03:00	5828.86	Transducer	5746.29	5723.39	Regional
R-34	09/19/2020	05:00	5828.88	Transducer	5746.29	5723.39	Regional
R-34	09/19/2020	07:00	5828.88	Transducer	5746.29	5723.39	Regional
R-34	09/19/2020	09:00	5828.86	Transducer	5746.29	5723.39	Regional
R-34	09/19/2020	11:00	5828.86	Transducer	5746.29	5723.39	Regional
R-34	09/19/2020	13:00	5828.89	Transducer	5746.29	5723.39	Regional
R-34	09/19/2020	15:00	5828.93	Transducer	5746.29	5723.39	Regional
R-34	09/19/2020	17:00	5828.97	Transducer	5746.29	5723.39	Regional
R-34	09/19/2020	19:00	5828.97	Transducer	5746.29	5723.39	Regional
R-34	09/19/2020	21:00	5828.94	Transducer	5746.29	5723.39	Regional
R-34	09/19/2020	23:00	5828.92	Transducer	5746.29	5723.39	Regional
R-34	09/20/2020	01:00	5828.91	Transducer	5746.29	5723.39	Regional
R-34	09/20/2020	03:00	5828.92	Transducer	5746.29	5723.39	Regional
R-34	09/20/2020	05:00	5828.93	Transducer	5746.29	5723.39	Regional
R-34	09/20/2020	07:00	5828.92	Transducer	5746.29	5723.39	Regional
R-34	09/20/2020	09:00	5828.91	Transducer	5746.29	5723.39	Regional
R-34	09/20/2020	11:00	5828.91	Transducer	5746.29	5723.39	Regional
R-34	09/20/2020	13:00	5828.93	Transducer	5746.29	5723.39	Regional
R-34	09/20/2020	15:00	5828.95	Transducer	5746.29	5723.39	Regional

Location	Date	Time	Water Level (ft amsl)	Method	Top of Screen (ft amsl)	Bottom of Screen (ft amsl)	Zone
R-34	09/20/2020	17:00	5828.97	Transducer	5746.29	5723.39	Regional
R-34	09/20/2020	19:00	5828.98	Transducer	5746.29	5723.39	Regional
R-34	09/20/2020	21:00	5828.96	Transducer	5746.29	5723.39	Regional
R-34	09/20/2020	23:00	5828.92	Transducer	5746.29	5723.39	Regional
R-34	09/21/2020	01:00	5828.91	Transducer	5746.29	5723.39	Regional
R-34	09/21/2020	03:00	5828.92	Transducer	5746.29	5723.39	Regional
R-34	09/21/2020	05:00	5828.91	Transducer	5746.29	5723.39	Regional
R-34	09/21/2020	07:00	5828.91	Transducer	5746.29	5723.39	Regional
R-34	09/21/2020	09:00	5828.90	Transducer	5746.29	5723.39	Regional
R-34	09/21/2020	11:00	5828.91	Transducer	5746.29	5723.39	Regional
R-34	09/21/2020	13:00	5828.91	Transducer	5746.29	5723.39	Regional
R-34	09/21/2020	15:00	5828.95	Transducer	5746.29	5723.39	Regional
R-34	09/21/2020	17:00	5828.96	Transducer	5746.29	5723.39	Regional
R-34	09/21/2020	19:00	5828.95	Transducer	5746.29	5723.39	Regional
R-34	09/21/2020	21:00	5828.92	Transducer	5746.29	5723.39	Regional
R-34	09/21/2020	23:00	5828.91	Transducer	5746.29	5723.39	Regional
R-34	09/22/2020	01:00	5828.91	Transducer	5746.29	5723.39	Regional
R-34	09/22/2020	03:00	5828.91	Transducer	5746.29	5723.39	Regional
R-34	09/22/2020	05:00	5828.90	Transducer	5746.29	5723.39	Regional
R-34	09/22/2020	07:00	5828.90	Transducer	5746.29	5723.39	Regional
R-34	09/22/2020	09:00	5828.90	Transducer	5746.29	5723.39	Regional
R-34	09/22/2020	11:00	5828.92	Transducer	5746.29	5723.39	Regional
R-34	09/22/2020	13:00	5828.93	Transducer	5746.29	5723.39	Regional
R-34	09/22/2020	15:00	5828.97	Transducer	5746.29	5723.39	Regional
R-34	09/22/2020	17:00	5828.97	Transducer	5746.29	5723.39	Regional
R-34	09/22/2020	19:00	5828.96	Transducer	5746.29	5723.39	Regional
R-34	09/22/2020	21:00	5828.94	Transducer	5746.29	5723.39	Regional
R-34	09/22/2020	23:00	5828.93	Transducer	5746.29	5723.39	Regional
R-34	09/23/2020	01:00	5828.93	Transducer	5746.29	5723.39	Regional
R-34	09/23/2020	03:00	5828.92	Transducer	5746.29	5723.39	Regional
R-34	09/23/2020	05:00	5828.93	Transducer	5746.29	5723.39	Regional
R-34	09/23/2020	07:00	5828.91	Transducer	5746.29	5723.39	Regional
R-34	09/23/2020	09:00	5828.90	Transducer	5746.29	5723.39	Regional
R-34	09/23/2020	11:00	5828.93	Transducer	5746.29	5723.39	Regional
R-34	09/23/2020	13:00	5828.95	Transducer	5746.29	5723.39	Regional
R-34	09/23/2020	15:00	5828.98	Transducer	5746.29	5723.39	Regional
R-34	09/23/2020	17:00	5828.98	Transducer	5746.29	5723.39	Regional
R-34	09/23/2020	19:00	5828.97	Transducer	5746.29	5723.39	Regional
R-34	09/23/2020	21:00	5828.95	Transducer	5746.29	5723.39	Regional
R-34	09/23/2020	23:00	5828.94	Transducer	5746.29	5723.39	Regional
R-34	09/24/2020	01:00	5828.94	Transducer	5746.29	5723.39	Regional
R-34	09/24/2020	03:00	5828.94	Transducer	5746.29	5723.39	Regional
R-34	09/24/2020	05:00	5828.92	Transducer	5746.29	5723.39	Regional
R-34	09/24/2020	07:00	5828.90	Transducer	5746.29	5723.39	Regional
R-34	09/24/2020	09:00	5828.90	Transducer	5746.29	5723.39	Regional

Location	Date	Time	Water Level (ft amsl)	Method	Top of Screen (ft amsl)	Bottom of Screen (ft amsl)	Zone
R-34	09/24/2020	11:00	5828.92	Transducer	5746.29	5723.39	Regional
R-34	09/24/2020	13:00	5828.96	Transducer	5746.29	5723.39	Regional
R-34	09/24/2020	15:00	5829.00	Transducer	5746.29	5723.39	Regional
R-34	09/24/2020	17:00	5829.02	Transducer	5746.29	5723.39	Regional
R-34	09/24/2020	19:00	5829.01	Transducer	5746.29	5723.39	Regional
R-34	09/24/2020	21:00	5829.00	Transducer	5746.29	5723.39	Regional
R-34	09/24/2020	23:00	5829.00	Transducer	5746.29	5723.39	Regional
R-34	09/25/2020	01:00	5829.00	Transducer	5746.29	5723.39	Regional
R-34	09/25/2020	03:00	5829.00	Transducer	5746.29	5723.39	Regional
R-34	09/25/2020	05:00	5828.98	Transducer	5746.29	5723.39	Regional
R-34	09/25/2020	07:00	5828.95	Transducer	5746.29	5723.39	Regional
R-34	09/25/2020	09:00	5828.94	Transducer	5746.29	5723.39	Regional
R-34	09/25/2020	11:00	5828.95	Transducer	5746.29	5723.39	Regional
R-34	09/25/2020	13:00	5828.99	Transducer	5746.29	5723.39	Regional
R-34	09/25/2020	15:00	5829.03	Transducer	5746.29	5723.39	Regional
R-34	09/25/2020	17:00	5829.04	Transducer	5746.29	5723.39	Regional
R-34	09/25/2020	19:00	5829.00	Transducer	5746.29	5723.39	Regional
R-34	09/25/2020	21:00	5828.98	Transducer	5746.29	5723.39	Regional
R-34	09/25/2020	23:00	5828.98	Transducer	5746.29	5723.39	Regional
R-34	09/26/2020	01:00	5829.00	Transducer	5746.29	5723.39	Regional
R-34	09/26/2020	03:00	5829.00	Transducer	5746.29	5723.39	Regional
R-34	09/26/2020	05:00	5828.98	Transducer	5746.29	5723.39	Regional
R-34	09/26/2020	07:00	5828.96	Transducer	5746.29	5723.39	Regional
R-34	09/26/2020	09:00	5828.95	Transducer	5746.29	5723.39	Regional
R-34	09/26/2020	11:00	5828.97	Transducer	5746.29	5723.39	Regional
R-34	09/26/2020	13:00	5829.03	Transducer	5746.29	5723.39	Regional
R-34	09/26/2020	15:00	5829.07	Transducer	5746.29	5723.39	Regional
R-34	09/26/2020	17:00	5829.07	Transducer	5746.29	5723.39	Regional
R-34	09/26/2020	19:00	5829.07	Transducer	5746.29	5723.39	Regional
R-34	09/26/2020	21:00	5829.05	Transducer	5746.29	5723.39	Regional
R-34	09/26/2020	23:00	5829.04	Transducer	5746.29	5723.39	Regional
R-34	09/27/2020	01:00	5829.06	Transducer	5746.29	5723.39	Regional
R-34	09/27/2020	03:00	5829.08	Transducer	5746.29	5723.39	Regional
R-34	09/27/2020	05:00	5829.07	Transducer	5746.29	5723.39	Regional
R-34	09/27/2020	07:00	5829.04	Transducer	5746.29	5723.39	Regional
R-34	09/27/2020	09:00	5829.02	Transducer	5746.29	5723.39	Regional
R-34	09/27/2020	11:00	5829.03	Transducer	5746.29	5723.39	Regional
R-34	09/27/2020	13:00	5829.08	Transducer	5746.29	5723.39	Regional
R-34	09/27/2020	15:00	5829.10	Transducer	5746.29	5723.39	Regional
R-34	09/27/2020	17:00	5829.08	Transducer	5746.29	5723.39	Regional
R-34	09/27/2020	19:00	5829.06	Transducer	5746.29	5723.39	Regional
R-34	09/27/2020	21:00	5829.01	Transducer	5746.29	5723.39	Regional
R-34	09/27/2020	23:00	5828.96	Transducer	5746.29	5723.39	Regional
R-34	09/28/2020	01:00	5828.92	Transducer	5746.29	5723.39	Regional
R-34	09/28/2020	03:00	5828.90	Transducer	5746.29	5723.39	Regional

Location	Date	Time	Water Level (ft amsl)	Method	Top of Screen (ft amsl)	Bottom of Screen (ft amsl)	Zone
R-34	09/28/2020	05:00	5828.85	Transducer	5746.29	5723.39	Regional
R-34	09/28/2020	07:00	5828.79	Transducer	5746.29	5723.39	Regional
R-34	09/28/2020	09:00	5828.74	Transducer	5746.29	5723.39	Regional
R-34	09/28/2020	11:00	5828.73	Transducer	5746.29	5723.39	Regional
R-34	09/28/2020	13:00	5828.76	Transducer	5746.29	5723.39	Regional
R-34	09/28/2020	15:00	5828.80	Transducer	5746.29	5723.39	Regional
R-34	09/28/2020	17:00	5828.82	Transducer	5746.29	5723.39	Regional
R-34	09/28/2020	19:00	5828.80	Transducer	5746.29	5723.39	Regional
R-34	09/28/2020	21:00	5828.76	Transducer	5746.29	5723.39	Regional
R-34	09/28/2020	23:00	5828.74	Transducer	5746.29	5723.39	Regional
R-34	09/29/2020	01:00	5828.76	Transducer	5746.29	5723.39	Regional
R-34	09/29/2020	03:00	5828.77	Transducer	5746.29	5723.39	Regional
R-34	09/29/2020	05:00	5828.76	Transducer	5746.29	5723.39	Regional
R-34	09/29/2020	07:00	5828.73	Transducer	5746.29	5723.39	Regional
R-34	09/29/2020	09:00	5828.71	Transducer	5746.29	5723.39	Regional
R-34	09/29/2020	11:00	5828.71	Transducer	5746.29	5723.39	Regional
R-34	09/29/2020	13:00	5828.76	Transducer	5746.29	5723.39	Regional
R-34	09/29/2020	15:00	5828.82	Transducer	5746.29	5723.39	Regional
R-34	09/29/2020	17:00	5828.85	Transducer	5746.29	5723.39	Regional
R-34	09/29/2020	19:00	5828.85	Transducer	5746.29	5723.39	Regional
R-34	09/29/2020	21:00	5828.83	Transducer	5746.29	5723.39	Regional
R-34	09/29/2020	23:00	5828.82	Transducer	5746.29	5723.39	Regional
R-34	09/30/2020	01:00	5828.83	Transducer	5746.29	5723.39	Regional
R-34	09/30/2020	03:00	5828.85	Transducer	5746.29	5723.39	Regional
R-34	09/30/2020	05:00	5828.85	Transducer	5746.29	5723.39	Regional
R-34	09/30/2020	07:00	5828.83	Transducer	5746.29	5723.39	Regional
R-34	09/30/2020	09:00	5828.81	Transducer	5746.29	5723.39	Regional
R-34	09/30/2020	11:00	5828.80	Transducer	5746.29	5723.39	Regional
R-34	09/30/2020	13:00	5828.84	Transducer	5746.29	5723.39	Regional
R-34	09/30/2020	15:00	5828.88	Transducer	5746.29	5723.39	Regional
R-34	09/30/2020	17:00	5828.90	Transducer	5746.29	5723.39	Regional
R-34	09/30/2020	19:00	5828.88	Transducer	5746.29	5723.39	Regional
R-34	09/30/2020	21:00	5828.85	Transducer	5746.29	5723.39	Regional
R-34	09/30/2020	23:00	5828.82	Transducer	5746.29	5723.39	Regional
R-34	10/01/2020	01:00	5828.82	Transducer	5746.29	5723.39	Regional
R-34	10/01/2020	03:00	5828.83	Transducer	5746.29	5723.39	Regional
R-34	10/01/2020	05:00	5828.83	Transducer	5746.29	5723.39	Regional
R-34	10/01/2020	07:00	5828.81	Transducer	5746.29	5723.39	Regional
R-34	10/01/2020	09:00	5828.77	Transducer	5746.29	5723.39	Regional
R-34	10/01/2020	11:00	5828.75	Transducer	5746.29	5723.39	Regional
R-34	10/01/2020	13:00	5828.78	Transducer	5746.29	5723.39	Regional
R-34	10/01/2020	15:00	5828.81	Transducer	5746.29	5723.39	Regional
R-34	10/01/2020	17:00	5828.84	Transducer	5746.29	5723.39	Regional
R-34	10/01/2020	19:00	5828.83	Transducer	5746.29	5723.39	Regional
R-34	10/01/2020	21:00	5828.79	Transducer	5746.29	5723.39	Regional

Location	Date	Time	Water Level (ft amsl)	Method	Top of Screen (ft amsl)	Bottom of Screen (ft amsl)	Zone
R-34	10/01/2020	23:00	5828.77	Transducer	5746.29	5723.39	Regional
R-34	10/02/2020	01:00	5828.80	Transducer	5746.29	5723.39	Regional
R-34	10/02/2020	03:00	5828.83	Transducer	5746.29	5723.39	Regional
R-34	10/02/2020	05:00	5828.85	Transducer	5746.29	5723.39	Regional
R-34	10/02/2020	07:00	5828.84	Transducer	5746.29	5723.39	Regional
R-34	10/02/2020	09:00	5828.83	Transducer	5746.29	5723.39	Regional
R-34	10/02/2020	11:00	5828.83	Transducer	5746.29	5723.39	Regional
R-34	10/02/2020	13:00	5828.88	Transducer	5746.29	5723.39	Regional
R-34	10/02/2020	15:00	5828.93	Transducer	5746.29	5723.39	Regional
R-34	10/02/2020	17:00	5828.97	Transducer	5746.29	5723.39	Regional
R-34	10/02/2020	19:00	5828.96	Transducer	5746.29	5723.39	Regional
R-34	10/02/2020	21:00	5828.96	Transducer	5746.29	5723.39	Regional
R-34	10/02/2020	23:00	5828.94	Transducer	5746.29	5723.39	Regional
R-34	10/03/2020	01:00	5828.94	Transducer	5746.29	5723.39	Regional
R-34	10/03/2020	03:00	5828.97	Transducer	5746.29	5723.39	Regional
R-34	10/03/2020	05:00	5828.97	Transducer	5746.29	5723.39	Regional
R-34	10/03/2020	07:00	5828.95	Transducer	5746.29	5723.39	Regional
R-34	10/03/2020	09:00	5828.92	Transducer	5746.29	5723.39	Regional
R-34	10/03/2020	11:00	5828.91	Transducer	5746.29	5723.39	Regional
R-34	10/03/2020	13:00	5828.92	Transducer	5746.29	5723.39	Regional
R-34	10/03/2020	15:00	5828.95	Transducer	5746.29	5723.39	Regional
R-34	10/03/2020	17:00	5828.96	Transducer	5746.29	5723.39	Regional
R-34	10/03/2020	19:00	5828.90	Transducer	5746.29	5723.39	Regional
R-34	10/03/2020	21:00	5828.85	Transducer	5746.29	5723.39	Regional
R-34	10/03/2020	23:00	5828.82	Transducer	5746.29	5723.39	Regional
R-34	10/04/2020	01:00	5828.81	Transducer	5746.29	5723.39	Regional
R-34	10/04/2020	03:00	5828.81	Transducer	5746.29	5723.39	Regional
R-34	10/04/2020	05:00	5828.82	Transducer	5746.29	5723.39	Regional
R-34	10/04/2020	07:00	5828.81	Transducer	5746.29	5723.39	Regional
R-34	10/04/2020	09:00	5828.80	Transducer	5746.29	5723.39	Regional
R-34	10/04/2020	11:00	5828.80	Transducer	5746.29	5723.39	Regional
R-34	10/04/2020	13:00	5828.82	Transducer	5746.29	5723.39	Regional
R-34	10/04/2020	15:00	5828.86	Transducer	5746.29	5723.39	Regional
R-34	10/04/2020	17:00	5828.88	Transducer	5746.29	5723.39	Regional
R-34	10/04/2020	19:00	5828.88	Transducer	5746.29	5723.39	Regional
R-34	10/04/2020	21:00	5828.86	Transducer	5746.29	5723.39	Regional
R-34	10/04/2020	23:00	5828.86	Transducer	5746.29	5723.39	Regional
R-34	10/05/2020	01:00	5828.85	Transducer	5746.29	5723.39	Regional
R-34	10/05/2020	03:00	5828.86	Transducer	5746.29	5723.39	Regional
R-34	10/05/2020	05:00	5828.87	Transducer	5746.29	5723.39	Regional
R-34	10/05/2020	07:00	5828.87	Transducer	5746.29	5723.39	Regional
R-34	10/05/2020	09:00	5828.86	Transducer	5746.29	5723.39	Regional
R-34	10/05/2020	11:00	5828.86	Transducer	5746.29	5723.39	Regional
R-34	10/05/2020	13:00	5828.89	Transducer	5746.29	5723.39	Regional
R-34	10/05/2020	15:00	5828.93	Transducer	5746.29	5723.39	Regional

Location	Date	Time	Water Level (ft amsl)	Method	Top of Screen (ft amsl)	Bottom of Screen (ft amsl)	Zone
R-34	10/05/2020	17:00	5828.95	Transducer	5746.29	5723.39	Regional
R-34	10/05/2020	19:00	5828.93	Transducer	5746.29	5723.39	Regional
R-34	10/05/2020	21:00	5828.90	Transducer	5746.29	5723.39	Regional
R-34	10/05/2020	23:00	5828.88	Transducer	5746.29	5723.39	Regional
R-34	10/06/2020	01:00	5828.87	Transducer	5746.29	5723.39	Regional
R-34	10/06/2020	03:00	5828.87	Transducer	5746.29	5723.39	Regional
R-34	10/06/2020	05:00	5828.85	Transducer	5746.29	5723.39	Regional
R-34	10/06/2020	07:00	5828.85	Transducer	5746.29	5723.39	Regional
R-34	10/06/2020	09:00	5828.83	Transducer	5746.29	5723.39	Regional
R-34	10/06/2020	11:00	5828.82	Transducer	5746.29	5723.39	Regional
R-34	10/06/2020	13:00	5828.85	Transducer	5746.29	5723.39	Regional
R-34	10/06/2020	15:00	5828.88	Transducer	5746.29	5723.39	Regional
R-34	10/06/2020	17:00	5828.90	Transducer	5746.29	5723.39	Regional
R-34	10/06/2020	19:00	5828.89	Transducer	5746.29	5723.39	Regional
R-34	10/06/2020	21:00	5828.88	Transducer	5746.29	5723.39	Regional
R-34	10/06/2020	23:00	5828.87	Transducer	5746.29	5723.39	Regional
R-34	10/07/2020	01:00	5828.86	Transducer	5746.29	5723.39	Regional
R-34	10/07/2020	03:00	5828.88	Transducer	5746.29	5723.39	Regional
R-34	10/07/2020	05:00	5828.89	Transducer	5746.29	5723.39	Regional
R-34	10/07/2020	07:00	5828.89	Transducer	5746.29	5723.39	Regional
R-34	10/07/2020	09:00	5828.89	Transducer	5746.29	5723.39	Regional
R-34	10/07/2020	11:00	5828.90	Transducer	5746.29	5723.39	Regional
R-34	10/07/2020	13:00	5828.94	Transducer	5746.29	5723.39	Regional
R-34	10/07/2020	15:00	5828.97	Transducer	5746.29	5723.39	Regional
R-34	10/07/2020	17:00	5828.98	Transducer	5746.29	5723.39	Regional
R-34	10/07/2020	19:00	5828.98	Transducer	5746.29	5723.39	Regional
R-34	10/07/2020	21:00	5828.98	Transducer	5746.29	5723.39	Regional
R-34	10/07/2020	23:00	5828.96	Transducer	5746.29	5723.39	Regional
R-34	10/08/2020	01:00	5828.94	Transducer	5746.29	5723.39	Regional
R-34	10/08/2020	03:00	5828.94	Transducer	5746.29	5723.39	Regional
R-34	10/08/2020	05:00	5828.94	Transducer	5746.29	5723.39	Regional
R-34	10/08/2020	07:00	5828.94	Transducer	5746.29	5723.39	Regional
R-34	10/08/2020	09:00	5828.93	Transducer	5746.29	5723.39	Regional
R-34	10/08/2020	11:00	5828.94	Transducer	5746.29	5723.39	Regional
R-34	10/08/2020	13:00	5828.98	Transducer	5746.29	5723.39	Regional
R-34	10/08/2020	15:00	5829.01	Transducer	5746.29	5723.39	Regional
R-34	10/08/2020	17:00	5829.03	Transducer	5746.29	5723.39	Regional
R-34	10/08/2020	19:00	5829.01	Transducer	5746.29	5723.39	Regional
R-34	10/08/2020	21:00	5829.00	Transducer	5746.29	5723.39	Regional
R-34	10/08/2020	23:00	5828.99	Transducer	5746.29	5723.39	Regional
R-34	10/09/2020	01:00	5828.99	Transducer	5746.29	5723.39	Regional
R-34	10/09/2020	03:00	5829.00	Transducer	5746.29	5723.39	Regional
R-34	10/09/2020	05:00	5828.98	Transducer	5746.29	5723.39	Regional
R-34	10/09/2020	07:00	5828.97	Transducer	5746.29	5723.39	Regional
R-34	10/09/2020	09:00	5828.97	Transducer	5746.29	5723.39	Regional

Location	Date	Time	Water Level (ft amsl)	Method	Top of Screen (ft amsl)	Bottom of Screen (ft amsl)	Zone
R-34	10/09/2020	11:00	5828.99	Transducer	5746.29	5723.39	Regional
R-34	10/09/2020	13:00	5829.02	Transducer	5746.29	5723.39	Regional
R-34	10/09/2020	15:00	5829.05	Transducer	5746.29	5723.39	Regional
R-34	10/09/2020	17:00	5829.06	Transducer	5746.29	5723.39	Regional
R-34	10/09/2020	19:00	5829.04	Transducer	5746.29	5723.39	Regional
R-34	10/09/2020	21:00	5829.01	Transducer	5746.29	5723.39	Regional
R-34	10/09/2020	23:00	5829.01	Transducer	5746.29	5723.39	Regional
R-34	10/10/2020	01:00	5829.00	Transducer	5746.29	5723.39	Regional
R-34	10/10/2020	03:00	5829.00	Transducer	5746.29	5723.39	Regional
R-34	10/10/2020	05:00	5828.98	Transducer	5746.29	5723.39	Regional
R-34	10/10/2020	07:00	5828.97	Transducer	5746.29	5723.39	Regional
R-34	10/10/2020	09:00	5828.96	Transducer	5746.29	5723.39	Regional
R-34	10/10/2020	11:00	5828.98	Transducer	5746.29	5723.39	Regional
R-34	10/10/2020	13:00	5829.04	Transducer	5746.29	5723.39	Regional
R-34	10/10/2020	15:00	5829.07	Transducer	5746.29	5723.39	Regional
R-34	10/10/2020	17:00	5829.07	Transducer	5746.29	5723.39	Regional
R-34	10/10/2020	19:00	5829.05	Transducer	5746.29	5723.39	Regional
R-34	10/10/2020	21:00	5829.04	Transducer	5746.29	5723.39	Regional
R-34	10/10/2020	23:00	5829.05	Transducer	5746.29	5723.39	Regional
R-34	10/11/2020	01:00	5829.05	Transducer	5746.29	5723.39	Regional
R-34	10/11/2020	03:00	5829.05	Transducer	5746.29	5723.39	Regional
R-34	10/11/2020	05:00	5829.05	Transducer	5746.29	5723.39	Regional
R-34	10/11/2020	07:00	5829.04	Transducer	5746.29	5723.39	Regional
R-34	10/11/2020	09:00	5829.05	Transducer	5746.29	5723.39	Regional
R-34	10/11/2020	11:00	5829.08	Transducer	5746.29	5723.39	Regional
R-34	10/11/2020	13:00	5829.11	Transducer	5746.29	5723.39	Regional
R-34	10/11/2020	15:00	5829.14	Transducer	5746.29	5723.39	Regional
R-34	10/11/2020	17:00	5829.11	Transducer	5746.29	5723.39	Regional
R-34	10/11/2020	19:00	5829.04	Transducer	5746.29	5723.39	Regional
R-34	10/11/2020	21:00	5828.99	Transducer	5746.29	5723.39	Regional
R-34	10/11/2020	23:00	5828.97	Transducer	5746.29	5723.39	Regional
R-34	10/12/2020	01:00	5828.93	Transducer	5746.29	5723.39	Regional
R-34	10/12/2020	03:00	5828.92	Transducer	5746.29	5723.39	Regional
R-34	10/12/2020	05:00	5828.89	Transducer	5746.29	5723.39	Regional
R-34	10/12/2020	07:00	5828.83	Transducer	5746.29	5723.39	Regional
R-34	10/12/2020	09:00	5828.80	Transducer	5746.29	5723.39	Regional
R-34	10/12/2020	11:00	5828.82	Transducer	5746.29	5723.39	Regional
R-34	10/12/2020	13:00	5828.87	Transducer	5746.29	5723.39	Regional
R-34	10/12/2020	15:00	5828.92	Transducer	5746.29	5723.39	Regional
R-34	10/12/2020	17:00	5828.93	Transducer	5746.29	5723.39	Regional
R-34	10/12/2020	19:00	5828.90	Transducer	5746.29	5723.39	Regional
R-34	10/12/2020	21:00	5828.87	Transducer	5746.29	5723.39	Regional
R-34	10/12/2020	23:00	5828.85	Transducer	5746.29	5723.39	Regional
R-34	10/13/2020	01:00	5828.86	Transducer	5746.29	5723.39	Regional
R-34	10/13/2020	03:00	5828.85	Transducer	5746.29	5723.39	Regional

Location	Date	Time	Water Level (ft amsl)	Method	Top of Screen (ft amsl)	Bottom of Screen (ft amsl)	Zone
R-34	10/13/2020	05:00	5828.83	Transducer	5746.29	5723.39	Regional
R-34	10/13/2020	07:00	5828.77	Transducer	5746.29	5723.39	Regional
R-34	10/13/2020	09:00	5828.75	Transducer	5746.29	5723.39	Regional
R-34	10/13/2020	11:00	5828.76	Transducer	5746.29	5723.39	Regional
R-34	10/13/2020	13:00	5828.82	Transducer	5746.29	5723.39	Regional
R-34	10/13/2020	15:00	5828.87	Transducer	5746.29	5723.39	Regional
R-34	10/13/2020	17:00	5828.90	Transducer	5746.29	5723.39	Regional
R-34	10/13/2020	19:00	5828.87	Transducer	5746.29	5723.39	Regional
R-34	10/13/2020	21:00	5828.85	Transducer	5746.29	5723.39	Regional
R-34	10/13/2020	23:00	5828.85	Transducer	5746.29	5723.39	Regional
R-34	10/14/2020	01:00	5828.88	Transducer	5746.29	5723.39	Regional
R-34	10/14/2020	03:00	5828.91	Transducer	5746.29	5723.39	Regional
R-34	10/14/2020	05:00	5828.91	Transducer	5746.29	5723.39	Regional
R-34	10/14/2020	07:00	5828.89	Transducer	5746.29	5723.39	Regional
R-34	10/14/2020	09:00	5828.86	Transducer	5746.29	5723.39	Regional
R-34	10/14/2020	11:00	5828.88	Transducer	5746.29	5723.39	Regional
R-34	10/14/2020	13:00	5828.95	Transducer	5746.29	5723.39	Regional
R-34	10/14/2020	15:00	5829.01	Transducer	5746.29	5723.39	Regional
R-34	10/14/2020	17:00	5829.03	Transducer	5746.29	5723.39	Regional
R-34	10/14/2020	19:00	5829.00	Transducer	5746.29	5723.39	Regional
R-34	10/14/2020	21:00	5828.97	Transducer	5746.29	5723.39	Regional
R-34	10/14/2020	23:00	5828.97	Transducer	5746.29	5723.39	Regional
R-34	10/15/2020	01:00	5828.97	Transducer	5746.29	5723.39	Regional
R-34	10/15/2020	03:00	5828.99	Transducer	5746.29	5723.39	Regional
R-34	10/15/2020	05:00	5828.99	Transducer	5746.29	5723.39	Regional
R-34	10/15/2020	07:00	5828.94	Transducer	5746.29	5723.39	Regional
R-34	10/15/2020	09:00	5828.89	Transducer	5746.29	5723.39	Regional
R-34	10/15/2020	11:00	5828.88	Transducer	5746.29	5723.39	Regional
R-34	10/15/2020	13:00	5828.94	Transducer	5746.29	5723.39	Regional
R-34	10/15/2020	15:00	5829.00	Transducer	5746.29	5723.39	Regional
R-34	10/15/2020	17:00	5829.00	Transducer	5746.29	5723.39	Regional
R-34	10/15/2020	19:00	5828.96	Transducer	5746.29	5723.39	Regional
R-34	10/15/2020	21:00	5828.89	Transducer	5746.29	5723.39	Regional
R-34	10/15/2020	23:00	5828.84	Transducer	5746.29	5723.39	Regional
R-34	10/16/2020	01:00	5828.82	Transducer	5746.29	5723.39	Regional
R-34	10/16/2020	03:00	5828.82	Transducer	5746.29	5723.39	Regional
R-34	10/16/2020	05:00	5828.82	Transducer	5746.29	5723.39	Regional
R-34	10/16/2020	07:00	5828.80	Transducer	5746.29	5723.39	Regional
R-34	10/16/2020	09:00	5828.77	Transducer	5746.29	5723.39	Regional
R-34	10/16/2020	11:00	5828.78	Transducer	5746.29	5723.39	Regional
R-34	10/16/2020	13:00	5828.84	Transducer	5746.29	5723.39	Regional
R-34	10/16/2020	15:00	5828.90	Transducer	5746.29	5723.39	Regional
R-34	10/16/2020	17:00	5828.94	Transducer	5746.29	5723.39	Regional
R-34	10/16/2020	19:00	5828.93	Transducer	5746.29	5723.39	Regional
R-34	10/16/2020	21:00	5828.93	Transducer	5746.29	5723.39	Regional

Location	Date	Time	Water Level (ft amsl)	Method	Top of Screen (ft amsl)	Bottom of Screen (ft amsl)	Zone
R-34	10/16/2020	23:00	5828.91	Transducer	5746.29	5723.39	Regional
R-34	10/17/2020	01:00	5828.92	Transducer	5746.29	5723.39	Regional
R-34	10/17/2020	03:00	5828.96	Transducer	5746.29	5723.39	Regional
R-34	10/17/2020	05:00	5828.97	Transducer	5746.29	5723.39	Regional
R-34	10/17/2020	07:00	5828.98	Transducer	5746.29	5723.39	Regional
R-34	10/17/2020	09:00	5828.96	Transducer	5746.29	5723.39	Regional
R-34	10/17/2020	11:00	5828.95	Transducer	5746.29	5723.39	Regional
R-34	10/17/2020	13:00	5828.99	Transducer	5746.29	5723.39	Regional
R-34	10/17/2020	15:00	5829.04	Transducer	5746.29	5723.39	Regional
R-34	10/17/2020	17:00	5829.05	Transducer	5746.29	5723.39	Regional
R-34	10/17/2020	19:00	5829.02	Transducer	5746.29	5723.39	Regional
R-34	10/17/2020	21:00	5828.99	Transducer	5746.29	5723.39	Regional
R-34	10/17/2020	23:00	5828.99	Transducer	5746.29	5723.39	Regional
R-34	10/18/2020	01:00	5828.99	Transducer	5746.29	5723.39	Regional
R-34	10/18/2020	03:00	5828.99	Transducer	5746.29	5723.39	Regional
R-34	10/18/2020	05:00	5829.02	Transducer	5746.29	5723.39	Regional
R-34	10/18/2020	07:00	5829.00	Transducer	5746.29	5723.39	Regional
R-34	10/18/2020	09:00	5828.96	Transducer	5746.29	5723.39	Regional
R-34	10/18/2020	11:00	5828.95	Transducer	5746.29	5723.39	Regional
R-34	10/18/2020	13:00	5828.98	Transducer	5746.29	5723.39	Regional
R-34	10/18/2020	15:00	5829.03	Transducer	5746.29	5723.39	Regional
R-34	10/18/2020	17:00	5829.03	Transducer	5746.29	5723.39	Regional
R-34	10/18/2020	19:00	5829.01	Transducer	5746.29	5723.39	Regional
R-34	10/18/2020	21:00	5828.98	Transducer	5746.29	5723.39	Regional
R-34	10/18/2020	23:00	5828.97	Transducer	5746.29	5723.39	Regional
R-34	10/19/2020	01:00	5828.95	Transducer	5746.29	5723.39	Regional
R-34	10/19/2020	03:00	5828.96	Transducer	5746.29	5723.39	Regional
R-34	10/19/2020	05:00	5828.98	Transducer	5746.29	5723.39	Regional
R-34	10/19/2020	07:00	5828.99	Transducer	5746.29	5723.39	Regional
R-34	10/19/2020	09:00	5828.97	Transducer	5746.29	5723.39	Regional
R-34	10/19/2020	11:00	5828.97	Transducer	5746.29	5723.39	Regional
R-34	10/19/2020	13:00	5829.00	Transducer	5746.29	5723.39	Regional
R-34	10/19/2020	15:00	5829.03	Transducer	5746.29	5723.39	Regional
R-34	10/19/2020	17:00	5829.05	Transducer	5746.29	5723.39	Regional
R-34	10/19/2020	19:00	5829.04	Transducer	5746.29	5723.39	Regional
R-34	10/19/2020	21:00	5829.01	Transducer	5746.29	5723.39	Regional
R-34	10/19/2020	23:00	5828.99	Transducer	5746.29	5723.39	Regional
R-34	10/20/2020	01:00	5828.98	Transducer	5746.29	5723.39	Regional
R-34	10/20/2020	03:00	5828.99	Transducer	5746.29	5723.39	Regional
R-34	10/20/2020	05:00	5829.01	Transducer	5746.29	5723.39	Regional
R-34	10/20/2020	07:00	5829.00	Transducer	5746.29	5723.39	Regional
R-34	10/20/2020	09:00	5829.00	Transducer	5746.29	5723.39	Regional
R-34	10/20/2020	11:00	5829.00	Transducer	5746.29	5723.39	Regional
R-34	10/20/2020	13:00	5829.02	Transducer	5746.29	5723.39	Regional
R-34	10/20/2020	15:00	5829.05	Transducer	5746.29	5723.39	Regional

Location	Date	Time	Water Level (ft amsl)	Method	Top of Screen (ft amsl)	Bottom of Screen (ft amsl)	Zone
R-34	10/20/2020	17:00	5829.07	Transducer	5746.29	5723.39	Regional
R-34	10/20/2020	19:00	5829.04	Transducer	5746.29	5723.39	Regional
R-34	10/20/2020	21:00	5829.03	Transducer	5746.29	5723.39	Regional
R-34	10/20/2020	23:00	5829.02	Transducer	5746.29	5723.39	Regional
R-34	10/21/2020	01:00	5828.99	Transducer	5746.29	5723.39	Regional
R-34	10/21/2020	03:00	5828.99	Transducer	5746.29	5723.39	Regional
R-34	10/21/2020	05:00	5829.00	Transducer	5746.29	5723.39	Regional
R-34	10/21/2020	07:00	5828.99	Transducer	5746.29	5723.39	Regional
R-34	10/21/2020	09:00	5829.00	Transducer	5746.29	5723.39	Regional
R-34	10/21/2020	11:00	5829.01	Transducer	5746.29	5723.39	Regional
R-34	10/21/2020	13:00	5829.05	Transducer	5746.29	5723.39	Regional
R-34	10/21/2020	15:00	5829.08	Transducer	5746.29	5723.39	Regional
R-34	10/21/2020	17:00	5829.09	Transducer	5746.29	5723.39	Regional
R-34	10/21/2020	19:00	5829.08	Transducer	5746.29	5723.39	Regional
R-34	10/21/2020	21:00	5829.09	Transducer	5746.29	5723.39	Regional
R-34	10/21/2020	23:00	5829.08	Transducer	5746.29	5723.39	Regional
R-34	10/22/2020	01:00	5829.07	Transducer	5746.29	5723.39	Regional
R-34	10/22/2020	03:00	5829.06	Transducer	5746.29	5723.39	Regional
R-34	10/22/2020	05:00	5829.06	Transducer	5746.29	5723.39	Regional
R-34	10/22/2020	07:00	5829.06	Transducer	5746.29	5723.39	Regional
R-34	10/22/2020	09:00	5829.05	Transducer	5746.29	5723.39	Regional
R-34	10/22/2020	11:00	5829.07	Transducer	5746.29	5723.39	Regional
R-34	10/22/2020	13:00	5829.11	Transducer	5746.29	5723.39	Regional
R-34	10/22/2020	15:00	5829.12	Transducer	5746.29	5723.39	Regional
R-34	10/22/2020	17:00	5829.11	Transducer	5746.29	5723.39	Regional
R-34	10/22/2020	19:00	5829.08	Transducer	5746.29	5723.39	Regional
R-34	10/22/2020	21:00	5829.06	Transducer	5746.29	5723.39	Regional
R-34	10/22/2020	23:00	5829.04	Transducer	5746.29	5723.39	Regional
R-34	10/23/2020	01:00	5829.03	Transducer	5746.29	5723.39	Regional
R-34	10/23/2020	03:00	5828.99	Transducer	5746.29	5723.39	Regional
R-34	10/23/2020	05:00	5828.98	Transducer	5746.29	5723.39	Regional
R-34	10/23/2020	07:00	5828.96	Transducer	5746.29	5723.39	Regional
R-34	10/23/2020	09:00	5828.93	Transducer	5746.29	5723.39	Regional
R-34	10/23/2020	11:00	5828.92	Transducer	5746.29	5723.39	Regional
R-34	10/23/2020	13:00	5828.95	Transducer	5746.29	5723.39	Regional
R-34	10/23/2020	15:00	5828.96	Transducer	5746.29	5723.39	Regional
R-34	10/23/2020	17:00	5828.96	Transducer	5746.29	5723.39	Regional
R-34	10/23/2020	19:00	5828.91	Transducer	5746.29	5723.39	Regional
R-34	10/23/2020	21:00	5828.88	Transducer	5746.29	5723.39	Regional
R-34	10/23/2020	23:00	5828.89	Transducer	5746.29	5723.39	Regional
R-34	10/24/2020	01:00	5828.90	Transducer	5746.29	5723.39	Regional
R-34	10/24/2020	03:00	5828.91	Transducer	5746.29	5723.39	Regional
R-34	10/24/2020	05:00	5828.92	Transducer	5746.29	5723.39	Regional
R-34	10/24/2020	07:00	5828.92	Transducer	5746.29	5723.39	Regional
R-34	10/24/2020	09:00	5828.91	Transducer	5746.29	5723.39	Regional

Location	Date	Time	Water Level (ft amsl)	Method	Top of Screen (ft amsl)	Bottom of Screen (ft amsl)	Zone
R-34	10/24/2020	11:00	5828.96	Transducer	5746.29	5723.39	Regional
R-34	10/24/2020	13:00	5829.03	Transducer	5746.29	5723.39	Regional
R-34	10/24/2020	15:00	5829.07	Transducer	5746.29	5723.39	Regional
R-34	10/24/2020	17:00	5829.08	Transducer	5746.29	5723.39	Regional
R-34	10/24/2020	19:00	5829.07	Transducer	5746.29	5723.39	Regional
R-34	10/24/2020	21:00	5829.08	Transducer	5746.29	5723.39	Regional
R-34	10/24/2020	23:00	5829.09	Transducer	5746.29	5723.39	Regional
R-34	10/25/2020	01:00	5829.10	Transducer	5746.29	5723.39	Regional
R-34	10/25/2020	03:00	5829.12	Transducer	5746.29	5723.39	Regional
R-34	10/25/2020	05:00	5829.12	Transducer	5746.29	5723.39	Regional
R-34	10/25/2020	07:00	5829.11	Transducer	5746.29	5723.39	Regional
R-34	10/25/2020	09:00	5829.10	Transducer	5746.29	5723.39	Regional
R-34	10/25/2020	11:00	5829.14	Transducer	5746.29	5723.39	Regional
R-34	10/25/2020	13:00	5829.20	Transducer	5746.29	5723.39	Regional
R-34	10/25/2020	15:00	5829.26	Transducer	5746.29	5723.39	Regional
R-34	10/25/2020	17:00	5829.28	Transducer	5746.29	5723.39	Regional
R-34	10/25/2020	19:00	5829.23	Transducer	5746.29	5723.39	Regional
R-34	10/25/2020	21:00	5829.20	Transducer	5746.29	5723.39	Regional
R-34	10/25/2020	23:00	5829.19	Transducer	5746.29	5723.39	Regional
R-34	10/26/2020	01:00	5829.17	Transducer	5746.29	5723.39	Regional
R-34	10/26/2020	03:00	5829.18	Transducer	5746.29	5723.39	Regional
R-34	10/26/2020	05:00	5829.18	Transducer	5746.29	5723.39	Regional
R-34	10/26/2020	07:00	5829.14	Transducer	5746.29	5723.39	Regional
R-34	10/26/2020	09:00	5829.11	Transducer	5746.29	5723.39	Regional
R-34	10/26/2020	11:00	5829.11	Transducer	5746.29	5723.39	Regional
R-34	10/26/2020	13:00	5829.10	Transducer	5746.29	5723.39	Regional
R-34	10/26/2020	15:00	5829.12	Transducer	5746.29	5723.39	Regional
R-34	10/26/2020	17:00	5829.10	Transducer	5746.29	5723.39	Regional
R-34	10/26/2020	19:00	5829.07	Transducer	5746.29	5723.39	Regional
R-34	10/26/2020	21:00	5829.06	Transducer	5746.29	5723.39	Regional
R-34	10/26/2020	23:00	5829.04	Transducer	5746.29	5723.39	Regional
R-34	10/27/2020	01:00	5829.07	Transducer	5746.29	5723.39	Regional
R-34	10/27/2020	03:00	5829.10	Transducer	5746.29	5723.39	Regional
R-34	10/27/2020	05:00	5829.09	Transducer	5746.29	5723.39	Regional
R-34	10/27/2020	07:00	5829.04	Transducer	5746.29	5723.39	Regional
R-34	10/27/2020	09:00	5829.03	Transducer	5746.29	5723.39	Regional
R-34	10/27/2020	11:00	5829.03	Transducer	5746.29	5723.39	Regional
R-34	10/27/2020	13:00	5829.05	Transducer	5746.29	5723.39	Regional
R-34	10/27/2020	15:00	5829.08	Transducer	5746.29	5723.39	Regional
R-34	10/27/2020	17:00	5829.05	Transducer	5746.29	5723.39	Regional
R-34	10/27/2020	19:00	5829.03	Transducer	5746.29	5723.39	Regional
R-34	10/27/2020	21:00	5829.03	Transducer	5746.29	5723.39	Regional
R-34	10/27/2020	23:00	5829.04	Transducer	5746.29	5723.39	Regional
R-34	10/28/2020	01:00	5829.04	Transducer	5746.29	5723.39	Regional
R-34	10/28/2020	03:00	5829.06	Transducer	5746.29	5723.39	Regional

Location	Date	Time	Water Level (ft amsl)	Method	Top of Screen (ft amsl)	Bottom of Screen (ft amsl)	Zone
R-34	10/28/2020	05:00	5829.08	Transducer	5746.29	5723.39	Regional
R-34	10/28/2020	07:00	5829.08	Transducer	5746.29	5723.39	Regional
R-34	10/28/2020	09:00	5829.07	Transducer	5746.29	5723.39	Regional
R-34	10/28/2020	11:00	5829.05	Transducer	5746.29	5723.39	Regional
R-34	10/28/2020	13:00	5829.07	Transducer	5746.29	5723.39	Regional
R-34	10/28/2020	15:00	5829.08	Transducer	5746.29	5723.39	Regional
R-34	10/28/2020	17:00	5829.04	Transducer	5746.29	5723.39	Regional
R-34	10/28/2020	19:00	5828.99	Transducer	5746.29	5723.39	Regional
R-34	10/28/2020	21:00	5828.93	Transducer	5746.29	5723.39	Regional
R-34	10/28/2020	23:00	5828.90	Transducer	5746.29	5723.39	Regional
R-34	10/29/2020	01:00	5828.89	Transducer	5746.29	5723.39	Regional
R-34	10/29/2020	03:00	5828.87	Transducer	5746.29	5723.39	Regional
R-34	10/29/2020	05:00	5828.84	Transducer	5746.29	5723.39	Regional
R-34	10/29/2020	07:00	5828.80	Transducer	5746.29	5723.39	Regional
R-34	10/29/2020	09:00	5828.76	Transducer	5746.29	5723.39	Regional
R-34	10/29/2020	11:00	5828.76	Transducer	5746.29	5723.39	Regional
R-34	10/29/2020	13:00	5828.80	Transducer	5746.29	5723.39	Regional
R-34	10/29/2020	15:00	5828.82	Transducer	5746.29	5723.39	Regional
R-34	10/29/2020	17:00	5828.82	Transducer	5746.29	5723.39	Regional
R-34	10/29/2020	19:00	5828.79	Transducer	5746.29	5723.39	Regional
R-34	10/29/2020	21:00	5828.77	Transducer	5746.29	5723.39	Regional
R-34	10/29/2020	23:00	5828.76	Transducer	5746.29	5723.39	Regional
R-34	10/30/2020	01:00	5828.76	Transducer	5746.29	5723.39	Regional
R-34	10/30/2020	03:00	5828.79	Transducer	5746.29	5723.39	Regional
R-34	10/30/2020	05:00	5828.80	Transducer	5746.29	5723.39	Regional
R-34	10/30/2020	07:00	5828.78	Transducer	5746.29	5723.39	Regional
R-34	10/30/2020	09:00	5828.76	Transducer	5746.29	5723.39	Regional
R-34	10/30/2020	11:00	5828.77	Transducer	5746.29	5723.39	Regional
R-34	10/30/2020	13:00	5828.82	Transducer	5746.29	5723.39	Regional
R-34	10/30/2020	15:00	5828.87	Transducer	5746.29	5723.39	Regional
R-34	10/30/2020	17:00	5828.89	Transducer	5746.29	5723.39	Regional
R-34	10/30/2020	19:00	5828.87	Transducer	5746.29	5723.39	Regional
R-34	10/30/2020	21:00	5828.86	Transducer	5746.29	5723.39	Regional
R-34	10/30/2020	23:00	5828.84	Transducer	5746.29	5723.39	Regional
R-34	10/31/2020	01:00	5828.85	Transducer	5746.29	5723.39	Regional
R-34	10/31/2020	03:00	5828.87	Transducer	5746.29	5723.39	Regional
R-34	10/31/2020	05:00	5828.87	Transducer	5746.29	5723.39	Regional
R-34	10/31/2020	07:00	5828.85	Transducer	5746.29	5723.39	Regional
R-34	10/31/2020	09:00	5828.80	Transducer	5746.29	5723.39	Regional
R-34	10/31/2020	11:00	5828.79	Transducer	5746.29	5723.39	Regional
R-34	10/31/2020	13:00	5828.80	Transducer	5746.29	5723.39	Regional
R-34	10/31/2020	15:00	5828.81	Transducer	5746.29	5723.39	Regional
R-34	10/31/2020	17:00	5828.79	Transducer	5746.29	5723.39	Regional
R-34	10/31/2020	19:00	5828.74	Transducer	5746.29	5723.39	Regional
R-34	10/31/2020	21:00	5828.68	Transducer	5746.29	5723.39	Regional

Location	Date	Time	Water Level (ft amsl)	Method	Top of Screen (ft amsl)	Bottom of Screen (ft amsl)	Zone
R-34	10/31/2020	23:00	5828.65	Transducer	5746.29	5723.39	Regional
R-34	11/01/2020	01:00	5828.62	Transducer	5746.29	5723.39	Regional
R-34	11/01/2020	03:00	5828.60	Transducer	5746.29	5723.39	Regional
R-34	11/01/2020	05:00	5828.59	Transducer	5746.29	5723.39	Regional
R-34	11/01/2020	07:00	5828.56	Transducer	5746.29	5723.39	Regional
R-34	11/01/2020	09:00	5828.53	Transducer	5746.29	5723.39	Regional
R-34	11/01/2020	11:00	5828.53	Transducer	5746.29	5723.39	Regional
R-34	11/01/2020	13:00	5828.56	Transducer	5746.29	5723.39	Regional
R-34	11/01/2020	15:00	5828.59	Transducer	5746.29	5723.39	Regional
R-34	11/01/2020	17:00	5828.61	Transducer	5746.29	5723.39	Regional
R-34	11/01/2020	19:00	5828.59	Transducer	5746.29	5723.39	Regional
R-34	11/01/2020	21:00	5828.57	Transducer	5746.29	5723.39	Regional
R-34	11/01/2020	23:00	5828.56	Transducer	5746.29	5723.39	Regional
R-34	11/02/2020	01:00	5828.57	Transducer	5746.29	5723.39	Regional
R-34	11/02/2020	03:00	5828.60	Transducer	5746.29	5723.39	Regional
R-34	11/02/2020	05:00	5828.62	Transducer	5746.29	5723.39	Regional
R-34	11/02/2020	07:00	5828.62	Transducer	5746.29	5723.39	Regional
R-34	11/02/2020	09:00	5828.61	Transducer	5746.29	5723.39	Regional
R-34	11/02/2020	11:00	5828.63	Transducer	5746.29	5723.39	Regional
R-34	11/02/2020	13:00	5828.67	Transducer	5746.29	5723.39	Regional
R-34	11/02/2020	15:00	5828.71	Transducer	5746.29	5723.39	Regional
R-34	11/02/2020	17:00	5828.73	Transducer	5746.29	5723.39	Regional
R-34	11/02/2020	19:00	5828.73	Transducer	5746.29	5723.39	Regional
R-34	11/02/2020	21:00	5828.73	Transducer	5746.29	5723.39	Regional
R-34	11/02/2020	23:00	5828.72	Transducer	5746.29	5723.39	Regional
R-34	11/03/2020	01:00	5828.73	Transducer	5746.29	5723.39	Regional
R-34	11/03/2020	03:00	5828.76	Transducer	5746.29	5723.39	Regional
R-34	11/03/2020	05:00	5828.80	Transducer	5746.29	5723.39	Regional
R-34	11/03/2020	07:00	5828.82	Transducer	5746.29	5723.39	Regional
R-34	11/03/2020	09:00	5828.80	Transducer	5746.29	5723.39	Regional
R-34	11/03/2020	11:00	5828.82	Transducer	5746.29	5723.39	Regional
R-34	11/03/2020	13:00	5828.86	Transducer	5746.29	5723.39	Regional
R-34	11/03/2020	15:00	5828.88	Transducer	5746.29	5723.39	Regional
R-34	11/03/2020	17:00	5828.90	Transducer	5746.29	5723.39	Regional
R-34	11/03/2020	19:00	5828.89	Transducer	5746.29	5723.39	Regional
R-34	11/03/2020	21:00	5828.86	Transducer	5746.29	5723.39	Regional
R-34	11/03/2020	23:00	5828.84	Transducer	5746.29	5723.39	Regional
R-34	11/04/2020	01:00	5828.84	Transducer	5746.29	5723.39	Regional
R-34	11/04/2020	03:00	5828.85	Transducer	5746.29	5723.39	Regional
R-34	11/04/2020	05:00	5828.85	Transducer	5746.29	5723.39	Regional
R-34	11/04/2020	07:00	5828.85	Transducer	5746.29	5723.39	Regional
R-34	11/04/2020	09:00	5828.83	Transducer	5746.29	5723.39	Regional
R-34	11/04/2020	11:00	5828.83	Transducer	5746.29	5723.39	Regional
R-34	11/04/2020	13:00	5828.83	Transducer	5746.29	5723.39	Regional
R-34	11/04/2020	15:00	5828.84	Transducer	5746.29	5723.39	Regional

Location	Date	Time	Water Level (ft amsl)	Method	Top of Screen (ft amsl)	Bottom of Screen (ft amsl)	Zone
R-34	11/04/2020	17:00	5828.84	Transducer	5746.29	5723.39	Regional
R-34	11/04/2020	19:00	5828.82	Transducer	5746.29	5723.39	Regional
R-34	11/04/2020	21:00	5828.78	Transducer	5746.29	5723.39	Regional
R-34	11/04/2020	23:00	5828.73	Transducer	5746.29	5723.39	Regional
R-34	11/05/2020	01:00	5828.72	Transducer	5746.29	5723.39	Regional
R-34	11/05/2020	03:00	5828.71	Transducer	5746.29	5723.39	Regional
R-34	11/05/2020	05:00	5828.72	Transducer	5746.29	5723.39	Regional
R-34	11/05/2020	07:00	5828.72	Transducer	5746.29	5723.39	Regional
R-34	11/05/2020	09:00	5828.69	Transducer	5746.29	5723.39	Regional
R-34	11/05/2020	11:00	5828.70	Transducer	5746.29	5723.39	Regional
R-34	11/05/2020	13:00	5828.74	Transducer	5746.29	5723.39	Regional
R-34	11/05/2020	15:00	5828.77	Transducer	5746.29	5723.39	Regional
R-34	11/05/2020	17:00	5828.79	Transducer	5746.29	5723.39	Regional
R-34	11/05/2020	19:00	5828.79	Transducer	5746.29	5723.39	Regional
R-34	11/05/2020	21:00	5828.80	Transducer	5746.29	5723.39	Regional
R-34	11/05/2020	23:00	5828.81	Transducer	5746.29	5723.39	Regional
R-34	11/06/2020	01:00	5828.81	Transducer	5746.29	5723.39	Regional
R-34	11/06/2020	03:00	5828.85	Transducer	5746.29	5723.39	Regional
R-34	11/06/2020	05:00	5828.88	Transducer	5746.29	5723.39	Regional
R-34	11/06/2020	07:00	5828.90	Transducer	5746.29	5723.39	Regional
R-34	11/06/2020	09:00	5828.91	Transducer	5746.29	5723.39	Regional
R-34	11/06/2020	11:00	5828.95	Transducer	5746.29	5723.39	Regional
R-34	11/06/2020	13:00	5829.02	Transducer	5746.29	5723.39	Regional
R-34	11/06/2020	15:00	5829.04	Transducer	5746.29	5723.39	Regional
R-34	11/06/2020	17:00	5829.06	Transducer	5746.29	5723.39	Regional
R-34	11/06/2020	19:00	5829.07	Transducer	5746.29	5723.39	Regional
R-34	11/06/2020	21:00	5829.07	Transducer	5746.29	5723.39	Regional
R-34	11/06/2020	23:00	5829.08	Transducer	5746.29	5723.39	Regional
R-34	11/07/2020	01:00	5829.09	Transducer	5746.29	5723.39	Regional
R-34	11/07/2020	03:00	5829.12	Transducer	5746.29	5723.39	Regional
R-34	11/07/2020	05:00	5829.13	Transducer	5746.29	5723.39	Regional
R-34	11/07/2020	07:00	5829.14	Transducer	5746.29	5723.39	Regional
R-34	11/07/2020	09:00	5829.16	Transducer	5746.29	5723.39	Regional
R-34	11/07/2020	11:00	5829.19	Transducer	5746.29	5723.39	Regional
R-34	11/07/2020	13:00	5829.24	Transducer	5746.29	5723.39	Regional
R-34	11/07/2020	15:00	5829.27	Transducer	5746.29	5723.39	Regional
R-34	11/07/2020	17:00	5829.31	Transducer	5746.29	5723.39	Regional
R-34	11/07/2020	19:00	5829.34	Transducer	5746.29	5723.39	Regional
R-34	11/07/2020	21:00	5829.38	Transducer	5746.29	5723.39	Regional
R-34	11/07/2020	23:00	5829.43	Transducer	5746.29	5723.39	Regional
R-34	11/08/2020	01:00	5829.44	Transducer	5746.29	5723.39	Regional
R-34	11/08/2020	03:00	5829.44	Transducer	5746.29	5723.39	Regional
R-34	11/08/2020	05:00	5829.38	Transducer	5746.29	5723.39	Regional
R-34	11/08/2020	07:00	5829.34	Transducer	5746.29	5723.39	Regional
R-34	11/08/2020	09:00	5829.31	Transducer	5746.29	5723.39	Regional

Location	Date	Time	Water Level (ft amsl)	Method	Top of Screen (ft amsl)	Bottom of Screen (ft amsl)	Zone
R-34	11/08/2020	11:00	5829.33	Transducer	5746.29	5723.39	Regional
R-34	11/08/2020	13:00	5829.38	Transducer	5746.29	5723.39	Regional
R-34	11/08/2020	15:00	5829.40	Transducer	5746.29	5723.39	Regional
R-34	11/08/2020	17:00	5829.42	Transducer	5746.29	5723.39	Regional
R-34	11/08/2020	19:00	5829.38	Transducer	5746.29	5723.39	Regional
R-34	11/08/2020	21:00	5829.38	Transducer	5746.29	5723.39	Regional
R-34	11/08/2020	23:00	5829.38	Transducer	5746.29	5723.39	Regional
R-34	11/09/2020	01:00	5829.36	Transducer	5746.29	5723.39	Regional
R-34	11/09/2020	03:00	5829.35	Transducer	5746.29	5723.39	Regional
R-34	11/09/2020	05:00	5829.32	Transducer	5746.29	5723.39	Regional
R-34	11/09/2020	07:00	5829.31	Transducer	5746.29	5723.39	Regional
R-34	11/09/2020	09:00	5829.29	Transducer	5746.29	5723.39	Regional
R-34	11/09/2020	11:00	5829.29	Transducer	5746.29	5723.39	Regional
R-34	11/09/2020	13:00	5829.29	Transducer	5746.29	5723.39	Regional
R-34	11/09/2020	15:00	5829.28	Transducer	5746.29	5723.39	Regional
R-34	11/09/2020	17:00	5829.25	Transducer	5746.29	5723.39	Regional
R-34	11/09/2020	19:00	5829.18	Transducer	5746.29	5723.39	Regional
R-34	11/09/2020	21:00	5829.15	Transducer	5746.29	5723.39	Regional
R-34	11/09/2020	23:00	5829.15	Transducer	5746.29	5723.39	Regional
R-34	11/10/2020	01:00	5829.16	Transducer	5746.29	5723.39	Regional
R-34	11/10/2020	03:00	5829.13	Transducer	5746.29	5723.39	Regional
R-34	11/10/2020	05:00	5829.11	Transducer	5746.29	5723.39	Regional
R-34	11/10/2020	07:00	5829.08	Transducer	5746.29	5723.39	Regional
R-34	11/10/2020	09:00	5829.07	Transducer	5746.29	5723.39	Regional
R-34	11/10/2020	11:00	5829.09	Transducer	5746.29	5723.39	Regional
R-34	11/10/2020	13:00	5829.15	Transducer	5746.29	5723.39	Regional
R-34	11/10/2020	15:00	5829.17	Transducer	5746.29	5723.39	Regional
R-34	11/10/2020	17:00	5829.17	Transducer	5746.29	5723.39	Regional
R-34	11/10/2020	19:00	5829.12	Transducer	5746.29	5723.39	Regional
R-34	11/10/2020	21:00	5829.09	Transducer	5746.29	5723.39	Regional
R-34	11/10/2020	23:00	5829.10	Transducer	5746.29	5723.39	Regional
R-34	11/11/2020	01:00	5829.10	Transducer	5746.29	5723.39	Regional
R-34	11/11/2020	03:00	5829.10	Transducer	5746.29	5723.39	Regional
R-34	11/11/2020	05:00	5829.08	Transducer	5746.29	5723.39	Regional
R-34	11/11/2020	07:00	5829.05	Transducer	5746.29	5723.39	Regional
R-34	11/11/2020	09:00	5829.03	Transducer	5746.29	5723.39	Regional
R-34	11/11/2020	11:00	5829.05	Transducer	5746.29	5723.39	Regional
R-34	11/11/2020	13:00	5829.10	Transducer	5746.29	5723.39	Regional
R-34	11/11/2020	15:00	5829.11	Transducer	5746.29	5723.39	Regional
R-34	11/11/2020	17:00	5829.10	Transducer	5746.29	5723.39	Regional
R-34	11/11/2020	19:00	5829.06	Transducer	5746.29	5723.39	Regional
R-34	11/11/2020	21:00	5829.04	Transducer	5746.29	5723.39	Regional
R-34	11/11/2020	23:00	5829.05	Transducer	5746.29	5723.39	Regional
R-34	11/12/2020	01:00	5829.06	Transducer	5746.29	5723.39	Regional
R-34	11/12/2020	03:00	5829.09	Transducer	5746.29	5723.39	Regional

Location	Date	Time	Water Level (ft amsl)	Method	Top of Screen (ft amsl)	Bottom of Screen (ft amsl)	Zone
R-34	11/12/2020	05:00	5829.06	Transducer	5746.29	5723.39	Regional
R-34	11/12/2020	07:00	5829.03	Transducer	5746.29	5723.39	Regional
R-34	11/12/2020	09:00	5828.99	Transducer	5746.29	5723.39	Regional
R-34	11/12/2020	11:00	5828.97	Transducer	5746.29	5723.39	Regional
R-34	11/12/2020	15:00	5829.09	Transducer	5746.29	5723.39	Regional
R-34	11/12/2020	17:00	5829.04	Transducer	5746.29	5723.39	Regional
R-34	11/12/2020	19:00	5828.99	Transducer	5746.29	5723.39	Regional
R-34	11/12/2020	21:00	5828.95	Transducer	5746.29	5723.39	Regional
R-34	11/12/2020	23:00	5828.94	Transducer	5746.29	5723.39	Regional
R-34	11/13/2020	01:00	5828.96	Transducer	5746.29	5723.39	Regional
R-34	11/13/2020	03:00	5828.96	Transducer	5746.29	5723.39	Regional
R-34	11/13/2020	05:00	5828.98	Transducer	5746.29	5723.39	Regional
R-34	11/13/2020	07:00	5828.95	Transducer	5746.29	5723.39	Regional
R-34	11/13/2020	09:00	5828.92	Transducer	5746.29	5723.39	Regional
R-34	11/13/2020	11:00	5828.93	Transducer	5746.29	5723.39	Regional
R-34	11/13/2020	13:00	5828.99	Transducer	5746.29	5723.39	Regional
R-34	11/13/2020	15:00	5829.05	Transducer	5746.29	5723.39	Regional
R-34	11/13/2020	17:00	5829.06	Transducer	5746.29	5723.39	Regional
R-34	11/13/2020	19:00	5829.03	Transducer	5746.29	5723.39	Regional
R-34	11/13/2020	21:00	5829.03	Transducer	5746.29	5723.39	Regional
R-34	11/13/2020	23:00	5829.06	Transducer	5746.29	5723.39	Regional
R-34	11/14/2020	01:00	5829.11	Transducer	5746.29	5723.39	Regional
R-34	11/14/2020	03:00	5829.16	Transducer	5746.29	5723.39	Regional
R-34	11/14/2020	05:00	5829.22	Transducer	5746.29	5723.39	Regional
R-34	11/14/2020	07:00	5829.20	Transducer	5746.29	5723.39	Regional
R-34	11/14/2020	09:00	5829.16	Transducer	5746.29	5723.39	Regional
R-34	11/14/2020	11:00	5829.15	Transducer	5746.29	5723.39	Regional
R-34	11/14/2020	13:00	5829.13	Transducer	5746.29	5723.39	Regional
R-34	11/14/2020	15:00	5829.11	Transducer	5746.29	5723.39	Regional
R-34	11/14/2020	17:00	5829.07	Transducer	5746.29	5723.39	Regional
R-34	11/14/2020	19:00	5828.99	Transducer	5746.29	5723.39	Regional
R-34	11/14/2020	21:00	5828.91	Transducer	5746.29	5723.39	Regional
R-34	11/14/2020	23:00	5828.86	Transducer	5746.29	5723.39	Regional
R-34	11/15/2020	01:00	5828.84	Transducer	5746.29	5723.39	Regional
R-34	11/15/2020	03:00	5828.86	Transducer	5746.29	5723.39	Regional
R-34	11/15/2020	05:00	5828.86	Transducer	5746.29	5723.39	Regional
R-34	11/15/2020	07:00	5828.84	Transducer	5746.29	5723.39	Regional
R-34	11/15/2020	09:00	5828.81	Transducer	5746.29	5723.39	Regional
R-34	11/15/2020	11:00	5828.79	Transducer	5746.29	5723.39	Regional
R-34	11/15/2020	13:00	5828.81	Transducer	5746.29	5723.39	Regional
R-34	11/15/2020	15:00	5828.84	Transducer	5746.29	5723.39	Regional
R-34	11/15/2020	17:00	5828.85	Transducer	5746.29	5723.39	Regional
R-34	11/15/2020	19:00	5828.82	Transducer	5746.29	5723.39	Regional
R-34	11/15/2020	21:00	5828.78	Transducer	5746.29	5723.39	Regional
R-34	11/15/2020	23:00	5828.75	Transducer	5746.29	5723.39	Regional

Location	Date	Time	Water Level (ft amsl)	Method	Top of Screen (ft amsl)	Bottom of Screen (ft amsl)	Zone
R-34	11/16/2020	01:00	5828.74	Transducer	5746.29	5723.39	Regional
R-34	11/16/2020	03:00	5828.77	Transducer	5746.29	5723.39	Regional
R-34	11/16/2020	05:00	5828.79	Transducer	5746.29	5723.39	Regional
R-34	11/16/2020	07:00	5828.76	Transducer	5746.29	5723.39	Regional
R-34	11/16/2020	09:00	5828.72	Transducer	5746.29	5723.39	Regional
R-34	11/16/2020	11:00	5828.70	Transducer	5746.29	5723.39	Regional
R-34	11/16/2020	13:00	5828.74	Transducer	5746.29	5723.39	Regional
R-34	11/16/2020	15:00	5828.76	Transducer	5746.29	5723.39	Regional
R-34	11/16/2020	17:00	5828.76	Transducer	5746.29	5723.39	Regional
R-34	11/16/2020	19:00	5828.74	Transducer	5746.29	5723.39	Regional
R-34	11/16/2020	21:00	5828.70	Transducer	5746.29	5723.39	Regional
R-34	11/16/2020	23:00	5828.66	Transducer	5746.29	5723.39	Regional
R-34	11/17/2020	01:00	5828.65	Transducer	5746.29	5723.39	Regional
R-34	11/17/2020	03:00	5828.67	Transducer	5746.29	5723.39	Regional
R-34	11/17/2020	05:00	5828.69	Transducer	5746.29	5723.39	Regional
R-34	11/17/2020	07:00	5828.69	Transducer	5746.29	5723.39	Regional
R-34	11/17/2020	09:00	5828.69	Transducer	5746.29	5723.39	Regional
R-34	11/17/2020	11:00	5828.70	Transducer	5746.29	5723.39	Regional
R-34	11/17/2020	13:00	5828.74	Transducer	5746.29	5723.39	Regional
R-34	11/17/2020	15:00	5828.77	Transducer	5746.29	5723.39	Regional
R-34	11/17/2020	17:00	5828.80	Transducer	5746.29	5723.39	Regional
R-34	11/17/2020	19:00	5828.80	Transducer	5746.29	5723.39	Regional
R-34	11/17/2020	21:00	5828.79	Transducer	5746.29	5723.39	Regional
R-34	11/17/2020	23:00	5828.77	Transducer	5746.29	5723.39	Regional
R-34	11/18/2020	01:00	5828.78	Transducer	5746.29	5723.39	Regional
R-34	11/18/2020	03:00	5828.79	Transducer	5746.29	5723.39	Regional
R-34	11/18/2020	05:00	5828.82	Transducer	5746.29	5723.39	Regional
R-34	11/18/2020	07:00	5828.85	Transducer	5746.29	5723.39	Regional
R-34	11/18/2020	09:00	5828.84	Transducer	5746.29	5723.39	Regional
R-34	11/18/2020	11:00	5828.85	Transducer	5746.29	5723.39	Regional
R-34	11/18/2020	13:00	5828.90	Transducer	5746.29	5723.39	Regional
R-34	11/18/2020	15:00	5828.93	Transducer	5746.29	5723.39	Regional
R-34	11/18/2020	17:00	5828.94	Transducer	5746.29	5723.39	Regional
R-34	11/18/2020	19:00	5828.92	Transducer	5746.29	5723.39	Regional
R-34	11/18/2020	21:00	5828.92	Transducer	5746.29	5723.39	Regional
R-34	11/18/2020	23:00	5828.90	Transducer	5746.29	5723.39	Regional
R-34	11/19/2020	01:00	5828.89	Transducer	5746.29	5723.39	Regional
R-34	11/19/2020	03:00	5828.91	Transducer	5746.29	5723.39	Regional
R-34	11/19/2020	05:00	5828.91	Transducer	5746.29	5723.39	Regional
R-34	11/19/2020	07:00	5828.92	Transducer	5746.29	5723.39	Regional
R-34	11/19/2020	09:00	5828.90	Transducer	5746.29	5723.39	Regional
R-34	11/19/2020	11:00	5828.92	Transducer	5746.29	5723.39	Regional
R-34	11/19/2020	13:00	5828.96	Transducer	5746.29	5723.39	Regional
R-34	11/19/2020	15:00	5828.95	Transducer	5746.29	5723.39	Regional
R-34	11/19/2020	17:00	5828.95	Transducer	5746.29	5723.39	Regional

Location	Date	Time	Water Level (ft amsl)	Method	Top of Screen (ft amsl)	Bottom of Screen (ft amsl)	Zone
R-34	11/19/2020	19:00	5828.92	Transducer	5746.29	5723.39	Regional
R-34	11/19/2020	21:00	5828.91	Transducer	5746.29	5723.39	Regional
R-34	11/19/2020	23:00	5828.88	Transducer	5746.29	5723.39	Regional
R-34	11/20/2020	01:00	5828.86	Transducer	5746.29	5723.39	Regional
R-34	11/20/2020	03:00	5828.85	Transducer	5746.29	5723.39	Regional
R-34	11/20/2020	05:00	5828.85	Transducer	5746.29	5723.39	Regional
R-34	11/20/2020	07:00	5828.83	Transducer	5746.29	5723.39	Regional
R-34	11/20/2020	09:00	5828.81	Transducer	5746.29	5723.39	Regional
R-34	11/20/2020	11:00	5828.83	Transducer	5746.29	5723.39	Regional
R-34	11/20/2020	13:00	5828.85	Transducer	5746.29	5723.39	Regional
R-34	11/20/2020	15:00	5828.87	Transducer	5746.29	5723.39	Regional
R-34	11/20/2020	17:00	5828.86	Transducer	5746.29	5723.39	Regional
R-34	11/20/2020	19:00	5828.84	Transducer	5746.29	5723.39	Regional
R-34	11/20/2020	21:00	5828.83	Transducer	5746.29	5723.39	Regional
R-34	11/20/2020	23:00	5828.82	Transducer	5746.29	5723.39	Regional
R-34	11/21/2020	01:00	5828.82	Transducer	5746.29	5723.39	Regional
R-34	11/21/2020	03:00	5828.83	Transducer	5746.29	5723.39	Regional
R-34	11/21/2020	05:00	5828.84	Transducer	5746.29	5723.39	Regional
R-34	11/21/2020	07:00	5828.83	Transducer	5746.29	5723.39	Regional
R-34	11/21/2020	09:00	5828.83	Transducer	5746.29	5723.39	Regional
R-34	11/21/2020	11:00	5828.85	Transducer	5746.29	5723.39	Regional
R-34	11/21/2020	13:00	5828.92	Transducer	5746.29	5723.39	Regional
R-34	11/21/2020	15:00	5828.94	Transducer	5746.29	5723.39	Regional
R-34	11/21/2020	17:00	5828.92	Transducer	5746.29	5723.39	Regional
R-34	11/21/2020	19:00	5828.91	Transducer	5746.29	5723.39	Regional
R-34	11/21/2020	21:00	5828.91	Transducer	5746.29	5723.39	Regional
R-34	11/21/2020	23:00	5828.90	Transducer	5746.29	5723.39	Regional
R-34	11/22/2020	01:00	5828.91	Transducer	5746.29	5723.39	Regional
R-34	11/22/2020	03:00	5828.89	Transducer	5746.29	5723.39	Regional
R-34	11/22/2020	05:00	5828.88	Transducer	5746.29	5723.39	Regional
R-34	11/22/2020	07:00	5828.86	Transducer	5746.29	5723.39	Regional
R-34	11/22/2020	09:00	5828.85	Transducer	5746.29	5723.39	Regional
R-34	11/22/2020	11:00	5828.86	Transducer	5746.29	5723.39	Regional
R-34	11/22/2020	13:00	5828.90	Transducer	5746.29	5723.39	Regional
R-34	11/22/2020	15:00	5828.93	Transducer	5746.29	5723.39	Regional
R-34	11/22/2020	17:00	5828.93	Transducer	5746.29	5723.39	Regional
R-34	11/22/2020	19:00	5828.91	Transducer	5746.29	5723.39	Regional
R-34	11/22/2020	21:00	5828.92	Transducer	5746.29	5723.39	Regional
R-34	11/22/2020	23:00	5828.94	Transducer	5746.29	5723.39	Regional
R-34	11/23/2020	01:00	5828.97	Transducer	5746.29	5723.39	Regional
R-34	11/23/2020	03:00	5829.01	Transducer	5746.29	5723.39	Regional
R-34	11/23/2020	05:00	5829.05	Transducer	5746.29	5723.39	Regional
R-34	11/23/2020	07:00	5829.06	Transducer	5746.29	5723.39	Regional
R-34	11/23/2020	09:00	5829.07	Transducer	5746.29	5723.39	Regional
R-34	11/23/2020	11:00	5829.11	Transducer	5746.29	5723.39	Regional

Location	Date	Time	Water Level (ft amsl)	Method	Top of Screen (ft amsl)	Bottom of Screen (ft amsl)	Zone
R-34	11/23/2020	13:00	5829.18	Transducer	5746.29	5723.39	Regional
R-34	11/23/2020	15:00	5829.23	Transducer	5746.29	5723.39	Regional
R-34	11/23/2020	17:00	5829.26	Transducer	5746.29	5723.39	Regional
R-34	11/23/2020	19:00	5829.27	Transducer	5746.29	5723.39	Regional
R-34	11/23/2020	21:00	5829.27	Transducer	5746.29	5723.39	Regional
R-34	11/23/2020	23:00	5829.29	Transducer	5746.29	5723.39	Regional
R-34	11/24/2020	01:00	5829.31	Transducer	5746.29	5723.39	Regional
R-34	11/24/2020	03:00	5829.34	Transducer	5746.29	5723.39	Regional
R-34	11/24/2020	05:00	5829.34	Transducer	5746.29	5723.39	Regional
R-34	11/24/2020	07:00	5829.33	Transducer	5746.29	5723.39	Regional
R-34	11/24/2020	09:00	5829.32	Transducer	5746.29	5723.39	Regional
R-34	11/24/2020	11:00	5829.30	Transducer	5746.29	5723.39	Regional
R-34	11/24/2020	13:00	5829.31	Transducer	5746.29	5723.39	Regional
R-34	11/24/2020	15:00	5829.27	Transducer	5746.29	5723.39	Regional
R-34	11/24/2020	17:00	5829.22	Transducer	5746.29	5723.39	Regional
R-34	11/24/2020	19:00	5829.17	Transducer	5746.29	5723.39	Regional
R-34	11/24/2020	21:00	5829.12	Transducer	5746.29	5723.39	Regional
R-34	11/24/2020	23:00	5829.09	Transducer	5746.29	5723.39	Regional
R-34	11/25/2020	01:00	5829.09	Transducer	5746.29	5723.39	Regional
R-34	11/25/2020	03:00	5829.08	Transducer	5746.29	5723.39	Regional
R-34	11/25/2020	05:00	5829.07	Transducer	5746.29	5723.39	Regional
R-34	11/25/2020	07:00	5829.05	Transducer	5746.29	5723.39	Regional
R-34	11/25/2020	09:00	5829.02	Transducer	5746.29	5723.39	Regional
R-34	11/25/2020	11:00	5829.04	Transducer	5746.29	5723.39	Regional
R-34	11/25/2020	13:00	5829.07	Transducer	5746.29	5723.39	Regional
R-34	11/25/2020	15:00	5829.09	Transducer	5746.29	5723.39	Regional
R-34	11/25/2020	17:00	5829.09	Transducer	5746.29	5723.39	Regional
R-34	11/25/2020	19:00	5829.06	Transducer	5746.29	5723.39	Regional
R-34	11/25/2020	21:00	5829.07	Transducer	5746.29	5723.39	Regional
R-34	11/25/2020	23:00	5829.08	Transducer	5746.29	5723.39	Regional
R-34	11/26/2020	01:00	5829.10	Transducer	5746.29	5723.39	Regional
R-34	11/26/2020	03:00	5829.13	Transducer	5746.29	5723.39	Regional
R-34	11/26/2020	05:00	5829.14	Transducer	5746.29	5723.39	Regional
R-34	11/26/2020	07:00	5829.11	Transducer	5746.29	5723.39	Regional
R-34	11/26/2020	09:00	5829.09	Transducer	5746.29	5723.39	Regional
R-34	11/26/2020	11:00	5829.10	Transducer	5746.29	5723.39	Regional
R-34	11/26/2020	13:00	5829.14	Transducer	5746.29	5723.39	Regional
R-34	11/26/2020	15:00	5829.16	Transducer	5746.29	5723.39	Regional
R-34	11/26/2020	17:00	5829.14	Transducer	5746.29	5723.39	Regional
R-34	11/26/2020	19:00	5829.10	Transducer	5746.29	5723.39	Regional
R-34	11/26/2020	21:00	5829.07	Transducer	5746.29	5723.39	Regional
R-34	11/26/2020	23:00	5829.06	Transducer	5746.29	5723.39	Regional
R-34	11/27/2020	01:00	5829.07	Transducer	5746.29	5723.39	Regional
R-34	11/27/2020	03:00	5829.07	Transducer	5746.29	5723.39	Regional
R-34	11/27/2020	05:00	5829.06	Transducer	5746.29	5723.39	Regional

Location	Date	Time	Water Level (ft amsl)	Method	Top of Screen (ft amsl)	Bottom of Screen (ft amsl)	Zone
R-34	11/27/2020	07:00	5829.04	Transducer	5746.29	5723.39	Regional
R-34	11/27/2020	09:00	5829.00	Transducer	5746.29	5723.39	Regional
R-34	11/27/2020	11:00	5828.98	Transducer	5746.29	5723.39	Regional
R-34	11/27/2020	13:00	5829.01	Transducer	5746.29	5723.39	Regional
R-34	11/27/2020	15:00	5829.02	Transducer	5746.29	5723.39	Regional
R-34	11/27/2020	17:00	5829.00	Transducer	5746.29	5723.39	Regional
R-34	11/27/2020	19:00	5828.96	Transducer	5746.29	5723.39	Regional
R-34	11/27/2020	21:00	5828.92	Transducer	5746.29	5723.39	Regional
R-34	11/27/2020	23:00	5828.91	Transducer	5746.29	5723.39	Regional
R-34	11/28/2020	01:00	5828.93	Transducer	5746.29	5723.39	Regional
R-34	11/28/2020	03:00	5828.95	Transducer	5746.29	5723.39	Regional
R-34	11/28/2020	05:00	5828.96	Transducer	5746.29	5723.39	Regional
R-34	11/28/2020	07:00	5828.96	Transducer	5746.29	5723.39	Regional
R-34	11/28/2020	09:00	5828.94	Transducer	5746.29	5723.39	Regional
R-34	11/28/2020	11:00	5828.94	Transducer	5746.29	5723.39	Regional
R-34	11/28/2020	13:00	5828.99	Transducer	5746.29	5723.39	Regional
R-34	11/28/2020	15:00	5829.01	Transducer	5746.29	5723.39	Regional
R-34	11/28/2020	17:00	5829.01	Transducer	5746.29	5723.39	Regional
R-34	11/28/2020	19:00	5828.99	Transducer	5746.29	5723.39	Regional
R-34	11/28/2020	21:00	5828.98	Transducer	5746.29	5723.39	Regional
R-34	11/28/2020	23:00	5828.96	Transducer	5746.29	5723.39	Regional
R-34	11/29/2020	01:00	5828.97	Transducer	5746.29	5723.39	Regional
R-34	11/29/2020	03:00	5828.98	Transducer	5746.29	5723.39	Regional
R-34	11/29/2020	05:00	5828.98	Transducer	5746.29	5723.39	Regional
R-34	11/29/2020	07:00	5828.93	Transducer	5746.29	5723.39	Regional
R-34	11/29/2020	09:00	5828.88	Transducer	5746.29	5723.39	Regional
R-34	11/29/2020	11:00	5828.84	Transducer	5746.29	5723.39	Regional
R-34	11/29/2020	13:00	5828.85	Transducer	5746.29	5723.39	Regional
R-34	11/29/2020	15:00	5828.86	Transducer	5746.29	5723.39	Regional
R-34	11/29/2020	17:00	5828.85	Transducer	5746.29	5723.39	Regional
R-34	11/29/2020	19:00	5828.78	Transducer	5746.29	5723.39	Regional
R-34	11/29/2020	21:00	5828.72	Transducer	5746.29	5723.39	Regional
R-34	11/29/2020	23:00	5828.69	Transducer	5746.29	5723.39	Regional
R-34	11/30/2020	01:00	5828.70	Transducer	5746.29	5723.39	Regional
R-34	11/30/2020	03:00	5828.72	Transducer	5746.29	5723.39	Regional
R-34	11/30/2020	05:00	5828.75	Transducer	5746.29	5723.39	Regional
R-34	11/30/2020	07:00	5828.76	Transducer	5746.29	5723.39	Regional
R-34	11/30/2020	09:00	5828.74	Transducer	5746.29	5723.39	Regional
R-34	11/30/2020	11:00	5828.77	Transducer	5746.29	5723.39	Regional
R-34	11/30/2020	13:00	5828.84	Transducer	5746.29	5723.39	Regional
R-34	11/30/2020	15:00	5828.89	Transducer	5746.29	5723.39	Regional
R-34	11/30/2020	17:00	5828.93	Transducer	5746.29	5723.39	Regional
R-34	11/30/2020	19:00	5828.94	Transducer	5746.29	5723.39	Regional
R-34	11/30/2020	21:00	5828.93	Transducer	5746.29	5723.39	Regional
R-34	11/30/2020	23:00	5828.94	Transducer	5746.29	5723.39	Regional

Location	Date	Time	Water Level (ft amsl)	Method	Top of Screen (ft amsl)	Bottom of Screen (ft amsl)	Zone
R-34	12/01/2020	00:01	5828.96	Transducer	5746.29	5723.39	Regional
R-34	12/01/2020	01:01	5828.99	Transducer	5746.29	5723.39	Regional
R-34	12/01/2020	02:01	5829.01	Transducer	5746.29	5723.39	Regional
R-34	12/01/2020	03:01	5829.03	Transducer	5746.29	5723.39	Regional
R-34	12/01/2020	04:01	5829.06	Transducer	5746.29	5723.39	Regional
R-34	12/01/2020	05:01	5829.08	Transducer	5746.29	5723.39	Regional
R-34	12/01/2020	06:01	5829.09	Transducer	5746.29	5723.39	Regional
R-34	12/01/2020	07:01	5829.10	Transducer	5746.29	5723.39	Regional
R-34	12/01/2020	08:01	5829.10	Transducer	5746.29	5723.39	Regional
R-34	12/01/2020	09:01	5829.11	Transducer	5746.29	5723.39	Regional
R-34	12/01/2020	10:01	5829.11	Transducer	5746.29	5723.39	Regional
R-34	12/01/2020	11:01	5829.12	Transducer	5746.29	5723.39	Regional
R-34	12/01/2020	12:01	5829.14	Transducer	5746.29	5723.39	Regional
R-34	12/01/2020	13:01	5829.16	Transducer	5746.29	5723.39	Regional
R-34	12/01/2020	14:01	5829.17	Transducer	5746.29	5723.39	Regional
R-34	12/01/2020	15:01	5829.17	Transducer	5746.29	5723.39	Regional
R-34	12/01/2020	16:01	5829.15	Transducer	5746.29	5723.39	Regional
R-34	12/01/2020	17:01	5829.13	Transducer	5746.29	5723.39	Regional
R-34	12/01/2020	18:01	5829.10	Transducer	5746.29	5723.39	Regional
R-34	12/01/2020	19:01	5829.08	Transducer	5746.29	5723.39	Regional
R-34	12/01/2020	20:01	5829.07	Transducer	5746.29	5723.39	Regional
R-34	12/01/2020	21:01	5829.04	Transducer	5746.29	5723.39	Regional
R-34	12/01/2020	22:01	5829.03	Transducer	5746.29	5723.39	Regional
R-34	12/01/2020	23:01	5829.02	Transducer	5746.29	5723.39	Regional
R-34	12/02/2020	00:01	5829.02	Transducer	5746.29	5723.39	Regional
R-34	12/02/2020	01:01	5829.01	Transducer	5746.29	5723.39	Regional
R-34	12/02/2020	02:01	5829.01	Transducer	5746.29	5723.39	Regional
R-34	12/02/2020	03:01	5829.02	Transducer	5746.29	5723.39	Regional
R-34	12/02/2020	04:01	5829.03	Transducer	5746.29	5723.39	Regional
R-34	12/02/2020	05:01	5829.03	Transducer	5746.29	5723.39	Regional
R-34	12/02/2020	06:01	5829.02	Transducer	5746.29	5723.39	Regional
R-34	12/02/2020	07:01	5829.01	Transducer	5746.29	5723.39	Regional
R-34	12/02/2020	08:01	5828.99	Transducer	5746.29	5723.39	Regional
R-34	12/02/2020	09:01	5828.96	Transducer	5746.29	5723.39	Regional
R-34	12/02/2020	10:01	5828.95	Transducer	5746.29	5723.39	Regional
R-34	12/02/2020	11:01	5828.94	Transducer	5746.29	5723.39	Regional
R-34	12/02/2020	12:01	5828.94	Transducer	5746.29	5723.39	Regional
R-34	12/02/2020	13:01	5828.95	Transducer	5746.29	5723.39	Regional
R-34	12/02/2020	14:01	5828.96	Transducer	5746.29	5723.39	Regional
R-34	12/02/2020	15:01	5828.96	Transducer	5746.29	5723.39	Regional
R-34	12/02/2020	16:01	5828.95	Transducer	5746.29	5723.39	Regional
R-34	12/02/2020	17:01	5828.94	Transducer	5746.29	5723.39	Regional
R-34	12/02/2020	18:01	5828.93	Transducer	5746.29	5723.39	Regional
R-34	12/02/2020	19:01	5828.91	Transducer	5746.29	5723.39	Regional
R-34	12/02/2020	20:01	5828.88	Transducer	5746.29	5723.39	Regional

Location	Date	Time	Water Level (ft amsl)	Method	Top of Screen (ft amsl)	Bottom of Screen (ft amsl)	Zone
R-34	12/02/2020	21:01	5828.88	Transducer	5746.29	5723.39	Regional
R-34	12/02/2020	22:01	5828.88	Transducer	5746.29	5723.39	Regional
R-34	12/02/2020	23:01	5828.87	Transducer	5746.29	5723.39	Regional
R-34	12/03/2020	00:01	5828.87	Transducer	5746.29	5723.39	Regional
R-34	12/03/2020	01:01	5828.88	Transducer	5746.29	5723.39	Regional
R-34	12/03/2020	02:01	5828.89	Transducer	5746.29	5723.39	Regional
R-34	12/03/2020	03:01	5828.90	Transducer	5746.29	5723.39	Regional
R-34	12/03/2020	04:01	5828.91	Transducer	5746.29	5723.39	Regional
R-34	12/03/2020	05:01	5828.92	Transducer	5746.29	5723.39	Regional
R-34	12/03/2020	06:01	5828.92	Transducer	5746.29	5723.39	Regional
R-34	12/03/2020	07:01	5828.90	Transducer	5746.29	5723.39	Regional
R-34	12/03/2020	08:01	5828.89	Transducer	5746.29	5723.39	Regional
R-34	12/03/2020	09:01	5828.89	Transducer	5746.29	5723.39	Regional
R-34	12/03/2020	10:01	5828.89	Transducer	5746.29	5723.39	Regional
R-34	12/03/2020	11:01	5828.90	Transducer	5746.29	5723.39	Regional
R-34	12/03/2020	12:01	5828.91	Transducer	5746.29	5723.39	Regional
R-34	12/03/2020	13:01	5828.92	Transducer	5746.29	5723.39	Regional
R-34	12/03/2020	14:01	5828.93	Transducer	5746.29	5723.39	Regional
R-34	12/03/2020	15:01	5828.94	Transducer	5746.29	5723.39	Regional
R-34	12/03/2020	16:01	5828.94	Transducer	5746.29	5723.39	Regional
R-34	12/03/2020	17:01	5828.94	Transducer	5746.29	5723.39	Regional
R-34	12/03/2020	18:01	5828.93	Transducer	5746.29	5723.39	Regional
R-34	12/03/2020	19:01	5828.92	Transducer	5746.29	5723.39	Regional
R-34	12/03/2020	20:01	5828.92	Transducer	5746.29	5723.39	Regional
R-34	12/03/2020	21:01	5828.90	Transducer	5746.29	5723.39	Regional
R-34	12/03/2020	22:01	5828.89	Transducer	5746.29	5723.39	Regional
R-34	12/03/2020	23:01	5828.88	Transducer	5746.29	5723.39	Regional
R-34	12/04/2020	00:01	5828.87	Transducer	5746.29	5723.39	Regional
R-34	12/04/2020	01:01	5828.88	Transducer	5746.29	5723.39	Regional
R-34	12/04/2020	02:01	5828.88	Transducer	5746.29	5723.39	Regional
R-34	12/04/2020	03:01	5828.89	Transducer	5746.29	5723.39	Regional
R-34	12/04/2020	04:01	5828.90	Transducer	5746.29	5723.39	Regional
R-34	12/04/2020	05:01	5828.91	Transducer	5746.29	5723.39	Regional
R-34	12/04/2020	06:01	5828.92	Transducer	5746.29	5723.39	Regional
R-34	12/04/2020	07:01	5828.91	Transducer	5746.29	5723.39	Regional
R-34	12/04/2020	08:01	5828.91	Transducer	5746.29	5723.39	Regional
R-34	12/04/2020	09:01	5828.90	Transducer	5746.29	5723.39	Regional
R-34	12/04/2020	10:01	5828.90	Transducer	5746.29	5723.39	Regional
R-34	12/04/2020	11:01	5828.91	Transducer	5746.29	5723.39	Regional
R-34	12/04/2020	12:01	5828.92	Transducer	5746.29	5723.39	Regional
R-34	12/04/2020	13:01	5828.94	Transducer	5746.29	5723.39	Regional
R-34	12/04/2020	14:01	5828.95	Transducer	5746.29	5723.39	Regional
R-34	12/04/2020	15:01	5828.95	Transducer	5746.29	5723.39	Regional
R-34	12/04/2020	16:01	5828.95	Transducer	5746.29	5723.39	Regional
R-34	12/04/2020	17:01	5828.94	Transducer	5746.29	5723.39	Regional

Location	Date	Time	Water Level (ft amsl)	Method	Top of Screen (ft amsl)	Bottom of Screen (ft amsl)	Zone
R-34	12/04/2020	18:01	5828.93	Transducer	5746.29	5723.39	Regional
R-34	12/04/2020	19:01	5828.92	Transducer	5746.29	5723.39	Regional
R-34	12/04/2020	20:01	5828.90	Transducer	5746.29	5723.39	Regional
R-34	12/04/2020	21:01	5828.89	Transducer	5746.29	5723.39	Regional
R-34	12/04/2020	22:01	5828.87	Transducer	5746.29	5723.39	Regional
R-34	12/04/2020	23:01	5828.85	Transducer	5746.29	5723.39	Regional
R-34	12/05/2020	00:01	5828.84	Transducer	5746.29	5723.39	Regional
R-34	12/05/2020	01:01	5828.84	Transducer	5746.29	5723.39	Regional
R-34	12/05/2020	02:01	5828.84	Transducer	5746.29	5723.39	Regional
R-34	12/05/2020	03:01	5828.83	Transducer	5746.29	5723.39	Regional
R-34	12/05/2020	04:01	5828.84	Transducer	5746.29	5723.39	Regional
R-34	12/05/2020	05:01	5828.85	Transducer	5746.29	5723.39	Regional
R-34	12/05/2020	06:01	5828.85	Transducer	5746.29	5723.39	Regional
R-34	12/05/2020	07:01	5828.84	Transducer	5746.29	5723.39	Regional
R-34	12/05/2020	08:01	5828.83	Transducer	5746.29	5723.39	Regional
R-34	12/05/2020	09:01	5828.83	Transducer	5746.29	5723.39	Regional
R-34	12/05/2020	10:01	5828.83	Transducer	5746.29	5723.39	Regional
R-34	12/05/2020	11:01	5828.83	Transducer	5746.29	5723.39	Regional
R-34	12/05/2020	12:01	5828.84	Transducer	5746.29	5723.39	Regional
R-34	12/05/2020	13:01	5828.86	Transducer	5746.29	5723.39	Regional
R-34	12/05/2020	14:01	5828.87	Transducer	5746.29	5723.39	Regional
R-34	12/05/2020	15:01	5828.87	Transducer	5746.29	5723.39	Regional
R-34	12/05/2020	16:01	5828.88	Transducer	5746.29	5723.39	Regional
R-34	12/05/2020	17:01	5828.88	Transducer	5746.29	5723.39	Regional
R-34	12/05/2020	18:01	5828.87	Transducer	5746.29	5723.39	Regional
R-34	12/05/2020	19:01	5828.87	Transducer	5746.29	5723.39	Regional
R-34	12/05/2020	20:01	5828.86	Transducer	5746.29	5723.39	Regional
R-34	12/05/2020	21:01	5828.85	Transducer	5746.29	5723.39	Regional
R-34	12/05/2020	22:01	5828.85	Transducer	5746.29	5723.39	Regional
R-34	12/05/2020	23:01	5828.85	Transducer	5746.29	5723.39	Regional
R-34	12/06/2020	00:01	5828.85	Transducer	5746.29	5723.39	Regional
R-34	12/06/2020	01:01	5828.84	Transducer	5746.29	5723.39	Regional
R-34	12/06/2020	02:01	5828.85	Transducer	5746.29	5723.39	Regional
R-34	12/06/2020	03:01	5828.85	Transducer	5746.29	5723.39	Regional
R-34	12/06/2020	04:01	5828.86	Transducer	5746.29	5723.39	Regional
R-34	12/06/2020	05:01	5828.87	Transducer	5746.29	5723.39	Regional
R-34	12/06/2020	06:01	5828.87	Transducer	5746.29	5723.39	Regional
R-34	12/06/2020	07:01	5828.86	Transducer	5746.29	5723.39	Regional
R-34	12/06/2020	08:01	5828.86	Transducer	5746.29	5723.39	Regional
R-34	12/06/2020	09:01	5828.86	Transducer	5746.29	5723.39	Regional
R-34	12/06/2020	10:01	5828.86	Transducer	5746.29	5723.39	Regional
R-34	12/06/2020	11:01	5828.87	Transducer	5746.29	5723.39	Regional
R-34	12/06/2020	12:01	5828.89	Transducer	5746.29	5723.39	Regional
R-34	12/06/2020	13:01	5828.91	Transducer	5746.29	5723.39	Regional
R-34	12/06/2020	14:01	5828.92	Transducer	5746.29	5723.39	Regional

Location	Date	Time	Water Level (ft amsl)	Method	Top of Screen (ft amsl)	Bottom of Screen (ft amsl)	Zone
R-34	12/06/2020	15:01	5828.91	Transducer	5746.29	5723.39	Regional
R-34	12/06/2020	16:01	5828.92	Transducer	5746.29	5723.39	Regional
R-34	12/06/2020	17:01	5828.91	Transducer	5746.29	5723.39	Regional
R-34	12/06/2020	18:01	5828.90	Transducer	5746.29	5723.39	Regional
R-34	12/06/2020	19:01	5828.90	Transducer	5746.29	5723.39	Regional
R-34	12/06/2020	20:01	5828.89	Transducer	5746.29	5723.39	Regional
R-34	12/06/2020	21:01	5828.88	Transducer	5746.29	5723.39	Regional
R-34	12/06/2020	22:01	5828.88	Transducer	5746.29	5723.39	Regional
R-34	12/06/2020	23:01	5828.87	Transducer	5746.29	5723.39	Regional
R-34	12/07/2020	00:01	5828.87	Transducer	5746.29	5723.39	Regional
R-34	12/07/2020	01:01	5828.87	Transducer	5746.29	5723.39	Regional
R-34	12/07/2020	02:01	5828.86	Transducer	5746.29	5723.39	Regional
R-34	12/07/2020	03:01	5828.85	Transducer	5746.29	5723.39	Regional
R-34	12/07/2020	04:01	5828.85	Transducer	5746.29	5723.39	Regional
R-34	12/07/2020	05:01	5828.83	Transducer	5746.29	5723.39	Regional
R-34	12/07/2020	06:01	5828.82	Transducer	5746.29	5723.39	Regional
R-34	12/07/2020	07:01	5828.80	Transducer	5746.29	5723.39	Regional
R-34	12/07/2020	08:01	5828.79	Transducer	5746.29	5723.39	Regional
R-34	12/07/2020	09:01	5828.79	Transducer	5746.29	5723.39	Regional
R-34	12/07/2020	10:01	5828.79	Transducer	5746.29	5723.39	Regional
R-34	12/07/2020	11:01	5828.80	Transducer	5746.29	5723.39	Regional
R-34	12/07/2020	12:01	5828.82	Transducer	5746.29	5723.39	Regional
R-34	12/07/2020	13:01	5828.84	Transducer	5746.29	5723.39	Regional
R-34	12/07/2020	14:01	5828.85	Transducer	5746.29	5723.39	Regional
R-34	12/07/2020	15:01	5828.85	Transducer	5746.29	5723.39	Regional
R-34	12/07/2020	16:01	5828.85	Transducer	5746.29	5723.39	Regional
R-34	12/07/2020	17:01	5828.83	Transducer	5746.29	5723.39	Regional
R-34	12/07/2020	18:01	5828.82	Transducer	5746.29	5723.39	Regional
R-34	12/07/2020	19:01	5828.81	Transducer	5746.29	5723.39	Regional
R-34	12/07/2020	20:01	5828.80	Transducer	5746.29	5723.39	Regional
R-34	12/07/2020	21:01	5828.80	Transducer	5746.29	5723.39	Regional
R-34	12/07/2020	22:01	5828.80	Transducer	5746.29	5723.39	Regional
R-34	12/07/2020	23:01	5828.79	Transducer	5746.29	5723.39	Regional
R-34	12/08/2020	00:01	5828.79	Transducer	5746.29	5723.39	Regional
R-34	12/08/2020	01:01	5828.79	Transducer	5746.29	5723.39	Regional
R-34	12/08/2020	02:01	5828.79	Transducer	5746.29	5723.39	Regional
R-34	12/08/2020	03:01	5828.78	Transducer	5746.29	5723.39	Regional
R-34	12/08/2020	04:01	5828.77	Transducer	5746.29	5723.39	Regional
R-34	12/08/2020	05:01	5828.78	Transducer	5746.29	5723.39	Regional
R-34	12/08/2020	06:01	5828.78	Transducer	5746.29	5723.39	Regional
R-34	12/08/2020	07:01	5828.78	Transducer	5746.29	5723.39	Regional
R-34	12/08/2020	08:01	5828.78	Transducer	5746.29	5723.39	Regional
R-34	12/08/2020	09:01	5828.76	Transducer	5746.29	5723.39	Regional
R-34	12/08/2020	10:01	5828.77	Transducer	5746.29	5723.39	Regional
R-34	12/08/2020	11:01	5828.78	Transducer	5746.29	5723.39	Regional

Location	Date	Time	Water Level (ft amsl)	Method	Top of Screen (ft amsl)	Bottom of Screen (ft amsl)	Zone
R-34	12/08/2020	12:01	5828.80	Transducer	5746.29	5723.39	Regional
R-34	12/08/2020	13:01	5828.82	Transducer	5746.29	5723.39	Regional
R-34	12/08/2020	14:01	5828.84	Transducer	5746.29	5723.39	Regional
R-34	12/08/2020	15:01	5828.84	Transducer	5746.29	5723.39	Regional
R-34	12/08/2020	16:01	5828.84	Transducer	5746.29	5723.39	Regional
R-34	12/08/2020	17:01	5828.84	Transducer	5746.29	5723.39	Regional
R-34	12/08/2020	18:01	5828.83	Transducer	5746.29	5723.39	Regional
R-34	12/08/2020	19:01	5828.83	Transducer	5746.29	5723.39	Regional
R-34	12/08/2020	20:01	5828.82	Transducer	5746.29	5723.39	Regional
R-34	12/08/2020	21:01	5828.82	Transducer	5746.29	5723.39	Regional
R-34	12/08/2020	22:01	5828.83	Transducer	5746.29	5723.39	Regional
R-34	12/08/2020	23:01	5828.84	Transducer	5746.29	5723.39	Regional
R-34	12/09/2020	00:01	5828.85	Transducer	5746.29	5723.39	Regional
R-34	12/09/2020	01:01	5828.85	Transducer	5746.29	5723.39	Regional
R-34	12/09/2020	02:01	5828.85	Transducer	5746.29	5723.39	Regional
R-34	12/09/2020	03:01	5828.85	Transducer	5746.29	5723.39	Regional
R-34	12/09/2020	04:01	5828.86	Transducer	5746.29	5723.39	Regional
R-34	12/09/2020	05:01	5828.86	Transducer	5746.29	5723.39	Regional
R-34	12/09/2020	06:01	5828.85	Transducer	5746.29	5723.39	Regional
R-34	12/09/2020	07:01	5828.85	Transducer	5746.29	5723.39	Regional
R-34	12/09/2020	08:01	5828.86	Transducer	5746.29	5723.39	Regional
R-34	12/09/2020	09:01	5828.86	Transducer	5746.29	5723.39	Regional
R-34	12/09/2020	10:01	5828.87	Transducer	5746.29	5723.39	Regional
R-34	12/09/2020	11:01	5828.89	Transducer	5746.29	5723.39	Regional
R-34	12/09/2020	12:01	5828.93	Transducer	5746.29	5723.39	Regional
R-34	12/09/2020	13:01	5828.96	Transducer	5746.29	5723.39	Regional
R-34	12/09/2020	14:01	5828.98	Transducer	5746.29	5723.39	Regional
R-34	12/09/2020	15:01	5828.99	Transducer	5746.29	5723.39	Regional
R-34	12/09/2020	16:01	5829.01	Transducer	5746.29	5723.39	Regional
R-34	12/09/2020	17:01	5829.00	Transducer	5746.29	5723.39	Regional
R-34	12/09/2020	18:01	5829.00	Transducer	5746.29	5723.39	Regional
R-34	12/09/2020	19:01	5829.00	Transducer	5746.29	5723.39	Regional
R-34	12/09/2020	20:01	5829.01	Transducer	5746.29	5723.39	Regional
R-34	12/09/2020	21:01	5829.02	Transducer	5746.29	5723.39	Regional
R-34	12/09/2020	22:01	5829.02	Transducer	5746.29	5723.39	Regional
R-34	12/09/2020	23:01	5829.03	Transducer	5746.29	5723.39	Regional
R-34	12/10/2020	00:01	5829.04	Transducer	5746.29	5723.39	Regional
R-34	12/10/2020	01:01	5829.07	Transducer	5746.29	5723.39	Regional
R-34	12/10/2020	02:01	5829.08	Transducer	5746.29	5723.39	Regional
R-34	12/10/2020	03:01	5829.11	Transducer	5746.29	5723.39	Regional
R-34	12/10/2020	04:01	5829.16	Transducer	5746.29	5723.39	Regional
R-34	12/10/2020	05:01	5829.16	Transducer	5746.29	5723.39	Regional
R-34	12/10/2020	06:01	5829.14	Transducer	5746.29	5723.39	Regional
R-34	12/10/2020	07:01	5829.17	Transducer	5746.29	5723.39	Regional
R-34	12/10/2020	08:01	5829.17	Transducer	5746.29	5723.39	Regional

Location	Date	Time	Water Level (ft amsl)	Method	Top of Screen (ft amsl)	Bottom of Screen (ft amsl)	Zone
R-34	12/10/2020	09:01	5829.15	Transducer	5746.29	5723.39	Regional
R-34	12/10/2020	10:01	5829.15	Transducer	5746.29	5723.39	Regional
R-34	12/10/2020	11:01	5829.17	Transducer	5746.29	5723.39	Regional
R-34	12/10/2020	12:01	5829.19	Transducer	5746.29	5723.39	Regional
R-34	12/10/2020	13:01	5829.22	Transducer	5746.29	5723.39	Regional
R-34	12/10/2020	14:01	5829.26	Transducer	5746.29	5723.39	Regional
R-34	12/10/2020	15:01	5829.26	Transducer	5746.29	5723.39	Regional
R-34	12/10/2020	16:01	5829.27	Transducer	5746.29	5723.39	Regional
R-34	12/10/2020	17:01	5829.26	Transducer	5746.29	5723.39	Regional
R-34	12/10/2020	18:01	5829.25	Transducer	5746.29	5723.39	Regional
R-34	12/10/2020	19:01	5829.23	Transducer	5746.29	5723.39	Regional
R-34	12/10/2020	20:01	5829.24	Transducer	5746.29	5723.39	Regional
R-34	12/10/2020	21:01	5829.24	Transducer	5746.29	5723.39	Regional
R-34	12/10/2020	22:01	5829.24	Transducer	5746.29	5723.39	Regional
R-34	12/10/2020	23:01	5829.26	Transducer	5746.29	5723.39	Regional
R-34	12/11/2020	00:01	5829.27	Transducer	5746.29	5723.39	Regional
R-34	12/11/2020	01:01	5829.29	Transducer	5746.29	5723.39	Regional
R-34	12/11/2020	02:01	5829.29	Transducer	5746.29	5723.39	Regional
R-34	12/11/2020	03:01	5829.30	Transducer	5746.29	5723.39	Regional
R-34	12/11/2020	04:01	5829.30	Transducer	5746.29	5723.39	Regional
R-34	12/11/2020	05:01	5829.29	Transducer	5746.29	5723.39	Regional
R-34	12/11/2020	06:01	5829.29	Transducer	5746.29	5723.39	Regional
R-34	12/11/2020	07:01	5829.29	Transducer	5746.29	5723.39	Regional
R-34	12/11/2020	08:01	5829.28	Transducer	5746.29	5723.39	Regional
R-34	12/11/2020	09:01	5829.27	Transducer	5746.29	5723.39	Regional
R-34	12/11/2020	10:01	5829.26	Transducer	5746.29	5723.39	Regional
R-34	12/11/2020	11:01	5829.28	Transducer	5746.29	5723.39	Regional
R-34	12/11/2020	12:01	5829.30	Transducer	5746.29	5723.39	Regional
R-34	12/11/2020	13:01	5829.30	Transducer	5746.29	5723.39	Regional
R-34	12/11/2020	14:01	5829.30	Transducer	5746.29	5723.39	Regional
R-34	12/11/2020	15:01	5829.30	Transducer	5746.29	5723.39	Regional
R-34	12/11/2020	16:01	5829.28	Transducer	5746.29	5723.39	Regional
R-34	12/11/2020	17:01	5829.25	Transducer	5746.29	5723.39	Regional
R-34	12/11/2020	18:01	5829.22	Transducer	5746.29	5723.39	Regional
R-34	12/11/2020	19:01	5829.19	Transducer	5746.29	5723.39	Regional
R-34	12/11/2020	20:01	5829.16	Transducer	5746.29	5723.39	Regional
R-34	12/11/2020	21:01	5829.14	Transducer	5746.29	5723.39	Regional
R-34	12/11/2020	22:01	5829.13	Transducer	5746.29	5723.39	Regional
R-34	12/11/2020	23:01	5829.13	Transducer	5746.29	5723.39	Regional
R-34	12/12/2020	00:01	5829.15	Transducer	5746.29	5723.39	Regional
R-34	12/12/2020	01:01	5829.17	Transducer	5746.29	5723.39	Regional
R-34	12/12/2020	02:01	5829.18	Transducer	5746.29	5723.39	Regional
R-34	12/12/2020	03:01	5829.19	Transducer	5746.29	5723.39	Regional
R-34	12/12/2020	04:01	5829.20	Transducer	5746.29	5723.39	Regional
R-34	12/12/2020	05:01	5829.21	Transducer	5746.29	5723.39	Regional

Location	Date	Time	Water Level (ft amsl)	Method	Top of Screen (ft amsl)	Bottom of Screen (ft amsl)	Zone
R-34	12/12/2020	06:01	5829.21	Transducer	5746.29	5723.39	Regional
R-34	12/12/2020	07:01	5829.21	Transducer	5746.29	5723.39	Regional
R-34	12/12/2020	08:01	5829.21	Transducer	5746.29	5723.39	Regional
R-34	12/12/2020	09:01	5829.22	Transducer	5746.29	5723.39	Regional
R-34	12/12/2020	10:01	5829.22	Transducer	5746.29	5723.39	Regional
R-34	12/12/2020	11:01	5829.23	Transducer	5746.29	5723.39	Regional
R-34	12/12/2020	12:01	5829.28	Transducer	5746.29	5723.39	Regional
R-34	12/12/2020	13:01	5829.32	Transducer	5746.29	5723.39	Regional
R-34	12/12/2020	14:01	5829.36	Transducer	5746.29	5723.39	Regional
R-34	12/12/2020	15:01	5829.37	Transducer	5746.29	5723.39	Regional
R-34	12/12/2020	16:01	5829.38	Transducer	5746.29	5723.39	Regional
R-34	12/12/2020	17:01	5829.37	Transducer	5746.29	5723.39	Regional
R-34	12/12/2020	18:01	5829.39	Transducer	5746.29	5723.39	Regional
R-34	12/12/2020	19:01	5829.38	Transducer	5746.29	5723.39	Regional
R-34	12/12/2020	20:01	5829.37	Transducer	5746.29	5723.39	Regional
R-34	12/12/2020	21:01	5829.36	Transducer	5746.29	5723.39	Regional
R-34	12/12/2020	22:01	5829.35	Transducer	5746.29	5723.39	Regional
R-34	12/12/2020	23:01	5829.34	Transducer	5746.29	5723.39	Regional
R-34	12/13/2020	00:01	5829.36	Transducer	5746.29	5723.39	Regional
R-34	12/13/2020	01:01	5829.32	Transducer	5746.29	5723.39	Regional
R-34	12/13/2020	02:01	5829.29	Transducer	5746.29	5723.39	Regional
R-34	12/13/2020	03:01	5829.28	Transducer	5746.29	5723.39	Regional
R-34	12/13/2020	04:01	5829.24	Transducer	5746.29	5723.39	Regional
R-34	12/13/2020	05:01	5829.21	Transducer	5746.29	5723.39	Regional
R-34	12/13/2020	06:01	5829.16	Transducer	5746.29	5723.39	Regional
R-34	12/13/2020	07:01	5829.10	Transducer	5746.29	5723.39	Regional
R-34	12/13/2020	08:01	5829.04	Transducer	5746.29	5723.39	Regional
R-34	12/13/2020	09:01	5829.00	Transducer	5746.29	5723.39	Regional
R-34	12/13/2020	10:01	5828.97	Transducer	5746.29	5723.39	Regional
R-34	12/13/2020	11:01	5828.96	Transducer	5746.29	5723.39	Regional
R-34	12/13/2020	12:01	5828.95	Transducer	5746.29	5723.39	Regional
R-34	12/13/2020	13:01	5828.96	Transducer	5746.29	5723.39	Regional
R-34	12/13/2020	14:01	5828.97	Transducer	5746.29	5723.39	Regional
R-34	12/13/2020	15:01	5828.96	Transducer	5746.29	5723.39	Regional
R-34	12/13/2020	16:01	5828.95	Transducer	5746.29	5723.39	Regional
R-34	12/13/2020	17:01	5828.93	Transducer	5746.29	5723.39	Regional
R-34	12/13/2020	18:01	5828.92	Transducer	5746.29	5723.39	Regional
R-34	12/13/2020	19:01	5828.92	Transducer	5746.29	5723.39	Regional
R-34	12/13/2020	20:01	5828.90	Transducer	5746.29	5723.39	Regional
R-34	12/13/2020	21:01	5828.88	Transducer	5746.29	5723.39	Regional
R-34	12/13/2020	22:01	5828.87	Transducer	5746.29	5723.39	Regional
R-34	12/13/2020	23:01	5828.88	Transducer	5746.29	5723.39	Regional
R-34	12/14/2020	00:01	5828.90	Transducer	5746.29	5723.39	Regional
R-34	12/14/2020	01:01	5828.93	Transducer	5746.29	5723.39	Regional
R-34	12/14/2020	02:01	5828.96	Transducer	5746.29	5723.39	Regional

Location	Date	Time	Water Level (ft amsl)	Method	Top of Screen (ft amsl)	Bottom of Screen (ft amsl)	Zone
R-34	12/14/2020	03:01	5828.99	Transducer	5746.29	5723.39	Regional
R-34	12/14/2020	04:01	5829.01	Transducer	5746.29	5723.39	Regional
R-34	12/14/2020	05:01	5829.04	Transducer	5746.29	5723.39	Regional
R-34	12/14/2020	06:01	5829.05	Transducer	5746.29	5723.39	Regional
R-34	12/14/2020	07:01	5829.06	Transducer	5746.29	5723.39	Regional
R-34	12/14/2020	08:01	5829.07	Transducer	5746.29	5723.39	Regional
R-34	12/14/2020	09:01	5829.07	Transducer	5746.29	5723.39	Regional
R-34	12/14/2020	10:01	5829.07	Transducer	5746.29	5723.39	Regional
R-34	12/14/2020	11:01	5829.11	Transducer	5746.29	5723.39	Regional
R-34	12/14/2020	12:01	5829.16	Transducer	5746.29	5723.39	Regional
R-34	12/14/2020	13:01	5829.20	Transducer	5746.29	5723.39	Regional
R-34	12/14/2020	14:01	5829.23	Transducer	5746.29	5723.39	Regional
R-34	12/14/2020	15:01	5829.27	Transducer	5746.29	5723.39	Regional
R-34	12/14/2020	16:01	5829.28	Transducer	5746.29	5723.39	Regional
R-34	12/14/2020	17:01	5829.28	Transducer	5746.29	5723.39	Regional
R-34	12/14/2020	18:01	5829.28	Transducer	5746.29	5723.39	Regional
R-34	12/14/2020	19:01	5829.27	Transducer	5746.29	5723.39	Regional
R-34	12/14/2020	20:01	5829.28	Transducer	5746.29	5723.39	Regional
R-34	12/14/2020	21:01	5829.27	Transducer	5746.29	5723.39	Regional
R-34	12/14/2020	22:01	5829.26	Transducer	5746.29	5723.39	Regional
R-34	12/14/2020	23:01	5829.26	Transducer	5746.29	5723.39	Regional
R-34	12/15/2020	00:01	5829.27	Transducer	5746.29	5723.39	Regional
R-34	12/15/2020	01:01	5829.28	Transducer	5746.29	5723.39	Regional
R-34	12/15/2020	02:01	5829.28	Transducer	5746.29	5723.39	Regional
R-34	12/15/2020	03:01	5829.29	Transducer	5746.29	5723.39	Regional
R-34	12/15/2020	04:01	5829.29	Transducer	5746.29	5723.39	Regional
R-34	12/15/2020	05:01	5829.29	Transducer	5746.29	5723.39	Regional
R-34	12/15/2020	06:01	5829.28	Transducer	5746.29	5723.39	Regional
R-34	12/15/2020	07:01	5829.26	Transducer	5746.29	5723.39	Regional
R-34	12/15/2020	08:01	5829.24	Transducer	5746.29	5723.39	Regional
R-34	12/15/2020	09:01	5829.20	Transducer	5746.29	5723.39	Regional
R-34	12/15/2020	10:01	5829.17	Transducer	5746.29	5723.39	Regional
R-34	12/15/2020	11:01	5829.16	Transducer	5746.29	5723.39	Regional
R-34	12/15/2020	12:01	5829.15	Transducer	5746.29	5723.39	Regional
R-34	12/15/2020	13:01	5829.15	Transducer	5746.29	5723.39	Regional
R-34	12/15/2020	14:01	5829.16	Transducer	5746.29	5723.39	Regional
R-34	12/15/2020	15:01	5829.15	Transducer	5746.29	5723.39	Regional
R-34	12/15/2020	16:01	5829.13	Transducer	5746.29	5723.39	Regional
R-34	12/15/2020	17:01	5829.11	Transducer	5746.29	5723.39	Regional
R-34	12/15/2020	18:01	5829.10	Transducer	5746.29	5723.39	Regional
R-34	12/15/2020	19:01	5829.08	Transducer	5746.29	5723.39	Regional
R-34	12/15/2020	20:01	5829.06	Transducer	5746.29	5723.39	Regional
R-34	12/15/2020	21:01	5829.05	Transducer	5746.29	5723.39	Regional
R-34	12/15/2020	22:01	5829.02	Transducer	5746.29	5723.39	Regional
R-34	12/15/2020	23:01	5829.01	Transducer	5746.29	5723.39	Regional

Location	Date	Time	Water Level (ft amsl)	Method	Top of Screen (ft amsl)	Bottom of Screen (ft amsl)	Zone
R-34	12/16/2020	00:01	5829.00	Transducer	5746.29	5723.39	Regional
R-34	12/16/2020	01:01	5829.01	Transducer	5746.29	5723.39	Regional
R-34	12/16/2020	02:01	5829.01	Transducer	5746.29	5723.39	Regional
R-34	12/16/2020	03:01	5829.01	Transducer	5746.29	5723.39	Regional
R-34	12/16/2020	04:01	5829.02	Transducer	5746.29	5723.39	Regional
R-34	12/16/2020	05:01	5829.03	Transducer	5746.29	5723.39	Regional
R-34	12/16/2020	06:01	5829.02	Transducer	5746.29	5723.39	Regional
R-34	12/16/2020	07:01	5829.02	Transducer	5746.29	5723.39	Regional
R-34	12/16/2020	08:01	5829.01	Transducer	5746.29	5723.39	Regional
R-34	12/16/2020	09:01	5829.00	Transducer	5746.29	5723.39	Regional
R-34	12/16/2020	10:01	5828.99	Transducer	5746.29	5723.39	Regional
R-34	12/16/2020	11:01	5829.00	Transducer	5746.29	5723.39	Regional
R-34	12/16/2020	12:01	5829.03	Transducer	5746.29	5723.39	Regional
R-34	12/16/2020	13:01	5829.03	Transducer	5746.29	5723.39	Regional
R-34	12/16/2020	14:01	5829.04	Transducer	5746.29	5723.39	Regional
R-34	12/16/2020	15:01	5829.03	Transducer	5746.29	5723.39	Regional
R-34	12/16/2020	16:01	5829.02	Transducer	5746.29	5723.39	Regional
R-34	12/16/2020	17:01	5829.01	Transducer	5746.29	5723.39	Regional
R-34	12/16/2020	18:01	5829.00	Transducer	5746.29	5723.39	Regional
R-34	12/16/2020	19:01	5828.99	Transducer	5746.29	5723.39	Regional
R-34	12/16/2020	20:01	5828.96	Transducer	5746.29	5723.39	Regional
R-34	12/16/2020	21:01	5828.95	Transducer	5746.29	5723.39	Regional
R-34	12/16/2020	22:01	5828.93	Transducer	5746.29	5723.39	Regional
R-34	12/16/2020	23:01	5828.91	Transducer	5746.29	5723.39	Regional
R-34	12/17/2020	00:01	5828.90	Transducer	5746.29	5723.39	Regional
R-34	12/17/2020	01:01	5828.90	Transducer	5746.29	5723.39	Regional
R-34	12/17/2020	02:01	5828.90	Transducer	5746.29	5723.39	Regional
R-34	12/17/2020	03:01	5828.92	Transducer	5746.29	5723.39	Regional
R-34	12/17/2020	04:01	5828.93	Transducer	5746.29	5723.39	Regional
R-34	12/17/2020	05:01	5828.94	Transducer	5746.29	5723.39	Regional
R-34	12/17/2020	06:01	5828.95	Transducer	5746.29	5723.39	Regional
R-34	12/17/2020	07:01	5828.96	Transducer	5746.29	5723.39	Regional
R-34	12/17/2020	08:01	5828.96	Transducer	5746.29	5723.39	Regional
R-34	12/17/2020	09:01	5828.96	Transducer	5746.29	5723.39	Regional
R-34	12/17/2020	10:01	5828.97	Transducer	5746.29	5723.39	Regional
R-34	12/17/2020	11:01	5828.99	Transducer	5746.29	5723.39	Regional
R-34	12/17/2020	12:01	5829.02	Transducer	5746.29	5723.39	Regional
R-34	12/17/2020	13:01	5829.04	Transducer	5746.29	5723.39	Regional
R-34	12/17/2020	14:01	5829.06	Transducer	5746.29	5723.39	Regional
R-34	12/17/2020	15:01	5829.07	Transducer	5746.29	5723.39	Regional
R-34	12/17/2020	16:01	5829.08	Transducer	5746.29	5723.39	Regional
R-34	12/17/2020	17:01	5829.09	Transducer	5746.29	5723.39	Regional
R-34	12/17/2020	18:01	5829.11	Transducer	5746.29	5723.39	Regional
R-34	12/17/2020	19:01	5829.11	Transducer	5746.29	5723.39	Regional
R-34	12/17/2020	20:01	5829.12	Transducer	5746.29	5723.39	Regional

Location	Date	Time	Water Level (ft amsl)	Method	Top of Screen (ft amsl)	Bottom of Screen (ft amsl)	Zone
R-34	12/17/2020	21:01	5829.12	Transducer	5746.29	5723.39	Regional
R-34	12/17/2020	22:01	5829.12	Transducer	5746.29	5723.39	Regional
R-34	12/17/2020	23:01	5829.12	Transducer	5746.29	5723.39	Regional
R-34	12/18/2020	00:01	5829.12	Transducer	5746.29	5723.39	Regional
R-34	12/18/2020	01:01	5829.12	Transducer	5746.29	5723.39	Regional
R-34	12/18/2020	02:01	5829.13	Transducer	5746.29	5723.39	Regional
R-34	12/18/2020	03:01	5829.13	Transducer	5746.29	5723.39	Regional
R-34	12/18/2020	04:01	5829.14	Transducer	5746.29	5723.39	Regional
R-34	12/18/2020	05:01	5829.14	Transducer	5746.29	5723.39	Regional
R-34	12/18/2020	06:01	5829.14	Transducer	5746.29	5723.39	Regional
R-34	12/18/2020	07:01	5829.13	Transducer	5746.29	5723.39	Regional
R-34	12/18/2020	08:01	5829.12	Transducer	5746.29	5723.39	Regional
R-34	12/18/2020	09:01	5829.11	Transducer	5746.29	5723.39	Regional
R-34	12/18/2020	10:01	5829.10	Transducer	5746.29	5723.39	Regional
R-34	12/18/2020	11:01	5829.10	Transducer	5746.29	5723.39	Regional
R-34	12/18/2020	12:01	5829.11	Transducer	5746.29	5723.39	Regional
R-34	12/18/2020	13:01	5829.11	Transducer	5746.29	5723.39	Regional
R-34	12/18/2020	14:01	5829.10	Transducer	5746.29	5723.39	Regional
R-34	12/18/2020	15:01	5829.08	Transducer	5746.29	5723.39	Regional
R-34	12/18/2020	16:01	5829.07	Transducer	5746.29	5723.39	Regional
R-34	12/18/2020	17:01	5829.04	Transducer	5746.29	5723.39	Regional
R-34	12/18/2020	18:01	5829.02	Transducer	5746.29	5723.39	Regional
R-34	12/18/2020	19:01	5829.00	Transducer	5746.29	5723.39	Regional
R-34	12/18/2020	20:01	5828.97	Transducer	5746.29	5723.39	Regional
R-34	12/18/2020	21:01	5828.95	Transducer	5746.29	5723.39	Regional
R-34	12/18/2020	22:01	5828.93	Transducer	5746.29	5723.39	Regional
R-34	12/18/2020	23:01	5828.92	Transducer	5746.29	5723.39	Regional
R-34	12/19/2020	00:01	5828.91	Transducer	5746.29	5723.39	Regional
R-34	12/19/2020	01:01	5828.90	Transducer	5746.29	5723.39	Regional
R-34	12/19/2020	02:01	5828.89	Transducer	5746.29	5723.39	Regional
R-34	12/19/2020	03:01	5828.89	Transducer	5746.29	5723.39	Regional
R-34	12/19/2020	04:01	5828.89	Transducer	5746.29	5723.39	Regional
R-34	12/19/2020	05:01	5828.89	Transducer	5746.29	5723.39	Regional
R-34	12/19/2020	06:01	5828.90	Transducer	5746.29	5723.39	Regional
R-34	12/19/2020	07:01	5828.90	Transducer	5746.29	5723.39	Regional
R-34	12/19/2020	08:01	5828.90	Transducer	5746.29	5723.39	Regional
R-34	12/19/2020	09:01	5828.89	Transducer	5746.29	5723.39	Regional
R-34	12/19/2020	10:01	5828.89	Transducer	5746.29	5723.39	Regional
R-34	12/19/2020	11:01	5828.89	Transducer	5746.29	5723.39	Regional
R-34	12/19/2020	12:01	5828.90	Transducer	5746.29	5723.39	Regional
R-34	12/19/2020	13:01	5828.92	Transducer	5746.29	5723.39	Regional
R-34	12/19/2020	14:01	5828.92	Transducer	5746.29	5723.39	Regional
R-34	12/19/2020	15:01	5828.92	Transducer	5746.29	5723.39	Regional
R-34	12/19/2020	16:01	5828.91	Transducer	5746.29	5723.39	Regional
R-34	12/19/2020	17:01	5828.90	Transducer	5746.29	5723.39	Regional

Location	Date	Time	Water Level (ft amsl)	Method	Top of Screen (ft amsl)	Bottom of Screen (ft amsl)	Zone
R-34	12/19/2020	18:01	5828.91	Transducer	5746.29	5723.39	Regional
R-34	12/19/2020	19:01	5828.88	Transducer	5746.29	5723.39	Regional
R-34	12/19/2020	20:01	5828.87	Transducer	5746.29	5723.39	Regional
R-34	12/19/2020	21:01	5828.86	Transducer	5746.29	5723.39	Regional
R-34	12/19/2020	22:01	5828.85	Transducer	5746.29	5723.39	Regional
R-34	12/19/2020	23:01	5828.85	Transducer	5746.29	5723.39	Regional
R-34	12/20/2020	00:01	5828.83	Transducer	5746.29	5723.39	Regional
R-34	12/20/2020	01:01	5828.84	Transducer	5746.29	5723.39	Regional
R-34	12/20/2020	02:01	5828.83	Transducer	5746.29	5723.39	Regional
R-34	12/20/2020	03:01	5828.83	Transducer	5746.29	5723.39	Regional
R-34	12/20/2020	04:01	5828.83	Transducer	5746.29	5723.39	Regional
R-34	12/20/2020	05:01	5828.83	Transducer	5746.29	5723.39	Regional
R-34	12/20/2020	06:01	5828.82	Transducer	5746.29	5723.39	Regional
R-34	12/20/2020	07:01	5828.83	Transducer	5746.29	5723.39	Regional
R-34	12/20/2020	08:01	5828.83	Transducer	5746.29	5723.39	Regional
R-34	12/20/2020	09:01	5828.83	Transducer	5746.29	5723.39	Regional
R-34	12/20/2020	10:01	5828.83	Transducer	5746.29	5723.39	Regional
R-34	12/20/2020	11:01	5828.85	Transducer	5746.29	5723.39	Regional
R-34	12/20/2020	12:01	5828.86	Transducer	5746.29	5723.39	Regional
R-34	12/20/2020	13:01	5828.88	Transducer	5746.29	5723.39	Regional
R-34	12/20/2020	14:01	5828.88	Transducer	5746.29	5723.39	Regional
R-34	12/20/2020	15:01	5828.88	Transducer	5746.29	5723.39	Regional
R-34	12/20/2020	16:01	5828.89	Transducer	5746.29	5723.39	Regional
R-34	12/20/2020	17:01	5828.88	Transducer	5746.29	5723.39	Regional
R-34	12/20/2020	18:01	5828.88	Transducer	5746.29	5723.39	Regional
R-34	12/20/2020	19:01	5828.87	Transducer	5746.29	5723.39	Regional
R-34	12/20/2020	20:01	5828.87	Transducer	5746.29	5723.39	Regional
R-34	12/20/2020	21:01	5828.86	Transducer	5746.29	5723.39	Regional
R-34	12/20/2020	22:01	5828.86	Transducer	5746.29	5723.39	Regional
R-34	12/20/2020	23:01	5828.84	Transducer	5746.29	5723.39	Regional
R-34	12/21/2020	00:01	5828.84	Transducer	5746.29	5723.39	Regional
R-34	12/21/2020	01:01	5828.85	Transducer	5746.29	5723.39	Regional
R-34	12/21/2020	02:01	5828.85	Transducer	5746.29	5723.39	Regional
R-34	12/21/2020	03:01	5828.85	Transducer	5746.29	5723.39	Regional
R-34	12/21/2020	04:01	5828.86	Transducer	5746.29	5723.39	Regional
R-34	12/21/2020	05:01	5828.86	Transducer	5746.29	5723.39	Regional
R-34	12/21/2020	06:01	5828.86	Transducer	5746.29	5723.39	Regional
R-34	12/21/2020	07:01	5828.86	Transducer	5746.29	5723.39	Regional
R-34	12/21/2020	08:01	5828.85	Transducer	5746.29	5723.39	Regional
R-34	12/21/2020	09:01	5828.85	Transducer	5746.29	5723.39	Regional
R-34	12/21/2020	10:01	5828.86	Transducer	5746.29	5723.39	Regional
R-34	12/21/2020	11:01	5828.87	Transducer	5746.29	5723.39	Regional
R-34	12/21/2020	12:01	5828.89	Transducer	5746.29	5723.39	Regional
R-34	12/21/2020	13:01	5828.91	Transducer	5746.29	5723.39	Regional
R-34	12/21/2020	14:01	5828.92	Transducer	5746.29	5723.39	Regional

Location	Date	Time	Water Level (ft amsl)	Method	Top of Screen (ft amsl)	Bottom of Screen (ft amsl)	Zone
R-34	12/21/2020	15:01	5828.93	Transducer	5746.29	5723.39	Regional
R-34	12/21/2020	16:01	5828.93	Transducer	5746.29	5723.39	Regional
R-34	12/21/2020	17:01	5828.93	Transducer	5746.29	5723.39	Regional
R-34	12/21/2020	18:01	5828.92	Transducer	5746.29	5723.39	Regional
R-34	12/21/2020	19:01	5828.91	Transducer	5746.29	5723.39	Regional
R-34	12/21/2020	20:01	5828.91	Transducer	5746.29	5723.39	Regional
R-34	12/21/2020	21:01	5828.91	Transducer	5746.29	5723.39	Regional
R-34	12/21/2020	22:01	5828.90	Transducer	5746.29	5723.39	Regional
R-34	12/21/2020	23:01	5828.91	Transducer	5746.29	5723.39	Regional
R-34	12/22/2020	00:01	5828.92	Transducer	5746.29	5723.39	Regional
R-34	12/22/2020	01:01	5828.93	Transducer	5746.29	5723.39	Regional
R-34	12/22/2020	02:01	5828.94	Transducer	5746.29	5723.39	Regional
R-34	12/22/2020	03:01	5828.95	Transducer	5746.29	5723.39	Regional
R-34	12/22/2020	04:01	5828.96	Transducer	5746.29	5723.39	Regional
R-34	12/22/2020	05:01	5828.98	Transducer	5746.29	5723.39	Regional
R-34	12/22/2020	06:01	5828.98	Transducer	5746.29	5723.39	Regional
R-34	12/22/2020	07:01	5828.99	Transducer	5746.29	5723.39	Regional
R-34	12/22/2020	08:01	5829.00	Transducer	5746.29	5723.39	Regional
R-34	12/22/2020	09:01	5829.01	Transducer	5746.29	5723.39	Regional
R-34	12/22/2020	10:01	5829.03	Transducer	5746.29	5723.39	Regional
R-34	12/22/2020	11:01	5829.06	Transducer	5746.29	5723.39	Regional
R-34	12/22/2020	12:01	5829.09	Transducer	5746.29	5723.39	Regional
R-34	12/22/2020	13:01	5829.13	Transducer	5746.29	5723.39	Regional
R-34	12/22/2020	14:01	5829.15	Transducer	5746.29	5723.39	Regional
R-34	12/22/2020	15:01	5829.17	Transducer	5746.29	5723.39	Regional
R-34	12/22/2020	16:01	5829.17	Transducer	5746.29	5723.39	Regional
R-34	12/22/2020	17:01	5829.18	Transducer	5746.29	5723.39	Regional
R-34	12/22/2020	18:01	5829.19	Transducer	5746.29	5723.39	Regional
R-34	12/22/2020	19:01	5829.21	Transducer	5746.29	5723.39	Regional
R-34	12/22/2020	20:01	5829.22	Transducer	5746.29	5723.39	Regional
R-34	12/22/2020	21:01	5829.22	Transducer	5746.29	5723.39	Regional
R-34	12/22/2020	22:01	5829.23	Transducer	5746.29	5723.39	Regional
R-34	12/22/2020	23:01	5829.21	Transducer	5746.29	5723.39	Regional
R-34	12/23/2020	00:01	5829.23	Transducer	5746.29	5723.39	Regional
R-34	12/23/2020	01:01	5829.23	Transducer	5746.29	5723.39	Regional
R-34	12/23/2020	02:01	5829.21	Transducer	5746.29	5723.39	Regional
R-34	12/23/2020	03:01	5829.20	Transducer	5746.29	5723.39	Regional
R-34	12/23/2020	04:01	5829.19	Transducer	5746.29	5723.39	Regional
R-34	12/23/2020	05:01	5829.17	Transducer	5746.29	5723.39	Regional
R-34	12/23/2020	06:01	5829.15	Transducer	5746.29	5723.39	Regional
R-34	12/23/2020	07:01	5829.13	Transducer	5746.29	5723.39	Regional
R-34	12/23/2020	08:01	5829.12	Transducer	5746.29	5723.39	Regional
R-34	12/23/2020	09:01	5829.10	Transducer	5746.29	5723.39	Regional
R-34	12/23/2020	10:01	5829.08	Transducer	5746.29	5723.39	Regional
R-34	12/23/2020	11:01	5829.08	Transducer	5746.29	5723.39	Regional

Location	Date	Time	Water Level (ft amsl)	Method	Top of Screen (ft amsl)	Bottom of Screen (ft amsl)	Zone
R-34	12/23/2020	12:01	5829.07	Transducer	5746.29	5723.39	Regional
R-34	12/23/2020	13:01	5829.06	Transducer	5746.29	5723.39	Regional
R-34	12/23/2020	14:01	5829.06	Transducer	5746.29	5723.39	Regional
R-34	12/23/2020	15:01	5829.04	Transducer	5746.29	5723.39	Regional
R-34	12/23/2020	16:01	5829.01	Transducer	5746.29	5723.39	Regional
R-34	12/23/2020	17:01	5828.97	Transducer	5746.29	5723.39	Regional
R-34	12/23/2020	18:01	5828.94	Transducer	5746.29	5723.39	Regional
R-34	12/23/2020	19:01	5828.91	Transducer	5746.29	5723.39	Regional
R-34	12/23/2020	20:01	5828.88	Transducer	5746.29	5723.39	Regional
R-34	12/23/2020	21:01	5828.86	Transducer	5746.29	5723.39	Regional
R-34	12/23/2020	22:01	5828.85	Transducer	5746.29	5723.39	Regional
R-34	12/23/2020	23:01	5828.85	Transducer	5746.29	5723.39	Regional
R-34	12/24/2020	00:01	5828.84	Transducer	5746.29	5723.39	Regional
R-34	12/24/2020	01:01	5828.85	Transducer	5746.29	5723.39	Regional
R-34	12/24/2020	02:01	5828.83	Transducer	5746.29	5723.39	Regional
R-34	12/24/2020	03:01	5828.84	Transducer	5746.29	5723.39	Regional
R-34	12/24/2020	04:01	5828.82	Transducer	5746.29	5723.39	Regional
R-34	12/24/2020	05:01	5828.81	Transducer	5746.29	5723.39	Regional
R-34	12/24/2020	06:01	5828.79	Transducer	5746.29	5723.39	Regional
R-34	12/24/2020	07:01	5828.78	Transducer	5746.29	5723.39	Regional
R-34	12/24/2020	08:01	5828.76	Transducer	5746.29	5723.39	Regional
R-34	12/24/2020	09:01	5828.74	Transducer	5746.29	5723.39	Regional
R-34	12/24/2020	10:01	5828.73	Transducer	5746.29	5723.39	Regional
R-34	12/24/2020	11:01	5828.74	Transducer	5746.29	5723.39	Regional
R-34	12/24/2020	12:01	5828.75	Transducer	5746.29	5723.39	Regional
R-34	12/24/2020	13:01	5828.76	Transducer	5746.29	5723.39	Regional
R-34	12/24/2020	14:01	5828.76	Transducer	5746.29	5723.39	Regional
R-34	12/24/2020	15:01	5828.76	Transducer	5746.29	5723.39	Regional
R-34	12/24/2020	16:01	5828.76	Transducer	5746.29	5723.39	Regional
R-34	12/24/2020	17:01	5828.77	Transducer	5746.29	5723.39	Regional
R-34	12/24/2020	18:01	5828.76	Transducer	5746.29	5723.39	Regional
R-34	12/24/2020	19:01	5828.76	Transducer	5746.29	5723.39	Regional
R-34	12/24/2020	20:01	5828.76	Transducer	5746.29	5723.39	Regional
R-34	12/24/2020	21:01	5828.75	Transducer	5746.29	5723.39	Regional
R-34	12/24/2020	22:01	5828.76	Transducer	5746.29	5723.39	Regional
R-34	12/24/2020	23:01	5828.76	Transducer	5746.29	5723.39	Regional
R-34	12/25/2020	00:01	5828.78	Transducer	5746.29	5723.39	Regional
R-34	12/25/2020	01:01	5828.80	Transducer	5746.29	5723.39	Regional
R-34	12/25/2020	02:01	5828.81	Transducer	5746.29	5723.39	Regional
R-34	12/25/2020	03:01	5828.82	Transducer	5746.29	5723.39	Regional
R-34	12/25/2020	04:01	5828.82	Transducer	5746.29	5723.39	Regional
R-34	12/25/2020	05:01	5828.81	Transducer	5746.29	5723.39	Regional
R-34	12/25/2020	06:01	5828.81	Transducer	5746.29	5723.39	Regional
R-34	12/25/2020	07:01	5828.81	Transducer	5746.29	5723.39	Regional
R-34	12/25/2020	08:01	5828.82	Transducer	5746.29	5723.39	Regional

Location	Date	Time	Water Level (ft amsl)	Method	Top of Screen (ft amsl)	Bottom of Screen (ft amsl)	Zone
R-34	12/25/2020	09:01	5828.82	Transducer	5746.29	5723.39	Regional
R-34	12/25/2020	10:01	5828.82	Transducer	5746.29	5723.39	Regional
R-34	12/25/2020	11:01	5828.83	Transducer	5746.29	5723.39	Regional
R-34	12/25/2020	12:01	5828.86	Transducer	5746.29	5723.39	Regional
R-34	12/25/2020	13:01	5828.89	Transducer	5746.29	5723.39	Regional
R-34	12/25/2020	14:01	5828.91	Transducer	5746.29	5723.39	Regional
R-34	12/25/2020	15:01	5828.92	Transducer	5746.29	5723.39	Regional
R-34	12/25/2020	16:01	5828.93	Transducer	5746.29	5723.39	Regional
R-34	12/25/2020	17:01	5828.93	Transducer	5746.29	5723.39	Regional
R-34	12/25/2020	18:01	5828.92	Transducer	5746.29	5723.39	Regional
R-34	12/25/2020	19:01	5828.92	Transducer	5746.29	5723.39	Regional
R-34	12/25/2020	20:01	5828.91	Transducer	5746.29	5723.39	Regional
R-34	12/25/2020	21:01	5828.90	Transducer	5746.29	5723.39	Regional
R-34	12/25/2020	22:01	5828.90	Transducer	5746.29	5723.39	Regional
R-34	12/25/2020	23:01	5828.91	Transducer	5746.29	5723.39	Regional
R-34	12/26/2020	00:01	5828.93	Transducer	5746.29	5723.39	Regional
R-34	12/26/2020	01:01	5828.96	Transducer	5746.29	5723.39	Regional
R-34	12/26/2020	02:01	5828.98	Transducer	5746.29	5723.39	Regional
R-34	12/26/2020	03:01	5828.97	Transducer	5746.29	5723.39	Regional
R-34	12/26/2020	04:01	5828.96	Transducer	5746.29	5723.39	Regional
R-34	12/26/2020	05:01	5828.98	Transducer	5746.29	5723.39	Regional
R-34	12/26/2020	06:01	5828.98	Transducer	5746.29	5723.39	Regional
R-34	12/26/2020	07:01	5828.98	Transducer	5746.29	5723.39	Regional
R-34	12/26/2020	08:01	5828.96	Transducer	5746.29	5723.39	Regional
R-34	12/26/2020	09:01	5828.96	Transducer	5746.29	5723.39	Regional
R-34	12/26/2020	10:01	5828.96	Transducer	5746.29	5723.39	Regional
R-34	12/26/2020	11:01	5828.97	Transducer	5746.29	5723.39	Regional
R-34	12/26/2020	12:01	5829.00	Transducer	5746.29	5723.39	Regional
R-34	12/26/2020	13:01	5829.02	Transducer	5746.29	5723.39	Regional
R-34	12/26/2020	14:01	5829.04	Transducer	5746.29	5723.39	Regional
R-34	12/26/2020	15:01	5829.06	Transducer	5746.29	5723.39	Regional
R-34	12/26/2020	16:01	5829.07	Transducer	5746.29	5723.39	Regional
R-34	12/26/2020	17:01	5829.07	Transducer	5746.29	5723.39	Regional
R-34	12/26/2020	18:01	5829.07	Transducer	5746.29	5723.39	Regional
R-34	12/26/2020	19:01	5829.06	Transducer	5746.29	5723.39	Regional
R-34	12/26/2020	20:01	5829.05	Transducer	5746.29	5723.39	Regional
R-34	12/26/2020	21:01	5829.06	Transducer	5746.29	5723.39	Regional
R-34	12/26/2020	22:01	5829.06	Transducer	5746.29	5723.39	Regional
R-34	12/26/2020	23:01	5829.07	Transducer	5746.29	5723.39	Regional
R-34	12/27/2020	00:01	5829.09	Transducer	5746.29	5723.39	Regional
R-34	12/27/2020	01:01	5829.10	Transducer	5746.29	5723.39	Regional
R-34	12/27/2020	02:01	5829.10	Transducer	5746.29	5723.39	Regional
R-34	12/27/2020	03:01	5829.11	Transducer	5746.29	5723.39	Regional
R-34	12/27/2020	04:01	5829.11	Transducer	5746.29	5723.39	Regional
R-34	12/27/2020	05:01	5829.11	Transducer	5746.29	5723.39	Regional

Location	Date	Time	Water Level (ft amsl)	Method	Top of Screen (ft amsl)	Bottom of Screen (ft amsl)	Zone
R-34	12/27/2020	06:01	5829.09	Transducer	5746.29	5723.39	Regional
R-34	12/27/2020	07:01	5829.09	Transducer	5746.29	5723.39	Regional
R-34	12/27/2020	08:01	5829.06	Transducer	5746.29	5723.39	Regional
R-34	12/27/2020	09:01	5829.04	Transducer	5746.29	5723.39	Regional
R-34	12/27/2020	10:01	5829.03	Transducer	5746.29	5723.39	Regional
R-34	12/27/2020	11:01	5829.03	Transducer	5746.29	5723.39	Regional
R-34	12/27/2020	12:01	5829.05	Transducer	5746.29	5723.39	Regional
R-34	12/27/2020	13:01	5829.06	Transducer	5746.29	5723.39	Regional
R-34	12/27/2020	14:01	5829.07	Transducer	5746.29	5723.39	Regional
R-34	12/27/2020	15:01	5829.07	Transducer	5746.29	5723.39	Regional
R-34	12/27/2020	16:01	5829.07	Transducer	5746.29	5723.39	Regional
R-34	12/27/2020	17:01	5829.05	Transducer	5746.29	5723.39	Regional
R-34	12/27/2020	18:01	5829.03	Transducer	5746.29	5723.39	Regional
R-34	12/27/2020	19:01	5829.02	Transducer	5746.29	5723.39	Regional
R-34	12/27/2020	20:01	5829.00	Transducer	5746.29	5723.39	Regional
R-34	12/27/2020	21:01	5828.98	Transducer	5746.29	5723.39	Regional
R-34	12/27/2020	22:01	5828.97	Transducer	5746.29	5723.39	Regional
R-34	12/27/2020	23:01	5828.98	Transducer	5746.29	5723.39	Regional
R-34	12/28/2020	00:01	5829.00	Transducer	5746.29	5723.39	Regional
R-34	12/28/2020	01:01	5829.02	Transducer	5746.29	5723.39	Regional
R-34	12/28/2020	02:01	5829.02	Transducer	5746.29	5723.39	Regional
R-34	12/28/2020	03:01	5829.02	Transducer	5746.29	5723.39	Regional
R-34	12/28/2020	04:01	5829.03	Transducer	5746.29	5723.39	Regional
R-34	12/28/2020	05:01	5829.02	Transducer	5746.29	5723.39	Regional
R-34	12/28/2020	06:01	5829.04	Transducer	5746.29	5723.39	Regional
R-34	12/28/2020	07:01	5829.04	Transducer	5746.29	5723.39	Regional
R-34	12/28/2020	08:01	5829.04	Transducer	5746.29	5723.39	Regional
R-34	12/28/2020	09:01	5829.04	Transducer	5746.29	5723.39	Regional
R-34	12/28/2020	10:01	5829.03	Transducer	5746.29	5723.39	Regional
R-34	12/28/2020	11:01	5829.04	Transducer	5746.29	5723.39	Regional
R-34	12/28/2020	12:01	5829.07	Transducer	5746.29	5723.39	Regional
R-34	12/28/2020	13:01	5829.11	Transducer	5746.29	5723.39	Regional
R-34	12/28/2020	14:01	5829.14	Transducer	5746.29	5723.39	Regional
R-34	12/28/2020	15:01	5829.16	Transducer	5746.29	5723.39	Regional
R-34	12/28/2020	16:01	5829.17	Transducer	5746.29	5723.39	Regional
R-34	12/28/2020	17:01	5829.17	Transducer	5746.29	5723.39	Regional
R-34	12/28/2020	18:01	5829.16	Transducer	5746.29	5723.39	Regional
R-34	12/28/2020	19:01	5829.16	Transducer	5746.29	5723.39	Regional
R-34	12/28/2020	20:01	5829.15	Transducer	5746.29	5723.39	Regional
R-34	12/28/2020	21:01	5829.15	Transducer	5746.29	5723.39	Regional
R-34	12/28/2020	22:01	5829.15	Transducer	5746.29	5723.39	Regional
R-34	12/28/2020	23:01	5829.15	Transducer	5746.29	5723.39	Regional
R-34	12/29/2020	00:01	5829.16	Transducer	5746.29	5723.39	Regional
R-34	12/29/2020	01:01	5829.19	Transducer	5746.29	5723.39	Regional
R-34	12/29/2020	02:01	5829.21	Transducer	5746.29	5723.39	Regional

Location	Date	Time	Water Level (ft amsl)	Method	Top of Screen (ft amsl)	Bottom of Screen (ft amsl)	Zone
R-34	12/29/2020	03:01	5829.22	Transducer	5746.29	5723.39	Regional
R-34	12/29/2020	04:01	5829.24	Transducer	5746.29	5723.39	Regional
R-34	12/29/2020	05:01	5829.24	Transducer	5746.29	5723.39	Regional
R-34	12/29/2020	06:01	5829.24	Transducer	5746.29	5723.39	Regional
R-34	12/29/2020	07:01	5829.23	Transducer	5746.29	5723.39	Regional
R-34	12/29/2020	08:01	5829.22	Transducer	5746.29	5723.39	Regional
R-34	12/29/2020	09:01	5829.20	Transducer	5746.29	5723.39	Regional
R-34	12/29/2020	10:01	5829.19	Transducer	5746.29	5723.39	Regional
R-34	12/29/2020	11:01	5829.19	Transducer	5746.29	5723.39	Regional
R-34	12/29/2020	12:01	5829.21	Transducer	5746.29	5723.39	Regional
R-34	12/29/2020	13:01	5829.22	Transducer	5746.29	5723.39	Regional
R-34	12/29/2020	14:01	5829.23	Transducer	5746.29	5723.39	Regional
R-34	12/29/2020	15:01	5829.22	Transducer	5746.29	5723.39	Regional
R-34	12/29/2020	16:01	5829.21	Transducer	5746.29	5723.39	Regional
R-34	12/29/2020	17:01	5829.19	Transducer	5746.29	5723.39	Regional
R-34	12/29/2020	18:01	5829.16	Transducer	5746.29	5723.39	Regional
R-34	12/29/2020	19:01	5829.14	Transducer	5746.29	5723.39	Regional
R-34	12/29/2020	20:01	5829.12	Transducer	5746.29	5723.39	Regional
R-34	12/29/2020	21:01	5829.10	Transducer	5746.29	5723.39	Regional
R-34	12/29/2020	22:01	5829.09	Transducer	5746.29	5723.39	Regional
R-34	12/29/2020	23:01	5829.08	Transducer	5746.29	5723.39	Regional
R-34	12/30/2020	00:01	5829.07	Transducer	5746.29	5723.39	Regional
R-34	12/30/2020	01:01	5829.07	Transducer	5746.29	5723.39	Regional
R-34	12/30/2020	02:01	5829.06	Transducer	5746.29	5723.39	Regional
R-34	12/30/2020	03:01	5829.06	Transducer	5746.29	5723.39	Regional
R-34	12/30/2020	04:01	5829.07	Transducer	5746.29	5723.39	Regional
R-34	12/30/2020	05:01	5829.05	Transducer	5746.29	5723.39	Regional
R-34	12/30/2020	06:01	5829.05	Transducer	5746.29	5723.39	Regional
R-34	12/30/2020	07:01	5829.03	Transducer	5746.29	5723.39	Regional
R-34	12/30/2020	08:01	5829.01	Transducer	5746.29	5723.39	Regional
R-34	12/30/2020	09:01	5828.98	Transducer	5746.29	5723.39	Regional
R-34	12/30/2020	10:01	5828.96	Transducer	5746.29	5723.39	Regional
R-34	12/30/2020	11:01	5828.96	Transducer	5746.29	5723.39	Regional
R-34	12/30/2020	12:01	5828.97	Transducer	5746.29	5723.39	Regional
R-34	12/30/2020	13:01	5828.99	Transducer	5746.29	5723.39	Regional
R-34	12/30/2020	14:01	5829.00	Transducer	5746.29	5723.39	Regional
R-34	12/30/2020	15:01	5829.01	Transducer	5746.29	5723.39	Regional
R-34	12/30/2020	16:01	5829.02	Transducer	5746.29	5723.39	Regional
R-34	12/30/2020	17:01	5829.01	Transducer	5746.29	5723.39	Regional
R-34	12/30/2020	18:01	5829.00	Transducer	5746.29	5723.39	Regional
R-34	12/30/2020	19:01	5829.00	Transducer	5746.29	5723.39	Regional
R-34	12/30/2020	20:01	5829.00	Transducer	5746.29	5723.39	Regional
R-34	12/30/2020	21:01	5828.99	Transducer	5746.29	5723.39	Regional
R-34	12/30/2020	22:01	5828.98	Transducer	5746.29	5723.39	Regional
R-34	12/30/2020	23:01	5828.98	Transducer	5746.29	5723.39	Regional

Location	Date	Time	Water Level (ft amsl)	Method	Top of Screen (ft amsl)	Bottom of Screen (ft amsl)	Zone
R-34	12/31/2020	00:01	5828.98	Transducer	5746.29	5723.39	Regional
R-34	12/31/2020	01:01	5828.99	Transducer	5746.29	5723.39	Regional
R-34	12/31/2020	02:01	5829.00	Transducer	5746.29	5723.39	Regional
R-34	12/31/2020	03:01	5829.02	Transducer	5746.29	5723.39	Regional
R-34	12/31/2020	04:01	5829.04	Transducer	5746.29	5723.39	Regional
R-34	12/31/2020	05:01	5829.07	Transducer	5746.29	5723.39	Regional
R-34	12/31/2020	06:01	5829.09	Transducer	5746.29	5723.39	Regional
R-34	12/31/2020	07:01	5829.11	Transducer	5746.29	5723.39	Regional
R-34	12/31/2020	08:01	5829.12	Transducer	5746.29	5723.39	Regional
R-34	12/31/2020	09:01	5829.12	Transducer	5746.29	5723.39	Regional
R-34	12/31/2020	10:01	5829.11	Transducer	5746.29	5723.39	Regional
R-34	12/31/2020	11:01	5829.12	Transducer	5746.29	5723.39	Regional
R-34	12/31/2020	12:01	5829.16	Transducer	5746.29	5723.39	Regional
R-34	12/31/2020	13:01	5829.18	Transducer	5746.29	5723.39	Regional
R-34	12/31/2020	14:01	5829.20	Transducer	5746.29	5723.39	Regional
R-34	12/31/2020	15:01	5829.21	Transducer	5746.29	5723.39	Regional
R-34	12/31/2020	16:01	5829.22	Transducer	5746.29	5723.39	Regional
R-34	12/31/2020	17:01	5829.21	Transducer	5746.29	5723.39	Regional
R-34	12/31/2020	18:01	5829.21	Transducer	5746.29	5723.39	Regional
R-34	12/31/2020	19:01	5829.20	Transducer	5746.29	5723.39	Regional
R-34	12/31/2020	20:01	5829.19	Transducer	5746.29	5723.39	Regional
R-34	12/31/2020	21:01	5829.17	Transducer	5746.29	5723.39	Regional
R-34	12/31/2020	22:01	5829.17	Transducer	5746.29	5723.39	Regional
R-34	12/31/2020	23:01	5829.15	Transducer	5746.29	5723.39	Regional
R-34	01/01/2021	00:01	5829.15	Transducer	5746.29	5723.39	Regional
R-34	01/01/2021	01:01	5829.15	Transducer	5746.29	5723.39	Regional
R-34	01/01/2021	02:01	5829.13	Transducer	5746.29	5723.39	Regional
R-34	01/01/2021	03:01	5829.13	Transducer	5746.29	5723.39	Regional
R-34	01/01/2021	04:01	5829.14	Transducer	5746.29	5723.39	Regional
R-34	01/01/2021	05:01	5829.14	Transducer	5746.29	5723.39	Regional
R-34	01/01/2021	06:01	5829.12	Transducer	5746.29	5723.39	Regional
R-34	01/01/2021	07:01	5829.11	Transducer	5746.29	5723.39	Regional
R-34	01/01/2021	08:01	5829.09	Transducer	5746.29	5723.39	Regional
R-34	01/01/2021	09:01	5829.06	Transducer	5746.29	5723.39	Regional
R-34	01/01/2021	10:01	5829.04	Transducer	5746.29	5723.39	Regional
R-34	01/01/2021	11:01	5829.03	Transducer	5746.29	5723.39	Regional
R-34	01/01/2021	12:01	5829.03	Transducer	5746.29	5723.39	Regional
R-34	01/01/2021	13:01	5829.03	Transducer	5746.29	5723.39	Regional
R-34	01/01/2021	14:01	5829.03	Transducer	5746.29	5723.39	Regional
R-34	01/01/2021	15:01	5829.01	Transducer	5746.29	5723.39	Regional
R-34	01/01/2021	16:01	5829.00	Transducer	5746.29	5723.39	Regional
R-34	01/01/2021	17:01	5828.99	Transducer	5746.29	5723.39	Regional
R-34	01/01/2021	18:01	5828.98	Transducer	5746.29	5723.39	Regional
R-34	01/01/2021	19:01	5828.97	Transducer	5746.29	5723.39	Regional
R-34	01/01/2021	20:01	5828.95	Transducer	5746.29	5723.39	Regional

Location	Date	Time	Water Level (ft amsl)	Method	Top of Screen (ft amsl)	Bottom of Screen (ft amsl)	Zone
R-34	01/01/2021	21:01	5828.94	Transducer	5746.29	5723.39	Regional
R-34	01/01/2021	22:01	5828.93	Transducer	5746.29	5723.39	Regional
R-34	01/01/2021	23:01	5828.92	Transducer	5746.29	5723.39	Regional
R-34	01/02/2021	00:01	5828.92	Transducer	5746.29	5723.39	Regional
R-34	01/02/2021	01:01	5828.92	Transducer	5746.29	5723.39	Regional
R-34	01/02/2021	02:01	5828.92	Transducer	5746.29	5723.39	Regional
R-34	01/02/2021	03:01	5828.93	Transducer	5746.29	5723.39	Regional
R-34	01/02/2021	04:01	5828.94	Transducer	5746.29	5723.39	Regional
R-34	01/02/2021	05:01	5828.96	Transducer	5746.29	5723.39	Regional
R-34	01/02/2021	06:01	5828.98	Transducer	5746.29	5723.39	Regional
R-34	01/02/2021	07:01	5828.97	Transducer	5746.29	5723.39	Regional
R-34	01/02/2021	08:01	5828.96	Transducer	5746.29	5723.39	Regional
R-34	01/02/2021	09:01	5828.95	Transducer	5746.29	5723.39	Regional
R-34	01/02/2021	10:01	5828.95	Transducer	5746.29	5723.39	Regional
R-34	01/02/2021	11:01	5828.96	Transducer	5746.29	5723.39	Regional
R-34	01/02/2021	12:01	5828.98	Transducer	5746.29	5723.39	Regional
R-34	01/02/2021	13:01	5829.00	Transducer	5746.29	5723.39	Regional
R-34	01/02/2021	14:01	5829.01	Transducer	5746.29	5723.39	Regional
R-34	01/02/2021	15:01	5829.02	Transducer	5746.29	5723.39	Regional
R-34	01/02/2021	16:01	5829.01	Transducer	5746.29	5723.39	Regional
R-34	01/02/2021	17:01	5829.01	Transducer	5746.29	5723.39	Regional
R-34	01/02/2021	18:01	5829.00	Transducer	5746.29	5723.39	Regional
R-34	01/02/2021	19:01	5829.00	Transducer	5746.29	5723.39	Regional
R-34	01/02/2021	20:01	5828.99	Transducer	5746.29	5723.39	Regional
R-34	01/02/2021	21:01	5828.97	Transducer	5746.29	5723.39	Regional
R-34	01/02/2021	22:01	5828.96	Transducer	5746.29	5723.39	Regional
R-34	01/02/2021	23:01	5828.95	Transducer	5746.29	5723.39	Regional
R-34	01/03/2021	00:01	5828.96	Transducer	5746.29	5723.39	Regional
R-34	01/03/2021	01:01	5828.94	Transducer	5746.29	5723.39	Regional
R-34	01/03/2021	02:01	5828.94	Transducer	5746.29	5723.39	Regional
R-34	01/03/2021	03:01	5828.94	Transducer	5746.29	5723.39	Regional
R-34	01/03/2021	04:01	5828.95	Transducer	5746.29	5723.39	Regional
R-34	01/03/2021	05:01	5828.97	Transducer	5746.29	5723.39	Regional
R-34	01/03/2021	06:01	5828.97	Transducer	5746.29	5723.39	Regional
R-34	01/03/2021	07:01	5828.96	Transducer	5746.29	5723.39	Regional
R-34	01/03/2021	08:01	5828.96	Transducer	5746.29	5723.39	Regional
R-34	01/03/2021	09:01	5828.96	Transducer	5746.29	5723.39	Regional
R-34	01/03/2021	10:01	5828.96	Transducer	5746.29	5723.39	Regional
R-34	01/03/2021	11:01	5828.96	Transducer	5746.29	5723.39	Regional
R-34	01/03/2021	12:01	5828.98	Transducer	5746.29	5723.39	Regional
R-34	01/03/2021	13:01	5828.99	Transducer	5746.29	5723.39	Regional
R-34	01/03/2021	14:01	5828.99	Transducer	5746.29	5723.39	Regional
R-34	01/03/2021	15:01	5828.99	Transducer	5746.29	5723.39	Regional
R-34	01/03/2021	16:01	5828.99	Transducer	5746.29	5723.39	Regional
R-34	01/03/2021	17:01	5828.99	Transducer	5746.29	5723.39	Regional

Location	Date	Time	Water Level (ft amsl)	Method	Top of Screen (ft amsl)	Bottom of Screen (ft amsl)	Zone
R-34	01/03/2021	18:01	5828.98	Transducer	5746.29	5723.39	Regional
R-34	01/03/2021	19:01	5828.98	Transducer	5746.29	5723.39	Regional
R-34	01/03/2021	20:01	5828.97	Transducer	5746.29	5723.39	Regional
R-34	01/03/2021	21:01	5828.95	Transducer	5746.29	5723.39	Regional
R-34	01/03/2021	22:01	5828.94	Transducer	5746.29	5723.39	Regional
R-34	01/03/2021	23:01	5828.93	Transducer	5746.29	5723.39	Regional
R-34	01/04/2021	00:01	5828.92	Transducer	5746.29	5723.39	Regional
R-34	01/04/2021	01:01	5828.92	Transducer	5746.29	5723.39	Regional
R-34	01/04/2021	02:01	5828.90	Transducer	5746.29	5723.39	Regional
R-34	01/04/2021	03:01	5828.89	Transducer	5746.29	5723.39	Regional
R-34	01/04/2021	04:01	5828.89	Transducer	5746.29	5723.39	Regional
R-34	01/04/2021	05:01	5828.87	Transducer	5746.29	5723.39	Regional
R-34	01/04/2021	06:01	5828.86	Transducer	5746.29	5723.39	Regional
R-34	01/04/2021	07:01	5828.85	Transducer	5746.29	5723.39	Regional
R-34	01/04/2021	08:01	5828.83	Transducer	5746.29	5723.39	Regional
R-34	01/04/2021	09:01	5828.82	Transducer	5746.29	5723.39	Regional
R-34	01/04/2021	10:01	5828.82	Transducer	5746.29	5723.39	Regional
R-34	01/04/2021	11:01	5828.82	Transducer	5746.29	5723.39	Regional
R-34	01/04/2021	12:01	5828.85	Transducer	5746.29	5723.39	Regional
R-34	01/04/2021	13:01	5828.87	Transducer	5746.29	5723.39	Regional
R-34	01/04/2021	14:01	5828.88	Transducer	5746.29	5723.39	Regional
R-34	01/04/2021	15:01	5828.87	Transducer	5746.29	5723.39	Regional
R-34	01/04/2021	16:01	5828.87	Transducer	5746.29	5723.39	Regional
R-34	01/04/2021	17:01	5828.87	Transducer	5746.29	5723.39	Regional
R-34	01/04/2021	18:01	5828.86	Transducer	5746.29	5723.39	Regional
R-34	01/04/2021	19:01	5828.87	Transducer	5746.29	5723.39	Regional
R-34	01/04/2021	20:01	5828.88	Transducer	5746.29	5723.39	Regional
R-34	01/04/2021	21:01	5828.89	Transducer	5746.29	5723.39	Regional
R-34	01/04/2021	22:01	5828.90	Transducer	5746.29	5723.39	Regional
R-34	01/04/2021	23:01	5828.90	Transducer	5746.29	5723.39	Regional
R-34	01/05/2021	00:01	5828.90	Transducer	5746.29	5723.39	Regional
R-34	01/05/2021	01:01	5828.91	Transducer	5746.29	5723.39	Regional
R-34	01/05/2021	02:01	5828.91	Transducer	5746.29	5723.39	Regional
R-34	01/05/2021	03:01	5828.92	Transducer	5746.29	5723.39	Regional
R-34	01/05/2021	04:01	5828.94	Transducer	5746.29	5723.39	Regional
R-34	01/05/2021	05:01	5828.96	Transducer	5746.29	5723.39	Regional
R-34	01/05/2021	06:01	5828.97	Transducer	5746.29	5723.39	Regional
R-34	01/05/2021	07:01	5828.98	Transducer	5746.29	5723.39	Regional
R-34	01/05/2021	08:01	5829.00	Transducer	5746.29	5723.39	Regional
R-34	01/05/2021	09:01	5829.01	Transducer	5746.29	5723.39	Regional
R-34	01/05/2021	10:01	5829.03	Transducer	5746.29	5723.39	Regional
R-34	01/05/2021	11:01	5829.05	Transducer	5746.29	5723.39	Regional
R-34	01/05/2021	12:01	5829.08	Transducer	5746.29	5723.39	Regional
R-34	01/05/2021	13:01	5829.09	Transducer	5746.29	5723.39	Regional
R-34	01/05/2021	14:01	5829.07	Transducer	5746.29	5723.39	Regional

Location	Date	Time	Water Level (ft amsl)	Method	Top of Screen (ft amsl)	Bottom of Screen (ft amsl)	Zone
R-34	01/05/2021	15:01	5829.07	Transducer	5746.29	5723.39	Regional
R-34	01/05/2021	16:01	5829.06	Transducer	5746.29	5723.39	Regional
R-34	01/05/2021	17:01	5829.04	Transducer	5746.29	5723.39	Regional
R-34	01/05/2021	18:01	5829.03	Transducer	5746.29	5723.39	Regional
R-34	01/05/2021	19:01	5829.03	Transducer	5746.29	5723.39	Regional
R-34	01/05/2021	20:01	5829.00	Transducer	5746.29	5723.39	Regional
R-34	01/05/2021	21:01	5828.99	Transducer	5746.29	5723.39	Regional
R-34	01/05/2021	22:01	5828.98	Transducer	5746.29	5723.39	Regional
R-34	01/05/2021	23:01	5828.98	Transducer	5746.29	5723.39	Regional
R-34	01/06/2021	00:01	5828.97	Transducer	5746.29	5723.39	Regional
R-34	01/06/2021	01:01	5828.95	Transducer	5746.29	5723.39	Regional
R-34	01/06/2021	02:01	5828.94	Transducer	5746.29	5723.39	Regional
R-34	01/06/2021	03:01	5828.92	Transducer	5746.29	5723.39	Regional
R-34	01/06/2021	04:01	5828.91	Transducer	5746.29	5723.39	Regional
R-34	01/06/2021	05:01	5828.90	Transducer	5746.29	5723.39	Regional
R-34	01/06/2021	06:01	5828.88	Transducer	5746.29	5723.39	Regional
R-34	01/06/2021	07:01	5828.86	Transducer	5746.29	5723.39	Regional
R-34	01/06/2021	08:01	5828.85	Transducer	5746.29	5723.39	Regional
R-34	01/06/2021	09:01	5828.86	Transducer	5746.29	5723.39	Regional
R-34	01/06/2021	10:01	5828.85	Transducer	5746.29	5723.39	Regional
R-34	01/06/2021	11:01	5828.87	Transducer	5746.29	5723.39	Regional
R-34	01/06/2021	12:01	5828.89	Transducer	5746.29	5723.39	Regional
R-34	01/06/2021	13:01	5828.90	Transducer	5746.29	5723.39	Regional
R-34	01/06/2021	14:01	5828.91	Transducer	5746.29	5723.39	Regional
R-34	01/06/2021	15:01	5828.91	Transducer	5746.29	5723.39	Regional
R-34	01/06/2021	16:01	5828.90	Transducer	5746.29	5723.39	Regional
R-34	01/06/2021	17:01	5828.89	Transducer	5746.29	5723.39	Regional
R-34	01/06/2021	18:01	5828.88	Transducer	5746.29	5723.39	Regional
R-34	01/06/2021	19:01	5828.87	Transducer	5746.29	5723.39	Regional
R-34	01/06/2021	20:01	5828.87	Transducer	5746.29	5723.39	Regional
R-34	01/06/2021	21:01	5828.88	Transducer	5746.29	5723.39	Regional
R-34	01/06/2021	22:01	5828.89	Transducer	5746.29	5723.39	Regional
R-34	01/06/2021	23:01	5828.89	Transducer	5746.29	5723.39	Regional
R-34	01/07/2021	00:01	5828.90	Transducer	5746.29	5723.39	Regional
R-34	01/07/2021	01:01	5828.90	Transducer	5746.29	5723.39	Regional
R-34	01/07/2021	02:01	5828.90	Transducer	5746.29	5723.39	Regional
R-34	01/07/2021	03:01	5828.90	Transducer	5746.29	5723.39	Regional
R-34	01/07/2021	04:01	5828.91	Transducer	5746.29	5723.39	Regional
R-34	01/07/2021	05:01	5828.90	Transducer	5746.29	5723.39	Regional
R-34	01/07/2021	06:01	5828.89	Transducer	5746.29	5723.39	Regional
R-34	01/07/2021	07:01	5828.89	Transducer	5746.29	5723.39	Regional
R-34	01/07/2021	08:01	5828.88	Transducer	5746.29	5723.39	Regional
R-34	01/07/2021	09:01	5828.88	Transducer	5746.29	5723.39	Regional
R-34	01/07/2021	10:01	5828.90	Transducer	5746.29	5723.39	Regional
R-34	01/07/2021	11:01	5828.91	Transducer	5746.29	5723.39	Regional

Location	Date	Time	Water Level (ft amsl)	Method	Top of Screen (ft amsl)	Bottom of Screen (ft amsl)	Zone
R-34	01/07/2021	12:01	5828.93	Transducer	5746.29	5723.39	Regional
R-34	01/07/2021	13:01	5828.95	Transducer	5746.29	5723.39	Regional
R-34	01/07/2021	14:01	5828.96	Transducer	5746.29	5723.39	Regional
R-34	01/07/2021	15:01	5828.96	Transducer	5746.29	5723.39	Regional
R-34	01/07/2021	16:01	5828.94	Transducer	5746.29	5723.39	Regional
R-34	01/07/2021	17:01	5828.93	Transducer	5746.29	5723.39	Regional
R-34	01/07/2021	18:01	5828.92	Transducer	5746.29	5723.39	Regional
R-34	01/07/2021	19:01	5828.91	Transducer	5746.29	5723.39	Regional
R-34	01/07/2021	20:01	5828.90	Transducer	5746.29	5723.39	Regional
R-34	01/07/2021	21:01	5828.90	Transducer	5746.29	5723.39	Regional
R-34	01/07/2021	22:01	5828.91	Transducer	5746.29	5723.39	Regional
R-34	01/07/2021	23:01	5828.91	Transducer	5746.29	5723.39	Regional
R-34	01/08/2021	00:01	5828.91	Transducer	5746.29	5723.39	Regional
R-34	01/08/2021	01:01	5828.92	Transducer	5746.29	5723.39	Regional
R-34	01/08/2021	02:01	5828.91	Transducer	5746.29	5723.39	Regional
R-34	01/08/2021	03:01	5828.91	Transducer	5746.29	5723.39	Regional
R-34	01/08/2021	04:01	5828.92	Transducer	5746.29	5723.39	Regional
R-34	01/08/2021	05:01	5828.91	Transducer	5746.29	5723.39	Regional
R-34	01/08/2021	06:01	5828.90	Transducer	5746.29	5723.39	Regional
R-34	01/08/2021	07:01	5828.88	Transducer	5746.29	5723.39	Regional
R-34	01/08/2021	08:01	5828.86	Transducer	5746.29	5723.39	Regional
R-34	01/08/2021	09:01	5828.85	Transducer	5746.29	5723.39	Regional
R-34	01/08/2021	10:01	5828.85	Transducer	5746.29	5723.39	Regional
R-34	01/08/2021	11:01	5828.87	Transducer	5746.29	5723.39	Regional
R-34	01/08/2021	12:01	5828.89	Transducer	5746.29	5723.39	Regional
R-34	01/08/2021	13:01	5828.92	Transducer	5746.29	5723.39	Regional
R-34	01/08/2021	14:01	5828.93	Transducer	5746.29	5723.39	Regional
R-34	01/08/2021	15:01	5828.94	Transducer	5746.29	5723.39	Regional
R-34	01/08/2021	16:01	5828.93	Transducer	5746.29	5723.39	Regional
R-34	01/08/2021	17:01	5828.93	Transducer	5746.29	5723.39	Regional
R-34	01/08/2021	18:01	5828.93	Transducer	5746.29	5723.39	Regional
R-34	01/08/2021	19:01	5828.93	Transducer	5746.29	5723.39	Regional
R-34	01/08/2021	20:01	5828.93	Transducer	5746.29	5723.39	Regional
R-34	01/08/2021	21:01	5828.93	Transducer	5746.29	5723.39	Regional
R-34	01/08/2021	22:01	5828.93	Transducer	5746.29	5723.39	Regional
R-34	01/08/2021	23:01	5828.95	Transducer	5746.29	5723.39	Regional
R-34	01/09/2021	00:01	5828.98	Transducer	5746.29	5723.39	Regional
R-34	01/09/2021	01:01	5829.00	Transducer	5746.29	5723.39	Regional
R-34	01/09/2021	02:01	5829.02	Transducer	5746.29	5723.39	Regional
R-34	01/09/2021	03:01	5829.03	Transducer	5746.29	5723.39	Regional
R-34	01/09/2021	04:01	5829.04	Transducer	5746.29	5723.39	Regional
R-34	01/09/2021	05:01	5829.04	Transducer	5746.29	5723.39	Regional
R-34	01/09/2021	06:01	5829.04	Transducer	5746.29	5723.39	Regional
R-34	01/09/2021	07:01	5829.04	Transducer	5746.29	5723.39	Regional
R-34	01/09/2021	08:01	5829.04	Transducer	5746.29	5723.39	Regional

Location	Date	Time	Water Level (ft amsl)	Method	Top of Screen (ft amsl)	Bottom of Screen (ft amsl)	Zone
R-34	01/09/2021	09:01	5829.03	Transducer	5746.29	5723.39	Regional
R-34	01/09/2021	10:01	5829.03	Transducer	5746.29	5723.39	Regional
R-34	01/09/2021	11:01	5829.04	Transducer	5746.29	5723.39	Regional
R-34	01/09/2021	12:01	5829.08	Transducer	5746.29	5723.39	Regional
R-34	01/09/2021	13:01	5829.10	Transducer	5746.29	5723.39	Regional
R-34	01/09/2021	14:01	5829.10	Transducer	5746.29	5723.39	Regional
R-34	01/09/2021	15:01	5829.08	Transducer	5746.29	5723.39	Regional
R-34	01/09/2021	16:01	5829.07	Transducer	5746.29	5723.39	Regional
R-34	01/09/2021	17:01	5829.05	Transducer	5746.29	5723.39	Regional
R-34	01/09/2021	18:01	5829.02	Transducer	5746.29	5723.39	Regional
R-34	01/09/2021	19:01	5828.99	Transducer	5746.29	5723.39	Regional
R-34	01/09/2021	20:01	5828.99	Transducer	5746.29	5723.39	Regional
R-34	01/09/2021	21:01	5828.97	Transducer	5746.29	5723.39	Regional
R-34	01/09/2021	22:01	5828.96	Transducer	5746.29	5723.39	Regional
R-34	01/09/2021	23:01	5828.96	Transducer	5746.29	5723.39	Regional
R-34	01/10/2021	00:01	5828.96	Transducer	5746.29	5723.39	Regional
R-34	01/10/2021	01:01	5828.95	Transducer	5746.29	5723.39	Regional
R-34	01/10/2021	02:01	5828.95	Transducer	5746.29	5723.39	Regional
R-34	01/10/2021	03:01	5828.95	Transducer	5746.29	5723.39	Regional
R-34	01/10/2021	04:01	5828.94	Transducer	5746.29	5723.39	Regional
R-34	01/10/2021	05:01	5828.93	Transducer	5746.29	5723.39	Regional
R-34	01/10/2021	06:01	5828.92	Transducer	5746.29	5723.39	Regional
R-34	01/10/2021	07:01	5828.89	Transducer	5746.29	5723.39	Regional
R-34	01/10/2021	08:01	5828.87	Transducer	5746.29	5723.39	Regional
R-34	01/10/2021	09:01	5828.85	Transducer	5746.29	5723.39	Regional
R-34	01/10/2021	10:01	5828.84	Transducer	5746.29	5723.39	Regional
R-34	01/10/2021	11:01	5828.85	Transducer	5746.29	5723.39	Regional
R-34	01/10/2021	12:01	5828.87	Transducer	5746.29	5723.39	Regional
R-34	01/10/2021	13:01	5828.89	Transducer	5746.29	5723.39	Regional
R-34	01/10/2021	14:01	5828.89	Transducer	5746.29	5723.39	Regional
R-34	01/10/2021	15:01	5828.89	Transducer	5746.29	5723.39	Regional
R-34	01/10/2021	16:01	5828.88	Transducer	5746.29	5723.39	Regional
R-34	01/10/2021	17:01	5828.87	Transducer	5746.29	5723.39	Regional
R-34	01/10/2021	18:01	5828.86	Transducer	5746.29	5723.39	Regional
R-34	01/10/2021	19:01	5828.84	Transducer	5746.29	5723.39	Regional
R-34	01/10/2021	20:01	5828.82	Transducer	5746.29	5723.39	Regional
R-34	01/10/2021	21:01	5828.81	Transducer	5746.29	5723.39	Regional
R-34	01/10/2021	22:01	5828.80	Transducer	5746.29	5723.39	Regional
R-34	01/10/2021	23:01	5828.81	Transducer	5746.29	5723.39	Regional
R-34	01/11/2021	00:01	5828.82	Transducer	5746.29	5723.39	Regional
R-34	01/11/2021	01:01	5828.83	Transducer	5746.29	5723.39	Regional
R-34	01/11/2021	02:01	5828.83	Transducer	5746.29	5723.39	Regional
R-34	01/11/2021	03:01	5828.84	Transducer	5746.29	5723.39	Regional
R-34	01/11/2021	04:01	5828.85	Transducer	5746.29	5723.39	Regional
R-34	01/11/2021	05:01	5828.86	Transducer	5746.29	5723.39	Regional

Location	Date	Time	Water Level (ft amsl)	Method	Top of Screen (ft amsl)	Bottom of Screen (ft amsl)	Zone
R-34	01/11/2021	06:01	5828.85	Transducer	5746.29	5723.39	Regional
R-34	01/11/2021	07:01	5828.85	Transducer	5746.29	5723.39	Regional
R-34	01/11/2021	08:01	5828.84	Transducer	5746.29	5723.39	Regional
R-34	01/11/2021	09:01	5828.83	Transducer	5746.29	5723.39	Regional
R-34	01/11/2021	10:01	5828.81	Transducer	5746.29	5723.39	Regional
R-34	01/11/2021	11:01	5828.82	Transducer	5746.29	5723.39	Regional
R-34	01/11/2021	12:01	5828.84	Transducer	5746.29	5723.39	Regional
R-34	01/11/2021	13:01	5828.86	Transducer	5746.29	5723.39	Regional
R-34	01/11/2021	14:01	5828.87	Transducer	5746.29	5723.39	Regional
R-34	01/11/2021	15:01	5828.87	Transducer	5746.29	5723.39	Regional
R-34	01/11/2021	16:01	5828.87	Transducer	5746.29	5723.39	Regional
R-34	01/11/2021	17:01	5828.87	Transducer	5746.29	5723.39	Regional
R-34	01/11/2021	18:01	5828.86	Transducer	5746.29	5723.39	Regional
R-34	01/11/2021	19:01	5828.85	Transducer	5746.29	5723.39	Regional
R-34	01/11/2021	20:01	5828.82	Transducer	5746.29	5723.39	Regional
R-34	01/11/2021	21:01	5828.80	Transducer	5746.29	5723.39	Regional
R-34	01/11/2021	22:01	5828.79	Transducer	5746.29	5723.39	Regional
R-34	01/11/2021	23:01	5828.79	Transducer	5746.29	5723.39	Regional
R-34	01/12/2021	00:01	5828.80	Transducer	5746.29	5723.39	Regional
R-34	01/12/2021	01:01	5828.80	Transducer	5746.29	5723.39	Regional
R-34	01/12/2021	02:01	5828.81	Transducer	5746.29	5723.39	Regional
R-34	01/12/2021	03:01	5828.83	Transducer	5746.29	5723.39	Regional
R-34	01/12/2021	04:01	5828.85	Transducer	5746.29	5723.39	Regional
R-34	01/12/2021	05:01	5828.84	Transducer	5746.29	5723.39	Regional
R-34	01/12/2021	06:01	5828.84	Transducer	5746.29	5723.39	Regional
R-34	01/12/2021	07:01	5828.83	Transducer	5746.29	5723.39	Regional
R-34	01/12/2021	08:01	5828.83	Transducer	5746.29	5723.39	Regional
R-34	01/12/2021	09:01	5828.82	Transducer	5746.29	5723.39	Regional
R-34	01/12/2021	10:01	5828.80	Transducer	5746.29	5723.39	Regional
R-34	01/12/2021	11:01	5828.79	Transducer	5746.29	5723.39	Regional
R-34	01/12/2021	12:01	5828.81	Transducer	5746.29	5723.39	Regional
R-34	01/12/2021	13:01	5828.84	Transducer	5746.29	5723.39	Regional
R-34	01/12/2021	14:01	5828.86	Transducer	5746.29	5723.39	Regional
R-34	01/12/2021	15:01	5828.87	Transducer	5746.29	5723.39	Regional
R-34	01/12/2021	16:01	5828.87	Transducer	5746.29	5723.39	Regional
R-34	01/12/2021	17:01	5828.88	Transducer	5746.29	5723.39	Regional
R-34	01/12/2021	18:01	5828.87	Transducer	5746.29	5723.39	Regional
R-34	01/12/2021	19:01	5828.86	Transducer	5746.29	5723.39	Regional
R-34	01/12/2021	20:01	5828.85	Transducer	5746.29	5723.39	Regional
R-34	01/12/2021	21:01	5828.82	Transducer	5746.29	5723.39	Regional
R-34	01/12/2021	22:01	5828.81	Transducer	5746.29	5723.39	Regional
R-34	01/12/2021	23:01	5828.81	Transducer	5746.29	5723.39	Regional
R-34	01/13/2021	00:01	5828.81	Transducer	5746.29	5723.39	Regional
R-34	01/13/2021	01:01	5828.83	Transducer	5746.29	5723.39	Regional
R-34	01/13/2021	02:01	5828.83	Transducer	5746.29	5723.39	Regional

Location	Date	Time	Water Level (ft amsl)	Method	Top of Screen (ft amsl)	Bottom of Screen (ft amsl)	Zone
R-34	01/13/2021	03:01	5828.85	Transducer	5746.29	5723.39	Regional
R-34	01/13/2021	04:01	5828.87	Transducer	5746.29	5723.39	Regional
R-34	01/13/2021	05:01	5828.88	Transducer	5746.29	5723.39	Regional
R-34	01/13/2021	06:01	5828.88	Transducer	5746.29	5723.39	Regional
R-34	01/13/2021	07:01	5828.88	Transducer	5746.29	5723.39	Regional
R-34	01/13/2021	08:01	5828.87	Transducer	5746.29	5723.39	Regional
R-34	01/13/2021	09:01	5828.85	Transducer	5746.29	5723.39	Regional
R-34	01/13/2021	10:01	5828.85	Transducer	5746.29	5723.39	Regional
R-34	01/13/2021	11:01	5828.86	Transducer	5746.29	5723.39	Regional
R-34	01/13/2021	12:01	5828.89	Transducer	5746.29	5723.39	Regional
R-34	01/13/2021	13:01	5828.92	Transducer	5746.29	5723.39	Regional
R-34	01/13/2021	14:01	5828.95	Transducer	5746.29	5723.39	Regional
R-34	01/13/2021	15:01	5828.96	Transducer	5746.29	5723.39	Regional
R-34	01/13/2021	16:01	5828.97	Transducer	5746.29	5723.39	Regional
R-34	01/13/2021	17:01	5828.98	Transducer	5746.29	5723.39	Regional
R-34	01/13/2021	18:01	5828.98	Transducer	5746.29	5723.39	Regional
R-34	01/13/2021	19:01	5828.97	Transducer	5746.29	5723.39	Regional
R-34	01/13/2021	20:01	5828.95	Transducer	5746.29	5723.39	Regional
R-34	01/13/2021	21:01	5828.95	Transducer	5746.29	5723.39	Regional
R-34	01/13/2021	22:01	5828.94	Transducer	5746.29	5723.39	Regional
R-34	01/13/2021	23:01	5828.92	Transducer	5746.29	5723.39	Regional
R-34	01/14/2021	00:01	5828.93	Transducer	5746.29	5723.39	Regional
R-34	01/14/2021	01:01	5828.94	Transducer	5746.29	5723.39	Regional
R-34	01/14/2021	02:01	5828.94	Transducer	5746.29	5723.39	Regional
R-34	01/14/2021	03:01	5828.95	Transducer	5746.29	5723.39	Regional
R-34	01/14/2021	04:01	5828.97	Transducer	5746.29	5723.39	Regional
R-34	01/14/2021	05:01	5828.96	Transducer	5746.29	5723.39	Regional
R-34	01/14/2021	06:01	5828.95	Transducer	5746.29	5723.39	Regional
R-34	01/14/2021	07:01	5828.95	Transducer	5746.29	5723.39	Regional
R-34	01/14/2021	08:01	5828.93	Transducer	5746.29	5723.39	Regional
R-34	01/14/2021	09:01	5828.91	Transducer	5746.29	5723.39	Regional
R-34	01/14/2021	10:01	5828.91	Transducer	5746.29	5723.39	Regional
R-34	01/14/2021	11:01	5828.92	Transducer	5746.29	5723.39	Regional
R-34	01/14/2021	12:01	5828.96	Transducer	5746.29	5723.39	Regional
R-34	01/14/2021	13:01	5828.97	Transducer	5746.29	5723.39	Regional
R-34	01/14/2021	14:01	5828.98	Transducer	5746.29	5723.39	Regional
R-34	01/14/2021	15:01	5828.99	Transducer	5746.29	5723.39	Regional
R-34	01/14/2021	16:01	5829.00	Transducer	5746.29	5723.39	Regional
R-34	01/14/2021	17:01	5828.99	Transducer	5746.29	5723.39	Regional
R-34	01/14/2021	18:01	5828.97	Transducer	5746.29	5723.39	Regional
R-34	01/14/2021	19:01	5828.97	Transducer	5746.29	5723.39	Regional
R-34	01/14/2021	20:01	5828.95	Transducer	5746.29	5723.39	Regional
R-34	01/14/2021	21:01	5828.92	Transducer	5746.29	5723.39	Regional
R-34	01/14/2021	22:01	5828.91	Transducer	5746.29	5723.39	Regional
R-34	01/14/2021	23:01	5828.90	Transducer	5746.29	5723.39	Regional

Location	Date	Time	Water Level (ft amsl)	Method	Top of Screen (ft amsl)	Bottom of Screen (ft amsl)	Zone
R-34	01/15/2021	00:01	5828.89	Transducer	5746.29	5723.39	Regional
R-34	01/15/2021	01:01	5828.90	Transducer	5746.29	5723.39	Regional
R-34	01/15/2021	02:01	5828.90	Transducer	5746.29	5723.39	Regional
R-34	01/15/2021	03:01	5828.91	Transducer	5746.29	5723.39	Regional
R-34	01/15/2021	04:01	5828.92	Transducer	5746.29	5723.39	Regional
R-34	01/15/2021	05:01	5828.93	Transducer	5746.29	5723.39	Regional
R-34	01/15/2021	06:01	5828.94	Transducer	5746.29	5723.39	Regional
R-34	01/15/2021	07:01	5828.94	Transducer	5746.29	5723.39	Regional
R-34	01/15/2021	08:01	5828.94	Transducer	5746.29	5723.39	Regional
R-34	01/15/2021	09:01	5828.92	Transducer	5746.29	5723.39	Regional
R-34	01/15/2021	10:01	5828.91	Transducer	5746.29	5723.39	Regional
R-34	01/15/2021	11:01	5828.91	Transducer	5746.29	5723.39	Regional
R-34	01/15/2021	12:01	5828.92	Transducer	5746.29	5723.39	Regional
R-34	01/15/2021	13:01	5828.94	Transducer	5746.29	5723.39	Regional
R-34	01/15/2021	14:01	5828.94	Transducer	5746.29	5723.39	Regional
R-34	01/15/2021	15:01	5828.95	Transducer	5746.29	5723.39	Regional
R-34	01/15/2021	16:01	5828.96	Transducer	5746.29	5723.39	Regional
R-34	01/15/2021	17:01	5828.96	Transducer	5746.29	5723.39	Regional
R-34	01/15/2021	18:01	5828.95	Transducer	5746.29	5723.39	Regional
R-34	01/15/2021	19:01	5828.95	Transducer	5746.29	5723.39	Regional
R-34	01/15/2021	20:01	5828.94	Transducer	5746.29	5723.39	Regional
R-34	01/15/2021	21:01	5828.94	Transducer	5746.29	5723.39	Regional
R-34	01/15/2021	22:01	5828.93	Transducer	5746.29	5723.39	Regional
R-34	01/15/2021	23:01	5828.94	Transducer	5746.29	5723.39	Regional
R-34	01/16/2021	00:01	5828.94	Transducer	5746.29	5723.39	Regional
R-34	01/16/2021	01:01	5828.94	Transducer	5746.29	5723.39	Regional
R-34	01/16/2021	02:01	5828.94	Transducer	5746.29	5723.39	Regional
R-34	01/16/2021	03:01	5828.97	Transducer	5746.29	5723.39	Regional
R-34	01/16/2021	04:01	5828.98	Transducer	5746.29	5723.39	Regional
R-34	01/16/2021	05:01	5828.99	Transducer	5746.29	5723.39	Regional
R-34	01/16/2021	06:01	5829.00	Transducer	5746.29	5723.39	Regional
R-34	01/16/2021	07:01	5829.01	Transducer	5746.29	5723.39	Regional
R-34	01/16/2021	08:01	5829.02	Transducer	5746.29	5723.39	Regional
R-34	01/16/2021	09:01	5829.02	Transducer	5746.29	5723.39	Regional
R-34	01/16/2021	10:01	5829.02	Transducer	5746.29	5723.39	Regional
R-34	01/16/2021	11:01	5829.02	Transducer	5746.29	5723.39	Regional
R-34	01/16/2021	12:01	5829.04	Transducer	5746.29	5723.39	Regional
R-34	01/16/2021	13:01	5829.05	Transducer	5746.29	5723.39	Regional
R-34	01/16/2021	14:01	5829.04	Transducer	5746.29	5723.39	Regional
R-34	01/16/2021	15:01	5829.03	Transducer	5746.29	5723.39	Regional
R-34	01/16/2021	16:01	5829.03	Transducer	5746.29	5723.39	Regional
R-34	01/16/2021	17:01	5829.02	Transducer	5746.29	5723.39	Regional
R-34	01/16/2021	18:01	5829.01	Transducer	5746.29	5723.39	Regional
R-34	01/16/2021	19:01	5829.00	Transducer	5746.29	5723.39	Regional
R-34	01/16/2021	20:01	5829.00	Transducer	5746.29	5723.39	Regional

Location	Date	Time	Water Level (ft amsl)	Method	Top of Screen (ft amsl)	Bottom of Screen (ft amsl)	Zone
R-34	01/16/2021	21:01	5828.99	Transducer	5746.29	5723.39	Regional
R-34	01/16/2021	22:01	5828.98	Transducer	5746.29	5723.39	Regional
R-34	01/16/2021	23:01	5828.96	Transducer	5746.29	5723.39	Regional
R-34	01/17/2021	00:01	5828.96	Transducer	5746.29	5723.39	Regional
R-34	01/17/2021	01:01	5828.95	Transducer	5746.29	5723.39	Regional
R-34	01/17/2021	02:01	5828.96	Transducer	5746.29	5723.39	Regional
R-34	01/17/2021	03:01	5828.96	Transducer	5746.29	5723.39	Regional
R-34	01/17/2021	04:01	5828.96	Transducer	5746.29	5723.39	Regional
R-34	01/17/2021	05:01	5828.97	Transducer	5746.29	5723.39	Regional
R-34	01/17/2021	06:01	5828.98	Transducer	5746.29	5723.39	Regional
R-34	01/17/2021	07:01	5828.97	Transducer	5746.29	5723.39	Regional
R-34	01/17/2021	08:01	5828.97	Transducer	5746.29	5723.39	Regional
R-34	01/17/2021	09:01	5828.97	Transducer	5746.29	5723.39	Regional
R-34	01/17/2021	10:01	5828.98	Transducer	5746.29	5723.39	Regional
R-34	01/17/2021	11:01	5828.99	Transducer	5746.29	5723.39	Regional
R-34	01/17/2021	12:01	5829.00	Transducer	5746.29	5723.39	Regional
R-34	01/17/2021	13:01	5829.02	Transducer	5746.29	5723.39	Regional
R-34	01/17/2021	14:01	5829.04	Transducer	5746.29	5723.39	Regional
R-34	01/17/2021	15:01	5829.04	Transducer	5746.29	5723.39	Regional
R-34	01/17/2021	16:01	5829.04	Transducer	5746.29	5723.39	Regional
R-34	01/17/2021	17:01	5829.04	Transducer	5746.29	5723.39	Regional
R-34	01/17/2021	18:01	5829.05	Transducer	5746.29	5723.39	Regional
R-34	01/17/2021	19:01	5829.05	Transducer	5746.29	5723.39	Regional
R-34	01/17/2021	20:01	5829.06	Transducer	5746.29	5723.39	Regional
R-34	01/17/2021	21:01	5829.07	Transducer	5746.29	5723.39	Regional
R-34	01/17/2021	22:01	5829.06	Transducer	5746.29	5723.39	Regional
R-34	01/17/2021	23:01	5829.07	Transducer	5746.29	5723.39	Regional
R-34	01/18/2021	00:01	5829.07	Transducer	5746.29	5723.39	Regional
R-34	01/18/2021	01:01	5829.08	Transducer	5746.29	5723.39	Regional
R-34	01/18/2021	02:01	5829.08	Transducer	5746.29	5723.39	Regional
R-34	01/18/2021	03:01	5829.10	Transducer	5746.29	5723.39	Regional
R-34	01/18/2021	04:01	5829.11	Transducer	5746.29	5723.39	Regional
R-34	01/18/2021	05:01	5829.12	Transducer	5746.29	5723.39	Regional
R-34	01/18/2021	06:01	5829.13	Transducer	5746.29	5723.39	Regional
R-34	01/18/2021	07:01	5829.14	Transducer	5746.29	5723.39	Regional
R-34	01/18/2021	08:01	5829.13	Transducer	5746.29	5723.39	Regional
R-34	01/18/2021	09:01	5829.13	Transducer	5746.29	5723.39	Regional
R-34	01/18/2021	10:01	5829.12	Transducer	5746.29	5723.39	Regional
R-34	01/18/2021	11:01	5829.13	Transducer	5746.29	5723.39	Regional
R-34	01/18/2021	12:01	5829.13	Transducer	5746.29	5723.39	Regional
R-34	01/18/2021	13:01	5829.15	Transducer	5746.29	5723.39	Regional
R-34	01/18/2021	14:01	5829.15	Transducer	5746.29	5723.39	Regional
R-34	01/18/2021	15:01	5829.15	Transducer	5746.29	5723.39	Regional
R-34	01/18/2021	16:01	5829.15	Transducer	5746.29	5723.39	Regional
R-34	01/18/2021	17:01	5829.14	Transducer	5746.29	5723.39	Regional

Location	Date	Time	Water Level (ft amsl)	Method	Top of Screen (ft amsl)	Bottom of Screen (ft amsl)	Zone
R-34	01/18/2021	18:01	5829.12	Transducer	5746.29	5723.39	Regional
R-34	01/18/2021	19:01	5829.11	Transducer	5746.29	5723.39	Regional
R-34	01/18/2021	20:01	5829.09	Transducer	5746.29	5723.39	Regional
R-34	01/18/2021	21:01	5829.08	Transducer	5746.29	5723.39	Regional
R-34	01/18/2021	22:01	5829.07	Transducer	5746.29	5723.39	Regional
R-34	01/18/2021	23:01	5829.06	Transducer	5746.29	5723.39	Regional
R-34	01/19/2021	00:01	5829.05	Transducer	5746.29	5723.39	Regional
R-34	01/19/2021	01:01	5829.03	Transducer	5746.29	5723.39	Regional
R-34	01/19/2021	02:01	5829.01	Transducer	5746.29	5723.39	Regional
R-34	01/19/2021	03:01	5829.00	Transducer	5746.29	5723.39	Regional
R-34	01/19/2021	04:01	5828.99	Transducer	5746.29	5723.39	Regional
R-34	01/19/2021	05:01	5828.98	Transducer	5746.29	5723.39	Regional
R-34	01/19/2021	06:01	5828.96	Transducer	5746.29	5723.39	Regional
R-34	01/19/2021	07:01	5828.95	Transducer	5746.29	5723.39	Regional
R-34	01/19/2021	08:01	5828.92	Transducer	5746.29	5723.39	Regional
R-34	01/19/2021	09:01	5828.88	Transducer	5746.29	5723.39	Regional
R-34	01/19/2021	10:01	5828.85	Transducer	5746.29	5723.39	Regional
R-34	01/19/2021	11:01	5828.83	Transducer	5746.29	5723.39	Regional
R-34	01/19/2021	12:01	5828.83	Transducer	5746.29	5723.39	Regional
R-34	01/19/2021	13:01	5828.83	Transducer	5746.29	5723.39	Regional
R-34	01/19/2021	14:01	5828.82	Transducer	5746.29	5723.39	Regional
R-34	01/19/2021	15:01	5828.80	Transducer	5746.29	5723.39	Regional
R-34	01/19/2021	16:01	5828.78	Transducer	5746.29	5723.39	Regional
R-34	01/19/2021	17:01	5828.78	Transducer	5746.29	5723.39	Regional
R-34	01/19/2021	18:01	5828.77	Transducer	5746.29	5723.39	Regional
R-34	01/19/2021	19:01	5828.76	Transducer	5746.29	5723.39	Regional
R-34	01/19/2021	20:01	5828.77	Transducer	5746.29	5723.39	Regional
R-34	01/19/2021	21:01	5828.78	Transducer	5746.29	5723.39	Regional
R-34	01/19/2021	22:01	5828.78	Transducer	5746.29	5723.39	Regional
R-34	01/19/2021	23:01	5828.77	Transducer	5746.29	5723.39	Regional
R-34	01/20/2021	00:01	5828.78	Transducer	5746.29	5723.39	Regional
R-34	01/20/2021	01:01	5828.79	Transducer	5746.29	5723.39	Regional
R-34	01/20/2021	02:01	5828.80	Transducer	5746.29	5723.39	Regional
R-34	01/20/2021	03:01	5828.81	Transducer	5746.29	5723.39	Regional
R-34	01/20/2021	04:01	5828.82	Transducer	5746.29	5723.39	Regional
R-34	01/20/2021	05:01	5828.82	Transducer	5746.29	5723.39	Regional
R-34	01/20/2021	06:01	5828.83	Transducer	5746.29	5723.39	Regional
R-34	01/20/2021	07:01	5828.83	Transducer	5746.29	5723.39	Regional
R-34	01/20/2021	08:01	5828.84	Transducer	5746.29	5723.39	Regional
R-34	01/20/2021	09:01	5828.84	Transducer	5746.29	5723.39	Regional
R-34	01/20/2021	10:01	5828.84	Transducer	5746.29	5723.39	Regional
R-34	01/20/2021	11:01	5828.86	Transducer	5746.29	5723.39	Regional
R-34	01/20/2021	12:01	5828.88	Transducer	5746.29	5723.39	Regional
R-34	01/20/2021	13:01	5828.89	Transducer	5746.29	5723.39	Regional
R-34	01/20/2021	14:01	5828.91	Transducer	5746.29	5723.39	Regional

Location	Date	Time	Water Level (ft amsl)	Method	Top of Screen (ft amsl)	Bottom of Screen (ft amsl)	Zone
R-34	01/20/2021	15:01	5828.92	Transducer	5746.29	5723.39	Regional
R-34	01/20/2021	16:01	5828.92	Transducer	5746.29	5723.39	Regional
R-34	01/20/2021	17:01	5828.93	Transducer	5746.29	5723.39	Regional
R-34	01/20/2021	18:01	5828.93	Transducer	5746.29	5723.39	Regional
R-34	01/20/2021	19:01	5828.94	Transducer	5746.29	5723.39	Regional
R-34	01/20/2021	20:01	5828.93	Transducer	5746.29	5723.39	Regional
R-34	01/20/2021	21:01	5828.94	Transducer	5746.29	5723.39	Regional
R-34	01/20/2021	22:01	5828.93	Transducer	5746.29	5723.39	Regional
R-34	01/20/2021	23:01	5828.94	Transducer	5746.29	5723.39	Regional
R-34	01/21/2021	00:01	5828.95	Transducer	5746.29	5723.39	Regional
R-34	01/21/2021	01:01	5828.96	Transducer	5746.29	5723.39	Regional
R-34	01/21/2021	02:01	5828.96	Transducer	5746.29	5723.39	Regional
R-34	01/21/2021	03:01	5828.97	Transducer	5746.29	5723.39	Regional
R-34	01/21/2021	04:01	5828.97	Transducer	5746.29	5723.39	Regional
R-34	01/21/2021	05:01	5828.97	Transducer	5746.29	5723.39	Regional
R-34	01/21/2021	06:01	5828.98	Transducer	5746.29	5723.39	Regional
R-34	01/21/2021	07:01	5828.99	Transducer	5746.29	5723.39	Regional
R-34	01/21/2021	08:01	5829.00	Transducer	5746.29	5723.39	Regional
R-34	01/21/2021	09:01	5828.99	Transducer	5746.29	5723.39	Regional
R-34	01/21/2021	10:01	5829.00	Transducer	5746.29	5723.39	Regional
R-34	01/21/2021	11:01	5829.02	Transducer	5746.29	5723.39	Regional
R-34	01/21/2021	12:01	5829.04	Transducer	5746.29	5723.39	Regional
R-34	01/21/2021	13:01	5829.06	Transducer	5746.29	5723.39	Regional
R-34	01/21/2021	14:01	5829.08	Transducer	5746.29	5723.39	Regional
R-34	01/21/2021	15:01	5829.08	Transducer	5746.29	5723.39	Regional
R-34	01/21/2021	16:01	5829.08	Transducer	5746.29	5723.39	Regional
R-34	01/21/2021	17:01	5829.08	Transducer	5746.29	5723.39	Regional
R-34	01/21/2021	18:01	5829.07	Transducer	5746.29	5723.39	Regional
R-34	01/21/2021	19:01	5829.07	Transducer	5746.29	5723.39	Regional
R-34	01/21/2021	20:01	5829.06	Transducer	5746.29	5723.39	Regional
R-34	01/21/2021	21:01	5829.06	Transducer	5746.29	5723.39	Regional
R-34	01/21/2021	22:01	5829.05	Transducer	5746.29	5723.39	Regional
R-34	01/21/2021	23:01	5829.06	Transducer	5746.29	5723.39	Regional
R-34	01/22/2021	00:01	5829.07	Transducer	5746.29	5723.39	Regional
R-34	01/22/2021	01:01	5829.07	Transducer	5746.29	5723.39	Regional
R-34	01/22/2021	02:01	5829.07	Transducer	5746.29	5723.39	Regional
R-34	01/22/2021	03:01	5829.07	Transducer	5746.29	5723.39	Regional
R-34	01/22/2021	04:01	5829.09	Transducer	5746.29	5723.39	Regional
R-34	01/22/2021	05:01	5829.09	Transducer	5746.29	5723.39	Regional
R-34	01/22/2021	06:01	5829.08	Transducer	5746.29	5723.39	Regional
R-34	01/22/2021	07:01	5829.07	Transducer	5746.29	5723.39	Regional
R-34	01/22/2021	08:01	5829.06	Transducer	5746.29	5723.39	Regional
R-34	01/22/2021	09:01	5829.06	Transducer	5746.29	5723.39	Regional
R-34	01/22/2021	10:01	5829.05	Transducer	5746.29	5723.39	Regional
R-34	01/22/2021	11:01	5829.07	Transducer	5746.29	5723.39	Regional

Location	Date	Time	Water Level (ft amsl)	Method	Top of Screen (ft amsl)	Bottom of Screen (ft amsl)	Zone
R-34	01/22/2021	12:01	5829.08	Transducer	5746.29	5723.39	Regional
R-34	01/22/2021	13:01	5829.10	Transducer	5746.29	5723.39	Regional
R-34	01/22/2021	14:01	5829.11	Transducer	5746.29	5723.39	Regional
R-34	01/22/2021	15:01	5829.12	Transducer	5746.29	5723.39	Regional
R-34	01/22/2021	16:01	5829.13	Transducer	5746.29	5723.39	Regional
R-34	01/22/2021	17:01	5829.13	Transducer	5746.29	5723.39	Regional
R-34	01/22/2021	18:01	5829.13	Transducer	5746.29	5723.39	Regional
R-34	01/22/2021	19:01	5829.13	Transducer	5746.29	5723.39	Regional
R-34	01/22/2021	20:01	5829.13	Transducer	5746.29	5723.39	Regional
R-34	01/22/2021	21:01	5829.14	Transducer	5746.29	5723.39	Regional
R-34	01/22/2021	22:01	5829.16	Transducer	5746.29	5723.39	Regional
R-34	01/22/2021	23:01	5829.17	Transducer	5746.29	5723.39	Regional
R-34	01/23/2021	00:01	5829.19	Transducer	5746.29	5723.39	Regional
R-34	01/23/2021	01:01	5829.21	Transducer	5746.29	5723.39	Regional
R-34	01/23/2021	02:01	5829.21	Transducer	5746.29	5723.39	Regional
R-34	01/23/2021	03:01	5829.22	Transducer	5746.29	5723.39	Regional
R-34	01/23/2021	04:01	5829.23	Transducer	5746.29	5723.39	Regional
R-34	01/23/2021	05:01	5829.23	Transducer	5746.29	5723.39	Regional
R-34	01/23/2021	06:01	5829.22	Transducer	5746.29	5723.39	Regional
R-34	01/23/2021	07:01	5829.21	Transducer	5746.29	5723.39	Regional
R-34	01/23/2021	08:01	5829.21	Transducer	5746.29	5723.39	Regional
R-34	01/23/2021	09:01	5829.20	Transducer	5746.29	5723.39	Regional
R-34	01/23/2021	10:01	5829.18	Transducer	5746.29	5723.39	Regional
R-34	01/23/2021	11:01	5829.20	Transducer	5746.29	5723.39	Regional
R-34	01/23/2021	12:01	5829.21	Transducer	5746.29	5723.39	Regional
R-34	01/23/2021	13:01	5829.24	Transducer	5746.29	5723.39	Regional
R-34	01/23/2021	14:01	5829.23	Transducer	5746.29	5723.39	Regional
R-34	01/23/2021	15:01	5829.23	Transducer	5746.29	5723.39	Regional
R-34	01/23/2021	16:01	5829.23	Transducer	5746.29	5723.39	Regional
R-34	01/23/2021	17:01	5829.22	Transducer	5746.29	5723.39	Regional
R-34	01/23/2021	18:01	5829.20	Transducer	5746.29	5723.39	Regional
R-34	01/23/2021	19:01	5829.20	Transducer	5746.29	5723.39	Regional
R-34	01/23/2021	20:01	5829.19	Transducer	5746.29	5723.39	Regional
R-34	01/23/2021	21:01	5829.17	Transducer	5746.29	5723.39	Regional
R-34	01/23/2021	22:01	5829.17	Transducer	5746.29	5723.39	Regional
R-34	01/23/2021	23:01	5829.17	Transducer	5746.29	5723.39	Regional
R-34	01/24/2021	00:01	5829.18	Transducer	5746.29	5723.39	Regional
R-34	01/24/2021	01:01	5829.20	Transducer	5746.29	5723.39	Regional
R-34	01/24/2021	02:01	5829.20	Transducer	5746.29	5723.39	Regional
R-34	01/24/2021	03:01	5829.22	Transducer	5746.29	5723.39	Regional
R-34	01/24/2021	04:01	5829.23	Transducer	5746.29	5723.39	Regional
R-34	01/24/2021	05:01	5829.23	Transducer	5746.29	5723.39	Regional
R-34	01/24/2021	06:01	5829.24	Transducer	5746.29	5723.39	Regional
R-34	01/24/2021	07:01	5829.24	Transducer	5746.29	5723.39	Regional
R-34	01/24/2021	08:01	5829.24	Transducer	5746.29	5723.39	Regional

Location	Date	Time	Water Level (ft amsl)	Method	Top of Screen (ft amsl)	Bottom of Screen (ft amsl)	Zone
R-34	01/24/2021	09:01	5829.24	Transducer	5746.29	5723.39	Regional
R-34	01/24/2021	10:01	5829.24	Transducer	5746.29	5723.39	Regional
R-34	01/24/2021	11:01	5829.26	Transducer	5746.29	5723.39	Regional
R-34	01/24/2021	12:01	5829.31	Transducer	5746.29	5723.39	Regional
R-34	01/24/2021	13:01	5829.35	Transducer	5746.29	5723.39	Regional
R-34	01/24/2021	14:01	5829.38	Transducer	5746.29	5723.39	Regional
R-34	01/24/2021	15:01	5829.39	Transducer	5746.29	5723.39	Regional
R-34	01/24/2021	16:01	5829.40	Transducer	5746.29	5723.39	Regional
R-34	01/24/2021	17:01	5829.40	Transducer	5746.29	5723.39	Regional
R-34	01/24/2021	18:01	5829.38	Transducer	5746.29	5723.39	Regional
R-34	01/24/2021	19:01	5829.36	Transducer	5746.29	5723.39	Regional
R-34	01/24/2021	20:01	5829.36	Transducer	5746.29	5723.39	Regional
R-34	01/24/2021	21:01	5829.35	Transducer	5746.29	5723.39	Regional
R-34	01/24/2021	22:01	5829.37	Transducer	5746.29	5723.39	Regional
R-34	01/24/2021	23:01	5829.37	Transducer	5746.29	5723.39	Regional
R-34	01/25/2021	00:01	5829.38	Transducer	5746.29	5723.39	Regional
R-34	01/25/2021	01:01	5829.39	Transducer	5746.29	5723.39	Regional
R-34	01/25/2021	02:01	5829.39	Transducer	5746.29	5723.39	Regional
R-34	01/25/2021	03:01	5829.40	Transducer	5746.29	5723.39	Regional
R-34	01/25/2021	04:01	5829.40	Transducer	5746.29	5723.39	Regional
R-34	01/25/2021	05:01	5829.39	Transducer	5746.29	5723.39	Regional
R-34	01/25/2021	06:01	5829.38	Transducer	5746.29	5723.39	Regional
R-34	01/25/2021	07:01	5829.37	Transducer	5746.29	5723.39	Regional
R-34	01/25/2021	08:01	5829.36	Transducer	5746.29	5723.39	Regional
R-34	01/25/2021	09:01	5829.36	Transducer	5746.29	5723.39	Regional
R-34	01/25/2021	10:01	5829.34	Transducer	5746.29	5723.39	Regional
R-34	01/25/2021	11:01	5829.34	Transducer	5746.29	5723.39	Regional
R-34	01/25/2021	12:01	5829.35	Transducer	5746.29	5723.39	Regional
R-34	01/25/2021	13:01	5829.37	Transducer	5746.29	5723.39	Regional
R-34	01/25/2021	14:01	5829.39	Transducer	5746.29	5723.39	Regional
R-34	01/25/2021	15:01	5829.37	Transducer	5746.29	5723.39	Regional
R-34	01/25/2021	16:01	5829.36	Transducer	5746.29	5723.39	Regional
R-34	01/25/2021	17:01	5829.36	Transducer	5746.29	5723.39	Regional
R-34	01/25/2021	18:01	5829.34	Transducer	5746.29	5723.39	Regional
R-34	01/25/2021	19:01	5829.33	Transducer	5746.29	5723.39	Regional
R-34	01/25/2021	20:01	5829.33	Transducer	5746.29	5723.39	Regional
R-34	01/25/2021	21:01	5829.32	Transducer	5746.29	5723.39	Regional
R-34	01/25/2021	22:01	5829.33	Transducer	5746.29	5723.39	Regional
R-34	01/25/2021	23:01	5829.33	Transducer	5746.29	5723.39	Regional
R-34	01/26/2021	00:01	5829.35	Transducer	5746.29	5723.39	Regional
R-34	01/26/2021	01:01	5829.37	Transducer	5746.29	5723.39	Regional
R-34	01/26/2021	02:01	5829.40	Transducer	5746.29	5723.39	Regional
R-34	01/26/2021	03:01	5829.41	Transducer	5746.29	5723.39	Regional
R-34	01/26/2021	04:01	5829.41	Transducer	5746.29	5723.39	Regional
R-34	01/26/2021	05:01	5829.42	Transducer	5746.29	5723.39	Regional

Location	Date	Time	Water Level (ft amsl)	Method	Top of Screen (ft amsl)	Bottom of Screen (ft amsl)	Zone
R-34	01/26/2021	06:01	5829.41	Transducer	5746.29	5723.39	Regional
R-34	01/26/2021	07:01	5829.39	Transducer	5746.29	5723.39	Regional
R-34	01/26/2021	08:01	5829.36	Transducer	5746.29	5723.39	Regional
R-34	01/26/2021	09:01	5829.33	Transducer	5746.29	5723.39	Regional
R-34	01/26/2021	10:01	5829.30	Transducer	5746.29	5723.39	Regional
R-34	01/26/2021	11:01	5829.31	Transducer	5746.29	5723.39	Regional
R-34	01/26/2021	12:01	5829.31	Transducer	5746.29	5723.39	Regional
R-34	01/26/2021	13:01	5829.32	Transducer	5746.29	5723.39	Regional
R-34	01/26/2021	14:01	5829.31	Transducer	5746.29	5723.39	Regional
R-34	01/26/2021	15:01	5829.30	Transducer	5746.29	5723.39	Regional
R-34	01/26/2021	16:01	5829.28	Transducer	5746.29	5723.39	Regional
R-34	01/26/2021	17:01	5829.25	Transducer	5746.29	5723.39	Regional
R-34	01/26/2021	18:01	5829.22	Transducer	5746.29	5723.39	Regional
R-34	01/26/2021	19:01	5829.19	Transducer	5746.29	5723.39	Regional
R-34	01/26/2021	20:01	5829.14	Transducer	5746.29	5723.39	Regional
R-34	01/26/2021	21:01	5829.10	Transducer	5746.29	5723.39	Regional
R-34	01/26/2021	22:01	5829.07	Transducer	5746.29	5723.39	Regional
R-34	01/26/2021	23:01	5829.04	Transducer	5746.29	5723.39	Regional
R-34	01/27/2021	00:01	5829.02	Transducer	5746.29	5723.39	Regional
R-34	01/27/2021	01:01	5829.01	Transducer	5746.29	5723.39	Regional
R-34	01/27/2021	02:01	5829.00	Transducer	5746.29	5723.39	Regional
R-34	01/27/2021	03:01	5828.97	Transducer	5746.29	5723.39	Regional
R-34	01/27/2021	04:01	5828.95	Transducer	5746.29	5723.39	Regional
R-34	01/27/2021	05:01	5828.93	Transducer	5746.29	5723.39	Regional
R-34	01/27/2021	06:01	5828.91	Transducer	5746.29	5723.39	Regional
R-34	01/27/2021	07:01	5828.89	Transducer	5746.29	5723.39	Regional
R-34	01/27/2021	08:01	5828.86	Transducer	5746.29	5723.39	Regional
R-34	01/27/2021	09:01	5828.83	Transducer	5746.29	5723.39	Regional
R-34	01/27/2021	10:01	5828.81	Transducer	5746.29	5723.39	Regional
R-34	01/27/2021	11:01	5828.79	Transducer	5746.29	5723.39	Regional
R-34	01/27/2021	12:01	5828.79	Transducer	5746.29	5723.39	Regional
R-34	01/27/2021	13:01	5828.79	Transducer	5746.29	5723.39	Regional
R-34	01/27/2021	14:01	5828.80	Transducer	5746.29	5723.39	Regional
R-34	01/27/2021	15:01	5828.80	Transducer	5746.29	5723.39	Regional
R-34	01/27/2021	16:01	5828.80	Transducer	5746.29	5723.39	Regional
R-34	01/27/2021	17:01	5828.80	Transducer	5746.29	5723.39	Regional
R-34	01/27/2021	18:01	5828.78	Transducer	5746.29	5723.39	Regional
R-34	01/27/2021	19:01	5828.77	Transducer	5746.29	5723.39	Regional
R-34	01/27/2021	20:01	5828.75	Transducer	5746.29	5723.39	Regional
R-34	01/27/2021	21:01	5828.74	Transducer	5746.29	5723.39	Regional
R-34	01/27/2021	22:01	5828.72	Transducer	5746.29	5723.39	Regional
R-34	01/27/2021	23:01	5828.70	Transducer	5746.29	5723.39	Regional
R-34	01/28/2021	00:01	5828.70	Transducer	5746.29	5723.39	Regional
R-34	01/28/2021	01:01	5828.70	Transducer	5746.29	5723.39	Regional
R-34	01/28/2021	02:01	5828.70	Transducer	5746.29	5723.39	Regional

Location	Date	Time	Water Level (ft amsl)	Method	Top of Screen (ft amsl)	Bottom of Screen (ft amsl)	Zone
R-34	01/28/2021	03:01	5828.71	Transducer	5746.29	5723.39	Regional
R-34	01/28/2021	04:01	5828.72	Transducer	5746.29	5723.39	Regional
R-34	01/28/2021	05:01	5828.74	Transducer	5746.29	5723.39	Regional
R-34	01/28/2021	06:01	5828.74	Transducer	5746.29	5723.39	Regional
R-34	01/28/2021	07:01	5828.75	Transducer	5746.29	5723.39	Regional
R-34	01/28/2021	08:01	5828.74	Transducer	5746.29	5723.39	Regional
R-34	01/28/2021	09:01	5828.73	Transducer	5746.29	5723.39	Regional
R-34	01/28/2021	10:01	5828.72	Transducer	5746.29	5723.39	Regional
R-34	01/28/2021	11:01	5828.72	Transducer	5746.29	5723.39	Regional
R-34	01/28/2021	12:01	5828.75	Transducer	5746.29	5723.39	Regional
R-34	01/28/2021	13:01	5828.78	Transducer	5746.29	5723.39	Regional
R-34	01/28/2021	14:01	5828.79	Transducer	5746.29	5723.39	Regional
R-34	01/28/2021	15:01	5828.80	Transducer	5746.29	5723.39	Regional
R-34	01/28/2021	16:01	5828.82	Transducer	5746.29	5723.39	Regional
R-34	01/28/2021	17:01	5828.82	Transducer	5746.29	5723.39	Regional
R-34	01/28/2021	18:01	5828.82	Transducer	5746.29	5723.39	Regional
R-34	01/28/2021	19:01	5828.81	Transducer	5746.29	5723.39	Regional
R-34	01/28/2021	20:01	5828.80	Transducer	5746.29	5723.39	Regional
R-34	01/28/2021	21:01	5828.80	Transducer	5746.29	5723.39	Regional
R-34	01/28/2021	22:01	5828.79	Transducer	5746.29	5723.39	Regional
R-34	01/28/2021	23:01	5828.79	Transducer	5746.29	5723.39	Regional
R-34	01/29/2021	00:01	5828.79	Transducer	5746.29	5723.39	Regional
R-34	01/29/2021	01:01	5828.81	Transducer	5746.29	5723.39	Regional
R-34	01/29/2021	02:01	5828.82	Transducer	5746.29	5723.39	Regional
R-34	01/29/2021	03:01	5828.85	Transducer	5746.29	5723.39	Regional
R-34	01/29/2021	04:01	5828.88	Transducer	5746.29	5723.39	Regional
R-34	01/29/2021	05:01	5828.90	Transducer	5746.29	5723.39	Regional
R-34	01/29/2021	06:01	5828.91	Transducer	5746.29	5723.39	Regional
R-34	01/29/2021	07:01	5828.92	Transducer	5746.29	5723.39	Regional
R-34	01/29/2021	08:01	5828.92	Transducer	5746.29	5723.39	Regional
R-34	01/29/2021	09:01	5828.91	Transducer	5746.29	5723.39	Regional
R-34	01/29/2021	10:01	5828.93	Transducer	5746.29	5723.39	Regional
R-34	01/29/2021	11:01	5828.95	Transducer	5746.29	5723.39	Regional
R-34	01/29/2021	12:01	5828.98	Transducer	5746.29	5723.39	Regional
R-34	01/29/2021	13:01	5829.01	Transducer	5746.29	5723.39	Regional
R-34	01/29/2021	14:01	5829.03	Transducer	5746.29	5723.39	Regional
R-34	01/29/2021	15:01	5829.07	Transducer	5746.29	5723.39	Regional
R-34	01/29/2021	16:01	5829.10	Transducer	5746.29	5723.39	Regional
R-34	01/29/2021	17:01	5829.12	Transducer	5746.29	5723.39	Regional
R-34	01/29/2021	18:01	5829.14	Transducer	5746.29	5723.39	Regional
R-34	01/29/2021	19:01	5829.15	Transducer	5746.29	5723.39	Regional
R-34	01/29/2021	20:01	5829.17	Transducer	5746.29	5723.39	Regional
R-34	01/29/2021	21:01	5829.19	Transducer	5746.29	5723.39	Regional
R-34	01/29/2021	22:01	5829.20	Transducer	5746.29	5723.39	Regional
R-34	01/29/2021	23:01	5829.20	Transducer	5746.29	5723.39	Regional

Location	Date	Time	Water Level (ft amsl)	Method	Top of Screen (ft amsl)	Bottom of Screen (ft amsl)	Zone
R-34	01/30/2021	00:01	5829.21	Transducer	5746.29	5723.39	Regional
R-34	01/30/2021	01:01	5829.22	Transducer	5746.29	5723.39	Regional
R-34	01/30/2021	02:01	5829.21	Transducer	5746.29	5723.39	Regional
R-34	01/30/2021	03:01	5829.21	Transducer	5746.29	5723.39	Regional
R-34	01/30/2021	04:01	5829.21	Transducer	5746.29	5723.39	Regional
R-34	01/30/2021	05:01	5829.20	Transducer	5746.29	5723.39	Regional
R-34	01/30/2021	06:01	5829.23	Transducer	5746.29	5723.39	Regional
R-34	01/30/2021	07:01	5829.18	Transducer	5746.29	5723.39	Regional
R-34	01/30/2021	08:01	5829.15	Transducer	5746.29	5723.39	Regional
R-34	01/30/2021	09:01	5829.10	Transducer	5746.29	5723.39	Regional
R-34	01/30/2021	10:01	5829.07	Transducer	5746.29	5723.39	Regional
R-34	01/30/2021	11:01	5829.03	Transducer	5746.29	5723.39	Regional
R-34	01/30/2021	12:01	5829.03	Transducer	5746.29	5723.39	Regional
R-34	01/30/2021	13:01	5829.03	Transducer	5746.29	5723.39	Regional
R-34	01/30/2021	14:01	5829.03	Transducer	5746.29	5723.39	Regional
R-34	01/30/2021	15:01	5829.02	Transducer	5746.29	5723.39	Regional
R-34	01/30/2021	16:01	5829.01	Transducer	5746.29	5723.39	Regional
R-34	01/30/2021	17:01	5829.00	Transducer	5746.29	5723.39	Regional
R-34	01/30/2021	18:01	5828.98	Transducer	5746.29	5723.39	Regional
R-34	01/30/2021	19:01	5828.95	Transducer	5746.29	5723.39	Regional
R-34	01/30/2021	20:01	5828.92	Transducer	5746.29	5723.39	Regional
R-34	01/30/2021	21:01	5828.90	Transducer	5746.29	5723.39	Regional
R-34	01/30/2021	22:01	5828.87	Transducer	5746.29	5723.39	Regional
R-34	01/30/2021	23:01	5828.84	Transducer	5746.29	5723.39	Regional
R-34	01/31/2021	00:01	5828.82	Transducer	5746.29	5723.39	Regional
R-34	01/31/2021	01:01	5828.79	Transducer	5746.29	5723.39	Regional
R-34	01/31/2021	02:01	5828.78	Transducer	5746.29	5723.39	Regional
R-34	01/31/2021	03:01	5828.77	Transducer	5746.29	5723.39	Regional
R-34	01/31/2021	04:01	5828.77	Transducer	5746.29	5723.39	Regional
R-34	01/31/2021	05:01	5828.77	Transducer	5746.29	5723.39	Regional
R-34	01/31/2021	06:01	5828.76	Transducer	5746.29	5723.39	Regional
R-34	01/31/2021	07:01	5828.75	Transducer	5746.29	5723.39	Regional
R-34	01/31/2021	08:01	5828.73	Transducer	5746.29	5723.39	Regional
R-34	01/31/2021	09:01	5828.72	Transducer	5746.29	5723.39	Regional
R-34	01/31/2021	10:01	5828.70	Transducer	5746.29	5723.39	Regional
R-34	01/31/2021	11:01	5828.69	Transducer	5746.29	5723.39	Regional
R-34	01/31/2021	12:01	5828.69	Transducer	5746.29	5723.39	Regional
R-34	01/31/2021	13:01	5828.68	Transducer	5746.29	5723.39	Regional
R-34	01/31/2021	14:01	5828.68	Transducer	5746.29	5723.39	Regional
R-34	01/31/2021	15:01	5828.68	Transducer	5746.29	5723.39	Regional
R-34	01/31/2021	16:01	5828.69	Transducer	5746.29	5723.39	Regional
R-34	01/31/2021	17:01	5828.68	Transducer	5746.29	5723.39	Regional
R-34	01/31/2021	18:01	5828.67	Transducer	5746.29	5723.39	Regional
R-34	01/31/2021	19:01	5828.65	Transducer	5746.29	5723.39	Regional
R-34	01/31/2021	20:01	5828.68	Transducer	5746.29	5723.39	Regional

Location	Date	Time	Water Level (ft amsl)	Method	Top of Screen (ft amsl)	Bottom of Screen (ft amsl)	Zone
R-34	01/31/2021	21:01	5828.66	Transducer	5746.29	5723.39	Regional
R-34	01/31/2021	22:01	5828.65	Transducer	5746.29	5723.39	Regional
R-34	01/31/2021	23:01	5828.61	Transducer	5746.29	5723.39	Regional
R-34	02/01/2021	00:01	5828.59	Transducer	5746.29	5723.39	Regional
R-34	02/01/2021	01:01	5828.60	Transducer	5746.29	5723.39	Regional
R-34	02/01/2021	02:01	5828.60	Transducer	5746.29	5723.39	Regional
R-34	02/01/2021	03:01	5828.63	Transducer	5746.29	5723.39	Regional
R-34	02/01/2021	04:01	5828.64	Transducer	5746.29	5723.39	Regional
R-34	02/01/2021	05:01	5828.65	Transducer	5746.29	5723.39	Regional
R-34	02/01/2021	06:01	5828.66	Transducer	5746.29	5723.39	Regional
R-34	02/01/2021	07:01	5828.67	Transducer	5746.29	5723.39	Regional
R-34	02/01/2021	08:01	5828.66	Transducer	5746.29	5723.39	Regional
R-34	02/01/2021	09:01	5828.67	Transducer	5746.29	5723.39	Regional
R-34	02/01/2021	10:01	5828.68	Transducer	5746.29	5723.39	Regional
R-34	02/01/2021	11:01	5828.70	Transducer	5746.29	5723.39	Regional
R-34	02/01/2021	12:01	5828.71	Transducer	5746.29	5723.39	Regional
R-34	02/01/2021	13:01	5828.72	Transducer	5746.29	5723.39	Regional
R-34	02/01/2021	14:01	5828.74	Transducer	5746.29	5723.39	Regional
R-34	02/01/2021	15:01	5828.75	Transducer	5746.29	5723.39	Regional
R-34	02/01/2021	16:01	5828.77	Transducer	5746.29	5723.39	Regional
R-34	02/01/2021	17:01	5828.78	Transducer	5746.29	5723.39	Regional
R-34	02/01/2021	18:01	5828.79	Transducer	5746.29	5723.39	Regional
R-34	02/01/2021	19:01	5828.77	Transducer	5746.29	5723.39	Regional
R-34	02/01/2021	20:01	5828.79	Transducer	5746.29	5723.39	Regional
R-34	02/01/2021	21:01	5828.78	Transducer	5746.29	5723.39	Regional
R-34	02/01/2021	22:01	5828.79	Transducer	5746.29	5723.39	Regional
R-34	02/01/2021	23:01	5828.79	Transducer	5746.29	5723.39	Regional
R-34	02/02/2021	00:01	5828.79	Transducer	5746.29	5723.39	Regional
R-34	02/02/2021	01:01	5828.80	Transducer	5746.29	5723.39	Regional
R-34	02/02/2021	02:01	5828.80	Transducer	5746.29	5723.39	Regional
R-34	02/02/2021	03:01	5828.80	Transducer	5746.29	5723.39	Regional
R-34	02/02/2021	04:01	5828.81	Transducer	5746.29	5723.39	Regional
R-34	02/02/2021	05:01	5828.82	Transducer	5746.29	5723.39	Regional
R-34	02/02/2021	06:01	5828.83	Transducer	5746.29	5723.39	Regional
R-34	02/02/2021	07:01	5828.83	Transducer	5746.29	5723.39	Regional
R-34	02/02/2021	08:01	5828.84	Transducer	5746.29	5723.39	Regional
R-34	02/02/2021	09:01	5828.83	Transducer	5746.29	5723.39	Regional
R-34	02/02/2021	10:01	5828.83	Transducer	5746.29	5723.39	Regional
R-34	02/02/2021	11:01	5828.84	Transducer	5746.29	5723.39	Regional
R-34	02/02/2021	12:01	5828.85	Transducer	5746.29	5723.39	Regional
R-34	02/02/2021	13:01	5828.83	Transducer	5746.29	5723.39	Regional
R-34	02/02/2021	14:01	5828.84	Transducer	5746.29	5723.39	Regional
R-34	02/02/2021	15:01	5828.88	Transducer	5746.29	5723.39	Regional
R-34	02/02/2021	16:01	5828.86	Transducer	5746.29	5723.39	Regional
R-34	02/02/2021	17:01	5828.90	Transducer	5746.29	5723.39	Regional

Location	Date	Time	Water Level (ft amsl)	Method	Top of Screen (ft amsl)	Bottom of Screen (ft amsl)	Zone
R-34	02/02/2021	18:01	5828.87	Transducer	5746.29	5723.39	Regional
R-34	02/02/2021	19:01	5828.87	Transducer	5746.29	5723.39	Regional
R-34	02/02/2021	20:01	5828.88	Transducer	5746.29	5723.39	Regional
R-34	02/02/2021	21:01	5828.93	Transducer	5746.29	5723.39	Regional
R-34	02/02/2021	22:01	5828.93	Transducer	5746.29	5723.39	Regional
R-34	02/02/2021	23:01	5828.94	Transducer	5746.29	5723.39	Regional
R-34	02/03/2021	00:01	5828.95	Transducer	5746.29	5723.39	Regional
R-34	02/03/2021	01:01	5828.95	Transducer	5746.29	5723.39	Regional
R-34	02/03/2021	02:01	5828.96	Transducer	5746.29	5723.39	Regional
R-34	02/03/2021	03:01	5828.98	Transducer	5746.29	5723.39	Regional
R-34	02/03/2021	04:01	5828.96	Transducer	5746.29	5723.39	Regional
R-34	02/03/2021	05:01	5828.97	Transducer	5746.29	5723.39	Regional
R-34	02/03/2021	06:01	5828.98	Transducer	5746.29	5723.39	Regional
R-34	02/03/2021	07:01	5828.98	Transducer	5746.29	5723.39	Regional
R-34	02/03/2021	08:01	5828.96	Transducer	5746.29	5723.39	Regional
R-34	02/03/2021	09:01	5828.99	Transducer	5746.29	5723.39	Regional
R-34	02/03/2021	10:01	5828.97	Transducer	5746.29	5723.39	Regional
R-34	02/03/2021	11:01	5829.01	Transducer	5746.29	5723.39	Regional
R-34	02/03/2021	12:01	5829.05	Transducer	5746.29	5723.39	Regional
R-34	02/03/2021	13:01	5829.06	Transducer	5746.29	5723.39	Regional
R-34	02/03/2021	14:01	5829.08	Transducer	5746.29	5723.39	Regional
R-34	02/03/2021	15:01	5829.09	Transducer	5746.29	5723.39	Regional
R-34	02/03/2021	16:01	5829.13	Transducer	5746.29	5723.39	Regional
R-34	02/03/2021	17:01	5829.11	Transducer	5746.29	5723.39	Regional
R-34	02/03/2021	18:01	5829.15	Transducer	5746.29	5723.39	Regional
R-34	02/03/2021	19:01	5829.19	Transducer	5746.29	5723.39	Regional
R-34	02/03/2021	20:01	5829.17	Transducer	5746.29	5723.39	Regional
R-34	02/03/2021	21:01	5829.17	Transducer	5746.29	5723.39	Regional
R-34	02/03/2021	22:01	5829.18	Transducer	5746.29	5723.39	Regional
R-34	02/03/2021	23:01	5829.19	Transducer	5746.29	5723.39	Regional
R-34	02/04/2021	00:01	5829.19	Transducer	5746.29	5723.39	Regional
R-34	02/04/2021	01:01	5829.19	Transducer	5746.29	5723.39	Regional
R-34	02/04/2021	02:01	5829.20	Transducer	5746.29	5723.39	Regional
R-34	02/04/2021	03:01	5829.17	Transducer	5746.29	5723.39	Regional
R-34	02/04/2021	04:01	5829.17	Transducer	5746.29	5723.39	Regional
R-34	02/04/2021	05:01	5829.16	Transducer	5746.29	5723.39	Regional
R-34	02/04/2021	06:01	5829.14	Transducer	5746.29	5723.39	Regional
R-34	02/04/2021	07:01	5829.13	Transducer	5746.29	5723.39	Regional
R-34	02/04/2021	08:01	5829.08	Transducer	5746.29	5723.39	Regional
R-34	02/04/2021	09:01	5829.07	Transducer	5746.29	5723.39	Regional
R-34	02/04/2021	10:01	5829.08	Transducer	5746.29	5723.39	Regional
R-34	02/04/2021	11:01	5829.09	Transducer	5746.29	5723.39	Regional
R-34	02/04/2021	12:01	5829.10	Transducer	5746.29	5723.39	Regional
R-34	02/04/2021	13:01	5829.12	Transducer	5746.29	5723.39	Regional
R-34	02/04/2021	14:01	5829.13	Transducer	5746.29	5723.39	Regional

Location	Date	Time	Water Level (ft amsl)	Method	Top of Screen (ft amsl)	Bottom of Screen (ft amsl)	Zone
R-34	02/04/2021	15:01	5829.12	Transducer	5746.29	5723.39	Regional
R-34	02/04/2021	16:01	5829.13	Transducer	5746.29	5723.39	Regional
R-34	02/04/2021	17:01	5829.11	Transducer	5746.29	5723.39	Regional
R-34	02/04/2021	18:01	5829.10	Transducer	5746.29	5723.39	Regional
R-34	02/04/2021	19:01	5829.09	Transducer	5746.29	5723.39	Regional
R-34	02/04/2021	20:01	5829.05	Transducer	5746.29	5723.39	Regional
R-34	02/04/2021	21:01	5829.04	Transducer	5746.29	5723.39	Regional
R-34	02/04/2021	22:01	5829.04	Transducer	5746.29	5723.39	Regional
R-34	02/04/2021	23:01	5829.04	Transducer	5746.29	5723.39	Regional
R-34	02/05/2021	00:01	5829.07	Transducer	5746.29	5723.39	Regional
R-34	02/05/2021	01:01	5829.07	Transducer	5746.29	5723.39	Regional
R-34	02/05/2021	02:01	5829.08	Transducer	5746.29	5723.39	Regional
R-34	02/05/2021	03:01	5829.08	Transducer	5746.29	5723.39	Regional
R-34	02/05/2021	04:01	5829.13	Transducer	5746.29	5723.39	Regional
R-34	02/05/2021	05:01	5829.09	Transducer	5746.29	5723.39	Regional
R-34	02/05/2021	06:01	5829.09	Transducer	5746.29	5723.39	Regional
R-34	02/05/2021	07:01	5829.10	Transducer	5746.29	5723.39	Regional
R-34	02/05/2021	08:01	5829.09	Transducer	5746.29	5723.39	Regional
R-34	02/05/2021	09:01	5829.10	Transducer	5746.29	5723.39	Regional
R-34	02/05/2021	10:01	5829.10	Transducer	5746.29	5723.39	Regional
R-34	02/05/2021	11:01	5829.12	Transducer	5746.29	5723.39	Regional
R-34	02/05/2021	12:01	5829.15	Transducer	5746.29	5723.39	Regional
R-34	02/05/2021	13:01	5829.18	Transducer	5746.29	5723.39	Regional
R-34	02/05/2021	14:01	5829.21	Transducer	5746.29	5723.39	Regional
R-34	02/05/2021	15:01	5829.23	Transducer	5746.29	5723.39	Regional
R-34	02/05/2021	16:01	5829.23	Transducer	5746.29	5723.39	Regional
R-34	02/05/2021	17:01	5829.22	Transducer	5746.29	5723.39	Regional
R-34	02/05/2021	18:01	5829.21	Transducer	5746.29	5723.39	Regional
R-34	02/05/2021	19:01	5829.21	Transducer	5746.29	5723.39	Regional
R-34	02/05/2021	20:01	5829.18	Transducer	5746.29	5723.39	Regional
R-34	02/05/2021	21:01	5829.20	Transducer	5746.29	5723.39	Regional
R-34	02/05/2021	22:01	5829.18	Transducer	5746.29	5723.39	Regional
R-34	02/05/2021	23:01	5829.19	Transducer	5746.29	5723.39	Regional
R-34	02/06/2021	00:01	5829.18	Transducer	5746.29	5723.39	Regional
R-34	02/06/2021	01:01	5829.19	Transducer	5746.29	5723.39	Regional
R-34	02/06/2021	02:01	5829.16	Transducer	5746.29	5723.39	Regional
R-34	02/06/2021	03:01	5829.18	Transducer	5746.29	5723.39	Regional
R-34	02/06/2021	04:01	5829.16	Transducer	5746.29	5723.39	Regional
R-34	02/06/2021	05:01	5829.14	Transducer	5746.29	5723.39	Regional
R-34	02/06/2021	06:01	5829.13	Transducer	5746.29	5723.39	Regional
R-34	02/06/2021	07:01	5829.10	Transducer	5746.29	5723.39	Regional
R-34	02/06/2021	08:01	5829.03	Transducer	5746.29	5723.39	Regional
R-34	02/06/2021	09:01	5829.00	Transducer	5746.29	5723.39	Regional
R-34	02/06/2021	10:01	5829.02	Transducer	5746.29	5723.39	Regional
R-34	02/06/2021	11:01	5828.99	Transducer	5746.29	5723.39	Regional

Location	Date	Time	Water Level (ft amsl)	Method	Top of Screen (ft amsl)	Bottom of Screen (ft amsl)	Zone
R-34	02/06/2021	12:01	5829.01	Transducer	5746.29	5723.39	Regional
R-34	02/06/2021	13:01	5829.07	Transducer	5746.29	5723.39	Regional
R-34	02/06/2021	14:01	5829.06	Transducer	5746.29	5723.39	Regional
R-34	02/06/2021	15:01	5829.05	Transducer	5746.29	5723.39	Regional
R-34	02/06/2021	16:01	5829.07	Transducer	5746.29	5723.39	Regional
R-34	02/06/2021	17:01	5829.07	Transducer	5746.29	5723.39	Regional
R-34	02/06/2021	18:01	5829.06	Transducer	5746.29	5723.39	Regional
R-34	02/06/2021	19:01	5829.07	Transducer	5746.29	5723.39	Regional
R-34	02/06/2021	20:01	5829.07	Transducer	5746.29	5723.39	Regional
R-34	02/06/2021	21:01	5829.07	Transducer	5746.29	5723.39	Regional
R-34	02/06/2021	22:01	5829.08	Transducer	5746.29	5723.39	Regional
R-34	02/06/2021	23:01	5829.09	Transducer	5746.29	5723.39	Regional
R-34	02/07/2021	00:01	5829.12	Transducer	5746.29	5723.39	Regional
R-34	02/07/2021	01:01	5829.13	Transducer	5746.29	5723.39	Regional
R-34	02/07/2021	02:01	5829.14	Transducer	5746.29	5723.39	Regional
R-34	02/07/2021	03:01	5829.16	Transducer	5746.29	5723.39	Regional
R-34	02/07/2021	04:01	5829.16	Transducer	5746.29	5723.39	Regional
R-34	02/07/2021	05:01	5829.15	Transducer	5746.29	5723.39	Regional
R-34	02/07/2021	06:01	5829.14	Transducer	5746.29	5723.39	Regional
R-34	02/07/2021	07:01	5829.12	Transducer	5746.29	5723.39	Regional
R-34	02/07/2021	08:01	5829.08	Transducer	5746.29	5723.39	Regional
R-34	02/07/2021	09:01	5829.07	Transducer	5746.29	5723.39	Regional
R-34	02/07/2021	10:01	5829.07	Transducer	5746.29	5723.39	Regional
R-34	02/07/2021	11:01	5829.10	Transducer	5746.29	5723.39	Regional
R-34	02/07/2021	12:01	5829.10	Transducer	5746.29	5723.39	Regional
R-34	02/07/2021	13:01	5829.12	Transducer	5746.29	5723.39	Regional
R-34	02/07/2021	14:01	5829.18	Transducer	5746.29	5723.39	Regional
R-34	02/07/2021	15:01	5829.16	Transducer	5746.29	5723.39	Regional
R-34	02/07/2021	16:01	5829.17	Transducer	5746.29	5723.39	Regional
R-34	02/07/2021	17:01	5829.16	Transducer	5746.29	5723.39	Regional
R-34	02/07/2021	18:01	5829.16	Transducer	5746.29	5723.39	Regional
R-34	02/07/2021	19:01	5829.13	Transducer	5746.29	5723.39	Regional
R-34	02/07/2021	20:01	5829.11	Transducer	5746.29	5723.39	Regional
R-34	02/07/2021	21:01	5829.10	Transducer	5746.29	5723.39	Regional
R-34	02/07/2021	22:01	5829.10	Transducer	5746.29	5723.39	Regional
R-34	02/07/2021	23:01	5829.10	Transducer	5746.29	5723.39	Regional
R-34	02/08/2021	00:01	5829.11	Transducer	5746.29	5723.39	Regional
R-34	02/08/2021	01:01	5829.12	Transducer	5746.29	5723.39	Regional
R-34	02/08/2021	02:01	5829.14	Transducer	5746.29	5723.39	Regional
R-34	02/08/2021	03:01	5829.15	Transducer	5746.29	5723.39	Regional
R-34	02/08/2021	04:01	5829.15	Transducer	5746.29	5723.39	Regional
R-34	02/08/2021	05:01	5829.15	Transducer	5746.29	5723.39	Regional
R-34	02/08/2021	06:01	5829.14	Transducer	5746.29	5723.39	Regional
R-34	02/08/2021	07:01	5829.13	Transducer	5746.29	5723.39	Regional
R-34	02/08/2021	08:01	5829.13	Transducer	5746.29	5723.39	Regional

Location	Date	Time	Water Level (ft amsl)	Method	Top of Screen (ft amsl)	Bottom of Screen (ft amsl)	Zone
R-34	02/08/2021	09:01	5829.11	Transducer	5746.29	5723.39	Regional
R-34	02/08/2021	10:01	5829.08	Transducer	5746.29	5723.39	Regional
R-34	02/08/2021	11:01	5829.10	Transducer	5746.29	5723.39	Regional
R-34	02/08/2021	12:01	5829.13	Transducer	5746.29	5723.39	Regional
R-34	02/08/2021	13:01	5829.15	Transducer	5746.29	5723.39	Regional
R-34	02/08/2021	14:01	5829.18	Transducer	5746.29	5723.39	Regional
R-34	02/08/2021	15:01	5829.13	Transducer	5746.29	5723.39	Regional
R-34	02/08/2021	16:01	5829.10	Transducer	5746.29	5723.39	Regional
R-34	02/08/2021	17:01	5829.11	Transducer	5746.29	5723.39	Regional
R-34	02/08/2021	18:01	5829.10	Transducer	5746.29	5723.39	Regional
R-34	02/08/2021	19:01	5829.07	Transducer	5746.29	5723.39	Regional
R-34	02/08/2021	20:01	5829.05	Transducer	5746.29	5723.39	Regional
R-34	02/08/2021	21:01	5829.03	Transducer	5746.29	5723.39	Regional
R-34	02/08/2021	22:01	5829.01	Transducer	5746.29	5723.39	Regional
R-34	02/08/2021	23:01	5829.01	Transducer	5746.29	5723.39	Regional
R-34	02/09/2021	00:01	5829.01	Transducer	5746.29	5723.39	Regional
R-34	02/09/2021	01:01	5829.02	Transducer	5746.29	5723.39	Regional
R-34	02/09/2021	02:01	5829.02	Transducer	5746.29	5723.39	Regional
R-34	02/09/2021	03:01	5829.04	Transducer	5746.29	5723.39	Regional
R-34	02/09/2021	04:01	5829.04	Transducer	5746.29	5723.39	Regional
R-34	02/09/2021	05:01	5829.05	Transducer	5746.29	5723.39	Regional
R-34	02/09/2021	06:01	5829.05	Transducer	5746.29	5723.39	Regional
R-34	02/09/2021	07:01	5829.04	Transducer	5746.29	5723.39	Regional
R-34	02/09/2021	08:01	5829.03	Transducer	5746.29	5723.39	Regional
R-34	02/09/2021	09:01	5828.99	Transducer	5746.29	5723.39	Regional
R-34	02/09/2021	10:01	5828.97	Transducer	5746.29	5723.39	Regional
R-34	02/09/2021	11:01	5828.99	Transducer	5746.29	5723.39	Regional
R-34	02/09/2021	12:01	5829.02	Transducer	5746.29	5723.39	Regional
R-34	02/09/2021	13:01	5829.02	Transducer	5746.29	5723.39	Regional
R-34	02/09/2021	14:01	5829.05	Transducer	5746.29	5723.39	Regional
R-34	02/09/2021	15:01	5829.06	Transducer	5746.29	5723.39	Regional
R-34	02/09/2021	16:01	5829.06	Transducer	5746.29	5723.39	Regional
R-34	02/09/2021	17:01	5829.05	Transducer	5746.29	5723.39	Regional
R-34	02/09/2021	18:01	5829.06	Transducer	5746.29	5723.39	Regional
R-34	02/09/2021	19:01	5829.04	Transducer	5746.29	5723.39	Regional
R-34	02/09/2021	20:01	5829.02	Transducer	5746.29	5723.39	Regional
R-34	02/09/2021	21:01	5829.01	Transducer	5746.29	5723.39	Regional
R-34	02/09/2021	22:01	5829.01	Transducer	5746.29	5723.39	Regional
R-34	02/09/2021	23:01	5829.01	Transducer	5746.29	5723.39	Regional
R-34	02/10/2021	00:01	5829.01	Transducer	5746.29	5723.39	Regional
R-34	02/10/2021	01:01	5829.02	Transducer	5746.29	5723.39	Regional
R-34	02/10/2021	02:01	5829.04	Transducer	5746.29	5723.39	Regional
R-34	02/10/2021	03:01	5829.05	Transducer	5746.29	5723.39	Regional
R-34	02/10/2021	04:01	5829.06	Transducer	5746.29	5723.39	Regional
R-34	02/10/2021	05:01	5829.06	Transducer	5746.29	5723.39	Regional

Location	Date	Time	Water Level (ft amsl)	Method	Top of Screen (ft amsl)	Bottom of Screen (ft amsl)	Zone
R-34	02/10/2021	06:01	5829.07	Transducer	5746.29	5723.39	Regional
R-34	02/10/2021	07:01	5829.06	Transducer	5746.29	5723.39	Regional
R-34	02/10/2021	08:01	5829.04	Transducer	5746.29	5723.39	Regional
R-34	02/10/2021	09:01	5829.04	Transducer	5746.29	5723.39	Regional
R-34	02/10/2021	10:01	5829.01	Transducer	5746.29	5723.39	Regional
R-34	02/10/2021	11:01	5828.99	Transducer	5746.29	5723.39	Regional
R-34	02/10/2021	12:01	5829.02	Transducer	5746.29	5723.39	Regional
R-34	02/10/2021	13:01	5829.05	Transducer	5746.29	5723.39	Regional
R-34	02/10/2021	14:01	5829.08	Transducer	5746.29	5723.39	Regional
R-34	02/10/2021	15:01	5829.07	Transducer	5746.29	5723.39	Regional
R-34	02/10/2021	16:01	5829.08	Transducer	5746.29	5723.39	Regional
R-34	02/10/2021	17:01	5829.06	Transducer	5746.29	5723.39	Regional
R-34	02/10/2021	18:01	5829.08	Transducer	5746.29	5723.39	Regional
R-34	02/10/2021	19:01	5829.05	Transducer	5746.29	5723.39	Regional
R-34	02/10/2021	20:01	5829.03	Transducer	5746.29	5723.39	Regional
R-34	02/10/2021	21:01	5829.01	Transducer	5746.29	5723.39	Regional
R-34	02/10/2021	22:01	5828.99	Transducer	5746.29	5723.39	Regional
R-34	02/10/2021	23:01	5828.99	Transducer	5746.29	5723.39	Regional
R-34	02/11/2021	00:01	5828.98	Transducer	5746.29	5723.39	Regional
R-34	02/11/2021	01:01	5828.99	Transducer	5746.29	5723.39	Regional
R-34	02/11/2021	02:01	5829.00	Transducer	5746.29	5723.39	Regional
R-34	02/11/2021	03:01	5829.01	Transducer	5746.29	5723.39	Regional
R-34	02/11/2021	04:01	5829.02	Transducer	5746.29	5723.39	Regional
R-34	02/11/2021	05:01	5829.03	Transducer	5746.29	5723.39	Regional
R-34	02/11/2021	06:01	5829.03	Transducer	5746.29	5723.39	Regional
R-34	02/11/2021	07:01	5829.01	Transducer	5746.29	5723.39	Regional
R-34	02/11/2021	08:01	5828.95	Transducer	5746.29	5723.39	Regional
R-34	02/11/2021	09:01	5828.98	Transducer	5746.29	5723.39	Regional
R-34	02/11/2021	10:34	5828.93	Manual	5746.29	5723.39	Regional
R-34	02/11/2021	14:01	5828.93	Transducer	5746.29	5723.39	Regional
R-34	02/11/2021	15:01	5828.97	Transducer	5746.29	5723.39	Regional
R-34	02/11/2021	16:01	5828.99	Transducer	5746.29	5723.39	Regional
R-34	02/11/2021	17:01	5829.00	Transducer	5746.29	5723.39	Regional
R-34	02/11/2021	18:01	5828.99	Transducer	5746.29	5723.39	Regional
R-34	02/11/2021	19:01	5828.95	Transducer	5746.29	5723.39	Regional
R-34	02/11/2021	20:01	5828.95	Transducer	5746.29	5723.39	Regional
R-34	02/11/2021	21:01	5828.94	Transducer	5746.29	5723.39	Regional
R-34	02/11/2021	22:01	5828.94	Transducer	5746.29	5723.39	Regional
R-34	02/11/2021	23:01	5828.93	Transducer	5746.29	5723.39	Regional
R-34	02/12/2021	00:01	5828.94	Transducer	5746.29	5723.39	Regional
R-34	02/12/2021	01:01	5828.96	Transducer	5746.29	5723.39	Regional
R-34	02/12/2021	02:01	5828.98	Transducer	5746.29	5723.39	Regional
R-34	02/12/2021	03:01	5829.00	Transducer	5746.29	5723.39	Regional
R-34	02/12/2021	04:01	5829.01	Transducer	5746.29	5723.39	Regional
R-34	02/12/2021	05:01	5829.03	Transducer	5746.29	5723.39	Regional

Location	Date	Time	Water Level (ft amsl)	Method	Top of Screen (ft amsl)	Bottom of Screen (ft amsl)	Zone
R-34	02/12/2021	06:01	5829.03	Transducer	5746.29	5723.39	Regional
R-34	02/12/2021	07:01	5829.03	Transducer	5746.29	5723.39	Regional
R-34	02/12/2021	08:01	5829.01	Transducer	5746.29	5723.39	Regional
R-34	02/12/2021	09:01	5829.01	Transducer	5746.29	5723.39	Regional
R-34	02/12/2021	10:01	5829.02	Transducer	5746.29	5723.39	Regional
R-34	02/12/2021	11:01	5829.03	Transducer	5746.29	5723.39	Regional
R-34	02/12/2021	12:01	5829.07	Transducer	5746.29	5723.39	Regional
R-34	02/12/2021	13:01	5829.09	Transducer	5746.29	5723.39	Regional
R-34	02/12/2021	14:01	5829.12	Transducer	5746.29	5723.39	Regional
R-34	02/12/2021	15:01	5829.14	Transducer	5746.29	5723.39	Regional
R-34	02/12/2021	16:01	5829.14	Transducer	5746.29	5723.39	Regional
R-34	02/12/2021	17:01	5829.13	Transducer	5746.29	5723.39	Regional
R-34	02/12/2021	18:01	5829.12	Transducer	5746.29	5723.39	Regional
R-34	02/12/2021	19:01	5829.11	Transducer	5746.29	5723.39	Regional
R-34	02/12/2021	20:01	5829.10	Transducer	5746.29	5723.39	Regional
R-34	02/12/2021	21:01	5829.09	Transducer	5746.29	5723.39	Regional
R-34	02/12/2021	22:01	5829.06	Transducer	5746.29	5723.39	Regional
R-34	02/12/2021	23:01	5829.05	Transducer	5746.29	5723.39	Regional
R-34	02/13/2021	00:01	5829.05	Transducer	5746.29	5723.39	Regional
R-34	02/13/2021	01:01	5829.05	Transducer	5746.29	5723.39	Regional
R-34	02/13/2021	02:01	5829.06	Transducer	5746.29	5723.39	Regional
R-34	02/13/2021	03:01	5829.07	Transducer	5746.29	5723.39	Regional
R-34	02/13/2021	04:01	5829.08	Transducer	5746.29	5723.39	Regional
R-34	02/13/2021	05:01	5829.09	Transducer	5746.29	5723.39	Regional
R-34	02/13/2021	06:01	5829.10	Transducer	5746.29	5723.39	Regional
R-34	02/13/2021	07:01	5829.10	Transducer	5746.29	5723.39	Regional
R-34	02/13/2021	08:01	5829.10	Transducer	5746.29	5723.39	Regional
R-34	02/13/2021	09:01	5829.09	Transducer	5746.29	5723.39	Regional
R-34	02/13/2021	10:01	5829.11	Transducer	5746.29	5723.39	Regional
R-34	02/13/2021	11:01	5829.12	Transducer	5746.29	5723.39	Regional
R-34	02/13/2021	12:01	5829.15	Transducer	5746.29	5723.39	Regional
R-34	02/13/2021	13:01	5829.18	Transducer	5746.29	5723.39	Regional
R-34	02/13/2021	14:01	5829.23	Transducer	5746.29	5723.39	Regional
R-34	02/13/2021	15:01	5829.23	Transducer	5746.29	5723.39	Regional
R-34	02/13/2021	16:01	5829.26	Transducer	5746.29	5723.39	Regional
R-34	02/13/2021	17:01	5829.28	Transducer	5746.29	5723.39	Regional
R-34	02/13/2021	18:01	5829.28	Transducer	5746.29	5723.39	Regional
R-34	02/13/2021	19:01	5829.29	Transducer	5746.29	5723.39	Regional
R-34	02/13/2021	20:01	5829.26	Transducer	5746.29	5723.39	Regional
R-34	02/13/2021	21:01	5829.25	Transducer	5746.29	5723.39	Regional
R-34	02/13/2021	22:01	5829.25	Transducer	5746.29	5723.39	Regional
R-34	02/13/2021	23:01	5829.25	Transducer	5746.29	5723.39	Regional
R-34	02/14/2021	00:01	5829.23	Transducer	5746.29	5723.39	Regional
R-34	02/14/2021	01:01	5829.21	Transducer	5746.29	5723.39	Regional
R-34	02/14/2021	02:01	5829.21	Transducer	5746.29	5723.39	Regional

Location	Date	Time	Water Level (ft amsl)	Method	Top of Screen (ft amsl)	Bottom of Screen (ft amsl)	Zone
R-34	02/14/2021	03:01	5829.21	Transducer	5746.29	5723.39	Regional
R-34	02/14/2021	04:01	5829.21	Transducer	5746.29	5723.39	Regional
R-34	02/14/2021	05:01	5829.22	Transducer	5746.29	5723.39	Regional
R-34	02/14/2021	06:01	5829.20	Transducer	5746.29	5723.39	Regional
R-34	02/14/2021	07:01	5829.18	Transducer	5746.29	5723.39	Regional
R-34	02/14/2021	08:01	5829.19	Transducer	5746.29	5723.39	Regional
R-34	02/14/2021	09:01	5829.14	Transducer	5746.29	5723.39	Regional
R-34	02/14/2021	10:01	5829.12	Transducer	5746.29	5723.39	Regional
R-34	02/14/2021	11:01	5829.10	Transducer	5746.29	5723.39	Regional
R-34	02/14/2021	12:01	5829.08	Transducer	5746.29	5723.39	Regional
R-34	02/14/2021	13:01	5829.08	Transducer	5746.29	5723.39	Regional
R-34	02/14/2021	14:01	5829.07	Transducer	5746.29	5723.39	Regional
R-34	02/14/2021	15:01	5829.07	Transducer	5746.29	5723.39	Regional
R-34	02/14/2021	16:01	5829.09	Transducer	5746.29	5723.39	Regional
R-34	02/14/2021	17:01	5829.06	Transducer	5746.29	5723.39	Regional
R-34	02/14/2021	18:01	5829.06	Transducer	5746.29	5723.39	Regional
R-34	02/14/2021	19:01	5829.04	Transducer	5746.29	5723.39	Regional
R-34	02/14/2021	20:01	5829.03	Transducer	5746.29	5723.39	Regional
R-34	02/14/2021	21:01	5829.00	Transducer	5746.29	5723.39	Regional
R-34	02/14/2021	22:01	5828.98	Transducer	5746.29	5723.39	Regional
R-34	02/14/2021	23:01	5828.97	Transducer	5746.29	5723.39	Regional
R-34	02/15/2021	00:01	5828.97	Transducer	5746.29	5723.39	Regional
R-34	02/15/2021	01:01	5828.96	Transducer	5746.29	5723.39	Regional
R-34	02/15/2021	02:01	5828.98	Transducer	5746.29	5723.39	Regional
R-34	02/15/2021	03:01	5828.99	Transducer	5746.29	5723.39	Regional
R-34	02/15/2021	04:01	5829.00	Transducer	5746.29	5723.39	Regional
R-34	02/15/2021	05:01	5829.01	Transducer	5746.29	5723.39	Regional
R-34	02/15/2021	06:01	5829.02	Transducer	5746.29	5723.39	Regional
R-34	02/15/2021	07:01	5829.03	Transducer	5746.29	5723.39	Regional
R-34	02/15/2021	08:01	5829.02	Transducer	5746.29	5723.39	Regional
R-34	02/15/2021	09:01	5829.01	Transducer	5746.29	5723.39	Regional
R-34	02/15/2021	10:01	5829.02	Transducer	5746.29	5723.39	Regional
R-34	02/15/2021	11:01	5829.00	Transducer	5746.29	5723.39	Regional
R-34	02/15/2021	12:01	5829.01	Transducer	5746.29	5723.39	Regional
R-34	02/15/2021	13:01	5829.03	Transducer	5746.29	5723.39	Regional
R-34	02/15/2021	14:01	5829.07	Transducer	5746.29	5723.39	Regional
R-34	02/15/2021	15:01	5829.06	Transducer	5746.29	5723.39	Regional
R-34	02/15/2021	16:01	5829.08	Transducer	5746.29	5723.39	Regional
R-34	02/15/2021	17:01	5829.11	Transducer	5746.29	5723.39	Regional
R-34	02/15/2021	18:01	5829.10	Transducer	5746.29	5723.39	Regional
R-34	02/15/2021	19:01	5829.08	Transducer	5746.29	5723.39	Regional
R-34	02/15/2021	20:01	5829.09	Transducer	5746.29	5723.39	Regional
R-34	02/15/2021	21:01	5829.10	Transducer	5746.29	5723.39	Regional
R-34	02/15/2021	22:01	5829.10	Transducer	5746.29	5723.39	Regional
R-34	02/15/2021	23:01	5829.10	Transducer	5746.29	5723.39	Regional

Location	Date	Time	Water Level (ft amsl)	Method	Top of Screen (ft amsl)	Bottom of Screen (ft amsl)	Zone
R-34	02/16/2021	00:01	5829.11	Transducer	5746.29	5723.39	Regional
R-34	02/16/2021	01:01	5829.14	Transducer	5746.29	5723.39	Regional
R-34	02/16/2021	02:01	5829.14	Transducer	5746.29	5723.39	Regional
R-34	02/16/2021	03:01	5829.16	Transducer	5746.29	5723.39	Regional
R-34	02/16/2021	04:01	5829.19	Transducer	5746.29	5723.39	Regional
R-34	02/16/2021	05:01	5829.20	Transducer	5746.29	5723.39	Regional
R-34	02/16/2021	06:01	5829.21	Transducer	5746.29	5723.39	Regional
R-34	02/16/2021	07:01	5829.23	Transducer	5746.29	5723.39	Regional
R-34	02/16/2021	08:01	5829.23	Transducer	5746.29	5723.39	Regional
R-34	02/16/2021	09:01	5829.23	Transducer	5746.29	5723.39	Regional
R-34	02/16/2021	10:01	5829.23	Transducer	5746.29	5723.39	Regional
R-34	02/16/2021	11:01	5829.23	Transducer	5746.29	5723.39	Regional
R-34	02/16/2021	12:01	5829.24	Transducer	5746.29	5723.39	Regional
R-34	02/16/2021	13:01	5829.26	Transducer	5746.29	5723.39	Regional
R-34	02/16/2021	14:01	5829.29	Transducer	5746.29	5723.39	Regional
R-34	02/16/2021	15:01	5829.27	Transducer	5746.29	5723.39	Regional
R-34	02/16/2021	16:01	5829.27	Transducer	5746.29	5723.39	Regional
R-34	02/16/2021	17:01	5829.27	Transducer	5746.29	5723.39	Regional
R-34	02/16/2021	18:01	5829.27	Transducer	5746.29	5723.39	Regional
R-34	02/16/2021	19:01	5829.26	Transducer	5746.29	5723.39	Regional
R-34	02/16/2021	20:01	5829.25	Transducer	5746.29	5723.39	Regional
R-34	02/16/2021	21:01	5829.22	Transducer	5746.29	5723.39	Regional
R-34	02/16/2021	22:01	5829.20	Transducer	5746.29	5723.39	Regional
R-34	02/16/2021	23:01	5829.19	Transducer	5746.29	5723.39	Regional
R-34	02/17/2021	00:01	5829.18	Transducer	5746.29	5723.39	Regional
R-34	02/17/2021	01:01	5829.16	Transducer	5746.29	5723.39	Regional
R-34	02/17/2021	02:01	5829.16	Transducer	5746.29	5723.39	Regional
R-34	02/17/2021	03:01	5829.15	Transducer	5746.29	5723.39	Regional
R-34	02/17/2021	04:01	5829.15	Transducer	5746.29	5723.39	Regional
R-34	02/17/2021	05:01	5829.14	Transducer	5746.29	5723.39	Regional
R-34	02/17/2021	06:01	5829.14	Transducer	5746.29	5723.39	Regional
R-34	02/17/2021	07:01	5829.13	Transducer	5746.29	5723.39	Regional
R-34	02/17/2021	08:01	5829.12	Transducer	5746.29	5723.39	Regional
R-34	02/17/2021	09:01	5829.10	Transducer	5746.29	5723.39	Regional
R-34	02/17/2021	10:01	5829.10	Transducer	5746.29	5723.39	Regional
R-34	02/17/2021	11:01	5829.10	Transducer	5746.29	5723.39	Regional
R-34	02/17/2021	12:01	5829.10	Transducer	5746.29	5723.39	Regional
R-34	02/17/2021	13:01	5829.11	Transducer	5746.29	5723.39	Regional
R-34	02/17/2021	14:01	5829.13	Transducer	5746.29	5723.39	Regional
R-34	02/17/2021	15:01	5829.12	Transducer	5746.29	5723.39	Regional
R-34	02/17/2021	16:01	5829.11	Transducer	5746.29	5723.39	Regional
R-34	02/17/2021	17:01	5829.11	Transducer	5746.29	5723.39	Regional
R-34	02/17/2021	18:01	5829.10	Transducer	5746.29	5723.39	Regional
R-34	02/17/2021	19:01	5829.07	Transducer	5746.29	5723.39	Regional
R-34	02/17/2021	20:01	5829.06	Transducer	5746.29	5723.39	Regional

Location	Date	Time	Water Level (ft amsl)	Method	Top of Screen (ft amsl)	Bottom of Screen (ft amsl)	Zone
R-34	02/17/2021	21:01	5829.05	Transducer	5746.29	5723.39	Regional
R-34	02/17/2021	22:01	5829.01	Transducer	5746.29	5723.39	Regional
R-34	02/17/2021	23:01	5828.99	Transducer	5746.29	5723.39	Regional
R-34	02/18/2021	00:01	5828.97	Transducer	5746.29	5723.39	Regional
R-34	02/18/2021	01:01	5828.97	Transducer	5746.29	5723.39	Regional
R-34	02/18/2021	02:01	5828.94	Transducer	5746.29	5723.39	Regional
R-34	02/18/2021	03:01	5828.94	Transducer	5746.29	5723.39	Regional
R-34	02/18/2021	04:01	5828.91	Transducer	5746.29	5723.39	Regional
R-34	02/18/2021	05:01	5828.88	Transducer	5746.29	5723.39	Regional
R-34	02/18/2021	06:01	5828.86	Transducer	5746.29	5723.39	Regional
R-34	02/18/2021	07:01	5828.84	Transducer	5746.29	5723.39	Regional
R-34	02/18/2021	08:01	5828.82	Transducer	5746.29	5723.39	Regional
R-34	02/18/2021	09:01	5828.78	Transducer	5746.29	5723.39	Regional
R-34	02/18/2021	10:01	5828.76	Transducer	5746.29	5723.39	Regional
R-34	02/18/2021	11:01	5828.75	Transducer	5746.29	5723.39	Regional
R-34	02/18/2021	12:01	5828.74	Transducer	5746.29	5723.39	Regional
R-34	02/18/2021	13:01	5828.73	Transducer	5746.29	5723.39	Regional
R-34	02/18/2021	14:01	5828.73	Transducer	5746.29	5723.39	Regional
R-34	02/18/2021	15:01	5828.73	Transducer	5746.29	5723.39	Regional
R-34	02/18/2021	16:01	5828.72	Transducer	5746.29	5723.39	Regional
R-34	02/18/2021	17:01	5828.72	Transducer	5746.29	5723.39	Regional
R-34	02/18/2021	18:01	5828.73	Transducer	5746.29	5723.39	Regional
R-34	02/18/2021	19:01	5828.71	Transducer	5746.29	5723.39	Regional
R-34	02/18/2021	20:01	5828.69	Transducer	5746.29	5723.39	Regional
R-34	02/18/2021	21:01	5828.67	Transducer	5746.29	5723.39	Regional
R-34	02/18/2021	22:01	5828.66	Transducer	5746.29	5723.39	Regional
R-34	02/18/2021	23:01	5828.66	Transducer	5746.29	5723.39	Regional
R-34	02/19/2021	00:01	5828.65	Transducer	5746.29	5723.39	Regional
R-34	02/19/2021	01:01	5828.65	Transducer	5746.29	5723.39	Regional
R-34	02/19/2021	02:01	5828.65	Transducer	5746.29	5723.39	Regional
R-34	02/19/2021	03:01	5828.66	Transducer	5746.29	5723.39	Regional
R-34	02/19/2021	04:01	5828.66	Transducer	5746.29	5723.39	Regional
R-34	02/19/2021	05:01	5828.66	Transducer	5746.29	5723.39	Regional
R-34	02/19/2021	06:01	5828.65	Transducer	5746.29	5723.39	Regional
R-34	02/19/2021	07:01	5828.65	Transducer	5746.29	5723.39	Regional
R-34	02/19/2021	08:01	5828.64	Transducer	5746.29	5723.39	Regional
R-34	02/19/2021	09:01	5828.63	Transducer	5746.29	5723.39	Regional
R-34	02/19/2021	10:01	5828.64	Transducer	5746.29	5723.39	Regional
R-34	02/19/2021	11:01	5828.64	Transducer	5746.29	5723.39	Regional
R-34	02/19/2021	12:01	5828.65	Transducer	5746.29	5723.39	Regional
R-34	02/19/2021	13:01	5828.66	Transducer	5746.29	5723.39	Regional
R-34	02/19/2021	14:01	5828.67	Transducer	5746.29	5723.39	Regional
R-34	02/19/2021	15:01	5828.68	Transducer	5746.29	5723.39	Regional
R-34	02/19/2021	16:01	5828.68	Transducer	5746.29	5723.39	Regional
R-34	02/19/2021	17:01	5828.68	Transducer	5746.29	5723.39	Regional

Location	Date	Time	Water Level (ft amsl)	Method	Top of Screen (ft amsl)	Bottom of Screen (ft amsl)	Zone
R-34	02/19/2021	18:01	5828.68	Transducer	5746.29	5723.39	Regional
R-34	02/19/2021	19:01	5828.68	Transducer	5746.29	5723.39	Regional
R-34	02/19/2021	20:01	5828.70	Transducer	5746.29	5723.39	Regional
R-34	02/19/2021	21:01	5828.69	Transducer	5746.29	5723.39	Regional
R-34	02/19/2021	22:01	5828.67	Transducer	5746.29	5723.39	Regional
R-34	02/19/2021	23:01	5828.69	Transducer	5746.29	5723.39	Regional
R-34	02/20/2021	00:01	5828.69	Transducer	5746.29	5723.39	Regional
R-34	02/20/2021	01:01	5828.70	Transducer	5746.29	5723.39	Regional
R-34	02/20/2021	02:01	5828.71	Transducer	5746.29	5723.39	Regional
R-34	02/20/2021	03:01	5828.73	Transducer	5746.29	5723.39	Regional
R-34	02/20/2021	04:01	5828.75	Transducer	5746.29	5723.39	Regional
R-34	02/20/2021	05:01	5828.77	Transducer	5746.29	5723.39	Regional
R-34	02/20/2021	06:01	5828.78	Transducer	5746.29	5723.39	Regional
R-34	02/20/2021	07:01	5828.79	Transducer	5746.29	5723.39	Regional
R-34	02/20/2021	08:01	5828.80	Transducer	5746.29	5723.39	Regional
R-34	02/20/2021	09:01	5828.80	Transducer	5746.29	5723.39	Regional
R-34	02/20/2021	10:01	5828.83	Transducer	5746.29	5723.39	Regional
R-34	02/20/2021	11:01	5828.85	Transducer	5746.29	5723.39	Regional
R-34	02/20/2021	12:01	5828.88	Transducer	5746.29	5723.39	Regional
R-34	02/20/2021	13:01	5828.92	Transducer	5746.29	5723.39	Regional
R-34	02/20/2021	14:01	5828.95	Transducer	5746.29	5723.39	Regional
R-34	02/20/2021	15:01	5828.98	Transducer	5746.29	5723.39	Regional
R-34	02/20/2021	16:01	5829.01	Transducer	5746.29	5723.39	Regional
R-34	02/20/2021	17:01	5829.05	Transducer	5746.29	5723.39	Regional
R-34	02/20/2021	18:01	5829.05	Transducer	5746.29	5723.39	Regional
R-34	02/20/2021	19:01	5829.04	Transducer	5746.29	5723.39	Regional
R-34	02/20/2021	20:01	5829.03	Transducer	5746.29	5723.39	Regional
R-34	02/20/2021	21:01	5829.00	Transducer	5746.29	5723.39	Regional
R-34	02/20/2021	22:01	5829.02	Transducer	5746.29	5723.39	Regional
R-34	02/20/2021	23:01	5828.98	Transducer	5746.29	5723.39	Regional
R-34	02/21/2021	00:01	5828.99	Transducer	5746.29	5723.39	Regional
R-34	02/21/2021	01:01	5829.00	Transducer	5746.29	5723.39	Regional
R-34	02/21/2021	02:01	5829.01	Transducer	5746.29	5723.39	Regional
R-34	02/21/2021	03:01	5829.00	Transducer	5746.29	5723.39	Regional
R-34	02/21/2021	04:01	5828.99	Transducer	5746.29	5723.39	Regional
R-34	02/21/2021	05:01	5828.98	Transducer	5746.29	5723.39	Regional
R-34	02/21/2021	06:01	5828.94	Transducer	5746.29	5723.39	Regional
R-34	02/21/2021	07:01	5828.89	Transducer	5746.29	5723.39	Regional
R-34	02/21/2021	08:01	5828.87	Transducer	5746.29	5723.39	Regional
R-34	02/21/2021	09:01	5828.87	Transducer	5746.29	5723.39	Regional
R-34	02/21/2021	10:01	5828.85	Transducer	5746.29	5723.39	Regional
R-34	02/21/2021	11:01	5828.84	Transducer	5746.29	5723.39	Regional
R-34	02/21/2021	12:01	5828.84	Transducer	5746.29	5723.39	Regional
R-34	02/21/2021	13:01	5828.83	Transducer	5746.29	5723.39	Regional
R-34	02/21/2021	14:01	5828.82	Transducer	5746.29	5723.39	Regional

Location	Date	Time	Water Level (ft amsl)	Method	Top of Screen (ft amsl)	Bottom of Screen (ft amsl)	Zone
R-34	02/21/2021	15:01	5828.82	Transducer	5746.29	5723.39	Regional
R-34	02/21/2021	16:01	5828.80	Transducer	5746.29	5723.39	Regional
R-34	02/21/2021	17:01	5828.79	Transducer	5746.29	5723.39	Regional
R-34	02/21/2021	18:01	5828.75	Transducer	5746.29	5723.39	Regional
R-34	02/21/2021	19:01	5828.73	Transducer	5746.29	5723.39	Regional
R-34	02/21/2021	20:01	5828.68	Transducer	5746.29	5723.39	Regional
R-34	02/21/2021	21:01	5828.67	Transducer	5746.29	5723.39	Regional
R-34	02/21/2021	22:01	5828.64	Transducer	5746.29	5723.39	Regional
R-34	02/21/2021	23:01	5828.64	Transducer	5746.29	5723.39	Regional
R-34	02/22/2021	00:01	5828.64	Transducer	5746.29	5723.39	Regional
R-34	02/22/2021	01:01	5828.65	Transducer	5746.29	5723.39	Regional
R-34	02/22/2021	02:01	5828.65	Transducer	5746.29	5723.39	Regional
R-34	02/22/2021	03:01	5828.66	Transducer	5746.29	5723.39	Regional
R-34	02/22/2021	04:01	5828.68	Transducer	5746.29	5723.39	Regional
R-34	02/22/2021	05:01	5828.66	Transducer	5746.29	5723.39	Regional
R-34	02/22/2021	06:01	5828.66	Transducer	5746.29	5723.39	Regional
R-34	02/22/2021	07:01	5828.65	Transducer	5746.29	5723.39	Regional
R-34	02/22/2021	08:01	5828.63	Transducer	5746.29	5723.39	Regional
R-34	02/22/2021	09:01	5828.61	Transducer	5746.29	5723.39	Regional
R-34	02/22/2021	10:01	5828.62	Transducer	5746.29	5723.39	Regional
R-34	02/22/2021	11:01	5828.62	Transducer	5746.29	5723.39	Regional
R-34	02/22/2021	12:01	5828.63	Transducer	5746.29	5723.39	Regional
R-34	02/22/2021	13:01	5828.66	Transducer	5746.29	5723.39	Regional
R-34	02/22/2021	14:01	5828.67	Transducer	5746.29	5723.39	Regional
R-34	02/22/2021	15:01	5828.67	Transducer	5746.29	5723.39	Regional
R-34	02/22/2021	16:01	5828.67	Transducer	5746.29	5723.39	Regional
R-34	02/22/2021	17:01	5828.68	Transducer	5746.29	5723.39	Regional
R-34	02/22/2021	18:01	5828.70	Transducer	5746.29	5723.39	Regional
R-34	02/22/2021	19:01	5828.67	Transducer	5746.29	5723.39	Regional
R-34	02/22/2021	20:01	5828.66	Transducer	5746.29	5723.39	Regional
R-34	02/22/2021	21:01	5828.67	Transducer	5746.29	5723.39	Regional
R-34	02/22/2021	22:01	5828.67	Transducer	5746.29	5723.39	Regional
R-34	02/22/2021	23:01	5828.68	Transducer	5746.29	5723.39	Regional
R-34	02/23/2021	00:01	5828.72	Transducer	5746.29	5723.39	Regional
R-34	02/23/2021	01:01	5828.73	Transducer	5746.29	5723.39	Regional
R-34	02/23/2021	02:01	5828.75	Transducer	5746.29	5723.39	Regional
R-34	02/23/2021	03:01	5828.79	Transducer	5746.29	5723.39	Regional
R-34	02/23/2021	04:01	5828.78	Transducer	5746.29	5723.39	Regional
R-34	02/23/2021	05:01	5828.78	Transducer	5746.29	5723.39	Regional
R-34	02/23/2021	06:01	5828.78	Transducer	5746.29	5723.39	Regional
R-34	02/23/2021	07:01	5828.81	Transducer	5746.29	5723.39	Regional
R-34	02/23/2021	08:01	5828.78	Transducer	5746.29	5723.39	Regional
R-34	02/23/2021	09:01	5828.79	Transducer	5746.29	5723.39	Regional
R-34	02/23/2021	10:01	5828.80	Transducer	5746.29	5723.39	Regional
R-34	02/23/2021	11:01	5828.81	Transducer	5746.29	5723.39	Regional

Location	Date	Time	Water Level (ft amsl)	Method	Top of Screen (ft amsl)	Bottom of Screen (ft amsl)	Zone
R-34	02/23/2021	12:01	5828.84	Transducer	5746.29	5723.39	Regional
R-34	02/23/2021	13:01	5828.88	Transducer	5746.29	5723.39	Regional
R-34	02/23/2021	14:01	5828.90	Transducer	5746.29	5723.39	Regional
R-34	02/23/2021	15:01	5828.92	Transducer	5746.29	5723.39	Regional
R-34	02/23/2021	16:01	5828.93	Transducer	5746.29	5723.39	Regional
R-34	02/23/2021	17:01	5828.93	Transducer	5746.29	5723.39	Regional
R-34	02/23/2021	18:01	5828.91	Transducer	5746.29	5723.39	Regional
R-34	02/23/2021	19:01	5828.89	Transducer	5746.29	5723.39	Regional
R-34	02/23/2021	20:01	5828.88	Transducer	5746.29	5723.39	Regional
R-34	02/23/2021	21:01	5828.86	Transducer	5746.29	5723.39	Regional
R-34	02/23/2021	22:01	5828.85	Transducer	5746.29	5723.39	Regional
R-34	02/23/2021	23:01	5828.85	Transducer	5746.29	5723.39	Regional
R-34	02/24/2021	00:01	5828.90	Transducer	5746.29	5723.39	Regional
R-34	02/24/2021	01:01	5828.90	Transducer	5746.29	5723.39	Regional
R-34	02/24/2021	02:01	5828.90	Transducer	5746.29	5723.39	Regional
R-34	02/24/2021	03:01	5828.91	Transducer	5746.29	5723.39	Regional
R-34	02/24/2021	04:01	5828.91	Transducer	5746.29	5723.39	Regional
R-34	02/24/2021	05:01	5828.88	Transducer	5746.29	5723.39	Regional
R-34	02/24/2021	06:01	5828.88	Transducer	5746.29	5723.39	Regional
R-34	02/24/2021	07:01	5828.86	Transducer	5746.29	5723.39	Regional
R-34	02/24/2021	08:01	5828.85	Transducer	5746.29	5723.39	Regional
R-34	02/24/2021	09:01	5828.83	Transducer	5746.29	5723.39	Regional
R-34	02/24/2021	10:01	5828.83	Transducer	5746.29	5723.39	Regional
R-34	02/24/2021	11:01	5828.82	Transducer	5746.29	5723.39	Regional
R-34	02/24/2021	12:01	5828.84	Transducer	5746.29	5723.39	Regional
R-34	02/24/2021	13:01	5828.89	Transducer	5746.29	5723.39	Regional
R-34	02/24/2021	14:01	5828.91	Transducer	5746.29	5723.39	Regional
R-34	02/24/2021	15:01	5828.92	Transducer	5746.29	5723.39	Regional
R-34	02/24/2021	16:01	5828.94	Transducer	5746.29	5723.39	Regional
R-34	02/24/2021	17:01	5828.94	Transducer	5746.29	5723.39	Regional
R-34	02/24/2021	18:01	5828.93	Transducer	5746.29	5723.39	Regional
R-34	02/24/2021	19:01	5828.91	Transducer	5746.29	5723.39	Regional
R-34	02/24/2021	20:01	5828.88	Transducer	5746.29	5723.39	Regional
R-34	02/24/2021	21:01	5828.84	Transducer	5746.29	5723.39	Regional
R-34	02/24/2021	22:01	5828.83	Transducer	5746.29	5723.39	Regional
R-34	02/24/2021	23:01	5828.83	Transducer	5746.29	5723.39	Regional
R-34	02/25/2021	00:01	5828.83	Transducer	5746.29	5723.39	Regional
R-34	02/25/2021	01:01	5828.84	Transducer	5746.29	5723.39	Regional
R-34	02/25/2021	02:01	5828.84	Transducer	5746.29	5723.39	Regional
R-34	02/25/2021	03:01	5828.86	Transducer	5746.29	5723.39	Regional
R-34	02/25/2021	04:01	5828.87	Transducer	5746.29	5723.39	Regional
R-34	02/25/2021	05:01	5828.88	Transducer	5746.29	5723.39	Regional
R-34	02/25/2021	06:01	5828.86	Transducer	5746.29	5723.39	Regional
R-34	02/25/2021	07:01	5828.85	Transducer	5746.29	5723.39	Regional
R-34	02/25/2021	08:01	5828.84	Transducer	5746.29	5723.39	Regional

Location	Date	Time	Water Level (ft amsl)	Method	Top of Screen (ft amsl)	Bottom of Screen (ft amsl)	Zone
R-34	02/25/2021	09:01	5828.82	Transducer	5746.29	5723.39	Regional
R-34	02/25/2021	10:01	5828.83	Transducer	5746.29	5723.39	Regional
R-34	02/25/2021	11:01	5828.83	Transducer	5746.29	5723.39	Regional
R-34	02/25/2021	12:01	5828.86	Transducer	5746.29	5723.39	Regional
R-34	02/25/2021	13:01	5828.90	Transducer	5746.29	5723.39	Regional
R-34	02/25/2021	14:01	5828.92	Transducer	5746.29	5723.39	Regional
R-34	02/25/2021	15:01	5828.92	Transducer	5746.29	5723.39	Regional
R-34	02/25/2021	16:01	5828.91	Transducer	5746.29	5723.39	Regional
R-34	02/25/2021	17:01	5828.92	Transducer	5746.29	5723.39	Regional
R-34	02/25/2021	18:01	5828.90	Transducer	5746.29	5723.39	Regional
R-34	02/25/2021	19:01	5828.88	Transducer	5746.29	5723.39	Regional
R-34	02/25/2021	20:01	5828.87	Transducer	5746.29	5723.39	Regional
R-34	02/25/2021	21:01	5828.87	Transducer	5746.29	5723.39	Regional
R-34	02/25/2021	22:01	5828.88	Transducer	5746.29	5723.39	Regional
R-34	02/25/2021	23:01	5828.89	Transducer	5746.29	5723.39	Regional
R-34	02/26/2021	00:01	5828.90	Transducer	5746.29	5723.39	Regional
R-34	02/26/2021	01:01	5828.92	Transducer	5746.29	5723.39	Regional
R-34	02/26/2021	02:01	5828.93	Transducer	5746.29	5723.39	Regional
R-34	02/26/2021	03:01	5828.95	Transducer	5746.29	5723.39	Regional
R-34	02/26/2021	04:01	5828.97	Transducer	5746.29	5723.39	Regional
R-34	02/26/2021	05:01	5829.00	Transducer	5746.29	5723.39	Regional
R-34	02/26/2021	06:01	5829.00	Transducer	5746.29	5723.39	Regional
R-34	02/26/2021	07:01	5829.00	Transducer	5746.29	5723.39	Regional
R-34	02/26/2021	08:01	5828.98	Transducer	5746.29	5723.39	Regional
R-34	02/26/2021	09:01	5828.96	Transducer	5746.29	5723.39	Regional
R-34	02/26/2021	10:01	5828.97	Transducer	5746.29	5723.39	Regional
R-34	02/26/2021	11:01	5828.97	Transducer	5746.29	5723.39	Regional
R-34	02/26/2021	12:01	5828.98	Transducer	5746.29	5723.39	Regional
R-34	02/26/2021	13:01	5829.01	Transducer	5746.29	5723.39	Regional
R-34	02/26/2021	14:01	5829.03	Transducer	5746.29	5723.39	Regional
R-34	02/26/2021	15:01	5829.05	Transducer	5746.29	5723.39	Regional
R-34	02/26/2021	16:01	5829.06	Transducer	5746.29	5723.39	Regional
R-34	02/26/2021	17:01	5829.07	Transducer	5746.29	5723.39	Regional
R-34	02/26/2021	18:01	5829.04	Transducer	5746.29	5723.39	Regional
R-34	02/26/2021	19:01	5829.03	Transducer	5746.29	5723.39	Regional
R-34	02/26/2021	20:01	5829.03	Transducer	5746.29	5723.39	Regional
R-34	02/26/2021	21:01	5829.01	Transducer	5746.29	5723.39	Regional
R-34	02/26/2021	22:01	5829.01	Transducer	5746.29	5723.39	Regional
R-34	02/26/2021	23:01	5829.02	Transducer	5746.29	5723.39	Regional
R-34	02/27/2021	00:01	5829.02	Transducer	5746.29	5723.39	Regional
R-34	02/27/2021	01:01	5829.03	Transducer	5746.29	5723.39	Regional
R-34	02/27/2021	02:01	5829.05	Transducer	5746.29	5723.39	Regional
R-34	02/27/2021	03:01	5829.08	Transducer	5746.29	5723.39	Regional
R-34	02/27/2021	04:01	5829.10	Transducer	5746.29	5723.39	Regional
R-34	02/27/2021	05:01	5829.12	Transducer	5746.29	5723.39	Regional

Location	Date	Time	Water Level (ft amsl)	Method	Top of Screen (ft amsl)	Bottom of Screen (ft amsl)	Zone
R-34	02/27/2021	06:01	5829.13	Transducer	5746.29	5723.39	Regional
R-34	02/27/2021	07:01	5829.13	Transducer	5746.29	5723.39	Regional
R-34	02/27/2021	08:01	5829.14	Transducer	5746.29	5723.39	Regional
R-34	02/27/2021	09:01	5829.13	Transducer	5746.29	5723.39	Regional
R-34	02/27/2021	10:01	5829.13	Transducer	5746.29	5723.39	Regional
R-34	02/27/2021	11:01	5829.13	Transducer	5746.29	5723.39	Regional
R-34	02/27/2021	12:01	5829.12	Transducer	5746.29	5723.39	Regional
R-34	02/27/2021	13:01	5829.15	Transducer	5746.29	5723.39	Regional
R-34	02/27/2021	14:01	5829.16	Transducer	5746.29	5723.39	Regional
R-34	02/27/2021	15:01	5829.17	Transducer	5746.29	5723.39	Regional
R-34	02/27/2021	16:01	5829.17	Transducer	5746.29	5723.39	Regional
R-34	02/27/2021	17:01	5829.18	Transducer	5746.29	5723.39	Regional
R-34	02/27/2021	18:01	5829.14	Transducer	5746.29	5723.39	Regional
R-34	02/27/2021	19:01	5829.13	Transducer	5746.29	5723.39	Regional
R-34	02/27/2021	20:01	5829.11	Transducer	5746.29	5723.39	Regional
R-34	02/27/2021	21:01	5829.09	Transducer	5746.29	5723.39	Regional
R-34	02/27/2021	22:01	5829.06	Transducer	5746.29	5723.39	Regional
R-34	02/27/2021	23:01	5829.04	Transducer	5746.29	5723.39	Regional
R-34	02/28/2021	00:01	5829.03	Transducer	5746.29	5723.39	Regional
R-34	02/28/2021	01:01	5829.03	Transducer	5746.29	5723.39	Regional
R-34	02/28/2021	02:01	5829.02	Transducer	5746.29	5723.39	Regional
R-34	02/28/2021	03:01	5829.05	Transducer	5746.29	5723.39	Regional
R-34	02/28/2021	04:01	5829.05	Transducer	5746.29	5723.39	Regional
R-34	02/28/2021	05:01	5829.05	Transducer	5746.29	5723.39	Regional
R-34	02/28/2021	06:01	5829.04	Transducer	5746.29	5723.39	Regional
R-34	02/28/2021	07:01	5829.02	Transducer	5746.29	5723.39	Regional
R-34	02/28/2021	08:01	5828.99	Transducer	5746.29	5723.39	Regional
R-34	02/28/2021	09:01	5828.97	Transducer	5746.29	5723.39	Regional
R-34	02/28/2021	10:01	5828.96	Transducer	5746.29	5723.39	Regional
R-34	02/28/2021	11:01	5828.95	Transducer	5746.29	5723.39	Regional
R-34	02/28/2021	12:01	5828.95	Transducer	5746.29	5723.39	Regional
R-34	02/28/2021	13:01	5828.96	Transducer	5746.29	5723.39	Regional
R-34	02/28/2021	14:01	5828.96	Transducer	5746.29	5723.39	Regional
R-34	02/28/2021	15:01	5828.98	Transducer	5746.29	5723.39	Regional
R-34	02/28/2021	16:01	5828.97	Transducer	5746.29	5723.39	Regional
R-34	02/28/2021	17:01	5828.97	Transducer	5746.29	5723.39	Regional
R-34	02/28/2021	18:01	5828.94	Transducer	5746.29	5723.39	Regional
R-34	02/28/2021	19:01	5828.89	Transducer	5746.29	5723.39	Regional
R-34	02/28/2021	20:01	5828.85	Transducer	5746.29	5723.39	Regional
R-34	02/28/2021	21:01	5828.84	Transducer	5746.29	5723.39	Regional
R-34	02/28/2021	22:01	5828.80	Transducer	5746.29	5723.39	Regional
R-34	02/28/2021	23:01	5828.78	Transducer	5746.29	5723.39	Regional
R-34	03/01/2021	00:01	5828.75	Transducer	5746.29	5723.39	Regional
R-34	03/01/2021	01:01	5828.73	Transducer	5746.29	5723.39	Regional
R-34	03/01/2021	02:01	5828.73	Transducer	5746.29	5723.39	Regional

Location	Date	Time	Water Level (ft amsl)	Method	Top of Screen (ft amsl)	Bottom of Screen (ft amsl)	Zone
R-34	03/01/2021	03:01	5828.72	Transducer	5746.29	5723.39	Regional
R-34	03/01/2021	04:01	5828.73	Transducer	5746.29	5723.39	Regional
R-34	03/01/2021	05:01	5828.72	Transducer	5746.29	5723.39	Regional
R-34	03/01/2021	06:01	5828.71	Transducer	5746.29	5723.39	Regional
R-34	03/01/2021	07:01	5828.70	Transducer	5746.29	5723.39	Regional
R-34	03/01/2021	08:01	5828.67	Transducer	5746.29	5723.39	Regional
R-34	03/01/2021	09:01	5828.66	Transducer	5746.29	5723.39	Regional
R-34	03/01/2021	10:01	5828.64	Transducer	5746.29	5723.39	Regional
R-34	03/01/2021	11:01	5828.62	Transducer	5746.29	5723.39	Regional
R-34	03/01/2021	12:01	5828.62	Transducer	5746.29	5723.39	Regional
R-34	03/01/2021	13:01	5828.63	Transducer	5746.29	5723.39	Regional
R-34	03/01/2021	14:01	5828.64	Transducer	5746.29	5723.39	Regional
R-34	03/01/2021	15:01	5828.66	Transducer	5746.29	5723.39	Regional
R-34	03/01/2021	16:01	5828.67	Transducer	5746.29	5723.39	Regional
R-34	03/01/2021	17:01	5828.70	Transducer	5746.29	5723.39	Regional
R-34	03/01/2021	18:01	5828.71	Transducer	5746.29	5723.39	Regional
R-34	03/01/2021	19:01	5828.70	Transducer	5746.29	5723.39	Regional
R-34	03/01/2021	20:01	5828.71	Transducer	5746.29	5723.39	Regional
R-34	03/01/2021	21:01	5828.70	Transducer	5746.29	5723.39	Regional
R-34	03/01/2021	22:01	5828.69	Transducer	5746.29	5723.39	Regional
R-34	03/01/2021	23:01	5828.69	Transducer	5746.29	5723.39	Regional
R-34	03/02/2021	00:01	5828.69	Transducer	5746.29	5723.39	Regional
R-34	03/02/2021	01:01	5828.67	Transducer	5746.29	5723.39	Regional
R-34	03/02/2021	02:01	5828.67	Transducer	5746.29	5723.39	Regional
R-34	03/02/2021	03:01	5828.68	Transducer	5746.29	5723.39	Regional
R-34	03/02/2021	04:01	5828.69	Transducer	5746.29	5723.39	Regional
R-34	03/02/2021	05:01	5828.71	Transducer	5746.29	5723.39	Regional
R-34	03/02/2021	06:01	5828.73	Transducer	5746.29	5723.39	Regional
R-34	03/02/2021	07:01	5828.72	Transducer	5746.29	5723.39	Regional
R-34	03/02/2021	08:01	5828.72	Transducer	5746.29	5723.39	Regional
R-34	03/02/2021	09:01	5828.72	Transducer	5746.29	5723.39	Regional
R-34	03/02/2021	10:01	5828.72	Transducer	5746.29	5723.39	Regional
R-34	03/02/2021	11:01	5828.73	Transducer	5746.29	5723.39	Regional
R-34	03/02/2021	12:01	5828.74	Transducer	5746.29	5723.39	Regional
R-34	03/02/2021	13:01	5828.76	Transducer	5746.29	5723.39	Regional
R-34	03/02/2021	14:01	5828.79	Transducer	5746.29	5723.39	Regional
R-34	03/02/2021	15:01	5828.82	Transducer	5746.29	5723.39	Regional
R-34	03/02/2021	16:01	5828.84	Transducer	5746.29	5723.39	Regional
R-34	03/02/2021	17:01	5828.86	Transducer	5746.29	5723.39	Regional
R-34	03/02/2021	18:01	5828.88	Transducer	5746.29	5723.39	Regional
R-34	03/02/2021	19:01	5828.88	Transducer	5746.29	5723.39	Regional
R-34	03/02/2021	20:01	5828.90	Transducer	5746.29	5723.39	Regional
R-34	03/02/2021	21:01	5828.91	Transducer	5746.29	5723.39	Regional
R-34	03/02/2021	22:01	5828.90	Transducer	5746.29	5723.39	Regional
R-34	03/02/2021	23:01	5828.88	Transducer	5746.29	5723.39	Regional

Location	Date	Time	Water Level (ft amsl)	Method	Top of Screen (ft amsl)	Bottom of Screen (ft amsl)	Zone
R-34	03/03/2021	00:01	5828.88	Transducer	5746.29	5723.39	Regional
R-34	03/03/2021	01:01	5828.87	Transducer	5746.29	5723.39	Regional
R-34	03/03/2021	02:01	5828.86	Transducer	5746.29	5723.39	Regional
R-34	03/03/2021	03:01	5828.87	Transducer	5746.29	5723.39	Regional
R-34	03/03/2021	04:01	5828.86	Transducer	5746.29	5723.39	Regional
R-34	03/03/2021	05:01	5828.85	Transducer	5746.29	5723.39	Regional
R-34	03/03/2021	06:01	5828.85	Transducer	5746.29	5723.39	Regional
R-34	03/03/2021	07:01	5828.87	Transducer	5746.29	5723.39	Regional
R-34	03/03/2021	08:01	5828.83	Transducer	5746.29	5723.39	Regional
R-34	03/03/2021	09:01	5828.81	Transducer	5746.29	5723.39	Regional
R-34	03/03/2021	10:01	5828.81	Transducer	5746.29	5723.39	Regional
R-34	03/03/2021	11:01	5828.81	Transducer	5746.29	5723.39	Regional
R-34	03/03/2021	12:01	5828.82	Transducer	5746.29	5723.39	Regional
R-34	03/03/2021	13:01	5828.84	Transducer	5746.29	5723.39	Regional
R-34	03/03/2021	14:01	5828.85	Transducer	5746.29	5723.39	Regional
R-34	03/03/2021	15:01	5828.86	Transducer	5746.29	5723.39	Regional
R-34	03/03/2021	16:01	5828.87	Transducer	5746.29	5723.39	Regional
R-34	03/03/2021	17:01	5828.88	Transducer	5746.29	5723.39	Regional
R-34	03/03/2021	18:01	5828.89	Transducer	5746.29	5723.39	Regional
R-34	03/03/2021	19:01	5828.89	Transducer	5746.29	5723.39	Regional
R-34	03/03/2021	20:01	5828.90	Transducer	5746.29	5723.39	Regional
R-34	03/03/2021	21:01	5828.90	Transducer	5746.29	5723.39	Regional
R-34	03/03/2021	22:01	5828.90	Transducer	5746.29	5723.39	Regional
R-34	03/03/2021	23:01	5828.90	Transducer	5746.29	5723.39	Regional
R-34	03/04/2021	00:01	5828.91	Transducer	5746.29	5723.39	Regional
R-34	03/04/2021	01:01	5828.92	Transducer	5746.29	5723.39	Regional
R-34	03/04/2021	02:01	5828.93	Transducer	5746.29	5723.39	Regional
R-34	03/04/2021	03:01	5828.95	Transducer	5746.29	5723.39	Regional
R-34	03/04/2021	04:01	5828.97	Transducer	5746.29	5723.39	Regional
R-34	03/04/2021	05:01	5828.98	Transducer	5746.29	5723.39	Regional
R-34	03/04/2021	06:01	5828.96	Transducer	5746.29	5723.39	Regional
R-34	03/04/2021	07:01	5828.97	Transducer	5746.29	5723.39	Regional
R-34	03/04/2021	08:01	5828.96	Transducer	5746.29	5723.39	Regional
R-34	03/04/2021	09:01	5828.96	Transducer	5746.29	5723.39	Regional
R-34	03/04/2021	11:00	5828.92	Transducer	5746.29	5723.39	Regional
R-34	03/04/2021	13:00	5828.90	Transducer	5746.29	5723.39	Regional
R-34	03/04/2021	15:00	5828.91	Transducer	5746.29	5723.39	Regional
R-34	03/04/2021	17:00	5828.88	Transducer	5746.29	5723.39	Regional
R-34	03/04/2021	19:00	5828.86	Transducer	5746.29	5723.39	Regional
R-34	03/04/2021	21:00	5828.86	Transducer	5746.29	5723.39	Regional
R-34	03/04/2021	23:00	5828.84	Transducer	5746.29	5723.39	Regional
R-34	03/05/2021	01:00	5828.81	Transducer	5746.29	5723.39	Regional
R-34	03/05/2021	03:00	5828.80	Transducer	5746.29	5723.39	Regional
R-34	03/05/2021	05:00	5828.76	Transducer	5746.29	5723.39	Regional
R-34	03/05/2021	07:00	5828.73	Transducer	5746.29	5723.39	Regional

Location	Date	Time	Water Level (ft amsl)	Method	Top of Screen (ft amsl)	Bottom of Screen (ft amsl)	Zone
R-34	03/05/2021	09:00	5828.70	Transducer	5746.29	5723.39	Regional
R-34	03/05/2021	11:00	5828.68	Transducer	5746.29	5723.39	Regional
R-34	03/05/2021	13:00	5828.69	Transducer	5746.29	5723.39	Regional
R-34	03/05/2021	15:00	5828.70	Transducer	5746.29	5723.39	Regional
R-34	03/05/2021	17:00	5828.70	Transducer	5746.29	5723.39	Regional
R-34	03/05/2021	19:00	5828.68	Transducer	5746.29	5723.39	Regional
R-34	03/05/2021	21:00	5828.66	Transducer	5746.29	5723.39	Regional
R-34	03/05/2021	23:00	5828.66	Transducer	5746.29	5723.39	Regional
R-34	03/06/2021	01:00	5828.67	Transducer	5746.29	5723.39	Regional
R-34	03/06/2021	03:00	5828.67	Transducer	5746.29	5723.39	Regional
R-34	03/06/2021	05:00	5828.67	Transducer	5746.29	5723.39	Regional
R-34	03/06/2021	07:00	5828.69	Transducer	5746.29	5723.39	Regional
R-34	03/06/2021	09:00	5828.69	Transducer	5746.29	5723.39	Regional
R-34	03/06/2021	11:00	5828.71	Transducer	5746.29	5723.39	Regional
R-34	03/06/2021	13:00	5828.76	Transducer	5746.29	5723.39	Regional
R-34	03/06/2021	15:00	5828.79	Transducer	5746.29	5723.39	Regional
R-34	03/06/2021	17:00	5828.82	Transducer	5746.29	5723.39	Regional
R-34	03/06/2021	19:00	5828.81	Transducer	5746.29	5723.39	Regional
R-34	03/06/2021	21:00	5828.81	Transducer	5746.29	5723.39	Regional
R-34	03/06/2021	23:00	5828.82	Transducer	5746.29	5723.39	Regional
R-34	03/07/2021	01:00	5828.83	Transducer	5746.29	5723.39	Regional
R-34	03/07/2021	03:00	5828.85	Transducer	5746.29	5723.39	Regional
R-34	03/07/2021	05:00	5828.83	Transducer	5746.29	5723.39	Regional
R-34	03/07/2021	07:00	5828.80	Transducer	5746.29	5723.39	Regional
R-34	03/07/2021	09:00	5828.77	Transducer	5746.29	5723.39	Regional
R-34	03/07/2021	11:00	5828.77	Transducer	5746.29	5723.39	Regional
R-34	03/07/2021	13:00	5828.80	Transducer	5746.29	5723.39	Regional
R-34	03/07/2021	15:00	5828.82	Transducer	5746.29	5723.39	Regional
R-34	03/07/2021	17:00	5828.80	Transducer	5746.29	5723.39	Regional
R-34	03/07/2021	19:00	5828.78	Transducer	5746.29	5723.39	Regional
R-34	03/07/2021	21:00	5828.77	Transducer	5746.29	5723.39	Regional
R-34	03/07/2021	23:00	5828.77	Transducer	5746.29	5723.39	Regional
R-34	03/08/2021	01:00	5828.78	Transducer	5746.29	5723.39	Regional
R-34	03/08/2021	03:00	5828.80	Transducer	5746.29	5723.39	Regional
R-34	03/08/2021	05:00	5828.81	Transducer	5746.29	5723.39	Regional
R-34	03/08/2021	07:00	5828.79	Transducer	5746.29	5723.39	Regional
R-34	03/08/2021	09:00	5828.76	Transducer	5746.29	5723.39	Regional
R-34	03/08/2021	11:00	5828.75	Transducer	5746.29	5723.39	Regional
R-34	03/08/2021	13:00	5828.79	Transducer	5746.29	5723.39	Regional
R-34	03/08/2021	15:00	5828.84	Transducer	5746.29	5723.39	Regional
R-34	03/08/2021	17:00	5828.85	Transducer	5746.29	5723.39	Regional
R-34	03/08/2021	19:00	5828.84	Transducer	5746.29	5723.39	Regional
R-34	03/08/2021	21:00	5828.83	Transducer	5746.29	5723.39	Regional
R-34	03/08/2021	23:00	5828.84	Transducer	5746.29	5723.39	Regional
R-34	03/09/2021	01:00	5828.86	Transducer	5746.29	5723.39	Regional

Location	Date	Time	Water Level (ft amsl)	Method	Top of Screen (ft amsl)	Bottom of Screen (ft amsl)	Zone
R-34	03/09/2021	03:00	5828.90	Transducer	5746.29	5723.39	Regional
R-34	03/09/2021	05:00	5828.91	Transducer	5746.29	5723.39	Regional
R-34	03/09/2021	07:00	5828.90	Transducer	5746.29	5723.39	Regional
R-34	03/09/2021	09:00	5828.90	Transducer	5746.29	5723.39	Regional
R-34	03/09/2021	11:00	5828.90	Transducer	5746.29	5723.39	Regional
R-34	03/09/2021	13:00	5828.94	Transducer	5746.29	5723.39	Regional
R-34	03/09/2021	15:00	5828.98	Transducer	5746.29	5723.39	Regional
R-34	03/09/2021	17:00	5829.01	Transducer	5746.29	5723.39	Regional
R-34	03/09/2021	19:00	5829.02	Transducer	5746.29	5723.39	Regional
R-34	03/09/2021	21:00	5829.04	Transducer	5746.29	5723.39	Regional
R-34	03/09/2021	23:00	5829.05	Transducer	5746.29	5723.39	Regional
R-34	03/10/2021	01:00	5829.07	Transducer	5746.29	5723.39	Regional
R-34	03/10/2021	03:00	5829.09	Transducer	5746.29	5723.39	Regional
R-34	03/10/2021	05:00	5829.09	Transducer	5746.29	5723.39	Regional
R-34	03/10/2021	07:00	5829.07	Transducer	5746.29	5723.39	Regional
R-34	03/10/2021	09:00	5829.04	Transducer	5746.29	5723.39	Regional
R-34	03/10/2021	11:00	5829.04	Transducer	5746.29	5723.39	Regional
R-34	03/10/2021	13:00	5829.07	Transducer	5746.29	5723.39	Regional
R-34	03/10/2021	15:00	5829.13	Transducer	5746.29	5723.39	Regional
R-34	03/10/2021	17:00	5829.14	Transducer	5746.29	5723.39	Regional
R-34	03/10/2021	19:00	5829.11	Transducer	5746.29	5723.39	Regional
R-34	03/10/2021	21:00	5829.06	Transducer	5746.29	5723.39	Regional
R-34	03/10/2021	23:00	5829.02	Transducer	5746.29	5723.39	Regional
R-34	03/11/2021	01:00	5829.01	Transducer	5746.29	5723.39	Regional
R-34	03/11/2021	03:00	5829.02	Transducer	5746.29	5723.39	Regional
R-34	03/11/2021	05:00	5829.02	Transducer	5746.29	5723.39	Regional
R-34	03/11/2021	07:00	5828.99	Transducer	5746.29	5723.39	Regional
R-34	03/11/2021	09:00	5828.95	Transducer	5746.29	5723.39	Regional
R-34	03/11/2021	11:00	5828.96	Transducer	5746.29	5723.39	Regional
R-34	03/11/2021	13:00	5829.00	Transducer	5746.29	5723.39	Regional
R-34	03/11/2021	15:00	5829.04	Transducer	5746.29	5723.39	Regional
R-34	03/11/2021	17:00	5829.07	Transducer	5746.29	5723.39	Regional
R-34	03/11/2021	19:00	5829.04	Transducer	5746.29	5723.39	Regional
R-34	03/11/2021	21:00	5829.00	Transducer	5746.29	5723.39	Regional
R-34	03/11/2021	23:00	5828.97	Transducer	5746.29	5723.39	Regional
R-34	03/12/2021	01:00	5828.98	Transducer	5746.29	5723.39	Regional
R-34	03/12/2021	03:00	5829.00	Transducer	5746.29	5723.39	Regional
R-34	03/12/2021	05:00	5829.00	Transducer	5746.29	5723.39	Regional
R-34	03/12/2021	07:00	5828.98	Transducer	5746.29	5723.39	Regional
R-34	03/12/2021	09:00	5828.94	Transducer	5746.29	5723.39	Regional
R-34	03/12/2021	11:00	5828.93	Transducer	5746.29	5723.39	Regional
R-34	03/12/2021	13:00	5828.97	Transducer	5746.29	5723.39	Regional
R-34	03/12/2021	15:00	5829.00	Transducer	5746.29	5723.39	Regional
R-34	03/12/2021	17:00	5829.03	Transducer	5746.29	5723.39	Regional
R-34	03/12/2021	19:00	5829.02	Transducer	5746.29	5723.39	Regional

Location	Date	Time	Water Level (ft amsl)	Method	Top of Screen (ft amsl)	Bottom of Screen (ft amsl)	Zone
R-34	03/12/2021	21:00	5829.00	Transducer	5746.29	5723.39	Regional
R-34	03/12/2021	23:00	5828.99	Transducer	5746.29	5723.39	Regional
R-34	03/13/2021	01:00	5829.00	Transducer	5746.29	5723.39	Regional
R-34	03/13/2021	03:00	5829.04	Transducer	5746.29	5723.39	Regional
R-34	03/13/2021	05:00	5829.08	Transducer	5746.29	5723.39	Regional
R-34	03/13/2021	07:00	5829.10	Transducer	5746.29	5723.39	Regional
R-34	03/13/2021	09:00	5829.07	Transducer	5746.29	5723.39	Regional
R-34	03/13/2021	11:00	5829.09	Transducer	5746.29	5723.39	Regional
R-34	03/13/2021	13:00	5829.12	Transducer	5746.29	5723.39	Regional
R-34	03/13/2021	15:00	5829.13	Transducer	5746.29	5723.39	Regional
R-34	03/13/2021	17:00	5829.13	Transducer	5746.29	5723.39	Regional
R-34	03/13/2021	19:00	5829.12	Transducer	5746.29	5723.39	Regional
R-34	03/13/2021	21:00	5829.10	Transducer	5746.29	5723.39	Regional
R-34	03/13/2021	23:00	5829.11	Transducer	5746.29	5723.39	Regional
R-34	03/14/2021	01:00	5829.13	Transducer	5746.29	5723.39	Regional
R-34	03/14/2021	03:00	5829.16	Transducer	5746.29	5723.39	Regional
R-34	03/14/2021	05:00	5829.21	Transducer	5746.29	5723.39	Regional
R-34	03/14/2021	07:00	5829.23	Transducer	5746.29	5723.39	Regional
R-34	03/14/2021	09:00	5829.23	Transducer	5746.29	5723.39	Regional
R-34	03/14/2021	11:00	5829.21	Transducer	5746.29	5723.39	Regional
R-34	03/14/2021	13:00	5829.24	Transducer	5746.29	5723.39	Regional
R-34	03/14/2021	15:00	5829.25	Transducer	5746.29	5723.39	Regional
R-34	03/14/2021	17:00	5829.26	Transducer	5746.29	5723.39	Regional
R-34	03/14/2021	19:00	5829.24	Transducer	5746.29	5723.39	Regional
R-34	03/14/2021	21:00	5829.20	Transducer	5746.29	5723.39	Regional
R-34	03/14/2021	23:00	5829.17	Transducer	5746.29	5723.39	Regional
R-34	03/15/2021	01:00	5829.15	Transducer	5746.29	5723.39	Regional
R-34	03/15/2021	03:00	5829.14	Transducer	5746.29	5723.39	Regional
R-34	03/15/2021	05:00	5829.13	Transducer	5746.29	5723.39	Regional
R-34	03/15/2021	07:00	5829.09	Transducer	5746.29	5723.39	Regional
R-34	03/15/2021	09:00	5829.07	Transducer	5746.29	5723.39	Regional
R-34	03/15/2021	11:00	5829.06	Transducer	5746.29	5723.39	Regional
R-34	03/15/2021	13:00	5829.08	Transducer	5746.29	5723.39	Regional
R-34	03/15/2021	15:00	5829.10	Transducer	5746.29	5723.39	Regional
R-34	03/15/2021	17:00	5829.13	Transducer	5746.29	5723.39	Regional
R-34	03/15/2021	19:00	5829.14	Transducer	5746.29	5723.39	Regional
R-34	03/15/2021	21:00	5829.13	Transducer	5746.29	5723.39	Regional
R-34	03/15/2021	23:00	5829.13	Transducer	5746.29	5723.39	Regional
R-34	03/16/2021	01:00	5829.13	Transducer	5746.29	5723.39	Regional
R-34	03/16/2021	03:00	5829.14	Transducer	5746.29	5723.39	Regional
R-34	03/16/2021	05:00	5829.16	Transducer	5746.29	5723.39	Regional
R-34	03/16/2021	07:00	5829.18	Transducer	5746.29	5723.39	Regional
R-34	03/16/2021	09:00	5829.19	Transducer	5746.29	5723.39	Regional
R-34	03/16/2021	11:00	5829.23	Transducer	5746.29	5723.39	Regional
R-34	03/16/2021	13:00	5829.27	Transducer	5746.29	5723.39	Regional

Location	Date	Time	Water Level (ft amsl)	Method	Top of Screen (ft amsl)	Bottom of Screen (ft amsl)	Zone
R-34	03/16/2021	15:00	5829.31	Transducer	5746.29	5723.39	Regional
R-34	03/16/2021	17:00	5829.31	Transducer	5746.29	5723.39	Regional
R-34	03/16/2021	19:00	5829.31	Transducer	5746.29	5723.39	Regional
R-34	03/16/2021	21:00	5829.24	Transducer	5746.29	5723.39	Regional
R-34	03/16/2021	23:00	5829.19	Transducer	5746.29	5723.39	Regional
R-34	03/17/2021	01:00	5829.13	Transducer	5746.29	5723.39	Regional
R-34	03/17/2021	03:00	5829.10	Transducer	5746.29	5723.39	Regional
R-34	03/17/2021	05:00	5829.07	Transducer	5746.29	5723.39	Regional
R-34	03/17/2021	07:00	5829.02	Transducer	5746.29	5723.39	Regional
R-34	03/17/2021	09:00	5828.97	Transducer	5746.29	5723.39	Regional
R-34	03/17/2021	11:00	5828.94	Transducer	5746.29	5723.39	Regional
R-34	03/17/2021	13:00	5828.94	Transducer	5746.29	5723.39	Regional
R-34	03/17/2021	15:00	5828.95	Transducer	5746.29	5723.39	Regional
R-34	03/17/2021	17:00	5828.94	Transducer	5746.29	5723.39	Regional
R-34	03/17/2021	19:00	5828.91	Transducer	5746.29	5723.39	Regional
R-34	03/17/2021	21:00	5828.87	Transducer	5746.29	5723.39	Regional
R-34	03/17/2021	23:00	5828.82	Transducer	5746.29	5723.39	Regional
R-34	03/18/2021	01:00	5828.79	Transducer	5746.29	5723.39	Regional
R-34	03/18/2021	03:00	5828.78	Transducer	5746.29	5723.39	Regional
R-34	03/18/2021	05:00	5828.76	Transducer	5746.29	5723.39	Regional
R-34	03/18/2021	07:00	5828.74	Transducer	5746.29	5723.39	Regional
R-34	03/18/2021	09:00	5828.70	Transducer	5746.29	5723.39	Regional
R-34	03/18/2021	11:00	5828.69	Transducer	5746.29	5723.39	Regional
R-34	03/18/2021	13:00	5828.71	Transducer	5746.29	5723.39	Regional
R-34	03/18/2021	15:00	5828.74	Transducer	5746.29	5723.39	Regional
R-34	03/18/2021	17:00	5828.75	Transducer	5746.29	5723.39	Regional
R-34	03/18/2021	19:00	5828.75	Transducer	5746.29	5723.39	Regional
R-34	03/18/2021	21:00	5828.74	Transducer	5746.29	5723.39	Regional
R-34	03/18/2021	23:00	5828.70	Transducer	5746.29	5723.39	Regional
R-34	03/19/2021	01:00	5828.69	Transducer	5746.29	5723.39	Regional
R-34	03/19/2021	03:00	5828.70	Transducer	5746.29	5723.39	Regional
R-34	03/19/2021	05:00	5828.70	Transducer	5746.29	5723.39	Regional
R-34	03/19/2021	07:00	5828.68	Transducer	5746.29	5723.39	Regional
R-34	03/19/2021	09:00	5828.67	Transducer	5746.29	5723.39	Regional
R-34	03/19/2021	11:00	5828.68	Transducer	5746.29	5723.39	Regional
R-34	03/19/2021	13:00	5828.70	Transducer	5746.29	5723.39	Regional
R-34	03/19/2021	15:00	5828.74	Transducer	5746.29	5723.39	Regional
R-34	03/19/2021	17:00	5828.76	Transducer	5746.29	5723.39	Regional
R-34	03/19/2021	19:00	5828.76	Transducer	5746.29	5723.39	Regional
R-34	03/19/2021	21:00	5828.75	Transducer	5746.29	5723.39	Regional
R-34	03/19/2021	23:00	5828.75	Transducer	5746.29	5723.39	Regional
R-34	03/20/2021	01:00	5828.74	Transducer	5746.29	5723.39	Regional
R-34	03/20/2021	03:00	5828.76	Transducer	5746.29	5723.39	Regional
R-34	03/20/2021	05:00	5828.76	Transducer	5746.29	5723.39	Regional
R-34	03/20/2021	07:00	5828.77	Transducer	5746.29	5723.39	Regional

Location	Date	Time	Water Level (ft amsl)	Method	Top of Screen (ft amsl)	Bottom of Screen (ft amsl)	Zone
R-34	03/20/2021	09:00	5828.76	Transducer	5746.29	5723.39	Regional
R-34	03/20/2021	11:00	5828.79	Transducer	5746.29	5723.39	Regional
R-34	03/20/2021	13:00	5828.83	Transducer	5746.29	5723.39	Regional
R-34	03/20/2021	15:00	5828.88	Transducer	5746.29	5723.39	Regional
R-34	03/20/2021	17:00	5828.92	Transducer	5746.29	5723.39	Regional
R-34	03/20/2021	19:00	5828.94	Transducer	5746.29	5723.39	Regional
R-34	03/20/2021	21:00	5828.94	Transducer	5746.29	5723.39	Regional
R-34	03/20/2021	23:00	5828.96	Transducer	5746.29	5723.39	Regional
R-34	03/21/2021	01:00	5828.96	Transducer	5746.29	5723.39	Regional
R-34	03/21/2021	03:00	5828.97	Transducer	5746.29	5723.39	Regional
R-34	03/21/2021	05:00	5828.96	Transducer	5746.29	5723.39	Regional
R-34	03/21/2021	07:00	5828.95	Transducer	5746.29	5723.39	Regional
R-34	03/21/2021	09:00	5828.93	Transducer	5746.29	5723.39	Regional
R-34	03/21/2021	11:00	5828.95	Transducer	5746.29	5723.39	Regional
R-34	03/21/2021	13:00	5828.99	Transducer	5746.29	5723.39	Regional
R-34	03/21/2021	15:00	5829.03	Transducer	5746.29	5723.39	Regional
R-34	03/21/2021	17:00	5829.06	Transducer	5746.29	5723.39	Regional
R-34	03/21/2021	19:00	5829.08	Transducer	5746.29	5723.39	Regional
R-34	03/21/2021	21:00	5829.09	Transducer	5746.29	5723.39	Regional
R-34	03/21/2021	23:00	5829.10	Transducer	5746.29	5723.39	Regional
R-34	03/22/2021	01:00	5829.14	Transducer	5746.29	5723.39	Regional
R-34	03/22/2021	03:00	5829.17	Transducer	5746.29	5723.39	Regional
R-34	03/22/2021	05:00	5829.18	Transducer	5746.29	5723.39	Regional
R-34	03/22/2021	07:00	5829.19	Transducer	5746.29	5723.39	Regional
R-34	03/22/2021	09:00	5829.21	Transducer	5746.29	5723.39	Regional
R-34	03/22/2021	11:00	5829.20	Transducer	5746.29	5723.39	Regional
R-34	03/22/2021	13:00	5829.22	Transducer	5746.29	5723.39	Regional
R-34	03/22/2021	15:00	5829.23	Transducer	5746.29	5723.39	Regional
R-34	03/22/2021	17:00	5829.22	Transducer	5746.29	5723.39	Regional
R-34	03/22/2021	19:00	5829.19	Transducer	5746.29	5723.39	Regional
R-34	03/22/2021	21:00	5829.17	Transducer	5746.29	5723.39	Regional
R-34	03/22/2021	23:00	5829.17	Transducer	5746.29	5723.39	Regional
R-34	03/23/2021	01:00	5829.19	Transducer	5746.29	5723.39	Regional
R-34	03/23/2021	03:00	5829.21	Transducer	5746.29	5723.39	Regional
R-34	03/23/2021	05:00	5829.20	Transducer	5746.29	5723.39	Regional
R-34	03/23/2021	07:00	5829.19	Transducer	5746.29	5723.39	Regional
R-34	03/23/2021	09:00	5829.19	Transducer	5746.29	5723.39	Regional
R-34	03/23/2021	11:00	5829.21	Transducer	5746.29	5723.39	Regional
R-34	03/23/2021	13:00	5829.25	Transducer	5746.29	5723.39	Regional
R-34	03/23/2021	15:00	5829.26	Transducer	5746.29	5723.39	Regional
R-34	03/23/2021	17:00	5829.24	Transducer	5746.29	5723.39	Regional
R-34	03/23/2021	19:00	5829.18	Transducer	5746.29	5723.39	Regional
R-34	03/23/2021	21:00	5829.16	Transducer	5746.29	5723.39	Regional
R-34	03/23/2021	23:00	5829.16	Transducer	5746.29	5723.39	Regional
R-34	03/24/2021	01:00	5829.19	Transducer	5746.29	5723.39	Regional

Location	Date	Time	Water Level (ft amsl)	Method	Top of Screen (ft amsl)	Bottom of Screen (ft amsl)	Zone
R-34	03/24/2021	03:00	5829.21	Transducer	5746.29	5723.39	Regional
R-34	03/24/2021	05:00	5829.21	Transducer	5746.29	5723.39	Regional
R-34	03/24/2021	07:00	5829.19	Transducer	5746.29	5723.39	Regional
R-34	03/24/2021	09:00	5829.15	Transducer	5746.29	5723.39	Regional
R-34	03/24/2021	11:00	5829.14	Transducer	5746.29	5723.39	Regional
R-34	03/24/2021	13:00	5829.16	Transducer	5746.29	5723.39	Regional
R-34	03/24/2021	15:00	5829.17	Transducer	5746.29	5723.39	Regional
R-34	03/24/2021	17:00	5829.15	Transducer	5746.29	5723.39	Regional
R-34	03/24/2021	19:00	5829.10	Transducer	5746.29	5723.39	Regional
R-34	03/24/2021	21:00	5829.07	Transducer	5746.29	5723.39	Regional
R-34	03/24/2021	23:00	5829.08	Transducer	5746.29	5723.39	Regional
R-34	03/25/2021	01:00	5829.10	Transducer	5746.29	5723.39	Regional
R-34	03/25/2021	03:00	5829.13	Transducer	5746.29	5723.39	Regional
R-34	03/25/2021	05:00	5829.12	Transducer	5746.29	5723.39	Regional
R-34	03/25/2021	07:00	5829.10	Transducer	5746.29	5723.39	Regional
R-34	03/25/2021	09:00	5829.07	Transducer	5746.29	5723.39	Regional
R-34	03/25/2021	11:00	5829.09	Transducer	5746.29	5723.39	Regional
R-34	03/25/2021	13:00	5829.13	Transducer	5746.29	5723.39	Regional
R-34	03/25/2021	15:00	5829.17	Transducer	5746.29	5723.39	Regional
R-34	03/25/2021	17:00	5829.17	Transducer	5746.29	5723.39	Regional
R-34	03/25/2021	19:00	5829.14	Transducer	5746.29	5723.39	Regional
R-34	03/25/2021	21:00	5829.09	Transducer	5746.29	5723.39	Regional
R-34	03/25/2021	23:00	5829.08	Transducer	5746.29	5723.39	Regional
R-34	03/26/2021	01:00	5829.10	Transducer	5746.29	5723.39	Regional
R-34	03/26/2021	03:00	5829.13	Transducer	5746.29	5723.39	Regional
R-34	03/26/2021	05:00	5829.14	Transducer	5746.29	5723.39	Regional
R-34	03/26/2021	07:00	5829.10	Transducer	5746.29	5723.39	Regional
R-34	03/26/2021	09:00	5829.07	Transducer	5746.29	5723.39	Regional
R-34	03/26/2021	11:00	5829.04	Transducer	5746.29	5723.39	Regional
R-34	03/26/2021	13:00	5829.06	Transducer	5746.29	5723.39	Regional
R-34	03/26/2021	15:00	5829.08	Transducer	5746.29	5723.39	Regional
R-34	03/26/2021	17:00	5829.07	Transducer	5746.29	5723.39	Regional
R-34	03/26/2021	19:00	5829.01	Transducer	5746.29	5723.39	Regional
R-34	03/26/2021	21:00	5828.94	Transducer	5746.29	5723.39	Regional
R-34	03/26/2021	23:00	5828.91	Transducer	5746.29	5723.39	Regional
R-34	03/27/2021	01:00	5828.92	Transducer	5746.29	5723.39	Regional
R-34	03/27/2021	03:00	5828.93	Transducer	5746.29	5723.39	Regional
R-34	03/27/2021	05:00	5828.93	Transducer	5746.29	5723.39	Regional
R-34	03/27/2021	07:00	5828.89	Transducer	5746.29	5723.39	Regional
R-34	03/27/2021	09:00	5828.84	Transducer	5746.29	5723.39	Regional
R-34	03/27/2021	11:00	5828.82	Transducer	5746.29	5723.39	Regional
R-34	03/27/2021	13:00	5828.83	Transducer	5746.29	5723.39	Regional
R-34	03/27/2021	15:00	5828.83	Transducer	5746.29	5723.39	Regional
R-34	03/27/2021	17:00	5828.82	Transducer	5746.29	5723.39	Regional
R-34	03/27/2021	19:00	5828.77	Transducer	5746.29	5723.39	Regional

Location	Date	Time	Water Level (ft amsl)	Method	Top of Screen (ft amsl)	Bottom of Screen (ft amsl)	Zone
R-34	03/27/2021	21:00	5828.69	Transducer	5746.29	5723.39	Regional
R-34	03/27/2021	23:00	5828.63	Transducer	5746.29	5723.39	Regional
R-34	03/28/2021	01:00	5828.61	Transducer	5746.29	5723.39	Regional
R-34	03/28/2021	03:00	5828.62	Transducer	5746.29	5723.39	Regional
R-34	03/28/2021	05:00	5828.62	Transducer	5746.29	5723.39	Regional
R-34	03/28/2021	07:00	5828.58	Transducer	5746.29	5723.39	Regional
R-34	03/28/2021	09:00	5828.55	Transducer	5746.29	5723.39	Regional
R-34	03/28/2021	11:00	5828.55	Transducer	5746.29	5723.39	Regional
R-34	03/28/2021	13:00	5828.60	Transducer	5746.29	5723.39	Regional
R-34	03/28/2021	15:00	5828.67	Transducer	5746.29	5723.39	Regional
R-34	03/28/2021	17:00	5828.70	Transducer	5746.29	5723.39	Regional
R-34	03/28/2021	19:00	5828.70	Transducer	5746.29	5723.39	Regional
R-34	03/28/2021	21:00	5828.67	Transducer	5746.29	5723.39	Regional
R-34	03/28/2021	23:00	5828.67	Transducer	5746.29	5723.39	Regional
R-34	03/29/2021	01:00	5828.70	Transducer	5746.29	5723.39	Regional
R-34	03/29/2021	03:00	5828.76	Transducer	5746.29	5723.39	Regional
R-34	03/29/2021	05:00	5828.80	Transducer	5746.29	5723.39	Regional
R-34	03/29/2021	07:00	5828.81	Transducer	5746.29	5723.39	Regional
R-34	03/29/2021	09:00	5828.82	Transducer	5746.29	5723.39	Regional
R-34	03/29/2021	11:00	5828.85	Transducer	5746.29	5723.39	Regional
R-34	03/29/2021	13:00	5828.92	Transducer	5746.29	5723.39	Regional
R-34	03/29/2021	15:00	5829.01	Transducer	5746.29	5723.39	Regional
R-34	03/29/2021	17:00	5829.07	Transducer	5746.29	5723.39	Regional
R-34	03/29/2021	19:00	5829.11	Transducer	5746.29	5723.39	Regional
R-34	03/29/2021	21:00	5829.10	Transducer	5746.29	5723.39	Regional
R-34	03/29/2021	23:00	5829.08	Transducer	5746.29	5723.39	Regional
R-34	03/30/2021	01:00	5829.07	Transducer	5746.29	5723.39	Regional
R-34	03/30/2021	03:00	5829.08	Transducer	5746.29	5723.39	Regional
R-34	03/30/2021	05:00	5829.08	Transducer	5746.29	5723.39	Regional
R-34	03/30/2021	07:00	5829.06	Transducer	5746.29	5723.39	Regional
R-34	03/30/2021	09:00	5829.04	Transducer	5746.29	5723.39	Regional
R-34	03/30/2021	11:00	5829.03	Transducer	5746.29	5723.39	Regional
R-34	03/30/2021	13:00	5829.01	Transducer	5746.29	5723.39	Regional
R-34	03/30/2021	15:00	5829.02	Transducer	5746.29	5723.39	Regional
R-34	03/30/2021	17:00	5829.00	Transducer	5746.29	5723.39	Regional
R-34	03/30/2021	19:00	5828.96	Transducer	5746.29	5723.39	Regional
R-34	03/30/2021	21:00	5828.90	Transducer	5746.29	5723.39	Regional
R-34	03/30/2021	23:00	5828.83	Transducer	5746.29	5723.39	Regional
R-34	03/31/2021	01:00	5828.77	Transducer	5746.29	5723.39	Regional
R-34	03/31/2021	03:00	5828.74	Transducer	5746.29	5723.39	Regional
R-34	03/31/2021	05:00	5828.70	Transducer	5746.29	5723.39	Regional
R-34	03/31/2021	07:00	5828.66	Transducer	5746.29	5723.39	Regional
R-34	03/31/2021	09:00	5828.61	Transducer	5746.29	5723.39	Regional
R-34	03/31/2021	11:00	5828.58	Transducer	5746.29	5723.39	Regional
R-34	03/31/2021	13:00	5828.60	Transducer	5746.29	5723.39	Regional

Location	Date	Time	Water Level (ft amsl)	Method	Top of Screen (ft amsl)	Bottom of Screen (ft amsl)	Zone
R-34	03/31/2021	15:00	5828.62	Transducer	5746.29	5723.39	Regional
R-34	03/31/2021	17:00	5828.64	Transducer	5746.29	5723.39	Regional
R-34	03/31/2021	19:00	5828.64	Transducer	5746.29	5723.39	Regional
R-34	03/31/2021	21:00	5828.62	Transducer	5746.29	5723.39	Regional
R-34	03/31/2021	23:00	5828.58	Transducer	5746.29	5723.39	Regional
R-34	04/01/2021	01:00	5828.56	Transducer	5746.29	5723.39	Regional
R-34	04/01/2021	03:00	5828.57	Transducer	5746.29	5723.39	Regional
R-34	04/01/2021	05:00	5828.58	Transducer	5746.29	5723.39	Regional
R-34	04/01/2021	07:00	5828.57	Transducer	5746.29	5723.39	Regional
R-34	04/01/2021	09:00	5828.57	Transducer	5746.29	5723.39	Regional
R-34	04/01/2021	11:00	5828.58	Transducer	5746.29	5723.39	Regional
R-34	04/01/2021	13:00	5828.62	Transducer	5746.29	5723.39	Regional
R-34	04/01/2021	15:00	5828.68	Transducer	5746.29	5723.39	Regional
R-34	04/01/2021	17:00	5828.71	Transducer	5746.29	5723.39	Regional
R-34	04/01/2021	19:00	5828.74	Transducer	5746.29	5723.39	Regional
R-34	04/01/2021	21:00	5828.75	Transducer	5746.29	5723.39	Regional
R-34	04/01/2021	23:00	5828.75	Transducer	5746.29	5723.39	Regional
R-34	04/02/2021	01:00	5828.76	Transducer	5746.29	5723.39	Regional
R-34	04/02/2021	03:00	5828.78	Transducer	5746.29	5723.39	Regional
R-34	04/02/2021	05:00	5828.79	Transducer	5746.29	5723.39	Regional
R-34	04/02/2021	07:00	5828.78	Transducer	5746.29	5723.39	Regional
R-34	04/02/2021	09:00	5828.77	Transducer	5746.29	5723.39	Regional
R-34	04/02/2021	11:00	5828.79	Transducer	5746.29	5723.39	Regional
R-34	04/02/2021	13:00	5828.81	Transducer	5746.29	5723.39	Regional
R-34	04/02/2021	15:00	5828.83	Transducer	5746.29	5723.39	Regional
R-34	04/02/2021	17:00	5828.85	Transducer	5746.29	5723.39	Regional
R-34	04/02/2021	19:00	5828.85	Transducer	5746.29	5723.39	Regional
R-34	04/02/2021	21:00	5828.84	Transducer	5746.29	5723.39	Regional
R-34	04/02/2021	23:00	5828.83	Transducer	5746.29	5723.39	Regional
R-34	04/03/2021	01:00	5828.81	Transducer	5746.29	5723.39	Regional
R-34	04/03/2021	03:00	5828.81	Transducer	5746.29	5723.39	Regional
R-34	04/03/2021	05:00	5828.80	Transducer	5746.29	5723.39	Regional
R-34	04/03/2021	07:00	5828.78	Transducer	5746.29	5723.39	Regional
R-34	04/03/2021	09:00	5828.76	Transducer	5746.29	5723.39	Regional
R-34	04/03/2021	11:00	5828.76	Transducer	5746.29	5723.39	Regional
R-34	04/03/2021	13:00	5828.77	Transducer	5746.29	5723.39	Regional
R-34	04/03/2021	15:00	5828.78	Transducer	5746.29	5723.39	Regional
R-34	04/03/2021	17:00	5828.78	Transducer	5746.29	5723.39	Regional
R-34	04/03/2021	19:00	5828.77	Transducer	5746.29	5723.39	Regional
R-34	04/03/2021	21:00	5828.75	Transducer	5746.29	5723.39	Regional
R-34	04/03/2021	23:00	5828.75	Transducer	5746.29	5723.39	Regional
R-34	04/04/2021	01:00	5828.75	Transducer	5746.29	5723.39	Regional
R-34	04/04/2021	03:00	5828.77	Transducer	5746.29	5723.39	Regional
R-34	04/04/2021	05:00	5828.77	Transducer	5746.29	5723.39	Regional
R-34	04/04/2021	07:00	5828.75	Transducer	5746.29	5723.39	Regional

Location	Date	Time	Water Level (ft amsl)	Method	Top of Screen (ft amsl)	Bottom of Screen (ft amsl)	Zone
R-34	04/04/2021	09:00	5828.75	Transducer	5746.29	5723.39	Regional
R-34	04/04/2021	11:00	5828.78	Transducer	5746.29	5723.39	Regional
R-34	04/04/2021	13:00	5828.82	Transducer	5746.29	5723.39	Regional
R-34	04/04/2021	15:00	5828.86	Transducer	5746.29	5723.39	Regional
R-34	04/04/2021	17:00	5828.88	Transducer	5746.29	5723.39	Regional
R-34	04/04/2021	19:00	5828.89	Transducer	5746.29	5723.39	Regional
R-34	04/04/2021	21:00	5828.89	Transducer	5746.29	5723.39	Regional
R-34	04/04/2021	23:00	5828.91	Transducer	5746.29	5723.39	Regional
R-34	04/05/2021	01:00	5828.93	Transducer	5746.29	5723.39	Regional
R-34	04/05/2021	03:00	5828.96	Transducer	5746.29	5723.39	Regional
R-34	04/05/2021	05:00	5828.96	Transducer	5746.29	5723.39	Regional
R-34	04/05/2021	07:00	5828.95	Transducer	5746.29	5723.39	Regional
R-34	04/05/2021	09:00	5828.95	Transducer	5746.29	5723.39	Regional
R-34	04/05/2021	11:00	5828.99	Transducer	5746.29	5723.39	Regional
R-34	04/05/2021	13:00	5829.05	Transducer	5746.29	5723.39	Regional
R-34	04/05/2021	15:00	5829.10	Transducer	5746.29	5723.39	Regional
R-34	04/05/2021	17:00	5829.11	Transducer	5746.29	5723.39	Regional
R-34	04/05/2021	19:00	5829.13	Transducer	5746.29	5723.39	Regional
R-34	04/05/2021	21:00	5829.14	Transducer	5746.29	5723.39	Regional
R-34	04/05/2021	23:00	5829.17	Transducer	5746.29	5723.39	Regional
R-34	04/06/2021	01:00	5829.18	Transducer	5746.29	5723.39	Regional
R-34	04/06/2021	03:00	5829.19	Transducer	5746.29	5723.39	Regional
R-34	04/06/2021	05:00	5829.19	Transducer	5746.29	5723.39	Regional
R-34	04/06/2021	07:00	5829.16	Transducer	5746.29	5723.39	Regional
R-34	04/06/2021	09:00	5829.18	Transducer	5746.29	5723.39	Regional
R-34	04/06/2021	11:00	5829.17	Transducer	5746.29	5723.39	Regional
R-34	04/06/2021	13:00	5829.20	Transducer	5746.29	5723.39	Regional
R-34	04/06/2021	15:00	5829.21	Transducer	5746.29	5723.39	Regional
R-34	04/06/2021	17:00	5829.15	Transducer	5746.29	5723.39	Regional
R-34	04/06/2021	19:00	5829.11	Transducer	5746.29	5723.39	Regional
R-34	04/06/2021	21:00	5829.04	Transducer	5746.29	5723.39	Regional
R-34	04/06/2021	23:00	5829.02	Transducer	5746.29	5723.39	Regional
R-34	04/07/2021	01:00	5829.02	Transducer	5746.29	5723.39	Regional
R-34	04/07/2021	03:00	5829.01	Transducer	5746.29	5723.39	Regional
R-34	04/07/2021	05:00	5828.99	Transducer	5746.29	5723.39	Regional
R-34	04/07/2021	07:00	5828.94	Transducer	5746.29	5723.39	Regional
R-34	04/07/2021	09:00	5828.91	Transducer	5746.29	5723.39	Regional
R-34	04/07/2021	11:00	5828.93	Transducer	5746.29	5723.39	Regional
R-34	04/07/2021	13:00	5828.97	Transducer	5746.29	5723.39	Regional
R-34	04/07/2021	15:00	5829.00	Transducer	5746.29	5723.39	Regional
R-34	04/07/2021	17:00	5829.00	Transducer	5746.29	5723.39	Regional
R-34	04/07/2021	19:00	5828.97	Transducer	5746.29	5723.39	Regional
R-34	04/07/2021	21:00	5828.94	Transducer	5746.29	5723.39	Regional
R-34	04/07/2021	23:00	5828.93	Transducer	5746.29	5723.39	Regional
R-34	04/08/2021	01:00	5828.95	Transducer	5746.29	5723.39	Regional

Location	Date	Time	Water Level (ft amsl)	Method	Top of Screen (ft amsl)	Bottom of Screen (ft amsl)	Zone
R-34	04/08/2021	03:00	5828.99	Transducer	5746.29	5723.39	Regional
R-34	04/08/2021	05:00	5828.99	Transducer	5746.29	5723.39	Regional
R-34	04/08/2021	07:00	5828.98	Transducer	5746.29	5723.39	Regional
R-34	04/08/2021	09:00	5828.98	Transducer	5746.29	5723.39	Regional
R-34	04/08/2021	11:00	5829.01	Transducer	5746.29	5723.39	Regional
R-34	04/08/2021	13:00	5829.07	Transducer	5746.29	5723.39	Regional
R-34	04/08/2021	15:00	5829.11	Transducer	5746.29	5723.39	Regional
R-34	04/08/2021	17:00	5829.14	Transducer	5746.29	5723.39	Regional
R-34	04/08/2021	19:00	5829.12	Transducer	5746.29	5723.39	Regional
R-34	04/08/2021	21:00	5829.09	Transducer	5746.29	5723.39	Regional
R-34	04/08/2021	23:00	5829.09	Transducer	5746.29	5723.39	Regional
R-34	04/09/2021	01:00	5829.12	Transducer	5746.29	5723.39	Regional
R-34	04/09/2021	03:00	5829.14	Transducer	5746.29	5723.39	Regional
R-34	04/09/2021	05:00	5829.13	Transducer	5746.29	5723.39	Regional
R-34	04/09/2021	07:00	5829.08	Transducer	5746.29	5723.39	Regional
R-34	04/09/2021	09:00	5829.03	Transducer	5746.29	5723.39	Regional
R-34	04/09/2021	11:00	5829.02	Transducer	5746.29	5723.39	Regional
R-34	04/09/2021	13:00	5829.05	Transducer	5746.29	5723.39	Regional
R-34	04/09/2021	15:00	5829.08	Transducer	5746.29	5723.39	Regional
R-34	04/09/2021	17:00	5829.07	Transducer	5746.29	5723.39	Regional
R-34	04/09/2021	19:00	5829.03	Transducer	5746.29	5723.39	Regional
R-34	04/09/2021	21:00	5828.99	Transducer	5746.29	5723.39	Regional
R-34	04/09/2021	23:00	5828.97	Transducer	5746.29	5723.39	Regional
R-34	04/10/2021	01:00	5828.98	Transducer	5746.29	5723.39	Regional
R-34	04/10/2021	03:00	5828.99	Transducer	5746.29	5723.39	Regional
R-34	04/10/2021	05:00	5828.99	Transducer	5746.29	5723.39	Regional
R-34	04/10/2021	07:00	5828.96	Transducer	5746.29	5723.39	Regional
R-34	04/10/2021	09:00	5828.94	Transducer	5746.29	5723.39	Regional
R-34	04/10/2021	11:00	5828.96	Transducer	5746.29	5723.39	Regional
R-34	04/10/2021	13:00	5829.02	Transducer	5746.29	5723.39	Regional
R-34	04/10/2021	15:00	5829.09	Transducer	5746.29	5723.39	Regional
R-34	04/10/2021	17:00	5829.11	Transducer	5746.29	5723.39	Regional
R-34	04/10/2021	19:00	5829.11	Transducer	5746.29	5723.39	Regional
R-34	04/10/2021	21:00	5829.07	Transducer	5746.29	5723.39	Regional
R-34	04/10/2021	23:00	5829.07	Transducer	5746.29	5723.39	Regional
R-34	04/11/2021	01:00	5829.08	Transducer	5746.29	5723.39	Regional
R-34	04/11/2021	03:00	5829.09	Transducer	5746.29	5723.39	Regional
R-34	04/11/2021	05:00	5829.10	Transducer	5746.29	5723.39	Regional
R-34	04/11/2021	07:00	5829.09	Transducer	5746.29	5723.39	Regional
R-34	04/11/2021	09:00	5829.07	Transducer	5746.29	5723.39	Regional
R-34	04/11/2021	11:00	5829.07	Transducer	5746.29	5723.39	Regional
R-34	04/11/2021	13:00	5829.12	Transducer	5746.29	5723.39	Regional
R-34	04/11/2021	15:00	5829.16	Transducer	5746.29	5723.39	Regional
R-34	04/11/2021	17:00	5829.18	Transducer	5746.29	5723.39	Regional
R-34	04/11/2021	19:00	5829.16	Transducer	5746.29	5723.39	Regional

Location	Date	Time	Water Level (ft amsl)	Method	Top of Screen (ft amsl)	Bottom of Screen (ft amsl)	Zone
R-34	04/11/2021	21:00	5829.12	Transducer	5746.29	5723.39	Regional
R-34	04/11/2021	23:00	5829.10	Transducer	5746.29	5723.39	Regional
R-34	04/12/2021	01:00	5829.08	Transducer	5746.29	5723.39	Regional
R-34	04/12/2021	03:00	5829.08	Transducer	5746.29	5723.39	Regional
R-34	04/12/2021	05:00	5829.06	Transducer	5746.29	5723.39	Regional
R-34	04/12/2021	07:00	5829.03	Transducer	5746.29	5723.39	Regional
R-34	04/12/2021	09:00	5829.01	Transducer	5746.29	5723.39	Regional
R-34	04/12/2021	11:00	5829.00	Transducer	5746.29	5723.39	Regional
R-34	04/12/2021	13:00	5829.04	Transducer	5746.29	5723.39	Regional
R-34	04/12/2021	15:00	5829.07	Transducer	5746.29	5723.39	Regional
R-34	04/12/2021	17:00	5829.08	Transducer	5746.29	5723.39	Regional
R-34	04/12/2021	19:00	5829.08	Transducer	5746.29	5723.39	Regional
R-34	04/12/2021	21:00	5829.01	Transducer	5746.29	5723.39	Regional
R-34	04/12/2021	23:00	5828.97	Transducer	5746.29	5723.39	Regional
R-34	04/13/2021	01:00	5828.94	Transducer	5746.29	5723.39	Regional
R-34	04/13/2021	03:00	5828.93	Transducer	5746.29	5723.39	Regional
R-34	04/13/2021	05:00	5828.92	Transducer	5746.29	5723.39	Regional
R-34	04/13/2021	07:00	5828.88	Transducer	5746.29	5723.39	Regional
R-34	04/13/2021	09:00	5828.86	Transducer	5746.29	5723.39	Regional
R-34	04/13/2021	11:00	5828.86	Transducer	5746.29	5723.39	Regional
R-34	04/13/2021	13:00	5828.90	Transducer	5746.29	5723.39	Regional
R-34	04/13/2021	15:00	5828.96	Transducer	5746.29	5723.39	Regional
R-34	04/13/2021	17:00	5829.00	Transducer	5746.29	5723.39	Regional
R-34	04/13/2021	19:00	5828.97	Transducer	5746.29	5723.39	Regional
R-34	04/13/2021	21:00	5828.96	Transducer	5746.29	5723.39	Regional
R-34	04/13/2021	23:00	5828.94	Transducer	5746.29	5723.39	Regional
R-34	04/14/2021	01:00	5828.93	Transducer	5746.29	5723.39	Regional
R-34	04/14/2021	03:00	5828.94	Transducer	5746.29	5723.39	Regional
R-34	04/14/2021	05:00	5828.94	Transducer	5746.29	5723.39	Regional
R-34	04/14/2021	07:00	5828.93	Transducer	5746.29	5723.39	Regional
R-34	04/14/2021	09:00	5828.91	Transducer	5746.29	5723.39	Regional
R-34	04/14/2021	11:00	5828.91	Transducer	5746.29	5723.39	Regional
R-34	04/14/2021	13:00	5828.94	Transducer	5746.29	5723.39	Regional
R-34	04/14/2021	15:00	5829.00	Transducer	5746.29	5723.39	Regional
R-34	04/14/2021	17:00	5829.05	Transducer	5746.29	5723.39	Regional
R-34	04/14/2021	19:00	5829.05	Transducer	5746.29	5723.39	Regional
R-34	04/14/2021	21:00	5829.00	Transducer	5746.29	5723.39	Regional
R-34	04/14/2021	23:00	5828.97	Transducer	5746.29	5723.39	Regional
R-34	04/15/2021	01:00	5828.97	Transducer	5746.29	5723.39	Regional
R-34	04/15/2021	03:00	5828.99	Transducer	5746.29	5723.39	Regional
R-34	04/15/2021	05:00	5829.01	Transducer	5746.29	5723.39	Regional
R-34	04/15/2021	07:00	5829.00	Transducer	5746.29	5723.39	Regional
R-34	04/15/2021	09:00	5829.01	Transducer	5746.29	5723.39	Regional
R-34	04/15/2021	11:00	5829.03	Transducer	5746.29	5723.39	Regional
R-34	04/15/2021	13:00	5829.09	Transducer	5746.29	5723.39	Regional

Location	Date	Time	Water Level (ft amsl)	Method	Top of Screen (ft amsl)	Bottom of Screen (ft amsl)	Zone
R-34	04/15/2021	15:00	5829.17	Transducer	5746.29	5723.39	Regional
R-34	04/15/2021	17:00	5829.19	Transducer	5746.29	5723.39	Regional
R-34	04/15/2021	19:00	5829.17	Transducer	5746.29	5723.39	Regional
R-34	04/15/2021	21:00	5829.11	Transducer	5746.29	5723.39	Regional
R-34	04/15/2021	23:00	5829.08	Transducer	5746.29	5723.39	Regional
R-34	04/16/2021	01:00	5829.06	Transducer	5746.29	5723.39	Regional
R-34	04/16/2021	03:00	5829.05	Transducer	5746.29	5723.39	Regional
R-34	04/16/2021	05:00	5829.05	Transducer	5746.29	5723.39	Regional
R-34	04/16/2021	07:00	5829.03	Transducer	5746.29	5723.39	Regional
R-34	04/16/2021	09:00	5829.02	Transducer	5746.29	5723.39	Regional
R-34	04/16/2021	11:00	5829.01	Transducer	5746.29	5723.39	Regional
R-34	04/16/2021	13:00	5829.03	Transducer	5746.29	5723.39	Regional
R-34	04/16/2021	15:00	5829.06	Transducer	5746.29	5723.39	Regional
R-34	04/16/2021	17:00	5829.05	Transducer	5746.29	5723.39	Regional
R-34	04/16/2021	19:00	5829.02	Transducer	5746.29	5723.39	Regional
R-34	04/16/2021	21:00	5828.96	Transducer	5746.29	5723.39	Regional
R-34	04/16/2021	23:00	5828.93	Transducer	5746.29	5723.39	Regional
R-34	04/17/2021	01:00	5828.91	Transducer	5746.29	5723.39	Regional
R-34	04/17/2021	03:00	5828.91	Transducer	5746.29	5723.39	Regional
R-34	04/17/2021	05:00	5828.90	Transducer	5746.29	5723.39	Regional
R-34	04/17/2021	07:00	5828.88	Transducer	5746.29	5723.39	Regional
R-34	04/17/2021	09:00	5828.86	Transducer	5746.29	5723.39	Regional
R-34	04/17/2021	11:00	5828.84	Transducer	5746.29	5723.39	Regional
R-34	04/17/2021	13:00	5828.85	Transducer	5746.29	5723.39	Regional
R-34	04/17/2021	15:00	5828.87	Transducer	5746.29	5723.39	Regional
R-34	04/17/2021	17:00	5828.87	Transducer	5746.29	5723.39	Regional
R-34	04/17/2021	19:00	5828.86	Transducer	5746.29	5723.39	Regional
R-34	04/17/2021	21:00	5828.82	Transducer	5746.29	5723.39	Regional
R-34	04/17/2021	23:00	5828.80	Transducer	5746.29	5723.39	Regional
R-34	04/18/2021	01:00	5828.80	Transducer	5746.29	5723.39	Regional
R-34	04/18/2021	03:00	5828.80	Transducer	5746.29	5723.39	Regional
R-34	04/18/2021	05:00	5828.80	Transducer	5746.29	5723.39	Regional
R-34	04/18/2021	07:00	5828.78	Transducer	5746.29	5723.39	Regional
R-34	04/18/2021	09:00	5828.77	Transducer	5746.29	5723.39	Regional
R-34	04/18/2021	11:00	5828.78	Transducer	5746.29	5723.39	Regional
R-34	04/18/2021	13:00	5828.79	Transducer	5746.29	5723.39	Regional
R-34	04/18/2021	15:00	5828.83	Transducer	5746.29	5723.39	Regional
R-34	04/18/2021	17:00	5828.84	Transducer	5746.29	5723.39	Regional
R-34	04/18/2021	19:00	5828.85	Transducer	5746.29	5723.39	Regional
R-34	04/18/2021	21:00	5828.83	Transducer	5746.29	5723.39	Regional
R-34	04/18/2021	23:00	5828.83	Transducer	5746.29	5723.39	Regional
R-34	04/19/2021	01:00	5828.84	Transducer	5746.29	5723.39	Regional
R-34	04/19/2021	03:00	5828.85	Transducer	5746.29	5723.39	Regional
R-34	04/19/2021	05:00	5828.85	Transducer	5746.29	5723.39	Regional
R-34	04/19/2021	07:00	5828.85	Transducer	5746.29	5723.39	Regional

Location	Date	Time	Water Level (ft amsl)	Method	Top of Screen (ft amsl)	Bottom of Screen (ft amsl)	Zone
R-34	04/19/2021	09:00	5828.87	Transducer	5746.29	5723.39	Regional
R-34	04/19/2021	11:00	5828.91	Transducer	5746.29	5723.39	Regional
R-34	04/19/2021	13:00	5828.96	Transducer	5746.29	5723.39	Regional
R-34	04/19/2021	15:00	5829.01	Transducer	5746.29	5723.39	Regional
R-34	04/19/2021	17:00	5829.03	Transducer	5746.29	5723.39	Regional
R-34	04/19/2021	19:00	5829.04	Transducer	5746.29	5723.39	Regional
R-34	04/19/2021	21:00	5829.03	Transducer	5746.29	5723.39	Regional
R-34	04/19/2021	23:00	5829.05	Transducer	5746.29	5723.39	Regional
R-34	04/20/2021	01:00	5829.06	Transducer	5746.29	5723.39	Regional
R-34	04/20/2021	03:00	5829.04	Transducer	5746.29	5723.39	Regional
R-34	04/20/2021	05:00	5829.01	Transducer	5746.29	5723.39	Regional
R-34	04/20/2021	07:00	5828.96	Transducer	5746.29	5723.39	Regional
R-34	04/20/2021	09:00	5828.94	Transducer	5746.29	5723.39	Regional
R-34	04/20/2021	11:00	5828.93	Transducer	5746.29	5723.39	Regional
R-34	04/20/2021	13:00	5828.95	Transducer	5746.29	5723.39	Regional
R-34	04/20/2021	15:00	5828.98	Transducer	5746.29	5723.39	Regional
R-34	04/20/2021	17:00	5828.97	Transducer	5746.29	5723.39	Regional
R-34	04/20/2021	19:00	5828.93	Transducer	5746.29	5723.39	Regional
R-34	04/20/2021	21:00	5828.89	Transducer	5746.29	5723.39	Regional
R-34	04/20/2021	23:00	5828.87	Transducer	5746.29	5723.39	Regional
R-34	04/21/2021	01:00	5828.87	Transducer	5746.29	5723.39	Regional
R-34	04/21/2021	03:00	5828.88	Transducer	5746.29	5723.39	Regional
R-34	04/21/2021	05:00	5828.87	Transducer	5746.29	5723.39	Regional
R-34	04/21/2021	07:00	5828.85	Transducer	5746.29	5723.39	Regional
R-34	04/21/2021	09:00	5828.85	Transducer	5746.29	5723.39	Regional
R-34	04/21/2021	11:00	5828.89	Transducer	5746.29	5723.39	Regional
R-34	04/21/2021	13:00	5828.95	Transducer	5746.29	5723.39	Regional
R-34	04/21/2021	15:00	5829.01	Transducer	5746.29	5723.39	Regional
R-34	04/21/2021	17:00	5829.04	Transducer	5746.29	5723.39	Regional
R-34	04/21/2021	19:00	5829.05	Transducer	5746.29	5723.39	Regional
R-34	04/21/2021	21:00	5829.02	Transducer	5746.29	5723.39	Regional
R-34	04/21/2021	23:00	5829.03	Transducer	5746.29	5723.39	Regional
R-34	04/22/2021	01:00	5829.05	Transducer	5746.29	5723.39	Regional
R-34	04/22/2021	03:00	5829.07	Transducer	5746.29	5723.39	Regional
R-34	04/22/2021	05:00	5829.08	Transducer	5746.29	5723.39	Regional
R-34	04/22/2021	07:00	5829.05	Transducer	5746.29	5723.39	Regional
R-34	04/22/2021	09:00	5829.05	Transducer	5746.29	5723.39	Regional
R-34	04/22/2021	11:00	5829.07	Transducer	5746.29	5723.39	Regional
R-34	04/22/2021	13:00	5829.13	Transducer	5746.29	5723.39	Regional
R-34	04/22/2021	15:00	5829.16	Transducer	5746.29	5723.39	Regional
R-34	04/22/2021	17:00	5829.16	Transducer	5746.29	5723.39	Regional
R-34	04/22/2021	19:00	5829.14	Transducer	5746.29	5723.39	Regional
R-34	04/22/2021	21:00	5829.11	Transducer	5746.29	5723.39	Regional
R-34	04/22/2021	23:00	5829.11	Transducer	5746.29	5723.39	Regional
R-34	04/23/2021	01:00	5829.13	Transducer	5746.29	5723.39	Regional

Location	Date	Time	Water Level (ft amsl)	Method	Top of Screen (ft amsl)	Bottom of Screen (ft amsl)	Zone
R-34	04/23/2021	03:00	5829.16	Transducer	5746.29	5723.39	Regional
R-34	04/23/2021	05:00	5829.14	Transducer	5746.29	5723.39	Regional
R-34	04/23/2021	07:00	5829.11	Transducer	5746.29	5723.39	Regional
R-34	04/23/2021	09:00	5829.10	Transducer	5746.29	5723.39	Regional
R-34	04/23/2021	11:00	5829.09	Transducer	5746.29	5723.39	Regional
R-34	04/23/2021	13:00	5829.11	Transducer	5746.29	5723.39	Regional
R-34	04/23/2021	15:00	5829.12	Transducer	5746.29	5723.39	Regional
R-34	04/23/2021	17:00	5829.08	Transducer	5746.29	5723.39	Regional
R-34	04/23/2021	19:00	5829.04	Transducer	5746.29	5723.39	Regional
R-34	04/23/2021	21:00	5828.98	Transducer	5746.29	5723.39	Regional
R-34	04/23/2021	23:00	5828.95	Transducer	5746.29	5723.39	Regional
R-34	04/24/2021	01:00	5828.95	Transducer	5746.29	5723.39	Regional
R-34	04/24/2021	03:00	5828.95	Transducer	5746.29	5723.39	Regional
R-34	04/24/2021	05:00	5828.93	Transducer	5746.29	5723.39	Regional
R-34	04/24/2021	07:00	5828.89	Transducer	5746.29	5723.39	Regional
R-34	04/24/2021	09:00	5828.86	Transducer	5746.29	5723.39	Regional
R-34	04/24/2021	11:00	5828.87	Transducer	5746.29	5723.39	Regional
R-34	04/24/2021	13:00	5828.92	Transducer	5746.29	5723.39	Regional
R-34	04/24/2021	15:00	5828.97	Transducer	5746.29	5723.39	Regional
R-34	04/24/2021	17:00	5829.01	Transducer	5746.29	5723.39	Regional
R-34	04/24/2021	19:00	5829.01	Transducer	5746.29	5723.39	Regional
R-34	04/24/2021	21:00	5828.98	Transducer	5746.29	5723.39	Regional
R-34	04/24/2021	23:00	5828.97	Transducer	5746.29	5723.39	Regional
R-34	04/25/2021	01:00	5828.96	Transducer	5746.29	5723.39	Regional
R-34	04/25/2021	03:00	5828.98	Transducer	5746.29	5723.39	Regional
R-34	04/25/2021	05:00	5828.97	Transducer	5746.29	5723.39	Regional
R-34	04/25/2021	07:00	5828.93	Transducer	5746.29	5723.39	Regional
R-34	04/25/2021	09:00	5828.92	Transducer	5746.29	5723.39	Regional
R-34	04/25/2021	11:00	5828.93	Transducer	5746.29	5723.39	Regional
R-34	04/25/2021	13:00	5828.98	Transducer	5746.29	5723.39	Regional
R-34	04/25/2021	15:00	5829.05	Transducer	5746.29	5723.39	Regional
R-34	04/25/2021	17:00	5829.09	Transducer	5746.29	5723.39	Regional
R-34	04/25/2021	19:00	5829.10	Transducer	5746.29	5723.39	Regional
R-34	04/25/2021	21:00	5829.07	Transducer	5746.29	5723.39	Regional
R-34	04/25/2021	23:00	5829.04	Transducer	5746.29	5723.39	Regional
R-34	04/26/2021	01:00	5829.06	Transducer	5746.29	5723.39	Regional
R-34	04/26/2021	03:00	5829.07	Transducer	5746.29	5723.39	Regional
R-34	04/26/2021	05:00	5829.08	Transducer	5746.29	5723.39	Regional
R-34	04/26/2021	07:00	5829.05	Transducer	5746.29	5723.39	Regional
R-34	04/26/2021	09:00	5829.04	Transducer	5746.29	5723.39	Regional
R-34	04/26/2021	11:00	5829.05	Transducer	5746.29	5723.39	Regional
R-34	04/26/2021	13:00	5829.09	Transducer	5746.29	5723.39	Regional
R-34	04/26/2021	15:00	5829.14	Transducer	5746.29	5723.39	Regional
R-34	04/26/2021	17:00	5829.17	Transducer	5746.29	5723.39	Regional
R-34	04/26/2021	19:00	5829.17	Transducer	5746.29	5723.39	Regional

Location	Date	Time	Water Level (ft amsl)	Method	Top of Screen (ft amsl)	Bottom of Screen (ft amsl)	Zone
R-34	04/26/2021	21:00	5829.12	Transducer	5746.29	5723.39	Regional
R-34	04/26/2021	23:00	5829.10	Transducer	5746.29	5723.39	Regional
R-34	04/27/2021	01:00	5829.10	Transducer	5746.29	5723.39	Regional
R-34	04/27/2021	03:00	5829.12	Transducer	5746.29	5723.39	Regional
R-34	04/27/2021	05:00	5829.13	Transducer	5746.29	5723.39	Regional
R-34	04/27/2021	07:00	5829.11	Transducer	5746.29	5723.39	Regional
R-34	04/27/2021	09:00	5829.08	Transducer	5746.29	5723.39	Regional
R-34	04/27/2021	11:00	5829.06	Transducer	5746.29	5723.39	Regional
R-34	04/27/2021	13:00	5829.07	Transducer	5746.29	5723.39	Regional
R-34	04/27/2021	15:00	5829.10	Transducer	5746.29	5723.39	Regional
R-34	04/27/2021	17:00	5829.11	Transducer	5746.29	5723.39	Regional
R-34	04/27/2021	19:00	5829.10	Transducer	5746.29	5723.39	Regional
R-34	04/27/2021	21:00	5829.05	Transducer	5746.29	5723.39	Regional
R-34	04/27/2021	23:00	5829.02	Transducer	5746.29	5723.39	Regional
R-34	04/28/2021	01:00	5829.02	Transducer	5746.29	5723.39	Regional
R-34	04/28/2021	03:00	5829.03	Transducer	5746.29	5723.39	Regional
R-34	04/28/2021	05:00	5829.04	Transducer	5746.29	5723.39	Regional
R-34	04/28/2021	07:00	5829.01	Transducer	5746.29	5723.39	Regional
R-34	04/28/2021	09:00	5828.98	Transducer	5746.29	5723.39	Regional
R-34	04/28/2021	11:00	5828.96	Transducer	5746.29	5723.39	Regional
R-34	04/28/2021	13:00	5828.94	Transducer	5746.29	5723.39	Regional
R-34	04/28/2021	15:00	5828.92	Transducer	5746.29	5723.39	Regional
R-34	04/28/2021	17:00	5828.93	Transducer	5746.29	5723.39	Regional
R-34	04/28/2021	19:00	5828.91	Transducer	5746.29	5723.39	Regional
R-34	04/28/2021	21:00	5828.85	Transducer	5746.29	5723.39	Regional
R-34	04/28/2021	23:00	5828.82	Transducer	5746.29	5723.39	Regional
R-34	04/29/2021	01:00	5828.79	Transducer	5746.29	5723.39	Regional
R-34	04/29/2021	03:00	5828.78	Transducer	5746.29	5723.39	Regional
R-34	04/29/2021	05:00	5828.76	Transducer	5746.29	5723.39	Regional
R-34	04/29/2021	07:00	5828.72	Transducer	5746.29	5723.39	Regional
R-34	04/29/2021	09:00	5828.69	Transducer	5746.29	5723.39	Regional
R-34	04/29/2021	11:00	5828.66	Transducer	5746.29	5723.39	Regional
R-34	04/29/2021	13:00	5828.66	Transducer	5746.29	5723.39	Regional
R-34	04/29/2021	15:00	5828.67	Transducer	5746.29	5723.39	Regional
R-34	04/29/2021	17:00	5828.70	Transducer	5746.29	5723.39	Regional
R-34	04/29/2021	19:00	5828.69	Transducer	5746.29	5723.39	Regional
R-34	04/29/2021	21:00	5828.66	Transducer	5746.29	5723.39	Regional
R-34	04/29/2021	23:00	5828.63	Transducer	5746.29	5723.39	Regional
R-34	04/30/2021	01:00	5828.62	Transducer	5746.29	5723.39	Regional
R-34	04/30/2021	03:00	5828.61	Transducer	5746.29	5723.39	Regional
R-34	04/30/2021	05:00	5828.61	Transducer	5746.29	5723.39	Regional
R-34	04/30/2021	07:00	5828.59	Transducer	5746.29	5723.39	Regional
R-34	04/30/2021	09:00	5828.58	Transducer	5746.29	5723.39	Regional
R-34	04/30/2021	11:00	5828.59	Transducer	5746.29	5723.39	Regional
R-34	04/30/2021	13:00	5828.62	Transducer	5746.29	5723.39	Regional

Location	Date	Time	Water Level (ft amsl)	Method	Top of Screen (ft amsl)	Bottom of Screen (ft amsl)	Zone
R-34	04/30/2021	15:00	5828.67	Transducer	5746.29	5723.39	Regional
R-34	04/30/2021	17:00	5828.71	Transducer	5746.29	5723.39	Regional
R-34	04/30/2021	19:00	5828.73	Transducer	5746.29	5723.39	Regional
R-34	04/30/2021	21:00	5828.71	Transducer	5746.29	5723.39	Regional
R-34	04/30/2021	23:00	5828.71	Transducer	5746.29	5723.39	Regional
R-34	05/01/2021	01:00	5828.73	Transducer	5746.29	5723.39	Regional
R-34	05/01/2021	03:00	5828.76	Transducer	5746.29	5723.39	Regional
R-34	05/01/2021	05:00	5828.78	Transducer	5746.29	5723.39	Regional
R-34	05/01/2021	07:00	5828.78	Transducer	5746.29	5723.39	Regional
R-34	05/01/2021	09:00	5828.81	Transducer	5746.29	5723.39	Regional
R-34	05/01/2021	11:00	5828.85	Transducer	5746.29	5723.39	Regional
R-34	05/01/2021	13:00	5828.90	Transducer	5746.29	5723.39	Regional
R-34	05/01/2021	15:00	5828.96	Transducer	5746.29	5723.39	Regional
R-34	05/01/2021	17:00	5829.02	Transducer	5746.29	5723.39	Regional
R-34	05/01/2021	19:00	5829.04	Transducer	5746.29	5723.39	Regional
R-34	05/01/2021	21:00	5829.07	Transducer	5746.29	5723.39	Regional
R-34	05/01/2021	23:00	5829.08	Transducer	5746.29	5723.39	Regional
R-34	05/02/2021	01:00	5829.11	Transducer	5746.29	5723.39	Regional
R-34	05/02/2021	03:00	5829.11	Transducer	5746.29	5723.39	Regional
R-34	05/02/2021	05:00	5829.10	Transducer	5746.29	5723.39	Regional
R-34	05/02/2021	07:00	5829.11	Transducer	5746.29	5723.39	Regional
R-34	05/02/2021	09:00	5829.12	Transducer	5746.29	5723.39	Regional
R-34	05/02/2021	11:00	5829.15	Transducer	5746.29	5723.39	Regional
R-34	05/02/2021	13:00	5829.18	Transducer	5746.29	5723.39	Regional
R-34	05/02/2021	15:00	5829.21	Transducer	5746.29	5723.39	Regional
R-34	05/02/2021	17:00	5829.24	Transducer	5746.29	5723.39	Regional
R-34	05/02/2021	19:00	5829.25	Transducer	5746.29	5723.39	Regional
R-34	05/02/2021	21:00	5829.23	Transducer	5746.29	5723.39	Regional
R-34	05/02/2021	23:00	5829.22	Transducer	5746.29	5723.39	Regional
R-34	05/03/2021	01:00	5829.21	Transducer	5746.29	5723.39	Regional
R-34	05/03/2021	03:00	5829.18	Transducer	5746.29	5723.39	Regional
R-34	05/03/2021	05:00	5829.16	Transducer	5746.29	5723.39	Regional
R-34	05/03/2021	07:00	5829.13	Transducer	5746.29	5723.39	Regional
R-34	05/03/2021	09:00	5829.11	Transducer	5746.29	5723.39	Regional
R-34	05/03/2021	11:00	5829.10	Transducer	5746.29	5723.39	Regional
R-34	05/03/2021	13:00	5829.06	Transducer	5746.29	5723.39	Regional
R-34	05/03/2021	15:00	5829.06	Transducer	5746.29	5723.39	Regional
R-34	05/03/2021	17:00	5828.99	Transducer	5746.29	5723.39	Regional
R-34	05/03/2021	19:00	5828.95	Transducer	5746.29	5723.39	Regional
R-34	05/03/2021	21:00	5828.92	Transducer	5746.29	5723.39	Regional
R-34	05/03/2021	23:00	5828.90	Transducer	5746.29	5723.39	Regional
R-34	05/04/2021	01:00	5828.88	Transducer	5746.29	5723.39	Regional
R-34	05/04/2021	03:00	5828.86	Transducer	5746.29	5723.39	Regional
R-34	05/04/2021	05:00	5828.83	Transducer	5746.29	5723.39	Regional
R-34	05/04/2021	07:00	5828.79	Transducer	5746.29	5723.39	Regional

Location	Date	Time	Water Level (ft amsl)	Method	Top of Screen (ft amsl)	Bottom of Screen (ft amsl)	Zone
R-34	05/04/2021	09:00	5828.77	Transducer	5746.29	5723.39	Regional
R-34	05/04/2021	11:00	5828.78	Transducer	5746.29	5723.39	Regional
R-34	05/04/2021	13:00	5828.81	Transducer	5746.29	5723.39	Regional
R-34	05/04/2021	15:00	5828.84	Transducer	5746.29	5723.39	Regional
R-34	05/04/2021	17:00	5828.86	Transducer	5746.29	5723.39	Regional
R-34	05/04/2021	19:00	5828.86	Transducer	5746.29	5723.39	Regional
R-34	05/04/2021	21:00	5828.83	Transducer	5746.29	5723.39	Regional
R-34	05/04/2021	23:00	5828.84	Transducer	5746.29	5723.39	Regional
R-34	05/05/2021	01:00	5828.85	Transducer	5746.29	5723.39	Regional
R-34	05/05/2021	03:00	5828.84	Transducer	5746.29	5723.39	Regional
R-34	05/05/2021	05:00	5828.81	Transducer	5746.29	5723.39	Regional
R-34	05/05/2021	07:00	5828.76	Transducer	5746.29	5723.39	Regional
R-34	05/05/2021	09:00	5828.74	Transducer	5746.29	5723.39	Regional
R-34	05/05/2021	11:00	5828.74	Transducer	5746.29	5723.39	Regional
R-34	05/05/2021	13:00	5828.77	Transducer	5746.29	5723.39	Regional
R-34	05/05/2021	15:00	5828.79	Transducer	5746.29	5723.39	Regional
R-34	05/05/2021	17:00	5828.78	Transducer	5746.29	5723.39	Regional
R-34	05/05/2021	19:00	5828.75	Transducer	5746.29	5723.39	Regional
R-34	05/05/2021	21:00	5828.71	Transducer	5746.29	5723.39	Regional
R-34	05/05/2021	23:00	5828.69	Transducer	5746.29	5723.39	Regional
R-34	05/06/2021	01:00	5828.68	Transducer	5746.29	5723.39	Regional
R-34	05/06/2021	03:00	5828.66	Transducer	5746.29	5723.39	Regional
R-34	05/06/2021	05:00	5828.64	Transducer	5746.29	5723.39	Regional
R-34	05/06/2021	07:00	5828.59	Transducer	5746.29	5723.39	Regional
R-34	05/06/2021	09:00	5828.58	Transducer	5746.29	5723.39	Regional
R-34	05/06/2021	11:00	5828.60	Transducer	5746.29	5723.39	Regional
R-34	05/06/2021	13:00	5828.65	Transducer	5746.29	5723.39	Regional
R-34	05/06/2021	15:00	5828.70	Transducer	5746.29	5723.39	Regional
R-34	05/06/2021	17:00	5828.73	Transducer	5746.29	5723.39	Regional
R-34	05/06/2021	19:00	5828.72	Transducer	5746.29	5723.39	Regional
R-34	05/06/2021	21:00	5828.70	Transducer	5746.29	5723.39	Regional
R-34	05/06/2021	23:00	5828.69	Transducer	5746.29	5723.39	Regional
R-34	05/07/2021	01:00	5828.71	Transducer	5746.29	5723.39	Regional
R-34	05/07/2021	03:00	5828.75	Transducer	5746.29	5723.39	Regional
R-34	05/07/2021	05:00	5828.75	Transducer	5746.29	5723.39	Regional
R-34	05/07/2021	07:00	5828.73	Transducer	5746.29	5723.39	Regional
R-34	05/07/2021	09:00	5828.74	Transducer	5746.29	5723.39	Regional
R-34	05/07/2021	11:00	5828.78	Transducer	5746.29	5723.39	Regional
R-34	05/07/2021	13:00	5828.80	Transducer	5746.29	5723.39	Regional
R-34	05/07/2021	15:00	5828.83	Transducer	5746.29	5723.39	Regional
R-34	05/07/2021	17:00	5828.90	Transducer	5746.29	5723.39	Regional
R-34	05/07/2021	19:00	5828.92	Transducer	5746.29	5723.39	Regional
R-34	05/07/2021	21:00	5828.90	Transducer	5746.29	5723.39	Regional
R-34	05/07/2021	23:00	5828.92	Transducer	5746.29	5723.39	Regional
R-34	05/08/2021	01:00	5828.94	Transducer	5746.29	5723.39	Regional

Location	Date	Time	Water Level (ft amsl)	Method	Top of Screen (ft amsl)	Bottom of Screen (ft amsl)	Zone
R-34	05/08/2021	03:00	5828.97	Transducer	5746.29	5723.39	Regional
R-34	05/08/2021	05:00	5828.97	Transducer	5746.29	5723.39	Regional
R-34	05/08/2021	07:00	5828.95	Transducer	5746.29	5723.39	Regional
R-34	05/08/2021	09:00	5828.95	Transducer	5746.29	5723.39	Regional
R-34	05/08/2021	11:00	5828.97	Transducer	5746.29	5723.39	Regional
R-34	05/08/2021	13:00	5829.03	Transducer	5746.29	5723.39	Regional
R-34	05/08/2021	15:00	5829.07	Transducer	5746.29	5723.39	Regional
R-34	05/08/2021	17:00	5829.07	Transducer	5746.29	5723.39	Regional
R-34	05/08/2021	19:00	5829.03	Transducer	5746.29	5723.39	Regional
R-34	05/08/2021	21:00	5828.99	Transducer	5746.29	5723.39	Regional
R-34	05/08/2021	23:00	5828.96	Transducer	5746.29	5723.39	Regional
R-34	05/09/2021	01:00	5828.98	Transducer	5746.29	5723.39	Regional
R-34	05/09/2021	03:00	5828.99	Transducer	5746.29	5723.39	Regional
R-34	05/09/2021	05:00	5828.97	Transducer	5746.29	5723.39	Regional
R-34	05/09/2021	07:00	5828.92	Transducer	5746.29	5723.39	Regional
R-34	05/09/2021	09:00	5828.91	Transducer	5746.29	5723.39	Regional
R-34	05/09/2021	11:00	5828.90	Transducer	5746.29	5723.39	Regional
R-34	05/09/2021	13:00	5828.94	Transducer	5746.29	5723.39	Regional
R-34	05/09/2021	15:00	5828.97	Transducer	5746.29	5723.39	Regional
R-34	05/09/2021	17:00	5829.00	Transducer	5746.29	5723.39	Regional
R-34	05/09/2021	19:00	5828.99	Transducer	5746.29	5723.39	Regional
R-34	05/09/2021	21:00	5828.96	Transducer	5746.29	5723.39	Regional
R-34	05/09/2021	23:00	5828.94	Transducer	5746.29	5723.39	Regional
R-34	05/10/2021	01:00	5828.92	Transducer	5746.29	5723.39	Regional
R-34	05/10/2021	03:00	5828.92	Transducer	5746.29	5723.39	Regional
R-34	05/10/2021	05:00	5828.91	Transducer	5746.29	5723.39	Regional
R-34	05/10/2021	07:00	5828.89	Transducer	5746.29	5723.39	Regional
R-34	05/10/2021	09:00	5828.88	Transducer	5746.29	5723.39	Regional
R-34	05/10/2021	11:00	5828.90	Transducer	5746.29	5723.39	Regional
R-34	05/10/2021	13:00	5828.95	Transducer	5746.29	5723.39	Regional
R-34	05/10/2021	15:00	5829.02	Transducer	5746.29	5723.39	Regional
R-34	05/10/2021	17:00	5829.04	Transducer	5746.29	5723.39	Regional
R-34	05/10/2021	19:00	5829.03	Transducer	5746.29	5723.39	Regional
R-34	05/10/2021	21:00	5829.00	Transducer	5746.29	5723.39	Regional
R-34	05/10/2021	23:00	5828.96	Transducer	5746.29	5723.39	Regional
R-34	05/11/2021	01:00	5828.94	Transducer	5746.29	5723.39	Regional
R-34	05/11/2021	03:00	5828.92	Transducer	5746.29	5723.39	Regional
R-34	05/11/2021	05:00	5828.90	Transducer	5746.29	5723.39	Regional
R-34	05/11/2021	07:00	5828.86	Transducer	5746.29	5723.39	Regional
R-34	05/11/2021	09:00	5828.83	Transducer	5746.29	5723.39	Regional
R-34	05/11/2021	11:00	5828.83	Transducer	5746.29	5723.39	Regional
R-34	05/11/2021	13:00	5828.87	Transducer	5746.29	5723.39	Regional
R-34	05/11/2021	15:00	5828.89	Transducer	5746.29	5723.39	Regional
R-34	05/11/2021	17:00	5828.90	Transducer	5746.29	5723.39	Regional
R-34	05/11/2021	19:00	5828.88	Transducer	5746.29	5723.39	Regional

Location	Date	Time	Water Level (ft amsl)	Method	Top of Screen (ft amsl)	Bottom of Screen (ft amsl)	Zone
R-34	05/11/2021	21:00	5828.81	Transducer	5746.29	5723.39	Regional
R-34	05/11/2021	23:00	5828.76	Transducer	5746.29	5723.39	Regional
R-34	05/12/2021	01:00	5828.74	Transducer	5746.29	5723.39	Regional
R-34	05/12/2021	03:00	5828.71	Transducer	5746.29	5723.39	Regional
R-34	05/12/2021	05:00	5828.70	Transducer	5746.29	5723.39	Regional
R-34	05/12/2021	07:00	5828.65	Transducer	5746.29	5723.39	Regional
R-34	05/12/2021	09:00	5828.63	Transducer	5746.29	5723.39	Regional
R-34	05/12/2021	11:00	5828.62	Transducer	5746.29	5723.39	Regional
R-34	05/12/2021	13:00	5828.66	Transducer	5746.29	5723.39	Regional
R-34	05/12/2021	15:00	5828.72	Transducer	5746.29	5723.39	Regional
R-34	05/12/2021	17:00	5828.75	Transducer	5746.29	5723.39	Regional
R-34	05/12/2021	19:00	5828.75	Transducer	5746.29	5723.39	Regional
R-34	05/12/2021	21:00	5828.68	Transducer	5746.29	5723.39	Regional
R-34	05/12/2021	23:00	5828.64	Transducer	5746.29	5723.39	Regional
R-34	05/13/2021	01:00	5828.64	Transducer	5746.29	5723.39	Regional
R-34	05/13/2021	03:00	5828.65	Transducer	5746.29	5723.39	Regional
R-34	05/13/2021	05:00	5828.64	Transducer	5746.29	5723.39	Regional
R-34	05/13/2021	07:00	5828.61	Transducer	5746.29	5723.39	Regional
R-34	05/13/2021	09:00	5828.60	Transducer	5746.29	5723.39	Regional
R-34	05/13/2021	11:00	5828.60	Transducer	5746.29	5723.39	Regional
R-34	05/13/2021	13:00	5828.64	Transducer	5746.29	5723.39	Regional
R-34	05/13/2021	15:00	5828.72	Transducer	5746.29	5723.39	Regional
R-34	05/13/2021	17:00	5828.77	Transducer	5746.29	5723.39	Regional
R-34	05/13/2021	19:00	5828.79	Transducer	5746.29	5723.39	Regional
R-34	05/13/2021	21:00	5828.78	Transducer	5746.29	5723.39	Regional
R-34	05/13/2021	23:00	5828.77	Transducer	5746.29	5723.39	Regional
R-34	05/14/2021	01:00	5828.77	Transducer	5746.29	5723.39	Regional
R-34	05/14/2021	03:00	5828.77	Transducer	5746.29	5723.39	Regional
R-34	05/14/2021	05:00	5828.77	Transducer	5746.29	5723.39	Regional
R-34	05/14/2021	07:00	5828.75	Transducer	5746.29	5723.39	Regional
R-34	05/14/2021	09:00	5828.73	Transducer	5746.29	5723.39	Regional
R-34	05/14/2021	11:00	5828.74	Transducer	5746.29	5723.39	Regional
R-34	05/14/2021	13:00	5828.77	Transducer	5746.29	5723.39	Regional
R-34	05/14/2021	15:00	5828.83	Transducer	5746.29	5723.39	Regional
R-34	05/14/2021	17:00	5828.88	Transducer	5746.29	5723.39	Regional
R-34	05/14/2021	19:00	5828.90	Transducer	5746.29	5723.39	Regional
R-34	05/14/2021	21:00	5828.88	Transducer	5746.29	5723.39	Regional
R-34	05/14/2021	23:00	5828.88	Transducer	5746.29	5723.39	Regional
R-34	05/15/2021	01:00	5828.88	Transducer	5746.29	5723.39	Regional
R-34	05/15/2021	03:00	5828.88	Transducer	5746.29	5723.39	Regional
R-4	07/01/2020	01:00	5825.06	Transducer	5784.59	5761.49	Regional
R-4	07/01/2020	03:00	5825.04	Transducer	5784.59	5761.49	Regional
R-4	07/01/2020	05:00	5825.02	Transducer	5784.59	5761.49	Regional
R-4	07/01/2020	07:00	5824.99	Transducer	5784.59	5761.49	Regional
R-4	07/01/2020	09:00	5824.98	Transducer	5784.59	5761.49	Regional

Location	Date	Time	Water Level (ft amsl)	Method	Top of Screen (ft amsl)	Bottom of Screen (ft amsl)	Zone
R-4	07/01/2020	11:00	5825.00	Transducer	5784.59	5761.49	Regional
R-4	07/01/2020	13:00	5825.02	Transducer	5784.59	5761.49	Regional
R-4	07/01/2020	15:00	5825.06	Transducer	5784.59	5761.49	Regional
R-4	07/01/2020	17:00	5825.10	Transducer	5784.59	5761.49	Regional
R-4	07/01/2020	19:00	5825.08	Transducer	5784.59	5761.49	Regional
R-4	07/01/2020	21:00	5825.04	Transducer	5784.59	5761.49	Regional
R-4	07/01/2020	23:00	5825.02	Transducer	5784.59	5761.49	Regional
R-4	07/02/2020	01:00	5824.99	Transducer	5784.59	5761.49	Regional
R-4	07/02/2020	03:00	5824.98	Transducer	5784.59	5761.49	Regional
R-4	07/02/2020	05:00	5824.94	Transducer	5784.59	5761.49	Regional
R-4	07/02/2020	07:00	5824.91	Transducer	5784.59	5761.49	Regional
R-4	07/02/2020	09:00	5824.91	Transducer	5784.59	5761.49	Regional
R-4	07/02/2020	11:00	5824.94	Transducer	5784.59	5761.49	Regional
R-4	07/02/2020	13:00	5824.98	Transducer	5784.59	5761.49	Regional
R-4	07/02/2020	15:00	5825.02	Transducer	5784.59	5761.49	Regional
R-4	07/02/2020	17:00	5825.05	Transducer	5784.59	5761.49	Regional
R-4	07/02/2020	19:00	5825.04	Transducer	5784.59	5761.49	Regional
R-4	07/02/2020	21:00	5824.97	Transducer	5784.59	5761.49	Regional
R-4	07/02/2020	23:00	5824.93	Transducer	5784.59	5761.49	Regional
R-4	07/03/2020	01:00	5824.92	Transducer	5784.59	5761.49	Regional
R-4	07/03/2020	03:00	5824.91	Transducer	5784.59	5761.49	Regional
R-4	07/03/2020	05:00	5824.88	Transducer	5784.59	5761.49	Regional
R-4	07/03/2020	07:00	5824.86	Transducer	5784.59	5761.49	Regional
R-4	07/03/2020	09:00	5824.85	Transducer	5784.59	5761.49	Regional
R-4	07/03/2020	11:00	5824.86	Transducer	5784.59	5761.49	Regional
R-4	07/03/2020	13:00	5824.89	Transducer	5784.59	5761.49	Regional
R-4	07/03/2020	15:00	5824.92	Transducer	5784.59	5761.49	Regional
R-4	07/03/2020	17:00	5824.94	Transducer	5784.59	5761.49	Regional
R-4	07/03/2020	19:00	5824.90	Transducer	5784.59	5761.49	Regional
R-4	07/03/2020	21:00	5824.83	Transducer	5784.59	5761.49	Regional
R-4	07/03/2020	23:00	5824.80	Transducer	5784.59	5761.49	Regional
R-4	07/04/2020	01:00	5824.82	Transducer	5784.59	5761.49	Regional
R-4	07/04/2020	03:00	5824.83	Transducer	5784.59	5761.49	Regional
R-4	07/04/2020	05:00	5824.79	Transducer	5784.59	5761.49	Regional
R-4	07/04/2020	07:00	5824.76	Transducer	5784.59	5761.49	Regional
R-4	07/04/2020	09:00	5824.77	Transducer	5784.59	5761.49	Regional
R-4	07/04/2020	11:00	5824.81	Transducer	5784.59	5761.49	Regional
R-4	07/04/2020	13:00	5824.85	Transducer	5784.59	5761.49	Regional
R-4	07/04/2020	15:00	5824.91	Transducer	5784.59	5761.49	Regional
R-4	07/04/2020	17:00	5824.94	Transducer	5784.59	5761.49	Regional
R-4	07/04/2020	19:00	5824.92	Transducer	5784.59	5761.49	Regional
R-4	07/04/2020	21:00	5824.85	Transducer	5784.59	5761.49	Regional
R-4	07/04/2020	23:00	5824.84	Transducer	5784.59	5761.49	Regional
R-4	07/05/2020	01:00	5824.83	Transducer	5784.59	5761.49	Regional
R-4	07/05/2020	03:00	5824.85	Transducer	5784.59	5761.49	Regional

Location	Date	Time	Water Level (ft amsl)	Method	Top of Screen (ft amsl)	Bottom of Screen (ft amsl)	Zone
R-4	07/05/2020	05:00	5824.83	Transducer	5784.59	5761.49	Regional
R-4	07/05/2020	07:00	5824.83	Transducer	5784.59	5761.49	Regional
R-4	07/05/2020	09:00	5824.83	Transducer	5784.59	5761.49	Regional
R-4	07/05/2020	11:00	5824.86	Transducer	5784.59	5761.49	Regional
R-4	07/05/2020	13:00	5824.89	Transducer	5784.59	5761.49	Regional
R-4	07/05/2020	15:00	5824.90	Transducer	5784.59	5761.49	Regional
R-4	07/05/2020	17:00	5824.97	Transducer	5784.59	5761.49	Regional
R-4	07/05/2020	19:00	5824.96	Transducer	5784.59	5761.49	Regional
R-4	07/05/2020	21:00	5824.89	Transducer	5784.59	5761.49	Regional
R-4	07/05/2020	23:00	5824.85	Transducer	5784.59	5761.49	Regional
R-4	07/06/2020	01:00	5824.87	Transducer	5784.59	5761.49	Regional
R-4	07/06/2020	03:00	5824.87	Transducer	5784.59	5761.49	Regional
R-4	07/06/2020	05:00	5824.84	Transducer	5784.59	5761.49	Regional
R-4	07/06/2020	07:00	5824.81	Transducer	5784.59	5761.49	Regional
R-4	07/06/2020	09:00	5824.83	Transducer	5784.59	5761.49	Regional
R-4	07/06/2020	11:00	5824.84	Transducer	5784.59	5761.49	Regional
R-4	07/06/2020	13:00	5824.88	Transducer	5784.59	5761.49	Regional
R-4	07/06/2020	15:00	5824.90	Transducer	5784.59	5761.49	Regional
R-4	07/06/2020	17:00	5824.94	Transducer	5784.59	5761.49	Regional
R-4	07/06/2020	19:00	5824.91	Transducer	5784.59	5761.49	Regional
R-4	07/06/2020	21:00	5824.86	Transducer	5784.59	5761.49	Regional
R-4	07/06/2020	23:00	5824.82	Transducer	5784.59	5761.49	Regional
R-4	07/07/2020	01:00	5824.81	Transducer	5784.59	5761.49	Regional
R-4	07/07/2020	03:00	5824.81	Transducer	5784.59	5761.49	Regional
R-4	07/07/2020	05:00	5824.82	Transducer	5784.59	5761.49	Regional
R-4	07/07/2020	07:00	5824.81	Transducer	5784.59	5761.49	Regional
R-4	07/07/2020	09:00	5824.81	Transducer	5784.59	5761.49	Regional
R-4	07/07/2020	11:00	5824.83	Transducer	5784.59	5761.49	Regional
R-4	07/07/2020	13:00	5824.89	Transducer	5784.59	5761.49	Regional
R-4	07/07/2020	15:00	5824.93	Transducer	5784.59	5761.49	Regional
R-4	07/07/2020	17:00	5824.96	Transducer	5784.59	5761.49	Regional
R-4	07/07/2020	19:00	5824.96	Transducer	5784.59	5761.49	Regional
R-4	07/07/2020	21:00	5824.92	Transducer	5784.59	5761.49	Regional
R-4	07/07/2020	23:00	5824.91	Transducer	5784.59	5761.49	Regional
R-4	07/08/2020	01:00	5824.90	Transducer	5784.59	5761.49	Regional
R-4	07/08/2020	03:00	5824.87	Transducer	5784.59	5761.49	Regional
R-4	07/08/2020	05:00	5824.86	Transducer	5784.59	5761.49	Regional
R-4	07/08/2020	07:00	5824.84	Transducer	5784.59	5761.49	Regional
R-4	07/08/2020	09:00	5824.84	Transducer	5784.59	5761.49	Regional
R-4	07/08/2020	11:00	5824.85	Transducer	5784.59	5761.49	Regional
R-4	07/08/2020	13:00	5824.89	Transducer	5784.59	5761.49	Regional
R-4	07/08/2020	15:00	5824.92	Transducer	5784.59	5761.49	Regional
R-4	07/08/2020	17:00	5824.95	Transducer	5784.59	5761.49	Regional
R-4	07/08/2020	19:00	5824.95	Transducer	5784.59	5761.49	Regional
R-4	07/08/2020	21:00	5824.91	Transducer	5784.59	5761.49	Regional

Location	Date	Time	Water Level (ft amsl)	Method	Top of Screen (ft amsl)	Bottom of Screen (ft amsl)	Zone
R-4	07/08/2020	23:00	5824.89	Transducer	5784.59	5761.49	Regional
R-4	07/09/2020	01:00	5824.88	Transducer	5784.59	5761.49	Regional
R-4	07/09/2020	03:00	5824.88	Transducer	5784.59	5761.49	Regional
R-4	07/09/2020	05:00	5824.83	Transducer	5784.59	5761.49	Regional
R-4	07/09/2020	07:00	5824.81	Transducer	5784.59	5761.49	Regional
R-4	07/09/2020	09:00	5824.79	Transducer	5784.59	5761.49	Regional
R-4	07/09/2020	11:00	5824.80	Transducer	5784.59	5761.49	Regional
R-4	07/09/2020	13:00	5824.82	Transducer	5784.59	5761.49	Regional
R-4	07/09/2020	15:00	5824.85	Transducer	5784.59	5761.49	Regional
R-4	07/09/2020	17:00	5824.86	Transducer	5784.59	5761.49	Regional
R-4	07/09/2020	19:00	5824.85	Transducer	5784.59	5761.49	Regional
R-4	07/09/2020	21:00	5824.82	Transducer	5784.59	5761.49	Regional
R-4	07/09/2020	23:00	5824.77	Transducer	5784.59	5761.49	Regional
R-4	07/10/2020	01:00	5824.75	Transducer	5784.59	5761.49	Regional
R-4	07/10/2020	03:00	5824.74	Transducer	5784.59	5761.49	Regional
R-4	07/10/2020	05:00	5824.69	Transducer	5784.59	5761.49	Regional
R-4	07/10/2020	07:00	5824.65	Transducer	5784.59	5761.49	Regional
R-4	07/10/2020	09:00	5824.63	Transducer	5784.59	5761.49	Regional
R-4	07/10/2020	11:00	5824.63	Transducer	5784.59	5761.49	Regional
R-4	07/10/2020	13:00	5824.66	Transducer	5784.59	5761.49	Regional
R-4	07/10/2020	15:00	5824.68	Transducer	5784.59	5761.49	Regional
R-4	07/10/2020	17:00	5824.70	Transducer	5784.59	5761.49	Regional
R-4	07/10/2020	19:00	5824.69	Transducer	5784.59	5761.49	Regional
R-4	07/10/2020	21:00	5824.66	Transducer	5784.59	5761.49	Regional
R-4	07/10/2020	23:00	5824.64	Transducer	5784.59	5761.49	Regional
R-4	07/11/2020	01:00	5824.64	Transducer	5784.59	5761.49	Regional
R-4	07/11/2020	03:00	5824.63	Transducer	5784.59	5761.49	Regional
R-4	07/11/2020	05:00	5824.61	Transducer	5784.59	5761.49	Regional
R-4	07/11/2020	07:00	5824.58	Transducer	5784.59	5761.49	Regional
R-4	07/11/2020	09:00	5824.56	Transducer	5784.59	5761.49	Regional
R-4	07/11/2020	11:00	5824.57	Transducer	5784.59	5761.49	Regional
R-4	07/11/2020	13:00	5824.61	Transducer	5784.59	5761.49	Regional
R-4	07/11/2020	15:00	5824.66	Transducer	5784.59	5761.49	Regional
R-4	07/11/2020	17:00	5824.69	Transducer	5784.59	5761.49	Regional
R-4	07/11/2020	19:00	5824.69	Transducer	5784.59	5761.49	Regional
R-4	07/11/2020	21:00	5824.67	Transducer	5784.59	5761.49	Regional
R-4	07/11/2020	23:00	5824.64	Transducer	5784.59	5761.49	Regional
R-4	07/12/2020	01:00	5824.63	Transducer	5784.59	5761.49	Regional
R-4	07/12/2020	03:00	5824.63	Transducer	5784.59	5761.49	Regional
R-4	07/12/2020	05:00	5824.62	Transducer	5784.59	5761.49	Regional
R-4	07/12/2020	07:00	5824.60	Transducer	5784.59	5761.49	Regional
R-4	07/12/2020	09:00	5824.59	Transducer	5784.59	5761.49	Regional
R-4	07/12/2020	11:00	5824.62	Transducer	5784.59	5761.49	Regional
R-4	07/12/2020	13:00	5824.65	Transducer	5784.59	5761.49	Regional
R-4	07/12/2020	15:00	5824.70	Transducer	5784.59	5761.49	Regional

Location	Date	Time	Water Level (ft amsl)	Method	Top of Screen (ft amsl)	Bottom of Screen (ft amsl)	Zone
R-4	07/12/2020	17:00	5824.75	Transducer	5784.59	5761.49	Regional
R-4	07/12/2020	19:00	5824.75	Transducer	5784.59	5761.49	Regional
R-4	07/12/2020	21:00	5824.69	Transducer	5784.59	5761.49	Regional
R-4	07/12/2020	23:00	5824.66	Transducer	5784.59	5761.49	Regional
R-4	07/13/2020	01:00	5824.67	Transducer	5784.59	5761.49	Regional
R-4	07/13/2020	03:00	5824.66	Transducer	5784.59	5761.49	Regional
R-4	07/13/2020	05:00	5824.65	Transducer	5784.59	5761.49	Regional
R-4	07/13/2020	07:00	5824.63	Transducer	5784.59	5761.49	Regional
R-4	07/13/2020	09:00	5824.63	Transducer	5784.59	5761.49	Regional
R-4	07/13/2020	11:00	5824.65	Transducer	5784.59	5761.49	Regional
R-4	07/13/2020	13:00	5824.68	Transducer	5784.59	5761.49	Regional
R-4	07/13/2020	15:00	5824.73	Transducer	5784.59	5761.49	Regional
R-4	07/13/2020	17:00	5824.72	Transducer	5784.59	5761.49	Regional
R-4	07/13/2020	19:00	5824.68	Transducer	5784.59	5761.49	Regional
R-4	07/13/2020	21:00	5824.68	Transducer	5784.59	5761.49	Regional
R-4	07/13/2020	23:00	5824.65	Transducer	5784.59	5761.49	Regional
R-4	07/14/2020	01:00	5824.63	Transducer	5784.59	5761.49	Regional
R-4	07/14/2020	03:00	5824.64	Transducer	5784.59	5761.49	Regional
R-4	07/14/2020	05:00	5824.60	Transducer	5784.59	5761.49	Regional
R-4	07/14/2020	07:00	5824.59	Transducer	5784.59	5761.49	Regional
R-4	07/14/2020	09:00	5824.58	Transducer	5784.59	5761.49	Regional
R-4	07/14/2020	11:00	5824.58	Transducer	5784.59	5761.49	Regional
R-4	07/14/2020	13:00	5824.61	Transducer	5784.59	5761.49	Regional
R-4	07/14/2020	15:00	5824.67	Transducer	5784.59	5761.49	Regional
R-4	07/14/2020	17:00	5824.69	Transducer	5784.59	5761.49	Regional
R-4	07/14/2020	19:00	5824.69	Transducer	5784.59	5761.49	Regional
R-4	07/14/2020	21:00	5824.66	Transducer	5784.59	5761.49	Regional
R-4	07/14/2020	23:00	5824.63	Transducer	5784.59	5761.49	Regional
R-4	07/15/2020	01:00	5824.61	Transducer	5784.59	5761.49	Regional
R-4	07/15/2020	03:00	5824.60	Transducer	5784.59	5761.49	Regional
R-4	07/15/2020	05:00	5824.57	Transducer	5784.59	5761.49	Regional
R-4	07/15/2020	07:00	5824.52	Transducer	5784.59	5761.49	Regional
R-4	07/15/2020	09:00	5824.51	Transducer	5784.59	5761.49	Regional
R-4	07/15/2020	11:00	5824.52	Transducer	5784.59	5761.49	Regional
R-4	07/15/2020	13:00	5824.56	Transducer	5784.59	5761.49	Regional
R-4	07/15/2020	15:00	5824.59	Transducer	5784.59	5761.49	Regional
R-4	07/15/2020	17:00	5824.62	Transducer	5784.59	5761.49	Regional
R-4	07/15/2020	19:00	5824.56	Transducer	5784.59	5761.49	Regional
R-4	07/15/2020	21:00	5824.50	Transducer	5784.59	5761.49	Regional
R-4	07/15/2020	23:00	5824.48	Transducer	5784.59	5761.49	Regional
R-4	07/16/2020	01:00	5824.47	Transducer	5784.59	5761.49	Regional
R-4	07/16/2020	03:00	5824.46	Transducer	5784.59	5761.49	Regional
R-4	07/16/2020	05:00	5824.44	Transducer	5784.59	5761.49	Regional
R-4	07/16/2020	07:00	5824.42	Transducer	5784.59	5761.49	Regional
R-4	07/16/2020	09:00	5824.43	Transducer	5784.59	5761.49	Regional

Location	Date	Time	Water Level (ft amsl)	Method	Top of Screen (ft amsl)	Bottom of Screen (ft amsl)	Zone
R-4	07/16/2020	11:00	5824.45	Transducer	5784.59	5761.49	Regional
R-4	07/16/2020	13:00	5824.51	Transducer	5784.59	5761.49	Regional
R-4	07/16/2020	15:00	5824.55	Transducer	5784.59	5761.49	Regional
R-4	07/16/2020	17:00	5824.58	Transducer	5784.59	5761.49	Regional
R-4	07/16/2020	19:00	5824.50	Transducer	5784.59	5761.49	Regional
R-4	07/16/2020	21:00	5824.44	Transducer	5784.59	5761.49	Regional
R-4	07/16/2020	23:00	5824.44	Transducer	5784.59	5761.49	Regional
R-4	07/17/2020	01:00	5824.43	Transducer	5784.59	5761.49	Regional
R-4	07/17/2020	03:00	5824.41	Transducer	5784.59	5761.49	Regional
R-4	07/17/2020	05:00	5824.41	Transducer	5784.59	5761.49	Regional
R-4	07/17/2020	07:00	5824.38	Transducer	5784.59	5761.49	Regional
R-4	07/17/2020	09:00	5824.38	Transducer	5784.59	5761.49	Regional
R-4	07/17/2020	11:00	5824.42	Transducer	5784.59	5761.49	Regional
R-4	07/17/2020	13:00	5824.48	Transducer	5784.59	5761.49	Regional
R-4	07/17/2020	15:00	5824.52	Transducer	5784.59	5761.49	Regional
R-4	07/17/2020	17:00	5824.55	Transducer	5784.59	5761.49	Regional
R-4	07/17/2020	19:00	5824.52	Transducer	5784.59	5761.49	Regional
R-4	07/17/2020	21:00	5824.43	Transducer	5784.59	5761.49	Regional
R-4	07/17/2020	23:00	5824.42	Transducer	5784.59	5761.49	Regional
R-4	07/18/2020	01:00	5824.43	Transducer	5784.59	5761.49	Regional
R-4	07/18/2020	03:00	5824.42	Transducer	5784.59	5761.49	Regional
R-4	07/18/2020	05:00	5824.44	Transducer	5784.59	5761.49	Regional
R-4	07/18/2020	07:00	5824.42	Transducer	5784.59	5761.49	Regional
R-4	07/18/2020	09:00	5824.41	Transducer	5784.59	5761.49	Regional
R-4	07/18/2020	11:00	5824.44	Transducer	5784.59	5761.49	Regional
R-4	07/18/2020	13:00	5824.50	Transducer	5784.59	5761.49	Regional
R-4	07/18/2020	15:00	5824.55	Transducer	5784.59	5761.49	Regional
R-4	07/18/2020	17:00	5824.58	Transducer	5784.59	5761.49	Regional
R-4	07/18/2020	19:00	5824.52	Transducer	5784.59	5761.49	Regional
R-4	07/18/2020	21:00	5824.48	Transducer	5784.59	5761.49	Regional
R-4	07/18/2020	23:00	5824.48	Transducer	5784.59	5761.49	Regional
R-4	07/19/2020	01:00	5824.47	Transducer	5784.59	5761.49	Regional
R-4	07/19/2020	03:00	5824.47	Transducer	5784.59	5761.49	Regional
R-4	07/19/2020	05:00	5824.47	Transducer	5784.59	5761.49	Regional
R-4	07/19/2020	07:00	5824.46	Transducer	5784.59	5761.49	Regional
R-4	07/19/2020	09:00	5824.46	Transducer	5784.59	5761.49	Regional
R-4	07/19/2020	11:00	5824.48	Transducer	5784.59	5761.49	Regional
R-4	07/19/2020	13:00	5824.52	Transducer	5784.59	5761.49	Regional
R-4	07/19/2020	15:00	5824.57	Transducer	5784.59	5761.49	Regional
R-4	07/19/2020	17:00	5824.59	Transducer	5784.59	5761.49	Regional
R-4	07/19/2020	19:00	5824.48	Transducer	5784.59	5761.49	Regional
R-4	07/19/2020	21:00	5824.44	Transducer	5784.59	5761.49	Regional
R-4	07/19/2020	23:00	5824.44	Transducer	5784.59	5761.49	Regional
R-4	07/20/2020	01:00	5824.44	Transducer	5784.59	5761.49	Regional
R-4	07/20/2020	03:00	5824.46	Transducer	5784.59	5761.49	Regional

Location	Date	Time	Water Level (ft amsl)	Method	Top of Screen (ft amsl)	Bottom of Screen (ft amsl)	Zone
R-4	07/20/2020	05:00	5824.47	Transducer	5784.59	5761.49	Regional
R-4	07/20/2020	07:00	5824.44	Transducer	5784.59	5761.49	Regional
R-4	07/20/2020	09:00	5824.46	Transducer	5784.59	5761.49	Regional
R-4	07/20/2020	11:00	5824.48	Transducer	5784.59	5761.49	Regional
R-4	07/20/2020	13:00	5824.54	Transducer	5784.59	5761.49	Regional
R-4	07/20/2020	15:00	5824.58	Transducer	5784.59	5761.49	Regional
R-4	07/20/2020	17:00	5824.59	Transducer	5784.59	5761.49	Regional
R-4	07/20/2020	19:00	5824.59	Transducer	5784.59	5761.49	Regional
R-4	07/20/2020	21:00	5824.50	Transducer	5784.59	5761.49	Regional
R-4	07/20/2020	23:00	5824.46	Transducer	5784.59	5761.49	Regional
R-4	07/21/2020	01:00	5824.47	Transducer	5784.59	5761.49	Regional
R-4	07/21/2020	03:00	5824.47	Transducer	5784.59	5761.49	Regional
R-4	07/21/2020	05:00	5824.44	Transducer	5784.59	5761.49	Regional
R-4	07/21/2020	07:00	5824.42	Transducer	5784.59	5761.49	Regional
R-4	07/21/2020	09:00	5824.42	Transducer	5784.59	5761.49	Regional
R-4	07/21/2020	11:00	5824.46	Transducer	5784.59	5761.49	Regional
R-4	07/21/2020	13:00	5824.48	Transducer	5784.59	5761.49	Regional
R-4	07/21/2020	15:00	5824.49	Transducer	5784.59	5761.49	Regional
R-4	07/21/2020	17:00	5824.51	Transducer	5784.59	5761.49	Regional
R-4	07/21/2020	19:00	5824.49	Transducer	5784.59	5761.49	Regional
R-4	07/21/2020	21:00	5824.41	Transducer	5784.59	5761.49	Regional
R-4	07/21/2020	23:00	5824.36	Transducer	5784.59	5761.49	Regional
R-4	07/22/2020	01:00	5824.35	Transducer	5784.59	5761.49	Regional
R-4	07/22/2020	03:00	5824.39	Transducer	5784.59	5761.49	Regional
R-4	07/22/2020	05:00	5824.39	Transducer	5784.59	5761.49	Regional
R-4	07/22/2020	07:00	5824.37	Transducer	5784.59	5761.49	Regional
R-4	07/22/2020	09:00	5824.36	Transducer	5784.59	5761.49	Regional
R-4	07/22/2020	11:00	5824.38	Transducer	5784.59	5761.49	Regional
R-4	07/22/2020	13:00	5824.44	Transducer	5784.59	5761.49	Regional
R-4	07/22/2020	15:00	5824.44	Transducer	5784.59	5761.49	Regional
R-4	07/22/2020	17:00	5824.44	Transducer	5784.59	5761.49	Regional
R-4	07/22/2020	19:00	5824.42	Transducer	5784.59	5761.49	Regional
R-4	07/22/2020	21:00	5824.39	Transducer	5784.59	5761.49	Regional
R-4	07/22/2020	23:00	5824.36	Transducer	5784.59	5761.49	Regional
R-4	07/23/2020	01:00	5824.36	Transducer	5784.59	5761.49	Regional
R-4	07/23/2020	03:00	5824.36	Transducer	5784.59	5761.49	Regional
R-4	07/23/2020	05:00	5824.37	Transducer	5784.59	5761.49	Regional
R-4	07/23/2020	07:00	5824.35	Transducer	5784.59	5761.49	Regional
R-4	07/23/2020	09:00	5824.33	Transducer	5784.59	5761.49	Regional
R-4	07/23/2020	11:00	5824.34	Transducer	5784.59	5761.49	Regional
R-4	07/23/2020	13:00	5824.38	Transducer	5784.59	5761.49	Regional
R-4	07/23/2020	15:00	5824.43	Transducer	5784.59	5761.49	Regional
R-4	07/23/2020	17:00	5824.45	Transducer	5784.59	5761.49	Regional
R-4	07/23/2020	19:00	5824.42	Transducer	5784.59	5761.49	Regional
R-4	07/23/2020	21:00	5824.39	Transducer	5784.59	5761.49	Regional

Location	Date	Time	Water Level (ft amsl)	Method	Top of Screen (ft amsl)	Bottom of Screen (ft amsl)	Zone
R-4	07/23/2020	23:00	5824.37	Transducer	5784.59	5761.49	Regional
R-4	07/24/2020	01:00	5824.34	Transducer	5784.59	5761.49	Regional
R-4	07/24/2020	03:00	5824.35	Transducer	5784.59	5761.49	Regional
R-4	07/24/2020	05:00	5824.34	Transducer	5784.59	5761.49	Regional
R-4	07/24/2020	07:00	5824.32	Transducer	5784.59	5761.49	Regional
R-4	07/24/2020	09:00	5824.32	Transducer	5784.59	5761.49	Regional
R-4	07/24/2020	11:00	5824.33	Transducer	5784.59	5761.49	Regional
R-4	07/24/2020	13:00	5824.35	Transducer	5784.59	5761.49	Regional
R-4	07/24/2020	15:00	5824.39	Transducer	5784.59	5761.49	Regional
R-4	07/24/2020	17:00	5824.38	Transducer	5784.59	5761.49	Regional
R-4	07/24/2020	19:00	5824.37	Transducer	5784.59	5761.49	Regional
R-4	07/24/2020	21:00	5824.34	Transducer	5784.59	5761.49	Regional
R-4	07/24/2020	23:00	5824.29	Transducer	5784.59	5761.49	Regional
R-4	07/25/2020	01:00	5824.28	Transducer	5784.59	5761.49	Regional
R-4	07/25/2020	03:00	5824.29	Transducer	5784.59	5761.49	Regional
R-4	07/25/2020	05:00	5824.29	Transducer	5784.59	5761.49	Regional
R-4	07/25/2020	07:00	5824.30	Transducer	5784.59	5761.49	Regional
R-4	07/25/2020	09:00	5824.29	Transducer	5784.59	5761.49	Regional
R-4	07/25/2020	11:00	5824.28	Transducer	5784.59	5761.49	Regional
R-4	07/25/2020	13:00	5824.31	Transducer	5784.59	5761.49	Regional
R-4	07/25/2020	15:00	5824.36	Transducer	5784.59	5761.49	Regional
R-4	07/25/2020	17:00	5824.35	Transducer	5784.59	5761.49	Regional
R-4	07/25/2020	19:00	5824.32	Transducer	5784.59	5761.49	Regional
R-4	07/25/2020	21:00	5824.30	Transducer	5784.59	5761.49	Regional
R-4	07/25/2020	23:00	5824.28	Transducer	5784.59	5761.49	Regional
R-4	07/26/2020	01:00	5824.28	Transducer	5784.59	5761.49	Regional
R-4	07/26/2020	03:00	5824.28	Transducer	5784.59	5761.49	Regional
R-4	07/26/2020	05:00	5824.26	Transducer	5784.59	5761.49	Regional
R-4	07/26/2020	07:00	5824.24	Transducer	5784.59	5761.49	Regional
R-4	07/26/2020	09:00	5824.24	Transducer	5784.59	5761.49	Regional
R-4	07/26/2020	11:00	5824.25	Transducer	5784.59	5761.49	Regional
R-4	07/26/2020	13:00	5824.28	Transducer	5784.59	5761.49	Regional
R-4	07/26/2020	15:00	5824.28	Transducer	5784.59	5761.49	Regional
R-4	07/26/2020	17:00	5824.27	Transducer	5784.59	5761.49	Regional
R-4	07/26/2020	19:00	5824.25	Transducer	5784.59	5761.49	Regional
R-4	07/26/2020	21:00	5824.23	Transducer	5784.59	5761.49	Regional
R-4	07/26/2020	23:00	5824.19	Transducer	5784.59	5761.49	Regional
R-4	07/27/2020	01:00	5824.20	Transducer	5784.59	5761.49	Regional
R-4	07/27/2020	03:00	5824.22	Transducer	5784.59	5761.49	Regional
R-4	07/27/2020	05:00	5824.21	Transducer	5784.59	5761.49	Regional
R-4	07/27/2020	07:00	5824.18	Transducer	5784.59	5761.49	Regional
R-4	07/27/2020	09:00	5824.18	Transducer	5784.59	5761.49	Regional
R-4	07/27/2020	11:00	5824.21	Transducer	5784.59	5761.49	Regional
R-4	07/27/2020	13:00	5824.26	Transducer	5784.59	5761.49	Regional
R-4	07/27/2020	15:00	5824.27	Transducer	5784.59	5761.49	Regional

Location	Date	Time	Water Level (ft amsl)	Method	Top of Screen (ft amsl)	Bottom of Screen (ft amsl)	Zone
R-4	07/27/2020	17:00	5824.28	Transducer	5784.59	5761.49	Regional
R-4	07/27/2020	19:00	5824.26	Transducer	5784.59	5761.49	Regional
R-4	07/27/2020	21:00	5824.26	Transducer	5784.59	5761.49	Regional
R-4	07/27/2020	23:00	5824.24	Transducer	5784.59	5761.49	Regional
R-4	07/28/2020	01:00	5824.26	Transducer	5784.59	5761.49	Regional
R-4	07/28/2020	03:00	5824.25	Transducer	5784.59	5761.49	Regional
R-4	07/28/2020	05:00	5824.27	Transducer	5784.59	5761.49	Regional
R-4	07/28/2020	07:00	5824.25	Transducer	5784.59	5761.49	Regional
R-4	07/28/2020	09:00	5824.27	Transducer	5784.59	5761.49	Regional
R-4	07/28/2020	11:00	5824.28	Transducer	5784.59	5761.49	Regional
R-4	07/28/2020	13:00	5824.31	Transducer	5784.59	5761.49	Regional
R-4	07/28/2020	15:00	5824.38	Transducer	5784.59	5761.49	Regional
R-4	07/28/2020	17:00	5824.41	Transducer	5784.59	5761.49	Regional
R-4	07/28/2020	19:00	5824.40	Transducer	5784.59	5761.49	Regional
R-4	07/28/2020	21:00	5824.36	Transducer	5784.59	5761.49	Regional
R-4	07/28/2020	23:00	5824.34	Transducer	5784.59	5761.49	Regional
R-4	07/29/2020	01:00	5824.34	Transducer	5784.59	5761.49	Regional
R-4	07/29/2020	03:00	5824.33	Transducer	5784.59	5761.49	Regional
R-4	07/29/2020	05:00	5824.28	Transducer	5784.59	5761.49	Regional
R-4	07/29/2020	07:00	5824.25	Transducer	5784.59	5761.49	Regional
R-4	07/29/2020	09:00	5824.24	Transducer	5784.59	5761.49	Regional
R-4	07/29/2020	11:00	5824.27	Transducer	5784.59	5761.49	Regional
R-4	07/29/2020	13:00	5824.31	Transducer	5784.59	5761.49	Regional
R-4	07/29/2020	15:00	5824.36	Transducer	5784.59	5761.49	Regional
R-4	07/29/2020	17:00	5824.38	Transducer	5784.59	5761.49	Regional
R-4	07/29/2020	19:00	5824.35	Transducer	5784.59	5761.49	Regional
R-4	07/29/2020	21:00	5824.31	Transducer	5784.59	5761.49	Regional
R-4	07/29/2020	23:00	5824.28	Transducer	5784.59	5761.49	Regional
R-4	07/30/2020	01:00	5824.29	Transducer	5784.59	5761.49	Regional
R-4	07/30/2020	03:00	5824.28	Transducer	5784.59	5761.49	Regional
R-4	07/30/2020	05:00	5824.26	Transducer	5784.59	5761.49	Regional
R-4	07/30/2020	07:00	5824.22	Transducer	5784.59	5761.49	Regional
R-4	07/30/2020	09:00	5824.23	Transducer	5784.59	5761.49	Regional
R-4	07/30/2020	11:00	5824.24	Transducer	5784.59	5761.49	Regional
R-4	07/30/2020	13:00	5824.29	Transducer	5784.59	5761.49	Regional
R-4	07/30/2020	15:00	5824.32	Transducer	5784.59	5761.49	Regional
R-4	07/30/2020	17:00	5824.34	Transducer	5784.59	5761.49	Regional
R-4	07/30/2020	19:00	5824.32	Transducer	5784.59	5761.49	Regional
R-4	07/30/2020	21:00	5824.24	Transducer	5784.59	5761.49	Regional
R-4	07/30/2020	23:00	5824.21	Transducer	5784.59	5761.49	Regional
R-4	07/31/2020	01:00	5824.20	Transducer	5784.59	5761.49	Regional
R-4	07/31/2020	03:00	5824.17	Transducer	5784.59	5761.49	Regional
R-4	07/31/2020	05:00	5824.13	Transducer	5784.59	5761.49	Regional
R-4	07/31/2020	07:00	5824.09	Transducer	5784.59	5761.49	Regional
R-4	07/31/2020	09:00	5824.09	Transducer	5784.59	5761.49	Regional

Location	Date	Time	Water Level (ft amsl)	Method	Top of Screen (ft amsl)	Bottom of Screen (ft amsl)	Zone
R-4	07/31/2020	11:00	5824.13	Transducer	5784.59	5761.49	Regional
R-4	07/31/2020	13:00	5824.18	Transducer	5784.59	5761.49	Regional
R-4	07/31/2020	15:00	5824.25	Transducer	5784.59	5761.49	Regional
R-4	07/31/2020	17:00	5824.19	Transducer	5784.59	5761.49	Regional
R-4	07/31/2020	19:00	5824.21	Transducer	5784.59	5761.49	Regional
R-4	07/31/2020	21:00	5824.16	Transducer	5784.59	5761.49	Regional
R-4	07/31/2020	23:00	5824.13	Transducer	5784.59	5761.49	Regional
R-4	08/01/2020	01:00	5824.12	Transducer	5784.59	5761.49	Regional
R-4	08/01/2020	03:00	5824.13	Transducer	5784.59	5761.49	Regional
R-4	08/01/2020	05:00	5824.12	Transducer	5784.59	5761.49	Regional
R-4	08/01/2020	07:00	5824.09	Transducer	5784.59	5761.49	Regional
R-4	08/01/2020	09:00	5824.10	Transducer	5784.59	5761.49	Regional
R-4	08/01/2020	11:00	5824.12	Transducer	5784.59	5761.49	Regional
R-4	08/01/2020	13:00	5824.17	Transducer	5784.59	5761.49	Regional
R-4	08/01/2020	15:00	5824.18	Transducer	5784.59	5761.49	Regional
R-4	08/01/2020	17:00	5824.21	Transducer	5784.59	5761.49	Regional
R-4	08/01/2020	19:00	5824.19	Transducer	5784.59	5761.49	Regional
R-4	08/01/2020	21:00	5824.14	Transducer	5784.59	5761.49	Regional
R-4	08/01/2020	23:00	5824.09	Transducer	5784.59	5761.49	Regional
R-4	08/02/2020	01:00	5824.10	Transducer	5784.59	5761.49	Regional
R-4	08/02/2020	03:00	5824.12	Transducer	5784.59	5761.49	Regional
R-4	08/02/2020	05:00	5824.11	Transducer	5784.59	5761.49	Regional
R-4	08/02/2020	07:00	5824.12	Transducer	5784.59	5761.49	Regional
R-4	08/02/2020	09:00	5824.11	Transducer	5784.59	5761.49	Regional
R-4	08/02/2020	11:00	5824.14	Transducer	5784.59	5761.49	Regional
R-4	08/02/2020	13:00	5824.21	Transducer	5784.59	5761.49	Regional
R-4	08/02/2020	15:00	5824.24	Transducer	5784.59	5761.49	Regional
R-4	08/02/2020	17:00	5824.22	Transducer	5784.59	5761.49	Regional
R-4	08/02/2020	19:00	5824.20	Transducer	5784.59	5761.49	Regional
R-4	08/02/2020	21:00	5824.16	Transducer	5784.59	5761.49	Regional
R-4	08/02/2020	23:00	5824.13	Transducer	5784.59	5761.49	Regional
R-4	08/03/2020	01:00	5824.12	Transducer	5784.59	5761.49	Regional
R-4	08/03/2020	03:00	5824.13	Transducer	5784.59	5761.49	Regional
R-4	08/03/2020	05:00	5824.13	Transducer	5784.59	5761.49	Regional
R-4	08/03/2020	07:00	5824.13	Transducer	5784.59	5761.49	Regional
R-4	08/03/2020	09:00	5824.13	Transducer	5784.59	5761.49	Regional
R-4	08/03/2020	11:00	5824.15	Transducer	5784.59	5761.49	Regional
R-4	08/03/2020	13:00	5824.21	Transducer	5784.59	5761.49	Regional
R-4	08/03/2020	15:00	5824.25	Transducer	5784.59	5761.49	Regional
R-4	08/03/2020	17:00	5824.23	Transducer	5784.59	5761.49	Regional
R-4	08/03/2020	19:00	5824.23	Transducer	5784.59	5761.49	Regional
R-4	08/03/2020	21:00	5824.19	Transducer	5784.59	5761.49	Regional
R-4	08/03/2020	23:00	5824.16	Transducer	5784.59	5761.49	Regional
R-4	08/04/2020	01:00	5824.16	Transducer	5784.59	5761.49	Regional
R-4	08/04/2020	03:00	5824.18	Transducer	5784.59	5761.49	Regional

Location	Date	Time	Water Level (ft amsl)	Method	Top of Screen (ft amsl)	Bottom of Screen (ft amsl)	Zone
R-4	08/04/2020	05:00	5824.17	Transducer	5784.59	5761.49	Regional
R-4	08/04/2020	07:00	5824.14	Transducer	5784.59	5761.49	Regional
R-4	08/04/2020	09:00	5824.13	Transducer	5784.59	5761.49	Regional
R-4	08/04/2020	11:00	5824.16	Transducer	5784.59	5761.49	Regional
R-4	08/04/2020	13:00	5824.20	Transducer	5784.59	5761.49	Regional
R-4	08/04/2020	15:00	5824.26	Transducer	5784.59	5761.49	Regional
R-4	08/04/2020	17:00	5824.28	Transducer	5784.59	5761.49	Regional
R-4	08/04/2020	19:00	5824.26	Transducer	5784.59	5761.49	Regional
R-4	08/04/2020	21:00	5824.23	Transducer	5784.59	5761.49	Regional
R-4	08/04/2020	23:00	5824.23	Transducer	5784.59	5761.49	Regional
R-4	08/05/2020	01:00	5824.22	Transducer	5784.59	5761.49	Regional
R-4	08/05/2020	03:00	5824.21	Transducer	5784.59	5761.49	Regional
R-4	08/05/2020	05:00	5824.19	Transducer	5784.59	5761.49	Regional
R-4	08/05/2020	07:00	5824.15	Transducer	5784.59	5761.49	Regional
R-4	08/05/2020	09:00	5824.12	Transducer	5784.59	5761.49	Regional
R-4	08/05/2020	11:00	5824.14	Transducer	5784.59	5761.49	Regional
R-4	08/05/2020	13:00	5824.19	Transducer	5784.59	5761.49	Regional
R-4	08/05/2020	15:00	5824.19	Transducer	5784.59	5761.49	Regional
R-4	08/05/2020	17:00	5824.18	Transducer	5784.59	5761.49	Regional
R-4	08/05/2020	19:00	5824.20	Transducer	5784.59	5761.49	Regional
R-4	08/05/2020	21:00	5824.15	Transducer	5784.59	5761.49	Regional
R-4	08/05/2020	23:00	5824.17	Transducer	5784.59	5761.49	Regional
R-4	08/06/2020	01:00	5824.16	Transducer	5784.59	5761.49	Regional
R-4	08/06/2020	03:00	5824.18	Transducer	5784.59	5761.49	Regional
R-4	08/06/2020	05:00	5824.16	Transducer	5784.59	5761.49	Regional
R-4	08/06/2020	07:00	5824.14	Transducer	5784.59	5761.49	Regional
R-4	08/06/2020	09:00	5824.13	Transducer	5784.59	5761.49	Regional
R-4	08/06/2020	11:00	5824.14	Transducer	5784.59	5761.49	Regional
R-4	08/06/2020	13:00	5824.19	Transducer	5784.59	5761.49	Regional
R-4	08/06/2020	15:00	5824.24	Transducer	5784.59	5761.49	Regional
R-4	08/06/2020	17:00	5824.27	Transducer	5784.59	5761.49	Regional
R-4	08/06/2020	19:00	5824.25	Transducer	5784.59	5761.49	Regional
R-4	08/06/2020	21:00	5824.21	Transducer	5784.59	5761.49	Regional
R-4	08/06/2020	23:00	5824.18	Transducer	5784.59	5761.49	Regional
R-4	08/07/2020	01:00	5824.17	Transducer	5784.59	5761.49	Regional
R-4	08/07/2020	03:00	5824.16	Transducer	5784.59	5761.49	Regional
R-4	08/07/2020	05:00	5824.13	Transducer	5784.59	5761.49	Regional
R-4	08/07/2020	07:00	5824.09	Transducer	5784.59	5761.49	Regional
R-4	08/07/2020	09:00	5824.08	Transducer	5784.59	5761.49	Regional
R-4	08/07/2020	11:00	5824.09	Transducer	5784.59	5761.49	Regional
R-4	08/07/2020	13:00	5824.12	Transducer	5784.59	5761.49	Regional
R-4	08/07/2020	15:00	5824.11	Transducer	5784.59	5761.49	Regional
R-4	08/07/2020	17:00	5824.12	Transducer	5784.59	5761.49	Regional
R-4	08/07/2020	19:00	5824.11	Transducer	5784.59	5761.49	Regional
R-4	08/07/2020	21:00	5824.07	Transducer	5784.59	5761.49	Regional

Location	Date	Time	Water Level (ft amsl)	Method	Top of Screen (ft amsl)	Bottom of Screen (ft amsl)	Zone
R-4	08/07/2020	23:00	5824.06	Transducer	5784.59	5761.49	Regional
R-4	08/08/2020	01:00	5824.05	Transducer	5784.59	5761.49	Regional
R-4	08/08/2020	03:00	5824.05	Transducer	5784.59	5761.49	Regional
R-4	08/08/2020	05:00	5824.03	Transducer	5784.59	5761.49	Regional
R-4	08/08/2020	07:00	5824.01	Transducer	5784.59	5761.49	Regional
R-4	08/08/2020	09:00	5824.01	Transducer	5784.59	5761.49	Regional
R-4	08/08/2020	11:00	5824.03	Transducer	5784.59	5761.49	Regional
R-4	08/08/2020	13:00	5824.07	Transducer	5784.59	5761.49	Regional
R-4	08/08/2020	15:00	5824.09	Transducer	5784.59	5761.49	Regional
R-4	08/08/2020	17:00	5824.11	Transducer	5784.59	5761.49	Regional
R-4	08/08/2020	19:00	5824.11	Transducer	5784.59	5761.49	Regional
R-4	08/08/2020	21:00	5824.06	Transducer	5784.59	5761.49	Regional
R-4	08/08/2020	23:00	5824.05	Transducer	5784.59	5761.49	Regional
R-4	08/09/2020	01:00	5824.04	Transducer	5784.59	5761.49	Regional
R-4	08/09/2020	03:00	5824.03	Transducer	5784.59	5761.49	Regional
R-4	08/09/2020	05:00	5824.01	Transducer	5784.59	5761.49	Regional
R-4	08/09/2020	07:00	5823.97	Transducer	5784.59	5761.49	Regional
R-4	08/09/2020	09:00	5823.98	Transducer	5784.59	5761.49	Regional
R-4	08/09/2020	11:00	5824.01	Transducer	5784.59	5761.49	Regional
R-4	08/09/2020	13:00	5824.02	Transducer	5784.59	5761.49	Regional
R-4	08/09/2020	15:00	5824.06	Transducer	5784.59	5761.49	Regional
R-4	08/09/2020	17:00	5824.10	Transducer	5784.59	5761.49	Regional
R-4	08/09/2020	19:00	5824.10	Transducer	5784.59	5761.49	Regional
R-4	08/09/2020	21:00	5824.08	Transducer	5784.59	5761.49	Regional
R-4	08/09/2020	23:00	5824.07	Transducer	5784.59	5761.49	Regional
R-4	08/10/2020	01:00	5824.05	Transducer	5784.59	5761.49	Regional
R-4	08/10/2020	03:00	5824.04	Transducer	5784.59	5761.49	Regional
R-4	08/10/2020	05:00	5824.02	Transducer	5784.59	5761.49	Regional
R-4	08/10/2020	07:00	5823.99	Transducer	5784.59	5761.49	Regional
R-4	08/10/2020	09:00	5823.98	Transducer	5784.59	5761.49	Regional
R-4	08/10/2020	11:00	5824.00	Transducer	5784.59	5761.49	Regional
R-4	08/10/2020	13:00	5824.05	Transducer	5784.59	5761.49	Regional
R-4	08/10/2020	15:00	5824.09	Transducer	5784.59	5761.49	Regional
R-4	08/10/2020	17:00	5824.11	Transducer	5784.59	5761.49	Regional
R-4	08/10/2020	19:00	5824.11	Transducer	5784.59	5761.49	Regional
R-4	08/10/2020	21:00	5824.07	Transducer	5784.59	5761.49	Regional
R-4	08/10/2020	23:00	5824.07	Transducer	5784.59	5761.49	Regional
R-4	08/11/2020	01:00	5824.07	Transducer	5784.59	5761.49	Regional
R-4	08/11/2020	03:00	5824.06	Transducer	5784.59	5761.49	Regional
R-4	08/11/2020	05:00	5824.04	Transducer	5784.59	5761.49	Regional
R-4	08/11/2020	07:00	5824.01	Transducer	5784.59	5761.49	Regional
R-4	08/11/2020	09:00	5824.00	Transducer	5784.59	5761.49	Regional
R-4	08/11/2020	11:00	5824.02	Transducer	5784.59	5761.49	Regional
R-4	08/11/2020	13:00	5824.04	Transducer	5784.59	5761.49	Regional
R-4	08/11/2020	15:00	5824.07	Transducer	5784.59	5761.49	Regional

Location	Date	Time	Water Level (ft amsl)	Method	Top of Screen (ft amsl)	Bottom of Screen (ft amsl)	Zone
R-4	08/11/2020	17:00	5824.08	Transducer	5784.59	5761.49	Regional
R-4	08/11/2020	19:00	5824.07	Transducer	5784.59	5761.49	Regional
R-4	08/11/2020	21:00	5824.03	Transducer	5784.59	5761.49	Regional
R-4	08/11/2020	23:00	5824.02	Transducer	5784.59	5761.49	Regional
R-4	08/12/2020	01:00	5824.02	Transducer	5784.59	5761.49	Regional
R-4	08/12/2020	03:00	5824.00	Transducer	5784.59	5761.49	Regional
R-4	08/12/2020	05:00	5823.99	Transducer	5784.59	5761.49	Regional
R-4	08/12/2020	07:00	5823.96	Transducer	5784.59	5761.49	Regional
R-4	08/12/2020	09:00	5823.95	Transducer	5784.59	5761.49	Regional
R-4	08/12/2020	11:00	5823.95	Transducer	5784.59	5761.49	Regional
R-4	08/12/2020	13:00	5823.98	Transducer	5784.59	5761.49	Regional
R-4	08/12/2020	15:00	5824.02	Transducer	5784.59	5761.49	Regional
R-4	08/12/2020	17:00	5824.04	Transducer	5784.59	5761.49	Regional
R-4	08/12/2020	19:00	5824.01	Transducer	5784.59	5761.49	Regional
R-4	08/12/2020	21:00	5823.94	Transducer	5784.59	5761.49	Regional
R-4	08/12/2020	23:00	5823.93	Transducer	5784.59	5761.49	Regional
R-4	08/13/2020	01:00	5823.93	Transducer	5784.59	5761.49	Regional
R-4	08/13/2020	03:00	5823.92	Transducer	5784.59	5761.49	Regional
R-4	08/13/2020	05:00	5823.91	Transducer	5784.59	5761.49	Regional
R-4	08/13/2020	07:00	5823.89	Transducer	5784.59	5761.49	Regional
R-4	08/13/2020	09:00	5823.88	Transducer	5784.59	5761.49	Regional
R-4	08/13/2020	11:00	5823.90	Transducer	5784.59	5761.49	Regional
R-4	08/13/2020	13:00	5823.94	Transducer	5784.59	5761.49	Regional
R-4	08/13/2020	15:00	5823.95	Transducer	5784.59	5761.49	Regional
R-4	08/13/2020	17:00	5824.00	Transducer	5784.59	5761.49	Regional
R-4	08/13/2020	19:00	5823.98	Transducer	5784.59	5761.49	Regional
R-4	08/13/2020	21:00	5823.90	Transducer	5784.59	5761.49	Regional
R-4	08/13/2020	23:00	5823.89	Transducer	5784.59	5761.49	Regional
R-4	08/14/2020	01:00	5823.89	Transducer	5784.59	5761.49	Regional
R-4	08/14/2020	03:00	5823.90	Transducer	5784.59	5761.49	Regional
R-4	08/14/2020	05:00	5823.88	Transducer	5784.59	5761.49	Regional
R-4	08/14/2020	07:00	5823.85	Transducer	5784.59	5761.49	Regional
R-4	08/14/2020	09:00	5823.83	Transducer	5784.59	5761.49	Regional
R-4	08/14/2020	11:00	5823.84	Transducer	5784.59	5761.49	Regional
R-4	08/14/2020	13:00	5823.87	Transducer	5784.59	5761.49	Regional
R-4	08/14/2020	15:00	5823.91	Transducer	5784.59	5761.49	Regional
R-4	08/14/2020	17:00	5823.94	Transducer	5784.59	5761.49	Regional
R-4	08/14/2020	19:00	5823.88	Transducer	5784.59	5761.49	Regional
R-4	08/14/2020	21:00	5823.85	Transducer	5784.59	5761.49	Regional
R-4	08/14/2020	23:00	5823.85	Transducer	5784.59	5761.49	Regional
R-4	08/15/2020	01:00	5823.84	Transducer	5784.59	5761.49	Regional
R-4	08/15/2020	03:00	5823.85	Transducer	5784.59	5761.49	Regional
R-4	08/15/2020	05:00	5823.83	Transducer	5784.59	5761.49	Regional
R-4	08/15/2020	07:00	5823.79	Transducer	5784.59	5761.49	Regional
R-4	08/15/2020	09:00	5823.78	Transducer	5784.59	5761.49	Regional

Location	Date	Time	Water Level (ft amsl)	Method	Top of Screen (ft amsl)	Bottom of Screen (ft amsl)	Zone
R-4	08/15/2020	11:00	5823.80	Transducer	5784.59	5761.49	Regional
R-4	08/15/2020	13:00	5823.82	Transducer	5784.59	5761.49	Regional
R-4	08/15/2020	15:00	5823.84	Transducer	5784.59	5761.49	Regional
R-4	08/15/2020	17:00	5823.80	Transducer	5784.59	5761.49	Regional
R-4	08/15/2020	19:00	5823.78	Transducer	5784.59	5761.49	Regional
R-4	08/15/2020	21:00	5823.74	Transducer	5784.59	5761.49	Regional
R-4	08/15/2020	23:00	5823.71	Transducer	5784.59	5761.49	Regional
R-4	08/16/2020	01:00	5823.71	Transducer	5784.59	5761.49	Regional
R-4	08/16/2020	03:00	5823.70	Transducer	5784.59	5761.49	Regional
R-4	08/16/2020	05:00	5823.68	Transducer	5784.59	5761.49	Regional
R-4	08/16/2020	07:00	5823.67	Transducer	5784.59	5761.49	Regional
R-4	08/16/2020	09:00	5823.67	Transducer	5784.59	5761.49	Regional
R-4	08/16/2020	11:00	5823.69	Transducer	5784.59	5761.49	Regional
R-4	08/16/2020	13:00	5823.75	Transducer	5784.59	5761.49	Regional
R-4	08/16/2020	15:00	5823.78	Transducer	5784.59	5761.49	Regional
R-4	08/16/2020	17:00	5823.78	Transducer	5784.59	5761.49	Regional
R-4	08/16/2020	19:00	5823.78	Transducer	5784.59	5761.49	Regional
R-4	08/16/2020	21:00	5823.68	Transducer	5784.59	5761.49	Regional
R-4	08/16/2020	23:00	5823.64	Transducer	5784.59	5761.49	Regional
R-4	08/17/2020	01:00	5823.62	Transducer	5784.59	5761.49	Regional
R-4	08/17/2020	03:00	5823.61	Transducer	5784.59	5761.49	Regional
R-4	08/17/2020	05:00	5823.60	Transducer	5784.59	5761.49	Regional
R-4	08/17/2020	07:00	5823.56	Transducer	5784.59	5761.49	Regional
R-4	08/17/2020	09:00	5823.55	Transducer	5784.59	5761.49	Regional
R-4	08/17/2020	11:00	5823.59	Transducer	5784.59	5761.49	Regional
R-4	08/17/2020	13:00	5823.64	Transducer	5784.59	5761.49	Regional
R-4	08/17/2020	15:00	5823.69	Transducer	5784.59	5761.49	Regional
R-4	08/17/2020	17:00	5823.71	Transducer	5784.59	5761.49	Regional
R-4	08/17/2020	19:00	5823.68	Transducer	5784.59	5761.49	Regional
R-4	08/17/2020	21:00	5823.61	Transducer	5784.59	5761.49	Regional
R-4	08/17/2020	23:00	5823.58	Transducer	5784.59	5761.49	Regional
R-4	08/18/2020	01:00	5823.58	Transducer	5784.59	5761.49	Regional
R-4	08/18/2020	03:00	5823.58	Transducer	5784.59	5761.49	Regional
R-4	08/18/2020	05:00	5823.58	Transducer	5784.59	5761.49	Regional
R-4	08/18/2020	07:00	5823.55	Transducer	5784.59	5761.49	Regional
R-4	08/18/2020	09:00	5823.57	Transducer	5784.59	5761.49	Regional
R-4	08/18/2020	11:00	5823.60	Transducer	5784.59	5761.49	Regional
R-4	08/18/2020	13:00	5823.67	Transducer	5784.59	5761.49	Regional
R-4	08/18/2020	15:00	5823.73	Transducer	5784.59	5761.49	Regional
R-4	08/18/2020	17:00	5823.74	Transducer	5784.59	5761.49	Regional
R-4	08/18/2020	19:00	5823.74	Transducer	5784.59	5761.49	Regional
R-4	08/18/2020	21:00	5823.69	Transducer	5784.59	5761.49	Regional
R-4	08/18/2020	23:00	5823.69	Transducer	5784.59	5761.49	Regional
R-4	08/19/2020	01:00	5823.70	Transducer	5784.59	5761.49	Regional
R-4	08/19/2020	03:00	5823.71	Transducer	5784.59	5761.49	Regional

Location	Date	Time	Water Level (ft amsl)	Method	Top of Screen (ft amsl)	Bottom of Screen (ft amsl)	Zone
R-4	08/19/2020	05:00	5823.71	Transducer	5784.59	5761.49	Regional
R-4	08/19/2020	07:00	5823.68	Transducer	5784.59	5761.49	Regional
R-4	08/19/2020	09:00	5823.68	Transducer	5784.59	5761.49	Regional
R-4	08/19/2020	11:00	5823.71	Transducer	5784.59	5761.49	Regional
R-4	08/19/2020	13:00	5823.77	Transducer	5784.59	5761.49	Regional
R-4	08/19/2020	15:00	5823.82	Transducer	5784.59	5761.49	Regional
R-4	08/19/2020	17:00	5823.84	Transducer	5784.59	5761.49	Regional
R-4	08/19/2020	19:00	5823.84	Transducer	5784.59	5761.49	Regional
R-4	08/19/2020	21:00	5823.77	Transducer	5784.59	5761.49	Regional
R-4	08/19/2020	23:00	5823.76	Transducer	5784.59	5761.49	Regional
R-4	08/20/2020	01:00	5823.74	Transducer	5784.59	5761.49	Regional
R-4	08/20/2020	03:00	5823.75	Transducer	5784.59	5761.49	Regional
R-4	08/20/2020	05:00	5823.76	Transducer	5784.59	5761.49	Regional
R-4	08/20/2020	07:00	5823.74	Transducer	5784.59	5761.49	Regional
R-4	08/20/2020	09:00	5823.75	Transducer	5784.59	5761.49	Regional
R-4	08/20/2020	11:00	5823.78	Transducer	5784.59	5761.49	Regional
R-4	08/20/2020	13:00	5823.84	Transducer	5784.59	5761.49	Regional
R-4	08/20/2020	15:00	5823.91	Transducer	5784.59	5761.49	Regional
R-4	08/20/2020	17:00	5823.89	Transducer	5784.59	5761.49	Regional
R-4	08/20/2020	19:00	5823.91	Transducer	5784.59	5761.49	Regional
R-4	08/20/2020	21:00	5823.85	Transducer	5784.59	5761.49	Regional
R-4	08/20/2020	23:00	5823.81	Transducer	5784.59	5761.49	Regional
R-4	08/21/2020	01:00	5823.77	Transducer	5784.59	5761.49	Regional
R-4	08/21/2020	03:00	5823.76	Transducer	5784.59	5761.49	Regional
R-4	08/21/2020	05:00	5823.76	Transducer	5784.59	5761.49	Regional
R-4	08/21/2020	07:00	5823.75	Transducer	5784.59	5761.49	Regional
R-4	08/21/2020	09:00	5823.75	Transducer	5784.59	5761.49	Regional
R-4	08/21/2020	11:00	5823.77	Transducer	5784.59	5761.49	Regional
R-4	08/21/2020	13:00	5823.81	Transducer	5784.59	5761.49	Regional
R-4	08/21/2020	15:00	5823.84	Transducer	5784.59	5761.49	Regional
R-4	08/21/2020	17:00	5823.85	Transducer	5784.59	5761.49	Regional
R-4	08/21/2020	19:00	5823.83	Transducer	5784.59	5761.49	Regional
R-4	08/21/2020	21:00	5823.74	Transducer	5784.59	5761.49	Regional
R-4	08/21/2020	23:00	5823.71	Transducer	5784.59	5761.49	Regional
R-4	08/22/2020	01:00	5823.71	Transducer	5784.59	5761.49	Regional
R-4	08/22/2020	03:00	5823.69	Transducer	5784.59	5761.49	Regional
R-4	08/22/2020	05:00	5823.67	Transducer	5784.59	5761.49	Regional
R-4	08/22/2020	07:00	5823.65	Transducer	5784.59	5761.49	Regional
R-4	08/22/2020	09:00	5823.63	Transducer	5784.59	5761.49	Regional
R-4	08/22/2020	11:00	5823.65	Transducer	5784.59	5761.49	Regional
R-4	08/22/2020	13:00	5823.69	Transducer	5784.59	5761.49	Regional
R-4	08/22/2020	15:00	5823.69	Transducer	5784.59	5761.49	Regional
R-4	08/22/2020	17:00	5823.70	Transducer	5784.59	5761.49	Regional
R-4	08/22/2020	19:00	5823.67	Transducer	5784.59	5761.49	Regional
R-4	08/22/2020	21:00	5823.65	Transducer	5784.59	5761.49	Regional

Location	Date	Time	Water Level (ft amsl)	Method	Top of Screen (ft amsl)	Bottom of Screen (ft amsl)	Zone
R-4	08/22/2020	23:00	5823.65	Transducer	5784.59	5761.49	Regional
R-4	08/23/2020	01:00	5823.65	Transducer	5784.59	5761.49	Regional
R-4	08/23/2020	03:00	5823.62	Transducer	5784.59	5761.49	Regional
R-4	08/23/2020	05:00	5823.60	Transducer	5784.59	5761.49	Regional
R-4	08/23/2020	07:00	5823.57	Transducer	5784.59	5761.49	Regional
R-4	08/23/2020	09:00	5823.57	Transducer	5784.59	5761.49	Regional
R-4	08/23/2020	11:00	5823.60	Transducer	5784.59	5761.49	Regional
R-4	08/23/2020	13:00	5823.65	Transducer	5784.59	5761.49	Regional
R-4	08/23/2020	15:00	5823.68	Transducer	5784.59	5761.49	Regional
R-4	08/23/2020	17:00	5823.67	Transducer	5784.59	5761.49	Regional
R-4	08/23/2020	19:00	5823.66	Transducer	5784.59	5761.49	Regional
R-4	08/23/2020	21:00	5823.61	Transducer	5784.59	5761.49	Regional
R-4	08/23/2020	23:00	5823.60	Transducer	5784.59	5761.49	Regional
R-4	08/24/2020	01:00	5823.59	Transducer	5784.59	5761.49	Regional
R-4	08/24/2020	03:00	5823.59	Transducer	5784.59	5761.49	Regional
R-4	08/24/2020	05:00	5823.59	Transducer	5784.59	5761.49	Regional
R-4	08/24/2020	07:00	5823.56	Transducer	5784.59	5761.49	Regional
R-4	08/24/2020	09:00	5823.55	Transducer	5784.59	5761.49	Regional
R-4	08/24/2020	11:00	5823.57	Transducer	5784.59	5761.49	Regional
R-4	08/24/2020	13:00	5823.62	Transducer	5784.59	5761.49	Regional
R-4	08/24/2020	15:00	5823.66	Transducer	5784.59	5761.49	Regional
R-4	08/24/2020	17:00	5823.62	Transducer	5784.59	5761.49	Regional
R-4	08/24/2020	19:00	5823.61	Transducer	5784.59	5761.49	Regional
R-4	08/24/2020	21:00	5823.56	Transducer	5784.59	5761.49	Regional
R-4	08/24/2020	23:00	5823.56	Transducer	5784.59	5761.49	Regional
R-4	08/25/2020	01:00	5823.55	Transducer	5784.59	5761.49	Regional
R-4	08/25/2020	03:00	5823.55	Transducer	5784.59	5761.49	Regional
R-4	08/25/2020	05:00	5823.56	Transducer	5784.59	5761.49	Regional
R-4	08/25/2020	07:00	5823.55	Transducer	5784.59	5761.49	Regional
R-4	08/25/2020	09:00	5823.55	Transducer	5784.59	5761.49	Regional
R-4	08/25/2020	11:00	5823.58	Transducer	5784.59	5761.49	Regional
R-4	08/25/2020	13:00	5823.63	Transducer	5784.59	5761.49	Regional
R-4	08/25/2020	15:00	5823.68	Transducer	5784.59	5761.49	Regional
R-4	08/25/2020	17:00	5823.70	Transducer	5784.59	5761.49	Regional
R-4	08/25/2020	19:00	5823.68	Transducer	5784.59	5761.49	Regional
R-4	08/25/2020	21:00	5823.65	Transducer	5784.59	5761.49	Regional
R-4	08/25/2020	23:00	5823.59	Transducer	5784.59	5761.49	Regional
R-4	08/26/2020	01:00	5823.61	Transducer	5784.59	5761.49	Regional
R-4	08/26/2020	03:00	5823.61	Transducer	5784.59	5761.49	Regional
R-4	08/26/2020	05:00	5823.62	Transducer	5784.59	5761.49	Regional
R-4	08/26/2020	07:00	5823.62	Transducer	5784.59	5761.49	Regional
R-4	08/26/2020	09:00	5823.63	Transducer	5784.59	5761.49	Regional
R-4	08/26/2020	11:00	5823.66	Transducer	5784.59	5761.49	Regional
R-4	08/26/2020	13:00	5823.70	Transducer	5784.59	5761.49	Regional
R-4	08/26/2020	15:00	5823.75	Transducer	5784.59	5761.49	Regional

Location	Date	Time	Water Level (ft amsl)	Method	Top of Screen (ft amsl)	Bottom of Screen (ft amsl)	Zone
R-4	08/26/2020	17:00	5823.74	Transducer	5784.59	5761.49	Regional
R-4	08/26/2020	19:00	5823.69	Transducer	5784.59	5761.49	Regional
R-4	08/26/2020	21:00	5823.65	Transducer	5784.59	5761.49	Regional
R-4	08/26/2020	23:00	5823.61	Transducer	5784.59	5761.49	Regional
R-4	08/27/2020	01:00	5823.63	Transducer	5784.59	5761.49	Regional
R-4	08/27/2020	03:00	5823.65	Transducer	5784.59	5761.49	Regional
R-4	08/27/2020	05:00	5823.62	Transducer	5784.59	5761.49	Regional
R-4	08/27/2020	07:00	5823.61	Transducer	5784.59	5761.49	Regional
R-4	08/27/2020	09:00	5823.61	Transducer	5784.59	5761.49	Regional
R-4	08/27/2020	11:00	5823.63	Transducer	5784.59	5761.49	Regional
R-4	08/27/2020	13:00	5823.69	Transducer	5784.59	5761.49	Regional
R-4	08/27/2020	15:00	5823.74	Transducer	5784.59	5761.49	Regional
R-4	08/27/2020	17:00	5823.75	Transducer	5784.59	5761.49	Regional
R-4	08/27/2020	19:00	5823.73	Transducer	5784.59	5761.49	Regional
R-4	08/27/2020	21:00	5823.69	Transducer	5784.59	5761.49	Regional
R-4	08/27/2020	23:00	5823.67	Transducer	5784.59	5761.49	Regional
R-4	08/28/2020	01:00	5823.67	Transducer	5784.59	5761.49	Regional
R-4	08/28/2020	03:00	5823.66	Transducer	5784.59	5761.49	Regional
R-4	08/28/2020	05:00	5823.64	Transducer	5784.59	5761.49	Regional
R-4	08/28/2020	07:00	5823.62	Transducer	5784.59	5761.49	Regional
R-4	08/28/2020	09:00	5823.61	Transducer	5784.59	5761.49	Regional
R-4	08/28/2020	11:00	5823.63	Transducer	5784.59	5761.49	Regional
R-4	08/28/2020	13:00	5823.66	Transducer	5784.59	5761.49	Regional
R-4	08/28/2020	15:00	5823.68	Transducer	5784.59	5761.49	Regional
R-4	08/28/2020	17:00	5823.70	Transducer	5784.59	5761.49	Regional
R-4	08/28/2020	19:00	5823.60	Transducer	5784.59	5761.49	Regional
R-4	08/28/2020	21:00	5823.55	Transducer	5784.59	5761.49	Regional
R-4	08/28/2020	23:00	5823.53	Transducer	5784.59	5761.49	Regional
R-4	08/29/2020	01:00	5823.54	Transducer	5784.59	5761.49	Regional
R-4	08/29/2020	03:00	5823.55	Transducer	5784.59	5761.49	Regional
R-4	08/29/2020	05:00	5823.52	Transducer	5784.59	5761.49	Regional
R-4	08/29/2020	07:00	5823.50	Transducer	5784.59	5761.49	Regional
R-4	08/29/2020	09:00	5823.49	Transducer	5784.59	5761.49	Regional
R-4	08/29/2020	11:00	5823.52	Transducer	5784.59	5761.49	Regional
R-4	08/29/2020	13:00	5823.54	Transducer	5784.59	5761.49	Regional
R-4	08/29/2020	15:00	5823.58	Transducer	5784.59	5761.49	Regional
R-4	08/29/2020	17:00	5823.64	Transducer	5784.59	5761.49	Regional
R-4	08/29/2020	19:00	5823.62	Transducer	5784.59	5761.49	Regional
R-4	08/29/2020	21:00	5823.58	Transducer	5784.59	5761.49	Regional
R-4	08/29/2020	23:00	5823.57	Transducer	5784.59	5761.49	Regional
R-4	08/30/2020	01:00	5823.59	Transducer	5784.59	5761.49	Regional
R-4	08/30/2020	03:00	5823.60	Transducer	5784.59	5761.49	Regional
R-4	08/30/2020	05:00	5823.61	Transducer	5784.59	5761.49	Regional
R-4	08/30/2020	07:00	5823.60	Transducer	5784.59	5761.49	Regional
R-4	08/30/2020	09:00	5823.59	Transducer	5784.59	5761.49	Regional

Location	Date	Time	Water Level (ft amsl)	Method	Top of Screen (ft amsl)	Bottom of Screen (ft amsl)	Zone
R-4	08/30/2020	11:00	5823.62	Transducer	5784.59	5761.49	Regional
R-4	08/30/2020	13:00	5823.67	Transducer	5784.59	5761.49	Regional
R-4	08/30/2020	15:00	5823.73	Transducer	5784.59	5761.49	Regional
R-4	08/30/2020	17:00	5823.75	Transducer	5784.59	5761.49	Regional
R-4	08/30/2020	19:00	5823.70	Transducer	5784.59	5761.49	Regional
R-4	08/30/2020	21:00	5823.67	Transducer	5784.59	5761.49	Regional
R-4	08/30/2020	23:00	5823.67	Transducer	5784.59	5761.49	Regional
R-4	08/31/2020	01:00	5823.66	Transducer	5784.59	5761.49	Regional
R-4	08/31/2020	03:00	5823.66	Transducer	5784.59	5761.49	Regional
R-4	08/31/2020	05:00	5823.65	Transducer	5784.59	5761.49	Regional
R-4	08/31/2020	07:00	5823.63	Transducer	5784.59	5761.49	Regional
R-4	08/31/2020	09:00	5823.63	Transducer	5784.59	5761.49	Regional
R-4	08/31/2020	11:00	5823.66	Transducer	5784.59	5761.49	Regional
R-4	08/31/2020	13:00	5823.69	Transducer	5784.59	5761.49	Regional
R-4	08/31/2020	15:00	5823.74	Transducer	5784.59	5761.49	Regional
R-4	08/31/2020	17:00	5823.75	Transducer	5784.59	5761.49	Regional
R-4	08/31/2020	19:00	5823.75	Transducer	5784.59	5761.49	Regional
R-4	08/31/2020	21:00	5823.73	Transducer	5784.59	5761.49	Regional
R-4	08/31/2020	23:00	5823.71	Transducer	5784.59	5761.49	Regional
R-4	09/01/2020	01:00	5823.71	Transducer	5784.59	5761.49	Regional
R-4	09/01/2020	03:00	5823.74	Transducer	5784.59	5761.49	Regional
R-4	09/01/2020	05:00	5823.70	Transducer	5784.59	5761.49	Regional
R-4	09/01/2020	07:00	5823.67	Transducer	5784.59	5761.49	Regional
R-4	09/01/2020	09:00	5823.62	Transducer	5784.59	5761.49	Regional
R-4	09/01/2020	11:00	5823.63	Transducer	5784.59	5761.49	Regional
R-4	09/01/2020	13:00	5823.67	Transducer	5784.59	5761.49	Regional
R-4	09/01/2020	15:00	5823.69	Transducer	5784.59	5761.49	Regional
R-4	09/01/2020	17:00	5823.69	Transducer	5784.59	5761.49	Regional
R-4	09/01/2020	19:00	5823.66	Transducer	5784.59	5761.49	Regional
R-4	09/01/2020	21:00	5823.61	Transducer	5784.59	5761.49	Regional
R-4	09/01/2020	23:00	5823.55	Transducer	5784.59	5761.49	Regional
R-4	09/02/2020	01:00	5823.53	Transducer	5784.59	5761.49	Regional
R-4	09/02/2020	03:00	5823.51	Transducer	5784.59	5761.49	Regional
R-4	09/02/2020	05:00	5823.49	Transducer	5784.59	5761.49	Regional
R-4	09/02/2020	07:00	5823.44	Transducer	5784.59	5761.49	Regional
R-4	09/02/2020	09:00	5823.43	Transducer	5784.59	5761.49	Regional
R-4	09/02/2020	11:00	5823.46	Transducer	5784.59	5761.49	Regional
R-4	09/02/2020	13:00	5823.51	Transducer	5784.59	5761.49	Regional
R-4	09/02/2020	15:00	5823.57	Transducer	5784.59	5761.49	Regional
R-4	09/02/2020	17:00	5823.58	Transducer	5784.59	5761.49	Regional
R-4	09/02/2020	19:00	5823.56	Transducer	5784.59	5761.49	Regional
R-4	09/02/2020	21:00	5823.53	Transducer	5784.59	5761.49	Regional
R-4	09/02/2020	23:00	5823.51	Transducer	5784.59	5761.49	Regional
R-4	09/03/2020	01:00	5823.50	Transducer	5784.59	5761.49	Regional
R-4	09/03/2020	03:00	5823.49	Transducer	5784.59	5761.49	Regional

Location	Date	Time	Water Level (ft amsl)	Method	Top of Screen (ft amsl)	Bottom of Screen (ft amsl)	Zone
R-4	09/03/2020	05:00	5823.46	Transducer	5784.59	5761.49	Regional
R-4	09/03/2020	07:00	5823.41	Transducer	5784.59	5761.49	Regional
R-4	09/03/2020	09:00	5823.41	Transducer	5784.59	5761.49	Regional
R-4	09/03/2020	11:00	5823.42	Transducer	5784.59	5761.49	Regional
R-4	09/03/2020	13:00	5823.46	Transducer	5784.59	5761.49	Regional
R-4	09/03/2020	15:00	5823.50	Transducer	5784.59	5761.49	Regional
R-4	09/03/2020	17:00	5823.51	Transducer	5784.59	5761.49	Regional
R-4	09/03/2020	19:00	5823.48	Transducer	5784.59	5761.49	Regional
R-4	09/03/2020	21:00	5823.39	Transducer	5784.59	5761.49	Regional
R-4	09/03/2020	23:00	5823.34	Transducer	5784.59	5761.49	Regional
R-4	09/04/2020	01:00	5823.31	Transducer	5784.59	5761.49	Regional
R-4	09/04/2020	03:00	5823.32	Transducer	5784.59	5761.49	Regional
R-4	09/04/2020	05:00	5823.31	Transducer	5784.59	5761.49	Regional
R-4	09/04/2020	07:00	5823.27	Transducer	5784.59	5761.49	Regional
R-4	09/04/2020	11:00	5823.31	Transducer	5784.59	5761.49	Regional
R-4	09/04/2020	13:00	5823.31	Transducer	5784.59	5761.49	Regional
R-4	09/04/2020	15:00	5823.32	Transducer	5784.59	5761.49	Regional
R-4	09/04/2020	17:00	5823.33	Transducer	5784.59	5761.49	Regional
R-4	09/04/2020	19:00	5823.32	Transducer	5784.59	5761.49	Regional
R-4	09/04/2020	21:00	5823.25	Transducer	5784.59	5761.49	Regional
R-4	09/04/2020	23:00	5823.18	Transducer	5784.59	5761.49	Regional
R-4	09/05/2020	01:00	5823.16	Transducer	5784.59	5761.49	Regional
R-4	09/05/2020	03:00	5823.16	Transducer	5784.59	5761.49	Regional
R-4	09/05/2020	05:00	5823.15	Transducer	5784.59	5761.49	Regional
R-4	09/05/2020	07:00	5823.12	Transducer	5784.59	5761.49	Regional
R-4	09/05/2020	09:00	5823.10	Transducer	5784.59	5761.49	Regional
R-4	09/05/2020	11:00	5823.12	Transducer	5784.59	5761.49	Regional
R-4	09/05/2020	13:00	5823.16	Transducer	5784.59	5761.49	Regional
R-4	09/05/2020	15:00	5823.21	Transducer	5784.59	5761.49	Regional
R-4	09/05/2020	17:00	5823.18	Transducer	5784.59	5761.49	Regional
R-4	09/05/2020	19:00	5823.19	Transducer	5784.59	5761.49	Regional
R-4	09/05/2020	21:00	5823.17	Transducer	5784.59	5761.49	Regional
R-4	09/05/2020	23:00	5823.16	Transducer	5784.59	5761.49	Regional
R-4	09/06/2020	01:00	5823.17	Transducer	5784.59	5761.49	Regional
R-4	09/06/2020	03:00	5823.19	Transducer	5784.59	5761.49	Regional
R-4	09/06/2020	05:00	5823.18	Transducer	5784.59	5761.49	Regional
R-4	09/06/2020	07:00	5823.17	Transducer	5784.59	5761.49	Regional
R-4	09/06/2020	09:00	5823.19	Transducer	5784.59	5761.49	Regional
R-4	09/06/2020	11:00	5823.23	Transducer	5784.59	5761.49	Regional
R-4	09/06/2020	13:00	5823.29	Transducer	5784.59	5761.49	Regional
R-4	09/06/2020	15:00	5823.36	Transducer	5784.59	5761.49	Regional
R-4	09/06/2020	17:00	5823.39	Transducer	5784.59	5761.49	Regional
R-4	09/06/2020	19:00	5823.40	Transducer	5784.59	5761.49	Regional
R-4	09/06/2020	21:00	5823.38	Transducer	5784.59	5761.49	Regional
R-4	09/06/2020	23:00	5823.38	Transducer	5784.59	5761.49	Regional

Location	Date	Time	Water Level (ft amsl)	Method	Top of Screen (ft amsl)	Bottom of Screen (ft amsl)	Zone
R-4	09/07/2020	01:00	5823.39	Transducer	5784.59	5761.49	Regional
R-4	09/07/2020	03:00	5823.40	Transducer	5784.59	5761.49	Regional
R-4	09/07/2020	05:00	5823.41	Transducer	5784.59	5761.49	Regional
R-4	09/07/2020	07:00	5823.41	Transducer	5784.59	5761.49	Regional
R-4	09/07/2020	09:00	5823.43	Transducer	5784.59	5761.49	Regional
R-4	09/07/2020	11:00	5823.47	Transducer	5784.59	5761.49	Regional
R-4	09/07/2020	13:00	5823.56	Transducer	5784.59	5761.49	Regional
R-4	09/07/2020	15:00	5823.64	Transducer	5784.59	5761.49	Regional
R-4	09/07/2020	17:00	5823.67	Transducer	5784.59	5761.49	Regional
R-4	09/07/2020	19:00	5823.66	Transducer	5784.59	5761.49	Regional
R-4	09/07/2020	21:00	5823.65	Transducer	5784.59	5761.49	Regional
R-4	09/07/2020	23:00	5823.67	Transducer	5784.59	5761.49	Regional
R-4	09/08/2020	01:00	5823.69	Transducer	5784.59	5761.49	Regional
R-4	09/08/2020	03:00	5823.70	Transducer	5784.59	5761.49	Regional
R-4	09/08/2020	05:00	5823.72	Transducer	5784.59	5761.49	Regional
R-4	09/08/2020	07:00	5823.69	Transducer	5784.59	5761.49	Regional
R-4	09/08/2020	09:00	5823.66	Transducer	5784.59	5761.49	Regional
R-4	09/08/2020	11:00	5823.66	Transducer	5784.59	5761.49	Regional
R-4	09/08/2020	13:00	5823.68	Transducer	5784.59	5761.49	Regional
R-4	09/08/2020	15:00	5823.71	Transducer	5784.59	5761.49	Regional
R-4	09/08/2020	17:00	5823.68	Transducer	5784.59	5761.49	Regional
R-4	09/08/2020	19:00	5823.60	Transducer	5784.59	5761.49	Regional
R-4	09/08/2020	21:00	5823.49	Transducer	5784.59	5761.49	Regional
R-4	09/08/2020	23:00	5823.48	Transducer	5784.59	5761.49	Regional
R-4	09/09/2020	01:00	5823.43	Transducer	5784.59	5761.49	Regional
R-4	09/09/2020	03:00	5823.44	Transducer	5784.59	5761.49	Regional
R-4	09/09/2020	05:00	5823.44	Transducer	5784.59	5761.49	Regional
R-4	09/09/2020	07:00	5823.40	Transducer	5784.59	5761.49	Regional
R-4	09/09/2020	09:00	5823.36	Transducer	5784.59	5761.49	Regional
R-4	09/09/2020	11:00	5823.35	Transducer	5784.59	5761.49	Regional
R-4	09/09/2020	13:00	5823.35	Transducer	5784.59	5761.49	Regional
R-4	09/09/2020	15:00	5823.37	Transducer	5784.59	5761.49	Regional
R-4	09/09/2020	17:00	5823.38	Transducer	5784.59	5761.49	Regional
R-4	09/09/2020	19:00	5823.37	Transducer	5784.59	5761.49	Regional
R-4	09/09/2020	21:00	5823.30	Transducer	5784.59	5761.49	Regional
R-4	09/09/2020	23:00	5823.27	Transducer	5784.59	5761.49	Regional
R-4	09/10/2020	01:00	5823.26	Transducer	5784.59	5761.49	Regional
R-4	09/10/2020	03:00	5823.24	Transducer	5784.59	5761.49	Regional
R-4	09/10/2020	05:00	5823.24	Transducer	5784.59	5761.49	Regional
R-4	09/10/2020	07:00	5823.23	Transducer	5784.59	5761.49	Regional
R-4	09/10/2020	09:00	5823.21	Transducer	5784.59	5761.49	Regional
R-4	09/10/2020	11:00	5823.21	Transducer	5784.59	5761.49	Regional
R-4	09/10/2020	13:00	5823.23	Transducer	5784.59	5761.49	Regional
R-4	09/10/2020	15:00	5823.25	Transducer	5784.59	5761.49	Regional
R-4	09/10/2020	17:00	5823.26	Transducer	5784.59	5761.49	Regional

Location	Date	Time	Water Level (ft amsl)	Method	Top of Screen (ft amsl)	Bottom of Screen (ft amsl)	Zone
R-4	09/10/2020	19:00	5823.26	Transducer	5784.59	5761.49	Regional
R-4	09/10/2020	21:00	5823.24	Transducer	5784.59	5761.49	Regional
R-4	09/10/2020	23:00	5823.22	Transducer	5784.59	5761.49	Regional
R-4	09/11/2020	01:00	5823.22	Transducer	5784.59	5761.49	Regional
R-4	09/11/2020	03:00	5823.22	Transducer	5784.59	5761.49	Regional
R-4	09/11/2020	05:00	5823.21	Transducer	5784.59	5761.49	Regional
R-4	09/11/2020	07:00	5823.22	Transducer	5784.59	5761.49	Regional
R-4	09/11/2020	09:00	5823.23	Transducer	5784.59	5761.49	Regional
R-4	09/11/2020	11:00	5823.25	Transducer	5784.59	5761.49	Regional
R-4	09/11/2020	13:00	5823.30	Transducer	5784.59	5761.49	Regional
R-4	09/11/2020	15:00	5823.36	Transducer	5784.59	5761.49	Regional
R-4	09/11/2020	17:00	5823.38	Transducer	5784.59	5761.49	Regional
R-4	09/11/2020	19:00	5823.36	Transducer	5784.59	5761.49	Regional
R-4	09/11/2020	21:00	5823.33	Transducer	5784.59	5761.49	Regional
R-4	09/11/2020	23:00	5823.33	Transducer	5784.59	5761.49	Regional
R-4	09/12/2020	01:00	5823.32	Transducer	5784.59	5761.49	Regional
R-4	09/12/2020	03:00	5823.32	Transducer	5784.59	5761.49	Regional
R-4	09/12/2020	05:00	5823.30	Transducer	5784.59	5761.49	Regional
R-4	09/12/2020	07:00	5823.28	Transducer	5784.59	5761.49	Regional
R-4	09/12/2020	09:00	5823.27	Transducer	5784.59	5761.49	Regional
R-4	09/12/2020	11:00	5823.29	Transducer	5784.59	5761.49	Regional
R-4	09/12/2020	13:00	5823.33	Transducer	5784.59	5761.49	Regional
R-4	09/12/2020	15:00	5823.35	Transducer	5784.59	5761.49	Regional
R-4	09/12/2020	17:00	5823.35	Transducer	5784.59	5761.49	Regional
R-4	09/12/2020	19:00	5823.32	Transducer	5784.59	5761.49	Regional
R-4	09/12/2020	21:00	5823.28	Transducer	5784.59	5761.49	Regional
R-4	09/12/2020	23:00	5823.24	Transducer	5784.59	5761.49	Regional
R-4	09/13/2020	01:00	5823.24	Transducer	5784.59	5761.49	Regional
R-4	09/13/2020	03:00	5823.23	Transducer	5784.59	5761.49	Regional
R-4	09/13/2020	05:00	5823.20	Transducer	5784.59	5761.49	Regional
R-4	09/13/2020	07:00	5823.16	Transducer	5784.59	5761.49	Regional
R-4	09/13/2020	09:00	5823.14	Transducer	5784.59	5761.49	Regional
R-4	09/13/2020	11:00	5823.16	Transducer	5784.59	5761.49	Regional
R-4	09/13/2020	13:00	5823.20	Transducer	5784.59	5761.49	Regional
R-4	09/13/2020	15:00	5823.24	Transducer	5784.59	5761.49	Regional
R-4	09/13/2020	17:00	5823.25	Transducer	5784.59	5761.49	Regional
R-4	09/13/2020	19:00	5823.22	Transducer	5784.59	5761.49	Regional
R-4	09/13/2020	21:00	5823.15	Transducer	5784.59	5761.49	Regional
R-4	09/13/2020	23:00	5823.14	Transducer	5784.59	5761.49	Regional
R-4	09/14/2020	01:00	5823.14	Transducer	5784.59	5761.49	Regional
R-4	09/14/2020	03:00	5823.13	Transducer	5784.59	5761.49	Regional
R-4	09/14/2020	05:00	5823.12	Transducer	5784.59	5761.49	Regional
R-4	09/14/2020	07:00	5823.08	Transducer	5784.59	5761.49	Regional
R-4	09/14/2020	09:00	5823.08	Transducer	5784.59	5761.49	Regional
R-4	09/14/2020	11:00	5823.12	Transducer	5784.59	5761.49	Regional

Location	Date	Time	Water Level (ft amsl)	Method	Top of Screen (ft amsl)	Bottom of Screen (ft amsl)	Zone
R-4	09/14/2020	13:00	5823.17	Transducer	5784.59	5761.49	Regional
R-4	09/14/2020	15:00	5823.21	Transducer	5784.59	5761.49	Regional
R-4	09/14/2020	17:00	5823.22	Transducer	5784.59	5761.49	Regional
R-4	09/14/2020	19:00	5823.21	Transducer	5784.59	5761.49	Regional
R-4	09/14/2020	21:00	5823.16	Transducer	5784.59	5761.49	Regional
R-4	09/14/2020	23:00	5823.16	Transducer	5784.59	5761.49	Regional
R-4	09/15/2020	01:00	5823.16	Transducer	5784.59	5761.49	Regional
R-4	09/15/2020	03:00	5823.16	Transducer	5784.59	5761.49	Regional
R-4	09/15/2020	05:00	5823.15	Transducer	5784.59	5761.49	Regional
R-4	09/15/2020	07:00	5823.12	Transducer	5784.59	5761.49	Regional
R-4	09/15/2020	09:00	5823.14	Transducer	5784.59	5761.49	Regional
R-4	09/15/2020	11:00	5823.18	Transducer	5784.59	5761.49	Regional
R-4	09/15/2020	13:00	5823.25	Transducer	5784.59	5761.49	Regional
R-4	09/15/2020	15:00	5823.30	Transducer	5784.59	5761.49	Regional
R-4	09/15/2020	17:00	5823.31	Transducer	5784.59	5761.49	Regional
R-4	09/15/2020	19:00	5823.30	Transducer	5784.59	5761.49	Regional
R-4	09/15/2020	21:00	5823.26	Transducer	5784.59	5761.49	Regional
R-4	09/15/2020	23:00	5823.26	Transducer	5784.59	5761.49	Regional
R-4	09/16/2020	01:00	5823.26	Transducer	5784.59	5761.49	Regional
R-4	09/16/2020	03:00	5823.27	Transducer	5784.59	5761.49	Regional
R-4	09/16/2020	05:00	5823.25	Transducer	5784.59	5761.49	Regional
R-4	09/16/2020	07:00	5823.23	Transducer	5784.59	5761.49	Regional
R-4	09/16/2020	09:00	5823.20	Transducer	5784.59	5761.49	Regional
R-4	09/16/2020	11:00	5823.21	Transducer	5784.59	5761.49	Regional
R-4	09/16/2020	13:00	5823.23	Transducer	5784.59	5761.49	Regional
R-4	09/16/2020	15:00	5823.26	Transducer	5784.59	5761.49	Regional
R-4	09/16/2020	17:00	5823.26	Transducer	5784.59	5761.49	Regional
R-4	09/16/2020	19:00	5823.23	Transducer	5784.59	5761.49	Regional
R-4	09/16/2020	21:00	5823.19	Transducer	5784.59	5761.49	Regional
R-4	09/16/2020	23:00	5823.18	Transducer	5784.59	5761.49	Regional
R-4	09/17/2020	01:00	5823.17	Transducer	5784.59	5761.49	Regional
R-4	09/17/2020	03:00	5823.16	Transducer	5784.59	5761.49	Regional
R-4	09/17/2020	05:00	5823.14	Transducer	5784.59	5761.49	Regional
R-4	09/17/2020	07:00	5823.10	Transducer	5784.59	5761.49	Regional
R-4	09/17/2020	09:00	5823.09	Transducer	5784.59	5761.49	Regional
R-4	09/17/2020	11:00	5823.12	Transducer	5784.59	5761.49	Regional
R-4	09/17/2020	13:00	5823.18	Transducer	5784.59	5761.49	Regional
R-4	09/17/2020	15:00	5823.24	Transducer	5784.59	5761.49	Regional
R-4	09/17/2020	17:00	5823.25	Transducer	5784.59	5761.49	Regional
R-4	09/17/2020	19:00	5823.24	Transducer	5784.59	5761.49	Regional
R-4	09/17/2020	21:00	5823.19	Transducer	5784.59	5761.49	Regional
R-4	09/17/2020	23:00	5823.16	Transducer	5784.59	5761.49	Regional
R-4	09/18/2020	01:00	5823.16	Transducer	5784.59	5761.49	Regional
R-4	09/18/2020	03:00	5823.16	Transducer	5784.59	5761.49	Regional
R-4	09/18/2020	05:00	5823.15	Transducer	5784.59	5761.49	Regional

Location	Date	Time	Water Level (ft amsl)	Method	Top of Screen (ft amsl)	Bottom of Screen (ft amsl)	Zone
R-4	09/18/2020	07:00	5823.12	Transducer	5784.59	5761.49	Regional
R-4	09/18/2020	09:00	5823.09	Transducer	5784.59	5761.49	Regional
R-4	09/18/2020	11:00	5823.11	Transducer	5784.59	5761.49	Regional
R-4	09/18/2020	13:00	5823.17	Transducer	5784.59	5761.49	Regional
R-4	09/18/2020	15:00	5823.21	Transducer	5784.59	5761.49	Regional
R-4	09/18/2020	17:00	5823.22	Transducer	5784.59	5761.49	Regional
R-4	09/18/2020	19:00	5823.19	Transducer	5784.59	5761.49	Regional
R-4	09/18/2020	21:00	5823.14	Transducer	5784.59	5761.49	Regional
R-4	09/18/2020	23:00	5823.13	Transducer	5784.59	5761.49	Regional
R-4	09/19/2020	01:00	5823.13	Transducer	5784.59	5761.49	Regional
R-4	09/19/2020	03:00	5823.15	Transducer	5784.59	5761.49	Regional
R-4	09/19/2020	05:00	5823.15	Transducer	5784.59	5761.49	Regional
R-4	09/19/2020	07:00	5823.13	Transducer	5784.59	5761.49	Regional
R-4	09/19/2020	09:00	5823.12	Transducer	5784.59	5761.49	Regional
R-4	09/19/2020	11:00	5823.15	Transducer	5784.59	5761.49	Regional
R-4	09/19/2020	13:00	5823.23	Transducer	5784.59	5761.49	Regional
R-4	09/19/2020	15:00	5823.28	Transducer	5784.59	5761.49	Regional
R-4	09/19/2020	17:00	5823.31	Transducer	5784.59	5761.49	Regional
R-4	09/19/2020	19:00	5823.30	Transducer	5784.59	5761.49	Regional
R-4	09/19/2020	21:00	5823.26	Transducer	5784.59	5761.49	Regional
R-4	09/19/2020	23:00	5823.23	Transducer	5784.59	5761.49	Regional
R-4	09/20/2020	01:00	5823.23	Transducer	5784.59	5761.49	Regional
R-4	09/20/2020	03:00	5823.23	Transducer	5784.59	5761.49	Regional
R-4	09/20/2020	05:00	5823.21	Transducer	5784.59	5761.49	Regional
R-4	09/20/2020	07:00	5823.17	Transducer	5784.59	5761.49	Regional
R-4	09/20/2020	09:00	5823.16	Transducer	5784.59	5761.49	Regional
R-4	09/20/2020	11:00	5823.18	Transducer	5784.59	5761.49	Regional
R-4	09/20/2020	13:00	5823.23	Transducer	5784.59	5761.49	Regional
R-4	09/20/2020	15:00	5823.27	Transducer	5784.59	5761.49	Regional
R-4	09/20/2020	17:00	5823.28	Transducer	5784.59	5761.49	Regional
R-4	09/20/2020	19:00	5823.28	Transducer	5784.59	5761.49	Regional
R-4	09/20/2020	21:00	5823.25	Transducer	5784.59	5761.49	Regional
R-4	09/20/2020	23:00	5823.22	Transducer	5784.59	5761.49	Regional
R-4	09/21/2020	01:00	5823.22	Transducer	5784.59	5761.49	Regional
R-4	09/21/2020	03:00	5823.21	Transducer	5784.59	5761.49	Regional
R-4	09/21/2020	05:00	5823.18	Transducer	5784.59	5761.49	Regional
R-4	09/21/2020	07:00	5823.16	Transducer	5784.59	5761.49	Regional
R-4	09/21/2020	09:00	5823.14	Transducer	5784.59	5761.49	Regional
R-4	09/21/2020	11:00	5823.18	Transducer	5784.59	5761.49	Regional
R-4	09/21/2020	13:00	5823.20	Transducer	5784.59	5761.49	Regional
R-4	09/21/2020	15:00	5823.25	Transducer	5784.59	5761.49	Regional
R-4	09/21/2020	17:00	5823.26	Transducer	5784.59	5761.49	Regional
R-4	09/21/2020	19:00	5823.23	Transducer	5784.59	5761.49	Regional
R-4	09/21/2020	21:00	5823.19	Transducer	5784.59	5761.49	Regional
R-4	09/21/2020	23:00	5823.19	Transducer	5784.59	5761.49	Regional

Location	Date	Time	Water Level (ft amsl)	Method	Top of Screen (ft amsl)	Bottom of Screen (ft amsl)	Zone
R-4	09/22/2020	01:00	5823.19	Transducer	5784.59	5761.49	Regional
R-4	09/22/2020	03:00	5823.18	Transducer	5784.59	5761.49	Regional
R-4	09/22/2020	05:00	5823.16	Transducer	5784.59	5761.49	Regional
R-4	09/22/2020	07:00	5823.14	Transducer	5784.59	5761.49	Regional
R-4	09/22/2020	09:00	5823.14	Transducer	5784.59	5761.49	Regional
R-4	09/22/2020	11:00	5823.17	Transducer	5784.59	5761.49	Regional
R-4	09/22/2020	13:00	5823.21	Transducer	5784.59	5761.49	Regional
R-4	09/22/2020	15:00	5823.26	Transducer	5784.59	5761.49	Regional
R-4	09/22/2020	17:00	5823.25	Transducer	5784.59	5761.49	Regional
R-4	09/22/2020	19:00	5823.23	Transducer	5784.59	5761.49	Regional
R-4	09/22/2020	21:00	5823.20	Transducer	5784.59	5761.49	Regional
R-4	09/22/2020	23:00	5823.19	Transducer	5784.59	5761.49	Regional
R-4	09/23/2020	01:00	5823.19	Transducer	5784.59	5761.49	Regional
R-4	09/23/2020	03:00	5823.19	Transducer	5784.59	5761.49	Regional
R-4	09/23/2020	05:00	5823.18	Transducer	5784.59	5761.49	Regional
R-4	09/23/2020	07:00	5823.15	Transducer	5784.59	5761.49	Regional
R-4	09/23/2020	09:00	5823.14	Transducer	5784.59	5761.49	Regional
R-4	09/23/2020	11:00	5823.18	Transducer	5784.59	5761.49	Regional
R-4	09/23/2020	13:00	5823.22	Transducer	5784.59	5761.49	Regional
R-4	09/23/2020	15:00	5823.26	Transducer	5784.59	5761.49	Regional
R-4	09/23/2020	17:00	5823.25	Transducer	5784.59	5761.49	Regional
R-4	09/23/2020	19:00	5823.23	Transducer	5784.59	5761.49	Regional
R-4	09/23/2020	21:00	5823.19	Transducer	5784.59	5761.49	Regional
R-4	09/23/2020	23:00	5823.17	Transducer	5784.59	5761.49	Regional
R-4	09/24/2020	01:00	5823.17	Transducer	5784.59	5761.49	Regional
R-4	09/24/2020	03:00	5823.17	Transducer	5784.59	5761.49	Regional
R-4	09/24/2020	05:00	5823.15	Transducer	5784.59	5761.49	Regional
R-4	09/24/2020	07:00	5823.13	Transducer	5784.59	5761.49	Regional
R-4	09/24/2020	09:00	5823.12	Transducer	5784.59	5761.49	Regional
R-4	09/24/2020	11:00	5823.15	Transducer	5784.59	5761.49	Regional
R-4	09/24/2020	13:00	5823.22	Transducer	5784.59	5761.49	Regional
R-4	09/24/2020	15:00	5823.27	Transducer	5784.59	5761.49	Regional
R-4	09/24/2020	17:00	5823.29	Transducer	5784.59	5761.49	Regional
R-4	09/24/2020	19:00	5823.27	Transducer	5784.59	5761.49	Regional
R-4	09/24/2020	21:00	5823.24	Transducer	5784.59	5761.49	Regional
R-4	09/24/2020	23:00	5823.23	Transducer	5784.59	5761.49	Regional
R-4	09/25/2020	01:00	5823.23	Transducer	5784.59	5761.49	Regional
R-4	09/25/2020	03:00	5823.23	Transducer	5784.59	5761.49	Regional
R-4	09/25/2020	05:00	5823.20	Transducer	5784.59	5761.49	Regional
R-4	09/25/2020	07:00	5823.17	Transducer	5784.59	5761.49	Regional
R-4	09/25/2020	09:00	5823.14	Transducer	5784.59	5761.49	Regional
R-4	09/25/2020	11:00	5823.15	Transducer	5784.59	5761.49	Regional
R-4	09/25/2020	13:00	5823.21	Transducer	5784.59	5761.49	Regional
R-4	09/25/2020	15:00	5823.26	Transducer	5784.59	5761.49	Regional
R-4	09/25/2020	17:00	5823.27	Transducer	5784.59	5761.49	Regional

Location	Date	Time	Water Level (ft amsl)	Method	Top of Screen (ft amsl)	Bottom of Screen (ft amsl)	Zone
R-4	09/25/2020	19:00	5823.23	Transducer	5784.59	5761.49	Regional
R-4	09/25/2020	21:00	5823.21	Transducer	5784.59	5761.49	Regional
R-4	09/25/2020	23:00	5823.20	Transducer	5784.59	5761.49	Regional
R-4	09/26/2020	01:00	5823.21	Transducer	5784.59	5761.49	Regional
R-4	09/26/2020	03:00	5823.21	Transducer	5784.59	5761.49	Regional
R-4	09/26/2020	05:00	5823.19	Transducer	5784.59	5761.49	Regional
R-4	09/26/2020	07:00	5823.17	Transducer	5784.59	5761.49	Regional
R-4	09/26/2020	09:00	5823.17	Transducer	5784.59	5761.49	Regional
R-4	09/26/2020	11:00	5823.19	Transducer	5784.59	5761.49	Regional
R-4	09/26/2020	13:00	5823.27	Transducer	5784.59	5761.49	Regional
R-4	09/26/2020	15:00	5823.33	Transducer	5784.59	5761.49	Regional
R-4	09/26/2020	17:00	5823.32	Transducer	5784.59	5761.49	Regional
R-4	09/26/2020	19:00	5823.31	Transducer	5784.59	5761.49	Regional
R-4	09/26/2020	21:00	5823.29	Transducer	5784.59	5761.49	Regional
R-4	09/26/2020	23:00	5823.28	Transducer	5784.59	5761.49	Regional
R-4	09/27/2020	01:00	5823.28	Transducer	5784.59	5761.49	Regional
R-4	09/27/2020	03:00	5823.29	Transducer	5784.59	5761.49	Regional
R-4	09/27/2020	05:00	5823.27	Transducer	5784.59	5761.49	Regional
R-4	09/27/2020	07:00	5823.24	Transducer	5784.59	5761.49	Regional
R-4	09/27/2020	09:00	5823.23	Transducer	5784.59	5761.49	Regional
R-4	09/27/2020	11:00	5823.24	Transducer	5784.59	5761.49	Regional
R-4	09/27/2020	13:00	5823.31	Transducer	5784.59	5761.49	Regional
R-4	09/27/2020	15:00	5823.32	Transducer	5784.59	5761.49	Regional
R-4	09/27/2020	17:00	5823.30	Transducer	5784.59	5761.49	Regional
R-4	09/27/2020	19:00	5823.28	Transducer	5784.59	5761.49	Regional
R-4	09/27/2020	21:00	5823.22	Transducer	5784.59	5761.49	Regional
R-4	09/27/2020	23:00	5823.15	Transducer	5784.59	5761.49	Regional
R-4	09/28/2020	01:00	5823.09	Transducer	5784.59	5761.49	Regional
R-4	09/28/2020	03:00	5823.05	Transducer	5784.59	5761.49	Regional
R-4	09/28/2020	05:00	5822.99	Transducer	5784.59	5761.49	Regional
R-4	09/28/2020	07:00	5822.94	Transducer	5784.59	5761.49	Regional
R-4	09/28/2020	09:00	5822.91	Transducer	5784.59	5761.49	Regional
R-4	09/28/2020	11:00	5822.91	Transducer	5784.59	5761.49	Regional
R-4	09/28/2020	13:00	5822.96	Transducer	5784.59	5761.49	Regional
R-4	09/28/2020	15:00	5823.01	Transducer	5784.59	5761.49	Regional
R-4	09/28/2020	17:00	5823.03	Transducer	5784.59	5761.49	Regional
R-4	09/28/2020	19:00	5823.00	Transducer	5784.59	5761.49	Regional
R-4	09/28/2020	21:00	5822.96	Transducer	5784.59	5761.49	Regional
R-4	09/28/2020	23:00	5822.94	Transducer	5784.59	5761.49	Regional
R-4	09/29/2020	01:00	5822.96	Transducer	5784.59	5761.49	Regional
R-4	09/29/2020	03:00	5822.97	Transducer	5784.59	5761.49	Regional
R-4	09/29/2020	05:00	5822.95	Transducer	5784.59	5761.49	Regional
R-4	09/29/2020	07:00	5822.92	Transducer	5784.59	5761.49	Regional
R-4	09/29/2020	09:00	5822.92	Transducer	5784.59	5761.49	Regional
R-4	09/29/2020	11:00	5822.94	Transducer	5784.59	5761.49	Regional

Location	Date	Time	Water Level (ft amsl)	Method	Top of Screen (ft amsl)	Bottom of Screen (ft amsl)	Zone
R-4	09/29/2020	13:00	5823.00	Transducer	5784.59	5761.49	Regional
R-4	09/29/2020	15:00	5823.05	Transducer	5784.59	5761.49	Regional
R-4	09/29/2020	17:00	5823.07	Transducer	5784.59	5761.49	Regional
R-4	09/29/2020	19:00	5823.05	Transducer	5784.59	5761.49	Regional
R-4	09/29/2020	21:00	5823.04	Transducer	5784.59	5761.49	Regional
R-4	09/29/2020	23:00	5823.03	Transducer	5784.59	5761.49	Regional
R-4	09/30/2020	01:00	5823.02	Transducer	5784.59	5761.49	Regional
R-4	09/30/2020	03:00	5823.03	Transducer	5784.59	5761.49	Regional
R-4	09/30/2020	05:00	5823.01	Transducer	5784.59	5761.49	Regional
R-4	09/30/2020	07:00	5822.98	Transducer	5784.59	5761.49	Regional
R-4	09/30/2020	09:00	5822.98	Transducer	5784.59	5761.49	Regional
R-4	09/30/2020	11:00	5823.01	Transducer	5784.59	5761.49	Regional
R-4	09/30/2020	13:00	5823.06	Transducer	5784.59	5761.49	Regional
R-4	09/30/2020	15:00	5823.09	Transducer	5784.59	5761.49	Regional
R-4	09/30/2020	17:00	5823.09	Transducer	5784.59	5761.49	Regional
R-4	09/30/2020	19:00	5823.06	Transducer	5784.59	5761.49	Regional
R-4	09/30/2020	21:00	5823.02	Transducer	5784.59	5761.49	Regional
R-4	09/30/2020	23:00	5822.99	Transducer	5784.59	5761.49	Regional
R-4	10/01/2020	01:00	5822.98	Transducer	5784.59	5761.49	Regional
R-4	10/01/2020	03:00	5822.99	Transducer	5784.59	5761.49	Regional
R-4	10/01/2020	05:00	5822.96	Transducer	5784.59	5761.49	Regional
R-4	10/01/2020	07:00	5822.92	Transducer	5784.59	5761.49	Regional
R-4	10/01/2020	09:00	5822.90	Transducer	5784.59	5761.49	Regional
R-4	10/01/2020	11:00	5822.91	Transducer	5784.59	5761.49	Regional
R-4	10/01/2020	13:00	5822.97	Transducer	5784.59	5761.49	Regional
R-4	10/01/2020	15:00	5823.01	Transducer	5784.59	5761.49	Regional
R-4	10/01/2020	17:00	5823.00	Transducer	5784.59	5761.49	Regional
R-4	10/01/2020	19:00	5822.96	Transducer	5784.59	5761.49	Regional
R-4	10/01/2020	21:00	5822.93	Transducer	5784.59	5761.49	Regional
R-4	10/01/2020	23:00	5822.93	Transducer	5784.59	5761.49	Regional
R-4	10/02/2020	01:00	5822.94	Transducer	5784.59	5761.49	Regional
R-4	10/02/2020	03:00	5822.96	Transducer	5784.59	5761.49	Regional
R-4	10/02/2020	05:00	5822.97	Transducer	5784.59	5761.49	Regional
R-4	10/02/2020	07:00	5822.95	Transducer	5784.59	5761.49	Regional
R-4	10/02/2020	09:00	5822.95	Transducer	5784.59	5761.49	Regional
R-4	10/02/2020	11:00	5822.98	Transducer	5784.59	5761.49	Regional
R-4	10/02/2020	13:00	5823.05	Transducer	5784.59	5761.49	Regional
R-4	10/02/2020	15:00	5823.11	Transducer	5784.59	5761.49	Regional
R-4	10/02/2020	17:00	5823.13	Transducer	5784.59	5761.49	Regional
R-4	10/02/2020	19:00	5823.12	Transducer	5784.59	5761.49	Regional
R-4	10/02/2020	21:00	5823.12	Transducer	5784.59	5761.49	Regional
R-4	10/02/2020	23:00	5823.11	Transducer	5784.59	5761.49	Regional
R-4	10/03/2020	01:00	5823.11	Transducer	5784.59	5761.49	Regional
R-4	10/03/2020	03:00	5823.11	Transducer	5784.59	5761.49	Regional
R-4	10/03/2020	05:00	5823.08	Transducer	5784.59	5761.49	Regional

Location	Date	Time	Water Level (ft amsl)	Method	Top of Screen (ft amsl)	Bottom of Screen (ft amsl)	Zone
R-4	10/03/2020	07:00	5823.04	Transducer	5784.59	5761.49	Regional
R-4	10/03/2020	09:00	5823.03	Transducer	5784.59	5761.49	Regional
R-4	10/03/2020	11:00	5823.03	Transducer	5784.59	5761.49	Regional
R-4	10/03/2020	13:00	5823.06	Transducer	5784.59	5761.49	Regional
R-4	10/03/2020	15:00	5823.10	Transducer	5784.59	5761.49	Regional
R-4	10/03/2020	17:00	5823.10	Transducer	5784.59	5761.49	Regional
R-4	10/03/2020	19:00	5823.04	Transducer	5784.59	5761.49	Regional
R-4	10/03/2020	21:00	5822.99	Transducer	5784.59	5761.49	Regional
R-4	10/03/2020	23:00	5822.97	Transducer	5784.59	5761.49	Regional
R-4	10/04/2020	01:00	5822.94	Transducer	5784.59	5761.49	Regional
R-4	10/04/2020	03:00	5822.93	Transducer	5784.59	5761.49	Regional
R-4	10/04/2020	05:00	5822.91	Transducer	5784.59	5761.49	Regional
R-4	10/04/2020	07:00	5822.89	Transducer	5784.59	5761.49	Regional
R-4	10/04/2020	09:00	5822.88	Transducer	5784.59	5761.49	Regional
R-4	10/04/2020	11:00	5822.90	Transducer	5784.59	5761.49	Regional
R-4	10/04/2020	13:00	5822.95	Transducer	5784.59	5761.49	Regional
R-4	10/04/2020	15:00	5823.00	Transducer	5784.59	5761.49	Regional
R-4	10/04/2020	17:00	5823.03	Transducer	5784.59	5761.49	Regional
R-4	10/04/2020	19:00	5823.02	Transducer	5784.59	5761.49	Regional
R-4	10/04/2020	21:00	5823.01	Transducer	5784.59	5761.49	Regional
R-4	10/04/2020	23:00	5823.00	Transducer	5784.59	5761.49	Regional
R-4	10/05/2020	01:00	5822.99	Transducer	5784.59	5761.49	Regional
R-4	10/05/2020	03:00	5822.99	Transducer	5784.59	5761.49	Regional
R-4	10/05/2020	05:00	5822.99	Transducer	5784.59	5761.49	Regional
R-4	10/05/2020	07:00	5822.97	Transducer	5784.59	5761.49	Regional
R-4	10/05/2020	09:00	5822.95	Transducer	5784.59	5761.49	Regional
R-4	10/05/2020	11:00	5822.96	Transducer	5784.59	5761.49	Regional
R-4	10/05/2020	13:00	5823.02	Transducer	5784.59	5761.49	Regional
R-4	10/05/2020	15:00	5823.06	Transducer	5784.59	5761.49	Regional
R-4	10/05/2020	17:00	5823.08	Transducer	5784.59	5761.49	Regional
R-4	10/05/2020	19:00	5823.05	Transducer	5784.59	5761.49	Regional
R-4	10/05/2020	21:00	5823.02	Transducer	5784.59	5761.49	Regional
R-4	10/05/2020	23:00	5823.01	Transducer	5784.59	5761.49	Regional
R-4	10/06/2020	01:00	5822.98	Transducer	5784.59	5761.49	Regional
R-4	10/06/2020	03:00	5822.96	Transducer	5784.59	5761.49	Regional
R-4	10/06/2020	05:00	5822.94	Transducer	5784.59	5761.49	Regional
R-4	10/06/2020	07:00	5822.91	Transducer	5784.59	5761.49	Regional
R-4	10/06/2020	09:00	5822.89	Transducer	5784.59	5761.49	Regional
R-4	10/06/2020	11:00	5822.90	Transducer	5784.59	5761.49	Regional
R-4	10/06/2020	13:00	5822.96	Transducer	5784.59	5761.49	Regional
R-4	10/06/2020	15:00	5823.01	Transducer	5784.59	5761.49	Regional
R-4	10/06/2020	17:00	5823.02	Transducer	5784.59	5761.49	Regional
R-4	10/06/2020	19:00	5823.01	Transducer	5784.59	5761.49	Regional
R-4	10/06/2020	21:00	5823.00	Transducer	5784.59	5761.49	Regional
R-4	10/06/2020	23:00	5822.99	Transducer	5784.59	5761.49	Regional

Location	Date	Time	Water Level (ft amsl)	Method	Top of Screen (ft amsl)	Bottom of Screen (ft amsl)	Zone
R-4	10/07/2020	01:00	5822.98	Transducer	5784.59	5761.49	Regional
R-4	10/07/2020	03:00	5823.00	Transducer	5784.59	5761.49	Regional
R-4	10/07/2020	05:00	5822.99	Transducer	5784.59	5761.49	Regional
R-4	10/07/2020	07:00	5822.96	Transducer	5784.59	5761.49	Regional
R-4	10/07/2020	09:00	5822.96	Transducer	5784.59	5761.49	Regional
R-4	10/07/2020	11:00	5822.98	Transducer	5784.59	5761.49	Regional
R-4	10/07/2020	13:00	5823.04	Transducer	5784.59	5761.49	Regional
R-4	10/07/2020	15:00	5823.07	Transducer	5784.59	5761.49	Regional
R-4	10/07/2020	17:00	5823.08	Transducer	5784.59	5761.49	Regional
R-4	10/07/2020	19:00	5823.06	Transducer	5784.59	5761.49	Regional
R-4	10/07/2020	21:00	5823.06	Transducer	5784.59	5761.49	Regional
R-4	10/07/2020	23:00	5823.04	Transducer	5784.59	5761.49	Regional
R-4	10/08/2020	01:00	5823.04	Transducer	5784.59	5761.49	Regional
R-4	10/08/2020	03:00	5823.04	Transducer	5784.59	5761.49	Regional
R-4	10/08/2020	05:00	5823.04	Transducer	5784.59	5761.49	Regional
R-4	10/08/2020	07:00	5823.02	Transducer	5784.59	5761.49	Regional
R-4	10/08/2020	09:00	5823.00	Transducer	5784.59	5761.49	Regional
R-4	10/08/2020	11:00	5823.03	Transducer	5784.59	5761.49	Regional
R-4	10/08/2020	13:00	5823.09	Transducer	5784.59	5761.49	Regional
R-4	10/08/2020	15:00	5823.13	Transducer	5784.59	5761.49	Regional
R-4	10/08/2020	17:00	5823.15	Transducer	5784.59	5761.49	Regional
R-4	10/08/2020	19:00	5823.13	Transducer	5784.59	5761.49	Regional
R-4	10/08/2020	21:00	5823.12	Transducer	5784.59	5761.49	Regional
R-4	10/08/2020	23:00	5823.11	Transducer	5784.59	5761.49	Regional
R-4	10/09/2020	01:00	5823.11	Transducer	5784.59	5761.49	Regional
R-4	10/09/2020	03:00	5823.12	Transducer	5784.59	5761.49	Regional
R-4	10/09/2020	05:00	5823.10	Transducer	5784.59	5761.49	Regional
R-4	10/09/2020	07:00	5823.06	Transducer	5784.59	5761.49	Regional
R-4	10/09/2020	09:00	5823.04	Transducer	5784.59	5761.49	Regional
R-4	10/09/2020	11:00	5823.06	Transducer	5784.59	5761.49	Regional
R-4	10/09/2020	13:00	5823.10	Transducer	5784.59	5761.49	Regional
R-4	10/09/2020	15:00	5823.14	Transducer	5784.59	5761.49	Regional
R-4	10/09/2020	17:00	5823.16	Transducer	5784.59	5761.49	Regional
R-4	10/09/2020	19:00	5823.12	Transducer	5784.59	5761.49	Regional
R-4	10/09/2020	21:00	5823.10	Transducer	5784.59	5761.49	Regional
R-4	10/09/2020	23:00	5823.10	Transducer	5784.59	5761.49	Regional
R-4	10/10/2020	01:00	5823.10	Transducer	5784.59	5761.49	Regional
R-4	10/10/2020	03:00	5823.10	Transducer	5784.59	5761.49	Regional
R-4	10/10/2020	05:00	5823.07	Transducer	5784.59	5761.49	Regional
R-4	10/10/2020	07:00	5823.04	Transducer	5784.59	5761.49	Regional
R-4	10/10/2020	09:00	5823.03	Transducer	5784.59	5761.49	Regional
R-4	10/10/2020	11:00	5823.05	Transducer	5784.59	5761.49	Regional
R-4	10/10/2020	13:00	5823.12	Transducer	5784.59	5761.49	Regional
R-4	10/10/2020	15:00	5823.18	Transducer	5784.59	5761.49	Regional
R-4	10/10/2020	17:00	5823.18	Transducer	5784.59	5761.49	Regional

Location	Date	Time	Water Level (ft amsl)	Method	Top of Screen (ft amsl)	Bottom of Screen (ft amsl)	Zone
R-4	10/10/2020	19:00	5823.16	Transducer	5784.59	5761.49	Regional
R-4	10/10/2020	21:00	5823.16	Transducer	5784.59	5761.49	Regional
R-4	10/10/2020	23:00	5823.17	Transducer	5784.59	5761.49	Regional
R-4	10/11/2020	01:00	5823.16	Transducer	5784.59	5761.49	Regional
R-4	10/11/2020	03:00	5823.15	Transducer	5784.59	5761.49	Regional
R-4	10/11/2020	05:00	5823.14	Transducer	5784.59	5761.49	Regional
R-4	10/11/2020	07:00	5823.14	Transducer	5784.59	5761.49	Regional
R-4	10/11/2020	09:00	5823.15	Transducer	5784.59	5761.49	Regional
R-4	10/11/2020	11:00	5823.17	Transducer	5784.59	5761.49	Regional
R-4	10/11/2020	13:00	5823.21	Transducer	5784.59	5761.49	Regional
R-4	10/11/2020	15:00	5823.25	Transducer	5784.59	5761.49	Regional
R-4	10/11/2020	17:00	5823.22	Transducer	5784.59	5761.49	Regional
R-4	10/11/2020	19:00	5823.14	Transducer	5784.59	5761.49	Regional
R-4	10/11/2020	21:00	5823.08	Transducer	5784.59	5761.49	Regional
R-4	10/11/2020	23:00	5823.07	Transducer	5784.59	5761.49	Regional
R-4	10/12/2020	01:00	5823.00	Transducer	5784.59	5761.49	Regional
R-4	10/12/2020	03:00	5822.99	Transducer	5784.59	5761.49	Regional
R-4	10/12/2020	05:00	5822.95	Transducer	5784.59	5761.49	Regional
R-4	10/12/2020	07:00	5822.91	Transducer	5784.59	5761.49	Regional
R-4	10/12/2020	09:00	5822.88	Transducer	5784.59	5761.49	Regional
R-4	10/12/2020	11:00	5822.92	Transducer	5784.59	5761.49	Regional
R-4	10/12/2020	13:00	5822.98	Transducer	5784.59	5761.49	Regional
R-4	10/12/2020	15:00	5823.03	Transducer	5784.59	5761.49	Regional
R-4	10/12/2020	17:00	5823.04	Transducer	5784.59	5761.49	Regional
R-4	10/12/2020	19:00	5822.98	Transducer	5784.59	5761.49	Regional
R-4	10/12/2020	21:00	5822.95	Transducer	5784.59	5761.49	Regional
R-4	10/12/2020	23:00	5822.93	Transducer	5784.59	5761.49	Regional
R-4	10/13/2020	01:00	5822.94	Transducer	5784.59	5761.49	Regional
R-4	10/13/2020	03:00	5822.91	Transducer	5784.59	5761.49	Regional
R-4	10/13/2020	05:00	5822.88	Transducer	5784.59	5761.49	Regional
R-4	10/13/2020	07:00	5822.85	Transducer	5784.59	5761.49	Regional
R-4	10/13/2020	09:00	5822.83	Transducer	5784.59	5761.49	Regional
R-4	10/13/2020	11:00	5822.86	Transducer	5784.59	5761.49	Regional
R-4	10/13/2020	13:00	5822.93	Transducer	5784.59	5761.49	Regional
R-4	10/13/2020	15:00	5822.98	Transducer	5784.59	5761.49	Regional
R-4	10/13/2020	17:00	5823.00	Transducer	5784.59	5761.49	Regional
R-4	10/13/2020	19:00	5822.97	Transducer	5784.59	5761.49	Regional
R-4	10/13/2020	21:00	5822.94	Transducer	5784.59	5761.49	Regional
R-4	10/13/2020	23:00	5822.94	Transducer	5784.59	5761.49	Regional
R-4	10/14/2020	01:00	5822.97	Transducer	5784.59	5761.49	Regional
R-4	10/14/2020	03:00	5823.00	Transducer	5784.59	5761.49	Regional
R-4	10/14/2020	05:00	5822.99	Transducer	5784.59	5761.49	Regional
R-4	10/14/2020	07:00	5822.97	Transducer	5784.59	5761.49	Regional
R-4	10/14/2020	09:00	5822.97	Transducer	5784.59	5761.49	Regional
R-4	10/14/2020	11:00	5823.02	Transducer	5784.59	5761.49	Regional

Location	Date	Time	Water Level (ft amsl)	Method	Top of Screen (ft amsl)	Bottom of Screen (ft amsl)	Zone
R-4	10/14/2020	13:00	5823.08	Transducer	5784.59	5761.49	Regional
R-4	10/14/2020	15:00	5823.13	Transducer	5784.59	5761.49	Regional
R-4	10/14/2020	17:00	5823.14	Transducer	5784.59	5761.49	Regional
R-4	10/14/2020	19:00	5823.10	Transducer	5784.59	5761.49	Regional
R-4	10/14/2020	21:00	5823.06	Transducer	5784.59	5761.49	Regional
R-4	10/14/2020	23:00	5823.05	Transducer	5784.59	5761.49	Regional
R-4	10/15/2020	01:00	5823.04	Transducer	5784.59	5761.49	Regional
R-4	10/15/2020	03:00	5823.05	Transducer	5784.59	5761.49	Regional
R-4	10/15/2020	05:00	5823.03	Transducer	5784.59	5761.49	Regional
R-4	10/15/2020	07:00	5822.98	Transducer	5784.59	5761.49	Regional
R-4	10/15/2020	09:00	5822.94	Transducer	5784.59	5761.49	Regional
R-4	10/15/2020	11:00	5822.96	Transducer	5784.59	5761.49	Regional
R-4	10/15/2020	13:00	5823.04	Transducer	5784.59	5761.49	Regional
R-4	10/15/2020	15:00	5823.10	Transducer	5784.59	5761.49	Regional
R-4	10/15/2020	17:00	5823.10	Transducer	5784.59	5761.49	Regional
R-4	10/15/2020	19:00	5823.06	Transducer	5784.59	5761.49	Regional
R-4	10/15/2020	21:00	5822.99	Transducer	5784.59	5761.49	Regional
R-4	10/15/2020	23:00	5822.95	Transducer	5784.59	5761.49	Regional
R-4	10/16/2020	01:00	5822.91	Transducer	5784.59	5761.49	Regional
R-4	10/16/2020	03:00	5822.89	Transducer	5784.59	5761.49	Regional
R-4	10/16/2020	05:00	5822.87	Transducer	5784.59	5761.49	Regional
R-4	10/16/2020	07:00	5822.84	Transducer	5784.59	5761.49	Regional
R-4	10/16/2020	09:00	5822.82	Transducer	5784.59	5761.49	Regional
R-4	10/16/2020	11:00	5822.86	Transducer	5784.59	5761.49	Regional
R-4	10/16/2020	13:00	5822.94	Transducer	5784.59	5761.49	Regional
R-4	10/16/2020	15:00	5823.00	Transducer	5784.59	5761.49	Regional
R-4	10/16/2020	17:00	5823.04	Transducer	5784.59	5761.49	Regional
R-4	10/16/2020	19:00	5823.02	Transducer	5784.59	5761.49	Regional
R-4	10/16/2020	21:00	5823.01	Transducer	5784.59	5761.49	Regional
R-4	10/16/2020	23:00	5823.02	Transducer	5784.59	5761.49	Regional
R-4	10/17/2020	01:00	5823.03	Transducer	5784.59	5761.49	Regional
R-4	10/17/2020	03:00	5823.05	Transducer	5784.59	5761.49	Regional
R-4	10/17/2020	05:00	5823.04	Transducer	5784.59	5761.49	Regional
R-4	10/17/2020	07:00	5823.04	Transducer	5784.59	5761.49	Regional
R-4	10/17/2020	09:00	5823.02	Transducer	5784.59	5761.49	Regional
R-4	10/17/2020	11:00	5823.03	Transducer	5784.59	5761.49	Regional
R-4	10/17/2020	13:00	5823.09	Transducer	5784.59	5761.49	Regional
R-4	10/17/2020	15:00	5823.15	Transducer	5784.59	5761.49	Regional
R-4	10/17/2020	17:00	5823.15	Transducer	5784.59	5761.49	Regional
R-4	10/17/2020	19:00	5823.12	Transducer	5784.59	5761.49	Regional
R-4	10/17/2020	21:00	5823.09	Transducer	5784.59	5761.49	Regional
R-4	10/17/2020	23:00	5823.12	Transducer	5784.59	5761.49	Regional
R-4	10/18/2020	01:00	5823.10	Transducer	5784.59	5761.49	Regional
R-4	10/18/2020	03:00	5823.07	Transducer	5784.59	5761.49	Regional
R-4	10/18/2020	05:00	5823.06	Transducer	5784.59	5761.49	Regional

Location	Date	Time	Water Level (ft amsl)	Method	Top of Screen (ft amsl)	Bottom of Screen (ft amsl)	Zone
R-4	10/18/2020	07:00	5823.04	Transducer	5784.59	5761.49	Regional
R-4	10/18/2020	09:00	5823.01	Transducer	5784.59	5761.49	Regional
R-4	10/18/2020	11:00	5823.03	Transducer	5784.59	5761.49	Regional
R-4	10/18/2020	13:00	5823.10	Transducer	5784.59	5761.49	Regional
R-4	10/18/2020	15:00	5823.14	Transducer	5784.59	5761.49	Regional
R-4	10/18/2020	17:00	5823.12	Transducer	5784.59	5761.49	Regional
R-4	10/18/2020	19:00	5823.09	Transducer	5784.59	5761.49	Regional
R-4	10/18/2020	21:00	5823.07	Transducer	5784.59	5761.49	Regional
R-4	10/18/2020	23:00	5823.08	Transducer	5784.59	5761.49	Regional
R-4	10/19/2020	01:00	5823.07	Transducer	5784.59	5761.49	Regional
R-4	10/19/2020	03:00	5823.06	Transducer	5784.59	5761.49	Regional
R-4	10/19/2020	05:00	5823.07	Transducer	5784.59	5761.49	Regional
R-4	10/19/2020	07:00	5823.05	Transducer	5784.59	5761.49	Regional
R-4	10/19/2020	09:00	5823.03	Transducer	5784.59	5761.49	Regional
R-4	10/19/2020	11:00	5823.04	Transducer	5784.59	5761.49	Regional
R-4	10/19/2020	13:00	5823.10	Transducer	5784.59	5761.49	Regional
R-4	10/19/2020	15:00	5823.14	Transducer	5784.59	5761.49	Regional
R-4	10/19/2020	17:00	5823.15	Transducer	5784.59	5761.49	Regional
R-4	10/19/2020	19:00	5823.12	Transducer	5784.59	5761.49	Regional
R-4	10/19/2020	21:00	5823.09	Transducer	5784.59	5761.49	Regional
R-4	10/19/2020	23:00	5823.09	Transducer	5784.59	5761.49	Regional
R-4	10/20/2020	01:00	5823.09	Transducer	5784.59	5761.49	Regional
R-4	10/20/2020	03:00	5823.09	Transducer	5784.59	5761.49	Regional
R-4	10/20/2020	05:00	5823.09	Transducer	5784.59	5761.49	Regional
R-4	10/20/2020	07:00	5823.06	Transducer	5784.59	5761.49	Regional
R-4	10/20/2020	09:00	5823.04	Transducer	5784.59	5761.49	Regional
R-4	10/20/2020	11:00	5823.07	Transducer	5784.59	5761.49	Regional
R-4	10/20/2020	13:00	5823.12	Transducer	5784.59	5761.49	Regional
R-4	10/20/2020	15:00	5823.16	Transducer	5784.59	5761.49	Regional
R-4	10/20/2020	17:00	5823.17	Transducer	5784.59	5761.49	Regional
R-4	10/20/2020	19:00	5823.15	Transducer	5784.59	5761.49	Regional
R-4	10/20/2020	21:00	5823.13	Transducer	5784.59	5761.49	Regional
R-4	10/20/2020	23:00	5823.12	Transducer	5784.59	5761.49	Regional
R-4	10/21/2020	01:00	5823.11	Transducer	5784.59	5761.49	Regional
R-4	10/21/2020	03:00	5823.11	Transducer	5784.59	5761.49	Regional
R-4	10/21/2020	05:00	5823.11	Transducer	5784.59	5761.49	Regional
R-4	10/21/2020	07:00	5823.08	Transducer	5784.59	5761.49	Regional
R-4	10/21/2020	09:00	5823.07	Transducer	5784.59	5761.49	Regional
R-4	10/21/2020	11:00	5823.09	Transducer	5784.59	5761.49	Regional
R-4	10/21/2020	13:00	5823.15	Transducer	5784.59	5761.49	Regional
R-4	10/21/2020	15:00	5823.19	Transducer	5784.59	5761.49	Regional
R-4	10/21/2020	17:00	5823.19	Transducer	5784.59	5761.49	Regional
R-4	10/21/2020	19:00	5823.16	Transducer	5784.59	5761.49	Regional
R-4	10/21/2020	21:00	5823.15	Transducer	5784.59	5761.49	Regional
R-4	10/21/2020	23:00	5823.16	Transducer	5784.59	5761.49	Regional

Location	Date	Time	Water Level (ft amsl)	Method	Top of Screen (ft amsl)	Bottom of Screen (ft amsl)	Zone
R-4	10/22/2020	01:00	5823.17	Transducer	5784.59	5761.49	Regional
R-4	10/22/2020	03:00	5823.16	Transducer	5784.59	5761.49	Regional
R-4	10/22/2020	05:00	5823.17	Transducer	5784.59	5761.49	Regional
R-4	10/22/2020	07:00	5823.15	Transducer	5784.59	5761.49	Regional
R-4	10/22/2020	09:00	5823.13	Transducer	5784.59	5761.49	Regional
R-4	10/22/2020	11:00	5823.15	Transducer	5784.59	5761.49	Regional
R-4	10/22/2020	13:00	5823.21	Transducer	5784.59	5761.49	Regional
R-4	10/22/2020	15:00	5823.23	Transducer	5784.59	5761.49	Regional
R-4	10/22/2020	17:00	5823.20	Transducer	5784.59	5761.49	Regional
R-4	10/22/2020	19:00	5823.16	Transducer	5784.59	5761.49	Regional
R-4	10/22/2020	21:00	5823.13	Transducer	5784.59	5761.49	Regional
R-4	10/22/2020	23:00	5823.11	Transducer	5784.59	5761.49	Regional
R-4	10/23/2020	01:00	5823.09	Transducer	5784.59	5761.49	Regional
R-4	10/23/2020	03:00	5823.07	Transducer	5784.59	5761.49	Regional
R-4	10/23/2020	05:00	5823.06	Transducer	5784.59	5761.49	Regional
R-4	10/23/2020	07:00	5823.02	Transducer	5784.59	5761.49	Regional
R-4	10/23/2020	09:00	5822.98	Transducer	5784.59	5761.49	Regional
R-4	10/23/2020	11:00	5822.97	Transducer	5784.59	5761.49	Regional
R-4	10/23/2020	13:00	5823.01	Transducer	5784.59	5761.49	Regional
R-4	10/23/2020	15:00	5823.04	Transducer	5784.59	5761.49	Regional
R-4	10/23/2020	17:00	5823.02	Transducer	5784.59	5761.49	Regional
R-4	10/23/2020	19:00	5822.98	Transducer	5784.59	5761.49	Regional
R-4	10/23/2020	21:00	5822.96	Transducer	5784.59	5761.49	Regional
R-4	10/23/2020	23:00	5822.97	Transducer	5784.59	5761.49	Regional
R-4	10/24/2020	01:00	5822.99	Transducer	5784.59	5761.49	Regional
R-4	10/24/2020	03:00	5823.02	Transducer	5784.59	5761.49	Regional
R-4	10/24/2020	05:00	5823.03	Transducer	5784.59	5761.49	Regional
R-4	10/24/2020	07:00	5823.04	Transducer	5784.59	5761.49	Regional
R-4	10/24/2020	09:00	5823.02	Transducer	5784.59	5761.49	Regional
R-4	10/24/2020	11:00	5823.08	Transducer	5784.59	5761.49	Regional
R-4	10/24/2020	13:00	5823.17	Transducer	5784.59	5761.49	Regional
R-4	10/24/2020	15:00	5823.22	Transducer	5784.59	5761.49	Regional
R-4	10/24/2020	17:00	5823.22	Transducer	5784.59	5761.49	Regional
R-4	10/24/2020	19:00	5823.21	Transducer	5784.59	5761.49	Regional
R-4	10/24/2020	21:00	5823.22	Transducer	5784.59	5761.49	Regional
R-4	10/24/2020	23:00	5823.24	Transducer	5784.59	5761.49	Regional
R-4	10/25/2020	01:00	5823.24	Transducer	5784.59	5761.49	Regional
R-4	10/25/2020	03:00	5823.24	Transducer	5784.59	5761.49	Regional
R-4	10/25/2020	05:00	5823.24	Transducer	5784.59	5761.49	Regional
R-4	10/25/2020	07:00	5823.25	Transducer	5784.59	5761.49	Regional
R-4	10/25/2020	09:00	5823.24	Transducer	5784.59	5761.49	Regional
R-4	10/25/2020	11:00	5823.28	Transducer	5784.59	5761.49	Regional
R-4	10/25/2020	13:00	5823.35	Transducer	5784.59	5761.49	Regional
R-4	10/25/2020	15:00	5823.42	Transducer	5784.59	5761.49	Regional
R-4	10/25/2020	17:00	5823.46	Transducer	5784.59	5761.49	Regional

Location	Date	Time	Water Level (ft amsl)	Method	Top of Screen (ft amsl)	Bottom of Screen (ft amsl)	Zone
R-4	10/25/2020	19:00	5823.38	Transducer	5784.59	5761.49	Regional
R-4	10/25/2020	21:00	5823.34	Transducer	5784.59	5761.49	Regional
R-4	10/25/2020	23:00	5823.33	Transducer	5784.59	5761.49	Regional
R-4	10/26/2020	01:00	5823.28	Transducer	5784.59	5761.49	Regional
R-4	10/26/2020	03:00	5823.30	Transducer	5784.59	5761.49	Regional
R-4	10/26/2020	05:00	5823.29	Transducer	5784.59	5761.49	Regional
R-4	10/26/2020	07:00	5823.26	Transducer	5784.59	5761.49	Regional
R-4	10/26/2020	09:00	5823.21	Transducer	5784.59	5761.49	Regional
R-4	10/26/2020	11:00	5823.22	Transducer	5784.59	5761.49	Regional
R-4	10/26/2020	13:00	5823.21	Transducer	5784.59	5761.49	Regional
R-4	10/26/2020	15:00	5823.23	Transducer	5784.59	5761.49	Regional
R-4	10/26/2020	17:00	5823.21	Transducer	5784.59	5761.49	Regional
R-4	10/26/2020	19:00	5823.21	Transducer	5784.59	5761.49	Regional
R-4	10/26/2020	21:00	5823.20	Transducer	5784.59	5761.49	Regional
R-4	10/26/2020	23:00	5823.19	Transducer	5784.59	5761.49	Regional
R-4	10/27/2020	01:00	5823.22	Transducer	5784.59	5761.49	Regional
R-4	10/27/2020	03:00	5823.24	Transducer	5784.59	5761.49	Regional
R-4	10/27/2020	05:00	5823.22	Transducer	5784.59	5761.49	Regional
R-4	10/27/2020	07:00	5823.17	Transducer	5784.59	5761.49	Regional
R-4	10/27/2020	09:00	5823.19	Transducer	5784.59	5761.49	Regional
R-4	10/27/2020	11:00	5823.20	Transducer	5784.59	5761.49	Regional
R-4	10/27/2020	13:00	5823.21	Transducer	5784.59	5761.49	Regional
R-4	10/27/2020	15:00	5823.22	Transducer	5784.59	5761.49	Regional
R-4	10/27/2020	17:00	5823.21	Transducer	5784.59	5761.49	Regional
R-4	10/27/2020	19:00	5823.20	Transducer	5784.59	5761.49	Regional
R-4	10/27/2020	21:00	5823.22	Transducer	5784.59	5761.49	Regional
R-4	10/27/2020	23:00	5823.24	Transducer	5784.59	5761.49	Regional
R-4	10/28/2020	01:00	5823.23	Transducer	5784.59	5761.49	Regional
R-4	10/28/2020	03:00	5823.23	Transducer	5784.59	5761.49	Regional
R-4	10/28/2020	05:00	5823.25	Transducer	5784.59	5761.49	Regional
R-4	10/28/2020	07:00	5823.25	Transducer	5784.59	5761.49	Regional
R-4	10/28/2020	09:00	5823.25	Transducer	5784.59	5761.49	Regional
R-4	10/28/2020	11:00	5823.23	Transducer	5784.59	5761.49	Regional
R-4	10/28/2020	13:00	5823.26	Transducer	5784.59	5761.49	Regional
R-4	10/28/2020	15:00	5823.25	Transducer	5784.59	5761.49	Regional
R-4	10/28/2020	17:00	5823.22	Transducer	5784.59	5761.49	Regional
R-4	10/28/2020	19:00	5823.17	Transducer	5784.59	5761.49	Regional
R-4	10/28/2020	21:00	5823.12	Transducer	5784.59	5761.49	Regional
R-4	10/28/2020	23:00	5823.09	Transducer	5784.59	5761.49	Regional
R-4	10/29/2020	01:00	5823.06	Transducer	5784.59	5761.49	Regional
R-4	10/29/2020	03:00	5823.03	Transducer	5784.59	5761.49	Regional
R-4	10/29/2020	05:00	5822.99	Transducer	5784.59	5761.49	Regional
R-4	10/29/2020	07:00	5822.96	Transducer	5784.59	5761.49	Regional
R-4	10/29/2020	09:00	5822.92	Transducer	5784.59	5761.49	Regional
R-4	10/29/2020	11:00	5822.94	Transducer	5784.59	5761.49	Regional

Location	Date	Time	Water Level (ft amsl)	Method	Top of Screen (ft amsl)	Bottom of Screen (ft amsl)	Zone
R-4	10/29/2020	13:00	5822.99	Transducer	5784.59	5761.49	Regional
R-4	10/29/2020	15:00	5823.02	Transducer	5784.59	5761.49	Regional
R-4	10/29/2020	17:00	5823.03	Transducer	5784.59	5761.49	Regional
R-4	10/29/2020	19:00	5823.00	Transducer	5784.59	5761.49	Regional
R-4	10/29/2020	21:00	5823.00	Transducer	5784.59	5761.49	Regional
R-4	10/29/2020	23:00	5822.99	Transducer	5784.59	5761.49	Regional
R-4	10/30/2020	01:00	5822.98	Transducer	5784.59	5761.49	Regional
R-4	10/30/2020	03:00	5823.00	Transducer	5784.59	5761.49	Regional
R-4	10/30/2020	05:00	5822.99	Transducer	5784.59	5761.49	Regional
R-4	10/30/2020	07:00	5822.97	Transducer	5784.59	5761.49	Regional
R-4	10/30/2020	09:00	5822.97	Transducer	5784.59	5761.49	Regional
R-4	10/30/2020	11:00	5823.00	Transducer	5784.59	5761.49	Regional
R-4	10/30/2020	13:00	5823.07	Transducer	5784.59	5761.49	Regional
R-4	10/30/2020	15:00	5823.12	Transducer	5784.59	5761.49	Regional
R-4	10/30/2020	17:00	5823.14	Transducer	5784.59	5761.49	Regional
R-4	10/30/2020	19:00	5823.12	Transducer	5784.59	5761.49	Regional
R-4	10/30/2020	21:00	5823.12	Transducer	5784.59	5761.49	Regional
R-4	10/30/2020	23:00	5823.11	Transducer	5784.59	5761.49	Regional
R-4	10/31/2020	01:00	5823.11	Transducer	5784.59	5761.49	Regional
R-4	10/31/2020	03:00	5823.10	Transducer	5784.59	5761.49	Regional
R-4	10/31/2020	05:00	5823.08	Transducer	5784.59	5761.49	Regional
R-4	10/31/2020	07:00	5823.06	Transducer	5784.59	5761.49	Regional
R-4	10/31/2020	09:00	5823.00	Transducer	5784.59	5761.49	Regional
R-4	10/31/2020	11:00	5823.03	Transducer	5784.59	5761.49	Regional
R-4	10/31/2020	13:00	5823.04	Transducer	5784.59	5761.49	Regional
R-4	10/31/2020	15:00	5823.05	Transducer	5784.59	5761.49	Regional
R-4	10/31/2020	17:00	5823.02	Transducer	5784.59	5761.49	Regional
R-4	10/31/2020	19:00	5822.96	Transducer	5784.59	5761.49	Regional
R-4	10/31/2020	21:00	5822.92	Transducer	5784.59	5761.49	Regional
R-4	10/31/2020	23:00	5822.89	Transducer	5784.59	5761.49	Regional
R-4	11/01/2020	01:00	5822.85	Transducer	5784.59	5761.49	Regional
R-4	11/01/2020	03:00	5822.81	Transducer	5784.59	5761.49	Regional
R-4	11/01/2020	05:00	5822.77	Transducer	5784.59	5761.49	Regional
R-4	11/01/2020	07:00	5822.74	Transducer	5784.59	5761.49	Regional
R-4	11/01/2020	09:00	5822.72	Transducer	5784.59	5761.49	Regional
R-4	11/01/2020	11:00	5822.75	Transducer	5784.59	5761.49	Regional
R-4	11/01/2020	13:00	5822.81	Transducer	5784.59	5761.49	Regional
R-4	11/01/2020	15:00	5822.84	Transducer	5784.59	5761.49	Regional
R-4	11/01/2020	17:00	5822.85	Transducer	5784.59	5761.49	Regional
R-4	11/01/2020	19:00	5822.83	Transducer	5784.59	5761.49	Regional
R-4	11/01/2020	21:00	5822.83	Transducer	5784.59	5761.49	Regional
R-4	11/01/2020	23:00	5822.84	Transducer	5784.59	5761.49	Regional
R-4	11/02/2020	01:00	5822.86	Transducer	5784.59	5761.49	Regional
R-4	11/02/2020	03:00	5822.86	Transducer	5784.59	5761.49	Regional
R-4	11/02/2020	05:00	5822.85	Transducer	5784.59	5761.49	Regional

Location	Date	Time	Water Level (ft amsl)	Method	Top of Screen (ft amsl)	Bottom of Screen (ft amsl)	Zone
R-4	11/02/2020	07:00	5822.84	Transducer	5784.59	5761.49	Regional
R-4	11/02/2020	09:00	5822.83	Transducer	5784.59	5761.49	Regional
R-4	11/02/2020	11:00	5822.87	Transducer	5784.59	5761.49	Regional
R-4	11/02/2020	13:00	5822.94	Transducer	5784.59	5761.49	Regional
R-4	11/02/2020	15:00	5822.98	Transducer	5784.59	5761.49	Regional
R-4	11/02/2020	17:00	5823.00	Transducer	5784.59	5761.49	Regional
R-4	11/02/2020	19:00	5822.99	Transducer	5784.59	5761.49	Regional
R-4	11/02/2020	21:00	5823.00	Transducer	5784.59	5761.49	Regional
R-4	11/02/2020	23:00	5823.01	Transducer	5784.59	5761.49	Regional
R-4	11/03/2020	01:00	5823.03	Transducer	5784.59	5761.49	Regional
R-4	11/03/2020	03:00	5823.04	Transducer	5784.59	5761.49	Regional
R-4	11/03/2020	05:00	5823.06	Transducer	5784.59	5761.49	Regional
R-4	11/03/2020	07:00	5823.06	Transducer	5784.59	5761.49	Regional
R-4	11/03/2020	09:00	5823.03	Transducer	5784.59	5761.49	Regional
R-4	11/03/2020	11:00	5823.08	Transducer	5784.59	5761.49	Regional
R-4	11/03/2020	13:00	5823.14	Transducer	5784.59	5761.49	Regional
R-4	11/03/2020	15:00	5823.17	Transducer	5784.59	5761.49	Regional
R-4	11/03/2020	17:00	5823.17	Transducer	5784.59	5761.49	Regional
R-4	11/03/2020	19:00	5823.16	Transducer	5784.59	5761.49	Regional
R-4	11/03/2020	21:00	5823.14	Transducer	5784.59	5761.49	Regional
R-4	11/03/2020	23:00	5823.13	Transducer	5784.59	5761.49	Regional
R-4	11/04/2020	01:00	5823.13	Transducer	5784.59	5761.49	Regional
R-4	11/04/2020	03:00	5823.13	Transducer	5784.59	5761.49	Regional
R-4	11/04/2020	05:00	5823.11	Transducer	5784.59	5761.49	Regional
R-4	11/04/2020	07:00	5823.09	Transducer	5784.59	5761.49	Regional
R-4	11/04/2020	09:00	5823.05	Transducer	5784.59	5761.49	Regional
R-4	11/04/2020	11:00	5823.06	Transducer	5784.59	5761.49	Regional
R-4	11/04/2020	13:00	5823.10	Transducer	5784.59	5761.49	Regional
R-4	11/04/2020	15:00	5823.12	Transducer	5784.59	5761.49	Regional
R-4	11/04/2020	17:00	5823.10	Transducer	5784.59	5761.49	Regional
R-4	11/04/2020	19:00	5823.06	Transducer	5784.59	5761.49	Regional
R-4	11/04/2020	21:00	5823.03	Transducer	5784.59	5761.49	Regional
R-4	11/04/2020	23:00	5823.00	Transducer	5784.59	5761.49	Regional
R-4	11/05/2020	01:00	5823.00	Transducer	5784.59	5761.49	Regional
R-4	11/05/2020	03:00	5822.98	Transducer	5784.59	5761.49	Regional
R-4	11/05/2020	05:00	5822.97	Transducer	5784.59	5761.49	Regional
R-4	11/05/2020	07:00	5822.95	Transducer	5784.59	5761.49	Regional
R-4	11/05/2020	09:00	5822.93	Transducer	5784.59	5761.49	Regional
R-4	11/05/2020	11:00	5822.96	Transducer	5784.59	5761.49	Regional
R-4	11/05/2020	13:00	5823.03	Transducer	5784.59	5761.49	Regional
R-4	11/05/2020	15:00	5823.07	Transducer	5784.59	5761.49	Regional
R-4	11/05/2020	17:00	5823.09	Transducer	5784.59	5761.49	Regional
R-4	11/05/2020	19:00	5823.08	Transducer	5784.59	5761.49	Regional
R-4	11/05/2020	21:00	5823.10	Transducer	5784.59	5761.49	Regional
R-4	11/05/2020	23:00	5823.11	Transducer	5784.59	5761.49	Regional

Location	Date	Time	Water Level (ft amsl)	Method	Top of Screen (ft amsl)	Bottom of Screen (ft amsl)	Zone
R-4	11/06/2020	01:00	5823.13	Transducer	5784.59	5761.49	Regional
R-4	11/06/2020	03:00	5823.17	Transducer	5784.59	5761.49	Regional
R-4	11/06/2020	05:00	5823.18	Transducer	5784.59	5761.49	Regional
R-4	11/06/2020	07:00	5823.18	Transducer	5784.59	5761.49	Regional
R-4	11/06/2020	09:00	5823.20	Transducer	5784.59	5761.49	Regional
R-4	11/06/2020	11:00	5823.25	Transducer	5784.59	5761.49	Regional
R-4	11/06/2020	13:00	5823.34	Transducer	5784.59	5761.49	Regional
R-4	11/06/2020	15:00	5823.37	Transducer	5784.59	5761.49	Regional
R-4	11/06/2020	17:00	5823.39	Transducer	5784.59	5761.49	Regional
R-4	11/06/2020	19:00	5823.40	Transducer	5784.59	5761.49	Regional
R-4	11/06/2020	21:00	5823.40	Transducer	5784.59	5761.49	Regional
R-4	11/06/2020	23:00	5823.42	Transducer	5784.59	5761.49	Regional
R-4	11/07/2020	01:00	5823.43	Transducer	5784.59	5761.49	Regional
R-4	11/07/2020	03:00	5823.45	Transducer	5784.59	5761.49	Regional
R-4	11/07/2020	05:00	5823.46	Transducer	5784.59	5761.49	Regional
R-4	11/07/2020	07:00	5823.46	Transducer	5784.59	5761.49	Regional
R-4	11/07/2020	09:00	5823.47	Transducer	5784.59	5761.49	Regional
R-4	11/07/2020	11:00	5823.51	Transducer	5784.59	5761.49	Regional
R-4	11/07/2020	13:00	5823.56	Transducer	5784.59	5761.49	Regional
R-4	11/07/2020	15:00	5823.63	Transducer	5784.59	5761.49	Regional
R-4	11/07/2020	17:00	5823.67	Transducer	5784.59	5761.49	Regional
R-4	11/07/2020	19:00	5823.71	Transducer	5784.59	5761.49	Regional
R-4	11/07/2020	21:00	5823.76	Transducer	5784.59	5761.49	Regional
R-4	11/07/2020	23:00	5823.81	Transducer	5784.59	5761.49	Regional
R-4	11/08/2020	01:00	5823.82	Transducer	5784.59	5761.49	Regional
R-4	11/08/2020	03:00	5823.80	Transducer	5784.59	5761.49	Regional
R-4	11/08/2020	05:00	5823.72	Transducer	5784.59	5761.49	Regional
R-4	11/08/2020	07:00	5823.66	Transducer	5784.59	5761.49	Regional
R-4	11/08/2020	09:00	5823.63	Transducer	5784.59	5761.49	Regional
R-4	11/08/2020	11:00	5823.65	Transducer	5784.59	5761.49	Regional
R-4	11/08/2020	13:00	5823.69	Transducer	5784.59	5761.49	Regional
R-4	11/08/2020	15:00	5823.75	Transducer	5784.59	5761.49	Regional
R-4	11/08/2020	17:00	5823.78	Transducer	5784.59	5761.49	Regional
R-4	11/08/2020	19:00	5823.75	Transducer	5784.59	5761.49	Regional
R-4	11/08/2020	21:00	5823.75	Transducer	5784.59	5761.49	Regional
R-4	11/08/2020	23:00	5823.74	Transducer	5784.59	5761.49	Regional
R-4	11/09/2020	01:00	5823.72	Transducer	5784.59	5761.49	Regional
R-4	11/09/2020	03:00	5823.71	Transducer	5784.59	5761.49	Regional
R-4	11/09/2020	05:00	5823.69	Transducer	5784.59	5761.49	Regional
R-4	11/09/2020	07:00	5823.67	Transducer	5784.59	5761.49	Regional
R-4	11/09/2020	09:00	5823.65	Transducer	5784.59	5761.49	Regional
R-4	11/09/2020	11:00	5823.64	Transducer	5784.59	5761.49	Regional
R-4	11/09/2020	13:00	5823.64	Transducer	5784.59	5761.49	Regional
R-4	11/09/2020	15:00	5823.64	Transducer	5784.59	5761.49	Regional
R-4	11/09/2020	17:00	5823.61	Transducer	5784.59	5761.49	Regional

Location	Date	Time	Water Level (ft amsl)	Method	Top of Screen (ft amsl)	Bottom of Screen (ft amsl)	Zone
R-4	11/09/2020	19:00	5823.55	Transducer	5784.59	5761.49	Regional
R-4	11/09/2020	21:00	5823.53	Transducer	5784.59	5761.49	Regional
R-4	11/09/2020	23:00	5823.53	Transducer	5784.59	5761.49	Regional
R-4	11/10/2020	01:00	5823.54	Transducer	5784.59	5761.49	Regional
R-4	11/10/2020	03:00	5823.51	Transducer	5784.59	5761.49	Regional
R-4	11/10/2020	05:00	5823.52	Transducer	5784.59	5761.49	Regional
R-4	11/10/2020	07:00	5823.49	Transducer	5784.59	5761.49	Regional
R-4	11/10/2020	09:00	5823.50	Transducer	5784.59	5761.49	Regional
R-4	11/10/2020	11:00	5823.52	Transducer	5784.59	5761.49	Regional
R-4	11/10/2020	13:00	5823.58	Transducer	5784.59	5761.49	Regional
R-4	11/10/2020	15:00	5823.60	Transducer	5784.59	5761.49	Regional
R-4	11/10/2020	17:00	5823.59	Transducer	5784.59	5761.49	Regional
R-4	11/10/2020	19:00	5823.55	Transducer	5784.59	5761.49	Regional
R-4	11/10/2020	21:00	5823.52	Transducer	5784.59	5761.49	Regional
R-4	11/10/2020	23:00	5823.54	Transducer	5784.59	5761.49	Regional
R-4	11/11/2020	01:00	5823.52	Transducer	5784.59	5761.49	Regional
R-4	11/11/2020	03:00	5823.52	Transducer	5784.59	5761.49	Regional
R-4	11/11/2020	05:00	5823.50	Transducer	5784.59	5761.49	Regional
R-4	11/11/2020	07:00	5823.48	Transducer	5784.59	5761.49	Regional
R-4	11/11/2020	09:00	5823.46	Transducer	5784.59	5761.49	Regional
R-4	11/11/2020	11:00	5823.50	Transducer	5784.59	5761.49	Regional
R-4	11/11/2020	13:00	5823.55	Transducer	5784.59	5761.49	Regional
R-4	11/11/2020	15:00	5823.56	Transducer	5784.59	5761.49	Regional
R-4	11/11/2020	17:00	5823.56	Transducer	5784.59	5761.49	Regional
R-4	11/11/2020	19:00	5823.52	Transducer	5784.59	5761.49	Regional
R-4	11/11/2020	21:00	5823.52	Transducer	5784.59	5761.49	Regional
R-4	11/11/2020	23:00	5823.52	Transducer	5784.59	5761.49	Regional
R-4	11/12/2020	01:00	5823.52	Transducer	5784.59	5761.49	Regional
R-4	11/12/2020	03:00	5823.54	Transducer	5784.59	5761.49	Regional
R-4	11/12/2020	05:00	5823.52	Transducer	5784.59	5761.49	Regional
R-4	11/12/2020	07:00	5823.49	Transducer	5784.59	5761.49	Regional
R-4	11/12/2020	09:00	5823.46	Transducer	5784.59	5761.49	Regional
R-4	11/12/2020	11:00	5823.44	Transducer	5784.59	5761.49	Regional
R-4	11/12/2020	13:00	5823.47	Transducer	5784.59	5761.49	Regional
R-4	11/12/2020	15:00	5823.49	Transducer	5784.59	5761.49	Regional
R-4	11/12/2020	17:00	5823.47	Transducer	5784.59	5761.49	Regional
R-4	11/12/2020	19:00	5823.44	Transducer	5784.59	5761.49	Regional
R-4	11/12/2020	21:00	5823.42	Transducer	5784.59	5761.49	Regional
R-4	11/12/2020	23:00	5823.42	Transducer	5784.59	5761.49	Regional
R-4	11/13/2020	01:00	5823.41	Transducer	5784.59	5761.49	Regional
R-4	11/13/2020	03:00	5823.42	Transducer	5784.59	5761.49	Regional
R-4	11/13/2020	05:00	5823.42	Transducer	5784.59	5761.49	Regional
R-4	11/13/2020	07:00	5823.39	Transducer	5784.59	5761.49	Regional
R-4	11/13/2020	09:00	5823.38	Transducer	5784.59	5761.49	Regional
R-4	11/13/2020	11:00	5823.41	Transducer	5784.59	5761.49	Regional

Location	Date	Time	Water Level (ft amsl)	Method	Top of Screen (ft amsl)	Bottom of Screen (ft amsl)	Zone
R-4	11/13/2020	13:00	5823.49	Transducer	5784.59	5761.49	Regional
R-4	11/13/2020	15:00	5823.55	Transducer	5784.59	5761.49	Regional
R-4	11/13/2020	17:00	5823.57	Transducer	5784.59	5761.49	Regional
R-4	11/13/2020	19:00	5823.53	Transducer	5784.59	5761.49	Regional
R-4	11/13/2020	21:00	5823.56	Transducer	5784.59	5761.49	Regional
R-4	11/13/2020	23:00	5823.61	Transducer	5784.59	5761.49	Regional
R-4	11/14/2020	01:00	5823.65	Transducer	5784.59	5761.49	Regional
R-4	11/14/2020	03:00	5823.69	Transducer	5784.59	5761.49	Regional
R-4	11/14/2020	05:00	5823.73	Transducer	5784.59	5761.49	Regional
R-4	11/14/2020	07:00	5823.71	Transducer	5784.59	5761.49	Regional
R-4	11/14/2020	09:00	5823.68	Transducer	5784.59	5761.49	Regional
R-4	11/14/2020	11:00	5823.67	Transducer	5784.59	5761.49	Regional
R-4	11/14/2020	13:00	5823.65	Transducer	5784.59	5761.49	Regional
R-4	11/14/2020	15:00	5823.61	Transducer	5784.59	5761.49	Regional
R-4	11/14/2020	17:00	5823.55	Transducer	5784.59	5761.49	Regional
R-4	11/14/2020	19:00	5823.48	Transducer	5784.59	5761.49	Regional
R-4	11/14/2020	21:00	5823.41	Transducer	5784.59	5761.49	Regional
R-4	11/14/2020	23:00	5823.36	Transducer	5784.59	5761.49	Regional
R-4	11/15/2020	01:00	5823.36	Transducer	5784.59	5761.49	Regional
R-4	11/15/2020	03:00	5823.34	Transducer	5784.59	5761.49	Regional
R-4	11/15/2020	05:00	5823.33	Transducer	5784.59	5761.49	Regional
R-4	11/15/2020	07:00	5823.31	Transducer	5784.59	5761.49	Regional
R-4	11/15/2020	09:00	5823.28	Transducer	5784.59	5761.49	Regional
R-4	11/15/2020	11:00	5823.29	Transducer	5784.59	5761.49	Regional
R-4	11/15/2020	13:00	5823.33	Transducer	5784.59	5761.49	Regional
R-4	11/15/2020	15:00	5823.37	Transducer	5784.59	5761.49	Regional
R-4	11/15/2020	17:00	5823.37	Transducer	5784.59	5761.49	Regional
R-4	11/15/2020	19:00	5823.34	Transducer	5784.59	5761.49	Regional
R-4	11/15/2020	21:00	5823.32	Transducer	5784.59	5761.49	Regional
R-4	11/15/2020	23:00	5823.30	Transducer	5784.59	5761.49	Regional
R-4	11/16/2020	01:00	5823.30	Transducer	5784.59	5761.49	Regional
R-4	11/16/2020	03:00	5823.30	Transducer	5784.59	5761.49	Regional
R-4	11/16/2020	05:00	5823.30	Transducer	5784.59	5761.49	Regional
R-4	11/16/2020	07:00	5823.25	Transducer	5784.59	5761.49	Regional
R-4	11/16/2020	09:00	5823.20	Transducer	5784.59	5761.49	Regional
R-4	11/16/2020	11:00	5823.22	Transducer	5784.59	5761.49	Regional
R-4	11/16/2020	13:00	5823.28	Transducer	5784.59	5761.49	Regional
R-4	11/16/2020	15:00	5823.30	Transducer	5784.59	5761.49	Regional
R-4	11/16/2020	17:00	5823.29	Transducer	5784.59	5761.49	Regional
R-4	11/16/2020	19:00	5823.26	Transducer	5784.59	5761.49	Regional
R-4	11/16/2020	21:00	5823.25	Transducer	5784.59	5761.49	Regional
R-4	11/16/2020	23:00	5823.22	Transducer	5784.59	5761.49	Regional
R-4	11/17/2020	01:00	5823.22	Transducer	5784.59	5761.49	Regional
R-4	11/17/2020	03:00	5823.22	Transducer	5784.59	5761.49	Regional
R-4	11/17/2020	05:00	5823.21	Transducer	5784.59	5761.49	Regional

Location	Date	Time	Water Level (ft amsl)	Method	Top of Screen (ft amsl)	Bottom of Screen (ft amsl)	Zone
R-4	11/17/2020	07:00	5823.20	Transducer	5784.59	5761.49	Regional
R-4	11/17/2020	09:00	5823.20	Transducer	5784.59	5761.49	Regional
R-4	11/17/2020	11:00	5823.23	Transducer	5784.59	5761.49	Regional
R-4	11/17/2020	13:00	5823.30	Transducer	5784.59	5761.49	Regional
R-4	11/17/2020	15:00	5823.34	Transducer	5784.59	5761.49	Regional
R-4	11/17/2020	17:00	5823.36	Transducer	5784.59	5761.49	Regional
R-4	11/17/2020	19:00	5823.36	Transducer	5784.59	5761.49	Regional
R-4	11/17/2020	21:00	5823.35	Transducer	5784.59	5761.49	Regional
R-4	11/17/2020	23:00	5823.36	Transducer	5784.59	5761.49	Regional
R-4	11/18/2020	01:00	5823.37	Transducer	5784.59	5761.49	Regional
R-4	11/18/2020	03:00	5823.37	Transducer	5784.59	5761.49	Regional
R-4	11/18/2020	05:00	5823.39	Transducer	5784.59	5761.49	Regional
R-4	11/18/2020	07:00	5823.38	Transducer	5784.59	5761.49	Regional
R-4	11/18/2020	09:00	5823.38	Transducer	5784.59	5761.49	Regional
R-4	11/18/2020	11:00	5823.40	Transducer	5784.59	5761.49	Regional
R-4	11/18/2020	13:00	5823.47	Transducer	5784.59	5761.49	Regional
R-4	11/18/2020	15:00	5823.51	Transducer	5784.59	5761.49	Regional
R-4	11/18/2020	17:00	5823.52	Transducer	5784.59	5761.49	Regional
R-4	11/18/2020	19:00	5823.50	Transducer	5784.59	5761.49	Regional
R-4	11/18/2020	21:00	5823.49	Transducer	5784.59	5761.49	Regional
R-4	11/18/2020	23:00	5823.49	Transducer	5784.59	5761.49	Regional
R-4	11/19/2020	01:00	5823.49	Transducer	5784.59	5761.49	Regional
R-4	11/19/2020	03:00	5823.49	Transducer	5784.59	5761.49	Regional
R-4	11/19/2020	05:00	5823.48	Transducer	5784.59	5761.49	Regional
R-4	11/19/2020	07:00	5823.47	Transducer	5784.59	5761.49	Regional
R-4	11/19/2020	09:00	5823.45	Transducer	5784.59	5761.49	Regional
R-4	11/19/2020	11:00	5823.47	Transducer	5784.59	5761.49	Regional
R-4	11/19/2020	13:00	5823.53	Transducer	5784.59	5761.49	Regional
R-4	11/19/2020	15:00	5823.54	Transducer	5784.59	5761.49	Regional
R-4	11/19/2020	17:00	5823.52	Transducer	5784.59	5761.49	Regional
R-4	11/19/2020	19:00	5823.49	Transducer	5784.59	5761.49	Regional
R-4	11/19/2020	21:00	5823.48	Transducer	5784.59	5761.49	Regional
R-4	11/19/2020	23:00	5823.46	Transducer	5784.59	5761.49	Regional
R-4	11/20/2020	01:00	5823.45	Transducer	5784.59	5761.49	Regional
R-4	11/20/2020	03:00	5823.43	Transducer	5784.59	5761.49	Regional
R-4	11/20/2020	05:00	5823.42	Transducer	5784.59	5761.49	Regional
R-4	11/20/2020	07:00	5823.38	Transducer	5784.59	5761.49	Regional
R-4	11/20/2020	09:00	5823.35	Transducer	5784.59	5761.49	Regional
R-4	11/20/2020	11:00	5823.38	Transducer	5784.59	5761.49	Regional
R-4	11/20/2020	13:00	5823.44	Transducer	5784.59	5761.49	Regional
R-4	11/20/2020	15:00	5823.46	Transducer	5784.59	5761.49	Regional
R-4	11/20/2020	17:00	5823.44	Transducer	5784.59	5761.49	Regional
R-4	11/20/2020	19:00	5823.42	Transducer	5784.59	5761.49	Regional
R-4	11/20/2020	21:00	5823.41	Transducer	5784.59	5761.49	Regional
R-4	11/20/2020	23:00	5823.41	Transducer	5784.59	5761.49	Regional

Location	Date	Time	Water Level (ft amsl)	Method	Top of Screen (ft amsl)	Bottom of Screen (ft amsl)	Zone
R-4	11/21/2020	01:00	5823.41	Transducer	5784.59	5761.49	Regional
R-4	11/21/2020	03:00	5823.42	Transducer	5784.59	5761.49	Regional
R-4	11/21/2020	05:00	5823.43	Transducer	5784.59	5761.49	Regional
R-4	11/21/2020	07:00	5823.42	Transducer	5784.59	5761.49	Regional
R-4	11/21/2020	09:00	5823.39	Transducer	5784.59	5761.49	Regional
R-4	11/21/2020	11:00	5823.42	Transducer	5784.59	5761.49	Regional
R-4	11/21/2020	13:00	5823.51	Transducer	5784.59	5761.49	Regional
R-4	11/21/2020	15:00	5823.55	Transducer	5784.59	5761.49	Regional
R-4	11/21/2020	17:00	5823.53	Transducer	5784.59	5761.49	Regional
R-4	11/21/2020	19:00	5823.51	Transducer	5784.59	5761.49	Regional
R-4	11/21/2020	21:00	5823.52	Transducer	5784.59	5761.49	Regional
R-4	11/21/2020	23:00	5823.51	Transducer	5784.59	5761.49	Regional
R-4	11/22/2020	01:00	5823.51	Transducer	5784.59	5761.49	Regional
R-4	11/22/2020	03:00	5823.50	Transducer	5784.59	5761.49	Regional
R-4	11/22/2020	05:00	5823.49	Transducer	5784.59	5761.49	Regional
R-4	11/22/2020	07:00	5823.47	Transducer	5784.59	5761.49	Regional
R-4	11/22/2020	09:00	5823.46	Transducer	5784.59	5761.49	Regional
R-4	11/22/2020	11:00	5823.46	Transducer	5784.59	5761.49	Regional
R-4	11/22/2020	13:00	5823.51	Transducer	5784.59	5761.49	Regional
R-4	11/22/2020	15:00	5823.54	Transducer	5784.59	5761.49	Regional
R-4	11/22/2020	17:00	5823.54	Transducer	5784.59	5761.49	Regional
R-4	11/22/2020	19:00	5823.53	Transducer	5784.59	5761.49	Regional
R-4	11/22/2020	21:00	5823.56	Transducer	5784.59	5761.49	Regional
R-4	11/22/2020	23:00	5823.58	Transducer	5784.59	5761.49	Regional
R-4	11/23/2020	01:00	5823.62	Transducer	5784.59	5761.49	Regional
R-4	11/23/2020	03:00	5823.65	Transducer	5784.59	5761.49	Regional
R-4	11/23/2020	05:00	5823.69	Transducer	5784.59	5761.49	Regional
R-4	11/23/2020	07:00	5823.70	Transducer	5784.59	5761.49	Regional
R-4	11/23/2020	09:00	5823.71	Transducer	5784.59	5761.49	Regional
R-4	11/23/2020	11:00	5823.74	Transducer	5784.59	5761.49	Regional
R-4	11/23/2020	13:00	5823.83	Transducer	5784.59	5761.49	Regional
R-4	11/23/2020	15:00	5823.89	Transducer	5784.59	5761.49	Regional
R-4	11/23/2020	17:00	5823.92	Transducer	5784.59	5761.49	Regional
R-4	11/23/2020	19:00	5823.93	Transducer	5784.59	5761.49	Regional
R-4	11/23/2020	21:00	5823.94	Transducer	5784.59	5761.49	Regional
R-4	11/23/2020	23:00	5823.96	Transducer	5784.59	5761.49	Regional
R-4	11/24/2020	01:00	5823.98	Transducer	5784.59	5761.49	Regional
R-4	11/24/2020	03:00	5823.98	Transducer	5784.59	5761.49	Regional
R-4	11/24/2020	05:00	5823.99	Transducer	5784.59	5761.49	Regional
R-4	11/24/2020	07:00	5823.98	Transducer	5784.59	5761.49	Regional
R-4	11/24/2020	09:00	5823.95	Transducer	5784.59	5761.49	Regional
R-4	11/24/2020	11:00	5823.95	Transducer	5784.59	5761.49	Regional
R-4	11/24/2020	13:00	5823.94	Transducer	5784.59	5761.49	Regional
R-4	11/24/2020	15:00	5823.89	Transducer	5784.59	5761.49	Regional
R-4	11/24/2020	17:00	5823.83	Transducer	5784.59	5761.49	Regional

Location	Date	Time	Water Level (ft amsl)	Method	Top of Screen (ft amsl)	Bottom of Screen (ft amsl)	Zone
R-4	11/24/2020	19:00	5823.78	Transducer	5784.59	5761.49	Regional
R-4	11/24/2020	21:00	5823.74	Transducer	5784.59	5761.49	Regional
R-4	11/24/2020	23:00	5823.72	Transducer	5784.59	5761.49	Regional
R-4	11/25/2020	01:00	5823.71	Transducer	5784.59	5761.49	Regional
R-4	11/25/2020	03:00	5823.70	Transducer	5784.59	5761.49	Regional
R-4	11/25/2020	05:00	5823.70	Transducer	5784.59	5761.49	Regional
R-4	11/25/2020	07:00	5823.68	Transducer	5784.59	5761.49	Regional
R-4	11/25/2020	09:00	5823.67	Transducer	5784.59	5761.49	Regional
R-4	11/25/2020	11:00	5823.69	Transducer	5784.59	5761.49	Regional
R-4	11/25/2020	13:00	5823.74	Transducer	5784.59	5761.49	Regional
R-4	11/25/2020	15:00	5823.77	Transducer	5784.59	5761.49	Regional
R-4	11/25/2020	17:00	5823.77	Transducer	5784.59	5761.49	Regional
R-4	11/25/2020	19:00	5823.76	Transducer	5784.59	5761.49	Regional
R-4	11/25/2020	21:00	5823.77	Transducer	5784.59	5761.49	Regional
R-4	11/25/2020	23:00	5823.78	Transducer	5784.59	5761.49	Regional
R-4	11/26/2020	01:00	5823.80	Transducer	5784.59	5761.49	Regional
R-4	11/26/2020	03:00	5823.81	Transducer	5784.59	5761.49	Regional
R-4	11/26/2020	05:00	5823.82	Transducer	5784.59	5761.49	Regional
R-4	11/26/2020	07:00	5823.78	Transducer	5784.59	5761.49	Regional
R-4	11/26/2020	09:00	5823.77	Transducer	5784.59	5761.49	Regional
R-4	11/26/2020	11:00	5823.79	Transducer	5784.59	5761.49	Regional
R-4	11/26/2020	13:00	5823.85	Transducer	5784.59	5761.49	Regional
R-4	11/26/2020	15:00	5823.87	Transducer	5784.59	5761.49	Regional
R-4	11/26/2020	17:00	5823.84	Transducer	5784.59	5761.49	Regional
R-4	11/26/2020	19:00	5823.81	Transducer	5784.59	5761.49	Regional
R-4	11/26/2020	21:00	5823.78	Transducer	5784.59	5761.49	Regional
R-4	11/26/2020	23:00	5823.77	Transducer	5784.59	5761.49	Regional
R-4	11/27/2020	01:00	5823.79	Transducer	5784.59	5761.49	Regional
R-4	11/27/2020	03:00	5823.76	Transducer	5784.59	5761.49	Regional
R-4	11/27/2020	05:00	5823.74	Transducer	5784.59	5761.49	Regional
R-4	11/27/2020	07:00	5823.73	Transducer	5784.59	5761.49	Regional
R-4	11/27/2020	09:00	5823.70	Transducer	5784.59	5761.49	Regional
R-4	11/27/2020	11:00	5823.68	Transducer	5784.59	5761.49	Regional
R-4	11/27/2020	13:00	5823.72	Transducer	5784.59	5761.49	Regional
R-4	11/27/2020	15:00	5823.72	Transducer	5784.59	5761.49	Regional
R-4	11/27/2020	17:00	5823.71	Transducer	5784.59	5761.49	Regional
R-4	11/27/2020	19:00	5823.67	Transducer	5784.59	5761.49	Regional
R-4	11/27/2020	21:00	5823.64	Transducer	5784.59	5761.49	Regional
R-4	11/27/2020	23:00	5823.64	Transducer	5784.59	5761.49	Regional
R-4	11/28/2020	01:00	5823.65	Transducer	5784.59	5761.49	Regional
R-4	11/28/2020	03:00	5823.66	Transducer	5784.59	5761.49	Regional
R-4	11/28/2020	05:00	5823.67	Transducer	5784.59	5761.49	Regional
R-4	11/28/2020	07:00	5823.67	Transducer	5784.59	5761.49	Regional
R-4	11/28/2020	09:00	5823.67	Transducer	5784.59	5761.49	Regional
R-4	11/28/2020	11:00	5823.68	Transducer	5784.59	5761.49	Regional

Location	Date	Time	Water Level (ft amsl)	Method	Top of Screen (ft amsl)	Bottom of Screen (ft amsl)	Zone
R-4	11/28/2020	13:00	5823.72	Transducer	5784.59	5761.49	Regional
R-4	11/28/2020	15:00	5823.76	Transducer	5784.59	5761.49	Regional
R-4	11/28/2020	17:00	5823.76	Transducer	5784.59	5761.49	Regional
R-4	11/28/2020	19:00	5823.75	Transducer	5784.59	5761.49	Regional
R-4	11/28/2020	21:00	5823.75	Transducer	5784.59	5761.49	Regional
R-4	11/28/2020	23:00	5823.74	Transducer	5784.59	5761.49	Regional
R-4	11/29/2020	01:00	5823.74	Transducer	5784.59	5761.49	Regional
R-4	11/29/2020	03:00	5823.72	Transducer	5784.59	5761.49	Regional
R-4	11/29/2020	05:00	5823.70	Transducer	5784.59	5761.49	Regional
R-4	11/29/2020	07:00	5823.63	Transducer	5784.59	5761.49	Regional
R-4	11/29/2020	09:00	5823.59	Transducer	5784.59	5761.49	Regional
R-4	11/29/2020	11:00	5823.58	Transducer	5784.59	5761.49	Regional
R-4	11/29/2020	13:00	5823.59	Transducer	5784.59	5761.49	Regional
R-4	11/29/2020	15:00	5823.60	Transducer	5784.59	5761.49	Regional
R-4	11/29/2020	17:00	5823.57	Transducer	5784.59	5761.49	Regional
R-4	11/29/2020	19:00	5823.51	Transducer	5784.59	5761.49	Regional
R-4	11/29/2020	21:00	5823.47	Transducer	5784.59	5761.49	Regional
R-4	11/29/2020	23:00	5823.44	Transducer	5784.59	5761.49	Regional
R-4	11/30/2020	01:00	5823.45	Transducer	5784.59	5761.49	Regional
R-4	11/30/2020	03:00	5823.46	Transducer	5784.59	5761.49	Regional
R-4	11/30/2020	05:00	5823.48	Transducer	5784.59	5761.49	Regional
R-4	11/30/2020	07:00	5823.48	Transducer	5784.59	5761.49	Regional
R-4	11/30/2020	09:00	5823.47	Transducer	5784.59	5761.49	Regional
R-4	11/30/2020	11:00	5823.53	Transducer	5784.59	5761.49	Regional
R-4	11/30/2020	13:00	5823.61	Transducer	5784.59	5761.49	Regional
R-4	11/30/2020	15:00	5823.67	Transducer	5784.59	5761.49	Regional
R-4	11/30/2020	17:00	5823.70	Transducer	5784.59	5761.49	Regional
R-4	11/30/2020	19:00	5823.73	Transducer	5784.59	5761.49	Regional
R-4	11/30/2020	21:00	5823.74	Transducer	5784.59	5761.49	Regional
R-4	11/30/2020	23:00	5823.75	Transducer	5784.59	5761.49	Regional
R-4	12/01/2020	01:00	5823.80	Transducer	5784.59	5761.49	Regional
R-4	12/01/2020	03:00	5823.82	Transducer	5784.59	5761.49	Regional
R-4	12/01/2020	05:00	5823.85	Transducer	5784.59	5761.49	Regional
R-4	12/01/2020	07:00	5823.86	Transducer	5784.59	5761.49	Regional
R-4	12/01/2020	09:00	5823.89	Transducer	5784.59	5761.49	Regional
R-4	12/01/2020	11:00	5823.91	Transducer	5784.59	5761.49	Regional
R-4	12/01/2020	13:00	5823.97	Transducer	5784.59	5761.49	Regional
R-4	12/01/2020	15:00	5823.99	Transducer	5784.59	5761.49	Regional
R-4	12/01/2020	17:00	5823.91	Transducer	5784.59	5761.49	Regional
R-4	12/01/2020	19:00	5823.85	Transducer	5784.59	5761.49	Regional
R-4	12/01/2020	21:00	5823.84	Transducer	5784.59	5761.49	Regional
R-4	12/01/2020	23:00	5823.81	Transducer	5784.59	5761.49	Regional
R-4	12/02/2020	01:00	5823.81	Transducer	5784.59	5761.49	Regional
R-4	12/02/2020	03:00	5823.80	Transducer	5784.59	5761.49	Regional
R-4	12/02/2020	05:00	5823.79	Transducer	5784.59	5761.49	Regional

Location	Date	Time	Water Level (ft amsl)	Method	Top of Screen (ft amsl)	Bottom of Screen (ft amsl)	Zone
R-4	12/02/2020	07:00	5823.74	Transducer	5784.59	5761.49	Regional
R-4	12/02/2020	09:00	5823.71	Transducer	5784.59	5761.49	Regional
R-4	12/02/2020	11:00	5823.69	Transducer	5784.59	5761.49	Regional
R-4	12/02/2020	13:00	5823.72	Transducer	5784.59	5761.49	Regional
R-4	12/02/2020	15:00	5823.74	Transducer	5784.59	5761.49	Regional
R-4	12/02/2020	17:00	5823.72	Transducer	5784.59	5761.49	Regional
R-4	12/02/2020	19:00	5823.69	Transducer	5784.59	5761.49	Regional
R-4	12/02/2020	21:00	5823.67	Transducer	5784.59	5761.49	Regional
R-4	12/02/2020	23:00	5823.68	Transducer	5784.59	5761.49	Regional
R-4	12/03/2020	01:00	5823.69	Transducer	5784.59	5761.49	Regional
R-4	12/03/2020	03:00	5823.70	Transducer	5784.59	5761.49	Regional
R-4	12/03/2020	05:00	5823.71	Transducer	5784.59	5761.49	Regional
R-4	12/03/2020	07:00	5823.67	Transducer	5784.59	5761.49	Regional
R-4	12/03/2020	09:00	5823.65	Transducer	5784.59	5761.49	Regional
R-4	12/03/2020	11:00	5823.68	Transducer	5784.59	5761.49	Regional
R-4	12/03/2020	13:00	5823.73	Transducer	5784.59	5761.49	Regional
R-4	12/03/2020	15:00	5823.75	Transducer	5784.59	5761.49	Regional
R-4	12/03/2020	17:00	5823.75	Transducer	5784.59	5761.49	Regional
R-4	12/03/2020	19:00	5823.73	Transducer	5784.59	5761.49	Regional
R-4	12/03/2020	21:00	5823.72	Transducer	5784.59	5761.49	Regional
R-4	12/03/2020	23:00	5823.70	Transducer	5784.59	5761.49	Regional
R-4	12/04/2020	01:00	5823.71	Transducer	5784.59	5761.49	Regional
R-4	12/04/2020	03:00	5823.71	Transducer	5784.59	5761.49	Regional
R-4	12/04/2020	05:00	5823.72	Transducer	5784.59	5761.49	Regional
R-4	12/04/2020	07:00	5823.70	Transducer	5784.59	5761.49	Regional
R-4	12/04/2020	09:00	5823.68	Transducer	5784.59	5761.49	Regional
R-4	12/04/2020	11:00	5823.70	Transducer	5784.59	5761.49	Regional
R-4	12/04/2020	13:00	5823.75	Transducer	5784.59	5761.49	Regional
R-4	12/04/2020	15:00	5823.77	Transducer	5784.59	5761.49	Regional
R-4	12/04/2020	17:00	5823.76	Transducer	5784.59	5761.49	Regional
R-4	12/04/2020	19:00	5823.73	Transducer	5784.59	5761.49	Regional
R-4	12/04/2020	21:00	5823.71	Transducer	5784.59	5761.49	Regional
R-4	12/04/2020	23:00	5823.68	Transducer	5784.59	5761.49	Regional
R-4	12/05/2020	01:00	5823.67	Transducer	5784.59	5761.49	Regional
R-4	12/05/2020	03:00	5823.66	Transducer	5784.59	5761.49	Regional
R-4	12/05/2020	05:00	5823.67	Transducer	5784.59	5761.49	Regional
R-4	12/05/2020	07:00	5823.64	Transducer	5784.59	5761.49	Regional
R-4	12/05/2020	09:00	5823.63	Transducer	5784.59	5761.49	Regional
R-4	12/05/2020	11:00	5823.64	Transducer	5784.59	5761.49	Regional
R-4	12/05/2020	13:00	5823.69	Transducer	5784.59	5761.49	Regional
R-4	12/05/2020	15:00	5823.72	Transducer	5784.59	5761.49	Regional
R-4	12/05/2020	17:00	5823.72	Transducer	5784.59	5761.49	Regional
R-4	12/05/2020	19:00	5823.70	Transducer	5784.59	5761.49	Regional
R-4	12/05/2020	21:00	5823.69	Transducer	5784.59	5761.49	Regional
R-4	12/05/2020	23:00	5823.69	Transducer	5784.59	5761.49	Regional

Location	Date	Time	Water Level (ft amsl)	Method	Top of Screen (ft amsl)	Bottom of Screen (ft amsl)	Zone
R-4	12/06/2020	01:00	5823.70	Transducer	5784.59	5761.49	Regional
R-4	12/06/2020	03:00	5823.71	Transducer	5784.59	5761.49	Regional
R-4	12/06/2020	05:00	5823.71	Transducer	5784.59	5761.49	Regional
R-4	12/06/2020	07:00	5823.69	Transducer	5784.59	5761.49	Regional
R-4	12/06/2020	09:00	5823.68	Transducer	5784.59	5761.49	Regional
R-4	12/06/2020	11:00	5823.70	Transducer	5784.59	5761.49	Regional
R-4	12/06/2020	13:00	5823.76	Transducer	5784.59	5761.49	Regional
R-4	12/06/2020	15:00	5823.77	Transducer	5784.59	5761.49	Regional
R-4	12/06/2020	17:00	5823.77	Transducer	5784.59	5761.49	Regional
R-4	12/06/2020	19:00	5823.75	Transducer	5784.59	5761.49	Regional
R-4	12/06/2020	21:00	5823.73	Transducer	5784.59	5761.49	Regional
R-4	12/06/2020	23:00	5823.72	Transducer	5784.59	5761.49	Regional
R-4	12/07/2020	01:00	5823.72	Transducer	5784.59	5761.49	Regional
R-4	12/07/2020	03:00	5823.70	Transducer	5784.59	5761.49	Regional
R-4	12/07/2020	05:00	5823.68	Transducer	5784.59	5761.49	Regional
R-4	12/07/2020	07:00	5823.64	Transducer	5784.59	5761.49	Regional
R-4	12/07/2020	09:00	5823.61	Transducer	5784.59	5761.49	Regional
R-4	12/07/2020	11:00	5823.63	Transducer	5784.59	5761.49	Regional
R-4	12/07/2020	13:00	5823.68	Transducer	5784.59	5761.49	Regional
R-4	12/07/2020	15:00	5823.70	Transducer	5784.59	5761.49	Regional
R-4	12/07/2020	17:00	5823.69	Transducer	5784.59	5761.49	Regional
R-4	12/07/2020	19:00	5823.67	Transducer	5784.59	5761.49	Regional
R-4	12/07/2020	21:00	5823.65	Transducer	5784.59	5761.49	Regional
R-4	12/07/2020	23:00	5823.64	Transducer	5784.59	5761.49	Regional
R-4	12/08/2020	01:00	5823.64	Transducer	5784.59	5761.49	Regional
R-4	12/08/2020	03:00	5823.63	Transducer	5784.59	5761.49	Regional
R-4	12/08/2020	05:00	5823.62	Transducer	5784.59	5761.49	Regional
R-4	12/08/2020	07:00	5823.61	Transducer	5784.59	5761.49	Regional
R-4	12/08/2020	09:00	5823.59	Transducer	5784.59	5761.49	Regional
R-4	12/08/2020	11:00	5823.61	Transducer	5784.59	5761.49	Regional
R-4	12/08/2020	13:00	5823.67	Transducer	5784.59	5761.49	Regional
R-4	12/08/2020	15:00	5823.70	Transducer	5784.59	5761.49	Regional
R-4	12/08/2020	17:00	5823.71	Transducer	5784.59	5761.49	Regional
R-4	12/08/2020	19:00	5823.70	Transducer	5784.59	5761.49	Regional
R-4	12/08/2020	21:00	5823.69	Transducer	5784.59	5761.49	Regional
R-4	12/08/2020	23:00	5823.70	Transducer	5784.59	5761.49	Regional
R-4	12/09/2020	01:00	5823.71	Transducer	5784.59	5761.49	Regional
R-4	12/09/2020	03:00	5823.71	Transducer	5784.59	5761.49	Regional
R-4	12/09/2020	05:00	5823.72	Transducer	5784.59	5761.49	Regional
R-4	12/09/2020	07:00	5823.71	Transducer	5784.59	5761.49	Regional
R-4	12/09/2020	09:00	5823.71	Transducer	5784.59	5761.49	Regional
R-4	12/09/2020	11:00	5823.75	Transducer	5784.59	5761.49	Regional
R-4	12/09/2020	13:00	5823.83	Transducer	5784.59	5761.49	Regional
R-4	12/09/2020	15:00	5823.89	Transducer	5784.59	5761.49	Regional
R-4	12/09/2020	17:00	5823.90	Transducer	5784.59	5761.49	Regional

Location	Date	Time	Water Level (ft amsl)	Method	Top of Screen (ft amsl)	Bottom of Screen (ft amsl)	Zone
R-4	12/09/2020	19:00	5823.91	Transducer	5784.59	5761.49	Regional
R-4	12/09/2020	21:00	5823.92	Transducer	5784.59	5761.49	Regional
R-4	12/09/2020	23:00	5823.92	Transducer	5784.59	5761.49	Regional
R-4	12/10/2020	01:00	5823.94	Transducer	5784.59	5761.49	Regional
R-4	12/10/2020	03:00	5823.98	Transducer	5784.59	5761.49	Regional
R-4	12/10/2020	05:00	5824.04	Transducer	5784.59	5761.49	Regional
R-4	12/10/2020	07:00	5824.06	Transducer	5784.59	5761.49	Regional
R-4	12/10/2020	09:00	5824.04	Transducer	5784.59	5761.49	Regional
R-4	12/10/2020	11:00	5824.04	Transducer	5784.59	5761.49	Regional
R-4	12/10/2020	13:00	5824.11	Transducer	5784.59	5761.49	Regional
R-4	12/10/2020	15:00	5824.17	Transducer	5784.59	5761.49	Regional
R-4	12/10/2020	17:00	5824.17	Transducer	5784.59	5761.49	Regional
R-4	12/10/2020	19:00	5824.15	Transducer	5784.59	5761.49	Regional
R-4	12/10/2020	21:00	5824.16	Transducer	5784.59	5761.49	Regional
R-4	12/10/2020	23:00	5824.17	Transducer	5784.59	5761.49	Regional
R-4	12/11/2020	01:00	5824.20	Transducer	5784.59	5761.49	Regional
R-4	12/11/2020	03:00	5824.18	Transducer	5784.59	5761.49	Regional
R-4	12/11/2020	05:00	5824.17	Transducer	5784.59	5761.49	Regional
R-4	12/11/2020	07:00	5824.15	Transducer	5784.59	5761.49	Regional
R-4	12/11/2020	09:00	5824.15	Transducer	5784.59	5761.49	Regional
R-4	12/11/2020	11:00	5824.16	Transducer	5784.59	5761.49	Regional
R-4	12/11/2020	13:00	5824.20	Transducer	5784.59	5761.49	Regional
R-4	12/11/2020	15:00	5824.20	Transducer	5784.59	5761.49	Regional
R-4	12/11/2020	17:00	5824.15	Transducer	5784.59	5761.49	Regional
R-4	12/11/2020	19:00	5824.09	Transducer	5784.59	5761.49	Regional
R-4	12/11/2020	21:00	5824.05	Transducer	5784.59	5761.49	Regional
R-4	12/11/2020	23:00	5824.04	Transducer	5784.59	5761.49	Regional
R-4	12/12/2020	01:00	5824.08	Transducer	5784.59	5761.49	Regional
R-4	12/12/2020	03:00	5824.07	Transducer	5784.59	5761.49	Regional
R-4	12/12/2020	05:00	5824.10	Transducer	5784.59	5761.49	Regional
R-4	12/12/2020	07:00	5824.10	Transducer	5784.59	5761.49	Regional
R-4	12/12/2020	09:00	5824.13	Transducer	5784.59	5761.49	Regional
R-4	12/12/2020	11:00	5824.17	Transducer	5784.59	5761.49	Regional
R-4	12/12/2020	13:00	5824.27	Transducer	5784.59	5761.49	Regional
R-4	12/12/2020	15:00	5824.33	Transducer	5784.59	5761.49	Regional
R-4	12/12/2020	17:00	5824.34	Transducer	5784.59	5761.49	Regional
R-4	12/12/2020	19:00	5824.36	Transducer	5784.59	5761.49	Regional
R-4	12/12/2020	21:00	5824.35	Transducer	5784.59	5761.49	Regional
R-4	12/12/2020	23:00	5824.33	Transducer	5784.59	5761.49	Regional
R-4	12/13/2020	01:00	5824.28	Transducer	5784.59	5761.49	Regional
R-4	12/13/2020	03:00	5824.18	Transducer	5784.59	5761.49	Regional
R-4	12/13/2020	05:00	5824.09	Transducer	5784.59	5761.49	Regional
R-4	12/13/2020	07:00	5823.98	Transducer	5784.59	5761.49	Regional
R-4	12/13/2020	09:00	5823.85	Transducer	5784.59	5761.49	Regional
R-4	12/13/2020	11:00	5823.84	Transducer	5784.59	5761.49	Regional

Location	Date	Time	Water Level (ft amsl)	Method	Top of Screen (ft amsl)	Bottom of Screen (ft amsl)	Zone
R-4	12/13/2020	13:00	5823.86	Transducer	5784.59	5761.49	Regional
R-4	12/13/2020	15:00	5823.87	Transducer	5784.59	5761.49	Regional
R-4	12/13/2020	17:00	5823.84	Transducer	5784.59	5761.49	Regional
R-4	12/13/2020	19:00	5823.85	Transducer	5784.59	5761.49	Regional
R-4	12/13/2020	21:00	5823.85	Transducer	5784.59	5761.49	Regional
R-4	12/13/2020	23:00	5823.86	Transducer	5784.59	5761.49	Regional
R-4	12/14/2020	01:00	5823.91	Transducer	5784.59	5761.49	Regional
R-4	12/14/2020	03:00	5823.95	Transducer	5784.59	5761.49	Regional
R-4	12/14/2020	05:00	5823.99	Transducer	5784.59	5761.49	Regional
R-4	12/14/2020	07:00	5824.01	Transducer	5784.59	5761.49	Regional
R-4	12/14/2020	09:00	5824.03	Transducer	5784.59	5761.49	Regional
R-4	12/14/2020	11:00	5824.10	Transducer	5784.59	5761.49	Regional
R-4	12/14/2020	13:00	5824.22	Transducer	5784.59	5761.49	Regional
R-4	12/14/2020	15:00	5824.29	Transducer	5784.59	5761.49	Regional
R-4	12/14/2020	17:00	5824.30	Transducer	5784.59	5761.49	Regional
R-4	12/14/2020	19:00	5824.29	Transducer	5784.59	5761.49	Regional
R-4	12/14/2020	21:00	5824.31	Transducer	5784.59	5761.49	Regional
R-4	12/14/2020	23:00	5824.30	Transducer	5784.59	5761.49	Regional
R-4	12/15/2020	01:00	5824.32	Transducer	5784.59	5761.49	Regional
R-4	12/15/2020	03:00	5824.30	Transducer	5784.59	5761.49	Regional
R-4	12/15/2020	05:00	5824.27	Transducer	5784.59	5761.49	Regional
R-4	12/15/2020	07:00	5824.22	Transducer	5784.59	5761.49	Regional
R-4	12/15/2020	09:00	5824.15	Transducer	5784.59	5761.49	Regional
R-4	12/15/2020	11:00	5824.12	Transducer	5784.59	5761.49	Regional
R-4	12/15/2020	13:00	5824.13	Transducer	5784.59	5761.49	Regional
R-4	12/15/2020	15:00	5824.13	Transducer	5784.59	5761.49	Regional
R-4	12/15/2020	17:00	5824.09	Transducer	5784.59	5761.49	Regional
R-4	12/15/2020	19:00	5824.06	Transducer	5784.59	5761.49	Regional
R-4	12/15/2020	21:00	5824.05	Transducer	5784.59	5761.49	Regional
R-4	12/15/2020	23:00	5824.03	Transducer	5784.59	5761.49	Regional
R-4	12/16/2020	01:00	5824.03	Transducer	5784.59	5761.49	Regional
R-4	12/16/2020	03:00	5824.02	Transducer	5784.59	5761.49	Regional
R-4	12/16/2020	05:00	5824.02	Transducer	5784.59	5761.49	Regional
R-4	12/16/2020	07:00	5823.99	Transducer	5784.59	5761.49	Regional
R-4	12/16/2020	09:00	5823.97	Transducer	5784.59	5761.49	Regional
R-4	12/16/2020	11:00	5823.99	Transducer	5784.59	5761.49	Regional
R-4	12/16/2020	13:00	5824.06	Transducer	5784.59	5761.49	Regional
R-4	12/16/2020	15:00	5824.06	Transducer	5784.59	5761.49	Regional
R-4	12/16/2020	17:00	5824.02	Transducer	5784.59	5761.49	Regional
R-4	12/16/2020	19:00	5824.01	Transducer	5784.59	5761.49	Regional
R-4	12/16/2020	21:00	5823.97	Transducer	5784.59	5761.49	Regional
R-4	12/16/2020	23:00	5823.95	Transducer	5784.59	5761.49	Regional
R-4	12/17/2020	01:00	5823.96	Transducer	5784.59	5761.49	Regional
R-4	12/17/2020	03:00	5823.96	Transducer	5784.59	5761.49	Regional
R-4	12/17/2020	05:00	5823.97	Transducer	5784.59	5761.49	Regional

Location	Date	Time	Water Level (ft amsl)	Method	Top of Screen (ft amsl)	Bottom of Screen (ft amsl)	Zone
R-4	12/17/2020	07:00	5823.97	Transducer	5784.59	5761.49	Regional
R-4	12/17/2020	09:00	5823.98	Transducer	5784.59	5761.49	Regional
R-4	12/17/2020	11:00	5824.02	Transducer	5784.59	5761.49	Regional
R-4	12/17/2020	13:00	5824.09	Transducer	5784.59	5761.49	Regional
R-4	12/17/2020	15:00	5824.16	Transducer	5784.59	5761.49	Regional
R-4	12/17/2020	17:00	5824.17	Transducer	5784.59	5761.49	Regional
R-4	12/17/2020	19:00	5824.18	Transducer	5784.59	5761.49	Regional
R-4	12/17/2020	21:00	5824.21	Transducer	5784.59	5761.49	Regional
R-4	12/17/2020	23:00	5824.21	Transducer	5784.59	5761.49	Regional
R-4	12/18/2020	01:00	5824.23	Transducer	5784.59	5761.49	Regional
R-4	12/18/2020	03:00	5824.22	Transducer	5784.59	5761.49	Regional
R-4	12/18/2020	05:00	5824.21	Transducer	5784.59	5761.49	Regional
R-4	12/18/2020	07:00	5824.17	Transducer	5784.59	5761.49	Regional
R-4	12/18/2020	09:00	5824.14	Transducer	5784.59	5761.49	Regional
R-4	12/18/2020	11:00	5824.13	Transducer	5784.59	5761.49	Regional
R-4	12/18/2020	13:00	5824.15	Transducer	5784.59	5761.49	Regional
R-4	12/18/2020	15:00	5824.14	Transducer	5784.59	5761.49	Regional
R-4	12/18/2020	17:00	5824.09	Transducer	5784.59	5761.49	Regional
R-4	12/18/2020	19:00	5824.04	Transducer	5784.59	5761.49	Regional
R-4	12/18/2020	21:00	5824.00	Transducer	5784.59	5761.49	Regional
R-4	12/18/2020	23:00	5823.97	Transducer	5784.59	5761.49	Regional
R-4	12/19/2020	01:00	5823.97	Transducer	5784.59	5761.49	Regional
R-4	12/19/2020	03:00	5823.96	Transducer	5784.59	5761.49	Regional
R-4	12/19/2020	05:00	5823.95	Transducer	5784.59	5761.49	Regional
R-4	12/19/2020	07:00	5823.94	Transducer	5784.59	5761.49	Regional
R-4	12/19/2020	09:00	5823.93	Transducer	5784.59	5761.49	Regional
R-4	12/19/2020	11:00	5823.94	Transducer	5784.59	5761.49	Regional
R-4	12/19/2020	13:00	5823.98	Transducer	5784.59	5761.49	Regional
R-4	12/19/2020	15:00	5824.01	Transducer	5784.59	5761.49	Regional
R-4	12/19/2020	17:00	5823.99	Transducer	5784.59	5761.49	Regional
R-4	12/19/2020	19:00	5823.96	Transducer	5784.59	5761.49	Regional
R-4	12/19/2020	21:00	5823.94	Transducer	5784.59	5761.49	Regional
R-4	12/19/2020	23:00	5823.92	Transducer	5784.59	5761.49	Regional
R-4	12/20/2020	01:00	5823.94	Transducer	5784.59	5761.49	Regional
R-4	12/20/2020	03:00	5823.91	Transducer	5784.59	5761.49	Regional
R-4	12/20/2020	05:00	5823.91	Transducer	5784.59	5761.49	Regional
R-4	12/20/2020	07:00	5823.89	Transducer	5784.59	5761.49	Regional
R-4	12/20/2020	09:00	5823.89	Transducer	5784.59	5761.49	Regional
R-4	12/20/2020	11:00	5823.92	Transducer	5784.59	5761.49	Regional
R-4	12/20/2020	13:00	5823.97	Transducer	5784.59	5761.49	Regional
R-4	12/20/2020	15:00	5823.99	Transducer	5784.59	5761.49	Regional
R-4	12/20/2020	17:00	5823.99	Transducer	5784.59	5761.49	Regional
R-4	12/20/2020	19:00	5823.97	Transducer	5784.59	5761.49	Regional
R-4	12/20/2020	21:00	5823.96	Transducer	5784.59	5761.49	Regional
R-4	12/20/2020	23:00	5823.94	Transducer	5784.59	5761.49	Regional

Location	Date	Time	Water Level (ft amsl)	Method	Top of Screen (ft amsl)	Bottom of Screen (ft amsl)	Zone
R-4	12/21/2020	01:00	5823.96	Transducer	5784.59	5761.49	Regional
R-4	12/21/2020	03:00	5823.96	Transducer	5784.59	5761.49	Regional
R-4	12/21/2020	05:00	5823.97	Transducer	5784.59	5761.49	Regional
R-4	12/21/2020	07:00	5823.94	Transducer	5784.59	5761.49	Regional
R-4	12/21/2020	09:00	5823.93	Transducer	5784.59	5761.49	Regional
R-4	12/21/2020	11:00	5823.95	Transducer	5784.59	5761.49	Regional
R-4	12/21/2020	13:00	5824.01	Transducer	5784.59	5761.49	Regional
R-4	12/21/2020	15:00	5824.04	Transducer	5784.59	5761.49	Regional
R-4	12/21/2020	17:00	5824.05	Transducer	5784.59	5761.49	Regional
R-4	12/21/2020	19:00	5824.03	Transducer	5784.59	5761.49	Regional
R-4	12/21/2020	21:00	5824.03	Transducer	5784.59	5761.49	Regional
R-4	12/21/2020	23:00	5824.02	Transducer	5784.59	5761.49	Regional
R-4	12/22/2020	01:00	5824.04	Transducer	5784.59	5761.49	Regional
R-4	12/22/2020	03:00	5824.07	Transducer	5784.59	5761.49	Regional
R-4	12/22/2020	05:00	5824.11	Transducer	5784.59	5761.49	Regional
R-4	12/22/2020	07:00	5824.13	Transducer	5784.59	5761.49	Regional
R-4	12/22/2020	09:00	5824.14	Transducer	5784.59	5761.49	Regional
R-4	12/22/2020	11:00	5824.18	Transducer	5784.59	5761.49	Regional
R-4	12/22/2020	13:00	5824.28	Transducer	5784.59	5761.49	Regional
R-4	12/22/2020	15:00	5824.34	Transducer	5784.59	5761.49	Regional
R-4	12/22/2020	17:00	5824.36	Transducer	5784.59	5761.49	Regional
R-4	12/22/2020	19:00	5824.38	Transducer	5784.59	5761.49	Regional
R-4	12/22/2020	21:00	5824.39	Transducer	5784.59	5761.49	Regional
R-4	12/22/2020	23:00	5824.39	Transducer	5784.59	5761.49	Regional
R-4	12/23/2020	01:00	5824.39	Transducer	5784.59	5761.49	Regional
R-4	12/23/2020	03:00	5824.35	Transducer	5784.59	5761.49	Regional
R-4	12/23/2020	05:00	5824.32	Transducer	5784.59	5761.49	Regional
R-4	12/23/2020	07:00	5824.27	Transducer	5784.59	5761.49	Regional
R-4	12/23/2020	09:00	5824.25	Transducer	5784.59	5761.49	Regional
R-4	12/23/2020	11:00	5824.20	Transducer	5784.59	5761.49	Regional
R-4	12/23/2020	13:00	5824.18	Transducer	5784.59	5761.49	Regional
R-4	12/23/2020	15:00	5824.16	Transducer	5784.59	5761.49	Regional
R-4	12/23/2020	17:00	5824.09	Transducer	5784.59	5761.49	Regional
R-4	12/23/2020	19:00	5824.03	Transducer	5784.59	5761.49	Regional
R-4	12/23/2020	21:00	5823.98	Transducer	5784.59	5761.49	Regional
R-4	12/23/2020	23:00	5823.97	Transducer	5784.59	5761.49	Regional
R-4	12/24/2020	01:00	5823.96	Transducer	5784.59	5761.49	Regional
R-4	12/24/2020	03:00	5823.94	Transducer	5784.59	5761.49	Regional
R-4	12/24/2020	05:00	5823.91	Transducer	5784.59	5761.49	Regional
R-4	12/24/2020	07:00	5823.87	Transducer	5784.59	5761.49	Regional
R-4	12/24/2020	09:00	5823.85	Transducer	5784.59	5761.49	Regional
R-4	12/24/2020	11:00	5823.84	Transducer	5784.59	5761.49	Regional
R-4	12/24/2020	13:00	5823.89	Transducer	5784.59	5761.49	Regional
R-4	12/24/2020	15:00	5823.89	Transducer	5784.59	5761.49	Regional
R-4	12/24/2020	17:00	5823.92	Transducer	5784.59	5761.49	Regional

Location	Date	Time	Water Level (ft amsl)	Method	Top of Screen (ft amsl)	Bottom of Screen (ft amsl)	Zone
R-4	12/24/2020	19:00	5823.93	Transducer	5784.59	5761.49	Regional
R-4	12/24/2020	21:00	5823.92	Transducer	5784.59	5761.49	Regional
R-4	12/24/2020	23:00	5823.93	Transducer	5784.59	5761.49	Regional
R-4	12/25/2020	01:00	5823.97	Transducer	5784.59	5761.49	Regional
R-4	12/25/2020	03:00	5823.97	Transducer	5784.59	5761.49	Regional
R-4	12/25/2020	05:00	5823.95	Transducer	5784.59	5761.49	Regional
R-4	12/25/2020	07:00	5823.96	Transducer	5784.59	5761.49	Regional
R-4	12/25/2020	09:00	5823.97	Transducer	5784.59	5761.49	Regional
R-4	12/25/2020	11:00	5823.99	Transducer	5784.59	5761.49	Regional
R-4	12/25/2020	13:00	5824.06	Transducer	5784.59	5761.49	Regional
R-4	12/25/2020	15:00	5824.10	Transducer	5784.59	5761.49	Regional
R-4	12/25/2020	17:00	5824.12	Transducer	5784.59	5761.49	Regional
R-4	12/25/2020	19:00	5824.11	Transducer	5784.59	5761.49	Regional
R-4	12/25/2020	21:00	5824.10	Transducer	5784.59	5761.49	Regional
R-4	12/25/2020	23:00	5824.09	Transducer	5784.59	5761.49	Regional
R-4	12/26/2020	01:00	5824.15	Transducer	5784.59	5761.49	Regional
R-4	12/26/2020	03:00	5824.14	Transducer	5784.59	5761.49	Regional
R-4	12/26/2020	05:00	5824.13	Transducer	5784.59	5761.49	Regional
R-4	12/26/2020	07:00	5824.13	Transducer	5784.59	5761.49	Regional
R-4	12/26/2020	09:00	5824.12	Transducer	5784.59	5761.49	Regional
R-4	12/26/2020	11:00	5824.15	Transducer	5784.59	5761.49	Regional
R-4	12/26/2020	13:00	5824.21	Transducer	5784.59	5761.49	Regional
R-4	12/26/2020	15:00	5824.25	Transducer	5784.59	5761.49	Regional
R-4	12/26/2020	17:00	5824.26	Transducer	5784.59	5761.49	Regional
R-4	12/26/2020	19:00	5824.28	Transducer	5784.59	5761.49	Regional
R-4	12/26/2020	21:00	5824.29	Transducer	5784.59	5761.49	Regional
R-4	12/26/2020	23:00	5824.29	Transducer	5784.59	5761.49	Regional
R-4	12/27/2020	01:00	5824.30	Transducer	5784.59	5761.49	Regional
R-4	12/27/2020	03:00	5824.28	Transducer	5784.59	5761.49	Regional
R-4	12/27/2020	05:00	5824.27	Transducer	5784.59	5761.49	Regional
R-4	12/27/2020	07:00	5824.24	Transducer	5784.59	5761.49	Regional
R-4	12/27/2020	09:00	5824.21	Transducer	5784.59	5761.49	Regional
R-4	12/27/2020	11:00	5824.18	Transducer	5784.59	5761.49	Regional
R-4	12/27/2020	13:00	5824.24	Transducer	5784.59	5761.49	Regional
R-4	12/27/2020	15:00	5824.25	Transducer	5784.59	5761.49	Regional
R-4	12/27/2020	17:00	5824.24	Transducer	5784.59	5761.49	Regional
R-4	12/27/2020	19:00	5824.22	Transducer	5784.59	5761.49	Regional
R-4	12/27/2020	21:00	5824.19	Transducer	5784.59	5761.49	Regional
R-4	12/27/2020	23:00	5824.19	Transducer	5784.59	5761.49	Regional
R-4	12/28/2020	01:00	5824.22	Transducer	5784.59	5761.49	Regional
R-4	12/28/2020	03:00	5824.19	Transducer	5784.59	5761.49	Regional
R-4	12/28/2020	05:00	5824.20	Transducer	5784.59	5761.49	Regional
R-4	12/28/2020	07:00	5824.21	Transducer	5784.59	5761.49	Regional
R-4	12/28/2020	09:00	5824.22	Transducer	5784.59	5761.49	Regional
R-4	12/28/2020	11:00	5824.24	Transducer	5784.59	5761.49	Regional

Location	Date	Time	Water Level (ft amsl)	Method	Top of Screen (ft amsl)	Bottom of Screen (ft amsl)	Zone
R-4	12/28/2020	13:00	5824.33	Transducer	5784.59	5761.49	Regional
R-4	12/28/2020	15:00	5824.38	Transducer	5784.59	5761.49	Regional
R-4	12/28/2020	17:00	5824.40	Transducer	5784.59	5761.49	Regional
R-4	12/28/2020	19:00	5824.39	Transducer	5784.59	5761.49	Regional
R-4	12/28/2020	21:00	5824.39	Transducer	5784.59	5761.49	Regional
R-4	12/28/2020	23:00	5824.41	Transducer	5784.59	5761.49	Regional
R-4	12/29/2020	01:00	5824.44	Transducer	5784.59	5761.49	Regional
R-4	12/29/2020	03:00	5824.45	Transducer	5784.59	5761.49	Regional
R-4	12/29/2020	05:00	5824.46	Transducer	5784.59	5761.49	Regional
R-4	12/29/2020	07:00	5824.43	Transducer	5784.59	5761.49	Regional
R-4	12/29/2020	09:00	5824.41	Transducer	5784.59	5761.49	Regional
R-4	12/29/2020	11:00	5824.41	Transducer	5784.59	5761.49	Regional
R-4	12/29/2020	13:00	5824.45	Transducer	5784.59	5761.49	Regional
R-4	12/29/2020	15:00	5824.45	Transducer	5784.59	5761.49	Regional
R-4	12/29/2020	17:00	5824.41	Transducer	5784.59	5761.49	Regional
R-4	12/29/2020	19:00	5824.36	Transducer	5784.59	5761.49	Regional
R-4	12/29/2020	21:00	5824.34	Transducer	5784.59	5761.49	Regional
R-4	12/29/2020	23:00	5824.33	Transducer	5784.59	5761.49	Regional
R-4	12/30/2020	01:00	5824.31	Transducer	5784.59	5761.49	Regional
R-4	12/30/2020	03:00	5824.27	Transducer	5784.59	5761.49	Regional
R-4	12/30/2020	05:00	5824.25	Transducer	5784.59	5761.49	Regional
R-4	12/30/2020	07:00	5824.21	Transducer	5784.59	5761.49	Regional
R-4	12/30/2020	09:00	5824.17	Transducer	5784.59	5761.49	Regional
R-4	12/30/2020	11:00	5824.16	Transducer	5784.59	5761.49	Regional
R-4	12/30/2020	13:00	5824.21	Transducer	5784.59	5761.49	Regional
R-4	12/30/2020	15:00	5824.24	Transducer	5784.59	5761.49	Regional
R-4	12/30/2020	17:00	5824.25	Transducer	5784.59	5761.49	Regional
R-4	12/30/2020	19:00	5824.24	Transducer	5784.59	5761.49	Regional
R-4	12/30/2020	21:00	5824.26	Transducer	5784.59	5761.49	Regional
R-4	12/30/2020	23:00	5824.25	Transducer	5784.59	5761.49	Regional
R-4	12/31/2020	01:00	5824.28	Transducer	5784.59	5761.49	Regional
R-4	12/31/2020	03:00	5824.27	Transducer	5784.59	5761.49	Regional
R-4	12/31/2020	05:00	5824.31	Transducer	5784.59	5761.49	Regional
R-4	12/31/2020	07:00	5824.34	Transducer	5784.59	5761.49	Regional
R-4	12/31/2020	09:00	5824.37	Transducer	5784.59	5761.49	Regional
R-4	12/31/2020	11:00	5824.38	Transducer	5784.59	5761.49	Regional
R-4	12/31/2020	13:00	5824.48	Transducer	5784.59	5761.49	Regional
R-4	12/31/2020	15:00	5824.51	Transducer	5784.59	5761.49	Regional
R-4	12/31/2020	17:00	5824.49	Transducer	5784.59	5761.49	Regional
R-4	12/31/2020	19:00	5824.48	Transducer	5784.59	5761.49	Regional
R-4	12/31/2020	21:00	5824.46	Transducer	5784.59	5761.49	Regional
R-4	12/31/2020	23:00	5824.46	Transducer	5784.59	5761.49	Regional
R-4	01/01/2021	01:00	5824.45	Transducer	5784.59	5761.49	Regional
R-4	01/01/2021	03:00	5824.41	Transducer	5784.59	5761.49	Regional
R-4	01/01/2021	05:00	5824.40	Transducer	5784.59	5761.49	Regional

Location	Date	Time	Water Level (ft amsl)	Method	Top of Screen (ft amsl)	Bottom of Screen (ft amsl)	Zone
R-4	01/01/2021	07:00	5824.34	Transducer	5784.59	5761.49	Regional
R-4	01/01/2021	09:00	5824.29	Transducer	5784.59	5761.49	Regional
R-4	01/01/2021	11:00	5824.27	Transducer	5784.59	5761.49	Regional
R-4	01/01/2021	13:00	5824.29	Transducer	5784.59	5761.49	Regional
R-4	01/01/2021	15:00	5824.28	Transducer	5784.59	5761.49	Regional
R-4	01/01/2021	17:00	5824.25	Transducer	5784.59	5761.49	Regional
R-4	01/01/2021	19:00	5824.23	Transducer	5784.59	5761.49	Regional
R-4	01/01/2021	21:00	5824.22	Transducer	5784.59	5761.49	Regional
R-4	01/01/2021	23:00	5824.22	Transducer	5784.59	5761.49	Regional
R-4	01/02/2021	01:00	5824.23	Transducer	5784.59	5761.49	Regional
R-4	01/02/2021	03:00	5824.23	Transducer	5784.59	5761.49	Regional
R-4	01/02/2021	05:00	5824.25	Transducer	5784.59	5761.49	Regional
R-4	01/02/2021	07:00	5824.24	Transducer	5784.59	5761.49	Regional
R-4	01/02/2021	09:00	5824.21	Transducer	5784.59	5761.49	Regional
R-4	01/02/2021	11:00	5824.23	Transducer	5784.59	5761.49	Regional
R-4	01/02/2021	13:00	5824.31	Transducer	5784.59	5761.49	Regional
R-4	01/02/2021	15:00	5824.33	Transducer	5784.59	5761.49	Regional
R-4	01/02/2021	17:00	5824.31	Transducer	5784.59	5761.49	Regional
R-4	01/02/2021	19:00	5824.28	Transducer	5784.59	5761.49	Regional
R-4	01/02/2021	21:00	5824.25	Transducer	5784.59	5761.49	Regional
R-4	01/02/2021	23:00	5824.25	Transducer	5784.59	5761.49	Regional
R-4	01/03/2021	01:00	5824.26	Transducer	5784.59	5761.49	Regional
R-4	01/03/2021	03:00	5824.25	Transducer	5784.59	5761.49	Regional
R-4	01/03/2021	05:00	5824.27	Transducer	5784.59	5761.49	Regional
R-4	01/03/2021	07:00	5824.25	Transducer	5784.59	5761.49	Regional
R-4	01/03/2021	09:00	5824.23	Transducer	5784.59	5761.49	Regional
R-4	01/03/2021	11:00	5824.25	Transducer	5784.59	5761.49	Regional
R-4	01/03/2021	13:00	5824.30	Transducer	5784.59	5761.49	Regional
R-4	01/03/2021	15:00	5824.31	Transducer	5784.59	5761.49	Regional
R-4	01/03/2021	17:00	5824.32	Transducer	5784.59	5761.49	Regional
R-4	01/03/2021	19:00	5824.30	Transducer	5784.59	5761.49	Regional
R-4	01/03/2021	21:00	5824.26	Transducer	5784.59	5761.49	Regional
R-4	01/03/2021	23:00	5824.24	Transducer	5784.59	5761.49	Regional
R-4	01/04/2021	01:00	5824.25	Transducer	5784.59	5761.49	Regional
R-4	01/04/2021	03:00	5824.23	Transducer	5784.59	5761.49	Regional
R-4	01/04/2021	05:00	5824.19	Transducer	5784.59	5761.49	Regional
R-4	01/04/2021	07:00	5824.15	Transducer	5784.59	5761.49	Regional
R-4	01/04/2021	09:00	5824.11	Transducer	5784.59	5761.49	Regional
R-4	01/04/2021	11:00	5824.11	Transducer	5784.59	5761.49	Regional
R-4	01/04/2021	13:00	5824.19	Transducer	5784.59	5761.49	Regional
R-4	01/04/2021	15:00	5824.21	Transducer	5784.59	5761.49	Regional
R-4	01/04/2021	17:00	5824.21	Transducer	5784.59	5761.49	Regional
R-4	01/04/2021	19:00	5824.20	Transducer	5784.59	5761.49	Regional
R-4	01/04/2021	21:00	5824.23	Transducer	5784.59	5761.49	Regional
R-4	01/04/2021	23:00	5824.24	Transducer	5784.59	5761.49	Regional

Location	Date	Time	Water Level (ft amsl)	Method	Top of Screen (ft amsl)	Bottom of Screen (ft amsl)	Zone
R-4	01/05/2021	01:00	5824.26	Transducer	5784.59	5761.49	Regional
R-4	01/05/2021	03:00	5824.28	Transducer	5784.59	5761.49	Regional
R-4	01/05/2021	05:00	5824.32	Transducer	5784.59	5761.49	Regional
R-4	01/05/2021	07:00	5824.33	Transducer	5784.59	5761.49	Regional
R-4	01/05/2021	09:00	5824.35	Transducer	5784.59	5761.49	Regional
R-4	01/05/2021	11:00	5824.38	Transducer	5784.59	5761.49	Regional
R-4	01/05/2021	13:00	5824.46	Transducer	5784.59	5761.49	Regional
R-4	01/05/2021	15:00	5824.43	Transducer	5784.59	5761.49	Regional
R-4	01/05/2021	17:00	5824.41	Transducer	5784.59	5761.49	Regional
R-4	01/05/2021	19:00	5824.38	Transducer	5784.59	5761.49	Regional
R-4	01/05/2021	21:00	5824.32	Transducer	5784.59	5761.49	Regional
R-4	01/05/2021	23:00	5824.31	Transducer	5784.59	5761.49	Regional
R-4	01/06/2021	01:00	5824.29	Transducer	5784.59	5761.49	Regional
R-4	01/06/2021	03:00	5824.25	Transducer	5784.59	5761.49	Regional
R-4	01/06/2021	05:00	5824.22	Transducer	5784.59	5761.49	Regional
R-4	01/06/2021	07:00	5824.17	Transducer	5784.59	5761.49	Regional
R-4	01/06/2021	09:00	5824.16	Transducer	5784.59	5761.49	Regional
R-4	01/06/2021	11:00	5824.18	Transducer	5784.59	5761.49	Regional
R-4	01/06/2021	13:00	5824.24	Transducer	5784.59	5761.49	Regional
R-4	01/06/2021	15:00	5824.27	Transducer	5784.59	5761.49	Regional
R-4	01/06/2021	17:00	5824.25	Transducer	5784.59	5761.49	Regional
R-4	01/06/2021	19:00	5824.23	Transducer	5784.59	5761.49	Regional
R-4	01/06/2021	21:00	5824.24	Transducer	5784.59	5761.49	Regional
R-4	01/06/2021	23:00	5824.25	Transducer	5784.59	5761.49	Regional
R-4	01/07/2021	01:00	5824.25	Transducer	5784.59	5761.49	Regional
R-4	01/07/2021	03:00	5824.25	Transducer	5784.59	5761.49	Regional
R-4	01/07/2021	05:00	5824.25	Transducer	5784.59	5761.49	Regional
R-4	01/07/2021	07:00	5824.23	Transducer	5784.59	5761.49	Regional
R-4	01/07/2021	09:00	5824.22	Transducer	5784.59	5761.49	Regional
R-4	01/07/2021	11:00	5824.25	Transducer	5784.59	5761.49	Regional
R-4	01/07/2021	13:00	5824.31	Transducer	5784.59	5761.49	Regional
R-4	01/07/2021	15:00	5824.34	Transducer	5784.59	5761.49	Regional
R-4	01/07/2021	17:00	5824.32	Transducer	5784.59	5761.49	Regional
R-4	01/07/2021	19:00	5824.29	Transducer	5784.59	5761.49	Regional
R-4	01/07/2021	21:00	5824.27	Transducer	5784.59	5761.49	Regional
R-4	01/07/2021	23:00	5824.27	Transducer	5784.59	5761.49	Regional
R-4	01/08/2021	01:00	5824.26	Transducer	5784.59	5761.49	Regional
R-4	01/08/2021	03:00	5824.24	Transducer	5784.59	5761.49	Regional
R-4	01/08/2021	05:00	5824.24	Transducer	5784.59	5761.49	Regional
R-4	01/08/2021	07:00	5824.22	Transducer	5784.59	5761.49	Regional
R-4	01/08/2021	09:00	5824.19	Transducer	5784.59	5761.49	Regional
R-4	01/08/2021	11:00	5824.21	Transducer	5784.59	5761.49	Regional
R-4	01/08/2021	13:00	5824.29	Transducer	5784.59	5761.49	Regional
R-4	01/08/2021	15:00	5824.32	Transducer	5784.59	5761.49	Regional
R-4	01/08/2021	17:00	5824.32	Transducer	5784.59	5761.49	Regional

Location	Date	Time	Water Level (ft amsl)	Method	Top of Screen (ft amsl)	Bottom of Screen (ft amsl)	Zone
R-4	01/08/2021	19:00	5824.33	Transducer	5784.59	5761.49	Regional
R-4	01/08/2021	21:00	5824.33	Transducer	5784.59	5761.49	Regional
R-4	01/08/2021	23:00	5824.34	Transducer	5784.59	5761.49	Regional
R-4	01/09/2021	01:00	5824.38	Transducer	5784.59	5761.49	Regional
R-4	01/09/2021	03:00	5824.39	Transducer	5784.59	5761.49	Regional
R-4	01/09/2021	05:00	5824.40	Transducer	5784.59	5761.49	Regional
R-4	01/09/2021	07:00	5824.41	Transducer	5784.59	5761.49	Regional
R-4	01/09/2021	09:00	5824.41	Transducer	5784.59	5761.49	Regional
R-4	01/09/2021	11:00	5824.41	Transducer	5784.59	5761.49	Regional
R-4	01/09/2021	13:00	5824.50	Transducer	5784.59	5761.49	Regional
R-4	01/09/2021	15:00	5824.48	Transducer	5784.59	5761.49	Regional
R-4	01/09/2021	17:00	5824.44	Transducer	5784.59	5761.49	Regional
R-4	01/09/2021	19:00	5824.39	Transducer	5784.59	5761.49	Regional
R-4	01/09/2021	21:00	5824.38	Transducer	5784.59	5761.49	Regional
R-4	01/09/2021	23:00	5824.36	Transducer	5784.59	5761.49	Regional
R-4	01/10/2021	01:00	5824.32	Transducer	5784.59	5761.49	Regional
R-4	01/10/2021	03:00	5824.29	Transducer	5784.59	5761.49	Regional
R-4	01/10/2021	05:00	5824.27	Transducer	5784.59	5761.49	Regional
R-4	01/10/2021	07:00	5824.23	Transducer	5784.59	5761.49	Regional
R-4	01/10/2021	09:00	5824.20	Transducer	5784.59	5761.49	Regional
R-4	01/10/2021	11:00	5824.20	Transducer	5784.59	5761.49	Regional
R-4	01/10/2021	13:00	5824.26	Transducer	5784.59	5761.49	Regional
R-4	01/10/2021	15:00	5824.26	Transducer	5784.59	5761.49	Regional
R-4	01/10/2021	17:00	5824.26	Transducer	5784.59	5761.49	Regional
R-4	01/10/2021	19:00	5824.24	Transducer	5784.59	5761.49	Regional
R-4	01/10/2021	21:00	5824.22	Transducer	5784.59	5761.49	Regional
R-4	01/10/2021	23:00	5824.22	Transducer	5784.59	5761.49	Regional
R-4	01/11/2021	01:00	5824.23	Transducer	5784.59	5761.49	Regional
R-4	01/11/2021	03:00	5824.21	Transducer	5784.59	5761.49	Regional
R-4	01/11/2021	05:00	5824.22	Transducer	5784.59	5761.49	Regional
R-4	01/11/2021	07:00	5824.21	Transducer	5784.59	5761.49	Regional
R-4	01/11/2021	09:00	5824.20	Transducer	5784.59	5761.49	Regional
R-4	01/11/2021	11:00	5824.21	Transducer	5784.59	5761.49	Regional
R-4	01/11/2021	13:00	5824.26	Transducer	5784.59	5761.49	Regional
R-4	01/11/2021	15:00	5824.27	Transducer	5784.59	5761.49	Regional
R-4	01/11/2021	17:00	5824.26	Transducer	5784.59	5761.49	Regional
R-4	01/11/2021	19:00	5824.25	Transducer	5784.59	5761.49	Regional
R-4	01/11/2021	21:00	5824.22	Transducer	5784.59	5761.49	Regional
R-4	01/11/2021	23:00	5824.21	Transducer	5784.59	5761.49	Regional
R-4	01/12/2021	01:00	5824.23	Transducer	5784.59	5761.49	Regional
R-4	01/12/2021	03:00	5824.23	Transducer	5784.59	5761.49	Regional
R-4	01/12/2021	05:00	5824.24	Transducer	5784.59	5761.49	Regional
R-4	01/12/2021	07:00	5824.22	Transducer	5784.59	5761.49	Regional
R-4	01/12/2021	09:00	5824.21	Transducer	5784.59	5761.49	Regional
R-4	01/12/2021	11:00	5824.19	Transducer	5784.59	5761.49	Regional

Location	Date	Time	Water Level (ft amsl)	Method	Top of Screen (ft amsl)	Bottom of Screen (ft amsl)	Zone
R-4	01/12/2021	13:00	5824.26	Transducer	5784.59	5761.49	Regional
R-4	01/12/2021	15:00	5824.29	Transducer	5784.59	5761.49	Regional
R-4	01/12/2021	17:00	5824.28	Transducer	5784.59	5761.49	Regional
R-4	01/12/2021	19:00	5824.28	Transducer	5784.59	5761.49	Regional
R-4	01/12/2021	21:00	5824.24	Transducer	5784.59	5761.49	Regional
R-4	01/12/2021	23:00	5824.23	Transducer	5784.59	5761.49	Regional
R-4	01/13/2021	01:00	5824.26	Transducer	5784.59	5761.49	Regional
R-4	01/13/2021	03:00	5824.24	Transducer	5784.59	5761.49	Regional
R-4	01/13/2021	05:00	5824.26	Transducer	5784.59	5761.49	Regional
R-4	01/13/2021	07:00	5824.26	Transducer	5784.59	5761.49	Regional
R-4	01/13/2021	09:00	5824.24	Transducer	5784.59	5761.49	Regional
R-4	01/13/2021	11:00	5824.26	Transducer	5784.59	5761.49	Regional
R-4	01/13/2021	13:00	5824.36	Transducer	5784.59	5761.49	Regional
R-4	01/13/2021	15:00	5824.40	Transducer	5784.59	5761.49	Regional
R-4	01/13/2021	17:00	5824.42	Transducer	5784.59	5761.49	Regional
R-4	01/13/2021	19:00	5824.40	Transducer	5784.59	5761.49	Regional
R-4	01/13/2021	21:00	5824.39	Transducer	5784.59	5761.49	Regional
R-4	01/13/2021	23:00	5824.39	Transducer	5784.59	5761.49	Regional
R-4	01/14/2021	01:00	5824.41	Transducer	5784.59	5761.49	Regional
R-4	01/14/2021	03:00	5824.38	Transducer	5784.59	5761.49	Regional
R-4	01/14/2021	05:00	5824.36	Transducer	5784.59	5761.49	Regional
R-4	01/14/2021	07:00	5824.33	Transducer	5784.59	5761.49	Regional
R-4	01/14/2021	09:00	5824.30	Transducer	5784.59	5761.49	Regional
R-4	01/14/2021	11:00	5824.33	Transducer	5784.59	5761.49	Regional
R-4	01/14/2021	13:00	5824.42	Transducer	5784.59	5761.49	Regional
R-4	01/14/2021	15:00	5824.44	Transducer	5784.59	5761.49	Regional
R-4	01/14/2021	17:00	5824.43	Transducer	5784.59	5761.49	Regional
R-4	01/14/2021	19:00	5824.39	Transducer	5784.59	5761.49	Regional
R-4	01/14/2021	21:00	5824.35	Transducer	5784.59	5761.49	Regional
R-4	01/14/2021	23:00	5824.34	Transducer	5784.59	5761.49	Regional
R-4	01/15/2021	01:00	5824.34	Transducer	5784.59	5761.49	Regional
R-4	01/15/2021	03:00	5824.34	Transducer	5784.59	5761.49	Regional
R-4	01/15/2021	05:00	5824.35	Transducer	5784.59	5761.49	Regional
R-4	01/15/2021	07:00	5824.34	Transducer	5784.59	5761.49	Regional
R-4	01/15/2021	09:00	5824.32	Transducer	5784.59	5761.49	Regional
R-4	01/15/2021	11:00	5824.33	Transducer	5784.59	5761.49	Regional
R-4	01/15/2021	13:00	5824.38	Transducer	5784.59	5761.49	Regional
R-4	01/15/2021	15:00	5824.40	Transducer	5784.59	5761.49	Regional
R-4	01/15/2021	17:00	5824.40	Transducer	5784.59	5761.49	Regional
R-4	01/15/2021	19:00	5824.39	Transducer	5784.59	5761.49	Regional
R-4	01/15/2021	21:00	5824.38	Transducer	5784.59	5761.49	Regional
R-4	01/15/2021	23:00	5824.39	Transducer	5784.59	5761.49	Regional
R-4	01/16/2021	01:00	5824.42	Transducer	5784.59	5761.49	Regional
R-4	01/16/2021	03:00	5824.43	Transducer	5784.59	5761.49	Regional
R-4	01/16/2021	05:00	5824.45	Transducer	5784.59	5761.49	Regional

Location	Date	Time	Water Level (ft amsl)	Method	Top of Screen (ft amsl)	Bottom of Screen (ft amsl)	Zone
R-4	01/16/2021	07:00	5824.45	Transducer	5784.59	5761.49	Regional
R-4	01/16/2021	09:00	5824.44	Transducer	5784.59	5761.49	Regional
R-4	01/16/2021	11:00	5824.45	Transducer	5784.59	5761.49	Regional
R-4	01/16/2021	13:00	5824.50	Transducer	5784.59	5761.49	Regional
R-4	01/16/2021	15:00	5824.48	Transducer	5784.59	5761.49	Regional
R-4	01/16/2021	17:00	5824.46	Transducer	5784.59	5761.49	Regional
R-4	01/16/2021	19:00	5824.43	Transducer	5784.59	5761.49	Regional
R-4	01/16/2021	21:00	5824.42	Transducer	5784.59	5761.49	Regional
R-4	01/16/2021	23:00	5824.41	Transducer	5784.59	5761.49	Regional
R-4	01/17/2021	01:00	5824.40	Transducer	5784.59	5761.49	Regional
R-4	01/17/2021	03:00	5824.41	Transducer	5784.59	5761.49	Regional
R-4	01/17/2021	05:00	5824.41	Transducer	5784.59	5761.49	Regional
R-4	01/17/2021	07:00	5824.40	Transducer	5784.59	5761.49	Regional
R-4	01/17/2021	09:00	5824.39	Transducer	5784.59	5761.49	Regional
R-4	01/17/2021	11:00	5824.41	Transducer	5784.59	5761.49	Regional
R-4	01/17/2021	13:00	5824.47	Transducer	5784.59	5761.49	Regional
R-4	01/17/2021	15:00	5824.51	Transducer	5784.59	5761.49	Regional
R-4	01/17/2021	17:00	5824.52	Transducer	5784.59	5761.49	Regional
R-4	01/17/2021	19:00	5824.51	Transducer	5784.59	5761.49	Regional
R-4	01/17/2021	21:00	5824.53	Transducer	5784.59	5761.49	Regional
R-4	01/17/2021	23:00	5824.53	Transducer	5784.59	5761.49	Regional
R-4	01/18/2021	01:00	5824.57	Transducer	5784.59	5761.49	Regional
R-4	01/18/2021	03:00	5824.58	Transducer	5784.59	5761.49	Regional
R-4	01/18/2021	05:00	5824.59	Transducer	5784.59	5761.49	Regional
R-4	01/18/2021	07:00	5824.59	Transducer	5784.59	5761.49	Regional
R-4	01/18/2021	09:00	5824.59	Transducer	5784.59	5761.49	Regional
R-4	01/18/2021	11:00	5824.58	Transducer	5784.59	5761.49	Regional
R-4	01/18/2021	13:00	5824.62	Transducer	5784.59	5761.49	Regional
R-4	01/18/2021	15:00	5824.63	Transducer	5784.59	5761.49	Regional
R-4	01/18/2021	17:00	5824.63	Transducer	5784.59	5761.49	Regional
R-4	01/18/2021	19:00	5824.59	Transducer	5784.59	5761.49	Regional
R-4	01/18/2021	21:00	5824.55	Transducer	5784.59	5761.49	Regional
R-4	01/18/2021	23:00	5824.52	Transducer	5784.59	5761.49	Regional
R-4	01/19/2021	01:00	5824.50	Transducer	5784.59	5761.49	Regional
R-4	01/19/2021	03:00	5824.46	Transducer	5784.59	5761.49	Regional
R-4	01/19/2021	05:00	5824.42	Transducer	5784.59	5761.49	Regional
R-4	01/19/2021	07:00	5824.37	Transducer	5784.59	5761.49	Regional
R-4	01/19/2021	09:00	5824.30	Transducer	5784.59	5761.49	Regional
R-4	01/19/2021	11:00	5824.24	Transducer	5784.59	5761.49	Regional
R-4	01/19/2021	13:00	5824.26	Transducer	5784.59	5761.49	Regional
R-4	01/19/2021	15:00	5824.25	Transducer	5784.59	5761.49	Regional
R-4	01/19/2021	17:00	5824.23	Transducer	5784.59	5761.49	Regional
R-4	01/19/2021	19:00	5824.21	Transducer	5784.59	5761.49	Regional
R-4	01/19/2021	21:00	5824.24	Transducer	5784.59	5761.49	Regional
R-4	01/19/2021	23:00	5824.25	Transducer	5784.59	5761.49	Regional

Location	Date	Time	Water Level (ft amsl)	Method	Top of Screen (ft amsl)	Bottom of Screen (ft amsl)	Zone
R-4	01/20/2021	01:00	5824.27	Transducer	5784.59	5761.49	Regional
R-4	01/20/2021	03:00	5824.30	Transducer	5784.59	5761.49	Regional
R-4	01/20/2021	05:00	5824.30	Transducer	5784.59	5761.49	Regional
R-4	01/20/2021	07:00	5824.31	Transducer	5784.59	5761.49	Regional
R-4	01/20/2021	09:00	5824.31	Transducer	5784.59	5761.49	Regional
R-4	01/20/2021	11:00	5824.32	Transducer	5784.59	5761.49	Regional
R-4	01/20/2021	13:00	5824.39	Transducer	5784.59	5761.49	Regional
R-4	01/20/2021	15:00	5824.44	Transducer	5784.59	5761.49	Regional
R-4	01/20/2021	17:00	5824.45	Transducer	5784.59	5761.49	Regional
R-4	01/20/2021	19:00	5824.46	Transducer	5784.59	5761.49	Regional
R-4	01/20/2021	21:00	5824.43	Transducer	5784.59	5761.49	Regional
R-4	01/20/2021	23:00	5824.44	Transducer	5784.59	5761.49	Regional
R-4	01/21/2021	01:00	5824.46	Transducer	5784.59	5761.49	Regional
R-4	01/21/2021	03:00	5824.46	Transducer	5784.59	5761.49	Regional
R-4	01/21/2021	05:00	5824.47	Transducer	5784.59	5761.49	Regional
R-4	01/21/2021	07:00	5824.48	Transducer	5784.59	5761.49	Regional
R-4	01/21/2021	09:00	5824.48	Transducer	5784.59	5761.49	Regional
R-4	01/21/2021	11:00	5824.52	Transducer	5784.59	5761.49	Regional
R-4	01/21/2021	13:00	5824.59	Transducer	5784.59	5761.49	Regional
R-4	01/21/2021	15:00	5824.62	Transducer	5784.59	5761.49	Regional
R-4	01/21/2021	17:00	5824.62	Transducer	5784.59	5761.49	Regional
R-4	01/21/2021	19:00	5824.59	Transducer	5784.59	5761.49	Regional
R-4	01/21/2021	21:00	5824.58	Transducer	5784.59	5761.49	Regional
R-4	01/21/2021	23:00	5824.57	Transducer	5784.59	5761.49	Regional
R-4	01/22/2021	01:00	5824.58	Transducer	5784.59	5761.49	Regional
R-4	01/22/2021	03:00	5824.57	Transducer	5784.59	5761.49	Regional
R-4	01/22/2021	05:00	5824.58	Transducer	5784.59	5761.49	Regional
R-4	01/22/2021	07:00	5824.56	Transducer	5784.59	5761.49	Regional
R-4	01/22/2021	09:00	5824.56	Transducer	5784.59	5761.49	Regional
R-4	01/22/2021	11:00	5824.57	Transducer	5784.59	5761.49	Regional
R-4	01/22/2021	13:00	5824.62	Transducer	5784.59	5761.49	Regional
R-4	01/22/2021	15:00	5824.67	Transducer	5784.59	5761.49	Regional
R-4	01/22/2021	17:00	5824.68	Transducer	5784.59	5761.49	Regional
R-4	01/22/2021	19:00	5824.69	Transducer	5784.59	5761.49	Regional
R-4	01/22/2021	21:00	5824.69	Transducer	5784.59	5761.49	Regional
R-4	01/22/2021	23:00	5824.72	Transducer	5784.59	5761.49	Regional
R-4	01/23/2021	01:00	5824.75	Transducer	5784.59	5761.49	Regional
R-4	01/23/2021	03:00	5824.75	Transducer	5784.59	5761.49	Regional
R-4	01/23/2021	05:00	5824.76	Transducer	5784.59	5761.49	Regional
R-4	01/23/2021	07:00	5824.74	Transducer	5784.59	5761.49	Regional
R-4	01/23/2021	09:00	5824.72	Transducer	5784.59	5761.49	Regional
R-4	01/23/2021	11:00	5824.73	Transducer	5784.59	5761.49	Regional
R-4	01/23/2021	13:00	5824.78	Transducer	5784.59	5761.49	Regional
R-4	01/23/2021	15:00	5824.79	Transducer	5784.59	5761.49	Regional
R-4	01/23/2021	17:00	5824.78	Transducer	5784.59	5761.49	Regional

Location	Date	Time	Water Level (ft amsl)	Method	Top of Screen (ft amsl)	Bottom of Screen (ft amsl)	Zone
R-4	01/23/2021	19:00	5824.76	Transducer	5784.59	5761.49	Regional
R-4	01/23/2021	21:00	5824.74	Transducer	5784.59	5761.49	Regional
R-4	01/23/2021	23:00	5824.73	Transducer	5784.59	5761.49	Regional
R-4	01/24/2021	01:00	5824.74	Transducer	5784.59	5761.49	Regional
R-4	01/24/2021	03:00	5824.76	Transducer	5784.59	5761.49	Regional
R-4	01/24/2021	05:00	5824.78	Transducer	5784.59	5761.49	Regional
R-4	01/24/2021	07:00	5824.78	Transducer	5784.59	5761.49	Regional
R-4	01/24/2021	09:00	5824.79	Transducer	5784.59	5761.49	Regional
R-4	01/24/2021	11:00	5824.82	Transducer	5784.59	5761.49	Regional
R-4	01/24/2021	13:00	5824.95	Transducer	5784.59	5761.49	Regional
R-4	01/24/2021	15:00	5824.99	Transducer	5784.59	5761.49	Regional
R-4	01/24/2021	17:00	5825.02	Transducer	5784.59	5761.49	Regional
R-4	01/24/2021	19:00	5824.98	Transducer	5784.59	5761.49	Regional
R-4	01/24/2021	21:00	5824.97	Transducer	5784.59	5761.49	Regional
R-4	01/24/2021	23:00	5824.98	Transducer	5784.59	5761.49	Regional
R-4	01/25/2021	01:00	5825.00	Transducer	5784.59	5761.49	Regional
R-4	01/25/2021	03:00	5824.98	Transducer	5784.59	5761.49	Regional
R-4	01/25/2021	05:00	5824.95	Transducer	5784.59	5761.49	Regional
R-4	01/25/2021	07:00	5824.93	Transducer	5784.59	5761.49	Regional
R-4	01/25/2021	09:00	5824.93	Transducer	5784.59	5761.49	Regional
R-4	01/25/2021	11:00	5824.93	Transducer	5784.59	5761.49	Regional
R-4	01/25/2021	13:00	5824.97	Transducer	5784.59	5761.49	Regional
R-4	01/25/2021	15:00	5824.97	Transducer	5784.59	5761.49	Regional
R-4	01/25/2021	17:00	5824.95	Transducer	5784.59	5761.49	Regional
R-4	01/25/2021	19:00	5824.95	Transducer	5784.59	5761.49	Regional
R-4	01/25/2021	21:00	5824.95	Transducer	5784.59	5761.49	Regional
R-4	01/25/2021	23:00	5824.97	Transducer	5784.59	5761.49	Regional
R-4	01/26/2021	01:00	5825.01	Transducer	5784.59	5761.49	Regional
R-4	01/26/2021	03:00	5825.02	Transducer	5784.59	5761.49	Regional
R-4	01/26/2021	05:00	5825.02	Transducer	5784.59	5761.49	Regional
R-4	01/26/2021	07:00	5824.99	Transducer	5784.59	5761.49	Regional
R-4	01/26/2021	09:00	5824.93	Transducer	5784.59	5761.49	Regional
R-4	01/26/2021	11:00	5824.91	Transducer	5784.59	5761.49	Regional
R-4	01/26/2021	13:00	5824.93	Transducer	5784.59	5761.49	Regional
R-4	01/26/2021	15:00	5824.90	Transducer	5784.59	5761.49	Regional
R-4	01/26/2021	17:00	5824.87	Transducer	5784.59	5761.49	Regional
R-4	01/26/2021	19:00	5824.80	Transducer	5784.59	5761.49	Regional
R-4	01/26/2021	21:00	5824.73	Transducer	5784.59	5761.49	Regional
R-4	01/26/2021	23:00	5824.66	Transducer	5784.59	5761.49	Regional
R-4	01/27/2021	01:00	5824.62	Transducer	5784.59	5761.49	Regional
R-4	01/27/2021	03:00	5824.54	Transducer	5784.59	5761.49	Regional
R-4	01/27/2021	05:00	5824.49	Transducer	5784.59	5761.49	Regional
R-4	01/27/2021	07:00	5824.45	Transducer	5784.59	5761.49	Regional
R-4	01/27/2021	09:00	5824.40	Transducer	5784.59	5761.49	Regional
R-4	01/27/2021	11:00	5824.38	Transducer	5784.59	5761.49	Regional

Location	Date	Time	Water Level (ft amsl)	Method	Top of Screen (ft amsl)	Bottom of Screen (ft amsl)	Zone
R-4	01/27/2021	13:00	5824.40	Transducer	5784.59	5761.49	Regional
R-4	01/27/2021	15:00	5824.42	Transducer	5784.59	5761.49	Regional
R-4	01/27/2021	17:00	5824.42	Transducer	5784.59	5761.49	Regional
R-4	01/27/2021	19:00	5824.40	Transducer	5784.59	5761.49	Regional
R-4	01/27/2021	21:00	5824.39	Transducer	5784.59	5761.49	Regional
R-4	01/27/2021	23:00	5824.37	Transducer	5784.59	5761.49	Regional
R-4	01/28/2021	01:00	5824.36	Transducer	5784.59	5761.49	Regional
R-4	01/28/2021	03:00	5824.34	Transducer	5784.59	5761.49	Regional
R-4	01/28/2021	05:00	5824.35	Transducer	5784.59	5761.49	Regional
R-4	01/28/2021	07:00	5824.36	Transducer	5784.59	5761.49	Regional
R-4	01/28/2021	09:00	5824.35	Transducer	5784.59	5761.49	Regional
R-4	01/28/2021	11:00	5824.35	Transducer	5784.59	5761.49	Regional
R-4	01/28/2021	13:00	5824.43	Transducer	5784.59	5761.49	Regional
R-4	01/28/2021	15:00	5824.46	Transducer	5784.59	5761.49	Regional
R-4	01/28/2021	17:00	5824.48	Transducer	5784.59	5761.49	Regional
R-4	01/28/2021	19:00	5824.47	Transducer	5784.59	5761.49	Regional
R-4	01/28/2021	21:00	5824.47	Transducer	5784.59	5761.49	Regional
R-4	01/28/2021	23:00	5824.47	Transducer	5784.59	5761.49	Regional
R-4	01/29/2021	01:00	5824.50	Transducer	5784.59	5761.49	Regional
R-4	01/29/2021	03:00	5824.52	Transducer	5784.59	5761.49	Regional
R-4	01/29/2021	05:00	5824.55	Transducer	5784.59	5761.49	Regional
R-4	01/29/2021	07:00	5824.56	Transducer	5784.59	5761.49	Regional
R-4	01/29/2021	09:00	5824.55	Transducer	5784.59	5761.49	Regional
R-4	01/29/2021	11:00	5824.61	Transducer	5784.59	5761.49	Regional
R-4	01/29/2021	13:00	5824.71	Transducer	5784.59	5761.49	Regional
R-4	01/29/2021	15:00	5824.77	Transducer	5784.59	5761.49	Regional
R-4	01/29/2021	17:00	5824.82	Transducer	5784.59	5761.49	Regional
R-4	01/29/2021	19:00	5824.86	Transducer	5784.59	5761.49	Regional
R-4	01/29/2021	21:00	5824.92	Transducer	5784.59	5761.49	Regional
R-4	01/29/2021	23:00	5824.95	Transducer	5784.59	5761.49	Regional
R-4	01/30/2021	01:00	5824.96	Transducer	5784.59	5761.49	Regional
R-4	01/30/2021	03:00	5824.92	Transducer	5784.59	5761.49	Regional
R-4	01/30/2021	05:00	5824.89	Transducer	5784.59	5761.49	Regional
R-4	01/30/2021	07:00	5824.84	Transducer	5784.59	5761.49	Regional
R-4	01/30/2021	09:00	5824.74	Transducer	5784.59	5761.49	Regional
R-4	01/30/2021	11:00	5824.66	Transducer	5784.59	5761.49	Regional
R-4	01/30/2021	13:00	5824.68	Transducer	5784.59	5761.49	Regional
R-4	01/30/2021	15:00	5824.69	Transducer	5784.59	5761.49	Regional
R-4	01/30/2021	17:00	5824.66	Transducer	5784.59	5761.49	Regional
R-4	01/30/2021	19:00	5824.60	Transducer	5784.59	5761.49	Regional
R-4	01/30/2021	21:00	5824.55	Transducer	5784.59	5761.49	Regional
R-4	01/30/2021	23:00	5824.51	Transducer	5784.59	5761.49	Regional
R-4	01/31/2021	01:00	5824.46	Transducer	5784.59	5761.49	Regional
R-4	01/31/2021	03:00	5824.42	Transducer	5784.59	5761.49	Regional
R-4	01/31/2021	05:00	5824.40	Transducer	5784.59	5761.49	Regional

Location	Date	Time	Water Level (ft amsl)	Method	Top of Screen (ft amsl)	Bottom of Screen (ft amsl)	Zone
R-4	01/31/2021	07:00	5824.35	Transducer	5784.59	5761.49	Regional
R-4	01/31/2021	09:00	5824.33	Transducer	5784.59	5761.49	Regional
R-4	01/31/2021	11:00	5824.32	Transducer	5784.59	5761.49	Regional
R-4	01/31/2021	13:00	5824.35	Transducer	5784.59	5761.49	Regional
R-4	01/31/2021	15:00	5824.36	Transducer	5784.59	5761.49	Regional
R-4	01/31/2021	17:00	5824.37	Transducer	5784.59	5761.49	Regional
R-4	01/31/2021	19:00	5824.33	Transducer	5784.59	5761.49	Regional
R-4	01/31/2021	21:00	5824.31	Transducer	5784.59	5761.49	Regional
R-4	01/31/2021	23:00	5824.29	Transducer	5784.59	5761.49	Regional
R-4	02/01/2021	01:00	5824.31	Transducer	5784.59	5761.49	Regional
R-4	02/01/2021	03:00	5824.32	Transducer	5784.59	5761.49	Regional
R-4	02/01/2021	05:00	5824.34	Transducer	5784.59	5761.49	Regional
R-4	02/01/2021	07:00	5824.35	Transducer	5784.59	5761.49	Regional
R-4	02/01/2021	09:00	5824.35	Transducer	5784.59	5761.49	Regional
R-4	02/01/2021	11:00	5824.39	Transducer	5784.59	5761.49	Regional
R-4	02/01/2021	13:00	5824.44	Transducer	5784.59	5761.49	Regional
R-4	02/01/2021	15:00	5824.48	Transducer	5784.59	5761.49	Regional
R-4	02/01/2021	17:00	5824.50	Transducer	5784.59	5761.49	Regional
R-4	02/01/2021	19:00	5824.47	Transducer	5784.59	5761.49	Regional
R-4	02/01/2021	21:00	5824.48	Transducer	5784.59	5761.49	Regional
R-4	02/01/2021	23:00	5824.50	Transducer	5784.59	5761.49	Regional
R-4	02/02/2021	01:00	5824.51	Transducer	5784.59	5761.49	Regional
R-4	02/02/2021	03:00	5824.52	Transducer	5784.59	5761.49	Regional
R-4	02/02/2021	05:00	5824.50	Transducer	5784.59	5761.49	Regional
R-4	02/02/2021	07:00	5824.49	Transducer	5784.59	5761.49	Regional
R-4	02/02/2021	09:00	5824.50	Transducer	5784.59	5761.49	Regional
R-4	02/02/2021	11:00	5824.51	Transducer	5784.59	5761.49	Regional
R-4	02/02/2021	13:00	5824.57	Transducer	5784.59	5761.49	Regional
R-4	02/02/2021	15:00	5824.60	Transducer	5784.59	5761.49	Regional
R-4	02/02/2021	17:00	5824.60	Transducer	5784.59	5761.49	Regional
R-4	02/02/2021	19:00	5824.59	Transducer	5784.59	5761.49	Regional
R-4	02/02/2021	21:00	5824.59	Transducer	5784.59	5761.49	Regional
R-4	02/02/2021	23:00	5824.61	Transducer	5784.59	5761.49	Regional
R-4	02/03/2021	01:00	5824.63	Transducer	5784.59	5761.49	Regional
R-4	02/03/2021	03:00	5824.66	Transducer	5784.59	5761.49	Regional
R-4	02/03/2021	05:00	5824.66	Transducer	5784.59	5761.49	Regional
R-4	02/03/2021	07:00	5824.66	Transducer	5784.59	5761.49	Regional
R-4	02/03/2021	09:00	5824.67	Transducer	5784.59	5761.49	Regional
R-4	02/03/2021	11:00	5824.70	Transducer	5784.59	5761.49	Regional
R-4	02/03/2021	13:00	5824.77	Transducer	5784.59	5761.49	Regional
R-4	02/03/2021	15:00	5824.83	Transducer	5784.59	5761.49	Regional
R-4	02/03/2021	17:00	5824.89	Transducer	5784.59	5761.49	Regional
R-4	02/03/2021	19:00	5824.91	Transducer	5784.59	5761.49	Regional
R-4	02/03/2021	21:00	5824.93	Transducer	5784.59	5761.49	Regional
R-4	02/03/2021	23:00	5824.95	Transducer	5784.59	5761.49	Regional

Location	Date	Time	Water Level (ft amsl)	Method	Top of Screen (ft amsl)	Bottom of Screen (ft amsl)	Zone
R-4	02/04/2021	01:00	5824.92	Transducer	5784.59	5761.49	Regional
R-4	02/04/2021	03:00	5824.88	Transducer	5784.59	5761.49	Regional
R-4	02/04/2021	05:00	5824.85	Transducer	5784.59	5761.49	Regional
R-4	02/04/2021	07:00	5824.81	Transducer	5784.59	5761.49	Regional
R-4	02/04/2021	09:00	5824.78	Transducer	5784.59	5761.49	Regional
R-4	02/04/2021	11:00	5824.78	Transducer	5784.59	5761.49	Regional
R-4	02/04/2021	13:00	5824.84	Transducer	5784.59	5761.49	Regional
R-4	02/04/2021	15:00	5824.86	Transducer	5784.59	5761.49	Regional
R-4	02/04/2021	17:00	5824.85	Transducer	5784.59	5761.49	Regional
R-4	02/04/2021	19:00	5824.81	Transducer	5784.59	5761.49	Regional
R-4	02/04/2021	21:00	5824.78	Transducer	5784.59	5761.49	Regional
R-4	02/04/2021	23:00	5824.78	Transducer	5784.59	5761.49	Regional
R-4	02/05/2021	01:00	5824.79	Transducer	5784.59	5761.49	Regional
R-4	02/05/2021	03:00	5824.78	Transducer	5784.59	5761.49	Regional
R-4	02/05/2021	05:00	5824.77	Transducer	5784.59	5761.49	Regional
R-4	02/05/2021	07:00	5824.80	Transducer	5784.59	5761.49	Regional
R-4	02/05/2021	09:00	5824.80	Transducer	5784.59	5761.49	Regional
R-4	02/05/2021	11:00	5824.81	Transducer	5784.59	5761.49	Regional
R-4	02/05/2021	13:00	5824.90	Transducer	5784.59	5761.49	Regional
R-4	02/05/2021	15:00	5824.99	Transducer	5784.59	5761.49	Regional
R-4	02/05/2021	17:00	5824.99	Transducer	5784.59	5761.49	Regional
R-4	02/05/2021	19:00	5824.98	Transducer	5784.59	5761.49	Regional
R-4	02/05/2021	21:00	5824.98	Transducer	5784.59	5761.49	Regional
R-4	02/05/2021	23:00	5824.94	Transducer	5784.59	5761.49	Regional
R-4	02/06/2021	01:00	5824.93	Transducer	5784.59	5761.49	Regional
R-4	02/06/2021	03:00	5824.88	Transducer	5784.59	5761.49	Regional
R-4	02/06/2021	05:00	5824.84	Transducer	5784.59	5761.49	Regional
R-4	02/06/2021	07:00	5824.78	Transducer	5784.59	5761.49	Regional
R-4	02/06/2021	09:00	5824.72	Transducer	5784.59	5761.49	Regional
R-4	02/06/2021	11:00	5824.71	Transducer	5784.59	5761.49	Regional
R-4	02/06/2021	13:00	5824.77	Transducer	5784.59	5761.49	Regional
R-4	02/06/2021	15:00	5824.83	Transducer	5784.59	5761.49	Regional
R-4	02/06/2021	17:00	5824.83	Transducer	5784.59	5761.49	Regional
R-4	02/06/2021	19:00	5824.82	Transducer	5784.59	5761.49	Regional
R-4	02/06/2021	21:00	5824.83	Transducer	5784.59	5761.49	Regional
R-4	02/06/2021	23:00	5824.85	Transducer	5784.59	5761.49	Regional
R-4	02/07/2021	01:00	5824.88	Transducer	5784.59	5761.49	Regional
R-4	02/07/2021	03:00	5824.90	Transducer	5784.59	5761.49	Regional
R-4	02/07/2021	05:00	5824.88	Transducer	5784.59	5761.49	Regional
R-4	02/07/2021	07:00	5824.85	Transducer	5784.59	5761.49	Regional
R-4	02/07/2021	09:00	5824.83	Transducer	5784.59	5761.49	Regional
R-4	02/07/2021	11:00	5824.85	Transducer	5784.59	5761.49	Regional
R-4	02/07/2021	13:00	5824.91	Transducer	5784.59	5761.49	Regional
R-4	02/07/2021	15:00	5824.95	Transducer	5784.59	5761.49	Regional
R-4	02/07/2021	17:00	5824.95	Transducer	5784.59	5761.49	Regional

Location	Date	Time	Water Level (ft amsl)	Method	Top of Screen (ft amsl)	Bottom of Screen (ft amsl)	Zone
R-4	02/07/2021	19:00	5824.90	Transducer	5784.59	5761.49	Regional
R-4	02/07/2021	21:00	5824.87	Transducer	5784.59	5761.49	Regional
R-4	02/07/2021	23:00	5824.88	Transducer	5784.59	5761.49	Regional
R-4	02/08/2021	01:00	5824.89	Transducer	5784.59	5761.49	Regional
R-4	02/08/2021	03:00	5824.90	Transducer	5784.59	5761.49	Regional
R-4	02/08/2021	05:00	5824.88	Transducer	5784.59	5761.49	Regional
R-4	02/08/2021	07:00	5824.87	Transducer	5784.59	5761.49	Regional
R-4	02/08/2021	09:00	5824.86	Transducer	5784.59	5761.49	Regional
R-4	02/08/2021	11:00	5824.86	Transducer	5784.59	5761.49	Regional
R-4	02/08/2021	13:00	5824.90	Transducer	5784.59	5761.49	Regional
R-4	02/08/2021	15:00	5824.93	Transducer	5784.59	5761.49	Regional
R-4	02/08/2021	17:00	5824.88	Transducer	5784.59	5761.49	Regional
R-4	02/08/2021	19:00	5824.84	Transducer	5784.59	5761.49	Regional
R-4	02/08/2021	21:00	5824.80	Transducer	5784.59	5761.49	Regional
R-4	02/08/2021	23:00	5824.78	Transducer	5784.59	5761.49	Regional
R-4	02/09/2021	01:00	5824.78	Transducer	5784.59	5761.49	Regional
R-4	02/09/2021	03:00	5824.78	Transducer	5784.59	5761.49	Regional
R-4	02/09/2021	05:00	5824.79	Transducer	5784.59	5761.49	Regional
R-4	02/09/2021	07:00	5824.77	Transducer	5784.59	5761.49	Regional
R-4	02/09/2021	09:00	5824.76	Transducer	5784.59	5761.49	Regional
R-4	02/09/2021	11:00	5824.77	Transducer	5784.59	5761.49	Regional
R-4	02/09/2021	13:00	5824.83	Transducer	5784.59	5761.49	Regional
R-4	02/09/2021	15:00	5824.85	Transducer	5784.59	5761.49	Regional
R-4	02/09/2021	17:00	5824.84	Transducer	5784.59	5761.49	Regional
R-4	02/09/2021	19:00	5824.82	Transducer	5784.59	5761.49	Regional
R-4	02/09/2021	21:00	5824.81	Transducer	5784.59	5761.49	Regional
R-4	02/09/2021	23:00	5824.82	Transducer	5784.59	5761.49	Regional
R-4	02/10/2021	01:00	5824.83	Transducer	5784.59	5761.49	Regional
R-4	02/10/2021	03:00	5824.84	Transducer	5784.59	5761.49	Regional
R-4	02/10/2021	05:00	5824.84	Transducer	5784.59	5761.49	Regional
R-4	02/10/2021	07:00	5824.81	Transducer	5784.59	5761.49	Regional
R-4	02/10/2021	09:00	5824.79	Transducer	5784.59	5761.49	Regional
R-4	02/10/2021	11:00	5824.80	Transducer	5784.59	5761.49	Regional
R-4	02/10/2021	13:00	5824.87	Transducer	5784.59	5761.49	Regional
R-4	02/10/2021	15:00	5824.91	Transducer	5784.59	5761.49	Regional
R-4	02/10/2021	17:00	5824.88	Transducer	5784.59	5761.49	Regional
R-4	02/10/2021	19:00	5824.85	Transducer	5784.59	5761.49	Regional
R-4	02/10/2021	21:00	5824.82	Transducer	5784.59	5761.49	Regional
R-4	02/10/2021	23:00	5824.80	Transducer	5784.59	5761.49	Regional
R-4	02/11/2021	01:00	5824.81	Transducer	5784.59	5761.49	Regional
R-4	02/11/2021	03:00	5824.81	Transducer	5784.59	5761.49	Regional
R-4	02/11/2021	05:00	5824.81	Transducer	5784.59	5761.49	Regional
R-4	02/11/2021	07:00	5824.78	Transducer	5784.59	5761.49	Regional
R-4	02/11/2021	09:00	5824.74	Transducer	5784.59	5761.49	Regional
R-4	02/11/2021	11:00	5824.76	Transducer	5784.59	5761.49	Regional

Location	Date	Time	Water Level (ft amsl)	Method	Top of Screen (ft amsl)	Bottom of Screen (ft amsl)	Zone
R-4	02/11/2021	13:00	5824.81	Transducer	5784.59	5761.49	Regional
R-4	02/11/2021	15:00	5824.86	Transducer	5784.59	5761.49	Regional
R-4	02/11/2021	17:00	5824.87	Transducer	5784.59	5761.49	Regional
R-4	02/11/2021	19:00	5824.84	Transducer	5784.59	5761.49	Regional
R-4	02/11/2021	21:00	5824.86	Transducer	5784.59	5761.49	Regional
R-4	02/11/2021	23:00	5824.86	Transducer	5784.59	5761.49	Regional
R-4	02/12/2021	01:00	5824.90	Transducer	5784.59	5761.49	Regional
R-4	02/12/2021	03:00	5824.93	Transducer	5784.59	5761.49	Regional
R-4	02/12/2021	05:00	5824.93	Transducer	5784.59	5761.49	Regional
R-4	02/12/2021	07:00	5824.92	Transducer	5784.59	5761.49	Regional
R-4	02/12/2021	09:00	5824.90	Transducer	5784.59	5761.49	Regional
R-4	02/12/2021	11:00	5824.94	Transducer	5784.59	5761.49	Regional
R-4	02/12/2021	13:00	5825.01	Transducer	5784.59	5761.49	Regional
R-4	02/12/2021	15:00	5825.05	Transducer	5784.59	5761.49	Regional
R-4	02/12/2021	17:00	5825.02	Transducer	5784.59	5761.49	Regional
R-4	02/12/2021	19:00	5825.02	Transducer	5784.59	5761.49	Regional
R-4	02/12/2021	21:00	5825.01	Transducer	5784.59	5761.49	Regional
R-4	02/12/2021	23:00	5824.98	Transducer	5784.59	5761.49	Regional
R-4	02/13/2021	01:00	5824.98	Transducer	5784.59	5761.49	Regional
R-4	02/13/2021	03:00	5825.00	Transducer	5784.59	5761.49	Regional
R-4	02/13/2021	05:00	5825.00	Transducer	5784.59	5761.49	Regional
R-4	02/13/2021	07:00	5825.00	Transducer	5784.59	5761.49	Regional
R-4	02/13/2021	09:00	5824.98	Transducer	5784.59	5761.49	Regional
R-4	02/13/2021	11:00	5825.02	Transducer	5784.59	5761.49	Regional
R-4	02/13/2021	13:00	5825.11	Transducer	5784.59	5761.49	Regional
R-4	02/13/2021	15:00	5825.20	Transducer	5784.59	5761.49	Regional
R-4	02/13/2021	17:00	5825.25	Transducer	5784.59	5761.49	Regional
R-4	02/13/2021	19:00	5825.23	Transducer	5784.59	5761.49	Regional
R-4	02/13/2021	21:00	5825.19	Transducer	5784.59	5761.49	Regional
R-4	02/13/2021	23:00	5825.21	Transducer	5784.59	5761.49	Regional
R-4	02/14/2021	01:00	5825.16	Transducer	5784.59	5761.49	Regional
R-4	02/14/2021	03:00	5825.15	Transducer	5784.59	5761.49	Regional
R-4	02/14/2021	05:00	5825.13	Transducer	5784.59	5761.49	Regional
R-4	02/14/2021	07:00	5825.08	Transducer	5784.59	5761.49	Regional
R-4	02/14/2021	09:00	5825.02	Transducer	5784.59	5761.49	Regional
R-4	02/14/2021	11:00	5825.00	Transducer	5784.59	5761.49	Regional
R-4	02/14/2021	13:00	5825.00	Transducer	5784.59	5761.49	Regional
R-4	02/14/2021	15:00	5825.00	Transducer	5784.59	5761.49	Regional
R-4	02/14/2021	17:00	5824.98	Transducer	5784.59	5761.49	Regional
R-4	02/14/2021	19:00	5824.95	Transducer	5784.59	5761.49	Regional
R-4	02/14/2021	21:00	5824.91	Transducer	5784.59	5761.49	Regional
R-4	02/14/2021	23:00	5824.91	Transducer	5784.59	5761.49	Regional
R-4	02/15/2021	01:00	5824.92	Transducer	5784.59	5761.49	Regional
R-4	02/15/2021	03:00	5824.95	Transducer	5784.59	5761.49	Regional
R-4	02/15/2021	05:00	5824.94	Transducer	5784.59	5761.49	Regional

Location	Date	Time	Water Level (ft amsl)	Method	Top of Screen (ft amsl)	Bottom of Screen (ft amsl)	Zone
R-4	02/15/2021	07:00	5824.94	Transducer	5784.59	5761.49	Regional
R-4	02/15/2021	09:00	5824.93	Transducer	5784.59	5761.49	Regional
R-4	02/15/2021	11:00	5824.95	Transducer	5784.59	5761.49	Regional
R-4	02/15/2021	13:00	5825.01	Transducer	5784.59	5761.49	Regional
R-4	02/15/2021	15:00	5825.04	Transducer	5784.59	5761.49	Regional
R-4	02/15/2021	17:00	5825.07	Transducer	5784.59	5761.49	Regional
R-4	02/15/2021	19:00	5825.06	Transducer	5784.59	5761.49	Regional
R-4	02/15/2021	21:00	5825.07	Transducer	5784.59	5761.49	Regional
R-4	02/15/2021	23:00	5825.09	Transducer	5784.59	5761.49	Regional
R-4	02/16/2021	01:00	5825.14	Transducer	5784.59	5761.49	Regional
R-4	02/16/2021	03:00	5825.17	Transducer	5784.59	5761.49	Regional
R-4	02/16/2021	05:00	5825.20	Transducer	5784.59	5761.49	Regional
R-4	02/16/2021	07:00	5825.21	Transducer	5784.59	5761.49	Regional
R-4	02/16/2021	09:00	5825.21	Transducer	5784.59	5761.49	Regional
R-4	02/16/2021	11:00	5825.22	Transducer	5784.59	5761.49	Regional
R-4	02/16/2021	13:00	5825.27	Transducer	5784.59	5761.49	Regional
R-4	02/16/2021	15:00	5825.28	Transducer	5784.59	5761.49	Regional
R-4	02/16/2021	17:00	5825.26	Transducer	5784.59	5761.49	Regional
R-4	02/16/2021	19:00	5825.21	Transducer	5784.59	5761.49	Regional
R-4	02/16/2021	21:00	5825.19	Transducer	5784.59	5761.49	Regional
R-4	02/16/2021	23:00	5825.17	Transducer	5784.59	5761.49	Regional
R-4	02/17/2021	01:00	5825.15	Transducer	5784.59	5761.49	Regional
R-4	02/17/2021	03:00	5825.14	Transducer	5784.59	5761.49	Regional
R-4	02/17/2021	05:00	5825.11	Transducer	5784.59	5761.49	Regional
R-4	02/17/2021	07:00	5825.09	Transducer	5784.59	5761.49	Regional
R-4	02/17/2021	09:00	5825.07	Transducer	5784.59	5761.49	Regional
R-4	02/17/2021	11:00	5825.08	Transducer	5784.59	5761.49	Regional
R-4	02/17/2021	13:00	5825.11	Transducer	5784.59	5761.49	Regional
R-4	02/17/2021	15:00	5825.10	Transducer	5784.59	5761.49	Regional
R-4	02/17/2021	17:00	5825.08	Transducer	5784.59	5761.49	Regional
R-4	02/17/2021	19:00	5825.02	Transducer	5784.59	5761.49	Regional
R-4	02/17/2021	21:00	5824.99	Transducer	5784.59	5761.49	Regional
R-4	02/17/2021	23:00	5824.97	Transducer	5784.59	5761.49	Regional
R-4	02/18/2021	01:00	5824.95	Transducer	5784.59	5761.49	Regional
R-4	02/18/2021	03:00	5824.90	Transducer	5784.59	5761.49	Regional
R-4	02/18/2021	05:00	5824.85	Transducer	5784.59	5761.49	Regional
R-4	02/18/2021	07:00	5824.79	Transducer	5784.59	5761.49	Regional
R-4	02/18/2021	09:00	5824.73	Transducer	5784.59	5761.49	Regional
R-4	02/18/2021	11:00	5824.70	Transducer	5784.59	5761.49	Regional
R-4	02/18/2021	13:00	5824.71	Transducer	5784.59	5761.49	Regional
R-4	02/18/2021	15:00	5824.72	Transducer	5784.59	5761.49	Regional
R-4	02/18/2021	17:00	5824.71	Transducer	5784.59	5761.49	Regional
R-4	02/18/2021	19:00	5824.67	Transducer	5784.59	5761.49	Regional
R-4	02/18/2021	21:00	5824.64	Transducer	5784.59	5761.49	Regional
R-4	02/18/2021	23:00	5824.64	Transducer	5784.59	5761.49	Regional

Location	Date	Time	Water Level (ft amsl)	Method	Top of Screen (ft amsl)	Bottom of Screen (ft amsl)	Zone
R-4	02/19/2021	01:00	5824.65	Transducer	5784.59	5761.49	Regional
R-4	02/19/2021	03:00	5824.65	Transducer	5784.59	5761.49	Regional
R-4	02/19/2021	05:00	5824.65	Transducer	5784.59	5761.49	Regional
R-4	02/19/2021	07:00	5824.62	Transducer	5784.59	5761.49	Regional
R-4	02/19/2021	09:00	5824.61	Transducer	5784.59	5761.49	Regional
R-4	02/19/2021	11:00	5824.64	Transducer	5784.59	5761.49	Regional
R-4	02/19/2021	13:00	5824.68	Transducer	5784.59	5761.49	Regional
R-4	02/19/2021	15:00	5824.71	Transducer	5784.59	5761.49	Regional
R-4	02/19/2021	17:00	5824.71	Transducer	5784.59	5761.49	Regional
R-4	02/19/2021	19:00	5824.70	Transducer	5784.59	5761.49	Regional
R-4	02/19/2021	21:00	5824.69	Transducer	5784.59	5761.49	Regional
R-4	02/19/2021	23:00	5824.71	Transducer	5784.59	5761.49	Regional
R-4	02/20/2021	01:00	5824.72	Transducer	5784.59	5761.49	Regional
R-4	02/20/2021	03:00	5824.75	Transducer	5784.59	5761.49	Regional
R-4	02/20/2021	05:00	5824.80	Transducer	5784.59	5761.49	Regional
R-4	02/20/2021	07:00	5824.81	Transducer	5784.59	5761.49	Regional
R-4	02/20/2021	09:00	5824.83	Transducer	5784.59	5761.49	Regional
R-4	02/20/2021	11:00	5824.89	Transducer	5784.59	5761.49	Regional
R-4	02/20/2021	13:00	5824.99	Transducer	5784.59	5761.49	Regional
R-4	02/20/2021	15:00	5825.06	Transducer	5784.59	5761.49	Regional
R-4	02/20/2021	17:00	5825.14	Transducer	5784.59	5761.49	Regional
R-4	02/20/2021	19:00	5825.13	Transducer	5784.59	5761.49	Regional
R-4	02/20/2021	21:00	5825.06	Transducer	5784.59	5761.49	Regional
R-4	02/20/2021	23:00	5825.01	Transducer	5784.59	5761.49	Regional
R-4	02/21/2021	01:00	5824.99	Transducer	5784.59	5761.49	Regional
R-4	02/21/2021	03:00	5824.98	Transducer	5784.59	5761.49	Regional
R-4	02/21/2021	05:00	5824.95	Transducer	5784.59	5761.49	Regional
R-4	02/21/2021	07:00	5824.87	Transducer	5784.59	5761.49	Regional
R-4	02/21/2021	09:00	5824.81	Transducer	5784.59	5761.49	Regional
R-4	02/21/2021	11:00	5824.79	Transducer	5784.59	5761.49	Regional
R-4	02/21/2021	13:00	5824.80	Transducer	5784.59	5761.49	Regional
R-4	02/21/2021	15:00	5824.79	Transducer	5784.59	5761.49	Regional
R-4	02/21/2021	17:00	5824.76	Transducer	5784.59	5761.49	Regional
R-4	02/21/2021	19:00	5824.71	Transducer	5784.59	5761.49	Regional
R-4	02/21/2021	21:00	5824.67	Transducer	5784.59	5761.49	Regional
R-4	02/21/2021	23:00	5824.64	Transducer	5784.59	5761.49	Regional
R-4	02/22/2021	01:00	5824.64	Transducer	5784.59	5761.49	Regional
R-4	02/22/2021	03:00	5824.65	Transducer	5784.59	5761.49	Regional
R-4	02/22/2021	05:00	5824.65	Transducer	5784.59	5761.49	Regional
R-4	02/22/2021	07:00	5824.62	Transducer	5784.59	5761.49	Regional
R-4	02/22/2021	09:00	5824.60	Transducer	5784.59	5761.49	Regional
R-4	02/22/2021	11:00	5824.62	Transducer	5784.59	5761.49	Regional
R-4	02/22/2021	13:00	5824.68	Transducer	5784.59	5761.49	Regional
R-4	02/22/2021	15:00	5824.69	Transducer	5784.59	5761.49	Regional
R-4	02/22/2021	17:00	5824.71	Transducer	5784.59	5761.49	Regional

Location	Date	Time	Water Level (ft amsl)	Method	Top of Screen (ft amsl)	Bottom of Screen (ft amsl)	Zone
R-4	02/22/2021	19:00	5824.70	Transducer	5784.59	5761.49	Regional
R-4	02/22/2021	21:00	5824.68	Transducer	5784.59	5761.49	Regional
R-4	02/22/2021	23:00	5824.70	Transducer	5784.59	5761.49	Regional
R-4	02/23/2021	01:00	5824.74	Transducer	5784.59	5761.49	Regional
R-4	02/23/2021	03:00	5824.78	Transducer	5784.59	5761.49	Regional
R-4	02/23/2021	05:00	5824.79	Transducer	5784.59	5761.49	Regional
R-4	02/23/2021	07:00	5824.79	Transducer	5784.59	5761.49	Regional
R-4	02/23/2021	09:00	5824.80	Transducer	5784.59	5761.49	Regional
R-4	02/23/2021	11:00	5824.84	Transducer	5784.59	5761.49	Regional
R-4	02/23/2021	13:00	5824.92	Transducer	5784.59	5761.49	Regional
R-4	02/23/2021	15:00	5824.97	Transducer	5784.59	5761.49	Regional
R-4	02/23/2021	17:00	5824.98	Transducer	5784.59	5761.49	Regional
R-4	02/23/2021	19:00	5824.93	Transducer	5784.59	5761.49	Regional
R-4	02/23/2021	21:00	5824.91	Transducer	5784.59	5761.49	Regional
R-4	02/23/2021	23:00	5824.89	Transducer	5784.59	5761.49	Regional
R-4	02/24/2021	01:00	5824.89	Transducer	5784.59	5761.49	Regional
R-4	02/24/2021	03:00	5824.88	Transducer	5784.59	5761.49	Regional
R-4	02/24/2021	05:00	5824.87	Transducer	5784.59	5761.49	Regional
R-4	02/24/2021	07:00	5824.84	Transducer	5784.59	5761.49	Regional
R-4	02/24/2021	09:00	5824.79	Transducer	5784.59	5761.49	Regional
R-4	02/24/2021	11:00	5824.81	Transducer	5784.59	5761.49	Regional
R-4	02/24/2021	13:00	5824.88	Transducer	5784.59	5761.49	Regional
R-4	02/24/2021	15:00	5824.91	Transducer	5784.59	5761.49	Regional
R-4	02/24/2021	17:00	5824.95	Transducer	5784.59	5761.49	Regional
R-4	02/24/2021	19:00	5824.91	Transducer	5784.59	5761.49	Regional
R-4	02/24/2021	21:00	5824.86	Transducer	5784.59	5761.49	Regional
R-4	02/24/2021	23:00	5824.85	Transducer	5784.59	5761.49	Regional
R-4	02/25/2021	01:00	5824.85	Transducer	5784.59	5761.49	Regional
R-4	02/25/2021	03:00	5824.86	Transducer	5784.59	5761.49	Regional
R-4	02/25/2021	05:00	5824.85	Transducer	5784.59	5761.49	Regional
R-4	02/25/2021	07:00	5824.82	Transducer	5784.59	5761.49	Regional
R-4	02/25/2021	09:00	5824.78	Transducer	5784.59	5761.49	Regional
R-4	02/25/2021	11:00	5824.81	Transducer	5784.59	5761.49	Regional
R-4	02/25/2021	13:00	5824.88	Transducer	5784.59	5761.49	Regional
R-4	02/25/2021	15:00	5824.91	Transducer	5784.59	5761.49	Regional
R-4	02/25/2021	17:00	5824.90	Transducer	5784.59	5761.49	Regional
R-4	02/25/2021	19:00	5824.88	Transducer	5784.59	5761.49	Regional
R-4	02/25/2021	21:00	5824.89	Transducer	5784.59	5761.49	Regional
R-4	02/25/2021	23:00	5824.92	Transducer	5784.59	5761.49	Regional
R-4	02/26/2021	01:00	5824.95	Transducer	5784.59	5761.49	Regional
R-4	02/26/2021	03:00	5824.96	Transducer	5784.59	5761.49	Regional
R-4	02/26/2021	05:00	5824.99	Transducer	5784.59	5761.49	Regional
R-4	02/26/2021	07:00	5824.98	Transducer	5784.59	5761.49	Regional
R-4	02/26/2021	09:00	5824.94	Transducer	5784.59	5761.49	Regional
R-4	02/26/2021	11:00	5824.96	Transducer	5784.59	5761.49	Regional

Location	Date	Time	Water Level (ft amsl)	Method	Top of Screen (ft amsl)	Bottom of Screen (ft amsl)	Zone
R-4	02/26/2021	13:00	5825.01	Transducer	5784.59	5761.49	Regional
R-4	02/26/2021	15:00	5825.05	Transducer	5784.59	5761.49	Regional
R-4	02/26/2021	17:00	5825.07	Transducer	5784.59	5761.49	Regional
R-4	02/26/2021	19:00	5825.06	Transducer	5784.59	5761.49	Regional
R-4	02/26/2021	21:00	5825.06	Transducer	5784.59	5761.49	Regional
R-4	02/26/2021	23:00	5825.08	Transducer	5784.59	5761.49	Regional
R-4	02/27/2021	01:00	5825.10	Transducer	5784.59	5761.49	Regional
R-4	02/27/2021	03:00	5825.13	Transducer	5784.59	5761.49	Regional
R-4	02/27/2021	05:00	5825.13	Transducer	5784.59	5761.49	Regional
R-4	02/27/2021	07:00	5825.14	Transducer	5784.59	5761.49	Regional
R-4	02/27/2021	09:00	5825.12	Transducer	5784.59	5761.49	Regional
R-4	02/27/2021	11:00	5825.13	Transducer	5784.59	5761.49	Regional
R-4	02/27/2021	13:00	5825.16	Transducer	5784.59	5761.49	Regional
R-4	02/27/2021	15:00	5825.18	Transducer	5784.59	5761.49	Regional
R-4	02/27/2021	17:00	5825.17	Transducer	5784.59	5761.49	Regional
R-4	02/27/2021	19:00	5825.14	Transducer	5784.59	5761.49	Regional
R-4	02/27/2021	21:00	5825.11	Transducer	5784.59	5761.49	Regional
R-4	02/27/2021	23:00	5825.08	Transducer	5784.59	5761.49	Regional
R-4	02/28/2021	01:00	5825.08	Transducer	5784.59	5761.49	Regional
R-4	02/28/2021	03:00	5825.07	Transducer	5784.59	5761.49	Regional
R-4	02/28/2021	05:00	5825.05	Transducer	5784.59	5761.49	Regional
R-4	02/28/2021	07:00	5825.00	Transducer	5784.59	5761.49	Regional
R-4	02/28/2021	09:00	5824.95	Transducer	5784.59	5761.49	Regional
R-4	02/28/2021	11:00	5824.95	Transducer	5784.59	5761.49	Regional
R-4	02/28/2021	13:00	5824.98	Transducer	5784.59	5761.49	Regional
R-4	02/28/2021	15:00	5824.98	Transducer	5784.59	5761.49	Regional
R-4	02/28/2021	17:00	5824.95	Transducer	5784.59	5761.49	Regional
R-4	02/28/2021	19:00	5824.86	Transducer	5784.59	5761.49	Regional
R-4	02/28/2021	21:00	5824.81	Transducer	5784.59	5761.49	Regional
R-4	02/28/2021	23:00	5824.78	Transducer	5784.59	5761.49	Regional
R-4	03/01/2021	01:00	5824.75	Transducer	5784.59	5761.49	Regional
R-4	03/01/2021	03:00	5824.73	Transducer	5784.59	5761.49	Regional
R-4	03/01/2021	05:00	5824.71	Transducer	5784.59	5761.49	Regional
R-4	03/01/2021	07:00	5824.65	Transducer	5784.59	5761.49	Regional
R-4	03/01/2021	09:00	5824.62	Transducer	5784.59	5761.49	Regional
R-4	03/01/2021	11:00	5824.60	Transducer	5784.59	5761.49	Regional
R-4	03/01/2021	13:00	5824.65	Transducer	5784.59	5761.49	Regional
R-4	03/01/2021	15:00	5824.69	Transducer	5784.59	5761.49	Regional
R-4	03/01/2021	17:00	5824.70	Transducer	5784.59	5761.49	Regional
R-4	03/01/2021	19:00	5824.69	Transducer	5784.59	5761.49	Regional
R-4	03/01/2021	21:00	5824.69	Transducer	5784.59	5761.49	Regional
R-4	03/01/2021	23:00	5824.69	Transducer	5784.59	5761.49	Regional
R-4	03/02/2021	01:00	5824.70	Transducer	5784.59	5761.49	Regional
R-4	03/02/2021	03:00	5824.71	Transducer	5784.59	5761.49	Regional
R-4	03/02/2021	05:00	5824.73	Transducer	5784.59	5761.49	Regional

Location	Date	Time	Water Level (ft amsl)	Method	Top of Screen (ft amsl)	Bottom of Screen (ft amsl)	Zone
R-4	03/02/2021	07:00	5824.73	Transducer	5784.59	5761.49	Regional
R-4	03/02/2021	09:00	5824.71	Transducer	5784.59	5761.49	Regional
R-4	03/02/2021	11:00	5824.75	Transducer	5784.59	5761.49	Regional
R-4	03/02/2021	13:00	5824.82	Transducer	5784.59	5761.49	Regional
R-4	03/02/2021	15:00	5824.88	Transducer	5784.59	5761.49	Regional
R-4	03/02/2021	17:00	5824.92	Transducer	5784.59	5761.49	Regional
R-4	03/02/2021	19:00	5824.91	Transducer	5784.59	5761.49	Regional
R-4	03/02/2021	21:00	5824.91	Transducer	5784.59	5761.49	Regional
R-4	03/02/2021	23:00	5824.89	Transducer	5784.59	5761.49	Regional
R-4	03/03/2021	01:00	5824.87	Transducer	5784.59	5761.49	Regional
R-4	03/03/2021	03:00	5824.86	Transducer	5784.59	5761.49	Regional
R-4	03/03/2021	05:00	5824.86	Transducer	5784.59	5761.49	Regional
R-4	03/03/2021	07:00	5824.83	Transducer	5784.59	5761.49	Regional
R-4	03/03/2021	09:00	5824.79	Transducer	5784.59	5761.49	Regional
R-4	03/03/2021	11:00	5824.82	Transducer	5784.59	5761.49	Regional
R-4	03/03/2021	13:00	5824.87	Transducer	5784.59	5761.49	Regional
R-4	03/03/2021	15:00	5824.91	Transducer	5784.59	5761.49	Regional
R-4	03/03/2021	17:00	5824.93	Transducer	5784.59	5761.49	Regional
R-4	03/03/2021	19:00	5824.92	Transducer	5784.59	5761.49	Regional
R-4	03/03/2021	21:00	5824.92	Transducer	5784.59	5761.49	Regional
R-4	03/03/2021	23:00	5824.92	Transducer	5784.59	5761.49	Regional
R-4	03/04/2021	01:00	5824.94	Transducer	5784.59	5761.49	Regional
R-4	03/04/2021	03:00	5824.98	Transducer	5784.59	5761.49	Regional
R-4	03/04/2021	05:00	5824.96	Transducer	5784.59	5761.49	Regional
R-4	03/04/2021	07:00	5824.94	Transducer	5784.59	5761.49	Regional
R-4	03/04/2021	09:00	5824.91	Transducer	5784.59	5761.49	Regional
R-4	03/04/2021	11:00	5824.91	Transducer	5784.59	5761.49	Regional
R-4	03/04/2021	13:00	5824.90	Transducer	5784.59	5761.49	Regional
R-4	03/04/2021	15:00	5824.93	Transducer	5784.59	5761.49	Regional
R-4	03/04/2021	17:00	5824.90	Transducer	5784.59	5761.49	Regional
R-4	03/04/2021	19:00	5824.87	Transducer	5784.59	5761.49	Regional
R-4	03/04/2021	21:00	5824.85	Transducer	5784.59	5761.49	Regional
R-4	03/04/2021	23:00	5824.84	Transducer	5784.59	5761.49	Regional
R-4	03/05/2021	01:00	5824.80	Transducer	5784.59	5761.49	Regional
R-4	03/05/2021	03:00	5824.77	Transducer	5784.59	5761.49	Regional
R-4	03/05/2021	05:00	5824.73	Transducer	5784.59	5761.49	Regional
R-4	03/05/2021	07:00	5824.70	Transducer	5784.59	5761.49	Regional
R-4	03/05/2021	09:00	5824.65	Transducer	5784.59	5761.49	Regional
R-4	03/05/2021	11:00	5824.64	Transducer	5784.59	5761.49	Regional
R-4	03/05/2021	13:00	5824.67	Transducer	5784.59	5761.49	Regional
R-4	03/05/2021	15:00	5824.70	Transducer	5784.59	5761.49	Regional
R-4	03/05/2021	17:00	5824.71	Transducer	5784.59	5761.49	Regional
R-4	03/05/2021	19:00	5824.69	Transducer	5784.59	5761.49	Regional
R-4	03/05/2021	21:00	5824.66	Transducer	5784.59	5761.49	Regional
R-4	03/05/2021	23:00	5824.65	Transducer	5784.59	5761.49	Regional

Location	Date	Time	Water Level (ft amsl)	Method	Top of Screen (ft amsl)	Bottom of Screen (ft amsl)	Zone
R-4	03/06/2021	01:00	5824.67	Transducer	5784.59	5761.49	Regional
R-4	03/06/2021	03:00	5824.66	Transducer	5784.59	5761.49	Regional
R-4	03/06/2021	05:00	5824.66	Transducer	5784.59	5761.49	Regional
R-4	03/06/2021	07:00	5824.67	Transducer	5784.59	5761.49	Regional
R-4	03/06/2021	09:00	5824.68	Transducer	5784.59	5761.49	Regional
R-4	03/06/2021	11:00	5824.71	Transducer	5784.59	5761.49	Regional
R-4	03/06/2021	13:00	5824.78	Transducer	5784.59	5761.49	Regional
R-4	03/06/2021	15:00	5824.84	Transducer	5784.59	5761.49	Regional
R-4	03/06/2021	17:00	5824.87	Transducer	5784.59	5761.49	Regional
R-4	03/06/2021	19:00	5824.85	Transducer	5784.59	5761.49	Regional
R-4	03/06/2021	21:00	5824.84	Transducer	5784.59	5761.49	Regional
R-4	03/06/2021	23:00	5824.83	Transducer	5784.59	5761.49	Regional
R-4	03/07/2021	01:00	5824.84	Transducer	5784.59	5761.49	Regional
R-4	03/07/2021	03:00	5824.85	Transducer	5784.59	5761.49	Regional
R-4	03/07/2021	05:00	5824.81	Transducer	5784.59	5761.49	Regional
R-4	03/07/2021	07:00	5824.77	Transducer	5784.59	5761.49	Regional
R-4	03/07/2021	09:00	5824.74	Transducer	5784.59	5761.49	Regional
R-4	03/07/2021	11:00	5824.75	Transducer	5784.59	5761.49	Regional
R-4	03/07/2021	13:00	5824.79	Transducer	5784.59	5761.49	Regional
R-4	03/07/2021	15:00	5824.83	Transducer	5784.59	5761.49	Regional
R-4	03/07/2021	17:00	5824.82	Transducer	5784.59	5761.49	Regional
R-4	03/07/2021	19:00	5824.79	Transducer	5784.59	5761.49	Regional
R-4	03/07/2021	21:00	5824.78	Transducer	5784.59	5761.49	Regional
R-4	03/07/2021	23:00	5824.78	Transducer	5784.59	5761.49	Regional
R-4	03/08/2021	01:00	5824.78	Transducer	5784.59	5761.49	Regional
R-4	03/08/2021	03:00	5824.79	Transducer	5784.59	5761.49	Regional
R-4	03/08/2021	05:00	5824.78	Transducer	5784.59	5761.49	Regional
R-4	03/08/2021	07:00	5824.76	Transducer	5784.59	5761.49	Regional
R-4	03/08/2021	09:00	5824.74	Transducer	5784.59	5761.49	Regional
R-4	03/08/2021	11:00	5824.73	Transducer	5784.59	5761.49	Regional
R-4	03/08/2021	13:00	5824.79	Transducer	5784.59	5761.49	Regional
R-4	03/08/2021	15:00	5824.85	Transducer	5784.59	5761.49	Regional
R-4	03/08/2021	17:00	5824.87	Transducer	5784.59	5761.49	Regional
R-4	03/08/2021	19:00	5824.86	Transducer	5784.59	5761.49	Regional
R-4	03/08/2021	21:00	5824.86	Transducer	5784.59	5761.49	Regional
R-4	03/08/2021	23:00	5824.87	Transducer	5784.59	5761.49	Regional
R-4	03/09/2021	01:00	5824.87	Transducer	5784.59	5761.49	Regional
R-4	03/09/2021	03:00	5824.90	Transducer	5784.59	5761.49	Regional
R-4	03/09/2021	05:00	5824.90	Transducer	5784.59	5761.49	Regional
R-4	03/09/2021	07:00	5824.89	Transducer	5784.59	5761.49	Regional
R-4	03/09/2021	09:00	5824.90	Transducer	5784.59	5761.49	Regional
R-4	03/09/2021	11:00	5824.90	Transducer	5784.59	5761.49	Regional
R-4	03/09/2021	13:00	5824.95	Transducer	5784.59	5761.49	Regional
R-4	03/09/2021	15:00	5824.99	Transducer	5784.59	5761.49	Regional
R-4	03/09/2021	17:00	5825.03	Transducer	5784.59	5761.49	Regional

Location	Date	Time	Water Level (ft amsl)	Method	Top of Screen (ft amsl)	Bottom of Screen (ft amsl)	Zone
R-4	03/09/2021	19:00	5825.06	Transducer	5784.59	5761.49	Regional
R-4	03/09/2021	21:00	5825.10	Transducer	5784.59	5761.49	Regional
R-4	03/09/2021	23:00	5825.12	Transducer	5784.59	5761.49	Regional
R-4	03/10/2021	01:00	5825.11	Transducer	5784.59	5761.49	Regional
R-4	03/10/2021	03:00	5825.11	Transducer	5784.59	5761.49	Regional
R-4	03/10/2021	05:00	5825.07	Transducer	5784.59	5761.49	Regional
R-4	03/10/2021	07:00	5825.06	Transducer	5784.59	5761.49	Regional
R-4	03/10/2021	09:00	5825.04	Transducer	5784.59	5761.49	Regional
R-4	03/10/2021	11:00	5825.06	Transducer	5784.59	5761.49	Regional
R-4	03/10/2021	13:00	5825.10	Transducer	5784.59	5761.49	Regional
R-4	03/10/2021	15:00	5825.15	Transducer	5784.59	5761.49	Regional
R-4	03/10/2021	17:00	5825.17	Transducer	5784.59	5761.49	Regional
R-4	03/10/2021	19:00	5825.13	Transducer	5784.59	5761.49	Regional
R-4	03/10/2021	21:00	5825.08	Transducer	5784.59	5761.49	Regional
R-4	03/10/2021	23:00	5825.04	Transducer	5784.59	5761.49	Regional
R-4	03/11/2021	01:00	5825.02	Transducer	5784.59	5761.49	Regional
R-4	03/11/2021	03:00	5825.02	Transducer	5784.59	5761.49	Regional
R-4	03/11/2021	05:00	5824.99	Transducer	5784.59	5761.49	Regional
R-4	03/11/2021	07:00	5824.97	Transducer	5784.59	5761.49	Regional
R-4	03/11/2021	09:00	5824.95	Transducer	5784.59	5761.49	Regional
R-4	03/11/2021	11:00	5824.98	Transducer	5784.59	5761.49	Regional
R-4	03/11/2021	13:00	5825.03	Transducer	5784.59	5761.49	Regional
R-4	03/11/2021	15:00	5825.08	Transducer	5784.59	5761.49	Regional
R-4	03/11/2021	17:00	5825.10	Transducer	5784.59	5761.49	Regional
R-4	03/11/2021	19:00	5825.08	Transducer	5784.59	5761.49	Regional
R-4	03/11/2021	21:00	5825.04	Transducer	5784.59	5761.49	Regional
R-4	03/11/2021	23:00	5825.02	Transducer	5784.59	5761.49	Regional
R-4	03/12/2021	01:00	5825.02	Transducer	5784.59	5761.49	Regional
R-4	03/12/2021	03:00	5825.02	Transducer	5784.59	5761.49	Regional
R-4	03/12/2021	05:00	5825.00	Transducer	5784.59	5761.49	Regional
R-4	03/12/2021	07:00	5824.97	Transducer	5784.59	5761.49	Regional
R-4	03/12/2021	09:00	5824.94	Transducer	5784.59	5761.49	Regional
R-4	03/12/2021	11:00	5824.96	Transducer	5784.59	5761.49	Regional
R-4	03/12/2021	13:00	5825.02	Transducer	5784.59	5761.49	Regional
R-4	03/12/2021	15:00	5825.05	Transducer	5784.59	5761.49	Regional
R-4	03/12/2021	17:00	5825.07	Transducer	5784.59	5761.49	Regional
R-4	03/12/2021	19:00	5825.05	Transducer	5784.59	5761.49	Regional
R-4	03/12/2021	21:00	5825.06	Transducer	5784.59	5761.49	Regional
R-4	03/12/2021	23:00	5825.06	Transducer	5784.59	5761.49	Regional
R-4	03/13/2021	01:00	5825.07	Transducer	5784.59	5761.49	Regional
R-4	03/13/2021	03:00	5825.09	Transducer	5784.59	5761.49	Regional
R-4	03/13/2021	05:00	5825.11	Transducer	5784.59	5761.49	Regional
R-4	03/13/2021	07:00	5825.14	Transducer	5784.59	5761.49	Regional
R-4	03/13/2021	09:00	5825.11	Transducer	5784.59	5761.49	Regional
R-4	03/13/2021	11:00	5825.16	Transducer	5784.59	5761.49	Regional

Location	Date	Time	Water Level (ft amsl)	Method	Top of Screen (ft amsl)	Bottom of Screen (ft amsl)	Zone
R-4	03/13/2021	13:00	5825.20	Transducer	5784.59	5761.49	Regional
R-4	03/13/2021	15:00	5825.19	Transducer	5784.59	5761.49	Regional
R-4	03/13/2021	17:00	5825.18	Transducer	5784.59	5761.49	Regional
R-4	03/13/2021	19:00	5825.16	Transducer	5784.59	5761.49	Regional
R-4	03/13/2021	21:00	5825.16	Transducer	5784.59	5761.49	Regional
R-4	03/13/2021	23:00	5825.19	Transducer	5784.59	5761.49	Regional
R-4	03/14/2021	01:00	5825.22	Transducer	5784.59	5761.49	Regional
R-4	03/14/2021	03:00	5825.25	Transducer	5784.59	5761.49	Regional
R-4	03/14/2021	05:00	5825.28	Transducer	5784.59	5761.49	Regional
R-4	03/14/2021	07:00	5825.30	Transducer	5784.59	5761.49	Regional
R-4	03/14/2021	09:00	5825.30	Transducer	5784.59	5761.49	Regional
R-4	03/14/2021	11:00	5825.30	Transducer	5784.59	5761.49	Regional
R-4	03/14/2021	13:00	5825.35	Transducer	5784.59	5761.49	Regional
R-4	03/14/2021	15:00	5825.34	Transducer	5784.59	5761.49	Regional
R-4	03/14/2021	17:00	5825.33	Transducer	5784.59	5761.49	Regional
R-4	03/14/2021	19:00	5825.31	Transducer	5784.59	5761.49	Regional
R-4	03/14/2021	21:00	5825.27	Transducer	5784.59	5761.49	Regional
R-4	03/14/2021	23:00	5825.25	Transducer	5784.59	5761.49	Regional
R-4	03/15/2021	01:00	5825.24	Transducer	5784.59	5761.49	Regional
R-4	03/15/2021	03:00	5825.23	Transducer	5784.59	5761.49	Regional
R-4	03/15/2021	05:00	5825.20	Transducer	5784.59	5761.49	Regional
R-4	03/15/2021	07:00	5825.15	Transducer	5784.59	5761.49	Regional
R-4	03/15/2021	09:00	5825.14	Transducer	5784.59	5761.49	Regional
R-4	03/15/2021	11:00	5825.16	Transducer	5784.59	5761.49	Regional
R-4	03/15/2021	13:00	5825.20	Transducer	5784.59	5761.49	Regional
R-4	03/15/2021	15:00	5825.22	Transducer	5784.59	5761.49	Regional
R-4	03/15/2021	17:00	5825.24	Transducer	5784.59	5761.49	Regional
R-4	03/15/2021	19:00	5825.23	Transducer	5784.59	5761.49	Regional
R-4	03/15/2021	21:00	5825.23	Transducer	5784.59	5761.49	Regional
R-4	03/15/2021	23:00	5825.25	Transducer	5784.59	5761.49	Regional
R-4	03/16/2021	01:00	5825.25	Transducer	5784.59	5761.49	Regional
R-4	03/16/2021	03:00	5825.25	Transducer	5784.59	5761.49	Regional
R-4	03/16/2021	05:00	5825.27	Transducer	5784.59	5761.49	Regional
R-4	03/16/2021	07:00	5825.29	Transducer	5784.59	5761.49	Regional
R-4	03/16/2021	09:00	5825.32	Transducer	5784.59	5761.49	Regional
R-4	03/16/2021	11:00	5825.38	Transducer	5784.59	5761.49	Regional
R-4	03/16/2021	13:00	5825.44	Transducer	5784.59	5761.49	Regional
R-4	03/16/2021	15:00	5825.48	Transducer	5784.59	5761.49	Regional
R-4	03/16/2021	17:00	5825.47	Transducer	5784.59	5761.49	Regional
R-4	03/16/2021	19:00	5825.45	Transducer	5784.59	5761.49	Regional
R-4	03/16/2021	21:00	5825.36	Transducer	5784.59	5761.49	Regional
R-4	03/16/2021	23:00	5825.31	Transducer	5784.59	5761.49	Regional
R-4	03/17/2021	01:00	5825.25	Transducer	5784.59	5761.49	Regional
R-4	03/17/2021	03:00	5825.21	Transducer	5784.59	5761.49	Regional
R-4	03/17/2021	05:00	5825.16	Transducer	5784.59	5761.49	Regional

Location	Date	Time	Water Level (ft amsl)	Method	Top of Screen (ft amsl)	Bottom of Screen (ft amsl)	Zone
R-4	03/17/2021	07:00	5825.09	Transducer	5784.59	5761.49	Regional
R-4	03/17/2021	09:00	5825.05	Transducer	5784.59	5761.49	Regional
R-4	03/17/2021	11:00	5825.05	Transducer	5784.59	5761.49	Regional
R-4	03/17/2021	13:00	5825.07	Transducer	5784.59	5761.49	Regional
R-4	03/17/2021	15:00	5825.09	Transducer	5784.59	5761.49	Regional
R-4	03/17/2021	17:00	5825.07	Transducer	5784.59	5761.49	Regional
R-4	03/17/2021	19:00	5825.02	Transducer	5784.59	5761.49	Regional
R-4	03/17/2021	21:00	5824.99	Transducer	5784.59	5761.49	Regional
R-4	03/17/2021	23:00	5824.94	Transducer	5784.59	5761.49	Regional
R-4	03/18/2021	01:00	5824.90	Transducer	5784.59	5761.49	Regional
R-4	03/18/2021	03:00	5824.90	Transducer	5784.59	5761.49	Regional
R-4	03/18/2021	05:00	5824.87	Transducer	5784.59	5761.49	Regional
R-4	03/18/2021	07:00	5824.84	Transducer	5784.59	5761.49	Regional
R-4	03/18/2021	09:00	5824.81	Transducer	5784.59	5761.49	Regional
R-4	03/18/2021	11:00	5824.82	Transducer	5784.59	5761.49	Regional
R-4	03/18/2021	13:00	5824.87	Transducer	5784.59	5761.49	Regional
R-4	03/18/2021	15:00	5824.92	Transducer	5784.59	5761.49	Regional
R-4	03/18/2021	17:00	5824.93	Transducer	5784.59	5761.49	Regional
R-4	03/18/2021	19:00	5824.91	Transducer	5784.59	5761.49	Regional
R-4	03/18/2021	21:00	5824.88	Transducer	5784.59	5761.49	Regional
R-4	03/18/2021	23:00	5824.84	Transducer	5784.59	5761.49	Regional
R-4	03/19/2021	01:00	5824.83	Transducer	5784.59	5761.49	Regional
R-4	03/19/2021	03:00	5824.85	Transducer	5784.59	5761.49	Regional
R-4	03/19/2021	05:00	5824.83	Transducer	5784.59	5761.49	Regional
R-4	03/19/2021	07:00	5824.81	Transducer	5784.59	5761.49	Regional
R-4	03/19/2021	09:00	5824.80	Transducer	5784.59	5761.49	Regional
R-4	03/19/2021	11:00	5824.83	Transducer	5784.59	5761.49	Regional
R-4	03/19/2021	13:00	5824.88	Transducer	5784.59	5761.49	Regional
R-4	03/19/2021	15:00	5824.94	Transducer	5784.59	5761.49	Regional
R-4	03/19/2021	17:00	5824.96	Transducer	5784.59	5761.49	Regional
R-4	03/19/2021	19:00	5824.93	Transducer	5784.59	5761.49	Regional
R-4	03/19/2021	21:00	5824.91	Transducer	5784.59	5761.49	Regional
R-4	03/19/2021	23:00	5824.91	Transducer	5784.59	5761.49	Regional
R-4	03/20/2021	01:00	5824.89	Transducer	5784.59	5761.49	Regional
R-4	03/20/2021	03:00	5824.91	Transducer	5784.59	5761.49	Regional
R-4	03/20/2021	05:00	5824.90	Transducer	5784.59	5761.49	Regional
R-4	03/20/2021	07:00	5824.91	Transducer	5784.59	5761.49	Regional
R-4	03/20/2021	09:00	5824.91	Transducer	5784.59	5761.49	Regional
R-4	03/20/2021	11:00	5824.96	Transducer	5784.59	5761.49	Regional
R-4	03/20/2021	13:00	5825.02	Transducer	5784.59	5761.49	Regional
R-4	03/20/2021	15:00	5825.09	Transducer	5784.59	5761.49	Regional
R-4	03/20/2021	17:00	5825.14	Transducer	5784.59	5761.49	Regional
R-4	03/20/2021	19:00	5825.15	Transducer	5784.59	5761.49	Regional
R-4	03/20/2021	21:00	5825.13	Transducer	5784.59	5761.49	Regional
R-4	03/20/2021	23:00	5825.14	Transducer	5784.59	5761.49	Regional

Location	Date	Time	Water Level (ft amsl)	Method	Top of Screen (ft amsl)	Bottom of Screen (ft amsl)	Zone
R-4	03/21/2021	01:00	5825.13	Transducer	5784.59	5761.49	Regional
R-4	03/21/2021	03:00	5825.13	Transducer	5784.59	5761.49	Regional
R-4	03/21/2021	05:00	5825.11	Transducer	5784.59	5761.49	Regional
R-4	03/21/2021	07:00	5825.10	Transducer	5784.59	5761.49	Regional
R-4	03/21/2021	09:00	5825.09	Transducer	5784.59	5761.49	Regional
R-4	03/21/2021	11:00	5825.11	Transducer	5784.59	5761.49	Regional
R-4	03/21/2021	13:00	5825.18	Transducer	5784.59	5761.49	Regional
R-4	03/21/2021	15:00	5825.24	Transducer	5784.59	5761.49	Regional
R-4	03/21/2021	17:00	5825.28	Transducer	5784.59	5761.49	Regional
R-4	03/21/2021	19:00	5825.29	Transducer	5784.59	5761.49	Regional
R-4	03/21/2021	21:00	5825.30	Transducer	5784.59	5761.49	Regional
R-4	03/21/2021	23:00	5825.30	Transducer	5784.59	5761.49	Regional
R-4	03/22/2021	01:00	5825.33	Transducer	5784.59	5761.49	Regional
R-4	03/22/2021	03:00	5825.36	Transducer	5784.59	5761.49	Regional
R-4	03/22/2021	05:00	5825.38	Transducer	5784.59	5761.49	Regional
R-4	03/22/2021	07:00	5825.38	Transducer	5784.59	5761.49	Regional
R-4	03/22/2021	09:00	5825.40	Transducer	5784.59	5761.49	Regional
R-4	03/22/2021	11:00	5825.40	Transducer	5784.59	5761.49	Regional
R-4	03/22/2021	13:00	5825.42	Transducer	5784.59	5761.49	Regional
R-4	03/22/2021	15:00	5825.43	Transducer	5784.59	5761.49	Regional
R-4	03/22/2021	17:00	5825.43	Transducer	5784.59	5761.49	Regional
R-4	03/22/2021	19:00	5825.40	Transducer	5784.59	5761.49	Regional
R-4	03/22/2021	21:00	5825.37	Transducer	5784.59	5761.49	Regional
R-4	03/22/2021	23:00	5825.36	Transducer	5784.59	5761.49	Regional
R-4	03/23/2021	01:00	5825.37	Transducer	5784.59	5761.49	Regional
R-4	03/23/2021	03:00	5825.38	Transducer	5784.59	5761.49	Regional
R-4	03/23/2021	05:00	5825.38	Transducer	5784.59	5761.49	Regional
R-4	03/23/2021	07:00	5825.37	Transducer	5784.59	5761.49	Regional
R-4	03/23/2021	09:00	5825.38	Transducer	5784.59	5761.49	Regional
R-4	03/23/2021	11:00	5825.42	Transducer	5784.59	5761.49	Regional
R-4	03/23/2021	13:00	5825.46	Transducer	5784.59	5761.49	Regional
R-4	03/23/2021	15:00	5825.47	Transducer	5784.59	5761.49	Regional
R-4	03/23/2021	17:00	5825.46	Transducer	5784.59	5761.49	Regional
R-4	03/23/2021	19:00	5825.40	Transducer	5784.59	5761.49	Regional
R-4	03/23/2021	21:00	5825.37	Transducer	5784.59	5761.49	Regional
R-4	03/23/2021	23:00	5825.38	Transducer	5784.59	5761.49	Regional
R-4	03/24/2021	01:00	5825.40	Transducer	5784.59	5761.49	Regional
R-4	03/24/2021	03:00	5825.41	Transducer	5784.59	5761.49	Regional
R-4	03/24/2021	05:00	5825.41	Transducer	5784.59	5761.49	Regional
R-4	03/24/2021	07:00	5825.39	Transducer	5784.59	5761.49	Regional
R-4	03/24/2021	09:00	5825.37	Transducer	5784.59	5761.49	Regional
R-4	03/24/2021	11:00	5825.35	Transducer	5784.59	5761.49	Regional
R-4	03/24/2021	13:00	5825.37	Transducer	5784.59	5761.49	Regional
R-4	03/24/2021	15:00	5825.38	Transducer	5784.59	5761.49	Regional
R-4	03/24/2021	17:00	5825.37	Transducer	5784.59	5761.49	Regional

Location	Date	Time	Water Level (ft amsl)	Method	Top of Screen (ft amsl)	Bottom of Screen (ft amsl)	Zone
R-4	03/24/2021	19:00	5825.33	Transducer	5784.59	5761.49	Regional
R-4	03/24/2021	21:00	5825.30	Transducer	5784.59	5761.49	Regional
R-4	03/24/2021	23:00	5825.32	Transducer	5784.59	5761.49	Regional
R-4	03/25/2021	01:00	5825.32	Transducer	5784.59	5761.49	Regional
R-4	03/25/2021	03:00	5825.34	Transducer	5784.59	5761.49	Regional
R-4	03/25/2021	05:00	5825.33	Transducer	5784.59	5761.49	Regional
R-4	03/25/2021	07:00	5825.32	Transducer	5784.59	5761.49	Regional
R-4	03/25/2021	09:00	5825.30	Transducer	5784.59	5761.49	Regional
R-4	03/25/2021	11:00	5825.34	Transducer	5784.59	5761.49	Regional
R-4	03/25/2021	13:00	5825.37	Transducer	5784.59	5761.49	Regional
R-4	03/25/2021	15:00	5825.42	Transducer	5784.59	5761.49	Regional
R-4	03/25/2021	17:00	5825.43	Transducer	5784.59	5761.49	Regional
R-4	03/25/2021	19:00	5825.40	Transducer	5784.59	5761.49	Regional
R-4	03/25/2021	21:00	5825.36	Transducer	5784.59	5761.49	Regional
R-4	03/25/2021	23:00	5825.35	Transducer	5784.59	5761.49	Regional
R-4	03/26/2021	01:00	5825.37	Transducer	5784.59	5761.49	Regional
R-4	03/26/2021	03:00	5825.37	Transducer	5784.59	5761.49	Regional
R-4	03/26/2021	05:00	5825.37	Transducer	5784.59	5761.49	Regional
R-4	03/26/2021	07:00	5825.33	Transducer	5784.59	5761.49	Regional
R-4	03/26/2021	09:00	5825.31	Transducer	5784.59	5761.49	Regional
R-4	03/26/2021	11:00	5825.29	Transducer	5784.59	5761.49	Regional
R-4	03/26/2021	13:00	5825.32	Transducer	5784.59	5761.49	Regional
R-4	03/26/2021	15:00	5825.33	Transducer	5784.59	5761.49	Regional
R-4	03/26/2021	17:00	5825.31	Transducer	5784.59	5761.49	Regional
R-4	03/26/2021	19:00	5825.25	Transducer	5784.59	5761.49	Regional
R-4	03/26/2021	21:00	5825.19	Transducer	5784.59	5761.49	Regional
R-4	03/26/2021	23:00	5825.18	Transducer	5784.59	5761.49	Regional
R-4	03/27/2021	01:00	5825.18	Transducer	5784.59	5761.49	Regional
R-4	03/27/2021	03:00	5825.18	Transducer	5784.59	5761.49	Regional
R-4	03/27/2021	05:00	5825.15	Transducer	5784.59	5761.49	Regional
R-4	03/27/2021	07:00	5825.11	Transducer	5784.59	5761.49	Regional
R-4	03/27/2021	09:00	5825.08	Transducer	5784.59	5761.49	Regional
R-4	03/27/2021	11:00	5825.07	Transducer	5784.59	5761.49	Regional
R-4	03/27/2021	13:00	5825.09	Transducer	5784.59	5761.49	Regional
R-4	03/27/2021	15:00	5825.08	Transducer	5784.59	5761.49	Regional
R-4	03/27/2021	17:00	5825.06	Transducer	5784.59	5761.49	Regional
R-4	03/27/2021	19:00	5825.00	Transducer	5784.59	5761.49	Regional
R-4	03/27/2021	21:00	5824.93	Transducer	5784.59	5761.49	Regional
R-4	03/27/2021	23:00	5824.89	Transducer	5784.59	5761.49	Regional
R-4	03/28/2021	01:00	5824.86	Transducer	5784.59	5761.49	Regional
R-4	03/28/2021	03:00	5824.85	Transducer	5784.59	5761.49	Regional
R-4	03/28/2021	05:00	5824.84	Transducer	5784.59	5761.49	Regional
R-4	03/28/2021	07:00	5824.80	Transducer	5784.59	5761.49	Regional
R-4	03/28/2021	09:00	5824.79	Transducer	5784.59	5761.49	Regional
R-4	03/28/2021	11:00	5824.82	Transducer	5784.59	5761.49	Regional

Location	Date	Time	Water Level (ft amsl)	Method	Top of Screen (ft amsl)	Bottom of Screen (ft amsl)	Zone
R-4	03/28/2021	13:00	5824.89	Transducer	5784.59	5761.49	Regional
R-4	03/28/2021	15:00	5824.95	Transducer	5784.59	5761.49	Regional
R-4	03/28/2021	17:00	5824.98	Transducer	5784.59	5761.49	Regional
R-4	03/28/2021	19:00	5824.98	Transducer	5784.59	5761.49	Regional
R-4	03/28/2021	21:00	5824.95	Transducer	5784.59	5761.49	Regional
R-4	03/28/2021	23:00	5824.97	Transducer	5784.59	5761.49	Regional
R-4	03/29/2021	01:00	5825.00	Transducer	5784.59	5761.49	Regional
R-4	03/29/2021	03:00	5825.05	Transducer	5784.59	5761.49	Regional
R-4	03/29/2021	05:00	5825.07	Transducer	5784.59	5761.49	Regional
R-4	03/29/2021	07:00	5825.08	Transducer	5784.59	5761.49	Regional
R-4	03/29/2021	09:00	5825.11	Transducer	5784.59	5761.49	Regional
R-4	03/29/2021	11:00	5825.17	Transducer	5784.59	5761.49	Regional
R-4	03/29/2021	13:00	5825.27	Transducer	5784.59	5761.49	Regional
R-4	03/29/2021	15:00	5825.35	Transducer	5784.59	5761.49	Regional
R-4	03/29/2021	17:00	5825.40	Transducer	5784.59	5761.49	Regional
R-4	03/29/2021	19:00	5825.42	Transducer	5784.59	5761.49	Regional
R-4	03/29/2021	21:00	5825.40	Transducer	5784.59	5761.49	Regional
R-4	03/29/2021	23:00	5825.40	Transducer	5784.59	5761.49	Regional
R-4	03/30/2021	01:00	5825.39	Transducer	5784.59	5761.49	Regional
R-4	03/30/2021	03:00	5825.39	Transducer	5784.59	5761.49	Regional
R-4	03/30/2021	05:00	5825.36	Transducer	5784.59	5761.49	Regional
R-4	03/30/2021	07:00	5825.33	Transducer	5784.59	5761.49	Regional
R-4	03/30/2021	09:00	5825.33	Transducer	5784.59	5761.49	Regional
R-4	03/30/2021	11:00	5825.34	Transducer	5784.59	5761.49	Regional
R-4	03/30/2021	13:00	5825.32	Transducer	5784.59	5761.49	Regional
R-4	03/30/2021	15:00	5825.32	Transducer	5784.59	5761.49	Regional
R-4	03/30/2021	17:00	5825.27	Transducer	5784.59	5761.49	Regional
R-4	03/30/2021	19:00	5825.20	Transducer	5784.59	5761.49	Regional
R-4	03/30/2021	21:00	5825.13	Transducer	5784.59	5761.49	Regional
R-4	03/30/2021	23:00	5825.07	Transducer	5784.59	5761.49	Regional
R-4	03/31/2021	01:00	5825.02	Transducer	5784.59	5761.49	Regional
R-4	03/31/2021	03:00	5824.97	Transducer	5784.59	5761.49	Regional
R-4	03/31/2021	05:00	5824.91	Transducer	5784.59	5761.49	Regional
R-4	03/31/2021	07:00	5824.86	Transducer	5784.59	5761.49	Regional
R-4	03/31/2021	09:00	5824.84	Transducer	5784.59	5761.49	Regional
R-4	03/31/2021	11:00	5824.84	Transducer	5784.59	5761.49	Regional
R-4	03/31/2021	13:00	5824.88	Transducer	5784.59	5761.49	Regional
R-4	03/31/2021	15:00	5824.92	Transducer	5784.59	5761.49	Regional
R-4	03/31/2021	17:00	5824.93	Transducer	5784.59	5761.49	Regional
R-4	03/31/2021	19:00	5824.91	Transducer	5784.59	5761.49	Regional
R-4	03/31/2021	21:00	5824.87	Transducer	5784.59	5761.49	Regional
R-4	03/31/2021	23:00	5824.84	Transducer	5784.59	5761.49	Regional
R-4	04/01/2021	01:00	5824.83	Transducer	5784.59	5761.49	Regional
R-4	04/01/2021	03:00	5824.85	Transducer	5784.59	5761.49	Regional
R-4	04/01/2021	05:00	5824.86	Transducer	5784.59	5761.49	Regional

Location	Date	Time	Water Level (ft amsl)	Method	Top of Screen (ft amsl)	Bottom of Screen (ft amsl)	Zone
R-4	04/01/2021	07:00	5824.84	Transducer	5784.59	5761.49	Regional
R-4	04/01/2021	09:00	5824.84	Transducer	5784.59	5761.49	Regional
R-4	04/01/2021	11:00	5824.89	Transducer	5784.59	5761.49	Regional
R-4	04/01/2021	13:00	5824.95	Transducer	5784.59	5761.49	Regional
R-4	04/01/2021	15:00	5825.02	Transducer	5784.59	5761.49	Regional
R-4	04/01/2021	17:00	5825.05	Transducer	5784.59	5761.49	Regional
R-4	04/01/2021	19:00	5825.05	Transducer	5784.59	5761.49	Regional
R-4	04/01/2021	21:00	5825.04	Transducer	5784.59	5761.49	Regional
R-4	04/01/2021	23:00	5825.04	Transducer	5784.59	5761.49	Regional
R-4	04/02/2021	01:00	5825.05	Transducer	5784.59	5761.49	Regional
R-4	04/02/2021	03:00	5825.06	Transducer	5784.59	5761.49	Regional
R-4	04/02/2021	05:00	5825.06	Transducer	5784.59	5761.49	Regional
R-4	04/02/2021	07:00	5825.04	Transducer	5784.59	5761.49	Regional
R-4	04/02/2021	09:00	5825.05	Transducer	5784.59	5761.49	Regional
R-4	04/02/2021	11:00	5825.08	Transducer	5784.59	5761.49	Regional
R-4	04/02/2021	13:00	5825.13	Transducer	5784.59	5761.49	Regional
R-4	04/02/2021	15:00	5825.15	Transducer	5784.59	5761.49	Regional
R-4	04/02/2021	17:00	5825.16	Transducer	5784.59	5761.49	Regional
R-4	04/02/2021	19:00	5825.14	Transducer	5784.59	5761.49	Regional
R-4	04/02/2021	21:00	5825.11	Transducer	5784.59	5761.49	Regional
R-4	04/02/2021	23:00	5825.09	Transducer	5784.59	5761.49	Regional
R-4	04/03/2021	01:00	5825.06	Transducer	5784.59	5761.49	Regional
R-4	04/03/2021	03:00	5825.06	Transducer	5784.59	5761.49	Regional
R-4	04/03/2021	05:00	5825.05	Transducer	5784.59	5761.49	Regional
R-4	04/03/2021	07:00	5825.02	Transducer	5784.59	5761.49	Regional
R-4	04/03/2021	09:00	5825.01	Transducer	5784.59	5761.49	Regional
R-4	04/03/2021	11:00	5825.02	Transducer	5784.59	5761.49	Regional
R-4	04/03/2021	13:00	5825.06	Transducer	5784.59	5761.49	Regional
R-4	04/03/2021	15:00	5825.08	Transducer	5784.59	5761.49	Regional
R-4	04/03/2021	17:00	5825.09	Transducer	5784.59	5761.49	Regional
R-4	04/03/2021	19:00	5825.06	Transducer	5784.59	5761.49	Regional
R-4	04/03/2021	21:00	5825.02	Transducer	5784.59	5761.49	Regional
R-4	04/03/2021	23:00	5825.01	Transducer	5784.59	5761.49	Regional
R-4	04/04/2021	01:00	5825.00	Transducer	5784.59	5761.49	Regional
R-4	04/04/2021	03:00	5825.02	Transducer	5784.59	5761.49	Regional
R-4	04/04/2021	05:00	5825.02	Transducer	5784.59	5761.49	Regional
R-4	04/04/2021	07:00	5825.00	Transducer	5784.59	5761.49	Regional
R-4	04/04/2021	09:00	5825.02	Transducer	5784.59	5761.49	Regional
R-4	04/04/2021	11:00	5825.06	Transducer	5784.59	5761.49	Regional
R-4	04/04/2021	13:00	5825.12	Transducer	5784.59	5761.49	Regional
R-4	04/04/2021	15:00	5825.17	Transducer	5784.59	5761.49	Regional
R-4	04/04/2021	17:00	5825.20	Transducer	5784.59	5761.49	Regional
R-4	04/04/2021	19:00	5825.20	Transducer	5784.59	5761.49	Regional
R-4	04/04/2021	21:00	5825.19	Transducer	5784.59	5761.49	Regional
R-4	04/04/2021	23:00	5825.20	Transducer	5784.59	5761.49	Regional

Location	Date	Time	Water Level (ft amsl)	Method	Top of Screen (ft amsl)	Bottom of Screen (ft amsl)	Zone
R-4	04/05/2021	01:00	5825.20	Transducer	5784.59	5761.49	Regional
R-4	04/05/2021	03:00	5825.24	Transducer	5784.59	5761.49	Regional
R-4	04/05/2021	05:00	5825.25	Transducer	5784.59	5761.49	Regional
R-4	04/05/2021	07:00	5825.24	Transducer	5784.59	5761.49	Regional
R-4	04/05/2021	09:55	5825.27	Manual	5784.59	5761.49	Regional
R-4	04/05/2021	11:00	5825.29	Transducer	5784.59	5761.49	Regional
R-4	04/05/2021	13:00	5825.36	Transducer	5784.59	5761.49	Regional
R-4	04/05/2021	15:00	5825.42	Transducer	5784.59	5761.49	Regional
R-4	04/05/2021	17:00	5825.44	Transducer	5784.59	5761.49	Regional
R-4	04/05/2021	19:00	5825.46	Transducer	5784.59	5761.49	Regional
R-4	04/05/2021	21:00	5825.45	Transducer	5784.59	5761.49	Regional
R-4	04/05/2021	23:00	5825.47	Transducer	5784.59	5761.49	Regional
R-4	04/06/2021	01:00	5825.46	Transducer	5784.59	5761.49	Regional
R-4	04/06/2021	03:00	5825.45	Transducer	5784.59	5761.49	Regional
R-4	04/06/2021	05:00	5825.43	Transducer	5784.59	5761.49	Regional
R-4	04/06/2021	07:00	5825.42	Transducer	5784.59	5761.49	Regional
R-4	04/06/2021	09:00	5825.44	Transducer	5784.59	5761.49	Regional
R-4	04/06/2021	11:00	5825.45	Transducer	5784.59	5761.49	Regional
R-4	04/06/2021	13:00	5825.48	Transducer	5784.59	5761.49	Regional
R-4	04/06/2021	15:00	5825.49	Transducer	5784.59	5761.49	Regional
R-4	04/06/2021	17:00	5825.42	Transducer	5784.59	5761.49	Regional
R-4	04/06/2021	19:00	5825.38	Transducer	5784.59	5761.49	Regional
R-4	04/06/2021	21:00	5825.31	Transducer	5784.59	5761.49	Regional
R-4	04/06/2021	23:00	5825.29	Transducer	5784.59	5761.49	Regional
R-4	04/07/2021	01:00	5825.27	Transducer	5784.59	5761.49	Regional
R-4	04/07/2021	03:00	5825.24	Transducer	5784.59	5761.49	Regional
R-4	04/07/2021	05:00	5825.21	Transducer	5784.59	5761.49	Regional
R-4	04/07/2021	07:00	5825.17	Transducer	5784.59	5761.49	Regional
R-4	04/07/2021	09:00	5825.15	Transducer	5784.59	5761.49	Regional
R-4	04/07/2021	11:00	5825.17	Transducer	5784.59	5761.49	Regional
R-4	04/07/2021	13:00	5825.22	Transducer	5784.59	5761.49	Regional
R-4	04/07/2021	15:00	5825.27	Transducer	5784.59	5761.49	Regional
R-4	04/07/2021	17:00	5825.27	Transducer	5784.59	5761.49	Regional
R-4	04/07/2021	19:00	5825.25	Transducer	5784.59	5761.49	Regional
R-4	04/07/2021	21:00	5825.21	Transducer	5784.59	5761.49	Regional
R-4	04/07/2021	23:00	5825.20	Transducer	5784.59	5761.49	Regional
R-4	04/08/2021	01:00	5825.22	Transducer	5784.59	5761.49	Regional
R-4	04/08/2021	03:00	5825.24	Transducer	5784.59	5761.49	Regional
R-4	04/08/2021	05:00	5825.24	Transducer	5784.59	5761.49	Regional
R-4	04/08/2021	07:00	5825.24	Transducer	5784.59	5761.49	Regional
R-4	04/08/2021	09:00	5825.25	Transducer	5784.59	5761.49	Regional
R-4	04/08/2021	11:00	5825.30	Transducer	5784.59	5761.49	Regional
R-4	04/08/2021	13:00	5825.37	Transducer	5784.59	5761.49	Regional
R-4	04/08/2021	15:00	5825.42	Transducer	5784.59	5761.49	Regional
R-4	04/08/2021	17:00	5825.44	Transducer	5784.59	5761.49	Regional

Location	Date	Time	Water Level (ft amsl)	Method	Top of Screen (ft amsl)	Bottom of Screen (ft amsl)	Zone
R-4	04/08/2021	19:00	5825.43	Transducer	5784.59	5761.49	Regional
R-4	04/08/2021	21:00	5825.40	Transducer	5784.59	5761.49	Regional
R-4	04/08/2021	23:00	5825.40	Transducer	5784.59	5761.49	Regional
R-4	04/09/2021	01:00	5825.41	Transducer	5784.59	5761.49	Regional
R-4	04/09/2021	03:00	5825.41	Transducer	5784.59	5761.49	Regional
R-4	04/09/2021	05:00	5825.39	Transducer	5784.59	5761.49	Regional
R-4	04/09/2021	07:00	5825.33	Transducer	5784.59	5761.49	Regional
R-4	04/09/2021	09:00	5825.29	Transducer	5784.59	5761.49	Regional
R-4	04/09/2021	11:00	5825.29	Transducer	5784.59	5761.49	Regional
R-4	04/09/2021	13:00	5825.32	Transducer	5784.59	5761.49	Regional
R-4	04/09/2021	15:00	5825.34	Transducer	5784.59	5761.49	Regional
R-4	04/09/2021	17:00	5825.32	Transducer	5784.59	5761.49	Regional
R-4	04/09/2021	19:00	5825.29	Transducer	5784.59	5761.49	Regional
R-4	04/09/2021	21:00	5825.27	Transducer	5784.59	5761.49	Regional
R-4	04/09/2021	23:00	5825.25	Transducer	5784.59	5761.49	Regional
R-4	04/10/2021	01:00	5825.25	Transducer	5784.59	5761.49	Regional
R-4	04/10/2021	03:00	5825.25	Transducer	5784.59	5761.49	Regional
R-4	04/10/2021	05:00	5825.23	Transducer	5784.59	5761.49	Regional
R-4	04/10/2021	07:00	5825.21	Transducer	5784.59	5761.49	Regional
R-4	04/10/2021	09:00	5825.22	Transducer	5784.59	5761.49	Regional
R-4	04/10/2021	11:00	5825.27	Transducer	5784.59	5761.49	Regional
R-4	04/10/2021	13:00	5825.34	Transducer	5784.59	5761.49	Regional
R-4	04/10/2021	15:00	5825.40	Transducer	5784.59	5761.49	Regional
R-4	04/10/2021	17:00	5825.42	Transducer	5784.59	5761.49	Regional
R-4	04/10/2021	19:00	5825.41	Transducer	5784.59	5761.49	Regional
R-4	04/10/2021	21:00	5825.38	Transducer	5784.59	5761.49	Regional
R-4	04/10/2021	23:00	5825.40	Transducer	5784.59	5761.49	Regional
R-4	04/11/2021	01:00	5825.39	Transducer	5784.59	5761.49	Regional
R-4	04/11/2021	03:00	5825.39	Transducer	5784.59	5761.49	Regional
R-4	04/11/2021	05:00	5825.38	Transducer	5784.59	5761.49	Regional
R-4	04/11/2021	07:00	5825.36	Transducer	5784.59	5761.49	Regional
R-4	04/11/2021	09:00	5825.36	Transducer	5784.59	5761.49	Regional
R-4	04/11/2021	11:00	5825.38	Transducer	5784.59	5761.49	Regional
R-4	04/11/2021	13:00	5825.44	Transducer	5784.59	5761.49	Regional
R-4	04/11/2021	15:00	5825.47	Transducer	5784.59	5761.49	Regional
R-4	04/11/2021	17:00	5825.47	Transducer	5784.59	5761.49	Regional
R-4	04/11/2021	19:00	5825.44	Transducer	5784.59	5761.49	Regional
R-4	04/11/2021	21:00	5825.41	Transducer	5784.59	5761.49	Regional
R-4	04/11/2021	23:00	5825.40	Transducer	5784.59	5761.49	Regional
R-4	04/12/2021	01:00	5825.38	Transducer	5784.59	5761.49	Regional
R-4	04/12/2021	03:00	5825.36	Transducer	5784.59	5761.49	Regional
R-4	04/12/2021	05:00	5825.34	Transducer	5784.59	5761.49	Regional
R-4	04/12/2021	07:00	5825.29	Transducer	5784.59	5761.49	Regional
R-4	04/12/2021	09:00	5825.29	Transducer	5784.59	5761.49	Regional
R-4	04/12/2021	11:00	5825.29	Transducer	5784.59	5761.49	Regional

Location	Date	Time	Water Level (ft amsl)	Method	Top of Screen (ft amsl)	Bottom of Screen (ft amsl)	Zone
R-4	04/12/2021	13:00	5825.35	Transducer	5784.59	5761.49	Regional
R-4	04/12/2021	15:00	5825.37	Transducer	5784.59	5761.49	Regional
R-4	04/12/2021	17:00	5825.37	Transducer	5784.59	5761.49	Regional
R-4	04/12/2021	19:00	5825.36	Transducer	5784.59	5761.49	Regional
R-4	04/12/2021	21:00	5825.28	Transducer	5784.59	5761.49	Regional
R-4	04/12/2021	23:00	5825.25	Transducer	5784.59	5761.49	Regional
R-4	04/13/2021	01:00	5825.22	Transducer	5784.59	5761.49	Regional
R-4	04/13/2021	03:00	5825.21	Transducer	5784.59	5761.49	Regional
R-4	04/13/2021	05:00	5825.19	Transducer	5784.59	5761.49	Regional
R-4	04/13/2021	07:00	5825.16	Transducer	5784.59	5761.49	Regional
R-4	04/13/2021	09:00	5825.16	Transducer	5784.59	5761.49	Regional
R-4	04/13/2021	11:00	5825.18	Transducer	5784.59	5761.49	Regional
R-4	04/13/2021	13:00	5825.23	Transducer	5784.59	5761.49	Regional
R-4	04/13/2021	15:00	5825.30	Transducer	5784.59	5761.49	Regional
R-4	04/13/2021	17:00	5825.31	Transducer	5784.59	5761.49	Regional
R-4	04/13/2021	19:00	5825.27	Transducer	5784.59	5761.49	Regional
R-4	04/13/2021	21:00	5825.25	Transducer	5784.59	5761.49	Regional
R-4	04/13/2021	23:00	5825.25	Transducer	5784.59	5761.49	Regional
R-4	04/14/2021	01:00	5825.24	Transducer	5784.59	5761.49	Regional
R-4	04/14/2021	03:00	5825.24	Transducer	5784.59	5761.49	Regional
R-4	04/14/2021	05:00	5825.23	Transducer	5784.59	5761.49	Regional
R-4	04/14/2021	07:00	5825.20	Transducer	5784.59	5761.49	Regional
R-4	04/14/2021	09:00	5825.20	Transducer	5784.59	5761.49	Regional
R-4	04/14/2021	11:00	5825.22	Transducer	5784.59	5761.49	Regional
R-4	04/14/2021	13:00	5825.27	Transducer	5784.59	5761.49	Regional
R-4	04/14/2021	15:00	5825.34	Transducer	5784.59	5761.49	Regional
R-4	04/14/2021	17:00	5825.38	Transducer	5784.59	5761.49	Regional
R-4	04/14/2021	19:00	5825.35	Transducer	5784.59	5761.49	Regional
R-4	04/14/2021	21:00	5825.30	Transducer	5784.59	5761.49	Regional
R-4	04/14/2021	23:00	5825.27	Transducer	5784.59	5761.49	Regional
R-4	04/15/2021	01:00	5825.29	Transducer	5784.59	5761.49	Regional
R-4	04/15/2021	03:00	5825.30	Transducer	5784.59	5761.49	Regional
R-4	04/15/2021	05:00	5825.31	Transducer	5784.59	5761.49	Regional
R-4	04/15/2021	07:00	5825.29	Transducer	5784.59	5761.49	Regional
R-4	04/15/2021	09:00	5825.32	Transducer	5784.59	5761.49	Regional
R-4	04/15/2021	11:00	5825.37	Transducer	5784.59	5761.49	Regional
R-4	04/15/2021	13:00	5825.45	Transducer	5784.59	5761.49	Regional
R-4	04/15/2021	15:00	5825.55	Transducer	5784.59	5761.49	Regional
R-4	04/15/2021	17:00	5825.54	Transducer	5784.59	5761.49	Regional
R-4	04/15/2021	19:00	5825.48	Transducer	5784.59	5761.49	Regional
R-4	04/15/2021	21:00	5825.40	Transducer	5784.59	5761.49	Regional
R-4	04/15/2021	23:00	5825.37	Transducer	5784.59	5761.49	Regional
R-4	04/16/2021	01:00	5825.37	Transducer	5784.59	5761.49	Regional
R-4	04/16/2021	03:00	5825.35	Transducer	5784.59	5761.49	Regional
R-4	04/16/2021	05:00	5825.34	Transducer	5784.59	5761.49	Regional

Location	Date	Time	Water Level (ft amsl)	Method	Top of Screen (ft amsl)	Bottom of Screen (ft amsl)	Zone
R-4	04/16/2021	07:00	5825.32	Transducer	5784.59	5761.49	Regional
R-4	04/16/2021	09:00	5825.31	Transducer	5784.59	5761.49	Regional
R-4	04/16/2021	11:00	5825.32	Transducer	5784.59	5761.49	Regional
R-4	04/16/2021	13:00	5825.35	Transducer	5784.59	5761.49	Regional
R-4	04/16/2021	15:00	5825.41	Transducer	5784.59	5761.49	Regional
R-4	04/16/2021	17:00	5825.37	Transducer	5784.59	5761.49	Regional
R-4	04/16/2021	19:00	5825.30	Transducer	5784.59	5761.49	Regional
R-4	04/16/2021	21:00	5825.21	Transducer	5784.59	5761.49	Regional
R-4	04/16/2021	23:00	5825.19	Transducer	5784.59	5761.49	Regional
R-4	04/17/2021	01:00	5825.18	Transducer	5784.59	5761.49	Regional
R-4	04/17/2021	03:00	5825.18	Transducer	5784.59	5761.49	Regional
R-4	04/17/2021	05:00	5825.17	Transducer	5784.59	5761.49	Regional
R-4	04/17/2021	07:00	5825.15	Transducer	5784.59	5761.49	Regional
R-4	04/17/2021	09:00	5825.14	Transducer	5784.59	5761.49	Regional
R-4	04/17/2021	11:00	5825.14	Transducer	5784.59	5761.49	Regional
R-4	04/17/2021	13:00	5825.18	Transducer	5784.59	5761.49	Regional
R-4	04/17/2021	15:00	5825.21	Transducer	5784.59	5761.49	Regional
R-4	04/17/2021	17:00	5825.20	Transducer	5784.59	5761.49	Regional
R-4	04/17/2021	19:00	5825.17	Transducer	5784.59	5761.49	Regional
R-4	04/17/2021	21:00	5825.11	Transducer	5784.59	5761.49	Regional
R-4	04/17/2021	23:00	5825.09	Transducer	5784.59	5761.49	Regional
R-4	04/18/2021	01:00	5825.09	Transducer	5784.59	5761.49	Regional
R-4	04/18/2021	03:00	5825.09	Transducer	5784.59	5761.49	Regional
R-4	04/18/2021	05:00	5825.08	Transducer	5784.59	5761.49	Regional
R-4	04/18/2021	07:00	5825.06	Transducer	5784.59	5761.49	Regional
R-4	04/18/2021	09:00	5825.06	Transducer	5784.59	5761.49	Regional
R-4	04/18/2021	11:00	5825.09	Transducer	5784.59	5761.49	Regional
R-4	04/18/2021	13:00	5825.13	Transducer	5784.59	5761.49	Regional
R-4	04/18/2021	15:00	5825.18	Transducer	5784.59	5761.49	Regional
R-4	04/18/2021	17:00	5825.19	Transducer	5784.59	5761.49	Regional
R-4	04/18/2021	19:00	5825.18	Transducer	5784.59	5761.49	Regional
R-4	04/18/2021	21:00	5825.15	Transducer	5784.59	5761.49	Regional
R-4	04/18/2021	23:00	5825.14	Transducer	5784.59	5761.49	Regional
R-4	04/19/2021	01:00	5825.15	Transducer	5784.59	5761.49	Regional
R-4	04/19/2021	03:00	5825.15	Transducer	5784.59	5761.49	Regional
R-4	04/19/2021	05:00	5825.15	Transducer	5784.59	5761.49	Regional
R-4	04/19/2021	07:00	5825.15	Transducer	5784.59	5761.49	Regional
R-4	04/19/2021	09:00	5825.18	Transducer	5784.59	5761.49	Regional
R-4	04/19/2021	11:00	5825.23	Transducer	5784.59	5761.49	Regional
R-4	04/19/2021	13:00	5825.29	Transducer	5784.59	5761.49	Regional
R-4	04/19/2021	15:00	5825.35	Transducer	5784.59	5761.49	Regional
R-4	04/19/2021	17:00	5825.37	Transducer	5784.59	5761.49	Regional
R-4	04/19/2021	19:00	5825.38	Transducer	5784.59	5761.49	Regional
R-4	04/19/2021	21:00	5825.36	Transducer	5784.59	5761.49	Regional
R-4	04/19/2021	23:00	5825.37	Transducer	5784.59	5761.49	Regional

Location	Date	Time	Water Level (ft amsl)	Method	Top of Screen (ft amsl)	Bottom of Screen (ft amsl)	Zone
R-4	04/20/2021	01:00	5825.37	Transducer	5784.59	5761.49	Regional
R-4	04/20/2021	03:00	5825.34	Transducer	5784.59	5761.49	Regional
R-4	04/20/2021	05:00	5825.30	Transducer	5784.59	5761.49	Regional
R-4	04/20/2021	07:00	5825.23	Transducer	5784.59	5761.49	Regional
R-4	04/20/2021	09:00	5825.21	Transducer	5784.59	5761.49	Regional
R-4	04/20/2021	11:00	5825.21	Transducer	5784.59	5761.49	Regional
R-4	04/20/2021	13:00	5825.25	Transducer	5784.59	5761.49	Regional
R-4	04/20/2021	15:00	5825.29	Transducer	5784.59	5761.49	Regional
R-4	04/20/2021	17:00	5825.27	Transducer	5784.59	5761.49	Regional
R-4	04/20/2021	19:00	5825.23	Transducer	5784.59	5761.49	Regional
R-4	04/20/2021	21:00	5825.18	Transducer	5784.59	5761.49	Regional
R-4	04/20/2021	23:00	5825.15	Transducer	5784.59	5761.49	Regional
R-4	04/21/2021	01:00	5825.14	Transducer	5784.59	5761.49	Regional
R-4	04/21/2021	03:00	5825.14	Transducer	5784.59	5761.49	Regional
R-4	04/21/2021	05:00	5825.14	Transducer	5784.59	5761.49	Regional
R-4	04/21/2021	07:00	5825.12	Transducer	5784.59	5761.49	Regional
R-4	04/21/2021	09:00	5825.13	Transducer	5784.59	5761.49	Regional
R-4	04/21/2021	11:00	5825.19	Transducer	5784.59	5761.49	Regional
R-4	04/21/2021	13:00	5825.26	Transducer	5784.59	5761.49	Regional
R-4	04/21/2021	15:00	5825.33	Transducer	5784.59	5761.49	Regional
R-4	04/21/2021	17:00	5825.37	Transducer	5784.59	5761.49	Regional
R-4	04/21/2021	19:00	5825.38	Transducer	5784.59	5761.49	Regional
R-4	04/21/2021	21:00	5825.34	Transducer	5784.59	5761.49	Regional
R-4	04/21/2021	23:00	5825.34	Transducer	5784.59	5761.49	Regional
R-4	04/22/2021	01:00	5825.35	Transducer	5784.59	5761.49	Regional
R-4	04/22/2021	03:00	5825.37	Transducer	5784.59	5761.49	Regional
R-4	04/22/2021	05:00	5825.37	Transducer	5784.59	5761.49	Regional
R-4	04/22/2021	07:00	5825.34	Transducer	5784.59	5761.49	Regional
R-4	04/22/2021	09:00	5825.35	Transducer	5784.59	5761.49	Regional
R-4	04/22/2021	11:00	5825.38	Transducer	5784.59	5761.49	Regional
R-4	04/22/2021	13:00	5825.43	Transducer	5784.59	5761.49	Regional
R-4	04/22/2021	15:00	5825.46	Transducer	5784.59	5761.49	Regional
R-4	04/22/2021	17:00	5825.47	Transducer	5784.59	5761.49	Regional
R-4	04/22/2021	19:00	5825.46	Transducer	5784.59	5761.49	Regional
R-4	04/22/2021	21:00	5825.43	Transducer	5784.59	5761.49	Regional
R-4	04/22/2021	23:00	5825.43	Transducer	5784.59	5761.49	Regional
R-4	04/23/2021	01:00	5825.43	Transducer	5784.59	5761.49	Regional
R-4	04/23/2021	03:00	5825.45	Transducer	5784.59	5761.49	Regional
R-4	04/23/2021	05:00	5825.42	Transducer	5784.59	5761.49	Regional
R-4	04/23/2021	07:00	5825.39	Transducer	5784.59	5761.49	Regional
R-4	04/23/2021	09:00	5825.40	Transducer	5784.59	5761.49	Regional
R-4	04/23/2021	11:00	5825.38	Transducer	5784.59	5761.49	Regional
R-4	04/23/2021	13:00	5825.40	Transducer	5784.59	5761.49	Regional
R-4	04/23/2021	15:00	5825.41	Transducer	5784.59	5761.49	Regional
R-4	04/23/2021	17:00	5825.34	Transducer	5784.59	5761.49	Regional

Location	Date	Time	Water Level (ft amsl)	Method	Top of Screen (ft amsl)	Bottom of Screen (ft amsl)	Zone
R-4	04/23/2021	19:00	5825.31	Transducer	5784.59	5761.49	Regional
R-4	04/23/2021	21:00	5825.23	Transducer	5784.59	5761.49	Regional
R-4	04/23/2021	23:00	5825.20	Transducer	5784.59	5761.49	Regional
R-4	04/24/2021	01:00	5825.20	Transducer	5784.59	5761.49	Regional
R-4	04/24/2021	03:00	5825.19	Transducer	5784.59	5761.49	Regional
R-4	04/24/2021	05:00	5825.17	Transducer	5784.59	5761.49	Regional
R-4	04/24/2021	07:00	5825.13	Transducer	5784.59	5761.49	Regional
R-4	04/24/2021	09:00	5825.14	Transducer	5784.59	5761.49	Regional
R-4	04/24/2021	11:00	5825.18	Transducer	5784.59	5761.49	Regional
R-4	04/24/2021	13:00	5825.23	Transducer	5784.59	5761.49	Regional
R-4	04/24/2021	15:00	5825.27	Transducer	5784.59	5761.49	Regional
R-4	04/24/2021	17:00	5825.33	Transducer	5784.59	5761.49	Regional
R-4	04/24/2021	19:00	5825.33	Transducer	5784.59	5761.49	Regional
R-4	04/24/2021	21:00	5825.28	Transducer	5784.59	5761.49	Regional
R-4	04/24/2021	23:00	5825.28	Transducer	5784.59	5761.49	Regional
R-4	04/25/2021	01:00	5825.25	Transducer	5784.59	5761.49	Regional
R-4	04/25/2021	03:00	5825.25	Transducer	5784.59	5761.49	Regional
R-4	04/25/2021	05:00	5825.22	Transducer	5784.59	5761.49	Regional
R-4	04/25/2021	07:00	5825.19	Transducer	5784.59	5761.49	Regional
R-4	04/25/2021	09:00	5825.22	Transducer	5784.59	5761.49	Regional
R-4	04/25/2021	11:00	5825.25	Transducer	5784.59	5761.49	Regional
R-4	04/25/2021	13:00	5825.31	Transducer	5784.59	5761.49	Regional
R-4	04/25/2021	15:00	5825.36	Transducer	5784.59	5761.49	Regional
R-4	04/25/2021	17:00	5825.40	Transducer	5784.59	5761.49	Regional
R-4	04/25/2021	19:00	5825.41	Transducer	5784.59	5761.49	Regional
R-4	04/25/2021	21:00	5825.38	Transducer	5784.59	5761.49	Regional
R-4	04/25/2021	23:00	5825.37	Transducer	5784.59	5761.49	Regional
R-4	04/26/2021	01:00	5825.36	Transducer	5784.59	5761.49	Regional
R-4	04/26/2021	03:00	5825.35	Transducer	5784.59	5761.49	Regional
R-4	04/26/2021	05:00	5825.34	Transducer	5784.59	5761.49	Regional
R-4	04/26/2021	07:00	5825.32	Transducer	5784.59	5761.49	Regional
R-4	04/26/2021	09:00	5825.33	Transducer	5784.59	5761.49	Regional
R-4	04/26/2021	11:00	5825.36	Transducer	5784.59	5761.49	Regional
R-4	04/26/2021	13:00	5825.41	Transducer	5784.59	5761.49	Regional
R-4	04/26/2021	15:00	5825.44	Transducer	5784.59	5761.49	Regional
R-4	04/26/2021	17:00	5825.47	Transducer	5784.59	5761.49	Regional
R-4	04/26/2021	19:00	5825.46	Transducer	5784.59	5761.49	Regional
R-4	04/26/2021	21:00	5825.42	Transducer	5784.59	5761.49	Regional
R-4	04/26/2021	23:00	5825.40	Transducer	5784.59	5761.49	Regional
R-4	04/27/2021	01:00	5825.41	Transducer	5784.59	5761.49	Regional
R-4	04/27/2021	03:00	5825.41	Transducer	5784.59	5761.49	Regional
R-4	04/27/2021	05:00	5825.41	Transducer	5784.59	5761.49	Regional
R-4	04/27/2021	07:00	5825.39	Transducer	5784.59	5761.49	Regional
R-4	04/27/2021	09:00	5825.38	Transducer	5784.59	5761.49	Regional
R-4	04/27/2021	11:00	5825.39	Transducer	5784.59	5761.49	Regional

Location	Date	Time	Water Level (ft amsl)	Method	Top of Screen (ft amsl)	Bottom of Screen (ft amsl)	Zone
R-4	04/27/2021	13:00	5825.41	Transducer	5784.59	5761.49	Regional
R-4	04/27/2021	15:00	5825.43	Transducer	5784.59	5761.49	Regional
R-4	04/27/2021	17:00	5825.40	Transducer	5784.59	5761.49	Regional
R-4	04/27/2021	19:00	5825.38	Transducer	5784.59	5761.49	Regional
R-4	04/27/2021	21:00	5825.33	Transducer	5784.59	5761.49	Regional
R-4	04/27/2021	23:00	5825.32	Transducer	5784.59	5761.49	Regional
R-4	04/28/2021	01:00	5825.32	Transducer	5784.59	5761.49	Regional
R-4	04/28/2021	03:00	5825.32	Transducer	5784.59	5761.49	Regional
R-4	04/28/2021	05:00	5825.33	Transducer	5784.59	5761.49	Regional
R-4	04/28/2021	07:00	5825.29	Transducer	5784.59	5761.49	Regional
R-4	04/28/2021	09:00	5825.28	Transducer	5784.59	5761.49	Regional
R-4	04/28/2021	11:00	5825.29	Transducer	5784.59	5761.49	Regional
R-4	04/28/2021	13:00	5825.27	Transducer	5784.59	5761.49	Regional
R-4	04/28/2021	15:00	5825.23	Transducer	5784.59	5761.49	Regional
R-4	04/28/2021	17:00	5825.22	Transducer	5784.59	5761.49	Regional
R-4	04/28/2021	19:00	5825.17	Transducer	5784.59	5761.49	Regional
R-4	04/28/2021	21:00	5825.12	Transducer	5784.59	5761.49	Regional
R-4	04/28/2021	23:00	5825.10	Transducer	5784.59	5761.49	Regional
R-4	04/29/2021	01:00	5825.08	Transducer	5784.59	5761.49	Regional
R-4	04/29/2021	03:00	5825.07	Transducer	5784.59	5761.49	Regional
R-4	04/29/2021	05:00	5825.03	Transducer	5784.59	5761.49	Regional
R-4	04/29/2021	07:00	5824.98	Transducer	5784.59	5761.49	Regional
R-4	04/29/2021	09:00	5824.97	Transducer	5784.59	5761.49	Regional
R-4	04/29/2021	11:00	5824.97	Transducer	5784.59	5761.49	Regional
R-4	04/29/2021	13:00	5825.00	Transducer	5784.59	5761.49	Regional
R-4	04/29/2021	15:00	5825.02	Transducer	5784.59	5761.49	Regional
R-4	04/29/2021	17:00	5825.01	Transducer	5784.59	5761.49	Regional
R-4	04/29/2021	19:00	5824.98	Transducer	5784.59	5761.49	Regional
R-4	04/29/2021	21:00	5824.92	Transducer	5784.59	5761.49	Regional
R-4	04/29/2021	23:00	5824.91	Transducer	5784.59	5761.49	Regional
R-4	04/30/2021	01:00	5824.90	Transducer	5784.59	5761.49	Regional
R-4	04/30/2021	03:00	5824.90	Transducer	5784.59	5761.49	Regional
R-4	04/30/2021	05:00	5824.89	Transducer	5784.59	5761.49	Regional
R-4	04/30/2021	07:00	5824.87	Transducer	5784.59	5761.49	Regional
R-4	04/30/2021	09:00	5824.87	Transducer	5784.59	5761.49	Regional
R-4	04/30/2021	11:00	5824.90	Transducer	5784.59	5761.49	Regional
R-4	04/30/2021	13:00	5824.95	Transducer	5784.59	5761.49	Regional
R-4	04/30/2021	15:00	5825.01	Transducer	5784.59	5761.49	Regional
R-4	04/30/2021	17:00	5825.05	Transducer	5784.59	5761.49	Regional
R-4	04/30/2021	19:00	5825.05	Transducer	5784.59	5761.49	Regional
R-4	04/30/2021	21:00	5825.00	Transducer	5784.59	5761.49	Regional
R-4	04/30/2021	23:00	5825.01	Transducer	5784.59	5761.49	Regional
R-4	05/01/2021	01:00	5825.04	Transducer	5784.59	5761.49	Regional
R-4	05/01/2021	03:00	5825.08	Transducer	5784.59	5761.49	Regional
R-4	05/01/2021	05:00	5825.08	Transducer	5784.59	5761.49	Regional

Location	Date	Time	Water Level (ft amsl)	Method	Top of Screen (ft amsl)	Bottom of Screen (ft amsl)	Zone
R-4	05/01/2021	07:00	5825.08	Transducer	5784.59	5761.49	Regional
R-4	05/01/2021	09:00	5825.13	Transducer	5784.59	5761.49	Regional
R-4	05/01/2021	11:00	5825.19	Transducer	5784.59	5761.49	Regional
R-4	05/01/2021	13:00	5825.27	Transducer	5784.59	5761.49	Regional
R-4	05/01/2021	15:00	5825.33	Transducer	5784.59	5761.49	Regional
R-4	05/01/2021	17:00	5825.37	Transducer	5784.59	5761.49	Regional
R-4	05/01/2021	19:00	5825.37	Transducer	5784.59	5761.49	Regional
R-4	05/01/2021	21:00	5825.39	Transducer	5784.59	5761.49	Regional
R-4	05/01/2021	23:00	5825.40	Transducer	5784.59	5761.49	Regional
R-4	05/02/2021	01:00	5825.44	Transducer	5784.59	5761.49	Regional
R-4	05/02/2021	03:00	5825.42	Transducer	5784.59	5761.49	Regional
R-4	05/02/2021	05:00	5825.40	Transducer	5784.59	5761.49	Regional
R-4	05/02/2021	07:00	5825.40	Transducer	5784.59	5761.49	Regional
R-4	05/02/2021	09:00	5825.44	Transducer	5784.59	5761.49	Regional
R-4	05/02/2021	11:00	5825.48	Transducer	5784.59	5761.49	Regional
R-4	05/02/2021	13:00	5825.52	Transducer	5784.59	5761.49	Regional
R-4	05/02/2021	15:00	5825.56	Transducer	5784.59	5761.49	Regional
R-4	05/02/2021	17:00	5825.58	Transducer	5784.59	5761.49	Regional
R-4	05/02/2021	19:00	5825.57	Transducer	5784.59	5761.49	Regional
R-4	05/02/2021	21:00	5825.53	Transducer	5784.59	5761.49	Regional
R-4	05/02/2021	23:00	5825.52	Transducer	5784.59	5761.49	Regional
R-4	05/03/2021	01:00	5825.49	Transducer	5784.59	5761.49	Regional
R-4	05/03/2021	03:00	5825.45	Transducer	5784.59	5761.49	Regional
R-4	05/03/2021	05:00	5825.43	Transducer	5784.59	5761.49	Regional
R-4	05/03/2021	07:00	5825.40	Transducer	5784.59	5761.49	Regional
R-4	05/03/2021	09:00	5825.38	Transducer	5784.59	5761.49	Regional
R-4	05/03/2021	11:00	5825.39	Transducer	5784.59	5761.49	Regional
R-4	05/03/2021	13:00	5825.35	Transducer	5784.59	5761.49	Regional
R-4	05/03/2021	15:00	5825.36	Transducer	5784.59	5761.49	Regional
R-4	05/03/2021	17:00	5825.28	Transducer	5784.59	5761.49	Regional
R-4	05/03/2021	19:00	5825.23	Transducer	5784.59	5761.49	Regional
R-4	05/03/2021	21:00	5825.18	Transducer	5784.59	5761.49	Regional
R-4	05/03/2021	23:00	5825.16	Transducer	5784.59	5761.49	Regional
R-4	05/04/2021	01:00	5825.13	Transducer	5784.59	5761.49	Regional
R-4	05/04/2021	03:00	5825.12	Transducer	5784.59	5761.49	Regional
R-4	05/04/2021	05:00	5825.09	Transducer	5784.59	5761.49	Regional
R-4	05/04/2021	07:00	5825.05	Transducer	5784.59	5761.49	Regional
R-4	05/04/2021	09:00	5825.03	Transducer	5784.59	5761.49	Regional
R-4	05/04/2021	11:00	5825.06	Transducer	5784.59	5761.49	Regional
R-4	05/04/2021	13:00	5825.11	Transducer	5784.59	5761.49	Regional
R-4	05/04/2021	15:00	5825.16	Transducer	5784.59	5761.49	Regional
R-4	05/04/2021	17:00	5825.19	Transducer	5784.59	5761.49	Regional
R-4	05/04/2021	19:00	5825.18	Transducer	5784.59	5761.49	Regional
R-4	05/04/2021	21:00	5825.13	Transducer	5784.59	5761.49	Regional
R-4	05/04/2021	23:00	5825.12	Transducer	5784.59	5761.49	Regional

Location	Date	Time	Water Level (ft amsl)	Method	Top of Screen (ft amsl)	Bottom of Screen (ft amsl)	Zone
R-4	05/05/2021	01:00	5825.13	Transducer	5784.59	5761.49	Regional
R-4	05/05/2021	03:00	5825.12	Transducer	5784.59	5761.49	Regional
R-4	05/05/2021	05:00	5825.08	Transducer	5784.59	5761.49	Regional
R-4	05/05/2021	07:00	5825.04	Transducer	5784.59	5761.49	Regional
R-4	05/05/2021	09:00	5825.03	Transducer	5784.59	5761.49	Regional
R-4	05/05/2021	11:00	5825.04	Transducer	5784.59	5761.49	Regional
R-4	05/05/2021	13:00	5825.08	Transducer	5784.59	5761.49	Regional
R-4	05/05/2021	15:00	5825.11	Transducer	5784.59	5761.49	Regional
R-4	05/05/2021	17:00	5825.10	Transducer	5784.59	5761.49	Regional
R-4	05/05/2021	19:00	5825.07	Transducer	5784.59	5761.49	Regional
R-4	05/05/2021	21:00	5825.01	Transducer	5784.59	5761.49	Regional
R-4	05/05/2021	23:00	5824.98	Transducer	5784.59	5761.49	Regional
R-4	05/06/2021	01:00	5824.97	Transducer	5784.59	5761.49	Regional
R-4	05/06/2021	03:00	5824.94	Transducer	5784.59	5761.49	Regional
R-4	05/06/2021	05:00	5824.93	Transducer	5784.59	5761.49	Regional
R-4	05/06/2021	07:00	5824.89	Transducer	5784.59	5761.49	Regional
R-4	05/06/2021	09:00	5824.88	Transducer	5784.59	5761.49	Regional
R-4	05/06/2021	11:00	5824.91	Transducer	5784.59	5761.49	Regional
R-4	05/06/2021	13:00	5824.96	Transducer	5784.59	5761.49	Regional
R-4	05/06/2021	15:00	5825.03	Transducer	5784.59	5761.49	Regional
R-4	05/06/2021	17:00	5825.06	Transducer	5784.59	5761.49	Regional
R-4	05/06/2021	19:00	5825.06	Transducer	5784.59	5761.49	Regional
R-4	05/06/2021	21:00	5825.04	Transducer	5784.59	5761.49	Regional
R-4	05/06/2021	23:00	5825.03	Transducer	5784.59	5761.49	Regional
R-4	05/07/2021	01:00	5825.04	Transducer	5784.59	5761.49	Regional
R-4	05/07/2021	03:00	5825.08	Transducer	5784.59	5761.49	Regional
R-4	05/07/2021	05:00	5825.09	Transducer	5784.59	5761.49	Regional
R-4	05/07/2021	07:00	5825.07	Transducer	5784.59	5761.49	Regional
R-4	05/07/2021	09:00	5825.09	Transducer	5784.59	5761.49	Regional
R-4	05/07/2021	11:00	5825.14	Transducer	5784.59	5761.49	Regional
R-4	05/07/2021	13:00	5825.15	Transducer	5784.59	5761.49	Regional
R-4	05/07/2021	15:00	5825.17	Transducer	5784.59	5761.49	Regional
R-4	05/07/2021	17:00	5825.25	Transducer	5784.59	5761.49	Regional
R-4	05/07/2021	19:00	5825.28	Transducer	5784.59	5761.49	Regional
R-4	05/07/2021	21:00	5825.26	Transducer	5784.59	5761.49	Regional
R-4	05/07/2021	23:00	5825.28	Transducer	5784.59	5761.49	Regional
R-4	05/08/2021	01:00	5825.30	Transducer	5784.59	5761.49	Regional
R-4	05/08/2021	03:00	5825.32	Transducer	5784.59	5761.49	Regional
R-4	05/08/2021	05:00	5825.32	Transducer	5784.59	5761.49	Regional
R-4	05/08/2021	07:00	5825.31	Transducer	5784.59	5761.49	Regional
R-4	05/08/2021	09:00	5825.32	Transducer	5784.59	5761.49	Regional
R-4	05/08/2021	11:00	5825.35	Transducer	5784.59	5761.49	Regional
R-4	05/08/2021	13:00	5825.41	Transducer	5784.59	5761.49	Regional
R-4	05/08/2021	15:00	5825.43	Transducer	5784.59	5761.49	Regional
R-4	05/08/2021	17:00	5825.42	Transducer	5784.59	5761.49	Regional

Location	Date	Time	Water Level (ft amsl)	Method	Top of Screen (ft amsl)	Bottom of Screen (ft amsl)	Zone
R-4	05/08/2021	19:00	5825.38	Transducer	5784.59	5761.49	Regional
R-4	05/08/2021	21:00	5825.34	Transducer	5784.59	5761.49	Regional
R-4	05/08/2021	23:00	5825.32	Transducer	5784.59	5761.49	Regional
R-4	05/09/2021	01:00	5825.34	Transducer	5784.59	5761.49	Regional
R-4	05/09/2021	03:00	5825.33	Transducer	5784.59	5761.49	Regional
R-4	05/09/2021	05:00	5825.31	Transducer	5784.59	5761.49	Regional
R-4	05/09/2021	07:00	5825.27	Transducer	5784.59	5761.49	Regional
R-4	05/09/2021	09:00	5825.27	Transducer	5784.59	5761.49	Regional
R-4	05/09/2021	11:00	5825.28	Transducer	5784.59	5761.49	Regional
R-4	05/09/2021	13:00	5825.33	Transducer	5784.59	5761.49	Regional
R-4	05/09/2021	15:00	5825.35	Transducer	5784.59	5761.49	Regional
R-4	05/09/2021	17:00	5825.37	Transducer	5784.59	5761.49	Regional
R-4	05/09/2021	19:00	5825.37	Transducer	5784.59	5761.49	Regional
R-4	05/09/2021	21:00	5825.34	Transducer	5784.59	5761.49	Regional
R-4	05/09/2021	23:00	5825.32	Transducer	5784.59	5761.49	Regional
R-4	05/10/2021	01:00	5825.30	Transducer	5784.59	5761.49	Regional
R-4	05/10/2021	03:00	5825.27	Transducer	5784.59	5761.49	Regional
R-4	05/10/2021	05:00	5825.27	Transducer	5784.59	5761.49	Regional
R-4	05/10/2021	07:00	5825.26	Transducer	5784.59	5761.49	Regional
R-4	05/10/2021	09:00	5825.27	Transducer	5784.59	5761.49	Regional
R-4	05/10/2021	11:00	5825.31	Transducer	5784.59	5761.49	Regional
R-4	05/10/2021	13:00	5825.37	Transducer	5784.59	5761.49	Regional
R-4	05/10/2021	15:00	5825.42	Transducer	5784.59	5761.49	Regional
R-4	05/10/2021	17:00	5825.42	Transducer	5784.59	5761.49	Regional
R-4	05/10/2021	19:00	5825.40	Transducer	5784.59	5761.49	Regional
R-4	05/10/2021	21:00	5825.36	Transducer	5784.59	5761.49	Regional
R-4	05/10/2021	23:00	5825.33	Transducer	5784.59	5761.49	Regional
R-4	05/11/2021	01:00	5825.30	Transducer	5784.59	5761.49	Regional
R-4	05/11/2021	03:00	5825.27	Transducer	5784.59	5761.49	Regional
R-4	05/11/2021	05:00	5825.23	Transducer	5784.59	5761.49	Regional
R-4	05/11/2021	07:00	5825.20	Transducer	5784.59	5761.49	Regional
R-4	05/11/2021	09:00	5825.20	Transducer	5784.59	5761.49	Regional
R-4	05/11/2021	11:00	5825.21	Transducer	5784.59	5761.49	Regional
R-4	05/11/2021	13:00	5825.26	Transducer	5784.59	5761.49	Regional
R-4	05/11/2021	15:00	5825.27	Transducer	5784.59	5761.49	Regional
R-4	05/11/2021	17:00	5825.27	Transducer	5784.59	5761.49	Regional
R-4	05/11/2021	19:00	5825.24	Transducer	5784.59	5761.49	Regional
R-4	05/11/2021	21:00	5825.15	Transducer	5784.59	5761.49	Regional
R-4	05/11/2021	23:00	5825.08	Transducer	5784.59	5761.49	Regional
R-4	05/12/2021	01:00	5825.07	Transducer	5784.59	5761.49	Regional
R-4	05/12/2021	03:00	5825.04	Transducer	5784.59	5761.49	Regional
R-4	05/12/2021	05:00	5825.03	Transducer	5784.59	5761.49	Regional
R-4	05/12/2021	07:00	5824.99	Transducer	5784.59	5761.49	Regional
R-4	05/12/2021	09:00	5824.99	Transducer	5784.59	5761.49	Regional
R-4	05/12/2021	11:00	5825.01	Transducer	5784.59	5761.49	Regional

Location	Date	Time	Water Level (ft amsl)	Method	Top of Screen (ft amsl)	Bottom of Screen (ft amsl)	Zone
R-4	05/12/2021	13:00	5825.07	Transducer	5784.59	5761.49	Regional
R-4	05/12/2021	15:00	5825.13	Transducer	5784.59	5761.49	Regional
R-4	05/12/2021	17:00	5825.14	Transducer	5784.59	5761.49	Regional
R-4	05/12/2021	19:00	5825.11	Transducer	5784.59	5761.49	Regional
R-4	05/12/2021	21:00	5825.01	Transducer	5784.59	5761.49	Regional
R-4	05/12/2021	23:00	5824.98	Transducer	5784.59	5761.49	Regional
R-4	05/13/2021	01:00	5824.98	Transducer	5784.59	5761.49	Regional
R-4	05/13/2021	03:00	5824.98	Transducer	5784.59	5761.49	Regional
R-4	05/13/2021	05:00	5824.97	Transducer	5784.59	5761.49	Regional
R-4	05/13/2021	07:00	5824.94	Transducer	5784.59	5761.49	Regional
R-4	05/13/2021	09:00	5824.96	Transducer	5784.59	5761.49	Regional
R-4	05/13/2021	11:00	5824.99	Transducer	5784.59	5761.49	Regional
R-4	05/13/2021	13:00	5825.05	Transducer	5784.59	5761.49	Regional
R-4	05/13/2021	15:00	5825.14	Transducer	5784.59	5761.49	Regional
R-4	05/13/2021	17:00	5825.17	Transducer	5784.59	5761.49	Regional
R-4	05/13/2021	19:00	5825.16	Transducer	5784.59	5761.49	Regional
R-4	05/13/2021	21:00	5825.12	Transducer	5784.59	5761.49	Regional
R-4	05/13/2021	23:00	5825.11	Transducer	5784.59	5761.49	Regional
R-4	05/14/2021	01:00	5825.11	Transducer	5784.59	5761.49	Regional
R-4	05/14/2021	03:00	5825.11	Transducer	5784.59	5761.49	Regional
R-4	05/14/2021	05:00	5825.10	Transducer	5784.59	5761.49	Regional
R-4	05/14/2021	07:00	5825.07	Transducer	5784.59	5761.49	Regional
R-4	05/14/2021	09:00	5825.08	Transducer	5784.59	5761.49	Regional
R-4	05/14/2021	11:00	5825.12	Transducer	5784.59	5761.49	Regional
R-4	05/14/2021	13:00	5825.17	Transducer	5784.59	5761.49	Regional
R-4	05/14/2021	15:00	5825.24	Transducer	5784.59	5761.49	Regional
R-4	05/14/2021	17:00	5825.26	Transducer	5784.59	5761.49	Regional
R-4	05/14/2021	19:00	5825.25	Transducer	5784.59	5761.49	Regional
R-4	05/14/2021	21:00	5825.21	Transducer	5784.59	5761.49	Regional
R-4	05/14/2021	23:00	5825.21	Transducer	5784.59	5761.49	Regional
R-4	05/15/2021	01:00	5825.22	Transducer	5784.59	5761.49	Regional
R-4	05/15/2021	03:00	5825.21	Transducer	5784.59	5761.49	Regional
R-4	05/15/2021	05:00	5825.19	Transducer	5784.59	5761.49	Regional
R-4	05/15/2021	07:00	5825.16	Transducer	5784.59	5761.49	Regional
R-4	05/15/2021	09:00	5825.16	Transducer	5784.59	5761.49	Regional
R-4	05/15/2021	11:00	5825.19	Transducer	5784.59	5761.49	Regional
R-4	05/15/2021	13:00	5825.24	Transducer	5784.59	5761.49	Regional
R-4	05/15/2021	15:00	5825.28	Transducer	5784.59	5761.49	Regional
R-4	05/15/2021	17:00	5825.32	Transducer	5784.59	5761.49	Regional
R-4	05/15/2021	19:00	5825.30	Transducer	5784.59	5761.49	Regional
R-4	05/15/2021	21:00	5825.26	Transducer	5784.59	5761.49	Regional
R-4	05/15/2021	23:00	5825.22	Transducer	5784.59	5761.49	Regional
R-4	05/16/2021	01:00	5825.19	Transducer	5784.59	5761.49	Regional
R-4	05/16/2021	03:00	5825.18	Transducer	5784.59	5761.49	Regional
R-4	05/16/2021	05:00	5825.16	Transducer	5784.59	5761.49	Regional

Location	Date	Time	Water Level (ft amsl)	Method	Top of Screen (ft amsl)	Bottom of Screen (ft amsl)	Zone
R-4	05/16/2021	07:00	5825.15	Transducer	5784.59	5761.49	Regional
R-4	05/16/2021	09:00	5825.17	Transducer	5784.59	5761.49	Regional
R-4	05/16/2021	11:00	5825.21	Transducer	5784.59	5761.49	Regional
R-4	05/16/2021	13:00	5825.26	Transducer	5784.59	5761.49	Regional
R-4	05/16/2021	15:00	5825.30	Transducer	5784.59	5761.49	Regional
R-4	05/16/2021	17:00	5825.34	Transducer	5784.59	5761.49	Regional
R-4	05/16/2021	19:00	5825.33	Transducer	5784.59	5761.49	Regional
R-4	05/16/2021	21:00	5825.31	Transducer	5784.59	5761.49	Regional
R-4	05/16/2021	23:00	5825.31	Transducer	5784.59	5761.49	Regional
R-4	05/17/2021	01:00	5825.26	Transducer	5784.59	5761.49	Regional
R-4	05/17/2021	03:00	5825.24	Transducer	5784.59	5761.49	Regional
R-4	05/17/2021	05:00	5825.23	Transducer	5784.59	5761.49	Regional
R-4	05/17/2021	07:00	5825.21	Transducer	5784.59	5761.49	Regional
R-4	05/17/2021	09:00	5825.23	Transducer	5784.59	5761.49	Regional
R-4	05/17/2021	11:00	5825.29	Transducer	5784.59	5761.49	Regional
R-4	05/17/2021	13:00	5825.25	Transducer	5784.59	5761.49	Regional
R-4	05/17/2021	15:00	5825.22	Transducer	5784.59	5761.49	Regional
R-4	05/17/2021	17:00	5825.27	Transducer	5784.59	5761.49	Regional
R-4	05/17/2021	19:00	5825.27	Transducer	5784.59	5761.49	Regional
R-4	05/17/2021	21:00	5825.25	Transducer	5784.59	5761.49	Regional
R-4	05/17/2021	23:00	5825.23	Transducer	5784.59	5761.49	Regional
R-4	05/18/2021	01:00	5825.26	Transducer	5784.59	5761.49	Regional
R-4	05/18/2021	03:00	5825.29	Transducer	5784.59	5761.49	Regional
R-4	05/18/2021	05:00	5825.30	Transducer	5784.59	5761.49	Regional
R-4	05/18/2021	07:00	5825.28	Transducer	5784.59	5761.49	Regional
R-4	05/18/2021	09:00	5825.28	Transducer	5784.59	5761.49	Regional
R-4	05/18/2021	11:00	5825.28	Transducer	5784.59	5761.49	Regional
R-4	05/18/2021	13:00	5825.30	Transducer	5784.59	5761.49	Regional
R-4	05/18/2021	15:00	5825.31	Transducer	5784.59	5761.49	Regional
R-4	05/18/2021	17:00	5825.31	Transducer	5784.59	5761.49	Regional
R-4	05/18/2021	19:00	5825.28	Transducer	5784.59	5761.49	Regional
R-4	05/18/2021	21:00	5825.25	Transducer	5784.59	5761.49	Regional
R-4	05/18/2021	23:00	5825.25	Transducer	5784.59	5761.49	Regional
R-4	05/19/2021	01:00	5825.26	Transducer	5784.59	5761.49	Regional
R-4	05/19/2021	03:00	5825.25	Transducer	5784.59	5761.49	Regional
R-4	05/19/2021	05:00	5825.24	Transducer	5784.59	5761.49	Regional
R-4	05/19/2021	07:00	5825.23	Transducer	5784.59	5761.49	Regional
R-4	05/19/2021	09:00	5825.24	Transducer	5784.59	5761.49	Regional
R-4	05/19/2021	11:00	5825.27	Transducer	5784.59	5761.49	Regional
R-4	05/19/2021	13:00	5825.32	Transducer	5784.59	5761.49	Regional
R-4	05/19/2021	15:00	5825.28	Transducer	5784.59	5761.49	Regional
R-4	05/19/2021	17:00	5825.30	Transducer	5784.59	5761.49	Regional
R-4	05/19/2021	19:00	5825.30	Transducer	5784.59	5761.49	Regional
R-4	05/19/2021	21:00	5825.22	Transducer	5784.59	5761.49	Regional
R-4	05/19/2021	23:00	5825.21	Transducer	5784.59	5761.49	Regional

Location	Date	Time	Water Level (ft amsl)	Method	Top of Screen (ft amsl)	Bottom of Screen (ft amsl)	Zone
R-4	05/20/2021	01:00	5825.23	Transducer	5784.59	5761.49	Regional
R-4	05/20/2021	03:00	5825.24	Transducer	5784.59	5761.49	Regional
R-4	05/20/2021	05:00	5825.22	Transducer	5784.59	5761.49	Regional
R-4	05/20/2021	07:00	5825.20	Transducer	5784.59	5761.49	Regional
R-4	05/20/2021	09:00	5825.22	Transducer	5784.59	5761.49	Regional
R-4	05/20/2021	11:00	5825.26	Transducer	5784.59	5761.49	Regional
R-4	05/20/2021	13:00	5825.28	Transducer	5784.59	5761.49	Regional
R-4	05/20/2021	15:00	5825.32	Transducer	5784.59	5761.49	Regional
R-4	05/20/2021	17:00	5825.34	Transducer	5784.59	5761.49	Regional
R-4	05/20/2021	19:00	5825.35	Transducer	5784.59	5761.49	Regional
R-4	05/20/2021	21:00	5825.33	Transducer	5784.59	5761.49	Regional
R-4	05/20/2021	23:00	5825.32	Transducer	5784.59	5761.49	Regional
R-4	05/21/2021	01:00	5825.31	Transducer	5784.59	5761.49	Regional
R-4	05/21/2021	03:00	5825.28	Transducer	5784.59	5761.49	Regional
R-4	05/21/2021	05:00	5825.26	Transducer	5784.59	5761.49	Regional
R-4	05/21/2021	07:00	5825.22	Transducer	5784.59	5761.49	Regional
R-4	05/21/2021	09:00	5825.20	Transducer	5784.59	5761.49	Regional
R-4	05/21/2021	11:00	5825.19	Transducer	5784.59	5761.49	Regional
R-4	05/21/2021	13:00	5825.20	Transducer	5784.59	5761.49	Regional
R-4	05/21/2021	15:00	5825.19	Transducer	5784.59	5761.49	Regional
R-4	05/21/2021	17:00	5825.17	Transducer	5784.59	5761.49	Regional
R-4	05/21/2021	19:00	5825.17	Transducer	5784.59	5761.49	Regional
R-4	05/21/2021	21:00	5825.12	Transducer	5784.59	5761.49	Regional
R-4	05/21/2021	23:00	5825.10	Transducer	5784.59	5761.49	Regional
R-4	05/22/2021	01:00	5825.10	Transducer	5784.59	5761.49	Regional
R-4	05/22/2021	03:00	5825.10	Transducer	5784.59	5761.49	Regional
R-4	05/22/2021	05:00	5825.07	Transducer	5784.59	5761.49	Regional
R-4	05/22/2021	07:00	5825.06	Transducer	5784.59	5761.49	Regional
R-4	05/22/2021	09:00	5825.05	Transducer	5784.59	5761.49	Regional
R-4	05/22/2021	11:00	5825.12	Transducer	5784.59	5761.49	Regional
R-4	05/22/2021	13:00	5825.18	Transducer	5784.59	5761.49	Regional
R-4	05/22/2021	15:00	5825.22	Transducer	5784.59	5761.49	Regional
R-4	05/22/2021	17:00	5825.24	Transducer	5784.59	5761.49	Regional
R-4	05/22/2021	19:00	5825.20	Transducer	5784.59	5761.49	Regional
R-4	05/22/2021	21:00	5825.15	Transducer	5784.59	5761.49	Regional
R-4	05/22/2021	23:00	5825.13	Transducer	5784.59	5761.49	Regional
R-4	05/23/2021	01:00	5825.15	Transducer	5784.59	5761.49	Regional
R-4	05/23/2021	03:00	5825.15	Transducer	5784.59	5761.49	Regional
R-4	05/23/2021	05:00	5825.12	Transducer	5784.59	5761.49	Regional
R-4	05/23/2021	07:00	5825.10	Transducer	5784.59	5761.49	Regional
R-4	05/23/2021	09:00	5825.10	Transducer	5784.59	5761.49	Regional
R-4	05/23/2021	11:00	5825.10	Transducer	5784.59	5761.49	Regional
R-4	05/23/2021	13:00	5825.13	Transducer	5784.59	5761.49	Regional
R-4	05/23/2021	15:00	5825.16	Transducer	5784.59	5761.49	Regional
R-4	05/23/2021	17:00	5825.17	Transducer	5784.59	5761.49	Regional

Location	Date	Time	Water Level (ft amsl)	Method	Top of Screen (ft amsl)	Bottom of Screen (ft amsl)	Zone
R-4	05/23/2021	19:00	5825.17	Transducer	5784.59	5761.49	Regional
R-4	05/23/2021	21:00	5825.14	Transducer	5784.59	5761.49	Regional
R-4	05/23/2021	23:00	5825.11	Transducer	5784.59	5761.49	Regional
R-4	05/24/2021	01:00	5825.11	Transducer	5784.59	5761.49	Regional
R-4	05/24/2021	03:00	5825.10	Transducer	5784.59	5761.49	Regional
R-4	05/24/2021	05:00	5825.09	Transducer	5784.59	5761.49	Regional
R-4	05/24/2021	07:00	5825.06	Transducer	5784.59	5761.49	Regional
R-4	05/24/2021	09:00	5825.06	Transducer	5784.59	5761.49	Regional
R-4	05/24/2021	11:00	5825.10	Transducer	5784.59	5761.49	Regional
R-4	05/24/2021	13:00	5825.15	Transducer	5784.59	5761.49	Regional
R-4	05/24/2021	15:00	5825.19	Transducer	5784.59	5761.49	Regional
R-4	05/24/2021	17:00	5825.20	Transducer	5784.59	5761.49	Regional
R-4	05/24/2021	19:00	5825.17	Transducer	5784.59	5761.49	Regional
R-4	05/24/2021	21:00	5825.14	Transducer	5784.59	5761.49	Regional
R-4	05/24/2021	23:00	5825.11	Transducer	5784.59	5761.49	Regional
R-4	05/25/2021	01:00	5825.09	Transducer	5784.59	5761.49	Regional
R-4	05/25/2021	03:00	5825.08	Transducer	5784.59	5761.49	Regional
R-4	05/25/2021	05:00	5825.06	Transducer	5784.59	5761.49	Regional
R-4	05/25/2021	07:00	5825.04	Transducer	5784.59	5761.49	Regional
R-4	05/25/2021	09:00	5825.02	Transducer	5784.59	5761.49	Regional
R-4	05/25/2021	11:00	5825.03	Transducer	5784.59	5761.49	Regional
R-4	05/25/2021	13:00	5825.07	Transducer	5784.59	5761.49	Regional
R-4	05/25/2021	15:00	5825.12	Transducer	5784.59	5761.49	Regional
R-4	05/25/2021	17:00	5825.15	Transducer	5784.59	5761.49	Regional
R-4	05/25/2021	19:00	5825.12	Transducer	5784.59	5761.49	Regional
R-4	05/25/2021	21:00	5825.07	Transducer	5784.59	5761.49	Regional
R-4	05/25/2021	23:00	5825.06	Transducer	5784.59	5761.49	Regional
R-4	05/26/2021	01:00	5825.06	Transducer	5784.59	5761.49	Regional
R-4	05/26/2021	03:00	5825.05	Transducer	5784.59	5761.49	Regional
R-4	05/26/2021	05:00	5825.01	Transducer	5784.59	5761.49	Regional
R-4	05/26/2021	07:00	5824.99	Transducer	5784.59	5761.49	Regional
R-4	05/26/2021	09:00	5824.98	Transducer	5784.59	5761.49	Regional
R-4	05/26/2021	11:00	5825.01	Transducer	5784.59	5761.49	Regional
R-4	05/26/2021	13:00	5825.04	Transducer	5784.59	5761.49	Regional
R-4	05/26/2021	15:00	5825.09	Transducer	5784.59	5761.49	Regional
R-4	05/26/2021	17:00	5825.13	Transducer	5784.59	5761.49	Regional
R-4	05/26/2021	19:00	5825.13	Transducer	5784.59	5761.49	Regional
R-4	05/26/2021	21:00	5825.09	Transducer	5784.59	5761.49	Regional
R-4	05/26/2021	23:00	5825.07	Transducer	5784.59	5761.49	Regional
R-4	05/27/2021	01:00	5825.05	Transducer	5784.59	5761.49	Regional
R-4	05/27/2021	03:00	5825.05	Transducer	5784.59	5761.49	Regional
R-4	05/27/2021	05:00	5825.04	Transducer	5784.59	5761.49	Regional
R-4	05/27/2021	07:00	5825.01	Transducer	5784.59	5761.49	Regional
R-4	05/27/2021	09:00	5825.00	Transducer	5784.59	5761.49	Regional
R-4	05/27/2021	11:00	5825.03	Transducer	5784.59	5761.49	Regional

Location	Date	Time	Water Level (ft amsl)	Method	Top of Screen (ft amsl)	Bottom of Screen (ft amsl)	Zone
R-4	05/27/2021	13:00	5825.07	Transducer	5784.59	5761.49	Regional
R-4	05/27/2021	15:00	5825.11	Transducer	5784.59	5761.49	Regional
R-4	05/27/2021	17:00	5825.14	Transducer	5784.59	5761.49	Regional
R-4	05/27/2021	19:00	5825.12	Transducer	5784.59	5761.49	Regional
R-4	05/27/2021	21:00	5825.07	Transducer	5784.59	5761.49	Regional
R-4	05/27/2021	23:00	5825.05	Transducer	5784.59	5761.49	Regional
R-4	05/28/2021	01:00	5825.07	Transducer	5784.59	5761.49	Regional
R-4	05/28/2021	03:00	5825.06	Transducer	5784.59	5761.49	Regional
R-4	05/28/2021	05:00	5825.04	Transducer	5784.59	5761.49	Regional
R-4	05/28/2021	07:00	5825.01	Transducer	5784.59	5761.49	Regional
R-4	05/28/2021	09:00	5825.02	Transducer	5784.59	5761.49	Regional
R-4	05/28/2021	11:00	5825.04	Transducer	5784.59	5761.49	Regional
R-4	05/28/2021	13:00	5825.07	Transducer	5784.59	5761.49	Regional
R-4	05/28/2021	15:00	5825.12	Transducer	5784.59	5761.49	Regional
R-4	05/28/2021	17:00	5825.16	Transducer	5784.59	5761.49	Regional
R-4	05/28/2021	19:00	5825.15	Transducer	5784.59	5761.49	Regional
R-4	05/28/2021	21:00	5825.12	Transducer	5784.59	5761.49	Regional
R-4	05/28/2021	23:00	5825.08	Transducer	5784.59	5761.49	Regional
R-4	05/29/2021	01:00	5825.08	Transducer	5784.59	5761.49	Regional
R-4	05/29/2021	03:00	5825.08	Transducer	5784.59	5761.49	Regional
R-4	05/29/2021	05:00	5825.08	Transducer	5784.59	5761.49	Regional
R-4	05/29/2021	07:00	5825.08	Transducer	5784.59	5761.49	Regional
R-4	05/29/2021	09:00	5825.09	Transducer	5784.59	5761.49	Regional
R-4	05/29/2021	11:00	5825.12	Transducer	5784.59	5761.49	Regional
R-4	05/29/2021	13:00	5825.15	Transducer	5784.59	5761.49	Regional
R-4	05/29/2021	15:00	5825.20	Transducer	5784.59	5761.49	Regional
R-4	05/29/2021	17:00	5825.23	Transducer	5784.59	5761.49	Regional
R-4	05/29/2021	19:00	5825.23	Transducer	5784.59	5761.49	Regional
R-4	05/29/2021	21:00	5825.20	Transducer	5784.59	5761.49	Regional
R-4	05/29/2021	23:00	5825.17	Transducer	5784.59	5761.49	Regional
R-4	05/30/2021	01:00	5825.15	Transducer	5784.59	5761.49	Regional
R-4	05/30/2021	03:00	5825.13	Transducer	5784.59	5761.49	Regional
R-4	05/30/2021	05:00	5825.11	Transducer	5784.59	5761.49	Regional
R-4	05/30/2021	07:00	5825.09	Transducer	5784.59	5761.49	Regional
R-4	05/30/2021	09:00	5825.08	Transducer	5784.59	5761.49	Regional
R-4	05/30/2021	11:00	5825.11	Transducer	5784.59	5761.49	Regional
R-4	05/30/2021	13:00	5825.18	Transducer	5784.59	5761.49	Regional
R-4	05/30/2021	15:00	5825.20	Transducer	5784.59	5761.49	Regional
R-4	05/30/2021	17:00	5825.16	Transducer	5784.59	5761.49	Regional
R-4	05/30/2021	19:00	5825.15	Transducer	5784.59	5761.49	Regional
R-4	05/30/2021	21:00	5825.10	Transducer	5784.59	5761.49	Regional
R-4	05/30/2021	23:00	5825.07	Transducer	5784.59	5761.49	Regional
R-4	05/31/2021	01:00	5825.04	Transducer	5784.59	5761.49	Regional
R-4	05/31/2021	03:00	5825.06	Transducer	5784.59	5761.49	Regional
R-4	05/31/2021	05:00	5825.05	Transducer	5784.59	5761.49	Regional

Location	Date	Time	Water Level (ft amsl)	Method	Top of Screen (ft amsl)	Bottom of Screen (ft amsl)	Zone
R-4	05/31/2021	07:00	5825.02	Transducer	5784.59	5761.49	Regional
R-4	05/31/2021	09:00	5825.03	Transducer	5784.59	5761.49	Regional
R-4	05/31/2021	11:00	5825.06	Transducer	5784.59	5761.49	Regional
R-4	05/31/2021	13:00	5825.09	Transducer	5784.59	5761.49	Regional
R-4	05/31/2021	15:00	5825.02	Transducer	5784.59	5761.49	Regional
R-4	05/31/2021	17:00	5824.92	Transducer	5784.59	5761.49	Regional
R-4	05/31/2021	19:00	5824.96	Transducer	5784.59	5761.49	Regional
R-4	05/31/2021	21:00	5824.94	Transducer	5784.59	5761.49	Regional
R-4	05/31/2021	23:00	5824.93	Transducer	5784.59	5761.49	Regional
R-4	06/01/2021	01:00	5824.96	Transducer	5784.59	5761.49	Regional
R-4	06/01/2021	03:00	5824.97	Transducer	5784.59	5761.49	Regional
R-4	06/01/2021	05:00	5824.96	Transducer	5784.59	5761.49	Regional
R-4	06/01/2021	07:00	5824.96	Transducer	5784.59	5761.49	Regional
R-4	06/01/2021	09:00	5824.97	Transducer	5784.59	5761.49	Regional
R-4	06/01/2021	11:00	5825.01	Transducer	5784.59	5761.49	Regional
R-4	06/01/2021	13:00	5825.04	Transducer	5784.59	5761.49	Regional
R-4	06/01/2021	15:00	5825.10	Transducer	5784.59	5761.49	Regional
R-4	06/01/2021	17:00	5825.13	Transducer	5784.59	5761.49	Regional
R-4	06/01/2021	19:00	5825.13	Transducer	5784.59	5761.49	Regional
R-4	06/01/2021	21:00	5825.08	Transducer	5784.59	5761.49	Regional
R-4	06/01/2021	23:00	5825.07	Transducer	5784.59	5761.49	Regional
R-4	06/02/2021	01:00	5825.09	Transducer	5784.59	5761.49	Regional
R-4	06/02/2021	03:00	5825.10	Transducer	5784.59	5761.49	Regional
R-4	06/02/2021	05:00	5825.10	Transducer	5784.59	5761.49	Regional
R-4	06/02/2021	07:00	5825.07	Transducer	5784.59	5761.49	Regional
R-4	06/02/2021	09:00	5825.09	Transducer	5784.59	5761.49	Regional
R-4	06/02/2021	11:00	5825.13	Transducer	5784.59	5761.49	Regional
R-4	06/02/2021	13:00	5825.14	Transducer	5784.59	5761.49	Regional
R-4	06/02/2021	15:00	5825.17	Transducer	5784.59	5761.49	Regional
R-4	06/02/2021	17:00	5825.20	Transducer	5784.59	5761.49	Regional
R-4	06/02/2021	19:00	5825.18	Transducer	5784.59	5761.49	Regional
R-4	06/02/2021	21:00	5825.12	Transducer	5784.59	5761.49	Regional
R-4	06/02/2021	23:00	5825.14	Transducer	5784.59	5761.49	Regional
R-4	06/03/2021	01:00	5825.14	Transducer	5784.59	5761.49	Regional
R-4	06/03/2021	03:00	5825.13	Transducer	5784.59	5761.49	Regional
R-4	06/03/2021	05:00	5825.11	Transducer	5784.59	5761.49	Regional
R-4	06/03/2021	07:00	5825.10	Transducer	5784.59	5761.49	Regional
R-4	06/03/2021	09:00	5825.10	Transducer	5784.59	5761.49	Regional
R-4	06/03/2021	11:00	5825.15	Transducer	5784.59	5761.49	Regional
R-4	06/03/2021	13:00	5825.18	Transducer	5784.59	5761.49	Regional
R-4	06/03/2021	15:00	5825.21	Transducer	5784.59	5761.49	Regional
R-4	06/03/2021	17:00	5825.24	Transducer	5784.59	5761.49	Regional
R-4	06/03/2021	19:00	5825.20	Transducer	5784.59	5761.49	Regional
R-4	06/03/2021	21:00	5825.12	Transducer	5784.59	5761.49	Regional
R-4	06/03/2021	23:00	5825.13	Transducer	5784.59	5761.49	Regional

Location	Date	Time	Water Level (ft amsl)	Method	Top of Screen (ft amsl)	Bottom of Screen (ft amsl)	Zone
R-4	06/04/2021	01:00	5825.12	Transducer	5784.59	5761.49	Regional
R-4	06/04/2021	03:00	5825.13	Transducer	5784.59	5761.49	Regional
R-4	06/04/2021	05:00	5825.12	Transducer	5784.59	5761.49	Regional
R-4	06/04/2021	07:00	5825.10	Transducer	5784.59	5761.49	Regional
R-4	06/04/2021	09:00	5825.12	Transducer	5784.59	5761.49	Regional
R-4	06/04/2021	11:00	5825.16	Transducer	5784.59	5761.49	Regional
R-4	06/04/2021	13:00	5825.21	Transducer	5784.59	5761.49	Regional
R-4	06/04/2021	15:00	5825.27	Transducer	5784.59	5761.49	Regional
R-4	06/04/2021	17:00	5825.27	Transducer	5784.59	5761.49	Regional
R-4	06/04/2021	19:00	5825.25	Transducer	5784.59	5761.49	Regional
R-4	06/04/2021	21:00	5825.22	Transducer	5784.59	5761.49	Regional
R-4	06/04/2021	23:00	5825.22	Transducer	5784.59	5761.49	Regional
R-4	06/05/2021	01:00	5825.24	Transducer	5784.59	5761.49	Regional
R-4	06/05/2021	03:00	5825.24	Transducer	5784.59	5761.49	Regional
R-4	06/05/2021	05:00	5825.24	Transducer	5784.59	5761.49	Regional
R-4	06/05/2021	07:00	5825.24	Transducer	5784.59	5761.49	Regional
R-4	06/05/2021	09:00	5825.27	Transducer	5784.59	5761.49	Regional
R-4	06/05/2021	11:00	5825.31	Transducer	5784.59	5761.49	Regional
R-4	06/05/2021	13:00	5825.37	Transducer	5784.59	5761.49	Regional
R-4	06/05/2021	15:00	5825.38	Transducer	5784.59	5761.49	Regional
R-4	06/05/2021	17:00	5825.36	Transducer	5784.59	5761.49	Regional
R-4	06/05/2021	19:00	5825.32	Transducer	5784.59	5761.49	Regional
R-4	06/05/2021	21:00	5825.30	Transducer	5784.59	5761.49	Regional
R-4	06/05/2021	23:00	5825.29	Transducer	5784.59	5761.49	Regional
R-4	06/06/2021	01:00	5825.30	Transducer	5784.59	5761.49	Regional
R-4	06/06/2021	03:00	5825.32	Transducer	5784.59	5761.49	Regional
R-4	06/06/2021	05:00	5825.31	Transducer	5784.59	5761.49	Regional
R-4	06/06/2021	07:00	5825.29	Transducer	5784.59	5761.49	Regional
R-4	06/06/2021	09:00	5825.29	Transducer	5784.59	5761.49	Regional
R-4	06/06/2021	11:00	5825.31	Transducer	5784.59	5761.49	Regional
R-4	06/06/2021	13:00	5825.35	Transducer	5784.59	5761.49	Regional
R-4	06/06/2021	15:00	5825.34	Transducer	5784.59	5761.49	Regional
R-4	06/06/2021	17:00	5825.38	Transducer	5784.59	5761.49	Regional
R-4	06/06/2021	19:00	5825.31	Transducer	5784.59	5761.49	Regional
R-4	06/06/2021	21:00	5825.28	Transducer	5784.59	5761.49	Regional
R-4	06/06/2021	23:00	5825.25	Transducer	5784.59	5761.49	Regional
R-4	06/07/2021	01:00	5825.26	Transducer	5784.59	5761.49	Regional
R-4	06/07/2021	03:00	5825.24	Transducer	5784.59	5761.49	Regional
R-4	06/07/2021	05:00	5825.24	Transducer	5784.59	5761.49	Regional
R-4	06/07/2021	07:00	5825.22	Transducer	5784.59	5761.49	Regional
R-4	06/07/2021	09:00	5825.23	Transducer	5784.59	5761.49	Regional
R-4	06/07/2021	11:00	5825.25	Transducer	5784.59	5761.49	Regional
R-4	06/07/2021	13:00	5825.29	Transducer	5784.59	5761.49	Regional
R-4	06/07/2021	15:00	5825.33	Transducer	5784.59	5761.49	Regional
R-4	06/07/2021	17:00	5825.36	Transducer	5784.59	5761.49	Regional

Location	Date	Time	Water Level (ft amsl)	Method	Top of Screen (ft amsl)	Bottom of Screen (ft amsl)	Zone
R-4	06/07/2021	19:00	5825.34	Transducer	5784.59	5761.49	Regional
R-4	06/07/2021	21:00	5825.31	Transducer	5784.59	5761.49	Regional
R-4	06/07/2021	23:00	5825.30	Transducer	5784.59	5761.49	Regional
R-4	06/08/2021	01:00	5825.31	Transducer	5784.59	5761.49	Regional
R-4	06/08/2021	03:00	5825.27	Transducer	5784.59	5761.49	Regional
R-4	06/08/2021	05:00	5825.24	Transducer	5784.59	5761.49	Regional
R-4	06/08/2021	07:00	5825.20	Transducer	5784.59	5761.49	Regional
R-4	06/08/2021	09:00	5825.21	Transducer	5784.59	5761.49	Regional
R-4	06/08/2021	11:00	5825.22	Transducer	5784.59	5761.49	Regional
R-4	06/08/2021	13:00	5825.25	Transducer	5784.59	5761.49	Regional
R-4	06/08/2021	15:00	5825.28	Transducer	5784.59	5761.49	Regional
R-4	06/08/2021	17:00	5825.29	Transducer	5784.59	5761.49	Regional
R-4	06/08/2021	19:00	5825.27	Transducer	5784.59	5761.49	Regional
R-4	06/08/2021	21:00	5825.21	Transducer	5784.59	5761.49	Regional
R-4	06/08/2021	23:00	5825.21	Transducer	5784.59	5761.49	Regional
R-4	06/09/2021	01:00	5825.18	Transducer	5784.59	5761.49	Regional
R-4	06/09/2021	03:00	5825.16	Transducer	5784.59	5761.49	Regional
R-4	06/09/2021	05:00	5825.12	Transducer	5784.59	5761.49	Regional
R-4	06/09/2021	07:00	5825.08	Transducer	5784.59	5761.49	Regional
R-4	06/09/2021	11:00	5825.15	Transducer	5784.59	5761.49	Regional
R-4	06/09/2021	13:00	5825.14	Transducer	5784.59	5761.49	Regional
R-4	06/09/2021	15:00	5825.17	Transducer	5784.59	5761.49	Regional
R-4	06/09/2021	17:00	5825.18	Transducer	5784.59	5761.49	Regional
R-4	06/09/2021	19:00	5825.17	Transducer	5784.59	5761.49	Regional
R-4	06/09/2021	21:00	5825.14	Transducer	5784.59	5761.49	Regional
R-4	06/09/2021	23:00	5825.13	Transducer	5784.59	5761.49	Regional
R-4	06/10/2021	01:00	5825.14	Transducer	5784.59	5761.49	Regional
R-4	06/10/2021	03:00	5825.14	Transducer	5784.59	5761.49	Regional
R-4	06/10/2021	05:00	5825.12	Transducer	5784.59	5761.49	Regional
R-4	06/10/2021	07:00	5825.10	Transducer	5784.59	5761.49	Regional
R-4	06/10/2021	09:00	5825.12	Transducer	5784.59	5761.49	Regional
R-4	06/10/2021	11:00	5825.15	Transducer	5784.59	5761.49	Regional
R-4	06/10/2021	13:00	5825.22	Transducer	5784.59	5761.49	Regional
R-4	06/10/2021	15:00	5825.26	Transducer	5784.59	5761.49	Regional
R-4	06/10/2021	17:00	5825.29	Transducer	5784.59	5761.49	Regional
R-4	06/10/2021	19:00	5825.29	Transducer	5784.59	5761.49	Regional
R-4	06/10/2021	21:00	5825.25	Transducer	5784.59	5761.49	Regional
R-4	06/10/2021	23:00	5825.24	Transducer	5784.59	5761.49	Regional
R-4	06/11/2021	01:00	5825.20	Transducer	5784.59	5761.49	Regional
R-4	06/11/2021	03:00	5825.20	Transducer	5784.59	5761.49	Regional
R-4	06/11/2021	05:00	5825.18	Transducer	5784.59	5761.49	Regional
R-4	06/11/2021	07:00	5825.16	Transducer	5784.59	5761.49	Regional
R-4	06/11/2021	09:00	5825.15	Transducer	5784.59	5761.49	Regional
R-4	06/11/2021	11:00	5825.15	Transducer	5784.59	5761.49	Regional
R-4	06/11/2021	13:00	5825.18	Transducer	5784.59	5761.49	Regional

Location	Date	Time	Water Level (ft amsl)	Method	Top of Screen (ft amsl)	Bottom of Screen (ft amsl)	Zone
R-4	06/11/2021	15:00	5825.21	Transducer	5784.59	5761.49	Regional
R-4	06/11/2021	17:00	5825.22	Transducer	5784.59	5761.49	Regional
R-4	06/11/2021	19:00	5825.18	Transducer	5784.59	5761.49	Regional
R-4	06/11/2021	21:00	5825.14	Transducer	5784.59	5761.49	Regional
R-4	06/11/2021	23:00	5825.11	Transducer	5784.59	5761.49	Regional
R-4	06/12/2021	01:00	5825.10	Transducer	5784.59	5761.49	Regional
R-4	06/12/2021	03:00	5825.09	Transducer	5784.59	5761.49	Regional
R-4	06/12/2021	05:00	5825.08	Transducer	5784.59	5761.49	Regional
R-4	06/12/2021	07:00	5825.06	Transducer	5784.59	5761.49	Regional
R-4	06/12/2021	09:00	5825.05	Transducer	5784.59	5761.49	Regional
R-4	06/12/2021	11:00	5825.07	Transducer	5784.59	5761.49	Regional
R-4	06/12/2021	13:00	5825.11	Transducer	5784.59	5761.49	Regional
R-4	06/12/2021	15:00	5825.16	Transducer	5784.59	5761.49	Regional
R-4	06/12/2021	17:00	5825.20	Transducer	5784.59	5761.49	Regional
R-4	06/12/2021	19:00	5825.18	Transducer	5784.59	5761.49	Regional
R-4	06/12/2021	21:00	5825.11	Transducer	5784.59	5761.49	Regional
R-4	06/12/2021	23:00	5825.08	Transducer	5784.59	5761.49	Regional
R-4	06/13/2021	01:00	5825.05	Transducer	5784.59	5761.49	Regional
R-4	06/13/2021	03:00	5825.01	Transducer	5784.59	5761.49	Regional
R-4	06/13/2021	05:00	5825.00	Transducer	5784.59	5761.49	Regional
R-4	06/13/2021	07:00	5824.98	Transducer	5784.59	5761.49	Regional
R-4	06/13/2021	09:00	5824.98	Transducer	5784.59	5761.49	Regional
R-4	06/13/2021	11:00	5824.99	Transducer	5784.59	5761.49	Regional
R-4	06/13/2021	13:00	5825.05	Transducer	5784.59	5761.49	Regional
R-4	06/13/2021	15:00	5825.10	Transducer	5784.59	5761.49	Regional
R-4	06/13/2021	17:00	5825.12	Transducer	5784.59	5761.49	Regional
R-4	06/13/2021	19:00	5825.11	Transducer	5784.59	5761.49	Regional
R-4	06/13/2021	21:00	5825.09	Transducer	5784.59	5761.49	Regional
R-4	06/13/2021	23:00	5825.04	Transducer	5784.59	5761.49	Regional
R-4	06/14/2021	01:00	5825.04	Transducer	5784.59	5761.49	Regional
R-4	06/14/2021	03:00	5825.02	Transducer	5784.59	5761.49	Regional
R-4	06/14/2021	05:00	5824.99	Transducer	5784.59	5761.49	Regional
R-4	06/14/2021	07:00	5824.96	Transducer	5784.59	5761.49	Regional
R-4	06/14/2021	09:00	5824.96	Transducer	5784.59	5761.49	Regional
R-4	06/14/2021	11:00	5824.98	Transducer	5784.59	5761.49	Regional
R-4	06/14/2021	13:00	5825.04	Transducer	5784.59	5761.49	Regional
R-4	06/14/2021	15:00	5825.06	Transducer	5784.59	5761.49	Regional
R-4	06/14/2021	17:00	5825.08	Transducer	5784.59	5761.49	Regional
R-4	06/14/2021	19:00	5825.05	Transducer	5784.59	5761.49	Regional
R-4	06/14/2021	21:00	5824.98	Transducer	5784.59	5761.49	Regional
R-4	06/14/2021	23:00	5824.94	Transducer	5784.59	5761.49	Regional
R-4	06/15/2021	01:00	5824.92	Transducer	5784.59	5761.49	Regional
R-4	06/15/2021	03:00	5824.92	Transducer	5784.59	5761.49	Regional
R-4	06/15/2021	05:00	5824.90	Transducer	5784.59	5761.49	Regional
R-4	06/15/2021	07:00	5824.89	Transducer	5784.59	5761.49	Regional

Location	Date	Time	Water Level (ft amsl)	Method	Top of Screen (ft amsl)	Bottom of Screen (ft amsl)	Zone
R-4	06/15/2021	09:00	5824.91	Transducer	5784.59	5761.49	Regional
R-4	06/15/2021	11:00	5824.93	Transducer	5784.59	5761.49	Regional
R-4	06/15/2021	13:00	5824.96	Transducer	5784.59	5761.49	Regional
R-4	06/15/2021	15:00	5824.98	Transducer	5784.59	5761.49	Regional
R-4	06/15/2021	17:00	5824.97	Transducer	5784.59	5761.49	Regional
R-4	06/15/2021	19:00	5824.97	Transducer	5784.59	5761.49	Regional
R-4	06/15/2021	21:00	5824.94	Transducer	5784.59	5761.49	Regional
R-4	06/15/2021	23:00	5824.90	Transducer	5784.59	5761.49	Regional
R-4	06/16/2021	01:00	5824.92	Transducer	5784.59	5761.49	Regional
R-4	06/16/2021	03:00	5824.93	Transducer	5784.59	5761.49	Regional
R-4	06/16/2021	05:00	5824.91	Transducer	5784.59	5761.49	Regional
R-4	06/16/2021	07:00	5824.90	Transducer	5784.59	5761.49	Regional
R-4	06/16/2021	09:00	5824.91	Transducer	5784.59	5761.49	Regional
R-4	06/16/2021	11:00	5824.95	Transducer	5784.59	5761.49	Regional
R-4	06/16/2021	13:00	5825.01	Transducer	5784.59	5761.49	Regional
R-4	06/16/2021	15:00	5825.00	Transducer	5784.59	5761.49	Regional
R-4	06/16/2021	17:00	5825.03	Transducer	5784.59	5761.49	Regional
R-4	06/16/2021	19:00	5825.02	Transducer	5784.59	5761.49	Regional
R-4	06/16/2021	21:00	5824.94	Transducer	5784.59	5761.49	Regional
R-4	06/16/2021	23:00	5824.90	Transducer	5784.59	5761.49	Regional
R-4	06/17/2021	01:00	5824.95	Transducer	5784.59	5761.49	Regional
R-4	06/17/2021	03:00	5824.96	Transducer	5784.59	5761.49	Regional
R-4	06/17/2021	05:00	5824.93	Transducer	5784.59	5761.49	Regional
R-4	06/17/2021	07:00	5824.93	Transducer	5784.59	5761.49	Regional
R-4	06/17/2021	09:00	5824.94	Transducer	5784.59	5761.49	Regional
R-4	06/17/2021	11:00	5824.98	Transducer	5784.59	5761.49	Regional
R-4	06/17/2021	13:00	5825.03	Transducer	5784.59	5761.49	Regional
R-4	06/17/2021	15:00	5825.07	Transducer	5784.59	5761.49	Regional
R-4	06/17/2021	17:00	5825.11	Transducer	5784.59	5761.49	Regional
R-4	06/17/2021	19:00	5825.09	Transducer	5784.59	5761.49	Regional
R-4	06/17/2021	21:00	5824.95	Transducer	5784.59	5761.49	Regional
R-4	06/17/2021	23:00	5824.96	Transducer	5784.59	5761.49	Regional
R-4	06/18/2021	01:00	5825.00	Transducer	5784.59	5761.49	Regional
R-4	06/18/2021	03:00	5825.03	Transducer	5784.59	5761.49	Regional
R-4	06/18/2021	05:00	5825.00	Transducer	5784.59	5761.49	Regional
R-4	06/18/2021	07:00	5824.99	Transducer	5784.59	5761.49	Regional
R-4	06/18/2021	09:00	5825.00	Transducer	5784.59	5761.49	Regional
R-4	06/18/2021	11:00	5825.04	Transducer	5784.59	5761.49	Regional
R-4	06/18/2021	13:00	5825.10	Transducer	5784.59	5761.49	Regional
R-4	06/18/2021	15:00	5825.14	Transducer	5784.59	5761.49	Regional
R-4	06/18/2021	17:00	5825.15	Transducer	5784.59	5761.49	Regional
R-4	06/18/2021	19:00	5825.04	Transducer	5784.59	5761.49	Regional
R-4	06/18/2021	21:00	5824.99	Transducer	5784.59	5761.49	Regional
R-4	06/18/2021	23:00	5825.04	Transducer	5784.59	5761.49	Regional
R-4	06/19/2021	01:00	5825.02	Transducer	5784.59	5761.49	Regional

Location	Date	Time	Water Level (ft amsl)	Method	Top of Screen (ft amsl)	Bottom of Screen (ft amsl)	Zone
R-4	06/19/2021	03:00	5825.03	Transducer	5784.59	5761.49	Regional
R-4	06/19/2021	05:00	5825.02	Transducer	5784.59	5761.49	Regional
R-4	06/19/2021	07:00	5825.03	Transducer	5784.59	5761.49	Regional
R-4	06/19/2021	09:00	5825.04	Transducer	5784.59	5761.49	Regional
R-4	06/19/2021	11:00	5825.06	Transducer	5784.59	5761.49	Regional
R-4	06/19/2021	13:00	5825.11	Transducer	5784.59	5761.49	Regional
R-4	06/19/2021	15:00	5825.16	Transducer	5784.59	5761.49	Regional
R-4	06/19/2021	17:00	5825.20	Transducer	5784.59	5761.49	Regional
R-4	06/19/2021	19:00	5825.17	Transducer	5784.59	5761.49	Regional
R-4	06/19/2021	21:00	5825.15	Transducer	5784.59	5761.49	Regional
R-4	06/19/2021	23:00	5825.11	Transducer	5784.59	5761.49	Regional
R-4	06/20/2021	01:00	5825.13	Transducer	5784.59	5761.49	Regional
R-4	06/20/2021	03:00	5825.14	Transducer	5784.59	5761.49	Regional
R-4	06/20/2021	05:00	5825.13	Transducer	5784.59	5761.49	Regional
R-4	06/20/2021	07:00	5825.11	Transducer	5784.59	5761.49	Regional
R-4	06/20/2021	09:00	5825.11	Transducer	5784.59	5761.49	Regional
R-4	06/20/2021	11:00	5825.14	Transducer	5784.59	5761.49	Regional
R-4	06/20/2021	13:00	5825.18	Transducer	5784.59	5761.49	Regional
R-4	06/20/2021	15:00	5825.21	Transducer	5784.59	5761.49	Regional
R-4	06/20/2021	17:00	5825.23	Transducer	5784.59	5761.49	Regional
R-4	06/20/2021	19:00	5825.21	Transducer	5784.59	5761.49	Regional
R-4	06/20/2021	21:00	5825.18	Transducer	5784.59	5761.49	Regional
R-4	06/20/2021	23:00	5825.17	Transducer	5784.59	5761.49	Regional
R-4	06/21/2021	01:00	5825.17	Transducer	5784.59	5761.49	Regional
R-4	06/21/2021	03:00	5825.15	Transducer	5784.59	5761.49	Regional
R-4	06/21/2021	05:00	5825.09	Transducer	5784.59	5761.49	Regional
R-4	06/21/2021	07:00	5825.05	Transducer	5784.59	5761.49	Regional
R-4	06/21/2021	09:00	5825.03	Transducer	5784.59	5761.49	Regional
R-4	06/21/2021	11:00	5825.04	Transducer	5784.59	5761.49	Regional
R-4	06/21/2021	13:00	5825.07	Transducer	5784.59	5761.49	Regional
R-4	06/21/2021	15:00	5825.10	Transducer	5784.59	5761.49	Regional
R-4	06/21/2021	17:00	5825.11	Transducer	5784.59	5761.49	Regional
R-4	06/21/2021	19:00	5825.07	Transducer	5784.59	5761.49	Regional
R-4	06/21/2021	21:00	5825.01	Transducer	5784.59	5761.49	Regional
R-4	06/21/2021	23:00	5824.97	Transducer	5784.59	5761.49	Regional
R-4	06/22/2021	01:00	5824.99	Transducer	5784.59	5761.49	Regional
R-4	06/22/2021	03:00	5824.99	Transducer	5784.59	5761.49	Regional
R-4	06/22/2021	05:00	5824.98	Transducer	5784.59	5761.49	Regional
R-4	06/22/2021	07:00	5824.96	Transducer	5784.59	5761.49	Regional
R-4	06/22/2021	09:00	5824.99	Transducer	5784.59	5761.49	Regional
R-4	06/22/2021	11:00	5825.02	Transducer	5784.59	5761.49	Regional
R-4	06/22/2021	13:00	5825.07	Transducer	5784.59	5761.49	Regional
R-4	06/22/2021	15:00	5825.13	Transducer	5784.59	5761.49	Regional
R-4	06/22/2021	17:00	5825.15	Transducer	5784.59	5761.49	Regional
R-4	06/22/2021	19:00	5825.14	Transducer	5784.59	5761.49	Regional

Location	Date	Time	Water Level (ft amsl)	Method	Top of Screen (ft amsl)	Bottom of Screen (ft amsl)	Zone
R-4	06/22/2021	21:00	5825.09	Transducer	5784.59	5761.49	Regional
R-4	06/22/2021	23:00	5825.08	Transducer	5784.59	5761.49	Regional
R-4	06/23/2021	01:00	5825.09	Transducer	5784.59	5761.49	Regional
R-4	06/23/2021	03:00	5825.08	Transducer	5784.59	5761.49	Regional
R-4	06/23/2021	05:00	5825.05	Transducer	5784.59	5761.49	Regional
R-4	06/23/2021	07:00	5825.02	Transducer	5784.59	5761.49	Regional
R-4	06/23/2021	09:00	5825.02	Transducer	5784.59	5761.49	Regional
R-4	06/23/2021	11:00	5825.04	Transducer	5784.59	5761.49	Regional
R-4	06/23/2021	13:00	5825.07	Transducer	5784.59	5761.49	Regional
R-4	06/23/2021	15:00	5825.10	Transducer	5784.59	5761.49	Regional
R-4	06/23/2021	17:00	5825.12	Transducer	5784.59	5761.49	Regional
R-4	06/23/2021	19:00	5825.08	Transducer	5784.59	5761.49	Regional
R-4	06/23/2021	21:00	5825.04	Transducer	5784.59	5761.49	Regional
R-4	06/23/2021	23:00	5824.99	Transducer	5784.59	5761.49	Regional
R-4	06/24/2021	01:00	5824.93	Transducer	5784.59	5761.49	Regional
R-4	06/24/2021	03:00	5824.96	Transducer	5784.59	5761.49	Regional
R-4	06/24/2021	05:00	5824.96	Transducer	5784.59	5761.49	Regional
R-4	06/24/2021	07:00	5824.95	Transducer	5784.59	5761.49	Regional
R-4	06/24/2021	09:00	5824.97	Transducer	5784.59	5761.49	Regional
R-4	06/24/2021	11:00	5824.98	Transducer	5784.59	5761.49	Regional
R-4	06/24/2021	13:00	5825.04	Transducer	5784.59	5761.49	Regional
R-4	06/24/2021	15:00	5825.04	Transducer	5784.59	5761.49	Regional
R-4	06/24/2021	17:00	5825.03	Transducer	5784.59	5761.49	Regional
R-4	06/24/2021	19:00	5825.07	Transducer	5784.59	5761.49	Regional
R-4	06/24/2021	21:00	5825.05	Transducer	5784.59	5761.49	Regional
R-4	06/24/2021	23:00	5825.03	Transducer	5784.59	5761.49	Regional
R-4	06/25/2021	01:00	5825.03	Transducer	5784.59	5761.49	Regional
R-4	06/25/2021	03:00	5825.03	Transducer	5784.59	5761.49	Regional
R-4	06/25/2021	05:00	5825.04	Transducer	5784.59	5761.49	Regional
R-4	06/25/2021	07:00	5825.03	Transducer	5784.59	5761.49	Regional
R-4	06/25/2021	09:00	5825.05	Transducer	5784.59	5761.49	Regional
R-4	06/25/2021	11:00	5825.09	Transducer	5784.59	5761.49	Regional
R-4	06/25/2021	13:00	5825.13	Transducer	5784.59	5761.49	Regional
R-4	06/25/2021	15:00	5825.15	Transducer	5784.59	5761.49	Regional
R-4	06/25/2021	17:00	5825.16	Transducer	5784.59	5761.49	Regional
R-4	06/25/2021	19:00	5825.14	Transducer	5784.59	5761.49	Regional
R-4	06/25/2021	21:00	5825.09	Transducer	5784.59	5761.49	Regional
R-4	06/25/2021	23:00	5825.08	Transducer	5784.59	5761.49	Regional
R-4	06/26/2021	01:00	5825.10	Transducer	5784.59	5761.49	Regional
R-4	06/26/2021	03:00	5825.10	Transducer	5784.59	5761.49	Regional
R-4	06/26/2021	05:00	5825.08	Transducer	5784.59	5761.49	Regional
R-4	06/26/2021	07:00	5825.06	Transducer	5784.59	5761.49	Regional
R-4	06/26/2021	09:00	5825.07	Transducer	5784.59	5761.49	Regional
R-4	06/26/2021	11:00	5825.09	Transducer	5784.59	5761.49	Regional
R-4	06/26/2021	13:00	5825.12	Transducer	5784.59	5761.49	Regional

Location	Date	Time	Water Level (ft amsl)	Method	Top of Screen (ft amsl)	Bottom of Screen (ft amsl)	Zone
R-4	06/26/2021	15:00	5825.15	Transducer	5784.59	5761.49	Regional
R-4	06/26/2021	17:00	5825.17	Transducer	5784.59	5761.49	Regional
R-4	06/26/2021	19:00	5825.12	Transducer	5784.59	5761.49	Regional
R-4	06/26/2021	21:00	5825.04	Transducer	5784.59	5761.49	Regional
R-4	06/26/2021	23:00	5825.03	Transducer	5784.59	5761.49	Regional
R-4	06/27/2021	01:00	5825.04	Transducer	5784.59	5761.49	Regional
R-4	06/27/2021	03:00	5825.03	Transducer	5784.59	5761.49	Regional
R-4	06/27/2021	05:00	5825.01	Transducer	5784.59	5761.49	Regional
R-4	06/27/2021	07:00	5824.98	Transducer	5784.59	5761.49	Regional
R-4	06/27/2021	09:00	5824.96	Transducer	5784.59	5761.49	Regional
R-4	06/27/2021	11:00	5824.98	Transducer	5784.59	5761.49	Regional
R-4	06/27/2021	13:00	5825.02	Transducer	5784.59	5761.49	Regional
R-4	06/27/2021	15:00	5825.05	Transducer	5784.59	5761.49	Regional
R-4	06/27/2021	17:00	5825.06	Transducer	5784.59	5761.49	Regional
R-4	06/27/2021	19:00	5825.04	Transducer	5784.59	5761.49	Regional
R-4	06/27/2021	21:00	5825.01	Transducer	5784.59	5761.49	Regional
R-4	06/27/2021	23:00	5824.99	Transducer	5784.59	5761.49	Regional
R-4	06/28/2021	01:00	5824.99	Transducer	5784.59	5761.49	Regional
R-4	06/28/2021	03:00	5824.99	Transducer	5784.59	5761.49	Regional
R-4	06/28/2021	05:00	5824.99	Transducer	5784.59	5761.49	Regional
R-4	06/28/2021	07:00	5824.99	Transducer	5784.59	5761.49	Regional
R-4	06/28/2021	09:00	5824.98	Transducer	5784.59	5761.49	Regional
R-4	06/28/2021	11:00	5824.98	Transducer	5784.59	5761.49	Regional
R-4	06/28/2021	13:00	5825.00	Transducer	5784.59	5761.49	Regional
R-4	06/28/2021	15:00	5825.02	Transducer	5784.59	5761.49	Regional
R-4	06/28/2021	17:00	5825.03	Transducer	5784.59	5761.49	Regional
R-4	06/28/2021	19:00	5825.01	Transducer	5784.59	5761.49	Regional
R-4	06/28/2021	21:00	5824.98	Transducer	5784.59	5761.49	Regional
R-4	06/28/2021	23:00	5824.97	Transducer	5784.59	5761.49	Regional
R-4	06/29/2021	01:00	5824.97	Transducer	5784.59	5761.49	Regional
R-4	06/29/2021	03:00	5824.98	Transducer	5784.59	5761.49	Regional
R-4	06/29/2021	05:00	5824.97	Transducer	5784.59	5761.49	Regional
R-4	06/29/2021	07:00	5824.96	Transducer	5784.59	5761.49	Regional
R-4	06/29/2021	09:00	5824.96	Transducer	5784.59	5761.49	Regional
R-4	06/29/2021	11:00	5824.94	Transducer	5784.59	5761.49	Regional
R-4	06/29/2021	13:00	5824.94	Transducer	5784.59	5761.49	Regional
R-4	06/29/2021	15:00	5824.96	Transducer	5784.59	5761.49	Regional
R-4	06/29/2021	17:00	5824.98	Transducer	5784.59	5761.49	Regional
R-4	06/29/2021	19:00	5824.98	Transducer	5784.59	5761.49	Regional
R-4	06/29/2021	21:00	5824.96	Transducer	5784.59	5761.49	Regional
R-4	06/29/2021	23:00	5824.97	Transducer	5784.59	5761.49	Regional
R-4	06/30/2021	01:00	5824.97	Transducer	5784.59	5761.49	Regional
R-4	06/30/2021	03:00	5824.98	Transducer	5784.59	5761.49	Regional
R-4	06/30/2021	05:00	5824.98	Transducer	5784.59	5761.49	Regional
R-4	06/30/2021	07:00	5824.96	Transducer	5784.59	5761.49	Regional

Location	Date	Time	Water Level (ft amsl)	Method	Top of Screen (ft amsl)	Bottom of Screen (ft amsl)	Zone
R-4	06/30/2021	09:00	5824.96	Transducer	5784.59	5761.49	Regional
R-4	06/30/2021	11:00	5824.97	Transducer	5784.59	5761.49	Regional
R-4	06/30/2021	13:00	5824.98	Transducer	5784.59	5761.49	Regional
R-4	06/30/2021	15:00	5825.00	Transducer	5784.59	5761.49	Regional
R-4	06/30/2021	17:00	5825.04	Transducer	5784.59	5761.49	Regional
R-4	06/30/2021	19:00	5825.03	Transducer	5784.59	5761.49	Regional
R-4	06/30/2021	21:00	5825.03	Transducer	5784.59	5761.49	Regional
R-4	06/30/2021	23:00	5825.03	Transducer	5784.59	5761.49	Regional

Appendix C

Analytical Chemistry Results, Including Results from Previous Four Monitoring Events if Available

The following pages provide lists of (1) acronyms, abbreviations, symbols, and various analytical codes; (2) analytical laboratory qualifier codes; and (3) secondary validation codes; and (4) background value sources that may be used in Appendix C. Please note that these are comprehensive lists, and this periodic monitoring report may not include all of the terms in the lists.

Acronyms and Abbreviations

Acronym, Abbreviation, or Symbol	Description
Miscellaneous	
%	percent
%D	percent difference
%R	percent recovery
%RSD	percent relative standard deviation
<	Based on qualifiers, the result was a nondetection.
—	None
4,4'-DDD	4,4'-dichlorodiphenyldichloroethane
4,4'-DDT	4,4'-dichlorodiphenyltrichloroethane
BHC	benzene hexachloride
CB	chlorinated biphenyl
CCB	continuing calibration blank
CCV	continuing calibration verification
CLP	Contract Laboratory Program
CRDL	contract-required detection limit
CRI	CDRL check standard
DCG	Derived Concentration Guide (DOE)
DDE	dichlorodiphenyldichloroethylene
DNX	dinitroso-RDX
DOE	Department of Energy (U.S.)
DQO	data quality objective
EPA	Environmental Protection Agency (U.S.)
GC	gas chromatography
GC/MS	gas chromatography/mass spectrometry
GFAA	graphite furnace atomic absorption
GFPC	gas-flow proportional counter
GW	groundwater
HH OO	human health—organism only (NMWQCC standard)
HMX	1,3,5,7-tetranitro-1,3,5,7-tetrazocine
HPLC	high-pressure liquid chromatography
HRGC/HRMS	high-resolution gas chromatography/high-resolution mass spectrometry
ICAL	initial calibration
ICPAES	inductively coupled plasma atomic (optical) emission spectroscopy
ICV	initial calibration verification

Acronyms and Abbreviations (continued)

Acronym, Abbreviation, or Symbol	Description
Miscellaneous (continued)	
IDL	instrument detection limit
IS	internal standard
LAL	lower acceptance limit
LANL	Los Alamos National Laboratory
LCS	laboratory control sample
LLEE	low-level electrolytic extraction
LOC	level of chlorination
LSC	liquid scintillation counting
Lvl	level
MCL	maximum contaminant level (EPA)
MDA	minimum detectable activity
MDC	minimum detectable concentration
MDL	method detection limit
MNX	mononitroso-RDX
MS	matrix spike
MSD	matrix spike duplicate
N3B	Newport News Nuclear BWXT-Los Alamos, LLC
NM	New Mexico
NMED	New Mexico Environment Department
NMWQCC	New Mexico Water Quality Control Commission
OPR	ongoing precision recovery
PCB	polychlorinated biphenyl
PCDD	polychlorinated dibenzo-p-dioxin
PCDF	polychlorinated dibenzofuran
PQL	practical quantitation limit
Prelim	Preliminary
QC	quality control
RDX	Royal Demolition Explosive
RF	response factor
RL	reporting limit
RPD	relative percent difference
RRF	relative response factor
RRT	relative retention time
RT	retention time
Scr	screening
SDG	sample delivery group
SMO	Sample Management Office
SSC	suspended sediment concentration

Acronyms and Abbreviations (continued)

Acronym, Abbreviation, or Symbol	Description
Miscellaneous (continued)	
SU	standard unit
TCDD	tetrachlorodibenzo-p-dioxin
TCDF	tetrachlorodibenzofuran
TDS	total dissolved solids
TPH-DRO	total petroleum hydrocarbons—diesel range organics
TNX	trinitroso-RDX
TPU	total propagated uncertainty
UAL	upper acceptance limit
Field Matrix Codes	
W	water
WG	groundwater
WM	snowmelt
WP	persistent flow
WS	base flow
WT	storm runoff
Field Prep Codes	
F	filtered
UF	unfiltered
Analysis Type Code	
CS	client sample
DL	dilution
DUP	duplicate
INIT	initial
RE	reanalysis
REDL	reanalysis dilution
REDP	reanalysis duplicate
RI	reissue
TRP	triplicate
Sample Purpose	
EQB	equipment rinsate blank
FB	field blank
FD	field duplicate
FR	field rinsate
FS	field split
FTB	field trip blank
FTR	field triplicate
INB	equipment blank taken during installation and not associated with a sampling event
ITB	trip blank taken during installation and not associated with a sampling event

Acronyms and Abbreviations (continued)

Acronym, Abbreviation, or Symbol	Description
Sample Purpose (continued)	
NA	not applicable
PEB	performance evaluation blank
PEK	performance evaluation known
REG	regular
RES	resample
SS	special sampling event, data unique
SS-EQB	equipment blank of special sampling event, data unique
SS-FB	field blank of special sampling event, data unique
SS-FD	field duplicate of special sampling event, data unique
SS-FTB	field trip blank of special sampling event, data unique
Analytical Method Category	
DIOX/FUR, Diox/Fur	dioxins and furans
DRO	diesel range organics
Geninorg, GENINORG, General Chemistry	general inorganics
GRO	gasoline range organics
HERB	herbicides
HEXP	high explosives
HRGC/HRMS	High-resolution gas chromatography/high-resolution mass spectrometry.
INORGANIC	Inorganics
ISOTOPE, Isotope	isotope ratios
LCMS/MS	liquid chromatography mass spectrometry/mass spectrometry
LCMS/MS PFAS	liquid chromatography mass spectrometry/mass spectrometry of per- and polyfluoroalkyl substances
METALS, Metals	metals
PEST/PCB, PESTPCB	pesticides and PCBs
RAD, Rad	radiochemistry
SVOC, SVOA	semivolatile organic compounds; semivolatile organic analytes
VOC, VOA	volatile organic compounds; volatile organic analytes
Detect Flag and Best Value Flag Codes	
N	No
Y	Yes
Lab Codes	
ALTC	Alta Analytical Laboratory, Inc., San Diego, CA
ARSL	American Radiation Services, Inc.
CFA	Cape Fear Analytical, LLC, Wilmington, NC, Division of the GEL Group, Inc., Charleston SC
C-INC	Isotope and Nuclear Chemistry Division (LANL)
COAST	Coastal Science Laboratories, Austin, TX

Acronyms and Abbreviations (continued)

Acronym, Abbreviation, or Symbol	Description
CST	Chemical Sciences and Technology Division (LANL)
EES6	Hydrology, Geochemistry, and Geology Group (LANL)
Lab Codes (continued)	
ESE	Environmental Sciences & Engineering, Inc., Gainesville, FL
FLD	measurement taken in field
GELC	GELC = GEL Laboratories, LLC, Division of the GEL Group, Inc., Charleston, SC (used in Environmental Information Management data base)
GEO	Geochron Laboratories, Boston, MA
HENV	Health and Environmental Laboratory (Johnson Controls, Northern New Mexico)
HUFFMAN	Huffman Laboratories, Inc., Golden, CO
KA	KEMRON Environmental Services, Inc., Vienna, VA
LVLI	Lionville Laboratory, Inc., Philadelphia, PA
PARA	Paragon Analytics, Inc., Salt Lake City, UT
PEC	Pacific Ecorisk Laboratories, Fairfield, CA
QESL	Quanterra Environmental Services, St. Louis, MO
QST	QST Environmental, Newberry, FL
RECRAP	RECRA Labnet, Lionville, PA
RFWC	Roy F. Weston, Inc., West Chester, PA
SGSW	Paradigm Analytical Laboratories, Inc., Wilmington, NC
SILENS	Stable Isotope Laboratory, Woods Hole, MA
STL2, STR	Severn Trent Laboratories, Inc., Richland, WA (historical)
STLA	Severn Trent Laboratories, Inc., Los Angeles, CA
STSL	Severn Trent Laboratories, Inc., St. Louis, MO
SwRI	Southwest Research Institute, San Antonio, TX
UAZ	University of Arizona, Tucson
UIL	University of Illinois, Urbana-Champaign
UMTL	University of Miami Tritium Lab

Note: A combination of analytical laboratory qualifier codes means that several codes apply.

Analytical Laboratory Qualifiers

Qualifier	Description
*	(Inorganic)—Duplicate analysis (relative percent difference [RPD]) not within control limits.
B	(Organic)—Analyte was present in the blank and the sample. (Inorganic) —Reported value was obtained from a reading that was less than the contract-required detection limit (CRDL) but greater than or equal to the instrument detection limit (IDL).
BJ	See B code and see J code.
BJP	See B code, see J code, and see P code.
BPX	(B) (Organic)—This analyte was detected in the associated laboratory method blank and the sample. (B) (Inorganic)—The result for this analyte was greater than the IDL but less than the CRDL. (P) (Pesticides/PCBs)—The quantitative results for this analyte between the primary and secondary gas chromatography (GC) columns were greater than 25% difference. (P) (SW-846 EPA Method 8310, High-Pressure Liquid Chromatography, [HPLC] Results)—The quantitative results for this analyte between the primary and secondary HPLC columns or primary and secondary HPLC detectors were greater than 40% difference. (X) (Organic/Inorganic)—The result for this analyte should be regarded as not detected.
D	The result for this analyte was reported from a dilution.
DJ	See D code and see J code.
DNA	Did not analyze because equipment was broken.
E	(Organic) Analyte exceeded the concentration range. (Inorganic) The serial dilution was exceeded.
E*	See E code and see * code.
EJ	See E code and see J code.
EJ*	See E code, see J code, and see * code.
EJN	(E) (Organic)—The result for this analyte exceeded the upper range of the instrument initial calibration curve. (E) (Inorganic) (inductively coupled plasma atomic [optical] emission spectroscopy [ICPAES])—The result for this analyte in the serial dilution analysis was outside acceptance criteria. (E) (Inorganic) (graphite furnace atomic absorption [GFAA])—The result for this analyte failed one or more Control Laboratory Program (CLP) acceptance criteria as explained in the case narrative. (J) (Organic/General Inorganics)—The result for this analyte was greater than the method detection limit (MDL) but less than the practical quantitation limit (PQL). (N) (Organic)—The reported analyte is a tentatively identified compound (TIC). (N) (Inorganic)—The result for this analyte in the matrix spike (MS) sample was outside acceptance criteria.
EN	See E code and see N code.
EN*	(E) (Organic)—The result for this analyte exceeded the upper range of the instrument initial calibration curve. (E) (Inorganic) (ICPAES)—The result for this analyte in the serial dilution analysis was outside acceptance criteria. (E) (Inorganic) (GFAA)—The result for this analyte failed one or more CLP acceptance criteria as explained in the case narrative. (N) (Organic)—The reported analyte is a TIC. (N) (Inorganic)—The result for this analyte in the MS sample was outside acceptance criteria. * (Inorganic)—The result for this analyte in the laboratory replicate analysis was outside acceptance criteria.
H	(Organic/Inorganic)—The required extraction or analysis holding time for this result was exceeded.

Analytical Laboratory Qualifiers (continued)

Qualifer	Description
H*	(H) (Organic/Inorganic)—The required extraction or analysis holding time for this result was exceeded. * (Organic) and (Inorganic)—The result for this analyte in the laboratory control sample analysis was outside acceptance criteria.
HJ	See H code and see J code.
HJ*	(H) (Organic/Inorganic)—The required extraction or analysis holding time for this result was exceeded. (J) (Organic/General Inorganics)—The result for this analyte was greater than the MDL but less than the PQL. * (Inorganic)—The result for this analyte in the laboratory replicate analysis was outside acceptance criteria.
INS	(d15N)—The d15N of nitrate is a signature of the nitrate present in a sample. Therefore, nitrate has to be present to have a signature. A d15N value cannot be given to a blank because the blank does not have nitrate. This is different from most analytical methods, where a blank is run with the designator “nondetect” or “detected, but below detection limit.”
J	(Inorganic)—The associated numerical value is an estimated quantity. (Organic)—The associated numerical value is an estimated quantity.
J*	See J code and see * code.
JB	See J code and see B code
JN	See J code and see N code.
JN*	See J code, see N code, and see * code.
JP	See J code and see P code.
JQ	See J code and see Q code.
N	(Inorganic)—Spiked sample recovery was not within control limits.
N*	See N code and see * code.
N*E	See N code, see * code, and see E code.
NE	See N code and see E code.
P	Percent difference between the results on the two columns during the analysis differed by more than 40%.
PJ	See P code and see J code.
Q	One or more quality control criteria have not been met. Refer to the applicable narrative or data exception report.
U	The material was analyzed for but was not detected above the level of the associated numeric value.
U*	See U code and see * code.
UD	See U code and see D code.
UE	See U code and see E code.
UE*	See U code, see E code, and see * code.
UEN	See U code, see E code, and see N code.
UH	See U code and see H code.

Analytical Laboratory Qualifiers (continued)

Qualifer	Description
UH*	(U) (Organic/Inorganic)—The result for this analyte was not detected at the specified reporting limit. (H) (Organic/Inorganic)—The required extraction or analysis holding time for this result was exceeded. * (Inorganic)—The result for this analyte in the laboratory replicate analysis was outside acceptance criteria.
UI	(Rad) Gamma spectroscopy result should be regarded as an uncertain identification.
UN	EPA flag (Inorganic)—Compound was analyzed for but was not detected. Spiked sample recovery was not within control limits.
UN*	EPA flag (Inorganic)—See U code, see N code, and see * code.
UUI	(Rad) Gamma spectroscopy result should be regarded as an uncertain identification, and the analytical lab assigned these gamma spectroscopy results as not detected.
X	Consult case narrative, data summary package, or project manager concerning the qualifier.

Validation Qualifiers

Qualifer	Description
A	The contractually required supporting documentation for this datum is absent.
I	The calculated sums are considered incomplete because of the lack of one or more congener results.
I6b	The associated matrix spike recovery was above the UAL. Follow the external laboratory limits located within the associated data package.
I10a	The sample and the duplicate sample results are greater than or equal to 5 times the reporting limit and the duplicate sample relative percent difference is greater than 20% for water samples and greater than 35% for soil samples, or outside of the laboratory's limits.
J	The analyte is classified as detected, but the reported concentration value is expected to be more uncertain than usual.
J-	The analyte is classified as detected, but the reported concentration value is expected to be more uncertain than usual with a potential negative bias.
J+	The analyte is classified as detected, but the reported concentration value is expected to be more uncertain than usual with a potential positive bias.
JN-	Presumptive evidence of the presence of the material is at an estimated quantity with a suspected negative bias.
JN+	Presumptive evidence of the presence of the material is at an estimated quantity with a suspected positive bias.
N	There is presumptive evidence of the presence of the material.
NJ	(Organic) Analyte has been tentatively identified, and the associated numerical value is estimated based upon a 1:1 response factor to the nearest eluting internal standard.
NQ	No validation qualifier flag is associated with this result, and the analyte is classified as detected.
PM	Manual review of raw data is recommended to determine if the observed noncompliances with quality acceptance criteria adversely impact data use.
R	The reported sample result is classified as rejected because of serious noncompliances regarding QC acceptance criteria. The presence or absence of the analyte cannot be verified based on routine validation alone.

Validation Qualifiers (continued)

Qualifer	Description
SV3a	The surrogate is < the lower acceptance level but <= 10%R. Follow the external laboratory limits located within the associated data package.
SV9c	The holding time was greater than 2× the applicable holding-time requirement.
U	The analyte is classified as not detected.
UJ	The analyte is classified as not detected, with an expectation that the reported result is more uncertain than usual.

Background Values

Symbol	Background Values
—	No background values available
*i	Intermediate 95% background level reported in the “Groundwater Background Investigation Report, Revision 5” (LANL 2016, 601920)
*r	Regional 95% background level reported in the “Groundwater Background Investigation Report, Revision 5” (LANL 2016, 601920)

Note: Background values in Table C-1 are upper tolerance limits reported in the “Groundwater Background Investigation Report, Revision 5” (LANL 2016, 601920) unless otherwise noted.

REFERENCE

The following reference list includes documents cited in this appendix. Parenthetical information following each reference provides the author(s), publication date, and ERID, ESHID, or EMID. This information is also included in text citations. ERIDs were assigned by Los Alamos National Laboratory (LANL) Associate Directorate for Environmental Management (IDs through 599999); ESHIDs were assigned by the Laboratory’s Associate Directorate for Environment, Safety, and Health (IDs 600000 through 699999); and EMIDs are assigned by N3B (IDs 700000 and above). IDs are used to locate documents in N3B’s Records Management System and in the Master Reference Set. The New Mexico Environment Department (NMED) Hazardous Waste Bureau and N3B maintain copies of the Master Reference Set. The set ensures that NMED has the references to review documents. The set is updated when new references are cited in documents.

LANL (Los Alamos National Laboratory), October 27, 2016. “Groundwater Background Investigation Report, Revision 5,” Los Alamos National Laboratory document LA-UR-16-27907, Los Alamos, New Mexico. (LANL 2016, 601920)

Table C-1 Analytical Results from the Periodic Monitoring Events Reported in this Periodic Monitoring Report

Location ID	Screen Depth (ft)	Sample Date	Sample Type	Field Preparation Code	Analysis Type Code	Sample Purpose	Method Category	Lab Method	Parameter Name	Parameter Code	Detected	Report Result	Screening Limit	Background Level	Background Entity	Lab Uncertainty	Report MDA	Report MDL	Report Unit	Best Value	Lab Qualifier	Validation Qualifier	COC #	Field Sample ID	Lab ID
R-12 S2	504.5	08/07/2020	WG	UF	INIT	REG	HRGC/HRMS	Nitrosamines:HRMS	Nitrosodimethylamine[N-]	62-75-9	N	0.00036	0.00491	—	—	—	—	0.00036	µg/L	Y	U	U	N3B-2020-1537	CASA-20-199002	SwRI
R-12 S2	504.5	08/07/2020	WG	UF	INIT	REG	HRGC/HRMS	Nitrosamines:HRMS	Nitrosodiethylamine[N-]	55-18-5	N	0.00018	0.00167	—	—	—	—	0.00018	µg/L	Y	U	U	N3B-2020-1537	CASA-20-199002	SwRI
R-12 S2	504.5	08/07/2020	WG	UF	INIT	REG	HRGC/HRMS	Nitrosamines:HRMS	Nitroso-di-n-propylamine[N-]	621-64-7	N	0.00018	0.11	—	—	—	—	0.00018	µg/L	Y	U	UJ	N3B-2020-1537	CASA-20-199002	SwRI
R-12 S2	504.5	08/07/2020	WG	UF	INIT	REG	HRGC/HRMS	Nitrosamines:HRMS	Nitrosopyrrolidine[N-]	930-55-2	N	0.00033	0.37	—	—	—	—	0.00033	µg/L	Y	U	U	N3B-2020-1537	CASA-20-199002	SwRI
R-12 S2	504.5	08/07/2020	WG	UF	INIT	REG	HRGC/HRMS	Nitrosamines:HRMS	Nitroso-di-n-butylamine[N-]	924-16-3	N	0.00047	0.0273	—	—	—	—	0.00047	µg/L	Y	U	UJ	N3B-2020-1537	CASA-20-199002	SwRI
R-12 S2	504.5	08/07/2020	WG	UF	INIT	FD	HRGC/HRMS	Nitrosamines:HRMS	Nitrosodimethylamine[N-]	62-75-9	N	0.00036	0.00491	—	—	—	—	0.00036	µg/L	Y	U	U	N3B-2020-1537	CASA-20-199019	SwRI
R-12 S2	504.5	08/07/2020	WG	UF	INIT	FD	HRGC/HRMS	Nitrosamines:HRMS	Nitrosodiethylamine[N-]	55-18-5	N	0.00018	0.00167	—	—	—	—	0.00018	µg/L	Y	U	U	N3B-2020-1537	CASA-20-199019	SwRI
R-12 S2	504.5	08/07/2020	WG	UF	INIT	FD	HRGC/HRMS	Nitrosamines:HRMS	Nitroso-di-n-propylamine[N-]	621-64-7	N	0.00018	0.11	—	—	—	—	0.00018	µg/L	Y	U	UJ	N3B-2020-1537	CASA-20-199019	SwRI
R-12 S2	504.5	08/07/2020	WG	UF	INIT	FD	HRGC/HRMS	Nitrosamines:HRMS	Nitrosopyrrolidine[N-]	930-55-2	N	0.00033	0.37	—	—	—	—	0.00033	µg/L	Y	U	U	N3B-2020-1537	CASA-20-199019	SwRI
R-12 S2	504.5	08/07/2020	WG	UF	INIT	FD	HRGC/HRMS	Nitrosamines:HRMS	Nitroso-di-n-butylamine[N-]	924-16-3	N	0.00047	0.0273	—	—	—	—	0.00047	µg/L	Y	U	UJ	N3B-2020-1537	CASA-20-199019	SwRI
R-12 S2	504.5	08/07/2020	WG	F	INIT	REG	General Chemistry	EPA:120.1	Specific Conductance	SPEC_CONDC	Y	188	—	—	—	—	—	1	µS/cm	Y	—	NQ	N3B-2020-1536	CASA-20-199003	GELC
R-12 S2	504.5	08/07/2020	WG	F	INIT	FD	General Chemistry	EPA:120.1	Specific Conductance	SPEC_CONDC	Y	190	—	—	—	—	—	1	µS/cm	Y	—	NQ	N3B-2020-1536	CASA-20-199008	GELC
R-12 S2	504.5	08/07/2020	WG	F	INIT	REG	General Chemistry	EPA:150.1	Acidity or Alkalinity of a solution	pH	Y	8.45	—	—	—	—	—	0.01	SU	Y	H	NQ	N3B-2020-1536	CASA-20-199003	GELC
R-12 S2	504.5	08/07/2020	WG	F	INIT	FD	General Chemistry	EPA:150.1	Acidity or Alkalinity of a solution	pH	Y	8.4	—	—	—	—	—	0.01	SU	Y	H	NQ	N3B-2020-1536	CASA-20-199008	GELC
R-12 S2	504.5	08/07/2020	WG	F	INIT	REG	General Chemistry	EPA:160.1	Total Dissolved Solids	TDS	Y	150	1000	135	Intermediate-Scr_95	—	—	3.4	mg/L	Y	—	J+	N3B-2020-1536	CASA-20-199003	GELC
R-12 S2	504.5	08/07/2020	WG	F	INIT	FD	General Chemistry	EPA:160.1	Total Dissolved Solids	TDS	Y	141	1000	135	Intermediate-Scr_95	—	—	3.4	mg/L	Y	—	J+	N3B-2020-1536	CASA-20-199008	GELC
R-12 S2	504.5	08/07/2020	WG	F	INIT	REG	General Chemistry	EPA:300.0	Bromide	Br(-1)	N	0.067	—	0.0716	Intermediate-Scr_95	—	—	0.067	mg/L	Y	U	U	N3B-2020-1536	CASA-20-199003	GELC
R-12 S2	504.5	08/07/2020	WG	F	INIT	REG	General Chemistry	EPA:300.0	Chloride	Cl(-1)	Y	8.36	250	3.11	Intermediate	—	—	0.067	mg/L	Y	—	J+	N3B-2020-1536	CASA-20-199003	GELC
R-12 S2	504.5	08/07/2020	WG	F	INIT	REG	General Chemistry	EPA:300.0	Fluoride	F(-1)	Y	0.474	1.6	0.234	Intermediate	—	—	0.033	mg/L	Y	—	NQ	N3B-2020-1536	CASA-20-199003	GELC
R-12 S2	504.5	08/07/2020	WG	F	INIT	REG	General Chemistry	EPA:300.0	Sulfate	SO4(-2)	Y	9.59	600	7.1	Intermediate	—	—	0.133	mg/L	Y	—	NQ	N3B-2020-1536	CASA-20-199003	GELC
R-12 S2	504.5	08/07/2020	WG	F	INIT	FD	General Chemistry	EPA:300.0	Bromide	Br(-1)	N	0.067	—	0.0716	Intermediate-Scr_95	—	—	0.067	mg/L	Y	U	U	N3B-2020-1536	CASA-20-199008	GELC
R-12 S2	504.5	08/07/2020	WG	F	INIT	FD	General Chemistry	EPA:300.0	Chloride	Cl(-1)	Y	8.19	250	3.11	Intermediate	—	—	0.067	mg/L	Y	—	J+	N3B-2020-1536	CASA-20-199008	GELC
R-12 S2	504.5	08/07/2020	WG	F	INIT	FD	General Chemistry	EPA:300.0	Fluoride	F(-1)	Y	0.459	1.6	0.234	Intermediate	—	—	0.033	mg/L	Y	—	NQ	N3B-2020-1536	CASA-20-199008	GELC
R-12 S2	504.5	08/07/2020	WG	F	INIT	FD	General Chemistry	EPA:300.0	Sulfate	SO4(-2)	Y	9.6	600	7.1	Intermediate	—	—	0.133	mg/L	Y	—	NQ	N3B-2020-1536	CASA-20-199008	GELC
R-12 S2	504.5	08/07/2020	WG	F	INIT	REG	General Chemistry	EPA:310.1	Alkalinity-CO3	ALK-CO3	Y	3.13	—	—	—	—	—	1.45	mg/L	Y	J	J	N3B-2020-1536	CASA-20-199003	GELC
R-12 S2	504.5	08/07/2020	WG	F	INIT	REG	General Chemistry	EPA:310.1	Alkalinity-CO3+HCO3	ALK-CO3+HCO3	Y	65.8	—	62	Intermediate	—	—	1.45	mg/L	Y	—	NQ	N3B-2020-1536	CASA-20-199003	GELC
R-12 S2	504.5	08/07/2020	WG	F	INIT	FD	General Chemistry	EPA:310.1	Alkalinity-CO3	ALK-CO3	N	1.45	—	—	—	—	—	1.45	mg/L	Y	U	U	N3B-2020-1536	CASA-20-199008	GELC
R-12 S2	504.5	08/07/2020	WG	F	INIT	FD	General Chemistry	EPA:310.1	Alkalinity-CO3+HCO3	ALK-CO3+HCO3	Y	63.2	—	62	Intermediate	—	—	1.45	mg/L	Y	—	NQ	N3B-2020-1536	CASA-20-199008	GELC
R-12 S2	504.5	08/07/2020	WG	UF	INIT	REG	Inorganic	EPA:335.4	Cyanide (Total)	CN(TOTAL)	N	0.00167	0.2	0.0017	Intermediate-Scr_95	—	—	0.00167	mg/L	Y	U	U	N3B-2020-1536	CASA-20-199002	GELC
R-12 S2	504.5	08/07/2020	WG	UF	INIT	FD	Inorganic	EPA:335.4	Cyanide (Total)	CN(TOTAL)	N	0.00167	0.2	0.0017	Intermediate-Scr_95	—	—	0.00167	mg/L	Y	U	U	N3B-2020-1536	CASA-20-199019	GELC
R-12 S2	504.5	08/07/2020	WG	F	INIT	REG	General Chemistry	EPA:350.1	Ammonia as Nitrogen	NH3-N	N	0.0196	—	0.0606	Intermediate-Scr_95	—	—	0.017	mg/L	Y	J	U	N3B-2020-1536	CASA-20-199003	GELC
R-12 S2	504.5	08/07/2020	WG	F	INIT	FD	General Chemistry	EPA:350.1	Ammonia as Nitrogen	NH3-N	N	0.0336	—	0.0606	Intermediate-Scr_95	—	—	0.017	mg/L	Y	J	U	N3B-2020-1536	CASA-20-199008	GELC
R-12 S2	504.5	08/07/2020	WG	UF	INIT	REG	General Chemistry	EPA:351.2	Total Kjeldahl Nitrogen	TKN	N	0.033	—	—	—	—	—	0.033	mg/L	Y	U	U	N3B-2020-1536	CASA-20-199002	GELC
R-12 S2	504.5	08/07/2020	WG	UF	INIT	FD	General Chemistry	EPA:351.2	Total Kjeldahl Nitrogen	TKN	N	0.0646	—	—	—	—	—	0.033	mg/L	Y	J	U	N3B-2020-1536	CASA-20-199019	GELC
R-12 S2	504.5	08/07/2020	WG	F	INIT	REG	General Chemistry	EPA:353.2	Nitrate-Nitrite as Nitrogen	NO3+NO2-N	Y	1.27	10	0.459	Intermediate	—	—	0.085	mg/L	Y	—	NQ	N3B-2020-1536	CASA-20-199003	GELC
R-12 S2	504.5	08/07/2020	WG	F	INIT	FD	General Chemistry	EPA:353.2	Nitrate-Nitrite as Nitrogen	NO3+NO2-N	Y	1.26	10	0.459	Intermediate	—	—	0.085	mg/L	Y	—	NQ	N3B-2020-1536	CASA-20-199008	GELC
R-12 S2	504.5	08/07/2020	WG	F	INIT	REG	General Chemistry	EPA:365.4	Total Phosphate as Phosphorus	PO4-P	N	0.0701	—	0.178	Intermediate-Scr_95	—	—	0.02	mg/L	Y	—	U	N3B-2020-1536	CASA-20-199003	GELC
R-12 S2	504.5	08/07/2020	WG	F	INIT	FD	General Chemistry	EPA:365.4	Total Phosphate as Phosphorus	PO4-P	N	0.0853	—	0.178	Intermediate-Scr_95	—	—	0.02	mg/L	Y	—	U	N3B-2020-1536	CASA-20-199008	GELC
R-12 S2	504.5	08/07/2020	WG	UF	INIT	REG	LCMS/MS	EPA:537M	Perfluorooctanesulfonic acid	1763-23-1	Y	1.14	70	—	—	—	—	0.71	ng/L	Y	J	J	N3B-2020-1536	CASA-20-199002	GELC
R-12 S2	504.5	08/07/2020	WG	UF	INIT	REG	LCMS/MS	EPA:537M	Perfluorooctanoic acid	335-67-1	N	0.71	70	—	—	—	—	0.71	ng/L	Y	U	U	N3B-2020-1536	CASA-20-199002	GELC
R-12 S2	504.5	08/07/2020	WG	UF	INIT	REG	LCMS/MS	EPA:537M	Perfluorohexanesulfonic acid	355-46-4	Y	4.74	70	—	—	—	—	0.586	ng/L	Y	—	NQ	N3B-2020-1536	CASA-20-199002	GELC
R-12 S2	504.5	08/07/2020	WG	UF	INIT	REG	LCMS/MS	EPA:537M	Total PFAS 3a	PFAS-Tot-3a	Y	5.88	70	—	—	—	—	—	ng/L	Y	J	J	N3B-2020-1536	CASA-20-199002	GELC
R-12 S2	504.5	08/07/2020	WG	UF	INIT	FD	LCMS/MS	EPA:537M	Perfluorooctanesulfonic acid	1763-23-1	Y	1.49	70	—	—	—	—	0.716	ng/L	Y	J	J	N3B-2020-1536	CASA-20-199019	GELC
R-12 S2	504.5	08/07/2020	WG	UF	INIT	FD	LCMS/MS	EPA:537M	Perfluorooctanoic acid	335-67-1	N	0.716	70	—	—	—	—	0.716	ng/L	Y	U	U	N3B-2020-1536	CASA-20-199019	GELC
R-12 S2	504.5	08/07/2020	WG	UF	INIT	FD	LCMS/MS	EPA:537M	Perfluorohexanesulfonic acid	355-46-4	Y	5.3	70	—	—	—	—	0.59	ng/L	Y	—	NQ	N3B-2020-1536	CASA-20-199019	GELC
R-12 S2	504.5	08/07/2020	WG	UF	INIT	FD	LCMS/MS	EPA:537M	Total PFAS 3a	PFAS-Tot-3a	Y	6.79	70	—	—	—	—	—	ng/L	Y	J	J	N3B-2020-1536	CASA-20-199019	GELC
R-12 S1	459.0	08/07/2020	WG	UF	INIT	REG	LCMS/MS	EPA:537M	Perfluorooctanesulfonic acid	1763-23-1	Y	6.03	70	—	—	—	—	0.693	ng/L	Y	—	NQ	N3B-2020-1536	CASA-20-205949	GELC
R-12 S1	459.0	08/07/2020	WG	UF	INIT	REG	LCMS/MS	EPA:537M	Perfluorooctanoic acid	335-67-1	Y	3.89	70	—	—	—	—	0.693	ng/L	Y	—	NQ	N3B-2020-1536	CASA-20-205949	GELC
R-12 S1	459.0	08/07/2020	WG	UF	INIT	REG	LCMS/MS	EPA:537M	Perfluorohexanesulfonic acid	355-46-4	Y	7.12	70	—	—	—	—	0.571	ng/L	Y	—	NQ	N3B-2020-1536	CASA-20-205949	GELC
R-12 S1	459.0	08/07/2020	WG	UF	INIT	REG	LCMS/MS	EPA:537M	Total PFAS 3a	PFAS-Tot-3a	Y	17.04	70	—	—	—	—	—	ng/L	Y	—	NQ	N3B-2020-1536	CASA-20-205949	GELC
R-12 S2	504.5	08/07/2020	WG	UF	INIT	REG	RAD	EPA:900	Gross alpha	GROSSA	N	0.323	15	—	—	0.695	2.88	—	pCi/L	Y	U	U	N3B-2020-1536	CASA-20-199002	GELC
R-12 S2	504.5	08/07/2020	WG	UF	INIT	REG	RAD	EPA:900	Gross beta	GROSSB	N	1.68	—	—	—	0.87	2.81	—	pCi/L	Y	U	U	N3B-2020-1536	CASA-20-199002	GELC
R-12 S2	504.5	08/07/2020	WG	UF	INIT	FD	RAD	EPA:900	Gross alpha	GROSSA	N	1.14	15	—	—	0.698	2.19	—	pCi/L	Y	U	U	N3B-2020-1536	CASA-20-199019	GELC

Table C-1 Analytical Results from the Periodic Monitoring Events Reported in this Periodic Monitoring Report

Location ID	Screen Depth (ft)	Sample Date	Sample Type	Field Preparation Code	Analysis Type Code	Sample Purpose	Method Category	Lab Method	Parameter Name	Parameter Code	Detected	Report Result	Screening Limit	Background Level	Background Entity	Lab Uncertainty	Report MDA	Report MDL	Report Unit	Best Value	Lab Qualifier	Validation Qualifier	COC #	Field Sample ID	Lab ID
R-12 S2	504.5	08/07/2020	WG	UF	INIT	FD	RAD	EPA:900	Gross beta	GROSSB	N	-1.7	—	—	—	0.714	2.92	—	pCi/L	Y	U	U	N3B-2020-1536	CASA-20-199019	GELC
R-12 S2	504.5	08/07/2020	WG	UF	INIT	REG	RAD	EPA:901.1	Cobalt-60	Co-60	N	0.0965	—	2.68	Intermediate-Scr_95	1.05	4.24	—	pCi/L	Y	U	U	N3B-2020-1536	CASA-20-199002	GELC
R-12 S2	504.5	08/07/2020	WG	UF	INIT	REG	RAD	EPA:901.1	Cesium-137	Cs-137	N	0.729	—	2.96	Intermediate-Scr_95	1.2	4.57	—	pCi/L	Y	U	U	N3B-2020-1536	CASA-20-199002	GELC
R-12 S2	504.5	08/07/2020	WG	UF	INIT	REG	RAD	EPA:901.1	Potassium-40	K-40	N	3.08	—	38.6	Intermediate-Scr_95	16.2	56.9	—	pCi/L	Y	U	U	N3B-2020-1536	CASA-20-199002	GELC
R-12 S2	504.5	08/07/2020	WG	UF	INIT	REG	RAD	EPA:901.1	Sodium-22	Na-22	N	-2.58	—	2.02	Intermediate-Scr_95	1.14	3.43	—	pCi/L	Y	U	U	N3B-2020-1536	CASA-20-199002	GELC
R-12 S2	504.5	08/07/2020	WG	UF	INIT	REG	RAD	EPA:901.1	Neptunium-237	Np-237	N	4.4	—	5.84	Intermediate-Scr_95	2.55	8.39	—	pCi/L	Y	U	U	N3B-2020-1536	CASA-20-199002	GELC
R-12 S2	504.5	08/07/2020	WG	UF	INIT	FD	RAD	EPA:901.1	Cobalt-60	Co-60	N	2.26	—	2.68	Intermediate-Scr_95	2.01	9.35	—	pCi/L	Y	U	U	N3B-2020-1536	CASA-20-199019	GELC
R-12 S2	504.5	08/07/2020	WG	UF	INIT	FD	RAD	EPA:901.1	Cesium-137	Cs-137	N	0.067	—	2.96	Intermediate-Scr_95	1.81	6.42	—	pCi/L	Y	U	U	N3B-2020-1536	CASA-20-199019	GELC
R-12 S2	504.5	08/07/2020	WG	UF	INIT	FD	RAD	EPA:901.1	Potassium-40	K-40	N	2.67	—	38.6	Intermediate-Scr_95	28.4	117	—	pCi/L	Y	U	U	N3B-2020-1536	CASA-20-199019	GELC
R-12 S2	504.5	08/07/2020	WG	UF	INIT	FD	RAD	EPA:901.1	Sodium-22	Na-22	N	0.308	—	2.02	Intermediate-Scr_95	1.8	7.76	—	pCi/L	Y	U	U	N3B-2020-1536	CASA-20-199019	GELC
R-12 S2	504.5	08/07/2020	WG	UF	INIT	FD	RAD	EPA:901.1	Neptunium-237	Np-237	N	-2.85	—	5.84	Intermediate-Scr_95	3.23	10.6	—	pCi/L	Y	U	U	N3B-2020-1536	CASA-20-199019	GELC
R-12 S2	504.5	08/07/2020	WG	UF	INIT	REG	RAD	EPA:903.1	Radium-226	Ra-226	Y	1.28	5	—	—	0.271	0.407	—	pCi/L	Y	—	NQ	N3B-2020-1536	CASA-20-199002	GELC
R-12 S2	504.5	08/07/2020	WG	UF	INIT	FD	RAD	EPA:903.1	Radium-226	Ra-226	N	0.325	5	—	—	0.162	0.499	—	pCi/L	Y	U	U	N3B-2020-1536	CASA-20-199019	GELC
R-12 S2	504.5	08/07/2020	WG	UF	INIT	REG	RAD	EPA:904	Radium-228	Ra-228	N	0.201	5	—	—	0.148	0.502	—	pCi/L	Y	U	U	N3B-2020-1536	CASA-20-199002	GELC
R-12 S2	504.5	08/07/2020	WG	UF	INIT	FD	RAD	EPA:904	Radium-228	Ra-228	N	0.302	5	—	—	0.181	0.599	—	pCi/L	Y	U	U	N3B-2020-1536	CASA-20-199019	GELC
R-12 S2	504.5	08/07/2020	WG	UF	INIT	REG	RAD	EPA:905.0	Strontium-90	Sr-90	N	-0.228	8	0.282	Intermediate-Scr_95	0.126	0.491	—	pCi/L	Y	U	U	N3B-2020-1536	CASA-20-199002	GELC
R-12 S2	504.5	08/07/2020	WG	UF	INIT	FD	RAD	EPA:905.0	Strontium-90	Sr-90	N	0.192	8	0.282	Intermediate-Scr_95	0.145	0.485	—	pCi/L	Y	U	U	N3B-2020-1536	CASA-20-199019	GELC
R-12 S2	504.5	08/07/2020	WG	UF	INIT	REG	RAD	Generic:Radium by Calculation	Radium-226 and Radium-228	Ra-226+228	Y	1.48	—	—	—	0.309	—	—	pCi/L	Y	—	NQ	N3B-2020-1536	CASA-20-199002	GELC
R-12 S2	504.5	08/07/2020	WG	UF	INIT	FD	RAD	Generic:Radium by Calculation	Radium-226 and Radium-228	Ra-226+228	Y	0.626	—	—	—	0.243	—	—	pCi/L	Y	—	NQ	N3B-2020-1536	CASA-20-199019	GELC
R-12 S2	504.5	08/07/2020	WG	UF	INIT	REG	RAD	HASL-300:AM-241	Americium-241	Am-241	N	0.0106	—	0.00829	Intermediate-Scr_95	0.00765	0.0375	—	pCi/L	Y	U	U	N3B-2020-1536	CASA-20-199002	GELC
R-12 S2	504.5	08/07/2020	WG	UF	INIT	FD	RAD	HASL-300:AM-241	Americium-241	Am-241	N	0.0137	—	0.00829	Intermediate-Scr_95	0.00804	0.0345	—	pCi/L	Y	U	U	N3B-2020-1536	CASA-20-199019	GELC
R-12 S2	504.5	08/07/2020	WG	UF	INIT	REG	RAD	HASL-300:ISOPU	Plutonium-238	Pu-238	N	0.0234	—	0.00732	Intermediate-Scr_95	0.00937	0.0433	—	pCi/L	Y	U	U	N3B-2020-1536	CASA-20-199002	GELC
R-12 S2	504.5	08/07/2020	WG	UF	INIT	REG	RAD	HASL-300:ISOPU	Plutonium-239/240	Pu-239/240	N	0	—	0.0132	Intermediate-Scr_95	0.00994	0.0434	—	pCi/L	Y	U	U	N3B-2020-1536	CASA-20-199002	GELC
R-12 S2	504.5	08/07/2020	WG	UF	INIT	FD	RAD	HASL-300:ISOPU	Plutonium-238	Pu-238	N	-0.00481	—	0.00732	Intermediate-Scr_95	0.00834	0.0444	—	pCi/L	Y	U	U	N3B-2020-1536	CASA-20-199019	GELC
R-12 S2	504.5	08/07/2020	WG	UF	INIT	FD	RAD	HASL-300:ISOPU	Plutonium-239/240	Pu-239/240	N	-0.0217	—	0.0132	Intermediate-Scr_95	0.0115	0.0445	—	pCi/L	Y	U	U	N3B-2020-1536	CASA-20-199019	GELC
R-12 S2	504.5	08/07/2020	WG	UF	INIT	REG	RAD	HASL-300:ISOU	Uranium-234	U-234	Y	0.339	27.2	0.477	Intermediate	0.0509	0.0955	—	pCi/L	Y	—	NQ	N3B-2020-1536	CASA-20-199002	GELC
R-12 S2	504.5	08/07/2020	WG	UF	INIT	REG	RAD	HASL-300:ISOU	Uranium-235/236	U-235/236	N	-0.000219	28.8	0.0203	Intermediate-Scr_95	0.0175	0.0746	—	pCi/L	Y	U	U	N3B-2020-1536	CASA-20-199002	GELC
R-12 S2	504.5	08/07/2020	WG	UF	INIT	REG	RAD	HASL-300:ISOU	Uranium-238	U-238	Y	0.179	30	0.201	Intermediate	0.038	0.087	—	pCi/L	Y	—	NQ	N3B-2020-1536	CASA-20-199002	GELC
R-12 S2	504.5	08/07/2020	WG	UF	INIT	FD	RAD	HASL-300:ISOU	Uranium-234	U-234	Y	0.402	27.2	0.477	Intermediate	0.0498	0.0899	—	pCi/L	Y	—	NQ	N3B-2020-1536	CASA-20-199019	GELC
R-12 S2	504.5	08/07/2020	WG	UF	INIT	FD	RAD	HASL-300:ISOU	Uranium-235/236	U-235/236	N	0.017	28.8	0.0203	Intermediate-Scr_95	0.0168	0.0702	—	pCi/L	Y	U	U	N3B-2020-1536	CASA-20-199019	GELC
R-12 S2	504.5	08/07/2020	WG	UF	INIT	FD	RAD	HASL-300:ISOU	Uranium-238	U-238	Y	0.194	30	0.201	Intermediate	0.0348	0.0818	—	pCi/L	Y	—	NQ	N3B-2020-1536	CASA-20-199019	GELC
R-12 S2	504.5	08/07/2020	WG	F	INIT	REG	Inorganic	SM:A2340B	Hardness	Hardness	Y	61.3	—	37.8	Intermediate	—	—	0.453	mg/L	Y	—	NQ	N3B-2020-1536	CASA-20-199003	GELC
R-12 S2	504.5	08/07/2020	WG	F	INIT	FD	Inorganic	SM:A2340B	Hardness	Hardness	Y	61	—	37.8	Intermediate	—	—	0.453	mg/L	Y	—	NQ	N3B-2020-1536	CASA-20-199008	GELC
R-12 S2	504.5	08/07/2020	WG	F	INIT	REG	Inorganic	SW-846:6010C	Aluminum	Al	N	68	5000	68	Intermediate-Scr_95	—	—	68	µg/L	Y	U	U	N3B-2020-1536	CASA-20-199003	GELC
R-12 S2	504.5	08/07/2020	WG	F	INIT	REG	Inorganic	SW-846:6010C	Boron	B	Y	20.3	750	16.2	Intermediate-Scr_95	—	—	15	µg/L	Y	J	J	N3B-2020-1536	CASA-20-199003	GELC
R-12 S2	504.5	08/07/2020	WG	F	INIT	REG	Inorganic	SW-846:6010C	Barium	Ba	Y	12.7	2000	13.5	Intermediate	—	—	1	µg/L	Y	—	NQ	N3B-2020-1536	CASA-20-199003	GELC
R-12 S2	504.5	08/07/2020	WG	F	INIT	REG	Inorganic	SW-846:6010C	Beryllium	Be	N	1	4	1	Intermediate-Scr_95	—	—	1	µg/L	Y	U	U	N3B-2020-1536	CASA-20-199003	GELC
R-12 S2	504.5	08/07/2020	WG	F	INIT	REG	Inorganic	SW-846:6010C	Calcium	Ca	Y	18.1	—	10.7	Intermediate	—	—	0.05	mg/L	Y	—	NQ	N3B-2020-1536	CASA-20-199003	GELC
R-12 S2	504.5	08/07/2020	WG	F	INIT	REG	Inorganic	SW-846:6010C	Cobalt	Co	N	2.11	50	1	Intermediate-Scr_95	—	—	1	µg/L	Y	J	U	N3B-2020-1536	CASA-20-199003	GELC
R-12 S2	504.5	08/07/2020	WG	F	INIT	REG	Inorganic	SW-846:6010C	Copper	Cu	N	3	1000	3	Intermediate-Scr_95	—	—	3	µg/L	Y	U	U	N3B-2020-1536	CASA-20-199003	GELC
R-12 S2	504.5	08/07/2020	WG	F	INIT	REG	Inorganic	SW-846:6010C	Iron	Fe	N	30	1000	54.1	Intermediate-Scr_95	—	—	30	µg/L	Y	U	U	N3B-2020-1536	CASA-20-199003	GELC
R-12 S2	504.5	08/07/2020	WG	F	INIT	REG	Inorganic	SW-846:6010C	Potassium	K	Y	2.38	—	2.35	Intermediate	—	—	0.05	mg/L	Y	—	J+	N3B-2020-1536	CASA-20-199003	GELC

Table C-1 Analytical Results from the Periodic Monitoring Events Reported in this Periodic Monitoring Report

Location ID	Screen Depth (ft)	Sample Date	Sample Type	Field Preparation Code	Analysis Type Code	Sample Purpose	Method Category	Lab Method	Parameter Name	Parameter Code	Detected	Report Result	Screening Limit	Background Level	Background Entity	Lab Uncertainty	Report MDA	Report MDL	Report Unit	Best Value	Lab Qualifier	Validation Qualifier	COC #	Field Sample ID	Lab ID
R-12 S2	504.5	08/07/2020	WG	F	INIT	REG	Inorganic	SW-846:6010C	Magnesium	Mg	Y	3.89	—	3.14	Intermediate	—	—	0.11	mg/L	Y	—	NQ	N3B-2020-1536	CASA-20-199003	GELC
R-12 S2	504.5	08/07/2020	WG	F	INIT	REG	Inorganic	SW-846:6010C	Manganese	Mn	Y	31.7	200	8.39	Intermediate-Scr_95	—	—	2	µg/L	Y	—	NQ	N3B-2020-1536	CASA-20-199003	GELC
R-12 S2	504.5	08/07/2020	WG	F	INIT	REG	Inorganic	SW-846:6010C	Sodium	Na	Y	10.2	—	18.2	Intermediate	—	—	0.1	mg/L	Y	—	NQ	N3B-2020-1536	CASA-20-199003	GELC
R-12 S2	504.5	08/07/2020	WG	F	INIT	REG	Inorganic	SW-846:6010C	Silicon Dioxide	SiO2	Y	42.3	—	75	Intermediate	—	—	0.053	mg/L	Y	—	NQ	N3B-2020-1536	CASA-20-199003	GELC
R-12 S2	504.5	08/07/2020	WG	F	INIT	REG	Inorganic	SW-846:6010C	Tin	Sn	N	2.5	12000	13	Intermediate-Scr_95	—	—	2.5	µg/L	Y	U	U	N3B-2020-1536	CASA-20-199003	GELC
R-12 S2	504.5	08/07/2020	WG	F	INIT	REG	Inorganic	SW-846:6010C	Strontium	Sr	Y	76.9	11800	59.6	Intermediate	—	—	1	µg/L	Y	—	NQ	N3B-2020-1536	CASA-20-199003	GELC
R-12 S2	504.5	08/07/2020	WG	F	INIT	REG	Inorganic	SW-846:6010C	Vanadium	V	Y	2.92	63.1	9.29	Intermediate	—	—	1	µg/L	Y	J	J	N3B-2020-1536	CASA-20-199003	GELC
R-12 S2	504.5	08/07/2020	WG	F	INIT	REG	Inorganic	SW-846:6010C	Zinc	Zn	N	5.42	10000	17.4	Intermediate-Scr_95	—	—	3.3	µg/L	Y	J	U	N3B-2020-1536	CASA-20-199003	GELC
R-12 S2	504.5	08/07/2020	WG	F	INIT	FD	Inorganic	SW-846:6010C	Aluminum	Al	N	68	5000	68	Intermediate-Scr_95	—	—	68	µg/L	Y	U	U	N3B-2020-1536	CASA-20-199008	GELC
R-12 S2	504.5	08/07/2020	WG	F	INIT	FD	Inorganic	SW-846:6010C	Boron	B	Y	20.7	750	16.2	Intermediate-Scr_95	—	—	15	µg/L	Y	J	J	N3B-2020-1536	CASA-20-199008	GELC
R-12 S2	504.5	08/07/2020	WG	F	INIT	FD	Inorganic	SW-846:6010C	Barium	Ba	Y	12.6	2000	13.5	Intermediate	—	—	1	µg/L	Y	—	NQ	N3B-2020-1536	CASA-20-199008	GELC
R-12 S2	504.5	08/07/2020	WG	F	INIT	FD	Inorganic	SW-846:6010C	Beryllium	Be	N	1	4	1	Intermediate-Scr_95	—	—	1	µg/L	Y	U	U	N3B-2020-1536	CASA-20-199008	GELC
R-12 S2	504.5	08/07/2020	WG	F	INIT	FD	Inorganic	SW-846:6010C	Calcium	Ca	Y	18.3	—	10.7	Intermediate	—	—	0.05	mg/L	Y	—	NQ	N3B-2020-1536	CASA-20-199008	GELC
R-12 S2	504.5	08/07/2020	WG	F	INIT	FD	Inorganic	SW-846:6010C	Cobalt	Co	N	1.03	50	1	Intermediate-Scr_95	—	—	1	µg/L	Y	J	U	N3B-2020-1536	CASA-20-199008	GELC
R-12 S2	504.5	08/07/2020	WG	F	INIT	FD	Inorganic	SW-846:6010C	Copper	Cu	N	3	1000	3	Intermediate-Scr_95	—	—	3	µg/L	Y	U	U	N3B-2020-1536	CASA-20-199008	GELC
R-12 S2	504.5	08/07/2020	WG	F	INIT	FD	Inorganic	SW-846:6010C	Iron	Fe	N	30	1000	54.1	Intermediate-Scr_95	—	—	30	µg/L	Y	U	U	N3B-2020-1536	CASA-20-199008	GELC
R-12 S2	504.5	08/07/2020	WG	F	INIT	FD	Inorganic	SW-846:6010C	Potassium	K	Y	2.37	—	2.35	Intermediate	—	—	0.05	mg/L	Y	—	J+	N3B-2020-1536	CASA-20-199008	GELC
R-12 S2	504.5	08/07/2020	WG	F	INIT	FD	Inorganic	SW-846:6010C	Magnesium	Mg	Y	3.74	—	3.14	Intermediate	—	—	0.11	mg/L	Y	—	NQ	N3B-2020-1536	CASA-20-199008	GELC
R-12 S2	504.5	08/07/2020	WG	F	INIT	FD	Inorganic	SW-846:6010C	Manganese	Mn	Y	31.6	200	8.39	Intermediate-Scr_95	—	—	2	µg/L	Y	—	NQ	N3B-2020-1536	CASA-20-199008	GELC
R-12 S2	504.5	08/07/2020	WG	F	INIT	FD	Inorganic	SW-846:6010C	Sodium	Na	Y	10.2	—	18.2	Intermediate	—	—	0.1	mg/L	Y	—	NQ	N3B-2020-1536	CASA-20-199008	GELC
R-12 S2	504.5	08/07/2020	WG	F	INIT	FD	Inorganic	SW-846:6010C	Silicon Dioxide	SiO2	Y	43	—	75	Intermediate	—	—	0.053	mg/L	Y	—	NQ	N3B-2020-1536	CASA-20-199008	GELC
R-12 S2	504.5	08/07/2020	WG	F	INIT	FD	Inorganic	SW-846:6010C	Tin	Sn	N	2.5	12000	13	Intermediate-Scr_95	—	—	2.5	µg/L	Y	U	U	N3B-2020-1536	CASA-20-199008	GELC
R-12 S2	504.5	08/07/2020	WG	F	INIT	FD	Inorganic	SW-846:6010C	Strontium	Sr	Y	77.4	11800	59.6	Intermediate	—	—	1	µg/L	Y	—	NQ	N3B-2020-1536	CASA-20-199008	GELC
R-12 S2	504.5	08/07/2020	WG	F	INIT	FD	Inorganic	SW-846:6010C	Vanadium	V	Y	3.02	63.1	9.29	Intermediate	—	—	1	µg/L	Y	J	J	N3B-2020-1536	CASA-20-199008	GELC
R-12 S2	504.5	08/07/2020	WG	F	INIT	FD	Inorganic	SW-846:6010C	Zinc	Zn	N	4.66	10000	17.4	Intermediate-Scr_95	—	—	3.3	µg/L	Y	J	U	N3B-2020-1536	CASA-20-199008	GELC
R-12 S2	504.5	08/07/2020	WG	F	INIT	REG	Inorganic	SW-846:6020B	Silver	Ag	N	0.3	50	0.2	Intermediate-Scr_95	—	—	0.3	µg/L	Y	U	U	N3B-2020-1536	CASA-20-199003	GELC
R-12 S2	504.5	08/07/2020	WG	F	INIT	REG	Inorganic	SW-846:6020B	Arsenic	As	N	2	10	2.82	Intermediate-Scr_95	—	—	2	µg/L	Y	U	U	N3B-2020-1536	CASA-20-199003	GELC
R-12 S2	504.5	08/07/2020	WG	F	INIT	REG	Inorganic	SW-846:6020B	Cadmium	Cd	N	0.3	5	0.11	Intermediate-Scr_95	—	—	0.3	µg/L	Y	U	U	N3B-2020-1536	CASA-20-199003	GELC
R-12 S2	504.5	08/07/2020	WG	F	INIT	REG	Inorganic	SW-846:6020B	Chromium	Cr	N	3	50	2.72	Intermediate-Scr_95	—	—	3	µg/L	Y	U	U	N3B-2020-1536	CASA-20-199003	GELC
R-12 S2	504.5	08/07/2020	WG	F	INIT	REG	Inorganic	SW-846:6020B	Molybdenum	Mo	Y	1.51	1000	2.9	Intermediate	—	—	0.2	µg/L	Y	—	NQ	N3B-2020-1536	CASA-20-199003	GELC
R-12 S2	504.5	08/07/2020	WG	F	INIT	REG	Inorganic	SW-846:6020B	Nickel	Ni	N	0.6	200	3.65	Intermediate	—	—	0.6	µg/L	Y	U	U	N3B-2020-1536	CASA-20-199003	GELC
R-12 S2	504.5	08/07/2020	WG	F	INIT	REG	Inorganic	SW-846:6020B	Lead	Pb	N	0.5	15	0.5	Intermediate-Scr_95	—	—	0.5	µg/L	Y	U	U	N3B-2020-1536	CASA-20-199003	GELC
R-12 S2	504.5	08/07/2020	WG	F	INIT	REG	Inorganic	SW-846:6020B	Antimony	Sb	N	1	6	1	Intermediate-Scr_95	—	—	1	µg/L	Y	U	U	N3B-2020-1536	CASA-20-199003	GELC
R-12 S2	504.5	08/07/2020	WG	F	INIT	REG	Inorganic	SW-846:6020B	Selenium	Se	N	2	50	1.5	Intermediate-Scr_95	—	—	2	µg/L	Y	U	U	N3B-2020-1536	CASA-20-199003	GELC
R-12 S2	504.5	08/07/2020	WG	F	INIT	REG	Inorganic	SW-846:6020B	Thallium	Tl	N	0.6	2	0.45	Intermediate-Scr_95	—	—	0.6	µg/L	Y	U	U	N3B-2020-1536	CASA-20-199003	GELC
R-12 S2	504.5	08/07/2020	WG	F	INIT	REG	Inorganic	SW-846:6020B	Uranium	U	Y	0.492	30	0.992	Intermediate	—	—	0.067	µg/L	Y	—	NQ	N3B-2020-1536	CASA-20-199003	GELC
R-12 S2	504.5	08/07/2020	WG	F	INIT	FD	Inorganic	SW-846:6020B	Silver	Ag	N	0.3	50	0.2	Intermediate-Scr_95	—	—	0.3	µg/L	Y	U	U	N3B-2020-1536	CASA-20-199008	GELC
R-12 S2	504.5	08/07/2020	WG	F	INIT	FD	Inorganic	SW-846:6020B	Arsenic	As	N	2	10	2.82	Intermediate-Scr_95	—	—	2	µg/L	Y	U	U	N3B-2020-1536	CASA-20-199008	GELC
R-12 S2	504.5	08/07/2020	WG	F	INIT	FD	Inorganic	SW-846:6020B	Cadmium	Cd	N	0.3	5	0.11	Intermediate-Scr_95	—	—	0.3	µg/L	Y	U	U	N3B-2020-1536	CASA-20-199008	GELC
R-12 S2	504.5	08/07/2020	WG	F	INIT	FD	Inorganic	SW-846:6020B	Chromium	Cr	N	3	50	2.72	Intermediate-Scr_95	—	—	3	µg/L	Y	U	U	N3B-2020-1536	CASA-20-199008	GELC
R-12 S2	504.5	08/07/2020	WG	F	INIT	FD	Inorganic	SW-846:6020B	Molybdenum	Mo	Y	1.56	1000	2.9	Intermediate	—	—	0.2	µg/L	Y	—	NQ	N3B-2020-1536	CASA-20-199008	GELC
R-12 S2	504.5	08/07/2020	WG	F	INIT	FD	Inorganic	SW-846:6020B	Nickel	Ni	N	0.6	200	3.65	Intermediate	—	—	0.6	µg/L	Y	U	U	N3B-2020-1536	CASA-20-199008	GELC
R-12 S2	504.5	08/07/2020	WG	F	INIT	FD	Inorganic	SW-846:6020B	Lead	Pb	N	0.5	15	0.5	Intermediate-Scr_95	—	—	0.5	µg/L	Y	U	U	N3B-2020-1536	CASA-20-199008	GELC

Table C-1 Analytical Results from the Periodic Monitoring Events Reported in this Periodic Monitoring Report

Location ID	Screen Depth (ft)	Sample Date	Sample Type	Field Preparation Code	Analysis Type Code	Sample Purpose	Method Category	Lab Method	Parameter Name	Parameter Code	Detected	Report Result	Screening Limit	Background Level	Background Entity	Lab Uncertainty	Report MDA	Report MDL	Report Unit	Best Value	Lab Qualifier	Validation Qualifier	COC #	Field Sample ID	Lab ID
R-12 S2	504.5	08/07/2020	WG	F	INIT	FD	Inorganic	SW-846:6020B	Antimony	Sb	N	1	6	1	Intermediate-Scr_95	—	—	1	µg/L	Y	U	U	N3B-2020-1536	CASA-20-199008	GELC
R-12 S2	504.5	08/07/2020	WG	F	INIT	FD	Inorganic	SW-846:6020B	Selenium	Se	N	2	50	1.5	Intermediate-Scr_95	—	—	2	µg/L	Y	U	U	N3B-2020-1536	CASA-20-199008	GELC
R-12 S2	504.5	08/07/2020	WG	F	INIT	FD	Inorganic	SW-846:6020B	Thallium	Tl	N	0.6	2	0.45	Intermediate-Scr_95	—	—	0.6	µg/L	Y	U	U	N3B-2020-1536	CASA-20-199008	GELC
R-12 S2	504.5	08/07/2020	WG	F	INIT	FD	Inorganic	SW-846:6020B	Uranium	U	Y	0.513	30	0.992	Intermediate	—	—	0.067	µg/L	Y	—	NQ	N3B-2020-1536	CASA-20-199008	GELC
R-12 S2	504.5	08/07/2020	WG	F	INIT	REG	LCMS/MS	SW-846:6850	Perchlorate	ClO4	Y	0.837	13.8	0.27	Intermediate	—	—	0.05	µg/L	Y	—	NQ	N3B-2020-1536	CASA-20-199003	GELC
R-12 S2	504.5	08/07/2020	WG	F	INIT	FD	LCMS/MS	SW-846:6850	Perchlorate	ClO4	Y	0.84	13.8	0.27	Intermediate	—	—	0.05	µg/L	Y	—	NQ	N3B-2020-1536	CASA-20-199008	GELC
R-12 S2	504.5	08/07/2020	WG	UF	INIT	REG	Inorganic	SW-846:7470A	Mercury	Hg	N	0.067	2	—	—	—	—	0.067	µg/L	Y	U	U	N3B-2020-1536	CASA-20-199002	GELC
R-12 S2	504.5	08/07/2020	WG	F	INIT	REG	Inorganic	SW-846:7470A	Mercury	Hg	N	0.067	2	0.067	Intermediate-Scr_95	—	—	0.067	µg/L	Y	U	U	N3B-2020-1536	CASA-20-199003	GELC
R-12 S2	504.5	08/07/2020	WG	F	INIT	FD	Inorganic	SW-846:7470A	Mercury	Hg	N	0.067	2	0.067	Intermediate-Scr_95	—	—	0.067	µg/L	Y	U	U	N3B-2020-1536	CASA-20-199008	GELC
R-12 S2	504.5	08/07/2020	WG	UF	INIT	FD	Inorganic	SW-846:7470A	Mercury	Hg	N	0.067	2	—	—	—	—	0.067	µg/L	Y	U	U	N3B-2020-1536	CASA-20-199019	GELC
R-12 S2	504.5	08/07/2020	WG	UF	INIT	REG	VOC	SW-846:8260B	Ethylbenzene	100-41-4	N	0.3	700	—	—	—	—	0.3	µg/L	Y	U	U	N3B-2020-1536	CASA-20-199002	GELC
R-12 S2	504.5	08/07/2020	WG	UF	INIT	REG	VOC	SW-846:8260B	Styrene	100-42-5	N	0.3	100	—	—	—	—	0.3	µg/L	Y	U	U	N3B-2020-1536	CASA-20-199002	GELC
R-12 S2	504.5	08/07/2020	WG	UF	INIT	REG	VOC	SW-846:8260B	Dichloropropene[cis-1,3-]	10061-01-5	N	0.3	—	—	—	—	—	0.3	µg/L	Y	U	U	N3B-2020-1536	CASA-20-199002	GELC
R-12 S2	504.5	08/07/2020	WG	UF	INIT	REG	VOC	SW-846:8260B	Dichloropropene[trans-1,3-]	10061-02-6	N	0.3	—	—	—	—	—	0.3	µg/L	Y	U	U	N3B-2020-1536	CASA-20-199002	GELC
R-12 S2	504.5	08/07/2020	WG	UF	INIT	REG	VOC	SW-846:8260B	Propylbenzene[1-]	103-65-1	N	0.3	660	—	—	—	—	0.3	µg/L	Y	U	U	N3B-2020-1536	CASA-20-199002	GELC
R-12 S2	504.5	08/07/2020	WG	UF	INIT	REG	VOC	SW-846:8260B	Butylbenzene[n-]	104-51-8	N	0.3	1000	—	—	—	—	0.3	µg/L	Y	U	U	N3B-2020-1536	CASA-20-199002	GELC
R-12 S2	504.5	08/07/2020	WG	UF	INIT	REG	VOC	SW-846:8260B	Chlorotoluene[4-]	106-43-4	N	0.3	250	—	—	—	—	0.3	µg/L	Y	U	U	N3B-2020-1536	CASA-20-199002	GELC
R-12 S2	504.5	08/07/2020	WG	UF	INIT	REG	VOC	SW-846:8260B	Dichlorobenzene[1,4-]	106-46-7	N	0.3	75	—	—	—	—	0.3	µg/L	Y	U	U	N3B-2020-1536	CASA-20-199002	GELC
R-12 S2	504.5	08/07/2020	WG	UF	INIT	REG	VOC	SW-846:8260B	Dibromoethane[1,2-]	106-93-4	N	0.3	0.05	—	—	—	—	0.3	µg/L	Y	U	U	N3B-2020-1536	CASA-20-199002	GELC
R-12 S2	504.5	08/07/2020	WG	UF	INIT	REG	VOC	SW-846:8260B	Acrolein	107-02-8	N	1.5	0.0415	—	—	—	—	1.5	µg/L	Y	U	U	N3B-2020-1536	CASA-20-199002	GELC
R-12 S2	504.5	08/07/2020	WG	UF	INIT	REG	VOC	SW-846:8260B	Chloro-1-propene[3-]	107-05-1	N	1.5	7.3	—	—	—	—	1.5	µg/L	Y	U	U	N3B-2020-1536	CASA-20-199002	GELC
R-12 S2	504.5	08/07/2020	WG	UF	INIT	REG	VOC	SW-846:8260B	Dichloroethane[1,2-]	107-06-2	N	0.3	5	—	—	—	—	0.3	µg/L	Y	U	U	N3B-2020-1536	CASA-20-199002	GELC
R-12 S2	504.5	08/07/2020	WG	UF	INIT	REG	VOC	SW-846:8260B	Propionitrile	107-12-0	N	1.5	—	—	—	—	—	1.5	µg/L	Y	U	U	N3B-2020-1536	CASA-20-199002	GELC
R-12 S2	504.5	08/07/2020	WG	UF	INIT	REG	VOC	SW-846:8260B	Acrylonitrile	107-13-1	N	1.5	0.523	—	—	—	—	1.5	µg/L	Y	U	U	N3B-2020-1536	CASA-20-199002	GELC
R-12 S2	504.5	08/07/2020	WG	UF	INIT	REG	VOC	SW-846:8260B	Vinyl acetate	108-05-4	N	1.5	409	—	—	—	—	1.5	µg/L	Y	U	U	N3B-2020-1536	CASA-20-199002	GELC
R-12 S2	504.5	08/07/2020	WG	UF	INIT	REG	VOC	SW-846:8260B	Methyl-2-pentanone[4-]	108-10-1	N	1.5	1240	—	—	—	—	1.5	µg/L	Y	U	U	N3B-2020-1536	CASA-20-199002	GELC
R-12 S2	504.5	08/07/2020	WG	UF	INIT	REG	VOC	SW-846:8260B	Trimethylbenzene[1,3,5-]	108-67-8	N	0.3	60	—	—	—	—	0.3	µg/L	Y	U	U	N3B-2020-1536	CASA-20-199002	GELC
R-12 S2	504.5	08/07/2020	WG	UF	INIT	REG	VOC	SW-846:8260B	Bromobenzene	108-86-1	N	0.3	62	—	—	—	—	0.3	µg/L	Y	U	U	N3B-2020-1536	CASA-20-199002	GELC
R-12 S2	504.5	08/07/2020	WG	UF	INIT	REG	VOC	SW-846:8260B	Toluene	108-88-3	N	0.3	1000	—	—	—	—	0.3	µg/L	Y	U	U	N3B-2020-1536	CASA-20-199002	GELC
R-12 S2	504.5	08/07/2020	WG	UF	INIT	REG	VOC	SW-846:8260B	Chlorobenzene	108-90-7	N	0.3	100	—	—	—	—	0.3	µg/L	Y	U	U	N3B-2020-1536	CASA-20-199002	GELC
R-12 S2	504.5	08/07/2020	WG	UF	INIT	REG	VOC	SW-846:8260B	Trichlorobenzene[1,2,4-]	120-82-1	N	0.3	70	—	—	—	—	0.3	µg/L	Y	U	U	N3B-2020-1536	CASA-20-199002	GELC
R-12 S2	504.5	08/07/2020	WG	UF	INIT	REG	VOC	SW-846:8260B	Chlorodibromomethane	124-48-1	N	0.3	80	—	—	—	—	0.3	µg/L	Y	U	U	N3B-2020-1536	CASA-20-199002	GELC
R-12 S2	504.5	08/07/2020	WG	UF	INIT	REG	VOC	SW-846:8260B	Methacrylonitrile	126-98-7	N	1.5	1.91	—	—	—	—	1.5	µg/L	Y	U	U	N3B-2020-1536	CASA-20-199002	GELC
R-12 S2	504.5	08/07/2020	WG	UF	INIT	REG	VOC	SW-846:8260B	Chloro-1,3-butadiene[2-]	126-99-8	N	0.3	0.187	—	—	—	—	0.3	µg/L	Y	U	U	N3B-2020-1536	CASA-20-199002	GELC
R-12 S2	504.5	08/07/2020	WG	UF	INIT	REG	VOC	SW-846:8260B	Tetrachloroethene	127-18-4	N	0.3	5	—	—	—	—	0.3	µg/L	Y	U	U	N3B-2020-1536	CASA-20-199002	GELC
R-12 S2	504.5	08/07/2020	WG	UF	INIT	REG	VOC	SW-846:8260B	Butylbenzene[sec-]	135-98-8	N	0.3	2000	—	—	—	—	0.3	µg/L	Y	U	U	N3B-2020-1536	CASA-20-199002	GELC
R-12 S2	504.5	08/07/2020	WG	UF	INIT	REG	VOC	SW-846:8260B	Dichloropropane[1,3-]	142-28-9	N	0.3	370	—	—	—	—	0.3	µg/L	Y	U	U	N3B-2020-1536	CASA-20-199002	GELC
R-12 S2	504.5	08/07/2020	WG	UF	INIT	REG	VOC	SW-846:8260B	Dichloroethene[cis-1,2-]	156-59-2	N	0.3	70	—	—	—	—	0.3	µg/L	Y	U	U	N3B-2020-1536	CASA-20-199002	GELC
R-12 S2	504.5	08/07/2020	WG	UF	INIT	REG	VOC	SW-846:8260B	Dichloroethene[trans-1,2-]	156-60-5	N	0.3	100	—	—	—	—	0.3	µg/L	Y	U	U	N3B-2020-1536	CASA-20-199002	GELC
R-12 S2	504.5	08/07/2020	WG	UF	INIT	REG	VOC	SW-846:8260B	Methyl tert-Butyl Ether	1634-04-4	N	0.3	100	—	—	—	—	0.3	µg/L	Y	U	U	N3B-2020-1536	CASA-20-199002	GELC
R-12 S2	504.5	08/07/2020	WG	UF	INIT	REG	VOC	SW-846:8260B	Dichlorobenzene[1,3-]	541-73-1	N	0.3	—	—	—	—	—	0.3	µg/L	Y	U	U	N3B-2020-1536	CASA-20-199002	GELC
R-12 S2	504.5	08/07/2020	WG	UF	INIT	REG	VOC	SW-846:8260B	Carbon Tetrachloride	56-23-5	N	0.3	5	—	—	—	—	0.3	µg/L	Y	U	U	N3B-2020-1536	CASA-20-199002	GELC
R-12 S2	504.5	08/07/2020	WG	UF	INIT	REG	VOC	SW-846:8260B	Dichloropropene[1,1-]	563-58-6	N	0.3	—	—	—	—	—	0.3	µg/L	Y	U	U	N3B-2020-1536	CASA-20-199002	GELC
R-12 S2	504.5	08/07/2020	WG	UF	INIT	REG	VOC	SW-846:8260B	Hexanone[2-]	591-78-6	N	1.5	38	—	—	—	—	1.5	µg/L	Y	U	U	N3B-2020-1536	CASA-20-199002	GELC
R-12 S2	504.5	08/07/2020	WG	UF	INIT	REG	VOC	SW-846:8260B	Dichloropropane[2,2-]	594-20-7	N	0.3	—	—	—	—	—	0.3	µg/L	Y	U	U	N3B-2020-1536	CASA-20-199002	GELC
R-12 S2	504.5	08/07/2020	WG	UF	INIT	REG	VOC	SW-846:8260B	Diethyl Ether	60-29-7	N	0.3	3930	—	—	—	—	0.3	µg/L	Y	U	U	N3B-2020-1536	CASA-20-199002	GELC
R-12 S2	504.5	08/07/2020	WG	UF	INIT	REG	VOC	SW-846:8260B	Tetrachloroethane[1,1,1,2-]	630-20-6	N	0.3	5.74	—	—	—	—	0.3	µg/L	Y	U	U	N3B-2020-1536	CASA-20-199002	GELC
R-12 S2	504.5	08/07/2020	WG	UF	INIT	REG	VOC	SW-846:8260B	Acetone	67-64-1	N	5.77	14100	—	—	—	—	1.5	µg/L	Y	J	U	N3B-2020-1536	CASA-20-199002	GELC
R-12 S2	504.5	08/07/2020	WG	UF	INIT	REG	VOC	SW-846:8260B	Chloroform	67-66-3	N	0.3	80	—	—	—	—	0.3	µg/L	Y	U	U	N3B-2020-1536	CASA-20-199002	GELC
R-12 S2	504.5	08/07/2020	WG	UF	INIT	REG	VOC	SW-846:8260B	Butanol[1-]	71-36-3	N	15	2000	—	—	—	—	15	µg/L	Y	U	U	N3B-2020-1536	CASA-20-199002	GELC
R-12 S2	504.5	08/07/2020	WG	UF	INIT	REG	VOC	SW-846:8260B	Benzene	71-43-2	N	0.3	5	—	—	—	—	0.3	µg/L	Y	U	U	N3B-2020-1536	CASA-20-199002	GELC
R-12 S2	504.5	08/07/2020	WG	UF	INIT	REG	VOC	SW-846:8260B	Trichloroethane[1,1,1-]	71-55-6	N	0.3	200	—	—	—	—	0.3	µg/L	Y	U	U	N3B-2020-1536	CASA-20-199002	GELC
R-12 S2	504.5	08/07/2020	WG	UF	INIT	REG	VOC	SW-846:8260B	Bromomethane	74-83-9	N	0.3	7.54	—	—	—	—	0.3	µg/L	Y	U	U	N3B-2020-1536	CASA-20-199002	GELC
R-12 S2	504.5	08/07/2020	WG	UF	INIT	REG	VOC	SW-846:8260B	Chloromethane	74-87-3	N	0.3	20.3	—	—	—	—	0.3	µg/L	Y	U	U	N3B-2020-1536	CASA-20-199002	GELC
R-12 S2	504.5	08/07/2020	WG	UF	INIT	REG	VOC	SW-846:8260B	Iodomethane	74-88-4	N	1.5	—	—	—	—	—	1.5	µg/L	Y	U	U	N3B-2020-1536	CASA-20-199002	GELC

Table C-1 Analytical Results from the Periodic Monitoring Events Reported in this Periodic Monitoring Report

Location ID	Screen Depth (ft)	Sample Date	Sample Type	Field Preparation Code	Analysis Type Code	Sample Purpose	Method Category	Lab Method	Parameter Name	Parameter Code	Detected	Report Result	Screening Limit	Background Level	Background Entity	Lab Uncertainty	Report MDA	Report MDL	Report Unit	Best Value	Lab Qualifier	Validation Qualifier	COC #	Field Sample ID	Lab ID
R-12 S2	504.5	08/07/2020	WG	UF	INIT	REG	VOC	SW-846:8260B	Dibromomethane	74-95-3	N	0.3	0.0747	—	—	—	—	0.3	µg/L	Y	U	U	N3B-2020-1536	CASA-20-199002	GELC
R-12 S2	504.5	08/07/2020	WG	UF	INIT	REG	VOC	SW-846:8260B	Bromochloromethane	74-97-5	N	0.3	83	—	—	—	—	0.3	µg/L	Y	U	U	N3B-2020-1536	CASA-20-199002	GELC
R-12 S2	504.5	08/07/2020	WG	UF	INIT	REG	VOC	SW-846:8260B	Chloroethane	75-00-3	N	0.3	20900	—	—	—	—	0.3	µg/L	Y	U	U	N3B-2020-1536	CASA-20-199002	GELC
R-12 S2	504.5	08/07/2020	WG	UF	INIT	REG	VOC	SW-846:8260B	Vinyl Chloride	75-01-4	N	0.3	2	—	—	—	—	0.3	µg/L	Y	U	U	N3B-2020-1536	CASA-20-199002	GELC
R-12 S2	504.5	08/07/2020	WG	UF	INIT	REG	VOC	SW-846:8260B	Acetonitrile	75-05-8	N	8	130	—	—	—	—	8	µg/L	Y	U	U	N3B-2020-1536	CASA-20-199002	GELC
R-12 S2	504.5	08/07/2020	WG	UF	INIT	REG	VOC	SW-846:8260B	Methylene Chloride	75-09-2	N	1	5	—	—	—	—	1	µg/L	Y	U	U	N3B-2020-1536	CASA-20-199002	GELC
R-12 S2	504.5	08/07/2020	WG	UF	INIT	REG	VOC	SW-846:8260B	Carbon Disulfide	75-15-0	N	1.5	810	—	—	—	—	1.5	µg/L	Y	U	U	N3B-2020-1536	CASA-20-199002	GELC
R-12 S2	504.5	08/07/2020	WG	UF	INIT	REG	VOC	SW-846:8260B	Bromoform	75-25-2	N	0.3	80	—	—	—	—	0.3	µg/L	Y	U	U	N3B-2020-1536	CASA-20-199002	GELC
R-12 S2	504.5	08/07/2020	WG	UF	INIT	REG	VOC	SW-846:8260B	Bromodichloromethane	75-27-4	N	0.3	80	—	—	—	—	0.3	µg/L	Y	U	U	N3B-2020-1536	CASA-20-199002	GELC
R-12 S2	504.5	08/07/2020	WG	UF	INIT	REG	VOC	SW-846:8260B	Dichloroethane[1,1-]	75-34-3	N	0.3	25	—	—	—	—	0.3	µg/L	Y	U	U	N3B-2020-1536	CASA-20-199002	GELC
R-12 S2	504.5	08/07/2020	WG	UF	INIT	REG	VOC	SW-846:8260B	Dichloroethene[1,1-]	75-35-4	N	0.3	7	—	—	—	—	0.3	µg/L	Y	U	U	N3B-2020-1536	CASA-20-199002	GELC
R-12 S2	504.5	08/07/2020	WG	UF	INIT	REG	VOC	SW-846:8260B	Trichlorofluoromethane	75-69-4	N	0.3	1140	—	—	—	—	0.3	µg/L	Y	U	U	N3B-2020-1536	CASA-20-199002	GELC
R-12 S2	504.5	08/07/2020	WG	UF	INIT	REG	VOC	SW-846:8260B	Dichlorodifluoromethane	75-71-8	N	0.3	197	—	—	—	—	0.3	µg/L	Y	U	U	N3B-2020-1536	CASA-20-199002	GELC
R-12 S2	504.5	08/07/2020	WG	UF	INIT	REG	VOC	SW-846:8260B	Trichloro-1,2,2-trifluoroethane[1,1,2-]	76-13-1	N	2	55000	—	—	—	—	2	µg/L	Y	U	U	N3B-2020-1536	CASA-20-199002	GELC
R-12 S2	504.5	08/07/2020	WG	UF	INIT	REG	VOC	SW-846:8260B	Isobutyl alcohol	78-83-1	N	15	5910	—	—	—	—	15	µg/L	Y	U	U	N3B-2020-1536	CASA-20-199002	GELC
R-12 S2	504.5	08/07/2020	WG	UF	INIT	REG	VOC	SW-846:8260B	Dichloropropane[1,2-]	78-87-5	N	0.3	5	—	—	—	—	0.3	µg/L	Y	U	U	N3B-2020-1536	CASA-20-199002	GELC
R-12 S2	504.5	08/07/2020	WG	UF	INIT	REG	VOC	SW-846:8260B	Butanone[2-]	78-93-3	N	1.5	5560	—	—	—	—	1.5	µg/L	Y	U	U	N3B-2020-1536	CASA-20-199002	GELC
R-12 S2	504.5	08/07/2020	WG	UF	INIT	REG	VOC	SW-846:8260B	Trichloroethane[1,1,2-]	79-00-5	N	0.3	5	—	—	—	—	0.3	µg/L	Y	U	U	N3B-2020-1536	CASA-20-199002	GELC
R-12 S2	504.5	08/07/2020	WG	UF	INIT	REG	VOC	SW-846:8260B	Trichloroethene	79-01-6	N	0.3	5	—	—	—	—	0.3	µg/L	Y	U	U	N3B-2020-1536	CASA-20-199002	GELC
R-12 S2	504.5	08/07/2020	WG	UF	INIT	REG	VOC	SW-846:8260B	Tetrachloroethane[1,1,2,2-]	79-34-5	N	0.3	10	—	—	—	—	0.3	µg/L	Y	U	U	N3B-2020-1536	CASA-20-199002	GELC
R-12 S2	504.5	08/07/2020	WG	UF	INIT	REG	VOC	SW-846:8260B	Methyl Methacrylate	80-62-6	N	1.5	1390	—	—	—	—	1.5	µg/L	Y	U	U	N3B-2020-1536	CASA-20-199002	GELC
R-12 S2	504.5	08/07/2020	WG	UF	INIT	REG	VOC	SW-846:8260B	Trichlorobenzene[1,2,3-]	87-61-6	N	0.3	7	—	—	—	—	0.3	µg/L	Y	U	U	N3B-2020-1536	CASA-20-199002	GELC
R-12 S2	504.5	08/07/2020	WG	UF	INIT	REG	VOC	SW-846:8260B	Hexachlorobutadiene	87-68-3	N	0.3	1.39	—	—	—	—	0.3	µg/L	Y	U	U	N3B-2020-1536	CASA-20-199002	GELC
R-12 S2	504.5	08/07/2020	WG	UF	INIT	REG	VOC	SW-846:8260B	Naphthalene	91-20-3	N	0.3	1.65	—	—	—	—	0.3	µg/L	Y	U	U	N3B-2020-1536	CASA-20-199002	GELC
R-12 S2	504.5	08/07/2020	WG	UF	INIT	REG	VOC	SW-846:8260B	Xylene[1,2-]	95-47-6	N	0.3	193	—	—	—	—	0.3	µg/L	Y	U	U	N3B-2020-1536	CASA-20-199002	GELC
R-12 S2	504.5	08/07/2020	WG	UF	INIT	REG	VOC	SW-846:8260B	Chlorotoluene[2-]	95-49-8	N	0.3	233	—	—	—	—	0.3	µg/L	Y	U	U	N3B-2020-1536	CASA-20-199002	GELC
R-12 S2	504.5	08/07/2020	WG	UF	INIT	REG	VOC	SW-846:8260B	Dichlorobenzene[1,2-]	95-50-1	N	0.3	600	—	—	—	—	0.3	µg/L	Y	U	U	N3B-2020-1536	CASA-20-199002	GELC
R-12 S2	504.5	08/07/2020	WG	UF	INIT	REG	VOC	SW-846:8260B	Trimethylbenzene[1,2,4-]	95-63-6	N	0.3	56	—	—	—	—	0.3	µg/L	Y	U	U	N3B-2020-1536	CASA-20-199002	GELC
R-12 S2	504.5	08/07/2020	WG	UF	INIT	REG	VOC	SW-846:8260B	Dibromo-3-Chloropropane[1,2-]	96-12-8	N	0.5	0.2	—	—	—	—	0.5	µg/L	Y	U	U	N3B-2020-1536	CASA-20-199002	GELC
R-12 S2	504.5	08/07/2020	WG	UF	INIT	REG	VOC	SW-846:8260B	Trichloropropane[1,2,3-]	96-18-4	N	0.3	0.00835	—	—	—	—	0.3	µg/L	Y	U	U	N3B-2020-1536	CASA-20-199002	GELC
R-12 S2	504.5	08/07/2020	WG	UF	INIT	REG	VOC	SW-846:8260B	Ethyl Methacrylate	97-63-2	N	1.5	455	—	—	—	—	1.5	µg/L	Y	U	U	N3B-2020-1536	CASA-20-199002	GELC
R-12 S2	504.5	08/07/2020	WG	UF	INIT	REG	VOC	SW-846:8260B	Butylbenzene[tert-]	98-06-6	N	0.3	690	—	—	—	—	0.3	µg/L	Y	U	U	N3B-2020-1536	CASA-20-199002	GELC
R-12 S2	504.5	08/07/2020	WG	UF	INIT	REG	VOC	SW-846:8260B	Isopropylbenzene	98-82-8	N	0.3	447	—	—	—	—	0.3	µg/L	Y	U	U	N3B-2020-1536	CASA-20-199002	GELC
R-12 S2	504.5	08/07/2020	WG	UF	INIT	REG	VOC	SW-846:8260B	Isopropyltoluene[4-]	99-87-6	N	0.3	—	—	—	—	—	0.3	µg/L	Y	U	U	N3B-2020-1536	CASA-20-199002	GELC
R-12 S2	504.5	08/07/2020	WG	UF	INIT	REG	VOC	SW-846:8260B	Xylene[1,3-]+Xylene[1,4-]	Xylene[m+p]	N	0.3	193	—	—	—	—	0.3	µg/L	Y	U	U	N3B-2020-1536	CASA-20-199002	GELC
R-12 S2	504.5	08/07/2020	WG	UF	INIT	FD	VOC	SW-846:8260B	Ethylbenzene	100-41-4	N	0.3	700	—	—	—	—	0.3	µg/L	Y	U	U	N3B-2020-1536	CASA-20-199019	GELC
R-12 S2	504.5	08/07/2020	WG	UF	INIT	FD	VOC	SW-846:8260B	Styrene	100-42-5	N	0.3	100	—	—	—	—	0.3	µg/L	Y	U	U	N3B-2020-1536	CASA-20-199019	GELC
R-12 S2	504.5	08/07/2020	WG	UF	INIT	FD	VOC	SW-846:8260B	Dichloropropene[cis-1,3-]	10061-01-5	N	0.3	—	—	—	—	—	0.3	µg/L	Y	U	U	N3B-2020-1536	CASA-20-199019	GELC
R-12 S2	504.5	08/07/2020	WG	UF	INIT	FD	VOC	SW-846:8260B	Dichloropropene[trans-1,3-]	10061-02-6	N	0.3	—	—	—	—	—	0.3	µg/L	Y	U	U	N3B-2020-1536	CASA-20-199019	GELC
R-12 S2	504.5	08/07/2020	WG	UF	INIT	FD	VOC	SW-846:8260B	Propylbenzene[1-]	103-65-1	N	0.3	660	—	—	—	—	0.3	µg/L	Y	U	U	N3B-2020-1536	CASA-20-199019	GELC
R-12 S2	504.5	08/07/2020	WG	UF	INIT	FD	VOC	SW-846:8260B	Butylbenzene[n-]	104-51-8	N	0.3	1000	—	—	—	—	0.3	µg/L	Y	U	U	N3B-2020-1536	CASA-20-199019	GELC
R-12 S2	504.5	08/07/2020	WG	UF	INIT	FD	VOC	SW-846:8260B	Chlorotoluene[4-]	106-43-4	N	0.3	250	—	—	—	—	0.3	µg/L	Y	U	U	N3B-2020-1536	CASA-20-199019	GELC
R-12 S2	504.5	08/07/2020	WG	UF	INIT	FD	VOC	SW-846:8260B	Dichlorobenzene[1,4-]	106-46-7	N	0.3	75	—	—	—	—	0.3	µg/L	Y	U	U	N3B-2020-1536	CASA-20-199019	GELC
R-12 S2	504.5	08/07/2020	WG	UF	INIT	FD	VOC	SW-846:8260B	Dibromoethane[1,2-]	106-93-4	N	0.3	0.05	—	—	—	—	0.3	µg/L	Y	U	U	N3B-2020-1536	CASA-20-199019	GELC
R-12 S2	504.5	08/07/2020	WG	UF	INIT	FD	VOC	SW-846:8260B	Acrolein	107-02-8	N	1.5	0.0415	—	—	—	—	1.5	µg/L	Y	U	U	N3B-2020-1536	CASA-20-199019	GELC
R-12 S2	504.5	08/07/2020	WG	UF	INIT	FD	VOC	SW-846:8260B	Chloro-1-propene[3-]	107-05-1	N	1.5	7.3	—	—	—	—	1.5	µg/L	Y	U	U	N3B-2020-1536	CASA-20-199019	GELC
R-12 S2	504.5	08/07/2020	WG	UF	INIT	FD	VOC	SW-846:8260B	Dichloroethane[1,2-]	107-06-2	N	0.3	5	—	—	—	—	0.3	µg/L	Y	U	U	N3B-2020-1536	CASA-20-199019	GELC
R-12 S2	504.5	08/07/2020	WG	UF	INIT	FD	VOC	SW-846:8260B	Propionitrile	107-12-0	N	1.5	—	—	—	—	—	1.5	µg/L	Y	U	U	N3B-2020-1536	CASA-20-199019	GELC
R-12 S2	504.5	08/07/2020	WG	UF	INIT	FD	VOC	SW-846:8260B	Acrylonitrile	107-13-1	N	1.5	0.523	—	—	—	—	1.5	µg/L	Y	U	U	N3B-2020-1536	CASA-20-199019	GELC
R-12 S2	504.5	08/07/2020	WG	UF	INIT	FD	VOC	SW-846:8260B	Vinyl acetate	108-05-4	N	1.5	409	—	—	—	—	1.5	µg/L	Y	U	U	N3B-2020-1536	CASA-20-199019	GELC
R-12 S2	504.5	08/07/2020	WG	UF	INIT	FD	VOC	SW-846:8260B	Methyl-2-pentanone[4-]	108-10-1	N	1.5	1240	—	—	—	—	1.5	µg/L	Y	U	U	N3B-2020-1536	CASA-20-199019	GELC
R-12 S2	504.5	08/07/2020	WG	UF	INIT	FD	VOC	SW-846:8260B	Trimethylbenzene[1,3,5-]	108-67-8	N	0.3	60	—	—	—	—	0.3	µg/L	Y	U	U	N3B-2020-1536	CASA-20-199019	GELC
R-12 S2	504.5	08/07/2020	WG	UF	INIT	FD	VOC	SW-846:8260B	Bromobenzene	108-86-1	N	0.3	62	—	—	—	—	0.3	µg/L	Y	U	U	N3B-2020-1536	CASA-20-199019	GELC
R-12 S2	504.5	08/07/2020	WG	UF	INIT	FD	VOC	SW-846:8260B	Toluene	108-88-3	N	0.3	1000	—	—	—	—	0.3	µg/L	Y	U	U	N3B-2020-1536	CASA-20-199019	GELC
R-12 S2	504.5	08/07/2020	WG	UF	INIT	FD	VOC	SW-846:8260B	Chlorobenzene	108-90-7	N	0.3	100	—	—	—	—	0.3	µg/L	Y	U	U	N3B-2020-1536	CASA-20-199019	GELC
R-12 S2	504.5	08/07/2020	WG	UF	INIT	FD	VOC	SW-846:8260B	Trichlorobenzene[1,2,4-]	120-82-1	N	0.3	70	—	—	—	—	0.3	µg/L	Y	U	U	N3B-2020-1536	CASA-20-199019	GELC
R-12 S2	504.5	08/07/2020	WG	UF	INIT	FD	VOC	SW-846:8260B	Chlorodibromomethane	124-48-1	N	0.3	80	—	—	—	—	0.3	µg/L	Y	U	U	N3B-2020-1536	CASA-20-199019	GELC
R-12 S2	504.5	08/07/2020	WG	UF	INIT	FD	VOC	SW-846:8260B	Methacrylonitrile	126-98-7	N	1.5	1.91	—	—	—	—	1.5	µg/L	Y	U	U	N3B-2020-1536	CASA-20-199019	GELC

Table C-1 Analytical Results from the Periodic Monitoring Events Reported in this Periodic Monitoring Report

Location ID	Screen Depth (ft)	Sample Date	Sample Type	Field Preparation Code	Analysis Type Code	Sample Purpose	Method Category	Lab Method	Parameter Name	Parameter Code	Detected	Report Result	Screening Limit	Background Level	Background Entity	Lab Uncertainty	Report MDA	Report MDL	Report Unit	Best Value	Lab Qualifier	Validation Qualifier	COC #	Field Sample ID	Lab ID
R-12 S2	504.5	08/07/2020	WG	UF	INIT	FD	VOC	SW-846:8260B	Chloro-1,3-butadiene[2-]	126-99-8	N	0.3	0.187	—	—	—	—	0.3	µg/L	Y	U	U	N3B-2020-1536	CASA-20-199019	GELC
R-12 S2	504.5	08/07/2020	WG	UF	INIT	FD	VOC	SW-846:8260B	Tetrachloroethene	127-18-4	N	0.3	5	—	—	—	—	0.3	µg/L	Y	U	U	N3B-2020-1536	CASA-20-199019	GELC
R-12 S2	504.5	08/07/2020	WG	UF	INIT	FD	VOC	SW-846:8260B	Butylbenzene[sec-]	135-98-8	N	0.3	2000	—	—	—	—	0.3	µg/L	Y	U	U	N3B-2020-1536	CASA-20-199019	GELC
R-12 S2	504.5	08/07/2020	WG	UF	INIT	FD	VOC	SW-846:8260B	Dichloropropane[1,3-]	142-28-9	N	0.3	370	—	—	—	—	0.3	µg/L	Y	U	U	N3B-2020-1536	CASA-20-199019	GELC
R-12 S2	504.5	08/07/2020	WG	UF	INIT	FD	VOC	SW-846:8260B	Dichloroethene[cis-1,2-]	156-59-2	N	0.3	70	—	—	—	—	0.3	µg/L	Y	U	U	N3B-2020-1536	CASA-20-199019	GELC
R-12 S2	504.5	08/07/2020	WG	UF	INIT	FD	VOC	SW-846:8260B	Dichloroethene[trans-1,2-]	156-60-5	N	0.3	100	—	—	—	—	0.3	µg/L	Y	U	U	N3B-2020-1536	CASA-20-199019	GELC
R-12 S2	504.5	08/07/2020	WG	UF	INIT	FD	VOC	SW-846:8260B	Methyl tert-Butyl Ether	1634-04-4	N	0.3	100	—	—	—	—	0.3	µg/L	Y	U	U	N3B-2020-1536	CASA-20-199019	GELC
R-12 S2	504.5	08/07/2020	WG	UF	INIT	FD	VOC	SW-846:8260B	Dichlorobenzene[1,3-]	541-73-1	N	0.3	—	—	—	—	—	0.3	µg/L	Y	U	U	N3B-2020-1536	CASA-20-199019	GELC
R-12 S2	504.5	08/07/2020	WG	UF	INIT	FD	VOC	SW-846:8260B	Carbon Tetrachloride	56-23-5	N	0.3	5	—	—	—	—	0.3	µg/L	Y	U	U	N3B-2020-1536	CASA-20-199019	GELC
R-12 S2	504.5	08/07/2020	WG	UF	INIT	FD	VOC	SW-846:8260B	Dichloropropene[1,1-]	563-58-6	N	0.3	—	—	—	—	—	0.3	µg/L	Y	U	U	N3B-2020-1536	CASA-20-199019	GELC
R-12 S2	504.5	08/07/2020	WG	UF	INIT	FD	VOC	SW-846:8260B	Hexanone[2-]	591-78-6	N	1.5	38	—	—	—	—	1.5	µg/L	Y	U	U	N3B-2020-1536	CASA-20-199019	GELC
R-12 S2	504.5	08/07/2020	WG	UF	INIT	FD	VOC	SW-846:8260B	Dichloropropane[2,2-]	594-20-7	N	0.3	—	—	—	—	—	0.3	µg/L	Y	U	U	N3B-2020-1536	CASA-20-199019	GELC
R-12 S2	504.5	08/07/2020	WG	UF	INIT	FD	VOC	SW-846:8260B	Diethyl Ether	60-29-7	N	0.3	3930	—	—	—	—	0.3	µg/L	Y	U	U	N3B-2020-1536	CASA-20-199019	GELC
R-12 S2	504.5	08/07/2020	WG	UF	INIT	FD	VOC	SW-846:8260B	Tetrachloroethane[1,1,1,2-]	630-20-6	N	0.3	5.74	—	—	—	—	0.3	µg/L	Y	U	U	N3B-2020-1536	CASA-20-199019	GELC
R-12 S2	504.5	08/07/2020	WG	UF	INIT	FD	VOC	SW-846:8260B	Acetone	67-64-1	N	2.27	14100	—	—	—	—	1.5	µg/L	Y	J	U	N3B-2020-1536	CASA-20-199019	GELC
R-12 S2	504.5	08/07/2020	WG	UF	INIT	FD	VOC	SW-846:8260B	Chloroform	67-66-3	N	0.3	80	—	—	—	—	0.3	µg/L	Y	U	U	N3B-2020-1536	CASA-20-199019	GELC
R-12 S2	504.5	08/07/2020	WG	UF	INIT	FD	VOC	SW-846:8260B	Butanol[1-]	71-36-3	N	15	2000	—	—	—	—	15	µg/L	Y	U	U	N3B-2020-1536	CASA-20-199019	GELC
R-12 S2	504.5	08/07/2020	WG	UF	INIT	FD	VOC	SW-846:8260B	Benzene	71-43-2	N	0.3	5	—	—	—	—	0.3	µg/L	Y	U	U	N3B-2020-1536	CASA-20-199019	GELC
R-12 S2	504.5	08/07/2020	WG	UF	INIT	FD	VOC	SW-846:8260B	Trichloroethane[1,1,1-]	71-55-6	N	0.3	200	—	—	—	—	0.3	µg/L	Y	U	U	N3B-2020-1536	CASA-20-199019	GELC
R-12 S2	504.5	08/07/2020	WG	UF	INIT	FD	VOC	SW-846:8260B	Bromomethane	74-83-9	N	0.3	7.54	—	—	—	—	0.3	µg/L	Y	U	U	N3B-2020-1536	CASA-20-199019	GELC
R-12 S2	504.5	08/07/2020	WG	UF	INIT	FD	VOC	SW-846:8260B	Chloromethane	74-87-3	N	0.3	20.3	—	—	—	—	0.3	µg/L	Y	U	U	N3B-2020-1536	CASA-20-199019	GELC
R-12 S2	504.5	08/07/2020	WG	UF	INIT	FD	VOC	SW-846:8260B	Iodomethane	74-88-4	N	1.5	—	—	—	—	—	1.5	µg/L	Y	U	U	N3B-2020-1536	CASA-20-199019	GELC
R-12 S2	504.5	08/07/2020	WG	UF	INIT	FD	VOC	SW-846:8260B	Dibromomethane	74-95-3	N	0.3	0.0747	—	—	—	—	0.3	µg/L	Y	U	U	N3B-2020-1536	CASA-20-199019	GELC
R-12 S2	504.5	08/07/2020	WG	UF	INIT	FD	VOC	SW-846:8260B	Bromochloromethane	74-97-5	N	0.3	83	—	—	—	—	0.3	µg/L	Y	U	U	N3B-2020-1536	CASA-20-199019	GELC
R-12 S2	504.5	08/07/2020	WG	UF	INIT	FD	VOC	SW-846:8260B	Chloroethane	75-00-3	N	0.3	20900	—	—	—	—	0.3	µg/L	Y	U	U	N3B-2020-1536	CASA-20-199019	GELC
R-12 S2	504.5	08/07/2020	WG	UF	INIT	FD	VOC	SW-846:8260B	Vinyl Chloride	75-01-4	N	0.3	2	—	—	—	—	0.3	µg/L	Y	U	U	N3B-2020-1536	CASA-20-199019	GELC
R-12 S2	504.5	08/07/2020	WG	UF	INIT	FD	VOC	SW-846:8260B	Acetonitrile	75-05-8	N	8	130	—	—	—	—	8	µg/L	Y	U	U	N3B-2020-1536	CASA-20-199019	GELC
R-12 S2	504.5	08/07/2020	WG	UF	INIT	FD	VOC	SW-846:8260B	Methylene Chloride	75-09-2	N	1	5	—	—	—	—	1	µg/L	Y	U	U	N3B-2020-1536	CASA-20-199019	GELC
R-12 S2	504.5	08/07/2020	WG	UF	INIT	FD	VOC	SW-846:8260B	Carbon Disulfide	75-15-0	N	1.5	810	—	—	—	—	1.5	µg/L	Y	U	U	N3B-2020-1536	CASA-20-199019	GELC
R-12 S2	504.5	08/07/2020	WG	UF	INIT	FD	VOC	SW-846:8260B	Bromoform	75-25-2	N	0.3	80	—	—	—	—	0.3	µg/L	Y	U	U	N3B-2020-1536	CASA-20-199019	GELC
R-12 S2	504.5	08/07/2020	WG	UF	INIT	FD	VOC	SW-846:8260B	Bromodichloromethane	75-27-4	N	0.3	80	—	—	—	—	0.3	µg/L	Y	U	U	N3B-2020-1536	CASA-20-199019	GELC
R-12 S2	504.5	08/07/2020	WG	UF	INIT	FD	VOC	SW-846:8260B	Dichloroethane[1,1-]	75-34-3	N	0.3	25	—	—	—	—	0.3	µg/L	Y	U	U	N3B-2020-1536	CASA-20-199019	GELC
R-12 S2	504.5	08/07/2020	WG	UF	INIT	FD	VOC	SW-846:8260B	Dichloroethene[1,1-]	75-35-4	N	0.3	7	—	—	—	—	0.3	µg/L	Y	U	U	N3B-2020-1536	CASA-20-199019	GELC
R-12 S2	504.5	08/07/2020	WG	UF	INIT	FD	VOC	SW-846:8260B	Trichlorofluoromethane	75-69-4	N	0.3	1140	—	—	—	—	0.3	µg/L	Y	U	U	N3B-2020-1536	CASA-20-199019	GELC
R-12 S2	504.5	08/07/2020	WG	UF	INIT	FD	VOC	SW-846:8260B	Dichlorodifluoromethane	75-71-8	N	0.3	197	—	—	—	—	0.3	µg/L	Y	U	U	N3B-2020-1536	CASA-20-199019	GELC
R-12 S2	504.5	08/07/2020	WG	UF	INIT	FD	VOC	SW-846:8260B	Trichloro-1,2,2-trifluoroethane[1,1,2-]	76-13-1	N	2	55000	—	—	—	—	2	µg/L	Y	U	U	N3B-2020-1536	CASA-20-199019	GELC
R-12 S2	504.5	08/07/2020	WG	UF	INIT	FD	VOC	SW-846:8260B	Isobutyl alcohol	78-83-1	N	15	5910	—	—	—	—	15	µg/L	Y	U	U	N3B-2020-1536	CASA-20-199019	GELC
R-12 S2	504.5	08/07/2020	WG	UF	INIT	FD	VOC	SW-846:8260B	Dichloropropane[1,2-]	78-87-5	N	0.3	5	—	—	—	—	0.3	µg/L	Y	U	U	N3B-2020-1536	CASA-20-199019	GELC
R-12 S2	504.5	08/07/2020	WG	UF	INIT	FD	VOC	SW-846:8260B	Butanone[2-]	78-93-3	N	1.5	5560	—	—	—	—	1.5	µg/L	Y	U	U	N3B-2020-1536	CASA-20-199019	GELC
R-12 S2	504.5	08/07/2020	WG	UF	INIT	FD	VOC	SW-846:8260B	Trichloroethane[1,1,2-]	79-00-5	N	0.3	5	—	—	—	—	0.3	µg/L	Y	U	U	N3B-2020-1536	CASA-20-199019	GELC
R-12 S2	504.5	08/07/2020	WG	UF	INIT	FD	VOC	SW-846:8260B	Trichloroethene	79-01-6	N	0.3	5	—	—	—	—	0.3	µg/L	Y	U	U	N3B-2020-1536	CASA-20-199019	GELC
R-12 S2	504.5	08/07/2020	WG	UF	INIT	FD	VOC	SW-846:8260B	Tetrachloroethane[1,1,2,2-]	79-34-5	N	0.3	10	—	—	—	—	0.3	µg/L	Y	U	U	N3B-2020-1536	CASA-20-199019	GELC
R-12 S2	504.5	08/07/2020	WG	UF	INIT	FD	VOC	SW-846:8260B	Methyl Methacrylate	80-62-6	N	1.5	1390	—	—	—	—	1.5	µg/L	Y	U	U	N3B-2020-1536	CASA-20-199019	GELC
R-12 S2	504.5	08/07/2020	WG	UF	INIT	FD	VOC	SW-846:8260B	Trichlorobenzene[1,2,3-]	87-61-6	N	0.3	7	—	—	—	—	0.3	µg/L	Y	U	U	N3B-2020-1536	CASA-20-199019	GELC
R-12 S2	504.5	08/07/2020	WG	UF	INIT	FD	VOC	SW-846:8260B	Hexachlorobutadiene	87-68-3	N	0.3	1.39	—	—	—	—	0.3	µg/L	Y	U	U	N3B-2020-1536	CASA-20-199019	GELC
R-12 S2	504.5	08/07/2020	WG	UF	INIT	FD	VOC	SW-846:8260B	Naphthalene	91-20-3	N	0.3	1.65	—	—	—	—	0.3	µg/L	Y	U	U	N3B-2020-1536	CASA-20-199019	GELC
R-12 S2	504.5	08/07/2020	WG	UF	INIT	FD	VOC	SW-846:8260B	Xylene[1,2-]	95-47-6	N	0.3	193	—	—	—	—	0.3	µg/L	Y	U	U	N3B-2020-1536	CASA-20-199019	GELC
R-12 S2	504.5	08/07/2020	WG	UF	INIT	FD	VOC	SW-846:8260B	Chlorotoluene[2-]	95-49-8	N	0.3	233	—	—	—	—	0.3	µg/L	Y	U	U	N3B-2020-1536	CASA-20-199019	GELC
R-12 S2	504.5	08/07/2020	WG	UF	INIT	FD	VOC	SW-846:8260B	Dichlorobenzene[1,2-]	95-50-1	N	0.3	600	—	—	—	—	0.3	µg/L	Y	U	U	N3B-2020-1536	CASA-20-199019	GELC
R-12 S2	504.5	08/07/2020	WG	UF	INIT	FD	VOC	SW-846:8260B	Trimethylbenzene[1,2,4-]	95-63-6	N	0.3	56	—	—	—	—	0.3	µg/L	Y	U	U	N3B-2020-1536	CASA-20-199019	GELC
R-12 S2	504.5	08/07/2020	WG	UF	INIT	FD	VOC	SW-846:8260B	Dibromo-3-Chloropropane[1,2-]	96-12-8	N	0.5	0.2	—	—	—	—	0.5	µg/L	Y	U	U	N3B-2020-1536	CASA-20-199019	GELC
R-12 S2	504.5	08/07/2020	WG	UF	INIT	FD	VOC	SW-846:8260B	Trichloropropane[1,2,3-]	96-18-4	N	0.3	0.00835	—	—	—	—	0.3	µg/L	Y	U	U	N3B-2020-1536	CASA-20-199019	GELC
R-12 S2	504.5	08/07/2020	WG	UF	INIT	FD	VOC	SW-846:8260B	Ethyl Methacrylate	97-63-2	N	1.5	455	—	—	—	—	1.5	µg/L	Y	U	U	N3B-2020-1536	CASA-20-199019	GELC
R-12 S2	504.5	08/07/2020	WG	UF	INIT	FD	VOC	SW-846:8260B	Butylbenzene[tert-]	98-06-6	N	0.3	690	—	—	—	—	0.3	µg/L	Y	U	U	N3B-2020-1536	CASA-20-199019	GELC
R-12 S2	504.5	08/07/2020	WG	UF	INIT	FD	VOC	SW-846:8260B	Isopropylbenzene	98-82-8	N	0.3	447	—	—	—	—	0.3	µg/L	Y	U	U	N3B-2020-1536	CASA-20-199019	GELC
R-12 S2	504.5	08/07/2020	WG	UF	INIT	FD	VOC	SW-846:8260B	Isopropyltoluene[4-]	99-87-6	N	0.3	—	—	—	—	—	0.3	µg/L	Y	U	U	N3B-2020-1536	CASA-20-199019	GELC
R-12 S2	504.5	08/07/2020	WG	UF	INIT	FD	VOC	SW-846:8260B	Xylene[1,3-]+Xylene[1,4-]	Xylene[m+p]	N	0.3	193	—	—	—	—	0.3	µg/L	Y	U	U	N3B-2020-1536	CASA-20-199019	GELC
R-12 S2	504.5	08/07/2020	WG	UF	INIT	REG	SVOC	SW-846:8270D	Nitroaniline[4-]	100-01-6	N	2.73	38	—	—	—	—	2.73	µg/L	Y	U	U	N3B-2020-1536	CASA-20-199002	GELC

Table C-1 Analytical Results from the Periodic Monitoring Events Reported in this Periodic Monitoring Report

Location ID	Screen Depth (ft)	Sample Date	Sample Type	Field Preparation Code	Analysis Type Code	Sample Purpose	Method Category	Lab Method	Parameter Name	Parameter Code	Detected	Report Result	Screening Limit	Background Level	Background Entity	Lab Uncertainty	Report MDA	Report MDL	Report Unit	Best Value	Lab Qualifier	Validation Qualifier	COC #	Field Sample ID	Lab ID
R-12 S2	504.5	08/07/2020	WG	UF	INIT	REG	SVOC	SW-846:8270D	Nitrophenol[4-]	100-02-7	N	2.73	—	—	—	—	—	2.73	µg/L	Y	U	U	N3B-2020-1536	CASA-20-199002	GELC
R-12 S2	504.5	08/07/2020	WG	UF	INIT	REG	SVOC	SW-846:8270D	Benzyl Alcohol	100-51-6	N	2.73	2000	—	—	—	—	2.73	µg/L	Y	U	U	N3B-2020-1536	CASA-20-199002	GELC
R-12 S2	504.5	08/07/2020	WG	UF	INIT	REG	SVOC	SW-846:8270D	Bromophenyl-phenylether[4-]	101-55-3	N	2.73	—	—	—	—	—	2.73	µg/L	Y	U	U	N3B-2020-1536	CASA-20-199002	GELC
R-12 S2	504.5	08/07/2020	WG	UF	INIT	REG	SVOC	SW-846:8270D	Dimethylphenol[2,4-]	105-67-9	N	2.73	354	—	—	—	—	2.73	µg/L	Y	U	U	N3B-2020-1536	CASA-20-199002	GELC
R-12 S2	504.5	08/07/2020	WG	UF	INIT	REG	SVOC	SW-846:8270D	Dichlorobenzene[1,4-]	106-46-7	N	2.73	75	—	—	—	—	2.73	µg/L	Y	U	U	N3B-2020-1536	CASA-20-199002	GELC
R-12 S2	504.5	08/07/2020	WG	UF	INIT	REG	SVOC	SW-846:8270D	Chloroaniline[4-]	106-47-8	N	3	3.7	—	—	—	—	3	µg/L	Y	U	U	N3B-2020-1536	CASA-20-199002	GELC
R-12 S2	504.5	08/07/2020	WG	UF	INIT	REG	SVOC	SW-846:8270D	Oxybis(1-chloropropane)[2,2'-]	108-60-1	N	2.73	9.81	—	—	—	—	2.73	µg/L	Y	U	U	N3B-2020-1536	CASA-20-199002	GELC
R-12 S2	504.5	08/07/2020	WG	UF	INIT	REG	SVOC	SW-846:8270D	Phenol	108-95-2	N	2.73	5	—	—	—	—	2.73	µg/L	Y	U	U	N3B-2020-1536	CASA-20-199002	GELC
R-12 S2	504.5	08/07/2020	WG	UF	INIT	REG	SVOC	SW-846:8270D	Pyridine	110-86-1	N	2.73	20	—	—	—	—	2.73	µg/L	Y	U	U	N3B-2020-1536	CASA-20-199002	GELC
R-12 S2	504.5	08/07/2020	WG	UF	INIT	REG	SVOC	SW-846:8270D	Bis(2-chloroethyl)ether	111-44-4	N	2.73	0.137	—	—	—	—	2.73	µg/L	Y	U	U	N3B-2020-1536	CASA-20-199002	GELC
R-12 S2	504.5	08/07/2020	WG	UF	INIT	REG	SVOC	SW-846:8270D	Bis(2-chloroethoxy)methane	111-91-1	N	2.73	59	—	—	—	—	2.73	µg/L	Y	U	U	N3B-2020-1536	CASA-20-199002	GELC
R-12 S2	504.5	08/07/2020	WG	UF	INIT	REG	SVOC	SW-846:8270D	Bis(2-ethylhexyl)phthalate	117-81-7	N	0.273	6	—	—	—	—	0.273	µg/L	Y	U	U	N3B-2020-1536	CASA-20-199002	GELC
R-12 S2	504.5	08/07/2020	WG	UF	INIT	REG	SVOC	SW-846:8270D	Di-n-octylphthalate	117-84-0	N	0.273	200	—	—	—	—	0.273	µg/L	Y	U	U	N3B-2020-1536	CASA-20-199002	GELC
R-12 S2	504.5	08/07/2020	WG	UF	INIT	REG	SVOC	SW-846:8270D	Hexachlorobenzene	118-74-1	N	2.73	1	—	—	—	—	2.73	µg/L	Y	U	U	N3B-2020-1536	CASA-20-199002	GELC
R-12 S2	504.5	08/07/2020	WG	UF	INIT	REG	SVOC	SW-846:8270D	Anthracene	120-12-7	N	0.273	1720	—	—	—	—	0.273	µg/L	Y	U	U	N3B-2020-1536	CASA-20-199002	GELC
R-12 S2	504.5	08/07/2020	WG	UF	INIT	REG	SVOC	SW-846:8270D	Trichlorobenzene[1,2,4-]	120-82-1	N	2.73	70	—	—	—	—	2.73	µg/L	Y	U	U	N3B-2020-1536	CASA-20-199002	GELC
R-12 S2	504.5	08/07/2020	WG	UF	INIT	REG	SVOC	SW-846:8270D	Dichlorophenol[2,4-]	120-83-2	N	2.73	45.3	—	—	—	—	2.73	µg/L	Y	U	U	N3B-2020-1536	CASA-20-199002	GELC
R-12 S2	504.5	08/07/2020	WG	UF	INIT	REG	SVOC	SW-846:8270D	Dinitrotoluene[2,4-]	121-14-2	N	2.73	2.37	—	—	—	—	2.73	µg/L	Y	U	U	N3B-2020-1536	CASA-20-199002	GELC
R-12 S2	504.5	08/07/2020	WG	UF	INIT	REG	SVOC	SW-846:8270D	Diphenylamine	122-39-4	N	2.73	122	—	—	—	—	2.73	µg/L	Y	U	U	N3B-2020-1536	CASA-20-199002	GELC
R-12 S2	504.5	08/07/2020	WG	UF	INIT	REG	SVOC	SW-846:8270D	Diphenylhydrazine[1,2-]	122-66-7	N	2.73	0.78	—	—	—	—	2.73	µg/L	Y	U	U	N3B-2020-1536	CASA-20-199002	GELC
R-12 S2	504.5	08/07/2020	WG	UF	INIT	REG	SVOC	SW-846:8270D	Dioxane[1,4-]	123-91-1	N	2.73	4.59	—	—	—	—	2.73	µg/L	Y	U	U	N3B-2020-1536	CASA-20-199002	GELC
R-12 S2	504.5	08/07/2020	WG	UF	INIT	REG	SVOC	SW-846:8270D	Sulfolane	126-33-0	N	2.73	20	—	—	—	—	2.73	µg/L	Y	U	U	N3B-2020-1536	CASA-20-199002	GELC
R-12 S2	504.5	08/07/2020	WG	UF	INIT	REG	SVOC	SW-846:8270D	Pyrene	129-00-0	N	0.273	117	—	—	—	—	0.273	µg/L	Y	U	U	N3B-2020-1536	CASA-20-199002	GELC
R-12 S2	504.5	08/07/2020	WG	UF	INIT	REG	SVOC	SW-846:8270D	Dimethyl Phthalate	131-11-3	N	0.273	612	—	—	—	—	0.273	µg/L	Y	U	U	N3B-2020-1536	CASA-20-199002	GELC
R-12 S2	504.5	08/07/2020	WG	UF	INIT	REG	SVOC	SW-846:8270D	Dibenzofuran	132-64-9	N	2.73	7.9	—	—	—	—	2.73	µg/L	Y	U	U	N3B-2020-1536	CASA-20-199002	GELC
R-12 S2	504.5	08/07/2020	WG	UF	INIT	REG	SVOC	SW-846:8270D	Prometon	1610-18-0	N	2.73	250	—	—	—	—	2.73	µg/L	Y	U	U	N3B-2020-1536	CASA-20-199002	GELC
R-12 S2	504.5	08/07/2020	WG	UF	INIT	REG	SVOC	SW-846:8270D	Benzo(g,h,i)perylene	191-24-2	N	0.273	—	—	—	—	—	0.273	µg/L	Y	U	U	N3B-2020-1536	CASA-20-199002	GELC
R-12 S2	504.5	08/07/2020	WG	UF	INIT	REG	SVOC	SW-846:8270D	Atrazine	1912-24-9	N	2.73	3	—	—	—	—	2.73	µg/L	Y	U	U	N3B-2020-1536	CASA-20-199002	GELC
R-12 S2	504.5	08/07/2020	WG	UF	INIT	REG	SVOC	SW-846:8270D	Indeno(1,2,3-cd)pyrene	193-39-5	N	0.273	0.343	—	—	—	—	0.273	µg/L	Y	U	U	N3B-2020-1536	CASA-20-199002	GELC
R-12 S2	504.5	08/07/2020	WG	UF	INIT	REG	SVOC	SW-846:8270D	Benzo(b)fluoranthene	205-99-2	N	0.273	0.343	—	—	—	—	0.273	µg/L	Y	U	U	N3B-2020-1536	CASA-20-199002	GELC
R-12 S2	504.5	08/07/2020	WG	UF	INIT	REG	SVOC	SW-846:8270D	Fluoranthene	206-44-0	N	0.273	802	—	—	—	—	0.273	µg/L	Y	U	U	N3B-2020-1536	CASA-20-199002	GELC
R-12 S2	504.5	08/07/2020	WG	UF	INIT	REG	SVOC	SW-846:8270D	Benzo(k)fluoranthene	207-08-9	N	0.273	3.43	—	—	—	—	0.273	µg/L	Y	U	U	N3B-2020-1536	CASA-20-199002	GELC
R-12 S2	504.5	08/07/2020	WG	UF	INIT	REG	SVOC	SW-846:8270D	Acenaphthylene	208-96-8	N	0.273	—	—	—	—	—	0.273	µg/L	Y	U	U	N3B-2020-1536	CASA-20-199002	GELC
R-12 S2	504.5	08/07/2020	WG	UF	INIT	REG	SVOC	SW-846:8270D	Chrysene	218-01-9	N	0.273	34.3	—	—	—	—	0.273	µg/L	Y	U	U	N3B-2020-1536	CASA-20-199002	GELC
R-12 S2	504.5	08/07/2020	WG	UF	INIT	REG	SVOC	SW-846:8270D	Benzo(a)pyrene	50-32-8	N	0.273	0.2	—	—	—	—	0.273	µg/L	Y	U	U	N3B-2020-1536	CASA-20-199002	GELC
R-12 S2	504.5	08/07/2020	WG	UF	INIT	REG	SVOC	SW-846:8270D	Dinitrophenol[2,4-]	51-28-5	N	4.55	38.7	—	—	—	—	4.55	µg/L	Y	U	U	N3B-2020-1536	CASA-20-199002	GELC
R-12 S2	504.5	08/07/2020	WG	UF	INIT	REG	SVOC	SW-846:8270D	Dibenz(a,h)anthracene	53-70-3	N	0.273	0.0343	—	—	—	—	0.273	µg/L	Y	U	U	N3B-2020-1536	CASA-20-199002	GELC
R-12 S2	504.5	08/07/2020	WG	UF	INIT	REG	SVOC	SW-846:8270D	Dinitro-2-methylphenol[4,6-]	534-52-1	N	2.73	1.52	—	—	—	—	2.73	µg/L	Y	U	U	N3B-2020-1536	CASA-20-199002	GELC
R-12 S2	504.5	08/07/2020	WG	UF	INIT	REG	SVOC	SW-846:8270D	Dichlorobenzene[1,3-]	541-73-1	N	2.73	—	—	—	—	—	2.73	µg/L	Y	U	U	N3B-2020-1536	CASA-20-199002	GELC
R-12 S2	504.5	08/07/2020	WG	UF	INIT	REG	SVOC	SW-846:8270D	Nitrosodiethylamine[N-]	55-18-5	N	2.73	0.00167	—	—	—	—	2.73	µg/L	Y	U	U	N3B-2020-1536	CASA-20-199002	GELC
R-12 S2	504.5	08/07/2020	WG	UF	INIT	REG	SVOC	SW-846:8270D	Benzo(a)anthracene	56-55-3	N	0.273	0.12	—	—	—	—	0.273	µg/L	Y	U	U	N3B-2020-1536	CASA-20-199002	GELC
R-12 S2	504.5	08/07/2020	WG	UF	INIT	REG	SVOC	SW-846:8270D	Tetrachlorophenol[2,3,4,6-]	58-90-2	N	2.73	240	—	—	—	—	2.73	µg/L	Y	U	U	N3B-2020-1536	CASA-20-199002	GELC
R-12 S2	504.5	08/07/2020	WG	UF	INIT	REG	SVOC	SW-846:8270D	Chloro-3-methylphenol[4-]	59-50-7	N	2.73	1400	—	—	—	—	2.73	µg/L	Y	U	U	N3B-2020-1536	CASA-20-199002	GELC
R-12 S2	504.5	08/07/2020	WG	UF	INIT	REG	SVOC	SW-846:8270D	Dinitrotoluene[2,6-]	606-20-2	N	2.73	0.485	—	—	—	—	2.73	µg/L	Y	U	U	N3B-2020-1536	CASA-20-199002	GELC
R-12 S2	504.5	08/07/2020	WG	UF	INIT	REG	SVOC	SW-846:8270D	Pentachlorobenzene	608-93-5	N	2.73	3.07	—	—	—	—	2.73	µg/L	Y	U	U	N3B-2020-1536	CASA-20-199002	GELC
R-12 S2	504.5	08/07/2020	WG	UF	INIT	REG	SVOC	SW-846:8270D	Aniline	62-53-3	N	3.82	130	—	—	—	—	3.82	µg/L	Y	U	U	N3B-2020-1536	CASA-20-199002	GELC
R-12 S2	504.5	08/07/2020	WG	UF	INIT	REG	SVOC	SW-846:8270D	Nitrosodimethylamine[N-]	62-75-9	N	2.73	0.00491	—	—	—	—	2.73	µg/L	Y	U	U	N3B-2020-1536	CASA-20-199002	GELC
R-12 S2	504.5	08/07/2020	WG	UF	INIT	REG	SVOC	SW-846:8270D	Nitroso-di-n-propylamine[N-]	621-64-7	N	2.73	0.11	—	—	—	—	2.73	µg/L	Y	U	U	N3B-2020-1536	CASA-20-199002	GELC
R-12 S2	504.5	08/07/2020	WG	UF	INIT	REG	SVOC	SW-846:8270D	Benzoic Acid	65-85-0	N	5.45	75000	—	—	—	—	5.45	µg/L	Y	U	U	N3B-2020-1536	CASA-20-199002	GELC
R-12 S2	504.5	08/07/2020	WG	UF	INIT	REG	SVOC	SW-846:8270D	Methylphenol[3-,4-]	65794-96-9	N	3.36	—	—	—	—	—	3.36	µg/L	Y	U	U	N3B-2020-1536	CASA-20-199002	GELC
R-12 S2	504.5	08/07/2020	WG	UF	INIT	REG	SVOC	SW-846:8270D	Hexachloroethane	67-72-1	N	2.73	3.28	—	—	—	—	2.73	µg/L	Y	U	U	N3B-2020-1536	CASA-20-199002	GELC
R-12 S2	504.5	08/07/2020	WG	UF	INIT	REG	SVOC	SW-846:8270D	Chlorophenyl-phenyl[4-] Ether	7005-72-3	N	2.73	—	—	—	—	—	2.73	µg/L	Y	U	U	N3B-2020-1536	CASA-20-199002	GELC
R-12 S2	504.5	08/07/2020	WG	UF	INIT	REG	SVOC	SW-846:8270D	Hexachlorocyclopentadiene	77-47-4	N	2.73	50	—	—	—	—	2.73	µg/L	Y	U	U	N3B-2020-1536	CASA-20-199002	GELC
R-12 S2	504.5	08/07/2020	WG	UF	INIT	REG	SVOC	SW-846:8270D	Isophorone	78-59-1	N	3.18	781	—	—	—	—	3.18	µg/L	Y	U	U	N3B-2020-1536	CASA-20-199002	GELC
R-12 S2	504.5	08/07/2020	WG	UF	INIT	REG	SVOC	SW-846:8270D	Acenaphthene	83-32-9	N	0.273	535	—	—	—	—	0.273	µg/L	Y	U	U	N3B-2020-1536	CASA-20-199002	GELC
R-12 S2	504.5	08/07/2020	WG	UF	INIT	REG	SVOC	SW-846:8270D	Diethylphthalate	84-66-2	N	0.273	14800	—	—	—	—	0.273	µg/L	Y	U	U	N3B-2020-1536	CASA-20-199002	GELC
R-12 S2	504.5	08/07/2020	WG	UF	INIT	REG	SVOC	SW-846:8270D	Di-n-butylphthalate	84-74-2	N	0.273	885	—	—	—	—	0.273	µg/L	Y	U	U	N3B-2020-1536	CASA-20-199002	GELC
R-12 S2	504.5	08/07/2020	WG	UF	INIT	REG	SVOC	SW-846:8270D	Phenanthrene	85-01-8	N	0.273	170	—	—	—	—	0.273	µg/L	Y	U	U	N3B-2020-1536	CASA-20-199002	GELC

Table C-1 Analytical Results from the Periodic Monitoring Events Reported in this Periodic Monitoring Report

Location ID	Screen Depth (ft)	Sample Date	Sample Type	Field Preparation Code	Analysis Type Code	Sample Purpose	Method Category	Lab Method	Parameter Name	Parameter Code	Detected	Report Result	Screening Limit	Background Level	Background Entity	Lab Uncertainty	Report MDA	Report MDL	Report Unit	Best Value	Lab Qualifier	Validation Qualifier	COC #	Field Sample ID	Lab ID
R-12 S2	504.5	08/07/2020	WG	UF	INIT	REG	SVOC	SW-846:8270D	Butylbenzylphthalate	85-68-7	N	0.273	160	—	—	—	—	0.273	µg/L	Y	U	U	N3B-2020-1536	CASA-20-199002	GELC
R-12 S2	504.5	08/07/2020	WG	UF	INIT	REG	SVOC	SW-846:8270D	Fluorene	86-73-7	N	0.273	288	—	—	—	—	0.273	µg/L	Y	U	U	N3B-2020-1536	CASA-20-199002	GELC
R-12 S2	504.5	08/07/2020	WG	UF	INIT	REG	SVOC	SW-846:8270D	Hexachlorobutadiene	87-68-3	N	2.73	1.39	—	—	—	—	2.73	µg/L	Y	U	U	N3B-2020-1536	CASA-20-199002	GELC
R-12 S2	504.5	08/07/2020	WG	UF	INIT	REG	SVOC	SW-846:8270D	Pentachlorophenol	87-86-5	N	2.73	1	—	—	—	—	2.73	µg/L	Y	U	U	N3B-2020-1536	CASA-20-199002	GELC
R-12 S2	504.5	08/07/2020	WG	UF	INIT	REG	SVOC	SW-846:8270D	Trichlorophenol[2,4,6-]	88-06-2	N	2.73	11.9	—	—	—	—	2.73	µg/L	Y	U	U	N3B-2020-1536	CASA-20-199002	GELC
R-12 S2	504.5	08/07/2020	WG	UF	INIT	REG	SVOC	SW-846:8270D	Nitroaniline[2-]	88-74-4	N	2.73	190	—	—	—	—	2.73	µg/L	Y	U	U	N3B-2020-1536	CASA-20-199002	GELC
R-12 S2	504.5	08/07/2020	WG	UF	INIT	REG	SVOC	SW-846:8270D	Nitrophenol[2-]	88-75-5	N	2.73	—	—	—	—	—	2.73	µg/L	Y	U	U	N3B-2020-1536	CASA-20-199002	GELC
R-12 S2	504.5	08/07/2020	WG	UF	INIT	REG	SVOC	SW-846:8270D	Dinoseb	88-85-7	N	2.73	7	—	—	—	—	2.73	µg/L	Y	U	U	N3B-2020-1536	CASA-20-199002	GELC
R-12 S2	504.5	08/07/2020	WG	UF	INIT	REG	SVOC	SW-846:8270D	Methylnaphthalene[1-]	90-12-0	N	0.273	11.4	—	—	—	—	0.273	µg/L	Y	U	U	N3B-2020-1536	CASA-20-199002	GELC
R-12 S2	504.5	08/07/2020	WG	UF	INIT	REG	SVOC	SW-846:8270D	Naphthalene	91-20-3	N	0.273	1.65	—	—	—	—	0.273	µg/L	Y	U	U	N3B-2020-1536	CASA-20-199002	GELC
R-12 S2	504.5	08/07/2020	WG	UF	INIT	REG	SVOC	SW-846:8270D	Methylnaphthalene[2-]	91-57-6	N	0.273	35.1	—	—	—	—	0.273	µg/L	Y	U	U	N3B-2020-1536	CASA-20-199002	GELC
R-12 S2	504.5	08/07/2020	WG	UF	INIT	REG	SVOC	SW-846:8270D	Chloronaphthalene[2-]	91-58-7	N	0.373	733	—	—	—	—	0.373	µg/L	Y	U	U	N3B-2020-1536	CASA-20-199002	GELC
R-12 S2	504.5	08/07/2020	WG	UF	INIT	REG	SVOC	SW-846:8270D	Dichlorobenzidine[3,3'-]	91-94-1	N	2.73	1.25	—	—	—	—	2.73	µg/L	Y	U	U	N3B-2020-1536	CASA-20-199002	GELC
R-12 S2	504.5	08/07/2020	WG	UF	INIT	REG	SVOC	SW-846:8270D	Benzidine	92-87-5	N	3.55	0.00109	—	—	—	—	3.55	µg/L	Y	U	U	N3B-2020-1536	CASA-20-199002	GELC
R-12 S2	504.5	08/07/2020	WG	UF	INIT	REG	SVOC	SW-846:8270D	Nitroso-di-n-butylamine[N-]	924-16-3	N	2.73	0.0273	—	—	—	—	2.73	µg/L	Y	U	U	N3B-2020-1536	CASA-20-199002	GELC
R-12 S2	504.5	08/07/2020	WG	UF	INIT	REG	SVOC	SW-846:8270D	Nitrosopyrrolidine[N-]	930-55-2	N	2.73	0.37	—	—	—	—	2.73	µg/L	Y	U	U	N3B-2020-1536	CASA-20-199002	GELC
R-12 S2	504.5	08/07/2020	WG	UF	INIT	REG	SVOC	SW-846:8270D	Methylphenol[2-]	95-48-7	N	2.73	930	—	—	—	—	2.73	µg/L	Y	U	U	N3B-2020-1536	CASA-20-199002	GELC
R-12 S2	504.5	08/07/2020	WG	UF	INIT	REG	SVOC	SW-846:8270D	Dichlorobenzene[1,2-]	95-50-1	N	2.73	600	—	—	—	—	2.73	µg/L	Y	U	U	N3B-2020-1536	CASA-20-199002	GELC
R-12 S2	504.5	08/07/2020	WG	UF	INIT	REG	SVOC	SW-846:8270D	Chlorophenol[2-]	95-57-8	N	2.73	91	—	—	—	—	2.73	µg/L	Y	U	U	N3B-2020-1536	CASA-20-199002	GELC
R-12 S2	504.5	08/07/2020	WG	UF	INIT	REG	SVOC	SW-846:8270D	Tetrachlorobenzene[1,2,4,5]	95-94-3	N	2.73	1.66	—	—	—	—	2.73	µg/L	Y	U	U	N3B-2020-1536	CASA-20-199002	GELC
R-12 S2	504.5	08/07/2020	WG	UF	INIT	REG	SVOC	SW-846:8270D	Trichlorophenol[2,4,5-]	95-95-4	N	2.73	1170	—	—	—	—	2.73	µg/L	Y	U	U	N3B-2020-1536	CASA-20-199002	GELC
R-12 S2	504.5	08/07/2020	WG	UF	INIT	REG	SVOC	SW-846:8270D	Nitrobenzene	98-95-3	N	2.73	1.4	—	—	—	—	2.73	µg/L	Y	U	U	N3B-2020-1536	CASA-20-199002	GELC
R-12 S2	504.5	08/07/2020	WG	UF	INIT	REG	SVOC	SW-846:8270D	Nitroaniline[3-]	99-09-2	N	2.73	—	—	—	—	—	2.73	µg/L	Y	U	U	N3B-2020-1536	CASA-20-199002	GELC
R-12 S2	504.5	08/07/2020	WG	UF	INIT	FD	SVOC	SW-846:8270D	Nitroaniline[4-]	100-01-6	N	3.02	38	—	—	—	—	3.02	µg/L	Y	U	U	N3B-2020-1536	CASA-20-199019	GELC
R-12 S2	504.5	08/07/2020	WG	UF	INIT	FD	SVOC	SW-846:8270D	Nitrophenol[4-]	100-02-7	N	3.02	—	—	—	—	—	3.02	µg/L	Y	U	U	N3B-2020-1536	CASA-20-199019	GELC
R-12 S2	504.5	08/07/2020	WG	UF	INIT	FD	SVOC	SW-846:8270D	Benzyl Alcohol	100-51-6	N	3.02	2000	—	—	—	—	3.02	µg/L	Y	U	U	N3B-2020-1536	CASA-20-199019	GELC
R-12 S2	504.5	08/07/2020	WG	UF	INIT	FD	SVOC	SW-846:8270D	Bromophenyl-phenylether[4-]	101-55-3	N	3.02	—	—	—	—	—	3.02	µg/L	Y	U	U	N3B-2020-1536	CASA-20-199019	GELC
R-12 S2	504.5	08/07/2020	WG	UF	INIT	FD	SVOC	SW-846:8270D	Dimethylphenol[2,4-]	105-67-9	N	3.02	354	—	—	—	—	3.02	µg/L	Y	U	U	N3B-2020-1536	CASA-20-199019	GELC
R-12 S2	504.5	08/07/2020	WG	UF	INIT	FD	SVOC	SW-846:8270D	Dichlorobenzene[1,4-]	106-46-7	N	3.02	75	—	—	—	—	3.02	µg/L	Y	U	U	N3B-2020-1536	CASA-20-199019	GELC
R-12 S2	504.5	08/07/2020	WG	UF	INIT	FD	SVOC	SW-846:8270D	Chloroaniline[4-]	106-47-8	N	3.32	3.7	—	—	—	—	3.32	µg/L	Y	U	U	N3B-2020-1536	CASA-20-199019	GELC
R-12 S2	504.5	08/07/2020	WG	UF	INIT	FD	SVOC	SW-846:8270D	Oxybis(1-chloropropane)[2,2'-]	108-60-1	N	3.02	9.81	—	—	—	—	3.02	µg/L	Y	U	U	N3B-2020-1536	CASA-20-199019	GELC
R-12 S2	504.5	08/07/2020	WG	UF	INIT	FD	SVOC	SW-846:8270D	Phenol	108-95-2	N	3.02	5	—	—	—	—	3.02	µg/L	Y	U	U	N3B-2020-1536	CASA-20-199019	GELC
R-12 S2	504.5	08/07/2020	WG	UF	INIT	FD	SVOC	SW-846:8270D	Pyridine	110-86-1	N	3.02	20	—	—	—	—	3.02	µg/L	Y	U	U	N3B-2020-1536	CASA-20-199019	GELC
R-12 S2	504.5	08/07/2020	WG	UF	INIT	FD	SVOC	SW-846:8270D	Bis(2-chloroethyl)ether	111-44-4	N	3.02	0.137	—	—	—	—	3.02	µg/L	Y	U	U	N3B-2020-1536	CASA-20-199019	GELC
R-12 S2	504.5	08/07/2020	WG	UF	INIT	FD	SVOC	SW-846:8270D	Bis(2-chloroethoxy)methane	111-91-1	N	3.02	59	—	—	—	—	3.02	µg/L	Y	U	U	N3B-2020-1536	CASA-20-199019	GELC
R-12 S2	504.5	08/07/2020	WG	UF	INIT	FD	SVOC	SW-846:8270D	Bis(2-ethylhexyl)phthalate	117-81-7	N	0.302	6	—	—	—	—	0.302	µg/L	Y	U	U	N3B-2020-1536	CASA-20-199019	GELC
R-12 S2	504.5	08/07/2020	WG	UF	INIT	FD	SVOC	SW-846:8270D	Di-n-octylphthalate	117-84-0	N	0.302	200	—	—	—	—	0.302	µg/L	Y	U	U	N3B-2020-1536	CASA-20-199019	GELC
R-12 S2	504.5	08/07/2020	WG	UF	INIT	FD	SVOC	SW-846:8270D	Hexachlorobenzene	118-74-1	N	3.02	1	—	—	—	—	3.02	µg/L	Y	U	U	N3B-2020-1536	CASA-20-199019	GELC
R-12 S2	504.5	08/07/2020	WG	UF	INIT	FD	SVOC	SW-846:8270D	Anthracene	120-12-7	N	0.302	1720	—	—	—	—	0.302	µg/L	Y	U	U	N3B-2020-1536	CASA-20-199019	GELC
R-12 S2	504.5	08/07/2020	WG	UF	INIT	FD	SVOC	SW-846:8270D	Trichlorobenzene[1,2,4-]	120-82-1	N	3.02	70	—	—	—	—	3.02	µg/L	Y	U	U	N3B-2020-1536	CASA-20-199019	GELC
R-12 S2	504.5	08/07/2020	WG	UF	INIT	FD	SVOC	SW-846:8270D	Dichlorophenol[2,4-]	120-83-2	N	3.02	45.3	—	—	—	—	3.02	µg/L	Y	U	U	N3B-2020-1536	CASA-20-199019	GELC
R-12 S2	504.5	08/07/2020	WG	UF	INIT	FD	SVOC	SW-846:8270D	Dinitrotoluene[2,4-]	121-14-2	N	3.02	2.37	—	—	—	—	3.02	µg/L	Y	U	U	N3B-2020-1536	CASA-20-199019	GELC
R-12 S2	504.5	08/07/2020	WG	UF	INIT	FD	SVOC	SW-846:8270D	Diphenylamine	122-39-4	N	3.02	122	—	—	—	—	3.02	µg/L	Y	U	U	N3B-2020-1536	CASA-20-199019	GELC
R-12 S2	504.5	08/07/2020	WG	UF	INIT	FD	SVOC	SW-846:8270D	Diphenylhydrazine[1,2-]	122-66-7	N	3.02	0.78	—	—	—	—	3.02	µg/L	Y	U	U	N3B-2020-1536	CASA-20-199019	GELC
R-12 S2	504.5	08/07/2020	WG	UF	INIT	FD	SVOC	SW-846:8270D	Dioxane[1,4-]	123-91-1	N	3.02	4.59	—	—	—	—	3.02	µg/L	Y	U	U	N3B-2020-1536	CASA-20-199019	GELC
R-12 S2	504.5	08/07/2020	WG	UF	INIT	FD	SVOC	SW-846:8270D	Sulfolane	126-33-0	N	3.02	20	—	—	—	—	3.02	µg/L	Y	U	U	N3B-2020-1536	CASA-20-199019	GELC
R-12 S2	504.5	08/07/2020	WG	UF	INIT	FD	SVOC	SW-846:8270D	Pyrene	129-00-0	N	0.302	117	—	—	—	—	0.302	µg/L	Y	U	U	N3B-2020-1536	CASA-20-199019	GELC
R-12 S2	504.5	08/07/2020	WG	UF	INIT	FD	SVOC	SW-846:8270D	Dimethyl Phthalate	131-11-3	N	0.302	612	—	—	—	—	0.302	µg/L	Y	U	U	N3B-2020-1536	CASA-20-199019	GELC
R-12 S2	504.5	08/07/2020	WG	UF	INIT	FD	SVOC	SW-846:8270D	Dibenzofuran	132-64-9	N	3.02	7.9	—	—	—	—	3.02	µg/L	Y	U	U	N3B-2020-1536	CASA-20-199019	GELC
R-12 S2	504.5	08/07/2020	WG	UF	INIT	FD	SVOC	SW-846:8270D	Prometon	1610-18-0	N	3.02	250	—	—	—	—	3.02	µg/L	Y	U	U	N3B-2020-1536	CASA-20-199019	GELC
R-12 S2	504.5	08/07/2020	WG	UF	INIT	FD	SVOC	SW-846:8270D	Benzo(g,h,i)perylene	191-24-2	N	0.302	—	—	—	—	—	0.302	µg/L	Y	U	U	N3B-2020-1536	CASA-20-199019	GELC
R-12 S2	504.5	08/07/2020	WG	UF	INIT	FD	SVOC	SW-846:8270D	Atrazine	1912-24-9	N	3.02	3	—	—	—	—	3.02	µg/L	Y	U	U	N3B-2020-1536	CASA-20-199019	GELC
R-12 S2	504.5	08/07/2020	WG	UF	INIT	FD	SVOC	SW-846:8270D	Indeno(1,2,3-cd)pyrene	193-39-5	N	0.302	0.343	—	—	—	—	0.302	µg/L	Y	U	U	N3B-2020-1536	CASA-20-199019	GELC
R-12 S2	504.5	08/07/2020	WG	UF	INIT	FD	SVOC	SW-846:8270D	Benzo(b)fluoranthene	205-99-2	N	0.302	0.343	—	—	—	—	0.302	µg/L	Y	U	U	N3B-2020-1536	CASA-20-199019	GELC
R-12 S2	504.5	08/07/2020	WG	UF	INIT	FD	SVOC	SW-846:8270D	Fluoranthene	206-44-0	N	0.302	802	—	—	—	—	0.302	µg/L	Y	U	U	N3B-2020-1536	CASA-20-199019	GELC
R-12 S2	504.5	08/07/2020	WG	UF	INIT	FD	SVOC	SW-846:8270D	Benzo(k)fluoranthene	207-08-9	N	0.302	3.43	—	—	—	—	0.302	µg/L	Y	U	U	N3B-2020-1536	CASA-20-199019	GELC
R-12 S2	504.5	08/07/2020	WG	UF	INIT	FD	SVOC	SW-846:8270D	Acenaphthylene	208-96-8	N	0.302	—	—	—	—	—	0.302	µg/L	Y	U	U	N3B-2020-1536	CASA-20-199019	GELC
R-12 S2	504.5	08/07/2020	WG	UF	INIT	FD	SVOC	SW-846:8270D	Chrysene	218-01-9	N	0.302	34.3	—	—	—	—	0.302	µg/L	Y	U	U	N3B-2020-1536	CASA-20-199019	GELC

Table C-1 Analytical Results from the Periodic Monitoring Events Reported in this Periodic Monitoring Report

Location ID	Screen Depth (ft)	Sample Date	Sample Type	Field Preparation Code	Analysis Type Code	Sample Purpose	Method Category	Lab Method	Parameter Name	Parameter Code	Detected	Report Result	Screening Limit	Background Level	Background Entity	Lab Uncertainty	Report MDA	Report MDL	Report Unit	Best Value	Lab Qualifier	Validation Qualifier	COC #	Field Sample ID	Lab ID
R-12 S2	504.5	08/07/2020	WG	UF	INIT	FD	SVOC	SW-846:8270D	Benzo(a)pyrene	50-32-8	N	0.302	0.2	—	—	—	—	0.302	µg/L	Y	U	U	N3B-2020-1536	CASA-20-199019	GELC
R-12 S2	504.5	08/07/2020	WG	UF	INIT	FD	SVOC	SW-846:8270D	Dinitrophenol[2,4-]	51-28-5	N	5.04	38.7	—	—	—	—	5.04	µg/L	Y	U	U	N3B-2020-1536	CASA-20-199019	GELC
R-12 S2	504.5	08/07/2020	WG	UF	INIT	FD	SVOC	SW-846:8270D	Dibenz(a,h)anthracene	53-70-3	N	0.302	0.0343	—	—	—	—	0.302	µg/L	Y	U	U	N3B-2020-1536	CASA-20-199019	GELC
R-12 S2	504.5	08/07/2020	WG	UF	INIT	FD	SVOC	SW-846:8270D	Dinitro-2-methylphenol[4,6-]	534-52-1	N	3.02	1.52	—	—	—	—	3.02	µg/L	Y	U	U	N3B-2020-1536	CASA-20-199019	GELC
R-12 S2	504.5	08/07/2020	WG	UF	INIT	FD	SVOC	SW-846:8270D	Dichlorobenzene[1,3-]	541-73-1	N	3.02	—	—	—	—	—	3.02	µg/L	Y	U	U	N3B-2020-1536	CASA-20-199019	GELC
R-12 S2	504.5	08/07/2020	WG	UF	INIT	FD	SVOC	SW-846:8270D	Nitrosodiethylamine[N-]	55-18-5	N	3.02	0.00167	—	—	—	—	3.02	µg/L	Y	U	U	N3B-2020-1536	CASA-20-199019	GELC
R-12 S2	504.5	08/07/2020	WG	UF	INIT	FD	SVOC	SW-846:8270D	Benzo(a)anthracene	56-55-3	N	0.302	0.12	—	—	—	—	0.302	µg/L	Y	U	U	N3B-2020-1536	CASA-20-199019	GELC
R-12 S2	504.5	08/07/2020	WG	UF	INIT	FD	SVOC	SW-846:8270D	Tetrachlorophenol[2,3,4,6-]	58-90-2	N	3.02	240	—	—	—	—	3.02	µg/L	Y	U	U	N3B-2020-1536	CASA-20-199019	GELC
R-12 S2	504.5	08/07/2020	WG	UF	INIT	FD	SVOC	SW-846:8270D	Chloro-3-methylphenol[4-]	59-50-7	N	3.02	1400	—	—	—	—	3.02	µg/L	Y	U	U	N3B-2020-1536	CASA-20-199019	GELC
R-12 S2	504.5	08/07/2020	WG	UF	INIT	FD	SVOC	SW-846:8270D	Dinitrotoluene[2,6-]	606-20-2	N	3.02	0.485	—	—	—	—	3.02	µg/L	Y	U	U	N3B-2020-1536	CASA-20-199019	GELC
R-12 S2	504.5	08/07/2020	WG	UF	INIT	FD	SVOC	SW-846:8270D	Pentachlorobenzene	608-93-5	N	3.02	3.07	—	—	—	—	3.02	µg/L	Y	U	U	N3B-2020-1536	CASA-20-199019	GELC
R-12 S2	504.5	08/07/2020	WG	UF	INIT	FD	SVOC	SW-846:8270D	Aniline	62-53-3	N	4.23	130	—	—	—	—	4.23	µg/L	Y	U	U	N3B-2020-1536	CASA-20-199019	GELC
R-12 S2	504.5	08/07/2020	WG	UF	INIT	FD	SVOC	SW-846:8270D	Nitrosodimethylamine[N-]	62-75-9	N	3.02	0.00491	—	—	—	—	3.02	µg/L	Y	U	U	N3B-2020-1536	CASA-20-199019	GELC
R-12 S2	504.5	08/07/2020	WG	UF	INIT	FD	SVOC	SW-846:8270D	Nitroso-di-n-propylamine[N-]	621-64-7	N	3.02	0.11	—	—	—	—	3.02	µg/L	Y	U	U	N3B-2020-1536	CASA-20-199019	GELC
R-12 S2	504.5	08/07/2020	WG	UF	INIT	FD	SVOC	SW-846:8270D	Benzoic Acid	65-85-0	N	6.04	75000	—	—	—	—	6.04	µg/L	Y	U	U	N3B-2020-1536	CASA-20-199019	GELC
R-12 S2	504.5	08/07/2020	WG	UF	INIT	FD	SVOC	SW-846:8270D	Methylphenol[3-,4-]	65794-96-9	N	3.73	—	—	—	—	—	3.73	µg/L	Y	U	U	N3B-2020-1536	CASA-20-199019	GELC
R-12 S2	504.5	08/07/2020	WG	UF	INIT	FD	SVOC	SW-846:8270D	Hexachloroethane	67-72-1	N	3.02	3.28	—	—	—	—	3.02	µg/L	Y	U	U	N3B-2020-1536	CASA-20-199019	GELC
R-12 S2	504.5	08/07/2020	WG	UF	INIT	FD	SVOC	SW-846:8270D	Chlorophenyl-phenyl[4-] Ether	7005-72-3	N	3.02	—	—	—	—	—	3.02	µg/L	Y	U	U	N3B-2020-1536	CASA-20-199019	GELC
R-12 S2	504.5	08/07/2020	WG	UF	INIT	FD	SVOC	SW-846:8270D	Hexachlorocyclopentadiene	77-47-4	N	3.02	50	—	—	—	—	3.02	µg/L	Y	U	U	N3B-2020-1536	CASA-20-199019	GELC
R-12 S2	504.5	08/07/2020	WG	UF	INIT	FD	SVOC	SW-846:8270D	Isophorone	78-59-1	N	3.53	781	—	—	—	—	3.53	µg/L	Y	U	U	N3B-2020-1536	CASA-20-199019	GELC
R-12 S2	504.5	08/07/2020	WG	UF	INIT	FD	SVOC	SW-846:8270D	Acenaphthene	83-32-9	N	0.302	535	—	—	—	—	0.302	µg/L	Y	U	U	N3B-2020-1536	CASA-20-199019	GELC
R-12 S2	504.5	08/07/2020	WG	UF	INIT	FD	SVOC	SW-846:8270D	Diethylphthalate	84-66-2	N	0.302	14800	—	—	—	—	0.302	µg/L	Y	U	U	N3B-2020-1536	CASA-20-199019	GELC
R-12 S2	504.5	08/07/2020	WG	UF	INIT	FD	SVOC	SW-846:8270D	Di-n-butylphthalate	84-74-2	N	0.302	885	—	—	—	—	0.302	µg/L	Y	U	U	N3B-2020-1536	CASA-20-199019	GELC
R-12 S2	504.5	08/07/2020	WG	UF	INIT	FD	SVOC	SW-846:8270D	Phenanthrene	85-01-8	N	0.302	170	—	—	—	—	0.302	µg/L	Y	U	U	N3B-2020-1536	CASA-20-199019	GELC
R-12 S2	504.5	08/07/2020	WG	UF	INIT	FD	SVOC	SW-846:8270D	Butylbenzylphthalate	85-68-7	N	0.302	160	—	—	—	—	0.302	µg/L	Y	U	U	N3B-2020-1536	CASA-20-199019	GELC
R-12 S2	504.5	08/07/2020	WG	UF	INIT	FD	SVOC	SW-846:8270D	Fluorene	86-73-7	N	0.302	288	—	—	—	—	0.302	µg/L	Y	U	U	N3B-2020-1536	CASA-20-199019	GELC
R-12 S2	504.5	08/07/2020	WG	UF	INIT	FD	SVOC	SW-846:8270D	Hexachlorobutadiene	87-68-3	N	3.02	1.39	—	—	—	—	3.02	µg/L	Y	U	U	N3B-2020-1536	CASA-20-199019	GELC
R-12 S2	504.5	08/07/2020	WG	UF	INIT	FD	SVOC	SW-846:8270D	Pentachlorophenol	87-86-5	N	3.02	1	—	—	—	—	3.02	µg/L	Y	U	U	N3B-2020-1536	CASA-20-199019	GELC
R-12 S2	504.5	08/07/2020	WG	UF	INIT	FD	SVOC	SW-846:8270D	Trichlorophenol[2,4,6-]	88-06-2	N	3.02	11.9	—	—	—	—	3.02	µg/L	Y	U	U	N3B-2020-1536	CASA-20-199019	GELC
R-12 S2	504.5	08/07/2020	WG	UF	INIT	FD	SVOC	SW-846:8270D	Nitroaniline[2-]	88-74-4	N	3.02	190	—	—	—	—	3.02	µg/L	Y	U	U	N3B-2020-1536	CASA-20-199019	GELC
R-12 S2	504.5	08/07/2020	WG	UF	INIT	FD	SVOC	SW-846:8270D	Nitrophenol[2-]	88-75-5	N	3.02	—	—	—	—	—	3.02	µg/L	Y	U	U	N3B-2020-1536	CASA-20-199019	GELC
R-12 S2	504.5	08/07/2020	WG	UF	INIT	FD	SVOC	SW-846:8270D	Dinoseb	88-85-7	N	3.02	7	—	—	—	—	3.02	µg/L	Y	U	U	N3B-2020-1536	CASA-20-199019	GELC
R-12 S2	504.5	08/07/2020	WG	UF	INIT	FD	SVOC	SW-846:8270D	Methylnaphthalene[1-]	90-12-0	N	0.302	11.4	—	—	—	—	0.302	µg/L	Y	U	U	N3B-2020-1536	CASA-20-199019	GELC
R-12 S2	504.5	08/07/2020	WG	UF	INIT	FD	SVOC	SW-846:8270D	Naphthalene	91-20-3	N	0.302	1.65	—	—	—	—	0.302	µg/L	Y	U	U	N3B-2020-1536	CASA-20-199019	GELC
R-12 S2	504.5	08/07/2020	WG	UF	INIT	FD	SVOC	SW-846:8270D	Methylnaphthalene[2-]	91-57-6	N	0.302	35.1	—	—	—	—	0.302	µg/L	Y	U	U	N3B-2020-1536	CASA-20-199019	GELC
R-12 S2	504.5	08/07/2020	WG	UF	INIT	FD	SVOC	SW-846:8270D	Chloronaphthalene[2-]	91-58-7	N	0.413	733	—	—	—	—	0.413	µg/L	Y	U	U	N3B-2020-1536	CASA-20-199019	GELC
R-12 S2	504.5	08/07/2020	WG	UF	INIT	FD	SVOC	SW-846:8270D	Dichlorobenzidine[3,3'-]	91-94-1	N	3.02	1.25	—	—	—	—	3.02	µg/L	Y	U	U	N3B-2020-1536	CASA-20-199019	GELC
R-12 S2	504.5	08/07/2020	WG	UF	INIT	FD	SVOC	SW-846:8270D	Benzidine	92-87-5	N	3.93	0.00109	—	—	—	—	3.93	µg/L	Y	U	U	N3B-2020-1536	CASA-20-199019	GELC
R-12 S2	504.5	08/07/2020	WG	UF	INIT	FD	SVOC	SW-846:8270D	Nitroso-di-n-butylamine[N-]	924-16-3	N	3.02	0.0273	—	—	—	—	3.02	µg/L	Y	U	U	N3B-2020-1536	CASA-20-199019	GELC
R-12 S2	504.5	08/07/2020	WG	UF	INIT	FD	SVOC	SW-846:8270D	Nitrosopyrrolidine[N-]	930-55-2	N	3.02	0.37	—	—	—	—	3.02	µg/L	Y	U	U	N3B-2020-1536	CASA-20-199019	GELC
R-12 S2	504.5	08/07/2020	WG	UF	INIT	FD	SVOC	SW-846:8270D	Methylphenol[2-]	95-48-7	N	3.02	930	—	—	—	—	3.02	µg/L	Y	U	U	N3B-2020-1536	CASA-20-199019	GELC
R-12 S2	504.5	08/07/2020	WG	UF	INIT	FD	SVOC	SW-846:8270D	Dichlorobenzene[1,2-]	95-50-1	N	3.02	600	—	—	—	—	3.02	µg/L	Y	U	U	N3B-2020-1536	CASA-20-199019	GELC
R-12 S2	504.5	08/07/2020	WG	UF	INIT	FD	SVOC	SW-846:8270D	Chlorophenol[2-]	95-57-8	N	3.02	91	—	—	—	—	3.02	µg/L	Y	U	U	N3B-2020-1536	CASA-20-199019	GELC
R-12 S2	504.5	08/07/2020	WG	UF	INIT	FD	SVOC	SW-846:8270D	Tetrachlorobenzene[1,2,4,5]	95-94-3	N	3.02	1.66	—	—	—	—	3.02	µg/L	Y	U	U	N3B-2020-1536	CASA-20-199019	GELC
R-12 S2	504.5	08/07/2020	WG	UF	INIT	FD	SVOC	SW-846:8270D	Trichlorophenol[2,4,5-]	95-95-4	N	3.02	1170	—	—	—	—	3.02	µg/L	Y	U	U	N3B-2020-1536	CASA-20-199019	GELC
R-12 S2	504.5	08/07/2020	WG	UF	INIT	FD	SVOC	SW-846:8270D	Nitrobenzene	98-95-3	N	3.02	1.4	—	—	—	—	3.02	µg/L	Y	U	U	N3B-2020-1536	CASA-20-199019	GELC
R-12 S2	504.5	08/07/2020	WG	UF	INIT	FD	SVOC	SW-846:8270D	Nitroaniline[3-]	99-09-2	N	3.02	—	—	—	—	—	3.02	µg/L	Y	U	U	N3B-2020-1536	CASA-20-199019	GELC
R-12 S1	459.0	08/07/2020	WG	UF	INIT	REG	SVOC	SW-846:8270D	Sulfolane	126-33-0	N	3.01	20	—	—	—	—	3.01	µg/L	Y	U	U	N3B-2020-1536	CASA-20-205949	GELC
R-12 S1	459.0	08/07/2020	WG	UF	INIT	REG	SVOC	SW-846:8270D	Prometon	1610-18-0	N	3.01	250	—	—	—	—	3.01	µg/L	Y	U	U	N3B-2020-1536	CASA-20-205949	GELC
R-12 S2	504.5	08/07/2020	WG	UF	INIT	REG	SVOC	SW-846:8270E_SIM	Dioxane[1,4-]	123-91-1	Y	0.167	4.59	—	—	—	—	0.1	µg/L	Y	J	J	N3B-2020-1536	CASA-20-199002	GELC
R-12 S2	504.5	08/07/2020	WG	UF	INIT	FD	SVOC	SW-846:8270E_SIM	Dioxane[1,4-]	123-91-1	Y	0.17	4.59	—	—	—	—	0.1	µg/L	Y	J	J	N3B-2020-1536	CASA-20-199019	GELC
R-12 S2	504.5	08/07/2020	WG	UF	INIT	REG	General Chemistry	SW-846:9060A	Total Organic Carbon	TOC	Y	0.397	—	—	—	—	—	0.33	mg/L	Y	J	J	N3B-2020-1536	CASA-20-199002	GELC
R-12 S2	504.5	08/07/2020	WG	UF	INIT	FD	General Chemistry	SW-846:9060A	Total Organic Carbon	TOC	Y	0.382	—	—	—	—	—	0.33	mg/L	Y	J	J	N3B-2020-1536	CASA-20-199019	GELC
R-12 S2	504.5	08/07/2020	WG	UF	INIT	REG	RAD	Generic:Low_Level_Tritium	Tritium	H-3	Y	28.924	20000	2.02	Intermediate-Scr_95	4.513	2.825	—	pCi/L	Y	—	NQ	N3B-2020-1547	CASA-20-199002	ARSL
R-12 S2	504.5	08/07/2020	WG	UF	INIT	FD	RAD	Generic:Low_Level_Tritium	Tritium	H-3	Y	26.607	20000	2.02	Intermediate-Scr_95	4.193	3.043	—	pCi/L	Y	—	NQ	N3B-2020-1547	CASA-20-199019	ARSL
MCO-7	39.0	08/18/2020	WG	UF	INIT	REG	HRGC/HRMS	Nitrosamines:HRMS	Nitrosodimethylamine[N-]	62-75-9	N	0.00036	0.00491	—	—	—	—	0.00036	µg/L	Y	U	U	N3B-2020-1581	CAMO-20-198968	SwRI
MCO-7	39.0	08/18/2020	WG	UF	INIT	REG	HRGC/HRMS	Nitrosamines:HRMS	Nitrosodiethylamine[N-]	55-18-5	N	0.00018	0.00167	—	—	—	—	0.00018	µg/L	Y	U	U	N3B-2020-1581	CAMO-20-198968	SwRI

Table C-1 Analytical Results from the Periodic Monitoring Events Reported in this Periodic Monitoring Report

Location ID	Screen Depth (ft)	Sample Date	Sample Type	Field Preparation Code	Analysis Type Code	Sample Purpose	Method Category	Lab Method	Parameter Name	Parameter Code	Detected	Report Result	Screening Limit	Background Level	Background Entity	Lab Uncertainty	Report MDA	Report MDL	Report Unit	Best Value	Lab Qualifier	Validation Qualifier	COC #	Field Sample ID	Lab ID
MCO-7	39.0	08/18/2020	WG	UF	INIT	REG	HRGC/HRMS	Nitrosamines:HRMS	Nitroso-di-n-propylamine[N-]	621-64-7	N	0.00018	0.11	—	—	—	—	0.00018	µg/L	Y	U	UJ	N3B-2020-1581	CAMO-20-198968	SwRI
MCO-7	39.0	08/18/2020	WG	UF	INIT	REG	HRGC/HRMS	Nitrosamines:HRMS	Nitroso-di-n-butylamine[N-]	924-16-3	N	0.00047	0.0273	—	—	—	—	0.00047	µg/L	Y	U	UJ	N3B-2020-1581	CAMO-20-198968	SwRI
MCO-7	39.0	08/18/2020	WG	UF	INIT	REG	HRGC/HRMS	Nitrosamines:HRMS	Nitrosopyrrolidine[N-]	930-55-2	N	0.00033	0.37	—	—	—	—	0.00033	µg/L	Y	U	U	N3B-2020-1581	CAMO-20-198968	SwRI
MCO-7	39.0	08/18/2020	WG	UF	INIT	REG	LCMS/MS	EPA:537M	Perfluorooctanesulfonic acid	1763-23-1	Y	46.3	70	—	—	—	—	0.743	ng/L	Y	—	NQ	N3B-2020-1580	CAMO-20-198968	GELC
MCO-7	39.0	08/18/2020	WG	UF	INIT	REG	LCMS/MS	EPA:537M	Perfluorooctanoic acid	335-67-1	Y	22	70	—	—	—	—	0.743	ng/L	Y	—	NQ	N3B-2020-1580	CAMO-20-198968	GELC
MCO-7	39.0	08/18/2020	WG	UF	INIT	REG	LCMS/MS	EPA:537M	Perfluorohexanesulfonic acid	355-46-4	Y	13.7	70	—	—	—	—	0.613	ng/L	Y	—	NQ	N3B-2020-1580	CAMO-20-198968	GELC
MCO-7	39.0	08/18/2020	WG	UF	INIT	REG	RAD	EPA:900	Gross alpha	GROSSA	N	-0.309	15	—	—	0.515	2.94	—	pCi/L	Y	U	U	N3B-2020-1580	CAMO-20-198968	GELC
MCO-7	39.0	08/18/2020	WG	UF	INIT	REG	RAD	EPA:900	Gross beta	GROSSB	Y	18.4	—	—	—	1.43	2.79	—	pCi/L	Y	—	NQ	N3B-2020-1580	CAMO-20-198968	GELC
MCO-7	39.0	08/18/2020	WG	UF	INIT	REG	RAD	EPA:901.1	Cobalt-60	Co-60	N	1.51	—	—	—	1.37	5.55	—	pCi/L	Y	U	U	N3B-2020-1580	CAMO-20-198968	GELC
MCO-7	39.0	08/18/2020	WG	UF	INIT	REG	RAD	EPA:901.1	Cesium-137	Cs-137	N	-2.35	—	—	—	1.42	4.76	—	pCi/L	Y	U	U	N3B-2020-1580	CAMO-20-198968	GELC
MCO-7	39.0	08/18/2020	WG	UF	INIT	REG	RAD	EPA:901.1	Neptunium-237	Np-237	N	2.37	—	—	—	2.88	10.4	—	pCi/L	Y	U	U	N3B-2020-1580	CAMO-20-198968	GELC
MCO-7	39.0	08/18/2020	WG	UF	INIT	REG	RAD	HASL-300:AM-241	Americium-241	Am-241	N	0.0138	—	—	—	0.00914	0.0487	—	pCi/L	Y	U	U	N3B-2020-1580	CAMO-20-198968	GELC
MCO-7	39.0	08/18/2020	WG	UF	INIT	REG	RAD	HASL-300:ISOPU	Plutonium-238	Pu-238	N	0.0196	—	—	—	0.00843	0.0402	—	pCi/L	Y	U	U	N3B-2020-1580	CAMO-20-198968	GELC
MCO-7	39.0	08/18/2020	WG	F	INIT	REG	LCMS/MS	SW-846:6850	Perchlorate	ClO4	N	0.05	13.8	—	—	—	—	0.05	µg/L	Y	U	U	N3B-2020-1580	CAMO-20-198969	GELC
MCO-7	39.0	08/18/2020	WG	UF	INIT	REG	RAD	EPA:901.1	Potassium-40	K-40	N	5.69	—	—	—	28.6	55	—	pCi/L	Y	U	U	N3B-2020-1580	CAMO-20-198968	GELC
MCO-7	39.0	08/18/2020	WG	UF	INIT	REG	RAD	EPA:901.1	Sodium-22	Na-22	N	-1.16	—	—	—	1.62	4.74	—	pCi/L	Y	U	U	N3B-2020-1580	CAMO-20-198968	GELC
MCO-7	39.0	08/18/2020	WG	UF	INIT	REG	RAD	EPA:903.1	Radium-226	Ra-226	Y	0.398	5	—	—	0.12	0.321	—	pCi/L	Y	—	NQ	N3B-2020-1580	CAMO-20-198968	GELC
MCO-7	39.0	08/18/2020	WG	UF	INIT	REG	RAD	EPA:904	Radium-228	Ra-228	N	0.076	5	—	—	0.11	0.4	—	pCi/L	Y	U	U	N3B-2020-1580	CAMO-20-198968	GELC
MCO-7	39.0	08/18/2020	WG	UF	INIT	REG	RAD	EPA:905.0	Strontium-90	Sr-90	Y	4.02	8	—	—	0.314	0.472	—	pCi/L	Y	—	NQ	N3B-2020-1580	CAMO-20-198968	GELC
MCO-7	39.0	08/18/2020	WG	UF	INIT	REG	RAD	Generic:Radium by Calculation	Radium-226 and Radium-228	Ra-226+228	Y	0.474	—	—	—	0.163	—	—	pCi/L	Y	—	NQ	N3B-2020-1580	CAMO-20-198968	GELC
MCO-7	39.0	08/18/2020	WG	UF	INIT	REG	RAD	HASL-300:ISOPU	Plutonium-239/240	Pu-239/240	N	0.0174	—	—	—	0.00973	0.0403	—	pCi/L	Y	U	U	N3B-2020-1580	CAMO-20-198968	GELC
MCO-7	39.0	08/18/2020	WG	UF	INIT	REG	RAD	HASL-300:ISOU	Uranium-234	U-234	Y	0.0848	27.2	—	—	0.0257	0.0545	—	pCi/L	Y	—	NQ	N3B-2020-1580	CAMO-20-198968	GELC
MCO-7	39.0	08/18/2020	WG	UF	INIT	REG	RAD	HASL-300:ISOU	Uranium-235/236	U-235/236	N	0.00738	28.8	—	—	0.0128	0.042	—	pCi/L	Y	U	U	N3B-2020-1580	CAMO-20-198968	GELC
MCO-7	39.0	08/18/2020	WG	UF	INIT	REG	RAD	HASL-300:ISOU	Uranium-238	U-238	Y	0.0746	30	—	—	0.0269	0.0495	—	pCi/L	Y	—	NQ	N3B-2020-1580	CAMO-20-198968	GELC
MCO-7	39.0	08/18/2020	WG	UF	INIT	REG	PESTPCB	SW-846:8082A	Aroclor-1254	11097-69-1	N	0.0333	0.5	—	—	—	—	0.0333	µg/L	Y	U	U	N3B-2020-1580	CAMO-20-198968	GELC
MCO-7	39.0	08/18/2020	WG	UF	INIT	REG	PESTPCB	SW-846:8082A	Aroclor-1221	11104-28-2	N	0.0333	0.5	—	—	—	—	0.0333	µg/L	Y	U	U	N3B-2020-1580	CAMO-20-198968	GELC
MCO-7	39.0	08/18/2020	WG	UF	INIT	REG	PESTPCB	SW-846:8082A	Aroclor-1232	11141-16-5	N	0.0333	0.5	—	—	—	—	0.0333	µg/L	Y	U	U	N3B-2020-1580	CAMO-20-198968	GELC
MCO-7	39.0	08/18/2020	WG	UF	INIT	REG	PESTPCB	SW-846:8082A	Aroclor-1248	12672-29-6	N	0.0333	0.5	—	—	—	—	0.0333	µg/L	Y	U	U	N3B-2020-1580	CAMO-20-198968	GELC
MCO-7	39.0	08/18/2020	WG	UF	INIT	REG	PESTPCB	SW-846:8082A	Aroclor-1016	12674-11-2	N	0.0333	0.5	—	—	—	—	0.0333	µg/L	Y	U	U	N3B-2020-1580	CAMO-20-198968	GELC
MCO-7	39.0	08/18/2020	WG	UF	INIT	REG	PESTPCB	SW-846:8082A	Aroclor-1242	53469-21-9	N	0.0333	0.5	—	—	—	—	0.0333	µg/L	Y	U	U	N3B-2020-1580	CAMO-20-198968	GELC
MCO-7	39.0	08/18/2020	WG	UF	INIT	REG	PESTPCB	SW-846:8082A	Aroclor-1260	11096-82-5	N	0.0333	0.5	—	—	—	—	0.0333	µg/L	Y	U	U	N3B-2020-1580	CAMO-20-198968	GELC
MCO-7	39.0	08/18/2020	WG	UF	INIT	REG	PESTPCB	SW-846:8082A	Aroclor-1262	37324-23-5	N	0.0333	0.5	—	—	—	—	0.0333	µg/L	Y	U	U	N3B-2020-1580	CAMO-20-198968	GELC
MCO-7	39.0	08/18/2020	WG	UF	INIT	REG	VOC	SW-846:8260B	Dichlorobenzene[1,4-]	106-46-7	N	0.3	75	—	—	—	—	0.3	µg/L	Y	U	U	N3B-2020-1580	CAMO-20-198968	GELC
MCO-7	39.0	08/18/2020	WG	UF	INIT	REG	VOC	SW-846:8260B	Trichlorobenzene[1,2,4-]	120-82-1	N	0.3	70	—	—	—	—	0.3	µg/L	Y	U	U	N3B-2020-1580	CAMO-20-198968	GELC
MCO-7	39.0	08/18/2020	WG	UF	INIT	REG	VOC	SW-846:8260B	Dichlorobenzene[1,3-]	541-73-1	N	0.3	—	—	—	—	—	0.3	µg/L	Y	U	U	N3B-2020-1580	CAMO-20-198968	GELC
MCO-7	39.0	08/18/2020	WG	UF	INIT	REG	VOC	SW-846:8260B	Diethyl Ether	60-29-7	N	0.3	3930	—	—	—	—	0.3	µg/L	Y	U	U	N3B-2020-1580	CAMO-20-198968	GELC
MCO-7	39.0	08/18/2020	WG	UF	INIT	REG	VOC	SW-846:8260B	Butanol[1-]	71-36-3	N	15	2000	—	—	—	—	15	µg/L	Y	U	U	N3B-2020-1580	CAMO-20-198968	GELC
MCO-7	39.0	08/18/2020	WG	UF	INIT	REG	VOC	SW-846:8260B	Methyl Methacrylate	80-62-6	N	1.5	1390	—	—	—	—	1.5	µg/L	Y	U	U	N3B-2020-1580	CAMO-20-198968	GELC
MCO-7	39.0	08/18/2020	WG	UF	INIT	REG	VOC	SW-846:8260B	Hexachlorobutadiene	87-68-3	N	0.3	1.39	—	—	—	—	0.3	µg/L	Y	U	U	N3B-2020-1580	CAMO-20-198968	GELC
MCO-7	39.0	08/18/2020	WG	UF	INIT	REG	VOC	SW-846:8260B	Naphthalene	91-20-3	N	0.3	1.65	—	—	—	—	0.3	µg/L	Y	U	U	N3B-2020-1580	CAMO-20-198968	GELC
MCO-7	39.0	08/18/2020	WG	UF	INIT	REG	VOC	SW-846:8260B	Dichlorobenzene[1,2-]	95-50-1	N	0.3	600	—	—	—	—	0.3	µg/L	Y	U	U	N3B-2020-1580	CAMO-20-198968	GELC
MCO-7	39.0	08/18/2020	WG	UF	INIT	REG	VOC	SW-846:8260B	Ethyl Methacrylate	97-63-2	N	1.5	455	—	—	—	—	1.5	µg/L	Y	U	U	N3B-2020-1580	CAMO-20-198968	GELC
MCO-7	39.0	08/18/2020	WG	UF	INIT	REG	VOC	SW-846:8260B	Dichloropropene[cis-1,3-]	10061-01-5	N	0.3	—	—	—	—	—	0.3	µg/L	Y	U	U	N3B-2020-1580	CAMO-20-198968	GELC
MCO-7	39.0	08/18/2020	WG	UF	INIT	REG	VOC	SW-846:8260B	Dichloropropene[trans-1,3-]	10061-02-6	N	0.3	—	—	—	—	—	0.3	µg/L	Y	U	U	N3B-2020-1580	CAMO-20-198968	GELC
MCO-7	39.0	08/18/2020	WG	UF	INIT	REG	VOC	SW-846:8260B	Acrolein	107-02-8	N	1.5	0.0415	—	—	—	—	1.5	µg/L	Y	U	U	N3B-2020-1580	CAMO-20-198968	GELC
MCO-7	39.0	08/18/2020	WG	UF	INIT	REG	VOC	SW-846:8260B	Chloro-1-propene[3-]	107-05-1	N	1.5	7.3	—	—	—	—	1.5	µg/L	Y	U	U	N3B-2020-1580	CAMO-20-198968	GELC
MCO-7	39.0	08/18/2020	WG	UF	INIT	REG	VOC	SW-846:8260B	Dichloroethane[1,2-]	107-06-2	N	0.3	5	—	—	—	—	0.3	µg/L	Y	U	U	N3B-2020-1580	CAMO-20-198968	GELC
MCO-7	39.0	08/18/2020	WG	UF	INIT	REG	VOC	SW-846:8260B	Propionitrile	107-12-0	N	1.5	—	—	—	—	—	1.5	µg/L	Y	U	U	N3B-2020-1580	CAMO-20-198968	GELC
MCO-7	39.0	08/18/2020	WG	UF	INIT	REG	VOC	SW-846:8260B	Acrylonitrile	107-13-1	N	1.5	0.523	—	—	—	—	1.5	µg/L	Y	U	U	N3B-2020-1580	CAMO-20-198968	GELC
MCO-7	39.0	08/18/2020	WG	UF	INIT	REG	VOC	SW-846:8260B	Vinyl acetate	108-05-4	N	1.5	409	—	—	—	—	1.5	µg/L	Y	U	U	N3B-2020-1580	CAMO-20-198968	GELC
MCO-7	39.0	08/18/2020	WG	UF	INIT	REG	VOC	SW-846:8260B	Methyl-2-pentanone[4-]	108-10-1	N	1.5	1240	—	—	—	—	1.5	µg/L	Y	U	U	N3B-2020-1580	CAMO-20-198968	GELC
MCO-7	39.0	08/18/2020	WG	UF	INIT	REG	VOC	SW-846:8260B	Toluene	108-88-3	N	0.3	1000	—	—	—	—	0.3	µg/L	Y	U	U	N3B-2020-1580	CAMO-20-198968	GELC
MCO-7	39.0	08/18/2020	WG	UF	INIT	REG	VOC	SW-846:8260B	Methacrylonitrile	126-98-7	N	1.5	1.91	—	—	—	—	1.5	µg/L	Y	U	U	N3B-2020-1580	CAMO-20-198968	GELC
MCO-7	39.0	08/18/2020	WG	UF	INIT	REG	VOC	SW-846:8260B	Chloro-1,3-butadiene[2-]	126-99-8	N	0.3	0.187	—	—	—	—	0.3	µg/L	Y	U	U	N3B-2020-1580	CAMO-20-198968	GELC
MCO-7	39.0	08/18/2020	WG	UF	INIT	REG	VOC	SW-846:8260B	Dichloropropane[1,3-]	142-28-9	N	0.3	370	—	—	—	—	0.3	µg/L	Y	U	U	N3B-2020-1580	CAMO-20-198968	GELC
MCO-7	39.0	08/18/2020	WG	UF	INIT	REG	VOC	SW-846:8260B	Dichloroethene[cis-1,2-]	156-59-2	N	0.3	70	—	—	—	—	0.3	µg/L	Y	U	U	N3B-2020-1580	CAMO-20-198968	GELC
MCO-7	39.0	08/18/2020	WG	UF	INIT	REG	VOC	SW-846:8260B	Dichloroethene[trans-1,2-]	156-60-5	N	0.3	100	—	—	—	—	0.3	µg/L	Y	U	U	N3B-2020-1580	CAMO-20-198968	GELC
MCO-7	39.0	08/18/2020	WG	UF	INIT	REG	VOC	SW-846:8260B	Methyl tert-Butyl Ether	1634-04-4	N	0.3	100	—	—	—	—	0.3	µg/L	Y	U	U	N3B-2020-1580	CAMO-20-198968	GELC
MCO-7	39.0	08/18/2020	WG	UF	INIT	REG	VOC	SW-846:8260B	Carbon Tetrachloride	56-23-5	N	0.3	5	—	—	—	—	0.3	µg/L	Y	U	U	N3B-2020-1580	CAMO-20-198968	GELC

Table C-1 Analytical Results from the Periodic Monitoring Events Reported in this Periodic Monitoring Report

Location ID	Screen Depth (ft)	Sample Date	Sample Type	Field Preparation Code	Analysis Type Code	Sample Purpose	Method Category	Lab Method	Parameter Name	Parameter Code	Detected	Report Result	Screening Limit	Background Level	Background Entity	Lab Uncertainty	Report MDA	Report MDL	Report Unit	Best Value	Lab Qualifier	Validation Qualifier	COC #	Field Sample ID	Lab ID
MCO-7	39.0	08/18/2020	WG	UF	INIT	REG	VOC	SW-846:8260B	Dichloropropene[1,1-]	563-58-6	N	0.3	—	—	—	—	—	0.3	µg/L	Y	U	U	N3B-2020-1580	CAMO-20-198968	GELC
MCO-7	39.0	08/18/2020	WG	UF	INIT	REG	VOC	SW-846:8260B	Hexanone[2-]	591-78-6	N	1.5	38	—	—	—	—	1.5	µg/L	Y	U	U	N3B-2020-1580	CAMO-20-198968	GELC
MCO-7	39.0	08/18/2020	WG	UF	INIT	REG	VOC	SW-846:8260B	Dichloropropane[2,2-]	594-20-7	N	0.3	—	—	—	—	—	0.3	µg/L	Y	U	U	N3B-2020-1580	CAMO-20-198968	GELC
MCO-7	39.0	08/18/2020	WG	UF	INIT	REG	VOC	SW-846:8260B	Acetone	67-64-1	N	1.5	14100	—	—	—	—	1.5	µg/L	Y	U	U	N3B-2020-1580	CAMO-20-198968	GELC
MCO-7	39.0	08/18/2020	WG	UF	INIT	REG	VOC	SW-846:8260B	Chloroform	67-66-3	N	0.3	80	—	—	—	—	0.3	µg/L	Y	U	U	N3B-2020-1580	CAMO-20-198968	GELC
MCO-7	39.0	08/18/2020	WG	UF	INIT	REG	VOC	SW-846:8260B	Benzene	71-43-2	N	0.3	5	—	—	—	—	0.3	µg/L	Y	U	U	N3B-2020-1580	CAMO-20-198968	GELC
MCO-7	39.0	08/18/2020	WG	UF	INIT	REG	VOC	SW-846:8260B	Trichloroethane[1,1,1-]	71-55-6	N	0.3	200	—	—	—	—	0.3	µg/L	Y	U	U	N3B-2020-1580	CAMO-20-198968	GELC
MCO-7	39.0	08/18/2020	WG	UF	INIT	REG	VOC	SW-846:8260B	Bromomethane	74-83-9	N	0.3	7.54	—	—	—	—	0.3	µg/L	Y	U	U	N3B-2020-1580	CAMO-20-198968	GELC
MCO-7	39.0	08/18/2020	WG	UF	INIT	REG	VOC	SW-846:8260B	Chloromethane	74-87-3	N	0.3	20.3	—	—	—	—	0.3	µg/L	Y	U	U	N3B-2020-1580	CAMO-20-198968	GELC
MCO-7	39.0	08/18/2020	WG	UF	INIT	REG	VOC	SW-846:8260B	Iodomethane	74-88-4	N	1.5	—	—	—	—	—	1.5	µg/L	Y	U	U	N3B-2020-1580	CAMO-20-198968	GELC
MCO-7	39.0	08/18/2020	WG	UF	INIT	REG	VOC	SW-846:8260B	Dibromomethane	74-95-3	N	0.3	0.0747	—	—	—	—	0.3	µg/L	Y	U	U	N3B-2020-1580	CAMO-20-198968	GELC
MCO-7	39.0	08/18/2020	WG	UF	INIT	REG	VOC	SW-846:8260B	Bromochloromethane	74-97-5	N	0.3	83	—	—	—	—	0.3	µg/L	Y	U	U	N3B-2020-1580	CAMO-20-198968	GELC
MCO-7	39.0	08/18/2020	WG	UF	INIT	REG	VOC	SW-846:8260B	Chloroethane	75-00-3	N	0.3	20900	—	—	—	—	0.3	µg/L	Y	U	U	N3B-2020-1580	CAMO-20-198968	GELC
MCO-7	39.0	08/18/2020	WG	UF	INIT	REG	VOC	SW-846:8260B	Vinyl Chloride	75-01-4	N	0.3	2	—	—	—	—	0.3	µg/L	Y	U	U	N3B-2020-1580	CAMO-20-198968	GELC
MCO-7	39.0	08/18/2020	WG	UF	INIT	REG	VOC	SW-846:8260B	Acetonitrile	75-05-8	N	8	130	—	—	—	—	8	µg/L	Y	U	U	N3B-2020-1580	CAMO-20-198968	GELC
MCO-7	39.0	08/18/2020	WG	UF	INIT	REG	VOC	SW-846:8260B	Methylene Chloride	75-09-2	N	1	5	—	—	—	—	1	µg/L	Y	U	U	N3B-2020-1580	CAMO-20-198968	GELC
MCO-7	39.0	08/18/2020	WG	UF	INIT	REG	VOC	SW-846:8260B	Carbon Disulfide	75-15-0	N	1.5	810	—	—	—	—	1.5	µg/L	Y	U	U	N3B-2020-1580	CAMO-20-198968	GELC
MCO-7	39.0	08/18/2020	WG	UF	INIT	REG	VOC	SW-846:8260B	Bromodichloromethane	75-27-4	N	0.3	80	—	—	—	—	0.3	µg/L	Y	U	U	N3B-2020-1580	CAMO-20-198968	GELC
MCO-7	39.0	08/18/2020	WG	UF	INIT	REG	VOC	SW-846:8260B	Dichloroethane[1,1-]	75-34-3	N	0.3	25	—	—	—	—	0.3	µg/L	Y	U	U	N3B-2020-1580	CAMO-20-198968	GELC
MCO-7	39.0	08/18/2020	WG	UF	INIT	REG	VOC	SW-846:8260B	Dichloroethene[1,1-]	75-35-4	N	0.3	7	—	—	—	—	0.3	µg/L	Y	U	U	N3B-2020-1580	CAMO-20-198968	GELC
MCO-7	39.0	08/18/2020	WG	UF	INIT	REG	VOC	SW-846:8260B	Trichlorofluoromethane	75-69-4	N	0.3	1140	—	—	—	—	0.3	µg/L	Y	U	U	N3B-2020-1580	CAMO-20-198968	GELC
MCO-7	39.0	08/18/2020	WG	UF	INIT	REG	VOC	SW-846:8260B	Dichlorodifluoromethane	75-71-8	N	0.3	197	—	—	—	—	0.3	µg/L	Y	U	U	N3B-2020-1580	CAMO-20-198968	GELC
MCO-7	39.0	08/18/2020	WG	UF	INIT	REG	VOC	SW-846:8260B	Trichloro-1,2,2-trifluoroethane[1,1,2-]	76-13-1	N	2	55000	—	—	—	—	2	µg/L	Y	U	U	N3B-2020-1580	CAMO-20-198968	GELC
MCO-7	39.0	08/18/2020	WG	UF	INIT	REG	VOC	SW-846:8260B	Isobutyl alcohol	78-83-1	N	15	5910	—	—	—	—	15	µg/L	Y	U	U	N3B-2020-1580	CAMO-20-198968	GELC
MCO-7	39.0	08/18/2020	WG	UF	INIT	REG	VOC	SW-846:8260B	Dichloropropane[1,2-]	78-87-5	N	0.3	5	—	—	—	—	0.3	µg/L	Y	U	U	N3B-2020-1580	CAMO-20-198968	GELC
MCO-7	39.0	08/18/2020	WG	UF	INIT	REG	VOC	SW-846:8260B	Butanone[2-]	78-93-3	N	1.5	5560	—	—	—	—	1.5	µg/L	Y	U	U	N3B-2020-1580	CAMO-20-198968	GELC
MCO-7	39.0	08/18/2020	WG	UF	INIT	REG	VOC	SW-846:8260B	Trichloroethane[1,1,2-]	79-00-5	N	0.3	5	—	—	—	—	0.3	µg/L	Y	U	U	N3B-2020-1580	CAMO-20-198968	GELC
MCO-7	39.0	08/18/2020	WG	UF	INIT	REG	VOC	SW-846:8260B	Trichloroethene	79-01-6	N	0.3	5	—	—	—	—	0.3	µg/L	Y	U	U	N3B-2020-1580	CAMO-20-198968	GELC
MCO-7	39.0	08/18/2020	WG	UF	INIT	REG	SVOC	SW-846:8270D	Nitroaniline[4-]	100-01-6	N	3	38	—	—	—	—	3	µg/L	Y	U	U	N3B-2020-1580	CAMO-20-198968	GELC
MCO-7	39.0	08/18/2020	WG	UF	INIT	REG	SVOC	SW-846:8270D	Nitrophenol[4-]	100-02-7	N	3	—	—	—	—	—	3	µg/L	Y	U	U	N3B-2020-1580	CAMO-20-198968	GELC
MCO-7	39.0	08/18/2020	WG	UF	INIT	REG	SVOC	SW-846:8270D	Benzyl Alcohol	100-51-6	N	3	2000	—	—	—	—	3	µg/L	Y	U	U	N3B-2020-1580	CAMO-20-198968	GELC
MCO-7	39.0	08/18/2020	WG	UF	INIT	REG	SVOC	SW-846:8270D	Bromophenyl-phenylether[4-]	101-55-3	N	3	—	—	—	—	—	3	µg/L	Y	U	U	N3B-2020-1580	CAMO-20-198968	GELC
MCO-7	39.0	08/18/2020	WG	UF	INIT	REG	SVOC	SW-846:8270D	Dimethylphenol[2,4-]	105-67-9	N	3	354	—	—	—	—	3	µg/L	Y	U	U	N3B-2020-1580	CAMO-20-198968	GELC
MCO-7	39.0	08/18/2020	WG	UF	INIT	REG	SVOC	SW-846:8270D	Dichlorobenzene[1,4-]	106-46-7	N	3	75	—	—	—	—	3	µg/L	Y	U	U	N3B-2020-1580	CAMO-20-198968	GELC
MCO-7	39.0	08/18/2020	WG	UF	INIT	REG	SVOC	SW-846:8270D	Chloroaniline[4-]	106-47-8	N	3.3	3.7	—	—	—	—	3.3	µg/L	Y	U	U	N3B-2020-1580	CAMO-20-198968	GELC
MCO-7	39.0	08/18/2020	WG	UF	INIT	REG	SVOC	SW-846:8270D	Oxybis(1-chloropropane)[2,2'-]	108-60-1	N	3	9.81	—	—	—	—	3	µg/L	Y	U	U	N3B-2020-1580	CAMO-20-198968	GELC
MCO-7	39.0	08/18/2020	WG	UF	INIT	REG	SVOC	SW-846:8270D	Phenol	108-95-2	N	3	5	—	—	—	—	3	µg/L	Y	U	U	N3B-2020-1580	CAMO-20-198968	GELC
MCO-7	39.0	08/18/2020	WG	UF	INIT	REG	SVOC	SW-846:8270D	Pyridine	110-86-1	N	3	20	—	—	—	—	3	µg/L	Y	U	U	N3B-2020-1580	CAMO-20-198968	GELC
MCO-7	39.0	08/18/2020	WG	UF	INIT	REG	SVOC	SW-846:8270D	Bis(2-chloroethyl)ether	111-44-4	N	3	0.137	—	—	—	—	3	µg/L	Y	U	U	N3B-2020-1580	CAMO-20-198968	GELC
MCO-7	39.0	08/18/2020	WG	UF	INIT	REG	SVOC	SW-846:8270D	Bis(2-chloroethoxy)methane	111-91-1	N	3	59	—	—	—	—	3	µg/L	Y	U	U	N3B-2020-1580	CAMO-20-198968	GELC
MCO-7	39.0	08/18/2020	WG	UF	INIT	REG	SVOC	SW-846:8270D	Bis(2-ethylhexyl)phthalate	117-81-7	N	0.3	6	—	—	—	—	0.3	µg/L	Y	U	U	N3B-2020-1580	CAMO-20-198968	GELC
MCO-7	39.0	08/18/2020	WG	UF	INIT	REG	SVOC	SW-846:8270D	Di-n-octylphthalate	117-84-0	N	0.3	200	—	—	—	—	0.3	µg/L	Y	U	U	N3B-2020-1580	CAMO-20-198968	GELC
MCO-7	39.0	08/18/2020	WG	UF	INIT	REG	SVOC	SW-846:8270D	Hexachlorobenzene	118-74-1	N	3	1	—	—	—	—	3	µg/L	Y	U	U	N3B-2020-1580	CAMO-20-198968	GELC
MCO-7	39.0	08/18/2020	WG	UF	INIT	REG	SVOC	SW-846:8270D	Anthracene	120-12-7	N	0.3	1720	—	—	—	—	0.3	µg/L	Y	U	U	N3B-2020-1580	CAMO-20-198968	GELC
MCO-7	39.0	08/18/2020	WG	UF	INIT	REG	SVOC	SW-846:8270D	Trichlorobenzene[1,2,4-]	120-82-1	N	3	70	—	—	—	—	3	µg/L	Y	U	U	N3B-2020-1580	CAMO-20-198968	GELC
MCO-7	39.0	08/18/2020	WG	UF	INIT	REG	SVOC	SW-846:8270D	Dichlorophenol[2,4-]	120-83-2	N	3	45.3	—	—	—	—	3	µg/L	Y	U	U	N3B-2020-1580	CAMO-20-198968	GELC
MCO-7	39.0	08/18/2020	WG	UF	INIT	REG	SVOC	SW-846:8270D	Dinitrotoluene[2,4-]	121-14-2	N	3	2.37	—	—	—	—	3	µg/L	Y	U	U	N3B-2020-1580	CAMO-20-198968	GELC
MCO-7	39.0	08/18/2020	WG	UF	INIT	REG	SVOC	SW-846:8270D	Diphenylamine	122-39-4	N	3	122	—	—	—	—	3	µg/L	Y	U	U	N3B-2020-1580	CAMO-20-198968	GELC
MCO-7	39.0	08/18/2020	WG	UF	INIT	REG	SVOC	SW-846:8270D	Diphenylhydrazine[1,2-]	122-66-7	N	3	0.78	—	—	—	—	3	µg/L	Y	U	U	N3B-2020-1580	CAMO-20-198968	GELC
MCO-7	39.0	08/18/2020	WG	UF	INIT	REG	SVOC	SW-846:8270D	Dioxane[1,4-]	123-91-1	N	3	4.59	—	—	—	—	3	µg/L	Y	U	U	N3B-2020-1580	CAMO-20-198968	GELC
MCO-7	39.0	08/18/2020	WG	UF	INIT	REG	SVOC	SW-846:8270D	Sulfolane	126-33-0	N	3	20	—	—	—	—	3	µg/L	Y	U	U	N3B-2020-1580	CAMO-20-198968	GELC
MCO-7	39.0	08/18/2020	WG	UF	INIT	REG	SVOC	SW-846:8270D	Pyrene	129-00-0	N	0.3	117	—	—	—	—	0.3	µg/L	Y	U	U	N3B-2020-1580	CAMO-20-198968	GELC
MCO-7	39.0	08/18/2020	WG	UF	INIT	REG	SVOC	SW-846:8270D	Dimethyl Phthalate	131-11-3	N	0.3	612	—	—	—	—	0.3	µg/L	Y	U	U	N3B-2020-1580	CAMO-20-198968	GELC
MCO-7	39.0	08/18/2020	WG	UF	INIT	REG	SVOC	SW-846:8270D	Dibenzofuran	132-64-9	N	3	7.9	—	—	—	—	3	µg/L	Y	U	U	N3B-2020-1580	CAMO-20-198968	GELC
MCO-7	39.0	08/18/2020	WG	UF	INIT	REG	SVOC	SW-846:8270D	Prometon	1610-18-0	N	3	250	—	—	—	—	3	µg/L	Y	U	U	N3B-2020-1580	CAMO-20-198968	GELC
MCO-7	39.0	08/18/2020	WG	UF	INIT	REG	SVOC	SW-846:8270D	Benzo(g,h,i)perylene	191-24-2	N	0.3	—	—	—	—	—	0.3	µg/L	Y	U	U	N3B-2020-1580	CAMO-20-198968	GELC
MCO-7	39.0	08/18/2020	WG	UF	INIT	REG	SVOC	SW-846:8270D	Atrazine	1912-24-9	N	3	3	—	—	—	—	3	µg/L	Y	U	U	N3B-2020-1580	CAMO-20-198968	GELC
MCO-7	39.0	08/18/2020	WG	UF	INIT	REG	SVOC	SW-846:8270D	Indeno(1,2,3-cd)pyrene	193-39-5	N	0.3	0.343	—	—	—	—	0.3	µg/L	Y	U	U	N3B-2020-1580	CAMO-20-198968	GELC
MCO-7	39.0	08/18/2020	WG	UF	INIT	REG	SVOC	SW-846:8270D	Benzo(b)fluoranthene	205-99-2	N	0.3	0.343	—	—	—	—	0.3	µg/L	Y	U	U	N3B-2020-1580	CAMO-20-198968	GELC
MCO-7	39.0	08/18/2020	WG	UF	INIT	REG	SVOC	SW-846:8270D	Fluoranthene	206-44-0	N	0.3	802	—	—	—	—	0.3	µg/L	Y	U	U	N3B-2020-1580	CAMO-20-198968	GELC

Table C-1 Analytical Results from the Periodic Monitoring Events Reported in this Periodic Monitoring Report

Location ID	Screen Depth (ft)	Sample Date	Sample Type	Field Preparation Code	Analysis Type Code	Sample Purpose	Method Category	Lab Method	Parameter Name	Parameter Code	Detected	Report Result	Screening Limit	Background Level	Background Entity	Lab Uncertainty	Report MDA	Report MDL	Report Unit	Best Value	Lab Qualifier	Validation Qualifier	COC #	Field Sample ID	Lab ID
MCO-7	39.0	08/18/2020	WG	UF	INIT	REG	SVOC	SW-846:8270D	Benzo(k)fluoranthene	207-08-9	N	0.3	3.43	—	—	—	—	0.3	µg/L	Y	U	U	N3B-2020-1580	CAMO-20-198968	GELC
MCO-7	39.0	08/18/2020	WG	UF	INIT	REG	SVOC	SW-846:8270D	Acenaphthylene	208-96-8	N	0.3	—	—	—	—	—	0.3	µg/L	Y	U	U	N3B-2020-1580	CAMO-20-198968	GELC
MCO-7	39.0	08/18/2020	WG	UF	INIT	REG	SVOC	SW-846:8270D	Chrysene	218-01-9	N	0.3	34.3	—	—	—	—	0.3	µg/L	Y	U	U	N3B-2020-1580	CAMO-20-198968	GELC
MCO-7	39.0	08/18/2020	WG	UF	INIT	REG	SVOC	SW-846:8270D	Benzo(a)pyrene	50-32-8	N	0.3	0.2	—	—	—	—	0.3	µg/L	Y	U	U	N3B-2020-1580	CAMO-20-198968	GELC
MCO-7	39.0	08/18/2020	WG	UF	INIT	REG	SVOC	SW-846:8270D	Dinitrophenol[2,4-]	51-28-5	N	5	38.7	—	—	—	—	5	µg/L	Y	U	U	N3B-2020-1580	CAMO-20-198968	GELC
MCO-7	39.0	08/18/2020	WG	UF	INIT	REG	SVOC	SW-846:8270D	Dibenz(a,h)anthracene	53-70-3	N	0.3	0.0343	—	—	—	—	0.3	µg/L	Y	U	U	N3B-2020-1580	CAMO-20-198968	GELC
MCO-7	39.0	08/18/2020	WG	UF	INIT	REG	SVOC	SW-846:8270D	Dinitro-2-methylphenol[4,6-]	534-52-1	N	3	1.52	—	—	—	—	3	µg/L	Y	U	U	N3B-2020-1580	CAMO-20-198968	GELC
MCO-7	39.0	08/18/2020	WG	UF	INIT	REG	SVOC	SW-846:8270D	Dichlorobenzene[1,3-]	541-73-1	N	3	—	—	—	—	—	3	µg/L	Y	U	U	N3B-2020-1580	CAMO-20-198968	GELC
MCO-7	39.0	08/18/2020	WG	UF	INIT	REG	SVOC	SW-846:8270D	Nitrosodiethylamine[N-]	55-18-5	N	3	0.00167	—	—	—	—	3	µg/L	Y	U	U	N3B-2020-1580	CAMO-20-198968	GELC
MCO-7	39.0	08/18/2020	WG	UF	INIT	REG	SVOC	SW-846:8270D	Benzo(a)anthracene	56-55-3	N	0.3	0.12	—	—	—	—	0.3	µg/L	Y	U	U	N3B-2020-1580	CAMO-20-198968	GELC
MCO-7	39.0	08/18/2020	WG	UF	INIT	REG	SVOC	SW-846:8270D	Tetrachlorophenol[2,3,4,6-]	58-90-2	N	3	240	—	—	—	—	3	µg/L	Y	U	U	N3B-2020-1580	CAMO-20-198968	GELC
MCO-7	39.0	08/18/2020	WG	UF	INIT	REG	SVOC	SW-846:8270D	Chloro-3-methylphenol[4-]	59-50-7	N	3	1400	—	—	—	—	3	µg/L	Y	U	U	N3B-2020-1580	CAMO-20-198968	GELC
MCO-7	39.0	08/18/2020	WG	UF	INIT	REG	SVOC	SW-846:8270D	Dinitrotoluene[2,6-]	606-20-2	N	3	0.485	—	—	—	—	3	µg/L	Y	U	U	N3B-2020-1580	CAMO-20-198968	GELC
MCO-7	39.0	08/18/2020	WG	UF	INIT	REG	SVOC	SW-846:8270D	Pentachlorobenzene	608-93-5	N	3	3.07	—	—	—	—	3	µg/L	Y	U	U	N3B-2020-1580	CAMO-20-198968	GELC
MCO-7	39.0	08/18/2020	WG	UF	INIT	REG	SVOC	SW-846:8270D	Aniline	62-53-3	N	4.2	130	—	—	—	—	4.2	µg/L	Y	U	U	N3B-2020-1580	CAMO-20-198968	GELC
MCO-7	39.0	08/18/2020	WG	UF	INIT	REG	SVOC	SW-846:8270D	Nitrosodimethylamine[N-]	62-75-9	N	3	0.00491	—	—	—	—	3	µg/L	Y	U	U	N3B-2020-1580	CAMO-20-198968	GELC
MCO-7	39.0	08/18/2020	WG	UF	INIT	REG	SVOC	SW-846:8270D	Nitroso-di-n-propylamine[N-]	621-64-7	N	3	0.11	—	—	—	—	3	µg/L	Y	U	U	N3B-2020-1580	CAMO-20-198968	GELC
MCO-7	39.0	08/18/2020	WG	UF	INIT	REG	SVOC	SW-846:8270D	Benzoic Acid	65-85-0	N	6	75000	—	—	—	—	6	µg/L	Y	U	U	N3B-2020-1580	CAMO-20-198968	GELC
MCO-7	39.0	08/18/2020	WG	UF	INIT	REG	SVOC	SW-846:8270D	Methylphenol[3-,4-]	65794-96-9	N	3.7	—	—	—	—	—	3.7	µg/L	Y	U	U	N3B-2020-1580	CAMO-20-198968	GELC
MCO-7	39.0	08/18/2020	WG	UF	INIT	REG	SVOC	SW-846:8270D	Hexachloroethane	67-72-1	N	3	3.28	—	—	—	—	3	µg/L	Y	U	U	N3B-2020-1580	CAMO-20-198968	GELC
MCO-7	39.0	08/18/2020	WG	UF	INIT	REG	SVOC	SW-846:8270D	Chlorophenyl-phenyl[4-] Ether	7005-72-3	N	3	—	—	—	—	—	3	µg/L	Y	U	U	N3B-2020-1580	CAMO-20-198968	GELC
MCO-7	39.0	08/18/2020	WG	UF	INIT	REG	SVOC	SW-846:8270D	Hexachlorocyclopentadiene	77-47-4	N	3	50	—	—	—	—	3	µg/L	Y	U	U	N3B-2020-1580	CAMO-20-198968	GELC
MCO-7	39.0	08/18/2020	WG	UF	INIT	REG	SVOC	SW-846:8270D	Isophorone	78-59-1	N	3.5	781	—	—	—	—	3.5	µg/L	Y	U	U	N3B-2020-1580	CAMO-20-198968	GELC
MCO-7	39.0	08/18/2020	WG	UF	INIT	REG	SVOC	SW-846:8270D	Acenaphthene	83-32-9	N	0.3	535	—	—	—	—	0.3	µg/L	Y	U	U	N3B-2020-1580	CAMO-20-198968	GELC
MCO-7	39.0	08/18/2020	WG	UF	INIT	REG	SVOC	SW-846:8270D	Diethylphthalate	84-66-2	N	0.3	14800	—	—	—	—	0.3	µg/L	Y	U	U	N3B-2020-1580	CAMO-20-198968	GELC
MCO-7	39.0	08/18/2020	WG	UF	INIT	REG	SVOC	SW-846:8270D	Di-n-butylphthalate	84-74-2	N	0.3	885	—	—	—	—	0.3	µg/L	Y	U	U	N3B-2020-1580	CAMO-20-198968	GELC
MCO-7	39.0	08/18/2020	WG	UF	INIT	REG	SVOC	SW-846:8270D	Phenanthrene	85-01-8	N	0.3	170	—	—	—	—	0.3	µg/L	Y	U	U	N3B-2020-1580	CAMO-20-198968	GELC
MCO-7	39.0	08/18/2020	WG	UF	INIT	REG	SVOC	SW-846:8270D	Butylbenzylphthalate	85-68-7	N	0.3	160	—	—	—	—	0.3	µg/L	Y	U	U	N3B-2020-1580	CAMO-20-198968	GELC
MCO-7	39.0	08/18/2020	WG	UF	INIT	REG	SVOC	SW-846:8270D	Fluorene	86-73-7	N	0.3	288	—	—	—	—	0.3	µg/L	Y	U	U	N3B-2020-1580	CAMO-20-198968	GELC
MCO-7	39.0	08/18/2020	WG	UF	INIT	REG	SVOC	SW-846:8270D	Hexachlorobutadiene	87-68-3	N	3	1.39	—	—	—	—	3	µg/L	Y	U	U	N3B-2020-1580	CAMO-20-198968	GELC
MCO-7	39.0	08/18/2020	WG	UF	INIT	REG	SVOC	SW-846:8270D	Pentachlorophenol	87-86-5	N	3	1	—	—	—	—	3	µg/L	Y	U	U	N3B-2020-1580	CAMO-20-198968	GELC
MCO-7	39.0	08/18/2020	WG	UF	INIT	REG	SVOC	SW-846:8270D	Trichlorophenol[2,4,6-]	88-06-2	N	3	11.9	—	—	—	—	3	µg/L	Y	U	U	N3B-2020-1580	CAMO-20-198968	GELC
MCO-7	39.0	08/18/2020	WG	UF	INIT	REG	SVOC	SW-846:8270D	Nitroaniline[2-]	88-74-4	N	3	190	—	—	—	—	3	µg/L	Y	U	U	N3B-2020-1580	CAMO-20-198968	GELC
MCO-7	39.0	08/18/2020	WG	UF	INIT	REG	SVOC	SW-846:8270D	Nitrophenol[2-]	88-75-5	N	3	—	—	—	—	—	3	µg/L	Y	U	U	N3B-2020-1580	CAMO-20-198968	GELC
MCO-7	39.0	08/18/2020	WG	UF	INIT	REG	SVOC	SW-846:8270D	Dinoseb	88-85-7	N	3	7	—	—	—	—	3	µg/L	Y	U	U	N3B-2020-1580	CAMO-20-198968	GELC
MCO-7	39.0	08/18/2020	WG	UF	INIT	REG	SVOC	SW-846:8270D	Methylnaphthalene[1-]	90-12-0	N	0.3	11.4	—	—	—	—	0.3	µg/L	Y	U	U	N3B-2020-1580	CAMO-20-198968	GELC
MCO-7	39.0	08/18/2020	WG	UF	INIT	REG	SVOC	SW-846:8270D	Naphthalene	91-20-3	N	0.3	1.65	—	—	—	—	0.3	µg/L	Y	U	U	N3B-2020-1580	CAMO-20-198968	GELC
MCO-7	39.0	08/18/2020	WG	UF	INIT	REG	SVOC	SW-846:8270D	Methylnaphthalene[2-]	91-57-6	N	0.3	35.1	—	—	—	—	0.3	µg/L	Y	U	U	N3B-2020-1580	CAMO-20-198968	GELC
MCO-7	39.0	08/18/2020	WG	UF	INIT	REG	SVOC	SW-846:8270D	Chloronaphthalene[2-]	91-58-7	N	0.41	733	—	—	—	—	0.41	µg/L	Y	U	U	N3B-2020-1580	CAMO-20-198968	GELC
MCO-7	39.0	08/18/2020	WG	UF	INIT	REG	SVOC	SW-846:8270D	Dichlorobenzidine[3,3'-]	91-94-1	N	3	1.25	—	—	—	—	3	µg/L	Y	U	U	N3B-2020-1580	CAMO-20-198968	GELC
MCO-7	39.0	08/18/2020	WG	UF	INIT	REG	SVOC	SW-846:8270D	Benzidine	92-87-5	N	3.9	0.00109	—	—	—	—	3.9	µg/L	Y	U	U	N3B-2020-1580	CAMO-20-198968	GELC
MCO-7	39.0	08/18/2020	WG	UF	INIT	REG	SVOC	SW-846:8270D	Nitroso-di-n-butylamine[N-]	924-16-3	N	3	0.0273	—	—	—	—	3	µg/L	Y	U	U	N3B-2020-1580	CAMO-20-198968	GELC
MCO-7	39.0	08/18/2020	WG	UF	INIT	REG	SVOC	SW-846:8270D	Nitrosopyrrolidine[N-]	930-55-2	N	3	0.37	—	—	—	—	3	µg/L	Y	U	U	N3B-2020-1580	CAMO-20-198968	GELC
MCO-7	39.0	08/18/2020	WG	UF	INIT	REG	SVOC	SW-846:8270D	Methylphenol[2-]	95-48-7	N	3	930	—	—	—	—	3	µg/L	Y	U	U	N3B-2020-1580	CAMO-20-198968	GELC
MCO-7	39.0	08/18/2020	WG	UF	INIT	REG	SVOC	SW-846:8270D	Dichlorobenzene[1,2-]	95-50-1	N	3	600	—	—	—	—	3	µg/L	Y	U	U	N3B-2020-1580	CAMO-20-198968	GELC
MCO-7	39.0	08/18/2020	WG	UF	INIT	REG	SVOC	SW-846:8270D	Chlorophenol[2-]	95-57-8	N	3	91	—	—	—	—	3	µg/L	Y	U	U	N3B-2020-1580	CAMO-20-198968	GELC
MCO-7	39.0	08/18/2020	WG	UF	INIT	REG	SVOC	SW-846:8270D	Tetrachlorobenzene[1,2,4,5]	95-94-3	N	3	1.66	—	—	—	—	3	µg/L	Y	U	U	N3B-2020-1580	CAMO-20-198968	GELC
MCO-7	39.0	08/18/2020	WG	UF	INIT	REG	SVOC	SW-846:8270D	Trichlorophenol[2,4,5-]	95-95-4	N	3	1170	—	—	—	—	3	µg/L	Y	U	U	N3B-2020-1580	CAMO-20-198968	GELC
MCO-7	39.0	08/18/2020	WG	UF	INIT	REG	SVOC	SW-846:8270D	Nitrobenzene	98-95-3	N	3	1.4	—	—	—	—	3	µg/L	Y	U	U	N3B-2020-1580	CAMO-20-198968	GELC
MCO-7	39.0	08/18/2020	WG	UF	INIT	REG	SVOC	SW-846:8270D	Nitroaniline[3-]	99-09-2	N	3	—	—	—	—	—	3	µg/L	Y	U	U	N3B-2020-1580	CAMO-20-198968	GELC
MCO-7	39.0	08/18/2020	WG	UF	INIT	REG	SVOC	SW-846:8270E_SIM	Dioxane[1,4-]	123-91-1	N	0.1	4.59	—	—	—	—	0.1	µg/L	Y	U	U	N3B-2020-1580	CAMO-20-198968	GELC
MCO-7	39.0	08/18/2020	WG	F	INIT	REG	General Chemistry	EPA:120.1	Specific Conductance	SPEC_CONDC	Y	550	—	—	—	—	—	1	µS/cm	Y	—	NQ	N3B-2020-1580	CAMO-20-198969	GELC
MCO-7	39.0	08/18/2020	WG	F	INIT	REG	General Chemistry	EPA:150.1	Acidity or Alkalinity of a solution	pH	Y	7.01	—	—	—	—	—	0.01	SU	Y	H	NQ	N3B-2020-1580	CAMO-20-198969	GELC
MCO-7	39.0	08/18/2020	WG	F	INIT	REG	General Chemistry	EPA:160.1	Total Dissolved Solids	TDS	Y	369	1000	—	—	—	—	3.4	mg/L	Y	—	J	N3B-2020-1580	CAMO-20-198969	GELC
MCO-7	39.0	08/18/2020	WG	F	INIT	REG	General Chemistry	EPA:300.0	Bromide	Br(-1)	N	0.067	—	—	—	—	—	0.067	mg/L	Y	U	U	N3B-2020-1580	CAMO-20-198969	GELC
MCO-7	39.0	08/18/2020	WG	F	INIT	REG	General Chemistry	EPA:300.0	Chloride	Cl(-1)	Y	84.5	250	—	—	—	—	1.34	mg/L	Y	—	NQ	N3B-2020-1580	CAMO-20-198969	GELC
MCO-7	39.0	08/18/2020	WG	F	INIT	REG	General Chemistry	EPA:300.0	Fluoride	F(-1)	Y	1.09	1.6	—	—	—	—	0.033	mg/L	Y	—	NQ	N3B-2020-1580	CAMO-20-198969	GELC
MCO-7	39.0	08/18/2020	WG	F	INIT	REG	General Chemistry	EPA:300.0	Sulfate	SO4(-2)	Y	12.2	600	—	—	—	—	0.133	mg/L	Y	—	NQ	N3B-2020-1580	CAMO-20-198969	GELC
MCO-7	39.0	08/18/2020	WG	F	INIT	REG	General Chemistry	EPA:310.1	Alkalinity-CO3	ALK-CO3	N	1.45	—	—	—	—	—	1.45	mg/L	Y	U	U	N3B-2020-1580	CAMO-20-198969	GELC

Table C-1 Analytical Results from the Periodic Monitoring Events Reported in this Periodic Monitoring Report

Location ID	Screen Depth (ft)	Sample Date	Sample Type	Field Preparation Code	Analysis Type Code	Sample Purpose	Method Category	Lab Method	Parameter Name	Parameter Code	Detected	Report Result	Screening Limit	Background Level	Background Entity	Lab Uncertainty	Report MDA	Report MDL	Report Unit	Best Value	Lab Qualifier	Validation Qualifier	COC #	Field Sample ID	Lab ID
MCO-7	39.0	08/18/2020	WG	F	INIT	REG	General Chemistry	EPA:310.1	Alkalinity-CO3+HCO3	ALK-CO3+HCO3	Y	99	—	—	—	—	—	1.45	mg/L	Y	—	NQ	N3B-2020-1580	CAMO-20-198969	GELC
MCO-7	39.0	08/18/2020	WG	UF	INIT	REG	Inorganic	EPA:335.4	Cyanide (Total)	CN(TOTAL)	N	0.00167	0.2	—	—	—	—	0.00167	mg/L	Y	U	U	N3B-2020-1580	CAMO-20-198968	GELC
MCO-7	39.0	08/18/2020	WG	F	INIT	REG	General Chemistry	EPA:350.1	Ammonia as Nitrogen	NH3-N	N	0.0935	—	—	—	—	—	0.017	mg/L	Y	—	U	N3B-2020-1580	CAMO-20-198969	GELC
MCO-7	39.0	08/18/2020	WG	UF	INIT	REG	General Chemistry	EPA:351.2	Total Kjeldahl Nitrogen	TKN	Y	0.106	—	—	—	—	—	0.033	mg/L	Y	—	NQ	N3B-2020-1580	CAMO-20-198968	GELC
MCO-7	39.0	08/18/2020	WG	F	INIT	REG	General Chemistry	EPA:353.2	Nitrate-Nitrite as Nitrogen	NO3+NO2-N	Y	0.402	10	—	—	—	—	0.017	mg/L	Y	—	NQ	N3B-2020-1580	CAMO-20-198969	GELC
MCO-7	39.0	08/18/2020	WG	F	INIT	REG	General Chemistry	EPA:365.4	Total Phosphate as Phosphorus	PO4-P	Y	0.195	—	—	—	—	—	0.02	mg/L	Y	—	NQ	N3B-2020-1580	CAMO-20-198969	GELC
MCO-7	39.0	08/18/2020	WG	UF	INIT	REG	LCMS/MS	EPA:537M	Total PFAS 3a	PFAS-Tot-3a	Y	82	70	—	—	—	—	—	ng/L	Y	—	NQ	N3B-2020-1580	CAMO-20-198968	GELC
MCO-7	39.0	08/18/2020	WG	F	INIT	REG	Inorganic	SM:A2340B	Hardness	Hardness	Y	87.2	—	—	—	—	—	0.453	mg/L	Y	—	NQ	N3B-2020-1580	CAMO-20-198969	GELC
MCO-7	39.0	08/18/2020	WG	F	INIT	REG	Inorganic	SW-846:6010C	Aluminum	Al	Y	120	5000	—	—	—	—	68	µg/L	Y	J	J	N3B-2020-1580	CAMO-20-198969	GELC
MCO-7	39.0	08/18/2020	WG	F	INIT	REG	Inorganic	SW-846:6010C	Boron	B	Y	64.7	750	—	—	—	—	15	µg/L	Y	—	NQ	N3B-2020-1580	CAMO-20-198969	GELC
MCO-7	39.0	08/18/2020	WG	F	INIT	REG	Inorganic	SW-846:6010C	Barium	Ba	Y	199	2000	—	—	—	—	1	µg/L	Y	—	NQ	N3B-2020-1580	CAMO-20-198969	GELC
MCO-7	39.0	08/18/2020	WG	F	INIT	REG	Inorganic	SW-846:6010C	Beryllium	Be	N	1	4	—	—	—	—	1	µg/L	Y	U	U	N3B-2020-1580	CAMO-20-198969	GELC
MCO-7	39.0	08/18/2020	WG	F	INIT	REG	Inorganic	SW-846:6010C	Calcium	Ca	Y	26.2	—	—	—	—	—	0.05	mg/L	Y	—	NQ	N3B-2020-1580	CAMO-20-198969	GELC
MCO-7	39.0	08/18/2020	WG	F	INIT	REG	Inorganic	SW-846:6010C	Cobalt	Co	N	1	50	—	—	—	—	1	µg/L	Y	U	U	N3B-2020-1580	CAMO-20-198969	GELC
MCO-7	39.0	08/18/2020	WG	F	INIT	REG	Inorganic	SW-846:6010C	Copper	Cu	N	3	1000	—	—	—	—	3	µg/L	Y	U	U	N3B-2020-1580	CAMO-20-198969	GELC
MCO-7	39.0	08/18/2020	WG	F	INIT	REG	Inorganic	SW-846:6010C	Iron	Fe	Y	42.1	1000	—	—	—	—	30	µg/L	Y	J	J	N3B-2020-1580	CAMO-20-198969	GELC
MCO-7	39.0	08/18/2020	WG	F	INIT	REG	Inorganic	SW-846:6010C	Potassium	K	Y	14.8	—	—	—	—	—	0.05	mg/L	Y	—	NQ	N3B-2020-1580	CAMO-20-198969	GELC
MCO-7	39.0	08/18/2020	WG	F	INIT	REG	Inorganic	SW-846:6010C	Magnesium	Mg	Y	5.29	—	—	—	—	—	0.11	mg/L	Y	—	NQ	N3B-2020-1580	CAMO-20-198969	GELC
MCO-7	39.0	08/18/2020	WG	F	INIT	REG	Inorganic	SW-846:6010C	Manganese	Mn	N	2	200	—	—	—	—	2	µg/L	Y	U	U	N3B-2020-1580	CAMO-20-198969	GELC
MCO-7	39.0	08/18/2020	WG	F	INIT	REG	Inorganic	SW-846:6010C	Sodium	Na	Y	57.9	—	—	—	—	—	0.1	mg/L	Y	—	NQ	N3B-2020-1580	CAMO-20-198969	GELC
MCO-7	39.0	08/18/2020	WG	F	INIT	REG	Inorganic	SW-846:6010C	Silicon Dioxide	SiO2	Y	41.9	—	—	—	—	—	0.053	mg/L	Y	—	NQ	N3B-2020-1580	CAMO-20-198969	GELC
MCO-7	39.0	08/18/2020	WG	F	INIT	REG	Inorganic	SW-846:6010C	Tin	Sn	Y	5.61	12000	—	—	—	—	2.5	µg/L	Y	J	J	N3B-2020-1580	CAMO-20-198969	GELC
MCO-7	39.0	08/18/2020	WG	F	INIT	REG	Inorganic	SW-846:6010C	Strontium	Sr	Y	146	11800	—	—	—	—	1	µg/L	Y	—	NQ	N3B-2020-1580	CAMO-20-198969	GELC
MCO-7	39.0	08/18/2020	WG	F	INIT	REG	Inorganic	SW-846:6010C	Vanadium	V	Y	2.27	63.1	—	—	—	—	1	µg/L	Y	J	J	N3B-2020-1580	CAMO-20-198969	GELC
MCO-7	39.0	08/18/2020	WG	F	INIT	REG	Inorganic	SW-846:6010C	Zinc	Zn	N	5.25	10000	—	—	—	—	3.3	µg/L	Y	J	U	N3B-2020-1580	CAMO-20-198969	GELC
MCO-7	39.0	08/18/2020	WG	F	INIT	REG	Inorganic	SW-846:6020B	Silver	Ag	N	0.3	50	—	—	—	—	0.3	µg/L	Y	U	U	N3B-2020-1580	CAMO-20-198969	GELC
MCO-7	39.0	08/18/2020	WG	F	INIT	REG	Inorganic	SW-846:6020B	Arsenic	As	Y	4.33	10	—	—	—	—	2	µg/L	Y	J	J	N3B-2020-1580	CAMO-20-198969	GELC
MCO-7	39.0	08/18/2020	WG	F	INIT	REG	Inorganic	SW-846:6020B	Cadmium	Cd	N	0.3	5	—	—	—	—	0.3	µg/L	Y	U	U	N3B-2020-1580	CAMO-20-198969	GELC
MCO-7	39.0	08/18/2020	WG	F	INIT	REG	Inorganic	SW-846:6020B	Chromium	Cr	N	3	50	—	—	—	—	3	µg/L	Y	U	U	N3B-2020-1580	CAMO-20-198969	GELC
MCO-7	39.0	08/18/2020	WG	F	INIT	REG	Inorganic	SW-846:6020B	Molybdenum	Mo	Y	30.2	1000	—	—	—	—	0.2	µg/L	Y	—	NQ	N3B-2020-1580	CAMO-20-198969	GELC
MCO-7	39.0	08/18/2020	WG	F	INIT	REG	Inorganic	SW-846:6020B	Nickel	Ni	Y	0.942	200	—	—	—	—	0.6	µg/L	Y	J	J	N3B-2020-1580	CAMO-20-198969	GELC
MCO-7	39.0	08/18/2020	WG	F	INIT	REG	Inorganic	SW-846:6020B	Lead	Pb	N	0.5	15	—	—	—	—	0.5	µg/L	Y	U	U	N3B-2020-1580	CAMO-20-198969	GELC
MCO-7	39.0	08/18/2020	WG	F	INIT	REG	Inorganic	SW-846:6020B	Antimony	Sb	N	1	6	—	—	—	—	1	µg/L	Y	U	U	N3B-2020-1580	CAMO-20-198969	GELC
MCO-7	39.0	08/18/2020	WG	F	INIT	REG	Inorganic	SW-846:6020B	Selenium	Se	N	2	50	—	—	—	—	2	µg/L	Y	U	U	N3B-2020-1580	CAMO-20-198969	GELC
MCO-7	39.0	08/18/2020	WG	F	INIT	REG	Inorganic	SW-846:6020B	Thallium	Tl	N	0.6	2	—	—	—	—	0.6	µg/L	Y	U	U	N3B-2020-1580	CAMO-20-198969	GELC
MCO-7	39.0	08/18/2020	WG	F	INIT	REG	Inorganic	SW-846:6020B	Uranium	U	Y	0.385	30	—	—	—	—	0.067	µg/L	Y	—	NQ	N3B-2020-1580	CAMO-20-198969	GELC
MCO-7	39.0	08/18/2020	WG	UF	INIT	REG	Inorganic	SW-846:7470A	Mercury	Hg	N	0.067	2	—	—	—	—	0.067	µg/L	Y	U	U	N3B-2020-1580	CAMO-20-198968	GELC
MCO-7	39.0	08/18/2020	WG	F	INIT	REG	Inorganic	SW-846:7470A	Mercury	Hg	N	0.067	2	—	—	—	—	0.067	µg/L	Y	U	U	N3B-2020-1580	CAMO-20-198969	GELC
MCO-7	39.0	08/18/2020	WG	UF	INIT	REG	VOC	SW-846:8260B	Ethylbenzene	100-41-4	N	0.3	700	—	—	—	—	0.3	µg/L	Y	U	U	N3B-2020-1580	CAMO-20-198968	GELC
MCO-7	39.0	08/18/2020	WG	UF	INIT	REG	VOC	SW-846:8260B	Styrene	100-42-5	N	0.3	100	—	—	—	—	0.3	µg/L	Y	U	U	N3B-2020-1580	CAMO-20-198968	GELC
MCO-7	39.0	08/18/2020	WG	UF	INIT	REG	VOC	SW-846:8260B	Propylbenzene[1-]	103-65-1	N	0.3	660	—	—	—	—	0.3	µg/L	Y	U	U	N3B-2020-1580	CAMO-20-198968	GELC
MCO-7	39.0	08/18/2020	WG	UF	INIT	REG	VOC	SW-846:8260B	Butylbenzene[n-]	104-51-8	N	0.3	1000	—	—	—	—	0.3	µg/L	Y	U	U	N3B-2020-1580	CAMO-20-198968	GELC
MCO-7	39.0	08/18/2020	WG	UF	INIT	REG	VOC	SW-846:8260B	Chlorotoluene[4-]	106-43-4	N	0.3	250	—	—	—	—	0.3	µg/L	Y	U	U	N3B-2020-1580	CAMO-20-198968	GELC
MCO-7	39.0	08/18/2020	WG	UF	INIT	REG	VOC	SW-846:8260B	Dibromoethane[1,2-]	106-93-4	N	0.3	0.05	—	—	—	—	0.3	µg/L	Y	U	U	N3B-2020-1580	CAMO-20-198968	GELC
MCO-7	39.0	08/18/2020	WG	UF	INIT	REG	VOC	SW-846:8260B	Trimethylbenzene[1,3,5-]	108-67-8	N	0.3	60	—	—	—	—	0.3	µg/L	Y	U	U	N3B-2020-1580	CAMO-20-198968	GELC
MCO-7	39.0	08/18/2020	WG	UF	INIT	REG	VOC	SW-846:8260B	Bromobenzene	108-86-1	N	0.3	62	—	—	—	—	0.3	µg/L	Y	U	U	N3B-2020-1580	CAMO-20-198968	GELC
MCO-7	39.0	08/18/2020	WG	UF	INIT	REG	VOC	SW-846:8260B	Chlorobenzene	108-90-7	N	0.3	100	—	—	—	—	0.3	µg/L	Y	U	U	N3B-2020-1580	CAMO-20-198968	GELC
MCO-7	39.0	08/18/2020	WG	UF	INIT	REG	VOC	SW-846:8260B	Chlorodibromomethane	124-48-1	N	0.3	80	—	—	—	—	0.3	µg/L	Y	U	U	N3B-2020-1580	CAMO-20-198968	GELC
MCO-7	39.0	08/18/2020	WG	UF	INIT	REG	VOC	SW-846:8260B	Tetrachloroethene	127-18-4	N	0.3	5	—	—	—	—	0.3	µg/L	Y	U	U	N3B-2020-1580	CAMO-20-198968	GELC
MCO-7	39.0	08/18/2020	WG	UF	INIT	REG	VOC	SW-846:8260B	Butylbenzene[sec-]	135-98-8	N	0.3	2000	—	—	—	—	0.3	µg/L	Y	U	U	N3B-2020-1580	CAMO-20-198968	GELC
MCO-7	39.0	08/18/2020	WG	UF	INIT	REG	VOC	SW-846:8260B	Tetrachloroethane[1,1,1,2-]	630-20-6	N	0.3	5.74	—	—	—	—	0.3	µg/L	Y	U	U	N3B-2020-1580	CAMO-20-198968	GELC
MCO-7	39.0	08/18/2020	WG	UF	INIT	REG	VOC	SW-846:8260B	Bromoform	75-25-2	N	0.3	80	—	—	—	—	0.3	µg/L	Y	U	U	N3B-2020-1580	CAMO-20-198968	GELC
MCO-7	39.0	08/18/2020	WG	UF	INIT	REG	VOC	SW-846:8260B	Tetrachloroethane[1,1,2,2-]	79-34-5	N	0.3	10	—	—	—	—	0.3	µg/L	Y	U	U	N3B-2020-1580	CAMO-20-198968	GELC
MCO-7	39.0	08/18/2020	WG	UF	INIT	REG	VOC	SW-846:8260B	Trichlorobenzene[1,2,3-]	87-61-6	N	0.3	7	—	—	—	—	0.3	µg/L	Y	U	U	N3B-2020-1580	CAMO-20-198968	GELC
MCO-7	39.0	08/18/2020	WG	UF	INIT	REG	VOC	SW-846:8260B	Xylene[1,2-]	95-47-6	N	0.3	193	—	—	—	—	0.3	µg/L	Y	U	U	N3B-2020-1580	CAMO-20-198968	GELC
MCO-7	39.0	08/18/2020	WG	UF	INIT	REG	VOC	SW-846:8260B	Chlorotoluene[2-]	95-49-8	N	0.3	233	—	—	—	—	0.3	µg/L	Y	U	U	N3B-2020-1580	CAMO-20-198968	GELC
MCO-7	39.0	08/18/2020	WG	UF	INIT	REG	VOC	SW-846:8260B	Trimethylbenzene[1,2,4-]	95-63-6	N	0.3	56	—	—	—	—	0.3	µg/L	Y	U	U	N3B-2020-1580	CAMO-20-198968	GELC
MCO-7	39.0	08/18/2020	WG	UF	INIT	REG	VOC	SW-846:8260B	Dibromo-3-Chloropropane[1,2-]	96-12-8	N	0.5	0.2	—	—	—	—	0.5	µg/L	Y	U	U	N3B-2020-1580	CAMO-20-198968	GELC

Table C-1 Analytical Results from the Periodic Monitoring Events Reported in this Periodic Monitoring Report

Location ID	Screen Depth (ft)	Sample Date	Sample Type	Field Preparation Code	Analysis Type Code	Sample Purpose	Method Category	Lab Method	Parameter Name	Parameter Code	Detected	Report Result	Screening Limit	Background Level	Background Entity	Lab Uncertainty	Report MDA	Report MDL	Report Unit	Best Value	Lab Qualifier	Validation Qualifier	COC #	Field Sample ID	Lab ID
MCO-7	39.0	08/18/2020	WG	UF	INIT	REG	VOC	SW-846:8260B	Trichloropropane[1,2,3-]	96-18-4	N	0.3	0.00835	—	—	—	—	0.3	µg/L	Y	U	U	N3B-2020-1580	CAMO-20-198968	GELC
MCO-7	39.0	08/18/2020	WG	UF	INIT	REG	VOC	SW-846:8260B	Butylbenzene[tert-]	98-06-6	N	0.3	690	—	—	—	—	0.3	µg/L	Y	U	U	N3B-2020-1580	CAMO-20-198968	GELC
MCO-7	39.0	08/18/2020	WG	UF	INIT	REG	VOC	SW-846:8260B	Isopropylbenzene	98-82-8	N	0.3	447	—	—	—	—	0.3	µg/L	Y	U	U	N3B-2020-1580	CAMO-20-198968	GELC
MCO-7	39.0	08/18/2020	WG	UF	INIT	REG	VOC	SW-846:8260B	Isopropyltoluene[4-]	99-87-6	N	0.3	—	—	—	—	—	0.3	µg/L	Y	U	U	N3B-2020-1580	CAMO-20-198968	GELC
MCO-7	39.0	08/18/2020	WG	UF	INIT	REG	VOC	SW-846:8260B	Xylene[1,3-]+Xylene[1,4-]	Xylene[m+p]	N	0.3	193	—	—	—	—	0.3	µg/L	Y	U	U	N3B-2020-1580	CAMO-20-198968	GELC
MCO-7	39.0	08/18/2020	WG	UF	INIT	REG	General Chemistry	SW-846:9060A	Total Organic Carbon	TOC	Y	2.21	—	—	—	—	—	0.33	mg/L	Y	—	NQ	N3B-2020-1580	CAMO-20-198968	GELC
MCO-7	39.0	08/18/2020	WG	UF	INIT	REG	HRGC/HRMS	SW-846:8290A	Tetrachlorodibenzodioxin[2,3,7,8-]	1746-01-6	N	0.0000015	0.00003	—	—	—	—	0.00000496	µg/L	Y	U	U	N3B-2020-1593	CAMO-20-198968	CFA
MCO-7	39.0	08/18/2020	WG	UF	INIT	REG	HRGC/HRMS	SW-846:8290A	Pentachlorodibenzodioxin[1,2,3,7,8-]	40321-76-4	N	0.00000535	—	—	—	—	—	0.0000266	µg/L	Y	U	U	N3B-2020-1593	CAMO-20-198968	CFA
MCO-7	39.0	08/18/2020	WG	UF	INIT	REG	HRGC/HRMS	SW-846:8290A	Hexachlorodibenzodioxin[1,2,3,7,8,9-]	19408-74-3	N	0.00000535	—	—	—	—	—	0.0000211	µg/L	Y	U	U	N3B-2020-1593	CAMO-20-198968	CFA
MCO-7	39.0	08/18/2020	WG	UF	INIT	REG	HRGC/HRMS	SW-846:8290A	Heptachlorodibenzodioxin[1,2,3,4,6,7,8-]	35822-46-9	N	0.00000535	—	—	—	—	—	0.0000192	µg/L	Y	U	U	N3B-2020-1593	CAMO-20-198968	CFA
MCO-7	39.0	08/18/2020	WG	UF	INIT	REG	HRGC/HRMS	SW-846:8290A	Hexachlorodibenzodioxin[1,2,3,4,7,8-]	39227-28-6	N	0.00000535	—	—	—	—	—	0.0000231	µg/L	Y	U	U	N3B-2020-1593	CAMO-20-198968	CFA
MCO-7	39.0	08/18/2020	WG	UF	INIT	REG	HRGC/HRMS	SW-846:8290A	Hexachlorodibenzodioxin[1,2,3,6,7,8-]	57653-85-7	N	0.00000535	—	—	—	—	—	0.0000183	µg/L	Y	U	U	N3B-2020-1593	CAMO-20-198968	CFA
MCO-7	39.0	08/18/2020	WG	UF	INIT	REG	HRGC/HRMS	SW-846:8290A	Octachlorodibenzodioxin[1,2,3,4,6,7,8,9-]	3268-87-9	N	0.0000107	—	—	—	—	—	0.0000289	µg/L	Y	U	U	N3B-2020-1593	CAMO-20-198968	CFA
MCO-7	39.0	08/18/2020	WG	UF	INIT	REG	HRGC/HRMS	SW-846:8290A	Tetrachlorodibenzofuran[2,3,7,8-]	51207-31-9	N	0.00000513	0.00000184	—	—	—	—	0.000004	µg/L	Y	BJ	U	N3B-2020-1593	CAMO-20-198968	CFA
MCO-7	39.0	08/18/2020	WG	UF	INIT	REG	HRGC/HRMS	SW-846:8290A	Pentachlorodibenzofuran[2,3,4,7,8-]	57117-31-4	N	0.00000535	—	—	—	—	—	0.0000218	µg/L	Y	U	U	N3B-2020-1593	CAMO-20-198968	CFA
MCO-7	39.0	08/18/2020	WG	UF	INIT	REG	HRGC/HRMS	SW-846:8290A	Pentachlorodibenzofuran[1,2,3,7,8-]	57117-41-6	N	0.00000535	—	—	—	—	—	0.0000206	µg/L	Y	U	U	N3B-2020-1593	CAMO-20-198968	CFA
MCO-7	39.0	08/18/2020	WG	UF	INIT	REG	HRGC/HRMS	SW-846:8290A	Hexachlorodibenzofuran[1,2,3,6,7,8-]	57117-44-9	N	0.00000535	—	—	—	—	—	0.000016	µg/L	Y	U	U	N3B-2020-1593	CAMO-20-198968	CFA
MCO-7	39.0	08/18/2020	WG	UF	INIT	REG	HRGC/HRMS	SW-846:8290A	Hexachlorodibenzofuran[2,3,4,6,7,8-]	60851-34-5	N	0.00000535	—	—	—	—	—	0.0000154	µg/L	Y	U	U	N3B-2020-1593	CAMO-20-198968	CFA
MCO-7	39.0	08/18/2020	WG	UF	INIT	REG	HRGC/HRMS	SW-846:8290A	Hexachlorodibenzofuran[1,2,3,4,7,8-]	70648-26-9	N	0.00000535	—	—	—	—	—	0.0000173	µg/L	Y	U	U	N3B-2020-1593	CAMO-20-198968	CFA
MCO-7	39.0	08/18/2020	WG	UF	INIT	REG	HRGC/HRMS	SW-846:8290A	Hexachlorodibenzofuran[1,2,3,7,8,9-]	72918-21-9	N	0.00000535	—	—	—	—	—	0.0000179	µg/L	Y	U	U	N3B-2020-1593	CAMO-20-198968	CFA
MCO-7	39.0	08/18/2020	WG	UF	INIT	REG	HRGC/HRMS	SW-846:8290A	Pentachlorodibenzofurans (Totals)	30402-15-4	N	0	—	—	—	—	—	—	µg/L	Y	U	U	N3B-2020-1593	CAMO-20-198968	CFA
MCO-7	39.0	08/18/2020	WG	UF	INIT	REG	HRGC/HRMS	SW-846:8290A	Hexachlorodibenzodioxins (Total)	34465-46-8	N	0	0.00013	—	—	—	—	—	µg/L	Y	U	U	N3B-2020-1593	CAMO-20-198968	CFA
MCO-7	39.0	08/18/2020	WG	UF	INIT	REG	HRGC/HRMS	SW-846:8290A	Pentachlorodibenzodioxins (Total)	36088-22-9	N	0	—	—	—	—	—	—	µg/L	Y	U	U	N3B-2020-1593	CAMO-20-198968	CFA
MCO-7	39.0	08/18/2020	WG	UF	INIT	REG	HRGC/HRMS	SW-846:8290A	Heptachlorodibenzodioxins (Total)	37871-00-4	N	0	—	—	—	—	—	—	µg/L	Y	U	U	N3B-2020-1593	CAMO-20-198968	CFA
MCO-7	39.0	08/18/2020	WG	UF	INIT	REG	HRGC/HRMS	SW-846:8290A	Heptachlorodibenzofurans (Total)	38998-75-3	N	0	—	—	—	—	—	—	µg/L	Y	U	U	N3B-2020-1593	CAMO-20-198968	CFA
MCO-7	39.0	08/18/2020	WG	UF	INIT	REG	HRGC/HRMS	SW-846:8290A	Octachlorodibenzofuran[1,2,3,4,6,7,8,9-]	39001-02-0	N	0.0000107	—	—	—	—	—	0.0000408	µg/L	Y	U	U	N3B-2020-1593	CAMO-20-198968	CFA
MCO-7	39.0	08/18/2020	WG	UF	INIT	REG	HRGC/HRMS	SW-846:8290A	Tetrachlorodibenzodioxins (Total)	41903-57-5	N	0	—	—	—	—	—	—	µg/L	Y	U	U	N3B-2020-1593	CAMO-20-198968	CFA
MCO-7	39.0	08/18/2020	WG	UF	INIT	REG	HRGC/HRMS	SW-846:8290A	Heptachlorodibenzofuran[1,2,3,4,7,8,9-]	55673-89-7	N	0.00000535	—	—	—	—	—	0.0000162	µg/L	Y	U	U	N3B-2020-1593	CAMO-20-198968	CFA
MCO-7	39.0	08/18/2020	WG	UF	INIT	REG	HRGC/HRMS	SW-846:8290A	Hexachlorodibenzofurans (Total)	55684-94-1	N	0	—	—	—	—	—	—	µg/L	Y	U	U	N3B-2020-1593	CAMO-20-198968	CFA
MCO-7	39.0	08/18/2020	WG	UF	INIT	REG	HRGC/HRMS	SW-846:8290A	Tetrachlorodibenzofurans (Totals)	55722-27-5	N	0.0000126	—	—	—	—	—	—	µg/L	Y	BJ	U	N3B-2020-1593	CAMO-20-198968	CFA
MCO-7	39.0	08/18/2020	WG	UF	INIT	REG	HRGC/HRMS	SW-846:8290A	Heptachlorodibenzofuran[1,2,3,4,6,7,8-]	67562-39-4	N	0.00000535	—	—	—	—	—	0.000014	µg/L	Y	U	U	N3B-2020-1593	CAMO-20-198968	CFA
MCO-7	39.0	08/18/2020	WG	UF	INIT	REG	RAD	Generic:Low_Level_Tritium	Tritium	H-3	Y	80.251	20000	—	—	12.174	2.927	—	pCi/L	Y	Q	J-	N3B-2020-1592	CAMO-20-198968	ARSL
R-16 S2	863.4	08/19/2020	WG	UF	INIT	REG	HRGC/HRMS	Nitrosamines:HRMS	Nitrosodimethylamine[N-]	62-75-9	N	0.000364	0.00491	—	—	—	—	0.00036	µg/L	Y	J	U	N3B-2020-1589	CAMO-20-198971	SwRI
R-16 S2	863.4	08/19/2020	WG	UF	INIT	REG	HRGC/HRMS	Nitrosamines:HRMS	Nitrosodiethylamine[N-]	55-18-5	N	0.00018	0.00167	—	—	—	—	0.00018	µg/L	Y	U	U	N3B-2020-1589	CAMO-20-198971	SwRI
R-16 S2	863.4	08/19/2020	WG	UF	INIT	REG	HRGC/HRMS	Nitrosamines:HRMS	Nitroso-di-n-propylamine[N-]	621-64-7	N	0.00018	0.11	—	—	—	—	0.00018	µg/L	Y	U	UJ	N3B-2020-1589	CAMO-20-198971	SwRI
R-16 S2	863.4	08/19/2020	WG	UF	INIT	REG	HRGC/HRMS	Nitrosamines:HRMS	Nitroso-di-n-butylamine[N-]	924-16-3	N	0.00047	0.0273	—	—	—	—	0.00047	µg/L	Y	U	UJ	N3B-2020-1589	CAMO-20-198971	SwRI
R-16 S2	863.4	08/19/2020	WG	UF	INIT	REG	HRGC/HRMS	Nitrosamines:HRMS	Nitrosopyrrolidine[N-]	930-55-2	N	0.00033	0.37	—	—	—	—	0.00033	µg/L	Y	U	U	N3B-2020-1589	CAMO-20-198971	SwRI
R-16 S4	1237.0	08/19/2020	WG	UF	INIT	REG	HRGC/HRMS	Nitrosamines:HRMS	Nitrosodiethylamine[N-]	55-18-5	N	0.00018	0.00167	—	—	—	—	0.00018	µg/L	Y	U	U	N3B-2020-1589	CAMO-20-198975	SwRI
R-16 S4	1237.0	08/19/2020	WG	UF	INIT	REG	HRGC/HRMS	Nitrosamines:HRMS	Nitrosodimethylamine[N-]	62-75-9	N	0.000492	0.00491	—	—	—	—	0.00036	µg/L	Y	J	U	N3B-2020-1589	CAMO-20-198975	SwRI
R-16 S4	1237.0	08/19/2020	WG	UF	INIT	REG	HRGC/HRMS	Nitrosamines:HRMS	Nitroso-di-n-propylamine[N-]	621-64-7	N	0.00018	0.11	—	—	—	—	0.00018	µg/L	Y	U	UJ	N3B-2020-1589	CAMO-20-198975	SwRI
R-16 S4	1237.0	08/19/2020	WG	UF	INIT	REG	HRGC/HRMS	Nitrosamines:HRMS	Nitrosopyrrolidine[N-]	930-55-2	N	0.00033	0.37	—	—	—	—	0.00033	µg/L	Y	U	U	N3B-2020-1589	CAMO-20-198975	SwRI
R-16 S4	1237.0	08/19/2020	WG	UF	INIT	REG	HRGC/HRMS	Nitrosamines:HRMS	Nitroso-di-n-butylamine[N-]	924-16-3	N	0.00047	0.0273	—	—	—	—	0.00047	µg/L	Y	U	UJ	N3B-2020-1589	CAMO-20-198975	SwRI
R-16 S4	1237.0	08/19/2020	WG	UF	INIT	FD	HRGC/HRMS	Nitrosamines:HRMS	Nitrosodiethylamine[N-]	55-18-5	N	0.00018	0.00167	—	—	—	—	0.00018	µg/L	Y	U	U	N3B-2020-1589	CAMO-20-198977	SwRI
R-16 S4	1237.0	08/19/2020	WG	UF	INIT	FD	HRGC/HRMS	Nitrosamines:HRMS	Nitrosodimethylamine[N-]	62-75-9	N	0.000359	0.00491	—	—	—	—	0.00036	µg/L	Y	J	U	N3B-2020-1589	CAMO-20-198977	SwRI
R-16 S4	1237.0	08/19/2020	WG	UF	INIT	FD	HRGC/HRMS	Nitrosamines:HRMS	Nitroso-di-n-propylamine[N-]	621-64-7	N	0.00018	0.11	—	—	—	—	0.00018	µg/L	Y	U	UJ	N3B-2020-1589	CAMO-20-198977	SwRI
R-16 S4	1237.0	08/19/2020	WG	UF	INIT	FD	HRGC/HRMS	Nitrosamines:HRMS	Nitroso-di-n-butylamine[N-]	924-16-3	Y	0.000515	0.0273	—	—	—	—	0.00047	µg/L	Y	—	J	N3B-2020-1589	CAMO-20-198977	SwRI
R-16 S4	1237.0	08/19/2020	WG	UF	INIT	FD	HRGC/HRMS	Nitrosamines:HRMS	Nitrosopyrrolidine[N-]	930-55-2	N	0.00033	0.37	—	—	—	—	0.00033	µg/L	Y	U	U	N3B-2020-1589	CAMO-20-198977	SwRI
R-16r	600.0	08/19/2020	WG	UF	INIT	REG	HRGC/HRMS	Nitrosamines:HRMS	Nitrosodiethylamine[N-]	55-18-5	N	0.00018	0.00167	—	—	—	—	0.00018	µg/L	Y	U	U	N3B-2020-1589	CAMO-20-198980	SwRI
R-16r	600.0	08/19/2020	WG	UF	INIT	REG	HRGC/HRMS	Nitrosamines:HRMS	Nitrosodimethylamine[N-]	62-75-9	N	0.000388	0.00491	—	—	—	—	0.00036	µg/L	Y	J	U	N3B-2020-1589	CAMO-20-198980	SwRI
R-16r	600.0	08/19/2020	WG	UF	INIT	REG	HRGC/HRMS	Nitrosamines:HRMS	Nitroso-di-n-propylamine[N-]	621-64-7	N	0.00018	0.11	—	—	—	—	0.00018	µg/L	Y	U	UJ	N3B-2020-1589	CAMO-20-198980	SwRI
R-16r	600.0	08/19/2020	WG	UF	INIT	REG	HRGC/HRMS	Nitrosamines:HRMS	Nitroso-di-n-butylamine[N-]	924-16-3	N	0.00047	0.0273	—	—	—	—	0.00047	µg/L	Y	U	UJ	N3B-2020-1589	CAMO-20-198980	SwRI
R-16r	600.0	08/19/2020	WG	UF	INIT	REG	HRGC/HRMS	Nitrosamines:HRMS	Nitrosopyrrolidine[N-]	930-55-2	N	0.00033	0.37	—	—	—	—	0.00033	µg/L	Y	U	U	N3B-2020-1589	CAMO-20-198980	SwRI
R-16 S2	863.4	08/19/2020	WG	F	INIT	REG	General Chemistry	EPA:120.1	Specific Conductance	SPEC_CONDC	Y	165	—	—	—	—	—	1	µS/cm	Y	—	NQ	N3B-2020-1588	CAMO-20-198972	GELC
R-16 S4	1237.0	08/19/2020	WG	F	INIT	REG	General Chemistry	EPA:120.1	Specific Conductance	SPEC_CONDC	Y	182	—	—	—	—	—	1	µS/cm	Y	—	NQ	N3B-2020-1588	CAMO-20-198976	GELC
R-16 S4	1237.0	08/19/2020	WG	F	INIT	FD	General Chemistry	EPA:120.1	Specific Conductance	SPEC_CONDC	Y	188	—	—	—	—	—	1	µS/cm	Y	—	NQ	N3B-2020-1588	CAMO-20-198978	GELC
R-16r	600.0	08/19/2020	WG	F	INIT	REG	General Chemistry	EPA:120.1	Specific Conductance	SPEC_CONDC	Y	187	—	—	—	—	—	1	µS/cm	Y	—	NQ	N3B-2020-1588	CAMO-20-198981	GELC
R-16 S2	863.4	08/19/2020	WG	F	INIT	REG	General Chemistry	EPA:150.1	Acidity or Alkalinity of a solution	pH	Y	8.34	—	—	—	—	—	0.01	SU	Y	H	NQ	N3B-2020-1588	CAMO-20-198972	GELC
R-16 S4	1237.0	08/19/2020	WG	F	INIT	REG	General Chemistry	EPA:150.1	Acidity or Alkalinity of a solution	pH	Y	8.27	—	—	—	—	—	0.01	SU	Y	H	NQ	N3B-2020-1588	CAMO-20-198976	GELC
R-16 S4	1237.0	08/19/2020	WG	F	INIT	FD	General Chemistry	EPA:150.1	Acidity or Alkalinity of a solution	pH	Y	8.4	—	—	—	—	—	0.01	SU	Y	H	NQ	N3B-2020-1588	CAMO-20-198978	GELC
R-16r	600.0	08/19/2020	WG	F	INIT	REG	General Chemistry	EPA:150.1	Acidity or Alkalinity of a solution	pH	Y	8.3	—	—	—	—	—	0.01	SU	Y	H	NQ	N3B-2020-1588	CAMO-20-198981	GELC
R-16 S2	863.4	08/19/2020	WG	F	INIT	REG	General Chemistry	EPA:160.1	Total Dissolved Solids	TDS	Y	206	1000	161	Regional	—	—	3.4	mg/L	Y	—	NQ	N3B-2020-1588	CAMO-20-198972	GELC

Table C-1 Analytical Results from the Periodic Monitoring Events Reported in this Periodic Monitoring Report

Location ID	Screen Depth (ft)	Sample Date	Sample Type	Field Preparation Code	Analysis Type Code	Sample Purpose	Method Category	Lab Method	Parameter Name	Parameter Code	Detected	Report Result	Screening Limit	Background Level	Background Entity	Lab Uncertainty	Report MDA	Report MDL	Report Unit	Best Value	Lab Qualifier	Validation Qualifier	COC #	Field Sample ID	Lab ID
R-16 S4	1237.0	08/19/2020	WG	F	INIT	REG	General Chemistry	EPA:160.1	Total Dissolved Solids	TDS	Y	196	1000	161	Regional	—	—	3.4	mg/L	Y	—	NQ	N3B-2020-1588	CAMO-20-198976	GELC
R-16 S4	1237.0	08/19/2020	WG	F	INIT	FD	General Chemistry	EPA:160.1	Total Dissolved Solids	TDS	Y	221	1000	161	Regional	—	—	3.4	mg/L	Y	—	NQ	N3B-2020-1588	CAMO-20-198978	GELC
R-16r	600.0	08/19/2020	WG	F	INIT	REG	General Chemistry	EPA:160.1	Total Dissolved Solids	TDS	Y	201	1000	161	Regional	—	—	3.4	mg/L	Y	—	NQ	N3B-2020-1588	CAMO-20-198981	GELC
R-16 S2	863.4	08/19/2020	WG	F	INIT	REG	General Chemistry	EPA:300.0	Bromide	Br(-1)	N	0.067	—	0.067	Regional-Scr_95	—	—	0.067	mg/L	Y	U	U	N3B-2020-1588	CAMO-20-198972	GELC
R-16 S2	863.4	08/19/2020	WG	F	INIT	REG	General Chemistry	EPA:300.0	Chloride	Cl(-1)	Y	2.59	250	2.7	Regional	—	—	0.067	mg/L	Y	—	NQ	N3B-2020-1588	CAMO-20-198972	GELC
R-16 S2	863.4	08/19/2020	WG	F	INIT	REG	General Chemistry	EPA:300.0	Fluoride	F(-1)	Y	0.348	1.6	0.377	Regional	—	—	0.033	mg/L	Y	—	NQ	N3B-2020-1588	CAMO-20-198972	GELC
R-16 S2	863.4	08/19/2020	WG	F	INIT	REG	General Chemistry	EPA:300.0	Sulfate	SO4(-2)	Y	3.75	600	4.59	Regional	—	—	0.133	mg/L	Y	—	NQ	N3B-2020-1588	CAMO-20-198972	GELC
R-16 S4	1237.0	08/19/2020	WG	F	INIT	REG	General Chemistry	EPA:300.0	Bromide	Br(-1)	N	0.067	—	0.067	Regional-Scr_95	—	—	0.067	mg/L	Y	U	U	N3B-2020-1588	CAMO-20-198976	GELC
R-16 S4	1237.0	08/19/2020	WG	F	INIT	REG	General Chemistry	EPA:300.0	Chloride	Cl(-1)	Y	2.36	250	2.7	Regional	—	—	0.067	mg/L	Y	—	NQ	N3B-2020-1588	CAMO-20-198976	GELC
R-16 S4	1237.0	08/19/2020	WG	F	INIT	REG	General Chemistry	EPA:300.0	Fluoride	F(-1)	Y	0.387	1.6	0.377	Regional	—	—	0.033	mg/L	Y	—	NQ	N3B-2020-1588	CAMO-20-198976	GELC
R-16 S4	1237.0	08/19/2020	WG	F	INIT	REG	General Chemistry	EPA:300.0	Sulfate	SO4(-2)	Y	3.34	600	4.59	Regional	—	—	0.133	mg/L	Y	—	NQ	N3B-2020-1588	CAMO-20-198976	GELC
R-16 S4	1237.0	08/19/2020	WG	F	INIT	FD	General Chemistry	EPA:300.0	Bromide	Br(-1)	N	0.067	—	0.067	Regional-Scr_95	—	—	0.067	mg/L	Y	U	U	N3B-2020-1588	CAMO-20-198978	GELC
R-16 S4	1237.0	08/19/2020	WG	F	INIT	FD	General Chemistry	EPA:300.0	Chloride	Cl(-1)	Y	2.45	250	2.7	Regional	—	—	0.067	mg/L	Y	—	NQ	N3B-2020-1588	CAMO-20-198978	GELC
R-16 S4	1237.0	08/19/2020	WG	F	INIT	FD	General Chemistry	EPA:300.0	Fluoride	F(-1)	Y	0.4	1.6	0.377	Regional	—	—	0.033	mg/L	Y	—	NQ	N3B-2020-1588	CAMO-20-198978	GELC
R-16 S4	1237.0	08/19/2020	WG	F	INIT	FD	General Chemistry	EPA:300.0	Sulfate	SO4(-2)	Y	3.37	600	4.59	Regional	—	—	0.133	mg/L	Y	—	NQ	N3B-2020-1588	CAMO-20-198978	GELC
R-16r	600.0	08/19/2020	WG	F	INIT	REG	General Chemistry	EPA:300.0	Bromide	Br(-1)	N	0.067	—	0.067	Regional-Scr_95	—	—	0.067	mg/L	Y	U	U	N3B-2020-1588	CAMO-20-198981	GELC
R-16r	600.0	08/19/2020	WG	F	INIT	REG	General Chemistry	EPA:300.0	Chloride	Cl(-1)	Y	2.38	250	2.7	Regional	—	—	0.067	mg/L	Y	—	NQ	N3B-2020-1588	CAMO-20-198981	GELC
R-16r	600.0	08/19/2020	WG	F	INIT	REG	General Chemistry	EPA:300.0	Fluoride	F(-1)	Y	0.393	1.6	0.377	Regional	—	—	0.033	mg/L	Y	—	NQ	N3B-2020-1588	CAMO-20-198981	GELC
R-16r	600.0	08/19/2020	WG	F	INIT	REG	General Chemistry	EPA:300.0	Sulfate	SO4(-2)	Y	4.28	600	4.59	Regional	—	—	0.133	mg/L	Y	—	NQ	N3B-2020-1588	CAMO-20-198981	GELC
R-16 S2	863.4	08/19/2020	WG	F	INIT	REG	General Chemistry	EPA:310.1	Alkalinity-CO3	ALK-CO3	N	1.45	—	—	—	—	—	1.45	mg/L	Y	U	U	N3B-2020-1588	CAMO-20-198972	GELC
R-16 S2	863.4	08/19/2020	WG	F	INIT	REG	General Chemistry	EPA:310.1	Alkalinity-CO3+HCO3	ALK-CO3+HCO3	Y	78.7	—	72.9	Regional	—	—	1.45	mg/L	Y	—	NQ	N3B-2020-1588	CAMO-20-198972	GELC
R-16 S4	1237.0	08/19/2020	WG	F	INIT	REG	General Chemistry	EPA:310.1	Alkalinity-CO3	ALK-CO3	N	1.45	—	—	—	—	—	1.45	mg/L	Y	U	U	N3B-2020-1588	CAMO-20-198976	GELC
R-16 S4	1237.0	08/19/2020	WG	F	INIT	REG	General Chemistry	EPA:310.1	Alkalinity-CO3+HCO3	ALK-CO3+HCO3	Y	82.2	—	72.9	Regional	—	—	1.45	mg/L	Y	—	NQ	N3B-2020-1588	CAMO-20-198976	GELC
R-16 S4	1237.0	08/19/2020	WG	F	INIT	FD	General Chemistry	EPA:310.1	Alkalinity-CO3	ALK-CO3	N	1.45	—	—	—	—	—	1.45	mg/L	Y	U	U	N3B-2020-1588	CAMO-20-198978	GELC
R-16 S4	1237.0	08/19/2020	WG	F	INIT	FD	General Chemistry	EPA:310.1	Alkalinity-CO3+HCO3	ALK-CO3+HCO3	Y	84.9	—	72.9	Regional	—	—	1.45	mg/L	Y	—	NQ	N3B-2020-1588	CAMO-20-198978	GELC
R-16r	600.0	08/19/2020	WG	F	INIT	REG	General Chemistry	EPA:310.1	Alkalinity-CO3	ALK-CO3	N	1.45	—	—	—	—	—	1.45	mg/L	Y	U	U	N3B-2020-1588	CAMO-20-198981	GELC
R-16r	600.0	08/19/2020	WG	F	INIT	REG	General Chemistry	EPA:310.1	Alkalinity-CO3+HCO3	ALK-CO3+HCO3	Y	82.8	—	72.9	Regional	—	—	1.45	mg/L	Y	—	NQ	N3B-2020-1588	CAMO-20-198981	GELC
R-16 S2	863.4	08/19/2020	WG	UF	INIT	REG	Inorganic	EPA:335.4	Cyanide (Total)	CN(TOTAL)	N	0.00167	0.2	0.0017	Regional-	—	—	0.00167	mg/L	Y	U	U	N3B-2020-1588	CAMO-20-198971	GELC
R-16 S4	1237.0	08/19/2020	WG	UF	INIT	REG	Inorganic	EPA:335.4	Cyanide (Total)	CN(TOTAL)	N	0.00167	0.2	0.0017	Regional-	—	—	0.00167	mg/L	Y	U	U	N3B-2020-1588	CAMO-20-198975	GELC
R-16 S4	1237.0	08/19/2020	WG	UF	INIT	FD	Inorganic	EPA:335.4	Cyanide (Total)	CN(TOTAL)	N	0.00167	0.2	0.0017	Regional-	—	—	0.00167	mg/L	Y	U	U	N3B-2020-1588	CAMO-20-198977	GELC
R-16r	600.0	08/19/2020	WG	UF	INIT	REG	Inorganic	EPA:335.4	Cyanide (Total)	CN(TOTAL)	N	0.00167	0.2	0.0017	Regional-	—	—	0.00167	mg/L	Y	U	U	N3B-2020-1588	CAMO-20-198980	GELC
R-16 S2	863.4	08/19/2020	WG	F	INIT	REG	General Chemistry	EPA:350.1	Ammonia as Nitrogen	NH3-N	N	0.0515	—	0.1	Regional-Scr_95	—	—	0.017	mg/L	Y	—	U	N3B-2020-1588	CAMO-20-198972	GELC
R-16 S4	1237.0	08/19/2020	WG	F	INIT	REG	General Chemistry	EPA:350.1	Ammonia as Nitrogen	NH3-N	N	0.192	—	0.1	Regional-Scr_95	—	—	0.017	mg/L	Y	—	U	N3B-2020-1588	CAMO-20-198976	GELC
R-16 S4	1237.0	08/19/2020	WG	F	INIT	FD	General Chemistry	EPA:350.1	Ammonia as Nitrogen	NH3-N	N	0.13	—	0.1	Regional-Scr_95	—	—	0.017	mg/L	Y	—	U	N3B-2020-1588	CAMO-20-198978	GELC
R-16r	600.0	08/19/2020	WG	F	INIT	REG	General Chemistry	EPA:350.1	Ammonia as Nitrogen	NH3-N	N	0.0848	—	0.1	Regional-Scr_95	—	—	0.017	mg/L	Y	—	U	N3B-2020-1588	CAMO-20-198981	GELC
R-16 S2	863.4	08/19/2020	WG	UF	INIT	REG	General Chemistry	EPA:351.2	Total Kjeldahl Nitrogen	TKN	N	0.033	—	—	—	—	—	0.033	mg/L	Y	U	U	N3B-2020-1588	CAMO-20-198971	GELC
R-16 S4	1237.0	08/19/2020	WG	UF	INIT	REG	General Chemistry	EPA:351.2	Total Kjeldahl Nitrogen	TKN	N	0.033	—	—	—	—	—	0.033	mg/L	Y	U	U	N3B-2020-1588	CAMO-20-198975	GELC
R-16 S4	1237.0	08/19/2020	WG	UF	INIT	FD	General Chemistry	EPA:351.2	Total Kjeldahl Nitrogen	TKN	N	0.033	—	—	—	—	—	0.033	mg/L	Y	U	U	N3B-2020-1588	CAMO-20-198977	GELC
R-16r	600.0	08/19/2020	WG	UF	INIT	REG	General Chemistry	EPA:351.2	Total Kjeldahl Nitrogen	TKN	N	0.033	—	—	—	—	—	0.033	mg/L	Y	U	U	N3B-2020-1588	CAMO-20-198980	GELC
R-16 S2	863.4	08/19/2020	WG	F	INIT	REG	General Chemistry	EPA:353.2	Nitrate-Nitrite as Nitrogen	NO3+NO2-N	N	1	10	0.769	Regional	—	—	0.017	mg/L	Y	—	U	N3B-2020-1588	CAMO-20-198972	GELC
R-16 S4	1237.0	08/19/2020	WG	F	INIT	REG	General Chemistry	EPA:353.2	Nitrate-Nitrite as Nitrogen	NO3+NO2-N	N	0.89	10	0.769	Regional	—	—	0.017	mg/L	Y	—	U	N3B-2020-1588	CAMO-20-198976	GELC
R-16 S4	1237.0	08/19/2020	WG	F	INIT	FD	General Chemistry	EPA:353.2	Nitrate-Nitrite as Nitrogen	NO3+NO2-N	N	0.403	10	0.769	Regional	—	—	0.017	mg/L	Y	—	U	N3B-2020-1588	CAMO-20-198978	GELC
R-16r	600.0	08/19/2020	WG	F	INIT	REG	General Chemistry	EPA:353.2	Nitrate-Nitrite as Nitrogen	NO3+NO2-N	N	0.457	10	0.769	Regional	—	—	0.017	mg/L	Y	—	U	N3B-2020-1588	CAMO-20-198981	GELC
R-16 S2	863.4	08/19/2020	WG	F	INIT	REG	General Chemistry	EPA:365.4	Total Phosphate as Phosphorus	PO4-P	N	0.02	—	0.0822	Regional-Scr_95	—	—	0.02	mg/L	Y	U	U	N3B-2020-1588	CAMO-20-198972	GELC
R-16 S4	1237.0	08/19/2020	WG	F	INIT	REG	General Chemistry	EPA:365.4	Total Phosphate as Phosphorus	PO4-P	Y	0.0932	—	0.0822	Regional-Scr_95	—	—	0.02	mg/L	Y	—	NQ	N3B-2020-1588	CAMO-20-198976	GELC
R-16 S4	1237.0	08/19/2020	WG	F	INIT	FD	General Chemistry	EPA:365.4	Total Phosphate as Phosphorus	PO4-P	Y	0.0912	—	0.0822	Regional-Scr_95	—	—	0.02	mg/L	Y	—	NQ	N3B-2020-1588	CAMO-20-198978	GELC
R-16r	600.0	08/19/2020	WG	F	INIT	REG	General Chemistry	EPA:365.4	Total Phosphate as Phosphorus	PO4-P	N	0.02	—	0.0822	Regional-Scr_95	—	—	0.02	mg/L	Y	U	U	N3B-2020-1588	CAMO-20-198981	GELC
R-16 S2	863.4	08/19/2020	WG	UF	INIT	REG	LCMS/MS	EPA:537M	Perfluorooctanesulfonic acid	1763-23-1	N	0.707	70	—	—	—	—	0.707	ng/L	Y	U	U	N3B-2020-1588	CAMO-20-198971	GELC
R-16 S2	863.4	08/19/2020	WG	UF	INIT	REG	LCMS/MS	EPA:537M	Perfluorooctanoic acid	335-67-1	N	0.707	70	—	—	—	—	0.707	ng/L	Y	U	U	N3B-2020-1588	CAMO-20-198971	GELC
R-16 S2	863.4	08/19/2020	WG	UF	INIT	REG	LCMS/MS	EPA:537M	Perfluorohexanesulfonic acid	355-46-4	N	0.584	70	—	—	—	—	0.584	ng/L	Y	U	U	N3B-2020-1588	CAMO-20-198971	GELC
R-16 S2	863.4	08/19/2020	WG	UF	INIT	REG	LCMS/MS	EPA:537M	Total PFAS 3a	PFAS-Tot-3a	N	0	70	—	—	—	—	—	ng/L	Y	U	U	N3B-2020-1588	CAMO-20-198971	GELC
R-16 S4	1237.0	08/19/2020	WG	UF	INIT	REG	LCMS/MS	EPA:537M	Perfluorooctanesulfonic acid	1763-23-1	N	0.759	70	—	—	—	—	0.759	ng/L	Y	U	U	N3B-2020-1588	CAMO-20-198975	GELC
R-16 S4	1237.0	08/19/2020	WG	UF	INIT	REG	LCMS/MS	EPA:537M	Perfluorooctanoic acid	335-67-1	N	0.759	70	—	—	—	—	0.759	ng/L	Y	U	U	N3B-2020-1588	CAMO-20-198975	GELC

Table C-1 Analytical Results from the Periodic Monitoring Events Reported in this Periodic Monitoring Report

Location ID	Screen Depth (ft)	Sample Date	Sample Type	Field Preparation Code	Analysis Type Code	Sample Purpose	Method Category	Lab Method	Parameter Name	Parameter Code	Detected	Report Result	Screening Limit	Background Level	Background Entity	Lab Uncertainty	Report MDA	Report MDL	Report Unit	Best Value	Lab Qualifier	Validation Qualifier	COC #	Field Sample ID	Lab ID
R-16 S4	1237.0	08/19/2020	WG	UF	INIT	REG	LCMS/MS	EPA:537M	Perfluorohexanesulfonic acid	355-46-4	N	0.626	70	—	—	—	—	0.626	ng/L	Y	U	U	N3B-2020-1588	CAMO-20-198975	GELC
R-16 S4	1237.0	08/19/2020	WG	UF	INIT	REG	LCMS/MS	EPA:537M	Total PFAS 3a	PFAS-Tot-3a	N	0	70	—	—	—	—	—	ng/L	Y	U	U	N3B-2020-1588	CAMO-20-198975	GELC
R-16 S4	1237.0	08/19/2020	WG	UF	INIT	FD	LCMS/MS	EPA:537M	Perfluorooctanesulfonic acid	1763-23-1	N	0.717	70	—	—	—	—	0.717	ng/L	Y	U	U	N3B-2020-1588	CAMO-20-198977	GELC
R-16 S4	1237.0	08/19/2020	WG	UF	INIT	FD	LCMS/MS	EPA:537M	Perfluorooctanoic acid	335-67-1	N	0.717	70	—	—	—	—	0.717	ng/L	Y	U	U	N3B-2020-1588	CAMO-20-198977	GELC
R-16 S4	1237.0	08/19/2020	WG	UF	INIT	FD	LCMS/MS	EPA:537M	Perfluorohexanesulfonic acid	355-46-4	N	0.592	70	—	—	—	—	0.592	ng/L	Y	U	U	N3B-2020-1588	CAMO-20-198977	GELC
R-16 S4	1237.0	08/19/2020	WG	UF	INIT	FD	LCMS/MS	EPA:537M	Total PFAS 3a	PFAS-Tot-3a	N	0	70	—	—	—	—	—	ng/L	Y	U	U	N3B-2020-1588	CAMO-20-198977	GELC
R-16r	600.0	08/19/2020	WG	UF	INIT	REG	LCMS/MS	EPA:537M	Perfluorooctanesulfonic acid	1763-23-1	N	0.758	70	—	—	—	—	0.758	ng/L	Y	U	U	N3B-2020-1588	CAMO-20-198980	GELC
R-16r	600.0	08/19/2020	WG	UF	INIT	REG	LCMS/MS	EPA:537M	Perfluorooctanoic acid	335-67-1	N	0.758	70	—	—	—	—	0.758	ng/L	Y	U	U	N3B-2020-1588	CAMO-20-198980	GELC
R-16r	600.0	08/19/2020	WG	UF	INIT	REG	LCMS/MS	EPA:537M	Perfluorohexanesulfonic acid	355-46-4	N	0.625	70	—	—	—	—	0.625	ng/L	Y	U	U	N3B-2020-1588	CAMO-20-198980	GELC
R-16r	600.0	08/19/2020	WG	UF	INIT	REG	LCMS/MS	EPA:537M	Total PFAS 3a	PFAS-Tot-3a	N	0	70	—	—	—	—	—	ng/L	Y	U	U	N3B-2020-1588	CAMO-20-198980	GELC
R-16 S2	863.4	08/19/2020	WG	UF	INIT	REG	RAD	EPA:900	Gross alpha	GROSSA	N	0.922	15	—	—	0.702	2.43	—	pCi/L	Y	U	U	N3B-2020-1588	CAMO-20-198971	GELC
R-16 S2	863.4	08/19/2020	WG	UF	INIT	REG	RAD	EPA:900	Gross beta	GROSSB	N	2.27	—	—	—	0.866	2.72	—	pCi/L	Y	U	U	N3B-2020-1588	CAMO-20-198971	GELC
R-16 S4	1237.0	08/19/2020	WG	UF	INIT	REG	RAD	EPA:900	Gross alpha	GROSSA	N	1.39	15	—	—	0.777	2.41	—	pCi/L	Y	U	U	N3B-2020-1588	CAMO-20-198975	GELC
R-16 S4	1237.0	08/19/2020	WG	UF	INIT	REG	RAD	EPA:900	Gross beta	GROSSB	N	2.67	—	—	—	0.888	2.75	—	pCi/L	Y	U	U	N3B-2020-1588	CAMO-20-198975	GELC
R-16 S4	1237.0	08/19/2020	WG	UF	INIT	FD	RAD	EPA:900	Gross alpha	GROSSA	N	1.17	15	—	—	0.816	2.75	—	pCi/L	Y	U	U	N3B-2020-1588	CAMO-20-198977	GELC
R-16 S4	1237.0	08/19/2020	WG	UF	INIT	FD	RAD	EPA:900	Gross beta	GROSSB	Y	2.98	—	—	—	0.861	2.58	—	pCi/L	Y	—	NQ	N3B-2020-1588	CAMO-20-198977	GELC
R-16r	600.0	08/19/2020	WG	UF	INIT	REG	RAD	EPA:900	Gross alpha	GROSSA	N	1.71	15	—	—	0.802	2.29	—	pCi/L	Y	U	U	N3B-2020-1588	CAMO-20-198980	GELC
R-16r	600.0	08/19/2020	WG	UF	INIT	REG	RAD	EPA:900	Gross beta	GROSSB	Y	3.2	—	—	—	0.907	2.72	—	pCi/L	Y	—	NQ	N3B-2020-1588	CAMO-20-198980	GELC
R-16 S2	863.4	08/19/2020	WG	UF	INIT	REG	RAD	EPA:901.1	Cobalt-60	Co-60	N	-0.0308	—	2.65	Regional-Scr_95	1.21	4.71	—	pCi/L	Y	U	U	N3B-2020-1588	CAMO-20-198971	GELC
R-16 S2	863.4	08/19/2020	WG	UF	INIT	REG	RAD	EPA:901.1	Cesium-137	Cs-137	N	-0.873	—	2.93	Regional-Scr_95	1.51	4.74	—	pCi/L	Y	U	U	N3B-2020-1588	CAMO-20-198971	GELC
R-16 S2	863.4	08/19/2020	WG	UF	INIT	REG	RAD	EPA:901.1	Potassium-40	K-40	N	24.5	—	35.6	Regional-Scr_95	22.8	45.2	—	pCi/L	Y	U	U	N3B-2020-1588	CAMO-20-198971	GELC
R-16 S2	863.4	08/19/2020	WG	UF	INIT	REG	RAD	EPA:901.1	Sodium-22	Na-22	N	1.13	—	1.93	Regional-Scr_95	1.37	5.35	—	pCi/L	Y	U	U	N3B-2020-1588	CAMO-20-198971	GELC
R-16 S2	863.4	08/19/2020	WG	UF	INIT	REG	RAD	EPA:901.1	Neptunium-237	Np-237	N	-5.27	—	4.72	Regional-Scr_95	2.8	9.27	—	pCi/L	Y	U	U	N3B-2020-1588	CAMO-20-198971	GELC
R-16 S4	1237.0	08/19/2020	WG	UF	INIT	REG	RAD	EPA:901.1	Cobalt-60	Co-60	N	0.732	—	2.65	Regional-Scr_95	1.22	5.02	—	pCi/L	Y	U	U	N3B-2020-1588	CAMO-20-198975	GELC
R-16 S4	1237.0	08/19/2020	WG	UF	INIT	REG	RAD	EPA:901.1	Cesium-137	Cs-137	N	-0.203	—	2.93	Regional-Scr_95	1.56	5.01	—	pCi/L	Y	U	U	N3B-2020-1588	CAMO-20-198975	GELC
R-16 S4	1237.0	08/19/2020	WG	UF	INIT	REG	RAD	EPA:901.1	Potassium-40	K-40	N	-15.3	—	35.6	Regional-Scr_95	17.3	70.6	—	pCi/L	Y	U	U	N3B-2020-1588	CAMO-20-198975	GELC
R-16 S4	1237.0	08/19/2020	WG	UF	INIT	REG	RAD	EPA:901.1	Sodium-22	Na-22	N	0.806	—	1.93	Regional-Scr_95	1.27	4.79	—	pCi/L	Y	U	U	N3B-2020-1588	CAMO-20-198975	GELC
R-16 S4	1237.0	08/19/2020	WG	UF	INIT	REG	RAD	EPA:901.1	Neptunium-237	Np-237	N	-3.19	—	4.72	Regional-Scr_95	2.52	8.81	—	pCi/L	Y	U	U	N3B-2020-1588	CAMO-20-198975	GELC
R-16 S4	1237.0	08/19/2020	WG	UF	INIT	FD	RAD	EPA:901.1	Cobalt-60	Co-60	N	0.98	—	2.65	Regional-Scr_95	1.52	5.56	—	pCi/L	Y	U	U	N3B-2020-1588	CAMO-20-198977	GELC
R-16 S4	1237.0	08/19/2020	WG	UF	INIT	FD	RAD	EPA:901.1	Cesium-137	Cs-137	N	0.458	—	2.93	Regional-Scr_95	1.4	4.75	—	pCi/L	Y	U	U	N3B-2020-1588	CAMO-20-198977	GELC
R-16 S4	1237.0	08/19/2020	WG	UF	INIT	FD	RAD	EPA:901.1	Potassium-40	K-40	N	39.3	—	35.6	Regional-Scr_95	17	41.1	—	pCi/L	Y	U	U	N3B-2020-1588	CAMO-20-198977	GELC
R-16 S4	1237.0	08/19/2020	WG	UF	INIT	FD	RAD	EPA:901.1	Sodium-22	Na-22	N	-0.794	—	1.93	Regional-Scr_95	1.08	4.03	—	pCi/L	Y	U	U	N3B-2020-1588	CAMO-20-198977	GELC
R-16 S4	1237.0	08/19/2020	WG	UF	INIT	FD	RAD	EPA:901.1	Neptunium-237	Np-237	N	0.736	—	4.72	Regional-Scr_95	2.48	9.25	—	pCi/L	Y	U	U	N3B-2020-1588	CAMO-20-198977	GELC
R-16r	600.0	08/19/2020	WG	UF	INIT	REG	RAD	EPA:901.1	Cobalt-60	Co-60	N	-2.4	—	2.65	Regional-Scr_95	1.79	6.15	—	pCi/L	Y	U	U	N3B-2020-1588	CAMO-20-198980	GELC
R-16r	600.0	08/19/2020	WG	UF	INIT	REG	RAD	EPA:901.1	Cesium-137	Cs-137	N	2.99	—	2.93	Regional-Scr_95	2.73	4.8	—	pCi/L	Y	U	U	N3B-2020-1588	CAMO-20-198980	GELC
R-16r	600.0	08/19/2020	WG	UF	INIT	REG	RAD	EPA:901.1	Potassium-40	K-40	N	-20.6	—	35.6	Regional-Scr_95	26.9	96.3	—	pCi/L	Y	U	U	N3B-2020-1588	CAMO-20-198980	GELC
R-16r	600.0	08/19/2020	WG	UF	INIT	REG	RAD	EPA:901.1	Sodium-22	Na-22	N	-0.998	—	1.93	Regional-Scr_95	1.85	6.9	—	pCi/L	Y	U	U	N3B-2020-1588	CAMO-20-198980	GELC
R-16r	600.0	08/19/2020	WG	UF	INIT	REG	RAD	EPA:901.1	Neptunium-237	Np-237	N	-6.51	—	4.72	Regional-Scr_95	3.75	10.4	—	pCi/L	Y	U	U	N3B-2020-1588	CAMO-20-198980	GELC
R-16 S2	863.4	08/19/2020	WG	UF	INIT	REG	RAD	EPA:903.1	Radium-226	Ra-226	N	0.133	5	—	—	0.0626	0.169	—	pCi/L	Y	U	U	N3B-2020-1588	CAMO-20-198971	GELC
R-16 S4	1237.0	08/19/2020	WG	UF	INIT	REG	RAD	EPA:903.1	Radium-226	Ra-226	Y	0.246	5	—	—	0.0768	0.157	—	pCi/L	Y	—	NQ	N3B-2020-1588	CAMO-20-198975	GELC
R-16 S4	1237.0	08/19/2020	WG	UF	INIT	FD	RAD	EPA:903.1	Radium-226	Ra-226	Y	0.292	5	—	—	0.0884	0.2	—	pCi/L	Y	—	NQ	N3B-2020-1588	CAMO-20-198977	GELC
R-16r	600.0	08/19/2020	WG	UF	INIT	REG	RAD	EPA:903.1	Radium-226	Ra-226	N	0.103	5	—	—	0.0901	0.317	—	pCi/L	Y	U	U	N3B-2020-1588	CAMO-20-198980	GELC
R-16 S2	863.4	08/19/2020	WG	UF	INIT	REG	RAD	EPA:904	Radium-228	Ra-228	N	0.183	5	—	—	0.142	0.485	—	pCi/L	Y	U	U	N3B-2020-1588	CAMO-20-198971	GELC
R-16 S4	1237.0	08/19/2020	WG	UF	INIT	REG	RAD	EPA:904	Radium-228	Ra-228	N	0.25	5	—	—	0.182	0.613	—	pCi/L	Y	U	U	N3B-2020-1588	CAMO-20-198975	GELC
R-16 S4	1237.0	08/19/2020	WG	UF	INIT	FD	RAD	EPA:904	Radium-228	Ra-228	N	0.215	5	—	—	0.18	0.613	—	pCi/L	Y	U	U	N3B-2020-1588	CAMO-20-198977	GELC

Table C-1 Analytical Results from the Periodic Monitoring Events Reported in this Periodic Monitoring Report

Location ID	Screen Depth (ft)	Sample Date	Sample Type	Field Preparation Code	Analysis Type Code	Sample Purpose	Method Category	Lab Method	Parameter Name	Parameter Code	Detected	Report Result	Screening Limit	Background Level	Background Entity	Lab Uncertainty	Report MDA	Report MDL	Report Unit	Best Value	Lab Qualifier	Validation Qualifier	COC #	Field Sample ID	Lab ID
R-16r	600.0	08/19/2020	WG	UF	INIT	REG	RAD	EPA:904	Radium-228	Ra-228	N	0.215	5	—	—	0.169	0.574	—	pCi/L	Y	U	U	N3B-2020-1588	CAMO-20-198980	GELC
R-16 S2	863.4	08/19/2020	WG	UF	INIT	REG	RAD	EPA:905.0	Strontium-90	Sr-90	N	-0.0822	8	0.355	Regional-Scr_95	0.0636	0.229	—	pCi/L	Y	U	U	N3B-2020-1588	CAMO-20-198971	GELC
R-16 S4	1237.0	08/19/2020	WG	UF	INIT	REG	RAD	EPA:905.0	Strontium-90	Sr-90	N	0.0255	8	0.355	Regional-Scr_95	0.079	0.27	—	pCi/L	Y	U	U	N3B-2020-1588	CAMO-20-198975	GELC
R-16 S4	1237.0	08/19/2020	WG	UF	INIT	FD	RAD	EPA:905.0	Strontium-90	Sr-90	N	-0.00409	8	0.355	Regional-Scr_95	0.131	0.45	—	pCi/L	Y	U	U	N3B-2020-1588	CAMO-20-198977	GELC
R-16r	600.0	08/19/2020	WG	UF	INIT	REG	RAD	EPA:905.0	Strontium-90	Sr-90	N	-0.0582	8	0.355	Regional-Scr_95	0.143	0.496	—	pCi/L	Y	U	U	N3B-2020-1588	CAMO-20-198980	GELC
R-16 S2	863.4	08/19/2020	WG	UF	INIT	REG	RAD	Generic:Radium by Calculation	Radium-226 and Radium-228	Ra-226+228	Y	0.316	—	—	—	0.155	—	—	pCi/L	Y	—	NQ	N3B-2020-1588	CAMO-20-198971	GELC
R-16 S4	1237.0	08/19/2020	WG	UF	INIT	REG	RAD	Generic:Radium by Calculation	Radium-226 and Radium-228	Ra-226+228	Y	0.497	—	—	—	0.198	—	—	pCi/L	Y	—	NQ	N3B-2020-1588	CAMO-20-198975	GELC
R-16 S4	1237.0	08/19/2020	WG	UF	INIT	FD	RAD	Generic:Radium by Calculation	Radium-226 and Radium-228	Ra-226+228	Y	0.507	—	—	—	0.201	—	—	pCi/L	Y	—	NQ	N3B-2020-1588	CAMO-20-198977	GELC
R-16r	600.0	08/19/2020	WG	UF	INIT	REG	RAD	Generic:Radium by Calculation	Radium-226 and Radium-228	Ra-226+228	Y	0.319	—	—	—	0.192	—	—	pCi/L	Y	—	NQ	N3B-2020-1588	CAMO-20-198980	GELC
R-16 S2	863.4	08/19/2020	WG	UF	INIT	REG	RAD	HASL-300:AM-241	Americium-241	Am-241	N	-0.0192	—	0.0167	Regional-Scr_95	0.0113	0.0484	—	pCi/L	Y	U	U	N3B-2020-1588	CAMO-20-198971	GELC
R-16 S4	1237.0	08/19/2020	WG	UF	INIT	REG	RAD	HASL-300:AM-241	Americium-241	Am-241	N	-0.00622	—	0.0167	Regional-Scr_95	0.00803	0.0366	—	pCi/L	Y	U	U	N3B-2020-1588	CAMO-20-198975	GELC
R-16 S4	1237.0	08/19/2020	WG	UF	INIT	FD	RAD	HASL-300:AM-241	Americium-241	Am-241	N	-0.00898	—	0.0167	Regional-Scr_95	0.00898	0.0397	—	pCi/L	Y	U	U	N3B-2020-1588	CAMO-20-198977	GELC
R-16r	600.0	08/19/2020	WG	UF	INIT	REG	RAD	HASL-300:AM-241	Americium-241	Am-241	N	0.0273	—	0.0167	Regional-Scr_95	0.00996	0.0345	—	pCi/L	Y	U	U	N3B-2020-1588	CAMO-20-198980	GELC
R-16 S2	863.4	08/19/2020	WG	UF	INIT	REG	RAD	HASL-300:ISOPU	Plutonium-238	Pu-238	N	0.0227	—	0.00994	Regional-Scr_95	0.0145	0.0524	—	pCi/L	Y	U	U	N3B-2020-1588	CAMO-20-198971	GELC
R-16 S2	863.4	08/19/2020	WG	UF	INIT	REG	RAD	HASL-300:ISOPU	Plutonium-239/240	Pu-239/240	N	0.00568	—	0.0171	Regional-Scr_95	0.0106	0.0526	—	pCi/L	Y	U	U	N3B-2020-1588	CAMO-20-198971	GELC
R-16 S4	1237.0	08/19/2020	WG	UF	INIT	REG	RAD	HASL-300:ISOPU	Plutonium-238	Pu-238	N	0.0136	—	0.00994	Regional-Scr_95	0.0144	0.0626	—	pCi/L	Y	U	U	N3B-2020-1588	CAMO-20-198975	GELC
R-16 S4	1237.0	08/19/2020	WG	UF	INIT	REG	RAD	HASL-300:ISOPU	Plutonium-239/240	Pu-239/240	N	-0.017	—	0.0171	Regional-Scr_95	0.0148	0.0628	—	pCi/L	Y	U	U	N3B-2020-1588	CAMO-20-198975	GELC
R-16 S4	1237.0	08/19/2020	WG	UF	INIT	FD	RAD	HASL-300:ISOPU	Plutonium-238	Pu-238	N	0.0276	—	0.00994	Regional-Scr_95	0.0117	0.051	—	pCi/L	Y	U	U	N3B-2020-1588	CAMO-20-198977	GELC
R-16 S4	1237.0	08/19/2020	WG	UF	INIT	FD	RAD	HASL-300:ISOPU	Plutonium-239/240	Pu-239/240	N	-0.00829	—	0.0171	Regional-Scr_95	0.00996	0.0512	—	pCi/L	Y	U	U	N3B-2020-1588	CAMO-20-198977	GELC
R-16r	600.0	08/19/2020	WG	UF	INIT	REG	RAD	HASL-300:ISOPU	Plutonium-238	Pu-238	N	0.0225	—	0.00994	Regional-Scr_95	0.0109	0.0462	—	pCi/L	Y	U	U	N3B-2020-1588	CAMO-20-198980	GELC
R-16r	600.0	08/19/2020	WG	UF	INIT	REG	RAD	HASL-300:ISOPU	Plutonium-239/240	Pu-239/240	N	-0.0125	—	0.0171	Regional-Scr_95	0.0135	0.0463	—	pCi/L	Y	U	U	N3B-2020-1588	CAMO-20-198980	GELC
R-16 S2	863.4	08/19/2020	WG	UF	INIT	REG	RAD	HASL-300:ISOU	Uranium-234	U-234	Y	0.595	27.2	0.715	Regional	0.0536	0.0749	—	pCi/L	Y	—	NQ	N3B-2020-1588	CAMO-20-198971	GELC
R-16 S2	863.4	08/19/2020	WG	UF	INIT	REG	RAD	HASL-300:ISOU	Uranium-235/236	U-235/236	N	0.0331	28.8	0.0423	Regional-Scr_95	0.0192	0.0582	—	pCi/L	Y	U	U	N3B-2020-1588	CAMO-20-198971	GELC
R-16 S2	863.4	08/19/2020	WG	UF	INIT	REG	RAD	HASL-300:ISOU	Uranium-238	U-238	Y	0.42	30	0.336	Regional	0.0443	0.0681	—	pCi/L	Y	—	NQ	N3B-2020-1588	CAMO-20-198971	GELC
R-16 S4	1237.0	08/19/2020	WG	UF	INIT	REG	RAD	HASL-300:ISOU	Uranium-234	U-234	Y	0.555	27.2	0.715	Regional	0.0446	0.0586	—	pCi/L	Y	—	NQ	N3B-2020-1588	CAMO-20-198975	GELC
R-16 S4	1237.0	08/19/2020	WG	UF	INIT	REG	RAD	HASL-300:ISOU	Uranium-235/236	U-235/236	N	0.0108	28.8	0.0423	Regional-Scr_95	0.0108	0.0455	—	pCi/L	Y	U	U	N3B-2020-1588	CAMO-20-198975	GELC
R-16 S4	1237.0	08/19/2020	WG	UF	INIT	REG	RAD	HASL-300:ISOU	Uranium-238	U-238	Y	0.457	30	0.336	Regional	0.0401	0.0533	—	pCi/L	Y	—	NQ	N3B-2020-1588	CAMO-20-198975	GELC
R-16 S4	1237.0	08/19/2020	WG	UF	INIT	FD	RAD	HASL-300:ISOU	Uranium-234	U-234	Y	0.709	27.2	0.715	Regional	0.0634	0.0865	—	pCi/L	Y	—	NQ	N3B-2020-1588	CAMO-20-198977	GELC
R-16 S4	1237.0	08/19/2020	WG	UF	INIT	FD	RAD	HASL-300:ISOU	Uranium-235/236	U-235/236	N	0.0427	28.8	0.0423	Regional-Scr_95	0.0217	0.0672	—	pCi/L	Y	U	U	N3B-2020-1588	CAMO-20-198977	GELC
R-16 S4	1237.0	08/19/2020	WG	UF	INIT	FD	RAD	HASL-300:ISOU	Uranium-238	U-238	Y	0.408	30	0.336	Regional	0.0491	0.0787	—	pCi/L	Y	—	NQ	N3B-2020-1588	CAMO-20-198977	GELC
R-16r	600.0	08/19/2020	WG	UF	INIT	REG	RAD	HASL-300:ISOU	Uranium-234	U-234	Y	0.723	27.2	0.715	Regional	0.055	0.0637	—	pCi/L	Y	—	NQ	N3B-2020-1588	CAMO-20-198980	GELC
R-16r	600.0	08/19/2020	WG	UF	INIT	REG	RAD	HASL-300:ISOU	Uranium-235/236	U-235/236	N	0.0255	28.8	0.0423	Regional-Scr_95	0.0142	0.0494	—	pCi/L	Y	U	U	N3B-2020-1588	CAMO-20-198980	GELC
R-16r	600.0	08/19/2020	WG	UF	INIT	REG	RAD	HASL-300:ISOU	Uranium-238	U-238	Y	0.36	30	0.336	Regional	0.0391	0.0579	—	pCi/L	Y	—	NQ	N3B-2020-1588	CAMO-20-198980	GELC
R-16 S2	863.4	08/19/2020	WG	F	INIT	REG	Inorganic	SM:A2340B	Hardness	Hardness	Y	55.4	—	67.1	Regional	—	—	0.453	mg/L	Y	—	NQ	N3B-2020-1588	CAMO-20-198972	GELC
R-16 S4	1237.0	08/19/2020	WG	F	INIT	REG	Inorganic	SM:A2340B	Hardness	Hardness	Y	55.5	—	67.1	Regional	—	—	0.453	mg/L	Y	—	NQ	N3B-2020-1588	CAMO-20-198976	GELC
R-16 S4	1237.0	08/19/2020	WG	F	INIT	FD	Inorganic	SM:A2340B	Hardness	Hardness	Y	54.5	—	67.1	Regional	—	—	0.453	mg/L	Y	—	NQ	N3B-2020-1588	CAMO-20-198978	GELC
R-16r	600.0	08/19/2020	WG	F	INIT	REG	Inorganic	SM:A2340B	Hardness	Hardness	Y	53.6	—	67.1	Regional	—	—	0.453	mg/L	Y	—	NQ	N3B-2020-1588	CAMO-20-198981	GELC
R-16 S2	863.4	08/19/2020	WG	F	INIT	REG	Inorganic	SW-846:6010C	Aluminum	Al	N	68	5000	68	Regional-Scr_95	—	—	68	µg/L	Y	U	U	N3B-2020-1588	CAMO-20-198972	GELC
R-16 S2	863.4	08/19/2020	WG	F	INIT	REG	Inorganic	SW-846:6010C	Boron	B	Y	20.2	750	18.7	Regional-Scr_95	—	—	15	µg/L	Y	J	J	N3B-2020-1588	CAMO-20-198972	GELC
R-16 S2	863.4	08/19/2020	WG	F	INIT	REG	Inorganic	SW-846:6010C	Barium	Ba	Y	19.4	2000	38.1	Regional	—	—	1	µg/L	Y	—	NQ	N3B-2020-1588	CAMO-20-198972	GELC
R-16 S2	863.4	08/19/2020	WG	F	INIT	REG	Inorganic	SW-846:6010C	Beryllium	Be	N	1	4	1	Regional-Scr_95	—	—	1	µg/L	Y	U	U	N3B-2020-1588	CAMO-20-198972	GELC

Table C-1 Analytical Results from the Periodic Monitoring Events Reported in this Periodic Monitoring Report

Location ID	Screen Depth (ft)	Sample Date	Sample Type	Field Preparation Code	Analysis Type Code	Sample Purpose	Method Category	Lab Method	Parameter Name	Parameter Code	Detected	Report Result	Screening Limit	Background Level	Background Entity	Lab Uncertainty	Report MDA	Report MDL	Report Unit	Best Value	Lab Qualifier	Validation Qualifier	COC #	Field Sample ID	Lab ID
R-16 S2	863.4	08/19/2020	WG	F	INIT	REG	Inorganic	SW-846:6010C	Calcium	Ca	Y	19.2	—	17.03	Regional	—	—	0.05	mg/L	Y	—	NQ	N3B-2020-1588	CAMO-20-198972	GELC
R-16 S2	863.4	08/19/2020	WG	F	INIT	REG	Inorganic	SW-846:6010C	Cobalt	Co	N	1	50	1	Regional-Scr_95	—	—	1	µg/L	Y	U	U	N3B-2020-1588	CAMO-20-198972	GELC
R-16 S2	863.4	08/19/2020	WG	F	INIT	REG	Inorganic	SW-846:6010C	Copper	Cu	N	3	1000	3	Regional-Scr_95	—	—	3	µg/L	Y	U	U	N3B-2020-1588	CAMO-20-198972	GELC
R-16 S2	863.4	08/19/2020	WG	F	INIT	REG	Inorganic	SW-846:6010C	Iron	Fe	N	30	1000	53.8	Regional-Scr_95	—	—	30	µg/L	Y	U	U	N3B-2020-1588	CAMO-20-198972	GELC
R-16 S2	863.4	08/19/2020	WG	F	INIT	REG	Inorganic	SW-846:6010C	Potassium	K	Y	2.74	—	2.39	Regional	—	—	0.05	mg/L	Y	—	NQ	N3B-2020-1588	CAMO-20-198972	GELC
R-16 S2	863.4	08/19/2020	WG	F	INIT	REG	Inorganic	SW-846:6010C	Magnesium	Mg	Y	1.81	—	4.18	Regional	—	—	0.11	mg/L	Y	—	NQ	N3B-2020-1588	CAMO-20-198972	GELC
R-16 S2	863.4	08/19/2020	WG	F	INIT	REG	Inorganic	SW-846:6010C	Manganese	Mn	Y	3.25	200	12.1	Regional-Scr_95	—	—	2	µg/L	Y	J	J	N3B-2020-1588	CAMO-20-198972	GELC
R-16 S2	863.4	08/19/2020	WG	F	INIT	REG	Inorganic	SW-846:6010C	Sodium	Na	Y	12.4	—	16	Regional	—	—	0.1	mg/L	Y	—	NQ	N3B-2020-1588	CAMO-20-198972	GELC
R-16 S2	863.4	08/19/2020	WG	F	INIT	REG	Inorganic	SW-846:6010C	Silicon Dioxide	SiO2	Y	52.1	—	81.9	Regional	—	—	0.053	mg/L	Y	—	NQ	N3B-2020-1588	CAMO-20-198972	GELC
R-16 S2	863.4	08/19/2020	WG	F	INIT	REG	Inorganic	SW-846:6010C	Tin	Sn	Y	2.75	12000	13	Regional-Scr_95	—	—	2.5	µg/L	Y	J	J	N3B-2020-1588	CAMO-20-198972	GELC
R-16 S2	863.4	08/19/2020	WG	F	INIT	REG	Inorganic	SW-846:6010C	Strontium	Sr	Y	174	11800	157	Regional	—	—	1	µg/L	Y	—	NQ	N3B-2020-1588	CAMO-20-198972	GELC
R-16 S2	863.4	08/19/2020	WG	F	INIT	REG	Inorganic	SW-846:6010C	Vanadium	V	Y	13.6	63.1	11.4	Regional	—	—	1	µg/L	Y	—	NQ	N3B-2020-1588	CAMO-20-198972	GELC
R-16 S2	863.4	08/19/2020	WG	F	INIT	REG	Inorganic	SW-846:6010C	Zinc	Zn	N	7.22	10000	14.4	Regional-Scr_95	—	—	3.3	µg/L	Y	J	U	N3B-2020-1588	CAMO-20-198972	GELC
R-16 S4	1237.0	08/19/2020	WG	F	INIT	REG	Inorganic	SW-846:6010C	Aluminum	Al	N	68	5000	68	Regional-Scr_95	—	—	68	µg/L	Y	U	U	N3B-2020-1588	CAMO-20-198976	GELC
R-16 S4	1237.0	08/19/2020	WG	F	INIT	REG	Inorganic	SW-846:6010C	Boron	B	Y	28.4	750	18.7	Regional-Scr_95	—	—	15	µg/L	Y	J	J	N3B-2020-1588	CAMO-20-198976	GELC
R-16 S4	1237.0	08/19/2020	WG	F	INIT	REG	Inorganic	SW-846:6010C	Barium	Ba	Y	58.7	2000	38.1	Regional	—	—	1	µg/L	Y	—	NQ	N3B-2020-1588	CAMO-20-198976	GELC
R-16 S4	1237.0	08/19/2020	WG	F	INIT	REG	Inorganic	SW-846:6010C	Beryllium	Be	N	1	4	1	Regional-Scr_95	—	—	1	µg/L	Y	U	U	N3B-2020-1588	CAMO-20-198976	GELC
R-16 S4	1237.0	08/19/2020	WG	F	INIT	REG	Inorganic	SW-846:6010C	Calcium	Ca	Y	20.5	—	17.03	Regional	—	—	0.05	mg/L	Y	—	NQ	N3B-2020-1588	CAMO-20-198976	GELC
R-16 S4	1237.0	08/19/2020	WG	F	INIT	REG	Inorganic	SW-846:6010C	Cobalt	Co	N	1	50	1	Regional-Scr_95	—	—	1	µg/L	Y	U	U	N3B-2020-1588	CAMO-20-198976	GELC
R-16 S4	1237.0	08/19/2020	WG	F	INIT	REG	Inorganic	SW-846:6010C	Copper	Cu	N	3	1000	3	Regional-Scr_95	—	—	3	µg/L	Y	U	U	N3B-2020-1588	CAMO-20-198976	GELC
R-16 S4	1237.0	08/19/2020	WG	F	INIT	REG	Inorganic	SW-846:6010C	Iron	Fe	N	30	1000	53.8	Regional-Scr_95	—	—	30	µg/L	Y	U	U	N3B-2020-1588	CAMO-20-198976	GELC
R-16 S4	1237.0	08/19/2020	WG	F	INIT	REG	Inorganic	SW-846:6010C	Potassium	K	Y	2.89	—	2.39	Regional	—	—	0.05	mg/L	Y	—	NQ	N3B-2020-1588	CAMO-20-198976	GELC
R-16 S4	1237.0	08/19/2020	WG	F	INIT	REG	Inorganic	SW-846:6010C	Magnesium	Mg	Y	1.06	—	4.18	Regional	—	—	0.11	mg/L	Y	—	NQ	N3B-2020-1588	CAMO-20-198976	GELC
R-16 S4	1237.0	08/19/2020	WG	F	INIT	REG	Inorganic	SW-846:6010C	Manganese	Mn	Y	44.1	200	12.1	Regional-Scr_95	—	—	2	µg/L	Y	—	NQ	N3B-2020-1588	CAMO-20-198976	GELC
R-16 S4	1237.0	08/19/2020	WG	F	INIT	REG	Inorganic	SW-846:6010C	Sodium	Na	Y	15.7	—	16	Regional	—	—	0.1	mg/L	Y	—	NQ	N3B-2020-1588	CAMO-20-198976	GELC
R-16 S4	1237.0	08/19/2020	WG	F	INIT	REG	Inorganic	SW-846:6010C	Silicon Dioxide	SiO2	Y	43.1	—	81.9	Regional	—	—	0.053	mg/L	Y	—	NQ	N3B-2020-1588	CAMO-20-198976	GELC
R-16 S4	1237.0	08/19/2020	WG	F	INIT	REG	Inorganic	SW-846:6010C	Tin	Sn	N	2.5	12000	13	Regional-Scr_95	—	—	2.5	µg/L	Y	U	U	N3B-2020-1588	CAMO-20-198976	GELC
R-16 S4	1237.0	08/19/2020	WG	F	INIT	REG	Inorganic	SW-846:6010C	Strontium	Sr	Y	216	11800	157	Regional	—	—	1	µg/L	Y	—	NQ	N3B-2020-1588	CAMO-20-198976	GELC
R-16 S4	1237.0	08/19/2020	WG	F	INIT	REG	Inorganic	SW-846:6010C	Vanadium	V	Y	13.7	63.1	11.4	Regional	—	—	1	µg/L	Y	—	NQ	N3B-2020-1588	CAMO-20-198976	GELC
R-16 S4	1237.0	08/19/2020	WG	F	INIT	REG	Inorganic	SW-846:6010C	Zinc	Zn	N	8.93	10000	14.4	Regional-Scr_95	—	—	3.3	µg/L	Y	J	U	N3B-2020-1588	CAMO-20-198976	GELC
R-16 S4	1237.0	08/19/2020	WG	F	INIT	FD	Inorganic	SW-846:6010C	Aluminum	Al	N	68	5000	68	Regional-Scr_95	—	—	68	µg/L	Y	U	U	N3B-2020-1588	CAMO-20-198978	GELC
R-16 S4	1237.0	08/19/2020	WG	F	INIT	FD	Inorganic	SW-846:6010C	Boron	B	Y	29.6	750	18.7	Regional-Scr_95	—	—	15	µg/L	Y	J	J	N3B-2020-1588	CAMO-20-198978	GELC
R-16 S4	1237.0	08/19/2020	WG	F	INIT	FD	Inorganic	SW-846:6010C	Barium	Ba	Y	57.3	2000	38.1	Regional	—	—	1	µg/L	Y	—	NQ	N3B-2020-1588	CAMO-20-198978	GELC
R-16 S4	1237.0	08/19/2020	WG	F	INIT	FD	Inorganic	SW-846:6010C	Beryllium	Be	N	1	4	1	Regional-Scr_95	—	—	1	µg/L	Y	U	U	N3B-2020-1588	CAMO-20-198978	GELC
R-16 S4	1237.0	08/19/2020	WG	F	INIT	FD	Inorganic	SW-846:6010C	Calcium	Ca	Y	20.1	—	17.03	Regional	—	—	0.05	mg/L	Y	—	NQ	N3B-2020-1588	CAMO-20-198978	GELC
R-16 S4	1237.0	08/19/2020	WG	F	INIT	FD	Inorganic	SW-846:6010C	Cobalt	Co	N	1	50	1	Regional-Scr_95	—	—	1	µg/L	Y	U	U	N3B-2020-1588	CAMO-20-198978	GELC
R-16 S4	1237.0	08/19/2020	WG	F	INIT	FD	Inorganic	SW-846:6010C	Copper	Cu	N	3	1000	3	Regional-Scr_95	—	—	3	µg/L	Y	U	U	N3B-2020-1588	CAMO-20-198978	GELC
R-16 S4	1237.0	08/19/2020	WG	F	INIT	FD	Inorganic	SW-846:6010C	Iron	Fe	N	30	1000	53.8	Regional-Scr_95	—	—	30	µg/L	Y	U	U	N3B-2020-1588	CAMO-20-198978	GELC
R-16 S4	1237.0	08/19/2020	WG	F	INIT	FD	Inorganic	SW-846:6010C	Potassium	K	Y	2.79	—	2.39	Regional	—	—	0.05	mg/L	Y	—	NQ	N3B-2020-1588	CAMO-20-198978	GELC
R-16 S4	1237.0	08/19/2020	WG	F	INIT	FD	Inorganic	SW-846:6010C	Magnesium	Mg	Y	1.04	—	4.18	Regional	—	—	0.11	mg/L	Y	—	NQ	N3B-2020-1588	CAMO-20-198978	GELC
R-16 S4	1237.0	08/19/2020	WG	F	INIT	FD	Inorganic	SW-846:6010C	Manganese	Mn	Y	42.8	200	12.1	Regional-Scr_95	—	—	2	µg/L	Y	—	NQ	N3B-2020-1588	CAMO-20-198978	GELC
R-16 S4	1237.0	08/19/2020	WG	F	INIT	FD	Inorganic	SW-846:6010C	Sodium	Na	Y	15.3	—	16	Regional	—	—	0.1	mg/L	Y	—	NQ	N3B-2020-1588	CAMO-20-198978	GELC
R-16 S4	1237.0	08/19/2020	WG	F	INIT	FD	Inorganic	SW-846:6010C	Silicon Dioxide	SiO2	Y	42.4	—	81.9	Regional	—	—	0.053	mg/L	Y	—	NQ	N3B-2020-1588	CAMO-20-198978	GELC
R-16 S4	1237.0	08/19/2020	WG	F	INIT	FD	Inorganic	SW-846:6010C	Tin	Sn	Y	3.28	12000	13	Regional-Scr_95	—	—	2.5	µg/L	Y	J	J	N3B-2020-1588	CAMO-20-198978	GELC

Table C-1 Analytical Results from the Periodic Monitoring Events Reported in this Periodic Monitoring Report

Location ID	Screen Depth (ft)	Sample Date	Sample Type	Field Preparation Code	Analysis Type Code	Sample Purpose	Method Category	Lab Method	Parameter Name	Parameter Code	Detected	Report Result	Screening Limit	Background Level	Background Entity	Lab Uncertainty	Report MDA	Report MDL	Report Unit	Best Value	Lab Qualifier	Validation Qualifier	COC #	Field Sample ID	Lab ID
R-16 S4	1237.0	08/19/2020	WG	F	INIT	FD	Inorganic	SW-846:6010C	Strontium	Sr	Y	210	11800	157	Regional	—	—	1	µg/L	Y	—	NQ	N3B-2020-1588	CAMO-20-198978	GELC
R-16 S4	1237.0	08/19/2020	WG	F	INIT	FD	Inorganic	SW-846:6010C	Vanadium	V	Y	13.4	63.1	11.4	Regional	—	—	1	µg/L	Y	—	NQ	N3B-2020-1588	CAMO-20-198978	GELC
R-16 S4	1237.0	08/19/2020	WG	F	INIT	FD	Inorganic	SW-846:6010C	Zinc	Zn	N	8.21	10000	14.4	Regional-Scr_95	—	—	3.3	µg/L	Y	J	U	N3B-2020-1588	CAMO-20-198978	GELC
R-16r	600.0	08/19/2020	WG	F	INIT	REG	Inorganic	SW-846:6010C	Aluminum	Al	N	68	5000	68	Regional-Scr_95	—	—	68	µg/L	Y	U	U	N3B-2020-1588	CAMO-20-198981	GELC
R-16r	600.0	08/19/2020	WG	F	INIT	REG	Inorganic	SW-846:6010C	Boron	B	Y	20.5	750	18.7	Regional-Scr_95	—	—	15	µg/L	Y	J	J	N3B-2020-1588	CAMO-20-198981	GELC
R-16r	600.0	08/19/2020	WG	F	INIT	REG	Inorganic	SW-846:6010C	Barium	Ba	Y	62	2000	38.1	Regional	—	—	1	µg/L	Y	—	NQ	N3B-2020-1588	CAMO-20-198981	GELC
R-16r	600.0	08/19/2020	WG	F	INIT	REG	Inorganic	SW-846:6010C	Beryllium	Be	N	1	4	1	Regional-Scr_95	—	—	1	µg/L	Y	U	U	N3B-2020-1588	CAMO-20-198981	GELC
R-16r	600.0	08/19/2020	WG	F	INIT	REG	Inorganic	SW-846:6010C	Calcium	Ca	Y	20.1	—	17.03	Regional	—	—	0.05	mg/L	Y	—	NQ	N3B-2020-1588	CAMO-20-198981	GELC
R-16r	600.0	08/19/2020	WG	F	INIT	REG	Inorganic	SW-846:6010C	Cobalt	Co	N	1	50	1	Regional-Scr_95	—	—	1	µg/L	Y	U	U	N3B-2020-1588	CAMO-20-198981	GELC
R-16r	600.0	08/19/2020	WG	F	INIT	REG	Inorganic	SW-846:6010C	Copper	Cu	N	3	1000	3	Regional-Scr_95	—	—	3	µg/L	Y	U	U	N3B-2020-1588	CAMO-20-198981	GELC
R-16r	600.0	08/19/2020	WG	F	INIT	REG	Inorganic	SW-846:6010C	Iron	Fe	N	30	1000	53.8	Regional-Scr_95	—	—	30	µg/L	Y	U	U	N3B-2020-1588	CAMO-20-198981	GELC
R-16r	600.0	08/19/2020	WG	F	INIT	REG	Inorganic	SW-846:6010C	Potassium	K	Y	2.22	—	2.39	Regional	—	—	0.05	mg/L	Y	—	NQ	N3B-2020-1588	CAMO-20-198981	GELC
R-16r	600.0	08/19/2020	WG	F	INIT	REG	Inorganic	SW-846:6010C	Magnesium	Mg	Y	0.804	—	4.18	Regional	—	—	0.11	mg/L	Y	—	NQ	N3B-2020-1588	CAMO-20-198981	GELC
R-16r	600.0	08/19/2020	WG	F	INIT	REG	Inorganic	SW-846:6010C	Manganese	Mn	N	2	200	12.1	Regional-Scr_95	—	—	2	µg/L	Y	U	U	N3B-2020-1588	CAMO-20-198981	GELC
R-16r	600.0	08/19/2020	WG	F	INIT	REG	Inorganic	SW-846:6010C	Sodium	Na	Y	15.9	—	16	Regional	—	—	0.1	mg/L	Y	—	NQ	N3B-2020-1588	CAMO-20-198981	GELC
R-16r	600.0	08/19/2020	WG	F	INIT	REG	Inorganic	SW-846:6010C	Silicon Dioxide	SiO2	Y	40.4	—	81.9	Regional	—	—	0.053	mg/L	Y	—	NQ	N3B-2020-1588	CAMO-20-198981	GELC
R-16r	600.0	08/19/2020	WG	F	INIT	REG	Inorganic	SW-846:6010C	Tin	Sn	N	2.5	12000	13	Regional-Scr_95	—	—	2.5	µg/L	Y	U	U	N3B-2020-1588	CAMO-20-198981	GELC
R-16r	600.0	08/19/2020	WG	F	INIT	REG	Inorganic	SW-846:6010C	Strontium	Sr	Y	173	11800	157	Regional	—	—	1	µg/L	Y	—	NQ	N3B-2020-1588	CAMO-20-198981	GELC
R-16r	600.0	08/19/2020	WG	F	INIT	REG	Inorganic	SW-846:6010C	Vanadium	V	Y	14	63.1	11.4	Regional	—	—	1	µg/L	Y	—	NQ	N3B-2020-1588	CAMO-20-198981	GELC
R-16r	600.0	08/19/2020	WG	F	INIT	REG	Inorganic	SW-846:6010C	Zinc	Zn	N	7.5	10000	14.4	Regional-Scr_95	—	—	3.3	µg/L	Y	J	U	N3B-2020-1588	CAMO-20-198981	GELC
R-16r	600.0	08/19/2020	WG	F	INIT	REG	Inorganic	SW-846:6010C	Vanadium	V	Y	14	63.1	11.4	Regional	—	—	1	µg/L	Y	—	NQ	N3B-2020-1588	CAMO-20-198981	GELC
R-16r	600.0	08/19/2020	WG	F	INIT	REG	Inorganic	SW-846:6010C	Zinc	Zn	N	7.5	10000	14.4	Regional-Scr_95	—	—	3.3	µg/L	Y	J	U	N3B-2020-1588	CAMO-20-198981	GELC
R-16 S2	863.4	08/19/2020	WG	F	INIT	REG	Inorganic	SW-846:6020B	Silver	Ag	N	0.3	50	0.2	Regional-Scr_95	—	—	0.3	µg/L	Y	U	U	N3B-2020-1588	CAMO-20-198972	GELC
R-16 S2	863.4	08/19/2020	WG	F	INIT	REG	Inorganic	SW-846:6020B	Arsenic	As	N	5.17	10	2.7	Regional-Scr_95	—	—	2	µg/L	Y	—	U	N3B-2020-1588	CAMO-20-198972	GELC
R-16 S2	863.4	08/19/2020	WG	F	INIT	REG	Inorganic	SW-846:6020B	Cadmium	Cd	N	0.3	5	0.11	Regional-Scr_95	—	—	0.3	µg/L	Y	U	U	N3B-2020-1588	CAMO-20-198972	GELC
R-16 S2	863.4	08/19/2020	WG	F	INIT	REG	Inorganic	SW-846:6020B	Chromium	Cr	Y	3.47	50	7.48	Regional	—	—	3	µg/L	Y	J	J	N3B-2020-1588	CAMO-20-198972	GELC
R-16 S2	863.4	08/19/2020	WG	F	INIT	REG	Inorganic	SW-846:6020B	Molybdenum	Mo	Y	1.2	1000	2.5	Regional	—	—	0.2	µg/L	Y	—	NQ	N3B-2020-1588	CAMO-20-198972	GELC
R-16 S2	863.4	08/19/2020	WG	F	INIT	REG	Inorganic	SW-846:6020B	Nickel	Ni	N	0.6	200	2.9	Regional	—	—	0.6	µg/L	Y	U	U	N3B-2020-1588	CAMO-20-198972	GELC
R-16 S2	863.4	08/19/2020	WG	F	INIT	REG	Inorganic	SW-846:6020B	Lead	Pb	N	0.5	15	0.5	Regional-Scr_95	—	—	0.5	µg/L	Y	U	U	N3B-2020-1588	CAMO-20-198972	GELC
R-16 S2	863.4	08/19/2020	WG	F	INIT	REG	Inorganic	SW-846:6020B	Antimony	Sb	N	1	6	1	Regional-Scr_95	—	—	1	µg/L	Y	U	U	N3B-2020-1588	CAMO-20-198972	GELC
R-16 S2	863.4	08/19/2020	WG	F	INIT	REG	Inorganic	SW-846:6020B	Selenium	Se	N	2	50	1.5	Regional-Scr_95	—	—	2	µg/L	Y	U	U	N3B-2020-1588	CAMO-20-198972	GELC
R-16 S2	863.4	08/19/2020	WG	F	INIT	REG	Inorganic	SW-846:6020B	Thallium	Tl	N	0.6	2	0.45	Regional-Scr_95	—	—	0.6	µg/L	Y	U	U	N3B-2020-1588	CAMO-20-198972	GELC
R-16 S2	863.4	08/19/2020	WG	F	INIT	REG	Inorganic	SW-846:6020B	Uranium	U	Y	0.981	30	1.19	Regional	—	—	0.067	µg/L	Y	—	NQ	N3B-2020-1588	CAMO-20-198972	GELC
R-16 S4	1237.0	08/19/2020	WG	F	INIT	REG	Inorganic	SW-846:6020B	Silver	Ag	N	0.3	50	0.2	Regional-Scr_95	—	—	0.3	µg/L	Y	U	U	N3B-2020-1588	CAMO-20-198976	GELC
R-16 S4	1237.0	08/19/2020	WG	F	INIT	REG	Inorganic	SW-846:6020B	Arsenic	As	N	5.54	10	2.7	Regional-Scr_95	—	—	2	µg/L	Y	—	U	N3B-2020-1588	CAMO-20-198976	GELC
R-16 S4	1237.0	08/19/2020	WG	F	INIT	REG	Inorganic	SW-846:6020B	Cadmium	Cd	N	0.3	5	0.11	Regional-Scr_95	—	—	0.3	µg/L	Y	U	U	N3B-2020-1588	CAMO-20-198976	GELC
R-16 S4	1237.0	08/19/2020	WG	F	INIT	REG	Inorganic	SW-846:6020B	Chromium	Cr	N	3	50	7.48	Regional	—	—	3	µg/L	Y	U	U	N3B-2020-1588	CAMO-20-198976	GELC
R-16 S4	1237.0	08/19/2020	WG	F	INIT	REG	Inorganic	SW-846:6020B	Molybdenum	Mo	Y	1.65	1000	2.5	Regional	—	—	0.2	µg/L	Y	—	NQ	N3B-2020-1588	CAMO-20-198976	GELC
R-16 S4	1237.0	08/19/2020	WG	F	INIT	REG	Inorganic	SW-846:6020B	Nickel	Ni	N	0.6	200	2.9	Regional	—	—	0.6	µg/L	Y	U	U	N3B-2020-1588	CAMO-20-198976	GELC
R-16 S4	1237.0	08/19/2020	WG	F	INIT	REG	Inorganic	SW-846:6020B	Lead	Pb	N	0.5	15	0.5	Regional-Scr_95	—	—	0.5	µg/L	Y	U	U	N3B-2020-1588	CAMO-20-198976	GELC
R-16 S4	1237.0	08/19/2020	WG	F	INIT	REG	Inorganic	SW-846:6020B	Antimony	Sb	N	1	6	1	Regional-Scr_95	—	—	1	µg/L	Y	U	U	N3B-2020-1588	CAMO-20-198976	GELC
R-16 S4	1237.0	08/19/2020	WG	F	INIT	REG	Inorganic	SW-846:6020B	Selenium	Se	N	2	50	1.5	Regional-Scr_95	—	—	2	µg/L	Y	U	U	N3B-2020-1588	CAMO-20-198976	GELC
R-16 S4	1237.0	08/19/2020	WG	F	INIT	REG	Inorganic	SW-846:6020B	Thallium	Tl	N	0.6	2	0.45	Regional-Scr_95	—	—	0.6	µg/L	Y	U	U	N3B-2020-1588	CAMO-20-198976	GELC
R-16 S4	1237.0	08/19/2020	WG	F	INIT	REG	Inorganic	SW-846:6020B	Uranium	U	Y	1.15	30	1.19	Regional	—	—	0.067	µg/L	Y	—	NQ	N3B-2020-1588	CAMO-20-198976	GELC

Table C-1 Analytical Results from the Periodic Monitoring Events Reported in this Periodic Monitoring Report

Location ID	Screen Depth (ft)	Sample Date	Sample Type	Field Preparation Code	Analysis Type Code	Sample Purpose	Method Category	Lab Method	Parameter Name	Parameter Code	Detected	Report Result	Screening Limit	Background Level	Background Entity	Lab Uncertainty	Report MDA	Report MDL	Report Unit	Best Value	Lab Qualifier	Validation Qualifier	COC #	Field Sample ID	Lab ID
R-16 S4	1237.0	08/19/2020	WG	F	INIT	FD	Inorganic	SW-846:6020B	Silver	Ag	N	0.3	50	0.2	Regional-Scr_95	—	—	0.3	µg/L	Y	U	U	N3B-2020-1588	CAMO-20-198978	GELC
R-16 S4	1237.0	08/19/2020	WG	F	INIT	FD	Inorganic	SW-846:6020B	Arsenic	As	N	5.14	10	2.7	Regional-Scr_95	—	—	2	µg/L	Y	—	U	N3B-2020-1588	CAMO-20-198978	GELC
R-16 S4	1237.0	08/19/2020	WG	F	INIT	FD	Inorganic	SW-846:6020B	Cadmium	Cd	N	0.3	5	0.11	Regional-Scr_95	—	—	0.3	µg/L	Y	U	U	N3B-2020-1588	CAMO-20-198978	GELC
R-16 S4	1237.0	08/19/2020	WG	F	INIT	FD	Inorganic	SW-846:6020B	Chromium	Cr	N	3	50	7.48	Regional	—	—	3	µg/L	Y	U	U	N3B-2020-1588	CAMO-20-198978	GELC
R-16 S4	1237.0	08/19/2020	WG	F	INIT	FD	Inorganic	SW-846:6020B	Molybdenum	Mo	Y	1.57	1000	2.5	Regional	—	—	0.2	µg/L	Y	—	NQ	N3B-2020-1588	CAMO-20-198978	GELC
R-16 S4	1237.0	08/19/2020	WG	F	INIT	FD	Inorganic	SW-846:6020B	Nickel	Ni	N	0.6	200	2.9	Regional	—	—	0.6	µg/L	Y	U	U	N3B-2020-1588	CAMO-20-198978	GELC
R-16 S4	1237.0	08/19/2020	WG	F	INIT	FD	Inorganic	SW-846:6020B	Lead	Pb	N	0.5	15	0.5	Regional-Scr_95	—	—	0.5	µg/L	Y	U	U	N3B-2020-1588	CAMO-20-198978	GELC
R-16 S4	1237.0	08/19/2020	WG	F	INIT	FD	Inorganic	SW-846:6020B	Antimony	Sb	N	1	6	1	Regional-Scr_95	—	—	1	µg/L	Y	U	U	N3B-2020-1588	CAMO-20-198978	GELC
R-16 S4	1237.0	08/19/2020	WG	F	INIT	FD	Inorganic	SW-846:6020B	Selenium	Se	N	2	50	1.5	Regional-Scr_95	—	—	2	µg/L	Y	U	U	N3B-2020-1588	CAMO-20-198978	GELC
R-16 S4	1237.0	08/19/2020	WG	F	INIT	FD	Inorganic	SW-846:6020B	Thallium	Tl	N	0.6	2	0.45	Regional-Scr_95	—	—	0.6	µg/L	Y	U	U	N3B-2020-1588	CAMO-20-198978	GELC
R-16 S4	1237.0	08/19/2020	WG	F	INIT	FD	Inorganic	SW-846:6020B	Uranium	U	Y	1.11	30	1.19	Regional	—	—	0.067	µg/L	Y	—	NQ	N3B-2020-1588	CAMO-20-198978	GELC
R-16r	600.0	08/19/2020	WG	F	INIT	REG	Inorganic	SW-846:6020B	Silver	Ag	N	0.3	50	0.2	Regional-Scr_95	—	—	0.3	µg/L	Y	U	U	N3B-2020-1588	CAMO-20-198981	GELC
R-16r	600.0	08/19/2020	WG	F	INIT	REG	Inorganic	SW-846:6020B	Arsenic	As	N	5.65	10	2.7	Regional-Scr_95	—	—	2	µg/L	Y	—	U	N3B-2020-1588	CAMO-20-198981	GELC
R-16r	600.0	08/19/2020	WG	F	INIT	REG	Inorganic	SW-846:6020B	Cadmium	Cd	N	0.3	5	0.11	Regional-Scr_95	—	—	0.3	µg/L	Y	U	U	N3B-2020-1588	CAMO-20-198981	GELC
R-16r	600.0	08/19/2020	WG	F	INIT	REG	Inorganic	SW-846:6020B	Chromium	Cr	Y	5.76	50	7.48	Regional	—	—	3	µg/L	Y	J	J	N3B-2020-1588	CAMO-20-198981	GELC
R-16r	600.0	08/19/2020	WG	F	INIT	REG	Inorganic	SW-846:6020B	Molybdenum	Mo	Y	1.08	1000	2.5	Regional	—	—	0.2	µg/L	Y	—	NQ	N3B-2020-1588	CAMO-20-198981	GELC
R-16r	600.0	08/19/2020	WG	F	INIT	REG	Inorganic	SW-846:6020B	Nickel	Ni	N	0.6	200	2.9	Regional	—	—	0.6	µg/L	Y	U	U	N3B-2020-1588	CAMO-20-198981	GELC
R-16r	600.0	08/19/2020	WG	F	INIT	REG	Inorganic	SW-846:6020B	Lead	Pb	N	0.5	15	0.5	Regional-Scr_95	—	—	0.5	µg/L	Y	U	U	N3B-2020-1588	CAMO-20-198981	GELC
R-16r	600.0	08/19/2020	WG	F	INIT	REG	Inorganic	SW-846:6020B	Antimony	Sb	N	1	6	1	Regional-Scr_95	—	—	1	µg/L	Y	U	U	N3B-2020-1588	CAMO-20-198981	GELC
R-16r	600.0	08/19/2020	WG	F	INIT	REG	Inorganic	SW-846:6020B	Selenium	Se	N	2	50	1.5	Regional-Scr_95	—	—	2	µg/L	Y	U	U	N3B-2020-1588	CAMO-20-198981	GELC
R-16r	600.0	08/19/2020	WG	F	INIT	REG	Inorganic	SW-846:6020B	Thallium	Tl	N	0.6	2	0.45	Regional-Scr_95	—	—	0.6	µg/L	Y	U	U	N3B-2020-1588	CAMO-20-198981	GELC
R-16r	600.0	08/19/2020	WG	F	INIT	REG	Inorganic	SW-846:6020B	Uranium	U	Y	1.08	30	1.19	Regional	—	—	0.067	µg/L	Y	—	NQ	N3B-2020-1588	CAMO-20-198981	GELC
R-16 S2	863.4	08/19/2020	WG	F	INIT	REG	LCMS/MS	SW-846:6850	Perchlorate	ClO4	N	0.558	13.8	0.414	Regional	—	—	0.05	µg/L	Y	—	U	N3B-2020-1588	CAMO-20-198972	GELC
R-16 S4	1237.0	08/19/2020	WG	F	INIT	REG	LCMS/MS	SW-846:6850	Perchlorate	ClO4	N	0.05	13.8	0.414	Regional	—	—	0.05	µg/L	Y	U	U	N3B-2020-1588	CAMO-20-198976	GELC
R-16 S4	1237.0	08/19/2020	WG	F	INIT	FD	LCMS/MS	SW-846:6850	Perchlorate	ClO4	N	0.517	13.8	0.414	Regional	—	—	0.05	µg/L	Y	—	U	N3B-2020-1588	CAMO-20-198978	GELC
R-16r	600.0	08/19/2020	WG	F	INIT	REG	LCMS/MS	SW-846:6850	Perchlorate	ClO4	N	1.35	13.8	0.414	Regional	—	—	0.05	µg/L	Y	—	U	N3B-2020-1588	CAMO-20-198981	GELC
R-16 S2	863.4	08/19/2020	WG	UF	INIT	REG	Inorganic	SW-846:7470A	Mercury	Hg	N	0.067	2	—	—	—	—	0.067	µg/L	Y	U	U	N3B-2020-1588	CAMO-20-198971	GELC
R-16 S2	863.4	08/19/2020	WG	F	INIT	REG	Inorganic	SW-846:7470A	Mercury	Hg	N	0.067	2	0.067	Regional-Scr_95	—	—	0.067	µg/L	Y	U	U	N3B-2020-1588	CAMO-20-198972	GELC
R-16 S4	1237.0	08/19/2020	WG	UF	INIT	REG	Inorganic	SW-846:7470A	Mercury	Hg	N	0.067	2	—	—	—	—	0.067	µg/L	Y	U	U	N3B-2020-1588	CAMO-20-198975	GELC
R-16 S4	1237.0	08/19/2020	WG	F	INIT	REG	Inorganic	SW-846:7470A	Mercury	Hg	N	0.067	2	0.067	Regional-Scr_95	—	—	0.067	µg/L	Y	U	U	N3B-2020-1588	CAMO-20-198976	GELC
R-16 S4	1237.0	08/19/2020	WG	UF	INIT	FD	Inorganic	SW-846:7470A	Mercury	Hg	N	0.067	2	—	—	—	—	0.067	µg/L	Y	U	U	N3B-2020-1588	CAMO-20-198977	GELC
R-16 S4	1237.0	08/19/2020	WG	F	INIT	FD	Inorganic	SW-846:7470A	Mercury	Hg	N	0.067	2	0.067	Regional-Scr_95	—	—	0.067	µg/L	Y	U	U	N3B-2020-1588	CAMO-20-198978	GELC
R-16r	600.0	08/19/2020	WG	UF	INIT	REG	Inorganic	SW-846:7470A	Mercury	Hg	N	0.067	2	—	—	—	—	0.067	µg/L	Y	U	U	N3B-2020-1588	CAMO-20-198980	GELC
R-16r	600.0	08/19/2020	WG	F	INIT	REG	Inorganic	SW-846:7470A	Mercury	Hg	N	0.067	2	0.067	Regional-Scr_95	—	—	0.067	µg/L	Y	U	U	N3B-2020-1588	CAMO-20-198981	GELC
R-16 S2	863.4	08/19/2020	WG	UF	INIT	REG	VOC	SW-846:8260B	Ethylbenzene	100-41-4	N	0.3	700	—	—	—	—	0.3	µg/L	Y	U	U	N3B-2020-1588	CAMO-20-198971	GELC
R-16 S2	863.4	08/19/2020	WG	UF	INIT	REG	VOC	SW-846:8260B	Styrene	100-42-5	N	0.3	100	—	—	—	—	0.3	µg/L	Y	U	U	N3B-2020-1588	CAMO-20-198971	GELC
R-16 S2	863.4	08/19/2020	WG	UF	INIT	REG	VOC	SW-846:8260B	Dichloropropene[cis-1,3-]	10061-01-5	N	0.3	—	—	—	—	—	0.3	µg/L	Y	U	U	N3B-2020-1588	CAMO-20-198971	GELC
R-16 S2	863.4	08/19/2020	WG	UF	INIT	REG	VOC	SW-846:8260B	Dichloropropene[trans-1,3-]	10061-02-6	N	0.3	—	—	—	—	—	0.3	µg/L	Y	U	U	N3B-2020-1588	CAMO-20-198971	GELC
R-16 S2	863.4	08/19/2020	WG	UF	INIT	REG	VOC	SW-846:8260B	Propylbenzene[1-]	103-65-1	N	0.3	660	—	—	—	—	0.3	µg/L	Y	U	U	N3B-2020-1588	CAMO-20-198971	GELC
R-16 S2	863.4	08/19/2020	WG	UF	INIT	REG	VOC	SW-846:8260B	Butylbenzene[n-]	104-51-8	N	0.3	1000	—	—	—	—	0.3	µg/L	Y	U	U	N3B-2020-1588	CAMO-20-198971	GELC
R-16 S2	863.4	08/19/2020	WG	UF	INIT	REG	VOC	SW-846:8260B	Chlorotoluene[4-]	106-43-4	N	0.3	250	—	—	—	—	0.3	µg/L	Y	U	U	N3B-2020-1588	CAMO-20-198971	GELC
R-16 S2	863.4	08/19/2020	WG	UF	INIT	REG	VOC	SW-846:8260B	Dichlorobenzene[1,4-]	106-46-7	N	0.3	75	—	—	—	—	0.3	µg/L	Y	U	U	N3B-2020-1588	CAMO-20-198971	GELC
R-16 S2	863.4	08/19/2020	WG	UF	INIT	REG	VOC	SW-846:8260B	Dibromoethane[1,2-]	106-93-4	N	0.3	0.05	—	—	—	—	0.3	µg/L	Y	U	U	N3B-2020-1588	CAMO-20-198971	GELC
R-16 S2	863.4	08/19/2020	WG	UF	INIT	REG	VOC	SW-846:8260B	Acrolein	107-02-8	N	1.5	0.0415	—	—	—	—	1.5	µg/L	Y	U	U	N3B-2020-1588	CAMO-20-198971	GELC
R-16 S2	863.4	08/19/2020	WG	UF	INIT	REG	VOC	SW-846:8260B	Chloro-1-propene[3-]	107-05-1	N	1.5	7.3	—	—	—	—	1.5	µg/L	Y	U	U	N3B-2020-1588	CAMO-20-198971	GELC
R-16 S2	863.4	08/19/2020	WG	UF	INIT	REG	VOC	SW-846:8260B	Dichloroethane[1,2-]	107-06-2	N	0.3	5	—	—	—	—	0.3	µg/L	Y	U	U	N3B-2020-1588	CAMO-20-198971	GELC
R-16 S2	863.4	08/19/2020	WG	UF	INIT	REG	VOC	SW-846:8260B	Propionitrile	107-12-0	N	1.5	—	—	—	—	—	1.5	µg/L	Y	U	U	N3B-2020-1588	CAMO-20-198971	GELC

Table C-1 Analytical Results from the Periodic Monitoring Events Reported in this Periodic Monitoring Report

Location ID	Screen Depth (ft)	Sample Date	Sample Type	Field Preparation Code	Analysis Type Code	Sample Purpose	Method Category	Lab Method	Parameter Name	Parameter Code	Detected	Report Result	Screening Limit	Background Level	Background Entity	Lab Uncertainty	Report MDA	Report MDL	Report Unit	Best Value	Lab Qualifier	Validation Qualifier	COC #	Field Sample ID	Lab ID
R-16 S2	863.4	08/19/2020	WG	UF	INIT	REG	VOC	SW-846:8260B	Acrylonitrile	107-13-1	N	1.5	0.523	—	—	—	—	1.5	µg/L	Y	U	U	N3B-2020-1588	CAMO-20-198971	GELC
R-16 S2	863.4	08/19/2020	WG	UF	INIT	REG	VOC	SW-846:8260B	Vinyl acetate	108-05-4	N	1.5	409	—	—	—	—	1.5	µg/L	Y	U	U	N3B-2020-1588	CAMO-20-198971	GELC
R-16 S2	863.4	08/19/2020	WG	UF	INIT	REG	VOC	SW-846:8260B	Methyl-2-pentanone[4-]	108-10-1	N	1.5	1240	—	—	—	—	1.5	µg/L	Y	U	U	N3B-2020-1588	CAMO-20-198971	GELC
R-16 S2	863.4	08/19/2020	WG	UF	INIT	REG	VOC	SW-846:8260B	Trimethylbenzene[1,3,5-]	108-67-8	N	0.3	60	—	—	—	—	0.3	µg/L	Y	U	U	N3B-2020-1588	CAMO-20-198971	GELC
R-16 S2	863.4	08/19/2020	WG	UF	INIT	REG	VOC	SW-846:8260B	Bromobenzene	108-86-1	N	0.3	62	—	—	—	—	0.3	µg/L	Y	U	U	N3B-2020-1588	CAMO-20-198971	GELC
R-16 S2	863.4	08/19/2020	WG	UF	INIT	REG	VOC	SW-846:8260B	Toluene	108-88-3	N	0.3	1000	—	—	—	—	0.3	µg/L	Y	U	U	N3B-2020-1588	CAMO-20-198971	GELC
R-16 S2	863.4	08/19/2020	WG	UF	INIT	REG	VOC	SW-846:8260B	Chlorobenzene	108-90-7	N	0.3	100	—	—	—	—	0.3	µg/L	Y	U	U	N3B-2020-1588	CAMO-20-198971	GELC
R-16 S2	863.4	08/19/2020	WG	UF	INIT	REG	VOC	SW-846:8260B	Trichlorobenzene[1,2,4-]	120-82-1	N	0.3	70	—	—	—	—	0.3	µg/L	Y	U	UJ	N3B-2020-1588	CAMO-20-198971	GELC
R-16 S2	863.4	08/19/2020	WG	UF	INIT	REG	VOC	SW-846:8260B	Chlorodibromomethane	124-48-1	N	0.3	80	—	—	—	—	0.3	µg/L	Y	U	U	N3B-2020-1588	CAMO-20-198971	GELC
R-16 S2	863.4	08/19/2020	WG	UF	INIT	REG	VOC	SW-846:8260B	Methacrylonitrile	126-98-7	N	1.5	1.91	—	—	—	—	1.5	µg/L	Y	U	U	N3B-2020-1588	CAMO-20-198971	GELC
R-16 S2	863.4	08/19/2020	WG	UF	INIT	REG	VOC	SW-846:8260B	Chloro-1,3-butadiene[2-]	126-99-8	N	0.3	0.187	—	—	—	—	0.3	µg/L	Y	U	U	N3B-2020-1588	CAMO-20-198971	GELC
R-16 S2	863.4	08/19/2020	WG	UF	INIT	REG	VOC	SW-846:8260B	Tetrachloroethene	127-18-4	N	0.3	5	—	—	—	—	0.3	µg/L	Y	U	U	N3B-2020-1588	CAMO-20-198971	GELC
R-16 S2	863.4	08/19/2020	WG	UF	INIT	REG	VOC	SW-846:8260B	Butylbenzene[sec-]	135-98-8	N	0.3	2000	—	—	—	—	0.3	µg/L	Y	U	U	N3B-2020-1588	CAMO-20-198971	GELC
R-16 S2	863.4	08/19/2020	WG	UF	INIT	REG	VOC	SW-846:8260B	Dichloropropane[1,3-]	142-28-9	N	0.3	370	—	—	—	—	0.3	µg/L	Y	U	U	N3B-2020-1588	CAMO-20-198971	GELC
R-16 S2	863.4	08/19/2020	WG	UF	INIT	REG	VOC	SW-846:8260B	Dichloroethene[cis-1,2-]	156-59-2	N	0.3	70	—	—	—	—	0.3	µg/L	Y	U	U	N3B-2020-1588	CAMO-20-198971	GELC
R-16 S2	863.4	08/19/2020	WG	UF	INIT	REG	VOC	SW-846:8260B	Dichloroethene[trans-1,2-]	156-60-5	N	0.3	100	—	—	—	—	0.3	µg/L	Y	U	U	N3B-2020-1588	CAMO-20-198971	GELC
R-16 S2	863.4	08/19/2020	WG	UF	INIT	REG	VOC	SW-846:8260B	Methyl tert-Butyl Ether	1634-04-4	N	0.3	100	—	—	—	—	0.3	µg/L	Y	U	U	N3B-2020-1588	CAMO-20-198971	GELC
R-16 S2	863.4	08/19/2020	WG	UF	INIT	REG	VOC	SW-846:8260B	Dichlorobenzene[1,3-]	541-73-1	N	0.3	—	—	—	—	—	0.3	µg/L	Y	U	U	N3B-2020-1588	CAMO-20-198971	GELC
R-16 S2	863.4	08/19/2020	WG	UF	INIT	REG	VOC	SW-846:8260B	Carbon Tetrachloride	56-23-5	N	0.3	5	—	—	—	—	0.3	µg/L	Y	U	U	N3B-2020-1588	CAMO-20-198971	GELC
R-16 S2	863.4	08/19/2020	WG	UF	INIT	REG	VOC	SW-846:8260B	Dichloropropene[1,1-]	563-58-6	N	0.3	—	—	—	—	—	0.3	µg/L	Y	U	U	N3B-2020-1588	CAMO-20-198971	GELC
R-16 S2	863.4	08/19/2020	WG	UF	INIT	REG	VOC	SW-846:8260B	Hexanone[2-]	591-78-6	N	1.5	38	—	—	—	—	1.5	µg/L	Y	U	U	N3B-2020-1588	CAMO-20-198971	GELC
R-16 S2	863.4	08/19/2020	WG	UF	INIT	REG	VOC	SW-846:8260B	Dichloropropane[2,2-]	594-20-7	N	0.3	—	—	—	—	—	0.3	µg/L	Y	U	U	N3B-2020-1588	CAMO-20-198971	GELC
R-16 S2	863.4	08/19/2020	WG	UF	INIT	REG	VOC	SW-846:8260B	Diethyl Ether	60-29-7	N	0.3	3930	—	—	—	—	0.3	µg/L	Y	U	U	N3B-2020-1588	CAMO-20-198971	GELC
R-16 S2	863.4	08/19/2020	WG	UF	INIT	REG	VOC	SW-846:8260B	Tetrachloroethane[1,1,1,2-]	630-20-6	N	0.3	5.74	—	—	—	—	0.3	µg/L	Y	U	U	N3B-2020-1588	CAMO-20-198971	GELC
R-16 S2	863.4	08/19/2020	WG	UF	INIT	REG	VOC	SW-846:8260B	Acetone	67-64-1	N	3.57	14100	—	—	—	—	1.5	µg/L	Y	BJ	U	N3B-2020-1588	CAMO-20-198971	GELC
R-16 S2	863.4	08/19/2020	WG	UF	INIT	REG	VOC	SW-846:8260B	Chloroform	67-66-3	N	0.3	80	—	—	—	—	0.3	µg/L	Y	U	U	N3B-2020-1588	CAMO-20-198971	GELC
R-16 S2	863.4	08/19/2020	WG	UF	INIT	REG	VOC	SW-846:8260B	Butanol[1-]	71-36-3	N	15	2000	—	—	—	—	15	µg/L	Y	U	U	N3B-2020-1588	CAMO-20-198971	GELC
R-16 S2	863.4	08/19/2020	WG	UF	INIT	REG	VOC	SW-846:8260B	Benzene	71-43-2	N	0.3	5	—	—	—	—	0.3	µg/L	Y	U	U	N3B-2020-1588	CAMO-20-198971	GELC
R-16 S2	863.4	08/19/2020	WG	UF	INIT	REG	VOC	SW-846:8260B	Trichloroethane[1,1,1-]	71-55-6	N	0.3	200	—	—	—	—	0.3	µg/L	Y	U	U	N3B-2020-1588	CAMO-20-198971	GELC
R-16 S2	863.4	08/19/2020	WG	UF	INIT	REG	VOC	SW-846:8260B	Bromomethane	74-83-9	N	0.3	7.54	—	—	—	—	0.3	µg/L	Y	U	U	N3B-2020-1588	CAMO-20-198971	GELC
R-16 S2	863.4	08/19/2020	WG	UF	INIT	REG	VOC	SW-846:8260B	Chloromethane	74-87-3	N	0.36	20.3	—	—	—	—	0.3	µg/L	Y	BJ	U	N3B-2020-1588	CAMO-20-198971	GELC
R-16 S2	863.4	08/19/2020	WG	UF	INIT	REG	VOC	SW-846:8260B	Iodomethane	74-88-4	N	1.5	—	—	—	—	—	1.5	µg/L	Y	U	U	N3B-2020-1588	CAMO-20-198971	GELC
R-16 S2	863.4	08/19/2020	WG	UF	INIT	REG	VOC	SW-846:8260B	Dibromomethane	74-95-3	N	0.3	0.0747	—	—	—	—	0.3	µg/L	Y	U	U	N3B-2020-1588	CAMO-20-198971	GELC
R-16 S2	863.4	08/19/2020	WG	UF	INIT	REG	VOC	SW-846:8260B	Bromochloromethane	74-97-5	N	0.3	83	—	—	—	—	0.3	µg/L	Y	U	U	N3B-2020-1588	CAMO-20-198971	GELC
R-16 S2	863.4	08/19/2020	WG	UF	INIT	REG	VOC	SW-846:8260B	Chloroethane	75-00-3	N	0.3	20900	—	—	—	—	0.3	µg/L	Y	U	U	N3B-2020-1588	CAMO-20-198971	GELC
R-16 S2	863.4	08/19/2020	WG	UF	INIT	REG	VOC	SW-846:8260B	Vinyl Chloride	75-01-4	N	0.3	2	—	—	—	—	0.3	µg/L	Y	U	U	N3B-2020-1588	CAMO-20-198971	GELC
R-16 S2	863.4	08/19/2020	WG	UF	INIT	REG	VOC	SW-846:8260B	Acetonitrile	75-05-8	N	8	130	—	—	—	—	8	µg/L	Y	U	U	N3B-2020-1588	CAMO-20-198971	GELC
R-16 S2	863.4	08/19/2020	WG	UF	INIT	REG	VOC	SW-846:8260B	Methylene Chloride	75-09-2	N	1	5	—	—	—	—	1	µg/L	Y	U	U	N3B-2020-1588	CAMO-20-198971	GELC
R-16 S2	863.4	08/19/2020	WG	UF	INIT	REG	VOC	SW-846:8260B	Carbon Disulfide	75-15-0	N	1.5	810	—	—	—	—	1.5	µg/L	Y	U	U	N3B-2020-1588	CAMO-20-198971	GELC
R-16 S2	863.4	08/19/2020	WG	UF	INIT	REG	VOC	SW-846:8260B	Bromoform	75-25-2	N	0.3	80	—	—	—	—	0.3	µg/L	Y	U	U	N3B-2020-1588	CAMO-20-198971	GELC
R-16 S2	863.4	08/19/2020	WG	UF	INIT	REG	VOC	SW-846:8260B	Bromodichloromethane	75-27-4	N	0.3	80	—	—	—	—	0.3	µg/L	Y	U	U	N3B-2020-1588	CAMO-20-198971	GELC
R-16 S2	863.4	08/19/2020	WG	UF	INIT	REG	VOC	SW-846:8260B	Dichloroethane[1,1-]	75-34-3	N	0.3	25	—	—	—	—	0.3	µg/L	Y	U	U	N3B-2020-1588	CAMO-20-198971	GELC
R-16 S2	863.4	08/19/2020	WG	UF	INIT	REG	VOC	SW-846:8260B	Dichloroethene[1,1-]	75-35-4	N	0.3	7	—	—	—	—	0.3	µg/L	Y	U	U	N3B-2020-1588	CAMO-20-198971	GELC
R-16 S2	863.4	08/19/2020	WG	UF	INIT	REG	VOC	SW-846:8260B	Trichlorofluoromethane	75-69-4	N	0.3	1140	—	—	—	—	0.3	µg/L	Y	U	U	N3B-2020-1588	CAMO-20-198971	GELC
R-16 S2	863.4	08/19/2020	WG	UF	INIT	REG	VOC	SW-846:8260B	Dichlorodifluoromethane	75-71-8	N	0.3	197	—	—	—	—	0.3	µg/L	Y	U	U	N3B-2020-1588	CAMO-20-198971	GELC
R-16 S2	863.4	08/19/2020	WG	UF	INIT	REG	VOC	SW-846:8260B	Trichloro-1,2,2-trifluoroethane[1,1,2-]	76-13-1	N	2	55000	—	—	—	—	2	µg/L	Y	U	U	N3B-2020-1588	CAMO-20-198971	GELC
R-16 S2	863.4	08/19/2020	WG	UF	INIT	REG	VOC	SW-846:8260B	Isobutyl alcohol	78-83-1	N	15	5910	—	—	—	—	15	µg/L	Y	U	U	N3B-2020-1588	CAMO-20-198971	GELC
R-16 S2	863.4	08/19/2020	WG	UF	INIT	REG	VOC	SW-846:8260B	Dichloropropane[1,2-]	78-87-5	N	0.3	5	—	—	—	—	0.3	µg/L	Y	U	U	N3B-2020-1588	CAMO-20-198971	GELC
R-16 S2	863.4	08/19/2020	WG	UF	INIT	REG	VOC	SW-846:8260B	Butanone[2-]	78-93-3	N	1.5	5560	—	—	—	—	1.5	µg/L	Y	U	U	N3B-2020-1588	CAMO-20-198971	GELC
R-16 S2	863.4	08/19/2020	WG	UF	INIT	REG	VOC	SW-846:8260B	Trichloroethane[1,1,2-]	79-00-5	N	0.3	5	—	—	—	—	0.3	µg/L	Y	U	U	N3B-2020-1588	CAMO-20-198971	GELC
R-16 S2	863.4	08/19/2020	WG	UF	INIT	REG	VOC	SW-846:8260B	Trichloroethene	79-01-6	N	0.3	5	—	—	—	—	0.3	µg/L	Y	U	U	N3B-2020-1588	CAMO-20-198971	GELC
R-16 S2	863.4	08/19/2020	WG	UF	INIT	REG	VOC	SW-846:8260B	Tetrachloroethane[1,1,2,2-]	79-34-5	N	0.3	10	—	—	—	—	0.3	µg/L	Y	U	U	N3B-2020-1588	CAMO-20-198971	GELC
R-16 S2	863.4	08/19/2020	WG	UF	INIT	REG	VOC	SW-846:8260B	Methyl Methacrylate	80-62-6	N	1.5	1390	—	—	—	—	1.5	µg/L	Y	U	U	N3B-2020-1588	CAMO-20-198971	GELC
R-16 S2	863.4	08/19/2020	WG	UF	INIT	REG	VOC	SW-846:8260B	Trichlorobenzene[1,2,3-]	87-61-6	N	0.5	7	—	—	—	—	0.3	µg/L	Y	BJ	U	N3B-2020-1588	CAMO-20-198971	GELC
R-16 S2	863.4	08/19/2020	WG	UF	INIT	REG	VOC	SW-846:8260B	Hexachlorobutadiene	87-68-3	N	0.3	1.39	—	—	—	—	0.3	µg/L	Y	U	UJ	N3B-2020-1588	CAMO-20-198971	GELC
R-16 S2	863.4	08/19/2020	WG	UF	INIT	REG	VOC	SW-846:8260B	Naphthalene	91-20-3	N	0.54	1.65	—	—	—	—	0.3	µg/L	Y	BJ	U	N3B-2020-1588	CAMO-20-198971	GELC
R-16 S2	863.4	08/19/2020	WG	UF	INIT	REG	VOC	SW-846:8260B	Xylene[1,2-]	95-47-6	N	0.3	193	—	—	—	—	0.3	µg/L	Y	U	U	N3B-2020-1588	CAMO-20-198971	GELC
R-16 S2	863.4	08/19/2020	WG	UF	INIT	REG	VOC	SW-846:8260B	Chlorotoluene[2-]	95-49-8	N	0.3	233	—	—	—	—	0.3	µg/L	Y	U	U	N3B-2020-1588	CAMO-20-198971	GELC

Table C-1 Analytical Results from the Periodic Monitoring Events Reported in this Periodic Monitoring Report

Location ID	Screen Depth (ft)	Sample Date	Sample Type	Field Preparation Code	Analysis Type Code	Sample Purpose	Method Category	Lab Method	Parameter Name	Parameter Code	Detected	Report Result	Screening Limit	Background Level	Background Entity	Lab Uncertainty	Report MDA	Report MDL	Report Unit	Best Value	Lab Qualifier	Validation Qualifier	COC #	Field Sample ID	Lab ID
R-16 S2	863.4	08/19/2020	WG	UF	INIT	REG	VOC	SW-846:8260B	Dichlorobenzene[1,2-]	95-50-1	N	0.3	600	—	—	—	—	0.3	µg/L	Y	U	U	N3B-2020-1588	CAMO-20-198971	GELC
R-16 S2	863.4	08/19/2020	WG	UF	INIT	REG	VOC	SW-846:8260B	Trimethylbenzene[1,2,4-]	95-63-6	N	0.3	56	—	—	—	—	0.3	µg/L	Y	U	U	N3B-2020-1588	CAMO-20-198971	GELC
R-16 S2	863.4	08/19/2020	WG	UF	INIT	REG	VOC	SW-846:8260B	Dibromo-3-Chloropropane[1,2-]	96-12-8	N	0.5	0.2	—	—	—	—	0.5	µg/L	Y	U	UJ	N3B-2020-1588	CAMO-20-198971	GELC
R-16 S2	863.4	08/19/2020	WG	UF	INIT	REG	VOC	SW-846:8260B	Trichloropropane[1,2,3-]	96-18-4	N	0.3	0.00835	—	—	—	—	0.3	µg/L	Y	U	U	N3B-2020-1588	CAMO-20-198971	GELC
R-16 S2	863.4	08/19/2020	WG	UF	INIT	REG	VOC	SW-846:8260B	Ethyl Methacrylate	97-63-2	N	1.5	455	—	—	—	—	1.5	µg/L	Y	U	U	N3B-2020-1588	CAMO-20-198971	GELC
R-16 S2	863.4	08/19/2020	WG	UF	INIT	REG	VOC	SW-846:8260B	Butylbenzene[tert-]	98-06-6	N	0.3	690	—	—	—	—	0.3	µg/L	Y	U	U	N3B-2020-1588	CAMO-20-198971	GELC
R-16 S2	863.4	08/19/2020	WG	UF	INIT	REG	VOC	SW-846:8260B	Isopropylbenzene	98-82-8	N	0.3	447	—	—	—	—	0.3	µg/L	Y	U	U	N3B-2020-1588	CAMO-20-198971	GELC
R-16 S2	863.4	08/19/2020	WG	UF	INIT	REG	VOC	SW-846:8260B	Isopropyltoluene[4-]	99-87-6	N	0.3	—	—	—	—	—	0.3	µg/L	Y	U	U	N3B-2020-1588	CAMO-20-198971	GELC
R-16 S2	863.4	08/19/2020	WG	UF	INIT	REG	VOC	SW-846:8260B	Xylene[1,3-]+Xylene[1,4-]	Xylene[m+p]	N	0.3	193	—	—	—	—	0.3	µg/L	Y	U	U	N3B-2020-1588	CAMO-20-198971	GELC
R-16 S4	1237.0	08/19/2020	WG	UF	INIT	REG	VOC	SW-846:8260B	Ethylbenzene	100-41-4	N	0.3	700	—	—	—	—	0.3	µg/L	Y	U	U	N3B-2020-1588	CAMO-20-198975	GELC
R-16 S4	1237.0	08/19/2020	WG	UF	INIT	REG	VOC	SW-846:8260B	Styrene	100-42-5	N	0.3	100	—	—	—	—	0.3	µg/L	Y	U	U	N3B-2020-1588	CAMO-20-198975	GELC
R-16 S4	1237.0	08/19/2020	WG	UF	INIT	REG	VOC	SW-846:8260B	Dichloropropene[cis-1,3-]	10061-01-5	N	0.3	—	—	—	—	—	0.3	µg/L	Y	U	U	N3B-2020-1588	CAMO-20-198975	GELC
R-16 S4	1237.0	08/19/2020	WG	UF	INIT	REG	VOC	SW-846:8260B	Dichloropropene[trans-1,3-]	10061-02-6	N	0.3	—	—	—	—	—	0.3	µg/L	Y	U	U	N3B-2020-1588	CAMO-20-198975	GELC
R-16 S4	1237.0	08/19/2020	WG	UF	INIT	REG	VOC	SW-846:8260B	Propylbenzene[1-]	103-65-1	N	0.3	660	—	—	—	—	0.3	µg/L	Y	U	U	N3B-2020-1588	CAMO-20-198975	GELC
R-16 S4	1237.0	08/19/2020	WG	UF	INIT	REG	VOC	SW-846:8260B	Butylbenzene[n-]	104-51-8	N	0.3	1000	—	—	—	—	0.3	µg/L	Y	U	U	N3B-2020-1588	CAMO-20-198975	GELC
R-16 S4	1237.0	08/19/2020	WG	UF	INIT	REG	VOC	SW-846:8260B	Chlorotoluene[4-]	106-43-4	N	0.3	250	—	—	—	—	0.3	µg/L	Y	U	U	N3B-2020-1588	CAMO-20-198975	GELC
R-16 S4	1237.0	08/19/2020	WG	UF	INIT	REG	VOC	SW-846:8260B	Dichlorobenzene[1,4-]	106-46-7	N	0.3	75	—	—	—	—	0.3	µg/L	Y	U	U	N3B-2020-1588	CAMO-20-198975	GELC
R-16 S4	1237.0	08/19/2020	WG	UF	INIT	REG	VOC	SW-846:8260B	Dibromoethane[1,2-]	106-93-4	N	0.3	0.05	—	—	—	—	0.3	µg/L	Y	U	U	N3B-2020-1588	CAMO-20-198975	GELC
R-16 S4	1237.0	08/19/2020	WG	UF	INIT	REG	VOC	SW-846:8260B	Acrolein	107-02-8	N	1.5	0.0415	—	—	—	—	1.5	µg/L	Y	U	U	N3B-2020-1588	CAMO-20-198975	GELC
R-16 S4	1237.0	08/19/2020	WG	UF	INIT	REG	VOC	SW-846:8260B	Chloro-1-propene[3-]	107-05-1	N	1.5	7.3	—	—	—	—	1.5	µg/L	Y	U	U	N3B-2020-1588	CAMO-20-198975	GELC
R-16 S4	1237.0	08/19/2020	WG	UF	INIT	REG	VOC	SW-846:8260B	Dichloroethane[1,2-]	107-06-2	N	0.3	5	—	—	—	—	0.3	µg/L	Y	U	U	N3B-2020-1588	CAMO-20-198975	GELC
R-16 S4	1237.0	08/19/2020	WG	UF	INIT	REG	VOC	SW-846:8260B	Propionitrile	107-12-0	N	1.5	—	—	—	—	—	1.5	µg/L	Y	U	U	N3B-2020-1588	CAMO-20-198975	GELC
R-16 S4	1237.0	08/19/2020	WG	UF	INIT	REG	VOC	SW-846:8260B	Acrylonitrile	107-13-1	N	1.5	0.523	—	—	—	—	1.5	µg/L	Y	U	U	N3B-2020-1588	CAMO-20-198975	GELC
R-16 S4	1237.0	08/19/2020	WG	UF	INIT	REG	VOC	SW-846:8260B	Vinyl acetate	108-05-4	N	1.5	409	—	—	—	—	1.5	µg/L	Y	U	U	N3B-2020-1588	CAMO-20-198975	GELC
R-16 S4	1237.0	08/19/2020	WG	UF	INIT	REG	VOC	SW-846:8260B	Methyl-2-pentanone[4-]	108-10-1	N	1.5	1240	—	—	—	—	1.5	µg/L	Y	U	U	N3B-2020-1588	CAMO-20-198975	GELC
R-16 S4	1237.0	08/19/2020	WG	UF	INIT	REG	VOC	SW-846:8260B	Trimethylbenzene[1,3,5-]	108-67-8	N	0.3	60	—	—	—	—	0.3	µg/L	Y	U	U	N3B-2020-1588	CAMO-20-198975	GELC
R-16 S4	1237.0	08/19/2020	WG	UF	INIT	REG	VOC	SW-846:8260B	Bromobenzene	108-86-1	N	0.3	62	—	—	—	—	0.3	µg/L	Y	U	U	N3B-2020-1588	CAMO-20-198975	GELC
R-16 S4	1237.0	08/19/2020	WG	UF	INIT	REG	VOC	SW-846:8260B	Toluene	108-88-3	N	0.3	1000	—	—	—	—	0.3	µg/L	Y	U	U	N3B-2020-1588	CAMO-20-198975	GELC
R-16 S4	1237.0	08/19/2020	WG	UF	INIT	REG	VOC	SW-846:8260B	Chlorobenzene	108-90-7	N	0.3	100	—	—	—	—	0.3	µg/L	Y	U	U	N3B-2020-1588	CAMO-20-198975	GELC
R-16 S4	1237.0	08/19/2020	WG	UF	INIT	REG	VOC	SW-846:8260B	Trichlorobenzene[1,2,4-]	120-82-1	N	0.3	70	—	—	—	—	0.3	µg/L	Y	U	UJ	N3B-2020-1588	CAMO-20-198975	GELC
R-16 S4	1237.0	08/19/2020	WG	UF	INIT	REG	VOC	SW-846:8260B	Chlorodibromomethane	124-48-1	N	0.3	80	—	—	—	—	0.3	µg/L	Y	U	U	N3B-2020-1588	CAMO-20-198975	GELC
R-16 S4	1237.0	08/19/2020	WG	UF	INIT	REG	VOC	SW-846:8260B	Methacrylonitrile	126-98-7	N	1.5	1.91	—	—	—	—	1.5	µg/L	Y	U	U	N3B-2020-1588	CAMO-20-198975	GELC
R-16 S4	1237.0	08/19/2020	WG	UF	INIT	REG	VOC	SW-846:8260B	Chloro-1,3-butadiene[2-]	126-99-8	N	0.3	0.187	—	—	—	—	0.3	µg/L	Y	U	U	N3B-2020-1588	CAMO-20-198975	GELC
R-16 S4	1237.0	08/19/2020	WG	UF	INIT	REG	VOC	SW-846:8260B	Tetrachloroethene	127-18-4	N	0.3	5	—	—	—	—	0.3	µg/L	Y	U	U	N3B-2020-1588	CAMO-20-198975	GELC
R-16 S4	1237.0	08/19/2020	WG	UF	INIT	REG	VOC	SW-846:8260B	Butylbenzene[sec-]	135-98-8	N	0.3	2000	—	—	—	—	0.3	µg/L	Y	U	U	N3B-2020-1588	CAMO-20-198975	GELC
R-16 S4	1237.0	08/19/2020	WG	UF	INIT	REG	VOC	SW-846:8260B	Dichloropropane[1,3-]	142-28-9	N	0.3	370	—	—	—	—	0.3	µg/L	Y	U	U	N3B-2020-1588	CAMO-20-198975	GELC
R-16 S4	1237.0	08/19/2020	WG	UF	INIT	REG	VOC	SW-846:8260B	Dichloroethene[cis-1,2-]	156-59-2	N	0.3	70	—	—	—	—	0.3	µg/L	Y	U	U	N3B-2020-1588	CAMO-20-198975	GELC
R-16 S4	1237.0	08/19/2020	WG	UF	INIT	REG	VOC	SW-846:8260B	Dichloroethene[trans-1,2-]	156-60-5	N	0.3	100	—	—	—	—	0.3	µg/L	Y	U	U	N3B-2020-1588	CAMO-20-198975	GELC
R-16 S4	1237.0	08/19/2020	WG	UF	INIT	REG	VOC	SW-846:8260B	Methyl tert-Butyl Ether	1634-04-4	N	0.3	100	—	—	—	—	0.3	µg/L	Y	U	U	N3B-2020-1588	CAMO-20-198975	GELC
R-16 S4	1237.0	08/19/2020	WG	UF	INIT	REG	VOC	SW-846:8260B	Dichlorobenzene[1,3-]	541-73-1	N	0.3	—	—	—	—	—	0.3	µg/L	Y	U	U	N3B-2020-1588	CAMO-20-198975	GELC
R-16 S4	1237.0	08/19/2020	WG	UF	INIT	REG	VOC	SW-846:8260B	Carbon Tetrachloride	56-23-5	N	0.3	5	—	—	—	—	0.3	µg/L	Y	U	U	N3B-2020-1588	CAMO-20-198975	GELC
R-16 S4	1237.0	08/19/2020	WG	UF	INIT	REG	VOC	SW-846:8260B	Dichloropropene[1,1-]	563-58-6	N	0.3	—	—	—	—	—	0.3	µg/L	Y	U	U	N3B-2020-1588	CAMO-20-198975	GELC
R-16 S4	1237.0	08/19/2020	WG	UF	INIT	REG	VOC	SW-846:8260B	Hexanone[2-]	591-78-6	N	1.5	38	—	—	—	—	1.5	µg/L	Y	U	U	N3B-2020-1588	CAMO-20-198975	GELC
R-16 S4	1237.0	08/19/2020	WG	UF	INIT	REG	VOC	SW-846:8260B	Dichloropropane[2,2-]	594-20-7	N	0.3	—	—	—	—	—	0.3	µg/L	Y	U	U	N3B-2020-1588	CAMO-20-198975	GELC
R-16 S4	1237.0	08/19/2020	WG	UF	INIT	REG	VOC	SW-846:8260B	Diethyl Ether	60-29-7	N	0.3	3930	—	—	—	—	0.3	µg/L	Y	U	U	N3B-2020-1588	CAMO-20-198975	GELC
R-16 S4	1237.0	08/19/2020	WG	UF	INIT	REG	VOC	SW-846:8260B	Tetrachloroethane[1,1,1,2-]	630-20-6	N	0.3	5.74	—	—	—	—	0.3	µg/L	Y	U	U	N3B-2020-1588	CAMO-20-198975	GELC
R-16 S4	1237.0	08/19/2020	WG	UF	INIT	REG	VOC	SW-846:8260B	Acetone	67-64-1	N	4.16	14100	—	—	—	—	1.5	µg/L	Y	BJ	U	N3B-2020-1588	CAMO-20-198975	GELC
R-16 S4	1237.0	08/19/2020	WG	UF	INIT	REG	VOC	SW-846:8260B	Chloroform	67-66-3	N	0.3	80	—	—	—	—	0.3	µg/L	Y	U	U	N3B-2020-1588	CAMO-20-198975	GELC
R-16 S4	1237.0	08/19/2020	WG	UF	INIT	REG	VOC	SW-846:8260B	Butanol[1-]	71-36-3	N	15	2000	—	—	—	—	15	µg/L	Y	U	U	N3B-2020-1588	CAMO-20-198975	GELC
R-16 S4	1237.0	08/19/2020	WG	UF	INIT	REG	VOC	SW-846:8260B	Benzene	71-43-2	N	0.3	5	—	—	—	—	0.3	µg/L	Y	U	U	N3B-2020-1588	CAMO-20-198975	GELC
R-16 S4	1237.0	08/19/2020	WG	UF	INIT	REG	VOC	SW-846:8260B	Trichloroethane[1,1,1-]	71-55-6	N	0.3	200	—	—	—	—	0.3	µg/L	Y	U	U	N3B-2020-1588	CAMO-20-198975	GELC
R-16 S4	1237.0	08/19/2020	WG	UF	INIT	REG	VOC	SW-846:8260B	Bromomethane	74-83-9	N	0.3	7.54	—	—	—	—	0.3	µg/L	Y	U	U	N3B-2020-1588	CAMO-20-198975	GELC
R-16 S4	1237.0	08/19/2020	WG	UF	INIT	REG	VOC	SW-846:8260B	Chloromethane	74-87-3	N	0.36	20.3	—	—	—	—	0.3	µg/L	Y	BJ	U	N3B-2020-1588	CAMO-20-198975	GELC
R-16 S4	1237.0	08/19/2020	WG	UF	INIT	REG	VOC	SW-846:8260B	Iodomethane	74-88-4	N	1.5	—	—	—	—	—	1.5	µg/L	Y	U	U	N3B-2020-1588	CAMO-20-198975	GELC
R-16 S4	1237.0	08/19/2020	WG	UF	INIT	REG	VOC	SW-846:8260B	Dibromomethane	74-95-3	N	0.3	0.0747	—	—	—	—	0.3	µg/L	Y	U	U	N3B-2020-1588	CAMO-20-198975	GELC
R-16 S4	1237.0	08/19/2020	WG	UF	INIT	REG	VOC	SW-846:8260B	Bromochloromethane	74-97-5	N	0.3	83	—	—	—	—	0.3	µg/L	Y	U	U	N3B-2020-1588	CAMO-20-198975	GELC
R-16 S4	1237.0	08/19/2020	WG	UF	INIT	REG	VOC	SW-846:8260B	Chloroethane	75-00-3	N	0.3	20900	—	—	—	—	0.3	µg/L	Y	U	U	N3B-2020-1588	CAMO-20-198975	GELC
R-16 S4	1237.0	08/19/2020	WG	UF	INIT	REG	VOC	SW-846:8260B	Vinyl Chloride	75-01-4	N	0.3	2	—	—	—	—	0.3	µg/L	Y	U	U	N3B-2020-1588	CAMO-20-198975	GELC

Table C-1 Analytical Results from the Periodic Monitoring Events Reported in this Periodic Monitoring Report

Location ID	Screen Depth (ft)	Sample Date	Sample Type	Field Preparation Code	Analysis Type Code	Sample Purpose	Method Category	Lab Method	Parameter Name	Parameter Code	Detected	Report Result	Screening Limit	Background Level	Background Entity	Lab Uncertainty	Report MDA	Report MDL	Report Unit	Best Value	Lab Qualifier	Validation Qualifier	COC #	Field Sample ID	Lab ID
R-16 S4	1237.0	08/19/2020	WG	UF	INIT	REG	VOC	SW-846:8260B	Acetonitrile	75-05-8	N	8	130	—	—	—	—	8	µg/L	Y	U	U	N3B-2020-1588	CAMO-20-198975	GELC
R-16 S4	1237.0	08/19/2020	WG	UF	INIT	REG	VOC	SW-846:8260B	Methylene Chloride	75-09-2	N	1	5	—	—	—	—	1	µg/L	Y	U	U	N3B-2020-1588	CAMO-20-198975	GELC
R-16 S4	1237.0	08/19/2020	WG	UF	INIT	REG	VOC	SW-846:8260B	Carbon Disulfide	75-15-0	N	1.5	810	—	—	—	—	1.5	µg/L	Y	U	U	N3B-2020-1588	CAMO-20-198975	GELC
R-16 S4	1237.0	08/19/2020	WG	UF	INIT	REG	VOC	SW-846:8260B	Bromoform	75-25-2	N	0.3	80	—	—	—	—	0.3	µg/L	Y	U	U	N3B-2020-1588	CAMO-20-198975	GELC
R-16 S4	1237.0	08/19/2020	WG	UF	INIT	REG	VOC	SW-846:8260B	Bromodichloromethane	75-27-4	N	0.3	80	—	—	—	—	0.3	µg/L	Y	U	U	N3B-2020-1588	CAMO-20-198975	GELC
R-16 S4	1237.0	08/19/2020	WG	UF	INIT	REG	VOC	SW-846:8260B	Dichloroethane[1,1-]	75-34-3	N	0.3	25	—	—	—	—	0.3	µg/L	Y	U	U	N3B-2020-1588	CAMO-20-198975	GELC
R-16 S4	1237.0	08/19/2020	WG	UF	INIT	REG	VOC	SW-846:8260B	Dichloroethene[1,1-]	75-35-4	N	0.3	7	—	—	—	—	0.3	µg/L	Y	U	U	N3B-2020-1588	CAMO-20-198975	GELC
R-16 S4	1237.0	08/19/2020	WG	UF	INIT	REG	VOC	SW-846:8260B	Trichlorofluoromethane	75-69-4	N	0.3	1140	—	—	—	—	0.3	µg/L	Y	U	U	N3B-2020-1588	CAMO-20-198975	GELC
R-16 S4	1237.0	08/19/2020	WG	UF	INIT	REG	VOC	SW-846:8260B	Dichlorodifluoromethane	75-71-8	N	0.3	197	—	—	—	—	0.3	µg/L	Y	U	U	N3B-2020-1588	CAMO-20-198975	GELC
R-16 S4	1237.0	08/19/2020	WG	UF	INIT	REG	VOC	SW-846:8260B	Trichloro-1,2,2-trifluoroethane[1,1,2-]	76-13-1	N	2	55000	—	—	—	—	2	µg/L	Y	U	U	N3B-2020-1588	CAMO-20-198975	GELC
R-16 S4	1237.0	08/19/2020	WG	UF	INIT	REG	VOC	SW-846:8260B	Isobutyl alcohol	78-83-1	N	15	5910	—	—	—	—	15	µg/L	Y	U	U	N3B-2020-1588	CAMO-20-198975	GELC
R-16 S4	1237.0	08/19/2020	WG	UF	INIT	REG	VOC	SW-846:8260B	Dichloropropane[1,2-]	78-87-5	N	0.3	5	—	—	—	—	0.3	µg/L	Y	U	U	N3B-2020-1588	CAMO-20-198975	GELC
R-16 S4	1237.0	08/19/2020	WG	UF	INIT	REG	VOC	SW-846:8260B	Butanone[2-]	78-93-3	N	1.5	5560	—	—	—	—	1.5	µg/L	Y	U	U	N3B-2020-1588	CAMO-20-198975	GELC
R-16 S4	1237.0	08/19/2020	WG	UF	INIT	REG	VOC	SW-846:8260B	Trichloroethane[1,1,2-]	79-00-5	N	0.3	5	—	—	—	—	0.3	µg/L	Y	U	U	N3B-2020-1588	CAMO-20-198975	GELC
R-16 S4	1237.0	08/19/2020	WG	UF	INIT	REG	VOC	SW-846:8260B	Trichloroethene	79-01-6	N	0.3	5	—	—	—	—	0.3	µg/L	Y	U	U	N3B-2020-1588	CAMO-20-198975	GELC
R-16 S4	1237.0	08/19/2020	WG	UF	INIT	REG	VOC	SW-846:8260B	Tetrachloroethane[1,1,2,2-]	79-34-5	N	0.3	10	—	—	—	—	0.3	µg/L	Y	U	U	N3B-2020-1588	CAMO-20-198975	GELC
R-16 S4	1237.0	08/19/2020	WG	UF	INIT	REG	VOC	SW-846:8260B	Methyl Methacrylate	80-62-6	N	1.5	1390	—	—	—	—	1.5	µg/L	Y	U	U	N3B-2020-1588	CAMO-20-198975	GELC
R-16 S4	1237.0	08/19/2020	WG	UF	INIT	REG	VOC	SW-846:8260B	Trichlorobenzene[1,2,3-]	87-61-6	N	0.3	7	—	—	—	—	0.3	µg/L	Y	U	UJ	N3B-2020-1588	CAMO-20-198975	GELC
R-16 S4	1237.0	08/19/2020	WG	UF	INIT	REG	VOC	SW-846:8260B	Hexachlorobutadiene	87-68-3	N	0.3	1.39	—	—	—	—	0.3	µg/L	Y	U	UJ	N3B-2020-1588	CAMO-20-198975	GELC
R-16 S4	1237.0	08/19/2020	WG	UF	INIT	REG	VOC	SW-846:8260B	Naphthalene	91-20-3	N	0.3	1.65	—	—	—	—	0.3	µg/L	Y	U	UJ	N3B-2020-1588	CAMO-20-198975	GELC
R-16 S4	1237.0	08/19/2020	WG	UF	INIT	REG	VOC	SW-846:8260B	Xylene[1,2-]	95-47-6	N	0.3	193	—	—	—	—	0.3	µg/L	Y	U	U	N3B-2020-1588	CAMO-20-198975	GELC
R-16 S4	1237.0	08/19/2020	WG	UF	INIT	REG	VOC	SW-846:8260B	Chlorotoluene[2-]	95-49-8	N	0.3	233	—	—	—	—	0.3	µg/L	Y	U	U	N3B-2020-1588	CAMO-20-198975	GELC
R-16 S4	1237.0	08/19/2020	WG	UF	INIT	REG	VOC	SW-846:8260B	Dichlorobenzene[1,2-]	95-50-1	N	0.3	600	—	—	—	—	0.3	µg/L	Y	U	U	N3B-2020-1588	CAMO-20-198975	GELC
R-16 S4	1237.0	08/19/2020	WG	UF	INIT	REG	VOC	SW-846:8260B	Trimethylbenzene[1,2,4-]	95-63-6	N	0.3	56	—	—	—	—	0.3	µg/L	Y	U	U	N3B-2020-1588	CAMO-20-198975	GELC
R-16 S4	1237.0	08/19/2020	WG	UF	INIT	REG	VOC	SW-846:8260B	Dibromo-3-Chloropropane[1,2-]	96-12-8	N	0.5	0.2	—	—	—	—	0.5	µg/L	Y	U	UJ	N3B-2020-1588	CAMO-20-198975	GELC
R-16 S4	1237.0	08/19/2020	WG	UF	INIT	REG	VOC	SW-846:8260B	Trichloropropane[1,2,3-]	96-18-4	N	0.3	0.00835	—	—	—	—	0.3	µg/L	Y	U	U	N3B-2020-1588	CAMO-20-198975	GELC
R-16 S4	1237.0	08/19/2020	WG	UF	INIT	REG	VOC	SW-846:8260B	Ethyl Methacrylate	97-63-2	N	1.5	455	—	—	—	—	1.5	µg/L	Y	U	U	N3B-2020-1588	CAMO-20-198975	GELC
R-16 S4	1237.0	08/19/2020	WG	UF	INIT	REG	VOC	SW-846:8260B	Butylbenzene[tert-]	98-06-6	N	0.3	690	—	—	—	—	0.3	µg/L	Y	U	U	N3B-2020-1588	CAMO-20-198975	GELC
R-16 S4	1237.0	08/19/2020	WG	UF	INIT	REG	VOC	SW-846:8260B	Isopropylbenzene	98-82-8	N	0.3	447	—	—	—	—	0.3	µg/L	Y	U	U	N3B-2020-1588	CAMO-20-198975	GELC
R-16 S4	1237.0	08/19/2020	WG	UF	INIT	REG	VOC	SW-846:8260B	Isopropyltoluene[4-]	99-87-6	N	0.3	—	—	—	—	—	0.3	µg/L	Y	U	U	N3B-2020-1588	CAMO-20-198975	GELC
R-16 S4	1237.0	08/19/2020	WG	UF	INIT	REG	VOC	SW-846:8260B	Xylene[1,3-]+Xylene[1,4-]	Xylene[m+p]	N	0.3	193	—	—	—	—	0.3	µg/L	Y	U	U	N3B-2020-1588	CAMO-20-198975	GELC
R-16 S4	1237.0	08/19/2020	WG	UF	INIT	FD	VOC	SW-846:8260B	Ethylbenzene	100-41-4	N	0.3	700	—	—	—	—	0.3	µg/L	Y	U	U	N3B-2020-1588	CAMO-20-198977	GELC
R-16 S4	1237.0	08/19/2020	WG	UF	INIT	FD	VOC	SW-846:8260B	Styrene	100-42-5	N	0.3	100	—	—	—	—	0.3	µg/L	Y	U	U	N3B-2020-1588	CAMO-20-198977	GELC
R-16 S4	1237.0	08/19/2020	WG	UF	INIT	FD	VOC	SW-846:8260B	Dichloropropene[cis-1,3-]	10061-01-5	N	0.3	—	—	—	—	—	0.3	µg/L	Y	U	U	N3B-2020-1588	CAMO-20-198977	GELC
R-16 S4	1237.0	08/19/2020	WG	UF	INIT	FD	VOC	SW-846:8260B	Dichloropropene[trans-1,3-]	10061-02-6	N	0.3	—	—	—	—	—	0.3	µg/L	Y	U	U	N3B-2020-1588	CAMO-20-198977	GELC
R-16 S4	1237.0	08/19/2020	WG	UF	INIT	FD	VOC	SW-846:8260B	Propylbenzene[1-]	103-65-1	N	0.3	660	—	—	—	—	0.3	µg/L	Y	U	U	N3B-2020-1588	CAMO-20-198977	GELC
R-16 S4	1237.0	08/19/2020	WG	UF	INIT	FD	VOC	SW-846:8260B	Butylbenzene[n-]	104-51-8	N	0.3	1000	—	—	—	—	0.3	µg/L	Y	U	U	N3B-2020-1588	CAMO-20-198977	GELC
R-16 S4	1237.0	08/19/2020	WG	UF	INIT	FD	VOC	SW-846:8260B	Chlorotoluene[4-]	106-43-4	N	0.3	250	—	—	—	—	0.3	µg/L	Y	U	U	N3B-2020-1588	CAMO-20-198977	GELC
R-16 S4	1237.0	08/19/2020	WG	UF	INIT	FD	VOC	SW-846:8260B	Dichlorobenzene[1,4-]	106-46-7	N	0.3	75	—	—	—	—	0.3	µg/L	Y	U	U	N3B-2020-1588	CAMO-20-198977	GELC
R-16 S4	1237.0	08/19/2020	WG	UF	INIT	FD	VOC	SW-846:8260B	Dibromoethane[1,2-]	106-93-4	N	0.3	0.05	—	—	—	—	0.3	µg/L	Y	U	U	N3B-2020-1588	CAMO-20-198977	GELC
R-16 S4	1237.0	08/19/2020	WG	UF	INIT	FD	VOC	SW-846:8260B	Acrolein	107-02-8	N	1.5	0.0415	—	—	—	—	1.5	µg/L	Y	U	U	N3B-2020-1588	CAMO-20-198977	GELC
R-16 S4	1237.0	08/19/2020	WG	UF	INIT	FD	VOC	SW-846:8260B	Chloro-1-propene[3-]	107-05-1	N	1.5	7.3	—	—	—	—	1.5	µg/L	Y	U	U	N3B-2020-1588	CAMO-20-198977	GELC
R-16 S4	1237.0	08/19/2020	WG	UF	INIT	FD	VOC	SW-846:8260B	Dichloroethane[1,2-]	107-06-2	N	0.3	5	—	—	—	—	0.3	µg/L	Y	U	U	N3B-2020-1588	CAMO-20-198977	GELC
R-16 S4	1237.0	08/19/2020	WG	UF	INIT	FD	VOC	SW-846:8260B	Propionitrile	107-12-0	N	1.5	—	—	—	—	—	1.5	µg/L	Y	U	U	N3B-2020-1588	CAMO-20-198977	GELC
R-16 S4	1237.0	08/19/2020	WG	UF	INIT	FD	VOC	SW-846:8260B	Acrylonitrile	107-13-1	N	1.5	0.523	—	—	—	—	1.5	µg/L	Y	U	U	N3B-2020-1588	CAMO-20-198977	GELC
R-16 S4	1237.0	08/19/2020	WG	UF	INIT	FD	VOC	SW-846:8260B	Vinyl acetate	108-05-4	N	1.5	409	—	—	—	—	1.5	µg/L	Y	U	U	N3B-2020-1588	CAMO-20-198977	GELC
R-16 S4	1237.0	08/19/2020	WG	UF	INIT	FD	VOC	SW-846:8260B	Methyl-2-pentanone[4-]	108-10-1	N	1.5	1240	—	—	—	—	1.5	µg/L	Y	U	U	N3B-2020-1588	CAMO-20-198977	GELC
R-16 S4	1237.0	08/19/2020	WG	UF	INIT	FD	VOC	SW-846:8260B	Trimethylbenzene[1,3,5-]	108-67-8	N	0.3	60	—	—	—	—	0.3	µg/L	Y	U	U	N3B-2020-1588	CAMO-20-198977	GELC
R-16 S4	1237.0	08/19/2020	WG	UF	INIT	FD	VOC	SW-846:8260B	Bromobenzene	108-86-1	N	0.3	62	—	—	—	—	0.3	µg/L	Y	U	U	N3B-2020-1588	CAMO-20-198977	GELC
R-16 S4	1237.0	08/19/2020	WG	UF	INIT	FD	VOC	SW-846:8260B	Toluene	108-88-3	N	0.3	1000	—	—	—	—	0.3	µg/L	Y	U	U	N3B-2020-1588	CAMO-20-198977	GELC
R-16 S4	1237.0	08/19/2020	WG	UF	INIT	FD	VOC	SW-846:8260B	Chlorobenzene	108-90-7	N	0.3	100	—	—	—	—	0.3	µg/L	Y	U	U	N3B-2020-1588	CAMO-20-198977	GELC
R-16 S4	1237.0	08/19/2020	WG	UF	INIT	FD	VOC	SW-846:8260B	Trichlorobenzene[1,2,4-]	120-82-1	N	0.3	70	—	—	—	—	0.3	µg/L	Y	U	UJ	N3B-2020-1588	CAMO-20-198977	GELC
R-16 S4	1237.0	08/19/2020	WG	UF	INIT	FD	VOC	SW-846:8260B	Chlorodibromomethane	124-48-1	N	0.3	80	—	—	—	—	0.3	µg/L	Y	U	U	N3B-2020-1588	CAMO-20-198977	GELC
R-16 S4	1237.0	08/19/2020	WG	UF	INIT	FD	VOC	SW-846:8260B	Methacrylonitrile	126-98-7	N	1.5	1.91	—	—	—	—	1.5	µg/L	Y	U	U	N3B-2020-1588	CAMO-20-198977	GELC
R-16 S4	1237.0	08/19/2020	WG	UF	INIT	FD	VOC	SW-846:8260B	Chloro-1,3-butadiene[2-]	126-99-8	N	0.3	0.187	—	—	—	—	0.3	µg/L	Y	U	U	N3B-2020-1588	CAMO-20-198977	GELC
R-16 S4	1237.0	08/19/2020	WG	UF	INIT	FD	VOC	SW-846:8260B	Tetrachloroethene	127-18-4	N	0.3	5	—	—	—	—	0.3	µg/L	Y	U	U	N3B-2020-1588	CAMO-20-198977	GELC
R-16 S4	1237.0	08/19/2020	WG	UF	INIT	FD	VOC	SW-846:8260B	Butylbenzene[sec-]	135-98-8	N	0.3	2000	—	—	—	—	0.3	µg/L	Y	U	U	N3B-2020-1588	CAMO-20-198977	GELC
R-16 S4	1237.0	08/19/2020	WG	UF	INIT	FD	VOC	SW-846:8260B	Dichloropropane[1,3-]	142-28-9	N	0.3	370	—	—	—	—	0.3	µg/L	Y	U	U	N3B-2020-1588	CAMO-20-198977	GELC
R-16 S4	1237.0	08/19/2020	WG	UF	INIT	FD	VOC	SW-846:8260B	Dichloroethene[cis-1,2-]	156-59-2	N	0.3	70	—	—	—	—	0.3	µg/L	Y	U	U	N3B-2020-1588	CAMO-20-198977	GELC
R-16 S4	1237.0	08/19/2020	WG	UF	INIT	FD	VOC	SW-846:8260B	Dichloroethene[trans-1,2-]	156-60-5	N	0.3	100	—	—	—	—	0.3	µg/L	Y	U	U	N3B-2020-1588	CAMO-20-198977	GELC
R-16 S4	1237.0	08/19/2020	WG	UF	INIT	FD	VOC	SW-846:8260B	Methyl tert-Butyl Ether	1634-04-4	N	0.3	100	—	—	—	—	0.3	µg/L	Y	U	U	N3B-2020-1588	CAMO-20-198977	GELC
R-16 S4	1237.0	08/19/2020	WG	UF	INIT	FD	VOC	SW-846:8260B	Dichlorobenzene[1,3-]	541-73-1	N	0.3	—	—	—	—	—	0.3	µg/L	Y	U	U	N3B-2020-1588	CAMO-20-198977	GELC
R-16 S4	1237.0	08/19/2020	WG	UF	INIT	FD	VOC	SW-846:8260B	Carbon Tetrachloride	56-23-5	N	0.3	5	—	—	—	—	0.3	µg/L	Y	U	U	N3B-2020-1588	CAMO-20-198977	GELC

Table C-1 Analytical Results from the Periodic Monitoring Events Reported in this Periodic Monitoring Report

Location ID	Screen Depth (ft)	Sample Date	Sample Type	Field Preparation Code	Analysis Type Code	Sample Purpose	Method Category	Lab Method	Parameter Name	Parameter Code	Detected	Report Result	Screening Limit	Background Level	Background Entity	Lab Uncertainty	Report MDA	Report MDL	Report Unit	Best Value	Lab Qualifier	Validation Qualifier	COC #	Field Sample ID	Lab ID
R-16 S4	1237.0	08/19/2020	WG	UF	INIT	FD	VOC	SW-846:8260B	Dichloropropene[1,1-]	563-58-6	N	0.3	—	—	—	—	—	0.3	µg/L	Y	U	U	N3B-2020-1588	CAMO-20-198977	GELC
R-16 S4	1237.0	08/19/2020	WG	UF	INIT	FD	VOC	SW-846:8260B	Hexanone[2-]	591-78-6	N	1.5	38	—	—	—	—	1.5	µg/L	Y	U	U	N3B-2020-1588	CAMO-20-198977	GELC
R-16 S4	1237.0	08/19/2020	WG	UF	INIT	FD	VOC	SW-846:8260B	Dichloropropane[2,2-]	594-20-7	N	0.3	—	—	—	—	—	0.3	µg/L	Y	U	U	N3B-2020-1588	CAMO-20-198977	GELC
R-16 S4	1237.0	08/19/2020	WG	UF	INIT	FD	VOC	SW-846:8260B	Diethyl Ether	60-29-7	N	0.3	3930	—	—	—	—	0.3	µg/L	Y	U	U	N3B-2020-1588	CAMO-20-198977	GELC
R-16 S4	1237.0	08/19/2020	WG	UF	INIT	FD	VOC	SW-846:8260B	Tetrachloroethane[1,1,1,2-]	630-20-6	N	0.3	5.74	—	—	—	—	0.3	µg/L	Y	U	U	N3B-2020-1588	CAMO-20-198977	GELC
R-16 S4	1237.0	08/19/2020	WG	UF	INIT	FD	VOC	SW-846:8260B	Acetone	67-64-1	N	3.53	14100	—	—	—	—	1.5	µg/L	Y	BJ	U	N3B-2020-1588	CAMO-20-198977	GELC
R-16 S4	1237.0	08/19/2020	WG	UF	INIT	FD	VOC	SW-846:8260B	Chloroform	67-66-3	N	0.3	80	—	—	—	—	0.3	µg/L	Y	U	U	N3B-2020-1588	CAMO-20-198977	GELC
R-16 S4	1237.0	08/19/2020	WG	UF	INIT	FD	VOC	SW-846:8260B	Butanol[1-]	71-36-3	N	15	2000	—	—	—	—	15	µg/L	Y	U	U	N3B-2020-1588	CAMO-20-198977	GELC
R-16 S4	1237.0	08/19/2020	WG	UF	INIT	FD	VOC	SW-846:8260B	Benzene	71-43-2	N	0.3	5	—	—	—	—	0.3	µg/L	Y	U	U	N3B-2020-1588	CAMO-20-198977	GELC
R-16 S4	1237.0	08/19/2020	WG	UF	INIT	FD	VOC	SW-846:8260B	Trichloroethane[1,1,1-]	71-55-6	N	0.3	200	—	—	—	—	0.3	µg/L	Y	U	U	N3B-2020-1588	CAMO-20-198977	GELC
R-16 S4	1237.0	08/19/2020	WG	UF	INIT	FD	VOC	SW-846:8260B	Bromomethane	74-83-9	N	0.3	7.54	—	—	—	—	0.3	µg/L	Y	U	U	N3B-2020-1588	CAMO-20-198977	GELC
R-16 S4	1237.0	08/19/2020	WG	UF	INIT	FD	VOC	SW-846:8260B	Chloromethane	74-87-3	N	0.36	20.3	—	—	—	—	0.3	µg/L	Y	BJ	U	N3B-2020-1588	CAMO-20-198977	GELC
R-16 S4	1237.0	08/19/2020	WG	UF	INIT	FD	VOC	SW-846:8260B	Iodomethane	74-88-4	N	1.5	—	—	—	—	—	1.5	µg/L	Y	U	U	N3B-2020-1588	CAMO-20-198977	GELC
R-16 S4	1237.0	08/19/2020	WG	UF	INIT	FD	VOC	SW-846:8260B	Dibromomethane	74-95-3	N	0.3	0.0747	—	—	—	—	0.3	µg/L	Y	U	U	N3B-2020-1588	CAMO-20-198977	GELC
R-16 S4	1237.0	08/19/2020	WG	UF	INIT	FD	VOC	SW-846:8260B	Bromochloromethane	74-97-5	N	0.3	83	—	—	—	—	0.3	µg/L	Y	U	U	N3B-2020-1588	CAMO-20-198977	GELC
R-16 S4	1237.0	08/19/2020	WG	UF	INIT	FD	VOC	SW-846:8260B	Chloroethane	75-00-3	N	0.3	20900	—	—	—	—	0.3	µg/L	Y	U	U	N3B-2020-1588	CAMO-20-198977	GELC
R-16 S4	1237.0	08/19/2020	WG	UF	INIT	FD	VOC	SW-846:8260B	Vinyl Chloride	75-01-4	N	0.3	2	—	—	—	—	0.3	µg/L	Y	U	U	N3B-2020-1588	CAMO-20-198977	GELC
R-16 S4	1237.0	08/19/2020	WG	UF	INIT	FD	VOC	SW-846:8260B	Acetonitrile	75-05-8	N	8	130	—	—	—	—	8	µg/L	Y	U	U	N3B-2020-1588	CAMO-20-198977	GELC
R-16 S4	1237.0	08/19/2020	WG	UF	INIT	FD	VOC	SW-846:8260B	Methylene Chloride	75-09-2	N	1	5	—	—	—	—	1	µg/L	Y	U	U	N3B-2020-1588	CAMO-20-198977	GELC
R-16 S4	1237.0	08/19/2020	WG	UF	INIT	FD	VOC	SW-846:8260B	Carbon Disulfide	75-15-0	N	1.5	810	—	—	—	—	1.5	µg/L	Y	U	U	N3B-2020-1588	CAMO-20-198977	GELC
R-16 S4	1237.0	08/19/2020	WG	UF	INIT	FD	VOC	SW-846:8260B	Bromoform	75-25-2	N	0.3	80	—	—	—	—	0.3	µg/L	Y	U	U	N3B-2020-1588	CAMO-20-198977	GELC
R-16 S4	1237.0	08/19/2020	WG	UF	INIT	FD	VOC	SW-846:8260B	Bromodichloromethane	75-27-4	N	0.3	80	—	—	—	—	0.3	µg/L	Y	U	U	N3B-2020-1588	CAMO-20-198977	GELC
R-16 S4	1237.0	08/19/2020	WG	UF	INIT	FD	VOC	SW-846:8260B	Dichloroethane[1,1-]	75-34-3	N	0.3	25	—	—	—	—	0.3	µg/L	Y	U	U	N3B-2020-1588	CAMO-20-198977	GELC
R-16 S4	1237.0	08/19/2020	WG	UF	INIT	FD	VOC	SW-846:8260B	Dichloroethene[1,1-]	75-35-4	N	0.3	7	—	—	—	—	0.3	µg/L	Y	U	U	N3B-2020-1588	CAMO-20-198977	GELC
R-16 S4	1237.0	08/19/2020	WG	UF	INIT	FD	VOC	SW-846:8260B	Trichlorofluoromethane	75-69-4	N	0.3	1140	—	—	—	—	0.3	µg/L	Y	U	U	N3B-2020-1588	CAMO-20-198977	GELC
R-16 S4	1237.0	08/19/2020	WG	UF	INIT	FD	VOC	SW-846:8260B	Dichlorodifluoromethane	75-71-8	N	0.3	197	—	—	—	—	0.3	µg/L	Y	U	U	N3B-2020-1588	CAMO-20-198977	GELC
R-16 S4	1237.0	08/19/2020	WG	UF	INIT	FD	VOC	SW-846:8260B	Trichloro-1,2,2-trifluoroethane[1,1,2-]	76-13-1	N	2	55000	—	—	—	—	2	µg/L	Y	U	U	N3B-2020-1588	CAMO-20-198977	GELC
R-16 S4	1237.0	08/19/2020	WG	UF	INIT	FD	VOC	SW-846:8260B	Isobutyl alcohol	78-83-1	N	15	5910	—	—	—	—	15	µg/L	Y	U	U	N3B-2020-1588	CAMO-20-198977	GELC
R-16 S4	1237.0	08/19/2020	WG	UF	INIT	FD	VOC	SW-846:8260B	Dichloropropane[1,2-]	78-87-5	N	0.3	5	—	—	—	—	0.3	µg/L	Y	U	U	N3B-2020-1588	CAMO-20-198977	GELC
R-16 S4	1237.0	08/19/2020	WG	UF	INIT	FD	VOC	SW-846:8260B	Butanone[2-]	78-93-3	N	1.5	5560	—	—	—	—	1.5	µg/L	Y	U	U	N3B-2020-1588	CAMO-20-198977	GELC
R-16 S4	1237.0	08/19/2020	WG	UF	INIT	FD	VOC	SW-846:8260B	Trichloroethane[1,1,2-]	79-00-5	N	0.3	5	—	—	—	—	0.3	µg/L	Y	U	U	N3B-2020-1588	CAMO-20-198977	GELC
R-16 S4	1237.0	08/19/2020	WG	UF	INIT	FD	VOC	SW-846:8260B	Trichloroethene	79-01-6	N	0.3	5	—	—	—	—	0.3	µg/L	Y	U	U	N3B-2020-1588	CAMO-20-198977	GELC
R-16 S4	1237.0	08/19/2020	WG	UF	INIT	FD	VOC	SW-846:8260B	Tetrachloroethane[1,1,2,2-]	79-34-5	N	0.3	10	—	—	—	—	0.3	µg/L	Y	U	U	N3B-2020-1588	CAMO-20-198977	GELC
R-16 S4	1237.0	08/19/2020	WG	UF	INIT	FD	VOC	SW-846:8260B	Methyl Methacrylate	80-62-6	N	1.5	1390	—	—	—	—	1.5	µg/L	Y	U	U	N3B-2020-1588	CAMO-20-198977	GELC
R-16 S4	1237.0	08/19/2020	WG	UF	INIT	FD	VOC	SW-846:8260B	Trichlorobenzene[1,2,3-]	87-61-6	N	0.3	7	—	—	—	—	0.3	µg/L	Y	U	UJ	N3B-2020-1588	CAMO-20-198977	GELC
R-16 S4	1237.0	08/19/2020	WG	UF	INIT	FD	VOC	SW-846:8260B	Hexachlorobutadiene	87-68-3	N	0.3	1.39	—	—	—	—	0.3	µg/L	Y	U	UJ	N3B-2020-1588	CAMO-20-198977	GELC
R-16 S4	1237.0	08/19/2020	WG	UF	INIT	FD	VOC	SW-846:8260B	Naphthalene	91-20-3	N	0.3	1.65	—	—	—	—	0.3	µg/L	Y	U	UJ	N3B-2020-1588	CAMO-20-198977	GELC
R-16 S4	1237.0	08/19/2020	WG	UF	INIT	FD	VOC	SW-846:8260B	Xylene[1,2-]	95-47-6	N	0.3	193	—	—	—	—	0.3	µg/L	Y	U	U	N3B-2020-1588	CAMO-20-198977	GELC
R-16 S4	1237.0	08/19/2020	WG	UF	INIT	FD	VOC	SW-846:8260B	Chlorotoluene[2-]	95-49-8	N	0.3	233	—	—	—	—	0.3	µg/L	Y	U	U	N3B-2020-1588	CAMO-20-198977	GELC
R-16 S4	1237.0	08/19/2020	WG	UF	INIT	FD	VOC	SW-846:8260B	Dichlorobenzene[1,2-]	95-50-1	N	0.3	600	—	—	—	—	0.3	µg/L	Y	U	U	N3B-2020-1588	CAMO-20-198977	GELC
R-16 S4	1237.0	08/19/2020	WG	UF	INIT	FD	VOC	SW-846:8260B	Trimethylbenzene[1,2,4-]	95-63-6	N	0.3	56	—	—	—	—	0.3	µg/L	Y	U	U	N3B-2020-1588	CAMO-20-198977	GELC
R-16 S4	1237.0	08/19/2020	WG	UF	INIT	FD	VOC	SW-846:8260B	Dibromo-3-Chloropropane[1,2-]	96-12-8	N	0.5	0.2	—	—	—	—	0.5	µg/L	Y	U	UJ	N3B-2020-1588	CAMO-20-198977	GELC
R-16 S4	1237.0	08/19/2020	WG	UF	INIT	FD	VOC	SW-846:8260B	Trichloropropane[1,2,3-]	96-18-4	N	0.3	0.00835	—	—	—	—	0.3	µg/L	Y	U	U	N3B-2020-1588	CAMO-20-198977	GELC
R-16 S4	1237.0	08/19/2020	WG	UF	INIT	FD	VOC	SW-846:8260B	Ethyl Methacrylate	97-63-2	N	1.5	455	—	—	—	—	1.5	µg/L	Y	U	U	N3B-2020-1588	CAMO-20-198977	GELC
R-16 S4	1237.0	08/19/2020	WG	UF	INIT	FD	VOC	SW-846:8260B	Butylbenzene[tert-]	98-06-6	N	0.3	690	—	—	—	—	0.3	µg/L	Y	U	U	N3B-2020-1588	CAMO-20-198977	GELC
R-16 S4	1237.0	08/19/2020	WG	UF	INIT	FD	VOC	SW-846:8260B	Isopropylbenzene	98-82-8	N	0.3	447	—	—	—	—	0.3	µg/L	Y	U	U	N3B-2020-1588	CAMO-20-198977	GELC
R-16 S4	1237.0	08/19/2020	WG	UF	INIT	FD	VOC	SW-846:8260B	Isopropyltoluene[4-]	99-87-6	N	0.3	—	—	—	—	—	0.3	µg/L	Y	U	U	N3B-2020-1588	CAMO-20-198977	GELC
R-16 S4	1237.0	08/19/2020	WG	UF	INIT	FD	VOC	SW-846:8260B	Xylene[1,3-]+Xylene[1,4-]	Xylene[m+p]	N	0.3	193	—	—	—	—	0.3	µg/L	Y	U	U	N3B-2020-1588	CAMO-20-198977	GELC
R-16r	600.0	08/19/2020	WG	UF	INIT	REG	VOC	SW-846:8260B	Ethylbenzene	100-41-4	N	0.3	700	—	—	—	—	0.3	µg/L	Y	U	U	N3B-2020-1588	CAMO-20-198980	GELC
R-16r	600.0	08/19/2020	WG	UF	INIT	REG	VOC	SW-846:8260B	Styrene	100-42-5	N	0.3	100	—	—	—	—	0.3	µg/L	Y	U	U	N3B-2020-1588	CAMO-20-198980	GELC
R-16r	600.0	08/19/2020	WG	UF	INIT	REG	VOC	SW-846:8260B	Dichloropropene[cis-1,3-]	10061-01-5	N	0.3	—	—	—	—	—	0.3	µg/L	Y	U	U	N3B-2020-1588	CAMO-20-198980	GELC
R-16r	600.0	08/19/2020	WG	UF	INIT	REG	VOC	SW-846:8260B	Dichloropropene[trans-1,3-]	10061-02-6	N	0.3	—	—	—	—	—	0.3	µg/L	Y	U	U	N3B-2020-1588	CAMO-20-198980	GELC
R-16r	600.0	08/19/2020	WG	UF	INIT	REG	VOC	SW-846:8260B	Propylbenzene[1-]	103-65-1	N	0.3	660	—	—	—	—	0.3	µg/L	Y	U	U	N3B-2020-1588	CAMO-20-198980	GELC
R-16r	600.0	08/19/2020	WG	UF	INIT	REG	VOC	SW-846:8260B	Butylbenzene[n-]	104-51-8	N	0.3	1000	—	—	—	—	0.3	µg/L	Y	U	U	N3B-2020-1588	CAMO-20-198980	GELC
R-16r	600.0	08/19/2020	WG	UF	INIT	REG	VOC	SW-846:8260B	Chlorotoluene[4-]	106-43-4	N	0.3	250	—	—	—	—	0.3	µg/L	Y	U	U	N3B-2020-1588	CAMO-20-198980	GELC
R-16r	600.0	08/19/2020	WG	UF	INIT	REG	VOC	SW-846:8260B	Dichlorobenzene[1,4-]	106-46-7	N	0.3	75	—	—	—	—	0.3	µg/L	Y	U	U	N3B-2020-1588	CAMO-20-198980	GELC
R-16r	600.0	08/19/2020	WG	UF	INIT	REG	VOC	SW-846:8260B	Dibromoethane[1,2-]	106-93-4	N	0.3	0.05	—	—	—	—	0.3	µg/L	Y	U	U	N3B-2020-1588	CAMO-20-198980	GELC
R-16r	600.0	08/19/2020	WG	UF	INIT	REG	VOC	SW-846:8260B	Acrolein	107-02-8	N	1.5	0.0415	—	—	—	—	1.5	µg/L	Y	U	U	N3B-2020-1588	CAMO-20-198980	GELC
R-16r	600.0	08/19/2020	WG	UF	INIT	REG	VOC	SW-846:8260B	Chloro-1-propene[3-]	107-05-1	N	1.5	7.3	—	—	—	—	1.5	µg/L	Y	U	U	N3B-2020-1588	CAMO-20-198980	GELC
R-16r	600.0	08/19/2020	WG	UF	INIT	REG	VOC	SW-846:8260B	Dichloroethane[1,2-]	107-06-2	N	0.3	5	—	—	—	—	0.3	µg/L	Y	U	U	N3B-2020-1588	CAMO-20-198980	GELC
R-16r	600.0	08/19/2020	WG	UF	INIT	REG	VOC	SW-846:8260B	Propionitrile	107-12-0	N	1.5	—	—	—	—	—	1.5	µg/L	Y	U	U	N3B-2020-1588	CAMO-20-198980	GELC
R-16r	600.0	08/19/2020	WG	UF	INIT	REG	VOC	SW-846:8260B	Acrylonitrile	107-13-1	N	1.5	0.523	—	—	—	—	1.5	µg/L	Y	U	U	N3B-2020-1588	CAMO-20-198980	GELC
R-16r	600.0	08/19/2020	WG	UF	INIT	REG	VOC	SW-846:8260B	Vinyl acetate	108-05-4	N	1.5	409	—	—	—	—	1.5	µg/L	Y	U	U	N3B-2020-1588	CAMO-20-198980	GELC
R-16r	600.0	08/19/2020	WG	UF	INIT	REG	VOC	SW-846:8260B	Methyl-2-pentanone[4-]	108-10-1	N	1.5	1240	—	—	—	—	1.5	µg/L	Y	U	U	N3B-2020-1588	CAMO-20-198980	GELC

Table C-1 Analytical Results from the Periodic Monitoring Events Reported in this Periodic Monitoring Report

Location ID	Screen Depth (ft)	Sample Date	Sample Type	Field Preparation Code	Analysis Type Code	Sample Purpose	Method Category	Lab Method	Parameter Name	Parameter Code	Detected	Report Result	Screening Limit	Background Level	Background Entity	Lab Uncertainty	Report MDA	Report MDL	Report Unit	Best Value	Lab Qualifier	Validation Qualifier	COC #	Field Sample ID	Lab ID
R-16r	600.0	08/19/2020	WG	UF	INIT	REG	VOC	SW-846:8260B	Trimethylbenzene[1,3,5-]	108-67-8	N	0.3	60	—	—	—	—	0.3	µg/L	Y	U	U	N3B-2020-1588	CAMO-20-198980	GELC
R-16r	600.0	08/19/2020	WG	UF	INIT	REG	VOC	SW-846:8260B	Bromobenzene	108-86-1	N	0.3	62	—	—	—	—	0.3	µg/L	Y	U	U	N3B-2020-1588	CAMO-20-198980	GELC
R-16r	600.0	08/19/2020	WG	UF	INIT	REG	VOC	SW-846:8260B	Toluene	108-88-3	N	0.3	1000	—	—	—	—	0.3	µg/L	Y	U	U	N3B-2020-1588	CAMO-20-198980	GELC
R-16r	600.0	08/19/2020	WG	UF	INIT	REG	VOC	SW-846:8260B	Chlorobenzene	108-90-7	N	0.3	100	—	—	—	—	0.3	µg/L	Y	U	U	N3B-2020-1588	CAMO-20-198980	GELC
R-16r	600.0	08/19/2020	WG	UF	INIT	REG	VOC	SW-846:8260B	Trichlorobenzene[1,2,4-]	120-82-1	N	0.3	70	—	—	—	—	0.3	µg/L	Y	U	UJ	N3B-2020-1588	CAMO-20-198980	GELC
R-16r	600.0	08/19/2020	WG	UF	INIT	REG	VOC	SW-846:8260B	Chlorodibromomethane	124-48-1	N	0.3	80	—	—	—	—	0.3	µg/L	Y	U	U	N3B-2020-1588	CAMO-20-198980	GELC
R-16r	600.0	08/19/2020	WG	UF	INIT	REG	VOC	SW-846:8260B	Methacrylonitrile	126-98-7	N	1.5	1.91	—	—	—	—	1.5	µg/L	Y	U	U	N3B-2020-1588	CAMO-20-198980	GELC
R-16r	600.0	08/19/2020	WG	UF	INIT	REG	VOC	SW-846:8260B	Chloro-1,3-butadiene[2-]	126-99-8	N	0.3	0.187	—	—	—	—	0.3	µg/L	Y	U	U	N3B-2020-1588	CAMO-20-198980	GELC
R-16r	600.0	08/19/2020	WG	UF	INIT	REG	VOC	SW-846:8260B	Tetrachloroethene	127-18-4	N	0.3	5	—	—	—	—	0.3	µg/L	Y	U	U	N3B-2020-1588	CAMO-20-198980	GELC
R-16r	600.0	08/19/2020	WG	UF	INIT	REG	VOC	SW-846:8260B	Butylbenzene[sec-]	135-98-8	N	0.3	2000	—	—	—	—	0.3	µg/L	Y	U	U	N3B-2020-1588	CAMO-20-198980	GELC
R-16r	600.0	08/19/2020	WG	UF	INIT	REG	VOC	SW-846:8260B	Dichloropropane[1,3-]	142-28-9	N	0.3	370	—	—	—	—	0.3	µg/L	Y	U	U	N3B-2020-1588	CAMO-20-198980	GELC
R-16r	600.0	08/19/2020	WG	UF	INIT	REG	VOC	SW-846:8260B	Dichloroethene[cis-1,2-]	156-59-2	N	0.3	70	—	—	—	—	0.3	µg/L	Y	U	U	N3B-2020-1588	CAMO-20-198980	GELC
R-16r	600.0	08/19/2020	WG	UF	INIT	REG	VOC	SW-846:8260B	Dichloroethene[trans-1,2-]	156-60-5	N	0.3	100	—	—	—	—	0.3	µg/L	Y	U	U	N3B-2020-1588	CAMO-20-198980	GELC
R-16r	600.0	08/19/2020	WG	UF	INIT	REG	VOC	SW-846:8260B	Methyl tert-Butyl Ether	1634-04-4	N	0.3	100	—	—	—	—	0.3	µg/L	Y	U	U	N3B-2020-1588	CAMO-20-198980	GELC
R-16r	600.0	08/19/2020	WG	UF	INIT	REG	VOC	SW-846:8260B	Dichlorobenzene[1,3-]	541-73-1	N	0.3	—	—	—	—	—	0.3	µg/L	Y	U	U	N3B-2020-1588	CAMO-20-198980	GELC
R-16r	600.0	08/19/2020	WG	UF	INIT	REG	VOC	SW-846:8260B	Carbon Tetrachloride	56-23-5	N	0.3	5	—	—	—	—	0.3	µg/L	Y	U	U	N3B-2020-1588	CAMO-20-198980	GELC
R-16r	600.0	08/19/2020	WG	UF	INIT	REG	VOC	SW-846:8260B	Dichloropropene[1,1-]	563-58-6	N	0.3	—	—	—	—	—	0.3	µg/L	Y	U	U	N3B-2020-1588	CAMO-20-198980	GELC
R-16r	600.0	08/19/2020	WG	UF	INIT	REG	VOC	SW-846:8260B	Hexanone[2-]	591-78-6	N	1.5	38	—	—	—	—	1.5	µg/L	Y	U	U	N3B-2020-1588	CAMO-20-198980	GELC
R-16r	600.0	08/19/2020	WG	UF	INIT	REG	VOC	SW-846:8260B	Dichloropropane[2,2-]	594-20-7	N	0.3	—	—	—	—	—	0.3	µg/L	Y	U	U	N3B-2020-1588	CAMO-20-198980	GELC
R-16r	600.0	08/19/2020	WG	UF	INIT	REG	VOC	SW-846:8260B	Diethyl Ether	60-29-7	N	0.3	3930	—	—	—	—	0.3	µg/L	Y	U	U	N3B-2020-1588	CAMO-20-198980	GELC
R-16r	600.0	08/19/2020	WG	UF	INIT	REG	VOC	SW-846:8260B	Tetrachloroethane[1,1,1,2-]	630-20-6	N	0.3	5.74	—	—	—	—	0.3	µg/L	Y	U	U	N3B-2020-1588	CAMO-20-198980	GELC
R-16r	600.0	08/19/2020	WG	UF	INIT	REG	VOC	SW-846:8260B	Acetone	67-64-1	N	7.1	14100	—	—	—	—	1.5	µg/L	Y	BJ	U	N3B-2020-1588	CAMO-20-198980	GELC
R-16r	600.0	08/19/2020	WG	UF	INIT	REG	VOC	SW-846:8260B	Chloroform	67-66-3	N	0.3	80	—	—	—	—	0.3	µg/L	Y	U	U	N3B-2020-1588	CAMO-20-198980	GELC
R-16r	600.0	08/19/2020	WG	UF	INIT	REG	VOC	SW-846:8260B	Butanol[1-]	71-36-3	N	15	2000	—	—	—	—	15	µg/L	Y	U	U	N3B-2020-1588	CAMO-20-198980	GELC
R-16r	600.0	08/19/2020	WG	UF	INIT	REG	VOC	SW-846:8260B	Benzene	71-43-2	N	0.3	5	—	—	—	—	0.3	µg/L	Y	U	U	N3B-2020-1588	CAMO-20-198980	GELC
R-16r	600.0	08/19/2020	WG	UF	INIT	REG	VOC	SW-846:8260B	Trichloroethane[1,1,1-]	71-55-6	N	0.3	200	—	—	—	—	0.3	µg/L	Y	U	U	N3B-2020-1588	CAMO-20-198980	GELC
R-16r	600.0	08/19/2020	WG	UF	INIT	REG	VOC	SW-846:8260B	Bromomethane	74-83-9	N	0.3	7.54	—	—	—	—	0.3	µg/L	Y	U	U	N3B-2020-1588	CAMO-20-198980	GELC
R-16r	600.0	08/19/2020	WG	UF	INIT	REG	VOC	SW-846:8260B	Chloromethane	74-87-3	N	0.57	20.3	—	—	—	—	0.3	µg/L	Y	J	U	N3B-2020-1588	CAMO-20-198980	GELC
R-16r	600.0	08/19/2020	WG	UF	INIT	REG	VOC	SW-846:8260B	Iodomethane	74-88-4	N	1.5	—	—	—	—	—	1.5	µg/L	Y	U	U	N3B-2020-1588	CAMO-20-198980	GELC
R-16r	600.0	08/19/2020	WG	UF	INIT	REG	VOC	SW-846:8260B	Dibromomethane	74-95-3	N	0.3	0.0747	—	—	—	—	0.3	µg/L	Y	U	U	N3B-2020-1588	CAMO-20-198980	GELC
R-16r	600.0	08/19/2020	WG	UF	INIT	REG	VOC	SW-846:8260B	Bromochloromethane	74-97-5	N	0.3	83	—	—	—	—	0.3	µg/L	Y	U	U	N3B-2020-1588	CAMO-20-198980	GELC
R-16r	600.0	08/19/2020	WG	UF	INIT	REG	VOC	SW-846:8260B	Chloroethane	75-00-3	N	0.3	20900	—	—	—	—	0.3	µg/L	Y	U	U	N3B-2020-1588	CAMO-20-198980	GELC
R-16r	600.0	08/19/2020	WG	UF	INIT	REG	VOC	SW-846:8260B	Vinyl Chloride	75-01-4	N	0.3	2	—	—	—	—	0.3	µg/L	Y	U	U	N3B-2020-1588	CAMO-20-198980	GELC
R-16r	600.0	08/19/2020	WG	UF	INIT	REG	VOC	SW-846:8260B	Acetonitrile	75-05-8	N	8	130	—	—	—	—	8	µg/L	Y	U	U	N3B-2020-1588	CAMO-20-198980	GELC
R-16r	600.0	08/19/2020	WG	UF	INIT	REG	VOC	SW-846:8260B	Methylene Chloride	75-09-2	N	1	5	—	—	—	—	1	µg/L	Y	U	U	N3B-2020-1588	CAMO-20-198980	GELC
R-16r	600.0	08/19/2020	WG	UF	INIT	REG	VOC	SW-846:8260B	Carbon Disulfide	75-15-0	N	1.5	810	—	—	—	—	1.5	µg/L	Y	U	U	N3B-2020-1588	CAMO-20-198980	GELC
R-16r	600.0	08/19/2020	WG	UF	INIT	REG	VOC	SW-846:8260B	Bromoform	75-25-2	N	0.3	80	—	—	—	—	0.3	µg/L	Y	U	U	N3B-2020-1588	CAMO-20-198980	GELC
R-16r	600.0	08/19/2020	WG	UF	INIT	REG	VOC	SW-846:8260B	Bromodichloromethane	75-27-4	N	0.3	80	—	—	—	—	0.3	µg/L	Y	U	U	N3B-2020-1588	CAMO-20-198980	GELC
R-16r	600.0	08/19/2020	WG	UF	INIT	REG	VOC	SW-846:8260B	Dichloroethane[1,1-]	75-34-3	N	0.3	25	—	—	—	—	0.3	µg/L	Y	U	U	N3B-2020-1588	CAMO-20-198980	GELC
R-16r	600.0	08/19/2020	WG	UF	INIT	REG	VOC	SW-846:8260B	Dichloroethene[1,1-]	75-35-4	N	0.3	7	—	—	—	—	0.3	µg/L	Y	U	U	N3B-2020-1588	CAMO-20-198980	GELC
R-16r	600.0	08/19/2020	WG	UF	INIT	REG	VOC	SW-846:8260B	Trichlorofluoromethane	75-69-4	N	0.3	1140	—	—	—	—	0.3	µg/L	Y	U	U	N3B-2020-1588	CAMO-20-198980	GELC
R-16r	600.0	08/19/2020	WG	UF	INIT	REG	VOC	SW-846:8260B	Dichlorodifluoromethane	75-71-8	N	0.3	197	—	—	—	—	0.3	µg/L	Y	U	U	N3B-2020-1588	CAMO-20-198980	GELC
R-16r	600.0	08/19/2020	WG	UF	INIT	REG	VOC	SW-846:8260B	Trichloro-1,2,2-trifluoroethane[1,1,2-]	76-13-1	N	2	55000	—	—	—	—	2	µg/L	Y	U	U	N3B-2020-1588	CAMO-20-198980	GELC
R-16r	600.0	08/19/2020	WG	UF	INIT	REG	VOC	SW-846:8260B	Isobutyl alcohol	78-83-1	N	15	5910	—	—	—	—	15	µg/L	Y	U	U	N3B-2020-1588	CAMO-20-198980	GELC
R-16r	600.0	08/19/2020	WG	UF	INIT	REG	VOC	SW-846:8260B	Dichloropropane[1,2-]	78-87-5	N	0.3	5	—	—	—	—	0.3	µg/L	Y	U	U	N3B-2020-1588	CAMO-20-198980	GELC
R-16r	600.0	08/19/2020	WG	UF	INIT	REG	VOC	SW-846:8260B	Butanone[2-]	78-93-3	N	1.5	5560	—	—	—	—	1.5	µg/L	Y	U	U	N3B-2020-1588	CAMO-20-198980	GELC
R-16r	600.0	08/19/2020	WG	UF	INIT	REG	VOC	SW-846:8260B	Trichloroethane[1,1,2-]	79-00-5	N	0.3	5	—	—	—	—	0.3	µg/L	Y	U	U	N3B-2020-1588	CAMO-20-198980	GELC
R-16r	600.0	08/19/2020	WG	UF	INIT	REG	VOC	SW-846:8260B	Trichloroethene	79-01-6	N	0.3	5	—	—	—	—	0.3	µg/L	Y	U	U	N3B-2020-1588	CAMO-20-198980	GELC
R-16r	600.0	08/19/2020	WG	UF	INIT	REG	VOC	SW-846:8260B	Tetrachloroethane[1,1,2,2-]	79-34-5	N	0.3	10	—	—	—	—	0.3	µg/L	Y	U	U	N3B-2020-1588	CAMO-20-198980	GELC
R-16r	600.0	08/19/2020	WG	UF	INIT	REG	VOC	SW-846:8260B	Methyl Methacrylate	80-62-6	N	1.5	1390	—	—	—	—	1.5	µg/L	Y	U	U	N3B-2020-1588	CAMO-20-198980	GELC
R-16r	600.0	08/19/2020	WG	UF	INIT	REG	VOC	SW-846:8260B	Trichlorobenzene[1,2,3-]	87-61-6	N	0.3	7	—	—	—	—	0.3	µg/L	Y	U	UJ	N3B-2020-1588	CAMO-20-198980	GELC
R-16r	600.0	08/19/2020	WG	UF	INIT	REG	VOC	SW-846:8260B	Hexachlorobutadiene	87-68-3	N	0.3	1.39	—	—	—	—	0.3	µg/L	Y	U	UJ	N3B-2020-1588	CAMO-20-198980	GELC
R-16r	600.0	08/19/2020	WG	UF	INIT	REG	VOC	SW-846:8260B	Naphthalene	91-20-3	N	0.3	1.65	—	—	—	—	0.3	µg/L	Y	U	UJ	N3B-2020-1588	CAMO-20-198980	GELC
R-16r	600.0	08/19/2020	WG	UF	INIT	REG	VOC	SW-846:8260B	Xylene[1,2-]	95-47-6	N	0.3	193	—	—	—	—	0.3	µg/L	Y	U	U	N3B-2020-1588	CAMO-20-198980	GELC
R-16r	600.0	08/19/2020	WG	UF	INIT	REG	VOC	SW-846:8260B	Chlorotoluene[2-]	95-49-8	N	0.3	233	—	—	—	—	0.3	µg/L	Y	U	U	N3B-2020-1588	CAMO-20-198980	GELC
R-16r	600.0	08/19/2020	WG	UF	INIT	REG	VOC	SW-846:8260B	Dichlorobenzene[1,2-]	95-50-1	N	0.3	600	—	—	—	—	0.3	µg/L	Y	U	U	N3B-2020-1588	CAMO-20-198980	GELC
R-16r	600.0	08/19/2020	WG	UF	INIT	REG	VOC	SW-846:8260B	Trimethylbenzene[1,2,4-]	95-63-6	N	0.3	56	—	—	—	—	0.3	µg/L	Y	U	U	N3B-2020-1588	CAMO-20-198980	GELC
R-16r	600.0	08/19/2020	WG	UF	INIT	REG	VOC	SW-846:8260B	Dibromo-3-Chloropropane[1,2-]	96-12-8	N	0.5	0.2	—	—	—	—	0.5	µg/L	Y	U	UJ	N3B-2020-1588	CAMO-20-198980	GELC
R-16r	600.0	08/19/2020	WG	UF	INIT	REG	VOC	SW-846:8260B	Trichloropropane[1,2,3-]	96-18-4	N	0.3	0.00835	—	—	—	—	0.3	µg/L	Y	U	U	N3B-2020-1588	CAMO-20-198980	GELC
R-16r	600.0	08/19/2020	WG	UF	INIT	REG	VOC	SW-846:8260B	Ethyl Methacrylate	97-63-2	N	1.5	455	—	—	—	—	1.5	µg/L	Y	U	U	N3B-2020-1588	CAMO-20-198980	GELC
R-16r	600.0	08/19/2020	WG	UF	INIT	REG	VOC	SW-846:8260B	Butylbenzene[tert-]	98-06-6	N	0.3	690	—	—	—	—	0.3	µg/L	Y	U	U	N3B-2020-1588	CAMO-20-198980	GELC
R-16r	600.0	08/19/2020	WG	UF	INIT	REG	VOC	SW-846:8260B	Isopropylbenzene	98-82-8	N	0.3	447	—	—	—	—	0.3	µg/L	Y	U	U	N3B-2020-1588	CAMO-20-198980	GELC
R-16r	600.0	08/19/2020	WG	UF	INIT	REG	VOC	SW-846:8260B	Isopropyltoluene[4-]	99-87-6	N	0.3	—	—	—	—	—	0.3	µg/L	Y	U	U	N3B-2020-1588	CAMO-20-198980	GELC
R-16r	600.0	08/19/2020	WG	UF	INIT	REG	VOC	SW-846:8260B	Xylene[1,3-]+Xylene[1,4-]	Xylene[m+p]	N	0.3	193	—	—	—	—	0.3	µg/L	Y	U	U	N3B-2020-1588	CAMO-20-198980	GELC

Table C-1 Analytical Results from the Periodic Monitoring Events Reported in this Periodic Monitoring Report

Location ID	Screen Depth (ft)	Sample Date	Sample Type	Field Preparation Code	Analysis Type Code	Sample Purpose	Method Category	Lab Method	Parameter Name	Parameter Code	Detected	Report Result	Screening Limit	Background Level	Background Entity	Lab Uncertainty	Report MDA	Report MDL	Report Unit	Best Value	Lab Qualifier	Validation Qualifier	COC #	Field Sample ID	Lab ID
R-16 S2	863.4	08/19/2020	WG	UF	INIT	REG	SVOC	SW-846:8270D	Nitroaniline[4-]	100-01-6	N	3	38	—	—	—	—	3	µg/L	Y	U	U	N3B-2020-1588	CAMO-20-198971	GELC
R-16 S2	863.4	08/19/2020	WG	UF	INIT	REG	SVOC	SW-846:8270D	Nitrophenol[4-]	100-02-7	N	3	—	—	—	—	—	3	µg/L	Y	U	U	N3B-2020-1588	CAMO-20-198971	GELC
R-16 S2	863.4	08/19/2020	WG	UF	INIT	REG	SVOC	SW-846:8270D	Benzyl Alcohol	100-51-6	N	3	2000	—	—	—	—	3	µg/L	Y	U	U	N3B-2020-1588	CAMO-20-198971	GELC
R-16 S2	863.4	08/19/2020	WG	UF	INIT	REG	SVOC	SW-846:8270D	Bromophenyl-phenylether[4-]	101-55-3	N	3	—	—	—	—	—	3	µg/L	Y	U	U	N3B-2020-1588	CAMO-20-198971	GELC
R-16 S2	863.4	08/19/2020	WG	UF	INIT	REG	SVOC	SW-846:8270D	Dimethylphenol[2,4-]	105-67-9	N	3	354	—	—	—	—	3	µg/L	Y	U	U	N3B-2020-1588	CAMO-20-198971	GELC
R-16 S2	863.4	08/19/2020	WG	UF	INIT	REG	SVOC	SW-846:8270D	Dichlorobenzene[1,4-]	106-46-7	N	3	75	—	—	—	—	3	µg/L	Y	U	U	N3B-2020-1588	CAMO-20-198971	GELC
R-16 S2	863.4	08/19/2020	WG	UF	INIT	REG	SVOC	SW-846:8270D	Chloroaniline[4-]	106-47-8	N	3.3	3.7	—	—	—	—	3.3	µg/L	Y	U	U	N3B-2020-1588	CAMO-20-198971	GELC
R-16 S2	863.4	08/19/2020	WG	UF	INIT	REG	SVOC	SW-846:8270D	Oxybis(1-chloropropane)[2,2'-]	108-60-1	N	3	9.81	—	—	—	—	3	µg/L	Y	U	U	N3B-2020-1588	CAMO-20-198971	GELC
R-16 S2	863.4	08/19/2020	WG	UF	INIT	REG	SVOC	SW-846:8270D	Phenol	108-95-2	N	3	5	—	—	—	—	3	µg/L	Y	U	U	N3B-2020-1588	CAMO-20-198971	GELC
R-16 S2	863.4	08/19/2020	WG	UF	INIT	REG	SVOC	SW-846:8270D	Pyridine	110-86-1	N	3	20	—	—	—	—	3	µg/L	Y	U	U	N3B-2020-1588	CAMO-20-198971	GELC
R-16 S2	863.4	08/19/2020	WG	UF	INIT	REG	SVOC	SW-846:8270D	Bis(2-chloroethyl)ether	111-44-4	N	3	0.137	—	—	—	—	3	µg/L	Y	U	U	N3B-2020-1588	CAMO-20-198971	GELC
R-16 S2	863.4	08/19/2020	WG	UF	INIT	REG	SVOC	SW-846:8270D	Bis(2-chloroethoxy)methane	111-91-1	N	3	59	—	—	—	—	3	µg/L	Y	U	U	N3B-2020-1588	CAMO-20-198971	GELC
R-16 S2	863.4	08/19/2020	WG	UF	INIT	REG	SVOC	SW-846:8270D	Bis(2-ethylhexyl)phthalate	117-81-7	N	0.3	6	—	—	—	—	0.3	µg/L	Y	U	U	N3B-2020-1588	CAMO-20-198971	GELC
R-16 S2	863.4	08/19/2020	WG	UF	INIT	REG	SVOC	SW-846:8270D	Di-n-octylphthalate	117-84-0	N	0.3	200	—	—	—	—	0.3	µg/L	Y	U	U	N3B-2020-1588	CAMO-20-198971	GELC
R-16 S2	863.4	08/19/2020	WG	UF	INIT	REG	SVOC	SW-846:8270D	Hexachlorobenzene	118-74-1	N	3	1	—	—	—	—	3	µg/L	Y	U	U	N3B-2020-1588	CAMO-20-198971	GELC
R-16 S2	863.4	08/19/2020	WG	UF	INIT	REG	SVOC	SW-846:8270D	Anthracene	120-12-7	N	0.3	1720	—	—	—	—	0.3	µg/L	Y	U	U	N3B-2020-1588	CAMO-20-198971	GELC
R-16 S2	863.4	08/19/2020	WG	UF	INIT	REG	SVOC	SW-846:8270D	Trichlorobenzene[1,2,4-]	120-82-1	N	3	70	—	—	—	—	3	µg/L	Y	U	U	N3B-2020-1588	CAMO-20-198971	GELC
R-16 S2	863.4	08/19/2020	WG	UF	INIT	REG	SVOC	SW-846:8270D	Dichlorophenol[2,4-]	120-83-2	N	3	45.3	—	—	—	—	3	µg/L	Y	U	U	N3B-2020-1588	CAMO-20-198971	GELC
R-16 S2	863.4	08/19/2020	WG	UF	INIT	REG	SVOC	SW-846:8270D	Dinitrotoluene[2,4-]	121-14-2	N	3	2.37	—	—	—	—	3	µg/L	Y	U	U	N3B-2020-1588	CAMO-20-198971	GELC
R-16 S2	863.4	08/19/2020	WG	UF	INIT	REG	SVOC	SW-846:8270D	Diphenylamine	122-39-4	N	3	122	—	—	—	—	3	µg/L	Y	U	U	N3B-2020-1588	CAMO-20-198971	GELC
R-16 S2	863.4	08/19/2020	WG	UF	INIT	REG	SVOC	SW-846:8270D	Diphenylhydrazine[1,2-]	122-66-7	N	3	0.78	—	—	—	—	3	µg/L	Y	U	U	N3B-2020-1588	CAMO-20-198971	GELC
R-16 S2	863.4	08/19/2020	WG	UF	INIT	REG	SVOC	SW-846:8270D	Dioxane[1,4-]	123-91-1	N	3	4.59	—	—	—	—	3	µg/L	Y	U	U	N3B-2020-1588	CAMO-20-198971	GELC
R-16 S2	863.4	08/19/2020	WG	UF	INIT	REG	SVOC	SW-846:8270D	Sulfolane	126-33-0	N	3	20	—	—	—	—	3	µg/L	Y	U	U	N3B-2020-1588	CAMO-20-198971	GELC
R-16 S2	863.4	08/19/2020	WG	UF	INIT	REG	SVOC	SW-846:8270D	Pyrene	129-00-0	N	0.3	117	—	—	—	—	0.3	µg/L	Y	U	U	N3B-2020-1588	CAMO-20-198971	GELC
R-16 S2	863.4	08/19/2020	WG	UF	INIT	REG	SVOC	SW-846:8270D	Dimethyl Phthalate	131-11-3	N	0.3	612	—	—	—	—	0.3	µg/L	Y	U	U	N3B-2020-1588	CAMO-20-198971	GELC
R-16 S2	863.4	08/19/2020	WG	UF	INIT	REG	SVOC	SW-846:8270D	Dibenzofuran	132-64-9	N	3	7.9	—	—	—	—	3	µg/L	Y	U	U	N3B-2020-1588	CAMO-20-198971	GELC
R-16 S2	863.4	08/19/2020	WG	UF	INIT	REG	SVOC	SW-846:8270D	Prometon	1610-18-0	N	3	250	—	—	—	—	3	µg/L	Y	U	U	N3B-2020-1588	CAMO-20-198971	GELC
R-16 S2	863.4	08/19/2020	WG	UF	INIT	REG	SVOC	SW-846:8270D	Benzo(g,h,i)perylene	191-24-2	N	0.3	—	—	—	—	—	0.3	µg/L	Y	U	U	N3B-2020-1588	CAMO-20-198971	GELC
R-16 S2	863.4	08/19/2020	WG	UF	INIT	REG	SVOC	SW-846:8270D	Atrazine	1912-24-9	N	3	3	—	—	—	—	3	µg/L	Y	U	U	N3B-2020-1588	CAMO-20-198971	GELC
R-16 S2	863.4	08/19/2020	WG	UF	INIT	REG	SVOC	SW-846:8270D	Indeno(1,2,3-cd)pyrene	193-39-5	N	0.3	0.343	—	—	—	—	0.3	µg/L	Y	U	U	N3B-2020-1588	CAMO-20-198971	GELC
R-16 S2	863.4	08/19/2020	WG	UF	INIT	REG	SVOC	SW-846:8270D	Benzo(b)fluoranthene	205-99-2	N	0.3	0.343	—	—	—	—	0.3	µg/L	Y	U	U	N3B-2020-1588	CAMO-20-198971	GELC
R-16 S2	863.4	08/19/2020	WG	UF	INIT	REG	SVOC	SW-846:8270D	Fluoranthene	206-44-0	N	0.3	802	—	—	—	—	0.3	µg/L	Y	U	U	N3B-2020-1588	CAMO-20-198971	GELC
R-16 S2	863.4	08/19/2020	WG	UF	INIT	REG	SVOC	SW-846:8270D	Benzo(k)fluoranthene	207-08-9	N	0.3	3.43	—	—	—	—	0.3	µg/L	Y	U	U	N3B-2020-1588	CAMO-20-198971	GELC
R-16 S2	863.4	08/19/2020	WG	UF	INIT	REG	SVOC	SW-846:8270D	Acenaphthylene	208-96-8	N	0.3	—	—	—	—	—	0.3	µg/L	Y	U	U	N3B-2020-1588	CAMO-20-198971	GELC
R-16 S2	863.4	08/19/2020	WG	UF	INIT	REG	SVOC	SW-846:8270D	Chrysene	218-01-9	N	0.3	34.3	—	—	—	—	0.3	µg/L	Y	U	U	N3B-2020-1588	CAMO-20-198971	GELC
R-16 S2	863.4	08/19/2020	WG	UF	INIT	REG	SVOC	SW-846:8270D	Benzo(a)pyrene	50-32-8	N	0.3	0.2	—	—	—	—	0.3	µg/L	Y	U	U	N3B-2020-1588	CAMO-20-198971	GELC
R-16 S2	863.4	08/19/2020	WG	UF	INIT	REG	SVOC	SW-846:8270D	Dinitrophenol[2,4-]	51-28-5	N	5	38.7	—	—	—	—	5	µg/L	Y	U	U	N3B-2020-1588	CAMO-20-198971	GELC
R-16 S2	863.4	08/19/2020	WG	UF	INIT	REG	SVOC	SW-846:8270D	Dibenz(a,h)anthracene	53-70-3	N	0.3	0.0343	—	—	—	—	0.3	µg/L	Y	U	U	N3B-2020-1588	CAMO-20-198971	GELC
R-16 S2	863.4	08/19/2020	WG	UF	INIT	REG	SVOC	SW-846:8270D	Dinitro-2-methylphenol[4,6-]	534-52-1	N	3	1.52	—	—	—	—	3	µg/L	Y	U	U	N3B-2020-1588	CAMO-20-198971	GELC
R-16 S2	863.4	08/19/2020	WG	UF	INIT	REG	SVOC	SW-846:8270D	Dichlorobenzene[1,3-]	541-73-1	N	3	—	—	—	—	—	3	µg/L	Y	U	U	N3B-2020-1588	CAMO-20-198971	GELC
R-16 S2	863.4	08/19/2020	WG	UF	INIT	REG	SVOC	SW-846:8270D	Nitrosodiethylamine[N-]	55-18-5	N	3	0.00167	—	—	—	—	3	µg/L	Y	U	U	N3B-2020-1588	CAMO-20-198971	GELC
R-16 S2	863.4	08/19/2020	WG	UF	INIT	REG	SVOC	SW-846:8270D	Benzo(a)anthracene	56-55-3	N	0.3	0.12	—	—	—	—	0.3	µg/L	Y	U	U	N3B-2020-1588	CAMO-20-198971	GELC
R-16 S2	863.4	08/19/2020	WG	UF	INIT	REG	SVOC	SW-846:8270D	Tetrachlorophenol[2,3,4,6-]	58-90-2	N	3	240	—	—	—	—	3	µg/L	Y	U	U	N3B-2020-1588	CAMO-20-198971	GELC
R-16 S2	863.4	08/19/2020	WG	UF	INIT	REG	SVOC	SW-846:8270D	Chloro-3-methylphenol[4-]	59-50-7	N	3	1400	—	—	—	—	3	µg/L	Y	U	U	N3B-2020-1588	CAMO-20-198971	GELC
R-16 S2	863.4	08/19/2020	WG	UF	INIT	REG	SVOC	SW-846:8270D	Dinitrotoluene[2,6-]	606-20-2	N	3	0.485	—	—	—	—	3	µg/L	Y	U	U	N3B-2020-1588	CAMO-20-198971	GELC
R-16 S2	863.4	08/19/2020	WG	UF	INIT	REG	SVOC	SW-846:8270D	Pentachlorobenzene	608-93-5	N	3	3.07	—	—	—	—	3	µg/L	Y	U	U	N3B-2020-1588	CAMO-20-198971	GELC
R-16 S2	863.4	08/19/2020	WG	UF	INIT	REG	SVOC	SW-846:8270D	Aniline	62-53-3	N	4.2	130	—	—	—	—	4.2	µg/L	Y	U	U	N3B-2020-1588	CAMO-20-198971	GELC
R-16 S2	863.4	08/19/2020	WG	UF	INIT	REG	SVOC	SW-846:8270D	Nitrosodimethylamine[N-]	62-75-9	N	3	0.00491	—	—	—	—	3	µg/L	Y	U	U	N3B-2020-1588	CAMO-20-198971	GELC
R-16 S2	863.4	08/19/2020	WG	UF	INIT	REG	SVOC	SW-846:8270D	Nitroso-di-n-propylamine[N-]	621-64-7	N	3	0.11	—	—	—	—	3	µg/L	Y	U	U	N3B-2020-1588	CAMO-20-198971	GELC
R-16 S2	863.4	08/19/2020	WG	UF	INIT	REG	SVOC	SW-846:8270D	Benzoic Acid	65-85-0	N	6	75000	—	—	—	—	6	µg/L	Y	U	U	N3B-2020-1588	CAMO-20-198971	GELC
R-16 S2	863.4	08/19/2020	WG	UF	INIT	REG	SVOC	SW-846:8270D	Methylphenol[3-,4-]	65794-96-9	N	3.7	—	—	—	—	—	3.7	µg/L	Y	U	U	N3B-2020-1588	CAMO-20-198971	GELC
R-16 S2	863.4	08/19/2020	WG	UF	INIT	REG	SVOC	SW-846:8270D	Hexachloroethane	67-72-1	N	3	3.28	—	—	—	—	3	µg/L	Y	U	U	N3B-2020-1588	CAMO-20-198971	GELC
R-16 S2	863.4	08/19/2020	WG	UF	INIT	REG	SVOC	SW-846:8270D	Chlorophenyl-phenyl[4-] Ether	7005-72-3	N	3	—	—	—	—	—	3	µg/L	Y	U	U	N3B-2020-1588	CAMO-20-198971	GELC
R-16 S2	863.4	08/19/2020	WG	UF	INIT	REG	SVOC	SW-846:8270D	Hexachlorocyclopentadiene	77-47-4	N	3	50	—	—	—	—	3	µg/L	Y	U	U	N3B-2020-1588	CAMO-20-198971	GELC
R-16 S2	863.4	08/19/2020	WG	UF	INIT	REG	SVOC	SW-846:8270D	Isophorone	78-59-1	N	3.5	781	—	—	—	—	3.5	µg/L	Y	U	U	N3B-2020-1588	CAMO-20-198971	GELC
R-16 S2	863.4	08/19/2020	WG	UF	INIT	REG	SVOC	SW-846:8270D	Acenaphthene	83-32-9	N	0.3	535	—	—	—	—	0.3	µg/L	Y	U	U	N3B-2020-1588	CAMO-20-198971	GELC
R-16 S2	863.4	08/19/2020	WG	UF	INIT	REG	SVOC	SW-846:8270D	Diethylphthalate	84-66-2	N	0.3	14800	—	—	—	—	0.3	µg/L	Y	U	U	N3B-2020-1588	CAMO-20-198971	GELC
R-16 S2	863.4	08/19/2020	WG	UF	INIT	REG	SVOC	SW-846:8270D	Di-n-butylphthalate	84-74-2	N	0.3	885	—	—	—	—	0.3	µg/L	Y	U	U	N3B-2020-1588	CAMO-20-198971	GELC
R-16 S2	863.4	08/19/2020	WG	UF	INIT	REG	SVOC	SW-846:8270D	Phenanthrene	85-01-8	N	0.3	170	—	—	—	—	0.3	µg/L	Y	U	U	N3B-2020-1588	CAMO-20-198971	GELC
R-16 S2	863.4	08/19/2020	WG	UF	INIT	REG	SVOC	SW-846:8270D	Butylbenzylphthalate	85-68-7	N	0.3	160	—	—	—	—	0.3	µg/L	Y	U	U	N3B-2020-1588	CAMO-20-198971	GELC
R-16 S2	863.4	08/19/2020	WG	UF	INIT	REG	SVOC	SW-846:8270D	Fluorene	86-73-7	N	0.3	288	—	—	—	—	0.3	µg/L	Y	U	U	N3B-2020-1588	CAMO-20-198971	GELC
R-16 S2	863.4	08/19/2020	WG	UF	INIT	REG	SVOC	SW-846:8270D	Hexachlorobutadiene	87-68-3	N	3	1.39	—	—	—	—	3	µg/L	Y	U	U	N3B-2020-1588	CAMO-20-198971	GELC
R-16 S2	863.4	08/19/2020	WG	UF	INIT	REG	SVOC	SW-846:8270D	Pentachlorophenol	87-86-5	N	3	1	—	—	—	—	3	µg/L	Y	U	U	N3B-2020-1588	CAMO-20-198971	GELC
R-16 S2	863.4	08/19/2020	WG	UF	INIT	REG	SVOC	SW-846:8270D	Trichlorophenol[2,4,6-]	88-06-2	N	3	11.9	—	—	—	—	3	µg/L	Y	U	U	N3B-2020-1588	CAMO-20-198971	GELC

Table C-1 Analytical Results from the Periodic Monitoring Events Reported in this Periodic Monitoring Report

Location ID	Screen Depth (ft)	Sample Date	Sample Type	Field Preparation Code	Analysis Type Code	Sample Purpose	Method Category	Lab Method	Parameter Name	Parameter Code	Detected	Report Result	Screening Limit	Background Level	Background Entity	Lab Uncertainty	Report MDA	Report MDL	Report Unit	Best Value	Lab Qualifier	Validation Qualifier	COC #	Field Sample ID	Lab ID
R-16 S2	863.4	08/19/2020	WG	UF	INIT	REG	SVOC	SW-846:8270D	Nitroaniline[2-]	88-74-4	N	3	190	—	—	—	—	3	µg/L	Y	U	U	N3B-2020-1588	CAMO-20-198971	GELC
R-16 S2	863.4	08/19/2020	WG	UF	INIT	REG	SVOC	SW-846:8270D	Nitrophenol[2-]	88-75-5	N	3	—	—	—	—	—	3	µg/L	Y	U	U	N3B-2020-1588	CAMO-20-198971	GELC
R-16 S2	863.4	08/19/2020	WG	UF	INIT	REG	SVOC	SW-846:8270D	Dinoseb	88-85-7	N	3	7	—	—	—	—	3	µg/L	Y	U	U	N3B-2020-1588	CAMO-20-198971	GELC
R-16 S2	863.4	08/19/2020	WG	UF	INIT	REG	SVOC	SW-846:8270D	Methylnaphthalene[1-]	90-12-0	N	0.3	11.4	—	—	—	—	0.3	µg/L	Y	U	U	N3B-2020-1588	CAMO-20-198971	GELC
R-16 S2	863.4	08/19/2020	WG	UF	INIT	REG	SVOC	SW-846:8270D	Naphthalene	91-20-3	N	0.3	1.65	—	—	—	—	0.3	µg/L	Y	U	U	N3B-2020-1588	CAMO-20-198971	GELC
R-16 S2	863.4	08/19/2020	WG	UF	INIT	REG	SVOC	SW-846:8270D	Methylnaphthalene[2-]	91-57-6	N	0.3	35.1	—	—	—	—	0.3	µg/L	Y	U	U	N3B-2020-1588	CAMO-20-198971	GELC
R-16 S2	863.4	08/19/2020	WG	UF	INIT	REG	SVOC	SW-846:8270D	Chloronaphthalene[2-]	91-58-7	N	0.41	733	—	—	—	—	0.41	µg/L	Y	U	U	N3B-2020-1588	CAMO-20-198971	GELC
R-16 S2	863.4	08/19/2020	WG	UF	INIT	REG	SVOC	SW-846:8270D	Dichlorobenzidine[3,3'-]	91-94-1	N	3	1.25	—	—	—	—	3	µg/L	Y	U	U	N3B-2020-1588	CAMO-20-198971	GELC
R-16 S2	863.4	08/19/2020	WG	UF	INIT	REG	SVOC	SW-846:8270D	Benzidine	92-87-5	N	3.9	0.00109	—	—	—	—	3.9	µg/L	Y	U	U	N3B-2020-1588	CAMO-20-198971	GELC
R-16 S2	863.4	08/19/2020	WG	UF	INIT	REG	SVOC	SW-846:8270D	Nitroso-di-n-butylamine[N-]	924-16-3	N	3	0.0273	—	—	—	—	3	µg/L	Y	U	U	N3B-2020-1588	CAMO-20-198971	GELC
R-16 S2	863.4	08/19/2020	WG	UF	INIT	REG	SVOC	SW-846:8270D	Nitrosopyrrolidine[N-]	930-55-2	N	3	0.37	—	—	—	—	3	µg/L	Y	U	U	N3B-2020-1588	CAMO-20-198971	GELC
R-16 S2	863.4	08/19/2020	WG	UF	INIT	REG	SVOC	SW-846:8270D	Methylphenol[2-]	95-48-7	N	3	930	—	—	—	—	3	µg/L	Y	U	U	N3B-2020-1588	CAMO-20-198971	GELC
R-16 S2	863.4	08/19/2020	WG	UF	INIT	REG	SVOC	SW-846:8270D	Dichlorobenzene[1,2-]	95-50-1	N	3	600	—	—	—	—	3	µg/L	Y	U	U	N3B-2020-1588	CAMO-20-198971	GELC
R-16 S2	863.4	08/19/2020	WG	UF	INIT	REG	SVOC	SW-846:8270D	Chlorophenol[2-]	95-57-8	N	3	91	—	—	—	—	3	µg/L	Y	U	U	N3B-2020-1588	CAMO-20-198971	GELC
R-16 S2	863.4	08/19/2020	WG	UF	INIT	REG	SVOC	SW-846:8270D	Tetrachlorobenzene[1,2,4,5]	95-94-3	N	3	1.66	—	—	—	—	3	µg/L	Y	U	U	N3B-2020-1588	CAMO-20-198971	GELC
R-16 S2	863.4	08/19/2020	WG	UF	INIT	REG	SVOC	SW-846:8270D	Trichlorophenol[2,4,5-]	95-95-4	N	3	1170	—	—	—	—	3	µg/L	Y	U	U	N3B-2020-1588	CAMO-20-198971	GELC
R-16 S2	863.4	08/19/2020	WG	UF	INIT	REG	SVOC	SW-846:8270D	Nitrobenzene	98-95-3	N	3	1.4	—	—	—	—	3	µg/L	Y	U	U	N3B-2020-1588	CAMO-20-198971	GELC
R-16 S2	863.4	08/19/2020	WG	UF	INIT	REG	SVOC	SW-846:8270D	Nitroaniline[3-]	99-09-2	N	3	—	—	—	—	—	3	µg/L	Y	U	U	N3B-2020-1588	CAMO-20-198971	GELC
R-16 S4	1237.0	08/19/2020	WG	UF	INIT	REG	SVOC	SW-846:8270D	Nitroaniline[4-]	100-01-6	N	2.9	38	—	—	—	—	2.9	µg/L	Y	U	U	N3B-2020-1588	CAMO-20-198975	GELC
R-16 S4	1237.0	08/19/2020	WG	UF	INIT	REG	SVOC	SW-846:8270D	Nitrophenol[4-]	100-02-7	N	2.9	—	—	—	—	—	2.9	µg/L	Y	U	U	N3B-2020-1588	CAMO-20-198975	GELC
R-16 S4	1237.0	08/19/2020	WG	UF	INIT	REG	SVOC	SW-846:8270D	Benzyl Alcohol	100-51-6	N	2.9	2000	—	—	—	—	2.9	µg/L	Y	U	U	N3B-2020-1588	CAMO-20-198975	GELC
R-16 S4	1237.0	08/19/2020	WG	UF	INIT	REG	SVOC	SW-846:8270D	Bromophenyl-phenylether[4-]	101-55-3	N	2.9	—	—	—	—	—	2.9	µg/L	Y	U	U	N3B-2020-1588	CAMO-20-198975	GELC
R-16 S4	1237.0	08/19/2020	WG	UF	INIT	REG	SVOC	SW-846:8270D	Dimethylphenol[2,4-]	105-67-9	N	2.9	354	—	—	—	—	2.9	µg/L	Y	U	U	N3B-2020-1588	CAMO-20-198975	GELC
R-16 S4	1237.0	08/19/2020	WG	UF	INIT	REG	SVOC	SW-846:8270D	Dichlorobenzene[1,4-]	106-46-7	N	2.9	75	—	—	—	—	2.9	µg/L	Y	U	U	N3B-2020-1588	CAMO-20-198975	GELC
R-16 S4	1237.0	08/19/2020	WG	UF	INIT	REG	SVOC	SW-846:8270D	Chloroaniline[4-]	106-47-8	N	3.19	3.7	—	—	—	—	3.19	µg/L	Y	U	U	N3B-2020-1588	CAMO-20-198975	GELC
R-16 S4	1237.0	08/19/2020	WG	UF	INIT	REG	SVOC	SW-846:8270D	Oxybis(1-chloropropane)[2,2'-]	108-60-1	N	2.9	9.81	—	—	—	—	2.9	µg/L	Y	U	U	N3B-2020-1588	CAMO-20-198975	GELC
R-16 S4	1237.0	08/19/2020	WG	UF	INIT	REG	SVOC	SW-846:8270D	Phenol	108-95-2	N	2.9	5	—	—	—	—	2.9	µg/L	Y	U	U	N3B-2020-1588	CAMO-20-198975	GELC
R-16 S4	1237.0	08/19/2020	WG	UF	INIT	REG	SVOC	SW-846:8270D	Pyridine	110-86-1	N	2.9	20	—	—	—	—	2.9	µg/L	Y	U	U	N3B-2020-1588	CAMO-20-198975	GELC
R-16 S4	1237.0	08/19/2020	WG	UF	INIT	REG	SVOC	SW-846:8270D	Bis(2-chloroethyl)ether	111-44-4	N	2.9	0.137	—	—	—	—	2.9	µg/L	Y	U	U	N3B-2020-1588	CAMO-20-198975	GELC
R-16 S4	1237.0	08/19/2020	WG	UF	INIT	REG	SVOC	SW-846:8270D	Bis(2-chloroethoxy)methane	111-91-1	N	2.9	59	—	—	—	—	2.9	µg/L	Y	U	U	N3B-2020-1588	CAMO-20-198975	GELC
R-16 S4	1237.0	08/19/2020	WG	UF	INIT	REG	SVOC	SW-846:8270D	Bis(2-ethylhexyl)phthalate	117-81-7	Y	0.426	6	—	—	—	—	0.29	µg/L	Y	J	J	N3B-2020-1588	CAMO-20-198975	GELC
R-16 S4	1237.0	08/19/2020	WG	UF	INIT	REG	SVOC	SW-846:8270D	Di-n-octylphthalate	117-84-0	N	0.29	200	—	—	—	—	0.29	µg/L	Y	U	U	N3B-2020-1588	CAMO-20-198975	GELC
R-16 S4	1237.0	08/19/2020	WG	UF	INIT	REG	SVOC	SW-846:8270D	Hexachlorobenzene	118-74-1	N	2.9	1	—	—	—	—	2.9	µg/L	Y	U	U	N3B-2020-1588	CAMO-20-198975	GELC
R-16 S4	1237.0	08/19/2020	WG	UF	INIT	REG	SVOC	SW-846:8270D	Anthracene	120-12-7	N	0.29	1720	—	—	—	—	0.29	µg/L	Y	U	U	N3B-2020-1588	CAMO-20-198975	GELC
R-16 S4	1237.0	08/19/2020	WG	UF	INIT	REG	SVOC	SW-846:8270D	Trichlorobenzene[1,2,4-]	120-82-1	N	2.9	70	—	—	—	—	2.9	µg/L	Y	U	U	N3B-2020-1588	CAMO-20-198975	GELC
R-16 S4	1237.0	08/19/2020	WG	UF	INIT	REG	SVOC	SW-846:8270D	Dichlorophenol[2,4-]	120-83-2	N	2.9	45.3	—	—	—	—	2.9	µg/L	Y	U	U	N3B-2020-1588	CAMO-20-198975	GELC
R-16 S4	1237.0	08/19/2020	WG	UF	INIT	REG	SVOC	SW-846:8270D	Dinitrotoluene[2,4-]	121-14-2	N	2.9	2.37	—	—	—	—	2.9	µg/L	Y	U	U	N3B-2020-1588	CAMO-20-198975	GELC
R-16 S4	1237.0	08/19/2020	WG	UF	INIT	REG	SVOC	SW-846:8270D	Diphenylamine	122-39-4	N	2.9	122	—	—	—	—	2.9	µg/L	Y	U	U	N3B-2020-1588	CAMO-20-198975	GELC
R-16 S4	1237.0	08/19/2020	WG	UF	INIT	REG	SVOC	SW-846:8270D	Diphenylhydrazine[1,2-]	122-66-7	N	2.9	0.78	—	—	—	—	2.9	µg/L	Y	U	U	N3B-2020-1588	CAMO-20-198975	GELC
R-16 S4	1237.0	08/19/2020	WG	UF	INIT	REG	SVOC	SW-846:8270D	Dioxane[1,4-]	123-91-1	N	2.9	4.59	—	—	—	—	2.9	µg/L	Y	U	U	N3B-2020-1588	CAMO-20-198975	GELC
R-16 S4	1237.0	08/19/2020	WG	UF	INIT	REG	SVOC	SW-846:8270D	Sulfolane	126-33-0	N	2.9	20	—	—	—	—	2.9	µg/L	Y	U	U	N3B-2020-1588	CAMO-20-198975	GELC
R-16 S4	1237.0	08/19/2020	WG	UF	INIT	REG	SVOC	SW-846:8270D	Pyrene	129-00-0	N	0.29	117	—	—	—	—	0.29	µg/L	Y	U	U	N3B-2020-1588	CAMO-20-198975	GELC
R-16 S4	1237.0	08/19/2020	WG	UF	INIT	REG	SVOC	SW-846:8270D	Dimethyl Phthalate	131-11-3	N	0.29	612	—	—	—	—	0.29	µg/L	Y	U	U	N3B-2020-1588	CAMO-20-198975	GELC
R-16 S4	1237.0	08/19/2020	WG	UF	INIT	REG	SVOC	SW-846:8270D	Dibenzofuran	132-64-9	N	2.9	7.9	—	—	—	—	2.9	µg/L	Y	U	U	N3B-2020-1588	CAMO-20-198975	GELC
R-16 S4	1237.0	08/19/2020	WG	UF	INIT	REG	SVOC	SW-846:8270D	Prometon	1610-18-0	N	2.9	250	—	—	—	—	2.9	µg/L	Y	U	U	N3B-2020-1588	CAMO-20-198975	GELC
R-16 S4	1237.0	08/19/2020	WG	UF	INIT	REG	SVOC	SW-846:8270D	Benzo(g,h,i)perylene	191-24-2	N	0.29	—	—	—	—	—	0.29	µg/L	Y	U	U	N3B-2020-1588	CAMO-20-198975	GELC
R-16 S4	1237.0	08/19/2020	WG	UF	INIT	REG	SVOC	SW-846:8270D	Atrazine	1912-24-9	N	2.9	3	—	—	—	—	2.9	µg/L	Y	U	U	N3B-2020-1588	CAMO-20-198975	GELC
R-16 S4	1237.0	08/19/2020	WG	UF	INIT	REG	SVOC	SW-846:8270D	Indeno(1,2,3-cd)pyrene	193-39-5	N	0.29	0.343	—	—	—	—	0.29	µg/L	Y	U	U	N3B-2020-1588	CAMO-20-198975	GELC
R-16 S4	1237.0	08/19/2020	WG	UF	INIT	REG	SVOC	SW-846:8270D	Benzo(b)fluoranthene	205-99-2	N	0.29	0.343	—	—	—	—	0.29	µg/L	Y	U	U	N3B-2020-1588	CAMO-20-198975	GELC
R-16 S4	1237.0	08/19/2020	WG	UF	INIT	REG	SVOC	SW-846:8270D	Fluoranthene	206-44-0	N	0.29	802	—	—	—	—	0.29	µg/L	Y	U	U	N3B-2020-1588	CAMO-20-198975	GELC
R-16 S4	1237.0	08/19/2020	WG	UF	INIT	REG	SVOC	SW-846:8270D	Benzo(k)fluoranthene	207-08-9	N	0.29	3.43	—	—	—	—	0.29	µg/L	Y	U	U	N3B-2020-1588	CAMO-20-198975	GELC
R-16 S4	1237.0	08/19/2020	WG	UF	INIT	REG	SVOC	SW-846:8270D	Acenaphthylene	208-96-8	N	0.29	—	—	—	—	—	0.29	µg/L	Y	U	U	N3B-2020-1588	CAMO-20-198975	GELC
R-16 S4	1237.0	08/19/2020	WG	UF	INIT	REG	SVOC	SW-846:8270D	Chrysene	218-01-9	N	0.29	34.3	—	—	—	—	0.29	µg/L	Y	U	U	N3B-2020-1588	CAMO-20-198975	GELC
R-16 S4	1237.0	08/19/2020	WG	UF	INIT	REG	SVOC	SW-846:8270D	Benzo(a)pyrene	50-32-8	N	0.29	0.2	—	—	—	—	0.29	µg/L	Y	U	U	N3B-2020-1588	CAMO-20-198975	GELC
R-16 S4	1237.0	08/19/2020	WG	UF	INIT	REG	SVOC	SW-846:8270D	Dinitrophenol[2,4-]	51-28-5	N	4.84	38.7	—	—	—	—	4.84	µg/L	Y	U	U	N3B-2020-1588	CAMO-20-198975	GELC
R-16 S4	1237.0	08/19/2020	WG	UF	INIT	REG	SVOC	SW-846:8270D	Dibenz(a,h)anthracene	53-70-3	N	0.29	0.0343	—	—	—	—	0.29	µg/L	Y	U	U	N3B-2020-1588	CAMO-20-198975	GELC
R-16 S4	1237.0	08/19/2020	WG	UF	INIT	REG	SVOC	SW-846:8270D	Dinitro-2-methylphenol[4,6-]	534-52-1	N	2.9	1.52	—	—	—	—	2.9	µg/L	Y	U	U	N3B-2020-1588	CAMO-20-198975	GELC
R-16 S4	1237.0	08/19/2020	WG	UF	INIT	REG	SVOC	SW-846:8270D	Dichlorobenzene[1,3-]	541-73-1	N	2.9	—	—	—	—	—	2.9	µg/L	Y	U	U	N3B-2020-1588	CAMO-20-198975	GELC
R-16 S4	1237.0	08/19/2020	WG	UF	INIT	REG	SVOC	SW-846:8270D	Nitrosodiethylamine[N-]	55-18-5	N	2.9	0.00167	—	—	—	—	2.9	µg/L	Y	U	U	N3B-2020-1588	CAMO-20-198975	GELC
R-16 S4	1237.0	08/19/2020	WG	UF	INIT	REG	SVOC	SW-846:8270D	Benzo(a)anthracene	56-55-3	N	0.29	0.12	—	—	—	—	0.29	µg/L	Y	U	U	N3B-2020-1588	CAMO-20-198975	GELC
R-16 S4	1237.0	08/19/2020	WG	UF	INIT	REG	SVOC	SW-846:8270D	Tetrachlorophenol[2,3,4,6-]	58-90-2	N	2.9	240	—	—	—	—	2.9	µg/L	Y	U	U	N3B-2020-1588	CAMO-20-198975	GELC
R-16 S4	1237.0	08/19/2020	WG	UF	INIT	REG	SVOC	SW-846:8270D	Chloro-3-methylphenol[4-]	59-50-7	N	2.9	1400	—	—	—	—	2.9	µg/L	Y	U	U	N3B-2020-1588	CAMO-20-198975	GELC
R-16 S4	1237.0	08/19/2020	WG	UF	INIT	REG	SVOC	SW-846:8270D	Dinitrotoluene[2,6-]	606-20-2	N	2.9	0.485	—	—	—	—	2.9	µg/L	Y	U	U	N3B-2020-1588	CAMO-20-198975	GELC
R-16 S4	1237.0	08/19/2020	WG	UF	INIT	REG	SVOC	SW-846:8270D	Pentachlorobenzene	608-93-5	N	2.9	3.07	—	—	—	—	2.9	µg/L	Y	U	U	N3B-2020-1588	CAMO-20-198975	GELC

Table C-1 Analytical Results from the Periodic Monitoring Events Reported in this Periodic Monitoring Report

Location ID	Screen Depth (ft)	Sample Date	Sample Type	Field Preparation Code	Analysis Type Code	Sample Purpose	Method Category	Lab Method	Parameter Name	Parameter Code	Detected	Report Result	Screening Limit	Background Level	Background Entity	Lab Uncertainty	Report MDA	Report MDL	Report Unit	Best Value	Lab Qualifier	Validation Qualifier	COC #	Field Sample ID	Lab ID
R-16 S4	1237.0	08/19/2020	WG	UF	INIT	REG	SVOC	SW-846:8270D	Aniline	62-53-3	N	4.06	130	—	—	—	—	4.06	µg/L	Y	U	U	N3B-2020-1588	CAMO-20-198975	GELC
R-16 S4	1237.0	08/19/2020	WG	UF	INIT	REG	SVOC	SW-846:8270D	Nitrosodimethylamine[N-]	62-75-9	N	2.9	0.00491	—	—	—	—	2.9	µg/L	Y	U	U	N3B-2020-1588	CAMO-20-198975	GELC
R-16 S4	1237.0	08/19/2020	WG	UF	INIT	REG	SVOC	SW-846:8270D	Nitroso-di-n-propylamine[N-]	621-64-7	N	2.9	0.11	—	—	—	—	2.9	µg/L	Y	U	U	N3B-2020-1588	CAMO-20-198975	GELC
R-16 S4	1237.0	08/19/2020	WG	UF	INIT	REG	SVOC	SW-846:8270D	Benzoic Acid	65-85-0	Y	11.6	75000	—	—	—	—	5.81	µg/L	Y	J	J	N3B-2020-1588	CAMO-20-198975	GELC
R-16 S4	1237.0	08/19/2020	WG	UF	INIT	REG	SVOC	SW-846:8270D	Methylphenol[3-,4-]	65794-96-9	N	3.58	—	—	—	—	—	3.58	µg/L	Y	U	U	N3B-2020-1588	CAMO-20-198975	GELC
R-16 S4	1237.0	08/19/2020	WG	UF	INIT	REG	SVOC	SW-846:8270D	Hexachloroethane	67-72-1	N	2.9	3.28	—	—	—	—	2.9	µg/L	Y	U	U	N3B-2020-1588	CAMO-20-198975	GELC
R-16 S4	1237.0	08/19/2020	WG	UF	INIT	REG	SVOC	SW-846:8270D	Chlorophenyl-phenyl[4-] Ether	7005-72-3	N	2.9	—	—	—	—	—	2.9	µg/L	Y	U	U	N3B-2020-1588	CAMO-20-198975	GELC
R-16 S4	1237.0	08/19/2020	WG	UF	INIT	REG	SVOC	SW-846:8270D	Hexachlorocyclopentadiene	77-47-4	N	2.9	50	—	—	—	—	2.9	µg/L	Y	U	U	N3B-2020-1588	CAMO-20-198975	GELC
R-16 S4	1237.0	08/19/2020	WG	UF	INIT	REG	SVOC	SW-846:8270D	Isophorone	78-59-1	N	3.39	781	—	—	—	—	3.39	µg/L	Y	U	U	N3B-2020-1588	CAMO-20-198975	GELC
R-16 S4	1237.0	08/19/2020	WG	UF	INIT	REG	SVOC	SW-846:8270D	Acenaphthene	83-32-9	N	0.29	535	—	—	—	—	0.29	µg/L	Y	U	U	N3B-2020-1588	CAMO-20-198975	GELC
R-16 S4	1237.0	08/19/2020	WG	UF	INIT	REG	SVOC	SW-846:8270D	Diethylphthalate	84-66-2	N	0.29	14800	—	—	—	—	0.29	µg/L	Y	U	U	N3B-2020-1588	CAMO-20-198975	GELC
R-16 S4	1237.0	08/19/2020	WG	UF	INIT	REG	SVOC	SW-846:8270D	Di-n-butylphthalate	84-74-2	N	0.29	885	—	—	—	—	0.29	µg/L	Y	U	U	N3B-2020-1588	CAMO-20-198975	GELC
R-16 S4	1237.0	08/19/2020	WG	UF	INIT	REG	SVOC	SW-846:8270D	Phenanthrene	85-01-8	N	0.29	170	—	—	—	—	0.29	µg/L	Y	U	U	N3B-2020-1588	CAMO-20-198975	GELC
R-16 S4	1237.0	08/19/2020	WG	UF	INIT	REG	SVOC	SW-846:8270D	Butylbenzylphthalate	85-68-7	N	0.29	160	—	—	—	—	0.29	µg/L	Y	U	U	N3B-2020-1588	CAMO-20-198975	GELC
R-16 S4	1237.0	08/19/2020	WG	UF	INIT	REG	SVOC	SW-846:8270D	Fluorene	86-73-7	N	0.29	288	—	—	—	—	0.29	µg/L	Y	U	U	N3B-2020-1588	CAMO-20-198975	GELC
R-16 S4	1237.0	08/19/2020	WG	UF	INIT	REG	SVOC	SW-846:8270D	Hexachlorobutadiene	87-68-3	N	2.9	1.39	—	—	—	—	2.9	µg/L	Y	U	U	N3B-2020-1588	CAMO-20-198975	GELC
R-16 S4	1237.0	08/19/2020	WG	UF	INIT	REG	SVOC	SW-846:8270D	Pentachlorophenol	87-86-5	N	2.9	1	—	—	—	—	2.9	µg/L	Y	U	U	N3B-2020-1588	CAMO-20-198975	GELC
R-16 S4	1237.0	08/19/2020	WG	UF	INIT	REG	SVOC	SW-846:8270D	Trichlorophenol[2,4,6-]	88-06-2	N	2.9	11.9	—	—	—	—	2.9	µg/L	Y	U	U	N3B-2020-1588	CAMO-20-198975	GELC
R-16 S4	1237.0	08/19/2020	WG	UF	INIT	REG	SVOC	SW-846:8270D	Nitroaniline[2-]	88-74-4	N	2.9	190	—	—	—	—	2.9	µg/L	Y	U	U	N3B-2020-1588	CAMO-20-198975	GELC
R-16 S4	1237.0	08/19/2020	WG	UF	INIT	REG	SVOC	SW-846:8270D	Nitrophenol[2-]	88-75-5	N	2.9	—	—	—	—	—	2.9	µg/L	Y	U	U	N3B-2020-1588	CAMO-20-198975	GELC
R-16 S4	1237.0	08/19/2020	WG	UF	INIT	REG	SVOC	SW-846:8270D	Dinoseb	88-85-7	N	2.9	7	—	—	—	—	2.9	µg/L	Y	U	U	N3B-2020-1588	CAMO-20-198975	GELC
R-16 S4	1237.0	08/19/2020	WG	UF	INIT	REG	SVOC	SW-846:8270D	Methylnaphthalene[1-]	90-12-0	N	0.29	11.4	—	—	—	—	0.29	µg/L	Y	U	U	N3B-2020-1588	CAMO-20-198975	GELC
R-16 S4	1237.0	08/19/2020	WG	UF	INIT	REG	SVOC	SW-846:8270D	Naphthalene	91-20-3	N	0.29	1.65	—	—	—	—	0.29	µg/L	Y	U	U	N3B-2020-1588	CAMO-20-198975	GELC
R-16 S4	1237.0	08/19/2020	WG	UF	INIT	REG	SVOC	SW-846:8270D	Methylnaphthalene[2-]	91-57-6	N	0.29	35.1	—	—	—	—	0.29	µg/L	Y	U	U	N3B-2020-1588	CAMO-20-198975	GELC
R-16 S4	1237.0	08/19/2020	WG	UF	INIT	REG	SVOC	SW-846:8270D	Chloronaphthalene[2-]	91-58-7	N	0.397	733	—	—	—	—	0.397	µg/L	Y	U	U	N3B-2020-1588	CAMO-20-198975	GELC
R-16 S4	1237.0	08/19/2020	WG	UF	INIT	REG	SVOC	SW-846:8270D	Dichlorobenzidine[3,3'-]	91-94-1	N	2.9	1.25	—	—	—	—	2.9	µg/L	Y	U	U	N3B-2020-1588	CAMO-20-198975	GELC
R-16 S4	1237.0	08/19/2020	WG	UF	INIT	REG	SVOC	SW-846:8270D	Benzidine	92-87-5	N	3.77	0.00109	—	—	—	—	3.77	µg/L	Y	U	U	N3B-2020-1588	CAMO-20-198975	GELC
R-16 S4	1237.0	08/19/2020	WG	UF	INIT	REG	SVOC	SW-846:8270D	Nitroso-di-n-butylamine[N-]	924-16-3	N	2.9	0.0273	—	—	—	—	2.9	µg/L	Y	U	U	N3B-2020-1588	CAMO-20-198975	GELC
R-16 S4	1237.0	08/19/2020	WG	UF	INIT	REG	SVOC	SW-846:8270D	Nitrosopyrrolidine[N-]	930-55-2	N	2.9	0.37	—	—	—	—	2.9	µg/L	Y	U	U	N3B-2020-1588	CAMO-20-198975	GELC
R-16 S4	1237.0	08/19/2020	WG	UF	INIT	REG	SVOC	SW-846:8270D	Methylphenol[2-]	95-48-7	N	2.9	930	—	—	—	—	2.9	µg/L	Y	U	U	N3B-2020-1588	CAMO-20-198975	GELC
R-16 S4	1237.0	08/19/2020	WG	UF	INIT	REG	SVOC	SW-846:8270D	Dichlorobenzene[1,2-]	95-50-1	N	2.9	600	—	—	—	—	2.9	µg/L	Y	U	U	N3B-2020-1588	CAMO-20-198975	GELC
R-16 S4	1237.0	08/19/2020	WG	UF	INIT	REG	SVOC	SW-846:8270D	Chlorophenol[2-]	95-57-8	N	2.9	91	—	—	—	—	2.9	µg/L	Y	U	U	N3B-2020-1588	CAMO-20-198975	GELC
R-16 S4	1237.0	08/19/2020	WG	UF	INIT	REG	SVOC	SW-846:8270D	Tetrachlorobenzene[1,2,4,5]	95-94-3	N	2.9	1.66	—	—	—	—	2.9	µg/L	Y	U	U	N3B-2020-1588	CAMO-20-198975	GELC
R-16 S4	1237.0	08/19/2020	WG	UF	INIT	REG	SVOC	SW-846:8270D	Trichlorophenol[2,4,5-]	95-95-4	N	2.9	1170	—	—	—	—	2.9	µg/L	Y	U	U	N3B-2020-1588	CAMO-20-198975	GELC
R-16 S4	1237.0	08/19/2020	WG	UF	INIT	REG	SVOC	SW-846:8270D	Nitrobenzene	98-95-3	N	2.9	1.4	—	—	—	—	2.9	µg/L	Y	U	U	N3B-2020-1588	CAMO-20-198975	GELC
R-16 S4	1237.0	08/19/2020	WG	UF	INIT	REG	SVOC	SW-846:8270D	Nitroaniline[3-]	99-09-2	N	2.9	—	—	—	—	—	2.9	µg/L	Y	U	U	N3B-2020-1588	CAMO-20-198975	GELC
R-16 S4	1237.0	08/19/2020	WG	UF	INIT	FD	SVOC	SW-846:8270D	Nitroaniline[4-]	100-01-6	N	2.97	38	—	—	—	—	2.97	µg/L	Y	U	U	N3B-2020-1588	CAMO-20-198977	GELC
R-16 S4	1237.0	08/19/2020	WG	UF	INIT	FD	SVOC	SW-846:8270D	Nitrophenol[4-]	100-02-7	N	2.97	—	—	—	—	—	2.97	µg/L	Y	U	U	N3B-2020-1588	CAMO-20-198977	GELC
R-16 S4	1237.0	08/19/2020	WG	UF	INIT	FD	SVOC	SW-846:8270D	Benzyl Alcohol	100-51-6	N	2.97	2000	—	—	—	—	2.97	µg/L	Y	U	U	N3B-2020-1588	CAMO-20-198977	GELC
R-16 S4	1237.0	08/19/2020	WG	UF	INIT	FD	SVOC	SW-846:8270D	Bromophenyl-phenylether[4-]	101-55-3	N	2.97	—	—	—	—	—	2.97	µg/L	Y	U	U	N3B-2020-1588	CAMO-20-198977	GELC
R-16 S4	1237.0	08/19/2020	WG	UF	INIT	FD	SVOC	SW-846:8270D	Dimethylphenol[2,4-]	105-67-9	N	2.97	354	—	—	—	—	2.97	µg/L	Y	U	U	N3B-2020-1588	CAMO-20-198977	GELC
R-16 S4	1237.0	08/19/2020	WG	UF	INIT	FD	SVOC	SW-846:8270D	Dichlorobenzene[1,4-]	106-46-7	N	2.97	75	—	—	—	—	2.97	µg/L	Y	U	U	N3B-2020-1588	CAMO-20-198977	GELC
R-16 S4	1237.0	08/19/2020	WG	UF	INIT	FD	SVOC	SW-846:8270D	Chloroaniline[4-]	106-47-8	N	3.26	3.7	—	—	—	—	3.26	µg/L	Y	U	U	N3B-2020-1588	CAMO-20-198977	GELC
R-16 S4	1237.0	08/19/2020	WG	UF	INIT	FD	SVOC	SW-846:8270D	Oxybis(1-chloropropane)[2,2'-]	108-60-1	N	2.97	9.81	—	—	—	—	2.97	µg/L	Y	U	U	N3B-2020-1588	CAMO-20-198977	GELC
R-16 S4	1237.0	08/19/2020	WG	UF	INIT	FD	SVOC	SW-846:8270D	Phenol	108-95-2	N	2.97	5	—	—	—	—	2.97	µg/L	Y	U	U	N3B-2020-1588	CAMO-20-198977	GELC
R-16 S4	1237.0	08/19/2020	WG	UF	INIT	FD	SVOC	SW-846:8270D	Pyridine	110-86-1	N	2.97	20	—	—	—	—	2.97	µg/L	Y	U	U	N3B-2020-1588	CAMO-20-198977	GELC
R-16 S4	1237.0	08/19/2020	WG	UF	INIT	FD	SVOC	SW-846:8270D	Bis(2-chloroethyl)ether	111-44-4	N	2.97	0.137	—	—	—	—	2.97	µg/L	Y	U	U	N3B-2020-1588	CAMO-20-198977	GELC
R-16 S4	1237.0	08/19/2020	WG	UF	INIT	FD	SVOC	SW-846:8270D	Bis(2-chloroethoxy)methane	111-91-1	N	2.97	59	—	—	—	—	2.97	µg/L	Y	U	U	N3B-2020-1588	CAMO-20-198977	GELC
R-16 S4	1237.0	08/19/2020	WG	UF	INIT	FD	SVOC	SW-846:8270D	Bis(2-ethylhexyl)phthalate	117-81-7	N	0.297	6	—	—	—	—	0.297	µg/L	Y	U	U	N3B-2020-1588	CAMO-20-198977	GELC
R-16 S4	1237.0	08/19/2020	WG	UF	INIT	FD	SVOC	SW-846:8270D	Di-n-octylphthalate	117-84-0	N	0.297	200	—	—	—	—	0.297	µg/L	Y	U	U	N3B-2020-1588	CAMO-20-198977	GELC
R-16 S4	1237.0	08/19/2020	WG	UF	INIT	FD	SVOC	SW-846:8270D	Hexachlorobenzene	118-74-1	N	2.97	1	—	—	—	—	2.97	µg/L	Y	U	U	N3B-2020-1588	CAMO-20-198977	GELC
R-16 S4	1237.0	08/19/2020	WG	UF	INIT	FD	SVOC	SW-846:8270D	Anthracene	120-12-7	N	0.297	1720	—	—	—	—	0.297	µg/L	Y	U	U	N3B-2020-1588	CAMO-20-198977	GELC
R-16 S4	1237.0	08/19/2020	WG	UF	INIT	FD	SVOC	SW-846:8270D	Trichlorobenzene[1,2,4-]	120-82-1	N	2.97	70	—	—	—	—	2.97	µg/L	Y	U	U	N3B-2020-1588	CAMO-20-198977	GELC
R-16 S4	1237.0	08/19/2020	WG	UF	INIT	FD	SVOC	SW-846:8270D	Dichlorophenol[2,4-]	120-83-2	N	2.97	45.3	—	—	—	—	2.97	µg/L	Y	U	U	N3B-2020-1588	CAMO-20-198977	GELC
R-16 S4	1237.0	08/19/2020	WG	UF	INIT	FD	SVOC	SW-846:8270D	Dinitrotoluene[2,4-]	121-14-2	N	2.97	2.37	—	—	—	—	2.97	µg/L	Y	U	U	N3B-2020-1588	CAMO-20-198977	GELC
R-16 S4	1237.0	08/19/2020	WG	UF	INIT	FD	SVOC	SW-846:8270D	Diphenylamine	122-39-4	N	2.97	122	—	—	—	—	2.97	µg/L	Y	U	U	N3B-2020-1588	CAMO-20-198977	GELC
R-16 S4	1237.0	08/19/2020	WG	UF	INIT	FD	SVOC	SW-846:8270D	Diphenylhydrazine[1,2-]	122-66-7	N	2.97	0.78	—	—	—	—	2.97	µg/L	Y	U	U	N3B-2020-1588	CAMO-20-198977	GELC
R-16 S4	1237.0	08/19/2020	WG	UF	INIT	FD	SVOC	SW-846:8270D	Dioxane[1,4-]	123-91-1	N	2.97	4.59	—	—	—	—	2.97	µg/L	Y	U	U	N3B-2020-1588	CAMO-20-198977	GELC
R-16 S4	1237.0	08/19/2020	WG	UF	INIT	FD	SVOC	SW-846:8270D	Sulfolane	126-33-0	N	2.97	20	—	—	—	—	2.97	µg/L	Y	U	U	N3B-2020-1588	CAMO-20-198977	GELC
R-16 S4	1237.0	08/19/2020	WG	UF	INIT	FD	SVOC	SW-846:8270D	Pyrene	129-00-0	N	0.297	117	—	—	—	—	0.297	µg/L	Y	U	U	N3B-2020-1588	CAMO-20-198977	GELC
R-16 S4	1237.0	08/19/2020	WG	UF	INIT	FD	SVOC	SW-846:8270D	Dimethyl Phthalate	131-11-3	N	0.297	612	—	—	—	—	0.297	µg/L	Y	U	U	N3B-2020-1588	CAMO-20-198977	GELC
R-16 S4	1237.0	08/19/2020	WG	UF	INIT	FD	SVOC	SW-846:8270D	Dibenzofuran	132-64-9	N	2.97	7.9	—	—	—	—	2.97	µg/L	Y	U	U	N3B-2020-1588	CAMO-20-198977	GELC
R-16 S4	1237.0	08/19/2020	WG	UF	INIT	FD	SVOC	SW-846:8270D	Prometon	1610-18-0	N	2.97	250	—	—	—	—	2.97	µg/L	Y	U	U	N3B-2020-1588	CAMO-20-198977	GELC
R-16 S4	1237.0	08/19/2020	WG	UF	INIT	FD	SVOC	SW-846:8270D	Benzo(g,h,i)perylene	191-24-2	N	0.297	—	—	—	—	—	0.297	µg/L	Y	U	U	N3B-2020-1588	CAMO-20-198977	GELC

Table C-1 Analytical Results from the Periodic Monitoring Events Reported in this Periodic Monitoring Report

Location ID	Screen Depth (ft)	Sample Date	Sample Type	Field Preparation Code	Analysis Type Code	Sample Purpose	Method Category	Lab Method	Parameter Name	Parameter Code	Detected	Report Result	Screening Limit	Background Level	Background Entity	Lab Uncertainty	Report MDA	Report MDL	Report Unit	Best Value	Lab Qualifier	Validation Qualifier	COC #	Field Sample ID	Lab ID
R-16 S4	1237.0	08/19/2020	WG	UF	INIT	FD	SVOC	SW-846:8270D	Atrazine	1912-24-9	N	2.97	3	—	—	—	—	2.97	µg/L	Y	U	U	N3B-2020-1588	CAMO-20-198977	GELC
R-16 S4	1237.0	08/19/2020	WG	UF	INIT	FD	SVOC	SW-846:8270D	Indeno(1,2,3-cd)pyrene	193-39-5	N	0.297	0.343	—	—	—	—	0.297	µg/L	Y	U	U	N3B-2020-1588	CAMO-20-198977	GELC
R-16 S4	1237.0	08/19/2020	WG	UF	INIT	FD	SVOC	SW-846:8270D	Benzo(b)fluoranthene	205-99-2	N	0.297	0.343	—	—	—	—	0.297	µg/L	Y	U	U	N3B-2020-1588	CAMO-20-198977	GELC
R-16 S4	1237.0	08/19/2020	WG	UF	INIT	FD	SVOC	SW-846:8270D	Fluoranthene	206-44-0	N	0.297	802	—	—	—	—	0.297	µg/L	Y	U	U	N3B-2020-1588	CAMO-20-198977	GELC
R-16 S4	1237.0	08/19/2020	WG	UF	INIT	FD	SVOC	SW-846:8270D	Benzo(k)fluoranthene	207-08-9	N	0.297	3.43	—	—	—	—	0.297	µg/L	Y	U	U	N3B-2020-1588	CAMO-20-198977	GELC
R-16 S4	1237.0	08/19/2020	WG	UF	INIT	FD	SVOC	SW-846:8270D	Acenaphthylene	208-96-8	N	0.297	—	—	—	—	—	0.297	µg/L	Y	U	U	N3B-2020-1588	CAMO-20-198977	GELC
R-16 S4	1237.0	08/19/2020	WG	UF	INIT	FD	SVOC	SW-846:8270D	Chrysene	218-01-9	N	0.297	34.3	—	—	—	—	0.297	µg/L	Y	U	U	N3B-2020-1588	CAMO-20-198977	GELC
R-16 S4	1237.0	08/19/2020	WG	UF	INIT	FD	SVOC	SW-846:8270D	Benzo(a)pyrene	50-32-8	N	0.297	0.2	—	—	—	—	0.297	µg/L	Y	U	U	N3B-2020-1588	CAMO-20-198977	GELC
R-16 S4	1237.0	08/19/2020	WG	UF	INIT	FD	SVOC	SW-846:8270D	Dinitrophenol[2,4-]	51-28-5	N	4.94	38.7	—	—	—	—	4.94	µg/L	Y	U	U	N3B-2020-1588	CAMO-20-198977	GELC
R-16 S4	1237.0	08/19/2020	WG	UF	INIT	FD	SVOC	SW-846:8270D	Dibenz(a,h)anthracene	53-70-3	N	0.297	0.0343	—	—	—	—	0.297	µg/L	Y	U	U	N3B-2020-1588	CAMO-20-198977	GELC
R-16 S4	1237.0	08/19/2020	WG	UF	INIT	FD	SVOC	SW-846:8270D	Dinitro-2-methylphenol[4,6-]	534-52-1	N	2.97	1.52	—	—	—	—	2.97	µg/L	Y	U	U	N3B-2020-1588	CAMO-20-198977	GELC
R-16 S4	1237.0	08/19/2020	WG	UF	INIT	FD	SVOC	SW-846:8270D	Dichlorobenzene[1,3-]	541-73-1	N	2.97	—	—	—	—	—	2.97	µg/L	Y	U	U	N3B-2020-1588	CAMO-20-198977	GELC
R-16 S4	1237.0	08/19/2020	WG	UF	INIT	FD	SVOC	SW-846:8270D	Nitrosodiethylamine[N-]	55-18-5	N	2.97	0.00167	—	—	—	—	2.97	µg/L	Y	U	U	N3B-2020-1588	CAMO-20-198977	GELC
R-16 S4	1237.0	08/19/2020	WG	UF	INIT	FD	SVOC	SW-846:8270D	Benzo(a)anthracene	56-55-3	N	0.297	0.12	—	—	—	—	0.297	µg/L	Y	U	U	N3B-2020-1588	CAMO-20-198977	GELC
R-16 S4	1237.0	08/19/2020	WG	UF	INIT	FD	SVOC	SW-846:8270D	Tetrachlorophenol[2,3,4,6-]	58-90-2	N	2.97	240	—	—	—	—	2.97	µg/L	Y	U	U	N3B-2020-1588	CAMO-20-198977	GELC
R-16 S4	1237.0	08/19/2020	WG	UF	INIT	FD	SVOC	SW-846:8270D	Chloro-3-methylphenol[4-]	59-50-7	N	2.97	1400	—	—	—	—	2.97	µg/L	Y	U	U	N3B-2020-1588	CAMO-20-198977	GELC
R-16 S4	1237.0	08/19/2020	WG	UF	INIT	FD	SVOC	SW-846:8270D	Dinitrotoluene[2,6-]	606-20-2	N	2.97	0.485	—	—	—	—	2.97	µg/L	Y	U	U	N3B-2020-1588	CAMO-20-198977	GELC
R-16 S4	1237.0	08/19/2020	WG	UF	INIT	FD	SVOC	SW-846:8270D	Pentachlorobenzene	608-93-5	N	2.97	3.07	—	—	—	—	2.97	µg/L	Y	U	U	N3B-2020-1588	CAMO-20-198977	GELC
R-16 S4	1237.0	08/19/2020	WG	UF	INIT	FD	SVOC	SW-846:8270D	Aniline	62-53-3	N	4.15	130	—	—	—	—	4.15	µg/L	Y	U	U	N3B-2020-1588	CAMO-20-198977	GELC
R-16 S4	1237.0	08/19/2020	WG	UF	INIT	FD	SVOC	SW-846:8270D	Nitrosodimethylamine[N-]	62-75-9	N	2.97	0.00491	—	—	—	—	2.97	µg/L	Y	U	U	N3B-2020-1588	CAMO-20-198977	GELC
R-16 S4	1237.0	08/19/2020	WG	UF	INIT	FD	SVOC	SW-846:8270D	Nitroso-di-n-propylamine[N-]	621-64-7	N	2.97	0.11	—	—	—	—	2.97	µg/L	Y	U	U	N3B-2020-1588	CAMO-20-198977	GELC
R-16 S4	1237.0	08/19/2020	WG	UF	INIT	FD	SVOC	SW-846:8270D	Benzoic Acid	65-85-0	N	5.93	75000	—	—	—	—	5.93	µg/L	Y	U	U	N3B-2020-1588	CAMO-20-198977	GELC
R-16 S4	1237.0	08/19/2020	WG	UF	INIT	FD	SVOC	SW-846:8270D	Methylphenol[3-,4-]	65794-96-9	N	3.66	—	—	—	—	—	3.66	µg/L	Y	U	U	N3B-2020-1588	CAMO-20-198977	GELC
R-16 S4	1237.0	08/19/2020	WG	UF	INIT	FD	SVOC	SW-846:8270D	Hexachloroethane	67-72-1	N	2.97	3.28	—	—	—	—	2.97	µg/L	Y	U	U	N3B-2020-1588	CAMO-20-198977	GELC
R-16 S4	1237.0	08/19/2020	WG	UF	INIT	FD	SVOC	SW-846:8270D	Chlorophenyl-phenyl[4-] Ether	7005-72-3	N	2.97	—	—	—	—	—	2.97	µg/L	Y	U	U	N3B-2020-1588	CAMO-20-198977	GELC
R-16 S4	1237.0	08/19/2020	WG	UF	INIT	FD	SVOC	SW-846:8270D	Hexachlorocyclopentadiene	77-47-4	N	2.97	50	—	—	—	—	2.97	µg/L	Y	U	U	N3B-2020-1588	CAMO-20-198977	GELC
R-16 S4	1237.0	08/19/2020	WG	UF	INIT	FD	SVOC	SW-846:8270D	Isophorone	78-59-1	N	3.46	781	—	—	—	—	3.46	µg/L	Y	U	U	N3B-2020-1588	CAMO-20-198977	GELC
R-16 S4	1237.0	08/19/2020	WG	UF	INIT	FD	SVOC	SW-846:8270D	Acenaphthene	83-32-9	N	0.297	535	—	—	—	—	0.297	µg/L	Y	U	U	N3B-2020-1588	CAMO-20-198977	GELC
R-16 S4	1237.0	08/19/2020	WG	UF	INIT	FD	SVOC	SW-846:8270D	Diethylphthalate	84-66-2	N	0.297	14800	—	—	—	—	0.297	µg/L	Y	U	U	N3B-2020-1588	CAMO-20-198977	GELC
R-16 S4	1237.0	08/19/2020	WG	UF	INIT	FD	SVOC	SW-846:8270D	Di-n-butylphthalate	84-74-2	N	0.297	885	—	—	—	—	0.297	µg/L	Y	U	U	N3B-2020-1588	CAMO-20-198977	GELC
R-16 S4	1237.0	08/19/2020	WG	UF	INIT	FD	SVOC	SW-846:8270D	Phenanthrene	85-01-8	N	0.297	170	—	—	—	—	0.297	µg/L	Y	U	U	N3B-2020-1588	CAMO-20-198977	GELC
R-16 S4	1237.0	08/19/2020	WG	UF	INIT	FD	SVOC	SW-846:8270D	Butylbenzylphthalate	85-68-7	N	0.297	160	—	—	—	—	0.297	µg/L	Y	U	U	N3B-2020-1588	CAMO-20-198977	GELC
R-16 S4	1237.0	08/19/2020	WG	UF	INIT	FD	SVOC	SW-846:8270D	Fluorene	86-73-7	N	0.297	288	—	—	—	—	0.297	µg/L	Y	U	U	N3B-2020-1588	CAMO-20-198977	GELC
R-16 S4	1237.0	08/19/2020	WG	UF	INIT	FD	SVOC	SW-846:8270D	Hexachlorobutadiene	87-68-3	N	2.97	1.39	—	—	—	—	2.97	µg/L	Y	U	U	N3B-2020-1588	CAMO-20-198977	GELC
R-16 S4	1237.0	08/19/2020	WG	UF	INIT	FD	SVOC	SW-846:8270D	Pentachlorophenol	87-86-5	N	2.97	1	—	—	—	—	2.97	µg/L	Y	U	U	N3B-2020-1588	CAMO-20-198977	GELC
R-16 S4	1237.0	08/19/2020	WG	UF	INIT	FD	SVOC	SW-846:8270D	Trichlorophenol[2,4,6-]	88-06-2	N	2.97	11.9	—	—	—	—	2.97	µg/L	Y	U	U	N3B-2020-1588	CAMO-20-198977	GELC
R-16 S4	1237.0	08/19/2020	WG	UF	INIT	FD	SVOC	SW-846:8270D	Nitroaniline[2-]	88-74-4	N	2.97	190	—	—	—	—	2.97	µg/L	Y	U	U	N3B-2020-1588	CAMO-20-198977	GELC
R-16 S4	1237.0	08/19/2020	WG	UF	INIT	FD	SVOC	SW-846:8270D	Nitrophenol[2-]	88-75-5	N	2.97	—	—	—	—	—	2.97	µg/L	Y	U	U	N3B-2020-1588	CAMO-20-198977	GELC
R-16 S4	1237.0	08/19/2020	WG	UF	INIT	FD	SVOC	SW-846:8270D	Dinoseb	88-85-7	N	2.97	7	—	—	—	—	2.97	µg/L	Y	U	U	N3B-2020-1588	CAMO-20-198977	GELC
R-16 S4	1237.0	08/19/2020	WG	UF	INIT	FD	SVOC	SW-846:8270D	Methylnaphthalene[1-]	90-12-0	N	0.297	11.4	—	—	—	—	0.297	µg/L	Y	U	U	N3B-2020-1588	CAMO-20-198977	GELC
R-16 S4	1237.0	08/19/2020	WG	UF	INIT	FD	SVOC	SW-846:8270D	Naphthalene	91-20-3	N	0.297	1.65	—	—	—	—	0.297	µg/L	Y	U	U	N3B-2020-1588	CAMO-20-198977	GELC
R-16 S4	1237.0	08/19/2020	WG	UF	INIT	FD	SVOC	SW-846:8270D	Methylnaphthalene[2-]	91-57-6	N	0.297	35.1	—	—	—	—	0.297	µg/L	Y	U	U	N3B-2020-1588	CAMO-20-198977	GELC
R-16 S4	1237.0	08/19/2020	WG	UF	INIT	FD	SVOC	SW-846:8270D	Chloronaphthalene[2-]	91-58-7	N	0.405	733	—	—	—	—	0.405	µg/L	Y	U	U	N3B-2020-1588	CAMO-20-198977	GELC
R-16 S4	1237.0	08/19/2020	WG	UF	INIT	FD	SVOC	SW-846:8270D	Dichlorobenzidine[3,3'-]	91-94-1	N	2.97	1.25	—	—	—	—	2.97	µg/L	Y	U	U	N3B-2020-1588	CAMO-20-198977	GELC
R-16 S4	1237.0	08/19/2020	WG	UF	INIT	FD	SVOC	SW-846:8270D	Benzidine	92-87-5	N	3.86	0.00109	—	—	—	—	3.86	µg/L	Y	U	U	N3B-2020-1588	CAMO-20-198977	GELC
R-16 S4	1237.0	08/19/2020	WG	UF	INIT	FD	SVOC	SW-846:8270D	Nitroso-di-n-butylamine[N-]	924-16-3	N	2.97	0.0273	—	—	—	—	2.97	µg/L	Y	U	U	N3B-2020-1588	CAMO-20-198977	GELC
R-16 S4	1237.0	08/19/2020	WG	UF	INIT	FD	SVOC	SW-846:8270D	Nitrosopyrrolidine[N-]	930-55-2	N	2.97	0.37	—	—	—	—	2.97	µg/L	Y	U	U	N3B-2020-1588	CAMO-20-198977	GELC
R-16 S4	1237.0	08/19/2020	WG	UF	INIT	FD	SVOC	SW-846:8270D	Methylphenol[2-]	95-48-7	N	2.97	930	—	—	—	—	2.97	µg/L	Y	U	U	N3B-2020-1588	CAMO-20-198977	GELC
R-16 S4	1237.0	08/19/2020	WG	UF	INIT	FD	SVOC	SW-846:8270D	Dichlorobenzene[1,2-]	95-50-1	N	2.97	600	—	—	—	—	2.97	µg/L	Y	U	U	N3B-2020-1588	CAMO-20-198977	GELC
R-16 S4	1237.0	08/19/2020	WG	UF	INIT	FD	SVOC	SW-846:8270D	Chlorophenol[2-]	95-57-8	N	2.97	91	—	—	—	—	2.97	µg/L	Y	U	U	N3B-2020-1588	CAMO-20-198977	GELC
R-16 S4	1237.0	08/19/2020	WG	UF	INIT	FD	SVOC	SW-846:8270D	Tetrachlorobenzene[1,2,4,5]	95-94-3	N	2.97	1.66	—	—	—	—	2.97	µg/L	Y	U	U	N3B-2020-1588	CAMO-20-198977	GELC
R-16 S4	1237.0	08/19/2020	WG	UF	INIT	FD	SVOC	SW-846:8270D	Trichlorophenol[2,4,5-]	95-95-4	N	2.97	1170	—	—	—	—	2.97	µg/L	Y	U	U	N3B-2020-1588	CAMO-20-198977	GELC
R-16 S4	1237.0	08/19/2020	WG	UF	INIT	FD	SVOC	SW-846:8270D	Nitrobenzene	98-95-3	N	2.97	1.4	—	—	—	—	2.97	µg/L	Y	U	U	N3B-2020-1588	CAMO-20-198977	GELC
R-16 S4	1237.0	08/19/2020	WG	UF	INIT	FD	SVOC	SW-846:8270D	Nitroaniline[3-]	99-09-2	N	2.97	—	—	—	—	—	2.97	µg/L	Y	U	U	N3B-2020-1588	CAMO-20-198977	GELC
R-16r	600.0	08/19/2020	WG	UF	INIT	REG	SVOC	SW-846:8270D	Nitroaniline[4-]	100-01-6	N	2.92	38	—	—	—	—	2.92	µg/L	Y	U	U	N3B-2020-1588	CAMO-20-198980	GELC
R-16r	600.0	08/19/2020	WG	UF	INIT	REG	SVOC	SW-846:8270D	Nitrophenol[4-]	100-02-7	N	2.92	—	—	—	—	—	2.92	µg/L	Y	U	U	N3B-2020-1588	CAMO-20-198980	GELC
R-16r	600.0	08/19/2020	WG	UF	INIT	REG	SVOC	SW-846:8270D	Benzyl Alcohol	100-51-6	N	2.92	2000	—	—	—	—	2.92	µg/L	Y	U	U	N3B-2020-1588	CAMO-20-198980	GELC
R-16r	600.0	08/19/2020	WG	UF	INIT	REG	SVOC	SW-846:8270D	Bromophenyl-phenylether[4-]	101-55-3	N	2.92	—	—	—	—	—	2.92	µg/L	Y	U	U	N3B-2020-1588	CAMO-20-198980	GELC
R-16r	600.0	08/19/2020	WG	UF	INIT	REG	SVOC	SW-846:8270D	Dimethylphenol[2,4-]	105-67-9	N	2.92	354	—	—	—	—	2.92	µg/L	Y	U	U	N3B-2020-1588	CAMO-20-198980	GELC
R-16r	600.0	08/19/2020	WG	UF	INIT	REG	SVOC	SW-846:8270D	Dichlorobenzene[1,4-]	106-46-7	N	2.92	75	—	—	—	—	2.92	µg/L	Y	U	U	N3B-2020-1588	CAMO-20-198980	GELC
R-16r	600.0	08/19/2020	WG	UF	INIT	REG	SVOC	SW-846:8270D	Chloroaniline[4-]	106-47-8	N	3.21	3.7	—	—	—	—	3.21	µg/L	Y	U	U	N3B-2020-1588	CAMO-20-198980	GELC
R-16r	600.0	08/19/2020	WG	UF	INIT	REG	SVOC	SW-846:8270D	Oxybis(1-chloropropane)[2,2'-]	108-60-1	N	2.92	9.81	—	—	—	—	2.92	µg/L	Y	U	U	N3B-2020-1588	CAMO-20-198980	GELC
R-16r	600.0	08/19/2020	WG	UF	INIT	REG	SVOC	SW-846:8270D	Phenol	108-95-2	N	2.92	5	—	—	—	—	2.92	µg/L	Y	U	U	N3B-2020-1588	CAMO-20-198980	GELC
R-16r	600.0	08/19/2020	WG	UF	INIT	REG	SVOC	SW-846:8270D	Pyridine	110-86-1	N	2.92	20	—	—	—	—	2.92	µg/L	Y	U	U	N3B-2020-1588	CAMO-20-198980	GELC

Table C-1 Analytical Results from the Periodic Monitoring Events Reported in this Periodic Monitoring Report

Location ID	Screen Depth (ft)	Sample Date	Sample Type	Field Preparation Code	Analysis Type Code	Sample Purpose	Method Category	Lab Method	Parameter Name	Parameter Code	Detected	Report Result	Screening Limit	Background Level	Background Entity	Lab Uncertainty	Report MDA	Report MDL	Report Unit	Best Value	Lab Qualifier	Validation Qualifier	COC #	Field Sample ID	Lab ID
R-16r	600.0	08/19/2020	WG	UF	INIT	REG	SVOC	SW-846:8270D	Bis(2-chloroethyl)ether	111-44-4	N	2.92	0.137	—	—	—	—	2.92	µg/L	Y	U	U	N3B-2020-1588	CAMO-20-198980	GELC
R-16r	600.0	08/19/2020	WG	UF	INIT	REG	SVOC	SW-846:8270D	Bis(2-chloroethoxy)methane	111-91-1	N	2.92	59	—	—	—	—	2.92	µg/L	Y	U	U	N3B-2020-1588	CAMO-20-198980	GELC
R-16r	600.0	08/19/2020	WG	UF	INIT	REG	SVOC	SW-846:8270D	Bis(2-ethylhexyl)phthalate	117-81-7	N	0.292	6	—	—	—	—	0.292	µg/L	Y	U	U	N3B-2020-1588	CAMO-20-198980	GELC
R-16r	600.0	08/19/2020	WG	UF	INIT	REG	SVOC	SW-846:8270D	Di-n-octylphthalate	117-84-0	N	0.292	200	—	—	—	—	0.292	µg/L	Y	U	U	N3B-2020-1588	CAMO-20-198980	GELC
R-16r	600.0	08/19/2020	WG	UF	INIT	REG	SVOC	SW-846:8270D	Hexachlorobenzene	118-74-1	N	2.92	1	—	—	—	—	2.92	µg/L	Y	U	U	N3B-2020-1588	CAMO-20-198980	GELC
R-16r	600.0	08/19/2020	WG	UF	INIT	REG	SVOC	SW-846:8270D	Anthracene	120-12-7	N	0.292	1720	—	—	—	—	0.292	µg/L	Y	U	U	N3B-2020-1588	CAMO-20-198980	GELC
R-16r	600.0	08/19/2020	WG	UF	INIT	REG	SVOC	SW-846:8270D	Trichlorobenzene[1,2,4-]	120-82-1	N	2.92	70	—	—	—	—	2.92	µg/L	Y	U	U	N3B-2020-1588	CAMO-20-198980	GELC
R-16r	600.0	08/19/2020	WG	UF	INIT	REG	SVOC	SW-846:8270D	Dichlorophenol[2,4-]	120-83-2	N	2.92	45.3	—	—	—	—	2.92	µg/L	Y	U	U	N3B-2020-1588	CAMO-20-198980	GELC
R-16r	600.0	08/19/2020	WG	UF	INIT	REG	SVOC	SW-846:8270D	Dinitrotoluene[2,4-]	121-14-2	N	2.92	2.37	—	—	—	—	2.92	µg/L	Y	U	U	N3B-2020-1588	CAMO-20-198980	GELC
R-16r	600.0	08/19/2020	WG	UF	INIT	REG	SVOC	SW-846:8270D	Diphenylamine	122-39-4	N	2.92	122	—	—	—	—	2.92	µg/L	Y	U	U	N3B-2020-1588	CAMO-20-198980	GELC
R-16r	600.0	08/19/2020	WG	UF	INIT	REG	SVOC	SW-846:8270D	Diphenylhydrazine[1,2-]	122-66-7	N	2.92	0.78	—	—	—	—	2.92	µg/L	Y	U	U	N3B-2020-1588	CAMO-20-198980	GELC
R-16r	600.0	08/19/2020	WG	UF	INIT	REG	SVOC	SW-846:8270D	Dioxane[1,4-]	123-91-1	N	2.92	4.59	—	—	—	—	2.92	µg/L	Y	U	U	N3B-2020-1588	CAMO-20-198980	GELC
R-16r	600.0	08/19/2020	WG	UF	INIT	REG	SVOC	SW-846:8270D	Sulfolane	126-33-0	N	2.92	20	—	—	—	—	2.92	µg/L	Y	U	U	N3B-2020-1588	CAMO-20-198980	GELC
R-16r	600.0	08/19/2020	WG	UF	INIT	REG	SVOC	SW-846:8270D	Pyrene	129-00-0	N	0.292	117	—	—	—	—	0.292	µg/L	Y	U	U	N3B-2020-1588	CAMO-20-198980	GELC
R-16r	600.0	08/19/2020	WG	UF	INIT	REG	SVOC	SW-846:8270D	Dimethyl Phthalate	131-11-3	N	0.292	612	—	—	—	—	0.292	µg/L	Y	U	U	N3B-2020-1588	CAMO-20-198980	GELC
R-16r	600.0	08/19/2020	WG	UF	INIT	REG	SVOC	SW-846:8270D	Dibenzofuran	132-64-9	N	2.92	7.9	—	—	—	—	2.92	µg/L	Y	U	U	N3B-2020-1588	CAMO-20-198980	GELC
R-16r	600.0	08/19/2020	WG	UF	INIT	REG	SVOC	SW-846:8270D	Prometon	1610-18-0	N	2.92	250	—	—	—	—	2.92	µg/L	Y	U	U	N3B-2020-1588	CAMO-20-198980	GELC
R-16r	600.0	08/19/2020	WG	UF	INIT	REG	SVOC	SW-846:8270D	Benzo(g,h,i)perylene	191-24-2	N	0.292	—	—	—	—	—	0.292	µg/L	Y	U	U	N3B-2020-1588	CAMO-20-198980	GELC
R-16r	600.0	08/19/2020	WG	UF	INIT	REG	SVOC	SW-846:8270D	Atrazine	1912-24-9	N	2.92	3	—	—	—	—	2.92	µg/L	Y	U	U	N3B-2020-1588	CAMO-20-198980	GELC
R-16r	600.0	08/19/2020	WG	UF	INIT	REG	SVOC	SW-846:8270D	Indeno(1,2,3-cd)pyrene	193-39-5	N	0.292	0.343	—	—	—	—	0.292	µg/L	Y	U	U	N3B-2020-1588	CAMO-20-198980	GELC
R-16r	600.0	08/19/2020	WG	UF	INIT	REG	SVOC	SW-846:8270D	Benzo(b)fluoranthene	205-99-2	N	0.292	0.343	—	—	—	—	0.292	µg/L	Y	U	U	N3B-2020-1588	CAMO-20-198980	GELC
R-16r	600.0	08/19/2020	WG	UF	INIT	REG	SVOC	SW-846:8270D	Fluoranthene	206-44-0	N	0.292	802	—	—	—	—	0.292	µg/L	Y	U	U	N3B-2020-1588	CAMO-20-198980	GELC
R-16r	600.0	08/19/2020	WG	UF	INIT	REG	SVOC	SW-846:8270D	Benzo(k)fluoranthene	207-08-9	N	0.292	3.43	—	—	—	—	0.292	µg/L	Y	U	U	N3B-2020-1588	CAMO-20-198980	GELC
R-16r	600.0	08/19/2020	WG	UF	INIT	REG	SVOC	SW-846:8270D	Acenaphthylene	208-96-8	N	0.292	—	—	—	—	—	0.292	µg/L	Y	U	U	N3B-2020-1588	CAMO-20-198980	GELC
R-16r	600.0	08/19/2020	WG	UF	INIT	REG	SVOC	SW-846:8270D	Chrysene	218-01-9	N	0.292	34.3	—	—	—	—	0.292	µg/L	Y	U	U	N3B-2020-1588	CAMO-20-198980	GELC
R-16r	600.0	08/19/2020	WG	UF	INIT	REG	SVOC	SW-846:8270D	Benzo(a)pyrene	50-32-8	N	0.292	0.2	—	—	—	—	0.292	µg/L	Y	U	U	N3B-2020-1588	CAMO-20-198980	GELC
R-16r	600.0	08/19/2020	WG	UF	INIT	REG	SVOC	SW-846:8270D	Dinitrophenol[2,4-]	51-28-5	N	4.87	38.7	—	—	—	—	4.87	µg/L	Y	U	U	N3B-2020-1588	CAMO-20-198980	GELC
R-16r	600.0	08/19/2020	WG	UF	INIT	REG	SVOC	SW-846:8270D	Dibenz(a,h)anthracene	53-70-3	N	0.292	0.0343	—	—	—	—	0.292	µg/L	Y	U	U	N3B-2020-1588	CAMO-20-198980	GELC
R-16r	600.0	08/19/2020	WG	UF	INIT	REG	SVOC	SW-846:8270D	Dinitro-2-methylphenol[4,6-]	534-52-1	N	2.92	1.52	—	—	—	—	2.92	µg/L	Y	U	U	N3B-2020-1588	CAMO-20-198980	GELC
R-16r	600.0	08/19/2020	WG	UF	INIT	REG	SVOC	SW-846:8270D	Dichlorobenzene[1,3-]	541-73-1	N	2.92	—	—	—	—	—	2.92	µg/L	Y	U	U	N3B-2020-1588	CAMO-20-198980	GELC
R-16r	600.0	08/19/2020	WG	UF	INIT	REG	SVOC	SW-846:8270D	Nitrosodiethylamine[N-]	55-18-5	N	2.92	0.00167	—	—	—	—	2.92	µg/L	Y	U	U	N3B-2020-1588	CAMO-20-198980	GELC
R-16r	600.0	08/19/2020	WG	UF	INIT	REG	SVOC	SW-846:8270D	Benzo(a)anthracene	56-55-3	N	0.292	0.12	—	—	—	—	0.292	µg/L	Y	U	U	N3B-2020-1588	CAMO-20-198980	GELC
R-16r	600.0	08/19/2020	WG	UF	INIT	REG	SVOC	SW-846:8270D	Tetrachlorophenol[2,3,4,6-]	58-90-2	N	2.92	240	—	—	—	—	2.92	µg/L	Y	U	U	N3B-2020-1588	CAMO-20-198980	GELC
R-16r	600.0	08/19/2020	WG	UF	INIT	REG	SVOC	SW-846:8270D	Chloro-3-methylphenol[4-]	59-50-7	N	2.92	1400	—	—	—	—	2.92	µg/L	Y	U	U	N3B-2020-1588	CAMO-20-198980	GELC
R-16r	600.0	08/19/2020	WG	UF	INIT	REG	SVOC	SW-846:8270D	Dinitrotoluene[2,6-]	606-20-2	N	2.92	0.485	—	—	—	—	2.92	µg/L	Y	U	U	N3B-2020-1588	CAMO-20-198980	GELC
R-16r	600.0	08/19/2020	WG	UF	INIT	REG	SVOC	SW-846:8270D	Pentachlorobenzene	608-93-5	N	2.92	3.07	—	—	—	—	2.92	µg/L	Y	U	U	N3B-2020-1588	CAMO-20-198980	GELC
R-16r	600.0	08/19/2020	WG	UF	INIT	REG	SVOC	SW-846:8270D	Aniline	62-53-3	N	4.09	130	—	—	—	—	4.09	µg/L	Y	U	U	N3B-2020-1588	CAMO-20-198980	GELC
R-16r	600.0	08/19/2020	WG	UF	INIT	REG	SVOC	SW-846:8270D	Nitrosodimethylamine[N-]	62-75-9	N	2.92	0.00491	—	—	—	—	2.92	µg/L	Y	U	U	N3B-2020-1588	CAMO-20-198980	GELC
R-16r	600.0	08/19/2020	WG	UF	INIT	REG	SVOC	SW-846:8270D	Nitroso-di-n-propylamine[N-]	621-64-7	N	2.92	0.11	—	—	—	—	2.92	µg/L	Y	U	U	N3B-2020-1588	CAMO-20-198980	GELC
R-16r	600.0	08/19/2020	WG	UF	INIT	REG	SVOC	SW-846:8270D	Benzoic Acid	65-85-0	N	5.84	75000	—	—	—	—	5.84	µg/L	Y	U	U	N3B-2020-1588	CAMO-20-198980	GELC
R-16r	600.0	08/19/2020	WG	UF	INIT	REG	SVOC	SW-846:8270D	Methylphenol[3-,4-]	65794-96-9	N	3.6	—	—	—	—	—	3.6	µg/L	Y	U	U	N3B-2020-1588	CAMO-20-198980	GELC
R-16r	600.0	08/19/2020	WG	UF	INIT	REG	SVOC	SW-846:8270D	Hexachloroethane	67-72-1	N	2.92	3.28	—	—	—	—	2.92	µg/L	Y	U	U	N3B-2020-1588	CAMO-20-198980	GELC
R-16r	600.0	08/19/2020	WG	UF	INIT	REG	SVOC	SW-846:8270D	Chlorophenyl-phenyl[4-] Ether	7005-72-3	N	2.92	—	—	—	—	—	2.92	µg/L	Y	U	U	N3B-2020-1588	CAMO-20-198980	GELC
R-16r	600.0	08/19/2020	WG	UF	INIT	REG	SVOC	SW-846:8270D	Hexachlorocyclopentadiene	77-47-4	N	2.92	50	—	—	—	—	2.92	µg/L	Y	U	U	N3B-2020-1588	CAMO-20-198980	GELC
R-16r	600.0	08/19/2020	WG	UF	INIT	REG	SVOC	SW-846:8270D	Isophorone	78-59-1	N	3.41	781	—	—	—	—	3.41	µg/L	Y	U	U	N3B-2020-1588	CAMO-20-198980	GELC
R-16r	600.0	08/19/2020	WG	UF	INIT	REG	SVOC	SW-846:8270D	Acenaphthene	83-32-9	N	0.292	535	—	—	—	—	0.292	µg/L	Y	U	U	N3B-2020-1588	CAMO-20-198980	GELC
R-16r	600.0	08/19/2020	WG	UF	INIT	REG	SVOC	SW-846:8270D	Diethylphthalate	84-66-2	N	0.292	14800	—	—	—	—	0.292	µg/L	Y	U	U	N3B-2020-1588	CAMO-20-198980	GELC
R-16r	600.0	08/19/2020	WG	UF	INIT	REG	SVOC	SW-846:8270D	Di-n-butylphthalate	84-74-2	N	0.292	885	—	—	—	—	0.292	µg/L	Y	U	U	N3B-2020-1588	CAMO-20-198980	GELC
R-16r	600.0	08/19/2020	WG	UF	INIT	REG	SVOC	SW-846:8270D	Phenanthrene	85-01-8	N	0.292	170	—	—	—	—	0.292	µg/L	Y	U	U	N3B-2020-1588	CAMO-20-198980	GELC
R-16r	600.0	08/19/2020	WG	UF	INIT	REG	SVOC	SW-846:8270D	Butylbenzylphthalate	85-68-7	N	0.292	160	—	—	—	—	0.292	µg/L	Y	U	U	N3B-2020-1588	CAMO-20-198980	GELC
R-16r	600.0	08/19/2020	WG	UF	INIT	REG	SVOC	SW-846:8270D	Fluorene	86-73-7	N	0.292	288	—	—	—	—	0.292	µg/L	Y	U	U	N3B-2020-1588	CAMO-20-198980	GELC
R-16r	600.0	08/19/2020	WG	UF	INIT	REG	SVOC	SW-846:8270D	Hexachlorobutadiene	87-68-3	N	2.92	1.39	—	—	—	—	2.92	µg/L	Y	U	U	N3B-2020-1588	CAMO-20-198980	GELC
R-16r	600.0	08/19/2020	WG	UF	INIT	REG	SVOC	SW-846:8270D	Pentachlorophenol	87-86-5	N	2.92	1	—	—	—	—	2.92	µg/L	Y	U	U	N3B-2020-1588	CAMO-20-198980	GELC
R-16r	600.0	08/19/2020	WG	UF	INIT	REG	SVOC	SW-846:8270D	Trichlorophenol[2,4,6-]	88-06-2	N	2.92	11.9	—	—	—	—	2.92	µg/L	Y	U	U	N3B-2020-1588	CAMO-20-198980	GELC
R-16r	600.0	08/19/2020	WG	UF	INIT	REG	SVOC	SW-846:8270D	Nitroaniline[2-]	88-74-4	N	2.92	190	—	—	—	—	2.92	µg/L	Y	U	U	N3B-2020-1588	CAMO-20-198980	GELC
R-16r	600.0	08/19/2020	WG	UF	INIT	REG	SVOC	SW-846:8270D	Nitrophenol[2-]	88-75-5	N	2.92	—	—	—	—	—	2.92	µg/L	Y	U	U	N3B-2020-1588	CAMO-20-198980	GELC
R-16r	600.0	08/19/2020	WG	UF	INIT	REG	SVOC	SW-846:8270D	Dinoseb	88-85-7	N	2.92	7	—	—	—	—	2.92	µg/L	Y	U	U	N3B-2020-1588	CAMO-20-198980	GELC
R-16r	600.0	08/19/2020	WG	UF	INIT	REG	SVOC	SW-846:8270D	Methylnaphthalene[1-]	90-12-0	N	0.292	11.4	—	—	—	—	0.292	µg/L	Y	U	U	N3B-2020-1588	CAMO-20-198980	GELC
R-16r	600.0	08/19/2020	WG	UF	INIT	REG	SVOC	SW-846:8270D	Naphthalene	91-20-3	N	0.292	1.65	—	—	—	—	0.292	µg/L	Y	U	U	N3B-2020-1588	CAMO-20-198980	GELC
R-16r	600.0	08/19/2020	WG	UF	INIT	REG	SVOC	SW-846:8270D	Methylnaphthalene[2-]	91-57-6	N	0.292	35.1	—	—	—	—	0.292	µg/L	Y	U	U	N3B-2020-1588	CAMO-20-198980	GELC
R-16r	600.0	08/19/2020	WG	UF	INIT	REG	SVOC	SW-846:8270D	Chloronaphthalene[2-]	91-58-7	N	0.399	733	—	—	—	—	0.399	µg/L	Y	U	U	N3B-2020-1588	CAMO-20-198980	GELC
R-16r	600.0	08/19/2020	WG	UF	INIT	REG	SVOC	SW-846:8270D	Dichlorobenzidine[3,3'-]	91-94-1	N	2.92	1.25	—	—	—	—	2.92	µg/L	Y	U	U	N3B-2020-1588	CAMO-20-198980	GELC
R-16r	600.0	08/19/2020	WG	UF	INIT	REG	SVOC	SW-846:8270D	Benzidine	92-87-5	N	3.8	0.00109	—	—	—	—	3.8	µg/L	Y	U	U	N3B-2020-1588	CAMO-20-198980	GELC
R-16r	600.0	08/19/2020	WG	UF	INIT	REG	SVOC	SW-846:8270D	Nitroso-di-n-butylamine[N-]	924-16-3	N	2.92	0.0273	—	—	—	—	2.92	µg/L	Y	U	U	N3B-2020-1588	CAMO-20-198980	GELC

Table C-1 Analytical Results from the Periodic Monitoring Events Reported in this Periodic Monitoring Report

Location ID	Screen Depth (ft)	Sample Date	Sample Type	Field Preparation Code	Analysis Type Code	Sample Purpose	Method Category	Lab Method	Parameter Name	Parameter Code	Detected	Report Result	Screening Limit	Background Level	Background Entity	Lab Uncertainty	Report MDA	Report MDL	Report Unit	Best Value	Lab Qualifier	Validation Qualifier	COC #	Field Sample ID	Lab ID
R-16r	600.0	08/19/2020	WG	UF	INIT	REG	SVOC	SW-846:8270D	Nitrosopyrrolidine[N-]	930-55-2	N	2.92	0.37	—	—	—	—	2.92	µg/L	Y	U	U	N3B-2020-1588	CAMO-20-198980	GELC
R-16r	600.0	08/19/2020	WG	UF	INIT	REG	SVOC	SW-846:8270D	Methylphenol[2-]	95-48-7	N	2.92	930	—	—	—	—	2.92	µg/L	Y	U	U	N3B-2020-1588	CAMO-20-198980	GELC
R-16r	600.0	08/19/2020	WG	UF	INIT	REG	SVOC	SW-846:8270D	Dichlorobenzene[1,2-]	95-50-1	N	2.92	600	—	—	—	—	2.92	µg/L	Y	U	U	N3B-2020-1588	CAMO-20-198980	GELC
R-16r	600.0	08/19/2020	WG	UF	INIT	REG	SVOC	SW-846:8270D	Chlorophenol[2-]	95-57-8	N	2.92	91	—	—	—	—	2.92	µg/L	Y	U	U	N3B-2020-1588	CAMO-20-198980	GELC
R-16r	600.0	08/19/2020	WG	UF	INIT	REG	SVOC	SW-846:8270D	Tetrachlorobenzene[1,2,4,5]	95-94-3	N	2.92	1.66	—	—	—	—	2.92	µg/L	Y	U	U	N3B-2020-1588	CAMO-20-198980	GELC
R-16r	600.0	08/19/2020	WG	UF	INIT	REG	SVOC	SW-846:8270D	Trichlorophenol[2,4,5-]	95-95-4	N	2.92	1170	—	—	—	—	2.92	µg/L	Y	U	U	N3B-2020-1588	CAMO-20-198980	GELC
R-16r	600.0	08/19/2020	WG	UF	INIT	REG	SVOC	SW-846:8270D	Nitrobenzene	98-95-3	N	2.92	1.4	—	—	—	—	2.92	µg/L	Y	U	U	N3B-2020-1588	CAMO-20-198980	GELC
R-16r	600.0	08/19/2020	WG	UF	INIT	REG	SVOC	SW-846:8270D	Nitroaniline[3-]	99-09-2	N	2.92	—	—	—	—	—	2.92	µg/L	Y	U	U	N3B-2020-1588	CAMO-20-198980	GELC
R-16 S2	863.4	08/19/2020	WG	UF	INIT	REG	SVOC	SW-846:8270E_SIM	Dioxane[1,4-]	123-91-1	N	0.1	4.59	—	—	—	—	0.1	µg/L	Y	U	U	N3B-2020-1588	CAMO-20-198971	GELC
R-16 S4	1237.0	08/19/2020	WG	UF	INIT	REG	SVOC	SW-846:8270E_SIM	Dioxane[1,4-]	123-91-1	N	0.1	4.59	—	—	—	—	0.1	µg/L	Y	U	U	N3B-2020-1588	CAMO-20-198975	GELC
R-16 S4	1237.0	08/19/2020	WG	UF	INIT	FD	SVOC	SW-846:8270E_SIM	Dioxane[1,4-]	123-91-1	N	0.1	4.59	—	—	—	—	0.1	µg/L	Y	U	U	N3B-2020-1588	CAMO-20-198977	GELC
R-16r	600.0	08/19/2020	WG	UF	INIT	REG	SVOC	SW-846:8270E_SIM	Dioxane[1,4-]	123-91-1	N	0.1	4.59	—	—	—	—	0.1	µg/L	Y	U	U	N3B-2020-1588	CAMO-20-198980	GELC
R-16 S2	863.4	08/19/2020	WG	UF	INIT	REG	General Chemistry	SW-846:9060A	Total Organic Carbon	TOC	Y	0.421	—	—	—	—	—	0.33	mg/L	Y	J	J	N3B-2020-1588	CAMO-20-198971	GELC
R-16 S4	1237.0	08/19/2020	WG	UF	INIT	REG	General Chemistry	SW-846:9060A	Total Organic Carbon	TOC	Y	0.533	—	—	—	—	—	0.33	mg/L	Y	J	J	N3B-2020-1588	CAMO-20-198975	GELC
R-16 S4	1237.0	08/19/2020	WG	UF	INIT	FD	General Chemistry	SW-846:9060A	Total Organic Carbon	TOC	Y	0.675	—	—	—	—	—	0.33	mg/L	Y	J	J	N3B-2020-1588	CAMO-20-198977	GELC
R-16r	600.0	08/19/2020	WG	UF	INIT	REG	General Chemistry	SW-846:9060A	Total Organic Carbon	TOC	N	0.33	—	—	—	—	—	0.33	mg/L	Y	U	U	N3B-2020-1588	CAMO-20-198980	GELC
R-16 S2	863.4	08/19/2020	WG	UF	INIT	REG	RAD	Generic:Low_Level_Tritium	Tritium	H-3	N	1.74	20000	2.06	Regional-Scr_95	0.95	2.991	—	pCi/L	Y	UQ	UJ	N3B-2020-1592	CAMO-20-198971	ARSL
R-16 S4	1237.0	08/19/2020	WG	UF	INIT	REG	RAD	Generic:Low_Level_Tritium	Tritium	H-3	N	1.308	20000	2.06	Regional-Scr_95	0.838	2.68	—	pCi/L	Y	UQ	UJ	N3B-2020-1592	CAMO-20-198975	ARSL
R-16 S4	1237.0	08/19/2020	WG	UF	INIT	FD	RAD	Generic:Low_Level_Tritium	Tritium	H-3	N	1.701	20000	2.06	Regional-Scr_95	0.97	3.068	—	pCi/L	Y	UQ	UJ	N3B-2020-1592	CAMO-20-198977	ARSL
R-16r	600.0	08/19/2020	WG	UF	INIT	REG	RAD	Generic:Low_Level_Tritium	Tritium	H-3	N	1.347	20000	2.06	Regional-Scr_95	0.882	2.829	—	pCi/L	Y	UQ	UJ	N3B-2020-1592	CAMO-20-198980	ARSL
R-10a	690.0	08/20/2020	WG	F	INIT	REG	General Chemistry	EPA:300.0	Bromide	Br(-1)	N	0.067	—	0.067	Regional-Scr_95	—	—	0.067	mg/L	Y	U	U	N3B-2020-1595	CASA-20-205913	GELC
R-10a	690.0	08/20/2020	WG	UF	INIT	REG	Inorganic	EPA:335.4	Cyanide (Total)	CN(TOTAL)	N	0.00167	0.2	0.0017	Regional-Scr_95	—	—	0.00167	mg/L	Y	U	U	N3B-2020-1595	CASA-20-205912	GELC
R-10a	690.0	08/20/2020	WG	UF	INIT	REG	General Chemistry	EPA:351.2	Total Kjeldahl Nitrogen	TKN	N	0.033	—	—	—	—	—	0.033	mg/L	Y	U	U	N3B-2020-1595	CASA-20-205912	GELC
R-10a	690.0	08/20/2020	WG	UF	INIT	REG	General Chemistry	SW-846:9060A	Total Organic Carbon	TOC	Y	0.586	—	—	—	—	—	0.33	mg/L	Y	J	J	N3B-2020-1595	CASA-20-205912	GELC
R-10a	690.0	08/20/2020	WG	F	INIT	REG	General Chemistry	EPA:120.1	Specific Conductance	SPEC_CONDC	Y	235	—	—	—	—	—	1	µS/cm	Y	—	NQ	N3B-2020-1595	CASA-20-205913	GELC
R-10a	690.0	08/20/2020	WG	F	INIT	REG	General Chemistry	EPA:150.1	Acidity or Alkalinity of a solution	pH	Y	8.16	—	—	—	—	—	0.01	SU	Y	H	NQ	N3B-2020-1595	CASA-20-205913	GELC
R-10a	690.0	08/20/2020	WG	F	INIT	REG	General Chemistry	EPA:160.1	Total Dissolved Solids	TDS	Y	189	1000	161	Regional	—	—	3.4	mg/L	Y	—	NQ	N3B-2020-1595	CASA-20-205913	GELC
R-10a	690.0	08/20/2020	WG	F	INIT	REG	General Chemistry	EPA:300.0	Chloride	Cl(-1)	Y	6.46	250	2.7	Regional	—	—	0.067	mg/L	Y	—	NQ	N3B-2020-1595	CASA-20-205913	GELC
R-10a	690.0	08/20/2020	WG	F	INIT	REG	General Chemistry	EPA:300.0	Fluoride	F(-1)	Y	0.42	1.6	0.377	Regional	—	—	0.033	mg/L	Y	—	NQ	N3B-2020-1595	CASA-20-205913	GELC
R-10a	690.0	08/20/2020	WG	F	INIT	REG	General Chemistry	EPA:300.0	Sulfate	SO4(-2)	Y	10.3	600	4.59	Regional	—	—	0.133	mg/L	Y	—	NQ	N3B-2020-1595	CASA-20-205913	GELC
R-10a	690.0	08/20/2020	WG	F	INIT	REG	General Chemistry	EPA:310.1	Alkalinity-CO3	ALK-CO3	N	1.45	—	—	—	—	—	1.45	mg/L	Y	U	U	N3B-2020-1595	CASA-20-205913	GELC
R-10a	690.0	08/20/2020	WG	F	INIT	REG	General Chemistry	EPA:310.1	Alkalinity-CO3+HCO3	ALK-CO3+HCO3	Y	91.2	—	72.9	Regional	—	—	1.45	mg/L	Y	—	NQ	N3B-2020-1595	CASA-20-205913	GELC
R-10a	690.0	08/20/2020	WG	F	INIT	REG	General Chemistry	EPA:350.1	Ammonia as Nitrogen	NH3-N	N	0.0795	—	0.1	Regional-Scr_95	—	—	0.017	mg/L	Y	—	U	N3B-2020-1595	CASA-20-205913	GELC
R-10a	690.0	08/20/2020	WG	F	INIT	REG	General Chemistry	EPA:353.2	Nitrate-Nitrite as Nitrogen	NO3+NO2-N	Y	1.17	10	0.769	Regional	—	—	0.085	mg/L	Y	—	NQ	N3B-2020-1595	CASA-20-205913	GELC
R-10a	690.0	08/20/2020	WG	F	INIT	REG	General Chemistry	EPA:365.4	Total Phosphate as Phosphorus	PO4-P	N	0.02	—	0.0822	Regional-Scr_95	—	—	0.02	mg/L	Y	U	U	N3B-2020-1595	CASA-20-205913	GELC
R-10a	690.0	08/20/2020	WG	F	INIT	REG	LCMS/MS	SW-846:6850	Perchlorate	ClO4	Y	0.726	13.8	0.414	Regional	—	—	0.05	µg/L	Y	—	NQ	N3B-2020-1595	CASA-20-205913	GELC
R-10a	690.0	08/20/2020	WG	UF	INIT	REG	RAD	EPA:900	Gross alpha	GROSSA	N	2.23	15	—	—	1.01	2.91	—	pCi/L	Y	U	U	N3B-2020-1595	CASA-20-205912	GELC
R-10a	690.0	08/20/2020	WG	UF	INIT	REG	RAD	EPA:900	Gross beta	GROSSB	Y	2.64	—	—	—	0.852	2.6	—	pCi/L	Y	—	NQ	N3B-2020-1595	CASA-20-205912	GELC
R-10a	690.0	08/20/2020	WG	UF	INIT	REG	RAD	EPA:901.1	Cobalt-60	Co-60	N	-0.232	—	2.65	Regional-Scr_95	1.71	6.54	—	pCi/L	Y	U	U	N3B-2020-1595	CASA-20-205912	GELC
R-10a	690.0	08/20/2020	WG	UF	INIT	REG	RAD	EPA:901.1	Cesium-137	Cs-137	N	0.199	—	2.93	Regional-Scr_95	1.65	6.15	—	pCi/L	Y	U	U	N3B-2020-1595	CASA-20-205912	GELC
R-10a	690.0	08/20/2020	WG	UF	INIT	REG	RAD	EPA:901.1	Potassium-40	K-40	N	36.8	—	35.6	Regional-Scr_95	18.3	81.7	—	pCi/L	Y	U	U	N3B-2020-1595	CASA-20-205912	GELC
R-10a	690.0	08/20/2020	WG	UF	INIT	REG	RAD	EPA:901.1	Sodium-22	Na-22	N	-1.47	—	1.93	Regional-Scr_95	1.18	4	—	pCi/L	Y	U	U	N3B-2020-1595	CASA-20-205912	GELC
R-10a	690.0	08/20/2020	WG	UF	INIT	REG	RAD	EPA:901.1	Neptunium-237	Np-237	N	7.36	—	4.72	Regional-Scr_95	2.92	11.7	—	pCi/L	Y	U	U	N3B-2020-1595	CASA-20-205912	GELC
R-10a	690.0	08/20/2020	WG	UF	INIT	REG	RAD	EPA:903.1	Radium-226	Ra-226	Y	1.05	5	—	—	0.188	0.342	—	pCi/L	Y	—	NQ	N3B-2020-1595	CASA-20-205912	GELC
R-10a	690.0	08/20/2020	WG	UF	INIT	REG	RAD	EPA:904	Radium-228	Ra-228	N	-0.0059	5	—	—	0.154	0.57	—	pCi/L	Y	U	U	N3B-2020-1595	CASA-20-205912	GELC
R-10a	690.0	08/20/2020	WG	UF	INIT	REG	RAD	EPA:905.0	Strontium-90	Sr-90	N	-0.122	8	0.355	Regional-Scr_95	0.113	0.394	—	pCi/L	Y	U	U	N3B-2020-1595	CASA-20-205912	GELC
R-10a	690.0	08/20/2020	WG	UF	INIT	REG	RAD	Generic:Radium by Calculation	Radium-226 and Radium-228	Ra-226+228	Y	1.05	—	—	—	0.243	—	—	pCi/L	Y	—	NQ	N3B-2020-1595	CASA-20-205912	GELC
R-10a	690.0	08/20/2020	WG	UF	INIT	REG	RAD	HASL-300:AM-241	Americium-241	Am-241	N	0.00000000537	—	0.0167	Regional-Scr_95	0.0126	0.0407	—	pCi/L	Y	U	U	N3B-2020-1595	CASA-20-205912	GELC
R-10a	690.0	08/20/2020	WG	UF	INIT	REG	RAD	HASL-300:ISOPU	Plutonium-238	Pu-238	N	0.0164	—	0.00994	Regional-Scr_95	0.0102	0.0504	—	pCi/L	Y	U	U	N3B-2020-1595	CASA-20-205912	GELC

Table C-1 Analytical Results from the Periodic Monitoring Events Reported in this Periodic Monitoring Report

Location ID	Screen Depth (ft)	Sample Date	Sample Type	Field Preparation Code	Analysis Type Code	Sample Purpose	Method Category	Lab Method	Parameter Name	Parameter Code	Detected	Report Result	Screening Limit	Background Level	Background Entity	Lab Uncertainty	Report MDA	Report MDL	Report Unit	Best Value	Lab Qualifier	Validation Qualifier	COC #	Field Sample ID	Lab ID
R-10a	690.0	08/20/2020	WG	UF	INIT	REG	RAD	HASL-300:ISOPU	Plutonium-239/240	Pu-239/240	N	0.0109	—	0.0171	Regional-Scr_95	0.00772	0.0505	—	pCi/L	Y	U	U	N3B-2020-1595	CASA-20-205912	GELC
R-10a	690.0	08/20/2020	WG	UF	INIT	REG	RAD	HASL-300:ISOU	Uranium-234	U-234	Y	0.962	27.2	0.715	Regional	0.0575	0.0568	—	pCi/L	Y	—	NQ	N3B-2020-1595	CASA-20-205912	GELC
R-10a	690.0	08/20/2020	WG	UF	INIT	REG	RAD	HASL-300:ISOU	Uranium-235/236	U-235/236	Y	0.0499	28.8	0.0423	Regional-Scr_95	0.0176	0.0438	—	pCi/L	Y	—	NQ	N3B-2020-1595	CASA-20-205912	GELC
R-10a	690.0	08/20/2020	WG	UF	INIT	REG	RAD	HASL-300:ISOU	Uranium-238	U-238	Y	0.547	30	0.336	Regional	0.0426	0.0516	—	pCi/L	Y	—	NQ	N3B-2020-1595	CASA-20-205912	GELC
R-10a	690.0	08/20/2020	WG	F	INIT	REG	Inorganic	SM:A2340B	Hardness	Hardness	Y	86.5	—	67.1	Regional	—	—	0.453	mg/L	Y	—	NQ	N3B-2020-1595	CASA-20-205913	GELC
R-10a	690.0	08/20/2020	WG	F	INIT	REG	Inorganic	SW-846:6010C	Aluminum	Al	N	68	5000	68	Regional-Scr_95	—	—	68	µg/L	Y	U	U	N3B-2020-1595	CASA-20-205913	GELC
R-10a	690.0	08/20/2020	WG	F	INIT	REG	Inorganic	SW-846:6010C	Boron	B	Y	23.7	750	18.7	Regional-Scr_95	—	—	15	µg/L	Y	J	J	N3B-2020-1595	CASA-20-205913	GELC
R-10a	690.0	08/20/2020	WG	F	INIT	REG	Inorganic	SW-846:6010C	Barium	Ba	Y	76.8	2000	38.1	Regional	—	—	1	µg/L	Y	—	NQ	N3B-2020-1595	CASA-20-205913	GELC
R-10a	690.0	08/20/2020	WG	F	INIT	REG	Inorganic	SW-846:6010C	Beryllium	Be	N	1	4	1	Regional-Scr_95	—	—	1	µg/L	Y	U	U	N3B-2020-1595	CASA-20-205913	GELC
R-10a	690.0	08/20/2020	WG	F	INIT	REG	Inorganic	SW-846:6010C	Calcium	Ca	Y	27.7	—	17.03	Regional	—	—	0.05	mg/L	Y	—	NQ	N3B-2020-1595	CASA-20-205913	GELC
R-10a	690.0	08/20/2020	WG	F	INIT	REG	Inorganic	SW-846:6010C	Cobalt	Co	N	1	50	1	Regional-Scr_95	—	—	1	µg/L	Y	U	U	N3B-2020-1595	CASA-20-205913	GELC
R-10a	690.0	08/20/2020	WG	F	INIT	REG	Inorganic	SW-846:6010C	Copper	Cu	N	3	1000	3	Regional-Scr_95	—	—	3	µg/L	Y	U	U	N3B-2020-1595	CASA-20-205913	GELC
R-10a	690.0	08/20/2020	WG	F	INIT	REG	Inorganic	SW-846:6010C	Iron	Fe	N	30	1000	53.8	Regional-Scr_95	—	—	30	µg/L	Y	U	U	N3B-2020-1595	CASA-20-205913	GELC
R-10a	690.0	08/20/2020	WG	F	INIT	REG	Inorganic	SW-846:6010C	Potassium	K	Y	3.16	—	2.39	Regional	—	—	0.05	mg/L	Y	—	NQ	N3B-2020-1595	CASA-20-205913	GELC
R-10a	690.0	08/20/2020	WG	F	INIT	REG	Inorganic	SW-846:6010C	Magnesium	Mg	Y	4.22	—	4.18	Regional	—	—	0.11	mg/L	Y	E	NQ	N3B-2020-1595	CASA-20-205913	GELC
R-10a	690.0	08/20/2020	WG	F	INIT	REG	Inorganic	SW-846:6010C	Manganese	Mn	N	2	200	12.1	Regional-Scr_95	—	—	2	µg/L	Y	U	U	N3B-2020-1595	CASA-20-205913	GELC
R-10a	690.0	08/20/2020	WG	F	INIT	REG	Inorganic	SW-846:6010C	Sodium	Na	Y	13.2	—	16	Regional	—	—	0.1	mg/L	Y	N	J-	N3B-2020-1595	CASA-20-205913	GELC
R-10a	690.0	08/20/2020	WG	F	INIT	REG	Inorganic	SW-846:6010C	Silicon Dioxide	SiO2	Y	56.8	—	81.9	Regional	—	—	0.053	mg/L	Y	—	NQ	N3B-2020-1595	CASA-20-205913	GELC
R-10a	690.0	08/20/2020	WG	F	INIT	REG	Inorganic	SW-846:6010C	Tin	Sn	N	2.5	12000	13	Regional-Scr_95	—	—	2.5	µg/L	Y	U	U	N3B-2020-1595	CASA-20-205913	GELC
R-10a	690.0	08/20/2020	WG	F	INIT	REG	Inorganic	SW-846:6010C	Strontium	Sr	Y	201	11800	157	Regional	—	—	1	µg/L	Y	—	NQ	N3B-2020-1595	CASA-20-205913	GELC
R-10a	690.0	08/20/2020	WG	F	INIT	REG	Inorganic	SW-846:6010C	Vanadium	V	Y	8.04	63.1	11.4	Regional	—	—	1	µg/L	Y	—	NQ	N3B-2020-1595	CASA-20-205913	GELC
R-10a	690.0	08/20/2020	WG	F	INIT	REG	Inorganic	SW-846:6010C	Zinc	Zn	Y	11.8	10000	14.4	Regional-Scr_95	—	—	3.3	µg/L	Y	J	J	N3B-2020-1595	CASA-20-205913	GELC
R-10a	690.0	08/20/2020	WG	F	INIT	REG	Inorganic	SW-846:6020B	Silver	Ag	N	0.3	50	0.2	Regional-Scr_95	—	—	0.3	µg/L	Y	U	U	N3B-2020-1595	CASA-20-205913	GELC
R-10a	690.0	08/20/2020	WG	F	INIT	REG	Inorganic	SW-846:6020B	Arsenic	As	Y	4.94	10	2.7	Regional-Scr_95	—	—	2	µg/L	Y	J	J	N3B-2020-1595	CASA-20-205913	GELC
R-10a	690.0	08/20/2020	WG	F	INIT	REG	Inorganic	SW-846:6020B	Cadmium	Cd	N	0.3	5	0.11	Regional-Scr_95	—	—	0.3	µg/L	Y	U	U	N3B-2020-1595	CASA-20-205913	GELC
R-10a	690.0	08/20/2020	WG	F	INIT	REG	Inorganic	SW-846:6020B	Chromium	Cr	Y	5.03	50	7.48	Regional	—	—	3	µg/L	Y	J	J	N3B-2020-1595	CASA-20-205913	GELC
R-10a	690.0	08/20/2020	WG	F	INIT	REG	Inorganic	SW-846:6020B	Molybdenum	Mo	Y	0.834	1000	2.5	Regional	—	—	0.2	µg/L	Y	J	J	N3B-2020-1595	CASA-20-205913	GELC
R-10a	690.0	08/20/2020	WG	F	INIT	REG	Inorganic	SW-846:6020B	Nickel	Ni	Y	6.84	200	2.9	Regional	—	—	0.6	µg/L	Y	—	NQ	N3B-2020-1595	CASA-20-205913	GELC
R-10a	690.0	08/20/2020	WG	F	INIT	REG	Inorganic	SW-846:6020B	Lead	Pb	N	0.5	15	0.5	Regional-Scr_95	—	—	0.5	µg/L	Y	U	U	N3B-2020-1595	CASA-20-205913	GELC
R-10a	690.0	08/20/2020	WG	F	INIT	REG	Inorganic	SW-846:6020B	Antimony	Sb	N	1	6	1	Regional-Scr_95	—	—	1	µg/L	Y	U	U	N3B-2020-1595	CASA-20-205913	GELC
R-10a	690.0	08/20/2020	WG	F	INIT	REG	Inorganic	SW-846:6020B	Selenium	Se	N	2	50	1.5	Regional-Scr_95	—	—	2	µg/L	Y	U	U	N3B-2020-1595	CASA-20-205913	GELC
R-10a	690.0	08/20/2020	WG	F	INIT	REG	Inorganic	SW-846:6020B	Thallium	Tl	N	0.6	2	0.45	Regional-Scr_95	—	—	0.6	µg/L	Y	U	U	N3B-2020-1595	CASA-20-205913	GELC
R-10a	690.0	08/20/2020	WG	F	INIT	REG	Inorganic	SW-846:6020B	Uranium	U	Y	1.89	30	1.19	Regional	—	—	0.067	µg/L	Y	—	NQ	N3B-2020-1595	CASA-20-205913	GELC
R-10a	690.0	08/20/2020	WG	UF	INIT	REG	Inorganic	SW-846:7470A	Mercury	Hg	N	0.067	2	—	—	—	—	0.067	µg/L	Y	U	U	N3B-2020-1595	CASA-20-205912	GELC
R-10a	690.0	08/20/2020	WG	F	INIT	REG	Inorganic	SW-846:7470A	Mercury	Hg	N	0.067	2	0.067	Regional-Scr_95	—	—	0.067	µg/L	Y	U	U	N3B-2020-1595	CASA-20-205913	GELC
R-10a	690.0	08/20/2020	WG	UF	INIT	REG	VOC	SW-846:8260B	Acrolein	107-02-8	N	1.5	0.0415	—	—	—	—	1.5	µg/L	Y	U	U	N3B-2020-1595	CASA-20-205912	GELC
R-10a	690.0	08/20/2020	WG	UF	INIT	REG	VOC	SW-846:8260B	Acetone	67-64-1	N	5.33	14100	—	—	—	—	1.5	µg/L	Y	BJ	U	N3B-2020-1595	CASA-20-205912	GELC
R-10a	690.0	08/20/2020	WG	UF	INIT	REG	VOC	SW-846:8260B	Bromomethane	74-83-9	N	0.3	7.54	—	—	—	—	0.3	µg/L	Y	U	U	N3B-2020-1595	CASA-20-205912	GELC
R-10a	690.0	08/20/2020	WG	UF	INIT	REG	VOC	SW-846:8260B	Chloromethane	74-87-3	N	0.45	20.3	—	—	—	—	0.3	µg/L	Y	J	U	N3B-2020-1595	CASA-20-205912	GELC
R-10a	690.0	08/20/2020	WG	UF	INIT	REG	VOC	SW-846:8260B	Chloroethane	75-00-3	N	0.3	20900	—	—	—	—	0.3	µg/L	Y	U	U	N3B-2020-1595	CASA-20-205912	GELC
R-10a	690.0	08/20/2020	WG	UF	INIT	REG	VOC	SW-846:8260B	Vinyl Chloride	75-01-4	N	0.3	2	—	—	—	—	0.3	µg/L	Y	U	U	N3B-2020-1595	CASA-20-205912	GELC
R-10a	690.0	08/20/2020	WG	UF	INIT	REG	VOC	SW-846:8260B	Dichloroethene[1,1-]	75-35-4	N	0.3	7	—	—	—	—	0.3	µg/L	Y	U	U	N3B-2020-1595	CASA-20-205912	GELC
R-10a	690.0	08/20/2020	WG	UF	INIT	REG	VOC	SW-846:8260B	Trichlorofluoromethane	75-69-4	N	0.3	1140	—	—	—	—	0.3	µg/L	Y	U	U	N3B-2020-1595	CASA-20-205912	GELC
R-10a	690.0	08/20/2020	WG	UF	INIT	REG	VOC	SW-846:8260B	Dichlorodifluoromethane	75-71-8	N	0.3	197	—	—	—	—	0.3	µg/L	Y	U	U	N3B-2020-1595	CASA-20-205912	GELC
R-10a	690.0	08/20/2020	WG	UF	INIT	REG	VOC	SW-846:8260B	Trichloro-1,2,2-trifluoroethane[1,1,2-]	76-13-1	N	2	55000	—	—	—	—	2	µg/L	Y	U	U	N3B-2020-1595	CASA-20-205912	GELC
R-10a	690.0	08/20/2020	WG	UF	INIT	REG	VOC	SW-846:8260B	Ethylbenzene	100-41-4	N	0.3	700	—	—	—	—	0.3	µg/L	Y	U	U	N3B-2020-1595	CASA-20-205912	GELC
R-10a	690.0	08/20/2020	WG	UF	INIT	REG	VOC	SW-846:8260B	Styrene	100-42-5	N	0.3	100	—	—	—	—	0.3	µg/L	Y	U	U	N3B-2020-1595	CASA-20-205912	GELC
R-10a	690.0	08/20/2020	WG	UF	INIT	REG	VOC	SW-846:8260B	Dichloropropene[cis-1,3-]	10061-01-5	N	0.3	—	—	—	—	—	0.3	µg/L	Y	U	U	N3B-2020-1595	CASA-20-205912	GELC
R-10a	690.0	08/20/2020	WG	UF	INIT	REG	VOC	SW-846:8260B	Dichloropropene[trans-1,3-]	10061-02-6	N	0.3	—	—	—	—	—	0.3	µg/L	Y	U	U	N3B-2020-1595	CASA-20-205912	GELC

Table C-1 Analytical Results from the Periodic Monitoring Events Reported in this Periodic Monitoring Report

Location ID	Screen Depth (ft)	Sample Date	Sample Type	Field Preparation Code	Analysis Type Code	Sample Purpose	Method Category	Lab Method	Parameter Name	Parameter Code	Detected	Report Result	Screening Limit	Background Level	Background Entity	Lab Uncertainty	Report MDA	Report MDL	Report Unit	Best Value	Lab Qualifier	Validation Qualifier	COC #	Field Sample ID	Lab ID
R-10a	690.0	08/20/2020	WG	UF	INIT	REG	VOC	SW-846:8260B	Propylbenzene[1-]	103-65-1	N	0.3	660	—	—	—	—	0.3	µg/L	Y	U	U	N3B-2020-1595	CASA-20-205912	GELC
R-10a	690.0	08/20/2020	WG	UF	INIT	REG	VOC	SW-846:8260B	Butylbenzene[n-]	104-51-8	N	0.3	1000	—	—	—	—	0.3	µg/L	Y	U	U	N3B-2020-1595	CASA-20-205912	GELC
R-10a	690.0	08/20/2020	WG	UF	INIT	REG	VOC	SW-846:8260B	Chlorotoluene[4-]	106-43-4	N	0.3	250	—	—	—	—	0.3	µg/L	Y	U	U	N3B-2020-1595	CASA-20-205912	GELC
R-10a	690.0	08/20/2020	WG	UF	INIT	REG	VOC	SW-846:8260B	Dichlorobenzene[1,4-]	106-46-7	N	0.3	75	—	—	—	—	0.3	µg/L	Y	U	U	N3B-2020-1595	CASA-20-205912	GELC
R-10a	690.0	08/20/2020	WG	UF	INIT	REG	VOC	SW-846:8260B	Dibromoethane[1,2-]	106-93-4	N	0.3	0.05	—	—	—	—	0.3	µg/L	Y	U	U	N3B-2020-1595	CASA-20-205912	GELC
R-10a	690.0	08/20/2020	WG	UF	INIT	REG	VOC	SW-846:8260B	Chloro-1-propene[3-]	107-05-1	N	1.5	7.3	—	—	—	—	1.5	µg/L	Y	U	U	N3B-2020-1595	CASA-20-205912	GELC
R-10a	690.0	08/20/2020	WG	UF	INIT	REG	VOC	SW-846:8260B	Dichloroethane[1,2-]	107-06-2	N	0.3	5	—	—	—	—	0.3	µg/L	Y	U	U	N3B-2020-1595	CASA-20-205912	GELC
R-10a	690.0	08/20/2020	WG	UF	INIT	REG	VOC	SW-846:8260B	Propionitrile	107-12-0	N	1.5	—	—	—	—	—	1.5	µg/L	Y	U	U	N3B-2020-1595	CASA-20-205912	GELC
R-10a	690.0	08/20/2020	WG	UF	INIT	REG	VOC	SW-846:8260B	Acrylonitrile	107-13-1	N	1.5	0.523	—	—	—	—	1.5	µg/L	Y	U	U	N3B-2020-1595	CASA-20-205912	GELC
R-10a	690.0	08/20/2020	WG	UF	INIT	REG	VOC	SW-846:8260B	Vinyl acetate	108-05-4	N	1.5	409	—	—	—	—	1.5	µg/L	Y	U	U	N3B-2020-1595	CASA-20-205912	GELC
R-10a	690.0	08/20/2020	WG	UF	INIT	REG	VOC	SW-846:8260B	Methyl-2-pentanone[4-]	108-10-1	N	1.5	1240	—	—	—	—	1.5	µg/L	Y	U	U	N3B-2020-1595	CASA-20-205912	GELC
R-10a	690.0	08/20/2020	WG	UF	INIT	REG	VOC	SW-846:8260B	Trimethylbenzene[1,3,5-]	108-67-8	N	0.3	60	—	—	—	—	0.3	µg/L	Y	U	U	N3B-2020-1595	CASA-20-205912	GELC
R-10a	690.0	08/20/2020	WG	UF	INIT	REG	VOC	SW-846:8260B	Bromobenzene	108-86-1	N	0.3	62	—	—	—	—	0.3	µg/L	Y	U	U	N3B-2020-1595	CASA-20-205912	GELC
R-10a	690.0	08/20/2020	WG	UF	INIT	REG	VOC	SW-846:8260B	Toluene	108-88-3	N	0.3	1000	—	—	—	—	0.3	µg/L	Y	U	U	N3B-2020-1595	CASA-20-205912	GELC
R-10a	690.0	08/20/2020	WG	UF	INIT	REG	VOC	SW-846:8260B	Chlorobenzene	108-90-7	N	0.3	100	—	—	—	—	0.3	µg/L	Y	U	U	N3B-2020-1595	CASA-20-205912	GELC
R-10a	690.0	08/20/2020	WG	UF	INIT	REG	VOC	SW-846:8260B	Trichlorobenzene[1,2,4-]	120-82-1	N	0.3	70	—	—	—	—	0.3	µg/L	Y	U	U	N3B-2020-1595	CASA-20-205912	GELC
R-10a	690.0	08/20/2020	WG	UF	INIT	REG	VOC	SW-846:8260B	Chlorodibromomethane	124-48-1	N	0.3	80	—	—	—	—	0.3	µg/L	Y	U	U	N3B-2020-1595	CASA-20-205912	GELC
R-10a	690.0	08/20/2020	WG	UF	INIT	REG	VOC	SW-846:8260B	Methacrylonitrile	126-98-7	N	1.5	1.91	—	—	—	—	1.5	µg/L	Y	U	U	N3B-2020-1595	CASA-20-205912	GELC
R-10a	690.0	08/20/2020	WG	UF	INIT	REG	VOC	SW-846:8260B	Chloro-1,3-butadiene[2-]	126-99-8	N	0.3	0.187	—	—	—	—	0.3	µg/L	Y	U	U	N3B-2020-1595	CASA-20-205912	GELC
R-10a	690.0	08/20/2020	WG	UF	INIT	REG	VOC	SW-846:8260B	Tetrachloroethene	127-18-4	N	0.3	5	—	—	—	—	0.3	µg/L	Y	U	U	N3B-2020-1595	CASA-20-205912	GELC
R-10a	690.0	08/20/2020	WG	UF	INIT	REG	VOC	SW-846:8260B	Butylbenzene[sec-]	135-98-8	N	0.3	2000	—	—	—	—	0.3	µg/L	Y	U	U	N3B-2020-1595	CASA-20-205912	GELC
R-10a	690.0	08/20/2020	WG	UF	INIT	REG	VOC	SW-846:8260B	Dichloropropane[1,3-]	142-28-9	N	0.3	370	—	—	—	—	0.3	µg/L	Y	U	U	N3B-2020-1595	CASA-20-205912	GELC
R-10a	690.0	08/20/2020	WG	UF	INIT	REG	VOC	SW-846:8260B	Dichloroethene[cis-1,2-]	156-59-2	N	0.3	70	—	—	—	—	0.3	µg/L	Y	U	U	N3B-2020-1595	CASA-20-205912	GELC
R-10a	690.0	08/20/2020	WG	UF	INIT	REG	VOC	SW-846:8260B	Dichloroethene[trans-1,2-]	156-60-5	N	0.3	100	—	—	—	—	0.3	µg/L	Y	U	U	N3B-2020-1595	CASA-20-205912	GELC
R-10a	690.0	08/20/2020	WG	UF	INIT	REG	VOC	SW-846:8260B	Methyl tert-Butyl Ether	1634-04-4	N	0.3	100	—	—	—	—	0.3	µg/L	Y	U	U	N3B-2020-1595	CASA-20-205912	GELC
R-10a	690.0	08/20/2020	WG	UF	INIT	REG	VOC	SW-846:8260B	Dichlorobenzene[1,3-]	541-73-1	N	0.3	—	—	—	—	—	0.3	µg/L	Y	U	U	N3B-2020-1595	CASA-20-205912	GELC
R-10a	690.0	08/20/2020	WG	UF	INIT	REG	VOC	SW-846:8260B	Carbon Tetrachloride	56-23-5	N	0.3	5	—	—	—	—	0.3	µg/L	Y	U	U	N3B-2020-1595	CASA-20-205912	GELC
R-10a	690.0	08/20/2020	WG	UF	INIT	REG	VOC	SW-846:8260B	Dichloropropene[1,1-]	563-58-6	N	0.3	—	—	—	—	—	0.3	µg/L	Y	U	U	N3B-2020-1595	CASA-20-205912	GELC
R-10a	690.0	08/20/2020	WG	UF	INIT	REG	VOC	SW-846:8260B	Hexanone[2-]	591-78-6	N	1.5	38	—	—	—	—	1.5	µg/L	Y	U	U	N3B-2020-1595	CASA-20-205912	GELC
R-10a	690.0	08/20/2020	WG	UF	INIT	REG	VOC	SW-846:8260B	Dichloropropane[2,2-]	594-20-7	N	0.3	—	—	—	—	—	0.3	µg/L	Y	U	U	N3B-2020-1595	CASA-20-205912	GELC
R-10a	690.0	08/20/2020	WG	UF	INIT	REG	VOC	SW-846:8260B	Diethyl Ether	60-29-7	N	0.3	3930	—	—	—	—	0.3	µg/L	Y	U	U	N3B-2020-1595	CASA-20-205912	GELC
R-10a	690.0	08/20/2020	WG	UF	INIT	REG	VOC	SW-846:8260B	Tetrachloroethane[1,1,1,2-]	630-20-6	N	0.3	5.74	—	—	—	—	0.3	µg/L	Y	U	U	N3B-2020-1595	CASA-20-205912	GELC
R-10a	690.0	08/20/2020	WG	UF	INIT	REG	VOC	SW-846:8260B	Chloroform	67-66-3	N	0.3	80	—	—	—	—	0.3	µg/L	Y	U	U	N3B-2020-1595	CASA-20-205912	GELC
R-10a	690.0	08/20/2020	WG	UF	INIT	REG	VOC	SW-846:8260B	Butanol[1-]	71-36-3	N	15	2000	—	—	—	—	15	µg/L	Y	U	U	N3B-2020-1595	CASA-20-205912	GELC
R-10a	690.0	08/20/2020	WG	UF	INIT	REG	VOC	SW-846:8260B	Benzene	71-43-2	N	0.3	5	—	—	—	—	0.3	µg/L	Y	U	U	N3B-2020-1595	CASA-20-205912	GELC
R-10a	690.0	08/20/2020	WG	UF	INIT	REG	VOC	SW-846:8260B	Trichloroethane[1,1,1-]	71-55-6	N	0.3	200	—	—	—	—	0.3	µg/L	Y	U	U	N3B-2020-1595	CASA-20-205912	GELC
R-10a	690.0	08/20/2020	WG	UF	INIT	REG	VOC	SW-846:8260B	Iodomethane	74-88-4	N	1.5	—	—	—	—	—	1.5	µg/L	Y	U	U	N3B-2020-1595	CASA-20-205912	GELC
R-10a	690.0	08/20/2020	WG	UF	INIT	REG	VOC	SW-846:8260B	Dibromomethane	74-95-3	N	0.3	0.0747	—	—	—	—	0.3	µg/L	Y	U	U	N3B-2020-1595	CASA-20-205912	GELC
R-10a	690.0	08/20/2020	WG	UF	INIT	REG	VOC	SW-846:8260B	Bromochloromethane	74-97-5	N	0.3	83	—	—	—	—	0.3	µg/L	Y	U	U	N3B-2020-1595	CASA-20-205912	GELC
R-10a	690.0	08/20/2020	WG	UF	INIT	REG	VOC	SW-846:8260B	Acetonitrile	75-05-8	N	8	130	—	—	—	—	8	µg/L	Y	U	U	N3B-2020-1595	CASA-20-205912	GELC
R-10a	690.0	08/20/2020	WG	UF	INIT	REG	VOC	SW-846:8260B	Methylene Chloride	75-09-2	N	1	5	—	—	—	—	1	µg/L	Y	U	U	N3B-2020-1595	CASA-20-205912	GELC
R-10a	690.0	08/20/2020	WG	UF	INIT	REG	VOC	SW-846:8260B	Carbon Disulfide	75-15-0	N	1.5	810	—	—	—	—	1.5	µg/L	Y	U	U	N3B-2020-1595	CASA-20-205912	GELC
R-10a	690.0	08/20/2020	WG	UF	INIT	REG	VOC	SW-846:8260B	Bromoform	75-25-2	N	0.3	80	—	—	—	—	0.3	µg/L	Y	U	U	N3B-2020-1595	CASA-20-205912	GELC
R-10a	690.0	08/20/2020	WG	UF	INIT	REG	VOC	SW-846:8260B	Bromodichloromethane	75-27-4	N	0.3	80	—	—	—	—	0.3	µg/L	Y	U	U	N3B-2020-1595	CASA-20-205912	GELC
R-10a	690.0	08/20/2020	WG	UF	INIT	REG	VOC	SW-846:8260B	Dichloroethane[1,1-]	75-34-3	N	0.3	25	—	—	—	—	0.3	µg/L	Y	U	U	N3B-2020-1595	CASA-20-205912	GELC
R-10a	690.0	08/20/2020	WG	UF	INIT	REG	VOC	SW-846:8260B	Isobutyl alcohol	78-83-1	N	15	5910	—	—	—	—	15	µg/L	Y	U	U	N3B-2020-1595	CASA-20-205912	GELC
R-10a	690.0	08/20/2020	WG	UF	INIT	REG	VOC	SW-846:8260B	Dichloropropane[1,2-]	78-87-5	N	0.3	5	—	—	—	—	0.3	µg/L	Y	U	U	N3B-2020-1595	CASA-20-205912	GELC
R-10a	690.0	08/20/2020	WG	UF	INIT	REG	VOC	SW-846:8260B	Butanone[2-]	78-93-3	N	1.5	5560	—	—	—	—	1.5	µg/L	Y	U	U	N3B-2020-1595	CASA-20-205912	GELC
R-10a	690.0	08/20/2020	WG	UF	INIT	REG	VOC	SW-846:8260B	Trichloroethane[1,1,2-]	79-00-5	N	0.3	5	—	—	—	—	0.3	µg/L	Y	U	U	N3B-2020-1595	CASA-20-205912	GELC
R-10a	690.0	08/20/2020	WG	UF	INIT	REG	VOC	SW-846:8260B	Trichloroethene	79-01-6	N	0.3	5	—	—	—	—	0.3	µg/L	Y	U	U	N3B-2020-1595	CASA-20-205912	GELC
R-10a	690.0	08/20/2020	WG	UF	INIT	REG	VOC	SW-846:8260B	Tetrachloroethane[1,1,2,2-]	79-34-5	N	0.3	10	—	—	—	—	0.3	µg/L	Y	U	U	N3B-2020-1595	CASA-20-205912	GELC
R-10a	690.0	08/20/2020	WG	UF	INIT	REG	VOC	SW-846:8260B	Methyl Methacrylate	80-62-6	N	1.5	1390	—	—	—	—	1.5	µg/L	Y	U	U	N3B-2020-1595	CASA-20-205912	GELC
R-10a	690.0	08/20/2020	WG	UF	INIT	REG	VOC	SW-846:8260B	Trichlorobenzene[1,2,3-]	87-61-6	N	0.3	7	—	—	—	—	0.3	µg/L	Y	U	U	N3B-2020-1595	CASA-20-205912	GELC
R-10a	690.0	08/20/2020	WG	UF	INIT	REG	VOC	SW-846:8260B	Hexachlorobutadiene	87-68-3	N	0.3	1.39	—	—	—	—	0.3	µg/L	Y	U	U	N3B-2020-1595	CASA-20-205912	GELC
R-10a	690.0	08/20/2020	WG	UF	INIT	REG	VOC	SW-846:8260B	Naphthalene	91-20-3	N	0.3	1.65	—	—	—	—	0.3	µg/L	Y	U	U	N3B-2020-1595	CASA-20-205912	GELC
R-10a	690.0	08/20/2020	WG	UF	INIT	REG	VOC	SW-846:8260B	Xylene[1,2-]	95-47-6	N	0.3	193	—	—	—	—	0.3	µg/L	Y	U	U	N3B-2020-1595	CASA-20-205912	GELC
R-10a	690.0	08/20/2020	WG	UF	INIT	REG	VOC	SW-846:8260B	Chlorotoluene[2-]	95-49-8	N	0.3	233	—	—	—	—	0.3	µg/L	Y	U	U	N3B-2020-1595	CASA-20-205912	GELC
R-10a	690.0	08/20/2020	WG	UF	INIT	REG	VOC	SW-846:8260B	Dichlorobenzene[1,2-]	95-50-1	N	0.3	600	—	—	—	—	0.3	µg/L	Y	U	U	N3B-2020-1595	CASA-20-205912	GELC
R-10a	690.0	08/20/2020	WG	UF	INIT	REG	VOC	SW-846:8260B	Trimethylbenzene[1,2,4-]	95-63-6	N	0.3	56	—	—	—	—	0.3	µg/L	Y	U	U	N3B-2020-1595	CASA-20-205912	GELC
R-10a	690.0	08/20/2020	WG	UF	INIT	REG	VOC	SW-846:8260B	Dibromo-3-Chloropropane[1,2-]	96-12-8	N	0.5	0.2	—	—	—	—	0.5	µg/L	Y	U	U	N3B-2020-1595	CASA-20-205912	GELC

Table C-1 Analytical Results from the Periodic Monitoring Events Reported in this Periodic Monitoring Report

Location ID	Screen Depth (ft)	Sample Date	Sample Type	Field Preparation Code	Analysis Type Code	Sample Purpose	Method Category	Lab Method	Parameter Name	Parameter Code	Detected	Report Result	Screening Limit	Background Level	Background Entity	Lab Uncertainty	Report MDA	Report MDL	Report Unit	Best Value	Lab Qualifier	Validation Qualifier	COC #	Field Sample ID	Lab ID
R-10a	690.0	08/20/2020	WG	UF	INIT	REG	VOC	SW-846:8260B	Trichloropropane[1,2,3-]	96-18-4	N	0.3	0.00835	—	—	—	—	0.3	µg/L	Y	U	U	N3B-2020-1595	CASA-20-205912	GELC
R-10a	690.0	08/20/2020	WG	UF	INIT	REG	VOC	SW-846:8260B	Ethyl Methacrylate	97-63-2	N	1.5	455	—	—	—	—	1.5	µg/L	Y	U	U	N3B-2020-1595	CASA-20-205912	GELC
R-10a	690.0	08/20/2020	WG	UF	INIT	REG	VOC	SW-846:8260B	Butylbenzene[tert-]	98-06-6	N	0.3	690	—	—	—	—	0.3	µg/L	Y	U	U	N3B-2020-1595	CASA-20-205912	GELC
R-10a	690.0	08/20/2020	WG	UF	INIT	REG	VOC	SW-846:8260B	Isopropylbenzene	98-82-8	N	0.3	447	—	—	—	—	0.3	µg/L	Y	U	U	N3B-2020-1595	CASA-20-205912	GELC
R-10a	690.0	08/20/2020	WG	UF	INIT	REG	VOC	SW-846:8260B	Isopropyltoluene[4-]	99-87-6	N	0.3	—	—	—	—	—	0.3	µg/L	Y	U	U	N3B-2020-1595	CASA-20-205912	GELC
R-10a	690.0	08/20/2020	WG	UF	INIT	REG	VOC	SW-846:8260B	Xylene[1,3-]+Xylene[1,4-]	Xylene[m+p]	N	0.3	193	—	—	—	—	0.3	µg/L	Y	U	U	N3B-2020-1595	CASA-20-205912	GELC
R-10a	690.0	08/20/2020	WG	UF	INIT	REG	RAD	Generic:Low_Level_Tritium	Tritium	H-3	N	1.249	20000	2.06	Regional-Scr_95	0.879	2.833	—	pCi/L	Y	U	U	N3B-2020-1622	CASA-20-205912	ARSL
03-B-13	21.5	09/14/2020	WG	UF	INIT	REG	HRGC/HRMS	Nitrosamines:HRMS	Nitrosodimethylamine[N-]	62-75-9	N	0.00036	0.00491	—	—	—	—	0.00036	µg/L	Y	U	U	N3B-2020-1764	CAPA-20-206518	SwRI
03-B-13	21.5	09/14/2020	WG	UF	INIT	REG	HRGC/HRMS	Nitrosamines:HRMS	Nitrosodiethylamine[N-]	55-18-5	Y	0.000192	0.00167	—	—	—	—	0.00018	µg/L	Y	J	J	N3B-2020-1764	CAPA-20-206518	SwRI
03-B-13	21.5	09/14/2020	WG	UF	INIT	REG	HRGC/HRMS	Nitrosamines:HRMS	Nitroso-di-n-propylamine[N-]	621-64-7	N	0.00018	0.11	—	—	—	—	0.00018	µg/L	Y	U	U	N3B-2020-1764	CAPA-20-206518	SwRI
03-B-13	21.5	09/14/2020	WG	UF	INIT	REG	HRGC/HRMS	Nitrosamines:HRMS	Nitroso-di-n-butylamine[N-]	924-16-3	N	0.00047	0.0273	—	—	—	—	0.00047	µg/L	Y	U	U	N3B-2020-1764	CAPA-20-206518	SwRI
03-B-13	21.5	09/14/2020	WG	UF	INIT	REG	HRGC/HRMS	Nitrosamines:HRMS	Nitrosopyrrolidine[N-]	930-55-2	N	0.00033	0.37	—	—	—	—	0.00033	µg/L	Y	U	U	N3B-2020-1764	CAPA-20-206518	SwRI
03-B-13	21.5	09/14/2020	WG	F	INIT	REG	General Chemistry	EPA:120.1	Specific Conductance	SPEC_CONDC	Y	296	—	—	—	—	—	1	µS/cm	Y	—	NQ	N3B-2020-1762	CAPA-20-206517	GELC
03-B-13	21.5	09/14/2020	WG	F	INIT	REG	General Chemistry	EPA:150.1	Acidity or Alkalinity of a solution	pH	Y	6.34	—	—	—	—	—	0.01	SU	Y	H	NQ	N3B-2020-1762	CAPA-20-206517	GELC
03-B-13	21.5	09/14/2020	WG	F	INIT	REG	General Chemistry	EPA:160.1	Total Dissolved Solids	TDS	Y	220	1000	135	Intermediate-Scr_95	—	—	3.4	mg/L	Y	—	NQ	N3B-2020-1762	CAPA-20-206517	GELC
03-B-13	21.5	09/14/2020	WG	F	INIT	REG	General Chemistry	EPA:300.0	Bromide	Br(-1)	N	0.067	—	0.0716	Intermediate-Scr_95	—	—	0.067	mg/L	Y	U	U	N3B-2020-1762	CAPA-20-206517	GELC
03-B-13	21.5	09/14/2020	WG	F	INIT	REG	General Chemistry	EPA:300.0	Chloride	Cl(-1)	Y	55.9	250	3.11	Intermediate	—	—	0.67	mg/L	Y	—	J+	N3B-2020-1762	CAPA-20-206517	GELC
03-B-13	21.5	09/14/2020	WG	F	INIT	REG	General Chemistry	EPA:300.0	Fluoride	F(-1)	Y	0.118	1.6	0.234	Intermediate	—	—	0.033	mg/L	Y	—	NQ	N3B-2020-1762	CAPA-20-206517	GELC
03-B-13	21.5	09/14/2020	WG	F	INIT	REG	General Chemistry	EPA:300.0	Sulfate	SO4(-2)	Y	6.09	600	7.1	Intermediate	—	—	0.133	mg/L	Y	—	NQ	N3B-2020-1762	CAPA-20-206517	GELC
03-B-13	21.5	09/14/2020	WG	F	INIT	REG	General Chemistry	EPA:310.1	Alkalinity-CO3	ALK-CO3	N	1.45	—	—	—	—	—	1.45	mg/L	Y	U	U	N3B-2020-1762	CAPA-20-206517	GELC
03-B-13	21.5	09/14/2020	WG	F	INIT	REG	General Chemistry	EPA:310.1	Alkalinity-CO3+HCO3	ALK-CO3+HCO3	Y	42.3	—	62	Intermediate	—	—	1.45	mg/L	Y	—	NQ	N3B-2020-1762	CAPA-20-206517	GELC
03-B-13	21.5	09/14/2020	WG	UF	INIT	REG	Inorganic	EPA:335.4	Cyanide (Total)	CN(TOTAL)	N	0.00167	0.2	0.0017	Intermediate-Scr_95	—	—	0.00167	mg/L	Y	U	U	N3B-2020-1762	CAPA-20-206518	GELC
03-B-13	21.5	09/14/2020	WG	F	INIT	REG	General Chemistry	EPA:350.1	Ammonia as Nitrogen	NH3-N	N	0.0479	—	0.0606	Intermediate-Scr_95	—	—	0.017	mg/L	Y	J	U	N3B-2020-1762	CAPA-20-206517	GELC
03-B-13	21.5	09/14/2020	WG	UF	INIT	REG	General Chemistry	EPA:351.2	Total Kjeldahl Nitrogen	TKN	Y	0.671	—	—	—	—	—	0.033	mg/L	Y	—	J+	N3B-2020-1762	CAPA-20-206518	GELC
03-B-13	21.5	09/14/2020	WG	F	INIT	REG	General Chemistry	EPA:353.2	Nitrate-Nitrite as Nitrogen	NO3+NO2-N	Y	0.627	10	0.459	Intermediate	—	—	0.017	mg/L	Y	—	NQ	N3B-2020-1762	CAPA-20-206517	GELC
03-B-13	21.5	09/14/2020	WG	F	INIT	REG	General Chemistry	EPA:365.4	Total Phosphate as Phosphorus	PO4-P	Y	0.123	—	0.178	Intermediate-Scr_95	—	—	0.02	mg/L	Y	—	NQ	N3B-2020-1762	CAPA-20-206517	GELC
03-B-13	21.5	09/14/2020	WG	UF	INIT	REG	RAD	EPA:900	Gross alpha	GROSSA	Y	4.15	15	—	—	1	1.93	—	pCi/L	Y	—	NQ	N3B-2020-1762	CAPA-20-206518	GELC
03-B-13	21.5	09/14/2020	WG	UF	INIT	REG	RAD	EPA:900	Gross beta	GROSSB	Y	7.05	—	—	—	1.04	2.74	—	pCi/L	Y	—	NQ	N3B-2020-1762	CAPA-20-206518	GELC
03-B-13	21.5	09/14/2020	WG	UF	INIT	REG	RAD	EPA:901.1	Cobalt-60	Co-60	N	0.814	—	2.68	Intermediate-Scr_95	1.41	6.11	—	pCi/L	Y	U	U	N3B-2020-1762	CAPA-20-206518	GELC
03-B-13	21.5	09/14/2020	WG	UF	INIT	REG	RAD	EPA:901.1	Cesium-137	Cs-137	N	2.65	—	2.96	Intermediate-Scr_95	1.37	5.91	—	pCi/L	Y	U	U	N3B-2020-1762	CAPA-20-206518	GELC
03-B-13	21.5	09/14/2020	WG	UF	INIT	REG	RAD	EPA:901.1	Potassium-40	K-40	N	-32.2	—	38.6	Intermediate-Scr_95	18.3	68.5	—	pCi/L	Y	U	U	N3B-2020-1762	CAPA-20-206518	GELC
03-B-13	21.5	09/14/2020	WG	UF	INIT	REG	RAD	EPA:901.1	Sodium-22	Na-22	N	1.09	—	2.02	Intermediate-Scr_95	1.09	5.2	—	pCi/L	Y	U	U	N3B-2020-1762	CAPA-20-206518	GELC
03-B-13	21.5	09/14/2020	WG	UF	INIT	REG	RAD	EPA:901.1	Neptunium-237	Np-237	N	-1.92	—	5.84	Intermediate-Scr_95	2.8	10.1	—	pCi/L	Y	U	U	N3B-2020-1762	CAPA-20-206518	GELC
03-B-13	21.5	09/14/2020	WG	UF	INIT	REG	RAD	EPA:903.1	Radium-226	Ra-226	Y	0.663	5	—	—	0.182	0.338	—	pCi/L	Y	—	NQ	N3B-2020-1762	CAPA-20-206518	GELC
03-B-13	21.5	09/14/2020	WG	UF	INIT	REG	RAD	EPA:904	Radium-228	Ra-228	N	0.312	5	—	—	0.174	0.571	—	pCi/L	Y	U	U	N3B-2020-1762	CAPA-20-206518	GELC
03-B-13	21.5	09/14/2020	WG	UF	INIT	REG	RAD	EPA:905.0	Strontium-90	Sr-90	N	0.115	8	0.282	Intermediate-Scr_95	0.136	0.483	—	pCi/L	Y	U	U	N3B-2020-1762	CAPA-20-206518	GELC
03-B-13	21.5	09/14/2020	WG	UF	INIT	REG	RAD	Generic:Radium by	Radium-226 and Radium-228	Ra-226+228	Y	0.975	—	—	—	0.252	—	—	pCi/L	Y	—	NQ	N3B-2020-1762	CAPA-20-206518	GELC
03-B-13	21.5	09/14/2020	WG	UF	INIT	REG	RAD	HASL-300:AM-241	Americium-241	Am-241	N	0.00457	—	0.00829	Intermediate-Scr_95	0.0189	0.0829	—	pCi/L	Y	U	U	N3B-2020-1762	CAPA-20-206518	GELC
03-B-13	21.5	09/14/2020	WG	UF	INIT	REG	RAD	HASL-300:ISOPU	Plutonium-238	Pu-238	N	0.00303	—	0.00732	Intermediate-Scr_95	0.01	0.0658	—	pCi/L	Y	U	U	N3B-2020-1762	CAPA-20-206518	GELC
03-B-13	21.5	09/14/2020	WG	UF	INIT	REG	RAD	HASL-300:ISOPU	Plutonium-239/240	Pu-239/240	N	0.00000000303	—	0.0132	Intermediate-Scr_95	0.0113	0.0891	—	pCi/L	Y	U	U	N3B-2020-1762	CAPA-20-206518	GELC
03-B-13	21.5	09/14/2020	WG	UF	INIT	REG	RAD	HASL-300:ISOU	Uranium-234	U-234	Y	0.325	27.2	0.477	Intermediate	0.0334	0.0641	—	pCi/L	Y	—	NQ	N3B-2020-1762	CAPA-20-206518	GELC
03-B-13	21.5	09/14/2020	WG	UF	INIT	REG	RAD	HASL-300:ISOU	Uranium-235/236	U-235/236	N	0.0372	28.8	0.0203	Intermediate-Scr_95	0.0131	0.0416	—	pCi/L	Y	U	U	N3B-2020-1762	CAPA-20-206518	GELC
03-B-13	21.5	09/14/2020	WG	UF	INIT	REG	RAD	HASL-300:ISOU	Uranium-238	U-238	Y	0.252	30	0.201	Intermediate	0.0282	0.0572	—	pCi/L	Y	—	NQ	N3B-2020-1762	CAPA-20-206518	GELC
03-B-13	21.5	09/14/2020	WG	F	INIT	REG	Inorganic	SM:A2340B	Hardness	Hardness	Y	50	—	37.8	Intermediate	—	—	0.453	mg/L	Y	—	NQ	N3B-2020-1762	CAPA-20-206517	GELC
03-B-13	21.5	09/14/2020	WG	F	INIT	REG	Inorganic	SW-846:6010C	Aluminum	Al	Y	5430	5000	68	Intermediate-Scr_95	—	—	68	µg/L	Y	EN	J+	N3B-2020-1762	CAPA-20-206517	GELC
03-B-13	21.5	09/14/2020	WG	F	INIT	REG	Inorganic	SW-846:6010C	Boron	B	Y	62.9	750	16.2	Intermediate-Scr_95	—	—	15	µg/L	Y	—	NQ	N3B-2020-1762	CAPA-20-206517	GELC
03-B-13	21.5	09/14/2020	WG	F	INIT	REG	Inorganic	SW-846:6010C	Barium	Ba	Y	75.2	2000	13.5	Intermediate	—	—	1	µg/L	Y	—	NQ	N3B-2020-1762	CAPA-20-206517	GELC
03-B-13	21.5	09/14/2020	WG	F	INIT	REG	Inorganic	SW-846:6010C	Beryllium	Be	N	1	4	1	Intermediate-Scr_95	—	—	1	µg/L	Y	U	U	N3B-2020-1762	CAPA-20-206517	GELC
03-B-13	21.5	09/14/2020	WG	F	INIT	REG	Inorganic	SW-846:6010C	Calcium	Ca	Y	13.8	—	10.7	Intermediate	—	—	0.05	mg/L	Y	—	NQ	N3B-2020-1762	CAPA-20-206517	GELC

Table C-1 Analytical Results from the Periodic Monitoring Events Reported in this Periodic Monitoring Report

Location ID	Screen Depth (ft)	Sample Date	Sample Type	Field Preparation Code	Analysis Type Code	Sample Purpose	Method Category	Lab Method	Parameter Name	Parameter Code	Detected	Report Result	Screening Limit	Background Level	Background Entity	Lab Uncertainty	Report MDA	Report MDL	Report Unit	Best Value	Lab Qualifier	Validation Qualifier	COC #	Field Sample ID	Lab ID
03-B-13	21.5	09/14/2020	WG	F	INIT	REG	Inorganic	SW-846:6010C	Cobalt	Co	N	1	50	1	Intermediate-Scr_95	—	—	1	µg/L	Y	U	U	N3B-2020-1762	CAPA-20-206517	GELC
03-B-13	21.5	09/14/2020	WG	F	INIT	REG	Inorganic	SW-846:6010C	Copper	Cu	Y	5.55	1000	3	Intermediate-Scr_95	—	—	3	µg/L	Y	J	J	N3B-2020-1762	CAPA-20-206517	GELC
03-B-13	21.5	09/14/2020	WG	F	INIT	REG	Inorganic	SW-846:6010C	Iron	Fe	Y	3240	1000	54.1	Intermediate-Scr_95	—	—	30	µg/L	Y	E	NQ	N3B-2020-1762	CAPA-20-206517	GELC
03-B-13	21.5	09/14/2020	WG	F	INIT	REG	Inorganic	SW-846:6010C	Potassium	K	Y	5.15	—	2.35	Intermediate	—	—	0.05	mg/L	Y	E	NQ	N3B-2020-1762	CAPA-20-206517	GELC
03-B-13	21.5	09/14/2020	WG	F	INIT	REG	Inorganic	SW-846:6010C	Magnesium	Mg	Y	3.77	—	3.14	Intermediate	—	—	0.11	mg/L	Y	—	NQ	N3B-2020-1762	CAPA-20-206517	GELC
03-B-13	21.5	09/14/2020	WG	F	INIT	REG	Inorganic	SW-846:6010C	Manganese	Mn	Y	15.5	200	8.39	Intermediate-Scr_95	—	—	2	µg/L	Y	—	NQ	N3B-2020-1762	CAPA-20-206517	GELC
03-B-13	21.5	09/14/2020	WG	F	INIT	REG	Inorganic	SW-846:6010C	Sodium	Na	Y	38.6	—	18.2	Intermediate	—	—	0.1	mg/L	Y	E	NQ	N3B-2020-1762	CAPA-20-206517	GELC
03-B-13	21.5	09/14/2020	WG	F	INIT	REG	Inorganic	SW-846:6010C	Silicon Dioxide	SiO2	Y	35.1	—	75	Intermediate	—	—	0.053	mg/L	Y	N	J+	N3B-2020-1762	CAPA-20-206517	GELC
03-B-13	21.5	09/14/2020	WG	F	INIT	REG	Inorganic	SW-846:6010C	Tin	Sn	Y	3.17	12000	13	Intermediate-Scr_95	—	—	2.5	µg/L	Y	J	J	N3B-2020-1762	CAPA-20-206517	GELC
03-B-13	21.5	09/14/2020	WG	F	INIT	REG	Inorganic	SW-846:6010C	Strontium	Sr	Y	85.8	11800	59.6	Intermediate	—	—	1	µg/L	Y	E	NQ	N3B-2020-1762	CAPA-20-206517	GELC
03-B-13	21.5	09/14/2020	WG	F	INIT	REG	Inorganic	SW-846:6010C	Vanadium	V	Y	4.48	63.1	9.29	Intermediate	—	—	1	µg/L	Y	J	J	N3B-2020-1762	CAPA-20-206517	GELC
03-B-13	21.5	09/14/2020	WG	F	INIT	REG	Inorganic	SW-846:6010C	Zinc	Zn	N	26.3	10000	17.4	Intermediate-Scr_95	—	—	3.3	µg/L	Y	—	U	N3B-2020-1762	CAPA-20-206517	GELC
03-B-13	21.5	09/14/2020	WG	F	INIT	REG	Inorganic	SW-846:6020B	Silver	Ag	N	0.3	50	0.2	Intermediate-Scr_95	—	—	0.3	µg/L	Y	U	U	N3B-2020-1762	CAPA-20-206517	GELC
03-B-13	21.5	09/14/2020	WG	F	INIT	REG	Inorganic	SW-846:6020B	Arsenic	As	Y	2.87	10	2.82	Intermediate-Scr_95	—	—	2	µg/L	Y	J	J	N3B-2020-1762	CAPA-20-206517	GELC
03-B-13	21.5	09/14/2020	WG	F	INIT	REG	Inorganic	SW-846:6020B	Cadmium	Cd	N	0.3	5	0.11	Intermediate-Scr_95	—	—	0.3	µg/L	Y	U	U	N3B-2020-1762	CAPA-20-206517	GELC
03-B-13	21.5	09/14/2020	WG	F	INIT	REG	Inorganic	SW-846:6020B	Chromium	Cr	N	3	50	2.72	Intermediate-Scr_95	—	—	3	µg/L	Y	U	U	N3B-2020-1762	CAPA-20-206517	GELC
03-B-13	21.5	09/14/2020	WG	F	INIT	REG	Inorganic	SW-846:6020B	Molybdenum	Mo	Y	0.461	1000	2.9	Intermediate	—	—	0.2	µg/L	Y	J	J	N3B-2020-1762	CAPA-20-206517	GELC
03-B-13	21.5	09/14/2020	WG	F	INIT	REG	Inorganic	SW-846:6020B	Nickel	Ni	Y	2.1	200	3.65	Intermediate	—	—	0.6	µg/L	Y	—	NQ	N3B-2020-1762	CAPA-20-206517	GELC
03-B-13	21.5	09/14/2020	WG	F	INIT	REG	Inorganic	SW-846:6020B	Lead	Pb	Y	3.33	15	0.5	Intermediate-Scr_95	—	—	0.5	µg/L	Y	—	NQ	N3B-2020-1762	CAPA-20-206517	GELC
03-B-13	21.5	09/14/2020	WG	F	INIT	REG	Inorganic	SW-846:6020B	Antimony	Sb	N	1	6	1	Intermediate-Scr_95	—	—	1	µg/L	Y	U	U	N3B-2020-1762	CAPA-20-206517	GELC
03-B-13	21.5	09/14/2020	WG	F	INIT	REG	Inorganic	SW-846:6020B	Selenium	Se	N	2	50	1.5	Intermediate-Scr_95	—	—	2	µg/L	Y	U	U	N3B-2020-1762	CAPA-20-206517	GELC
03-B-13	21.5	09/14/2020	WG	F	INIT	REG	Inorganic	SW-846:6020B	Thallium	Tl	N	0.6	2	0.45	Intermediate-Scr_95	—	—	0.6	µg/L	Y	U	U	N3B-2020-1762	CAPA-20-206517	GELC
03-B-13	21.5	09/14/2020	WG	F	INIT	REG	Inorganic	SW-846:6020B	Uranium	U	Y	0.475	30	0.992	Intermediate	—	—	0.067	µg/L	Y	—	NQ	N3B-2020-1762	CAPA-20-206517	GELC
03-B-13	21.5	09/14/2020	WG	F	INIT	REG	LCMS/MS	SW-846:6850	Perchlorate	ClO4	Y	0.162	13.8	0.27	Intermediate	—	—	0.05	µg/L	Y	J	J	N3B-2020-1762	CAPA-20-206517	GELC
03-B-13	21.5	09/14/2020	WG	F	INIT	REG	Inorganic	SW-846:7470A	Mercury	Hg	N	0.067	2	0.067	Intermediate-Scr_95	—	—	0.067	µg/L	Y	U	U	N3B-2020-1762	CAPA-20-206517	GELC
03-B-13	21.5	09/14/2020	WG	UF	INIT	REG	Inorganic	SW-846:7470A	Mercury	Hg	Y	0.099	2	—	—	—	—	0.067	µg/L	Y	J	J	N3B-2020-1762	CAPA-20-206518	GELC
03-B-13	21.5	09/14/2020	WG	UF	INIT	REG	VOC	SW-846:8260B	Ethylbenzene	100-41-4	N	0.3	700	—	—	—	—	0.3	µg/L	Y	U	U	N3B-2020-1762	CAPA-20-206518	GELC
03-B-13	21.5	09/14/2020	WG	UF	INIT	REG	VOC	SW-846:8260B	Styrene	100-42-5	N	0.3	100	—	—	—	—	0.3	µg/L	Y	U	U	N3B-2020-1762	CAPA-20-206518	GELC
03-B-13	21.5	09/14/2020	WG	UF	INIT	REG	VOC	SW-846:8260B	Dichloropropene[cis-1,3-]	10061-01-5	N	0.3	—	—	—	—	—	0.3	µg/L	Y	U	U	N3B-2020-1762	CAPA-20-206518	GELC
03-B-13	21.5	09/14/2020	WG	UF	INIT	REG	VOC	SW-846:8260B	Dichloropropene[trans-1,3-]	10061-02-6	N	0.3	—	—	—	—	—	0.3	µg/L	Y	U	U	N3B-2020-1762	CAPA-20-206518	GELC
03-B-13	21.5	09/14/2020	WG	UF	INIT	REG	VOC	SW-846:8260B	Propylbenzene[1-]	103-65-1	N	0.3	660	—	—	—	—	0.3	µg/L	Y	U	U	N3B-2020-1762	CAPA-20-206518	GELC
03-B-13	21.5	09/14/2020	WG	UF	INIT	REG	VOC	SW-846:8260B	Butylbenzene[n-]	104-51-8	N	0.3	1000	—	—	—	—	0.3	µg/L	Y	U	U	N3B-2020-1762	CAPA-20-206518	GELC
03-B-13	21.5	09/14/2020	WG	UF	INIT	REG	VOC	SW-846:8260B	Chlorotoluene[4-]	106-43-4	N	0.3	250	—	—	—	—	0.3	µg/L	Y	U	U	N3B-2020-1762	CAPA-20-206518	GELC
03-B-13	21.5	09/14/2020	WG	UF	INIT	REG	VOC	SW-846:8260B	Dichlorobenzene[1,4-]	106-46-7	N	0.3	75	—	—	—	—	0.3	µg/L	Y	U	U	N3B-2020-1762	CAPA-20-206518	GELC
03-B-13	21.5	09/14/2020	WG	UF	INIT	REG	VOC	SW-846:8260B	Dibromoethane[1,2-]	106-93-4	N	0.3	0.05	—	—	—	—	0.3	µg/L	Y	U	U	N3B-2020-1762	CAPA-20-206518	GELC
03-B-13	21.5	09/14/2020	WG	UF	INIT	REG	VOC	SW-846:8260B	Acrolein	107-02-8	N	1.5	0.0415	—	—	—	—	1.5	µg/L	Y	U	U	N3B-2020-1762	CAPA-20-206518	GELC
03-B-13	21.5	09/14/2020	WG	UF	INIT	REG	VOC	SW-846:8260B	Chloro-1-propene[3-]	107-05-1	N	1.5	7.3	—	—	—	—	1.5	µg/L	Y	U	U	N3B-2020-1762	CAPA-20-206518	GELC
03-B-13	21.5	09/14/2020	WG	UF	INIT	REG	VOC	SW-846:8260B	Dichloroethane[1,2-]	107-06-2	N	0.3	5	—	—	—	—	0.3	µg/L	Y	U	U	N3B-2020-1762	CAPA-20-206518	GELC
03-B-13	21.5	09/14/2020	WG	UF	INIT	REG	VOC	SW-846:8260B	Propionitrile	107-12-0	N	1.5	—	—	—	—	—	1.5	µg/L	Y	U	U	N3B-2020-1762	CAPA-20-206518	GELC
03-B-13	21.5	09/14/2020	WG	UF	INIT	REG	VOC	SW-846:8260B	Acrylonitrile	107-13-1	N	1.5	0.523	—	—	—	—	1.5	µg/L	Y	U	U	N3B-2020-1762	CAPA-20-206518	GELC
03-B-13	21.5	09/14/2020	WG	UF	INIT	REG	VOC	SW-846:8260B	Vinyl acetate	108-05-4	N	1.5	409	—	—	—	—	1.5	µg/L	Y	U	U	N3B-2020-1762	CAPA-20-206518	GELC
03-B-13	21.5	09/14/2020	WG	UF	INIT	REG	VOC	SW-846:8260B	Methyl-2-pentanone[4-]	108-10-1	N	1.5	1240	—	—	—	—	1.5	µg/L	Y	U	U	N3B-2020-1762	CAPA-20-206518	GELC
03-B-13	21.5	09/14/2020	WG	UF	INIT	REG	VOC	SW-846:8260B	Trimethylbenzene[1,3,5-]	108-67-8	N	0.3	60	—	—	—	—	0.3	µg/L	Y	U	U	N3B-2020-1762	CAPA-20-206518	GELC
03-B-13	21.5	09/14/2020	WG	UF	INIT	REG	VOC	SW-846:8260B	Bromobenzene	108-86-1	N	0.3	62	—	—	—	—	0.3	µg/L	Y	U	U	N3B-2020-1762	CAPA-20-206518	GELC
03-B-13	21.5	09/14/2020	WG	UF	INIT	REG	VOC	SW-846:8260B	Toluene	108-88-3	N	0.3	1000	—	—	—	—	0.3	µg/L	Y	U	U	N3B-2020-1762	CAPA-20-206518	GELC
03-B-13	21.5	09/14/2020	WG	UF	INIT	REG	VOC	SW-846:8260B	Chlorobenzene	108-90-7	N	0.3	100	—	—	—	—	0.3	µg/L	Y	U	U	N3B-2020-1762	CAPA-20-206518	GELC
03-B-13	21.5	09/14/2020	WG	UF	INIT	REG	VOC	SW-846:8260B	Trichlorobenzene[1,2,4-]	120-82-1	N	0.3	70	—	—	—	—	0.3	µg/L	Y	U	U	N3B-2020-1762	CAPA-20-206518	GELC
03-B-13	21.5	09/14/2020	WG	UF	INIT	REG	VOC	SW-846:8260B	Chlorodibromomethane	124-48-1	N	0.3	80	—	—	—	—	0.3	µg/L	Y	U	U	N3B-2020-1762	CAPA-20-206518	GELC
03-B-13	21.5	09/14/2020	WG	UF	INIT	REG	VOC	SW-846:8260B	Methacrylonitrile	126-98-7	N	1.5	1.91	—	—	—	—	1.5	µg/L	Y	U	U	N3B-2020-1762	CAPA-20-206518	GELC
03-B-13	21.5	09/14/2020	WG	UF	INIT	REG	VOC	SW-846:8260B	Chloro-1,3-butadiene[2-]	126-99-8	N	0.3	0.187	—	—	—	—	0.3	µg/L	Y	U	U	N3B-2020-1762	CAPA-20-206518	GELC
03-B-13	21.5	09/14/2020	WG	UF	INIT	REG	VOC	SW-846:8260B	Tetrachloroethene	127-18-4	N	0.3	5	—	—	—	—	0.3	µg/L	Y	U	U	N3B-2020-1762	CAPA-20-206518	GELC
03-B-13	21.5	09/14/2020	WG	UF	INIT	REG	VOC	SW-846:8260B	Butylbenzene[sec-]	135-98-8	N	0.3	2000	—	—	—	—	0.3	µg/L	Y	U	U	N3B-2020-1762	CAPA-20-206518	GELC

Table C-1 Analytical Results from the Periodic Monitoring Events Reported in this Periodic Monitoring Report

Location ID	Screen Depth (ft)	Sample Date	Sample Type	Field Preparation Code	Analysis Type Code	Sample Purpose	Method Category	Lab Method	Parameter Name	Parameter Code	Detected	Report Result	Screening Limit	Background Level	Background Entity	Lab Uncertainty	Report MDA	Report MDL	Report Unit	Best Value	Lab Qualifier	Validation Qualifier	COC #	Field Sample ID	Lab ID
03-B-13	21.5	09/14/2020	WG	UF	INIT	REG	VOC	SW-846:8260B	Dichloropropane[1,3-]	142-28-9	N	0.3	370	—	—	—	—	0.3	µg/L	Y	U	U	N3B-2020-1762	CAPA-20-206518	GELC
03-B-13	21.5	09/14/2020	WG	UF	INIT	REG	VOC	SW-846:8260B	Dichloroethene[cis-1,2-]	156-59-2	N	0.3	70	—	—	—	—	0.3	µg/L	Y	U	U	N3B-2020-1762	CAPA-20-206518	GELC
03-B-13	21.5	09/14/2020	WG	UF	INIT	REG	VOC	SW-846:8260B	Dichloroethene[trans-1,2-]	156-60-5	N	0.3	100	—	—	—	—	0.3	µg/L	Y	U	U	N3B-2020-1762	CAPA-20-206518	GELC
03-B-13	21.5	09/14/2020	WG	UF	INIT	REG	VOC	SW-846:8260B	Methyl tert-Butyl Ether	1634-04-4	N	0.3	100	—	—	—	—	0.3	µg/L	Y	U	U	N3B-2020-1762	CAPA-20-206518	GELC
03-B-13	21.5	09/14/2020	WG	UF	INIT	REG	VOC	SW-846:8260B	Dichlorobenzene[1,3-]	541-73-1	N	0.3	—	—	—	—	—	0.3	µg/L	Y	U	U	N3B-2020-1762	CAPA-20-206518	GELC
03-B-13	21.5	09/14/2020	WG	UF	INIT	REG	VOC	SW-846:8260B	Carbon Tetrachloride	56-23-5	N	0.3	5	—	—	—	—	0.3	µg/L	Y	U	U	N3B-2020-1762	CAPA-20-206518	GELC
03-B-13	21.5	09/14/2020	WG	UF	INIT	REG	VOC	SW-846:8260B	Dichloropropene[1,1-]	563-58-6	N	0.3	—	—	—	—	—	0.3	µg/L	Y	U	U	N3B-2020-1762	CAPA-20-206518	GELC
03-B-13	21.5	09/14/2020	WG	UF	INIT	REG	VOC	SW-846:8260B	Hexanone[2-]	591-78-6	N	1.5	38	—	—	—	—	1.5	µg/L	Y	U	U	N3B-2020-1762	CAPA-20-206518	GELC
03-B-13	21.5	09/14/2020	WG	UF	INIT	REG	VOC	SW-846:8260B	Dichloropropane[2,2-]	594-20-7	N	0.3	—	—	—	—	—	0.3	µg/L	Y	U	U	N3B-2020-1762	CAPA-20-206518	GELC
03-B-13	21.5	09/14/2020	WG	UF	INIT	REG	VOC	SW-846:8260B	Diethyl Ether	60-29-7	N	0.3	3930	—	—	—	—	0.3	µg/L	Y	U	U	N3B-2020-1762	CAPA-20-206518	GELC
03-B-13	21.5	09/14/2020	WG	UF	INIT	REG	VOC	SW-846:8260B	Tetrachloroethane[1,1,1,2-]	630-20-6	N	0.3	5.74	—	—	—	—	0.3	µg/L	Y	U	U	N3B-2020-1762	CAPA-20-206518	GELC
03-B-13	21.5	09/14/2020	WG	UF	INIT	REG	VOC	SW-846:8260B	Acetone	67-64-1	Y	4.41	14100	—	—	—	—	1.5	µg/L	Y	J	J	N3B-2020-1762	CAPA-20-206518	GELC
03-B-13	21.5	09/14/2020	WG	UF	INIT	REG	VOC	SW-846:8260B	Chloroform	67-66-3	Y	0.44	80	—	—	—	—	0.3	µg/L	Y	J	J	N3B-2020-1762	CAPA-20-206518	GELC
03-B-13	21.5	09/14/2020	WG	UF	INIT	REG	VOC	SW-846:8260B	Butanol[1-]	71-36-3	N	15	2000	—	—	—	—	15	µg/L	Y	U	U	N3B-2020-1762	CAPA-20-206518	GELC
03-B-13	21.5	09/14/2020	WG	UF	INIT	REG	VOC	SW-846:8260B	Benzene	71-43-2	N	0.3	5	—	—	—	—	0.3	µg/L	Y	U	U	N3B-2020-1762	CAPA-20-206518	GELC
03-B-13	21.5	09/14/2020	WG	UF	INIT	REG	VOC	SW-846:8260B	Trichloroethane[1,1,1-]	71-55-6	Y	40.8	200	—	—	—	—	0.3	µg/L	Y	—	NQ	N3B-2020-1762	CAPA-20-206518	GELC
03-B-13	21.5	09/14/2020	WG	UF	INIT	REG	VOC	SW-846:8260B	Bromomethane	74-83-9	N	0.3	7.54	—	—	—	—	0.3	µg/L	Y	U	U	N3B-2020-1762	CAPA-20-206518	GELC
03-B-13	21.5	09/14/2020	WG	UF	INIT	REG	VOC	SW-846:8260B	Chloromethane	74-87-3	N	0.3	20.3	—	—	—	—	0.3	µg/L	Y	U	U	N3B-2020-1762	CAPA-20-206518	GELC
03-B-13	21.5	09/14/2020	WG	UF	INIT	REG	VOC	SW-846:8260B	Iodomethane	74-88-4	N	1.5	—	—	—	—	—	1.5	µg/L	Y	U	U	N3B-2020-1762	CAPA-20-206518	GELC
03-B-13	21.5	09/14/2020	WG	UF	INIT	REG	VOC	SW-846:8260B	Dibromomethane	74-95-3	N	0.3	0.0747	—	—	—	—	0.3	µg/L	Y	U	U	N3B-2020-1762	CAPA-20-206518	GELC
03-B-13	21.5	09/14/2020	WG	UF	INIT	REG	VOC	SW-846:8260B	Bromochloromethane	74-97-5	N	0.3	83	—	—	—	—	0.3	µg/L	Y	U	U	N3B-2020-1762	CAPA-20-206518	GELC
03-B-13	21.5	09/14/2020	WG	UF	INIT	REG	VOC	SW-846:8260B	Chloroethane	75-00-3	N	0.3	20900	—	—	—	—	0.3	µg/L	Y	U	U	N3B-2020-1762	CAPA-20-206518	GELC
03-B-13	21.5	09/14/2020	WG	UF	INIT	REG	VOC	SW-846:8260B	Vinyl Chloride	75-01-4	N	0.3	2	—	—	—	—	0.3	µg/L	Y	U	U	N3B-2020-1762	CAPA-20-206518	GELC
03-B-13	21.5	09/14/2020	WG	UF	INIT	REG	VOC	SW-846:8260B	Acetonitrile	75-05-8	N	8	130	—	—	—	—	8	µg/L	Y	U	U	N3B-2020-1762	CAPA-20-206518	GELC
03-B-13	21.5	09/14/2020	WG	UF	INIT	REG	VOC	SW-846:8260B	Methylene Chloride	75-09-2	N	1	5	—	—	—	—	1	µg/L	Y	U	U	N3B-2020-1762	CAPA-20-206518	GELC
03-B-13	21.5	09/14/2020	WG	UF	INIT	REG	VOC	SW-846:8260B	Carbon Disulfide	75-15-0	N	1.5	810	—	—	—	—	1.5	µg/L	Y	U	U	N3B-2020-1762	CAPA-20-206518	GELC
03-B-13	21.5	09/14/2020	WG	UF	INIT	REG	VOC	SW-846:8260B	Bromoform	75-25-2	N	0.3	80	—	—	—	—	0.3	µg/L	Y	U	U	N3B-2020-1762	CAPA-20-206518	GELC
03-B-13	21.5	09/14/2020	WG	UF	INIT	REG	VOC	SW-846:8260B	Bromodichloromethane	75-27-4	N	0.3	80	—	—	—	—	0.3	µg/L	Y	U	U	N3B-2020-1762	CAPA-20-206518	GELC
03-B-13	21.5	09/14/2020	WG	UF	INIT	REG	VOC	SW-846:8260B	Dichloroethane[1,1-]	75-34-3	Y	1.17	25	—	—	—	—	0.3	µg/L	Y	—	NQ	N3B-2020-1762	CAPA-20-206518	GELC
03-B-13	21.5	09/14/2020	WG	UF	INIT	REG	VOC	SW-846:8260B	Dichloroethene[1,1-]	75-35-4	Y	0.87	7	—	—	—	—	0.3	µg/L	Y	J	J	N3B-2020-1762	CAPA-20-206518	GELC
03-B-13	21.5	09/14/2020	WG	UF	INIT	REG	VOC	SW-846:8260B	Trichlorofluoromethane	75-69-4	N	0.3	1140	—	—	—	—	0.3	µg/L	Y	U	U	N3B-2020-1762	CAPA-20-206518	GELC
03-B-13	21.5	09/14/2020	WG	UF	INIT	REG	VOC	SW-846:8260B	Dichlorodifluoromethane	75-71-8	N	0.3	197	—	—	—	—	0.3	µg/L	Y	U	U	N3B-2020-1762	CAPA-20-206518	GELC
03-B-13	21.5	09/14/2020	WG	UF	INIT	REG	VOC	SW-846:8260B	Trichloro-1,2,2-trifluoroethane[1,1,2-]	76-13-1	N	2	55000	—	—	—	—	2	µg/L	Y	U	U	N3B-2020-1762	CAPA-20-206518	GELC
03-B-13	21.5	09/14/2020	WG	UF	INIT	REG	VOC	SW-846:8260B	Isobutyl alcohol	78-83-1	N	15	5910	—	—	—	—	15	µg/L	Y	U	U	N3B-2020-1762	CAPA-20-206518	GELC
03-B-13	21.5	09/14/2020	WG	UF	INIT	REG	VOC	SW-846:8260B	Dichloropropane[1,2-]	78-87-5	N	0.3	5	—	—	—	—	0.3	µg/L	Y	U	U	N3B-2020-1762	CAPA-20-206518	GELC
03-B-13	21.5	09/14/2020	WG	UF	INIT	REG	VOC	SW-846:8260B	Butanone[2-]	78-93-3	N	1.5	5560	—	—	—	—	1.5	µg/L	Y	U	U	N3B-2020-1762	CAPA-20-206518	GELC
03-B-13	21.5	09/14/2020	WG	UF	INIT	REG	VOC	SW-846:8260B	Trichloroethane[1,1,2-]	79-00-5	N	0.3	5	—	—	—	—	0.3	µg/L	Y	U	U	N3B-2020-1762	CAPA-20-206518	GELC
03-B-13	21.5	09/14/2020	WG	UF	INIT	REG	VOC	SW-846:8260B	Trichloroethene	79-01-6	N	0.3	5	—	—	—	—	0.3	µg/L	Y	U	U	N3B-2020-1762	CAPA-20-206518	GELC
03-B-13	21.5	09/14/2020	WG	UF	INIT	REG	VOC	SW-846:8260B	Tetrachloroethane[1,1,2,2-]	79-34-5	N	0.3	10	—	—	—	—	0.3	µg/L	Y	U	U	N3B-2020-1762	CAPA-20-206518	GELC
03-B-13	21.5	09/14/2020	WG	UF	INIT	REG	VOC	SW-846:8260B	Methyl Methacrylate	80-62-6	N	1.5	1390	—	—	—	—	1.5	µg/L	Y	U	U	N3B-2020-1762	CAPA-20-206518	GELC
03-B-13	21.5	09/14/2020	WG	UF	INIT	REG	VOC	SW-846:8260B	Trichlorobenzene[1,2,3-]	87-61-6	N	0.3	7	—	—	—	—	0.3	µg/L	Y	U	U	N3B-2020-1762	CAPA-20-206518	GELC
03-B-13	21.5	09/14/2020	WG	UF	INIT	REG	VOC	SW-846:8260B	Hexachlorobutadiene	87-68-3	N	0.3	1.39	—	—	—	—	0.3	µg/L	Y	U	U	N3B-2020-1762	CAPA-20-206518	GELC
03-B-13	21.5	09/14/2020	WG	UF	INIT	REG	VOC	SW-846:8260B	Naphthalene	91-20-3	N	0.3	1.65	—	—	—	—	0.3	µg/L	Y	U	U	N3B-2020-1762	CAPA-20-206518	GELC
03-B-13	21.5	09/14/2020	WG	UF	INIT	REG	VOC	SW-846:8260B	Xylene[1,2-]	95-47-6	N	0.3	193	—	—	—	—	0.3	µg/L	Y	U	U	N3B-2020-1762	CAPA-20-206518	GELC
03-B-13	21.5	09/14/2020	WG	UF	INIT	REG	VOC	SW-846:8260B	Chlorotoluene[2-]	95-49-8	N	0.3	233	—	—	—	—	0.3	µg/L	Y	U	U	N3B-2020-1762	CAPA-20-206518	GELC
03-B-13	21.5	09/14/2020	WG	UF	INIT	REG	VOC	SW-846:8260B	Dichlorobenzene[1,2-]	95-50-1	N	0.3	600	—	—	—	—	0.3	µg/L	Y	U	U	N3B-2020-1762	CAPA-20-206518	GELC
03-B-13	21.5	09/14/2020	WG	UF	INIT	REG	VOC	SW-846:8260B	Trimethylbenzene[1,2,4-]	95-63-6	N	0.3	56	—	—	—	—	0.3	µg/L	Y	U	U	N3B-2020-1762	CAPA-20-206518	GELC
03-B-13	21.5	09/14/2020	WG	UF	INIT	REG	VOC	SW-846:8260B	Dibromo-3-Chloropropane[1,2-]	96-12-8	N	0.5	0.2	—	—	—	—	0.5	µg/L	Y	U	U	N3B-2020-1762	CAPA-20-206518	GELC
03-B-13	21.5	09/14/2020	WG	UF	INIT	REG	VOC	SW-846:8260B	Trichloropropane[1,2,3-]	96-18-4	N	0.3	0.00835	—	—	—	—	0.3	µg/L	Y	U	U	N3B-2020-1762	CAPA-20-206518	GELC
03-B-13	21.5	09/14/2020	WG	UF	INIT	REG	VOC	SW-846:8260B	Ethyl Methacrylate	97-63-2	N	1.5	455	—	—	—	—	1.5	µg/L	Y	U	U	N3B-2020-1762	CAPA-20-206518	GELC
03-B-13	21.5	09/14/2020	WG	UF	INIT	REG	VOC	SW-846:8260B	Butylbenzene[tert-]	98-06-6	N	0.3	690	—	—	—	—	0.3	µg/L	Y	U	U	N3B-2020-1762	CAPA-20-206518	GELC
03-B-13	21.5	09/14/2020	WG	UF	INIT	REG	VOC	SW-846:8260B	Isopropylbenzene	98-82-8	N	0.3	447	—	—	—	—	0.3	µg/L	Y	U	U	N3B-2020-1762	CAPA-20-206518	GELC
03-B-13	21.5	09/14/2020	WG	UF	INIT	REG	VOC	SW-846:8260B	Isopropyltoluene[4-]	99-87-6	N	0.3	—	—	—	—	—	0.3	µg/L	Y	U	U	N3B-2020-1762	CAPA-20-206518	GELC
03-B-13	21.5	09/14/2020	WG	UF	INIT	REG	VOC	SW-846:8260B	Xylene[1,3-]+Xylene[1,4-]	Xylene[m+p]	N	0.3	193	—	—	—	—	0.3	µg/L	Y	U	U	N3B-2020-1762	CAPA-20-206518	GELC
03-B-13	21.5	09/14/2020	WG	UF	INIT	REG	SVOC	SW-846:8270D	Nitroaniline[4-]	100-01-6	N	3.19	38	—	—	—	—	3.19	µg/L	Y	U	UJ	N3B-2020-1762	CAPA-20-206518	GELC
03-B-13	21.5	09/14/2020	WG	UF	INIT	REG	SVOC	SW-846:8270D	Nitrophenol[4-]	100-02-7	N	3.19	—	—	—	—	—	3.19	µg/L	Y	U	U	N3B-2020-1762	CAPA-20-206518	GELC
03-B-13	21.5	09/14/2020	WG	UF	INIT	REG	SVOC	SW-846:8270D	Benzyl Alcohol	100-51-6	N	3.19	2000	—	—	—	—	3.19	µg/L	Y	U	U	N3B-2020-1762	CAPA-20-206518	GELC
03-B-13	21.5	09/14/2020	WG	UF	INIT	REG	SVOC	SW-846:8270D	Bromophenyl-phenylether[4-]	101-55-3	N	3.19	—	—	—	—	—	3.19	µg/L	Y	U	UJ	N3B-2020-1762	CAPA-20-206518	GELC
03-B-13	21.5	09/14/2020	WG	UF	INIT	REG	SVOC	SW-846:8270D	Dimethylphenol[2,4-]	105-67-9	N	3.19	354	—	—	—	—	3.19	µg/L	Y	U	U	N3B-2020-1762	CAPA-20-206518	GELC
03-B-13	21.5	09/14/2020	WG	UF	INIT	REG	SVOC	SW-846:8270D	Dichlorobenzene[1,4-]	106-46-7	N	3.19	75	—	—	—	—	3.19	µg/L	Y	U	UJ	N3B-2020-1762	CAPA-20-206518	GELC

Table C-1 Analytical Results from the Periodic Monitoring Events Reported in this Periodic Monitoring Report

Location ID	Screen Depth (ft)	Sample Date	Sample Type	Field Preparation Code	Analysis Type Code	Sample Purpose	Method Category	Lab Method	Parameter Name	Parameter Code	Detected	Report Result	Screening Limit	Background Level	Background Entity	Lab Uncertainty	Report MDA	Report MDL	Report Unit	Best Value	Lab Qualifier	Validation Qualifier	COC #	Field Sample ID	Lab ID
03-B-13	21.5	09/14/2020	WG	UF	INIT	REG	SVOC	SW-846:8270D	Chloroaniline[4-]	106-47-8	N	3.51	3.7	—	—	—	—	3.51	µg/L	Y	U	UJ	N3B-2020-1762	CAPA-20-206518	GELC
03-B-13	21.5	09/14/2020	WG	UF	INIT	REG	SVOC	SW-846:8270D	Oxybis(1-chloropropane)[2,2'-]	108-60-1	N	3.19	9.81	—	—	—	—	3.19	µg/L	Y	U	UJ	N3B-2020-1762	CAPA-20-206518	GELC
03-B-13	21.5	09/14/2020	WG	UF	INIT	REG	SVOC	SW-846:8270D	Phenol	108-95-2	N	3.19	5	—	—	—	—	3.19	µg/L	Y	U	U	N3B-2020-1762	CAPA-20-206518	GELC
03-B-13	21.5	09/14/2020	WG	UF	INIT	REG	SVOC	SW-846:8270D	Pyridine	110-86-1	N	3.19	20	—	—	—	—	3.19	µg/L	Y	U	UJ	N3B-2020-1762	CAPA-20-206518	GELC
03-B-13	21.5	09/14/2020	WG	UF	INIT	REG	SVOC	SW-846:8270D	Bis(2-chloroethyl)ether	111-44-4	N	3.19	0.137	—	—	—	—	3.19	µg/L	Y	U	UJ	N3B-2020-1762	CAPA-20-206518	GELC
03-B-13	21.5	09/14/2020	WG	UF	INIT	REG	SVOC	SW-846:8270D	Bis(2-chloroethoxy)methane	111-91-1	N	3.19	59	—	—	—	—	3.19	µg/L	Y	U	UJ	N3B-2020-1762	CAPA-20-206518	GELC
03-B-13	21.5	09/14/2020	WG	UF	INIT	REG	SVOC	SW-846:8270D	Bis(2-ethylhexyl)phthalate	117-81-7	N	0.319	6	—	—	—	—	0.319	µg/L	Y	U	UJ	N3B-2020-1762	CAPA-20-206518	GELC
03-B-13	21.5	09/14/2020	WG	UF	INIT	REG	SVOC	SW-846:8270D	Di-n-octylphthalate	117-84-0	N	0.319	200	—	—	—	—	0.319	µg/L	Y	U	UJ	N3B-2020-1762	CAPA-20-206518	GELC
03-B-13	21.5	09/14/2020	WG	UF	INIT	REG	SVOC	SW-846:8270D	Hexachlorobenzene	118-74-1	N	3.19	1	—	—	—	—	3.19	µg/L	Y	U	UJ	N3B-2020-1762	CAPA-20-206518	GELC
03-B-13	21.5	09/14/2020	WG	UF	INIT	REG	SVOC	SW-846:8270D	Anthracene	120-12-7	N	0.319	1720	—	—	—	—	0.319	µg/L	Y	U	UJ	N3B-2020-1762	CAPA-20-206518	GELC
03-B-13	21.5	09/14/2020	WG	UF	INIT	REG	SVOC	SW-846:8270D	Trichlorobenzene[1,2,4-]	120-82-1	N	3.19	70	—	—	—	—	3.19	µg/L	Y	U	UJ	N3B-2020-1762	CAPA-20-206518	GELC
03-B-13	21.5	09/14/2020	WG	UF	INIT	REG	SVOC	SW-846:8270D	Dichlorophenol[2,4-]	120-83-2	N	3.19	45.3	—	—	—	—	3.19	µg/L	Y	U	U	N3B-2020-1762	CAPA-20-206518	GELC
03-B-13	21.5	09/14/2020	WG	UF	INIT	REG	SVOC	SW-846:8270D	Dinitrotoluene[2,4-]	121-14-2	N	3.19	2.37	—	—	—	—	3.19	µg/L	Y	U	UJ	N3B-2020-1762	CAPA-20-206518	GELC
03-B-13	21.5	09/14/2020	WG	UF	INIT	REG	SVOC	SW-846:8270D	Diphenylamine	122-39-4	N	3.19	122	—	—	—	—	3.19	µg/L	Y	U	UJ	N3B-2020-1762	CAPA-20-206518	GELC
03-B-13	21.5	09/14/2020	WG	UF	INIT	REG	SVOC	SW-846:8270D	Diphenylhydrazine[1,2-]	122-66-7	N	3.19	0.78	—	—	—	—	3.19	µg/L	Y	U	UJ	N3B-2020-1762	CAPA-20-206518	GELC
03-B-13	21.5	09/14/2020	WG	UF	INIT	REG	SVOC	SW-846:8270D	Dioxane[1,4-]	123-91-1	N	3.19	4.59	—	—	—	—	3.19	µg/L	Y	U	UJ	N3B-2020-1762	CAPA-20-206518	GELC
03-B-13	21.5	09/14/2020	WG	UF	INIT	REG	SVOC	SW-846:8270D	Sulfolane	126-33-0	N	3.19	20	—	—	—	—	3.19	µg/L	Y	U	UJ	N3B-2020-1762	CAPA-20-206518	GELC
03-B-13	21.5	09/14/2020	WG	UF	INIT	REG	SVOC	SW-846:8270D	Pyrene	129-00-0	N	0.319	117	—	—	—	—	0.319	µg/L	Y	U	UJ	N3B-2020-1762	CAPA-20-206518	GELC
03-B-13	21.5	09/14/2020	WG	UF	INIT	REG	SVOC	SW-846:8270D	Dimethyl Phthalate	131-11-3	N	0.319	612	—	—	—	—	0.319	µg/L	Y	U	UJ	N3B-2020-1762	CAPA-20-206518	GELC
03-B-13	21.5	09/14/2020	WG	UF	INIT	REG	SVOC	SW-846:8270D	Dibenzofuran	132-64-9	N	3.19	7.9	—	—	—	—	3.19	µg/L	Y	U	UJ	N3B-2020-1762	CAPA-20-206518	GELC
03-B-13	21.5	09/14/2020	WG	UF	INIT	REG	SVOC	SW-846:8270D	Prometon	1610-18-0	N	3.19	250	—	—	—	—	3.19	µg/L	Y	U	UJ	N3B-2020-1762	CAPA-20-206518	GELC
03-B-13	21.5	09/14/2020	WG	UF	INIT	REG	SVOC	SW-846:8270D	Benzo(g,h,i)perylene	191-24-2	N	0.319	—	—	—	—	—	0.319	µg/L	Y	U	UJ	N3B-2020-1762	CAPA-20-206518	GELC
03-B-13	21.5	09/14/2020	WG	UF	INIT	REG	SVOC	SW-846:8270D	Atrazine	1912-24-9	N	3.19	3	—	—	—	—	3.19	µg/L	Y	U	UJ	N3B-2020-1762	CAPA-20-206518	GELC
03-B-13	21.5	09/14/2020	WG	UF	INIT	REG	SVOC	SW-846:8270D	Indeno(1,2,3-cd)pyrene	193-39-5	N	0.319	0.343	—	—	—	—	0.319	µg/L	Y	U	UJ	N3B-2020-1762	CAPA-20-206518	GELC
03-B-13	21.5	09/14/2020	WG	UF	INIT	REG	SVOC	SW-846:8270D	Benzo(b)fluoranthene	205-99-2	N	0.319	0.343	—	—	—	—	0.319	µg/L	Y	U	UJ	N3B-2020-1762	CAPA-20-206518	GELC
03-B-13	21.5	09/14/2020	WG	UF	INIT	REG	SVOC	SW-846:8270D	Fluoranthene	206-44-0	N	0.319	802	—	—	—	—	0.319	µg/L	Y	U	UJ	N3B-2020-1762	CAPA-20-206518	GELC
03-B-13	21.5	09/14/2020	WG	UF	INIT	REG	SVOC	SW-846:8270D	Benzo(k)fluoranthene	207-08-9	N	0.319	3.43	—	—	—	—	0.319	µg/L	Y	U	UJ	N3B-2020-1762	CAPA-20-206518	GELC
03-B-13	21.5	09/14/2020	WG	UF	INIT	REG	SVOC	SW-846:8270D	Acenaphthylene	208-96-8	N	0.319	—	—	—	—	—	0.319	µg/L	Y	U	UJ	N3B-2020-1762	CAPA-20-206518	GELC
03-B-13	21.5	09/14/2020	WG	UF	INIT	REG	SVOC	SW-846:8270D	Chrysene	218-01-9	N	0.319	34.3	—	—	—	—	0.319	µg/L	Y	U	UJ	N3B-2020-1762	CAPA-20-206518	GELC
03-B-13	21.5	09/14/2020	WG	UF	INIT	REG	SVOC	SW-846:8270D	Benzo(a)pyrene	50-32-8	N	0.319	0.2	—	—	—	—	0.319	µg/L	Y	U	UJ	N3B-2020-1762	CAPA-20-206518	GELC
03-B-13	21.5	09/14/2020	WG	UF	INIT	REG	SVOC	SW-846:8270D	Dinitrophenol[2,4-]	51-28-5	N	5.32	38.7	—	—	—	—	5.32	µg/L	Y	U	U	N3B-2020-1762	CAPA-20-206518	GELC
03-B-13	21.5	09/14/2020	WG	UF	INIT	REG	SVOC	SW-846:8270D	Dibenz(a,h)anthracene	53-70-3	N	0.319	0.0343	—	—	—	—	0.319	µg/L	Y	U	UJ	N3B-2020-1762	CAPA-20-206518	GELC
03-B-13	21.5	09/14/2020	WG	UF	INIT	REG	SVOC	SW-846:8270D	Dinitro-2-methylphenol[4,6-]	534-52-1	N	3.19	1.52	—	—	—	—	3.19	µg/L	Y	U	U	N3B-2020-1762	CAPA-20-206518	GELC
03-B-13	21.5	09/14/2020	WG	UF	INIT	REG	SVOC	SW-846:8270D	Dichlorobenzene[1,3-]	541-73-1	N	3.19	—	—	—	—	—	3.19	µg/L	Y	U	UJ	N3B-2020-1762	CAPA-20-206518	GELC
03-B-13	21.5	09/14/2020	WG	UF	INIT	REG	SVOC	SW-846:8270D	Nitrosodiethylamine[N-]	55-18-5	N	3.19	0.00167	—	—	—	—	3.19	µg/L	Y	U	UJ	N3B-2020-1762	CAPA-20-206518	GELC
03-B-13	21.5	09/14/2020	WG	UF	INIT	REG	SVOC	SW-846:8270D	Benzo(a)anthracene	56-55-3	N	0.319	0.12	—	—	—	—	0.319	µg/L	Y	U	UJ	N3B-2020-1762	CAPA-20-206518	GELC
03-B-13	21.5	09/14/2020	WG	UF	INIT	REG	SVOC	SW-846:8270D	Tetrachlorophenol[2,3,4,6-]	58-90-2	N	3.19	240	—	—	—	—	3.19	µg/L	Y	U	U	N3B-2020-1762	CAPA-20-206518	GELC
03-B-13	21.5	09/14/2020	WG	UF	INIT	REG	SVOC	SW-846:8270D	Chloro-3-methylphenol[4-]	59-50-7	N	3.19	1400	—	—	—	—	3.19	µg/L	Y	U	UJ	N3B-2020-1762	CAPA-20-206518	GELC
03-B-13	21.5	09/14/2020	WG	UF	INIT	REG	SVOC	SW-846:8270D	Dinitrotoluene[2,6-]	606-20-2	N	3.19	0.485	—	—	—	—	3.19	µg/L	Y	U	UJ	N3B-2020-1762	CAPA-20-206518	GELC
03-B-13	21.5	09/14/2020	WG	UF	INIT	REG	SVOC	SW-846:8270D	Pentachlorobenzene	608-93-5	N	3.19	3.07	—	—	—	—	3.19	µg/L	Y	U	UJ	N3B-2020-1762	CAPA-20-206518	GELC
03-B-13	21.5	09/14/2020	WG	UF	INIT	REG	SVOC	SW-846:8270D	Aniline	62-53-3	N	4.47	130	—	—	—	—	4.47	µg/L	Y	U	UJ	N3B-2020-1762	CAPA-20-206518	GELC
03-B-13	21.5	09/14/2020	WG	UF	INIT	REG	SVOC	SW-846:8270D	Nitrosodimethylamine[N-]	62-75-9	N	3.19	0.00491	—	—	—	—	3.19	µg/L	Y	U	UJ	N3B-2020-1762	CAPA-20-206518	GELC
03-B-13	21.5	09/14/2020	WG	UF	INIT	REG	SVOC	SW-846:8270D	Nitroso-di-n-propylamine[N-]	621-64-7	N	3.19	0.11	—	—	—	—	3.19	µg/L	Y	U	UJ	N3B-2020-1762	CAPA-20-206518	GELC
03-B-13	21.5	09/14/2020	WG	UF	INIT	REG	SVOC	SW-846:8270D	Benzoic Acid	65-85-0	N	6.39	75000	—	—	—	—	6.39	µg/L	Y	U	U	N3B-2020-1762	CAPA-20-206518	GELC
03-B-13	21.5	09/14/2020	WG	UF	INIT	REG	SVOC	SW-846:8270D	Methylphenol[3-,4-]	65794-96-9	N	3.94	—	—	—	—	—	3.94	µg/L	Y	U	U	N3B-2020-1762	CAPA-20-206518	GELC
03-B-13	21.5	09/14/2020	WG	UF	INIT	REG	SVOC	SW-846:8270D	Hexachloroethane	67-72-1	N	3.19	3.28	—	—	—	—	3.19	µg/L	Y	U	UJ	N3B-2020-1762	CAPA-20-206518	GELC
03-B-13	21.5	09/14/2020	WG	UF	INIT	REG	SVOC	SW-846:8270D	Chlorophenyl-phenyl[4-] Ether	7005-72-3	N	3.19	—	—	—	—	—	3.19	µg/L	Y	U	UJ	N3B-2020-1762	CAPA-20-206518	GELC
03-B-13	21.5	09/14/2020	WG	UF	INIT	REG	SVOC	SW-846:8270D	Hexachlorocyclopentadiene	77-47-4	N	3.19	50	—	—	—	—	3.19	µg/L	Y	U	UJ	N3B-2020-1762	CAPA-20-206518	GELC
03-B-13	21.5	09/14/2020	WG	UF	INIT	REG	SVOC	SW-846:8270D	Isophorone	78-59-1	N	3.73	781	—	—	—	—	3.73	µg/L	Y	U	UJ	N3B-2020-1762	CAPA-20-206518	GELC
03-B-13	21.5	09/14/2020	WG	UF	INIT	REG	SVOC	SW-846:8270D	Acenaphthene	83-32-9	N	0.319	535	—	—	—	—	0.319	µg/L	Y	U	UJ	N3B-2020-1762	CAPA-20-206518	GELC
03-B-13	21.5	09/14/2020	WG	UF	INIT	REG	SVOC	SW-846:8270D	Diethylphthalate	84-66-2	N	0.319	14800	—	—	—	—	0.319	µg/L	Y	U	UJ	N3B-2020-1762	CAPA-20-206518	GELC
03-B-13	21.5	09/14/2020	WG	UF	INIT	REG	SVOC	SW-846:8270D	Di-n-butylphthalate	84-74-2	N	0.319	885	—	—	—	—	0.319	µg/L	Y	U	UJ	N3B-2020-1762	CAPA-20-206518	GELC
03-B-13	21.5	09/14/2020	WG	UF	INIT	REG	SVOC	SW-846:8270D	Phenanthrene	85-01-8	N	0.319	170	—	—	—	—	0.319	µg/L	Y	U	UJ	N3B-2020-1762	CAPA-20-206518	GELC
03-B-13	21.5	09/14/2020	WG	UF	INIT	REG	SVOC	SW-846:8270D	Butylbenzylphthalate	85-68-7	N	0.319	160	—	—	—	—	0.319	µg/L	Y	U	UJ	N3B-2020-1762	CAPA-20-206518	GELC
03-B-13	21.5	09/14/2020	WG	UF	INIT	REG	SVOC	SW-846:8270D	Fluorene	86-73-7	N	0.319	288	—	—	—	—	0.319	µg/L	Y	U	UJ	N3B-2020-1762	CAPA-20-206518	GELC
03-B-13	21.5	09/14/2020	WG	UF	INIT	REG	SVOC	SW-846:8270D	Hexachlorobutadiene	87-68-3	N	3.19	1.39	—	—	—	—	3.19	µg/L	Y	U	UJ	N3B-2020-1762	CAPA-20-206518	GELC
03-B-13	21.5	09/14/2020	WG	UF	INIT	REG	SVOC	SW-846:8270D	Pentachlorophenol	87-86-5	N	3.19	1	—	—	—	—	3.19	µg/L	Y	U	UJ	N3B-2020-1762	CAPA-20-206518	GELC
03-B-13	21.5	09/14/2020	WG	UF	INIT	REG	SVOC	SW-846:8270D	Trichlorophenol[2,4,6-]	88-06-2	N	3.19	11.9	—	—	—	—	3.19	µg/L	Y	U	U	N3B-2020-1762	CAPA-20-206518	GELC
03-B-13	21.5	09/14/2020	WG	UF	INIT	REG	SVOC	SW-846:8270D	Nitroaniline[2-]	88-74-4	N	3.19	190	—	—	—	—	3.19	µg/L	Y	U	UJ	N3B-2020-1762	CAPA-20-206518	GELC
03-B-13	21.5	09/14/2020	WG	UF	INIT	REG	SVOC	SW-846:8270D	Nitrophenol[2-]	88-75-5	N	3.19	—	—	—	—	—	3.19	µg/L	Y	U	U	N3B-2020-1762	CAPA-20-206518	GELC

Table C-1 Analytical Results from the Periodic Monitoring Events Reported in this Periodic Monitoring Report

Location ID	Screen Depth (ft)	Sample Date	Sample Type	Field Preparation Code	Analysis Type Code	Sample Purpose	Method Category	Lab Method	Parameter Name	Parameter Code	Detected	Report Result	Screening Limit	Background Level	Background Entity	Lab Uncertainty	Report MDA	Report MDL	Report Unit	Best Value	Lab Qualifier	Validation Qualifier	COC #	Field Sample ID	Lab ID
03-B-13	21.5	09/14/2020	WG	UF	INIT	REG	SVOC	SW-846:8270D	Dinoseb	88-85-7	N	3.19	7	—	—	—	—	3.19	µg/L	Y	U	UJ	N3B-2020-1762	CAPA-20-206518	GELC
03-B-13	21.5	09/14/2020	WG	UF	INIT	REG	SVOC	SW-846:8270D	Methylnaphthalene[1-]	90-12-0	N	0.319	11.4	—	—	—	—	0.319	µg/L	Y	U	UJ	N3B-2020-1762	CAPA-20-206518	GELC
03-B-13	21.5	09/14/2020	WG	UF	INIT	REG	SVOC	SW-846:8270D	Naphthalene	91-20-3	N	0.319	1.65	—	—	—	—	0.319	µg/L	Y	U	UJ	N3B-2020-1762	CAPA-20-206518	GELC
03-B-13	21.5	09/14/2020	WG	UF	INIT	REG	SVOC	SW-846:8270D	Methylnaphthalene[2-]	91-57-6	N	0.319	35.1	—	—	—	—	0.319	µg/L	Y	U	UJ	N3B-2020-1762	CAPA-20-206518	GELC
03-B-13	21.5	09/14/2020	WG	UF	INIT	REG	SVOC	SW-846:8270D	Chloronaphthalene[2-]	91-58-7	N	0.437	733	—	—	—	—	0.437	µg/L	Y	U	UJ	N3B-2020-1762	CAPA-20-206518	GELC
03-B-13	21.5	09/14/2020	WG	UF	INIT	REG	SVOC	SW-846:8270D	Dichlorobenzidine[3,3'-]	91-94-1	N	3.19	1.25	—	—	—	—	3.19	µg/L	Y	U	UJ	N3B-2020-1762	CAPA-20-206518	GELC
03-B-13	21.5	09/14/2020	WG	UF	INIT	REG	SVOC	SW-846:8270D	Benzidine	92-87-5	N	4.15	0.00109	—	—	—	—	4.15	µg/L	Y	U	UJ	N3B-2020-1762	CAPA-20-206518	GELC
03-B-13	21.5	09/14/2020	WG	UF	INIT	REG	SVOC	SW-846:8270D	Nitroso-di-n-butylamine[N-]	924-16-3	N	3.19	0.0273	—	—	—	—	3.19	µg/L	Y	U	UJ	N3B-2020-1762	CAPA-20-206518	GELC
03-B-13	21.5	09/14/2020	WG	UF	INIT	REG	SVOC	SW-846:8270D	Nitrosopyrrolidine[N-]	930-55-2	N	3.19	0.37	—	—	—	—	3.19	µg/L	Y	U	UJ	N3B-2020-1762	CAPA-20-206518	GELC
03-B-13	21.5	09/14/2020	WG	UF	INIT	REG	SVOC	SW-846:8270D	Methylphenol[2-]	95-48-7	N	3.19	930	—	—	—	—	3.19	µg/L	Y	U	U	N3B-2020-1762	CAPA-20-206518	GELC
03-B-13	21.5	09/14/2020	WG	UF	INIT	REG	SVOC	SW-846:8270D	Dichlorobenzene[1,2-]	95-50-1	N	3.19	600	—	—	—	—	3.19	µg/L	Y	U	UJ	N3B-2020-1762	CAPA-20-206518	GELC
03-B-13	21.5	09/14/2020	WG	UF	INIT	REG	SVOC	SW-846:8270D	Chlorophenol[2-]	95-57-8	N	3.19	91	—	—	—	—	3.19	µg/L	Y	U	U	N3B-2020-1762	CAPA-20-206518	GELC
03-B-13	21.5	09/14/2020	WG	UF	INIT	REG	SVOC	SW-846:8270D	Tetrachlorobenzene[1,2,4,5]	95-94-3	N	3.19	1.66	—	—	—	—	3.19	µg/L	Y	U	UJ	N3B-2020-1762	CAPA-20-206518	GELC
03-B-13	21.5	09/14/2020	WG	UF	INIT	REG	SVOC	SW-846:8270D	Trichlorophenol[2,4,5-]	95-95-4	N	3.19	1170	—	—	—	—	3.19	µg/L	Y	U	U	N3B-2020-1762	CAPA-20-206518	GELC
03-B-13	21.5	09/14/2020	WG	UF	INIT	REG	SVOC	SW-846:8270D	Nitrobenzene	98-95-3	N	3.19	1.4	—	—	—	—	3.19	µg/L	Y	U	UJ	N3B-2020-1762	CAPA-20-206518	GELC
03-B-13	21.5	09/14/2020	WG	UF	INIT	REG	SVOC	SW-846:8270D	Nitroaniline[3-]	99-09-2	N	3.19	—	—	—	—	—	3.19	µg/L	Y	U	UJ	N3B-2020-1762	CAPA-20-206518	GELC
03-B-13	21.5	09/14/2020	WG	UF	INIT	REG	SVOC	SW-846:8270E_SIM	Dioxane[1,4-]	123-91-1	Y	3.67	4.59	—	—	—	—	0.1	µg/L	Y	—	J-	N3B-2020-1762	CAPA-20-206518	GELC
03-B-13	21.5	09/14/2020	WG	UF	INIT	REG	LCMS/MS high Explosives	SW-846:8330B	Trinitrotoluene[2,4,6-]	118-96-7	N	0.0833	9.8	—	—	—	—	0.0833	µg/L	Y	U	U	N3B-2020-1762	CAPA-20-206518	GELC
03-B-13	21.5	09/14/2020	WG	UF	INIT	REG	LCMS/MS high Explosives	SW-846:8330B	Dinitrotoluene[2,4-]	121-14-2	N	0.0833	2.37	—	—	—	—	0.0833	µg/L	Y	U	U	N3B-2020-1762	CAPA-20-206518	GELC
03-B-13	21.5	09/14/2020	WG	UF	INIT	REG	LCMS/MS high Explosives	SW-846:8330B	RDX	121-82-4	N	0.0833	9.66	—	—	—	—	0.0833	µg/L	Y	U	U	N3B-2020-1762	CAPA-20-206518	GELC
03-B-13	21.5	09/14/2020	WG	UF	INIT	REG	LCMS/MS high Explosives	SW-846:8330B	Amino-2,6-dinitrotoluene[4-]	19406-51-0	N	0.0833	1.9	—	—	—	—	0.0833	µg/L	Y	U	U	N3B-2020-1762	CAPA-20-206518	GELC
03-B-13	21.5	09/14/2020	WG	UF	INIT	REG	LCMS/MS high Explosives	SW-846:8330B	HMX	2691-41-0	N	0.0833	1000	—	—	—	—	0.0833	µg/L	Y	U	U	N3B-2020-1762	CAPA-20-206518	GELC
03-B-13	21.5	09/14/2020	WG	UF	INIT	REG	LCMS/MS high Explosives	SW-846:8330B	TATB	3058-38-6	N	0.313	—	—	—	—	—	0.313	µg/L	Y	U	U	N3B-2020-1762	CAPA-20-206518	GELC
03-B-13	21.5	09/14/2020	WG	UF	INIT	REG	LCMS/MS high Explosives	SW-846:8330B	Amino-4,6-dinitrotoluene[2-]	35572-78-2	N	0.0833	1.9	—	—	—	—	0.0833	µg/L	Y	U	U	N3B-2020-1762	CAPA-20-206518	GELC
03-B-13	21.5	09/14/2020	WG	UF	INIT	REG	LCMS/MS high Explosives	SW-846:8330B	Tetryl	479-45-8	N	0.0833	39.4	—	—	—	—	0.0833	µg/L	Y	U	U	N3B-2020-1762	CAPA-20-206518	GELC
03-B-13	21.5	09/14/2020	WG	UF	INIT	REG	LCMS/MS high Explosives	SW-846:8330B	2,6-Diamino-4-nitrotoluene	59229-75-3	N	0.521	—	—	—	—	—	0.521	µg/L	Y	U	U	N3B-2020-1762	CAPA-20-206518	GELC
03-B-13	21.5	09/14/2020	WG	UF	INIT	REG	LCMS/MS high Explosives	SW-846:8330B	Dinitrotoluene[2,6-]	606-20-2	N	0.0833	0.485	—	—	—	—	0.0833	µg/L	Y	U	U	N3B-2020-1762	CAPA-20-206518	GELC
03-B-13	21.5	09/14/2020	WG	UF	INIT	REG	LCMS/MS high Explosives	SW-846:8330B	3,5-Dinitroaniline	618-87-1	N	0.313	—	—	—	—	—	0.313	µg/L	Y	U	U	N3B-2020-1762	CAPA-20-206518	GELC
03-B-13	21.5	09/14/2020	WG	UF	INIT	REG	LCMS/MS high Explosives	SW-846:8330B	2,4-Diamino-6-nitrotoluene	6629-29-4	N	0.521	—	—	—	—	—	0.521	µg/L	Y	U	U	N3B-2020-1762	CAPA-20-206518	GELC
03-B-13	21.5	09/14/2020	WG	UF	INIT	REG	LCMS/MS high Explosives	SW-846:8330B	PETN	78-11-5	N	0.104	190	—	—	—	—	0.104	µg/L	Y	U	U	N3B-2020-1762	CAPA-20-206518	GELC
03-B-13	21.5	09/14/2020	WG	UF	INIT	REG	LCMS/MS high Explosives	SW-846:8330B	Tris (o-cresyl) phosphate	78-30-8	N	0.313	—	—	—	—	—	0.313	µg/L	Y	U	U	N3B-2020-1762	CAPA-20-206518	GELC
03-B-13	21.5	09/14/2020	WG	UF	INIT	REG	LCMS/MS high Explosives	SW-846:8330B	Nitrotoluene[2-]	88-72-2	N	0.0854	3.14	—	—	—	—	0.0854	µg/L	Y	U	U	N3B-2020-1762	CAPA-20-206518	GELC
03-B-13	21.5	09/14/2020	WG	UF	INIT	REG	LCMS/MS high Explosives	SW-846:8330B	Nitrobenzene	98-95-3	N	0.0833	1.4	—	—	—	—	0.0833	µg/L	Y	U	U	N3B-2020-1762	CAPA-20-206518	GELC
03-B-13	21.5	09/14/2020	WG	UF	INIT	REG	LCMS/MS high Explosives	SW-846:8330B	Nitrotoluene[3-]	99-08-1	N	0.0833	1.74	—	—	—	—	0.0833	µg/L	Y	U	U	N3B-2020-1762	CAPA-20-206518	GELC
03-B-13	21.5	09/14/2020	WG	UF	INIT	REG	LCMS/MS high Explosives	SW-846:8330B	Trinitrobenzene[1,3,5-]	99-35-4	N	0.0833	590	—	—	—	—	0.0833	µg/L	Y	U	U	N3B-2020-1762	CAPA-20-206518	GELC
03-B-13	21.5	09/14/2020	WG	UF	INIT	REG	LCMS/MS high Explosives	SW-846:8330B	Dinitrobenzene[1,3-]	99-65-0	N	0.0833	2	—	—	—	—	0.0833	µg/L	Y	U	U	N3B-2020-1762	CAPA-20-206518	GELC
03-B-13	21.5	09/14/2020	WG	UF	INIT	REG	LCMS/MS high Explosives	SW-846:8330B	Nitrotoluene[4-]	99-99-0	N	0.156	42.7	—	—	—	—	0.156	µg/L	Y	U	U	N3B-2020-1762	CAPA-20-206518	GELC
03-B-13	21.5	09/14/2020	WG	UF	INIT	REG	General Chemistry	SW-846:9060A	Total Organic Carbon	TOC	Y	4.62	—	—	—	—	—	0.33	mg/L	Y	—	NQ	N3B-2020-1762	CAPA-20-206518	GELC
18-MW-18	12.5	09/16/2020	WG	UF	INIT	REG	HRGC/HRMS	Nitrosamines:HRMS	Nitrosodimethylamine[N-]	62-75-9	N	0.00036	0.00491	—	—	—	—	0.00036	µg/L	Y	U	U	N3B-2020-1817	CAPA-20-206514	SwRI
18-MW-18	12.5	09/16/2020	WG	UF	INIT	REG	HRGC/HRMS	Nitrosamines:HRMS	Nitrosodiethylamine[N-]	55-18-5	Y	0.000212	0.00167	—	—	—	—	0.00018	µg/L	Y	J	J	N3B-2020-1817	CAPA-20-206514	SwRI
18-MW-18	12.5	09/16/2020	WG	UF	INIT	REG	HRGC/HRMS	Nitrosamines:HRMS	Nitroso-di-n-propylamine[N-]	621-64-7	N	0.00018	0.11	—	—	—	—	0.00018	µg/L	Y	U	U	N3B-2020-1817	CAPA-20-206514	SwRI
18-MW-18	12.5	09/16/2020	WG	UF	INIT	REG	HRGC/HRMS	Nitrosamines:HRMS	Nitroso-di-n-butylamine[N-]	924-16-3	Y	0.000548	0.0273	—	—	—	—	0.00047	µg/L	Y	—	NQ	N3B-2020-1817	CAPA-20-206514	SwRI
18-MW-18	12.5	09/16/2020	WG	UF	INIT	REG	HRGC/HRMS	Nitrosamines:HRMS	Nitrosopyrrolidine[N-]	930-55-2	N	0.00033	0.37	—	—	—	—	0.00033	µg/L	Y	U	U	N3B-2020-1817	CAPA-20-206514	SwRI
18-MW-18	12.5	09/16/2020	WG	UF	INIT	REG	HRGC/HRMS	SW-846:8290A	Tetrachlorodibenzodioxin[2,3,7,8-]	1746-01-6	N	0.00000112	0.00003	—	—	—	—	0.0000048	µg/L	Y	U	U	N3B-2020-1819	CAPA-20-206514	CFA
18-MW-18	12.5	09/16/2020	WG	UF	INIT	REG	HRGC/HRMS	SW-846:8290A	Pentachlorodibenzodioxin[1,2,3,7,8-]	40321-76-4	N	0.00000517	—	—	—	—	—	0.0000258	µg/L	Y	U	U	N3B-2020-1819	CAPA-20-206514	CFA
18-MW-18	12.5	09/16/2020	WG	UF	INIT	REG	HRGC/HRMS	SW-846:8290A	Hexachlorodibenzodioxin[1,2,3,4,7,8-]	39227-28-6	N	0.00000517	—	—	—	—	—	0.0000224	µg/L	Y	U	U	N3B-2020-1819	CAPA-20-206514	CFA
18-MW-18	12.5	09/16/2020	WG	UF	INIT	REG	HRGC/HRMS	SW-846:8290A	Hexachlorodibenzodioxin[1,2,3,6,7,8-]	57653-85-7	N	0.00000517	—	—	—	—	—	0.0000177	µg/L	Y	U	U	N3B-2020-1819	CAPA-20-206514	CFA
18-MW-18	12.5	09/16/2020	WG	UF	INIT	REG	HRGC/HRMS	SW-846:8290A	Hexachlorodibenzodioxin[1,2,3,7,8,9-]	19408-74-3	N	0.00000517	—	—	—	—	—	0.0000204	µg/L	Y	U	U	N3B-2020-1819	CAPA-20-206514	CFA
18-MW-18	12.5	09/16/2020	WG	UF	INIT	REG	HRGC/HRMS	SW-846:8290A	Heptachlorodibenzodioxin[1,2,3,4,6,7,8-]	35822-46-9	N	0.00000793	—	—	—	—	—	0.0000186	µg/L	Y	BJ	U	N3B-2020-1819	CAPA-20-206514	CFA

Table C-1 Analytical Results from the Periodic Monitoring Events Reported in this Periodic Monitoring Report

Location ID	Screen Depth (ft)	Sample Date	Sample Type	Field Preparation Code	Analysis Type Code	Sample Purpose	Method Category	Lab Method	Parameter Name	Parameter Code	Detected	Report Result	Screening Limit	Background Level	Background Entity	Lab Uncertainty	Report MDA	Report MDL	Report Unit	Best Value	Lab Qualifier	Validation Qualifier	COC #	Field Sample ID	Lab ID
18-MW-18	12.5	09/16/2020	WG	UF	INIT	REG	HRGC/HRMS	SW-846:8290A	Octachlorodibenzodioxin[1,2,3,4,6,7,8,9-]	3268-87-9	N	0.0000103	—	—	—	—	—	0.000028	µg/L	Y	U	U	N3B-2020-1819	CAPA-20-206514	CFA
18-MW-18	12.5	09/16/2020	WG	UF	INIT	REG	HRGC/HRMS	SW-846:8290A	Tetrachlorodibenzofuran[2,3,7,8-]	51207-31-9	N	0.00000172	0.00000184	—	—	—	—	0.00000387	µg/L	Y	BJ	U	N3B-2020-1819	CAPA-20-206514	CFA
18-MW-18	12.5	09/16/2020	WG	UF	INIT	REG	HRGC/HRMS	SW-846:8290A	Pentachlorodibenzofuran[1,2,3,7,8-]	57117-41-6	N	0.00000517	—	—	—	—	—	0.0000199	µg/L	Y	U	U	N3B-2020-1819	CAPA-20-206514	CFA
18-MW-18	12.5	09/16/2020	WG	UF	INIT	REG	HRGC/HRMS	SW-846:8290A	Pentachlorodibenzofuran[2,3,4,7,8-]	57117-31-4	N	0.00000517	—	—	—	—	—	0.0000211	µg/L	Y	U	U	N3B-2020-1819	CAPA-20-206514	CFA
18-MW-18	12.5	09/16/2020	WG	UF	INIT	REG	HRGC/HRMS	SW-846:8290A	Hexachlorodibenzofuran[1,2,3,4,7,8-]	70648-26-9	N	0.00000517	—	—	—	—	—	0.0000168	µg/L	Y	U	U	N3B-2020-1819	CAPA-20-206514	CFA
18-MW-18	12.5	09/16/2020	WG	UF	INIT	REG	HRGC/HRMS	SW-846:8290A	Hexachlorodibenzofuran[1,2,3,6,7,8-]	57117-44-9	N	0.00000517	—	—	—	—	—	0.0000155	µg/L	Y	U	U	N3B-2020-1819	CAPA-20-206514	CFA
18-MW-18	12.5	09/16/2020	WG	UF	INIT	REG	HRGC/HRMS	SW-846:8290A	Hexachlorodibenzofuran[2,3,4,6,7,8-]	60851-34-5	N	0.00000517	—	—	—	—	—	0.0000149	µg/L	Y	U	U	N3B-2020-1819	CAPA-20-206514	CFA
18-MW-18	12.5	09/16/2020	WG	UF	INIT	REG	HRGC/HRMS	SW-846:8290A	Hexachlorodibenzofuran[1,2,3,7,8,9-]	72918-21-9	N	0.00000517	—	—	—	—	—	0.0000173	µg/L	Y	U	U	N3B-2020-1819	CAPA-20-206514	CFA
18-MW-18	12.5	09/16/2020	WG	UF	INIT	REG	HRGC/HRMS	SW-846:8290A	Heptachlorodibenzofuran[1,2,3,4,6,7,8-]	67562-39-4	N	0.00000617	—	—	—	—	—	0.0000135	µg/L	Y	BJ	U	N3B-2020-1819	CAPA-20-206514	CFA
18-MW-18	12.5	09/16/2020	WG	UF	INIT	REG	HRGC/HRMS	SW-846:8290A	Heptachlorodibenzofuran[1,2,3,4,7,8,9-]	55673-89-7	N	0.00000517	—	—	—	—	—	0.0000157	µg/L	Y	U	U	N3B-2020-1819	CAPA-20-206514	CFA
18-MW-18	12.5	09/16/2020	WG	UF	INIT	REG	HRGC/HRMS	SW-846:8290A	Octachlorodibenzofuran[1,2,3,4,6,7,8,9-]	39001-02-0	N	0.0000103	—	—	—	—	—	0.0000395	µg/L	Y	U	U	N3B-2020-1819	CAPA-20-206514	CFA
18-MW-18	12.5	09/16/2020	WG	UF	INIT	REG	HRGC/HRMS	SW-846:8290A	Tetrachlorodibenzodioxins (Total)	41903-57-5	N	0	—	—	—	—	—	—	µg/L	Y	U	U	N3B-2020-1819	CAPA-20-206514	CFA
18-MW-18	12.5	09/16/2020	WG	UF	INIT	REG	HRGC/HRMS	SW-846:8290A	Pentachlorodibenzodioxins (Total)	36088-22-9	N	0	—	—	—	—	—	—	µg/L	Y	U	U	N3B-2020-1819	CAPA-20-206514	CFA
18-MW-18	12.5	09/16/2020	WG	UF	INIT	REG	HRGC/HRMS	SW-846:8290A	Hexachlorodibenzodioxins (Total)	34465-46-8	N	0	0.00013	—	—	—	—	—	µg/L	Y	U	U	N3B-2020-1819	CAPA-20-206514	CFA
18-MW-18	12.5	09/16/2020	WG	UF	INIT	REG	HRGC/HRMS	SW-846:8290A	Heptachlorodibenzodioxins (Total)	37871-00-4	N	0.0000133	—	—	—	—	—	—	µg/L	Y	BJ	U	N3B-2020-1819	CAPA-20-206514	CFA
18-MW-18	12.5	09/16/2020	WG	UF	INIT	REG	HRGC/HRMS	SW-846:8290A	Tetrachlorodibenzofurans (Totals)	55722-27-5	Y	0.00000389	—	—	—	—	—	—	µg/L	Y	J	J	N3B-2020-1819	CAPA-20-206514	CFA
18-MW-18	12.5	09/16/2020	WG	UF	INIT	REG	HRGC/HRMS	SW-846:8290A	Pentachlorodibenzofurans (Totals)	30402-15-4	N	0	—	—	—	—	—	—	µg/L	Y	U	U	N3B-2020-1819	CAPA-20-206514	CFA
18-MW-18	12.5	09/16/2020	WG	UF	INIT	REG	HRGC/HRMS	SW-846:8290A	Hexachlorodibenzofurans (Total)	55684-94-1	N	0	—	—	—	—	—	—	µg/L	Y	U	U	N3B-2020-1819	CAPA-20-206514	CFA
18-MW-18	12.5	09/16/2020	WG	UF	INIT	REG	HRGC/HRMS	SW-846:8290A	Heptachlorodibenzofurans (Total)	38998-75-3	N	0.00000617	—	—	—	—	—	—	µg/L	Y	BJ	U	N3B-2020-1819	CAPA-20-206514	CFA
18-MW-18	12.5	09/16/2020	WG	UF	INIT	REG	LCMS/MS high Explosives	SW-846:8330B	Nitrobenzene	98-95-3	N	0.0825	1.4	—	—	—	—	0.0825	µg/L	Y	U	U	N3B-2020-1820	CAPA-20-206514	GELC
18-MW-18	12.5	09/16/2020	WG	UF	INIT	REG	LCMS/MS high Explosives	SW-846:8330B	Dinitrobenzene[1,3-]	99-65-0	N	0.0825	2	—	—	—	—	0.0825	µg/L	Y	U	U	N3B-2020-1820	CAPA-20-206514	GELC
18-MW-18	12.5	09/16/2020	WG	UF	INIT	REG	LCMS/MS high Explosives	SW-846:8330B	Trinitrobenzene[1,3,5-]	99-35-4	N	0.0825	590	—	—	—	—	0.0825	µg/L	Y	U	U	N3B-2020-1820	CAPA-20-206514	GELC
18-MW-18	12.5	09/16/2020	WG	UF	INIT	REG	LCMS/MS high Explosives	SW-846:8330B	Trinitrotoluene[2,4,6-]	118-96-7	N	0.0825	9.8	—	—	—	—	0.0825	µg/L	Y	U	U	N3B-2020-1820	CAPA-20-206514	GELC
18-MW-18	12.5	09/16/2020	WG	UF	INIT	REG	LCMS/MS high Explosives	SW-846:8330B	Dinitrotoluene[2,4-]	121-14-2	N	0.0825	2.37	—	—	—	—	0.0825	µg/L	Y	U	U	N3B-2020-1820	CAPA-20-206514	GELC
18-MW-18	12.5	09/16/2020	WG	UF	INIT	REG	LCMS/MS high Explosives	SW-846:8330B	Dinitrotoluene[2,6-]	606-20-2	N	0.0825	0.485	—	—	—	—	0.0825	µg/L	Y	U	U	N3B-2020-1820	CAPA-20-206514	GELC
18-MW-18	12.5	09/16/2020	WG	UF	INIT	REG	LCMS/MS high Explosives	SW-846:8330B	RDX	121-82-4	N	0.0825	9.66	—	—	—	—	0.0825	µg/L	Y	U	U	N3B-2020-1820	CAPA-20-206514	GELC
18-MW-18	12.5	09/16/2020	WG	UF	INIT	REG	LCMS/MS high Explosives	SW-846:8330B	Amino-2,6-dinitrotoluene[4-]	19406-51-0	N	0.0825	1.9	—	—	—	—	0.0825	µg/L	Y	U	U	N3B-2020-1820	CAPA-20-206514	GELC
18-MW-18	12.5	09/16/2020	WG	UF	INIT	REG	LCMS/MS high Explosives	SW-846:8330B	Amino-4,6-dinitrotoluene[2-]	35572-78-2	N	0.0825	1.9	—	—	—	—	0.0825	µg/L	Y	U	U	N3B-2020-1820	CAPA-20-206514	GELC
18-MW-18	12.5	09/16/2020	WG	UF	INIT	REG	LCMS/MS high Explosives	SW-846:8330B	HMX	2691-41-0	N	0.0825	1000	—	—	—	—	0.0825	µg/L	Y	U	U	N3B-2020-1820	CAPA-20-206514	GELC
18-MW-18	12.5	09/16/2020	WG	UF	INIT	REG	LCMS/MS high Explosives	SW-846:8330B	Tetryl	479-45-8	N	0.0825	39.4	—	—	—	—	0.0825	µg/L	Y	U	U	N3B-2020-1820	CAPA-20-206514	GELC
18-MW-18	12.5	09/16/2020	WG	UF	INIT	REG	LCMS/MS high Explosives	SW-846:8330B	PETN	78-11-5	N	0.103	190	—	—	—	—	0.103	µg/L	Y	U	U	N3B-2020-1820	CAPA-20-206514	GELC
18-MW-18	12.5	09/16/2020	WG	UF	INIT	REG	LCMS/MS high Explosives	SW-846:8330B	TATB	3058-38-6	N	0.309	—	—	—	—	—	0.309	µg/L	Y	U	U	N3B-2020-1820	CAPA-20-206514	GELC
18-MW-18	12.5	09/16/2020	WG	UF	INIT	REG	LCMS/MS high Explosives	SW-846:8330B	2,6-Diamino-4-nitrotoluene	59229-75-3	N	0.515	—	—	—	—	—	0.515	µg/L	Y	U	U	N3B-2020-1820	CAPA-20-206514	GELC
18-MW-18	12.5	09/16/2020	WG	UF	INIT	REG	LCMS/MS high Explosives	SW-846:8330B	3,5-Dinitroaniline	618-87-1	N	0.309	—	—	—	—	—	0.309	µg/L	Y	U	U	N3B-2020-1820	CAPA-20-206514	GELC
18-MW-18	12.5	09/16/2020	WG	UF	INIT	REG	LCMS/MS high Explosives	SW-846:8330B	2,4-Diamino-6-nitrotoluene	6629-29-4	N	0.515	—	—	—	—	—	0.515	µg/L	Y	U	U	N3B-2020-1820	CAPA-20-206514	GELC
18-MW-18	12.5	09/16/2020	WG	UF	INIT	REG	LCMS/MS high Explosives	SW-846:8330B	Tris (o-cresyl) phosphate	78-30-8	N	0.309	—	—	—	—	—	0.309	µg/L	Y	U	U	N3B-2020-1820	CAPA-20-206514	GELC
18-MW-18	12.5	09/16/2020	WG	UF	INIT	REG	LCMS/MS high Explosives	SW-846:8330B	Nitrotoluene[2-]	88-72-2	N	0.0845	3.14	—	—	—	—	0.0845	µg/L	Y	U	U	N3B-2020-1820	CAPA-20-206514	GELC
18-MW-18	12.5	09/16/2020	WG	UF	INIT	REG	LCMS/MS high Explosives	SW-846:8330B	Nitrotoluene[3-]	99-08-1	N	0.0825	1.74	—	—	—	—	0.0825	µg/L	Y	U	U	N3B-2020-1820	CAPA-20-206514	GELC
18-MW-18	12.5	09/16/2020	WG	UF	INIT	REG	LCMS/MS high Explosives	SW-846:8330B	Nitrotoluene[4-]	99-99-0	N	0.155	42.7	—	—	—	—	0.155	µg/L	Y	U	U	N3B-2020-1820	CAPA-20-206514	GELC
18-MW-18	12.5	09/16/2020	WG	F	INIT	REG	LCMS/MS	SW-846:6850	Perchlorate	ClO4	Y	0.25	13.8	—	—	—	—	0.05	µg/L	Y	—	NQ	N3B-2020-1820	CAPA-20-206513	GELC
18-MW-18	12.5	09/16/2020	WG	UF	INIT	REG	RAD	EPA:900	Gross alpha	GROSSA	N	-0.0373	15	—	—	0.662	2.96	—	pCi/L	Y	U	U	N3B-2020-1820	CAPA-20-206514	GELC
18-MW-18	12.5	09/16/2020	WG	UF	INIT	REG	RAD	HASL-300:AM-241	Americium-241	Am-241	N	0.0077	—	—	—	0.0109	0.0698	—	pCi/L	Y	U	UJ	N3B-2020-1820	CAPA-20-206514	GELC
18-MW-18	12.5	09/16/2020	WG	UF	INIT	REG	RAD	EPA:900	Gross beta	GROSSB	Y	7.22	—	—	—	1.01	2.58	—	pCi/L	Y	—	NQ	N3B-2020-1820	CAPA-20-206514	GELC
18-MW-18	12.5	09/16/2020	WG	UF	INIT	REG	RAD	EPA:901.1	Cesium-137	Cs-137	N	0.325	—	—	—	1.23	4.25	—	pCi/L	Y	U	U	N3B-2020-1820	CAPA-20-206514	GELC
18-MW-18	12.5	09/16/2020	WG	UF	INIT	REG	RAD	EPA:901.1	Cobalt-60	Co-60	N	2.29	—	—	—	1.06	5.07	—	pCi/L	Y	U	U	N3B-2020-1820	CAPA-20-206514	GELC
18-MW-18	12.5	09/16/2020	WG	UF	INIT	REG	RAD	EPA:901.1	Neptunium-237	Np-237	N	-2.88	—	—	—	2.43	7.68	—	pCi/L	Y	U	U	N3B-2020-1820	CAPA-20-206514	GELC
18-MW-18	12.5	09/16/2020	WG	UF	INIT	REG	RAD	HASL-300:ISOPU	Plutonium-238	Pu-238	N	0.00551	—	—	—	0.0103	0.0598	—	pCi/L	Y	U	UJ	N3B-2020-1820	CAPA-20-206514	GELC
18-MW-18	12.5	09/16/2020	WG	UF	INIT	REG	RAD	HASL-300:ISOPU	Plutonium-239/240	Pu-239/240	N	-0.0055	—	—	—	0.0123	0.081	—	pCi/L	Y	U	UJ	N3B-2020-1820	CAPA-20-206514	GELC

Table C-1 Analytical Results from the Periodic Monitoring Events Reported in this Periodic Monitoring Report

Location ID	Screen Depth (ft)	Sample Date	Sample Type	Field Preparation Code	Analysis Type Code	Sample Purpose	Method Category	Lab Method	Parameter Name	Parameter Code	Detected	Report Result	Screening Limit	Background Level	Background Entity	Lab Uncertainty	Report MDA	Report MDL	Report Unit	Best Value	Lab Qualifier	Validation Qualifier	COC #	Field Sample ID	Lab ID
18-MW-18	12.5	09/16/2020	WG	UF	INIT	REG	RAD	EPA:901.1	Potassium-40	K-40	N	-16.8	—	—	—	16.4	63.9	—	pCi/L	Y	U	U	N3B-2020-1820	CAPA-20-206514	GELC
18-MW-18	12.5	09/16/2020	WG	UF	INIT	REG	RAD	EPA:903.1	Radium-226	Ra-226	N	0	5	—	—	0.106	0.439	—	pCi/L	Y	U	U	N3B-2020-1820	CAPA-20-206514	GELC
18-MW-18	12.5	09/16/2020	WG	UF	INIT	REG	RAD	EPA:904	Radium-228	Ra-228	N	0.212	5	—	—	0.113	0.366	—	pCi/L	Y	U	U	N3B-2020-1820	CAPA-20-206514	GELC
18-MW-18	12.5	09/16/2020	WG	UF	INIT	REG	RAD	EPA:901.1	Sodium-22	Na-22	N	1.37	—	—	—	0.97	4.48	—	pCi/L	Y	U	U	N3B-2020-1820	CAPA-20-206514	GELC
18-MW-18	12.5	09/16/2020	WG	UF	INIT	REG	RAD	EPA:905.0	Strontium-90	Sr-90	N	-0.246	8	—	—	0.127	0.482	—	pCi/L	Y	U	U	N3B-2020-1820	CAPA-20-206514	GELC
18-MW-18	12.5	09/16/2020	WG	UF	INIT	REG	RAD	HASL-300:ISOU	Uranium-234	U-234	Y	0.26	27.2	—	—	0.0341	0.0887	—	pCi/L	Y	—	NQ	N3B-2020-1820	CAPA-20-206514	GELC
18-MW-18	12.5	09/16/2020	WG	UF	INIT	REG	RAD	HASL-300:ISOU	Uranium-235/236	U-235/236	N	0.0327	28.8	—	—	0.0169	0.0576	—	pCi/L	Y	U	U	N3B-2020-1820	CAPA-20-206514	GELC
18-MW-18	12.5	09/16/2020	WG	UF	INIT	REG	RAD	HASL-300:ISOU	Uranium-238	U-238	Y	0.11	30	—	—	0.0217	0.0792	—	pCi/L	Y	—	NQ	N3B-2020-1820	CAPA-20-206514	GELC
18-MW-18	12.5	09/16/2020	WG	UF	INIT	REG	RAD	Generic:Radium by Calculation	Radium-226 and Radium-228	Ra-226+228	N	0.212	—	—	—	0.155	—	—	pCi/L	Y	—	U	N3B-2020-1820	CAPA-20-206514	GELC
18-MW-18	12.5	09/16/2020	WG	F	INIT	REG	Inorganic	SW-846:6010C	Aluminum	Al	Y	321	5000	—	—	—	—	68	µg/L	Y	—	NQ	N3B-2020-1820	CAPA-20-206513	GELC
18-MW-18	12.5	09/16/2020	WG	F	INIT	REG	Inorganic	SW-846:6020B	Antimony	Sb	N	1	6	—	—	—	—	1	µg/L	Y	U	U	N3B-2020-1820	CAPA-20-206513	GELC
18-MW-18	12.5	09/16/2020	WG	F	INIT	REG	Inorganic	SW-846:6020B	Arsenic	As	Y	2.41	10	—	—	—	—	2	µg/L	Y	J	J	N3B-2020-1820	CAPA-20-206513	GELC
18-MW-18	12.5	09/16/2020	WG	F	INIT	REG	Inorganic	SW-846:6010C	Barium	Ba	Y	500	2000	—	—	—	—	1	µg/L	Y	—	NQ	N3B-2020-1820	CAPA-20-206513	GELC
18-MW-18	12.5	09/16/2020	WG	F	INIT	REG	Inorganic	SW-846:6010C	Beryllium	Be	N	1	4	—	—	—	—	1	µg/L	Y	U	U	N3B-2020-1820	CAPA-20-206513	GELC
18-MW-18	12.5	09/16/2020	WG	F	INIT	REG	Inorganic	SW-846:6010C	Boron	B	Y	35.2	750	—	—	—	—	15	µg/L	Y	J	J	N3B-2020-1820	CAPA-20-206513	GELC
18-MW-18	12.5	09/16/2020	WG	F	INIT	REG	Inorganic	SW-846:6020B	Cadmium	Cd	N	0.3	5	—	—	—	—	0.3	µg/L	Y	U	U	N3B-2020-1820	CAPA-20-206513	GELC
18-MW-18	12.5	09/16/2020	WG	F	INIT	REG	Inorganic	SW-846:6010C	Calcium	Ca	Y	74.8	—	—	—	—	—	0.05	mg/L	Y	—	NQ	N3B-2020-1820	CAPA-20-206513	GELC
18-MW-18	12.5	09/16/2020	WG	F	INIT	REG	Inorganic	SW-846:6020B	Chromium	Cr	N	3	50	—	—	—	—	3	µg/L	Y	U	U	N3B-2020-1820	CAPA-20-206513	GELC
18-MW-18	12.5	09/16/2020	WG	F	INIT	REG	Inorganic	SW-846:6010C	Cobalt	Co	N	1	50	—	—	—	—	1	µg/L	Y	U	U	N3B-2020-1820	CAPA-20-206513	GELC
18-MW-18	12.5	09/16/2020	WG	F	INIT	REG	Inorganic	SW-846:6010C	Copper	Cu	N	3	1000	—	—	—	—	3	µg/L	Y	U	U	N3B-2020-1820	CAPA-20-206513	GELC
18-MW-18	12.5	09/16/2020	WG	F	INIT	REG	Inorganic	SW-846:6010C	Iron	Fe	Y	170	1000	—	—	—	—	30	µg/L	Y	—	NQ	N3B-2020-1820	CAPA-20-206513	GELC
18-MW-18	12.5	09/16/2020	WG	F	INIT	REG	Inorganic	SW-846:6020B	Lead	Pb	N	0.5	15	—	—	—	—	0.5	µg/L	Y	U	U	N3B-2020-1820	CAPA-20-206513	GELC
18-MW-18	12.5	09/16/2020	WG	F	INIT	REG	Inorganic	SW-846:6010C	Magnesium	Mg	Y	23.4	—	—	—	—	—	0.11	mg/L	Y	—	NQ	N3B-2020-1820	CAPA-20-206513	GELC
18-MW-18	12.5	09/16/2020	WG	F	INIT	REG	Inorganic	SW-846:6010C	Manganese	Mn	Y	3.1	200	—	—	—	—	2	µg/L	Y	J	J	N3B-2020-1820	CAPA-20-206513	GELC
18-MW-18	12.5	09/16/2020	WG	F	INIT	REG	Inorganic	SW-846:7470A	Mercury	Hg	N	0.067	2	—	—	—	—	0.067	µg/L	Y	U	U	N3B-2020-1820	CAPA-20-206513	GELC
18-MW-18	12.5	09/16/2020	WG	F	INIT	REG	Inorganic	SW-846:6020B	Molybdenum	Mo	Y	2.83	1000	—	—	—	—	0.2	µg/L	Y	—	NQ	N3B-2020-1820	CAPA-20-206513	GELC
18-MW-18	12.5	09/16/2020	WG	F	INIT	REG	Inorganic	SW-846:6020B	Nickel	Ni	Y	2.31	200	—	—	—	—	0.6	µg/L	Y	—	NQ	N3B-2020-1820	CAPA-20-206513	GELC
18-MW-18	12.5	09/16/2020	WG	F	INIT	REG	Inorganic	SW-846:6010C	Potassium	K	Y	9.69	—	—	—	—	—	0.05	mg/L	Y	—	NQ	N3B-2020-1820	CAPA-20-206513	GELC
18-MW-18	12.5	09/16/2020	WG	F	INIT	REG	Inorganic	SW-846:6020B	Selenium	Se	N	2	50	—	—	—	—	2	µg/L	Y	U	U	N3B-2020-1820	CAPA-20-206513	GELC
18-MW-18	12.5	09/16/2020	WG	F	INIT	REG	Inorganic	SW-846:6010C	Silicon Dioxide	SiO2	Y	38.5	—	—	—	—	—	0.053	mg/L	Y	—	NQ	N3B-2020-1820	CAPA-20-206513	GELC
18-MW-18	12.5	09/16/2020	WG	F	INIT	REG	Inorganic	SW-846:6020B	Silver	Ag	N	0.3	50	—	—	—	—	0.3	µg/L	Y	U	U	N3B-2020-1820	CAPA-20-206513	GELC
18-MW-18	12.5	09/16/2020	WG	F	INIT	REG	Inorganic	SW-846:6010C	Sodium	Na	Y	136	—	—	—	—	—	0.1	mg/L	Y	—	NQ	N3B-2020-1820	CAPA-20-206513	GELC
18-MW-18	12.5	09/16/2020	WG	F	INIT	REG	Inorganic	SW-846:6010C	Strontium	Sr	Y	570	11800	—	—	—	—	1	µg/L	Y	—	NQ	N3B-2020-1820	CAPA-20-206513	GELC
18-MW-18	12.5	09/16/2020	WG	F	INIT	REG	Inorganic	SW-846:6020B	Thallium	Tl	N	0.6	2	—	—	—	—	0.6	µg/L	Y	U	U	N3B-2020-1820	CAPA-20-206513	GELC
18-MW-18	12.5	09/16/2020	WG	F	INIT	REG	Inorganic	SW-846:6010C	Tin	Sn	Y	11.1	12000	—	—	—	—	2.5	µg/L	Y	—	NQ	N3B-2020-1820	CAPA-20-206513	GELC
18-MW-18	12.5	09/16/2020	WG	F	INIT	REG	Inorganic	SW-846:6020B	Uranium	U	N	0.383	30	—	—	—	—	0.067	µg/L	Y	—	U	N3B-2020-1820	CAPA-20-206513	GELC
18-MW-18	12.5	09/16/2020	WG	F	INIT	REG	Inorganic	SW-846:6010C	Vanadium	V	N	1	63.1	—	—	—	—	1	µg/L	Y	U	U	N3B-2020-1820	CAPA-20-206513	GELC
18-MW-18	12.5	09/16/2020	WG	F	INIT	REG	Inorganic	SW-846:6010C	Zinc	Zn	Y	3.88	10000	—	—	—	—	3.3	µg/L	Y	J	J	N3B-2020-1820	CAPA-20-206513	GELC
18-MW-18	12.5	09/16/2020	WG	F	INIT	REG	Inorganic	SM:A2340B	Hardness	Hardness	Y	283	—	—	—	—	—	0.453	mg/L	Y	—	NQ	N3B-2020-1820	CAPA-20-206513	GELC
18-MW-18	12.5	09/16/2020	WG	UF	INIT	REG	Inorganic	SW-846:7470A	Mercury	Hg	N	0.067	2	—	—	—	—	0.067	µg/L	Y	U	U	N3B-2020-1820	CAPA-20-206514	GELC
18-MW-18	12.5	09/16/2020	WG	F	INIT	REG	General Chemistry	EPA:300.0	Bromide	Br(-1)	Y	0.155	—	—	—	—	—	0.067	mg/L	Y	J	J	N3B-2020-1820	CAPA-20-206513	GELC
18-MW-18	12.5	09/16/2020	WG	F	INIT	REG	General Chemistry	EPA:300.0	Fluoride	F(-1)	Y	0.12	1.6	—	—	—	—	0.033	mg/L	Y	—	NQ	N3B-2020-1820	CAPA-20-206513	GELC
18-MW-18	12.5	09/16/2020	WG	F	INIT	REG	General Chemistry	EPA:350.1	Ammonia as Nitrogen	NH3-N	N	0.086	—	—	—	—	—	0.017	mg/L	Y	—	U	N3B-2020-1820	CAPA-20-206513	GELC
18-MW-18	12.5	09/16/2020	WG	F	INIT	REG	General Chemistry	EPA:353.2	Nitrate-Nitrite as Nitrogen	NO3+NO2-N	Y	2.87	10	—	—	—	—	0.17	mg/L	Y	—	J+	N3B-2020-1820	CAPA-20-206513	GELC
18-MW-18	12.5	09/16/2020	WG	F	INIT	REG	General Chemistry	EPA:365.4	Total Phosphate as Phosphorus	PO4-P	Y	0.118	—	—	—	—	—	0.02	mg/L	Y	—	NQ	N3B-2020-1820	CAPA-20-206513	GELC
18-MW-18	12.5	09/16/2020	WG	F	INIT	REG	General Chemistry	EPA:310.1	Alkalinity-CO3	ALK-CO3	N	1.45	—	—	—	—	—	1.45	mg/L	Y	U	U	N3B-2020-1820	CAPA-20-206513	GELC
18-MW-18	12.5	09/16/2020	WG	F	INIT	REG	General Chemistry	EPA:310.1	Alkalinity-CO3+HCO3	ALK-CO3+HCO3	Y	78.3	—	—	—	—	—	1.45	mg/L	Y	—	NQ	N3B-2020-1820	CAPA-20-206513	GELC
18-MW-18	12.5	09/16/2020	WG	F	INIT	REG	General Chemistry	EPA:300.0	Chloride	Cl(-1)	Y	332	250	—	—	—	—	3.35	mg/L	Y	—	NQ	N3B-2020-1820	CAPA-20-206513	GELC
18-MW-18	12.5	09/16/2020	WG	F	INIT	REG	General Chemistry	EPA:150.1	Acidity or Alkalinity of a solution	pH	Y	7.06	—	—	—	—	—	0.01	SU	Y	H	NQ	N3B-2020-1820	CAPA-20-206513	GELC
18-MW-18	12.5	09/16/2020	WG	F	INIT	REG	General Chemistry	EPA:300.0	Sulfate	SO4(-2)	Y	30.5	600	—	—	—	—	6.65	mg/L	Y	—	NQ	N3B-2020-1820	CAPA-20-206513	GELC
18-MW-18	12.5	09/16/2020	WG	F	INIT	REG	General Chemistry	EPA:120.1	Specific Conductance	SPEC_CONDC	Y	1480	—	—	—	—	—	1	µS/cm	Y	—	NQ	N3B-2020-1820	CAPA-20-206513	GELC
18-MW-18	12.5	09/16/2020	WG	F	INIT	REG	General Chemistry	EPA:160.1	Total Dissolved Solids	TDS	Y	753	1000	—	—	—	—	3.4	mg/L	Y	—	J	N3B-2020-1820	CAPA-20-206513	GELC
18-MW-18	12.5	09/16/2020	WG	UF	INIT	REG	General Chemistry	EPA:351.2	Total Kjeldahl Nitrogen	TKN	N	0.134	—	—	—	—	—	0.033	mg/L	Y	—	U	N3B-2020-1820	CAPA-20-206514	GELC
18-MW-18	12.5	09/16/2020	WG	UF	INIT	REG	Inorganic	EPA:335.4	Cyanide (Total)	CN(TOTAL)	N	0.00167	0.2	—	—	—	—	0.00167	mg/L	Y	U	U	N3B-2020-1820	CAPA-20-206514	GELC
18-MW-18	12.5	09/16/2020	WG	UF	INIT	REG	General Chemistry	SW-846:9060A	Total Organic Carbon	TOC	Y	1.29	—	—	—	—	—	0.33	mg/L	Y	—	NQ	N3B-2020-1820	CAPA-20-206514	GELC
18-MW-18	12.5	09/16/2020	WG	UF	INIT	REG	PESTPCB	SW-846:8082A	Aroclor-1016	12674-11-2	N	0.0333	0.5	—	—	—	—	0.0333	µg/L	Y	U	U	N3B-2020-1820	CAPA-20-206514	GELC
18-MW-18	12.5	09/16/2020	WG	UF	INIT	REG	PESTPCB	SW-846:8082A	Aroclor-1221	11104-28-2	N	0.0333	0.5	—	—	—	—	0.0333	µg/L	Y	U	U	N3B-2020-1820	CAPA-20-206514	GELC
18-MW-18	12.5	09/16/2020	WG	UF	INIT	REG	PESTPCB	SW-846:8082A	Aroclor-1232	11141-16-5	N	0.0333	0.5	—	—	—	—	0.0333	µg/L	Y	U	U	N3B-2020-1820	CAPA-20-206514	GELC

Table C-1 Analytical Results from the Periodic Monitoring Events Reported in this Periodic Monitoring Report

Location ID	Screen Depth (ft)	Sample Date	Sample Type	Field Preparation Code	Analysis Type Code	Sample Purpose	Method Category	Lab Method	Parameter Name	Parameter Code	Detected	Report Result	Screening Limit	Background Level	Background Entity	Lab Uncertainty	Report MDA	Report MDL	Report Unit	Best Value	Lab Qualifier	Validation Qualifier	COC #	Field Sample ID	Lab ID
18-MW-18	12.5	09/16/2020	WG	UF	INIT	REG	PESTPCB	SW-846:8082A	Aroclor-1242	53469-21-9	N	0.0333	0.5	—	—	—	—	0.0333	µg/L	Y	U	U	N3B-2020-1820	CAPA-20-206514	GELC
18-MW-18	12.5	09/16/2020	WG	UF	INIT	REG	PESTPCB	SW-846:8082A	Aroclor-1248	12672-29-6	N	0.0333	0.5	—	—	—	—	0.0333	µg/L	Y	U	U	N3B-2020-1820	CAPA-20-206514	GELC
18-MW-18	12.5	09/16/2020	WG	UF	INIT	REG	PESTPCB	SW-846:8082A	Aroclor-1254	11097-69-1	N	0.0333	0.5	—	—	—	—	0.0333	µg/L	Y	U	U	N3B-2020-1820	CAPA-20-206514	GELC
18-MW-18	12.5	09/16/2020	WG	UF	INIT	REG	PESTPCB	SW-846:8082A	Aroclor-1260	11096-82-5	N	0.0333	0.5	—	—	—	—	0.0333	µg/L	Y	U	U	N3B-2020-1820	CAPA-20-206514	GELC
18-MW-18	12.5	09/16/2020	WG	UF	INIT	REG	PESTPCB	SW-846:8082A	Aroclor-1262	37324-23-5	N	0.0333	0.5	—	—	—	—	0.0333	µg/L	Y	U	U	N3B-2020-1820	CAPA-20-206514	GELC
18-MW-18	12.5	09/16/2020	WG	UF	INIT	REG	SVOC	SW-846:8270E_SIM	Dioxane[1,4-]	123-91-1	N	0.1	4.59	—	—	—	—	0.1	µg/L	Y	U	U	N3B-2020-1820	CAPA-20-206514	GELC
Homestead	—	09/17/2020	WG	UF	INIT	REG	SVOC	SW-846:8270D	Nitrosodimethylamine[N-]	62-75-9	N	2.98	0.00491	—	—	—	—	2.98	µg/L	Y	U	U	N3B-2020-1825	CAPA-20-206508	GELC
Homestead	—	09/17/2020	WG	UF	INIT	REG	SVOC	SW-846:8270D	Pyridine	110-86-1	N	2.98	20	—	—	—	—	2.98	µg/L	Y	U	U	N3B-2020-1825	CAPA-20-206508	GELC
Homestead	—	09/17/2020	WG	UF	INIT	REG	SVOC	SW-846:8270D	Aniline	62-53-3	N	4.18	130	—	—	—	—	4.18	µg/L	Y	U	U	N3B-2020-1825	CAPA-20-206508	GELC
Homestead	—	09/17/2020	WG	UF	INIT	REG	SVOC	SW-846:8270D	Phenol	108-95-2	N	2.98	5	—	—	—	—	2.98	µg/L	Y	U	U	N3B-2020-1825	CAPA-20-206508	GELC
Homestead	—	09/17/2020	WG	UF	INIT	REG	SVOC	SW-846:8270D	Bis(2-chloroethyl)ether	111-44-4	N	2.98	0.137	—	—	—	—	2.98	µg/L	Y	U	U	N3B-2020-1825	CAPA-20-206508	GELC
Homestead	—	09/17/2020	WG	UF	INIT	REG	SVOC	SW-846:8270D	Chlorophenol[2-]	95-57-8	N	2.98	91	—	—	—	—	2.98	µg/L	Y	U	U	N3B-2020-1825	CAPA-20-206508	GELC
Homestead	—	09/17/2020	WG	UF	INIT	REG	SVOC	SW-846:8270D	Dichlorobenzene[1,3-]	541-73-1	N	2.98	—	—	—	—	—	2.98	µg/L	Y	U	U	N3B-2020-1825	CAPA-20-206508	GELC
Homestead	—	09/17/2020	WG	UF	INIT	REG	SVOC	SW-846:8270D	Dichlorobenzene[1,4-]	106-46-7	N	2.98	75	—	—	—	—	2.98	µg/L	Y	U	U	N3B-2020-1825	CAPA-20-206508	GELC
Homestead	—	09/17/2020	WG	UF	INIT	REG	SVOC	SW-846:8270D	Benzyl Alcohol	100-51-6	N	2.98	2000	—	—	—	—	2.98	µg/L	Y	U	U	N3B-2020-1825	CAPA-20-206508	GELC
Homestead	—	09/17/2020	WG	UF	INIT	REG	SVOC	SW-846:8270D	Dichlorobenzene[1,2-]	95-50-1	N	2.98	600	—	—	—	—	2.98	µg/L	Y	U	U	N3B-2020-1825	CAPA-20-206508	GELC
Homestead	—	09/17/2020	WG	UF	INIT	REG	SVOC	SW-846:8270D	Methylphenol[2-]	95-48-7	N	2.98	930	—	—	—	—	2.98	µg/L	Y	U	U	N3B-2020-1825	CAPA-20-206508	GELC
Homestead	—	09/17/2020	WG	UF	INIT	REG	SVOC	SW-846:8270D	Nitroso-di-n-propylamine[N-]	621-64-7	N	2.98	0.11	—	—	—	—	2.98	µg/L	Y	U	U	N3B-2020-1825	CAPA-20-206508	GELC
Homestead	—	09/17/2020	WG	UF	INIT	REG	SVOC	SW-846:8270D	Methylphenol[3-,4-]	65794-96-9	N	3.68	—	—	—	—	—	3.68	µg/L	Y	U	U	N3B-2020-1825	CAPA-20-206508	GELC
Homestead	—	09/17/2020	WG	UF	INIT	REG	SVOC	SW-846:8270D	Hexachloroethane	67-72-1	N	2.98	3.28	—	—	—	—	2.98	µg/L	Y	U	U	N3B-2020-1825	CAPA-20-206508	GELC
Homestead	—	09/17/2020	WG	UF	INIT	REG	SVOC	SW-846:8270D	Nitrobenzene	98-95-3	N	2.98	1.4	—	—	—	—	2.98	µg/L	Y	U	U	N3B-2020-1825	CAPA-20-206508	GELC
Homestead	—	09/17/2020	WG	UF	INIT	REG	SVOC	SW-846:8270D	Isophorone	78-59-1	N	3.48	781	—	—	—	—	3.48	µg/L	Y	U	U	N3B-2020-1825	CAPA-20-206508	GELC
Homestead	—	09/17/2020	WG	UF	INIT	REG	SVOC	SW-846:8270D	Nitrophenol[2-]	88-75-5	N	2.98	—	—	—	—	—	2.98	µg/L	Y	U	U	N3B-2020-1825	CAPA-20-206508	GELC
Homestead	—	09/17/2020	WG	UF	INIT	REG	SVOC	SW-846:8270D	Dimethylphenol[2,4-]	105-67-9	N	2.98	354	—	—	—	—	2.98	µg/L	Y	U	U	N3B-2020-1825	CAPA-20-206508	GELC
Homestead	—	09/17/2020	WG	UF	INIT	REG	SVOC	SW-846:8270D	Bis(2-chloroethoxy)methane	111-91-1	N	2.98	59	—	—	—	—	2.98	µg/L	Y	U	U	N3B-2020-1825	CAPA-20-206508	GELC
Homestead	—	09/17/2020	WG	UF	INIT	REG	SVOC	SW-846:8270D	Dichlorophenol[2,4-]	120-83-2	N	2.98	45.3	—	—	—	—	2.98	µg/L	Y	U	U	N3B-2020-1825	CAPA-20-206508	GELC
Homestead	—	09/17/2020	WG	UF	INIT	REG	SVOC	SW-846:8270D	Benzoic Acid	65-85-0	N	5.97	75000	—	—	—	—	5.97	µg/L	Y	U	U	N3B-2020-1825	CAPA-20-206508	GELC
Homestead	—	09/17/2020	WG	UF	INIT	REG	SVOC	SW-846:8270D	Trichlorobenzene[1,2,4-]	120-82-1	N	2.98	70	—	—	—	—	2.98	µg/L	Y	U	U	N3B-2020-1825	CAPA-20-206508	GELC
Homestead	—	09/17/2020	WG	UF	INIT	REG	SVOC	SW-846:8270D	Naphthalene	91-20-3	N	0.298	1.65	—	—	—	—	0.298	µg/L	Y	U	U	N3B-2020-1825	CAPA-20-206508	GELC
Homestead	—	09/17/2020	WG	UF	INIT	REG	SVOC	SW-846:8270D	Chloroaniline[4-]	106-47-8	N	3.28	3.7	—	—	—	—	3.28	µg/L	Y	U	U	N3B-2020-1825	CAPA-20-206508	GELC
Homestead	—	09/17/2020	WG	UF	INIT	REG	SVOC	SW-846:8270D	Hexachlorobutadiene	87-68-3	N	2.98	1.39	—	—	—	—	2.98	µg/L	Y	U	U	N3B-2020-1825	CAPA-20-206508	GELC
Homestead	—	09/17/2020	WG	UF	INIT	REG	SVOC	SW-846:8270D	Chloro-3-methylphenol[4-]	59-50-7	N	2.98	1400	—	—	—	—	2.98	µg/L	Y	U	U	N3B-2020-1825	CAPA-20-206508	GELC
Homestead	—	09/17/2020	WG	UF	INIT	REG	SVOC	SW-846:8270D	Methylnaphthalene[2-]	91-57-6	N	0.298	35.1	—	—	—	—	0.298	µg/L	Y	U	U	N3B-2020-1825	CAPA-20-206508	GELC
Homestead	—	09/17/2020	WG	UF	INIT	REG	SVOC	SW-846:8270D	Methylnaphthalene[1-]	90-12-0	N	0.298	11.4	—	—	—	—	0.298	µg/L	Y	U	U	N3B-2020-1825	CAPA-20-206508	GELC
Homestead	—	09/17/2020	WG	UF	INIT	REG	SVOC	SW-846:8270D	Hexachlorocyclopentadiene	77-47-4	N	2.98	50	—	—	—	—	2.98	µg/L	Y	U	U	N3B-2020-1825	CAPA-20-206508	GELC
Homestead	—	09/17/2020	WG	UF	INIT	REG	SVOC	SW-846:8270D	Trichlorophenol[2,4,6-]	88-06-2	N	2.98	11.9	—	—	—	—	2.98	µg/L	Y	U	U	N3B-2020-1825	CAPA-20-206508	GELC
Homestead	—	09/17/2020	WG	UF	INIT	REG	SVOC	SW-846:8270D	Trichlorophenol[2,4,5-]	95-95-4	N	2.98	1170	—	—	—	—	2.98	µg/L	Y	U	U	N3B-2020-1825	CAPA-20-206508	GELC
Homestead	—	09/17/2020	WG	UF	INIT	REG	SVOC	SW-846:8270D	Chloronaphthalene[2-]	91-58-7	N	0.408	733	—	—	—	—	0.408	µg/L	Y	U	U	N3B-2020-1825	CAPA-20-206508	GELC
Homestead	—	09/17/2020	WG	UF	INIT	REG	SVOC	SW-846:8270D	Nitroaniline[2-]	88-74-4	N	2.98	190	—	—	—	—	2.98	µg/L	Y	U	U	N3B-2020-1825	CAPA-20-206508	GELC
Homestead	—	09/17/2020	WG	UF	INIT	REG	SVOC	SW-846:8270D	Nitroaniline[3-]	99-09-2	N	2.98	—	—	—	—	—	2.98	µg/L	Y	U	U	N3B-2020-1825	CAPA-20-206508	GELC
Homestead	—	09/17/2020	WG	UF	INIT	REG	SVOC	SW-846:8270D	Dimethyl Phthalate	131-11-3	N	0.298	612	—	—	—	—	0.298	µg/L	Y	U	U	N3B-2020-1825	CAPA-20-206508	GELC
Homestead	—	09/17/2020	WG	UF	INIT	REG	SVOC	SW-846:8270D	Acenaphthylene	208-96-8	N	0.298	—	—	—	—	—	0.298	µg/L	Y	U	U	N3B-2020-1825	CAPA-20-206508	GELC
Homestead	—	09/17/2020	WG	UF	INIT	REG	SVOC	SW-846:8270D	Acenaphthene	83-32-9	N	0.298	535	—	—	—	—	0.298	µg/L	Y	U	U	N3B-2020-1825	CAPA-20-206508	GELC
Homestead	—	09/17/2020	WG	UF	INIT	REG	SVOC	SW-846:8270D	Dinitrophenol[2,4-]	51-28-5	N	4.97	38.7	—	—	—	—	4.97	µg/L	Y	U	U	N3B-2020-1825	CAPA-20-206508	GELC
Homestead	—	09/17/2020	WG	UF	INIT	REG	SVOC	SW-846:8270D	Dibenzofuran	132-64-9	N	2.98	7.9	—	—	—	—	2.98	µg/L	Y	U	U	N3B-2020-1825	CAPA-20-206508	GELC
Homestead	—	09/17/2020	WG	UF	INIT	REG	SVOC	SW-846:8270D	Diethylphthalate	84-66-2	N	0.298	14800	—	—	—	—	0.298	µg/L	Y	U	U	N3B-2020-1825	CAPA-20-206508	GELC
Homestead	—	09/17/2020	WG	UF	INIT	REG	SVOC	SW-846:8270D	Nitrophenol[4-]	100-02-7	N	2.98	—	—	—	—	—	2.98	µg/L	Y	U	U	N3B-2020-1825	CAPA-20-206508	GELC
Homestead	—	09/17/2020	WG	UF	INIT	REG	SVOC	SW-846:8270D	Fluorene	86-73-7	N	0.298	288	—	—	—	—	0.298	µg/L	Y	U	U	N3B-2020-1825	CAPA-20-206508	GELC
Homestead	—	09/17/2020	WG	UF	INIT	REG	SVOC	SW-846:8270D	Chlorophenyl-phenyl[4-] Ether	7005-72-3	N	2.98	—	—	—	—	—	2.98	µg/L	Y	U	U	N3B-2020-1825	CAPA-20-206508	GELC
Homestead	—	09/17/2020	WG	UF	INIT	REG	SVOC	SW-846:8270D	Dinitro-2-methylphenol[4,6-]	534-52-1	N	2.98	1.52	—	—	—	—	2.98	µg/L	Y	U	U	N3B-2020-1825	CAPA-20-206508	GELC
Homestead	—	09/17/2020	WG	UF	INIT	REG	SVOC	SW-846:8270D	Nitroaniline[4-]	100-01-6	N	2.98	38	—	—	—	—	2.98	µg/L	Y	U	U	N3B-2020-1825	CAPA-20-206508	GELC
Homestead	—	09/17/2020	WG	UF	INIT	REG	SVOC	SW-846:8270D	Diphenylamine	122-39-4	N	2.98	122	—	—	—	—	2.98	µg/L	Y	U	U	N3B-2020-1825	CAPA-20-206508	GELC
Homestead	—	09/17/2020	WG	UF	INIT	REG	SVOC	SW-846:8270D	Diphenylhydrazine[1,2-]	122-66-7	N	2.98	0.78	—	—	—	—	2.98	µg/L	Y	U	U	N3B-2020-1825	CAPA-20-206508	GELC
Homestead	—	09/17/2020	WG	UF	INIT	REG	SVOC	SW-846:8270D	Bromophenyl-phenylether[4-]	101-55-3	N	2.98	—	—	—	—	—	2.98	µg/L	Y	U	U	N3B-2020-1825	CAPA-20-206508	GELC
Homestead	—	09/17/2020	WG	UF	INIT	REG	SVOC	SW-846:8270D	Atrazine	1912-24-9	N	2.98	3	—	—	—	—	2.98	µg/L	Y	U	U	N3B-2020-1825	CAPA-20-206508	GELC
Homestead	—	09/17/2020	WG	UF	INIT	REG	SVOC	SW-846:8270D	Pentachlorophenol	87-86-5	N	2.98	1	—	—	—	—	2.98	µg/L	Y	U	U	N3B-2020-1825	CAPA-20-206508	GELC
Homestead	—	09/17/2020	WG	UF	INIT	REG	SVOC	SW-846:8270D	Phenanthrene	85-01-8	N	0.298	170	—	—	—	—	0.298	µg/L	Y	U	U	N3B-2020-1825	CAPA-20-206508	GELC
Homestead	—	09/17/2020	WG	UF	INIT	REG	SVOC	SW-846:8270D	Anthracene	120-12-7	N	0.298	1720	—	—	—	—	0.298	µg/L	Y	U	U	N3B-2020-1825	CAPA-20-206508	GELC

Table C-1 Analytical Results from the Periodic Monitoring Events Reported in this Periodic Monitoring Report

Location ID	Screen Depth (ft)	Sample Date	Sample Type	Field Preparation Code	Analysis Type Code	Sample Purpose	Method Category	Lab Method	Parameter Name	Parameter Code	Detected	Report Result	Screening Limit	Background Level	Background Entity	Lab Uncertainty	Report MDA	Report MDL	Report Unit	Best Value	Lab Qualifier	Validation Qualifier	COC #	Field Sample ID	Lab ID
Homestead	—	09/17/2020	WG	UF	INIT	REG	SVOC	SW-846:8270D	Di-n-butylphthalate	84-74-2	N	0.298	885	—	—	—	—	0.298	µg/L	Y	U	U	N3B-2020-1825	CAPA-20-206508	GELC
Homestead	—	09/17/2020	WG	UF	INIT	REG	SVOC	SW-846:8270D	Fluoranthene	206-44-0	N	0.298	802	—	—	—	—	0.298	µg/L	Y	U	U	N3B-2020-1825	CAPA-20-206508	GELC
Homestead	—	09/17/2020	WG	UF	INIT	REG	SVOC	SW-846:8270D	Benzidine	92-87-5	N	3.88	0.00109	—	—	—	—	3.88	µg/L	Y	U	UJ	N3B-2020-1825	CAPA-20-206508	GELC
Homestead	—	09/17/2020	WG	UF	INIT	REG	SVOC	SW-846:8270D	Pyrene	129-00-0	N	0.298	117	—	—	—	—	0.298	µg/L	Y	U	U	N3B-2020-1825	CAPA-20-206508	GELC
Homestead	—	09/17/2020	WG	UF	INIT	REG	SVOC	SW-846:8270D	Butylbenzylphthalate	85-68-7	N	0.298	160	—	—	—	—	0.298	µg/L	Y	U	U	N3B-2020-1825	CAPA-20-206508	GELC
Homestead	—	09/17/2020	WG	UF	INIT	REG	SVOC	SW-846:8270D	Benzo(a)anthracene	56-55-3	N	0.298	0.12	—	—	—	—	0.298	µg/L	Y	U	U	N3B-2020-1825	CAPA-20-206508	GELC
Homestead	—	09/17/2020	WG	UF	INIT	REG	SVOC	SW-846:8270D	Dichlorobenzidine[3,3'-]	91-94-1	N	2.98	1.25	—	—	—	—	2.98	µg/L	Y	U	U	N3B-2020-1825	CAPA-20-206508	GELC
Homestead	—	09/17/2020	WG	UF	INIT	REG	SVOC	SW-846:8270D	Chrysene	218-01-9	N	0.298	34.3	—	—	—	—	0.298	µg/L	Y	U	U	N3B-2020-1825	CAPA-20-206508	GELC
Homestead	—	09/17/2020	WG	UF	INIT	REG	SVOC	SW-846:8270D	Bis(2-ethylhexyl)phthalate	117-81-7	N	0.298	6	—	—	—	—	0.298	µg/L	Y	U	U	N3B-2020-1825	CAPA-20-206508	GELC
Homestead	—	09/17/2020	WG	UF	INIT	REG	SVOC	SW-846:8270D	Di-n-octylphthalate	117-84-0	N	0.298	200	—	—	—	—	0.298	µg/L	Y	U	U	N3B-2020-1825	CAPA-20-206508	GELC
Homestead	—	09/17/2020	WG	UF	INIT	REG	SVOC	SW-846:8270D	Benzo(b)fluoranthene	205-99-2	N	0.298	0.343	—	—	—	—	0.298	µg/L	Y	U	U	N3B-2020-1825	CAPA-20-206508	GELC
Homestead	—	09/17/2020	WG	UF	INIT	REG	SVOC	SW-846:8270D	Benzo(k)fluoranthene	207-08-9	N	0.298	3.43	—	—	—	—	0.298	µg/L	Y	U	U	N3B-2020-1825	CAPA-20-206508	GELC
Homestead	—	09/17/2020	WG	UF	INIT	REG	SVOC	SW-846:8270D	Benzo(a)pyrene	50-32-8	N	0.298	0.2	—	—	—	—	0.298	µg/L	Y	U	U	N3B-2020-1825	CAPA-20-206508	GELC
Homestead	—	09/17/2020	WG	UF	INIT	REG	SVOC	SW-846:8270D	Indeno(1,2,3-cd)pyrene	193-39-5	N	0.298	0.343	—	—	—	—	0.298	µg/L	Y	U	U	N3B-2020-1825	CAPA-20-206508	GELC
Homestead	—	09/17/2020	WG	UF	INIT	REG	SVOC	SW-846:8270D	Dibenz(a,h)anthracene	53-70-3	N	0.298	0.0343	—	—	—	—	0.298	µg/L	Y	U	U	N3B-2020-1825	CAPA-20-206508	GELC
Homestead	—	09/17/2020	WG	UF	INIT	REG	SVOC	SW-846:8270D	Benzo(g,h,i)perylene	191-24-2	N	0.298	—	—	—	—	—	0.298	µg/L	Y	U	U	N3B-2020-1825	CAPA-20-206508	GELC
Homestead	—	09/17/2020	WG	UF	INIT	REG	SVOC	SW-846:8270E_SIM	Dioxane[1,4-]	123-91-1	N	0.1	4.59	—	—	—	—	0.1	µg/L	Y	U	U	N3B-2020-1825	CAPA-20-206508	GELC
Homestead	—	09/17/2020	WG	UF	INIT	REG	SVOC	SW-846:8270D	Dioxane[1,4-]	123-91-1	N	2.98	4.59	—	—	—	—	2.98	µg/L	Y	U	U	N3B-2020-1825	CAPA-20-206508	GELC
Homestead	—	09/17/2020	WG	UF	INIT	REG	SVOC	SW-846:8270D	Nitrosodiethylamine[N-]	55-18-5	N	2.98	0.00167	—	—	—	—	2.98	µg/L	Y	U	U	N3B-2020-1825	CAPA-20-206508	GELC
Homestead	—	09/17/2020	WG	UF	INIT	REG	SVOC	SW-846:8270D	Nitrosopyrrolidine[N-]	930-55-2	N	2.98	0.37	—	—	—	—	2.98	µg/L	Y	U	U	N3B-2020-1825	CAPA-20-206508	GELC
Homestead	—	09/17/2020	WG	UF	INIT	REG	SVOC	SW-846:8270D	Nitroso-di-n-butylamine[N-]	924-16-3	N	2.98	0.0273	—	—	—	—	2.98	µg/L	Y	U	U	N3B-2020-1825	CAPA-20-206508	GELC
Homestead	—	09/17/2020	WG	UF	INIT	REG	SVOC	SW-846:8270D	Tetrachlorobenzene[1,2,4,5]	95-94-3	N	2.98	1.66	—	—	—	—	2.98	µg/L	Y	U	U	N3B-2020-1825	CAPA-20-206508	GELC
Homestead	—	09/17/2020	WG	UF	INIT	REG	SVOC	SW-846:8270D	Pentachlorobenzene	608-93-5	N	2.98	3.07	—	—	—	—	2.98	µg/L	Y	U	U	N3B-2020-1825	CAPA-20-206508	GELC
Homestead	—	09/17/2020	WG	UF	INIT	REG	SVOC	SW-846:8270D	Tetrachlorophenol[2,3,4,6-]	58-90-2	N	2.98	240	—	—	—	—	2.98	µg/L	Y	U	U	N3B-2020-1825	CAPA-20-206508	GELC
Homestead	—	09/17/2020	WG	UF	INIT	REG	SVOC	SW-846:8270D	Hexachlorobenzene	118-74-1	N	2.98	1	—	—	—	—	2.98	µg/L	Y	U	U	N3B-2020-1825	CAPA-20-206508	GELC
Homestead	—	09/17/2020	WG	UF	INIT	REG	SVOC	SW-846:8270D	Dinoseb	88-85-7	N	2.98	7	—	—	—	—	2.98	µg/L	Y	U	U	N3B-2020-1825	CAPA-20-206508	GELC
Homestead	—	09/17/2020	WG	UF	INIT	REG	SVOC	SW-846:8270D	Dinitrotoluene[2,4-]	121-14-2	N	2.98	2.37	—	—	—	—	2.98	µg/L	Y	U	U	N3B-2020-1825	CAPA-20-206508	GELC
Homestead	—	09/17/2020	WG	UF	INIT	REG	SVOC	SW-846:8270D	Dinitrotoluene[2,6-]	606-20-2	N	2.98	0.485	—	—	—	—	2.98	µg/L	Y	U	U	N3B-2020-1825	CAPA-20-206508	GELC
Homestead	—	09/17/2020	WG	UF	INIT	REG	SVOC	SW-846:8270D	Oxybis(1-chloropropane)[2,2'-]	108-60-1	N	2.98	9.81	—	—	—	—	2.98	µg/L	Y	U	U	N3B-2020-1825	CAPA-20-206508	GELC
Homestead	—	09/17/2020	WG	UF	INIT	REG	SVOC	SW-846:8270D	Sulfolane	126-33-0	N	2.98	20	—	—	—	—	2.98	µg/L	Y	U	U	N3B-2020-1825	CAPA-20-206508	GELC
Homestead	—	09/17/2020	WG	UF	INIT	REG	SVOC	SW-846:8270D	Prometon	1610-18-0	N	2.98	250	—	—	—	—	2.98	µg/L	Y	U	U	N3B-2020-1825	CAPA-20-206508	GELC
Starmer	—	09/17/2020	WG	UF	INIT	REG	SVOC	SW-846:8270D	Nitrosodimethylamine[N-]	62-75-9	N	3	0.00491	—	—	—	—	3	µg/L	Y	U	U	N3B-2020-1825	CAPA-20-206511	GELC
Starmer	—	09/17/2020	WG	UF	INIT	REG	SVOC	SW-846:8270D	Pyridine	110-86-1	N	3	20	—	—	—	—	3	µg/L	Y	U	U	N3B-2020-1825	CAPA-20-206511	GELC
Starmer	—	09/17/2020	WG	UF	INIT	REG	SVOC	SW-846:8270D	Aniline	62-53-3	N	4.2	130	—	—	—	—	4.2	µg/L	Y	U	U	N3B-2020-1825	CAPA-20-206511	GELC
Starmer	—	09/17/2020	WG	UF	INIT	REG	SVOC	SW-846:8270D	Phenol	108-95-2	N	3	5	—	—	—	—	3	µg/L	Y	U	U	N3B-2020-1825	CAPA-20-206511	GELC
Starmer	—	09/17/2020	WG	UF	INIT	REG	SVOC	SW-846:8270D	Bis(2-chloroethyl)ether	111-44-4	N	3	0.137	—	—	—	—	3	µg/L	Y	U	U	N3B-2020-1825	CAPA-20-206511	GELC
Starmer	—	09/17/2020	WG	UF	INIT	REG	SVOC	SW-846:8270D	Chlorophenol[2-]	95-57-8	N	3	91	—	—	—	—	3	µg/L	Y	U	U	N3B-2020-1825	CAPA-20-206511	GELC
Starmer	—	09/17/2020	WG	UF	INIT	REG	SVOC	SW-846:8270D	Dichlorobenzene[1,3-]	541-73-1	N	3	—	—	—	—	—	3	µg/L	Y	U	U	N3B-2020-1825	CAPA-20-206511	GELC
Starmer	—	09/17/2020	WG	UF	INIT	REG	SVOC	SW-846:8270D	Dichlorobenzene[1,4-]	106-46-7	N	3	75	—	—	—	—	3	µg/L	Y	U	U	N3B-2020-1825	CAPA-20-206511	GELC
Starmer	—	09/17/2020	WG	UF	INIT	REG	SVOC	SW-846:8270D	Benzyl Alcohol	100-51-6	N	3	2000	—	—	—	—	3	µg/L	Y	U	U	N3B-2020-1825	CAPA-20-206511	GELC
Starmer	—	09/17/2020	WG	UF	INIT	REG	SVOC	SW-846:8270D	Dichlorobenzene[1,2-]	95-50-1	N	3	600	—	—	—	—	3	µg/L	Y	U	U	N3B-2020-1825	CAPA-20-206511	GELC
Starmer	—	09/17/2020	WG	UF	INIT	REG	SVOC	SW-846:8270D	Methylphenol[2-]	95-48-7	N	3	930	—	—	—	—	3	µg/L	Y	U	U	N3B-2020-1825	CAPA-20-206511	GELC
Starmer	—	09/17/2020	WG	UF	INIT	REG	SVOC	SW-846:8270D	Nitroso-di-n-propylamine[N-]	621-64-7	N	3	0.11	—	—	—	—	3	µg/L	Y	U	U	N3B-2020-1825	CAPA-20-206511	GELC
Starmer	—	09/17/2020	WG	UF	INIT	REG	SVOC	SW-846:8270D	Methylphenol[3-,4-]	65794-96-9	N	3.7	—	—	—	—	—	3.7	µg/L	Y	U	U	N3B-2020-1825	CAPA-20-206511	GELC
Starmer	—	09/17/2020	WG	UF	INIT	REG	SVOC	SW-846:8270D	Hexachloroethane	67-72-1	N	3	3.28	—	—	—	—	3	µg/L	Y	U	U	N3B-2020-1825	CAPA-20-206511	GELC
Starmer	—	09/17/2020	WG	UF	INIT	REG	SVOC	SW-846:8270D	Nitrobenzene	98-95-3	N	3	1.4	—	—	—	—	3	µg/L	Y	U	U	N3B-2020-1825	CAPA-20-206511	GELC
Starmer	—	09/17/2020	WG	UF	INIT	REG	SVOC	SW-846:8270D	Isophorone	78-59-1	N	3.5	781	—	—	—	—	3.5	µg/L	Y	U	U	N3B-2020-1825	CAPA-20-206511	GELC
Starmer	—	09/17/2020	WG	UF	INIT	REG	SVOC	SW-846:8270D	Nitrophenol[2-]	88-75-5	N	3	—	—	—	—	—	3	µg/L	Y	U	U	N3B-2020-1825	CAPA-20-206511	GELC
Starmer	—	09/17/2020	WG	UF	INIT	REG	SVOC	SW-846:8270D	Dimethylphenol[2,4-]	105-67-9	N	3	354	—	—	—	—	3	µg/L	Y	U	U	N3B-2020-1825	CAPA-20-206511	GELC
Starmer	—	09/17/2020	WG	UF	INIT	REG	SVOC	SW-846:8270D	Bis(2-chloroethoxy)methane	111-91-1	N	3	59	—	—	—	—	3	µg/L	Y	U	U	N3B-2020-1825	CAPA-20-206511	GELC
Starmer	—	09/17/2020	WG	UF	INIT	REG	SVOC	SW-846:8270D	Dichlorophenol[2,4-]	120-83-2	N	3	45.3	—	—	—	—	3	µg/L	Y	U	U	N3B-2020-1825	CAPA-20-206511	GELC
Starmer	—	09/17/2020	WG	UF	INIT	REG	SVOC	SW-846:8270D	Benzoic Acid	65-85-0	N	6	75000	—	—	—	—	6	µg/L	Y	U	U	N3B-2020-1825	CAPA-20-206511	GELC
Starmer	—	09/17/2020	WG	UF	INIT	REG	SVOC	SW-846:8270D	Trichlorobenzene[1,2,4-]	120-82-1	N	3	70	—	—	—	—	3	µg/L	Y	U	U	N3B-2020-1825	CAPA-20-206511	GELC
Starmer	—	09/17/2020	WG	UF	INIT	REG	SVOC	SW-846:8270D	Naphthalene	91-20-3	N	0.3	1.65	—	—	—	—	0.3	µg/L	Y	U	U	N3B-2020-1825	CAPA-20-206511	GELC
Starmer	—	09/17/2020	WG	UF	INIT	REG	SVOC	SW-846:8270D	Chloroaniline[4-]	106-47-8	N	3.3	3.7	—	—	—	—	3.3	µg/L	Y	U	U	N3B-2020-1825	CAPA-20-206511	GELC
Starmer	—	09/17/2020	WG	UF	INIT	REG	SVOC	SW-846:8270D	Hexachlorobutadiene	87-68-3	N	3	1.39	—	—	—	—	3	µg/L	Y	U	U	N3B-2020-1825	CAPA-20-206511	GELC
Starmer	—	09/17/2020	WG	UF	INIT	REG	SVOC	SW-846:8270D	Chloro-3-methylphenol[4-]	59-50-7	N	3	1400	—	—	—	—	3	µg/L	Y	U	U	N3B-2020-1825	CAPA-20-206511	GELC
Starmer	—	09/17/2020	WG	UF	INIT	REG	SVOC	SW-846:8270D	Methylnaphthalene[2-]	91-57-6	N	0.3	35.1	—	—	—	—	0.3	µg/L	Y	U	U	N3B-2020-1825	CAPA-20-206511	GELC

Table C-1 Analytical Results from the Periodic Monitoring Events Reported in this Periodic Monitoring Report

Location ID	Screen Depth (ft)	Sample Date	Sample Type	Field Preparation Code	Analysis Type Code	Sample Purpose	Method Category	Lab Method	Parameter Name	Parameter Code	Detected	Report Result	Screening Limit	Background Level	Background Entity	Lab Uncertainty	Report MDA	Report MDL	Report Unit	Best Value	Lab Qualifier	Validation Qualifier	COC #	Field Sample ID	Lab ID
Starmer	—	09/17/2020	WG	UF	INIT	REG	SVOC	SW-846:8270D	Methylnaphthalene[1-]	90-12-0	N	0.3	11.4	—	—	—	—	0.3	µg/L	Y	U	U	N3B-2020-1825	CAPA-20-206511	GELC
Starmer	—	09/17/2020	WG	UF	INIT	REG	SVOC	SW-846:8270D	Hexachlorocyclopentadiene	77-47-4	N	3	50	—	—	—	—	3	µg/L	Y	U	U	N3B-2020-1825	CAPA-20-206511	GELC
Starmer	—	09/17/2020	WG	UF	INIT	REG	SVOC	SW-846:8270D	Trichlorophenol[2,4,6-]	88-06-2	N	3	11.9	—	—	—	—	3	µg/L	Y	U	U	N3B-2020-1825	CAPA-20-206511	GELC
Starmer	—	09/17/2020	WG	UF	INIT	REG	SVOC	SW-846:8270D	Trichlorophenol[2,4,5-]	95-95-4	N	3	1170	—	—	—	—	3	µg/L	Y	U	U	N3B-2020-1825	CAPA-20-206511	GELC
Starmer	—	09/17/2020	WG	UF	INIT	REG	SVOC	SW-846:8270D	Chloronaphthalene[2-]	91-58-7	N	0.41	733	—	—	—	—	0.41	µg/L	Y	U	U	N3B-2020-1825	CAPA-20-206511	GELC
Starmer	—	09/17/2020	WG	UF	INIT	REG	SVOC	SW-846:8270D	Nitroaniline[2-]	88-74-4	N	3	190	—	—	—	—	3	µg/L	Y	U	U	N3B-2020-1825	CAPA-20-206511	GELC
Starmer	—	09/17/2020	WG	UF	INIT	REG	SVOC	SW-846:8270D	Nitroaniline[3-]	99-09-2	N	3	—	—	—	—	—	3	µg/L	Y	U	U	N3B-2020-1825	CAPA-20-206511	GELC
Starmer	—	09/17/2020	WG	UF	INIT	REG	SVOC	SW-846:8270D	Dimethyl Phthalate	131-11-3	N	0.3	612	—	—	—	—	0.3	µg/L	Y	U	U	N3B-2020-1825	CAPA-20-206511	GELC
Starmer	—	09/17/2020	WG	UF	INIT	REG	SVOC	SW-846:8270D	Acenaphthylene	208-96-8	N	0.3	—	—	—	—	—	0.3	µg/L	Y	U	U	N3B-2020-1825	CAPA-20-206511	GELC
Starmer	—	09/17/2020	WG	UF	INIT	REG	SVOC	SW-846:8270D	Acenaphthene	83-32-9	N	0.3	535	—	—	—	—	0.3	µg/L	Y	U	U	N3B-2020-1825	CAPA-20-206511	GELC
Starmer	—	09/17/2020	WG	UF	INIT	REG	SVOC	SW-846:8270D	Dinitrophenol[2,4-]	51-28-5	N	5	38.7	—	—	—	—	5	µg/L	Y	U	U	N3B-2020-1825	CAPA-20-206511	GELC
Starmer	—	09/17/2020	WG	UF	INIT	REG	SVOC	SW-846:8270D	Dibenzofuran	132-64-9	N	3	7.9	—	—	—	—	3	µg/L	Y	U	U	N3B-2020-1825	CAPA-20-206511	GELC
Starmer	—	09/17/2020	WG	UF	INIT	REG	SVOC	SW-846:8270D	Diethylphthalate	84-66-2	N	0.3	14800	—	—	—	—	0.3	µg/L	Y	U	U	N3B-2020-1825	CAPA-20-206511	GELC
Starmer	—	09/17/2020	WG	UF	INIT	REG	SVOC	SW-846:8270D	Nitrophenol[4-]	100-02-7	N	3	—	—	—	—	—	3	µg/L	Y	U	U	N3B-2020-1825	CAPA-20-206511	GELC
Starmer	—	09/17/2020	WG	UF	INIT	REG	SVOC	SW-846:8270D	Fluorene	86-73-7	N	0.3	288	—	—	—	—	0.3	µg/L	Y	U	U	N3B-2020-1825	CAPA-20-206511	GELC
Starmer	—	09/17/2020	WG	UF	INIT	REG	SVOC	SW-846:8270D	Chlorophenyl-phenyl[4-] Ether	7005-72-3	N	3	—	—	—	—	—	3	µg/L	Y	U	U	N3B-2020-1825	CAPA-20-206511	GELC
Starmer	—	09/17/2020	WG	UF	INIT	REG	SVOC	SW-846:8270D	Dinitro-2-methylphenol[4,6-]	534-52-1	N	3	1.52	—	—	—	—	3	µg/L	Y	U	U	N3B-2020-1825	CAPA-20-206511	GELC
Starmer	—	09/17/2020	WG	UF	INIT	REG	SVOC	SW-846:8270D	Nitroaniline[4-]	100-01-6	N	3	38	—	—	—	—	3	µg/L	Y	U	U	N3B-2020-1825	CAPA-20-206511	GELC
Starmer	—	09/17/2020	WG	UF	INIT	REG	SVOC	SW-846:8270D	Diphenylamine	122-39-4	N	3	122	—	—	—	—	3	µg/L	Y	U	U	N3B-2020-1825	CAPA-20-206511	GELC
Starmer	—	09/17/2020	WG	UF	INIT	REG	SVOC	SW-846:8270D	Diphenylhydrazine[1,2-]	122-66-7	N	3	0.78	—	—	—	—	3	µg/L	Y	U	U	N3B-2020-1825	CAPA-20-206511	GELC
Starmer	—	09/17/2020	WG	UF	INIT	REG	SVOC	SW-846:8270D	Bromophenyl-phenylether[4-]	101-55-3	N	3	—	—	—	—	—	3	µg/L	Y	U	U	N3B-2020-1825	CAPA-20-206511	GELC
Starmer	—	09/17/2020	WG	UF	INIT	REG	SVOC	SW-846:8270D	Atrazine	1912-24-9	N	3	3	—	—	—	—	3	µg/L	Y	U	U	N3B-2020-1825	CAPA-20-206511	GELC
Starmer	—	09/17/2020	WG	UF	INIT	REG	SVOC	SW-846:8270D	Pentachlorophenol	87-86-5	N	3	1	—	—	—	—	3	µg/L	Y	U	U	N3B-2020-1825	CAPA-20-206511	GELC
Starmer	—	09/17/2020	WG	UF	INIT	REG	SVOC	SW-846:8270D	Phenanthrene	85-01-8	N	0.3	170	—	—	—	—	0.3	µg/L	Y	U	U	N3B-2020-1825	CAPA-20-206511	GELC
Starmer	—	09/17/2020	WG	UF	INIT	REG	SVOC	SW-846:8270D	Anthracene	120-12-7	N	0.3	1720	—	—	—	—	0.3	µg/L	Y	U	U	N3B-2020-1825	CAPA-20-206511	GELC
Starmer	—	09/17/2020	WG	UF	INIT	REG	SVOC	SW-846:8270D	Di-n-butylphthalate	84-74-2	N	0.3	885	—	—	—	—	0.3	µg/L	Y	U	U	N3B-2020-1825	CAPA-20-206511	GELC
Starmer	—	09/17/2020	WG	UF	INIT	REG	SVOC	SW-846:8270D	Fluoranthene	206-44-0	N	0.3	802	—	—	—	—	0.3	µg/L	Y	U	U	N3B-2020-1825	CAPA-20-206511	GELC
Starmer	—	09/17/2020	WG	UF	INIT	REG	SVOC	SW-846:8270D	Benzidine	92-87-5	N	3.9	0.00109	—	—	—	—	3.9	µg/L	Y	U	UJ	N3B-2020-1825	CAPA-20-206511	GELC
Starmer	—	09/17/2020	WG	UF	INIT	REG	SVOC	SW-846:8270D	Pyrene	129-00-0	N	0.3	117	—	—	—	—	0.3	µg/L	Y	U	U	N3B-2020-1825	CAPA-20-206511	GELC
Starmer	—	09/17/2020	WG	UF	INIT	REG	SVOC	SW-846:8270D	Butylbenzylphthalate	85-68-7	N	0.3	160	—	—	—	—	0.3	µg/L	Y	U	U	N3B-2020-1825	CAPA-20-206511	GELC
Starmer	—	09/17/2020	WG	UF	INIT	REG	SVOC	SW-846:8270D	Benzo(a)anthracene	56-55-3	N	0.3	0.12	—	—	—	—	0.3	µg/L	Y	U	U	N3B-2020-1825	CAPA-20-206511	GELC
Homestead	—	09/17/2020	WG	UF	INIT	REG	VOC	SW-846:8260B	Bromoform	75-25-2	N	0.3	80	—	—	—	—	0.3	µg/L	Y	U	U	N3B-2020-1825	CAPA-20-206508	GELC
Homestead	—	09/17/2020	WG	UF	INIT	REG	VOC	SW-846:8260B	Isopropylbenzene	98-82-8	N	0.3	447	—	—	—	—	0.3	µg/L	Y	U	U	N3B-2020-1825	CAPA-20-206508	GELC
Homestead	—	09/17/2020	WG	UF	INIT	REG	VOC	SW-846:8260B	Tetrachloroethane[1,1,2,2-]	79-34-5	N	0.3	10	—	—	—	—	0.3	µg/L	Y	U	U	N3B-2020-1825	CAPA-20-206508	GELC
Homestead	—	09/17/2020	WG	UF	INIT	REG	VOC	SW-846:8260B	Trichloropropane[1,2,3-]	96-18-4	N	0.3	0.00835	—	—	—	—	0.3	µg/L	Y	U	U	N3B-2020-1825	CAPA-20-206508	GELC
Homestead	—	09/17/2020	WG	UF	INIT	REG	VOC	SW-846:8260B	Bromobenzene	108-86-1	N	0.3	62	—	—	—	—	0.3	µg/L	Y	U	U	N3B-2020-1825	CAPA-20-206508	GELC
Homestead	—	09/17/2020	WG	UF	INIT	REG	VOC	SW-846:8260B	Propylbenzene[1-]	103-65-1	N	0.3	660	—	—	—	—	0.3	µg/L	Y	U	U	N3B-2020-1825	CAPA-20-206508	GELC
Homestead	—	09/17/2020	WG	UF	INIT	REG	VOC	SW-846:8260B	Chlorotoluene[2-]	95-49-8	N	0.3	233	—	—	—	—	0.3	µg/L	Y	U	U	N3B-2020-1825	CAPA-20-206508	GELC
Homestead	—	09/17/2020	WG	UF	INIT	REG	VOC	SW-846:8260B	Trimethylbenzene[1,3,5-]	108-67-8	N	0.3	60	—	—	—	—	0.3	µg/L	Y	U	U	N3B-2020-1825	CAPA-20-206508	GELC
Homestead	—	09/17/2020	WG	UF	INIT	REG	VOC	SW-846:8260B	Trimethylbenzene[1,2,4-]	95-63-6	N	0.3	56	—	—	—	—	0.3	µg/L	Y	U	U	N3B-2020-1825	CAPA-20-206508	GELC
Homestead	—	09/17/2020	WG	UF	INIT	REG	VOC	SW-846:8260B	Chlorotoluene[4-]	106-43-4	N	0.3	250	—	—	—	—	0.3	µg/L	Y	U	U	N3B-2020-1825	CAPA-20-206508	GELC
Homestead	—	09/17/2020	WG	UF	INIT	REG	VOC	SW-846:8260B	Butylbenzene[tert-]	98-06-6	N	0.3	690	—	—	—	—	0.3	µg/L	Y	U	U	N3B-2020-1825	CAPA-20-206508	GELC
Homestead	—	09/17/2020	WG	UF	INIT	REG	VOC	SW-846:8260B	Butylbenzene[sec-]	135-98-8	N	0.3	2000	—	—	—	—	0.3	µg/L	Y	U	U	N3B-2020-1825	CAPA-20-206508	GELC
Homestead	—	09/17/2020	WG	UF	INIT	REG	VOC	SW-846:8260B	Isopropyltoluene[4-]	99-87-6	N	0.3	—	—	—	—	—	0.3	µg/L	Y	U	U	N3B-2020-1825	CAPA-20-206508	GELC
Homestead	—	09/17/2020	WG	UF	INIT	REG	VOC	SW-846:8260B	Butylbenzene[n-]	104-51-8	N	0.3	1000	—	—	—	—	0.3	µg/L	Y	U	U	N3B-2020-1825	CAPA-20-206508	GELC
Homestead	—	09/17/2020	WG	UF	INIT	REG	VOC	SW-846:8260B	Dibromo-3-Chloropropane[1,2-]	96-12-8	N	0.5	0.2	—	—	—	—	0.5	µg/L	Y	U	U	N3B-2020-1825	CAPA-20-206508	GELC
Homestead	—	09/17/2020	WG	UF	INIT	REG	VOC	SW-846:8260B	Trichlorobenzene[1,2,3-]	87-61-6	N	0.3	7	—	—	—	—	0.3	µg/L	Y	U	U	N3B-2020-1825	CAPA-20-206508	GELC
Homestead	—	09/17/2020	WG	UF	INIT	REG	VOC	SW-846:8260B	Butanol[1-]	71-36-3	N	15	2000	—	—	—	—	15	µg/L	Y	U	U	N3B-2020-1825	CAPA-20-206508	GELC
Homestead	—	09/17/2020	WG	UF	INIT	REG	VOC	SW-846:8260B	Dichlorobenzene[1,3-]	541-73-1	N	0.3	—	—	—	—	—	0.3	µg/L	Y	U	U	N3B-2020-1825	CAPA-20-206508	GELC
Homestead	—	09/17/2020	WG	UF	INIT	REG	VOC	SW-846:8260B	Dichlorobenzene[1,4-]	106-46-7	N	0.3	75	—	—	—	—	0.3	µg/L	Y	U	U	N3B-2020-1825	CAPA-20-206508	GELC
Homestead	—	09/17/2020	WG	UF	INIT	REG	VOC	SW-846:8260B	Dichlorobenzene[1,2-]	95-50-1	N	0.3	600	—	—	—	—	0.3	µg/L	Y	U	U	N3B-2020-1825	CAPA-20-206508	GELC
Homestead	—	09/17/2020	WG	UF	INIT	REG	VOC	SW-846:8260B	Trichlorobenzene[1,2,4-]	120-82-1	N	0.3	70	—	—	—	—	0.3	µg/L	Y	U	U	N3B-2020-1825	CAPA-20-206508	GELC
Homestead	—	09/17/2020	WG	UF	INIT	REG	VOC	SW-846:8260B	Naphthalene	91-20-3	N	0.3	1.65	—	—	—	—	0.3	µg/L	Y	U	U	N3B-2020-1825	CAPA-20-206508	GELC
Homestead	—	09/17/2020	WG	UF	INIT	REG	VOC	SW-846:8260B	Hexachlorobutadiene	87-68-3	N	0.3	1.39	—	—	—	—	0.3	µg/L	Y	U	U	N3B-2020-1825	CAPA-20-206508	GELC
Homestead	—	09/17/2020	WG	UF	INIT	REG	VOC	SW-846:8260B	Methyl Methacrylate	80-62-6	N	1.5	1390	—	—	—	—	1.5	µg/L	Y	U	U	N3B-2020-1825	CAPA-20-206508	GELC
Homestead	—	09/17/2020	WG	UF	INIT	REG	VOC	SW-846:8260B	Ethyl Methacrylate	97-63-2	N	1.5	455	—	—	—	—	1.5	µg/L	Y	U	U	N3B-2020-1825	CAPA-20-206508	GELC
Homestead	—	09/17/2020	WG	UF	INIT	REG	VOC	SW-846:8260B	Diethyl Ether	60-29-7	N	0.3	3930	—	—	—	—	0.3	µg/L	Y	U	U	N3B-2020-1825	CAPA-20-206508	GELC
Starmer	—	09/17/2020	WG	UF	INIT	REG	VOC	SW-846:8260B	Dichlorodifluoromethane	75-71-8	N	0.3	197	—	—	—	—	0.3	µg/L	Y	U	U	N3B-2020-1825	CAPA-20-206511	GELC

Table C-1 Analytical Results from the Periodic Monitoring Events Reported in this Periodic Monitoring Report

Location ID	Screen Depth (ft)	Sample Date	Sample Type	Field Preparation Code	Analysis Type Code	Sample Purpose	Method Category	Lab Method	Parameter Name	Parameter Code	Detected	Report Result	Screening Limit	Background Level	Background Entity	Lab Uncertainty	Report MDA	Report MDL	Report Unit	Best Value	Lab Qualifier	Validation Qualifier	COC #	Field Sample ID	Lab ID
Starmer	—	09/17/2020	WG	UF	INIT	REG	VOC	SW-846:8260B	Chloromethane	74-87-3	N	0.3	20.3	—	—	—	—	0.3	µg/L	Y	U	U	N3B-2020-1825	CAPA-20-206511	GELC
Starmer	—	09/17/2020	WG	UF	INIT	REG	VOC	SW-846:8260B	Vinyl Chloride	75-01-4	N	0.3	2	—	—	—	—	0.3	µg/L	Y	U	U	N3B-2020-1825	CAPA-20-206511	GELC
Starmer	—	09/17/2020	WG	UF	INIT	REG	VOC	SW-846:8260B	Bromomethane	74-83-9	N	0.3	7.54	—	—	—	—	0.3	µg/L	Y	U	U	N3B-2020-1825	CAPA-20-206511	GELC
Starmer	—	09/17/2020	WG	UF	INIT	REG	VOC	SW-846:8260B	Chloroethane	75-00-3	N	0.3	20900	—	—	—	—	0.3	µg/L	Y	U	U	N3B-2020-1825	CAPA-20-206511	GELC
Starmer	—	09/17/2020	WG	UF	INIT	REG	VOC	SW-846:8260B	Trichlorofluoromethane	75-69-4	N	0.3	1140	—	—	—	—	0.3	µg/L	Y	U	U	N3B-2020-1825	CAPA-20-206511	GELC
Starmer	—	09/17/2020	WG	UF	INIT	REG	VOC	SW-846:8260B	Acrolein	107-02-8	N	1.5	0.0415	—	—	—	—	1.5	µg/L	Y	U	U	N3B-2020-1825	CAPA-20-206511	GELC
Starmer	—	09/17/2020	WG	UF	INIT	REG	VOC	SW-846:8260B	Dichloroethene[1,1-]	75-35-4	N	0.3	7	—	—	—	—	0.3	µg/L	Y	U	U	N3B-2020-1825	CAPA-20-206511	GELC
Starmer	—	09/17/2020	WG	UF	INIT	REG	VOC	SW-846:8260B	Acetone	67-64-1	Y	2.24	14100	—	—	—	—	1.5	µg/L	Y	J	J	N3B-2020-1825	CAPA-20-206511	GELC
Starmer	—	09/17/2020	WG	UF	INIT	REG	VOC	SW-846:8260B	Trichloro-1,2,2-trifluoroethane[1,1,2-]	76-13-1	N	2	55000	—	—	—	—	2	µg/L	Y	U	U	N3B-2020-1825	CAPA-20-206511	GELC
Starmer	—	09/17/2020	WG	UF	INIT	REG	VOC	SW-846:8260B	Iodomethane	74-88-4	N	1.5	—	—	—	—	—	1.5	µg/L	Y	U	U	N3B-2020-1825	CAPA-20-206511	GELC
Starmer	—	09/17/2020	WG	UF	INIT	REG	VOC	SW-846:8260B	Carbon Disulfide	75-15-0	N	1.5	810	—	—	—	—	1.5	µg/L	Y	U	U	N3B-2020-1825	CAPA-20-206511	GELC
Starmer	—	09/17/2020	WG	UF	INIT	REG	VOC	SW-846:8260B	Acetonitrile	75-05-8	N	8	130	—	—	—	—	8	µg/L	Y	U	U	N3B-2020-1825	CAPA-20-206511	GELC
Starmer	—	09/17/2020	WG	UF	INIT	REG	VOC	SW-846:8260B	Isobutyl alcohol	78-83-1	N	15	5910	—	—	—	—	15	µg/L	Y	U	U	N3B-2020-1825	CAPA-20-206511	GELC
Starmer	—	09/17/2020	WG	UF	INIT	REG	VOC	SW-846:8260B	Chloro-1-propene[3-]	107-05-1	N	1.5	7.3	—	—	—	—	1.5	µg/L	Y	U	U	N3B-2020-1825	CAPA-20-206511	GELC
Starmer	—	09/17/2020	WG	UF	INIT	REG	VOC	SW-846:8260B	Methylene Chloride	75-09-2	N	1	5	—	—	—	—	1	µg/L	Y	U	U	N3B-2020-1825	CAPA-20-206511	GELC
Starmer	—	09/17/2020	WG	UF	INIT	REG	VOC	SW-846:8260B	Acrylonitrile	107-13-1	N	1.5	0.523	—	—	—	—	1.5	µg/L	Y	U	U	N3B-2020-1825	CAPA-20-206511	GELC
Starmer	—	09/17/2020	WG	UF	INIT	REG	VOC	SW-846:8260B	Methyl tert-Butyl Ether	1634-04-4	N	0.3	100	—	—	—	—	0.3	µg/L	Y	U	U	N3B-2020-1825	CAPA-20-206511	GELC
Starmer	—	09/17/2020	WG	UF	INIT	REG	VOC	SW-846:8260B	Dichloroethene[trans-1,2-]	156-60-5	N	0.3	100	—	—	—	—	0.3	µg/L	Y	U	U	N3B-2020-1825	CAPA-20-206511	GELC
Starmer	—	09/17/2020	WG	UF	INIT	REG	VOC	SW-846:8260B	Dichloroethane[1,1-]	75-34-3	N	0.3	25	—	—	—	—	0.3	µg/L	Y	U	U	N3B-2020-1825	CAPA-20-206511	GELC
Starmer	—	09/17/2020	WG	UF	INIT	REG	VOC	SW-846:8260B	Vinyl acetate	108-05-4	N	1.5	409	—	—	—	—	1.5	µg/L	Y	U	U	N3B-2020-1825	CAPA-20-206511	GELC
Starmer	—	09/17/2020	WG	UF	INIT	REG	VOC	SW-846:8260B	Chloro-1,3-butadiene[2-]	126-99-8	N	0.3	0.187	—	—	—	—	0.3	µg/L	Y	U	U	N3B-2020-1825	CAPA-20-206511	GELC
Starmer	—	09/17/2020	WG	UF	INIT	REG	VOC	SW-846:8260B	Butanone[2-]	78-93-3	N	1.5	5560	—	—	—	—	1.5	µg/L	Y	U	U	N3B-2020-1825	CAPA-20-206511	GELC
Starmer	—	09/17/2020	WG	UF	INIT	REG	VOC	SW-846:8260B	Dichloroethene[cis-1,2-]	156-59-2	N	0.3	70	—	—	—	—	0.3	µg/L	Y	U	U	N3B-2020-1825	CAPA-20-206511	GELC
Starmer	—	09/17/2020	WG	UF	INIT	REG	VOC	SW-846:8260B	Dichloropropane[2,2-]	594-20-7	N	0.3	—	—	—	—	—	0.3	µg/L	Y	U	U	N3B-2020-1825	CAPA-20-206511	GELC
Starmer	—	09/17/2020	WG	UF	INIT	REG	VOC	SW-846:8260B	Methacrylonitrile	126-98-7	N	1.5	1.91	—	—	—	—	1.5	µg/L	Y	U	U	N3B-2020-1825	CAPA-20-206511	GELC
Starmer	—	09/17/2020	WG	UF	INIT	REG	VOC	SW-846:8260B	Propionitrile	107-12-0	N	1.5	—	—	—	—	—	1.5	µg/L	Y	U	U	N3B-2020-1825	CAPA-20-206511	GELC
Starmer	—	09/17/2020	WG	UF	INIT	REG	VOC	SW-846:8260B	Bromochloromethane	74-97-5	N	0.3	83	—	—	—	—	0.3	µg/L	Y	U	U	N3B-2020-1825	CAPA-20-206511	GELC
Starmer	—	09/17/2020	WG	UF	INIT	REG	VOC	SW-846:8260B	Chloroform	67-66-3	N	0.3	80	—	—	—	—	0.3	µg/L	Y	U	U	N3B-2020-1825	CAPA-20-206511	GELC
Starmer	—	09/17/2020	WG	UF	INIT	REG	VOC	SW-846:8260B	Trichloroethane[1,1,1-]	71-55-6	N	0.3	200	—	—	—	—	0.3	µg/L	Y	U	U	N3B-2020-1825	CAPA-20-206511	GELC
Starmer	—	09/17/2020	WG	UF	INIT	REG	VOC	SW-846:8260B	Dichloropropene[1,1-]	563-58-6	N	0.3	—	—	—	—	—	0.3	µg/L	Y	U	U	N3B-2020-1825	CAPA-20-206511	GELC
Starmer	—	09/17/2020	WG	UF	INIT	REG	VOC	SW-846:8260B	Carbon Tetrachloride	56-23-5	N	0.3	5	—	—	—	—	0.3	µg/L	Y	U	U	N3B-2020-1825	CAPA-20-206511	GELC
Starmer	—	09/17/2020	WG	UF	INIT	REG	VOC	SW-846:8260B	Dichloroethane[1,2-]	107-06-2	N	0.3	5	—	—	—	—	0.3	µg/L	Y	U	U	N3B-2020-1825	CAPA-20-206511	GELC
Starmer	—	09/17/2020	WG	UF	INIT	REG	VOC	SW-846:8260B	Benzene	71-43-2	N	0.3	5	—	—	—	—	0.3	µg/L	Y	U	U	N3B-2020-1825	CAPA-20-206511	GELC
Starmer	—	09/17/2020	WG	UF	INIT	REG	VOC	SW-846:8260B	Trichloroethene	79-01-6	N	0.3	5	—	—	—	—	0.3	µg/L	Y	U	U	N3B-2020-1825	CAPA-20-206511	GELC
Starmer	—	09/17/2020	WG	UF	INIT	REG	VOC	SW-846:8260B	Dichloropropane[1,2-]	78-87-5	N	0.3	5	—	—	—	—	0.3	µg/L	Y	U	U	N3B-2020-1825	CAPA-20-206511	GELC
Starmer	—	09/17/2020	WG	UF	INIT	REG	VOC	SW-846:8260B	Dibromomethane	74-95-3	N	0.3	0.0747	—	—	—	—	0.3	µg/L	Y	U	U	N3B-2020-1825	CAPA-20-206511	GELC
Starmer	—	09/17/2020	WG	UF	INIT	REG	VOC	SW-846:8260B	Bromodichloromethane	75-27-4	N	0.3	80	—	—	—	—	0.3	µg/L	Y	U	U	N3B-2020-1825	CAPA-20-206511	GELC
Starmer	—	09/17/2020	WG	UF	INIT	REG	VOC	SW-846:8260B	Dichloropropene[cis-1,3-]	10061-01-5	N	0.3	—	—	—	—	—	0.3	µg/L	Y	U	U	N3B-2020-1825	CAPA-20-206511	GELC
Starmer	—	09/17/2020	WG	UF	INIT	REG	VOC	SW-846:8260B	Methyl-2-pentanone[4-]	108-10-1	N	1.5	1240	—	—	—	—	1.5	µg/L	Y	U	U	N3B-2020-1825	CAPA-20-206511	GELC
Starmer	—	09/17/2020	WG	UF	INIT	REG	VOC	SW-846:8260B	Toluene	108-88-3	N	0.3	1000	—	—	—	—	0.3	µg/L	Y	U	U	N3B-2020-1825	CAPA-20-206511	GELC
Starmer	—	09/17/2020	WG	UF	INIT	REG	VOC	SW-846:8260B	Dichloropropene[trans-1,3-]	10061-02-6	N	0.3	—	—	—	—	—	0.3	µg/L	Y	U	U	N3B-2020-1825	CAPA-20-206511	GELC
Starmer	—	09/17/2020	WG	UF	INIT	REG	VOC	SW-846:8260B	Trichloroethane[1,1,2-]	79-00-5	N	0.3	5	—	—	—	—	0.3	µg/L	Y	U	U	N3B-2020-1825	CAPA-20-206511	GELC
Starmer	—	09/17/2020	WG	UF	INIT	REG	VOC	SW-846:8260B	Dichloropropane[1,3-]	142-28-9	N	0.3	370	—	—	—	—	0.3	µg/L	Y	U	U	N3B-2020-1825	CAPA-20-206511	GELC
Starmer	—	09/17/2020	WG	UF	INIT	REG	VOC	SW-846:8260B	Hexanone[2-]	591-78-6	N	1.5	38	—	—	—	—	1.5	µg/L	Y	U	U	N3B-2020-1825	CAPA-20-206511	GELC
Starmer	—	09/17/2020	WG	UF	INIT	REG	VOC	SW-846:8260B	Tetrachloroethene	127-18-4	N	0.3	5	—	—	—	—	0.3	µg/L	Y	U	U	N3B-2020-1825	CAPA-20-206511	GELC
Starmer	—	09/17/2020	WG	UF	INIT	REG	VOC	SW-846:8260B	Chlorodibromomethane	124-48-1	N	0.3	80	—	—	—	—	0.3	µg/L	Y	U	U	N3B-2020-1825	CAPA-20-206511	GELC
Starmer	—	09/17/2020	WG	UF	INIT	REG	VOC	SW-846:8260B	Dibromoethane[1,2-]	106-93-4	N	0.3	0.05	—	—	—	—	0.3	µg/L	Y	U	U	N3B-2020-1825	CAPA-20-206511	GELC
Starmer	—	09/17/2020	WG	UF	INIT	REG	VOC	SW-846:8260B	Chlorobenzene	108-90-7	N	0.3	100	—	—	—	—	0.3	µg/L	Y	U	U	N3B-2020-1825	CAPA-20-206511	GELC
Starmer	—	09/17/2020	WG	UF	INIT	REG	VOC	SW-846:8260B	Tetrachloroethane[1,1,1,2-]	630-20-6	N	0.3	5.74	—	—	—	—	0.3	µg/L	Y	U	U	N3B-2020-1825	CAPA-20-206511	GELC
Starmer	—	09/17/2020	WG	UF	INIT	REG	VOC	SW-846:8260B	Ethylbenzene	100-41-4	N	0.3	700	—	—	—	—	0.3	µg/L	Y	U	U	N3B-2020-1825	CAPA-20-206511	GELC
Starmer	—	09/17/2020	WG	UF	INIT	REG	VOC	SW-846:8260B	Xylene[1,3-]+Xylene[1,4-]	Xylene[m+p]	N	0.3	193	—	—	—	—	0.3	µg/L	Y	U	U	N3B-2020-1825	CAPA-20-206511	GELC
Starmer	—	09/17/2020	WG	UF	INIT	REG	VOC	SW-846:8260B	Xylene[1,2-]	95-47-6	N	0.3	193	—	—	—	—	0.3	µg/L	Y	U	U	N3B-2020-1825	CAPA-20-206511	GELC
Starmer	—	09/17/2020	WG	UF	INIT	REG	VOC	SW-846:8260B	Styrene	100-42-5	N	0.3	100	—	—	—	—	0.3	µg/L	Y	U	U	N3B-2020-1825	CAPA-20-206511	GELC
Starmer	—	09/17/2020	WG	UF	INIT	REG	VOC	SW-846:8260B	Bromoform	75-25-2	N	0.3	80	—	—	—	—	0.3	µg/L	Y	U	U	N3B-2020-1825	CAPA-20-206511	GELC
Starmer	—	09/17/2020	WG	UF	INIT	REG	VOC	SW-846:8260B	Isopropylbenzene	98-82-8	N	0.3	447	—	—	—	—	0.3	µg/L	Y	U	U	N3B-2020-1825	CAPA-20-206511	GELC
Starmer	—	09/17/2020	WG	UF	INIT	REG	VOC	SW-846:8260B	Tetrachloroethane[1,1,2,2-]	79-34-5	N	0.3	10	—	—	—	—	0.3	µg/L	Y	U	U	N3B-2020-1825	CAPA-20-206511	GELC
Starmer	—	09/17/2020	WG	UF	INIT	REG	VOC	SW-846:8260B	Trichloropropane[1,2,3-]	96-18-4	N	0.3	0.00835	—	—	—	—	0.3	µg/L	Y	U	U	N3B-2020-1825	CAPA-20-206511	GELC
Starmer	—	09/17/2020	WG	UF	INIT	REG	VOC	SW-846:8260B	Bromobenzene	108-86-1	N	0.3	62	—	—	—	—	0.3	µg/L	Y	U	U	N3B-2020-1825	CAPA-20-206511	GELC

Table C-1 Analytical Results from the Periodic Monitoring Events Reported in this Periodic Monitoring Report

Location ID	Screen Depth (ft)	Sample Date	Sample Type	Field Preparation Code	Analysis Type Code	Sample Purpose	Method Category	Lab Method	Parameter Name	Parameter Code	Detected	Report Result	Screening Limit	Background Level	Background Entity	Lab Uncertainty	Report MDA	Report MDL	Report Unit	Best Value	Lab Qualifier	Validation Qualifier	COC #	Field Sample ID	Lab ID
Starmer	—	09/17/2020	WG	UF	INIT	REG	VOC	SW-846:8260B	Propylbenzene[1-]	103-65-1	N	0.3	660	—	—	—	—	0.3	µg/L	Y	U	U	N3B-2020-1825	CAPA-20-206511	GELC
Starmer	—	09/17/2020	WG	UF	INIT	REG	VOC	SW-846:8260B	Chlorotoluene[2-]	95-49-8	N	0.3	233	—	—	—	—	0.3	µg/L	Y	U	U	N3B-2020-1825	CAPA-20-206511	GELC
Starmer	—	09/17/2020	WG	UF	INIT	REG	VOC	SW-846:8260B	Trimethylbenzene[1,3,5-]	108-67-8	N	0.3	60	—	—	—	—	0.3	µg/L	Y	U	U	N3B-2020-1825	CAPA-20-206511	GELC
Starmer	—	09/17/2020	WG	UF	INIT	REG	VOC	SW-846:8260B	Trimethylbenzene[1,2,4-]	95-63-6	N	0.3	56	—	—	—	—	0.3	µg/L	Y	U	U	N3B-2020-1825	CAPA-20-206511	GELC
Starmer	—	09/17/2020	WG	UF	INIT	REG	VOC	SW-846:8260B	Chlorotoluene[4-]	106-43-4	N	0.3	250	—	—	—	—	0.3	µg/L	Y	U	U	N3B-2020-1825	CAPA-20-206511	GELC
Starmer	—	09/17/2020	WG	UF	INIT	REG	VOC	SW-846:8260B	Butylbenzene[tert-]	98-06-6	N	0.3	690	—	—	—	—	0.3	µg/L	Y	U	U	N3B-2020-1825	CAPA-20-206511	GELC
Starmer	—	09/17/2020	WG	UF	INIT	REG	VOC	SW-846:8260B	Butylbenzene[sec-]	135-98-8	N	0.3	2000	—	—	—	—	0.3	µg/L	Y	U	U	N3B-2020-1825	CAPA-20-206511	GELC
Starmer	—	09/17/2020	WG	UF	INIT	REG	VOC	SW-846:8260B	Isopropyltoluene[4-]	99-87-6	N	0.3	—	—	—	—	—	0.3	µg/L	Y	U	U	N3B-2020-1825	CAPA-20-206511	GELC
Starmer	—	09/17/2020	WG	UF	INIT	REG	VOC	SW-846:8260B	Butylbenzene[n-]	104-51-8	N	0.3	1000	—	—	—	—	0.3	µg/L	Y	U	U	N3B-2020-1825	CAPA-20-206511	GELC
Starmer	—	09/17/2020	WG	UF	INIT	REG	VOC	SW-846:8260B	Dibromo-3-Chloropropane[1,2-]	96-12-8	N	0.5	0.2	—	—	—	—	0.5	µg/L	Y	U	U	N3B-2020-1825	CAPA-20-206511	GELC
Starmer	—	09/17/2020	WG	UF	INIT	REG	VOC	SW-846:8260B	Trichlorobenzene[1,2,3-]	87-61-6	N	0.3	7	—	—	—	—	0.3	µg/L	Y	U	U	N3B-2020-1825	CAPA-20-206511	GELC
Starmer	—	09/17/2020	WG	UF	INIT	REG	VOC	SW-846:8260B	Butanol[1-]	71-36-3	N	15	2000	—	—	—	—	15	µg/L	Y	U	U	N3B-2020-1825	CAPA-20-206511	GELC
Starmer	—	09/17/2020	WG	UF	INIT	REG	VOC	SW-846:8260B	Dichlorobenzene[1,3-]	541-73-1	N	0.3	—	—	—	—	—	0.3	µg/L	Y	U	U	N3B-2020-1825	CAPA-20-206511	GELC
Homestead Spring	—	09/17/2020	WG	F	INIT	REG	General Chemistry	EPA:300.0	Fluoride	F(-1)	Y	0.0918	1.6	0.234	Intermediate	—	—	0.033	mg/L	Y	J	J	N3B-2020-1825	CAPA-20-206507	GELC
Homestead Spring	—	09/17/2020	WG	F	INIT	REG	General Chemistry	EPA:350.1	Ammonia as Nitrogen	NH3-N	N	0.0911	—	0.0606	Intermediate-Scr_95	—	—	0.017	mg/L	Y	—	U	N3B-2020-1825	CAPA-20-206507	GELC
Homestead Spring	—	09/17/2020	WG	F	INIT	REG	General Chemistry	EPA:353.2	Nitrate-Nitrite as Nitrogen	NO3+NO2-N	Y	0.205	10	0.459	Intermediate	—	—	0.017	mg/L	Y	—	J+	N3B-2020-1825	CAPA-20-206507	GELC
Homestead Spring	—	09/17/2020	WG	F	INIT	REG	General Chemistry	EPA:365.4	Total Phosphate as Phosphorus	PO4-P	Y	0.144	—	0.178	Intermediate-Scr_95	—	—	0.02	mg/L	Y	—	NQ	N3B-2020-1825	CAPA-20-206507	GELC
Homestead Spring	—	09/17/2020	WG	F	INIT	REG	General Chemistry	EPA:310.1	Alkalinity-CO3	ALK-CO3	N	1.45	—	—	—	—	—	1.45	mg/L	Y	U	U	N3B-2020-1825	CAPA-20-206507	GELC
Homestead Spring	—	09/17/2020	WG	F	INIT	REG	General Chemistry	EPA:310.1	Alkalinity-CO3+HCO3	ALK-CO3+HCO3	Y	56	—	62	Intermediate	—	—	1.45	mg/L	Y	—	NQ	N3B-2020-1825	CAPA-20-206507	GELC
Homestead Spring	—	09/17/2020	WG	F	INIT	REG	General Chemistry	EPA:300.0	Chloride	Cl(-1)	Y	21.2	250	3.11	Intermediate	—	—	0.335	mg/L	Y	—	NQ	N3B-2020-1825	CAPA-20-206507	GELC
Homestead Spring	—	09/17/2020	WG	F	INIT	REG	General Chemistry	EPA:150.1	Acidity or Alkalinity of a solution	pH	Y	7.15	—	—	—	—	—	0.01	SU	Y	H	NQ	N3B-2020-1825	CAPA-20-206507	GELC
Homestead Spring	—	09/17/2020	WG	F	INIT	REG	General Chemistry	EPA:300.0	Sulfate	SO4(-2)	Y	3.47	600	7.1	Intermediate	—	—	0.133	mg/L	Y	—	NQ	N3B-2020-1825	CAPA-20-206507	GELC
Homestead Spring	—	09/17/2020	WG	F	INIT	REG	General Chemistry	EPA:120.1	Specific Conductance	SPEC_CONDC	Y	208	—	—	—	—	—	1	µS/cm	Y	—	NQ	N3B-2020-1825	CAPA-20-206507	GELC
Homestead Spring	—	09/17/2020	WG	F	INIT	REG	General Chemistry	EPA:160.1	Total Dissolved Solids	TDS	Y	149	1000	135	Intermediate-Scr_95	—	—	3.4	mg/L	Y	—	NQ	N3B-2020-1825	CAPA-20-206507	GELC
Homestead Spring	—	09/17/2020	WG	UF	INIT	REG	General Chemistry	EPA:351.2	Total Kjeldahl Nitrogen	TKN	N	0.131	—	—	—	—	—	0.033	mg/L	Y	—	U	N3B-2020-1825	CAPA-20-206508	GELC
Homestead Spring	—	09/17/2020	WG	UF	INIT	REG	Inorganic	EPA:335.4	Cyanide (Total)	CN(TOTAL)	N	0.00167	0.2	0.0017	Intermediate-Scr_95	—	—	0.00167	mg/L	Y	U	U	N3B-2020-1825	CAPA-20-206508	GELC
Homestead Spring	—	09/17/2020	WG	UF	INIT	REG	General Chemistry	SW-846:9060A	Total Organic Carbon	TOC	Y	2.06	—	—	—	—	—	0.33	mg/L	Y	—	NQ	N3B-2020-1825	CAPA-20-206508	GELC
Starmer Spring	—	09/17/2020	WG	F	INIT	REG	General Chemistry	EPA:300.0	Bromide	Br(-1)	N	0.067	—	0.0716	Intermediate-Scr_95	—	—	0.067	mg/L	Y	U	U	N3B-2020-1825	CAPA-20-206510	GELC
Starmer Spring	—	09/17/2020	WG	F	INIT	REG	General Chemistry	EPA:300.0	Fluoride	F(-1)	Y	0.114	1.6	0.234	Intermediate	—	—	0.033	mg/L	Y	—	NQ	N3B-2020-1825	CAPA-20-206510	GELC
Starmer Spring	—	09/17/2020	WG	F	INIT	REG	General Chemistry	EPA:350.1	Ammonia as Nitrogen	NH3-N	N	0.0684	—	0.0606	Intermediate-Scr_95	—	—	0.017	mg/L	Y	—	U	N3B-2020-1825	CAPA-20-206510	GELC
Starmer Spring	—	09/17/2020	WG	F	INIT	REG	General Chemistry	EPA:353.2	Nitrate-Nitrite as Nitrogen	NO3+NO2-N	Y	0.333	10	0.459	Intermediate	—	—	0.017	mg/L	Y	—	J+	N3B-2020-1825	CAPA-20-206510	GELC
Starmer Spring	—	09/17/2020	WG	F	INIT	REG	General Chemistry	EPA:365.4	Total Phosphate as Phosphorus	PO4-P	Y	0.138	—	0.178	Intermediate-Scr_95	—	—	0.02	mg/L	Y	—	NQ	N3B-2020-1825	CAPA-20-206510	GELC
Starmer Spring	—	09/17/2020	WG	F	INIT	REG	General Chemistry	EPA:310.1	Alkalinity-CO3	ALK-CO3	N	1.45	—	—	—	—	—	1.45	mg/L	Y	U	U	N3B-2020-1825	CAPA-20-206510	GELC
Starmer Spring	—	09/17/2020	WG	F	INIT	REG	General Chemistry	EPA:310.1	Alkalinity-CO3+HCO3	ALK-CO3+HCO3	Y	65	—	62	Intermediate	—	—	1.45	mg/L	Y	—	NQ	N3B-2020-1825	CAPA-20-206510	GELC
Starmer Spring	—	09/17/2020	WG	F	INIT	REG	General Chemistry	EPA:300.0	Chloride	Cl(-1)	Y	51	250	3.11	Intermediate	—	—	0.67	mg/L	Y	—	NQ	N3B-2020-1825	CAPA-20-206510	GELC
Starmer Spring	—	09/17/2020	WG	F	INIT	REG	General Chemistry	EPA:150.1	Acidity or Alkalinity of a solution	pH	Y	7.39	—	—	—	—	—	0.01	SU	Y	H	NQ	N3B-2020-1825	CAPA-20-206510	GELC
Starmer Spring	—	09/17/2020	WG	F	INIT	REG	General Chemistry	EPA:300.0	Sulfate	SO4(-2)	Y	8.14	600	7.1	Intermediate	—	—	0.133	mg/L	Y	—	NQ	N3B-2020-1825	CAPA-20-206510	GELC
Starmer Spring	—	09/17/2020	WG	F	INIT	REG	General Chemistry	EPA:120.1	Specific Conductance	SPEC_CONDC	Y	346	—	—	—	—	—	1	µS/cm	Y	—	NQ	N3B-2020-1825	CAPA-20-206510	GELC
Starmer Spring	—	09/17/2020	WG	F	INIT	REG	General Chemistry	EPA:160.1	Total Dissolved Solids	TDS	Y	206	1000	135	Intermediate-Scr_95	—	—	3.4	mg/L	Y	—	NQ	N3B-2020-1825	CAPA-20-206510	GELC

Table C-1 Analytical Results from the Periodic Monitoring Events Reported in this Periodic Monitoring Report

Location ID	Screen Depth (ft)	Sample Date	Sample Type	Field Preparation Code	Analysis Type Code	Sample Purpose	Method Category	Lab Method	Parameter Name	Parameter Code	Detected	Report Result	Screening Limit	Background Level	Background Entity	Lab Uncertainty	Report MDA	Report MDL	Report Unit	Best Value	Lab Qualifier	Validation Qualifier	COC #	Field Sample ID	Lab ID
Starmer Spring	—	09/17/2020	WG	UF	INIT	REG	General Chemistry	EPA:351.2	Total Kjeldahl Nitrogen	TKN	N	0.132	—	—	—	—	—	0.033	mg/L	Y	—	U	N3B-2020-1825	CAPA-20-206511	GELC
Starmer Spring	—	09/17/2020	WG	UF	INIT	REG	Inorganic	EPA:335.4	Cyanide (Total)	CN(TOTAL)	N	0.00167	0.2	0.0017	Intermediate-Scr_95	—	—	0.00167	mg/L	Y	U	U	N3B-2020-1825	CAPA-20-206511	GELC
Starmer Spring	—	09/17/2020	WG	UF	INIT	REG	General Chemistry	SW-846:9060A	Total Organic Carbon	TOC	Y	2.22	—	—	—	—	—	0.33	mg/L	Y	—	NQ	N3B-2020-1825	CAPA-20-206511	GELC
Homestead Spring	—	09/17/2020	WG	UF	INIT	REG	LCMS/MS high Explosives	SW-846:8330B	Nitrobenzene	98-95-3	N	0.0816	1.4	—	—	—	—	0.0816	µg/L	Y	U	U	N3B-2020-1825	CAPA-20-206508	GELC
Homestead Spring	—	09/17/2020	WG	UF	INIT	REG	LCMS/MS high Explosives	SW-846:8330B	Dinitrobenzene[1,3-]	99-65-0	N	0.0816	2	—	—	—	—	0.0816	µg/L	Y	U	U	N3B-2020-1825	CAPA-20-206508	GELC
Homestead Spring	—	09/17/2020	WG	UF	INIT	REG	LCMS/MS high Explosives	SW-846:8330B	Trinitrobenzene[1,3,5-]	99-35-4	N	0.0816	590	—	—	—	—	0.0816	µg/L	Y	U	U	N3B-2020-1825	CAPA-20-206508	GELC
Homestead Spring	—	09/17/2020	WG	UF	INIT	REG	LCMS/MS high Explosives	SW-846:8330B	Trinitrotoluene[2,4,6-]	118-96-7	N	0.0816	9.8	—	—	—	—	0.0816	µg/L	Y	U	U	N3B-2020-1825	CAPA-20-206508	GELC
Homestead Spring	—	09/17/2020	WG	UF	INIT	REG	LCMS/MS high Explosives	SW-846:8330B	Dinitrotoluene[2,4-]	121-14-2	N	0.0816	2.37	—	—	—	—	0.0816	µg/L	Y	U	U	N3B-2020-1825	CAPA-20-206508	GELC
Homestead Spring	—	09/17/2020	WG	UF	INIT	REG	LCMS/MS high Explosives	SW-846:8330B	Dinitrotoluene[2,6-]	606-20-2	N	0.0816	0.485	—	—	—	—	0.0816	µg/L	Y	U	U	N3B-2020-1825	CAPA-20-206508	GELC
Homestead Spring	—	09/17/2020	WG	UF	INIT	REG	LCMS/MS high Explosives	SW-846:8330B	RDX	121-82-4	N	0.0816	9.66	—	—	—	—	0.0816	µg/L	Y	U	U	N3B-2020-1825	CAPA-20-206508	GELC
Homestead Spring	—	09/17/2020	WG	UF	INIT	REG	LCMS/MS high Explosives	SW-846:8330B	Amino-2,6-dinitrotoluene[4-]	19406-51-0	N	0.0816	1.9	—	—	—	—	0.0816	µg/L	Y	U	U	N3B-2020-1825	CAPA-20-206508	GELC
Homestead Spring	—	09/17/2020	WG	UF	INIT	REG	LCMS/MS high Explosives	SW-846:8330B	Amino-4,6-dinitrotoluene[2-]	35572-78-2	N	0.0816	1.9	—	—	—	—	0.0816	µg/L	Y	U	U	N3B-2020-1825	CAPA-20-206508	GELC
Homestead Spring	—	09/17/2020	WG	UF	INIT	REG	LCMS/MS high Explosives	SW-846:8330B	HMX	2691-41-0	N	0.0816	1000	—	—	—	—	0.0816	µg/L	Y	U	U	N3B-2020-1825	CAPA-20-206508	GELC
Homestead Spring	—	09/17/2020	WG	UF	INIT	REG	LCMS/MS high Explosives	SW-846:8330B	Tetryl	479-45-8	N	0.0816	39.4	—	—	—	—	0.0816	µg/L	Y	U	U	N3B-2020-1825	CAPA-20-206508	GELC
Homestead Spring	—	09/17/2020	WG	UF	INIT	REG	LCMS/MS high Explosives	SW-846:8330B	PETN	78-11-5	N	0.102	190	—	—	—	—	0.102	µg/L	Y	U	U	N3B-2020-1825	CAPA-20-206508	GELC
Homestead Spring	—	09/17/2020	WG	UF	INIT	REG	LCMS/MS high Explosives	SW-846:8330B	TATB	3058-38-6	N	0.306	—	—	—	—	—	0.306	µg/L	Y	U	U	N3B-2020-1825	CAPA-20-206508	GELC
Homestead Spring	—	09/17/2020	WG	UF	INIT	REG	LCMS/MS high Explosives	SW-846:8330B	2,6-Diamino-4-nitrotoluene	59229-75-3	N	0.51	—	—	—	—	—	0.51	µg/L	Y	U	U	N3B-2020-1825	CAPA-20-206508	GELC
Homestead Spring	—	09/17/2020	WG	UF	INIT	REG	LCMS/MS high Explosives	SW-846:8330B	3,5-Dinitroaniline	618-87-1	N	0.306	—	—	—	—	—	0.306	µg/L	Y	U	U	N3B-2020-1825	CAPA-20-206508	GELC
Homestead Spring	—	09/17/2020	WG	UF	INIT	REG	LCMS/MS high Explosives	SW-846:8330B	2,4-Diamino-6-nitrotoluene	6629-29-4	N	0.51	—	—	—	—	—	0.51	µg/L	Y	U	U	N3B-2020-1825	CAPA-20-206508	GELC
Homestead Spring	—	09/17/2020	WG	UF	INIT	REG	LCMS/MS high Explosives	SW-846:8330B	Tris (o-cresyl) phosphate	78-30-8	N	0.306	—	—	—	—	—	0.306	µg/L	Y	U	U	N3B-2020-1825	CAPA-20-206508	GELC
Homestead Spring	—	09/17/2020	WG	UF	INIT	REG	LCMS/MS high Explosives	SW-846:8330B	Nitrotoluene[2-]	88-72-2	N	0.0837	3.14	—	—	—	—	0.0837	µg/L	Y	U	U	N3B-2020-1825	CAPA-20-206508	GELC
Homestead Spring	—	09/17/2020	WG	UF	INIT	REG	LCMS/MS high Explosives	SW-846:8330B	Nitrotoluene[3-]	99-08-1	N	0.0816	1.74	—	—	—	—	0.0816	µg/L	Y	U	U	N3B-2020-1825	CAPA-20-206508	GELC
Homestead Spring	—	09/17/2020	WG	UF	INIT	REG	LCMS/MS high Explosives	SW-846:8330B	Nitrotoluene[4-]	99-99-0	N	0.153	42.7	—	—	—	—	0.153	µg/L	Y	U	U	N3B-2020-1825	CAPA-20-206508	GELC
Starmer Spring	—	09/17/2020	WG	UF	INIT	REG	LCMS/MS high Explosives	SW-846:8330B	Nitrobenzene	98-95-3	N	0.0816	1.4	—	—	—	—	0.0816	µg/L	Y	U	U	N3B-2020-1825	CAPA-20-206511	GELC
Starmer Spring	—	09/17/2020	WG	UF	INIT	REG	LCMS/MS high Explosives	SW-846:8330B	Dinitrobenzene[1,3-]	99-65-0	N	0.0816	2	—	—	—	—	0.0816	µg/L	Y	U	U	N3B-2020-1825	CAPA-20-206511	GELC
Starmer Spring	—	09/17/2020	WG	UF	INIT	REG	LCMS/MS high Explosives	SW-846:8330B	Trinitrobenzene[1,3,5-]	99-35-4	N	0.0816	590	—	—	—	—	0.0816	µg/L	Y	U	U	N3B-2020-1825	CAPA-20-206511	GELC
Starmer Spring	—	09/17/2020	WG	UF	INIT	REG	LCMS/MS high Explosives	SW-846:8330B	Trinitrotoluene[2,4,6-]	118-96-7	N	0.0816	9.8	—	—	—	—	0.0816	µg/L	Y	U	U	N3B-2020-1825	CAPA-20-206511	GELC
Starmer Spring	—	09/17/2020	WG	UF	INIT	REG	LCMS/MS high Explosives	SW-846:8330B	Dinitrotoluene[2,4-]	121-14-2	N	0.0816	2.37	—	—	—	—	0.0816	µg/L	Y	U	U	N3B-2020-1825	CAPA-20-206511	GELC
Starmer Spring	—	09/17/2020	WG	UF	INIT	REG	LCMS/MS high Explosives	SW-846:8330B	Dinitrotoluene[2,6-]	606-20-2	N	0.0816	0.485	—	—	—	—	0.0816	µg/L	Y	U	U	N3B-2020-1825	CAPA-20-206511	GELC
Starmer Spring	—	09/17/2020	WG	UF	INIT	REG	LCMS/MS high Explosives	SW-846:8330B	RDX	121-82-4	N	0.0816	9.66	—	—	—	—	0.0816	µg/L	Y	U	U	N3B-2020-1825	CAPA-20-206511	GELC
Starmer Spring	—	09/17/2020	WG	UF	INIT	REG	LCMS/MS high Explosives	SW-846:8330B	Amino-2,6-dinitrotoluene[4-]	19406-51-0	N	0.0816	1.9	—	—	—	—	0.0816	µg/L	Y	U	U	N3B-2020-1825	CAPA-20-206511	GELC
Starmer Spring	—	09/17/2020	WG	UF	INIT	REG	LCMS/MS high Explosives	SW-846:8330B	Amino-4,6-dinitrotoluene[2-]	35572-78-2	N	0.0816	1.9	—	—	—	—	0.0816	µg/L	Y	U	U	N3B-2020-1825	CAPA-20-206511	GELC
Starmer Spring	—	09/17/2020	WG	UF	INIT	REG	LCMS/MS high Explosives	SW-846:8330B	HMX	2691-41-0	N	0.0816	1000	—	—	—	—	0.0816	µg/L	Y	U	U	N3B-2020-1825	CAPA-20-206511	GELC
Starmer Spring	—	09/17/2020	WG	UF	INIT	REG	LCMS/MS high Explosives	SW-846:8330B	Tetryl	479-45-8	N	0.0816	39.4	—	—	—	—	0.0816	µg/L	Y	U	U	N3B-2020-1825	CAPA-20-206511	GELC

Table C-1 Analytical Results from the Periodic Monitoring Events Reported in this Periodic Monitoring Report

Location ID	Screen Depth (ft)	Sample Date	Sample Type	Field Preparation Code	Analysis Type Code	Sample Purpose	Method Category	Lab Method	Parameter Name	Parameter Code	Detected	Report Result	Screening Limit	Background Level	Background Entity	Lab Uncertainty	Report MDA	Report MDL	Report Unit	Best Value	Lab Qualifier	Validation Qualifier	COC #	Field Sample ID	Lab ID
Starmer Spring	—	09/17/2020	WG	UF	INIT	REG	LCMS/MS high Explosives	SW-846:8330B	PETN	78-11-5	N	0.102	190	—	—	—	—	0.102	µg/L	Y	U	U	N3B-2020-1825	CAPA-20-206511	GELC
Starmer Spring	—	09/17/2020	WG	UF	INIT	REG	LCMS/MS high Explosives	SW-846:8330B	TATB	3058-38-6	N	0.306	—	—	—	—	—	0.306	µg/L	Y	U	U	N3B-2020-1825	CAPA-20-206511	GELC
Starmer Spring	—	09/17/2020	WG	UF	INIT	REG	LCMS/MS high Explosives	SW-846:8330B	2,6-Diamino-4-nitrotoluene	59229-75-3	N	0.51	—	—	—	—	—	0.51	µg/L	Y	U	U	N3B-2020-1825	CAPA-20-206511	GELC
Starmer Spring	—	09/17/2020	WG	UF	INIT	REG	LCMS/MS high Explosives	SW-846:8330B	3,5-Dinitroaniline	618-87-1	N	0.306	—	—	—	—	—	0.306	µg/L	Y	U	U	N3B-2020-1825	CAPA-20-206511	GELC
Starmer Spring	—	09/17/2020	WG	UF	INIT	REG	LCMS/MS high Explosives	SW-846:8330B	2,4-Diamino-6-nitrotoluene	6629-29-4	N	0.51	—	—	—	—	—	0.51	µg/L	Y	U	U	N3B-2020-1825	CAPA-20-206511	GELC
Starmer Spring	—	09/17/2020	WG	UF	INIT	REG	LCMS/MS high Explosives	SW-846:8330B	Tris (o-cresyl) phosphate	78-30-8	N	0.306	—	—	—	—	—	0.306	µg/L	Y	U	U	N3B-2020-1825	CAPA-20-206511	GELC
Starmer Spring	—	09/17/2020	WG	UF	INIT	REG	LCMS/MS high Explosives	SW-846:8330B	Nitrotoluene[2-]	88-72-2	N	0.0837	3.14	—	—	—	—	0.0837	µg/L	Y	U	U	N3B-2020-1825	CAPA-20-206511	GELC
Starmer Spring	—	09/17/2020	WG	UF	INIT	REG	LCMS/MS high Explosives	SW-846:8330B	Nitrotoluene[3-]	99-08-1	N	0.0816	1.74	—	—	—	—	0.0816	µg/L	Y	U	U	N3B-2020-1825	CAPA-20-206511	GELC
Starmer Spring	—	09/17/2020	WG	UF	INIT	REG	LCMS/MS high Explosives	SW-846:8330B	Nitrotoluene[4-]	99-99-0	N	0.153	42.7	—	—	—	—	0.153	µg/L	Y	U	U	N3B-2020-1825	CAPA-20-206511	GELC
Homestead Spring	—	09/17/2020	WG	F	INIT	REG	Inorganic	SW-846:6010C	Aluminum	Al	Y	275	5000	68	Intermediate-Scr_95	—	—	68	µg/L	Y	—	NQ	N3B-2020-1825	CAPA-20-206507	GELC
Homestead Spring	—	09/17/2020	WG	F	INIT	REG	Inorganic	SW-846:6020B	Antimony	Sb	N	1	6	1	Intermediate-Scr_95	—	—	1	µg/L	Y	U	U	N3B-2020-1825	CAPA-20-206507	GELC
Homestead Spring	—	09/17/2020	WG	F	INIT	REG	Inorganic	SW-846:6020B	Arsenic	As	N	2	10	2.82	Intermediate-Scr_95	—	—	2	µg/L	Y	U	U	N3B-2020-1825	CAPA-20-206507	GELC
Homestead Spring	—	09/17/2020	WG	F	INIT	REG	Inorganic	SW-846:6010C	Barium	Ba	Y	52.9	2000	13.5	Intermediate	—	—	1	µg/L	Y	—	NQ	N3B-2020-1825	CAPA-20-206507	GELC
Homestead Spring	—	09/17/2020	WG	F	INIT	REG	Inorganic	SW-846:6010C	Beryllium	Be	N	1	4	1	Intermediate-Scr_95	—	—	1	µg/L	Y	U	U	N3B-2020-1825	CAPA-20-206507	GELC
Homestead Spring	—	09/17/2020	WG	F	INIT	REG	Inorganic	SW-846:6010C	Boron	B	N	15	750	16.2	Intermediate-Scr_95	—	—	15	µg/L	Y	U	U	N3B-2020-1825	CAPA-20-206507	GELC
Homestead Spring	—	09/17/2020	WG	F	INIT	REG	Inorganic	SW-846:6020B	Cadmium	Cd	N	0.3	5	0.11	Intermediate-Scr_95	—	—	0.3	µg/L	Y	U	U	N3B-2020-1825	CAPA-20-206507	GELC
Homestead Spring	—	09/17/2020	WG	F	INIT	REG	Inorganic	SW-846:6010C	Calcium	Ca	Y	13.2	—	10.7	Intermediate	—	—	0.05	mg/L	Y	—	NQ	N3B-2020-1825	CAPA-20-206507	GELC
Homestead Spring	—	09/17/2020	WG	F	INIT	REG	Inorganic	SW-846:6020B	Chromium	Cr	N	3	50	2.72	Intermediate-Scr_95	—	—	3	µg/L	Y	U	U	N3B-2020-1825	CAPA-20-206507	GELC
Homestead Spring	—	09/17/2020	WG	F	INIT	REG	Inorganic	SW-846:6010C	Cobalt	Co	N	1	50	1	Intermediate-Scr_95	—	—	1	µg/L	Y	U	U	N3B-2020-1825	CAPA-20-206507	GELC
Homestead Spring	—	09/17/2020	WG	F	INIT	REG	Inorganic	SW-846:6010C	Copper	Cu	N	3	1000	3	Intermediate-Scr_95	—	—	3	µg/L	Y	U	U	N3B-2020-1825	CAPA-20-206507	GELC
Homestead Spring	—	09/17/2020	WG	F	INIT	REG	Inorganic	SW-846:6010C	Iron	Fe	Y	131	1000	54.1	Intermediate-Scr_95	—	—	30	µg/L	Y	—	NQ	N3B-2020-1825	CAPA-20-206507	GELC
Homestead Spring	—	09/17/2020	WG	F	INIT	REG	Inorganic	SW-846:6020B	Lead	Pb	N	0.5	15	0.5	Intermediate-Scr_95	—	—	0.5	µg/L	Y	U	U	N3B-2020-1825	CAPA-20-206507	GELC
Homestead Spring	—	09/17/2020	WG	F	INIT	REG	Inorganic	SW-846:6010C	Magnesium	Mg	Y	4.43	—	3.14	Intermediate	—	—	0.11	mg/L	Y	—	NQ	N3B-2020-1825	CAPA-20-206507	GELC
Homestead Spring	—	09/17/2020	WG	F	INIT	REG	Inorganic	SW-846:6010C	Manganese	Mn	N	2	200	8.39	Intermediate-Scr_95	—	—	2	µg/L	Y	U	U	N3B-2020-1825	CAPA-20-206507	GELC
Homestead Spring	—	09/17/2020	WG	F	INIT	REG	Inorganic	SW-846:7470A	Mercury	Hg	N	0.067	2	0.067	Intermediate-Scr_95	—	—	0.067	µg/L	Y	U	U	N3B-2020-1825	CAPA-20-206507	GELC
Homestead	—	09/17/2020	WG	F	INIT	REG	Inorganic	SW-846:6020B	Molybdenum	Mo	Y	0.546	1000	2.9	Intermediate	—	—	0.2	µg/L	Y	J	J	N3B-2020-1825	CAPA-20-206507	GELC
Homestead	—	09/17/2020	WG	F	INIT	REG	Inorganic	SW-846:6020B	Nickel	Ni	N	0.6	200	3.65	Intermediate	—	—	0.6	µg/L	Y	U	U	N3B-2020-1825	CAPA-20-206507	GELC
Homestead	—	09/17/2020	WG	F	INIT	REG	Inorganic	SW-846:6010C	Potassium	K	Y	3.33	—	2.35	Intermediate	—	—	0.05	mg/L	Y	—	NQ	N3B-2020-1825	CAPA-20-206507	GELC
Homestead Spring	—	09/17/2020	WG	F	INIT	REG	Inorganic	SW-846:6020B	Selenium	Se	N	2	50	1.5	Intermediate-Scr_95	—	—	2	µg/L	Y	U	U	N3B-2020-1825	CAPA-20-206507	GELC
Homestead	—	09/17/2020	WG	F	INIT	REG	Inorganic	SW-846:6010C	Silicon Dioxide	SiO2	Y	36.5	—	75	Intermediate	—	—	0.053	mg/L	Y	—	NQ	N3B-2020-1825	CAPA-20-206507	GELC
Homestead Spring	—	09/17/2020	WG	F	INIT	REG	Inorganic	SW-846:6020B	Silver	Ag	N	0.3	50	0.2	Intermediate-Scr_95	—	—	0.3	µg/L	Y	U	U	N3B-2020-1825	CAPA-20-206507	GELC
Homestead	—	09/17/2020	WG	F	INIT	REG	Inorganic	SW-846:6010C	Sodium	Na	Y	18.7	—	18.2	Intermediate	—	—	0.1	mg/L	Y	—	NQ	N3B-2020-1825	CAPA-20-206507	GELC
Homestead	—	09/17/2020	WG	F	INIT	REG	Inorganic	SW-846:6010C	Strontium	Sr	Y	102	11800	59.6	Intermediate	—	—	1	µg/L	Y	—	NQ	N3B-2020-1825	CAPA-20-206507	GELC
Homestead Spring	—	09/17/2020	WG	F	INIT	REG	Inorganic	SW-846:6020B	Thallium	Tl	N	0.6	2	0.45	Intermediate-Scr_95	—	—	0.6	µg/L	Y	U	U	N3B-2020-1825	CAPA-20-206507	GELC
Homestead Spring	—	09/17/2020	WG	F	INIT	REG	Inorganic	SW-846:6010C	Tin	Sn	Y	6.66	12000	13	Intermediate-Scr_95	—	—	2.5	µg/L	Y	J	J	N3B-2020-1825	CAPA-20-206507	GELC
Homestead	—	09/17/2020	WG	F	INIT	REG	Inorganic	SW-846:6020B	Uranium	U	N	0.067	30	0.992	Intermediate	—	—	0.067	µg/L	Y	U	U	N3B-2020-1825	CAPA-20-206507	GELC
Homestead	—	09/17/2020	WG	F	INIT	REG	Inorganic	SW-846:6010C	Vanadium	V	Y	2.11	63.1	9.29	Intermediate	—	—	1	µg/L	Y	J	J	N3B-2020-1825	CAPA-20-206507	GELC

Table C-1 Analytical Results from the Periodic Monitoring Events Reported in this Periodic Monitoring Report

Location ID	Screen Depth (ft)	Sample Date	Sample Type	Field Preparation Code	Analysis Type Code	Sample Purpose	Method Category	Lab Method	Parameter Name	Parameter Code	Detected	Report Result	Screening Limit	Background Level	Background Entity	Lab Uncertainty	Report MDA	Report MDL	Report Unit	Best Value	Lab Qualifier	Validation Qualifier	COC #	Field Sample ID	Lab ID
Homestead Spring	—	09/17/2020	WG	F	INIT	REG	Inorganic	SW-846:6010C	Zinc	Zn	N	4.38	10000	17.4	Intermediate-Scr_95	—	—	3.3	µg/L	Y	J	U	N3B-2020-1825	CAPA-20-206507	GELC
Homestead	—	09/17/2020	WG	F	INIT	REG	Inorganic	SM:A2340B	Hardness	Hardness	Y	51.3	—	37.8	Intermediate	—	—	0.453	mg/L	Y	—	NQ	N3B-2020-1825	CAPA-20-206507	GELC
Homestead	—	09/17/2020	WG	UF	INIT	REG	Inorganic	SW-846:7470A	Mercury	Hg	N	0.067	2	—	—	—	—	0.067	µg/L	Y	U	U	N3B-2020-1825	CAPA-20-206508	GELC
Starmer Spring	—	09/17/2020	WG	F	INIT	REG	Inorganic	SW-846:6010C	Aluminum	Al	Y	169	5000	68	Intermediate-Scr_95	—	—	68	µg/L	Y	J	J	N3B-2020-1825	CAPA-20-206510	GELC
Starmer Spring	—	09/17/2020	WG	F	INIT	REG	Inorganic	SW-846:6020B	Antimony	Sb	N	1	6	1	Intermediate-Scr_95	—	—	1	µg/L	Y	U	U	N3B-2020-1825	CAPA-20-206510	GELC
Starmer Spring	—	09/17/2020	WG	F	INIT	REG	Inorganic	SW-846:6020B	Arsenic	As	N	2	10	2.82	Intermediate-Scr_95	—	—	2	µg/L	Y	U	U	N3B-2020-1825	CAPA-20-206510	GELC
Starmer	—	09/17/2020	WG	F	INIT	REG	Inorganic	SW-846:6010C	Barium	Ba	Y	84.9	2000	13.5	Intermediate	—	—	1	µg/L	Y	—	NQ	N3B-2020-1825	CAPA-20-206510	GELC
Starmer Spring	—	09/17/2020	WG	F	INIT	REG	Inorganic	SW-846:6010C	Beryllium	Be	N	1	4	1	Intermediate-Scr_95	—	—	1	µg/L	Y	U	U	N3B-2020-1825	CAPA-20-206510	GELC
Starmer Spring	—	09/17/2020	WG	F	INIT	REG	Inorganic	SW-846:6010C	Boron	B	Y	24.1	750	16.2	Intermediate-Scr_95	—	—	15	µg/L	Y	J	J	N3B-2020-1825	CAPA-20-206510	GELC
Starmer Spring	—	09/17/2020	WG	F	INIT	REG	Inorganic	SW-846:6020B	Cadmium	Cd	N	0.3	5	0.11	Intermediate-Scr_95	—	—	0.3	µg/L	Y	U	U	N3B-2020-1825	CAPA-20-206510	GELC
Starmer	—	09/17/2020	WG	F	INIT	REG	Inorganic	SW-846:6010C	Calcium	Ca	Y	22.7	—	10.7	Intermediate	—	—	0.05	mg/L	Y	—	NQ	N3B-2020-1825	CAPA-20-206510	GELC
Starmer Spring	—	09/17/2020	WG	F	INIT	REG	Inorganic	SW-846:6020B	Chromium	Cr	N	3	50	2.72	Intermediate-Scr_95	—	—	3	µg/L	Y	U	U	N3B-2020-1825	CAPA-20-206510	GELC
Starmer Spring	—	09/17/2020	WG	F	INIT	REG	Inorganic	SW-846:6010C	Cobalt	Co	N	1	50	1	Intermediate-Scr_95	—	—	1	µg/L	Y	U	U	N3B-2020-1825	CAPA-20-206510	GELC
Starmer Spring	—	09/17/2020	WG	F	INIT	REG	Inorganic	SW-846:6010C	Copper	Cu	N	3	1000	3	Intermediate-Scr_95	—	—	3	µg/L	Y	U	U	N3B-2020-1825	CAPA-20-206510	GELC
Starmer Spring	—	09/17/2020	WG	F	INIT	REG	Inorganic	SW-846:6010C	Iron	Fe	Y	84.2	1000	54.1	Intermediate-Scr_95	—	—	30	µg/L	Y	J	J	N3B-2020-1825	CAPA-20-206510	GELC
Starmer Spring	—	09/17/2020	WG	F	INIT	REG	Inorganic	SW-846:6020B	Lead	Pb	N	0.5	15	0.5	Intermediate-Scr_95	—	—	0.5	µg/L	Y	U	U	N3B-2020-1825	CAPA-20-206510	GELC
Starmer	—	09/17/2020	WG	F	INIT	REG	Inorganic	SW-846:6010C	Magnesium	Mg	Y	7.59	—	3.14	Intermediate	—	—	0.11	mg/L	Y	—	NQ	N3B-2020-1825	CAPA-20-206510	GELC
Starmer Spring	—	09/17/2020	WG	F	INIT	REG	Inorganic	SW-846:6010C	Manganese	Mn	N	2	200	8.39	Intermediate-Scr_95	—	—	2	µg/L	Y	U	U	N3B-2020-1825	CAPA-20-206510	GELC
Starmer Spring	—	09/17/2020	WG	F	INIT	REG	Inorganic	SW-846:7470A	Mercury	Hg	N	0.067	2	0.067	Intermediate-Scr_95	—	—	0.067	µg/L	Y	U	U	N3B-2020-1825	CAPA-20-206510	GELC
Starmer	—	09/17/2020	WG	F	INIT	REG	Inorganic	SW-846:6020B	Molybdenum	Mo	Y	0.669	1000	2.9	Intermediate	—	—	0.2	µg/L	Y	J	J	N3B-2020-1825	CAPA-20-206510	GELC
Starmer	—	09/17/2020	WG	F	INIT	REG	Inorganic	SW-846:6020B	Nickel	Ni	N	0.6	200	3.65	Intermediate	—	—	0.6	µg/L	Y	U	U	N3B-2020-1825	CAPA-20-206510	GELC
Starmer	—	09/17/2020	WG	F	INIT	REG	Inorganic	SW-846:6010C	Potassium	K	Y	4.09	—	2.35	Intermediate	—	—	0.05	mg/L	Y	—	NQ	N3B-2020-1825	CAPA-20-206510	GELC
Starmer Spring	—	09/17/2020	WG	F	INIT	REG	Inorganic	SW-846:6020B	Selenium	Se	N	2	50	1.5	Intermediate-Scr_95	—	—	2	µg/L	Y	U	U	N3B-2020-1825	CAPA-20-206510	GELC
Starmer	—	09/17/2020	WG	F	INIT	REG	Inorganic	SW-846:6010C	Silicon Dioxide	SiO2	Y	34.1	—	75	Intermediate	—	—	0.053	mg/L	Y	—	NQ	N3B-2020-1825	CAPA-20-206510	GELC
Starmer Spring	—	09/17/2020	WG	F	INIT	REG	Inorganic	SW-846:6020B	Silver	Ag	N	0.3	50	0.2	Intermediate-Scr_95	—	—	0.3	µg/L	Y	U	U	N3B-2020-1825	CAPA-20-206510	GELC
Starmer	—	09/17/2020	WG	F	INIT	REG	Inorganic	SW-846:6010C	Sodium	Na	Y	28.9	—	18.2	Intermediate	—	—	0.1	mg/L	Y	—	NQ	N3B-2020-1825	CAPA-20-206510	GELC
Starmer	—	09/17/2020	WG	F	INIT	REG	Inorganic	SW-846:6010C	Strontium	Sr	Y	168	11800	59.6	Intermediate	—	—	1	µg/L	Y	—	NQ	N3B-2020-1825	CAPA-20-206510	GELC
Starmer Spring	—	09/17/2020	WG	F	INIT	REG	Inorganic	SW-846:6020B	Thallium	Tl	N	0.6	2	0.45	Intermediate-Scr_95	—	—	0.6	µg/L	Y	U	U	N3B-2020-1825	CAPA-20-206510	GELC
Starmer Spring	—	09/17/2020	WG	F	INIT	REG	Inorganic	SW-846:6010C	Tin	Sn	Y	6.41	12000	13	Intermediate-Scr_95	—	—	2.5	µg/L	Y	J	J	N3B-2020-1825	CAPA-20-206510	GELC
Starmer	—	09/17/2020	WG	F	INIT	REG	Inorganic	SW-846:6020B	Uranium	U	Y	0.151	30	0.992	Intermediate	—	—	0.067	µg/L	Y	J	J	N3B-2020-1825	CAPA-20-206510	GELC
Starmer	—	09/17/2020	WG	F	INIT	REG	Inorganic	SW-846:6010C	Vanadium	V	Y	2.08	63.1	9.29	Intermediate	—	—	1	µg/L	Y	J	J	N3B-2020-1825	CAPA-20-206510	GELC
Starmer Spring	—	09/17/2020	WG	F	INIT	REG	Inorganic	SW-846:6010C	Zinc	Zn	N	6.42	10000	17.4	Intermediate-Scr_95	—	—	3.3	µg/L	Y	J	U	N3B-2020-1825	CAPA-20-206510	GELC
Starmer	—	09/17/2020	WG	F	INIT	REG	Inorganic	SM:A2340B	Hardness	Hardness	Y	87.9	—	37.8	Intermediate	—	—	0.453	mg/L	Y	—	NQ	N3B-2020-1825	CAPA-20-206510	GELC
Starmer	—	09/17/2020	WG	UF	INIT	REG	Inorganic	SW-846:7470A	Mercury	Hg	N	0.067	2	—	—	—	—	0.067	µg/L	Y	U	U	N3B-2020-1825	CAPA-20-206511	GELC
Homestead Spring	—	09/17/2020	WG	F	INIT	REG	General Chemistry	EPA:300.0	Bromide	Br(-1)	N	0.067	—	0.0716	Intermediate-Scr_95	—	—	0.067	mg/L	Y	U	U	N3B-2020-1825	CAPA-20-206507	GELC
Homestead	—	09/17/2020	WG	UF	INIT	REG	LCMS/MS	EPA:537M	Perfluorooctanesulfonic acid	1763-23-1	N	0.718	70	—	—	—	—	0.718	ng/L	Y	U	U	N3B-2020-1825	CAPA-20-206508	GELC
Homestead	—	09/17/2020	WG	UF	INIT	REG	LCMS/MS	EPA:537M	Perfluorooctanoic acid	335-67-1	N	0.718	70	—	—	—	—	0.718	ng/L	Y	U	U	N3B-2020-1825	CAPA-20-206508	GELC
Homestead	—	09/17/2020	WG	UF	INIT	REG	LCMS/MS	EPA:537M	Perfluorohexanesulfonic acid	355-46-4	N	0.592	70	—	—	—	—	0.592	ng/L	Y	U	U	N3B-2020-1825	CAPA-20-206508	GELC
Starmer	—	09/17/2020	WG	UF	INIT	REG	LCMS/MS	EPA:537M	Perfluorooctanesulfonic acid	1763-23-1	N	0.727	70	—	—	—	—	0.727	ng/L	Y	U	U	N3B-2020-1825	CAPA-20-206511	GELC
Starmer	—	09/17/2020	WG	UF	INIT	REG	LCMS/MS	EPA:537M	Perfluorooctanoic acid	335-67-1	N	0.727	70	—	—	—	—	0.727	ng/L	Y	U	U	N3B-2020-1825	CAPA-20-206511	GELC
Starmer	—	09/17/2020	WG	UF	INIT	REG	LCMS/MS	EPA:537M	Perfluorohexanesulfonic acid	355-46-4	N	0.6	70	—	—	—	—	0.6	ng/L	Y	U	U	N3B-2020-1825	CAPA-20-206511	GELC
Homestead	—	09/17/2020	WG	F	INIT	REG	LCMS/MS	SW-846:6850	Perchlorate	ClO4	Y	0.12	13.8	0.27	Intermediate	—	—	0.05	µg/L	Y	J	J	N3B-2020-1825	CAPA-20-206507	GELC
Starmer	—	09/17/2020	WG	F	INIT	REG	LCMS/MS	SW-846:6850	Perchlorate	ClO4	Y	0.268	13.8	0.27	Intermediate	—	—	0.05	µg/L	Y	—	NQ	N3B-2020-1825	CAPA-20-206510	GELC
Homestead	—	09/17/2020	WG	UF	INIT	REG	RAD	EPA:900	Gross alpha	GROSSA	N	0.564	15	—	—	0.689	2.72	—	pCi/L	Y	U	U	N3B-2020-1825	CAPA-20-206508	GELC

Table C-1 Analytical Results from the Periodic Monitoring Events Reported in this Periodic Monitoring Report

Location ID	Screen Depth (ft)	Sample Date	Sample Type	Field Preparation Code	Analysis Type Code	Sample Purpose	Method Category	Lab Method	Parameter Name	Parameter Code	Detected	Report Result	Screening Limit	Background Level	Background Entity	Lab Uncertainty	Report MDA	Report MDL	Report Unit	Best Value	Lab Qualifier	Validation Qualifier	COC #	Field Sample ID	Lab ID
Homestead Spring	—	09/17/2020	WG	UF	INIT	REG	RAD	HASL-300:AM-241	Americium-241	Am-241	N	0.013	—	0.00829	Intermediate-Scr_95	0.00809	0.0392	—	pCi/L	Y	U	U	N3B-2020-1825	CAPA-20-206508	GELC
Homestead	—	09/17/2020	WG	UF	INIT	REG	RAD	EPA:900	Gross beta	GROSSB	Y	3.59	—	—	—	0.861	2.53	—	pCi/L	Y	—	NQ	N3B-2020-1825	CAPA-20-206508	GELC
Homestead Spring	—	09/17/2020	WG	UF	INIT	REG	RAD	EPA:901.1	Cesium-137	Cs-137	N	-2.74	—	2.96	Intermediate-Scr_95	1.33	4.04	—	pCi/L	Y	U	U	N3B-2020-1825	CAPA-20-206508	GELC
Homestead Spring	—	09/17/2020	WG	UF	INIT	REG	RAD	EPA:901.1	Cobalt-60	Co-60	N	0.727	—	2.68	Intermediate-Scr_95	1.43	5.79	—	pCi/L	Y	U	U	N3B-2020-1825	CAPA-20-206508	GELC
Homestead Spring	—	09/17/2020	WG	UF	INIT	REG	RAD	EPA:901.1	Neptunium-237	Np-237	N	1.37	—	5.84	Intermediate-Scr_95	2.99	11	—	pCi/L	Y	U	U	N3B-2020-1825	CAPA-20-206508	GELC
Homestead Spring	—	09/17/2020	WG	UF	INIT	REG	RAD	HASL-300:ISOPU	Plutonium-238	Pu-238	N	0.0109	—	0.00732	Intermediate-Scr_95	0.00842	0.0473	—	pCi/L	Y	U	U	N3B-2020-1825	CAPA-20-206508	GELC
Homestead Spring	—	09/17/2020	WG	UF	INIT	REG	RAD	HASL-300:ISOPU	Plutonium-239/240	Pu-239/240	N	-0.00435	—	0.0132	Intermediate-Scr_95	0.00753	0.064	—	pCi/L	Y	U	U	N3B-2020-1825	CAPA-20-206508	GELC
Homestead Spring	—	09/17/2020	WG	UF	INIT	REG	RAD	EPA:901.1	Potassium-40	K-40	N	-14.1	—	38.6	Intermediate-Scr_95	20.3	73.3	—	pCi/L	Y	U	U	N3B-2020-1825	CAPA-20-206508	GELC
Homestead	—	09/17/2020	WG	UF	INIT	REG	RAD	EPA:903.1	Radium-226	Ra-226	Y	0.626	5	—	—	0.166	0.4	—	pCi/L	Y	—	NQ	N3B-2020-1825	CAPA-20-206508	GELC
Homestead	—	09/17/2020	WG	UF	INIT	REG	RAD	EPA:904	Radium-228	Ra-228	N	0.268	5	—	—	0.139	0.45	—	pCi/L	Y	U	U	N3B-2020-1825	CAPA-20-206508	GELC
Homestead Spring	—	09/17/2020	WG	UF	INIT	REG	RAD	EPA:901.1	Sodium-22	Na-22	N	-2.09	—	2.02	Intermediate-Scr_95	1.43	4.8	—	pCi/L	Y	U	U	N3B-2020-1825	CAPA-20-206508	GELC
Homestead Spring	—	09/17/2020	WG	UF	INIT	REG	RAD	EPA:905.0	Strontium-90	Sr-90	N	-0.225	8	0.282	Intermediate-Scr_95	0.121	0.485	—	pCi/L	Y	U	U	N3B-2020-1825	CAPA-20-206508	GELC
Homestead Spring	—	09/17/2020	WG	UF	INIT	REG	RAD	HASL-300:ISOU	Uranium-234	U-234	N	0.0227	27.2	0.477	Intermediate	0.0197	0.0866	—	pCi/L	Y	U	U	N3B-2020-1825	CAPA-20-206508	GELC
Homestead Spring	—	09/17/2020	WG	UF	INIT	REG	RAD	HASL-300:ISOU	Uranium-235/236	U-235/236	N	0.018	28.8	0.0203	Intermediate-Scr_95	0.0151	0.0571	—	pCi/L	Y	U	U	N3B-2020-1825	CAPA-20-206508	GELC
Homestead Spring	—	09/17/2020	WG	UF	INIT	REG	RAD	HASL-300:ISOU	Uranium-238	U-238	N	0.0417	30	0.201	Intermediate	0.0166	0.0774	—	pCi/L	Y	U	U	N3B-2020-1825	CAPA-20-206508	GELC
Homestead Spring	—	09/17/2020	WG	UF	INIT	REG	RAD	Generic:Radium by Calculation	Radium-226 and Radium-228	Ra-226+228	Y	0.894	—	—	—	0.217	—	—	pCi/L	Y	—	NQ	N3B-2020-1825	CAPA-20-206508	GELC
Starmer	—	09/17/2020	WG	UF	INIT	REG	RAD	EPA:900	Gross alpha	GROSSA	N	0.449	15	—	—	0.606	2.54	—	pCi/L	Y	U	U	N3B-2020-1825	CAPA-20-206511	GELC
Starmer Spring	—	09/17/2020	WG	UF	INIT	REG	RAD	HASL-300:AM-241	Americium-241	Am-241	N	0.0175	—	0.00829	Intermediate-Scr_95	0.0108	0.0352	—	pCi/L	Y	U	U	N3B-2020-1825	CAPA-20-206511	GELC
Starmer	—	09/17/2020	WG	UF	INIT	REG	RAD	EPA:900	Gross beta	GROSSB	Y	3.69	—	—	—	0.924	2.76	—	pCi/L	Y	—	NQ	N3B-2020-1825	CAPA-20-206511	GELC
Starmer Spring	—	09/17/2020	WG	UF	INIT	REG	RAD	EPA:901.1	Cesium-137	Cs-137	N	0.956	—	2.96	Intermediate-Scr_95	1.73	6.2	—	pCi/L	Y	U	U	N3B-2020-1825	CAPA-20-206511	GELC
Starmer Spring	—	09/17/2020	WG	UF	INIT	REG	RAD	EPA:901.1	Cobalt-60	Co-60	N	-0.955	—	2.68	Intermediate-Scr_95	2.16	7.73	—	pCi/L	Y	U	U	N3B-2020-1825	CAPA-20-206511	GELC
Starmer Spring	—	09/17/2020	WG	UF	INIT	REG	RAD	EPA:901.1	Neptunium-237	Np-237	N	0.461	—	5.84	Intermediate-Scr_95	2.68	9.81	—	pCi/L	Y	U	U	N3B-2020-1825	CAPA-20-206511	GELC
Starmer Spring	—	09/17/2020	WG	UF	INIT	REG	RAD	HASL-300:ISOPU	Plutonium-238	Pu-238	N	0.00489	—	0.00732	Intermediate-Scr_95	0.00489	0.0532	—	pCi/L	Y	U	U	N3B-2020-1825	CAPA-20-206511	GELC
Starmer Spring	—	09/17/2020	WG	UF	INIT	REG	RAD	HASL-300:ISOPU	Plutonium-239/240	Pu-239/240	N	0.0196	—	0.0132	Intermediate-Scr_95	0.00915	0.072	—	pCi/L	Y	U	U	N3B-2020-1825	CAPA-20-206511	GELC
Starmer Spring	—	09/17/2020	WG	UF	INIT	REG	RAD	EPA:901.1	Potassium-40	K-40	N	-15.2	—	38.6	Intermediate-Scr_95	14.2	51.6	—	pCi/L	Y	U	U	N3B-2020-1825	CAPA-20-206511	GELC
Starmer	—	09/17/2020	WG	UF	INIT	REG	RAD	EPA:903.1	Radium-226	Ra-226	Y	0.427	5	—	—	0.151	0.405	—	pCi/L	Y	—	NQ	N3B-2020-1825	CAPA-20-206511	GELC
Starmer Spring	—	09/17/2020	WG	UF	INIT	REG	RAD	EPA:904	Radium-228	Ra-228	N	0.119	5	—	—	0.126	0.44	—	pCi/L	Y	U	U	N3B-2020-1825	CAPA-20-206511	GELC
Starmer Spring	—	09/17/2020	WG	UF	INIT	REG	RAD	EPA:901.1	Sodium-22	Na-22	N	1.31	—	2.02	Intermediate-Scr_95	1.74	7.19	—	pCi/L	Y	U	U	N3B-2020-1825	CAPA-20-206511	GELC
Starmer Spring	—	09/17/2020	WG	UF	INIT	REG	RAD	EPA:905.0	Strontium-90	Sr-90	N	-0.169	8	0.282	Intermediate-Scr_95	0.122	0.475	—	pCi/L	Y	U	U	N3B-2020-1825	CAPA-20-206511	GELC
Starmer	—	09/17/2020	WG	UF	INIT	REG	RAD	HASL-300:ISOU	Uranium-234	U-234	Y	0.109	27.2	0.477	Intermediate	0.026	0.0981	—	pCi/L	Y	—	NQ	N3B-2020-1825	CAPA-20-206511	GELC
Starmer Spring	—	09/17/2020	WG	UF	INIT	REG	RAD	HASL-300:ISOU	Uranium-235/236	U-235/236	N	0.0145	28.8	0.0203	Intermediate-Scr_95	0.0161	0.0647	—	pCi/L	Y	U	U	N3B-2020-1825	CAPA-20-206511	GELC
Starmer	—	09/17/2020	WG	UF	INIT	REG	RAD	HASL-300:ISOU	Uranium-238	U-238	N	0.0426	30	0.201	Intermediate	0.0173	0.0878	—	pCi/L	Y	U	U	N3B-2020-1825	CAPA-20-206511	GELC
Starmer Spring	—	09/17/2020	WG	UF	INIT	REG	RAD	Generic:Radium by Calculation	Radium-226 and Radium-228	Ra-226+228	Y	0.547	—	—	—	0.196	—	—	pCi/L	Y	—	NQ	N3B-2020-1825	CAPA-20-206511	GELC
Starmer	—	09/17/2020	WG	UF	INIT	REG	SVOC	SW-846:8270D	Dichlorobenzidine[3,3'-]	91-94-1	N	3	1.25	—	—	—	—	3	µg/L	Y	U	U	N3B-2020-1825	CAPA-20-206511	GELC
Starmer	—	09/17/2020	WG	UF	INIT	REG	SVOC	SW-846:8270D	Chrysene	218-01-9	N	0.3	34.3	—	—	—	—	0.3	µg/L	Y	U	U	N3B-2020-1825	CAPA-20-206511	GELC
Starmer	—	09/17/2020	WG	UF	INIT	REG	SVOC	SW-846:8270D	Bis(2-ethylhexyl)phthalate	117-81-7	N	0.3	6	—	—	—	—	0.3	µg/L	Y	U	U	N3B-2020-1825	CAPA-20-206511	GELC
Starmer	—	09/17/2020	WG	UF	INIT	REG	SVOC	SW-846:8270D	Di-n-octylphthalate	117-84-0	N	0.3	200	—	—	—	—	0.3	µg/L	Y	U	U	N3B-2020-1825	CAPA-20-206511	GELC
Starmer	—	09/17/2020	WG	UF	INIT	REG	SVOC	SW-846:8270D	Benzo(b)fluoranthene	205-99-2	N	0.3	0.343	—	—	—	—	0.3	µg/L	Y	U	U	N3B-2020-1825	CAPA-20-206511	GELC
Starmer	—	09/17/2020	WG	UF	INIT	REG	SVOC	SW-846:8270D	Benzo(k)fluoranthene	207-08-9	N	0.3	3.43	—	—	—	—	0.3	µg/L	Y	U	U	N3B-2020-1825	CAPA-20-206511	GELC
Starmer	—	09/17/2020	WG	UF	INIT	REG	SVOC	SW-846:8270D	Benzo(a)pyrene	50-32-8	N	0.3	0.2	—	—	—	—	0.3	µg/L	Y	U	U	N3B-2020-1825	CAPA-20-206511	GELC
Starmer	—	09/17/2020	WG	UF	INIT	REG	SVOC	SW-846:8270D	Indeno(1,2,3-cd)pyrene	193-39-5	N	0.3	0.343	—	—	—	—	0.3	µg/L	Y	U	U	N3B-2020-1825	CAPA-20-206511	GELC

Table C-1 Analytical Results from the Periodic Monitoring Events Reported in this Periodic Monitoring Report

Location ID	Screen Depth (ft)	Sample Date	Sample Type	Field Preparation Code	Analysis Type Code	Sample Purpose	Method Category	Lab Method	Parameter Name	Parameter Code	Detected	Report Result	Screening Limit	Background Level	Background Entity	Lab Uncertainty	Report MDA	Report MDL	Report Unit	Best Value	Lab Qualifier	Validation Qualifier	COC #	Field Sample ID	Lab ID
Starmer	—	09/17/2020	WG	UF	INIT	REG	SVOC	SW-846:8270D	Dibenz(a,h)anthracene	53-70-3	N	0.3	0.0343	—	—	—	—	0.3	µg/L	Y	U	U	N3B-2020-1825	CAPA-20-206511	GELC
Starmer	—	09/17/2020	WG	UF	INIT	REG	SVOC	SW-846:8270D	Benzo(g,h,i)perylene	191-24-2	N	0.3	—	—	—	—	—	0.3	µg/L	Y	U	U	N3B-2020-1825	CAPA-20-206511	GELC
Starmer	—	09/17/2020	WG	UF	INIT	REG	SVOC	SW-846:8270E_SIM	Dioxane[1,4-]	123-91-1	N	0.1	4.59	—	—	—	—	0.1	µg/L	Y	U	U	N3B-2020-1825	CAPA-20-206511	GELC
Starmer	—	09/17/2020	WG	UF	INIT	REG	SVOC	SW-846:8270D	Dioxane[1,4-]	123-91-1	N	3	4.59	—	—	—	—	3	µg/L	Y	U	U	N3B-2020-1825	CAPA-20-206511	GELC
Starmer	—	09/17/2020	WG	UF	INIT	REG	SVOC	SW-846:8270D	Nitrosodiethylamine[N-]	55-18-5	N	3	0.00167	—	—	—	—	3	µg/L	Y	U	U	N3B-2020-1825	CAPA-20-206511	GELC
Starmer	—	09/17/2020	WG	UF	INIT	REG	SVOC	SW-846:8270D	Nitrosopyrrolidine[N-]	930-55-2	N	3	0.37	—	—	—	—	3	µg/L	Y	U	U	N3B-2020-1825	CAPA-20-206511	GELC
Starmer	—	09/17/2020	WG	UF	INIT	REG	SVOC	SW-846:8270D	Nitroso-di-n-butylamine[N-]	924-16-3	N	3	0.0273	—	—	—	—	3	µg/L	Y	U	U	N3B-2020-1825	CAPA-20-206511	GELC
Starmer	—	09/17/2020	WG	UF	INIT	REG	SVOC	SW-846:8270D	Tetrachlorobenzene[1,2,4,5]	95-94-3	N	3	1.66	—	—	—	—	3	µg/L	Y	U	U	N3B-2020-1825	CAPA-20-206511	GELC
Starmer	—	09/17/2020	WG	UF	INIT	REG	SVOC	SW-846:8270D	Pentachlorobenzene	608-93-5	N	3	3.07	—	—	—	—	3	µg/L	Y	U	U	N3B-2020-1825	CAPA-20-206511	GELC
Starmer	—	09/17/2020	WG	UF	INIT	REG	SVOC	SW-846:8270D	Tetrachlorophenol[2,3,4,6-]	58-90-2	N	3	240	—	—	—	—	3	µg/L	Y	U	U	N3B-2020-1825	CAPA-20-206511	GELC
Starmer	—	09/17/2020	WG	UF	INIT	REG	SVOC	SW-846:8270D	Hexachlorobenzene	118-74-1	N	3	1	—	—	—	—	3	µg/L	Y	U	U	N3B-2020-1825	CAPA-20-206511	GELC
Starmer	—	09/17/2020	WG	UF	INIT	REG	SVOC	SW-846:8270D	Dinoseb	88-85-7	N	3	7	—	—	—	—	3	µg/L	Y	U	U	N3B-2020-1825	CAPA-20-206511	GELC
Starmer	—	09/17/2020	WG	UF	INIT	REG	SVOC	SW-846:8270D	Dinitrotoluene[2,4-]	121-14-2	N	3	2.37	—	—	—	—	3	µg/L	Y	U	U	N3B-2020-1825	CAPA-20-206511	GELC
Starmer	—	09/17/2020	WG	UF	INIT	REG	SVOC	SW-846:8270D	Dinitrotoluene[2,6-]	606-20-2	N	3	0.485	—	—	—	—	3	µg/L	Y	U	U	N3B-2020-1825	CAPA-20-206511	GELC
Starmer	—	09/17/2020	WG	UF	INIT	REG	SVOC	SW-846:8270D	Oxybis(1-chloropropane)[2,2'-]	108-60-1	N	3	9.81	—	—	—	—	3	µg/L	Y	U	U	N3B-2020-1825	CAPA-20-206511	GELC
Starmer	—	09/17/2020	WG	UF	INIT	REG	SVOC	SW-846:8270D	Sulfolane	126-33-0	N	3	20	—	—	—	—	3	µg/L	Y	U	U	N3B-2020-1825	CAPA-20-206511	GELC
Starmer	—	09/17/2020	WG	UF	INIT	REG	SVOC	SW-846:8270D	Prometon	1610-18-0	N	3	250	—	—	—	—	3	µg/L	Y	U	U	N3B-2020-1825	CAPA-20-206511	GELC
Homestead	—	09/17/2020	WG	UF	INIT	REG	VOC	SW-846:8260B	Dichlorodifluoromethane	75-71-8	N	0.3	197	—	—	—	—	0.3	µg/L	Y	U	U	N3B-2020-1825	CAPA-20-206508	GELC
Homestead	—	09/17/2020	WG	UF	INIT	REG	VOC	SW-846:8260B	Chloromethane	74-87-3	N	0.3	20.3	—	—	—	—	0.3	µg/L	Y	U	U	N3B-2020-1825	CAPA-20-206508	GELC
Homestead	—	09/17/2020	WG	UF	INIT	REG	VOC	SW-846:8260B	Vinyl Chloride	75-01-4	N	0.3	2	—	—	—	—	0.3	µg/L	Y	U	U	N3B-2020-1825	CAPA-20-206508	GELC
Homestead	—	09/17/2020	WG	UF	INIT	REG	VOC	SW-846:8260B	Bromomethane	74-83-9	N	0.3	7.54	—	—	—	—	0.3	µg/L	Y	U	U	N3B-2020-1825	CAPA-20-206508	GELC
Homestead	—	09/17/2020	WG	UF	INIT	REG	VOC	SW-846:8260B	Chloroethane	75-00-3	N	0.3	20900	—	—	—	—	0.3	µg/L	Y	U	U	N3B-2020-1825	CAPA-20-206508	GELC
Homestead	—	09/17/2020	WG	UF	INIT	REG	VOC	SW-846:8260B	Trichlorofluoromethane	75-69-4	N	0.3	1140	—	—	—	—	0.3	µg/L	Y	U	U	N3B-2020-1825	CAPA-20-206508	GELC
Homestead	—	09/17/2020	WG	UF	INIT	REG	VOC	SW-846:8260B	Acrolein	107-02-8	N	1.5	0.0415	—	—	—	—	1.5	µg/L	Y	U	U	N3B-2020-1825	CAPA-20-206508	GELC
Homestead	—	09/17/2020	WG	UF	INIT	REG	VOC	SW-846:8260B	Dichloroethene[1,1-]	75-35-4	N	0.3	7	—	—	—	—	0.3	µg/L	Y	U	U	N3B-2020-1825	CAPA-20-206508	GELC
Homestead	—	09/17/2020	WG	UF	INIT	REG	VOC	SW-846:8260B	Acetone	67-64-1	N	1.5	14100	—	—	—	—	1.5	µg/L	Y	U	U	N3B-2020-1825	CAPA-20-206508	GELC
Homestead	—	09/17/2020	WG	UF	INIT	REG	VOC	SW-846:8260B	Trichloro-1,2,2-trifluoroethane[1,1,2-]	76-13-1	N	2	55000	—	—	—	—	2	µg/L	Y	U	U	N3B-2020-1825	CAPA-20-206508	GELC
Homestead	—	09/17/2020	WG	UF	INIT	REG	VOC	SW-846:8260B	Iodomethane	74-88-4	N	1.5	—	—	—	—	—	1.5	µg/L	Y	U	U	N3B-2020-1825	CAPA-20-206508	GELC
Homestead	—	09/17/2020	WG	UF	INIT	REG	VOC	SW-846:8260B	Carbon Disulfide	75-15-0	N	1.5	810	—	—	—	—	1.5	µg/L	Y	U	U	N3B-2020-1825	CAPA-20-206508	GELC
Homestead	—	09/17/2020	WG	UF	INIT	REG	VOC	SW-846:8260B	Acetonitrile	75-05-8	N	8	130	—	—	—	—	8	µg/L	Y	U	U	N3B-2020-1825	CAPA-20-206508	GELC
Homestead	—	09/17/2020	WG	UF	INIT	REG	VOC	SW-846:8260B	Isobutyl alcohol	78-83-1	N	15	5910	—	—	—	—	15	µg/L	Y	U	U	N3B-2020-1825	CAPA-20-206508	GELC
Homestead	—	09/17/2020	WG	UF	INIT	REG	VOC	SW-846:8260B	Chloro-1-propene[3-]	107-05-1	N	1.5	7.3	—	—	—	—	1.5	µg/L	Y	U	U	N3B-2020-1825	CAPA-20-206508	GELC
Homestead	—	09/17/2020	WG	UF	INIT	REG	VOC	SW-846:8260B	Methylene Chloride	75-09-2	N	1	5	—	—	—	—	1	µg/L	Y	U	U	N3B-2020-1825	CAPA-20-206508	GELC
Homestead	—	09/17/2020	WG	UF	INIT	REG	VOC	SW-846:8260B	Acrylonitrile	107-13-1	N	1.5	0.523	—	—	—	—	1.5	µg/L	Y	U	U	N3B-2020-1825	CAPA-20-206508	GELC
Homestead	—	09/17/2020	WG	UF	INIT	REG	VOC	SW-846:8260B	Methyl tert-Butyl Ether	1634-04-4	N	0.3	100	—	—	—	—	0.3	µg/L	Y	U	U	N3B-2020-1825	CAPA-20-206508	GELC
Homestead	—	09/17/2020	WG	UF	INIT	REG	VOC	SW-846:8260B	Dichloroethene[trans-1,2-]	156-60-5	N	0.3	100	—	—	—	—	0.3	µg/L	Y	U	U	N3B-2020-1825	CAPA-20-206508	GELC
Homestead	—	09/17/2020	WG	UF	INIT	REG	VOC	SW-846:8260B	Dichloroethane[1,1-]	75-34-3	N	0.3	25	—	—	—	—	0.3	µg/L	Y	U	U	N3B-2020-1825	CAPA-20-206508	GELC
Homestead	—	09/17/2020	WG	UF	INIT	REG	VOC	SW-846:8260B	Vinyl acetate	108-05-4	N	1.5	409	—	—	—	—	1.5	µg/L	Y	U	U	N3B-2020-1825	CAPA-20-206508	GELC
Homestead	—	09/17/2020	WG	UF	INIT	REG	VOC	SW-846:8260B	Chloro-1,3-butadiene[2-]	126-99-8	N	0.3	0.187	—	—	—	—	0.3	µg/L	Y	U	U	N3B-2020-1825	CAPA-20-206508	GELC
Homestead	—	09/17/2020	WG	UF	INIT	REG	VOC	SW-846:8260B	Butanone[2-]	78-93-3	N	1.5	5560	—	—	—	—	1.5	µg/L	Y	U	U	N3B-2020-1825	CAPA-20-206508	GELC
Homestead	—	09/17/2020	WG	UF	INIT	REG	VOC	SW-846:8260B	Dichloroethene[cis-1,2-]	156-59-2	N	0.3	70	—	—	—	—	0.3	µg/L	Y	U	U	N3B-2020-1825	CAPA-20-206508	GELC
Homestead	—	09/17/2020	WG	UF	INIT	REG	VOC	SW-846:8260B	Dichloropropane[2,2-]	594-20-7	N	0.3	—	—	—	—	—	0.3	µg/L	Y	U	U	N3B-2020-1825	CAPA-20-206508	GELC
Homestead	—	09/17/2020	WG	UF	INIT	REG	VOC	SW-846:8260B	Methacrylonitrile	126-98-7	N	1.5	1.91	—	—	—	—	1.5	µg/L	Y	U	U	N3B-2020-1825	CAPA-20-206508	GELC
Homestead	—	09/17/2020	WG	UF	INIT	REG	VOC	SW-846:8260B	Propionitrile	107-12-0	N	1.5	—	—	—	—	—	1.5	µg/L	Y	U	U	N3B-2020-1825	CAPA-20-206508	GELC
Homestead	—	09/17/2020	WG	UF	INIT	REG	VOC	SW-846:8260B	Bromochloromethane	74-97-5	N	0.3	83	—	—	—	—	0.3	µg/L	Y	U	U	N3B-2020-1825	CAPA-20-206508	GELC
Homestead	—	09/17/2020	WG	UF	INIT	REG	VOC	SW-846:8260B	Chloroform	67-66-3	N	0.3	80	—	—	—	—	0.3	µg/L	Y	U	U	N3B-2020-1825	CAPA-20-206508	GELC
Homestead	—	09/17/2020	WG	UF	INIT	REG	VOC	SW-846:8260B	Trichloroethane[1,1,1-]	71-55-6	N	0.3	200	—	—	—	—	0.3	µg/L	Y	U	U	N3B-2020-1825	CAPA-20-206508	GELC
Homestead	—	09/17/2020	WG	UF	INIT	REG	VOC	SW-846:8260B	Dichloropropene[1,1-]	563-58-6	N	0.3	—	—	—	—	—	0.3	µg/L	Y	U	U	N3B-2020-1825	CAPA-20-206508	GELC
Homestead	—	09/17/2020	WG	UF	INIT	REG	VOC	SW-846:8260B	Carbon Tetrachloride	56-23-5	N	0.3	5	—	—	—	—	0.3	µg/L	Y	U	U	N3B-2020-1825	CAPA-20-206508	GELC
Homestead	—	09/17/2020	WG	UF	INIT	REG	VOC	SW-846:8260B	Dichloroethane[1,2-]	107-06-2	N	0.3	5	—	—	—	—	0.3	µg/L	Y	U	U	N3B-2020-1825	CAPA-20-206508	GELC
Homestead	—	09/17/2020	WG	UF	INIT	REG	VOC	SW-846:8260B	Benzene	71-43-2	N	0.3	5	—	—	—	—	0.3	µg/L	Y	U	U	N3B-2020-1825	CAPA-20-206508	GELC
Homestead	—	09/17/2020	WG	UF	INIT	REG	VOC	SW-846:8260B	Trichloroethene	79-01-6	N	0.3	5	—	—	—	—	0.3	µg/L	Y	U	U	N3B-2020-1825	CAPA-20-206508	GELC
Homestead	—	09/17/2020	WG	UF	INIT	REG	VOC	SW-846:8260B	Dichloropropane[1,2-]	78-87-5	N	0.3	5	—	—	—	—	0.3	µg/L	Y	U	U	N3B-2020-1825	CAPA-20-206508	GELC
Homestead	—	09/17/2020	WG	UF	INIT	REG	VOC	SW-846:8260B	Dibromomethane	74-95-3	N	0.3	0.0747	—	—	—	—	0.3	µg/L	Y	U	U	N3B-2020-1825	CAPA-20-206508	GELC
Homestead	—	09/17/2020	WG	UF	INIT	REG	VOC	SW-846:8260B	Bromodichloromethane	75-27-4	N	0.3	80	—	—	—	—	0.3	µg/L	Y	U	U	N3B-2020-1825	CAPA-20-206508	GELC
Homestead	—	09/17/2020	WG	UF	INIT	REG	VOC	SW-846:8260B	Dichloropropene[cis-1,3-]	10061-01-5	N	0.3	—	—	—	—	—	0.3	µg/L	Y	U	U	N3B-2020-1825	CAPA-20-206508	GELC
Homestead	—	09/17/2020	WG	UF	INIT	REG	VOC	SW-846:8260B	Methyl-2-pentanone[4-]	108-10-1	N	1.5	1240	—	—	—	—	1.5	µg/L	Y	U	U	N3B-2020-1825	CAPA-20-206508	GELC
Homestead	—	09/17/2020	WG	UF	INIT	REG	VOC	SW-846:8260B	Toluene	108-88-3	N	0.3	1000	—	—	—	—	0.3	µg/L	Y	U	U	N3B-2020-1825	CAPA-20-206508	GELC

Table C-1 Analytical Results from the Periodic Monitoring Events Reported in this Periodic Monitoring Report

Location ID	Screen Depth (ft)	Sample Date	Sample Type	Field Preparation Code	Analysis Type Code	Sample Purpose	Method Category	Lab Method	Parameter Name	Parameter Code	Detected	Report Result	Screening Limit	Background Level	Background Entity	Lab Uncertainty	Report MDA	Report MDL	Report Unit	Best Value	Lab Qualifier	Validation Qualifier	COC #	Field Sample ID	Lab ID
Homestead	—	09/17/2020	WG	UF	INIT	REG	VOC	SW-846:8260B	Dichloropropene[trans-1,3-]	10061-02-6	N	0.3	—	—	—	—	—	0.3	µg/L	Y	U	U	N3B-2020-1825	CAPA-20-206508	GELC
Homestead	—	09/17/2020	WG	UF	INIT	REG	VOC	SW-846:8260B	Trichloroethane[1,1,2-]	79-00-5	N	0.3	5	—	—	—	—	0.3	µg/L	Y	U	U	N3B-2020-1825	CAPA-20-206508	GELC
Homestead	—	09/17/2020	WG	UF	INIT	REG	VOC	SW-846:8260B	Dichloropropane[1,3-]	142-28-9	N	0.3	370	—	—	—	—	0.3	µg/L	Y	U	U	N3B-2020-1825	CAPA-20-206508	GELC
Homestead	—	09/17/2020	WG	UF	INIT	REG	VOC	SW-846:8260B	Hexanone[2-]	591-78-6	N	1.5	38	—	—	—	—	1.5	µg/L	Y	U	U	N3B-2020-1825	CAPA-20-206508	GELC
Homestead	—	09/17/2020	WG	UF	INIT	REG	VOC	SW-846:8260B	Tetrachloroethene	127-18-4	N	0.3	5	—	—	—	—	0.3	µg/L	Y	U	U	N3B-2020-1825	CAPA-20-206508	GELC
Homestead	—	09/17/2020	WG	UF	INIT	REG	VOC	SW-846:8260B	Chlorodibromomethane	124-48-1	N	0.3	80	—	—	—	—	0.3	µg/L	Y	U	U	N3B-2020-1825	CAPA-20-206508	GELC
Homestead	—	09/17/2020	WG	UF	INIT	REG	VOC	SW-846:8260B	Dibromoethane[1,2-]	106-93-4	N	0.3	0.05	—	—	—	—	0.3	µg/L	Y	U	U	N3B-2020-1825	CAPA-20-206508	GELC
Homestead	—	09/17/2020	WG	UF	INIT	REG	VOC	SW-846:8260B	Chlorobenzene	108-90-7	N	0.3	100	—	—	—	—	0.3	µg/L	Y	U	U	N3B-2020-1825	CAPA-20-206508	GELC
Homestead	—	09/17/2020	WG	UF	INIT	REG	VOC	SW-846:8260B	Tetrachloroethane[1,1,1,2-]	630-20-6	N	0.3	5.74	—	—	—	—	0.3	µg/L	Y	U	U	N3B-2020-1825	CAPA-20-206508	GELC
Homestead	—	09/17/2020	WG	UF	INIT	REG	VOC	SW-846:8260B	Ethylbenzene	100-41-4	N	0.3	700	—	—	—	—	0.3	µg/L	Y	U	U	N3B-2020-1825	CAPA-20-206508	GELC
Homestead	—	09/17/2020	WG	UF	INIT	REG	VOC	SW-846:8260B	Xylene[1,3-]+Xylene[1,4-]	Xylene[m+p]	N	0.3	193	—	—	—	—	0.3	µg/L	Y	U	U	N3B-2020-1825	CAPA-20-206508	GELC
Homestead	—	09/17/2020	WG	UF	INIT	REG	VOC	SW-846:8260B	Xylene[1,2-]	95-47-6	N	0.3	193	—	—	—	—	0.3	µg/L	Y	U	U	N3B-2020-1825	CAPA-20-206508	GELC
Homestead	—	09/17/2020	WG	UF	INIT	REG	VOC	SW-846:8260B	Styrene	100-42-5	N	0.3	100	—	—	—	—	0.3	µg/L	Y	U	U	N3B-2020-1825	CAPA-20-206508	GELC
Starmer	—	09/17/2020	WG	UF	INIT	REG	VOC	SW-846:8260B	Dichlorobenzene[1,4-]	106-46-7	N	0.3	75	—	—	—	—	0.3	µg/L	Y	U	U	N3B-2020-1825	CAPA-20-206511	GELC
Starmer	—	09/17/2020	WG	UF	INIT	REG	VOC	SW-846:8260B	Dichlorobenzene[1,2-]	95-50-1	N	0.3	600	—	—	—	—	0.3	µg/L	Y	U	U	N3B-2020-1825	CAPA-20-206511	GELC
Starmer	—	09/17/2020	WG	UF	INIT	REG	VOC	SW-846:8260B	Trichlorobenzene[1,2,4-]	120-82-1	N	0.3	70	—	—	—	—	0.3	µg/L	Y	U	U	N3B-2020-1825	CAPA-20-206511	GELC
Starmer	—	09/17/2020	WG	UF	INIT	REG	VOC	SW-846:8260B	Naphthalene	91-20-3	N	0.3	1.65	—	—	—	—	0.3	µg/L	Y	U	U	N3B-2020-1825	CAPA-20-206511	GELC
Starmer	—	09/17/2020	WG	UF	INIT	REG	VOC	SW-846:8260B	Hexachlorobutadiene	87-68-3	N	0.3	1.39	—	—	—	—	0.3	µg/L	Y	U	U	N3B-2020-1825	CAPA-20-206511	GELC
Starmer	—	09/17/2020	WG	UF	INIT	REG	VOC	SW-846:8260B	Methyl Methacrylate	80-62-6	N	1.5	1390	—	—	—	—	1.5	µg/L	Y	U	U	N3B-2020-1825	CAPA-20-206511	GELC
Starmer	—	09/17/2020	WG	UF	INIT	REG	VOC	SW-846:8260B	Ethyl Methacrylate	97-63-2	N	1.5	455	—	—	—	—	1.5	µg/L	Y	U	U	N3B-2020-1825	CAPA-20-206511	GELC
Starmer	—	09/17/2020	WG	UF	INIT	REG	VOC	SW-846:8260B	Diethyl Ether	60-29-7	N	0.3	3930	—	—	—	—	0.3	µg/L	Y	U	U	N3B-2020-1825	CAPA-20-206511	GELC
Homestead	—	09/17/2020	WG	UF	INIT	REG	LCMS/MS	EPA:537M	Total PFAS 3a	PFAS-Tot-3a	N	0	70	—	—	—	—	—	ng/L	Y	U	U	N3B-2020-1825	CAPA-20-206508	GELC
Starmer	—	09/17/2020	WG	UF	INIT	REG	LCMS/MS	EPA:537M	Total PFAS 3a	PFAS-Tot-3a	N	0	70	—	—	—	—	—	ng/L	Y	U	U	N3B-2020-1825	CAPA-20-206511	GELC
Homestead	—	09/17/2020	WG	UF	INIT	REG	HRGC/HRMS	Nitrosamines:HRMS	Nitrosodimethylamine[N-]	62-75-9	N	0.00036	0.00491	—	—	—	—	0.00036	µg/L	Y	U	U	N3B-2020-1840	CAPA-20-206508	SwRI
Homestead	—	09/17/2020	WG	UF	INIT	REG	HRGC/HRMS	Nitrosamines:HRMS	Nitrosodiethylamine[N-]	55-18-5	Y	0.000554	0.00167	—	—	—	—	0.00018	µg/L	Y	—	NQ	N3B-2020-1840	CAPA-20-206508	SwRI
Homestead	—	09/17/2020	WG	UF	INIT	REG	HRGC/HRMS	Nitrosamines:HRMS	Nitroso-di-n-propylamine[N-]	621-64-7	N	0.00018	0.11	—	—	—	—	0.00018	µg/L	Y	U	UJ	N3B-2020-1840	CAPA-20-206508	SWRI
Homestead	—	09/17/2020	WG	UF	INIT	REG	HRGC/HRMS	Nitrosamines:HRMS	Nitrosopyrrolidine[N-]	930-55-2	N	0.00033	0.37	—	—	—	—	0.00033	µg/L	Y	U	U	N3B-2020-1840	CAPA-20-206508	SwRI
Homestead	—	09/17/2020	WG	UF	INIT	REG	HRGC/HRMS	Nitrosamines:HRMS	Nitroso-di-n-butylamine[N-]	924-16-3	Y	0.000525	0.0273	—	—	—	—	0.00047	µg/L	Y	J	J	N3B-2020-1840	CAPA-20-206508	SWRI
Starmer	—	09/17/2020	WG	UF	INIT	REG	HRGC/HRMS	Nitrosamines:HRMS	Nitrosodimethylamine[N-]	62-75-9	N	0.00036	0.00491	—	—	—	—	0.00036	µg/L	Y	U	U	N3B-2020-1840	CAPA-20-206511	SwRI
Starmer	—	09/17/2020	WG	UF	INIT	REG	HRGC/HRMS	Nitrosamines:HRMS	Nitrosodiethylamine[N-]	55-18-5	N	0.00018	0.00167	—	—	—	—	0.00018	µg/L	Y	U	U	N3B-2020-1840	CAPA-20-206511	SwRI
Starmer	—	09/17/2020	WG	UF	INIT	REG	HRGC/HRMS	Nitrosamines:HRMS	Nitroso-di-n-propylamine[N-]	621-64-7	N	0.00018	0.11	—	—	—	—	0.00018	µg/L	Y	U	UJ	N3B-2020-1840	CAPA-20-206511	SWRI
Starmer	—	09/17/2020	WG	UF	INIT	REG	HRGC/HRMS	Nitrosamines:HRMS	Nitrosopyrrolidine[N-]	930-55-2	N	0.00033	0.37	—	—	—	—	0.00033	µg/L	Y	U	U	N3B-2020-1840	CAPA-20-206511	SwRI
Starmer	—	09/17/2020	WG	UF	INIT	REG	HRGC/HRMS	Nitrosamines:HRMS	Nitroso-di-n-butylamine[N-]	924-16-3	N	0.00047	0.0273	—	—	—	—	0.00047	µg/L	Y	U	UJ	N3B-2020-1840	CAPA-20-206511	SwRI
Homestead Spring	—	09/17/2020	WG	UF	INIT	REG	RAD	Generic:Low_Level_Tritium	Tritium	H-3	Y	14.985	20000	2.02	Intermediate-Scr_95	2.508	2.955	—	pCi/L	Y	—	NQ	N3B-2020-1888	CAPA-20-206508	ARSL
Starmer Spring	—	09/17/2020	WG	UF	INIT	REG	RAD	Generic:Low_Level_Tritium	Tritium	H-3	Y	15.763	20000	2.02	Intermediate-Scr_95	2.618	2.959	—	pCi/L	Y	—	NQ	N3B-2020-1888	CAPA-20-206511	ARSL
PCI-2	512.0	09/22/2020	WG	UF	INIT	REG	HRGC/HRMS	Nitrosamines:HRMS	Nitrosodimethylamine[N-]	62-75-9	N	0.000419	0.00491	—	—	—	—	0.00036	µg/L	Y	J	U	N3B-2020-1866	CAPA-20-206522	SwRI
PCI-2	512.0	09/22/2020	WG	UF	INIT	REG	HRGC/HRMS	Nitrosamines:HRMS	Nitrosodiethylamine[N-]	55-18-5	N	0.00018	0.00167	—	—	—	—	0.00018	µg/L	Y	U	U	N3B-2020-1866	CAPA-20-206522	SwRI
PCI-2	512.0	09/22/2020	WG	UF	INIT	REG	HRGC/HRMS	Nitrosamines:HRMS	Nitroso-di-n-propylamine[N-]	621-64-7	N	0.00018	0.11	—	—	—	—	0.00018	µg/L	Y	U	UJ	N3B-2020-1866	CAPA-20-206522	SWRI
PCI-2	512.0	09/22/2020	WG	UF	INIT	REG	HRGC/HRMS	Nitrosamines:HRMS	Nitroso-di-n-butylamine[N-]	924-16-3	N	0.000969	0.0273	—	—	—	—	0.00047	µg/L	Y	—	U	N3B-2020-1866	CAPA-20-206522	SwRI
PCI-2	512.0	09/22/2020	WG	UF	INIT	REG	HRGC/HRMS	Nitrosamines:HRMS	Nitrosopyrrolidine[N-]	930-55-2	N	0.00033	0.37	—	—	—	—	0.00033	µg/L	Y	U	U	N3B-2020-1866	CAPA-20-206522	SwRI
R-17 S1	1057.0	09/22/2020	WG	UF	INIT	REG	HRGC/HRMS	Nitrosamines:HRMS	Nitrosodimethylamine[N-]	62-75-9	N	0.00036	0.00491	—	—	—	—	0.00036	µg/L	Y	U	U	N3B-2020-1866	CAPA-20-206528	SwRI
R-17 S1	1057.0	09/22/2020	WG	UF	INIT	REG	HRGC/HRMS	Nitrosamines:HRMS	Nitrosodiethylamine[N-]	55-18-5	N	0.00018	0.00167	—	—	—	—	0.00018	µg/L	Y	U	U	N3B-2020-1866	CAPA-20-206528	SwRI
R-17 S1	1057.0	09/22/2020	WG	UF	INIT	REG	HRGC/HRMS	Nitrosamines:HRMS	Nitroso-di-n-propylamine[N-]	621-64-7	N	0.00018	0.11	—	—	—	—	0.00018	µg/L	Y	U	UJ	N3B-2020-1866	CAPA-20-206528	SWRI
R-17 S1	1057.0	09/22/2020	WG	UF	INIT	REG	HRGC/HRMS	Nitrosamines:HRMS	Nitroso-di-n-butylamine[N-]	924-16-3	N	0.000845	0.0273	—	—	—	—	0.00047	µg/L	Y	—	U	N3B-2020-1866	CAPA-20-206528	SwRI
R-17 S1	1057.0	09/22/2020	WG	UF	INIT	REG	HRGC/HRMS	Nitrosamines:HRMS	Nitrosopyrrolidine[N-]	930-55-2	N	0.00033	0.37	—	—	—	—	0.00033	µg/L	Y	U	U	N3B-2020-1866	CAPA-20-206528	SwRI
R-17 S1	1057.0	09/22/2020	WG	UF	INIT	FD	HRGC/HRMS	Nitrosamines:HRMS	Nitrosodiethylamine[N-]	55-18-5	N	0.00018	0.00167	—	—	—	—	0.00018	µg/L	Y	U	U	N3B-2020-1866	CAPA-20-206531	SwRI
R-17 S1	1057.0	09/22/2020	WG	UF	INIT	FD	HRGC/HRMS	Nitrosamines:HRMS	Nitrosodimethylamine[N-]	62-75-9	N	0.000369	0.00491	—	—	—	—	0.00036	µg/L	Y	J	U	N3B-2020-1866	CAPA-20-206531	SwRI
R-17 S1	1057.0	09/22/2020	WG	UF	INIT	FD	HRGC/HRMS	Nitrosamines:HRMS	Nitroso-di-n-propylamine[N-]	621-64-7	N	0.00018	0.11	—	—	—	—	0.00018	µg/L	Y	U	UJ	N3B-2020-1866	CAPA-20-206531	SWRI
R-17 S1	1057.0	09/22/2020	WG	UF	INIT	FD	HRGC/HRMS	Nitrosamines:HRMS	Nitrosopyrrolidine[N-]	930-55-2	N	0.00033	0.37	—	—	—	—	0.00033	µg/L	Y	U	U	N3B-2020-1866	CAPA-20-206531	SwRI
R-17 S1	1057.0	09/22/2020	WG	UF	INIT	FD	HRGC/HRMS	Nitrosamines:HRMS	Nitroso-di-n-butylamine[N-]	924-16-3	N	0.000728	0.0273	—	—	—	—	0.00047	µg/L	Y	—	U	N3B-2020-1866	CAPA-20-206531	SwRI
R-17 S2	1124.0	09/22/2020	WG	UF	INIT	REG	HRGC/HRMS	Nitrosamines:HRMS	Nitrosodiethylamine[N-]	55-18-5	N	0.00018	0.00167	—	—	—	—	0.00018	µg/L	Y	U	U	N3B-2020-1866	CAPA-20-206533	SwRI
R-17 S2	1124.0	09/22/2020	WG	UF	INIT	REG	HRGC/HRMS	Nitrosamines:HRMS	Nitrosodimethylamine[N-]	62-75-9	N	0.00036	0.00491	—	—	—	—	0.00036	µg/L	Y	U	U	N3B-2020-1866	CAPA-20-206533	SwRI
R-17 S2	1124.0	09/22/2020	WG	UF	INIT	REG	HRGC/HRMS	Nitrosamines:HRMS	Nitroso-di-n-propylamine[N-]	621-64-7	N	0.00018	0.11	—	—	—	—	0.00018	µg/L	Y	U	UJ	N3B-2020-1866	CAPA-20-206533	SWRI
R-17 S2	1124.0	09/22/2020	WG	UF	INIT	REG	HRGC/HRMS	Nitrosamines:HRMS	Nitroso-di-n-butylamine[N-]	924-16-3	N	0.000715	0.0273	—	—	—	—	0.00047	µg/L	Y	—	U	N3B-2020-1866	CAPA-20-206533	SwRI
R-17 S2	1124.0	09/22/2020	WG	UF	INIT	REG	HRGC/HRMS	Nitrosamines:HRMS	Nitrosopyrrolidine[N-]	930-55-2	N	0.00033	0.37	—	—	—	—	0.00033	µg/L	Y	U	U	N3B-2020-1866	CAPA-20-206533	SwRI
PCI-2	512.0	09/22/2020	WG	F	INIT	REG	General Chemistry	EPA:300.0	Bromide	Br(-1)	N	0.067	—	0.0716	Intermediate-Scr_95	—	—	0.067	mg/L	Y	U	U	N3B-2020-1865	CAPA-20-206521	GELC

Table C-1 Analytical Results from the Periodic Monitoring Events Reported in this Periodic Monitoring Report

Location ID	Screen Depth (ft)	Sample Date	Sample Type	Field Preparation Code	Analysis Type Code	Sample Purpose	Method Category	Lab Method	Parameter Name	Parameter Code	Detected	Report Result	Screening Limit	Background Level	Background Entity	Lab Uncertainty	Report MDA	Report MDL	Report Unit	Best Value	Lab Qualifier	Validation Qualifier	COC #	Field Sample ID	Lab ID
PCI-2	512.0	09/22/2020	WG	F	INIT	REG	General Chemistry	EPA:300.0	Fluoride	F(-1)	Y	0.291	1.6	0.234	Intermediate	—	—	0.033	mg/L	Y	—	NQ	N3B-2020-1865	CAPA-20-206521	GELC
PCI-2	512.0	09/22/2020	WG	F	INIT	REG	General Chemistry	EPA:350.1	Ammonia as Nitrogen	NH3-N	N	0.0725	—	0.0606	Intermediate-Scr_95	—	—	0.017	mg/L	Y	—	U	N3B-2020-1865	CAPA-20-206521	GELC
PCI-2	512.0	09/22/2020	WG	F	INIT	REG	General Chemistry	EPA:353.2	Nitrate-Nitrite as Nitrogen	NO3+NO2-N	Y	0.0967	10	0.459	Intermediate	—	—	0.017	mg/L	Y	—	NQ	N3B-2020-1865	CAPA-20-206521	GELC
PCI-2	512.0	09/22/2020	WG	F	INIT	REG	General Chemistry	EPA:365.4	Total Phosphate as Phosphorus	PO4-P	N	0.02	—	0.178	Intermediate-Scr_95	—	—	0.02	mg/L	Y	U	U	N3B-2020-1865	CAPA-20-206521	GELC
PCI-2	512.0	09/22/2020	WG	F	INIT	REG	General Chemistry	EPA:310.1	Alkalinity-CO3	ALK-CO3	N	1.45	—	—	—	—	—	1.45	mg/L	Y	U	U	N3B-2020-1865	CAPA-20-206521	GELC
PCI-2	512.0	09/22/2020	WG	F	INIT	REG	General Chemistry	EPA:310.1	Alkalinity-CO3+HCO3	ALK-CO3+HCO3	Y	53.4	—	62	Intermediate	—	—	1.45	mg/L	Y	—	NQ	N3B-2020-1865	CAPA-20-206521	GELC
PCI-2	512.0	09/22/2020	WG	F	INIT	REG	General Chemistry	EPA:300.0	Chloride	Cl(-1)	Y	1.61	250	3.11	Intermediate	—	—	0.067	mg/L	Y	—	NQ	N3B-2020-1865	CAPA-20-206521	GELC
PCI-2	512.0	09/22/2020	WG	F	INIT	REG	General Chemistry	EPA:150.1	Acidity or Alkalinity of a solution	pH	Y	7.76	—	—	—	—	—	0.01	SU	Y	H	NQ	N3B-2020-1865	CAPA-20-206521	GELC
PCI-2	512.0	09/22/2020	WG	F	INIT	REG	General Chemistry	EPA:300.0	Sulfate	SO4(-2)	Y	1.71	600	7.1	Intermediate	—	—	0.133	mg/L	Y	—	NQ	N3B-2020-1865	CAPA-20-206521	GELC
PCI-2	512.0	09/22/2020	WG	F	INIT	REG	General Chemistry	EPA:120.1	Specific Conductance	SPEC_CONDC	Y	108	—	—	—	—	—	1	µS/cm	Y	—	NQ	N3B-2020-1865	CAPA-20-206521	GELC
PCI-2	512.0	09/22/2020	WG	F	INIT	REG	General Chemistry	EPA:160.1	Total Dissolved Solids	TDS	Y	133	1000	135	Intermediate-Scr_95	—	—	3.4	mg/L	Y	—	NQ	N3B-2020-1865	CAPA-20-206521	GELC
PCI-2	512.0	09/22/2020	WG	UF	INIT	REG	General Chemistry	EPA:351.2	Total Kjeldahl Nitrogen	TKN	N	0.033	—	—	—	—	—	0.033	mg/L	Y	U	UJ	N3B-2020-1865	CAPA-20-206522	GELC
PCI-2	512.0	09/22/2020	WG	UF	INIT	REG	Inorganic	EPA:335.4	Cyanide (Total)	CN(TOTAL)	N	0.00167	0.2	0.0017	Intermediate-Scr_95	—	—	0.00167	mg/L	Y	U	U	N3B-2020-1865	CAPA-20-206522	GELC
PCI-2	512.0	09/22/2020	WG	UF	INIT	REG	General Chemistry	SW-846:9060A	Total Organic Carbon	TOC	Y	0.618	—	—	—	—	—	0.33	mg/L	Y	J	J	N3B-2020-1865	CAPA-20-206522	GELC
R-17 S1	1057.0	09/22/2020	WG	F	INIT	REG	General Chemistry	EPA:300.0	Bromide	Br(-1)	N	0.067	—	0.067	Regional-Scr_95	—	—	0.067	mg/L	Y	U	U	N3B-2020-1865	CAPA-20-206527	GELC
R-17 S1	1057.0	09/22/2020	WG	F	INIT	REG	General Chemistry	EPA:300.0	Fluoride	F(-1)	Y	0.159	1.6	0.377	Regional	—	—	0.033	mg/L	Y	—	NQ	N3B-2020-1865	CAPA-20-206527	GELC
R-17 S1	1057.0	09/22/2020	WG	F	INIT	REG	General Chemistry	EPA:350.1	Ammonia as Nitrogen	NH3-N	N	0.192	—	0.1	Regional-Scr_95	—	—	0.017	mg/L	Y	—	U	N3B-2020-1865	CAPA-20-206527	GELC
R-17 S1	1057.0	09/22/2020	WG	F	INIT	REG	General Chemistry	EPA:353.2	Nitrate-Nitrite as Nitrogen	NO3+NO2-N	Y	0.174	10	0.769	Regional	—	—	0.017	mg/L	Y	—	NQ	N3B-2020-1865	CAPA-20-206527	GELC
R-17 S1	1057.0	09/22/2020	WG	F	INIT	REG	General Chemistry	EPA:365.4	Total Phosphate as Phosphorus	PO4-P	Y	0.0475	—	0.0822	Regional-Scr_95	—	—	0.02	mg/L	Y	J	J	N3B-2020-1865	CAPA-20-206527	GELC
R-17 S1	1057.0	09/22/2020	WG	F	INIT	REG	General Chemistry	EPA:310.1	Alkalinity-CO3	ALK-CO3	N	1.45	—	—	—	—	—	1.45	mg/L	Y	U	U	N3B-2020-1865	CAPA-20-206527	GELC
R-17 S1	1057.0	09/22/2020	WG	F	INIT	REG	General Chemistry	EPA:310.1	Alkalinity-CO3+HCO3	ALK-CO3+HCO3	Y	59.7	—	72.9	Regional	—	—	1.45	mg/L	Y	—	NQ	N3B-2020-1865	CAPA-20-206527	GELC
R-17 S1	1057.0	09/22/2020	WG	F	INIT	REG	General Chemistry	EPA:300.0	Chloride	Cl(-1)	Y	2	250	2.7	Regional	—	—	0.067	mg/L	Y	—	NQ	N3B-2020-1865	CAPA-20-206527	GELC
R-17 S1	1057.0	09/22/2020	WG	F	INIT	REG	General Chemistry	EPA:150.1	Acidity or Alkalinity of a solution	pH	Y	8.09	—	—	—	—	—	0.01	SU	Y	H	NQ	N3B-2020-1865	CAPA-20-206527	GELC
R-17 S1	1057.0	09/22/2020	WG	F	INIT	REG	General Chemistry	EPA:300.0	Sulfate	SO4(-2)	Y	1.64	600	4.59	Regional	—	—	0.133	mg/L	Y	—	NQ	N3B-2020-1865	CAPA-20-206527	GELC
R-17 S1	1057.0	09/22/2020	WG	F	INIT	REG	General Chemistry	EPA:120.1	Specific Conductance	SPEC_CONDC	Y	124	—	—	—	—	—	1	µS/cm	Y	—	NQ	N3B-2020-1865	CAPA-20-206527	GELC
R-17 S1	1057.0	09/22/2020	WG	F	INIT	REG	General Chemistry	EPA:160.1	Total Dissolved Solids	TDS	Y	140	1000	161	Regional	—	—	3.4	mg/L	Y	—	NQ	N3B-2020-1865	CAPA-20-206527	GELC
R-17 S1	1057.0	09/22/2020	WG	UF	INIT	REG	General Chemistry	EPA:351.2	Total Kjeldahl Nitrogen	TKN	N	0.033	—	—	—	—	—	0.033	mg/L	Y	U	UJ	N3B-2020-1865	CAPA-20-206528	GELC
R-17 S1	1057.0	09/22/2020	WG	UF	INIT	REG	Inorganic	EPA:335.4	Cyanide (Total)	CN(TOTAL)	N	0.00167	0.2	0.0017	Regional-Scr_95	—	—	0.00167	mg/L	Y	U	U	N3B-2020-1865	CAPA-20-206528	GELC
R-17 S1	1057.0	09/22/2020	WG	UF	INIT	REG	General Chemistry	SW-846:9060A	Total Organic Carbon	TOC	Y	2.06	—	—	—	—	—	0.33	mg/L	Y	—	NQ	N3B-2020-1865	CAPA-20-206528	GELC
R-17 S1	1057.0	09/22/2020	WG	F	INIT	FD	General Chemistry	EPA:300.0	Bromide	Br(-1)	N	0.067	—	0.067	Regional-Scr_95	—	—	0.067	mg/L	Y	U	U	N3B-2020-1865	CAPA-20-206530	GELC
R-17 S1	1057.0	09/22/2020	WG	F	INIT	FD	General Chemistry	EPA:300.0	Fluoride	F(-1)	Y	0.166	1.6	0.377	Regional	—	—	0.033	mg/L	Y	—	NQ	N3B-2020-1865	CAPA-20-206530	GELC
R-17 S1	1057.0	09/22/2020	WG	F	INIT	FD	General Chemistry	EPA:350.1	Ammonia as Nitrogen	NH3-N	N	0.089	—	0.1	Regional-Scr_95	—	—	0.017	mg/L	Y	—	U	N3B-2020-1865	CAPA-20-206530	GELC
R-17 S1	1057.0	09/22/2020	WG	F	INIT	FD	General Chemistry	EPA:353.2	Nitrate-Nitrite as Nitrogen	NO3+NO2-N	Y	0.176	10	0.769	Regional	—	—	0.017	mg/L	Y	—	NQ	N3B-2020-1865	CAPA-20-206530	GELC
R-17 S1	1057.0	09/22/2020	WG	F	INIT	FD	General Chemistry	EPA:365.4	Total Phosphate as Phosphorus	PO4-P	Y	0.0239	—	0.0822	Regional-Scr_95	—	—	0.02	mg/L	Y	J	J	N3B-2020-1865	CAPA-20-206530	GELC
R-17 S1	1057.0	09/22/2020	WG	F	INIT	FD	General Chemistry	EPA:310.1	Alkalinity-CO3	ALK-CO3	N	1.45	—	—	—	—	—	1.45	mg/L	Y	U	U	N3B-2020-1865	CAPA-20-206530	GELC
R-17 S1	1057.0	09/22/2020	WG	F	INIT	FD	General Chemistry	EPA:310.1	Alkalinity-CO3+HCO3	ALK-CO3+HCO3	Y	59.5	—	72.9	Regional	—	—	1.45	mg/L	Y	—	NQ	N3B-2020-1865	CAPA-20-206530	GELC
R-17 S1	1057.0	09/22/2020	WG	F	INIT	FD	General Chemistry	EPA:300.0	Chloride	Cl(-1)	Y	2.27	250	2.7	Regional	—	—	0.067	mg/L	Y	—	NQ	N3B-2020-1865	CAPA-20-206530	GELC
R-17 S1	1057.0	09/22/2020	WG	F	INIT	FD	General Chemistry	EPA:150.1	Acidity or Alkalinity of a solution	pH	Y	8.06	—	—	—	—	—	0.01	SU	Y	H	NQ	N3B-2020-1865	CAPA-20-206530	GELC
R-17 S1	1057.0	09/22/2020	WG	F	INIT	FD	General Chemistry	EPA:300.0	Sulfate	SO4(-2)	Y	1.65	600	4.59	Regional	—	—	0.133	mg/L	Y	—	NQ	N3B-2020-1865	CAPA-20-206530	GELC
R-17 S1	1057.0	09/22/2020	WG	F	INIT	FD	General Chemistry	EPA:120.1	Specific Conductance	SPEC_CONDC	Y	124	—	—	—	—	—	1	µS/cm	Y	—	NQ	N3B-2020-1865	CAPA-20-206530	GELC
R-17 S1	1057.0	09/22/2020	WG	F	INIT	FD	General Chemistry	EPA:160.1	Total Dissolved Solids	TDS	Y	137	1000	161	Regional	—	—	3.4	mg/L	Y	—	NQ	N3B-2020-1865	CAPA-20-206530	GELC
R-17 S1	1057.0	09/22/2020	WG	UF	INIT	FD	General Chemistry	EPA:351.2	Total Kjeldahl Nitrogen	TKN	N	0.033	—	—	—	—	—	0.033	mg/L	Y	U	UJ	N3B-2020-1865	CAPA-20-206531	GELC
R-17 S1	1057.0	09/22/2020	WG	UF	INIT	FD	Inorganic	EPA:335.4	Cyanide (Total)	CN(TOTAL)	N	0.00167	0.2	0.0017	Regional-Scr_95	—	—	0.00167	mg/L	Y	U	U	N3B-2020-1865	CAPA-20-206531	GELC
R-17 S1	1057.0	09/22/2020	WG	UF	INIT	FD	General Chemistry	SW-846:9060A	Total Organic Carbon	TOC	Y	2.12	—	—	—	—	—	0.33	mg/L	Y	—	NQ	N3B-2020-1865	CAPA-20-206531	GELC
R-17 S2	1124.0	09/22/2020	WG	F	INIT	REG	General Chemistry	EPA:300.0	Bromide	Br(-1)	N	0.067	—	0.067	Regional-Scr_95	—	—	0.067	mg/L	Y	U	U	N3B-2020-1865	CAPA-20-206532	GELC
R-17 S2	1124.0	09/22/2020	WG	F	INIT	REG	General Chemistry	EPA:300.0	Fluoride	F(-1)	Y	0.284	1.6	0.377	Regional	—	—	0.033	mg/L	Y	—	NQ	N3B-2020-1865	CAPA-20-206532	GELC
R-17 S2	1124.0	09/22/2020	WG	F	INIT	REG	General Chemistry	EPA:350.1	Ammonia as Nitrogen	NH3-N	N	0.0469	—	0.1	Regional-Scr_95	—	—	0.017	mg/L	Y	J	U	N3B-2020-1865	CAPA-20-206532	GELC
R-17 S2	1124.0	09/22/2020	WG	F	INIT	REG	General Chemistry	EPA:353.2	Nitrate-Nitrite as Nitrogen	NO3+NO2-N	Y	0.308	10	0.769	Regional	—	—	0.017	mg/L	Y	—	NQ	N3B-2020-1865	CAPA-20-206532	GELC
R-17 S2	1124.0	09/22/2020	WG	F	INIT	REG	General Chemistry	EPA:365.4	Total Phosphate as Phosphorus	PO4-P	Y	0.0372	—	0.0822	Regional-Scr_95	—	—	0.02	mg/L	Y	J	J	N3B-2020-1865	CAPA-20-206532	GELC
R-17 S2	1124.0	09/22/2020	WG	F	INIT	REG	General Chemistry	EPA:310.1	Alkalinity-CO3	ALK-CO3	N	1.45	—	—	—	—	—	1.45	mg/L	Y	U	U	N3B-2020-1865	CAPA-20-206532	GELC
R-17 S2	1124.0	09/22/2020	WG	F	INIT	REG	General Chemistry	EPA:310.1	Alkalinity-CO3+HCO3	ALK-CO3+HCO3	Y	54.8	—	72.9	Regional	—	—	1.45	mg/L	Y	—	NQ	N3B-2020-1865	CAPA-20-206532	GELC
R-17 S2	1124.0	09/22/2020	WG	F	INIT	REG	General Chemistry	EPA:300.0	Chloride	Cl(-1)	Y	1.81	250	2.7	Regional	—	—	0.067	mg/L	Y	—	NQ	N3B-2020-1865	CAPA-20-206532	GELC
R-17 S2	1124.0	09/22/2020	WG	F	INIT	REG	General Chemistry	EPA:150.1	Acidity or Alkalinity of a solution	pH	Y	8.11	—	—	—	—	—	0.01	SU	Y	H	NQ	N3B-2020-1865	CAPA-20-206532	GELC
R-17 S2	1124.0	09/22/2020	WG	F	INIT	REG	General Chemistry	EPA:300.0	Sulfate	SO4(-2)	Y	1.68	600	4.59	Regional	—	—	0.133	mg/L	Y	—	NQ	N3B-2020-1865	CAPA-20-206532	GELC

Table C-1 Analytical Results from the Periodic Monitoring Events Reported in this Periodic Monitoring Report

Location ID	Screen Depth (ft)	Sample Date	Sample Type	Field Preparation Code	Analysis Type Code	Sample Purpose	Method Category	Lab Method	Parameter Name	Parameter Code	Detected	Report Result	Screening Limit	Background Level	Background Entity	Lab Uncertainty	Report MDA	Report MDL	Report Unit	Best Value	Lab Qualifier	Validation Qualifier	COC #	Field Sample ID	Lab ID
R-17 S2	1124.0	09/22/2020	WG	F	INIT	REG	General Chemistry	EPA:120.1	Specific Conductance	SPEC_CONDC	Y	114	—	—	—	—	—	1	µS/cm	Y	—	NQ	N3B-2020-1865	CAPA-20-206532	GELC
R-17 S2	1124.0	09/22/2020	WG	F	INIT	REG	General Chemistry	EPA:160.1	Total Dissolved Solids	TDS	Y	134	1000	161	Regional	—	—	3.4	mg/L	Y	—	NQ	N3B-2020-1865	CAPA-20-206532	GELC
R-17 S2	1124.0	09/22/2020	WG	UF	INIT	REG	General Chemistry	EPA:351.2	Total Kjeldahl Nitrogen	TKN	N	0.033	—	—	—	—	—	0.033	mg/L	Y	U	UJ	N3B-2020-1865	CAPA-20-206533	GELC
R-17 S2	1124.0	09/22/2020	WG	UF	INIT	REG	Inorganic	EPA:335.4	Cyanide (Total)	CN(TOTAL)	N	0.00167	0.2	0.0017	Regional-Scr_95	—	—	0.00167	mg/L	Y	U	U	N3B-2020-1865	CAPA-20-206533	GELC
R-17 S2	1124.0	09/22/2020	WG	UF	INIT	REG	General Chemistry	SW-846:9060A	Total Organic Carbon	TOC	N	0.33	—	—	—	—	—	0.33	mg/L	Y	U	U	N3B-2020-1865	CAPA-20-206533	GELC
R-17 S1	1057.0	09/22/2020	WG	UF	INIT	REG	LCMS/MS	EPA:537M	Perfluorooctanesulfonic acid	1763-23-1	N	0.735	70	—	—	—	—	0.735	ng/L	Y	U	U	N3B-2020-1865	CAPA-20-206528	GELC
R-17 S1	1057.0	09/22/2020	WG	UF	INIT	REG	LCMS/MS	EPA:537M	Perfluorooctanoic acid	335-67-1	N	0.735	70	—	—	—	—	0.735	ng/L	Y	U	U	N3B-2020-1865	CAPA-20-206528	GELC
R-17 S1	1057.0	09/22/2020	WG	UF	INIT	REG	LCMS/MS	EPA:537M	Perfluorohexanesulfonic acid	355-46-4	N	0.607	70	—	—	—	—	0.607	ng/L	Y	U	U	N3B-2020-1865	CAPA-20-206528	GELC
R-17 S1	1057.0	09/22/2020	WG	UF	INIT	FD	LCMS/MS	EPA:537M	Perfluorooctanesulfonic acid	1763-23-1	N	0.714	70	—	—	—	—	0.714	ng/L	Y	U	U	N3B-2020-1865	CAPA-20-206531	GELC
R-17 S1	1057.0	09/22/2020	WG	UF	INIT	FD	LCMS/MS	EPA:537M	Perfluorooctanoic acid	335-67-1	N	0.714	70	—	—	—	—	0.714	ng/L	Y	U	U	N3B-2020-1865	CAPA-20-206531	GELC
R-17 S1	1057.0	09/22/2020	WG	UF	INIT	FD	LCMS/MS	EPA:537M	Perfluorohexanesulfonic acid	355-46-4	N	0.589	70	—	—	—	—	0.589	ng/L	Y	U	U	N3B-2020-1865	CAPA-20-206531	GELC
R-17 S2	1124.0	09/22/2020	WG	UF	INIT	REG	LCMS/MS	EPA:537M	Perfluorooctanesulfonic acid	1763-23-1	N	0.72	70	—	—	—	—	0.72	ng/L	Y	U	U	N3B-2020-1865	CAPA-20-206533	GELC
R-17 S2	1124.0	09/22/2020	WG	UF	INIT	REG	LCMS/MS	EPA:537M	Perfluorooctanoic acid	335-67-1	N	0.72	70	—	—	—	—	0.72	ng/L	Y	U	U	N3B-2020-1865	CAPA-20-206533	GELC
R-17 S2	1124.0	09/22/2020	WG	UF	INIT	REG	LCMS/MS	EPA:537M	Perfluorohexanesulfonic acid	355-46-4	N	0.594	70	—	—	—	—	0.594	ng/L	Y	U	U	N3B-2020-1865	CAPA-20-206533	GELC
PCI-2	512.0	09/22/2020	WG	F	INIT	REG	LCMS/MS	SW-846:6850	Perchlorate	ClO4	Y	0.163	13.8	0.27	Intermediate	—	—	0.05	µg/L	Y	J	J	N3B-2020-1865	CAPA-20-206521	GELC
R-17 S1	1057.0	09/22/2020	WG	F	INIT	REG	LCMS/MS	SW-846:6850	Perchlorate	ClO4	Y	0.211	13.8	0.414	Regional	—	—	0.05	µg/L	Y	—	NQ	N3B-2020-1865	CAPA-20-206527	GELC
R-17 S1	1057.0	09/22/2020	WG	F	INIT	FD	LCMS/MS	SW-846:6850	Perchlorate	ClO4	Y	0.221	13.8	0.414	Regional	—	—	0.05	µg/L	Y	—	NQ	N3B-2020-1865	CAPA-20-206530	GELC
R-17 S2	1124.0	09/22/2020	WG	F	INIT	REG	LCMS/MS	SW-846:6850	Perchlorate	ClO4	Y	0.219	13.8	0.414	Regional	—	—	0.05	µg/L	Y	—	NQ	N3B-2020-1865	CAPA-20-206532	GELC
PCI-2	512.0	09/22/2020	WG	UF	INIT	REG	RAD	EPA:900	Gross alpha	GROSSA	N	0.74	15	—	—	0.805	2.99	—	pCi/L	Y	U	U	N3B-2020-1865	CAPA-20-206522	GELC
PCI-2	512.0	09/22/2020	WG	UF	INIT	REG	RAD	HASL-300:AM-241	Americium-241	Am-241	N	0.00927	—	0.00829	Intermediate-Scr_95	0.00718	0.0336	—	pCi/L	Y	U	U	N3B-2020-1865	CAPA-20-206522	GELC
PCI-2	512.0	09/22/2020	WG	UF	INIT	REG	RAD	EPA:900	Gross beta	GROSSB	N	0.572	—	—	—	0.667	2.33	—	pCi/L	Y	U	U	N3B-2020-1865	CAPA-20-206522	GELC
PCI-2	512.0	09/22/2020	WG	UF	INIT	REG	RAD	EPA:901.1	Cesium-137	Cs-137	N	-0.126	—	2.96	Intermediate-Scr_95	0.94	3.36	—	pCi/L	Y	U	U	N3B-2020-1865	CAPA-20-206522	GELC
PCI-2	512.0	09/22/2020	WG	UF	INIT	REG	RAD	EPA:901.1	Cobalt-60	Co-60	N	0.958	—	2.68	Intermediate-Scr_95	0.883	3.77	—	pCi/L	Y	U	U	N3B-2020-1865	CAPA-20-206522	GELC
PCI-2	512.0	09/22/2020	WG	UF	INIT	REG	RAD	EPA:901.1	Neptunium-237	Np-237	N	1.07	—	5.84	Intermediate-Scr_95	1.8	6.78	—	pCi/L	Y	U	U	N3B-2020-1865	CAPA-20-206522	GELC
PCI-2	512.0	09/22/2020	WG	UF	INIT	REG	RAD	HASL-300:ISOPU	Plutonium-238	Pu-238	N	0.0169	—	0.00732	Intermediate-Scr_95	0.00847	0.046	—	pCi/L	Y	U	U	N3B-2020-1865	CAPA-20-206522	GELC
PCI-2	512.0	09/22/2020	WG	UF	INIT	REG	RAD	HASL-300:ISOPU	Plutonium-239/240	Pu-239/240	N	0.0275	—	0.0132	Intermediate-Scr_95	0.00923	0.0623	—	pCi/L	Y	U	U	N3B-2020-1865	CAPA-20-206522	GELC
PCI-2	512.0	09/22/2020	WG	UF	INIT	REG	RAD	EPA:901.1	Potassium-40	K-40	N	1.78	—	38.6	Intermediate-Scr_95	16.5	61.3	—	pCi/L	Y	U	U	N3B-2020-1865	CAPA-20-206522	GELC
PCI-2	512.0	09/22/2020	WG	UF	INIT	REG	RAD	EPA:903.1	Radium-226	Ra-226	Y	0.32	5	—	—	0.0999	0.204	—	pCi/L	Y	—	NQ	N3B-2020-1865	CAPA-20-206522	GELC
PCI-2	512.0	09/22/2020	WG	UF	INIT	REG	RAD	EPA:904	Radium-228	Ra-228	N	-0.0607	5	—	—	0.137	0.517	—	pCi/L	Y	U	U	N3B-2020-1865	CAPA-20-206522	GELC
PCI-2	512.0	09/22/2020	WG	UF	INIT	REG	RAD	EPA:901.1	Sodium-22	Na-22	N	-0.398	—	2.02	Intermediate-Scr_95	1.24	3.93	—	pCi/L	Y	U	U	N3B-2020-1865	CAPA-20-206522	GELC
PCI-2	512.0	09/22/2020	WG	UF	INIT	REG	RAD	EPA:905.0	Strontium-90	Sr-90	N	0.229	8	0.282	Intermediate-Scr_95	0.148	0.492	—	pCi/L	Y	U	U	N3B-2020-1865	CAPA-20-206522	GELC
PCI-2	512.0	09/22/2020	WG	UF	INIT	REG	RAD	HASL-300:ISOU	Uranium-234	U-234	Y	0.232	27.2	0.477	Intermediate	0.0365	0.0964	—	pCi/L	Y	—	NQ	N3B-2020-1865	CAPA-20-206522	GELC
PCI-2	512.0	09/22/2020	WG	UF	INIT	REG	RAD	HASL-300:ISOU	Uranium-235/236	U-235/236	N	0.0115	28.8	0.0203	Intermediate-Scr_95	0.0126	0.0636	—	pCi/L	Y	U	U	N3B-2020-1865	CAPA-20-206522	GELC
PCI-2	512.0	09/22/2020	WG	UF	INIT	REG	RAD	HASL-300:ISOU	Uranium-238	U-238	Y	0.133	30	0.201	Intermediate	0.0257	0.0862	—	pCi/L	Y	—	NQ	N3B-2020-1865	CAPA-20-206522	GELC
PCI-2	512.0	09/22/2020	WG	UF	INIT	REG	RAD	Generic:Radium by Calculation	Radium-226 and Radium-228	Ra-226+228	Y	0.32	—	—	—	0.169	—	—	pCi/L	Y	—	NQ	N3B-2020-1865	CAPA-20-206522	GELC
R-17 S1	1057.0	09/22/2020	WG	UF	INIT	REG	RAD	EPA:900	Gross alpha	GROSSA	N	0.266	15	—	—	0.668	2.81	—	pCi/L	Y	U	U	N3B-2020-1865	CAPA-20-206528	GELC
R-17 S1	1057.0	09/22/2020	WG	UF	INIT	REG	RAD	HASL-300:AM-241	Americium-241	Am-241	N	0.0171	—	0.0167	Regional-Scr_95	0.0121	0.0344	—	pCi/L	Y	U	U	N3B-2020-1865	CAPA-20-206528	GELC
R-17 S1	1057.0	09/22/2020	WG	UF	INIT	REG	RAD	EPA:900	Gross beta	GROSSB	N	-0.48	—	—	—	0.646	2.54	—	pCi/L	Y	U	U	N3B-2020-1865	CAPA-20-206528	GELC
R-17 S1	1057.0	09/22/2020	WG	UF	INIT	REG	RAD	EPA:901.1	Cesium-137	Cs-137	N	0.229	—	2.93	Regional-Scr_95	0.892	3.36	—	pCi/L	Y	U	U	N3B-2020-1865	CAPA-20-206528	GELC
R-17 S1	1057.0	09/22/2020	WG	UF	INIT	REG	RAD	EPA:901.1	Cobalt-60	Co-60	N	1.68	—	2.65	Regional-Scr_95	1.96	4.41	—	pCi/L	Y	U	U	N3B-2020-1865	CAPA-20-206528	GELC
R-17 S1	1057.0	09/22/2020	WG	UF	INIT	REG	RAD	EPA:901.1	Neptunium-237	Np-237	N	-1.28	—	4.72	Regional-Scr_95	1.83	6.22	—	pCi/L	Y	U	U	N3B-2020-1865	CAPA-20-206528	GELC
R-17 S1	1057.0	09/22/2020	WG	UF	INIT	REG	RAD	HASL-300:ISOPU	Plutonium-238	Pu-238	N	0.00455	—	0.00994	Regional-Scr_95	0.00719	0.0494	—	pCi/L	Y	U	U	N3B-2020-1865	CAPA-20-206528	GELC
R-17 S1	1057.0	09/22/2020	WG	UF	INIT	REG	RAD	HASL-300:ISOPU	Plutonium-239/240	Pu-239/240	N	0.0114	—	0.0171	Regional-Scr_95	0.00819	0.0669	—	pCi/L	Y	U	U	N3B-2020-1865	CAPA-20-206528	GELC
R-17 S1	1057.0	09/22/2020	WG	UF	INIT	REG	RAD	EPA:901.1	Potassium-40	K-40	N	-17.5	—	35.6	Regional-Scr_95	13.2	49.9	—	pCi/L	Y	U	U	N3B-2020-1865	CAPA-20-206528	GELC
R-17 S1	1057.0	09/22/2020	WG	UF	INIT	REG	RAD	EPA:903.1	Radium-226	Ra-226	Y	0.45	5	—	—	0.126	0.269	—	pCi/L	Y	—	NQ	N3B-2020-1865	CAPA-20-206528	GELC
R-17 S1	1057.0	09/22/2020	WG	UF	INIT	REG	RAD	EPA:904	Radium-228	Ra-228	N	-0.0815	5	—	—	0.144	0.546	—	pCi/L	Y	U	U	N3B-2020-1865	CAPA-20-206528	GELC
R-17 S1	1057.0	09/22/2020	WG	UF	INIT	REG	RAD	EPA:901.1	Sodium-22	Na-22	N	-0.196	—	1.93	Regional-Scr_95	1.06	3.35	—	pCi/L	Y	U	U	N3B-2020-1865	CAPA-20-206528	GELC
R-17 S1	1057.0	09/22/2020	WG	UF	INIT	REG	RAD	EPA:905.0	Strontium-90	Sr-90	N	0.0555	8	0.355	Regional-Scr_95	0.14	0.486	—	pCi/L	Y	U	U	N3B-2020-1865	CAPA-20-206528	GELC

Table C-1 Analytical Results from the Periodic Monitoring Events Reported in this Periodic Monitoring Report

Location ID	Screen Depth (ft)	Sample Date	Sample Type	Field Preparation Code	Analysis Type Code	Sample Purpose	Method Category	Lab Method	Parameter Name	Parameter Code	Detected	Report Result	Screening Limit	Background Level	Background Entity	Lab Uncertainty	Report MDA	Report MDL	Report Unit	Best Value	Lab Qualifier	Validation Qualifier	COC #	Field Sample ID	Lab ID
R-17 S1	1057.0	09/22/2020	WG	UF	INIT	REG	RAD	HASL-300:ISOU	Uranium-234	U-234	Y	0.311	27.2	0.715	Regional	0.045	0.119	—	pCi/L	Y	—	NQ	N3B-2020-1865	CAPA-20-206528	GELC
R-17 S1	1057.0	09/22/2020	WG	UF	INIT	REG	RAD	HASL-300:ISOU	Uranium-235/236	U-235/236	N	0.0142	28.8	0.0423	Regional-Scr_95	0.0155	0.0785	—	pCi/L	Y	U	U	N3B-2020-1865	CAPA-20-206528	GELC
R-17 S1	1057.0	09/22/2020	WG	UF	INIT	REG	RAD	HASL-300:ISOU	Uranium-238	U-238	Y	0.187	30	0.336	Regional	0.0352	0.106	—	pCi/L	Y	—	NQ	N3B-2020-1865	CAPA-20-206528	GELC
R-17 S1	1057.0	09/22/2020	WG	UF	INIT	REG	RAD	Generic:Radium by Calculation	Radium-226 and Radium-228	Ra-226+228	Y	0.45	—	—	—	0.191	—	—	pCi/L	Y	—	NQ	N3B-2020-1865	CAPA-20-206528	GELC
R-17 S1	1057.0	09/22/2020	WG	UF	INIT	FD	RAD	EPA:900	Gross alpha	GROSSA	N	-0.178	15	—	—	0.522	2.74	—	pCi/L	Y	U	U	N3B-2020-1865	CAPA-20-206531	GELC
R-17 S1	1057.0	09/22/2020	WG	UF	INIT	FD	RAD	HASL-300:AM-241	Americium-241	Am-241	N	-0.00208	—	0.0167	Regional-Scr_95	0.0116	0.0377	—	pCi/L	Y	U	U	N3B-2020-1865	CAPA-20-206531	GELC
R-17 S1	1057.0	09/22/2020	WG	UF	INIT	FD	RAD	EPA:900	Gross beta	GROSSB	Y	2.95	—	—	—	0.781	2.09	—	pCi/L	Y	—	NQ	N3B-2020-1865	CAPA-20-206531	GELC
R-17 S1	1057.0	09/22/2020	WG	UF	INIT	FD	RAD	EPA:901.1	Cesium-137	Cs-137	Y	6.49	—	2.93	Regional-Scr_95	2.05	3.29	—	pCi/L	Y	—	NQ	N3B-2020-1865	CAPA-20-206531	GELC
R-17 S1	1057.0	09/22/2020	WG	UF	INIT	FD	RAD	EPA:901.1	Cobalt-60	Co-60	N	4.05	—	2.65	Regional-Scr_95	1.26	4.09	—	pCi/L	Y	U	U	N3B-2020-1865	CAPA-20-206531	GELC
R-17 S1	1057.0	09/22/2020	WG	UF	INIT	FD	RAD	EPA:901.1	Neptunium-237	Np-237	N	1.49	—	4.72	Regional-Scr_95	1.95	6.69	—	pCi/L	Y	U	U	N3B-2020-1865	CAPA-20-206531	GELC
R-17 S1	1057.0	09/22/2020	WG	UF	INIT	FD	RAD	HASL-300:ISOPU	Plutonium-238	Pu-238	N	0.0079	—	0.00994	Regional-Scr_95	0.0137	0.0573	—	pCi/L	Y	U	U	N3B-2020-1865	CAPA-20-206531	GELC
R-17 S1	1057.0	09/22/2020	WG	UF	INIT	FD	RAD	HASL-300:ISOPU	Plutonium-239/240	Pu-239/240	N	0.0158	—	0.0171	Regional-Scr_95	0.0112	0.0775	—	pCi/L	Y	U	U	N3B-2020-1865	CAPA-20-206531	GELC
R-17 S1	1057.0	09/22/2020	WG	UF	INIT	FD	RAD	EPA:901.1	Potassium-40	K-40	N	-1.78	—	35.6	Regional-Scr_95	12.6	45.1	—	pCi/L	Y	U	U	N3B-2020-1865	CAPA-20-206531	GELC
R-17 S1	1057.0	09/22/2020	WG	UF	INIT	FD	RAD	EPA:903.1	Radium-226	Ra-226	Y	0.299	5	—	—	0.103	0.229	—	pCi/L	Y	—	NQ	N3B-2020-1865	CAPA-20-206531	GELC
R-17 S1	1057.0	09/22/2020	WG	UF	INIT	FD	RAD	EPA:904	Radium-228	Ra-228	N	0.143	5	—	—	0.142	0.491	—	pCi/L	Y	U	U	N3B-2020-1865	CAPA-20-206531	GELC
R-17 S1	1057.0	09/22/2020	WG	UF	INIT	FD	RAD	EPA:901.1	Sodium-22	Na-22	N	1.53	—	1.93	Regional-Scr_95	0.764	3.15	—	pCi/L	Y	U	U	N3B-2020-1865	CAPA-20-206531	GELC
R-17 S1	1057.0	09/22/2020	WG	UF	INIT	FD	RAD	EPA:905.0	Strontium-90	Sr-90	N	0.0365	8	0.355	Regional-Scr_95	0.141	0.487	—	pCi/L	Y	U	U	N3B-2020-1865	CAPA-20-206531	GELC
R-17 S1	1057.0	09/22/2020	WG	UF	INIT	FD	RAD	HASL-300:ISOU	Uranium-234	U-234	Y	0.322	27.2	0.715	Regional	0.0461	0.113	—	pCi/L	Y	—	NQ	N3B-2020-1865	CAPA-20-206531	GELC
R-17 S1	1057.0	09/22/2020	WG	UF	INIT	FD	RAD	HASL-300:ISOU	Uranium-235/236	U-235/236	N	0.0236	28.8	0.0423	Regional-Scr_95	0.0159	0.0747	—	pCi/L	Y	U	U	N3B-2020-1865	CAPA-20-206531	GELC
R-17 S1	1057.0	09/22/2020	WG	UF	INIT	FD	RAD	HASL-300:ISOU	Uranium-238	U-238	Y	0.159	30	0.336	Regional	0.0323	0.101	—	pCi/L	Y	—	NQ	N3B-2020-1865	CAPA-20-206531	GELC
R-17 S1	1057.0	09/22/2020	WG	UF	INIT	FD	RAD	Generic:Radium by Calculation	Radium-226 and Radium-228	Ra-226+228	Y	0.442	—	—	—	0.176	—	—	pCi/L	Y	—	NQ	N3B-2020-1865	CAPA-20-206531	GELC
R-17 S2	1124.0	09/22/2020	WG	UF	INIT	REG	RAD	EPA:900	Gross alpha	GROSSA	N	0.372	15	—	—	0.626	2.55	—	pCi/L	Y	U	U	N3B-2020-1865	CAPA-20-206533	GELC
R-17 S2	1124.0	09/22/2020	WG	UF	INIT	REG	RAD	HASL-300:AM-241	Americium-241	Am-241	N	0.0295	—	0.0167	Regional-Scr_95	0.00983	0.0445	—	pCi/L	Y	U	U	N3B-2020-1865	CAPA-20-206533	GELC
R-17 S2	1124.0	09/22/2020	WG	UF	INIT	REG	RAD	EPA:900	Gross beta	GROSSB	N	1.97	—	—	—	0.772	2.35	—	pCi/L	Y	U	U	N3B-2020-1865	CAPA-20-206533	GELC
PCI-2	512.0	09/22/2020	WG	UF	INIT	REG	SVOC	SW-846:8270D	Pyrene	129-00-0	N	0.294	117	—	—	—	—	0.294	µg/L	Y	U	U	N3B-2020-1865	CAPA-20-206522	GELC
PCI-2	512.0	09/22/2020	WG	UF	INIT	REG	SVOC	SW-846:8270D	Butylbenzylphthalate	85-68-7	N	0.294	160	—	—	—	—	0.294	µg/L	Y	U	U	N3B-2020-1865	CAPA-20-206522	GELC
PCI-2	512.0	09/22/2020	WG	UF	INIT	REG	SVOC	SW-846:8270D	Benzo(a)anthracene	56-55-3	N	0.294	0.12	—	—	—	—	0.294	µg/L	Y	U	U	N3B-2020-1865	CAPA-20-206522	GELC
PCI-2	512.0	09/22/2020	WG	UF	INIT	REG	SVOC	SW-846:8270D	Dichlorobenzidine[3,3'-]	91-94-1	N	2.94	1.25	—	—	—	—	2.94	µg/L	Y	U	U	N3B-2020-1865	CAPA-20-206522	GELC
PCI-2	512.0	09/22/2020	WG	UF	INIT	REG	SVOC	SW-846:8270D	Chrysene	218-01-9	N	0.294	34.3	—	—	—	—	0.294	µg/L	Y	U	U	N3B-2020-1865	CAPA-20-206522	GELC
PCI-2	512.0	09/22/2020	WG	UF	INIT	REG	SVOC	SW-846:8270D	Bis(2-ethylhexyl)phthalate	117-81-7	N	0.294	6	—	—	—	—	0.294	µg/L	Y	U	U	N3B-2020-1865	CAPA-20-206522	GELC
PCI-2	512.0	09/22/2020	WG	UF	INIT	REG	SVOC	SW-846:8270D	Di-n-octylphthalate	117-84-0	N	0.294	200	—	—	—	—	0.294	µg/L	Y	U	U	N3B-2020-1865	CAPA-20-206522	GELC
PCI-2	512.0	09/22/2020	WG	UF	INIT	REG	SVOC	SW-846:8270D	Benzo(b)fluoranthene	205-99-2	N	0.294	0.343	—	—	—	—	0.294	µg/L	Y	U	U	N3B-2020-1865	CAPA-20-206522	GELC
PCI-2	512.0	09/22/2020	WG	UF	INIT	REG	SVOC	SW-846:8270D	Benzo(k)fluoranthene	207-08-9	N	0.294	3.43	—	—	—	—	0.294	µg/L	Y	U	U	N3B-2020-1865	CAPA-20-206522	GELC
PCI-2	512.0	09/22/2020	WG	UF	INIT	REG	SVOC	SW-846:8270D	Benzo(a)pyrene	50-32-8	N	0.294	0.2	—	—	—	—	0.294	µg/L	Y	U	U	N3B-2020-1865	CAPA-20-206522	GELC
PCI-2	512.0	09/22/2020	WG	UF	INIT	REG	SVOC	SW-846:8270D	Indeno(1,2,3-cd)pyrene	193-39-5	N	0.294	0.343	—	—	—	—	0.294	µg/L	Y	U	U	N3B-2020-1865	CAPA-20-206522	GELC
PCI-2	512.0	09/22/2020	WG	UF	INIT	REG	SVOC	SW-846:8270D	Dibenz(a,h)anthracene	53-70-3	N	0.294	0.0343	—	—	—	—	0.294	µg/L	Y	U	U	N3B-2020-1865	CAPA-20-206522	GELC
PCI-2	512.0	09/22/2020	WG	UF	INIT	REG	SVOC	SW-846:8270D	Benzo(g,h,i)perylene	191-24-2	N	0.294	—	—	—	—	—	0.294	µg/L	Y	U	U	N3B-2020-1865	CAPA-20-206522	GELC
PCI-2	512.0	09/22/2020	WG	UF	INIT	REG	SVOC	SW-846:8270E_SIM	Dioxane[1,4-]	123-91-1	N	0.1	4.59	—	—	—	—	0.1	µg/L	Y	U	U	N3B-2020-1865	CAPA-20-206522	GELC
PCI-2	512.0	09/22/2020	WG	UF	INIT	REG	SVOC	SW-846:8270D	Dioxane[1,4-]	123-91-1	N	2.94	4.59	—	—	—	—	2.94	µg/L	Y	U	U	N3B-2020-1865	CAPA-20-206522	GELC
PCI-2	512.0	09/22/2020	WG	UF	INIT	REG	SVOC	SW-846:8270D	Nitrosodiethylamine[N-]	55-18-5	N	2.94	0.00167	—	—	—	—	2.94	µg/L	Y	U	U	N3B-2020-1865	CAPA-20-206522	GELC
PCI-2	512.0	09/22/2020	WG	UF	INIT	REG	SVOC	SW-846:8270D	Nitrosopyrrolidine[N-]	930-55-2	N	2.94	0.37	—	—	—	—	2.94	µg/L	Y	U	U	N3B-2020-1865	CAPA-20-206522	GELC
PCI-2	512.0	09/22/2020	WG	UF	INIT	REG	SVOC	SW-846:8270D	Nitroso-di-n-butylamine[N-]	924-16-3	N	2.94	0.0273	—	—	—	—	2.94	µg/L	Y	U	U	N3B-2020-1865	CAPA-20-206522	GELC
PCI-2	512.0	09/22/2020	WG	UF	INIT	REG	SVOC	SW-846:8270D	Tetrachlorobenzene[1,2,4,5]	95-94-3	N	2.94	1.66	—	—	—	—	2.94	µg/L	Y	U	U	N3B-2020-1865	CAPA-20-206522	GELC
PCI-2	512.0	09/22/2020	WG	UF	INIT	REG	SVOC	SW-846:8270D	Pentachlorobenzene	608-93-5	N	2.94	3.07	—	—	—	—	2.94	µg/L	Y	U	U	N3B-2020-1865	CAPA-20-206522	GELC
PCI-2	512.0	09/22/2020	WG	UF	INIT	REG	SVOC	SW-846:8270D	Tetrachlorophenol[2,3,4,6-]	58-90-2	N	2.94	240	—	—	—	—	2.94	µg/L	Y	U	U	N3B-2020-1865	CAPA-20-206522	GELC
PCI-2	512.0	09/22/2020	WG	UF	INIT	REG	SVOC	SW-846:8270D	Hexachlorobenzene	118-74-1	N	2.94	1	—	—	—	—	2.94	µg/L	Y	U	U	N3B-2020-1865	CAPA-20-206522	GELC
PCI-2	512.0	09/22/2020	WG	UF	INIT	REG	SVOC	SW-846:8270D	Dinoseb	88-85-7	N	2.94	7	—	—	—	—	2.94	µg/L	Y	U	U	N3B-2020-1865	CAPA-20-206522	GELC
PCI-2	512.0	09/22/2020	WG	UF	INIT	REG	SVOC	SW-846:8270D	Dinitrotoluene[2,4-]	121-14-2	N	2.94	2.37	—	—	—	—	2.94	µg/L	Y	U	U	N3B-2020-1865	CAPA-20-206522	GELC
PCI-2	512.0	09/22/2020	WG	UF	INIT	REG	SVOC	SW-846:8270D	Dinitrotoluene[2,6-]	606-20-2	N	2.94	0.485	—	—	—	—	2.94	µg/L	Y	U	U	N3B-2020-1865	CAPA-20-206522	GELC
PCI-2	512.0	09/22/2020	WG	UF	INIT	REG	SVOC	SW-846:8270D	Oxybis(1-chloropropane)[2,2'-]	108-60-1	N	2.94	9.81	—	—	—	—	2.94	µg/L	Y	U	U	N3B-2020-1865	CAPA-20-206522	GELC
PCI-2	512.0	09/22/2020	WG	UF	INIT	REG	SVOC	SW-846:8270D	Sulfolane	126-33-0	N	2.94	20	—	—	—	—	2.94	µg/L	Y	U	U	N3B-2020-1865	CAPA-20-206522	GELC
PCI-2	512.0	09/22/2020	WG	UF	INIT	REG	SVOC	SW-846:8270D	Prometon	1610-18-0	N	2.94	250	—	—	—	—	2.94	µg/L	Y	U	U	N3B-2020-1865	CAPA-20-206522	GELC
R-17 S1	1057.0	09/22/2020	WG	UF	INIT	REG	SVOC	SW-846:8270D	Nitrosodimethylamine[N-]	62-75-9	N	3	0.00491	—	—	—	—	3	µg/L	Y	U	U	N3B-2020-1865	CAPA-20-206528	GELC

Table C-1 Analytical Results from the Periodic Monitoring Events Reported in this Periodic Monitoring Report

Location ID	Screen Depth (ft)	Sample Date	Sample Type	Field Preparation Code	Analysis Type Code	Sample Purpose	Method Category	Lab Method	Parameter Name	Parameter Code	Detected	Report Result	Screening Limit	Background Level	Background Entity	Lab Uncertainty	Report MDA	Report MDL	Report Unit	Best Value	Lab Qualifier	Validation Qualifier	COC #	Field Sample ID	Lab ID
R-17 S1	1057.0	09/22/2020	WG	UF	INIT	REG	SVOC	SW-846:8270D	Pyridine	110-86-1	N	3	20	—	—	—	—	3	µg/L	Y	U	U	N3B-2020-1865	CAPA-20-206528	GELC
R-17 S1	1057.0	09/22/2020	WG	UF	INIT	REG	SVOC	SW-846:8270D	Aniline	62-53-3	N	4.2	130	—	—	—	—	4.2	µg/L	Y	U	U	N3B-2020-1865	CAPA-20-206528	GELC
R-17 S1	1057.0	09/22/2020	WG	UF	INIT	REG	SVOC	SW-846:8270D	Phenol	108-95-2	N	3	5	—	—	—	—	3	µg/L	Y	U	U	N3B-2020-1865	CAPA-20-206528	GELC
R-17 S1	1057.0	09/22/2020	WG	UF	INIT	REG	SVOC	SW-846:8270D	Bis(2-chloroethyl)ether	111-44-4	N	3	0.137	—	—	—	—	3	µg/L	Y	U	U	N3B-2020-1865	CAPA-20-206528	GELC
R-17 S1	1057.0	09/22/2020	WG	UF	INIT	REG	SVOC	SW-846:8270D	Chlorophenol[2-]	95-57-8	N	3	91	—	—	—	—	3	µg/L	Y	U	U	N3B-2020-1865	CAPA-20-206528	GELC
R-17 S1	1057.0	09/22/2020	WG	UF	INIT	REG	SVOC	SW-846:8270D	Dichlorobenzene[1,3-]	541-73-1	N	3	—	—	—	—	—	3	µg/L	Y	U	U	N3B-2020-1865	CAPA-20-206528	GELC
R-17 S1	1057.0	09/22/2020	WG	UF	INIT	REG	SVOC	SW-846:8270D	Dichlorobenzene[1,4-]	106-46-7	N	3	75	—	—	—	—	3	µg/L	Y	U	U	N3B-2020-1865	CAPA-20-206528	GELC
R-17 S1	1057.0	09/22/2020	WG	UF	INIT	REG	SVOC	SW-846:8270D	Benzyl Alcohol	100-51-6	N	3	2000	—	—	—	—	3	µg/L	Y	U	U	N3B-2020-1865	CAPA-20-206528	GELC
R-17 S1	1057.0	09/22/2020	WG	UF	INIT	REG	SVOC	SW-846:8270D	Dichlorobenzene[1,2-]	95-50-1	N	3	600	—	—	—	—	3	µg/L	Y	U	U	N3B-2020-1865	CAPA-20-206528	GELC
R-17 S1	1057.0	09/22/2020	WG	UF	INIT	REG	SVOC	SW-846:8270D	Methylphenol[2-]	95-48-7	N	3	930	—	—	—	—	3	µg/L	Y	U	U	N3B-2020-1865	CAPA-20-206528	GELC
R-17 S1	1057.0	09/22/2020	WG	UF	INIT	REG	SVOC	SW-846:8270D	Nitroso-di-n-propylamine[N-]	621-64-7	N	3	0.11	—	—	—	—	3	µg/L	Y	U	U	N3B-2020-1865	CAPA-20-206528	GELC
R-17 S1	1057.0	09/22/2020	WG	UF	INIT	REG	SVOC	SW-846:8270D	Methylphenol[3-,4-]	65794-96-9	N	3.7	—	—	—	—	—	3.7	µg/L	Y	U	U	N3B-2020-1865	CAPA-20-206528	GELC
R-17 S1	1057.0	09/22/2020	WG	UF	INIT	REG	SVOC	SW-846:8270D	Hexachloroethane	67-72-1	N	3	3.28	—	—	—	—	3	µg/L	Y	U	U	N3B-2020-1865	CAPA-20-206528	GELC
R-17 S1	1057.0	09/22/2020	WG	UF	INIT	REG	SVOC	SW-846:8270D	Nitrobenzene	98-95-3	N	3	1.4	—	—	—	—	3	µg/L	Y	U	U	N3B-2020-1865	CAPA-20-206528	GELC
R-17 S1	1057.0	09/22/2020	WG	UF	INIT	REG	SVOC	SW-846:8270D	Isophorone	78-59-1	N	3.5	781	—	—	—	—	3.5	µg/L	Y	U	U	N3B-2020-1865	CAPA-20-206528	GELC
R-17 S1	1057.0	09/22/2020	WG	UF	INIT	REG	SVOC	SW-846:8270D	Nitrophenol[2-]	88-75-5	N	3	—	—	—	—	—	3	µg/L	Y	U	U	N3B-2020-1865	CAPA-20-206528	GELC
R-17 S1	1057.0	09/22/2020	WG	UF	INIT	REG	SVOC	SW-846:8270D	Dimethylphenol[2,4-]	105-67-9	N	3	354	—	—	—	—	3	µg/L	Y	U	U	N3B-2020-1865	CAPA-20-206528	GELC
R-17 S1	1057.0	09/22/2020	WG	UF	INIT	REG	SVOC	SW-846:8270D	Bis(2-chloroethoxy)methane	111-91-1	N	3	59	—	—	—	—	3	µg/L	Y	U	U	N3B-2020-1865	CAPA-20-206528	GELC
R-17 S1	1057.0	09/22/2020	WG	UF	INIT	REG	SVOC	SW-846:8270D	Dichlorophenol[2,4-]	120-83-2	N	3	45.3	—	—	—	—	3	µg/L	Y	U	U	N3B-2020-1865	CAPA-20-206528	GELC
R-17 S1	1057.0	09/22/2020	WG	UF	INIT	REG	SVOC	SW-846:8270D	Benzoic Acid	65-85-0	Y	13.5	75000	—	—	—	—	6	µg/L	Y	J	J	N3B-2020-1865	CAPA-20-206528	GELC
R-17 S1	1057.0	09/22/2020	WG	UF	INIT	REG	SVOC	SW-846:8270D	Trichlorobenzene[1,2,4-]	120-82-1	N	3	70	—	—	—	—	3	µg/L	Y	U	U	N3B-2020-1865	CAPA-20-206528	GELC
R-17 S1	1057.0	09/22/2020	WG	UF	INIT	REG	SVOC	SW-846:8270D	Naphthalene	91-20-3	N	0.3	1.65	—	—	—	—	0.3	µg/L	Y	U	U	N3B-2020-1865	CAPA-20-206528	GELC
R-17 S1	1057.0	09/22/2020	WG	UF	INIT	REG	SVOC	SW-846:8270D	Chloroaniline[4-]	106-47-8	N	3.3	3.7	—	—	—	—	3.3	µg/L	Y	U	U	N3B-2020-1865	CAPA-20-206528	GELC
R-17 S1	1057.0	09/22/2020	WG	UF	INIT	REG	SVOC	SW-846:8270D	Hexachlorobutadiene	87-68-3	N	3	1.39	—	—	—	—	3	µg/L	Y	U	U	N3B-2020-1865	CAPA-20-206528	GELC
R-17 S1	1057.0	09/22/2020	WG	UF	INIT	REG	SVOC	SW-846:8270D	Chloro-3-methylphenol[4-]	59-50-7	N	3	1400	—	—	—	—	3	µg/L	Y	U	U	N3B-2020-1865	CAPA-20-206528	GELC
R-17 S1	1057.0	09/22/2020	WG	UF	INIT	REG	SVOC	SW-846:8270D	Methylnaphthalene[2-]	91-57-6	N	0.3	35.1	—	—	—	—	0.3	µg/L	Y	U	U	N3B-2020-1865	CAPA-20-206528	GELC
R-17 S1	1057.0	09/22/2020	WG	UF	INIT	REG	SVOC	SW-846:8270D	Methylnaphthalene[1-]	90-12-0	N	0.3	11.4	—	—	—	—	0.3	µg/L	Y	U	U	N3B-2020-1865	CAPA-20-206528	GELC
R-17 S1	1057.0	09/22/2020	WG	UF	INIT	REG	SVOC	SW-846:8270D	Hexachlorocyclopentadiene	77-47-4	N	3	50	—	—	—	—	3	µg/L	Y	U	U	N3B-2020-1865	CAPA-20-206528	GELC
R-17 S1	1057.0	09/22/2020	WG	UF	INIT	REG	SVOC	SW-846:8270D	Trichlorophenol[2,4,6-]	88-06-2	N	3	11.9	—	—	—	—	3	µg/L	Y	U	U	N3B-2020-1865	CAPA-20-206528	GELC
R-17 S1	1057.0	09/22/2020	WG	UF	INIT	REG	SVOC	SW-846:8270D	Trichlorophenol[2,4,5-]	95-95-4	N	3	1170	—	—	—	—	3	µg/L	Y	U	U	N3B-2020-1865	CAPA-20-206528	GELC
R-17 S1	1057.0	09/22/2020	WG	UF	INIT	REG	SVOC	SW-846:8270D	Chloronaphthalene[2-]	91-58-7	N	0.41	733	—	—	—	—	0.41	µg/L	Y	U	U	N3B-2020-1865	CAPA-20-206528	GELC
R-17 S1	1057.0	09/22/2020	WG	UF	INIT	REG	SVOC	SW-846:8270D	Nitroaniline[2-]	88-74-4	N	3	190	—	—	—	—	3	µg/L	Y	U	U	N3B-2020-1865	CAPA-20-206528	GELC
R-17 S1	1057.0	09/22/2020	WG	UF	INIT	REG	SVOC	SW-846:8270D	Nitroaniline[3-]	99-09-2	N	3	—	—	—	—	—	3	µg/L	Y	U	U	N3B-2020-1865	CAPA-20-206528	GELC
R-17 S1	1057.0	09/22/2020	WG	UF	INIT	REG	SVOC	SW-846:8270D	Dimethyl Phthalate	131-11-3	N	0.3	612	—	—	—	—	0.3	µg/L	Y	U	U	N3B-2020-1865	CAPA-20-206528	GELC
R-17 S1	1057.0	09/22/2020	WG	UF	INIT	REG	SVOC	SW-846:8270D	Acenaphthylene	208-96-8	N	0.3	—	—	—	—	—	0.3	µg/L	Y	U	U	N3B-2020-1865	CAPA-20-206528	GELC
R-17 S1	1057.0	09/22/2020	WG	UF	INIT	REG	SVOC	SW-846:8270D	Acenaphthene	83-32-9	N	0.3	535	—	—	—	—	0.3	µg/L	Y	U	U	N3B-2020-1865	CAPA-20-206528	GELC
R-17 S1	1057.0	09/22/2020	WG	UF	INIT	REG	SVOC	SW-846:8270D	Dinitrophenol[2,4-]	51-28-5	N	5	38.7	—	—	—	—	5	µg/L	Y	U	U	N3B-2020-1865	CAPA-20-206528	GELC
R-17 S1	1057.0	09/22/2020	WG	UF	INIT	REG	SVOC	SW-846:8270D	Dibenzofuran	132-64-9	N	3	7.9	—	—	—	—	3	µg/L	Y	U	U	N3B-2020-1865	CAPA-20-206528	GELC
R-17 S1	1057.0	09/22/2020	WG	UF	INIT	REG	SVOC	SW-846:8270D	Diethylphthalate	84-66-2	N	0.3	14800	—	—	—	—	0.3	µg/L	Y	U	U	N3B-2020-1865	CAPA-20-206528	GELC
R-17 S1	1057.0	09/22/2020	WG	UF	INIT	REG	SVOC	SW-846:8270D	Nitrophenol[4-]	100-02-7	N	3	—	—	—	—	—	3	µg/L	Y	U	U	N3B-2020-1865	CAPA-20-206528	GELC
R-17 S1	1057.0	09/22/2020	WG	UF	INIT	REG	SVOC	SW-846:8270D	Fluorene	86-73-7	N	0.3	288	—	—	—	—	0.3	µg/L	Y	U	U	N3B-2020-1865	CAPA-20-206528	GELC
R-17 S1	1057.0	09/22/2020	WG	UF	INIT	REG	SVOC	SW-846:8270D	Chlorophenyl-phenyl[4-] Ether	7005-72-3	N	3	—	—	—	—	—	3	µg/L	Y	U	U	N3B-2020-1865	CAPA-20-206528	GELC
R-17 S1	1057.0	09/22/2020	WG	UF	INIT	REG	SVOC	SW-846:8270D	Dinitro-2-methylphenol[4,6-]	534-52-1	N	3	1.52	—	—	—	—	3	µg/L	Y	U	U	N3B-2020-1865	CAPA-20-206528	GELC
R-17 S1	1057.0	09/22/2020	WG	UF	INIT	REG	SVOC	SW-846:8270D	Nitroaniline[4-]	100-01-6	N	3	38	—	—	—	—	3	µg/L	Y	U	U	N3B-2020-1865	CAPA-20-206528	GELC
R-17 S1	1057.0	09/22/2020	WG	UF	INIT	REG	SVOC	SW-846:8270D	Diphenylamine	122-39-4	N	3	122	—	—	—	—	3	µg/L	Y	U	U	N3B-2020-1865	CAPA-20-206528	GELC
R-17 S1	1057.0	09/22/2020	WG	UF	INIT	REG	SVOC	SW-846:8270D	Diphenylhydrazine[1,2-]	122-66-7	N	3	0.78	—	—	—	—	3	µg/L	Y	U	U	N3B-2020-1865	CAPA-20-206528	GELC
R-17 S1	1057.0	09/22/2020	WG	UF	INIT	REG	SVOC	SW-846:8270D	Bromophenyl-phenylether[4-]	101-55-3	N	3	—	—	—	—	—	3	µg/L	Y	U	U	N3B-2020-1865	CAPA-20-206528	GELC
R-17 S1	1057.0	09/22/2020	WG	UF	INIT	REG	SVOC	SW-846:8270D	Atrazine	1912-24-9	N	3	3	—	—	—	—	3	µg/L	Y	U	U	N3B-2020-1865	CAPA-20-206528	GELC
R-17 S1	1057.0	09/22/2020	WG	UF	INIT	REG	SVOC	SW-846:8270D	Pentachlorophenol	87-86-5	N	3	1	—	—	—	—	3	µg/L	Y	U	U	N3B-2020-1865	CAPA-20-206528	GELC
R-17 S1	1057.0	09/22/2020	WG	UF	INIT	REG	SVOC	SW-846:8270D	Phenanthrene	85-01-8	N	0.3	170	—	—	—	—	0.3	µg/L	Y	U	U	N3B-2020-1865	CAPA-20-206528	GELC
R-17 S1	1057.0	09/22/2020	WG	UF	INIT	REG	SVOC	SW-846:8270D	Anthracene	120-12-7	N	0.3	1720	—	—	—	—	0.3	µg/L	Y	U	U	N3B-2020-1865	CAPA-20-206528	GELC
R-17 S1	1057.0	09/22/2020	WG	UF	INIT	REG	SVOC	SW-846:8270D	Di-n-butylphthalate	84-74-2	N	0.3	885	—	—	—	—	0.3	µg/L	Y	U	U	N3B-2020-1865	CAPA-20-206528	GELC
R-17 S1	1057.0	09/22/2020	WG	UF	INIT	REG	SVOC	SW-846:8270D	Fluoranthene	206-44-0	N	0.3	802	—	—	—	—	0.3	µg/L	Y	U	U	N3B-2020-1865	CAPA-20-206528	GELC
R-17 S1	1057.0	09/22/2020	WG	UF	INIT	REG	SVOC	SW-846:8270D	Benzidine	92-87-5	N	3.9	0.00109	—	—	—	—	3.9	µg/L	Y	U	U	N3B-2020-1865	CAPA-20-206528	GELC
R-17 S1	1057.0	09/22/2020	WG	UF	INIT	REG	SVOC	SW-846:8270D	Pyrene	129-00-0	N	0.3	117	—	—	—	—	0.3	µg/L	Y	U	U	N3B-2020-1865	CAPA-20-206528	GELC
R-17 S1	1057.0	09/22/2020	WG	UF	INIT	REG	SVOC	SW-846:8270D	Butylbenzylphthalate	85-68-7	N	0.3	160	—	—	—	—	0.3	µg/L	Y	U	U	N3B-2020-1865	CAPA-20-206528	GELC
R-17 S1	1057.0	09/22/2020	WG	UF	INIT	REG	SVOC	SW-846:8270D	Benzo(a)anthracene	56-55-3	N	0.3	0.12	—	—	—	—	0.3	µg/L	Y	U	U	N3B-2020-1865	CAPA-20-206528	GELC
R-17 S1	1057.0	09/22/2020	WG	UF	INIT	REG	SVOC	SW-846:8270D	Dichlorobenzidine[3,3'-]	91-94-1	N	3	1.25	—	—	—	—	3	µg/L	Y	U	U	N3B-2020-1865	CAPA-20-206528	GELC
R-17 S1	1057.0	09/22/2020	WG	UF	INIT	REG	SVOC	SW-846:8270D	Chrysene	218-01-9	N	0.3	34.3	—	—	—	—	0.3	µg/L	Y	U	U	N3B-2020-1865	CAPA-20-206528	GELC
R-17 S1	1057.0	09/22/2020	WG	UF	INIT	REG	SVOC	SW-846:8270D	Bis(2-ethylhexyl)phthalate	117-81-7	N	0.3	6	—	—	—	—	0.3	µg/L	Y	U	U	N3B-2020-1865	CAPA-20-206528	GELC

Table C-1 Analytical Results from the Periodic Monitoring Events Reported in this Periodic Monitoring Report

Location ID	Screen Depth (ft)	Sample Date	Sample Type	Field Preparation Code	Analysis Type Code	Sample Purpose	Method Category	Lab Method	Parameter Name	Parameter Code	Detected	Report Result	Screening Limit	Background Level	Background Entity	Lab Uncertainty	Report MDA	Report MDL	Report Unit	Best Value	Lab Qualifier	Validation Qualifier	COC #	Field Sample ID	Lab ID
R-17 S1	1057.0	09/22/2020	WG	UF	INIT	REG	SVOC	SW-846:8270D	Di-n-octylphthalate	117-84-0	N	0.3	200	—	—	—	—	0.3	µg/L	Y	U	U	N3B-2020-1865	CAPA-20-206528	GELC
R-17 S1	1057.0	09/22/2020	WG	UF	INIT	REG	SVOC	SW-846:8270D	Benzo(b)fluoranthene	205-99-2	N	0.3	0.343	—	—	—	—	0.3	µg/L	Y	U	U	N3B-2020-1865	CAPA-20-206528	GELC
R-17 S1	1057.0	09/22/2020	WG	UF	INIT	REG	SVOC	SW-846:8270D	Benzo(k)fluoranthene	207-08-9	N	0.3	3.43	—	—	—	—	0.3	µg/L	Y	U	U	N3B-2020-1865	CAPA-20-206528	GELC
R-17 S1	1057.0	09/22/2020	WG	UF	INIT	REG	SVOC	SW-846:8270D	Benzo(a)pyrene	50-32-8	N	0.3	0.2	—	—	—	—	0.3	µg/L	Y	U	U	N3B-2020-1865	CAPA-20-206528	GELC
R-17 S1	1057.0	09/22/2020	WG	UF	INIT	REG	SVOC	SW-846:8270D	Indeno(1,2,3-cd)pyrene	193-39-5	N	0.3	0.343	—	—	—	—	0.3	µg/L	Y	U	U	N3B-2020-1865	CAPA-20-206528	GELC
R-17 S1	1057.0	09/22/2020	WG	UF	INIT	REG	SVOC	SW-846:8270D	Dibenz(a,h)anthracene	53-70-3	N	0.3	0.0343	—	—	—	—	0.3	µg/L	Y	U	U	N3B-2020-1865	CAPA-20-206528	GELC
R-17 S1	1057.0	09/22/2020	WG	UF	INIT	REG	SVOC	SW-846:8270D	Benzo(g,h,i)perylene	191-24-2	N	0.3	—	—	—	—	—	0.3	µg/L	Y	U	U	N3B-2020-1865	CAPA-20-206528	GELC
R-17 S1	1057.0	09/22/2020	WG	UF	INIT	REG	SVOC	SW-846:8270E_SIM	Dioxane[1,4-]	123-91-1	N	0.1	4.59	—	—	—	—	0.1	µg/L	Y	U	U	N3B-2020-1865	CAPA-20-206528	GELC
R-17 S1	1057.0	09/22/2020	WG	UF	INIT	REG	SVOC	SW-846:8270D	Dioxane[1,4-]	123-91-1	N	3	4.59	—	—	—	—	3	µg/L	Y	U	U	N3B-2020-1865	CAPA-20-206528	GELC
R-17 S1	1057.0	09/22/2020	WG	UF	INIT	REG	SVOC	SW-846:8270D	Nitrosodiethylamine[N-]	55-18-5	N	3	0.00167	—	—	—	—	3	µg/L	Y	U	U	N3B-2020-1865	CAPA-20-206528	GELC
R-17 S1	1057.0	09/22/2020	WG	UF	INIT	REG	SVOC	SW-846:8270D	Nitrosopyrrolidine[N-]	930-55-2	N	3	0.37	—	—	—	—	3	µg/L	Y	U	U	N3B-2020-1865	CAPA-20-206528	GELC
R-17 S1	1057.0	09/22/2020	WG	UF	INIT	REG	SVOC	SW-846:8270D	Nitroso-di-n-butylamine[N-]	924-16-3	N	3	0.0273	—	—	—	—	3	µg/L	Y	U	U	N3B-2020-1865	CAPA-20-206528	GELC
R-17 S1	1057.0	09/22/2020	WG	UF	INIT	REG	SVOC	SW-846:8270D	Tetrachlorobenzene[1,2,4,5]	95-94-3	N	3	1.66	—	—	—	—	3	µg/L	Y	U	U	N3B-2020-1865	CAPA-20-206528	GELC
R-17 S1	1057.0	09/22/2020	WG	UF	INIT	REG	SVOC	SW-846:8270D	Pentachlorobenzene	608-93-5	N	3	3.07	—	—	—	—	3	µg/L	Y	U	U	N3B-2020-1865	CAPA-20-206528	GELC
R-17 S1	1057.0	09/22/2020	WG	UF	INIT	REG	SVOC	SW-846:8270D	Tetrachlorophenol[2,3,4,6-]	58-90-2	N	3	240	—	—	—	—	3	µg/L	Y	U	U	N3B-2020-1865	CAPA-20-206528	GELC
R-17 S1	1057.0	09/22/2020	WG	UF	INIT	REG	SVOC	SW-846:8270D	Hexachlorobenzene	118-74-1	N	3	1	—	—	—	—	3	µg/L	Y	U	U	N3B-2020-1865	CAPA-20-206528	GELC
R-17 S1	1057.0	09/22/2020	WG	UF	INIT	REG	SVOC	SW-846:8270D	Dinoseb	88-85-7	N	3	7	—	—	—	—	3	µg/L	Y	U	U	N3B-2020-1865	CAPA-20-206528	GELC
R-17 S1	1057.0	09/22/2020	WG	UF	INIT	REG	SVOC	SW-846:8270D	Dinitrotoluene[2,4-]	121-14-2	N	3	2.37	—	—	—	—	3	µg/L	Y	U	U	N3B-2020-1865	CAPA-20-206528	GELC
R-17 S1	1057.0	09/22/2020	WG	UF	INIT	REG	SVOC	SW-846:8270D	Dinitrotoluene[2,6-]	606-20-2	N	3	0.485	—	—	—	—	3	µg/L	Y	U	U	N3B-2020-1865	CAPA-20-206528	GELC
R-17 S1	1057.0	09/22/2020	WG	UF	INIT	REG	SVOC	SW-846:8270D	Oxybis(1-chloropropane)[2,2'-]	108-60-1	N	3	9.81	—	—	—	—	3	µg/L	Y	U	U	N3B-2020-1865	CAPA-20-206528	GELC
R-17 S1	1057.0	09/22/2020	WG	UF	INIT	REG	SVOC	SW-846:8270D	Sulfolane	126-33-0	N	3	20	—	—	—	—	3	µg/L	Y	U	U	N3B-2020-1865	CAPA-20-206528	GELC
R-17 S1	1057.0	09/22/2020	WG	UF	INIT	REG	SVOC	SW-846:8270D	Prometon	1610-18-0	N	3	250	—	—	—	—	3	µg/L	Y	U	U	N3B-2020-1865	CAPA-20-206528	GELC
R-17 S1	1057.0	09/22/2020	WG	UF	INIT	FD	SVOC	SW-846:8270D	Nitrosodimethylamine[N-]	62-75-9	N	2.99	0.00491	—	—	—	—	2.99	µg/L	Y	U	U	N3B-2020-1865	CAPA-20-206531	GELC
R-17 S1	1057.0	09/22/2020	WG	UF	INIT	FD	SVOC	SW-846:8270D	Pyridine	110-86-1	N	2.99	20	—	—	—	—	2.99	µg/L	Y	U	U	N3B-2020-1865	CAPA-20-206531	GELC
R-17 S1	1057.0	09/22/2020	WG	UF	INIT	FD	SVOC	SW-846:8270D	Aniline	62-53-3	N	4.18	130	—	—	—	—	4.18	µg/L	Y	U	U	N3B-2020-1865	CAPA-20-206531	GELC
R-17 S1	1057.0	09/22/2020	WG	UF	INIT	FD	SVOC	SW-846:8270D	Phenol	108-95-2	N	2.99	5	—	—	—	—	2.99	µg/L	Y	U	U	N3B-2020-1865	CAPA-20-206531	GELC
R-17 S1	1057.0	09/22/2020	WG	UF	INIT	FD	SVOC	SW-846:8270D	Bis(2-chloroethyl)ether	111-44-4	N	2.99	0.137	—	—	—	—	2.99	µg/L	Y	U	U	N3B-2020-1865	CAPA-20-206531	GELC
R-17 S1	1057.0	09/22/2020	WG	UF	INIT	FD	SVOC	SW-846:8270D	Chlorophenol[2-]	95-57-8	N	2.99	91	—	—	—	—	2.99	µg/L	Y	U	U	N3B-2020-1865	CAPA-20-206531	GELC
R-17 S1	1057.0	09/22/2020	WG	UF	INIT	FD	SVOC	SW-846:8270D	Dichlorobenzene[1,3-]	541-73-1	N	2.99	—	—	—	—	—	2.99	µg/L	Y	U	U	N3B-2020-1865	CAPA-20-206531	GELC
R-17 S1	1057.0	09/22/2020	WG	UF	INIT	FD	SVOC	SW-846:8270D	Dichlorobenzene[1,4-]	106-46-7	N	2.99	75	—	—	—	—	2.99	µg/L	Y	U	U	N3B-2020-1865	CAPA-20-206531	GELC
R-17 S1	1057.0	09/22/2020	WG	UF	INIT	FD	SVOC	SW-846:8270D	Benzyl Alcohol	100-51-6	N	2.99	2000	—	—	—	—	2.99	µg/L	Y	U	U	N3B-2020-1865	CAPA-20-206531	GELC
R-17 S1	1057.0	09/22/2020	WG	UF	INIT	FD	SVOC	SW-846:8270D	Dichlorobenzene[1,2-]	95-50-1	N	2.99	600	—	—	—	—	2.99	µg/L	Y	U	U	N3B-2020-1865	CAPA-20-206531	GELC
R-17 S1	1057.0	09/22/2020	WG	UF	INIT	FD	SVOC	SW-846:8270D	Methylphenol[2-]	95-48-7	N	2.99	930	—	—	—	—	2.99	µg/L	Y	U	U	N3B-2020-1865	CAPA-20-206531	GELC
R-17 S1	1057.0	09/22/2020	WG	UF	INIT	FD	SVOC	SW-846:8270D	Nitroso-di-n-propylamine[N-]	621-64-7	N	2.99	0.11	—	—	—	—	2.99	µg/L	Y	U	U	N3B-2020-1865	CAPA-20-206531	GELC
R-17 S1	1057.0	09/22/2020	WG	UF	INIT	FD	SVOC	SW-846:8270D	Methylphenol[3-,4-]	65794-96-9	N	3.68	—	—	—	—	—	3.68	µg/L	Y	U	U	N3B-2020-1865	CAPA-20-206531	GELC
R-17 S1	1057.0	09/22/2020	WG	UF	INIT	FD	SVOC	SW-846:8270D	Hexachloroethane	67-72-1	N	2.99	3.28	—	—	—	—	2.99	µg/L	Y	U	U	N3B-2020-1865	CAPA-20-206531	GELC
R-17 S1	1057.0	09/22/2020	WG	UF	INIT	FD	SVOC	SW-846:8270D	Nitrobenzene	98-95-3	N	2.99	1.4	—	—	—	—	2.99	µg/L	Y	U	U	N3B-2020-1865	CAPA-20-206531	GELC
R-17 S1	1057.0	09/22/2020	WG	UF	INIT	FD	SVOC	SW-846:8270D	Isophorone	78-59-1	N	3.48	781	—	—	—	—	3.48	µg/L	Y	U	U	N3B-2020-1865	CAPA-20-206531	GELC
R-17 S1	1057.0	09/22/2020	WG	UF	INIT	FD	SVOC	SW-846:8270D	Nitrophenol[2-]	88-75-5	N	2.99	—	—	—	—	—	2.99	µg/L	Y	U	U	N3B-2020-1865	CAPA-20-206531	GELC
R-17 S1	1057.0	09/22/2020	WG	UF	INIT	FD	SVOC	SW-846:8270D	Dimethylphenol[2,4-]	105-67-9	N	2.99	354	—	—	—	—	2.99	µg/L	Y	U	U	N3B-2020-1865	CAPA-20-206531	GELC
R-17 S1	1057.0	09/22/2020	WG	UF	INIT	FD	SVOC	SW-846:8270D	Bis(2-chloroethoxy)methane	111-91-1	N	2.99	59	—	—	—	—	2.99	µg/L	Y	U	U	N3B-2020-1865	CAPA-20-206531	GELC
R-17 S1	1057.0	09/22/2020	WG	UF	INIT	FD	SVOC	SW-846:8270D	Dichlorophenol[2,4-]	120-83-2	N	2.99	45.3	—	—	—	—	2.99	µg/L	Y	U	U	N3B-2020-1865	CAPA-20-206531	GELC
R-17 S1	1057.0	09/22/2020	WG	UF	INIT	FD	SVOC	SW-846:8270D	Benzoic Acid	65-85-0	Y	13.9	75000	—	—	—	—	5.97	µg/L	Y	J	J	N3B-2020-1865	CAPA-20-206531	GELC
R-17 S1	1057.0	09/22/2020	WG	UF	INIT	FD	SVOC	SW-846:8270D	Trichlorobenzene[1,2,4-]	120-82-1	N	2.99	70	—	—	—	—	2.99	µg/L	Y	U	U	N3B-2020-1865	CAPA-20-206531	GELC
R-17 S1	1057.0	09/22/2020	WG	UF	INIT	FD	SVOC	SW-846:8270D	Naphthalene	91-20-3	N	0.299	1.65	—	—	—	—	0.299	µg/L	Y	U	U	N3B-2020-1865	CAPA-20-206531	GELC
R-17 S1	1057.0	09/22/2020	WG	UF	INIT	FD	SVOC	SW-846:8270D	Chloroaniline[4-]	106-47-8	N	3.28	3.7	—	—	—	—	3.28	µg/L	Y	U	U	N3B-2020-1865	CAPA-20-206531	GELC
R-17 S1	1057.0	09/22/2020	WG	UF	INIT	FD	SVOC	SW-846:8270D	Hexachlorobutadiene	87-68-3	N	2.99	1.39	—	—	—	—	2.99	µg/L	Y	U	U	N3B-2020-1865	CAPA-20-206531	GELC
R-17 S1	1057.0	09/22/2020	WG	UF	INIT	FD	SVOC	SW-846:8270D	Chloro-3-methylphenol[4-]	59-50-7	N	2.99	1400	—	—	—	—	2.99	µg/L	Y	U	U	N3B-2020-1865	CAPA-20-206531	GELC
R-17 S1	1057.0	09/22/2020	WG	UF	INIT	FD	SVOC	SW-846:8270D	Methylnaphthalene[2-]	91-57-6	N	0.299	35.1	—	—	—	—	0.299	µg/L	Y	U	U	N3B-2020-1865	CAPA-20-206531	GELC
R-17 S1	1057.0	09/22/2020	WG	UF	INIT	FD	SVOC	SW-846:8270D	Methylnaphthalene[1-]	90-12-0	N	0.299	11.4	—	—	—	—	0.299	µg/L	Y	U	U	N3B-2020-1865	CAPA-20-206531	GELC
R-17 S1	1057.0	09/22/2020	WG	UF	INIT	FD	SVOC	SW-846:8270D	Hexachlorocyclopentadiene	77-47-4	N	2.99	50	—	—	—	—	2.99	µg/L	Y	U	U	N3B-2020-1865	CAPA-20-206531	GELC
R-17 S1	1057.0	09/22/2020	WG	UF	INIT	FD	SVOC	SW-846:8270D	Trichlorophenol[2,4,6-]	88-06-2	N	2.99	11.9	—	—	—	—	2.99	µg/L	Y	U	U	N3B-2020-1865	CAPA-20-206531	GELC
R-17 S1	1057.0	09/22/2020	WG	UF	INIT	FD	SVOC	SW-846:8270D	Trichlorophenol[2,4,5-]	95-95-4	N	2.99	1170	—	—	—	—	2.99	µg/L	Y	U	U	N3B-2020-1865	CAPA-20-206531	GELC
R-17 S1	1057.0	09/22/2020	WG	UF	INIT	FD	SVOC	SW-846:8270D	Chloronaphthalene[2-]	91-58-7	N	0.408	733	—	—	—	—	0.408	µg/L	Y	U	U	N3B-2020-1865	CAPA-20-206531	GELC
R-17 S1	1057.0	09/22/2020	WG	UF	INIT	FD	SVOC	SW-846:8270D	Nitroaniline[2-]	88-74-4	N	2.99	190	—	—	—	—	2.99	µg/L	Y	U	U	N3B-2020-1865	CAPA-20-206531	GELC
R-17 S1	1057.0	09/22/2020	WG	UF	INIT	FD	SVOC	SW-846:8270D	Nitroaniline[3-]	99-09-2	N	2.99	—	—	—	—	—	2.99	µg/L	Y	U	U	N3B-2020-1865	CAPA-20-206531	GELC
R-17 S1	1057.0	09/22/2020	WG	UF	INIT	FD	SVOC	SW-846:8270D	Dimethyl Phthalate	131-11-3	N	0.299	612	—	—	—	—	0.299	µg/L	Y	U	U	N3B-2020-1865	CAPA-20-206531	GELC
R-17 S1	1057.0	09/22/2020	WG	UF	INIT	FD	SVOC	SW-846:8270D	Acenaphthylene	208-96-8	N	0.299	—	—	—	—	—	0.299	µg/L	Y	U	U	N3B-2020-1865	CAPA-20-206531	GELC
R-17 S1	1057.0	09/22/2020	WG	UF	INIT	FD	SVOC	SW-846:8270D	Acenaphthene	83-32-9	N	0.299	535	—	—	—	—	0.299	µg/L	Y	U	U	N3B-2020-1865	CAPA-20-206531	GELC
R-17 S1	1057.0	09/22/2020	WG	UF	INIT	FD	SVOC	SW-846:8270D	Dinitrophenol[2,4-]	51-28-5	N	4.98	38.7	—	—	—	—	4.98	µg/L	Y	U	U	N3B-2020-1865	CAPA-20-206531	GELC

Table C-1 Analytical Results from the Periodic Monitoring Events Reported in this Periodic Monitoring Report

Location ID	Screen Depth (ft)	Sample Date	Sample Type	Field Preparation Code	Analysis Type Code	Sample Purpose	Method Category	Lab Method	Parameter Name	Parameter Code	Detected	Report Result	Screening Limit	Background Level	Background Entity	Lab Uncertainty	Report MDA	Report MDL	Report Unit	Best Value	Lab Qualifier	Validation Qualifier	COC #	Field Sample ID	Lab ID
R-17 S1	1057.0	09/22/2020	WG	UF	INIT	FD	SVOC	SW-846:8270D	Dibenzofuran	132-64-9	N	2.99	7.9	—	—	—	—	2.99	µg/L	Y	U	U	N3B-2020-1865	CAPA-20-206531	GELC
R-17 S1	1057.0	09/22/2020	WG	UF	INIT	FD	SVOC	SW-846:8270D	Diethylphthalate	84-66-2	N	0.299	14800	—	—	—	—	0.299	µg/L	Y	U	U	N3B-2020-1865	CAPA-20-206531	GELC
R-17 S1	1057.0	09/22/2020	WG	UF	INIT	FD	SVOC	SW-846:8270D	Nitrophenol[4-]	100-02-7	N	2.99	—	—	—	—	—	2.99	µg/L	Y	U	U	N3B-2020-1865	CAPA-20-206531	GELC
R-17 S1	1057.0	09/22/2020	WG	UF	INIT	FD	SVOC	SW-846:8270D	Fluorene	86-73-7	N	0.299	288	—	—	—	—	0.299	µg/L	Y	U	U	N3B-2020-1865	CAPA-20-206531	GELC
R-17 S1	1057.0	09/22/2020	WG	UF	INIT	FD	SVOC	SW-846:8270D	Chlorophenyl-phenyl[4-] Ether	7005-72-3	N	2.99	—	—	—	—	—	2.99	µg/L	Y	U	U	N3B-2020-1865	CAPA-20-206531	GELC
PCI-2	512.0	09/22/2020	WG	UF	INIT	REG	VOC	SW-846:8260B	Dichlorodifluoromethane	75-71-8	N	0.3	197	—	—	—	—	0.3	µg/L	Y	U	U	N3B-2020-1865	CAPA-20-206522	GELC
PCI-2	512.0	09/22/2020	WG	UF	INIT	REG	VOC	SW-846:8260B	Chloromethane	74-87-3	N	0.3	20.3	—	—	—	—	0.3	µg/L	Y	U	U	N3B-2020-1865	CAPA-20-206522	GELC
PCI-2	512.0	09/22/2020	WG	UF	INIT	REG	VOC	SW-846:8260B	Vinyl Chloride	75-01-4	N	0.3	2	—	—	—	—	0.3	µg/L	Y	U	U	N3B-2020-1865	CAPA-20-206522	GELC
PCI-2	512.0	09/22/2020	WG	UF	INIT	REG	VOC	SW-846:8260B	Bromomethane	74-83-9	N	0.3	7.54	—	—	—	—	0.3	µg/L	Y	U	U	N3B-2020-1865	CAPA-20-206522	GELC
PCI-2	512.0	09/22/2020	WG	UF	INIT	REG	VOC	SW-846:8260B	Chloroethane	75-00-3	N	0.3	20900	—	—	—	—	0.3	µg/L	Y	U	U	N3B-2020-1865	CAPA-20-206522	GELC
PCI-2	512.0	09/22/2020	WG	UF	INIT	REG	VOC	SW-846:8260B	Trichlorofluoromethane	75-69-4	N	0.3	1140	—	—	—	—	0.3	µg/L	Y	U	U	N3B-2020-1865	CAPA-20-206522	GELC
PCI-2	512.0	09/22/2020	WG	UF	INIT	REG	VOC	SW-846:8260B	Acrolein	107-02-8	N	1.5	0.0415	—	—	—	—	1.5	µg/L	Y	U	U	N3B-2020-1865	CAPA-20-206522	GELC
PCI-2	512.0	09/22/2020	WG	UF	INIT	REG	VOC	SW-846:8260B	Dichloroethene[1,1-]	75-35-4	N	0.3	7	—	—	—	—	0.3	µg/L	Y	U	U	N3B-2020-1865	CAPA-20-206522	GELC
PCI-2	512.0	09/22/2020	WG	UF	INIT	REG	VOC	SW-846:8260B	Acetone	67-64-1	N	1.5	14100	—	—	—	—	1.5	µg/L	Y	U	U	N3B-2020-1865	CAPA-20-206522	GELC
PCI-2	512.0	09/22/2020	WG	UF	INIT	REG	VOC	SW-846:8260B	Trichloro-1,2,2-trifluoroethane[1,1,2-]	76-13-1	N	2	55000	—	—	—	—	2	µg/L	Y	U	U	N3B-2020-1865	CAPA-20-206522	GELC
PCI-2	512.0	09/22/2020	WG	UF	INIT	REG	VOC	SW-846:8260B	Iodomethane	74-88-4	N	1.5	—	—	—	—	—	1.5	µg/L	Y	U	U	N3B-2020-1865	CAPA-20-206522	GELC
PCI-2	512.0	09/22/2020	WG	UF	INIT	REG	VOC	SW-846:8260B	Carbon Disulfide	75-15-0	N	1.5	810	—	—	—	—	1.5	µg/L	Y	U	U	N3B-2020-1865	CAPA-20-206522	GELC
PCI-2	512.0	09/22/2020	WG	UF	INIT	REG	VOC	SW-846:8260B	Acetonitrile	75-05-8	N	8	130	—	—	—	—	8	µg/L	Y	U	U	N3B-2020-1865	CAPA-20-206522	GELC
PCI-2	512.0	09/22/2020	WG	UF	INIT	REG	VOC	SW-846:8260B	Isobutyl alcohol	78-83-1	N	15	5910	—	—	—	—	15	µg/L	Y	U	U	N3B-2020-1865	CAPA-20-206522	GELC
PCI-2	512.0	09/22/2020	WG	UF	INIT	REG	VOC	SW-846:8260B	Chloro-1-propene[3-]	107-05-1	N	1.5	7.3	—	—	—	—	1.5	µg/L	Y	U	U	N3B-2020-1865	CAPA-20-206522	GELC
PCI-2	512.0	09/22/2020	WG	UF	INIT	REG	VOC	SW-846:8260B	Methylene Chloride	75-09-2	N	1	5	—	—	—	—	1	µg/L	Y	U	U	N3B-2020-1865	CAPA-20-206522	GELC
PCI-2	512.0	09/22/2020	WG	UF	INIT	REG	VOC	SW-846:8260B	Acrylonitrile	107-13-1	N	1.5	0.523	—	—	—	—	1.5	µg/L	Y	U	U	N3B-2020-1865	CAPA-20-206522	GELC
PCI-2	512.0	09/22/2020	WG	UF	INIT	REG	VOC	SW-846:8260B	Methyl tert-Butyl Ether	1634-04-4	N	0.3	100	—	—	—	—	0.3	µg/L	Y	U	U	N3B-2020-1865	CAPA-20-206522	GELC
PCI-2	512.0	09/22/2020	WG	UF	INIT	REG	VOC	SW-846:8260B	Dichloroethene[trans-1,2-]	156-60-5	N	0.3	100	—	—	—	—	0.3	µg/L	Y	U	U	N3B-2020-1865	CAPA-20-206522	GELC
PCI-2	512.0	09/22/2020	WG	UF	INIT	REG	VOC	SW-846:8260B	Dichloroethane[1,1-]	75-34-3	N	0.3	25	—	—	—	—	0.3	µg/L	Y	U	U	N3B-2020-1865	CAPA-20-206522	GELC
PCI-2	512.0	09/22/2020	WG	UF	INIT	REG	VOC	SW-846:8260B	Vinyl acetate	108-05-4	N	1.5	409	—	—	—	—	1.5	µg/L	Y	U	U	N3B-2020-1865	CAPA-20-206522	GELC
PCI-2	512.0	09/22/2020	WG	UF	INIT	REG	VOC	SW-846:8260B	Chloro-1,3-butadiene[2-]	126-99-8	N	0.3	0.187	—	—	—	—	0.3	µg/L	Y	U	U	N3B-2020-1865	CAPA-20-206522	GELC
PCI-2	512.0	09/22/2020	WG	UF	INIT	REG	VOC	SW-846:8260B	Butanone[2-]	78-93-3	N	1.5	5560	—	—	—	—	1.5	µg/L	Y	U	U	N3B-2020-1865	CAPA-20-206522	GELC
PCI-2	512.0	09/22/2020	WG	UF	INIT	REG	VOC	SW-846:8260B	Dichloroethene[cis-1,2-]	156-59-2	N	0.3	70	—	—	—	—	0.3	µg/L	Y	U	U	N3B-2020-1865	CAPA-20-206522	GELC
PCI-2	512.0	09/22/2020	WG	UF	INIT	REG	VOC	SW-846:8260B	Dichloropropane[2,2-]	594-20-7	N	0.3	—	—	—	—	—	0.3	µg/L	Y	U	U	N3B-2020-1865	CAPA-20-206522	GELC
PCI-2	512.0	09/22/2020	WG	UF	INIT	REG	VOC	SW-846:8260B	Methacrylonitrile	126-98-7	N	1.5	1.91	—	—	—	—	1.5	µg/L	Y	U	U	N3B-2020-1865	CAPA-20-206522	GELC
PCI-2	512.0	09/22/2020	WG	UF	INIT	REG	VOC	SW-846:8260B	Propionitrile	107-12-0	N	1.5	—	—	—	—	—	1.5	µg/L	Y	U	U	N3B-2020-1865	CAPA-20-206522	GELC
PCI-2	512.0	09/22/2020	WG	UF	INIT	REG	VOC	SW-846:8260B	Bromochloromethane	74-97-5	N	0.3	83	—	—	—	—	0.3	µg/L	Y	U	U	N3B-2020-1865	CAPA-20-206522	GELC
PCI-2	512.0	09/22/2020	WG	UF	INIT	REG	VOC	SW-846:8260B	Chloroform	67-66-3	N	0.3	80	—	—	—	—	0.3	µg/L	Y	U	U	N3B-2020-1865	CAPA-20-206522	GELC
PCI-2	512.0	09/22/2020	WG	UF	INIT	REG	VOC	SW-846:8260B	Trichloroethane[1,1,1-]	71-55-6	N	0.3	200	—	—	—	—	0.3	µg/L	Y	U	U	N3B-2020-1865	CAPA-20-206522	GELC
PCI-2	512.0	09/22/2020	WG	UF	INIT	REG	VOC	SW-846:8260B	Dichloropropene[1,1-]	563-58-6	N	0.3	—	—	—	—	—	0.3	µg/L	Y	U	U	N3B-2020-1865	CAPA-20-206522	GELC
PCI-2	512.0	09/22/2020	WG	UF	INIT	REG	VOC	SW-846:8260B	Carbon Tetrachloride	56-23-5	N	0.3	5	—	—	—	—	0.3	µg/L	Y	U	U	N3B-2020-1865	CAPA-20-206522	GELC
PCI-2	512.0	09/22/2020	WG	UF	INIT	REG	VOC	SW-846:8260B	Dichloroethane[1,2-]	107-06-2	N	0.3	5	—	—	—	—	0.3	µg/L	Y	U	U	N3B-2020-1865	CAPA-20-206522	GELC
PCI-2	512.0	09/22/2020	WG	UF	INIT	REG	VOC	SW-846:8260B	Benzene	71-43-2	N	0.3	5	—	—	—	—	0.3	µg/L	Y	U	U	N3B-2020-1865	CAPA-20-206522	GELC
PCI-2	512.0	09/22/2020	WG	UF	INIT	REG	VOC	SW-846:8260B	Trichloroethene	79-01-6	N	0.3	5	—	—	—	—	0.3	µg/L	Y	U	U	N3B-2020-1865	CAPA-20-206522	GELC
PCI-2	512.0	09/22/2020	WG	UF	INIT	REG	VOC	SW-846:8260B	Dichloropropane[1,2-]	78-87-5	N	0.3	5	—	—	—	—	0.3	µg/L	Y	U	U	N3B-2020-1865	CAPA-20-206522	GELC
PCI-2	512.0	09/22/2020	WG	UF	INIT	REG	VOC	SW-846:8260B	Dibromomethane	74-95-3	N	0.3	0.0747	—	—	—	—	0.3	µg/L	Y	U	U	N3B-2020-1865	CAPA-20-206522	GELC
PCI-2	512.0	09/22/2020	WG	UF	INIT	REG	VOC	SW-846:8260B	Bromodichloromethane	75-27-4	N	0.3	80	—	—	—	—	0.3	µg/L	Y	U	U	N3B-2020-1865	CAPA-20-206522	GELC
PCI-2	512.0	09/22/2020	WG	UF	INIT	REG	VOC	SW-846:8260B	Dichloropropene[cis-1,3-]	10061-01-5	N	0.3	—	—	—	—	—	0.3	µg/L	Y	U	U	N3B-2020-1865	CAPA-20-206522	GELC
PCI-2	512.0	09/22/2020	WG	UF	INIT	REG	VOC	SW-846:8260B	Methyl-2-pentanone[4-]	108-10-1	N	1.5	1240	—	—	—	—	1.5	µg/L	Y	U	U	N3B-2020-1865	CAPA-20-206522	GELC
PCI-2	512.0	09/22/2020	WG	UF	INIT	REG	VOC	SW-846:8260B	Toluene	108-88-3	N	0.3	1000	—	—	—	—	0.3	µg/L	Y	U	U	N3B-2020-1865	CAPA-20-206522	GELC
PCI-2	512.0	09/22/2020	WG	UF	INIT	REG	VOC	SW-846:8260B	Dichloropropene[trans-1,3-]	10061-02-6	N	0.3	—	—	—	—	—	0.3	µg/L	Y	U	U	N3B-2020-1865	CAPA-20-206522	GELC
PCI-2	512.0	09/22/2020	WG	UF	INIT	REG	VOC	SW-846:8260B	Trichloroethane[1,1,2-]	79-00-5	N	0.3	5	—	—	—	—	0.3	µg/L	Y	U	U	N3B-2020-1865	CAPA-20-206522	GELC
PCI-2	512.0	09/22/2020	WG	UF	INIT	REG	VOC	SW-846:8260B	Dichloropropane[1,3-]	142-28-9	N	0.3	370	—	—	—	—	0.3	µg/L	Y	U	U	N3B-2020-1865	CAPA-20-206522	GELC
PCI-2	512.0	09/22/2020	WG	UF	INIT	REG	VOC	SW-846:8260B	Hexanone[2-]	591-78-6	N	1.5	38	—	—	—	—	1.5	µg/L	Y	U	U	N3B-2020-1865	CAPA-20-206522	GELC
PCI-2	512.0	09/22/2020	WG	UF	INIT	REG	VOC	SW-846:8260B	Tetrachloroethene	127-18-4	N	0.3	5	—	—	—	—	0.3	µg/L	Y	U	U	N3B-2020-1865	CAPA-20-206522	GELC
PCI-2	512.0	09/22/2020	WG	UF	INIT	REG	VOC	SW-846:8260B	Chlorodibromomethane	124-48-1	N	0.3	80	—	—	—	—	0.3	µg/L	Y	U	U	N3B-2020-1865	CAPA-20-206522	GELC
PCI-2	512.0	09/22/2020	WG	UF	INIT	REG	VOC	SW-846:8260B	Dibromoethane[1,2-]	106-93-4	N	0.3	0.05	—	—	—	—	0.3	µg/L	Y	U	U	N3B-2020-1865	CAPA-20-206522	GELC
PCI-2	512.0	09/22/2020	WG	UF	INIT	REG	VOC	SW-846:8260B	Chlorobenzene	108-90-7	N	0.3	100	—	—	—	—	0.3	µg/L	Y	U	U	N3B-2020-1865	CAPA-20-206522	GELC
PCI-2	512.0	09/22/2020	WG	UF	INIT	REG	VOC	SW-846:8260B	Tetrachloroethane[1,1,1,2-]	630-20-6	N	0.3	5.74	—	—	—	—	0.3	µg/L	Y	U	U	N3B-2020-1865	CAPA-20-206522	GELC
PCI-2	512.0	09/22/2020	WG	UF	INIT	REG	VOC	SW-846:8260B	Ethylbenzene	100-41-4	N	0.3	700	—	—	—	—	0.3	µg/L	Y	U	U	N3B-2020-1865	CAPA-20-206522	GELC
PCI-2	512.0	09/22/2020	WG	UF	INIT	REG	VOC	SW-846:8260B	Xylene[1,3-]+Xylene[1,4-]	Xylene[m+p]	N	0.3	193	—	—	—	—	0.3	µg/L	Y	U	U	N3B-2020-1865	CAPA-20-206522	GELC
PCI-2	512.0	09/22/2020	WG	UF	INIT	REG	VOC	SW-846:8260B	Xylene[1,2-]	95-47-6	N	0.3	193	—	—	—	—	0.3	µg/L	Y	U	U	N3B-2020-1865	CAPA-20-206522	GELC
PCI-2	512.0	09/22/2020	WG	UF	INIT	REG	VOC	SW-846:8260B	Styrene	100-42-5	N	0.3	100	—	—	—	—	0.3	µg/L	Y	U	U	N3B-2020-1865	CAPA-20-206522	GELC
PCI-2	512.0	09/22/2020	WG	UF	INIT	REG	VOC	SW-846:8260B	Bromoform	75-25-2	N	0.3	80	—	—	—	—	0.3	µg/L	Y	U	U	N3B-2020-1865	CAPA-20-206522	GELC

Table C-1 Analytical Results from the Periodic Monitoring Events Reported in this Periodic Monitoring Report

Location ID	Screen Depth (ft)	Sample Date	Sample Type	Field Preparation Code	Analysis Type Code	Sample Purpose	Method Category	Lab Method	Parameter Name	Parameter Code	Detected	Report Result	Screening Limit	Background Level	Background Entity	Lab Uncertainty	Report MDA	Report MDL	Report Unit	Best Value	Lab Qualifier	Validation Qualifier	COC #	Field Sample ID	Lab ID
PCI-2	512.0	09/22/2020	WG	UF	INIT	REG	VOC	SW-846:8260B	Isopropylbenzene	98-82-8	N	0.3	447	—	—	—	—	0.3	µg/L	Y	U	U	N3B-2020-1865	CAPA-20-206522	GELC
PCI-2	512.0	09/22/2020	WG	UF	INIT	REG	VOC	SW-846:8260B	Tetrachloroethane[1,1,2,2-]	79-34-5	N	0.3	10	—	—	—	—	0.3	µg/L	Y	U	U	N3B-2020-1865	CAPA-20-206522	GELC
PCI-2	512.0	09/22/2020	WG	UF	INIT	REG	VOC	SW-846:8260B	Trichloropropane[1,2,3-]	96-18-4	N	0.3	0.00835	—	—	—	—	0.3	µg/L	Y	U	U	N3B-2020-1865	CAPA-20-206522	GELC
PCI-2	512.0	09/22/2020	WG	UF	INIT	REG	VOC	SW-846:8260B	Bromobenzene	108-86-1	N	0.3	62	—	—	—	—	0.3	µg/L	Y	U	U	N3B-2020-1865	CAPA-20-206522	GELC
PCI-2	512.0	09/22/2020	WG	UF	INIT	REG	VOC	SW-846:8260B	Propylbenzene[1-]	103-65-1	N	0.3	660	—	—	—	—	0.3	µg/L	Y	U	U	N3B-2020-1865	CAPA-20-206522	GELC
PCI-2	512.0	09/22/2020	WG	UF	INIT	REG	VOC	SW-846:8260B	Chlorotoluene[2-]	95-49-8	N	0.3	233	—	—	—	—	0.3	µg/L	Y	U	U	N3B-2020-1865	CAPA-20-206522	GELC
PCI-2	512.0	09/22/2020	WG	UF	INIT	REG	VOC	SW-846:8260B	Trimethylbenzene[1,3,5-]	108-67-8	N	0.3	60	—	—	—	—	0.3	µg/L	Y	U	U	N3B-2020-1865	CAPA-20-206522	GELC
PCI-2	512.0	09/22/2020	WG	UF	INIT	REG	VOC	SW-846:8260B	Trimethylbenzene[1,2,4-]	95-63-6	N	0.3	56	—	—	—	—	0.3	µg/L	Y	U	U	N3B-2020-1865	CAPA-20-206522	GELC
PCI-2	512.0	09/22/2020	WG	UF	INIT	REG	VOC	SW-846:8260B	Chlorotoluene[4-]	106-43-4	N	0.3	250	—	—	—	—	0.3	µg/L	Y	U	U	N3B-2020-1865	CAPA-20-206522	GELC
PCI-2	512.0	09/22/2020	WG	UF	INIT	REG	VOC	SW-846:8260B	Butylbenzene[tert-]	98-06-6	N	0.3	690	—	—	—	—	0.3	µg/L	Y	U	U	N3B-2020-1865	CAPA-20-206522	GELC
PCI-2	512.0	09/22/2020	WG	UF	INIT	REG	VOC	SW-846:8260B	Butylbenzene[sec-]	135-98-8	N	0.3	2000	—	—	—	—	0.3	µg/L	Y	U	U	N3B-2020-1865	CAPA-20-206522	GELC
PCI-2	512.0	09/22/2020	WG	UF	INIT	REG	VOC	SW-846:8260B	Isopropyltoluene[4-]	99-87-6	N	0.3	—	—	—	—	—	0.3	µg/L	Y	U	U	N3B-2020-1865	CAPA-20-206522	GELC
PCI-2	512.0	09/22/2020	WG	UF	INIT	REG	VOC	SW-846:8260B	Butylbenzene[n-]	104-51-8	N	0.3	1000	—	—	—	—	0.3	µg/L	Y	U	U	N3B-2020-1865	CAPA-20-206522	GELC
PCI-2	512.0	09/22/2020	WG	UF	INIT	REG	VOC	SW-846:8260B	Dibromo-3-Chloropropane[1,2-]	96-12-8	N	0.5	0.2	—	—	—	—	0.5	µg/L	Y	U	U	N3B-2020-1865	CAPA-20-206522	GELC
PCI-2	512.0	09/22/2020	WG	UF	INIT	REG	VOC	SW-846:8260B	Trichlorobenzene[1,2,3-]	87-61-6	N	0.3	7	—	—	—	—	0.3	µg/L	Y	U	U	N3B-2020-1865	CAPA-20-206522	GELC
PCI-2	512.0	09/22/2020	WG	UF	INIT	REG	VOC	SW-846:8260B	Butanol[1-]	71-36-3	N	15	2000	—	—	—	—	15	µg/L	Y	U	U	N3B-2020-1865	CAPA-20-206522	GELC
PCI-2	512.0	09/22/2020	WG	UF	INIT	REG	VOC	SW-846:8260B	Dichlorobenzene[1,3-]	541-73-1	N	0.3	—	—	—	—	—	0.3	µg/L	Y	U	U	N3B-2020-1865	CAPA-20-206522	GELC
PCI-2	512.0	09/22/2020	WG	UF	INIT	REG	VOC	SW-846:8260B	Dichlorobenzene[1,4-]	106-46-7	N	0.3	75	—	—	—	—	0.3	µg/L	Y	U	U	N3B-2020-1865	CAPA-20-206522	GELC
PCI-2	512.0	09/22/2020	WG	UF	INIT	REG	VOC	SW-846:8260B	Dichlorobenzene[1,2-]	95-50-1	N	0.3	600	—	—	—	—	0.3	µg/L	Y	U	U	N3B-2020-1865	CAPA-20-206522	GELC
PCI-2	512.0	09/22/2020	WG	UF	INIT	REG	VOC	SW-846:8260B	Trichlorobenzene[1,2,4-]	120-82-1	N	0.3	70	—	—	—	—	0.3	µg/L	Y	U	U	N3B-2020-1865	CAPA-20-206522	GELC
PCI-2	512.0	09/22/2020	WG	UF	INIT	REG	VOC	SW-846:8260B	Naphthalene	91-20-3	N	0.3	1.65	—	—	—	—	0.3	µg/L	Y	U	U	N3B-2020-1865	CAPA-20-206522	GELC
PCI-2	512.0	09/22/2020	WG	UF	INIT	REG	VOC	SW-846:8260B	Hexachlorobutadiene	87-68-3	N	0.3	1.39	—	—	—	—	0.3	µg/L	Y	U	U	N3B-2020-1865	CAPA-20-206522	GELC
PCI-2	512.0	09/22/2020	WG	UF	INIT	REG	VOC	SW-846:8260B	Methyl Methacrylate	80-62-6	N	1.5	1390	—	—	—	—	1.5	µg/L	Y	U	U	N3B-2020-1865	CAPA-20-206522	GELC
PCI-2	512.0	09/22/2020	WG	UF	INIT	REG	VOC	SW-846:8260B	Ethyl Methacrylate	97-63-2	N	1.5	455	—	—	—	—	1.5	µg/L	Y	U	U	N3B-2020-1865	CAPA-20-206522	GELC
PCI-2	512.0	09/22/2020	WG	UF	INIT	REG	VOC	SW-846:8260B	Diethyl Ether	60-29-7	N	0.3	3930	—	—	—	—	0.3	µg/L	Y	U	U	N3B-2020-1865	CAPA-20-206522	GELC
R-17 S2	1124.0	09/22/2020	WG	UF	INIT	REG	RAD	EPA:901.1	Cobalt-60	Co-60	N	-0.407	—	2.65	Regional-Scr_95	0.96	3.58	—	pCi/L	Y	U	U	N3B-2020-1865	CAPA-20-206533	GELC
R-17 S2	1124.0	09/22/2020	WG	UF	INIT	REG	RAD	EPA:901.1	Cesium-137	Cs-137	N	-0.158	—	2.93	Regional-Scr_95	0.996	3.26	—	pCi/L	Y	U	U	N3B-2020-1865	CAPA-20-206533	GELC
R-17 S2	1124.0	09/22/2020	WG	UF	INIT	REG	RAD	EPA:901.1	Potassium-40	K-40	N	7.06	—	35.6	Regional-Scr_95	13	37.7	—	pCi/L	Y	U	U	N3B-2020-1865	CAPA-20-206533	GELC
R-17 S2	1124.0	09/22/2020	WG	UF	INIT	REG	RAD	EPA:901.1	Sodium-22	Na-22	N	0.486	—	1.93	Regional-Scr_95	0.834	3.42	—	pCi/L	Y	U	U	N3B-2020-1865	CAPA-20-206533	GELC
R-17 S2	1124.0	09/22/2020	WG	UF	INIT	REG	RAD	EPA:901.1	Neptunium-237	Np-237	N	2.92	—	4.72	Regional-Scr_95	1.77	6.41	—	pCi/L	Y	U	U	N3B-2020-1865	CAPA-20-206533	GELC
R-17 S2	1124.0	09/22/2020	WG	UF	INIT	REG	RAD	EPA:903.1	Radium-226	Ra-226	N	0.266	5	—	—	0.133	0.41	—	pCi/L	Y	U	U	N3B-2020-1865	CAPA-20-206533	GELC
R-17 S2	1124.0	09/22/2020	WG	UF	INIT	REG	RAD	EPA:904	Radium-228	Ra-228	N	0.298	5	—	—	0.16	0.518	—	pCi/L	Y	U	U	N3B-2020-1865	CAPA-20-206533	GELC
R-17 S2	1124.0	09/22/2020	WG	UF	INIT	REG	RAD	EPA:905.0	Strontium-90	Sr-90	N	-0.332	8	0.355	Regional-Scr_95	0.122	0.471	—	pCi/L	Y	U	U	N3B-2020-1865	CAPA-20-206533	GELC
R-17 S2	1124.0	09/22/2020	WG	UF	INIT	REG	RAD	Generic:Radium by Calculation	Radium-226 and Radium-228	Ra-226+228	N	0.564	—	—	—	0.208	—	—	pCi/L	Y	—	U	N3B-2020-1865	CAPA-20-206533	GELC
R-17 S2	1124.0	09/22/2020	WG	UF	INIT	REG	RAD	HASL-300:ISOPU	Plutonium-238	Pu-238	N	0.029	—	0.00994	Regional-Scr_95	0.0115	0.0573	—	pCi/L	Y	U	U	N3B-2020-1865	CAPA-20-206533	GELC
R-17 S2	1124.0	09/22/2020	WG	UF	INIT	REG	RAD	HASL-300:ISOPU	Plutonium-239/240	Pu-239/240	N	-0.00791	—	0.0171	Regional-Scr_95	0.0132	0.0776	—	pCi/L	Y	U	U	N3B-2020-1865	CAPA-20-206533	GELC
R-17 S2	1124.0	09/22/2020	WG	UF	INIT	REG	RAD	HASL-300:ISOU	Uranium-234	U-234	Y	0.28	27.2	0.715	Regional	0.0301	0.0544	—	pCi/L	Y	—	NQ	N3B-2020-1865	CAPA-20-206533	GELC
R-17 S2	1124.0	09/22/2020	WG	UF	INIT	REG	RAD	HASL-300:ISOU	Uranium-235/236	U-235/236	N	0.0143	28.8	0.0423	Regional-Scr_95	0.00951	0.0353	—	pCi/L	Y	U	U	N3B-2020-1865	CAPA-20-206533	GELC
R-17 S2	1124.0	09/22/2020	WG	UF	INIT	REG	RAD	HASL-300:ISOU	Uranium-238	U-238	Y	0.181	30	0.336	Regional	0.0236	0.0485	—	pCi/L	Y	—	NQ	N3B-2020-1865	CAPA-20-206533	GELC
PCI-2	512.0	09/22/2020	WG	F	INIT	REG	Inorganic	SM:A2340B	Hardness	Hardness	Y	30.1	—	37.8	Intermediate	—	—	0.453	mg/L	Y	—	NQ	N3B-2020-1865	CAPA-20-206521	GELC
R-17 S1	1057.0	09/22/2020	WG	F	INIT	REG	Inorganic	SM:A2340B	Hardness	Hardness	Y	36.3	—	67.1	Regional	—	—	0.453	mg/L	Y	—	NQ	N3B-2020-1865	CAPA-20-206527	GELC
R-17 S1	1057.0	09/22/2020	WG	F	INIT	FD	Inorganic	SM:A2340B	Hardness	Hardness	Y	36.8	—	67.1	Regional	—	—	0.453	mg/L	Y	—	NQ	N3B-2020-1865	CAPA-20-206530	GELC
R-17 S2	1124.0	09/22/2020	WG	F	INIT	REG	Inorganic	SM:A2340B	Hardness	Hardness	Y	33.8	—	67.1	Regional	—	—	0.453	mg/L	Y	—	NQ	N3B-2020-1865	CAPA-20-206532	GELC
PCI-2	512.0	09/22/2020	WG	F	INIT	REG	Inorganic	SW-846:6010C	Aluminum	Al	N	68	5000	68	Intermediate-Scr_95	—	—	68	µg/L	Y	U	U	N3B-2020-1865	CAPA-20-206521	GELC
PCI-2	512.0	09/22/2020	WG	F	INIT	REG	Inorganic	SW-846:6010C	Boron	B	N	15	750	16.2	Intermediate-Scr_95	—	—	15	µg/L	Y	U	U	N3B-2020-1865	CAPA-20-206521	GELC
PCI-2	512.0	09/22/2020	WG	F	INIT	REG	Inorganic	SW-846:6010C	Barium	Ba	Y	3.41	2000	13.5	Intermediate	—	—	1	µg/L	Y	J	J	N3B-2020-1865	CAPA-20-206521	GELC
PCI-2	512.0	09/22/2020	WG	F	INIT	REG	Inorganic	SW-846:6010C	Beryllium	Be	N	1	4	1	Intermediate-Scr_95	—	—	1	µg/L	Y	U	U	N3B-2020-1865	CAPA-20-206521	GELC
PCI-2	512.0	09/22/2020	WG	F	INIT	REG	Inorganic	SW-846:6010C	Calcium	Ca	Y	8.23	—	10.7	Intermediate	—	—	0.05	mg/L	Y	—	NQ	N3B-2020-1865	CAPA-20-206521	GELC
PCI-2	512.0	09/22/2020	WG	F	INIT	REG	Inorganic	SW-846:6010C	Cobalt	Co	N	1	50	1	Intermediate-Scr_95	—	—	1	µg/L	Y	U	U	N3B-2020-1865	CAPA-20-206521	GELC
PCI-2	512.0	09/22/2020	WG	F	INIT	REG	Inorganic	SW-846:6010C	Copper	Cu	N	3	1000	3	Intermediate-Scr_95	—	—	3	µg/L	Y	U	U	N3B-2020-1865	CAPA-20-206521	GELC
PCI-2	512.0	09/22/2020	WG	F	INIT	REG	Inorganic	SW-846:6010C	Potassium	K	Y	0.275	—	2.35	Intermediate	—	—	0.05	mg/L	Y	—	NQ	N3B-2020-1865	CAPA-20-206521	GELC

Table C-1 Analytical Results from the Periodic Monitoring Events Reported in this Periodic Monitoring Report

Location ID	Screen Depth (ft)	Sample Date	Sample Type	Field Preparation Code	Analysis Type Code	Sample Purpose	Method Category	Lab Method	Parameter Name	Parameter Code	Detected	Report Result	Screening Limit	Background Level	Background Entity	Lab Uncertainty	Report MDA	Report MDL	Report Unit	Best Value	Lab Qualifier	Validation Qualifier	COC #	Field Sample ID	Lab ID
PCI-2	512.0	09/22/2020	WG	F	INIT	REG	Inorganic	SW-846:6010C	Magnesium	Mg	Y	2.31	—	3.14	Intermediate	—	—	0.11	mg/L	Y	—	NQ	N3B-2020-1865	CAPA-20-206521	GELC
PCI-2	512.0	09/22/2020	WG	F	INIT	REG	Inorganic	SW-846:6010C	Manganese	Mn	N	2	200	8.39	Intermediate-Scr_95	—	—	2	µg/L	Y	U	U	N3B-2020-1865	CAPA-20-206521	GELC
PCI-2	512.0	09/22/2020	WG	F	INIT	REG	Inorganic	SW-846:6010C	Sodium	Na	Y	11.5	—	18.2	Intermediate	—	—	0.1	mg/L	Y	—	NQ	N3B-2020-1865	CAPA-20-206521	GELC
PCI-2	512.0	09/22/2020	WG	F	INIT	REG	Inorganic	SW-846:6010C	Silicon Dioxide	SiO2	Y	68.5	—	75	Intermediate	—	—	0.053	mg/L	Y	—	NQ	N3B-2020-1865	CAPA-20-206521	GELC
PCI-2	512.0	09/22/2020	WG	F	INIT	REG	Inorganic	SW-846:6010C	Tin	Sn	N	2.5	12000	13	Intermediate-Scr_95	—	—	2.5	µg/L	Y	U	U	N3B-2020-1865	CAPA-20-206521	GELC
PCI-2	512.0	09/22/2020	WG	F	INIT	REG	Inorganic	SW-846:6010C	Strontium	Sr	Y	46.7	11800	59.6	Intermediate	—	—	1	µg/L	Y	—	NQ	N3B-2020-1865	CAPA-20-206521	GELC
PCI-2	512.0	09/22/2020	WG	F	INIT	REG	Inorganic	SW-846:6010C	Vanadium	V	Y	1.62	63.1	9.29	Intermediate	—	—	1	µg/L	Y	J	J	N3B-2020-1865	CAPA-20-206521	GELC
PCI-2	512.0	09/22/2020	WG	F	INIT	REG	Inorganic	SW-846:6010C	Zinc	Zn	N	10.3	10000	17.4	Intermediate-Scr_95	—	—	3.3	µg/L	Y	J	U	N3B-2020-1865	CAPA-20-206521	GELC
R-17 S1	1057.0	09/22/2020	WG	F	INIT	REG	Inorganic	SW-846:6010C	Aluminum	Al	N	68	5000	68	Regional-Scr_95	—	—	68	µg/L	Y	U	U	N3B-2020-1865	CAPA-20-206527	GELC
R-17 S1	1057.0	09/22/2020	WG	F	INIT	REG	Inorganic	SW-846:6010C	Boron	B	N	15	750	18.7	Regional-Scr_95	—	—	15	µg/L	Y	U	U	N3B-2020-1865	CAPA-20-206527	GELC
R-17 S1	1057.0	09/22/2020	WG	F	INIT	REG	Inorganic	SW-846:6010C	Barium	Ba	Y	37.9	2000	38.1	Regional	—	—	1	µg/L	Y	—	NQ	N3B-2020-1865	CAPA-20-206527	GELC
R-17 S1	1057.0	09/22/2020	WG	F	INIT	REG	Inorganic	SW-846:6010C	Beryllium	Be	N	1	4	1	Regional-Scr_95	—	—	1	µg/L	Y	U	U	N3B-2020-1865	CAPA-20-206527	GELC
R-17 S1	1057.0	09/22/2020	WG	F	INIT	REG	Inorganic	SW-846:6010C	Calcium	Ca	Y	9.54	—	17.03	Regional	—	—	0.05	mg/L	Y	—	NQ	N3B-2020-1865	CAPA-20-206527	GELC
R-17 S1	1057.0	09/22/2020	WG	F	INIT	REG	Inorganic	SW-846:6010C	Cobalt	Co	N	1	50	1	Regional-Scr_95	—	—	1	µg/L	Y	U	U	N3B-2020-1865	CAPA-20-206527	GELC
R-17 S1	1057.0	09/22/2020	WG	F	INIT	REG	Inorganic	SW-846:6010C	Copper	Cu	N	3	1000	3	Regional-Scr_95	—	—	3	µg/L	Y	U	U	N3B-2020-1865	CAPA-20-206527	GELC
R-17 S1	1057.0	09/22/2020	WG	F	INIT	REG	Inorganic	SW-846:6010C	Potassium	K	Y	1.48	—	2.39	Regional	—	—	0.05	mg/L	Y	—	NQ	N3B-2020-1865	CAPA-20-206527	GELC
R-17 S1	1057.0	09/22/2020	WG	F	INIT	REG	Inorganic	SW-846:6010C	Magnesium	Mg	Y	3.02	—	4.18	Regional	—	—	0.11	mg/L	Y	—	NQ	N3B-2020-1865	CAPA-20-206527	GELC
R-17 S1	1057.0	09/22/2020	WG	F	INIT	REG	Inorganic	SW-846:6010C	Manganese	Mn	Y	9.66	200	12.1	Regional-Scr_95	—	—	2	µg/L	Y	J	J	N3B-2020-1865	CAPA-20-206527	GELC
R-17 S1	1057.0	09/22/2020	WG	F	INIT	REG	Inorganic	SW-846:6010C	Sodium	Na	Y	11.3	—	16	Regional	—	—	0.1	mg/L	Y	—	NQ	N3B-2020-1865	CAPA-20-206527	GELC
R-17 S1	1057.0	09/22/2020	WG	F	INIT	REG	Inorganic	SW-846:6010C	Silicon Dioxide	SiO2	Y	70.4	—	81.9	Regional	—	—	0.053	mg/L	Y	—	NQ	N3B-2020-1865	CAPA-20-206527	GELC
R-17 S1	1057.0	09/22/2020	WG	F	INIT	REG	Inorganic	SW-846:6010C	Tin	Sn	N	2.5	12000	13	Regional-Scr_95	—	—	2.5	µg/L	Y	U	U	N3B-2020-1865	CAPA-20-206527	GELC
R-17 S1	1057.0	09/22/2020	WG	F	INIT	REG	Inorganic	SW-846:6010C	Strontium	Sr	Y	43.4	11800	157	Regional	—	—	1	µg/L	Y	—	NQ	N3B-2020-1865	CAPA-20-206527	GELC
R-17 S1	1057.0	09/22/2020	WG	F	INIT	REG	Inorganic	SW-846:6010C	Vanadium	V	Y	4.89	63.1	11.4	Regional	—	—	1	µg/L	Y	J	J	N3B-2020-1865	CAPA-20-206527	GELC
R-17 S1	1057.0	09/22/2020	WG	F	INIT	REG	Inorganic	SW-846:6010C	Zinc	Zn	N	13.1	10000	14.4	Regional-Scr_95	—	—	3.3	µg/L	Y	J	U	N3B-2020-1865	CAPA-20-206527	GELC
R-17 S1	1057.0	09/22/2020	WG	F	INIT	FD	Inorganic	SW-846:6010C	Aluminum	Al	N	68	5000	68	Regional-Scr_95	—	—	68	µg/L	Y	U	U	N3B-2020-1865	CAPA-20-206530	GELC
R-17 S1	1057.0	09/22/2020	WG	F	INIT	FD	Inorganic	SW-846:6010C	Boron	B	N	15	750	18.7	Regional-Scr_95	—	—	15	µg/L	Y	U	U	N3B-2020-1865	CAPA-20-206530	GELC
R-17 S1	1057.0	09/22/2020	WG	F	INIT	FD	Inorganic	SW-846:6010C	Barium	Ba	Y	38.8	2000	38.1	Regional	—	—	1	µg/L	Y	—	NQ	N3B-2020-1865	CAPA-20-206530	GELC
R-17 S1	1057.0	09/22/2020	WG	F	INIT	FD	Inorganic	SW-846:6010C	Beryllium	Be	N	1	4	1	Regional-Scr_95	—	—	1	µg/L	Y	U	U	N3B-2020-1865	CAPA-20-206530	GELC
R-17 S1	1057.0	09/22/2020	WG	F	INIT	FD	Inorganic	SW-846:6010C	Calcium	Ca	Y	9.71	—	17.03	Regional	—	—	0.05	mg/L	Y	—	NQ	N3B-2020-1865	CAPA-20-206530	GELC
R-17 S1	1057.0	09/22/2020	WG	F	INIT	FD	Inorganic	SW-846:6010C	Cobalt	Co	N	1	50	1	Regional-Scr_95	—	—	1	µg/L	Y	U	U	N3B-2020-1865	CAPA-20-206530	GELC
R-17 S1	1057.0	09/22/2020	WG	F	INIT	FD	Inorganic	SW-846:6010C	Copper	Cu	N	3	1000	3	Regional-Scr_95	—	—	3	µg/L	Y	U	U	N3B-2020-1865	CAPA-20-206530	GELC
R-17 S1	1057.0	09/22/2020	WG	F	INIT	FD	Inorganic	SW-846:6010C	Potassium	K	Y	1.52	—	2.39	Regional	—	—	0.05	mg/L	Y	—	NQ	N3B-2020-1865	CAPA-20-206530	GELC
R-17 S1	1057.0	09/22/2020	WG	F	INIT	FD	Inorganic	SW-846:6010C	Magnesium	Mg	Y	3.04	—	4.18	Regional	—	—	0.11	mg/L	Y	—	NQ	N3B-2020-1865	CAPA-20-206530	GELC
R-17 S1	1057.0	09/22/2020	WG	F	INIT	FD	Inorganic	SW-846:6010C	Manganese	Mn	Y	7.9	200	12.1	Regional-Scr_95	—	—	2	µg/L	Y	J	J	N3B-2020-1865	CAPA-20-206530	GELC
R-17 S1	1057.0	09/22/2020	WG	F	INIT	FD	Inorganic	SW-846:6010C	Sodium	Na	Y	11.4	—	16	Regional	—	—	0.1	mg/L	Y	—	NQ	N3B-2020-1865	CAPA-20-206530	GELC
R-17 S1	1057.0	09/22/2020	WG	F	INIT	FD	Inorganic	SW-846:6010C	Silicon Dioxide	SiO2	Y	71.5	—	81.9	Regional	—	—	0.053	mg/L	Y	—	NQ	N3B-2020-1865	CAPA-20-206530	GELC
R-17 S1	1057.0	09/22/2020	WG	F	INIT	FD	Inorganic	SW-846:6010C	Tin	Sn	N	2.5	12000	13	Regional-Scr_95	—	—	2.5	µg/L	Y	U	U	N3B-2020-1865	CAPA-20-206530	GELC
R-17 S1	1057.0	09/22/2020	WG	F	INIT	FD	Inorganic	SW-846:6010C	Strontium	Sr	Y	43.9	11800	157	Regional	—	—	1	µg/L	Y	—	NQ	N3B-2020-1865	CAPA-20-206530	GELC
R-17 S1	1057.0	09/22/2020	WG	F	INIT	FD	Inorganic	SW-846:6010C	Vanadium	V	Y	4.99	63.1	11.4	Regional	—	—	1	µg/L	Y	J	J	N3B-2020-1865	CAPA-20-206530	GELC
R-17 S1	1057.0	09/22/2020	WG	F	INIT	FD	Inorganic	SW-846:6010C	Zinc	Zn	N	32.9	10000	14.4	Regional-Scr_95	—	—	3.3	µg/L	Y	—	U	N3B-2020-1865	CAPA-20-206530	GELC
R-17 S2	1124.0	09/22/2020	WG	F	INIT	REG	Inorganic	SW-846:6010C	Aluminum	Al	N	68	5000	68	Regional-Scr_95	—	—	68	µg/L	Y	U	U	N3B-2020-1865	CAPA-20-206532	GELC
R-17 S2	1124.0	09/22/2020	WG	F	INIT	REG	Inorganic	SW-846:6010C	Boron	B	N	15	750	18.7	Regional-Scr_95	—	—	15	µg/L	Y	U	U	N3B-2020-1865	CAPA-20-206532	GELC
R-17 S2	1124.0	09/22/2020	WG	F	INIT	REG	Inorganic	SW-846:6010C	Barium	Ba	Y	29.2	2000	38.1	Regional	—	—	1	µg/L	Y	—	NQ	N3B-2020-1865	CAPA-20-206532	GELC
R-17 S2	1124.0	09/22/2020	WG	F	INIT	REG	Inorganic	SW-846:6010C	Beryllium	Be	N	1	4	1	Regional-Scr_95	—	—	1	µg/L	Y	U	U	N3B-2020-1865	CAPA-20-206532	GELC
R-17 S2	1124.0	09/22/2020	WG	F	INIT	REG	Inorganic	SW-846:6010C	Calcium	Ca	Y	8.38	—	17.03	Regional	—	—	0.05	mg/L	Y	—	NQ	N3B-2020-1865	CAPA-20-206532	GELC
R-17 S2	1124.0	09/22/2020	WG	F	INIT	REG	Inorganic	SW-846:6010C	Cobalt	Co	N	1	50	1	Regional-Scr_95	—	—	1	µg/L	Y	U	U	N3B-2020-1865	CAPA-20-206532	GELC
R-17 S2	1124.0	09/22/2020	WG	F	INIT	REG	Inorganic	SW-846:6010C	Copper	Cu	N	3	1000	3	Regional-Scr_95	—	—	3	µg/L	Y	U	U	N3B-2020-1865	CAPA-20-206532	GELC

Table C-1 Analytical Results from the Periodic Monitoring Events Reported in this Periodic Monitoring Report

Location ID	Screen Depth (ft)	Sample Date	Sample Type	Field Preparation Code	Analysis Type Code	Sample Purpose	Method Category	Lab Method	Parameter Name	Parameter Code	Detected	Report Result	Screening Limit	Background Level	Background Entity	Lab Uncertainty	Report MDA	Report MDL	Report Unit	Best Value	Lab Qualifier	Validation Qualifier	COC #	Field Sample ID	Lab ID
R-17 S2	1124.0	09/22/2020	WG	F	INIT	REG	Inorganic	SW-846:6010C	Potassium	K	Y	2.29	—	2.39	Regional	—	—	0.05	mg/L	Y	—	NQ	N3B-2020-1865	CAPA-20-206532	GELC
R-17 S2	1124.0	09/22/2020	WG	F	INIT	REG	Inorganic	SW-846:6010C	Magnesium	Mg	Y	3.13	—	4.18	Regional	—	—	0.11	mg/L	Y	—	NQ	N3B-2020-1865	CAPA-20-206532	GELC
R-17 S2	1124.0	09/22/2020	WG	F	INIT	REG	Inorganic	SW-846:6010C	Manganese	Mn	N	2	200	12.1	Regional-Scr_95	—	—	2	µg/L	Y	U	U	N3B-2020-1865	CAPA-20-206532	GELC
R-17 S2	1124.0	09/22/2020	WG	F	INIT	REG	Inorganic	SW-846:6010C	Sodium	Na	Y	10.2	—	16	Regional	—	—	0.1	mg/L	Y	—	NQ	N3B-2020-1865	CAPA-20-206532	GELC
R-17 S2	1124.0	09/22/2020	WG	F	INIT	REG	Inorganic	SW-846:6010C	Silicon Dioxide	SiO2	Y	74.1	—	81.9	Regional	—	—	0.053	mg/L	Y	—	NQ	N3B-2020-1865	CAPA-20-206532	GELC
R-17 S2	1124.0	09/22/2020	WG	F	INIT	REG	Inorganic	SW-846:6010C	Tin	Sn	N	2.5	12000	13	Regional-Scr_95	—	—	2.5	µg/L	Y	U	U	N3B-2020-1865	CAPA-20-206532	GELC
R-17 S2	1124.0	09/22/2020	WG	F	INIT	REG	Inorganic	SW-846:6010C	Strontium	Sr	Y	42.1	11800	157	Regional	—	—	1	µg/L	Y	—	NQ	N3B-2020-1865	CAPA-20-206532	GELC
R-17 S2	1124.0	09/22/2020	WG	F	INIT	REG	Inorganic	SW-846:6010C	Vanadium	V	Y	7.61	63.1	11.4	Regional	—	—	1	µg/L	Y	—	NQ	N3B-2020-1865	CAPA-20-206532	GELC
R-17 S2	1124.0	09/22/2020	WG	F	INIT	REG	Inorganic	SW-846:6010C	Zinc	Zn	N	8.37	10000	14.4	Regional-Scr_95	—	—	3.3	µg/L	Y	J	U	N3B-2020-1865	CAPA-20-206532	GELC
PCI-2	512.0	09/22/2020	WG	F	INIT	REG	Inorganic	SW-846:6020B	Silver	Ag	N	0.3	50	0.2	Intermediate-Scr_95	—	—	0.3	µg/L	Y	U	U	N3B-2020-1865	CAPA-20-206521	GELC
PCI-2	512.0	09/22/2020	WG	F	INIT	REG	Inorganic	SW-846:6020B	Arsenic	As	N	2	10	2.82	Intermediate-Scr_95	—	—	2	µg/L	Y	U	U	N3B-2020-1865	CAPA-20-206521	GELC
PCI-2	512.0	09/22/2020	WG	F	INIT	REG	Inorganic	SW-846:6020B	Cadmium	Cd	N	0.3	5	0.11	Intermediate-Scr_95	—	—	0.3	µg/L	Y	U	U	N3B-2020-1865	CAPA-20-206521	GELC
PCI-2	512.0	09/22/2020	WG	F	INIT	REG	Inorganic	SW-846:6020B	Chromium	Cr	N	3	50	2.72	Intermediate-Scr_95	—	—	3	µg/L	Y	U	U	N3B-2020-1865	CAPA-20-206521	GELC
PCI-2	512.0	09/22/2020	WG	F	INIT	REG	Inorganic	SW-846:6020B	Molybdenum	Mo	Y	1.13	1000	2.9	Intermediate	—	—	0.2	µg/L	Y	—	NQ	N3B-2020-1865	CAPA-20-206521	GELC
PCI-2	512.0	09/22/2020	WG	F	INIT	REG	Inorganic	SW-846:6020B	Nickel	Ni	N	0.6	200	3.65	Intermediate	—	—	0.6	µg/L	Y	U	U	N3B-2020-1865	CAPA-20-206521	GELC
PCI-2	512.0	09/22/2020	WG	F	INIT	REG	Inorganic	SW-846:6020B	Lead	Pb	N	0.5	15	0.5	Intermediate-Scr_95	—	—	0.5	µg/L	Y	U	U	N3B-2020-1865	CAPA-20-206521	GELC
PCI-2	512.0	09/22/2020	WG	F	INIT	REG	Inorganic	SW-846:6020B	Antimony	Sb	N	1	6	1	Intermediate-Scr_95	—	—	1	µg/L	Y	U	U	N3B-2020-1865	CAPA-20-206521	GELC
PCI-2	512.0	09/22/2020	WG	F	INIT	REG	Inorganic	SW-846:6020B	Selenium	Se	N	2	50	1.5	Intermediate-Scr_95	—	—	2	µg/L	Y	U	U	N3B-2020-1865	CAPA-20-206521	GELC
PCI-2	512.0	09/22/2020	WG	F	INIT	REG	Inorganic	SW-846:6020B	Thallium	Tl	N	0.6	2	0.45	Intermediate-Scr_95	—	—	0.6	µg/L	Y	U	U	N3B-2020-1865	CAPA-20-206521	GELC
PCI-2	512.0	09/22/2020	WG	F	INIT	REG	Inorganic	SW-846:6020B	Uranium	U	Y	0.323	30	0.992	Intermediate	—	—	0.067	µg/L	Y	—	NQ	N3B-2020-1865	CAPA-20-206521	GELC
R-17 S1	1057.0	09/22/2020	WG	F	INIT	REG	Inorganic	SW-846:6020B	Silver	Ag	N	0.3	50	0.2	Regional-Scr_95	—	—	0.3	µg/L	Y	U	U	N3B-2020-1865	CAPA-20-206527	GELC
R-17 S1	1057.0	09/22/2020	WG	F	INIT	REG	Inorganic	SW-846:6020B	Arsenic	As	N	2	10	2.7	Regional-Scr_95	—	—	2	µg/L	Y	U	U	N3B-2020-1865	CAPA-20-206527	GELC
R-17 S1	1057.0	09/22/2020	WG	F	INIT	REG	Inorganic	SW-846:6020B	Cadmium	Cd	N	0.3	5	0.11	Regional-Scr_95	—	—	0.3	µg/L	Y	U	U	N3B-2020-1865	CAPA-20-206527	GELC
R-17 S1	1057.0	09/22/2020	WG	F	INIT	REG	Inorganic	SW-846:6020B	Chromium	Cr	N	3	50	7.48	Regional	—	—	3	µg/L	Y	U	U	N3B-2020-1865	CAPA-20-206527	GELC
R-17 S1	1057.0	09/22/2020	WG	F	INIT	REG	Inorganic	SW-846:6020B	Molybdenum	Mo	Y	1.33	1000	2.5	Regional	—	—	0.2	µg/L	Y	—	NQ	N3B-2020-1865	CAPA-20-206527	GELC
R-17 S1	1057.0	09/22/2020	WG	F	INIT	REG	Inorganic	SW-846:6020B	Nickel	Ni	Y	11.1	200	2.9	Regional	—	—	0.6	µg/L	Y	—	NQ	N3B-2020-1865	CAPA-20-206527	GELC
R-17 S1	1057.0	09/22/2020	WG	F	INIT	REG	Inorganic	SW-846:6020B	Lead	Pb	N	0.5	15	0.5	Regional-Scr_95	—	—	0.5	µg/L	Y	U	U	N3B-2020-1865	CAPA-20-206527	GELC
R-17 S1	1057.0	09/22/2020	WG	F	INIT	REG	Inorganic	SW-846:6020B	Antimony	Sb	N	1	6	1	Regional-Scr_95	—	—	1	µg/L	Y	U	U	N3B-2020-1865	CAPA-20-206527	GELC
R-17 S1	1057.0	09/22/2020	WG	F	INIT	REG	Inorganic	SW-846:6020B	Selenium	Se	N	2	50	1.5	Regional-Scr_95	—	—	2	µg/L	Y	U	U	N3B-2020-1865	CAPA-20-206527	GELC
R-17 S1	1057.0	09/22/2020	WG	F	INIT	REG	Inorganic	SW-846:6020B	Thallium	Tl	N	0.6	2	0.45	Regional-Scr_95	—	—	0.6	µg/L	Y	U	U	N3B-2020-1865	CAPA-20-206527	GELC
R-17 S1	1057.0	09/22/2020	WG	F	INIT	REG	Inorganic	SW-846:6020B	Uranium	U	Y	0.441	30	1.19	Regional	—	—	0.067	µg/L	Y	—	NQ	N3B-2020-1865	CAPA-20-206527	GELC
R-17 S1	1057.0	09/22/2020	WG	F	INIT	FD	Inorganic	SW-846:6020B	Silver	Ag	N	0.3	50	0.2	Regional-Scr_95	—	—	0.3	µg/L	Y	U	U	N3B-2020-1865	CAPA-20-206530	GELC
R-17 S1	1057.0	09/22/2020	WG	F	INIT	FD	Inorganic	SW-846:6020B	Arsenic	As	N	2	10	2.7	Regional-Scr_95	—	—	2	µg/L	Y	U	U	N3B-2020-1865	CAPA-20-206530	GELC
R-17 S1	1057.0	09/22/2020	WG	F	INIT	FD	Inorganic	SW-846:6020B	Cadmium	Cd	N	0.3	5	0.11	Regional-Scr_95	—	—	0.3	µg/L	Y	U	U	N3B-2020-1865	CAPA-20-206530	GELC
R-17 S1	1057.0	09/22/2020	WG	F	INIT	FD	Inorganic	SW-846:6020B	Chromium	Cr	N	3	50	7.48	Regional	—	—	3	µg/L	Y	U	U	N3B-2020-1865	CAPA-20-206530	GELC
R-17 S1	1057.0	09/22/2020	WG	F	INIT	FD	Inorganic	SW-846:6020B	Molybdenum	Mo	Y	1.37	1000	2.5	Regional	—	—	0.2	µg/L	Y	—	NQ	N3B-2020-1865	CAPA-20-206530	GELC
R-17 S1	1057.0	09/22/2020	WG	F	INIT	FD	Inorganic	SW-846:6020B	Nickel	Ni	Y	11.6	200	2.9	Regional	—	—	0.6	µg/L	Y	—	NQ	N3B-2020-1865	CAPA-20-206530	GELC
R-17 S1	1057.0	09/22/2020	WG	F	INIT	FD	Inorganic	SW-846:6020B	Lead	Pb	N	0.5	15	0.5	Regional-Scr_95	—	—	0.5	µg/L	Y	U	U	N3B-2020-1865	CAPA-20-206530	GELC
R-17 S1	1057.0	09/22/2020	WG	F	INIT	FD	Inorganic	SW-846:6020B	Antimony	Sb	N	1	6	1	Regional-Scr_95	—	—	1	µg/L	Y	U	U	N3B-2020-1865	CAPA-20-206530	GELC
R-17 S1	1057.0	09/22/2020	WG	F	INIT	FD	Inorganic	SW-846:6020B	Selenium	Se	N	2	50	1.5	Regional-Scr_95	—	—	2	µg/L	Y	U	U	N3B-2020-1865	CAPA-20-206530	GELC
R-17 S1	1057.0	09/22/2020	WG	F	INIT	FD	Inorganic	SW-846:6020B	Thallium	Tl	N	0.6	2	0.45	Regional-Scr_95	—	—	0.6	µg/L	Y	U	U	N3B-2020-1865	CAPA-20-206530	GELC
R-17 S1	1057.0	09/22/2020	WG	F	INIT	FD	Inorganic	SW-846:6020B	Uranium	U	Y	0.446	30	1.19	Regional	—	—	0.067	µg/L	Y	—	NQ	N3B-2020-1865	CAPA-20-206530	GELC
R-17 S2	1124.0	09/22/2020	WG	F	INIT	REG	Inorganic	SW-846:6020B	Silver	Ag	N	0.3	50	0.2	Regional-Scr_95	—	—	0.3	µg/L	Y	U	U	N3B-2020-1865	CAPA-20-206532	GELC
R-17 S2	1124.0	09/22/2020	WG	F	INIT	REG	Inorganic	SW-846:6020B	Arsenic	As	N	2	10	2.7	Regional-Scr_95	—	—	2	µg/L	Y	U	U	N3B-2020-1865	CAPA-20-206532	GELC
R-17 S2	1124.0	09/22/2020	WG	F	INIT	REG	Inorganic	SW-846:6020B	Cadmium	Cd	N	0.3	5	0.11	Regional-Scr_95	—	—	0.3	µg/L	Y	U	U	N3B-2020-1865	CAPA-20-206532	GELC
R-17 S2	1124.0	09/22/2020	WG	F	INIT	REG	Inorganic	SW-846:6020B	Chromium	Cr	Y	3.93	50	7.48	Regional	—	—	3	µg/L	Y	J	J	N3B-2020-1865	CAPA-20-206532	GELC

Table C-1 Analytical Results from the Periodic Monitoring Events Reported in this Periodic Monitoring Report

Location ID	Screen Depth (ft)	Sample Date	Sample Type	Field Preparation Code	Analysis Type Code	Sample Purpose	Method Category	Lab Method	Parameter Name	Parameter Code	Detected	Report Result	Screening Limit	Background Level	Background Entity	Lab Uncertainty	Report MDA	Report MDL	Report Unit	Best Value	Lab Qualifier	Validation Qualifier	COC #	Field Sample ID	Lab ID
R-17 S2	1124.0	09/22/2020	WG	F	INIT	REG	Inorganic	SW-846:6020B	Molybdenum	Mo	Y	1.14	1000	2.5	Regional	—	—	0.2	µg/L	Y	—	NQ	N3B-2020-1865	CAPA-20-206532	GELC
R-17 S2	1124.0	09/22/2020	WG	F	INIT	REG	Inorganic	SW-846:6020B	Nickel	Ni	Y	0.878	200	2.9	Regional	—	—	0.6	µg/L	Y	J	J	N3B-2020-1865	CAPA-20-206532	GELC
R-17 S2	1124.0	09/22/2020	WG	F	INIT	REG	Inorganic	SW-846:6020B	Lead	Pb	N	0.5	15	0.5	Regional-Scr_95	—	—	0.5	µg/L	Y	U	U	N3B-2020-1865	CAPA-20-206532	GELC
R-17 S2	1124.0	09/22/2020	WG	F	INIT	REG	Inorganic	SW-846:6020B	Antimony	Sb	N	1	6	1	Regional-Scr_95	—	—	1	µg/L	Y	U	U	N3B-2020-1865	CAPA-20-206532	GELC
R-17 S2	1124.0	09/22/2020	WG	F	INIT	REG	Inorganic	SW-846:6020B	Selenium	Se	N	2	50	1.5	Regional-Scr_95	—	—	2	µg/L	Y	U	U	N3B-2020-1865	CAPA-20-206532	GELC
R-17 S2	1124.0	09/22/2020	WG	F	INIT	REG	Inorganic	SW-846:6020B	Thallium	Tl	N	0.6	2	0.45	Regional-Scr_95	—	—	0.6	µg/L	Y	U	U	N3B-2020-1865	CAPA-20-206532	GELC
R-17 S2	1124.0	09/22/2020	WG	F	INIT	REG	Inorganic	SW-846:6020B	Uranium	U	Y	0.443	30	1.19	Regional	—	—	0.067	µg/L	Y	—	NQ	N3B-2020-1865	CAPA-20-206532	GELC
PCI-2	512.0	09/22/2020	WG	F	INIT	REG	Inorganic	SW-846:7470A	Mercury	Hg	N	0.089	2	0.067	Intermediate-Scr_95	—	—	0.067	µg/L	Y	J	U	N3B-2020-1865	CAPA-20-206521	GELC
PCI-2	512.0	09/22/2020	WG	UF	INIT	REG	Inorganic	SW-846:7470A	Mercury	Hg	N	0.067	2	—	—	—	—	0.067	µg/L	Y	U	U	N3B-2020-1865	CAPA-20-206522	GELC
R-17 S1	1057.0	09/22/2020	WG	F	INIT	REG	Inorganic	SW-846:7470A	Mercury	Hg	N	0.067	2	0.067	Regional-Scr_95	—	—	0.067	µg/L	Y	U	U	N3B-2020-1865	CAPA-20-206527	GELC
R-17 S1	1057.0	09/22/2020	WG	UF	INIT	REG	Inorganic	SW-846:7470A	Mercury	Hg	N	0.067	2	—	—	—	—	0.067	µg/L	Y	U	U	N3B-2020-1865	CAPA-20-206528	GELC
R-17 S1	1057.0	09/22/2020	WG	F	INIT	FD	Inorganic	SW-846:7470A	Mercury	Hg	N	0.067	2	0.067	Regional-Scr_95	—	—	0.067	µg/L	Y	U	U	N3B-2020-1865	CAPA-20-206530	GELC
R-17 S1	1057.0	09/22/2020	WG	UF	INIT	FD	Inorganic	SW-846:7470A	Mercury	Hg	N	0.067	2	—	—	—	—	0.067	µg/L	Y	U	U	N3B-2020-1865	CAPA-20-206531	GELC
R-17 S2	1124.0	09/22/2020	WG	F	INIT	REG	Inorganic	SW-846:7470A	Mercury	Hg	N	0.067	2	0.067	Regional-Scr_95	—	—	0.067	µg/L	Y	U	U	N3B-2020-1865	CAPA-20-206532	GELC
R-17 S2	1124.0	09/22/2020	WG	UF	INIT	REG	Inorganic	SW-846:7470A	Mercury	Hg	N	0.067	2	—	—	—	—	0.067	µg/L	Y	U	U	N3B-2020-1865	CAPA-20-206533	GELC
R-17 S1	1057.0	09/22/2020	WG	UF	INIT	REG	VOC	SW-846:8260B	Ethylbenzene	100-41-4	N	0.3	700	—	—	—	—	0.3	µg/L	Y	U	U	N3B-2020-1865	CAPA-20-206528	GELC
R-17 S1	1057.0	09/22/2020	WG	UF	INIT	REG	VOC	SW-846:8260B	Styrene	100-42-5	N	0.3	100	—	—	—	—	0.3	µg/L	Y	U	U	N3B-2020-1865	CAPA-20-206528	GELC
R-17 S1	1057.0	09/22/2020	WG	UF	INIT	REG	VOC	SW-846:8260B	Dichloropropene[cis-1,3-]	10061-01-5	N	0.3	—	—	—	—	—	0.3	µg/L	Y	U	U	N3B-2020-1865	CAPA-20-206528	GELC
R-17 S1	1057.0	09/22/2020	WG	UF	INIT	REG	VOC	SW-846:8260B	Dichloropropene[trans-1,3-]	10061-02-6	N	0.3	—	—	—	—	—	0.3	µg/L	Y	U	U	N3B-2020-1865	CAPA-20-206528	GELC
R-17 S1	1057.0	09/22/2020	WG	UF	INIT	REG	VOC	SW-846:8260B	Propylbenzene[1-]	103-65-1	N	0.3	660	—	—	—	—	0.3	µg/L	Y	U	U	N3B-2020-1865	CAPA-20-206528	GELC
R-17 S1	1057.0	09/22/2020	WG	UF	INIT	REG	VOC	SW-846:8260B	Butylbenzene[n-]	104-51-8	N	0.3	1000	—	—	—	—	0.3	µg/L	Y	U	U	N3B-2020-1865	CAPA-20-206528	GELC
R-17 S1	1057.0	09/22/2020	WG	UF	INIT	REG	VOC	SW-846:8260B	Chlorotoluene[4-]	106-43-4	N	0.3	250	—	—	—	—	0.3	µg/L	Y	U	U	N3B-2020-1865	CAPA-20-206528	GELC
R-17 S1	1057.0	09/22/2020	WG	UF	INIT	REG	VOC	SW-846:8260B	Dichlorobenzene[1,4-]	106-46-7	N	0.3	75	—	—	—	—	0.3	µg/L	Y	U	U	N3B-2020-1865	CAPA-20-206528	GELC
R-17 S1	1057.0	09/22/2020	WG	UF	INIT	REG	VOC	SW-846:8260B	Dibromoethane[1,2-]	106-93-4	N	0.3	0.05	—	—	—	—	0.3	µg/L	Y	U	U	N3B-2020-1865	CAPA-20-206528	GELC
R-17 S1	1057.0	09/22/2020	WG	UF	INIT	REG	VOC	SW-846:8260B	Acrolein	107-02-8	N	1.5	0.0415	—	—	—	—	1.5	µg/L	Y	U	U	N3B-2020-1865	CAPA-20-206528	GELC
R-17 S1	1057.0	09/22/2020	WG	UF	INIT	REG	VOC	SW-846:8260B	Chloro-1-propene[3-]	107-05-1	N	1.5	7.3	—	—	—	—	1.5	µg/L	Y	U	U	N3B-2020-1865	CAPA-20-206528	GELC
R-17 S1	1057.0	09/22/2020	WG	UF	INIT	REG	VOC	SW-846:8260B	Dichloroethane[1,2-]	107-06-2	N	0.3	5	—	—	—	—	0.3	µg/L	Y	U	U	N3B-2020-1865	CAPA-20-206528	GELC
R-17 S1	1057.0	09/22/2020	WG	UF	INIT	REG	VOC	SW-846:8260B	Propionitrile	107-12-0	N	1.5	—	—	—	—	—	1.5	µg/L	Y	U	U	N3B-2020-1865	CAPA-20-206528	GELC
R-17 S1	1057.0	09/22/2020	WG	UF	INIT	REG	VOC	SW-846:8260B	Acrylonitrile	107-13-1	N	1.5	0.523	—	—	—	—	1.5	µg/L	Y	U	U	N3B-2020-1865	CAPA-20-206528	GELC
R-17 S1	1057.0	09/22/2020	WG	UF	INIT	REG	VOC	SW-846:8260B	Vinyl acetate	108-05-4	N	1.5	409	—	—	—	—	1.5	µg/L	Y	U	U	N3B-2020-1865	CAPA-20-206528	GELC
R-17 S1	1057.0	09/22/2020	WG	UF	INIT	REG	VOC	SW-846:8260B	Methyl-2-pentanone[4-]	108-10-1	N	1.5	1240	—	—	—	—	1.5	µg/L	Y	U	U	N3B-2020-1865	CAPA-20-206528	GELC
R-17 S1	1057.0	09/22/2020	WG	UF	INIT	REG	VOC	SW-846:8260B	Trimethylbenzene[1,3,5-]	108-67-8	N	0.3	60	—	—	—	—	0.3	µg/L	Y	U	U	N3B-2020-1865	CAPA-20-206528	GELC
R-17 S1	1057.0	09/22/2020	WG	UF	INIT	REG	VOC	SW-846:8260B	Bromobenzene	108-86-1	N	0.3	62	—	—	—	—	0.3	µg/L	Y	U	U	N3B-2020-1865	CAPA-20-206528	GELC
R-17 S1	1057.0	09/22/2020	WG	UF	INIT	REG	VOC	SW-846:8260B	Toluene	108-88-3	N	0.3	1000	—	—	—	—	0.3	µg/L	Y	U	U	N3B-2020-1865	CAPA-20-206528	GELC
R-17 S1	1057.0	09/22/2020	WG	UF	INIT	REG	VOC	SW-846:8260B	Chlorobenzene	108-90-7	N	0.3	100	—	—	—	—	0.3	µg/L	Y	U	U	N3B-2020-1865	CAPA-20-206528	GELC
R-17 S1	1057.0	09/22/2020	WG	UF	INIT	REG	VOC	SW-846:8260B	Trichlorobenzene[1,2,4-]	120-82-1	N	0.3	70	—	—	—	—	0.3	µg/L	Y	U	U	N3B-2020-1865	CAPA-20-206528	GELC
R-17 S1	1057.0	09/22/2020	WG	UF	INIT	REG	VOC	SW-846:8260B	Chlorodibromomethane	124-48-1	N	0.3	80	—	—	—	—	0.3	µg/L	Y	U	U	N3B-2020-1865	CAPA-20-206528	GELC
R-17 S1	1057.0	09/22/2020	WG	UF	INIT	REG	VOC	SW-846:8260B	Methacrylonitrile	126-98-7	N	1.5	1.91	—	—	—	—	1.5	µg/L	Y	U	U	N3B-2020-1865	CAPA-20-206528	GELC
R-17 S1	1057.0	09/22/2020	WG	UF	INIT	REG	VOC	SW-846:8260B	Chloro-1,3-butadiene[2-]	126-99-8	N	0.3	0.187	—	—	—	—	0.3	µg/L	Y	U	U	N3B-2020-1865	CAPA-20-206528	GELC
R-17 S1	1057.0	09/22/2020	WG	UF	INIT	REG	VOC	SW-846:8260B	Tetrachloroethene	127-18-4	N	0.3	5	—	—	—	—	0.3	µg/L	Y	U	U	N3B-2020-1865	CAPA-20-206528	GELC
R-17 S1	1057.0	09/22/2020	WG	UF	INIT	REG	VOC	SW-846:8260B	Butylbenzene[sec-]	135-98-8	N	0.3	2000	—	—	—	—	0.3	µg/L	Y	U	U	N3B-2020-1865	CAPA-20-206528	GELC
R-17 S1	1057.0	09/22/2020	WG	UF	INIT	REG	VOC	SW-846:8260B	Dichloropropane[1,3-]	142-28-9	N	0.3	370	—	—	—	—	0.3	µg/L	Y	U	U	N3B-2020-1865	CAPA-20-206528	GELC
R-17 S1	1057.0	09/22/2020	WG	UF	INIT	REG	VOC	SW-846:8260B	Dichloroethene[cis-1,2-]	156-59-2	N	0.3	70	—	—	—	—	0.3	µg/L	Y	U	U	N3B-2020-1865	CAPA-20-206528	GELC
R-17 S1	1057.0	09/22/2020	WG	UF	INIT	REG	VOC	SW-846:8260B	Dichloroethene[trans-1,2-]	156-60-5	N	0.3	100	—	—	—	—	0.3	µg/L	Y	U	U	N3B-2020-1865	CAPA-20-206528	GELC
R-17 S1	1057.0	09/22/2020	WG	UF	INIT	REG	VOC	SW-846:8260B	Methyl tert-Butyl Ether	1634-04-4	N	0.3	100	—	—	—	—	0.3	µg/L	Y	U	U	N3B-2020-1865	CAPA-20-206528	GELC
R-17 S1	1057.0	09/22/2020	WG	UF	INIT	REG	VOC	SW-846:8260B	Dichlorobenzene[1,3-]	541-73-1	N	0.3	—	—	—	—	—	0.3	µg/L	Y	U	U	N3B-2020-1865	CAPA-20-206528	GELC
R-17 S1	1057.0	09/22/2020	WG	UF	INIT	REG	VOC	SW-846:8260B	Carbon Tetrachloride	56-23-5	N	0.3	5	—	—	—	—	0.3	µg/L	Y	U	U	N3B-2020-1865	CAPA-20-206528	GELC
R-17 S1	1057.0	09/22/2020	WG	UF	INIT	REG	VOC	SW-846:8260B	Dichloropropene[1,1-]	563-58-6	N	0.3	—	—	—	—	—	0.3	µg/L	Y	U	U	N3B-2020-1865	CAPA-20-206528	GELC
R-17 S1	1057.0	09/22/2020	WG	UF	INIT	REG	VOC	SW-846:8260B	Hexanone[2-]	591-78-6	N	1.5	38	—	—	—	—	1.5	µg/L	Y	U	U	N3B-2020-1865	CAPA-20-206528	GELC
R-17 S1	1057.0	09/22/2020	WG	UF	INIT	REG	VOC	SW-846:8260B	Dichloropropane[2,2-]	594-20-7	N	0.3	—	—	—	—	—	0.3	µg/L	Y	U	U	N3B-2020-1865	CAPA-20-206528	GELC
R-17 S1	1057.0	09/22/2020	WG	UF	INIT	REG	VOC	SW-846:8260B	Diethyl Ether	60-29-7	N	0.3	3930	—	—	—	—	0.3	µg/L	Y	U	U	N3B-2020-1865	CAPA-20-206528	GELC
R-17 S1	1057.0	09/22/2020	WG	UF	INIT	REG	VOC	SW-846:8260B	Tetrachloroethane[1,1,1,2-]	630-20-6	N	0.3	5.74	—	—	—	—	0.3	µg/L	Y	U	U	N3B-2020-1865	CAPA-20-206528	GELC
R-17 S1	1057.0	09/22/2020	WG	UF	INIT	REG	VOC	SW-846:8260B	Acetone	67-64-1	Y	10.9	14100	—	—	—	—	1.5	µg/L	Y	—	NQ	N3B-2020-1865	CAPA-20-206528	GELC
R-17 S1	1057.0	09/22/2020	WG	UF	INIT	REG	VOC	SW-846:8260B	Chloroform	67-66-3	N	0.3	80	—	—	—	—	0.3	µg/L	Y	U	U	N3B-2020-1865	CAPA-20-206528	GELC
R-17 S1	1057.0	09/22/2020	WG	UF	INIT	REG	VOC	SW-846:8260B	Butanol[1-]	71-36-3	N	15	2000	—	—	—	—	15	µg/L	Y	U	U	N3B-2020-1865	CAPA-20-206528	GELC
R-17 S1	1057.0	09/22/2020	WG	UF	INIT	REG	VOC	SW-846:8260B	Benzene	71-43-2	N	0.3	5	—	—	—	—	0.3	µg/L	Y	U	U	N3B-2020-1865	CAPA-20-206528	GELC
R-17 S1	1057.0	09/22/2020	WG	UF	INIT	REG	VOC	SW-846:8260B	Trichloroethane[1,1,1-]	71-55-6	N	0.3	200	—	—	—	—	0.3	µg/L	Y	U	U	N3B-2020-1865	CAPA-20-206528	GELC

Table C-1 Analytical Results from the Periodic Monitoring Events Reported in this Periodic Monitoring Report

Location ID	Screen Depth (ft)	Sample Date	Sample Type	Field Preparation Code	Analysis Type Code	Sample Purpose	Method Category	Lab Method	Parameter Name	Parameter Code	Detected	Report Result	Screening Limit	Background Level	Background Entity	Lab Uncertainty	Report MDA	Report MDL	Report Unit	Best Value	Lab Qualifier	Validation Qualifier	COC #	Field Sample ID	Lab ID
R-17 S1	1057.0	09/22/2020	WG	UF	INIT	REG	VOC	SW-846:8260B	Bromomethane	74-83-9	N	0.3	7.54	—	—	—	—	0.3	µg/L	Y	U	U	N3B-2020-1865	CAPA-20-206528	GELC
R-17 S1	1057.0	09/22/2020	WG	UF	INIT	REG	VOC	SW-846:8260B	Chloromethane	74-87-3	N	0.3	20.3	—	—	—	—	0.3	µg/L	Y	U	U	N3B-2020-1865	CAPA-20-206528	GELC
R-17 S1	1057.0	09/22/2020	WG	UF	INIT	REG	VOC	SW-846:8260B	Iodomethane	74-88-4	N	1.5	—	—	—	—	—	1.5	µg/L	Y	U	U	N3B-2020-1865	CAPA-20-206528	GELC
R-17 S1	1057.0	09/22/2020	WG	UF	INIT	REG	VOC	SW-846:8260B	Dibromomethane	74-95-3	N	0.3	0.0747	—	—	—	—	0.3	µg/L	Y	U	U	N3B-2020-1865	CAPA-20-206528	GELC
R-17 S1	1057.0	09/22/2020	WG	UF	INIT	REG	VOC	SW-846:8260B	Bromochloromethane	74-97-5	N	0.3	83	—	—	—	—	0.3	µg/L	Y	U	U	N3B-2020-1865	CAPA-20-206528	GELC
R-17 S1	1057.0	09/22/2020	WG	UF	INIT	REG	VOC	SW-846:8260B	Chloroethane	75-00-3	N	0.3	20900	—	—	—	—	0.3	µg/L	Y	U	U	N3B-2020-1865	CAPA-20-206528	GELC
R-17 S1	1057.0	09/22/2020	WG	UF	INIT	REG	VOC	SW-846:8260B	Vinyl Chloride	75-01-4	N	0.3	2	—	—	—	—	0.3	µg/L	Y	U	U	N3B-2020-1865	CAPA-20-206528	GELC
R-17 S1	1057.0	09/22/2020	WG	UF	INIT	REG	VOC	SW-846:8260B	Acetonitrile	75-05-8	N	8	130	—	—	—	—	8	µg/L	Y	U	U	N3B-2020-1865	CAPA-20-206528	GELC
R-17 S1	1057.0	09/22/2020	WG	UF	INIT	REG	VOC	SW-846:8260B	Methylene Chloride	75-09-2	N	1	5	—	—	—	—	1	µg/L	Y	U	U	N3B-2020-1865	CAPA-20-206528	GELC
R-17 S1	1057.0	09/22/2020	WG	UF	INIT	REG	VOC	SW-846:8260B	Carbon Disulfide	75-15-0	N	1.5	810	—	—	—	—	1.5	µg/L	Y	U	U	N3B-2020-1865	CAPA-20-206528	GELC
R-17 S1	1057.0	09/22/2020	WG	UF	INIT	REG	VOC	SW-846:8260B	Bromoform	75-25-2	N	0.3	80	—	—	—	—	0.3	µg/L	Y	U	U	N3B-2020-1865	CAPA-20-206528	GELC
R-17 S1	1057.0	09/22/2020	WG	UF	INIT	REG	VOC	SW-846:8260B	Bromodichloromethane	75-27-4	N	0.3	80	—	—	—	—	0.3	µg/L	Y	U	U	N3B-2020-1865	CAPA-20-206528	GELC
R-17 S1	1057.0	09/22/2020	WG	UF	INIT	REG	VOC	SW-846:8260B	Dichloroethane[1,1-]	75-34-3	N	0.3	25	—	—	—	—	0.3	µg/L	Y	U	U	N3B-2020-1865	CAPA-20-206528	GELC
R-17 S1	1057.0	09/22/2020	WG	UF	INIT	REG	VOC	SW-846:8260B	Dichloroethene[1,1-]	75-35-4	N	0.3	7	—	—	—	—	0.3	µg/L	Y	U	U	N3B-2020-1865	CAPA-20-206528	GELC
R-17 S1	1057.0	09/22/2020	WG	UF	INIT	REG	VOC	SW-846:8260B	Trichlorofluoromethane	75-69-4	N	0.3	1140	—	—	—	—	0.3	µg/L	Y	U	U	N3B-2020-1865	CAPA-20-206528	GELC
R-17 S1	1057.0	09/22/2020	WG	UF	INIT	REG	VOC	SW-846:8260B	Dichlorodifluoromethane	75-71-8	N	0.3	197	—	—	—	—	0.3	µg/L	Y	U	U	N3B-2020-1865	CAPA-20-206528	GELC
R-17 S1	1057.0	09/22/2020	WG	UF	INIT	REG	VOC	SW-846:8260B	Trichloro-1,2,2-trifluoroethane[1,1,2-]	76-13-1	N	2	55000	—	—	—	—	2	µg/L	Y	U	U	N3B-2020-1865	CAPA-20-206528	GELC
R-17 S1	1057.0	09/22/2020	WG	UF	INIT	REG	VOC	SW-846:8260B	Isobutyl alcohol	78-83-1	N	15	5910	—	—	—	—	15	µg/L	Y	U	U	N3B-2020-1865	CAPA-20-206528	GELC
R-17 S1	1057.0	09/22/2020	WG	UF	INIT	REG	VOC	SW-846:8260B	Dichloropropane[1,2-]	78-87-5	N	0.3	5	—	—	—	—	0.3	µg/L	Y	U	U	N3B-2020-1865	CAPA-20-206528	GELC
R-17 S1	1057.0	09/22/2020	WG	UF	INIT	REG	VOC	SW-846:8260B	Butanone[2-]	78-93-3	N	1.5	5560	—	—	—	—	1.5	µg/L	Y	U	U	N3B-2020-1865	CAPA-20-206528	GELC
R-17 S1	1057.0	09/22/2020	WG	UF	INIT	REG	VOC	SW-846:8260B	Trichloroethane[1,1,2-]	79-00-5	N	0.3	5	—	—	—	—	0.3	µg/L	Y	U	U	N3B-2020-1865	CAPA-20-206528	GELC
R-17 S1	1057.0	09/22/2020	WG	UF	INIT	REG	VOC	SW-846:8260B	Trichloroethene	79-01-6	N	0.3	5	—	—	—	—	0.3	µg/L	Y	U	U	N3B-2020-1865	CAPA-20-206528	GELC
R-17 S1	1057.0	09/22/2020	WG	UF	INIT	REG	VOC	SW-846:8260B	Tetrachloroethane[1,1,2,2-]	79-34-5	N	0.3	10	—	—	—	—	0.3	µg/L	Y	U	U	N3B-2020-1865	CAPA-20-206528	GELC
R-17 S1	1057.0	09/22/2020	WG	UF	INIT	REG	VOC	SW-846:8260B	Methyl Methacrylate	80-62-6	N	1.5	1390	—	—	—	—	1.5	µg/L	Y	U	U	N3B-2020-1865	CAPA-20-206528	GELC
R-17 S1	1057.0	09/22/2020	WG	UF	INIT	REG	VOC	SW-846:8260B	Trichlorobenzene[1,2,3-]	87-61-6	N	0.3	7	—	—	—	—	0.3	µg/L	Y	U	U	N3B-2020-1865	CAPA-20-206528	GELC
R-17 S1	1057.0	09/22/2020	WG	UF	INIT	REG	VOC	SW-846:8260B	Hexachlorobutadiene	87-68-3	N	0.3	1.39	—	—	—	—	0.3	µg/L	Y	U	U	N3B-2020-1865	CAPA-20-206528	GELC
R-17 S1	1057.0	09/22/2020	WG	UF	INIT	REG	VOC	SW-846:8260B	Naphthalene	91-20-3	N	0.3	1.65	—	—	—	—	0.3	µg/L	Y	U	U	N3B-2020-1865	CAPA-20-206528	GELC
R-17 S1	1057.0	09/22/2020	WG	UF	INIT	REG	VOC	SW-846:8260B	Xylene[1,2-]	95-47-6	N	0.3	193	—	—	—	—	0.3	µg/L	Y	U	U	N3B-2020-1865	CAPA-20-206528	GELC
R-17 S1	1057.0	09/22/2020	WG	UF	INIT	REG	VOC	SW-846:8260B	Chlorotoluene[2-]	95-49-8	N	0.3	233	—	—	—	—	0.3	µg/L	Y	U	U	N3B-2020-1865	CAPA-20-206528	GELC
R-17 S1	1057.0	09/22/2020	WG	UF	INIT	REG	VOC	SW-846:8260B	Dichlorobenzene[1,2-]	95-50-1	N	0.3	600	—	—	—	—	0.3	µg/L	Y	U	U	N3B-2020-1865	CAPA-20-206528	GELC
R-17 S1	1057.0	09/22/2020	WG	UF	INIT	REG	VOC	SW-846:8260B	Trimethylbenzene[1,2,4-]	95-63-6	N	0.3	56	—	—	—	—	0.3	µg/L	Y	U	U	N3B-2020-1865	CAPA-20-206528	GELC
R-17 S1	1057.0	09/22/2020	WG	UF	INIT	REG	VOC	SW-846:8260B	Dibromo-3-Chloropropane[1,2-]	96-12-8	N	0.5	0.2	—	—	—	—	0.5	µg/L	Y	U	U	N3B-2020-1865	CAPA-20-206528	GELC
R-17 S1	1057.0	09/22/2020	WG	UF	INIT	REG	VOC	SW-846:8260B	Trichloropropane[1,2,3-]	96-18-4	N	0.3	0.00835	—	—	—	—	0.3	µg/L	Y	U	U	N3B-2020-1865	CAPA-20-206528	GELC
R-17 S1	1057.0	09/22/2020	WG	UF	INIT	REG	VOC	SW-846:8260B	Ethyl Methacrylate	97-63-2	N	1.5	455	—	—	—	—	1.5	µg/L	Y	U	U	N3B-2020-1865	CAPA-20-206528	GELC
R-17 S1	1057.0	09/22/2020	WG	UF	INIT	REG	VOC	SW-846:8260B	Butylbenzene[tert-]	98-06-6	N	0.3	690	—	—	—	—	0.3	µg/L	Y	U	U	N3B-2020-1865	CAPA-20-206528	GELC
R-17 S1	1057.0	09/22/2020	WG	UF	INIT	REG	VOC	SW-846:8260B	Isopropylbenzene	98-82-8	N	0.3	447	—	—	—	—	0.3	µg/L	Y	U	U	N3B-2020-1865	CAPA-20-206528	GELC
R-17 S1	1057.0	09/22/2020	WG	UF	INIT	REG	VOC	SW-846:8260B	Isopropyltoluene[4-]	99-87-6	N	0.3	—	—	—	—	—	0.3	µg/L	Y	U	U	N3B-2020-1865	CAPA-20-206528	GELC
R-17 S1	1057.0	09/22/2020	WG	UF	INIT	REG	VOC	SW-846:8260B	Xylene[1,3-]+Xylene[1,4-]	Xylene[m+p]	N	0.3	193	—	—	—	—	0.3	µg/L	Y	U	U	N3B-2020-1865	CAPA-20-206528	GELC
R-17 S1	1057.0	09/22/2020	WG	UF	INIT	FD	VOC	SW-846:8260B	Ethylbenzene	100-41-4	N	0.3	700	—	—	—	—	0.3	µg/L	Y	U	U	N3B-2020-1865	CAPA-20-206531	GELC
R-17 S1	1057.0	09/22/2020	WG	UF	INIT	FD	VOC	SW-846:8260B	Styrene	100-42-5	N	0.3	100	—	—	—	—	0.3	µg/L	Y	U	U	N3B-2020-1865	CAPA-20-206531	GELC
R-17 S1	1057.0	09/22/2020	WG	UF	INIT	FD	VOC	SW-846:8260B	Dichloropropene[cis-1,3-]	10061-01-5	N	0.3	—	—	—	—	—	0.3	µg/L	Y	U	U	N3B-2020-1865	CAPA-20-206531	GELC
R-17 S1	1057.0	09/22/2020	WG	UF	INIT	FD	VOC	SW-846:8260B	Dichloropropene[trans-1,3-]	10061-02-6	N	0.3	—	—	—	—	—	0.3	µg/L	Y	U	U	N3B-2020-1865	CAPA-20-206531	GELC
R-17 S1	1057.0	09/22/2020	WG	UF	INIT	FD	VOC	SW-846:8260B	Propylbenzene[1-]	103-65-1	N	0.3	660	—	—	—	—	0.3	µg/L	Y	U	U	N3B-2020-1865	CAPA-20-206531	GELC
R-17 S1	1057.0	09/22/2020	WG	UF	INIT	FD	VOC	SW-846:8260B	Butylbenzene[n-]	104-51-8	N	0.3	1000	—	—	—	—	0.3	µg/L	Y	U	U	N3B-2020-1865	CAPA-20-206531	GELC
R-17 S1	1057.0	09/22/2020	WG	UF	INIT	FD	VOC	SW-846:8260B	Chlorotoluene[4-]	106-43-4	N	0.3	250	—	—	—	—	0.3	µg/L	Y	U	U	N3B-2020-1865	CAPA-20-206531	GELC
R-17 S1	1057.0	09/22/2020	WG	UF	INIT	FD	VOC	SW-846:8260B	Dichlorobenzene[1,4-]	106-46-7	N	0.3	75	—	—	—	—	0.3	µg/L	Y	U	U	N3B-2020-1865	CAPA-20-206531	GELC
R-17 S1	1057.0	09/22/2020	WG	UF	INIT	FD	VOC	SW-846:8260B	Dibromoethane[1,2-]	106-93-4	N	0.3	0.05	—	—	—	—	0.3	µg/L	Y	U	U	N3B-2020-1865	CAPA-20-206531	GELC
R-17 S1	1057.0	09/22/2020	WG	UF	INIT	FD	VOC	SW-846:8260B	Acrolein	107-02-8	N	1.5	0.0415	—	—	—	—	1.5	µg/L	Y	U	U	N3B-2020-1865	CAPA-20-206531	GELC
R-17 S1	1057.0	09/22/2020	WG	UF	INIT	FD	VOC	SW-846:8260B	Chloro-1-propene[3-]	107-05-1	N	1.5	7.3	—	—	—	—	1.5	µg/L	Y	U	U	N3B-2020-1865	CAPA-20-206531	GELC
R-17 S1	1057.0	09/22/2020	WG	UF	INIT	FD	VOC	SW-846:8260B	Dichloroethane[1,2-]	107-06-2	N	0.3	5	—	—	—	—	0.3	µg/L	Y	U	U	N3B-2020-1865	CAPA-20-206531	GELC
R-17 S1	1057.0	09/22/2020	WG	UF	INIT	FD	VOC	SW-846:8260B	Propionitrile	107-12-0	N	1.5	—	—	—	—	—	1.5	µg/L	Y	U	U	N3B-2020-1865	CAPA-20-206531	GELC
R-17 S1	1057.0	09/22/2020	WG	UF	INIT	FD	VOC	SW-846:8260B	Acrylonitrile	107-13-1	N	1.5	0.523	—	—	—	—	1.5	µg/L	Y	U	U	N3B-2020-1865	CAPA-20-206531	GELC
R-17 S1	1057.0	09/22/2020	WG	UF	INIT	FD	VOC	SW-846:8260B	Vinyl acetate	108-05-4	N	1.5	409	—	—	—	—	1.5	µg/L	Y	U	U	N3B-2020-1865	CAPA-20-206531	GELC
R-17 S1	1057.0	09/22/2020	WG	UF	INIT	FD	VOC	SW-846:8260B	Methyl-2-pentanone[4-]	108-10-1	N	1.5	1240	—	—	—	—	1.5	µg/L	Y	U	U	N3B-2020-1865	CAPA-20-206531	GELC
R-17 S1	1057.0	09/22/2020	WG	UF	INIT	FD	VOC	SW-846:8260B	Trimethylbenzene[1,3,5-]	108-67-8	N	0.3	60	—	—	—	—	0.3	µg/L	Y	U	U	N3B-2020-1865	CAPA-20-206531	GELC
R-17 S1	1057.0	09/22/2020	WG	UF	INIT	FD	VOC	SW-846:8260B	Bromobenzene	108-86-1	N	0.3	62	—	—	—	—	0.3	µg/L	Y	U	U	N3B-2020-1865	CAPA-20-206531	GELC
R-17 S1	1057.0	09/22/2020	WG	UF	INIT	FD	VOC	SW-846:8260B	Toluene	108-88-3	N	0.3	1000	—	—	—	—	0.3	µg/L	Y	U	U	N3B-2020-1865	CAPA-20-206531	GELC
R-17 S1	1057.0	09/22/2020	WG	UF	INIT	FD	VOC	SW-846:8260B	Chlorobenzene	108-90-7	N	0.3	100	—	—	—	—	0.3	µg/L	Y	U	U	N3B-2020-1865	CAPA-20-206531	GELC
R-17 S1	1057.0	09/22/2020	WG	UF	INIT	FD	VOC	SW-846:8260B	Trichlorobenzene[1,2,4-]	120-82-1	N	0.3	70	—	—	—	—	0.3	µg/L	Y	U	U	N3B-2020-1865	CAPA-20-206531	GELC
R-17 S1	1057.0	09/22/2020	WG	UF	INIT	FD	VOC	SW-846:8260B	Chlorodibromomethane	124-48-1	N	0.3	80	—	—	—	—	0.3	µg/L	Y	U	U	N3B-2020-1865	CAPA-20-206531	GELC
R-17 S1	1057.0	09/22/2020	WG	UF	INIT	FD	VOC	SW-846:8260B	Methacrylonitrile	126-98-7	N	1.5	1.91	—	—	—	—	1.5	µg/L	Y	U	U	N3B-2020-1865	CAPA-20-206531	GELC
R-17 S1	1057.0	09/22/2020	WG	UF	INIT	FD	VOC	SW-846:8260B	Chloro-1,3-butadiene[2-]	126-99-8	N	0.3	0.187	—	—	—	—	0.3	µg/L	Y	U	U	N3B-2020-1865	CAPA-20-206531	GELC

Table C-1 Analytical Results from the Periodic Monitoring Events Reported in this Periodic Monitoring Report

Location ID	Screen Depth (ft)	Sample Date	Sample Type	Field Preparation Code	Analysis Type Code	Sample Purpose	Method Category	Lab Method	Parameter Name	Parameter Code	Detected	Report Result	Screening Limit	Background Level	Background Entity	Lab Uncertainty	Report MDA	Report MDL	Report Unit	Best Value	Lab Qualifier	Validation Qualifier	COC #	Field Sample ID	Lab ID
R-17 S1	1057.0	09/22/2020	WG	UF	INIT	FD	VOC	SW-846:8260B	Tetrachloroethene	127-18-4	N	0.3	5	—	—	—	—	0.3	µg/L	Y	U	U	N3B-2020-1865	CAPA-20-206531	GELC
R-17 S1	1057.0	09/22/2020	WG	UF	INIT	FD	VOC	SW-846:8260B	Butylbenzene[sec-]	135-98-8	N	0.3	2000	—	—	—	—	0.3	µg/L	Y	U	U	N3B-2020-1865	CAPA-20-206531	GELC
R-17 S1	1057.0	09/22/2020	WG	UF	INIT	FD	VOC	SW-846:8260B	Dichloropropane[1,3-]	142-28-9	N	0.3	370	—	—	—	—	0.3	µg/L	Y	U	U	N3B-2020-1865	CAPA-20-206531	GELC
R-17 S1	1057.0	09/22/2020	WG	UF	INIT	FD	VOC	SW-846:8260B	Dichloroethene[cis-1,2-]	156-59-2	N	0.3	70	—	—	—	—	0.3	µg/L	Y	U	U	N3B-2020-1865	CAPA-20-206531	GELC
R-17 S1	1057.0	09/22/2020	WG	UF	INIT	FD	VOC	SW-846:8260B	Dichloroethene[trans-1,2-]	156-60-5	N	0.3	100	—	—	—	—	0.3	µg/L	Y	U	U	N3B-2020-1865	CAPA-20-206531	GELC
R-17 S1	1057.0	09/22/2020	WG	UF	INIT	FD	VOC	SW-846:8260B	Methyl tert-Butyl Ether	1634-04-4	N	0.3	100	—	—	—	—	0.3	µg/L	Y	U	U	N3B-2020-1865	CAPA-20-206531	GELC
R-17 S1	1057.0	09/22/2020	WG	UF	INIT	FD	VOC	SW-846:8260B	Dichlorobenzene[1,3-]	541-73-1	N	0.3	—	—	—	—	—	0.3	µg/L	Y	U	U	N3B-2020-1865	CAPA-20-206531	GELC
R-17 S1	1057.0	09/22/2020	WG	UF	INIT	FD	VOC	SW-846:8260B	Carbon Tetrachloride	56-23-5	N	0.3	5	—	—	—	—	0.3	µg/L	Y	U	U	N3B-2020-1865	CAPA-20-206531	GELC
R-17 S1	1057.0	09/22/2020	WG	UF	INIT	FD	VOC	SW-846:8260B	Dichloropropene[1,1-]	563-58-6	N	0.3	—	—	—	—	—	0.3	µg/L	Y	U	U	N3B-2020-1865	CAPA-20-206531	GELC
R-17 S1	1057.0	09/22/2020	WG	UF	INIT	FD	VOC	SW-846:8260B	Hexanone[2-]	591-78-6	N	1.5	38	—	—	—	—	1.5	µg/L	Y	U	U	N3B-2020-1865	CAPA-20-206531	GELC
R-17 S1	1057.0	09/22/2020	WG	UF	INIT	FD	VOC	SW-846:8260B	Dichloropropane[2,2-]	594-20-7	N	0.3	—	—	—	—	—	0.3	µg/L	Y	U	U	N3B-2020-1865	CAPA-20-206531	GELC
R-17 S1	1057.0	09/22/2020	WG	UF	INIT	FD	VOC	SW-846:8260B	Diethyl Ether	60-29-7	N	0.3	3930	—	—	—	—	0.3	µg/L	Y	U	U	N3B-2020-1865	CAPA-20-206531	GELC
R-17 S1	1057.0	09/22/2020	WG	UF	INIT	FD	VOC	SW-846:8260B	Tetrachloroethane[1,1,1,2-]	630-20-6	N	0.3	5.74	—	—	—	—	0.3	µg/L	Y	U	U	N3B-2020-1865	CAPA-20-206531	GELC
R-17 S1	1057.0	09/22/2020	WG	UF	INIT	FD	VOC	SW-846:8260B	Acetone	67-64-1	Y	12.3	14100	—	—	—	—	1.5	µg/L	Y	—	NQ	N3B-2020-1865	CAPA-20-206531	GELC
R-17 S1	1057.0	09/22/2020	WG	UF	INIT	FD	VOC	SW-846:8260B	Chloroform	67-66-3	N	0.3	80	—	—	—	—	0.3	µg/L	Y	U	U	N3B-2020-1865	CAPA-20-206531	GELC
R-17 S1	1057.0	09/22/2020	WG	UF	INIT	FD	VOC	SW-846:8260B	Butanol[1-]	71-36-3	N	15	2000	—	—	—	—	15	µg/L	Y	U	U	N3B-2020-1865	CAPA-20-206531	GELC
R-17 S1	1057.0	09/22/2020	WG	UF	INIT	FD	VOC	SW-846:8260B	Benzene	71-43-2	N	0.3	5	—	—	—	—	0.3	µg/L	Y	U	U	N3B-2020-1865	CAPA-20-206531	GELC
R-17 S1	1057.0	09/22/2020	WG	UF	INIT	FD	VOC	SW-846:8260B	Trichloroethane[1,1,1-]	71-55-6	N	0.3	200	—	—	—	—	0.3	µg/L	Y	U	U	N3B-2020-1865	CAPA-20-206531	GELC
R-17 S1	1057.0	09/22/2020	WG	UF	INIT	FD	VOC	SW-846:8260B	Bromomethane	74-83-9	N	0.3	7.54	—	—	—	—	0.3	µg/L	Y	U	U	N3B-2020-1865	CAPA-20-206531	GELC
R-17 S1	1057.0	09/22/2020	WG	UF	INIT	FD	VOC	SW-846:8260B	Chloromethane	74-87-3	N	0.3	20.3	—	—	—	—	0.3	µg/L	Y	U	U	N3B-2020-1865	CAPA-20-206531	GELC
R-17 S1	1057.0	09/22/2020	WG	UF	INIT	FD	VOC	SW-846:8260B	Iodomethane	74-88-4	N	1.5	—	—	—	—	—	1.5	µg/L	Y	U	U	N3B-2020-1865	CAPA-20-206531	GELC
R-17 S1	1057.0	09/22/2020	WG	UF	INIT	FD	VOC	SW-846:8260B	Dibromomethane	74-95-3	N	0.3	0.0747	—	—	—	—	0.3	µg/L	Y	U	U	N3B-2020-1865	CAPA-20-206531	GELC
R-17 S1	1057.0	09/22/2020	WG	UF	INIT	FD	VOC	SW-846:8260B	Bromochloromethane	74-97-5	N	0.3	83	—	—	—	—	0.3	µg/L	Y	U	U	N3B-2020-1865	CAPA-20-206531	GELC
R-17 S1	1057.0	09/22/2020	WG	UF	INIT	FD	VOC	SW-846:8260B	Chloroethane	75-00-3	N	0.3	20900	—	—	—	—	0.3	µg/L	Y	U	U	N3B-2020-1865	CAPA-20-206531	GELC
R-17 S1	1057.0	09/22/2020	WG	UF	INIT	FD	VOC	SW-846:8260B	Vinyl Chloride	75-01-4	N	0.3	2	—	—	—	—	0.3	µg/L	Y	U	U	N3B-2020-1865	CAPA-20-206531	GELC
R-17 S1	1057.0	09/22/2020	WG	UF	INIT	FD	VOC	SW-846:8260B	Acetonitrile	75-05-8	N	8	130	—	—	—	—	8	µg/L	Y	U	U	N3B-2020-1865	CAPA-20-206531	GELC
R-17 S1	1057.0	09/22/2020	WG	UF	INIT	FD	VOC	SW-846:8260B	Methylene Chloride	75-09-2	N	1	5	—	—	—	—	1	µg/L	Y	U	U	N3B-2020-1865	CAPA-20-206531	GELC
R-17 S1	1057.0	09/22/2020	WG	UF	INIT	FD	VOC	SW-846:8260B	Carbon Disulfide	75-15-0	N	1.5	810	—	—	—	—	1.5	µg/L	Y	U	U	N3B-2020-1865	CAPA-20-206531	GELC
R-17 S1	1057.0	09/22/2020	WG	UF	INIT	FD	VOC	SW-846:8260B	Bromoform	75-25-2	N	0.3	80	—	—	—	—	0.3	µg/L	Y	U	U	N3B-2020-1865	CAPA-20-206531	GELC
R-17 S1	1057.0	09/22/2020	WG	UF	INIT	FD	VOC	SW-846:8260B	Bromodichloromethane	75-27-4	N	0.3	80	—	—	—	—	0.3	µg/L	Y	U	U	N3B-2020-1865	CAPA-20-206531	GELC
R-17 S1	1057.0	09/22/2020	WG	UF	INIT	FD	VOC	SW-846:8260B	Dichloroethane[1,1-]	75-34-3	N	0.3	25	—	—	—	—	0.3	µg/L	Y	U	U	N3B-2020-1865	CAPA-20-206531	GELC
R-17 S1	1057.0	09/22/2020	WG	UF	INIT	FD	VOC	SW-846:8260B	Dichloroethene[1,1-]	75-35-4	N	0.3	7	—	—	—	—	0.3	µg/L	Y	U	U	N3B-2020-1865	CAPA-20-206531	GELC
R-17 S1	1057.0	09/22/2020	WG	UF	INIT	FD	VOC	SW-846:8260B	Trichlorofluoromethane	75-69-4	N	0.3	1140	—	—	—	—	0.3	µg/L	Y	U	U	N3B-2020-1865	CAPA-20-206531	GELC
R-17 S1	1057.0	09/22/2020	WG	UF	INIT	FD	VOC	SW-846:8260B	Dichlorodifluoromethane	75-71-8	N	0.3	197	—	—	—	—	0.3	µg/L	Y	U	U	N3B-2020-1865	CAPA-20-206531	GELC
R-17 S1	1057.0	09/22/2020	WG	UF	INIT	FD	VOC	SW-846:8260B	Trichloro-1,2,2-trifluoroethane[1,1,2-]	76-13-1	N	2	55000	—	—	—	—	2	µg/L	Y	U	U	N3B-2020-1865	CAPA-20-206531	GELC
R-17 S1	1057.0	09/22/2020	WG	UF	INIT	FD	VOC	SW-846:8260B	Isobutyl alcohol	78-83-1	N	15	5910	—	—	—	—	15	µg/L	Y	U	U	N3B-2020-1865	CAPA-20-206531	GELC
R-17 S1	1057.0	09/22/2020	WG	UF	INIT	FD	VOC	SW-846:8260B	Dichloropropane[1,2-]	78-87-5	N	0.3	5	—	—	—	—	0.3	µg/L	Y	U	U	N3B-2020-1865	CAPA-20-206531	GELC
R-17 S1	1057.0	09/22/2020	WG	UF	INIT	FD	VOC	SW-846:8260B	Butanone[2-]	78-93-3	N	1.5	5560	—	—	—	—	1.5	µg/L	Y	U	U	N3B-2020-1865	CAPA-20-206531	GELC
R-17 S1	1057.0	09/22/2020	WG	UF	INIT	FD	VOC	SW-846:8260B	Trichloroethane[1,1,2-]	79-00-5	N	0.3	5	—	—	—	—	0.3	µg/L	Y	U	U	N3B-2020-1865	CAPA-20-206531	GELC
R-17 S1	1057.0	09/22/2020	WG	UF	INIT	FD	VOC	SW-846:8260B	Trichloroethene	79-01-6	N	0.3	5	—	—	—	—	0.3	µg/L	Y	U	U	N3B-2020-1865	CAPA-20-206531	GELC
R-17 S1	1057.0	09/22/2020	WG	UF	INIT	FD	VOC	SW-846:8260B	Tetrachloroethane[1,1,2,2-]	79-34-5	N	0.3	10	—	—	—	—	0.3	µg/L	Y	U	U	N3B-2020-1865	CAPA-20-206531	GELC
R-17 S1	1057.0	09/22/2020	WG	UF	INIT	FD	VOC	SW-846:8260B	Methyl Methacrylate	80-62-6	N	1.5	1390	—	—	—	—	1.5	µg/L	Y	U	U	N3B-2020-1865	CAPA-20-206531	GELC
R-17 S1	1057.0	09/22/2020	WG	UF	INIT	FD	VOC	SW-846:8260B	Trichlorobenzene[1,2,3-]	87-61-6	N	0.3	7	—	—	—	—	0.3	µg/L	Y	U	U	N3B-2020-1865	CAPA-20-206531	GELC
R-17 S1	1057.0	09/22/2020	WG	UF	INIT	FD	VOC	SW-846:8260B	Hexachlorobutadiene	87-68-3	N	0.3	1.39	—	—	—	—	0.3	µg/L	Y	U	U	N3B-2020-1865	CAPA-20-206531	GELC
R-17 S1	1057.0	09/22/2020	WG	UF	INIT	FD	VOC	SW-846:8260B	Naphthalene	91-20-3	N	0.3	1.65	—	—	—	—	0.3	µg/L	Y	U	U	N3B-2020-1865	CAPA-20-206531	GELC
R-17 S1	1057.0	09/22/2020	WG	UF	INIT	FD	VOC	SW-846:8260B	Xylene[1,2-]	95-47-6	N	0.3	193	—	—	—	—	0.3	µg/L	Y	U	U	N3B-2020-1865	CAPA-20-206531	GELC
R-17 S1	1057.0	09/22/2020	WG	UF	INIT	FD	VOC	SW-846:8260B	Chlorotoluene[2-]	95-49-8	N	0.3	233	—	—	—	—	0.3	µg/L	Y	U	U	N3B-2020-1865	CAPA-20-206531	GELC
R-17 S1	1057.0	09/22/2020	WG	UF	INIT	FD	VOC	SW-846:8260B	Dichlorobenzene[1,2-]	95-50-1	N	0.3	600	—	—	—	—	0.3	µg/L	Y	U	U	N3B-2020-1865	CAPA-20-206531	GELC
R-17 S1	1057.0	09/22/2020	WG	UF	INIT	FD	VOC	SW-846:8260B	Trimethylbenzene[1,2,4-]	95-63-6	N	0.3	56	—	—	—	—	0.3	µg/L	Y	U	U	N3B-2020-1865	CAPA-20-206531	GELC
R-17 S1	1057.0	09/22/2020	WG	UF	INIT	FD	VOC	SW-846:8260B	Dibromo-3-Chloropropane[1,2-]	96-12-8	N	0.5	0.2	—	—	—	—	0.5	µg/L	Y	U	U	N3B-2020-1865	CAPA-20-206531	GELC
R-17 S1	1057.0	09/22/2020	WG	UF	INIT	FD	VOC	SW-846:8260B	Trichloropropane[1,2,3-]	96-18-4	N	0.3	0.00835	—	—	—	—	0.3	µg/L	Y	U	U	N3B-2020-1865	CAPA-20-206531	GELC
R-17 S1	1057.0	09/22/2020	WG	UF	INIT	FD	VOC	SW-846:8260B	Ethyl Methacrylate	97-63-2	N	1.5	455	—	—	—	—	1.5	µg/L	Y	U	U	N3B-2020-1865	CAPA-20-206531	GELC
R-17 S1	1057.0	09/22/2020	WG	UF	INIT	FD	VOC	SW-846:8260B	Butylbenzene[tert-]	98-06-6	N	0.3	690	—	—	—	—	0.3	µg/L	Y	U	U	N3B-2020-1865	CAPA-20-206531	GELC
R-17 S1	1057.0	09/22/2020	WG	UF	INIT	FD	VOC	SW-846:8260B	Isopropylbenzene	98-82-8	N	0.3	447	—	—	—	—	0.3	µg/L	Y	U	U	N3B-2020-1865	CAPA-20-206531	GELC
R-17 S1	1057.0	09/22/2020	WG	UF	INIT	FD	VOC	SW-846:8260B	Isopropyltoluene[4-]	99-87-6	N	0.3	—	—	—	—	—	0.3	µg/L	Y	U	U	N3B-2020-1865	CAPA-20-206531	GELC
R-17 S1	1057.0	09/22/2020	WG	UF	INIT	FD	VOC	SW-846:8260B	Xylene[1,3-]+Xylene[1,4-]	Xylene[m+p]	N	0.3	193	—	—	—	—	0.3	µg/L	Y	U	U	N3B-2020-1865	CAPA-20-206531	GELC
R-17 S2	1124.0	09/22/2020	WG	UF	INIT	REG	VOC	SW-846:8260B	Ethylbenzene	100-41-4	N	0.3	700	—	—	—	—	0.3	µg/L	Y	U	U	N3B-2020-1865	CAPA-20-206533	GELC
R-17 S2	1124.0	09/22/2020	WG	UF	INIT	REG	VOC	SW-846:8260B	Styrene	100-42-5	N	0.3	100	—	—	—	—	0.3	µg/L	Y	U	U	N3B-2020-1865	CAPA-20-206533	GELC
R-17 S2	1124.0	09/22/2020	WG	UF	INIT	REG	VOC	SW-846:8260B	Dichloropropene[cis-1,3-]	10061-01-5	N	0.3	—	—	—	—	—	0.3	µg/L	Y	U	U	N3B-2020-1865	CAPA-20-206533	GELC
R-17 S2	1124.0	09/22/2020	WG	UF	INIT	REG	VOC	SW-846:8260B	Dichloropropene[trans-1,3-]	10061-02-6	N	0.3	—	—	—	—	—	0.3	µg/L	Y	U	U	N3B-2020-1865	CAPA-20-206533	GELC
R-17 S2	1124.0	09/22/2020	WG	UF	INIT	REG	VOC	SW-846:8260B	Propylbenzene[1-]	103-65-1	N	0.3	660	—	—	—	—	0.3	µg/L	Y	U	U	N3B-2020-1865	CAPA-20-206533	GELC
R-17 S2	1124.0	09/22/2020	WG	UF	INIT	REG	VOC	SW-846:8260B	Chlorotoluene[4-]	106-43-4	N	0.3	250	—	—	—	—	0.3	µg/L	Y	U	U	N3B-2020-1865	CAPA-20-206533	GELC

Table C-1 Analytical Results from the Periodic Monitoring Events Reported in this Periodic Monitoring Report

Location ID	Screen Depth (ft)	Sample Date	Sample Type	Field Preparation Code	Analysis Type Code	Sample Purpose	Method Category	Lab Method	Parameter Name	Parameter Code	Detected	Report Result	Screening Limit	Background Level	Background Entity	Lab Uncertainty	Report MDA	Report MDL	Report Unit	Best Value	Lab Qualifier	Validation Qualifier	COC #	Field Sample ID	Lab ID
R-17 S2	1124.0	09/22/2020	WG	UF	INIT	REG	VOC	SW-846:8260B	Dibromoethane[1,2-]	106-93-4	N	0.3	0.05	—	—	—	—	0.3	µg/L	Y	U	U	N3B-2020-1865	CAPA-20-206533	GELC
R-17 S2	1124.0	09/22/2020	WG	UF	INIT	REG	VOC	SW-846:8260B	Acrolein	107-02-8	N	1.5	0.0415	—	—	—	—	1.5	µg/L	Y	U	U	N3B-2020-1865	CAPA-20-206533	GELC
R-17 S2	1124.0	09/22/2020	WG	UF	INIT	REG	VOC	SW-846:8260B	Chloro-1-propene[3-]	107-05-1	N	1.5	7.3	—	—	—	—	1.5	µg/L	Y	U	U	N3B-2020-1865	CAPA-20-206533	GELC
R-17 S2	1124.0	09/22/2020	WG	UF	INIT	REG	VOC	SW-846:8260B	Dichloroethane[1,2-]	107-06-2	N	0.3	5	—	—	—	—	0.3	µg/L	Y	U	U	N3B-2020-1865	CAPA-20-206533	GELC
R-17 S2	1124.0	09/22/2020	WG	UF	INIT	REG	VOC	SW-846:8260B	Propionitrile	107-12-0	N	1.5	—	—	—	—	—	1.5	µg/L	Y	U	U	N3B-2020-1865	CAPA-20-206533	GELC
R-17 S2	1124.0	09/22/2020	WG	UF	INIT	REG	VOC	SW-846:8260B	Acrylonitrile	107-13-1	N	1.5	0.523	—	—	—	—	1.5	µg/L	Y	U	U	N3B-2020-1865	CAPA-20-206533	GELC
R-17 S2	1124.0	09/22/2020	WG	UF	INIT	REG	VOC	SW-846:8260B	Vinyl acetate	108-05-4	N	1.5	409	—	—	—	—	1.5	µg/L	Y	U	U	N3B-2020-1865	CAPA-20-206533	GELC
R-17 S2	1124.0	09/22/2020	WG	UF	INIT	REG	VOC	SW-846:8260B	Methyl-2-pentanone[4-]	108-10-1	N	1.5	1240	—	—	—	—	1.5	µg/L	Y	U	U	N3B-2020-1865	CAPA-20-206533	GELC
R-17 S2	1124.0	09/22/2020	WG	UF	INIT	REG	VOC	SW-846:8260B	Trimethylbenzene[1,3,5-]	108-67-8	N	0.3	60	—	—	—	—	0.3	µg/L	Y	U	U	N3B-2020-1865	CAPA-20-206533	GELC
R-17 S2	1124.0	09/22/2020	WG	UF	INIT	REG	VOC	SW-846:8260B	Bromobenzene	108-86-1	N	0.3	62	—	—	—	—	0.3	µg/L	Y	U	U	N3B-2020-1865	CAPA-20-206533	GELC
R-17 S2	1124.0	09/22/2020	WG	UF	INIT	REG	VOC	SW-846:8260B	Toluene	108-88-3	N	0.3	1000	—	—	—	—	0.3	µg/L	Y	U	U	N3B-2020-1865	CAPA-20-206533	GELC
R-17 S2	1124.0	09/22/2020	WG	UF	INIT	REG	VOC	SW-846:8260B	Chlorobenzene	108-90-7	N	0.3	100	—	—	—	—	0.3	µg/L	Y	U	U	N3B-2020-1865	CAPA-20-206533	GELC
R-17 S2	1124.0	09/22/2020	WG	UF	INIT	REG	VOC	SW-846:8260B	Chlorodibromomethane	124-48-1	N	0.3	80	—	—	—	—	0.3	µg/L	Y	U	U	N3B-2020-1865	CAPA-20-206533	GELC
R-17 S2	1124.0	09/22/2020	WG	UF	INIT	REG	VOC	SW-846:8260B	Methacrylonitrile	126-98-7	N	1.5	1.91	—	—	—	—	1.5	µg/L	Y	U	U	N3B-2020-1865	CAPA-20-206533	GELC
R-17 S2	1124.0	09/22/2020	WG	UF	INIT	REG	VOC	SW-846:8260B	Chloro-1,3-butadiene[2-]	126-99-8	N	0.3	0.187	—	—	—	—	0.3	µg/L	Y	U	U	N3B-2020-1865	CAPA-20-206533	GELC
R-17 S2	1124.0	09/22/2020	WG	UF	INIT	REG	VOC	SW-846:8260B	Tetrachloroethene	127-18-4	N	0.3	5	—	—	—	—	0.3	µg/L	Y	U	U	N3B-2020-1865	CAPA-20-206533	GELC
R-17 S2	1124.0	09/22/2020	WG	UF	INIT	REG	VOC	SW-846:8260B	Butylbenzene[sec-]	135-98-8	N	0.3	2000	—	—	—	—	0.3	µg/L	Y	U	U	N3B-2020-1865	CAPA-20-206533	GELC
R-17 S2	1124.0	09/22/2020	WG	UF	INIT	REG	VOC	SW-846:8260B	Dichloropropane[1,3-]	142-28-9	N	0.3	370	—	—	—	—	0.3	µg/L	Y	U	U	N3B-2020-1865	CAPA-20-206533	GELC
R-17 S2	1124.0	09/22/2020	WG	UF	INIT	REG	VOC	SW-846:8260B	Dichloroethene[cis-1,2-]	156-59-2	N	0.3	70	—	—	—	—	0.3	µg/L	Y	U	U	N3B-2020-1865	CAPA-20-206533	GELC
R-17 S2	1124.0	09/22/2020	WG	UF	INIT	REG	VOC	SW-846:8260B	Dichloroethene[trans-1,2-]	156-60-5	N	0.3	100	—	—	—	—	0.3	µg/L	Y	U	U	N3B-2020-1865	CAPA-20-206533	GELC
R-17 S2	1124.0	09/22/2020	WG	UF	INIT	REG	VOC	SW-846:8260B	Methyl tert-Butyl Ether	1634-04-4	N	0.3	100	—	—	—	—	0.3	µg/L	Y	U	U	N3B-2020-1865	CAPA-20-206533	GELC
R-17 S2	1124.0	09/22/2020	WG	UF	INIT	REG	VOC	SW-846:8260B	Carbon Tetrachloride	56-23-5	N	0.3	5	—	—	—	—	0.3	µg/L	Y	U	U	N3B-2020-1865	CAPA-20-206533	GELC
R-17 S2	1124.0	09/22/2020	WG	UF	INIT	REG	VOC	SW-846:8260B	Dichloropropene[1,1-]	563-58-6	N	0.3	—	—	—	—	—	0.3	µg/L	Y	U	U	N3B-2020-1865	CAPA-20-206533	GELC
R-17 S2	1124.0	09/22/2020	WG	UF	INIT	REG	VOC	SW-846:8260B	Hexanone[2-]	591-78-6	N	1.5	38	—	—	—	—	1.5	µg/L	Y	U	U	N3B-2020-1865	CAPA-20-206533	GELC
R-17 S2	1124.0	09/22/2020	WG	UF	INIT	REG	VOC	SW-846:8260B	Dichloropropane[2,2-]	594-20-7	N	0.3	—	—	—	—	—	0.3	µg/L	Y	U	U	N3B-2020-1865	CAPA-20-206533	GELC
R-17 S2	1124.0	09/22/2020	WG	UF	INIT	REG	VOC	SW-846:8260B	Tetrachloroethane[1,1,1,2-]	630-20-6	N	0.3	5.74	—	—	—	—	0.3	µg/L	Y	U	U	N3B-2020-1865	CAPA-20-206533	GELC
R-17 S2	1124.0	09/22/2020	WG	UF	INIT	REG	VOC	SW-846:8260B	Acetone	67-64-1	N	1.5	14100	—	—	—	—	1.5	µg/L	Y	U	U	N3B-2020-1865	CAPA-20-206533	GELC
R-17 S2	1124.0	09/22/2020	WG	UF	INIT	REG	VOC	SW-846:8260B	Chloroform	67-66-3	N	0.3	80	—	—	—	—	0.3	µg/L	Y	U	U	N3B-2020-1865	CAPA-20-206533	GELC
R-17 S2	1124.0	09/22/2020	WG	UF	INIT	REG	VOC	SW-846:8260B	Benzene	71-43-2	N	0.3	5	—	—	—	—	0.3	µg/L	Y	U	U	N3B-2020-1865	CAPA-20-206533	GELC
R-17 S2	1124.0	09/22/2020	WG	UF	INIT	REG	VOC	SW-846:8260B	Trichloroethane[1,1,1-]	71-55-6	N	0.3	200	—	—	—	—	0.3	µg/L	Y	U	U	N3B-2020-1865	CAPA-20-206533	GELC
R-17 S2	1124.0	09/22/2020	WG	UF	INIT	REG	VOC	SW-846:8260B	Bromomethane	74-83-9	N	0.3	7.54	—	—	—	—	0.3	µg/L	Y	U	U	N3B-2020-1865	CAPA-20-206533	GELC
R-17 S2	1124.0	09/22/2020	WG	UF	INIT	REG	VOC	SW-846:8260B	Chloromethane	74-87-3	N	0.3	20.3	—	—	—	—	0.3	µg/L	Y	U	U	N3B-2020-1865	CAPA-20-206533	GELC
R-17 S2	1124.0	09/22/2020	WG	UF	INIT	REG	VOC	SW-846:8260B	Iodomethane	74-88-4	N	1.5	—	—	—	—	—	1.5	µg/L	Y	U	U	N3B-2020-1865	CAPA-20-206533	GELC
R-17 S2	1124.0	09/22/2020	WG	UF	INIT	REG	VOC	SW-846:8260B	Dibromomethane	74-95-3	N	0.3	0.0747	—	—	—	—	0.3	µg/L	Y	U	U	N3B-2020-1865	CAPA-20-206533	GELC
R-17 S2	1124.0	09/22/2020	WG	UF	INIT	REG	VOC	SW-846:8260B	Bromochloromethane	74-97-5	N	0.3	83	—	—	—	—	0.3	µg/L	Y	U	U	N3B-2020-1865	CAPA-20-206533	GELC
R-17 S2	1124.0	09/22/2020	WG	UF	INIT	REG	VOC	SW-846:8260B	Chloroethane	75-00-3	N	0.3	20900	—	—	—	—	0.3	µg/L	Y	U	U	N3B-2020-1865	CAPA-20-206533	GELC
R-17 S2	1124.0	09/22/2020	WG	UF	INIT	REG	VOC	SW-846:8260B	Vinyl Chloride	75-01-4	N	0.3	2	—	—	—	—	0.3	µg/L	Y	U	U	N3B-2020-1865	CAPA-20-206533	GELC
R-17 S2	1124.0	09/22/2020	WG	UF	INIT	REG	VOC	SW-846:8260B	Acetonitrile	75-05-8	N	8	130	—	—	—	—	8	µg/L	Y	U	U	N3B-2020-1865	CAPA-20-206533	GELC
R-17 S2	1124.0	09/22/2020	WG	UF	INIT	REG	VOC	SW-846:8260B	Methylene Chloride	75-09-2	N	1	5	—	—	—	—	1	µg/L	Y	U	U	N3B-2020-1865	CAPA-20-206533	GELC
R-17 S2	1124.0	09/22/2020	WG	UF	INIT	REG	VOC	SW-846:8260B	Carbon Disulfide	75-15-0	N	1.5	810	—	—	—	—	1.5	µg/L	Y	U	U	N3B-2020-1865	CAPA-20-206533	GELC
R-17 S2	1124.0	09/22/2020	WG	UF	INIT	REG	VOC	SW-846:8260B	Bromoform	75-25-2	N	0.3	80	—	—	—	—	0.3	µg/L	Y	U	U	N3B-2020-1865	CAPA-20-206533	GELC
R-17 S2	1124.0	09/22/2020	WG	UF	INIT	REG	VOC	SW-846:8260B	Bromodichloromethane	75-27-4	N	0.3	80	—	—	—	—	0.3	µg/L	Y	U	U	N3B-2020-1865	CAPA-20-206533	GELC
R-17 S2	1124.0	09/22/2020	WG	UF	INIT	REG	VOC	SW-846:8260B	Dichloroethane[1,1-]	75-34-3	N	0.3	25	—	—	—	—	0.3	µg/L	Y	U	U	N3B-2020-1865	CAPA-20-206533	GELC
R-17 S2	1124.0	09/22/2020	WG	UF	INIT	REG	VOC	SW-846:8260B	Dichloroethene[1,1-]	75-35-4	N	0.3	7	—	—	—	—	0.3	µg/L	Y	U	U	N3B-2020-1865	CAPA-20-206533	GELC
R-17 S2	1124.0	09/22/2020	WG	UF	INIT	REG	VOC	SW-846:8260B	Trichlorofluoromethane	75-69-4	N	0.3	1140	—	—	—	—	0.3	µg/L	Y	U	U	N3B-2020-1865	CAPA-20-206533	GELC
R-17 S2	1124.0	09/22/2020	WG	UF	INIT	REG	VOC	SW-846:8260B	Dichlorodifluoromethane	75-71-8	N	0.3	197	—	—	—	—	0.3	µg/L	Y	U	U	N3B-2020-1865	CAPA-20-206533	GELC
R-17 S2	1124.0	09/22/2020	WG	UF	INIT	REG	VOC	SW-846:8260B	Trichloro-1,2,2-trifluoroethane[1,1,2-]	76-13-1	N	2	55000	—	—	—	—	2	µg/L	Y	U	U	N3B-2020-1865	CAPA-20-206533	GELC
R-17 S2	1124.0	09/22/2020	WG	UF	INIT	REG	VOC	SW-846:8260B	Isobutyl alcohol	78-83-1	N	15	5910	—	—	—	—	15	µg/L	Y	U	U	N3B-2020-1865	CAPA-20-206533	GELC
R-17 S2	1124.0	09/22/2020	WG	UF	INIT	REG	VOC	SW-846:8260B	Dichloropropane[1,2-]	78-87-5	N	0.3	5	—	—	—	—	0.3	µg/L	Y	U	U	N3B-2020-1865	CAPA-20-206533	GELC
R-17 S2	1124.0	09/22/2020	WG	UF	INIT	REG	VOC	SW-846:8260B	Butanone[2-]	78-93-3	N	1.5	5560	—	—	—	—	1.5	µg/L	Y	U	U	N3B-2020-1865	CAPA-20-206533	GELC
R-17 S2	1124.0	09/22/2020	WG	UF	INIT	REG	VOC	SW-846:8260B	Trichloroethane[1,1,2-]	79-00-5	N	0.3	5	—	—	—	—	0.3	µg/L	Y	U	U	N3B-2020-1865	CAPA-20-206533	GELC
R-17 S2	1124.0	09/22/2020	WG	UF	INIT	REG	VOC	SW-846:8260B	Trichloroethene	79-01-6	N	0.3	5	—	—	—	—	0.3	µg/L	Y	U	U	N3B-2020-1865	CAPA-20-206533	GELC
R-17 S2	1124.0	09/22/2020	WG	UF	INIT	REG	VOC	SW-846:8260B	Tetrachloroethane[1,1,2,2-]	79-34-5	N	0.3	10	—	—	—	—	0.3	µg/L	Y	U	U	N3B-2020-1865	CAPA-20-206533	GELC
R-17 S2	1124.0	09/22/2020	WG	UF	INIT	REG	VOC	SW-846:8260B	Xylene[1,2-]	95-47-6	N	0.3	193	—	—	—	—	0.3	µg/L	Y	U	U	N3B-2020-1865	CAPA-20-206533	GELC
R-17 S2	1124.0	09/22/2020	WG	UF	INIT	REG	VOC	SW-846:8260B	Chlorotoluene[2-]	95-49-8	N	0.3	233	—	—	—	—	0.3	µg/L	Y	U	U	N3B-2020-1865	CAPA-20-206533	GELC
R-17 S2	1124.0	09/22/2020	WG	UF	INIT	REG	VOC	SW-846:8260B	Trimethylbenzene[1,2,4-]	95-63-6	N	0.3	56	—	—	—	—	0.3	µg/L	Y	U	U	N3B-2020-1865	CAPA-20-206533	GELC
R-17 S2	1124.0	09/22/2020	WG	UF	INIT	REG	VOC	SW-846:8260B	Trichloropropane[1,2,3-]	96-18-4	N	0.3	0.00835	—	—	—	—	0.3	µg/L	Y	U	U	N3B-2020-1865	CAPA-20-206533	GELC
R-17 S2	1124.0	09/22/2020	WG	UF	INIT	REG	VOC	SW-846:8260B	Butylbenzene[tert-]	98-06-6	N	0.3	690	—	—	—	—	0.3	µg/L	Y	U	U	N3B-2020-1865	CAPA-20-206533	GELC
R-17 S2	1124.0	09/22/2020	WG	UF	INIT	REG	VOC	SW-846:8260B	Isopropylbenzene	98-82-8	N	0.3	447	—	—	—	—	0.3	µg/L	Y	U	U	N3B-2020-1865	CAPA-20-206533	GELC
R-17 S2	1124.0	09/22/2020	WG	UF	INIT	REG	VOC	SW-846:8260B	Isopropyltoluene[4-]	99-87-6	N	0.3	—	—	—	—	—	0.3	µg/L	Y	U	U	N3B-2020-1865	CAPA-20-206533	GELC
R-17 S2	1124.0	09/22/2020	WG	UF	INIT	REG	VOC	SW-846:8260B	Xylene[1,3-]+Xylene[1,4-]	Xylene[m+p]	N	0.3	193	—	—	—	—	0.3	µg/L	Y	U	U	N3B-2020-1865	CAPA-20-206533	GELC
PCI-2	512.0	09/22/2020	WG	UF	INIT	REG	SVOC	SW-846:8270D	Nitroaniline[4-]	100-01-6	N	2.94	38	—	—	—	—	2.94	µg/L	Y	U	U	N3B-2020-1865	CAPA-20-206522	GELC

Table C-1 Analytical Results from the Periodic Monitoring Events Reported in this Periodic Monitoring Report

Location ID	Screen Depth (ft)	Sample Date	Sample Type	Field Preparation Code	Analysis Type Code	Sample Purpose	Method Category	Lab Method	Parameter Name	Parameter Code	Detected	Report Result	Screening Limit	Background Level	Background Entity	Lab Uncertainty	Report MDA	Report MDL	Report Unit	Best Value	Lab Qualifier	Validation Qualifier	COC #	Field Sample ID	Lab ID
PCI-2	512.0	09/22/2020	WG	UF	INIT	REG	SVOC	SW-846:8270D	Nitrophenol[4-]	100-02-7	N	2.94	—	—	—	—	—	2.94	µg/L	Y	U	U	N3B-2020-1865	CAPA-20-206522	GELC
PCI-2	512.0	09/22/2020	WG	UF	INIT	REG	SVOC	SW-846:8270D	Benzyl Alcohol	100-51-6	N	2.94	2000	—	—	—	—	2.94	µg/L	Y	U	U	N3B-2020-1865	CAPA-20-206522	GELC
PCI-2	512.0	09/22/2020	WG	UF	INIT	REG	SVOC	SW-846:8270D	Bromophenyl-phenylether[4-]	101-55-3	N	2.94	—	—	—	—	—	2.94	µg/L	Y	U	U	N3B-2020-1865	CAPA-20-206522	GELC
PCI-2	512.0	09/22/2020	WG	UF	INIT	REG	SVOC	SW-846:8270D	Dimethylphenol[2,4-]	105-67-9	N	2.94	354	—	—	—	—	2.94	µg/L	Y	U	U	N3B-2020-1865	CAPA-20-206522	GELC
PCI-2	512.0	09/22/2020	WG	UF	INIT	REG	SVOC	SW-846:8270D	Dichlorobenzene[1,4-]	106-46-7	N	2.94	75	—	—	—	—	2.94	µg/L	Y	U	U	N3B-2020-1865	CAPA-20-206522	GELC
PCI-2	512.0	09/22/2020	WG	UF	INIT	REG	SVOC	SW-846:8270D	Chloroaniline[4-]	106-47-8	N	3.23	3.7	—	—	—	—	3.23	µg/L	Y	U	U	N3B-2020-1865	CAPA-20-206522	GELC
PCI-2	512.0	09/22/2020	WG	UF	INIT	REG	SVOC	SW-846:8270D	Phenol	108-95-2	N	2.94	5	—	—	—	—	2.94	µg/L	Y	U	U	N3B-2020-1865	CAPA-20-206522	GELC
PCI-2	512.0	09/22/2020	WG	UF	INIT	REG	SVOC	SW-846:8270D	Pyridine	110-86-1	N	2.94	20	—	—	—	—	2.94	µg/L	Y	U	U	N3B-2020-1865	CAPA-20-206522	GELC
PCI-2	512.0	09/22/2020	WG	UF	INIT	REG	SVOC	SW-846:8270D	Bis(2-chloroethyl)ether	111-44-4	N	2.94	0.137	—	—	—	—	2.94	µg/L	Y	U	U	N3B-2020-1865	CAPA-20-206522	GELC
PCI-2	512.0	09/22/2020	WG	UF	INIT	REG	SVOC	SW-846:8270D	Bis(2-chloroethoxy)methane	111-91-1	N	2.94	59	—	—	—	—	2.94	µg/L	Y	U	U	N3B-2020-1865	CAPA-20-206522	GELC
PCI-2	512.0	09/22/2020	WG	UF	INIT	REG	SVOC	SW-846:8270D	Anthracene	120-12-7	N	0.294	1720	—	—	—	—	0.294	µg/L	Y	U	U	N3B-2020-1865	CAPA-20-206522	GELC
PCI-2	512.0	09/22/2020	WG	UF	INIT	REG	SVOC	SW-846:8270D	Trichlorobenzene[1,2,4-]	120-82-1	N	2.94	70	—	—	—	—	2.94	µg/L	Y	U	U	N3B-2020-1865	CAPA-20-206522	GELC
PCI-2	512.0	09/22/2020	WG	UF	INIT	REG	SVOC	SW-846:8270D	Dichlorophenol[2,4-]	120-83-2	N	2.94	45.3	—	—	—	—	2.94	µg/L	Y	U	U	N3B-2020-1865	CAPA-20-206522	GELC
PCI-2	512.0	09/22/2020	WG	UF	INIT	REG	SVOC	SW-846:8270D	Diphenylamine	122-39-4	N	2.94	122	—	—	—	—	2.94	µg/L	Y	U	U	N3B-2020-1865	CAPA-20-206522	GELC
PCI-2	512.0	09/22/2020	WG	UF	INIT	REG	SVOC	SW-846:8270D	Diphenylhydrazine[1,2-]	122-66-7	N	2.94	0.78	—	—	—	—	2.94	µg/L	Y	U	U	N3B-2020-1865	CAPA-20-206522	GELC
PCI-2	512.0	09/22/2020	WG	UF	INIT	REG	SVOC	SW-846:8270D	Dimethyl Phthalate	131-11-3	N	0.294	612	—	—	—	—	0.294	µg/L	Y	U	U	N3B-2020-1865	CAPA-20-206522	GELC
PCI-2	512.0	09/22/2020	WG	UF	INIT	REG	SVOC	SW-846:8270D	Dibenzofuran	132-64-9	N	2.94	7.9	—	—	—	—	2.94	µg/L	Y	U	U	N3B-2020-1865	CAPA-20-206522	GELC
PCI-2	512.0	09/22/2020	WG	UF	INIT	REG	SVOC	SW-846:8270D	Atrazine	1912-24-9	N	2.94	3	—	—	—	—	2.94	µg/L	Y	U	U	N3B-2020-1865	CAPA-20-206522	GELC
PCI-2	512.0	09/22/2020	WG	UF	INIT	REG	SVOC	SW-846:8270D	Fluoranthene	206-44-0	N	0.294	802	—	—	—	—	0.294	µg/L	Y	U	U	N3B-2020-1865	CAPA-20-206522	GELC
PCI-2	512.0	09/22/2020	WG	UF	INIT	REG	SVOC	SW-846:8270D	Acenaphthylene	208-96-8	N	0.294	—	—	—	—	—	0.294	µg/L	Y	U	U	N3B-2020-1865	CAPA-20-206522	GELC
PCI-2	512.0	09/22/2020	WG	UF	INIT	REG	SVOC	SW-846:8270D	Dinitrophenol[2,4-]	51-28-5	N	4.9	38.7	—	—	—	—	4.9	µg/L	Y	U	U	N3B-2020-1865	CAPA-20-206522	GELC
PCI-2	512.0	09/22/2020	WG	UF	INIT	REG	SVOC	SW-846:8270D	Dinitro-2-methylphenol[4,6-]	534-52-1	N	2.94	1.52	—	—	—	—	2.94	µg/L	Y	U	U	N3B-2020-1865	CAPA-20-206522	GELC
PCI-2	512.0	09/22/2020	WG	UF	INIT	REG	SVOC	SW-846:8270D	Dichlorobenzene[1,3-]	541-73-1	N	2.94	—	—	—	—	—	2.94	µg/L	Y	U	U	N3B-2020-1865	CAPA-20-206522	GELC
PCI-2	512.0	09/22/2020	WG	UF	INIT	REG	SVOC	SW-846:8270D	Chloro-3-methylphenol[4-]	59-50-7	N	2.94	1400	—	—	—	—	2.94	µg/L	Y	U	U	N3B-2020-1865	CAPA-20-206522	GELC
PCI-2	512.0	09/22/2020	WG	UF	INIT	REG	SVOC	SW-846:8270D	Aniline	62-53-3	N	4.11	130	—	—	—	—	4.11	µg/L	Y	U	U	N3B-2020-1865	CAPA-20-206522	GELC
PCI-2	512.0	09/22/2020	WG	UF	INIT	REG	SVOC	SW-846:8270D	Nitrosodimethylamine[N-]	62-75-9	N	2.94	0.00491	—	—	—	—	2.94	µg/L	Y	U	U	N3B-2020-1865	CAPA-20-206522	GELC
PCI-2	512.0	09/22/2020	WG	UF	INIT	REG	SVOC	SW-846:8270D	Nitroso-di-n-propylamine[N-]	621-64-7	N	2.94	0.11	—	—	—	—	2.94	µg/L	Y	U	U	N3B-2020-1865	CAPA-20-206522	GELC
PCI-2	512.0	09/22/2020	WG	UF	INIT	REG	SVOC	SW-846:8270D	Benzoic Acid	65-85-0	N	5.88	75000	—	—	—	—	5.88	µg/L	Y	U	U	N3B-2020-1865	CAPA-20-206522	GELC
PCI-2	512.0	09/22/2020	WG	UF	INIT	REG	SVOC	SW-846:8270D	Methylphenol[3-,4-]	65794-96-9	N	3.62	—	—	—	—	—	3.62	µg/L	Y	U	U	N3B-2020-1865	CAPA-20-206522	GELC
PCI-2	512.0	09/22/2020	WG	UF	INIT	REG	SVOC	SW-846:8270D	Hexachloroethane	67-72-1	N	2.94	3.28	—	—	—	—	2.94	µg/L	Y	U	U	N3B-2020-1865	CAPA-20-206522	GELC
PCI-2	512.0	09/22/2020	WG	UF	INIT	REG	SVOC	SW-846:8270D	Chlorophenyl-phenyl[4-] Ether	7005-72-3	N	2.94	—	—	—	—	—	2.94	µg/L	Y	U	U	N3B-2020-1865	CAPA-20-206522	GELC
PCI-2	512.0	09/22/2020	WG	UF	INIT	REG	SVOC	SW-846:8270D	Hexachlorocyclopentadiene	77-47-4	N	2.94	50	—	—	—	—	2.94	µg/L	Y	U	U	N3B-2020-1865	CAPA-20-206522	GELC
PCI-2	512.0	09/22/2020	WG	UF	INIT	REG	SVOC	SW-846:8270D	Isophorone	78-59-1	N	3.43	781	—	—	—	—	3.43	µg/L	Y	U	U	N3B-2020-1865	CAPA-20-206522	GELC
PCI-2	512.0	09/22/2020	WG	UF	INIT	REG	SVOC	SW-846:8270D	Acenaphthene	83-32-9	N	0.294	535	—	—	—	—	0.294	µg/L	Y	U	U	N3B-2020-1865	CAPA-20-206522	GELC
PCI-2	512.0	09/22/2020	WG	UF	INIT	REG	SVOC	SW-846:8270D	Diethylphthalate	84-66-2	N	0.294	14800	—	—	—	—	0.294	µg/L	Y	U	U	N3B-2020-1865	CAPA-20-206522	GELC
PCI-2	512.0	09/22/2020	WG	UF	INIT	REG	SVOC	SW-846:8270D	Di-n-butylphthalate	84-74-2	N	0.294	885	—	—	—	—	0.294	µg/L	Y	U	U	N3B-2020-1865	CAPA-20-206522	GELC
PCI-2	512.0	09/22/2020	WG	UF	INIT	REG	SVOC	SW-846:8270D	Phenanthrene	85-01-8	N	0.294	170	—	—	—	—	0.294	µg/L	Y	U	U	N3B-2020-1865	CAPA-20-206522	GELC
PCI-2	512.0	09/22/2020	WG	UF	INIT	REG	SVOC	SW-846:8270D	Fluorene	86-73-7	N	0.294	288	—	—	—	—	0.294	µg/L	Y	U	U	N3B-2020-1865	CAPA-20-206522	GELC
PCI-2	512.0	09/22/2020	WG	UF	INIT	REG	SVOC	SW-846:8270D	Hexachlorobutadiene	87-68-3	N	2.94	1.39	—	—	—	—	2.94	µg/L	Y	U	U	N3B-2020-1865	CAPA-20-206522	GELC
PCI-2	512.0	09/22/2020	WG	UF	INIT	REG	SVOC	SW-846:8270D	Pentachlorophenol	87-86-5	N	2.94	1	—	—	—	—	2.94	µg/L	Y	U	U	N3B-2020-1865	CAPA-20-206522	GELC
PCI-2	512.0	09/22/2020	WG	UF	INIT	REG	SVOC	SW-846:8270D	Trichlorophenol[2,4,6-]	88-06-2	N	2.94	11.9	—	—	—	—	2.94	µg/L	Y	U	U	N3B-2020-1865	CAPA-20-206522	GELC
PCI-2	512.0	09/22/2020	WG	UF	INIT	REG	SVOC	SW-846:8270D	Nitroaniline[2-]	88-74-4	N	2.94	190	—	—	—	—	2.94	µg/L	Y	U	U	N3B-2020-1865	CAPA-20-206522	GELC
PCI-2	512.0	09/22/2020	WG	UF	INIT	REG	SVOC	SW-846:8270D	Nitrophenol[2-]	88-75-5	N	2.94	—	—	—	—	—	2.94	µg/L	Y	U	U	N3B-2020-1865	CAPA-20-206522	GELC
PCI-2	512.0	09/22/2020	WG	UF	INIT	REG	SVOC	SW-846:8270D	Methylnaphthalene[1-]	90-12-0	N	0.294	11.4	—	—	—	—	0.294	µg/L	Y	U	U	N3B-2020-1865	CAPA-20-206522	GELC
PCI-2	512.0	09/22/2020	WG	UF	INIT	REG	SVOC	SW-846:8270D	Naphthalene	91-20-3	N	0.294	1.65	—	—	—	—	0.294	µg/L	Y	U	U	N3B-2020-1865	CAPA-20-206522	GELC
PCI-2	512.0	09/22/2020	WG	UF	INIT	REG	SVOC	SW-846:8270D	Methylnaphthalene[2-]	91-57-6	N	0.294	35.1	—	—	—	—	0.294	µg/L	Y	U	U	N3B-2020-1865	CAPA-20-206522	GELC
PCI-2	512.0	09/22/2020	WG	UF	INIT	REG	SVOC	SW-846:8270D	Chloronaphthalene[2-]	91-58-7	N	0.401	733	—	—	—	—	0.401	µg/L	Y	U	U	N3B-2020-1865	CAPA-20-206522	GELC
PCI-2	512.0	09/22/2020	WG	UF	INIT	REG	SVOC	SW-846:8270D	Benzidine	92-87-5	N	3.82	0.00109	—	—	—	—	3.82	µg/L	Y	U	U	N3B-2020-1865	CAPA-20-206522	GELC
PCI-2	512.0	09/22/2020	WG	UF	INIT	REG	SVOC	SW-846:8270D	Methylphenol[2-]	95-48-7	N	2.94	930	—	—	—	—	2.94	µg/L	Y	U	U	N3B-2020-1865	CAPA-20-206522	GELC
PCI-2	512.0	09/22/2020	WG	UF	INIT	REG	SVOC	SW-846:8270D	Dichlorobenzene[1,2-]	95-50-1	N	2.94	600	—	—	—	—	2.94	µg/L	Y	U	U	N3B-2020-1865	CAPA-20-206522	GELC
PCI-2	512.0	09/22/2020	WG	UF	INIT	REG	SVOC	SW-846:8270D	Chlorophenol[2-]	95-57-8	N	2.94	91	—	—	—	—	2.94	µg/L	Y	U	U	N3B-2020-1865	CAPA-20-206522	GELC
PCI-2	512.0	09/22/2020	WG	UF	INIT	REG	SVOC	SW-846:8270D	Trichlorophenol[2,4,5-]	95-95-4	N	2.94	1170	—	—	—	—	2.94	µg/L	Y	U	U	N3B-2020-1865	CAPA-20-206522	GELC
PCI-2	512.0	09/22/2020	WG	UF	INIT	REG	SVOC	SW-846:8270D	Nitrobenzene	98-95-3	N	2.94	1.4	—	—	—	—	2.94	µg/L	Y	U	U	N3B-2020-1865	CAPA-20-206522	GELC
PCI-2	512.0	09/22/2020	WG	UF	INIT	REG	SVOC	SW-846:8270D	Nitroaniline[3-]	99-09-2	N	2.94	—	—	—	—	—	2.94	µg/L	Y	U	U	N3B-2020-1865	CAPA-20-206522	GELC
R-17 S1	1057.0	09/22/2020	WG	UF	INIT	FD	SVOC	SW-846:8270D	Nitroaniline[4-]	100-01-6	N	2.99	38	—	—	—	—	2.99	µg/L	Y	U	U	N3B-2020-1865	CAPA-20-206531	GELC
R-17 S1	1057.0	09/22/2020	WG	UF	INIT	FD	SVOC	SW-846:8270D	Bromophenyl-phenylether[4-]	101-55-3	N	2.99	—	—	—	—	—	2.99	µg/L	Y	U	U	N3B-2020-1865	CAPA-20-206531	GELC
R-17 S1	1057.0	09/22/2020	WG	UF	INIT	FD	SVOC	SW-846:8270D	Oxybis(1-chloropropane)[2,2'-]	108-60-1	N	2.99	9.81	—	—	—	—	2.99	µg/L	Y	U	U	N3B-2020-1865	CAPA-20-206531	GELC
R-17 S1	1057.0	09/22/2020	WG	UF	INIT	FD	SVOC	SW-846:8270D	Bis(2-ethylhexyl)phthalate	117-81-7	N	0.299	6	—	—	—	—	0.299	µg/L	Y	U	U	N3B-2020-1865	CAPA-20-206531	GELC
R-17 S1	1057.0	09/22/2020	WG	UF	INIT	FD	SVOC	SW-846:8270D	Di-n-octylphthalate	117-84-0	N	0.299	200	—	—	—	—	0.299	µg/L	Y	U	U	N3B-2020-1865	CAPA-20-206531	GELC
R-17 S1	1057.0	09/22/2020	WG	UF	INIT	FD	SVOC	SW-846:8270D	Hexachlorobenzene	118-74-1	N	2.99	1	—	—	—	—	2.99	µg/L	Y	U	U	N3B-2020-1865	CAPA-20-206531	GELC
R-17 S1	1057.0	09/22/2020	WG	UF	INIT	FD	SVOC	SW-846:8270D	Anthracene	120-12-7	N	0.299	1720	—	—	—	—	0.299	µg/L	Y	U	U	N3B-2020-1865	CAPA-20-206531	GELC
R-17 S1	1057.0	09/22/2020	WG	UF	INIT	FD	SVOC	SW-846:8270D	Dinitrotoluene[2,4-]	121-14-2	N	2.99	2.37	—	—	—	—	2.99	µg/L	Y	U	U	N3B-2020-1865	CAPA-20-206531	GELC

Table C-1 Analytical Results from the Periodic Monitoring Events Reported in this Periodic Monitoring Report

Location ID	Screen Depth (ft)	Sample Date	Sample Type	Field Preparation Code	Analysis Type Code	Sample Purpose	Method Category	Lab Method	Parameter Name	Parameter Code	Detected	Report Result	Screening Limit	Background Level	Background Entity	Lab Uncertainty	Report MDA	Report MDL	Report Unit	Best Value	Lab Qualifier	Validation Qualifier	COC #	Field Sample ID	Lab ID
R-17 S1	1057.0	09/22/2020	WG	UF	INIT	FD	SVOC	SW-846:8270D	Diphenylamine	122-39-4	N	2.99	122	—	—	—	—	2.99	µg/L	Y	U	U	N3B-2020-1865	CAPA-20-206531	GELC
R-17 S1	1057.0	09/22/2020	WG	UF	INIT	FD	SVOC	SW-846:8270D	Diphenylhydrazine[1,2-]	122-66-7	N	2.99	0.78	—	—	—	—	2.99	µg/L	Y	U	U	N3B-2020-1865	CAPA-20-206531	GELC
R-17 S1	1057.0	09/22/2020	WG	UF	INIT	FD	SVOC	SW-846:8270D	Dioxane[1,4-]	123-91-1	N	2.99	4.59	—	—	—	—	2.99	µg/L	Y	U	U	N3B-2020-1865	CAPA-20-206531	GELC
R-17 S1	1057.0	09/22/2020	WG	UF	INIT	FD	SVOC	SW-846:8270D	Sulfolane	126-33-0	N	2.99	20	—	—	—	—	2.99	µg/L	Y	U	U	N3B-2020-1865	CAPA-20-206531	GELC
R-17 S1	1057.0	09/22/2020	WG	UF	INIT	FD	SVOC	SW-846:8270D	Pyrene	129-00-0	N	0.299	117	—	—	—	—	0.299	µg/L	Y	U	U	N3B-2020-1865	CAPA-20-206531	GELC
R-17 S1	1057.0	09/22/2020	WG	UF	INIT	FD	SVOC	SW-846:8270D	Prometon	1610-18-0	N	2.99	250	—	—	—	—	2.99	µg/L	Y	U	U	N3B-2020-1865	CAPA-20-206531	GELC
R-17 S1	1057.0	09/22/2020	WG	UF	INIT	FD	SVOC	SW-846:8270D	Benzo(g,h,i)perylene	191-24-2	N	0.299	—	—	—	—	—	0.299	µg/L	Y	U	U	N3B-2020-1865	CAPA-20-206531	GELC
R-17 S1	1057.0	09/22/2020	WG	UF	INIT	FD	SVOC	SW-846:8270D	Atrazine	1912-24-9	N	2.99	3	—	—	—	—	2.99	µg/L	Y	U	U	N3B-2020-1865	CAPA-20-206531	GELC
R-17 S1	1057.0	09/22/2020	WG	UF	INIT	FD	SVOC	SW-846:8270D	Indeno(1,2,3-cd)pyrene	193-39-5	N	0.299	0.343	—	—	—	—	0.299	µg/L	Y	U	U	N3B-2020-1865	CAPA-20-206531	GELC
R-17 S1	1057.0	09/22/2020	WG	UF	INIT	FD	SVOC	SW-846:8270D	Benzo(b)fluoranthene	205-99-2	N	0.299	0.343	—	—	—	—	0.299	µg/L	Y	U	U	N3B-2020-1865	CAPA-20-206531	GELC
R-17 S1	1057.0	09/22/2020	WG	UF	INIT	FD	SVOC	SW-846:8270D	Fluoranthene	206-44-0	N	0.299	802	—	—	—	—	0.299	µg/L	Y	U	U	N3B-2020-1865	CAPA-20-206531	GELC
R-17 S1	1057.0	09/22/2020	WG	UF	INIT	FD	SVOC	SW-846:8270D	Benzo(k)fluoranthene	207-08-9	N	0.299	3.43	—	—	—	—	0.299	µg/L	Y	U	U	N3B-2020-1865	CAPA-20-206531	GELC
R-17 S1	1057.0	09/22/2020	WG	UF	INIT	FD	SVOC	SW-846:8270D	Chrysene	218-01-9	N	0.299	34.3	—	—	—	—	0.299	µg/L	Y	U	U	N3B-2020-1865	CAPA-20-206531	GELC
R-17 S1	1057.0	09/22/2020	WG	UF	INIT	FD	SVOC	SW-846:8270D	Benzo(a)pyrene	50-32-8	N	0.299	0.2	—	—	—	—	0.299	µg/L	Y	U	U	N3B-2020-1865	CAPA-20-206531	GELC
R-17 S1	1057.0	09/22/2020	WG	UF	INIT	FD	SVOC	SW-846:8270D	Dibenz(a,h)anthracene	53-70-3	N	0.299	0.0343	—	—	—	—	0.299	µg/L	Y	U	U	N3B-2020-1865	CAPA-20-206531	GELC
R-17 S1	1057.0	09/22/2020	WG	UF	INIT	FD	SVOC	SW-846:8270D	Dinitro-2-methylphenol[4,6-]	534-52-1	N	2.99	1.52	—	—	—	—	2.99	µg/L	Y	U	U	N3B-2020-1865	CAPA-20-206531	GELC
R-17 S1	1057.0	09/22/2020	WG	UF	INIT	FD	SVOC	SW-846:8270D	Nitrosodiethylamine[N-]	55-18-5	N	2.99	0.00167	—	—	—	—	2.99	µg/L	Y	U	U	N3B-2020-1865	CAPA-20-206531	GELC
R-17 S1	1057.0	09/22/2020	WG	UF	INIT	FD	SVOC	SW-846:8270D	Benzo(a)anthracene	56-55-3	N	0.299	0.12	—	—	—	—	0.299	µg/L	Y	U	U	N3B-2020-1865	CAPA-20-206531	GELC
R-17 S1	1057.0	09/22/2020	WG	UF	INIT	FD	SVOC	SW-846:8270D	Tetrachlorophenol[2,3,4,6-]	58-90-2	N	2.99	240	—	—	—	—	2.99	µg/L	Y	U	U	N3B-2020-1865	CAPA-20-206531	GELC
R-17 S1	1057.0	09/22/2020	WG	UF	INIT	FD	SVOC	SW-846:8270D	Dinitrotoluene[2,6-]	606-20-2	N	2.99	0.485	—	—	—	—	2.99	µg/L	Y	U	U	N3B-2020-1865	CAPA-20-206531	GELC
R-17 S1	1057.0	09/22/2020	WG	UF	INIT	FD	SVOC	SW-846:8270D	Pentachlorobenzene	608-93-5	N	2.99	3.07	—	—	—	—	2.99	µg/L	Y	U	U	N3B-2020-1865	CAPA-20-206531	GELC
R-17 S1	1057.0	09/22/2020	WG	UF	INIT	FD	SVOC	SW-846:8270D	Di-n-butylphthalate	84-74-2	N	0.299	885	—	—	—	—	0.299	µg/L	Y	U	U	N3B-2020-1865	CAPA-20-206531	GELC
R-17 S1	1057.0	09/22/2020	WG	UF	INIT	FD	SVOC	SW-846:8270D	Phenanthrene	85-01-8	N	0.299	170	—	—	—	—	0.299	µg/L	Y	U	U	N3B-2020-1865	CAPA-20-206531	GELC
R-17 S1	1057.0	09/22/2020	WG	UF	INIT	FD	SVOC	SW-846:8270D	Butylbenzylphthalate	85-68-7	N	0.299	160	—	—	—	—	0.299	µg/L	Y	U	U	N3B-2020-1865	CAPA-20-206531	GELC
R-17 S1	1057.0	09/22/2020	WG	UF	INIT	FD	SVOC	SW-846:8270D	Pentachlorophenol	87-86-5	N	2.99	1	—	—	—	—	2.99	µg/L	Y	U	U	N3B-2020-1865	CAPA-20-206531	GELC
R-17 S1	1057.0	09/22/2020	WG	UF	INIT	FD	SVOC	SW-846:8270D	Dinoseb	88-85-7	N	2.99	7	—	—	—	—	2.99	µg/L	Y	U	U	N3B-2020-1865	CAPA-20-206531	GELC
R-17 S1	1057.0	09/22/2020	WG	UF	INIT	FD	SVOC	SW-846:8270D	Dichlorobenzidine[3,3'-]	91-94-1	N	2.99	1.25	—	—	—	—	2.99	µg/L	Y	U	U	N3B-2020-1865	CAPA-20-206531	GELC
R-17 S1	1057.0	09/22/2020	WG	UF	INIT	FD	SVOC	SW-846:8270D	Benzidine	92-87-5	N	3.88	0.00109	—	—	—	—	3.88	µg/L	Y	U	U	N3B-2020-1865	CAPA-20-206531	GELC
R-17 S1	1057.0	09/22/2020	WG	UF	INIT	FD	SVOC	SW-846:8270D	Nitroso-di-n-butylamine[N-]	924-16-3	N	2.99	0.0273	—	—	—	—	2.99	µg/L	Y	U	U	N3B-2020-1865	CAPA-20-206531	GELC
R-17 S1	1057.0	09/22/2020	WG	UF	INIT	FD	SVOC	SW-846:8270D	Nitrosopyrrolidine[N-]	930-55-2	N	2.99	0.37	—	—	—	—	2.99	µg/L	Y	U	U	N3B-2020-1865	CAPA-20-206531	GELC
R-17 S1	1057.0	09/22/2020	WG	UF	INIT	FD	SVOC	SW-846:8270D	Tetrachlorobenzene[1,2,4,5]	95-94-3	N	2.99	1.66	—	—	—	—	2.99	µg/L	Y	U	U	N3B-2020-1865	CAPA-20-206531	GELC
R-17 S2	1124.0	09/22/2020	WG	UF	INIT	REG	SVOC	SW-846:8270D	Nitroaniline[4-]	100-01-6	N	3.02	38	—	—	—	—	3.02	µg/L	Y	U	U	N3B-2020-1865	CAPA-20-206533	GELC
R-17 S2	1124.0	09/22/2020	WG	UF	INIT	REG	SVOC	SW-846:8270D	Nitrophenol[4-]	100-02-7	N	3.02	—	—	—	—	—	3.02	µg/L	Y	U	U	N3B-2020-1865	CAPA-20-206533	GELC
R-17 S2	1124.0	09/22/2020	WG	UF	INIT	REG	SVOC	SW-846:8270D	Benzyl Alcohol	100-51-6	N	3.02	2000	—	—	—	—	3.02	µg/L	Y	U	U	N3B-2020-1865	CAPA-20-206533	GELC
R-17 S2	1124.0	09/22/2020	WG	UF	INIT	REG	SVOC	SW-846:8270D	Bromophenyl-phenylether[4-]	101-55-3	N	3.02	—	—	—	—	—	3.02	µg/L	Y	U	U	N3B-2020-1865	CAPA-20-206533	GELC
R-17 S2	1124.0	09/22/2020	WG	UF	INIT	REG	SVOC	SW-846:8270D	Dimethylphenol[2,4-]	105-67-9	N	3.02	354	—	—	—	—	3.02	µg/L	Y	U	U	N3B-2020-1865	CAPA-20-206533	GELC
R-17 S2	1124.0	09/22/2020	WG	UF	INIT	REG	SVOC	SW-846:8270D	Dichlorobenzene[1,4-]	106-46-7	N	3.02	75	—	—	—	—	3.02	µg/L	Y	U	U	N3B-2020-1865	CAPA-20-206533	GELC
R-17 S2	1124.0	09/22/2020	WG	UF	INIT	REG	SVOC	SW-846:8270D	Chloroaniline[4-]	106-47-8	N	3.32	3.7	—	—	—	—	3.32	µg/L	Y	U	U	N3B-2020-1865	CAPA-20-206533	GELC
R-17 S2	1124.0	09/22/2020	WG	UF	INIT	REG	SVOC	SW-846:8270D	Oxybis(1-chloropropane)[2,2'-]	108-60-1	N	3.02	9.81	—	—	—	—	3.02	µg/L	Y	U	U	N3B-2020-1865	CAPA-20-206533	GELC
R-17 S2	1124.0	09/22/2020	WG	UF	INIT	REG	SVOC	SW-846:8270D	Phenol	108-95-2	N	3.02	5	—	—	—	—	3.02	µg/L	Y	U	U	N3B-2020-1865	CAPA-20-206533	GELC
R-17 S2	1124.0	09/22/2020	WG	UF	INIT	REG	SVOC	SW-846:8270D	Pyridine	110-86-1	N	3.02	20	—	—	—	—	3.02	µg/L	Y	U	U	N3B-2020-1865	CAPA-20-206533	GELC
R-17 S2	1124.0	09/22/2020	WG	UF	INIT	REG	SVOC	SW-846:8270D	Bis(2-chloroethyl)ether	111-44-4	N	3.02	0.137	—	—	—	—	3.02	µg/L	Y	U	U	N3B-2020-1865	CAPA-20-206533	GELC
R-17 S2	1124.0	09/22/2020	WG	UF	INIT	REG	SVOC	SW-846:8270D	Bis(2-chloroethoxy)methane	111-91-1	N	3.02	59	—	—	—	—	3.02	µg/L	Y	U	U	N3B-2020-1865	CAPA-20-206533	GELC
R-17 S2	1124.0	09/22/2020	WG	UF	INIT	REG	SVOC	SW-846:8270D	Bis(2-ethylhexyl)phthalate	117-81-7	N	0.302	6	—	—	—	—	0.302	µg/L	Y	U	U	N3B-2020-1865	CAPA-20-206533	GELC
R-17 S2	1124.0	09/22/2020	WG	UF	INIT	REG	SVOC	SW-846:8270D	Di-n-octylphthalate	117-84-0	N	0.302	200	—	—	—	—	0.302	µg/L	Y	U	U	N3B-2020-1865	CAPA-20-206533	GELC
R-17 S2	1124.0	09/22/2020	WG	UF	INIT	REG	SVOC	SW-846:8270D	Hexachlorobenzene	118-74-1	N	3.02	1	—	—	—	—	3.02	µg/L	Y	U	U	N3B-2020-1865	CAPA-20-206533	GELC
R-17 S2	1124.0	09/22/2020	WG	UF	INIT	REG	SVOC	SW-846:8270D	Anthracene	120-12-7	N	0.302	1720	—	—	—	—	0.302	µg/L	Y	U	U	N3B-2020-1865	CAPA-20-206533	GELC
R-17 S2	1124.0	09/22/2020	WG	UF	INIT	REG	SVOC	SW-846:8270D	Trichlorobenzene[1,2,4-]	120-82-1	N	3.02	70	—	—	—	—	3.02	µg/L	Y	U	U	N3B-2020-1865	CAPA-20-206533	GELC
R-17 S2	1124.0	09/22/2020	WG	UF	INIT	REG	SVOC	SW-846:8270D	Dichlorophenol[2,4-]	120-83-2	N	3.02	45.3	—	—	—	—	3.02	µg/L	Y	U	U	N3B-2020-1865	CAPA-20-206533	GELC
R-17 S2	1124.0	09/22/2020	WG	UF	INIT	REG	SVOC	SW-846:8270D	Dinitrotoluene[2,4-]	121-14-2	N	3.02	2.37	—	—	—	—	3.02	µg/L	Y	U	U	N3B-2020-1865	CAPA-20-206533	GELC
R-17 S2	1124.0	09/22/2020	WG	UF	INIT	REG	SVOC	SW-846:8270D	Diphenylamine	122-39-4	N	3.02	122	—	—	—	—	3.02	µg/L	Y	U	U	N3B-2020-1865	CAPA-20-206533	GELC
R-17 S2	1124.0	09/22/2020	WG	UF	INIT	REG	SVOC	SW-846:8270D	Diphenylhydrazine[1,2-]	122-66-7	N	3.02	0.78	—	—	—	—	3.02	µg/L	Y	U	U	N3B-2020-1865	CAPA-20-206533	GELC
R-17 S2	1124.0	09/22/2020	WG	UF	INIT	REG	SVOC	SW-846:8270D	Dioxane[1,4-]	123-91-1	N	3.02	4.59	—	—	—	—	3.02	µg/L	Y	U	U	N3B-2020-1865	CAPA-20-206533	GELC
R-17 S2	1124.0	09/22/2020	WG	UF	INIT	REG	SVOC	SW-846:8270D	Sulfolane	126-33-0	N	3.02	20	—	—	—	—	3.02	µg/L	Y	U	U	N3B-2020-1865	CAPA-20-206533	GELC
R-17 S2	1124.0	09/22/2020	WG	UF	INIT	REG	SVOC	SW-846:8270D	Pyrene	129-00-0	N	0.302	117	—	—	—	—	0.302	µg/L	Y	U	U	N3B-2020-1865	CAPA-20-206533	GELC
R-17 S2	1124.0	09/22/2020	WG	UF	INIT	REG	SVOC	SW-846:8270D	Dimethyl Phthalate	131-11-3	N	0.302	612	—	—	—	—	0.302	µg/L	Y	U	U	N3B-2020-1865	CAPA-20-206533	GELC
R-17 S2	1124.0	09/22/2020	WG	UF	INIT	REG	SVOC	SW-846:8270D	Dibenzofuran	132-64-9	N	3.02	7.9	—	—	—	—	3.02	µg/L	Y	U	U	N3B-2020-1865	CAPA-20-206533	GELC
R-17 S2	1124.0	09/22/2020	WG	UF	INIT	REG	SVOC	SW-846:8270D	Prometon	1610-18-0	N	3.02	250	—	—	—	—	3.02	µg/L	Y	U	U	N3B-2020-1865	CAPA-20-206533	GELC
R-17 S2	1124.0	09/22/2020	WG	UF	INIT	REG	SVOC	SW-846:8270D	Benzo(g,h,i)perylene	191-24-2	N	0.302	—	—	—	—	—	0.302	µg/L	Y	U	U	N3B-2020-1865	CAPA-20-206533	GELC
R-17 S2	1124.0	09/22/2020	WG	UF	INIT	REG	SVOC	SW-846:8270D	Atrazine	1912-24-9	N	3.02	3	—	—	—	—	3.02	µg/L	Y	U	U	N3B-2020-1865	CAPA-20-206533	GELC
R-17 S2	1124.0	09/22/2020	WG	UF	INIT	REG	SVOC	SW-846:8270D	Indeno(1,2,3-cd)pyrene	193-39-5	N	0.302	0.343	—	—	—	—	0.302	µg/L	Y	U	U	N3B-2020-1865	CAPA-20-206533	GELC
R-17 S2	1124.0	09/22/2020	WG	UF	INIT	REG	SVOC	SW-846:8270D	Benzo(b)fluoranthene	205-99-2	N	0.302	0.343	—	—	—	—	0.302	µg/L	Y	U	U	N3B-2020-1865	CAPA-20-206533	GELC

Table C-1 Analytical Results from the Periodic Monitoring Events Reported in this Periodic Monitoring Report

Location ID	Screen Depth (ft)	Sample Date	Sample Type	Field Preparation Code	Analysis Type Code	Sample Purpose	Method Category	Lab Method	Parameter Name	Parameter Code	Detected	Report Result	Screening Limit	Background Level	Background Entity	Lab Uncertainty	Report MDA	Report MDL	Report Unit	Best Value	Lab Qualifier	Validation Qualifier	COC #	Field Sample ID	Lab ID
R-17 S2	1124.0	09/22/2020	WG	UF	INIT	REG	SVOC	SW-846:8270D	Fluoranthene	206-44-0	N	0.302	802	—	—	—	—	0.302	µg/L	Y	U	U	N3B-2020-1865	CAPA-20-206533	GELC
R-17 S2	1124.0	09/22/2020	WG	UF	INIT	REG	SVOC	SW-846:8270D	Benzo(k)fluoranthene	207-08-9	N	0.302	3.43	—	—	—	—	0.302	µg/L	Y	U	U	N3B-2020-1865	CAPA-20-206533	GELC
R-17 S2	1124.0	09/22/2020	WG	UF	INIT	REG	SVOC	SW-846:8270D	Acenaphthylene	208-96-8	N	0.302	—	—	—	—	—	0.302	µg/L	Y	U	U	N3B-2020-1865	CAPA-20-206533	GELC
R-17 S2	1124.0	09/22/2020	WG	UF	INIT	REG	SVOC	SW-846:8270D	Chrysene	218-01-9	N	0.302	34.3	—	—	—	—	0.302	µg/L	Y	U	U	N3B-2020-1865	CAPA-20-206533	GELC
R-17 S2	1124.0	09/22/2020	WG	UF	INIT	REG	SVOC	SW-846:8270D	Benzo(a)pyrene	50-32-8	N	0.302	0.2	—	—	—	—	0.302	µg/L	Y	U	U	N3B-2020-1865	CAPA-20-206533	GELC
R-17 S2	1124.0	09/22/2020	WG	UF	INIT	REG	SVOC	SW-846:8270D	Dinitrophenol[2,4-]	51-28-5	N	5.03	38.7	—	—	—	—	5.03	µg/L	Y	U	U	N3B-2020-1865	CAPA-20-206533	GELC
R-17 S2	1124.0	09/22/2020	WG	UF	INIT	REG	SVOC	SW-846:8270D	Dibenz(a,h)anthracene	53-70-3	N	0.302	0.0343	—	—	—	—	0.302	µg/L	Y	U	U	N3B-2020-1865	CAPA-20-206533	GELC
R-17 S2	1124.0	09/22/2020	WG	UF	INIT	REG	SVOC	SW-846:8270D	Dinitro-2-methylphenol[4,6-]	534-52-1	N	3.02	1.52	—	—	—	—	3.02	µg/L	Y	U	U	N3B-2020-1865	CAPA-20-206533	GELC
R-17 S2	1124.0	09/22/2020	WG	UF	INIT	REG	SVOC	SW-846:8270D	Dichlorobenzene[1,3-]	541-73-1	N	3.02	—	—	—	—	—	3.02	µg/L	Y	U	U	N3B-2020-1865	CAPA-20-206533	GELC
R-17 S2	1124.0	09/22/2020	WG	UF	INIT	REG	SVOC	SW-846:8270D	Nitrosodiethylamine[N-]	55-18-5	N	3.02	0.00167	—	—	—	—	3.02	µg/L	Y	U	U	N3B-2020-1865	CAPA-20-206533	GELC
R-17 S2	1124.0	09/22/2020	WG	UF	INIT	REG	SVOC	SW-846:8270D	Benzo(a)anthracene	56-55-3	N	0.302	0.12	—	—	—	—	0.302	µg/L	Y	U	U	N3B-2020-1865	CAPA-20-206533	GELC
R-17 S2	1124.0	09/22/2020	WG	UF	INIT	REG	SVOC	SW-846:8270D	Tetrachlorophenol[2,3,4,6-]	58-90-2	N	3.02	240	—	—	—	—	3.02	µg/L	Y	U	U	N3B-2020-1865	CAPA-20-206533	GELC
R-17 S2	1124.0	09/22/2020	WG	UF	INIT	REG	SVOC	SW-846:8270D	Chloro-3-methylphenol[4-]	59-50-7	N	3.02	1400	—	—	—	—	3.02	µg/L	Y	U	U	N3B-2020-1865	CAPA-20-206533	GELC
R-17 S2	1124.0	09/22/2020	WG	UF	INIT	REG	SVOC	SW-846:8270D	Dinitrotoluene[2,6-]	606-20-2	N	3.02	0.485	—	—	—	—	3.02	µg/L	Y	U	U	N3B-2020-1865	CAPA-20-206533	GELC
R-17 S2	1124.0	09/22/2020	WG	UF	INIT	REG	SVOC	SW-846:8270D	Pentachlorobenzene	608-93-5	N	3.02	3.07	—	—	—	—	3.02	µg/L	Y	U	U	N3B-2020-1865	CAPA-20-206533	GELC
R-17 S2	1124.0	09/22/2020	WG	UF	INIT	REG	SVOC	SW-846:8270D	Aniline	62-53-3	N	4.23	130	—	—	—	—	4.23	µg/L	Y	U	U	N3B-2020-1865	CAPA-20-206533	GELC
R-17 S2	1124.0	09/22/2020	WG	UF	INIT	REG	SVOC	SW-846:8270D	Nitrosodimethylamine[N-]	62-75-9	N	3.02	0.00491	—	—	—	—	3.02	µg/L	Y	U	U	N3B-2020-1865	CAPA-20-206533	GELC
R-17 S2	1124.0	09/22/2020	WG	UF	INIT	REG	SVOC	SW-846:8270D	Nitroso-di-n-propylamine[N-]	621-64-7	N	3.02	0.11	—	—	—	—	3.02	µg/L	Y	U	U	N3B-2020-1865	CAPA-20-206533	GELC
R-17 S2	1124.0	09/22/2020	WG	UF	INIT	REG	SVOC	SW-846:8270D	Benzoic Acid	65-85-0	N	6.04	75000	—	—	—	—	6.04	µg/L	Y	U	U	N3B-2020-1865	CAPA-20-206533	GELC
R-17 S2	1124.0	09/22/2020	WG	UF	INIT	REG	SVOC	SW-846:8270D	Methylphenol[3-,4-]	65794-96-9	N	3.72	—	—	—	—	—	3.72	µg/L	Y	U	U	N3B-2020-1865	CAPA-20-206533	GELC
R-17 S2	1124.0	09/22/2020	WG	UF	INIT	REG	SVOC	SW-846:8270D	Hexachloroethane	67-72-1	N	3.02	3.28	—	—	—	—	3.02	µg/L	Y	U	U	N3B-2020-1865	CAPA-20-206533	GELC
R-17 S2	1124.0	09/22/2020	WG	UF	INIT	REG	SVOC	SW-846:8270D	Chlorophenyl-phenyl[4-] Ether	7005-72-3	N	3.02	—	—	—	—	—	3.02	µg/L	Y	U	U	N3B-2020-1865	CAPA-20-206533	GELC
R-17 S2	1124.0	09/22/2020	WG	UF	INIT	REG	SVOC	SW-846:8270D	Hexachlorocyclopentadiene	77-47-4	N	3.02	50	—	—	—	—	3.02	µg/L	Y	U	U	N3B-2020-1865	CAPA-20-206533	GELC
R-17 S2	1124.0	09/22/2020	WG	UF	INIT	REG	SVOC	SW-846:8270D	Isophorone	78-59-1	N	3.52	781	—	—	—	—	3.52	µg/L	Y	U	U	N3B-2020-1865	CAPA-20-206533	GELC
R-17 S2	1124.0	09/22/2020	WG	UF	INIT	REG	SVOC	SW-846:8270D	Acenaphthene	83-32-9	N	0.302	535	—	—	—	—	0.302	µg/L	Y	U	U	N3B-2020-1865	CAPA-20-206533	GELC
R-17 S2	1124.0	09/22/2020	WG	UF	INIT	REG	SVOC	SW-846:8270D	Diethylphthalate	84-66-2	N	0.302	14800	—	—	—	—	0.302	µg/L	Y	U	U	N3B-2020-1865	CAPA-20-206533	GELC
R-17 S2	1124.0	09/22/2020	WG	UF	INIT	REG	SVOC	SW-846:8270D	Di-n-butylphthalate	84-74-2	N	0.302	885	—	—	—	—	0.302	µg/L	Y	U	U	N3B-2020-1865	CAPA-20-206533	GELC
R-17 S2	1124.0	09/22/2020	WG	UF	INIT	REG	SVOC	SW-846:8270D	Phenanthrene	85-01-8	N	0.302	170	—	—	—	—	0.302	µg/L	Y	U	U	N3B-2020-1865	CAPA-20-206533	GELC
R-17 S2	1124.0	09/22/2020	WG	UF	INIT	REG	SVOC	SW-846:8270D	Butylbenzylphthalate	85-68-7	N	0.302	160	—	—	—	—	0.302	µg/L	Y	U	U	N3B-2020-1865	CAPA-20-206533	GELC
R-17 S2	1124.0	09/22/2020	WG	UF	INIT	REG	SVOC	SW-846:8270D	Fluorene	86-73-7	N	0.302	288	—	—	—	—	0.302	µg/L	Y	U	U	N3B-2020-1865	CAPA-20-206533	GELC
R-17 S2	1124.0	09/22/2020	WG	UF	INIT	REG	SVOC	SW-846:8270D	Hexachlorobutadiene	87-68-3	N	3.02	1.39	—	—	—	—	3.02	µg/L	Y	U	U	N3B-2020-1865	CAPA-20-206533	GELC
R-17 S2	1124.0	09/22/2020	WG	UF	INIT	REG	SVOC	SW-846:8270D	Pentachlorophenol	87-86-5	N	3.02	1	—	—	—	—	3.02	µg/L	Y	U	U	N3B-2020-1865	CAPA-20-206533	GELC
R-17 S2	1124.0	09/22/2020	WG	UF	INIT	REG	SVOC	SW-846:8270D	Trichlorophenol[2,4,6-]	88-06-2	N	3.02	11.9	—	—	—	—	3.02	µg/L	Y	U	U	N3B-2020-1865	CAPA-20-206533	GELC
R-17 S2	1124.0	09/22/2020	WG	UF	INIT	REG	SVOC	SW-846:8270D	Nitroaniline[2-]	88-74-4	N	3.02	190	—	—	—	—	3.02	µg/L	Y	U	U	N3B-2020-1865	CAPA-20-206533	GELC
R-17 S2	1124.0	09/22/2020	WG	UF	INIT	REG	SVOC	SW-846:8270D	Nitrophenol[2-]	88-75-5	N	3.02	—	—	—	—	—	3.02	µg/L	Y	U	U	N3B-2020-1865	CAPA-20-206533	GELC
R-17 S2	1124.0	09/22/2020	WG	UF	INIT	REG	SVOC	SW-846:8270D	Dinoseb	88-85-7	N	3.02	7	—	—	—	—	3.02	µg/L	Y	U	U	N3B-2020-1865	CAPA-20-206533	GELC
R-17 S2	1124.0	09/22/2020	WG	UF	INIT	REG	SVOC	SW-846:8270D	Methylnaphthalene[1-]	90-12-0	N	0.302	11.4	—	—	—	—	0.302	µg/L	Y	U	U	N3B-2020-1865	CAPA-20-206533	GELC
R-17 S2	1124.0	09/22/2020	WG	UF	INIT	REG	SVOC	SW-846:8270D	Naphthalene	91-20-3	N	0.302	1.65	—	—	—	—	0.302	µg/L	Y	U	U	N3B-2020-1865	CAPA-20-206533	GELC
R-17 S2	1124.0	09/22/2020	WG	UF	INIT	REG	SVOC	SW-846:8270D	Methylnaphthalene[2-]	91-57-6	N	0.302	35.1	—	—	—	—	0.302	µg/L	Y	U	U	N3B-2020-1865	CAPA-20-206533	GELC
R-17 S2	1124.0	09/22/2020	WG	UF	INIT	REG	SVOC	SW-846:8270D	Chloronaphthalene[2-]	91-58-7	N	0.413	733	—	—	—	—	0.413	µg/L	Y	U	U	N3B-2020-1865	CAPA-20-206533	GELC
R-17 S2	1124.0	09/22/2020	WG	UF	INIT	REG	SVOC	SW-846:8270D	Dichlorobenzidine[3,3'-]	91-94-1	N	3.02	1.25	—	—	—	—	3.02	µg/L	Y	U	U	N3B-2020-1865	CAPA-20-206533	GELC
R-17 S2	1124.0	09/22/2020	WG	UF	INIT	REG	SVOC	SW-846:8270D	Benzidine	92-87-5	N	3.93	0.00109	—	—	—	—	3.93	µg/L	Y	U	U	N3B-2020-1865	CAPA-20-206533	GELC
R-17 S2	1124.0	09/22/2020	WG	UF	INIT	REG	SVOC	SW-846:8270D	Nitroso-di-n-butylamine[N-]	924-16-3	N	3.02	0.0273	—	—	—	—	3.02	µg/L	Y	U	U	N3B-2020-1865	CAPA-20-206533	GELC
R-17 S2	1124.0	09/22/2020	WG	UF	INIT	REG	SVOC	SW-846:8270D	Nitrosopyrrolidine[N-]	930-55-2	N	3.02	0.37	—	—	—	—	3.02	µg/L	Y	U	U	N3B-2020-1865	CAPA-20-206533	GELC
R-17 S2	1124.0	09/22/2020	WG	UF	INIT	REG	SVOC	SW-846:8270D	Methylphenol[2-]	95-48-7	N	3.02	930	—	—	—	—	3.02	µg/L	Y	U	U	N3B-2020-1865	CAPA-20-206533	GELC
R-17 S2	1124.0	09/22/2020	WG	UF	INIT	REG	SVOC	SW-846:8270D	Dichlorobenzene[1,2-]	95-50-1	N	3.02	600	—	—	—	—	3.02	µg/L	Y	U	U	N3B-2020-1865	CAPA-20-206533	GELC
R-17 S2	1124.0	09/22/2020	WG	UF	INIT	REG	SVOC	SW-846:8270D	Chlorophenol[2-]	95-57-8	N	3.02	91	—	—	—	—	3.02	µg/L	Y	U	U	N3B-2020-1865	CAPA-20-206533	GELC
R-17 S2	1124.0	09/22/2020	WG	UF	INIT	REG	SVOC	SW-846:8270D	Tetrachlorobenzene[1,2,4,5]	95-94-3	N	3.02	1.66	—	—	—	—	3.02	µg/L	Y	U	U	N3B-2020-1865	CAPA-20-206533	GELC
R-17 S2	1124.0	09/22/2020	WG	UF	INIT	REG	SVOC	SW-846:8270D	Trichlorophenol[2,4,5-]	95-95-4	N	3.02	1170	—	—	—	—	3.02	µg/L	Y	U	U	N3B-2020-1865	CAPA-20-206533	GELC
R-17 S2	1124.0	09/22/2020	WG	UF	INIT	REG	SVOC	SW-846:8270D	Nitrobenzene	98-95-3	N	3.02	1.4	—	—	—	—	3.02	µg/L	Y	U	U	N3B-2020-1865	CAPA-20-206533	GELC
R-17 S2	1124.0	09/22/2020	WG	UF	INIT	REG	SVOC	SW-846:8270D	Nitroaniline[3-]	99-09-2	N	3.02	—	—	—	—	—	3.02	µg/L	Y	U	U	N3B-2020-1865	CAPA-20-206533	GELC
R-17 S1	1057.0	09/22/2020	WG	UF	INIT	FD	SVOC	SW-846:8270E_SIM	Dioxane[1,4-]	123-91-1	N	0.1	4.59	—	—	—	—	0.1	µg/L	Y	U	U	N3B-2020-1865	CAPA-20-206531	GELC
R-17 S2	1124.0	09/22/2020	WG	UF	INIT	REG	SVOC	SW-846:8270E_SIM	Dioxane[1,4-]	123-91-1	N	0.1	4.59	—	—	—	—	0.1	µg/L	Y	U	U	N3B-2020-1865	CAPA-20-206533	GELC
PCI-2	512.0	09/22/2020	WG	UF	INIT	REG	LCMS/MS high Explosives	SW-846:8330B	Trinitrotoluene[2,4,6-]	118-96-7	N	0.0833	9.8	—	—	—	—	0.0833	µg/L	Y	U	U	N3B-2020-1865	CAPA-20-206522	GELC
PCI-2	512.0	09/22/2020	WG	UF	INIT	REG	LCMS/MS high Explosives	SW-846:8330B	Dinitrotoluene[2,4-]	121-14-2	N	0.0833	2.37	—	—	—	—	0.0833	µg/L	Y	U	U	N3B-2020-1865	CAPA-20-206522	GELC
PCI-2	512.0	09/22/2020	WG	UF	INIT	REG	LCMS/MS high Explosives	SW-846:8330B	RDX	121-82-4	N	0.0833	9.66	—	—	—	—	0.0833	µg/L	Y	U	U	N3B-2020-1865	CAPA-20-206522	GELC
PCI-2	512.0	09/22/2020	WG	UF	INIT	REG	LCMS/MS high Explosives	SW-846:8330B	Amino-2,6-dinitrotoluene[4-]	19406-51-0	N	0.0833	1.9	—	—	—	—	0.0833	µg/L	Y	U	U	N3B-2020-1865	CAPA-20-206522	GELC
PCI-2	512.0	09/22/2020	WG	UF	INIT	REG	LCMS/MS high Explosives	SW-846:8330B	HMX	2691-41-0	N	0.0833	1000	—	—	—	—	0.0833	µg/L	Y	U	U	N3B-2020-1865	CAPA-20-206522	GELC
PCI-2	512.0	09/22/2020	WG	UF	INIT	REG	LCMS/MS high Explosives	SW-846:8330B	TATB	3058-38-6	N	0.313	—	—	—	—	—	0.313	µg/L	Y	U	U	N3B-2020-1865	CAPA-20-206522	GELC

Table C-1 Analytical Results from the Periodic Monitoring Events Reported in this Periodic Monitoring Report

Location ID	Screen Depth (ft)	Sample Date	Sample Type	Field Preparation Code	Analysis Type Code	Sample Purpose	Method Category	Lab Method	Parameter Name	Parameter Code	Detected	Report Result	Screening Limit	Background Level	Background Entity	Lab Uncertainty	Report MDA	Report MDL	Report Unit	Best Value	Lab Qualifier	Validation Qualifier	COC #	Field Sample ID	Lab ID
PCI-2	512.0	09/22/2020	WG	UF	INIT	REG	LCMS/MS high Explosives	SW-846:8330B	Amino-4,6-dinitrotoluene[2-]	35572-78-2	N	0.0833	1.9	—	—	—	—	0.0833	µg/L	Y	U	U	N3B-2020-1865	CAPA-20-206522	GELC
PCI-2	512.0	09/22/2020	WG	UF	INIT	REG	LCMS/MS high Explosives	SW-846:8330B	Tetryl	479-45-8	N	0.0833	39.4	—	—	—	—	0.0833	µg/L	Y	U	U	N3B-2020-1865	CAPA-20-206522	GELC
PCI-2	512.0	09/22/2020	WG	UF	INIT	REG	LCMS/MS high Explosives	SW-846:8330B	2,6-Diamino-4-nitrotoluene	59229-75-3	N	0.521	—	—	—	—	—	0.521	µg/L	Y	U	U	N3B-2020-1865	CAPA-20-206522	GELC
PCI-2	512.0	09/22/2020	WG	UF	INIT	REG	LCMS/MS high Explosives	SW-846:8330B	Dinitrotoluene[2,6-]	606-20-2	N	0.0833	0.485	—	—	—	—	0.0833	µg/L	Y	U	U	N3B-2020-1865	CAPA-20-206522	GELC
PCI-2	512.0	09/22/2020	WG	UF	INIT	REG	LCMS/MS high Explosives	SW-846:8330B	3,5-Dinitroaniline	618-87-1	N	0.313	—	—	—	—	—	0.313	µg/L	Y	U	U	N3B-2020-1865	CAPA-20-206522	GELC
PCI-2	512.0	09/22/2020	WG	UF	INIT	REG	LCMS/MS high Explosives	SW-846:8330B	2,4-Diamino-6-nitrotoluene	6629-29-4	N	0.521	—	—	—	—	—	0.521	µg/L	Y	U	U	N3B-2020-1865	CAPA-20-206522	GELC
PCI-2	512.0	09/22/2020	WG	UF	INIT	REG	LCMS/MS high Explosives	SW-846:8330B	PETN	78-11-5	N	0.104	190	—	—	—	—	0.104	µg/L	Y	U	U	N3B-2020-1865	CAPA-20-206522	GELC
PCI-2	512.0	09/22/2020	WG	UF	INIT	REG	LCMS/MS high Explosives	SW-846:8330B	Tris (o-cresyl) phosphate	78-30-8	N	0.313	—	—	—	—	—	0.313	µg/L	Y	U	U	N3B-2020-1865	CAPA-20-206522	GELC
PCI-2	512.0	09/22/2020	WG	UF	INIT	REG	LCMS/MS high Explosives	SW-846:8330B	Nitrotoluene[2-]	88-72-2	N	0.0854	3.14	—	—	—	—	0.0854	µg/L	Y	U	U	N3B-2020-1865	CAPA-20-206522	GELC
PCI-2	512.0	09/22/2020	WG	UF	INIT	REG	LCMS/MS high Explosives	SW-846:8330B	Nitrobenzene	98-95-3	N	0.0833	1.4	—	—	—	—	0.0833	µg/L	Y	U	U	N3B-2020-1865	CAPA-20-206522	GELC
PCI-2	512.0	09/22/2020	WG	UF	INIT	REG	LCMS/MS high Explosives	SW-846:8330B	Nitrotoluene[3-]	99-08-1	N	0.0833	1.74	—	—	—	—	0.0833	µg/L	Y	U	U	N3B-2020-1865	CAPA-20-206522	GELC
PCI-2	512.0	09/22/2020	WG	UF	INIT	REG	LCMS/MS high Explosives	SW-846:8330B	Trinitrobenzene[1,3,5-]	99-35-4	N	0.0833	590	—	—	—	—	0.0833	µg/L	Y	U	U	N3B-2020-1865	CAPA-20-206522	GELC
PCI-2	512.0	09/22/2020	WG	UF	INIT	REG	LCMS/MS high Explosives	SW-846:8330B	Dinitrobenzene[1,3-]	99-65-0	N	0.0833	2	—	—	—	—	0.0833	µg/L	Y	U	U	N3B-2020-1865	CAPA-20-206522	GELC
PCI-2	512.0	09/22/2020	WG	UF	INIT	REG	LCMS/MS high Explosives	SW-846:8330B	Nitrotoluene[4-]	99-99-0	N	0.156	42.7	—	—	—	—	0.156	µg/L	Y	U	U	N3B-2020-1865	CAPA-20-206522	GELC
R-17 S1	1057.0	09/22/2020	WG	UF	INIT	REG	LCMS/MS high Explosives	SW-846:8330B	Trinitrotoluene[2,4,6-]	118-96-7	N	0.0777	9.8	—	—	—	—	0.0777	µg/L	Y	U	U	N3B-2020-1865	CAPA-20-206528	GELC
R-17 S1	1057.0	09/22/2020	WG	UF	INIT	REG	LCMS/MS high Explosives	SW-846:8330B	Dinitrotoluene[2,4-]	121-14-2	N	0.0777	2.37	—	—	—	—	0.0777	µg/L	Y	U	U	N3B-2020-1865	CAPA-20-206528	GELC
R-17 S1	1057.0	09/22/2020	WG	UF	INIT	REG	LCMS/MS high Explosives	SW-846:8330B	RDX	121-82-4	N	0.0777	9.66	—	—	—	—	0.0777	µg/L	Y	U	U	N3B-2020-1865	CAPA-20-206528	GELC
R-17 S1	1057.0	09/22/2020	WG	UF	INIT	REG	LCMS/MS high Explosives	SW-846:8330B	Amino-2,6-dinitrotoluene[4-]	19406-51-0	N	0.0777	1.9	—	—	—	—	0.0777	µg/L	Y	U	U	N3B-2020-1865	CAPA-20-206528	GELC
R-17 S1	1057.0	09/22/2020	WG	UF	INIT	REG	LCMS/MS high Explosives	SW-846:8330B	HMX	2691-41-0	N	0.0777	1000	—	—	—	—	0.0777	µg/L	Y	U	U	N3B-2020-1865	CAPA-20-206528	GELC
R-17 S1	1057.0	09/22/2020	WG	UF	INIT	REG	LCMS/MS high Explosives	SW-846:8330B	TATB	3058-38-6	N	0.291	—	—	—	—	—	0.291	µg/L	Y	U	U	N3B-2020-1865	CAPA-20-206528	GELC
R-17 S1	1057.0	09/22/2020	WG	UF	INIT	REG	LCMS/MS high Explosives	SW-846:8330B	Amino-4,6-dinitrotoluene[2-]	35572-78-2	N	0.0777	1.9	—	—	—	—	0.0777	µg/L	Y	U	U	N3B-2020-1865	CAPA-20-206528	GELC
R-17 S1	1057.0	09/22/2020	WG	UF	INIT	REG	LCMS/MS high Explosives	SW-846:8330B	Tetryl	479-45-8	N	0.0777	39.4	—	—	—	—	0.0777	µg/L	Y	U	U	N3B-2020-1865	CAPA-20-206528	GELC
R-17 S1	1057.0	09/22/2020	WG	UF	INIT	REG	LCMS/MS high Explosives	SW-846:8330B	2,6-Diamino-4-nitrotoluene	59229-75-3	N	0.485	—	—	—	—	—	0.485	µg/L	Y	U	U	N3B-2020-1865	CAPA-20-206528	GELC
R-17 S1	1057.0	09/22/2020	WG	UF	INIT	REG	LCMS/MS high Explosives	SW-846:8330B	Dinitrotoluene[2,6-]	606-20-2	N	0.0777	0.485	—	—	—	—	0.0777	µg/L	Y	U	U	N3B-2020-1865	CAPA-20-206528	GELC
R-17 S1	1057.0	09/22/2020	WG	UF	INIT	REG	LCMS/MS high Explosives	SW-846:8330B	3,5-Dinitroaniline	618-87-1	N	0.291	—	—	—	—	—	0.291	µg/L	Y	U	U	N3B-2020-1865	CAPA-20-206528	GELC
R-17 S1	1057.0	09/22/2020	WG	UF	INIT	REG	LCMS/MS high Explosives	SW-846:8330B	2,4-Diamino-6-nitrotoluene	6629-29-4	N	0.485	—	—	—	—	—	0.485	µg/L	Y	U	U	N3B-2020-1865	CAPA-20-206528	GELC
R-17 S1	1057.0	09/22/2020	WG	UF	INIT	REG	LCMS/MS high Explosives	SW-846:8330B	PETN	78-11-5	N	0.0971	190	—	—	—	—	0.0971	µg/L	Y	U	U	N3B-2020-1865	CAPA-20-206528	GELC
R-17 S1	1057.0	09/22/2020	WG	UF	INIT	REG	LCMS/MS high Explosives	SW-846:8330B	Tris (o-cresyl) phosphate	78-30-8	N	0.291	—	—	—	—	—	0.291	µg/L	Y	U	U	N3B-2020-1865	CAPA-20-206528	GELC
R-17 S1	1057.0	09/22/2020	WG	UF	INIT	REG	LCMS/MS high Explosives	SW-846:8330B	Nitrotoluene[2-]	88-72-2	N	0.0796	3.14	—	—	—	—	0.0796	µg/L	Y	U	U	N3B-2020-1865	CAPA-20-206528	GELC
R-17 S1	1057.0	09/22/2020	WG	UF	INIT	REG	LCMS/MS high Explosives	SW-846:8330B	Nitrobenzene	98-95-3	N	0.0777	1.4	—	—	—	—	0.0777	µg/L	Y	U	U	N3B-2020-1865	CAPA-20-206528	GELC
R-17 S1	1057.0	09/22/2020	WG	UF	INIT	REG	LCMS/MS high Explosives	SW-846:8330B	Nitrotoluene[3-]	99-08-1	N	0.0777	1.74	—	—	—	—	0.0777	µg/L	Y	U	U	N3B-2020-1865	CAPA-20-206528	GELC
R-17 S1	1057.0	09/22/2020	WG	UF	INIT	REG	LCMS/MS high Explosives	SW-846:8330B	Trinitrobenzene[1,3,5-]	99-35-4	N	0.0777	590	—	—	—	—	0.0777	µg/L	Y	U	U	N3B-2020-1865	CAPA-20-206528	GELC
R-17 S1	1057.0	09/22/2020	WG	UF	INIT	REG	LCMS/MS high Explosives	SW-846:8330B	Dinitrobenzene[1,3-]	99-65-0	N	0.0777	2	—	—	—	—	0.0777	µg/L	Y	U	U	N3B-2020-1865	CAPA-20-206528	GELC
R-17 S1	1057.0	09/22/2020	WG	UF	INIT	REG	LCMS/MS high Explosives	SW-846:8330B	Nitrotoluene[4-]	99-99-0	N	0.146	42.7	—	—	—	—	0.146	µg/L	Y	U	U	N3B-2020-1865	CAPA-20-206528	GELC
R-17 S1	1057.0	09/22/2020	WG	UF	INIT	FD	LCMS/MS high Explosives	SW-846:8330B	Trinitrotoluene[2,4,6-]	118-96-7	N	0.0833	9.8	—	—	—	—	0.0833	µg/L	Y	U	U	N3B-2020-1865	CAPA-20-206531	GELC
R-17 S1	1057.0	09/22/2020	WG	UF	INIT	FD	LCMS/MS high Explosives	SW-846:8330B	Dinitrotoluene[2,4-]	121-14-2	N	0.0833	2.37	—	—	—	—	0.0833	µg/L	Y	U	U	N3B-2020-1865	CAPA-20-206531	GELC
R-17 S1	1057.0	09/22/2020	WG	UF	INIT	FD	LCMS/MS high Explosives	SW-846:8330B	RDX	121-82-4	N	0.0833	9.66	—	—	—	—	0.0833	µg/L	Y	U	U	N3B-2020-1865	CAPA-20-206531	GELC
R-17 S1	1057.0	09/22/2020	WG	UF	INIT	FD	LCMS/MS high Explosives	SW-846:8330B	Amino-2,6-dinitrotoluene[4-]	19406-51-0	N	0.0833	1.9	—	—	—	—	0.0833	µg/L	Y	U	U	N3B-2020-1865	CAPA-20-206531	GELC
R-17 S1	1057.0	09/22/2020	WG	UF	INIT	FD	LCMS/MS high Explosives	SW-846:8330B	HMX	2691-41-0	N	0.0833	1000	—	—	—	—	0.0833	µg/L	Y	U	U	N3B-2020-1865	CAPA-20-206531	GELC

Table C-1 Analytical Results from the Periodic Monitoring Events Reported in this Periodic Monitoring Report

Location ID	Screen Depth (ft)	Sample Date	Sample Type	Field Preparation Code	Analysis Type Code	Sample Purpose	Method Category	Lab Method	Parameter Name	Parameter Code	Detected	Report Result	Screening Limit	Background Level	Background Entity	Lab Uncertainty	Report MDA	Report MDL	Report Unit	Best Value	Lab Qualifier	Validation Qualifier	COC #	Field Sample ID	Lab ID
R-17 S1	1057.0	09/22/2020	WG	UF	INIT	FD	LCMS/MS high Explosives	SW-846:8330B	TATB	3058-38-6	N	0.313	—	—	—	—	—	0.313	µg/L	Y	U	U	N3B-2020-1865	CAPA-20-206531	GELC
R-17 S1	1057.0	09/22/2020	WG	UF	INIT	FD	LCMS/MS high Explosives	SW-846:8330B	Amino-4,6-dinitrotoluene[2-]	35572-78-2	N	0.0833	1.9	—	—	—	—	0.0833	µg/L	Y	U	U	N3B-2020-1865	CAPA-20-206531	GELC
R-17 S1	1057.0	09/22/2020	WG	UF	INIT	FD	LCMS/MS high Explosives	SW-846:8330B	Tetryl	479-45-8	N	0.0833	39.4	—	—	—	—	0.0833	µg/L	Y	U	U	N3B-2020-1865	CAPA-20-206531	GELC
R-17 S1	1057.0	09/22/2020	WG	UF	INIT	FD	LCMS/MS high Explosives	SW-846:8330B	2,6-Diamino-4-nitrotoluene	59229-75-3	N	0.521	—	—	—	—	—	0.521	µg/L	Y	U	U	N3B-2020-1865	CAPA-20-206531	GELC
R-17 S1	1057.0	09/22/2020	WG	UF	INIT	FD	LCMS/MS high Explosives	SW-846:8330B	Dinitrotoluene[2,6-]	606-20-2	N	0.0833	0.485	—	—	—	—	0.0833	µg/L	Y	U	U	N3B-2020-1865	CAPA-20-206531	GELC
R-17 S1	1057.0	09/22/2020	WG	UF	INIT	FD	LCMS/MS high Explosives	SW-846:8330B	3,5-Dinitroaniline	618-87-1	N	0.313	—	—	—	—	—	0.313	µg/L	Y	U	U	N3B-2020-1865	CAPA-20-206531	GELC
R-17 S1	1057.0	09/22/2020	WG	UF	INIT	FD	LCMS/MS high Explosives	SW-846:8330B	2,4-Diamino-6-nitrotoluene	6629-29-4	N	0.521	—	—	—	—	—	0.521	µg/L	Y	U	U	N3B-2020-1865	CAPA-20-206531	GELC
R-17 S1	1057.0	09/22/2020	WG	UF	INIT	FD	LCMS/MS high Explosives	SW-846:8330B	PETN	78-11-5	N	0.104	190	—	—	—	—	0.104	µg/L	Y	U	U	N3B-2020-1865	CAPA-20-206531	GELC
R-17 S1	1057.0	09/22/2020	WG	UF	INIT	FD	LCMS/MS high Explosives	SW-846:8330B	Tris (o-cresyl) phosphate	78-30-8	N	0.313	—	—	—	—	—	0.313	µg/L	Y	U	U	N3B-2020-1865	CAPA-20-206531	GELC
R-17 S1	1057.0	09/22/2020	WG	UF	INIT	FD	LCMS/MS high Explosives	SW-846:8330B	Nitrotoluene[2-]	88-72-2	N	0.0854	3.14	—	—	—	—	0.0854	µg/L	Y	U	U	N3B-2020-1865	CAPA-20-206531	GELC
R-17 S1	1057.0	09/22/2020	WG	UF	INIT	FD	LCMS/MS high Explosives	SW-846:8330B	Nitrobenzene	98-95-3	N	0.0833	1.4	—	—	—	—	0.0833	µg/L	Y	U	U	N3B-2020-1865	CAPA-20-206531	GELC
R-17 S1	1057.0	09/22/2020	WG	UF	INIT	FD	LCMS/MS high Explosives	SW-846:8330B	Nitrotoluene[3-]	99-08-1	N	0.0833	1.74	—	—	—	—	0.0833	µg/L	Y	U	U	N3B-2020-1865	CAPA-20-206531	GELC
R-17 S1	1057.0	09/22/2020	WG	UF	INIT	FD	LCMS/MS high Explosives	SW-846:8330B	Trinitrobenzene[1,3,5-]	99-35-4	N	0.0833	590	—	—	—	—	0.0833	µg/L	Y	U	U	N3B-2020-1865	CAPA-20-206531	GELC
R-17 S1	1057.0	09/22/2020	WG	UF	INIT	FD	LCMS/MS high Explosives	SW-846:8330B	Dinitrobenzene[1,3-]	99-65-0	N	0.0833	2	—	—	—	—	0.0833	µg/L	Y	U	U	N3B-2020-1865	CAPA-20-206531	GELC
R-17 S1	1057.0	09/22/2020	WG	UF	INIT	FD	LCMS/MS high Explosives	SW-846:8330B	Nitrotoluene[4-]	99-99-0	N	0.156	42.7	—	—	—	—	0.156	µg/L	Y	U	U	N3B-2020-1865	CAPA-20-206531	GELC
R-17 S2	1124.0	09/22/2020	WG	UF	INIT	REG	LCMS/MS high Explosives	SW-846:8330B	Trinitrotoluene[2,4,6-]	118-96-7	N	0.0777	9.8	—	—	—	—	0.0777	µg/L	Y	U	U	N3B-2020-1865	CAPA-20-206533	GELC
R-17 S2	1124.0	09/22/2020	WG	UF	INIT	REG	LCMS/MS high Explosives	SW-846:8330B	Dinitrotoluene[2,4-]	121-14-2	N	0.0777	2.37	—	—	—	—	0.0777	µg/L	Y	U	U	N3B-2020-1865	CAPA-20-206533	GELC
R-17 S2	1124.0	09/22/2020	WG	UF	INIT	REG	LCMS/MS high Explosives	SW-846:8330B	RDX	121-82-4	N	0.0777	9.66	—	—	—	—	0.0777	µg/L	Y	U	U	N3B-2020-1865	CAPA-20-206533	GELC
R-17 S2	1124.0	09/22/2020	WG	UF	INIT	REG	LCMS/MS high Explosives	SW-846:8330B	Amino-2,6-dinitrotoluene[4-]	19406-51-0	N	0.0777	1.9	—	—	—	—	0.0777	µg/L	Y	U	U	N3B-2020-1865	CAPA-20-206533	GELC
R-17 S2	1124.0	09/22/2020	WG	UF	INIT	REG	LCMS/MS high Explosives	SW-846:8330B	HMX	2691-41-0	N	0.0777	1000	—	—	—	—	0.0777	µg/L	Y	U	U	N3B-2020-1865	CAPA-20-206533	GELC
R-17 S2	1124.0	09/22/2020	WG	UF	INIT	REG	LCMS/MS high Explosives	SW-846:8330B	TATB	3058-38-6	N	0.291	—	—	—	—	—	0.291	µg/L	Y	U	U	N3B-2020-1865	CAPA-20-206533	GELC
R-17 S2	1124.0	09/22/2020	WG	UF	INIT	REG	LCMS/MS high Explosives	SW-846:8330B	Amino-4,6-dinitrotoluene[2-]	35572-78-2	N	0.0777	1.9	—	—	—	—	0.0777	µg/L	Y	U	U	N3B-2020-1865	CAPA-20-206533	GELC
R-17 S2	1124.0	09/22/2020	WG	UF	INIT	REG	LCMS/MS high Explosives	SW-846:8330B	Tetryl	479-45-8	N	0.0777	39.4	—	—	—	—	0.0777	µg/L	Y	U	U	N3B-2020-1865	CAPA-20-206533	GELC
R-17 S2	1124.0	09/22/2020	WG	UF	INIT	REG	LCMS/MS high Explosives	SW-846:8330B	2,6-Diamino-4-nitrotoluene	59229-75-3	N	0.485	—	—	—	—	—	0.485	µg/L	Y	U	U	N3B-2020-1865	CAPA-20-206533	GELC
R-17 S2	1124.0	09/22/2020	WG	UF	INIT	REG	LCMS/MS high Explosives	SW-846:8330B	Dinitrotoluene[2,6-]	606-20-2	N	0.0777	0.485	—	—	—	—	0.0777	µg/L	Y	U	U	N3B-2020-1865	CAPA-20-206533	GELC
R-17 S2	1124.0	09/22/2020	WG	UF	INIT	REG	LCMS/MS high Explosives	SW-846:8330B	3,5-Dinitroaniline	618-87-1	N	0.291	—	—	—	—	—	0.291	µg/L	Y	U	U	N3B-2020-1865	CAPA-20-206533	GELC
R-17 S2	1124.0	09/22/2020	WG	UF	INIT	REG	LCMS/MS high Explosives	SW-846:8330B	2,4-Diamino-6-nitrotoluene	6629-29-4	N	0.485	—	—	—	—	—	0.485	µg/L	Y	U	U	N3B-2020-1865	CAPA-20-206533	GELC
R-17 S2	1124.0	09/22/2020	WG	UF	INIT	REG	LCMS/MS high Explosives	SW-846:8330B	PETN	78-11-5	N	0.0971	190	—	—	—	—	0.0971	µg/L	Y	U	U	N3B-2020-1865	CAPA-20-206533	GELC
R-17 S2	1124.0	09/22/2020	WG	UF	INIT	REG	LCMS/MS high Explosives	SW-846:8330B	Tris (o-cresyl) phosphate	78-30-8	N	0.291	—	—	—	—	—	0.291	µg/L	Y	U	U	N3B-2020-1865	CAPA-20-206533	GELC
R-17 S2	1124.0	09/22/2020	WG	UF	INIT	REG	LCMS/MS high Explosives	SW-846:8330B	Nitrotoluene[2-]	88-72-2	N	0.0796	3.14	—	—	—	—	0.0796	µg/L	Y	U	U	N3B-2020-1865	CAPA-20-206533	GELC
R-17 S2	1124.0	09/22/2020	WG	UF	INIT	REG	LCMS/MS high Explosives	SW-846:8330B	Nitrobenzene	98-95-3	N	0.0777	1.4	—	—	—	—	0.0777	µg/L	Y	U	U	N3B-2020-1865	CAPA-20-206533	GELC
R-17 S2	1124.0	09/22/2020	WG	UF	INIT	REG	LCMS/MS high Explosives	SW-846:8330B	Nitrotoluene[3-]	99-08-1	N	0.0777	1.74	—	—	—	—	0.0777	µg/L	Y	U	U	N3B-2020-1865	CAPA-20-206533	GELC
R-17 S2	1124.0	09/22/2020	WG	UF	INIT	REG	LCMS/MS high Explosives	SW-846:8330B	Trinitrobenzene[1,3,5-]	99-35-4	N	0.0777	590	—	—	—	—	0.0777	µg/L	Y	U	U	N3B-2020-1865	CAPA-20-206533	GELC
R-17 S2	1124.0	09/22/2020	WG	UF	INIT	REG	LCMS/MS high Explosives	SW-846:8330B	Dinitrobenzene[1,3-]	99-65-0	N	0.0777	2	—	—	—	—	0.0777	µg/L	Y	U	U	N3B-2020-1865	CAPA-20-206533	GELC
R-17 S2	1124.0	09/22/2020	WG	UF	INIT	REG	LCMS/MS high Explosives	SW-846:8330B	Nitrotoluene[4-]	99-99-0	N	0.146	42.7	—	—	—	—	0.146	µg/L	Y	U	U	N3B-2020-1865	CAPA-20-206533	GELC
R-17 S1	1057.0	09/22/2020	WG	UF	INIT	REG	LCMS/MS	EPA:537M	Total PFAS 3a	PFAS-Tot-3a	N	0	70	—	—	—	—	—	ng/L	Y	U	U	N3B-2020-1865	CAPA-20-206528	GELC
R-17 S1	1057.0	09/22/2020	WG	UF	INIT	FD	LCMS/MS	EPA:537M	Total PFAS 3a	PFAS-Tot-3a	N	0	70	—	—	—	—	—	ng/L	Y	U	U	N3B-2020-1865	CAPA-20-206531	GELC
R-17 S2	1124.0	09/22/2020	WG	UF	INIT	REG	LCMS/MS	EPA:537M	Total PFAS 3a	PFAS-Tot-3a	N	0	70	—	—	—	—	—	ng/L	Y	U	U	N3B-2020-1865	CAPA-20-206533	GELC
R-17 S2	1124.0	09/22/2020	WG	UF	INIT	REG	VOC	SW-846:8260B	Butylbenzene[n-]	104-51-8	N	0.3	1000	—	—	—	—	0.3	µg/L	Y	U	U	N3B-2020-1865	CAPA-20-206533	GELC
R-17 S2	1124.0	09/22/2020	WG	UF	INIT	REG	VOC	SW-846:8260B	Dichlorobenzene[1,4-]	106-46-7	N	0.3	75	—	—	—	—	0.3	µg/L	Y	U	U	N3B-2020-1865	CAPA-20-206533	GELC
R-17 S2	1124.0	09/22/2020	WG	UF	INIT	REG	VOC	SW-846:8260B	Trichlorobenzene[1,2,4-]	120-82-1	N	0.3	70	—	—	—	—	0.3	µg/L	Y	U	U	N3B-2020-1865	CAPA-20-206533	GELC
R-17 S2	1124.0	09/22/2020	WG	UF	INIT	REG	VOC	SW-846:8260B	Dichlorobenzene[1,3-]	541-73-1	N	0.3	—	—	—	—	—	0.3	µg/L	Y	U	U	N3B-2020-1865	CAPA-20-206533	GELC

Table C-1 Analytical Results from the Periodic Monitoring Events Reported in this Periodic Monitoring Report

Location ID	Screen Depth (ft)	Sample Date	Sample Type	Field Preparation Code	Analysis Type Code	Sample Purpose	Method Category	Lab Method	Parameter Name	Parameter Code	Detected	Report Result	Screening Limit	Background Level	Background Entity	Lab Uncertainty	Report MDA	Report MDL	Report Unit	Best Value	Lab Qualifier	Validation Qualifier	COC #	Field Sample ID	Lab ID
R-17 S2	1124.0	09/22/2020	WG	UF	INIT	REG	VOC	SW-846:8260B	Diethyl Ether	60-29-7	N	0.3	3930	—	—	—	—	0.3	µg/L	Y	U	U	N3B-2020-1865	CAPA-20-206533	GELC
R-17 S2	1124.0	09/22/2020	WG	UF	INIT	REG	VOC	SW-846:8260B	Butanol[1-]	71-36-3	N	15	2000	—	—	—	—	15	µg/L	Y	U	U	N3B-2020-1865	CAPA-20-206533	GELC
R-17 S2	1124.0	09/22/2020	WG	UF	INIT	REG	VOC	SW-846:8260B	Methyl Methacrylate	80-62-6	N	1.5	1390	—	—	—	—	1.5	µg/L	Y	U	U	N3B-2020-1865	CAPA-20-206533	GELC
R-17 S2	1124.0	09/22/2020	WG	UF	INIT	REG	VOC	SW-846:8260B	Trichlorobenzene[1,2,3-]	87-61-6	N	0.3	7	—	—	—	—	0.3	µg/L	Y	U	U	N3B-2020-1865	CAPA-20-206533	GELC
R-17 S2	1124.0	09/22/2020	WG	UF	INIT	REG	VOC	SW-846:8260B	Hexachlorobutadiene	87-68-3	N	0.3	1.39	—	—	—	—	0.3	µg/L	Y	U	U	N3B-2020-1865	CAPA-20-206533	GELC
R-17 S2	1124.0	09/22/2020	WG	UF	INIT	REG	VOC	SW-846:8260B	Naphthalene	91-20-3	N	0.3	1.65	—	—	—	—	0.3	µg/L	Y	U	U	N3B-2020-1865	CAPA-20-206533	GELC
R-17 S2	1124.0	09/22/2020	WG	UF	INIT	REG	VOC	SW-846:8260B	Dichlorobenzene[1,2-]	95-50-1	N	0.3	600	—	—	—	—	0.3	µg/L	Y	U	U	N3B-2020-1865	CAPA-20-206533	GELC
R-17 S2	1124.0	09/22/2020	WG	UF	INIT	REG	VOC	SW-846:8260B	Dibromo-3-Chloropropane[1,2-]	96-12-8	N	0.5	0.2	—	—	—	—	0.5	µg/L	Y	U	U	N3B-2020-1865	CAPA-20-206533	GELC
R-17 S2	1124.0	09/22/2020	WG	UF	INIT	REG	VOC	SW-846:8260B	Ethyl Methacrylate	97-63-2	N	1.5	455	—	—	—	—	1.5	µg/L	Y	U	U	N3B-2020-1865	CAPA-20-206533	GELC
PCI-2	512.0	09/22/2020	WG	F	INIT	REG	Inorganic	SW-846:6010C	Iron	Fe	N	30	1000	54.1	Intermediate-Scr_95	—	—	30	µg/L	Y	U	U	N3B-2020-1865	CAPA-20-206521	GELC
R-17 S1	1057.0	09/22/2020	WG	F	INIT	REG	Inorganic	SW-846:6010C	Iron	Fe	Y	118	1000	53.8	Regional-Scr_95	—	—	30	µg/L	Y	—	NQ	N3B-2020-1865	CAPA-20-206527	GELC
R-17 S1	1057.0	09/22/2020	WG	F	INIT	FD	Inorganic	SW-846:6010C	Iron	Fe	Y	121	1000	53.8	Regional-Scr_95	—	—	30	µg/L	Y	—	NQ	N3B-2020-1865	CAPA-20-206530	GELC
R-17 S2	1124.0	09/22/2020	WG	F	INIT	REG	Inorganic	SW-846:6010C	Iron	Fe	Y	49.6	1000	53.8	Regional-Scr_95	—	—	30	µg/L	Y	J	J	N3B-2020-1865	CAPA-20-206532	GELC
PCI-2	512.0	09/22/2020	WG	UF	INIT	REG	RAD	Generic:Low_Level_Tritium	Tritium	H-3	N	0.458	20000	2.02	Intermediate-Scr_95	0.802	2.679	—	pCi/L	Y	U	U	N3B-2020-1888	CAPA-20-206522	ARSL
R-17 S1	1057.0	09/22/2020	WG	UF	INIT	REG	RAD	Generic:Low_Level_Tritium	Tritium	H-3	N	-0.207	20000	2.06	Regional-Scr_95	0.746	2.54	—	pCi/L	Y	U	U	N3B-2020-1888	CAPA-20-206528	ARSL
R-17 S1	1057.0	09/22/2020	WG	UF	INIT	FD	RAD	Generic:Low_Level_Tritium	Tritium	H-3	N	0.907	20000	2.06	Regional-Scr_95	0.921	3.031	—	pCi/L	Y	U	U	N3B-2020-1888	CAPA-20-206531	ARSL
R-17 S2	1124.0	09/22/2020	WG	UF	INIT	REG	RAD	Generic:Low_Level_Tritium	Tritium	H-3	N	1.818	20000	2.06	Regional-Scr_95	0.952	2.98	—	pCi/L	Y	U	U	N3B-2020-1888	CAPA-20-206533	ARSL
Upper La Mesita	—	10/01/2020	WG	F	INIT	REG	General Chemistry	EPA:120.1	Specific Conductance	SPEC_CONDC	Y	321	—	—	—	—	—	1	µS/cm	Y	—	NQ	N3B-2021-13	CAWR-21-208739	GELC
Upper La Mesita	—	10/01/2020	WG	F	INIT	FD	General Chemistry	EPA:120.1	Specific Conductance	SPEC_CONDC	Y	332	—	—	—	—	—	1	µS/cm	Y	—	NQ	N3B-2021-13	CAWR-21-208741	GELC
Sacred Spring	—	10/01/2020	WG	F	INIT	REG	General Chemistry	EPA:120.1	Specific Conductance	SPEC_CONDC	Y	290	—	—	—	—	—	1	µS/cm	Y	—	NQ	N3B-2021-13	CAWR-21-208743	GELC
Upper La Mesita	—	10/01/2020	WG	F	INIT	REG	General Chemistry	EPA:150.1	Acidity or Alkalinity of a solution	pH	Y	7.9	—	—	—	—	—	0.01	SU	Y	H	NQ	N3B-2021-13	CAWR-21-208739	GELC
Upper La Mesita	—	10/01/2020	WG	F	INIT	FD	General Chemistry	EPA:150.1	Acidity or Alkalinity of a solution	pH	Y	7.76	—	—	—	—	—	0.01	SU	Y	H	NQ	N3B-2021-13	CAWR-21-208741	GELC
Sacred Spring	—	10/01/2020	WG	F	INIT	REG	General Chemistry	EPA:150.1	Acidity or Alkalinity of a solution	pH	Y	7.42	—	—	—	—	—	0.01	SU	Y	H	NQ	N3B-2021-13	CAWR-21-208743	GELC
Upper La Mesita	—	10/01/2020	WG	F	INIT	REG	General Chemistry	EPA:160.1	Total Dissolved Solids	TDS	Y	197	1000	—	—	—	—	3.4	mg/L	Y	—	J+	N3B-2021-13	CAWR-21-208739	GELC
Upper La Mesita	—	10/01/2020	WG	F	INIT	FD	General Chemistry	EPA:160.1	Total Dissolved Solids	TDS	Y	201	1000	—	—	—	—	3.4	mg/L	Y	—	J+	N3B-2021-13	CAWR-21-208741	GELC
Sacred Spring	—	10/01/2020	WG	F	INIT	REG	General Chemistry	EPA:160.1	Total Dissolved Solids	TDS	Y	187	1000	161	Regional	—	—	3.4	mg/L	Y	—	J+	N3B-2021-13	CAWR-21-208743	GELC
Upper La Mesita	—	10/01/2020	WG	F	INIT	REG	General Chemistry	EPA:300.0	Bromide	Br(-1)	Y	0.161	—	—	—	—	—	0.067	mg/L	Y	J	J	N3B-2021-13	CAWR-21-208739	GELC
Upper La Mesita	—	10/01/2020	WG	F	INIT	REG	General Chemistry	EPA:300.0	Chloride	Cl(-1)	Y	7.96	250	—	—	—	—	0.067	mg/L	Y	—	NQ	N3B-2021-13	CAWR-21-208739	GELC
Upper La Mesita	—	10/01/2020	WG	F	INIT	REG	General Chemistry	EPA:300.0	Fluoride	F(-1)	Y	0.25	1.6	—	—	—	—	0.033	mg/L	Y	—	NQ	N3B-2021-13	CAWR-21-208739	GELC
Upper La Mesita	—	10/01/2020	WG	F	INIT	REG	General Chemistry	EPA:300.0	Sulfate	SO4(-2)	Y	14.3	600	—	—	—	—	0.133	mg/L	Y	—	NQ	N3B-2021-13	CAWR-21-208739	GELC
Upper La Mesita	—	10/01/2020	WG	F	INIT	FD	General Chemistry	EPA:300.0	Bromide	Br(-1)	Y	0.16	—	—	—	—	—	0.067	mg/L	Y	J	J	N3B-2021-13	CAWR-21-208741	GELC
Upper La Mesita	—	10/01/2020	WG	F	INIT	FD	General Chemistry	EPA:300.0	Chloride	Cl(-1)	Y	7.82	250	—	—	—	—	0.067	mg/L	Y	—	NQ	N3B-2021-13	CAWR-21-208741	GELC
Upper La Mesita	—	10/01/2020	WG	F	INIT	FD	General Chemistry	EPA:300.0	Fluoride	F(-1)	Y	0.255	1.6	—	—	—	—	0.033	mg/L	Y	—	NQ	N3B-2021-13	CAWR-21-208741	GELC
Upper La Mesita	—	10/01/2020	WG	F	INIT	FD	General Chemistry	EPA:300.0	Sulfate	SO4(-2)	Y	14.3	600	—	—	—	—	0.133	mg/L	Y	—	NQ	N3B-2021-13	CAWR-21-208741	GELC
Sacred Spring	—	10/01/2020	WG	F	INIT	REG	General Chemistry	EPA:300.0	Bromide	Br(-1)	N	0.067	—	0.067	Regional-Scr_95	—	—	0.067	mg/L	Y	U	U	N3B-2021-13	CAWR-21-208743	GELC
Sacred Spring	—	10/01/2020	WG	F	INIT	REG	General Chemistry	EPA:300.0	Chloride	Cl(-1)	Y	3.52	250	2.7	Regional	—	—	0.067	mg/L	Y	—	NQ	N3B-2021-13	CAWR-21-208743	GELC
Sacred Spring	—	10/01/2020	WG	F	INIT	REG	General Chemistry	EPA:300.0	Fluoride	F(-1)	Y	0.544	1.6	0.377	Regional	—	—	0.033	mg/L	Y	—	NQ	N3B-2021-13	CAWR-21-208743	GELC
Sacred Spring	—	10/01/2020	WG	F	INIT	REG	General Chemistry	EPA:300.0	Sulfate	SO4(-2)	Y	7.87	600	4.59	Regional	—	—	0.133	mg/L	Y	—	NQ	N3B-2021-13	CAWR-21-208743	GELC
Upper La Mesita	—	10/01/2020	WG	F	INIT	REG	General Chemistry	EPA:310.1	Alkalinity-CO3	ALK-CO3	N	1.45	—	—	—	—	—	1.45	mg/L	Y	U	U	N3B-2021-13	CAWR-21-208739	GELC

Table C-1 Analytical Results from the Periodic Monitoring Events Reported in this Periodic Monitoring Report

Location ID	Screen Depth (ft)	Sample Date	Sample Type	Field Preparation Code	Analysis Type Code	Sample Purpose	Method Category	Lab Method	Parameter Name	Parameter Code	Detected	Report Result	Screening Limit	Background Level	Background Entity	Lab Uncertainty	Report MDA	Report MDL	Report Unit	Best Value	Lab Qualifier	Validation Qualifier	COC #	Field Sample ID	Lab ID
Upper La Mesita	—	10/01/2020	WG	F	INIT	REG	General Chemistry	EPA:310.1	Alkalinity-CO3+HCO3	ALK-CO3+HCO3	Y	136	—	—	—	—	—	1.45	mg/L	Y	—	NQ	N3B-2021-13	CAWR-21-208739	GELC
Upper La Mesita	—	10/01/2020	WG	F	INIT	FD	General Chemistry	EPA:310.1	Alkalinity-CO3	ALK-CO3	N	1.45	—	—	—	—	—	1.45	mg/L	Y	U	U	N3B-2021-13	CAWR-21-208741	GELC
Upper La Mesita	—	10/01/2020	WG	F	INIT	FD	General Chemistry	EPA:310.1	Alkalinity-CO3+HCO3	ALK-CO3+HCO3	Y	133	—	—	—	—	—	1.45	mg/L	Y	—	NQ	N3B-2021-13	CAWR-21-208741	GELC
Sacred Spring	—	10/01/2020	WG	F	INIT	REG	General Chemistry	EPA:310.1	Alkalinity-CO3	ALK-CO3	N	1.45	—	—	—	—	—	1.45	mg/L	Y	U	U	N3B-2021-13	CAWR-21-208743	GELC
Sacred Spring	—	10/01/2020	WG	F	INIT	REG	General Chemistry	EPA:310.1	Alkalinity-CO3+HCO3	ALK-CO3+HCO3	Y	138	—	72.9	Regional	—	—	1.45	mg/L	Y	—	NQ	N3B-2021-13	CAWR-21-208743	GELC
Upper La Mesita	—	10/01/2020	WG	UF	INIT	REG	Inorganic	EPA:335.4	Cyanide (Total)	CN(TOTAL)	N	0.00167	0.2	—	—	—	—	0.00167	mg/L	Y	U	U	N3B-2021-13	CAWR-21-208740	GELC
Upper La Mesita	—	10/01/2020	WG	UF	INIT	FD	Inorganic	EPA:335.4	Cyanide (Total)	CN(TOTAL)	N	0.00167	0.2	—	—	—	—	0.00167	mg/L	Y	U	U	N3B-2021-13	CAWR-21-208742	GELC
Sacred Spring	—	10/01/2020	WG	UF	INIT	REG	Inorganic	EPA:335.4	Cyanide (Total)	CN(TOTAL)	N	0.00167	0.2	0.0017	Regional-Scr_95	—	—	0.00167	mg/L	Y	U	U	N3B-2021-13	CAWR-21-208744	GELC
Upper La Mesita	—	10/01/2020	WG	F	INIT	REG	General Chemistry	EPA:350.1	Ammonia as Nitrogen	NH3-N	N	0.0818	—	—	—	—	—	0.017	mg/L	Y	—	U	N3B-2021-13	CAWR-21-208739	GELC
Upper La Mesita	—	10/01/2020	WG	F	INIT	FD	General Chemistry	EPA:350.1	Ammonia as Nitrogen	NH3-N	N	0.0197	—	—	—	—	—	0.017	mg/L	Y	J	U	N3B-2021-13	CAWR-21-208741	GELC
Sacred Spring	—	10/01/2020	WG	F	INIT	REG	General Chemistry	EPA:350.1	Ammonia as Nitrogen	NH3-N	N	0.0632	—	0.1	Regional-Scr_95	—	—	0.017	mg/L	Y	—	U	N3B-2021-13	CAWR-21-208743	GELC
Upper La Mesita	—	10/01/2020	WG	UF	INIT	REG	General Chemistry	EPA:351.2	Total Kjeldahl Nitrogen	TKN	N	0.228	—	—	—	—	—	0.033	mg/L	Y	—	U	N3B-2021-13	CAWR-21-208740	GELC
Upper La Mesita	—	10/01/2020	WG	UF	INIT	FD	General Chemistry	EPA:351.2	Total Kjeldahl Nitrogen	TKN	N	0.299	—	—	—	—	—	0.033	mg/L	Y	—	U	N3B-2021-13	CAWR-21-208742	GELC
Sacred Spring	—	10/01/2020	WG	UF	INIT	REG	General Chemistry	EPA:351.2	Total Kjeldahl Nitrogen	TKN	N	0.142	—	—	—	—	—	0.033	mg/L	Y	—	U	N3B-2021-13	CAWR-21-208744	GELC
Upper La Mesita	—	10/01/2020	WG	F	INIT	REG	General Chemistry	EPA:353.2	Nitrate-Nitrite as Nitrogen	NO3+NO2-N	Y	1.91	10	—	—	—	—	0.085	mg/L	Y	—	J-	N3B-2021-13	CAWR-21-208739	GELC
Upper La Mesita	—	10/01/2020	WG	F	INIT	FD	General Chemistry	EPA:353.2	Nitrate-Nitrite as Nitrogen	NO3+NO2-N	Y	1.92	10	—	—	—	—	0.085	mg/L	Y	—	J-	N3B-2021-13	CAWR-21-208741	GELC
Sacred Spring	—	10/01/2020	WG	F	INIT	REG	General Chemistry	EPA:353.2	Nitrate-Nitrite as Nitrogen	NO3+NO2-N	N	0.017	10	0.769	Regional	—	—	0.017	mg/L	Y	U	UJ	N3B-2021-13	CAWR-21-208743	GELC
Upper La Mesita	—	10/01/2020	WG	F	INIT	REG	General Chemistry	EPA:365.4	Total Phosphate as Phosphorus	PO4-P	N	0.0819	—	—	—	—	—	0.02	mg/L	Y	—	U	N3B-2021-13	CAWR-21-208739	GELC
Upper La Mesita	—	10/01/2020	WG	F	INIT	FD	General Chemistry	EPA:365.4	Total Phosphate as Phosphorus	PO4-P	N	0.109	—	—	—	—	—	0.02	mg/L	Y	—	U	N3B-2021-13	CAWR-21-208741	GELC
Sacred Spring	—	10/01/2020	WG	F	INIT	REG	General Chemistry	EPA:365.4	Total Phosphate as Phosphorus	PO4-P	N	0.108	—	0.0822	Regional-Scr_95	—	—	0.02	mg/L	Y	—	U	N3B-2021-13	CAWR-21-208743	GELC
Upper La Mesita	—	10/01/2020	WG	UF	INIT	REG	LCMS/MS	EPA:537M	Perfluorooctanesulfonic acid	1763-23-1	N	0.722	70	—	—	—	—	0.722	ng/L	Y	U	U	N3B-2021-13	CAWR-21-208740	GELC
Upper La Mesita	—	10/01/2020	WG	UF	INIT	REG	LCMS/MS	EPA:537M	Perfluorooctanoic acid	335-67-1	N	0.722	70	—	—	—	—	0.722	ng/L	Y	U	U	N3B-2021-13	CAWR-21-208740	GELC
Upper La Mesita	—	10/01/2020	WG	UF	INIT	REG	LCMS/MS	EPA:537M	Perfluorohexanesulfonic acid	355-46-4	N	0.596	70	—	—	—	—	0.596	ng/L	Y	U	U	N3B-2021-13	CAWR-21-208740	GELC
Upper La Mesita	—	10/01/2020	WG	UF	INIT	REG	LCMS/MS	EPA:537M	Total PFAS 3a	PFAS-Tot-3a	N	0	70	—	—	—	—	—	ng/L	Y	U	U	N3B-2021-13	CAWR-21-208740	GELC
Upper La Mesita	—	10/01/2020	WG	UF	INIT	FD	LCMS/MS	EPA:537M	Perfluorooctanesulfonic acid	1763-23-1	N	0.739	70	—	—	—	—	0.739	ng/L	Y	U	U	N3B-2021-13	CAWR-21-208742	GELC
Upper La Mesita	—	10/01/2020	WG	UF	INIT	FD	LCMS/MS	EPA:537M	Perfluorooctanoic acid	335-67-1	N	0.739	70	—	—	—	—	0.739	ng/L	Y	U	U	N3B-2021-13	CAWR-21-208742	GELC
Upper La Mesita	—	10/01/2020	WG	UF	INIT	FD	LCMS/MS	EPA:537M	Perfluorohexanesulfonic acid	355-46-4	N	0.61	70	—	—	—	—	0.61	ng/L	Y	U	U	N3B-2021-13	CAWR-21-208742	GELC
Upper La Mesita	—	10/01/2020	WG	UF	INIT	FD	LCMS/MS	EPA:537M	Total PFAS 3a	PFAS-Tot-3a	N	0	70	—	—	—	—	—	ng/L	Y	U	U	N3B-2021-13	CAWR-21-208742	GELC
Sacred Spring	—	10/01/2020	WG	UF	INIT	REG	LCMS/MS	EPA:537M	Perfluorooctanesulfonic acid	1763-23-1	N	0.733	70	—	—	—	—	0.733	ng/L	Y	U	U	N3B-2021-13	CAWR-21-208744	GELC
Sacred Spring	—	10/01/2020	WG	UF	INIT	REG	LCMS/MS	EPA:537M	Perfluorooctanoic acid	335-67-1	N	0.733	70	—	—	—	—	0.733	ng/L	Y	U	U	N3B-2021-13	CAWR-21-208744	GELC
Sacred Spring	—	10/01/2020	WG	UF	INIT	REG	LCMS/MS	EPA:537M	Perfluorohexanesulfonic acid	355-46-4	N	0.605	70	—	—	—	—	0.605	ng/L	Y	U	U	N3B-2021-13	CAWR-21-208744	GELC
Sacred Spring	—	10/01/2020	WG	UF	INIT	REG	LCMS/MS	EPA:537M	Total PFAS 3a	PFAS-Tot-3a	N	0	70	—	—	—	—	—	ng/L	Y	U	U	N3B-2021-13	CAWR-21-208744	GELC
Upper La Mesita	—	10/01/2020	WG	UF	INIT	REG	RAD	EPA:900	Gross alpha	GROSSA	Y	6.91	15	—	—	1.72	2.74	—	pCi/L	Y	—	NQ	N3B-2021-13	CAWR-21-208740	GELC
Upper La Mesita	—	10/01/2020	WG	UF	INIT	REG	RAD	EPA:900	Gross beta	GROSSB	Y	6.45	—	—	—	1.01	2.69	—	pCi/L	Y	—	NQ	N3B-2021-13	CAWR-21-208740	GELC

Table C-1 Analytical Results from the Periodic Monitoring Events Reported in this Periodic Monitoring Report

Location ID	Screen Depth (ft)	Sample Date	Sample Type	Field Preparation Code	Analysis Type Code	Sample Purpose	Method Category	Lab Method	Parameter Name	Parameter Code	Detected	Report Result	Screening Limit	Background Level	Background Entity	Lab Uncertainty	Report MDA	Report MDL	Report Unit	Best Value	Lab Qualifier	Validation Qualifier	COC #	Field Sample ID	Lab ID
Upper La Mesita	—	10/01/2020	WG	UF	INIT	FD	RAD	EPA:900	Gross alpha	GROSSA	Y	6.08	15	—	—	1.4	2.89	—	pCi/L	Y	—	NQ	N3B-2021-13	CAWR-21-208742	GELC
Upper La Mesita	—	10/01/2020	WG	UF	INIT	FD	RAD	EPA:900	Gross beta	GROSSB	Y	5.71	—	—	—	1.06	2.97	—	pCi/L	Y	—	NQ	N3B-2021-13	CAWR-21-208742	GELC
Sacred Spring	—	10/01/2020	WG	UF	INIT	REG	RAD	EPA:900	Gross alpha	GROSSA	N	0.693	15	—	—	0.774	2.84	—	pCi/L	Y	U	U	N3B-2021-13	CAWR-21-208744	GELC
Sacred Spring	—	10/01/2020	WG	UF	INIT	REG	RAD	EPA:900	Gross beta	GROSSB	N	1.94	—	—	—	0.777	2.46	—	pCi/L	Y	U	U	N3B-2021-13	CAWR-21-208744	GELC
Upper La Mesita	—	10/01/2020	WG	UF	INIT	REG	RAD	EPA:901.1	Cobalt-60	Co-60	N	-0.96	—	—	—	1.38	5	—	pCi/L	Y	U	U	N3B-2021-13	CAWR-21-208740	GELC
Upper La Mesita	—	10/01/2020	WG	UF	INIT	REG	RAD	EPA:901.1	Cesium-137	Cs-137	N	-2.27	—	—	—	1.44	4.92	—	pCi/L	Y	U	U	N3B-2021-13	CAWR-21-208740	GELC
Upper La Mesita	—	10/01/2020	WG	UF	INIT	REG	RAD	EPA:901.1	Potassium-40	K-40	N	8.32	—	—	—	21.8	50.4	—	pCi/L	Y	U	U	N3B-2021-13	CAWR-21-208740	GELC
Upper La Mesita	—	10/01/2020	WG	UF	INIT	REG	RAD	EPA:901.1	Sodium-22	Na-22	N	0.293	—	—	—	1.33	5.31	—	pCi/L	Y	U	U	N3B-2021-13	CAWR-21-208740	GELC
Upper La Mesita	—	10/01/2020	WG	UF	INIT	REG	RAD	EPA:901.1	Neptunium-237	Np-237	N	-2.02	—	—	—	3.04	9.73	—	pCi/L	Y	U	U	N3B-2021-13	CAWR-21-208740	GELC
Upper La Mesita	—	10/01/2020	WG	UF	INIT	FD	RAD	EPA:901.1	Cobalt-60	Co-60	N	-1.31	—	—	—	1.68	5.2	—	pCi/L	Y	U	U	N3B-2021-13	CAWR-21-208742	GELC
Upper La Mesita	—	10/01/2020	WG	UF	INIT	FD	RAD	EPA:901.1	Cesium-137	Cs-137	N	-1.21	—	—	—	1.24	4.22	—	pCi/L	Y	U	U	N3B-2021-13	CAWR-21-208742	GELC
Upper La Mesita	—	10/01/2020	WG	UF	INIT	FD	RAD	EPA:901.1	Potassium-40	K-40	N	6.31	—	—	—	16.2	67.6	—	pCi/L	Y	U	U	N3B-2021-13	CAWR-21-208742	GELC
Upper La Mesita	—	10/01/2020	WG	UF	INIT	FD	RAD	EPA:901.1	Sodium-22	Na-22	N	0.379	—	—	—	0.918	4.12	—	pCi/L	Y	U	U	N3B-2021-13	CAWR-21-208742	GELC
Upper La Mesita	—	10/01/2020	WG	UF	INIT	FD	RAD	EPA:901.1	Neptunium-237	Np-237	N	-0.0434	—	—	—	2.63	8.76	—	pCi/L	Y	U	U	N3B-2021-13	CAWR-21-208742	GELC
Sacred Spring	—	10/01/2020	WG	UF	INIT	REG	RAD	EPA:901.1	Cobalt-60	Co-60	N	-0.248	—	2.65	Regional-Scr_95	1.42	5.34	—	pCi/L	Y	U	U	N3B-2021-13	CAWR-21-208744	GELC
Sacred Spring	—	10/01/2020	WG	UF	INIT	REG	RAD	EPA:901.1	Cesium-137	Cs-137	N	0.827	—	2.93	Regional-Scr_95	1.28	4.89	—	pCi/L	Y	U	U	N3B-2021-13	CAWR-21-208744	GELC
Sacred Spring	—	10/01/2020	WG	UF	INIT	REG	RAD	EPA:901.1	Potassium-40	K-40	N	13.5	—	35.6	Regional-Scr_95	20.5	52.8	—	pCi/L	Y	U	U	N3B-2021-13	CAWR-21-208744	GELC
Sacred Spring	—	10/01/2020	WG	UF	INIT	REG	RAD	EPA:901.1	Sodium-22	Na-22	N	2.89	—	1.93	Regional-Scr_95	2.19	4.65	—	pCi/L	Y	U	U	N3B-2021-13	CAWR-21-208744	GELC
Sacred Spring	—	10/01/2020	WG	UF	INIT	REG	RAD	EPA:901.1	Neptunium-237	Np-237	N	-3.65	—	4.72	Regional-Scr_95	2.36	8.09	—	pCi/L	Y	U	U	N3B-2021-13	CAWR-21-208744	GELC
Upper La Mesita	—	10/01/2020	WG	UF	INIT	REG	RAD	EPA:903.1	Radium-226	Ra-226	N	1.45	5	—	—	0.23	0.381	—	pCi/L	Y	—	U	N3B-2021-13	CAWR-21-208740	GELC
Upper La Mesita	—	10/01/2020	WG	UF	INIT	FD	RAD	EPA:903.1	Radium-226	Ra-226	N	0.469	5	—	—	0.126	0.264	—	pCi/L	Y	—	U	N3B-2021-13	CAWR-21-208742	GELC
Sacred Spring	—	10/01/2020	WG	UF	INIT	REG	RAD	EPA:903.1	Radium-226	Ra-226	N	0.338	5	—	—	0.119	0.311	—	pCi/L	Y	—	U	N3B-2021-13	CAWR-21-208744	GELC
Upper La Mesita	—	10/01/2020	WG	UF	INIT	REG	RAD	EPA:904	Radium-228	Ra-228	N	0.0706	5	—	—	0.178	0.63	—	pCi/L	Y	U	U	N3B-2021-13	CAWR-21-208740	GELC
Upper La Mesita	—	10/01/2020	WG	UF	INIT	FD	RAD	EPA:904	Radium-228	Ra-228	N	-0.0118	5	—	—	0.242	0.872	—	pCi/L	Y	U	U	N3B-2021-13	CAWR-21-208742	GELC
Sacred Spring	—	10/01/2020	WG	UF	INIT	REG	RAD	EPA:904	Radium-228	Ra-228	N	0.161	5	—	—	0.172	0.596	—	pCi/L	Y	U	U	N3B-2021-13	CAWR-21-208744	GELC
Upper La Mesita	—	10/01/2020	WG	UF	INIT	REG	RAD	EPA:905.0	Strontium-90	Sr-90	N	0.0448	8	—	—	0.139	0.489	—	pCi/L	Y	U	U	N3B-2021-13	CAWR-21-208740	GELC
Upper La Mesita	—	10/01/2020	WG	UF	INIT	FD	RAD	EPA:905.0	Strontium-90	Sr-90	N	0.173	8	—	—	0.142	0.479	—	pCi/L	Y	U	U	N3B-2021-13	CAWR-21-208742	GELC
Sacred Spring	—	10/01/2020	WG	UF	INIT	REG	RAD	EPA:905.0	Strontium-90	Sr-90	N	-0.19	8	0.355	Regional-Scr_95	0.135	0.494	—	pCi/L	Y	U	U	N3B-2021-13	CAWR-21-208744	GELC
Upper La Mesita	—	10/01/2020	WG	UF	INIT	REG	RAD	Generic:Radium by Calculation	Radium-226 and Radium-228	Ra-226+228	N	1.53	—	—	—	0.29	—	—	pCi/L	Y	—	U	N3B-2021-13	CAWR-21-208740	GELC
Upper La Mesita	—	10/01/2020	WG	UF	INIT	FD	RAD	Generic:Radium by Calculation	Radium-226 and Radium-228	Ra-226+228	N	0.469	—	—	—	0.273	—	—	pCi/L	Y	—	U	N3B-2021-13	CAWR-21-208742	GELC
Sacred Spring	—	10/01/2020	WG	UF	INIT	REG	RAD	Generic:Radium by Calculation	Radium-226 and Radium-228	Ra-226+228	N	0.499	—	—	—	0.21	—	—	pCi/L	Y	—	U	N3B-2021-13	CAWR-21-208744	GELC
Upper La Mesita	—	10/01/2020	WG	UF	INIT	REG	RAD	HASL-300:AM-241	Americium-241	Am-241	N	0.0177	—	—	—	0.0104	0.0459	—	pCi/L	Y	U	U	N3B-2021-13	CAWR-21-208740	GELC
Upper La Mesita	—	10/01/2020	WG	UF	INIT	FD	RAD	HASL-300:AM-241	Americium-241	Am-241	N	-0.00259	—	—	—	0.01	0.0469	—	pCi/L	Y	U	U	N3B-2021-13	CAWR-21-208742	GELC
Sacred Spring	—	10/01/2020	WG	UF	INIT	REG	RAD	HASL-300:AM-241	Americium-241	Am-241	N	0.0194	—	0.0167	Regional-Scr_95	0.00922	0.0504	—	pCi/L	Y	U	U	N3B-2021-13	CAWR-21-208744	GELC

Table C-1 Analytical Results from the Periodic Monitoring Events Reported in this Periodic Monitoring Report

Location ID	Screen Depth (ft)	Sample Date	Sample Type	Field Preparation Code	Analysis Type Code	Sample Purpose	Method Category	Lab Method	Parameter Name	Parameter Code	Detected	Report Result	Screening Limit	Background Level	Background Entity	Lab Uncertainty	Report MDA	Report MDL	Report Unit	Best Value	Lab Qualifier	Validation Qualifier	COC #	Field Sample ID	Lab ID
Upper La Mesita	—	10/01/2020	WG	UF	INIT	REG	RAD	HASL-300:ISOPU	Plutonium-238	Pu-238	N	0.00389	—	—	—	0.0178	0.0846	—	pCi/L	Y	U	U	N3B-2021-13	CAWR-21-208740	GELC
Upper La Mesita	—	10/01/2020	WG	UF	INIT	REG	RAD	HASL-300:ISOPU	Plutonium-239/240	Pu-239/240	N	0.035	—	—	—	0.021	0.115	—	pCi/L	Y	U	U	N3B-2021-13	CAWR-21-208740	GELC
Upper La Mesita	—	10/01/2020	WG	UF	INIT	FD	RAD	HASL-300:ISOPU	Plutonium-238	Pu-238	N	0.0199	—	—	—	0.00786	0.054	—	pCi/L	Y	U	U	N3B-2021-13	CAWR-21-208742	GELC
Upper La Mesita	—	10/01/2020	WG	UF	INIT	FD	RAD	HASL-300:ISOPU	Plutonium-239/240	Pu-239/240	N	0	—	—	—	0.00608	0.0731	—	pCi/L	Y	U	U	N3B-2021-13	CAWR-21-208742	GELC
Sacred Spring	—	10/01/2020	WG	UF	INIT	REG	RAD	HASL-300:ISOPU	Plutonium-238	Pu-238	N	0.00268	—	0.00994	Regional-Scr_95	0.00803	0.0582	—	pCi/L	Y	U	U	N3B-2021-13	CAWR-21-208744	GELC
Sacred Spring	—	10/01/2020	WG	UF	INIT	REG	RAD	HASL-300:ISOPU	Plutonium-239/240	Pu-239/240	N	-0.0134	—	0.0171	Regional-Scr_95	0.0117	0.0787	—	pCi/L	Y	U	U	N3B-2021-13	CAWR-21-208744	GELC
Upper La Mesita	—	10/01/2020	WG	UF	INIT	REG	RAD	HASL-300:ISOU	Uranium-234	U-234	Y	5.29	27.2	—	—	0.131	0.0758	—	pCi/L	Y	—	NQ	N3B-2021-13	CAWR-21-208740	GELC
Upper La Mesita	—	10/01/2020	WG	UF	INIT	REG	RAD	HASL-300:ISOU	Uranium-235/236	U-235/236	Y	0.188	28.8	—	—	0.028	0.0492	—	pCi/L	Y	—	NQ	N3B-2021-13	CAWR-21-208740	GELC
Upper La Mesita	—	10/01/2020	WG	UF	INIT	REG	RAD	HASL-300:ISOU	Uranium-238	U-238	Y	3.15	30	—	—	0.101	0.0677	—	pCi/L	Y	—	NQ	N3B-2021-13	CAWR-21-208740	GELC
Upper La Mesita	—	10/01/2020	WG	UF	INIT	FD	RAD	HASL-300:ISOU	Uranium-234	U-234	Y	4.99	27.2	—	—	0.118	0.0651	—	pCi/L	Y	—	NQ	N3B-2021-13	CAWR-21-208742	GELC
Upper La Mesita	—	10/01/2020	WG	UF	INIT	FD	RAD	HASL-300:ISOU	Uranium-235/236	U-235/236	Y	0.172	28.8	—	—	0.0252	0.0423	—	pCi/L	Y	—	NQ	N3B-2021-13	CAWR-21-208742	GELC
Upper La Mesita	—	10/01/2020	WG	UF	INIT	FD	RAD	HASL-300:ISOU	Uranium-238	U-238	Y	3.02	30	—	—	0.0917	0.0581	—	pCi/L	Y	—	NQ	N3B-2021-13	CAWR-21-208742	GELC
Sacred Spring	—	10/01/2020	WG	UF	INIT	REG	RAD	HASL-300:ISOU	Uranium-234	U-234	Y	0.399	27.2	0.715	Regional	0.0348	0.065	—	pCi/L	Y	—	NQ	N3B-2021-13	CAWR-21-208744	GELC
Sacred Spring	—	10/01/2020	WG	UF	INIT	REG	RAD	HASL-300:ISOU	Uranium-235/236	U-235/236	N	0.0206	28.8	0.0423	Regional-Scr_95	0.0119	0.0422	—	pCi/L	Y	U	U	N3B-2021-13	CAWR-21-208744	GELC
Sacred Spring	—	10/01/2020	WG	UF	INIT	REG	RAD	HASL-300:ISOU	Uranium-238	U-238	Y	0.255	30	0.336	Regional	0.0285	0.058	—	pCi/L	Y	—	NQ	N3B-2021-13	CAWR-21-208744	GELC
Upper La Mesita	—	10/01/2020	WG	F	INIT	REG	Inorganic	SM:A2340B	Hardness	Hardness	Y	85.6	—	—	—	—	—	0.453	mg/L	Y	—	NQ	N3B-2021-13	CAWR-21-208739	GELC
Upper La Mesita	—	10/01/2020	WG	F	INIT	FD	Inorganic	SM:A2340B	Hardness	Hardness	Y	86.9	—	—	—	—	—	0.453	mg/L	Y	—	NQ	N3B-2021-13	CAWR-21-208741	GELC
Sacred Spring	—	10/01/2020	WG	F	INIT	REG	Inorganic	SM:A2340B	Hardness	Hardness	Y	93.4	—	67.1	Regional	—	—	0.453	mg/L	Y	—	NQ	N3B-2021-13	CAWR-21-208743	GELC
Upper La Mesita	—	10/01/2020	WG	F	INIT	REG	Inorganic	SW-846:6010C	Aluminum	Al	N	68	5000	—	—	—	—	68	µg/L	Y	U	U	N3B-2021-13	CAWR-21-208739	GELC
Upper La Mesita	—	10/01/2020	WG	F	INIT	REG	Inorganic	SW-846:6010C	Boron	B	Y	59	750	—	—	—	—	15	µg/L	Y	—	NQ	N3B-2021-13	CAWR-21-208739	GELC
Upper La Mesita	—	10/01/2020	WG	F	INIT	REG	Inorganic	SW-846:6010C	Barium	Ba	Y	111	2000	—	—	—	—	1	µg/L	Y	—	NQ	N3B-2021-13	CAWR-21-208739	GELC
Upper La Mesita	—	10/01/2020	WG	F	INIT	REG	Inorganic	SW-846:6010C	Beryllium	Be	N	1	4	—	—	—	—	1	µg/L	Y	U	U	N3B-2021-13	CAWR-21-208739	GELC
Upper La Mesita	—	10/01/2020	WG	F	INIT	REG	Inorganic	SW-846:6010C	Calcium	Ca	Y	32.1	—	—	—	—	—	0.05	mg/L	Y	—	NQ	N3B-2021-13	CAWR-21-208739	GELC
Upper La Mesita	—	10/01/2020	WG	F	INIT	REG	Inorganic	SW-846:6010C	Cobalt	Co	N	1	50	—	—	—	—	1	µg/L	Y	U	U	N3B-2021-13	CAWR-21-208739	GELC
Upper La Mesita	—	10/01/2020	WG	F	INIT	REG	Inorganic	SW-846:6010C	Copper	Cu	N	3	1000	—	—	—	—	3	µg/L	Y	U	U	N3B-2021-13	CAWR-21-208739	GELC
Upper La Mesita	—	10/01/2020	WG	F	INIT	REG	Inorganic	SW-846:6010C	Iron	Fe	N	30	1000	—	—	—	—	30	µg/L	Y	U	U	N3B-2021-13	CAWR-21-208739	GELC
Upper La Mesita	—	10/01/2020	WG	F	INIT	REG	Inorganic	SW-846:6010C	Potassium	K	Y	2.71	—	—	—	—	—	0.05	mg/L	Y	—	NQ	N3B-2021-13	CAWR-21-208739	GELC
Upper La Mesita	—	10/01/2020	WG	F	INIT	REG	Inorganic	SW-846:6010C	Magnesium	Mg	Y	1.33	—	—	—	—	—	0.11	mg/L	Y	—	NQ	N3B-2021-13	CAWR-21-208739	GELC
Upper La Mesita	—	10/01/2020	WG	F	INIT	REG	Inorganic	SW-846:6010C	Manganese	Mn	Y	2.53	200	—	—	—	—	2	µg/L	Y	J	J	N3B-2021-13	CAWR-21-208739	GELC
Upper La Mesita	—	10/01/2020	WG	F	INIT	REG	Inorganic	SW-846:6010C	Sodium	Na	Y	27.1	—	—	—	—	—	0.1	mg/L	Y	—	J-	N3B-2021-13	CAWR-21-208739	GELC
Upper La Mesita	—	10/01/2020	WG	F	INIT	REG	Inorganic	SW-846:6010C	Silicon Dioxide	SiO2	Y	25.6	—	—	—	—	—	0.053	mg/L	Y	—	NQ	N3B-2021-13	CAWR-21-208739	GELC
Upper La Mesita	—	10/01/2020	WG	F	INIT	REG	Inorganic	SW-846:6010C	Tin	Sn	N	4.95	12000	—	—	—	—	2.5	µg/L	Y	J	U	N3B-2021-13	CAWR-21-208739	GELC
Upper La Mesita	—	10/01/2020	WG	F	INIT	REG	Inorganic	SW-846:6010C	Strontium	Sr	Y	768	11800	—	—	—	—	1	µg/L	Y	—	NQ	N3B-2021-13	CAWR-21-208739	GELC
Upper La Mesita	—	10/01/2020	WG	F	INIT	REG	Inorganic	SW-846:6010C	Vanadium	V	Y	3.43	63.1	—	—	—	—	1	µg/L	Y	J	J	N3B-2021-13	CAWR-21-208739	GELC

Table C-1 Analytical Results from the Periodic Monitoring Events Reported in this Periodic Monitoring Report

Location ID	Screen Depth (ft)	Sample Date	Sample Type	Field Preparation Code	Analysis Type Code	Sample Purpose	Method Category	Lab Method	Parameter Name	Parameter Code	Detected	Report Result	Screening Limit	Background Level	Background Entity	Lab Uncertainty	Report MDA	Report MDL	Report Unit	Best Value	Lab Qualifier	Validation Qualifier	COC #	Field Sample ID	Lab ID
Upper La Mesita	—	10/01/2020	WG	F	INIT	REG	Inorganic	SW-846:6010C	Zinc	Zn	N	7.31	10000	—	—	—	—	3.3	µg/L	Y	J	U	N3B-2021-13	CAWR-21-208739	GELC
Upper La Mesita	—	10/01/2020	WG	F	INIT	FD	Inorganic	SW-846:6010C	Aluminum	Al	N	68	5000	—	—	—	—	68	µg/L	Y	U	U	N3B-2021-13	CAWR-21-208741	GELC
Upper La Mesita	—	10/01/2020	WG	F	INIT	FD	Inorganic	SW-846:6010C	Boron	B	Y	60.1	750	—	—	—	—	15	µg/L	Y	—	NQ	N3B-2021-13	CAWR-21-208741	GELC
Upper La Mesita	—	10/01/2020	WG	F	INIT	FD	Inorganic	SW-846:6010C	Barium	Ba	Y	114	2000	—	—	—	—	1	µg/L	Y	—	NQ	N3B-2021-13	CAWR-21-208741	GELC
Upper La Mesita	—	10/01/2020	WG	F	INIT	FD	Inorganic	SW-846:6010C	Beryllium	Be	N	1	4	—	—	—	—	1	µg/L	Y	U	U	N3B-2021-13	CAWR-21-208741	GELC
Upper La Mesita	—	10/01/2020	WG	F	INIT	FD	Inorganic	SW-846:6010C	Calcium	Ca	Y	32.6	—	—	—	—	—	0.05	mg/L	Y	—	NQ	N3B-2021-13	CAWR-21-208741	GELC
Upper La Mesita	—	10/01/2020	WG	F	INIT	FD	Inorganic	SW-846:6010C	Cobalt	Co	N	1	50	—	—	—	—	1	µg/L	Y	U	U	N3B-2021-13	CAWR-21-208741	GELC
Upper La Mesita	—	10/01/2020	WG	F	INIT	FD	Inorganic	SW-846:6010C	Copper	Cu	N	3	1000	—	—	—	—	3	µg/L	Y	U	U	N3B-2021-13	CAWR-21-208741	GELC
Upper La Mesita	—	10/01/2020	WG	F	INIT	FD	Inorganic	SW-846:6010C	Iron	Fe	N	30	1000	—	—	—	—	30	µg/L	Y	U	U	N3B-2021-13	CAWR-21-208741	GELC
Upper La Mesita	—	10/01/2020	WG	F	INIT	FD	Inorganic	SW-846:6010C	Potassium	K	Y	2.78	—	—	—	—	—	0.05	mg/L	Y	—	NQ	N3B-2021-13	CAWR-21-208741	GELC
Upper La Mesita	—	10/01/2020	WG	F	INIT	FD	Inorganic	SW-846:6010C	Magnesium	Mg	Y	1.35	—	—	—	—	—	0.11	mg/L	Y	—	NQ	N3B-2021-13	CAWR-21-208741	GELC
Upper La Mesita	—	10/01/2020	WG	F	INIT	FD	Inorganic	SW-846:6010C	Manganese	Mn	Y	2.77	200	—	—	—	—	2	µg/L	Y	J	J	N3B-2021-13	CAWR-21-208741	GELC
Upper La Mesita	—	10/01/2020	WG	F	INIT	FD	Inorganic	SW-846:6010C	Sodium	Na	Y	27.5	—	—	—	—	—	0.1	mg/L	Y	—	J-	N3B-2021-13	CAWR-21-208741	GELC
Upper La Mesita	—	10/01/2020	WG	F	INIT	FD	Inorganic	SW-846:6010C	Silicon Dioxide	SiO2	Y	26.5	—	—	—	—	—	0.053	mg/L	Y	—	NQ	N3B-2021-13	CAWR-21-208741	GELC
Upper La Mesita	—	10/01/2020	WG	F	INIT	FD	Inorganic	SW-846:6010C	Tin	Sn	N	4.02	12000	—	—	—	—	2.5	µg/L	Y	J	U	N3B-2021-13	CAWR-21-208741	GELC
Upper La Mesita	—	10/01/2020	WG	F	INIT	FD	Inorganic	SW-846:6010C	Strontium	Sr	Y	781	11800	—	—	—	—	1	µg/L	Y	—	NQ	N3B-2021-13	CAWR-21-208741	GELC
Upper La Mesita	—	10/01/2020	WG	F	INIT	FD	Inorganic	SW-846:6010C	Vanadium	V	Y	3.67	63.1	—	—	—	—	1	µg/L	Y	J	J	N3B-2021-13	CAWR-21-208741	GELC
Upper La Mesita	—	10/01/2020	WG	F	INIT	FD	Inorganic	SW-846:6010C	Zinc	Zn	N	5.75	10000	—	—	—	—	3.3	µg/L	Y	J	U	N3B-2021-13	CAWR-21-208741	GELC
Sacred Spring	—	10/01/2020	WG	F	INIT	REG	Inorganic	SW-846:6010C	Aluminum	Al	N	68	5000	68	Regional-Scr_95	—	—	68	µg/L	Y	U	U	N3B-2021-13	CAWR-21-208743	GELC
Sacred Spring	—	10/01/2020	WG	F	INIT	REG	Inorganic	SW-846:6010C	Boron	B	Y	36.8	750	18.7	Regional-Scr_95	—	—	15	µg/L	Y	J	J	N3B-2021-13	CAWR-21-208743	GELC
Sacred Spring	—	10/01/2020	WG	F	INIT	REG	Inorganic	SW-846:6010C	Barium	Ba	Y	106	2000	38.1	Regional	—	—	1	µg/L	Y	—	NQ	N3B-2021-13	CAWR-21-208743	GELC
Sacred Spring	—	10/01/2020	WG	F	INIT	REG	Inorganic	SW-846:6010C	Beryllium	Be	N	1	4	1	Regional-Scr_95	—	—	1	µg/L	Y	U	U	N3B-2021-13	CAWR-21-208743	GELC
Sacred Spring	—	10/01/2020	WG	F	INIT	REG	Inorganic	SW-846:6010C	Calcium	Ca	Y	34.3	—	17.03	Regional	—	—	0.05	mg/L	Y	—	NQ	N3B-2021-13	CAWR-21-208743	GELC
Sacred Spring	—	10/01/2020	WG	F	INIT	REG	Inorganic	SW-846:6010C	Cobalt	Co	Y	1.07	50	1	Regional-Scr_95	—	—	1	µg/L	Y	J	J	N3B-2021-13	CAWR-21-208743	GELC
Sacred Spring	—	10/01/2020	WG	F	INIT	REG	Inorganic	SW-846:6010C	Copper	Cu	N	3	1000	3	Regional-Scr_95	—	—	3	µg/L	Y	U	U	N3B-2021-13	CAWR-21-208743	GELC
Sacred Spring	—	10/01/2020	WG	F	INIT	REG	Inorganic	SW-846:6010C	Iron	Fe	Y	481	1000	53.8	Regional-Scr_95	—	—	30	µg/L	Y	—	NQ	N3B-2021-13	CAWR-21-208743	GELC
Sacred Spring	—	10/01/2020	WG	F	INIT	REG	Inorganic	SW-846:6010C	Potassium	K	Y	2.11	—	2.39	Regional	—	—	0.05	mg/L	Y	—	NQ	N3B-2021-13	CAWR-21-208743	GELC
Sacred Spring	—	10/01/2020	WG	F	INIT	REG	Inorganic	SW-846:6010C	Magnesium	Mg	Y	1.87	—	4.18	Regional	—	—	0.11	mg/L	Y	—	NQ	N3B-2021-13	CAWR-21-208743	GELC
Sacred Spring	—	10/01/2020	WG	F	INIT	REG	Inorganic	SW-846:6010C	Manganese	Mn	Y	211	200	12.1	Regional-Scr_95	—	—	2	µg/L	Y	—	NQ	N3B-2021-13	CAWR-21-208743	GELC
Sacred Spring	—	10/01/2020	WG	F	INIT	REG	Inorganic	SW-846:6010C	Sodium	Na	Y	22.3	—	16	Regional	—	—	0.1	mg/L	Y	—	J-	N3B-2021-13	CAWR-21-208743	GELC
Sacred Spring	—	10/01/2020	WG	F	INIT	REG	Inorganic	SW-846:6010C	Silicon Dioxide	SiO2	Y	44.4	—	81.9	Regional	—	—	0.053	mg/L	Y	—	NQ	N3B-2021-13	CAWR-21-208743	GELC
Sacred Spring	—	10/01/2020	WG	F	INIT	REG	Inorganic	SW-846:6010C	Tin	Sn	N	2.5	12000	13	Regional-Scr_95	—	—	2.5	µg/L	Y	U	U	N3B-2021-13	CAWR-21-208743	GELC
Sacred Spring	—	10/01/2020	WG	F	INIT	REG	Inorganic	SW-846:6010C	Strontium	Sr	Y	392	11800	157	Regional	—	—	1	µg/L	Y	—	NQ	N3B-2021-13	CAWR-21-208743	GELC
Sacred Spring	—	10/01/2020	WG	F	INIT	REG	Inorganic	SW-846:6010C	Vanadium	V	Y	5.27	63.1	11.4	Regional	—	—	1	µg/L	Y	—	NQ	N3B-2021-13	CAWR-21-208743	GELC

Table C-1 Analytical Results from the Periodic Monitoring Events Reported in this Periodic Monitoring Report

Location ID	Screen Depth (ft)	Sample Date	Sample Type	Field Preparation Code	Analysis Type Code	Sample Purpose	Method Category	Lab Method	Parameter Name	Parameter Code	Detected	Report Result	Screening Limit	Background Level	Background Entity	Lab Uncertainty	Report MDA	Report MDL	Report Unit	Best Value	Lab Qualifier	Validation Qualifier	COC #	Field Sample ID	Lab ID
Sacred Spring	—	10/01/2020	WG	F	INIT	REG	Inorganic	SW-846:6010C	Zinc	Zn	N	4.95	10000	14.4	Regional-Scr_95	—	—	3.3	µg/L	Y	J	U	N3B-2021-13	CAWR-21-208743	GELC
Upper La Mesita	—	10/01/2020	WG	F	INIT	REG	Inorganic	SW-846:6020B	Silver	Ag	N	0.3	50	—	—	—	—	0.3	µg/L	Y	U	U	N3B-2021-13	CAWR-21-208739	GELC
Upper La Mesita	—	10/01/2020	WG	F	INIT	REG	Inorganic	SW-846:6020B	Arsenic	As	N	2.64	10	—	—	—	—	2	µg/L	Y	J	U	N3B-2021-13	CAWR-21-208739	GELC
Upper La Mesita	—	10/01/2020	WG	F	INIT	REG	Inorganic	SW-846:6020B	Cadmium	Cd	N	0.3	5	—	—	—	—	0.3	µg/L	Y	U	U	N3B-2021-13	CAWR-21-208739	GELC
Upper La Mesita	—	10/01/2020	WG	F	INIT	REG	Inorganic	SW-846:6020B	Chromium	Cr	N	3	50	—	—	—	—	3	µg/L	Y	U	U	N3B-2021-13	CAWR-21-208739	GELC
Upper La Mesita	—	10/01/2020	WG	F	INIT	REG	Inorganic	SW-846:6020B	Molybdenum	Mo	Y	1.22	1000	—	—	—	—	0.2	µg/L	Y	—	NQ	N3B-2021-13	CAWR-21-208739	GELC
Upper La Mesita	—	10/01/2020	WG	F	INIT	REG	Inorganic	SW-846:6020B	Nickel	Ni	N	0.6	200	—	—	—	—	0.6	µg/L	Y	U	U	N3B-2021-13	CAWR-21-208739	GELC
Upper La Mesita	—	10/01/2020	WG	F	INIT	REG	Inorganic	SW-846:6020B	Lead	Pb	N	0.5	15	—	—	—	—	0.5	µg/L	Y	U	U	N3B-2021-13	CAWR-21-208739	GELC
Upper La Mesita	—	10/01/2020	WG	F	INIT	REG	Inorganic	SW-846:6020B	Antimony	Sb	N	1	6	—	—	—	—	1	µg/L	Y	U	U	N3B-2021-13	CAWR-21-208739	GELC
Upper La Mesita	—	10/01/2020	WG	F	INIT	REG	Inorganic	SW-846:6020B	Selenium	Se	N	2	50	—	—	—	—	2	µg/L	Y	U	U	N3B-2021-13	CAWR-21-208739	GELC
Upper La Mesita	—	10/01/2020	WG	F	INIT	REG	Inorganic	SW-846:6020B	Thallium	Tl	N	0.6	2	—	—	—	—	0.6	µg/L	Y	U	U	N3B-2021-13	CAWR-21-208739	GELC
Upper La Mesita	—	10/01/2020	WG	F	INIT	REG	Inorganic	SW-846:6020B	Uranium	U	Y	8.99	30	—	—	—	—	0.067	µg/L	Y	—	NQ	N3B-2021-13	CAWR-21-208739	GELC
Upper La Mesita	—	10/01/2020	WG	F	INIT	FD	Inorganic	SW-846:6020B	Silver	Ag	N	0.3	50	—	—	—	—	0.3	µg/L	Y	U	U	N3B-2021-13	CAWR-21-208741	GELC
Upper La Mesita	—	10/01/2020	WG	F	INIT	FD	Inorganic	SW-846:6020B	Arsenic	As	N	2.27	10	—	—	—	—	2	µg/L	Y	J	U	N3B-2021-13	CAWR-21-208741	GELC
Upper La Mesita	—	10/01/2020	WG	F	INIT	FD	Inorganic	SW-846:6020B	Cadmium	Cd	N	0.3	5	—	—	—	—	0.3	µg/L	Y	U	U	N3B-2021-13	CAWR-21-208741	GELC
Upper La Mesita	—	10/01/2020	WG	F	INIT	FD	Inorganic	SW-846:6020B	Chromium	Cr	N	3	50	—	—	—	—	3	µg/L	Y	U	U	N3B-2021-13	CAWR-21-208741	GELC
Upper La Mesita	—	10/01/2020	WG	F	INIT	FD	Inorganic	SW-846:6020B	Molybdenum	Mo	Y	1.25	1000	—	—	—	—	0.2	µg/L	Y	—	NQ	N3B-2021-13	CAWR-21-208741	GELC
Upper La Mesita	—	10/01/2020	WG	F	INIT	FD	Inorganic	SW-846:6020B	Nickel	Ni	N	0.6	200	—	—	—	—	0.6	µg/L	Y	U	U	N3B-2021-13	CAWR-21-208741	GELC
Upper La Mesita	—	10/01/2020	WG	F	INIT	FD	Inorganic	SW-846:6020B	Lead	Pb	N	0.5	15	—	—	—	—	0.5	µg/L	Y	U	U	N3B-2021-13	CAWR-21-208741	GELC
Upper La Mesita	—	10/01/2020	WG	F	INIT	FD	Inorganic	SW-846:6020B	Antimony	Sb	N	1	6	—	—	—	—	1	µg/L	Y	U	U	N3B-2021-13	CAWR-21-208741	GELC
Upper La Mesita	—	10/01/2020	WG	F	INIT	FD	Inorganic	SW-846:6020B	Selenium	Se	N	2	50	—	—	—	—	2	µg/L	Y	U	U	N3B-2021-13	CAWR-21-208741	GELC
Upper La Mesita	—	10/01/2020	WG	F	INIT	FD	Inorganic	SW-846:6020B	Thallium	Tl	N	0.6	2	—	—	—	—	0.6	µg/L	Y	U	U	N3B-2021-13	CAWR-21-208741	GELC
Upper La Mesita	—	10/01/2020	WG	F	INIT	FD	Inorganic	SW-846:6020B	Uranium	U	Y	9.21	30	—	—	—	—	0.067	µg/L	Y	—	NQ	N3B-2021-13	CAWR-21-208741	GELC
Sacred Spring	—	10/01/2020	WG	F	INIT	REG	Inorganic	SW-846:6020B	Silver	Ag	N	0.3	50	0.2	Regional-Scr_95	—	—	0.3	µg/L	Y	U	U	N3B-2021-13	CAWR-21-208743	GELC
Sacred Spring	—	10/01/2020	WG	F	INIT	REG	Inorganic	SW-846:6020B	Arsenic	As	N	3.99	10	2.7	Regional-Scr_95	—	—	2	µg/L	Y	J	U	N3B-2021-13	CAWR-21-208743	GELC
Sacred Spring	—	10/01/2020	WG	F	INIT	REG	Inorganic	SW-846:6020B	Cadmium	Cd	N	0.3	5	0.11	Regional-Scr_95	—	—	0.3	µg/L	Y	U	U	N3B-2021-13	CAWR-21-208743	GELC
Sacred Spring	—	10/01/2020	WG	F	INIT	REG	Inorganic	SW-846:6020B	Chromium	Cr	N	3	50	7.48	Regional	—	—	3	µg/L	Y	U	U	N3B-2021-13	CAWR-21-208743	GELC
Sacred Spring	—	10/01/2020	WG	F	INIT	REG	Inorganic	SW-846:6020B	Molybdenum	Mo	Y	2.34	1000	2.5	Regional	—	—	0.2	µg/L	Y	—	NQ	N3B-2021-13	CAWR-21-208743	GELC
Sacred Spring	—	10/01/2020	WG	F	INIT	REG	Inorganic	SW-846:6020B	Nickel	Ni	N	0.6	200	2.9	Regional	—	—	0.6	µg/L	Y	U	U	N3B-2021-13	CAWR-21-208743	GELC
Sacred Spring	—	10/01/2020	WG	F	INIT	REG	Inorganic	SW-846:6020B	Lead	Pb	N	0.5	15	0.5	Regional-Scr_95	—	—	0.5	µg/L	Y	U	U	N3B-2021-13	CAWR-21-208743	GELC
Sacred Spring	—	10/01/2020	WG	F	INIT	REG	Inorganic	SW-846:6020B	Antimony	Sb	N	1	6	1	Regional-Scr_95	—	—	1	µg/L	Y	U	U	N3B-2021-13	CAWR-21-208743	GELC
Sacred Spring	—	10/01/2020	WG	F	INIT	REG	Inorganic	SW-846:6020B	Selenium	Se	N	2	50	1.5	Regional-Scr_95	—	—	2	µg/L	Y	U	U	N3B-2021-13	CAWR-21-208743	GELC
Sacred Spring	—	10/01/2020	WG	F	INIT	REG	Inorganic	SW-846:6020B	Thallium	Tl	N	0.6	2	0.45	Regional-Scr_95	—	—	0.6	µg/L	Y	U	U	N3B-2021-13	CAWR-21-208743	GELC
Sacred Spring	—	10/01/2020	WG	F	INIT	REG	Inorganic	SW-846:6020B	Uranium	U	Y	0.625	30	1.19	Regional	—	—	0.067	µg/L	Y	—	NQ	N3B-2021-13	CAWR-21-208743	GELC

Table C-1 Analytical Results from the Periodic Monitoring Events Reported in this Periodic Monitoring Report

Location ID	Screen Depth (ft)	Sample Date	Sample Type	Field Preparation Code	Analysis Type Code	Sample Purpose	Method Category	Lab Method	Parameter Name	Parameter Code	Detected	Report Result	Screening Limit	Background Level	Background Entity	Lab Uncertainty	Report MDA	Report MDL	Report Unit	Best Value	Lab Qualifier	Validation Qualifier	COC #	Field Sample ID	Lab ID
Upper La Mesita	—	10/01/2020	WG	F	INIT	REG	LCMS/MS	SW-846:6850	Perchlorate	ClO4	Y	0.855	13.8	—	—	—	—	0.05	µg/L	Y	—	NQ	N3B-2021-13	CAWR-21-208739	GELC
Upper La Mesita	—	10/01/2020	WG	F	INIT	FD	LCMS/MS	SW-846:6850	Perchlorate	ClO4	Y	0.836	13.8	—	—	—	—	0.05	µg/L	Y	—	NQ	N3B-2021-13	CAWR-21-208741	GELC
Upper La Mesita	—	10/01/2020	WG	F	INIT	REG	LCMS/MS	SW-846:6850	Perchlorate	ClO4	N	0.05	13.8	0.414	Regional	—	—	0.05	µg/L	Y	U	U	N3B-2021-13	CAWR-21-208743	GELC
Upper La Mesita	—	10/01/2020	WG	F	INIT	REG	Inorganic	SW-846:7470A	Mercury	Hg	N	0.067	2	—	—	—	—	0.067	µg/L	Y	U	U	N3B-2021-13	CAWR-21-208739	GELC
Upper La Mesita	—	10/01/2020	WG	UF	INIT	REG	Inorganic	SW-846:7470A	Mercury	Hg	N	0.067	2	—	—	—	—	0.067	µg/L	Y	U	U	N3B-2021-13	CAWR-21-208740	GELC
Upper La Mesita	—	10/01/2020	WG	F	INIT	FD	Inorganic	SW-846:7470A	Mercury	Hg	N	0.067	2	—	—	—	—	0.067	µg/L	Y	U	U	N3B-2021-13	CAWR-21-208741	GELC
Upper La Mesita	—	10/01/2020	WG	UF	INIT	FD	Inorganic	SW-846:7470A	Mercury	Hg	N	0.067	2	—	—	—	—	0.067	µg/L	Y	U	U	N3B-2021-13	CAWR-21-208742	GELC
Sacred Spring	—	10/01/2020	WG	F	INIT	REG	Inorganic	SW-846:7470A	Mercury	Hg	N	0.067	2	0.067	Regional-Scr_95	—	—	0.067	µg/L	Y	U	U	N3B-2021-13	CAWR-21-208743	GELC
Sacred Spring	—	10/01/2020	WG	UF	INIT	REG	Inorganic	SW-846:7470A	Mercury	Hg	N	0.067	2	—	—	—	—	0.067	µg/L	Y	U	U	N3B-2021-13	CAWR-21-208744	GELC
Upper La Mesita	—	10/01/2020	WG	UF	INIT	REG	PESTPCB	SW-846:8082A	Aroclor-1260	11096-82-5	N	0.0341	0.5	—	—	—	—	0.0341	µg/L	Y	U	U	N3B-2021-13	CAWR-21-208740	GELC
Upper La Mesita	—	10/01/2020	WG	UF	INIT	REG	PESTPCB	SW-846:8082A	Aroclor-1254	11097-69-1	N	0.0341	0.5	—	—	—	—	0.0341	µg/L	Y	U	U	N3B-2021-13	CAWR-21-208740	GELC
Upper La Mesita	—	10/01/2020	WG	UF	INIT	REG	PESTPCB	SW-846:8082A	Aroclor-1221	11104-28-2	N	0.0341	0.5	—	—	—	—	0.0341	µg/L	Y	U	U	N3B-2021-13	CAWR-21-208740	GELC
Upper La Mesita	—	10/01/2020	WG	UF	INIT	REG	PESTPCB	SW-846:8082A	Aroclor-1232	11141-16-5	N	0.0341	0.5	—	—	—	—	0.0341	µg/L	Y	U	U	N3B-2021-13	CAWR-21-208740	GELC
Upper La Mesita	—	10/01/2020	WG	UF	INIT	REG	PESTPCB	SW-846:8082A	Aroclor-1248	12672-29-6	N	0.0341	0.5	—	—	—	—	0.0341	µg/L	Y	U	U	N3B-2021-13	CAWR-21-208740	GELC
Upper La Mesita	—	10/01/2020	WG	UF	INIT	REG	PESTPCB	SW-846:8082A	Aroclor-1016	12674-11-2	N	0.0341	0.5	—	—	—	—	0.0341	µg/L	Y	U	U	N3B-2021-13	CAWR-21-208740	GELC
Upper La Mesita	—	10/01/2020	WG	UF	INIT	REG	PESTPCB	SW-846:8082A	Aroclor-1262	37324-23-5	N	0.0341	0.5	—	—	—	—	0.0341	µg/L	Y	U	U	N3B-2021-13	CAWR-21-208740	GELC
Upper La Mesita	—	10/01/2020	WG	UF	INIT	REG	PESTPCB	SW-846:8082A	Aroclor-1242	53469-21-9	N	0.0341	0.5	—	—	—	—	0.0341	µg/L	Y	U	U	N3B-2021-13	CAWR-21-208740	GELC
Upper La Mesita	—	10/01/2020	WG	UF	INIT	FD	PESTPCB	SW-846:8082A	Aroclor-1260	11096-82-5	N	0.0332	0.5	—	—	—	—	0.0332	µg/L	Y	U	U	N3B-2021-13	CAWR-21-208742	GELC
Upper La Mesita	—	10/01/2020	WG	UF	INIT	FD	PESTPCB	SW-846:8082A	Aroclor-1254	11097-69-1	N	0.0332	0.5	—	—	—	—	0.0332	µg/L	Y	U	U	N3B-2021-13	CAWR-21-208742	GELC
Upper La Mesita	—	10/01/2020	WG	UF	INIT	FD	PESTPCB	SW-846:8082A	Aroclor-1221	11104-28-2	N	0.0332	0.5	—	—	—	—	0.0332	µg/L	Y	U	U	N3B-2021-13	CAWR-21-208742	GELC
Upper La Mesita	—	10/01/2020	WG	UF	INIT	FD	PESTPCB	SW-846:8082A	Aroclor-1232	11141-16-5	N	0.0332	0.5	—	—	—	—	0.0332	µg/L	Y	U	U	N3B-2021-13	CAWR-21-208742	GELC
Upper La Mesita	—	10/01/2020	WG	UF	INIT	FD	PESTPCB	SW-846:8082A	Aroclor-1248	12672-29-6	N	0.0332	0.5	—	—	—	—	0.0332	µg/L	Y	U	U	N3B-2021-13	CAWR-21-208742	GELC
Upper La Mesita	—	10/01/2020	WG	UF	INIT	FD	PESTPCB	SW-846:8082A	Aroclor-1016	12674-11-2	N	0.0332	0.5	—	—	—	—	0.0332	µg/L	Y	U	U	N3B-2021-13	CAWR-21-208742	GELC
Upper La Mesita	—	10/01/2020	WG	UF	INIT	FD	PESTPCB	SW-846:8082A	Aroclor-1262	37324-23-5	N	0.0332	0.5	—	—	—	—	0.0332	µg/L	Y	U	U	N3B-2021-13	CAWR-21-208742	GELC
Upper La Mesita	—	10/01/2020	WG	UF	INIT	FD	PESTPCB	SW-846:8082A	Aroclor-1242	53469-21-9	N	0.0332	0.5	—	—	—	—	0.0332	µg/L	Y	U	U	N3B-2021-13	CAWR-21-208742	GELC
Sacred Spring	—	10/01/2020	WG	UF	INIT	REG	PESTPCB	SW-846:8082A	Aroclor-1260	11096-82-5	N	0.0342	0.5	—	—	—	—	0.0342	µg/L	Y	U	U	N3B-2021-13	CAWR-21-208744	GELC
Sacred Spring	—	10/01/2020	WG	UF	INIT	REG	PESTPCB	SW-846:8082A	Aroclor-1254	11097-69-1	N	0.0342	0.5	—	—	—	—	0.0342	µg/L	Y	U	U	N3B-2021-13	CAWR-21-208744	GELC
Sacred Spring	—	10/01/2020	WG	UF	INIT	REG	PESTPCB	SW-846:8082A	Aroclor-1221	11104-28-2	N	0.0342	0.5	—	—	—	—	0.0342	µg/L	Y	U	U	N3B-2021-13	CAWR-21-208744	GELC
Sacred Spring	—	10/01/2020	WG	UF	INIT	REG	PESTPCB	SW-846:8082A	Aroclor-1232	11141-16-5	N	0.0342	0.5	—	—	—	—	0.0342	µg/L	Y	U	U	N3B-2021-13	CAWR-21-208744	GELC
Sacred Spring	—	10/01/2020	WG	UF	INIT	REG	PESTPCB	SW-846:8082A	Aroclor-1248	12672-29-6	N	0.0342	0.5	—	—	—	—	0.0342	µg/L	Y	U	U	N3B-2021-13	CAWR-21-208744	GELC
Sacred Spring	—	10/01/2020	WG	UF	INIT	REG	PESTPCB	SW-846:8082A	Aroclor-1016	12674-11-2	N	0.0342	0.5	—	—	—	—	0.0342	µg/L	Y	U	U	N3B-2021-13	CAWR-21-208744	GELC
Sacred Spring	—	10/01/2020	WG	UF	INIT	REG	PESTPCB	SW-846:8082A	Aroclor-1262	37324-23-5	N	0.0342	0.5	—	—	—	—	0.0342	µg/L	Y	U	U	N3B-2021-13	CAWR-21-208744	GELC
Sacred Spring	—	10/01/2020	WG	UF	INIT	REG	PESTPCB	SW-846:8082A	Aroclor-1242	53469-21-9	N	0.0342	0.5	—	—	—	—	0.0342	µg/L	Y	U	U	N3B-2021-13	CAWR-21-208744	GELC
Upper La Mesita	—	10/01/2020	WG	UF	INIT	REG	VOC	SW-846:8260B	Ethylbenzene	100-41-4	N	0.3	700	—	—	—	—	0.3	µg/L	Y	U	U	N3B-2021-13	CAWR-21-208740	GELC

Table C-1 Analytical Results from the Periodic Monitoring Events Reported in this Periodic Monitoring Report

Location ID	Screen Depth (ft)	Sample Date	Sample Type	Field Preparation Code	Analysis Type Code	Sample Purpose	Method Category	Lab Method	Parameter Name	Parameter Code	Detected	Report Result	Screening Limit	Background Level	Background Entity	Lab Uncertainty	Report MDA	Report MDL	Report Unit	Best Value	Lab Qualifier	Validation Qualifier	COC #	Field Sample ID	Lab ID
Upper La Mesita	—	10/01/2020	WG	UF	INIT	REG	VOC	SW-846:8260B	Styrene	100-42-5	N	0.3	100	—	—	—	—	0.3	µg/L	Y	U	U	N3B-2021-13	CAWR-21-208740	GELC
Upper La Mesita	—	10/01/2020	WG	UF	INIT	REG	VOC	SW-846:8260B	Dichloropropene[cis-1,3-]	10061-01-5	N	0.3	—	—	—	—	—	0.3	µg/L	Y	U	U	N3B-2021-13	CAWR-21-208740	GELC
Upper La Mesita	—	10/01/2020	WG	UF	INIT	REG	VOC	SW-846:8260B	Dichloropropene[trans-1,3-]	10061-02-6	N	0.3	—	—	—	—	—	0.3	µg/L	Y	U	U	N3B-2021-13	CAWR-21-208740	GELC
Upper La Mesita	—	10/01/2020	WG	UF	INIT	REG	VOC	SW-846:8260B	Propylbenzene[1-]	103-65-1	N	0.3	660	—	—	—	—	0.3	µg/L	Y	U	U	N3B-2021-13	CAWR-21-208740	GELC
Upper La Mesita	—	10/01/2020	WG	UF	INIT	REG	VOC	SW-846:8260B	Butylbenzene[n-]	104-51-8	N	0.3	1000	—	—	—	—	0.3	µg/L	Y	U	U	N3B-2021-13	CAWR-21-208740	GELC
Upper La Mesita	—	10/01/2020	WG	UF	INIT	REG	VOC	SW-846:8260B	Chlorotoluene[4-]	106-43-4	N	0.3	250	—	—	—	—	0.3	µg/L	Y	U	U	N3B-2021-13	CAWR-21-208740	GELC
Upper La Mesita	—	10/01/2020	WG	UF	INIT	REG	VOC	SW-846:8260B	Dichlorobenzene[1,4-]	106-46-7	N	0.3	75	—	—	—	—	0.3	µg/L	Y	U	U	N3B-2021-13	CAWR-21-208740	GELC
Upper La Mesita	—	10/01/2020	WG	UF	INIT	REG	VOC	SW-846:8260B	Dibromoethane[1,2-]	106-93-4	N	0.3	0.05	—	—	—	—	0.3	µg/L	Y	U	U	N3B-2021-13	CAWR-21-208740	GELC
Upper La Mesita	—	10/01/2020	WG	UF	INIT	REG	VOC	SW-846:8260B	Acrolein	107-02-8	N	1.5	0.0415	—	—	—	—	1.5	µg/L	Y	U	U	N3B-2021-13	CAWR-21-208740	GELC
Upper La Mesita	—	10/01/2020	WG	UF	INIT	REG	VOC	SW-846:8260B	Chloro-1-propene[3-]	107-05-1	N	1.5	7.3	—	—	—	—	1.5	µg/L	Y	U	U	N3B-2021-13	CAWR-21-208740	GELC
Upper La Mesita	—	10/01/2020	WG	UF	INIT	REG	VOC	SW-846:8260B	Dichloroethane[1,2-]	107-06-2	N	0.3	5	—	—	—	—	0.3	µg/L	Y	U	U	N3B-2021-13	CAWR-21-208740	GELC
Upper La Mesita	—	10/01/2020	WG	UF	INIT	REG	VOC	SW-846:8260B	Propionitrile	107-12-0	N	1.5	—	—	—	—	—	1.5	µg/L	Y	U	U	N3B-2021-13	CAWR-21-208740	GELC
Upper La Mesita	—	10/01/2020	WG	UF	INIT	REG	VOC	SW-846:8260B	Acrylonitrile	107-13-1	N	1.5	0.523	—	—	—	—	1.5	µg/L	Y	U	U	N3B-2021-13	CAWR-21-208740	GELC
Upper La Mesita	—	10/01/2020	WG	UF	INIT	REG	VOC	SW-846:8260B	Vinyl acetate	108-05-4	N	1.5	409	—	—	—	—	1.5	µg/L	Y	U	U	N3B-2021-13	CAWR-21-208740	GELC
Upper La Mesita	—	10/01/2020	WG	UF	INIT	REG	VOC	SW-846:8260B	Methyl-2-pentanone[4-]	108-10-1	N	1.5	1240	—	—	—	—	1.5	µg/L	Y	U	U	N3B-2021-13	CAWR-21-208740	GELC
Upper La Mesita	—	10/01/2020	WG	UF	INIT	REG	VOC	SW-846:8260B	Trimethylbenzene[1,3,5-]	108-67-8	N	0.3	60	—	—	—	—	0.3	µg/L	Y	U	U	N3B-2021-13	CAWR-21-208740	GELC
Upper La Mesita	—	10/01/2020	WG	UF	INIT	REG	VOC	SW-846:8260B	Bromobenzene	108-86-1	N	0.3	62	—	—	—	—	0.3	µg/L	Y	U	U	N3B-2021-13	CAWR-21-208740	GELC
Upper La Mesita	—	10/01/2020	WG	UF	INIT	REG	VOC	SW-846:8260B	Toluene	108-88-3	N	0.3	1000	—	—	—	—	0.3	µg/L	Y	U	U	N3B-2021-13	CAWR-21-208740	GELC
Upper La Mesita	—	10/01/2020	WG	UF	INIT	REG	VOC	SW-846:8260B	Chlorobenzene	108-90-7	N	0.3	100	—	—	—	—	0.3	µg/L	Y	U	U	N3B-2021-13	CAWR-21-208740	GELC
Upper La Mesita	—	10/01/2020	WG	UF	INIT	REG	VOC	SW-846:8260B	Trichlorobenzene[1,2,4-]	120-82-1	N	0.3	70	—	—	—	—	0.3	µg/L	Y	U	U	N3B-2021-13	CAWR-21-208740	GELC
Upper La Mesita	—	10/01/2020	WG	UF	INIT	REG	VOC	SW-846:8260B	Chlorodibromomethane	124-48-1	N	0.3	80	—	—	—	—	0.3	µg/L	Y	U	U	N3B-2021-13	CAWR-21-208740	GELC
Upper La Mesita	—	10/01/2020	WG	UF	INIT	REG	VOC	SW-846:8260B	Methacrylonitrile	126-98-7	N	1.5	1.91	—	—	—	—	1.5	µg/L	Y	U	U	N3B-2021-13	CAWR-21-208740	GELC
Upper La Mesita	—	10/01/2020	WG	UF	INIT	REG	VOC	SW-846:8260B	Chloro-1,3-butadiene[2-]	126-99-8	N	0.3	0.187	—	—	—	—	0.3	µg/L	Y	U	U	N3B-2021-13	CAWR-21-208740	GELC
Upper La Mesita	—	10/01/2020	WG	UF	INIT	REG	VOC	SW-846:8260B	Tetrachloroethene	127-18-4	N	0.3	5	—	—	—	—	0.3	µg/L	Y	U	U	N3B-2021-13	CAWR-21-208740	GELC
Upper La Mesita	—	10/01/2020	WG	UF	INIT	REG	VOC	SW-846:8260B	Butylbenzene[sec-]	135-98-8	N	0.3	2000	—	—	—	—	0.3	µg/L	Y	U	U	N3B-2021-13	CAWR-21-208740	GELC
Upper La Mesita	—	10/01/2020	WG	UF	INIT	REG	VOC	SW-846:8260B	Dichloropropane[1,3-]	142-28-9	N	0.3	370	—	—	—	—	0.3	µg/L	Y	U	U	N3B-2021-13	CAWR-21-208740	GELC
Upper La Mesita	—	10/01/2020	WG	UF	INIT	REG	VOC	SW-846:8260B	Dichloroethene[cis-1,2-]	156-59-2	N	0.3	70	—	—	—	—	0.3	µg/L	Y	U	U	N3B-2021-13	CAWR-21-208740	GELC
Upper La Mesita	—	10/01/2020	WG	UF	INIT	REG	VOC	SW-846:8260B	Dichloroethene[trans-1,2-]	156-60-5	N	0.3	100	—	—	—	—	0.3	µg/L	Y	U	U	N3B-2021-13	CAWR-21-208740	GELC
Upper La Mesita	—	10/01/2020	WG	UF	INIT	REG	VOC	SW-846:8260B	Methyl tert-Butyl Ether	1634-04-4	N	0.3	100	—	—	—	—	0.3	µg/L	Y	U	U	N3B-2021-13	CAWR-21-208740	GELC
Upper La Mesita	—	10/01/2020	WG	UF	INIT	REG	VOC	SW-846:8260B	Dichlorobenzene[1,3-]	541-73-1	N	0.3	—	—	—	—	—	0.3	µg/L	Y	U	U	N3B-2021-13	CAWR-21-208740	GELC
Upper La Mesita	—	10/01/2020	WG	UF	INIT	REG	VOC	SW-846:8260B	Carbon Tetrachloride	56-23-5	N	0.3	5	—	—	—	—	0.3	µg/L	Y	U	U	N3B-2021-13	CAWR-21-208740	GELC
Upper La Mesita	—	10/01/2020	WG	UF	INIT	REG	VOC	SW-846:8260B	Dichloropropene[1,1-]	563-58-6	N	0.3	—	—	—	—	—	0.3	µg/L	Y	U	U	N3B-2021-13	CAWR-21-208740	GELC
Upper La Mesita	—	10/01/2020	WG	UF	INIT	REG	VOC	SW-846:8260B	Hexanone[2-]	591-78-6	N	1.5	38	—	—	—	—	1.5	µg/L	Y	U	U	N3B-2021-13	CAWR-21-208740	GELC
Upper La Mesita	—	10/01/2020	WG	UF	INIT	REG	VOC	SW-846:8260B	Dichloropropane[2,2-]	594-20-7	N	0.3	—	—	—	—	—	0.3	µg/L	Y	U	U	N3B-2021-13	CAWR-21-208740	GELC

Table C-1 Analytical Results from the Periodic Monitoring Events Reported in this Periodic Monitoring Report

Location ID	Screen Depth (ft)	Sample Date	Sample Type	Field Preparation Code	Analysis Type Code	Sample Purpose	Method Category	Lab Method	Parameter Name	Parameter Code	Detected	Report Result	Screening Limit	Background Level	Background Entity	Lab Uncertainty	Report MDA	Report MDL	Report Unit	Best Value	Lab Qualifier	Validation Qualifier	COC #	Field Sample ID	Lab ID
Upper La Mesita	—	10/01/2020	WG	UF	INIT	REG	VOC	SW-846:8260B	Diethyl Ether	60-29-7	N	0.3	3930	—	—	—	—	0.3	µg/L	Y	U	U	N3B-2021-13	CAWR-21-208740	GELC
Upper La Mesita	—	10/01/2020	WG	UF	INIT	REG	VOC	SW-846:8260B	Tetrachloroethane[1,1,1,2-]	630-20-6	N	0.3	5.74	—	—	—	—	0.3	µg/L	Y	U	U	N3B-2021-13	CAWR-21-208740	GELC
Upper La Mesita	—	10/01/2020	WG	UF	INIT	REG	VOC	SW-846:8260B	Acetone	67-64-1	Y	3.04	14100	—	—	—	—	1.5	µg/L	Y	J	J	N3B-2021-13	CAWR-21-208740	GELC
Upper La Mesita	—	10/01/2020	WG	UF	INIT	REG	VOC	SW-846:8260B	Chloroform	67-66-3	N	0.3	80	—	—	—	—	0.3	µg/L	Y	U	U	N3B-2021-13	CAWR-21-208740	GELC
Upper La Mesita	—	10/01/2020	WG	UF	INIT	REG	VOC	SW-846:8260B	Butanol[1-]	71-36-3	N	15	2000	—	—	—	—	15	µg/L	Y	U	UJ	N3B-2021-13	CAWR-21-208740	GELC
Upper La Mesita	—	10/01/2020	WG	UF	INIT	REG	VOC	SW-846:8260B	Benzene	71-43-2	N	0.3	5	—	—	—	—	0.3	µg/L	Y	U	U	N3B-2021-13	CAWR-21-208740	GELC
Upper La Mesita	—	10/01/2020	WG	UF	INIT	REG	VOC	SW-846:8260B	Trichloroethane[1,1,1-]	71-55-6	N	0.3	200	—	—	—	—	0.3	µg/L	Y	U	U	N3B-2021-13	CAWR-21-208740	GELC
Upper La Mesita	—	10/01/2020	WG	UF	INIT	REG	VOC	SW-846:8260B	Bromomethane	74-83-9	N	0.3	7.54	—	—	—	—	0.3	µg/L	Y	U	U	N3B-2021-13	CAWR-21-208740	GELC
Upper La Mesita	—	10/01/2020	WG	UF	INIT	REG	VOC	SW-846:8260B	Chloromethane	74-87-3	N	0.3	20.3	—	—	—	—	0.3	µg/L	Y	U	U	N3B-2021-13	CAWR-21-208740	GELC
Upper La Mesita	—	10/01/2020	WG	UF	INIT	REG	VOC	SW-846:8260B	Iodomethane	74-88-4	N	1.5	—	—	—	—	—	1.5	µg/L	Y	U	U	N3B-2021-13	CAWR-21-208740	GELC
Upper La Mesita	—	10/01/2020	WG	UF	INIT	REG	VOC	SW-846:8260B	Dibromomethane	74-95-3	N	0.3	0.0747	—	—	—	—	0.3	µg/L	Y	U	U	N3B-2021-13	CAWR-21-208740	GELC
Upper La Mesita	—	10/01/2020	WG	UF	INIT	REG	VOC	SW-846:8260B	Bromochloromethane	74-97-5	N	0.3	83	—	—	—	—	0.3	µg/L	Y	U	U	N3B-2021-13	CAWR-21-208740	GELC
Upper La Mesita	—	10/01/2020	WG	UF	INIT	REG	VOC	SW-846:8260B	Chloroethane	75-00-3	N	0.3	20900	—	—	—	—	0.3	µg/L	Y	U	U	N3B-2021-13	CAWR-21-208740	GELC
Upper La Mesita	—	10/01/2020	WG	UF	INIT	REG	VOC	SW-846:8260B	Vinyl Chloride	75-01-4	N	0.3	2	—	—	—	—	0.3	µg/L	Y	U	U	N3B-2021-13	CAWR-21-208740	GELC
Upper La Mesita	—	10/01/2020	WG	UF	INIT	REG	VOC	SW-846:8260B	Acetonitrile	75-05-8	N	8	130	—	—	—	—	8	µg/L	Y	U	U	N3B-2021-13	CAWR-21-208740	GELC
Upper La Mesita	—	10/01/2020	WG	UF	INIT	REG	VOC	SW-846:8260B	Methylene Chloride	75-09-2	N	1	5	—	—	—	—	1	µg/L	Y	U	U	N3B-2021-13	CAWR-21-208740	GELC
Upper La Mesita	—	10/01/2020	WG	UF	INIT	REG	VOC	SW-846:8260B	Carbon Disulfide	75-15-0	N	1.5	810	—	—	—	—	1.5	µg/L	Y	U	U	N3B-2021-13	CAWR-21-208740	GELC
Upper La Mesita	—	10/01/2020	WG	UF	INIT	REG	VOC	SW-846:8260B	Bromoform	75-25-2	N	0.3	80	—	—	—	—	0.3	µg/L	Y	U	U	N3B-2021-13	CAWR-21-208740	GELC
Upper La Mesita	—	10/01/2020	WG	UF	INIT	REG	VOC	SW-846:8260B	Bromodichloromethane	75-27-4	N	0.3	80	—	—	—	—	0.3	µg/L	Y	U	U	N3B-2021-13	CAWR-21-208740	GELC
Upper La Mesita	—	10/01/2020	WG	UF	INIT	REG	VOC	SW-846:8260B	Dichloroethane[1,1-]	75-34-3	N	0.3	25	—	—	—	—	0.3	µg/L	Y	U	U	N3B-2021-13	CAWR-21-208740	GELC
Upper La Mesita	—	10/01/2020	WG	UF	INIT	REG	VOC	SW-846:8260B	Dichloroethene[1,1-]	75-35-4	N	0.3	7	—	—	—	—	0.3	µg/L	Y	U	U	N3B-2021-13	CAWR-21-208740	GELC
Upper La Mesita	—	10/01/2020	WG	UF	INIT	REG	VOC	SW-846:8260B	Trichlorofluoromethane	75-69-4	N	0.3	1140	—	—	—	—	0.3	µg/L	Y	U	U	N3B-2021-13	CAWR-21-208740	GELC
Upper La Mesita	—	10/01/2020	WG	UF	INIT	REG	VOC	SW-846:8260B	Dichlorodifluoromethane	75-71-8	N	0.3	197	—	—	—	—	0.3	µg/L	Y	U	U	N3B-2021-13	CAWR-21-208740	GELC
Upper La Mesita	—	10/01/2020	WG	UF	INIT	REG	VOC	SW-846:8260B	Trichloro-1,2,2-trifluoroethane[1,1,2-]	76-13-1	N	2	55000	—	—	—	—	2	µg/L	Y	U	U	N3B-2021-13	CAWR-21-208740	GELC
Upper La Mesita	—	10/01/2020	WG	UF	INIT	REG	VOC	SW-846:8260B	Isobutyl alcohol	78-83-1	N	15	5910	—	—	—	—	15	µg/L	Y	U	UJ	N3B-2021-13	CAWR-21-208740	GELC
Upper La Mesita	—	10/01/2020	WG	UF	INIT	REG	VOC	SW-846:8260B	Dichloropropane[1,2-]	78-87-5	N	0.3	5	—	—	—	—	0.3	µg/L	Y	U	U	N3B-2021-13	CAWR-21-208740	GELC
Upper La Mesita	—	10/01/2020	WG	UF	INIT	REG	VOC	SW-846:8260B	Butanone[2-]	78-93-3	N	1.5	5560	—	—	—	—	1.5	µg/L	Y	U	U	N3B-2021-13	CAWR-21-208740	GELC
Upper La Mesita	—	10/01/2020	WG	UF	INIT	REG	VOC	SW-846:8260B	Trichloroethane[1,1,2-]	79-00-5	N	0.3	5	—	—	—	—	0.3	µg/L	Y	U	U	N3B-2021-13	CAWR-21-208740	GELC
Upper La Mesita	—	10/01/2020	WG	UF	INIT	REG	VOC	SW-846:8260B	Trichloroethene	79-01-6	N	0.3	5	—	—	—	—	0.3	µg/L	Y	U	U	N3B-2021-13	CAWR-21-208740	GELC
Upper La Mesita	—	10/01/2020	WG	UF	INIT	REG	VOC	SW-846:8260B	Tetrachloroethane[1,1,2,2-]	79-34-5	N	0.3	10	—	—	—	—	0.3	µg/L	Y	U	U	N3B-2021-13	CAWR-21-208740	GELC
Upper La Mesita	—	10/01/2020	WG	UF	INIT	REG	VOC	SW-846:8260B	Methyl Methacrylate	80-62-6	N	1.5	1390	—	—	—	—	1.5	µg/L	Y	U	U	N3B-2021-13	CAWR-21-208740	GELC
Upper La Mesita	—	10/01/2020	WG	UF	INIT	REG	VOC	SW-846:8260B	Trichlorobenzene[1,2,3-]	87-61-6	N	0.3	7	—	—	—	—	0.3	µg/L	Y	U	U	N3B-2021-13	CAWR-21-208740	GELC
Upper La Mesita	—	10/01/2020	WG	UF	INIT	REG	VOC	SW-846:8260B	Hexachlorobutadiene	87-68-3	N	0.3	1.39	—	—	—	—	0.3	µg/L	Y	U	U	N3B-2021-13	CAWR-21-208740	GELC
Upper La Mesita	—	10/01/2020	WG	UF	INIT	REG	VOC	SW-846:8260B	Naphthalene	91-20-3	N	0.3	1.65	—	—	—	—	0.3	µg/L	Y	U	U	N3B-2021-13	CAWR-21-208740	GELC

Table C-1 Analytical Results from the Periodic Monitoring Events Reported in this Periodic Monitoring Report

Location ID	Screen Depth (ft)	Sample Date	Sample Type	Field Preparation Code	Analysis Type Code	Sample Purpose	Method Category	Lab Method	Parameter Name	Parameter Code	Detected	Report Result	Screening Limit	Background Level	Background Entity	Lab Uncertainty	Report MDA	Report MDL	Report Unit	Best Value	Lab Qualifier	Validation Qualifier	COC #	Field Sample ID	Lab ID
Upper La Mesita	—	10/01/2020	WG	UF	INIT	REG	VOC	SW-846:8260B	Xylene[1,2-]	95-47-6	N	0.3	193	—	—	—	—	0.3	µg/L	Y	U	U	N3B-2021-13	CAWR-21-208740	GELC
Upper La Mesita	—	10/01/2020	WG	UF	INIT	REG	VOC	SW-846:8260B	Chlorotoluene[2-]	95-49-8	N	0.3	233	—	—	—	—	0.3	µg/L	Y	U	U	N3B-2021-13	CAWR-21-208740	GELC
Upper La Mesita	—	10/01/2020	WG	UF	INIT	REG	VOC	SW-846:8260B	Dichlorobenzene[1,2-]	95-50-1	N	0.3	600	—	—	—	—	0.3	µg/L	Y	U	U	N3B-2021-13	CAWR-21-208740	GELC
Upper La Mesita	—	10/01/2020	WG	UF	INIT	REG	VOC	SW-846:8260B	Trimethylbenzene[1,2,4-]	95-63-6	N	0.3	56	—	—	—	—	0.3	µg/L	Y	U	U	N3B-2021-13	CAWR-21-208740	GELC
Upper La Mesita	—	10/01/2020	WG	UF	INIT	REG	VOC	SW-846:8260B	Dibromo-3-Chloropropane[1,2-]	96-12-8	N	0.5	0.2	—	—	—	—	0.5	µg/L	Y	U	U	N3B-2021-13	CAWR-21-208740	GELC
Upper La Mesita	—	10/01/2020	WG	UF	INIT	REG	VOC	SW-846:8260B	Trichloropropane[1,2,3-]	96-18-4	N	0.3	0.00835	—	—	—	—	0.3	µg/L	Y	U	U	N3B-2021-13	CAWR-21-208740	GELC
Upper La Mesita	—	10/01/2020	WG	UF	INIT	REG	VOC	SW-846:8260B	Ethyl Methacrylate	97-63-2	N	1.5	455	—	—	—	—	1.5	µg/L	Y	U	U	N3B-2021-13	CAWR-21-208740	GELC
Upper La Mesita	—	10/01/2020	WG	UF	INIT	REG	VOC	SW-846:8260B	Butylbenzene[tert-]	98-06-6	N	0.3	690	—	—	—	—	0.3	µg/L	Y	U	U	N3B-2021-13	CAWR-21-208740	GELC
Upper La Mesita	—	10/01/2020	WG	UF	INIT	REG	VOC	SW-846:8260B	Isopropylbenzene	98-82-8	N	0.3	447	—	—	—	—	0.3	µg/L	Y	U	U	N3B-2021-13	CAWR-21-208740	GELC
Upper La Mesita	—	10/01/2020	WG	UF	INIT	REG	VOC	SW-846:8260B	Isopropyltoluene[4-]	99-87-6	N	0.3	—	—	—	—	—	0.3	µg/L	Y	U	U	N3B-2021-13	CAWR-21-208740	GELC
Upper La Mesita	—	10/01/2020	WG	UF	INIT	REG	VOC	SW-846:8260B	Xylene[1,3-]+Xylene[1,4-]	Xylene[m+p]	N	0.3	193	—	—	—	—	0.3	µg/L	Y	U	U	N3B-2021-13	CAWR-21-208740	GELC
Upper La Mesita	—	10/01/2020	WG	UF	INIT	FD	VOC	SW-846:8260B	Ethylbenzene	100-41-4	N	0.3	700	—	—	—	—	0.3	µg/L	Y	U	U	N3B-2021-13	CAWR-21-208742	GELC
Upper La Mesita	—	10/01/2020	WG	UF	INIT	FD	VOC	SW-846:8260B	Styrene	100-42-5	N	0.3	100	—	—	—	—	0.3	µg/L	Y	U	U	N3B-2021-13	CAWR-21-208742	GELC
Upper La Mesita	—	10/01/2020	WG	UF	INIT	FD	VOC	SW-846:8260B	Dichloropropene[cis-1,3-]	10061-01-5	N	0.3	—	—	—	—	—	0.3	µg/L	Y	U	U	N3B-2021-13	CAWR-21-208742	GELC
Upper La Mesita	—	10/01/2020	WG	UF	INIT	FD	VOC	SW-846:8260B	Dichloropropene[trans-1,3-]	10061-02-6	N	0.3	—	—	—	—	—	0.3	µg/L	Y	U	U	N3B-2021-13	CAWR-21-208742	GELC
Upper La Mesita	—	10/01/2020	WG	UF	INIT	FD	VOC	SW-846:8260B	Propylbenzene[1-]	103-65-1	N	0.3	660	—	—	—	—	0.3	µg/L	Y	U	U	N3B-2021-13	CAWR-21-208742	GELC
Upper La Mesita	—	10/01/2020	WG	UF	INIT	FD	VOC	SW-846:8260B	Butylbenzene[n-]	104-51-8	N	0.3	1000	—	—	—	—	0.3	µg/L	Y	U	U	N3B-2021-13	CAWR-21-208742	GELC
Upper La Mesita	—	10/01/2020	WG	UF	INIT	FD	VOC	SW-846:8260B	Chlorotoluene[4-]	106-43-4	N	0.3	250	—	—	—	—	0.3	µg/L	Y	U	U	N3B-2021-13	CAWR-21-208742	GELC
Upper La Mesita	—	10/01/2020	WG	UF	INIT	FD	VOC	SW-846:8260B	Dichlorobenzene[1,4-]	106-46-7	N	0.3	75	—	—	—	—	0.3	µg/L	Y	U	U	N3B-2021-13	CAWR-21-208742	GELC
Upper La Mesita	—	10/01/2020	WG	UF	INIT	FD	VOC	SW-846:8260B	Dibromoethane[1,2-]	106-93-4	N	0.3	0.05	—	—	—	—	0.3	µg/L	Y	U	U	N3B-2021-13	CAWR-21-208742	GELC
Upper La Mesita	—	10/01/2020	WG	UF	INIT	FD	VOC	SW-846:8260B	Acrolein	107-02-8	N	1.5	0.0415	—	—	—	—	1.5	µg/L	Y	U	U	N3B-2021-13	CAWR-21-208742	GELC
Upper La Mesita	—	10/01/2020	WG	UF	INIT	FD	VOC	SW-846:8260B	Chloro-1-propene[3-]	107-05-1	N	1.5	7.3	—	—	—	—	1.5	µg/L	Y	U	U	N3B-2021-13	CAWR-21-208742	GELC
Upper La Mesita	—	10/01/2020	WG	UF	INIT	FD	VOC	SW-846:8260B	Dichloroethane[1,2-]	107-06-2	N	0.3	5	—	—	—	—	0.3	µg/L	Y	U	U	N3B-2021-13	CAWR-21-208742	GELC
Upper La Mesita	—	10/01/2020	WG	UF	INIT	FD	VOC	SW-846:8260B	Propionitrile	107-12-0	N	1.5	—	—	—	—	—	1.5	µg/L	Y	U	U	N3B-2021-13	CAWR-21-208742	GELC
Upper La Mesita	—	10/01/2020	WG	UF	INIT	FD	VOC	SW-846:8260B	Acrylonitrile	107-13-1	N	1.5	0.523	—	—	—	—	1.5	µg/L	Y	U	U	N3B-2021-13	CAWR-21-208742	GELC
Upper La Mesita	—	10/01/2020	WG	UF	INIT	FD	VOC	SW-846:8260B	Vinyl acetate	108-05-4	N	1.5	409	—	—	—	—	1.5	µg/L	Y	U	U	N3B-2021-13	CAWR-21-208742	GELC
Upper La Mesita	—	10/01/2020	WG	UF	INIT	FD	VOC	SW-846:8260B	Methyl-2-pentanone[4-]	108-10-1	N	1.5	1240	—	—	—	—	1.5	µg/L	Y	U	U	N3B-2021-13	CAWR-21-208742	GELC
Upper La Mesita	—	10/01/2020	WG	UF	INIT	FD	VOC	SW-846:8260B	Trimethylbenzene[1,3,5-]	108-67-8	N	0.3	60	—	—	—	—	0.3	µg/L	Y	U	U	N3B-2021-13	CAWR-21-208742	GELC
Upper La Mesita	—	10/01/2020	WG	UF	INIT	FD	VOC	SW-846:8260B	Bromobenzene	108-86-1	N	0.3	62	—	—	—	—	0.3	µg/L	Y	U	U	N3B-2021-13	CAWR-21-208742	GELC
Upper La Mesita	—	10/01/2020	WG	UF	INIT	FD	VOC	SW-846:8260B	Toluene	108-88-3	N	0.3	1000	—	—	—	—	0.3	µg/L	Y	U	U	N3B-2021-13	CAWR-21-208742	GELC
Upper La Mesita	—	10/01/2020	WG	UF	INIT	FD	VOC	SW-846:8260B	Chlorobenzene	108-90-7	N	0.3	100	—	—	—	—	0.3	µg/L	Y	U	U	N3B-2021-13	CAWR-21-208742	GELC
Upper La Mesita	—	10/01/2020	WG	UF	INIT	FD	VOC	SW-846:8260B	Trichlorobenzene[1,2,4-]	120-82-1	N	0.3	70	—	—	—	—	0.3	µg/L	Y	U	U	N3B-2021-13	CAWR-21-208742	GELC
Upper La Mesita	—	10/01/2020	WG	UF	INIT	FD	VOC	SW-846:8260B	Chlorodibromomethane	124-48-1	N	0.3	80	—	—	—	—	0.3	µg/L	Y	U	U	N3B-2021-13	CAWR-21-208742	GELC
Upper La Mesita	—	10/01/2020	WG	UF	INIT	FD	VOC	SW-846:8260B	Methacrylonitrile	126-98-7	N	1.5	1.91	—	—	—	—	1.5	µg/L	Y	U	U	N3B-2021-13	CAWR-21-208742	GELC

Table C-1 Analytical Results from the Periodic Monitoring Events Reported in this Periodic Monitoring Report

Location ID	Screen Depth (ft)	Sample Date	Sample Type	Field Preparation Code	Analysis Type Code	Sample Purpose	Method Category	Lab Method	Parameter Name	Parameter Code	Detected	Report Result	Screening Limit	Background Level	Background Entity	Lab Uncertainty	Report MDA	Report MDL	Report Unit	Best Value	Lab Qualifier	Validation Qualifier	COC #	Field Sample ID	Lab ID
Upper La Mesita	—	10/01/2020	WG	UF	INIT	FD	VOC	SW-846:8260B	Chloro-1,3-butadiene[2-]	126-99-8	N	0.3	0.187	—	—	—	—	0.3	µg/L	Y	U	U	N3B-2021-13	CAWR-21-208742	GELC
Upper La Mesita	—	10/01/2020	WG	UF	INIT	FD	VOC	SW-846:8260B	Tetrachloroethene	127-18-4	N	0.3	5	—	—	—	—	0.3	µg/L	Y	U	U	N3B-2021-13	CAWR-21-208742	GELC
Upper La Mesita	—	10/01/2020	WG	UF	INIT	FD	VOC	SW-846:8260B	Butylbenzene[sec-]	135-98-8	N	0.3	2000	—	—	—	—	0.3	µg/L	Y	U	U	N3B-2021-13	CAWR-21-208742	GELC
Upper La Mesita	—	10/01/2020	WG	UF	INIT	FD	VOC	SW-846:8260B	Dichloropropane[1,3-]	142-28-9	N	0.3	370	—	—	—	—	0.3	µg/L	Y	U	U	N3B-2021-13	CAWR-21-208742	GELC
Upper La Mesita	—	10/01/2020	WG	UF	INIT	FD	VOC	SW-846:8260B	Dichloroethene[cis-1,2-]	156-59-2	N	0.3	70	—	—	—	—	0.3	µg/L	Y	U	U	N3B-2021-13	CAWR-21-208742	GELC
Upper La Mesita	—	10/01/2020	WG	UF	INIT	FD	VOC	SW-846:8260B	Dichloroethene[trans-1,2-]	156-60-5	N	0.3	100	—	—	—	—	0.3	µg/L	Y	U	U	N3B-2021-13	CAWR-21-208742	GELC
Upper La Mesita	—	10/01/2020	WG	UF	INIT	FD	VOC	SW-846:8260B	Methyl tert-Butyl Ether	1634-04-4	N	0.3	100	—	—	—	—	0.3	µg/L	Y	U	U	N3B-2021-13	CAWR-21-208742	GELC
Upper La Mesita	—	10/01/2020	WG	UF	INIT	FD	VOC	SW-846:8260B	Dichlorobenzene[1,3-]	541-73-1	N	0.3	—	—	—	—	—	0.3	µg/L	Y	U	U	N3B-2021-13	CAWR-21-208742	GELC
Upper La Mesita	—	10/01/2020	WG	UF	INIT	FD	VOC	SW-846:8260B	Carbon Tetrachloride	56-23-5	N	0.3	5	—	—	—	—	0.3	µg/L	Y	U	U	N3B-2021-13	CAWR-21-208742	GELC
Upper La Mesita	—	10/01/2020	WG	UF	INIT	FD	VOC	SW-846:8260B	Dichloropropene[1,1-]	563-58-6	N	0.3	—	—	—	—	—	0.3	µg/L	Y	U	U	N3B-2021-13	CAWR-21-208742	GELC
Upper La Mesita	—	10/01/2020	WG	UF	INIT	FD	VOC	SW-846:8260B	Hexanone[2-]	591-78-6	N	1.5	38	—	—	—	—	1.5	µg/L	Y	U	U	N3B-2021-13	CAWR-21-208742	GELC
Upper La Mesita	—	10/01/2020	WG	UF	INIT	FD	VOC	SW-846:8260B	Dichloropropane[2,2-]	594-20-7	N	0.3	—	—	—	—	—	0.3	µg/L	Y	U	U	N3B-2021-13	CAWR-21-208742	GELC
Upper La Mesita	—	10/01/2020	WG	UF	INIT	FD	VOC	SW-846:8260B	Diethyl Ether	60-29-7	N	0.3	3930	—	—	—	—	0.3	µg/L	Y	U	U	N3B-2021-13	CAWR-21-208742	GELC
Upper La Mesita	—	10/01/2020	WG	UF	INIT	FD	VOC	SW-846:8260B	Tetrachloroethane[1,1,1,2-]	630-20-6	N	0.3	5.74	—	—	—	—	0.3	µg/L	Y	U	U	N3B-2021-13	CAWR-21-208742	GELC
Upper La Mesita	—	10/01/2020	WG	UF	INIT	FD	VOC	SW-846:8260B	Acetone	67-64-1	Y	2.18	14100	—	—	—	—	1.5	µg/L	Y	J	J	N3B-2021-13	CAWR-21-208742	GELC
Upper La Mesita	—	10/01/2020	WG	UF	INIT	FD	VOC	SW-846:8260B	Chloroform	67-66-3	N	0.3	80	—	—	—	—	0.3	µg/L	Y	U	U	N3B-2021-13	CAWR-21-208742	GELC
Upper La Mesita	—	10/01/2020	WG	UF	INIT	FD	VOC	SW-846:8260B	Butanol[1-]	71-36-3	N	15	2000	—	—	—	—	15	µg/L	Y	U	UJ	N3B-2021-13	CAWR-21-208742	GELC
Upper La Mesita	—	10/01/2020	WG	UF	INIT	FD	VOC	SW-846:8260B	Benzene	71-43-2	N	0.3	5	—	—	—	—	0.3	µg/L	Y	U	U	N3B-2021-13	CAWR-21-208742	GELC
Upper La Mesita	—	10/01/2020	WG	UF	INIT	FD	VOC	SW-846:8260B	Trichloroethane[1,1,1-]	71-55-6	N	0.3	200	—	—	—	—	0.3	µg/L	Y	U	U	N3B-2021-13	CAWR-21-208742	GELC
Upper La Mesita	—	10/01/2020	WG	UF	INIT	FD	VOC	SW-846:8260B	Bromomethane	74-83-9	N	0.3	7.54	—	—	—	—	0.3	µg/L	Y	U	U	N3B-2021-13	CAWR-21-208742	GELC
Upper La Mesita	—	10/01/2020	WG	UF	INIT	FD	VOC	SW-846:8260B	Chloromethane	74-87-3	N	0.3	20.3	—	—	—	—	0.3	µg/L	Y	U	U	N3B-2021-13	CAWR-21-208742	GELC
Upper La Mesita	—	10/01/2020	WG	UF	INIT	FD	VOC	SW-846:8260B	Iodomethane	74-88-4	N	1.5	—	—	—	—	—	1.5	µg/L	Y	U	U	N3B-2021-13	CAWR-21-208742	GELC
Upper La Mesita	—	10/01/2020	WG	UF	INIT	FD	VOC	SW-846:8260B	Dibromomethane	74-95-3	N	0.3	0.0747	—	—	—	—	0.3	µg/L	Y	U	U	N3B-2021-13	CAWR-21-208742	GELC
Upper La Mesita	—	10/01/2020	WG	UF	INIT	FD	VOC	SW-846:8260B	Bromochloromethane	74-97-5	N	0.3	83	—	—	—	—	0.3	µg/L	Y	U	U	N3B-2021-13	CAWR-21-208742	GELC
Upper La Mesita	—	10/01/2020	WG	UF	INIT	FD	VOC	SW-846:8260B	Chloroethane	75-00-3	N	0.3	20900	—	—	—	—	0.3	µg/L	Y	U	U	N3B-2021-13	CAWR-21-208742	GELC
Upper La Mesita	—	10/01/2020	WG	UF	INIT	FD	VOC	SW-846:8260B	Vinyl Chloride	75-01-4	N	0.3	2	—	—	—	—	0.3	µg/L	Y	U	U	N3B-2021-13	CAWR-21-208742	GELC
Upper La Mesita	—	10/01/2020	WG	UF	INIT	FD	VOC	SW-846:8260B	Acetonitrile	75-05-8	N	8	130	—	—	—	—	8	µg/L	Y	U	U	N3B-2021-13	CAWR-21-208742	GELC
Upper La Mesita	—	10/01/2020	WG	UF	INIT	FD	VOC	SW-846:8260B	Methylene Chloride	75-09-2	N	1	5	—	—	—	—	1	µg/L	Y	U	U	N3B-2021-13	CAWR-21-208742	GELC
Upper La Mesita	—	10/01/2020	WG	UF	INIT	FD	VOC	SW-846:8260B	Carbon Disulfide	75-15-0	N	1.5	810	—	—	—	—	1.5	µg/L	Y	U	U	N3B-2021-13	CAWR-21-208742	GELC
Upper La Mesita	—	10/01/2020	WG	UF	INIT	FD	VOC	SW-846:8260B	Bromoform	75-25-2	N	0.3	80	—	—	—	—	0.3	µg/L	Y	U	U	N3B-2021-13	CAWR-21-208742	GELC
Upper La Mesita	—	10/01/2020	WG	UF	INIT	FD	VOC	SW-846:8260B	Bromodichloromethane	75-27-4	N	0.3	80	—	—	—	—	0.3	µg/L	Y	U	U	N3B-2021-13	CAWR-21-208742	GELC
Upper La Mesita	—	10/01/2020	WG	UF	INIT	FD	VOC	SW-846:8260B	Dichloroethane[1,1-]	75-34-3	N	0.3	25	—	—	—	—	0.3	µg/L	Y	U	U	N3B-2021-13	CAWR-21-208742	GELC
Upper La Mesita	—	10/01/2020	WG	UF	INIT	FD	VOC	SW-846:8260B	Dichloroethene[1,1-]	75-35-4	N	0.3	7	—	—	—	—	0.3	µg/L	Y	U	U	N3B-2021-13	CAWR-21-208742	GELC
Upper La Mesita	—	10/01/2020	WG	UF	INIT	FD	VOC	SW-846:8260B	Trichlorofluoromethane	75-69-4	N	0.3	1140	—	—	—	—	0.3	µg/L	Y	U	U	N3B-2021-13	CAWR-21-208742	GELC

Table C-1 Analytical Results from the Periodic Monitoring Events Reported in this Periodic Monitoring Report

Location ID	Screen Depth (ft)	Sample Date	Sample Type	Field Preparation Code	Analysis Type Code	Sample Purpose	Method Category	Lab Method	Parameter Name	Parameter Code	Detected	Report Result	Screening Limit	Background Level	Background Entity	Lab Uncertainty	Report MDA	Report MDL	Report Unit	Best Value	Lab Qualifier	Validation Qualifier	COC #	Field Sample ID	Lab ID
Upper La Mesita	—	10/01/2020	WG	UF	INIT	FD	VOC	SW-846:8260B	Dichlorodifluoromethane	75-71-8	N	0.3	197	—	—	—	—	0.3	µg/L	Y	U	U	N3B-2021-13	CAWR-21-208742	GELC
Upper La Mesita	—	10/01/2020	WG	UF	INIT	FD	VOC	SW-846:8260B	Trichloro-1,2,2-trifluoroethane[1,1,2-]	76-13-1	N	2	55000	—	—	—	—	2	µg/L	Y	U	U	N3B-2021-13	CAWR-21-208742	GELC
Upper La Mesita	—	10/01/2020	WG	UF	INIT	FD	VOC	SW-846:8260B	Isobutyl alcohol	78-83-1	N	15	5910	—	—	—	—	15	µg/L	Y	U	UJ	N3B-2021-13	CAWR-21-208742	GELC
Upper La Mesita	—	10/01/2020	WG	UF	INIT	FD	VOC	SW-846:8260B	Dichloropropane[1,2-]	78-87-5	N	0.3	5	—	—	—	—	0.3	µg/L	Y	U	U	N3B-2021-13	CAWR-21-208742	GELC
Upper La Mesita	—	10/01/2020	WG	UF	INIT	FD	VOC	SW-846:8260B	Butanone[2-]	78-93-3	N	1.5	5560	—	—	—	—	1.5	µg/L	Y	U	U	N3B-2021-13	CAWR-21-208742	GELC
Upper La Mesita	—	10/01/2020	WG	UF	INIT	FD	VOC	SW-846:8260B	Trichloroethane[1,1,2-]	79-00-5	N	0.3	5	—	—	—	—	0.3	µg/L	Y	U	U	N3B-2021-13	CAWR-21-208742	GELC
Upper La Mesita	—	10/01/2020	WG	UF	INIT	FD	VOC	SW-846:8260B	Trichloroethene	79-01-6	N	0.3	5	—	—	—	—	0.3	µg/L	Y	U	U	N3B-2021-13	CAWR-21-208742	GELC
Upper La Mesita	—	10/01/2020	WG	UF	INIT	FD	VOC	SW-846:8260B	Tetrachloroethane[1,1,2,2-]	79-34-5	N	0.3	10	—	—	—	—	0.3	µg/L	Y	U	U	N3B-2021-13	CAWR-21-208742	GELC
Upper La Mesita	—	10/01/2020	WG	UF	INIT	FD	VOC	SW-846:8260B	Methyl Methacrylate	80-62-6	N	1.5	1390	—	—	—	—	1.5	µg/L	Y	U	U	N3B-2021-13	CAWR-21-208742	GELC
Upper La Mesita	—	10/01/2020	WG	UF	INIT	FD	VOC	SW-846:8260B	Trichlorobenzene[1,2,3-]	87-61-6	N	0.3	7	—	—	—	—	0.3	µg/L	Y	U	U	N3B-2021-13	CAWR-21-208742	GELC
Upper La Mesita	—	10/01/2020	WG	UF	INIT	FD	VOC	SW-846:8260B	Hexachlorobutadiene	87-68-3	N	0.3	1.39	—	—	—	—	0.3	µg/L	Y	U	U	N3B-2021-13	CAWR-21-208742	GELC
Upper La Mesita	—	10/01/2020	WG	UF	INIT	FD	VOC	SW-846:8260B	Naphthalene	91-20-3	N	0.3	1.65	—	—	—	—	0.3	µg/L	Y	U	U	N3B-2021-13	CAWR-21-208742	GELC
Upper La Mesita	—	10/01/2020	WG	UF	INIT	FD	VOC	SW-846:8260B	Xylene[1,2-]	95-47-6	N	0.3	193	—	—	—	—	0.3	µg/L	Y	U	U	N3B-2021-13	CAWR-21-208742	GELC
Upper La Mesita	—	10/01/2020	WG	UF	INIT	FD	VOC	SW-846:8260B	Chlorotoluene[2-]	95-49-8	N	0.3	233	—	—	—	—	0.3	µg/L	Y	U	U	N3B-2021-13	CAWR-21-208742	GELC
Upper La Mesita	—	10/01/2020	WG	UF	INIT	FD	VOC	SW-846:8260B	Dichlorobenzene[1,2-]	95-50-1	N	0.3	600	—	—	—	—	0.3	µg/L	Y	U	U	N3B-2021-13	CAWR-21-208742	GELC
Upper La Mesita	—	10/01/2020	WG	UF	INIT	FD	VOC	SW-846:8260B	Trimethylbenzene[1,2,4-]	95-63-6	N	0.3	56	—	—	—	—	0.3	µg/L	Y	U	U	N3B-2021-13	CAWR-21-208742	GELC
Upper La Mesita	—	10/01/2020	WG	UF	INIT	FD	VOC	SW-846:8260B	Dibromo-3-Chloropropane[1,2-]	96-12-8	N	0.5	0.2	—	—	—	—	0.5	µg/L	Y	U	U	N3B-2021-13	CAWR-21-208742	GELC
Upper La Mesita	—	10/01/2020	WG	UF	INIT	FD	VOC	SW-846:8260B	Trichloropropane[1,2,3-]	96-18-4	N	0.3	0.00835	—	—	—	—	0.3	µg/L	Y	U	U	N3B-2021-13	CAWR-21-208742	GELC
Upper La Mesita	—	10/01/2020	WG	UF	INIT	FD	VOC	SW-846:8260B	Ethyl Methacrylate	97-63-2	N	1.5	455	—	—	—	—	1.5	µg/L	Y	U	U	N3B-2021-13	CAWR-21-208742	GELC
Upper La Mesita	—	10/01/2020	WG	UF	INIT	FD	VOC	SW-846:8260B	Butylbenzene[tert-]	98-06-6	N	0.3	690	—	—	—	—	0.3	µg/L	Y	U	U	N3B-2021-13	CAWR-21-208742	GELC
Upper La Mesita	—	10/01/2020	WG	UF	INIT	FD	VOC	SW-846:8260B	Isopropylbenzene	98-82-8	N	0.3	447	—	—	—	—	0.3	µg/L	Y	U	U	N3B-2021-13	CAWR-21-208742	GELC
Upper La Mesita	—	10/01/2020	WG	UF	INIT	FD	VOC	SW-846:8260B	Isopropyltoluene[4-]	99-87-6	N	0.3	—	—	—	—	—	0.3	µg/L	Y	U	U	N3B-2021-13	CAWR-21-208742	GELC
Upper La Mesita	—	10/01/2020	WG	UF	INIT	FD	VOC	SW-846:8260B	Xylene[1,3-]+Xylene[1,4-]	Xylene[m+p]	N	0.3	193	—	—	—	—	0.3	µg/L	Y	U	U	N3B-2021-13	CAWR-21-208742	GELC
Sacred Spring	—	10/01/2020	WG	UF	INIT	REG	VOC	SW-846:8260B	Ethylbenzene	100-41-4	N	0.3	700	—	—	—	—	0.3	µg/L	Y	U	U	N3B-2021-13	CAWR-21-208744	GELC
Sacred Spring	—	10/01/2020	WG	UF	INIT	REG	VOC	SW-846:8260B	Styrene	100-42-5	N	0.3	100	—	—	—	—	0.3	µg/L	Y	U	U	N3B-2021-13	CAWR-21-208744	GELC
Sacred Spring	—	10/01/2020	WG	UF	INIT	REG	VOC	SW-846:8260B	Dichloropropene[cis-1,3-]	10061-01-5	N	0.3	—	—	—	—	—	0.3	µg/L	Y	U	U	N3B-2021-13	CAWR-21-208744	GELC
Sacred Spring	—	10/01/2020	WG	UF	INIT	REG	VOC	SW-846:8260B	Dichloropropene[trans-1,3-]	10061-02-6	N	0.3	—	—	—	—	—	0.3	µg/L	Y	U	U	N3B-2021-13	CAWR-21-208744	GELC
Sacred Spring	—	10/01/2020	WG	UF	INIT	REG	VOC	SW-846:8260B	Propylbenzene[1-]	103-65-1	N	0.3	660	—	—	—	—	0.3	µg/L	Y	U	U	N3B-2021-13	CAWR-21-208744	GELC
Sacred Spring	—	10/01/2020	WG	UF	INIT	REG	VOC	SW-846:8260B	Butylbenzene[n-]	104-51-8	N	0.3	1000	—	—	—	—	0.3	µg/L	Y	U	U	N3B-2021-13	CAWR-21-208744	GELC
Sacred Spring	—	10/01/2020	WG	UF	INIT	REG	VOC	SW-846:8260B	Chlorotoluene[4-]	106-43-4	N	0.3	250	—	—	—	—	0.3	µg/L	Y	U	U	N3B-2021-13	CAWR-21-208744	GELC
Sacred Spring	—	10/01/2020	WG	UF	INIT	REG	VOC	SW-846:8260B	Dichlorobenzene[1,4-]	106-46-7	N	0.3	75	—	—	—	—	0.3	µg/L	Y	U	U	N3B-2021-13	CAWR-21-208744	GELC
Sacred Spring	—	10/01/2020	WG	UF	INIT	REG	VOC	SW-846:8260B	Dibromoethane[1,2-]	106-93-4	N	0.3	0.05	—	—	—	—	0.3	µg/L	Y	U	U	N3B-2021-13	CAWR-21-208744	GELC
Sacred Spring	—	10/01/2020	WG	UF	INIT	REG	VOC	SW-846:8260B	Acrolein	107-02-8	N	1.5	0.0415	—	—	—	—	1.5	µg/L	Y	U	U	N3B-2021-13	CAWR-21-208744	GELC
Sacred Spring	—	10/01/2020	WG	UF	INIT	REG	VOC	SW-846:8260B	Chloro-1-propene[3-]	107-05-1	N	1.5	7.3	—	—	—	—	1.5	µg/L	Y	U	U	N3B-2021-13	CAWR-21-208744	GELC

Table C-1 Analytical Results from the Periodic Monitoring Events Reported in this Periodic Monitoring Report

Location ID	Screen Depth (ft)	Sample Date	Sample Type	Field Preparation Code	Analysis Type Code	Sample Purpose	Method Category	Lab Method	Parameter Name	Parameter Code	Detected	Report Result	Screening Limit	Background Level	Background Entity	Lab Uncertainty	Report MDA	Report MDL	Report Unit	Best Value	Lab Qualifier	Validation Qualifier	COC #	Field Sample ID	Lab ID
Sacred Spring	—	10/01/2020	WG	UF	INIT	REG	VOC	SW-846:8260B	Dichloroethane[1,2-]	107-06-2	N	0.3	5	—	—	—	—	0.3	µg/L	Y	U	U	N3B-2021-13	CAWR-21-208744	GELC
Sacred Spring	—	10/01/2020	WG	UF	INIT	REG	VOC	SW-846:8260B	Propionitrile	107-12-0	N	1.5	—	—	—	—	—	1.5	µg/L	Y	U	U	N3B-2021-13	CAWR-21-208744	GELC
Sacred Spring	—	10/01/2020	WG	UF	INIT	REG	VOC	SW-846:8260B	Acrylonitrile	107-13-1	N	1.5	0.523	—	—	—	—	1.5	µg/L	Y	U	U	N3B-2021-13	CAWR-21-208744	GELC
Sacred Spring	—	10/01/2020	WG	UF	INIT	REG	VOC	SW-846:8260B	Vinyl acetate	108-05-4	N	1.5	409	—	—	—	—	1.5	µg/L	Y	U	U	N3B-2021-13	CAWR-21-208744	GELC
Sacred Spring	—	10/01/2020	WG	UF	INIT	REG	VOC	SW-846:8260B	Methyl-2-pentanone[4-]	108-10-1	N	1.5	1240	—	—	—	—	1.5	µg/L	Y	U	U	N3B-2021-13	CAWR-21-208744	GELC
Sacred Spring	—	10/01/2020	WG	UF	INIT	REG	VOC	SW-846:8260B	Trimethylbenzene[1,3,5-]	108-67-8	N	0.3	60	—	—	—	—	0.3	µg/L	Y	U	U	N3B-2021-13	CAWR-21-208744	GELC
Sacred Spring	—	10/01/2020	WG	UF	INIT	REG	VOC	SW-846:8260B	Bromobenzene	108-86-1	N	0.3	62	—	—	—	—	0.3	µg/L	Y	U	U	N3B-2021-13	CAWR-21-208744	GELC
Sacred Spring	—	10/01/2020	WG	UF	INIT	REG	VOC	SW-846:8260B	Toluene	108-88-3	N	0.3	1000	—	—	—	—	0.3	µg/L	Y	U	U	N3B-2021-13	CAWR-21-208744	GELC
Sacred Spring	—	10/01/2020	WG	UF	INIT	REG	VOC	SW-846:8260B	Chlorobenzene	108-90-7	N	0.3	100	—	—	—	—	0.3	µg/L	Y	U	U	N3B-2021-13	CAWR-21-208744	GELC
Sacred Spring	—	10/01/2020	WG	UF	INIT	REG	VOC	SW-846:8260B	Trichlorobenzene[1,2,4-]	120-82-1	N	0.3	70	—	—	—	—	0.3	µg/L	Y	U	U	N3B-2021-13	CAWR-21-208744	GELC
Sacred Spring	—	10/01/2020	WG	UF	INIT	REG	VOC	SW-846:8260B	Chlorodibromomethane	124-48-1	N	0.3	80	—	—	—	—	0.3	µg/L	Y	U	U	N3B-2021-13	CAWR-21-208744	GELC
Sacred Spring	—	10/01/2020	WG	UF	INIT	REG	VOC	SW-846:8260B	Methacrylonitrile	126-98-7	N	1.5	1.91	—	—	—	—	1.5	µg/L	Y	U	U	N3B-2021-13	CAWR-21-208744	GELC
Sacred Spring	—	10/01/2020	WG	UF	INIT	REG	VOC	SW-846:8260B	Chloro-1,3-butadiene[2-]	126-99-8	N	0.3	0.187	—	—	—	—	0.3	µg/L	Y	U	U	N3B-2021-13	CAWR-21-208744	GELC
Sacred Spring	—	10/01/2020	WG	UF	INIT	REG	VOC	SW-846:8260B	Tetrachloroethene	127-18-4	N	0.3	5	—	—	—	—	0.3	µg/L	Y	U	U	N3B-2021-13	CAWR-21-208744	GELC
Sacred Spring	—	10/01/2020	WG	UF	INIT	REG	VOC	SW-846:8260B	Butylbenzene[sec-]	135-98-8	N	0.3	2000	—	—	—	—	0.3	µg/L	Y	U	U	N3B-2021-13	CAWR-21-208744	GELC
Sacred Spring	—	10/01/2020	WG	UF	INIT	REG	VOC	SW-846:8260B	Dichloropropane[1,3-]	142-28-9	N	0.3	370	—	—	—	—	0.3	µg/L	Y	U	U	N3B-2021-13	CAWR-21-208744	GELC
Sacred Spring	—	10/01/2020	WG	UF	INIT	REG	VOC	SW-846:8260B	Dichloroethene[cis-1,2-]	156-59-2	N	0.3	70	—	—	—	—	0.3	µg/L	Y	U	U	N3B-2021-13	CAWR-21-208744	GELC
Sacred Spring	—	10/01/2020	WG	UF	INIT	REG	VOC	SW-846:8260B	Dichloroethene[trans-1,2-]	156-60-5	N	0.3	100	—	—	—	—	0.3	µg/L	Y	U	U	N3B-2021-13	CAWR-21-208744	GELC
Sacred Spring	—	10/01/2020	WG	UF	INIT	REG	VOC	SW-846:8260B	Methyl tert-Butyl Ether	1634-04-4	N	0.3	100	—	—	—	—	0.3	µg/L	Y	U	U	N3B-2021-13	CAWR-21-208744	GELC
Sacred Spring	—	10/01/2020	WG	UF	INIT	REG	VOC	SW-846:8260B	Dichlorobenzene[1,3-]	541-73-1	N	0.3	—	—	—	—	—	0.3	µg/L	Y	U	U	N3B-2021-13	CAWR-21-208744	GELC
Sacred Spring	—	10/01/2020	WG	UF	INIT	REG	VOC	SW-846:8260B	Carbon Tetrachloride	56-23-5	N	0.3	5	—	—	—	—	0.3	µg/L	Y	U	U	N3B-2021-13	CAWR-21-208744	GELC
Sacred Spring	—	10/01/2020	WG	UF	INIT	REG	VOC	SW-846:8260B	Dichloropropene[1,1-]	563-58-6	N	0.3	—	—	—	—	—	0.3	µg/L	Y	U	U	N3B-2021-13	CAWR-21-208744	GELC
Sacred Spring	—	10/01/2020	WG	UF	INIT	REG	VOC	SW-846:8260B	Hexanone[2-]	591-78-6	N	1.5	38	—	—	—	—	1.5	µg/L	Y	U	U	N3B-2021-13	CAWR-21-208744	GELC
Sacred Spring	—	10/01/2020	WG	UF	INIT	REG	VOC	SW-846:8260B	Dichloropropane[2,2-]	594-20-7	N	0.3	—	—	—	—	—	0.3	µg/L	Y	U	U	N3B-2021-13	CAWR-21-208744	GELC
Sacred Spring	—	10/01/2020	WG	UF	INIT	REG	VOC	SW-846:8260B	Diethyl Ether	60-29-7	N	0.3	3930	—	—	—	—	0.3	µg/L	Y	U	U	N3B-2021-13	CAWR-21-208744	GELC
Sacred Spring	—	10/01/2020	WG	UF	INIT	REG	VOC	SW-846:8260B	Tetrachloroethane[1,1,1,2-]	630-20-6	N	0.3	5.74	—	—	—	—	0.3	µg/L	Y	U	U	N3B-2021-13	CAWR-21-208744	GELC
Sacred Spring	—	10/01/2020	WG	UF	INIT	REG	VOC	SW-846:8260B	Acetone	67-64-1	Y	5.17	14100	—	—	—	—	1.5	µg/L	Y	J	J	N3B-2021-13	CAWR-21-208744	GELC
Sacred Spring	—	10/01/2020	WG	UF	INIT	REG	VOC	SW-846:8260B	Chloroform	67-66-3	N	0.3	80	—	—	—	—	0.3	µg/L	Y	U	U	N3B-2021-13	CAWR-21-208744	GELC
Sacred Spring	—	10/01/2020	WG	UF	INIT	REG	VOC	SW-846:8260B	Butanol[1-]	71-36-3	N	15	2000	—	—	—	—	15	µg/L	Y	U	UJ	N3B-2021-13	CAWR-21-208744	GELC
Sacred Spring	—	10/01/2020	WG	UF	INIT	REG	VOC	SW-846:8260B	Benzene	71-43-2	N	0.3	5	—	—	—	—	0.3	µg/L	Y	U	U	N3B-2021-13	CAWR-21-208744	GELC
Sacred Spring	—	10/01/2020	WG	UF	INIT	REG	VOC	SW-846:8260B	Trichloroethane[1,1,1-]	71-55-6	N	0.3	200	—	—	—	—	0.3	µg/L	Y	U	U	N3B-2021-13	CAWR-21-208744	GELC
Sacred Spring	—	10/01/2020	WG	UF	INIT	REG	VOC	SW-846:8260B	Bromomethane	74-83-9	N	0.3	7.54	—	—	—	—	0.3	µg/L	Y	U	U	N3B-2021-13	CAWR-21-208744	GELC
Sacred Spring	—	10/01/2020	WG	UF	INIT	REG	VOC	SW-846:8260B	Chloromethane	74-87-3	N	0.3	20.3	—	—	—	—	0.3	µg/L	Y	U	U	N3B-2021-13	CAWR-21-208744	GELC
Sacred Spring	—	10/01/2020	WG	UF	INIT	REG	VOC	SW-846:8260B	Iodomethane	74-88-4	N	1.5	—	—	—	—	—	1.5	µg/L	Y	U	U	N3B-2021-13	CAWR-21-208744	GELC

Table C-1 Analytical Results from the Periodic Monitoring Events Reported in this Periodic Monitoring Report

Location ID	Screen Depth (ft)	Sample Date	Sample Type	Field Preparation Code	Analysis Type Code	Sample Purpose	Method Category	Lab Method	Parameter Name	Parameter Code	Detected	Report Result	Screening Limit	Background Level	Background Entity	Lab Uncertainty	Report MDA	Report MDL	Report Unit	Best Value	Lab Qualifier	Validation Qualifier	COC #	Field Sample ID	Lab ID
Sacred Spring	—	10/01/2020	WG	UF	INIT	REG	VOC	SW-846:8260B	Dibromomethane	74-95-3	N	0.3	0.0747	—	—	—	—	0.3	µg/L	Y	U	U	N3B-2021-13	CAWR-21-208744	GELC
Sacred Spring	—	10/01/2020	WG	UF	INIT	REG	VOC	SW-846:8260B	Bromochloromethane	74-97-5	N	0.3	83	—	—	—	—	0.3	µg/L	Y	U	U	N3B-2021-13	CAWR-21-208744	GELC
Sacred Spring	—	10/01/2020	WG	UF	INIT	REG	VOC	SW-846:8260B	Chloroethane	75-00-3	N	0.3	20900	—	—	—	—	0.3	µg/L	Y	U	U	N3B-2021-13	CAWR-21-208744	GELC
Sacred Spring	—	10/01/2020	WG	UF	INIT	REG	VOC	SW-846:8260B	Vinyl Chloride	75-01-4	N	0.3	2	—	—	—	—	0.3	µg/L	Y	U	U	N3B-2021-13	CAWR-21-208744	GELC
Sacred Spring	—	10/01/2020	WG	UF	INIT	REG	VOC	SW-846:8260B	Acetonitrile	75-05-8	N	8	130	—	—	—	—	8	µg/L	Y	U	U	N3B-2021-13	CAWR-21-208744	GELC
Sacred Spring	—	10/01/2020	WG	UF	INIT	REG	VOC	SW-846:8260B	Methylene Chloride	75-09-2	N	1	5	—	—	—	—	1	µg/L	Y	U	U	N3B-2021-13	CAWR-21-208744	GELC
Sacred Spring	—	10/01/2020	WG	UF	INIT	REG	VOC	SW-846:8260B	Carbon Disulfide	75-15-0	N	1.5	810	—	—	—	—	1.5	µg/L	Y	U	U	N3B-2021-13	CAWR-21-208744	GELC
Sacred Spring	—	10/01/2020	WG	UF	INIT	REG	VOC	SW-846:8260B	Bromoform	75-25-2	N	0.3	80	—	—	—	—	0.3	µg/L	Y	U	U	N3B-2021-13	CAWR-21-208744	GELC
Sacred Spring	—	10/01/2020	WG	UF	INIT	REG	VOC	SW-846:8260B	Bromodichloromethane	75-27-4	N	0.3	80	—	—	—	—	0.3	µg/L	Y	U	U	N3B-2021-13	CAWR-21-208744	GELC
Sacred Spring	—	10/01/2020	WG	UF	INIT	REG	VOC	SW-846:8260B	Dichloroethane[1,1-]	75-34-3	N	0.3	25	—	—	—	—	0.3	µg/L	Y	U	U	N3B-2021-13	CAWR-21-208744	GELC
Sacred Spring	—	10/01/2020	WG	UF	INIT	REG	VOC	SW-846:8260B	Dichloroethene[1,1-]	75-35-4	N	0.3	7	—	—	—	—	0.3	µg/L	Y	U	U	N3B-2021-13	CAWR-21-208744	GELC
Sacred Spring	—	10/01/2020	WG	UF	INIT	REG	VOC	SW-846:8260B	Trichlorofluoromethane	75-69-4	N	0.3	1140	—	—	—	—	0.3	µg/L	Y	U	U	N3B-2021-13	CAWR-21-208744	GELC
Sacred Spring	—	10/01/2020	WG	UF	INIT	REG	VOC	SW-846:8260B	Dichlorodifluoromethane	75-71-8	N	0.3	197	—	—	—	—	0.3	µg/L	Y	U	U	N3B-2021-13	CAWR-21-208744	GELC
Sacred Spring	—	10/01/2020	WG	UF	INIT	REG	VOC	SW-846:8260B	Trichloro-1,2,2-trifluoroethane[1,1,2-]	76-13-1	N	2	55000	—	—	—	—	2	µg/L	Y	U	U	N3B-2021-13	CAWR-21-208744	GELC
Sacred Spring	—	10/01/2020	WG	UF	INIT	REG	VOC	SW-846:8260B	Isobutyl alcohol	78-83-1	N	15	5910	—	—	—	—	15	µg/L	Y	U	UJ	N3B-2021-13	CAWR-21-208744	GELC
Sacred Spring	—	10/01/2020	WG	UF	INIT	REG	VOC	SW-846:8260B	Dichloropropane[1,2-]	78-87-5	N	0.3	5	—	—	—	—	0.3	µg/L	Y	U	U	N3B-2021-13	CAWR-21-208744	GELC
Sacred Spring	—	10/01/2020	WG	UF	INIT	REG	VOC	SW-846:8260B	Butanone[2-]	78-93-3	N	1.5	5560	—	—	—	—	1.5	µg/L	Y	U	U	N3B-2021-13	CAWR-21-208744	GELC
Sacred Spring	—	10/01/2020	WG	UF	INIT	REG	VOC	SW-846:8260B	Trichloroethane[1,1,2-]	79-00-5	N	0.3	5	—	—	—	—	0.3	µg/L	Y	U	U	N3B-2021-13	CAWR-21-208744	GELC
Sacred Spring	—	10/01/2020	WG	UF	INIT	REG	VOC	SW-846:8260B	Trichloroethene	79-01-6	N	0.3	5	—	—	—	—	0.3	µg/L	Y	U	U	N3B-2021-13	CAWR-21-208744	GELC
Sacred Spring	—	10/01/2020	WG	UF	INIT	REG	VOC	SW-846:8260B	Tetrachloroethane[1,1,2,2-]	79-34-5	N	0.3	10	—	—	—	—	0.3	µg/L	Y	U	U	N3B-2021-13	CAWR-21-208744	GELC
Sacred Spring	—	10/01/2020	WG	UF	INIT	REG	VOC	SW-846:8260B	Methyl Methacrylate	80-62-6	N	1.5	1390	—	—	—	—	1.5	µg/L	Y	U	U	N3B-2021-13	CAWR-21-208744	GELC
Sacred Spring	—	10/01/2020	WG	UF	INIT	REG	VOC	SW-846:8260B	Trichlorobenzene[1,2,3-]	87-61-6	N	0.3	7	—	—	—	—	0.3	µg/L	Y	U	U	N3B-2021-13	CAWR-21-208744	GELC
Sacred Spring	—	10/01/2020	WG	UF	INIT	REG	VOC	SW-846:8260B	Hexachlorobutadiene	87-68-3	N	0.3	1.39	—	—	—	—	0.3	µg/L	Y	U	U	N3B-2021-13	CAWR-21-208744	GELC
Sacred Spring	—	10/01/2020	WG	UF	INIT	REG	VOC	SW-846:8260B	Naphthalene	91-20-3	N	0.3	1.65	—	—	—	—	0.3	µg/L	Y	U	U	N3B-2021-13	CAWR-21-208744	GELC
Sacred Spring	—	10/01/2020	WG	UF	INIT	REG	VOC	SW-846:8260B	Xylene[1,2-]	95-47-6	N	0.3	193	—	—	—	—	0.3	µg/L	Y	U	U	N3B-2021-13	CAWR-21-208744	GELC
Sacred Spring	—	10/01/2020	WG	UF	INIT	REG	VOC	SW-846:8260B	Chlorotoluene[2-]	95-49-8	N	0.3	233	—	—	—	—	0.3	µg/L	Y	U	U	N3B-2021-13	CAWR-21-208744	GELC
Sacred Spring	—	10/01/2020	WG	UF	INIT	REG	VOC	SW-846:8260B	Dichlorobenzene[1,2-]	95-50-1	N	0.3	600	—	—	—	—	0.3	µg/L	Y	U	U	N3B-2021-13	CAWR-21-208744	GELC
Sacred Spring	—	10/01/2020	WG	UF	INIT	REG	VOC	SW-846:8260B	Trimethylbenzene[1,2,4-]	95-63-6	N	0.3	56	—	—	—	—	0.3	µg/L	Y	U	U	N3B-2021-13	CAWR-21-208744	GELC
Sacred Spring	—	10/01/2020	WG	UF	INIT	REG	VOC	SW-846:8260B	Dibromo-3-Chloropropane[1,2-]	96-12-8	N	0.5	0.2	—	—	—	—	0.5	µg/L	Y	U	U	N3B-2021-13	CAWR-21-208744	GELC
Sacred Spring	—	10/01/2020	WG	UF	INIT	REG	VOC	SW-846:8260B	Trichloropropane[1,2,3-]	96-18-4	N	0.3	0.00835	—	—	—	—	0.3	µg/L	Y	U	U	N3B-2021-13	CAWR-21-208744	GELC
Sacred Spring	—	10/01/2020	WG	UF	INIT	REG	VOC	SW-846:8260B	Ethyl Methacrylate	97-63-2	N	1.5	455	—	—	—	—	1.5	µg/L	Y	U	U	N3B-2021-13	CAWR-21-208744	GELC
Sacred Spring	—	10/01/2020	WG	UF	INIT	REG	VOC	SW-846:8260B	Butylbenzene[tert-]	98-06-6	N	0.3	690	—	—	—	—	0.3	µg/L	Y	U	U	N3B-2021-13	CAWR-21-208744	GELC
Sacred Spring	—	10/01/2020	WG	UF	INIT	REG	VOC	SW-846:8260B	Isopropylbenzene	98-82-8	N	0.3	447	—	—	—	—	0.3	µg/L	Y	U	U	N3B-2021-13	CAWR-21-208744	GELC
Sacred Spring	—	10/01/2020	WG	UF	INIT	REG	VOC	SW-846:8260B	Isopropyltoluene[4-]	99-87-6	Y	1.61	—	—	—	—	—	0.3	µg/L	Y	—	NQ	N3B-2021-13	CAWR-21-208744	GELC

Table C-1 Analytical Results from the Periodic Monitoring Events Reported in this Periodic Monitoring Report

Location ID	Screen Depth (ft)	Sample Date	Sample Type	Field Preparation Code	Analysis Type Code	Sample Purpose	Method Category	Lab Method	Parameter Name	Parameter Code	Detected	Report Result	Screening Limit	Background Level	Background Entity	Lab Uncertainty	Report MDA	Report MDL	Report Unit	Best Value	Lab Qualifier	Validation Qualifier	COC #	Field Sample ID	Lab ID
Sacred Spring	—	10/01/2020	WG	UF	INIT	REG	VOC	SW-846:8260B	Xylene[1,3-]+Xylene[1,4-]	Xylene[m+p]	N	0.3	193	—	—	—	—	0.3	µg/L	Y	U	U	N3B-2021-13	CAWR-21-208744	GELC
Upper La Mesita	—	10/01/2020	WG	UF	INIT	REG	LCMS/MS high Explosives	SW-846:8330B	Trinitrotoluene[2,4,6-]	118-96-7	N	0.08	9.8	—	—	—	—	0.08	µg/L	Y	U	U	N3B-2021-13	CAWR-21-208740	GELC
Upper La Mesita	—	10/01/2020	WG	UF	INIT	REG	LCMS/MS high Explosives	SW-846:8330B	Dinitrotoluene[2,4-]	121-14-2	N	0.08	2.37	—	—	—	—	0.08	µg/L	Y	U	U	N3B-2021-13	CAWR-21-208740	GELC
Upper La Mesita	—	10/01/2020	WG	UF	INIT	REG	LCMS/MS high Explosives	SW-846:8330B	RDX	121-82-4	N	0.08	9.66	—	—	—	—	0.08	µg/L	Y	U	U	N3B-2021-13	CAWR-21-208740	GELC
Upper La Mesita	—	10/01/2020	WG	UF	INIT	REG	LCMS/MS high Explosives	SW-846:8330B	Amino-2,6-dinitrotoluene[4-]	19406-51-0	N	0.08	1.9	—	—	—	—	0.08	µg/L	Y	U	U	N3B-2021-13	CAWR-21-208740	GELC
Upper La Mesita	—	10/01/2020	WG	UF	INIT	REG	LCMS/MS high Explosives	SW-846:8330B	HMX	2691-41-0	N	0.08	1000	—	—	—	—	0.08	µg/L	Y	U	U	N3B-2021-13	CAWR-21-208740	GELC
Upper La Mesita	—	10/01/2020	WG	UF	INIT	REG	LCMS/MS high Explosives	SW-846:8330B	TATB	3058-38-6	N	0.3	—	—	—	—	—	0.3	µg/L	Y	U	U	N3B-2021-13	CAWR-21-208740	GELC
Upper La Mesita	—	10/01/2020	WG	UF	INIT	REG	LCMS/MS high Explosives	SW-846:8330B	Amino-4,6-dinitrotoluene[2-]	35572-78-2	N	0.08	1.9	—	—	—	—	0.08	µg/L	Y	U	U	N3B-2021-13	CAWR-21-208740	GELC
Upper La Mesita	—	10/01/2020	WG	UF	INIT	REG	LCMS/MS high Explosives	SW-846:8330B	Tetryl	479-45-8	N	0.08	39.4	—	—	—	—	0.08	µg/L	Y	U	U	N3B-2021-13	CAWR-21-208740	GELC
Upper La Mesita	—	10/01/2020	WG	UF	INIT	REG	LCMS/MS high Explosives	SW-846:8330B	2,6-Diamino-4-nitrotoluene	59229-75-3	N	0.5	—	—	—	—	—	0.5	µg/L	Y	U	U	N3B-2021-13	CAWR-21-208740	GELC
Upper La Mesita	—	10/01/2020	WG	UF	INIT	REG	LCMS/MS high Explosives	SW-846:8330B	Dinitrotoluene[2,6-]	606-20-2	N	0.08	0.485	—	—	—	—	0.08	µg/L	Y	U	U	N3B-2021-13	CAWR-21-208740	GELC
Upper La Mesita	—	10/01/2020	WG	UF	INIT	REG	LCMS/MS high Explosives	SW-846:8330B	3,5-Dinitroaniline	618-87-1	N	0.3	—	—	—	—	—	0.3	µg/L	Y	U	U	N3B-2021-13	CAWR-21-208740	GELC
Upper La Mesita	—	10/01/2020	WG	UF	INIT	REG	LCMS/MS high Explosives	SW-846:8330B	2,4-Diamino-6-nitrotoluene	6629-29-4	N	0.5	—	—	—	—	—	0.5	µg/L	Y	U	U	N3B-2021-13	CAWR-21-208740	GELC
Upper La Mesita	—	10/01/2020	WG	UF	INIT	REG	LCMS/MS high Explosives	SW-846:8330B	PETN	78-11-5	N	0.1	190	—	—	—	—	0.1	µg/L	Y	U	U	N3B-2021-13	CAWR-21-208740	GELC
Upper La Mesita	—	10/01/2020	WG	UF	INIT	REG	LCMS/MS high Explosives	SW-846:8330B	Tris (o-cresyl) phosphate	78-30-8	N	0.3	—	—	—	—	—	0.3	µg/L	Y	U	U	N3B-2021-13	CAWR-21-208740	GELC
Upper La Mesita	—	10/01/2020	WG	UF	INIT	REG	LCMS/MS high Explosives	SW-846:8330B	Nitrotoluene[2-]	88-72-2	N	0.082	3.14	—	—	—	—	0.082	µg/L	Y	U	U	N3B-2021-13	CAWR-21-208740	GELC
Upper La Mesita	—	10/01/2020	WG	UF	INIT	REG	LCMS/MS high Explosives	SW-846:8330B	Nitrobenzene	98-95-3	N	0.08	1.4	—	—	—	—	0.08	µg/L	Y	U	U	N3B-2021-13	CAWR-21-208740	GELC
Upper La Mesita	—	10/01/2020	WG	UF	INIT	REG	LCMS/MS high Explosives	SW-846:8330B	Nitrotoluene[3-]	99-08-1	N	0.08	1.74	—	—	—	—	0.08	µg/L	Y	U	U	N3B-2021-13	CAWR-21-208740	GELC
Upper La Mesita	—	10/01/2020	WG	UF	INIT	REG	LCMS/MS high Explosives	SW-846:8330B	Trinitrobenzene[1,3,5-]	99-35-4	N	0.08	590	—	—	—	—	0.08	µg/L	Y	U	U	N3B-2021-13	CAWR-21-208740	GELC
Upper La Mesita	—	10/01/2020	WG	UF	INIT	REG	LCMS/MS high Explosives	SW-846:8330B	Dinitrobenzene[1,3-]	99-65-0	N	0.08	2	—	—	—	—	0.08	µg/L	Y	U	U	N3B-2021-13	CAWR-21-208740	GELC
Upper La Mesita	—	10/01/2020	WG	UF	INIT	REG	LCMS/MS high Explosives	SW-846:8330B	Nitrotoluene[4-]	99-99-0	N	0.15	42.7	—	—	—	—	0.15	µg/L	Y	U	U	N3B-2021-13	CAWR-21-208740	GELC
Upper La Mesita	—	10/01/2020	WG	UF	INIT	FD	LCMS/MS high Explosives	SW-846:8330B	Trinitrotoluene[2,4,6-]	118-96-7	N	0.08	9.8	—	—	—	—	0.08	µg/L	Y	U	U	N3B-2021-13	CAWR-21-208742	GELC
Upper La Mesita	—	10/01/2020	WG	UF	INIT	FD	LCMS/MS high Explosives	SW-846:8330B	Dinitrotoluene[2,4-]	121-14-2	N	0.08	2.37	—	—	—	—	0.08	µg/L	Y	U	U	N3B-2021-13	CAWR-21-208742	GELC
Upper La Mesita	—	10/01/2020	WG	UF	INIT	FD	LCMS/MS high Explosives	SW-846:8330B	RDX	121-82-4	N	0.08	9.66	—	—	—	—	0.08	µg/L	Y	U	U	N3B-2021-13	CAWR-21-208742	GELC
Upper La Mesita	—	10/01/2020	WG	UF	INIT	FD	LCMS/MS high Explosives	SW-846:8330B	Amino-2,6-dinitrotoluene[4-]	19406-51-0	N	0.08	1.9	—	—	—	—	0.08	µg/L	Y	U	U	N3B-2021-13	CAWR-21-208742	GELC
Upper La Mesita	—	10/01/2020	WG	UF	INIT	FD	LCMS/MS high Explosives	SW-846:8330B	HMX	2691-41-0	N	0.08	1000	—	—	—	—	0.08	µg/L	Y	U	U	N3B-2021-13	CAWR-21-208742	GELC
Upper La Mesita	—	10/01/2020	WG	UF	INIT	FD	LCMS/MS high Explosives	SW-846:8330B	TATB	3058-38-6	N	0.3	—	—	—	—	—	0.3	µg/L	Y	U	U	N3B-2021-13	CAWR-21-208742	GELC
Upper La Mesita	—	10/01/2020	WG	UF	INIT	FD	LCMS/MS high Explosives	SW-846:8330B	Amino-4,6-dinitrotoluene[2-]	35572-78-2	N	0.08	1.9	—	—	—	—	0.08	µg/L	Y	U	U	N3B-2021-13	CAWR-21-208742	GELC
Upper La Mesita	—	10/01/2020	WG	UF	INIT	FD	LCMS/MS high Explosives	SW-846:8330B	Tetryl	479-45-8	N	0.08	39.4	—	—	—	—	0.08	µg/L	Y	U	U	N3B-2021-13	CAWR-21-208742	GELC
Upper La Mesita	—	10/01/2020	WG	UF	INIT	FD	LCMS/MS high Explosives	SW-846:8330B	2,6-Diamino-4-nitrotoluene	59229-75-3	N	0.5	—	—	—	—	—	0.5	µg/L	Y	U	U	N3B-2021-13	CAWR-21-208742	GELC
Upper La Mesita	—	10/01/2020	WG	UF	INIT	FD	LCMS/MS high Explosives	SW-846:8330B	Dinitrotoluene[2,6-]	606-20-2	N	0.08	0.485	—	—	—	—	0.08	µg/L	Y	U	U	N3B-2021-13	CAWR-21-208742	GELC
Upper La Mesita	—	10/01/2020	WG	UF	INIT	FD	LCMS/MS high Explosives	SW-846:8330B	3,5-Dinitroaniline	618-87-1	N	0.3	—	—	—	—	—	0.3	µg/L	Y	U	U	N3B-2021-13	CAWR-21-208742	GELC
Upper La Mesita	—	10/01/2020	WG	UF	INIT	FD	LCMS/MS high Explosives	SW-846:8330B	2,4-Diamino-6-nitrotoluene	6629-29-4	N	0.5	—	—	—	—	—	0.5	µg/L	Y	U	U	N3B-2021-13	CAWR-21-208742	GELC
Upper La Mesita	—	10/01/2020	WG	UF	INIT	FD	LCMS/MS high Explosives	SW-846:8330B	PETN	78-11-5	N	0.1	190	—	—	—	—	0.1	µg/L	Y	U	U	N3B-2021-13	CAWR-21-208742	GELC

Table C-1 Analytical Results from the Periodic Monitoring Events Reported in this Periodic Monitoring Report

Location ID	Screen Depth (ft)	Sample Date	Sample Type	Field Preparation Code	Analysis Type Code	Sample Purpose	Method Category	Lab Method	Parameter Name	Parameter Code	Detected	Report Result	Screening Limit	Background Level	Background Entity	Lab Uncertainty	Report MDA	Report MDL	Report Unit	Best Value	Lab Qualifier	Validation Qualifier	COC #	Field Sample ID	Lab ID
Upper La Mesita	—	10/01/2020	WG	UF	INIT	FD	LCMS/MS high Explosives	SW-846:8330B	Tris (o-cresyl) phosphate	78-30-8	N	0.3	—	—	—	—	—	0.3	µg/L	Y	U	U	N3B-2021-13	CAWR-21-208742	GELC
Upper La Mesita	—	10/01/2020	WG	UF	INIT	FD	LCMS/MS high Explosives	SW-846:8330B	Nitrotoluene[2-]	88-72-2	N	0.082	3.14	—	—	—	—	0.082	µg/L	Y	U	U	N3B-2021-13	CAWR-21-208742	GELC
Upper La Mesita	—	10/01/2020	WG	UF	INIT	FD	LCMS/MS high Explosives	SW-846:8330B	Nitrobenzene	98-95-3	N	0.08	1.4	—	—	—	—	0.08	µg/L	Y	U	U	N3B-2021-13	CAWR-21-208742	GELC
Upper La Mesita	—	10/01/2020	WG	UF	INIT	FD	LCMS/MS high Explosives	SW-846:8330B	Nitrotoluene[3-]	99-08-1	N	0.08	1.74	—	—	—	—	0.08	µg/L	Y	U	U	N3B-2021-13	CAWR-21-208742	GELC
Upper La Mesita	—	10/01/2020	WG	UF	INIT	FD	LCMS/MS high Explosives	SW-846:8330B	Trinitrobenzene[1,3,5-]	99-35-4	N	0.08	590	—	—	—	—	0.08	µg/L	Y	U	U	N3B-2021-13	CAWR-21-208742	GELC
Upper La Mesita	—	10/01/2020	WG	UF	INIT	FD	LCMS/MS high Explosives	SW-846:8330B	Dinitrobenzene[1,3-]	99-65-0	N	0.08	2	—	—	—	—	0.08	µg/L	Y	U	U	N3B-2021-13	CAWR-21-208742	GELC
Upper La Mesita	—	10/01/2020	WG	UF	INIT	FD	LCMS/MS high Explosives	SW-846:8330B	Nitrotoluene[4-]	99-99-0	N	0.15	42.7	—	—	—	—	0.15	µg/L	Y	U	U	N3B-2021-13	CAWR-21-208742	GELC
Sacred Spring	—	10/01/2020	WG	UF	INIT	REG	LCMS/MS high Explosives	SW-846:8330B	Trinitrotoluene[2,4,6-]	118-96-7	N	0.08	9.8	—	—	—	—	0.08	µg/L	Y	U	U	N3B-2021-13	CAWR-21-208744	GELC
Sacred Spring	—	10/01/2020	WG	UF	INIT	REG	LCMS/MS high Explosives	SW-846:8330B	Dinitrotoluene[2,4-]	121-14-2	N	0.08	2.37	—	—	—	—	0.08	µg/L	Y	U	U	N3B-2021-13	CAWR-21-208744	GELC
Sacred Spring	—	10/01/2020	WG	UF	INIT	REG	LCMS/MS high Explosives	SW-846:8330B	RDX	121-82-4	N	0.08	9.66	—	—	—	—	0.08	µg/L	Y	U	U	N3B-2021-13	CAWR-21-208744	GELC
Sacred Spring	—	10/01/2020	WG	UF	INIT	REG	LCMS/MS high Explosives	SW-846:8330B	Amino-2,6-dinitrotoluene[4-]	19406-51-0	N	0.08	1.9	—	—	—	—	0.08	µg/L	Y	U	U	N3B-2021-13	CAWR-21-208744	GELC
Sacred Spring	—	10/01/2020	WG	UF	INIT	REG	LCMS/MS high Explosives	SW-846:8330B	HMX	2691-41-0	N	0.08	1000	—	—	—	—	0.08	µg/L	Y	U	U	N3B-2021-13	CAWR-21-208744	GELC
Sacred Spring	—	10/01/2020	WG	UF	INIT	REG	LCMS/MS high Explosives	SW-846:8330B	TATB	3058-38-6	N	0.3	—	—	—	—	—	0.3	µg/L	Y	U	U	N3B-2021-13	CAWR-21-208744	GELC
Sacred Spring	—	10/01/2020	WG	UF	INIT	REG	LCMS/MS high Explosives	SW-846:8330B	Amino-4,6-dinitrotoluene[2-]	35572-78-2	N	0.08	1.9	—	—	—	—	0.08	µg/L	Y	U	U	N3B-2021-13	CAWR-21-208744	GELC
Sacred Spring	—	10/01/2020	WG	UF	INIT	REG	LCMS/MS high Explosives	SW-846:8330B	Tetryl	479-45-8	N	0.08	39.4	—	—	—	—	0.08	µg/L	Y	U	U	N3B-2021-13	CAWR-21-208744	GELC
Sacred Spring	—	10/01/2020	WG	UF	INIT	REG	LCMS/MS high Explosives	SW-846:8330B	2,6-Diamino-4-nitrotoluene	59229-75-3	N	0.5	—	—	—	—	—	0.5	µg/L	Y	U	U	N3B-2021-13	CAWR-21-208744	GELC
Sacred Spring	—	10/01/2020	WG	UF	INIT	REG	LCMS/MS high Explosives	SW-846:8330B	Dinitrotoluene[2,6-]	606-20-2	N	0.08	0.485	—	—	—	—	0.08	µg/L	Y	U	U	N3B-2021-13	CAWR-21-208744	GELC
Sacred Spring	—	10/01/2020	WG	UF	INIT	REG	LCMS/MS high Explosives	SW-846:8330B	3,5-Dinitroaniline	618-87-1	N	0.3	—	—	—	—	—	0.3	µg/L	Y	U	U	N3B-2021-13	CAWR-21-208744	GELC
Sacred Spring	—	10/01/2020	WG	UF	INIT	REG	LCMS/MS high Explosives	SW-846:8330B	2,4-Diamino-6-nitrotoluene	6629-29-4	N	0.5	—	—	—	—	—	0.5	µg/L	Y	U	U	N3B-2021-13	CAWR-21-208744	GELC
Sacred Spring	—	10/01/2020	WG	UF	INIT	REG	LCMS/MS high Explosives	SW-846:8330B	PETN	78-11-5	N	0.1	190	—	—	—	—	0.1	µg/L	Y	U	U	N3B-2021-13	CAWR-21-208744	GELC
Sacred Spring	—	10/01/2020	WG	UF	INIT	REG	LCMS/MS high Explosives	SW-846:8330B	Tris (o-cresyl) phosphate	78-30-8	N	0.3	—	—	—	—	—	0.3	µg/L	Y	U	U	N3B-2021-13	CAWR-21-208744	GELC
Sacred Spring	—	10/01/2020	WG	UF	INIT	REG	LCMS/MS high Explosives	SW-846:8330B	Nitrotoluene[2-]	88-72-2	N	0.082	3.14	—	—	—	—	0.082	µg/L	Y	U	U	N3B-2021-13	CAWR-21-208744	GELC
Sacred Spring	—	10/01/2020	WG	UF	INIT	REG	LCMS/MS high Explosives	SW-846:8330B	Nitrobenzene	98-95-3	N	0.08	1.4	—	—	—	—	0.08	µg/L	Y	U	U	N3B-2021-13	CAWR-21-208744	GELC
Sacred Spring	—	10/01/2020	WG	UF	INIT	REG	LCMS/MS high Explosives	SW-846:8330B	Nitrotoluene[3-]	99-08-1	N	0.08	1.74	—	—	—	—	0.08	µg/L	Y	U	U	N3B-2021-13	CAWR-21-208744	GELC
Sacred Spring	—	10/01/2020	WG	UF	INIT	REG	LCMS/MS high Explosives	SW-846:8330B	Trinitrobenzene[1,3,5-]	99-35-4	N	0.08	590	—	—	—	—	0.08	µg/L	Y	U	U	N3B-2021-13	CAWR-21-208744	GELC
Sacred Spring	—	10/01/2020	WG	UF	INIT	REG	LCMS/MS high Explosives	SW-846:8330B	Dinitrobenzene[1,3-]	99-65-0	N	0.08	2	—	—	—	—	0.08	µg/L	Y	U	U	N3B-2021-13	CAWR-21-208744	GELC
Sacred Spring	—	10/01/2020	WG	UF	INIT	REG	LCMS/MS high Explosives	SW-846:8330B	Nitrotoluene[4-]	99-99-0	N	0.15	42.7	—	—	—	—	0.15	µg/L	Y	U	U	N3B-2021-13	CAWR-21-208744	GELC
Upper La Mesita	—	10/01/2020	WG	UF	INIT	REG	General Chemistry	SW-846:9060A	Total Organic Carbon	TOC	Y	0.912	—	—	—	—	—	0.33	mg/L	Y	J	J+	N3B-2021-13	CAWR-21-208740	GELC
Upper La Mesita	—	10/01/2020	WG	UF	INIT	FD	General Chemistry	SW-846:9060A	Total Organic Carbon	TOC	Y	0.771	—	—	—	—	—	0.33	mg/L	Y	J	J+	N3B-2021-13	CAWR-21-208742	GELC
Sacred Spring	—	10/01/2020	WG	UF	INIT	REG	General Chemistry	SW-846:9060A	Total Organic Carbon	TOC	Y	0.718	—	—	—	—	—	0.33	mg/L	Y	J	J+	N3B-2021-13	CAWR-21-208744	GELC
Upper La Mesita	—	10/01/2020	WG	UF	INIT	REG	RAD	Generic:Low_Level_Tritium	Tritium	H-3	N	-0.438	20000	—	—	0.938	3.183	—	pCi/L	Y	U	U	N3B-2021-45	CAWR-21-208740	ARSL
Upper La Mesita	—	10/01/2020	WG	UF	INIT	FD	RAD	Generic:Low_Level_Tritium	Tritium	H-3	N	-0.442	20000	—	—	0.862	2.926	—	pCi/L	Y	U	U	N3B-2021-45	CAWR-21-208742	ARSL
Sacred Spring	—	10/01/2020	WG	UF	INIT	REG	RAD	Generic:Low_Level_Tritium	Tritium	H-3	N	-1.743	20000	2.06	Regional-Scr_95	0.941	3.146	—	pCi/L	Y	U	U	N3B-2021-45	CAWR-21-208744	ARSL
Spring 3	—	10/02/2020	WG	UF	INIT	REG	HRGC/HRMS	SW-846:8290A	Tetrachlorodibenzodioxin[2,3,7,8-]	1746-01-6	N	0.00000152	0.00003	—	—	—	—	0.00000458	µg/L	Y	U	U	N3B-2021-17	CAWR-21-208753	CFA
Spring 3	—	10/02/2020	WG	UF	INIT	REG	HRGC/HRMS	SW-846:8290A	Pentachlorodibenzodioxin[1,2,3,7,8-]	40321-76-4	N	0.00000493	—	—	—	—	—	0.0000246	µg/L	Y	U	U	N3B-2021-17	CAWR-21-208753	CFA

Table C-1 Analytical Results from the Periodic Monitoring Events Reported in this Periodic Monitoring Report

Location ID	Screen Depth (ft)	Sample Date	Sample Type	Field Preparation Code	Analysis Type Code	Sample Purpose	Method Category	Lab Method	Parameter Name	Parameter Code	Detected	Report Result	Screening Limit	Background Level	Background Entity	Lab Uncertainty	Report MDA	Report MDL	Report Unit	Best Value	Lab Qualifier	Validation Qualifier	COC #	Field Sample ID	Lab ID
Spring 3	—	10/02/2020	WG	UF	INIT	REG	HRGC/HRMS	SW-846:8290A	Hexachlorodibenzodioxin[1,2,3,7,8,9-]	19408-74-3	N	0.00000493	—	—	—	—	—	0.0000195	µg/L	Y	U	U	N3B-2021-17	CAWR-21-208753	CFA
Spring 3	—	10/02/2020	WG	UF	INIT	REG	HRGC/HRMS	SW-846:8290A	Pentachlorodibenzofurans (Totals)	30402-15-4	N	0	—	—	—	—	—	—	µg/L	Y	U	U	N3B-2021-17	CAWR-21-208753	CFA
Spring 3	—	10/02/2020	WG	UF	INIT	REG	HRGC/HRMS	SW-846:8290A	Octachlorodibenzodioxin[1,2,3,4,6,7,8,9-]	3268-87-9	N	0.0000154	—	—	—	—	—	0.0000267	µg/L	Y	BJ	U	N3B-2021-17	CAWR-21-208753	CFA
Spring 3	—	10/02/2020	WG	UF	INIT	REG	HRGC/HRMS	SW-846:8290A	Hexachlorodibenzodioxins (Total)	34465-46-8	N	0	0.00013	—	—	—	—	—	µg/L	Y	U	U	N3B-2021-17	CAWR-21-208753	CFA
Spring 3	—	10/02/2020	WG	UF	INIT	REG	HRGC/HRMS	SW-846:8290A	Heptachlorodibenzodioxin[1,2,3,4,6,7,8-]	35822-46-9	N	0.00000493	—	—	—	—	—	0.0000177	µg/L	Y	U	U	N3B-2021-17	CAWR-21-208753	CFA
Spring 3	—	10/02/2020	WG	UF	INIT	REG	HRGC/HRMS	SW-846:8290A	Pentachlorodibenzodioxins (Total)	36088-22-9	N	0	—	—	—	—	—	—	µg/L	Y	U	U	N3B-2021-17	CAWR-21-208753	CFA
Spring 3	—	10/02/2020	WG	UF	INIT	REG	HRGC/HRMS	SW-846:8290A	Heptachlorodibenzodioxins (Total)	37871-00-4	N	0	—	—	—	—	—	—	µg/L	Y	U	U	N3B-2021-17	CAWR-21-208753	CFA
Spring 3	—	10/02/2020	WG	UF	INIT	REG	HRGC/HRMS	SW-846:8290A	Heptachlorodibenzofurans (Total)	38998-75-3	N	0	—	—	—	—	—	—	µg/L	Y	U	U	N3B-2021-17	CAWR-21-208753	CFA
Spring 3	—	10/02/2020	WG	UF	INIT	REG	HRGC/HRMS	SW-846:8290A	Octachlorodibenzofuran[1,2,3,4,6,7,8,9-]	39001-02-0	N	0.00000987	—	—	—	—	—	0.0000377	µg/L	Y	U	U	N3B-2021-17	CAWR-21-208753	CFA
Spring 3	—	10/02/2020	WG	UF	INIT	REG	HRGC/HRMS	SW-846:8290A	Hexachlorodibenzodioxin[1,2,3,4,7,8-]	39227-28-6	N	0.00000493	—	—	—	—	—	0.0000213	µg/L	Y	U	U	N3B-2021-17	CAWR-21-208753	CFA
Spring 3	—	10/02/2020	WG	UF	INIT	REG	HRGC/HRMS	SW-846:8290A	Tetrachlorodibenzodioxins (Total)	41903-57-5	N	0	—	—	—	—	—	—	µg/L	Y	U	U	N3B-2021-17	CAWR-21-208753	CFA
Spring 3	—	10/02/2020	WG	UF	INIT	REG	HRGC/HRMS	SW-846:8290A	Tetrachlorodibenzofuran[2,3,7,8-]	51207-31-9	N	0.000000987	0.00000184	—	—	—	—	0.00000369	µg/L	Y	U	U	N3B-2021-17	CAWR-21-208753	CFA
Spring 3	—	10/02/2020	WG	UF	INIT	REG	HRGC/HRMS	SW-846:8290A	Heptachlorodibenzofuran[1,2,3,4,7,8,9-]	55673-89-7	N	0.00000493	—	—	—	—	—	0.000015	µg/L	Y	U	U	N3B-2021-17	CAWR-21-208753	CFA
Spring 3	—	10/02/2020	WG	UF	INIT	REG	HRGC/HRMS	SW-846:8290A	Hexachlorodibenzofurans (Total)	55684-94-1	N	0	—	—	—	—	—	—	µg/L	Y	U	U	N3B-2021-17	CAWR-21-208753	CFA
Spring 3	—	10/02/2020	WG	UF	INIT	REG	HRGC/HRMS	SW-846:8290A	Tetrachlorodibenzofurans (Totals)	55722-27-5	N	0	—	—	—	—	—	—	µg/L	Y	U	U	N3B-2021-17	CAWR-21-208753	CFA
Spring 3	—	10/02/2020	WG	UF	INIT	REG	HRGC/HRMS	SW-846:8290A	Pentachlorodibenzofuran[2,3,4,7,8-]	57117-31-4	N	0.00000493	—	—	—	—	—	0.0000202	µg/L	Y	U	U	N3B-2021-17	CAWR-21-208753	CFA
Spring 3	—	10/02/2020	WG	UF	INIT	REG	HRGC/HRMS	SW-846:8290A	Pentachlorodibenzofuran[1,2,3,7,8-]	57117-41-6	N	0.00000493	—	—	—	—	—	0.000019	µg/L	Y	U	U	N3B-2021-17	CAWR-21-208753	CFA
Spring 3	—	10/02/2020	WG	UF	INIT	REG	HRGC/HRMS	SW-846:8290A	Hexachlorodibenzofuran[1,2,3,6,7,8-]	57117-44-9	N	0.00000493	—	—	—	—	—	0.0000148	µg/L	Y	U	U	N3B-2021-17	CAWR-21-208753	CFA
Spring 3	—	10/02/2020	WG	UF	INIT	REG	HRGC/HRMS	SW-846:8290A	Hexachlorodibenzodioxin[1,2,3,6,7,8-]	57653-85-7	N	0.00000493	—	—	—	—	—	0.0000169	µg/L	Y	U	U	N3B-2021-17	CAWR-21-208753	CFA
Spring 3	—	10/02/2020	WG	UF	INIT	REG	HRGC/HRMS	SW-846:8290A	Hexachlorodibenzofuran[2,3,4,6,7,8-]	60851-34-5	N	0.00000493	—	—	—	—	—	0.0000142	µg/L	Y	U	U	N3B-2021-17	CAWR-21-208753	CFA
Spring 3	—	10/02/2020	WG	UF	INIT	REG	HRGC/HRMS	SW-846:8290A	Heptachlorodibenzofuran[1,2,3,4,6,7,8-]	67562-39-4	N	0.00000493	—	—	—	—	—	0.0000129	µg/L	Y	U	U	N3B-2021-17	CAWR-21-208753	CFA
Spring 3	—	10/02/2020	WG	UF	INIT	REG	HRGC/HRMS	SW-846:8290A	Hexachlorodibenzofuran[1,2,3,4,7,8-]	70648-26-9	N	0.00000493	—	—	—	—	—	0.000016	µg/L	Y	U	U	N3B-2021-17	CAWR-21-208753	CFA
Spring 3	—	10/02/2020	WG	UF	INIT	REG	HRGC/HRMS	SW-846:8290A	Hexachlorodibenzofuran[1,2,3,7,8,9-]	72918-21-9	N	0.00000493	—	—	—	—	—	0.0000165	µg/L	Y	U	U	N3B-2021-17	CAWR-21-208753	CFA
Spring 3	—	10/02/2020	WG	F	INIT	REG	General Chemistry	EPA:120.1	Specific Conductance	SPEC_CONDC	Y	211	—	—	—	—	—	1	µS/cm	Y	—	NQ	N3B-2021-16	CAWR-21-208752	GELC
Spring 3	—	10/02/2020	WG	F	INIT	REG	General Chemistry	EPA:150.1	Acidity or Alkalinity of a solution	pH	Y	7.73	—	—	—	—	—	0.01	SU	Y	H	NQ	N3B-2021-16	CAWR-21-208752	GELC
Spring 3	—	10/02/2020	WG	F	INIT	REG	General Chemistry	EPA:160.1	Total Dissolved Solids	TDS	Y	177	1000	161	Regional	—	—	3.4	mg/L	Y	—	J+	N3B-2021-16	CAWR-21-208752	GELC
Spring 3	—	10/02/2020	WG	F	INIT	REG	General Chemistry	EPA:300.0	Bromide	Br(-1)	N	0.067	—	0.067	Regional-Scr_95	—	—	0.067	mg/L	Y	U	U	N3B-2021-16	CAWR-21-208752	GELC
Spring 3	—	10/02/2020	WG	F	INIT	REG	General Chemistry	EPA:300.0	Chloride	Cl(-1)	Y	5.98	250	2.7	Regional	—	—	0.067	mg/L	Y	—	NQ	N3B-2021-16	CAWR-21-208752	GELC
Spring 3	—	10/02/2020	WG	F	INIT	REG	General Chemistry	EPA:300.0	Fluoride	F(-1)	Y	0.421	1.6	0.377	Regional	—	—	0.033	mg/L	Y	—	NQ	N3B-2021-16	CAWR-21-208752	GELC
Spring 3	—	10/02/2020	WG	F	INIT	REG	General Chemistry	EPA:300.0	Sulfate	SO4(-2)	Y	7.06	600	4.59	Regional	—	—	0.133	mg/L	Y	—	NQ	N3B-2021-16	CAWR-21-208752	GELC
Spring 3	—	10/02/2020	WG	F	INIT	REG	General Chemistry	EPA:310.1	Alkalinity-CO3	ALK-CO3	N	1.45	—	—	—	—	—	1.45	mg/L	Y	U	U	N3B-2021-16	CAWR-21-208752	GELC
Spring 3	—	10/02/2020	WG	F	INIT	REG	General Chemistry	EPA:310.1	Alkalinity-CO3+HCO3	ALK-CO3+HCO3	Y	86.1	—	72.9	Regional	—	—	1.45	mg/L	Y	—	NQ	N3B-2021-16	CAWR-21-208752	GELC
Spring 3	—	10/02/2020	WG	UF	INIT	REG	Inorganic	EPA:335.4	Cyanide (Total)	CN(TOTAL)	N	0.00167	0.2	0.0017	Regional-Scr_95	—	—	0.00167	mg/L	Y	U	U	N3B-2021-16	CAWR-21-208753	GELC
Spring 3	—	10/02/2020	WG	F	INIT	REG	General Chemistry	EPA:350.1	Ammonia as Nitrogen	NH3-N	N	0.017	—	0.1	Regional-Scr_95	—	—	0.017	mg/L	Y	U	U	N3B-2021-16	CAWR-21-208752	GELC
Spring 3	—	10/02/2020	WG	UF	INIT	REG	General Chemistry	EPA:351.2	Total Kjeldahl Nitrogen	TKN	N	0.111	—	—	—	—	—	0.033	mg/L	Y	—	U	N3B-2021-16	CAWR-21-208753	GELC
Spring 3	—	10/02/2020	WG	F	INIT	REG	General Chemistry	EPA:353.2	Nitrate-Nitrite as Nitrogen	NO3+NO2-N	Y	1.26	10	0.769	Regional	—	—	0.085	mg/L	Y	—	J-	N3B-2021-16	CAWR-21-208752	GELC
Spring 3	—	10/02/2020	WG	F	INIT	REG	General Chemistry	EPA:365.4	Total Phosphate as Phosphorus	PO4-P	Y	0.0775	—	0.0822	Regional-Scr_95	—	—	0.02	mg/L	Y	—	NQ	N3B-2021-16	CAWR-21-208752	GELC
Spring 3	—	10/02/2020	WG	UF	INIT	REG	LCMS/MS	EPA:537M	Perfluorooctanesulfonic acid	1763-23-1	N	0.742	70	—	—	—	—	0.742	ng/L	Y	U	U	N3B-2021-16	CAWR-21-208753	GELC
Spring 3	—	10/02/2020	WG	UF	INIT	REG	LCMS/MS	EPA:537M	Perfluorooctanoic acid	335-67-1	Y	1.01	70	—	—	—	—	0.742	ng/L	Y	J	J	N3B-2021-16	CAWR-21-208753	GELC
Spring 3	—	10/02/2020	WG	UF	INIT	REG	LCMS/MS	EPA:537M	Perfluorohexanesulfonic acid	355-46-4	N	0.612	70	—	—	—	—	0.612	ng/L	Y	U	U	N3B-2021-16	CAWR-21-208753	GELC
Spring 3	—	10/02/2020	WG	UF	INIT	REG	LCMS/MS	EPA:537M	Total PFAS 3a	PFAS-Tot-3a	Y	1.01	70	—	—	—	—	—	ng/L	Y	J	J	N3B-2021-16	CAWR-21-208753	GELC
Spring 3	—	10/02/2020	WG	UF	INIT	REG	RAD	EPA:900	Gross alpha	GROSSA	N	1.75	15	—	—	0.939	2.9	—	pCi/L	Y	U	U	N3B-2021-16	CAWR-21-208753	GELC
Spring 3	—	10/02/2020	WG	UF	INIT	REG	RAD	EPA:900	Gross beta	GROSSB	N	2.34	—	—	—	0.856	2.69	—	pCi/L	Y	U	U	N3B-2021-16	CAWR-21-208753	GELC
Spring 3	—	10/02/2020	WG	UF	INIT	REG	RAD	EPA:901.1	Cobalt-60	Co-60	N	1.14	—	2.65	Regional-Scr_95	1.13	5.41	—	pCi/L	Y	U	U	N3B-2021-16	CAWR-21-208753	GELC
Spring 3	—	10/02/2020	WG	UF	INIT	REG	RAD	EPA:901.1	Cesium-137	Cs-137	N	-0.215	—	2.93	Regional-Scr_95	1.3	4.86	—	pCi/L	Y	U	U	N3B-2021-16	CAWR-21-208753	GELC
Spring 3	—	10/02/2020	WG	UF	INIT	REG	RAD	EPA:901.1	Potassium-40	K-40	N	7.46	—	35.6	Regional-Scr_95	18.1	72.8	—	pCi/L	Y	U	U	N3B-2021-16	CAWR-21-208753	GELC
Spring 3	—	10/02/2020	WG	UF	INIT	REG	RAD	EPA:901.1	Sodium-22	Na-22	N	3.39	—	1.93	Regional-Scr_95	1.13	5.31	—	pCi/L	Y	U	U	N3B-2021-16	CAWR-21-208753	GELC
Spring 3	—	10/02/2020	WG	UF	INIT	REG	RAD	EPA:901.1	Neptunium-237	Np-237	N	-1.43	—	4.72	Regional-Scr_95	3	10.9	—	pCi/L	Y	U	U	N3B-2021-16	CAWR-21-208753	GELC
Spring 3	—	10/02/2020	WG	UF	INIT	REG	RAD	EPA:903.1	Radium-226	Ra-226	N	0.503	5	—	—	0.15	0.296	—	pCi/L	Y	—	U	N3B-2021-16	CAWR-21-208753	GELC
Spring 3	—	10/02/2020	WG	UF	INIT	REG	RAD	EPA:904	Radium-228	Ra-228	N	0.109	5	—	—	0.145	0.51	—	pCi/L	Y	U	U	N3B-2021-16	CAWR-21-208753	GELC
Spring 3	—	10/02/2020	WG	UF	INIT	REG	RAD	EPA:905.0	Strontium-90	Sr-90	N	-0.0666	8	0.355	Regional-Scr_95	0.134	0.491	—	pCi/L	Y	U	U	N3B-2021-16	CAWR-21-208753	GELC
Spring 3	—	10/02/2020	WG	UF	INIT	REG	RAD	Generic:Radium by Calculation	Radium-226 and Radium-228	Ra-226+228	N	0.613	—	—	—	0.208	—	—	pCi/L	Y	—	U	N3B-2021-16	CAWR-21-208753	GELC
Spring 3	—	10/02/2020	WG	UF	INIT	REG	RAD	HASL-300:AM-241	Americium-241	Am-241	N	0.0221	—	0.0167	Regional-Scr_95	0.00887	0.0446	—	pCi/L	Y	U	U	N3B-2021-16	CAWR-21-208753	GELC
Spring 3	—	10/02/2020	WG	UF	INIT	REG	RAD	HASL-300:ISOPU	Plutonium-238	Pu-238	N	-0.0217	—	0.00994	Regional-Scr_95	0.0115	0.059	—	pCi/L	Y	U	U	N3B-2021-16	CAWR-21-208753	GELC

Table C-1 Analytical Results from the Periodic Monitoring Events Reported in this Periodic Monitoring Report

Location ID	Screen Depth (ft)	Sample Date	Sample Type	Field Preparation Code	Analysis Type Code	Sample Purpose	Method Category	Lab Method	Parameter Name	Parameter Code	Detected	Report Result	Screening Limit	Background Level	Background Entity	Lab Uncertainty	Report MDA	Report MDL	Report Unit	Best Value	Lab Qualifier	Validation Qualifier	COC #	Field Sample ID	Lab ID
Spring 3	—	10/02/2020	WG	UF	INIT	REG	RAD	HASL-300:ISOPU	Plutonium-239/240	Pu-239/240	N	-0.0244	—	0.0171	Regional-Scr_95	0.0146	0.0799	—	pCi/L	Y	U	U	N3B-2021-16	CAWR-21-208753	GELC
Spring 3	—	10/02/2020	WG	UF	INIT	REG	RAD	HASL-300:ISOU	Uranium-234	U-234	Y	1.53	27.2	0.715	Regional	0.0705	0.0738	—	pCi/L	Y	—	NQ	N3B-2021-16	CAWR-21-208753	GELC
Spring 3	—	10/02/2020	WG	UF	INIT	REG	RAD	HASL-300:ISOU	Uranium-235/236	U-235/236	Y	0.07	28.8	0.0423	Regional-Scr_95	0.0174	0.0479	—	pCi/L	Y	—	NQ	N3B-2021-16	CAWR-21-208753	GELC
Spring 3	—	10/02/2020	WG	UF	INIT	REG	RAD	HASL-300:ISOU	Uranium-238	U-238	Y	0.932	30	0.336	Regional	0.0545	0.0659	—	pCi/L	Y	—	NQ	N3B-2021-16	CAWR-21-208753	GELC
Spring 3	—	10/02/2020	WG	F	INIT	REG	Inorganic	SM:A2340B	Hardness	Hardness	Y	66.5	—	67.1	Regional	—	—	0.453	mg/L	Y	—	NQ	N3B-2021-16	CAWR-21-208752	GELC
Spring 3	—	10/02/2020	WG	F	INIT	REG	Inorganic	SW-846:6010C	Aluminum	Al	N	68	5000	68	Regional-Scr_95	—	—	68	µg/L	Y	U	U	N3B-2021-16	CAWR-21-208752	GELC
Spring 3	—	10/02/2020	WG	F	INIT	REG	Inorganic	SW-846:6010C	Boron	B	Y	26	750	18.7	Regional-Scr_95	—	—	15	µg/L	Y	J	J	N3B-2021-16	CAWR-21-208752	GELC
Spring 3	—	10/02/2020	WG	F	INIT	REG	Inorganic	SW-846:6010C	Barium	Ba	Y	48.3	2000	38.1	Regional	—	—	1	µg/L	Y	—	NQ	N3B-2021-16	CAWR-21-208752	GELC
Spring 3	—	10/02/2020	WG	F	INIT	REG	Inorganic	SW-846:6010C	Beryllium	Be	N	1	4	1	Regional-Scr_95	—	—	1	µg/L	Y	U	U	N3B-2021-16	CAWR-21-208752	GELC
Spring 3	—	10/02/2020	WG	F	INIT	REG	Inorganic	SW-846:6010C	Calcium	Ca	Y	23.1	—	17.03	Regional	—	—	0.05	mg/L	Y	—	NQ	N3B-2021-16	CAWR-21-208752	GELC
Spring 3	—	10/02/2020	WG	F	INIT	REG	Inorganic	SW-846:6010C	Cobalt	Co	N	1	50	1	Regional-Scr_95	—	—	1	µg/L	Y	U	U	N3B-2021-16	CAWR-21-208752	GELC
Spring 3	—	10/02/2020	WG	F	INIT	REG	Inorganic	SW-846:6010C	Copper	Cu	N	3	1000	3	Regional-Scr_95	—	—	3	µg/L	Y	U	U	N3B-2021-16	CAWR-21-208752	GELC
Spring 3	—	10/02/2020	WG	F	INIT	REG	Inorganic	SW-846:6010C	Iron	Fe	N	30	1000	53.8	Regional-Scr_95	—	—	30	µg/L	Y	U	U	N3B-2021-16	CAWR-21-208752	GELC
Spring 3	—	10/02/2020	WG	F	INIT	REG	Inorganic	SW-846:6010C	Potassium	K	Y	2.91	—	2.39	Regional	—	—	0.05	mg/L	Y	—	NQ	N3B-2021-16	CAWR-21-208752	GELC
Spring 3	—	10/02/2020	WG	F	INIT	REG	Inorganic	SW-846:6010C	Magnesium	Mg	Y	2.13	—	4.18	Regional	—	—	0.11	mg/L	Y	—	NQ	N3B-2021-16	CAWR-21-208752	GELC
Spring 3	—	10/02/2020	WG	F	INIT	REG	Inorganic	SW-846:6010C	Manganese	Mn	N	2	200	12.1	Regional-Scr_95	—	—	2	µg/L	Y	U	U	N3B-2021-16	CAWR-21-208752	GELC
Spring 3	—	10/02/2020	WG	F	INIT	REG	Inorganic	SW-846:6010C	Sodium	Na	Y	15.5	—	16	Regional	—	—	0.1	mg/L	Y	—	J-	N3B-2021-16	CAWR-21-208752	GELC
Spring 3	—	10/02/2020	WG	F	INIT	REG	Inorganic	SW-846:6010C	Silicon Dioxide	SiO2	Y	44.7	—	81.9	Regional	—	—	0.053	mg/L	Y	—	NQ	N3B-2021-16	CAWR-21-208752	GELC
Spring 3	—	10/02/2020	WG	F	INIT	REG	Inorganic	SW-846:6010C	Tin	Sn	Y	5.31	12000	13	Regional-Scr_95	—	—	2.5	µg/L	Y	J	J	N3B-2021-16	CAWR-21-208752	GELC
Spring 3	—	10/02/2020	WG	F	INIT	REG	Inorganic	SW-846:6010C	Strontium	Sr	Y	255	11800	157	Regional	—	—	1	µg/L	Y	—	NQ	N3B-2021-16	CAWR-21-208752	GELC
Spring 3	—	10/02/2020	WG	F	INIT	REG	Inorganic	SW-846:6010C	Vanadium	V	Y	15	63.1	11.4	Regional	—	—	1	µg/L	Y	—	NQ	N3B-2021-16	CAWR-21-208752	GELC
Spring 3	—	10/02/2020	WG	F	INIT	REG	Inorganic	SW-846:6010C	Zinc	Zn	N	4.79	10000	14.4	Regional-Scr_95	—	—	3.3	µg/L	Y	J	U	N3B-2021-16	CAWR-21-208752	GELC
Spring 3	—	10/02/2020	WG	F	INIT	REG	Inorganic	SW-846:6020B	Silver	Ag	N	0.3	50	0.2	Regional-Scr_95	—	—	0.3	µg/L	Y	U	U	N3B-2021-16	CAWR-21-208752	GELC
Spring 3	—	10/02/2020	WG	F	INIT	REG	Inorganic	SW-846:6020B	Arsenic	As	Y	4.29	10	2.7	Regional-Scr_95	—	—	2	µg/L	Y	J	J	N3B-2021-16	CAWR-21-208752	GELC
Spring 3	—	10/02/2020	WG	F	INIT	REG	Inorganic	SW-846:6020B	Cadmium	Cd	N	0.3	5	0.11	Regional-Scr_95	—	—	0.3	µg/L	Y	U	U	N3B-2021-16	CAWR-21-208752	GELC
Spring 3	—	10/02/2020	WG	F	INIT	REG	Inorganic	SW-846:6020B	Chromium	Cr	Y	5.35	50	7.48	Regional	—	—	3	µg/L	Y	J	J	N3B-2021-16	CAWR-21-208752	GELC
Spring 3	—	10/02/2020	WG	F	INIT	REG	Inorganic	SW-846:6020B	Molybdenum	Mo	Y	1.17	1000	2.5	Regional	—	—	0.2	µg/L	Y	—	NQ	N3B-2021-16	CAWR-21-208752	GELC
Spring 3	—	10/02/2020	WG	F	INIT	REG	Inorganic	SW-846:6020B	Nickel	Ni	N	0.6	200	2.9	Regional	—	—	0.6	µg/L	Y	U	U	N3B-2021-16	CAWR-21-208752	GELC
Spring 3	—	10/02/2020	WG	F	INIT	REG	Inorganic	SW-846:6020B	Lead	Pb	N	0.5	15	0.5	Regional-Scr_95	—	—	0.5	µg/L	Y	U	U	N3B-2021-16	CAWR-21-208752	GELC
Spring 3	—	10/02/2020	WG	F	INIT	REG	Inorganic	SW-846:6020B	Antimony	Sb	N	1	6	1	Regional-Scr_95	—	—	1	µg/L	Y	U	U	N3B-2021-16	CAWR-21-208752	GELC
Spring 3	—	10/02/2020	WG	F	INIT	REG	Inorganic	SW-846:6020B	Selenium	Se	N	2	50	1.5	Regional-Scr_95	—	—	2	µg/L	Y	U	U	N3B-2021-16	CAWR-21-208752	GELC
Spring 3	—	10/02/2020	WG	F	INIT	REG	Inorganic	SW-846:6020B	Thallium	Tl	N	0.6	2	0.45	Regional-Scr_95	—	—	0.6	µg/L	Y	U	U	N3B-2021-16	CAWR-21-208752	GELC
Spring 3	—	10/02/2020	WG	F	INIT	REG	Inorganic	SW-846:6020B	Uranium	U	Y	1.59	30	1.19	Regional	—	—	0.067	µg/L	Y	—	NQ	N3B-2021-16	CAWR-21-208752	GELC
Spring 3	—	10/02/2020	WG	F	INIT	REG	LCMS/MS	SW-846:6850	Perchlorate	ClO4	Y	0.454	13.8	0.414	Regional	—	—	0.05	µg/L	Y	—	NQ	N3B-2021-16	CAWR-21-208752	GELC
Spring 3	—	10/02/2020	WG	F	INIT	REG	Inorganic	SW-846:7470A	Mercury	Hg	N	0.067	2	0.067	Regional-Scr_95	—	—	0.067	µg/L	Y	U	U	N3B-2021-16	CAWR-21-208752	GELC
Spring 3	—	10/02/2020	WG	UF	INIT	REG	Inorganic	SW-846:7470A	Mercury	Hg	N	0.067	2	—	—	—	—	0.067	µg/L	Y	U	U	N3B-2021-16	CAWR-21-208753	GELC
Spring 3	—	10/02/2020	WG	UF	INIT	REG	PESTPCB	SW-846:8082A	Aroclor-1260	11096-82-5	N	0.0328	0.5	—	—	—	—	0.0328	µg/L	Y	U	U	N3B-2021-16	CAWR-21-208753	GELC
Spring 3	—	10/02/2020	WG	UF	INIT	REG	PESTPCB	SW-846:8082A	Aroclor-1254	11097-69-1	N	0.0328	0.5	—	—	—	—	0.0328	µg/L	Y	U	U	N3B-2021-16	CAWR-21-208753	GELC
Spring 3	—	10/02/2020	WG	UF	INIT	REG	PESTPCB	SW-846:8082A	Aroclor-1221	11104-28-2	N	0.0328	0.5	—	—	—	—	0.0328	µg/L	Y	U	U	N3B-2021-16	CAWR-21-208753	GELC
Spring 3	—	10/02/2020	WG	UF	INIT	REG	PESTPCB	SW-846:8082A	Aroclor-1232	11141-16-5	N	0.0328	0.5	—	—	—	—	0.0328	µg/L	Y	U	U	N3B-2021-16	CAWR-21-208753	GELC
Spring 3	—	10/02/2020	WG	UF	INIT	REG	PESTPCB	SW-846:8082A	Aroclor-1248	12672-29-6	N	0.0328	0.5	—	—	—	—	0.0328	µg/L	Y	U	U	N3B-2021-16	CAWR-21-208753	GELC
Spring 3	—	10/02/2020	WG	UF	INIT	REG	PESTPCB	SW-846:8082A	Aroclor-1016	12674-11-2	N	0.0328	0.5	—	—	—	—	0.0328	µg/L	Y	U	U	N3B-2021-16	CAWR-21-208753	GELC
Spring 3	—	10/02/2020	WG	UF	INIT	REG	PESTPCB	SW-846:8082A	Aroclor-1262	37324-23-5	N	0.0328	0.5	—	—	—	—	0.0328	µg/L	Y	U	U	N3B-2021-16	CAWR-21-208753	GELC
Spring 3	—	10/02/2020	WG	UF	INIT	REG	PESTPCB	SW-846:8082A	Aroclor-1242	53469-21-9	N	0.0328	0.5	—	—	—	—	0.0328	µg/L	Y	U	U	N3B-2021-16	CAWR-21-208753	GELC
Spring 3	—	10/02/2020	WG	UF	INIT	REG	VOC	SW-846:8260B	Ethylbenzene	100-41-4	N	0.3	700	—	—	—	—	0.3	µg/L	Y	U	U	N3B-2021-16	CAWR-21-208753	GELC
Spring 3	—	10/02/2020	WG	UF	INIT	REG	VOC	SW-846:8260B	Styrene	100-42-5	N	0.3	100	—	—	—	—	0.3	µg/L	Y	U	U	N3B-2021-16	CAWR-21-208753	GELC
Spring 3	—	10/02/2020	WG	UF	INIT	REG	VOC	SW-846:8260B	Dichloropropene[cis-1,3-]	10061-01-5	N	0.3	—	—	—	—	—	0.3	µg/L	Y	U	U	N3B-2021-16	CAWR-21-208753	GELC
Spring 3	—	10/02/2020	WG	UF	INIT	REG	VOC	SW-846:8260B	Dichloropropene[trans-1,3-]	10061-02-6	N	0.3	—	—	—	—	—	0.3	µg/L	Y	U	U	N3B-2021-16	CAWR-21-208753	GELC
Spring 3	—	10/02/2020	WG	UF	INIT	REG	VOC	SW-846:8260B	Propylbenzene[1-]	103-65-1	N	0.3	660	—	—	—	—	0.3	µg/L	Y	U	U	N3B-2021-16	CAWR-21-208753	GELC
Spring 3	—	10/02/2020	WG	UF	INIT	REG	VOC	SW-846:8260B	Butylbenzene[n-]	104-51-8	N	0.3	1000	—	—	—	—	0.3	µg/L	Y	U	U	N3B-2021-16	CAWR-21-208753	GELC
Spring 3	—	10/02/2020	WG	UF	INIT	REG	VOC	SW-846:8260B	Chlorotoluene[4-]	106-43-4	N	0.3	250	—	—	—	—	0.3	µg/L	Y	U	U	N3B-2021-16	CAWR-21-208753	GELC

Table C-1 Analytical Results from the Periodic Monitoring Events Reported in this Periodic Monitoring Report

Location ID	Screen Depth (ft)	Sample Date	Sample Type	Field Preparation Code	Analysis Type Code	Sample Purpose	Method Category	Lab Method	Parameter Name	Parameter Code	Detected	Report Result	Screening Limit	Background Level	Background Entity	Lab Uncertainty	Report MDA	Report MDL	Report Unit	Best Value	Lab Qualifier	Validation Qualifier	COC #	Field Sample ID	Lab ID
Spring 3	—	10/02/2020	WG	UF	INIT	REG	VOC	SW-846:8260B	Dichlorobenzene[1,4-]	106-46-7	N	0.3	75	—	—	—	—	0.3	µg/L	Y	U	U	N3B-2021-16	CAWR-21-208753	GELC
Spring 3	—	10/02/2020	WG	UF	INIT	REG	VOC	SW-846:8260B	Dibromoethane[1,2-]	106-93-4	N	0.3	0.05	—	—	—	—	0.3	µg/L	Y	U	U	N3B-2021-16	CAWR-21-208753	GELC
Spring 3	—	10/02/2020	WG	UF	INIT	REG	VOC	SW-846:8260B	Acrolein	107-02-8	N	1.5	0.0415	—	—	—	—	1.5	µg/L	Y	U	U	N3B-2021-16	CAWR-21-208753	GELC
Spring 3	—	10/02/2020	WG	UF	INIT	REG	VOC	SW-846:8260B	Chloro-1-propene[3-]	107-05-1	N	1.5	7.3	—	—	—	—	1.5	µg/L	Y	U	U	N3B-2021-16	CAWR-21-208753	GELC
Spring 3	—	10/02/2020	WG	UF	INIT	REG	VOC	SW-846:8260B	Dichloroethane[1,2-]	107-06-2	N	0.3	5	—	—	—	—	0.3	µg/L	Y	U	U	N3B-2021-16	CAWR-21-208753	GELC
Spring 3	—	10/02/2020	WG	UF	INIT	REG	VOC	SW-846:8260B	Propionitrile	107-12-0	N	1.5	—	—	—	—	—	1.5	µg/L	Y	U	U	N3B-2021-16	CAWR-21-208753	GELC
Spring 3	—	10/02/2020	WG	UF	INIT	REG	VOC	SW-846:8260B	Acrylonitrile	107-13-1	N	1.5	0.523	—	—	—	—	1.5	µg/L	Y	U	U	N3B-2021-16	CAWR-21-208753	GELC
Spring 3	—	10/02/2020	WG	UF	INIT	REG	VOC	SW-846:8260B	Vinyl acetate	108-05-4	N	1.5	409	—	—	—	—	1.5	µg/L	Y	U	U	N3B-2021-16	CAWR-21-208753	GELC
Spring 3	—	10/02/2020	WG	UF	INIT	REG	VOC	SW-846:8260B	Methyl-2-pentanone[4-]	108-10-1	N	1.5	1240	—	—	—	—	1.5	µg/L	Y	U	U	N3B-2021-16	CAWR-21-208753	GELC
Spring 3	—	10/02/2020	WG	UF	INIT	REG	VOC	SW-846:8260B	Trimethylbenzene[1,3,5-]	108-67-8	N	0.3	60	—	—	—	—	0.3	µg/L	Y	U	U	N3B-2021-16	CAWR-21-208753	GELC
Spring 3	—	10/02/2020	WG	UF	INIT	REG	VOC	SW-846:8260B	Bromobenzene	108-86-1	N	0.3	62	—	—	—	—	0.3	µg/L	Y	U	U	N3B-2021-16	CAWR-21-208753	GELC
Spring 3	—	10/02/2020	WG	UF	INIT	REG	VOC	SW-846:8260B	Toluene	108-88-3	N	0.3	1000	—	—	—	—	0.3	µg/L	Y	U	U	N3B-2021-16	CAWR-21-208753	GELC
Spring 3	—	10/02/2020	WG	UF	INIT	REG	VOC	SW-846:8260B	Chlorobenzene	108-90-7	N	0.3	100	—	—	—	—	0.3	µg/L	Y	U	U	N3B-2021-16	CAWR-21-208753	GELC
Spring 3	—	10/02/2020	WG	UF	INIT	REG	VOC	SW-846:8260B	Trichlorobenzene[1,2,4-]	120-82-1	N	0.3	70	—	—	—	—	0.3	µg/L	Y	U	U	N3B-2021-16	CAWR-21-208753	GELC
Spring 3	—	10/02/2020	WG	UF	INIT	REG	VOC	SW-846:8260B	Chlorodibromomethane	124-48-1	N	0.3	80	—	—	—	—	0.3	µg/L	Y	U	U	N3B-2021-16	CAWR-21-208753	GELC
Spring 3	—	10/02/2020	WG	UF	INIT	REG	VOC	SW-846:8260B	Methacrylonitrile	126-98-7	N	1.5	1.91	—	—	—	—	1.5	µg/L	Y	U	U	N3B-2021-16	CAWR-21-208753	GELC
Spring 3	—	10/02/2020	WG	UF	INIT	REG	VOC	SW-846:8260B	Chloro-1,3-butadiene[2-]	126-99-8	N	0.3	0.187	—	—	—	—	0.3	µg/L	Y	U	U	N3B-2021-16	CAWR-21-208753	GELC
Spring 3	—	10/02/2020	WG	UF	INIT	REG	VOC	SW-846:8260B	Tetrachloroethene	127-18-4	N	0.3	5	—	—	—	—	0.3	µg/L	Y	U	U	N3B-2021-16	CAWR-21-208753	GELC
Spring 3	—	10/02/2020	WG	UF	INIT	REG	VOC	SW-846:8260B	Butylbenzene[sec-]	135-98-8	N	0.3	2000	—	—	—	—	0.3	µg/L	Y	U	U	N3B-2021-16	CAWR-21-208753	GELC
Spring 3	—	10/02/2020	WG	UF	INIT	REG	VOC	SW-846:8260B	Dichloropropane[1,3-]	142-28-9	N	0.3	370	—	—	—	—	0.3	µg/L	Y	U	U	N3B-2021-16	CAWR-21-208753	GELC
Spring 3	—	10/02/2020	WG	UF	INIT	REG	VOC	SW-846:8260B	Dichloroethene[cis-1,2-]	156-59-2	N	0.3	70	—	—	—	—	0.3	µg/L	Y	U	U	N3B-2021-16	CAWR-21-208753	GELC
Spring 3	—	10/02/2020	WG	UF	INIT	REG	VOC	SW-846:8260B	Dichloroethene[trans-1,2-]	156-60-5	N	0.3	100	—	—	—	—	0.3	µg/L	Y	U	U	N3B-2021-16	CAWR-21-208753	GELC
Spring 3	—	10/02/2020	WG	UF	INIT	REG	VOC	SW-846:8260B	Methyl tert-Butyl Ether	1634-04-4	N	0.3	100	—	—	—	—	0.3	µg/L	Y	U	U	N3B-2021-16	CAWR-21-208753	GELC
Spring 3	—	10/02/2020	WG	UF	INIT	REG	VOC	SW-846:8260B	Dichlorobenzene[1,3-]	541-73-1	N	0.3	—	—	—	—	—	0.3	µg/L	Y	U	U	N3B-2021-16	CAWR-21-208753	GELC
Spring 3	—	10/02/2020	WG	UF	INIT	REG	VOC	SW-846:8260B	Carbon Tetrachloride	56-23-5	N	0.3	5	—	—	—	—	0.3	µg/L	Y	U	U	N3B-2021-16	CAWR-21-208753	GELC
Spring 3	—	10/02/2020	WG	UF	INIT	REG	VOC	SW-846:8260B	Dichloropropene[1,1-]	563-58-6	N	0.3	—	—	—	—	—	0.3	µg/L	Y	U	U	N3B-2021-16	CAWR-21-208753	GELC
Spring 3	—	10/02/2020	WG	UF	INIT	REG	VOC	SW-846:8260B	Hexanone[2-]	591-78-6	N	1.5	38	—	—	—	—	1.5	µg/L	Y	U	U	N3B-2021-16	CAWR-21-208753	GELC
Spring 3	—	10/02/2020	WG	UF	INIT	REG	VOC	SW-846:8260B	Dichloropropane[2,2-]	594-20-7	N	0.3	—	—	—	—	—	0.3	µg/L	Y	U	U	N3B-2021-16	CAWR-21-208753	GELC
Spring 3	—	10/02/2020	WG	UF	INIT	REG	VOC	SW-846:8260B	Diethyl Ether	60-29-7	N	0.3	3930	—	—	—	—	0.3	µg/L	Y	U	U	N3B-2021-16	CAWR-21-208753	GELC
Spring 3	—	10/02/2020	WG	UF	INIT	REG	VOC	SW-846:8260B	Tetrachloroethane[1,1,1,2-]	630-20-6	N	0.3	5.74	—	—	—	—	0.3	µg/L	Y	U	U	N3B-2021-16	CAWR-21-208753	GELC
Spring 3	—	10/02/2020	WG	UF	INIT	REG	VOC	SW-846:8260B	Acetone	67-64-1	N	1.5	14100	—	—	—	—	1.5	µg/L	Y	U	U	N3B-2021-16	CAWR-21-208753	GELC
Spring 3	—	10/02/2020	WG	UF	INIT	REG	VOC	SW-846:8260B	Chloroform	67-66-3	N	0.3	80	—	—	—	—	0.3	µg/L	Y	U	U	N3B-2021-16	CAWR-21-208753	GELC
Spring 3	—	10/02/2020	WG	UF	INIT	REG	VOC	SW-846:8260B	Butanol[1-]	71-36-3	N	15	2000	—	—	—	—	15	µg/L	Y	U	U	N3B-2021-16	CAWR-21-208753	GELC
Spring 3	—	10/02/2020	WG	UF	INIT	REG	VOC	SW-846:8260B	Benzene	71-43-2	N	0.3	5	—	—	—	—	0.3	µg/L	Y	U	U	N3B-2021-16	CAWR-21-208753	GELC
Spring 3	—	10/02/2020	WG	UF	INIT	REG	VOC	SW-846:8260B	Trichloroethane[1,1,1-]	71-55-6	N	0.3	200	—	—	—	—	0.3	µg/L	Y	U	U	N3B-2021-16	CAWR-21-208753	GELC
Spring 3	—	10/02/2020	WG	UF	INIT	REG	VOC	SW-846:8260B	Bromomethane	74-83-9	N	0.3	7.54	—	—	—	—	0.3	µg/L	Y	U	U	N3B-2021-16	CAWR-21-208753	GELC
Spring 3	—	10/02/2020	WG	UF	INIT	REG	VOC	SW-846:8260B	Chloromethane	74-87-3	N	0.3	20.3	—	—	—	—	0.3	µg/L	Y	U	U	N3B-2021-16	CAWR-21-208753	GELC
Spring 3	—	10/02/2020	WG	UF	INIT	REG	VOC	SW-846:8260B	Iodomethane	74-88-4	N	1.5	—	—	—	—	—	1.5	µg/L	Y	U	U	N3B-2021-16	CAWR-21-208753	GELC
Spring 3	—	10/02/2020	WG	UF	INIT	REG	VOC	SW-846:8260B	Dibromomethane	74-95-3	N	0.3	0.0747	—	—	—	—	0.3	µg/L	Y	U	U	N3B-2021-16	CAWR-21-208753	GELC
Spring 3	—	10/02/2020	WG	UF	INIT	REG	VOC	SW-846:8260B	Bromochloromethane	74-97-5	N	0.3	83	—	—	—	—	0.3	µg/L	Y	U	U	N3B-2021-16	CAWR-21-208753	GELC
Spring 3	—	10/02/2020	WG	UF	INIT	REG	VOC	SW-846:8260B	Chloroethane	75-00-3	N	0.3	20900	—	—	—	—	0.3	µg/L	Y	U	U	N3B-2021-16	CAWR-21-208753	GELC
Spring 3	—	10/02/2020	WG	UF	INIT	REG	VOC	SW-846:8260B	Vinyl Chloride	75-01-4	N	0.3	2	—	—	—	—	0.3	µg/L	Y	U	U	N3B-2021-16	CAWR-21-208753	GELC
Spring 3	—	10/02/2020	WG	UF	INIT	REG	VOC	SW-846:8260B	Acetonitrile	75-05-8	N	8	130	—	—	—	—	8	µg/L	Y	U	U	N3B-2021-16	CAWR-21-208753	GELC
Spring 3	—	10/02/2020	WG	UF	INIT	REG	VOC	SW-846:8260B	Methylene Chloride	75-09-2	N	1	5	—	—	—	—	1	µg/L	Y	U	U	N3B-2021-16	CAWR-21-208753	GELC
Spring 3	—	10/02/2020	WG	UF	INIT	REG	VOC	SW-846:8260B	Carbon Disulfide	75-15-0	N	1.5	810	—	—	—	—	1.5	µg/L	Y	U	U	N3B-2021-16	CAWR-21-208753	GELC
Spring 3	—	10/02/2020	WG	UF	INIT	REG	VOC	SW-846:8260B	Bromoform	75-25-2	N	0.3	80	—	—	—	—	0.3	µg/L	Y	U	U	N3B-2021-16	CAWR-21-208753	GELC
Spring 3	—	10/02/2020	WG	UF	INIT	REG	VOC	SW-846:8260B	Bromodichloromethane	75-27-4	N	0.3	80	—	—	—	—	0.3	µg/L	Y	U	U	N3B-2021-16	CAWR-21-208753	GELC
Spring 3	—	10/02/2020	WG	UF	INIT	REG	VOC	SW-846:8260B	Dichloroethane[1,1-]	75-34-3	N	0.3	25	—	—	—	—	0.3	µg/L	Y	U	U	N3B-2021-16	CAWR-21-208753	GELC
Spring 3	—	10/02/2020	WG	UF	INIT	REG	VOC	SW-846:8260B	Dichloroethene[1,1-]	75-35-4	N	0.3	7	—	—	—	—	0.3	µg/L	Y	U	U	N3B-2021-16	CAWR-21-208753	GELC
Spring 3	—	10/02/2020	WG	UF	INIT	REG	VOC	SW-846:8260B	Trichlorofluoromethane	75-69-4	N	0.3	1140	—	—	—	—	0.3	µg/L	Y	U	U	N3B-2021-16	CAWR-21-208753	GELC
Spring 3	—	10/02/2020	WG	UF	INIT	REG	VOC	SW-846:8260B	Dichlorodifluoromethane	75-71-8	N	0.3	197	—	—	—	—	0.3	µg/L	Y	U	U	N3B-2021-16	CAWR-21-208753	GELC
Spring 3	—	10/02/2020	WG	UF	INIT	REG	VOC	SW-846:8260B	Trichloro-1,2,2-trifluoroethane[1,1,2-]	76-13-1	N	2	55000	—	—	—	—	2	µg/L	Y	U	U	N3B-2021-16	CAWR-21-208753	GELC
Spring 3	—	10/02/2020	WG	UF	INIT	REG	VOC	SW-846:8260B	Isobutyl alcohol	78-83-1	N	15	5910	—	—	—	—	15	µg/L	Y	U	U	N3B-2021-16	CAWR-21-208753	GELC
Spring 3	—	10/02/2020	WG	UF	INIT	REG	VOC	SW-846:8260B	Dichloropropane[1,2-]	78-87-5	N	0.3	5	—	—	—	—	0.3	µg/L	Y	U	U	N3B-2021-16	CAWR-21-208753	GELC
Spring 3	—	10/02/2020	WG	UF	INIT	REG	VOC	SW-846:8260B	Butanone[2-]	78-93-3	N	1.5	5560	—	—	—	—	1.5	µg/L	Y	U	U	N3B-2021-16	CAWR-21-208753	GELC
Spring 3	—	10/02/2020	WG	UF	INIT	REG	VOC	SW-846:8260B	Trichloroethane[1,1,2-]	79-00-5	N	0.3	5	—	—	—	—	0.3	µg/L	Y	U	U	N3B-2021-16	CAWR-21-208753	GELC
Spring 3	—	10/02/2020	WG	UF	INIT	REG	VOC	SW-846:8260B	Trichloroethene	79-01-6	N	0.3	5	—	—	—	—	0.3	µg/L	Y	U	U	N3B-2021-16	CAWR-21-208753	GELC
Spring 3	—	10/02/2020	WG	UF	INIT	REG	VOC	SW-846:8260B	Tetrachloroethane[1,1,2,2-]	79-34-5	N	0.3	10	—	—	—	—	0.3	µg/L	Y	U	U	N3B-2021-16	CAWR-21-208753	GELC
Spring 3	—	10/02/2020	WG	UF	INIT	REG	VOC	SW-846:8260B	Methyl Methacrylate	80-62-6	N	1.5	1390	—	—	—	—	1.5	µg/L	Y	U	U	N3B-2021-16	CAWR-21-208753	GELC
Spring 3	—	10/02/2020	WG	UF	INIT	REG	VOC	SW-846:8260B	Trichlorobenzene[1,2,3-]	87-61-6	N	0.3	7	—	—	—	—	0.3	µg/L	Y	U	U	N3B-2021-16	CAWR-21-208753	GELC
Spring 3	—	10/02/2020	WG	UF	INIT	REG	VOC	SW-846:8260B	Hexachlorobutadiene	87-68-3	N	0.3	1.39	—	—	—	—	0.3	µg/L	Y	U	U	N3B-2021-16	CAWR-21-208753	GELC
Spring 3	—	10/02/2020	WG	UF	INIT	REG	VOC	SW-846:8260B	Naphthalene	91-20-3	N	0.3	1.65	—	—	—	—	0.3	µg/L	Y	U	U	N3B-2021-16	CAWR-21-208753	GELC

Table C-1 Analytical Results from the Periodic Monitoring Events Reported in this Periodic Monitoring Report

Location ID	Screen Depth (ft)	Sample Date	Sample Type	Field Preparation Code	Analysis Type Code	Sample Purpose	Method Category	Lab Method	Parameter Name	Parameter Code	Detected	Report Result	Screening Limit	Background Level	Background Entity	Lab Uncertainty	Report MDA	Report MDL	Report Unit	Best Value	Lab Qualifier	Validation Qualifier	COC #	Field Sample ID	Lab ID
Spring 3	—	10/02/2020	WG	UF	INIT	REG	VOC	SW-846:8260B	Xylene[1,2-]	95-47-6	N	0.3	193	—	—	—	—	0.3	µg/L	Y	U	U	N3B-2021-16	CAWR-21-208753	GELC
Spring 3	—	10/02/2020	WG	UF	INIT	REG	VOC	SW-846:8260B	Chlorotoluene[2-]	95-49-8	N	0.3	233	—	—	—	—	0.3	µg/L	Y	U	U	N3B-2021-16	CAWR-21-208753	GELC
Spring 3	—	10/02/2020	WG	UF	INIT	REG	VOC	SW-846:8260B	Dichlorobenzene[1,2-]	95-50-1	N	0.3	600	—	—	—	—	0.3	µg/L	Y	U	U	N3B-2021-16	CAWR-21-208753	GELC
Spring 3	—	10/02/2020	WG	UF	INIT	REG	VOC	SW-846:8260B	Trimethylbenzene[1,2,4-]	95-63-6	N	0.3	56	—	—	—	—	0.3	µg/L	Y	U	U	N3B-2021-16	CAWR-21-208753	GELC
Spring 3	—	10/02/2020	WG	UF	INIT	REG	VOC	SW-846:8260B	Dibromo-3-Chloropropane[1,2-]	96-12-8	N	0.5	0.2	—	—	—	—	0.5	µg/L	Y	U	U	N3B-2021-16	CAWR-21-208753	GELC
Spring 3	—	10/02/2020	WG	UF	INIT	REG	VOC	SW-846:8260B	Trichloropropane[1,2,3-]	96-18-4	N	0.3	0.00835	—	—	—	—	0.3	µg/L	Y	U	U	N3B-2021-16	CAWR-21-208753	GELC
Spring 3	—	10/02/2020	WG	UF	INIT	REG	VOC	SW-846:8260B	Ethyl Methacrylate	97-63-2	N	1.5	455	—	—	—	—	1.5	µg/L	Y	U	U	N3B-2021-16	CAWR-21-208753	GELC
Spring 3	—	10/02/2020	WG	UF	INIT	REG	VOC	SW-846:8260B	Butylbenzene[tert-]	98-06-6	N	0.3	690	—	—	—	—	0.3	µg/L	Y	U	U	N3B-2021-16	CAWR-21-208753	GELC
Spring 3	—	10/02/2020	WG	UF	INIT	REG	VOC	SW-846:8260B	Isopropylbenzene	98-82-8	N	0.3	447	—	—	—	—	0.3	µg/L	Y	U	U	N3B-2021-16	CAWR-21-208753	GELC
Spring 3	—	10/02/2020	WG	UF	INIT	REG	VOC	SW-846:8260B	Isopropyltoluene[4-]	99-87-6	N	0.3	—	—	—	—	—	0.3	µg/L	Y	U	U	N3B-2021-16	CAWR-21-208753	GELC
Spring 3	—	10/02/2020	WG	UF	INIT	REG	VOC	SW-846:8260B	Xylene[1,3-]+Xylene[1,4-]	Xylene[m+p]	N	0.3	193	—	—	—	—	0.3	µg/L	Y	U	U	N3B-2021-16	CAWR-21-208753	GELC
Spring 3	—	10/02/2020	WG	UF	INIT	REG	SVOC	SW-846:8270D	Nitroaniline[4-]	100-01-6	N	2.96	38	—	—	—	—	2.96	µg/L	Y	U	U	N3B-2021-16	CAWR-21-208753	GELC
Spring 3	—	10/02/2020	WG	UF	INIT	REG	SVOC	SW-846:8270D	Nitrophenol[4-]	100-02-7	N	2.96	—	—	—	—	—	2.96	µg/L	Y	U	U	N3B-2021-16	CAWR-21-208753	GELC
Spring 3	—	10/02/2020	WG	UF	INIT	REG	SVOC	SW-846:8270D	Benzyl Alcohol	100-51-6	N	2.96	2000	—	—	—	—	2.96	µg/L	Y	U	U	N3B-2021-16	CAWR-21-208753	GELC
Spring 3	—	10/02/2020	WG	UF	INIT	REG	SVOC	SW-846:8270D	Bromophenyl-phenylether[4-]	101-55-3	N	2.96	—	—	—	—	—	2.96	µg/L	Y	U	U	N3B-2021-16	CAWR-21-208753	GELC
Spring 3	—	10/02/2020	WG	UF	INIT	REG	SVOC	SW-846:8270D	Dimethylphenol[2,4-]	105-67-9	N	2.96	354	—	—	—	—	2.96	µg/L	Y	U	U	N3B-2021-16	CAWR-21-208753	GELC
Spring 3	—	10/02/2020	WG	UF	INIT	REG	SVOC	SW-846:8270D	Dichlorobenzene[1,4-]	106-46-7	N	2.96	75	—	—	—	—	2.96	µg/L	Y	U	U	N3B-2021-16	CAWR-21-208753	GELC
Spring 3	—	10/02/2020	WG	UF	INIT	REG	SVOC	SW-846:8270D	Chloroaniline[4-]	106-47-8	N	3.26	3.7	—	—	—	—	3.26	µg/L	Y	U	U	N3B-2021-16	CAWR-21-208753	GELC
Spring 3	—	10/02/2020	WG	UF	INIT	REG	SVOC	SW-846:8270D	Oxybis(1-chloropropane)[2,2'-]	108-60-1	N	2.96	9.81	—	—	—	—	2.96	µg/L	Y	U	U	N3B-2021-16	CAWR-21-208753	GELC
Spring 3	—	10/02/2020	WG	UF	INIT	REG	SVOC	SW-846:8270D	Phenol	108-95-2	N	2.96	5	—	—	—	—	2.96	µg/L	Y	U	U	N3B-2021-16	CAWR-21-208753	GELC
Spring 3	—	10/02/2020	WG	UF	INIT	REG	SVOC	SW-846:8270D	Pyridine	110-86-1	N	2.96	20	—	—	—	—	2.96	µg/L	Y	U	U	N3B-2021-16	CAWR-21-208753	GELC
Spring 3	—	10/02/2020	WG	UF	INIT	REG	SVOC	SW-846:8270D	Bis(2-chloroethyl)ether	111-44-4	N	2.96	0.137	—	—	—	—	2.96	µg/L	Y	U	U	N3B-2021-16	CAWR-21-208753	GELC
Spring 3	—	10/02/2020	WG	UF	INIT	REG	SVOC	SW-846:8270D	Bis(2-chloroethoxy)methane	111-91-1	N	2.96	59	—	—	—	—	2.96	µg/L	Y	U	U	N3B-2021-16	CAWR-21-208753	GELC
Spring 3	—	10/02/2020	WG	UF	INIT	REG	SVOC	SW-846:8270D	Bis(2-ethylhexyl)phthalate	117-81-7	N	0.296	6	—	—	—	—	0.296	µg/L	Y	U	U	N3B-2021-16	CAWR-21-208753	GELC
Spring 3	—	10/02/2020	WG	UF	INIT	REG	SVOC	SW-846:8270D	Di-n-octylphthalate	117-84-0	N	0.296	200	—	—	—	—	0.296	µg/L	Y	U	U	N3B-2021-16	CAWR-21-208753	GELC
Spring 3	—	10/02/2020	WG	UF	INIT	REG	SVOC	SW-846:8270D	Hexachlorobenzene	118-74-1	N	2.96	1	—	—	—	—	2.96	µg/L	Y	U	U	N3B-2021-16	CAWR-21-208753	GELC
Spring 3	—	10/02/2020	WG	UF	INIT	REG	SVOC	SW-846:8270D	Anthracene	120-12-7	N	0.296	1720	—	—	—	—	0.296	µg/L	Y	U	U	N3B-2021-16	CAWR-21-208753	GELC
Spring 3	—	10/02/2020	WG	UF	INIT	REG	SVOC	SW-846:8270D	Trichlorobenzene[1,2,4-]	120-82-1	N	2.96	70	—	—	—	—	2.96	µg/L	Y	U	U	N3B-2021-16	CAWR-21-208753	GELC
Spring 3	—	10/02/2020	WG	UF	INIT	REG	SVOC	SW-846:8270D	Dichlorophenol[2,4-]	120-83-2	N	2.96	45.3	—	—	—	—	2.96	µg/L	Y	U	U	N3B-2021-16	CAWR-21-208753	GELC
Spring 3	—	10/02/2020	WG	UF	INIT	REG	SVOC	SW-846:8270D	Dinitrotoluene[2,4-]	121-14-2	N	2.96	2.37	—	—	—	—	2.96	µg/L	Y	U	U	N3B-2021-16	CAWR-21-208753	GELC
Spring 3	—	10/02/2020	WG	UF	INIT	REG	SVOC	SW-846:8270D	Diphenylamine	122-39-4	N	2.96	122	—	—	—	—	2.96	µg/L	Y	U	U	N3B-2021-16	CAWR-21-208753	GELC
Spring 3	—	10/02/2020	WG	UF	INIT	REG	SVOC	SW-846:8270D	Diphenylhydrazine[1,2-]	122-66-7	N	2.96	0.78	—	—	—	—	2.96	µg/L	Y	U	U	N3B-2021-16	CAWR-21-208753	GELC
Spring 3	—	10/02/2020	WG	UF	INIT	REG	SVOC	SW-846:8270D	Dioxane[1,4-]	123-91-1	N	2.96	4.59	—	—	—	—	2.96	µg/L	Y	U	U	N3B-2021-16	CAWR-21-208753	GELC
Spring 3	—	10/02/2020	WG	UF	INIT	REG	SVOC	SW-846:8270D	Sulfolane	126-33-0	N	2.96	20	—	—	—	—	2.96	µg/L	Y	U	U	N3B-2021-16	CAWR-21-208753	GELC
Spring 3	—	10/02/2020	WG	UF	INIT	REG	SVOC	SW-846:8270D	Pyrene	129-00-0	N	0.296	117	—	—	—	—	0.296	µg/L	Y	U	U	N3B-2021-16	CAWR-21-208753	GELC
Spring 3	—	10/02/2020	WG	UF	INIT	REG	SVOC	SW-846:8270D	Dimethyl Phthalate	131-11-3	N	0.296	612	—	—	—	—	0.296	µg/L	Y	U	U	N3B-2021-16	CAWR-21-208753	GELC
Spring 3	—	10/02/2020	WG	UF	INIT	REG	SVOC	SW-846:8270D	Dibenzofuran	132-64-9	N	2.96	7.9	—	—	—	—	2.96	µg/L	Y	U	U	N3B-2021-16	CAWR-21-208753	GELC
Spring 3	—	10/02/2020	WG	UF	INIT	REG	SVOC	SW-846:8270D	Prometon	1610-18-0	N	2.96	250	—	—	—	—	2.96	µg/L	Y	U	U	N3B-2021-16	CAWR-21-208753	GELC
Spring 3	—	10/02/2020	WG	UF	INIT	REG	SVOC	SW-846:8270D	Benzo(g,h,i)perylene	191-24-2	N	0.296	—	—	—	—	—	0.296	µg/L	Y	U	U	N3B-2021-16	CAWR-21-208753	GELC
Spring 3	—	10/02/2020	WG	UF	INIT	REG	SVOC	SW-846:8270D	Atrazine	1912-24-9	N	2.96	3	—	—	—	—	2.96	µg/L	Y	U	U	N3B-2021-16	CAWR-21-208753	GELC
Spring 3	—	10/02/2020	WG	UF	INIT	REG	SVOC	SW-846:8270D	Indeno(1,2,3-cd)pyrene	193-39-5	N	0.296	0.343	—	—	—	—	0.296	µg/L	Y	U	U	N3B-2021-16	CAWR-21-208753	GELC
Spring 3	—	10/02/2020	WG	UF	INIT	REG	SVOC	SW-846:8270D	Benzo(b)fluoranthene	205-99-2	N	0.296	0.343	—	—	—	—	0.296	µg/L	Y	U	U	N3B-2021-16	CAWR-21-208753	GELC
Spring 3	—	10/02/2020	WG	UF	INIT	REG	SVOC	SW-846:8270D	Fluoranthene	206-44-0	N	0.296	802	—	—	—	—	0.296	µg/L	Y	U	U	N3B-2021-16	CAWR-21-208753	GELC
Spring 3	—	10/02/2020	WG	UF	INIT	REG	SVOC	SW-846:8270D	Benzo(k)fluoranthene	207-08-9	N	0.296	3.43	—	—	—	—	0.296	µg/L	Y	U	U	N3B-2021-16	CAWR-21-208753	GELC
Spring 3	—	10/02/2020	WG	UF	INIT	REG	SVOC	SW-846:8270D	Acenaphthylene	208-96-8	N	0.296	—	—	—	—	—	0.296	µg/L	Y	U	U	N3B-2021-16	CAWR-21-208753	GELC
Spring 3	—	10/02/2020	WG	UF	INIT	REG	SVOC	SW-846:8270D	Chrysene	218-01-9	N	0.296	34.3	—	—	—	—	0.296	µg/L	Y	U	U	N3B-2021-16	CAWR-21-208753	GELC
Spring 3	—	10/02/2020	WG	UF	INIT	REG	SVOC	SW-846:8270D	Benzo(a)pyrene	50-32-8	N	0.296	0.2	—	—	—	—	0.296	µg/L	Y	U	U	N3B-2021-16	CAWR-21-208753	GELC
Spring 3	—	10/02/2020	WG	UF	INIT	REG	SVOC	SW-846:8270D	Dinitrophenol[2,4-]	51-28-5	N	4.94	38.7	—	—	—	—	4.94	µg/L	Y	U	U	N3B-2021-16	CAWR-21-208753	GELC
Spring 3	—	10/02/2020	WG	UF	INIT	REG	SVOC	SW-846:8270D	Dibenz(a,h)anthracene	53-70-3	N	0.296	0.0343	—	—	—	—	0.296	µg/L	Y	U	U	N3B-2021-16	CAWR-21-208753	GELC
Spring 3	—	10/02/2020	WG	UF	INIT	REG	SVOC	SW-846:8270D	Dinitro-2-methylphenol[4,6-]	534-52-1	N	2.96	1.52	—	—	—	—	2.96	µg/L	Y	U	U	N3B-2021-16	CAWR-21-208753	GELC
Spring 3	—	10/02/2020	WG	UF	INIT	REG	SVOC	SW-846:8270D	Dichlorobenzene[1,3-]	541-73-1	N	2.96	—	—	—	—	—	2.96	µg/L	Y	U	U	N3B-2021-16	CAWR-21-208753	GELC
Spring 3	—	10/02/2020	WG	UF	INIT	REG	SVOC	SW-846:8270D	Nitrosodiethylamine[N-]	55-18-5	N	2.96	0.00167	—	—	—	—	2.96	µg/L	Y	U	U	N3B-2021-16	CAWR-21-208753	GELC
Spring 3	—	10/02/2020	WG	UF	INIT	REG	SVOC	SW-846:8270D	Benzo(a)anthracene	56-55-3	N	0.296	0.12	—	—	—	—	0.296	µg/L	Y	U	U	N3B-2021-16	CAWR-21-208753	GELC
Spring 3	—	10/02/2020	WG	UF	INIT	REG	SVOC	SW-846:8270D	Tetrachlorophenol[2,3,4,6-]	58-90-2	N	2.96	240	—	—	—	—	2.96	µg/L	Y	U	U	N3B-2021-16	CAWR-21-208753	GELC
Spring 3	—	10/02/2020	WG	UF	INIT	REG	SVOC	SW-846:8270D	Chloro-3-methylphenol[4-]	59-50-7	N	2.96	1400	—	—	—	—	2.96	µg/L	Y	U	U	N3B-2021-16	CAWR-21-208753	GELC
Spring 3	—	10/02/2020	WG	UF	INIT	REG	SVOC	SW-846:8270D	Dinitrotoluene[2,6-]	606-20-2	N	2.96	0.485	—	—	—	—	2.96	µg/L	Y	U	U	N3B-2021-16	CAWR-21-208753	GELC
Spring 3	—	10/02/2020	WG	UF	INIT	REG	SVOC	SW-846:8270D	Pentachlorobenzene	608-93-5	N	2.96	3.07	—	—	—	—	2.96	µg/L	Y	U	U	N3B-2021-16	CAWR-21-208753	GELC
Spring 3	—	10/02/2020	WG	UF	INIT	REG	SVOC	SW-846:8270D	Aniline	62-53-3	N	4.15	130	—	—	—	—	4.15	µg/L	Y	U	U	N3B-2021-16	CAWR-21-208753	GELC
Spring 3	—	10/02/2020	WG	UF	INIT	REG	SVOC	SW-846:8270D	Nitrosodimethylamine[N-]	62-75-9	N	2.96	0.00491	—	—	—	—	2.96	µg/L	Y	U	U	N3B-2021-16	CAWR-21-208753	GELC
Spring 3	—	10/02/2020	WG	UF	INIT	REG	SVOC	SW-846:8270D	Nitroso-di-n-propylamine[N-]	621-64-7	N	2.96	0.11	—	—	—	—	2.96	µg/L	Y	U	U	N3B-2021-16	CAWR-21-208753	GELC
Spring 3	—	10/02/2020	WG	UF	INIT	REG	SVOC	SW-846:8270D	Benzoic Acid	65-85-0	N	5.93	75000	—	—	—	—	5.93	µg/L	Y	U	U	N3B-2021-16	CAWR-21-208753	GELC
Spring 3	—	10/02/2020	WG	UF	INIT	REG	SVOC	SW-846:8270D	Methylphenol[3-,4-]	65794-96-9	N	3.65	—	—	—	—	—	3.65	µg/L	Y	U	U	N3B-2021-16	CAWR-21-208753	GELC

Table C-1 Analytical Results from the Periodic Monitoring Events Reported in this Periodic Monitoring Report

Location ID	Screen Depth (ft)	Sample Date	Sample Type	Field Preparation Code	Analysis Type Code	Sample Purpose	Method Category	Lab Method	Parameter Name	Parameter Code	Detected	Report Result	Screening Limit	Background Level	Background Entity	Lab Uncertainty	Report MDA	Report MDL	Report Unit	Best Value	Lab Qualifier	Validation Qualifier	COC #	Field Sample ID	Lab ID
Spring 3	—	10/02/2020	WG	UF	INIT	REG	SVOC	SW-846:8270D	Hexachloroethane	67-72-1	N	2.96	3.28	—	—	—	—	2.96	µg/L	Y	U	U	N3B-2021-16	CAWR-21-208753	GELC
Spring 3	—	10/02/2020	WG	UF	INIT	REG	SVOC	SW-846:8270D	Chlorophenyl-phenyl[4-] Ether	7005-72-3	N	2.96	—	—	—	—	—	2.96	µg/L	Y	U	U	N3B-2021-16	CAWR-21-208753	GELC
Spring 3	—	10/02/2020	WG	UF	INIT	REG	SVOC	SW-846:8270D	Hexachlorocyclopentadiene	77-47-4	N	2.96	50	—	—	—	—	2.96	µg/L	Y	U	U	N3B-2021-16	CAWR-21-208753	GELC
Spring 3	—	10/02/2020	WG	UF	INIT	REG	SVOC	SW-846:8270D	Isophorone	78-59-1	N	3.46	781	—	—	—	—	3.46	µg/L	Y	U	U	N3B-2021-16	CAWR-21-208753	GELC
Spring 3	—	10/02/2020	WG	UF	INIT	REG	SVOC	SW-846:8270D	Acenaphthene	83-32-9	N	0.296	535	—	—	—	—	0.296	µg/L	Y	U	U	N3B-2021-16	CAWR-21-208753	GELC
Spring 3	—	10/02/2020	WG	UF	INIT	REG	SVOC	SW-846:8270D	Diethylphthalate	84-66-2	N	0.296	14800	—	—	—	—	0.296	µg/L	Y	U	U	N3B-2021-16	CAWR-21-208753	GELC
Spring 3	—	10/02/2020	WG	UF	INIT	REG	SVOC	SW-846:8270D	Di-n-butylphthalate	84-74-2	N	0.296	885	—	—	—	—	0.296	µg/L	Y	U	U	N3B-2021-16	CAWR-21-208753	GELC
Spring 3	—	10/02/2020	WG	UF	INIT	REG	SVOC	SW-846:8270D	Phenanthrene	85-01-8	N	0.296	170	—	—	—	—	0.296	µg/L	Y	U	U	N3B-2021-16	CAWR-21-208753	GELC
Spring 3	—	10/02/2020	WG	UF	INIT	REG	SVOC	SW-846:8270D	Butylbenzylphthalate	85-68-7	N	0.296	160	—	—	—	—	0.296	µg/L	Y	U	U	N3B-2021-16	CAWR-21-208753	GELC
Spring 3	—	10/02/2020	WG	UF	INIT	REG	SVOC	SW-846:8270D	Fluorene	86-73-7	N	0.296	288	—	—	—	—	0.296	µg/L	Y	U	U	N3B-2021-16	CAWR-21-208753	GELC
Spring 3	—	10/02/2020	WG	UF	INIT	REG	SVOC	SW-846:8270D	Hexachlorobutadiene	87-68-3	N	2.96	1.39	—	—	—	—	2.96	µg/L	Y	U	U	N3B-2021-16	CAWR-21-208753	GELC
Spring 3	—	10/02/2020	WG	UF	INIT	REG	SVOC	SW-846:8270D	Pentachlorophenol	87-86-5	N	2.96	1	—	—	—	—	2.96	µg/L	Y	U	U	N3B-2021-16	CAWR-21-208753	GELC
Spring 3	—	10/02/2020	WG	UF	INIT	REG	SVOC	SW-846:8270D	Trichlorophenol[2,4,6-]	88-06-2	N	2.96	11.9	—	—	—	—	2.96	µg/L	Y	U	U	N3B-2021-16	CAWR-21-208753	GELC
Spring 3	—	10/02/2020	WG	UF	INIT	REG	SVOC	SW-846:8270D	Nitroaniline[2-]	88-74-4	N	2.96	190	—	—	—	—	2.96	µg/L	Y	U	U	N3B-2021-16	CAWR-21-208753	GELC
Spring 3	—	10/02/2020	WG	UF	INIT	REG	SVOC	SW-846:8270D	Nitrophenol[2-]	88-75-5	N	2.96	—	—	—	—	—	2.96	µg/L	Y	U	U	N3B-2021-16	CAWR-21-208753	GELC
Spring 3	—	10/02/2020	WG	UF	INIT	REG	SVOC	SW-846:8270D	Dinoseb	88-85-7	N	2.96	7	—	—	—	—	2.96	µg/L	Y	U	U	N3B-2021-16	CAWR-21-208753	GELC
Spring 3	—	10/02/2020	WG	UF	INIT	REG	SVOC	SW-846:8270D	Methylnaphthalene[1-]	90-12-0	N	0.296	11.4	—	—	—	—	0.296	µg/L	Y	U	U	N3B-2021-16	CAWR-21-208753	GELC
Spring 3	—	10/02/2020	WG	UF	INIT	REG	SVOC	SW-846:8270D	Naphthalene	91-20-3	N	0.296	1.65	—	—	—	—	0.296	µg/L	Y	U	U	N3B-2021-16	CAWR-21-208753	GELC
Spring 3	—	10/02/2020	WG	UF	INIT	REG	SVOC	SW-846:8270D	Methylnaphthalene[2-]	91-57-6	N	0.296	35.1	—	—	—	—	0.296	µg/L	Y	U	U	N3B-2021-16	CAWR-21-208753	GELC
Spring 3	—	10/02/2020	WG	UF	INIT	REG	SVOC	SW-846:8270D	Chloronaphthalene[2-]	91-58-7	N	0.405	733	—	—	—	—	0.405	µg/L	Y	U	U	N3B-2021-16	CAWR-21-208753	GELC
Spring 3	—	10/02/2020	WG	UF	INIT	REG	SVOC	SW-846:8270D	Dichlorobenzidine[3,3'-]	91-94-1	N	2.96	1.25	—	—	—	—	2.96	µg/L	Y	U	U	N3B-2021-16	CAWR-21-208753	GELC
Spring 3	—	10/02/2020	WG	UF	INIT	REG	SVOC	SW-846:8270D	Benzidine	92-87-5	N	3.85	0.00109	—	—	—	—	3.85	µg/L	Y	U	U	N3B-2021-16	CAWR-21-208753	GELC
Spring 3	—	10/02/2020	WG	UF	INIT	REG	SVOC	SW-846:8270D	Nitroso-di-n-butylamine[N-]	924-16-3	N	2.96	0.0273	—	—	—	—	2.96	µg/L	Y	U	U	N3B-2021-16	CAWR-21-208753	GELC
Spring 3	—	10/02/2020	WG	UF	INIT	REG	SVOC	SW-846:8270D	Nitrosopyrrolidine[N-]	930-55-2	N	2.96	0.37	—	—	—	—	2.96	µg/L	Y	U	U	N3B-2021-16	CAWR-21-208753	GELC
Spring 3	—	10/02/2020	WG	UF	INIT	REG	SVOC	SW-846:8270D	Methylphenol[2-]	95-48-7	N	2.96	930	—	—	—	—	2.96	µg/L	Y	U	U	N3B-2021-16	CAWR-21-208753	GELC
Spring 3	—	10/02/2020	WG	UF	INIT	REG	SVOC	SW-846:8270D	Dichlorobenzene[1,2-]	95-50-1	N	2.96	600	—	—	—	—	2.96	µg/L	Y	U	U	N3B-2021-16	CAWR-21-208753	GELC
Spring 3	—	10/02/2020	WG	UF	INIT	REG	SVOC	SW-846:8270D	Chlorophenol[2-]	95-57-8	N	2.96	91	—	—	—	—	2.96	µg/L	Y	U	U	N3B-2021-16	CAWR-21-208753	GELC
Spring 3	—	10/02/2020	WG	UF	INIT	REG	SVOC	SW-846:8270D	Tetrachlorobenzene[1,2,4,5]	95-94-3	N	2.96	1.66	—	—	—	—	2.96	µg/L	Y	U	U	N3B-2021-16	CAWR-21-208753	GELC
Spring 3	—	10/02/2020	WG	UF	INIT	REG	SVOC	SW-846:8270D	Trichlorophenol[2,4,5-]	95-95-4	N	2.96	1170	—	—	—	—	2.96	µg/L	Y	U	U	N3B-2021-16	CAWR-21-208753	GELC
Spring 3	—	10/02/2020	WG	UF	INIT	REG	SVOC	SW-846:8270D	Nitrobenzene	98-95-3	N	2.96	1.4	—	—	—	—	2.96	µg/L	Y	U	U	N3B-2021-16	CAWR-21-208753	GELC
Spring 3	—	10/02/2020	WG	UF	INIT	REG	SVOC	SW-846:8270D	Nitroaniline[3-]	99-09-2	N	2.96	—	—	—	—	—	2.96	µg/L	Y	U	U	N3B-2021-16	CAWR-21-208753	GELC
Spring 3	—	10/02/2020	WG	UF	INIT	REG	SVOC	SW-846:8270E_SIM	Dioxane[1,4-]	123-91-1	N	0.1	4.59	—	—	—	—	0.1	µg/L	Y	U	U	N3B-2021-16	CAWR-21-208753	GELC
Spring 3	—	10/02/2020	WG	UF	INIT	REG	LCMS/MS high Explosives	SW-846:8330B	Trinitrotoluene[2,4,6-]	118-96-7	N	0.0804	9.8	—	—	—	—	0.0804	µg/L	Y	U	U	N3B-2021-16	CAWR-21-208753	GELC
Spring 3	—	10/02/2020	WG	UF	INIT	REG	LCMS/MS high Explosives	SW-846:8330B	Dinitrotoluene[2,4-]	121-14-2	N	0.0804	2.37	—	—	—	—	0.0804	µg/L	Y	U	U	N3B-2021-16	CAWR-21-208753	GELC
Spring 3	—	10/02/2020	WG	UF	INIT	REG	LCMS/MS high Explosives	SW-846:8330B	RDX	121-82-4	N	0.0804	9.66	—	—	—	—	0.0804	µg/L	Y	U	U	N3B-2021-16	CAWR-21-208753	GELC
Spring 3	—	10/02/2020	WG	UF	INIT	REG	LCMS/MS high Explosives	SW-846:8330B	Amino-2,6-dinitrotoluene[4-]	19406-51-0	N	0.0804	1.9	—	—	—	—	0.0804	µg/L	Y	U	U	N3B-2021-16	CAWR-21-208753	GELC
Spring 3	—	10/02/2020	WG	UF	INIT	REG	LCMS/MS high Explosives	SW-846:8330B	HMX	2691-41-0	N	0.0804	1000	—	—	—	—	0.0804	µg/L	Y	U	U	N3B-2021-16	CAWR-21-208753	GELC
Spring 3	—	10/02/2020	WG	UF	INIT	REG	LCMS/MS high Explosives	SW-846:8330B	TATB	3058-38-6	N	0.302	—	—	—	—	—	0.302	µg/L	Y	U	U	N3B-2021-16	CAWR-21-208753	GELC
Spring 3	—	10/02/2020	WG	UF	INIT	REG	LCMS/MS high Explosives	SW-846:8330B	Amino-4,6-dinitrotoluene[2-]	35572-78-2	N	0.0804	1.9	—	—	—	—	0.0804	µg/L	Y	U	U	N3B-2021-16	CAWR-21-208753	GELC
Spring 3	—	10/02/2020	WG	UF	INIT	REG	LCMS/MS high Explosives	SW-846:8330B	Tetryl	479-45-8	N	0.0804	39.4	—	—	—	—	0.0804	µg/L	Y	U	U	N3B-2021-16	CAWR-21-208753	GELC
Spring 3	—	10/02/2020	WG	UF	INIT	REG	LCMS/MS high Explosives	SW-846:8330B	2,6-Diamino-4-nitrotoluene	59229-75-3	N	0.503	—	—	—	—	—	0.503	µg/L	Y	U	U	N3B-2021-16	CAWR-21-208753	GELC
Spring 3	—	10/02/2020	WG	UF	INIT	REG	LCMS/MS high Explosives	SW-846:8330B	Dinitrotoluene[2,6-]	606-20-2	N	0.0804	0.485	—	—	—	—	0.0804	µg/L	Y	U	U	N3B-2021-16	CAWR-21-208753	GELC
Spring 3	—	10/02/2020	WG	UF	INIT	REG	LCMS/MS high Explosives	SW-846:8330B	3,5-Dinitroaniline	618-87-1	N	0.302	—	—	—	—	—	0.302	µg/L	Y	U	U	N3B-2021-16	CAWR-21-208753	GELC
Spring 3	—	10/02/2020	WG	UF	INIT	REG	LCMS/MS high Explosives	SW-846:8330B	2,4-Diamino-6-nitrotoluene	6629-29-4	N	0.503	—	—	—	—	—	0.503	µg/L	Y	U	U	N3B-2021-16	CAWR-21-208753	GELC
Spring 3	—	10/02/2020	WG	UF	INIT	REG	LCMS/MS high Explosives	SW-846:8330B	PETN	78-11-5	N	0.101	190	—	—	—	—	0.101	µg/L	Y	U	U	N3B-2021-16	CAWR-21-208753	GELC
Spring 3	—	10/02/2020	WG	UF	INIT	REG	LCMS/MS high Explosives	SW-846:8330B	Tris (o-cresyl) phosphate	78-30-8	N	0.302	—	—	—	—	—	0.302	µg/L	Y	U	U	N3B-2021-16	CAWR-21-208753	GELC
Spring 3	—	10/02/2020	WG	UF	INIT	REG	LCMS/MS high Explosives	SW-846:8330B	Nitrotoluene[2-]	88-72-2	N	0.0824	3.14	—	—	—	—	0.0824	µg/L	Y	U	U	N3B-2021-16	CAWR-21-208753	GELC
Spring 3	—	10/02/2020	WG	UF	INIT	REG	LCMS/MS high Explosives	SW-846:8330B	Nitrobenzene	98-95-3	N	0.0804	1.4	—	—	—	—	0.0804	µg/L	Y	U	U	N3B-2021-16	CAWR-21-208753	GELC
Spring 3	—	10/02/2020	WG	UF	INIT	REG	LCMS/MS high Explosives	SW-846:8330B	Nitrotoluene[3-]	99-08-1	N	0.0804	1.74	—	—	—	—	0.0804	µg/L	Y	U	U	N3B-2021-16	CAWR-21-208753	GELC
Spring 3	—	10/02/2020	WG	UF	INIT	REG	LCMS/MS high Explosives	SW-846:8330B	Trinitrobenzene[1,3,5-]	99-35-4	N	0.0804	590	—	—	—	—	0.0804	µg/L	Y	U	U	N3B-2021-16	CAWR-21-208753	GELC
Spring 3	—	10/02/2020	WG	UF	INIT	REG	LCMS/MS high Explosives	SW-846:8330B	Dinitrobenzene[1,3-]	99-65-0	N	0.0804	2	—	—	—	—	0.0804	µg/L	Y	U	U	N3B-2021-16	CAWR-21-208753	GELC

Table C-1 Analytical Results from the Periodic Monitoring Events Reported in this Periodic Monitoring Report

Location ID	Screen Depth (ft)	Sample Date	Sample Type	Field Preparation Code	Analysis Type Code	Sample Purpose	Method Category	Lab Method	Parameter Name	Parameter Code	Detected	Report Result	Screening Limit	Background Level	Background Entity	Lab Uncertainty	Report MDA	Report MDL	Report Unit	Best Value	Lab Qualifier	Validation Qualifier	COC #	Field Sample ID	Lab ID
Spring 3	—	10/02/2020	WG	UF	INIT	REG	LCMS/MS high Explosives	SW-846:8330B	Nitrotoluene[4-]	99-99-0	N	0.151	42.7	—	—	—	—	0.151	µg/L	Y	U	U	N3B-2021-16	CAWR-21-208753	GELC
Spring 3	—	10/02/2020	WG	UF	INIT	REG	General Chemistry	SW-846:9060A	Total Organic Carbon	TOC	N	0.33	—	—	—	—	—	0.33	mg/L	Y	U	U	N3B-2021-16	CAWR-21-208753	GELC
Spring 3	—	10/02/2020	WG	UF	INIT	REG	HRGC/HRMS	Nitrosamines:HRMS	Nitrosodimethylamine[N-]	62-75-9	N	0.00036	0.00491	—	—	—	—	0.00036	µg/L	Y	U	U	N3B-2021-18	CAWR-21-208753	SwRI
Spring 3	—	10/02/2020	WG	UF	INIT	REG	HRGC/HRMS	Nitrosamines:HRMS	Nitrosodiethylamine[N-]	55-18-5	N	0.00018	0.00167	—	—	—	—	0.00018	µg/L	Y	U	U	N3B-2021-18	CAWR-21-208753	SwRI
Spring 3	—	10/02/2020	WG	UF	INIT	REG	HRGC/HRMS	Nitrosamines:HRMS	Nitroso-di-n-propylamine[N-]	621-64-7	N	0.00018	0.11	—	—	—	—	0.00018	µg/L	Y	U	UJ	N3B-2021-18	CAWR-21-208753	SWRI
Spring 3	—	10/02/2020	WG	UF	INIT	REG	HRGC/HRMS	Nitrosamines:HRMS	Nitrosopyrrolidine[N-]	930-55-2	N	0.00033	0.37	—	—	—	—	0.00033	µg/L	Y	U	U	N3B-2021-18	CAWR-21-208753	SwRI
Spring 3	—	10/02/2020	WG	UF	INIT	REG	HRGC/HRMS	Nitrosamines:HRMS	Nitroso-di-n-butylamine[N-]	924-16-3	N	0.00047	0.0273	—	—	—	—	0.00047	µg/L	Y	U	UJ	N3B-2021-18	CAWR-21-208753	SWRI
Spring 3	—	10/02/2020	WG	UF	INIT	REG	RAD	Generic:Low_Level_Tritium	Tritium	H-3	N	1.498	20000	2.06	Regional-Scr_95	0.92	2.934	—	pCi/L	Y	U	U	N3B-2021-45	CAWR-21-208753	ARSL
Spring 4	—	10/05/2020	WG	UF	INIT	REG	HRGC/HRMS	SW-846:8290A	Tetrachlorodibenzodioxin[2,3,7,8-]	1746-01-6	N	0.00000134	0.00003	—	—	—	—	0.0000047	µg/L	Y	U	U	N3B-2021-25	CAWR-21-208756	CFA
Spring 4	—	10/05/2020	WG	UF	INIT	REG	HRGC/HRMS	SW-846:8290A	Hexachlorodibenzodioxin[1,2,3,7,8,9-]	19408-74-3	N	0.00000506	—	—	—	—	—	0.00002	µg/L	Y	U	U	N3B-2021-25	CAWR-21-208756	CFA
Spring 4	—	10/05/2020	WG	UF	INIT	REG	HRGC/HRMS	SW-846:8290A	Hexachlorodibenzodioxin[1,2,3,4,7,8-]	39227-28-6	N	0.00000506	—	—	—	—	—	0.0000219	µg/L	Y	U	U	N3B-2021-25	CAWR-21-208756	CFA
Spring 4	—	10/05/2020	WG	UF	INIT	REG	HRGC/HRMS	SW-846:8290A	Pentachlorodibenzodioxin[1,2,3,7,8-]	40321-76-4	N	0.00000506	—	—	—	—	—	0.0000252	µg/L	Y	U	U	N3B-2021-25	CAWR-21-208756	CFA
Spring 4	—	10/05/2020	WG	UF	INIT	REG	HRGC/HRMS	SW-846:8290A	Hexachlorodibenzodioxin[1,2,3,6,7,8-]	57653-85-7	N	0.00000506	—	—	—	—	—	0.0000173	µg/L	Y	U	U	N3B-2021-25	CAWR-21-208756	CFA
Spring 4	—	10/05/2020	WG	UF	INIT	REG	HRGC/HRMS	SW-846:8290A	Pentachlorodibenzofurans (Totals)	30402-15-4	N	0	—	—	—	—	—	—	µg/L	Y	U	U	N3B-2021-25	CAWR-21-208756	CFA
Spring 4	—	10/05/2020	WG	UF	INIT	REG	HRGC/HRMS	SW-846:8290A	Octachlorodibenzodioxin[1,2,3,4,6,7,8,9-]	3268-87-9	N	0.0000101	—	—	—	—	—	0.0000274	µg/L	Y	U	U	N3B-2021-25	CAWR-21-208756	CFA
Spring 4	—	10/05/2020	WG	UF	INIT	REG	HRGC/HRMS	SW-846:8290A	Hexachlorodibenzodioxins (Total)	34465-46-8	N	0	0.00013	—	—	—	—	—	µg/L	Y	U	U	N3B-2021-25	CAWR-21-208756	CFA
Spring 4	—	10/05/2020	WG	UF	INIT	REG	HRGC/HRMS	SW-846:8290A	Heptachlorodibenzodioxin[1,2,3,4,6,7,8-]	35822-46-9	N	0.00000506	—	—	—	—	—	0.0000182	µg/L	Y	U	U	N3B-2021-25	CAWR-21-208756	CFA
Spring 4	—	10/05/2020	WG	UF	INIT	REG	HRGC/HRMS	SW-846:8290A	Pentachlorodibenzodioxins (Total)	36088-22-9	N	0	—	—	—	—	—	—	µg/L	Y	U	U	N3B-2021-25	CAWR-21-208756	CFA
Spring 4	—	10/05/2020	WG	UF	INIT	REG	HRGC/HRMS	SW-846:8290A	Heptachlorodibenzodioxins (Total)	37871-00-4	N	0	—	—	—	—	—	—	µg/L	Y	U	U	N3B-2021-25	CAWR-21-208756	CFA
Spring 4	—	10/05/2020	WG	UF	INIT	REG	HRGC/HRMS	SW-846:8290A	Heptachlorodibenzofurans (Total)	38998-75-3	N	0	—	—	—	—	—	—	µg/L	Y	U	U	N3B-2021-25	CAWR-21-208756	CFA
Spring 4	—	10/05/2020	WG	UF	INIT	REG	HRGC/HRMS	SW-846:8290A	Octachlorodibenzofuran[1,2,3,4,6,7,8,9-]	39001-02-0	N	0.0000101	—	—	—	—	—	0.0000386	µg/L	Y	U	U	N3B-2021-25	CAWR-21-208756	CFA
Spring 4	—	10/05/2020	WG	UF	INIT	REG	HRGC/HRMS	SW-846:8290A	Tetrachlorodibenzodioxins (Total)	41903-57-5	N	0	—	—	—	—	—	—	µg/L	Y	U	U	N3B-2021-25	CAWR-21-208756	CFA
Spring 4	—	10/05/2020	WG	UF	INIT	REG	HRGC/HRMS	SW-846:8290A	Tetrachlorodibenzofuran[2,3,7,8-]	51207-31-9	N	0.00000101	0.00000184	—	—	—	—	0.00000379	µg/L	Y	U	U	N3B-2021-25	CAWR-21-208756	CFA
Spring 4	—	10/05/2020	WG	UF	INIT	REG	HRGC/HRMS	SW-846:8290A	Heptachlorodibenzofuran[1,2,3,4,7,8,9-]	55673-89-7	N	0.00000506	—	—	—	—	—	0.0000154	µg/L	Y	U	U	N3B-2021-25	CAWR-21-208756	CFA
Spring 4	—	10/05/2020	WG	UF	INIT	REG	HRGC/HRMS	SW-846:8290A	Hexachlorodibenzofurans (Total)	55684-94-1	N	0	—	—	—	—	—	—	µg/L	Y	U	U	N3B-2021-25	CAWR-21-208756	CFA
Spring 4	—	10/05/2020	WG	UF	INIT	REG	HRGC/HRMS	SW-846:8290A	Tetrachlorodibenzofurans (Totals)	55722-27-5	N	0	—	—	—	—	—	—	µg/L	Y	U	U	N3B-2021-25	CAWR-21-208756	CFA
Spring 4	—	10/05/2020	WG	UF	INIT	REG	HRGC/HRMS	SW-846:8290A	Pentachlorodibenzofuran[2,3,4,7,8-]	57117-31-4	N	0.00000506	—	—	—	—	—	0.0000207	µg/L	Y	U	U	N3B-2021-25	CAWR-21-208756	CFA
Spring 4	—	10/05/2020	WG	UF	INIT	REG	HRGC/HRMS	SW-846:8290A	Pentachlorodibenzofuran[1,2,3,7,8-]	57117-41-6	N	0.00000506	—	—	—	—	—	0.0000195	µg/L	Y	U	U	N3B-2021-25	CAWR-21-208756	CFA
Spring 4	—	10/05/2020	WG	UF	INIT	REG	HRGC/HRMS	SW-846:8290A	Hexachlorodibenzofuran[1,2,3,4,7,8-]	57117-44-9	N	0.00000506	—	—	—	—	—	0.0000151	µg/L	Y	U	U	N3B-2021-25	CAWR-21-208756	CFA
Spring 4	—	10/05/2020	WG	UF	INIT	REG	HRGC/HRMS	SW-846:8290A	Hexachlorodibenzofuran[2,3,4,6,7,8-]	60851-34-5	N	0.00000506	—	—	—	—	—	0.0000146	µg/L	Y	U	U	N3B-2021-25	CAWR-21-208756	CFA
Spring 4	—	10/05/2020	WG	UF	INIT	REG	HRGC/HRMS	SW-846:8290A	Heptachlorodibenzofuran[1,2,3,4,6,7,8-]	67562-39-4	N	0.00000506	—	—	—	—	—	0.0000132	µg/L	Y	U	U	N3B-2021-25	CAWR-21-208756	CFA
Spring 4	—	10/05/2020	WG	UF	INIT	REG	HRGC/HRMS	SW-846:8290A	Hexachlorodibenzofuran[1,2,3,4,7,8-]	70648-26-9	N	0.00000506	—	—	—	—	—	0.0000164	µg/L	Y	U	U	N3B-2021-25	CAWR-21-208756	CFA
Spring 4	—	10/05/2020	WG	UF	INIT	REG	HRGC/HRMS	SW-846:8290A	Hexachlorodibenzofuran[1,2,3,7,8,9-]	72918-21-9	N	0.00000506	—	—	—	—	—	0.0000169	µg/L	Y	U	U	N3B-2021-25	CAWR-21-208756	CFA
Spring 4	—	10/05/2020	WG	UF	INIT	REG	HRGC/HRMS	Nitrosamines:HRMS	Nitrosodimethylamine[N-]	62-75-9	Y	0.000413	0.00491	—	—	—	—	0.00036	µg/L	Y	J	J	N3B-2021-26	CAWR-21-208756	SwRI
Spring 4	—	10/05/2020	WG	UF	INIT	REG	HRGC/HRMS	Nitrosamines:HRMS	Nitrosodiethylamine[N-]	55-18-5	Y	0.000226	0.00167	—	—	—	—	0.00018	µg/L	Y	J	J	N3B-2021-26	CAWR-21-208756	SwRI
Spring 4	—	10/05/2020	WG	UF	INIT	REG	HRGC/HRMS	Nitrosamines:HRMS	Nitroso-di-n-propylamine[N-]	621-64-7	N	0.00018	0.11	—	—	—	—	0.00018	µg/L	Y	U	UJ	N3B-2021-26	CAWR-21-208756	SWRI
Spring 4	—	10/05/2020	WG	UF	INIT	REG	HRGC/HRMS	Nitrosamines:HRMS	Nitrosopyrrolidine[N-]	930-55-2	N	0.00033	0.37	—	—	—	—	0.00033	µg/L	Y	U	U	N3B-2021-26	CAWR-21-208756	SWRI
Spring 4	—	10/05/2020	WG	UF	INIT	REG	HRGC/HRMS	Nitrosamines:HRMS	Nitroso-di-n-butylamine[N-]	924-16-3	N	0.00047	0.0273	—	—	—	—	0.00047	µg/L	Y	U	UJ	N3B-2021-26	CAWR-21-208756	SWRI
Spring 4	—	10/05/2020	WG	F	INIT	REG	General Chemistry	EPA:300.0	Bromide	Br(-1)	Y	0.0939	—	0.067	Regional-Scr_95	—	—	0.067	mg/L	Y	J	J+	N3B-2021-24	CAWR-21-208755	GELC
Spring 4	—	10/05/2020	WG	F	INIT	REG	General Chemistry	EPA:300.0	Fluoride	F(-1)	Y	0.554	1.6	0.377	Regional	—	—	0.033	mg/L	Y	—	NQ	N3B-2021-24	CAWR-21-208755	GELC
Spring 4	—	10/05/2020	WG	F	INIT	REG	General Chemistry	EPA:350.1	Ammonia as Nitrogen	NH3-N	Y	0.038	—	0.1	Regional-Scr_95	—	—	0.017	mg/L	Y	J	J	N3B-2021-24	CAWR-21-208755	GELC
Spring 4	—	10/05/2020	WG	F	INIT	REG	General Chemistry	EPA:353.2	Nitrate-Nitrite as Nitrogen	NO3+NO2-N	Y	1.09	10	0.769	Regional	—	—	0.085	mg/L	Y	—	NQ	N3B-2021-24	CAWR-21-208755	GELC
Spring 4	—	10/05/2020	WG	F	INIT	REG	General Chemistry	EPA:365.4	Total Phosphate as Phosphorus	PO4-P	Y	0.063	—	0.0822	Regional-Scr_95	—	—	0.02	mg/L	Y	—	NQ	N3B-2021-24	CAWR-21-208755	GELC
Spring 4	—	10/05/2020	WG	F	INIT	REG	General Chemistry	EPA:310.1	Alkalinity-CO3	ALK-CO3	N	1.45	—	—	—	—	—	1.45	mg/L	Y	U	U	N3B-2021-24	CAWR-21-208755	GELC
Spring 4	—	10/05/2020	WG	F	INIT	REG	General Chemistry	EPA:310.1	Alkalinity-CO3+HCO3	ALK-CO3+HCO3	Y	86.7	—	72.9	Regional	—	—	1.45	mg/L	Y	—	NQ	N3B-2021-24	CAWR-21-208755	GELC
Spring 4	—	10/05/2020	WG	F	INIT	REG	General Chemistry	EPA:300.0	Chloride	Cl(-1)	Y	6.91	250	2.7	Regional	—	—	0.067	mg/L	Y	—	NQ	N3B-2021-24	CAWR-21-208755	GELC
Spring 4	—	10/05/2020	WG	F	INIT	REG	General Chemistry	EPA:150.1	Acidity or Alkalinity of a solution	pH	Y	7.58	—	—	—	—	—	0.01	SU	Y	H	J	N3B-2021-24	CAWR-21-208755	GELC
Spring 4	—	10/05/2020	WG	F	INIT	REG	General Chemistry	EPA:300.0	Sulfate	SO4(-2)	Y	9.6	600	4.59	Regional	—	—	0.133	mg/L	Y	—	NQ	N3B-2021-24	CAWR-21-208755	GELC
Spring 4	—	10/05/2020	WG	F	INIT	REG	General Chemistry	EPA:120.1	Specific Conductance	SPEC_CONDC	Y	207	—	—	—	—	—	1	µS/cm	Y	—	NQ	N3B-2021-24	CAWR-21-208755	GELC
Spring 4	—	10/05/2020	WG	F	INIT	REG	General Chemistry	EPA:160.1	Total Dissolved Solids	TDS	Y	164	1000	161	Regional	—	—	3.4	mg/L	Y	—	J+	N3B-2021-24	CAWR-21-208755	GELC
Spring 4	—	10/05/2020	WG	UF	INIT	REG	General Chemistry	EPA:351.2	Total Kjeldahl Nitrogen	TKN	N	0.153	—	—	—	—	—	0.033	mg/L	Y	—	U	N3B-2021-24	CAWR-21-208756	GELC
Spring 4	—	10/05/2020	WG	UF	INIT	REG	Inorganic	EPA:335.4	Cyanide (Total)	CN(TOTAL)	N	0.00167	0.2	0.0017	Regional-Scr_95	—	—	0.00167	mg/L	Y	U	U	N3B-2021-24	CAWR-21-208756	GELC
Spring 4	—	10/05/2020	WG	UF	INIT	REG	General Chemistry	SW-846:9060A	Total Organic Carbon	TOC	N	0.33	—	—	—	—	—	0.33	mg/L	Y	U	U	N3B-2021-24	CAWR-21-208756	GELC
Spring 4	—	10/05/2020	WG	UF	INIT	REG	LCMS/MS high Explosives	SW-846:8330B	Nitrobenzene	98-95-3	N	0.08	1.4	—	—	—	—	0.08	µg/L	Y	U	U	N3B-2021-24	CAWR-21-208756	GELC
Spring 4	—	10/05/2020	WG	UF	INIT	REG	LCMS/MS high Explosives	SW-846:8330B	Dinitrobenzene[1,3-]	99-65-0	N	0.08	2	—	—	—	—	0.08	µg/L	Y	U	U	N3B-2021-24	CAWR-21-208756	GELC
Spring 4	—	10/05/2020	WG	UF	INIT	REG	LCMS/MS high Explosives	SW-846:8330B	Trinitrobenzene[1,3,5-]	99-35-4	N	0.08	590	—	—	—	—	0.08	µg/L	Y	U	U	N3B-2021-24	CAWR-21-208756	GELC

Table C-1 Analytical Results from the Periodic Monitoring Events Reported in this Periodic Monitoring Report

Location ID	Screen Depth (ft)	Sample Date	Sample Type	Field Preparation Code	Analysis Type Code	Sample Purpose	Method Category	Lab Method	Parameter Name	Parameter Code	Detected	Report Result	Screening Limit	Background Level	Background Entity	Lab Uncertainty	Report MDA	Report MDL	Report Unit	Best Value	Lab Qualifier	Validation Qualifier	COC #	Field Sample ID	Lab ID
Spring 4	—	10/05/2020	WG	UF	INIT	REG	LCMS/MS high Explosives	SW-846:8330B	Trinitrotoluene[2,4,6-]	118-96-7	N	0.08	9.8	—	—	—	—	0.08	µg/L	Y	U	U	N3B-2021-24	CAWR-21-208756	GELC
Spring 4	—	10/05/2020	WG	UF	INIT	REG	LCMS/MS high Explosives	SW-846:8330B	Dinitrotoluene[2,4-]	121-14-2	N	0.08	2.37	—	—	—	—	0.08	µg/L	Y	U	U	N3B-2021-24	CAWR-21-208756	GELC
Spring 4	—	10/05/2020	WG	UF	INIT	REG	LCMS/MS high Explosives	SW-846:8330B	Dinitrotoluene[2,6-]	606-20-2	N	0.08	0.485	—	—	—	—	0.08	µg/L	Y	U	U	N3B-2021-24	CAWR-21-208756	GELC
Spring 4	—	10/05/2020	WG	UF	INIT	REG	LCMS/MS high Explosives	SW-846:8330B	RDX	121-82-4	N	0.08	9.66	—	—	—	—	0.08	µg/L	Y	U	U	N3B-2021-24	CAWR-21-208756	GELC
Spring 4	—	10/05/2020	WG	UF	INIT	REG	LCMS/MS high Explosives	SW-846:8330B	Amino-2,6-dinitrotoluene[4-]	19406-51-0	N	0.08	1.9	—	—	—	—	0.08	µg/L	Y	U	U	N3B-2021-24	CAWR-21-208756	GELC
Spring 4	—	10/05/2020	WG	UF	INIT	REG	LCMS/MS high Explosives	SW-846:8330B	Amino-4,6-dinitrotoluene[2-]	35572-78-2	N	0.08	1.9	—	—	—	—	0.08	µg/L	Y	U	U	N3B-2021-24	CAWR-21-208756	GELC
Spring 4	—	10/05/2020	WG	UF	INIT	REG	LCMS/MS high Explosives	SW-846:8330B	HMX	2691-41-0	N	0.08	1000	—	—	—	—	0.08	µg/L	Y	U	U	N3B-2021-24	CAWR-21-208756	GELC
Spring 4	—	10/05/2020	WG	UF	INIT	REG	LCMS/MS high Explosives	SW-846:8330B	Tetryl	479-45-8	N	0.08	39.4	—	—	—	—	0.08	µg/L	Y	U	U	N3B-2021-24	CAWR-21-208756	GELC
Spring 4	—	10/05/2020	WG	UF	INIT	REG	LCMS/MS high Explosives	SW-846:8330B	PETN	78-11-5	N	0.1	190	—	—	—	—	0.1	µg/L	Y	U	U	N3B-2021-24	CAWR-21-208756	GELC
Spring 4	—	10/05/2020	WG	UF	INIT	REG	LCMS/MS high Explosives	SW-846:8330B	TATB	3058-38-6	N	0.3	—	—	—	—	—	0.3	µg/L	Y	U	U	N3B-2021-24	CAWR-21-208756	GELC
Spring 4	—	10/05/2020	WG	UF	INIT	REG	LCMS/MS high Explosives	SW-846:8330B	2,6-Diamino-4-nitrotoluene	59229-75-3	N	0.5	—	—	—	—	—	0.5	µg/L	Y	U	U	N3B-2021-24	CAWR-21-208756	GELC
Spring 4	—	10/05/2020	WG	UF	INIT	REG	LCMS/MS high Explosives	SW-846:8330B	3,5-Dinitroaniline	618-87-1	N	0.3	—	—	—	—	—	0.3	µg/L	Y	U	U	N3B-2021-24	CAWR-21-208756	GELC
Spring 4	—	10/05/2020	WG	UF	INIT	REG	LCMS/MS high Explosives	SW-846:8330B	2,4-Diamino-6-nitrotoluene	6629-29-4	N	0.5	—	—	—	—	—	0.5	µg/L	Y	U	U	N3B-2021-24	CAWR-21-208756	GELC
Spring 4	—	10/05/2020	WG	UF	INIT	REG	LCMS/MS high Explosives	SW-846:8330B	Tris (o-cresyl) phosphate	78-30-8	N	0.3	—	—	—	—	—	0.3	µg/L	Y	U	U	N3B-2021-24	CAWR-21-208756	GELC
Spring 4	—	10/05/2020	WG	UF	INIT	REG	LCMS/MS high Explosives	SW-846:8330B	Nitrotoluene[2-]	88-72-2	N	0.082	3.14	—	—	—	—	0.082	µg/L	Y	U	U	N3B-2021-24	CAWR-21-208756	GELC
Spring 4	—	10/05/2020	WG	UF	INIT	REG	LCMS/MS high Explosives	SW-846:8330B	Nitrotoluene[3-]	99-08-1	N	0.08	1.74	—	—	—	—	0.08	µg/L	Y	U	U	N3B-2021-24	CAWR-21-208756	GELC
Spring 4	—	10/05/2020	WG	UF	INIT	REG	LCMS/MS high Explosives	SW-846:8330B	Nitrotoluene[4-]	99-99-0	N	0.15	42.7	—	—	—	—	0.15	µg/L	Y	U	U	N3B-2021-24	CAWR-21-208756	GELC
Spring 4	—	10/05/2020	WG	UF	INIT	REG	PESTPCB	SW-846:8082A	Aroclor-1016	12674-11-2	N	0.0333	0.5	—	—	—	—	0.0333	µg/L	Y	U	UJ	N3B-2021-24	CAWR-21-208756	GELC
Spring 4	—	10/05/2020	WG	UF	INIT	REG	PESTPCB	SW-846:8082A	Aroclor-1221	11104-28-2	N	0.0333	0.5	—	—	—	—	0.0333	µg/L	Y	U	U	N3B-2021-24	CAWR-21-208756	GELC
Spring 4	—	10/05/2020	WG	UF	INIT	REG	PESTPCB	SW-846:8082A	Aroclor-1232	11141-16-5	N	0.0333	0.5	—	—	—	—	0.0333	µg/L	Y	U	U	N3B-2021-24	CAWR-21-208756	GELC
Spring 4	—	10/05/2020	WG	UF	INIT	REG	PESTPCB	SW-846:8082A	Aroclor-1242	53469-21-9	N	0.0333	0.5	—	—	—	—	0.0333	µg/L	Y	U	U	N3B-2021-24	CAWR-21-208756	GELC
Spring 4	—	10/05/2020	WG	UF	INIT	REG	PESTPCB	SW-846:8082A	Aroclor-1248	12672-29-6	N	0.0333	0.5	—	—	—	—	0.0333	µg/L	Y	U	U	N3B-2021-24	CAWR-21-208756	GELC
Spring 4	—	10/05/2020	WG	UF	INIT	REG	PESTPCB	SW-846:8082A	Aroclor-1254	11097-69-1	N	0.0333	0.5	—	—	—	—	0.0333	µg/L	Y	U	U	N3B-2021-24	CAWR-21-208756	GELC
Spring 4	—	10/05/2020	WG	UF	INIT	REG	PESTPCB	SW-846:8082A	Aroclor-1260	11096-82-5	N	0.0333	0.5	—	—	—	—	0.0333	µg/L	Y	U	U	N3B-2021-24	CAWR-21-208756	GELC
Spring 4	—	10/05/2020	WG	UF	INIT	REG	PESTPCB	SW-846:8082A	Aroclor-1262	37324-23-5	N	0.0333	0.5	—	—	—	—	0.0333	µg/L	Y	U	U	N3B-2021-24	CAWR-21-208756	GELC
Spring 4	—	10/05/2020	WG	UF	INIT	REG	VOC	SW-846:8260B	Ethylbenzene	100-41-4	N	0.3	700	—	—	—	—	0.3	µg/L	Y	U	U	N3B-2021-24	CAWR-21-208756	GELC
Spring 4	—	10/05/2020	WG	UF	INIT	REG	VOC	SW-846:8260B	Styrene	100-42-5	N	0.3	100	—	—	—	—	0.3	µg/L	Y	U	U	N3B-2021-24	CAWR-21-208756	GELC
Spring 4	—	10/05/2020	WG	UF	INIT	REG	VOC	SW-846:8260B	Dichloropropene[cis-1,3-]	10061-01-5	N	0.3	—	—	—	—	—	0.3	µg/L	Y	U	U	N3B-2021-24	CAWR-21-208756	GELC
Spring 4	—	10/05/2020	WG	UF	INIT	REG	VOC	SW-846:8260B	Dichloropropene[trans-1,3-]	10061-02-6	N	0.3	—	—	—	—	—	0.3	µg/L	Y	U	U	N3B-2021-24	CAWR-21-208756	GELC
Spring 4	—	10/05/2020	WG	UF	INIT	REG	VOC	SW-846:8260B	Propylbenzene[1-]	103-65-1	N	0.3	660	—	—	—	—	0.3	µg/L	Y	U	U	N3B-2021-24	CAWR-21-208756	GELC
Spring 4	—	10/05/2020	WG	UF	INIT	REG	VOC	SW-846:8260B	Butylbenzene[n-]	104-51-8	N	0.3	1000	—	—	—	—	0.3	µg/L	Y	U	U	N3B-2021-24	CAWR-21-208756	GELC
Spring 4	—	10/05/2020	WG	UF	INIT	REG	VOC	SW-846:8260B	Chlorotoluene[4-]	106-43-4	N	0.3	250	—	—	—	—	0.3	µg/L	Y	U	U	N3B-2021-24	CAWR-21-208756	GELC
Spring 4	—	10/05/2020	WG	UF	INIT	REG	VOC	SW-846:8260B	Dichlorobenzene[1,4-]	106-46-7	N	0.3	75	—	—	—	—	0.3	µg/L	Y	U	U	N3B-2021-24	CAWR-21-208756	GELC
Spring 4	—	10/05/2020	WG	UF	INIT	REG	VOC	SW-846:8260B	Dibromoethane[1,2-]	106-93-4	N	0.3	0.05	—	—	—	—	0.3	µg/L	Y	U	U	N3B-2021-24	CAWR-21-208756	GELC
Spring 4	—	10/05/2020	WG	UF	INIT	REG	VOC	SW-846:8260B	Acrolein	107-02-8	N	1.5	0.0415	—	—	—	—	1.5	µg/L	Y	U	U	N3B-2021-24	CAWR-21-208756	GELC
Spring 4	—	10/05/2020	WG	UF	INIT	REG	VOC	SW-846:8260B	Chloro-1-propene[3-]	107-05-1	N	1.5	7.3	—	—	—	—	1.5	µg/L	Y	U	U	N3B-2021-24	CAWR-21-208756	GELC
Spring 4	—	10/05/2020	WG	UF	INIT	REG	VOC	SW-846:8260B	Dichloroethane[1,2-]	107-06-2	N	0.3	5	—	—	—	—	0.3	µg/L	Y	U	U	N3B-2021-24	CAWR-21-208756	GELC
Spring 4	—	10/05/2020	WG	UF	INIT	REG	VOC	SW-846:8260B	Propionitrile	107-12-0	N	1.5	—	—	—	—	—	1.5	µg/L	Y	U	U	N3B-2021-24	CAWR-21-208756	GELC
Spring 4	—	10/05/2020	WG	UF	INIT	REG	VOC	SW-846:8260B	Acrylonitrile	107-13-1	N	1.5	0.523	—	—	—	—	1.5	µg/L	Y	U	U	N3B-2021-24	CAWR-21-208756	GELC
Spring 4	—	10/05/2020	WG	UF	INIT	REG	VOC	SW-846:8260B	Vinyl acetate	108-05-4	N	1.5	409	—	—	—	—	1.5	µg/L	Y	U	U	N3B-2021-24	CAWR-21-208756	GELC
Spring 4	—	10/05/2020	WG	UF	INIT	REG	VOC	SW-846:8260B	Methyl-2-pentanone[4-]	108-10-1	N	1.5	1240	—	—	—	—	1.5	µg/L	Y	U	U	N3B-2021-24	CAWR-21-208756	GELC
Spring 4	—	10/05/2020	WG	UF	INIT	REG	VOC	SW-846:8260B	Trimethylbenzene[1,3,5-]	108-67-8	N	0.3	60	—	—	—	—	0.3	µg/L	Y	U	U	N3B-2021-24	CAWR-21-208756	GELC
Spring 4	—	10/05/2020	WG	UF	INIT	REG	VOC	SW-846:8260B	Bromobenzene	108-86-1	N	0.3	62	—	—	—	—	0.3	µg/L	Y	U	U	N3B-2021-24	CAWR-21-208756	GELC
Spring 4	—	10/05/2020	WG	UF	INIT	REG	VOC	SW-846:8260B	Toluene	108-88-3	N	0.3	1000	—	—	—	—	0.3	µg/L	Y	U	U	N3B-2021-24	CAWR-21-208756	GELC
Spring 4	—	10/05/2020	WG	UF	INIT	REG	VOC	SW-846:8260B	Chlorobenzene	108-90-7	N	0.3	100	—	—	—	—	0.3	µg/L	Y	U	U	N3B-2021-24	CAWR-21-208756	GELC
Spring 4	—	10/05/2020	WG	UF	INIT	REG	VOC	SW-846:8260B	Trichlorobenzene[1,2,4-]	120-82-1	N	0.3	70	—	—	—	—	0.3	µg/L	Y	U	U	N3B-2021-24	CAWR-21-208756	GELC
Spring 4	—	10/05/2020	WG	UF	INIT	REG	VOC	SW-846:8260B	Chlorodibromomethane	124-48-1	N	0.3	80	—	—	—	—	0.3	µg/L	Y	U	UJ	N3B-2021-24	CAWR-21-208756	GELC
Spring 4	—	10/05/2020	WG	UF	INIT	REG	VOC	SW-846:8260B	Methacrylonitrile	126-98-7	N	1.5	1.91	—	—	—	—	1.5	µg/L	Y	U	U	N3B-2021-24	CAWR-21-208756	GELC
Spring 4	—	10/05/2020	WG	UF	INIT	REG	VOC	SW-846:8260B	Chloro-1,3-butadiene[2-]	126-99-8	N	0.3	0.187	—	—	—	—	0.3	µg/L	Y	U	U	N3B-2021-24	CAWR-21-208756	GELC
Spring 4	—	10/05/2020	WG	UF	INIT	REG	VOC	SW-846:8260B	Tetrachloroethene	127-18-4	N	0.3	5	—	—	—	—	0.3	µg/L	Y	U	U	N3B-2021-24	CAWR-21-208756	GELC
Spring 4	—	10/05/2020	WG	UF	INIT	REG	VOC	SW-846:8260B	Butylbenzene[sec-]	135-98-8	N	0.3	2000	—	—	—	—	0.3	µg/L	Y	U	U	N3B-2021-24	CAWR-21-208756	GELC
Spring 4	—	10/05/2020	WG	UF	INIT	REG	VOC	SW-846:8260B	Dichloropropane[1,3-]	142-28-9	N	0.3	370	—	—	—	—	0.3	µg/L	Y	U	U	N3B-2021-24	CAWR-21-208756	GELC

Table C-1 Analytical Results from the Periodic Monitoring Events Reported in this Periodic Monitoring Report

Location ID	Screen Depth (ft)	Sample Date	Sample Type	Field Preparation Code	Analysis Type Code	Sample Purpose	Method Category	Lab Method	Parameter Name	Parameter Code	Detected	Report Result	Screening Limit	Background Level	Background Entity	Lab Uncertainty	Report MDA	Report MDL	Report Unit	Best Value	Lab Qualifier	Validation Qualifier	COC #	Field Sample ID	Lab ID
Spring 4	—	10/05/2020	WG	UF	INIT	REG	VOC	SW-846:8260B	Dichloroethene[cis-1,2-]	156-59-2	N	0.3	70	—	—	—	—	0.3	µg/L	Y	U	U	N3B-2021-24	CAWR-21-208756	GELC
Spring 4	—	10/05/2020	WG	UF	INIT	REG	VOC	SW-846:8260B	Dichloroethene[trans-1,2-]	156-60-5	N	0.3	100	—	—	—	—	0.3	µg/L	Y	U	U	N3B-2021-24	CAWR-21-208756	GELC
Spring 4	—	10/05/2020	WG	UF	INIT	REG	VOC	SW-846:8260B	Methyl tert-Butyl Ether	1634-04-4	N	0.3	100	—	—	—	—	0.3	µg/L	Y	U	U	N3B-2021-24	CAWR-21-208756	GELC
Spring 4	—	10/05/2020	WG	UF	INIT	REG	VOC	SW-846:8260B	Dichlorobenzene[1,3-]	541-73-1	N	0.3	—	—	—	—	—	0.3	µg/L	Y	U	U	N3B-2021-24	CAWR-21-208756	GELC
Spring 4	—	10/05/2020	WG	UF	INIT	REG	VOC	SW-846:8260B	Carbon Tetrachloride	56-23-5	N	0.3	5	—	—	—	—	0.3	µg/L	Y	U	U	N3B-2021-24	CAWR-21-208756	GELC
Spring 4	—	10/05/2020	WG	UF	INIT	REG	VOC	SW-846:8260B	Dichloropropene[1,1-]	563-58-6	N	0.3	—	—	—	—	—	0.3	µg/L	Y	U	U	N3B-2021-24	CAWR-21-208756	GELC
Spring 4	—	10/05/2020	WG	UF	INIT	REG	VOC	SW-846:8260B	Hexanone[2-]	591-78-6	N	1.5	38	—	—	—	—	1.5	µg/L	Y	U	U	N3B-2021-24	CAWR-21-208756	GELC
Spring 4	—	10/05/2020	WG	UF	INIT	REG	VOC	SW-846:8260B	Dichloropropane[2,2-]	594-20-7	N	0.3	—	—	—	—	—	0.3	µg/L	Y	U	U	N3B-2021-24	CAWR-21-208756	GELC
Spring 4	—	10/05/2020	WG	UF	INIT	REG	VOC	SW-846:8260B	Diethyl Ether	60-29-7	N	0.3	3930	—	—	—	—	0.3	µg/L	Y	U	U	N3B-2021-24	CAWR-21-208756	GELC
Spring 4	—	10/05/2020	WG	UF	INIT	REG	VOC	SW-846:8260B	Tetrachloroethane[1,1,1,2-]	630-20-6	N	0.3	5.74	—	—	—	—	0.3	µg/L	Y	U	U	N3B-2021-24	CAWR-21-208756	GELC
Spring 4	—	10/05/2020	WG	UF	INIT	REG	VOC	SW-846:8260B	Acetone	67-64-1	N	1.5	14100	—	—	—	—	1.5	µg/L	Y	U	U	N3B-2021-24	CAWR-21-208756	GELC
Spring 4	—	10/05/2020	WG	UF	INIT	REG	VOC	SW-846:8260B	Chloroform	67-66-3	N	0.3	80	—	—	—	—	0.3	µg/L	Y	U	U	N3B-2021-24	CAWR-21-208756	GELC
Spring 4	—	10/05/2020	WG	UF	INIT	REG	VOC	SW-846:8260B	Butanol[1-]	71-36-3	N	15	2000	—	—	—	—	15	µg/L	Y	U	UJ	N3B-2021-24	CAWR-21-208756	GELC
Spring 4	—	10/05/2020	WG	UF	INIT	REG	VOC	SW-846:8260B	Benzene	71-43-2	N	0.3	5	—	—	—	—	0.3	µg/L	Y	U	U	N3B-2021-24	CAWR-21-208756	GELC
Spring 4	—	10/05/2020	WG	UF	INIT	REG	VOC	SW-846:8260B	Trichloroethane[1,1,1-]	71-55-6	N	0.3	200	—	—	—	—	0.3	µg/L	Y	U	U	N3B-2021-24	CAWR-21-208756	GELC
Spring 4	—	10/05/2020	WG	UF	INIT	REG	VOC	SW-846:8260B	Bromomethane	74-83-9	N	0.3	7.54	—	—	—	—	0.3	µg/L	Y	U	U	N3B-2021-24	CAWR-21-208756	GELC
Spring 4	—	10/05/2020	WG	UF	INIT	REG	VOC	SW-846:8260B	Chloromethane	74-87-3	N	0.3	20.3	—	—	—	—	0.3	µg/L	Y	U	U	N3B-2021-24	CAWR-21-208756	GELC
Spring 4	—	10/05/2020	WG	UF	INIT	REG	VOC	SW-846:8260B	Iodomethane	74-88-4	N	1.5	—	—	—	—	—	1.5	µg/L	Y	U	U	N3B-2021-24	CAWR-21-208756	GELC
Spring 4	—	10/05/2020	WG	UF	INIT	REG	VOC	SW-846:8260B	Dibromomethane	74-95-3	N	0.3	0.0747	—	—	—	—	0.3	µg/L	Y	U	U	N3B-2021-24	CAWR-21-208756	GELC
Spring 4	—	10/05/2020	WG	UF	INIT	REG	VOC	SW-846:8260B	Bromochloromethane	74-97-5	N	0.3	83	—	—	—	—	0.3	µg/L	Y	U	U	N3B-2021-24	CAWR-21-208756	GELC
Spring 4	—	10/05/2020	WG	UF	INIT	REG	VOC	SW-846:8260B	Chloroethane	75-00-3	N	0.3	20900	—	—	—	—	0.3	µg/L	Y	U	U	N3B-2021-24	CAWR-21-208756	GELC
Spring 4	—	10/05/2020	WG	UF	INIT	REG	VOC	SW-846:8260B	Vinyl Chloride	75-01-4	N	0.3	2	—	—	—	—	0.3	µg/L	Y	U	U	N3B-2021-24	CAWR-21-208756	GELC
Spring 4	—	10/05/2020	WG	UF	INIT	REG	VOC	SW-846:8260B	Acetonitrile	75-05-8	N	8	130	—	—	—	—	8	µg/L	Y	U	U	N3B-2021-24	CAWR-21-208756	GELC
Spring 4	—	10/05/2020	WG	UF	INIT	REG	VOC	SW-846:8260B	Methylene Chloride	75-09-2	N	1	5	—	—	—	—	1	µg/L	Y	U	UJ	N3B-2021-24	CAWR-21-208756	GELC
Spring 4	—	10/05/2020	WG	UF	INIT	REG	VOC	SW-846:8260B	Carbon Disulfide	75-15-0	N	1.5	810	—	—	—	—	1.5	µg/L	Y	U	U	N3B-2021-24	CAWR-21-208756	GELC
Spring 4	—	10/05/2020	WG	UF	INIT	REG	VOC	SW-846:8260B	Bromoform	75-25-2	N	0.3	80	—	—	—	—	0.3	µg/L	Y	U	UJ	N3B-2021-24	CAWR-21-208756	GELC
Spring 4	—	10/05/2020	WG	UF	INIT	REG	VOC	SW-846:8260B	Bromodichloromethane	75-27-4	N	0.3	80	—	—	—	—	0.3	µg/L	Y	U	U	N3B-2021-24	CAWR-21-208756	GELC
Spring 4	—	10/05/2020	WG	UF	INIT	REG	VOC	SW-846:8260B	Dichloroethane[1,1-]	75-34-3	N	0.3	25	—	—	—	—	0.3	µg/L	Y	U	U	N3B-2021-24	CAWR-21-208756	GELC
Spring 4	—	10/05/2020	WG	UF	INIT	REG	VOC	SW-846:8260B	Dichloroethene[1,1-]	75-35-4	N	0.3	7	—	—	—	—	0.3	µg/L	Y	U	U	N3B-2021-24	CAWR-21-208756	GELC
Spring 4	—	10/05/2020	WG	UF	INIT	REG	VOC	SW-846:8260B	Trichlorofluoromethane	75-69-4	N	0.3	1140	—	—	—	—	0.3	µg/L	Y	U	U	N3B-2021-24	CAWR-21-208756	GELC
Spring 4	—	10/05/2020	WG	UF	INIT	REG	VOC	SW-846:8260B	Dichlorodifluoromethane	75-71-8	N	0.3	197	—	—	—	—	0.3	µg/L	Y	U	U	N3B-2021-24	CAWR-21-208756	GELC
Spring 4	—	10/05/2020	WG	UF	INIT	REG	VOC	SW-846:8260B	Trichloro-1,2,2-trifluoroethane[1,1,2-]	76-13-1	N	2	55000	—	—	—	—	2	µg/L	Y	U	U	N3B-2021-24	CAWR-21-208756	GELC
Spring 4	—	10/05/2020	WG	UF	INIT	REG	VOC	SW-846:8260B	Isobutyl alcohol	78-83-1	N	15	5910	—	—	—	—	15	µg/L	Y	U	UJ	N3B-2021-24	CAWR-21-208756	GELC
Spring 4	—	10/05/2020	WG	UF	INIT	REG	VOC	SW-846:8260B	Dichloropropane[1,2-]	78-87-5	N	0.3	5	—	—	—	—	0.3	µg/L	Y	U	U	N3B-2021-24	CAWR-21-208756	GELC
Spring 4	—	10/05/2020	WG	UF	INIT	REG	VOC	SW-846:8260B	Butanone[2-]	78-93-3	N	1.5	5560	—	—	—	—	1.5	µg/L	Y	U	U	N3B-2021-24	CAWR-21-208756	GELC
Spring 4	—	10/05/2020	WG	UF	INIT	REG	VOC	SW-846:8260B	Trichloroethane[1,1,2-]	79-00-5	N	0.3	5	—	—	—	—	0.3	µg/L	Y	U	U	N3B-2021-24	CAWR-21-208756	GELC
Spring 4	—	10/05/2020	WG	UF	INIT	REG	VOC	SW-846:8260B	Trichloroethene	79-01-6	N	0.3	5	—	—	—	—	0.3	µg/L	Y	U	U	N3B-2021-24	CAWR-21-208756	GELC
Spring 4	—	10/05/2020	WG	UF	INIT	REG	VOC	SW-846:8260B	Tetrachloroethane[1,1,2,2-]	79-34-5	N	0.3	10	—	—	—	—	0.3	µg/L	Y	U	U	N3B-2021-24	CAWR-21-208756	GELC
Spring 4	—	10/05/2020	WG	UF	INIT	REG	VOC	SW-846:8260B	Methyl Methacrylate	80-62-6	N	1.5	1390	—	—	—	—	1.5	µg/L	Y	U	U	N3B-2021-24	CAWR-21-208756	GELC
Spring 4	—	10/05/2020	WG	UF	INIT	REG	VOC	SW-846:8260B	Trichlorobenzene[1,2,3-]	87-61-6	N	0.3	7	—	—	—	—	0.3	µg/L	Y	U	U	N3B-2021-24	CAWR-21-208756	GELC
Spring 4	—	10/05/2020	WG	UF	INIT	REG	VOC	SW-846:8260B	Hexachlorobutadiene	87-68-3	N	0.3	1.39	—	—	—	—	0.3	µg/L	Y	U	U	N3B-2021-24	CAWR-21-208756	GELC
Spring 4	—	10/05/2020	WG	UF	INIT	REG	VOC	SW-846:8260B	Naphthalene	91-20-3	N	0.3	1.65	—	—	—	—	0.3	µg/L	Y	U	U	N3B-2021-24	CAWR-21-208756	GELC
Spring 4	—	10/05/2020	WG	UF	INIT	REG	VOC	SW-846:8260B	Xylene[1,2-]	95-47-6	N	0.3	193	—	—	—	—	0.3	µg/L	Y	U	U	N3B-2021-24	CAWR-21-208756	GELC
Spring 4	—	10/05/2020	WG	UF	INIT	REG	VOC	SW-846:8260B	Chlorotoluene[2-]	95-49-8	N	0.3	233	—	—	—	—	0.3	µg/L	Y	U	U	N3B-2021-24	CAWR-21-208756	GELC
Spring 4	—	10/05/2020	WG	UF	INIT	REG	VOC	SW-846:8260B	Dichlorobenzene[1,2-]	95-50-1	N	0.3	600	—	—	—	—	0.3	µg/L	Y	U	U	N3B-2021-24	CAWR-21-208756	GELC
Spring 4	—	10/05/2020	WG	UF	INIT	REG	VOC	SW-846:8260B	Trimethylbenzene[1,2,4-]	95-63-6	N	0.3	56	—	—	—	—	0.3	µg/L	Y	U	U	N3B-2021-24	CAWR-21-208756	GELC
Spring 4	—	10/05/2020	WG	UF	INIT	REG	VOC	SW-846:8260B	Dibromo-3-Chloropropane[1,2-]	96-12-8	N	0.5	0.2	—	—	—	—	0.5	µg/L	Y	U	UJ	N3B-2021-24	CAWR-21-208756	GELC
Spring 4	—	10/05/2020	WG	UF	INIT	REG	VOC	SW-846:8260B	Trichloropropane[1,2,3-]	96-18-4	N	0.3	0.00835	—	—	—	—	0.3	µg/L	Y	U	U	N3B-2021-24	CAWR-21-208756	GELC
Spring 4	—	10/05/2020	WG	UF	INIT	REG	VOC	SW-846:8260B	Ethyl Methacrylate	97-63-2	N	1.5	455	—	—	—	—	1.5	µg/L	Y	U	U	N3B-2021-24	CAWR-21-208756	GELC
Spring 4	—	10/05/2020	WG	UF	INIT	REG	VOC	SW-846:8260B	Butylbenzene[tert-]	98-06-6	N	0.3	690	—	—	—	—	0.3	µg/L	Y	U	U	N3B-2021-24	CAWR-21-208756	GELC
Spring 4	—	10/05/2020	WG	UF	INIT	REG	VOC	SW-846:8260B	Isopropylbenzene	98-82-8	N	0.3	447	—	—	—	—	0.3	µg/L	Y	U	U	N3B-2021-24	CAWR-21-208756	GELC
Spring 4	—	10/05/2020	WG	UF	INIT	REG	VOC	SW-846:8260B	Isopropyltoluene[4-]	99-87-6	N	0.3	—	—	—	—	—	0.3	µg/L	Y	U	U	N3B-2021-24	CAWR-21-208756	GELC
Spring 4	—	10/05/2020	WG	UF	INIT	REG	VOC	SW-846:8260B	Xylene[1,3-]+Xylene[1,4-]	Xylene[m+p]	N	0.3	193	—	—	—	—	0.3	µg/L	Y	U	U	N3B-2021-24	CAWR-21-208756	GELC
Spring 4	—	10/05/2020	WG	UF	INIT	REG	LCMS/MS	EPA:537M	Perfluorooctanesulfonic acid	1763-23-1	N	0.699	70	—	—	—	—	0.699	ng/L	Y	U	U	N3B-2021-24	CAWR-21-208756	GELC
Spring 4	—	10/05/2020	WG	UF	INIT	REG	LCMS/MS	EPA:537M	Perfluorooctanoic acid	335-67-1	N	0.699	70	—	—	—	—	0.699	ng/L	Y	U	U	N3B-2021-24	CAWR-21-208756	GELC
Spring 4	—	10/05/2020	WG	UF	INIT	REG	LCMS/MS	EPA:537M	Perfluorohexanesulfonic acid	355-46-4	N	0.577	70	—	—	—	—	0.577	ng/L	Y	U	U	N3B-2021-24	CAWR-21-208756	GELC
Spring 4	—	10/05/2020	WG	UF	INIT	REG	LCMS/MS	EPA:537M	Total PFAS 3a	PFAS-Tot-3a	N	0	70	—	—	—	—	—	ng/L	Y	U	U	N3B-2021-24	CAWR-21-208756	GELC
Spring 4	—	10/05/2020	WG	UF	INIT	REG	RAD	EPA:900	Gross alpha	GROSSA	N	1.99	15	—	—	0.966	2.96	—	pCi/L	Y	U	U	N3B-2021-24	CAWR-21-208756	GELC
Spring 4	—	10/05/2020	WG	UF	INIT	REG	RAD	EPA:900	Gross beta	GROSSB	Y	3.44	—	—	—	0.929	2.8	—	pCi/L	Y	—	NQ	N3B-2021-24	CAWR-21-208756	GELC
Spring 4	—	10/05/2020	WG	UF	INIT	REG	RAD	EPA:901.1	Cobalt-60	Co-60	N	-2.12	—	2.65	Regional-Scr_95	2.29	8.33	—	pCi/L	Y	U	U	N3B-2021-24	CAWR-21-208756	GELC
Spring 4	—	10/05/2020	WG	UF	INIT	REG	RAD	EPA:901.1	Cesium-137	Cs-137	N	-0.744	—	2.93	Regional-Scr_95	1.62	6.09	—	pCi/L	Y	U	U	N3B-2021-24	CAWR-21-208756	GELC

Table C-1 Analytical Results from the Periodic Monitoring Events Reported in this Periodic Monitoring Report

Location ID	Screen Depth (ft)	Sample Date	Sample Type	Field Preparation Code	Analysis Type Code	Sample Purpose	Method Category	Lab Method	Parameter Name	Parameter Code	Detected	Report Result	Screening Limit	Background Level	Background Entity	Lab Uncertainty	Report MDA	Report MDL	Report Unit	Best Value	Lab Qualifier	Validation Qualifier	COC #	Field Sample ID	Lab ID
Spring 4	—	10/05/2020	WG	UF	INIT	REG	RAD	EPA:901.1	Potassium-40	K-40	N	-20.7	—	35.6	Regional-Scr_95	24.5	104	—	pCi/L	Y	U	U	N3B-2021-24	CAWR-21-208756	GELC
Spring 4	—	10/05/2020	WG	UF	INIT	REG	RAD	EPA:901.1	Sodium-22	Na-22	N	-2.03	—	1.93	Regional-Scr_95	2.32	8.96	—	pCi/L	Y	U	U	N3B-2021-24	CAWR-21-208756	GELC
Spring 4	—	10/05/2020	WG	UF	INIT	REG	RAD	EPA:901.1	Neptunium-237	Np-237	N	-0.825	—	4.72	Regional-Scr_95	2.95	10.3	—	pCi/L	Y	U	U	N3B-2021-24	CAWR-21-208756	GELC
Spring 4	—	10/05/2020	WG	UF	INIT	REG	RAD	EPA:903.1	Radium-226	Ra-226	N	0.301	5	—	—	0.159	0.481	—	pCi/L	Y	U	U	N3B-2021-24	CAWR-21-208756	GELC
Spring 4	—	10/05/2020	WG	UF	INIT	REG	RAD	EPA:904	Radium-228	Ra-228	N	-0.0222	5	—	—	0.184	0.685	—	pCi/L	Y	U	U	N3B-2021-24	CAWR-21-208756	GELC
Spring 4	—	10/05/2020	WG	UF	INIT	REG	RAD	EPA:905.0	Strontium-90	Sr-90	N	-0.22	8	0.355	Regional-Scr_95	0.126	0.489	—	pCi/L	Y	U	U	N3B-2021-24	CAWR-21-208756	GELC
Spring 4	—	10/05/2020	WG	UF	INIT	REG	RAD	Generic:Radium by Calculation	Radium-226 and Radium-228	Ra-226+228	N	0.301	—	—	—	0.243	—	—	pCi/L	Y	—	U	N3B-2021-24	CAWR-21-208756	GELC
Spring 4	—	10/05/2020	WG	UF	INIT	REG	RAD	HASL-300:AM-241	Americium-241	Am-241	N	0.0196	—	0.0167	Regional-Scr_95	0.00918	0.0355	—	pCi/L	Y	U	U	N3B-2021-24	CAWR-21-208756	GELC
Spring 4	—	10/05/2020	WG	UF	INIT	REG	RAD	HASL-300:ISOPU	Plutonium-238	Pu-238	N	0.00643	—	0.00994	Regional-Scr_95	0.00567	0.0466	—	pCi/L	Y	U	UJ	N3B-2021-24	CAWR-21-208756	GELC
Spring 4	—	10/05/2020	WG	UF	INIT	REG	RAD	HASL-300:ISOPU	Plutonium-239/240	Pu-239/240	N	-0.00214	—	0.0171	Regional-Scr_95	0.00773	0.0631	—	pCi/L	Y	U	UJ	N3B-2021-24	CAWR-21-208756	GELC
Spring 4	—	10/05/2020	WG	UF	INIT	REG	RAD	HASL-300:ISOU	Uranium-234	U-234	Y	0.798	27.2	0.715	Regional	0.045	0.0538	—	pCi/L	Y	—	NQ	N3B-2021-24	CAWR-21-208756	GELC
Spring 4	—	10/05/2020	WG	UF	INIT	REG	RAD	HASL-300:ISOU	Uranium-235/236	U-235/236	N	0.0199	28.8	0.0423	Regional-Scr_95	0.0136	0.0349	—	pCi/L	Y	U	U	N3B-2021-24	CAWR-21-208756	GELC
Spring 4	—	10/05/2020	WG	UF	INIT	REG	RAD	HASL-300:ISOU	Uranium-238	U-238	Y	0.413	30	0.336	Regional	0.0313	0.048	—	pCi/L	Y	—	NQ	N3B-2021-24	CAWR-21-208756	GELC
Spring 4	—	10/05/2020	WG	F	INIT	REG	Inorganic	SM:A2340B	Hardness	Hardness	Y	76.9	—	67.1	Regional	—	—	0.453	mg/L	Y	—	NQ	N3B-2021-24	CAWR-21-208755	GELC
Spring 4	—	10/05/2020	WG	F	INIT	REG	Inorganic	SW-846:6010C	Aluminum	Al	N	68	5000	68	Regional-Scr_95	—	—	68	µg/L	Y	U	U	N3B-2021-24	CAWR-21-208755	GELC
Spring 4	—	10/05/2020	WG	F	INIT	REG	Inorganic	SW-846:6010C	Boron	B	Y	21.5	750	18.7	Regional-Scr_95	—	—	15	µg/L	Y	J	J	N3B-2021-24	CAWR-21-208755	GELC
Spring 4	—	10/05/2020	WG	F	INIT	REG	Inorganic	SW-846:6010C	Barium	Ba	Y	42.1	2000	38.1	Regional	—	—	1	µg/L	Y	—	NQ	N3B-2021-24	CAWR-21-208755	GELC
Spring 4	—	10/05/2020	WG	F	INIT	REG	Inorganic	SW-846:6010C	Beryllium	Be	N	1	4	1	Regional-Scr_95	—	—	1	µg/L	Y	U	U	N3B-2021-24	CAWR-21-208755	GELC
Spring 4	—	10/05/2020	WG	F	INIT	REG	Inorganic	SW-846:6010C	Calcium	Ca	Y	22.6	—	17.03	Regional	—	—	0.05	mg/L	Y	E	J	N3B-2021-24	CAWR-21-208755	GELC
Spring 4	—	10/05/2020	WG	F	INIT	REG	Inorganic	SW-846:6010C	Cobalt	Co	N	1	50	1	Regional-Scr_95	—	—	1	µg/L	Y	U	U	N3B-2021-24	CAWR-21-208755	GELC
Spring 4	—	10/05/2020	WG	F	INIT	REG	Inorganic	SW-846:6010C	Copper	Cu	N	3	1000	3	Regional-Scr_95	—	—	3	µg/L	Y	U	U	N3B-2021-24	CAWR-21-208755	GELC
Spring 4	—	10/05/2020	WG	F	INIT	REG	Inorganic	SW-846:6010C	Iron	Fe	N	30	1000	53.8	Regional-Scr_95	—	—	30	µg/L	Y	U	U	N3B-2021-24	CAWR-21-208755	GELC
Spring 4	—	10/05/2020	WG	F	INIT	REG	Inorganic	SW-846:6010C	Potassium	K	Y	2.53	—	2.39	Regional	—	—	0.05	mg/L	Y	—	J+	N3B-2021-24	CAWR-21-208755	GELC
Spring 4	—	10/05/2020	WG	F	INIT	REG	Inorganic	SW-846:6010C	Magnesium	Mg	Y	4.95	—	4.18	Regional	—	—	0.11	mg/L	Y	—	NQ	N3B-2021-24	CAWR-21-208755	GELC
Spring 4	—	10/05/2020	WG	F	INIT	REG	Inorganic	SW-846:6010C	Manganese	Mn	N	2	200	12.1	Regional-Scr_95	—	—	2	µg/L	Y	U	U	N3B-2021-24	CAWR-21-208755	GELC
Spring 4	—	10/05/2020	WG	F	INIT	REG	Inorganic	SW-846:6010C	Sodium	Na	Y	13.4	—	16	Regional	—	—	0.1	mg/L	Y	—	J+	N3B-2021-24	CAWR-21-208755	GELC
Spring 4	—	10/05/2020	WG	F	INIT	REG	Inorganic	SW-846:6010C	Silicon Dioxide	SiO2	Y	49.8	—	81.9	Regional	—	—	0.053	mg/L	Y	—	NQ	N3B-2021-24	CAWR-21-208755	GELC
Spring 4	—	10/05/2020	WG	F	INIT	REG	Inorganic	SW-846:6010C	Tin	Sn	N	4.81	12000	13	Regional-Scr_95	—	—	2.5	µg/L	Y	J	U	N3B-2021-24	CAWR-21-208755	GELC
Spring 4	—	10/05/2020	WG	F	INIT	REG	Inorganic	SW-846:6010C	Strontium	Sr	Y	142	11800	157	Regional	—	—	1	µg/L	Y	—	NQ	N3B-2021-24	CAWR-21-208755	GELC
Spring 4	—	10/05/2020	WG	F	INIT	REG	Inorganic	SW-846:6010C	Vanadium	V	Y	9.53	63.1	11.4	Regional	—	—	1	µg/L	Y	—	NQ	N3B-2021-24	CAWR-21-208755	GELC
Spring 4	—	10/05/2020	WG	F	INIT	REG	Inorganic	SW-846:6010C	Zinc	Zn	Y	5.88	10000	14.4	Regional-Scr_95	—	—	3.3	µg/L	Y	J	J	N3B-2021-24	CAWR-21-208755	GELC
Spring 4	—	10/05/2020	WG	F	INIT	REG	Inorganic	SW-846:6020B	Silver	Ag	N	0.3	50	0.2	Regional-Scr_95	—	—	0.3	µg/L	Y	U	U	N3B-2021-24	CAWR-21-208755	GELC
Spring 4	—	10/05/2020	WG	F	INIT	REG	Inorganic	SW-846:6020B	Arsenic	As	Y	5.32	10	2.7	Regional-Scr_95	—	—	2	µg/L	Y	—	NQ	N3B-2021-24	CAWR-21-208755	GELC
Spring 4	—	10/05/2020	WG	F	INIT	REG	Inorganic	SW-846:6020B	Cadmium	Cd	N	0.3	5	0.11	Regional-Scr_95	—	—	0.3	µg/L	Y	U	U	N3B-2021-24	CAWR-21-208755	GELC
Spring 4	—	10/05/2020	WG	F	INIT	REG	Inorganic	SW-846:6020B	Chromium	Cr	Y	3.2	50	7.48	Regional	—	—	3	µg/L	Y	J	J	N3B-2021-24	CAWR-21-208755	GELC
Spring 4	—	10/05/2020	WG	F	INIT	REG	Inorganic	SW-846:6020B	Molybdenum	Mo	Y	1.21	1000	2.5	Regional	—	—	0.2	µg/L	Y	—	J+	N3B-2021-24	CAWR-21-208755	GELC
Spring 4	—	10/05/2020	WG	F	INIT	REG	Inorganic	SW-846:6020B	Nickel	Ni	N	0.6	200	2.9	Regional	—	—	0.6	µg/L	Y	U	U	N3B-2021-24	CAWR-21-208755	GELC
Spring 4	—	10/05/2020	WG	F	INIT	REG	Inorganic	SW-846:6020B	Lead	Pb	N	0.5	15	0.5	Regional-Scr_95	—	—	0.5	µg/L	Y	U	U	N3B-2021-24	CAWR-21-208755	GELC
Spring 4	—	10/05/2020	WG	F	INIT	REG	Inorganic	SW-846:6020B	Antimony	Sb	N	1	6	1	Regional-Scr_95	—	—	1	µg/L	Y	U	U	N3B-2021-24	CAWR-21-208755	GELC
Spring 4	—	10/05/2020	WG	F	INIT	REG	Inorganic	SW-846:6020B	Selenium	Se	N	2	50	1.5	Regional-Scr_95	—	—	2	µg/L	Y	U	U	N3B-2021-24	CAWR-21-208755	GELC
Spring 4	—	10/05/2020	WG	F	INIT	REG	Inorganic	SW-846:6020B	Thallium	Tl	N	0.6	2	0.45	Regional-Scr_95	—	—	0.6	µg/L	Y	U	U	N3B-2021-24	CAWR-21-208755	GELC
Spring 4	—	10/05/2020	WG	F	INIT	REG	Inorganic	SW-846:6020B	Uranium	U	Y	1.01	30	1.19	Regional	—	—	0.067	µg/L	Y	—	NQ	N3B-2021-24	CAWR-21-208755	GELC
Spring 4	—	10/05/2020	WG	F	INIT	REG	LCMS/MS	SW-846:6850	Perchlorate	ClO4	Y	0.609	13.8	0.414	Regional	—	—	0.05	µg/L	Y	—	NQ	N3B-2021-24	CAWR-21-208755	GELC
Spring 4	—	10/05/2020	WG	F	INIT	REG	Inorganic	SW-846:7470A	Mercury	Hg	N	0.067	2	0.067	Regional-Scr_95	—	—	0.067	µg/L	Y	U	U	N3B-2021-24	CAWR-21-208755	GELC
Spring 4	—	10/05/2020	WG	UF	INIT	REG	Inorganic	SW-846:7470A	Mercury	Hg	N	0.067	2	—	—	—	—	0.067	µg/L	Y	U	U	N3B-2021-24	CAWR-21-208756	GELC
Spring 4	—	10/05/2020	WG	UF	INIT	REG	SVOC	SW-846:8270D	Nitroaniline[4-]	100-01-6	N	3	38	—	—	—	—	3	µg/L	Y	U	UJ	N3B-2021-24	CAWR-21-208756	GELC
Spring 4	—	10/05/2020	WG	UF	INIT	REG	SVOC	SW-846:8270D	Nitrophenol[4-]	100-02-7	N	3	—	—	—	—	—	3	µg/L	Y	U	UJ	N3B-2021-24	CAWR-21-208756	GELC

Table C-1 Analytical Results from the Periodic Monitoring Events Reported in this Periodic Monitoring Report

Location ID	Screen Depth (ft)	Sample Date	Sample Type	Field Preparation Code	Analysis Type Code	Sample Purpose	Method Category	Lab Method	Parameter Name	Parameter Code	Detected	Report Result	Screening Limit	Background Level	Background Entity	Lab Uncertainty	Report MDA	Report MDL	Report Unit	Best Value	Lab Qualifier	Validation Qualifier	COC #	Field Sample ID	Lab ID
Spring 4	—	10/05/2020	WG	UF	INIT	REG	SVOC	SW-846:8270D	Benzyl Alcohol	100-51-6	N	3	2000	—	—	—	—	3	µg/L	Y	U	U	N3B-2021-24	CAWR-21-208756	GELC
Spring 4	—	10/05/2020	WG	UF	INIT	REG	SVOC	SW-846:8270D	Bromophenyl-phenylether[4-]	101-55-3	N	3	—	—	—	—	—	3	µg/L	Y	U	U	N3B-2021-24	CAWR-21-208756	GELC
Spring 4	—	10/05/2020	WG	UF	INIT	REG	SVOC	SW-846:8270D	Dimethylphenol[2,4-]	105-67-9	N	3	354	—	—	—	—	3	µg/L	Y	U	U	N3B-2021-24	CAWR-21-208756	GELC
Spring 4	—	10/05/2020	WG	UF	INIT	REG	SVOC	SW-846:8270D	Dichlorobenzene[1,4-]	106-46-7	N	3	75	—	—	—	—	3	µg/L	Y	U	U	N3B-2021-24	CAWR-21-208756	GELC
Spring 4	—	10/05/2020	WG	UF	INIT	REG	SVOC	SW-846:8270D	Chloroaniline[4-]	106-47-8	N	3.3	3.7	—	—	—	—	3.3	µg/L	Y	U	U	N3B-2021-24	CAWR-21-208756	GELC
Spring 4	—	10/05/2020	WG	UF	INIT	REG	SVOC	SW-846:8270D	Oxybis(1-chloropropane)[2,2'-]	108-60-1	N	3	9.81	—	—	—	—	3	µg/L	Y	U	U	N3B-2021-24	CAWR-21-208756	GELC
Spring 4	—	10/05/2020	WG	UF	INIT	REG	SVOC	SW-846:8270D	Phenol	108-95-2	N	3	5	—	—	—	—	3	µg/L	Y	U	U	N3B-2021-24	CAWR-21-208756	GELC
Spring 4	—	10/05/2020	WG	UF	INIT	REG	SVOC	SW-846:8270D	Pyridine	110-86-1	N	3	20	—	—	—	—	3	µg/L	Y	U	U	N3B-2021-24	CAWR-21-208756	GELC
Spring 4	—	10/05/2020	WG	UF	INIT	REG	SVOC	SW-846:8270D	Bis(2-chloroethyl)ether	111-44-4	N	3	0.137	—	—	—	—	3	µg/L	Y	U	U	N3B-2021-24	CAWR-21-208756	GELC
Spring 4	—	10/05/2020	WG	UF	INIT	REG	SVOC	SW-846:8270D	Bis(2-chloroethoxy)methane	111-91-1	N	3	59	—	—	—	—	3	µg/L	Y	U	U	N3B-2021-24	CAWR-21-208756	GELC
Spring 4	—	10/05/2020	WG	UF	INIT	REG	SVOC	SW-846:8270D	Bis(2-ethylhexyl)phthalate	117-81-7	N	0.3	6	—	—	—	—	0.3	µg/L	Y	U	U	N3B-2021-24	CAWR-21-208756	GELC
Spring 4	—	10/05/2020	WG	UF	INIT	REG	SVOC	SW-846:8270D	Di-n-octylphthalate	117-84-0	N	0.3	200	—	—	—	—	0.3	µg/L	Y	U	U	N3B-2021-24	CAWR-21-208756	GELC
Spring 4	—	10/05/2020	WG	UF	INIT	REG	SVOC	SW-846:8270D	Hexachlorobenzene	118-74-1	N	3	1	—	—	—	—	3	µg/L	Y	U	U	N3B-2021-24	CAWR-21-208756	GELC
Spring 4	—	10/05/2020	WG	UF	INIT	REG	SVOC	SW-846:8270D	Anthracene	120-12-7	N	0.3	1720	—	—	—	—	0.3	µg/L	Y	U	U	N3B-2021-24	CAWR-21-208756	GELC
Spring 4	—	10/05/2020	WG	UF	INIT	REG	SVOC	SW-846:8270D	Trichlorobenzene[1,2,4-]	120-82-1	N	3	70	—	—	—	—	3	µg/L	Y	U	U	N3B-2021-24	CAWR-21-208756	GELC
Spring 4	—	10/05/2020	WG	UF	INIT	REG	SVOC	SW-846:8270D	Dichlorophenol[2,4-]	120-83-2	N	3	45.3	—	—	—	—	3	µg/L	Y	U	U	N3B-2021-24	CAWR-21-208756	GELC
Spring 4	—	10/05/2020	WG	UF	INIT	REG	SVOC	SW-846:8270D	Dinitrotoluene[2,4-]	121-14-2	N	3	2.37	—	—	—	—	3	µg/L	Y	U	U	N3B-2021-24	CAWR-21-208756	GELC
Spring 4	—	10/05/2020	WG	UF	INIT	REG	SVOC	SW-846:8270D	Diphenylamine	122-39-4	N	3	122	—	—	—	—	3	µg/L	Y	U	U	N3B-2021-24	CAWR-21-208756	GELC
Spring 4	—	10/05/2020	WG	UF	INIT	REG	SVOC	SW-846:8270D	Diphenylhydrazine[1,2-]	122-66-7	N	3	0.78	—	—	—	—	3	µg/L	Y	U	U	N3B-2021-24	CAWR-21-208756	GELC
Spring 4	—	10/05/2020	WG	UF	INIT	REG	SVOC	SW-846:8270D	Dioxane[1,4-]	123-91-1	N	3	4.59	—	—	—	—	3	µg/L	Y	U	U	N3B-2021-24	CAWR-21-208756	GELC
Spring 4	—	10/05/2020	WG	UF	INIT	REG	SVOC	SW-846:8270D	Sulfolane	126-33-0	N	3	20	—	—	—	—	3	µg/L	Y	U	UJ	N3B-2021-24	CAWR-21-208756	GELC
Spring 4	—	10/05/2020	WG	UF	INIT	REG	SVOC	SW-846:8270D	Pyrene	129-00-0	N	0.3	117	—	—	—	—	0.3	µg/L	Y	U	U	N3B-2021-24	CAWR-21-208756	GELC
Spring 4	—	10/05/2020	WG	UF	INIT	REG	SVOC	SW-846:8270D	Dimethyl Phthalate	131-11-3	N	0.3	612	—	—	—	—	0.3	µg/L	Y	U	U	N3B-2021-24	CAWR-21-208756	GELC
Spring 4	—	10/05/2020	WG	UF	INIT	REG	SVOC	SW-846:8270D	Dibenzofuran	132-64-9	N	3	7.9	—	—	—	—	3	µg/L	Y	U	U	N3B-2021-24	CAWR-21-208756	GELC
Spring 4	—	10/05/2020	WG	UF	INIT	REG	SVOC	SW-846:8270D	Prometon	1610-18-0	N	3	250	—	—	—	—	3	µg/L	Y	U	U	N3B-2021-24	CAWR-21-208756	GELC
Spring 4	—	10/05/2020	WG	UF	INIT	REG	SVOC	SW-846:8270D	Benzo(g,h,i)perylene	191-24-2	Y	0.56	—	—	—	—	—	0.3	µg/L	Y	J	J	N3B-2021-24	CAWR-21-208756	GELC
Spring 4	—	10/05/2020	WG	UF	INIT	REG	SVOC	SW-846:8270D	Atrazine	1912-24-9	N	3	3	—	—	—	—	3	µg/L	Y	U	U	N3B-2021-24	CAWR-21-208756	GELC
Spring 4	—	10/05/2020	WG	UF	INIT	REG	SVOC	SW-846:8270D	Indeno(1,2,3-cd)pyrene	193-39-5	Y	0.37	0.343	—	—	—	—	0.3	µg/L	Y	J	J	N3B-2021-24	CAWR-21-208756	GELC
Spring 4	—	10/05/2020	WG	UF	INIT	REG	SVOC	SW-846:8270D	Benzo(b)fluoranthene	205-99-2	N	0.3	0.343	—	—	—	—	0.3	µg/L	Y	U	U	N3B-2021-24	CAWR-21-208756	GELC
Spring 4	—	10/05/2020	WG	UF	INIT	REG	SVOC	SW-846:8270D	Fluoranthene	206-44-0	N	0.3	802	—	—	—	—	0.3	µg/L	Y	U	U	N3B-2021-24	CAWR-21-208756	GELC
Spring 4	—	10/05/2020	WG	UF	INIT	REG	SVOC	SW-846:8270D	Benzo(k)fluoranthene	207-08-9	N	0.3	3.43	—	—	—	—	0.3	µg/L	Y	U	U	N3B-2021-24	CAWR-21-208756	GELC
Spring 4	—	10/05/2020	WG	UF	INIT	REG	SVOC	SW-846:8270D	Acenaphthylene	208-96-8	N	0.3	—	—	—	—	—	0.3	µg/L	Y	U	U	N3B-2021-24	CAWR-21-208756	GELC
Spring 4	—	10/05/2020	WG	UF	INIT	REG	SVOC	SW-846:8270D	Chrysene	218-01-9	N	0.3	34.3	—	—	—	—	0.3	µg/L	Y	U	U	N3B-2021-24	CAWR-21-208756	GELC
Spring 4	—	10/05/2020	WG	UF	INIT	REG	SVOC	SW-846:8270D	Benzo(a)pyrene	50-32-8	N	0.3	0.2	—	—	—	—	0.3	µg/L	Y	U	U	N3B-2021-24	CAWR-21-208756	GELC
Spring 4	—	10/05/2020	WG	UF	INIT	REG	SVOC	SW-846:8270D	Dinitrophenol[2,4-]	51-28-5	N	5	38.7	—	—	—	—	5	µg/L	Y	U	UJ	N3B-2021-24	CAWR-21-208756	GELC
Spring 4	—	10/05/2020	WG	UF	INIT	REG	SVOC	SW-846:8270D	Dibenz(a,h)anthracene	53-70-3	N	0.3	0.0343	—	—	—	—	0.3	µg/L	Y	U	U	N3B-2021-24	CAWR-21-208756	GELC
Spring 4	—	10/05/2020	WG	UF	INIT	REG	SVOC	SW-846:8270D	Dinitro-2-methylphenol[4,6-]	534-52-1	N	3	1.52	—	—	—	—	3	µg/L	Y	U	U	N3B-2021-24	CAWR-21-208756	GELC
Spring 4	—	10/05/2020	WG	UF	INIT	REG	SVOC	SW-846:8270D	Dichlorobenzene[1,3-]	541-73-1	N	3	—	—	—	—	—	3	µg/L	Y	U	U	N3B-2021-24	CAWR-21-208756	GELC
Spring 4	—	10/05/2020	WG	UF	INIT	REG	SVOC	SW-846:8270D	Nitrosodiethylamine[N-]	55-18-5	N	3	0.00167	—	—	—	—	3	µg/L	Y	U	U	N3B-2021-24	CAWR-21-208756	GELC
Spring 4	—	10/05/2020	WG	UF	INIT	REG	SVOC	SW-846:8270D	Benzo(a)anthracene	56-55-3	N	0.3	0.12	—	—	—	—	0.3	µg/L	Y	U	U	N3B-2021-24	CAWR-21-208756	GELC
Spring 4	—	10/05/2020	WG	UF	INIT	REG	SVOC	SW-846:8270D	Tetrachlorophenol[2,3,4,6-]	58-90-2	N	3	240	—	—	—	—	3	µg/L	Y	U	U	N3B-2021-24	CAWR-21-208756	GELC
Spring 4	—	10/05/2020	WG	UF	INIT	REG	SVOC	SW-846:8270D	Chloro-3-methylphenol[4-]	59-50-7	N	3	1400	—	—	—	—	3	µg/L	Y	U	U	N3B-2021-24	CAWR-21-208756	GELC
Spring 4	—	10/05/2020	WG	UF	INIT	REG	SVOC	SW-846:8270D	Dinitrotoluene[2,6-]	606-20-2	N	3	0.485	—	—	—	—	3	µg/L	Y	U	U	N3B-2021-24	CAWR-21-208756	GELC
Spring 4	—	10/05/2020	WG	UF	INIT	REG	SVOC	SW-846:8270D	Pentachlorobenzene	608-93-5	N	3	3.07	—	—	—	—	3	µg/L	Y	U	U	N3B-2021-24	CAWR-21-208756	GELC
Spring 4	—	10/05/2020	WG	UF	INIT	REG	SVOC	SW-846:8270D	Aniline	62-53-3	N	4.2	130	—	—	—	—	4.2	µg/L	Y	U	U	N3B-2021-24	CAWR-21-208756	GELC
Spring 4	—	10/05/2020	WG	UF	INIT	REG	SVOC	SW-846:8270D	Nitrosodimethylamine[N-]	62-75-9	N	3	0.00491	—	—	—	—	3	µg/L	Y	U	U	N3B-2021-24	CAWR-21-208756	GELC
Spring 4	—	10/05/2020	WG	UF	INIT	REG	SVOC	SW-846:8270D	Nitroso-di-n-propylamine[N-]	621-64-7	N	3	0.11	—	—	—	—	3	µg/L	Y	U	U	N3B-2021-24	CAWR-21-208756	GELC
Spring 4	—	10/05/2020	WG	UF	INIT	REG	SVOC	SW-846:8270D	Benzoic Acid	65-85-0	N	6	75000	—	—	—	—	6	µg/L	Y	U	U	N3B-2021-24	CAWR-21-208756	GELC
Spring 4	—	10/05/2020	WG	UF	INIT	REG	SVOC	SW-846:8270D	Methylphenol[3-,4-]	65794-96-9	N	3.7	—	—	—	—	—	3.7	µg/L	Y	U	U	N3B-2021-24	CAWR-21-208756	GELC
Spring 4	—	10/05/2020	WG	UF	INIT	REG	SVOC	SW-846:8270D	Hexachloroethane	67-72-1	N	3	3.28	—	—	—	—	3	µg/L	Y	U	U	N3B-2021-24	CAWR-21-208756	GELC
Spring 4	—	10/05/2020	WG	UF	INIT	REG	SVOC	SW-846:8270D	Chlorophenyl-phenyl[4-] Ether	7005-72-3	N	3	—	—	—	—	—	3	µg/L	Y	U	U	N3B-2021-24	CAWR-21-208756	GELC
Spring 4	—	10/05/2020	WG	UF	INIT	REG	SVOC	SW-846:8270D	Hexachlorocyclopentadiene	77-47-4	N	3	50	—	—	—	—	3	µg/L	Y	U	U	N3B-2021-24	CAWR-21-208756	GELC
Spring 4	—	10/05/2020	WG	UF	INIT	REG	SVOC	SW-846:8270D	Isophorone	78-59-1	N	3.5	781	—	—	—	—	3.5	µg/L	Y	U	U	N3B-2021-24	CAWR-21-208756	GELC
Spring 4	—	10/05/2020	WG	UF	INIT	REG	SVOC	SW-846:8270D	Acenaphthene	83-32-9	N	0.3	535	—	—	—	—	0.3	µg/L	Y	U	U	N3B-2021-24	CAWR-21-208756	GELC
Spring 4	—	10/05/2020	WG	UF	INIT	REG	SVOC	SW-846:8270D	Diethylphthalate	84-66-2	N	0.3	14800	—	—	—	—	0.3	µg/L	Y	U	U	N3B-2021-24	CAWR-21-208756	GELC
Spring 4	—	10/05/2020	WG	UF	INIT	REG	SVOC	SW-846:8270D	Di-n-butylphthalate	84-74-2	N	0.3	885	—	—	—	—	0.3	µg/L	Y	U	U	N3B-2021-24	CAWR-21-208756	GELC
Spring 4	—	10/05/2020	WG	UF	INIT	REG	SVOC	SW-846:8270D	Phenanthrene	85-01-8	N	0.3	170	—	—	—	—	0.3	µg/L	Y	U	U	N3B-2021-24	CAWR-21-208756	GELC
Spring 4	—	10/05/2020	WG	UF	INIT	REG	SVOC	SW-846:8270D	Butylbenzylphthalate	85-68-7	N	0.3	160	—	—	—	—	0.3	µg/L	Y	U	U	N3B-2021-24	CAWR-21-208756	GELC
Spring 4	—	10/05/2020	WG	UF	INIT	REG	SVOC	SW-846:8270D	Fluorene	86-73-7	N	0.3	288	—	—	—	—	0.3	µg/L	Y	U	U	N3B-2021-24	CAWR-21-208756	GELC
Spring 4	—	10/05/2020	WG	UF	INIT	REG	SVOC	SW-846:8270D	Hexachlorobutadiene	87-68-3	N	3	1.39	—	—	—	—	3	µg/L	Y	U	U	N3B-2021-24	CAWR-21-208756	GELC
Spring 4	—	10/05/2020	WG	UF	INIT	REG	SVOC	SW-846:8270D	Pentachlorophenol	87-86-5	N	3	1	—	—	—	—	3	µg/L	Y	U	U	N3B-2021-24	CAWR-21-208756	GELC
Spring 4	—	10/05/2020	WG	UF	INIT	REG	SVOC	SW-846:8270D	Trichlorophenol[2,4,6-]	88-06-2	N	3	11.9	—	—	—	—	3	µg/L	Y	U	U	N3B-2021-24	CAWR-21-208756	GELC

Table C-1 Analytical Results from the Periodic Monitoring Events Reported in this Periodic Monitoring Report

Location ID	Screen Depth (ft)	Sample Date	Sample Type	Field Preparation Code	Analysis Type Code	Sample Purpose	Method Category	Lab Method	Parameter Name	Parameter Code	Detected	Report Result	Screening Limit	Background Level	Background Entity	Lab Uncertainty	Report MDA	Report MDL	Report Unit	Best Value	Lab Qualifier	Validation Qualifier	COC #	Field Sample ID	Lab ID
Spring 4	—	10/05/2020	WG	UF	INIT	REG	SVOC	SW-846:8270D	Nitroaniline[2-]	88-74-4	N	3	190	—	—	—	—	3	µg/L	Y	U	U	N3B-2021-24	CAWR-21-208756	GELC
Spring 4	—	10/05/2020	WG	UF	INIT	REG	SVOC	SW-846:8270D	Nitrophenol[2-]	88-75-5	N	3	—	—	—	—	—	3	µg/L	Y	U	U	N3B-2021-24	CAWR-21-208756	GELC
Spring 4	—	10/05/2020	WG	UF	INIT	REG	SVOC	SW-846:8270D	Dinoseb	88-85-7	N	3	7	—	—	—	—	3	µg/L	Y	U	U	N3B-2021-24	CAWR-21-208756	GELC
Spring 4	—	10/05/2020	WG	UF	INIT	REG	SVOC	SW-846:8270D	Methylnaphthalene[1-]	90-12-0	N	0.3	11.4	—	—	—	—	0.3	µg/L	Y	U	U	N3B-2021-24	CAWR-21-208756	GELC
Spring 4	—	10/05/2020	WG	UF	INIT	REG	SVOC	SW-846:8270D	Naphthalene	91-20-3	N	0.3	1.65	—	—	—	—	0.3	µg/L	Y	U	U	N3B-2021-24	CAWR-21-208756	GELC
Spring 4	—	10/05/2020	WG	UF	INIT	REG	SVOC	SW-846:8270D	Methylnaphthalene[2-]	91-57-6	N	0.3	35.1	—	—	—	—	0.3	µg/L	Y	U	U	N3B-2021-24	CAWR-21-208756	GELC
Spring 4	—	10/05/2020	WG	UF	INIT	REG	SVOC	SW-846:8270D	Chloronaphthalene[2-]	91-58-7	N	0.41	733	—	—	—	—	0.41	µg/L	Y	U	U	N3B-2021-24	CAWR-21-208756	GELC
Spring 4	—	10/05/2020	WG	UF	INIT	REG	SVOC	SW-846:8270D	Dichlorobenzidine[3,3'-]	91-94-1	N	3	1.25	—	—	—	—	3	µg/L	Y	U	U	N3B-2021-24	CAWR-21-208756	GELC
Spring 4	—	10/05/2020	WG	UF	INIT	REG	SVOC	SW-846:8270D	Benzidine	92-87-5	N	3.9	0.00109	—	—	—	—	3.9	µg/L	Y	U	U	N3B-2021-24	CAWR-21-208756	GELC
Spring 4	—	10/05/2020	WG	UF	INIT	REG	SVOC	SW-846:8270D	Nitroso-di-n-butylamine[N-]	924-16-3	N	3	0.0273	—	—	—	—	3	µg/L	Y	U	U	N3B-2021-24	CAWR-21-208756	GELC
Spring 4	—	10/05/2020	WG	UF	INIT	REG	SVOC	SW-846:8270D	Nitrosopyrrolidine[N-]	930-55-2	N	3	0.37	—	—	—	—	3	µg/L	Y	U	U	N3B-2021-24	CAWR-21-208756	GELC
Spring 4	—	10/05/2020	WG	UF	INIT	REG	SVOC	SW-846:8270D	Methylphenol[2-]	95-48-7	N	3	930	—	—	—	—	3	µg/L	Y	U	U	N3B-2021-24	CAWR-21-208756	GELC
Spring 4	—	10/05/2020	WG	UF	INIT	REG	SVOC	SW-846:8270D	Dichlorobenzene[1,2-]	95-50-1	N	3	600	—	—	—	—	3	µg/L	Y	U	U	N3B-2021-24	CAWR-21-208756	GELC
Spring 4	—	10/05/2020	WG	UF	INIT	REG	SVOC	SW-846:8270D	Chlorophenol[2-]	95-57-8	N	3	91	—	—	—	—	3	µg/L	Y	U	U	N3B-2021-24	CAWR-21-208756	GELC
Spring 4	—	10/05/2020	WG	UF	INIT	REG	SVOC	SW-846:8270D	Tetrachlorobenzene[1,2,4,5]	95-94-3	N	3	1.66	—	—	—	—	3	µg/L	Y	U	U	N3B-2021-24	CAWR-21-208756	GELC
Spring 4	—	10/05/2020	WG	UF	INIT	REG	SVOC	SW-846:8270D	Trichlorophenol[2,4,5-]	95-95-4	N	3	1170	—	—	—	—	3	µg/L	Y	U	U	N3B-2021-24	CAWR-21-208756	GELC
Spring 4	—	10/05/2020	WG	UF	INIT	REG	SVOC	SW-846:8270D	Nitrobenzene	98-95-3	N	3	1.4	—	—	—	—	3	µg/L	Y	U	U	N3B-2021-24	CAWR-21-208756	GELC
Spring 4	—	10/05/2020	WG	UF	INIT	REG	SVOC	SW-846:8270D	Nitroaniline[3-]	99-09-2	N	3	—	—	—	—	—	3	µg/L	Y	U	UJ	N3B-2021-24	CAWR-21-208756	GELC
Spring 4	—	10/05/2020	WG	UF	INIT	REG	SVOC	SW-846:8270E_SIM	Dioxane[1,4-]	123-91-1	N	0.1	4.59	—	—	—	—	0.1	µg/L	Y	U	U	N3B-2021-24	CAWR-21-208756	GELC
Spring 4	—	10/05/2020	WG	UF	INIT	REG	RAD	Generic:Low_Level_Tritium	Tritium	H-3	N	2.649	20000	2.06	Regional-Scr_95	1.005	2.976	—	pCi/L	Y	U	U	N3B-2021-45	CAWR-21-208756	ARSL
Spring 1	—	10/06/2020	WG	UF	INIT	REG	LCMS/MS high Explosives	SW-846:8330B	Nitrobenzene	98-95-3	N	0.08	1.4	—	—	—	—	0.08	µg/L	Y	U	U	N3B-2021-32	CAWR-21-208749	GELC
Spring 1	—	10/06/2020	WG	UF	INIT	REG	LCMS/MS high Explosives	SW-846:8330B	Dinitrobenzene[1,3-]	99-65-0	N	0.08	2	—	—	—	—	0.08	µg/L	Y	U	U	N3B-2021-32	CAWR-21-208749	GELC
Spring 1	—	10/06/2020	WG	UF	INIT	REG	LCMS/MS high Explosives	SW-846:8330B	Trinitrobenzene[1,3,5-]	99-35-4	N	0.08	590	—	—	—	—	0.08	µg/L	Y	U	U	N3B-2021-32	CAWR-21-208749	GELC
Spring 1	—	10/06/2020	WG	UF	INIT	REG	LCMS/MS high Explosives	SW-846:8330B	Trinitrotoluene[2,4,6-]	118-96-7	N	0.08	9.8	—	—	—	—	0.08	µg/L	Y	U	U	N3B-2021-32	CAWR-21-208749	GELC
Spring 1	—	10/06/2020	WG	UF	INIT	REG	LCMS/MS high Explosives	SW-846:8330B	Dinitrotoluene[2,4-]	121-14-2	N	0.08	2.37	—	—	—	—	0.08	µg/L	Y	U	U	N3B-2021-32	CAWR-21-208749	GELC
Spring 1	—	10/06/2020	WG	UF	INIT	REG	LCMS/MS high Explosives	SW-846:8330B	Dinitrotoluene[2,6-]	606-20-2	N	0.08	0.485	—	—	—	—	0.08	µg/L	Y	U	U	N3B-2021-32	CAWR-21-208749	GELC
Spring 1	—	10/06/2020	WG	UF	INIT	REG	LCMS/MS high Explosives	SW-846:8330B	RDX	121-82-4	N	0.08	9.66	—	—	—	—	0.08	µg/L	Y	U	U	N3B-2021-32	CAWR-21-208749	GELC
Spring 1	—	10/06/2020	WG	UF	INIT	REG	LCMS/MS high Explosives	SW-846:8330B	Amino-2,6-dinitrotoluene[4-]	19406-51-0	N	0.08	1.9	—	—	—	—	0.08	µg/L	Y	U	U	N3B-2021-32	CAWR-21-208749	GELC
Spring 1	—	10/06/2020	WG	UF	INIT	REG	LCMS/MS high Explosives	SW-846:8330B	Amino-4,6-dinitrotoluene[2-]	35572-78-2	N	0.08	1.9	—	—	—	—	0.08	µg/L	Y	U	U	N3B-2021-32	CAWR-21-208749	GELC
Spring 1	—	10/06/2020	WG	UF	INIT	REG	LCMS/MS high Explosives	SW-846:8330B	HMX	2691-41-0	N	0.08	1000	—	—	—	—	0.08	µg/L	Y	U	U	N3B-2021-32	CAWR-21-208749	GELC
Spring 1	—	10/06/2020	WG	UF	INIT	REG	LCMS/MS high Explosives	SW-846:8330B	Tetryl	479-45-8	N	0.08	39.4	—	—	—	—	0.08	µg/L	Y	U	U	N3B-2021-32	CAWR-21-208749	GELC
Spring 1	—	10/06/2020	WG	UF	INIT	REG	LCMS/MS high Explosives	SW-846:8330B	PETN	78-11-5	N	0.1	190	—	—	—	—	0.1	µg/L	Y	U	U	N3B-2021-32	CAWR-21-208749	GELC
Spring 1	—	10/06/2020	WG	UF	INIT	REG	LCMS/MS high Explosives	SW-846:8330B	TATB	3058-38-6	N	0.3	—	—	—	—	—	0.3	µg/L	Y	U	U	N3B-2021-32	CAWR-21-208749	GELC
Spring 1	—	10/06/2020	WG	UF	INIT	REG	LCMS/MS high Explosives	SW-846:8330B	2,6-Diamino-4-nitrotoluene	59229-75-3	N	0.5	—	—	—	—	—	0.5	µg/L	Y	U	U	N3B-2021-32	CAWR-21-208749	GELC
Spring 1	—	10/06/2020	WG	UF	INIT	REG	LCMS/MS high Explosives	SW-846:8330B	3,5-Dinitroaniline	618-87-1	N	0.3	—	—	—	—	—	0.3	µg/L	Y	U	U	N3B-2021-32	CAWR-21-208749	GELC
Spring 1	—	10/06/2020	WG	UF	INIT	REG	LCMS/MS high Explosives	SW-846:8330B	2,4-Diamino-6-nitrotoluene	6629-29-4	N	0.5	—	—	—	—	—	0.5	µg/L	Y	U	U	N3B-2021-32	CAWR-21-208749	GELC
Spring 1	—	10/06/2020	WG	UF	INIT	REG	LCMS/MS high Explosives	SW-846:8330B	Tris (o-cresyl) phosphate	78-30-8	N	0.3	—	—	—	—	—	0.3	µg/L	Y	U	U	N3B-2021-32	CAWR-21-208749	GELC
Spring 1	—	10/06/2020	WG	UF	INIT	REG	LCMS/MS high Explosives	SW-846:8330B	Nitrotoluene[2-]	88-72-2	N	0.082	3.14	—	—	—	—	0.082	µg/L	Y	U	U	N3B-2021-32	CAWR-21-208749	GELC
Spring 1	—	10/06/2020	WG	UF	INIT	REG	LCMS/MS high Explosives	SW-846:8330B	Nitrotoluene[3-]	99-08-1	N	0.08	1.74	—	—	—	—	0.08	µg/L	Y	U	U	N3B-2021-32	CAWR-21-208749	GELC
Spring 1	—	10/06/2020	WG	UF	INIT	REG	LCMS/MS high Explosives	SW-846:8330B	Nitrotoluene[4-]	99-99-0	N	0.15	42.7	—	—	—	—	0.15	µg/L	Y	U	U	N3B-2021-32	CAWR-21-208749	GELC
Spring 1	—	10/06/2020	WG	UF	INIT	REG	LCMS/MS	EPA:537M	Perfluorooctanesulfonic acid	1763-23-1	N	0.728	70	—	—	—	—	0.728	ng/L	Y	U	U	N3B-2021-32	CAWR-21-208749	GELC
Spring 1	—	10/06/2020	WG	UF	INIT	REG	LCMS/MS	EPA:537M	Perfluorooctanoic acid	335-67-1	N	0.728	70	—	—	—	—	0.728	ng/L	Y	U	U	N3B-2021-32	CAWR-21-208749	GELC
Spring 1	—	10/06/2020	WG	UF	INIT	REG	LCMS/MS	EPA:537M	Perfluorohexanesulfonic acid	355-46-4	N	0.601	70	—	—	—	—	0.601	ng/L	Y	U	U	N3B-2021-32	CAWR-21-208749	GELC
Spring 1	—	10/06/2020	WG	F	INIT	REG	LCMS/MS	SW-846:6850	Perchlorate	ClO4	Y	0.313	13.8	0.414	Regional	—	—	0.05	µg/L	Y	—	NQ	N3B-2021-32	CAWR-21-208748	GELC
Spring 1	—	10/06/2020	WG	UF	INIT	REG	RAD	EPA:900	Gross alpha	GROSSA	N	1.83	15	—	—	0.963	2.9	—	pCi/L	Y	U	U	N3B-2021-32	CAWR-21-208749	GELC
Spring 1	—	10/06/2020	WG	UF	INIT	REG	RAD	HASL-300:AM-241	Americium-241	Am-241	N	0.00751	—	0.0167	Regional-Scr_95	0.00796	0.034	—	pCi/L	Y	U	U	N3B-2021-32	CAWR-21-208749	GELC
Spring 1	—	10/06/2020	WG	UF	INIT	REG	RAD	EPA:900	Gross beta	GROSSB	Y	3.69	—	—	—	0.988	2.99	—	pCi/L	Y	—	NQ	N3B-2021-32	CAWR-21-208749	GELC
Spring 1	—	10/06/2020	WG	UF	INIT	REG	RAD	EPA:901.1	Cesium-137	Cs-137	N	0.378	—	2.93	Regional-Scr_95	1.63	6.12	—	pCi/L	Y	U	U	N3B-2021-32	CAWR-21-208749	GELC

Table C-1 Analytical Results from the Periodic Monitoring Events Reported in this Periodic Monitoring Report

Location ID	Screen Depth (ft)	Sample Date	Sample Type	Field Preparation Code	Analysis Type Code	Sample Purpose	Method Category	Lab Method	Parameter Name	Parameter Code	Detected	Report Result	Screening Limit	Background Level	Background Entity	Lab Uncertainty	Report MDA	Report MDL	Report Unit	Best Value	Lab Qualifier	Validation Qualifier	COC #	Field Sample ID	Lab ID
Spring 1	—	10/06/2020	WG	UF	INIT	REG	RAD	EPA:901.1	Cobalt-60	Co-60	N	-0.772	—	2.65	Regional-Scr_95	1.74	6.42	—	pCi/L	Y	U	U	N3B-2021-32	CAWR-21-208749	GELC
Spring 1	—	10/06/2020	WG	UF	INIT	REG	RAD	EPA:901.1	Neptunium-237	Np-237	N	2.75	—	4.72	Regional-Scr_95	3.01	11.2	—	pCi/L	Y	U	U	N3B-2021-32	CAWR-21-208749	GELC
Spring 1	—	10/06/2020	WG	UF	INIT	REG	RAD	HASL-300:ISOPU	Plutonium-238	Pu-238	N	-0.00468	—	0.00994	Regional-Scr_95	0.00992	0.0508	—	pCi/L	Y	U	U	N3B-2021-32	CAWR-21-208749	GELC
Spring 1	—	10/06/2020	WG	UF	INIT	REG	RAD	HASL-300:ISOPU	Plutonium-239/240	Pu-239/240	N	0.00935	—	0.0171	Regional-Scr_95	0.011	0.0688	—	pCi/L	Y	U	U	N3B-2021-32	CAWR-21-208749	GELC
Spring 1	—	10/06/2020	WG	UF	INIT	REG	RAD	EPA:901.1	Potassium-40	K-40	N	-19.5	—	35.6	Regional-Scr_95	21.3	79.6	—	pCi/L	Y	U	U	N3B-2021-32	CAWR-21-208749	GELC
Spring 1	—	10/06/2020	WG	UF	INIT	REG	VOC	SW-846:8260B	Butylbenzene[tert-]	98-06-6	N	0.3	690	—	—	—	—	0.3	µg/L	Y	U	U	N3B-2021-32	CAWR-21-208749	GELC
Spring 1	—	10/06/2020	WG	UF	INIT	REG	VOC	SW-846:8260B	Butylbenzene[sec-]	135-98-8	N	0.3	2000	—	—	—	—	0.3	µg/L	Y	U	U	N3B-2021-32	CAWR-21-208749	GELC
Spring 1	—	10/06/2020	WG	UF	INIT	REG	VOC	SW-846:8260B	Isopropyltoluene[4-]	99-87-6	N	0.3	—	—	—	—	—	0.3	µg/L	Y	U	U	N3B-2021-32	CAWR-21-208749	GELC
Spring 1	—	10/06/2020	WG	UF	INIT	REG	VOC	SW-846:8260B	Butylbenzene[n-]	104-51-8	N	0.3	1000	—	—	—	—	0.3	µg/L	Y	U	U	N3B-2021-32	CAWR-21-208749	GELC
Spring 1	—	10/06/2020	WG	UF	INIT	REG	VOC	SW-846:8260B	Dibromo-3-Chloropropane[1,2-]	96-12-8	N	0.5	0.2	—	—	—	—	0.5	µg/L	Y	U	U	N3B-2021-32	CAWR-21-208749	GELC
Spring 1	—	10/06/2020	WG	UF	INIT	REG	VOC	SW-846:8260B	Trichlorobenzene[1,2,3-]	87-61-6	N	0.3	7	—	—	—	—	0.3	µg/L	Y	U	U	N3B-2021-32	CAWR-21-208749	GELC
Spring 1	—	10/06/2020	WG	UF	INIT	REG	VOC	SW-846:8260B	Butanol[1-]	71-36-3	N	15	2000	—	—	—	—	15	µg/L	Y	U	U	N3B-2021-32	CAWR-21-208749	GELC
Spring 1	—	10/06/2020	WG	UF	INIT	REG	VOC	SW-846:8260B	Dichlorobenzene[1,3-]	541-73-1	N	0.3	—	—	—	—	—	0.3	µg/L	Y	U	U	N3B-2021-32	CAWR-21-208749	GELC
Spring 1	—	10/06/2020	WG	UF	INIT	REG	VOC	SW-846:8260B	Dichlorobenzene[1,4-]	106-46-7	N	0.3	75	—	—	—	—	0.3	µg/L	Y	U	U	N3B-2021-32	CAWR-21-208749	GELC
Spring 1	—	10/06/2020	WG	UF	INIT	REG	VOC	SW-846:8260B	Dichlorobenzene[1,2-]	95-50-1	N	0.3	600	—	—	—	—	0.3	µg/L	Y	U	U	N3B-2021-32	CAWR-21-208749	GELC
Spring 1	—	10/06/2020	WG	UF	INIT	REG	VOC	SW-846:8260B	Trichlorobenzene[1,2,4-]	120-82-1	N	0.3	70	—	—	—	—	0.3	µg/L	Y	U	U	N3B-2021-32	CAWR-21-208749	GELC
Spring 1	—	10/06/2020	WG	UF	INIT	REG	VOC	SW-846:8260B	Naphthalene	91-20-3	N	0.3	1.65	—	—	—	—	0.3	µg/L	Y	U	U	N3B-2021-32	CAWR-21-208749	GELC
Spring 1	—	10/06/2020	WG	UF	INIT	REG	VOC	SW-846:8260B	Hexachlorobutadiene	87-68-3	N	0.3	1.39	—	—	—	—	0.3	µg/L	Y	U	U	N3B-2021-32	CAWR-21-208749	GELC
Spring 1	—	10/06/2020	WG	UF	INIT	REG	VOC	SW-846:8260B	Methyl Methacrylate	80-62-6	N	1.5	1390	—	—	—	—	1.5	µg/L	Y	U	U	N3B-2021-32	CAWR-21-208749	GELC
Spring 1	—	10/06/2020	WG	UF	INIT	REG	VOC	SW-846:8260B	Ethyl Methacrylate	97-63-2	N	1.5	455	—	—	—	—	1.5	µg/L	Y	U	U	N3B-2021-32	CAWR-21-208749	GELC
Spring 1	—	10/06/2020	WG	UF	INIT	REG	VOC	SW-846:8260B	Diethyl Ether	60-29-7	N	0.3	3930	—	—	—	—	0.3	µg/L	Y	U	U	N3B-2021-32	CAWR-21-208749	GELC
Spring 1	—	10/06/2020	WG	F	INIT	REG	Inorganic	SW-846:6010C	Aluminum	Al	N	68	5000	68	Regional-Scr_95	—	—	68	µg/L	Y	U	U	N3B-2021-32	CAWR-21-208748	GELC
Spring 1	—	10/06/2020	WG	F	INIT	REG	Inorganic	SW-846:6020B	Antimony	Sb	N	1	6	1	Regional-Scr_95	—	—	1	µg/L	Y	U	U	N3B-2021-32	CAWR-21-208748	GELC
Spring 1	—	10/06/2020	WG	F	INIT	REG	Inorganic	SW-846:6020B	Arsenic	As	Y	6.75	10	2.7	Regional-Scr_95	—	—	2	µg/L	Y	—	NQ	N3B-2021-32	CAWR-21-208748	GELC
Spring 1	—	10/06/2020	WG	F	INIT	REG	Inorganic	SW-846:6010C	Barium	Ba	Y	21.2	2000	38.1	Regional	—	—	1	µg/L	Y	—	NQ	N3B-2021-32	CAWR-21-208748	GELC
Spring 1	—	10/06/2020	WG	F	INIT	REG	Inorganic	SW-846:6010C	Beryllium	Be	N	1	4	1	Regional-Scr_95	—	—	1	µg/L	Y	U	U	N3B-2021-32	CAWR-21-208748	GELC
Spring 1	—	10/06/2020	WG	F	INIT	REG	Inorganic	SW-846:6010C	Boron	B	Y	43.8	750	18.7	Regional-Scr_95	—	—	15	µg/L	Y	J	J	N3B-2021-32	CAWR-21-208748	GELC
Spring 1	—	10/06/2020	WG	F	INIT	REG	Inorganic	SW-846:6020B	Cadmium	Cd	N	0.3	5	0.11	Regional-Scr_95	—	—	0.3	µg/L	Y	U	U	N3B-2021-32	CAWR-21-208748	GELC
Spring 1	—	10/06/2020	WG	F	INIT	REG	Inorganic	SW-846:6010C	Calcium	Ca	Y	14.5	—	17.03	Regional	—	—	0.05	mg/L	Y	—	NQ	N3B-2021-32	CAWR-21-208748	GELC
Spring 1	—	10/06/2020	WG	F	INIT	REG	Inorganic	SW-846:6020B	Chromium	Cr	Y	5.46	50	7.48	Regional	—	—	3	µg/L	Y	J	J	N3B-2021-32	CAWR-21-208748	GELC
Spring 1	—	10/06/2020	WG	F	INIT	REG	Inorganic	SW-846:6010C	Cobalt	Co	N	1	50	1	Regional-Scr_95	—	—	1	µg/L	Y	U	U	N3B-2021-32	CAWR-21-208748	GELC
Spring 1	—	10/06/2020	WG	F	INIT	REG	Inorganic	SW-846:6010C	Copper	Cu	N	3	1000	3	Regional-Scr_95	—	—	3	µg/L	Y	U	U	N3B-2021-32	CAWR-21-208748	GELC
Spring 1	—	10/06/2020	WG	F	INIT	REG	Inorganic	SW-846:6010C	Iron	Fe	N	30	1000	53.8	Regional-Scr_95	—	—	30	µg/L	Y	U	U	N3B-2021-32	CAWR-21-208748	GELC
Spring 1	—	10/06/2020	WG	F	INIT	REG	Inorganic	SW-846:6020B	Lead	Pb	N	0.5	15	0.5	Regional-Scr_95	—	—	0.5	µg/L	Y	U	U	N3B-2021-32	CAWR-21-208748	GELC
Spring 1	—	10/06/2020	WG	F	INIT	REG	Inorganic	SW-846:6010C	Magnesium	Mg	Y	1.05	—	4.18	Regional	—	—	0.11	mg/L	Y	—	NQ	N3B-2021-32	CAWR-21-208748	GELC
Spring 1	—	10/06/2020	WG	F	INIT	REG	Inorganic	SW-846:6010C	Manganese	Mn	N	2	200	12.1	Regional-Scr_95	—	—	2	µg/L	Y	U	U	N3B-2021-32	CAWR-21-208748	GELC
Spring 1	—	10/06/2020	WG	F	INIT	REG	Inorganic	SW-846:7470A	Mercury	Hg	N	0.067	2	0.067	Regional-Scr_95	—	—	0.067	µg/L	Y	U	U	N3B-2021-32	CAWR-21-208748	GELC
Spring 1	—	10/06/2020	WG	F	INIT	REG	Inorganic	SW-846:6020B	Molybdenum	Mo	Y	2.65	1000	2.5	Regional	—	—	0.2	µg/L	Y	—	J+	N3B-2021-32	CAWR-21-208748	GELC
Spring 1	—	10/06/2020	WG	F	INIT	REG	Inorganic	SW-846:6020B	Nickel	Ni	N	0.6	200	2.9	Regional	—	—	0.6	µg/L	Y	U	U	N3B-2021-32	CAWR-21-208748	GELC
Spring 1	—	10/06/2020	WG	F	INIT	REG	Inorganic	SW-846:6010C	Potassium	K	Y	2.04	—	2.39	Regional	—	—	0.05	mg/L	Y	—	NQ	N3B-2021-32	CAWR-21-208748	GELC
Spring 1	—	10/06/2020	WG	F	INIT	REG	Inorganic	SW-846:6020B	Selenium	Se	N	2	50	1.5	Regional-Scr_95	—	—	2	µg/L	Y	U	U	N3B-2021-32	CAWR-21-208748	GELC
Spring 1	—	10/06/2020	WG	F	INIT	REG	Inorganic	SW-846:6010C	Silicon Dioxide	SiO2	Y	29	—	81.9	Regional	—	—	0.053	mg/L	Y	—	NQ	N3B-2021-32	CAWR-21-208748	GELC
Spring 1	—	10/06/2020	WG	F	INIT	REG	Inorganic	SW-846:6020B	Silver	Ag	N	0.3	50	0.2	Regional-Scr_95	—	—	0.3	µg/L	Y	U	U	N3B-2021-32	CAWR-21-208748	GELC
Spring 1	—	10/06/2020	WG	F	INIT	REG	Inorganic	SW-846:6010C	Sodium	Na	Y	29.7	—	16	Regional	—	—	0.1	mg/L	Y	—	NQ	N3B-2021-32	CAWR-21-208748	GELC
Spring 1	—	10/06/2020	WG	F	INIT	REG	Inorganic	SW-846:6010C	Strontium	Sr	Y	207	11800	157	Regional	—	—	1	µg/L	Y	—	NQ	N3B-2021-32	CAWR-21-208748	GELC
Spring 1	—	10/06/2020	WG	F	INIT	REG	Inorganic	SW-846:6020B	Thallium	Tl	N	0.6	2	0.45	Regional-Scr_95	—	—	0.6	µg/L	Y	U	U	N3B-2021-32	CAWR-21-208748	GELC
Spring 1	—	10/06/2020	WG	F	INIT	REG	Inorganic	SW-846:6010C	Tin	Sn	N	2.5	12000	13	Regional-Scr_95	—	—	2.5	µg/L	Y	U	U	N3B-2021-32	CAWR-21-208748	GELC
Spring 1	—	10/06/2020	WG	F	INIT	REG	Inorganic	SW-846:6020B	Uranium	U	Y	2.01	30	1.19	Regional	—	—	0.067	µg/L	Y	—	NQ	N3B-2021-32	CAWR-21-208748	GELC
Spring 1	—	10/06/2020	WG	F	INIT	REG	Inorganic	SW-846:6010C	Vanadium	V	Y	17.4	63.1	11.4	Regional	—	—	1	µg/L	Y	—	NQ	N3B-2021-32	CAWR-21-208748	GELC

Table C-1 Analytical Results from the Periodic Monitoring Events Reported in this Periodic Monitoring Report

Location ID	Screen Depth (ft)	Sample Date	Sample Type	Field Preparation Code	Analysis Type Code	Sample Purpose	Method Category	Lab Method	Parameter Name	Parameter Code	Detected	Report Result	Screening Limit	Background Level	Background Entity	Lab Uncertainty	Report MDA	Report MDL	Report Unit	Best Value	Lab Qualifier	Validation Qualifier	COC #	Field Sample ID	Lab ID
Spring 1	—	10/06/2020	WG	F	INIT	REG	Inorganic	SW-846:6010C	Zinc	Zn	Y	5.57	10000	14.4	Regional-Scr_95	—	—	3.3	µg/L	Y	J	J	N3B-2021-32	CAWR-21-208748	GELC
Spring 1	—	10/06/2020	WG	F	INIT	REG	Inorganic	SM:A2340B	Hardness	Hardness	Y	40.5	—	67.1	Regional	—	—	0.453	mg/L	Y	—	NQ	N3B-2021-32	CAWR-21-208748	GELC
Spring 1	—	10/06/2020	WG	UF	INIT	REG	Inorganic	SW-846:7470A	Mercury	Hg	N	0.067	2	—	—	—	—	0.067	µg/L	Y	U	U	N3B-2021-32	CAWR-21-208749	GELC
Spring 1	—	10/06/2020	WG	F	INIT	REG	General Chemistry	EPA:300.0	Bromide	Br(-1)	N	0.067	—	0.067	Regional-Scr_95	—	—	0.067	mg/L	Y	U	U	N3B-2021-32	CAWR-21-208748	GELC
Spring 1	—	10/06/2020	WG	F	INIT	REG	General Chemistry	EPA:300.0	Fluoride	F(-1)	Y	0.562	1.6	0.377	Regional	—	—	0.033	mg/L	Y	—	NQ	N3B-2021-32	CAWR-21-208748	GELC
Spring 1	—	10/06/2020	WG	F	INIT	REG	General Chemistry	EPA:350.1	Ammonia as Nitrogen	NH3-N	Y	0.0215	—	0.1	Regional-Scr_95	—	—	0.017	mg/L	Y	J	J	N3B-2021-32	CAWR-21-208748	GELC
Spring 1	—	10/06/2020	WG	F	INIT	REG	General Chemistry	EPA:353.2	Nitrate-Nitrite as Nitrogen	NO3+NO2-N	Y	0.398	10	0.769	Regional	—	—	0.017	mg/L	Y	—	NQ	N3B-2021-32	CAWR-21-208748	GELC
Spring 1	—	10/06/2020	WG	F	INIT	REG	General Chemistry	EPA:365.4	Total Phosphate as Phosphorus	PO4-P	Y	0.0727	—	0.0822	Regional-Scr_95	—	—	0.02	mg/L	Y	—	NQ	N3B-2021-32	CAWR-21-208748	GELC
Spring 1	—	10/06/2020	WG	F	INIT	REG	General Chemistry	EPA:310.1	Alkalinity-CO3	ALK-CO3	N	1.45	—	—	—	—	—	1.45	mg/L	Y	U	U	N3B-2021-32	CAWR-21-208748	GELC
Spring 1	—	10/06/2020	WG	F	INIT	REG	General Chemistry	EPA:310.1	Alkalinity-CO3+HCO3	ALK-CO3+HCO3	Y	99.8	—	72.9	Regional	—	—	1.45	mg/L	Y	—	NQ	N3B-2021-32	CAWR-21-208748	GELC
Spring 1	—	10/06/2020	WG	F	INIT	REG	General Chemistry	EPA:300.0	Chloride	Cl(-1)	Y	3.14	250	2.7	Regional	—	—	0.067	mg/L	Y	—	NQ	N3B-2021-32	CAWR-21-208748	GELC
Spring 1	—	10/06/2020	WG	F	INIT	REG	General Chemistry	EPA:150.1	Acidity or Alkalinity of a solution	pH	Y	8	—	—	—	—	—	0.01	SU	Y	H	NQ	N3B-2021-32	CAWR-21-208748	GELC
Spring 1	—	10/06/2020	WG	F	INIT	REG	General Chemistry	EPA:300.0	Sulfate	SO4(-2)	Y	6.65	600	4.59	Regional	—	—	0.133	mg/L	Y	—	NQ	N3B-2021-32	CAWR-21-208748	GELC
Spring 1	—	10/06/2020	WG	F	INIT	REG	General Chemistry	EPA:120.1	Specific Conductance	SPEC_CONDC	Y	205	—	—	—	—	—	1	µS/cm	Y	—	NQ	N3B-2021-32	CAWR-21-208748	GELC
Spring 1	—	10/06/2020	WG	F	INIT	REG	General Chemistry	EPA:160.1	Total Dissolved Solids	TDS	Y	127	1000	161	Regional	—	—	3.4	mg/L	Y	—	NQ	N3B-2021-32	CAWR-21-208748	GELC
Spring 1	—	10/06/2020	WG	UF	INIT	REG	General Chemistry	EPA:351.2	Total Kjeldahl Nitrogen	TKN	N	0.193	—	—	—	—	—	0.033	mg/L	Y	—	U	N3B-2021-32	CAWR-21-208749	GELC
Spring 1	—	10/06/2020	WG	UF	INIT	REG	Inorganic	EPA:335.4	Cyanide (Total)	CN(TOTAL)	N	0.00167	0.2	0.0017	Regional-Scr_95	—	—	0.00167	mg/L	Y	U	U	N3B-2021-32	CAWR-21-208749	GELC
Spring 1	—	10/06/2020	WG	UF	INIT	REG	General Chemistry	SW-846:9060A	Total Organic Carbon	TOC	Y	0.443	—	—	—	—	—	0.33	mg/L	Y	J	J	N3B-2021-32	CAWR-21-208749	GELC
Spring 1	—	10/06/2020	WG	UF	INIT	REG	RAD	EPA:903.1	Radium-226	Ra-226	Y	0.882	5	—	—	0.218	0.465	—	pCi/L	Y	—	NQ	N3B-2021-32	CAWR-21-208749	GELC
Spring 1	—	10/06/2020	WG	UF	INIT	REG	RAD	EPA:904	Radium-228	Ra-228	N	-0.288	5	—	—	0.111	0.521	—	pCi/L	Y	U	U	N3B-2021-32	CAWR-21-208749	GELC
Spring 1	—	10/06/2020	WG	UF	INIT	REG	RAD	EPA:901.1	Sodium-22	Na-22	N	0.128	—	1.93	Regional-Scr_95	1.3	5.33	—	pCi/L	Y	U	U	N3B-2021-32	CAWR-21-208749	GELC
Spring 1	—	10/06/2020	WG	UF	INIT	REG	RAD	EPA:905.0	Strontium-90	Sr-90	N	0.193	8	0.355	Regional-Scr_95	0.145	0.484	—	pCi/L	Y	U	U	N3B-2021-32	CAWR-21-208749	GELC
Spring 1	—	10/06/2020	WG	UF	INIT	REG	RAD	HASL-300:ISOU	Uranium-234	U-234	Y	1.62	27.2	0.715	Regional	0.0657	0.0596	—	pCi/L	Y	—	NQ	N3B-2021-32	CAWR-21-208749	GELC
Spring 1	—	10/06/2020	WG	UF	INIT	REG	RAD	HASL-300:ISOU	Uranium-235/236	U-235/236	Y	0.0817	28.8	0.0423	Regional-Scr_95	0.0183	0.0387	—	pCi/L	Y	—	NQ	N3B-2021-32	CAWR-21-208749	GELC
Spring 1	—	10/06/2020	WG	UF	INIT	REG	RAD	HASL-300:ISOU	Uranium-238	U-238	Y	0.852	30	0.336	Regional	0.0474	0.0532	—	pCi/L	Y	—	NQ	N3B-2021-32	CAWR-21-208749	GELC
Spring 1	—	10/06/2020	WG	UF	INIT	REG	RAD	Generic:Radium by Calculation	Radium-226 and Radium-228	Ra-226+228	Y	0.882	—	—	—	0.245	—	—	pCi/L	Y	—	NQ	N3B-2021-32	CAWR-21-208749	GELC
Spring 1	—	10/06/2020	WG	UF	INIT	REG	PESTPCB	SW-846:8082A	Aroclor-1016	12674-11-2	N	0.0336	0.5	—	—	—	—	0.0336	µg/L	Y	U	U	N3B-2021-32	CAWR-21-208749	GELC
Spring 1	—	10/06/2020	WG	UF	INIT	REG	PESTPCB	SW-846:8082A	Aroclor-1221	11104-28-2	N	0.0336	0.5	—	—	—	—	0.0336	µg/L	Y	U	U	N3B-2021-32	CAWR-21-208749	GELC
Spring 1	—	10/06/2020	WG	UF	INIT	REG	PESTPCB	SW-846:8082A	Aroclor-1232	11141-16-5	N	0.0336	0.5	—	—	—	—	0.0336	µg/L	Y	U	U	N3B-2021-32	CAWR-21-208749	GELC
Spring 1	—	10/06/2020	WG	UF	INIT	REG	PESTPCB	SW-846:8082A	Aroclor-1242	53469-21-9	N	0.0336	0.5	—	—	—	—	0.0336	µg/L	Y	U	U	N3B-2021-32	CAWR-21-208749	GELC
Spring 1	—	10/06/2020	WG	UF	INIT	REG	PESTPCB	SW-846:8082A	Aroclor-1248	12672-29-6	N	0.0336	0.5	—	—	—	—	0.0336	µg/L	Y	U	U	N3B-2021-32	CAWR-21-208749	GELC
Spring 1	—	10/06/2020	WG	UF	INIT	REG	PESTPCB	SW-846:8082A	Aroclor-1254	11097-69-1	N	0.0336	0.5	—	—	—	—	0.0336	µg/L	Y	U	U	N3B-2021-32	CAWR-21-208749	GELC
Spring 1	—	10/06/2020	WG	UF	INIT	REG	PESTPCB	SW-846:8082A	Aroclor-1260	11096-82-5	N	0.0336	0.5	—	—	—	—	0.0336	µg/L	Y	U	U	N3B-2021-32	CAWR-21-208749	GELC
Spring 1	—	10/06/2020	WG	UF	INIT	REG	PESTPCB	SW-846:8082A	Aroclor-1262	37324-23-5	N	0.0336	0.5	—	—	—	—	0.0336	µg/L	Y	U	U	N3B-2021-32	CAWR-21-208749	GELC
Spring 1	—	10/06/2020	WG	UF	INIT	REG	VOC	SW-846:8260B	Dichlorodifluoromethane	75-71-8	N	0.3	197	—	—	—	—	0.3	µg/L	Y	U	U	N3B-2021-32	CAWR-21-208749	GELC
Spring 1	—	10/06/2020	WG	UF	INIT	REG	VOC	SW-846:8260B	Chloromethane	74-87-3	N	0.3	20.3	—	—	—	—	0.3	µg/L	Y	U	U	N3B-2021-32	CAWR-21-208749	GELC
Spring 1	—	10/06/2020	WG	UF	INIT	REG	VOC	SW-846:8260B	Vinyl Chloride	75-01-4	N	0.3	2	—	—	—	—	0.3	µg/L	Y	U	U	N3B-2021-32	CAWR-21-208749	GELC
Spring 1	—	10/06/2020	WG	UF	INIT	REG	VOC	SW-846:8260B	Bromomethane	74-83-9	N	0.3	7.54	—	—	—	—	0.3	µg/L	Y	U	U	N3B-2021-32	CAWR-21-208749	GELC
Spring 1	—	10/06/2020	WG	UF	INIT	REG	VOC	SW-846:8260B	Chloroethane	75-00-3	N	0.3	20900	—	—	—	—	0.3	µg/L	Y	U	U	N3B-2021-32	CAWR-21-208749	GELC
Spring 1	—	10/06/2020	WG	UF	INIT	REG	VOC	SW-846:8260B	Trichlorofluoromethane	75-69-4	N	0.3	1140	—	—	—	—	0.3	µg/L	Y	U	U	N3B-2021-32	CAWR-21-208749	GELC
Spring 1	—	10/06/2020	WG	UF	INIT	REG	VOC	SW-846:8260B	Acrolein	107-02-8	N	1.5	0.0415	—	—	—	—	1.5	µg/L	Y	U	U	N3B-2021-32	CAWR-21-208749	GELC
Spring 1	—	10/06/2020	WG	UF	INIT	REG	VOC	SW-846:8260B	Dichloroethene[1,1-]	75-35-4	N	0.3	7	—	—	—	—	0.3	µg/L	Y	U	U	N3B-2021-32	CAWR-21-208749	GELC
Spring 1	—	10/06/2020	WG	UF	INIT	REG	VOC	SW-846:8260B	Acetone	67-64-1	Y	2.1	14100	—	—	—	—	1.5	µg/L	Y	J	J	N3B-2021-32	CAWR-21-208749	GELC
Spring 1	—	10/06/2020	WG	UF	INIT	REG	VOC	SW-846:8260B	Trichloro-1,2,2-trifluoroethane[1,1,2-]	76-13-1	N	2	55000	—	—	—	—	2	µg/L	Y	U	U	N3B-2021-32	CAWR-21-208749	GELC
Spring 1	—	10/06/2020	WG	UF	INIT	REG	VOC	SW-846:8260B	Iodomethane	74-88-4	N	1.5	—	—	—	—	—	1.5	µg/L	Y	U	U	N3B-2021-32	CAWR-21-208749	GELC
Spring 1	—	10/06/2020	WG	UF	INIT	REG	VOC	SW-846:8260B	Carbon Disulfide	75-15-0	N	1.5	810	—	—	—	—	1.5	µg/L	Y	U	U	N3B-2021-32	CAWR-21-208749	GELC
Spring 1	—	10/06/2020	WG	UF	INIT	REG	VOC	SW-846:8260B	Acetonitrile	75-05-8	N	8	130	—	—	—	—	8	µg/L	Y	U	U	N3B-2021-32	CAWR-21-208749	GELC
Spring 1	—	10/06/2020	WG	UF	INIT	REG	VOC	SW-846:8260B	Isobutyl alcohol	78-83-1	N	15	5910	—	—	—	—	15	µg/L	Y	U	U	N3B-2021-32	CAWR-21-208749	GELC
Spring 1	—	10/06/2020	WG	UF	INIT	REG	VOC	SW-846:8260B	Chloro-1-propene[3-]	107-05-1	N	1.5	7.3	—	—	—	—	1.5	µg/L	Y	U	U	N3B-2021-32	CAWR-21-208749	GELC
Spring 1	—	10/06/2020	WG	UF	INIT	REG	VOC	SW-846:8260B	Methylene Chloride	75-09-2	N	1	5	—	—	—	—	1	µg/L	Y	U	U	N3B-2021-32	CAWR-21-208749	GELC
Spring 1	—	10/06/2020	WG	UF	INIT	REG	VOC	SW-846:8260B	Acrylonitrile	107-13-1	N	1.5	0.523	—	—	—	—	1.5	µg/L	Y	U	U	N3B-2021-32	CAWR-21-208749	GELC
Spring 1	—	10/06/2020	WG	UF	INIT	REG	VOC	SW-846:8260B	Methyl tert-Butyl Ether	1634-04-4	N	0.3	100	—	—	—	—	0.3	µg/L	Y	U	U	N3B-2021-32	CAWR-21-208749	GELC
Spring 1	—	10/06/2020	WG	UF	INIT	REG	VOC	SW-846:8260B	Dichloroethene[trans-1,2-]	156-60-5	N	0.3	100	—	—	—	—	0.3	µg/L	Y	U	U	N3B-2021-32	CAWR-21-208749	GELC
Spring 1	—	10/06/2020	WG	UF	INIT	REG	VOC	SW-846:8260B	Dichloroethane[1,1-]	75-34-3	N	0.3	25	—	—	—	—	0.3	µg/L	Y	U	U	N3B-2021-32	CAWR-21-208749	GELC
Spring 1	—	10/06/2020	WG	UF	INIT	REG	VOC	SW-846:8260B	Vinyl acetate	108-05-4	N	1.5	409	—	—	—	—	1.5	µg/L	Y	U	U	N3B-2021-32	CAWR-21-208749	GELC
Spring 1	—	10/06/2020	WG	UF	INIT	REG	VOC	SW-846:8260B	Chloro-1,3-butadiene[2-]	126-99-8	N	0.3	0.187	—	—	—	—	0.3	µg/L	Y	U	U	N3B-2021-32	CAWR-21-208749	GELC
Spring 1	—	10/06/2020	WG	UF	INIT	REG	VOC	SW-846:8260B	Butanone[2-]	78-93-3	N	1.5	5560	—	—	—	—	1.5	µg/L	Y	U	U	N3B-2021-32	CAWR-21-208749	GELC

Table C-1 Analytical Results from the Periodic Monitoring Events Reported in this Periodic Monitoring Report

Location ID	Screen Depth (ft)	Sample Date	Sample Type	Field Preparation Code	Analysis Type Code	Sample Purpose	Method Category	Lab Method	Parameter Name	Parameter Code	Detected	Report Result	Screening Limit	Background Level	Background Entity	Lab Uncertainty	Report MDA	Report MDL	Report Unit	Best Value	Lab Qualifier	Validation Qualifier	COC #	Field Sample ID	Lab ID
Spring 1	—	10/06/2020	WG	UF	INIT	REG	VOC	SW-846:8260B	Dichloroethene[cis-1,2-]	156-59-2	N	0.3	70	—	—	—	—	0.3	µg/L	Y	U	U	N3B-2021-32	CAWR-21-208749	GELC
Spring 1	—	10/06/2020	WG	UF	INIT	REG	VOC	SW-846:8260B	Dichloropropane[2,2-]	594-20-7	N	0.3	—	—	—	—	—	0.3	µg/L	Y	U	U	N3B-2021-32	CAWR-21-208749	GELC
Spring 1	—	10/06/2020	WG	UF	INIT	REG	VOC	SW-846:8260B	Methacrylonitrile	126-98-7	N	1.5	1.91	—	—	—	—	1.5	µg/L	Y	U	U	N3B-2021-32	CAWR-21-208749	GELC
Spring 1	—	10/06/2020	WG	UF	INIT	REG	VOC	SW-846:8260B	Propionitrile	107-12-0	N	1.5	—	—	—	—	—	1.5	µg/L	Y	U	U	N3B-2021-32	CAWR-21-208749	GELC
Spring 1	—	10/06/2020	WG	UF	INIT	REG	VOC	SW-846:8260B	Bromochloromethane	74-97-5	N	0.3	83	—	—	—	—	0.3	µg/L	Y	U	U	N3B-2021-32	CAWR-21-208749	GELC
Spring 1	—	10/06/2020	WG	UF	INIT	REG	VOC	SW-846:8260B	Chloroform	67-66-3	N	0.3	80	—	—	—	—	0.3	µg/L	Y	U	U	N3B-2021-32	CAWR-21-208749	GELC
Spring 1	—	10/06/2020	WG	UF	INIT	REG	VOC	SW-846:8260B	Trichloroethane[1,1,1-]	71-55-6	N	0.3	200	—	—	—	—	0.3	µg/L	Y	U	U	N3B-2021-32	CAWR-21-208749	GELC
Spring 1	—	10/06/2020	WG	UF	INIT	REG	VOC	SW-846:8260B	Dichloropropene[1,1-]	563-58-6	N	0.3	—	—	—	—	—	0.3	µg/L	Y	U	U	N3B-2021-32	CAWR-21-208749	GELC
Spring 1	—	10/06/2020	WG	UF	INIT	REG	VOC	SW-846:8260B	Carbon Tetrachloride	56-23-5	N	0.3	5	—	—	—	—	0.3	µg/L	Y	U	U	N3B-2021-32	CAWR-21-208749	GELC
Spring 1	—	10/06/2020	WG	UF	INIT	REG	VOC	SW-846:8260B	Dichloroethane[1,2-]	107-06-2	N	0.3	5	—	—	—	—	0.3	µg/L	Y	U	U	N3B-2021-32	CAWR-21-208749	GELC
Spring 1	—	10/06/2020	WG	UF	INIT	REG	VOC	SW-846:8260B	Benzene	71-43-2	N	0.3	5	—	—	—	—	0.3	µg/L	Y	U	U	N3B-2021-32	CAWR-21-208749	GELC
Spring 1	—	10/06/2020	WG	UF	INIT	REG	VOC	SW-846:8260B	Trichloroethene	79-01-6	N	0.3	5	—	—	—	—	0.3	µg/L	Y	U	U	N3B-2021-32	CAWR-21-208749	GELC
Spring 1	—	10/06/2020	WG	UF	INIT	REG	VOC	SW-846:8260B	Dichloropropane[1,2-]	78-87-5	N	0.3	5	—	—	—	—	0.3	µg/L	Y	U	U	N3B-2021-32	CAWR-21-208749	GELC
Spring 1	—	10/06/2020	WG	UF	INIT	REG	VOC	SW-846:8260B	Dibromomethane	74-95-3	N	0.3	0.0747	—	—	—	—	0.3	µg/L	Y	U	U	N3B-2021-32	CAWR-21-208749	GELC
Spring 1	—	10/06/2020	WG	UF	INIT	REG	VOC	SW-846:8260B	Bromodichloromethane	75-27-4	N	0.3	80	—	—	—	—	0.3	µg/L	Y	U	U	N3B-2021-32	CAWR-21-208749	GELC
Spring 1	—	10/06/2020	WG	UF	INIT	REG	VOC	SW-846:8260B	Dichloropropene[cis-1,3-]	10061-01-5	N	0.3	—	—	—	—	—	0.3	µg/L	Y	U	U	N3B-2021-32	CAWR-21-208749	GELC
Spring 1	—	10/06/2020	WG	UF	INIT	REG	VOC	SW-846:8260B	Methyl-2-pentanone[4-]	108-10-1	N	1.5	1240	—	—	—	—	1.5	µg/L	Y	U	U	N3B-2021-32	CAWR-21-208749	GELC
Spring 1	—	10/06/2020	WG	UF	INIT	REG	VOC	SW-846:8260B	Toluene	108-88-3	N	0.3	1000	—	—	—	—	0.3	µg/L	Y	U	U	N3B-2021-32	CAWR-21-208749	GELC
Spring 1	—	10/06/2020	WG	UF	INIT	REG	VOC	SW-846:8260B	Dichloropropene[trans-1,3-]	10061-02-6	N	0.3	—	—	—	—	—	0.3	µg/L	Y	U	U	N3B-2021-32	CAWR-21-208749	GELC
Spring 1	—	10/06/2020	WG	UF	INIT	REG	VOC	SW-846:8260B	Trichloroethane[1,1,2-]	79-00-5	N	0.3	5	—	—	—	—	0.3	µg/L	Y	U	U	N3B-2021-32	CAWR-21-208749	GELC
Spring 1	—	10/06/2020	WG	UF	INIT	REG	VOC	SW-846:8260B	Dichloropropane[1,3-]	142-28-9	N	0.3	370	—	—	—	—	0.3	µg/L	Y	U	U	N3B-2021-32	CAWR-21-208749	GELC
Spring 1	—	10/06/2020	WG	UF	INIT	REG	VOC	SW-846:8260B	Hexanone[2-]	591-78-6	N	1.5	38	—	—	—	—	1.5	µg/L	Y	U	U	N3B-2021-32	CAWR-21-208749	GELC
Spring 1	—	10/06/2020	WG	UF	INIT	REG	VOC	SW-846:8260B	Tetrachloroethene	127-18-4	N	0.3	5	—	—	—	—	0.3	µg/L	Y	U	U	N3B-2021-32	CAWR-21-208749	GELC
Spring 1	—	10/06/2020	WG	UF	INIT	REG	VOC	SW-846:8260B	Chlorodibromomethane	124-48-1	N	0.3	80	—	—	—	—	0.3	µg/L	Y	U	U	N3B-2021-32	CAWR-21-208749	GELC
Spring 1	—	10/06/2020	WG	UF	INIT	REG	VOC	SW-846:8260B	Dibromoethane[1,2-]	106-93-4	N	0.3	0.05	—	—	—	—	0.3	µg/L	Y	U	U	N3B-2021-32	CAWR-21-208749	GELC
Spring 1	—	10/06/2020	WG	UF	INIT	REG	VOC	SW-846:8260B	Chlorobenzene	108-90-7	N	0.3	100	—	—	—	—	0.3	µg/L	Y	U	U	N3B-2021-32	CAWR-21-208749	GELC
Spring 1	—	10/06/2020	WG	UF	INIT	REG	VOC	SW-846:8260B	Tetrachloroethane[1,1,1,2-]	630-20-6	N	0.3	5.74	—	—	—	—	0.3	µg/L	Y	U	U	N3B-2021-32	CAWR-21-208749	GELC
Spring 1	—	10/06/2020	WG	UF	INIT	REG	VOC	SW-846:8260B	Ethylbenzene	100-41-4	N	0.3	700	—	—	—	—	0.3	µg/L	Y	U	U	N3B-2021-32	CAWR-21-208749	GELC
Spring 1	—	10/06/2020	WG	UF	INIT	REG	VOC	SW-846:8260B	Xylene[1,3-]+Xylene[1,4-]	Xylene[m+p]	N	0.3	193	—	—	—	—	0.3	µg/L	Y	U	U	N3B-2021-32	CAWR-21-208749	GELC
Spring 1	—	10/06/2020	WG	UF	INIT	REG	VOC	SW-846:8260B	Xylene[1,2-]	95-47-6	N	0.3	193	—	—	—	—	0.3	µg/L	Y	U	U	N3B-2021-32	CAWR-21-208749	GELC
Spring 1	—	10/06/2020	WG	UF	INIT	REG	VOC	SW-846:8260B	Styrene	100-42-5	N	0.3	100	—	—	—	—	0.3	µg/L	Y	U	U	N3B-2021-32	CAWR-21-208749	GELC
Spring 1	—	10/06/2020	WG	UF	INIT	REG	VOC	SW-846:8260B	Bromoform	75-25-2	N	0.3	80	—	—	—	—	0.3	µg/L	Y	U	U	N3B-2021-32	CAWR-21-208749	GELC
Spring 1	—	10/06/2020	WG	UF	INIT	REG	VOC	SW-846:8260B	Isopropylbenzene	98-82-8	N	0.3	447	—	—	—	—	0.3	µg/L	Y	U	U	N3B-2021-32	CAWR-21-208749	GELC
Spring 1	—	10/06/2020	WG	UF	INIT	REG	VOC	SW-846:8260B	Tetrachloroethane[1,1,2,2-]	79-34-5	N	0.3	10	—	—	—	—	0.3	µg/L	Y	U	U	N3B-2021-32	CAWR-21-208749	GELC
Spring 1	—	10/06/2020	WG	UF	INIT	REG	VOC	SW-846:8260B	Trichloropropane[1,2,3-]	96-18-4	N	0.3	0.00835	—	—	—	—	0.3	µg/L	Y	U	U	N3B-2021-32	CAWR-21-208749	GELC
Spring 1	—	10/06/2020	WG	UF	INIT	REG	VOC	SW-846:8260B	Bromobenzene	108-86-1	N	0.3	62	—	—	—	—	0.3	µg/L	Y	U	U	N3B-2021-32	CAWR-21-208749	GELC
Spring 1	—	10/06/2020	WG	UF	INIT	REG	VOC	SW-846:8260B	Propylbenzene[1-]	103-65-1	N	0.3	660	—	—	—	—	0.3	µg/L	Y	U	U	N3B-2021-32	CAWR-21-208749	GELC
Spring 1	—	10/06/2020	WG	UF	INIT	REG	VOC	SW-846:8260B	Chlorotoluene[2-]	95-49-8	N	0.3	233	—	—	—	—	0.3	µg/L	Y	U	U	N3B-2021-32	CAWR-21-208749	GELC
Spring 1	—	10/06/2020	WG	UF	INIT	REG	VOC	SW-846:8260B	Trimethylbenzene[1,3,5-]	108-67-8	N	0.3	60	—	—	—	—	0.3	µg/L	Y	U	U	N3B-2021-32	CAWR-21-208749	GELC
Spring 1	—	10/06/2020	WG	UF	INIT	REG	VOC	SW-846:8260B	Trimethylbenzene[1,2,4-]	95-63-6	N	0.3	56	—	—	—	—	0.3	µg/L	Y	U	U	N3B-2021-32	CAWR-21-208749	GELC
Spring 1	—	10/06/2020	WG	UF	INIT	REG	VOC	SW-846:8260B	Chlorotoluene[4-]	106-43-4	N	0.3	250	—	—	—	—	0.3	µg/L	Y	U	U	N3B-2021-32	CAWR-21-208749	GELC
Spring 1	—	10/06/2020	WG	UF	INIT	REG	LCMS/MS	EPA:537M	Total PFAS 3a	PFAS-Tot-3a	N	0	70	—	—	—	—	—	ng/L	Y	U	U	N3B-2021-32	CAWR-21-208749	GELC
Spring 1	—	10/06/2020	WG	UF	INIT	REG	RAD	Generic:Low_Level_Tritium	Tritium	H-3	N	0.853	20000	2.06	Regional-Scr_95	0.748	2.443	—	pCi/L	Y	U	U	N3B-2021-45	CAWR-21-208749	ARSL
R-17 S1	1057.0	10/30/2020	WG	UF	INIT	REG	LCMS/MS high Explosives	SW-846:8330B	Trinitrotoluene[2,4,6-]	118-96-7	N	0.0769	9.8	—	—	—	—	0.0769	µg/L	Y	U	U	N3B-2021-276	CAPA-21-209095	GELC
R-17 S1	1057.0	10/30/2020	WG	UF	INIT	REG	LCMS/MS high Explosives	SW-846:8330B	Dinitrotoluene[2,4-]	121-14-2	N	0.0769	2.37	—	—	—	—	0.0769	µg/L	Y	U	U	N3B-2021-276	CAPA-21-209095	GELC
R-17 S1	1057.0	10/30/2020	WG	UF	INIT	REG	LCMS/MS high Explosives	SW-846:8330B	RDX	121-82-4	N	0.0769	9.66	—	—	—	—	0.0769	µg/L	Y	U	U	N3B-2021-276	CAPA-21-209095	GELC
R-17 S1	1057.0	10/30/2020	WG	UF	INIT	REG	LCMS/MS high Explosives	SW-846:8330B	Amino-2,6-dinitrotoluene[4-]	19406-51-0	N	0.0769	1.9	—	—	—	—	0.0769	µg/L	Y	U	U	N3B-2021-276	CAPA-21-209095	GELC
R-17 S1	1057.0	10/30/2020	WG	UF	INIT	REG	LCMS/MS high Explosives	SW-846:8330B	HMX	2691-41-0	N	0.0769	1000	—	—	—	—	0.0769	µg/L	Y	U	U	N3B-2021-276	CAPA-21-209095	GELC
R-17 S1	1057.0	10/30/2020	WG	UF	INIT	REG	LCMS/MS high Explosives	SW-846:8330B	TATB	3058-38-6	N	0.288	—	—	—	—	—	0.288	µg/L	Y	U	UJ	N3B-2021-276	CAPA-21-209095	GELC
R-17 S1	1057.0	10/30/2020	WG	UF	INIT	REG	LCMS/MS high Explosives	SW-846:8330B	Amino-4,6-dinitrotoluene[2-]	35572-78-2	N	0.0769	1.9	—	—	—	—	0.0769	µg/L	Y	U	U	N3B-2021-276	CAPA-21-209095	GELC
R-17 S1	1057.0	10/30/2020	WG	UF	INIT	REG	LCMS/MS high Explosives	SW-846:8330B	Tetryl	479-45-8	N	0.0769	39.4	—	—	—	—	0.0769	µg/L	Y	U	U	N3B-2021-276	CAPA-21-209095	GELC
R-17 S1	1057.0	10/30/2020	WG	UF	INIT	REG	LCMS/MS high Explosives	SW-846:8330B	2,6-Diamino-4-nitrotoluene	59229-75-3	N	0.481	—	—	—	—	—	0.481	µg/L	Y	U	UJ	N3B-2021-276	CAPA-21-209095	GELC
R-17 S1	1057.0	10/30/2020	WG	UF	INIT	REG	LCMS/MS high Explosives	SW-846:8330B	Dinitrotoluene[2,6-]	606-20-2	N	0.0769	0.485	—	—	—	—	0.0769	µg/L	Y	U	U	N3B-2021-276	CAPA-21-209095	GELC
R-17 S1	1057.0	10/30/2020	WG	UF	INIT	REG	LCMS/MS high Explosives	SW-846:8330B	3,5-Dinitroaniline	618-87-1	N	0.288	—	—	—	—	—	0.288	µg/L	Y	U	U	N3B-2021-276	CAPA-21-209095	GELC
R-17 S1	1057.0	10/30/2020	WG	UF	INIT	REG	LCMS/MS high Explosives	SW-846:8330B	2,4-Diamino-6-nitrotoluene	6629-29-4	N	0.481	—	—	—	—	—	0.481	µg/L	Y	U	UJ	N3B-2021-276	CAPA-21-209095	GELC

Table C-1 Analytical Results from the Periodic Monitoring Events Reported in this Periodic Monitoring Report

Location ID	Screen Depth (ft)	Sample Date	Sample Type	Field Preparation Code	Analysis Type Code	Sample Purpose	Method Category	Lab Method	Parameter Name	Parameter Code	Detected	Report Result	Screening Limit	Background Level	Background Entity	Lab Uncertainty	Report MDA	Report MDL	Report Unit	Best Value	Lab Qualifier	Validation Qualifier	COC #	Field Sample ID	Lab ID
R-17 S1	1057.0	10/30/2020	WG	UF	INIT	REG	LCMS/MS high Explosives	SW-846:8330B	PETN	78-11-5	N	0.0962	190	—	—	—	—	0.0962	µg/L	Y	U	UJ	N3B-2021-276	CAPA-21-209095	GELC
R-17 S1	1057.0	10/30/2020	WG	UF	INIT	REG	LCMS/MS high Explosives	SW-846:8330B	Tris (o-cresyl) phosphate	78-30-8	N	0.288	—	—	—	—	—	0.288	µg/L	Y	U	U	N3B-2021-276	CAPA-21-209095	GELC
R-17 S1	1057.0	10/30/2020	WG	UF	INIT	REG	LCMS/MS high Explosives	SW-846:8330B	Nitrobenzene	98-95-3	N	0.0769	1.4	—	—	—	—	0.0769	µg/L	Y	U	U	N3B-2021-276	CAPA-21-209095	GELC
R-17 S1	1057.0	10/30/2020	WG	UF	INIT	REG	LCMS/MS high Explosives	SW-846:8330B	Trinitrobenzene[1,3,5-]	99-35-4	N	0.0769	590	—	—	—	—	0.0769	µg/L	Y	U	U	N3B-2021-276	CAPA-21-209095	GELC
R-17 S1	1057.0	10/30/2020	WG	UF	INIT	REG	LCMS/MS high Explosives	SW-846:8330B	Dinitrobenzene[1,3-]	99-65-0	N	0.0769	2	—	—	—	—	0.0769	µg/L	Y	U	U	N3B-2021-276	CAPA-21-209095	GELC
R-17 S1	1057.0	10/30/2020	WG	UF	INIT	REG	LCMS/MS high Explosives	SW-846:8330B	Nitrotoluene[2-]	88-72-2	N	0.0788	3.14	—	—	—	—	0.0788	µg/L	Y	U	UJ	N3B-2021-276	CAPA-21-209095	GELC
R-17 S1	1057.0	10/30/2020	WG	UF	INIT	REG	LCMS/MS high Explosives	SW-846:8330B	Nitrotoluene[3-]	99-08-1	N	0.0769	1.74	—	—	—	—	0.0769	µg/L	Y	U	U	N3B-2021-276	CAPA-21-209095	GELC
R-17 S1	1057.0	10/30/2020	WG	UF	INIT	REG	LCMS/MS high Explosives	SW-846:8330B	Nitrotoluene[4-]	99-99-0	N	0.144	42.7	—	—	—	—	0.144	µg/L	Y	U	U	N3B-2021-276	CAPA-21-209095	GELC
R-17 S2	1124.0	10/30/2020	WG	UF	INIT	REG	LCMS/MS high Explosives	SW-846:8330B	Trinitrotoluene[2,4,6-]	118-96-7	N	0.0769	9.8	—	—	—	—	0.0769	µg/L	Y	U	U	N3B-2021-276	CAPA-21-209096	GELC
R-17 S2	1124.0	10/30/2020	WG	UF	INIT	REG	LCMS/MS high Explosives	SW-846:8330B	Dinitrotoluene[2,4-]	121-14-2	N	0.0769	2.37	—	—	—	—	0.0769	µg/L	Y	U	U	N3B-2021-276	CAPA-21-209096	GELC
R-17 S2	1124.0	10/30/2020	WG	UF	INIT	REG	LCMS/MS high Explosives	SW-846:8330B	RDX	121-82-4	N	0.0769	9.66	—	—	—	—	0.0769	µg/L	Y	U	U	N3B-2021-276	CAPA-21-209096	GELC
R-17 S2	1124.0	10/30/2020	WG	UF	INIT	REG	LCMS/MS high Explosives	SW-846:8330B	Amino-2,6-dinitrotoluene[4-]	19406-51-0	N	0.0769	1.9	—	—	—	—	0.0769	µg/L	Y	U	U	N3B-2021-276	CAPA-21-209096	GELC
R-17 S2	1124.0	10/30/2020	WG	UF	INIT	REG	LCMS/MS high Explosives	SW-846:8330B	HMX	2691-41-0	N	0.0769	1000	—	—	—	—	0.0769	µg/L	Y	U	U	N3B-2021-276	CAPA-21-209096	GELC
R-17 S2	1124.0	10/30/2020	WG	UF	INIT	REG	LCMS/MS high Explosives	SW-846:8330B	TATB	3058-38-6	N	0.288	—	—	—	—	—	0.288	µg/L	Y	U	UJ	N3B-2021-276	CAPA-21-209096	GELC
R-17 S2	1124.0	10/30/2020	WG	UF	INIT	REG	LCMS/MS high Explosives	SW-846:8330B	Amino-4,6-dinitrotoluene[2-]	35572-78-2	N	0.0769	1.9	—	—	—	—	0.0769	µg/L	Y	U	U	N3B-2021-276	CAPA-21-209096	GELC
R-17 S2	1124.0	10/30/2020	WG	UF	INIT	REG	LCMS/MS high Explosives	SW-846:8330B	Tetryl	479-45-8	N	0.0769	39.4	—	—	—	—	0.0769	µg/L	Y	U	U	N3B-2021-276	CAPA-21-209096	GELC
R-17 S2	1124.0	10/30/2020	WG	UF	INIT	REG	LCMS/MS high Explosives	SW-846:8330B	2,6-Diamino-4-nitrotoluene	59229-75-3	N	0.481	—	—	—	—	—	0.481	µg/L	Y	U	UJ	N3B-2021-276	CAPA-21-209096	GELC
R-17 S2	1124.0	10/30/2020	WG	UF	INIT	REG	LCMS/MS high Explosives	SW-846:8330B	Dinitrotoluene[2,6-]	606-20-2	N	0.0769	0.485	—	—	—	—	0.0769	µg/L	Y	U	U	N3B-2021-276	CAPA-21-209096	GELC
R-17 S2	1124.0	10/30/2020	WG	UF	INIT	REG	LCMS/MS high Explosives	SW-846:8330B	3,5-Dinitroaniline	618-87-1	N	0.288	—	—	—	—	—	0.288	µg/L	Y	U	U	N3B-2021-276	CAPA-21-209096	GELC
R-17 S2	1124.0	10/30/2020	WG	UF	INIT	REG	LCMS/MS high Explosives	SW-846:8330B	2,4-Diamino-6-nitrotoluene	6629-29-4	N	0.481	—	—	—	—	—	0.481	µg/L	Y	U	UJ	N3B-2021-276	CAPA-21-209096	GELC
R-17 S2	1124.0	10/30/2020	WG	UF	INIT	REG	LCMS/MS high Explosives	SW-846:8330B	PETN	78-11-5	N	0.0962	190	—	—	—	—	0.0962	µg/L	Y	U	UJ	N3B-2021-276	CAPA-21-209096	GELC
R-17 S2	1124.0	10/30/2020	WG	UF	INIT	REG	LCMS/MS high Explosives	SW-846:8330B	Tris (o-cresyl) phosphate	78-30-8	N	0.288	—	—	—	—	—	0.288	µg/L	Y	U	U	N3B-2021-276	CAPA-21-209096	GELC
R-17 S2	1124.0	10/30/2020	WG	UF	INIT	REG	LCMS/MS high Explosives	SW-846:8330B	Nitrotoluene[2-]	88-72-2	N	0.0788	3.14	—	—	—	—	0.0788	µg/L	Y	U	UJ	N3B-2021-276	CAPA-21-209096	GELC
R-17 S2	1124.0	10/30/2020	WG	UF	INIT	REG	LCMS/MS high Explosives	SW-846:8330B	Nitrobenzene	98-95-3	N	0.0769	1.4	—	—	—	—	0.0769	µg/L	Y	U	U	N3B-2021-276	CAPA-21-209096	GELC
R-17 S2	1124.0	10/30/2020	WG	UF	INIT	REG	LCMS/MS high Explosives	SW-846:8330B	Nitrotoluene[3-]	99-08-1	N	0.0769	1.74	—	—	—	—	0.0769	µg/L	Y	U	U	N3B-2021-276	CAPA-21-209096	GELC
R-17 S2	1124.0	10/30/2020	WG	UF	INIT	REG	LCMS/MS high Explosives	SW-846:8330B	Trinitrobenzene[1,3,5-]	99-35-4	N	0.0769	590	—	—	—	—	0.0769	µg/L	Y	U	U	N3B-2021-276	CAPA-21-209096	GELC
R-17 S2	1124.0	10/30/2020	WG	UF	INIT	REG	LCMS/MS high Explosives	SW-846:8330B	Dinitrobenzene[1,3-]	99-65-0	N	0.0769	2	—	—	—	—	0.0769	µg/L	Y	U	U	N3B-2021-276	CAPA-21-209096	GELC
R-17 S2	1124.0	10/30/2020	WG	UF	INIT	REG	LCMS/MS high Explosives	SW-846:8330B	Nitrotoluene[4-]	99-99-0	N	0.144	42.7	—	—	—	—	0.144	µg/L	Y	U	U	N3B-2021-276	CAPA-21-209096	GELC
R-10 S1	874.0	11/05/2020	WG	F	INIT	REG	General Chemistry	EPA:300.0	Bromide	Br(-1)	N	0.067	—	0.067	Regional-Scr_95	—	—	0.067	mg/L	Y	U	U	N3B-2021-312	CASA-21-210605	GELC
R-10 S1	874.0	11/05/2020	WG	F	INIT	REG	General Chemistry	EPA:300.0	Fluoride	F(-1)	Y	0.388	1.6	0.377	Regional	—	—	0.033	mg/L	Y	—	NQ	N3B-2021-312	CASA-21-210605	GELC
R-10 S1	874.0	11/05/2020	WG	F	INIT	REG	General Chemistry	EPA:310.1	Alkalinity-CO3	ALK-CO3	N	1.45	—	—	—	—	—	1.45	mg/L	Y	U	U	N3B-2021-312	CASA-21-210605	GELC
R-10 S1	874.0	11/05/2020	WG	F	INIT	REG	General Chemistry	EPA:350.1	Ammonia as Nitrogen	NH3-N	Y	0.0239	—	0.1	Regional-Scr_95	—	—	0.017	mg/L	Y	J	J	N3B-2021-312	CASA-21-210605	GELC
R-10 S1	874.0	11/05/2020	WG	F	INIT	REG	General Chemistry	EPA:353.2	Nitrate-Nitrite as Nitrogen	NO3+NO2-N	Y	0.471	10	0.769	Regional	—	—	0.017	mg/L	Y	—	J-	N3B-2021-312	CASA-21-210605	GELC
R-10 S1	874.0	11/05/2020	WG	F	INIT	REG	General Chemistry	EPA:365.4	Total Phosphate as Phosphorus	PO4-P	Y	0.0349	—	0.0822	Regional-Scr_95	—	—	0.02	mg/L	Y	J	J	N3B-2021-312	CASA-21-210605	GELC
R-10 S1	874.0	11/05/2020	WG	F	INIT	REG	General Chemistry	EPA:120.1	Specific Conductance	SPEC_CONDC	Y	187	—	—	—	—	—	1	µS/cm	Y	—	NQ	N3B-2021-312	CASA-21-210605	GELC
R-10 S1	874.0	11/05/2020	WG	F	INIT	REG	General Chemistry	EPA:150.1	Acidity or Alkalinity of a solution	pH	Y	8.33	—	—	—	—	—	0.01	SU	Y	H	NQ	N3B-2021-312	CASA-21-210605	GELC
R-10 S1	874.0	11/05/2020	WG	F	INIT	REG	General Chemistry	EPA:160.1	Total Dissolved Solids	TDS	Y	151	1000	161	Regional	—	—	3.4	mg/L	Y	—	J	N3B-2021-312	CASA-21-210605	GELC
R-10 S1	874.0	11/05/2020	WG	F	INIT	REG	General Chemistry	EPA:300.0	Chloride	Cl(-1)	Y	2.81	250	2.7	Regional	—	—	0.067	mg/L	Y	—	NQ	N3B-2021-312	CASA-21-210605	GELC
R-10 S1	874.0	11/05/2020	WG	F	INIT	REG	General Chemistry	EPA:300.0	Sulfate	SO4(-2)	Y	3.96	600	4.59	Regional	—	—	0.133	mg/L	Y	—	NQ	N3B-2021-312	CASA-21-210605	GELC
R-10 S1	874.0	11/05/2020	WG	F	INIT	REG	General Chemistry	EPA:310.1	Alkalinity-CO3+HCO3	ALK-CO3+HCO3	Y	82.4	—	72.9	Regional	—	—	1.45	mg/L	Y	—	NQ	N3B-2021-312	CASA-21-210605	GELC
R-10 S1	874.0	11/05/2020	WG	UF	INIT	REG	Inorganic	EPA:335.4	Cyanide (Total)	CN(TOTAL)	N	0.00167	0.2	0.0017	Regional-Scr_95	—	—	0.00167	mg/L	Y	U	U	N3B-2021-312	CASA-21-210606	GELC
R-10 S1	874.0	11/05/2020	WG	UF	INIT	REG	General Chemistry	EPA:351.2	Total Kjeldahl Nitrogen	TKN	N	0.033	—	—	—	—	—	0.033	mg/L	Y	U	U	N3B-2021-312	CASA-21-210606	GELC
R-10 S1	874.0	11/05/2020	WG	F	INIT	FD	General Chemistry	EPA:120.1	Specific Conductance	SPEC_CONDC	Y	187	—	—	—	—	—	1	µS/cm	Y	—	NQ	N3B-2021-312	CASA-21-210607	GELC
R-10 S1	874.0	11/05/2020	WG	F	INIT	FD	General Chemistry	EPA:150.1	Acidity or Alkalinity of a solution	pH	Y	8.33	—	—	—	—	—	0.01	SU	Y	H	NQ	N3B-2021-312	CASA-21-210607	GELC

Table C-1 Analytical Results from the Periodic Monitoring Events Reported in this Periodic Monitoring Report

Location ID	Screen Depth (ft)	Sample Date	Sample Type	Field Preparation Code	Analysis Type Code	Sample Purpose	Method Category	Lab Method	Parameter Name	Parameter Code	Detected	Report Result	Screening Limit	Background Level	Background Entity	Lab Uncertainty	Report MDA	Report MDL	Report Unit	Best Value	Lab Qualifier	Validation Qualifier	COC #	Field Sample ID	Lab ID
R-10 S1	874.0	11/05/2020	WG	F	INIT	FD	General Chemistry	EPA:160.1	Total Dissolved Solids	TDS	Y	159	1000	161	Regional	—	—	3.4	mg/L	Y	—	J	N3B-2021-312	CASA-21-210607	GELC
R-10 S1	874.0	11/05/2020	WG	F	INIT	FD	General Chemistry	EPA:300.0	Bromide	Br(-1)	N	0.067	—	0.067	Regional-Scr_95	—	—	0.067	mg/L	Y	U	U	N3B-2021-312	CASA-21-210607	GELC
R-10 S1	874.0	11/05/2020	WG	F	INIT	FD	General Chemistry	EPA:300.0	Chloride	Cl(-1)	Y	2.52	250	2.7	Regional	—	—	0.067	mg/L	Y	—	NQ	N3B-2021-312	CASA-21-210607	GELC
R-10 S1	874.0	11/05/2020	WG	F	INIT	FD	General Chemistry	EPA:300.0	Fluoride	F(-1)	Y	0.447	1.6	0.377	Regional	—	—	0.033	mg/L	Y	—	NQ	N3B-2021-312	CASA-21-210607	GELC
R-10 S1	874.0	11/05/2020	WG	F	INIT	FD	General Chemistry	EPA:300.0	Sulfate	SO4(-2)	Y	3.96	600	4.59	Regional	—	—	0.133	mg/L	Y	—	NQ	N3B-2021-312	CASA-21-210607	GELC
R-10 S1	874.0	11/05/2020	WG	F	INIT	FD	General Chemistry	EPA:310.1	Alkalinity-CO3	ALK-CO3	N	1.45	—	—	—	—	—	1.45	mg/L	Y	U	U	N3B-2021-312	CASA-21-210607	GELC
R-10 S1	874.0	11/05/2020	WG	F	INIT	FD	General Chemistry	EPA:310.1	Alkalinity-CO3+HCO3	ALK-CO3+HCO3	Y	83.6	—	72.9	Regional	—	—	1.45	mg/L	Y	—	NQ	N3B-2021-312	CASA-21-210607	GELC
R-10 S1	874.0	11/05/2020	WG	UF	INIT	FD	Inorganic	EPA:335.4	Cyanide (Total)	CN(TOTAL)	N	0.00167	0.2	0.0017	Regional-Scr_95	—	—	0.00167	mg/L	Y	U	U	N3B-2021-312	CASA-21-210608	GELC
R-10 S1	874.0	11/05/2020	WG	F	INIT	FD	General Chemistry	EPA:350.1	Ammonia as Nitrogen	NH3-N	Y	0.05	—	0.1	Regional-Scr_95	—	—	0.017	mg/L	Y	—	NQ	N3B-2021-312	CASA-21-210607	GELC
R-10 S1	874.0	11/05/2020	WG	UF	INIT	FD	General Chemistry	EPA:351.2	Total Kjeldahl Nitrogen	TKN	N	0.033	—	—	—	—	—	0.033	mg/L	Y	U	U	N3B-2021-312	CASA-21-210608	GELC
R-10 S1	874.0	11/05/2020	WG	F	INIT	FD	General Chemistry	EPA:353.2	Nitrate-Nitrite as Nitrogen	NO3+NO2-N	Y	0.47	10	0.769	Regional	—	—	0.017	mg/L	Y	—	J-	N3B-2021-312	CASA-21-210607	GELC
R-10 S1	874.0	11/05/2020	WG	F	INIT	FD	General Chemistry	EPA:365.4	Total Phosphate as Phosphorus	PO4-P	Y	0.0217	—	0.0822	Regional-Scr_95	—	—	0.02	mg/L	Y	J	J	N3B-2021-312	CASA-21-210607	GELC
R-10 S1	874.0	11/05/2020	WG	UF	INIT	REG	General Chemistry	SW-846:9060A	Total Organic Carbon	TOC	N	0.33	—	—	—	—	—	0.33	mg/L	Y	U	U	N3B-2021-312	CASA-21-210606	GELC
R-10 S1	874.0	11/05/2020	WG	UF	INIT	FD	General Chemistry	SW-846:9060A	Total Organic Carbon	TOC	N	0.33	—	—	—	—	—	0.33	mg/L	Y	U	U	N3B-2021-312	CASA-21-210608	GELC
R-10 S2	1042.0	11/05/2020	WG	F	INIT	REG	General Chemistry	EPA:120.1	Specific Conductance	SPEC_CONDC	Y	207	—	—	—	—	—	1	µS/cm	Y	—	NQ	N3B-2021-312	CASA-21-210610	GELC
R-10a	690.0	11/05/2020	WG	F	INIT	REG	General Chemistry	EPA:120.1	Specific Conductance	SPEC_CONDC	Y	233	—	—	—	—	—	1	µS/cm	Y	—	NQ	N3B-2021-312	CASA-21-210613	GELC
R-10 S2	1042.0	11/05/2020	WG	F	INIT	REG	General Chemistry	EPA:150.1	Acidity or Alkalinity of a solution	pH	Y	8.26	—	—	—	—	—	0.01	SU	Y	H	NQ	N3B-2021-312	CASA-21-210610	GELC
R-10a	690.0	11/05/2020	WG	F	INIT	REG	General Chemistry	EPA:150.1	Acidity or Alkalinity of a solution	pH	Y	8.07	—	—	—	—	—	0.01	SU	Y	H	NQ	N3B-2021-312	CASA-21-210613	GELC
R-10 S2	1042.0	11/05/2020	WG	F	INIT	REG	General Chemistry	EPA:160.1	Total Dissolved Solids	TDS	Y	176	1000	161	Regional	—	—	3.4	mg/L	Y	—	J	N3B-2021-312	CASA-21-210610	GELC
R-10a	690.0	11/05/2020	WG	F	INIT	REG	General Chemistry	EPA:160.1	Total Dissolved Solids	TDS	Y	194	1000	161	Regional	—	—	3.4	mg/L	Y	—	J	N3B-2021-312	CASA-21-210613	GELC
R-10 S2	1042.0	11/05/2020	WG	F	INIT	REG	General Chemistry	EPA:300.0	Bromide	Br(-1)	N	0.067	—	0.067	Regional-Scr_95	—	—	0.067	mg/L	Y	U	U	N3B-2021-312	CASA-21-210610	GELC
R-10 S2	1042.0	11/05/2020	WG	F	INIT	REG	General Chemistry	EPA:300.0	Chloride	Cl(-1)	Y	3.28	250	2.7	Regional	—	—	0.067	mg/L	Y	—	NQ	N3B-2021-312	CASA-21-210610	GELC
R-10 S2	1042.0	11/05/2020	WG	F	INIT	REG	General Chemistry	EPA:300.0	Fluoride	F(-1)	Y	0.321	1.6	0.377	Regional	—	—	0.033	mg/L	Y	—	NQ	N3B-2021-312	CASA-21-210610	GELC
R-10 S2	1042.0	11/05/2020	WG	F	INIT	REG	General Chemistry	EPA:300.0	Sulfate	SO4(-2)	Y	3.72	600	4.59	Regional	—	—	0.133	mg/L	Y	—	NQ	N3B-2021-312	CASA-21-210610	GELC
R-10a	690.0	11/05/2020	WG	F	INIT	REG	General Chemistry	EPA:300.0	Bromide	Br(-1)	N	0.067	—	0.067	Regional-Scr_95	—	—	0.067	mg/L	Y	U	U	N3B-2021-312	CASA-21-210613	GELC
R-10a	690.0	11/05/2020	WG	F	INIT	REG	General Chemistry	EPA:300.0	Chloride	Cl(-1)	Y	6.59	250	2.7	Regional	—	—	0.067	mg/L	Y	—	NQ	N3B-2021-312	CASA-21-210613	GELC
R-10a	690.0	11/05/2020	WG	F	INIT	REG	General Chemistry	EPA:300.0	Fluoride	F(-1)	Y	0.515	1.6	0.377	Regional	—	—	0.033	mg/L	Y	—	NQ	N3B-2021-312	CASA-21-210613	GELC
R-10a	690.0	11/05/2020	WG	F	INIT	REG	General Chemistry	EPA:300.0	Sulfate	SO4(-2)	Y	10.3	600	4.59	Regional	—	—	0.133	mg/L	Y	—	NQ	N3B-2021-312	CASA-21-210613	GELC
R-10 S2	1042.0	11/05/2020	WG	F	INIT	REG	General Chemistry	EPA:310.1	Alkalinity-CO3	ALK-CO3	N	1.45	—	—	—	—	—	1.45	mg/L	Y	U	U	N3B-2021-312	CASA-21-210610	GELC
R-10 S2	1042.0	11/05/2020	WG	F	INIT	REG	General Chemistry	EPA:310.1	Alkalinity-CO3+HCO3	ALK-CO3+HCO3	Y	92.9	—	72.9	Regional	—	—	1.45	mg/L	Y	—	NQ	N3B-2021-312	CASA-21-210610	GELC
R-10a	690.0	11/05/2020	WG	F	INIT	REG	General Chemistry	EPA:310.1	Alkalinity-CO3	ALK-CO3	N	1.45	—	—	—	—	—	1.45	mg/L	Y	U	U	N3B-2021-312	CASA-21-210613	GELC
R-10a	690.0	11/05/2020	WG	F	INIT	REG	General Chemistry	EPA:310.1	Alkalinity-CO3+HCO3	ALK-CO3+HCO3	Y	90.9	—	72.9	Regional	—	—	1.45	mg/L	Y	—	NQ	N3B-2021-312	CASA-21-210613	GELC
R-10 S2	1042.0	11/05/2020	WG	UF	INIT	REG	Inorganic	EPA:335.4	Cyanide (Total)	CN(TOTAL)	N	0.00167	0.2	0.0017	Regional-Scr_95	—	—	0.00167	mg/L	Y	U	U	N3B-2021-312	CASA-21-210611	GELC
R-10a	690.0	11/05/2020	WG	UF	INIT	REG	Inorganic	EPA:335.4	Cyanide (Total)	CN(TOTAL)	N	0.00167	0.2	0.0017	Regional-Scr_95	—	—	0.00167	mg/L	Y	U	U	N3B-2021-312	CASA-21-210614	GELC
R-10 S2	1042.0	11/05/2020	WG	F	INIT	REG	General Chemistry	EPA:350.1	Ammonia as Nitrogen	NH3-N	N	0.017	—	0.1	Regional-Scr_95	—	—	0.017	mg/L	Y	U	U	N3B-2021-312	CASA-21-210610	GELC
R-10a	690.0	11/05/2020	WG	F	INIT	REG	General Chemistry	EPA:350.1	Ammonia as Nitrogen	NH3-N	N	0.017	—	0.1	Regional-Scr_95	—	—	0.017	mg/L	Y	U	U	N3B-2021-312	CASA-21-210613	GELC
R-10 S2	1042.0	11/05/2020	WG	UF	INIT	REG	General Chemistry	EPA:351.2	Total Kjeldahl Nitrogen	TKN	N	0.033	—	—	—	—	—	0.033	mg/L	Y	U	U	N3B-2021-312	CASA-21-210611	GELC
R-10a	690.0	11/05/2020	WG	UF	INIT	REG	General Chemistry	EPA:351.2	Total Kjeldahl Nitrogen	TKN	N	0.033	—	—	—	—	—	0.033	mg/L	Y	U	U	N3B-2021-312	CASA-21-210614	GELC
R-10 S2	1042.0	11/05/2020	WG	F	INIT	REG	General Chemistry	EPA:353.2	Nitrate-Nitrite as Nitrogen	NO3+NO2-N	Y	0.513	10	0.769	Regional	—	—	0.017	mg/L	Y	—	J-	N3B-2021-312	CASA-21-210610	GELC
R-10a	690.0	11/05/2020	WG	F	INIT	REG	General Chemistry	EPA:353.2	Nitrate-Nitrite as Nitrogen	NO3+NO2-N	Y	1.26	10	0.769	Regional	—	—	0.085	mg/L	Y	—	J-	N3B-2021-312	CASA-21-210613	GELC
R-10 S2	1042.0	11/05/2020	WG	F	INIT	REG	General Chemistry	EPA:365.4	Total Phosphate as Phosphorus	PO4-P	Y	0.0449	—	0.0822	Regional-Scr_95	—	—	0.02	mg/L	Y	J	J	N3B-2021-312	CASA-21-210610	GELC
R-10a	690.0	11/05/2020	WG	F	INIT	REG	General Chemistry	EPA:365.4	Total Phosphate as Phosphorus	PO4-P	Y	0.038	—	0.0822	Regional-Scr_95	—	—	0.02	mg/L	Y	J	J	N3B-2021-312	CASA-21-210613	GELC
R-10 S1	874.0	11/05/2020	WG	UF	INIT	REG	LCMS/MS high Explosives	SW-846:8330B	Nitrobenzene	98-95-3	N	0.0792	1.4	—	—	—	—	0.0792	µg/L	Y	U	U	N3B-2021-312	CASA-21-210606	GELC
R-10 S1	874.0	11/05/2020	WG	UF	INIT	REG	LCMS/MS high Explosives	SW-846:8330B	Dinitrobenzene[1,3-]	99-65-0	N	0.0792	2	—	—	—	—	0.0792	µg/L	Y	U	U	N3B-2021-312	CASA-21-210606	GELC
R-10 S2	1042.0	11/05/2020	WG	UF	INIT	REG	General Chemistry	SW-846:9060A	Total Organic Carbon	TOC	N	0.33	—	—	—	—	—	0.33	mg/L	Y	U	U	N3B-2021-312	CASA-21-210611	GELC
R-10a	690.0	11/05/2020	WG	UF	INIT	REG	General Chemistry	SW-846:9060A	Total Organic Carbon	TOC	N	0.33	—	—	—	—	—	0.33	mg/L	Y	U	U	N3B-2021-312	CASA-21-210614	GELC
R-10 S2	1042.0	11/05/2020	WG	UF	INIT	REG	LCMS/MS	EPA:537M	Perfluorohexanesulfonic acid	355-46-4	N	0.606	70	—	—	—	—	0.606	ng/L	Y	U	U	N3B-2021-312	CASA-21-210611	GELC
R-10a	690.0	11/05/2020	WG	UF	INIT	REG	LCMS/MS	EPA:537M	Perfluorooctanesulfonic acid	1763-23-1	N	0.717	70	—	—	—	—	0.717	ng/L	Y	U	U	N3B-2021-312	CASA-21-210614	GELC
R-10a	690.0	11/05/2020	WG	UF	INIT	REG	LCMS/MS	EPA:537M	Perfluorooctanoic acid	335-67-1	N	0.717	70	—	—	—	—	0.717	ng/L	Y	U	U	N3B-2021-312	CASA-21-210614	GELC
R-10a	690.0	11/05/2020	WG	UF	INIT	REG	LCMS/MS	EPA:537M	Perfluorohexanesulfonic acid	355-46-4	N	0.591	70	—	—	—	—	0.591	ng/L	Y	U	U	N3B-2021-312	CASA-21-210614	GELC
R-10 S1	874.0	11/05/2020	WG	UF	INIT	REG	RAD	EPA:900	Gross alpha	GROSSA	N	1.91	15	—	—	0.928	2.85	—	pCi/L	Y	U	U	N3B-2021-312	CASA-21-210606	GELC
R-10 S1	874.0	11/05/2020	WG	UF	INIT	REG	RAD	EPA:900	Gross beta	GROSSB	N	1.63	—	—	—	0.774	2.44	—	pCi/L	Y	U	U	N3B-2021-312	CASA-21-210606	GELC
R-10 S1	874.0	11/05/2020	WG	UF	INIT	FD	RAD	EPA:900	Gross alpha	GROSSA	N	1.39	15	—	—	0.897	2.96	—	pCi/L	Y	U	U	N3B-2021-312	CASA-21-210608	GELC
R-10 S1	874.0	11/05/2020	WG	UF	INIT	FD	RAD	EPA:900	Gross beta	GROSSB	N	2.47	—	—	—	0.856	2.55	—	pCi/L	Y	U	U	N3B-2021-312	CASA-21-210608	GELC

Table C-1 Analytical Results from the Periodic Monitoring Events Reported in this Periodic Monitoring Report

Location ID	Screen Depth (ft)	Sample Date	Sample Type	Field Preparation Code	Analysis Type Code	Sample Purpose	Method Category	Lab Method	Parameter Name	Parameter Code	Detected	Report Result	Screening Limit	Background Level	Background Entity	Lab Uncertainty	Report MDA	Report MDL	Report Unit	Best Value	Lab Qualifier	Validation Qualifier	COC #	Field Sample ID	Lab ID
R-10 S2	1042.0	11/05/2020	WG	UF	INIT	REG	RAD	EPA:900	Gross alpha	GROSSA	N	0.353	15	—	—	0.728	2.86	—	pCi/L	Y	U	U	N3B-2021-312	CASA-21-210611	GELC
R-10 S2	1042.0	11/05/2020	WG	UF	INIT	REG	RAD	EPA:900	Gross beta	GROSSB	N	0.669	—	—	—	0.699	2.43	—	pCi/L	Y	U	U	N3B-2021-312	CASA-21-210611	GELC
R-10 S1	874.0	11/05/2020	WG	UF	INIT	REG	RAD	EPA:901.1	Cobalt-60	Co-60	N	-0.282	—	2.65	Regional-Scr_95	0.954	3.61	—	pCi/L	Y	U	U	N3B-2021-312	CASA-21-210606	GELC
R-10 S1	874.0	11/05/2020	WG	UF	INIT	REG	RAD	EPA:901.1	Cesium-137	Cs-137	N	0.466	—	2.93	Regional-Scr_95	0.965	3.6	—	pCi/L	Y	U	U	N3B-2021-312	CASA-21-210606	GELC
R-10 S1	874.0	11/05/2020	WG	UF	INIT	REG	RAD	EPA:901.1	Potassium-40	K-40	N	20.7	—	35.6	Regional-Scr_95	21.5	32.5	—	pCi/L	Y	U	U	N3B-2021-312	CASA-21-210606	GELC
R-10 S1	874.0	11/05/2020	WG	UF	INIT	REG	RAD	EPA:901.1	Sodium-22	Na-22	N	-0.124	—	1.93	Regional-Scr_95	0.972	3.63	—	pCi/L	Y	U	U	N3B-2021-312	CASA-21-210606	GELC
R-10 S1	874.0	11/05/2020	WG	UF	INIT	REG	RAD	EPA:901.1	Neptunium-237	Np-237	N	-3.18	—	4.72	Regional-Scr_95	1.87	6.31	—	pCi/L	Y	U	U	N3B-2021-312	CASA-21-210606	GELC
R-10 S1	874.0	11/05/2020	WG	UF	INIT	FD	RAD	EPA:901.1	Cobalt-60	Co-60	N	0.987	—	2.65	Regional-Scr_95	0.996	4.77	—	pCi/L	Y	U	U	N3B-2021-312	CASA-21-210608	GELC
R-10 S1	874.0	11/05/2020	WG	UF	INIT	FD	RAD	EPA:901.1	Cesium-137	Cs-137	N	1.83	—	2.93	Regional-Scr_95	1.75	6.88	—	pCi/L	Y	U	U	N3B-2021-312	CASA-21-210608	GELC
R-10 S1	874.0	11/05/2020	WG	UF	INIT	FD	RAD	EPA:901.1	Potassium-40	K-40	N	29.1	—	35.6	Regional-Scr_95	20	57.5	—	pCi/L	Y	U	U	N3B-2021-312	CASA-21-210608	GELC
R-10 S1	874.0	11/05/2020	WG	UF	INIT	FD	RAD	EPA:901.1	Sodium-22	Na-22	N	-0.173	—	1.93	Regional-Scr_95	1.43	5.76	—	pCi/L	Y	U	U	N3B-2021-312	CASA-21-210608	GELC
R-10 S1	874.0	11/05/2020	WG	UF	INIT	FD	RAD	EPA:901.1	Neptunium-237	Np-237	N	4.74	—	4.72	Regional-Scr_95	2.89	10.8	—	pCi/L	Y	U	U	N3B-2021-312	CASA-21-210608	GELC
R-10 S2	1042.0	11/05/2020	WG	UF	INIT	REG	RAD	EPA:901.1	Cobalt-60	Co-60	N	0.406	—	2.65	Regional-Scr_95	1.03	4.12	—	pCi/L	Y	U	U	N3B-2021-312	CASA-21-210611	GELC
R-10 S2	1042.0	11/05/2020	WG	UF	INIT	REG	RAD	EPA:901.1	Cesium-137	Cs-137	N	0.759	—	2.93	Regional-Scr_95	0.967	3.44	—	pCi/L	Y	U	U	N3B-2021-312	CASA-21-210611	GELC
R-10 S2	1042.0	11/05/2020	WG	UF	INIT	REG	RAD	EPA:901.1	Potassium-40	K-40	N	-28.6	—	35.6	Regional-Scr_95	13.5	48.3	—	pCi/L	Y	U	U	N3B-2021-312	CASA-21-210611	GELC
R-10 S2	1042.0	11/05/2020	WG	UF	INIT	REG	RAD	EPA:901.1	Sodium-22	Na-22	N	0.105	—	1.93	Regional-Scr_95	0.995	3.91	—	pCi/L	Y	U	U	N3B-2021-312	CASA-21-210611	GELC
R-10 S2	1042.0	11/05/2020	WG	UF	INIT	REG	RAD	EPA:901.1	Neptunium-237	Np-237	N	0.474	—	4.72	Regional-Scr_95	2.08	7.64	—	pCi/L	Y	U	U	N3B-2021-312	CASA-21-210611	GELC
R-10 S1	874.0	11/05/2020	WG	UF	INIT	REG	RAD	EPA:903.1	Radium-226	Ra-226	N	0.307	5	—	—	0.144	0.425	—	pCi/L	Y	U	U	N3B-2021-312	CASA-21-210606	GELC
R-10 S1	874.0	11/05/2020	WG	UF	INIT	FD	RAD	EPA:903.1	Radium-226	Ra-226	Y	0.68	5	—	—	0.198	0.434	—	pCi/L	Y	—	NQ	N3B-2021-312	CASA-21-210608	GELC
R-10 S2	1042.0	11/05/2020	WG	UF	INIT	REG	RAD	EPA:903.1	Radium-226	Ra-226	N	0.2	5	—	—	0.132	0.441	—	pCi/L	Y	U	U	N3B-2021-312	CASA-21-210611	GELC
R-10 S1	874.0	11/05/2020	WG	UF	INIT	REG	RAD	EPA:904	Radium-228	Ra-228	N	0.0083	5	—	—	0.268	0.969	—	pCi/L	Y	U	U	N3B-2021-312	CASA-21-210606	GELC
R-10 S1	874.0	11/05/2020	WG	UF	INIT	FD	RAD	EPA:904	Radium-228	Ra-228	N	0.022	5	—	—	0.184	0.666	—	pCi/L	Y	U	U	N3B-2021-312	CASA-21-210608	GELC
R-10 S2	1042.0	11/05/2020	WG	UF	INIT	REG	RAD	EPA:904	Radium-228	Ra-228	N	0.06	5	—	—	0.248	0.873	—	pCi/L	Y	U	U	N3B-2021-312	CASA-21-210611	GELC
R-10 S1	874.0	11/05/2020	WG	UF	INIT	REG	RAD	EPA:905.0	Strontium-90	Sr-90	N	0.207	8	0.355	Regional-Scr_95	0.145	0.486	—	pCi/L	Y	U	U	N3B-2021-312	CASA-21-210606	GELC
R-10 S1	874.0	11/05/2020	WG	UF	INIT	FD	RAD	EPA:905.0	Strontium-90	Sr-90	N	-0.0618	8	0.355	Regional-Scr_95	0.137	0.48	—	pCi/L	Y	U	U	N3B-2021-312	CASA-21-210608	GELC
R-10 S2	1042.0	11/05/2020	WG	UF	INIT	REG	RAD	EPA:905.0	Strontium-90	Sr-90	N	-0.0225	8	0.355	Regional-Scr_95	0.135	0.492	—	pCi/L	Y	U	U	N3B-2021-312	CASA-21-210611	GELC
R-10 S1	874.0	11/05/2020	WG	UF	INIT	REG	RAD	Generic:Radium by Calculation	Radium-226 and Radium-228	Ra-226+228	N	0.316	—	—	—	0.304	—	—	pCi/L	Y	—	U	N3B-2021-312	CASA-21-210606	GELC
R-10 S1	874.0	11/05/2020	WG	UF	INIT	FD	RAD	Generic:Radium by Calculation	Radium-226 and Radium-228	Ra-226+228	Y	0.702	—	—	—	0.27	—	—	pCi/L	Y	—	NQ	N3B-2021-312	CASA-21-210608	GELC
R-10 S2	1042.0	11/05/2020	WG	UF	INIT	REG	RAD	Generic:Radium by Calculation	Radium-226 and Radium-228	Ra-226+228	N	0.26	—	—	—	0.281	—	—	pCi/L	Y	—	U	N3B-2021-312	CASA-21-210611	GELC
R-10 S1	874.0	11/05/2020	WG	UF	INIT	REG	RAD	HASL-300:AM-241	Americium-241	Am-241	N	0.0144	—	0.0167	Regional-Scr_95	0.00954	0.0631	—	pCi/L	Y	U	U	N3B-2021-312	CASA-21-210606	GELC
R-10 S1	874.0	11/05/2020	WG	UF	INIT	FD	RAD	HASL-300:AM-241	Americium-241	Am-241	N	0.0151	—	0.0167	Regional-Scr_95	0.00797	0.0661	—	pCi/L	Y	U	U	N3B-2021-312	CASA-21-210608	GELC
R-10 S2	1042.0	11/05/2020	WG	UF	INIT	REG	RAD	HASL-300:AM-241	Americium-241	Am-241	N	0.00875	—	0.0167	Regional-Scr_95	0.0105	0.064	—	pCi/L	Y	U	U	N3B-2021-312	CASA-21-210611	GELC
R-10 S1	874.0	11/05/2020	WG	UF	INIT	REG	RAD	HASL-300:ISOPU	Plutonium-238	Pu-238	N	0.00221	—	0.00994	Regional-Scr_95	0.00799	0.0513	—	pCi/L	Y	U	U	N3B-2021-312	CASA-21-210606	GELC
R-10 S1	874.0	11/05/2020	WG	UF	INIT	REG	RAD	HASL-300:ISOPU	Plutonium-239/240	Pu-239/240	N	0.0221	—	0.0171	Regional-Scr_95	0.00939	0.0573	—	pCi/L	Y	U	U	N3B-2021-312	CASA-21-210606	GELC
R-10 S1	874.0	11/05/2020	WG	UF	INIT	FD	RAD	HASL-300:ISOPU	Plutonium-238	Pu-238	N	0.0109	—	0.00994	Regional-Scr_95	0.00841	0.0503	—	pCi/L	Y	U	U	N3B-2021-312	CASA-21-210608	GELC
R-10 S1	874.0	11/05/2020	WG	UF	INIT	FD	RAD	HASL-300:ISOPU	Plutonium-239/240	Pu-239/240	N	0.013	—	0.0171	Regional-Scr_95	0.00752	0.0561	—	pCi/L	Y	U	U	N3B-2021-312	CASA-21-210608	GELC
R-10 S2	1042.0	11/05/2020	WG	UF	INIT	REG	RAD	HASL-300:ISOPU	Plutonium-238	Pu-238	N	0.0236	—	0.00994	Regional-Scr_95	0.0114	0.0606	—	pCi/L	Y	U	U	N3B-2021-312	CASA-21-210611	GELC
R-10 S2	1042.0	11/05/2020	WG	UF	INIT	REG	RAD	HASL-300:ISOPU	Plutonium-239/240	Pu-239/240	N	0.00523	—	0.0171	Regional-Scr_95	0.0074	0.0677	—	pCi/L	Y	U	U	N3B-2021-312	CASA-21-210611	GELC
R-10 S1	874.0	11/05/2020	WG	UF	INIT	REG	RAD	HASL-300:ISOU	Uranium-234	U-234	Y	0.649	27.2	0.715	Regional	0.0887	0.207	—	pCi/L	Y	—	NQ	N3B-2021-312	CASA-21-210606	GELC
R-10 S1	874.0	11/05/2020	WG	UF	INIT	REG	RAD	HASL-300:ISOU	Uranium-235/236	U-235/236	N	0.02	28.8	0.0423	Regional-Scr_95	0.0235	0.179	—	pCi/L	Y	U	U	N3B-2021-312	CASA-21-210606	GELC
R-10 S1	874.0	11/05/2020	WG	UF	INIT	REG	RAD	HASL-300:ISOU	Uranium-238	U-238	Y	0.35	30	0.336	Regional	0.0634	0.188	—	pCi/L	Y	—	NQ	N3B-2021-312	CASA-21-210606	GELC
R-10 S1	874.0	11/05/2020	WG	UF	INIT	FD	RAD	HASL-300:ISOU	Uranium-234	U-234	Y	0.594	27.2	0.715	Regional	0.0709	0.153	—	pCi/L	Y	—	NQ	N3B-2021-312	CASA-21-210608	GELC
R-10 S1	874.0	11/05/2020	WG	UF	INIT	FD	RAD	HASL-300:ISOU	Uranium-235/236	U-235/236	N	0.052	28.8	0.0423	Regional-Scr_95	0.0284	0.133	—	pCi/L	Y	U	U	N3B-2021-312	CASA-21-210608	GELC
R-10 S1	874.0	11/05/2020	WG	UF	INIT	FD	RAD	HASL-300:ISOU	Uranium-238	U-238	Y	0.409	30	0.336	Regional	0.0583	0.14	—	pCi/L	Y	—	NQ	N3B-2021-312	CASA-21-210608	GELC

Table C-1 Analytical Results from the Periodic Monitoring Events Reported in this Periodic Monitoring Report

Location ID	Screen Depth (ft)	Sample Date	Sample Type	Field Preparation Code	Analysis Type Code	Sample Purpose	Method Category	Lab Method	Parameter Name	Parameter Code	Detected	Report Result	Screening Limit	Background Level	Background Entity	Lab Uncertainty	Report MDA	Report MDL	Report Unit	Best Value	Lab Qualifier	Validation Qualifier	COC #	Field Sample ID	Lab ID
R-10 S2	1042.0	11/05/2020	WG	UF	INIT	REG	RAD	HASL-300:ISOU	Uranium-234	U-234	Y	0.836	27.2	0.715	Regional	0.0903	0.178	—	pCi/L	Y	—	NQ	N3B-2021-312	CASA-21-210611	GELC
R-10 S2	1042.0	11/05/2020	WG	UF	INIT	REG	RAD	HASL-300:ISOU	Uranium-235/236	U-235/236	N	0.00318	28.8	0.0423	Regional-Scr_95	0.017	0.154	—	pCi/L	Y	U	U	N3B-2021-312	CASA-21-210611	GELC
R-10 S2	1042.0	11/05/2020	WG	UF	INIT	REG	RAD	HASL-300:ISOU	Uranium-238	U-238	Y	0.378	30	0.336	Regional	0.0621	0.162	—	pCi/L	Y	—	NQ	N3B-2021-312	CASA-21-210611	GELC
R-10 S1	874.0	11/05/2020	WG	F	INIT	REG	LCMS/MS	SW-846:6850	Perchlorate	ClO4	Y	0.426	13.8	0.414	Regional	—	—	0.05	µg/L	Y	—	NQ	N3B-2021-312	CASA-21-210605	GELC
R-10 S1	874.0	11/05/2020	WG	F	INIT	FD	LCMS/MS	SW-846:6850	Perchlorate	ClO4	Y	0.423	13.8	0.414	Regional	—	—	0.05	µg/L	Y	—	NQ	N3B-2021-312	CASA-21-210607	GELC
R-10 S2	1042.0	11/05/2020	WG	F	INIT	REG	LCMS/MS	SW-846:6850	Perchlorate	ClO4	Y	0.466	13.8	0.414	Regional	—	—	0.05	µg/L	Y	—	NQ	N3B-2021-312	CASA-21-210610	GELC
R-10a	690.0	11/05/2020	WG	F	INIT	REG	LCMS/MS	SW-846:6850	Perchlorate	ClO4	Y	0.707	13.8	0.414	Regional	—	—	0.05	µg/L	Y	—	NQ	N3B-2021-312	CASA-21-210613	GELC
R-10 S1	874.0	11/05/2020	WG	UF	INIT	REG	LCMS/MS high Explosives	SW-846:8330B	Trinitrotoluene[2,4,6-]	118-96-7	N	0.0792	9.8	—	—	—	—	0.0792	µg/L	Y	U	U	N3B-2021-312	CASA-21-210606	GELC
R-10 S1	874.0	11/05/2020	WG	UF	INIT	REG	LCMS/MS high Explosives	SW-846:8330B	Dinitrotoluene[2,4-]	121-14-2	N	0.0792	2.37	—	—	—	—	0.0792	µg/L	Y	U	U	N3B-2021-312	CASA-21-210606	GELC
R-10 S1	874.0	11/05/2020	WG	UF	INIT	REG	LCMS/MS high Explosives	SW-846:8330B	RDX	121-82-4	N	0.0792	9.66	—	—	—	—	0.0792	µg/L	Y	U	U	N3B-2021-312	CASA-21-210606	GELC
R-10 S1	874.0	11/05/2020	WG	UF	INIT	REG	LCMS/MS high Explosives	SW-846:8330B	Dinitrotoluene[2,6-]	606-20-2	N	0.0792	0.485	—	—	—	—	0.0792	µg/L	Y	U	U	N3B-2021-312	CASA-21-210606	GELC
R-10 S1	874.0	11/05/2020	WG	UF	INIT	REG	LCMS/MS high Explosives	SW-846:8330B	Trinitrobenzene[1,3,5-]	99-35-4	N	0.0792	590	—	—	—	—	0.0792	µg/L	Y	U	U	N3B-2021-312	CASA-21-210606	GELC
R-10a	690.0	11/05/2020	WG	UF	INIT	REG	RAD	EPA:900	Gross alpha	GROSSA	N	0.821	15	—	—	0.839	2.97	—	pCi/L	Y	U	U	N3B-2021-312	CASA-21-210614	GELC
R-10a	690.0	11/05/2020	WG	UF	INIT	REG	RAD	EPA:900	Gross beta	GROSSB	Y	3.77	—	—	—	0.874	2.29	—	pCi/L	Y	—	NQ	N3B-2021-312	CASA-21-210614	GELC
R-10a	690.0	11/05/2020	WG	UF	INIT	REG	RAD	EPA:901.1	Cobalt-60	Co-60	N	0.538	—	2.65	Regional-Scr_95	0.974	3.9	—	pCi/L	Y	U	U	N3B-2021-312	CASA-21-210614	GELC
R-10a	690.0	11/05/2020	WG	UF	INIT	REG	RAD	EPA:901.1	Cesium-137	Cs-137	N	1.43	—	2.93	Regional-Scr_95	1.05	4.03	—	pCi/L	Y	U	U	N3B-2021-312	CASA-21-210614	GELC
R-10a	690.0	11/05/2020	WG	UF	INIT	REG	RAD	EPA:901.1	Potassium-40	K-40	N	22.9	—	35.6	Regional-Scr_95	20.6	47.3	—	pCi/L	Y	U	U	N3B-2021-312	CASA-21-210614	GELC
R-10a	690.0	11/05/2020	WG	UF	INIT	REG	RAD	EPA:901.1	Sodium-22	Na-22	N	0.56	—	1.93	Regional-Scr_95	1.09	4.25	—	pCi/L	Y	U	U	N3B-2021-312	CASA-21-210614	GELC
R-10a	690.0	11/05/2020	WG	UF	INIT	REG	RAD	EPA:901.1	Neptunium-237	Np-237	N	-1.08	—	4.72	Regional-Scr_95	2.07	7.39	—	pCi/L	Y	U	U	N3B-2021-312	CASA-21-210614	GELC
R-10a	690.0	11/05/2020	WG	UF	INIT	REG	RAD	EPA:903.1	Radium-226	Ra-226	Y	0.705	5	—	—	0.178	0.355	—	pCi/L	Y	—	NQ	N3B-2021-312	CASA-21-210614	GELC
R-10a	690.0	11/05/2020	WG	UF	INIT	REG	RAD	EPA:904	Radium-228	Ra-228	N	0.372	5	—	—	0.239	0.796	—	pCi/L	Y	U	U	N3B-2021-312	CASA-21-210614	GELC
R-10a	690.0	11/05/2020	WG	UF	INIT	REG	RAD	EPA:905.0	Strontium-90	Sr-90	N	0.306	8	0.355	Regional-Scr_95	0.153	0.496	—	pCi/L	Y	U	U	N3B-2021-312	CASA-21-210614	GELC
R-10a	690.0	11/05/2020	WG	UF	INIT	REG	RAD	Generic:Radium by Calculation	Radium-226 and Radium-228	Ra-226+228	Y	1.08	—	—	—	0.298	—	—	pCi/L	Y	—	NQ	N3B-2021-312	CASA-21-210614	GELC
R-10a	690.0	11/05/2020	WG	UF	INIT	REG	RAD	HASL-300:AM-241	Americium-241	Am-241	N	0.0332	—	0.0167	Regional-Scr_95	0.0111	0.0608	—	pCi/L	Y	U	U	N3B-2021-312	CASA-21-210614	GELC
R-10a	690.0	11/05/2020	WG	UF	INIT	REG	RAD	HASL-300:ISOPU	Plutonium-238	Pu-238	N	0.00758	—	0.00994	Regional-Scr_95	0.00758	0.0585	—	pCi/L	Y	U	U	N3B-2021-312	CASA-21-210614	GELC
R-10a	690.0	11/05/2020	WG	UF	INIT	REG	RAD	HASL-300:ISOPU	Plutonium-239/240	Pu-239/240	N	0	—	0.0171	Regional-Scr_95	0.0113	0.0653	—	pCi/L	Y	U	U	N3B-2021-312	CASA-21-210614	GELC
R-10a	690.0	11/05/2020	WG	UF	INIT	REG	RAD	HASL-300:ISOU	Uranium-234	U-234	Y	1.04	27.2	0.715	Regional	0.0977	0.171	—	pCi/L	Y	—	NQ	N3B-2021-312	CASA-21-210614	GELC
R-10a	690.0	11/05/2020	WG	UF	INIT	REG	RAD	HASL-300:ISOU	Uranium-235/236	U-235/236	N	0.0301	28.8	0.0423	Regional-Scr_95	0.0221	0.148	—	pCi/L	Y	U	U	N3B-2021-312	CASA-21-210614	GELC
R-10a	690.0	11/05/2020	WG	UF	INIT	REG	RAD	HASL-300:ISOU	Uranium-238	U-238	Y	0.625	30	0.336	Regional	0.075	0.156	—	pCi/L	Y	—	NQ	N3B-2021-312	CASA-21-210614	GELC
R-10 S1	874.0	11/05/2020	WG	UF	INIT	FD	VOC	SW-846:8260B	Ethylbenzene	100-41-4	N	0.3	700	—	—	—	—	0.3	µg/L	Y	U	U	N3B-2021-312	CASA-21-210608	GELC
R-10 S1	874.0	11/05/2020	WG	UF	INIT	FD	VOC	SW-846:8260B	Styrene	100-42-5	N	0.3	100	—	—	—	—	0.3	µg/L	Y	U	U	N3B-2021-312	CASA-21-210608	GELC
R-10 S1	874.0	11/05/2020	WG	UF	INIT	FD	VOC	SW-846:8260B	Dichloropropene[cis-1,3-]	10061-01-5	N	0.3	—	—	—	—	—	0.3	µg/L	Y	U	U	N3B-2021-312	CASA-21-210608	GELC
R-10 S1	874.0	11/05/2020	WG	UF	INIT	FD	VOC	SW-846:8260B	Dichloropropene[trans-1,3-]	10061-02-6	N	0.3	—	—	—	—	—	0.3	µg/L	Y	U	U	N3B-2021-312	CASA-21-210608	GELC
R-10 S1	874.0	11/05/2020	WG	UF	INIT	FD	VOC	SW-846:8260B	Propylbenzene[1-]	103-65-1	N	0.3	660	—	—	—	—	0.3	µg/L	Y	U	U	N3B-2021-312	CASA-21-210608	GELC
R-10 S1	874.0	11/05/2020	WG	UF	INIT	FD	VOC	SW-846:8260B	Butylbenzene[n-]	104-51-8	N	0.3	1000	—	—	—	—	0.3	µg/L	Y	U	U	N3B-2021-312	CASA-21-210608	GELC
R-10 S1	874.0	11/05/2020	WG	UF	INIT	FD	VOC	SW-846:8260B	Chlorotoluene[4-]	106-43-4	N	0.3	250	—	—	—	—	0.3	µg/L	Y	U	U	N3B-2021-312	CASA-21-210608	GELC
R-10 S1	874.0	11/05/2020	WG	UF	INIT	FD	VOC	SW-846:8260B	Dichlorobenzene[1,4-]	106-46-7	N	0.3	75	—	—	—	—	0.3	µg/L	Y	U	U	N3B-2021-312	CASA-21-210608	GELC
R-10 S1	874.0	11/05/2020	WG	UF	INIT	FD	VOC	SW-846:8260B	Dibromoethane[1,2-]	106-93-4	N	0.3	0.05	—	—	—	—	0.3	µg/L	Y	U	U	N3B-2021-312	CASA-21-210608	GELC
R-10 S1	874.0	11/05/2020	WG	UF	INIT	FD	VOC	SW-846:8260B	Chloro-1-propene[3-]	107-05-1	N	1.5	7.3	—	—	—	—	1.5	µg/L	Y	U	U	N3B-2021-312	CASA-21-210608	GELC
R-10 S1	874.0	11/05/2020	WG	UF	INIT	FD	VOC	SW-846:8260B	Dichloroethane[1,2-]	107-06-2	N	0.3	5	—	—	—	—	0.3	µg/L	Y	U	U	N3B-2021-312	CASA-21-210608	GELC
R-10 S1	874.0	11/05/2020	WG	UF	INIT	FD	VOC	SW-846:8260B	Propionitrile	107-12-0	N	1.5	—	—	—	—	—	1.5	µg/L	Y	U	U	N3B-2021-312	CASA-21-210608	GELC
R-10 S1	874.0	11/05/2020	WG	UF	INIT	FD	VOC	SW-846:8260B	Acrylonitrile	107-13-1	N	1.5	0.523	—	—	—	—	1.5	µg/L	Y	U	U	N3B-2021-312	CASA-21-210608	GELC
R-10 S1	874.0	11/05/2020	WG	UF	INIT	FD	VOC	SW-846:8260B	Vinyl acetate	108-05-4	N	1.5	409	—	—	—	—	1.5	µg/L	Y	U	U	N3B-2021-312	CASA-21-210608	GELC
R-10 S1	874.0	11/05/2020	WG	UF	INIT	FD	VOC	SW-846:8260B	Methyl-2-pentanone[4-]	108-10-1	N	1.5	1240	—	—	—	—	1.5	µg/L	Y	U	U	N3B-2021-312	CASA-21-210608	GELC
R-10 S1	874.0	11/05/2020	WG	UF	INIT	FD	VOC	SW-846:8260B	Trimethylbenzene[1,3,5-]	108-67-8	N	0.3	60	—	—	—	—	0.3	µg/L	Y	U	U	N3B-2021-312	CASA-21-210608	GELC
R-10 S1	874.0	11/05/2020	WG	UF	INIT	FD	VOC	SW-846:8260B	Bromobenzene	108-86-1	N	0.3	62	—	—	—	—	0.3	µg/L	Y	U	U	N3B-2021-312	CASA-21-210608	GELC
R-10 S1	874.0	11/05/2020	WG	UF	INIT	FD	VOC	SW-846:8260B	Toluene	108-88-3	N	0.3	1000	—	—	—	—	0.3	µg/L	Y	U	U	N3B-2021-312	CASA-21-210608	GELC
R-10 S1	874.0	11/05/2020	WG	UF	INIT	FD	VOC	SW-846:8260B	Chlorobenzene	108-90-7	N	0.3	100	—	—	—	—	0.3	µg/L	Y	U	U	N3B-2021-312	CASA-21-210608	GELC
R-10 S1	874.0	11/05/2020	WG	UF	INIT	FD	VOC	SW-846:8260B	Trichlorobenzene[1,2,4-]	120-82-1	N	0.3	70	—	—	—	—	0.3	µg/L	Y	U	U	N3B-2021-312	CASA-21-210608	GELC
R-10 S1	874.0	11/05/2020	WG	UF	INIT	FD	VOC	SW-846:8260B	Chlorodibromomethane	124-48-1	N	0.3	80	—	—	—	—	0.3	µg/L	Y	U	U	N3B-2021-312	CASA-21-210608	GELC
R-10 S1	874.0	11/05/2020	WG	UF	INIT	FD	VOC	SW-846:8260B	Methacrylonitrile	126-98-7	N	1.5	1.91	—	—	—	—	1.5	µg/L	Y	U	U	N3B-2021-312	CASA-21-210608	GELC

Table C-1 Analytical Results from the Periodic Monitoring Events Reported in this Periodic Monitoring Report

Location ID	Screen Depth (ft)	Sample Date	Sample Type	Field Preparation Code	Analysis Type Code	Sample Purpose	Method Category	Lab Method	Parameter Name	Parameter Code	Detected	Report Result	Screening Limit	Background Level	Background Entity	Lab Uncertainty	Report MDA	Report MDL	Report Unit	Best Value	Lab Qualifier	Validation Qualifier	COC #	Field Sample ID	Lab ID
R-10 S1	874.0	11/05/2020	WG	UF	INIT	FD	VOC	SW-846:8260B	Chloro-1,3-butadiene[2-]	126-99-8	N	0.3	0.187	—	—	—	—	0.3	µg/L	Y	U	U	N3B-2021-312	CASA-21-210608	GELC
R-10 S1	874.0	11/05/2020	WG	UF	INIT	FD	VOC	SW-846:8260B	Tetrachloroethene	127-18-4	N	0.3	5	—	—	—	—	0.3	µg/L	Y	U	U	N3B-2021-312	CASA-21-210608	GELC
R-10 S1	874.0	11/05/2020	WG	UF	INIT	FD	VOC	SW-846:8260B	Butylbenzene[sec-]	135-98-8	N	0.3	2000	—	—	—	—	0.3	µg/L	Y	U	U	N3B-2021-312	CASA-21-210608	GELC
R-10 S1	874.0	11/05/2020	WG	UF	INIT	FD	VOC	SW-846:8260B	Dichloropropane[1,3-]	142-28-9	N	0.3	370	—	—	—	—	0.3	µg/L	Y	U	U	N3B-2021-312	CASA-21-210608	GELC
R-10 S1	874.0	11/05/2020	WG	UF	INIT	FD	VOC	SW-846:8260B	Dichloroethene[cis-1,2-]	156-59-2	N	0.3	70	—	—	—	—	0.3	µg/L	Y	U	U	N3B-2021-312	CASA-21-210608	GELC
R-10 S1	874.0	11/05/2020	WG	UF	INIT	FD	VOC	SW-846:8260B	Dichloroethene[trans-1,2-]	156-60-5	N	0.3	100	—	—	—	—	0.3	µg/L	Y	U	U	N3B-2021-312	CASA-21-210608	GELC
R-10 S1	874.0	11/05/2020	WG	UF	INIT	FD	VOC	SW-846:8260B	Methyl tert-Butyl Ether	1634-04-4	N	0.3	100	—	—	—	—	0.3	µg/L	Y	U	U	N3B-2021-312	CASA-21-210608	GELC
R-10 S1	874.0	11/05/2020	WG	UF	INIT	FD	VOC	SW-846:8260B	Dichlorobenzene[1,3-]	541-73-1	N	0.3	—	—	—	—	—	0.3	µg/L	Y	U	U	N3B-2021-312	CASA-21-210608	GELC
R-10 S1	874.0	11/05/2020	WG	UF	INIT	FD	VOC	SW-846:8260B	Carbon Tetrachloride	56-23-5	N	0.3	5	—	—	—	—	0.3	µg/L	Y	U	U	N3B-2021-312	CASA-21-210608	GELC
R-10 S1	874.0	11/05/2020	WG	UF	INIT	FD	VOC	SW-846:8260B	Dichloropropene[1,1-]	563-58-6	N	0.3	—	—	—	—	—	0.3	µg/L	Y	U	U	N3B-2021-312	CASA-21-210608	GELC
R-10 S1	874.0	11/05/2020	WG	UF	INIT	FD	VOC	SW-846:8260B	Hexanone[2-]	591-78-6	N	1.5	38	—	—	—	—	1.5	µg/L	Y	U	U	N3B-2021-312	CASA-21-210608	GELC
R-10 S1	874.0	11/05/2020	WG	UF	INIT	FD	VOC	SW-846:8260B	Dichloropropane[2,2-]	594-20-7	N	0.3	—	—	—	—	—	0.3	µg/L	Y	U	U	N3B-2021-312	CASA-21-210608	GELC
R-10 S1	874.0	11/05/2020	WG	UF	INIT	FD	VOC	SW-846:8260B	Diethyl Ether	60-29-7	N	0.3	3930	—	—	—	—	0.3	µg/L	Y	U	U	N3B-2021-312	CASA-21-210608	GELC
R-10 S1	874.0	11/05/2020	WG	UF	INIT	FD	VOC	SW-846:8260B	Tetrachloroethane[1,1,1,2-]	630-20-6	N	0.3	5.74	—	—	—	—	0.3	µg/L	Y	U	U	N3B-2021-312	CASA-21-210608	GELC
R-10 S1	874.0	11/05/2020	WG	UF	INIT	FD	VOC	SW-846:8260B	Chloroform	67-66-3	N	0.3	80	—	—	—	—	0.3	µg/L	Y	U	U	N3B-2021-312	CASA-21-210608	GELC
R-10 S1	874.0	11/05/2020	WG	UF	INIT	FD	VOC	SW-846:8260B	Butanol[1-]	71-36-3	N	15	2000	—	—	—	—	15	µg/L	Y	U	U	N3B-2021-312	CASA-21-210608	GELC
R-10 S1	874.0	11/05/2020	WG	UF	INIT	FD	VOC	SW-846:8260B	Benzene	71-43-2	N	0.3	5	—	—	—	—	0.3	µg/L	Y	U	U	N3B-2021-312	CASA-21-210608	GELC
R-10 S1	874.0	11/05/2020	WG	UF	INIT	FD	VOC	SW-846:8260B	Trichloroethane[1,1,1-]	71-55-6	N	0.3	200	—	—	—	—	0.3	µg/L	Y	U	U	N3B-2021-312	CASA-21-210608	GELC
R-10 S1	874.0	11/05/2020	WG	UF	INIT	FD	VOC	SW-846:8260B	Dibromomethane	74-95-3	N	0.3	0.0747	—	—	—	—	0.3	µg/L	Y	U	U	N3B-2021-312	CASA-21-210608	GELC
R-10 S1	874.0	11/05/2020	WG	UF	INIT	FD	VOC	SW-846:8260B	Bromochloromethane	74-97-5	N	0.3	83	—	—	—	—	0.3	µg/L	Y	U	U	N3B-2021-312	CASA-21-210608	GELC
R-10 S1	874.0	11/05/2020	WG	UF	INIT	FD	VOC	SW-846:8260B	Methylene Chloride	75-09-2	N	1	5	—	—	—	—	1	µg/L	Y	U	U	N3B-2021-312	CASA-21-210608	GELC
R-10 S1	874.0	11/05/2020	WG	UF	INIT	FD	VOC	SW-846:8260B	Bromoform	75-25-2	N	0.3	80	—	—	—	—	0.3	µg/L	Y	U	U	N3B-2021-312	CASA-21-210608	GELC
R-10 S1	874.0	11/05/2020	WG	UF	INIT	FD	VOC	SW-846:8260B	Bromodichloromethane	75-27-4	N	0.3	80	—	—	—	—	0.3	µg/L	Y	U	U	N3B-2021-312	CASA-21-210608	GELC
R-10 S1	874.0	11/05/2020	WG	UF	INIT	FD	VOC	SW-846:8260B	Dichloroethane[1,1-]	75-34-3	N	0.3	25	—	—	—	—	0.3	µg/L	Y	U	U	N3B-2021-312	CASA-21-210608	GELC
R-10 S1	874.0	11/05/2020	WG	UF	INIT	FD	VOC	SW-846:8260B	Isobutyl alcohol	78-83-1	N	15	5910	—	—	—	—	15	µg/L	Y	U	U	N3B-2021-312	CASA-21-210608	GELC
R-10 S1	874.0	11/05/2020	WG	UF	INIT	FD	VOC	SW-846:8260B	Dichloropropane[1,2-]	78-87-5	N	0.3	5	—	—	—	—	0.3	µg/L	Y	U	U	N3B-2021-312	CASA-21-210608	GELC
R-10 S1	874.0	11/05/2020	WG	UF	INIT	FD	VOC	SW-846:8260B	Butanone[2-]	78-93-3	N	1.5	5560	—	—	—	—	1.5	µg/L	Y	U	U	N3B-2021-312	CASA-21-210608	GELC
R-10 S1	874.0	11/05/2020	WG	UF	INIT	FD	VOC	SW-846:8260B	Trichloroethane[1,1,2-]	79-00-5	N	0.3	5	—	—	—	—	0.3	µg/L	Y	U	U	N3B-2021-312	CASA-21-210608	GELC
R-10 S1	874.0	11/05/2020	WG	UF	INIT	FD	VOC	SW-846:8260B	Trichloroethene	79-01-6	N	0.3	5	—	—	—	—	0.3	µg/L	Y	U	U	N3B-2021-312	CASA-21-210608	GELC
R-10 S1	874.0	11/05/2020	WG	UF	INIT	FD	VOC	SW-846:8260B	Tetrachloroethane[1,1,2,2-]	79-34-5	N	0.3	10	—	—	—	—	0.3	µg/L	Y	U	U	N3B-2021-312	CASA-21-210608	GELC
R-10 S1	874.0	11/05/2020	WG	UF	INIT	FD	VOC	SW-846:8260B	Methyl Methacrylate	80-62-6	N	1.5	1390	—	—	—	—	1.5	µg/L	Y	U	U	N3B-2021-312	CASA-21-210608	GELC
R-10 S1	874.0	11/05/2020	WG	UF	INIT	FD	VOC	SW-846:8260B	Trichlorobenzene[1,2,3-]	87-61-6	N	0.3	7	—	—	—	—	0.3	µg/L	Y	U	U	N3B-2021-312	CASA-21-210608	GELC
R-10 S1	874.0	11/05/2020	WG	UF	INIT	FD	VOC	SW-846:8260B	Hexachlorobutadiene	87-68-3	N	0.3	1.39	—	—	—	—	0.3	µg/L	Y	U	U	N3B-2021-312	CASA-21-210608	GELC
R-10 S1	874.0	11/05/2020	WG	UF	INIT	FD	VOC	SW-846:8260B	Naphthalene	91-20-3	N	0.3	1.65	—	—	—	—	0.3	µg/L	Y	U	U	N3B-2021-312	CASA-21-210608	GELC
R-10 S1	874.0	11/05/2020	WG	UF	INIT	FD	VOC	SW-846:8260B	Xylene[1,2-]	95-47-6	N	0.3	193	—	—	—	—	0.3	µg/L	Y	U	U	N3B-2021-312	CASA-21-210608	GELC
R-10 S1	874.0	11/05/2020	WG	UF	INIT	FD	VOC	SW-846:8260B	Chlorotoluene[2-]	95-49-8	N	0.3	233	—	—	—	—	0.3	µg/L	Y	U	U	N3B-2021-312	CASA-21-210608	GELC
R-10 S1	874.0	11/05/2020	WG	UF	INIT	FD	VOC	SW-846:8260B	Dichlorobenzene[1,2-]	95-50-1	N	0.3	600	—	—	—	—	0.3	µg/L	Y	U	U	N3B-2021-312	CASA-21-210608	GELC
R-10 S1	874.0	11/05/2020	WG	UF	INIT	FD	VOC	SW-846:8260B	Trimethylbenzene[1,2,4-]	95-63-6	N	0.3	56	—	—	—	—	0.3	µg/L	Y	U	U	N3B-2021-312	CASA-21-210608	GELC
R-10 S1	874.0	11/05/2020	WG	UF	INIT	FD	VOC	SW-846:8260B	Dibromo-3-Chloropropane[1,2-]	96-12-8	N	0.5	0.2	—	—	—	—	0.5	µg/L	Y	U	U	N3B-2021-312	CASA-21-210608	GELC
R-10 S1	874.0	11/05/2020	WG	UF	INIT	FD	VOC	SW-846:8260B	Trichloropropane[1,2,3-]	96-18-4	N	0.3	0.00835	—	—	—	—	0.3	µg/L	Y	U	U	N3B-2021-312	CASA-21-210608	GELC
R-10 S1	874.0	11/05/2020	WG	UF	INIT	FD	VOC	SW-846:8260B	Ethyl Methacrylate	97-63-2	N	1.5	455	—	—	—	—	1.5	µg/L	Y	U	U	N3B-2021-312	CASA-21-210608	GELC
R-10 S1	874.0	11/05/2020	WG	UF	INIT	FD	VOC	SW-846:8260B	Butylbenzene[tert-]	98-06-6	N	0.3	690	—	—	—	—	0.3	µg/L	Y	U	U	N3B-2021-312	CASA-21-210608	GELC
R-10 S1	874.0	11/05/2020	WG	UF	INIT	FD	VOC	SW-846:8260B	Isopropylbenzene	98-82-8	N	0.3	447	—	—	—	—	0.3	µg/L	Y	U	U	N3B-2021-312	CASA-21-210608	GELC
R-10 S1	874.0	11/05/2020	WG	UF	INIT	FD	VOC	SW-846:8260B	Isopropyltoluene[4-]	99-87-6	N	0.3	—	—	—	—	—	0.3	µg/L	Y	U	U	N3B-2021-312	CASA-21-210608	GELC
R-10 S1	874.0	11/05/2020	WG	UF	INIT	FD	VOC	SW-846:8260B	Xylene[1,3-]+Xylene[1,4-]	Xylene[m+p]	N	0.3	193	—	—	—	—	0.3	µg/L	Y	U	U	N3B-2021-312	CASA-21-210608	GELC
R-10 S1	874.0	11/05/2020	WG	F	INIT	REG	Inorganic	SM:A2340B	Hardness	Hardness	Y	64.4	—	67.1	Regional	—	—	0.453	mg/L	Y	—	NQ	N3B-2021-312	CASA-21-210605	GELC
R-10 S1	874.0	11/05/2020	WG	F	INIT	FD	Inorganic	SM:A2340B	Hardness	Hardness	Y	67	—	67.1	Regional	—	—	0.453	mg/L	Y	—	NQ	N3B-2021-312	CASA-21-210607	GELC
R-10 S1	874.0	11/05/2020	WG	F	INIT	REG	Inorganic	SW-846:6010C	Aluminum	Al	N	68	5000	68	Regional-Scr_95	—	—	68	µg/L	Y	U	U	N3B-2021-312	CASA-21-210605	GELC
R-10 S1	874.0	11/05/2020	WG	F	INIT	REG	Inorganic	SW-846:6010C	Boron	B	Y	29.2	750	18.7	Regional-Scr_95	—	—	15	µg/L	Y	J	J	N3B-2021-312	CASA-21-210605	GELC
R-10 S1	874.0	11/05/2020	WG	F	INIT	REG	Inorganic	SW-846:6010C	Barium	Ba	Y	46.4	2000	38.1	Regional	—	—	1	µg/L	Y	—	NQ	N3B-2021-312	CASA-21-210605	GELC
R-10 S1	874.0	11/05/2020	WG	F	INIT	REG	Inorganic	SW-846:6010C	Beryllium	Be	N	1	4	1	Regional-Scr_95	—	—	1	µg/L	Y	U	U	N3B-2021-312	CASA-21-210605	GELC
R-10 S1	874.0	11/05/2020	WG	F	INIT	REG	Inorganic	SW-846:6010C	Calcium	Ca	Y	19.2	—	17.03	Regional	—	—	0.05	mg/L	Y	—	NQ	N3B-2021-312	CASA-21-210605	GELC
R-10 S1	874.0	11/05/2020	WG	F	INIT	REG	Inorganic	SW-846:6010C	Cobalt	Co	N	1	50	1	Regional-Scr_95	—	—	1	µg/L	Y	U	U	N3B-2021-312	CASA-21-210605	GELC
R-10 S1	874.0	11/05/2020	WG	F	INIT	REG	Inorganic	SW-846:6010C	Copper	Cu	N	3	1000	3	Regional-Scr_95	—	—	3	µg/L	Y	U	U	N3B-2021-312	CASA-21-210605	GELC
R-10 S1	874.0	11/05/2020	WG	F	INIT	REG	Inorganic	SW-846:6010C	Iron	Fe	N	56.4	1000	53.8	Regional-Scr_95	—	—	30	µg/L	Y	J	UJ	N3B-2021-312	CASA-21-210605	GELC
R-10 S1	874.0	11/05/2020	WG	F	INIT	REG	Inorganic	SW-846:6010C	Potassium	K	Y	2.47	—	2.39	Regional	—	—	0.05	mg/L	Y	—	J+	N3B-2021-312	CASA-21-210605	GELC
R-10 S1	874.0	11/05/2020	WG	F	INIT	REG	Inorganic	SW-846:6010C	Magnesium	Mg	Y	4	—	4.18	Regional	—	—	0.11	mg/L	Y	—	NQ	N3B-2021-312	CASA-21-210605	GELC
R-10 S1	874.0	11/05/2020	WG	F	INIT	REG	Inorganic	SW-846:6010C	Manganese	Mn	N	2	200	12.1	Regional-Scr_95	—	—	2	µg/L	Y	U	U	N3B-2021-312	CASA-21-210605	GELC

Table C-1 Analytical Results from the Periodic Monitoring Events Reported in this Periodic Monitoring Report

Location ID	Screen Depth (ft)	Sample Date	Sample Type	Field Preparation Code	Analysis Type Code	Sample Purpose	Method Category	Lab Method	Parameter Name	Parameter Code	Detected	Report Result	Screening Limit	Background Level	Background Entity	Lab Uncertainty	Report MDA	Report MDL	Report Unit	Best Value	Lab Qualifier	Validation Qualifier	COC #	Field Sample ID	Lab ID
R-10 S1	874.0	11/05/2020	WG	F	INIT	REG	Inorganic	SW-846:6010C	Sodium	Na	Y	11.6	—	16	Regional	—	—	0.1	mg/L	Y	—	NQ	N3B-2021-312	CASA-21-210605	GELC
R-10 S1	874.0	11/05/2020	WG	F	INIT	REG	Inorganic	SW-846:6010C	Silicon Dioxide	SiO2	Y	62.2	—	81.9	Regional	—	—	0.053	mg/L	Y	—	NQ	N3B-2021-312	CASA-21-210605	GELC
R-10 S1	874.0	11/05/2020	WG	F	INIT	REG	Inorganic	SW-846:6010C	Tin	Sn	Y	12.6	12000	13	Regional-Scr_95	—	—	2.5	µg/L	N	—	R	N3B-2021-312	CASA-21-210605	GELC
R-10 S1	874.0	11/05/2020	WG	F	INIT	REG	Inorganic	SW-846:6010C	Strontium	Sr	Y	98.7	11800	157	Regional	—	—	1	µg/L	Y	—	NQ	N3B-2021-312	CASA-21-210605	GELC
R-10 S1	874.0	11/05/2020	WG	F	INIT	REG	Inorganic	SW-846:6010C	Vanadium	V	Y	12.2	63.1	11.4	Regional	—	—	1	µg/L	Y	—	NQ	N3B-2021-312	CASA-21-210605	GELC
R-10 S1	874.0	11/05/2020	WG	F	INIT	REG	Inorganic	SW-846:6010C	Zinc	Zn	Y	12.9	10000	14.4	Regional-Scr_95	—	—	3.3	µg/L	Y	J	J	N3B-2021-312	CASA-21-210605	GELC
R-10 S1	874.0	11/05/2020	WG	F	INIT	FD	Inorganic	SW-846:6010C	Aluminum	Al	N	68	5000	68	Regional-Scr_95	—	—	68	µg/L	Y	U	U	N3B-2021-312	CASA-21-210607	GELC
R-10 S1	874.0	11/05/2020	WG	F	INIT	FD	Inorganic	SW-846:6010C	Boron	B	Y	27.2	750	18.7	Regional-Scr_95	—	—	15	µg/L	Y	J	J	N3B-2021-312	CASA-21-210607	GELC
R-10 S1	874.0	11/05/2020	WG	F	INIT	FD	Inorganic	SW-846:6010C	Barium	Ba	Y	47.2	2000	38.1	Regional	—	—	1	µg/L	Y	—	NQ	N3B-2021-312	CASA-21-210607	GELC
R-10 S1	874.0	11/05/2020	WG	F	INIT	FD	Inorganic	SW-846:6010C	Beryllium	Be	N	1	4	1	Regional-Scr_95	—	—	1	µg/L	Y	U	U	N3B-2021-312	CASA-21-210607	GELC
R-10 S1	874.0	11/05/2020	WG	F	INIT	FD	Inorganic	SW-846:6010C	Calcium	Ca	Y	20	—	17.03	Regional	—	—	0.05	mg/L	Y	—	NQ	N3B-2021-312	CASA-21-210607	GELC
R-10 S1	874.0	11/05/2020	WG	F	INIT	FD	Inorganic	SW-846:6010C	Cobalt	Co	N	1	50	1	Regional-Scr_95	—	—	1	µg/L	Y	U	U	N3B-2021-312	CASA-21-210607	GELC
R-10 S1	874.0	11/05/2020	WG	F	INIT	FD	Inorganic	SW-846:6010C	Copper	Cu	N	3	1000	3	Regional-Scr_95	—	—	3	µg/L	Y	U	U	N3B-2021-312	CASA-21-210607	GELC
R-10 S1	874.0	11/05/2020	WG	F	INIT	FD	Inorganic	SW-846:6010C	Iron	Fe	N	30	1000	53.8	Regional-Scr_95	—	—	30	µg/L	Y	U	U	N3B-2021-312	CASA-21-210607	GELC
R-10 S1	874.0	11/05/2020	WG	F	INIT	FD	Inorganic	SW-846:6010C	Potassium	K	Y	2.57	—	2.39	Regional	—	—	0.05	mg/L	Y	—	J+	N3B-2021-312	CASA-21-210607	GELC
R-10 S1	874.0	11/05/2020	WG	F	INIT	FD	Inorganic	SW-846:6010C	Magnesium	Mg	Y	4.12	—	4.18	Regional	—	—	0.11	mg/L	Y	—	NQ	N3B-2021-312	CASA-21-210607	GELC
R-10 S1	874.0	11/05/2020	WG	F	INIT	FD	Inorganic	SW-846:6010C	Manganese	Mn	N	2	200	12.1	Regional-Scr_95	—	—	2	µg/L	Y	U	U	N3B-2021-312	CASA-21-210607	GELC
R-10 S1	874.0	11/05/2020	WG	F	INIT	FD	Inorganic	SW-846:6010C	Sodium	Na	Y	11.8	—	16	Regional	—	—	0.1	mg/L	Y	—	NQ	N3B-2021-312	CASA-21-210607	GELC
R-10 S1	874.0	11/05/2020	WG	F	INIT	FD	Inorganic	SW-846:6010C	Silicon Dioxide	SiO2	Y	63.9	—	81.9	Regional	—	—	0.053	mg/L	Y	—	NQ	N3B-2021-312	CASA-21-210607	GELC
R-10 S1	874.0	11/05/2020	WG	F	INIT	FD	Inorganic	SW-846:6010C	Tin	Sn	Y	17.5	12000	13	Regional-Scr_95	—	—	2.5	µg/L	N	—	R	N3B-2021-312	CASA-21-210607	GELC
R-10 S1	874.0	11/05/2020	WG	F	INIT	FD	Inorganic	SW-846:6010C	Strontium	Sr	Y	101	11800	157	Regional	—	—	1	µg/L	Y	—	NQ	N3B-2021-312	CASA-21-210607	GELC
R-10 S1	874.0	11/05/2020	WG	F	INIT	FD	Inorganic	SW-846:6010C	Vanadium	V	Y	12.1	63.1	11.4	Regional	—	—	1	µg/L	Y	—	NQ	N3B-2021-312	CASA-21-210607	GELC
R-10 S1	874.0	11/05/2020	WG	F	INIT	FD	Inorganic	SW-846:6010C	Zinc	Zn	Y	5.22	10000	14.4	Regional-Scr_95	—	—	3.3	µg/L	Y	J	J	N3B-2021-312	CASA-21-210607	GELC
R-10 S2	1042.0	11/05/2020	WG	F	INIT	REG	Inorganic	SW-846:6010C	Aluminum	Al	N	68	5000	68	Regional-Scr_95	—	—	68	µg/L	Y	U	U	N3B-2021-312	CASA-21-210610	GELC
R-10 S2	1042.0	11/05/2020	WG	F	INIT	REG	Inorganic	SW-846:6010C	Boron	B	Y	33.4	750	18.7	Regional-Scr_95	—	—	15	µg/L	Y	J	J	N3B-2021-312	CASA-21-210610	GELC
R-10 S2	1042.0	11/05/2020	WG	F	INIT	REG	Inorganic	SW-846:6010C	Barium	Ba	Y	39.9	2000	38.1	Regional	—	—	1	µg/L	Y	—	NQ	N3B-2021-312	CASA-21-210610	GELC
R-10 S2	1042.0	11/05/2020	WG	F	INIT	REG	Inorganic	SW-846:6010C	Beryllium	Be	N	1	4	1	Regional-Scr_95	—	—	1	µg/L	Y	U	U	N3B-2021-312	CASA-21-210610	GELC
R-10 S2	1042.0	11/05/2020	WG	F	INIT	REG	Inorganic	SW-846:6010C	Calcium	Ca	Y	22.9	—	17.03	Regional	—	—	0.05	mg/L	Y	—	NQ	N3B-2021-312	CASA-21-210610	GELC
R-10 S2	1042.0	11/05/2020	WG	F	INIT	REG	Inorganic	SW-846:6010C	Cobalt	Co	N	1	50	1	Regional-Scr_95	—	—	1	µg/L	Y	U	U	N3B-2021-312	CASA-21-210610	GELC
R-10 S2	1042.0	11/05/2020	WG	F	INIT	REG	Inorganic	SW-846:6010C	Copper	Cu	N	3	1000	3	Regional-Scr_95	—	—	3	µg/L	Y	U	U	N3B-2021-312	CASA-21-210610	GELC
R-10 S2	1042.0	11/05/2020	WG	F	INIT	REG	Inorganic	SW-846:6010C	Iron	Fe	N	30	1000	53.8	Regional-Scr_95	—	—	30	µg/L	Y	U	U	N3B-2021-312	CASA-21-210610	GELC
R-10 S2	1042.0	11/05/2020	WG	F	INIT	REG	Inorganic	SW-846:6010C	Magnesium	Mg	Y	4.75	—	4.18	Regional	—	—	0.11	mg/L	Y	—	NQ	N3B-2021-312	CASA-21-210610	GELC
R-10 S2	1042.0	11/05/2020	WG	F	INIT	REG	Inorganic	SW-846:6010C	Manganese	Mn	N	2	200	12.1	Regional-Scr_95	—	—	2	µg/L	Y	U	U	N3B-2021-312	CASA-21-210610	GELC
R-10 S1	874.0	11/05/2020	WG	F	INIT	REG	Inorganic	SW-846:6020B	Silver	Ag	N	0.3	50	0.2	Regional-Scr_95	—	—	0.3	µg/L	Y	U	U	N3B-2021-312	CASA-21-210605	GELC
R-10 S1	874.0	11/05/2020	WG	F	INIT	REG	Inorganic	SW-846:6020B	Arsenic	As	Y	4.27	10	2.7	Regional-Scr_95	—	—	2	µg/L	Y	J	J	N3B-2021-312	CASA-21-210605	GELC
R-10 S1	874.0	11/05/2020	WG	F	INIT	REG	Inorganic	SW-846:6020B	Cadmium	Cd	N	0.3	5	0.11	Regional-Scr_95	—	—	0.3	µg/L	Y	U	U	N3B-2021-312	CASA-21-210605	GELC
R-10 S1	874.0	11/05/2020	WG	F	INIT	REG	Inorganic	SW-846:6020B	Chromium	Cr	Y	3.97	50	7.48	Regional	—	—	3	µg/L	Y	J	J	N3B-2021-312	CASA-21-210605	GELC
R-10 S1	874.0	11/05/2020	WG	F	INIT	REG	Inorganic	SW-846:6020B	Molybdenum	Mo	Y	1.28	1000	2.5	Regional	—	—	0.2	µg/L	Y	—	NQ	N3B-2021-312	CASA-21-210605	GELC
R-10 S1	874.0	11/05/2020	WG	F	INIT	REG	Inorganic	SW-846:6020B	Nickel	Ni	Y	1.17	200	2.9	Regional	—	—	0.6	µg/L	Y	J	J	N3B-2021-312	CASA-21-210605	GELC
R-10 S1	874.0	11/05/2020	WG	F	INIT	REG	Inorganic	SW-846:6020B	Lead	Pb	N	0.5	15	0.5	Regional-Scr_95	—	—	0.5	µg/L	Y	U	U	N3B-2021-312	CASA-21-210605	GELC
R-10 S1	874.0	11/05/2020	WG	F	INIT	REG	Inorganic	SW-846:6020B	Antimony	Sb	N	1	6	1	Regional-Scr_95	—	—	1	µg/L	Y	U	U	N3B-2021-312	CASA-21-210605	GELC
R-10 S1	874.0	11/05/2020	WG	F	INIT	REG	Inorganic	SW-846:6020B	Selenium	Se	N	2	50	1.5	Regional-Scr_95	—	—	2	µg/L	Y	U	U	N3B-2021-312	CASA-21-210605	GELC
R-10 S1	874.0	11/05/2020	WG	F	INIT	REG	Inorganic	SW-846:6020B	Thallium	Tl	N	0.6	2	0.45	Regional-Scr_95	—	—	0.6	µg/L	Y	U	U	N3B-2021-312	CASA-21-210605	GELC
R-10 S1	874.0	11/05/2020	WG	F	INIT	REG	Inorganic	SW-846:6020B	Uranium	U	Y	1.05	30	1.19	Regional	—	—	0.067	µg/L	Y	—	NQ	N3B-2021-312	CASA-21-210605	GELC
R-10 S1	874.0	11/05/2020	WG	F	INIT	FD	Inorganic	SW-846:6020B	Silver	Ag	N	0.3	50	0.2	Regional-Scr_95	—	—	0.3	µg/L	Y	U	U	N3B-2021-312	CASA-21-210607	GELC
R-10 S1	874.0	11/05/2020	WG	F	INIT	FD	Inorganic	SW-846:6020B	Arsenic	As	Y	4.2	10	2.7	Regional-Scr_95	—	—	2	µg/L	Y	J	J	N3B-2021-312	CASA-21-210607	GELC

Table C-1 Analytical Results from the Periodic Monitoring Events Reported in this Periodic Monitoring Report

Location ID	Screen Depth (ft)	Sample Date	Sample Type	Field Preparation Code	Analysis Type Code	Sample Purpose	Method Category	Lab Method	Parameter Name	Parameter Code	Detected	Report Result	Screening Limit	Background Level	Background Entity	Lab Uncertainty	Report MDA	Report MDL	Report Unit	Best Value	Lab Qualifier	Validation Qualifier	COC #	Field Sample ID	Lab ID
R-10 S1	874.0	11/05/2020	WG	F	INIT	FD	Inorganic	SW-846:6020B	Cadmium	Cd	N	0.3	5	0.11	Regional-Scr_95	—	—	0.3	µg/L	Y	U	U	N3B-2021-312	CASA-21-210607	GELC
R-10 S1	874.0	11/05/2020	WG	F	INIT	FD	Inorganic	SW-846:6020B	Chromium	Cr	Y	3.93	50	7.48	Regional	—	—	3	µg/L	Y	J	J	N3B-2021-312	CASA-21-210607	GELC
R-10 S1	874.0	11/05/2020	WG	F	INIT	FD	Inorganic	SW-846:6020B	Molybdenum	Mo	Y	1.22	1000	2.5	Regional	—	—	0.2	µg/L	Y	—	NQ	N3B-2021-312	CASA-21-210607	GELC
R-10 S1	874.0	11/05/2020	WG	F	INIT	FD	Inorganic	SW-846:6020B	Nickel	Ni	Y	1.23	200	2.9	Regional	—	—	0.6	µg/L	Y	J	J	N3B-2021-312	CASA-21-210607	GELC
R-10 S1	874.0	11/05/2020	WG	F	INIT	FD	Inorganic	SW-846:6020B	Lead	Pb	N	0.5	15	0.5	Regional-Scr_95	—	—	0.5	µg/L	Y	U	U	N3B-2021-312	CASA-21-210607	GELC
R-10 S1	874.0	11/05/2020	WG	F	INIT	FD	Inorganic	SW-846:6020B	Antimony	Sb	N	1	6	1	Regional-Scr_95	—	—	1	µg/L	Y	U	U	N3B-2021-312	CASA-21-210607	GELC
R-10 S1	874.0	11/05/2020	WG	F	INIT	FD	Inorganic	SW-846:6020B	Selenium	Se	N	2	50	1.5	Regional-Scr_95	—	—	2	µg/L	Y	U	U	N3B-2021-312	CASA-21-210607	GELC
R-10 S1	874.0	11/05/2020	WG	F	INIT	FD	Inorganic	SW-846:6020B	Thallium	Tl	N	0.6	2	0.45	Regional-Scr_95	—	—	0.6	µg/L	Y	U	U	N3B-2021-312	CASA-21-210607	GELC
R-10 S1	874.0	11/05/2020	WG	F	INIT	FD	Inorganic	SW-846:6020B	Uranium	U	Y	1.04	30	1.19	Regional	—	—	0.067	µg/L	Y	—	NQ	N3B-2021-312	CASA-21-210607	GELC
R-10 S2	1042.0	11/05/2020	WG	F	INIT	REG	Inorganic	SW-846:6020B	Arsenic	As	Y	4.08	10	2.7	Regional-Scr_95	—	—	2	µg/L	Y	J	J	N3B-2021-312	CASA-21-210610	GELC
R-10 S2	1042.0	11/05/2020	WG	F	INIT	REG	Inorganic	SW-846:6020B	Cadmium	Cd	N	0.3	5	0.11	Regional-Scr_95	—	—	0.3	µg/L	Y	U	U	N3B-2021-312	CASA-21-210610	GELC
R-10 S2	1042.0	11/05/2020	WG	F	INIT	REG	Inorganic	SW-846:6020B	Chromium	Cr	Y	3.27	50	7.48	Regional	—	—	3	µg/L	Y	J	J	N3B-2021-312	CASA-21-210610	GELC
R-10 S2	1042.0	11/05/2020	WG	F	INIT	REG	Inorganic	SW-846:6020B	Lead	Pb	N	0.5	15	0.5	Regional-Scr_95	—	—	0.5	µg/L	Y	U	U	N3B-2021-312	CASA-21-210610	GELC
R-10 S2	1042.0	11/05/2020	WG	F	INIT	REG	Inorganic	SW-846:6020B	Antimony	Sb	N	1	6	1	Regional-Scr_95	—	—	1	µg/L	Y	U	U	N3B-2021-312	CASA-21-210610	GELC
R-10 S1	874.0	11/05/2020	WG	F	INIT	REG	Inorganic	SW-846:7470A	Mercury	Hg	N	0.067	2	0.067	Regional-Scr_95	—	—	0.067	µg/L	Y	U	U	N3B-2021-312	CASA-21-210605	GELC
R-10 S1	874.0	11/05/2020	WG	UF	INIT	REG	Inorganic	SW-846:7470A	Mercury	Hg	N	0.067	2	—	—	—	—	0.067	µg/L	Y	U	U	N3B-2021-312	CASA-21-210606	GELC
R-10 S1	874.0	11/05/2020	WG	F	INIT	FD	Inorganic	SW-846:7470A	Mercury	Hg	N	0.067	2	0.067	Regional-Scr_95	—	—	0.067	µg/L	Y	U	U	N3B-2021-312	CASA-21-210607	GELC
R-10 S1	874.0	11/05/2020	WG	UF	INIT	FD	Inorganic	SW-846:7470A	Mercury	Hg	N	0.067	2	—	—	—	—	0.067	µg/L	Y	U	U	N3B-2021-312	CASA-21-210608	GELC
R-10 S2	1042.0	11/05/2020	WG	F	INIT	REG	Inorganic	SW-846:7470A	Mercury	Hg	N	0.067	2	0.067	Regional-Scr_95	—	—	0.067	µg/L	Y	U	U	N3B-2021-312	CASA-21-210610	GELC
R-10 S2	1042.0	11/05/2020	WG	UF	INIT	REG	VOC	SW-846:8260B	Acrolein	107-02-8	N	1.5	0.0415	—	—	—	—	1.5	µg/L	Y	U	U	N3B-2021-312	CASA-21-210611	GELC
R-10 S2	1042.0	11/05/2020	WG	UF	INIT	REG	VOC	SW-846:8260B	Chloro-1-propene[3-]	107-05-1	N	1.5	7.3	—	—	—	—	1.5	µg/L	Y	U	U	N3B-2021-312	CASA-21-210611	GELC
R-10 S2	1042.0	11/05/2020	WG	UF	INIT	REG	VOC	SW-846:8260B	Propionitrile	107-12-0	N	1.5	—	—	—	—	—	1.5	µg/L	Y	U	U	N3B-2021-312	CASA-21-210611	GELC
R-10 S2	1042.0	11/05/2020	WG	UF	INIT	REG	VOC	SW-846:8260B	Acrylonitrile	107-13-1	N	1.5	0.523	—	—	—	—	1.5	µg/L	Y	U	U	N3B-2021-312	CASA-21-210611	GELC
R-10 S2	1042.0	11/05/2020	WG	UF	INIT	REG	VOC	SW-846:8260B	Vinyl acetate	108-05-4	N	1.5	409	—	—	—	—	1.5	µg/L	Y	U	U	N3B-2021-312	CASA-21-210611	GELC
R-10 S2	1042.0	11/05/2020	WG	UF	INIT	REG	VOC	SW-846:8260B	Methacrylonitrile	126-98-7	N	1.5	1.91	—	—	—	—	1.5	µg/L	Y	U	U	N3B-2021-312	CASA-21-210611	GELC
R-10 S2	1042.0	11/05/2020	WG	UF	INIT	REG	VOC	SW-846:8260B	Chloro-1,3-butadiene[2-]	126-99-8	N	0.3	0.187	—	—	—	—	0.3	µg/L	Y	U	U	N3B-2021-312	CASA-21-210611	GELC
R-10 S2	1042.0	11/05/2020	WG	UF	INIT	REG	VOC	SW-846:8260B	Dichloroethene[cis-1,2-]	156-59-2	N	0.3	70	—	—	—	—	0.3	µg/L	Y	U	U	N3B-2021-312	CASA-21-210611	GELC
R-10 S2	1042.0	11/05/2020	WG	UF	INIT	REG	VOC	SW-846:8260B	Dichloroethene[trans-1,2-]	156-60-5	N	0.3	100	—	—	—	—	0.3	µg/L	Y	U	U	N3B-2021-312	CASA-21-210611	GELC
R-10 S2	1042.0	11/05/2020	WG	UF	INIT	REG	VOC	SW-846:8260B	Methyl tert-Butyl Ether	1634-04-4	N	0.3	100	—	—	—	—	0.3	µg/L	Y	U	U	N3B-2021-312	CASA-21-210611	GELC
R-10 S2	1042.0	11/05/2020	WG	UF	INIT	REG	VOC	SW-846:8260B	Dichloropropene[1,1-]	563-58-6	N	0.3	—	—	—	—	—	0.3	µg/L	Y	U	U	N3B-2021-312	CASA-21-210611	GELC
R-10 S2	1042.0	11/05/2020	WG	UF	INIT	REG	VOC	SW-846:8260B	Dichloropropane[2,2-]	594-20-7	N	0.3	—	—	—	—	—	0.3	µg/L	Y	U	U	N3B-2021-312	CASA-21-210611	GELC
R-10 S2	1042.0	11/05/2020	WG	UF	INIT	REG	VOC	SW-846:8260B	Acetone	67-64-1	N	1.5	14100	—	—	—	—	1.5	µg/L	Y	U	U	N3B-2021-312	CASA-21-210611	GELC
R-10 S2	1042.0	11/05/2020	WG	UF	INIT	REG	VOC	SW-846:8260B	Chloroform	67-66-3	N	0.3	80	—	—	—	—	0.3	µg/L	Y	U	U	N3B-2021-312	CASA-21-210611	GELC
R-10 S2	1042.0	11/05/2020	WG	UF	INIT	REG	VOC	SW-846:8260B	Trichloroethane[1,1,1-]	71-55-6	N	0.3	200	—	—	—	—	0.3	µg/L	Y	U	U	N3B-2021-312	CASA-21-210611	GELC
R-10 S2	1042.0	11/05/2020	WG	UF	INIT	REG	VOC	SW-846:8260B	Bromomethane	74-83-9	N	0.3	7.54	—	—	—	—	0.3	µg/L	Y	U	U	N3B-2021-312	CASA-21-210611	GELC
R-10 S2	1042.0	11/05/2020	WG	UF	INIT	REG	VOC	SW-846:8260B	Chloromethane	74-87-3	N	0.3	20.3	—	—	—	—	0.3	µg/L	Y	U	U	N3B-2021-312	CASA-21-210611	GELC
R-10 S2	1042.0	11/05/2020	WG	UF	INIT	REG	VOC	SW-846:8260B	Iodomethane	74-88-4	N	1.5	—	—	—	—	—	1.5	µg/L	Y	U	U	N3B-2021-312	CASA-21-210611	GELC
R-10 S2	1042.0	11/05/2020	WG	UF	INIT	REG	VOC	SW-846:8260B	Bromochloromethane	74-97-5	N	0.3	83	—	—	—	—	0.3	µg/L	Y	U	U	N3B-2021-312	CASA-21-210611	GELC
R-10 S2	1042.0	11/05/2020	WG	UF	INIT	REG	VOC	SW-846:8260B	Chloroethane	75-00-3	N	0.3	20900	—	—	—	—	0.3	µg/L	Y	U	U	N3B-2021-312	CASA-21-210611	GELC
R-10 S2	1042.0	11/05/2020	WG	UF	INIT	REG	VOC	SW-846:8260B	Vinyl Chloride	75-01-4	N	0.3	2	—	—	—	—	0.3	µg/L	Y	U	U	N3B-2021-312	CASA-21-210611	GELC
R-10 S2	1042.0	11/05/2020	WG	UF	INIT	REG	VOC	SW-846:8260B	Acetonitrile	75-05-8	N	8	130	—	—	—	—	8	µg/L	Y	U	U	N3B-2021-312	CASA-21-210611	GELC
R-10 S2	1042.0	11/05/2020	WG	UF	INIT	REG	VOC	SW-846:8260B	Methylene Chloride	75-09-2	N	1	5	—	—	—	—	1	µg/L	Y	U	U	N3B-2021-312	CASA-21-210611	GELC
R-10 S2	1042.0	11/05/2020	WG	UF	INIT	REG	VOC	SW-846:8260B	Carbon Disulfide	75-15-0	N	1.5	810	—	—	—	—	1.5	µg/L	Y	U	U	N3B-2021-312	CASA-21-210611	GELC
R-10 S2	1042.0	11/05/2020	WG	UF	INIT	REG	VOC	SW-846:8260B	Dichloroethane[1,1-]	75-34-3	N	0.3	25	—	—	—	—	0.3	µg/L	Y	U	U	N3B-2021-312	CASA-21-210611	GELC
R-10 S2	1042.0	11/05/2020	WG	UF	INIT	REG	VOC	SW-846:8260B	Dichloroethene[1,1-]	75-35-4	N	0.3	7	—	—	—	—	0.3	µg/L	Y	U	U	N3B-2021-312	CASA-21-210611	GELC
R-10 S2	1042.0	11/05/2020	WG	UF	INIT	REG	VOC	SW-846:8260B	Trichlorofluoromethane	75-69-4	N	0.3	1140	—	—	—	—	0.3	µg/L	Y	U	U	N3B-2021-312	CASA-21-210611	GELC
R-10 S2	1042.0	11/05/2020	WG	UF	INIT	REG	VOC	SW-846:8260B	Dichlorodifluoromethane	75-71-8	N	0.3	197	—	—	—	—	0.3	µg/L	Y	U	U	N3B-2021-312	CASA-21-210611	GELC
R-10 S2	1042.0	11/05/2020	WG	UF	INIT	REG	VOC	SW-846:8260B	Trichloro-1,2,2-trifluoroethane[1,1,2-]	76-13-1	N	2	55000	—	—	—	—	2	µg/L	Y	U	U	N3B-2021-312	CASA-21-210611	GELC
R-10 S2	1042.0	11/05/2020	WG	UF	INIT	REG	VOC	SW-846:8260B	Isobutyl alcohol	78-83-1	N	15	5910	—	—	—	—	15	µg/L	Y	U	U	N3B-2021-312	CASA-21-210611	GELC
R-10 S2	1042.0	11/05/2020	WG	UF	INIT	REG	VOC	SW-846:8260B	Butanone[2-]	78-93-3	N	1.5	5560	—	—	—	—	1.5	µg/L	Y	U	U	N3B-2021-312	CASA-21-210611	GELC
R-10a	690.0	11/05/2020	WG	UF	INIT	REG	VOC	SW-846:8260B	Ethylbenzene	100-41-4	N	0.3	700	—	—	—	—	0.3	µg/L	Y	U	U	N3B-2021-312	CASA-21-210614	GELC
R-10a	690.0	11/05/2020	WG	UF	INIT	REG	VOC	SW-846:8260B	Styrene	100-42-5	N	0.3	100	—	—	—	—	0.3	µg/L	Y	U	U	N3B-2021-312	CASA-21-210614	GELC
R-10a	690.0	11/05/2020	WG	UF	INIT	REG	VOC	SW-846:8260B	Propylbenzene[1-]	103-65-1	N	0.3	660	—	—	—	—	0.3	µg/L	Y	U	U	N3B-2021-312	CASA-21-210614	GELC
R-10a	690.0	11/05/2020	WG	UF	INIT	REG	VOC	SW-846:8260B	Butylbenzene[n-]	104-51-8	N	0.3	1000	—	—	—	—	0.3	µg/L	Y	U	U	N3B-2021-312	CASA-21-210614	GELC
R-10a	690.0	11/05/2020	WG	UF	INIT	REG	VOC	SW-846:8260B	Chlorotoluene[4-]	106-43-4	N	0.3	250	—	—	—	—	0.3	µg/L	Y	U	U	N3B-2021-312	CASA-21-210614	GELC

Table C-1 Analytical Results from the Periodic Monitoring Events Reported in this Periodic Monitoring Report

Location ID	Screen Depth (ft)	Sample Date	Sample Type	Field Preparation Code	Analysis Type Code	Sample Purpose	Method Category	Lab Method	Parameter Name	Parameter Code	Detected	Report Result	Screening Limit	Background Level	Background Entity	Lab Uncertainty	Report MDA	Report MDL	Report Unit	Best Value	Lab Qualifier	Validation Qualifier	COC #	Field Sample ID	Lab ID
R-10a	690.0	11/05/2020	WG	UF	INIT	REG	VOC	SW-846:8260B	Dichlorobenzene[1,4-]	106-46-7	N	0.3	75	—	—	—	—	0.3	µg/L	Y	U	U	N3B-2021-312	CASA-21-210614	GELC
R-10a	690.0	11/05/2020	WG	UF	INIT	REG	VOC	SW-846:8260B	Trimethylbenzene[1,3,5-]	108-67-8	N	0.3	60	—	—	—	—	0.3	µg/L	Y	U	U	N3B-2021-312	CASA-21-210614	GELC
R-10a	690.0	11/05/2020	WG	UF	INIT	REG	VOC	SW-846:8260B	Bromobenzene	108-86-1	N	0.3	62	—	—	—	—	0.3	µg/L	Y	U	U	N3B-2021-312	CASA-21-210614	GELC
R-10a	690.0	11/05/2020	WG	UF	INIT	REG	VOC	SW-846:8260B	Trichlorobenzene[1,2,4-]	120-82-1	N	0.3	70	—	—	—	—	0.3	µg/L	Y	U	U	N3B-2021-312	CASA-21-210614	GELC
R-10a	690.0	11/05/2020	WG	UF	INIT	REG	VOC	SW-846:8260B	Butylbenzene[sec-]	135-98-8	N	0.3	2000	—	—	—	—	0.3	µg/L	Y	U	U	N3B-2021-312	CASA-21-210614	GELC
R-10a	690.0	11/05/2020	WG	UF	INIT	REG	VOC	SW-846:8260B	Dichlorobenzene[1,3-]	541-73-1	N	0.3	—	—	—	—	—	0.3	µg/L	Y	U	U	N3B-2021-312	CASA-21-210614	GELC
R-10a	690.0	11/05/2020	WG	UF	INIT	REG	VOC	SW-846:8260B	Diethyl Ether	60-29-7	N	0.3	3930	—	—	—	—	0.3	µg/L	Y	U	U	N3B-2021-312	CASA-21-210614	GELC
R-10a	690.0	11/05/2020	WG	UF	INIT	REG	VOC	SW-846:8260B	Tetrachloroethane[1,1,1,2-]	630-20-6	N	0.3	5.74	—	—	—	—	0.3	µg/L	Y	U	U	N3B-2021-312	CASA-21-210614	GELC
R-10a	690.0	11/05/2020	WG	UF	INIT	REG	VOC	SW-846:8260B	Butanol[1-]	71-36-3	N	15	2000	—	—	—	—	15	µg/L	Y	U	U	N3B-2021-312	CASA-21-210614	GELC
R-10a	690.0	11/05/2020	WG	UF	INIT	REG	VOC	SW-846:8260B	Bromoform	75-25-2	N	0.3	80	—	—	—	—	0.3	µg/L	Y	U	U	N3B-2021-312	CASA-21-210614	GELC
R-10a	690.0	11/05/2020	WG	UF	INIT	REG	VOC	SW-846:8260B	Tetrachloroethane[1,1,2,2-]	79-34-5	N	0.3	10	—	—	—	—	0.3	µg/L	Y	U	U	N3B-2021-312	CASA-21-210614	GELC
R-10a	690.0	11/05/2020	WG	UF	INIT	REG	VOC	SW-846:8260B	Methyl Methacrylate	80-62-6	N	1.5	1390	—	—	—	—	1.5	µg/L	Y	U	U	N3B-2021-312	CASA-21-210614	GELC
R-10a	690.0	11/05/2020	WG	UF	INIT	REG	VOC	SW-846:8260B	Trichlorobenzene[1,2,3-]	87-61-6	N	0.3	7	—	—	—	—	0.3	µg/L	Y	U	U	N3B-2021-312	CASA-21-210614	GELC
R-10a	690.0	11/05/2020	WG	UF	INIT	REG	VOC	SW-846:8260B	Hexachlorobutadiene	87-68-3	N	0.3	1.39	—	—	—	—	0.3	µg/L	Y	U	U	N3B-2021-312	CASA-21-210614	GELC
R-10a	690.0	11/05/2020	WG	UF	INIT	REG	VOC	SW-846:8260B	Naphthalene	91-20-3	N	0.3	1.65	—	—	—	—	0.3	µg/L	Y	U	U	N3B-2021-312	CASA-21-210614	GELC
R-10a	690.0	11/05/2020	WG	UF	INIT	REG	VOC	SW-846:8260B	Xylene[1,2-]	95-47-6	N	0.3	193	—	—	—	—	0.3	µg/L	Y	U	U	N3B-2021-312	CASA-21-210614	GELC
R-10a	690.0	11/05/2020	WG	UF	INIT	REG	VOC	SW-846:8260B	Chlorotoluene[2-]	95-49-8	N	0.3	233	—	—	—	—	0.3	µg/L	Y	U	U	N3B-2021-312	CASA-21-210614	GELC
R-10a	690.0	11/05/2020	WG	UF	INIT	REG	VOC	SW-846:8260B	Dichlorobenzene[1,2-]	95-50-1	N	0.3	600	—	—	—	—	0.3	µg/L	Y	U	U	N3B-2021-312	CASA-21-210614	GELC
R-10a	690.0	11/05/2020	WG	UF	INIT	REG	VOC	SW-846:8260B	Trimethylbenzene[1,2,4-]	95-63-6	N	0.3	56	—	—	—	—	0.3	µg/L	Y	U	U	N3B-2021-312	CASA-21-210614	GELC
R-10a	690.0	11/05/2020	WG	UF	INIT	REG	VOC	SW-846:8260B	Dibromo-3-Chloropropane[1,2-]	96-12-8	N	0.5	0.2	—	—	—	—	0.5	µg/L	Y	U	U	N3B-2021-312	CASA-21-210614	GELC
R-10a	690.0	11/05/2020	WG	UF	INIT	REG	VOC	SW-846:8260B	Trichloropropane[1,2,3-]	96-18-4	N	0.3	0.00835	—	—	—	—	0.3	µg/L	Y	U	U	N3B-2021-312	CASA-21-210614	GELC
R-10a	690.0	11/05/2020	WG	UF	INIT	REG	VOC	SW-846:8260B	Ethyl Methacrylate	97-63-2	N	1.5	455	—	—	—	—	1.5	µg/L	Y	U	U	N3B-2021-312	CASA-21-210614	GELC
R-10a	690.0	11/05/2020	WG	UF	INIT	REG	VOC	SW-846:8260B	Butylbenzene[tert-]	98-06-6	N	0.3	690	—	—	—	—	0.3	µg/L	Y	U	U	N3B-2021-312	CASA-21-210614	GELC
R-10a	690.0	11/05/2020	WG	UF	INIT	REG	VOC	SW-846:8260B	Isopropylbenzene	98-82-8	N	0.3	447	—	—	—	—	0.3	µg/L	Y	U	U	N3B-2021-312	CASA-21-210614	GELC
R-10a	690.0	11/05/2020	WG	UF	INIT	REG	VOC	SW-846:8260B	Isopropyltoluene[4-]	99-87-6	N	0.3	—	—	—	—	—	0.3	µg/L	Y	U	U	N3B-2021-312	CASA-21-210614	GELC
R-10a	690.0	11/05/2020	WG	UF	INIT	REG	VOC	SW-846:8260B	Xylene[1,3-]+Xylene[1,4-]	Xylene[m+p]	N	0.3	193	—	—	—	—	0.3	µg/L	Y	U	U	N3B-2021-312	CASA-21-210614	GELC
R-10 S1	874.0	11/05/2020	WG	UF	INIT	REG	LCMS/MS	EPA:537M	Perfluorooctanesulfonic acid	1763-23-1	N	0.732	70	—	—	—	—	0.732	ng/L	Y	U	U	N3B-2021-312	CASA-21-210606	GELC
R-10 S1	874.0	11/05/2020	WG	UF	INIT	REG	LCMS/MS	EPA:537M	Perfluorooctanoic acid	335-67-1	N	0.732	70	—	—	—	—	0.732	ng/L	Y	U	U	N3B-2021-312	CASA-21-210606	GELC
R-10 S1	874.0	11/05/2020	WG	UF	INIT	REG	LCMS/MS	EPA:537M	Perfluorohexanesulfonic acid	355-46-4	N	0.604	70	—	—	—	—	0.604	ng/L	Y	U	U	N3B-2021-312	CASA-21-210606	GELC
R-10 S1	874.0	11/05/2020	WG	UF	INIT	REG	LCMS/MS	EPA:537M	Total PFAS 3a	PFAS-Tot-3a	N	0	70	—	—	—	—	—	ng/L	Y	U	U	N3B-2021-312	CASA-21-210606	GELC
R-10 S1	874.0	11/05/2020	WG	UF	INIT	FD	LCMS/MS	EPA:537M	Perfluorooctanesulfonic acid	1763-23-1	N	0.722	70	—	—	—	—	0.722	ng/L	Y	U	U	N3B-2021-312	CASA-21-210608	GELC
R-10 S1	874.0	11/05/2020	WG	UF	INIT	FD	LCMS/MS	EPA:537M	Perfluorooctanoic acid	335-67-1	N	0.722	70	—	—	—	—	0.722	ng/L	Y	U	U	N3B-2021-312	CASA-21-210608	GELC
R-10 S1	874.0	11/05/2020	WG	UF	INIT	FD	LCMS/MS	EPA:537M	Perfluorohexanesulfonic acid	355-46-4	N	0.596	70	—	—	—	—	0.596	ng/L	Y	U	U	N3B-2021-312	CASA-21-210608	GELC
R-10 S1	874.0	11/05/2020	WG	UF	INIT	FD	LCMS/MS	EPA:537M	Total PFAS 3a	PFAS-Tot-3a	N	0	70	—	—	—	—	—	ng/L	Y	U	U	N3B-2021-312	CASA-21-210608	GELC
R-10 S2	1042.0	11/05/2020	WG	UF	INIT	REG	LCMS/MS	EPA:537M	Perfluorooctanesulfonic acid	1763-23-1	N	0.735	70	—	—	—	—	0.735	ng/L	Y	U	U	N3B-2021-312	CASA-21-210611	GELC
R-10 S2	1042.0	11/05/2020	WG	UF	INIT	REG	LCMS/MS	EPA:537M	Perfluorooctanoic acid	335-67-1	N	0.735	70	—	—	—	—	0.735	ng/L	Y	U	U	N3B-2021-312	CASA-21-210611	GELC
R-10 S2	1042.0	11/05/2020	WG	UF	INIT	REG	LCMS/MS	EPA:537M	Total PFAS 3a	PFAS-Tot-3a	N	0	70	—	—	—	—	—	ng/L	Y	U	U	N3B-2021-312	CASA-21-210611	GELC
R-10a	690.0	11/05/2020	WG	UF	INIT	REG	LCMS/MS	EPA:537M	Total PFAS 3a	PFAS-Tot-3a	N	0	70	—	—	—	—	—	ng/L	Y	U	U	N3B-2021-312	CASA-21-210614	GELC
R-10 S2	1042.0	11/05/2020	WG	F	INIT	REG	Inorganic	SM:A2340B	Hardness	Hardness	Y	76.7	—	67.1	Regional	—	—	0.453	mg/L	Y	—	NQ	N3B-2021-312	CASA-21-210610	GELC
R-10a	690.0	11/05/2020	WG	F	INIT	REG	Inorganic	SM:A2340B	Hardness	Hardness	Y	89	—	67.1	Regional	—	—	0.453	mg/L	Y	—	NQ	N3B-2021-312	CASA-21-210613	GELC
R-10 S2	1042.0	11/05/2020	WG	F	INIT	REG	Inorganic	SW-846:6010C	Potassium	K	Y	2.85	—	2.39	Regional	—	—	0.05	mg/L	Y	—	J+	N3B-2021-312	CASA-21-210610	GELC
R-10 S2	1042.0	11/05/2020	WG	F	INIT	REG	Inorganic	SW-846:6010C	Sodium	Na	Y	12.7	—	16	Regional	—	—	0.1	mg/L	Y	—	NQ	N3B-2021-312	CASA-21-210610	GELC
R-10 S2	1042.0	11/05/2020	WG	F	INIT	REG	Inorganic	SW-846:6010C	Silicon Dioxide	SiO2	Y	68.2	—	81.9	Regional	—	—	0.053	mg/L	Y	—	NQ	N3B-2021-312	CASA-21-210610	GELC
R-10 S2	1042.0	11/05/2020	WG	F	INIT	REG	Inorganic	SW-846:6010C	Tin	Sn	Y	16.8	12000	13	Regional-Scr_95	—	—	2.5	µg/L	N	—	R	N3B-2021-312	CASA-21-210610	GELC
R-10 S2	1042.0	11/05/2020	WG	F	INIT	REG	Inorganic	SW-846:6010C	Strontium	Sr	Y	106	11800	157	Regional	—	—	1	µg/L	Y	—	NQ	N3B-2021-312	CASA-21-210610	GELC
R-10 S2	1042.0	11/05/2020	WG	F	INIT	REG	Inorganic	SW-846:6010C	Vanadium	V	Y	12.4	63.1	11.4	Regional	—	—	1	µg/L	Y	—	NQ	N3B-2021-312	CASA-21-210610	GELC
R-10 S2	1042.0	11/05/2020	WG	F	INIT	REG	Inorganic	SW-846:6010C	Zinc	Zn	Y	7.79	10000	14.4	Regional-Scr_95	—	—	3.3	µg/L	Y	J	J	N3B-2021-312	CASA-21-210610	GELC
R-10a	690.0	11/05/2020	WG	F	INIT	REG	Inorganic	SW-846:6010C	Aluminum	Al	N	68	5000	68	Regional-Scr_95	—	—	68	µg/L	Y	U	U	N3B-2021-312	CASA-21-210613	GELC
R-10a	690.0	11/05/2020	WG	F	INIT	REG	Inorganic	SW-846:6010C	Boron	B	Y	18.9	750	18.7	Regional-Scr_95	—	—	15	µg/L	Y	J	J	N3B-2021-312	CASA-21-210613	GELC
R-10a	690.0	11/05/2020	WG	F	INIT	REG	Inorganic	SW-846:6010C	Barium	Ba	Y	76.6	2000	38.1	Regional	—	—	1	µg/L	Y	—	NQ	N3B-2021-312	CASA-21-210613	GELC
R-10a	690.0	11/05/2020	WG	F	INIT	REG	Inorganic	SW-846:6010C	Beryllium	Be	N	1	4	1	Regional-Scr_95	—	—	1	µg/L	Y	U	U	N3B-2021-312	CASA-21-210613	GELC
R-10a	690.0	11/05/2020	WG	F	INIT	REG	Inorganic	SW-846:6010C	Calcium	Ca	Y	29.2	—	17.03	Regional	—	—	0.05	mg/L	Y	—	NQ	N3B-2021-312	CASA-21-210613	GELC
R-10a	690.0	11/05/2020	WG	F	INIT	REG	Inorganic	SW-846:6010C	Cobalt	Co	N	1	50	1	Regional-Scr_95	—	—	1	µg/L	Y	U	U	N3B-2021-312	CASA-21-210613	GELC
R-10a	690.0	11/05/2020	WG	F	INIT	REG	Inorganic	SW-846:6010C	Copper	Cu	N	3	1000	3	Regional-Scr_95	—	—	3	µg/L	Y	U	U	N3B-2021-312	CASA-21-210613	GELC
R-10a	690.0	11/05/2020	WG	F	INIT	REG	Inorganic	SW-846:6010C	Iron	Fe	N	30	1000	53.8	Regional-Scr_95	—	—	30	µg/L	Y	U	U	N3B-2021-312	CASA-21-210613	GELC
R-10a	690.0	11/05/2020	WG	F	INIT	REG	Inorganic	SW-846:6010C	Potassium	K	Y	3.02	—	2.39	Regional	—	—	0.05	mg/L	Y	—	J+	N3B-2021-312	CASA-21-210613	GELC
R-10a	690.0	11/05/2020	WG	F	INIT	REG	Inorganic	SW-846:6010C	Magnesium	Mg	Y	3.94	—	4.18	Regional	—	—	0.11	mg/L	Y	—	NQ	N3B-2021-312	CASA-21-210613	GELC

Table C-1 Analytical Results from the Periodic Monitoring Events Reported in this Periodic Monitoring Report

Location ID	Screen Depth (ft)	Sample Date	Sample Type	Field Preparation Code	Analysis Type Code	Sample Purpose	Method Category	Lab Method	Parameter Name	Parameter Code	Detected	Report Result	Screening Limit	Background Level	Background Entity	Lab Uncertainty	Report MDA	Report MDL	Report Unit	Best Value	Lab Qualifier	Validation Qualifier	COC #	Field Sample ID	Lab ID
R-10a	690.0	11/05/2020	WG	F	INIT	REG	Inorganic	SW-846:6010C	Manganese	Mn	N	2	200	12.1	Regional-Scr_95	—	—	2	µg/L	Y	U	U	N3B-2021-312	CASA-21-210613	GELC
R-10a	690.0	11/05/2020	WG	F	INIT	REG	Inorganic	SW-846:6010C	Sodium	Na	Y	12.3	—	16	Regional	—	—	0.1	mg/L	Y	—	NQ	N3B-2021-312	CASA-21-210613	GELC
R-10a	690.0	11/05/2020	WG	F	INIT	REG	Inorganic	SW-846:6010C	Silicon Dioxide	SiO2	Y	56.1	—	81.9	Regional	—	—	0.053	mg/L	Y	—	NQ	N3B-2021-312	CASA-21-210613	GELC
R-10a	690.0	11/05/2020	WG	F	INIT	REG	Inorganic	SW-846:6010C	Tin	Sn	Y	26.7	12000	13	Regional-Scr_95	—	—	2.5	µg/L	N	—	R	N3B-2021-312	CASA-21-210613	GELC
R-10a	690.0	11/05/2020	WG	F	INIT	REG	Inorganic	SW-846:6010C	Strontium	Sr	Y	183	11800	157	Regional	—	—	1	µg/L	Y	—	NQ	N3B-2021-312	CASA-21-210613	GELC
R-10a	690.0	11/05/2020	WG	F	INIT	REG	Inorganic	SW-846:6010C	Vanadium	V	Y	8.08	63.1	11.4	Regional	—	—	1	µg/L	Y	—	NQ	N3B-2021-312	CASA-21-210613	GELC
R-10a	690.0	11/05/2020	WG	F	INIT	REG	Inorganic	SW-846:6010C	Zinc	Zn	Y	11.8	10000	14.4	Regional-Scr_95	—	—	3.3	µg/L	Y	J	J	N3B-2021-312	CASA-21-210613	GELC
R-10 S2	1042.0	11/05/2020	WG	F	INIT	REG	Inorganic	SW-846:6020B	Silver	Ag	N	0.3	50	0.2	Regional-Scr_95	—	—	0.3	µg/L	Y	U	U	N3B-2021-312	CASA-21-210610	GELC
R-10 S2	1042.0	11/05/2020	WG	F	INIT	REG	Inorganic	SW-846:6020B	Molybdenum	Mo	Y	1.42	1000	2.5	Regional	—	—	0.2	µg/L	Y	—	NQ	N3B-2021-312	CASA-21-210610	GELC
R-10 S2	1042.0	11/05/2020	WG	F	INIT	REG	Inorganic	SW-846:6020B	Nickel	Ni	Y	1.1	200	2.9	Regional	—	—	0.6	µg/L	Y	J	J	N3B-2021-312	CASA-21-210610	GELC
R-10 S2	1042.0	11/05/2020	WG	F	INIT	REG	Inorganic	SW-846:6020B	Selenium	Se	N	2	50	1.5	Regional-Scr_95	—	—	2	µg/L	Y	U	U	N3B-2021-312	CASA-21-210610	GELC
R-10 S2	1042.0	11/05/2020	WG	F	INIT	REG	Inorganic	SW-846:6020B	Thallium	Tl	N	0.6	2	0.45	Regional-Scr_95	—	—	0.6	µg/L	Y	U	U	N3B-2021-312	CASA-21-210610	GELC
R-10 S2	1042.0	11/05/2020	WG	F	INIT	REG	Inorganic	SW-846:6020B	Uranium	U	Y	1.3	30	1.19	Regional	—	—	0.067	µg/L	Y	—	NQ	N3B-2021-312	CASA-21-210610	GELC
R-10a	690.0	11/05/2020	WG	F	INIT	REG	Inorganic	SW-846:6020B	Silver	Ag	N	0.3	50	0.2	Regional-Scr_95	—	—	0.3	µg/L	Y	U	U	N3B-2021-312	CASA-21-210613	GELC
R-10a	690.0	11/05/2020	WG	F	INIT	REG	Inorganic	SW-846:6020B	Arsenic	As	Y	4.65	10	2.7	Regional-Scr_95	—	—	2	µg/L	Y	J	J	N3B-2021-312	CASA-21-210613	GELC
R-10a	690.0	11/05/2020	WG	F	INIT	REG	Inorganic	SW-846:6020B	Cadmium	Cd	N	0.3	5	0.11	Regional-Scr_95	—	—	0.3	µg/L	Y	U	U	N3B-2021-312	CASA-21-210613	GELC
R-10a	690.0	11/05/2020	WG	F	INIT	REG	Inorganic	SW-846:6020B	Chromium	Cr	Y	4.2	50	7.48	Regional	—	—	3	µg/L	Y	J	J	N3B-2021-312	CASA-21-210613	GELC
R-10a	690.0	11/05/2020	WG	F	INIT	REG	Inorganic	SW-846:6020B	Molybdenum	Mo	Y	0.723	1000	2.5	Regional	—	—	0.2	µg/L	Y	J	J	N3B-2021-312	CASA-21-210613	GELC
R-10a	690.0	11/05/2020	WG	F	INIT	REG	Inorganic	SW-846:6020B	Nickel	Ni	Y	7.24	200	2.9	Regional	—	—	0.6	µg/L	Y	—	NQ	N3B-2021-312	CASA-21-210613	GELC
R-10a	690.0	11/05/2020	WG	F	INIT	REG	Inorganic	SW-846:6020B	Lead	Pb	N	0.5	15	0.5	Regional-Scr_95	—	—	0.5	µg/L	Y	U	U	N3B-2021-312	CASA-21-210613	GELC
R-10a	690.0	11/05/2020	WG	F	INIT	REG	Inorganic	SW-846:6020B	Antimony	Sb	N	1	6	1	Regional-Scr_95	—	—	1	µg/L	Y	U	U	N3B-2021-312	CASA-21-210613	GELC
R-10a	690.0	11/05/2020	WG	F	INIT	REG	Inorganic	SW-846:6020B	Selenium	Se	N	2	50	1.5	Regional-Scr_95	—	—	2	µg/L	Y	U	U	N3B-2021-312	CASA-21-210613	GELC
R-10a	690.0	11/05/2020	WG	F	INIT	REG	Inorganic	SW-846:6020B	Thallium	Tl	N	0.6	2	0.45	Regional-Scr_95	—	—	0.6	µg/L	Y	U	U	N3B-2021-312	CASA-21-210613	GELC
R-10a	690.0	11/05/2020	WG	F	INIT	REG	Inorganic	SW-846:6020B	Uranium	U	Y	1.72	30	1.19	Regional	—	—	0.067	µg/L	Y	—	NQ	N3B-2021-312	CASA-21-210613	GELC
R-10 S2	1042.0	11/05/2020	WG	UF	INIT	REG	Inorganic	SW-846:7470A	Mercury	Hg	N	0.067	2	—	—	—	—	0.067	µg/L	Y	U	U	N3B-2021-312	CASA-21-210611	GELC
R-10a	690.0	11/05/2020	WG	F	INIT	REG	Inorganic	SW-846:7470A	Mercury	Hg	N	0.067	2	0.067	Regional-Scr_95	—	—	0.067	µg/L	Y	U	U	N3B-2021-312	CASA-21-210613	GELC
R-10a	690.0	11/05/2020	WG	UF	INIT	REG	Inorganic	SW-846:7470A	Mercury	Hg	N	0.067	2	—	—	—	—	0.067	µg/L	Y	U	U	N3B-2021-312	CASA-21-210614	GELC
R-10 S1	874.0	11/05/2020	WG	UF	INIT	REG	PESTPCB	SW-846:8082A	Aroclor-1260	11096-82-5	N	0.0333	0.5	—	—	—	—	0.0333	µg/L	Y	U	U	N3B-2021-312	CASA-21-210606	GELC
R-10 S1	874.0	11/05/2020	WG	UF	INIT	REG	PESTPCB	SW-846:8082A	Aroclor-1254	11097-69-1	N	0.0333	0.5	—	—	—	—	0.0333	µg/L	Y	U	U	N3B-2021-312	CASA-21-210606	GELC
R-10 S1	874.0	11/05/2020	WG	UF	INIT	REG	PESTPCB	SW-846:8082A	Aroclor-1221	11104-28-2	N	0.0333	0.5	—	—	—	—	0.0333	µg/L	Y	U	U	N3B-2021-312	CASA-21-210606	GELC
R-10 S1	874.0	11/05/2020	WG	UF	INIT	REG	PESTPCB	SW-846:8082A	Aroclor-1232	11141-16-5	N	0.0333	0.5	—	—	—	—	0.0333	µg/L	Y	U	U	N3B-2021-312	CASA-21-210606	GELC
R-10 S1	874.0	11/05/2020	WG	UF	INIT	REG	PESTPCB	SW-846:8082A	Aroclor-1248	12672-29-6	N	0.0333	0.5	—	—	—	—	0.0333	µg/L	Y	U	U	N3B-2021-312	CASA-21-210606	GELC
R-10 S1	874.0	11/05/2020	WG	UF	INIT	REG	PESTPCB	SW-846:8082A	Aroclor-1016	12674-11-2	N	0.0333	0.5	—	—	—	—	0.0333	µg/L	Y	U	U	N3B-2021-312	CASA-21-210606	GELC
R-10 S1	874.0	11/05/2020	WG	UF	INIT	REG	PESTPCB	SW-846:8082A	Aroclor-1262	37324-23-5	N	0.0333	0.5	—	—	—	—	0.0333	µg/L	Y	U	U	N3B-2021-312	CASA-21-210606	GELC
R-10 S1	874.0	11/05/2020	WG	UF	INIT	REG	PESTPCB	SW-846:8082A	Aroclor-1242	53469-21-9	N	0.0333	0.5	—	—	—	—	0.0333	µg/L	Y	U	U	N3B-2021-312	CASA-21-210606	GELC
R-10 S1	874.0	11/05/2020	WG	UF	INIT	FD	PESTPCB	SW-846:8082A	Aroclor-1260	11096-82-5	N	0.0331	0.5	—	—	—	—	0.0331	µg/L	Y	U	U	N3B-2021-312	CASA-21-210608	GELC
R-10 S1	874.0	11/05/2020	WG	UF	INIT	FD	PESTPCB	SW-846:8082A	Aroclor-1254	11097-69-1	N	0.0331	0.5	—	—	—	—	0.0331	µg/L	Y	U	U	N3B-2021-312	CASA-21-210608	GELC
R-10 S1	874.0	11/05/2020	WG	UF	INIT	FD	PESTPCB	SW-846:8082A	Aroclor-1221	11104-28-2	N	0.0331	0.5	—	—	—	—	0.0331	µg/L	Y	U	U	N3B-2021-312	CASA-21-210608	GELC
R-10 S1	874.0	11/05/2020	WG	UF	INIT	FD	PESTPCB	SW-846:8082A	Aroclor-1232	11141-16-5	N	0.0331	0.5	—	—	—	—	0.0331	µg/L	Y	U	U	N3B-2021-312	CASA-21-210608	GELC
R-10 S1	874.0	11/05/2020	WG	UF	INIT	FD	PESTPCB	SW-846:8082A	Aroclor-1248	12672-29-6	N	0.0331	0.5	—	—	—	—	0.0331	µg/L	Y	U	U	N3B-2021-312	CASA-21-210608	GELC
R-10 S1	874.0	11/05/2020	WG	UF	INIT	FD	PESTPCB	SW-846:8082A	Aroclor-1016	12674-11-2	N	0.0331	0.5	—	—	—	—	0.0331	µg/L	Y	U	U	N3B-2021-312	CASA-21-210608	GELC
R-10 S1	874.0	11/05/2020	WG	UF	INIT	FD	PESTPCB	SW-846:8082A	Aroclor-1262	37324-23-5	N	0.0331	0.5	—	—	—	—	0.0331	µg/L	Y	U	U	N3B-2021-312	CASA-21-210608	GELC
R-10 S1	874.0	11/05/2020	WG	UF	INIT	FD	PESTPCB	SW-846:8082A	Aroclor-1242	53469-21-9	N	0.0331	0.5	—	—	—	—	0.0331	µg/L	Y	U	U	N3B-2021-312	CASA-21-210608	GELC
R-10 S2	1042.0	11/05/2020	WG	UF	INIT	REG	PESTPCB	SW-846:8082A	Aroclor-1260	11096-82-5	N	0.0328	0.5	—	—	—	—	0.0328	µg/L	Y	U	U	N3B-2021-312	CASA-21-210611	GELC
R-10 S2	1042.0	11/05/2020	WG	UF	INIT	REG	PESTPCB	SW-846:8082A	Aroclor-1254	11097-69-1	N	0.0328	0.5	—	—	—	—	0.0328	µg/L	Y	U	U	N3B-2021-312	CASA-21-210611	GELC
R-10 S2	1042.0	11/05/2020	WG	UF	INIT	REG	PESTPCB	SW-846:8082A	Aroclor-1221	11104-28-2	N	0.0328	0.5	—	—	—	—	0.0328	µg/L	Y	U	U	N3B-2021-312	CASA-21-210611	GELC
R-10 S2	1042.0	11/05/2020	WG	UF	INIT	REG	PESTPCB	SW-846:8082A	Aroclor-1232	11141-16-5	N	0.0328	0.5	—	—	—	—	0.0328	µg/L	Y	U	U	N3B-2021-312	CASA-21-210611	GELC
R-10 S2	1042.0	11/05/2020	WG	UF	INIT	REG	PESTPCB	SW-846:8082A	Aroclor-1248	12672-29-6	N	0.0328	0.5	—	—	—	—	0.0328	µg/L	Y	U	U	N3B-2021-312	CASA-21-210611	GELC
R-10 S2	1042.0	11/05/2020	WG	UF	INIT	REG	PESTPCB	SW-846:8082A	Aroclor-1016	12674-11-2	N	0.0328	0.5	—	—	—	—	0.0328	µg/L	Y	U	U	N3B-2021-312	CASA-21-210611	GELC
R-10 S2	1042.0	11/05/2020	WG	UF	INIT	REG	PESTPCB	SW-846:8082A	Aroclor-1262	37324-23-5	N	0.0328	0.5	—	—	—	—	0.0328	µg/L	Y	U	U	N3B-2021-312	CASA-21-210611	GELC
R-10 S2	1042.0	11/05/2020	WG	UF	INIT	REG	PESTPCB	SW-846:8082A	Aroclor-1242	53469-21-9	N	0.0328	0.5	—	—	—	—	0.0328	µg/L	Y	U	U	N3B-2021-312	CASA-21-210611	GELC
R-10a	690.0	11/05/2020	WG	UF	INIT	REG	PESTPCB	SW-846:8082A	Aroclor-1260	11096-82-5	N	0.0332	0.5	—	—	—	—	0.0332	µg/L	Y	U	U	N3B-2021-312	CASA-21-210614	GELC
R-10a	690.0	11/05/2020	WG	UF	INIT	REG	PESTPCB	SW-846:8082A	Aroclor-1254	11097-69-1	N	0.0332	0.5	—	—	—	—	0.0332	µg/L	Y	U	U	N3B-2021-312	CASA-21-210614	GELC
R-10a	690.0	11/05/2020	WG	UF	INIT	REG	PESTPCB	SW-846:8082A	Aroclor-1221	11104-28-2	N	0.0332	0.5	—	—	—	—	0.0332	µg/L	Y	U	U	N3B-2021-312	CASA-21-210614	GELC

Table C-1 Analytical Results from the Periodic Monitoring Events Reported in this Periodic Monitoring Report

Location ID	Screen Depth (ft)	Sample Date	Sample Type	Field Preparation Code	Analysis Type Code	Sample Purpose	Method Category	Lab Method	Parameter Name	Parameter Code	Detected	Report Result	Screening Limit	Background Level	Background Entity	Lab Uncertainty	Report MDA	Report MDL	Report Unit	Best Value	Lab Qualifier	Validation Qualifier	COC #	Field Sample ID	Lab ID
R-10a	690.0	11/05/2020	WG	UF	INIT	REG	PESTPCB	SW-846:8082A	Aroclor-1232	11141-16-5	N	0.0332	0.5	—	—	—	—	0.0332	µg/L	Y	U	U	N3B-2021-312	CASA-21-210614	GELC
R-10a	690.0	11/05/2020	WG	UF	INIT	REG	PESTPCB	SW-846:8082A	Aroclor-1248	12672-29-6	N	0.0332	0.5	—	—	—	—	0.0332	µg/L	Y	U	U	N3B-2021-312	CASA-21-210614	GELC
R-10a	690.0	11/05/2020	WG	UF	INIT	REG	PESTPCB	SW-846:8082A	Aroclor-1016	12674-11-2	N	0.0332	0.5	—	—	—	—	0.0332	µg/L	Y	U	U	N3B-2021-312	CASA-21-210614	GELC
R-10a	690.0	11/05/2020	WG	UF	INIT	REG	PESTPCB	SW-846:8082A	Aroclor-1262	37324-23-5	N	0.0332	0.5	—	—	—	—	0.0332	µg/L	Y	U	U	N3B-2021-312	CASA-21-210614	GELC
R-10a	690.0	11/05/2020	WG	UF	INIT	REG	PESTPCB	SW-846:8082A	Aroclor-1242	53469-21-9	N	0.0332	0.5	—	—	—	—	0.0332	µg/L	Y	U	U	N3B-2021-312	CASA-21-210614	GELC
R-10 S1	874.0	11/05/2020	WG	UF	INIT	REG	VOC	SW-846:8260B	Ethylbenzene	100-41-4	N	0.3	700	—	—	—	—	0.3	µg/L	Y	U	U	N3B-2021-312	CASA-21-210606	GELC
R-10 S1	874.0	11/05/2020	WG	UF	INIT	REG	VOC	SW-846:8260B	Styrene	100-42-5	N	0.3	100	—	—	—	—	0.3	µg/L	Y	U	U	N3B-2021-312	CASA-21-210606	GELC
R-10 S1	874.0	11/05/2020	WG	UF	INIT	REG	VOC	SW-846:8260B	Dichloropropene[cis-1,3-]	10061-01-5	N	0.3	—	—	—	—	—	0.3	µg/L	Y	U	U	N3B-2021-312	CASA-21-210606	GELC
R-10 S1	874.0	11/05/2020	WG	UF	INIT	REG	VOC	SW-846:8260B	Dichloropropene[trans-1,3-]	10061-02-6	N	0.3	—	—	—	—	—	0.3	µg/L	Y	U	U	N3B-2021-312	CASA-21-210606	GELC
R-10 S1	874.0	11/05/2020	WG	UF	INIT	REG	VOC	SW-846:8260B	Propylbenzene[1-]	103-65-1	N	0.3	660	—	—	—	—	0.3	µg/L	Y	U	U	N3B-2021-312	CASA-21-210606	GELC
R-10 S1	874.0	11/05/2020	WG	UF	INIT	REG	VOC	SW-846:8260B	Butylbenzene[n-]	104-51-8	N	0.3	1000	—	—	—	—	0.3	µg/L	Y	U	U	N3B-2021-312	CASA-21-210606	GELC
R-10 S1	874.0	11/05/2020	WG	UF	INIT	REG	VOC	SW-846:8260B	Chlorotoluene[4-]	106-43-4	N	0.3	250	—	—	—	—	0.3	µg/L	Y	U	U	N3B-2021-312	CASA-21-210606	GELC
R-10 S1	874.0	11/05/2020	WG	UF	INIT	REG	VOC	SW-846:8260B	Dichlorobenzene[1,4-]	106-46-7	N	0.3	75	—	—	—	—	0.3	µg/L	Y	U	U	N3B-2021-312	CASA-21-210606	GELC
R-10 S1	874.0	11/05/2020	WG	UF	INIT	REG	VOC	SW-846:8260B	Dibromoethane[1,2-]	106-93-4	N	0.3	0.05	—	—	—	—	0.3	µg/L	Y	U	U	N3B-2021-312	CASA-21-210606	GELC
R-10 S1	874.0	11/05/2020	WG	UF	INIT	REG	VOC	SW-846:8260B	Acrolein	107-02-8	N	1.5	0.0415	—	—	—	—	1.5	µg/L	Y	U	U	N3B-2021-312	CASA-21-210606	GELC
R-10 S1	874.0	11/05/2020	WG	UF	INIT	REG	VOC	SW-846:8260B	Chloro-1-propene[3-]	107-05-1	N	1.5	7.3	—	—	—	—	1.5	µg/L	Y	U	U	N3B-2021-312	CASA-21-210606	GELC
R-10 S1	874.0	11/05/2020	WG	UF	INIT	REG	VOC	SW-846:8260B	Dichloroethane[1,2-]	107-06-2	N	0.3	5	—	—	—	—	0.3	µg/L	Y	U	U	N3B-2021-312	CASA-21-210606	GELC
R-10 S1	874.0	11/05/2020	WG	UF	INIT	REG	VOC	SW-846:8260B	Propionitrile	107-12-0	N	1.5	—	—	—	—	—	1.5	µg/L	Y	U	U	N3B-2021-312	CASA-21-210606	GELC
R-10 S1	874.0	11/05/2020	WG	UF	INIT	REG	VOC	SW-846:8260B	Acrylonitrile	107-13-1	N	1.5	0.523	—	—	—	—	1.5	µg/L	Y	U	U	N3B-2021-312	CASA-21-210606	GELC
R-10 S1	874.0	11/05/2020	WG	UF	INIT	REG	VOC	SW-846:8260B	Vinyl acetate	108-05-4	N	1.5	409	—	—	—	—	1.5	µg/L	Y	U	U	N3B-2021-312	CASA-21-210606	GELC
R-10 S1	874.0	11/05/2020	WG	UF	INIT	REG	VOC	SW-846:8260B	Methyl-2-pentanone[4-]	108-10-1	N	1.5	1240	—	—	—	—	1.5	µg/L	Y	U	U	N3B-2021-312	CASA-21-210606	GELC
R-10 S1	874.0	11/05/2020	WG	UF	INIT	REG	VOC	SW-846:8260B	Trimethylbenzene[1,3,5-]	108-67-8	N	0.3	60	—	—	—	—	0.3	µg/L	Y	U	U	N3B-2021-312	CASA-21-210606	GELC
R-10 S1	874.0	11/05/2020	WG	UF	INIT	REG	VOC	SW-846:8260B	Bromobenzene	108-86-1	N	0.3	62	—	—	—	—	0.3	µg/L	Y	U	U	N3B-2021-312	CASA-21-210606	GELC
R-10 S1	874.0	11/05/2020	WG	UF	INIT	REG	VOC	SW-846:8260B	Toluene	108-88-3	N	0.3	1000	—	—	—	—	0.3	µg/L	Y	U	U	N3B-2021-312	CASA-21-210606	GELC
R-10 S1	874.0	11/05/2020	WG	UF	INIT	REG	VOC	SW-846:8260B	Chlorobenzene	108-90-7	N	0.3	100	—	—	—	—	0.3	µg/L	Y	U	U	N3B-2021-312	CASA-21-210606	GELC
R-10 S1	874.0	11/05/2020	WG	UF	INIT	REG	VOC	SW-846:8260B	Trichlorobenzene[1,2,4-]	120-82-1	N	0.3	70	—	—	—	—	0.3	µg/L	Y	U	U	N3B-2021-312	CASA-21-210606	GELC
R-10 S1	874.0	11/05/2020	WG	UF	INIT	REG	VOC	SW-846:8260B	Chlorodibromomethane	124-48-1	N	0.3	80	—	—	—	—	0.3	µg/L	Y	U	U	N3B-2021-312	CASA-21-210606	GELC
R-10 S1	874.0	11/05/2020	WG	UF	INIT	REG	VOC	SW-846:8260B	Methacrylonitrile	126-98-7	N	1.5	1.91	—	—	—	—	1.5	µg/L	Y	U	U	N3B-2021-312	CASA-21-210606	GELC
R-10 S1	874.0	11/05/2020	WG	UF	INIT	REG	VOC	SW-846:8260B	Chloro-1,3-butadiene[2-]	126-99-8	N	0.3	0.187	—	—	—	—	0.3	µg/L	Y	U	U	N3B-2021-312	CASA-21-210606	GELC
R-10 S1	874.0	11/05/2020	WG	UF	INIT	REG	VOC	SW-846:8260B	Tetrachloroethene	127-18-4	N	0.3	5	—	—	—	—	0.3	µg/L	Y	U	U	N3B-2021-312	CASA-21-210606	GELC
R-10 S1	874.0	11/05/2020	WG	UF	INIT	REG	VOC	SW-846:8260B	Butylbenzene[sec-]	135-98-8	N	0.3	2000	—	—	—	—	0.3	µg/L	Y	U	U	N3B-2021-312	CASA-21-210606	GELC
R-10 S1	874.0	11/05/2020	WG	UF	INIT	REG	VOC	SW-846:8260B	Dichloropropane[1,3-]	142-28-9	N	0.3	370	—	—	—	—	0.3	µg/L	Y	U	U	N3B-2021-312	CASA-21-210606	GELC
R-10 S1	874.0	11/05/2020	WG	UF	INIT	REG	VOC	SW-846:8260B	Dichloroethene[cis-1,2-]	156-59-2	N	0.3	70	—	—	—	—	0.3	µg/L	Y	U	U	N3B-2021-312	CASA-21-210606	GELC
R-10 S1	874.0	11/05/2020	WG	UF	INIT	REG	VOC	SW-846:8260B	Dichloroethene[trans-1,2-]	156-60-5	N	0.3	100	—	—	—	—	0.3	µg/L	Y	U	U	N3B-2021-312	CASA-21-210606	GELC
R-10 S1	874.0	11/05/2020	WG	UF	INIT	REG	VOC	SW-846:8260B	Methyl tert-Butyl Ether	1634-04-4	N	0.3	100	—	—	—	—	0.3	µg/L	Y	U	U	N3B-2021-312	CASA-21-210606	GELC
R-10 S1	874.0	11/05/2020	WG	UF	INIT	REG	VOC	SW-846:8260B	Dichlorobenzene[1,3-]	541-73-1	N	0.3	—	—	—	—	—	0.3	µg/L	Y	U	U	N3B-2021-312	CASA-21-210606	GELC
R-10 S1	874.0	11/05/2020	WG	UF	INIT	REG	VOC	SW-846:8260B	Carbon Tetrachloride	56-23-5	N	0.3	5	—	—	—	—	0.3	µg/L	Y	U	U	N3B-2021-312	CASA-21-210606	GELC
R-10 S1	874.0	11/05/2020	WG	UF	INIT	REG	VOC	SW-846:8260B	Dichloropropene[1,1-]	563-58-6	N	0.3	—	—	—	—	—	0.3	µg/L	Y	U	U	N3B-2021-312	CASA-21-210606	GELC
R-10 S1	874.0	11/05/2020	WG	UF	INIT	REG	VOC	SW-846:8260B	Hexanone[2-]	591-78-6	N	1.5	38	—	—	—	—	1.5	µg/L	Y	U	U	N3B-2021-312	CASA-21-210606	GELC
R-10 S1	874.0	11/05/2020	WG	UF	INIT	REG	VOC	SW-846:8260B	Dichloropropane[2,2-]	594-20-7	N	0.3	—	—	—	—	—	0.3	µg/L	Y	U	U	N3B-2021-312	CASA-21-210606	GELC
R-10 S1	874.0	11/05/2020	WG	UF	INIT	REG	VOC	SW-846:8260B	Diethyl Ether	60-29-7	N	0.3	3930	—	—	—	—	0.3	µg/L	Y	U	U	N3B-2021-312	CASA-21-210606	GELC
R-10 S1	874.0	11/05/2020	WG	UF	INIT	REG	VOC	SW-846:8260B	Tetrachloroethane[1,1,1,2-]	630-20-6	N	0.3	5.74	—	—	—	—	0.3	µg/L	Y	U	U	N3B-2021-312	CASA-21-210606	GELC
R-10 S1	874.0	11/05/2020	WG	UF	INIT	REG	VOC	SW-846:8260B	Acetone	67-64-1	N	1.5	14100	—	—	—	—	1.5	µg/L	Y	U	U	N3B-2021-312	CASA-21-210606	GELC
R-10 S1	874.0	11/05/2020	WG	UF	INIT	REG	VOC	SW-846:8260B	Chloroform	67-66-3	N	0.3	80	—	—	—	—	0.3	µg/L	Y	U	U	N3B-2021-312	CASA-21-210606	GELC
R-10 S1	874.0	11/05/2020	WG	UF	INIT	REG	VOC	SW-846:8260B	Butanol[1-]	71-36-3	N	15	2000	—	—	—	—	15	µg/L	Y	U	U	N3B-2021-312	CASA-21-210606	GELC
R-10 S1	874.0	11/05/2020	WG	UF	INIT	REG	VOC	SW-846:8260B	Benzene	71-43-2	N	0.3	5	—	—	—	—	0.3	µg/L	Y	U	U	N3B-2021-312	CASA-21-210606	GELC
R-10 S1	874.0	11/05/2020	WG	UF	INIT	REG	VOC	SW-846:8260B	Trichloroethane[1,1,1-]	71-55-6	N	0.3	200	—	—	—	—	0.3	µg/L	Y	U	U	N3B-2021-312	CASA-21-210606	GELC
R-10 S1	874.0	11/05/2020	WG	UF	INIT	REG	VOC	SW-846:8260B	Bromomethane	74-83-9	N	0.3	7.54	—	—	—	—	0.3	µg/L	Y	U	U	N3B-2021-312	CASA-21-210606	GELC
R-10 S1	874.0	11/05/2020	WG	UF	INIT	REG	VOC	SW-846:8260B	Chloromethane	74-87-3	N	0.3	20.3	—	—	—	—	0.3	µg/L	Y	U	U	N3B-2021-312	CASA-21-210606	GELC
R-10 S1	874.0	11/05/2020	WG	UF	INIT	REG	VOC	SW-846:8260B	Iodomethane	74-88-4	N	1.5	—	—	—	—	—	1.5	µg/L	Y	U	U	N3B-2021-312	CASA-21-210606	GELC
R-10 S1	874.0	11/05/2020	WG	UF	INIT	REG	VOC	SW-846:8260B	Dibromomethane	74-95-3	N	0.3	0.0747	—	—	—	—	0.3	µg/L	Y	U	U	N3B-2021-312	CASA-21-210606	GELC
R-10 S1	874.0	11/05/2020	WG	UF	INIT	REG	VOC	SW-846:8260B	Bromochloromethane	74-97-5	N	0.3	83	—	—	—	—	0.3	µg/L	Y	U	U	N3B-2021-312	CASA-21-210606	GELC
R-10 S1	874.0	11/05/2020	WG	UF	INIT	REG	VOC	SW-846:8260B	Chloroethane	75-00-3	N	0.3	20900	—	—	—	—	0.3	µg/L	Y	U	U	N3B-2021-312	CASA-21-210606	GELC
R-10 S1	874.0	11/05/2020	WG	UF	INIT	REG	VOC	SW-846:8260B	Vinyl Chloride	75-01-4	N	0.3	2	—	—	—	—	0.3	µg/L	Y	U	U	N3B-2021-312	CASA-21-210606	GELC
R-10 S1	874.0	11/05/2020	WG	UF	INIT	REG	VOC	SW-846:8260B	Acetonitrile	75-05-8	N	8	130	—	—	—	—	8	µg/L	Y	U	U	N3B-2021-312	CASA-21-210606	GELC
R-10 S1	874.0	11/05/2020	WG	UF	INIT	REG	VOC	SW-846:8260B	Methylene Chloride	75-09-2	N	1	5	—	—	—	—	1	µg/L	Y	U	U	N3B-2021-312	CASA-21-210606	GELC
R-10 S1	874.0	11/05/2020	WG	UF	INIT	REG	VOC	SW-846:8260B	Carbon Disulfide	75-15-0	N	1.5	810	—	—	—	—	1.5	µg/L	Y	U	U	N3B-2021-312	CASA-21-210606	GELC
R-10 S1	874.0	11/05/2020	WG	UF	INIT	REG	VOC	SW-846:8260B	Bromoform	75-25-2	N	0.3	80	—	—	—	—	0.3	µg/L	Y	U	U	N3B-2021-312	CASA-21-210606	GELC
R-10 S1	874.0	11/05/2020	WG	UF	INIT	REG	VOC	SW-846:8260B	Bromodichloromethane	75-27-4	N	0.3	80	—	—	—	—	0.3	µg/L	Y	U	U	N3B-2021-312	CASA-21-210606	GELC
R-10 S1	874.0	11/05/2020	WG	UF	INIT	REG	VOC	SW-846:8260B	Dichloroethane[1,1-]	75-34-3	N	0.3	25	—	—	—	—	0.3	µg/L	Y	U	U	N3B-2021-312	CASA-21-210606	GELC
R-10 S1	874.0	11/05/2020	WG	UF	INIT	REG	VOC	SW-846:8260B	Dichloroethene[1,1-]	75-35-4	N	0.3	7	—	—	—	—	0.3	µg/L	Y	U	U	N3B-2021-312	CASA-21-210606	GELC
R-10 S1	874.0	11/05/2020	WG	UF	INIT	REG	VOC	SW-846:8260B	Trichlorofluoromethane	75-69-4	N	0.3	1140	—	—	—	—	0.3	µg/L	Y	U	U	N3B-2021-312	CASA-21-210606	GELC

Table C-1 Analytical Results from the Periodic Monitoring Events Reported in this Periodic Monitoring Report

Location ID	Screen Depth (ft)	Sample Date	Sample Type	Field Preparation Code	Analysis Type Code	Sample Purpose	Method Category	Lab Method	Parameter Name	Parameter Code	Detected	Report Result	Screening Limit	Background Level	Background Entity	Lab Uncertainty	Report MDA	Report MDL	Report Unit	Best Value	Lab Qualifier	Validation Qualifier	COC #	Field Sample ID	Lab ID
R-10 S1	874.0	11/05/2020	WG	UF	INIT	REG	VOC	SW-846:8260B	Dichlorodifluoromethane	75-71-8	N	0.3	197	—	—	—	—	0.3	µg/L	Y	U	U	N3B-2021-312	CASA-21-210606	GELC
R-10 S1	874.0	11/05/2020	WG	UF	INIT	REG	VOC	SW-846:8260B	Trichloro-1,2,2-trifluoroethane[1,1,2-]	76-13-1	N	2	55000	—	—	—	—	2	µg/L	Y	U	U	N3B-2021-312	CASA-21-210606	GELC
R-10 S1	874.0	11/05/2020	WG	UF	INIT	REG	VOC	SW-846:8260B	Isobutyl alcohol	78-83-1	N	15	5910	—	—	—	—	15	µg/L	Y	U	U	N3B-2021-312	CASA-21-210606	GELC
R-10 S1	874.0	11/05/2020	WG	UF	INIT	REG	VOC	SW-846:8260B	Dichloropropane[1,2-]	78-87-5	N	0.3	5	—	—	—	—	0.3	µg/L	Y	U	U	N3B-2021-312	CASA-21-210606	GELC
R-10 S1	874.0	11/05/2020	WG	UF	INIT	REG	VOC	SW-846:8260B	Butanone[2-]	78-93-3	N	1.5	5560	—	—	—	—	1.5	µg/L	Y	U	U	N3B-2021-312	CASA-21-210606	GELC
R-10 S1	874.0	11/05/2020	WG	UF	INIT	REG	VOC	SW-846:8260B	Trichloroethane[1,1,2-]	79-00-5	N	0.3	5	—	—	—	—	0.3	µg/L	Y	U	U	N3B-2021-312	CASA-21-210606	GELC
R-10 S1	874.0	11/05/2020	WG	UF	INIT	REG	VOC	SW-846:8260B	Trichloroethene	79-01-6	N	0.3	5	—	—	—	—	0.3	µg/L	Y	U	U	N3B-2021-312	CASA-21-210606	GELC
R-10 S1	874.0	11/05/2020	WG	UF	INIT	REG	VOC	SW-846:8260B	Tetrachloroethane[1,1,2,2-]	79-34-5	N	0.3	10	—	—	—	—	0.3	µg/L	Y	U	U	N3B-2021-312	CASA-21-210606	GELC
R-10 S1	874.0	11/05/2020	WG	UF	INIT	REG	VOC	SW-846:8260B	Methyl Methacrylate	80-62-6	N	1.5	1390	—	—	—	—	1.5	µg/L	Y	U	U	N3B-2021-312	CASA-21-210606	GELC
R-10 S1	874.0	11/05/2020	WG	UF	INIT	REG	VOC	SW-846:8260B	Trichlorobenzene[1,2,3-]	87-61-6	N	0.3	7	—	—	—	—	0.3	µg/L	Y	U	U	N3B-2021-312	CASA-21-210606	GELC
R-10 S1	874.0	11/05/2020	WG	UF	INIT	REG	VOC	SW-846:8260B	Hexachlorobutadiene	87-68-3	N	0.3	1.39	—	—	—	—	0.3	µg/L	Y	U	U	N3B-2021-312	CASA-21-210606	GELC
R-10 S1	874.0	11/05/2020	WG	UF	INIT	REG	VOC	SW-846:8260B	Naphthalene	91-20-3	N	0.3	1.65	—	—	—	—	0.3	µg/L	Y	U	U	N3B-2021-312	CASA-21-210606	GELC
R-10 S1	874.0	11/05/2020	WG	UF	INIT	REG	VOC	SW-846:8260B	Xylene[1,2-]	95-47-6	N	0.3	193	—	—	—	—	0.3	µg/L	Y	U	U	N3B-2021-312	CASA-21-210606	GELC
R-10 S1	874.0	11/05/2020	WG	UF	INIT	REG	VOC	SW-846:8260B	Chlorotoluene[2-]	95-49-8	N	0.3	233	—	—	—	—	0.3	µg/L	Y	U	U	N3B-2021-312	CASA-21-210606	GELC
R-10 S1	874.0	11/05/2020	WG	UF	INIT	REG	VOC	SW-846:8260B	Dichlorobenzene[1,2-]	95-50-1	N	0.3	600	—	—	—	—	0.3	µg/L	Y	U	U	N3B-2021-312	CASA-21-210606	GELC
R-10 S1	874.0	11/05/2020	WG	UF	INIT	REG	VOC	SW-846:8260B	Trimethylbenzene[1,2,4-]	95-63-6	N	0.3	56	—	—	—	—	0.3	µg/L	Y	U	U	N3B-2021-312	CASA-21-210606	GELC
R-10 S1	874.0	11/05/2020	WG	UF	INIT	REG	VOC	SW-846:8260B	Dibromo-3-Chloropropane[1,2-]	96-12-8	N	0.5	0.2	—	—	—	—	0.5	µg/L	Y	U	U	N3B-2021-312	CASA-21-210606	GELC
R-10 S1	874.0	11/05/2020	WG	UF	INIT	REG	VOC	SW-846:8260B	Trichloropropane[1,2,3-]	96-18-4	N	0.3	0.00835	—	—	—	—	0.3	µg/L	Y	U	U	N3B-2021-312	CASA-21-210606	GELC
R-10 S1	874.0	11/05/2020	WG	UF	INIT	REG	VOC	SW-846:8260B	Ethyl Methacrylate	97-63-2	N	1.5	455	—	—	—	—	1.5	µg/L	Y	U	U	N3B-2021-312	CASA-21-210606	GELC
R-10 S1	874.0	11/05/2020	WG	UF	INIT	REG	VOC	SW-846:8260B	Butylbenzene[tert-]	98-06-6	N	0.3	690	—	—	—	—	0.3	µg/L	Y	U	U	N3B-2021-312	CASA-21-210606	GELC
R-10 S1	874.0	11/05/2020	WG	UF	INIT	REG	VOC	SW-846:8260B	Isopropylbenzene	98-82-8	N	0.3	447	—	—	—	—	0.3	µg/L	Y	U	U	N3B-2021-312	CASA-21-210606	GELC
R-10 S1	874.0	11/05/2020	WG	UF	INIT	REG	VOC	SW-846:8260B	Isopropyltoluene[4-]	99-87-6	N	0.3	—	—	—	—	—	0.3	µg/L	Y	U	U	N3B-2021-312	CASA-21-210606	GELC
R-10 S1	874.0	11/05/2020	WG	UF	INIT	REG	VOC	SW-846:8260B	Xylene[1,3-]+Xylene[1,4-]	Xylene[m+p]	N	0.3	193	—	—	—	—	0.3	µg/L	Y	U	U	N3B-2021-312	CASA-21-210606	GELC
R-10 S1	874.0	11/05/2020	WG	UF	INIT	FD	VOC	SW-846:8260B	Acrolein	107-02-8	N	1.5	0.0415	—	—	—	—	1.5	µg/L	Y	U	U	N3B-2021-312	CASA-21-210608	GELC
R-10 S1	874.0	11/05/2020	WG	UF	INIT	FD	VOC	SW-846:8260B	Acetone	67-64-1	N	1.5	14100	—	—	—	—	1.5	µg/L	Y	U	U	N3B-2021-312	CASA-21-210608	GELC
R-10 S1	874.0	11/05/2020	WG	UF	INIT	FD	VOC	SW-846:8260B	Bromomethane	74-83-9	N	0.3	7.54	—	—	—	—	0.3	µg/L	Y	U	U	N3B-2021-312	CASA-21-210608	GELC
R-10 S1	874.0	11/05/2020	WG	UF	INIT	FD	VOC	SW-846:8260B	Chloromethane	74-87-3	N	0.3	20.3	—	—	—	—	0.3	µg/L	Y	U	U	N3B-2021-312	CASA-21-210608	GELC
R-10 S1	874.0	11/05/2020	WG	UF	INIT	FD	VOC	SW-846:8260B	Iodomethane	74-88-4	N	1.5	—	—	—	—	—	1.5	µg/L	Y	U	U	N3B-2021-312	CASA-21-210608	GELC
R-10 S1	874.0	11/05/2020	WG	UF	INIT	FD	VOC	SW-846:8260B	Chloroethane	75-00-3	N	0.3	20900	—	—	—	—	0.3	µg/L	Y	U	U	N3B-2021-312	CASA-21-210608	GELC
R-10 S1	874.0	11/05/2020	WG	UF	INIT	FD	VOC	SW-846:8260B	Vinyl Chloride	75-01-4	N	0.3	2	—	—	—	—	0.3	µg/L	Y	U	U	N3B-2021-312	CASA-21-210608	GELC
R-10 S1	874.0	11/05/2020	WG	UF	INIT	FD	VOC	SW-846:8260B	Acetonitrile	75-05-8	N	8	130	—	—	—	—	8	µg/L	Y	U	U	N3B-2021-312	CASA-21-210608	GELC
R-10 S1	874.0	11/05/2020	WG	UF	INIT	FD	VOC	SW-846:8260B	Carbon Disulfide	75-15-0	N	1.5	810	—	—	—	—	1.5	µg/L	Y	U	U	N3B-2021-312	CASA-21-210608	GELC
R-10 S1	874.0	11/05/2020	WG	UF	INIT	FD	VOC	SW-846:8260B	Dichloroethene[1,1-]	75-35-4	N	0.3	7	—	—	—	—	0.3	µg/L	Y	U	U	N3B-2021-312	CASA-21-210608	GELC
R-10 S1	874.0	11/05/2020	WG	UF	INIT	FD	VOC	SW-846:8260B	Trichlorofluoromethane	75-69-4	N	0.3	1140	—	—	—	—	0.3	µg/L	Y	U	U	N3B-2021-312	CASA-21-210608	GELC
R-10 S1	874.0	11/05/2020	WG	UF	INIT	FD	VOC	SW-846:8260B	Dichlorodifluoromethane	75-71-8	N	0.3	197	—	—	—	—	0.3	µg/L	Y	U	U	N3B-2021-312	CASA-21-210608	GELC
R-10 S1	874.0	11/05/2020	WG	UF	INIT	FD	VOC	SW-846:8260B	Trichloro-1,2,2-trifluoroethane[1,1,2-]	76-13-1	N	2	55000	—	—	—	—	2	µg/L	Y	U	U	N3B-2021-312	CASA-21-210608	GELC
R-10 S2	1042.0	11/05/2020	WG	UF	INIT	REG	VOC	SW-846:8260B	Ethylbenzene	100-41-4	N	0.3	700	—	—	—	—	0.3	µg/L	Y	U	U	N3B-2021-312	CASA-21-210611	GELC
R-10 S2	1042.0	11/05/2020	WG	UF	INIT	REG	VOC	SW-846:8260B	Styrene	100-42-5	N	0.3	100	—	—	—	—	0.3	µg/L	Y	U	U	N3B-2021-312	CASA-21-210611	GELC
R-10 S2	1042.0	11/05/2020	WG	UF	INIT	REG	VOC	SW-846:8260B	Dichloropropene[cis-1,3-]	10061-01-5	N	0.3	—	—	—	—	—	0.3	µg/L	Y	U	U	N3B-2021-312	CASA-21-210611	GELC
R-10 S2	1042.0	11/05/2020	WG	UF	INIT	REG	VOC	SW-846:8260B	Dichloropropene[trans-1,3-]	10061-02-6	N	0.3	—	—	—	—	—	0.3	µg/L	Y	U	U	N3B-2021-312	CASA-21-210611	GELC
R-10 S2	1042.0	11/05/2020	WG	UF	INIT	REG	VOC	SW-846:8260B	Propylbenzene[1-]	103-65-1	N	0.3	660	—	—	—	—	0.3	µg/L	Y	U	U	N3B-2021-312	CASA-21-210611	GELC
R-10 S2	1042.0	11/05/2020	WG	UF	INIT	REG	VOC	SW-846:8260B	Butylbenzene[n-]	104-51-8	N	0.3	1000	—	—	—	—	0.3	µg/L	Y	U	U	N3B-2021-312	CASA-21-210611	GELC
R-10 S2	1042.0	11/05/2020	WG	UF	INIT	REG	VOC	SW-846:8260B	Chlorotoluene[4-]	106-43-4	N	0.3	250	—	—	—	—	0.3	µg/L	Y	U	U	N3B-2021-312	CASA-21-210611	GELC
R-10 S2	1042.0	11/05/2020	WG	UF	INIT	REG	VOC	SW-846:8260B	Dichlorobenzene[1,4-]	106-46-7	N	0.3	75	—	—	—	—	0.3	µg/L	Y	U	U	N3B-2021-312	CASA-21-210611	GELC
R-10 S2	1042.0	11/05/2020	WG	UF	INIT	REG	VOC	SW-846:8260B	Dibromoethane[1,2-]	106-93-4	N	0.3	0.05	—	—	—	—	0.3	µg/L	Y	U	U	N3B-2021-312	CASA-21-210611	GELC
R-10 S2	1042.0	11/05/2020	WG	UF	INIT	REG	VOC	SW-846:8260B	Dichloroethane[1,2-]	107-06-2	N	0.3	5	—	—	—	—	0.3	µg/L	Y	U	U	N3B-2021-312	CASA-21-210611	GELC
R-10 S2	1042.0	11/05/2020	WG	UF	INIT	REG	VOC	SW-846:8260B	Methyl-2-pentanone[4-]	108-10-1	N	1.5	1240	—	—	—	—	1.5	µg/L	Y	U	U	N3B-2021-312	CASA-21-210611	GELC
R-10 S2	1042.0	11/05/2020	WG	UF	INIT	REG	VOC	SW-846:8260B	Trimethylbenzene[1,3,5-]	108-67-8	N	0.3	60	—	—	—	—	0.3	µg/L	Y	U	U	N3B-2021-312	CASA-21-210611	GELC
R-10 S2	1042.0	11/05/2020	WG	UF	INIT	REG	VOC	SW-846:8260B	Bromobenzene	108-86-1	N	0.3	62	—	—	—	—	0.3	µg/L	Y	U	U	N3B-2021-312	CASA-21-210611	GELC
R-10 S2	1042.0	11/05/2020	WG	UF	INIT	REG	VOC	SW-846:8260B	Toluene	108-88-3	N	0.3	1000	—	—	—	—	0.3	µg/L	Y	U	U	N3B-2021-312	CASA-21-210611	GELC
R-10 S2	1042.0	11/05/2020	WG	UF	INIT	REG	VOC	SW-846:8260B	Chlorobenzene	108-90-7	N	0.3	100	—	—	—	—	0.3	µg/L	Y	U	U	N3B-2021-312	CASA-21-210611	GELC
R-10 S2	1042.0	11/05/2020	WG	UF	INIT	REG	VOC	SW-846:8260B	Trichlorobenzene[1,2,4-]	120-82-1	N	0.3	70	—	—	—	—	0.3	µg/L	Y	U	U	N3B-2021-312	CASA-21-210611	GELC
R-10 S2	1042.0	11/05/2020	WG	UF	INIT	REG	VOC	SW-846:8260B	Chlorodibromomethane	124-48-1	N	0.3	80	—	—	—	—	0.3	µg/L	Y	U	U	N3B-2021-312	CASA-21-210611	GELC
R-10 S2	1042.0	11/05/2020	WG	UF	INIT	REG	VOC	SW-846:8260B	Tetrachloroethene	127-18-4	N	0.3	5	—	—	—	—	0.3	µg/L	Y	U	U	N3B-2021-312	CASA-21-210611	GELC
R-10 S2	1042.0	11/05/2020	WG	UF	INIT	REG	VOC	SW-846:8260B	Butylbenzene[sec-]	135-98-8	N	0.3	2000	—	—	—	—	0.3	µg/L	Y	U	U	N3B-2021-312	CASA-21-210611	GELC
R-10 S2	1042.0	11/05/2020	WG	UF	INIT	REG	VOC	SW-846:8260B	Dichloropropane[1,3-]	142-28-9	N	0.3	370	—	—	—	—	0.3	µg/L	Y	U	U	N3B-2021-312	CASA-21-210611	GELC
R-10 S2	1042.0	11/05/2020	WG	UF	INIT	REG	VOC	SW-846:8260B	Dichlorobenzene[1,3-]	541-73-1	N	0.3	—	—	—	—	—	0.3	µg/L	Y	U	U	N3B-2021-312	CASA-21-210611	GELC
R-10 S2	1042.0	11/05/2020	WG	UF	INIT	REG	VOC	SW-846:8260B	Carbon Tetrachloride	56-23-5	N	0.3	5	—	—	—	—	0.3	µg/L	Y	U	U	N3B-2021-312	CASA-21-210611	GELC
R-10 S2	1042.0	11/05/2020	WG	UF	INIT	REG	VOC	SW-846:8260B	Hexanone[2-]	591-78-6	N	1.5	38	—	—	—	—	1.5	µg/L	Y	U	U	N3B-2021-312	CASA-21-210611	GELC
R-10 S2	1042.0	11/05/2020	WG	UF	INIT	REG	VOC	SW-846:8260B	Diethyl Ether	60-29-7	N	0.3	3930	—	—	—	—	0.3	µg/L	Y	U	U	N3B-2021-312	CASA-21-210611	GELC
R-10 S2	1042.0	11/05/2020	WG	UF	INIT	REG	VOC	SW-846:8260B	Tetrachloroethane[1,1,1,2-]	630-20-6	N	0.3	5.74	—	—	—	—	0.3	µg/L	Y	U	U	N3B-2021-312	CASA-21-210611	GELC
R-10 S2	1042.0	11/05/2020	WG	UF	INIT	REG	VOC	SW-846:8260B	Butanol[1-]	71-36-3	N	15	2000	—	—	—	—	15	µg/L	Y	U	U	N3B-2021-312	CASA-21-210611	GELC

Table C-1 Analytical Results from the Periodic Monitoring Events Reported in this Periodic Monitoring Report

Location ID	Screen Depth (ft)	Sample Date	Sample Type	Field Preparation Code	Analysis Type Code	Sample Purpose	Method Category	Lab Method	Parameter Name	Parameter Code	Detected	Report Result	Screening Limit	Background Level	Background Entity	Lab Uncertainty	Report MDA	Report MDL	Report Unit	Best Value	Lab Qualifier	Validation Qualifier	COC #	Field Sample ID	Lab ID
R-10 S2	1042.0	11/05/2020	WG	UF	INIT	REG	VOC	SW-846:8260B	Benzene	71-43-2	N	0.3	5	—	—	—	—	0.3	µg/L	Y	U	U	N3B-2021-312	CASA-21-210611	GELC
R-10 S2	1042.0	11/05/2020	WG	UF	INIT	REG	VOC	SW-846:8260B	Dibromomethane	74-95-3	N	0.3	0.0747	—	—	—	—	0.3	µg/L	Y	U	U	N3B-2021-312	CASA-21-210611	GELC
R-10 S2	1042.0	11/05/2020	WG	UF	INIT	REG	VOC	SW-846:8260B	Bromoform	75-25-2	N	0.3	80	—	—	—	—	0.3	µg/L	Y	U	U	N3B-2021-312	CASA-21-210611	GELC
R-10 S2	1042.0	11/05/2020	WG	UF	INIT	REG	VOC	SW-846:8260B	Bromodichloromethane	75-27-4	N	0.3	80	—	—	—	—	0.3	µg/L	Y	U	U	N3B-2021-312	CASA-21-210611	GELC
R-10 S2	1042.0	11/05/2020	WG	UF	INIT	REG	VOC	SW-846:8260B	Dichloropropane[1,2-]	78-87-5	N	0.3	5	—	—	—	—	0.3	µg/L	Y	U	U	N3B-2021-312	CASA-21-210611	GELC
R-10 S2	1042.0	11/05/2020	WG	UF	INIT	REG	VOC	SW-846:8260B	Trichloroethane[1,1,2-]	79-00-5	N	0.3	5	—	—	—	—	0.3	µg/L	Y	U	U	N3B-2021-312	CASA-21-210611	GELC
R-10 S2	1042.0	11/05/2020	WG	UF	INIT	REG	VOC	SW-846:8260B	Trichloroethene	79-01-6	N	0.3	5	—	—	—	—	0.3	µg/L	Y	U	U	N3B-2021-312	CASA-21-210611	GELC
R-10 S2	1042.0	11/05/2020	WG	UF	INIT	REG	VOC	SW-846:8260B	Tetrachloroethane[1,1,2,2-]	79-34-5	N	0.3	10	—	—	—	—	0.3	µg/L	Y	U	U	N3B-2021-312	CASA-21-210611	GELC
R-10 S2	1042.0	11/05/2020	WG	UF	INIT	REG	VOC	SW-846:8260B	Methyl Methacrylate	80-62-6	N	1.5	1390	—	—	—	—	1.5	µg/L	Y	U	U	N3B-2021-312	CASA-21-210611	GELC
R-10 S2	1042.0	11/05/2020	WG	UF	INIT	REG	VOC	SW-846:8260B	Trichlorobenzene[1,2,3-]	87-61-6	N	0.3	7	—	—	—	—	0.3	µg/L	Y	U	U	N3B-2021-312	CASA-21-210611	GELC
R-10 S2	1042.0	11/05/2020	WG	UF	INIT	REG	VOC	SW-846:8260B	Hexachlorobutadiene	87-68-3	N	0.3	1.39	—	—	—	—	0.3	µg/L	Y	U	U	N3B-2021-312	CASA-21-210611	GELC
R-10 S2	1042.0	11/05/2020	WG	UF	INIT	REG	VOC	SW-846:8260B	Naphthalene	91-20-3	N	0.3	1.65	—	—	—	—	0.3	µg/L	Y	U	U	N3B-2021-312	CASA-21-210611	GELC
R-10 S2	1042.0	11/05/2020	WG	UF	INIT	REG	VOC	SW-846:8260B	Xylene[1,2-]	95-47-6	N	0.3	193	—	—	—	—	0.3	µg/L	Y	U	U	N3B-2021-312	CASA-21-210611	GELC
R-10 S2	1042.0	11/05/2020	WG	UF	INIT	REG	VOC	SW-846:8260B	Chlorotoluene[2-]	95-49-8	N	0.3	233	—	—	—	—	0.3	µg/L	Y	U	U	N3B-2021-312	CASA-21-210611	GELC
R-10 S2	1042.0	11/05/2020	WG	UF	INIT	REG	VOC	SW-846:8260B	Dichlorobenzene[1,2-]	95-50-1	N	0.3	600	—	—	—	—	0.3	µg/L	Y	U	U	N3B-2021-312	CASA-21-210611	GELC
R-10 S2	1042.0	11/05/2020	WG	UF	INIT	REG	VOC	SW-846:8260B	Trimethylbenzene[1,2,4-]	95-63-6	N	0.3	56	—	—	—	—	0.3	µg/L	Y	U	U	N3B-2021-312	CASA-21-210611	GELC
R-10 S2	1042.0	11/05/2020	WG	UF	INIT	REG	VOC	SW-846:8260B	Dibromo-3-Chloropropane[1,2-]	96-12-8	N	0.5	0.2	—	—	—	—	0.5	µg/L	Y	U	U	N3B-2021-312	CASA-21-210611	GELC
R-10 S2	1042.0	11/05/2020	WG	UF	INIT	REG	VOC	SW-846:8260B	Trichloropropane[1,2,3-]	96-18-4	N	0.3	0.00835	—	—	—	—	0.3	µg/L	Y	U	U	N3B-2021-312	CASA-21-210611	GELC
R-10 S2	1042.0	11/05/2020	WG	UF	INIT	REG	VOC	SW-846:8260B	Ethyl Methacrylate	97-63-2	N	1.5	455	—	—	—	—	1.5	µg/L	Y	U	U	N3B-2021-312	CASA-21-210611	GELC
R-10 S2	1042.0	11/05/2020	WG	UF	INIT	REG	VOC	SW-846:8260B	Butylbenzene[tert-]	98-06-6	N	0.3	690	—	—	—	—	0.3	µg/L	Y	U	U	N3B-2021-312	CASA-21-210611	GELC
R-10 S2	1042.0	11/05/2020	WG	UF	INIT	REG	VOC	SW-846:8260B	Isopropylbenzene	98-82-8	N	0.3	447	—	—	—	—	0.3	µg/L	Y	U	U	N3B-2021-312	CASA-21-210611	GELC
R-10 S2	1042.0	11/05/2020	WG	UF	INIT	REG	VOC	SW-846:8260B	Isopropyltoluene[4-]	99-87-6	N	0.3	—	—	—	—	—	0.3	µg/L	Y	U	U	N3B-2021-312	CASA-21-210611	GELC
R-10 S2	1042.0	11/05/2020	WG	UF	INIT	REG	VOC	SW-846:8260B	Xylene[1,3-]+Xylene[1,4-]	Xylene[m+p]	N	0.3	193	—	—	—	—	0.3	µg/L	Y	U	U	N3B-2021-312	CASA-21-210611	GELC
R-10a	690.0	11/05/2020	WG	UF	INIT	REG	VOC	SW-846:8260B	Dichloropropene[cis-1,3-]	10061-01-5	N	0.3	—	—	—	—	—	0.3	µg/L	Y	U	U	N3B-2021-312	CASA-21-210614	GELC
R-10a	690.0	11/05/2020	WG	UF	INIT	REG	VOC	SW-846:8260B	Dichloropropene[trans-1,3-]	10061-02-6	N	0.3	—	—	—	—	—	0.3	µg/L	Y	U	U	N3B-2021-312	CASA-21-210614	GELC
R-10a	690.0	11/05/2020	WG	UF	INIT	REG	VOC	SW-846:8260B	Dibromoethane[1,2-]	106-93-4	N	0.3	0.05	—	—	—	—	0.3	µg/L	Y	U	U	N3B-2021-312	CASA-21-210614	GELC
R-10a	690.0	11/05/2020	WG	UF	INIT	REG	VOC	SW-846:8260B	Acrolein	107-02-8	N	1.5	0.0415	—	—	—	—	1.5	µg/L	Y	U	U	N3B-2021-312	CASA-21-210614	GELC
R-10a	690.0	11/05/2020	WG	UF	INIT	REG	VOC	SW-846:8260B	Chloro-1-propene[3-]	107-05-1	N	1.5	7.3	—	—	—	—	1.5	µg/L	Y	U	U	N3B-2021-312	CASA-21-210614	GELC
R-10a	690.0	11/05/2020	WG	UF	INIT	REG	VOC	SW-846:8260B	Dichloroethane[1,2-]	107-06-2	N	0.3	5	—	—	—	—	0.3	µg/L	Y	U	U	N3B-2021-312	CASA-21-210614	GELC
R-10a	690.0	11/05/2020	WG	UF	INIT	REG	VOC	SW-846:8260B	Propionitrile	107-12-0	N	1.5	—	—	—	—	—	1.5	µg/L	Y	U	U	N3B-2021-312	CASA-21-210614	GELC
R-10a	690.0	11/05/2020	WG	UF	INIT	REG	VOC	SW-846:8260B	Acrylonitrile	107-13-1	N	1.5	0.523	—	—	—	—	1.5	µg/L	Y	U	U	N3B-2021-312	CASA-21-210614	GELC
R-10a	690.0	11/05/2020	WG	UF	INIT	REG	VOC	SW-846:8260B	Vinyl acetate	108-05-4	N	1.5	409	—	—	—	—	1.5	µg/L	Y	U	U	N3B-2021-312	CASA-21-210614	GELC
R-10a	690.0	11/05/2020	WG	UF	INIT	REG	VOC	SW-846:8260B	Methyl-2-pentanone[4-]	108-10-1	N	1.5	1240	—	—	—	—	1.5	µg/L	Y	U	U	N3B-2021-312	CASA-21-210614	GELC
R-10a	690.0	11/05/2020	WG	UF	INIT	REG	VOC	SW-846:8260B	Toluene	108-88-3	N	0.3	1000	—	—	—	—	0.3	µg/L	Y	U	U	N3B-2021-312	CASA-21-210614	GELC
R-10a	690.0	11/05/2020	WG	UF	INIT	REG	VOC	SW-846:8260B	Chlorobenzene	108-90-7	N	0.3	100	—	—	—	—	0.3	µg/L	Y	U	U	N3B-2021-312	CASA-21-210614	GELC
R-10a	690.0	11/05/2020	WG	UF	INIT	REG	VOC	SW-846:8260B	Chlorodibromomethane	124-48-1	N	0.3	80	—	—	—	—	0.3	µg/L	Y	U	U	N3B-2021-312	CASA-21-210614	GELC
R-10a	690.0	11/05/2020	WG	UF	INIT	REG	VOC	SW-846:8260B	Methacrylonitrile	126-98-7	N	1.5	1.91	—	—	—	—	1.5	µg/L	Y	U	U	N3B-2021-312	CASA-21-210614	GELC
R-10a	690.0	11/05/2020	WG	UF	INIT	REG	VOC	SW-846:8260B	Chloro-1,3-butadiene[2-]	126-99-8	N	0.3	0.187	—	—	—	—	0.3	µg/L	Y	U	U	N3B-2021-312	CASA-21-210614	GELC
R-10a	690.0	11/05/2020	WG	UF	INIT	REG	VOC	SW-846:8260B	Tetrachloroethene	127-18-4	N	0.3	5	—	—	—	—	0.3	µg/L	Y	U	U	N3B-2021-312	CASA-21-210614	GELC
R-10a	690.0	11/05/2020	WG	UF	INIT	REG	VOC	SW-846:8260B	Dichloropropane[1,3-]	142-28-9	N	0.3	370	—	—	—	—	0.3	µg/L	Y	U	U	N3B-2021-312	CASA-21-210614	GELC
R-10a	690.0	11/05/2020	WG	UF	INIT	REG	VOC	SW-846:8260B	Dichloroethene[cis-1,2-]	156-59-2	N	0.3	70	—	—	—	—	0.3	µg/L	Y	U	U	N3B-2021-312	CASA-21-210614	GELC
R-10a	690.0	11/05/2020	WG	UF	INIT	REG	VOC	SW-846:8260B	Dichloroethene[trans-1,2-]	156-60-5	N	0.3	100	—	—	—	—	0.3	µg/L	Y	U	U	N3B-2021-312	CASA-21-210614	GELC
R-10a	690.0	11/05/2020	WG	UF	INIT	REG	VOC	SW-846:8260B	Methyl tert-Butyl Ether	1634-04-4	N	0.3	100	—	—	—	—	0.3	µg/L	Y	U	U	N3B-2021-312	CASA-21-210614	GELC
R-10a	690.0	11/05/2020	WG	UF	INIT	REG	VOC	SW-846:8260B	Carbon Tetrachloride	56-23-5	N	0.3	5	—	—	—	—	0.3	µg/L	Y	U	U	N3B-2021-312	CASA-21-210614	GELC
R-10a	690.0	11/05/2020	WG	UF	INIT	REG	VOC	SW-846:8260B	Dichloropropene[1,1-]	563-58-6	N	0.3	—	—	—	—	—	0.3	µg/L	Y	U	U	N3B-2021-312	CASA-21-210614	GELC
R-10a	690.0	11/05/2020	WG	UF	INIT	REG	VOC	SW-846:8260B	Hexanone[2-]	591-78-6	N	1.5	38	—	—	—	—	1.5	µg/L	Y	U	U	N3B-2021-312	CASA-21-210614	GELC
R-10a	690.0	11/05/2020	WG	UF	INIT	REG	VOC	SW-846:8260B	Dichloropropane[2,2-]	594-20-7	N	0.3	—	—	—	—	—	0.3	µg/L	Y	U	U	N3B-2021-312	CASA-21-210614	GELC
R-10a	690.0	11/05/2020	WG	UF	INIT	REG	VOC	SW-846:8260B	Acetone	67-64-1	N	1.5	14100	—	—	—	—	1.5	µg/L	Y	U	U	N3B-2021-312	CASA-21-210614	GELC
R-10a	690.0	11/05/2020	WG	UF	INIT	REG	VOC	SW-846:8260B	Chloroform	67-66-3	N	0.3	80	—	—	—	—	0.3	µg/L	Y	U	U	N3B-2021-312	CASA-21-210614	GELC
R-10a	690.0	11/05/2020	WG	UF	INIT	REG	VOC	SW-846:8260B	Benzene	71-43-2	N	0.3	5	—	—	—	—	0.3	µg/L	Y	U	U	N3B-2021-312	CASA-21-210614	GELC
R-10a	690.0	11/05/2020	WG	UF	INIT	REG	VOC	SW-846:8260B	Trichloroethane[1,1,1-]	71-55-6	N	0.3	200	—	—	—	—	0.3	µg/L	Y	U	U	N3B-2021-312	CASA-21-210614	GELC
R-10a	690.0	11/05/2020	WG	UF	INIT	REG	VOC	SW-846:8260B	Bromomethane	74-83-9	N	0.3	7.54	—	—	—	—	0.3	µg/L	Y	U	U	N3B-2021-312	CASA-21-210614	GELC
R-10a	690.0	11/05/2020	WG	UF	INIT	REG	VOC	SW-846:8260B	Chloromethane	74-87-3	N	0.3	20.3	—	—	—	—	0.3	µg/L	Y	U	U	N3B-2021-312	CASA-21-210614	GELC
R-10a	690.0	11/05/2020	WG	UF	INIT	REG	VOC	SW-846:8260B	Iodomethane	74-88-4	N	1.5	—	—	—	—	—	1.5	µg/L	Y	U	U	N3B-2021-312	CASA-21-210614	GELC
R-10a	690.0	11/05/2020	WG	UF	INIT	REG	VOC	SW-846:8260B	Dibromomethane	74-95-3	N	0.3	0.0747	—	—	—	—	0.3	µg/L	Y	U	U	N3B-2021-312	CASA-21-210614	GELC
R-10a	690.0	11/05/2020	WG	UF	INIT	REG	VOC	SW-846:8260B	Bromochloromethane	74-97-5	N	0.3	83	—	—	—	—	0.3	µg/L	Y	U	U	N3B-2021-312	CASA-21-210614	GELC
R-10a	690.0	11/05/2020	WG	UF	INIT	REG	VOC	SW-846:8260B	Chloroethane	75-00-3	N	0.3	20900	—	—	—	—	0.3	µg/L	Y	U	U	N3B-2021-312	CASA-21-210614	GELC
R-10a	690.0	11/05/2020	WG	UF	INIT	REG	VOC	SW-846:8260B	Vinyl Chloride	75-01-4	N	0.3	2	—	—	—	—	0.3	µg/L	Y	U	U	N3B-2021-312	CASA-21-210614	GELC
R-10a	690.0	11/05/2020	WG	UF	INIT	REG	VOC	SW-846:8260B	Acetonitrile	75-05-8	N	8	130	—	—	—	—	8	µg/L	Y	U	U	N3B-2021-312	CASA-21-210614	GELC
R-10a	690.0	11/05/2020	WG	UF	INIT	REG	VOC	SW-846:8260B	Methylene Chloride	75-09-2	N	1	5	—	—	—	—	1	µg/L	Y	U	U	N3B-2021-312	CASA-21-210614	GELC
R-10a	690.0	11/05/2020	WG	UF	INIT	REG	VOC	SW-846:8260B	Carbon Disulfide	75-15-0	N	1.5	810	—	—	—	—	1.5	µg/L	Y	U	U	N3B-2021-312	CASA-21-210614	GELC
R-10a	690.0	11/05/2020	WG	UF	INIT	REG	VOC	SW-846:8260B	Bromodichloromethane	75-27-4	N	0.3	80	—	—	—	—	0.3	µg/L	Y	U	U	N3B-2021-312	CASA-21-210614	GELC

Table C-1 Analytical Results from the Periodic Monitoring Events Reported in this Periodic Monitoring Report

Location ID	Screen Depth (ft)	Sample Date	Sample Type	Field Preparation Code	Analysis Type Code	Sample Purpose	Method Category	Lab Method	Parameter Name	Parameter Code	Detected	Report Result	Screening Limit	Background Level	Background Entity	Lab Uncertainty	Report MDA	Report MDL	Report Unit	Best Value	Lab Qualifier	Validation Qualifier	COC #	Field Sample ID	Lab ID
R-10a	690.0	11/05/2020	WG	UF	INIT	REG	VOC	SW-846:8260B	Dichloroethane[1,1-]	75-34-3	N	0.3	25	—	—	—	—	0.3	µg/L	Y	U	U	N3B-2021-312	CASA-21-210614	GELC
R-10a	690.0	11/05/2020	WG	UF	INIT	REG	VOC	SW-846:8260B	Dichloroethene[1,1-]	75-35-4	N	0.3	7	—	—	—	—	0.3	µg/L	Y	U	U	N3B-2021-312	CASA-21-210614	GELC
R-10a	690.0	11/05/2020	WG	UF	INIT	REG	VOC	SW-846:8260B	Trichlorofluoromethane	75-69-4	N	0.3	1140	—	—	—	—	0.3	µg/L	Y	U	U	N3B-2021-312	CASA-21-210614	GELC
R-10a	690.0	11/05/2020	WG	UF	INIT	REG	VOC	SW-846:8260B	Dichlorodifluoromethane	75-71-8	N	0.3	197	—	—	—	—	0.3	µg/L	Y	U	U	N3B-2021-312	CASA-21-210614	GELC
R-10a	690.0	11/05/2020	WG	UF	INIT	REG	VOC	SW-846:8260B	Trichloro-1,2,2-trifluoroethane[1,1,2-]	76-13-1	N	2	55000	—	—	—	—	2	µg/L	Y	U	U	N3B-2021-312	CASA-21-210614	GELC
R-10a	690.0	11/05/2020	WG	UF	INIT	REG	VOC	SW-846:8260B	Isobutyl alcohol	78-83-1	N	15	5910	—	—	—	—	15	µg/L	Y	U	U	N3B-2021-312	CASA-21-210614	GELC
R-10a	690.0	11/05/2020	WG	UF	INIT	REG	VOC	SW-846:8260B	Dichloropropane[1,2-]	78-87-5	N	0.3	5	—	—	—	—	0.3	µg/L	Y	U	U	N3B-2021-312	CASA-21-210614	GELC
R-10a	690.0	11/05/2020	WG	UF	INIT	REG	VOC	SW-846:8260B	Butanone[2-]	78-93-3	N	1.5	5560	—	—	—	—	1.5	µg/L	Y	U	U	N3B-2021-312	CASA-21-210614	GELC
R-10a	690.0	11/05/2020	WG	UF	INIT	REG	VOC	SW-846:8260B	Trichloroethane[1,1,2-]	79-00-5	N	0.3	5	—	—	—	—	0.3	µg/L	Y	U	U	N3B-2021-312	CASA-21-210614	GELC
R-10a	690.0	11/05/2020	WG	UF	INIT	REG	VOC	SW-846:8260B	Trichloroethene	79-01-6	N	0.3	5	—	—	—	—	0.3	µg/L	Y	U	U	N3B-2021-312	CASA-21-210614	GELC
R-10 S1	874.0	11/05/2020	WG	UF	INIT	REG	LCMS/MS high Explosives	SW-846:8330B	Amino-2,6-dinitrotoluene[4-]	19406-51-0	N	0.0792	1.9	—	—	—	—	0.0792	µg/L	Y	U	U	N3B-2021-312	CASA-21-210606	GELC
R-10 S1	874.0	11/05/2020	WG	UF	INIT	REG	LCMS/MS high Explosives	SW-846:8330B	HMX	2691-41-0	N	0.0792	1000	—	—	—	—	0.0792	µg/L	Y	U	U	N3B-2021-312	CASA-21-210606	GELC
R-10 S1	874.0	11/05/2020	WG	UF	INIT	REG	LCMS/MS high Explosives	SW-846:8330B	TATB	3058-38-6	N	0.297	—	—	—	—	—	0.297	µg/L	Y	U	U	N3B-2021-312	CASA-21-210606	GELC
R-10 S1	874.0	11/05/2020	WG	UF	INIT	REG	LCMS/MS high Explosives	SW-846:8330B	Amino-4,6-dinitrotoluene[2-]	35572-78-2	N	0.0792	1.9	—	—	—	—	0.0792	µg/L	Y	U	U	N3B-2021-312	CASA-21-210606	GELC
R-10 S1	874.0	11/05/2020	WG	UF	INIT	REG	LCMS/MS high Explosives	SW-846:8330B	Tetryl	479-45-8	N	0.0792	39.4	—	—	—	—	0.0792	µg/L	Y	U	UJ	N3B-2021-312	CASA-21-210606	GELC
R-10 S1	874.0	11/05/2020	WG	UF	INIT	REG	LCMS/MS high Explosives	SW-846:8330B	2,6-Diamino-4-nitrotoluene	59229-75-3	N	0.495	—	—	—	—	—	0.495	µg/L	Y	U	U	N3B-2021-312	CASA-21-210606	GELC
R-10 S1	874.0	11/05/2020	WG	UF	INIT	REG	LCMS/MS high Explosives	SW-846:8330B	3,5-Dinitroaniline	618-87-1	N	0.297	—	—	—	—	—	0.297	µg/L	Y	U	U	N3B-2021-312	CASA-21-210606	GELC
R-10 S1	874.0	11/05/2020	WG	UF	INIT	REG	LCMS/MS high Explosives	SW-846:8330B	2,4-Diamino-6-nitrotoluene	6629-29-4	N	0.495	—	—	—	—	—	0.495	µg/L	Y	U	U	N3B-2021-312	CASA-21-210606	GELC
R-10 S1	874.0	11/05/2020	WG	UF	INIT	REG	LCMS/MS high Explosives	SW-846:8330B	PETN	78-11-5	N	0.099	190	—	—	—	—	0.099	µg/L	Y	U	U	N3B-2021-312	CASA-21-210606	GELC
R-10 S1	874.0	11/05/2020	WG	UF	INIT	REG	LCMS/MS high Explosives	SW-846:8330B	Tris (o-cresyl) phosphate	78-30-8	N	0.297	—	—	—	—	—	0.297	µg/L	Y	U	UJ	N3B-2021-312	CASA-21-210606	GELC
R-10 S1	874.0	11/05/2020	WG	UF	INIT	REG	LCMS/MS high Explosives	SW-846:8330B	Nitrotoluene[2-]	88-72-2	N	0.0812	3.14	—	—	—	—	0.0812	µg/L	Y	U	U	N3B-2021-312	CASA-21-210606	GELC
R-10 S1	874.0	11/05/2020	WG	UF	INIT	REG	LCMS/MS high Explosives	SW-846:8330B	Nitrotoluene[3-]	99-08-1	N	0.0792	1.74	—	—	—	—	0.0792	µg/L	Y	U	U	N3B-2021-312	CASA-21-210606	GELC
R-10 S1	874.0	11/05/2020	WG	UF	INIT	REG	LCMS/MS high Explosives	SW-846:8330B	Nitrotoluene[4-]	99-99-0	N	0.149	42.7	—	—	—	—	0.149	µg/L	Y	U	U	N3B-2021-312	CASA-21-210606	GELC
R-10 S1	874.0	11/05/2020	WG	UF	INIT	FD	LCMS/MS high Explosives	SW-846:8330B	Trinitrotoluene[2,4,6-]	118-96-7	N	0.0792	9.8	—	—	—	—	0.0792	µg/L	Y	U	U	N3B-2021-312	CASA-21-210608	GELC
R-10 S1	874.0	11/05/2020	WG	UF	INIT	FD	LCMS/MS high Explosives	SW-846:8330B	Dinitrotoluene[2,4-]	121-14-2	N	0.0792	2.37	—	—	—	—	0.0792	µg/L	Y	U	U	N3B-2021-312	CASA-21-210608	GELC
R-10 S1	874.0	11/05/2020	WG	UF	INIT	FD	LCMS/MS high Explosives	SW-846:8330B	RDX	121-82-4	N	0.0792	9.66	—	—	—	—	0.0792	µg/L	Y	U	U	N3B-2021-312	CASA-21-210608	GELC
R-10 S1	874.0	11/05/2020	WG	UF	INIT	FD	LCMS/MS high Explosives	SW-846:8330B	Amino-2,6-dinitrotoluene[4-]	19406-51-0	N	0.0792	1.9	—	—	—	—	0.0792	µg/L	Y	U	U	N3B-2021-312	CASA-21-210608	GELC
R-10 S1	874.0	11/05/2020	WG	UF	INIT	FD	LCMS/MS high Explosives	SW-846:8330B	HMX	2691-41-0	N	0.0792	1000	—	—	—	—	0.0792	µg/L	Y	U	U	N3B-2021-312	CASA-21-210608	GELC
R-10 S1	874.0	11/05/2020	WG	UF	INIT	FD	LCMS/MS high Explosives	SW-846:8330B	TATB	3058-38-6	N	0.297	—	—	—	—	—	0.297	µg/L	Y	U	U	N3B-2021-312	CASA-21-210608	GELC
R-10 S1	874.0	11/05/2020	WG	UF	INIT	FD	LCMS/MS high Explosives	SW-846:8330B	Amino-4,6-dinitrotoluene[2-]	35572-78-2	N	0.0792	1.9	—	—	—	—	0.0792	µg/L	Y	U	U	N3B-2021-312	CASA-21-210608	GELC
R-10 S1	874.0	11/05/2020	WG	UF	INIT	FD	LCMS/MS high Explosives	SW-846:8330B	Tetryl	479-45-8	N	0.0792	39.4	—	—	—	—	0.0792	µg/L	Y	U	UJ	N3B-2021-312	CASA-21-210608	GELC
R-10 S1	874.0	11/05/2020	WG	UF	INIT	FD	LCMS/MS high Explosives	SW-846:8330B	2,6-Diamino-4-nitrotoluene	59229-75-3	N	0.495	—	—	—	—	—	0.495	µg/L	Y	U	U	N3B-2021-312	CASA-21-210608	GELC
R-10 S1	874.0	11/05/2020	WG	UF	INIT	FD	LCMS/MS high Explosives	SW-846:8330B	Dinitrotoluene[2,6-]	606-20-2	N	0.0792	0.485	—	—	—	—	0.0792	µg/L	Y	U	U	N3B-2021-312	CASA-21-210608	GELC
R-10 S1	874.0	11/05/2020	WG	UF	INIT	FD	LCMS/MS high Explosives	SW-846:8330B	3,5-Dinitroaniline	618-87-1	N	0.297	—	—	—	—	—	0.297	µg/L	Y	U	U	N3B-2021-312	CASA-21-210608	GELC
R-10 S1	874.0	11/05/2020	WG	UF	INIT	FD	LCMS/MS high Explosives	SW-846:8330B	2,4-Diamino-6-nitrotoluene	6629-29-4	N	0.495	—	—	—	—	—	0.495	µg/L	Y	U	U	N3B-2021-312	CASA-21-210608	GELC
R-10 S1	874.0	11/05/2020	WG	UF	INIT	FD	LCMS/MS high Explosives	SW-846:8330B	PETN	78-11-5	N	0.099	190	—	—	—	—	0.099	µg/L	Y	U	U	N3B-2021-312	CASA-21-210608	GELC
R-10 S1	874.0	11/05/2020	WG	UF	INIT	FD	LCMS/MS high Explosives	SW-846:8330B	Tris (o-cresyl) phosphate	78-30-8	N	0.297	—	—	—	—	—	0.297	µg/L	Y	U	UJ	N3B-2021-312	CASA-21-210608	GELC
R-10 S1	874.0	11/05/2020	WG	UF	INIT	FD	LCMS/MS high Explosives	SW-846:8330B	Nitrotoluene[2-]	88-72-2	N	0.0812	3.14	—	—	—	—	0.0812	µg/L	Y	U	U	N3B-2021-312	CASA-21-210608	GELC
R-10 S1	874.0	11/05/2020	WG	UF	INIT	FD	LCMS/MS high Explosives	SW-846:8330B	Nitrobenzene	98-95-3	N	0.0792	1.4	—	—	—	—	0.0792	µg/L	Y	U	U	N3B-2021-312	CASA-21-210608	GELC
R-10 S1	874.0	11/05/2020	WG	UF	INIT	FD	LCMS/MS high Explosives	SW-846:8330B	Nitrotoluene[3-]	99-08-1	N	0.0792	1.74	—	—	—	—	0.0792	µg/L	Y	U	U	N3B-2021-312	CASA-21-210608	GELC
R-10 S1	874.0	11/05/2020	WG	UF	INIT	FD	LCMS/MS high Explosives	SW-846:8330B	Trinitrobenzene[1,3,5-]	99-35-4	N	0.0792	590	—	—	—	—	0.0792	µg/L	Y	U	U	N3B-2021-312	CASA-21-210608	GELC
R-10 S1	874.0	11/05/2020	WG	UF	INIT	FD	LCMS/MS high Explosives	SW-846:8330B	Dinitrobenzene[1,3-]	99-65-0	N	0.0792	2	—	—	—	—	0.0792	µg/L	Y	U	U	N3B-2021-312	CASA-21-210608	GELC
R-10 S1	874.0	11/05/2020	WG	UF	INIT	FD	LCMS/MS high Explosives	SW-846:8330B	Nitrotoluene[4-]	99-99-0	N	0.149	42.7	—	—	—	—	0.149	µg/L	Y	U	U	N3B-2021-312	CASA-21-210608	GELC

Table C-1 Analytical Results from the Periodic Monitoring Events Reported in this Periodic Monitoring Report

Location ID	Screen Depth (ft)	Sample Date	Sample Type	Field Preparation Code	Analysis Type Code	Sample Purpose	Method Category	Lab Method	Parameter Name	Parameter Code	Detected	Report Result	Screening Limit	Background Level	Background Entity	Lab Uncertainty	Report MDA	Report MDL	Report Unit	Best Value	Lab Qualifier	Validation Qualifier	COC #	Field Sample ID	Lab ID
R-10 S2	1042.0	11/05/2020	WG	UF	INIT	REG	LCMS/MS high Explosives	SW-846:8330B	Trinitrotoluene[2,4,6-]	118-96-7	N	0.08	9.8	—	—	—	—	0.08	µg/L	Y	U	U	N3B-2021-312	CASA-21-210611	GELC
R-10 S2	1042.0	11/05/2020	WG	UF	INIT	REG	LCMS/MS high Explosives	SW-846:8330B	Dinitrotoluene[2,4-]	121-14-2	N	0.08	2.37	—	—	—	—	0.08	µg/L	Y	U	U	N3B-2021-312	CASA-21-210611	GELC
R-10 S2	1042.0	11/05/2020	WG	UF	INIT	REG	LCMS/MS high Explosives	SW-846:8330B	RDX	121-82-4	N	0.08	9.66	—	—	—	—	0.08	µg/L	Y	U	U	N3B-2021-312	CASA-21-210611	GELC
R-10 S2	1042.0	11/05/2020	WG	UF	INIT	REG	LCMS/MS high Explosives	SW-846:8330B	Amino-2,6-dinitrotoluene[4-]	19406-51-0	N	0.08	1.9	—	—	—	—	0.08	µg/L	Y	U	U	N3B-2021-312	CASA-21-210611	GELC
R-10 S2	1042.0	11/05/2020	WG	UF	INIT	REG	LCMS/MS high Explosives	SW-846:8330B	HMX	2691-41-0	N	0.08	1000	—	—	—	—	0.08	µg/L	Y	U	U	N3B-2021-312	CASA-21-210611	GELC
R-10 S2	1042.0	11/05/2020	WG	UF	INIT	REG	LCMS/MS high Explosives	SW-846:8330B	TATB	3058-38-6	N	0.3	—	—	—	—	—	0.3	µg/L	Y	U	U	N3B-2021-312	CASA-21-210611	GELC
R-10 S2	1042.0	11/05/2020	WG	UF	INIT	REG	LCMS/MS high Explosives	SW-846:8330B	Amino-4,6-dinitrotoluene[2-]	35572-78-2	N	0.08	1.9	—	—	—	—	0.08	µg/L	Y	U	U	N3B-2021-312	CASA-21-210611	GELC
R-10 S2	1042.0	11/05/2020	WG	UF	INIT	REG	LCMS/MS high Explosives	SW-846:8330B	Tetryl	479-45-8	N	0.08	39.4	—	—	—	—	0.08	µg/L	Y	U	UJ	N3B-2021-312	CASA-21-210611	GELC
R-10 S2	1042.0	11/05/2020	WG	UF	INIT	REG	LCMS/MS high Explosives	SW-846:8330B	2,6-Diamino-4-nitrotoluene	59229-75-3	N	0.5	—	—	—	—	—	0.5	µg/L	Y	U	U	N3B-2021-312	CASA-21-210611	GELC
R-10 S2	1042.0	11/05/2020	WG	UF	INIT	REG	LCMS/MS high Explosives	SW-846:8330B	Dinitrotoluene[2,6-]	606-20-2	N	0.08	0.485	—	—	—	—	0.08	µg/L	Y	U	U	N3B-2021-312	CASA-21-210611	GELC
R-10 S2	1042.0	11/05/2020	WG	UF	INIT	REG	LCMS/MS high Explosives	SW-846:8330B	3,5-Dinitroaniline	618-87-1	N	0.3	—	—	—	—	—	0.3	µg/L	Y	U	U	N3B-2021-312	CASA-21-210611	GELC
R-10 S2	1042.0	11/05/2020	WG	UF	INIT	REG	LCMS/MS high Explosives	SW-846:8330B	2,4-Diamino-6-nitrotoluene	6629-29-4	N	0.5	—	—	—	—	—	0.5	µg/L	Y	U	U	N3B-2021-312	CASA-21-210611	GELC
R-10 S2	1042.0	11/05/2020	WG	UF	INIT	REG	LCMS/MS high Explosives	SW-846:8330B	PETN	78-11-5	N	0.1	190	—	—	—	—	0.1	µg/L	Y	U	U	N3B-2021-312	CASA-21-210611	GELC
R-10 S2	1042.0	11/05/2020	WG	UF	INIT	REG	LCMS/MS high Explosives	SW-846:8330B	Tris (o-cresyl) phosphate	78-30-8	N	0.3	—	—	—	—	—	0.3	µg/L	Y	U	UJ	N3B-2021-312	CASA-21-210611	GELC
R-10 S2	1042.0	11/05/2020	WG	UF	INIT	REG	LCMS/MS high Explosives	SW-846:8330B	Nitrotoluene[2-]	88-72-2	N	0.082	3.14	—	—	—	—	0.082	µg/L	Y	U	U	N3B-2021-312	CASA-21-210611	GELC
R-10 S2	1042.0	11/05/2020	WG	UF	INIT	REG	LCMS/MS high Explosives	SW-846:8330B	Nitrobenzene	98-95-3	N	0.08	1.4	—	—	—	—	0.08	µg/L	Y	U	U	N3B-2021-312	CASA-21-210611	GELC
R-10 S2	1042.0	11/05/2020	WG	UF	INIT	REG	LCMS/MS high Explosives	SW-846:8330B	Nitrotoluene[3-]	99-08-1	N	0.08	1.74	—	—	—	—	0.08	µg/L	Y	U	U	N3B-2021-312	CASA-21-210611	GELC
R-10 S2	1042.0	11/05/2020	WG	UF	INIT	REG	LCMS/MS high Explosives	SW-846:8330B	Trinitrobenzene[1,3,5-]	99-35-4	N	0.08	590	—	—	—	—	0.08	µg/L	Y	U	U	N3B-2021-312	CASA-21-210611	GELC
R-10 S2	1042.0	11/05/2020	WG	UF	INIT	REG	LCMS/MS high Explosives	SW-846:8330B	Dinitrobenzene[1,3-]	99-65-0	N	0.08	2	—	—	—	—	0.08	µg/L	Y	U	U	N3B-2021-312	CASA-21-210611	GELC
R-10 S2	1042.0	11/05/2020	WG	UF	INIT	REG	LCMS/MS high Explosives	SW-846:8330B	Nitrotoluene[4-]	99-99-0	N	0.15	42.7	—	—	—	—	0.15	µg/L	Y	U	U	N3B-2021-312	CASA-21-210611	GELC
R-10a	690.0	11/05/2020	WG	UF	INIT	REG	LCMS/MS high Explosives	SW-846:8330B	Trinitrotoluene[2,4,6-]	118-96-7	N	0.0792	9.8	—	—	—	—	0.0792	µg/L	Y	U	U	N3B-2021-312	CASA-21-210614	GELC
R-10a	690.0	11/05/2020	WG	UF	INIT	REG	LCMS/MS high Explosives	SW-846:8330B	Dinitrotoluene[2,4-]	121-14-2	N	0.0792	2.37	—	—	—	—	0.0792	µg/L	Y	U	U	N3B-2021-312	CASA-21-210614	GELC
R-10a	690.0	11/05/2020	WG	UF	INIT	REG	LCMS/MS high Explosives	SW-846:8330B	RDX	121-82-4	N	0.0792	9.66	—	—	—	—	0.0792	µg/L	Y	U	U	N3B-2021-312	CASA-21-210614	GELC
R-10a	690.0	11/05/2020	WG	UF	INIT	REG	LCMS/MS high Explosives	SW-846:8330B	Amino-2,6-dinitrotoluene[4-]	19406-51-0	N	0.0792	1.9	—	—	—	—	0.0792	µg/L	Y	U	U	N3B-2021-312	CASA-21-210614	GELC
R-10a	690.0	11/05/2020	WG	UF	INIT	REG	LCMS/MS high Explosives	SW-846:8330B	HMX	2691-41-0	N	0.0792	1000	—	—	—	—	0.0792	µg/L	Y	U	U	N3B-2021-312	CASA-21-210614	GELC
R-10a	690.0	11/05/2020	WG	UF	INIT	REG	LCMS/MS high Explosives	SW-846:8330B	TATB	3058-38-6	N	0.297	—	—	—	—	—	0.297	µg/L	Y	U	U	N3B-2021-312	CASA-21-210614	GELC
R-10a	690.0	11/05/2020	WG	UF	INIT	REG	LCMS/MS high Explosives	SW-846:8330B	Amino-4,6-dinitrotoluene[2-]	35572-78-2	N	0.0792	1.9	—	—	—	—	0.0792	µg/L	Y	U	U	N3B-2021-312	CASA-21-210614	GELC
R-10a	690.0	11/05/2020	WG	UF	INIT	REG	LCMS/MS high Explosives	SW-846:8330B	Tetryl	479-45-8	N	0.0792	39.4	—	—	—	—	0.0792	µg/L	Y	U	UJ	N3B-2021-312	CASA-21-210614	GELC
R-10a	690.0	11/05/2020	WG	UF	INIT	REG	LCMS/MS high Explosives	SW-846:8330B	2,6-Diamino-4-nitrotoluene	59229-75-3	N	0.495	—	—	—	—	—	0.495	µg/L	Y	U	U	N3B-2021-312	CASA-21-210614	GELC
R-10a	690.0	11/05/2020	WG	UF	INIT	REG	LCMS/MS high Explosives	SW-846:8330B	Dinitrotoluene[2,6-]	606-20-2	N	0.0792	0.485	—	—	—	—	0.0792	µg/L	Y	U	U	N3B-2021-312	CASA-21-210614	GELC
R-10a	690.0	11/05/2020	WG	UF	INIT	REG	LCMS/MS high Explosives	SW-846:8330B	3,5-Dinitroaniline	618-87-1	N	0.297	—	—	—	—	—	0.297	µg/L	Y	U	U	N3B-2021-312	CASA-21-210614	GELC
R-10a	690.0	11/05/2020	WG	UF	INIT	REG	LCMS/MS high Explosives	SW-846:8330B	2,4-Diamino-6-nitrotoluene	6629-29-4	N	0.495	—	—	—	—	—	0.495	µg/L	Y	U	U	N3B-2021-312	CASA-21-210614	GELC
R-10a	690.0	11/05/2020	WG	UF	INIT	REG	LCMS/MS high Explosives	SW-846:8330B	PETN	78-11-5	N	0.099	190	—	—	—	—	0.099	µg/L	Y	U	U	N3B-2021-312	CASA-21-210614	GELC
R-10a	690.0	11/05/2020	WG	UF	INIT	REG	LCMS/MS high Explosives	SW-846:8330B	Tris (o-cresyl) phosphate	78-30-8	N	0.297	—	—	—	—	—	0.297	µg/L	Y	U	UJ	N3B-2021-312	CASA-21-210614	GELC
R-10a	690.0	11/05/2020	WG	UF	INIT	REG	LCMS/MS high Explosives	SW-846:8330B	Nitrotoluene[2-]	88-72-2	N	0.0812	3.14	—	—	—	—	0.0812	µg/L	Y	U	U	N3B-2021-312	CASA-21-210614	GELC
R-10a	690.0	11/05/2020	WG	UF	INIT	REG	LCMS/MS high Explosives	SW-846:8330B	Nitrobenzene	98-95-3	N	0.0792	1.4	—	—	—	—	0.0792	µg/L	Y	U	U	N3B-2021-312	CASA-21-210614	GELC
R-10a	690.0	11/05/2020	WG	UF	INIT	REG	LCMS/MS high Explosives	SW-846:8330B	Nitrotoluene[3-]	99-08-1	N	0.0792	1.74	—	—	—	—	0.0792	µg/L	Y	U	U	N3B-2021-312	CASA-21-210614	GELC
R-10a	690.0	11/05/2020	WG	UF	INIT	REG	LCMS/MS high Explosives	SW-846:8330B	Trinitrobenzene[1,3,5-]	99-35-4	N	0.0792	590	—	—	—	—	0.0792	µg/L	Y	U	U	N3B-2021-312	CASA-21-210614	GELC
R-10a	690.0	11/05/2020	WG	UF	INIT	REG	LCMS/MS high Explosives	SW-846:8330B	Dinitrobenzene[1,3-]	99-65-0	N	0.0792	2	—	—	—	—	0.0792	µg/L	Y	U	U	N3B-2021-312	CASA-21-210614	GELC

Table C-1 Analytical Results from the Periodic Monitoring Events Reported in this Periodic Monitoring Report

Location ID	Screen Depth (ft)	Sample Date	Sample Type	Field Preparation Code	Analysis Type Code	Sample Purpose	Method Category	Lab Method	Parameter Name	Parameter Code	Detected	Report Result	Screening Limit	Background Level	Background Entity	Lab Uncertainty	Report MDA	Report MDL	Report Unit	Best Value	Lab Qualifier	Validation Qualifier	COC #	Field Sample ID	Lab ID
R-10a	690.0	11/05/2020	WG	UF	INIT	REG	LCMS/MS high Explosives	SW-846:8330B	Nitrotoluene[4-]	99-99-0	N	0.149	42.7	—	—	—	—	0.149	µg/L	Y	U	U	N3B-2021-312	CASA-21-210614	GELC
R-10 S1	874.0	11/05/2020	WG	F	INIT	REG	Inorganic	SW-846:6020B	Tin	Sn	N	1	12000	13	Regional-Scr_95	—	—	1	µg/L	Y	U	U	N3B-2021-312	CASA-21-210605	GELC
R-10 S1	874.0	11/05/2020	WG	F	INIT	FD	Inorganic	SW-846:6020B	Tin	Sn	N	1	12000	13	Regional-Scr_95	—	—	1	µg/L	Y	U	U	N3B-2021-312	CASA-21-210607	GELC
R-10 S2	1042.0	11/05/2020	WG	F	INIT	REG	Inorganic	SW-846:6020B	Tin	Sn	N	1	12000	13	Regional-Scr_95	—	—	1	µg/L	Y	U	U	N3B-2021-312	CASA-21-210610	GELC
R-10a	690.0	11/05/2020	WG	F	INIT	REG	Inorganic	SW-846:6020B	Tin	Sn	N	1	12000	13	Regional-Scr_95	—	—	1	µg/L	Y	U	U	N3B-2021-312	CASA-21-210613	GELC
R-10 S1	874.0	11/05/2020	WG	UF	INIT	REG	RAD	Generic:Low_Level_Tritium	Tritium	H-3	N	0.06	20000	2.06	Regional-Scr_95	0.953	3.22	—	pCi/L	Y	U	U	N3B-2021-380	CASA-21-210606	ARSL
R-10 S1	874.0	11/05/2020	WG	UF	INIT	FD	RAD	Generic:Low_Level_Tritium	Tritium	H-3	N	0.97	20000	2.06	Regional-Scr_95	0.972	3.196	—	pCi/L	Y	U	U	N3B-2021-380	CASA-21-210608	ARSL
R-10 S2	1042.0	11/05/2020	WG	UF	INIT	REG	RAD	Generic:Low_Level_Tritium	Tritium	H-3	N	-0.011	20000	2.06	Regional-Scr_95	0.848	2.869	—	pCi/L	Y	U	U	N3B-2021-380	CASA-21-210611	ARSL
R-10a	690.0	11/05/2020	WG	UF	INIT	REG	RAD	Generic:Low_Level_Tritium	Tritium	H-3	N	0.031	20000	2.06	Regional-Scr_95	0.812	2.747	—	pCi/L	Y	U	U	N3B-2021-380	CASA-21-210614	ARSL
R-34	883.7	11/12/2020	WG	F	INIT	REG	General Chemistry	EPA:120.1	Specific Conductance	SPEC_CONDC	Y	166	—	—	—	—	—	1	µS/cm	Y	—	NQ	N3B-2021-389	CAMO-21-210601	GELC
R-34	883.7	11/12/2020	WG	F	INIT	REG	General Chemistry	EPA:150.1	Acidity or Alkalinity of a solution	pH	Y	8.47	—	—	—	—	—	0.01	SU	Y	H	NQ	N3B-2021-389	CAMO-21-210601	GELC
R-34	883.7	11/12/2020	WG	F	INIT	REG	General Chemistry	EPA:160.1	Total Dissolved Solids	TDS	Y	113	1000	161	Regional	—	—	3.4	mg/L	Y	—	J+	N3B-2021-389	CAMO-21-210601	GELC
R-34	883.7	11/12/2020	WG	F	INIT	REG	General Chemistry	EPA:300.0	Bromide	Br(-1)	N	0.067	—	0.067	Regional-Scr_95	—	—	0.067	mg/L	Y	U	U	N3B-2021-389	CAMO-21-210601	GELC
R-34	883.7	11/12/2020	WG	F	INIT	REG	General Chemistry	EPA:300.0	Chloride	Cl(-1)	Y	2.71	250	2.7	Regional	—	—	0.067	mg/L	Y	—	NQ	N3B-2021-389	CAMO-21-210601	GELC
R-34	883.7	11/12/2020	WG	F	INIT	REG	General Chemistry	EPA:300.0	Fluoride	F(-1)	Y	0.348	1.6	0.377	Regional	—	—	0.033	mg/L	Y	—	NQ	N3B-2021-389	CAMO-21-210601	GELC
R-34	883.7	11/12/2020	WG	F	INIT	REG	General Chemistry	EPA:300.0	Sulfate	SO4(-2)	Y	2.92	600	4.59	Regional	—	—	0.133	mg/L	Y	—	NQ	N3B-2021-389	CAMO-21-210601	GELC
R-34	883.7	11/12/2020	WG	F	INIT	REG	General Chemistry	EPA:310.1	Alkalinity-CO3	ALK-CO3	Y	3.98	—	—	—	—	—	1.45	mg/L	Y	J	J	N3B-2021-389	CAMO-21-210601	GELC
R-34	883.7	11/12/2020	WG	F	INIT	REG	General Chemistry	EPA:310.1	Alkalinity-CO3+HCO3	ALK-CO3+HCO3	Y	71.2	—	72.9	Regional	—	—	1.45	mg/L	Y	—	NQ	N3B-2021-389	CAMO-21-210601	GELC
R-34	883.7	11/12/2020	WG	UF	INIT	REG	Inorganic	EPA:335.4	Cyanide (Total)	CN(TOTAL)	N	0.00167	0.2	0.0017	Regional-Scr_95	—	—	0.00167	mg/L	Y	U	U	N3B-2021-389	CAMO-21-210602	GELC
R-34	883.7	11/12/2020	WG	F	INIT	REG	General Chemistry	EPA:350.1	Ammonia as Nitrogen	NH3-N	N	0.103	—	0.1	Regional-Scr_95	—	—	0.017	mg/L	Y	—	U	N3B-2021-389	CAMO-21-210601	GELC
R-34	883.7	11/12/2020	WG	UF	INIT	REG	General Chemistry	EPA:351.2	Total Kjeldahl Nitrogen	TKN	N	0.033	—	—	—	—	—	0.033	mg/L	Y	U	U	N3B-2021-389	CAMO-21-210602	GELC
R-34	883.7	11/12/2020	WG	F	INIT	REG	General Chemistry	EPA:353.2	Nitrate-Nitrite as Nitrogen	NO3+NO2-N	Y	0.462	10	0.769	Regional	—	—	0.017	mg/L	Y	—	NQ	N3B-2021-389	CAMO-21-210601	GELC
R-34	883.7	11/12/2020	WG	F	INIT	REG	General Chemistry	EPA:365.4	Total Phosphate as Phosphorus	PO4-P	N	0.0697	—	0.0822	Regional-Scr_95	—	—	0.02	mg/L	Y	—	U	N3B-2021-389	CAMO-21-210601	GELC
R-34	883.7	11/12/2020	WG	UF	INIT	REG	General Chemistry	SW-846:9060A	Total Organic Carbon	TOC	N	0.33	—	—	—	—	—	0.33	mg/L	Y	U	U	N3B-2021-389	CAMO-21-210602	GELC
R-34	883.7	11/12/2020	WG	UF	INIT	REG	LCMS/MS high Explosives	SW-846:8330B	Trinitrotoluene[2,4,6-]	118-96-7	N	0.08	9.8	—	—	—	—	0.08	µg/L	Y	U	U	N3B-2021-389	CAMO-21-210602	GELC
R-34	883.7	11/12/2020	WG	UF	INIT	REG	LCMS/MS high Explosives	SW-846:8330B	Dinitrotoluene[2,4-]	121-14-2	N	0.08	2.37	—	—	—	—	0.08	µg/L	Y	U	U	N3B-2021-389	CAMO-21-210602	GELC
R-34	883.7	11/12/2020	WG	UF	INIT	REG	LCMS/MS high Explosives	SW-846:8330B	RDX	121-82-4	N	0.08	9.66	—	—	—	—	0.08	µg/L	Y	U	U	N3B-2021-389	CAMO-21-210602	GELC
R-34	883.7	11/12/2020	WG	UF	INIT	REG	LCMS/MS high Explosives	SW-846:8330B	Amino-2,6-dinitrotoluene[4-]	19406-51-0	N	0.08	1.9	—	—	—	—	0.08	µg/L	Y	U	U	N3B-2021-389	CAMO-21-210602	GELC
R-34	883.7	11/12/2020	WG	UF	INIT	REG	LCMS/MS high Explosives	SW-846:8330B	HMX	2691-41-0	N	0.08	1000	—	—	—	—	0.08	µg/L	Y	U	U	N3B-2021-389	CAMO-21-210602	GELC
R-34	883.7	11/12/2020	WG	UF	INIT	REG	LCMS/MS high Explosives	SW-846:8330B	TATB	3058-38-6	N	0.3	—	—	—	—	—	0.3	µg/L	Y	U	U	N3B-2021-389	CAMO-21-210602	GELC
R-34	883.7	11/12/2020	WG	UF	INIT	REG	LCMS/MS high Explosives	SW-846:8330B	Amino-4,6-dinitrotoluene[2-]	35572-78-2	N	0.08	1.9	—	—	—	—	0.08	µg/L	Y	U	U	N3B-2021-389	CAMO-21-210602	GELC
R-34	883.7	11/12/2020	WG	UF	INIT	REG	LCMS/MS high Explosives	SW-846:8330B	Tetryl	479-45-8	N	0.08	39.4	—	—	—	—	0.08	µg/L	Y	U	U	N3B-2021-389	CAMO-21-210602	GELC
R-34	883.7	11/12/2020	WG	UF	INIT	REG	LCMS/MS high Explosives	SW-846:8330B	2,6-Diamino-4-nitrotoluene	59229-75-3	N	0.5	—	—	—	—	—	0.5	µg/L	Y	U	U	N3B-2021-389	CAMO-21-210602	GELC
R-34	883.7	11/12/2020	WG	UF	INIT	REG	LCMS/MS high Explosives	SW-846:8330B	Dinitrotoluene[2,6-]	606-20-2	N	0.08	0.485	—	—	—	—	0.08	µg/L	Y	U	U	N3B-2021-389	CAMO-21-210602	GELC
R-34	883.7	11/12/2020	WG	UF	INIT	REG	LCMS/MS high Explosives	SW-846:8330B	3,5-Dinitroaniline	618-87-1	N	0.3	—	—	—	—	—	0.3	µg/L	Y	U	U	N3B-2021-389	CAMO-21-210602	GELC
R-34	883.7	11/12/2020	WG	UF	INIT	REG	LCMS/MS high Explosives	SW-846:8330B	2,4-Diamino-6-nitrotoluene	6629-29-4	N	0.5	—	—	—	—	—	0.5	µg/L	Y	U	U	N3B-2021-389	CAMO-21-210602	GELC
R-34	883.7	11/12/2020	WG	UF	INIT	REG	LCMS/MS high Explosives	SW-846:8330B	PETN	78-11-5	N	0.1	190	—	—	—	—	0.1	µg/L	Y	U	U	N3B-2021-389	CAMO-21-210602	GELC
R-34	883.7	11/12/2020	WG	UF	INIT	REG	LCMS/MS high Explosives	SW-846:8330B	Tris (o-cresyl) phosphate	78-30-8	N	0.3	—	—	—	—	—	0.3	µg/L	Y	U	U	N3B-2021-389	CAMO-21-210602	GELC
R-34	883.7	11/12/2020	WG	UF	INIT	REG	LCMS/MS high Explosives	SW-846:8330B	Nitrobenzene	98-95-3	N	0.08	1.4	—	—	—	—	0.08	µg/L	Y	U	U	N3B-2021-389	CAMO-21-210602	GELC
R-34	883.7	11/12/2020	WG	UF	INIT	REG	LCMS/MS high Explosives	SW-846:8330B	Trinitrobenzene[1,3,5-]	99-35-4	N	0.08	590	—	—	—	—	0.08	µg/L	Y	U	U	N3B-2021-389	CAMO-21-210602	GELC
R-34	883.7	11/12/2020	WG	UF	INIT	REG	LCMS/MS high Explosives	SW-846:8330B	Dinitrobenzene[1,3-]	99-65-0	N	0.08	2	—	—	—	—	0.08	µg/L	Y	U	U	N3B-2021-389	CAMO-21-210602	GELC

Table C-1 Analytical Results from the Periodic Monitoring Events Reported in this Periodic Monitoring Report

Location ID	Screen Depth (ft)	Sample Date	Sample Type	Field Preparation Code	Analysis Type Code	Sample Purpose	Method Category	Lab Method	Parameter Name	Parameter Code	Detected	Report Result	Screening Limit	Background Level	Background Entity	Lab Uncertainty	Report MDA	Report MDL	Report Unit	Best Value	Lab Qualifier	Validation Qualifier	COC #	Field Sample ID	Lab ID
R-34	883.7	11/12/2020	WG	UF	INIT	REG	PESTPCB	SW-846:8082A	Aroclor-1260	11096-82-5	N	0.0333	0.5	—	—	—	—	0.0333	µg/L	Y	U	U	N3B-2021-389	CAMO-21-210602	GELC
R-34	883.7	11/12/2020	WG	UF	INIT	REG	PESTPCB	SW-846:8082A	Aroclor-1254	11097-69-1	N	0.0333	0.5	—	—	—	—	0.0333	µg/L	Y	U	U	N3B-2021-389	CAMO-21-210602	GELC
R-34	883.7	11/12/2020	WG	UF	INIT	REG	PESTPCB	SW-846:8082A	Aroclor-1221	11104-28-2	N	0.0333	0.5	—	—	—	—	0.0333	µg/L	Y	U	U	N3B-2021-389	CAMO-21-210602	GELC
R-34	883.7	11/12/2020	WG	UF	INIT	REG	PESTPCB	SW-846:8082A	Aroclor-1232	11141-16-5	N	0.0333	0.5	—	—	—	—	0.0333	µg/L	Y	U	U	N3B-2021-389	CAMO-21-210602	GELC
R-34	883.7	11/12/2020	WG	UF	INIT	REG	PESTPCB	SW-846:8082A	Aroclor-1248	12672-29-6	N	0.0333	0.5	—	—	—	—	0.0333	µg/L	Y	U	U	N3B-2021-389	CAMO-21-210602	GELC
R-34	883.7	11/12/2020	WG	UF	INIT	REG	PESTPCB	SW-846:8082A	Aroclor-1016	12674-11-2	N	0.0333	0.5	—	—	—	—	0.0333	µg/L	Y	U	U	N3B-2021-389	CAMO-21-210602	GELC
R-34	883.7	11/12/2020	WG	UF	INIT	REG	PESTPCB	SW-846:8082A	Aroclor-1262	37324-23-5	N	0.0333	0.5	—	—	—	—	0.0333	µg/L	Y	U	U	N3B-2021-389	CAMO-21-210602	GELC
R-34	883.7	11/12/2020	WG	UF	INIT	REG	PESTPCB	SW-846:8082A	Aroclor-1242	53469-21-9	N	0.0333	0.5	—	—	—	—	0.0333	µg/L	Y	U	U	N3B-2021-389	CAMO-21-210602	GELC
R-34	883.7	11/12/2020	WG	UF	INIT	REG	VOC	SW-846:8260B	Acrolein	107-02-8	N	1.5	0.0415	—	—	—	—	1.5	µg/L	Y	U	U	N3B-2021-389	CAMO-21-210602	GELC
R-34	883.7	11/12/2020	WG	UF	INIT	REG	VOC	SW-846:8260B	Chloro-1-propene[3-]	107-05-1	N	1.5	7.3	—	—	—	—	1.5	µg/L	Y	U	U	N3B-2021-389	CAMO-21-210602	GELC
R-34	883.7	11/12/2020	WG	UF	INIT	REG	VOC	SW-846:8260B	Acrylonitrile	107-13-1	N	1.5	0.523	—	—	—	—	1.5	µg/L	Y	U	U	N3B-2021-389	CAMO-21-210602	GELC
R-34	883.7	11/12/2020	WG	UF	INIT	REG	VOC	SW-846:8260B	Acetone	67-64-1	N	1.5	14100	—	—	—	—	1.5	µg/L	Y	U	U	N3B-2021-389	CAMO-21-210602	GELC
R-34	883.7	11/12/2020	WG	UF	INIT	REG	VOC	SW-846:8260B	Bromomethane	74-83-9	N	0.3	7.54	—	—	—	—	0.3	µg/L	Y	U	U	N3B-2021-389	CAMO-21-210602	GELC
R-34	883.7	11/12/2020	WG	UF	INIT	REG	VOC	SW-846:8260B	Chloromethane	74-87-3	N	0.3	20.3	—	—	—	—	0.3	µg/L	Y	U	U	N3B-2021-389	CAMO-21-210602	GELC
R-34	883.7	11/12/2020	WG	UF	INIT	REG	VOC	SW-846:8260B	Iodomethane	74-88-4	N	1.5	—	—	—	—	—	1.5	µg/L	Y	U	U	N3B-2021-389	CAMO-21-210602	GELC
R-34	883.7	11/12/2020	WG	UF	INIT	REG	VOC	SW-846:8260B	Chloroethane	75-00-3	N	0.3	20900	—	—	—	—	0.3	µg/L	Y	U	U	N3B-2021-389	CAMO-21-210602	GELC
R-34	883.7	11/12/2020	WG	UF	INIT	REG	VOC	SW-846:8260B	Vinyl Chloride	75-01-4	N	0.3	2	—	—	—	—	0.3	µg/L	Y	U	U	N3B-2021-389	CAMO-21-210602	GELC
R-34	883.7	11/12/2020	WG	UF	INIT	REG	VOC	SW-846:8260B	Acetonitrile	75-05-8	N	8	130	—	—	—	—	8	µg/L	Y	U	U	N3B-2021-389	CAMO-21-210602	GELC
R-34	883.7	11/12/2020	WG	UF	INIT	REG	VOC	SW-846:8260B	Methylene Chloride	75-09-2	N	1.36	5	—	—	—	—	1	µg/L	Y	J	U	N3B-2021-389	CAMO-21-210602	GELC
R-34	883.7	11/12/2020	WG	UF	INIT	REG	VOC	SW-846:8260B	Carbon Disulfide	75-15-0	N	1.5	810	—	—	—	—	1.5	µg/L	Y	U	U	N3B-2021-389	CAMO-21-210602	GELC
R-34	883.7	11/12/2020	WG	UF	INIT	REG	VOC	SW-846:8260B	Dichloroethene[1,1-]	75-35-4	N	0.3	7	—	—	—	—	0.3	µg/L	Y	U	U	N3B-2021-389	CAMO-21-210602	GELC
R-34	883.7	11/12/2020	WG	UF	INIT	REG	VOC	SW-846:8260B	Trichlorofluoromethane	75-69-4	N	0.3	1140	—	—	—	—	0.3	µg/L	Y	U	U	N3B-2021-389	CAMO-21-210602	GELC
R-34	883.7	11/12/2020	WG	UF	INIT	REG	VOC	SW-846:8260B	Dichlorodifluoromethane	75-71-8	N	0.3	197	—	—	—	—	0.3	µg/L	Y	U	U	N3B-2021-389	CAMO-21-210602	GELC
R-34	883.7	11/12/2020	WG	UF	INIT	REG	VOC	SW-846:8260B	Trichloro-1,2,2-trifluoroethane[1,1,2-]	76-13-1	N	2	55000	—	—	—	—	2	µg/L	Y	U	U	N3B-2021-389	CAMO-21-210602	GELC
R-34	883.7	11/12/2020	WG	UF	INIT	REG	VOC	SW-846:8260B	Isobutyl alcohol	78-83-1	N	15	5910	—	—	—	—	15	µg/L	Y	U	U	N3B-2021-389	CAMO-21-210602	GELC
R-34	883.7	11/12/2020	WG	UF	INIT	REG	LCMS/MS high Explosives	SW-846:8330B	Nitrotoluene[2-]	88-72-2	N	0.082	3.14	—	—	—	—	0.082	µg/L	Y	U	U	N3B-2021-389	CAMO-21-210602	GELC
R-34	883.7	11/12/2020	WG	UF	INIT	REG	LCMS/MS high Explosives	SW-846:8330B	Nitrotoluene[3-]	99-08-1	N	0.08	1.74	—	—	—	—	0.08	µg/L	Y	U	U	N3B-2021-389	CAMO-21-210602	GELC
R-34	883.7	11/12/2020	WG	UF	INIT	REG	LCMS/MS high Explosives	SW-846:8330B	Nitrotoluene[4-]	99-99-0	N	0.15	42.7	—	—	—	—	0.15	µg/L	Y	U	U	N3B-2021-389	CAMO-21-210602	GELC
R-34	883.7	11/12/2020	WG	F	INIT	REG	Inorganic	SM:A2340B	Hardness	Hardness	Y	57	—	67.1	Regional	—	—	0.453	mg/L	Y	—	NQ	N3B-2021-389	CAMO-21-210601	GELC
R-34	883.7	11/12/2020	WG	F	INIT	REG	Inorganic	SW-846:6010C	Aluminum	Al	N	68	5000	68	Regional-Scr_95	—	—	68	µg/L	Y	U	U	N3B-2021-389	CAMO-21-210601	GELC
R-34	883.7	11/12/2020	WG	F	INIT	REG	Inorganic	SW-846:6010C	Boron	B	Y	28.1	750	18.7	Regional-Scr_95	—	—	15	µg/L	Y	J	J	N3B-2021-389	CAMO-21-210601	GELC
R-34	883.7	11/12/2020	WG	F	INIT	REG	Inorganic	SW-846:6010C	Barium	Ba	Y	23.3	2000	38.1	Regional	—	—	1	µg/L	Y	—	NQ	N3B-2021-389	CAMO-21-210601	GELC
R-34	883.7	11/12/2020	WG	F	INIT	REG	Inorganic	SW-846:6010C	Beryllium	Be	N	1	4	1	Regional-Scr_95	—	—	1	µg/L	Y	U	U	N3B-2021-389	CAMO-21-210601	GELC
R-34	883.7	11/12/2020	WG	F	INIT	REG	Inorganic	SW-846:6010C	Calcium	Ca	Y	16.6	—	17.03	Regional	—	—	0.05	mg/L	Y	—	NQ	N3B-2021-389	CAMO-21-210601	GELC
R-34	883.7	11/12/2020	WG	F	INIT	REG	Inorganic	SW-846:6010C	Cobalt	Co	N	1	50	1	Regional-Scr_95	—	—	1	µg/L	Y	U	U	N3B-2021-389	CAMO-21-210601	GELC
R-34	883.7	11/12/2020	WG	F	INIT	REG	Inorganic	SW-846:6010C	Copper	Cu	N	3	1000	3	Regional-Scr_95	—	—	3	µg/L	Y	U	U	N3B-2021-389	CAMO-21-210601	GELC
R-34	883.7	11/12/2020	WG	F	INIT	REG	Inorganic	SW-846:6010C	Iron	Fe	N	30	1000	53.8	Regional-Scr_95	—	—	30	µg/L	Y	U	U	N3B-2021-389	CAMO-21-210601	GELC
R-34	883.7	11/12/2020	WG	F	INIT	REG	Inorganic	SW-846:6010C	Potassium	K	Y	1.73	—	2.39	Regional	—	—	0.05	mg/L	Y	—	NQ	N3B-2021-389	CAMO-21-210601	GELC
R-34	883.7	11/12/2020	WG	F	INIT	REG	Inorganic	SW-846:6010C	Magnesium	Mg	Y	3.76	—	4.18	Regional	—	—	0.11	mg/L	Y	—	NQ	N3B-2021-389	CAMO-21-210601	GELC
R-34	883.7	11/12/2020	WG	F	INIT	REG	Inorganic	SW-846:6010C	Manganese	Mn	N	2	200	12.1	Regional-Scr_95	—	—	2	µg/L	Y	U	U	N3B-2021-389	CAMO-21-210601	GELC
R-34	883.7	11/12/2020	WG	F	INIT	REG	Inorganic	SW-846:6010C	Sodium	Na	Y	10.8	—	16	Regional	—	—	0.1	mg/L	Y	—	NQ	N3B-2021-389	CAMO-21-210601	GELC
R-34	883.7	11/12/2020	WG	F	INIT	REG	Inorganic	SW-846:6010C	Silicon Dioxide	SiO2	Y	74.4	—	81.9	Regional	—	—	0.053	mg/L	Y	—	NQ	N3B-2021-389	CAMO-21-210601	GELC
R-34	883.7	11/12/2020	WG	F	INIT	REG	Inorganic	SW-846:6010C	Tin	Sn	Y	12.2	12000	13	Regional-Scr_95	—	—	2.5	µg/L	N	—	R	N3B-2021-389	CAMO-21-210601	GELC
R-34	883.7	11/12/2020	WG	F	INIT	REG	Inorganic	SW-846:6010C	Strontium	Sr	Y	57.3	11800	157	Regional	—	—	1	µg/L	Y	—	NQ	N3B-2021-389	CAMO-21-210601	GELC
R-34	883.7	11/12/2020	WG	F	INIT	REG	Inorganic	SW-846:6010C	Vanadium	V	Y	6.22	63.1	11.4	Regional	—	—	1	µg/L	Y	—	NQ	N3B-2021-389	CAMO-21-210601	GELC
R-34	883.7	11/12/2020	WG	F	INIT	REG	Inorganic	SW-846:6010C	Zinc	Zn	Y	7.14	10000	14.4	Regional-Scr_95	—	—	3.3	µg/L	Y	J	J	N3B-2021-389	CAMO-21-210601	GELC
R-34	883.7	11/12/2020	WG	F	INIT	REG	Inorganic	SW-846:6020B	Silver	Ag	N	0.3	50	0.2	Regional-Scr_95	—	—	0.3	µg/L	Y	U	U	N3B-2021-389	CAMO-21-210601	GELC
R-34	883.7	11/12/2020	WG	F	INIT	REG	Inorganic	SW-846:6020B	Arsenic	As	Y	2.21	10	2.7	Regional-Scr_95	—	—	2	µg/L	Y	J	J	N3B-2021-389	CAMO-21-210601	GELC
R-34	883.7	11/12/2020	WG	F	INIT	REG	Inorganic	SW-846:6020B	Cadmium	Cd	N	0.3	5	0.11	Regional-Scr_95	—	—	0.3	µg/L	Y	U	U	N3B-2021-389	CAMO-21-210601	GELC
R-34	883.7	11/12/2020	WG	F	INIT	REG	Inorganic	SW-846:6020B	Chromium	Cr	Y	4.99	50	7.48	Regional	—	—	3	µg/L	Y	J	J	N3B-2021-389	CAMO-21-210601	GELC
R-34	883.7	11/12/2020	WG	F	INIT	REG	Inorganic	SW-846:6020B	Molybdenum	Mo	N	1.12	1000	2.5	Regional	—	—	0.2	µg/L	Y	—	U	N3B-2021-389	CAMO-21-210601	GELC
R-34	883.7	11/12/2020	WG	F	INIT	REG	Inorganic	SW-846:6020B	Nickel	Ni	N	0.6	200	2.9	Regional	—	—	0.6	µg/L	Y	U	U	N3B-2021-389	CAMO-21-210601	GELC

Table C-1 Analytical Results from the Periodic Monitoring Events Reported in this Periodic Monitoring Report

Location ID	Screen Depth (ft)	Sample Date	Sample Type	Field Preparation Code	Analysis Type Code	Sample Purpose	Method Category	Lab Method	Parameter Name	Parameter Code	Detected	Report Result	Screening Limit	Background Level	Background Entity	Lab Uncertainty	Report MDA	Report MDL	Report Unit	Best Value	Lab Qualifier	Validation Qualifier	COC #	Field Sample ID	Lab ID
R-34	883.7	11/12/2020	WG	F	INIT	REG	Inorganic	SW-846:6020B	Lead	Pb	N	0.5	15	0.5	Regional-Scr_95	—	—	0.5	µg/L	Y	U	U	N3B-2021-389	CAMO-21-210601	GELC
R-34	883.7	11/12/2020	WG	F	INIT	REG	Inorganic	SW-846:6020B	Antimony	Sb	N	1	6	1	Regional-Scr_95	—	—	1	µg/L	Y	U	U	N3B-2021-389	CAMO-21-210601	GELC
R-34	883.7	11/12/2020	WG	F	INIT	REG	Inorganic	SW-846:6020B	Selenium	Se	N	2	50	1.5	Regional-Scr_95	—	—	2	µg/L	Y	U	U	N3B-2021-389	CAMO-21-210601	GELC
R-34	883.7	11/12/2020	WG	F	INIT	REG	Inorganic	SW-846:6020B	Thallium	Tl	N	0.6	2	0.45	Regional-Scr_95	—	—	0.6	µg/L	Y	U	U	N3B-2021-389	CAMO-21-210601	GELC
R-34	883.7	11/12/2020	WG	F	INIT	REG	Inorganic	SW-846:6020B	Uranium	U	Y	0.463	30	1.19	Regional	—	—	0.067	µg/L	Y	—	NQ	N3B-2021-389	CAMO-21-210601	GELC
R-34	883.7	11/12/2020	WG	F	INIT	REG	Inorganic	SW-846:7470A	Mercury	Hg	N	0.067	2	0.067	Regional-Scr_95	—	—	0.067	µg/L	Y	U	U	N3B-2021-389	CAMO-21-210601	GELC
R-34	883.7	11/12/2020	WG	UF	INIT	REG	Inorganic	SW-846:7470A	Mercury	Hg	N	0.067	2	—	—	—	—	0.067	µg/L	Y	U	U	N3B-2021-389	CAMO-21-210602	GELC
R-34	883.7	11/12/2020	WG	UF	INIT	REG	VOC	SW-846:8260B	Dichloroethane[1,2-]	107-06-2	N	0.3	5	—	—	—	—	0.3	µg/L	Y	U	U	N3B-2021-389	CAMO-21-210602	GELC
R-34	883.7	11/12/2020	WG	UF	INIT	REG	VOC	SW-846:8260B	Propionitrile	107-12-0	N	1.5	—	—	—	—	—	1.5	µg/L	Y	U	U	N3B-2021-389	CAMO-21-210602	GELC
R-34	883.7	11/12/2020	WG	UF	INIT	REG	VOC	SW-846:8260B	Vinyl acetate	108-05-4	N	1.5	409	—	—	—	—	1.5	µg/L	Y	U	U	N3B-2021-389	CAMO-21-210602	GELC
R-34	883.7	11/12/2020	WG	UF	INIT	REG	VOC	SW-846:8260B	Methacrylonitrile	126-98-7	N	1.5	1.91	—	—	—	—	1.5	µg/L	Y	U	U	N3B-2021-389	CAMO-21-210602	GELC
R-34	883.7	11/12/2020	WG	UF	INIT	REG	VOC	SW-846:8260B	Chloro-1,3-butadiene[2-]	126-99-8	N	0.3	0.187	—	—	—	—	0.3	µg/L	Y	U	U	N3B-2021-389	CAMO-21-210602	GELC
R-34	883.7	11/12/2020	WG	UF	INIT	REG	VOC	SW-846:8260B	Dichloroethene[cis-1,2-]	156-59-2	N	0.3	70	—	—	—	—	0.3	µg/L	Y	U	U	N3B-2021-389	CAMO-21-210602	GELC
R-34	883.7	11/12/2020	WG	UF	INIT	REG	VOC	SW-846:8260B	Dichloroethene[trans-1,2-]	156-60-5	N	0.3	100	—	—	—	—	0.3	µg/L	Y	U	U	N3B-2021-389	CAMO-21-210602	GELC
R-34	883.7	11/12/2020	WG	UF	INIT	REG	VOC	SW-846:8260B	Methyl tert-Butyl Ether	1634-04-4	N	0.3	100	—	—	—	—	0.3	µg/L	Y	U	U	N3B-2021-389	CAMO-21-210602	GELC
R-34	883.7	11/12/2020	WG	UF	INIT	REG	VOC	SW-846:8260B	Carbon Tetrachloride	56-23-5	N	0.3	5	—	—	—	—	0.3	µg/L	Y	U	U	N3B-2021-389	CAMO-21-210602	GELC
R-34	883.7	11/12/2020	WG	UF	INIT	REG	VOC	SW-846:8260B	Dichloropropene[1,1-]	563-58-6	N	0.3	—	—	—	—	—	0.3	µg/L	Y	U	U	N3B-2021-389	CAMO-21-210602	GELC
R-34	883.7	11/12/2020	WG	UF	INIT	REG	VOC	SW-846:8260B	Dichloropropane[2,2-]	594-20-7	N	0.3	—	—	—	—	—	0.3	µg/L	Y	U	U	N3B-2021-389	CAMO-21-210602	GELC
R-34	883.7	11/12/2020	WG	UF	INIT	REG	VOC	SW-846:8260B	Chloroform	67-66-3	N	0.3	80	—	—	—	—	0.3	µg/L	Y	U	U	N3B-2021-389	CAMO-21-210602	GELC
R-34	883.7	11/12/2020	WG	UF	INIT	REG	VOC	SW-846:8260B	Benzene	71-43-2	N	0.3	5	—	—	—	—	0.3	µg/L	Y	U	U	N3B-2021-389	CAMO-21-210602	GELC
R-34	883.7	11/12/2020	WG	UF	INIT	REG	VOC	SW-846:8260B	Trichloroethane[1,1,1-]	71-55-6	N	0.3	200	—	—	—	—	0.3	µg/L	Y	U	U	N3B-2021-389	CAMO-21-210602	GELC
R-34	883.7	11/12/2020	WG	UF	INIT	REG	VOC	SW-846:8260B	Bromochloromethane	74-97-5	N	0.3	83	—	—	—	—	0.3	µg/L	Y	U	U	N3B-2021-389	CAMO-21-210602	GELC
R-34	883.7	11/12/2020	WG	UF	INIT	REG	VOC	SW-846:8260B	Dichloroethane[1,1-]	75-34-3	N	0.3	25	—	—	—	—	0.3	µg/L	Y	U	U	N3B-2021-389	CAMO-21-210602	GELC
R-34	883.7	11/12/2020	WG	UF	INIT	REG	VOC	SW-846:8260B	Butanone[2-]	78-93-3	N	1.5	5560	—	—	—	—	1.5	µg/L	Y	U	U	N3B-2021-389	CAMO-21-210602	GELC
R-34	883.7	11/12/2020	WG	UF	INIT	REG	LCMS/MS	EPA:537M	Perfluorooctanesulfonic acid	1763-23-1	N	0.709	70	—	—	—	—	0.709	ng/L	Y	U	U	N3B-2021-389	CAMO-21-210602	GELC
R-34	883.7	11/12/2020	WG	UF	INIT	REG	LCMS/MS	EPA:537M	Perfluorooctanoic acid	335-67-1	N	0.709	70	—	—	—	—	0.709	ng/L	Y	U	U	N3B-2021-389	CAMO-21-210602	GELC
R-34	883.7	11/12/2020	WG	UF	INIT	REG	LCMS/MS	EPA:537M	Perfluorohexanesulfonic acid	355-46-4	N	0.585	70	—	—	—	—	0.585	ng/L	Y	U	U	N3B-2021-389	CAMO-21-210602	GELC
R-34	883.7	11/12/2020	WG	UF	INIT	REG	LCMS/MS	EPA:537M	Total PFAS 3a	PFAS-Tot-3a	N	0	70	—	—	—	—	—	ng/L	Y	U	U	N3B-2021-389	CAMO-21-210602	GELC
R-34	883.7	11/12/2020	WG	UF	INIT	REG	RAD	EPA:900	Gross alpha	GROSSA	N	1.86	15	—	—	0.879	2.4	—	pCi/L	Y	U	U	N3B-2021-389	CAMO-21-210602	GELC
R-34	883.7	11/12/2020	WG	UF	INIT	REG	RAD	EPA:900	Gross beta	GROSSB	N	1.12	—	—	—	0.785	2.62	—	pCi/L	Y	U	U	N3B-2021-389	CAMO-21-210602	GELC
R-34	883.7	11/12/2020	WG	UF	INIT	REG	RAD	EPA:901.1	Cobalt-60	Co-60	N	0.854	—	2.65	Regional-Scr_95	1.25	5.19	—	pCi/L	Y	U	U	N3B-2021-389	CAMO-21-210602	GELC
R-34	883.7	11/12/2020	WG	UF	INIT	REG	RAD	EPA:901.1	Cesium-137	Cs-137	N	-1.93	—	2.93	Regional-Scr_95	1.51	4.93	—	pCi/L	Y	U	U	N3B-2021-389	CAMO-21-210602	GELC
R-34	883.7	11/12/2020	WG	UF	INIT	REG	RAD	EPA:901.1	Potassium-40	K-40	N	-10.9	—	35.6	Regional-Scr_95	16.7	63.4	—	pCi/L	Y	U	U	N3B-2021-389	CAMO-21-210602	GELC
R-34	883.7	11/12/2020	WG	UF	INIT	REG	RAD	EPA:901.1	Sodium-22	Na-22	N	1.63	—	1.93	Regional-Scr_95	1.03	4.78	—	pCi/L	Y	U	U	N3B-2021-389	CAMO-21-210602	GELC
R-34	883.7	11/12/2020	WG	UF	INIT	REG	RAD	EPA:901.1	Neptunium-237	Np-237	N	-1.44	—	4.72	Regional-Scr_95	2.09	7.54	—	pCi/L	Y	U	U	N3B-2021-389	CAMO-21-210602	GELC
R-34	883.7	11/12/2020	WG	UF	INIT	REG	RAD	EPA:903.1	Radium-226	Ra-226	N	0.335	5	—	—	0.142	0.412	—	pCi/L	Y	U	U	N3B-2021-389	CAMO-21-210602	GELC
R-34	883.7	11/12/2020	WG	UF	INIT	REG	RAD	EPA:904	Radium-228	Ra-228	N	-0.00622	5	—	—	0.174	0.624	—	pCi/L	Y	U	U	N3B-2021-389	CAMO-21-210602	GELC
R-34	883.7	11/12/2020	WG	UF	INIT	REG	RAD	EPA:905.0	Strontium-90	Sr-90	N	0.0233	8	0.355	Regional-Scr_95	0.136	0.481	—	pCi/L	Y	U	U	N3B-2021-389	CAMO-21-210602	GELC
R-34	883.7	11/12/2020	WG	UF	INIT	REG	RAD	Generic:Radium by Calculation	Radium-226 and Radium-228	Ra-226+228	N	0.335	—	—	—	0.224	—	—	pCi/L	Y	—	U	N3B-2021-389	CAMO-21-210602	GELC
R-34	883.7	11/12/2020	WG	UF	INIT	REG	RAD	HASL-300:AM-241	Americium-241	Am-241	N	0.00385	—	0.0167	Regional-Scr_95	0.00608	0.0422	—	pCi/L	Y	U	U	N3B-2021-389	CAMO-21-210602	GELC
R-34	883.7	11/12/2020	WG	UF	INIT	REG	RAD	HASL-300:ISOPU	Plutonium-238	Pu-238	N	0.00628	—	0.00994	Regional-Scr_95	0.0116	0.0484	—	pCi/L	Y	U	U	N3B-2021-389	CAMO-21-210602	GELC
R-34	883.7	11/12/2020	WG	UF	INIT	REG	RAD	HASL-300:ISOPU	Plutonium-239/240	Pu-239/240	N	-0.0251	—	0.0171	Regional-Scr_95	0.0132	0.0541	—	pCi/L	Y	U	U	N3B-2021-389	CAMO-21-210602	GELC
R-34	883.7	11/12/2020	WG	UF	INIT	REG	RAD	HASL-300:ISOU	Uranium-234	U-234	Y	0.375	27.2	0.715	Regional	0.0694	0.22	—	pCi/L	Y	—	NQ	N3B-2021-389	CAMO-21-210602	GELC
R-34	883.7	11/12/2020	WG	UF	INIT	REG	RAD	HASL-300:ISOU	Uranium-235/236	U-235/236	N	0.0353	28.8	0.0423	Regional-Scr_95	0.0286	0.19	—	pCi/L	Y	U	U	N3B-2021-389	CAMO-21-210602	GELC
R-34	883.7	11/12/2020	WG	UF	INIT	REG	RAD	HASL-300:ISOU	Uranium-238	U-238	Y	0.211	30	0.336	Regional	0.0525	0.2	—	pCi/L	Y	—	NQ	N3B-2021-389	CAMO-21-210602	GELC
R-34	883.7	11/12/2020	WG	F	INIT	REG	LCMS/MS	SW-846:6850	Perchlorate	ClO4	Y	0.336	13.8	0.414	Regional	—	—	0.05	µg/L	Y	—	NQ	N3B-2021-389	CAMO-21-210601	GELC
R-34	883.7	11/12/2020	WG	UF	INIT	REG	VOC	SW-846:8260B	Ethylbenzene	100-41-4	N	0.3	700	—	—	—	—	0.3	µg/L	Y	U	U	N3B-2021-389	CAMO-21-210602	GELC
R-34	883.7	11/12/2020	WG	UF	INIT	REG	VOC	SW-846:8260B	Styrene	100-42-5	N	0.3	100	—	—	—	—	0.3	µg/L	Y	U	U	N3B-2021-389	CAMO-21-210602	GELC
R-34	883.7	11/12/2020	WG	UF	INIT	REG	VOC	SW-846:8260B	Dichloropropene[cis-1,3-]	10061-01-5	N	0.3	—	—	—	—	—	0.3	µg/L	Y	U	U	N3B-2021-389	CAMO-21-210602	GELC
R-34	883.7	11/12/2020	WG	UF	INIT	REG	VOC	SW-846:8260B	Dichloropropene[trans-1,3-]	10061-02-6	N	0.3	—	—	—	—	—	0.3	µg/L	Y	U	U	N3B-2021-389	CAMO-21-210602	GELC
R-34	883.7	11/12/2020	WG	UF	INIT	REG	VOC	SW-846:8260B	Propylbenzene[1-]	103-65-1	N	0.3	660	—	—	—	—	0.3	µg/L	Y	U	U	N3B-2021-389	CAMO-21-210602	GELC
R-34	883.7	11/12/2020	WG	UF	INIT	REG	VOC	SW-846:8260B	Butylbenzene[n-]	104-51-8	N	0.3	1000	—	—	—	—	0.3	µg/L	Y	U	U	N3B-2021-389	CAMO-21-210602	GELC
R-34	883.7	11/12/2020	WG	UF	INIT	REG	VOC	SW-846:8260B	Chlorotoluene[4-]	106-43-4	N	0.3	250	—	—	—	—	0.3	µg/L	Y	U	U	N3B-2021-389	CAMO-21-210602	GELC

Table C-1 Analytical Results from the Periodic Monitoring Events Reported in this Periodic Monitoring Report

Location ID	Screen Depth (ft)	Sample Date	Sample Type	Field Preparation Code	Analysis Type Code	Sample Purpose	Method Category	Lab Method	Parameter Name	Parameter Code	Detected	Report Result	Screening Limit	Background Level	Background Entity	Lab Uncertainty	Report MDA	Report MDL	Report Unit	Best Value	Lab Qualifier	Validation Qualifier	COC #	Field Sample ID	Lab ID
R-34	883.7	11/12/2020	WG	UF	INIT	REG	VOC	SW-846:8260B	Dichlorobenzene[1,4-]	106-46-7	N	0.3	75	—	—	—	—	0.3	µg/L	Y	U	U	N3B-2021-389	CAMO-21-210602	GELC
R-34	883.7	11/12/2020	WG	UF	INIT	REG	VOC	SW-846:8260B	Dibromoethane[1,2-]	106-93-4	N	0.3	0.05	—	—	—	—	0.3	µg/L	Y	U	U	N3B-2021-389	CAMO-21-210602	GELC
R-34	883.7	11/12/2020	WG	UF	INIT	REG	VOC	SW-846:8260B	Methyl-2-pentanone[4-]	108-10-1	N	1.5	1240	—	—	—	—	1.5	µg/L	Y	U	U	N3B-2021-389	CAMO-21-210602	GELC
R-34	883.7	11/12/2020	WG	UF	INIT	REG	VOC	SW-846:8260B	Trimethylbenzene[1,3,5-]	108-67-8	N	0.3	60	—	—	—	—	0.3	µg/L	Y	U	U	N3B-2021-389	CAMO-21-210602	GELC
R-34	883.7	11/12/2020	WG	UF	INIT	REG	VOC	SW-846:8260B	Bromobenzene	108-86-1	N	0.3	62	—	—	—	—	0.3	µg/L	Y	U	U	N3B-2021-389	CAMO-21-210602	GELC
R-34	883.7	11/12/2020	WG	UF	INIT	REG	VOC	SW-846:8260B	Toluene	108-88-3	N	0.3	1000	—	—	—	—	0.3	µg/L	Y	U	U	N3B-2021-389	CAMO-21-210602	GELC
R-34	883.7	11/12/2020	WG	UF	INIT	REG	VOC	SW-846:8260B	Chlorobenzene	108-90-7	N	0.3	100	—	—	—	—	0.3	µg/L	Y	U	U	N3B-2021-389	CAMO-21-210602	GELC
R-34	883.7	11/12/2020	WG	UF	INIT	REG	VOC	SW-846:8260B	Trichlorobenzene[1,2,4-]	120-82-1	N	0.3	70	—	—	—	—	0.3	µg/L	Y	U	U	N3B-2021-389	CAMO-21-210602	GELC
R-34	883.7	11/12/2020	WG	UF	INIT	REG	VOC	SW-846:8260B	Chlorodibromomethane	124-48-1	N	0.3	80	—	—	—	—	0.3	µg/L	Y	U	U	N3B-2021-389	CAMO-21-210602	GELC
R-34	883.7	11/12/2020	WG	UF	INIT	REG	VOC	SW-846:8260B	Tetrachloroethene	127-18-4	N	0.3	5	—	—	—	—	0.3	µg/L	Y	U	U	N3B-2021-389	CAMO-21-210602	GELC
R-34	883.7	11/12/2020	WG	UF	INIT	REG	VOC	SW-846:8260B	Butylbenzene[sec-]	135-98-8	N	0.3	2000	—	—	—	—	0.3	µg/L	Y	U	U	N3B-2021-389	CAMO-21-210602	GELC
R-34	883.7	11/12/2020	WG	UF	INIT	REG	VOC	SW-846:8260B	Dichloropropane[1,3-]	142-28-9	N	0.3	370	—	—	—	—	0.3	µg/L	Y	U	U	N3B-2021-389	CAMO-21-210602	GELC
R-34	883.7	11/12/2020	WG	UF	INIT	REG	VOC	SW-846:8260B	Dichlorobenzene[1,3-]	541-73-1	N	0.3	—	—	—	—	—	0.3	µg/L	Y	U	U	N3B-2021-389	CAMO-21-210602	GELC
R-34	883.7	11/12/2020	WG	UF	INIT	REG	VOC	SW-846:8260B	Hexanone[2-]	591-78-6	N	1.5	38	—	—	—	—	1.5	µg/L	Y	U	U	N3B-2021-389	CAMO-21-210602	GELC
R-34	883.7	11/12/2020	WG	UF	INIT	REG	VOC	SW-846:8260B	Diethyl Ether	60-29-7	N	0.3	3930	—	—	—	—	0.3	µg/L	Y	U	U	N3B-2021-389	CAMO-21-210602	GELC
R-34	883.7	11/12/2020	WG	UF	INIT	REG	VOC	SW-846:8260B	Tetrachloroethane[1,1,1,2-]	630-20-6	N	0.3	5.74	—	—	—	—	0.3	µg/L	Y	U	U	N3B-2021-389	CAMO-21-210602	GELC
R-34	883.7	11/12/2020	WG	UF	INIT	REG	VOC	SW-846:8260B	Butanol[1-]	71-36-3	N	15	2000	—	—	—	—	15	µg/L	Y	U	U	N3B-2021-389	CAMO-21-210602	GELC
R-34	883.7	11/12/2020	WG	UF	INIT	REG	VOC	SW-846:8260B	Dibromomethane	74-95-3	N	0.3	0.0747	—	—	—	—	0.3	µg/L	Y	U	U	N3B-2021-389	CAMO-21-210602	GELC
R-34	883.7	11/12/2020	WG	UF	INIT	REG	VOC	SW-846:8260B	Bromoform	75-25-2	N	0.3	80	—	—	—	—	0.3	µg/L	Y	U	U	N3B-2021-389	CAMO-21-210602	GELC
R-34	883.7	11/12/2020	WG	UF	INIT	REG	VOC	SW-846:8260B	Bromodichloromethane	75-27-4	N	0.3	80	—	—	—	—	0.3	µg/L	Y	U	U	N3B-2021-389	CAMO-21-210602	GELC
R-34	883.7	11/12/2020	WG	UF	INIT	REG	VOC	SW-846:8260B	Dichloropropane[1,2-]	78-87-5	N	0.3	5	—	—	—	—	0.3	µg/L	Y	U	U	N3B-2021-389	CAMO-21-210602	GELC
R-34	883.7	11/12/2020	WG	UF	INIT	REG	VOC	SW-846:8260B	Trichloroethane[1,1,2-]	79-00-5	N	0.3	5	—	—	—	—	0.3	µg/L	Y	U	U	N3B-2021-389	CAMO-21-210602	GELC
R-34	883.7	11/12/2020	WG	UF	INIT	REG	VOC	SW-846:8260B	Trichloroethene	79-01-6	N	0.3	5	—	—	—	—	0.3	µg/L	Y	U	U	N3B-2021-389	CAMO-21-210602	GELC
R-34	883.7	11/12/2020	WG	UF	INIT	REG	VOC	SW-846:8260B	Tetrachloroethane[1,1,2,2-]	79-34-5	N	0.3	10	—	—	—	—	0.3	µg/L	Y	U	U	N3B-2021-389	CAMO-21-210602	GELC
R-34	883.7	11/12/2020	WG	UF	INIT	REG	VOC	SW-846:8260B	Methyl Methacrylate	80-62-6	N	1.5	1390	—	—	—	—	1.5	µg/L	Y	U	U	N3B-2021-389	CAMO-21-210602	GELC
R-34	883.7	11/12/2020	WG	UF	INIT	REG	VOC	SW-846:8260B	Trichlorobenzene[1,2,3-]	87-61-6	N	0.3	7	—	—	—	—	0.3	µg/L	Y	U	U	N3B-2021-389	CAMO-21-210602	GELC
R-34	883.7	11/12/2020	WG	UF	INIT	REG	VOC	SW-846:8260B	Hexachlorobutadiene	87-68-3	N	0.3	1.39	—	—	—	—	0.3	µg/L	Y	U	U	N3B-2021-389	CAMO-21-210602	GELC
R-34	883.7	11/12/2020	WG	UF	INIT	REG	VOC	SW-846:8260B	Naphthalene	91-20-3	N	0.3	1.65	—	—	—	—	0.3	µg/L	Y	U	U	N3B-2021-389	CAMO-21-210602	GELC
R-34	883.7	11/12/2020	WG	UF	INIT	REG	VOC	SW-846:8260B	Xylene[1,2-]	95-47-6	N	0.3	193	—	—	—	—	0.3	µg/L	Y	U	U	N3B-2021-389	CAMO-21-210602	GELC
R-34	883.7	11/12/2020	WG	UF	INIT	REG	VOC	SW-846:8260B	Chlorotoluene[2-]	95-49-8	N	0.3	233	—	—	—	—	0.3	µg/L	Y	U	U	N3B-2021-389	CAMO-21-210602	GELC
R-34	883.7	11/12/2020	WG	UF	INIT	REG	VOC	SW-846:8260B	Dichlorobenzene[1,2-]	95-50-1	N	0.3	600	—	—	—	—	0.3	µg/L	Y	U	U	N3B-2021-389	CAMO-21-210602	GELC
R-34	883.7	11/12/2020	WG	UF	INIT	REG	VOC	SW-846:8260B	Trimethylbenzene[1,2,4-]	95-63-6	N	0.3	56	—	—	—	—	0.3	µg/L	Y	U	U	N3B-2021-389	CAMO-21-210602	GELC
R-34	883.7	11/12/2020	WG	UF	INIT	REG	VOC	SW-846:8260B	Dibromo-3-Chloropropane[1,2-]	96-12-8	N	0.5	0.2	—	—	—	—	0.5	µg/L	Y	U	U	N3B-2021-389	CAMO-21-210602	GELC
R-34	883.7	11/12/2020	WG	UF	INIT	REG	VOC	SW-846:8260B	Trichloropropane[1,2,3-]	96-18-4	N	0.3	0.00835	—	—	—	—	0.3	µg/L	Y	U	U	N3B-2021-389	CAMO-21-210602	GELC
R-34	883.7	11/12/2020	WG	UF	INIT	REG	VOC	SW-846:8260B	Ethyl Methacrylate	97-63-2	N	1.5	455	—	—	—	—	1.5	µg/L	Y	U	U	N3B-2021-389	CAMO-21-210602	GELC
R-34	883.7	11/12/2020	WG	UF	INIT	REG	VOC	SW-846:8260B	Butylbenzene[tert-]	98-06-6	N	0.3	690	—	—	—	—	0.3	µg/L	Y	U	U	N3B-2021-389	CAMO-21-210602	GELC
R-34	883.7	11/12/2020	WG	UF	INIT	REG	VOC	SW-846:8260B	Isopropylbenzene	98-82-8	N	0.3	447	—	—	—	—	0.3	µg/L	Y	U	U	N3B-2021-389	CAMO-21-210602	GELC
R-34	883.7	11/12/2020	WG	UF	INIT	REG	VOC	SW-846:8260B	Isopropyltoluene[4-]	99-87-6	N	0.3	—	—	—	—	—	0.3	µg/L	Y	U	U	N3B-2021-389	CAMO-21-210602	GELC
R-34	883.7	11/12/2020	WG	UF	INIT	REG	VOC	SW-846:8260B	Xylene[1,3-]+Xylene[1,4-]	Xylene[m+p]	N	0.3	193	—	—	—	—	0.3	µg/L	Y	U	U	N3B-2021-389	CAMO-21-210602	GELC
R-34	883.7	11/12/2020	WG	F	INIT	REG	Inorganic	SW-846:6020B	Tin	Sn	N	1	12000	13	Regional-Scr_95	—	—	1	µg/L	Y	U	U	N3B-2021-389	CAMO-21-210601	GELC
R-34	883.7	11/12/2020	WG	UF	INIT	REG	RAD	Generic:Low_Level_Tritium	Tritium	H-3	N	2.212	20000	2.06	Regional-Scr_95	0.878	2.621	—	pCi/L	Y	U	UJ	N3B-2021-397	CAMO-21-210602	ARSL
R-31 S3	666.3	12/16/2020	WG	F	INIT	REG	Inorganic	SM:A2340B	Hardness	Hardness	Y	35	—	67.1	Regional	—	—	0.453	mg/L	Y	—	NQ	N3B-2021-635	CAAN-21-211085	GELC
R-31 S3	666.3	12/16/2020	WG	F	INIT	REG	Inorganic	SW-846:6010C	Aluminum	Al	N	68	5000	68	Regional-Scr_95	—	—	68	µg/L	Y	U	U	N3B-2021-635	CAAN-21-211085	GELC
R-31 S3	666.3	12/16/2020	WG	F	INIT	REG	Inorganic	SW-846:6010C	Beryllium	Be	N	1	4	1	Regional-Scr_95	—	—	1	µg/L	Y	U	U	N3B-2021-635	CAAN-21-211085	GELC
R-31 S3	666.3	12/16/2020	WG	F	INIT	REG	Inorganic	SW-846:6010C	Calcium	Ca	Y	9.74	—	17.03	Regional	—	—	0.05	mg/L	Y	—	NQ	N3B-2021-635	CAAN-21-211085	GELC
R-31 S3	666.3	12/16/2020	WG	F	INIT	REG	Inorganic	SW-846:6010C	Cobalt	Co	N	1	50	1	Regional-Scr_95	—	—	1	µg/L	Y	U	U	N3B-2021-635	CAAN-21-211085	GELC
R-31 S3	666.3	12/16/2020	WG	F	INIT	REG	Inorganic	SW-846:6010C	Copper	Cu	N	3	1000	3	Regional-Scr_95	—	—	3	µg/L	Y	U	U	N3B-2021-635	CAAN-21-211085	GELC
R-31 S3	666.3	12/16/2020	WG	F	INIT	REG	Inorganic	SW-846:6010C	Iron	Fe	Y	772	1000	53.8	Regional-Scr_95	—	—	30	µg/L	Y	—	NQ	N3B-2021-635	CAAN-21-211085	GELC
R-31 S3	666.3	12/16/2020	WG	F	INIT	REG	Inorganic	SW-846:6010C	Potassium	K	Y	1.82	—	2.39	Regional	—	—	0.05	mg/L	Y	—	NQ	N3B-2021-635	CAAN-21-211085	GELC
R-31 S3	666.3	12/16/2020	WG	F	INIT	REG	Inorganic	SW-846:6010C	Magnesium	Mg	Y	2.6	—	4.18	Regional	—	—	0.11	mg/L	Y	—	NQ	N3B-2021-635	CAAN-21-211085	GELC
R-31 S3	666.3	12/16/2020	WG	F	INIT	REG	Inorganic	SW-846:6010C	Manganese	Mn	Y	102	200	12.1	Regional-Scr_95	—	—	2	µg/L	Y	—	NQ	N3B-2021-635	CAAN-21-211085	GELC
R-31 S3	666.3	12/16/2020	WG	F	INIT	REG	Inorganic	SW-846:6010C	Sodium	Na	Y	10.2	—	16	Regional	—	—	0.1	mg/L	Y	—	NQ	N3B-2021-635	CAAN-21-211085	GELC
R-31 S3	666.3	12/16/2020	WG	F	INIT	REG	Inorganic	SW-846:6010C	Silicon Dioxide	SiO2	Y	62.3	—	81.9	Regional	—	—	0.053	mg/L	Y	—	NQ	N3B-2021-635	CAAN-21-211085	GELC
R-31 S3	666.3	12/16/2020	WG	F	INIT	REG	Inorganic	SW-846:6010C	Tin	Sn	N	2.5	12000	13	Regional-Scr_95	—	—	2.5	µg/L	Y	U	U	N3B-2021-635	CAAN-21-211085	GELC
R-31 S3	666.3	12/16/2020	WG	F	INIT	REG	Inorganic	SW-846:6010C	Strontium	Sr	Y	46.1	11800	157	Regional	—	—	1	µg/L	Y	—	NQ	N3B-2021-635	CAAN-21-211085	GELC
R-31 S3	666.3	12/16/2020	WG	F	INIT	REG	Inorganic	SW-846:6010C	Vanadium	V	Y	2.42	63.1	11.4	Regional	—	—	1	µg/L	Y	J	J	N3B-2021-635	CAAN-21-211085	GELC

Table C-1 Analytical Results from the Periodic Monitoring Events Reported in this Periodic Monitoring Report

Location ID	Screen Depth (ft)	Sample Date	Sample Type	Field Preparation Code	Analysis Type Code	Sample Purpose	Method Category	Lab Method	Parameter Name	Parameter Code	Detected	Report Result	Screening Limit	Background Level	Background Entity	Lab Uncertainty	Report MDA	Report MDL	Report Unit	Best Value	Lab Qualifier	Validation Qualifier	COC #	Field Sample ID	Lab ID
R-31 S3	666.3	12/16/2020	WG	F	INIT	REG	Inorganic	SW-846:6010C	Zinc	Zn	Y	46.2	10000	14.4	Regional-Scr_95	—	—	3.3	µg/L	Y	—	J+	N3B-2021-635	CAAN-21-211085	GELC
R-31 S3	666.3	12/16/2020	WG	F	INIT	REG	Inorganic	SW-846:6010C	Boron	B	N	15	750	18.7	Regional-Scr_95	—	—	15	µg/L	Y	U	U	N3B-2021-635	CAAN-21-211085	GELC
R-31 S3	666.3	12/16/2020	WG	F	INIT	REG	Inorganic	SW-846:6010C	Barium	Ba	Y	49.5	2000	38.1	Regional	—	—	1	µg/L	Y	—	NQ	N3B-2021-635	CAAN-21-211085	GELC
R-31 S3	666.3	12/16/2020	WG	F	INIT	REG	General Chemistry	EPA:160.1	Total Dissolved Solids	TDS	Y	111	1000	161	Regional	—	—	3.4	mg/L	Y	—	NQ	N3B-2021-635	CAAN-21-211085	GELC
R-31 S3	666.3	12/16/2020	WG	F	INIT	REG	General Chemistry	EPA:150.1	Acidity or Alkalinity of a solution	pH	Y	7.64	—	—	—	—	—	0.01	SU	Y	H	NQ	N3B-2021-635	CAAN-21-211085	GELC
R-31 S3	666.3	12/16/2020	WG	F	INIT	REG	General Chemistry	EPA:120.1	Specific Conductance	SPEC_CONDC	Y	125	—	—	—	—	—	1	µS/cm	Y	—	NQ	N3B-2021-635	CAAN-21-211085	GELC
R-31 S3	666.3	12/16/2020	WG	F	INIT	REG	Inorganic	SW-846:6020B	Silver	Ag	N	0.3	50	0.2	Regional-Scr_95	—	—	0.3	µg/L	Y	U	U	N3B-2021-635	CAAN-21-211085	GELC
R-31 S3	666.3	12/16/2020	WG	F	INIT	REG	Inorganic	SW-846:6020B	Arsenic	As	Y	2.11	10	2.7	Regional-Scr_95	—	—	2	µg/L	Y	J	J	N3B-2021-635	CAAN-21-211085	GELC
R-31 S3	666.3	12/16/2020	WG	F	INIT	REG	Inorganic	SW-846:6020B	Cadmium	Cd	N	0.3	5	0.11	Regional-Scr_95	—	—	0.3	µg/L	Y	U	U	N3B-2021-635	CAAN-21-211085	GELC
R-31 S3	666.3	12/16/2020	WG	F	INIT	REG	General Chemistry	EPA:365.4	Total Phosphate as Phosphorus	PO4-P	N	0.114	—	0.0822	Regional-Scr_95	—	—	0.02	mg/L	Y	—	U	N3B-2021-635	CAAN-21-211085	GELC
R-31 S3	666.3	12/16/2020	WG	F	INIT	REG	General Chemistry	EPA:353.2	Nitrate-Nitrite as Nitrogen	NO3+NO2-N	Y	0.417	10	0.769	Regional	—	—	0.017	mg/L	Y	—	NQ	N3B-2021-635	CAAN-21-211085	GELC
R-31 S3	666.3	12/16/2020	WG	UF	INIT	REG	General Chemistry	EPA:351.2	Total Kjeldahl Nitrogen	TKN	Y	0.0865	—	—	—	—	—	0.033	mg/L	Y	J	J	N3B-2021-635	CAAN-21-211086	GELC
R-31 S3	666.3	12/16/2020	WG	F	INIT	REG	General Chemistry	EPA:350.1	Ammonia as Nitrogen	NH3-N	N	0.134	—	0.1	Regional-Scr_95	—	—	0.017	mg/L	Y	—	U	N3B-2021-635	CAAN-21-211085	GELC
R-31 S3	666.3	12/16/2020	WG	UF	INIT	REG	Inorganic	EPA:335.4	Cyanide (Total)	CN(TOTAL)	N	0.00167	0.2	0.0017	Regional-Scr_95	—	—	0.00167	mg/L	Y	U	U	N3B-2021-635	CAAN-21-211086	GELC
R-31 S3	666.3	12/16/2020	WG	F	INIT	REG	General Chemistry	EPA:310.1	Alkalinity-CO3+HCO3	ALK-CO3+HCO3	Y	58.9	—	72.9	Regional	—	—	1.45	mg/L	Y	—	NQ	N3B-2021-635	CAAN-21-211085	GELC
R-31 S3	666.3	12/16/2020	WG	F	INIT	REG	General Chemistry	EPA:310.1	Alkalinity-CO3	ALK-CO3	N	1.45	—	—	—	—	—	1.45	mg/L	Y	U	U	N3B-2021-635	CAAN-21-211085	GELC
R-31 S3	666.3	12/16/2020	WG	F	INIT	REG	General Chemistry	EPA:300.0	Sulfate	SO4(-2)	Y	2.07	600	4.59	Regional	—	—	0.133	mg/L	Y	—	NQ	N3B-2021-635	CAAN-21-211085	GELC
R-31 S3	666.3	12/16/2020	WG	F	INIT	REG	General Chemistry	EPA:300.0	Fluoride	F(-1)	Y	0.501	1.6	0.377	Regional	—	—	0.033	mg/L	Y	—	J-	N3B-2021-635	CAAN-21-211085	GELC
R-31 S3	666.3	12/16/2020	WG	F	INIT	REG	General Chemistry	EPA:300.0	Chloride	Cl(-1)	N	1.86	250	2.7	Regional	—	—	0.067	mg/L	Y	—	U	N3B-2021-635	CAAN-21-211085	GELC
R-31 S3	666.3	12/16/2020	WG	F	INIT	REG	General Chemistry	EPA:300.0	Bromide	Br(-1)	N	0.067	—	0.067	Regional-Scr_95	—	—	0.067	mg/L	Y	U	U	N3B-2021-635	CAAN-21-211085	GELC
R-31 S3	666.3	12/16/2020	WG	F	INIT	REG	Inorganic	SW-846:6020B	Chromium	Cr	N	3	50	7.48	Regional	—	—	3	µg/L	Y	U	U	N3B-2021-635	CAAN-21-211085	GELC
R-31 S3	666.3	12/16/2020	WG	F	INIT	REG	Inorganic	SW-846:6020B	Molybdenum	Mo	Y	2.24	1000	2.5	Regional	—	—	0.2	µg/L	Y	—	J+	N3B-2021-635	CAAN-21-211085	GELC
R-31 S3	666.3	12/16/2020	WG	F	INIT	REG	Inorganic	SW-846:6020B	Nickel	Ni	Y	3.34	200	2.9	Regional	—	—	0.6	µg/L	Y	—	NQ	N3B-2021-635	CAAN-21-211085	GELC
R-31 S3	666.3	12/16/2020	WG	F	INIT	REG	Inorganic	SW-846:6020B	Lead	Pb	N	0.5	15	0.5	Regional-Scr_95	—	—	0.5	µg/L	Y	U	U	N3B-2021-635	CAAN-21-211085	GELC
R-31 S3	666.3	12/16/2020	WG	F	INIT	REG	Inorganic	SW-846:6020B	Antimony	Sb	N	1	6	1	Regional-Scr_95	—	—	1	µg/L	Y	U	U	N3B-2021-635	CAAN-21-211085	GELC
R-31 S3	666.3	12/16/2020	WG	F	INIT	REG	Inorganic	SW-846:6020B	Selenium	Se	N	2	50	1.5	Regional-Scr_95	—	—	2	µg/L	Y	U	U	N3B-2021-635	CAAN-21-211085	GELC
R-31 S3	666.3	12/16/2020	WG	F	INIT	REG	Inorganic	SW-846:6020B	Thallium	Tl	N	0.6	2	0.45	Regional-Scr_95	—	—	0.6	µg/L	Y	U	U	N3B-2021-635	CAAN-21-211085	GELC
R-31 S3	666.3	12/16/2020	WG	F	INIT	REG	Inorganic	SW-846:6020B	Uranium	U	Y	0.321	30	1.19	Regional	—	—	0.067	µg/L	Y	—	NQ	N3B-2021-635	CAAN-21-211085	GELC
R-31 S3	666.3	12/16/2020	WG	F	INIT	REG	LCMS/MS	SW-846:6850	Perchlorate	ClO4	Y	0.255	13.8	0.414	Regional	—	—	0.05	µg/L	Y	—	NQ	N3B-2021-635	CAAN-21-211085	GELC
R-31 S3	666.3	12/16/2020	WG	UF	INIT	REG	VOC	SW-846:8260B	Dichlorobenzene[1,3-]	541-73-1	N	0.3	—	—	—	—	—	0.3	µg/L	Y	U	U	N3B-2021-635	CAAN-21-211086	GELC
R-31 S3	666.3	12/16/2020	WG	UF	INIT	REG	VOC	SW-846:8260B	Dichloropropene[1,1-]	563-58-6	N	0.3	—	—	—	—	—	0.3	µg/L	Y	U	U	N3B-2021-635	CAAN-21-211086	GELC
R-31 S3	666.3	12/16/2020	WG	UF	INIT	REG	VOC	SW-846:8260B	Hexanone[2-]	591-78-6	N	1.5	38	—	—	—	—	1.5	µg/L	Y	U	U	N3B-2021-635	CAAN-21-211086	GELC
R-31 S3	666.3	12/16/2020	WG	UF	INIT	REG	VOC	SW-846:8260B	Dichloropropane[2,2-]	594-20-7	N	0.3	—	—	—	—	—	0.3	µg/L	Y	U	U	N3B-2021-635	CAAN-21-211086	GELC
R-31 S3	666.3	12/16/2020	WG	UF	INIT	REG	VOC	SW-846:8260B	Diethyl Ether	60-29-7	N	0.3	3930	—	—	—	—	0.3	µg/L	Y	U	U	N3B-2021-635	CAAN-21-211086	GELC
R-31 S3	666.3	12/16/2020	WG	UF	INIT	REG	VOC	SW-846:8260B	Tetrachloroethane[1,1,1,2-]	630-20-6	N	0.3	5.74	—	—	—	—	0.3	µg/L	Y	U	U	N3B-2021-635	CAAN-21-211086	GELC
R-31 S3	666.3	12/16/2020	WG	UF	INIT	REG	VOC	SW-846:8260B	Acetone	67-64-1	Y	1.96	14100	—	—	—	—	1.5	µg/L	Y	J	J	N3B-2021-635	CAAN-21-211086	GELC
R-31 S3	666.3	12/16/2020	WG	UF	INIT	REG	VOC	SW-846:8260B	Chloroform	67-66-3	N	0.3	80	—	—	—	—	0.3	µg/L	Y	U	U	N3B-2021-635	CAAN-21-211086	GELC
R-31 S3	666.3	12/16/2020	WG	UF	INIT	REG	VOC	SW-846:8260B	Butanol[1-]	71-36-3	N	15	2000	—	—	—	—	15	µg/L	Y	U	U	N3B-2021-635	CAAN-21-211086	GELC
R-31 S3	666.3	12/16/2020	WG	UF	INIT	REG	VOC	SW-846:8260B	Benzene	71-43-2	N	0.3	5	—	—	—	—	0.3	µg/L	Y	U	U	N3B-2021-635	CAAN-21-211086	GELC
R-31 S3	666.3	12/16/2020	WG	UF	INIT	REG	VOC	SW-846:8260B	Trichloroethane[1,1,1-]	71-55-6	N	0.3	200	—	—	—	—	0.3	µg/L	Y	U	U	N3B-2021-635	CAAN-21-211086	GELC
R-31 S3	666.3	12/16/2020	WG	UF	INIT	REG	VOC	SW-846:8260B	Bromomethane	74-83-9	N	0.3	7.54	—	—	—	—	0.3	µg/L	Y	U	U	N3B-2021-635	CAAN-21-211086	GELC
R-31 S3	666.3	12/16/2020	WG	UF	INIT	REG	VOC	SW-846:8260B	Chloromethane	74-87-3	N	0.3	20.3	—	—	—	—	0.3	µg/L	Y	U	U	N3B-2021-635	CAAN-21-211086	GELC
R-31 S3	666.3	12/16/2020	WG	UF	INIT	REG	VOC	SW-846:8260B	Iodomethane	74-88-4	N	1.5	—	—	—	—	—	1.5	µg/L	Y	U	U	N3B-2021-635	CAAN-21-211086	GELC
R-31 S3	666.3	12/16/2020	WG	UF	INIT	REG	VOC	SW-846:8260B	Dibromomethane	74-95-3	N	0.3	0.0747	—	—	—	—	0.3	µg/L	Y	U	U	N3B-2021-635	CAAN-21-211086	GELC
R-31 S3	666.3	12/16/2020	WG	UF	INIT	REG	VOC	SW-846:8260B	Bromochloromethane	74-97-5	N	0.3	83	—	—	—	—	0.3	µg/L	Y	U	U	N3B-2021-635	CAAN-21-211086	GELC
R-31 S3	666.3	12/16/2020	WG	UF	INIT	REG	VOC	SW-846:8260B	Chloroethane	75-00-3	N	0.3	20900	—	—	—	—	0.3	µg/L	Y	U	U	N3B-2021-635	CAAN-21-211086	GELC
R-31 S3	666.3	12/16/2020	WG	UF	INIT	REG	VOC	SW-846:8260B	Vinyl Chloride	75-01-4	N	0.3	2	—	—	—	—	0.3	µg/L	Y	U	U	N3B-2021-635	CAAN-21-211086	GELC
R-31 S3	666.3	12/16/2020	WG	UF	INIT	REG	VOC	SW-846:8260B	Acetonitrile	75-05-8	N	8	130	—	—	—	—	8	µg/L	Y	U	U	N3B-2021-635	CAAN-21-211086	GELC
R-31 S3	666.3	12/16/2020	WG	UF	INIT	REG	VOC	SW-846:8260B	Methylene Chloride	75-09-2	N	1	5	—	—	—	—	1	µg/L	Y	U	U	N3B-2021-635	CAAN-21-211086	GELC
R-31 S3	666.3	12/16/2020	WG	UF	INIT	REG	VOC	SW-846:8260B	Carbon Disulfide	75-15-0	N	1.5	810	—	—	—	—	1.5	µg/L	Y	U	U	N3B-2021-635	CAAN-21-211086	GELC
R-31 S3	666.3	12/16/2020	WG	UF	INIT	REG	VOC	SW-846:8260B	Bromoform	75-25-2	N	0.3	80	—	—	—	—	0.3	µg/L	Y	U	U	N3B-2021-635	CAAN-21-211086	GELC
R-31 S3	666.3	12/16/2020	WG	UF	INIT	REG	VOC	SW-846:8260B	Bromodichloromethane	75-27-4	N	0.3	80	—	—	—	—	0.3	µg/L	Y	U	U	N3B-2021-635	CAAN-21-211086	GELC
R-31 S3	666.3	12/16/2020	WG	UF	INIT	REG	VOC	SW-846:8260B	Dichloroethane[1,1-]	75-34-3	N	0.3	25	—	—	—	—	0.3	µg/L	Y	U	U	N3B-2021-635	CAAN-21-211086	GELC
R-31 S3	666.3	12/16/2020	WG	UF	INIT	REG	VOC	SW-846:8260B	Dichloroethene[1,1-]	75-35-4	N	0.3	7	—	—	—	—	0.3	µg/L	Y	U	U	N3B-2021-635	CAAN-21-211086	GELC
R-31 S3	666.3	12/16/2020	WG	UF	INIT	REG	VOC	SW-846:8260B	Trichlorofluoromethane	75-69-4	N	0.3	1140	—	—	—	—	0.3	µg/L	Y	U	U	N3B-2021-635	CAAN-21-211086	GELC

Table C-1 Analytical Results from the Periodic Monitoring Events Reported in this Periodic Monitoring Report

Location ID	Screen Depth (ft)	Sample Date	Sample Type	Field Preparation Code	Analysis Type Code	Sample Purpose	Method Category	Lab Method	Parameter Name	Parameter Code	Detected	Report Result	Screening Limit	Background Level	Background Entity	Lab Uncertainty	Report MDA	Report MDL	Report Unit	Best Value	Lab Qualifier	Validation Qualifier	COC #	Field Sample ID	Lab ID
R-31 S3	666.3	12/16/2020	WG	UF	INIT	REG	VOC	SW-846:8260B	Dichlorodifluoromethane	75-71-8	N	0.3	197	—	—	—	—	0.3	µg/L	Y	U	U	N3B-2021-635	CAAN-21-211086	GELC
R-31 S3	666.3	12/16/2020	WG	UF	INIT	REG	VOC	SW-846:8260B	Trichloro-1,2,2-trifluoroethane[1,1,2-]	76-13-1	N	2	55000	—	—	—	—	2	µg/L	Y	U	U	N3B-2021-635	CAAN-21-211086	GELC
R-31 S3	666.3	12/16/2020	WG	UF	INIT	REG	VOC	SW-846:8260B	Isobutyl alcohol	78-83-1	N	15	5910	—	—	—	—	15	µg/L	Y	U	U	N3B-2021-635	CAAN-21-211086	GELC
R-31 S3	666.3	12/16/2020	WG	UF	INIT	REG	VOC	SW-846:8260B	Dichloropropane[1,2-]	78-87-5	N	0.3	5	—	—	—	—	0.3	µg/L	Y	U	U	N3B-2021-635	CAAN-21-211086	GELC
R-31 S3	666.3	12/16/2020	WG	UF	INIT	REG	VOC	SW-846:8260B	Butanone[2-]	78-93-3	N	1.5	5560	—	—	—	—	1.5	µg/L	Y	U	U	N3B-2021-635	CAAN-21-211086	GELC
R-31 S3	666.3	12/16/2020	WG	UF	INIT	REG	VOC	SW-846:8260B	Trichloroethane[1,1,2-]	79-00-5	N	0.3	5	—	—	—	—	0.3	µg/L	Y	U	U	N3B-2021-635	CAAN-21-211086	GELC
R-31 S3	666.3	12/16/2020	WG	UF	INIT	REG	VOC	SW-846:8260B	Trichloroethene	79-01-6	N	0.3	5	—	—	—	—	0.3	µg/L	Y	U	U	N3B-2021-635	CAAN-21-211086	GELC
R-31 S3	666.3	12/16/2020	WG	UF	INIT	REG	VOC	SW-846:8260B	Carbon Tetrachloride	56-23-5	N	0.3	5	—	—	—	—	0.3	µg/L	Y	U	U	N3B-2021-635	CAAN-21-211086	GELC
R-31 S3	666.3	12/16/2020	WG	UF	INIT	REG	VOC	SW-846:8260B	Ethylbenzene	100-41-4	N	0.3	700	—	—	—	—	0.3	µg/L	Y	U	U	N3B-2021-635	CAAN-21-211086	GELC
R-31 S3	666.3	12/16/2020	WG	UF	INIT	REG	VOC	SW-846:8260B	Styrene	100-42-5	N	0.3	100	—	—	—	—	0.3	µg/L	Y	U	U	N3B-2021-635	CAAN-21-211086	GELC
R-31 S3	666.3	12/16/2020	WG	UF	INIT	REG	VOC	SW-846:8260B	Dichloropropene[cis-1,3-]	10061-01-5	N	0.3	—	—	—	—	—	0.3	µg/L	Y	U	U	N3B-2021-635	CAAN-21-211086	GELC
R-31 S3	666.3	12/16/2020	WG	UF	INIT	REG	VOC	SW-846:8260B	Dichloropropene[trans-1,3-]	10061-02-6	N	0.3	—	—	—	—	—	0.3	µg/L	Y	U	U	N3B-2021-635	CAAN-21-211086	GELC
R-31 S3	666.3	12/16/2020	WG	UF	INIT	REG	VOC	SW-846:8260B	Propylbenzene[1-]	103-65-1	N	0.3	660	—	—	—	—	0.3	µg/L	Y	U	U	N3B-2021-635	CAAN-21-211086	GELC
R-31 S3	666.3	12/16/2020	WG	UF	INIT	REG	VOC	SW-846:8260B	Butylbenzene[n-]	104-51-8	N	0.3	1000	—	—	—	—	0.3	µg/L	Y	U	U	N3B-2021-635	CAAN-21-211086	GELC
R-31 S3	666.3	12/16/2020	WG	UF	INIT	REG	VOC	SW-846:8260B	Chlorotoluene[4-]	106-43-4	N	0.3	250	—	—	—	—	0.3	µg/L	Y	U	U	N3B-2021-635	CAAN-21-211086	GELC
R-31 S3	666.3	12/16/2020	WG	UF	INIT	REG	VOC	SW-846:8260B	Dichlorobenzene[1,4-]	106-46-7	N	0.3	75	—	—	—	—	0.3	µg/L	Y	U	U	N3B-2021-635	CAAN-21-211086	GELC
R-31 S3	666.3	12/16/2020	WG	UF	INIT	REG	VOC	SW-846:8260B	Dibromoethane[1,2-]	106-93-4	N	0.3	0.05	—	—	—	—	0.3	µg/L	Y	U	U	N3B-2021-635	CAAN-21-211086	GELC
R-31 S3	666.3	12/16/2020	WG	UF	INIT	REG	VOC	SW-846:8260B	Acrolein	107-02-8	N	1.5	0.0415	—	—	—	—	1.5	µg/L	Y	U	U	N3B-2021-635	CAAN-21-211086	GELC
R-31 S3	666.3	12/16/2020	WG	UF	INIT	REG	VOC	SW-846:8260B	Chloro-1-propene[3-]	107-05-1	N	1.5	7.3	—	—	—	—	1.5	µg/L	Y	U	U	N3B-2021-635	CAAN-21-211086	GELC
R-31 S3	666.3	12/16/2020	WG	UF	INIT	REG	VOC	SW-846:8260B	Dichloroethane[1,2-]	107-06-2	N	0.3	5	—	—	—	—	0.3	µg/L	Y	U	U	N3B-2021-635	CAAN-21-211086	GELC
R-31 S3	666.3	12/16/2020	WG	UF	INIT	REG	VOC	SW-846:8260B	Propionitrile	107-12-0	N	1.5	—	—	—	—	—	1.5	µg/L	Y	U	U	N3B-2021-635	CAAN-21-211086	GELC
R-31 S3	666.3	12/16/2020	WG	UF	INIT	REG	VOC	SW-846:8260B	Acrylonitrile	107-13-1	N	1.5	0.523	—	—	—	—	1.5	µg/L	Y	U	U	N3B-2021-635	CAAN-21-211086	GELC
R-31 S3	666.3	12/16/2020	WG	UF	INIT	REG	VOC	SW-846:8260B	Vinyl acetate	108-05-4	N	1.5	409	—	—	—	—	1.5	µg/L	Y	U	U	N3B-2021-635	CAAN-21-211086	GELC
R-31 S3	666.3	12/16/2020	WG	UF	INIT	REG	VOC	SW-846:8260B	Methyl-2-pentanone[4-]	108-10-1	N	1.5	1240	—	—	—	—	1.5	µg/L	Y	U	U	N3B-2021-635	CAAN-21-211086	GELC
R-31 S3	666.3	12/16/2020	WG	UF	INIT	REG	VOC	SW-846:8260B	Trimethylbenzene[1,3,5-]	108-67-8	N	0.3	60	—	—	—	—	0.3	µg/L	Y	U	U	N3B-2021-635	CAAN-21-211086	GELC
R-31 S3	666.3	12/16/2020	WG	UF	INIT	REG	VOC	SW-846:8260B	Bromobenzene	108-86-1	N	0.3	62	—	—	—	—	0.3	µg/L	Y	U	U	N3B-2021-635	CAAN-21-211086	GELC
R-31 S3	666.3	12/16/2020	WG	UF	INIT	REG	VOC	SW-846:8260B	Toluene	108-88-3	N	0.3	1000	—	—	—	—	0.3	µg/L	Y	U	U	N3B-2021-635	CAAN-21-211086	GELC
R-31 S3	666.3	12/16/2020	WG	UF	INIT	REG	VOC	SW-846:8260B	Chlorobenzene	108-90-7	N	0.3	100	—	—	—	—	0.3	µg/L	Y	U	U	N3B-2021-635	CAAN-21-211086	GELC
R-31 S3	666.3	12/16/2020	WG	UF	INIT	REG	VOC	SW-846:8260B	Trichlorobenzene[1,2,4-]	120-82-1	N	0.3	70	—	—	—	—	0.3	µg/L	Y	U	U	N3B-2021-635	CAAN-21-211086	GELC
R-31 S3	666.3	12/16/2020	WG	UF	INIT	REG	VOC	SW-846:8260B	Chlorodibromomethane	124-48-1	N	0.3	80	—	—	—	—	0.3	µg/L	Y	U	U	N3B-2021-635	CAAN-21-211086	GELC
R-31 S3	666.3	12/16/2020	WG	UF	INIT	REG	VOC	SW-846:8260B	Methacrylonitrile	126-98-7	N	1.5	1.91	—	—	—	—	1.5	µg/L	Y	U	U	N3B-2021-635	CAAN-21-211086	GELC
R-31 S3	666.3	12/16/2020	WG	UF	INIT	REG	VOC	SW-846:8260B	Chloro-1,3-butadiene[2-]	126-99-8	N	0.3	0.187	—	—	—	—	0.3	µg/L	Y	U	U	N3B-2021-635	CAAN-21-211086	GELC
R-31 S3	666.3	12/16/2020	WG	UF	INIT	REG	VOC	SW-846:8260B	Tetrachloroethene	127-18-4	N	0.3	5	—	—	—	—	0.3	µg/L	Y	U	U	N3B-2021-635	CAAN-21-211086	GELC
R-31 S3	666.3	12/16/2020	WG	UF	INIT	REG	VOC	SW-846:8260B	Butylbenzene[sec-]	135-98-8	N	0.3	2000	—	—	—	—	0.3	µg/L	Y	U	U	N3B-2021-635	CAAN-21-211086	GELC
R-31 S3	666.3	12/16/2020	WG	UF	INIT	REG	VOC	SW-846:8260B	Dichloropropane[1,3-]	142-28-9	N	0.3	370	—	—	—	—	0.3	µg/L	Y	U	U	N3B-2021-635	CAAN-21-211086	GELC
R-31 S3	666.3	12/16/2020	WG	UF	INIT	REG	VOC	SW-846:8260B	Dichloroethene[cis-1,2-]	156-59-2	N	0.3	70	—	—	—	—	0.3	µg/L	Y	U	U	N3B-2021-635	CAAN-21-211086	GELC
R-31 S3	666.3	12/16/2020	WG	UF	INIT	REG	VOC	SW-846:8260B	Dichloroethene[trans-1,2-]	156-60-5	N	0.3	100	—	—	—	—	0.3	µg/L	Y	U	U	N3B-2021-635	CAAN-21-211086	GELC
R-31 S3	666.3	12/16/2020	WG	UF	INIT	REG	VOC	SW-846:8260B	Methyl tert-Butyl Ether	1634-04-4	N	0.3	100	—	—	—	—	0.3	µg/L	Y	U	U	N3B-2021-635	CAAN-21-211086	GELC
R-31 S3	666.3	12/16/2020	WG	F	INIT	REG	Inorganic	SW-846:7470A	Mercury	Hg	N	0.067	2	0.067	Regional-Scr_95	—	—	0.067	µg/L	Y	U	U	N3B-2021-635	CAAN-21-211085	GELC
R-31 S3	666.3	12/16/2020	WG	UF	INIT	REG	Inorganic	SW-846:7470A	Mercury	Hg	N	0.067	2	—	—	—	—	0.067	µg/L	Y	U	U	N3B-2021-635	CAAN-21-211086	GELC
R-31 S3	666.3	12/16/2020	WG	UF	INIT	REG	VOC	SW-846:8260B	Tetrachloroethane[1,1,2,2-]	79-34-5	N	0.3	10	—	—	—	—	0.3	µg/L	Y	U	U	N3B-2021-635	CAAN-21-211086	GELC
R-31 S3	666.3	12/16/2020	WG	UF	INIT	REG	VOC	SW-846:8260B	Methyl Methacrylate	80-62-6	N	1.5	1390	—	—	—	—	1.5	µg/L	Y	U	U	N3B-2021-635	CAAN-21-211086	GELC
R-31 S3	666.3	12/16/2020	WG	UF	INIT	REG	VOC	SW-846:8260B	Trichlorobenzene[1,2,3-]	87-61-6	N	0.3	7	—	—	—	—	0.3	µg/L	Y	U	U	N3B-2021-635	CAAN-21-211086	GELC
R-31 S3	666.3	12/16/2020	WG	UF	INIT	REG	VOC	SW-846:8260B	Hexachlorobutadiene	87-68-3	N	0.3	1.39	—	—	—	—	0.3	µg/L	Y	U	U	N3B-2021-635	CAAN-21-211086	GELC
R-31 S3	666.3	12/16/2020	WG	UF	INIT	REG	VOC	SW-846:8260B	Naphthalene	91-20-3	N	0.3	1.65	—	—	—	—	0.3	µg/L	Y	U	U	N3B-2021-635	CAAN-21-211086	GELC
R-31 S3	666.3	12/16/2020	WG	UF	INIT	REG	VOC	SW-846:8260B	Xylene[1,2-]	95-47-6	N	0.3	193	—	—	—	—	0.3	µg/L	Y	U	U	N3B-2021-635	CAAN-21-211086	GELC
R-31 S3	666.3	12/16/2020	WG	UF	INIT	REG	VOC	SW-846:8260B	Chlorotoluene[2-]	95-49-8	N	0.3	233	—	—	—	—	0.3	µg/L	Y	U	U	N3B-2021-635	CAAN-21-211086	GELC
R-31 S3	666.3	12/16/2020	WG	UF	INIT	REG	VOC	SW-846:8260B	Dichlorobenzene[1,2-]	95-50-1	N	0.3	600	—	—	—	—	0.3	µg/L	Y	U	U	N3B-2021-635	CAAN-21-211086	GELC
R-31 S3	666.3	12/16/2020	WG	UF	INIT	REG	VOC	SW-846:8260B	Trimethylbenzene[1,2,4-]	95-63-6	N	0.3	56	—	—	—	—	0.3	µg/L	Y	U	U	N3B-2021-635	CAAN-21-211086	GELC
R-31 S3	666.3	12/16/2020	WG	UF	INIT	REG	VOC	SW-846:8260B	Dibromo-3-Chloropropane[1,2-]	96-12-8	N	0.5	0.2	—	—	—	—	0.5	µg/L	Y	U	U	N3B-2021-635	CAAN-21-211086	GELC
R-31 S3	666.3	12/16/2020	WG	UF	INIT	REG	VOC	SW-846:8260B	Trichloropropane[1,2,3-]	96-18-4	N	0.3	0.00835	—	—	—	—	0.3	µg/L	Y	U	U	N3B-2021-635	CAAN-21-211086	GELC
R-31 S3	666.3	12/16/2020	WG	UF	INIT	REG	VOC	SW-846:8260B	Ethyl Methacrylate	97-63-2	N	1.5	455	—	—	—	—	1.5	µg/L	Y	U	U	N3B-2021-635	CAAN-21-211086	GELC
R-31 S3	666.3	12/16/2020	WG	UF	INIT	REG	VOC	SW-846:8260B	Butylbenzene[tert-]	98-06-6	N	0.3	690	—	—	—	—	0.3	µg/L	Y	U	U	N3B-2021-635	CAAN-21-211086	GELC
R-31 S3	666.3	12/16/2020	WG	UF	INIT	REG	VOC	SW-846:8260B	Isopropylbenzene	98-82-8	N	0.3	447	—	—	—	—	0.3	µg/L	Y	U	U	N3B-2021-635	CAAN-21-211086	GELC
R-31 S3	666.3	12/16/2020	WG	UF	INIT	REG	VOC	SW-846:8260B	Isopropyltoluene[4-]	99-87-6	N	0.3	—	—	—	—	—	0.3	µg/L	Y	U	U	N3B-2021-635	CAAN-21-211086	GELC
R-31 S3	666.3	12/16/2020	WG	UF	INIT	REG	VOC	SW-846:8260B	Xylene[1,3-]+Xylene[1,4-]	Xylene[m+p]	N	0.3	193	—	—	—	—	0.3	µg/L	Y	U	U	N3B-2021-635	CAAN-21-211086	GELC
R-31 S3	666.3	12/16/2020	WG	UF	INIT	REG	SVOC	SW-846:8270D	Nitroaniline[4-]	100-01-6	N	3	38	—	—	—	—	3	µg/L	Y	U	U	N3B-2021-635	CAAN-21-211086	GELC
R-31 S3	666.3	12/16/2020	WG	UF	INIT	REG	SVOC	SW-846:8270D	Nitrophenol[4-]	100-02-7	N	3	—	—	—	—	—	3	µg/L	Y	U	U	N3B-2021-635	CAAN-21-211086	GELC
R-31 S3	666.3	12/16/2020	WG	UF	INIT	REG	SVOC	SW-846:8270D	Benzyl Alcohol	100-51-6	N	3	2000	—	—	—	—	3	µg/L	Y	U	U	N3B-2021-635	CAAN-21-211086	GELC
R-31 S3	666.3	12/16/2020	WG	UF	INIT	REG	SVOC	SW-846:8270D	Bromophenyl-phenylether[4-]	101-55-3	N	3	—	—	—	—	—	3	µg/L	Y	U	U	N3B-2021-635	CAAN-21-211086	GELC
R-31 S3	666.3	12/16/2020	WG	UF	INIT	REG	SVOC	SW-846:8270D	Dimethylphenol[2,4-]	105-67-9	N	3	354	—	—	—	—	3	µg/L	Y	U	U	N3B-2021-635	CAAN-21-211086	GELC

Table C-1 Analytical Results from the Periodic Monitoring Events Reported in this Periodic Monitoring Report

Location ID	Screen Depth (ft)	Sample Date	Sample Type	Field Preparation Code	Analysis Type Code	Sample Purpose	Method Category	Lab Method	Parameter Name	Parameter Code	Detected	Report Result	Screening Limit	Background Level	Background Entity	Lab Uncertainty	Report MDA	Report MDL	Report Unit	Best Value	Lab Qualifier	Validation Qualifier	COC #	Field Sample ID	Lab ID
R-31 S3	666.3	12/16/2020	WG	UF	INIT	REG	SVOC	SW-846:8270D	Dichlorobenzene[1,4-]	106-46-7	N	3	75	—	—	—	—	3	µg/L	Y	U	U	N3B-2021-635	CAAN-21-211086	GELC
R-31 S3	666.3	12/16/2020	WG	UF	INIT	REG	SVOC	SW-846:8270D	Chloroaniline[4-]	106-47-8	N	3.3	3.7	—	—	—	—	3.3	µg/L	Y	U	U	N3B-2021-635	CAAN-21-211086	GELC
R-31 S3	666.3	12/16/2020	WG	UF	INIT	REG	SVOC	SW-846:8270D	Oxybis(1-chloropropane)[2,2'-]	108-60-1	N	3	9.81	—	—	—	—	3	µg/L	Y	U	U	N3B-2021-635	CAAN-21-211086	GELC
R-31 S3	666.3	12/16/2020	WG	UF	INIT	REG	SVOC	SW-846:8270D	Phenol	108-95-2	N	3	5	—	—	—	—	3	µg/L	Y	U	U	N3B-2021-635	CAAN-21-211086	GELC
R-31 S3	666.3	12/16/2020	WG	UF	INIT	REG	SVOC	SW-846:8270D	Pyridine	110-86-1	N	3	20	—	—	—	—	3	µg/L	Y	U	U	N3B-2021-635	CAAN-21-211086	GELC
R-31 S3	666.3	12/16/2020	WG	UF	INIT	REG	SVOC	SW-846:8270D	Bis(2-chloroethyl)ether	111-44-4	N	3	0.137	—	—	—	—	3	µg/L	Y	U	U	N3B-2021-635	CAAN-21-211086	GELC
R-31 S3	666.3	12/16/2020	WG	UF	INIT	REG	SVOC	SW-846:8270D	Bis(2-chloroethoxy)methane	111-91-1	N	3	59	—	—	—	—	3	µg/L	Y	U	U	N3B-2021-635	CAAN-21-211086	GELC
R-31 S3	666.3	12/16/2020	WG	UF	INIT	REG	SVOC	SW-846:8270D	Bis(2-ethylhexyl)phthalate	117-81-7	N	0.3	6	—	—	—	—	0.3	µg/L	Y	U	U	N3B-2021-635	CAAN-21-211086	GELC
R-31 S3	666.3	12/16/2020	WG	UF	INIT	REG	SVOC	SW-846:8270D	Di-n-octylphthalate	117-84-0	N	0.3	200	—	—	—	—	0.3	µg/L	Y	U	U	N3B-2021-635	CAAN-21-211086	GELC
R-31 S3	666.3	12/16/2020	WG	UF	INIT	REG	SVOC	SW-846:8270D	Hexachlorobenzene	118-74-1	N	3	1	—	—	—	—	3	µg/L	Y	U	U	N3B-2021-635	CAAN-21-211086	GELC
R-31 S3	666.3	12/16/2020	WG	UF	INIT	REG	SVOC	SW-846:8270D	Anthracene	120-12-7	N	0.3	1720	—	—	—	—	0.3	µg/L	Y	U	U	N3B-2021-635	CAAN-21-211086	GELC
R-31 S3	666.3	12/16/2020	WG	UF	INIT	REG	SVOC	SW-846:8270D	Trichlorobenzene[1,2,4-]	120-82-1	N	3	70	—	—	—	—	3	µg/L	Y	U	U	N3B-2021-635	CAAN-21-211086	GELC
R-31 S3	666.3	12/16/2020	WG	UF	INIT	REG	SVOC	SW-846:8270D	Dichlorophenol[2,4-]	120-83-2	N	3	45.3	—	—	—	—	3	µg/L	Y	U	U	N3B-2021-635	CAAN-21-211086	GELC
R-31 S3	666.3	12/16/2020	WG	UF	INIT	REG	SVOC	SW-846:8270D	Dinitrotoluene[2,4-]	121-14-2	N	3	2.37	—	—	—	—	3	µg/L	Y	U	U	N3B-2021-635	CAAN-21-211086	GELC
R-31 S3	666.3	12/16/2020	WG	UF	INIT	REG	SVOC	SW-846:8270D	Diphenylamine	122-39-4	N	3	122	—	—	—	—	3	µg/L	Y	U	U	N3B-2021-635	CAAN-21-211086	GELC
R-31 S3	666.3	12/16/2020	WG	UF	INIT	REG	SVOC	SW-846:8270D	Diphenylhydrazine[1,2-]	122-66-7	N	3	0.78	—	—	—	—	3	µg/L	Y	U	U	N3B-2021-635	CAAN-21-211086	GELC
R-31 S3	666.3	12/16/2020	WG	UF	INIT	REG	SVOC	SW-846:8270D	Dioxane[1,4-]	123-91-1	N	3	4.59	—	—	—	—	3	µg/L	Y	U	U	N3B-2021-635	CAAN-21-211086	GELC
R-31 S3	666.3	12/16/2020	WG	UF	INIT	REG	SVOC	SW-846:8270D	Sulfolane	126-33-0	N	3	20	—	—	—	—	3	µg/L	Y	U	U	N3B-2021-635	CAAN-21-211086	GELC
R-31 S3	666.3	12/16/2020	WG	UF	INIT	REG	SVOC	SW-846:8270D	Pyrene	129-00-0	N	0.3	117	—	—	—	—	0.3	µg/L	Y	U	U	N3B-2021-635	CAAN-21-211086	GELC
R-31 S3	666.3	12/16/2020	WG	UF	INIT	REG	SVOC	SW-846:8270D	Dimethyl Phthalate	131-11-3	N	0.3	612	—	—	—	—	0.3	µg/L	Y	U	U	N3B-2021-635	CAAN-21-211086	GELC
R-31 S3	666.3	12/16/2020	WG	UF	INIT	REG	SVOC	SW-846:8270D	Dibenzofuran	132-64-9	N	3	7.9	—	—	—	—	3	µg/L	Y	U	U	N3B-2021-635	CAAN-21-211086	GELC
R-31 S3	666.3	12/16/2020	WG	UF	INIT	REG	SVOC	SW-846:8270D	Prometon	1610-18-0	N	3	250	—	—	—	—	3	µg/L	Y	U	U	N3B-2021-635	CAAN-21-211086	GELC
R-31 S3	666.3	12/16/2020	WG	UF	INIT	REG	SVOC	SW-846:8270D	Benzo(g,h,i)perylene	191-24-2	N	0.3	—	—	—	—	—	0.3	µg/L	Y	U	U	N3B-2021-635	CAAN-21-211086	GELC
R-31 S3	666.3	12/16/2020	WG	UF	INIT	REG	SVOC	SW-846:8270D	Atrazine	1912-24-9	N	3	3	—	—	—	—	3	µg/L	Y	U	U	N3B-2021-635	CAAN-21-211086	GELC
R-31 S3	666.3	12/16/2020	WG	UF	INIT	REG	SVOC	SW-846:8270D	Indeno(1,2,3-cd)pyrene	193-39-5	N	0.3	0.343	—	—	—	—	0.3	µg/L	Y	U	U	N3B-2021-635	CAAN-21-211086	GELC
R-31 S3	666.3	12/16/2020	WG	UF	INIT	REG	SVOC	SW-846:8270D	Benzo(b)fluoranthene	205-99-2	N	0.3	0.343	—	—	—	—	0.3	µg/L	Y	U	U	N3B-2021-635	CAAN-21-211086	GELC
R-31 S3	666.3	12/16/2020	WG	UF	INIT	REG	SVOC	SW-846:8270D	Fluoranthene	206-44-0	N	0.3	802	—	—	—	—	0.3	µg/L	Y	U	U	N3B-2021-635	CAAN-21-211086	GELC
R-31 S3	666.3	12/16/2020	WG	UF	INIT	REG	SVOC	SW-846:8270D	Benzo(k)fluoranthene	207-08-9	N	0.3	3.43	—	—	—	—	0.3	µg/L	Y	U	U	N3B-2021-635	CAAN-21-211086	GELC
R-31 S3	666.3	12/16/2020	WG	UF	INIT	REG	SVOC	SW-846:8270D	Acenaphthylene	208-96-8	N	0.3	—	—	—	—	—	0.3	µg/L	Y	U	U	N3B-2021-635	CAAN-21-211086	GELC
R-31 S3	666.3	12/16/2020	WG	UF	INIT	REG	SVOC	SW-846:8270D	Chrysene	218-01-9	N	0.3	34.3	—	—	—	—	0.3	µg/L	Y	U	U	N3B-2021-635	CAAN-21-211086	GELC
R-31 S3	666.3	12/16/2020	WG	UF	INIT	REG	SVOC	SW-846:8270D	Benzo(a)pyrene	50-32-8	N	0.3	0.2	—	—	—	—	0.3	µg/L	Y	U	U	N3B-2021-635	CAAN-21-211086	GELC
R-31 S3	666.3	12/16/2020	WG	UF	INIT	REG	SVOC	SW-846:8270D	Dinitrophenol[2,4-]	51-28-5	N	5	38.7	—	—	—	—	5	µg/L	Y	U	U	N3B-2021-635	CAAN-21-211086	GELC
R-31 S3	666.3	12/16/2020	WG	UF	INIT	REG	SVOC	SW-846:8270D	Dibenz(a,h)anthracene	53-70-3	N	0.3	0.0343	—	—	—	—	0.3	µg/L	Y	U	U	N3B-2021-635	CAAN-21-211086	GELC
R-31 S3	666.3	12/16/2020	WG	UF	INIT	REG	SVOC	SW-846:8270D	Dinitro-2-methylphenol[4,6-]	534-52-1	N	3	1.52	—	—	—	—	3	µg/L	Y	U	U	N3B-2021-635	CAAN-21-211086	GELC
R-31 S3	666.3	12/16/2020	WG	UF	INIT	REG	SVOC	SW-846:8270D	Dichlorobenzene[1,3-]	541-73-1	N	3	—	—	—	—	—	3	µg/L	Y	U	U	N3B-2021-635	CAAN-21-211086	GELC
R-31 S3	666.3	12/16/2020	WG	UF	INIT	REG	SVOC	SW-846:8270D	Nitrosodiethylamine[N-]	55-18-5	N	3	0.00167	—	—	—	—	3	µg/L	Y	U	U	N3B-2021-635	CAAN-21-211086	GELC
R-31 S3	666.3	12/16/2020	WG	UF	INIT	REG	SVOC	SW-846:8270D	Benzo(a)anthracene	56-55-3	N	0.3	0.12	—	—	—	—	0.3	µg/L	Y	U	U	N3B-2021-635	CAAN-21-211086	GELC
R-31 S3	666.3	12/16/2020	WG	UF	INIT	REG	SVOC	SW-846:8270D	Tetrachlorophenol[2,3,4,6-]	58-90-2	N	3	240	—	—	—	—	3	µg/L	Y	U	U	N3B-2021-635	CAAN-21-211086	GELC
R-31 S3	666.3	12/16/2020	WG	UF	INIT	REG	SVOC	SW-846:8270D	Chloro-3-methylphenol[4-]	59-50-7	N	3	1400	—	—	—	—	3	µg/L	Y	U	U	N3B-2021-635	CAAN-21-211086	GELC
R-31 S3	666.3	12/16/2020	WG	UF	INIT	REG	SVOC	SW-846:8270D	Dinitrotoluene[2,6-]	606-20-2	N	3	0.485	—	—	—	—	3	µg/L	Y	U	U	N3B-2021-635	CAAN-21-211086	GELC
R-31 S3	666.3	12/16/2020	WG	UF	INIT	REG	SVOC	SW-846:8270D	Pentachlorobenzene	608-93-5	N	3	3.07	—	—	—	—	3	µg/L	Y	U	U	N3B-2021-635	CAAN-21-211086	GELC
R-31 S3	666.3	12/16/2020	WG	UF	INIT	REG	SVOC	SW-846:8270D	Aniline	62-53-3	N	4.2	130	—	—	—	—	4.2	µg/L	Y	U	U	N3B-2021-635	CAAN-21-211086	GELC
R-31 S3	666.3	12/16/2020	WG	UF	INIT	REG	SVOC	SW-846:8270D	Nitrosodimethylamine[N-]	62-75-9	N	3	0.00491	—	—	—	—	3	µg/L	Y	U	U	N3B-2021-635	CAAN-21-211086	GELC
R-31 S3	666.3	12/16/2020	WG	UF	INIT	REG	SVOC	SW-846:8270D	Nitroso-di-n-propylamine[N-]	621-64-7	N	3	0.11	—	—	—	—	3	µg/L	Y	U	U	N3B-2021-635	CAAN-21-211086	GELC
R-31 S3	666.3	12/16/2020	WG	UF	INIT	REG	SVOC	SW-846:8270D	Benzoic Acid	65-85-0	N	6	75000	—	—	—	—	6	µg/L	Y	U	U	N3B-2021-635	CAAN-21-211086	GELC
R-31 S3	666.3	12/16/2020	WG	UF	INIT	REG	SVOC	SW-846:8270D	Methylphenol[3-,4-]	65794-96-9	N	3.7	—	—	—	—	—	3.7	µg/L	Y	U	U	N3B-2021-635	CAAN-21-211086	GELC
R-31 S3	666.3	12/16/2020	WG	UF	INIT	REG	SVOC	SW-846:8270D	Hexachloroethane	67-72-1	N	3	3.28	—	—	—	—	3	µg/L	Y	U	U	N3B-2021-635	CAAN-21-211086	GELC
R-31 S3	666.3	12/16/2020	WG	UF	INIT	REG	SVOC	SW-846:8270D	Chlorophenyl-phenyl[4-] Ether	7005-72-3	N	3	—	—	—	—	—	3	µg/L	Y	U	U	N3B-2021-635	CAAN-21-211086	GELC
R-31 S3	666.3	12/16/2020	WG	UF	INIT	REG	SVOC	SW-846:8270D	Hexachlorocyclopentadiene	77-47-4	N	3	50	—	—	—	—	3	µg/L	Y	U	U	N3B-2021-635	CAAN-21-211086	GELC
R-31 S3	666.3	12/16/2020	WG	UF	INIT	REG	SVOC	SW-846:8270D	Isophorone	78-59-1	N	3.5	781	—	—	—	—	3.5	µg/L	Y	U	U	N3B-2021-635	CAAN-21-211086	GELC
R-31 S3	666.3	12/16/2020	WG	UF	INIT	REG	SVOC	SW-846:8270D	Acenaphthene	83-32-9	N	0.3	535	—	—	—	—	0.3	µg/L	Y	U	U	N3B-2021-635	CAAN-21-211086	GELC
R-31 S3	666.3	12/16/2020	WG	UF	INIT	REG	SVOC	SW-846:8270D	Diethylphthalate	84-66-2	N	0.3	14800	—	—	—	—	0.3	µg/L	Y	U	U	N3B-2021-635	CAAN-21-211086	GELC
R-31 S3	666.3	12/16/2020	WG	UF	INIT	REG	SVOC	SW-846:8270D	Di-n-butylphthalate	84-74-2	N	0.3	885	—	—	—	—	0.3	µg/L	Y	U	U	N3B-2021-635	CAAN-21-211086	GELC
R-31 S3	666.3	12/16/2020	WG	UF	INIT	REG	SVOC	SW-846:8270D	Phenanthrene	85-01-8	N	0.3	170	—	—	—	—	0.3	µg/L	Y	U	U	N3B-2021-635	CAAN-21-211086	GELC
R-31 S3	666.3	12/16/2020	WG	UF	INIT	REG	SVOC	SW-846:8270D	Butylbenzylphthalate	85-68-7	N	0.3	160	—	—	—	—	0.3	µg/L	Y	U	U	N3B-2021-635	CAAN-21-211086	GELC
R-31 S3	666.3	12/16/2020	WG	UF	INIT	REG	SVOC	SW-846:8270D	Fluorene	86-73-7	N	0.3	288	—	—	—	—	0.3	µg/L	Y	U	U	N3B-2021-635	CAAN-21-211086	GELC
R-31 S3	666.3	12/16/2020	WG	UF	INIT	REG	SVOC	SW-846:8270D	Hexachlorobutadiene	87-68-3	N	3	1.39	—	—	—	—	3	µg/L	Y	U	U	N3B-2021-635	CAAN-21-211086	GELC
R-31 S3	666.3	12/16/2020	WG	UF	INIT	REG	SVOC	SW-846:8270D	Pentachlorophenol	87-86-5	N	3	1	—	—	—	—	3	µg/L	Y	U	U	N3B-2021-635	CAAN-21-211086	GELC
R-31 S3	666.3	12/16/2020	WG	UF	INIT	REG	SVOC	SW-846:8270D	Trichlorophenol[2,4,6-]	88-06-2	N	3	11.9	—	—	—	—	3	µg/L	Y	U	U	N3B-2021-635	CAAN-21-211086	GELC
R-31 S3	666.3	12/16/2020	WG	UF	INIT	REG	SVOC	SW-846:8270D	Nitroaniline[2-]	88-74-4	N	3	190	—	—	—	—	3	µg/L	Y	U	U	N3B-2021-635	CAAN-21-211086	GELC
R-31 S3	666.3	12/16/2020	WG	UF	INIT	REG	SVOC	SW-846:8270D	Nitrophenol[2-]	88-75-5	N	3	—	—	—	—	—	3	µg/L	Y	U	U	N3B-2021-635	CAAN-21-211086	GELC
R-31 S3	666.3	12/16/2020	WG	UF	INIT	REG	SVOC	SW-846:8270D	Dinoseb	88-85-7	N	3	7	—	—	—	—	3	µg/L	Y	U	U	N3B-2021-635	CAAN-21-211086	GELC

Table C-1 Analytical Results from the Periodic Monitoring Events Reported in this Periodic Monitoring Report

Location ID	Screen Depth (ft)	Sample Date	Sample Type	Field Preparation Code	Analysis Type Code	Sample Purpose	Method Category	Lab Method	Parameter Name	Parameter Code	Detected	Report Result	Screening Limit	Background Level	Background Entity	Lab Uncertainty	Report MDA	Report MDL	Report Unit	Best Value	Lab Qualifier	Validation Qualifier	COC #	Field Sample ID	Lab ID
R-31 S3	666.3	12/16/2020	WG	UF	INIT	REG	SVOC	SW-846:8270D	Methylnaphthalene[1-]	90-12-0	N	0.3	11.4	—	—	—	—	0.3	µg/L	Y	U	U	N3B-2021-635	CAAN-21-211086	GELC
R-31 S3	666.3	12/16/2020	WG	UF	INIT	REG	SVOC	SW-846:8270D	Naphthalene	91-20-3	N	0.3	1.65	—	—	—	—	0.3	µg/L	Y	U	U	N3B-2021-635	CAAN-21-211086	GELC
R-31 S3	666.3	12/16/2020	WG	UF	INIT	REG	SVOC	SW-846:8270D	Methylnaphthalene[2-]	91-57-6	N	0.3	35.1	—	—	—	—	0.3	µg/L	Y	U	U	N3B-2021-635	CAAN-21-211086	GELC
R-31 S3	666.3	12/16/2020	WG	UF	INIT	REG	SVOC	SW-846:8270D	Chloronaphthalene[2-]	91-58-7	N	0.41	733	—	—	—	—	0.41	µg/L	Y	U	U	N3B-2021-635	CAAN-21-211086	GELC
R-31 S3	666.3	12/16/2020	WG	UF	INIT	REG	SVOC	SW-846:8270D	Dichlorobenzidine[3,3'-]	91-94-1	N	3	1.25	—	—	—	—	3	µg/L	Y	U	U	N3B-2021-635	CAAN-21-211086	GELC
R-31 S3	666.3	12/16/2020	WG	UF	INIT	REG	SVOC	SW-846:8270D	Benzidine	92-87-5	N	3.9	0.00109	—	—	—	—	3.9	µg/L	Y	U	U	N3B-2021-635	CAAN-21-211086	GELC
R-31 S3	666.3	12/16/2020	WG	UF	INIT	REG	SVOC	SW-846:8270D	Nitroso-di-n-butylamine[N-]	924-16-3	N	3	0.0273	—	—	—	—	3	µg/L	Y	U	U	N3B-2021-635	CAAN-21-211086	GELC
R-31 S3	666.3	12/16/2020	WG	UF	INIT	REG	SVOC	SW-846:8270D	Nitrosopyrrolidine[N-]	930-55-2	N	3	0.37	—	—	—	—	3	µg/L	Y	U	U	N3B-2021-635	CAAN-21-211086	GELC
R-31 S3	666.3	12/16/2020	WG	UF	INIT	REG	SVOC	SW-846:8270D	Methylphenol[2-]	95-48-7	N	3	930	—	—	—	—	3	µg/L	Y	U	U	N3B-2021-635	CAAN-21-211086	GELC
R-31 S3	666.3	12/16/2020	WG	UF	INIT	REG	SVOC	SW-846:8270D	Dichlorobenzene[1,2-]	95-50-1	N	3	600	—	—	—	—	3	µg/L	Y	U	U	N3B-2021-635	CAAN-21-211086	GELC
R-31 S3	666.3	12/16/2020	WG	UF	INIT	REG	SVOC	SW-846:8270D	Chlorophenol[2-]	95-57-8	N	3	91	—	—	—	—	3	µg/L	Y	U	U	N3B-2021-635	CAAN-21-211086	GELC
R-31 S3	666.3	12/16/2020	WG	UF	INIT	REG	SVOC	SW-846:8270D	Tetrachlorobenzene[1,2,4,5]	95-94-3	N	3	1.66	—	—	—	—	3	µg/L	Y	U	U	N3B-2021-635	CAAN-21-211086	GELC
R-31 S3	666.3	12/16/2020	WG	UF	INIT	REG	SVOC	SW-846:8270D	Trichlorophenol[2,4,5-]	95-95-4	N	3	1170	—	—	—	—	3	µg/L	Y	U	U	N3B-2021-635	CAAN-21-211086	GELC
R-31 S3	666.3	12/16/2020	WG	UF	INIT	REG	SVOC	SW-846:8270D	Nitrobenzene	98-95-3	N	3	1.4	—	—	—	—	3	µg/L	Y	U	U	N3B-2021-635	CAAN-21-211086	GELC
R-31 S3	666.3	12/16/2020	WG	UF	INIT	REG	SVOC	SW-846:8270D	Nitroaniline[3-]	99-09-2	N	3	—	—	—	—	—	3	µg/L	Y	U	U	N3B-2021-635	CAAN-21-211086	GELC
R-31 S3	666.3	12/16/2020	WG	UF	INIT	REG	SVOC	SW-846:8270E_SIM	Dioxane[1,4-]	123-91-1	N	0.1	4.59	—	—	—	—	0.1	µg/L	Y	U	U	N3B-2021-635	CAAN-21-211086	GELC
R-31 S3	666.3	12/16/2020	WG	UF	INIT	REG	General Chemistry	SW-846:9060A	Total Organic Carbon	TOC	N	0.33	—	—	—	—	—	0.33	mg/L	Y	U	U	N3B-2021-635	CAAN-21-211086	GELC
R-19 S2	893.3	12/17/2020	WG	F	INIT	REG	General Chemistry	EPA:350.1	Ammonia as Nitrogen	NH3-N	N	0.087	—	0.0606	Intermediate-Scr_95	—	—	0.017	mg/L	Y	—	U	N3B-2021-660	CAPA-21-209097	GELC
R-19 S2	893.3	12/17/2020	WG	F	INIT	REG	General Chemistry	EPA:353.2	Nitrate-Nitrite as Nitrogen	NO3+NO2-N	Y	0.335	10	0.459	Intermediate	—	—	0.017	mg/L	Y	—	NQ	N3B-2021-660	CAPA-21-209097	GELC
R-19 S2	893.3	12/17/2020	WG	F	INIT	REG	General Chemistry	EPA:300.0	Chloride	Cl(-1)	Y	2.68	250	3.11	Intermediate	—	—	0.067	mg/L	Y	—	J-	N3B-2021-660	CAPA-21-209097	GELC
R-19 S2	893.3	12/17/2020	WG	F	INIT	REG	General Chemistry	EPA:310.1	Alkalinity-CO3	ALK-CO3	N	1.45	—	—	—	—	—	1.45	mg/L	Y	U	U	N3B-2021-660	CAPA-21-209097	GELC
R-19 S2	893.3	12/17/2020	WG	F	INIT	REG	General Chemistry	EPA:310.1	Alkalinity-CO3+HCO3	ALK-CO3+HCO3	Y	67.7	—	62	Intermediate	—	—	1.45	mg/L	Y	—	NQ	N3B-2021-660	CAPA-21-209097	GELC
R-19 S2	893.3	12/17/2020	WG	F	INIT	REG	General Chemistry	EPA:365.4	Total Phosphate as Phosphorus	PO4-P	N	0.139	—	0.178	Intermediate-Scr_95	—	—	0.02	mg/L	Y	—	U	N3B-2021-660	CAPA-21-209097	GELC
R-19 S2	893.3	12/17/2020	WG	F	INIT	REG	General Chemistry	EPA:120.1	Specific Conductance	SPEC_CONDC	Y	153	—	—	—	—	—	1	µS/cm	Y	—	NQ	N3B-2021-660	CAPA-21-209097	GELC
R-19 S2	893.3	12/17/2020	WG	F	INIT	REG	General Chemistry	EPA:150.1	Acidity or Alkalinity of a solution	pH	Y	7.5	—	—	—	—	—	0.01	SU	Y	H	NQ	N3B-2021-660	CAPA-21-209097	GELC
R-19 S2	893.3	12/17/2020	WG	F	INIT	REG	General Chemistry	EPA:160.1	Total Dissolved Solids	TDS	Y	121	1000	135	Intermediate-Scr_95	—	—	3.4	mg/L	Y	—	NQ	N3B-2021-660	CAPA-21-209097	GELC
R-19 S2	893.3	12/17/2020	WG	F	INIT	REG	General Chemistry	EPA:300.0	Sulfate	SO4(-2)	Y	3.06	600	7.1	Intermediate	—	—	0.133	mg/L	Y	—	J+	N3B-2021-660	CAPA-21-209097	GELC
R-19 S2	893.3	12/17/2020	WG	UF	INIT	REG	Inorganic	EPA:335.4	Cyanide (Total)	CN(TOTAL)	N	0.00167	0.2	0.0017	Intermediate-Scr_95	—	—	0.00167	mg/L	Y	U	U	N3B-2021-660	CAPA-21-209289	GELC
R-19 S2	893.3	12/17/2020	WG	UF	INIT	REG	General Chemistry	EPA:351.2	Total Kjeldahl Nitrogen	TKN	N	0.033	—	—	—	—	—	0.033	mg/L	Y	U	UJ	N3B-2021-660	CAPA-21-209289	GELC
R-19 S2	893.3	12/17/2020	WG	UF	INIT	REG	General Chemistry	SW-846:9060A	Total Organic Carbon	TOC	N	0.33	—	—	—	—	—	0.33	mg/L	Y	U	U	N3B-2021-660	CAPA-21-209289	GELC
R-19 S2	893.3	12/17/2020	WG	UF	INIT	REG	LCMS/MS high Explosives	SW-846:8330B	Nitrobenzene	98-95-3	N	0.0808	1.4	—	—	—	—	0.0808	µg/L	Y	U	U	N3B-2021-660	CAPA-21-209289	GELC
R-19 S2	893.3	12/17/2020	WG	UF	INIT	REG	LCMS/MS high Explosives	SW-846:8330B	Dinitrobenzene[1,3-]	99-65-0	N	0.0808	2	—	—	—	—	0.0808	µg/L	Y	U	U	N3B-2021-660	CAPA-21-209289	GELC
R-19 S2	893.3	12/17/2020	WG	UF	INIT	REG	LCMS/MS high Explosives	SW-846:8330B	Trinitrotoluene[2,4,6-]	118-96-7	N	0.0808	9.8	—	—	—	—	0.0808	µg/L	Y	U	U	N3B-2021-660	CAPA-21-209289	GELC
R-19 S2	893.3	12/17/2020	WG	UF	INIT	REG	LCMS/MS high Explosives	SW-846:8330B	Dinitrotoluene[2,4-]	121-14-2	N	0.0808	2.37	—	—	—	—	0.0808	µg/L	Y	U	U	N3B-2021-660	CAPA-21-209289	GELC
R-19 S2	893.3	12/17/2020	WG	UF	INIT	REG	LCMS/MS high Explosives	SW-846:8330B	RDX	121-82-4	N	0.0808	9.66	—	—	—	—	0.0808	µg/L	Y	U	U	N3B-2021-660	CAPA-21-209289	GELC
R-19 S2	893.3	12/17/2020	WG	UF	INIT	REG	LCMS/MS high Explosives	SW-846:8330B	Amino-2,6-dinitrotoluene[4-]	19406-51-0	N	0.0808	1.9	—	—	—	—	0.0808	µg/L	Y	U	U	N3B-2021-660	CAPA-21-209289	GELC
R-19 S2	893.3	12/17/2020	WG	UF	INIT	REG	LCMS/MS high Explosives	SW-846:8330B	HMX	2691-41-0	N	0.0808	1000	—	—	—	—	0.0808	µg/L	Y	U	U	N3B-2021-660	CAPA-21-209289	GELC
R-19 S2	893.3	12/17/2020	WG	UF	INIT	REG	LCMS/MS high Explosives	SW-846:8330B	TATB	3058-38-6	N	0.303	—	—	—	—	—	0.303	µg/L	Y	U	U	N3B-2021-660	CAPA-21-209289	GELC
R-19 S2	893.3	12/17/2020	WG	UF	INIT	REG	LCMS/MS high Explosives	SW-846:8330B	Amino-4,6-dinitrotoluene[2-]	35572-78-2	N	0.0808	1.9	—	—	—	—	0.0808	µg/L	Y	U	U	N3B-2021-660	CAPA-21-209289	GELC
R-19 S2	893.3	12/17/2020	WG	UF	INIT	REG	LCMS/MS high Explosives	SW-846:8330B	Tetryl	479-45-8	N	0.0808	39.4	—	—	—	—	0.0808	µg/L	Y	U	UJ	N3B-2021-660	CAPA-21-209289	GELC
R-19 S2	893.3	12/17/2020	WG	UF	INIT	REG	LCMS/MS high Explosives	SW-846:8330B	2,6-Diamino-4-nitrotoluene	59229-75-3	N	0.505	—	—	—	—	—	0.505	µg/L	Y	U	U	N3B-2021-660	CAPA-21-209289	GELC
R-19 S2	893.3	12/17/2020	WG	UF	INIT	REG	LCMS/MS high Explosives	SW-846:8330B	Dinitrotoluene[2,6-]	606-20-2	N	0.0808	0.485	—	—	—	—	0.0808	µg/L	Y	U	U	N3B-2021-660	CAPA-21-209289	GELC
R-19 S2	893.3	12/17/2020	WG	UF	INIT	REG	LCMS/MS high Explosives	SW-846:8330B	3,5-Dinitroaniline	618-87-1	N	0.303	—	—	—	—	—	0.303	µg/L	Y	U	U	N3B-2021-660	CAPA-21-209289	GELC
R-19 S2	893.3	12/17/2020	WG	UF	INIT	REG	LCMS/MS high Explosives	SW-846:8330B	2,4-Diamino-6-nitrotoluene	6629-29-4	N	0.505	—	—	—	—	—	0.505	µg/L	Y	U	U	N3B-2021-660	CAPA-21-209289	GELC
R-19 S2	893.3	12/17/2020	WG	UF	INIT	REG	LCMS/MS high Explosives	SW-846:8330B	PETN	78-11-5	N	0.101	190	—	—	—	—	0.101	µg/L	Y	U	U	N3B-2021-660	CAPA-21-209289	GELC
R-19 S2	893.3	12/17/2020	WG	UF	INIT	REG	LCMS/MS high Explosives	SW-846:8330B	Tris (o-cresyl) phosphate	78-30-8	N	0.303	—	—	—	—	—	0.303	µg/L	Y	U	U	N3B-2021-660	CAPA-21-209289	GELC

Table C-1 Analytical Results from the Periodic Monitoring Events Reported in this Periodic Monitoring Report

Location ID	Screen Depth (ft)	Sample Date	Sample Type	Field Preparation Code	Analysis Type Code	Sample Purpose	Method Category	Lab Method	Parameter Name	Parameter Code	Detected	Report Result	Screening Limit	Background Level	Background Entity	Lab Uncertainty	Report MDA	Report MDL	Report Unit	Best Value	Lab Qualifier	Validation Qualifier	COC #	Field Sample ID	Lab ID
R-19 S2	893.3	12/17/2020	WG	UF	INIT	REG	LCMS/MS high Explosives	SW-846:8330B	Nitrotoluene[2-]	88-72-2	N	0.0828	3.14	—	—	—	—	0.0828	µg/L	Y	U	U	N3B-2021-660	CAPA-21-209289	GELC
R-19 S2	893.3	12/17/2020	WG	UF	INIT	REG	LCMS/MS high Explosives	SW-846:8330B	Nitrotoluene[3-]	99-08-1	N	0.0808	1.74	—	—	—	—	0.0808	µg/L	Y	U	U	N3B-2021-660	CAPA-21-209289	GELC
R-19 S2	893.3	12/17/2020	WG	UF	INIT	REG	LCMS/MS high Explosives	SW-846:8330B	Trinitrobenzene[1,3,5-]	99-35-4	N	0.0808	590	—	—	—	—	0.0808	µg/L	Y	U	U	N3B-2021-660	CAPA-21-209289	GELC
R-19 S2	893.3	12/17/2020	WG	UF	INIT	REG	LCMS/MS high Explosives	SW-846:8330B	Nitrotoluene[4-]	99-99-0	N	0.152	42.7	—	—	—	—	0.152	µg/L	Y	U	U	N3B-2021-660	CAPA-21-209289	GELC
R-19 S2	893.3	12/17/2020	WG	UF	INIT	REG	VOC	SW-846:8260B	Dichloropropene[cis-1,3-]	10061-01-5	N	0.3	—	—	—	—	—	0.3	µg/L	Y	U	U	N3B-2021-660	CAPA-21-209289	GELC
R-19 S2	893.3	12/17/2020	WG	UF	INIT	REG	VOC	SW-846:8260B	Acrolein	107-02-8	N	1.5	0.0415	—	—	—	—	1.5	µg/L	Y	U	U	N3B-2021-660	CAPA-21-209289	GELC
R-19 S2	893.3	12/17/2020	WG	UF	INIT	REG	VOC	SW-846:8260B	Chloro-1-propene[3-]	107-05-1	N	1.5	7.3	—	—	—	—	1.5	µg/L	Y	U	U	N3B-2021-660	CAPA-21-209289	GELC
R-19 S2	893.3	12/17/2020	WG	UF	INIT	REG	VOC	SW-846:8260B	Dichloroethane[1,2-]	107-06-2	N	0.3	5	—	—	—	—	0.3	µg/L	Y	U	U	N3B-2021-660	CAPA-21-209289	GELC
R-19 S2	893.3	12/17/2020	WG	UF	INIT	REG	VOC	SW-846:8260B	Propionitrile	107-12-0	N	1.5	—	—	—	—	—	1.5	µg/L	Y	U	U	N3B-2021-660	CAPA-21-209289	GELC
R-19 S2	893.3	12/17/2020	WG	UF	INIT	REG	VOC	SW-846:8260B	Acrylonitrile	107-13-1	N	1.5	0.523	—	—	—	—	1.5	µg/L	Y	U	U	N3B-2021-660	CAPA-21-209289	GELC
R-19 S2	893.3	12/17/2020	WG	UF	INIT	REG	VOC	SW-846:8260B	Vinyl acetate	108-05-4	N	1.5	409	—	—	—	—	1.5	µg/L	Y	U	U	N3B-2021-660	CAPA-21-209289	GELC
R-19 S2	893.3	12/17/2020	WG	UF	INIT	REG	VOC	SW-846:8260B	Methyl-2-pentanone[4-]	108-10-1	N	1.5	1240	—	—	—	—	1.5	µg/L	Y	U	U	N3B-2021-660	CAPA-21-209289	GELC
R-19 S2	893.3	12/17/2020	WG	UF	INIT	REG	VOC	SW-846:8260B	Methacrylonitrile	126-98-7	N	1.5	1.91	—	—	—	—	1.5	µg/L	Y	U	U	N3B-2021-660	CAPA-21-209289	GELC
R-19 S2	893.3	12/17/2020	WG	UF	INIT	REG	VOC	SW-846:8260B	Chloro-1,3-butadiene[2-]	126-99-8	N	0.3	0.187	—	—	—	—	0.3	µg/L	Y	U	U	N3B-2021-660	CAPA-21-209289	GELC
R-19 S2	893.3	12/17/2020	WG	UF	INIT	REG	VOC	SW-846:8260B	Dichloroethene[cis-1,2-]	156-59-2	N	0.3	70	—	—	—	—	0.3	µg/L	Y	U	U	N3B-2021-660	CAPA-21-209289	GELC
R-19 S2	893.3	12/17/2020	WG	UF	INIT	REG	VOC	SW-846:8260B	Dichloroethene[trans-1,2-]	156-60-5	N	0.3	100	—	—	—	—	0.3	µg/L	Y	U	U	N3B-2021-660	CAPA-21-209289	GELC
R-19 S2	893.3	12/17/2020	WG	UF	INIT	REG	VOC	SW-846:8260B	Methyl tert-Butyl Ether	1634-04-4	N	0.3	100	—	—	—	—	0.3	µg/L	Y	U	U	N3B-2021-660	CAPA-21-209289	GELC
R-19 S2	893.3	12/17/2020	WG	UF	INIT	REG	VOC	SW-846:8260B	Carbon Tetrachloride	56-23-5	N	0.3	5	—	—	—	—	0.3	µg/L	Y	U	U	N3B-2021-660	CAPA-21-209289	GELC
R-19 S2	893.3	12/17/2020	WG	UF	INIT	REG	VOC	SW-846:8260B	Dichloropropene[1,1-]	563-58-6	N	0.3	—	—	—	—	—	0.3	µg/L	Y	U	U	N3B-2021-660	CAPA-21-209289	GELC
R-19 S2	893.3	12/17/2020	WG	UF	INIT	REG	VOC	SW-846:8260B	Dichloropropane[2,2-]	594-20-7	N	0.3	—	—	—	—	—	0.3	µg/L	Y	U	U	N3B-2021-660	CAPA-21-209289	GELC
R-19 S2	893.3	12/17/2020	WG	UF	INIT	REG	VOC	SW-846:8260B	Acetone	67-64-1	N	1.5	14100	—	—	—	—	1.5	µg/L	Y	U	U	N3B-2021-660	CAPA-21-209289	GELC
R-19 S2	893.3	12/17/2020	WG	UF	INIT	REG	VOC	SW-846:8260B	Chloroform	67-66-3	N	0.3	80	—	—	—	—	0.3	µg/L	Y	U	U	N3B-2021-660	CAPA-21-209289	GELC
R-19 S2	893.3	12/17/2020	WG	UF	INIT	REG	VOC	SW-846:8260B	Benzene	71-43-2	N	0.3	5	—	—	—	—	0.3	µg/L	Y	U	U	N3B-2021-660	CAPA-21-209289	GELC
R-19 S2	893.3	12/17/2020	WG	UF	INIT	REG	VOC	SW-846:8260B	Trichloroethane[1,1,1-]	71-55-6	N	0.3	200	—	—	—	—	0.3	µg/L	Y	U	U	N3B-2021-660	CAPA-21-209289	GELC
R-19 S2	893.3	12/17/2020	WG	UF	INIT	REG	VOC	SW-846:8260B	Bromomethane	74-83-9	N	0.3	7.54	—	—	—	—	0.3	µg/L	Y	U	U	N3B-2021-660	CAPA-21-209289	GELC
R-19 S2	893.3	12/17/2020	WG	UF	INIT	REG	VOC	SW-846:8260B	Chloromethane	74-87-3	N	0.3	20.3	—	—	—	—	0.3	µg/L	Y	U	U	N3B-2021-660	CAPA-21-209289	GELC
R-19 S2	893.3	12/17/2020	WG	UF	INIT	REG	VOC	SW-846:8260B	Iodomethane	74-88-4	N	1.5	—	—	—	—	—	1.5	µg/L	Y	U	U	N3B-2021-660	CAPA-21-209289	GELC
R-19 S2	893.3	12/17/2020	WG	UF	INIT	REG	VOC	SW-846:8260B	Dibromomethane	74-95-3	N	0.3	0.0747	—	—	—	—	0.3	µg/L	Y	U	U	N3B-2021-660	CAPA-21-209289	GELC
R-19 S2	893.3	12/17/2020	WG	UF	INIT	REG	VOC	SW-846:8260B	Bromochloromethane	74-97-5	N	0.3	83	—	—	—	—	0.3	µg/L	Y	U	U	N3B-2021-660	CAPA-21-209289	GELC
R-19 S2	893.3	12/17/2020	WG	UF	INIT	REG	VOC	SW-846:8260B	Chloroethane	75-00-3	N	0.3	20900	—	—	—	—	0.3	µg/L	Y	U	U	N3B-2021-660	CAPA-21-209289	GELC
R-19 S2	893.3	12/17/2020	WG	UF	INIT	REG	VOC	SW-846:8260B	Vinyl Chloride	75-01-4	N	0.3	2	—	—	—	—	0.3	µg/L	Y	U	U	N3B-2021-660	CAPA-21-209289	GELC
R-19 S2	893.3	12/17/2020	WG	UF	INIT	REG	VOC	SW-846:8260B	Acetonitrile	75-05-8	N	8	130	—	—	—	—	8	µg/L	Y	U	U	N3B-2021-660	CAPA-21-209289	GELC
R-19 S2	893.3	12/17/2020	WG	UF	INIT	REG	VOC	SW-846:8260B	Methylene Chloride	75-09-2	N	1	5	—	—	—	—	1	µg/L	Y	U	U	N3B-2021-660	CAPA-21-209289	GELC
R-19 S2	893.3	12/17/2020	WG	UF	INIT	REG	VOC	SW-846:8260B	Carbon Disulfide	75-15-0	N	1.5	810	—	—	—	—	1.5	µg/L	Y	U	U	N3B-2021-660	CAPA-21-209289	GELC
R-19 S2	893.3	12/17/2020	WG	UF	INIT	REG	VOC	SW-846:8260B	Bromodichloromethane	75-27-4	N	0.3	80	—	—	—	—	0.3	µg/L	Y	U	U	N3B-2021-660	CAPA-21-209289	GELC
R-19 S2	893.3	12/17/2020	WG	UF	INIT	REG	VOC	SW-846:8260B	Dichloroethane[1,1-]	75-34-3	N	0.3	25	—	—	—	—	0.3	µg/L	Y	U	U	N3B-2021-660	CAPA-21-209289	GELC
R-19 S2	893.3	12/17/2020	WG	UF	INIT	REG	VOC	SW-846:8260B	Dichloroethene[1,1-]	75-35-4	N	0.3	7	—	—	—	—	0.3	µg/L	Y	U	U	N3B-2021-660	CAPA-21-209289	GELC
R-19 S2	893.3	12/17/2020	WG	UF	INIT	REG	VOC	SW-846:8260B	Trichlorofluoromethane	75-69-4	N	0.3	1140	—	—	—	—	0.3	µg/L	Y	U	U	N3B-2021-660	CAPA-21-209289	GELC
R-19 S2	893.3	12/17/2020	WG	UF	INIT	REG	VOC	SW-846:8260B	Dichlorodifluoromethane	75-71-8	N	0.3	197	—	—	—	—	0.3	µg/L	Y	U	U	N3B-2021-660	CAPA-21-209289	GELC
R-19 S2	893.3	12/17/2020	WG	UF	INIT	REG	VOC	SW-846:8260B	Trichloro-1,2,2-trifluoroethane[1,1,2-]	76-13-1	N	2	55000	—	—	—	—	2	µg/L	Y	U	U	N3B-2021-660	CAPA-21-209289	GELC
R-19 S2	893.3	12/17/2020	WG	UF	INIT	REG	VOC	SW-846:8260B	Isobutyl alcohol	78-83-1	N	15	5910	—	—	—	—	15	µg/L	Y	U	U	N3B-2021-660	CAPA-21-209289	GELC
R-19 S2	893.3	12/17/2020	WG	UF	INIT	REG	VOC	SW-846:8260B	Dichloropropane[1,2-]	78-87-5	N	0.3	5	—	—	—	—	0.3	µg/L	Y	U	U	N3B-2021-660	CAPA-21-209289	GELC
R-19 S2	893.3	12/17/2020	WG	UF	INIT	REG	VOC	SW-846:8260B	Butanone[2-]	78-93-3	N	1.5	5560	—	—	—	—	1.5	µg/L	Y	U	U	N3B-2021-660	CAPA-21-209289	GELC
R-19 S2	893.3	12/17/2020	WG	UF	INIT	REG	VOC	SW-846:8260B	Trichloroethene	79-01-6	N	0.3	5	—	—	—	—	0.3	µg/L	Y	U	U	N3B-2021-660	CAPA-21-209289	GELC
R-19 S2	893.3	12/17/2020	WG	F	INIT	REG	General Chemistry	EPA:300.0	Bromide	Br(-1)	N	0.067	—	0.0716	Intermediate-Scr_95	—	—	0.067	mg/L	Y	U	U	N3B-2021-660	CAPA-21-209097	GELC
R-19 S2	893.3	12/17/2020	WG	F	INIT	REG	General Chemistry	EPA:300.0	Fluoride	F(-1)	Y	0.617	1.6	0.234	Intermediate	—	—	0.033	mg/L	Y	—	NQ	N3B-2021-660	CAPA-21-209097	GELC
R-19 S2	893.3	12/17/2020	WG	F	INIT	REG	Inorganic	SM:A2340B	Hardness	Hardness	Y	42.3	—	37.8	Intermediate	—	—	0.453	mg/L	Y	—	NQ	N3B-2021-660	CAPA-21-209097	GELC
R-19 S2	893.3	12/17/2020	WG	F	INIT	REG	Inorganic	SW-846:6010C	Aluminum	Al	N	68	5000	68	Intermediate-Scr_95	—	—	68	µg/L	Y	U	U	N3B-2021-660	CAPA-21-209097	GELC
R-19 S2	893.3	12/17/2020	WG	F	INIT	REG	Inorganic	SW-846:6010C	Boron	B	N	15	750	16.2	Intermediate-Scr_95	—	—	15	µg/L	Y	U	U	N3B-2021-660	CAPA-21-209097	GELC
R-19 S2	893.3	12/17/2020	WG	F	INIT	REG	Inorganic	SW-846:6010C	Barium	Ba	Y	20.6	2000	13.5	Intermediate	—	—	1	µg/L	Y	—	NQ	N3B-2021-660	CAPA-21-209097	GELC
R-19 S2	893.3	12/17/2020	WG	F	INIT	REG	Inorganic	SW-846:6010C	Beryllium	Be	N	1	4	1	Intermediate-Scr_95	—	—	1	µg/L	Y	U	U	N3B-2021-660	CAPA-21-209097	GELC
R-19 S2	893.3	12/17/2020	WG	F	INIT	REG	Inorganic	SW-846:6010C	Calcium	Ca	Y	13	—	10.7	Intermediate	—	—	0.05	mg/L	Y	—	NQ	N3B-2021-660	CAPA-21-209097	GELC
R-19 S2	893.3	12/17/2020	WG	F	INIT	REG	Inorganic	SW-846:6010C	Cobalt	Co	N	1	50	1	Intermediate-Scr_95	—	—	1	µg/L	Y	U	U	N3B-2021-660	CAPA-21-209097	GELC
R-19 S2	893.3	12/17/2020	WG	F	INIT	REG	Inorganic	SW-846:6010C	Copper	Cu	N	3	1000	3	Intermediate-Scr_95	—	—	3	µg/L	Y	U	U	N3B-2021-660	CAPA-21-209097	GELC
R-19 S2	893.3	12/17/2020	WG	F	INIT	REG	Inorganic	SW-846:6010C	Iron	Fe	N	30	1000	54.1	Intermediate-Scr_95	—	—	30	µg/L	Y	U	U	N3B-2021-660	CAPA-21-209097	GELC

Table C-1 Analytical Results from the Periodic Monitoring Events Reported in this Periodic Monitoring Report

Location ID	Screen Depth (ft)	Sample Date	Sample Type	Field Preparation Code	Analysis Type Code	Sample Purpose	Method Category	Lab Method	Parameter Name	Parameter Code	Detected	Report Result	Screening Limit	Background Level	Background Entity	Lab Uncertainty	Report MDA	Report MDL	Report Unit	Best Value	Lab Qualifier	Validation Qualifier	COC #	Field Sample ID	Lab ID
R-19 S2	893.3	12/17/2020	WG	F	INIT	REG	Inorganic	SW-846:6010C	Potassium	K	Y	0.945	—	2.35	Intermediate	—	—	0.05	mg/L	Y	—	NQ	N3B-2021-660	CAPA-21-209097	GELC
R-19 S2	893.3	12/17/2020	WG	F	INIT	REG	Inorganic	SW-846:6010C	Magnesium	Mg	Y	2.38	—	3.14	Intermediate	—	—	0.11	mg/L	Y	—	NQ	N3B-2021-660	CAPA-21-209097	GELC
R-19 S2	893.3	12/17/2020	WG	F	INIT	REG	Inorganic	SW-846:6010C	Manganese	Mn	N	2	200	8.39	Intermediate-Scr_95	—	—	2	µg/L	Y	U	U	N3B-2021-660	CAPA-21-209097	GELC
R-19 S2	893.3	12/17/2020	WG	F	INIT	REG	Inorganic	SW-846:6010C	Sodium	Na	Y	13.6	—	18.2	Intermediate	—	—	0.1	mg/L	Y	—	NQ	N3B-2021-660	CAPA-21-209097	GELC
R-19 S2	893.3	12/17/2020	WG	F	INIT	REG	Inorganic	SW-846:6010C	Silicon Dioxide	SiO2	Y	69.4	—	75	Intermediate	—	—	0.053	mg/L	Y	—	NQ	N3B-2021-660	CAPA-21-209097	GELC
R-19 S2	893.3	12/17/2020	WG	F	INIT	REG	Inorganic	SW-846:6010C	Tin	Sn	N	2.5	12000	13	Intermediate-Scr_95	—	—	2.5	µg/L	Y	U	U	N3B-2021-660	CAPA-21-209097	GELC
R-19 S2	893.3	12/17/2020	WG	F	INIT	REG	Inorganic	SW-846:6010C	Strontium	Sr	Y	53.4	11800	59.6	Intermediate	—	—	1	µg/L	Y	—	NQ	N3B-2021-660	CAPA-21-209097	GELC
R-19 S2	893.3	12/17/2020	WG	F	INIT	REG	Inorganic	SW-846:6010C	Vanadium	V	Y	1.81	63.1	9.29	Intermediate	—	—	1	µg/L	Y	J	J	N3B-2021-660	CAPA-21-209097	GELC
R-19 S2	893.3	12/17/2020	WG	F	INIT	REG	Inorganic	SW-846:6010C	Zinc	Zn	N	3.3	10000	17.4	Intermediate-Scr_95	—	—	3.3	µg/L	Y	U	U	N3B-2021-660	CAPA-21-209097	GELC
R-19 S2	893.3	12/17/2020	WG	F	INIT	REG	Inorganic	SW-846:6020B	Silver	Ag	N	0.3	50	0.2	Intermediate-Scr_95	—	—	0.3	µg/L	Y	U	U	N3B-2021-660	CAPA-21-209097	GELC
R-19 S2	893.3	12/17/2020	WG	F	INIT	REG	Inorganic	SW-846:6020B	Arsenic	As	Y	2.18	10	2.82	Intermediate-Scr_95	—	—	2	µg/L	Y	J	J	N3B-2021-660	CAPA-21-209097	GELC
R-19 S2	893.3	12/17/2020	WG	F	INIT	REG	Inorganic	SW-846:6020B	Cadmium	Cd	N	0.3	5	0.11	Intermediate-Scr_95	—	—	0.3	µg/L	Y	U	U	N3B-2021-660	CAPA-21-209097	GELC
R-19 S2	893.3	12/17/2020	WG	F	INIT	REG	Inorganic	SW-846:6020B	Chromium	Cr	N	3	50	2.72	Intermediate-Scr_95	—	—	3	µg/L	Y	U	U	N3B-2021-660	CAPA-21-209097	GELC
R-19 S2	893.3	12/17/2020	WG	F	INIT	REG	Inorganic	SW-846:6020B	Molybdenum	Mo	Y	1.56	1000	2.9	Intermediate	—	—	0.2	µg/L	Y	—	NQ	N3B-2021-660	CAPA-21-209097	GELC
R-19 S2	893.3	12/17/2020	WG	F	INIT	REG	Inorganic	SW-846:6020B	Nickel	Ni	N	0.6	200	3.65	Intermediate	—	—	0.6	µg/L	Y	U	U	N3B-2021-660	CAPA-21-209097	GELC
R-19 S2	893.3	12/17/2020	WG	F	INIT	REG	Inorganic	SW-846:6020B	Lead	Pb	N	0.5	15	0.5	Intermediate-Scr_95	—	—	0.5	µg/L	Y	U	U	N3B-2021-660	CAPA-21-209097	GELC
R-19 S2	893.3	12/17/2020	WG	F	INIT	REG	Inorganic	SW-846:6020B	Antimony	Sb	N	1	6	1	Intermediate-Scr_95	—	—	1	µg/L	Y	U	U	N3B-2021-660	CAPA-21-209097	GELC
R-19 S2	893.3	12/17/2020	WG	F	INIT	REG	Inorganic	SW-846:6020B	Selenium	Se	N	2	50	1.5	Intermediate-Scr_95	—	—	2	µg/L	Y	U	U	N3B-2021-660	CAPA-21-209097	GELC
R-19 S2	893.3	12/17/2020	WG	F	INIT	REG	Inorganic	SW-846:6020B	Thallium	Tl	N	0.6	2	0.45	Intermediate-Scr_95	—	—	0.6	µg/L	Y	U	U	N3B-2021-660	CAPA-21-209097	GELC
R-19 S2	893.3	12/17/2020	WG	F	INIT	REG	Inorganic	SW-846:6020B	Uranium	U	Y	0.294	30	0.992	Intermediate	—	—	0.067	µg/L	Y	—	NQ	N3B-2021-660	CAPA-21-209097	GELC
R-19 S2	893.3	12/17/2020	WG	F	INIT	REG	LCMS/MS	SW-846:6850	Perchlorate	ClO4	Y	0.329	13.8	0.27	Intermediate	—	—	0.05	µg/L	Y	—	NQ	N3B-2021-660	CAPA-21-209097	GELC
R-19 S2	893.3	12/17/2020	WG	F	INIT	REG	Inorganic	SW-846:7470A	Mercury	Hg	N	0.067	2	0.067	Intermediate-Scr_95	—	—	0.067	µg/L	Y	U	U	N3B-2021-660	CAPA-21-209097	GELC
R-19 S2	893.3	12/17/2020	WG	UF	INIT	REG	Inorganic	SW-846:7470A	Mercury	Hg	N	0.067	2	—	—	—	—	0.067	µg/L	Y	U	U	N3B-2021-660	CAPA-21-209289	GELC
R-19 S2	893.3	12/17/2020	WG	UF	INIT	REG	VOC	SW-846:8260B	Ethylbenzene	100-41-4	N	0.3	700	—	—	—	—	0.3	µg/L	Y	U	U	N3B-2021-660	CAPA-21-209289	GELC
R-19 S2	893.3	12/17/2020	WG	UF	INIT	REG	VOC	SW-846:8260B	Styrene	100-42-5	N	0.3	100	—	—	—	—	0.3	µg/L	Y	U	U	N3B-2021-660	CAPA-21-209289	GELC
R-19 S2	893.3	12/17/2020	WG	UF	INIT	REG	VOC	SW-846:8260B	Dichloropropene[trans-1,3-]	10061-02-6	N	0.3	—	—	—	—	—	0.3	µg/L	Y	U	U	N3B-2021-660	CAPA-21-209289	GELC
R-19 S2	893.3	12/17/2020	WG	UF	INIT	REG	VOC	SW-846:8260B	Propylbenzene[1-]	103-65-1	N	0.3	660	—	—	—	—	0.3	µg/L	Y	U	U	N3B-2021-660	CAPA-21-209289	GELC
R-19 S2	893.3	12/17/2020	WG	UF	INIT	REG	VOC	SW-846:8260B	Butylbenzene[n-]	104-51-8	N	0.3	1000	—	—	—	—	0.3	µg/L	Y	U	U	N3B-2021-660	CAPA-21-209289	GELC
R-19 S2	893.3	12/17/2020	WG	UF	INIT	REG	VOC	SW-846:8260B	Chlorotoluene[4-]	106-43-4	N	0.3	250	—	—	—	—	0.3	µg/L	Y	U	U	N3B-2021-660	CAPA-21-209289	GELC
R-19 S2	893.3	12/17/2020	WG	UF	INIT	REG	VOC	SW-846:8260B	Dichlorobenzene[1,4-]	106-46-7	N	0.3	75	—	—	—	—	0.3	µg/L	Y	U	U	N3B-2021-660	CAPA-21-209289	GELC
R-19 S2	893.3	12/17/2020	WG	UF	INIT	REG	VOC	SW-846:8260B	Dibromoethane[1,2-]	106-93-4	N	0.3	0.05	—	—	—	—	0.3	µg/L	Y	U	U	N3B-2021-660	CAPA-21-209289	GELC
R-19 S2	893.3	12/17/2020	WG	UF	INIT	REG	VOC	SW-846:8260B	Trimethylbenzene[1,3,5-]	108-67-8	N	0.3	60	—	—	—	—	0.3	µg/L	Y	U	U	N3B-2021-660	CAPA-21-209289	GELC
R-19 S2	893.3	12/17/2020	WG	UF	INIT	REG	VOC	SW-846:8260B	Bromobenzene	108-86-1	N	0.3	62	—	—	—	—	0.3	µg/L	Y	U	U	N3B-2021-660	CAPA-21-209289	GELC
R-19 S2	893.3	12/17/2020	WG	UF	INIT	REG	VOC	SW-846:8260B	Toluene	108-88-3	N	0.3	1000	—	—	—	—	0.3	µg/L	Y	U	U	N3B-2021-660	CAPA-21-209289	GELC
R-19 S2	893.3	12/17/2020	WG	UF	INIT	REG	VOC	SW-846:8260B	Chlorobenzene	108-90-7	N	0.3	100	—	—	—	—	0.3	µg/L	Y	U	U	N3B-2021-660	CAPA-21-209289	GELC
R-19 S2	893.3	12/17/2020	WG	UF	INIT	REG	VOC	SW-846:8260B	Trichlorobenzene[1,2,4-]	120-82-1	N	0.3	70	—	—	—	—	0.3	µg/L	Y	U	U	N3B-2021-660	CAPA-21-209289	GELC
R-19 S2	893.3	12/17/2020	WG	UF	INIT	REG	VOC	SW-846:8260B	Chlorodibromomethane	124-48-1	N	0.3	80	—	—	—	—	0.3	µg/L	Y	U	U	N3B-2021-660	CAPA-21-209289	GELC
R-19 S2	893.3	12/17/2020	WG	UF	INIT	REG	VOC	SW-846:8260B	Tetrachloroethene	127-18-4	N	0.3	5	—	—	—	—	0.3	µg/L	Y	U	U	N3B-2021-660	CAPA-21-209289	GELC
R-19 S2	893.3	12/17/2020	WG	UF	INIT	REG	VOC	SW-846:8260B	Butylbenzene[sec-]	135-98-8	N	0.3	2000	—	—	—	—	0.3	µg/L	Y	U	U	N3B-2021-660	CAPA-21-209289	GELC
R-19 S2	893.3	12/17/2020	WG	UF	INIT	REG	VOC	SW-846:8260B	Dichloropropane[1,3-]	142-28-9	N	0.3	370	—	—	—	—	0.3	µg/L	Y	U	U	N3B-2021-660	CAPA-21-209289	GELC
R-19 S2	893.3	12/17/2020	WG	UF	INIT	REG	VOC	SW-846:8260B	Dichlorobenzene[1,3-]	541-73-1	N	0.3	—	—	—	—	—	0.3	µg/L	Y	U	U	N3B-2021-660	CAPA-21-209289	GELC
R-19 S2	893.3	12/17/2020	WG	UF	INIT	REG	VOC	SW-846:8260B	Hexanone[2-]	591-78-6	N	1.5	38	—	—	—	—	1.5	µg/L	Y	U	U	N3B-2021-660	CAPA-21-209289	GELC
R-19 S2	893.3	12/17/2020	WG	UF	INIT	REG	VOC	SW-846:8260B	Diethyl Ether	60-29-7	N	0.3	3930	—	—	—	—	0.3	µg/L	Y	U	U	N3B-2021-660	CAPA-21-209289	GELC
R-19 S2	893.3	12/17/2020	WG	UF	INIT	REG	VOC	SW-846:8260B	Tetrachloroethane[1,1,1,2-]	630-20-6	N	0.3	5.74	—	—	—	—	0.3	µg/L	Y	U	U	N3B-2021-660	CAPA-21-209289	GELC
R-19 S2	893.3	12/17/2020	WG	UF	INIT	REG	VOC	SW-846:8260B	Butanol[1-]	71-36-3	N	15	2000	—	—	—	—	15	µg/L	Y	U	U	N3B-2021-660	CAPA-21-209289	GELC
R-19 S2	893.3	12/17/2020	WG	UF	INIT	REG	VOC	SW-846:8260B	Bromoform	75-25-2	N	0.3	80	—	—	—	—	0.3	µg/L	Y	U	U	N3B-2021-660	CAPA-21-209289	GELC
R-19 S2	893.3	12/17/2020	WG	UF	INIT	REG	VOC	SW-846:8260B	Trichloroethane[1,1,2-]	79-00-5	N	0.3	5	—	—	—	—	0.3	µg/L	Y	U	U	N3B-2021-660	CAPA-21-209289	GELC
R-19 S2	893.3	12/17/2020	WG	UF	INIT	REG	VOC	SW-846:8260B	Tetrachloroethane[1,1,2,2-]	79-34-5	N	0.3	10	—	—	—	—	0.3	µg/L	Y	U	U	N3B-2021-660	CAPA-21-209289	GELC
R-19 S2	893.3	12/17/2020	WG	UF	INIT	REG	VOC	SW-846:8260B	Methyl Methacrylate	80-62-6	N	1.5	1390	—	—	—	—	1.5	µg/L	Y	U	U	N3B-2021-660	CAPA-21-209289	GELC
R-19 S2	893.3	12/17/2020	WG	UF	INIT	REG	VOC	SW-846:8260B	Trichlorobenzene[1,2,3-]	87-61-6	N	0.3	7	—	—	—	—	0.3	µg/L	Y	U	U	N3B-2021-660	CAPA-21-209289	GELC
R-19 S2	893.3	12/17/2020	WG	UF	INIT	REG	VOC	SW-846:8260B	Hexachlorobutadiene	87-68-3	N	0.3	1.39	—	—	—	—	0.3	µg/L	Y	U	UJ	N3B-2021-660	CAPA-21-209289	GELC
R-19 S2	893.3	12/17/2020	WG	UF	INIT	REG	VOC	SW-846:8260B	Naphthalene	91-20-3	N	0.3	1.65	—	—	—	—	0.3	µg/L	Y	U	U	N3B-2021-660	CAPA-21-209289	GELC
R-19 S2	893.3	12/17/2020	WG	UF	INIT	REG	VOC	SW-846:8260B	Xylene[1,2-]	95-47-6	N	0.3	193	—	—	—	—	0.3	µg/L	Y	U	U	N3B-2021-660	CAPA-21-209289	GELC
R-19 S2	893.3	12/17/2020	WG	UF	INIT	REG	VOC	SW-846:8260B	Chlorotoluene[2-]	95-49-8	N	0.3	233	—	—	—	—	0.3	µg/L	Y	U	U	N3B-2021-660	CAPA-21-209289	GELC
R-19 S2	893.3	12/17/2020	WG	UF	INIT	REG	VOC	SW-846:8260B	Dichlorobenzene[1,2-]	95-50-1	N	0.3	600	—	—	—	—	0.3	µg/L	Y	U	U	N3B-2021-660	CAPA-21-209289	GELC

Table C-1 Analytical Results from the Periodic Monitoring Events Reported in this Periodic Monitoring Report

Location ID	Screen Depth (ft)	Sample Date	Sample Type	Field Preparation Code	Analysis Type Code	Sample Purpose	Method Category	Lab Method	Parameter Name	Parameter Code	Detected	Report Result	Screening Limit	Background Level	Background Entity	Lab Uncertainty	Report MDA	Report MDL	Report Unit	Best Value	Lab Qualifier	Validation Qualifier	COC #	Field Sample ID	Lab ID
R-19 S2	893.3	12/17/2020	WG	UF	INIT	REG	VOC	SW-846:8260B	Trimethylbenzene[1,2,4-]	95-63-6	N	0.3	56	—	—	—	—	0.3	µg/L	Y	U	U	N3B-2021-660	CAPA-21-209289	GELC
R-19 S2	893.3	12/17/2020	WG	UF	INIT	REG	VOC	SW-846:8260B	Dibromo-3-Chloropropane[1,2-]	96-12-8	N	0.5	0.2	—	—	—	—	0.5	µg/L	Y	U	U	N3B-2021-660	CAPA-21-209289	GELC
R-19 S2	893.3	12/17/2020	WG	UF	INIT	REG	VOC	SW-846:8260B	Trichloropropane[1,2,3-]	96-18-4	N	0.3	0.00835	—	—	—	—	0.3	µg/L	Y	U	U	N3B-2021-660	CAPA-21-209289	GELC
R-19 S2	893.3	12/17/2020	WG	UF	INIT	REG	VOC	SW-846:8260B	Ethyl Methacrylate	97-63-2	N	1.5	455	—	—	—	—	1.5	µg/L	Y	U	U	N3B-2021-660	CAPA-21-209289	GELC
R-19 S2	893.3	12/17/2020	WG	UF	INIT	REG	VOC	SW-846:8260B	Butylbenzene[tert-]	98-06-6	N	0.3	690	—	—	—	—	0.3	µg/L	Y	U	U	N3B-2021-660	CAPA-21-209289	GELC
R-19 S2	893.3	12/17/2020	WG	UF	INIT	REG	VOC	SW-846:8260B	Isopropylbenzene	98-82-8	N	0.3	447	—	—	—	—	0.3	µg/L	Y	U	U	N3B-2021-660	CAPA-21-209289	GELC
R-19 S2	893.3	12/17/2020	WG	UF	INIT	REG	VOC	SW-846:8260B	Isopropyltoluene[4-]	99-87-6	N	0.3	—	—	—	—	—	0.3	µg/L	Y	U	U	N3B-2021-660	CAPA-21-209289	GELC
R-19 S2	893.3	12/17/2020	WG	UF	INIT	REG	VOC	SW-846:8260B	Xylene[1,3-]+Xylene[1,4-]	Xylene[m+p]	N	0.3	193	—	—	—	—	0.3	µg/L	Y	U	U	N3B-2021-660	CAPA-21-209289	GELC
R-19 S2	893.3	12/17/2020	WG	UF	INIT	REG	SVOC	SW-846:8270D	Nitroaniline[4-]	100-01-6	N	3	38	—	—	—	—	3	µg/L	Y	U	U	N3B-2021-660	CAPA-21-209289	GELC
R-19 S2	893.3	12/17/2020	WG	UF	INIT	REG	SVOC	SW-846:8270D	Nitrophenol[4-]	100-02-7	N	3	—	—	—	—	—	3	µg/L	Y	U	U	N3B-2021-660	CAPA-21-209289	GELC
R-19 S2	893.3	12/17/2020	WG	UF	INIT	REG	SVOC	SW-846:8270D	Benzyl Alcohol	100-51-6	N	3	2000	—	—	—	—	3	µg/L	Y	U	U	N3B-2021-660	CAPA-21-209289	GELC
R-19 S2	893.3	12/17/2020	WG	UF	INIT	REG	SVOC	SW-846:8270D	Bromophenyl-phenylether[4-]	101-55-3	N	3	—	—	—	—	—	3	µg/L	Y	U	U	N3B-2021-660	CAPA-21-209289	GELC
R-19 S2	893.3	12/17/2020	WG	UF	INIT	REG	SVOC	SW-846:8270D	Dimethylphenol[2,4-]	105-67-9	N	3	354	—	—	—	—	3	µg/L	Y	U	U	N3B-2021-660	CAPA-21-209289	GELC
R-19 S2	893.3	12/17/2020	WG	UF	INIT	REG	SVOC	SW-846:8270D	Dichlorobenzene[1,4-]	106-46-7	N	3	75	—	—	—	—	3	µg/L	Y	U	U	N3B-2021-660	CAPA-21-209289	GELC
R-19 S2	893.3	12/17/2020	WG	UF	INIT	REG	SVOC	SW-846:8270D	Chloroaniline[4-]	106-47-8	N	3.3	3.7	—	—	—	—	3.3	µg/L	Y	U	U	N3B-2021-660	CAPA-21-209289	GELC
R-19 S2	893.3	12/17/2020	WG	UF	INIT	REG	SVOC	SW-846:8270D	Phenol	108-95-2	N	3	5	—	—	—	—	3	µg/L	Y	U	U	N3B-2021-660	CAPA-21-209289	GELC
R-19 S2	893.3	12/17/2020	WG	UF	INIT	REG	SVOC	SW-846:8270D	Pyridine	110-86-1	N	3	20	—	—	—	—	3	µg/L	Y	U	UJ	N3B-2021-660	CAPA-21-209289	GELC
R-19 S2	893.3	12/17/2020	WG	UF	INIT	REG	SVOC	SW-846:8270D	Bis(2-chloroethyl)ether	111-44-4	N	3	0.137	—	—	—	—	3	µg/L	Y	U	U	N3B-2021-660	CAPA-21-209289	GELC
R-19 S2	893.3	12/17/2020	WG	UF	INIT	REG	SVOC	SW-846:8270D	Bis(2-chloroethoxy)methane	111-91-1	N	3	59	—	—	—	—	3	µg/L	Y	U	U	N3B-2021-660	CAPA-21-209289	GELC
R-19 S2	893.3	12/17/2020	WG	UF	INIT	REG	SVOC	SW-846:8270D	Bis(2-ethylhexyl)phthalate	117-81-7	N	0.3	6	—	—	—	—	0.3	µg/L	Y	U	U	N3B-2021-660	CAPA-21-209289	GELC
R-19 S2	893.3	12/17/2020	WG	UF	INIT	REG	SVOC	SW-846:8270D	Di-n-octylphthalate	117-84-0	N	0.3	200	—	—	—	—	0.3	µg/L	Y	U	U	N3B-2021-660	CAPA-21-209289	GELC
R-19 S2	893.3	12/17/2020	WG	UF	INIT	REG	SVOC	SW-846:8270D	Anthracene	120-12-7	N	0.3	1720	—	—	—	—	0.3	µg/L	Y	U	U	N3B-2021-660	CAPA-21-209289	GELC
R-19 S2	893.3	12/17/2020	WG	UF	INIT	REG	SVOC	SW-846:8270D	Trichlorobenzene[1,2,4-]	120-82-1	N	3	70	—	—	—	—	3	µg/L	Y	U	U	N3B-2021-660	CAPA-21-209289	GELC
R-19 S2	893.3	12/17/2020	WG	UF	INIT	REG	SVOC	SW-846:8270D	Dichlorophenol[2,4-]	120-83-2	N	3	45.3	—	—	—	—	3	µg/L	Y	U	U	N3B-2021-660	CAPA-21-209289	GELC
R-19 S2	893.3	12/17/2020	WG	UF	INIT	REG	SVOC	SW-846:8270D	Diphenylamine	122-39-4	N	3	122	—	—	—	—	3	µg/L	Y	U	U	N3B-2021-660	CAPA-21-209289	GELC
R-19 S2	893.3	12/17/2020	WG	UF	INIT	REG	SVOC	SW-846:8270D	Diphenylhydrazine[1,2-]	122-66-7	N	3	0.78	—	—	—	—	3	µg/L	Y	U	U	N3B-2021-660	CAPA-21-209289	GELC
R-19 S2	893.3	12/17/2020	WG	UF	INIT	REG	SVOC	SW-846:8270D	Pyrene	129-00-0	N	0.3	117	—	—	—	—	0.3	µg/L	Y	U	U	N3B-2021-660	CAPA-21-209289	GELC
R-19 S2	893.3	12/17/2020	WG	UF	INIT	REG	SVOC	SW-846:8270D	Dimethyl Phthalate	131-11-3	N	0.3	612	—	—	—	—	0.3	µg/L	Y	U	U	N3B-2021-660	CAPA-21-209289	GELC
R-19 S2	893.3	12/17/2020	WG	UF	INIT	REG	SVOC	SW-846:8270D	Dibenzofuran	132-64-9	N	3	7.9	—	—	—	—	3	µg/L	Y	U	U	N3B-2021-660	CAPA-21-209289	GELC
R-19 S2	893.3	12/17/2020	WG	UF	INIT	REG	SVOC	SW-846:8270D	Atrazine	1912-24-9	N	3	3	—	—	—	—	3	µg/L	Y	U	U	N3B-2021-660	CAPA-21-209289	GELC
R-19 S2	893.3	12/17/2020	WG	UF	INIT	REG	SVOC	SW-846:8270D	Indeno(1,2,3-cd)pyrene	193-39-5	N	0.3	0.343	—	—	—	—	0.3	µg/L	Y	U	U	N3B-2021-660	CAPA-21-209289	GELC
R-19 S2	893.3	12/17/2020	WG	UF	INIT	REG	SVOC	SW-846:8270D	Benzo(b)fluoranthene	205-99-2	N	0.3	0.343	—	—	—	—	0.3	µg/L	Y	U	U	N3B-2021-660	CAPA-21-209289	GELC
R-19 S2	893.3	12/17/2020	WG	UF	INIT	REG	SVOC	SW-846:8270D	Fluoranthene	206-44-0	N	0.3	802	—	—	—	—	0.3	µg/L	Y	U	U	N3B-2021-660	CAPA-21-209289	GELC
R-19 S2	893.3	12/17/2020	WG	UF	INIT	REG	SVOC	SW-846:8270D	Benzo(k)fluoranthene	207-08-9	N	0.3	3.43	—	—	—	—	0.3	µg/L	Y	U	U	N3B-2021-660	CAPA-21-209289	GELC
R-19 S2	893.3	12/17/2020	WG	UF	INIT	REG	SVOC	SW-846:8270D	Acenaphthylene	208-96-8	N	0.3	—	—	—	—	—	0.3	µg/L	Y	U	U	N3B-2021-660	CAPA-21-209289	GELC
R-19 S2	893.3	12/17/2020	WG	UF	INIT	REG	SVOC	SW-846:8270D	Chrysene	218-01-9	N	0.3	34.3	—	—	—	—	0.3	µg/L	Y	U	U	N3B-2021-660	CAPA-21-209289	GELC
R-19 S2	893.3	12/17/2020	WG	UF	INIT	REG	SVOC	SW-846:8270D	Benzo(a)pyrene	50-32-8	N	0.3	0.2	—	—	—	—	0.3	µg/L	Y	U	U	N3B-2021-660	CAPA-21-209289	GELC
R-19 S2	893.3	12/17/2020	WG	UF	INIT	REG	SVOC	SW-846:8270D	Dinitrophenol[2,4-]	51-28-5	N	5	38.7	—	—	—	—	5	µg/L	Y	U	U	N3B-2021-660	CAPA-21-209289	GELC
R-19 S2	893.3	12/17/2020	WG	UF	INIT	REG	SVOC	SW-846:8270D	Dibenz(a,h)anthracene	53-70-3	N	0.3	0.0343	—	—	—	—	0.3	µg/L	Y	U	U	N3B-2021-660	CAPA-21-209289	GELC
R-19 S2	893.3	12/17/2020	WG	UF	INIT	REG	SVOC	SW-846:8270D	Dinitro-2-methylphenol[4,6-]	534-52-1	N	3	1.52	—	—	—	—	3	µg/L	Y	U	U	N3B-2021-660	CAPA-21-209289	GELC
R-19 S2	893.3	12/17/2020	WG	UF	INIT	REG	SVOC	SW-846:8270D	Dichlorobenzene[1,3-]	541-73-1	N	3	—	—	—	—	—	3	µg/L	Y	U	U	N3B-2021-660	CAPA-21-209289	GELC
R-19 S2	893.3	12/17/2020	WG	UF	INIT	REG	SVOC	SW-846:8270D	Benzo(a)anthracene	56-55-3	N	0.3	0.12	—	—	—	—	0.3	µg/L	Y	U	U	N3B-2021-660	CAPA-21-209289	GELC
R-19 S2	893.3	12/17/2020	WG	UF	INIT	REG	SVOC	SW-846:8270D	Chloro-3-methylphenol[4-]	59-50-7	N	3	1400	—	—	—	—	3	µg/L	Y	U	U	N3B-2021-660	CAPA-21-209289	GELC
R-19 S2	893.3	12/17/2020	WG	UF	INIT	REG	SVOC	SW-846:8270D	Aniline	62-53-3	N	4.2	130	—	—	—	—	4.2	µg/L	Y	U	U	N3B-2021-660	CAPA-21-209289	GELC
R-19 S2	893.3	12/17/2020	WG	UF	INIT	REG	SVOC	SW-846:8270D	Nitrosodimethylamine[N-]	62-75-9	N	3	0.00491	—	—	—	—	3	µg/L	Y	U	U	N3B-2021-660	CAPA-21-209289	GELC
R-19 S2	893.3	12/17/2020	WG	UF	INIT	REG	SVOC	SW-846:8270D	Nitroso-di-n-propylamine[N-]	621-64-7	N	3	0.11	—	—	—	—	3	µg/L	Y	U	U	N3B-2021-660	CAPA-21-209289	GELC
R-19 S2	893.3	12/17/2020	WG	UF	INIT	REG	SVOC	SW-846:8270D	Benzoic Acid	65-85-0	N	10.3	75000	—	—	—	—	6	µg/L	Y	J	U	N3B-2021-660	CAPA-21-209289	GELC
R-19 S2	893.3	12/17/2020	WG	UF	INIT	REG	SVOC	SW-846:8270D	Methylphenol[3-,4-]	65794-96-9	N	3.7	—	—	—	—	—	3.7	µg/L	Y	U	U	N3B-2021-660	CAPA-21-209289	GELC
R-19 S2	893.3	12/17/2020	WG	UF	INIT	REG	SVOC	SW-846:8270D	Hexachloroethane	67-72-1	N	3	3.28	—	—	—	—	3	µg/L	Y	U	U	N3B-2021-660	CAPA-21-209289	GELC
R-19 S2	893.3	12/17/2020	WG	UF	INIT	REG	SVOC	SW-846:8270D	Chlorophenyl-phenyl[4-] Ether	7005-72-3	N	3	—	—	—	—	—	3	µg/L	Y	U	U	N3B-2021-660	CAPA-21-209289	GELC
R-19 S2	893.3	12/17/2020	WG	UF	INIT	REG	SVOC	SW-846:8270D	Hexachlorocyclopentadiene	77-47-4	N	3	50	—	—	—	—	3	µg/L	Y	U	U	N3B-2021-660	CAPA-21-209289	GELC
R-19 S2	893.3	12/17/2020	WG	UF	INIT	REG	SVOC	SW-846:8270D	Isophorone	78-59-1	N	3.5	781	—	—	—	—	3.5	µg/L	Y	U	U	N3B-2021-660	CAPA-21-209289	GELC
R-19 S2	893.3	12/17/2020	WG	UF	INIT	REG	SVOC	SW-846:8270D	Acenaphthene	83-32-9	N	0.3	535	—	—	—	—	0.3	µg/L	Y	U	U	N3B-2021-660	CAPA-21-209289	GELC
R-19 S2	893.3	12/17/2020	WG	UF	INIT	REG	SVOC	SW-846:8270D	Diethylphthalate	84-66-2	N	0.3	14800	—	—	—	—	0.3	µg/L	Y	U	U	N3B-2021-660	CAPA-21-209289	GELC
R-19 S2	893.3	12/17/2020	WG	UF	INIT	REG	SVOC	SW-846:8270D	Di-n-butylphthalate	84-74-2	N	0.3	885	—	—	—	—	0.3	µg/L	Y	U	U	N3B-2021-660	CAPA-21-209289	GELC
R-19 S2	893.3	12/17/2020	WG	UF	INIT	REG	SVOC	SW-846:8270D	Phenanthrene	85-01-8	N	0.3	170	—	—	—	—	0.3	µg/L	Y	U	U	N3B-2021-660	CAPA-21-209289	GELC
R-19 S2	893.3	12/17/2020	WG	UF	INIT	REG	SVOC	SW-846:8270D	Butylbenzylphthalate	85-68-7	N	0.3	160	—	—	—	—	0.3	µg/L	Y	U	U	N3B-2021-660	CAPA-21-209289	GELC
R-19 S2	893.3	12/17/2020	WG	UF	INIT	REG	SVOC	SW-846:8270D	Fluorene	86-73-7	N	0.3	288	—	—	—	—	0.3	µg/L	Y	U	U	N3B-2021-660	CAPA-21-209289	GELC
R-19 S2	893.3	12/17/2020	WG	UF	INIT	REG	SVOC	SW-846:8270D	Hexachlorobutadiene	87-68-3	N	3	1.39	—	—	—	—	3	µg/L	Y	U	U	N3B-2021-660	CAPA-21-209289	GELC
R-19 S2	893.3	12/17/2020	WG	UF	INIT	REG	SVOC	SW-846:8270D	Pentachlorophenol	87-86-5	N	3	1	—	—	—	—	3	µg/L	Y	U	U	N3B-2021-660	CAPA-21-209289	GELC
R-19 S2	893.3	12/17/2020	WG	UF	INIT	REG	SVOC	SW-846:8270D	Trichlorophenol[2,4,6-]	88-06-2	N	3	11.9	—	—	—	—	3	µg/L	Y	U	U	N3B-2021-660	CAPA-21-209289	GELC
R-19 S2	893.3	12/17/2020	WG	UF	INIT	REG	SVOC	SW-846:8270D	Nitroaniline[2-]	88-74-4	N	3	190	—	—	—	—	3	µg/L	Y	U	U	N3B-2021-660	CAPA-21-209289	GELC

Table C-1 Analytical Results from the Periodic Monitoring Events Reported in this Periodic Monitoring Report

Location ID	Screen Depth (ft)	Sample Date	Sample Type	Field Preparation Code	Analysis Type Code	Sample Purpose	Method Category	Lab Method	Parameter Name	Parameter Code	Detected	Report Result	Screening Limit	Background Level	Background Entity	Lab Uncertainty	Report MDA	Report MDL	Report Unit	Best Value	Lab Qualifier	Validation Qualifier	COC #	Field Sample ID	Lab ID
R-19 S2	893.3	12/17/2020	WG	UF	INIT	REG	SVOC	SW-846:8270D	Nitrophenol[2-]	88-75-5	N	3	—	—	—	—	—	3	µg/L	Y	U	U	N3B-2021-660	CAPA-21-209289	GELC
R-19 S2	893.3	12/17/2020	WG	UF	INIT	REG	SVOC	SW-846:8270D	Methylnaphthalene[1-]	90-12-0	N	0.3	11.4	—	—	—	—	0.3	µg/L	Y	U	U	N3B-2021-660	CAPA-21-209289	GELC
R-19 S2	893.3	12/17/2020	WG	UF	INIT	REG	SVOC	SW-846:8270D	Naphthalene	91-20-3	N	0.3	1.65	—	—	—	—	0.3	µg/L	Y	U	U	N3B-2021-660	CAPA-21-209289	GELC
R-19 S2	893.3	12/17/2020	WG	UF	INIT	REG	SVOC	SW-846:8270D	Methylnaphthalene[2-]	91-57-6	N	0.3	35.1	—	—	—	—	0.3	µg/L	Y	U	U	N3B-2021-660	CAPA-21-209289	GELC
R-19 S2	893.3	12/17/2020	WG	UF	INIT	REG	SVOC	SW-846:8270D	Chloronaphthalene[2-]	91-58-7	N	0.41	733	—	—	—	—	0.41	µg/L	Y	U	U	N3B-2021-660	CAPA-21-209289	GELC
R-19 S2	893.3	12/17/2020	WG	UF	INIT	REG	SVOC	SW-846:8270D	Dichlorobenzidine[3,3'-]	91-94-1	N	3	1.25	—	—	—	—	3	µg/L	Y	U	U	N3B-2021-660	CAPA-21-209289	GELC
R-19 S2	893.3	12/17/2020	WG	UF	INIT	REG	SVOC	SW-846:8270D	Benzidine	92-87-5	N	3.9	0.00109	—	—	—	—	3.9	µg/L	Y	U	UJ	N3B-2021-660	CAPA-21-209289	GELC
R-19 S2	893.3	12/17/2020	WG	UF	INIT	REG	SVOC	SW-846:8270D	Methylphenol[2-]	95-48-7	N	3	930	—	—	—	—	3	µg/L	Y	U	U	N3B-2021-660	CAPA-21-209289	GELC
R-19 S2	893.3	12/17/2020	WG	UF	INIT	REG	SVOC	SW-846:8270D	Dichlorobenzene[1,2-]	95-50-1	N	3	600	—	—	—	—	3	µg/L	Y	U	U	N3B-2021-660	CAPA-21-209289	GELC
R-19 S2	893.3	12/17/2020	WG	UF	INIT	REG	SVOC	SW-846:8270D	Chlorophenol[2-]	95-57-8	N	3	91	—	—	—	—	3	µg/L	Y	U	U	N3B-2021-660	CAPA-21-209289	GELC
R-19 S2	893.3	12/17/2020	WG	UF	INIT	REG	SVOC	SW-846:8270D	Trichlorophenol[2,4,5-]	95-95-4	N	3	1170	—	—	—	—	3	µg/L	Y	U	U	N3B-2021-660	CAPA-21-209289	GELC
R-19 S2	893.3	12/17/2020	WG	UF	INIT	REG	SVOC	SW-846:8270D	Nitrobenzene	98-95-3	N	3	1.4	—	—	—	—	3	µg/L	Y	U	U	N3B-2021-660	CAPA-21-209289	GELC
R-19 S2	893.3	12/17/2020	WG	UF	INIT	REG	SVOC	SW-846:8270D	Nitroaniline[3-]	99-09-2	N	3	—	—	—	—	—	3	µg/L	Y	U	U	N3B-2021-660	CAPA-21-209289	GELC
R-19 S2	893.3	12/17/2020	WG	UF	INIT	REG	SVOC	SW-846:8270D	Oxybis(1-chloropropane)[2,2'-]	108-60-1	N	3	9.81	—	—	—	—	3	µg/L	Y	U	U	N3B-2021-660	CAPA-21-209289	GELC
R-19 S2	893.3	12/17/2020	WG	UF	INIT	REG	SVOC	SW-846:8270D	Hexachlorobenzene	118-74-1	N	3	1	—	—	—	—	3	µg/L	Y	U	U	N3B-2021-660	CAPA-21-209289	GELC
R-19 S2	893.3	12/17/2020	WG	UF	INIT	REG	SVOC	SW-846:8270D	Dinitrotoluene[2,4-]	121-14-2	N	3	2.37	—	—	—	—	3	µg/L	Y	U	U	N3B-2021-660	CAPA-21-209289	GELC
R-19 S2	893.3	12/17/2020	WG	UF	INIT	REG	SVOC	SW-846:8270D	Dioxane[1,4-]	123-91-1	N	3	4.59	—	—	—	—	3	µg/L	Y	U	U	N3B-2021-660	CAPA-21-209289	GELC
R-19 S2	893.3	12/17/2020	WG	UF	INIT	REG	SVOC	SW-846:8270D	Sulfolane	126-33-0	N	3	20	—	—	—	—	3	µg/L	Y	U	U	N3B-2021-660	CAPA-21-209289	GELC
R-19 S2	893.3	12/17/2020	WG	UF	INIT	REG	SVOC	SW-846:8270D	Prometon	1610-18-0	N	3	250	—	—	—	—	3	µg/L	Y	U	U	N3B-2021-660	CAPA-21-209289	GELC
R-19 S2	893.3	12/17/2020	WG	UF	INIT	REG	SVOC	SW-846:8270D	Benzo(g,h,i)perylene	191-24-2	N	0.3	—	—	—	—	—	0.3	µg/L	Y	U	U	N3B-2021-660	CAPA-21-209289	GELC
R-19 S2	893.3	12/17/2020	WG	UF	INIT	REG	SVOC	SW-846:8270D	Nitrosodiethylamine[N-]	55-18-5	N	3	0.00167	—	—	—	—	3	µg/L	Y	U	U	N3B-2021-660	CAPA-21-209289	GELC
R-19 S2	893.3	12/17/2020	WG	UF	INIT	REG	SVOC	SW-846:8270D	Tetrachlorophenol[2,3,4,6-]	58-90-2	N	3	240	—	—	—	—	3	µg/L	Y	U	U	N3B-2021-660	CAPA-21-209289	GELC
R-19 S2	893.3	12/17/2020	WG	UF	INIT	REG	SVOC	SW-846:8270D	Dinitrotoluene[2,6-]	606-20-2	N	3	0.485	—	—	—	—	3	µg/L	Y	U	U	N3B-2021-660	CAPA-21-209289	GELC
R-19 S2	893.3	12/17/2020	WG	UF	INIT	REG	SVOC	SW-846:8270D	Pentachlorobenzene	608-93-5	N	3	3.07	—	—	—	—	3	µg/L	Y	U	U	N3B-2021-660	CAPA-21-209289	GELC
R-19 S2	893.3	12/17/2020	WG	UF	INIT	REG	SVOC	SW-846:8270D	Dinoseb	88-85-7	N	3	7	—	—	—	—	3	µg/L	Y	U	U	N3B-2021-660	CAPA-21-209289	GELC
R-19 S2	893.3	12/17/2020	WG	UF	INIT	REG	SVOC	SW-846:8270D	Nitroso-di-n-butylamine[N-]	924-16-3	N	3	0.0273	—	—	—	—	3	µg/L	Y	U	U	N3B-2021-660	CAPA-21-209289	GELC
R-19 S2	893.3	12/17/2020	WG	UF	INIT	REG	SVOC	SW-846:8270D	Nitrosopyrrolidine[N-]	930-55-2	N	3	0.37	—	—	—	—	3	µg/L	Y	U	U	N3B-2021-660	CAPA-21-209289	GELC
R-19 S2	893.3	12/17/2020	WG	UF	INIT	REG	SVOC	SW-846:8270D	Tetrachlorobenzene[1,2,4,5]	95-94-3	N	3	1.66	—	—	—	—	3	µg/L	Y	U	U	N3B-2021-660	CAPA-21-209289	GELC
R-19 S2	893.3	12/17/2020	WG	UF	INIT	REG	SVOC	SW-846:8270E_SIM	Dioxane[1,4-]	123-91-1	N	0.1	4.59	—	—	—	—	0.1	µg/L	Y	U	U	N3B-2021-660	CAPA-21-209289	GELC
R-31 S4	826.6	12/18/2020	WG	F	INIT	REG	General Chemistry	EPA:120.1	Specific Conductance	SPEC_CONDC	Y	117	—	—	—	—	—	1	µS/cm	Y	—	NQ	N3B-2021-673	CAAN-21-211089	GELC
R-31 S4	826.6	12/18/2020	WG	F	INIT	REG	General Chemistry	EPA:150.1	Acidity or Alkalinity of a solution	pH	Y	8.25	—	—	—	—	—	0.01	SU	Y	H	NQ	N3B-2021-673	CAAN-21-211089	GELC
R-31 S4	826.6	12/18/2020	WG	F	INIT	REG	General Chemistry	EPA:160.1	Total Dissolved Solids	TDS	Y	113	1000	161	Regional	—	—	3.4	mg/L	Y	—	NQ	N3B-2021-673	CAAN-21-211089	GELC
R-31 S4	826.6	12/18/2020	WG	F	INIT	REG	General Chemistry	EPA:300.0	Bromide	Br(-1)	N	0.067	—	0.067	Regional-Scr_95	—	—	0.067	mg/L	Y	U	U	N3B-2021-673	CAAN-21-211089	GELC
R-31 S4	826.6	12/18/2020	WG	F	INIT	REG	General Chemistry	EPA:300.0	Chloride	Cl(-1)	Y	1.78	250	2.7	Regional	—	—	0.067	mg/L	Y	—	J-	N3B-2021-673	CAAN-21-211089	GELC
R-31 S4	826.6	12/18/2020	WG	F	INIT	REG	General Chemistry	EPA:300.0	Fluoride	F(-1)	Y	0.176	1.6	0.377	Regional	—	—	0.033	mg/L	Y	—	NQ	N3B-2021-673	CAAN-21-211089	GELC
R-31 S4	826.6	12/18/2020	WG	F	INIT	REG	General Chemistry	EPA:300.0	Sulfate	SO4(-2)	Y	1.5	600	4.59	Regional	—	—	0.133	mg/L	Y	—	NQ	N3B-2021-673	CAAN-21-211089	GELC
R-31 S4	826.6	12/18/2020	WG	F	INIT	REG	General Chemistry	EPA:310.1	Alkalinity-CO3	ALK-CO3	N	1.45	—	—	—	—	—	1.45	mg/L	Y	U	U	N3B-2021-673	CAAN-21-211089	GELC
R-31 S4	826.6	12/18/2020	WG	F	INIT	REG	General Chemistry	EPA:310.1	Alkalinity-CO3+HCO3	ALK-CO3+HCO3	Y	56.1	—	72.9	Regional	—	—	1.45	mg/L	Y	—	NQ	N3B-2021-673	CAAN-21-211089	GELC
R-31 S4	826.6	12/18/2020	WG	UF	INIT	REG	Inorganic	EPA:335.4	Cyanide (Total)	CN(TOTAL)	N	0.00167	0.2	0.0017	Regional-Scr_95	—	—	0.00167	mg/L	Y	U	U	N3B-2021-673	CAAN-21-211090	GELC
R-31 S4	826.6	12/18/2020	WG	F	INIT	REG	General Chemistry	EPA:350.1	Ammonia as Nitrogen	NH3-N	N	0.0711	—	0.1	Regional-Scr_95	—	—	0.017	mg/L	Y	—	U	N3B-2021-673	CAAN-21-211089	GELC
R-31 S4	826.6	12/18/2020	WG	UF	INIT	REG	General Chemistry	EPA:351.2	Total Kjeldahl Nitrogen	TKN	Y	0.0541	—	—	—	—	—	0.033	mg/L	Y	J	J-	N3B-2021-673	CAAN-21-211090	GELC
R-31 S4	826.6	12/18/2020	WG	F	INIT	REG	General Chemistry	EPA:353.2	Nitrate-Nitrite as Nitrogen	NO3+NO2-N	Y	0.349	10	0.769	Regional	—	—	0.017	mg/L	Y	—	NQ	N3B-2021-673	CAAN-21-211089	GELC
R-31 S4	826.6	12/18/2020	WG	F	INIT	REG	General Chemistry	EPA:365.4	Total Phosphate as Phosphorus	PO4-P	Y	0.0602	—	0.0822	Regional-Scr_95	—	—	0.02	mg/L	Y	—	NQ	N3B-2021-673	CAAN-21-211089	GELC
R-31 S4	826.6	12/18/2020	WG	F	INIT	REG	Inorganic	SM:A2340B	Hardness	Hardness	Y	30.7	—	67.1	Regional	—	—	0.453	mg/L	Y	—	NQ	N3B-2021-673	CAAN-21-211089	GELC
R-31 S4	826.6	12/18/2020	WG	F	INIT	REG	Inorganic	SW-846:6010C	Aluminum	Al	N	68	5000	68	Regional-Scr_95	—	—	68	µg/L	Y	U	U	N3B-2021-673	CAAN-21-211089	GELC
R-31 S4	826.6	12/18/2020	WG	F	INIT	REG	Inorganic	SW-846:6010C	Boron	B	N	15	750	18.7	Regional-Scr_95	—	—	15	µg/L	Y	U	U	N3B-2021-673	CAAN-21-211089	GELC
R-31 S4	826.6	12/18/2020	WG	F	INIT	REG	Inorganic	SW-846:6010C	Barium	Ba	Y	34.4	2000	38.1	Regional	—	—	1	µg/L	Y	—	NQ	N3B-2021-673	CAAN-21-211089	GELC
R-31 S4	826.6	12/18/2020	WG	F	INIT	REG	Inorganic	SW-846:6010C	Beryllium	Be	N	1	4	1	Regional-Scr_95	—	—	1	µg/L	Y	U	U	N3B-2021-673	CAAN-21-211089	GELC
R-31 S4	826.6	12/18/2020	WG	F	INIT	REG	Inorganic	SW-846:6010C	Calcium	Ca	Y	8.63	—	17.03	Regional	—	—	0.05	mg/L	Y	—	NQ	N3B-2021-673	CAAN-21-211089	GELC
R-31 S4	826.6	12/18/2020	WG	F	INIT	REG	Inorganic	SW-846:6010C	Cobalt	Co	N	1	50	1	Regional-Scr_95	—	—	1	µg/L	Y	U	U	N3B-2021-673	CAAN-21-211089	GELC
R-31 S4	826.6	12/18/2020	WG	F	INIT	REG	Inorganic	SW-846:6010C	Copper	Cu	N	3	1000	3	Regional-Scr_95	—	—	3	µg/L	Y	U	U	N3B-2021-673	CAAN-21-211089	GELC
R-31 S4	826.6	12/18/2020	WG	F	INIT	REG	Inorganic	SW-846:6010C	Iron	Fe	N	30	1000	53.8	Regional-Scr_95	—	—	30	µg/L	Y	U	U	N3B-2021-673	CAAN-21-211089	GELC
R-31 S4	826.6	12/18/2020	WG	F	INIT	REG	Inorganic	SW-846:6010C	Potassium	K	Y	3.4	—	2.39	Regional	—	—	0.05	mg/L	Y	—	NQ	N3B-2021-673	CAAN-21-211089	GELC
R-31 S4	826.6	12/18/2020	WG	F	INIT	REG	Inorganic	SW-846:6010C	Magnesium	Mg	Y	2.22	—	4.18	Regional	—	—	0.11	mg/L	Y	—	NQ	N3B-2021-673	CAAN-21-211089	GELC
R-31 S4	826.6	12/18/2020	WG	F	INIT	REG	Inorganic	SW-846:6010C	Manganese	Mn	N	2	200	12.1	Regional-Scr_95	—	—	2	µg/L	Y	U	U	N3B-2021-673	CAAN-21-211089	GELC
R-31 S4	826.6	12/18/2020	WG	F	INIT	REG	Inorganic	SW-846:6010C	Sodium	Na	Y	10.8	—	16	Regional	—	—	0.1	mg/L	Y	—	NQ	N3B-2021-673	CAAN-21-211089	GELC

Table C-1 Analytical Results from the Periodic Monitoring Events Reported in this Periodic Monitoring Report

Location ID	Screen Depth (ft)	Sample Date	Sample Type	Field Preparation Code	Analysis Type Code	Sample Purpose	Method Category	Lab Method	Parameter Name	Parameter Code	Detected	Report Result	Screening Limit	Background Level	Background Entity	Lab Uncertainty	Report MDA	Report MDL	Report Unit	Best Value	Lab Qualifier	Validation Qualifier	COC #	Field Sample ID	Lab ID
R-31 S4	826.6	12/18/2020	WG	F	INIT	REG	Inorganic	SW-846:6010C	Silicon Dioxide	SiO2	Y	77.8	—	81.9	Regional	—	—	0.053	mg/L	Y	—	NQ	N3B-2021-673	CAAN-21-211089	GELC
R-31 S4	826.6	12/18/2020	WG	F	INIT	REG	Inorganic	SW-846:6010C	Tin	Sn	N	2.5	12000	13	Regional-Scr_95	—	—	2.5	µg/L	Y	U	U	N3B-2021-673	CAAN-21-211089	GELC
R-31 S4	826.6	12/18/2020	WG	F	INIT	REG	Inorganic	SW-846:6010C	Strontium	Sr	Y	41.9	11800	157	Regional	—	—	1	µg/L	Y	—	NQ	N3B-2021-673	CAAN-21-211089	GELC
R-31 S4	826.6	12/18/2020	WG	F	INIT	REG	Inorganic	SW-846:6010C	Vanadium	V	Y	6.31	63.1	11.4	Regional	—	—	1	µg/L	Y	—	NQ	N3B-2021-673	CAAN-21-211089	GELC
R-31 S4	826.6	12/18/2020	WG	F	INIT	REG	Inorganic	SW-846:6010C	Zinc	Zn	N	3.3	10000	14.4	Regional-Scr_95	—	—	3.3	µg/L	Y	U	U	N3B-2021-673	CAAN-21-211089	GELC
R-31 S4	826.6	12/18/2020	WG	F	INIT	REG	Inorganic	SW-846:6020B	Silver	Ag	N	0.3	50	0.2	Regional-Scr_95	—	—	0.3	µg/L	Y	U	U	N3B-2021-673	CAAN-21-211089	GELC
R-31 S4	826.6	12/18/2020	WG	F	INIT	REG	Inorganic	SW-846:6020B	Arsenic	As	Y	2.47	10	2.7	Regional-Scr_95	—	—	2	µg/L	Y	J	J	N3B-2021-673	CAAN-21-211089	GELC
R-31 S4	826.6	12/18/2020	WG	F	INIT	REG	Inorganic	SW-846:6020B	Cadmium	Cd	N	0.3	5	0.11	Regional-Scr_95	—	—	0.3	µg/L	Y	U	U	N3B-2021-673	CAAN-21-211089	GELC
R-31 S4	826.6	12/18/2020	WG	F	INIT	REG	Inorganic	SW-846:6020B	Chromium	Cr	Y	3.56	50	7.48	Regional	—	—	3	µg/L	Y	J	J	N3B-2021-673	CAAN-21-211089	GELC
R-31 S4	826.6	12/18/2020	WG	F	INIT	REG	Inorganic	SW-846:6020B	Molybdenum	Mo	Y	1.23	1000	2.5	Regional	—	—	0.2	µg/L	Y	—	NQ	N3B-2021-673	CAAN-21-211089	GELC
R-31 S4	826.6	12/18/2020	WG	F	INIT	REG	Inorganic	SW-846:6020B	Nickel	Ni	N	0.6	200	2.9	Regional	—	—	0.6	µg/L	Y	U	U	N3B-2021-673	CAAN-21-211089	GELC
R-31 S4	826.6	12/18/2020	WG	F	INIT	REG	Inorganic	SW-846:6020B	Lead	Pb	N	0.5	15	0.5	Regional-Scr_95	—	—	0.5	µg/L	Y	U	U	N3B-2021-673	CAAN-21-211089	GELC
R-31 S4	826.6	12/18/2020	WG	F	INIT	REG	Inorganic	SW-846:6020B	Antimony	Sb	N	1	6	1	Regional-Scr_95	—	—	1	µg/L	Y	U	U	N3B-2021-673	CAAN-21-211089	GELC
R-31 S4	826.6	12/18/2020	WG	F	INIT	REG	Inorganic	SW-846:6020B	Selenium	Se	N	2	50	1.5	Regional-Scr_95	—	—	2	µg/L	Y	U	U	N3B-2021-673	CAAN-21-211089	GELC
R-31 S4	826.6	12/18/2020	WG	F	INIT	REG	Inorganic	SW-846:6020B	Thallium	Tl	N	0.6	2	0.45	Regional-Scr_95	—	—	0.6	µg/L	Y	U	U	N3B-2021-673	CAAN-21-211089	GELC
R-31 S4	826.6	12/18/2020	WG	F	INIT	REG	Inorganic	SW-846:6020B	Uranium	U	Y	0.303	30	1.19	Regional	—	—	0.067	µg/L	Y	—	NQ	N3B-2021-673	CAAN-21-211089	GELC
R-31 S4	826.6	12/18/2020	WG	F	INIT	REG	LCMS/MS	SW-846:6850	Perchlorate	ClO4	Y	0.257	13.8	0.414	Regional	—	—	0.05	µg/L	Y	—	NQ	N3B-2021-673	CAAN-21-211089	GELC
R-31 S4	826.6	12/18/2020	WG	F	INIT	REG	Inorganic	SW-846:7470A	Mercury	Hg	N	0.067	2	0.067	Regional-Scr_95	—	—	0.067	µg/L	Y	U	U	N3B-2021-673	CAAN-21-211089	GELC
R-31 S4	826.6	12/18/2020	WG	UF	INIT	REG	Inorganic	SW-846:7470A	Mercury	Hg	N	0.067	2	—	—	—	—	0.067	µg/L	Y	U	U	N3B-2021-673	CAAN-21-211090	GELC
R-31 S4	826.6	12/18/2020	WG	UF	INIT	REG	VOC	SW-846:8260B	Ethylbenzene	100-41-4	N	0.3	700	—	—	—	—	0.3	µg/L	Y	U	U	N3B-2021-673	CAAN-21-211090	GELC
R-31 S4	826.6	12/18/2020	WG	UF	INIT	REG	VOC	SW-846:8260B	Styrene	100-42-5	N	0.3	100	—	—	—	—	0.3	µg/L	Y	U	U	N3B-2021-673	CAAN-21-211090	GELC
R-31 S4	826.6	12/18/2020	WG	UF	INIT	REG	VOC	SW-846:8260B	Dichloropropene[cis-1,3-]	10061-01-5	N	0.3	—	—	—	—	—	0.3	µg/L	Y	U	U	N3B-2021-673	CAAN-21-211090	GELC
R-31 S4	826.6	12/18/2020	WG	UF	INIT	REG	VOC	SW-846:8260B	Dichloropropene[trans-1,3-]	10061-02-6	N	0.3	—	—	—	—	—	0.3	µg/L	Y	U	U	N3B-2021-673	CAAN-21-211090	GELC
R-31 S4	826.6	12/18/2020	WG	UF	INIT	REG	VOC	SW-846:8260B	Propylbenzene[1-]	103-65-1	N	0.3	660	—	—	—	—	0.3	µg/L	Y	U	U	N3B-2021-673	CAAN-21-211090	GELC
R-31 S4	826.6	12/18/2020	WG	UF	INIT	REG	VOC	SW-846:8260B	Butylbenzene[n-]	104-51-8	N	0.3	1000	—	—	—	—	0.3	µg/L	Y	U	U	N3B-2021-673	CAAN-21-211090	GELC
R-31 S4	826.6	12/18/2020	WG	UF	INIT	REG	VOC	SW-846:8260B	Chlorotoluene[4-]	106-43-4	N	0.3	250	—	—	—	—	0.3	µg/L	Y	U	U	N3B-2021-673	CAAN-21-211090	GELC
R-31 S4	826.6	12/18/2020	WG	UF	INIT	REG	VOC	SW-846:8260B	Dichlorobenzene[1,4-]	106-46-7	N	0.3	75	—	—	—	—	0.3	µg/L	Y	U	U	N3B-2021-673	CAAN-21-211090	GELC
R-31 S4	826.6	12/18/2020	WG	UF	INIT	REG	VOC	SW-846:8260B	Dibromoethane[1,2-]	106-93-4	N	0.3	0.05	—	—	—	—	0.3	µg/L	Y	U	U	N3B-2021-673	CAAN-21-211090	GELC
R-31 S4	826.6	12/18/2020	WG	UF	INIT	REG	VOC	SW-846:8260B	Acrolein	107-02-8	N	1.5	0.0415	—	—	—	—	1.5	µg/L	Y	U	U	N3B-2021-673	CAAN-21-211090	GELC
R-31 S4	826.6	12/18/2020	WG	UF	INIT	REG	VOC	SW-846:8260B	Chloro-1-propene[3-]	107-05-1	N	1.5	7.3	—	—	—	—	1.5	µg/L	Y	U	U	N3B-2021-673	CAAN-21-211090	GELC
R-31 S4	826.6	12/18/2020	WG	UF	INIT	REG	VOC	SW-846:8260B	Dichloroethane[1,2-]	107-06-2	N	0.3	5	—	—	—	—	0.3	µg/L	Y	U	U	N3B-2021-673	CAAN-21-211090	GELC
R-31 S4	826.6	12/18/2020	WG	UF	INIT	REG	VOC	SW-846:8260B	Propionitrile	107-12-0	N	1.5	—	—	—	—	—	1.5	µg/L	Y	U	U	N3B-2021-673	CAAN-21-211090	GELC
R-31 S4	826.6	12/18/2020	WG	UF	INIT	REG	VOC	SW-846:8260B	Acrylonitrile	107-13-1	N	1.5	0.523	—	—	—	—	1.5	µg/L	Y	U	U	N3B-2021-673	CAAN-21-211090	GELC
R-31 S4	826.6	12/18/2020	WG	UF	INIT	REG	VOC	SW-846:8260B	Vinyl acetate	108-05-4	N	1.5	409	—	—	—	—	1.5	µg/L	Y	U	U	N3B-2021-673	CAAN-21-211090	GELC
R-31 S4	826.6	12/18/2020	WG	UF	INIT	REG	VOC	SW-846:8260B	Methyl-2-pentanone[4-]	108-10-1	N	1.5	1240	—	—	—	—	1.5	µg/L	Y	U	U	N3B-2021-673	CAAN-21-211090	GELC
R-31 S4	826.6	12/18/2020	WG	UF	INIT	REG	VOC	SW-846:8260B	Trimethylbenzene[1,3,5-]	108-67-8	N	0.3	60	—	—	—	—	0.3	µg/L	Y	U	U	N3B-2021-673	CAAN-21-211090	GELC
R-31 S4	826.6	12/18/2020	WG	UF	INIT	REG	VOC	SW-846:8260B	Bromobenzene	108-86-1	N	0.3	62	—	—	—	—	0.3	µg/L	Y	U	U	N3B-2021-673	CAAN-21-211090	GELC
R-31 S4	826.6	12/18/2020	WG	UF	INIT	REG	VOC	SW-846:8260B	Toluene	108-88-3	N	0.3	1000	—	—	—	—	0.3	µg/L	Y	U	U	N3B-2021-673	CAAN-21-211090	GELC
R-31 S4	826.6	12/18/2020	WG	UF	INIT	REG	VOC	SW-846:8260B	Chlorobenzene	108-90-7	N	0.3	100	—	—	—	—	0.3	µg/L	Y	U	U	N3B-2021-673	CAAN-21-211090	GELC
R-31 S4	826.6	12/18/2020	WG	UF	INIT	REG	VOC	SW-846:8260B	Trichlorobenzene[1,2,4-]	120-82-1	N	0.3	70	—	—	—	—	0.3	µg/L	Y	U	U	N3B-2021-673	CAAN-21-211090	GELC
R-31 S4	826.6	12/18/2020	WG	UF	INIT	REG	VOC	SW-846:8260B	Chlorodibromomethane	124-48-1	N	0.3	80	—	—	—	—	0.3	µg/L	Y	U	U	N3B-2021-673	CAAN-21-211090	GELC
R-31 S4	826.6	12/18/2020	WG	UF	INIT	REG	VOC	SW-846:8260B	Methacrylonitrile	126-98-7	N	1.5	1.91	—	—	—	—	1.5	µg/L	Y	U	U	N3B-2021-673	CAAN-21-211090	GELC
R-31 S4	826.6	12/18/2020	WG	UF	INIT	REG	VOC	SW-846:8260B	Chloro-1,3-butadiene[2-]	126-99-8	N	0.3	0.187	—	—	—	—	0.3	µg/L	Y	U	U	N3B-2021-673	CAAN-21-211090	GELC
R-31 S4	826.6	12/18/2020	WG	UF	INIT	REG	VOC	SW-846:8260B	Tetrachloroethene	127-18-4	N	0.3	5	—	—	—	—	0.3	µg/L	Y	U	U	N3B-2021-673	CAAN-21-211090	GELC
R-31 S4	826.6	12/18/2020	WG	UF	INIT	REG	VOC	SW-846:8260B	Butylbenzene[sec-]	135-98-8	N	0.3	2000	—	—	—	—	0.3	µg/L	Y	U	U	N3B-2021-673	CAAN-21-211090	GELC
R-31 S4	826.6	12/18/2020	WG	UF	INIT	REG	VOC	SW-846:8260B	Dichloropropane[1,3-]	142-28-9	N	0.3	370	—	—	—	—	0.3	µg/L	Y	U	U	N3B-2021-673	CAAN-21-211090	GELC
R-31 S4	826.6	12/18/2020	WG	UF	INIT	REG	VOC	SW-846:8260B	Dichloroethene[cis-1,2-]	156-59-2	N	0.3	70	—	—	—	—	0.3	µg/L	Y	U	U	N3B-2021-673	CAAN-21-211090	GELC
R-31 S4	826.6	12/18/2020	WG	UF	INIT	REG	VOC	SW-846:8260B	Dichloroethene[trans-1,2-]	156-60-5	N	0.3	100	—	—	—	—	0.3	µg/L	Y	U	U	N3B-2021-673	CAAN-21-211090	GELC
R-31 S4	826.6	12/18/2020	WG	UF	INIT	REG	VOC	SW-846:8260B	Methyl tert-Butyl Ether	1634-04-4	N	0.3	100	—	—	—	—	0.3	µg/L	Y	U	U	N3B-2021-673	CAAN-21-211090	GELC
R-31 S4	826.6	12/18/2020	WG	UF	INIT	REG	VOC	SW-846:8260B	Dichlorobenzene[1,3-]	541-73-1	N	0.3	—	—	—	—	—	0.3	µg/L	Y	U	U	N3B-2021-673	CAAN-21-211090	GELC
R-31 S4	826.6	12/18/2020	WG	UF	INIT	REG	VOC	SW-846:8260B	Carbon Tetrachloride	56-23-5	N	0.3	5	—	—	—	—	0.3	µg/L	Y	U	U	N3B-2021-673	CAAN-21-211090	GELC
R-31 S4	826.6	12/18/2020	WG	UF	INIT	REG	VOC	SW-846:8260B	Dichloropropene[1,1-]	563-58-6	N	0.3	—	—	—	—	—	0.3	µg/L	Y	U	U	N3B-2021-673	CAAN-21-211090	GELC
R-31 S4	826.6	12/18/2020	WG	UF	INIT	REG	VOC	SW-846:8260B	Hexanone[2-]	591-78-6	N	1.5	38	—	—	—	—	1.5	µg/L	Y	U	U	N3B-2021-673	CAAN-21-211090	GELC
R-31 S4	826.6	12/18/2020	WG	UF	INIT	REG	VOC	SW-846:8260B	Dichloropropane[2,2-]	594-20-7	N	0.3	—	—	—	—	—	0.3	µg/L	Y	U	U	N3B-2021-673	CAAN-21-211090	GELC
R-31 S4	826.6	12/18/2020	WG	UF	INIT	REG	VOC	SW-846:8260B	Diethyl Ether	60-29-7	N	0.3	3930	—	—	—	—	0.3	µg/L	Y	U	U	N3B-2021-673	CAAN-21-211090	GELC
R-31 S4	826.6	12/18/2020	WG	UF	INIT	REG	VOC	SW-846:8260B	Tetrachloroethane[1,1,1,2-]	630-20-6	N	0.3	5.74	—	—	—	—	0.3	µg/L	Y	U	U	N3B-2021-673	CAAN-21-211090	GELC

Table C-1 Analytical Results from the Periodic Monitoring Events Reported in this Periodic Monitoring Report

Location ID	Screen Depth (ft)	Sample Date	Sample Type	Field Preparation Code	Analysis Type Code	Sample Purpose	Method Category	Lab Method	Parameter Name	Parameter Code	Detected	Report Result	Screening Limit	Background Level	Background Entity	Lab Uncertainty	Report MDA	Report MDL	Report Unit	Best Value	Lab Qualifier	Validation Qualifier	COC #	Field Sample ID	Lab ID
R-31 S4	826.6	12/18/2020	WG	UF	INIT	REG	VOC	SW-846:8260B	Acetone	67-64-1	N	1.5	14100	—	—	—	—	1.5	µg/L	Y	U	U	N3B-2021-673	CAAN-21-211090	GELC
R-31 S4	826.6	12/18/2020	WG	UF	INIT	REG	VOC	SW-846:8260B	Chloroform	67-66-3	N	0.3	80	—	—	—	—	0.3	µg/L	Y	U	U	N3B-2021-673	CAAN-21-211090	GELC
R-31 S4	826.6	12/18/2020	WG	UF	INIT	REG	VOC	SW-846:8260B	Butanol[1-]	71-36-3	N	15	2000	—	—	—	—	15	µg/L	Y	U	U	N3B-2021-673	CAAN-21-211090	GELC
R-31 S4	826.6	12/18/2020	WG	UF	INIT	REG	VOC	SW-846:8260B	Benzene	71-43-2	N	0.3	5	—	—	—	—	0.3	µg/L	Y	U	U	N3B-2021-673	CAAN-21-211090	GELC
R-31 S4	826.6	12/18/2020	WG	UF	INIT	REG	VOC	SW-846:8260B	Trichloroethane[1,1,1-]	71-55-6	N	0.3	200	—	—	—	—	0.3	µg/L	Y	U	U	N3B-2021-673	CAAN-21-211090	GELC
R-31 S4	826.6	12/18/2020	WG	UF	INIT	REG	VOC	SW-846:8260B	Bromomethane	74-83-9	N	0.3	7.54	—	—	—	—	0.3	µg/L	Y	U	U	N3B-2021-673	CAAN-21-211090	GELC
R-31 S4	826.6	12/18/2020	WG	UF	INIT	REG	VOC	SW-846:8260B	Chloromethane	74-87-3	N	0.3	20.3	—	—	—	—	0.3	µg/L	Y	U	U	N3B-2021-673	CAAN-21-211090	GELC
R-31 S4	826.6	12/18/2020	WG	UF	INIT	REG	VOC	SW-846:8260B	Iodomethane	74-88-4	N	1.5	—	—	—	—	—	1.5	µg/L	Y	U	U	N3B-2021-673	CAAN-21-211090	GELC
R-31 S4	826.6	12/18/2020	WG	UF	INIT	REG	VOC	SW-846:8260B	Dibromomethane	74-95-3	N	0.3	0.0747	—	—	—	—	0.3	µg/L	Y	U	U	N3B-2021-673	CAAN-21-211090	GELC
R-31 S4	826.6	12/18/2020	WG	UF	INIT	REG	VOC	SW-846:8260B	Bromochloromethane	74-97-5	N	0.3	83	—	—	—	—	0.3	µg/L	Y	U	U	N3B-2021-673	CAAN-21-211090	GELC
R-31 S4	826.6	12/18/2020	WG	UF	INIT	REG	VOC	SW-846:8260B	Chloroethane	75-00-3	N	0.3	20900	—	—	—	—	0.3	µg/L	Y	U	U	N3B-2021-673	CAAN-21-211090	GELC
R-31 S4	826.6	12/18/2020	WG	UF	INIT	REG	VOC	SW-846:8260B	Vinyl Chloride	75-01-4	N	0.3	2	—	—	—	—	0.3	µg/L	Y	U	U	N3B-2021-673	CAAN-21-211090	GELC
R-31 S4	826.6	12/18/2020	WG	UF	INIT	REG	VOC	SW-846:8260B	Acetonitrile	75-05-8	N	8	130	—	—	—	—	8	µg/L	Y	U	U	N3B-2021-673	CAAN-21-211090	GELC
R-31 S4	826.6	12/18/2020	WG	UF	INIT	REG	VOC	SW-846:8260B	Methylene Chloride	75-09-2	N	1	5	—	—	—	—	1	µg/L	Y	U	U	N3B-2021-673	CAAN-21-211090	GELC
R-31 S4	826.6	12/18/2020	WG	UF	INIT	REG	VOC	SW-846:8260B	Carbon Disulfide	75-15-0	N	1.5	810	—	—	—	—	1.5	µg/L	Y	U	U	N3B-2021-673	CAAN-21-211090	GELC
R-31 S4	826.6	12/18/2020	WG	UF	INIT	REG	VOC	SW-846:8260B	Bromoform	75-25-2	N	0.3	80	—	—	—	—	0.3	µg/L	Y	U	U	N3B-2021-673	CAAN-21-211090	GELC
R-31 S4	826.6	12/18/2020	WG	UF	INIT	REG	VOC	SW-846:8260B	Bromodichloromethane	75-27-4	N	0.3	80	—	—	—	—	0.3	µg/L	Y	U	U	N3B-2021-673	CAAN-21-211090	GELC
R-31 S4	826.6	12/18/2020	WG	UF	INIT	REG	VOC	SW-846:8260B	Dichloroethane[1,1-]	75-34-3	N	0.3	25	—	—	—	—	0.3	µg/L	Y	U	U	N3B-2021-673	CAAN-21-211090	GELC
R-31 S4	826.6	12/18/2020	WG	UF	INIT	REG	VOC	SW-846:8260B	Dichloroethene[1,1-]	75-35-4	N	0.3	7	—	—	—	—	0.3	µg/L	Y	U	U	N3B-2021-673	CAAN-21-211090	GELC
R-31 S4	826.6	12/18/2020	WG	UF	INIT	REG	VOC	SW-846:8260B	Trichlorofluoromethane	75-69-4	N	0.3	1140	—	—	—	—	0.3	µg/L	Y	U	U	N3B-2021-673	CAAN-21-211090	GELC
R-31 S4	826.6	12/18/2020	WG	UF	INIT	REG	VOC	SW-846:8260B	Dichlorodifluoromethane	75-71-8	N	0.3	197	—	—	—	—	0.3	µg/L	Y	U	U	N3B-2021-673	CAAN-21-211090	GELC
R-31 S4	826.6	12/18/2020	WG	UF	INIT	REG	VOC	SW-846:8260B	Trichloro-1,2,2-trifluoroethane[1,1,2-]	76-13-1	N	2	55000	—	—	—	—	2	µg/L	Y	U	U	N3B-2021-673	CAAN-21-211090	GELC
R-31 S4	826.6	12/18/2020	WG	UF	INIT	REG	VOC	SW-846:8260B	Isobutyl alcohol	78-83-1	N	15	5910	—	—	—	—	15	µg/L	Y	U	U	N3B-2021-673	CAAN-21-211090	GELC
R-31 S4	826.6	12/18/2020	WG	UF	INIT	REG	VOC	SW-846:8260B	Dichloropropane[1,2-]	78-87-5	N	0.3	5	—	—	—	—	0.3	µg/L	Y	U	U	N3B-2021-673	CAAN-21-211090	GELC
R-31 S4	826.6	12/18/2020	WG	UF	INIT	REG	VOC	SW-846:8260B	Butanone[2-]	78-93-3	N	1.5	5560	—	—	—	—	1.5	µg/L	Y	U	U	N3B-2021-673	CAAN-21-211090	GELC
R-31 S4	826.6	12/18/2020	WG	UF	INIT	REG	VOC	SW-846:8260B	Trichloroethane[1,1,2-]	79-00-5	N	0.3	5	—	—	—	—	0.3	µg/L	Y	U	U	N3B-2021-673	CAAN-21-211090	GELC
R-31 S4	826.6	12/18/2020	WG	UF	INIT	REG	VOC	SW-846:8260B	Trichloroethene	79-01-6	N	0.3	5	—	—	—	—	0.3	µg/L	Y	U	U	N3B-2021-673	CAAN-21-211090	GELC
R-31 S4	826.6	12/18/2020	WG	UF	INIT	REG	VOC	SW-846:8260B	Tetrachloroethane[1,1,2,2-]	79-34-5	N	0.3	10	—	—	—	—	0.3	µg/L	Y	U	U	N3B-2021-673	CAAN-21-211090	GELC
R-31 S4	826.6	12/18/2020	WG	UF	INIT	REG	VOC	SW-846:8260B	Methyl Methacrylate	80-62-6	N	1.5	1390	—	—	—	—	1.5	µg/L	Y	U	U	N3B-2021-673	CAAN-21-211090	GELC
R-31 S4	826.6	12/18/2020	WG	UF	INIT	REG	VOC	SW-846:8260B	Trichlorobenzene[1,2,3-]	87-61-6	N	0.3	7	—	—	—	—	0.3	µg/L	Y	U	U	N3B-2021-673	CAAN-21-211090	GELC
R-31 S4	826.6	12/18/2020	WG	UF	INIT	REG	VOC	SW-846:8260B	Hexachlorobutadiene	87-68-3	N	0.3	1.39	—	—	—	—	0.3	µg/L	Y	U	UJ	N3B-2021-673	CAAN-21-211090	GELC
R-31 S4	826.6	12/18/2020	WG	UF	INIT	REG	VOC	SW-846:8260B	Naphthalene	91-20-3	N	0.3	1.65	—	—	—	—	0.3	µg/L	Y	U	U	N3B-2021-673	CAAN-21-211090	GELC
R-31 S4	826.6	12/18/2020	WG	UF	INIT	REG	VOC	SW-846:8260B	Xylene[1,2-]	95-47-6	N	0.3	193	—	—	—	—	0.3	µg/L	Y	U	U	N3B-2021-673	CAAN-21-211090	GELC
R-31 S4	826.6	12/18/2020	WG	UF	INIT	REG	VOC	SW-846:8260B	Chlorotoluene[2-]	95-49-8	N	0.3	233	—	—	—	—	0.3	µg/L	Y	U	U	N3B-2021-673	CAAN-21-211090	GELC
R-31 S4	826.6	12/18/2020	WG	UF	INIT	REG	VOC	SW-846:8260B	Dichlorobenzene[1,2-]	95-50-1	N	0.3	600	—	—	—	—	0.3	µg/L	Y	U	U	N3B-2021-673	CAAN-21-211090	GELC
R-31 S4	826.6	12/18/2020	WG	UF	INIT	REG	VOC	SW-846:8260B	Trimethylbenzene[1,2,4-]	95-63-6	N	0.3	56	—	—	—	—	0.3	µg/L	Y	U	U	N3B-2021-673	CAAN-21-211090	GELC
R-31 S4	826.6	12/18/2020	WG	UF	INIT	REG	VOC	SW-846:8260B	Dibromo-3-Chloropropane[1,2-]	96-12-8	N	0.5	0.2	—	—	—	—	0.5	µg/L	Y	U	U	N3B-2021-673	CAAN-21-211090	GELC
R-31 S4	826.6	12/18/2020	WG	UF	INIT	REG	VOC	SW-846:8260B	Trichloropropane[1,2,3-]	96-18-4	N	0.3	0.00835	—	—	—	—	0.3	µg/L	Y	U	U	N3B-2021-673	CAAN-21-211090	GELC
R-31 S4	826.6	12/18/2020	WG	UF	INIT	REG	VOC	SW-846:8260B	Ethyl Methacrylate	97-63-2	N	1.5	455	—	—	—	—	1.5	µg/L	Y	U	U	N3B-2021-673	CAAN-21-211090	GELC
R-31 S4	826.6	12/18/2020	WG	UF	INIT	REG	VOC	SW-846:8260B	Butylbenzene[tert-]	98-06-6	N	0.3	690	—	—	—	—	0.3	µg/L	Y	U	U	N3B-2021-673	CAAN-21-211090	GELC
R-31 S4	826.6	12/18/2020	WG	UF	INIT	REG	VOC	SW-846:8260B	Isopropylbenzene	98-82-8	N	0.3	447	—	—	—	—	0.3	µg/L	Y	U	U	N3B-2021-673	CAAN-21-211090	GELC
R-31 S4	826.6	12/18/2020	WG	UF	INIT	REG	VOC	SW-846:8260B	Isopropyltoluene[4-]	99-87-6	N	0.3	—	—	—	—	—	0.3	µg/L	Y	U	U	N3B-2021-673	CAAN-21-211090	GELC
R-31 S4	826.6	12/18/2020	WG	UF	INIT	REG	VOC	SW-846:8260B	Xylene[1,3-]+Xylene[1,4-]	Xylene[m+p]	N	0.3	193	—	—	—	—	0.3	µg/L	Y	U	U	N3B-2021-673	CAAN-21-211090	GELC
R-31 S4	826.6	12/18/2020	WG	UF	INIT	REG	SVOC	SW-846:8270D	Nitroaniline[4-]	100-01-6	N	3.08	38	—	—	—	—	3.08	µg/L	Y	U	U	N3B-2021-673	CAAN-21-211090	GELC
R-31 S4	826.6	12/18/2020	WG	UF	INIT	REG	SVOC	SW-846:8270D	Nitrophenol[4-]	100-02-7	N	3.08	—	—	—	—	—	3.08	µg/L	Y	U	U	N3B-2021-673	CAAN-21-211090	GELC
R-31 S4	826.6	12/18/2020	WG	UF	INIT	REG	SVOC	SW-846:8270D	Benzyl Alcohol	100-51-6	N	3.08	2000	—	—	—	—	3.08	µg/L	Y	U	U	N3B-2021-673	CAAN-21-211090	GELC
R-31 S4	826.6	12/18/2020	WG	UF	INIT	REG	SVOC	SW-846:8270D	Bromophenyl-phenylether[4-]	101-55-3	N	3.08	—	—	—	—	—	3.08	µg/L	Y	U	U	N3B-2021-673	CAAN-21-211090	GELC
R-31 S4	826.6	12/18/2020	WG	UF	INIT	REG	SVOC	SW-846:8270D	Dimethylphenol[2,4-]	105-67-9	N	3.08	354	—	—	—	—	3.08	µg/L	Y	U	U	N3B-2021-673	CAAN-21-211090	GELC
R-31 S4	826.6	12/18/2020	WG	UF	INIT	REG	SVOC	SW-846:8270D	Dichlorobenzene[1,4-]	106-46-7	N	3.08	75	—	—	—	—	3.08	µg/L	Y	U	U	N3B-2021-673	CAAN-21-211090	GELC
R-31 S4	826.6	12/18/2020	WG	UF	INIT	REG	SVOC	SW-846:8270D	Chloroaniline[4-]	106-47-8	N	3.39	3.7	—	—	—	—	3.39	µg/L	Y	U	U	N3B-2021-673	CAAN-21-211090	GELC
R-31 S4	826.6	12/18/2020	WG	UF	INIT	REG	SVOC	SW-846:8270D	Oxybis(1-chloropropane)[2,2'-]	108-60-1	N	3.08	9.81	—	—	—	—	3.08	µg/L	Y	U	U	N3B-2021-673	CAAN-21-211090	GELC
R-31 S4	826.6	12/18/2020	WG	UF	INIT	REG	SVOC	SW-846:8270D	Phenol	108-95-2	N	3.08	5	—	—	—	—	3.08	µg/L	Y	U	U	N3B-2021-673	CAAN-21-211090	GELC
R-31 S4	826.6	12/18/2020	WG	UF	INIT	REG	SVOC	SW-846:8270D	Pyridine	110-86-1	N	3.08	20	—	—	—	—	3.08	µg/L	Y	U	UJ	N3B-2021-673	CAAN-21-211090	GELC
R-31 S4	826.6	12/18/2020	WG	UF	INIT	REG	SVOC	SW-846:8270D	Bis(2-chloroethyl)ether	111-44-4	N	3.08	0.137	—	—	—	—	3.08	µg/L	Y	U	U	N3B-2021-673	CAAN-21-211090	GELC
R-31 S4	826.6	12/18/2020	WG	UF	INIT	REG	SVOC	SW-846:8270D	Bis(2-chloroethoxy)methane	111-91-1	N	3.08	59	—	—	—	—	3.08	µg/L	Y	U	U	N3B-2021-673	CAAN-21-211090	GELC
R-31 S4	826.6	12/18/2020	WG	UF	INIT	REG	SVOC	SW-846:8270D	Bis(2-ethylhexyl)phthalate	117-81-7	N	0.308	6	—	—	—	—	0.308	µg/L	Y	U	U	N3B-2021-673	CAAN-21-211090	GELC
R-31 S4	826.6	12/18/2020	WG	UF	INIT	REG	SVOC	SW-846:8270D	Di-n-octylphthalate	117-84-0	N	0.308	200	—	—	—	—	0.308	µg/L	Y	U	U	N3B-2021-673	CAAN-21-211090	GELC
R-31 S4	826.6	12/18/2020	WG	UF	INIT	REG	SVOC	SW-846:8270D	Hexachlorobenzene	118-74-1	N	3.08	1	—	—	—	—	3.08	µg/L	Y	U	U	N3B-2021-673	CAAN-21-211090	GELC
R-31 S4	826.6	12/18/2020	WG	UF	INIT	REG	SVOC	SW-846:8270D	Anthracene	120-12-7	N	0.308	1720	—	—	—	—	0.308	µg/L	Y	U	U	N3B-2021-673	CAAN-21-211090	GELC
R-31 S4	826.6	12/18/2020	WG	UF	INIT	REG	SVOC	SW-846:8270D	Trichlorobenzene[1,2,4-]	120-82-1	N	3.08	70	—	—	—	—	3.08	µg/L	Y	U	U	N3B-2021-673	CAAN-21-211090	GELC
R-31 S4	826.6	12/18/2020	WG	UF	INIT	REG	SVOC	SW-846:8270D	Dichlorophenol[2,4-]	120-83-2	N	3.08	45.3	—	—	—	—	3.08	µg/L	Y	U	U	N3B-2021-673	CAAN-21-211090	GELC
R-31 S4	826.6	12/18/2020	WG	UF	INIT	REG	SVOC	SW-846:8270D	Dinitrotoluene[2,4-]	121-14-2	N	3.08	2.37	—	—	—	—	3.08	µg/L	Y	U	U	N3B-2021-673	CAAN-21-211090	GELC

Table C-1 Analytical Results from the Periodic Monitoring Events Reported in this Periodic Monitoring Report

Location ID	Screen Depth (ft)	Sample Date	Sample Type	Field Preparation Code	Analysis Type Code	Sample Purpose	Method Category	Lab Method	Parameter Name	Parameter Code	Detected	Report Result	Screening Limit	Background Level	Background Entity	Lab Uncertainty	Report MDA	Report MDL	Report Unit	Best Value	Lab Qualifier	Validation Qualifier	COC #	Field Sample ID	Lab ID
R-31 S4	826.6	12/18/2020	WG	UF	INIT	REG	SVOC	SW-846:8270D	Diphenylamine	122-39-4	N	3.08	122	—	—	—	—	3.08	µg/L	Y	U	U	N3B-2021-673	CAAN-21-211090	GELC
R-31 S4	826.6	12/18/2020	WG	UF	INIT	REG	SVOC	SW-846:8270D	Diphenylhydrazine[1,2-]	122-66-7	N	3.08	0.78	—	—	—	—	3.08	µg/L	Y	U	U	N3B-2021-673	CAAN-21-211090	GELC
R-31 S4	826.6	12/18/2020	WG	UF	INIT	REG	SVOC	SW-846:8270D	Dioxane[1,4-]	123-91-1	N	3.08	4.59	—	—	—	—	3.08	µg/L	Y	U	U	N3B-2021-673	CAAN-21-211090	GELC
R-31 S4	826.6	12/18/2020	WG	UF	INIT	REG	SVOC	SW-846:8270D	Sulfolane	126-33-0	N	3.08	20	—	—	—	—	3.08	µg/L	Y	U	U	N3B-2021-673	CAAN-21-211090	GELC
R-31 S4	826.6	12/18/2020	WG	UF	INIT	REG	SVOC	SW-846:8270D	Pyrene	129-00-0	N	0.308	117	—	—	—	—	0.308	µg/L	Y	U	U	N3B-2021-673	CAAN-21-211090	GELC
R-31 S4	826.6	12/18/2020	WG	UF	INIT	REG	SVOC	SW-846:8270D	Dimethyl Phthalate	131-11-3	N	0.308	612	—	—	—	—	0.308	µg/L	Y	U	U	N3B-2021-673	CAAN-21-211090	GELC
R-31 S4	826.6	12/18/2020	WG	UF	INIT	REG	SVOC	SW-846:8270D	Dibenzofuran	132-64-9	N	3.08	7.9	—	—	—	—	3.08	µg/L	Y	U	U	N3B-2021-673	CAAN-21-211090	GELC
R-31 S4	826.6	12/18/2020	WG	UF	INIT	REG	SVOC	SW-846:8270D	Prometon	1610-18-0	N	3.08	250	—	—	—	—	3.08	µg/L	Y	U	U	N3B-2021-673	CAAN-21-211090	GELC
R-31 S4	826.6	12/18/2020	WG	UF	INIT	REG	SVOC	SW-846:8270D	Benzo(g,h,i)perylene	191-24-2	N	0.308	—	—	—	—	—	0.308	µg/L	Y	U	U	N3B-2021-673	CAAN-21-211090	GELC
R-31 S4	826.6	12/18/2020	WG	UF	INIT	REG	SVOC	SW-846:8270D	Atrazine	1912-24-9	N	3.08	3	—	—	—	—	3.08	µg/L	Y	U	U	N3B-2021-673	CAAN-21-211090	GELC
R-31 S4	826.6	12/18/2020	WG	UF	INIT	REG	SVOC	SW-846:8270D	Indeno(1,2,3-cd)pyrene	193-39-5	N	0.308	0.343	—	—	—	—	0.308	µg/L	Y	U	U	N3B-2021-673	CAAN-21-211090	GELC
R-31 S4	826.6	12/18/2020	WG	UF	INIT	REG	SVOC	SW-846:8270D	Benzo(b)fluoranthene	205-99-2	N	0.308	0.343	—	—	—	—	0.308	µg/L	Y	U	U	N3B-2021-673	CAAN-21-211090	GELC
R-31 S4	826.6	12/18/2020	WG	UF	INIT	REG	SVOC	SW-846:8270D	Fluoranthene	206-44-0	N	0.308	802	—	—	—	—	0.308	µg/L	Y	U	U	N3B-2021-673	CAAN-21-211090	GELC
R-31 S4	826.6	12/18/2020	WG	UF	INIT	REG	SVOC	SW-846:8270D	Benzo(k)fluoranthene	207-08-9	N	0.308	3.43	—	—	—	—	0.308	µg/L	Y	U	U	N3B-2021-673	CAAN-21-211090	GELC
R-31 S4	826.6	12/18/2020	WG	UF	INIT	REG	SVOC	SW-846:8270D	Acenaphthylene	208-96-8	N	0.308	—	—	—	—	—	0.308	µg/L	Y	U	U	N3B-2021-673	CAAN-21-211090	GELC
R-31 S4	826.6	12/18/2020	WG	UF	INIT	REG	SVOC	SW-846:8270D	Chrysene	218-01-9	N	0.308	34.3	—	—	—	—	0.308	µg/L	Y	U	U	N3B-2021-673	CAAN-21-211090	GELC
R-31 S4	826.6	12/18/2020	WG	UF	INIT	REG	SVOC	SW-846:8270D	Benzo(a)pyrene	50-32-8	N	0.308	0.2	—	—	—	—	0.308	µg/L	Y	U	U	N3B-2021-673	CAAN-21-211090	GELC
R-31 S4	826.6	12/18/2020	WG	UF	INIT	REG	SVOC	SW-846:8270D	Dinitrophenol[2,4-]	51-28-5	N	5.13	38.7	—	—	—	—	5.13	µg/L	Y	U	U	N3B-2021-673	CAAN-21-211090	GELC
R-31 S4	826.6	12/18/2020	WG	UF	INIT	REG	SVOC	SW-846:8270D	Dibenz(a,h)anthracene	53-70-3	N	0.308	0.0343	—	—	—	—	0.308	µg/L	Y	U	U	N3B-2021-673	CAAN-21-211090	GELC
R-31 S4	826.6	12/18/2020	WG	UF	INIT	REG	SVOC	SW-846:8270D	Dinitro-2-methylphenol[4,6-]	534-52-1	N	3.08	1.52	—	—	—	—	3.08	µg/L	Y	U	U	N3B-2021-673	CAAN-21-211090	GELC
R-31 S4	826.6	12/18/2020	WG	UF	INIT	REG	SVOC	SW-846:8270D	Dichlorobenzene[1,3-]	541-73-1	N	3.08	—	—	—	—	—	3.08	µg/L	Y	U	U	N3B-2021-673	CAAN-21-211090	GELC
R-31 S4	826.6	12/18/2020	WG	UF	INIT	REG	SVOC	SW-846:8270D	Nitrosodiethylamine[N-]	55-18-5	N	3.08	0.00167	—	—	—	—	3.08	µg/L	Y	U	U	N3B-2021-673	CAAN-21-211090	GELC
R-31 S4	826.6	12/18/2020	WG	UF	INIT	REG	SVOC	SW-846:8270D	Benzo(a)anthracene	56-55-3	N	0.308	0.12	—	—	—	—	0.308	µg/L	Y	U	U	N3B-2021-673	CAAN-21-211090	GELC
R-31 S4	826.6	12/18/2020	WG	UF	INIT	REG	SVOC	SW-846:8270D	Tetrachlorophenol[2,3,4,6-]	58-90-2	N	3.08	240	—	—	—	—	3.08	µg/L	Y	U	U	N3B-2021-673	CAAN-21-211090	GELC
R-31 S4	826.6	12/18/2020	WG	UF	INIT	REG	SVOC	SW-846:8270D	Chloro-3-methylphenol[4-]	59-50-7	N	3.08	1400	—	—	—	—	3.08	µg/L	Y	U	U	N3B-2021-673	CAAN-21-211090	GELC
R-31 S4	826.6	12/18/2020	WG	UF	INIT	REG	SVOC	SW-846:8270D	Dinitrotoluene[2,6-]	606-20-2	N	3.08	0.485	—	—	—	—	3.08	µg/L	Y	U	U	N3B-2021-673	CAAN-21-211090	GELC
R-31 S4	826.6	12/18/2020	WG	UF	INIT	REG	SVOC	SW-846:8270D	Pentachlorobenzene	608-93-5	N	3.08	3.07	—	—	—	—	3.08	µg/L	Y	U	U	N3B-2021-673	CAAN-21-211090	GELC
R-31 S4	826.6	12/18/2020	WG	UF	INIT	REG	SVOC	SW-846:8270D	Aniline	62-53-3	N	4.31	130	—	—	—	—	4.31	µg/L	Y	U	U	N3B-2021-673	CAAN-21-211090	GELC
R-31 S4	826.6	12/18/2020	WG	UF	INIT	REG	SVOC	SW-846:8270D	Nitrosodimethylamine[N-]	62-75-9	N	3.08	0.00491	—	—	—	—	3.08	µg/L	Y	U	U	N3B-2021-673	CAAN-21-211090	GELC
R-31 S4	826.6	12/18/2020	WG	UF	INIT	REG	SVOC	SW-846:8270D	Nitroso-di-n-propylamine[N-]	621-64-7	N	3.08	0.11	—	—	—	—	3.08	µg/L	Y	U	U	N3B-2021-673	CAAN-21-211090	GELC
R-31 S4	826.6	12/18/2020	WG	UF	INIT	REG	SVOC	SW-846:8270D	Benzoic Acid	65-85-0	Y	10.6	75000	—	—	—	—	6.16	µg/L	Y	J	J	N3B-2021-673	CAAN-21-211090	GELC
R-31 S4	826.6	12/18/2020	WG	UF	INIT	REG	SVOC	SW-846:8270D	Methylphenol[3-,4-]	65794-96-9	N	3.8	—	—	—	—	—	3.8	µg/L	Y	U	U	N3B-2021-673	CAAN-21-211090	GELC
R-31 S4	826.6	12/18/2020	WG	UF	INIT	REG	SVOC	SW-846:8270D	Hexachloroethane	67-72-1	N	3.08	3.28	—	—	—	—	3.08	µg/L	Y	U	U	N3B-2021-673	CAAN-21-211090	GELC
R-31 S4	826.6	12/18/2020	WG	UF	INIT	REG	SVOC	SW-846:8270D	Chlorophenyl-phenyl[4-] Ether	7005-72-3	N	3.08	—	—	—	—	—	3.08	µg/L	Y	U	U	N3B-2021-673	CAAN-21-211090	GELC
R-31 S4	826.6	12/18/2020	WG	UF	INIT	REG	SVOC	SW-846:8270D	Hexachlorocyclopentadiene	77-47-4	N	3.08	50	—	—	—	—	3.08	µg/L	Y	U	U	N3B-2021-673	CAAN-21-211090	GELC
R-31 S4	826.6	12/18/2020	WG	UF	INIT	REG	SVOC	SW-846:8270D	Isophorone	78-59-1	N	3.59	781	—	—	—	—	3.59	µg/L	Y	U	U	N3B-2021-673	CAAN-21-211090	GELC
R-31 S4	826.6	12/18/2020	WG	UF	INIT	REG	SVOC	SW-846:8270D	Acenaphthene	83-32-9	N	0.308	535	—	—	—	—	0.308	µg/L	Y	U	U	N3B-2021-673	CAAN-21-211090	GELC
R-31 S4	826.6	12/18/2020	WG	UF	INIT	REG	SVOC	SW-846:8270D	Diethylphthalate	84-66-2	N	0.308	14800	—	—	—	—	0.308	µg/L	Y	U	U	N3B-2021-673	CAAN-21-211090	GELC
R-31 S4	826.6	12/18/2020	WG	UF	INIT	REG	SVOC	SW-846:8270D	Di-n-butylphthalate	84-74-2	N	0.308	885	—	—	—	—	0.308	µg/L	Y	U	U	N3B-2021-673	CAAN-21-211090	GELC
R-31 S4	826.6	12/18/2020	WG	UF	INIT	REG	SVOC	SW-846:8270D	Phenanthrene	85-01-8	N	0.308	170	—	—	—	—	0.308	µg/L	Y	U	U	N3B-2021-673	CAAN-21-211090	GELC
R-31 S4	826.6	12/18/2020	WG	UF	INIT	REG	SVOC	SW-846:8270D	Butylbenzylphthalate	85-68-7	N	0.308	160	—	—	—	—	0.308	µg/L	Y	U	U	N3B-2021-673	CAAN-21-211090	GELC
R-31 S4	826.6	12/18/2020	WG	UF	INIT	REG	SVOC	SW-846:8270D	Fluorene	86-73-7	N	0.308	288	—	—	—	—	0.308	µg/L	Y	U	U	N3B-2021-673	CAAN-21-211090	GELC
R-31 S4	826.6	12/18/2020	WG	UF	INIT	REG	SVOC	SW-846:8270D	Hexachlorobutadiene	87-68-3	N	3.08	1.39	—	—	—	—	3.08	µg/L	Y	U	U	N3B-2021-673	CAAN-21-211090	GELC
R-31 S4	826.6	12/18/2020	WG	UF	INIT	REG	SVOC	SW-846:8270D	Pentachlorophenol	87-86-5	N	3.08	1	—	—	—	—	3.08	µg/L	Y	U	U	N3B-2021-673	CAAN-21-211090	GELC
R-31 S4	826.6	12/18/2020	WG	UF	INIT	REG	SVOC	SW-846:8270D	Trichlorophenol[2,4,6-]	88-06-2	N	3.08	11.9	—	—	—	—	3.08	µg/L	Y	U	U	N3B-2021-673	CAAN-21-211090	GELC
R-31 S4	826.6	12/18/2020	WG	UF	INIT	REG	SVOC	SW-846:8270D	Nitroaniline[2-]	88-74-4	N	3.08	190	—	—	—	—	3.08	µg/L	Y	U	U	N3B-2021-673	CAAN-21-211090	GELC
R-31 S4	826.6	12/18/2020	WG	UF	INIT	REG	SVOC	SW-846:8270D	Nitrophenol[2-]	88-75-5	N	3.08	—	—	—	—	—	3.08	µg/L	Y	U	U	N3B-2021-673	CAAN-21-211090	GELC
R-31 S4	826.6	12/18/2020	WG	UF	INIT	REG	SVOC	SW-846:8270D	Dinoseb	88-85-7	N	3.08	7	—	—	—	—	3.08	µg/L	Y	U	U	N3B-2021-673	CAAN-21-211090	GELC
R-31 S4	826.6	12/18/2020	WG	UF	INIT	REG	SVOC	SW-846:8270D	Methylnaphthalene[1-]	90-12-0	N	0.308	11.4	—	—	—	—	0.308	µg/L	Y	U	U	N3B-2021-673	CAAN-21-211090	GELC
R-31 S4	826.6	12/18/2020	WG	UF	INIT	REG	SVOC	SW-846:8270D	Naphthalene	91-20-3	N	0.308	1.65	—	—	—	—	0.308	µg/L	Y	U	U	N3B-2021-673	CAAN-21-211090	GELC
R-31 S4	826.6	12/18/2020	WG	UF	INIT	REG	SVOC	SW-846:8270D	Methylnaphthalene[2-]	91-57-6	N	0.308	35.1	—	—	—	—	0.308	µg/L	Y	U	U	N3B-2021-673	CAAN-21-211090	GELC
R-31 S4	826.6	12/18/2020	WG	UF	INIT	REG	SVOC	SW-846:8270D	Chloronaphthalene[2-]	91-58-7	N	0.421	733	—	—	—	—	0.421	µg/L	Y	U	U	N3B-2021-673	CAAN-21-211090	GELC
R-31 S4	826.6	12/18/2020	WG	UF	INIT	REG	SVOC	SW-846:8270D	Dichlorobenzidine[3,3'-]	91-94-1	N	3.08	1.25	—	—	—	—	3.08	µg/L	Y	U	U	N3B-2021-673	CAAN-21-211090	GELC
R-31 S4	826.6	12/18/2020	WG	UF	INIT	REG	SVOC	SW-846:8270D	Benzidine	92-87-5	N	4	0.00109	—	—	—	—	4	µg/L	Y	U	UJ	N3B-2021-673	CAAN-21-211090	GELC
R-31 S4	826.6	12/18/2020	WG	UF	INIT	REG	SVOC	SW-846:8270D	Nitroso-di-n-butylamine[N-]	924-16-3	N	3.08	0.0273	—	—	—	—	3.08	µg/L	Y	U	U	N3B-2021-673	CAAN-21-211090	GELC
R-31 S4	826.6	12/18/2020	WG	UF	INIT	REG	SVOC	SW-846:8270D	Nitrosopyrrolidine[N-]	930-55-2	N	3.08	0.37	—	—	—	—	3.08	µg/L	Y	U	U	N3B-2021-673	CAAN-21-211090	GELC
R-31 S4	826.6	12/18/2020	WG	UF	INIT	REG	SVOC	SW-846:8270D	Methylphenol[2-]	95-48-7	N	3.08	930	—	—	—	—	3.08	µg/L	Y	U	U	N3B-2021-673	CAAN-21-211090	GELC
R-31 S4	826.6	12/18/2020	WG	UF	INIT	REG	SVOC	SW-846:8270D	Dichlorobenzene[1,2-]	95-50-1	N	3.08	600	—	—	—	—	3.08	µg/L	Y	U	U	N3B-2021-673	CAAN-21-211090	GELC
R-31 S4	826.6	12/18/2020	WG	UF	INIT	REG	SVOC	SW-846:8270D	Chlorophenol[2-]	95-57-8	N	3.08	91	—	—	—	—	3.08	µg/L	Y	U	U	N3B-2021-673	CAAN-21-211090	GELC
R-31 S4	826.6	12/18/2020	WG	UF	INIT	REG	SVOC	SW-846:8270D	Tetrachlorobenzene[1,2,4,5]	95-94-3	N	3.08	1.66	—	—	—	—	3.08	µg/L	Y	U	U	N3B-2021-673	CAAN-21-211090	GELC
R-31 S4	826.6	12/18/2020	WG	UF	INIT	REG	SVOC	SW-846:8270D	Trichlorophenol[2,4,5-]	95-95-4	N	3.08	1170	—	—	—	—	3.08	µg/L	Y	U	U	N3B-2021-673	CAAN-21-211090	GELC
R-31 S4	826.6	12/18/2020	WG	UF	INIT	REG	SVOC	SW-846:8270D	Nitrobenzene	98-95-3	N	3.08	1.4	—	—	—	—	3.08	µg/L	Y	U	U	N3B-2021-673	CAAN-21-211090	GELC

Table C-1 Analytical Results from the Periodic Monitoring Events Reported in this Periodic Monitoring Report

Location ID	Screen Depth (ft)	Sample Date	Sample Type	Field Preparation Code	Analysis Type Code	Sample Purpose	Method Category	Lab Method	Parameter Name	Parameter Code	Detected	Report Result	Screening Limit	Background Level	Background Entity	Lab Uncertainty	Report MDA	Report MDL	Report Unit	Best Value	Lab Qualifier	Validation Qualifier	COC #	Field Sample ID	Lab ID
R-31 S4	826.6	12/18/2020	WG	UF	INIT	REG	SVOC	SW-846:8270D	Nitroaniline[3-]	99-09-2	N	3.08	—	—	—	—	—	3.08	µg/L	Y	U	U	N3B-2021-673	CAAN-21-211090	GELC
R-31 S4	826.6	12/18/2020	WG	UF	INIT	REG	SVOC	SW-846:8270E_SIM	Dioxane[1,4-]	123-91-1	N	0.1	4.59	—	—	—	—	0.1	µg/L	Y	U	U	N3B-2021-673	CAAN-21-211090	GELC
R-31 S4	826.6	12/18/2020	WG	UF	INIT	REG	General Chemistry	SW-846:9060A	Total Organic Carbon	TOC	N	0.33	—	—	—	—	—	0.33	mg/L	Y	U	U	N3B-2021-673	CAAN-21-211090	GELC
R-19 S3	1171.4	12/18/2020	WG	UF	INIT	REG	VOC	SW-846:8260B	Dichlorodifluoromethane	75-71-8	N	0.3	197	—	—	—	—	0.3	µg/L	Y	U	U	N3B-2021-672	CAPA-21-209104	GELC
R-19 S3	1171.4	12/18/2020	WG	UF	INIT	REG	VOC	SW-846:8260B	Chloromethane	74-87-3	N	0.3	20.3	—	—	—	—	0.3	µg/L	Y	U	U	N3B-2021-672	CAPA-21-209104	GELC
R-19 S3	1171.4	12/18/2020	WG	UF	INIT	REG	VOC	SW-846:8260B	Vinyl Chloride	75-01-4	N	0.3	2	—	—	—	—	0.3	µg/L	Y	U	U	N3B-2021-672	CAPA-21-209104	GELC
R-19 S3	1171.4	12/18/2020	WG	UF	INIT	REG	VOC	SW-846:8260B	Bromomethane	74-83-9	N	0.3	7.54	—	—	—	—	0.3	µg/L	Y	U	U	N3B-2021-672	CAPA-21-209104	GELC
R-19 S3	1171.4	12/18/2020	WG	UF	INIT	REG	VOC	SW-846:8260B	Chloroethane	75-00-3	N	0.3	20900	—	—	—	—	0.3	µg/L	Y	U	U	N3B-2021-672	CAPA-21-209104	GELC
R-19 S3	1171.4	12/18/2020	WG	UF	INIT	REG	VOC	SW-846:8260B	Trichlorofluoromethane	75-69-4	N	0.3	1140	—	—	—	—	0.3	µg/L	Y	U	U	N3B-2021-672	CAPA-21-209104	GELC
R-19 S3	1171.4	12/18/2020	WG	UF	INIT	REG	VOC	SW-846:8260B	Acrolein	107-02-8	N	1.5	0.0415	—	—	—	—	1.5	µg/L	Y	U	U	N3B-2021-672	CAPA-21-209104	GELC
R-19 S3	1171.4	12/18/2020	WG	UF	INIT	REG	VOC	SW-846:8260B	Dichloroethene[1,1-]	75-35-4	N	0.3	7	—	—	—	—	0.3	µg/L	Y	U	U	N3B-2021-672	CAPA-21-209104	GELC
R-19 S3	1171.4	12/18/2020	WG	UF	INIT	REG	VOC	SW-846:8260B	Acetone	67-64-1	N	1.5	14100	—	—	—	—	1.5	µg/L	Y	U	U	N3B-2021-672	CAPA-21-209104	GELC
R-19 S3	1171.4	12/18/2020	WG	UF	INIT	REG	VOC	SW-846:8260B	Trichloro-1,2,2-trifluoroethane[1,1,2-]	76-13-1	N	2	55000	—	—	—	—	2	µg/L	Y	U	U	N3B-2021-672	CAPA-21-209104	GELC
R-19 S3	1171.4	12/18/2020	WG	UF	INIT	REG	VOC	SW-846:8260B	Iodomethane	74-88-4	N	1.5	—	—	—	—	—	1.5	µg/L	Y	U	U	N3B-2021-672	CAPA-21-209104	GELC
R-19 S3	1171.4	12/18/2020	WG	UF	INIT	REG	VOC	SW-846:8260B	Carbon Disulfide	75-15-0	N	1.5	810	—	—	—	—	1.5	µg/L	Y	U	U	N3B-2021-672	CAPA-21-209104	GELC
R-19 S3	1171.4	12/18/2020	WG	UF	INIT	REG	VOC	SW-846:8260B	Acetonitrile	75-05-8	N	8	130	—	—	—	—	8	µg/L	Y	U	U	N3B-2021-672	CAPA-21-209104	GELC
R-19 S3	1171.4	12/18/2020	WG	UF	INIT	REG	VOC	SW-846:8260B	Isobutyl alcohol	78-83-1	N	15	5910	—	—	—	—	15	µg/L	Y	U	U	N3B-2021-672	CAPA-21-209104	GELC
R-19 S3	1171.4	12/18/2020	WG	UF	INIT	REG	VOC	SW-846:8260B	Chloro-1-propene[3-]	107-05-1	N	1.5	7.3	—	—	—	—	1.5	µg/L	Y	U	U	N3B-2021-672	CAPA-21-209104	GELC
R-19 S3	1171.4	12/18/2020	WG	UF	INIT	REG	VOC	SW-846:8260B	Methylene Chloride	75-09-2	N	1	5	—	—	—	—	1	µg/L	Y	U	U	N3B-2021-672	CAPA-21-209104	GELC
R-19 S3	1171.4	12/18/2020	WG	UF	INIT	REG	VOC	SW-846:8260B	Acrylonitrile	107-13-1	N	1.5	0.523	—	—	—	—	1.5	µg/L	Y	U	U	N3B-2021-672	CAPA-21-209104	GELC
R-19 S3	1171.4	12/18/2020	WG	UF	INIT	REG	VOC	SW-846:8260B	Methyl tert-Butyl Ether	1634-04-4	N	0.3	100	—	—	—	—	0.3	µg/L	Y	U	U	N3B-2021-672	CAPA-21-209104	GELC
R-19 S3	1171.4	12/18/2020	WG	UF	INIT	REG	VOC	SW-846:8260B	Dichloroethene[trans-1,2-]	156-60-5	N	0.3	100	—	—	—	—	0.3	µg/L	Y	U	U	N3B-2021-672	CAPA-21-209104	GELC
R-19 S3	1171.4	12/18/2020	WG	UF	INIT	REG	VOC	SW-846:8260B	Dichloroethane[1,1-]	75-34-3	N	0.3	25	—	—	—	—	0.3	µg/L	Y	U	U	N3B-2021-672	CAPA-21-209104	GELC
R-19 S3	1171.4	12/18/2020	WG	UF	INIT	REG	VOC	SW-846:8260B	Vinyl acetate	108-05-4	N	1.5	409	—	—	—	—	1.5	µg/L	Y	U	U	N3B-2021-672	CAPA-21-209104	GELC
R-19 S3	1171.4	12/18/2020	WG	UF	INIT	REG	VOC	SW-846:8260B	Chloro-1,3-butadiene[2-]	126-99-8	N	0.3	0.187	—	—	—	—	0.3	µg/L	Y	U	U	N3B-2021-672	CAPA-21-209104	GELC
R-19 S3	1171.4	12/18/2020	WG	UF	INIT	REG	VOC	SW-846:8260B	Butanone[2-]	78-93-3	N	1.5	5560	—	—	—	—	1.5	µg/L	Y	U	U	N3B-2021-672	CAPA-21-209104	GELC
R-19 S3	1171.4	12/18/2020	WG	UF	INIT	REG	VOC	SW-846:8260B	Dichloroethene[cis-1,2-]	156-59-2	N	0.3	70	—	—	—	—	0.3	µg/L	Y	U	U	N3B-2021-672	CAPA-21-209104	GELC
R-19 S3	1171.4	12/18/2020	WG	UF	INIT	REG	VOC	SW-846:8260B	Dichloropropane[2,2-]	594-20-7	N	0.3	—	—	—	—	—	0.3	µg/L	Y	U	U	N3B-2021-672	CAPA-21-209104	GELC
R-19 S3	1171.4	12/18/2020	WG	UF	INIT	REG	VOC	SW-846:8260B	Methacrylonitrile	126-98-7	N	1.5	1.91	—	—	—	—	1.5	µg/L	Y	U	U	N3B-2021-672	CAPA-21-209104	GELC
R-19 S3	1171.4	12/18/2020	WG	UF	INIT	REG	VOC	SW-846:8260B	Propionitrile	107-12-0	N	1.5	—	—	—	—	—	1.5	µg/L	Y	U	U	N3B-2021-672	CAPA-21-209104	GELC
R-19 S3	1171.4	12/18/2020	WG	UF	INIT	REG	VOC	SW-846:8260B	Bromochloromethane	74-97-5	N	0.3	83	—	—	—	—	0.3	µg/L	Y	U	U	N3B-2021-672	CAPA-21-209104	GELC
R-19 S3	1171.4	12/18/2020	WG	UF	INIT	REG	VOC	SW-846:8260B	Chloroform	67-66-3	N	0.3	80	—	—	—	—	0.3	µg/L	Y	U	U	N3B-2021-672	CAPA-21-209104	GELC
R-19 S3	1171.4	12/18/2020	WG	UF	INIT	REG	VOC	SW-846:8260B	Trichloroethane[1,1,1-]	71-55-6	N	0.3	200	—	—	—	—	0.3	µg/L	Y	U	U	N3B-2021-672	CAPA-21-209104	GELC
R-19 S3	1171.4	12/18/2020	WG	UF	INIT	REG	VOC	SW-846:8260B	Dichloropropene[1,1-]	563-58-6	N	0.3	—	—	—	—	—	0.3	µg/L	Y	U	U	N3B-2021-672	CAPA-21-209104	GELC
R-19 S3	1171.4	12/18/2020	WG	UF	INIT	REG	VOC	SW-846:8260B	Carbon Tetrachloride	56-23-5	N	0.3	5	—	—	—	—	0.3	µg/L	Y	U	U	N3B-2021-672	CAPA-21-209104	GELC
R-19 S3	1171.4	12/18/2020	WG	UF	INIT	REG	VOC	SW-846:8260B	Dichloroethane[1,2-]	107-06-2	N	0.3	5	—	—	—	—	0.3	µg/L	Y	U	U	N3B-2021-672	CAPA-21-209104	GELC
R-19 S3	1171.4	12/18/2020	WG	UF	INIT	REG	VOC	SW-846:8260B	Benzene	71-43-2	N	0.3	5	—	—	—	—	0.3	µg/L	Y	U	U	N3B-2021-672	CAPA-21-209104	GELC
R-19 S3	1171.4	12/18/2020	WG	UF	INIT	REG	VOC	SW-846:8260B	Trichloroethene	79-01-6	N	0.3	5	—	—	—	—	0.3	µg/L	Y	U	U	N3B-2021-672	CAPA-21-209104	GELC
R-19 S3	1171.4	12/18/2020	WG	UF	INIT	REG	VOC	SW-846:8260B	Dichloropropane[1,2-]	78-87-5	N	0.3	5	—	—	—	—	0.3	µg/L	Y	U	U	N3B-2021-672	CAPA-21-209104	GELC
R-19 S3	1171.4	12/18/2020	WG	UF	INIT	REG	VOC	SW-846:8260B	Dibromomethane	74-95-3	N	0.3	0.0747	—	—	—	—	0.3	µg/L	Y	U	U	N3B-2021-672	CAPA-21-209104	GELC
R-19 S3	1171.4	12/18/2020	WG	UF	INIT	REG	VOC	SW-846:8260B	Bromodichloromethane	75-27-4	N	0.3	80	—	—	—	—	0.3	µg/L	Y	U	U	N3B-2021-672	CAPA-21-209104	GELC
R-19 S3	1171.4	12/18/2020	WG	UF	INIT	REG	VOC	SW-846:8260B	Dichloropropene[cis-1,3-]	10061-01-5	N	0.3	—	—	—	—	—	0.3	µg/L	Y	U	U	N3B-2021-672	CAPA-21-209104	GELC
R-19 S3	1171.4	12/18/2020	WG	UF	INIT	REG	VOC	SW-846:8260B	Methyl-2-pentanone[4-]	108-10-1	N	1.5	1240	—	—	—	—	1.5	µg/L	Y	U	U	N3B-2021-672	CAPA-21-209104	GELC
R-19 S3	1171.4	12/18/2020	WG	UF	INIT	REG	VOC	SW-846:8260B	Toluene	108-88-3	N	0.3	1000	—	—	—	—	0.3	µg/L	Y	U	U	N3B-2021-672	CAPA-21-209104	GELC
R-19 S3	1171.4	12/18/2020	WG	UF	INIT	REG	VOC	SW-846:8260B	Dichloropropene[trans-1,3-]	10061-02-6	N	0.3	—	—	—	—	—	0.3	µg/L	Y	U	U	N3B-2021-672	CAPA-21-209104	GELC
R-19 S3	1171.4	12/18/2020	WG	UF	INIT	REG	VOC	SW-846:8260B	Trichloroethane[1,1,2-]	79-00-5	N	0.3	5	—	—	—	—	0.3	µg/L	Y	U	U	N3B-2021-672	CAPA-21-209104	GELC
R-19 S3	1171.4	12/18/2020	WG	UF	INIT	REG	VOC	SW-846:8260B	Dichloropropane[1,3-]	142-28-9	N	0.3	370	—	—	—	—	0.3	µg/L	Y	U	U	N3B-2021-672	CAPA-21-209104	GELC
R-19 S3	1171.4	12/18/2020	WG	UF	INIT	REG	VOC	SW-846:8260B	Hexanone[2-]	591-78-6	N	1.5	38	—	—	—	—	1.5	µg/L	Y	U	U	N3B-2021-672	CAPA-21-209104	GELC
R-19 S3	1171.4	12/18/2020	WG	UF	INIT	REG	VOC	SW-846:8260B	Tetrachloroethene	127-18-4	N	0.3	5	—	—	—	—	0.3	µg/L	Y	U	U	N3B-2021-672	CAPA-21-209104	GELC
R-19 S3	1171.4	12/18/2020	WG	UF	INIT	REG	VOC	SW-846:8260B	Chlorodibromomethane	124-48-1	N	0.3	80	—	—	—	—	0.3	µg/L	Y	U	U	N3B-2021-672	CAPA-21-209104	GELC
R-19 S3	1171.4	12/18/2020	WG	UF	INIT	REG	VOC	SW-846:8260B	Dibromoethane[1,2-]	106-93-4	N	0.3	0.05	—	—	—	—	0.3	µg/L	Y	U	U	N3B-2021-672	CAPA-21-209104	GELC
R-19 S3	1171.4	12/18/2020	WG	UF	INIT	REG	VOC	SW-846:8260B	Chlorobenzene	108-90-7	N	0.3	100	—	—	—	—	0.3	µg/L	Y	U	U	N3B-2021-672	CAPA-21-209104	GELC
R-19 S3	1171.4	12/18/2020	WG	UF	INIT	REG	VOC	SW-846:8260B	Tetrachloroethane[1,1,1,2-]	630-20-6	N	0.3	5.74	—	—	—	—	0.3	µg/L	Y	U	U	N3B-2021-672	CAPA-21-209104	GELC
R-19 S3	1171.4	12/18/2020	WG	UF	INIT	REG	VOC	SW-846:8260B	Ethylbenzene	100-41-4	N	0.3	700	—	—	—	—	0.3	µg/L	Y	U	U	N3B-2021-672	CAPA-21-209104	GELC
R-19 S3	1171.4	12/18/2020	WG	UF	INIT	REG	VOC	SW-846:8260B	Xylene[1,3-]+Xylene[1,4-]	Xylene[m+p]	N	0.3	193	—	—	—	—	0.3	µg/L	Y	U	U	N3B-2021-672	CAPA-21-209104	GELC
R-19 S3	1171.4	12/18/2020	WG	UF	INIT	REG	VOC	SW-846:8260B	Xylene[1,2-]	95-47-6	N	0.3	193	—	—	—	—	0.3	µg/L	Y	U	U	N3B-2021-672	CAPA-21-209104	GELC
R-19 S3	1171.4	12/18/2020	WG	UF	INIT	REG	VOC	SW-846:8260B	Styrene	100-42-5	N	0.3	100	—	—	—	—	0.3	µg/L	Y	U	U	N3B-2021-672	CAPA-21-209104	GELC
R-19 S3	1171.4	12/18/2020	WG	UF	INIT	REG	VOC	SW-846:8260B	Bromoform	75-25-2	N	0.3	80	—	—	—	—	0.3	µg/L	Y	U	U	N3B-2021-672	CAPA-21-209104	GELC
R-19 S3	1171.4	12/18/2020	WG	UF	INIT	REG	VOC	SW-846:8260B	Isopropylbenzene	98-82-8	N	0.3	447	—	—	—	—	0.3	µg/L	Y	U	U	N3B-2021-672	CAPA-21-209104	GELC
R-19 S3	1171.4	12/18/2020	WG	UF	INIT	REG	VOC	SW-846:8260B	Tetrachloroethane[1,1,2,2-]	79-34-5	N	0.3	10	—	—	—	—	0.3	µg/L	Y	U	U	N3B-2021-672	CAPA-21-209104	GELC
R-19 S3	1171.4	12/18/2020	WG	UF	INIT	REG	VOC	SW-846:8260B	Trichloropropane[1,2,3-]	96-18-4	N	0.3	0.00835	—	—	—	—	0.3	µg/L	Y	U	U	N3B-2021-672	CAPA-21-209104	GELC
R-19 S3	1171.4	12/18/2020	WG	UF	INIT	REG	VOC	SW-846:8260B	Bromobenzene	108-86-1	N	0.3	62	—	—	—	—	0.3	µg/L	Y	U	U	N3B-2021-672	CAPA-21-209104	GELC

Table C-1 Analytical Results from the Periodic Monitoring Events Reported in this Periodic Monitoring Report

Location ID	Screen Depth (ft)	Sample Date	Sample Type	Field Preparation Code	Analysis Type Code	Sample Purpose	Method Category	Lab Method	Parameter Name	Parameter Code	Detected	Report Result	Screening Limit	Background Level	Background Entity	Lab Uncertainty	Report MDA	Report MDL	Report Unit	Best Value	Lab Qualifier	Validation Qualifier	COC #	Field Sample ID	Lab ID
R-19 S3	1171.4	12/18/2020	WG	UF	INIT	REG	VOC	SW-846:8260B	Propylbenzene[1-]	103-65-1	N	0.3	660	—	—	—	—	0.3	µg/L	Y	U	U	N3B-2021-672	CAPA-21-209104	GELC
R-19 S3	1171.4	12/18/2020	WG	UF	INIT	REG	VOC	SW-846:8260B	Chlorotoluene[2-]	95-49-8	N	0.3	233	—	—	—	—	0.3	µg/L	Y	U	U	N3B-2021-672	CAPA-21-209104	GELC
R-19 S3	1171.4	12/18/2020	WG	UF	INIT	REG	VOC	SW-846:8260B	Trimethylbenzene[1,3,5-]	108-67-8	N	0.3	60	—	—	—	—	0.3	µg/L	Y	U	U	N3B-2021-672	CAPA-21-209104	GELC
R-19 S3	1171.4	12/18/2020	WG	UF	INIT	REG	VOC	SW-846:8260B	Trimethylbenzene[1,2,4-]	95-63-6	N	0.3	56	—	—	—	—	0.3	µg/L	Y	U	U	N3B-2021-672	CAPA-21-209104	GELC
R-19 S3	1171.4	12/18/2020	WG	UF	INIT	REG	VOC	SW-846:8260B	Chlorotoluene[4-]	106-43-4	N	0.3	250	—	—	—	—	0.3	µg/L	Y	U	U	N3B-2021-672	CAPA-21-209104	GELC
R-19 S3	1171.4	12/18/2020	WG	UF	INIT	REG	VOC	SW-846:8260B	Butylbenzene[tert-]	98-06-6	N	0.3	690	—	—	—	—	0.3	µg/L	Y	U	U	N3B-2021-672	CAPA-21-209104	GELC
R-19 S3	1171.4	12/18/2020	WG	UF	INIT	REG	VOC	SW-846:8260B	Butylbenzene[sec-]	135-98-8	N	0.3	2000	—	—	—	—	0.3	µg/L	Y	U	U	N3B-2021-672	CAPA-21-209104	GELC
R-19 S3	1171.4	12/18/2020	WG	UF	INIT	REG	VOC	SW-846:8260B	Isopropyltoluene[4-]	99-87-6	N	0.3	—	—	—	—	—	0.3	µg/L	Y	U	U	N3B-2021-672	CAPA-21-209104	GELC
R-19 S3	1171.4	12/18/2020	WG	UF	INIT	REG	VOC	SW-846:8260B	Butylbenzene[n-]	104-51-8	N	0.3	1000	—	—	—	—	0.3	µg/L	Y	U	U	N3B-2021-672	CAPA-21-209104	GELC
R-19 S3	1171.4	12/18/2020	WG	UF	INIT	REG	VOC	SW-846:8260B	Dibromo-3-Chloropropane[1,2-]	96-12-8	N	0.5	0.2	—	—	—	—	0.5	µg/L	Y	U	U	N3B-2021-672	CAPA-21-209104	GELC
R-19 S3	1171.4	12/18/2020	WG	UF	INIT	REG	VOC	SW-846:8260B	Trichlorobenzene[1,2,3-]	87-61-6	N	0.3	7	—	—	—	—	0.3	µg/L	Y	U	U	N3B-2021-672	CAPA-21-209104	GELC
R-19 S3	1171.4	12/18/2020	WG	UF	INIT	REG	VOC	SW-846:8260B	Butanol[1-]	71-36-3	N	15	2000	—	—	—	—	15	µg/L	Y	U	U	N3B-2021-672	CAPA-21-209104	GELC
R-19 S3	1171.4	12/18/2020	WG	UF	INIT	REG	VOC	SW-846:8260B	Dichlorobenzene[1,3-]	541-73-1	N	0.3	—	—	—	—	—	0.3	µg/L	Y	U	U	N3B-2021-672	CAPA-21-209104	GELC
R-19 S3	1171.4	12/18/2020	WG	UF	INIT	REG	VOC	SW-846:8260B	Dichlorobenzene[1,4-]	106-46-7	N	0.3	75	—	—	—	—	0.3	µg/L	Y	U	U	N3B-2021-672	CAPA-21-209104	GELC
R-19 S3	1171.4	12/18/2020	WG	UF	INIT	REG	VOC	SW-846:8260B	Dichlorobenzene[1,2-]	95-50-1	N	0.3	600	—	—	—	—	0.3	µg/L	Y	U	U	N3B-2021-672	CAPA-21-209104	GELC
R-19 S3	1171.4	12/18/2020	WG	UF	INIT	REG	VOC	SW-846:8260B	Trichlorobenzene[1,2,4-]	120-82-1	N	0.3	70	—	—	—	—	0.3	µg/L	Y	U	U	N3B-2021-672	CAPA-21-209104	GELC
R-19 S3	1171.4	12/18/2020	WG	UF	INIT	REG	VOC	SW-846:8260B	Naphthalene	91-20-3	N	0.3	1.65	—	—	—	—	0.3	µg/L	Y	U	U	N3B-2021-672	CAPA-21-209104	GELC
R-19 S3	1171.4	12/18/2020	WG	UF	INIT	REG	VOC	SW-846:8260B	Hexachlorobutadiene	87-68-3	N	0.3	1.39	—	—	—	—	0.3	µg/L	Y	U	UJ	N3B-2021-672	CAPA-21-209104	GELC
R-19 S3	1171.4	12/18/2020	WG	UF	INIT	REG	VOC	SW-846:8260B	Methyl Methacrylate	80-62-6	N	1.5	1390	—	—	—	—	1.5	µg/L	Y	U	U	N3B-2021-672	CAPA-21-209104	GELC
R-19 S3	1171.4	12/18/2020	WG	UF	INIT	REG	VOC	SW-846:8260B	Ethyl Methacrylate	97-63-2	N	1.5	455	—	—	—	—	1.5	µg/L	Y	U	U	N3B-2021-672	CAPA-21-209104	GELC
R-19 S3	1171.4	12/18/2020	WG	UF	INIT	REG	VOC	SW-846:8260B	Diethyl Ether	60-29-7	N	0.3	3930	—	—	—	—	0.3	µg/L	Y	U	U	N3B-2021-672	CAPA-21-209104	GELC
R-19 S3	1171.4	12/18/2020	WG	F	INIT	REG	General Chemistry	EPA:350.1	Ammonia as Nitrogen	NH3-N	Y	0.0856	—	0.1	Regional-Scr_95	—	—	0.017	mg/L	Y	—	NQ	N3B-2021-672	CAPA-21-209103	GELC
R-19 S3	1171.4	12/18/2020	WG	F	INIT	REG	General Chemistry	EPA:353.2	Nitrate-Nitrite as Nitrogen	NO3+NO2-N	Y	0.304	10	0.769	Regional	—	—	0.017	mg/L	Y	—	NQ	N3B-2021-672	CAPA-21-209103	GELC
R-19 S3	1171.4	12/18/2020	WG	F	INIT	REG	General Chemistry	EPA:365.4	Total Phosphate as Phosphorus	PO4-P	Y	0.149	—	0.0822	Regional-Scr_95	—	—	0.02	mg/L	Y	—	NQ	N3B-2021-672	CAPA-21-209103	GELC
R-19 S3	1171.4	12/18/2020	WG	F	INIT	REG	General Chemistry	EPA:310.1	Alkalinity-CO3	ALK-CO3	N	1.45	—	—	—	—	—	1.45	mg/L	Y	U	U	N3B-2021-672	CAPA-21-209103	GELC
R-19 S3	1171.4	12/18/2020	WG	F	INIT	REG	General Chemistry	EPA:310.1	Alkalinity-CO3+HCO3	ALK-CO3+HCO3	Y	71.6	—	72.9	Regional	—	—	1.45	mg/L	Y	—	NQ	N3B-2021-672	CAPA-21-209103	GELC
R-19 S3	1171.4	12/18/2020	WG	F	INIT	REG	General Chemistry	EPA:300.0	Chloride	Cl(-1)	Y	2.87	250	2.7	Regional	—	—	0.067	mg/L	Y	—	J-	N3B-2021-672	CAPA-21-209103	GELC
R-19 S3	1171.4	12/18/2020	WG	F	INIT	REG	General Chemistry	EPA:150.1	Acidity or Alkalinity of a solution	pH	Y	7.45	—	—	—	—	—	0.01	SU	Y	H	NQ	N3B-2021-672	CAPA-21-209103	GELC
R-19 S3	1171.4	12/18/2020	WG	F	INIT	REG	General Chemistry	EPA:300.0	Sulfate	SO4(-2)	Y	2.91	600	4.59	Regional	—	—	0.133	mg/L	Y	—	NQ	N3B-2021-672	CAPA-21-209103	GELC
R-19 S3	1171.4	12/18/2020	WG	F	INIT	REG	General Chemistry	EPA:120.1	Specific Conductance	SPEC_CONDC	Y	151	—	—	—	—	—	1	µS/cm	Y	—	NQ	N3B-2021-672	CAPA-21-209103	GELC
R-19 S3	1171.4	12/18/2020	WG	F	INIT	REG	General Chemistry	EPA:160.1	Total Dissolved Solids	TDS	Y	124	1000	161	Regional	—	—	3.4	mg/L	Y	—	NQ	N3B-2021-672	CAPA-21-209103	GELC
R-19 S3	1171.4	12/18/2020	WG	UF	INIT	REG	General Chemistry	EPA:351.2	Total Kjeldahl Nitrogen	TKN	N	0.033	—	—	—	—	—	0.033	mg/L	Y	U	UJ	N3B-2021-672	CAPA-21-209104	GELC
R-19 S3	1171.4	12/18/2020	WG	UF	INIT	REG	Inorganic	EPA:335.4	Cyanide (Total)	CN(TOTAL)	N	0.00167	0.2	0.0017	Regional-Scr_95	—	—	0.00167	mg/L	Y	U	U	N3B-2021-672	CAPA-21-209104	GELC
R-19 S3	1171.4	12/18/2020	WG	UF	INIT	REG	General Chemistry	SW-846:9060A	Total Organic Carbon	TOC	N	0.33	—	—	—	—	—	0.33	mg/L	Y	U	U	N3B-2021-672	CAPA-21-209104	GELC
R-19 S3	1171.4	12/18/2020	WG	F	INIT	FD	General Chemistry	EPA:300.0	Bromide	Br(-1)	N	0.067	—	0.067	Regional-Scr_95	—	—	0.067	mg/L	Y	U	U	N3B-2021-672	CAPA-21-217377	GELC
R-19 S3	1171.4	12/18/2020	WG	F	INIT	FD	General Chemistry	EPA:300.0	Fluoride	F(-1)	Y	0.496	1.6	0.377	Regional	—	—	0.033	mg/L	Y	—	NQ	N3B-2021-672	CAPA-21-217377	GELC
R-19 S3	1171.4	12/18/2020	WG	F	INIT	FD	General Chemistry	EPA:350.1	Ammonia as Nitrogen	NH3-N	Y	0.0851	—	0.1	Regional-Scr_95	—	—	0.017	mg/L	Y	—	NQ	N3B-2021-672	CAPA-21-217377	GELC
R-19 S3	1171.4	12/18/2020	WG	F	INIT	FD	General Chemistry	EPA:353.2	Nitrate-Nitrite as Nitrogen	NO3+NO2-N	Y	0.305	10	0.769	Regional	—	—	0.017	mg/L	Y	—	NQ	N3B-2021-672	CAPA-21-217377	GELC
R-19 S3	1171.4	12/18/2020	WG	F	INIT	FD	General Chemistry	EPA:365.4	Total Phosphate as Phosphorus	PO4-P	Y	0.131	—	0.0822	Regional-Scr_95	—	—	0.02	mg/L	Y	—	NQ	N3B-2021-672	CAPA-21-217377	GELC
R-19 S3	1171.4	12/18/2020	WG	F	INIT	FD	General Chemistry	EPA:310.1	Alkalinity-CO3	ALK-CO3	N	1.45	—	—	—	—	—	1.45	mg/L	Y	U	U	N3B-2021-672	CAPA-21-217377	GELC
R-19 S3	1171.4	12/18/2020	WG	F	INIT	FD	General Chemistry	EPA:310.1	Alkalinity-CO3+HCO3	ALK-CO3+HCO3	Y	68.7	—	72.9	Regional	—	—	1.45	mg/L	Y	—	NQ	N3B-2021-672	CAPA-21-217377	GELC
R-19 S3	1171.4	12/18/2020	WG	F	INIT	FD	General Chemistry	EPA:300.0	Chloride	Cl(-1)	Y	2.95	250	2.7	Regional	—	—	0.067	mg/L	Y	—	J-	N3B-2021-672	CAPA-21-217377	GELC
R-19 S3	1171.4	12/18/2020	WG	F	INIT	FD	General Chemistry	EPA:150.1	Acidity or Alkalinity of a solution	pH	Y	7.52	—	—	—	—	—	0.01	SU	Y	H	NQ	N3B-2021-672	CAPA-21-217377	GELC
R-19 S3	1171.4	12/18/2020	WG	F	INIT	FD	General Chemistry	EPA:300.0	Sulfate	SO4(-2)	Y	2.91	600	4.59	Regional	—	—	0.133	mg/L	Y	—	NQ	N3B-2021-672	CAPA-21-217377	GELC
R-19 S3	1171.4	12/18/2020	WG	F	INIT	FD	General Chemistry	EPA:120.1	Specific Conductance	SPEC_CONDC	Y	151	—	—	—	—	—	1	µS/cm	Y	—	NQ	N3B-2021-672	CAPA-21-217377	GELC
R-19 S3	1171.4	12/18/2020	WG	F	INIT	FD	General Chemistry	EPA:160.1	Total Dissolved Solids	TDS	Y	124	1000	161	Regional	—	—	3.4	mg/L	Y	—	NQ	N3B-2021-672	CAPA-21-217377	GELC
R-19 S3	1171.4	12/18/2020	WG	UF	INIT	FD	General Chemistry	EPA:351.2	Total Kjeldahl Nitrogen	TKN	N	0.033	—	—	—	—	—	0.033	mg/L	Y	U	UJ	N3B-2021-672	CAPA-21-217378	GELC
R-19 S3	1171.4	12/18/2020	WG	UF	INIT	FD	Inorganic	EPA:335.4	Cyanide (Total)	CN(TOTAL)	N	0.00167	0.2	0.0017	Regional-Scr_95	—	—	0.00167	mg/L	Y	U	U	N3B-2021-672	CAPA-21-217378	GELC
R-19 S3	1171.4	12/18/2020	WG	UF	INIT	FD	General Chemistry	SW-846:9060A	Total Organic Carbon	TOC	N	0.33	—	—	—	—	—	0.33	mg/L	Y	U	U	N3B-2021-672	CAPA-21-217378	GELC
R-19 S3	1171.4	12/18/2020	WG	UF	INIT	REG	LCMS/MS high Explosives	SW-846:8330B	Nitrobenzene	98-95-3	N	0.0829	1.4	—	—	—	—	0.0829	µg/L	Y	U	U	N3B-2021-672	CAPA-21-209104	GELC
R-19 S3	1171.4	12/18/2020	WG	UF	INIT	REG	LCMS/MS high Explosives	SW-846:8330B	Dinitrobenzene[1,3-]	99-65-0	N	0.0829	2	—	—	—	—	0.0829	µg/L	Y	U	U	N3B-2021-672	CAPA-21-209104	GELC
R-19 S3	1171.4	12/18/2020	WG	UF	INIT	REG	LCMS/MS high Explosives	SW-846:8330B	Trinitrobenzene[1,3,5-]	99-35-4	N	0.0829	590	—	—	—	—	0.0829	µg/L	Y	U	U	N3B-2021-672	CAPA-21-209104	GELC
R-19 S3	1171.4	12/18/2020	WG	UF	INIT	REG	LCMS/MS high Explosives	SW-846:8330B	Trinitrotoluene[2,4,6-]	118-96-7	N	0.0829	9.8	—	—	—	—	0.0829	µg/L	Y	U	U	N3B-2021-672	CAPA-21-209104	GELC
R-19 S3	1171.4	12/18/2020	WG	UF	INIT	REG	LCMS/MS high Explosives	SW-846:8330B	Dinitrotoluene[2,4-]	121-14-2	N	0.0829	2.37	—	—	—	—	0.0829	µg/L	Y	U	U	N3B-2021-672	CAPA-21-209104	GELC

Table C-1 Analytical Results from the Periodic Monitoring Events Reported in this Periodic Monitoring Report

Location ID	Screen Depth (ft)	Sample Date	Sample Type	Field Preparation Code	Analysis Type Code	Sample Purpose	Method Category	Lab Method	Parameter Name	Parameter Code	Detected	Report Result	Screening Limit	Background Level	Background Entity	Lab Uncertainty	Report MDA	Report MDL	Report Unit	Best Value	Lab Qualifier	Validation Qualifier	COC #	Field Sample ID	Lab ID
R-19 S3	1171.4	12/18/2020	WG	UF	INIT	REG	LCMS/MS high Explosives	SW-846:8330B	Dinitrotoluene[2,6-]	606-20-2	N	0.0829	0.485	—	—	—	—	0.0829	µg/L	Y	U	U	N3B-2021-672	CAPA-21-209104	GELC
R-19 S3	1171.4	12/18/2020	WG	UF	INIT	REG	LCMS/MS high Explosives	SW-846:8330B	RDX	121-82-4	N	0.0829	9.66	—	—	—	—	0.0829	µg/L	Y	U	U	N3B-2021-672	CAPA-21-209104	GELC
R-19 S3	1171.4	12/18/2020	WG	UF	INIT	REG	LCMS/MS high Explosives	SW-846:8330B	Amino-2,6-dinitrotoluene[4-]	19406-51-0	N	0.0829	1.9	—	—	—	—	0.0829	µg/L	Y	U	U	N3B-2021-672	CAPA-21-209104	GELC
R-19 S3	1171.4	12/18/2020	WG	UF	INIT	REG	LCMS/MS high Explosives	SW-846:8330B	Amino-4,6-dinitrotoluene[2-]	35572-78-2	N	0.0829	1.9	—	—	—	—	0.0829	µg/L	Y	U	U	N3B-2021-672	CAPA-21-209104	GELC
R-19 S3	1171.4	12/18/2020	WG	UF	INIT	REG	LCMS/MS high Explosives	SW-846:8330B	HMX	2691-41-0	N	0.0829	1000	—	—	—	—	0.0829	µg/L	Y	U	U	N3B-2021-672	CAPA-21-209104	GELC
R-19 S3	1171.4	12/18/2020	WG	UF	INIT	REG	LCMS/MS high Explosives	SW-846:8330B	Tetryl	479-45-8	N	0.0829	39.4	—	—	—	—	0.0829	µg/L	Y	U	UJ	N3B-2021-672	CAPA-21-209104	GELC
R-19 S3	1171.4	12/18/2020	WG	UF	INIT	REG	LCMS/MS high Explosives	SW-846:8330B	PETN	78-11-5	N	0.104	190	—	—	—	—	0.104	µg/L	Y	U	U	N3B-2021-672	CAPA-21-209104	GELC
R-19 S3	1171.4	12/18/2020	WG	UF	INIT	REG	LCMS/MS high Explosives	SW-846:8330B	TATB	3058-38-6	N	0.311	—	—	—	—	—	0.311	µg/L	Y	U	U	N3B-2021-672	CAPA-21-209104	GELC
R-19 S3	1171.4	12/18/2020	WG	UF	INIT	REG	LCMS/MS high Explosives	SW-846:8330B	2,6-Diamino-4-nitrotoluene	59229-75-3	N	0.518	—	—	—	—	—	0.518	µg/L	Y	U	U	N3B-2021-672	CAPA-21-209104	GELC
R-19 S3	1171.4	12/18/2020	WG	UF	INIT	REG	LCMS/MS high Explosives	SW-846:8330B	3,5-Dinitroaniline	618-87-1	N	0.311	—	—	—	—	—	0.311	µg/L	Y	U	U	N3B-2021-672	CAPA-21-209104	GELC
R-19 S3	1171.4	12/18/2020	WG	UF	INIT	REG	LCMS/MS high Explosives	SW-846:8330B	2,4-Diamino-6-nitrotoluene	6629-29-4	N	0.518	—	—	—	—	—	0.518	µg/L	Y	U	U	N3B-2021-672	CAPA-21-209104	GELC
R-19 S3	1171.4	12/18/2020	WG	UF	INIT	REG	LCMS/MS high Explosives	SW-846:8330B	Tris (o-cresyl) phosphate	78-30-8	N	0.311	—	—	—	—	—	0.311	µg/L	Y	U	U	N3B-2021-672	CAPA-21-209104	GELC
R-19 S3	1171.4	12/18/2020	WG	UF	INIT	REG	LCMS/MS high Explosives	SW-846:8330B	Nitrotoluene[2-]	88-72-2	N	0.085	3.14	—	—	—	—	0.085	µg/L	Y	U	U	N3B-2021-672	CAPA-21-209104	GELC
R-19 S3	1171.4	12/18/2020	WG	UF	INIT	REG	LCMS/MS high Explosives	SW-846:8330B	Nitrotoluene[3-]	99-08-1	N	0.0829	1.74	—	—	—	—	0.0829	µg/L	Y	U	U	N3B-2021-672	CAPA-21-209104	GELC
R-19 S3	1171.4	12/18/2020	WG	UF	INIT	REG	LCMS/MS high Explosives	SW-846:8330B	Nitrotoluene[4-]	99-99-0	N	0.155	42.7	—	—	—	—	0.155	µg/L	Y	U	U	N3B-2021-672	CAPA-21-209104	GELC
R-19 S3	1171.4	12/18/2020	WG	UF	INIT	FD	LCMS/MS high Explosives	SW-846:8330B	Nitrobenzene	98-95-3	N	0.0833	1.4	—	—	—	—	0.0833	µg/L	Y	U	U	N3B-2021-672	CAPA-21-217378	GELC
R-19 S3	1171.4	12/18/2020	WG	UF	INIT	FD	LCMS/MS high Explosives	SW-846:8330B	Dinitrobenzene[1,3-]	99-65-0	N	0.0833	2	—	—	—	—	0.0833	µg/L	Y	U	U	N3B-2021-672	CAPA-21-217378	GELC
R-19 S3	1171.4	12/18/2020	WG	UF	INIT	FD	LCMS/MS high Explosives	SW-846:8330B	Trinitrobenzene[1,3,5-]	99-35-4	N	0.0833	590	—	—	—	—	0.0833	µg/L	Y	U	U	N3B-2021-672	CAPA-21-217378	GELC
R-19 S3	1171.4	12/18/2020	WG	UF	INIT	FD	LCMS/MS high Explosives	SW-846:8330B	Trinitrotoluene[2,4,6-]	118-96-7	N	0.0833	9.8	—	—	—	—	0.0833	µg/L	Y	U	U	N3B-2021-672	CAPA-21-217378	GELC
R-19 S3	1171.4	12/18/2020	WG	UF	INIT	FD	LCMS/MS high Explosives	SW-846:8330B	Dinitrotoluene[2,4-]	121-14-2	N	0.0833	2.37	—	—	—	—	0.0833	µg/L	Y	U	U	N3B-2021-672	CAPA-21-217378	GELC
R-19 S3	1171.4	12/18/2020	WG	UF	INIT	FD	LCMS/MS high Explosives	SW-846:8330B	Dinitrotoluene[2,6-]	606-20-2	N	0.0833	0.485	—	—	—	—	0.0833	µg/L	Y	U	U	N3B-2021-672	CAPA-21-217378	GELC
R-19 S3	1171.4	12/18/2020	WG	UF	INIT	FD	LCMS/MS high Explosives	SW-846:8330B	RDX	121-82-4	N	0.0833	9.66	—	—	—	—	0.0833	µg/L	Y	U	U	N3B-2021-672	CAPA-21-217378	GELC
R-19 S3	1171.4	12/18/2020	WG	UF	INIT	FD	LCMS/MS high Explosives	SW-846:8330B	Amino-2,6-dinitrotoluene[4-]	19406-51-0	N	0.0833	1.9	—	—	—	—	0.0833	µg/L	Y	U	U	N3B-2021-672	CAPA-21-217378	GELC
R-19 S3	1171.4	12/18/2020	WG	UF	INIT	FD	LCMS/MS high Explosives	SW-846:8330B	Amino-4,6-dinitrotoluene[2-]	35572-78-2	N	0.0833	1.9	—	—	—	—	0.0833	µg/L	Y	U	U	N3B-2021-672	CAPA-21-217378	GELC
R-19 S3	1171.4	12/18/2020	WG	UF	INIT	FD	LCMS/MS high Explosives	SW-846:8330B	HMX	2691-41-0	N	0.0833	1000	—	—	—	—	0.0833	µg/L	Y	U	U	N3B-2021-672	CAPA-21-217378	GELC
R-19 S3	1171.4	12/18/2020	WG	UF	INIT	FD	LCMS/MS high Explosives	SW-846:8330B	Tetryl	479-45-8	N	0.0833	39.4	—	—	—	—	0.0833	µg/L	Y	U	UJ	N3B-2021-672	CAPA-21-217378	GELC
R-19 S3	1171.4	12/18/2020	WG	UF	INIT	FD	LCMS/MS high Explosives	SW-846:8330B	PETN	78-11-5	N	0.104	190	—	—	—	—	0.104	µg/L	Y	U	U	N3B-2021-672	CAPA-21-217378	GELC
R-19 S3	1171.4	12/18/2020	WG	UF	INIT	FD	LCMS/MS high Explosives	SW-846:8330B	TATB	3058-38-6	N	0.313	—	—	—	—	—	0.313	µg/L	Y	U	U	N3B-2021-672	CAPA-21-217378	GELC
R-19 S3	1171.4	12/18/2020	WG	UF	INIT	FD	LCMS/MS high Explosives	SW-846:8330B	2,6-Diamino-4-nitrotoluene	59229-75-3	N	0.521	—	—	—	—	—	0.521	µg/L	Y	U	U	N3B-2021-672	CAPA-21-217378	GELC
R-19 S3	1171.4	12/18/2020	WG	UF	INIT	FD	LCMS/MS high Explosives	SW-846:8330B	3,5-Dinitroaniline	618-87-1	N	0.313	—	—	—	—	—	0.313	µg/L	Y	U	U	N3B-2021-672	CAPA-21-217378	GELC
R-19 S3	1171.4	12/18/2020	WG	UF	INIT	FD	LCMS/MS high Explosives	SW-846:8330B	2,4-Diamino-6-nitrotoluene	6629-29-4	N	0.521	—	—	—	—	—	0.521	µg/L	Y	U	U	N3B-2021-672	CAPA-21-217378	GELC
R-19 S3	1171.4	12/18/2020	WG	UF	INIT	FD	LCMS/MS high Explosives	SW-846:8330B	Tris (o-cresyl) phosphate	78-30-8	N	0.313	—	—	—	—	—	0.313	µg/L	Y	U	U	N3B-2021-672	CAPA-21-217378	GELC
R-19 S3	1171.4	12/18/2020	WG	UF	INIT	FD	LCMS/MS high Explosives	SW-846:8330B	Nitrotoluene[2-]	88-72-2	N	0.0854	3.14	—	—	—	—	0.0854	µg/L	Y	U	U	N3B-2021-672	CAPA-21-217378	GELC
R-19 S3	1171.4	12/18/2020	WG	UF	INIT	FD	LCMS/MS high Explosives	SW-846:8330B	Nitrotoluene[3-]	99-08-1	N	0.0833	1.74	—	—	—	—	0.0833	µg/L	Y	U	U	N3B-2021-672	CAPA-21-217378	GELC

Table C-1 Analytical Results from the Periodic Monitoring Events Reported in this Periodic Monitoring Report

Location ID	Screen Depth (ft)	Sample Date	Sample Type	Field Preparation Code	Analysis Type Code	Sample Purpose	Method Category	Lab Method	Parameter Name	Parameter Code	Detected	Report Result	Screening Limit	Background Level	Background Entity	Lab Uncertainty	Report MDA	Report MDL	Report Unit	Best Value	Lab Qualifier	Validation Qualifier	COC #	Field Sample ID	Lab ID
R-19 S3	1171.4	12/18/2020	WG	UF	INIT	FD	LCMS/MS high Explosives	SW-846:8330B	Nitrotoluene[4-]	99-99-0	N	0.156	42.7	—	—	—	—	0.156	µg/L	Y	U	U	N3B-2021-672	CAPA-21-217378	GELC
R-19 S3	1171.4	12/18/2020	WG	UF	INIT	FD	SVOC	SW-846:8270D	Hexachlorocyclopentadiene	77-47-4	N	3.11	50	—	—	—	—	3.11	µg/L	Y	U	U	N3B-2021-672	CAPA-21-217378	GELC
R-19 S3	1171.4	12/18/2020	WG	UF	INIT	FD	SVOC	SW-846:8270D	Trichlorophenol[2,4,6-]	88-06-2	N	3.11	11.9	—	—	—	—	3.11	µg/L	Y	U	U	N3B-2021-672	CAPA-21-217378	GELC
R-19 S3	1171.4	12/18/2020	WG	UF	INIT	FD	SVOC	SW-846:8270D	Trichlorophenol[2,4,5-]	95-95-4	N	3.11	1170	—	—	—	—	3.11	µg/L	Y	U	U	N3B-2021-672	CAPA-21-217378	GELC
R-19 S3	1171.4	12/18/2020	WG	UF	INIT	FD	SVOC	SW-846:8270D	Chloronaphthalene[2-]	91-58-7	N	0.425	733	—	—	—	—	0.425	µg/L	Y	U	U	N3B-2021-672	CAPA-21-217378	GELC
R-19 S3	1171.4	12/18/2020	WG	UF	INIT	FD	SVOC	SW-846:8270D	Nitroaniline[2-]	88-74-4	N	3.11	190	—	—	—	—	3.11	µg/L	Y	U	U	N3B-2021-672	CAPA-21-217378	GELC
R-19 S3	1171.4	12/18/2020	WG	UF	INIT	FD	SVOC	SW-846:8270D	Nitroaniline[3-]	99-09-2	N	3.11	—	—	—	—	—	3.11	µg/L	Y	U	U	N3B-2021-672	CAPA-21-217378	GELC
R-19 S3	1171.4	12/18/2020	WG	UF	INIT	FD	SVOC	SW-846:8270D	Dimethyl Phthalate	131-11-3	N	0.311	612	—	—	—	—	0.311	µg/L	Y	U	U	N3B-2021-672	CAPA-21-217378	GELC
R-19 S3	1171.4	12/18/2020	WG	UF	INIT	FD	SVOC	SW-846:8270D	Acenaphthylene	208-96-8	N	0.311	—	—	—	—	—	0.311	µg/L	Y	U	U	N3B-2021-672	CAPA-21-217378	GELC
R-19 S3	1171.4	12/18/2020	WG	UF	INIT	FD	SVOC	SW-846:8270D	Acenaphthene	83-32-9	N	0.311	535	—	—	—	—	0.311	µg/L	Y	U	U	N3B-2021-672	CAPA-21-217378	GELC
R-19 S3	1171.4	12/18/2020	WG	UF	INIT	FD	SVOC	SW-846:8270D	Dinitrophenol[2,4-]	51-28-5	N	5.18	38.7	—	—	—	—	5.18	µg/L	Y	U	U	N3B-2021-672	CAPA-21-217378	GELC
R-19 S3	1171.4	12/18/2020	WG	UF	INIT	FD	SVOC	SW-846:8270D	Dibenzofuran	132-64-9	N	3.11	7.9	—	—	—	—	3.11	µg/L	Y	U	U	N3B-2021-672	CAPA-21-217378	GELC
R-19 S3	1171.4	12/18/2020	WG	UF	INIT	FD	SVOC	SW-846:8270D	Diethylphthalate	84-66-2	N	0.311	14800	—	—	—	—	0.311	µg/L	Y	U	U	N3B-2021-672	CAPA-21-217378	GELC
R-19 S3	1171.4	12/18/2020	WG	UF	INIT	FD	SVOC	SW-846:8270D	Nitrophenol[4-]	100-02-7	N	3.11	—	—	—	—	—	3.11	µg/L	Y	U	U	N3B-2021-672	CAPA-21-217378	GELC
R-19 S3	1171.4	12/18/2020	WG	UF	INIT	FD	SVOC	SW-846:8270D	Fluorene	86-73-7	N	0.311	288	—	—	—	—	0.311	µg/L	Y	U	U	N3B-2021-672	CAPA-21-217378	GELC
R-19 S3	1171.4	12/18/2020	WG	UF	INIT	FD	SVOC	SW-846:8270D	Chlorophenyl-phenyl[4-] Ether	7005-72-3	N	3.11	—	—	—	—	—	3.11	µg/L	Y	U	U	N3B-2021-672	CAPA-21-217378	GELC
R-19 S3	1171.4	12/18/2020	WG	UF	INIT	FD	SVOC	SW-846:8270D	Dinitro-2-methylphenol[4,6-]	534-52-1	N	3.11	1.52	—	—	—	—	3.11	µg/L	Y	U	U	N3B-2021-672	CAPA-21-217378	GELC
R-19 S3	1171.4	12/18/2020	WG	UF	INIT	FD	SVOC	SW-846:8270D	Nitroaniline[4-]	100-01-6	N	3.11	38	—	—	—	—	3.11	µg/L	Y	U	U	N3B-2021-672	CAPA-21-217378	GELC
R-19 S3	1171.4	12/18/2020	WG	UF	INIT	FD	SVOC	SW-846:8270D	Diphenylamine	122-39-4	N	3.11	122	—	—	—	—	3.11	µg/L	Y	U	U	N3B-2021-672	CAPA-21-217378	GELC
R-19 S3	1171.4	12/18/2020	WG	UF	INIT	FD	SVOC	SW-846:8270D	Diphenylhydrazine[1,2-]	122-66-7	N	3.11	0.78	—	—	—	—	3.11	µg/L	Y	U	U	N3B-2021-672	CAPA-21-217378	GELC
R-19 S3	1171.4	12/18/2020	WG	UF	INIT	FD	SVOC	SW-846:8270D	Bromophenyl-phenylether[4-]	101-55-3	N	3.11	—	—	—	—	—	3.11	µg/L	Y	U	U	N3B-2021-672	CAPA-21-217378	GELC
R-19 S3	1171.4	12/18/2020	WG	UF	INIT	FD	SVOC	SW-846:8270D	Atrazine	1912-24-9	N	3.11	3	—	—	—	—	3.11	µg/L	Y	U	U	N3B-2021-672	CAPA-21-217378	GELC
R-19 S3	1171.4	12/18/2020	WG	UF	INIT	FD	SVOC	SW-846:8270D	Pentachlorophenol	87-86-5	N	3.11	1	—	—	—	—	3.11	µg/L	Y	U	U	N3B-2021-672	CAPA-21-217378	GELC
R-19 S3	1171.4	12/18/2020	WG	UF	INIT	FD	SVOC	SW-846:8270D	Phenanthrene	85-01-8	N	0.311	170	—	—	—	—	0.311	µg/L	Y	U	U	N3B-2021-672	CAPA-21-217378	GELC
R-19 S3	1171.4	12/18/2020	WG	UF	INIT	FD	SVOC	SW-846:8270D	Anthracene	120-12-7	N	0.311	1720	—	—	—	—	0.311	µg/L	Y	U	U	N3B-2021-672	CAPA-21-217378	GELC
R-19 S3	1171.4	12/18/2020	WG	UF	INIT	FD	SVOC	SW-846:8270D	Di-n-butylphthalate	84-74-2	N	0.311	885	—	—	—	—	0.311	µg/L	Y	U	U	N3B-2021-672	CAPA-21-217378	GELC
R-19 S3	1171.4	12/18/2020	WG	UF	INIT	FD	SVOC	SW-846:8270D	Fluoranthene	206-44-0	N	0.311	802	—	—	—	—	0.311	µg/L	Y	U	U	N3B-2021-672	CAPA-21-217378	GELC
R-19 S3	1171.4	12/18/2020	WG	UF	INIT	FD	SVOC	SW-846:8270D	Benzidine	92-87-5	N	4.04	0.00109	—	—	—	—	4.04	µg/L	Y	U	UJ	N3B-2021-672	CAPA-21-217378	GELC
R-19 S3	1171.4	12/18/2020	WG	UF	INIT	FD	SVOC	SW-846:8270D	Pyrene	129-00-0	N	0.311	117	—	—	—	—	0.311	µg/L	Y	U	U	N3B-2021-672	CAPA-21-217378	GELC
R-19 S3	1171.4	12/18/2020	WG	UF	INIT	FD	SVOC	SW-846:8270D	Butylbenzylphthalate	85-68-7	N	0.311	160	—	—	—	—	0.311	µg/L	Y	U	U	N3B-2021-672	CAPA-21-217378	GELC
R-19 S3	1171.4	12/18/2020	WG	UF	INIT	FD	SVOC	SW-846:8270D	Benzo(a)anthracene	56-55-3	N	0.311	0.12	—	—	—	—	0.311	µg/L	Y	U	U	N3B-2021-672	CAPA-21-217378	GELC
R-19 S3	1171.4	12/18/2020	WG	UF	INIT	FD	SVOC	SW-846:8270D	Dichlorobenzidine[3,3'-]	91-94-1	N	3.11	1.25	—	—	—	—	3.11	µg/L	Y	U	U	N3B-2021-672	CAPA-21-217378	GELC
R-19 S3	1171.4	12/18/2020	WG	UF	INIT	FD	SVOC	SW-846:8270D	Chrysene	218-01-9	N	0.311	34.3	—	—	—	—	0.311	µg/L	Y	U	U	N3B-2021-672	CAPA-21-217378	GELC
R-19 S3	1171.4	12/18/2020	WG	UF	INIT	FD	SVOC	SW-846:8270D	Bis(2-ethylhexyl)phthalate	117-81-7	N	0.311	6	—	—	—	—	0.311	µg/L	Y	U	U	N3B-2021-672	CAPA-21-217378	GELC
R-19 S3	1171.4	12/18/2020	WG	UF	INIT	FD	SVOC	SW-846:8270D	Di-n-octylphthalate	117-84-0	N	0.311	200	—	—	—	—	0.311	µg/L	Y	U	U	N3B-2021-672	CAPA-21-217378	GELC
R-19 S3	1171.4	12/18/2020	WG	UF	INIT	FD	SVOC	SW-846:8270D	Benzo(b)fluoranthene	205-99-2	N	0.311	0.343	—	—	—	—	0.311	µg/L	Y	U	U	N3B-2021-672	CAPA-21-217378	GELC
R-19 S3	1171.4	12/18/2020	WG	UF	INIT	FD	SVOC	SW-846:8270D	Benzo(k)fluoranthene	207-08-9	N	0.311	3.43	—	—	—	—	0.311	µg/L	Y	U	U	N3B-2021-672	CAPA-21-217378	GELC
R-19 S3	1171.4	12/18/2020	WG	UF	INIT	FD	SVOC	SW-846:8270D	Benzo(a)pyrene	50-32-8	N	0.311	0.2	—	—	—	—	0.311	µg/L	Y	U	U	N3B-2021-672	CAPA-21-217378	GELC
R-19 S3	1171.4	12/18/2020	WG	UF	INIT	FD	SVOC	SW-846:8270D	Indeno(1,2,3-cd)pyrene	193-39-5	N	0.311	0.343	—	—	—	—	0.311	µg/L	Y	U	U	N3B-2021-672	CAPA-21-217378	GELC
R-19 S3	1171.4	12/18/2020	WG	UF	INIT	FD	SVOC	SW-846:8270D	Dibenz(a,h)anthracene	53-70-3	N	0.311	0.0343	—	—	—	—	0.311	µg/L	Y	U	U	N3B-2021-672	CAPA-21-217378	GELC
R-19 S3	1171.4	12/18/2020	WG	UF	INIT	FD	SVOC	SW-846:8270D	Benzo(g,h,i)perylene	191-24-2	N	0.311	—	—	—	—	—	0.311	µg/L	Y	U	U	N3B-2021-672	CAPA-21-217378	GELC
R-19 S3	1171.4	12/18/2020	WG	UF	INIT	FD	SVOC	SW-846:8270E_SIM	Dioxane[1,4-]	123-91-1	N	0.1	4.59	—	—	—	—	0.1	µg/L	Y	U	U	N3B-2021-672	CAPA-21-217378	GELC
R-19 S3	1171.4	12/18/2020	WG	UF	INIT	FD	SVOC	SW-846:8270D	Dioxane[1,4-]	123-91-1	N	3.11	4.59	—	—	—	—	3.11	µg/L	Y	U	U	N3B-2021-672	CAPA-21-217378	GELC
R-19 S3	1171.4	12/18/2020	WG	UF	INIT	FD	SVOC	SW-846:8270D	Nitrosodiethylamine[N-]	55-18-5	N	3.11	0.00167	—	—	—	—	3.11	µg/L	Y	U	U	N3B-2021-672	CAPA-21-217378	GELC
R-19 S3	1171.4	12/18/2020	WG	UF	INIT	FD	SVOC	SW-846:8270D	Nitrosopyrrolidine[N-]	930-55-2	N	3.11	0.37	—	—	—	—	3.11	µg/L	Y	U	U	N3B-2021-672	CAPA-21-217378	GELC
R-19 S3	1171.4	12/18/2020	WG	UF	INIT	FD	SVOC	SW-846:8270D	Nitroso-di-n-butylamine[N-]	924-16-3	N	3.11	0.0273	—	—	—	—	3.11	µg/L	Y	U	U	N3B-2021-672	CAPA-21-217378	GELC
R-19 S3	1171.4	12/18/2020	WG	UF	INIT	FD	SVOC	SW-846:8270D	Tetrachlorobenzene[1,2,4,5]	95-94-3	N	3.11	1.66	—	—	—	—	3.11	µg/L	Y	U	U	N3B-2021-672	CAPA-21-217378	GELC
R-19 S3	1171.4	12/18/2020	WG	UF	INIT	FD	SVOC	SW-846:8270D	Pentachlorobenzene	608-93-5	N	3.11	3.07	—	—	—	—	3.11	µg/L	Y	U	U	N3B-2021-672	CAPA-21-217378	GELC
R-19 S3	1171.4	12/18/2020	WG	UF	INIT	FD	SVOC	SW-846:8270D	Tetrachlorophenol[2,3,4,6-]	58-90-2	N	3.11	240	—	—	—	—	3.11	µg/L	Y	U	U	N3B-2021-672	CAPA-21-217378	GELC
R-19 S3	1171.4	12/18/2020	WG	UF	INIT	FD	SVOC	SW-846:8270D	Hexachlorobenzene	118-74-1	N	3.11	1	—	—	—	—	3.11	µg/L	Y	U	U	N3B-2021-672	CAPA-21-217378	GELC
R-19 S3	1171.4	12/18/2020	WG	UF	INIT	FD	SVOC	SW-846:8270D	Dinoseb	88-85-7	N	3.11	7	—	—	—	—	3.11	µg/L	Y	U	U	N3B-2021-672	CAPA-21-217378	GELC
R-19 S3	1171.4	12/18/2020	WG	UF	INIT	FD	SVOC	SW-846:8270D	Dinitrotoluene[2,4-]	121-14-2	N	3.11	2.37	—	—	—	—	3.11	µg/L	Y	U	U	N3B-2021-672	CAPA-21-217378	GELC
R-19 S3	1171.4	12/18/2020	WG	UF	INIT	FD	SVOC	SW-846:8270D	Dinitrotoluene[2,6-]	606-20-2	N	3.11	0.485	—	—	—	—	3.11	µg/L	Y	U	U	N3B-2021-672	CAPA-21-217378	GELC
R-19 S3	1171.4	12/18/2020	WG	UF	INIT	FD	SVOC	SW-846:8270D	Oxybis(1-chloropropane)[2,2'-]	108-60-1	N	3.11	9.81	—	—	—	—	3.11	µg/L	Y	U	U	N3B-2021-672	CAPA-21-217378	GELC
R-19 S3	1171.4	12/18/2020	WG	UF	INIT	FD	SVOC	SW-846:8270D	Sulfolane	126-33-0	N	3.11	20	—	—	—	—	3.11	µg/L	Y	U	U	N3B-2021-672	CAPA-21-217378	GELC
R-19 S3	1171.4	12/18/2020	WG	UF	INIT	FD	SVOC	SW-846:8270D	Prometon	1610-18-0	N	3.11	250	—	—	—	—	3.11	µg/L	Y	U	U	N3B-2021-672	CAPA-21-217378	GELC
R-19 S3	1171.4	12/18/2020	WG	F	INIT	REG	Inorganic	SW-846:6010C	Aluminum	Al	N	68	5000	68	Regional-Scr_95	—	—	68	µg/L	Y	U	U	N3B-2021-672	CAPA-21-209103	GELC
R-19 S3	1171.4	12/18/2020	WG	F	INIT	REG	Inorganic	SW-846:6020B	Antimony	Sb	N	1	6	1	Regional-Scr_95	—	—	1	µg/L	Y	U	U	N3B-2021-672	CAPA-21-209103	GELC
R-19 S3	1171.4	12/18/2020	WG	F	INIT	REG	Inorganic	SW-846:6020B	Arsenic	As	Y	2.18	10	2.7	Regional-Scr_95	—	—	2	µg/L	Y	J	J	N3B-2021-672	CAPA-21-209103	GELC

Table C-1 Analytical Results from the Periodic Monitoring Events Reported in this Periodic Monitoring Report

Location ID	Screen Depth (ft)	Sample Date	Sample Type	Field Preparation Code	Analysis Type Code	Sample Purpose	Method Category	Lab Method	Parameter Name	Parameter Code	Detected	Report Result	Screening Limit	Background Level	Background Entity	Lab Uncertainty	Report MDA	Report MDL	Report Unit	Best Value	Lab Qualifier	Validation Qualifier	COC #	Field Sample ID	Lab ID
R-19 S3	1171.4	12/18/2020	WG	F	INIT	REG	Inorganic	SW-846:6010C	Barium	Ba	Y	22	2000	38.1	Regional	—	—	1	µg/L	Y	—	NQ	N3B-2021-672	CAPA-21-209103	GELC
R-19 S3	1171.4	12/18/2020	WG	F	INIT	REG	Inorganic	SW-846:6010C	Beryllium	Be	N	1	4	1	Regional-Scr_95	—	—	1	µg/L	Y	U	U	N3B-2021-672	CAPA-21-209103	GELC
R-19 S3	1171.4	12/18/2020	WG	F	INIT	REG	Inorganic	SW-846:6010C	Boron	B	Y	15.5	750	18.7	Regional-Scr_95	—	—	15	µg/L	Y	J	J	N3B-2021-672	CAPA-21-209103	GELC
R-19 S3	1171.4	12/18/2020	WG	F	INIT	REG	Inorganic	SW-846:6020B	Cadmium	Cd	N	0.3	5	0.11	Regional-Scr_95	—	—	0.3	µg/L	Y	U	U	N3B-2021-672	CAPA-21-209103	GELC
R-19 S3	1171.4	12/18/2020	WG	F	INIT	REG	Inorganic	SW-846:6010C	Calcium	Ca	Y	13.3	—	17.03	Regional	—	—	0.05	mg/L	Y	—	NQ	N3B-2021-672	CAPA-21-209103	GELC
R-19 S3	1171.4	12/18/2020	WG	F	INIT	REG	Inorganic	SW-846:6020B	Chromium	Cr	N	3	50	7.48	Regional	—	—	3	µg/L	Y	U	U	N3B-2021-672	CAPA-21-209103	GELC
R-19 S3	1171.4	12/18/2020	WG	F	INIT	REG	Inorganic	SW-846:6010C	Cobalt	Co	N	1	50	1	Regional-Scr_95	—	—	1	µg/L	Y	U	U	N3B-2021-672	CAPA-21-209103	GELC
R-19 S3	1171.4	12/18/2020	WG	F	INIT	REG	Inorganic	SW-846:6010C	Copper	Cu	N	3	1000	3	Regional-Scr_95	—	—	3	µg/L	Y	U	U	N3B-2021-672	CAPA-21-209103	GELC
R-19 S3	1171.4	12/18/2020	WG	F	INIT	REG	Inorganic	SW-846:6010C	Iron	Fe	N	30	1000	53.8	Regional-Scr_95	—	—	30	µg/L	Y	U	U	N3B-2021-672	CAPA-21-209103	GELC
R-19 S3	1171.4	12/18/2020	WG	F	INIT	REG	Inorganic	SW-846:6020B	Lead	Pb	N	0.5	15	0.5	Regional-Scr_95	—	—	0.5	µg/L	Y	U	U	N3B-2021-672	CAPA-21-209103	GELC
R-19 S3	1171.4	12/18/2020	WG	F	INIT	REG	Inorganic	SW-846:6010C	Magnesium	Mg	Y	2.37	—	4.18	Regional	—	—	0.11	mg/L	Y	—	NQ	N3B-2021-672	CAPA-21-209103	GELC
R-19 S3	1171.4	12/18/2020	WG	F	INIT	REG	Inorganic	SW-846:6010C	Manganese	Mn	N	2	200	12.1	Regional-Scr_95	—	—	2	µg/L	Y	U	U	N3B-2021-672	CAPA-21-209103	GELC
R-19 S3	1171.4	12/18/2020	WG	F	INIT	REG	Inorganic	SW-846:7470A	Mercury	Hg	N	0.067	2	0.067	Regional-Scr_95	—	—	0.067	µg/L	Y	U	U	N3B-2021-672	CAPA-21-209103	GELC
R-19 S3	1171.4	12/18/2020	WG	F	INIT	REG	Inorganic	SW-846:6020B	Molybdenum	Mo	Y	1.63	1000	2.5	Regional	—	—	0.2	µg/L	Y	—	NQ	N3B-2021-672	CAPA-21-209103	GELC
R-19 S3	1171.4	12/18/2020	WG	F	INIT	REG	Inorganic	SW-846:6020B	Nickel	Ni	Y	1.14	200	2.9	Regional	—	—	0.6	µg/L	Y	J	J	N3B-2021-672	CAPA-21-209103	GELC
R-19 S3	1171.4	12/18/2020	WG	F	INIT	REG	Inorganic	SW-846:6010C	Potassium	K	Y	1.01	—	2.39	Regional	—	—	0.05	mg/L	Y	—	NQ	N3B-2021-672	CAPA-21-209103	GELC
R-19 S3	1171.4	12/18/2020	WG	F	INIT	REG	Inorganic	SW-846:6020B	Selenium	Se	N	2	50	1.5	Regional-Scr_95	—	—	2	µg/L	Y	U	U	N3B-2021-672	CAPA-21-209103	GELC
R-19 S3	1171.4	12/18/2020	WG	F	INIT	REG	Inorganic	SW-846:6010C	Silicon Dioxide	SiO2	Y	68.8	—	81.9	Regional	—	—	0.053	mg/L	Y	—	NQ	N3B-2021-672	CAPA-21-209103	GELC
R-19 S3	1171.4	12/18/2020	WG	F	INIT	REG	Inorganic	SW-846:6020B	Silver	Ag	N	0.3	50	0.2	Regional-Scr_95	—	—	0.3	µg/L	Y	U	U	N3B-2021-672	CAPA-21-209103	GELC
R-19 S3	1171.4	12/18/2020	WG	F	INIT	REG	Inorganic	SW-846:6010C	Sodium	Na	Y	13.5	—	16	Regional	—	—	0.1	mg/L	Y	—	NQ	N3B-2021-672	CAPA-21-209103	GELC
R-19 S3	1171.4	12/18/2020	WG	F	INIT	REG	Inorganic	SW-846:6010C	Strontium	Sr	Y	54.6	11800	157	Regional	—	—	1	µg/L	Y	—	NQ	N3B-2021-672	CAPA-21-209103	GELC
R-19 S3	1171.4	12/18/2020	WG	F	INIT	REG	Inorganic	SW-846:6020B	Thallium	Tl	N	0.6	2	0.45	Regional-Scr_95	—	—	0.6	µg/L	Y	U	U	N3B-2021-672	CAPA-21-209103	GELC
R-19 S3	1171.4	12/18/2020	WG	F	INIT	REG	Inorganic	SW-846:6010C	Tin	Sn	N	2.5	12000	13	Regional-Scr_95	—	—	2.5	µg/L	Y	U	U	N3B-2021-672	CAPA-21-209103	GELC
R-19 S3	1171.4	12/18/2020	WG	F	INIT	REG	Inorganic	SW-846:6020B	Uranium	U	Y	0.298	30	1.19	Regional	—	—	0.067	µg/L	Y	—	NQ	N3B-2021-672	CAPA-21-209103	GELC
R-19 S3	1171.4	12/18/2020	WG	F	INIT	REG	Inorganic	SW-846:6010C	Vanadium	V	Y	1.79	63.1	11.4	Regional	—	—	1	µg/L	Y	J	J	N3B-2021-672	CAPA-21-209103	GELC
R-19 S3	1171.4	12/18/2020	WG	F	INIT	REG	Inorganic	SW-846:6010C	Zinc	Zn	Y	4.76	10000	14.4	Regional-Scr_95	—	—	3.3	µg/L	Y	J	J	N3B-2021-672	CAPA-21-209103	GELC
R-19 S3	1171.4	12/18/2020	WG	F	INIT	REG	Inorganic	SM:A2340B	Hardness	Hardness	Y	43.1	—	67.1	Regional	—	—	0.453	mg/L	Y	—	NQ	N3B-2021-672	CAPA-21-209103	GELC
R-19 S3	1171.4	12/18/2020	WG	UF	INIT	REG	Inorganic	SW-846:7470A	Mercury	Hg	N	0.067	2	—	—	—	—	0.067	µg/L	Y	U	U	N3B-2021-672	CAPA-21-209104	GELC
R-19 S3	1171.4	12/18/2020	WG	F	INIT	FD	Inorganic	SW-846:6010C	Aluminum	Al	N	68	5000	68	Regional-Scr_95	—	—	68	µg/L	Y	U	U	N3B-2021-672	CAPA-21-217377	GELC
R-19 S3	1171.4	12/18/2020	WG	F	INIT	FD	Inorganic	SW-846:6020B	Antimony	Sb	N	1	6	1	Regional-Scr_95	—	—	1	µg/L	Y	U	U	N3B-2021-672	CAPA-21-217377	GELC
R-19 S3	1171.4	12/18/2020	WG	F	INIT	FD	Inorganic	SW-846:6020B	Arsenic	As	Y	2.38	10	2.7	Regional-Scr_95	—	—	2	µg/L	Y	J	J	N3B-2021-672	CAPA-21-217377	GELC
R-19 S3	1171.4	12/18/2020	WG	F	INIT	FD	Inorganic	SW-846:6010C	Barium	Ba	Y	23.5	2000	38.1	Regional	—	—	1	µg/L	Y	—	NQ	N3B-2021-672	CAPA-21-217377	GELC
R-19 S3	1171.4	12/18/2020	WG	F	INIT	FD	Inorganic	SW-846:6010C	Beryllium	Be	N	1	4	1	Regional-Scr_95	—	—	1	µg/L	Y	U	U	N3B-2021-672	CAPA-21-217377	GELC
R-19 S3	1171.4	12/18/2020	WG	F	INIT	FD	Inorganic	SW-846:6010C	Boron	B	Y	16.7	750	18.7	Regional-Scr_95	—	—	15	µg/L	Y	J	J	N3B-2021-672	CAPA-21-217377	GELC
R-19 S3	1171.4	12/18/2020	WG	F	INIT	FD	Inorganic	SW-846:6020B	Cadmium	Cd	N	0.3	5	0.11	Regional-Scr_95	—	—	0.3	µg/L	Y	U	U	N3B-2021-672	CAPA-21-217377	GELC
R-19 S3	1171.4	12/18/2020	WG	F	INIT	FD	Inorganic	SW-846:6010C	Calcium	Ca	Y	13.6	—	17.03	Regional	—	—	0.05	mg/L	Y	—	NQ	N3B-2021-672	CAPA-21-217377	GELC
R-19 S3	1171.4	12/18/2020	WG	F	INIT	FD	Inorganic	SW-846:6020B	Chromium	Cr	N	3	50	7.48	Regional	—	—	3	µg/L	Y	U	U	N3B-2021-672	CAPA-21-217377	GELC
R-19 S3	1171.4	12/18/2020	WG	F	INIT	FD	Inorganic	SW-846:6010C	Cobalt	Co	N	1	50	1	Regional-Scr_95	—	—	1	µg/L	Y	U	U	N3B-2021-672	CAPA-21-217377	GELC
R-19 S3	1171.4	12/18/2020	WG	F	INIT	FD	Inorganic	SW-846:6010C	Copper	Cu	N	3	1000	3	Regional-Scr_95	—	—	3	µg/L	Y	U	U	N3B-2021-672	CAPA-21-217377	GELC
R-19 S3	1171.4	12/18/2020	WG	F	INIT	FD	Inorganic	SW-846:6010C	Iron	Fe	N	30	1000	53.8	Regional-Scr_95	—	—	30	µg/L	Y	U	U	N3B-2021-672	CAPA-21-217377	GELC
R-19 S3	1171.4	12/18/2020	WG	F	INIT	FD	Inorganic	SW-846:6020B	Lead	Pb	N	0.5	15	0.5	Regional-Scr_95	—	—	0.5	µg/L	Y	U	U	N3B-2021-672	CAPA-21-217377	GELC
R-19 S3	1171.4	12/18/2020	WG	F	INIT	FD	Inorganic	SW-846:6010C	Magnesium	Mg	Y	2.4	—	4.18	Regional	—	—	0.11	mg/L	Y	—	NQ	N3B-2021-672	CAPA-21-217377	GELC
R-19 S3	1171.4	12/18/2020	WG	F	INIT	FD	Inorganic	SW-846:6010C	Manganese	Mn	N	2	200	12.1	Regional-Scr_95	—	—	2	µg/L	Y	U	U	N3B-2021-672	CAPA-21-217377	GELC
R-19 S3	1171.4	12/18/2020	WG	F	INIT	FD	Inorganic	SW-846:7470A	Mercury	Hg	N	0.067	2	0.067	Regional-Scr_95	—	—	0.067	µg/L	Y	U	U	N3B-2021-672	CAPA-21-217377	GELC
R-19 S3	1171.4	12/18/2020	WG	F	INIT	FD	Inorganic	SW-846:6020B	Molybdenum	Mo	Y	1.52	1000	2.5	Regional	—	—	0.2	µg/L	Y	—	NQ	N3B-2021-672	CAPA-21-217377	GELC
R-19 S3	1171.4	12/18/2020	WG	F	INIT	FD	Inorganic	SW-846:6020B	Nickel	Ni	Y	1.03	200	2.9	Regional	—	—	0.6	µg/L	Y	J	J	N3B-2021-672	CAPA-21-217377	GELC
R-19 S3	1171.4	12/18/2020	WG	F	INIT	FD	Inorganic	SW-846:6010C	Potassium	K	Y	0.97	—	2.39	Regional	—	—	0.05	mg/L	Y	—	NQ	N3B-2021-672	CAPA-21-217377	GELC

Table C-1 Analytical Results from the Periodic Monitoring Events Reported in this Periodic Monitoring Report

Location ID	Screen Depth (ft)	Sample Date	Sample Type	Field Preparation Code	Analysis Type Code	Sample Purpose	Method Category	Lab Method	Parameter Name	Parameter Code	Detected	Report Result	Screening Limit	Background Level	Background Entity	Lab Uncertainty	Report MDA	Report MDL	Report Unit	Best Value	Lab Qualifier	Validation Qualifier	COC #	Field Sample ID	Lab ID
R-19 S3	1171.4	12/18/2020	WG	F	INIT	FD	Inorganic	SW-846:6020B	Selenium	Se	N	2	50	1.5	Regional-Scr_95	—	—	2	µg/L	Y	U	U	N3B-2021-672	CAPA-21-217377	GELC
R-19 S3	1171.4	12/18/2020	WG	F	INIT	FD	Inorganic	SW-846:6010C	Silicon Dioxide	SiO2	Y	70.2	—	81.9	Regional	—	—	0.053	mg/L	Y	—	NQ	N3B-2021-672	CAPA-21-217377	GELC
R-19 S3	1171.4	12/18/2020	WG	F	INIT	FD	Inorganic	SW-846:6020B	Silver	Ag	N	0.3	50	0.2	Regional-Scr_95	—	—	0.3	µg/L	Y	U	U	N3B-2021-672	CAPA-21-217377	GELC
R-19 S3	1171.4	12/18/2020	WG	F	INIT	FD	Inorganic	SW-846:6010C	Sodium	Na	Y	13.7	—	16	Regional	—	—	0.1	mg/L	Y	—	NQ	N3B-2021-672	CAPA-21-217377	GELC
R-19 S3	1171.4	12/18/2020	WG	F	INIT	FD	Inorganic	SW-846:6010C	Strontium	Sr	Y	55.2	11800	157	Regional	—	—	1	µg/L	Y	—	NQ	N3B-2021-672	CAPA-21-217377	GELC
R-19 S3	1171.4	12/18/2020	WG	F	INIT	FD	Inorganic	SW-846:6020B	Thallium	Tl	N	0.6	2	0.45	Regional-Scr_95	—	—	0.6	µg/L	Y	U	U	N3B-2021-672	CAPA-21-217377	GELC
R-19 S3	1171.4	12/18/2020	WG	F	INIT	FD	Inorganic	SW-846:6010C	Tin	Sn	N	2.5	12000	13	Regional-Scr_95	—	—	2.5	µg/L	Y	U	U	N3B-2021-672	CAPA-21-217377	GELC
R-19 S3	1171.4	12/18/2020	WG	F	INIT	FD	Inorganic	SW-846:6020B	Uranium	U	Y	0.294	30	1.19	Regional	—	—	0.067	µg/L	Y	—	NQ	N3B-2021-672	CAPA-21-217377	GELC
R-19 S3	1171.4	12/18/2020	WG	F	INIT	FD	Inorganic	SW-846:6010C	Vanadium	V	Y	1.9	63.1	11.4	Regional	—	—	1	µg/L	Y	J	J	N3B-2021-672	CAPA-21-217377	GELC
R-19 S3	1171.4	12/18/2020	WG	F	INIT	FD	Inorganic	SW-846:6010C	Zinc	Zn	Y	5.48	10000	14.4	Regional-Scr_95	—	—	3.3	µg/L	Y	J	J	N3B-2021-672	CAPA-21-217377	GELC
R-19 S3	1171.4	12/18/2020	WG	F	INIT	FD	Inorganic	SM:A2340B	Hardness	Hardness	Y	43.7	—	67.1	Regional	—	—	0.453	mg/L	Y	—	NQ	N3B-2021-672	CAPA-21-217377	GELC
R-19 S3	1171.4	12/18/2020	WG	UF	INIT	FD	Inorganic	SW-846:7470A	Mercury	Hg	N	0.067	2	—	—	—	—	0.067	µg/L	Y	U	U	N3B-2021-672	CAPA-21-217378	GELC
R-19 S3	1171.4	12/18/2020	WG	F	INIT	REG	General Chemistry	EPA:300.0	Bromide	Br(-1)	N	0.067	—	0.067	Regional-Scr_95	—	—	0.067	mg/L	Y	U	U	N3B-2021-672	CAPA-21-209103	GELC
R-19 S3	1171.4	12/18/2020	WG	F	INIT	REG	General Chemistry	EPA:300.0	Fluoride	F(-1)	Y	0.519	1.6	0.377	Regional	—	—	0.033	mg/L	Y	—	NQ	N3B-2021-672	CAPA-21-209103	GELC
R-19 S3	1171.4	12/18/2020	WG	F	INIT	REG	LCMS/MS	SW-846:6850	Perchlorate	ClO4	Y	0.308	13.8	0.414	Regional	—	—	0.05	µg/L	Y	—	NQ	N3B-2021-672	CAPA-21-209103	GELC
R-19 S3	1171.4	12/18/2020	WG	F	INIT	FD	LCMS/MS	SW-846:6850	Perchlorate	ClO4	Y	0.299	13.8	0.414	Regional	—	—	0.05	µg/L	Y	—	NQ	N3B-2021-672	CAPA-21-217377	GELC
R-19 S3	1171.4	12/18/2020	WG	UF	INIT	REG	SVOC	SW-846:8270D	Nitrosodimethylamine[N-]	62-75-9	N	3.04	0.00491	—	—	—	—	3.04	µg/L	Y	U	U	N3B-2021-672	CAPA-21-209104	GELC
R-19 S3	1171.4	12/18/2020	WG	UF	INIT	REG	SVOC	SW-846:8270D	Pyridine	110-86-1	N	3.04	20	—	—	—	—	3.04	µg/L	Y	U	UJ	N3B-2021-672	CAPA-21-209104	GELC
R-19 S3	1171.4	12/18/2020	WG	UF	INIT	REG	SVOC	SW-846:8270D	Aniline	62-53-3	N	4.26	130	—	—	—	—	4.26	µg/L	Y	U	U	N3B-2021-672	CAPA-21-209104	GELC
R-19 S3	1171.4	12/18/2020	WG	UF	INIT	REG	SVOC	SW-846:8270D	Phenol	108-95-2	N	3.04	5	—	—	—	—	3.04	µg/L	Y	U	U	N3B-2021-672	CAPA-21-209104	GELC
R-19 S3	1171.4	12/18/2020	WG	UF	INIT	REG	SVOC	SW-846:8270D	Bis(2-chloroethyl)ether	111-44-4	N	3.04	0.137	—	—	—	—	3.04	µg/L	Y	U	U	N3B-2021-672	CAPA-21-209104	GELC
R-19 S3	1171.4	12/18/2020	WG	UF	INIT	REG	SVOC	SW-846:8270D	Chlorophenol[2-]	95-57-8	N	3.04	91	—	—	—	—	3.04	µg/L	Y	U	U	N3B-2021-672	CAPA-21-209104	GELC
R-19 S3	1171.4	12/18/2020	WG	UF	INIT	REG	SVOC	SW-846:8270D	Dichlorobenzene[1,3-]	541-73-1	N	3.04	—	—	—	—	—	3.04	µg/L	Y	U	U	N3B-2021-672	CAPA-21-209104	GELC
R-19 S3	1171.4	12/18/2020	WG	UF	INIT	REG	SVOC	SW-846:8270D	Dichlorobenzene[1,4-]	106-46-7	N	3.04	75	—	—	—	—	3.04	µg/L	Y	U	U	N3B-2021-672	CAPA-21-209104	GELC
R-19 S3	1171.4	12/18/2020	WG	UF	INIT	REG	SVOC	SW-846:8270D	Benzyl Alcohol	100-51-6	N	3.04	2000	—	—	—	—	3.04	µg/L	Y	U	U	N3B-2021-672	CAPA-21-209104	GELC
R-19 S3	1171.4	12/18/2020	WG	UF	INIT	REG	SVOC	SW-846:8270D	Dichlorobenzene[1,2-]	95-50-1	N	3.04	600	—	—	—	—	3.04	µg/L	Y	U	U	N3B-2021-672	CAPA-21-209104	GELC
R-19 S3	1171.4	12/18/2020	WG	UF	INIT	REG	SVOC	SW-846:8270D	Methylphenol[2-]	95-48-7	N	3.04	930	—	—	—	—	3.04	µg/L	Y	U	U	N3B-2021-672	CAPA-21-209104	GELC
R-19 S3	1171.4	12/18/2020	WG	UF	INIT	REG	SVOC	SW-846:8270D	Nitroso-di-n-propylamine[N-]	621-64-7	N	3.04	0.11	—	—	—	—	3.04	µg/L	Y	U	U	N3B-2021-672	CAPA-21-209104	GELC
R-19 S3	1171.4	12/18/2020	WG	UF	INIT	REG	SVOC	SW-846:8270D	Methylphenol[3-,4-]	65794-96-9	N	3.75	—	—	—	—	—	3.75	µg/L	Y	U	U	N3B-2021-672	CAPA-21-209104	GELC
R-19 S3	1171.4	12/18/2020	WG	UF	INIT	REG	SVOC	SW-846:8270D	Hexachloroethane	67-72-1	N	3.04	3.28	—	—	—	—	3.04	µg/L	Y	U	U	N3B-2021-672	CAPA-21-209104	GELC
R-19 S3	1171.4	12/18/2020	WG	UF	INIT	REG	SVOC	SW-846:8270D	Nitrobenzene	98-95-3	N	3.04	1.4	—	—	—	—	3.04	µg/L	Y	U	U	N3B-2021-672	CAPA-21-209104	GELC
R-19 S3	1171.4	12/18/2020	WG	UF	INIT	REG	SVOC	SW-846:8270D	Isophorone	78-59-1	N	3.55	781	—	—	—	—	3.55	µg/L	Y	U	U	N3B-2021-672	CAPA-21-209104	GELC
R-19 S3	1171.4	12/18/2020	WG	UF	INIT	REG	SVOC	SW-846:8270D	Nitrophenol[2-]	88-75-5	N	3.04	—	—	—	—	—	3.04	µg/L	Y	U	U	N3B-2021-672	CAPA-21-209104	GELC
R-19 S3	1171.4	12/18/2020	WG	UF	INIT	REG	SVOC	SW-846:8270D	Dimethylphenol[2,4-]	105-67-9	N	3.04	354	—	—	—	—	3.04	µg/L	Y	U	U	N3B-2021-672	CAPA-21-209104	GELC
R-19 S3	1171.4	12/18/2020	WG	UF	INIT	REG	SVOC	SW-846:8270D	Bis(2-chloroethoxy)methane	111-91-1	N	3.04	59	—	—	—	—	3.04	µg/L	Y	U	U	N3B-2021-672	CAPA-21-209104	GELC
R-19 S3	1171.4	12/18/2020	WG	UF	INIT	REG	SVOC	SW-846:8270D	Dichlorophenol[2,4-]	120-83-2	N	3.04	45.3	—	—	—	—	3.04	µg/L	Y	U	U	N3B-2021-672	CAPA-21-209104	GELC
R-19 S3	1171.4	12/18/2020	WG	UF	INIT	REG	SVOC	SW-846:8270D	Benzoic Acid	65-85-0	N	6.09	75000	—	—	—	—	6.09	µg/L	Y	U	U	N3B-2021-672	CAPA-21-209104	GELC
R-19 S3	1171.4	12/18/2020	WG	UF	INIT	REG	SVOC	SW-846:8270D	Trichlorobenzene[1,2,4-]	120-82-1	N	3.04	70	—	—	—	—	3.04	µg/L	Y	U	U	N3B-2021-672	CAPA-21-209104	GELC
R-19 S3	1171.4	12/18/2020	WG	UF	INIT	REG	SVOC	SW-846:8270D	Naphthalene	91-20-3	N	0.304	1.65	—	—	—	—	0.304	µg/L	Y	U	U	N3B-2021-672	CAPA-21-209104	GELC
R-19 S3	1171.4	12/18/2020	WG	UF	INIT	REG	SVOC	SW-846:8270D	Chloroaniline[4-]	106-47-8	N	3.35	3.7	—	—	—	—	3.35	µg/L	Y	U	U	N3B-2021-672	CAPA-21-209104	GELC
R-19 S3	1171.4	12/18/2020	WG	UF	INIT	REG	SVOC	SW-846:8270D	Hexachlorobutadiene	87-68-3	N	3.04	1.39	—	—	—	—	3.04	µg/L	Y	U	U	N3B-2021-672	CAPA-21-209104	GELC
R-19 S3	1171.4	12/18/2020	WG	UF	INIT	REG	SVOC	SW-846:8270D	Chloro-3-methylphenol[4-]	59-50-7	N	3.04	1400	—	—	—	—	3.04	µg/L	Y	U	U	N3B-2021-672	CAPA-21-209104	GELC
R-19 S3	1171.4	12/18/2020	WG	UF	INIT	REG	SVOC	SW-846:8270D	Methylnaphthalene[2-]	91-57-6	N	0.304	35.1	—	—	—	—	0.304	µg/L	Y	U	U	N3B-2021-672	CAPA-21-209104	GELC
R-19 S3	1171.4	12/18/2020	WG	UF	INIT	REG	SVOC	SW-846:8270D	Methylnaphthalene[1-]	90-12-0	N	0.304	11.4	—	—	—	—	0.304	µg/L	Y	U	U	N3B-2021-672	CAPA-21-209104	GELC
R-19 S3	1171.4	12/18/2020	WG	UF	INIT	REG	SVOC	SW-846:8270D	Hexachlorocyclopentadiene	77-47-4	N	3.04	50	—	—	—	—	3.04	µg/L	Y	U	U	N3B-2021-672	CAPA-21-209104	GELC
R-19 S3	1171.4	12/18/2020	WG	UF	INIT	REG	SVOC	SW-846:8270D	Trichlorophenol[2,4,6-]	88-06-2	N	3.04	11.9	—	—	—	—	3.04	µg/L	Y	U	U	N3B-2021-672	CAPA-21-209104	GELC
R-19 S3	1171.4	12/18/2020	WG	UF	INIT	REG	SVOC	SW-846:8270D	Trichlorophenol[2,4,5-]	95-95-4	N	3.04	1170	—	—	—	—	3.04	µg/L	Y	U	U	N3B-2021-672	CAPA-21-209104	GELC
R-19 S3	1171.4	12/18/2020	WG	UF	INIT	REG	SVOC	SW-846:8270D	Chloronaphthalene[2-]	91-58-7	N	0.416	733	—	—	—	—	0.416	µg/L	Y	U	U	N3B-2021-672	CAPA-21-209104	GELC
R-19 S3	1171.4	12/18/2020	WG	UF	INIT	REG	SVOC	SW-846:8270D	Nitroaniline[2-]	88-74-4	N	3.04	190	—	—	—	—	3.04	µg/L	Y	U	U	N3B-2021-672	CAPA-21-209104	GELC
R-19 S3	1171.4	12/18/2020	WG	UF	INIT	REG	SVOC	SW-846:8270D	Nitroaniline[3-]	99-09-2	N	3.04	—	—	—	—	—	3.04	µg/L	Y	U	U	N3B-2021-672	CAPA-21-209104	GELC
R-19 S3	1171.4	12/18/2020	WG	UF	INIT	REG	SVOC	SW-846:8270D	Dimethyl Phthalate	131-11-3	N	0.304	612	—	—	—	—	0.304	µg/L	Y	U	U	N3B-2021-672	CAPA-21-209104	GELC
R-19 S3	1171.4	12/18/2020	WG	UF	INIT	REG	SVOC	SW-846:8270D	Acenaphthylene	208-96-8	N	0.304	—	—	—	—	—	0.304	µg/L	Y	U	U	N3B-2021-672	CAPA-21-209104	GELC
R-19 S3	1171.4	12/18/2020	WG	UF	INIT	REG	SVOC	SW-846:8270D	Acenaphthene	83-32-9	N	0.304	535	—	—	—	—	0.304	µg/L	Y	U	U	N3B-2021-672	CAPA-21-209104	GELC
R-19 S3	1171.4	12/18/2020	WG	UF	INIT	REG	SVOC	SW-846:8270D	Dinitrophenol[2,4-]	51-28-5	N	5.07	38.7	—	—	—	—	5.07	µg/L	Y	U	U	N3B-2021-672	CAPA-21-209104	GELC
R-19 S3	1171.4	12/18/2020	WG	UF	INIT	REG	SVOC	SW-846:8270D	Dibenzofuran	132-64-9	N	3.04	7.9	—	—	—	—	3.04	µg/L	Y	U	U	N3B-2021-672	CAPA-21-209104	GELC
R-19 S3	1171.4	12/18/2020	WG	UF	INIT	REG	SVOC	SW-846:8270D	Diethylphthalate	84-66-2	N	0.304	14800	—	—	—	—	0.304	µg/L	Y	U	U	N3B-2021-672	CAPA-21-209104	GELC
R-19 S3	1171.4	12/18/2020	WG	UF	INIT	REG	SVOC	SW-846:8270D	Nitrophenol[4-]	100-02-7	N	3.04	—	—	—	—	—	3.04	µg/L	Y	U	U	N3B-2021-672	CAPA-21-209104	GELC
R-19 S3	1171.4	12/18/2020	WG	UF	INIT	REG	SVOC	SW-846:8270D	Fluorene	86-73-7	N	0.304	288	—	—	—	—	0.304	µg/L	Y	U	U	N3B-2021-672	CAPA-21-209104	GELC
R-19 S3	1171.4	12/18/2020	WG	UF	INIT	REG	SVOC	SW-846:8270D	Chlorophenyl-phenyl[4-] Ether	7005-72-3	N	3.04	—	—	—	—	—	3.04	µg/L	Y	U	U	N3B-2021-672	CAPA-21-209104	GELC

Table C-1 Analytical Results from the Periodic Monitoring Events Reported in this Periodic Monitoring Report

Location ID	Screen Depth (ft)	Sample Date	Sample Type	Field Preparation Code	Analysis Type Code	Sample Purpose	Method Category	Lab Method	Parameter Name	Parameter Code	Detected	Report Result	Screening Limit	Background Level	Background Entity	Lab Uncertainty	Report MDA	Report MDL	Report Unit	Best Value	Lab Qualifier	Validation Qualifier	COC #	Field Sample ID	Lab ID
R-19 S3	1171.4	12/18/2020	WG	UF	INIT	REG	SVOC	SW-846:8270D	Dinitro-2-methylphenol[4,6-]	534-52-1	N	3.04	1.52	—	—	—	—	3.04	µg/L	Y	U	U	N3B-2021-672	CAPA-21-209104	GELC
R-19 S3	1171.4	12/18/2020	WG	UF	INIT	REG	SVOC	SW-846:8270D	Nitroaniline[4-]	100-01-6	N	3.04	38	—	—	—	—	3.04	µg/L	Y	U	U	N3B-2021-672	CAPA-21-209104	GELC
R-19 S3	1171.4	12/18/2020	WG	UF	INIT	REG	SVOC	SW-846:8270D	Diphenylamine	122-39-4	N	3.04	122	—	—	—	—	3.04	µg/L	Y	U	U	N3B-2021-672	CAPA-21-209104	GELC
R-19 S3	1171.4	12/18/2020	WG	UF	INIT	REG	SVOC	SW-846:8270D	Diphenylhydrazine[1,2-]	122-66-7	N	3.04	0.78	—	—	—	—	3.04	µg/L	Y	U	U	N3B-2021-672	CAPA-21-209104	GELC
R-19 S3	1171.4	12/18/2020	WG	UF	INIT	REG	SVOC	SW-846:8270D	Bromophenyl-phenylether[4-]	101-55-3	N	3.04	—	—	—	—	—	3.04	µg/L	Y	U	U	N3B-2021-672	CAPA-21-209104	GELC
R-19 S3	1171.4	12/18/2020	WG	UF	INIT	REG	SVOC	SW-846:8270D	Atrazine	1912-24-9	N	3.04	3	—	—	—	—	3.04	µg/L	Y	U	U	N3B-2021-672	CAPA-21-209104	GELC
R-19 S3	1171.4	12/18/2020	WG	UF	INIT	REG	SVOC	SW-846:8270D	Pentachlorophenol	87-86-5	N	3.04	1	—	—	—	—	3.04	µg/L	Y	U	U	N3B-2021-672	CAPA-21-209104	GELC
R-19 S3	1171.4	12/18/2020	WG	UF	INIT	REG	SVOC	SW-846:8270D	Phenanthrene	85-01-8	N	0.304	170	—	—	—	—	0.304	µg/L	Y	U	U	N3B-2021-672	CAPA-21-209104	GELC
R-19 S3	1171.4	12/18/2020	WG	UF	INIT	REG	SVOC	SW-846:8270D	Anthracene	120-12-7	N	0.304	1720	—	—	—	—	0.304	µg/L	Y	U	U	N3B-2021-672	CAPA-21-209104	GELC
R-19 S3	1171.4	12/18/2020	WG	UF	INIT	REG	SVOC	SW-846:8270D	Di-n-butylphthalate	84-74-2	N	0.304	885	—	—	—	—	0.304	µg/L	Y	U	U	N3B-2021-672	CAPA-21-209104	GELC
R-19 S3	1171.4	12/18/2020	WG	UF	INIT	REG	SVOC	SW-846:8270D	Fluoranthene	206-44-0	N	0.304	802	—	—	—	—	0.304	µg/L	Y	U	U	N3B-2021-672	CAPA-21-209104	GELC
R-19 S3	1171.4	12/18/2020	WG	UF	INIT	REG	SVOC	SW-846:8270D	Benzidine	92-87-5	N	3.96	0.00109	—	—	—	—	3.96	µg/L	Y	U	UJ	N3B-2021-672	CAPA-21-209104	GELC
R-19 S3	1171.4	12/18/2020	WG	UF	INIT	REG	SVOC	SW-846:8270D	Pyrene	129-00-0	N	0.304	117	—	—	—	—	0.304	µg/L	Y	U	U	N3B-2021-672	CAPA-21-209104	GELC
R-19 S3	1171.4	12/18/2020	WG	UF	INIT	REG	SVOC	SW-846:8270D	Butylbenzylphthalate	85-68-7	N	0.304	160	—	—	—	—	0.304	µg/L	Y	U	U	N3B-2021-672	CAPA-21-209104	GELC
R-19 S3	1171.4	12/18/2020	WG	UF	INIT	REG	SVOC	SW-846:8270D	Benzo(a)anthracene	56-55-3	N	0.304	0.12	—	—	—	—	0.304	µg/L	Y	U	U	N3B-2021-672	CAPA-21-209104	GELC
R-19 S3	1171.4	12/18/2020	WG	UF	INIT	REG	SVOC	SW-846:8270D	Dichlorobenzidine[3,3'-]	91-94-1	N	3.04	1.25	—	—	—	—	3.04	µg/L	Y	U	U	N3B-2021-672	CAPA-21-209104	GELC
R-19 S3	1171.4	12/18/2020	WG	UF	INIT	REG	SVOC	SW-846:8270D	Chrysene	218-01-9	N	0.304	34.3	—	—	—	—	0.304	µg/L	Y	U	U	N3B-2021-672	CAPA-21-209104	GELC
R-19 S3	1171.4	12/18/2020	WG	UF	INIT	REG	SVOC	SW-846:8270D	Bis(2-ethylhexyl)phthalate	117-81-7	N	0.304	6	—	—	—	—	0.304	µg/L	Y	U	U	N3B-2021-672	CAPA-21-209104	GELC
R-19 S3	1171.4	12/18/2020	WG	UF	INIT	REG	SVOC	SW-846:8270D	Di-n-octylphthalate	117-84-0	N	0.304	200	—	—	—	—	0.304	µg/L	Y	U	U	N3B-2021-672	CAPA-21-209104	GELC
R-19 S3	1171.4	12/18/2020	WG	UF	INIT	REG	SVOC	SW-846:8270D	Benzo(b)fluoranthene	205-99-2	N	0.304	0.343	—	—	—	—	0.304	µg/L	Y	U	U	N3B-2021-672	CAPA-21-209104	GELC
R-19 S3	1171.4	12/18/2020	WG	UF	INIT	REG	SVOC	SW-846:8270D	Benzo(k)fluoranthene	207-08-9	N	0.304	3.43	—	—	—	—	0.304	µg/L	Y	U	U	N3B-2021-672	CAPA-21-209104	GELC
R-19 S3	1171.4	12/18/2020	WG	UF	INIT	REG	SVOC	SW-846:8270D	Benzo(a)pyrene	50-32-8	N	0.304	0.2	—	—	—	—	0.304	µg/L	Y	U	U	N3B-2021-672	CAPA-21-209104	GELC
R-19 S3	1171.4	12/18/2020	WG	UF	INIT	REG	SVOC	SW-846:8270D	Indeno(1,2,3-cd)pyrene	193-39-5	N	0.304	0.343	—	—	—	—	0.304	µg/L	Y	U	U	N3B-2021-672	CAPA-21-209104	GELC
R-19 S3	1171.4	12/18/2020	WG	UF	INIT	REG	SVOC	SW-846:8270D	Dibenz(a,h)anthracene	53-70-3	N	0.304	0.0343	—	—	—	—	0.304	µg/L	Y	U	U	N3B-2021-672	CAPA-21-209104	GELC
R-19 S3	1171.4	12/18/2020	WG	UF	INIT	REG	SVOC	SW-846:8270D	Benzo(g,h,i)perylene	191-24-2	N	0.304	—	—	—	—	—	0.304	µg/L	Y	U	U	N3B-2021-672	CAPA-21-209104	GELC
R-19 S3	1171.4	12/18/2020	WG	UF	INIT	REG	SVOC	SW-846:8270E_SIM	Dioxane[1,4-]	123-91-1	N	0.1	4.59	—	—	—	—	0.1	µg/L	Y	U	U	N3B-2021-672	CAPA-21-209104	GELC
R-19 S3	1171.4	12/18/2020	WG	UF	INIT	REG	SVOC	SW-846:8270D	Dioxane[1,4-]	123-91-1	N	3.04	4.59	—	—	—	—	3.04	µg/L	Y	U	U	N3B-2021-672	CAPA-21-209104	GELC
R-19 S3	1171.4	12/18/2020	WG	UF	INIT	REG	SVOC	SW-846:8270D	Nitrosodiethylamine[N-]	55-18-5	N	3.04	0.00167	—	—	—	—	3.04	µg/L	Y	U	U	N3B-2021-672	CAPA-21-209104	GELC
R-19 S3	1171.4	12/18/2020	WG	UF	INIT	REG	SVOC	SW-846:8270D	Nitrosopyrrolidine[N-]	930-55-2	N	3.04	0.37	—	—	—	—	3.04	µg/L	Y	U	U	N3B-2021-672	CAPA-21-209104	GELC
R-19 S3	1171.4	12/18/2020	WG	UF	INIT	REG	SVOC	SW-846:8270D	Nitroso-di-n-butylamine[N-]	924-16-3	N	3.04	0.0273	—	—	—	—	3.04	µg/L	Y	U	U	N3B-2021-672	CAPA-21-209104	GELC
R-19 S3	1171.4	12/18/2020	WG	UF	INIT	REG	SVOC	SW-846:8270D	Tetrachlorobenzene[1,2,4,5]	95-94-3	N	3.04	1.66	—	—	—	—	3.04	µg/L	Y	U	U	N3B-2021-672	CAPA-21-209104	GELC
R-19 S3	1171.4	12/18/2020	WG	UF	INIT	REG	SVOC	SW-846:8270D	Pentachlorobenzene	608-93-5	N	3.04	3.07	—	—	—	—	3.04	µg/L	Y	U	U	N3B-2021-672	CAPA-21-209104	GELC
R-19 S3	1171.4	12/18/2020	WG	UF	INIT	REG	SVOC	SW-846:8270D	Tetrachlorophenol[2,3,4,6-]	58-90-2	N	3.04	240	—	—	—	—	3.04	µg/L	Y	U	U	N3B-2021-672	CAPA-21-209104	GELC
R-19 S3	1171.4	12/18/2020	WG	UF	INIT	REG	SVOC	SW-846:8270D	Hexachlorobenzene	118-74-1	N	3.04	1	—	—	—	—	3.04	µg/L	Y	U	U	N3B-2021-672	CAPA-21-209104	GELC
R-19 S3	1171.4	12/18/2020	WG	UF	INIT	REG	SVOC	SW-846:8270D	Dinoseb	88-85-7	N	3.04	7	—	—	—	—	3.04	µg/L	Y	U	U	N3B-2021-672	CAPA-21-209104	GELC
R-19 S3	1171.4	12/18/2020	WG	UF	INIT	REG	SVOC	SW-846:8270D	Dinitrotoluene[2,4-]	121-14-2	N	3.04	2.37	—	—	—	—	3.04	µg/L	Y	U	U	N3B-2021-672	CAPA-21-209104	GELC
R-19 S3	1171.4	12/18/2020	WG	UF	INIT	REG	SVOC	SW-846:8270D	Dinitrotoluene[2,6-]	606-20-2	N	3.04	0.485	—	—	—	—	3.04	µg/L	Y	U	U	N3B-2021-672	CAPA-21-209104	GELC
R-19 S3	1171.4	12/18/2020	WG	UF	INIT	REG	SVOC	SW-846:8270D	Oxybis(1-chloropropane)[2,2'-]	108-60-1	N	3.04	9.81	—	—	—	—	3.04	µg/L	Y	U	U	N3B-2021-672	CAPA-21-209104	GELC
R-19 S3	1171.4	12/18/2020	WG	UF	INIT	REG	SVOC	SW-846:8270D	Sulfolane	126-33-0	N	3.04	20	—	—	—	—	3.04	µg/L	Y	U	U	N3B-2021-672	CAPA-21-209104	GELC
R-19 S3	1171.4	12/18/2020	WG	UF	INIT	REG	SVOC	SW-846:8270D	Prometon	1610-18-0	N	3.04	250	—	—	—	—	3.04	µg/L	Y	U	U	N3B-2021-672	CAPA-21-209104	GELC
R-19 S3	1171.4	12/18/2020	WG	UF	INIT	FD	SVOC	SW-846:8270D	Nitrosodimethylamine[N-]	62-75-9	N	3.11	0.00491	—	—	—	—	3.11	µg/L	Y	U	U	N3B-2021-672	CAPA-21-217378	GELC
R-19 S3	1171.4	12/18/2020	WG	UF	INIT	FD	SVOC	SW-846:8270D	Pyridine	110-86-1	N	3.11	20	—	—	—	—	3.11	µg/L	Y	U	UJ	N3B-2021-672	CAPA-21-217378	GELC
R-19 S3	1171.4	12/18/2020	WG	UF	INIT	FD	SVOC	SW-846:8270D	Aniline	62-53-3	N	4.35	130	—	—	—	—	4.35	µg/L	Y	U	U	N3B-2021-672	CAPA-21-217378	GELC
R-19 S3	1171.4	12/18/2020	WG	UF	INIT	FD	SVOC	SW-846:8270D	Phenol	108-95-2	N	3.11	5	—	—	—	—	3.11	µg/L	Y	U	U	N3B-2021-672	CAPA-21-217378	GELC
R-19 S3	1171.4	12/18/2020	WG	UF	INIT	FD	SVOC	SW-846:8270D	Bis(2-chloroethyl)ether	111-44-4	N	3.11	0.137	—	—	—	—	3.11	µg/L	Y	U	U	N3B-2021-672	CAPA-21-217378	GELC
R-19 S3	1171.4	12/18/2020	WG	UF	INIT	FD	SVOC	SW-846:8270D	Chlorophenol[2-]	95-57-8	N	3.11	91	—	—	—	—	3.11	µg/L	Y	U	U	N3B-2021-672	CAPA-21-217378	GELC
R-19 S3	1171.4	12/18/2020	WG	UF	INIT	FD	SVOC	SW-846:8270D	Dichlorobenzene[1,3-]	541-73-1	N	3.11	—	—	—	—	—	3.11	µg/L	Y	U	U	N3B-2021-672	CAPA-21-217378	GELC
R-19 S3	1171.4	12/18/2020	WG	UF	INIT	FD	SVOC	SW-846:8270D	Dichlorobenzene[1,4-]	106-46-7	N	3.11	75	—	—	—	—	3.11	µg/L	Y	U	U	N3B-2021-672	CAPA-21-217378	GELC
R-19 S3	1171.4	12/18/2020	WG	UF	INIT	FD	SVOC	SW-846:8270D	Benzyl Alcohol	100-51-6	N	3.11	2000	—	—	—	—	3.11	µg/L	Y	U	U	N3B-2021-672	CAPA-21-217378	GELC
R-19 S3	1171.4	12/18/2020	WG	UF	INIT	FD	SVOC	SW-846:8270D	Dichlorobenzene[1,2-]	95-50-1	N	3.11	600	—	—	—	—	3.11	µg/L	Y	U	U	N3B-2021-672	CAPA-21-217378	GELC
R-19 S3	1171.4	12/18/2020	WG	UF	INIT	FD	SVOC	SW-846:8270D	Methylphenol[2-]	95-48-7	N	3.11	930	—	—	—	—	3.11	µg/L	Y	U	U	N3B-2021-672	CAPA-21-217378	GELC
R-19 S3	1171.4	12/18/2020	WG	UF	INIT	FD	SVOC	SW-846:8270D	Nitroso-di-n-propylamine[N-]	621-64-7	N	3.11	0.11	—	—	—	—	3.11	µg/L	Y	U	U	N3B-2021-672	CAPA-21-217378	GELC
R-19 S3	1171.4	12/18/2020	WG	UF	INIT	FD	SVOC	SW-846:8270D	Methylphenol[3-,4-]	65794-96-9	N	3.83	—	—	—	—	—	3.83	µg/L	Y	U	U	N3B-2021-672	CAPA-21-217378	GELC
R-19 S3	1171.4	12/18/2020	WG	UF	INIT	FD	SVOC	SW-846:8270D	Hexachloroethane	67-72-1	N	3.11	3.28	—	—	—	—	3.11	µg/L	Y	U	U	N3B-2021-672	CAPA-21-217378	GELC
R-19 S3	1171.4	12/18/2020	WG	UF	INIT	FD	SVOC	SW-846:8270D	Nitrobenzene	98-95-3	N	3.11	1.4	—	—	—	—	3.11	µg/L	Y	U	U	N3B-2021-672	CAPA-21-217378	GELC
R-19 S3	1171.4	12/18/2020	WG	UF	INIT	FD	SVOC	SW-846:8270D	Isophorone	78-59-1	N	3.62	781	—	—	—	—	3.62	µg/L	Y	U	U	N3B-2021-672	CAPA-21-217378	GELC
R-19 S3	1171.4	12/18/2020	WG	UF	INIT	FD	SVOC	SW-846:8270D	Nitrophenol[2-]	88-75-5	N	3.11	—	—	—	—	—	3.11	µg/L	Y	U	U	N3B-2021-672	CAPA-21-217378	GELC
R-19 S3	1171.4	12/18/2020	WG	UF	INIT	FD	SVOC	SW-846:8270D	Dimethylphenol[2,4-]	105-67-9	N	3.11	354	—	—	—	—	3.11	µg/L	Y	U	U	N3B-2021-672	CAPA-21-217378	GELC
R-19 S3	1171.4	12/18/2020	WG	UF	INIT	FD	SVOC	SW-846:8270D	Bis(2-chloroethoxy)methane	111-91-1	N	3.11	59	—	—	—	—	3.11	µg/L	Y	U	U	N3B-2021-672	CAPA-21-217378	GELC
R-19 S3	1171.4	12/18/2020	WG	UF	INIT	FD	SVOC	SW-846:8270D	Dichlorophenol[2,4-]	120-83-2	N	3.11	45.3	—	—	—	—	3.11	µg/L	Y	U	U	N3B-2021-672	CAPA-21-217378	GELC
R-19 S3	1171.4	12/18/2020	WG	UF	INIT	FD	SVOC	SW-846:8270D	Benzoic Acid	65-85-0	N	6.21	75000	—	—	—	—	6.21	µg/L	Y	U	U	N3B-2021-672	CAPA-21-217378	GELC
R-19 S3	1171.4	12/18/2020	WG	UF	INIT	FD	SVOC	SW-846:8270D	Trichlorobenzene[1,2,4-]	120-82-1	N	3.11	70	—	—	—	—	3.11	µg/L	Y	U	U	N3B-2021-672	CAPA-21-217378	GELC

Table C-1 Analytical Results from the Periodic Monitoring Events Reported in this Periodic Monitoring Report

Location ID	Screen Depth (ft)	Sample Date	Sample Type	Field Preparation Code	Analysis Type Code	Sample Purpose	Method Category	Lab Method	Parameter Name	Parameter Code	Detected	Report Result	Screening Limit	Background Level	Background Entity	Lab Uncertainty	Report MDA	Report MDL	Report Unit	Best Value	Lab Qualifier	Validation Qualifier	COC #	Field Sample ID	Lab ID
R-19 S3	1171.4	12/18/2020	WG	UF	INIT	FD	SVOC	SW-846:8270D	Naphthalene	91-20-3	N	0.311	1.65	—	—	—	—	0.311	µg/L	Y	U	U	N3B-2021-672	CAPA-21-217378	GELC
R-19 S3	1171.4	12/18/2020	WG	UF	INIT	FD	SVOC	SW-846:8270D	Chloroaniline[4-]	106-47-8	N	3.42	3.7	—	—	—	—	3.42	µg/L	Y	U	U	N3B-2021-672	CAPA-21-217378	GELC
R-19 S3	1171.4	12/18/2020	WG	UF	INIT	FD	SVOC	SW-846:8270D	Hexachlorobutadiene	87-68-3	N	3.11	1.39	—	—	—	—	3.11	µg/L	Y	U	U	N3B-2021-672	CAPA-21-217378	GELC
R-19 S3	1171.4	12/18/2020	WG	UF	INIT	FD	SVOC	SW-846:8270D	Chloro-3-methylphenol[4-]	59-50-7	N	3.11	1400	—	—	—	—	3.11	µg/L	Y	U	U	N3B-2021-672	CAPA-21-217378	GELC
R-19 S3	1171.4	12/18/2020	WG	UF	INIT	FD	SVOC	SW-846:8270D	Methylnaphthalene[2-]	91-57-6	N	0.311	35.1	—	—	—	—	0.311	µg/L	Y	U	U	N3B-2021-672	CAPA-21-217378	GELC
R-19 S3	1171.4	12/18/2020	WG	UF	INIT	FD	SVOC	SW-846:8270D	Methylnaphthalene[1-]	90-12-0	N	0.311	11.4	—	—	—	—	0.311	µg/L	Y	U	U	N3B-2021-672	CAPA-21-217378	GELC
R-19 S3	1171.4	12/18/2020	WG	UF	INIT	FD	VOC	SW-846:8260B	Dichlorodifluoromethane	75-71-8	N	0.3	197	—	—	—	—	0.3	µg/L	Y	U	U	N3B-2021-672	CAPA-21-217378	GELC
R-19 S3	1171.4	12/18/2020	WG	UF	INIT	FD	VOC	SW-846:8260B	Chloromethane	74-87-3	N	0.3	20.3	—	—	—	—	0.3	µg/L	Y	U	U	N3B-2021-672	CAPA-21-217378	GELC
R-19 S3	1171.4	12/18/2020	WG	UF	INIT	FD	VOC	SW-846:8260B	Vinyl Chloride	75-01-4	N	0.3	2	—	—	—	—	0.3	µg/L	Y	U	U	N3B-2021-672	CAPA-21-217378	GELC
R-19 S3	1171.4	12/18/2020	WG	UF	INIT	FD	VOC	SW-846:8260B	Bromomethane	74-83-9	N	0.3	7.54	—	—	—	—	0.3	µg/L	Y	U	U	N3B-2021-672	CAPA-21-217378	GELC
R-19 S3	1171.4	12/18/2020	WG	UF	INIT	FD	VOC	SW-846:8260B	Chloroethane	75-00-3	N	0.3	20900	—	—	—	—	0.3	µg/L	Y	U	U	N3B-2021-672	CAPA-21-217378	GELC
R-19 S3	1171.4	12/18/2020	WG	UF	INIT	FD	VOC	SW-846:8260B	Trichlorofluoromethane	75-69-4	N	0.3	1140	—	—	—	—	0.3	µg/L	Y	U	U	N3B-2021-672	CAPA-21-217378	GELC
R-19 S3	1171.4	12/18/2020	WG	UF	INIT	FD	VOC	SW-846:8260B	Acrolein	107-02-8	N	1.5	0.0415	—	—	—	—	1.5	µg/L	Y	U	U	N3B-2021-672	CAPA-21-217378	GELC
R-19 S3	1171.4	12/18/2020	WG	UF	INIT	FD	VOC	SW-846:8260B	Dichloroethene[1,1-]	75-35-4	N	0.3	7	—	—	—	—	0.3	µg/L	Y	U	U	N3B-2021-672	CAPA-21-217378	GELC
R-19 S3	1171.4	12/18/2020	WG	UF	INIT	FD	VOC	SW-846:8260B	Acetone	67-64-1	N	1.5	14100	—	—	—	—	1.5	µg/L	Y	U	U	N3B-2021-672	CAPA-21-217378	GELC
R-19 S3	1171.4	12/18/2020	WG	UF	INIT	FD	VOC	SW-846:8260B	Trichloro-1,2,2-trifluoroethane[1,1,2-]	76-13-1	N	2	55000	—	—	—	—	2	µg/L	Y	U	U	N3B-2021-672	CAPA-21-217378	GELC
R-19 S3	1171.4	12/18/2020	WG	UF	INIT	FD	VOC	SW-846:8260B	Iodomethane	74-88-4	N	1.5	—	—	—	—	—	1.5	µg/L	Y	U	U	N3B-2021-672	CAPA-21-217378	GELC
R-19 S3	1171.4	12/18/2020	WG	UF	INIT	FD	VOC	SW-846:8260B	Carbon Disulfide	75-15-0	N	1.5	810	—	—	—	—	1.5	µg/L	Y	U	U	N3B-2021-672	CAPA-21-217378	GELC
R-19 S3	1171.4	12/18/2020	WG	UF	INIT	FD	VOC	SW-846:8260B	Acetonitrile	75-05-8	N	8	130	—	—	—	—	8	µg/L	Y	U	U	N3B-2021-672	CAPA-21-217378	GELC
R-19 S3	1171.4	12/18/2020	WG	UF	INIT	FD	VOC	SW-846:8260B	Isobutyl alcohol	78-83-1	N	15	5910	—	—	—	—	15	µg/L	Y	U	U	N3B-2021-672	CAPA-21-217378	GELC
R-19 S3	1171.4	12/18/2020	WG	UF	INIT	FD	VOC	SW-846:8260B	Chloro-1-propene[3-]	107-05-1	N	1.5	7.3	—	—	—	—	1.5	µg/L	Y	U	U	N3B-2021-672	CAPA-21-217378	GELC
R-19 S3	1171.4	12/18/2020	WG	UF	INIT	FD	VOC	SW-846:8260B	Methylene Chloride	75-09-2	N	1	5	—	—	—	—	1	µg/L	Y	U	U	N3B-2021-672	CAPA-21-217378	GELC
R-19 S3	1171.4	12/18/2020	WG	UF	INIT	FD	VOC	SW-846:8260B	Acrylonitrile	107-13-1	N	1.5	0.523	—	—	—	—	1.5	µg/L	Y	U	U	N3B-2021-672	CAPA-21-217378	GELC
R-19 S3	1171.4	12/18/2020	WG	UF	INIT	FD	VOC	SW-846:8260B	Methyl tert-Butyl Ether	1634-04-4	N	0.3	100	—	—	—	—	0.3	µg/L	Y	U	U	N3B-2021-672	CAPA-21-217378	GELC
R-19 S3	1171.4	12/18/2020	WG	UF	INIT	FD	VOC	SW-846:8260B	Dichloroethene[trans-1,2-]	156-60-5	N	0.3	100	—	—	—	—	0.3	µg/L	Y	U	U	N3B-2021-672	CAPA-21-217378	GELC
R-19 S3	1171.4	12/18/2020	WG	UF	INIT	FD	VOC	SW-846:8260B	Dichloroethane[1,1-]	75-34-3	N	0.3	25	—	—	—	—	0.3	µg/L	Y	U	U	N3B-2021-672	CAPA-21-217378	GELC
R-19 S3	1171.4	12/18/2020	WG	UF	INIT	FD	VOC	SW-846:8260B	Vinyl acetate	108-05-4	N	1.5	409	—	—	—	—	1.5	µg/L	Y	U	U	N3B-2021-672	CAPA-21-217378	GELC
R-19 S3	1171.4	12/18/2020	WG	UF	INIT	FD	VOC	SW-846:8260B	Chloro-1,3-butadiene[2-]	126-99-8	N	0.3	0.187	—	—	—	—	0.3	µg/L	Y	U	U	N3B-2021-672	CAPA-21-217378	GELC
R-19 S3	1171.4	12/18/2020	WG	UF	INIT	FD	VOC	SW-846:8260B	Butanone[2-]	78-93-3	N	1.5	5560	—	—	—	—	1.5	µg/L	Y	U	U	N3B-2021-672	CAPA-21-217378	GELC
R-19 S3	1171.4	12/18/2020	WG	UF	INIT	FD	VOC	SW-846:8260B	Dichloroethene[cis-1,2-]	156-59-2	N	0.3	70	—	—	—	—	0.3	µg/L	Y	U	U	N3B-2021-672	CAPA-21-217378	GELC
R-19 S3	1171.4	12/18/2020	WG	UF	INIT	FD	VOC	SW-846:8260B	Dichloropropane[2,2-]	594-20-7	N	0.3	—	—	—	—	—	0.3	µg/L	Y	U	U	N3B-2021-672	CAPA-21-217378	GELC
R-19 S3	1171.4	12/18/2020	WG	UF	INIT	FD	VOC	SW-846:8260B	Methacrylonitrile	126-98-7	N	1.5	1.91	—	—	—	—	1.5	µg/L	Y	U	U	N3B-2021-672	CAPA-21-217378	GELC
R-19 S3	1171.4	12/18/2020	WG	UF	INIT	FD	VOC	SW-846:8260B	Propionitrile	107-12-0	N	1.5	—	—	—	—	—	1.5	µg/L	Y	U	U	N3B-2021-672	CAPA-21-217378	GELC
R-19 S3	1171.4	12/18/2020	WG	UF	INIT	FD	VOC	SW-846:8260B	Bromochloromethane	74-97-5	N	0.3	83	—	—	—	—	0.3	µg/L	Y	U	U	N3B-2021-672	CAPA-21-217378	GELC
R-19 S3	1171.4	12/18/2020	WG	UF	INIT	FD	VOC	SW-846:8260B	Chloroform	67-66-3	N	0.3	80	—	—	—	—	0.3	µg/L	Y	U	U	N3B-2021-672	CAPA-21-217378	GELC
R-19 S3	1171.4	12/18/2020	WG	UF	INIT	FD	VOC	SW-846:8260B	Trichloroethane[1,1,1-]	71-55-6	N	0.3	200	—	—	—	—	0.3	µg/L	Y	U	U	N3B-2021-672	CAPA-21-217378	GELC
R-19 S3	1171.4	12/18/2020	WG	UF	INIT	FD	VOC	SW-846:8260B	Dichloropropene[1,1-]	563-58-6	N	0.3	—	—	—	—	—	0.3	µg/L	Y	U	U	N3B-2021-672	CAPA-21-217378	GELC
R-19 S3	1171.4	12/18/2020	WG	UF	INIT	FD	VOC	SW-846:8260B	Carbon Tetrachloride	56-23-5	N	0.3	5	—	—	—	—	0.3	µg/L	Y	U	U	N3B-2021-672	CAPA-21-217378	GELC
R-19 S3	1171.4	12/18/2020	WG	UF	INIT	FD	VOC	SW-846:8260B	Dichloroethane[1,2-]	107-06-2	N	0.3	5	—	—	—	—	0.3	µg/L	Y	U	U	N3B-2021-672	CAPA-21-217378	GELC
R-19 S3	1171.4	12/18/2020	WG	UF	INIT	FD	VOC	SW-846:8260B	Benzene	71-43-2	N	0.3	5	—	—	—	—	0.3	µg/L	Y	U	U	N3B-2021-672	CAPA-21-217378	GELC
R-19 S3	1171.4	12/18/2020	WG	UF	INIT	FD	VOC	SW-846:8260B	Trichloroethene	79-01-6	N	0.3	5	—	—	—	—	0.3	µg/L	Y	U	U	N3B-2021-672	CAPA-21-217378	GELC
R-19 S3	1171.4	12/18/2020	WG	UF	INIT	FD	VOC	SW-846:8260B	Dichloropropane[1,2-]	78-87-5	N	0.3	5	—	—	—	—	0.3	µg/L	Y	U	U	N3B-2021-672	CAPA-21-217378	GELC
R-19 S3	1171.4	12/18/2020	WG	UF	INIT	FD	VOC	SW-846:8260B	Dibromomethane	74-95-3	N	0.3	0.0747	—	—	—	—	0.3	µg/L	Y	U	U	N3B-2021-672	CAPA-21-217378	GELC
R-19 S3	1171.4	12/18/2020	WG	UF	INIT	FD	VOC	SW-846:8260B	Bromodichloromethane	75-27-4	N	0.3	80	—	—	—	—	0.3	µg/L	Y	U	U	N3B-2021-672	CAPA-21-217378	GELC
R-19 S3	1171.4	12/18/2020	WG	UF	INIT	FD	VOC	SW-846:8260B	Dichloropropene[cis-1,3-]	10061-01-5	N	0.3	—	—	—	—	—	0.3	µg/L	Y	U	U	N3B-2021-672	CAPA-21-217378	GELC
R-19 S3	1171.4	12/18/2020	WG	UF	INIT	FD	VOC	SW-846:8260B	Methyl-2-pentanone[4-]	108-10-1	N	1.5	1240	—	—	—	—	1.5	µg/L	Y	U	U	N3B-2021-672	CAPA-21-217378	GELC
R-19 S3	1171.4	12/18/2020	WG	UF	INIT	FD	VOC	SW-846:8260B	Toluene	108-88-3	N	0.3	1000	—	—	—	—	0.3	µg/L	Y	U	U	N3B-2021-672	CAPA-21-217378	GELC
R-19 S3	1171.4	12/18/2020	WG	UF	INIT	FD	VOC	SW-846:8260B	Dichloropropene[trans-1,3-]	10061-02-6	N	0.3	—	—	—	—	—	0.3	µg/L	Y	U	U	N3B-2021-672	CAPA-21-217378	GELC
R-19 S3	1171.4	12/18/2020	WG	UF	INIT	FD	VOC	SW-846:8260B	Trichloroethane[1,1,2-]	79-00-5	N	0.3	5	—	—	—	—	0.3	µg/L	Y	U	U	N3B-2021-672	CAPA-21-217378	GELC
R-19 S3	1171.4	12/18/2020	WG	UF	INIT	FD	VOC	SW-846:8260B	Dichloropropane[1,3-]	142-28-9	N	0.3	370	—	—	—	—	0.3	µg/L	Y	U	U	N3B-2021-672	CAPA-21-217378	GELC
R-19 S3	1171.4	12/18/2020	WG	UF	INIT	FD	VOC	SW-846:8260B	Hexanone[2-]	591-78-6	N	1.5	38	—	—	—	—	1.5	µg/L	Y	U	U	N3B-2021-672	CAPA-21-217378	GELC
R-19 S3	1171.4	12/18/2020	WG	UF	INIT	FD	VOC	SW-846:8260B	Tetrachloroethene	127-18-4	N	0.3	5	—	—	—	—	0.3	µg/L	Y	U	U	N3B-2021-672	CAPA-21-217378	GELC
R-19 S3	1171.4	12/18/2020	WG	UF	INIT	FD	VOC	SW-846:8260B	Chlorodibromomethane	124-48-1	N	0.3	80	—	—	—	—	0.3	µg/L	Y	U	U	N3B-2021-672	CAPA-21-217378	GELC
R-19 S3	1171.4	12/18/2020	WG	UF	INIT	FD	VOC	SW-846:8260B	Dibromoethane[1,2-]	106-93-4	N	0.3	0.05	—	—	—	—	0.3	µg/L	Y	U	U	N3B-2021-672	CAPA-21-217378	GELC
R-19 S3	1171.4	12/18/2020	WG	UF	INIT	FD	VOC	SW-846:8260B	Chlorobenzene	108-90-7	N	0.3	100	—	—	—	—	0.3	µg/L	Y	U	U	N3B-2021-672	CAPA-21-217378	GELC
R-19 S3	1171.4	12/18/2020	WG	UF	INIT	FD	VOC	SW-846:8260B	Tetrachloroethane[1,1,1,2-]	630-20-6	N	0.3	5.74	—	—	—	—	0.3	µg/L	Y	U	U	N3B-2021-672	CAPA-21-217378	GELC
R-19 S3	1171.4	12/18/2020	WG	UF	INIT	FD	VOC	SW-846:8260B	Ethylbenzene	100-41-4	N	0.3	700	—	—	—	—	0.3	µg/L	Y	U	U	N3B-2021-672	CAPA-21-217378	GELC
R-19 S3	1171.4	12/18/2020	WG	UF	INIT	FD	VOC	SW-846:8260B	Xylene[1,3-]+Xylene[1,4-]	Xylene[m+p]	N	0.3	193	—	—	—	—	0.3	µg/L	Y	U	U	N3B-2021-672	CAPA-21-217378	GELC
R-19 S3	1171.4	12/18/2020	WG	UF	INIT	FD	VOC	SW-846:8260B	Xylene[1,2-]	95-47-6	N	0.3	193	—	—	—	—	0.3	µg/L	Y	U	U	N3B-2021-672	CAPA-21-217378	GELC
R-19 S3	1171.4	12/18/2020	WG	UF	INIT	FD	VOC	SW-846:8260B	Styrene	100-42-5	N	0.3	100	—	—	—	—	0.3	µg/L	Y	U	U	N3B-2021-672	CAPA-21-217378	GELC
R-19 S3	1171.4	12/18/2020	WG	UF	INIT	FD	VOC	SW-846:8260B	Bromoform	75-25-2	N	0.3	80	—	—	—	—	0.3	µg/L	Y	U	U	N3B-2021-672	CAPA-21-217378	GELC
R-19 S3	1171.4	12/18/2020	WG	UF	INIT	FD	VOC	SW-846:8260B	Isopropylbenzene	98-82-8	N	0.3	447	—	—	—	—	0.3	µg/L	Y	U	U	N3B-2021-672	CAPA-21-217378	GELC

Table C-1 Analytical Results from the Periodic Monitoring Events Reported in this Periodic Monitoring Report

Location ID	Screen Depth (ft)	Sample Date	Sample Type	Field Preparation Code	Analysis Type Code	Sample Purpose	Method Category	Lab Method	Parameter Name	Parameter Code	Detected	Report Result	Screening Limit	Background Level	Background Entity	Lab Uncertainty	Report MDA	Report MDL	Report Unit	Best Value	Lab Qualifier	Validation Qualifier	COC #	Field Sample ID	Lab ID
R-19 S3	1171.4	12/18/2020	WG	UF	INIT	FD	VOC	SW-846:8260B	Tetrachloroethane[1,1,2,2-]	79-34-5	N	0.3	10	—	—	—	—	0.3	µg/L	Y	U	U	N3B-2021-672	CAPA-21-217378	GELC
R-19 S3	1171.4	12/18/2020	WG	UF	INIT	FD	VOC	SW-846:8260B	Trichloropropane[1,2,3-]	96-18-4	N	0.3	0.00835	—	—	—	—	0.3	µg/L	Y	U	U	N3B-2021-672	CAPA-21-217378	GELC
R-19 S3	1171.4	12/18/2020	WG	UF	INIT	FD	VOC	SW-846:8260B	Bromobenzene	108-86-1	N	0.3	62	—	—	—	—	0.3	µg/L	Y	U	U	N3B-2021-672	CAPA-21-217378	GELC
R-19 S3	1171.4	12/18/2020	WG	UF	INIT	FD	VOC	SW-846:8260B	Propylbenzene[1-]	103-65-1	N	0.3	660	—	—	—	—	0.3	µg/L	Y	U	U	N3B-2021-672	CAPA-21-217378	GELC
R-19 S3	1171.4	12/18/2020	WG	UF	INIT	FD	VOC	SW-846:8260B	Chlorotoluene[2-]	95-49-8	N	0.3	233	—	—	—	—	0.3	µg/L	Y	U	U	N3B-2021-672	CAPA-21-217378	GELC
R-19 S3	1171.4	12/18/2020	WG	UF	INIT	FD	VOC	SW-846:8260B	Trimethylbenzene[1,3,5-]	108-67-8	N	0.3	60	—	—	—	—	0.3	µg/L	Y	U	U	N3B-2021-672	CAPA-21-217378	GELC
R-19 S3	1171.4	12/18/2020	WG	UF	INIT	FD	VOC	SW-846:8260B	Trimethylbenzene[1,2,4-]	95-63-6	N	0.3	56	—	—	—	—	0.3	µg/L	Y	U	U	N3B-2021-672	CAPA-21-217378	GELC
R-19 S3	1171.4	12/18/2020	WG	UF	INIT	FD	VOC	SW-846:8260B	Chlorotoluene[4-]	106-43-4	N	0.3	250	—	—	—	—	0.3	µg/L	Y	U	U	N3B-2021-672	CAPA-21-217378	GELC
R-19 S3	1171.4	12/18/2020	WG	UF	INIT	FD	VOC	SW-846:8260B	Butylbenzene[tert-]	98-06-6	N	0.3	690	—	—	—	—	0.3	µg/L	Y	U	U	N3B-2021-672	CAPA-21-217378	GELC
R-19 S3	1171.4	12/18/2020	WG	UF	INIT	FD	VOC	SW-846:8260B	Butylbenzene[sec-]	135-98-8	N	0.3	2000	—	—	—	—	0.3	µg/L	Y	U	U	N3B-2021-672	CAPA-21-217378	GELC
R-19 S3	1171.4	12/18/2020	WG	UF	INIT	FD	VOC	SW-846:8260B	Isopropyltoluene[4-]	99-87-6	N	0.3	—	—	—	—	—	0.3	µg/L	Y	U	U	N3B-2021-672	CAPA-21-217378	GELC
R-19 S3	1171.4	12/18/2020	WG	UF	INIT	FD	VOC	SW-846:8260B	Butylbenzene[n-]	104-51-8	N	0.3	1000	—	—	—	—	0.3	µg/L	Y	U	U	N3B-2021-672	CAPA-21-217378	GELC
R-19 S3	1171.4	12/18/2020	WG	UF	INIT	FD	VOC	SW-846:8260B	Dibromo-3-Chloropropane[1,2-]	96-12-8	N	0.5	0.2	—	—	—	—	0.5	µg/L	Y	U	U	N3B-2021-672	CAPA-21-217378	GELC
R-19 S3	1171.4	12/18/2020	WG	UF	INIT	FD	VOC	SW-846:8260B	Trichlorobenzene[1,2,3-]	87-61-6	N	0.3	7	—	—	—	—	0.3	µg/L	Y	U	U	N3B-2021-672	CAPA-21-217378	GELC
R-19 S3	1171.4	12/18/2020	WG	UF	INIT	FD	VOC	SW-846:8260B	Butanol[1-]	71-36-3	N	15	2000	—	—	—	—	15	µg/L	Y	U	U	N3B-2021-672	CAPA-21-217378	GELC
R-19 S3	1171.4	12/18/2020	WG	UF	INIT	FD	VOC	SW-846:8260B	Dichlorobenzene[1,3-]	541-73-1	N	0.3	—	—	—	—	—	0.3	µg/L	Y	U	U	N3B-2021-672	CAPA-21-217378	GELC
R-19 S3	1171.4	12/18/2020	WG	UF	INIT	FD	VOC	SW-846:8260B	Dichlorobenzene[1,4-]	106-46-7	N	0.3	75	—	—	—	—	0.3	µg/L	Y	U	U	N3B-2021-672	CAPA-21-217378	GELC
R-19 S3	1171.4	12/18/2020	WG	UF	INIT	FD	VOC	SW-846:8260B	Dichlorobenzene[1,2-]	95-50-1	N	0.3	600	—	—	—	—	0.3	µg/L	Y	U	U	N3B-2021-672	CAPA-21-217378	GELC
R-19 S3	1171.4	12/18/2020	WG	UF	INIT	FD	VOC	SW-846:8260B	Trichlorobenzene[1,2,4-]	120-82-1	N	0.3	70	—	—	—	—	0.3	µg/L	Y	U	U	N3B-2021-672	CAPA-21-217378	GELC
R-19 S3	1171.4	12/18/2020	WG	UF	INIT	FD	VOC	SW-846:8260B	Naphthalene	91-20-3	N	0.3	1.65	—	—	—	—	0.3	µg/L	Y	U	U	N3B-2021-672	CAPA-21-217378	GELC
R-19 S3	1171.4	12/18/2020	WG	UF	INIT	FD	VOC	SW-846:8260B	Hexachlorobutadiene	87-68-3	N	0.3	1.39	—	—	—	—	0.3	µg/L	Y	U	UJ	N3B-2021-672	CAPA-21-217378	GELC
R-19 S3	1171.4	12/18/2020	WG	UF	INIT	FD	VOC	SW-846:8260B	Methyl Methacrylate	80-62-6	N	1.5	1390	—	—	—	—	1.5	µg/L	Y	U	U	N3B-2021-672	CAPA-21-217378	GELC
R-19 S3	1171.4	12/18/2020	WG	UF	INIT	FD	VOC	SW-846:8260B	Ethyl Methacrylate	97-63-2	N	1.5	455	—	—	—	—	1.5	µg/L	Y	U	U	N3B-2021-672	CAPA-21-217378	GELC
R-19 S3	1171.4	12/18/2020	WG	UF	INIT	FD	VOC	SW-846:8260B	Diethyl Ether	60-29-7	N	0.3	3930	—	—	—	—	0.3	µg/L	Y	U	U	N3B-2021-672	CAPA-21-217378	GELC
R-19 S3	1171.4	01/12/2021	WG	F	INIT	REG	General Chemistry	EPA:120.1	Specific Conductance	SPEC_CONDC	Y	142	—	—	—	—	—	1	µS/cm	Y	—	NQ	N3B-2021-715	CAPA-21-217337	GELC
R-19 S3	1171.4	01/12/2021	WG	F	INIT	REG	General Chemistry	EPA:150.1	Acidity or Alkalinity of a solution	pH	Y	7.62	—	—	—	—	—	0.01	SU	Y	H	J	N3B-2021-715	CAPA-21-217337	GELC
R-19 S3	1171.4	01/12/2021	WG	F	INIT	REG	General Chemistry	EPA:160.1	Total Dissolved Solids	TDS	Y	160	1000	161	Regional	—	—	3.4	mg/L	Y	—	J+	N3B-2021-715	CAPA-21-217337	GELC
R-19 S3	1171.4	01/12/2021	WG	F	INIT	REG	General Chemistry	EPA:300.0	Bromide	Br(-1)	N	0.067	—	0.067	Regional-Scr_95	—	—	0.067	mg/L	Y	U	U	N3B-2021-715	CAPA-21-217337	GELC
R-19 S3	1171.4	01/12/2021	WG	F	INIT	REG	General Chemistry	EPA:300.0	Chloride	Cl(-1)	Y	3.04	250	2.7	Regional	—	—	0.067	mg/L	Y	—	J+	N3B-2021-715	CAPA-21-217337	GELC
R-19 S3	1171.4	01/12/2021	WG	F	INIT	REG	General Chemistry	EPA:300.0	Fluoride	F(-1)	Y	0.585	1.6	0.377	Regional	—	—	0.033	mg/L	Y	—	NQ	N3B-2021-715	CAPA-21-217337	GELC
R-19 S3	1171.4	01/12/2021	WG	F	INIT	REG	General Chemistry	EPA:300.0	Sulfate	SO4(-2)	Y	3.04	600	4.59	Regional	—	—	0.133	mg/L	Y	—	NQ	N3B-2021-715	CAPA-21-217337	GELC
R-19 S3	1171.4	01/12/2021	WG	F	INIT	REG	General Chemistry	EPA:310.1	Alkalinity-CO3	ALK-CO3	N	1.45	—	—	—	—	—	1.45	mg/L	Y	U	U	N3B-2021-715	CAPA-21-217337	GELC
R-19 S3	1171.4	01/12/2021	WG	F	INIT	REG	General Chemistry	EPA:310.1	Alkalinity-CO3+HCO3	ALK-CO3+HCO3	Y	69.3	—	72.9	Regional	—	—	1.45	mg/L	Y	—	NQ	N3B-2021-715	CAPA-21-217337	GELC
R-19 S3	1171.4	01/12/2021	WG	UF	INIT	REG	Inorganic	EPA:335.4	Cyanide (Total)	CN(TOTAL)	N	0.00167	0.2	0.0017	Regional-Scr_95	—	—	0.00167	mg/L	Y	U	U	N3B-2021-715	CAPA-21-217338	GELC
R-19 S3	1171.4	01/12/2021	WG	F	INIT	REG	General Chemistry	EPA:350.1	Ammonia as Nitrogen	NH3-N	N	0.0477	—	0.1	Regional-Scr_95	—	—	0.017	mg/L	Y	J	U	N3B-2021-715	CAPA-21-217337	GELC
R-19 S3	1171.4	01/12/2021	WG	UF	INIT	REG	General Chemistry	EPA:351.2	Total Kjeldahl Nitrogen	TKN	N	0.033	—	—	—	—	—	0.033	mg/L	Y	U	UJ	N3B-2021-715	CAPA-21-217338	GELC
R-19 S3	1171.4	01/12/2021	WG	F	INIT	REG	General Chemistry	EPA:353.2	Nitrate-Nitrite as Nitrogen	NO3+NO2-N	Y	0.303	10	0.769	Regional	—	—	0.017	mg/L	Y	—	NQ	N3B-2021-715	CAPA-21-217337	GELC
R-19 S3	1171.4	01/12/2021	WG	F	INIT	REG	General Chemistry	EPA:365.4	Total Phosphate as Phosphorus	PO4-P	N	0.0974	—	0.0822	Regional-Scr_95	—	—	0.02	mg/L	Y	—	U	N3B-2021-715	CAPA-21-217337	GELC
R-19 S3	1171.4	01/12/2021	WG	F	INIT	REG	LCMS/MS	SW-846:6850	Perchlorate	ClO4	Y	0.303	13.8	0.414	Regional	—	—	0.05	µg/L	Y	—	NQ	N3B-2021-715	CAPA-21-217337	GELC
R-19 S3	1171.4	01/12/2021	WG	UF	INIT	REG	General Chemistry	SW-846:9060A	Total Organic Carbon	TOC	N	0.33	—	—	—	—	—	0.33	mg/L	Y	U	U	N3B-2021-715	CAPA-21-217338	GELC
R-19 S3	1171.4	01/12/2021	WG	UF	INIT	REG	SVOC	SW-846:8270D	Nitroaniline[4-]	100-01-6	N	2.94	38	—	—	—	—	2.94	µg/L	Y	U	U	N3B-2021-715	CAPA-21-217338	GELC
R-19 S3	1171.4	01/12/2021	WG	UF	INIT	REG	SVOC	SW-846:8270D	Nitrophenol[4-]	100-02-7	N	2.94	—	—	—	—	—	2.94	µg/L	Y	U	U	N3B-2021-715	CAPA-21-217338	GELC
R-19 S3	1171.4	01/12/2021	WG	UF	INIT	REG	SVOC	SW-846:8270D	Dimethyl Phthalate	131-11-3	N	0.294	612	—	—	—	—	0.294	µg/L	Y	U	U	N3B-2021-715	CAPA-21-217338	GELC
R-19 S3	1171.4	01/12/2021	WG	UF	INIT	REG	SVOC	SW-846:8270D	Dibenzofuran	132-64-9	N	2.94	7.9	—	—	—	—	2.94	µg/L	Y	U	U	N3B-2021-715	CAPA-21-217338	GELC
R-19 S3	1171.4	01/12/2021	WG	UF	INIT	REG	SVOC	SW-846:8270D	Acenaphthylene	208-96-8	N	0.294	—	—	—	—	—	0.294	µg/L	Y	U	U	N3B-2021-715	CAPA-21-217338	GELC
R-19 S3	1171.4	01/12/2021	WG	UF	INIT	REG	SVOC	SW-846:8270D	Dinitrophenol[2,4-]	51-28-5	N	4.91	38.7	—	—	—	—	4.91	µg/L	Y	U	U	N3B-2021-715	CAPA-21-217338	GELC
R-19 S3	1171.4	01/12/2021	WG	UF	INIT	REG	SVOC	SW-846:8270D	Dinitro-2-methylphenol[4,6-]	534-52-1	N	2.94	1.52	—	—	—	—	2.94	µg/L	Y	U	U	N3B-2021-715	CAPA-21-217338	GELC
R-19 S3	1171.4	01/12/2021	WG	UF	INIT	REG	SVOC	SW-846:8270D	Chlorophenyl-phenyl[4-] Ether	7005-72-3	N	2.94	—	—	—	—	—	2.94	µg/L	Y	U	U	N3B-2021-715	CAPA-21-217338	GELC
R-19 S3	1171.4	01/12/2021	WG	UF	INIT	REG	SVOC	SW-846:8270D	Acenaphthene	83-32-9	N	0.294	535	—	—	—	—	0.294	µg/L	Y	U	U	N3B-2021-715	CAPA-21-217338	GELC
R-19 S3	1171.4	01/12/2021	WG	UF	INIT	REG	SVOC	SW-846:8270D	Diethylphthalate	84-66-2	N	0.294	14800	—	—	—	—	0.294	µg/L	Y	U	U	N3B-2021-715	CAPA-21-217338	GELC
R-19 S3	1171.4	01/12/2021	WG	UF	INIT	REG	SVOC	SW-846:8270D	Fluorene	86-73-7	N	0.294	288	—	—	—	—	0.294	µg/L	Y	U	U	N3B-2021-715	CAPA-21-217338	GELC
R-19 S3	1171.4	01/12/2021	WG	UF	INIT	REG	SVOC	SW-846:8270D	Nitroaniline[2-]	88-74-4	N	2.94	190	—	—	—	—	2.94	µg/L	Y	U	U	N3B-2021-715	CAPA-21-217338	GELC
R-19 S3	1171.4	01/12/2021	WG	UF	INIT	REG	SVOC	SW-846:8270D	Chloronaphthalene[2-]	91-58-7	N	0.402	733	—	—	—	—	0.402	µg/L	Y	U	U	N3B-2021-715	CAPA-21-217338	GELC
R-19 S3	1171.4	01/12/2021	WG	UF	INIT	REG	SVOC	SW-846:8270D	Trichlorophenol[2,4,5-]	95-95-4	N	2.94	1170	—	—	—	—	2.94	µg/L	Y	U	U	N3B-2021-715	CAPA-21-217338	GELC
R-19 S3	1171.4	01/12/2021	WG	UF	INIT	REG	SVOC	SW-846:8270D	Nitroaniline[3-]	99-09-2	N	2.94	—	—	—	—	—	2.94	µg/L	Y	U	U	N3B-2021-715	CAPA-21-217338	GELC
R-19 S3	1171.4	01/12/2021	WG	UF	INIT	REG	SVOC	SW-846:8270D	Bromophenyl-phenylether[4-]	101-55-3	N	2.94	—	—	—	—	—	2.94	µg/L	Y	U	U	N3B-2021-715	CAPA-21-217338	GELC
R-19 S3	1171.4	01/12/2021	WG	UF	INIT	REG	SVOC	SW-846:8270D	Oxybis(1-chloropropane)[2,2'-]	108-60-1	N	2.94	9.81	—	—	—	—	2.94	µg/L	Y	U	U	N3B-2021-715	CAPA-21-217338	GELC
R-19 S3	1171.4	01/12/2021	WG	UF	INIT	REG	SVOC	SW-846:8270D	Bis(2-ethylhexyl)phthalate	117-81-7	N	0.294	6	—	—	—	—	0.294	µg/L	Y	U	U	N3B-2021-715	CAPA-21-217338	GELC
R-19 S3	1171.4	01/12/2021	WG	UF	INIT	REG	SVOC	SW-846:8270D	Di-n-octylphthalate	117-84-0	N	0.294	200	—	—	—	—	0.294	µg/L	Y	U	U	N3B-2021-715	CAPA-21-217338	GELC
R-19 S3	1171.4	01/12/2021	WG	UF	INIT	REG	SVOC	SW-846:8270D	Hexachlorobenzene	118-74-1	N	2.94	1	—	—	—	—	2.94	µg/L	Y	U	U	N3B-2021-715	CAPA-21-217338	GELC

Table C-1 Analytical Results from the Periodic Monitoring Events Reported in this Periodic Monitoring Report

Location ID	Screen Depth (ft)	Sample Date	Sample Type	Field Preparation Code	Analysis Type Code	Sample Purpose	Method Category	Lab Method	Parameter Name	Parameter Code	Detected	Report Result	Screening Limit	Background Level	Background Entity	Lab Uncertainty	Report MDA	Report MDL	Report Unit	Best Value	Lab Qualifier	Validation Qualifier	COC #	Field Sample ID	Lab ID
R-19 S3	1171.4	01/12/2021	WG	UF	INIT	REG	SVOC	SW-846:8270D	Anthracene	120-12-7	N	0.294	1720	—	—	—	—	0.294	µg/L	Y	U	U	N3B-2021-715	CAPA-21-217338	GELC
R-19 S3	1171.4	01/12/2021	WG	UF	INIT	REG	SVOC	SW-846:8270D	Dinitrotoluene[2,4-]	121-14-2	N	2.94	2.37	—	—	—	—	2.94	µg/L	Y	U	U	N3B-2021-715	CAPA-21-217338	GELC
R-19 S3	1171.4	01/12/2021	WG	UF	INIT	REG	SVOC	SW-846:8270D	Diphenylamine	122-39-4	N	2.94	122	—	—	—	—	2.94	µg/L	Y	U	U	N3B-2021-715	CAPA-21-217338	GELC
R-19 S3	1171.4	01/12/2021	WG	UF	INIT	REG	SVOC	SW-846:8270D	Diphenylhydrazine[1,2-]	122-66-7	N	2.94	0.78	—	—	—	—	2.94	µg/L	Y	U	U	N3B-2021-715	CAPA-21-217338	GELC
R-19 S3	1171.4	01/12/2021	WG	UF	INIT	REG	SVOC	SW-846:8270D	Dioxane[1,4-]	123-91-1	N	2.94	4.59	—	—	—	—	2.94	µg/L	N	U	U	N3B-2021-715	CAPA-21-217338	GELC
R-19 S3	1171.4	01/12/2021	WG	UF	INIT	REG	SVOC	SW-846:8270D	Sulfolane	126-33-0	N	2.94	20	—	—	—	—	2.94	µg/L	Y	U	U	N3B-2021-715	CAPA-21-217338	GELC
R-19 S3	1171.4	01/12/2021	WG	UF	INIT	REG	SVOC	SW-846:8270D	Pyrene	129-00-0	N	0.294	117	—	—	—	—	0.294	µg/L	Y	U	U	N3B-2021-715	CAPA-21-217338	GELC
R-19 S3	1171.4	01/12/2021	WG	UF	INIT	REG	SVOC	SW-846:8270D	Prometon	1610-18-0	N	2.94	250	—	—	—	—	2.94	µg/L	Y	U	U	N3B-2021-715	CAPA-21-217338	GELC
R-19 S3	1171.4	01/12/2021	WG	UF	INIT	REG	SVOC	SW-846:8270D	Benzo(g,h,i)perylene	191-24-2	N	0.294	—	—	—	—	—	0.294	µg/L	Y	U	U	N3B-2021-715	CAPA-21-217338	GELC
R-19 S3	1171.4	01/12/2021	WG	UF	INIT	REG	SVOC	SW-846:8270D	Atrazine	1912-24-9	N	2.94	3	—	—	—	—	2.94	µg/L	Y	U	U	N3B-2021-715	CAPA-21-217338	GELC
R-19 S3	1171.4	01/12/2021	WG	UF	INIT	REG	SVOC	SW-846:8270D	Indeno(1,2,3-cd)pyrene	193-39-5	N	0.294	0.343	—	—	—	—	0.294	µg/L	Y	U	U	N3B-2021-715	CAPA-21-217338	GELC
R-19 S3	1171.4	01/12/2021	WG	UF	INIT	REG	SVOC	SW-846:8270D	Benzo(b)fluoranthene	205-99-2	N	0.294	0.343	—	—	—	—	0.294	µg/L	Y	U	U	N3B-2021-715	CAPA-21-217338	GELC
R-19 S3	1171.4	01/12/2021	WG	UF	INIT	REG	SVOC	SW-846:8270D	Fluoranthene	206-44-0	N	0.294	802	—	—	—	—	0.294	µg/L	Y	U	U	N3B-2021-715	CAPA-21-217338	GELC
R-19 S3	1171.4	01/12/2021	WG	UF	INIT	REG	SVOC	SW-846:8270D	Benzo(k)fluoranthene	207-08-9	N	0.294	3.43	—	—	—	—	0.294	µg/L	Y	U	U	N3B-2021-715	CAPA-21-217338	GELC
R-19 S3	1171.4	01/12/2021	WG	UF	INIT	REG	SVOC	SW-846:8270D	Chrysene	218-01-9	N	0.294	34.3	—	—	—	—	0.294	µg/L	Y	U	U	N3B-2021-715	CAPA-21-217338	GELC
R-19 S3	1171.4	01/12/2021	WG	UF	INIT	REG	SVOC	SW-846:8270D	Benzo(a)pyrene	50-32-8	N	0.294	0.2	—	—	—	—	0.294	µg/L	Y	U	U	N3B-2021-715	CAPA-21-217338	GELC
R-19 S3	1171.4	01/12/2021	WG	UF	INIT	REG	SVOC	SW-846:8270D	Dibenz(a,h)anthracene	53-70-3	N	0.294	0.0343	—	—	—	—	0.294	µg/L	Y	U	U	N3B-2021-715	CAPA-21-217338	GELC
R-19 S3	1171.4	01/12/2021	WG	UF	INIT	REG	SVOC	SW-846:8270D	Nitrosodiethylamine[N-]	55-18-5	N	2.94	0.00167	—	—	—	—	2.94	µg/L	Y	U	U	N3B-2021-715	CAPA-21-217338	GELC
R-19 S3	1171.4	01/12/2021	WG	UF	INIT	REG	SVOC	SW-846:8270D	Benzo(a)anthracene	56-55-3	N	0.294	0.12	—	—	—	—	0.294	µg/L	Y	U	U	N3B-2021-715	CAPA-21-217338	GELC
R-19 S3	1171.4	01/12/2021	WG	UF	INIT	REG	SVOC	SW-846:8270D	Tetrachlorophenol[2,3,4,6-]	58-90-2	N	2.94	240	—	—	—	—	2.94	µg/L	Y	U	U	N3B-2021-715	CAPA-21-217338	GELC
R-19 S3	1171.4	01/12/2021	WG	UF	INIT	REG	SVOC	SW-846:8270D	Dinitrotoluene[2,6-]	606-20-2	N	2.94	0.485	—	—	—	—	2.94	µg/L	Y	U	U	N3B-2021-715	CAPA-21-217338	GELC
R-19 S3	1171.4	01/12/2021	WG	UF	INIT	REG	SVOC	SW-846:8270D	Pentachlorobenzene	608-93-5	N	2.94	3.07	—	—	—	—	2.94	µg/L	Y	U	U	N3B-2021-715	CAPA-21-217338	GELC
R-19 S3	1171.4	01/12/2021	WG	UF	INIT	REG	SVOC	SW-846:8270D	Di-n-butylphthalate	84-74-2	N	0.294	885	—	—	—	—	0.294	µg/L	Y	U	U	N3B-2021-715	CAPA-21-217338	GELC
R-19 S3	1171.4	01/12/2021	WG	UF	INIT	REG	SVOC	SW-846:8270D	Phenanthrene	85-01-8	N	0.294	170	—	—	—	—	0.294	µg/L	Y	U	U	N3B-2021-715	CAPA-21-217338	GELC
R-19 S3	1171.4	01/12/2021	WG	UF	INIT	REG	SVOC	SW-846:8270D	Butylbenzylphthalate	85-68-7	N	0.294	160	—	—	—	—	0.294	µg/L	Y	U	U	N3B-2021-715	CAPA-21-217338	GELC
R-19 S3	1171.4	01/12/2021	WG	UF	INIT	REG	SVOC	SW-846:8270D	Pentachlorophenol	87-86-5	N	2.94	1	—	—	—	—	2.94	µg/L	Y	U	U	N3B-2021-715	CAPA-21-217338	GELC
R-19 S3	1171.4	01/12/2021	WG	UF	INIT	REG	SVOC	SW-846:8270D	Dinoseb	88-85-7	N	2.94	7	—	—	—	—	2.94	µg/L	Y	U	U	N3B-2021-715	CAPA-21-217338	GELC
R-19 S3	1171.4	01/12/2021	WG	UF	INIT	REG	SVOC	SW-846:8270D	Dichlorobenzidine[3,3'-]	91-94-1	N	2.94	1.25	—	—	—	—	2.94	µg/L	Y	U	U	N3B-2021-715	CAPA-21-217338	GELC
R-19 S3	1171.4	01/12/2021	WG	UF	INIT	REG	SVOC	SW-846:8270D	Benzidine	92-87-5	N	3.83	0.00109	—	—	—	—	3.83	µg/L	Y	U	U	N3B-2021-715	CAPA-21-217338	GELC
R-19 S3	1171.4	01/12/2021	WG	UF	INIT	REG	SVOC	SW-846:8270D	Nitroso-di-n-butylamine[N-]	924-16-3	N	2.94	0.0273	—	—	—	—	2.94	µg/L	Y	U	U	N3B-2021-715	CAPA-21-217338	GELC
R-19 S3	1171.4	01/12/2021	WG	UF	INIT	REG	SVOC	SW-846:8270D	Nitrosopyrrolidine[N-]	930-55-2	N	2.94	0.37	—	—	—	—	2.94	µg/L	Y	U	U	N3B-2021-715	CAPA-21-217338	GELC
R-19 S3	1171.4	01/12/2021	WG	UF	INIT	REG	SVOC	SW-846:8270D	Tetrachlorobenzene[1,2,4,5]	95-94-3	N	2.94	1.66	—	—	—	—	2.94	µg/L	Y	U	U	N3B-2021-715	CAPA-21-217338	GELC
R-19 S3	1171.4	01/12/2021	WG	UF	INIT	REG	SVOC	SW-846:8270E_SIM	Dioxane[1,4-]	123-91-1	N	0.1	4.59	—	—	—	—	0.1	µg/L	Y	U	U	N3B-2021-715	CAPA-21-217338	GELC
R-19 S3	1171.4	01/12/2021	WG	UF	INIT	REG	SVOC	SW-846:8270D	Benzyl Alcohol	100-51-6	N	2.94	2000	—	—	—	—	2.94	µg/L	Y	U	U	N3B-2021-715	CAPA-21-217338	GELC
R-19 S3	1171.4	01/12/2021	WG	UF	INIT	REG	SVOC	SW-846:8270D	Dimethylphenol[2,4-]	105-67-9	N	2.94	354	—	—	—	—	2.94	µg/L	Y	U	U	N3B-2021-715	CAPA-21-217338	GELC
R-19 S3	1171.4	01/12/2021	WG	UF	INIT	REG	SVOC	SW-846:8270D	Dichlorobenzene[1,4-]	106-46-7	N	2.94	75	—	—	—	—	2.94	µg/L	N	U	U	N3B-2021-715	CAPA-21-217338	GELC
R-19 S3	1171.4	01/12/2021	WG	UF	INIT	REG	SVOC	SW-846:8270D	Chloroaniline[4-]	106-47-8	N	3.24	3.7	—	—	—	—	3.24	µg/L	Y	U	U	N3B-2021-715	CAPA-21-217338	GELC
R-19 S3	1171.4	01/12/2021	WG	UF	INIT	REG	SVOC	SW-846:8270D	Phenol	108-95-2	N	2.94	5	—	—	—	—	2.94	µg/L	Y	U	U	N3B-2021-715	CAPA-21-217338	GELC
R-19 S3	1171.4	01/12/2021	WG	UF	INIT	REG	SVOC	SW-846:8270D	Pyridine	110-86-1	N	2.94	20	—	—	—	—	2.94	µg/L	Y	U	U	N3B-2021-715	CAPA-21-217338	GELC
R-19 S3	1171.4	01/12/2021	WG	UF	INIT	REG	SVOC	SW-846:8270D	Bis(2-chloroethyl)ether	111-44-4	N	2.94	0.137	—	—	—	—	2.94	µg/L	Y	U	U	N3B-2021-715	CAPA-21-217338	GELC
R-19 S3	1171.4	01/12/2021	WG	UF	INIT	REG	SVOC	SW-846:8270D	Bis(2-chloroethoxy)methane	111-91-1	N	2.94	59	—	—	—	—	2.94	µg/L	Y	U	U	N3B-2021-715	CAPA-21-217338	GELC
R-19 S3	1171.4	01/12/2021	WG	UF	INIT	REG	SVOC	SW-846:8270D	Trichlorobenzene[1,2,4-]	120-82-1	N	2.94	70	—	—	—	—	2.94	µg/L	N	U	U	N3B-2021-715	CAPA-21-217338	GELC
R-19 S3	1171.4	01/12/2021	WG	UF	INIT	REG	SVOC	SW-846:8270D	Dichlorophenol[2,4-]	120-83-2	N	2.94	45.3	—	—	—	—	2.94	µg/L	Y	U	U	N3B-2021-715	CAPA-21-217338	GELC
R-19 S3	1171.4	01/12/2021	WG	UF	INIT	REG	SVOC	SW-846:8270D	Dichlorobenzene[1,3-]	541-73-1	N	2.94	—	—	—	—	—	2.94	µg/L	N	U	U	N3B-2021-715	CAPA-21-217338	GELC
R-19 S3	1171.4	01/12/2021	WG	UF	INIT	REG	SVOC	SW-846:8270D	Chloro-3-methylphenol[4-]	59-50-7	N	2.94	1400	—	—	—	—	2.94	µg/L	Y	U	U	N3B-2021-715	CAPA-21-217338	GELC
R-19 S3	1171.4	01/12/2021	WG	UF	INIT	REG	SVOC	SW-846:8270D	Aniline	62-53-3	N	4.12	130	—	—	—	—	4.12	µg/L	Y	U	U	N3B-2021-715	CAPA-21-217338	GELC
R-19 S3	1171.4	01/12/2021	WG	UF	INIT	REG	SVOC	SW-846:8270D	Nitrosodimethylamine[N-]	62-75-9	N	2.94	0.00491	—	—	—	—	2.94	µg/L	Y	U	U	N3B-2021-715	CAPA-21-217338	GELC
R-19 S3	1171.4	01/12/2021	WG	UF	INIT	REG	SVOC	SW-846:8270D	Nitroso-di-n-propylamine[N-]	621-64-7	N	2.94	0.11	—	—	—	—	2.94	µg/L	Y	U	U	N3B-2021-715	CAPA-21-217338	GELC
R-19 S3	1171.4	01/12/2021	WG	UF	INIT	REG	SVOC	SW-846:8270D	Benzoic Acid	65-85-0	N	5.89	75000	—	—	—	—	5.89	µg/L	Y	U	U	N3B-2021-715	CAPA-21-217338	GELC
R-19 S3	1171.4	01/12/2021	WG	UF	INIT	REG	SVOC	SW-846:8270D	Methylphenol[3-,4-]	65794-96-9	N	3.63	—	—	—	—	—	3.63	µg/L	Y	U	U	N3B-2021-715	CAPA-21-217338	GELC
R-19 S3	1171.4	01/12/2021	WG	UF	INIT	REG	SVOC	SW-846:8270D	Hexachloroethane	67-72-1	N	2.94	3.28	—	—	—	—	2.94	µg/L	Y	U	U	N3B-2021-715	CAPA-21-217338	GELC
R-19 S3	1171.4	01/12/2021	WG	UF	INIT	REG	SVOC	SW-846:8270D	Hexachlorocyclopentadiene	77-47-4	N	2.94	50	—	—	—	—	2.94	µg/L	Y	U	U	N3B-2021-715	CAPA-21-217338	GELC
R-19 S3	1171.4	01/12/2021	WG	UF	INIT	REG	SVOC	SW-846:8270D	Isophorone	78-59-1	N	3.44	781	—	—	—	—	3.44	µg/L	Y	U	U	N3B-2021-715	CAPA-21-217338	GELC
R-19 S3	1171.4	01/12/2021	WG	UF	INIT	REG	SVOC	SW-846:8270D	Hexachlorobutadiene	87-68-3	N	2.94	1.39	—	—	—	—	2.94	µg/L	N	U	U	N3B-2021-715	CAPA-21-217338	GELC
R-19 S3	1171.4	01/12/2021	WG	UF	INIT	REG	SVOC	SW-846:8270D	Trichlorophenol[2,4,6-]	88-06-2	N	2.94	11.9	—	—	—	—	2.94	µg/L	Y	U	U	N3B-2021-715	CAPA-21-217338	GELC
R-19 S3	1171.4	01/12/2021	WG	UF	INIT	REG	SVOC	SW-846:8270D	Nitrophenol[2-]	88-75-5	N	2.94	—	—	—	—	—	2.94	µg/L	Y	U	U	N3B-2021-715	CAPA-21-217338	GELC
R-19 S3	1171.4	01/12/2021	WG	UF	INIT	REG	SVOC	SW-846:8270D	Methylnaphthalene[1-]	90-12-0	N	0.294	11.4	—	—	—	—	0.294	µg/L	Y	U	U	N3B-2021-715	CAPA-21-217338	GELC
R-19 S3	1171.4	01/12/2021	WG	UF	INIT	REG	SVOC	SW-846:8270D	Naphthalene	91-20-3	N	0.294	1.65	—	—	—	—	0.294	µg/L	Y	U	U	N3B-2021-715	CAPA-21-217338	GELC
R-19 S3	1171.4	01/12/2021	WG	UF	INIT	REG	SVOC	SW-846:8270D	Methylnaphthalene[2-]	91-57-6	N	0.294	35.1	—	—	—	—	0.294	µg/L	Y	U	U	N3B-2021-715	CAPA-21-217338	GELC
R-19 S3	1171.4	01/12/2021	WG	UF	INIT	REG	SVOC	SW-846:8270D	Methylphenol[2-]	95-48-7	N	2.94	930	—	—	—	—	2.94	µg/L	Y	U	U	N3B-2021-715	CAPA-21-217338	GELC
R-19 S3	1171.4	01/12/2021	WG	UF	INIT	REG	SVOC	SW-846:8270D	Dichlorobenzene[1,2-]	95-50-1	N	2.94	600	—	—	—	—	2.94	µg/L	N	U	U	N3B-2021-715	CAPA-21-217338	GELC
R-19 S3	1171.4	01/12/2021	WG	UF	INIT	REG	SVOC	SW-846:8270D	Chlorophenol[2-]	95-57-8	N	2.94	91	—	—	—	—	2.94	µg/L	Y	U	U	N3B-2021-715	CAPA-21-217338	GELC

Table C-1 Analytical Results from the Periodic Monitoring Events Reported in this Periodic Monitoring Report

Location ID	Screen Depth (ft)	Sample Date	Sample Type	Field Preparation Code	Analysis Type Code	Sample Purpose	Method Category	Lab Method	Parameter Name	Parameter Code	Detected	Report Result	Screening Limit	Background Level	Background Entity	Lab Uncertainty	Report MDA	Report MDL	Report Unit	Best Value	Lab Qualifier	Validation Qualifier	COC #	Field Sample ID	Lab ID
R-19 S3	1171.4	01/12/2021	WG	UF	INIT	REG	SVOC	SW-846:8270D	Nitrobenzene	98-95-3	N	2.94	1.4	—	—	—	—	2.94	µg/L	Y	U	U	N3B-2021-715	CAPA-21-217338	GELC
R-19 S3	1171.4	01/12/2021	WG	F	INIT	REG	Inorganic	SM:A2340B	Hardness	Hardness	Y	43	—	67.1	Regional	—	—	0.453	mg/L	Y	—	NQ	N3B-2021-715	CAPA-21-217337	GELC
R-19 S3	1171.4	01/12/2021	WG	F	INIT	REG	Inorganic	SW-846:6010C	Aluminum	Al	N	68	5000	68	Regional-Scr_95	—	—	68	µg/L	Y	U	U	N3B-2021-715	CAPA-21-217337	GELC
R-19 S3	1171.4	01/12/2021	WG	F	INIT	REG	Inorganic	SW-846:6010C	Boron	B	Y	15.9	750	18.7	Regional-Scr_95	—	—	15	µg/L	Y	J	J	N3B-2021-715	CAPA-21-217337	GELC
R-19 S3	1171.4	01/12/2021	WG	F	INIT	REG	Inorganic	SW-846:6010C	Barium	Ba	Y	19.9	2000	38.1	Regional	—	—	1	µg/L	Y	—	NQ	N3B-2021-715	CAPA-21-217337	GELC
R-19 S3	1171.4	01/12/2021	WG	F	INIT	REG	Inorganic	SW-846:6010C	Beryllium	Be	N	1	4	1	Regional-Scr_95	—	—	1	µg/L	Y	U	U	N3B-2021-715	CAPA-21-217337	GELC
R-19 S3	1171.4	01/12/2021	WG	F	INIT	REG	Inorganic	SW-846:6010C	Calcium	Ca	Y	13.3	—	17.03	Regional	—	—	0.05	mg/L	Y	—	NQ	N3B-2021-715	CAPA-21-217337	GELC
R-19 S3	1171.4	01/12/2021	WG	F	INIT	REG	Inorganic	SW-846:6010C	Cobalt	Co	N	1	50	1	Regional-Scr_95	—	—	1	µg/L	Y	U	U	N3B-2021-715	CAPA-21-217337	GELC
R-19 S3	1171.4	01/12/2021	WG	F	INIT	REG	Inorganic	SW-846:6010C	Copper	Cu	N	3	1000	3	Regional-Scr_95	—	—	3	µg/L	Y	U	U	N3B-2021-715	CAPA-21-217337	GELC
R-19 S3	1171.4	01/12/2021	WG	F	INIT	REG	Inorganic	SW-846:6010C	Iron	Fe	N	30	1000	53.8	Regional-Scr_95	—	—	30	µg/L	Y	U	U	N3B-2021-715	CAPA-21-217337	GELC
R-19 S3	1171.4	01/12/2021	WG	F	INIT	REG	Inorganic	SW-846:6010C	Potassium	K	Y	0.856	—	2.39	Regional	—	—	0.05	mg/L	Y	—	NQ	N3B-2021-715	CAPA-21-217337	GELC
R-19 S3	1171.4	01/12/2021	WG	F	INIT	REG	Inorganic	SW-846:6010C	Magnesium	Mg	Y	2.37	—	4.18	Regional	—	—	0.11	mg/L	Y	—	NQ	N3B-2021-715	CAPA-21-217337	GELC
R-19 S3	1171.4	01/12/2021	WG	F	INIT	REG	Inorganic	SW-846:6010C	Manganese	Mn	N	2	200	12.1	Regional-Scr_95	—	—	2	µg/L	Y	U	U	N3B-2021-715	CAPA-21-217337	GELC
R-19 S3	1171.4	01/12/2021	WG	F	INIT	REG	Inorganic	SW-846:6010C	Sodium	Na	Y	13	—	16	Regional	—	—	0.1	mg/L	Y	—	NQ	N3B-2021-715	CAPA-21-217337	GELC
R-19 S3	1171.4	01/12/2021	WG	F	INIT	REG	Inorganic	SW-846:6010C	Silicon Dioxide	SiO2	Y	69.7	—	81.9	Regional	—	—	0.053	mg/L	Y	—	NQ	N3B-2021-715	CAPA-21-217337	GELC
R-19 S3	1171.4	01/12/2021	WG	F	INIT	REG	Inorganic	SW-846:6010C	Tin	Sn	U	3.43	12000	13	Regional-Scr_95	—	—	2.5	µg/L	Y	J	U	N3B-2021-715	CAPA-21-217337	GELC
R-19 S3	1171.4	01/12/2021	WG	F	INIT	REG	Inorganic	SW-846:6010C	Strontium	Sr	Y	53.3	11800	157	Regional	—	—	1	µg/L	Y	—	NQ	N3B-2021-715	CAPA-21-217337	GELC
R-19 S3	1171.4	01/12/2021	WG	F	INIT	REG	Inorganic	SW-846:6010C	Vanadium	V	Y	2.05	63.1	11.4	Regional	—	—	1	µg/L	Y	J	J	N3B-2021-715	CAPA-21-217337	GELC
R-19 S3	1171.4	01/12/2021	WG	F	INIT	REG	Inorganic	SW-846:6010C	Zinc	Zn	N	3.3	10000	14.4	Regional-Scr_95	—	—	3.3	µg/L	Y	U	U	N3B-2021-715	CAPA-21-217337	GELC
R-19 S3	1171.4	01/12/2021	WG	F	INIT	REG	Inorganic	SW-846:6020B	Silver	Ag	N	0.3	50	0.2	Regional-Scr_95	—	—	0.3	µg/L	Y	U	U	N3B-2021-715	CAPA-21-217337	GELC
R-19 S3	1171.4	01/12/2021	WG	F	INIT	REG	Inorganic	SW-846:6020B	Arsenic	As	N	2	10	2.7	Regional-Scr_95	—	—	2	µg/L	Y	U	U	N3B-2021-715	CAPA-21-217337	GELC
R-19 S3	1171.4	01/12/2021	WG	F	INIT	REG	Inorganic	SW-846:6020B	Cadmium	Cd	N	0.3	5	0.11	Regional-Scr_95	—	—	0.3	µg/L	Y	U	U	N3B-2021-715	CAPA-21-217337	GELC
R-19 S3	1171.4	01/12/2021	WG	F	INIT	REG	Inorganic	SW-846:6020B	Chromium	Cr	N	3	50	7.48	Regional	—	—	3	µg/L	Y	U	U	N3B-2021-715	CAPA-21-217337	GELC
R-19 S3	1171.4	01/12/2021	WG	F	INIT	REG	Inorganic	SW-846:6020B	Molybdenum	Mo	Y	1.39	1000	2.5	Regional	—	—	0.2	µg/L	Y	—	NQ	N3B-2021-715	CAPA-21-217337	GELC
R-19 S3	1171.4	01/12/2021	WG	F	INIT	REG	Inorganic	SW-846:6020B	Nickel	Ni	Y	0.604	200	2.9	Regional	—	—	0.6	µg/L	Y	J	J	N3B-2021-715	CAPA-21-217337	GELC
R-19 S3	1171.4	01/12/2021	WG	F	INIT	REG	Inorganic	SW-846:6020B	Lead	Pb	N	0.5	15	0.5	Regional-Scr_95	—	—	0.5	µg/L	Y	U	U	N3B-2021-715	CAPA-21-217337	GELC
R-19 S3	1171.4	01/12/2021	WG	F	INIT	REG	Inorganic	SW-846:6020B	Antimony	Sb	N	1	6	1	Regional-Scr_95	—	—	1	µg/L	Y	U	U	N3B-2021-715	CAPA-21-217337	GELC
R-19 S3	1171.4	01/12/2021	WG	F	INIT	REG	Inorganic	SW-846:6020B	Selenium	Se	N	2	50	1.5	Regional-Scr_95	—	—	2	µg/L	Y	U	U	N3B-2021-715	CAPA-21-217337	GELC
R-19 S3	1171.4	01/12/2021	WG	F	INIT	REG	Inorganic	SW-846:6020B	Thallium	Tl	N	0.6	2	0.45	Regional-Scr_95	—	—	0.6	µg/L	Y	U	U	N3B-2021-715	CAPA-21-217337	GELC
R-19 S3	1171.4	01/12/2021	WG	F	INIT	REG	Inorganic	SW-846:6020B	Uranium	U	Y	0.29	30	1.19	Regional	—	—	0.067	µg/L	Y	—	NQ	N3B-2021-715	CAPA-21-217337	GELC
R-19 S3	1171.4	01/12/2021	WG	F	INIT	REG	Inorganic	SW-846:7470A	Mercury	Hg	N	0.067	2	0.067	Regional-Scr_95	—	—	0.067	µg/L	Y	U	U	N3B-2021-715	CAPA-21-217337	GELC
R-19 S3	1171.4	01/12/2021	WG	UF	INIT	REG	Inorganic	SW-846:7470A	Mercury	Hg	N	0.067	2	—	—	—	—	0.067	µg/L	Y	U	U	N3B-2021-715	CAPA-21-217338	GELC
R-19 S3	1171.4	01/12/2021	WG	UF	INIT	REG	VOC	SW-846:8260B	Ethylbenzene	100-41-4	N	0.3	700	—	—	—	—	0.3	µg/L	Y	U	U	N3B-2021-715	CAPA-21-217338	GELC
R-19 S3	1171.4	01/12/2021	WG	UF	INIT	REG	VOC	SW-846:8260B	Styrene	100-42-5	N	0.3	100	—	—	—	—	0.3	µg/L	Y	U	U	N3B-2021-715	CAPA-21-217338	GELC
R-19 S3	1171.4	01/12/2021	WG	UF	INIT	REG	VOC	SW-846:8260B	Dichloropropene[cis-1,3-]	10061-01-5	N	0.3	—	—	—	—	—	0.3	µg/L	Y	U	U	N3B-2021-715	CAPA-21-217338	GELC
R-19 S3	1171.4	01/12/2021	WG	UF	INIT	REG	VOC	SW-846:8260B	Dichloropropene[trans-1,3-]	10061-02-6	N	0.3	—	—	—	—	—	0.3	µg/L	Y	U	U	N3B-2021-715	CAPA-21-217338	GELC
R-19 S3	1171.4	01/12/2021	WG	UF	INIT	REG	VOC	SW-846:8260B	Propylbenzene[1-]	103-65-1	N	0.3	660	—	—	—	—	0.3	µg/L	Y	U	U	N3B-2021-715	CAPA-21-217338	GELC
R-19 S3	1171.4	01/12/2021	WG	UF	INIT	REG	VOC	SW-846:8260B	Butylbenzene[n-]	104-51-8	N	0.3	1000	—	—	—	—	0.3	µg/L	Y	U	U	N3B-2021-715	CAPA-21-217338	GELC
R-19 S3	1171.4	01/12/2021	WG	UF	INIT	REG	VOC	SW-846:8260B	Chlorotoluene[4-]	106-43-4	N	0.3	250	—	—	—	—	0.3	µg/L	Y	U	U	N3B-2021-715	CAPA-21-217338	GELC
R-19 S3	1171.4	01/12/2021	WG	UF	INIT	REG	VOC	SW-846:8260B	Dichlorobenzene[1,4-]	106-46-7	N	0.3	75	—	—	—	—	0.3	µg/L	Y	U	U	N3B-2021-715	CAPA-21-217338	GELC
R-19 S3	1171.4	01/12/2021	WG	UF	INIT	REG	VOC	SW-846:8260B	Dibromoethane[1,2-]	106-93-4	N	0.3	0.05	—	—	—	—	0.3	µg/L	Y	U	U	N3B-2021-715	CAPA-21-217338	GELC
R-19 S3	1171.4	01/12/2021	WG	UF	INIT	REG	VOC	SW-846:8260B	Acrolein	107-02-8	N	1.5	0.0415	—	—	—	—	1.5	µg/L	Y	U	U	N3B-2021-715	CAPA-21-217338	GELC
R-19 S3	1171.4	01/12/2021	WG	UF	INIT	REG	VOC	SW-846:8260B	Chloro-1-propene[3-]	107-05-1	N	1.5	7.3	—	—	—	—	1.5	µg/L	Y	U	U	N3B-2021-715	CAPA-21-217338	GELC
R-19 S3	1171.4	01/12/2021	WG	UF	INIT	REG	VOC	SW-846:8260B	Dichloroethane[1,2-]	107-06-2	N	0.3	5	—	—	—	—	0.3	µg/L	Y	U	U	N3B-2021-715	CAPA-21-217338	GELC
R-19 S3	1171.4	01/12/2021	WG	UF	INIT	REG	VOC	SW-846:8260B	Propionitrile	107-12-0	N	1.5	—	—	—	—	—	1.5	µg/L	Y	U	U	N3B-2021-715	CAPA-21-217338	GELC
R-19 S3	1171.4	01/12/2021	WG	UF	INIT	REG	VOC	SW-846:8260B	Acrylonitrile	107-13-1	N	1.5	0.523	—	—	—	—	1.5	µg/L	Y	U	U	N3B-2021-715	CAPA-21-217338	GELC
R-19 S3	1171.4	01/12/2021	WG	UF	INIT	REG	VOC	SW-846:8260B	Vinyl acetate	108-05-4	N	1.5	409	—	—	—	—	1.5	µg/L	Y	U	U	N3B-2021-715	CAPA-21-217338	GELC
R-19 S3	1171.4	01/12/2021	WG	UF	INIT	REG	VOC	SW-846:8260B	Methyl-2-pentanone[4-]	108-10-1	N	1.5	1240	—	—	—	—	1.5	µg/L	Y	U	U	N3B-2021-715	CAPA-21-217338	GELC
R-19 S3	1171.4	01/12/2021	WG	UF	INIT	REG	VOC	SW-846:8260B	Trimethylbenzene[1,3,5-]	108-67-8	N	0.3	60	—	—	—	—	0.3	µg/L	Y	U	U	N3B-2021-715	CAPA-21-217338	GELC
R-19 S3	1171.4	01/12/2021	WG	UF	INIT	REG	VOC	SW-846:8260B	Bromobenzene	108-86-1	N	0.3	62	—	—	—	—	0.3	µg/L	Y	U	U	N3B-2021-715	CAPA-21-217338	GELC
R-19 S3	1171.4	01/12/2021	WG	UF	INIT	REG	VOC	SW-846:8260B	Toluene	108-88-3	N	0.3	1000	—	—	—	—	0.3	µg/L	Y	U	U	N3B-2021-715	CAPA-21-217338	GELC
R-19 S3	1171.4	01/12/2021	WG	UF	INIT	REG	VOC	SW-846:8260B	Chlorobenzene	108-90-7	N	0.3	100	—	—	—	—	0.3	µg/L	Y	U	U	N3B-2021-715	CAPA-21-217338	GELC

Table C-1 Analytical Results from the Periodic Monitoring Events Reported in this Periodic Monitoring Report

Location ID	Screen Depth (ft)	Sample Date	Sample Type	Field Preparation Code	Analysis Type Code	Sample Purpose	Method Category	Lab Method	Parameter Name	Parameter Code	Detected	Report Result	Screening Limit	Background Level	Background Entity	Lab Uncertainty	Report MDA	Report MDL	Report Unit	Best Value	Lab Qualifier	Validation Qualifier	COC #	Field Sample ID	Lab ID
R-19 S3	1171.4	01/12/2021	WG	UF	INIT	REG	VOC	SW-846:8260B	Trichlorobenzene[1,2,4-]	120-82-1	N	0.3	70	—	—	—	—	0.3	µg/L	Y	U	U	N3B-2021-715	CAPA-21-217338	GELC
R-19 S3	1171.4	01/12/2021	WG	UF	INIT	REG	VOC	SW-846:8260B	Chlorodibromomethane	124-48-1	N	0.3	80	—	—	—	—	0.3	µg/L	Y	U	U	N3B-2021-715	CAPA-21-217338	GELC
R-19 S3	1171.4	01/12/2021	WG	UF	INIT	REG	VOC	SW-846:8260B	Methacrylonitrile	126-98-7	N	1.5	1.91	—	—	—	—	1.5	µg/L	Y	U	U	N3B-2021-715	CAPA-21-217338	GELC
R-19 S3	1171.4	01/12/2021	WG	UF	INIT	REG	VOC	SW-846:8260B	Chloro-1,3-butadiene[2-]	126-99-8	N	0.3	0.187	—	—	—	—	0.3	µg/L	Y	U	U	N3B-2021-715	CAPA-21-217338	GELC
R-19 S3	1171.4	01/12/2021	WG	UF	INIT	REG	VOC	SW-846:8260B	Tetrachloroethene	127-18-4	N	0.3	5	—	—	—	—	0.3	µg/L	Y	U	U	N3B-2021-715	CAPA-21-217338	GELC
R-19 S3	1171.4	01/12/2021	WG	UF	INIT	REG	VOC	SW-846:8260B	Butylbenzene[sec-]	135-98-8	N	0.3	2000	—	—	—	—	0.3	µg/L	Y	U	U	N3B-2021-715	CAPA-21-217338	GELC
R-19 S3	1171.4	01/12/2021	WG	UF	INIT	REG	VOC	SW-846:8260B	Dichloropropane[1,3-]	142-28-9	N	0.3	370	—	—	—	—	0.3	µg/L	Y	U	U	N3B-2021-715	CAPA-21-217338	GELC
R-19 S3	1171.4	01/12/2021	WG	UF	INIT	REG	VOC	SW-846:8260B	Dichloroethene[cis-1,2-]	156-59-2	N	0.3	70	—	—	—	—	0.3	µg/L	Y	U	U	N3B-2021-715	CAPA-21-217338	GELC
R-19 S3	1171.4	01/12/2021	WG	UF	INIT	REG	VOC	SW-846:8260B	Dichloroethene[trans-1,2-]	156-60-5	N	0.3	100	—	—	—	—	0.3	µg/L	Y	U	U	N3B-2021-715	CAPA-21-217338	GELC
R-19 S3	1171.4	01/12/2021	WG	UF	INIT	REG	VOC	SW-846:8260B	Methyl tert-Butyl Ether	1634-04-4	N	0.3	100	—	—	—	—	0.3	µg/L	Y	U	U	N3B-2021-715	CAPA-21-217338	GELC
R-19 S3	1171.4	01/12/2021	WG	UF	INIT	REG	VOC	SW-846:8260B	Dichlorobenzene[1,3-]	541-73-1	N	0.3	—	—	—	—	—	0.3	µg/L	Y	U	U	N3B-2021-715	CAPA-21-217338	GELC
R-19 S3	1171.4	01/12/2021	WG	UF	INIT	REG	VOC	SW-846:8260B	Carbon Tetrachloride	56-23-5	N	0.3	5	—	—	—	—	0.3	µg/L	Y	U	U	N3B-2021-715	CAPA-21-217338	GELC
R-19 S3	1171.4	01/12/2021	WG	UF	INIT	REG	VOC	SW-846:8260B	Dichloropropene[1,1-]	563-58-6	N	0.3	—	—	—	—	—	0.3	µg/L	Y	U	U	N3B-2021-715	CAPA-21-217338	GELC
R-19 S3	1171.4	01/12/2021	WG	UF	INIT	REG	VOC	SW-846:8260B	Hexanone[2-]	591-78-6	N	1.5	38	—	—	—	—	1.5	µg/L	Y	U	U	N3B-2021-715	CAPA-21-217338	GELC
R-19 S3	1171.4	01/12/2021	WG	UF	INIT	REG	VOC	SW-846:8260B	Dichloropropane[2,2-]	594-20-7	N	0.3	—	—	—	—	—	0.3	µg/L	Y	U	U	N3B-2021-715	CAPA-21-217338	GELC
R-19 S3	1171.4	01/12/2021	WG	UF	INIT	REG	VOC	SW-846:8260B	Diethyl Ether	60-29-7	N	0.3	3930	—	—	—	—	0.3	µg/L	Y	U	U	N3B-2021-715	CAPA-21-217338	GELC
R-19 S3	1171.4	01/12/2021	WG	UF	INIT	REG	VOC	SW-846:8260B	Tetrachloroethane[1,1,1,2-]	630-20-6	N	0.3	5.74	—	—	—	—	0.3	µg/L	Y	U	U	N3B-2021-715	CAPA-21-217338	GELC
R-19 S3	1171.4	01/12/2021	WG	UF	INIT	REG	VOC	SW-846:8260B	Acetone	67-64-1	N	1.5	14100	—	—	—	—	1.5	µg/L	Y	U	U	N3B-2021-715	CAPA-21-217338	GELC
R-19 S3	1171.4	01/12/2021	WG	UF	INIT	REG	VOC	SW-846:8260B	Chloroform	67-66-3	N	0.3	80	—	—	—	—	0.3	µg/L	Y	U	U	N3B-2021-715	CAPA-21-217338	GELC
R-19 S3	1171.4	01/12/2021	WG	UF	INIT	REG	VOC	SW-846:8260B	Butanol[1-]	71-36-3	N	15	2000	—	—	—	—	15	µg/L	Y	U	U	N3B-2021-715	CAPA-21-217338	GELC
R-19 S3	1171.4	01/12/2021	WG	UF	INIT	REG	VOC	SW-846:8260B	Benzene	71-43-2	N	0.3	5	—	—	—	—	0.3	µg/L	Y	U	U	N3B-2021-715	CAPA-21-217338	GELC
R-19 S3	1171.4	01/12/2021	WG	UF	INIT	REG	VOC	SW-846:8260B	Trichloroethane[1,1,1-]	71-55-6	N	0.3	200	—	—	—	—	0.3	µg/L	Y	U	U	N3B-2021-715	CAPA-21-217338	GELC
R-19 S3	1171.4	01/12/2021	WG	UF	INIT	REG	VOC	SW-846:8260B	Bromomethane	74-83-9	N	0.3	7.54	—	—	—	—	0.3	µg/L	Y	U	U	N3B-2021-715	CAPA-21-217338	GELC
R-19 S3	1171.4	01/12/2021	WG	UF	INIT	REG	VOC	SW-846:8260B	Chloromethane	74-87-3	N	0.3	20.3	—	—	—	—	0.3	µg/L	Y	U	U	N3B-2021-715	CAPA-21-217338	GELC
R-19 S3	1171.4	01/12/2021	WG	UF	INIT	REG	VOC	SW-846:8260B	Iodomethane	74-88-4	N	1.5	—	—	—	—	—	1.5	µg/L	Y	U	U	N3B-2021-715	CAPA-21-217338	GELC
R-19 S3	1171.4	01/12/2021	WG	UF	INIT	REG	VOC	SW-846:8260B	Dibromomethane	74-95-3	N	0.3	0.0747	—	—	—	—	0.3	µg/L	Y	U	U	N3B-2021-715	CAPA-21-217338	GELC
R-19 S3	1171.4	01/12/2021	WG	UF	INIT	REG	VOC	SW-846:8260B	Bromochloromethane	74-97-5	N	0.3	83	—	—	—	—	0.3	µg/L	Y	U	U	N3B-2021-715	CAPA-21-217338	GELC
R-19 S3	1171.4	01/12/2021	WG	UF	INIT	REG	VOC	SW-846:8260B	Chloroethane	75-00-3	N	0.3	20900	—	—	—	—	0.3	µg/L	Y	U	U	N3B-2021-715	CAPA-21-217338	GELC
R-19 S3	1171.4	01/12/2021	WG	UF	INIT	REG	VOC	SW-846:8260B	Vinyl Chloride	75-01-4	N	0.3	2	—	—	—	—	0.3	µg/L	Y	U	U	N3B-2021-715	CAPA-21-217338	GELC
R-19 S3	1171.4	01/12/2021	WG	UF	INIT	REG	VOC	SW-846:8260B	Acetonitrile	75-05-8	N	8	130	—	—	—	—	8	µg/L	Y	U	U	N3B-2021-715	CAPA-21-217338	GELC
R-19 S3	1171.4	01/12/2021	WG	UF	INIT	REG	VOC	SW-846:8260B	Methylene Chloride	75-09-2	N	1	5	—	—	—	—	1	µg/L	Y	U	U	N3B-2021-715	CAPA-21-217338	GELC
R-19 S3	1171.4	01/12/2021	WG	UF	INIT	REG	VOC	SW-846:8260B	Carbon Disulfide	75-15-0	N	1.5	810	—	—	—	—	1.5	µg/L	Y	U	U	N3B-2021-715	CAPA-21-217338	GELC
R-19 S3	1171.4	01/12/2021	WG	UF	INIT	REG	VOC	SW-846:8260B	Bromoform	75-25-2	N	0.3	80	—	—	—	—	0.3	µg/L	Y	U	U	N3B-2021-715	CAPA-21-217338	GELC
R-19 S3	1171.4	01/12/2021	WG	UF	INIT	REG	VOC	SW-846:8260B	Bromodichloromethane	75-27-4	N	0.3	80	—	—	—	—	0.3	µg/L	Y	U	U	N3B-2021-715	CAPA-21-217338	GELC
R-19 S3	1171.4	01/12/2021	WG	UF	INIT	REG	VOC	SW-846:8260B	Dichloroethane[1,1-]	75-34-3	N	0.3	25	—	—	—	—	0.3	µg/L	Y	U	U	N3B-2021-715	CAPA-21-217338	GELC
R-19 S3	1171.4	01/12/2021	WG	UF	INIT	REG	VOC	SW-846:8260B	Dichloroethene[1,1-]	75-35-4	N	0.3	7	—	—	—	—	0.3	µg/L	Y	U	U	N3B-2021-715	CAPA-21-217338	GELC
R-19 S3	1171.4	01/12/2021	WG	UF	INIT	REG	VOC	SW-846:8260B	Trichlorofluoromethane	75-69-4	N	0.3	1140	—	—	—	—	0.3	µg/L	Y	U	U	N3B-2021-715	CAPA-21-217338	GELC
R-19 S3	1171.4	01/12/2021	WG	UF	INIT	REG	VOC	SW-846:8260B	Dichlorodifluoromethane	75-71-8	N	0.3	197	—	—	—	—	0.3	µg/L	Y	U	U	N3B-2021-715	CAPA-21-217338	GELC
R-19 S3	1171.4	01/12/2021	WG	UF	INIT	REG	VOC	SW-846:8260B	Trichloro-1,2,2-trifluoroethane[1,1,2-]	76-13-1	N	2	55000	—	—	—	—	2	µg/L	Y	U	U	N3B-2021-715	CAPA-21-217338	GELC
R-19 S3	1171.4	01/12/2021	WG	UF	INIT	REG	VOC	SW-846:8260B	Isobutyl alcohol	78-83-1	N	15	5910	—	—	—	—	15	µg/L	Y	U	U	N3B-2021-715	CAPA-21-217338	GELC
R-19 S3	1171.4	01/12/2021	WG	UF	INIT	REG	VOC	SW-846:8260B	Dichloropropane[1,2-]	78-87-5	N	0.3	5	—	—	—	—	0.3	µg/L	Y	U	U	N3B-2021-715	CAPA-21-217338	GELC
R-19 S3	1171.4	01/12/2021	WG	UF	INIT	REG	VOC	SW-846:8260B	Butanone[2-]	78-93-3	N	1.5	5560	—	—	—	—	1.5	µg/L	Y	U	U	N3B-2021-715	CAPA-21-217338	GELC
R-19 S3	1171.4	01/12/2021	WG	UF	INIT	REG	VOC	SW-846:8260B	Trichloroethane[1,1,2-]	79-00-5	N	0.3	5	—	—	—	—	0.3	µg/L	Y	U	U	N3B-2021-715	CAPA-21-217338	GELC
R-19 S3	1171.4	01/12/2021	WG	UF	INIT	REG	VOC	SW-846:8260B	Trichloroethene	79-01-6	N	0.3	5	—	—	—	—	0.3	µg/L	Y	U	U	N3B-2021-715	CAPA-21-217338	GELC
R-19 S3	1171.4	01/12/2021	WG	UF	INIT	REG	VOC	SW-846:8260B	Tetrachloroethane[1,1,2,2-]	79-34-5	N	0.3	10	—	—	—	—	0.3	µg/L	Y	U	U	N3B-2021-715	CAPA-21-217338	GELC
R-19 S3	1171.4	01/12/2021	WG	UF	INIT	REG	VOC	SW-846:8260B	Methyl Methacrylate	80-62-6	N	1.5	1390	—	—	—	—	1.5	µg/L	Y	U	U	N3B-2021-715	CAPA-21-217338	GELC
R-19 S3	1171.4	01/12/2021	WG	UF	INIT	REG	VOC	SW-846:8260B	Trichlorobenzene[1,2,3-]	87-61-6	N	0.3	7	—	—	—	—	0.3	µg/L	Y	U	U	N3B-2021-715	CAPA-21-217338	GELC
R-19 S3	1171.4	01/12/2021	WG	UF	INIT	REG	VOC	SW-846:8260B	Hexachlorobutadiene	87-68-3	N	0.3	1.39	—	—	—	—	0.3	µg/L	Y	U	U	N3B-2021-715	CAPA-21-217338	GELC
R-19 S3	1171.4	01/12/2021	WG	UF	INIT	REG	VOC	SW-846:8260B	Naphthalene	91-20-3	N	0.3	1.65	—	—	—	—	0.3	µg/L	N	U	U	N3B-2021-715	CAPA-21-217338	GELC
R-19 S3	1171.4	01/12/2021	WG	UF	INIT	REG	VOC	SW-846:8260B	Xylene[1,2-]	95-47-6	N	0.3	193	—	—	—	—	0.3	µg/L	Y	U	U	N3B-2021-715	CAPA-21-217338	GELC
R-19 S3	1171.4	01/12/2021	WG	UF	INIT	REG	VOC	SW-846:8260B	Chlorotoluene[2-]	95-49-8	N	0.3	233	—	—	—	—	0.3	µg/L	Y	U	U	N3B-2021-715	CAPA-21-217338	GELC
R-19 S3	1171.4	01/12/2021	WG	UF	INIT	REG	VOC	SW-846:8260B	Dichlorobenzene[1,2-]	95-50-1	N	0.3	600	—	—	—	—	0.3	µg/L	Y	U	U	N3B-2021-715	CAPA-21-217338	GELC
R-19 S3	1171.4	01/12/2021	WG	UF	INIT	REG	VOC	SW-846:8260B	Trimethylbenzene[1,2,4-]	95-63-6	N	0.3	56	—	—	—	—	0.3	µg/L	Y	U	U	N3B-2021-715	CAPA-21-217338	GELC
R-19 S3	1171.4	01/12/2021	WG	UF	INIT	REG	VOC	SW-846:8260B	Dibromo-3-Chloropropane[1,2-]	96-12-8	N	0.5	0.2	—	—	—	—	0.5	µg/L	Y	U	U	N3B-2021-715	CAPA-21-217338	GELC
R-19 S3	1171.4	01/12/2021	WG	UF	INIT	REG	VOC	SW-846:8260B	Trichloropropane[1,2,3-]	96-18-4	N	0.3	0.00835	—	—	—	—	0.3	µg/L	Y	U	U	N3B-2021-715	CAPA-21-217338	GELC
R-19 S3	1171.4	01/12/2021	WG	UF	INIT	REG	VOC	SW-846:8260B	Ethyl Methacrylate	97-63-2	N	1.5	455	—	—	—	—	1.5	µg/L	Y	U	U	N3B-2021-715	CAPA-21-217338	GELC
R-19 S3	1171.4	01/12/2021	WG	UF	INIT	REG	VOC	SW-846:8260B	Butylbenzene[tert-]	98-06-6	N	0.3	690	—	—	—	—	0.3	µg/L	Y	U	U	N3B-2021-715	CAPA-21-217338	GELC
R-19 S3	1171.4	01/12/2021	WG	UF	INIT	REG	VOC	SW-846:8260B	Isopropylbenzene	98-82-8	N	0.3	447	—	—	—	—	0.3	µg/L	Y	U	U	N3B-2021-715	CAPA-21-217338	GELC
R-19 S3	1171.4	01/12/2021	WG	UF	INIT	REG	VOC	SW-846:8260B	Isopropyltoluene[4-]	99-87-6	N	0.3	—	—	—	—	—	0.3	µg/L	Y	U	U	N3B-2021-715	CAPA-21-217338	GELC
R-19 S3	1171.4	01/12/2021	WG	UF	INIT	REG	VOC	SW-846:8260B	Xylene[1,3-]+Xylene[1,4-]	Xylene[m+p]	N	0.3	193	—	—	—	—	0.3	µg/L	Y	U	U	N3B-2021-715	CAPA-21-217338	GELC
R-19 S2	893.3	01/13/2021	WG	F	INIT	REG	General Chemistry	EPA:300.0	Fluoride	F(-1)	Y	0.618	1.6	0.234	Intermediate	—	—	0.033	mg/L	Y	—	NQ	N3B-2021-722	CAPA-21-217332	GELC

Table C-1 Analytical Results from the Periodic Monitoring Events Reported in this Periodic Monitoring Report

Location ID	Screen Depth (ft)	Sample Date	Sample Type	Field Preparation Code	Analysis Type Code	Sample Purpose	Method Category	Lab Method	Parameter Name	Parameter Code	Detected	Report Result	Screening Limit	Background Level	Background Entity	Lab Uncertainty	Report MDA	Report MDL	Report Unit	Best Value	Lab Qualifier	Validation Qualifier	COC #	Field Sample ID	Lab ID
R-19 S2	893.3	01/13/2021	WG	F	INIT	REG	General Chemistry	EPA:350.1	Ammonia as Nitrogen	NH3-N	N	0.0314	—	0.0606	Intermediate-Scr_95	—	—	0.017	mg/L	Y	J	U	N3B-2021-722	CAPA-21-217332	GELC
R-19 S2	893.3	01/13/2021	WG	F	INIT	REG	General Chemistry	EPA:353.2	Nitrate-Nitrite as Nitrogen	NO3+NO2-N	Y	0.342	10	0.459	Intermediate	—	—	0.017	mg/L	Y	—	NQ	N3B-2021-722	CAPA-21-217332	GELC
R-19 S2	893.3	01/13/2021	WG	F	INIT	REG	General Chemistry	EPA:365.4	Total Phosphate as Phosphorus	PO4-P	Y	0.116	—	0.178	Intermediate-Scr_95	—	—	0.02	mg/L	Y	—	NQ	N3B-2021-722	CAPA-21-217332	GELC
R-19 S2	893.3	01/13/2021	WG	F	INIT	REG	General Chemistry	EPA:310.1	Alkalinity-CO3	ALK-CO3	N	1.45	—	—	—	—	—	1.45	mg/L	Y	U	U	N3B-2021-722	CAPA-21-217332	GELC
R-19 S2	893.3	01/13/2021	WG	F	INIT	REG	General Chemistry	EPA:310.1	Alkalinity-CO3+HCO3	ALK-CO3+HCO3	Y	68.5	—	62	Intermediate	—	—	1.45	mg/L	Y	—	NQ	N3B-2021-722	CAPA-21-217332	GELC
R-19 S2	893.3	01/13/2021	WG	F	INIT	REG	General Chemistry	EPA:300.0	Chloride	Cl(-1)	Y	2.79	250	3.11	Intermediate	—	—	0.067	mg/L	Y	—	NQ	N3B-2021-722	CAPA-21-217332	GELC
R-19 S2	893.3	01/13/2021	WG	F	INIT	REG	General Chemistry	EPA:150.1	Acidity or Alkalinity of a solution	pH	Y	7.71	—	—	—	—	—	0.01	SU	Y	H	J	N3B-2021-722	CAPA-21-217332	GELC
R-19 S2	893.3	01/13/2021	WG	F	INIT	REG	General Chemistry	EPA:300.0	Sulfate	SO4(-2)	Y	3.02	600	7.1	Intermediate	—	—	0.133	mg/L	Y	—	NQ	N3B-2021-722	CAPA-21-217332	GELC
R-19 S2	893.3	01/13/2021	WG	F	INIT	REG	General Chemistry	EPA:120.1	Specific Conductance	SPEC_CONDC	Y	142	—	—	—	—	—	1	µS/cm	Y	—	NQ	N3B-2021-722	CAPA-21-217332	GELC
R-19 S2	893.3	01/13/2021	WG	F	INIT	REG	General Chemistry	EPA:160.1	Total Dissolved Solids	TDS	Y	133	1000	135	Intermediate-Scr_95	—	—	3.4	mg/L	Y	—	NQ	N3B-2021-722	CAPA-21-217332	GELC
R-19 S2	893.3	01/13/2021	WG	UF	INIT	REG	General Chemistry	EPA:351.2	Total Kjeldahl Nitrogen	TKN	N	0.033	—	—	—	—	—	0.033	mg/L	Y	U	UJ	N3B-2021-722	CAPA-21-217333	GELC
R-19 S2	893.3	01/13/2021	WG	UF	INIT	REG	Inorganic	EPA:335.4	Cyanide (Total)	CN(TOTAL)	N	0.00167	0.2	0.0017	Intermediate-Scr_95	—	—	0.00167	mg/L	Y	U	U	N3B-2021-722	CAPA-21-217333	GELC
R-19 S2	893.3	01/13/2021	WG	UF	INIT	REG	General Chemistry	SW-846:9060A	Total Organic Carbon	TOC	N	0.33	—	—	—	—	—	0.33	mg/L	Y	U	U	N3B-2021-722	CAPA-21-217333	GELC
R-19 S2	893.3	01/13/2021	WG	F	INIT	FD	General Chemistry	EPA:300.0	Bromide	Br(-1)	N	0.067	—	0.0716	Intermediate-Scr_95	—	—	0.067	mg/L	Y	U	U	N3B-2021-722	CAPA-21-217340	GELC
R-19 S2	893.3	01/13/2021	WG	F	INIT	FD	General Chemistry	EPA:300.0	Fluoride	F(-1)	Y	0.617	1.6	0.234	Intermediate	—	—	0.033	mg/L	Y	—	NQ	N3B-2021-722	CAPA-21-217340	GELC
R-19 S2	893.3	01/13/2021	WG	F	INIT	FD	General Chemistry	EPA:350.1	Ammonia as Nitrogen	NH3-N	N	0.0405	—	0.0606	Intermediate-Scr_95	—	—	0.017	mg/L	Y	J	U	N3B-2021-722	CAPA-21-217340	GELC
R-19 S2	893.3	01/13/2021	WG	F	INIT	FD	General Chemistry	EPA:353.2	Nitrate-Nitrite as Nitrogen	NO3+NO2-N	Y	0.342	10	0.459	Intermediate	—	—	0.017	mg/L	Y	—	NQ	N3B-2021-722	CAPA-21-217340	GELC
R-19 S2	893.3	01/13/2021	WG	F	INIT	FD	General Chemistry	EPA:365.4	Total Phosphate as Phosphorus	PO4-P	Y	0.119	—	0.178	Intermediate-Scr_95	—	—	0.02	mg/L	Y	—	NQ	N3B-2021-722	CAPA-21-217340	GELC
R-19 S2	893.3	01/13/2021	WG	F	INIT	FD	General Chemistry	EPA:310.1	Alkalinity-CO3	ALK-CO3	N	1.45	—	—	—	—	—	1.45	mg/L	Y	U	U	N3B-2021-722	CAPA-21-217340	GELC
R-19 S2	893.3	01/13/2021	WG	F	INIT	FD	General Chemistry	EPA:310.1	Alkalinity-CO3+HCO3	ALK-CO3+HCO3	Y	67.1	—	62	Intermediate	—	—	1.45	mg/L	Y	—	NQ	N3B-2021-722	CAPA-21-217340	GELC
R-19 S2	893.3	01/13/2021	WG	F	INIT	FD	General Chemistry	EPA:300.0	Chloride	Cl(-1)	Y	2.8	250	3.11	Intermediate	—	—	0.067	mg/L	Y	—	NQ	N3B-2021-722	CAPA-21-217340	GELC
R-19 S2	893.3	01/13/2021	WG	F	INIT	FD	General Chemistry	EPA:150.1	Acidity or Alkalinity of a solution	pH	Y	7.61	—	—	—	—	—	0.01	SU	Y	H	J	N3B-2021-722	CAPA-21-217340	GELC
R-19 S2	893.3	01/13/2021	WG	F	INIT	FD	General Chemistry	EPA:300.0	Sulfate	SO4(-2)	Y	3.03	600	7.1	Intermediate	—	—	0.133	mg/L	Y	—	NQ	N3B-2021-722	CAPA-21-217340	GELC
R-19 S2	893.3	01/13/2021	WG	F	INIT	FD	General Chemistry	EPA:120.1	Specific Conductance	SPEC_CONDC	Y	142	—	—	—	—	—	1	µS/cm	Y	—	NQ	N3B-2021-722	CAPA-21-217340	GELC
R-19 S2	893.3	01/13/2021	WG	F	INIT	FD	General Chemistry	EPA:160.1	Total Dissolved Solids	TDS	Y	140	1000	135	Intermediate-Scr_95	—	—	3.4	mg/L	Y	—	NQ	N3B-2021-722	CAPA-21-217340	GELC
R-19 S2	893.3	01/13/2021	WG	UF	INIT	FD	General Chemistry	EPA:351.2	Total Kjeldahl Nitrogen	TKN	Y	0.0341	—	—	—	—	—	0.033	mg/L	Y	J	J-	N3B-2021-722	CAPA-21-217341	GELC
R-19 S2	893.3	01/13/2021	WG	UF	INIT	FD	Inorganic	EPA:335.4	Cyanide (Total)	CN(TOTAL)	N	0.00167	0.2	0.0017	Intermediate-Scr_95	—	—	0.00167	mg/L	Y	U	U	N3B-2021-722	CAPA-21-217341	GELC
R-19 S2	893.3	01/13/2021	WG	UF	INIT	FD	General Chemistry	SW-846:9060A	Total Organic Carbon	TOC	N	0.33	—	—	—	—	—	0.33	mg/L	Y	U	U	N3B-2021-722	CAPA-21-217341	GELC
R-19 S2	893.3	01/13/2021	WG	F	INIT	REG	LCMS/MS	SW-846:6850	Perchlorate	ClO4	Y	0.304	13.8	0.27	Intermediate	—	—	0.05	µg/L	Y	—	NQ	N3B-2021-722	CAPA-21-217332	GELC
R-19 S2	893.3	01/13/2021	WG	F	INIT	FD	LCMS/MS	SW-846:6850	Perchlorate	ClO4	Y	0.307	13.8	0.27	Intermediate	—	—	0.05	µg/L	Y	—	NQ	N3B-2021-722	CAPA-21-217340	GELC
R-19 S2	893.3	01/13/2021	WG	UF	INIT	REG	SVOC	SW-846:8270D	Nitrosodimethylamine[N-]	62-75-9	N	2.97	0.00491	—	—	—	—	2.97	µg/L	Y	U	U	N3B-2021-722	CAPA-21-217333	GELC
R-19 S2	893.3	01/13/2021	WG	UF	INIT	REG	SVOC	SW-846:8270D	Pyridine	110-86-1	N	2.97	20	—	—	—	—	2.97	µg/L	Y	U	U	N3B-2021-722	CAPA-21-217333	GELC
R-19 S2	893.3	01/13/2021	WG	UF	INIT	REG	SVOC	SW-846:8270D	Aniline	62-53-3	N	4.16	130	—	—	—	—	4.16	µg/L	Y	U	U	N3B-2021-722	CAPA-21-217333	GELC
R-19 S2	893.3	01/13/2021	WG	UF	INIT	REG	SVOC	SW-846:8270D	Phenol	108-95-2	N	2.97	5	—	—	—	—	2.97	µg/L	Y	U	U	N3B-2021-722	CAPA-21-217333	GELC
R-19 S2	893.3	01/13/2021	WG	UF	INIT	REG	SVOC	SW-846:8270D	Bis(2-chloroethyl)ether	111-44-4	N	2.97	0.137	—	—	—	—	2.97	µg/L	Y	U	U	N3B-2021-722	CAPA-21-217333	GELC
R-19 S2	893.3	01/13/2021	WG	UF	INIT	REG	SVOC	SW-846:8270D	Chlorophenol[2-]	95-57-8	N	2.97	91	—	—	—	—	2.97	µg/L	Y	U	U	N3B-2021-722	CAPA-21-217333	GELC
R-19 S2	893.3	01/13/2021	WG	UF	INIT	REG	SVOC	SW-846:8270D	Dichlorobenzene[1,3-]	541-73-1	N	2.97	—	—	—	—	—	2.97	µg/L	N	U	U	N3B-2021-722	CAPA-21-217333	GELC
R-19 S2	893.3	01/13/2021	WG	UF	INIT	REG	SVOC	SW-846:8270D	Dichlorobenzene[1,4-]	106-46-7	N	2.97	75	—	—	—	—	2.97	µg/L	N	U	U	N3B-2021-722	CAPA-21-217333	GELC
R-19 S2	893.3	01/13/2021	WG	UF	INIT	REG	SVOC	SW-846:8270D	Benzyl Alcohol	100-51-6	N	2.97	2000	—	—	—	—	2.97	µg/L	Y	U	U	N3B-2021-722	CAPA-21-217333	GELC
R-19 S2	893.3	01/13/2021	WG	UF	INIT	REG	SVOC	SW-846:8270D	Dichlorobenzene[1,2-]	95-50-1	N	2.97	600	—	—	—	—	2.97	µg/L	N	U	U	N3B-2021-722	CAPA-21-217333	GELC
R-19 S2	893.3	01/13/2021	WG	UF	INIT	REG	SVOC	SW-846:8270D	Methylphenol[2-]	95-48-7	N	2.97	930	—	—	—	—	2.97	µg/L	Y	U	U	N3B-2021-722	CAPA-21-217333	GELC
R-19 S2	893.3	01/13/2021	WG	UF	INIT	REG	SVOC	SW-846:8270D	Nitroso-di-n-propylamine[N-]	621-64-7	N	2.97	0.11	—	—	—	—	2.97	µg/L	Y	U	U	N3B-2021-722	CAPA-21-217333	GELC
R-19 S2	893.3	01/13/2021	WG	UF	INIT	REG	SVOC	SW-846:8270D	Methylphenol[3-,4-]	65794-96-9	N	3.66	—	—	—	—	—	3.66	µg/L	Y	U	U	N3B-2021-722	CAPA-21-217333	GELC
R-19 S2	893.3	01/13/2021	WG	UF	INIT	REG	SVOC	SW-846:8270D	Hexachloroethane	67-72-1	N	2.97	3.28	—	—	—	—	2.97	µg/L	Y	U	U	N3B-2021-722	CAPA-21-217333	GELC
R-19 S2	893.3	01/13/2021	WG	UF	INIT	REG	SVOC	SW-846:8270D	Nitrobenzene	98-95-3	N	2.97	1.4	—	—	—	—	2.97	µg/L	Y	U	U	N3B-2021-722	CAPA-21-217333	GELC
R-19 S2	893.3	01/13/2021	WG	UF	INIT	REG	SVOC	SW-846:8270D	Isophorone	78-59-1	N	3.46	781	—	—	—	—	3.46	µg/L	Y	U	U	N3B-2021-722	CAPA-21-217333	GELC
R-19 S2	893.3	01/13/2021	WG	UF	INIT	REG	SVOC	SW-846:8270D	Nitrophenol[2-]	88-75-5	N	2.97	—	—	—	—	—	2.97	µg/L	Y	U	U	N3B-2021-722	CAPA-21-217333	GELC
R-19 S2	893.3	01/13/2021	WG	UF	INIT	REG	SVOC	SW-846:8270D	Dimethylphenol[2,4-]	105-67-9	N	2.97	354	—	—	—	—	2.97	µg/L	Y	U	U	N3B-2021-722	CAPA-21-217333	GELC
R-19 S2	893.3	01/13/2021	WG	UF	INIT	REG	SVOC	SW-846:8270D	Bis(2-chloroethoxy)methane	111-91-1	N	2.97	59	—	—	—	—	2.97	µg/L	Y	U	U	N3B-2021-722	CAPA-21-217333	GELC
R-19 S2	893.3	01/13/2021	WG	UF	INIT	REG	SVOC	SW-846:8270D	Dichlorophenol[2,4-]	120-83-2	N	2.97	45.3	—	—	—	—	2.97	µg/L	Y	U	U	N3B-2021-722	CAPA-21-217333	GELC
R-19 S2	893.3	01/13/2021	WG	UF	INIT	REG	SVOC	SW-846:8270D	Benzoic Acid	65-85-0	N	5.94	75000	—	—	—	—	5.94	µg/L	Y	U	UJ	N3B-2021-722	CAPA-21-217333	GELC
R-19 S2	893.3	01/13/2021	WG	UF	INIT	REG	SVOC	SW-846:8270D	Trichlorobenzene[1,2,4-]	120-82-1	N	2.97	70	—	—	—	—	2.97	µg/L	N	U	U	N3B-2021-722	CAPA-21-217333	GELC
R-19 S2	893.3	01/13/2021	WG	UF	INIT	REG	SVOC	SW-846:8270D	Naphthalene	91-20-3	N	0.297	1.65	—	—	—	—	0.297	µg/L	Y	U	U	N3B-2021-722	CAPA-21-217333	GELC
R-19 S2	893.3	01/13/2021	WG	UF	INIT	REG	SVOC	SW-846:8270D	Chloroaniline[4-]	106-47-8	N	3.27	3.7	—	—	—	—	3.27	µg/L	Y	U	U	N3B-2021-722	CAPA-21-217333	GELC
R-19 S2	893.3	01/13/2021	WG	UF	INIT	REG	SVOC	SW-846:8270D	Hexachlorobutadiene	87-68-3	N	2.97	1.39	—	—	—	—	2.97	µg/L	N	U	U	N3B-2021-722	CAPA-21-217333	GELC
R-19 S2	893.3	01/13/2021	WG	UF	INIT	REG	SVOC	SW-846:8270D	Chloro-3-methylphenol[4-]	59-50-7	N	2.97	1400	—	—	—	—	2.97	µg/L	Y	U	U	N3B-2021-722	CAPA-21-217333	GELC
R-19 S2	893.3	01/13/2021	WG	UF	INIT	REG	SVOC	SW-846:8270D	Methylnaphthalene[2-]	91-57-6	N	0.297	35.1	—	—	—	—	0.297	µg/L	Y	U	U	N3B-2021-722	CAPA-21-217333	GELC

Table C-1 Analytical Results from the Periodic Monitoring Events Reported in this Periodic Monitoring Report

Location ID	Screen Depth (ft)	Sample Date	Sample Type	Field Preparation Code	Analysis Type Code	Sample Purpose	Method Category	Lab Method	Parameter Name	Parameter Code	Detected	Report Result	Screening Limit	Background Level	Background Entity	Lab Uncertainty	Report MDA	Report MDL	Report Unit	Best Value	Lab Qualifier	Validation Qualifier	COC #	Field Sample ID	Lab ID
R-19 S2	893.3	01/13/2021	WG	UF	INIT	REG	SVOC	SW-846:8270D	Methylnaphthalene[1-]	90-12-0	N	0.297	11.4	—	—	—	—	0.297	µg/L	Y	U	U	N3B-2021-722	CAPA-21-217333	GELC
R-19 S2	893.3	01/13/2021	WG	UF	INIT	REG	SVOC	SW-846:8270D	Hexachlorocyclopentadiene	77-47-4	N	2.97	50	—	—	—	—	2.97	µg/L	Y	U	U	N3B-2021-722	CAPA-21-217333	GELC
R-19 S2	893.3	01/13/2021	WG	UF	INIT	REG	SVOC	SW-846:8270D	Trichlorophenol[2,4,6-]	88-06-2	N	2.97	11.9	—	—	—	—	2.97	µg/L	Y	U	U	N3B-2021-722	CAPA-21-217333	GELC
R-19 S2	893.3	01/13/2021	WG	UF	INIT	REG	SVOC	SW-846:8270D	Trichlorophenol[2,4,5-]	95-95-4	N	2.97	1170	—	—	—	—	2.97	µg/L	Y	U	U	N3B-2021-722	CAPA-21-217333	GELC
R-19 S2	893.3	01/13/2021	WG	UF	INIT	REG	SVOC	SW-846:8270D	Chloronaphthalene[2-]	91-58-7	N	0.406	733	—	—	—	—	0.406	µg/L	Y	U	U	N3B-2021-722	CAPA-21-217333	GELC
R-19 S2	893.3	01/13/2021	WG	UF	INIT	REG	SVOC	SW-846:8270D	Nitroaniline[2-]	88-74-4	N	2.97	190	—	—	—	—	2.97	µg/L	Y	U	U	N3B-2021-722	CAPA-21-217333	GELC
R-19 S2	893.3	01/13/2021	WG	UF	INIT	REG	SVOC	SW-846:8270D	Nitroaniline[3-]	99-09-2	N	2.97	—	—	—	—	—	2.97	µg/L	Y	U	U	N3B-2021-722	CAPA-21-217333	GELC
R-19 S2	893.3	01/13/2021	WG	UF	INIT	REG	SVOC	SW-846:8270D	Dimethyl Phthalate	131-11-3	N	0.297	612	—	—	—	—	0.297	µg/L	Y	U	U	N3B-2021-722	CAPA-21-217333	GELC
R-19 S2	893.3	01/13/2021	WG	UF	INIT	REG	SVOC	SW-846:8270D	Acenaphthylene	208-96-8	N	0.297	—	—	—	—	—	0.297	µg/L	Y	U	U	N3B-2021-722	CAPA-21-217333	GELC
R-19 S2	893.3	01/13/2021	WG	UF	INIT	REG	SVOC	SW-846:8270D	Acenaphthene	83-32-9	N	0.297	535	—	—	—	—	0.297	µg/L	Y	U	U	N3B-2021-722	CAPA-21-217333	GELC
R-19 S2	893.3	01/13/2021	WG	UF	INIT	REG	SVOC	SW-846:8270D	Dinitrophenol[2,4-]	51-28-5	N	4.95	38.7	—	—	—	—	4.95	µg/L	Y	U	U	N3B-2021-722	CAPA-21-217333	GELC
R-19 S2	893.3	01/13/2021	WG	UF	INIT	REG	SVOC	SW-846:8270D	Dibenzofuran	132-64-9	N	2.97	7.9	—	—	—	—	2.97	µg/L	Y	U	U	N3B-2021-722	CAPA-21-217333	GELC
R-19 S2	893.3	01/13/2021	WG	UF	INIT	REG	SVOC	SW-846:8270D	Diethylphthalate	84-66-2	N	0.297	14800	—	—	—	—	0.297	µg/L	Y	U	U	N3B-2021-722	CAPA-21-217333	GELC
R-19 S2	893.3	01/13/2021	WG	UF	INIT	REG	SVOC	SW-846:8270D	Nitrophenol[4-]	100-02-7	N	2.97	—	—	—	—	—	2.97	µg/L	Y	U	UJ	N3B-2021-722	CAPA-21-217333	GELC
R-19 S2	893.3	01/13/2021	WG	UF	INIT	REG	SVOC	SW-846:8270D	Fluorene	86-73-7	N	0.297	288	—	—	—	—	0.297	µg/L	Y	U	U	N3B-2021-722	CAPA-21-217333	GELC
R-19 S2	893.3	01/13/2021	WG	UF	INIT	REG	SVOC	SW-846:8270D	Chlorophenyl-phenyl[4-] Ether	7005-72-3	N	2.97	—	—	—	—	—	2.97	µg/L	Y	U	U	N3B-2021-722	CAPA-21-217333	GELC
R-19 S2	893.3	01/13/2021	WG	UF	INIT	REG	SVOC	SW-846:8270D	Dinitro-2-methylphenol[4,6-]	534-52-1	N	2.97	1.52	—	—	—	—	2.97	µg/L	Y	U	U	N3B-2021-722	CAPA-21-217333	GELC
R-19 S2	893.3	01/13/2021	WG	UF	INIT	REG	SVOC	SW-846:8270D	Nitroaniline[4-]	100-01-6	N	2.97	38	—	—	—	—	2.97	µg/L	Y	U	U	N3B-2021-722	CAPA-21-217333	GELC
R-19 S2	893.3	01/13/2021	WG	UF	INIT	REG	SVOC	SW-846:8270D	Diphenylamine	122-39-4	N	2.97	122	—	—	—	—	2.97	µg/L	Y	U	U	N3B-2021-722	CAPA-21-217333	GELC
R-19 S2	893.3	01/13/2021	WG	UF	INIT	REG	SVOC	SW-846:8270D	Diphenylhydrazine[1,2-]	122-66-7	N	2.97	0.78	—	—	—	—	2.97	µg/L	Y	U	U	N3B-2021-722	CAPA-21-217333	GELC
R-19 S2	893.3	01/13/2021	WG	UF	INIT	REG	SVOC	SW-846:8270D	Bromophenyl-phenylether[4-]	101-55-3	N	2.97	—	—	—	—	—	2.97	µg/L	Y	U	U	N3B-2021-722	CAPA-21-217333	GELC
R-19 S2	893.3	01/13/2021	WG	UF	INIT	REG	SVOC	SW-846:8270D	Atrazine	1912-24-9	N	2.97	3	—	—	—	—	2.97	µg/L	Y	U	U	N3B-2021-722	CAPA-21-217333	GELC
R-19 S2	893.3	01/13/2021	WG	UF	INIT	REG	SVOC	SW-846:8270D	Pentachlorophenol	87-86-5	N	2.97	1	—	—	—	—	2.97	µg/L	Y	U	U	N3B-2021-722	CAPA-21-217333	GELC
R-19 S2	893.3	01/13/2021	WG	UF	INIT	REG	SVOC	SW-846:8270D	Phenanthrene	85-01-8	N	0.297	170	—	—	—	—	0.297	µg/L	Y	U	U	N3B-2021-722	CAPA-21-217333	GELC
R-19 S2	893.3	01/13/2021	WG	UF	INIT	REG	SVOC	SW-846:8270D	Anthracene	120-12-7	N	0.297	1720	—	—	—	—	0.297	µg/L	Y	U	U	N3B-2021-722	CAPA-21-217333	GELC
R-19 S2	893.3	01/13/2021	WG	UF	INIT	REG	SVOC	SW-846:8270D	Di-n-butylphthalate	84-74-2	N	0.297	885	—	—	—	—	0.297	µg/L	Y	U	U	N3B-2021-722	CAPA-21-217333	GELC
R-19 S2	893.3	01/13/2021	WG	UF	INIT	REG	SVOC	SW-846:8270D	Fluoranthene	206-44-0	N	0.297	802	—	—	—	—	0.297	µg/L	Y	U	U	N3B-2021-722	CAPA-21-217333	GELC
R-19 S2	893.3	01/13/2021	WG	UF	INIT	REG	SVOC	SW-846:8270D	Benzidine	92-87-5	N	3.86	0.00109	—	—	—	—	3.86	µg/L	Y	U	U	N3B-2021-722	CAPA-21-217333	GELC
R-19 S2	893.3	01/13/2021	WG	UF	INIT	REG	SVOC	SW-846:8270D	Pyrene	129-00-0	N	0.297	117	—	—	—	—	0.297	µg/L	Y	U	U	N3B-2021-722	CAPA-21-217333	GELC
R-19 S2	893.3	01/13/2021	WG	UF	INIT	REG	SVOC	SW-846:8270D	Butylbenzylphthalate	85-68-7	N	0.297	160	—	—	—	—	0.297	µg/L	Y	U	U	N3B-2021-722	CAPA-21-217333	GELC
R-19 S2	893.3	01/13/2021	WG	UF	INIT	REG	SVOC	SW-846:8270D	Benzo(a)anthracene	56-55-3	N	0.297	0.12	—	—	—	—	0.297	µg/L	Y	U	U	N3B-2021-722	CAPA-21-217333	GELC
R-19 S2	893.3	01/13/2021	WG	UF	INIT	REG	SVOC	SW-846:8270D	Dichlorobenzidine[3,3'-]	91-94-1	N	2.97	1.25	—	—	—	—	2.97	µg/L	Y	U	U	N3B-2021-722	CAPA-21-217333	GELC
R-19 S2	893.3	01/13/2021	WG	UF	INIT	REG	SVOC	SW-846:8270D	Chrysene	218-01-9	N	0.297	34.3	—	—	—	—	0.297	µg/L	Y	U	U	N3B-2021-722	CAPA-21-217333	GELC
R-19 S2	893.3	01/13/2021	WG	UF	INIT	REG	SVOC	SW-846:8270D	Bis(2-ethylhexyl)phthalate	117-81-7	N	0.297	6	—	—	—	—	0.297	µg/L	Y	U	U	N3B-2021-722	CAPA-21-217333	GELC
R-19 S2	893.3	01/13/2021	WG	UF	INIT	REG	SVOC	SW-846:8270D	Di-n-octylphthalate	117-84-0	N	0.297	200	—	—	—	—	0.297	µg/L	Y	U	UJ	N3B-2021-722	CAPA-21-217333	GELC
R-19 S2	893.3	01/13/2021	WG	UF	INIT	REG	SVOC	SW-846:8270D	Benzo(b)fluoranthene	205-99-2	N	0.297	0.343	—	—	—	—	0.297	µg/L	Y	U	U	N3B-2021-722	CAPA-21-217333	GELC
R-19 S2	893.3	01/13/2021	WG	UF	INIT	REG	SVOC	SW-846:8270D	Benzo(k)fluoranthene	207-08-9	N	0.297	3.43	—	—	—	—	0.297	µg/L	Y	U	U	N3B-2021-722	CAPA-21-217333	GELC
R-19 S2	893.3	01/13/2021	WG	UF	INIT	REG	SVOC	SW-846:8270D	Benzo(a)pyrene	50-32-8	N	0.297	0.2	—	—	—	—	0.297	µg/L	Y	U	U	N3B-2021-722	CAPA-21-217333	GELC
R-19 S2	893.3	01/13/2021	WG	UF	INIT	REG	SVOC	SW-846:8270D	Indeno(1,2,3-cd)pyrene	193-39-5	N	0.297	0.343	—	—	—	—	0.297	µg/L	Y	U	UJ	N3B-2021-722	CAPA-21-217333	GELC
R-19 S2	893.3	01/13/2021	WG	UF	INIT	REG	SVOC	SW-846:8270D	Dibenz(a,h)anthracene	53-70-3	N	0.297	0.0343	—	—	—	—	0.297	µg/L	Y	U	UJ	N3B-2021-722	CAPA-21-217333	GELC
R-19 S2	893.3	01/13/2021	WG	UF	INIT	REG	SVOC	SW-846:8270D	Benzo(g,h,i)perylene	191-24-2	N	0.297	—	—	—	—	—	0.297	µg/L	Y	U	U	N3B-2021-722	CAPA-21-217333	GELC
R-19 S2	893.3	01/13/2021	WG	UF	INIT	REG	SVOC	SW-846:8270E_SIM	Dioxane[1,4-]	123-91-1	N	0.1	4.59	—	—	—	—	0.1	µg/L	Y	U	UJ	N3B-2021-722	CAPA-21-217333	GELC
R-19 S2	893.3	01/13/2021	WG	UF	INIT	REG	SVOC	SW-846:8270D	Dioxane[1,4-]	123-91-1	N	2.97	4.59	—	—	—	—	2.97	µg/L	N	U	U	N3B-2021-722	CAPA-21-217333	GELC
R-19 S2	893.3	01/13/2021	WG	UF	INIT	REG	SVOC	SW-846:8270D	Nitrosodiethylamine[N-]	55-18-5	N	2.97	0.00167	—	—	—	—	2.97	µg/L	Y	U	U	N3B-2021-722	CAPA-21-217333	GELC
R-19 S2	893.3	01/13/2021	WG	UF	INIT	REG	SVOC	SW-846:8270D	Nitrosopyrrolidine[N-]	930-55-2	N	2.97	0.37	—	—	—	—	2.97	µg/L	Y	U	U	N3B-2021-722	CAPA-21-217333	GELC
R-19 S2	893.3	01/13/2021	WG	UF	INIT	REG	SVOC	SW-846:8270D	Nitroso-di-n-butylamine[N-]	924-16-3	N	2.97	0.0273	—	—	—	—	2.97	µg/L	Y	U	U	N3B-2021-722	CAPA-21-217333	GELC
R-19 S2	893.3	01/13/2021	WG	UF	INIT	REG	SVOC	SW-846:8270D	Tetrachlorobenzene[1,2,4,5]	95-94-3	N	2.97	1.66	—	—	—	—	2.97	µg/L	Y	U	U	N3B-2021-722	CAPA-21-217333	GELC
R-19 S2	893.3	01/13/2021	WG	UF	INIT	REG	SVOC	SW-846:8270D	Pentachlorobenzene	608-93-5	N	2.97	3.07	—	—	—	—	2.97	µg/L	Y	U	U	N3B-2021-722	CAPA-21-217333	GELC
R-19 S2	893.3	01/13/2021	WG	UF	INIT	REG	SVOC	SW-846:8270D	Tetrachlorophenol[2,3,4,6-]	58-90-2	N	2.97	240	—	—	—	—	2.97	µg/L	Y	U	U	N3B-2021-722	CAPA-21-217333	GELC
R-19 S2	893.3	01/13/2021	WG	UF	INIT	REG	SVOC	SW-846:8270D	Hexachlorobenzene	118-74-1	N	2.97	1	—	—	—	—	2.97	µg/L	Y	U	U	N3B-2021-722	CAPA-21-217333	GELC
R-19 S2	893.3	01/13/2021	WG	UF	INIT	REG	SVOC	SW-846:8270D	Dinoseb	88-85-7	N	2.97	7	—	—	—	—	2.97	µg/L	Y	U	U	N3B-2021-722	CAPA-21-217333	GELC
R-19 S2	893.3	01/13/2021	WG	UF	INIT	REG	SVOC	SW-846:8270D	Dinitrotoluene[2,4-]	121-14-2	N	2.97	2.37	—	—	—	—	2.97	µg/L	Y	U	U	N3B-2021-722	CAPA-21-217333	GELC
R-19 S2	893.3	01/13/2021	WG	UF	INIT	REG	SVOC	SW-846:8270D	Dinitrotoluene[2,6-]	606-20-2	N	2.97	0.485	—	—	—	—	2.97	µg/L	Y	U	U	N3B-2021-722	CAPA-21-217333	GELC
R-19 S2	893.3	01/13/2021	WG	UF	INIT	REG	SVOC	SW-846:8270D	Oxybis(1-chloropropane)[2,2'-]	108-60-1	N	2.97	9.81	—	—	—	—	2.97	µg/L	Y	U	U	N3B-2021-722	CAPA-21-217333	GELC
R-19 S2	893.3	01/13/2021	WG	UF	INIT	REG	SVOC	SW-846:8270D	Sulfolane	126-33-0	N	2.97	20	—	—	—	—	2.97	µg/L	Y	U	U	N3B-2021-722	CAPA-21-217333	GELC
R-19 S2	893.3	01/13/2021	WG	UF	INIT	REG	SVOC	SW-846:8270D	Prometon	1610-18-0	N	2.97	250	—	—	—	—	2.97	µg/L	Y	U	U	N3B-2021-722	CAPA-21-217333	GELC
R-19 S2	893.3	01/13/2021	WG	UF	INIT	REG	VOC	SW-846:8260B	Dichlorobenzene[1,2-]	95-50-1	N	0.3	600	—	—	—	—	0.3	µg/L	Y	U	U	N3B-2021-722	CAPA-21-217333	GELC
R-19 S2	893.3	01/13/2021	WG	UF	INIT	REG	VOC	SW-846:8260B	Trichlorobenzene[1,2,4-]	120-82-1	N	0.3	70	—	—	—	—	0.3	µg/L	Y	U	U	N3B-2021-722	CAPA-21-217333	GELC
R-19 S2	893.3	01/13/2021	WG	UF	INIT	REG	VOC	SW-846:8260B	Naphthalene	91-20-3	N	0.3	1.65	—	—	—	—	0.3	µg/L	N	U	U	N3B-2021-722	CAPA-21-217333	GELC
R-19 S2	893.3	01/13/2021	WG	UF	INIT	REG	VOC	SW-846:8260B	Hexachlorobutadiene	87-68-3	N	0.3	1.39	—	—	—	—	0.3	µg/L	Y	U	U	N3B-2021-722	CAPA-21-217333	GELC
R-19 S2	893.3	01/13/2021	WG	UF	INIT	REG	VOC	SW-846:8260B	Methyl Methacrylate	80-62-6	N	1.5	1390	—	—	—	—	1.5	µg/L	Y	U	U	N3B-2021-722	CAPA-21-217333	GELC
R-19 S2	893.3	01/13/2021	WG	UF	INIT	REG	VOC	SW-846:8260B	Ethyl Methacrylate	97-63-2	N	1.5	455	—	—	—	—	1.5	µg/L	Y	U	U	N3B-2021-722	CAPA-21-217333	GELC

Table C-1 Analytical Results from the Periodic Monitoring Events Reported in this Periodic Monitoring Report

Location ID	Screen Depth (ft)	Sample Date	Sample Type	Field Preparation Code	Analysis Type Code	Sample Purpose	Method Category	Lab Method	Parameter Name	Parameter Code	Detected	Report Result	Screening Limit	Background Level	Background Entity	Lab Uncertainty	Report MDA	Report MDL	Report Unit	Best Value	Lab Qualifier	Validation Qualifier	COC #	Field Sample ID	Lab ID
R-19 S2	893.3	01/13/2021	WG	UF	INIT	REG	VOC	SW-846:8260B	Diethyl Ether	60-29-7	N	0.3	3930	—	—	—	—	0.3	µg/L	Y	U	U	N3B-2021-722	CAPA-21-217333	GELC
R-19 S2	893.3	01/13/2021	WG	UF	INIT	FD	VOC	SW-846:8260B	Dichlorodifluoromethane	75-71-8	N	0.3	197	—	—	—	—	0.3	µg/L	Y	U	U	N3B-2021-722	CAPA-21-217341	GELC
R-19 S2	893.3	01/13/2021	WG	UF	INIT	FD	VOC	SW-846:8260B	Chloromethane	74-87-3	N	0.3	20.3	—	—	—	—	0.3	µg/L	Y	U	U	N3B-2021-722	CAPA-21-217341	GELC
R-19 S2	893.3	01/13/2021	WG	UF	INIT	FD	VOC	SW-846:8260B	Vinyl Chloride	75-01-4	N	0.3	2	—	—	—	—	0.3	µg/L	Y	U	U	N3B-2021-722	CAPA-21-217341	GELC
R-19 S2	893.3	01/13/2021	WG	UF	INIT	FD	VOC	SW-846:8260B	Bromomethane	74-83-9	N	0.3	7.54	—	—	—	—	0.3	µg/L	Y	U	U	N3B-2021-722	CAPA-21-217341	GELC
R-19 S2	893.3	01/13/2021	WG	UF	INIT	FD	VOC	SW-846:8260B	Chloroethane	75-00-3	N	0.3	20900	—	—	—	—	0.3	µg/L	Y	U	U	N3B-2021-722	CAPA-21-217341	GELC
R-19 S2	893.3	01/13/2021	WG	UF	INIT	FD	VOC	SW-846:8260B	Trichlorofluoromethane	75-69-4	N	0.3	1140	—	—	—	—	0.3	µg/L	Y	U	U	N3B-2021-722	CAPA-21-217341	GELC
R-19 S2	893.3	01/13/2021	WG	UF	INIT	FD	VOC	SW-846:8260B	Acrolein	107-02-8	N	1.5	0.0415	—	—	—	—	1.5	µg/L	Y	U	U	N3B-2021-722	CAPA-21-217341	GELC
R-19 S2	893.3	01/13/2021	WG	UF	INIT	FD	VOC	SW-846:8260B	Dichloroethene[1,1-]	75-35-4	N	0.3	7	—	—	—	—	0.3	µg/L	Y	U	U	N3B-2021-722	CAPA-21-217341	GELC
R-19 S2	893.3	01/13/2021	WG	UF	INIT	FD	VOC	SW-846:8260B	Acetone	67-64-1	N	1.5	14100	—	—	—	—	1.5	µg/L	Y	U	U	N3B-2021-722	CAPA-21-217341	GELC
R-19 S2	893.3	01/13/2021	WG	UF	INIT	FD	VOC	SW-846:8260B	Trichloro-1,2,2-trifluoroethane[1,1,2-]	76-13-1	N	2	55000	—	—	—	—	2	µg/L	Y	U	U	N3B-2021-722	CAPA-21-217341	GELC
R-19 S2	893.3	01/13/2021	WG	UF	INIT	FD	VOC	SW-846:8260B	Iodomethane	74-88-4	N	1.5	—	—	—	—	—	1.5	µg/L	Y	U	U	N3B-2021-722	CAPA-21-217341	GELC
R-19 S2	893.3	01/13/2021	WG	UF	INIT	FD	VOC	SW-846:8260B	Carbon Disulfide	75-15-0	N	1.5	810	—	—	—	—	1.5	µg/L	Y	U	U	N3B-2021-722	CAPA-21-217341	GELC
R-19 S2	893.3	01/13/2021	WG	UF	INIT	FD	VOC	SW-846:8260B	Acetonitrile	75-05-8	N	8	130	—	—	—	—	8	µg/L	Y	U	U	N3B-2021-722	CAPA-21-217341	GELC
R-19 S2	893.3	01/13/2021	WG	UF	INIT	FD	VOC	SW-846:8260B	Isobutyl alcohol	78-83-1	N	15	5910	—	—	—	—	15	µg/L	Y	U	U	N3B-2021-722	CAPA-21-217341	GELC
R-19 S2	893.3	01/13/2021	WG	UF	INIT	FD	VOC	SW-846:8260B	Chloro-1-propene[3-]	107-05-1	N	1.5	7.3	—	—	—	—	1.5	µg/L	Y	U	U	N3B-2021-722	CAPA-21-217341	GELC
R-19 S2	893.3	01/13/2021	WG	UF	INIT	FD	VOC	SW-846:8260B	Methylene Chloride	75-09-2	N	1	5	—	—	—	—	1	µg/L	Y	U	U	N3B-2021-722	CAPA-21-217341	GELC
R-19 S2	893.3	01/13/2021	WG	UF	INIT	FD	VOC	SW-846:8260B	Acrylonitrile	107-13-1	N	1.5	0.523	—	—	—	—	1.5	µg/L	Y	U	U	N3B-2021-722	CAPA-21-217341	GELC
R-19 S2	893.3	01/13/2021	WG	UF	INIT	FD	VOC	SW-846:8260B	Methyl tert-Butyl Ether	1634-04-4	N	0.3	100	—	—	—	—	0.3	µg/L	Y	U	U	N3B-2021-722	CAPA-21-217341	GELC
R-19 S2	893.3	01/13/2021	WG	UF	INIT	FD	VOC	SW-846:8260B	Dichloroethene[trans-1,2-]	156-60-5	N	0.3	100	—	—	—	—	0.3	µg/L	Y	U	U	N3B-2021-722	CAPA-21-217341	GELC
R-19 S2	893.3	01/13/2021	WG	UF	INIT	FD	VOC	SW-846:8260B	Dichloroethane[1,1-]	75-34-3	N	0.3	25	—	—	—	—	0.3	µg/L	Y	U	U	N3B-2021-722	CAPA-21-217341	GELC
R-19 S2	893.3	01/13/2021	WG	UF	INIT	FD	VOC	SW-846:8260B	Vinyl acetate	108-05-4	N	1.5	409	—	—	—	—	1.5	µg/L	Y	U	U	N3B-2021-722	CAPA-21-217341	GELC
R-19 S2	893.3	01/13/2021	WG	UF	INIT	FD	VOC	SW-846:8260B	Chloro-1,3-butadiene[2-]	126-99-8	N	0.3	0.187	—	—	—	—	0.3	µg/L	Y	U	U	N3B-2021-722	CAPA-21-217341	GELC
R-19 S2	893.3	01/13/2021	WG	UF	INIT	FD	VOC	SW-846:8260B	Butanone[2-]	78-93-3	N	1.5	5560	—	—	—	—	1.5	µg/L	Y	U	U	N3B-2021-722	CAPA-21-217341	GELC
R-19 S2	893.3	01/13/2021	WG	UF	INIT	FD	VOC	SW-846:8260B	Dichloroethene[cis-1,2-]	156-59-2	N	0.3	70	—	—	—	—	0.3	µg/L	Y	U	U	N3B-2021-722	CAPA-21-217341	GELC
R-19 S2	893.3	01/13/2021	WG	UF	INIT	FD	VOC	SW-846:8260B	Dichloropropane[2,2-]	594-20-7	N	0.3	—	—	—	—	—	0.3	µg/L	Y	U	U	N3B-2021-722	CAPA-21-217341	GELC
R-19 S2	893.3	01/13/2021	WG	UF	INIT	FD	VOC	SW-846:8260B	Methacrylonitrile	126-98-7	N	1.5	1.91	—	—	—	—	1.5	µg/L	Y	U	U	N3B-2021-722	CAPA-21-217341	GELC
R-19 S2	893.3	01/13/2021	WG	UF	INIT	FD	VOC	SW-846:8260B	Propionitrile	107-12-0	N	1.5	—	—	—	—	—	1.5	µg/L	Y	U	U	N3B-2021-722	CAPA-21-217341	GELC
R-19 S2	893.3	01/13/2021	WG	UF	INIT	FD	VOC	SW-846:8260B	Bromochloromethane	74-97-5	N	0.3	83	—	—	—	—	0.3	µg/L	Y	U	U	N3B-2021-722	CAPA-21-217341	GELC
R-19 S2	893.3	01/13/2021	WG	UF	INIT	FD	VOC	SW-846:8260B	Chloroform	67-66-3	N	0.3	80	—	—	—	—	0.3	µg/L	Y	U	U	N3B-2021-722	CAPA-21-217341	GELC
R-19 S2	893.3	01/13/2021	WG	UF	INIT	FD	VOC	SW-846:8260B	Trichloroethane[1,1,1-]	71-55-6	N	0.3	200	—	—	—	—	0.3	µg/L	Y	U	U	N3B-2021-722	CAPA-21-217341	GELC
R-19 S2	893.3	01/13/2021	WG	UF	INIT	FD	VOC	SW-846:8260B	Dichloropropene[1,1-]	563-58-6	N	0.3	—	—	—	—	—	0.3	µg/L	Y	U	U	N3B-2021-722	CAPA-21-217341	GELC
R-19 S2	893.3	01/13/2021	WG	UF	INIT	FD	VOC	SW-846:8260B	Carbon Tetrachloride	56-23-5	N	0.3	5	—	—	—	—	0.3	µg/L	Y	U	U	N3B-2021-722	CAPA-21-217341	GELC
R-19 S2	893.3	01/13/2021	WG	UF	INIT	FD	VOC	SW-846:8260B	Dichloroethane[1,2-]	107-06-2	N	0.3	5	—	—	—	—	0.3	µg/L	Y	U	U	N3B-2021-722	CAPA-21-217341	GELC
R-19 S2	893.3	01/13/2021	WG	UF	INIT	FD	VOC	SW-846:8260B	Benzene	71-43-2	N	0.3	5	—	—	—	—	0.3	µg/L	Y	U	U	N3B-2021-722	CAPA-21-217341	GELC
R-19 S2	893.3	01/13/2021	WG	UF	INIT	FD	VOC	SW-846:8260B	Trichloroethene	79-01-6	N	0.3	5	—	—	—	—	0.3	µg/L	Y	U	U	N3B-2021-722	CAPA-21-217341	GELC
R-19 S2	893.3	01/13/2021	WG	UF	INIT	FD	VOC	SW-846:8260B	Dichloropropane[1,2-]	78-87-5	N	0.3	5	—	—	—	—	0.3	µg/L	Y	U	U	N3B-2021-722	CAPA-21-217341	GELC
R-19 S2	893.3	01/13/2021	WG	UF	INIT	FD	VOC	SW-846:8260B	Dibromomethane	74-95-3	N	0.3	0.0747	—	—	—	—	0.3	µg/L	Y	U	U	N3B-2021-722	CAPA-21-217341	GELC
R-19 S2	893.3	01/13/2021	WG	UF	INIT	FD	VOC	SW-846:8260B	Bromodichloromethane	75-27-4	N	0.3	80	—	—	—	—	0.3	µg/L	Y	U	U	N3B-2021-722	CAPA-21-217341	GELC
R-19 S2	893.3	01/13/2021	WG	UF	INIT	FD	VOC	SW-846:8260B	Dichloropropene[cis-1,3-]	10061-01-5	N	0.3	—	—	—	—	—	0.3	µg/L	Y	U	U	N3B-2021-722	CAPA-21-217341	GELC
R-19 S2	893.3	01/13/2021	WG	UF	INIT	FD	VOC	SW-846:8260B	Methyl-2-pentanone[4-]	108-10-1	N	1.5	1240	—	—	—	—	1.5	µg/L	Y	U	U	N3B-2021-722	CAPA-21-217341	GELC
R-19 S2	893.3	01/13/2021	WG	UF	INIT	FD	VOC	SW-846:8260B	Toluene	108-88-3	N	0.3	1000	—	—	—	—	0.3	µg/L	Y	U	U	N3B-2021-722	CAPA-21-217341	GELC
R-19 S2	893.3	01/13/2021	WG	UF	INIT	FD	VOC	SW-846:8260B	Dichloropropene[trans-1,3-]	10061-02-6	N	0.3	—	—	—	—	—	0.3	µg/L	Y	U	U	N3B-2021-722	CAPA-21-217341	GELC
R-19 S2	893.3	01/13/2021	WG	UF	INIT	FD	VOC	SW-846:8260B	Trichloroethane[1,1,2-]	79-00-5	N	0.3	5	—	—	—	—	0.3	µg/L	Y	U	U	N3B-2021-722	CAPA-21-217341	GELC
R-19 S2	893.3	01/13/2021	WG	UF	INIT	FD	VOC	SW-846:8260B	Dichloropropane[1,3-]	142-28-9	N	0.3	370	—	—	—	—	0.3	µg/L	Y	U	U	N3B-2021-722	CAPA-21-217341	GELC
R-19 S2	893.3	01/13/2021	WG	UF	INIT	FD	VOC	SW-846:8260B	Hexanone[2-]	591-78-6	N	1.5	38	—	—	—	—	1.5	µg/L	Y	U	U	N3B-2021-722	CAPA-21-217341	GELC
R-19 S2	893.3	01/13/2021	WG	UF	INIT	FD	VOC	SW-846:8260B	Tetrachloroethene	127-18-4	N	0.3	5	—	—	—	—	0.3	µg/L	Y	U	U	N3B-2021-722	CAPA-21-217341	GELC
R-19 S2	893.3	01/13/2021	WG	UF	INIT	FD	VOC	SW-846:8260B	Chlorodibromomethane	124-48-1	N	0.3	80	—	—	—	—	0.3	µg/L	Y	U	U	N3B-2021-722	CAPA-21-217341	GELC
R-19 S2	893.3	01/13/2021	WG	UF	INIT	FD	VOC	SW-846:8260B	Dibromoethane[1,2-]	106-93-4	N	0.3	0.05	—	—	—	—	0.3	µg/L	Y	U	U	N3B-2021-722	CAPA-21-217341	GELC
R-19 S2	893.3	01/13/2021	WG	UF	INIT	FD	VOC	SW-846:8260B	Chlorobenzene	108-90-7	N	0.3	100	—	—	—	—	0.3	µg/L	Y	U	U	N3B-2021-722	CAPA-21-217341	GELC
R-19 S2	893.3	01/13/2021	WG	UF	INIT	FD	VOC	SW-846:8260B	Tetrachloroethane[1,1,1,2-]	630-20-6	N	0.3	5.74	—	—	—	—	0.3	µg/L	Y	U	U	N3B-2021-722	CAPA-21-217341	GELC
R-19 S2	893.3	01/13/2021	WG	UF	INIT	FD	VOC	SW-846:8260B	Ethylbenzene	100-41-4	N	0.3	700	—	—	—	—	0.3	µg/L	Y	U	U	N3B-2021-722	CAPA-21-217341	GELC
R-19 S2	893.3	01/13/2021	WG	UF	INIT	FD	VOC	SW-846:8260B	Xylene[1,3-]+Xylene[1,4-]	Xylene[m+p]	N	0.3	193	—	—	—	—	0.3	µg/L	Y	U	U	N3B-2021-722	CAPA-21-217341	GELC
R-19 S2	893.3	01/13/2021	WG	UF	INIT	FD	VOC	SW-846:8260B	Xylene[1,2-]	95-47-6	N	0.3	193	—	—	—	—	0.3	µg/L	Y	U	U	N3B-2021-722	CAPA-21-217341	GELC
R-19 S2	893.3	01/13/2021	WG	UF	INIT	FD	VOC	SW-846:8260B	Styrene	100-42-5	N	0.3	100	—	—	—	—	0.3	µg/L	Y	U	U	N3B-2021-722	CAPA-21-217341	GELC
R-19 S2	893.3	01/13/2021	WG	UF	INIT	FD	VOC	SW-846:8260B	Bromoform	75-25-2	N	0.3	80	—	—	—	—	0.3	µg/L	Y	U	U	N3B-2021-722	CAPA-21-217341	GELC
R-19 S2	893.3	01/13/2021	WG	UF	INIT	FD	VOC	SW-846:8260B	Isopropylbenzene	98-82-8	N	0.3	447	—	—	—	—	0.3	µg/L	Y	U	U	N3B-2021-722	CAPA-21-217341	GELC
R-19 S2	893.3	01/13/2021	WG	UF	INIT	FD	VOC	SW-846:8260B	Tetrachloroethane[1,1,2,2-]	79-34-5	N	0.3	10	—	—	—	—	0.3	µg/L	Y	U	U	N3B-2021-722	CAPA-21-217341	GELC
R-19 S2	893.3	01/13/2021	WG	UF	INIT	FD	VOC	SW-846:8260B	Trichloropropane[1,2,3-]	96-18-4	N	0.3	0.00835	—	—	—	—	0.3	µg/L	Y	U	U	N3B-2021-722	CAPA-21-217341	GELC
R-19 S2	893.3	01/13/2021	WG	UF	INIT	FD	VOC	SW-846:8260B	Bromobenzene	108-86-1	N	0.3	62	—	—	—	—	0.3	µg/L	Y	U	U	N3B-2021-722	CAPA-21-217341	GELC
R-19 S2	893.3	01/13/2021	WG	UF	INIT	FD	VOC	SW-846:8260B	Propylbenzene[1-]	103-65-1	N	0.3	660	—	—	—	—	0.3	µg/L	Y	U	U	N3B-2021-722	CAPA-21-217341	GELC
R-19 S2	893.3	01/13/2021	WG	UF	INIT	FD	VOC	SW-846:8260B	Chlorotoluene[2-]	95-49-8	N	0.3	233	—	—	—	—	0.3	µg/L	Y	U	U	N3B-2021-722	CAPA-21-217341	GELC

Table C-1 Analytical Results from the Periodic Monitoring Events Reported in this Periodic Monitoring Report

Location ID	Screen Depth (ft)	Sample Date	Sample Type	Field Preparation Code	Analysis Type Code	Sample Purpose	Method Category	Lab Method	Parameter Name	Parameter Code	Detected	Report Result	Screening Limit	Background Level	Background Entity	Lab Uncertainty	Report MDA	Report MDL	Report Unit	Best Value	Lab Qualifier	Validation Qualifier	COC #	Field Sample ID	Lab ID
R-19 S2	893.3	01/13/2021	WG	UF	INIT	FD	VOC	SW-846:8260B	Trimethylbenzene[1,3,5-]	108-67-8	N	0.3	60	—	—	—	—	0.3	µg/L	Y	U	U	N3B-2021-722	CAPA-21-217341	GELC
R-19 S2	893.3	01/13/2021	WG	UF	INIT	FD	VOC	SW-846:8260B	Trimethylbenzene[1,2,4-]	95-63-6	N	0.3	56	—	—	—	—	0.3	µg/L	Y	U	U	N3B-2021-722	CAPA-21-217341	GELC
R-19 S2	893.3	01/13/2021	WG	UF	INIT	FD	VOC	SW-846:8260B	Chlorotoluene[4-]	106-43-4	N	0.3	250	—	—	—	—	0.3	µg/L	Y	U	U	N3B-2021-722	CAPA-21-217341	GELC
R-19 S2	893.3	01/13/2021	WG	UF	INIT	FD	VOC	SW-846:8260B	Butylbenzene[tert-]	98-06-6	N	0.3	690	—	—	—	—	0.3	µg/L	Y	U	U	N3B-2021-722	CAPA-21-217341	GELC
R-19 S2	893.3	01/13/2021	WG	UF	INIT	FD	VOC	SW-846:8260B	Butylbenzene[sec-]	135-98-8	N	0.3	2000	—	—	—	—	0.3	µg/L	Y	U	U	N3B-2021-722	CAPA-21-217341	GELC
R-19 S2	893.3	01/13/2021	WG	UF	INIT	FD	VOC	SW-846:8260B	Isopropyltoluene[4-]	99-87-6	N	0.3	—	—	—	—	—	0.3	µg/L	Y	U	U	N3B-2021-722	CAPA-21-217341	GELC
R-19 S2	893.3	01/13/2021	WG	UF	INIT	FD	VOC	SW-846:8260B	Butylbenzene[n-]	104-51-8	N	0.3	1000	—	—	—	—	0.3	µg/L	Y	U	U	N3B-2021-722	CAPA-21-217341	GELC
R-19 S2	893.3	01/13/2021	WG	UF	INIT	FD	VOC	SW-846:8260B	Dibromo-3-Chloropropane[1,2-]	96-12-8	N	0.5	0.2	—	—	—	—	0.5	µg/L	Y	U	U	N3B-2021-722	CAPA-21-217341	GELC
R-19 S2	893.3	01/13/2021	WG	UF	INIT	FD	VOC	SW-846:8260B	Trichlorobenzene[1,2,3-]	87-61-6	N	0.3	7	—	—	—	—	0.3	µg/L	Y	U	U	N3B-2021-722	CAPA-21-217341	GELC
R-19 S2	893.3	01/13/2021	WG	UF	INIT	FD	VOC	SW-846:8260B	Butanol[1-]	71-36-3	N	15	2000	—	—	—	—	15	µg/L	Y	U	U	N3B-2021-722	CAPA-21-217341	GELC
R-19 S2	893.3	01/13/2021	WG	UF	INIT	FD	VOC	SW-846:8260B	Dichlorobenzene[1,3-]	541-73-1	N	0.3	—	—	—	—	—	0.3	µg/L	Y	U	U	N3B-2021-722	CAPA-21-217341	GELC
R-19 S2	893.3	01/13/2021	WG	UF	INIT	FD	VOC	SW-846:8260B	Dichlorobenzene[1,4-]	106-46-7	N	0.3	75	—	—	—	—	0.3	µg/L	Y	U	U	N3B-2021-722	CAPA-21-217341	GELC
R-19 S2	893.3	01/13/2021	WG	UF	INIT	FD	VOC	SW-846:8260B	Dichlorobenzene[1,2-]	95-50-1	N	0.3	600	—	—	—	—	0.3	µg/L	Y	U	U	N3B-2021-722	CAPA-21-217341	GELC
R-19 S2	893.3	01/13/2021	WG	UF	INIT	FD	VOC	SW-846:8260B	Trichlorobenzene[1,2,4-]	120-82-1	N	0.3	70	—	—	—	—	0.3	µg/L	Y	U	U	N3B-2021-722	CAPA-21-217341	GELC
R-19 S2	893.3	01/13/2021	WG	UF	INIT	FD	VOC	SW-846:8260B	Naphthalene	91-20-3	N	0.3	1.65	—	—	—	—	0.3	µg/L	N	U	U	N3B-2021-722	CAPA-21-217341	GELC
R-19 S2	893.3	01/13/2021	WG	UF	INIT	FD	VOC	SW-846:8260B	Hexachlorobutadiene	87-68-3	N	0.3	1.39	—	—	—	—	0.3	µg/L	Y	U	U	N3B-2021-722	CAPA-21-217341	GELC
R-19 S2	893.3	01/13/2021	WG	UF	INIT	FD	VOC	SW-846:8260B	Methyl Methacrylate	80-62-6	N	1.5	1390	—	—	—	—	1.5	µg/L	Y	U	U	N3B-2021-722	CAPA-21-217341	GELC
R-19 S2	893.3	01/13/2021	WG	UF	INIT	FD	VOC	SW-846:8260B	Ethyl Methacrylate	97-63-2	N	1.5	455	—	—	—	—	1.5	µg/L	Y	U	U	N3B-2021-722	CAPA-21-217341	GELC
R-19 S2	893.3	01/13/2021	WG	UF	INIT	FD	VOC	SW-846:8260B	Diethyl Ether	60-29-7	N	0.3	3930	—	—	—	—	0.3	µg/L	Y	U	U	N3B-2021-722	CAPA-21-217341	GELC
R-19 S2	893.3	01/13/2021	WG	F	INIT	REG	Inorganic	SW-846:6010C	Aluminum	Al	N	68	5000	68	Intermediate-Scr_95	—	—	68	µg/L	Y	U	U	N3B-2021-722	CAPA-21-217332	GELC
R-19 S2	893.3	01/13/2021	WG	F	INIT	REG	Inorganic	SW-846:6020B	Antimony	Sb	N	1	6	1	Intermediate-Scr_95	—	—	1	µg/L	Y	U	U	N3B-2021-722	CAPA-21-217332	GELC
R-19 S2	893.3	01/13/2021	WG	F	INIT	REG	Inorganic	SW-846:6020B	Arsenic	As	Y	2.26	10	2.82	Intermediate-Scr_95	—	—	2	µg/L	Y	J	J	N3B-2021-722	CAPA-21-217332	GELC
R-19 S2	893.3	01/13/2021	WG	F	INIT	REG	Inorganic	SW-846:6010C	Barium	Ba	Y	21.7	2000	13.5	Intermediate	—	—	1	µg/L	Y	—	NQ	N3B-2021-722	CAPA-21-217332	GELC
R-19 S2	893.3	01/13/2021	WG	F	INIT	REG	Inorganic	SW-846:6010C	Beryllium	Be	N	1	4	1	Intermediate-Scr_95	—	—	1	µg/L	Y	U	U	N3B-2021-722	CAPA-21-217332	GELC
R-19 S2	893.3	01/13/2021	WG	F	INIT	REG	Inorganic	SW-846:6010C	Boron	B	Y	20.5	750	16.2	Intermediate-Scr_95	—	—	15	µg/L	Y	J	J	N3B-2021-722	CAPA-21-217332	GELC
R-19 S2	893.3	01/13/2021	WG	F	INIT	REG	Inorganic	SW-846:6020B	Cadmium	Cd	N	0.3	5	0.11	Intermediate-Scr_95	—	—	0.3	µg/L	Y	U	U	N3B-2021-722	CAPA-21-217332	GELC
R-19 S2	893.3	01/13/2021	WG	F	INIT	REG	Inorganic	SW-846:6010C	Calcium	Ca	Y	14.2	—	10.7	Intermediate	—	—	0.05	mg/L	Y	—	NQ	N3B-2021-722	CAPA-21-217332	GELC
R-19 S2	893.3	01/13/2021	WG	F	INIT	REG	Inorganic	SW-846:6020B	Chromium	Cr	N	3	50	2.72	Intermediate-Scr_95	—	—	3	µg/L	Y	U	U	N3B-2021-722	CAPA-21-217332	GELC
R-19 S2	893.3	01/13/2021	WG	F	INIT	REG	Inorganic	SW-846:6010C	Cobalt	Co	N	1	50	1	Intermediate-Scr_95	—	—	1	µg/L	Y	U	U	N3B-2021-722	CAPA-21-217332	GELC
R-19 S2	893.3	01/13/2021	WG	F	INIT	REG	Inorganic	SW-846:6010C	Copper	Cu	N	3	1000	3	Intermediate-Scr_95	—	—	3	µg/L	Y	U	U	N3B-2021-722	CAPA-21-217332	GELC
R-19 S2	893.3	01/13/2021	WG	F	INIT	REG	Inorganic	SW-846:6010C	Iron	Fe	N	30	1000	54.1	Intermediate-Scr_95	—	—	30	µg/L	Y	U	U	N3B-2021-722	CAPA-21-217332	GELC
R-19 S2	893.3	01/13/2021	WG	F	INIT	REG	Inorganic	SW-846:6020B	Lead	Pb	N	0.5	15	0.5	Intermediate-Scr_95	—	—	0.5	µg/L	Y	U	U	N3B-2021-722	CAPA-21-217332	GELC
R-19 S2	893.3	01/13/2021	WG	F	INIT	REG	Inorganic	SW-846:6010C	Magnesium	Mg	Y	2.57	—	3.14	Intermediate	—	—	0.11	mg/L	Y	—	NQ	N3B-2021-722	CAPA-21-217332	GELC
R-19 S2	893.3	01/13/2021	WG	F	INIT	REG	Inorganic	SW-846:6010C	Manganese	Mn	N	2	200	8.39	Intermediate-Scr_95	—	—	2	µg/L	Y	U	U	N3B-2021-722	CAPA-21-217332	GELC
R-19 S2	893.3	01/13/2021	WG	F	INIT	REG	Inorganic	SW-846:7470A	Mercury	Hg	N	0.067	2	0.067	Intermediate-Scr_95	—	—	0.067	µg/L	Y	U	U	N3B-2021-722	CAPA-21-217332	GELC
R-19 S2	893.3	01/13/2021	WG	F	INIT	REG	Inorganic	SW-846:6020B	Molybdenum	Mo	Y	1.5	1000	2.9	Intermediate	—	—	0.2	µg/L	Y	—	NQ	N3B-2021-722	CAPA-21-217332	GELC
R-19 S2	893.3	01/13/2021	WG	F	INIT	REG	Inorganic	SW-846:6020B	Nickel	Ni	Y	0.64	200	3.65	Intermediate	—	—	0.6	µg/L	Y	J	J	N3B-2021-722	CAPA-21-217332	GELC
R-19 S2	893.3	01/13/2021	WG	F	INIT	REG	Inorganic	SW-846:6010C	Potassium	K	Y	0.972	—	2.35	Intermediate	—	—	0.05	mg/L	Y	—	NQ	N3B-2021-722	CAPA-21-217332	GELC
R-19 S2	893.3	01/13/2021	WG	F	INIT	REG	Inorganic	SW-846:6020B	Selenium	Se	N	2	50	1.5	Intermediate-Scr_95	—	—	2	µg/L	Y	U	U	N3B-2021-722	CAPA-21-217332	GELC
R-19 S2	893.3	01/13/2021	WG	F	INIT	REG	Inorganic	SW-846:6010C	Silicon Dioxide	SiO2	Y	74.5	—	75	Intermediate	—	—	0.053	mg/L	Y	—	NQ	N3B-2021-722	CAPA-21-217332	GELC
R-19 S2	893.3	01/13/2021	WG	F	INIT	REG	Inorganic	SW-846:6020B	Silver	Ag	N	0.3	50	0.2	Intermediate-Scr_95	—	—	0.3	µg/L	Y	U	U	N3B-2021-722	CAPA-21-217332	GELC
R-19 S2	893.3	01/13/2021	WG	F	INIT	REG	Inorganic	SW-846:6010C	Sodium	Na	Y	14.3	—	18.2	Intermediate	—	—	0.1	mg/L	Y	—	NQ	N3B-2021-722	CAPA-21-217332	GELC
R-19 S2	893.3	01/13/2021	WG	F	INIT	REG	Inorganic	SW-846:6010C	Strontium	Sr	Y	55.8	11800	59.6	Intermediate	—	—	1	µg/L	Y	—	NQ	N3B-2021-722	CAPA-21-217332	GELC
R-19 S2	893.3	01/13/2021	WG	F	INIT	REG	Inorganic	SW-846:6020B	Thallium	Tl	N	0.6	2	0.45	Intermediate-Scr_95	—	—	0.6	µg/L	Y	U	U	N3B-2021-722	CAPA-21-217332	GELC
R-19 S2	893.3	01/13/2021	WG	F	INIT	REG	Inorganic	SW-846:6010C	Tin	Sn	N	2.5	12000	13	Intermediate-Scr_95	—	—	2.5	µg/L	Y	U	U	N3B-2021-722	CAPA-21-217332	GELC
R-19 S2	893.3	01/13/2021	WG	F	INIT	REG	Inorganic	SW-846:6020B	Uranium	U	Y	0.283	30	0.992	Intermediate	—	—	0.067	µg/L	Y	—	NQ	N3B-2021-722	CAPA-21-217332	GELC
R-19 S2	893.3	01/13/2021	WG	F	INIT	REG	Inorganic	SW-846:6010C	Vanadium	V	Y	1.73	63.1	9.29	Intermediate	—	—	1	µg/L	Y	J	J	N3B-2021-722	CAPA-21-217332	GELC
R-19 S2	893.3	01/13/2021	WG	F	INIT	REG	Inorganic	SW-846:6010C	Zinc	Zn	N	3.3	10000	17.4	Intermediate-Scr_95	—	—	3.3	µg/L	Y	U	U	N3B-2021-722	CAPA-21-217332	GELC
R-19 S2	893.3	01/13/2021	WG	F	INIT	REG	Inorganic	SM:A2340B	Hardness	Hardness	Y	46	—	37.8	Intermediate	—	—	0.453	mg/L	Y	—	NQ	N3B-2021-722	CAPA-21-217332	GELC
R-19 S2	893.3	01/13/2021	WG	UF	INIT	REG	Inorganic	SW-846:7470A	Mercury	Hg	N	0.067	2	—	—	—	—	0.067	µg/L	Y	U	U	N3B-2021-722	CAPA-21-217333	GELC
R-19 S2	893.3	01/13/2021	WG	F	INIT	FD	Inorganic	SW-846:6010C	Aluminum	Al	N	68	5000	68	Intermediate-Scr_95	—	—	68	µg/L	Y	U	U	N3B-2021-722	CAPA-21-217340	GELC

Table C-1 Analytical Results from the Periodic Monitoring Events Reported in this Periodic Monitoring Report

Location ID	Screen Depth (ft)	Sample Date	Sample Type	Field Preparation Code	Analysis Type Code	Sample Purpose	Method Category	Lab Method	Parameter Name	Parameter Code	Detected	Report Result	Screening Limit	Background Level	Background Entity	Lab Uncertainty	Report MDA	Report MDL	Report Unit	Best Value	Lab Qualifier	Validation Qualifier	COC #	Field Sample ID	Lab ID
R-19 S2	893.3	01/13/2021	WG	F	INIT	FD	Inorganic	SW-846:6020B	Antimony	Sb	N	1	6	1	Intermediate-Scr_95	—	—	1	µg/L	Y	U	U	N3B-2021-722	CAPA-21-217340	GELC
R-19 S2	893.3	01/13/2021	WG	F	INIT	FD	Inorganic	SW-846:6020B	Arsenic	As	Y	2.53	10	2.82	Intermediate-Scr_95	—	—	2	µg/L	Y	J	J	N3B-2021-722	CAPA-21-217340	GELC
R-19 S2	893.3	01/13/2021	WG	F	INIT	FD	Inorganic	SW-846:6010C	Barium	Ba	Y	21.3	2000	13.5	Intermediate	—	—	1	µg/L	Y	—	NQ	N3B-2021-722	CAPA-21-217340	GELC
R-19 S2	893.3	01/13/2021	WG	F	INIT	FD	Inorganic	SW-846:6010C	Beryllium	Be	N	1	4	1	Intermediate-Scr_95	—	—	1	µg/L	Y	U	U	N3B-2021-722	CAPA-21-217340	GELC
R-19 S2	893.3	01/13/2021	WG	F	INIT	FD	Inorganic	SW-846:6010C	Boron	B	Y	20	750	16.2	Intermediate-Scr_95	—	—	15	µg/L	Y	J	J	N3B-2021-722	CAPA-21-217340	GELC
R-19 S2	893.3	01/13/2021	WG	F	INIT	FD	Inorganic	SW-846:6020B	Cadmium	Cd	N	0.3	5	0.11	Intermediate-Scr_95	—	—	0.3	µg/L	Y	U	U	N3B-2021-722	CAPA-21-217340	GELC
R-19 S2	893.3	01/13/2021	WG	F	INIT	FD	Inorganic	SW-846:6010C	Calcium	Ca	Y	14	—	10.7	Intermediate	—	—	0.05	mg/L	Y	—	NQ	N3B-2021-722	CAPA-21-217340	GELC
R-19 S2	893.3	01/13/2021	WG	F	INIT	FD	Inorganic	SW-846:6020B	Chromium	Cr	N	3	50	2.72	Intermediate-Scr_95	—	—	3	µg/L	Y	U	U	N3B-2021-722	CAPA-21-217340	GELC
R-19 S2	893.3	01/13/2021	WG	F	INIT	FD	Inorganic	SW-846:6010C	Cobalt	Co	N	1	50	1	Intermediate-Scr_95	—	—	1	µg/L	Y	U	U	N3B-2021-722	CAPA-21-217340	GELC
R-19 S2	893.3	01/13/2021	WG	F	INIT	FD	Inorganic	SW-846:6010C	Copper	Cu	N	3	1000	3	Intermediate-Scr_95	—	—	3	µg/L	Y	U	U	N3B-2021-722	CAPA-21-217340	GELC
R-19 S2	893.3	01/13/2021	WG	F	INIT	FD	Inorganic	SW-846:6010C	Iron	Fe	N	30	1000	54.1	Intermediate-Scr_95	—	—	30	µg/L	Y	U	U	N3B-2021-722	CAPA-21-217340	GELC
R-19 S2	893.3	01/13/2021	WG	F	INIT	FD	Inorganic	SW-846:6020B	Lead	Pb	N	0.5	15	0.5	Intermediate-Scr_95	—	—	0.5	µg/L	Y	U	U	N3B-2021-722	CAPA-21-217340	GELC
R-19 S2	893.3	01/13/2021	WG	F	INIT	FD	Inorganic	SW-846:6010C	Magnesium	Mg	Y	2.51	—	3.14	Intermediate	—	—	0.11	mg/L	Y	—	NQ	N3B-2021-722	CAPA-21-217340	GELC
R-19 S2	893.3	01/13/2021	WG	F	INIT	FD	Inorganic	SW-846:6010C	Manganese	Mn	N	2	200	8.39	Intermediate-Scr_95	—	—	2	µg/L	Y	U	U	N3B-2021-722	CAPA-21-217340	GELC
R-19 S2	893.3	01/13/2021	WG	F	INIT	FD	Inorganic	SW-846:7470A	Mercury	Hg	N	0.067	2	0.067	Intermediate-Scr_95	—	—	0.067	µg/L	Y	U	U	N3B-2021-722	CAPA-21-217340	GELC
R-19 S2	893.3	01/13/2021	WG	F	INIT	FD	Inorganic	SW-846:6020B	Molybdenum	Mo	Y	1.55	1000	2.9	Intermediate	—	—	0.2	µg/L	Y	—	NQ	N3B-2021-722	CAPA-21-217340	GELC
R-19 S2	893.3	01/13/2021	WG	F	INIT	FD	Inorganic	SW-846:6020B	Nickel	Ni	Y	0.839	200	3.65	Intermediate	—	—	0.6	µg/L	Y	J	J	N3B-2021-722	CAPA-21-217340	GELC
R-19 S2	893.3	01/13/2021	WG	F	INIT	FD	Inorganic	SW-846:6010C	Potassium	K	Y	1.02	—	2.35	Intermediate	—	—	0.05	mg/L	Y	—	NQ	N3B-2021-722	CAPA-21-217340	GELC
R-19 S2	893.3	01/13/2021	WG	F	INIT	FD	Inorganic	SW-846:6020B	Selenium	Se	N	2	50	1.5	Intermediate-Scr_95	—	—	2	µg/L	Y	U	U	N3B-2021-722	CAPA-21-217340	GELC
R-19 S2	893.3	01/13/2021	WG	F	INIT	FD	Inorganic	SW-846:6010C	Silicon Dioxide	SiO2	Y	73.7	—	75	Intermediate	—	—	0.053	mg/L	Y	—	NQ	N3B-2021-722	CAPA-21-217340	GELC
R-19 S2	893.3	01/13/2021	WG	F	INIT	FD	Inorganic	SW-846:6020B	Silver	Ag	N	0.3	50	0.2	Intermediate-Scr_95	—	—	0.3	µg/L	Y	U	U	N3B-2021-722	CAPA-21-217340	GELC
R-19 S2	893.3	01/13/2021	WG	F	INIT	FD	Inorganic	SW-846:6010C	Sodium	Na	Y	14	—	18.2	Intermediate	—	—	0.1	mg/L	Y	—	NQ	N3B-2021-722	CAPA-21-217340	GELC
R-19 S2	893.3	01/13/2021	WG	F	INIT	FD	Inorganic	SW-846:6010C	Strontium	Sr	Y	54.9	11800	59.6	Intermediate	—	—	1	µg/L	Y	—	NQ	N3B-2021-722	CAPA-21-217340	GELC
R-19 S2	893.3	01/13/2021	WG	F	INIT	FD	Inorganic	SW-846:6020B	Thallium	Tl	N	0.6	2	0.45	Intermediate-Scr_95	—	—	0.6	µg/L	Y	U	U	N3B-2021-722	CAPA-21-217340	GELC
R-19 S2	893.3	01/13/2021	WG	F	INIT	FD	Inorganic	SW-846:6010C	Tin	Sn	N	2.5	12000	13	Intermediate-Scr_95	—	—	2.5	µg/L	Y	U	U	N3B-2021-722	CAPA-21-217340	GELC
R-19 S2	893.3	01/13/2021	WG	F	INIT	FD	Inorganic	SW-846:6020B	Uranium	U	Y	0.277	30	0.992	Intermediate	—	—	0.067	µg/L	Y	—	NQ	N3B-2021-722	CAPA-21-217340	GELC
R-19 S2	893.3	01/13/2021	WG	F	INIT	FD	Inorganic	SW-846:6010C	Vanadium	V	Y	1.86	63.1	9.29	Intermediate	—	—	1	µg/L	Y	J	J	N3B-2021-722	CAPA-21-217340	GELC
R-19 S2	893.3	01/13/2021	WG	F	INIT	FD	Inorganic	SW-846:6010C	Zinc	Zn	N	3.3	10000	17.4	Intermediate-Scr_95	—	—	3.3	µg/L	Y	U	U	N3B-2021-722	CAPA-21-217340	GELC
R-19 S2	893.3	01/13/2021	WG	F	INIT	FD	Inorganic	SM:A2340B	Hardness	Hardness	Y	45.2	—	37.8	Intermediate	—	—	0.453	mg/L	Y	—	NQ	N3B-2021-722	CAPA-21-217340	GELC
R-19 S2	893.3	01/13/2021	WG	UF	INIT	FD	Inorganic	SW-846:7470A	Mercury	Hg	N	0.067	2	—	—	—	—	0.067	µg/L	Y	U	U	N3B-2021-722	CAPA-21-217341	GELC
R-19 S2	893.3	01/13/2021	WG	F	INIT	REG	General Chemistry	EPA:300.0	Bromide	Br(-1)	N	0.067	—	0.0716	Intermediate-Scr_95	—	—	0.067	mg/L	Y	U	U	N3B-2021-722	CAPA-21-217332	GELC
R-19 S2	893.3	01/13/2021	WG	UF	INIT	FD	SVOC	SW-846:8270D	Nitrosodimethylamine[N-]	62-75-9	N	2.97	0.00491	—	—	—	—	2.97	µg/L	Y	U	U	N3B-2021-722	CAPA-21-217341	GELC
R-19 S2	893.3	01/13/2021	WG	UF	INIT	FD	SVOC	SW-846:8270D	Pyridine	110-86-1	N	2.97	20	—	—	—	—	2.97	µg/L	Y	U	U	N3B-2021-722	CAPA-21-217341	GELC
R-19 S2	893.3	01/13/2021	WG	UF	INIT	FD	SVOC	SW-846:8270D	Aniline	62-53-3	N	4.16	130	—	—	—	—	4.16	µg/L	Y	U	U	N3B-2021-722	CAPA-21-217341	GELC
R-19 S2	893.3	01/13/2021	WG	UF	INIT	FD	SVOC	SW-846:8270D	Phenol	108-95-2	N	2.97	5	—	—	—	—	2.97	µg/L	Y	U	U	N3B-2021-722	CAPA-21-217341	GELC
R-19 S2	893.3	01/13/2021	WG	UF	INIT	FD	SVOC	SW-846:8270D	Bis(2-chloroethyl)ether	111-44-4	N	2.97	0.137	—	—	—	—	2.97	µg/L	Y	U	U	N3B-2021-722	CAPA-21-217341	GELC
R-19 S2	893.3	01/13/2021	WG	UF	INIT	FD	SVOC	SW-846:8270D	Chlorophenol[2-]	95-57-8	N	2.97	91	—	—	—	—	2.97	µg/L	Y	U	U	N3B-2021-722	CAPA-21-217341	GELC
R-19 S2	893.3	01/13/2021	WG	UF	INIT	FD	SVOC	SW-846:8270D	Dichlorobenzene[1,3-]	541-73-1	N	2.97	—	—	—	—	—	2.97	µg/L	N	U	U	N3B-2021-722	CAPA-21-217341	GELC
R-19 S2	893.3	01/13/2021	WG	UF	INIT	FD	SVOC	SW-846:8270D	Dichlorobenzene[1,4-]	106-46-7	N	2.97	75	—	—	—	—	2.97	µg/L	N	U	U	N3B-2021-722	CAPA-21-217341	GELC
R-19 S2	893.3	01/13/2021	WG	UF	INIT	FD	SVOC	SW-846:8270D	Benzyl Alcohol	100-51-6	N	2.97	2000	—	—	—	—	2.97	µg/L	Y	U	U	N3B-2021-722	CAPA-21-217341	GELC
R-19 S2	893.3	01/13/2021	WG	UF	INIT	FD	SVOC	SW-846:8270D	Dichlorobenzene[1,2-]	95-50-1	N	2.97	600	—	—	—	—	2.97	µg/L	N	U	U	N3B-2021-722	CAPA-21-217341	GELC
R-19 S2	893.3	01/13/2021	WG	UF	INIT	FD	SVOC	SW-846:8270D	Methylphenol[2-]	95-48-7	N	2.97	930	—	—	—	—	2.97	µg/L	Y	U	U	N3B-2021-722	CAPA-21-217341	GELC
R-19 S2	893.3	01/13/2021	WG	UF	INIT	FD	SVOC	SW-846:8270D	Nitroso-di-n-propylamine[N-]	621-64-7	N	2.97	0.11	—	—	—	—	2.97	µg/L	Y	U	U	N3B-2021-722	CAPA-21-217341	GELC
R-19 S2	893.3	01/13/2021	WG	UF	INIT	FD	SVOC	SW-846:8270D	Methylphenol[3-,4-]	65794-96-9	N	3.66	—	—	—	—	—	3.66	µg/L	Y	U	U	N3B-2021-722	CAPA-21-217341	GELC
R-19 S2	893.3	01/13/2021	WG	UF	INIT	FD	SVOC	SW-846:8270D	Hexachloroethane	67-72-1	N	2.97	3.28	—	—	—	—	2.97	µg/L	Y	U	U	N3B-2021-722	CAPA-21-217341	GELC
R-19 S2	893.3	01/13/2021	WG	UF	INIT	FD	SVOC	SW-846:8270D	Nitrobenzene	98-95-3	N	2.97	1.4	—	—	—	—	2.97	µg/L	Y	U	U	N3B-2021-722	CAPA-21-217341	GELC
R-19 S2	893.3	01/13/2021	WG	UF	INIT	FD	SVOC	SW-846:8270D	Isophorone	78-59-1	N	3.46	781	—	—	—	—	3.46	µg/L	Y	U	U	N3B-2021-722	CAPA-21-217341	GELC
R-19 S2	893.3	01/13/2021	WG	UF	INIT	FD	SVOC	SW-846:8270D	Nitrophenol[2-]	88-75-5	N	2.97	—	—	—	—	—	2.97	µg/L	Y	U	U	N3B-2021-722	CAPA-21-217341	GELC
R-19 S2	893.3	01/13/2021	WG	UF	INIT	FD	SVOC	SW-846:8270D	Dimethylphenol[2,4-]	105-67-9	N	2.97	354	—	—	—	—	2.97	µg/L	Y	U	U	N3B-2021-722	CAPA-21-217341	GELC
R-19 S2	893.3	01/13/2021	WG	UF	INIT	FD	SVOC	SW-846:8270D	Bis(2-chloroethoxy)methane	111-91-1	N	2.97	59	—	—	—	—	2.97	µg/L	Y	U	U	N3B-2021-722	CAPA-21-217341	GELC
R-19 S2	893.3	01/13/2021	WG	UF	INIT	FD	SVOC	SW-846:8270D	Dichlorophenol[2,4-]	120-83-2	N	2.97	45.3	—	—	—	—	2.97	µg/L	Y	U	U	N3B-2021-722	CAPA-21-217341	GELC
R-19 S2	893.3	01/13/2021	WG	UF	INIT	FD	SVOC	SW-846:8270D	Benzoic Acid	65-85-0	N	5.94	75000	—	—	—	—	5.94	µg/L	Y	U	UJ	N3B-2021-722	CAPA-21-217341	GELC

Table C-1 Analytical Results from the Periodic Monitoring Events Reported in this Periodic Monitoring Report

Location ID	Screen Depth (ft)	Sample Date	Sample Type	Field Preparation Code	Analysis Type Code	Sample Purpose	Method Category	Lab Method	Parameter Name	Parameter Code	Detected	Report Result	Screening Limit	Background Level	Background Entity	Lab Uncertainty	Report MDA	Report MDL	Report Unit	Best Value	Lab Qualifier	Validation Qualifier	COC #	Field Sample ID	Lab ID
R-19 S2	893.3	01/13/2021	WG	UF	INIT	FD	SVOC	SW-846:8270D	Trichlorobenzene[1,2,4-]	120-82-1	N	2.97	70	—	—	—	—	2.97	µg/L	N	U	U	N3B-2021-722	CAPA-21-217341	GELC
R-19 S2	893.3	01/13/2021	WG	UF	INIT	FD	SVOC	SW-846:8270D	Naphthalene	91-20-3	N	0.297	1.65	—	—	—	—	0.297	µg/L	Y	U	U	N3B-2021-722	CAPA-21-217341	GELC
R-19 S2	893.3	01/13/2021	WG	UF	INIT	FD	SVOC	SW-846:8270D	Chloroaniline[4-]	106-47-8	N	3.26	3.7	—	—	—	—	3.26	µg/L	Y	U	U	N3B-2021-722	CAPA-21-217341	GELC
R-19 S2	893.3	01/13/2021	WG	UF	INIT	FD	SVOC	SW-846:8270D	Hexachlorobutadiene	87-68-3	N	2.97	1.39	—	—	—	—	2.97	µg/L	N	U	U	N3B-2021-722	CAPA-21-217341	GELC
R-19 S2	893.3	01/13/2021	WG	UF	INIT	FD	SVOC	SW-846:8270D	Chloro-3-methylphenol[4-]	59-50-7	N	2.97	1400	—	—	—	—	2.97	µg/L	Y	U	U	N3B-2021-722	CAPA-21-217341	GELC
R-19 S2	893.3	01/13/2021	WG	UF	INIT	FD	SVOC	SW-846:8270D	Methylnaphthalene[2-]	91-57-6	N	0.297	35.1	—	—	—	—	0.297	µg/L	Y	U	U	N3B-2021-722	CAPA-21-217341	GELC
R-19 S2	893.3	01/13/2021	WG	UF	INIT	FD	SVOC	SW-846:8270D	Methylnaphthalene[1-]	90-12-0	N	0.297	11.4	—	—	—	—	0.297	µg/L	Y	U	U	N3B-2021-722	CAPA-21-217341	GELC
R-19 S2	893.3	01/13/2021	WG	UF	INIT	FD	SVOC	SW-846:8270D	Hexachlorocyclopentadiene	77-47-4	N	2.97	50	—	—	—	—	2.97	µg/L	Y	U	U	N3B-2021-722	CAPA-21-217341	GELC
R-19 S2	893.3	01/13/2021	WG	UF	INIT	FD	SVOC	SW-846:8270D	Trichlorophenol[2,4,6-]	88-06-2	N	2.97	11.9	—	—	—	—	2.97	µg/L	Y	U	U	N3B-2021-722	CAPA-21-217341	GELC
R-19 S2	893.3	01/13/2021	WG	UF	INIT	FD	SVOC	SW-846:8270D	Trichlorophenol[2,4,5-]	95-95-4	N	2.97	1170	—	—	—	—	2.97	µg/L	Y	U	U	N3B-2021-722	CAPA-21-217341	GELC
R-19 S2	893.3	01/13/2021	WG	UF	INIT	FD	SVOC	SW-846:8270D	Chloronaphthalene[2-]	91-58-7	N	0.406	733	—	—	—	—	0.406	µg/L	Y	U	U	N3B-2021-722	CAPA-21-217341	GELC
R-19 S2	893.3	01/13/2021	WG	UF	INIT	FD	SVOC	SW-846:8270D	Nitroaniline[2-]	88-74-4	N	2.97	190	—	—	—	—	2.97	µg/L	Y	U	U	N3B-2021-722	CAPA-21-217341	GELC
R-19 S2	893.3	01/13/2021	WG	UF	INIT	FD	SVOC	SW-846:8270D	Nitroaniline[3-]	99-09-2	N	2.97	—	—	—	—	—	2.97	µg/L	Y	U	U	N3B-2021-722	CAPA-21-217341	GELC
R-19 S2	893.3	01/13/2021	WG	UF	INIT	FD	SVOC	SW-846:8270D	Dimethyl Phthalate	131-11-3	N	0.297	612	—	—	—	—	0.297	µg/L	Y	U	U	N3B-2021-722	CAPA-21-217341	GELC
R-19 S2	893.3	01/13/2021	WG	UF	INIT	FD	SVOC	SW-846:8270D	Acenaphthylene	208-96-8	N	0.297	—	—	—	—	—	0.297	µg/L	Y	U	U	N3B-2021-722	CAPA-21-217341	GELC
R-19 S2	893.3	01/13/2021	WG	UF	INIT	FD	SVOC	SW-846:8270D	Acenaphthene	83-32-9	N	0.297	535	—	—	—	—	0.297	µg/L	Y	U	U	N3B-2021-722	CAPA-21-217341	GELC
R-19 S2	893.3	01/13/2021	WG	UF	INIT	FD	SVOC	SW-846:8270D	Dinitrophenol[2,4-]	51-28-5	N	4.95	38.7	—	—	—	—	4.95	µg/L	Y	U	U	N3B-2021-722	CAPA-21-217341	GELC
R-19 S2	893.3	01/13/2021	WG	UF	INIT	FD	SVOC	SW-846:8270D	Dibenzofuran	132-64-9	N	2.97	7.9	—	—	—	—	2.97	µg/L	Y	U	U	N3B-2021-722	CAPA-21-217341	GELC
R-19 S2	893.3	01/13/2021	WG	UF	INIT	FD	SVOC	SW-846:8270D	Diethylphthalate	84-66-2	N	0.297	14800	—	—	—	—	0.297	µg/L	Y	U	U	N3B-2021-722	CAPA-21-217341	GELC
R-19 S2	893.3	01/13/2021	WG	UF	INIT	FD	SVOC	SW-846:8270D	Nitrophenol[4-]	100-02-7	N	2.97	—	—	—	—	—	2.97	µg/L	Y	U	UJ	N3B-2021-722	CAPA-21-217341	GELC
R-19 S2	893.3	01/13/2021	WG	UF	INIT	FD	SVOC	SW-846:8270D	Fluorene	86-73-7	N	0.297	288	—	—	—	—	0.297	µg/L	Y	U	U	N3B-2021-722	CAPA-21-217341	GELC
R-19 S2	893.3	01/13/2021	WG	UF	INIT	FD	SVOC	SW-846:8270D	Chlorophenyl-phenyl[4-] Ether	7005-72-3	N	2.97	—	—	—	—	—	2.97	µg/L	Y	U	U	N3B-2021-722	CAPA-21-217341	GELC
R-19 S2	893.3	01/13/2021	WG	UF	INIT	FD	SVOC	SW-846:8270D	Dinitro-2-methylphenol[4,6-]	534-52-1	N	2.97	1.52	—	—	—	—	2.97	µg/L	Y	U	U	N3B-2021-722	CAPA-21-217341	GELC
R-19 S2	893.3	01/13/2021	WG	UF	INIT	FD	SVOC	SW-846:8270D	Nitroaniline[4-]	100-01-6	N	2.97	38	—	—	—	—	2.97	µg/L	Y	U	U	N3B-2021-722	CAPA-21-217341	GELC
R-19 S2	893.3	01/13/2021	WG	UF	INIT	FD	SVOC	SW-846:8270D	Diphenylamine	122-39-4	N	2.97	122	—	—	—	—	2.97	µg/L	Y	U	U	N3B-2021-722	CAPA-21-217341	GELC
R-19 S2	893.3	01/13/2021	WG	UF	INIT	FD	SVOC	SW-846:8270D	Diphenylhydrazine[1,2-]	122-66-7	N	2.97	0.78	—	—	—	—	2.97	µg/L	Y	U	U	N3B-2021-722	CAPA-21-217341	GELC
R-19 S2	893.3	01/13/2021	WG	UF	INIT	FD	SVOC	SW-846:8270D	Bromophenyl-phenylether[4-]	101-55-3	N	2.97	—	—	—	—	—	2.97	µg/L	Y	U	U	N3B-2021-722	CAPA-21-217341	GELC
R-19 S2	893.3	01/13/2021	WG	UF	INIT	FD	SVOC	SW-846:8270D	Atrazine	1912-24-9	N	2.97	3	—	—	—	—	2.97	µg/L	Y	U	U	N3B-2021-722	CAPA-21-217341	GELC
R-19 S2	893.3	01/13/2021	WG	UF	INIT	FD	SVOC	SW-846:8270D	Pentachlorophenol	87-86-5	N	2.97	1	—	—	—	—	2.97	µg/L	Y	U	U	N3B-2021-722	CAPA-21-217341	GELC
R-19 S2	893.3	01/13/2021	WG	UF	INIT	FD	SVOC	SW-846:8270D	Phenanthrene	85-01-8	N	0.297	170	—	—	—	—	0.297	µg/L	Y	U	U	N3B-2021-722	CAPA-21-217341	GELC
R-19 S2	893.3	01/13/2021	WG	UF	INIT	FD	SVOC	SW-846:8270D	Anthracene	120-12-7	N	0.297	1720	—	—	—	—	0.297	µg/L	Y	U	U	N3B-2021-722	CAPA-21-217341	GELC
R-19 S2	893.3	01/13/2021	WG	UF	INIT	FD	SVOC	SW-846:8270D	Di-n-butylphthalate	84-74-2	N	0.297	885	—	—	—	—	0.297	µg/L	Y	U	U	N3B-2021-722	CAPA-21-217341	GELC
R-19 S2	893.3	01/13/2021	WG	UF	INIT	FD	SVOC	SW-846:8270D	Fluoranthene	206-44-0	N	0.297	802	—	—	—	—	0.297	µg/L	Y	U	U	N3B-2021-722	CAPA-21-217341	GELC
R-19 S2	893.3	01/13/2021	WG	UF	INIT	FD	SVOC	SW-846:8270D	Benzidine	92-87-5	N	3.86	0.00109	—	—	—	—	3.86	µg/L	Y	U	U	N3B-2021-722	CAPA-21-217341	GELC
R-19 S2	893.3	01/13/2021	WG	UF	INIT	FD	SVOC	SW-846:8270D	Pyrene	129-00-0	N	0.297	117	—	—	—	—	0.297	µg/L	Y	U	U	N3B-2021-722	CAPA-21-217341	GELC
R-19 S2	893.3	01/13/2021	WG	UF	INIT	FD	SVOC	SW-846:8270D	Butylbenzylphthalate	85-68-7	N	0.297	160	—	—	—	—	0.297	µg/L	Y	U	U	N3B-2021-722	CAPA-21-217341	GELC
R-19 S2	893.3	01/13/2021	WG	UF	INIT	FD	SVOC	SW-846:8270D	Benzo(a)anthracene	56-55-3	N	0.297	0.12	—	—	—	—	0.297	µg/L	Y	U	U	N3B-2021-722	CAPA-21-217341	GELC
R-19 S2	893.3	01/13/2021	WG	UF	INIT	FD	SVOC	SW-846:8270D	Dichlorobenzidine[3,3'-]	91-94-1	N	2.97	1.25	—	—	—	—	2.97	µg/L	Y	U	U	N3B-2021-722	CAPA-21-217341	GELC
R-19 S2	893.3	01/13/2021	WG	UF	INIT	FD	SVOC	SW-846:8270D	Chrysene	218-01-9	N	0.356	34.3	—	—	—	—	0.297	µg/L	Y	J	UJ	N3B-2021-722	CAPA-21-217341	GELC
R-19 S2	893.3	01/13/2021	WG	UF	INIT	FD	SVOC	SW-846:8270D	Bis(2-ethylhexyl)phthalate	117-81-7	N	0.297	6	—	—	—	—	0.297	µg/L	Y	U	U	N3B-2021-722	CAPA-21-217341	GELC
R-19 S2	893.3	01/13/2021	WG	UF	INIT	FD	SVOC	SW-846:8270D	Di-n-octylphthalate	117-84-0	N	0.297	200	—	—	—	—	0.297	µg/L	Y	U	UJ	N3B-2021-722	CAPA-21-217341	GELC
R-19 S2	893.3	01/13/2021	WG	UF	INIT	FD	SVOC	SW-846:8270D	Benzo(b)fluoranthene	205-99-2	N	0.297	0.343	—	—	—	—	0.297	µg/L	Y	U	U	N3B-2021-722	CAPA-21-217341	GELC
R-19 S2	893.3	01/13/2021	WG	UF	INIT	FD	SVOC	SW-846:8270D	Benzo(k)fluoranthene	207-08-9	N	0.297	3.43	—	—	—	—	0.297	µg/L	Y	U	U	N3B-2021-722	CAPA-21-217341	GELC
R-19 S2	893.3	01/13/2021	WG	UF	INIT	FD	SVOC	SW-846:8270D	Benzo(a)pyrene	50-32-8	N	0.297	0.2	—	—	—	—	0.297	µg/L	Y	U	U	N3B-2021-722	CAPA-21-217341	GELC
R-19 S2	893.3	01/13/2021	WG	UF	INIT	FD	SVOC	SW-846:8270D	Indeno(1,2,3-cd)pyrene	193-39-5	N	0.297	0.343	—	—	—	—	0.297	µg/L	Y	U	UJ	N3B-2021-722	CAPA-21-217341	GELC
R-19 S2	893.3	01/13/2021	WG	UF	INIT	FD	SVOC	SW-846:8270D	Dibenz(a,h)anthracene	53-70-3	N	0.297	0.0343	—	—	—	—	0.297	µg/L	Y	U	UJ	N3B-2021-722	CAPA-21-217341	GELC
R-19 S2	893.3	01/13/2021	WG	UF	INIT	FD	SVOC	SW-846:8270D	Benzo(g,h,i)perylene	191-24-2	N	0.297	—	—	—	—	—	0.297	µg/L	Y	U	U	N3B-2021-722	CAPA-21-217341	GELC
R-19 S2	893.3	01/13/2021	WG	UF	INIT	FD	SVOC	SW-846:8270E_SIM	Dioxane[1,4-]	123-91-1	N	0.1	4.59	—	—	—	—	0.1	µg/L	Y	U	UJ	N3B-2021-722	CAPA-21-217341	GELC
R-19 S2	893.3	01/13/2021	WG	UF	INIT	FD	SVOC	SW-846:8270D	Dioxane[1,4-]	123-91-1	N	2.97	4.59	—	—	—	—	2.97	µg/L	N	U	U	N3B-2021-722	CAPA-21-217341	GELC
R-19 S2	893.3	01/13/2021	WG	UF	INIT	FD	SVOC	SW-846:8270D	Nitrosodiethylamine[N-]	55-18-5	N	2.97	0.00167	—	—	—	—	2.97	µg/L	Y	U	U	N3B-2021-722	CAPA-21-217341	GELC
R-19 S2	893.3	01/13/2021	WG	UF	INIT	FD	SVOC	SW-846:8270D	Nitrosopyrrolidine[N-]	930-55-2	N	2.97	0.37	—	—	—	—	2.97	µg/L	Y	U	U	N3B-2021-722	CAPA-21-217341	GELC
R-19 S2	893.3	01/13/2021	WG	UF	INIT	FD	SVOC	SW-846:8270D	Nitroso-di-n-butylamine[N-]	924-16-3	N	2.97	0.0273	—	—	—	—	2.97	µg/L	Y	U	U	N3B-2021-722	CAPA-21-217341	GELC
R-19 S2	893.3	01/13/2021	WG	UF	INIT	FD	SVOC	SW-846:8270D	Tetrachlorobenzene[1,2,4,5]	95-94-3	N	2.97	1.66	—	—	—	—	2.97	µg/L	Y	U	U	N3B-2021-722	CAPA-21-217341	GELC
R-19 S2	893.3	01/13/2021	WG	UF	INIT	FD	SVOC	SW-846:8270D	Pentachlorobenzene	608-93-5	N	2.97	3.07	—	—	—	—	2.97	µg/L	Y	U	U	N3B-2021-722	CAPA-21-217341	GELC
R-19 S2	893.3	01/13/2021	WG	UF	INIT	FD	SVOC	SW-846:8270D	Tetrachlorophenol[2,3,4,6-]	58-90-2	N	2.97	240	—	—	—	—	2.97	µg/L	Y	U	U	N3B-2021-722	CAPA-21-217341	GELC
R-19 S2	893.3	01/13/2021	WG	UF	INIT	FD	SVOC	SW-846:8270D	Hexachlorobenzene	118-74-1	N	2.97	1	—	—	—	—	2.97	µg/L	Y	U	U	N3B-2021-722	CAPA-21-217341	GELC
R-19 S2	893.3	01/13/2021	WG	UF	INIT	FD	SVOC	SW-846:8270D	Dinoseb	88-85-7	N	2.97	7	—	—	—	—	2.97	µg/L	Y	U	U	N3B-2021-722	CAPA-21-217341	GELC
R-19 S2	893.3	01/13/2021	WG	UF	INIT	FD	SVOC	SW-846:8270D	Dinitrotoluene[2,4-]	121-14-2	N	2.97	2.37	—	—	—	—	2.97	µg/L	Y	U	U	N3B-2021-722	CAPA-21-217341	GELC
R-19 S2	893.3	01/13/2021	WG	UF	INIT	FD	SVOC	SW-846:8270D	Dinitrotoluene[2,6-]	606-20-2	N	2.97	0.485	—	—	—	—	2.97	µg/L	Y	U	U	N3B-2021-722	CAPA-21-217341	GELC
R-19 S2	893.3	01/13/2021	WG	UF	INIT	FD	SVOC	SW-846:8270D	Oxybis(1-chloropropane)[2,2'-]	108-60-1	N	2.97	9.81	—	—	—	—	2.97	µg/L	Y	U	U	N3B-2021-722	CAPA-21-217341	GELC
R-19 S2	893.3	01/13/2021	WG	UF	INIT	FD	SVOC	SW-846:8270D	Sulfolane	126-33-0	N	2.97	20	—	—	—	—	2.97	µg/L	Y	U	U	N3B-2021-722	CAPA-21-217341	GELC
R-19 S2	893.3	01/13/2021	WG	UF	INIT	FD	SVOC	SW-846:8270D	Prometon	1610-18-0	N	2.97	250	—	—	—	—	2.97	µg/L	Y	U	U	N3B-2021-722	CAPA-21-217341	GELC

Table C-1 Analytical Results from the Periodic Monitoring Events Reported in this Periodic Monitoring Report

Location ID	Screen Depth (ft)	Sample Date	Sample Type	Field Preparation Code	Analysis Type Code	Sample Purpose	Method Category	Lab Method	Parameter Name	Parameter Code	Detected	Report Result	Screening Limit	Background Level	Background Entity	Lab Uncertainty	Report MDA	Report MDL	Report Unit	Best Value	Lab Qualifier	Validation Qualifier	COC #	Field Sample ID	Lab ID
R-19 S2	893.3	01/13/2021	WG	UF	INIT	REG	VOC	SW-846:8260B	Dichlorodifluoromethane	75-71-8	N	0.3	197	—	—	—	—	0.3	µg/L	Y	U	U	N3B-2021-722	CAPA-21-217333	GELC
R-19 S2	893.3	01/13/2021	WG	UF	INIT	REG	VOC	SW-846:8260B	Chloromethane	74-87-3	N	0.3	20.3	—	—	—	—	0.3	µg/L	Y	U	U	N3B-2021-722	CAPA-21-217333	GELC
R-19 S2	893.3	01/13/2021	WG	UF	INIT	REG	VOC	SW-846:8260B	Vinyl Chloride	75-01-4	N	0.3	2	—	—	—	—	0.3	µg/L	Y	U	U	N3B-2021-722	CAPA-21-217333	GELC
R-19 S2	893.3	01/13/2021	WG	UF	INIT	REG	VOC	SW-846:8260B	Bromomethane	74-83-9	N	0.3	7.54	—	—	—	—	0.3	µg/L	Y	U	U	N3B-2021-722	CAPA-21-217333	GELC
R-19 S2	893.3	01/13/2021	WG	UF	INIT	REG	VOC	SW-846:8260B	Chloroethane	75-00-3	N	0.3	20900	—	—	—	—	0.3	µg/L	Y	U	U	N3B-2021-722	CAPA-21-217333	GELC
R-19 S2	893.3	01/13/2021	WG	UF	INIT	REG	VOC	SW-846:8260B	Trichlorofluoromethane	75-69-4	N	0.3	1140	—	—	—	—	0.3	µg/L	Y	U	U	N3B-2021-722	CAPA-21-217333	GELC
R-19 S2	893.3	01/13/2021	WG	UF	INIT	REG	VOC	SW-846:8260B	Acrolein	107-02-8	N	1.5	0.0415	—	—	—	—	1.5	µg/L	Y	U	U	N3B-2021-722	CAPA-21-217333	GELC
R-19 S2	893.3	01/13/2021	WG	UF	INIT	REG	VOC	SW-846:8260B	Dichloroethene[1,1-]	75-35-4	N	0.3	7	—	—	—	—	0.3	µg/L	Y	U	U	N3B-2021-722	CAPA-21-217333	GELC
R-19 S2	893.3	01/13/2021	WG	UF	INIT	REG	VOC	SW-846:8260B	Acetone	67-64-1	N	1.5	14100	—	—	—	—	1.5	µg/L	Y	U	U	N3B-2021-722	CAPA-21-217333	GELC
R-19 S2	893.3	01/13/2021	WG	UF	INIT	REG	VOC	SW-846:8260B	Trichloro-1,2,2-trifluoroethane[1,1,2-]	76-13-1	N	2	55000	—	—	—	—	2	µg/L	Y	U	U	N3B-2021-722	CAPA-21-217333	GELC
R-19 S2	893.3	01/13/2021	WG	UF	INIT	REG	VOC	SW-846:8260B	Iodomethane	74-88-4	N	1.5	—	—	—	—	—	1.5	µg/L	Y	U	U	N3B-2021-722	CAPA-21-217333	GELC
R-19 S2	893.3	01/13/2021	WG	UF	INIT	REG	VOC	SW-846:8260B	Carbon Disulfide	75-15-0	N	1.5	810	—	—	—	—	1.5	µg/L	Y	U	U	N3B-2021-722	CAPA-21-217333	GELC
R-19 S2	893.3	01/13/2021	WG	UF	INIT	REG	VOC	SW-846:8260B	Acetonitrile	75-05-8	N	8	130	—	—	—	—	8	µg/L	Y	U	U	N3B-2021-722	CAPA-21-217333	GELC
R-19 S2	893.3	01/13/2021	WG	UF	INIT	REG	VOC	SW-846:8260B	Isobutyl alcohol	78-83-1	N	15	5910	—	—	—	—	15	µg/L	Y	U	U	N3B-2021-722	CAPA-21-217333	GELC
R-19 S2	893.3	01/13/2021	WG	UF	INIT	REG	VOC	SW-846:8260B	Chloro-1-propene[3-]	107-05-1	N	1.5	7.3	—	—	—	—	1.5	µg/L	Y	U	U	N3B-2021-722	CAPA-21-217333	GELC
R-19 S2	893.3	01/13/2021	WG	UF	INIT	REG	VOC	SW-846:8260B	Methylene Chloride	75-09-2	N	1	5	—	—	—	—	1	µg/L	Y	U	U	N3B-2021-722	CAPA-21-217333	GELC
R-19 S2	893.3	01/13/2021	WG	UF	INIT	REG	VOC	SW-846:8260B	Acrylonitrile	107-13-1	N	1.5	0.523	—	—	—	—	1.5	µg/L	Y	U	U	N3B-2021-722	CAPA-21-217333	GELC
R-19 S2	893.3	01/13/2021	WG	UF	INIT	REG	VOC	SW-846:8260B	Methyl tert-Butyl Ether	1634-04-4	N	0.3	100	—	—	—	—	0.3	µg/L	Y	U	U	N3B-2021-722	CAPA-21-217333	GELC
R-19 S2	893.3	01/13/2021	WG	UF	INIT	REG	VOC	SW-846:8260B	Dichloroethene[trans-1,2-]	156-60-5	N	0.3	100	—	—	—	—	0.3	µg/L	Y	U	U	N3B-2021-722	CAPA-21-217333	GELC
R-19 S2	893.3	01/13/2021	WG	UF	INIT	REG	VOC	SW-846:8260B	Dichloroethane[1,1-]	75-34-3	N	0.3	25	—	—	—	—	0.3	µg/L	Y	U	U	N3B-2021-722	CAPA-21-217333	GELC
R-19 S2	893.3	01/13/2021	WG	UF	INIT	REG	VOC	SW-846:8260B	Vinyl acetate	108-05-4	N	1.5	409	—	—	—	—	1.5	µg/L	Y	U	U	N3B-2021-722	CAPA-21-217333	GELC
R-19 S2	893.3	01/13/2021	WG	UF	INIT	REG	VOC	SW-846:8260B	Chloro-1,3-butadiene[2-]	126-99-8	N	0.3	0.187	—	—	—	—	0.3	µg/L	Y	U	U	N3B-2021-722	CAPA-21-217333	GELC
R-19 S2	893.3	01/13/2021	WG	UF	INIT	REG	VOC	SW-846:8260B	Butanone[2-]	78-93-3	N	1.5	5560	—	—	—	—	1.5	µg/L	Y	U	U	N3B-2021-722	CAPA-21-217333	GELC
R-19 S2	893.3	01/13/2021	WG	UF	INIT	REG	VOC	SW-846:8260B	Dichloroethene[cis-1,2-]	156-59-2	N	0.3	70	—	—	—	—	0.3	µg/L	Y	U	U	N3B-2021-722	CAPA-21-217333	GELC
R-19 S2	893.3	01/13/2021	WG	UF	INIT	REG	VOC	SW-846:8260B	Dichloropropane[2,2-]	594-20-7	N	0.3	—	—	—	—	—	0.3	µg/L	Y	U	U	N3B-2021-722	CAPA-21-217333	GELC
R-19 S2	893.3	01/13/2021	WG	UF	INIT	REG	VOC	SW-846:8260B	Methacrylonitrile	126-98-7	N	1.5	1.91	—	—	—	—	1.5	µg/L	Y	U	U	N3B-2021-722	CAPA-21-217333	GELC
R-19 S2	893.3	01/13/2021	WG	UF	INIT	REG	VOC	SW-846:8260B	Propionitrile	107-12-0	N	1.5	—	—	—	—	—	1.5	µg/L	Y	U	U	N3B-2021-722	CAPA-21-217333	GELC
R-19 S2	893.3	01/13/2021	WG	UF	INIT	REG	VOC	SW-846:8260B	Bromochloromethane	74-97-5	N	0.3	83	—	—	—	—	0.3	µg/L	Y	U	U	N3B-2021-722	CAPA-21-217333	GELC
R-19 S2	893.3	01/13/2021	WG	UF	INIT	REG	VOC	SW-846:8260B	Chloroform	67-66-3	N	0.3	80	—	—	—	—	0.3	µg/L	Y	U	U	N3B-2021-722	CAPA-21-217333	GELC
R-19 S2	893.3	01/13/2021	WG	UF	INIT	REG	VOC	SW-846:8260B	Trichloroethane[1,1,1-]	71-55-6	N	0.3	200	—	—	—	—	0.3	µg/L	Y	U	U	N3B-2021-722	CAPA-21-217333	GELC
R-19 S2	893.3	01/13/2021	WG	UF	INIT	REG	VOC	SW-846:8260B	Dichloropropene[1,1-]	563-58-6	N	0.3	—	—	—	—	—	0.3	µg/L	Y	U	U	N3B-2021-722	CAPA-21-217333	GELC
R-19 S2	893.3	01/13/2021	WG	UF	INIT	REG	VOC	SW-846:8260B	Carbon Tetrachloride	56-23-5	N	0.3	5	—	—	—	—	0.3	µg/L	Y	U	U	N3B-2021-722	CAPA-21-217333	GELC
R-19 S2	893.3	01/13/2021	WG	UF	INIT	REG	VOC	SW-846:8260B	Dichloroethane[1,2-]	107-06-2	N	0.3	5	—	—	—	—	0.3	µg/L	Y	U	U	N3B-2021-722	CAPA-21-217333	GELC
R-19 S2	893.3	01/13/2021	WG	UF	INIT	REG	VOC	SW-846:8260B	Benzene	71-43-2	N	0.3	5	—	—	—	—	0.3	µg/L	Y	U	U	N3B-2021-722	CAPA-21-217333	GELC
R-19 S2	893.3	01/13/2021	WG	UF	INIT	REG	VOC	SW-846:8260B	Trichloroethene	79-01-6	N	0.3	5	—	—	—	—	0.3	µg/L	Y	U	U	N3B-2021-722	CAPA-21-217333	GELC
R-19 S2	893.3	01/13/2021	WG	UF	INIT	REG	VOC	SW-846:8260B	Dichloropropane[1,2-]	78-87-5	N	0.3	5	—	—	—	—	0.3	µg/L	Y	U	U	N3B-2021-722	CAPA-21-217333	GELC
R-19 S2	893.3	01/13/2021	WG	UF	INIT	REG	VOC	SW-846:8260B	Dibromomethane	74-95-3	N	0.3	0.0747	—	—	—	—	0.3	µg/L	Y	U	U	N3B-2021-722	CAPA-21-217333	GELC
R-19 S2	893.3	01/13/2021	WG	UF	INIT	REG	VOC	SW-846:8260B	Bromodichloromethane	75-27-4	N	0.3	80	—	—	—	—	0.3	µg/L	Y	U	U	N3B-2021-722	CAPA-21-217333	GELC
R-19 S2	893.3	01/13/2021	WG	UF	INIT	REG	VOC	SW-846:8260B	Dichloropropene[cis-1,3-]	10061-01-5	N	0.3	—	—	—	—	—	0.3	µg/L	Y	U	U	N3B-2021-722	CAPA-21-217333	GELC
R-19 S2	893.3	01/13/2021	WG	UF	INIT	REG	VOC	SW-846:8260B	Methyl-2-pentanone[4-]	108-10-1	N	1.5	1240	—	—	—	—	1.5	µg/L	Y	U	U	N3B-2021-722	CAPA-21-217333	GELC
R-19 S2	893.3	01/13/2021	WG	UF	INIT	REG	VOC	SW-846:8260B	Toluene	108-88-3	N	0.3	1000	—	—	—	—	0.3	µg/L	Y	U	U	N3B-2021-722	CAPA-21-217333	GELC
R-19 S2	893.3	01/13/2021	WG	UF	INIT	REG	VOC	SW-846:8260B	Dichloropropene[trans-1,3-]	10061-02-6	N	0.3	—	—	—	—	—	0.3	µg/L	Y	U	U	N3B-2021-722	CAPA-21-217333	GELC
R-19 S2	893.3	01/13/2021	WG	UF	INIT	REG	VOC	SW-846:8260B	Trichloroethane[1,1,2-]	79-00-5	N	0.3	5	—	—	—	—	0.3	µg/L	Y	U	U	N3B-2021-722	CAPA-21-217333	GELC
R-19 S2	893.3	01/13/2021	WG	UF	INIT	REG	VOC	SW-846:8260B	Dichloropropane[1,3-]	142-28-9	N	0.3	370	—	—	—	—	0.3	µg/L	Y	U	U	N3B-2021-722	CAPA-21-217333	GELC
R-19 S2	893.3	01/13/2021	WG	UF	INIT	REG	VOC	SW-846:8260B	Hexanone[2-]	591-78-6	N	1.5	38	—	—	—	—	1.5	µg/L	Y	U	U	N3B-2021-722	CAPA-21-217333	GELC
R-19 S2	893.3	01/13/2021	WG	UF	INIT	REG	VOC	SW-846:8260B	Tetrachloroethene	127-18-4	N	0.3	5	—	—	—	—	0.3	µg/L	Y	U	U	N3B-2021-722	CAPA-21-217333	GELC
R-19 S2	893.3	01/13/2021	WG	UF	INIT	REG	VOC	SW-846:8260B	Chlorodibromomethane	124-48-1	N	0.3	80	—	—	—	—	0.3	µg/L	Y	U	U	N3B-2021-722	CAPA-21-217333	GELC
R-19 S2	893.3	01/13/2021	WG	UF	INIT	REG	VOC	SW-846:8260B	Dibromoethane[1,2-]	106-93-4	N	0.3	0.05	—	—	—	—	0.3	µg/L	Y	U	U	N3B-2021-722	CAPA-21-217333	GELC
R-19 S2	893.3	01/13/2021	WG	UF	INIT	REG	VOC	SW-846:8260B	Chlorobenzene	108-90-7	N	0.3	100	—	—	—	—	0.3	µg/L	Y	U	U	N3B-2021-722	CAPA-21-217333	GELC
R-19 S2	893.3	01/13/2021	WG	UF	INIT	REG	VOC	SW-846:8260B	Tetrachloroethane[1,1,1,2-]	630-20-6	N	0.3	5.74	—	—	—	—	0.3	µg/L	Y	U	U	N3B-2021-722	CAPA-21-217333	GELC
R-19 S2	893.3	01/13/2021	WG	UF	INIT	REG	VOC	SW-846:8260B	Ethylbenzene	100-41-4	N	0.3	700	—	—	—	—	0.3	µg/L	Y	U	U	N3B-2021-722	CAPA-21-217333	GELC
R-19 S2	893.3	01/13/2021	WG	UF	INIT	REG	VOC	SW-846:8260B	Xylene[1,3-]+Xylene[1,4-]	Xylene[m+p]	N	0.3	193	—	—	—	—	0.3	µg/L	Y	U	U	N3B-2021-722	CAPA-21-217333	GELC
R-19 S2	893.3	01/13/2021	WG	UF	INIT	REG	VOC	SW-846:8260B	Xylene[1,2-]	95-47-6	N	0.3	193	—	—	—	—	0.3	µg/L	Y	U	U	N3B-2021-722	CAPA-21-217333	GELC
R-19 S2	893.3	01/13/2021	WG	UF	INIT	REG	VOC	SW-846:8260B	Styrene	100-42-5	N	0.3	100	—	—	—	—	0.3	µg/L	Y	U	U	N3B-2021-722	CAPA-21-217333	GELC
R-19 S2	893.3	01/13/2021	WG	UF	INIT	REG	VOC	SW-846:8260B	Bromoform	75-25-2	N	0.3	80	—	—	—	—	0.3	µg/L	Y	U	U	N3B-2021-722	CAPA-21-217333	GELC
R-19 S2	893.3	01/13/2021	WG	UF	INIT	REG	VOC	SW-846:8260B	Isopropylbenzene	98-82-8	N	0.3	447	—	—	—	—	0.3	µg/L	Y	U	U	N3B-2021-722	CAPA-21-217333	GELC
R-19 S2	893.3	01/13/2021	WG	UF	INIT	REG	VOC	SW-846:8260B	Tetrachloroethane[1,1,2,2-]	79-34-5	N	0.3	10	—	—	—	—	0.3	µg/L	Y	U	U	N3B-2021-722	CAPA-21-217333	GELC
R-19 S2	893.3	01/13/2021	WG	UF	INIT	REG	VOC	SW-846:8260B	Trichloropropane[1,2,3-]	96-18-4	N	0.3	0.00835	—	—	—	—	0.3	µg/L	Y	U	U	N3B-2021-722	CAPA-21-217333	GELC
R-19 S2	893.3	01/13/2021	WG	UF	INIT	REG	VOC	SW-846:8260B	Bromobenzene	108-86-1	N	0.3	62	—	—	—	—	0.3	µg/L	Y	U	U	N3B-2021-722	CAPA-21-217333	GELC
R-19 S2	893.3	01/13/2021	WG	UF	INIT	REG	VOC	SW-846:8260B	Propylbenzene[1-]	103-65-1	N	0.3	660	—	—	—	—	0.3	µg/L	Y	U	U	N3B-2021-722	CAPA-21-217333	GELC
R-19 S2	893.3	01/13/2021	WG	UF	INIT	REG	VOC	SW-846:8260B	Chlorotoluene[2-]	95-49-8	N	0.3	233	—	—	—	—	0.3	µg/L	Y	U	U	N3B-2021-722	CAPA-21-217333	GELC
R-19 S2	893.3	01/13/2021	WG	UF	INIT	REG	VOC	SW-846:8260B	Trimethylbenzene[1,3,5-]	108-67-8	N	0.3	60	—	—	—	—	0.3	µg/L	Y	U	U	N3B-2021-722	CAPA-21-217333	GELC

Table C-1 Analytical Results from the Periodic Monitoring Events Reported in this Periodic Monitoring Report

Location ID	Screen Depth (ft)	Sample Date	Sample Type	Field Preparation Code	Analysis Type Code	Sample Purpose	Method Category	Lab Method	Parameter Name	Parameter Code	Detected	Report Result	Screening Limit	Background Level	Background Entity	Lab Uncertainty	Report MDA	Report MDL	Report Unit	Best Value	Lab Qualifier	Validation Qualifier	COC #	Field Sample ID	Lab ID
R-19 S2	893.3	01/13/2021	WG	UF	INIT	REG	VOC	SW-846:8260B	Trimethylbenzene[1,2,4-]	95-63-6	N	0.3	56	—	—	—	—	0.3	µg/L	Y	U	U	N3B-2021-722	CAPA-21-217333	GELC
R-19 S2	893.3	01/13/2021	WG	UF	INIT	REG	VOC	SW-846:8260B	Chlorotoluene[4-]	106-43-4	N	0.3	250	—	—	—	—	0.3	µg/L	Y	U	U	N3B-2021-722	CAPA-21-217333	GELC
R-19 S2	893.3	01/13/2021	WG	UF	INIT	REG	VOC	SW-846:8260B	Butylbenzene[tert-]	98-06-6	N	0.3	690	—	—	—	—	0.3	µg/L	Y	U	U	N3B-2021-722	CAPA-21-217333	GELC
R-19 S2	893.3	01/13/2021	WG	UF	INIT	REG	VOC	SW-846:8260B	Butylbenzene[sec-]	135-98-8	N	0.3	2000	—	—	—	—	0.3	µg/L	Y	U	U	N3B-2021-722	CAPA-21-217333	GELC
R-19 S2	893.3	01/13/2021	WG	UF	INIT	REG	VOC	SW-846:8260B	Isopropyltoluene[4-]	99-87-6	N	0.3	—	—	—	—	—	0.3	µg/L	Y	U	U	N3B-2021-722	CAPA-21-217333	GELC
R-19 S2	893.3	01/13/2021	WG	UF	INIT	REG	VOC	SW-846:8260B	Butylbenzene[n-]	104-51-8	N	0.3	1000	—	—	—	—	0.3	µg/L	Y	U	U	N3B-2021-722	CAPA-21-217333	GELC
R-19 S2	893.3	01/13/2021	WG	UF	INIT	REG	VOC	SW-846:8260B	Dibromo-3-Chloropropane[1,2-]	96-12-8	N	0.5	0.2	—	—	—	—	0.5	µg/L	Y	U	U	N3B-2021-722	CAPA-21-217333	GELC
R-19 S2	893.3	01/13/2021	WG	UF	INIT	REG	VOC	SW-846:8260B	Trichlorobenzene[1,2,3-]	87-61-6	N	0.3	7	—	—	—	—	0.3	µg/L	Y	U	U	N3B-2021-722	CAPA-21-217333	GELC
R-19 S2	893.3	01/13/2021	WG	UF	INIT	REG	VOC	SW-846:8260B	Butanol[1-]	71-36-3	N	15	2000	—	—	—	—	15	µg/L	Y	U	U	N3B-2021-722	CAPA-21-217333	GELC
R-19 S2	893.3	01/13/2021	WG	UF	INIT	REG	VOC	SW-846:8260B	Dichlorobenzene[1,3-]	541-73-1	N	0.3	—	—	—	—	—	0.3	µg/L	Y	U	U	N3B-2021-722	CAPA-21-217333	GELC
R-19 S2	893.3	01/13/2021	WG	UF	INIT	REG	VOC	SW-846:8260B	Dichlorobenzene[1,4-]	106-46-7	N	0.3	75	—	—	—	—	0.3	µg/L	Y	U	U	N3B-2021-722	CAPA-21-217333	GELC
R-31 S4	826.6	02/19/2021	WG	UF	INIT	REG	HRGC/HRMS	SW-846:8290A	Tetrachlorodibenzodioxin[2,3,7,8-]	1746-01-6	N	0.00000246	0.00003	—	—	—	—	0.00000402	µg/L	Y	U	U	N3B-2021-896	CAAN-21-218090	CFA
R-31 S4	826.6	02/19/2021	WG	UF	INIT	REG	HRGC/HRMS	SW-846:8290A	Pentachlorodibenzodioxin[1,2,3,7,8-]	40321-76-4	N	0.00000493	—	—	—	—	—	0.0000214	µg/L	Y	U	U	N3B-2021-896	CAAN-21-218090	CFA
R-31 S4	826.6	02/19/2021	WG	UF	INIT	REG	HRGC/HRMS	SW-846:8290A	Hexachlorodibenzodioxin[1,2,3,4,7,8-]	39227-28-6	N	0.00000493	—	—	—	—	—	0.0000234	µg/L	Y	U	U	N3B-2021-896	CAAN-21-218090	CFA
R-31 S4	826.6	02/19/2021	WG	UF	INIT	REG	HRGC/HRMS	SW-846:8290A	Hexachlorodibenzodioxin[1,2,3,6,7,8-]	57653-85-7	N	0.00000493	—	—	—	—	—	0.0000161	µg/L	Y	U	U	N3B-2021-896	CAAN-21-218090	CFA
R-31 S4	826.6	02/19/2021	WG	UF	INIT	REG	HRGC/HRMS	SW-846:8290A	Hexachlorodibenzodioxin[1,2,3,7,8,9-]	19408-74-3	N	0.00000493	—	—	—	—	—	0.0000201	µg/L	Y	U	U	N3B-2021-896	CAAN-21-218090	CFA
R-31 S4	826.6	02/19/2021	WG	UF	INIT	REG	HRGC/HRMS	SW-846:8290A	Heptachlorodibenzodioxin[1,2,3,4,6,7,8-]	35822-46-9	N	0.00000493	—	—	—	—	—	0.0000179	µg/L	Y	U	U	N3B-2021-896	CAAN-21-218090	CFA
R-31 S4	826.6	02/19/2021	WG	UF	INIT	REG	HRGC/HRMS	SW-846:8290A	Octachlorodibenzodioxin[1,2,3,4,6,7,8,9-]	3268-87-9	N	0.00000986	—	—	—	—	—	0.0000328	µg/L	Y	U	U	N3B-2021-896	CAAN-21-218090	CFA
R-31 S4	826.6	02/19/2021	WG	UF	INIT	REG	HRGC/HRMS	SW-846:8290A	Tetrachlorodibenzofuran[2,3,7,8-]	51207-31-9	N	0.00000235	0.00000184	—	—	—	—	0.0000038	µg/L	Y	U	U	N3B-2021-896	CAAN-21-218090	CFA
R-31 S4	826.6	02/19/2021	WG	UF	INIT	REG	HRGC/HRMS	SW-846:8290A	Pentachlorodibenzofuran[1,2,3,7,8-]	57117-41-6	N	0.00000493	—	—	—	—	—	0.0000184	µg/L	Y	U	U	N3B-2021-896	CAAN-21-218090	CFA
R-31 S4	826.6	02/19/2021	WG	UF	INIT	REG	HRGC/HRMS	SW-846:8290A	Pentachlorodibenzofuran[2,3,4,7,8-]	57117-31-4	N	0.00000493	—	—	—	—	—	0.0000206	µg/L	Y	U	U	N3B-2021-896	CAAN-21-218090	CFA
R-31 S4	826.6	02/19/2021	WG	UF	INIT	REG	HRGC/HRMS	SW-846:8290A	Hexachlorodibenzofuran[1,2,3,4,7,8-]	70648-26-9	N	0.00000493	—	—	—	—	—	0.0000195	µg/L	Y	U	U	N3B-2021-896	CAAN-21-218090	CFA
R-31 S4	826.6	02/19/2021	WG	UF	INIT	REG	HRGC/HRMS	SW-846:8290A	Hexachlorodibenzofuran[1,2,3,6,7,8-]	57117-44-9	N	0.00000493	—	—	—	—	—	0.000015	µg/L	Y	U	U	N3B-2021-896	CAAN-21-218090	CFA
R-31 S4	826.6	02/19/2021	WG	UF	INIT	REG	HRGC/HRMS	SW-846:8290A	Hexachlorodibenzofuran[2,3,4,6,7,8-]	60851-34-5	N	0.00000493	—	—	—	—	—	0.000015	µg/L	Y	U	U	N3B-2021-896	CAAN-21-218090	CFA
R-31 S4	826.6	02/19/2021	WG	UF	INIT	REG	HRGC/HRMS	SW-846:8290A	Hexachlorodibenzofuran[1,2,3,7,8,9-]	72918-21-9	N	0.00000493	—	—	—	—	—	0.000022	µg/L	Y	U	U	N3B-2021-896	CAAN-21-218090	CFA
R-31 S4	826.6	02/19/2021	WG	UF	INIT	REG	HRGC/HRMS	SW-846:8290A	Heptachlorodibenzofuran[1,2,3,4,6,7,8-]	67562-39-4	N	0.00000493	—	—	—	—	—	0.0000141	µg/L	Y	U	U	N3B-2021-896	CAAN-21-218090	CFA
R-31 S4	826.6	02/19/2021	WG	UF	INIT	REG	HRGC/HRMS	SW-846:8290A	Heptachlorodibenzofuran[1,2,3,4,7,8,9-]	55673-89-7	N	0.00000493	—	—	—	—	—	0.0000172	µg/L	Y	U	U	N3B-2021-896	CAAN-21-218090	CFA
R-31 S4	826.6	02/19/2021	WG	UF	INIT	REG	HRGC/HRMS	SW-846:8290A	Octachlorodibenzofuran[1,2,3,4,6,7,8,9-]	39001-02-0	N	0.00000986	—	—	—	—	—	0.0000375	µg/L	Y	U	U	N3B-2021-896	CAAN-21-218090	CFA
R-31 S4	826.6	02/19/2021	WG	UF	INIT	REG	HRGC/HRMS	SW-846:8290A	Tetrachlorodibenzodioxins (Total)	41903-57-5	N	0	—	—	—	—	—	—	µg/L	Y	U	U	N3B-2021-896	CAAN-21-218090	CFA
R-31 S4	826.6	02/19/2021	WG	UF	INIT	REG	HRGC/HRMS	SW-846:8290A	Pentachlorodibenzodioxins (Total)	36088-22-9	N	0	—	—	—	—	—	—	µg/L	Y	U	U	N3B-2021-896	CAAN-21-218090	CFA
R-31 S4	826.6	02/19/2021	WG	UF	INIT	REG	HRGC/HRMS	SW-846:8290A	Hexachlorodibenzodioxins (Total)	34465-46-8	N	0	0.00013	—	—	—	—	—	µg/L	Y	U	U	N3B-2021-896	CAAN-21-218090	CFA
R-31 S4	826.6	02/19/2021	WG	UF	INIT	REG	HRGC/HRMS	SW-846:8290A	Heptachlorodibenzodioxins (Total)	37871-00-4	N	0	—	—	—	—	—	—	µg/L	Y	U	U	N3B-2021-896	CAAN-21-218090	CFA
R-31 S4	826.6	02/19/2021	WG	UF	INIT	REG	HRGC/HRMS	SW-846:8290A	Tetrachlorodibenzofurans (Totals)	55722-27-5	N	0	—	—	—	—	—	—	µg/L	Y	U	U	N3B-2021-896	CAAN-21-218090	CFA
R-31 S4	826.6	02/19/2021	WG	UF	INIT	REG	HRGC/HRMS	SW-846:8290A	Pentachlorodibenzofurans (Totals)	30402-15-4	N	0	—	—	—	—	—	—	µg/L	Y	U	U	N3B-2021-896	CAAN-21-218090	CFA
R-31 S4	826.6	02/19/2021	WG	UF	INIT	REG	HRGC/HRMS	SW-846:8290A	Hexachlorodibenzofurans (Total)	55684-94-1	N	0	—	—	—	—	—	—	µg/L	Y	U	U	N3B-2021-896	CAAN-21-218090	CFA
R-31 S4	826.6	02/19/2021	WG	UF	INIT	REG	HRGC/HRMS	SW-846:8290A	Heptachlorodibenzofurans (Total)	38998-75-3	N	0	—	—	—	—	—	—	µg/L	Y	U	U	N3B-2021-896	CAAN-21-218090	CFA
R-31 S3	666.3	02/19/2021	WG	UF	INIT	REG	HRGC/HRMS	SW-846:8290A	Tetrachlorodibenzodioxin[2,3,7,8-]	1746-01-6	N	0.00000136	0.00003	—	—	—	—	0.00000407	µg/L	Y	U	U	N3B-2021-896	CAAN-21-218085	CFA
R-31 S3	666.3	02/19/2021	WG	UF	INIT	REG	HRGC/HRMS	SW-846:8290A	Pentachlorodibenzodioxin[1,2,3,7,8-]	40321-76-4	N	0.00000499	—	—	—	—	—	0.0000217	µg/L	Y	U	U	N3B-2021-896	CAAN-21-218085	CFA
R-31 S3	666.3	02/19/2021	WG	UF	INIT	REG	HRGC/HRMS	SW-846:8290A	Hexachlorodibenzodioxin[1,2,3,4,7,8-]	39227-28-6	N	0.00000499	—	—	—	—	—	0.0000237	µg/L	Y	U	U	N3B-2021-896	CAAN-21-218085	CFA
R-31 S3	666.3	02/19/2021	WG	UF	INIT	REG	HRGC/HRMS	SW-846:8290A	Hexachlorodibenzodioxin[1,2,3,6,7,8-]	57653-85-7	N	0.00000499	—	—	—	—	—	0.0000163	µg/L	Y	U	U	N3B-2021-896	CAAN-21-218085	CFA
R-31 S3	666.3	02/19/2021	WG	UF	INIT	REG	HRGC/HRMS	SW-846:8290A	Hexachlorodibenzodioxin[1,2,3,7,8,9-]	19408-74-3	N	0.00000499	—	—	—	—	—	0.0000204	µg/L	Y	U	U	N3B-2021-896	CAAN-21-218085	CFA
R-31 S3	666.3	02/19/2021	WG	UF	INIT	REG	HRGC/HRMS	SW-846:8290A	Heptachlorodibenzodioxin[1,2,3,4,6,7,8-]	35822-46-9	N	0.00000499	—	—	—	—	—	0.0000181	µg/L	Y	U	U	N3B-2021-896	CAAN-21-218085	CFA
R-31 S3	666.3	02/19/2021	WG	UF	INIT	REG	HRGC/HRMS	SW-846:8290A	Octachlorodibenzodioxin[1,2,3,4,6,7,8,9-]	3268-87-9	N	0.0000137	—	—	—	—	—	0.0000332	µg/L	Y	BJ	U	N3B-2021-896	CAAN-21-218085	CFA
R-31 S3	666.3	02/19/2021	WG	UF	INIT	REG	HRGC/HRMS	SW-846:8290A	Tetrachlorodibenzofuran[2,3,7,8-]	51207-31-9	N	0.00000108	0.00000184	—	—	—	—	0.00000385	µg/L	Y	U	U	N3B-2021-896	CAAN-21-218085	CFA
R-31 S3	666.3	02/19/2021	WG	UF	INIT	REG	HRGC/HRMS	SW-846:8290A	Pentachlorodibenzofuran[1,2,3,7,8-]	57117-41-6	N	0.00000499	—	—	—	—	—	0.0000186	µg/L	Y	U	U	N3B-2021-896	CAAN-21-218085	CFA
R-31 S3	666.3	02/19/2021	WG	UF	INIT	REG	HRGC/HRMS	SW-846:8290A	Pentachlorodibenzofuran[2,3,4,7,8-]	57117-31-4	N	0.00000499	—	—	—	—	—	0.0000208	µg/L	Y	U	U	N3B-2021-896	CAAN-21-218085	CFA
R-31 S3	666.3	02/19/2021	WG	UF	INIT	REG	HRGC/HRMS	SW-846:8290A	Hexachlorodibenzofuran[1,2,3,4,7,8-]	70648-26-9	N	0.00000499	—	—	—	—	—	0.0000198	µg/L	Y	U	U	N3B-2021-896	CAAN-21-218085	CFA
R-31 S3	666.3	02/19/2021	WG	UF	INIT	REG	HRGC/HRMS	SW-846:8290A	Hexachlorodibenzofuran[1,2,3,6,7,8-]	57117-44-9	N	0.00000499	—	—	—	—	—	0.0000152	µg/L	Y	U	U	N3B-2021-896	CAAN-21-218085	CFA
R-31 S3	666.3	02/19/2021	WG	UF	INIT	REG	HRGC/HRMS	SW-846:8290A	Hexachlorodibenzofuran[2,3,4,6,7,8-]	60851-34-5	N	0.00000499	—	—	—	—	—	0.0000152	µg/L	Y	U	U	N3B-2021-896	CAAN-21-218085	CFA
R-31 S3	666.3	02/19/2021	WG	UF	INIT	REG	HRGC/HRMS	SW-846:8290A	Hexachlorodibenzofuran[1,2,3,7,8,9-]	72918-21-9	N	0.00000499	—	—	—	—	—	0.0000222	µg/L	Y	U	U	N3B-2021-896	CAAN-21-218085	CFA
R-31 S3	666.3	02/19/2021	WG	UF	INIT	REG	HRGC/HRMS	SW-846:8290A	Heptachlorodibenzofuran[1,2,3,4,6,7,8-]	67562-39-4	N	0.00000499	—	—	—	—	—	0.0000143	µg/L	Y	U	U	N3B-2021-896	CAAN-21-218085	CFA
R-31 S3	666.3	02/19/2021	WG	UF	INIT	REG	HRGC/HRMS	SW-846:8290A	Heptachlorodibenzofuran[1,2,3,4,7,8,9-]	55673-89-7	N	0.00000499	—	—	—	—	—	0.0000175	µg/L	Y	U	U	N3B-2021-896	CAAN-21-218085	CFA
R-31 S3	666.3	02/19/2021	WG	UF	INIT	REG	HRGC/HRMS	SW-846:8290A	Octachlorodibenzofuran[1,2,3,4,6,7,8,9-]	39001-02-0	N	0.0000126	—	—	—	—	—	0.000038	µg/L	Y	BJK	U	N3B-2021-896	CAAN-21-218085	CFA
R-31 S3	666.3	02/19/2021	WG	UF	INIT	REG	HRGC/HRMS	SW-846:8290A	Tetrachlorodibenzodioxins (Total)	41903-57-5	N	0	—	—	—	—	—	—	µg/L	Y	U	U	N3B-2021-896	CAAN-21-218085	CFA
R-31 S3	666.3	02/19/2021	WG	UF	INIT	REG	HRGC/HRMS	SW-846:8290A	Pentachlorodibenzodioxins (Total)	36088-22-9	N	0	—	—	—	—	—	—	µg/L	Y	U	U	N3B-2021-896	CAAN-21-218085	CFA
R-31 S3	666.3	02/19/2021	WG	UF	INIT	REG	HRGC/HRMS	SW-846:8290A	Hexachlorodibenzodioxins (Total)	34465-46-8	N	0	0.00013	—	—	—	—	—	µg/L	Y	U	U	N3B-2021-896	CAAN-21-218085	CFA
R-31 S3	666.3	02/19/2021	WG	UF	INIT	REG	HRGC/HRMS	SW-846:8290A	Heptachlorodibenzodioxins (Total)	37871-00-4	N	0	—	—	—	—	—	—	µg/L	Y	U	U	N3B-2021-896	CAAN-21-218085	CFA
R-31 S3	666.3	02/19/2021	WG	UF	INIT	REG	HRGC/HRMS	SW-846:8290A	Tetrachlorodibenzofurans (Totals)	55722-27-5	N	0	—	—	—	—	—	—	µg/L	Y	U	U	N3B-2021-896	CAAN-21-218085	CFA
R-31 S3	666.3	02/19/2021	WG	UF	INIT	REG	HRGC/HRMS	SW-846:8290A	Pentachlorodibenzofurans (Totals)	30402-15-4	N	0	—	—	—	—	—	—	µg/L	Y	U	U	N3B-2021-896	CAAN-21-218085	CFA
R-31 S3	666.3	02/19/2021	WG	UF	INIT	REG	HRGC/HRMS	SW-846:8290A	Hexachlorodibenzofurans (Total)	55684-94-1	N	0	—	—	—	—	—	—	µg/L	Y	U	U	N3B-2021-896	CAAN-21-218085	CFA
R-31 S3	666.3	02/19/2021	WG	UF	INIT	REG	HRGC/HRMS	SW-846:8290A	Heptachlorodibenzofurans (Total)	38998-75-3	N	0	—	—	—	—	—	—	µg/L	Y	U	U	N3B-2021-896	CAAN-21-218085	CFA
R-31 S3	666.3	02/19/2021	WG	UF	INIT	FD	HRGC/HRMS	SW-846:8290A	Tetrachlorodibenzodioxin[2,3,7,8-]	1746-01-6	N	0.00000221	0.00003	—	—	—	—	0.00000399	µg/L	Y	U	U	N3B-2021-896	CAAN-21-218087	CFA

Table C-1 Analytical Results from the Periodic Monitoring Events Reported in this Periodic Monitoring Report

Location ID	Screen Depth (ft)	Sample Date	Sample Type	Field Preparation Code	Analysis Type Code	Sample Purpose	Method Category	Lab Method	Parameter Name	Parameter Code	Detected	Report Result	Screening Limit	Background Level	Background Entity	Lab Uncertainty	Report MDA	Report MDL	Report Unit	Best Value	Lab Qualifier	Validation Qualifier	COC #	Field Sample ID	Lab ID
R-31 S3	666.3	02/19/2021	WG	UF	INIT	FD	HRGC/HRMS	SW-846:8290A	Pentachlorodibenzodioxin[1,2,3,7,8-]	40321-76-4	N	0.00000489	—	—	—	—	—	0.0000212	µg/L	Y	U	U	N3B-2021-896	CAAN-21-218087	CFA
R-31 S3	666.3	02/19/2021	WG	UF	INIT	FD	HRGC/HRMS	SW-846:8290A	Hexachlorodibenzodioxin[1,2,3,4,7,8-]	39227-28-6	N	0.00000489	—	—	—	—	—	0.0000232	µg/L	Y	U	U	N3B-2021-896	CAAN-21-218087	CFA
R-31 S3	666.3	02/19/2021	WG	UF	INIT	FD	HRGC/HRMS	SW-846:8290A	Hexachlorodibenzodioxin[1,2,3,6,7,8-]	57653-85-7	N	0.00000489	—	—	—	—	—	0.000016	µg/L	Y	U	U	N3B-2021-896	CAAN-21-218087	CFA
R-31 S3	666.3	02/19/2021	WG	UF	INIT	FD	HRGC/HRMS	SW-846:8290A	Hexachlorodibenzodioxin[1,2,3,7,8,9-]	19408-74-3	N	0.00000489	—	—	—	—	—	0.00002	µg/L	Y	U	U	N3B-2021-896	CAAN-21-218087	CFA
R-31 S3	666.3	02/19/2021	WG	UF	INIT	FD	HRGC/HRMS	SW-846:8290A	Heptachlorodibenzodioxin[1,2,3,4,6,7,8-]	35822-46-9	N	0.00000489	—	—	—	—	—	0.0000178	µg/L	Y	U	U	N3B-2021-896	CAAN-21-218087	CFA
R-31 S3	666.3	02/19/2021	WG	UF	INIT	FD	HRGC/HRMS	SW-846:8290A	Octachlorodibenzodioxin[1,2,3,4,6,7,8,9-]	3268-87-9	N	0.00000978	—	—	—	—	—	0.0000326	µg/L	Y	U	U	N3B-2021-896	CAAN-21-218087	CFA
R-31 S3	666.3	02/19/2021	WG	UF	INIT	FD	HRGC/HRMS	SW-846:8290A	Tetrachlorodibenzofuran[2,3,7,8-]	51207-31-9	N	0.00000252	0.00000184	—	—	—	—	0.00000377	µg/L	Y	U	U	N3B-2021-896	CAAN-21-218087	CFA
R-31 S3	666.3	02/19/2021	WG	UF	INIT	FD	HRGC/HRMS	SW-846:8290A	Pentachlorodibenzofuran[1,2,3,7,8-]	57117-41-6	N	0.00000489	—	—	—	—	—	0.0000182	µg/L	Y	U	U	N3B-2021-896	CAAN-21-218087	CFA
R-31 S3	666.3	02/19/2021	WG	UF	INIT	FD	HRGC/HRMS	SW-846:8290A	Pentachlorodibenzofuran[2,3,4,7,8-]	57117-31-4	N	0.00000489	—	—	—	—	—	0.0000204	µg/L	Y	U	U	N3B-2021-896	CAAN-21-218087	CFA
R-31 S3	666.3	02/19/2021	WG	UF	INIT	FD	HRGC/HRMS	SW-846:8290A	Hexachlorodibenzofuran[1,2,3,4,7,8-]	70648-26-9	N	0.00000489	—	—	—	—	—	0.0000194	µg/L	Y	U	U	N3B-2021-896	CAAN-21-218087	CFA
R-31 S3	666.3	02/19/2021	WG	UF	INIT	FD	HRGC/HRMS	SW-846:8290A	Hexachlorodibenzofuran[1,2,3,6,7,8-]	57117-44-9	N	0.00000489	—	—	—	—	—	0.0000149	µg/L	Y	U	U	N3B-2021-896	CAAN-21-218087	CFA
R-31 S3	666.3	02/19/2021	WG	UF	INIT	FD	HRGC/HRMS	SW-846:8290A	Hexachlorodibenzofuran[2,3,4,6,7,8-]	60851-34-5	N	0.00000489	—	—	—	—	—	0.0000149	µg/L	Y	U	U	N3B-2021-896	CAAN-21-218087	CFA
R-31 S3	666.3	02/19/2021	WG	UF	INIT	FD	HRGC/HRMS	SW-846:8290A	Hexachlorodibenzofuran[1,2,3,7,8,9-]	72918-21-9	N	0.00000489	—	—	—	—	—	0.0000218	µg/L	Y	U	U	N3B-2021-896	CAAN-21-218087	CFA
R-31 S3	666.3	02/19/2021	WG	UF	INIT	FD	HRGC/HRMS	SW-846:8290A	Heptachlorodibenzofuran[1,2,3,4,6,7,8-]	67562-39-4	N	0.00000489	—	—	—	—	—	0.000014	µg/L	Y	U	U	N3B-2021-896	CAAN-21-218087	CFA
R-31 S3	666.3	02/19/2021	WG	UF	INIT	FD	HRGC/HRMS	SW-846:8290A	Heptachlorodibenzofuran[1,2,3,4,7,8,9-]	55673-89-7	N	0.00000489	—	—	—	—	—	0.0000171	µg/L	Y	U	U	N3B-2021-896	CAAN-21-218087	CFA
R-31 S3	666.3	02/19/2021	WG	UF	INIT	FD	HRGC/HRMS	SW-846:8290A	Octachlorodibenzofuran[1,2,3,4,6,7,8,9-]	39001-02-0	N	0.00000978	—	—	—	—	—	0.0000372	µg/L	Y	U	U	N3B-2021-896	CAAN-21-218087	CFA
R-31 S3	666.3	02/19/2021	WG	UF	INIT	FD	HRGC/HRMS	SW-846:8290A	Tetrachlorodibenzodioxins (Total)	41903-57-5	N	0	—	—	—	—	—	—	µg/L	Y	U	U	N3B-2021-896	CAAN-21-218087	CFA
R-31 S3	666.3	02/19/2021	WG	UF	INIT	FD	HRGC/HRMS	SW-846:8290A	Pentachlorodibenzodioxins (Total)	36088-22-9	N	0	—	—	—	—	—	—	µg/L	Y	U	U	N3B-2021-896	CAAN-21-218087	CFA
R-31 S3	666.3	02/19/2021	WG	UF	INIT	FD	HRGC/HRMS	SW-846:8290A	Hexachlorodibenzodioxins (Total)	34465-46-8	N	0	0.00013	—	—	—	—	—	µg/L	Y	U	U	N3B-2021-896	CAAN-21-218087	CFA
R-31 S3	666.3	02/19/2021	WG	UF	INIT	FD	HRGC/HRMS	SW-846:8290A	Heptachlorodibenzodioxins (Total)	37871-00-4	N	0	—	—	—	—	—	—	µg/L	Y	U	U	N3B-2021-896	CAAN-21-218087	CFA
R-31 S3	666.3	02/19/2021	WG	UF	INIT	FD	HRGC/HRMS	SW-846:8290A	Tetrachlorodibenzofurans (Totals)	55722-27-5	N	0	—	—	—	—	—	—	µg/L	Y	U	U	N3B-2021-896	CAAN-21-218087	CFA
R-31 S3	666.3	02/19/2021	WG	UF	INIT	FD	HRGC/HRMS	SW-846:8290A	Pentachlorodibenzofurans (Totals)	30402-15-4	N	0	—	—	—	—	—	—	µg/L	Y	U	U	N3B-2021-896	CAAN-21-218087	CFA
R-31 S3	666.3	02/19/2021	WG	UF	INIT	FD	HRGC/HRMS	SW-846:8290A	Hexachlorodibenzofurans (Total)	55684-94-1	N	0	—	—	—	—	—	—	µg/L	Y	U	U	N3B-2021-896	CAAN-21-218087	CFA
R-31 S3	666.3	02/19/2021	WG	UF	INIT	FD	HRGC/HRMS	SW-846:8290A	Heptachlorodibenzofurans (Total)	38998-75-3	N	0	—	—	—	—	—	—	µg/L	Y	U	U	N3B-2021-896	CAAN-21-218087	CFA
R-31 S3	666.3	02/19/2021	WG	F	INIT	REG	General Chemistry	EPA:300.0	Bromide	Br(-1)	N	0.067	—	0.067	Regional-Scr_95	—	—	0.067	mg/L	Y	U	U	N3B-2021-894	CAAN-21-218084	GELC
R-31 S3	666.3	02/19/2021	WG	F	INIT	REG	General Chemistry	EPA:300.0	Fluoride	F(-1)	Y	0.36	1.6	0.377	Regional	—	—	0.033	mg/L	Y	—	NQ	N3B-2021-894	CAAN-21-218084	GELC
R-31 S3	666.3	02/19/2021	WG	F	INIT	REG	General Chemistry	EPA:310.1	Alkalinity-CO3	ALK-CO3	N	1.45	—	—	—	—	—	1.45	mg/L	Y	U	U	N3B-2021-894	CAAN-21-218084	GELC
R-31 S3	666.3	02/19/2021	WG	F	INIT	REG	General Chemistry	EPA:350.1	Ammonia as Nitrogen	NH3-N	Y	0.0781	—	0.1	Regional-Scr_95	—	—	0.017	mg/L	Y	—	J-	N3B-2021-894	CAAN-21-218084	GELC
R-31 S3	666.3	02/19/2021	WG	F	INIT	REG	General Chemistry	EPA:353.2	Nitrate-Nitrite as Nitrogen	NO3+NO2-N	Y	0.427	10	0.769	Regional	—	—	0.017	mg/L	Y	—	NQ	N3B-2021-894	CAAN-21-218084	GELC
R-31 S3	666.3	02/19/2021	WG	F	INIT	REG	General Chemistry	EPA:365.4	Total Phosphate as Phosphorus	PO4-P	N	0.02	—	0.0822	Regional-Scr_95	—	—	0.02	mg/L	Y	U	U	N3B-2021-894	CAAN-21-218084	GELC
R-31 S3	666.3	02/19/2021	WG	F	INIT	REG	General Chemistry	EPA:120.1	Specific Conductance	SPEC_CONDC	Y	128	—	—	—	—	—	1	µS/cm	Y	—	NQ	N3B-2021-894	CAAN-21-218084	GELC
R-31 S3	666.3	02/19/2021	WG	F	INIT	REG	General Chemistry	EPA:150.1	Acidity or Alkalinity of a solution	pH	Y	7.66	—	—	—	—	—	0.01	SU	Y	H	J	N3B-2021-894	CAAN-21-218084	GELC
R-31 S3	666.3	02/19/2021	WG	F	INIT	REG	General Chemistry	EPA:160.1	Total Dissolved Solids	TDS	N	163	1000	161	Regional	—	—	3.4	mg/L	Y	—	U	N3B-2021-894	CAAN-21-218084	GELC
R-31 S3	666.3	02/19/2021	WG	F	INIT	REG	General Chemistry	EPA:300.0	Chloride	Cl(-1)	Y	1.93	250	2.7	Regional	—	—	0.067	mg/L	Y	—	NQ	N3B-2021-894	CAAN-21-218084	GELC
R-31 S3	666.3	02/19/2021	WG	F	INIT	REG	General Chemistry	EPA:300.0	Sulfate	SO4(-2)	Y	2.15	600	4.59	Regional	—	—	0.133	mg/L	Y	—	NQ	N3B-2021-894	CAAN-21-218084	GELC
R-31 S3	666.3	02/19/2021	WG	F	INIT	REG	General Chemistry	EPA:310.1	Alkalinity-CO3+HCO3	ALK-CO3+HCO3	Y	55.5	—	72.9	Regional	—	—	1.45	mg/L	Y	—	NQ	N3B-2021-894	CAAN-21-218084	GELC
R-31 S3	666.3	02/19/2021	WG	UF	INIT	REG	Inorganic	EPA:335.4	Cyanide (Total)	CN(TOTAL)	N	0.00167	0.2	0.0017	Regional-Scr_95	—	—	0.00167	mg/L	Y	U	U	N3B-2021-894	CAAN-21-218085	GELC
R-31 S3	666.3	02/19/2021	WG	UF	INIT	REG	General Chemistry	EPA:351.2	Total Kjeldahl Nitrogen	TKN	N	0.033	—	—	—	—	—	0.033	mg/L	Y	U	U	N3B-2021-894	CAAN-21-218085	GELC
R-31 S3	666.3	02/19/2021	WG	F	INIT	FD	General Chemistry	EPA:120.1	Specific Conductance	SPEC_CONDC	Y	128	—	—	—	—	—	1	µS/cm	Y	—	NQ	N3B-2021-894	CAAN-21-218086	GELC
R-31 S3	666.3	02/19/2021	WG	F	INIT	FD	General Chemistry	EPA:150.1	Acidity or Alkalinity of a solution	pH	Y	7.66	—	—	—	—	—	0.01	SU	Y	H	J	N3B-2021-894	CAAN-21-218086	GELC
R-31 S3	666.3	02/19/2021	WG	F	INIT	FD	General Chemistry	EPA:160.1	Total Dissolved Solids	TDS	N	150	1000	161	Regional	—	—	3.4	mg/L	Y	—	U	N3B-2021-894	CAAN-21-218086	GELC
R-31 S3	666.3	02/19/2021	WG	F	INIT	FD	General Chemistry	EPA:300.0	Bromide	Br(-1)	N	0.067	—	0.067	Regional-Scr_95	—	—	0.067	mg/L	Y	U	U	N3B-2021-894	CAAN-21-218086	GELC
R-31 S3	666.3	02/19/2021	WG	F	INIT	FD	General Chemistry	EPA:300.0	Chloride	Cl(-1)	Y	2.11	250	2.7	Regional	—	—	0.067	mg/L	Y	—	NQ	N3B-2021-894	CAAN-21-218086	GELC
R-31 S3	666.3	02/19/2021	WG	F	INIT	FD	General Chemistry	EPA:300.0	Fluoride	F(-1)	Y	0.261	1.6	0.377	Regional	—	—	0.033	mg/L	Y	—	NQ	N3B-2021-894	CAAN-21-218086	GELC
R-31 S3	666.3	02/19/2021	WG	F	INIT	FD	General Chemistry	EPA:300.0	Sulfate	SO4(-2)	Y	2.16	600	4.59	Regional	—	—	0.133	mg/L	Y	—	NQ	N3B-2021-894	CAAN-21-218086	GELC
R-31 S3	666.3	02/19/2021	WG	F	INIT	FD	General Chemistry	EPA:310.1	Alkalinity-CO3	ALK-CO3	N	1.45	—	—	—	—	—	1.45	mg/L	Y	U	U	N3B-2021-894	CAAN-21-218086	GELC
R-31 S3	666.3	02/19/2021	WG	F	INIT	FD	General Chemistry	EPA:310.1	Alkalinity-CO3+HCO3	ALK-CO3+HCO3	Y	56.7	—	72.9	Regional	—	—	1.45	mg/L	Y	—	NQ	N3B-2021-894	CAAN-21-218086	GELC
R-31 S3	666.3	02/19/2021	WG	UF	INIT	FD	Inorganic	EPA:335.4	Cyanide (Total)	CN(TOTAL)	N	0.00167	0.2	0.0017	Regional-Scr_95	—	—	0.00167	mg/L	Y	U	U	N3B-2021-894	CAAN-21-218087	GELC
R-31 S3	666.3	02/19/2021	WG	F	INIT	FD	General Chemistry	EPA:350.1	Ammonia as Nitrogen	NH3-N	Y	0.0833	—	0.1	Regional-Scr_95	—	—	0.017	mg/L	Y	—	J-	N3B-2021-894	CAAN-21-218086	GELC
R-31 S3	666.3	02/19/2021	WG	UF	INIT	FD	General Chemistry	EPA:351.2	Total Kjeldahl Nitrogen	TKN	N	0.033	—	—	—	—	—	0.033	mg/L	Y	U	U	N3B-2021-894	CAAN-21-218087	GELC
R-31 S3	666.3	02/19/2021	WG	F	INIT	FD	General Chemistry	EPA:353.2	Nitrate-Nitrite as Nitrogen	NO3+NO2-N	Y	0.428	10	0.769	Regional	—	—	0.017	mg/L	Y	—	NQ	N3B-2021-894	CAAN-21-218086	GELC
R-31 S3	666.3	02/19/2021	WG	F	INIT	FD	General Chemistry	EPA:365.4	Total Phosphate as Phosphorus	PO4-P	Y	0.0366	—	0.0822	Regional-Scr_95	—	—	0.02	mg/L	Y	J	J	N3B-2021-894	CAAN-21-218086	GELC
R-31 S3	666.3	02/19/2021	WG	UF	INIT	REG	General Chemistry	SW-846:9060A	Total Organic Carbon	TOC	N	0.33	—	—	—	—	—	0.33	mg/L	Y	U	U	N3B-2021-894	CAAN-21-218085	GELC
R-31 S3	666.3	02/19/2021	WG	UF	INIT	FD	General Chemistry	SW-846:9060A	Total Organic Carbon	TOC	N	0.33	—	—	—	—	—	0.33	mg/L	Y	U	U	N3B-2021-894	CAAN-21-218087	GELC
R-31 S4	826.6	02/19/2021	WG	F	INIT	REG	General Chemistry	EPA:120.1	Specific Conductance	SPEC_CONDC	Y	123	—	—	—	—	—	1	µS/cm	Y	—	NQ	N3B-2021-894	CAAN-21-218089	GELC
R-31 S4	826.6	02/19/2021	WG	F	INIT	REG	General Chemistry	EPA:150.1	Acidity or Alkalinity of a solution	pH	Y	8.17	—	—	—	—	—	0.01	SU	Y	H	J	N3B-2021-894	CAAN-21-218089	GELC
R-31 S4	826.6	02/19/2021	WG	F	INIT	REG	General Chemistry	EPA:160.1	Total Dissolved Solids	TDS	N	203	1000	161	Regional	—	—	3.4	mg/L	Y	—	U	N3B-2021-894	CAAN-21-218089	GELC

Table C-1 Analytical Results from the Periodic Monitoring Events Reported in this Periodic Monitoring Report

Location ID	Screen Depth (ft)	Sample Date	Sample Type	Field Preparation Code	Analysis Type Code	Sample Purpose	Method Category	Lab Method	Parameter Name	Parameter Code	Detected	Report Result	Screening Limit	Background Level	Background Entity	Lab Uncertainty	Report MDA	Report MDL	Report Unit	Best Value	Lab Qualifier	Validation Qualifier	COC #	Field Sample ID	Lab ID
R-31 S4	826.6	02/19/2021	WG	F	INIT	REG	General Chemistry	EPA:300.0	Bromide	Br(-1)	N	0.067	—	0.067	Regional-Scr_95	—	—	0.067	mg/L	Y	U	U	N3B-2021-894	CAAN-21-218089	GELC
R-31 S4	826.6	02/19/2021	WG	F	INIT	REG	General Chemistry	EPA:300.0	Chloride	Cl(-1)	Y	1.71	250	2.7	Regional	—	—	0.067	mg/L	Y	—	NQ	N3B-2021-894	CAAN-21-218089	GELC
R-31 S4	826.6	02/19/2021	WG	F	INIT	REG	General Chemistry	EPA:300.0	Fluoride	F(-1)	Y	0.296	1.6	0.377	Regional	—	—	0.033	mg/L	Y	—	NQ	N3B-2021-894	CAAN-21-218089	GELC
R-31 S4	826.6	02/19/2021	WG	F	INIT	REG	General Chemistry	EPA:300.0	Sulfate	SO4(-2)	Y	1.57	600	4.59	Regional	—	—	0.133	mg/L	Y	—	NQ	N3B-2021-894	CAAN-21-218089	GELC
R-31 S4	826.6	02/19/2021	WG	F	INIT	REG	General Chemistry	EPA:310.1	Alkalinity-CO3	ALK-CO3	N	1.45	—	—	—	—	—	1.45	mg/L	Y	U	U	N3B-2021-894	CAAN-21-218089	GELC
R-31 S4	826.6	02/19/2021	WG	F	INIT	REG	General Chemistry	EPA:310.1	Alkalinity-CO3+HCO3	ALK-CO3+HCO3	Y	54.7	—	72.9	Regional	—	—	1.45	mg/L	Y	—	NQ	N3B-2021-894	CAAN-21-218089	GELC
R-31 S4	826.6	02/19/2021	WG	UF	INIT	REG	Inorganic	EPA:335.4	Cyanide (Total)	CN(TOTAL)	N	0.00167	0.2	0.0017	Regional-Scr_95	—	—	0.00167	mg/L	Y	U	U	N3B-2021-894	CAAN-21-218090	GELC
R-31 S4	826.6	02/19/2021	WG	F	INIT	REG	General Chemistry	EPA:350.1	Ammonia as Nitrogen	NH3-N	N	0.017	—	0.1	Regional-Scr_95	—	—	0.017	mg/L	Y	U	UJ	N3B-2021-894	CAAN-21-218089	GELC
R-31 S4	826.6	02/19/2021	WG	UF	INIT	REG	General Chemistry	EPA:351.2	Total Kjeldahl Nitrogen	TKN	N	0.033	—	—	—	—	—	0.033	mg/L	Y	U	U	N3B-2021-894	CAAN-21-218090	GELC
R-31 S4	826.6	02/19/2021	WG	F	INIT	REG	General Chemistry	EPA:353.2	Nitrate-Nitrite as Nitrogen	NO3+NO2-N	Y	0.354	10	0.769	Regional	—	—	0.017	mg/L	Y	—	NQ	N3B-2021-894	CAAN-21-218089	GELC
R-31 S4	826.6	02/19/2021	WG	F	INIT	REG	General Chemistry	EPA:365.4	Total Phosphate as Phosphorus	PO4-P	Y	0.0264	—	0.0822	Regional-Scr_95	—	—	0.02	mg/L	Y	J	J	N3B-2021-894	CAAN-21-218089	GELC
R-31 S4	826.6	02/19/2021	WG	UF	INIT	REG	General Chemistry	SW-846:9060A	Total Organic Carbon	TOC	N	0.33	—	—	—	—	—	0.33	mg/L	Y	U	U	N3B-2021-894	CAAN-21-218090	GELC
R-31 S3	666.3	02/19/2021	WG	UF	INIT	REG	LCMS/MS	EPA:537M	Perfluorooctanesulfonic acid	1763-23-1	N	0.702	70	—	—	—	—	0.702	ng/L	Y	U	U	N3B-2021-894	CAAN-21-218085	GELC
R-31 S3	666.3	02/19/2021	WG	UF	INIT	REG	LCMS/MS	EPA:537M	Perfluorooctanoic acid	335-67-1	N	0.702	70	—	—	—	—	0.702	ng/L	Y	U	U	N3B-2021-894	CAAN-21-218085	GELC
R-31 S3	666.3	02/19/2021	WG	UF	INIT	REG	LCMS/MS	EPA:537M	Perfluorohexanesulfonic acid	355-46-4	N	0.579	70	—	—	—	—	0.579	ng/L	Y	U	U	N3B-2021-894	CAAN-21-218085	GELC
R-31 S3	666.3	02/19/2021	WG	UF	INIT	FD	LCMS/MS	EPA:537M	Perfluorooctanesulfonic acid	1763-23-1	N	0.699	70	—	—	—	—	0.699	ng/L	Y	U	U	N3B-2021-894	CAAN-21-218087	GELC
R-31 S3	666.3	02/19/2021	WG	UF	INIT	FD	LCMS/MS	EPA:537M	Perfluorooctanoic acid	335-67-1	N	0.699	70	—	—	—	—	0.699	ng/L	Y	U	U	N3B-2021-894	CAAN-21-218087	GELC
R-31 S3	666.3	02/19/2021	WG	UF	INIT	FD	LCMS/MS	EPA:537M	Perfluorohexanesulfonic acid	355-46-4	N	0.576	70	—	—	—	—	0.576	ng/L	Y	U	U	N3B-2021-894	CAAN-21-218087	GELC
R-31 S4	826.6	02/19/2021	WG	UF	INIT	REG	LCMS/MS	EPA:537M	Perfluorooctanesulfonic acid	1763-23-1	N	0.702	70	—	—	—	—	0.702	ng/L	Y	U	U	N3B-2021-894	CAAN-21-218090	GELC
R-31 S4	826.6	02/19/2021	WG	UF	INIT	REG	LCMS/MS	EPA:537M	Perfluorooctanoic acid	335-67-1	N	0.702	70	—	—	—	—	0.702	ng/L	Y	U	U	N3B-2021-894	CAAN-21-218090	GELC
R-31 S4	826.6	02/19/2021	WG	UF	INIT	REG	LCMS/MS	EPA:537M	Perfluorohexanesulfonic acid	355-46-4	N	0.579	70	—	—	—	—	0.579	ng/L	Y	U	U	N3B-2021-894	CAAN-21-218090	GELC
R-31 S3	666.3	02/19/2021	WG	UF	INIT	REG	RAD	EPA:900	Gross alpha	GROSSA	N	1.13	15	—	—	0.673	2.07	—	pCi/L	Y	U	UJ	N3B-2021-894	CAAN-21-218085	GELC
R-31 S3	666.3	02/19/2021	WG	UF	INIT	REG	RAD	EPA:900	Gross beta	GROSSB	N	2.6	—	—	—	0.912	2.81	—	pCi/L	Y	U	UJ	N3B-2021-894	CAAN-21-218085	GELC
R-31 S3	666.3	02/19/2021	WG	UF	INIT	REG	RAD	HASL-300:AM-241	Americium-241	Am-241	N	0.019	—	0.0167	Regional-Scr_95	0.0076	0.039	—	pCi/L	Y	U	UJ	N3B-2021-894	CAAN-21-218085	GELC
R-31 S3	666.3	02/19/2021	WG	F	INIT	REG	LCMS/MS	SW-846:6850	Perchlorate	ClO4	Y	0.272	13.8	0.414	Regional	—	—	0.05	µg/L	Y	—	NQ	N3B-2021-894	CAAN-21-218084	GELC
R-31 S3	666.3	02/19/2021	WG	F	INIT	FD	LCMS/MS	SW-846:6850	Perchlorate	ClO4	Y	0.28	13.8	0.414	Regional	—	—	0.05	µg/L	Y	—	NQ	N3B-2021-894	CAAN-21-218086	GELC
R-31 S4	826.6	02/19/2021	WG	F	INIT	REG	LCMS/MS	SW-846:6850	Perchlorate	ClO4	Y	0.267	13.8	0.414	Regional	—	—	0.05	µg/L	Y	—	NQ	N3B-2021-894	CAAN-21-218089	GELC
R-31 S3	666.3	02/19/2021	WG	UF	INIT	REG	PESTPCB	SW-846:8082A	Aroclor-1260	11096-82-5	N	0.0333	0.5	—	—	—	—	0.0333	µg/L	Y	U	U	N3B-2021-894	CAAN-21-218085	GELC
R-31 S3	666.3	02/19/2021	WG	UF	INIT	REG	PESTPCB	SW-846:8082A	Aroclor-1254	11097-69-1	N	0.0333	0.5	—	—	—	—	0.0333	µg/L	Y	U	U	N3B-2021-894	CAAN-21-218085	GELC
R-31 S3	666.3	02/19/2021	WG	UF	INIT	REG	PESTPCB	SW-846:8082A	Aroclor-1221	11104-28-2	N	0.0333	0.5	—	—	—	—	0.0333	µg/L	Y	U	U	N3B-2021-894	CAAN-21-218085	GELC
R-31 S3	666.3	02/19/2021	WG	UF	INIT	REG	PESTPCB	SW-846:8082A	Aroclor-1232	11141-16-5	N	0.0333	0.5	—	—	—	—	0.0333	µg/L	Y	U	U	N3B-2021-894	CAAN-21-218085	GELC
R-31 S3	666.3	02/19/2021	WG	UF	INIT	REG	PESTPCB	SW-846:8082A	Aroclor-1248	12672-29-6	N	0.0333	0.5	—	—	—	—	0.0333	µg/L	Y	U	U	N3B-2021-894	CAAN-21-218085	GELC
R-31 S3	666.3	02/19/2021	WG	UF	INIT	REG	PESTPCB	SW-846:8082A	Aroclor-1016	12674-11-2	N	0.0333	0.5	—	—	—	—	0.0333	µg/L	Y	U	U	N3B-2021-894	CAAN-21-218085	GELC
R-31 S3	666.3	02/19/2021	WG	UF	INIT	REG	PESTPCB	SW-846:8082A	Aroclor-1262	37324-23-5	N	0.0333	0.5	—	—	—	—	0.0333	µg/L	Y	U	U	N3B-2021-894	CAAN-21-218085	GELC
R-31 S3	666.3	02/19/2021	WG	UF	INIT	REG	PESTPCB	SW-846:8082A	Aroclor-1242	53469-21-9	N	0.0333	0.5	—	—	—	—	0.0333	µg/L	Y	U	U	N3B-2021-894	CAAN-21-218085	GELC
R-31 S3	666.3	02/19/2021	WG	UF	INIT	FD	PESTPCB	SW-846:8082A	Aroclor-1260	11096-82-5	N	0.0329	0.5	—	—	—	—	0.0329	µg/L	Y	U	U	N3B-2021-894	CAAN-21-218087	GELC
R-31 S3	666.3	02/19/2021	WG	UF	INIT	FD	PESTPCB	SW-846:8082A	Aroclor-1254	11097-69-1	N	0.0329	0.5	—	—	—	—	0.0329	µg/L	Y	U	U	N3B-2021-894	CAAN-21-218087	GELC
R-31 S3	666.3	02/19/2021	WG	UF	INIT	FD	PESTPCB	SW-846:8082A	Aroclor-1221	11104-28-2	N	0.0329	0.5	—	—	—	—	0.0329	µg/L	Y	U	U	N3B-2021-894	CAAN-21-218087	GELC
R-31 S3	666.3	02/19/2021	WG	UF	INIT	FD	PESTPCB	SW-846:8082A	Aroclor-1232	11141-16-5	N	0.0329	0.5	—	—	—	—	0.0329	µg/L	Y	U	U	N3B-2021-894	CAAN-21-218087	GELC
R-31 S3	666.3	02/19/2021	WG	UF	INIT	FD	PESTPCB	SW-846:8082A	Aroclor-1248	12672-29-6	N	0.0329	0.5	—	—	—	—	0.0329	µg/L	Y	U	U	N3B-2021-894	CAAN-21-218087	GELC
R-31 S3	666.3	02/19/2021	WG	UF	INIT	FD	PESTPCB	SW-846:8082A	Aroclor-1016	12674-11-2	N	0.0329	0.5	—	—	—	—	0.0329	µg/L	Y	U	U	N3B-2021-894	CAAN-21-218087	GELC
R-31 S3	666.3	02/19/2021	WG	UF	INIT	FD	PESTPCB	SW-846:8082A	Aroclor-1262	37324-23-5	N	0.0329	0.5	—	—	—	—	0.0329	µg/L	Y	U	U	N3B-2021-894	CAAN-21-218087	GELC
R-31 S3	666.3	02/19/2021	WG	UF	INIT	FD	PESTPCB	SW-846:8082A	Aroclor-1242	53469-21-9	N	0.0329	0.5	—	—	—	—	0.0329	µg/L	Y	U	U	N3B-2021-894	CAAN-21-218087	GELC
R-31 S4	826.6	02/19/2021	WG	UF	INIT	REG	PESTPCB	SW-846:8082A	Aroclor-1221	11104-28-2	N	0.0331	0.5	—	—	—	—	0.0331	µg/L	Y	U	U	N3B-2021-894	CAAN-21-218090	GELC
R-31 S4	826.6	02/19/2021	WG	UF	INIT	REG	PESTPCB	SW-846:8082A	Aroclor-1232	11141-16-5	N	0.0331	0.5	—	—	—	—	0.0331	µg/L	Y	U	U	N3B-2021-894	CAAN-21-218090	GELC
R-31 S4	826.6	02/19/2021	WG	UF	INIT	REG	PESTPCB	SW-846:8082A	Aroclor-1248	12672-29-6	N	0.0331	0.5	—	—	—	—	0.0331	µg/L	Y	U	U	N3B-2021-894	CAAN-21-218090	GELC
R-31 S4	826.6	02/19/2021	WG	UF	INIT	REG	PESTPCB	SW-846:8082A	Aroclor-1016	12674-11-2	N	0.0331	0.5	—	—	—	—	0.0331	µg/L	Y	U	U	N3B-2021-894	CAAN-21-218090	GELC
R-31 S4	826.6	02/19/2021	WG	UF	INIT	REG	PESTPCB	SW-846:8082A	Aroclor-1242	53469-21-9	N	0.0331	0.5	—	—	—	—	0.0331	µg/L	Y	U	U	N3B-2021-894	CAAN-21-218090	GELC
R-31 S4	826.6	02/19/2021	WG	UF	INIT	REG	PESTPCB	SW-846:8082A	Aroclor-1260	11096-82-5	N	0.0331	0.5	—	—	—	—	0.0331	µg/L	Y	U	U	N3B-2021-894	CAAN-21-218090	GELC
R-31 S4	826.6	02/19/2021	WG	UF	INIT	REG	PESTPCB	SW-846:8082A	Aroclor-1254	11097-69-1	N	0.0331	0.5	—	—	—	—	0.0331	µg/L	Y	U	U	N3B-2021-894	CAAN-21-218090	GELC
R-31 S4	826.6	02/19/2021	WG	UF	INIT	REG	PESTPCB	SW-846:8082A	Aroclor-1262	37324-23-5	N	0.0331	0.5	—	—	—	—	0.0331	µg/L	Y	U	U	N3B-2021-894	CAAN-21-218090	GELC
R-31 S3	666.3	02/19/2021	WG	UF	INIT	REG	SVOC	SW-846:8270D	Nitroaniline[4-]	100-01-6	N	2.94	38	—	—	—	—	2.94	µg/L	Y	U	U	N3B-2021-894	CAAN-21-218085	GELC
R-31 S3	666.3	02/19/2021	WG	UF	INIT	REG	SVOC	SW-846:8270D	Nitrophenol[4-]	100-02-7	N	2.94	—	—	—	—	—	2.94	µg/L	Y	U	U	N3B-2021-894	CAAN-21-218085	GELC
R-31 S3	666.3	02/19/2021	WG	UF	INIT	REG	SVOC	SW-846:8270D	Benzyl Alcohol	100-51-6	N	2.94	2000	—	—	—	—	2.94	µg/L	Y	U	U	N3B-2021-894	CAAN-21-218085	GELC
R-31 S3	666.3	02/19/2021	WG	UF	INIT	REG	SVOC	SW-846:8270D	Bromophenyl-phenylether[4-]	101-55-3	N	2.94	—	—	—	—	—	2.94	µg/L	Y	U	U	N3B-2021-894	CAAN-21-218085	GELC
R-31 S3	666.3	02/19/2021	WG	UF	INIT	REG	SVOC	SW-846:8270D	Dimethylphenol[2,4-]	105-67-9	N	2.94	354	—	—	—	—	2.94	µg/L	Y	U	U	N3B-2021-894	CAAN-21-218085	GELC
R-31 S3	666.3	02/19/2021	WG	UF	INIT	REG	SVOC	SW-846:8270D	Dichlorobenzene[1,4-]	106-46-7	N	2.94	75	—	—	—	—	2.94	µg/L	N	U	U	N3B-2021-894	CAAN-21-218085	GELC
R-31 S3	666.3	02/19/2021	WG	UF	INIT	REG	SVOC	SW-846:8270D	Chloroaniline[4-]	106-47-8	N	3.23	3.7	—	—	—	—	3.23	µg/L	Y	U	U	N3B-2021-894	CAAN-21-218085	GELC
R-31 S3	666.3	02/19/2021	WG	UF	INIT	REG	SVOC	SW-846:8270D	Oxybis(1-chloropropane)[2,2'-]	108-60-1	N	2.94	9.81	—	—	—	—	2.94	µg/L	Y	U	U	N3B-2021-894	CAAN-21-218085	GELC

Table C-1 Analytical Results from the Periodic Monitoring Events Reported in this Periodic Monitoring Report

Location ID	Screen Depth (ft)	Sample Date	Sample Type	Field Preparation Code	Analysis Type Code	Sample Purpose	Method Category	Lab Method	Parameter Name	Parameter Code	Detected	Report Result	Screening Limit	Background Level	Background Entity	Lab Uncertainty	Report MDA	Report MDL	Report Unit	Best Value	Lab Qualifier	Validation Qualifier	COC #	Field Sample ID	Lab ID
R-31 S3	666.3	02/19/2021	WG	UF	INIT	REG	SVOC	SW-846:8270D	Phenol	108-95-2	N	2.94	5	—	—	—	—	2.94	µg/L	Y	U	U	N3B-2021-894	CAAN-21-218085	GELC
R-31 S3	666.3	02/19/2021	WG	UF	INIT	REG	SVOC	SW-846:8270D	Pyridine	110-86-1	N	2.94	20	—	—	—	—	2.94	µg/L	Y	U	U	N3B-2021-894	CAAN-21-218085	GELC
R-31 S3	666.3	02/19/2021	WG	UF	INIT	REG	SVOC	SW-846:8270D	Bis(2-chloroethyl)ether	111-44-4	N	2.94	0.137	—	—	—	—	2.94	µg/L	Y	U	U	N3B-2021-894	CAAN-21-218085	GELC
R-31 S3	666.3	02/19/2021	WG	UF	INIT	REG	SVOC	SW-846:8270D	Bis(2-chloroethoxy)methane	111-91-1	N	2.94	59	—	—	—	—	2.94	µg/L	Y	U	U	N3B-2021-894	CAAN-21-218085	GELC
R-31 S3	666.3	02/19/2021	WG	UF	INIT	REG	SVOC	SW-846:8270D	Bis(2-ethylhexyl)phthalate	117-81-7	N	0.294	6	—	—	—	—	0.294	µg/L	Y	U	U	N3B-2021-894	CAAN-21-218085	GELC
R-31 S3	666.3	02/19/2021	WG	UF	INIT	REG	SVOC	SW-846:8270D	Di-n-octylphthalate	117-84-0	N	0.294	200	—	—	—	—	0.294	µg/L	Y	U	UJ	N3B-2021-894	CAAN-21-218085	GELC
R-31 S3	666.3	02/19/2021	WG	UF	INIT	REG	SVOC	SW-846:8270D	Hexachlorobenzene	118-74-1	N	2.94	1	—	—	—	—	2.94	µg/L	Y	U	U	N3B-2021-894	CAAN-21-218085	GELC
R-31 S3	666.3	02/19/2021	WG	UF	INIT	REG	SVOC	SW-846:8270D	Anthracene	120-12-7	N	0.294	1720	—	—	—	—	0.294	µg/L	Y	U	U	N3B-2021-894	CAAN-21-218085	GELC
R-31 S3	666.3	02/19/2021	WG	UF	INIT	REG	SVOC	SW-846:8270D	Trichlorobenzene[1,2,4-]	120-82-1	N	2.94	70	—	—	—	—	2.94	µg/L	N	U	U	N3B-2021-894	CAAN-21-218085	GELC
R-31 S3	666.3	02/19/2021	WG	UF	INIT	REG	SVOC	SW-846:8270D	Dichlorophenol[2,4-]	120-83-2	N	2.94	45.3	—	—	—	—	2.94	µg/L	Y	U	U	N3B-2021-894	CAAN-21-218085	GELC
R-31 S3	666.3	02/19/2021	WG	UF	INIT	REG	SVOC	SW-846:8270D	Dinitrotoluene[2,4-]	121-14-2	N	2.94	2.37	—	—	—	—	2.94	µg/L	N	U	U	N3B-2021-894	CAAN-21-218085	GELC
R-31 S3	666.3	02/19/2021	WG	UF	INIT	REG	SVOC	SW-846:8270D	Diphenylamine	122-39-4	N	2.94	122	—	—	—	—	2.94	µg/L	Y	U	U	N3B-2021-894	CAAN-21-218085	GELC
R-31 S3	666.3	02/19/2021	WG	UF	INIT	REG	SVOC	SW-846:8270D	Diphenylhydrazine[1,2-]	122-66-7	N	2.94	0.78	—	—	—	—	2.94	µg/L	Y	U	U	N3B-2021-894	CAAN-21-218085	GELC
R-31 S3	666.3	02/19/2021	WG	UF	INIT	REG	SVOC	SW-846:8270D	Dioxane[1,4-]	123-91-1	N	2.94	4.59	—	—	—	—	2.94	µg/L	N	U	UJ	N3B-2021-894	CAAN-21-218085	GELC
R-31 S3	666.3	02/19/2021	WG	UF	INIT	REG	SVOC	SW-846:8270D	Pyrene	129-00-0	N	0.294	117	—	—	—	—	0.294	µg/L	Y	U	U	N3B-2021-894	CAAN-21-218085	GELC
R-31 S3	666.3	02/19/2021	WG	UF	INIT	REG	SVOC	SW-846:8270D	Dimethyl Phthalate	131-11-3	N	0.294	612	—	—	—	—	0.294	µg/L	Y	U	U	N3B-2021-894	CAAN-21-218085	GELC
R-31 S3	666.3	02/19/2021	WG	UF	INIT	REG	SVOC	SW-846:8270D	Dibenzofuran	132-64-9	N	2.94	7.9	—	—	—	—	2.94	µg/L	Y	U	U	N3B-2021-894	CAAN-21-218085	GELC
R-31 S3	666.3	02/19/2021	WG	UF	INIT	REG	SVOC	SW-846:8270D	Benzo(g,h,i)perylene	191-24-2	N	0.294	—	—	—	—	—	0.294	µg/L	Y	U	U	N3B-2021-894	CAAN-21-218085	GELC
R-31 S3	666.3	02/19/2021	WG	UF	INIT	REG	SVOC	SW-846:8270D	Atrazine	1912-24-9	N	2.94	3	—	—	—	—	2.94	µg/L	Y	U	U	N3B-2021-894	CAAN-21-218085	GELC
R-31 S3	666.3	02/19/2021	WG	UF	INIT	REG	SVOC	SW-846:8270D	Indeno(1,2,3-cd)pyrene	193-39-5	N	0.294	0.343	—	—	—	—	0.294	µg/L	Y	U	U	N3B-2021-894	CAAN-21-218085	GELC
R-31 S3	666.3	02/19/2021	WG	UF	INIT	REG	SVOC	SW-846:8270D	Benzo(b)fluoranthene	205-99-2	N	0.294	0.343	—	—	—	—	0.294	µg/L	Y	U	U	N3B-2021-894	CAAN-21-218085	GELC
R-31 S3	666.3	02/19/2021	WG	UF	INIT	REG	SVOC	SW-846:8270D	Fluoranthene	206-44-0	N	0.294	802	—	—	—	—	0.294	µg/L	Y	U	U	N3B-2021-894	CAAN-21-218085	GELC
R-31 S3	666.3	02/19/2021	WG	UF	INIT	REG	SVOC	SW-846:8270D	Benzo(k)fluoranthene	207-08-9	N	0.294	3.43	—	—	—	—	0.294	µg/L	Y	U	U	N3B-2021-894	CAAN-21-218085	GELC
R-31 S3	666.3	02/19/2021	WG	UF	INIT	REG	SVOC	SW-846:8270D	Acenaphthylene	208-96-8	N	0.294	—	—	—	—	—	0.294	µg/L	Y	U	U	N3B-2021-894	CAAN-21-218085	GELC
R-31 S3	666.3	02/19/2021	WG	UF	INIT	REG	SVOC	SW-846:8270D	Chrysene	218-01-9	N	0.294	34.3	—	—	—	—	0.294	µg/L	Y	U	U	N3B-2021-894	CAAN-21-218085	GELC
R-31 S3	666.3	02/19/2021	WG	UF	INIT	REG	SVOC	SW-846:8270D	Benzo(a)pyrene	50-32-8	N	0.294	0.2	—	—	—	—	0.294	µg/L	Y	U	U	N3B-2021-894	CAAN-21-218085	GELC
R-31 S3	666.3	02/19/2021	WG	UF	INIT	REG	SVOC	SW-846:8270D	Dinitrophenol[2,4-]	51-28-5	N	4.9	38.7	—	—	—	—	4.9	µg/L	Y	U	U	N3B-2021-894	CAAN-21-218085	GELC
R-31 S3	666.3	02/19/2021	WG	UF	INIT	REG	SVOC	SW-846:8270D	Dibenz(a,h)anthracene	53-70-3	N	0.294	0.0343	—	—	—	—	0.294	µg/L	Y	U	U	N3B-2021-894	CAAN-21-218085	GELC
R-31 S3	666.3	02/19/2021	WG	UF	INIT	REG	SVOC	SW-846:8270D	Dinitro-2-methylphenol[4,6-]	534-52-1	N	2.94	1.52	—	—	—	—	2.94	µg/L	Y	U	U	N3B-2021-894	CAAN-21-218085	GELC
R-31 S3	666.3	02/19/2021	WG	UF	INIT	REG	SVOC	SW-846:8270D	Dichlorobenzene[1,3-]	541-73-1	N	2.94	—	—	—	—	—	2.94	µg/L	N	U	U	N3B-2021-894	CAAN-21-218085	GELC
R-31 S3	666.3	02/19/2021	WG	UF	INIT	REG	SVOC	SW-846:8270D	Nitrosodiethylamine[N-]	55-18-5	N	2.94	0.00167	—	—	—	—	2.94	µg/L	Y	U	U	N3B-2021-894	CAAN-21-218085	GELC
R-31 S3	666.3	02/19/2021	WG	UF	INIT	REG	SVOC	SW-846:8270D	Benzo(a)anthracene	56-55-3	N	0.294	0.12	—	—	—	—	0.294	µg/L	Y	U	U	N3B-2021-894	CAAN-21-218085	GELC
R-31 S3	666.3	02/19/2021	WG	UF	INIT	REG	SVOC	SW-846:8270D	Tetrachlorophenol[2,3,4,6-]	58-90-2	N	2.94	240	—	—	—	—	2.94	µg/L	Y	U	U	N3B-2021-894	CAAN-21-218085	GELC
R-31 S3	666.3	02/19/2021	WG	UF	INIT	REG	SVOC	SW-846:8270D	Chloro-3-methylphenol[4-]	59-50-7	N	2.94	1400	—	—	—	—	2.94	µg/L	Y	U	U	N3B-2021-894	CAAN-21-218085	GELC
R-31 S3	666.3	02/19/2021	WG	UF	INIT	REG	SVOC	SW-846:8270D	Dinitrotoluene[2,6-]	606-20-2	N	2.94	0.485	—	—	—	—	2.94	µg/L	N	U	U	N3B-2021-894	CAAN-21-218085	GELC
R-31 S3	666.3	02/19/2021	WG	UF	INIT	REG	SVOC	SW-846:8270D	Pentachlorobenzene	608-93-5	N	2.94	3.07	—	—	—	—	2.94	µg/L	Y	U	U	N3B-2021-894	CAAN-21-218085	GELC
R-31 S3	666.3	02/19/2021	WG	UF	INIT	REG	SVOC	SW-846:8270D	Aniline	62-53-3	N	4.12	130	—	—	—	—	4.12	µg/L	Y	U	U	N3B-2021-894	CAAN-21-218085	GELC
R-31 S3	666.3	02/19/2021	WG	UF	INIT	REG	SVOC	SW-846:8270D	Nitrosodimethylamine[N-]	62-75-9	N	2.94	0.00491	—	—	—	—	2.94	µg/L	Y	U	U	N3B-2021-894	CAAN-21-218085	GELC
R-31 S3	666.3	02/19/2021	WG	UF	INIT	REG	SVOC	SW-846:8270D	Nitroso-di-n-propylamine[N-]	621-64-7	N	2.94	0.11	—	—	—	—	2.94	µg/L	Y	U	U	N3B-2021-894	CAAN-21-218085	GELC
R-31 S3	666.3	02/19/2021	WG	UF	INIT	REG	SVOC	SW-846:8270D	Benzoic Acid	65-85-0	N	5.88	75000	—	—	—	—	5.88	µg/L	Y	U	UJ	N3B-2021-894	CAAN-21-218085	GELC
R-31 S3	666.3	02/19/2021	WG	UF	INIT	REG	SVOC	SW-846:8270D	Methylphenol[3-,4-]	65794-96-9	N	3.63	—	—	—	—	—	3.63	µg/L	Y	U	U	N3B-2021-894	CAAN-21-218085	GELC
R-31 S3	666.3	02/19/2021	WG	UF	INIT	REG	SVOC	SW-846:8270D	Hexachloroethane	67-72-1	N	2.94	3.28	—	—	—	—	2.94	µg/L	Y	U	U	N3B-2021-894	CAAN-21-218085	GELC
R-31 S3	666.3	02/19/2021	WG	UF	INIT	REG	SVOC	SW-846:8270D	Chlorophenyl-phenyl[4-] Ether	7005-72-3	N	2.94	—	—	—	—	—	2.94	µg/L	Y	U	U	N3B-2021-894	CAAN-21-218085	GELC
R-31 S3	666.3	02/19/2021	WG	UF	INIT	REG	SVOC	SW-846:8270D	Hexachlorocyclopentadiene	77-47-4	N	2.94	50	—	—	—	—	2.94	µg/L	Y	U	U	N3B-2021-894	CAAN-21-218085	GELC
R-31 S3	666.3	02/19/2021	WG	UF	INIT	REG	SVOC	SW-846:8270D	Isophorone	78-59-1	N	3.43	781	—	—	—	—	3.43	µg/L	Y	U	U	N3B-2021-894	CAAN-21-218085	GELC
R-31 S3	666.3	02/19/2021	WG	UF	INIT	REG	SVOC	SW-846:8270D	Acenaphthene	83-32-9	N	0.294	535	—	—	—	—	0.294	µg/L	Y	U	U	N3B-2021-894	CAAN-21-218085	GELC
R-31 S3	666.3	02/19/2021	WG	UF	INIT	REG	SVOC	SW-846:8270D	Diethylphthalate	84-66-2	N	0.294	14800	—	—	—	—	0.294	µg/L	Y	U	U	N3B-2021-894	CAAN-21-218085	GELC
R-31 S3	666.3	02/19/2021	WG	UF	INIT	REG	SVOC	SW-846:8270D	Di-n-butylphthalate	84-74-2	N	0.294	885	—	—	—	—	0.294	µg/L	Y	U	U	N3B-2021-894	CAAN-21-218085	GELC
R-31 S3	666.3	02/19/2021	WG	UF	INIT	REG	SVOC	SW-846:8270D	Phenanthrene	85-01-8	N	0.294	170	—	—	—	—	0.294	µg/L	Y	U	U	N3B-2021-894	CAAN-21-218085	GELC
R-31 S3	666.3	02/19/2021	WG	UF	INIT	REG	SVOC	SW-846:8270D	Butylbenzylphthalate	85-68-7	N	0.294	160	—	—	—	—	0.294	µg/L	Y	U	U	N3B-2021-894	CAAN-21-218085	GELC
R-31 S3	666.3	02/19/2021	WG	UF	INIT	REG	SVOC	SW-846:8270D	Fluorene	86-73-7	N	0.294	288	—	—	—	—	0.294	µg/L	Y	U	U	N3B-2021-894	CAAN-21-218085	GELC
R-31 S3	666.3	02/19/2021	WG	UF	INIT	REG	SVOC	SW-846:8270D	Hexachlorobutadiene	87-68-3	N	2.94	1.39	—	—	—	—	2.94	µg/L	N	U	U	N3B-2021-894	CAAN-21-218085	GELC
R-31 S3	666.3	02/19/2021	WG	UF	INIT	REG	SVOC	SW-846:8270D	Pentachlorophenol	87-86-5	N	2.94	1	—	—	—	—	2.94	µg/L	Y	U	U	N3B-2021-894	CAAN-21-218085	GELC
R-31 S3	666.3	02/19/2021	WG	UF	INIT	REG	SVOC	SW-846:8270D	Trichlorophenol[2,4,6-]	88-06-2	N	2.94	11.9	—	—	—	—	2.94	µg/L	Y	U	U	N3B-2021-894	CAAN-21-218085	GELC
R-31 S3	666.3	02/19/2021	WG	UF	INIT	REG	SVOC	SW-846:8270D	Nitroaniline[2-]	88-74-4	N	2.94	190	—	—	—	—	2.94	µg/L	Y	U	U	N3B-2021-894	CAAN-21-218085	GELC
R-31 S3	666.3	02/19/2021	WG	UF	INIT	REG	SVOC	SW-846:8270D	Nitrophenol[2-]	88-75-5	N	2.94	—	—	—	—	—	2.94	µg/L	Y	U	U	N3B-2021-894	CAAN-21-218085	GELC
R-31 S3	666.3	02/19/2021	WG	UF	INIT	REG	SVOC	SW-846:8270D	Dinoseb	88-85-7	N	2.94	7	—	—	—	—	2.94	µg/L	Y	U	U	N3B-2021-894	CAAN-21-218085	GELC
R-31 S3	666.3	02/19/2021	WG	UF	INIT	REG	SVOC	SW-846:8270D	Methylnaphthalene[1-]	90-12-0	N	0.294	11.4	—	—	—	—	0.294	µg/L	Y	U	U	N3B-2021-894	CAAN-21-218085	GELC
R-31 S3	666.3	02/19/2021	WG	UF	INIT	REG	SVOC	SW-846:8270D	Naphthalene	91-20-3	N	0.294	1.65	—	—	—	—	0.294	µg/L	Y	U	U	N3B-2021-894	CAAN-21-218085	GELC
R-31 S3	666.3	02/19/2021	WG	UF	INIT	REG	SVOC	SW-846:8270D	Methylnaphthalene[2-]	91-57-6	N	0.294	35.1	—	—	—	—	0.294	µg/L	Y	U	U	N3B-2021-894	CAAN-21-218085	GELC
R-31 S3	666.3	02/19/2021	WG	UF	INIT	REG	SVOC	SW-846:8270D	Chloronaphthalene[2-]	91-58-7	N	0.402	733	—	—	—	—	0.402	µg/L	Y	U	U	N3B-2021-894	CAAN-21-218085	GELC
R-31 S3	666.3	02/19/2021	WG	UF	INIT	REG	SVOC	SW-846:8270D	Dichlorobenzidine[3,3'-]	91-94-1	N	2.94	1.25	—	—	—	—	2.94	µg/L	Y	U	U	N3B-2021-894	CAAN-21-218085	GELC

Table C-1 Analytical Results from the Periodic Monitoring Events Reported in this Periodic Monitoring Report

Location ID	Screen Depth (ft)	Sample Date	Sample Type	Field Preparation Code	Analysis Type Code	Sample Purpose	Method Category	Lab Method	Parameter Name	Parameter Code	Detected	Report Result	Screening Limit	Background Level	Background Entity	Lab Uncertainty	Report MDA	Report MDL	Report Unit	Best Value	Lab Qualifier	Validation Qualifier	COC #	Field Sample ID	Lab ID
R-31 S3	666.3	02/19/2021	WG	UF	INIT	REG	SVOC	SW-846:8270D	Benzidine	92-87-5	N	3.82	0.00109	—	—	—	—	3.82	µg/L	Y	U	U	N3B-2021-894	CAAN-21-218085	GELC
R-31 S3	666.3	02/19/2021	WG	UF	INIT	REG	SVOC	SW-846:8270D	Nitroso-di-n-butylamine[N-]	924-16-3	N	2.94	0.0273	—	—	—	—	2.94	µg/L	Y	U	U	N3B-2021-894	CAAN-21-218085	GELC
R-31 S3	666.3	02/19/2021	WG	UF	INIT	REG	SVOC	SW-846:8270D	Nitrosopyrrolidine[N-]	930-55-2	N	2.94	0.37	—	—	—	—	2.94	µg/L	Y	U	U	N3B-2021-894	CAAN-21-218085	GELC
R-31 S3	666.3	02/19/2021	WG	UF	INIT	REG	SVOC	SW-846:8270D	Methylphenol[2-]	95-48-7	N	2.94	930	—	—	—	—	2.94	µg/L	Y	U	U	N3B-2021-894	CAAN-21-218085	GELC
R-31 S3	666.3	02/19/2021	WG	UF	INIT	REG	SVOC	SW-846:8270D	Dichlorobenzene[1,2-]	95-50-1	N	2.94	600	—	—	—	—	2.94	µg/L	N	U	U	N3B-2021-894	CAAN-21-218085	GELC
R-31 S3	666.3	02/19/2021	WG	UF	INIT	REG	SVOC	SW-846:8270D	Chlorophenol[2-]	95-57-8	N	2.94	91	—	—	—	—	2.94	µg/L	Y	U	U	N3B-2021-894	CAAN-21-218085	GELC
R-31 S3	666.3	02/19/2021	WG	UF	INIT	REG	SVOC	SW-846:8270D	Tetrachlorobenzene[1,2,4,5]	95-94-3	N	2.94	1.66	—	—	—	—	2.94	µg/L	Y	U	U	N3B-2021-894	CAAN-21-218085	GELC
R-31 S3	666.3	02/19/2021	WG	UF	INIT	REG	SVOC	SW-846:8270D	Trichlorophenol[2,4,5-]	95-95-4	N	2.94	1170	—	—	—	—	2.94	µg/L	Y	U	U	N3B-2021-894	CAAN-21-218085	GELC
R-31 S3	666.3	02/19/2021	WG	UF	INIT	REG	SVOC	SW-846:8270D	Nitrobenzene	98-95-3	N	2.94	1.4	—	—	—	—	2.94	µg/L	N	U	U	N3B-2021-894	CAAN-21-218085	GELC
R-31 S3	666.3	02/19/2021	WG	UF	INIT	REG	SVOC	SW-846:8270D	Nitroaniline[3-]	99-09-2	N	2.94	—	—	—	—	—	2.94	µg/L	Y	U	U	N3B-2021-894	CAAN-21-218085	GELC
R-31 S4	826.6	02/19/2021	WG	UF	INIT	REG	SVOC	SW-846:8270D	Oxybis(1-chloropropane)[2,2'-]	108-60-1	N	3	9.81	—	—	—	—	3	µg/L	Y	U	U	N3B-2021-894	CAAN-21-218090	GELC
R-31 S4	826.6	02/19/2021	WG	UF	INIT	REG	SVOC	SW-846:8270D	Hexachlorobenzene	118-74-1	N	3	1	—	—	—	—	3	µg/L	Y	U	U	N3B-2021-894	CAAN-21-218090	GELC
R-31 S4	826.6	02/19/2021	WG	UF	INIT	REG	SVOC	SW-846:8270D	Dinitrotoluene[2,4-]	121-14-2	N	3	2.37	—	—	—	—	3	µg/L	N	U	U	N3B-2021-894	CAAN-21-218090	GELC
R-31 S4	826.6	02/19/2021	WG	UF	INIT	REG	SVOC	SW-846:8270D	Dioxane[1,4-]	123-91-1	N	3	4.59	—	—	—	—	3	µg/L	N	U	UJ	N3B-2021-894	CAAN-21-218090	GELC
R-31 S4	826.6	02/19/2021	WG	UF	INIT	REG	SVOC	SW-846:8270D	Sulfolane	126-33-0	N	3	20	—	—	—	—	3	µg/L	Y	U	R	N3B-2021-894	CAAN-21-218090	GELC
R-31 S4	826.6	02/19/2021	WG	UF	INIT	REG	SVOC	SW-846:8270D	Prometon	1610-18-0	N	3	250	—	—	—	—	3	µg/L	Y	U	R	N3B-2021-894	CAAN-21-218090	GELC
R-31 S4	826.6	02/19/2021	WG	UF	INIT	REG	SVOC	SW-846:8270D	Nitrosodiethylamine[N-]	55-18-5	N	3	0.00167	—	—	—	—	3	µg/L	Y	U	U	N3B-2021-894	CAAN-21-218090	GELC
R-31 S4	826.6	02/19/2021	WG	UF	INIT	REG	SVOC	SW-846:8270D	Tetrachlorophenol[2,3,4,6-]	58-90-2	N	3	240	—	—	—	—	3	µg/L	Y	U	U	N3B-2021-894	CAAN-21-218090	GELC
R-31 S4	826.6	02/19/2021	WG	UF	INIT	REG	SVOC	SW-846:8270D	Dinitrotoluene[2,6-]	606-20-2	N	3	0.485	—	—	—	—	3	µg/L	N	U	U	N3B-2021-894	CAAN-21-218090	GELC
R-31 S4	826.6	02/19/2021	WG	UF	INIT	REG	SVOC	SW-846:8270D	Pentachlorobenzene	608-93-5	N	3	3.07	—	—	—	—	3	µg/L	Y	U	U	N3B-2021-894	CAAN-21-218090	GELC
R-31 S4	826.6	02/19/2021	WG	UF	INIT	REG	SVOC	SW-846:8270D	Dinoseb	88-85-7	N	3	7	—	—	—	—	3	µg/L	Y	U	U	N3B-2021-894	CAAN-21-218090	GELC
R-31 S4	826.6	02/19/2021	WG	UF	INIT	REG	SVOC	SW-846:8270D	Nitroso-di-n-butylamine[N-]	924-16-3	N	3	0.0273	—	—	—	—	3	µg/L	Y	U	U	N3B-2021-894	CAAN-21-218090	GELC
R-31 S4	826.6	02/19/2021	WG	UF	INIT	REG	SVOC	SW-846:8270D	Nitrosopyrrolidine[N-]	930-55-2	N	3	0.37	—	—	—	—	3	µg/L	Y	U	U	N3B-2021-894	CAAN-21-218090	GELC
R-31 S4	826.6	02/19/2021	WG	UF	INIT	REG	SVOC	SW-846:8270D	Tetrachlorobenzene[1,2,4,5]	95-94-3	N	3	1.66	—	—	—	—	3	µg/L	Y	U	U	N3B-2021-894	CAAN-21-218090	GELC
R-31 S3	666.3	02/19/2021	WG	UF	INIT	REG	SVOC	SW-846:8270E_SIM	Dioxane[1,4-]	123-91-1	N	0.1	4.59	—	—	—	—	0.1	µg/L	Y	U	UJ	N3B-2021-894	CAAN-21-218085	GELC
R-31 S4	826.6	02/19/2021	WG	UF	INIT	REG	SVOC	SW-846:8270E_SIM	Dioxane[1,4-]	123-91-1	N	0.1	4.59	—	—	—	—	0.1	µg/L	Y	U	UJ	N3B-2021-894	CAAN-21-218090	GELC
R-31 S3	666.3	02/19/2021	WG	UF	INIT	FD	VOC	SW-846:8260B	Ethylbenzene	100-41-4	N	0.3	700	—	—	—	—	0.3	µg/L	Y	U	U	N3B-2021-894	CAAN-21-218087	GELC
R-31 S3	666.3	02/19/2021	WG	UF	INIT	FD	VOC	SW-846:8260B	Styrene	100-42-5	N	0.3	100	—	—	—	—	0.3	µg/L	Y	U	U	N3B-2021-894	CAAN-21-218087	GELC
R-31 S3	666.3	02/19/2021	WG	UF	INIT	FD	VOC	SW-846:8260B	Propylbenzene[1-]	103-65-1	N	0.3	660	—	—	—	—	0.3	µg/L	Y	U	U	N3B-2021-894	CAAN-21-218087	GELC
R-31 S3	666.3	02/19/2021	WG	UF	INIT	FD	VOC	SW-846:8260B	Butylbenzene[n-]	104-51-8	N	0.3	1000	—	—	—	—	0.3	µg/L	Y	U	U	N3B-2021-894	CAAN-21-218087	GELC
R-31 S3	666.3	02/19/2021	WG	UF	INIT	FD	VOC	SW-846:8260B	Chlorotoluene[4-]	106-43-4	N	0.3	250	—	—	—	—	0.3	µg/L	Y	U	U	N3B-2021-894	CAAN-21-218087	GELC
R-31 S3	666.3	02/19/2021	WG	UF	INIT	FD	VOC	SW-846:8260B	Dichlorobenzene[1,4-]	106-46-7	N	0.3	75	—	—	—	—	0.3	µg/L	Y	U	U	N3B-2021-894	CAAN-21-218087	GELC
R-31 S3	666.3	02/19/2021	WG	UF	INIT	FD	VOC	SW-846:8260B	Dibromoethane[1,2-]	106-93-4	N	0.3	0.05	—	—	—	—	0.3	µg/L	Y	U	U	N3B-2021-894	CAAN-21-218087	GELC
R-31 S3	666.3	02/19/2021	WG	UF	INIT	FD	VOC	SW-846:8260B	Trimethylbenzene[1,3,5-]	108-67-8	N	0.3	60	—	—	—	—	0.3	µg/L	Y	U	U	N3B-2021-894	CAAN-21-218087	GELC
R-31 S3	666.3	02/19/2021	WG	UF	INIT	FD	VOC	SW-846:8260B	Bromobenzene	108-86-1	N	0.3	62	—	—	—	—	0.3	µg/L	Y	U	U	N3B-2021-894	CAAN-21-218087	GELC
R-31 S3	666.3	02/19/2021	WG	UF	INIT	FD	VOC	SW-846:8260B	Chlorobenzene	108-90-7	N	0.3	100	—	—	—	—	0.3	µg/L	Y	U	U	N3B-2021-894	CAAN-21-218087	GELC
R-31 S3	666.3	02/19/2021	WG	UF	INIT	FD	VOC	SW-846:8260B	Trichlorobenzene[1,2,4-]	120-82-1	N	0.3	70	—	—	—	—	0.3	µg/L	Y	U	U	N3B-2021-894	CAAN-21-218087	GELC
R-31 S3	666.3	02/19/2021	WG	UF	INIT	FD	VOC	SW-846:8260B	Chlorodibromomethane	124-48-1	N	0.3	80	—	—	—	—	0.3	µg/L	Y	U	U	N3B-2021-894	CAAN-21-218087	GELC
R-31 S3	666.3	02/19/2021	WG	UF	INIT	FD	VOC	SW-846:8260B	Tetrachloroethene	127-18-4	N	0.3	5	—	—	—	—	0.3	µg/L	Y	U	U	N3B-2021-894	CAAN-21-218087	GELC
R-31 S3	666.3	02/19/2021	WG	UF	INIT	FD	VOC	SW-846:8260B	Butylbenzene[sec-]	135-98-8	N	0.3	2000	—	—	—	—	0.3	µg/L	Y	U	U	N3B-2021-894	CAAN-21-218087	GELC
R-31 S3	666.3	02/19/2021	WG	UF	INIT	FD	VOC	SW-846:8260B	Dichlorobenzene[1,3-]	541-73-1	N	0.3	—	—	—	—	—	0.3	µg/L	Y	U	U	N3B-2021-894	CAAN-21-218087	GELC
R-31 S3	666.3	02/19/2021	WG	UF	INIT	FD	VOC	SW-846:8260B	Diethyl Ether	60-29-7	N	0.3	3930	—	—	—	—	0.3	µg/L	Y	U	U	N3B-2021-894	CAAN-21-218087	GELC
R-31 S3	666.3	02/19/2021	WG	UF	INIT	FD	VOC	SW-846:8260B	Tetrachloroethane[1,1,1,2-]	630-20-6	N	0.3	5.74	—	—	—	—	0.3	µg/L	Y	U	U	N3B-2021-894	CAAN-21-218087	GELC
R-31 S3	666.3	02/19/2021	WG	UF	INIT	FD	VOC	SW-846:8260B	Butanol[1-]	71-36-3	N	15	2000	—	—	—	—	15	µg/L	Y	U	U	N3B-2021-894	CAAN-21-218087	GELC
R-31 S3	666.3	02/19/2021	WG	UF	INIT	FD	VOC	SW-846:8260B	Bromoform	75-25-2	N	0.3	80	—	—	—	—	0.3	µg/L	Y	U	U	N3B-2021-894	CAAN-21-218087	GELC
R-31 S3	666.3	02/19/2021	WG	UF	INIT	FD	VOC	SW-846:8260B	Tetrachloroethane[1,1,2,2-]	79-34-5	N	0.3	10	—	—	—	—	0.3	µg/L	Y	U	U	N3B-2021-894	CAAN-21-218087	GELC
R-31 S3	666.3	02/19/2021	WG	UF	INIT	FD	VOC	SW-846:8260B	Methyl Methacrylate	80-62-6	N	1.5	1390	—	—	—	—	1.5	µg/L	Y	U	U	N3B-2021-894	CAAN-21-218087	GELC
R-31 S3	666.3	02/19/2021	WG	UF	INIT	FD	VOC	SW-846:8260B	Trichlorobenzene[1,2,3-]	87-61-6	N	0.3	7	—	—	—	—	0.3	µg/L	Y	U	U	N3B-2021-894	CAAN-21-218087	GELC
R-31 S3	666.3	02/19/2021	WG	UF	INIT	FD	VOC	SW-846:8260B	Hexachlorobutadiene	87-68-3	N	0.3	1.39	—	—	—	—	0.3	µg/L	Y	U	U	N3B-2021-894	CAAN-21-218087	GELC
R-31 S3	666.3	02/19/2021	WG	UF	INIT	FD	VOC	SW-846:8260B	Naphthalene	91-20-3	N	0.3	1.65	—	—	—	—	0.3	µg/L	N	U	U	N3B-2021-894	CAAN-21-218087	GELC
R-31 S3	666.3	02/19/2021	WG	UF	INIT	FD	VOC	SW-846:8260B	Xylene[1,2-]	95-47-6	N	0.3	193	—	—	—	—	0.3	µg/L	Y	U	U	N3B-2021-894	CAAN-21-218087	GELC
R-31 S3	666.3	02/19/2021	WG	UF	INIT	FD	VOC	SW-846:8260B	Chlorotoluene[2-]	95-49-8	N	0.3	233	—	—	—	—	0.3	µg/L	Y	U	U	N3B-2021-894	CAAN-21-218087	GELC
R-31 S3	666.3	02/19/2021	WG	UF	INIT	FD	VOC	SW-846:8260B	Dichlorobenzene[1,2-]	95-50-1	N	0.3	600	—	—	—	—	0.3	µg/L	Y	U	U	N3B-2021-894	CAAN-21-218087	GELC
R-31 S3	666.3	02/19/2021	WG	UF	INIT	FD	VOC	SW-846:8260B	Trimethylbenzene[1,2,4-]	95-63-6	N	0.3	56	—	—	—	—	0.3	µg/L	Y	U	U	N3B-2021-894	CAAN-21-218087	GELC
R-31 S3	666.3	02/19/2021	WG	UF	INIT	FD	VOC	SW-846:8260B	Dibromo-3-Chloropropane[1,2-]	96-12-8	N	0.5	0.2	—	—	—	—	0.5	µg/L	Y	U	U	N3B-2021-894	CAAN-21-218087	GELC
R-31 S3	666.3	02/19/2021	WG	UF	INIT	FD	VOC	SW-846:8260B	Trichloropropane[1,2,3-]	96-18-4	N	0.3	0.00835	—	—	—	—	0.3	µg/L	Y	U	U	N3B-2021-894	CAAN-21-218087	GELC
R-31 S3	666.3	02/19/2021	WG	UF	INIT	FD	VOC	SW-846:8260B	Ethyl Methacrylate	97-63-2	N	1.5	455	—	—	—	—	1.5	µg/L	Y	U	U	N3B-2021-894	CAAN-21-218087	GELC
R-31 S3	666.3	02/19/2021	WG	UF	INIT	FD	VOC	SW-846:8260B	Butylbenzene[tert-]	98-06-6	N	0.3	690	—	—	—	—	0.3	µg/L	Y	U	U	N3B-2021-894	CAAN-21-218087	GELC
R-31 S3	666.3	02/19/2021	WG	UF	INIT	FD	VOC	SW-846:8260B	Isopropylbenzene	98-82-8	N	0.3	447	—	—	—	—	0.3	µg/L	Y	U	U	N3B-2021-894	CAAN-21-218087	GELC
R-31 S3	666.3	02/19/2021	WG	UF	INIT	FD	VOC	SW-846:8260B	Isopropyltoluene[4-]	99-87-6	N	0.3	—	—	—	—	—	0.3	µg/L	Y	U	U	N3B-2021-894	CAAN-21-218087	GELC
R-31 S3	666.3	02/19/2021	WG	UF	INIT	FD	VOC	SW-846:8260B	Xylene[1,3-]+Xylene[1,4-]	Xylene[m+p]	N	0.3	193	—	—	—	—	0.3	µg/L	Y	U	U	N3B-2021-894	CAAN-21-218087	GELC
R-31 S4	826.6	02/19/2021	WG	UF	INIT	REG	VOC	SW-846:8260B	Acrolein	107-02-8	N	1.5	0.0415	—	—	—	—	1.5	µg/L	Y	U	U	N3B-2021-894	CAAN-21-218090	GELC

Table C-1 Analytical Results from the Periodic Monitoring Events Reported in this Periodic Monitoring Report

Location ID	Screen Depth (ft)	Sample Date	Sample Type	Field Preparation Code	Analysis Type Code	Sample Purpose	Method Category	Lab Method	Parameter Name	Parameter Code	Detected	Report Result	Screening Limit	Background Level	Background Entity	Lab Uncertainty	Report MDA	Report MDL	Report Unit	Best Value	Lab Qualifier	Validation Qualifier	COC #	Field Sample ID	Lab ID
R-31 S4	826.6	02/19/2021	WG	UF	INIT	REG	VOC	SW-846:8260B	Chloro-1-propene[3-]	107-05-1	N	1.5	7.3	—	—	—	—	1.5	µg/L	Y	U	U	N3B-2021-894	CAAN-21-218090	GELC
R-31 S4	826.6	02/19/2021	WG	UF	INIT	REG	VOC	SW-846:8260B	Acetone	67-64-1	Y	3.71	14100	—	—	—	—	1.5	µg/L	Y	J	J	N3B-2021-894	CAAN-21-218090	GELC
R-31 S4	826.6	02/19/2021	WG	UF	INIT	REG	VOC	SW-846:8260B	Bromomethane	74-83-9	N	0.3	7.54	—	—	—	—	0.3	µg/L	Y	U	U	N3B-2021-894	CAAN-21-218090	GELC
R-31 S4	826.6	02/19/2021	WG	UF	INIT	REG	VOC	SW-846:8260B	Chloromethane	74-87-3	N	0.3	20.3	—	—	—	—	0.3	µg/L	Y	U	U	N3B-2021-894	CAAN-21-218090	GELC
R-31 S4	826.6	02/19/2021	WG	UF	INIT	REG	VOC	SW-846:8260B	Iodomethane	74-88-4	N	1.5	—	—	—	—	—	1.5	µg/L	Y	U	U	N3B-2021-894	CAAN-21-218090	GELC
R-31 S4	826.6	02/19/2021	WG	UF	INIT	REG	VOC	SW-846:8260B	Chloroethane	75-00-3	N	0.3	20900	—	—	—	—	0.3	µg/L	Y	U	U	N3B-2021-894	CAAN-21-218090	GELC
R-31 S4	826.6	02/19/2021	WG	UF	INIT	REG	VOC	SW-846:8260B	Vinyl Chloride	75-01-4	N	0.3	2	—	—	—	—	0.3	µg/L	Y	U	U	N3B-2021-894	CAAN-21-218090	GELC
R-31 S4	826.6	02/19/2021	WG	UF	INIT	REG	VOC	SW-846:8260B	Acetonitrile	75-05-8	N	8	130	—	—	—	—	8	µg/L	Y	U	U	N3B-2021-894	CAAN-21-218090	GELC
R-31 S4	826.6	02/19/2021	WG	UF	INIT	REG	VOC	SW-846:8260B	Methylene Chloride	75-09-2	N	1	5	—	—	—	—	1	µg/L	Y	U	U	N3B-2021-894	CAAN-21-218090	GELC
R-31 S4	826.6	02/19/2021	WG	UF	INIT	REG	VOC	SW-846:8260B	Carbon Disulfide	75-15-0	N	1.5	810	—	—	—	—	1.5	µg/L	Y	U	U	N3B-2021-894	CAAN-21-218090	GELC
R-31 S4	826.6	02/19/2021	WG	UF	INIT	REG	VOC	SW-846:8260B	Dichloroethene[1,1-]	75-35-4	N	0.3	7	—	—	—	—	0.3	µg/L	Y	U	U	N3B-2021-894	CAAN-21-218090	GELC
R-31 S4	826.6	02/19/2021	WG	UF	INIT	REG	VOC	SW-846:8260B	Trichlorofluoromethane	75-69-4	N	0.3	1140	—	—	—	—	0.3	µg/L	Y	U	U	N3B-2021-894	CAAN-21-218090	GELC
R-31 S4	826.6	02/19/2021	WG	UF	INIT	REG	VOC	SW-846:8260B	Dichlorodifluoromethane	75-71-8	N	0.3	197	—	—	—	—	0.3	µg/L	Y	U	U	N3B-2021-894	CAAN-21-218090	GELC
R-31 S4	826.6	02/19/2021	WG	UF	INIT	REG	VOC	SW-846:8260B	Trichloro-1,2,2-trifluoroethane[1,1,2-]	76-13-1	N	2	55000	—	—	—	—	2	µg/L	Y	U	U	N3B-2021-894	CAAN-21-218090	GELC
R-31 S4	826.6	02/19/2021	WG	UF	INIT	REG	VOC	SW-846:8260B	Isobutyl alcohol	78-83-1	N	15	5910	—	—	—	—	15	µg/L	Y	U	U	N3B-2021-894	CAAN-21-218090	GELC
R-31 S3	666.3	02/19/2021	WG	UF	INIT	FD	RAD	EPA:900	Gross alpha	GROSSA	N	-0.124	15	—	—	0.743	3	—	pCi/L	Y	U	UJ	N3B-2021-894	CAAN-21-218087	GELC
R-31 S3	666.3	02/19/2021	WG	UF	INIT	FD	RAD	EPA:900	Gross beta	GROSSB	N	1.8	—	—	—	0.754	2.4	—	pCi/L	Y	U	UJ	N3B-2021-894	CAAN-21-218087	GELC
R-31 S4	826.6	02/19/2021	WG	UF	INIT	REG	RAD	EPA:900	Gross alpha	GROSSA	N	1.63	15	—	—	0.821	2.46	—	pCi/L	Y	U	UJ	N3B-2021-894	CAAN-21-218090	GELC
R-31 S4	826.6	02/19/2021	WG	UF	INIT	REG	RAD	EPA:900	Gross beta	GROSSB	Y	4.18	—	—	—	0.981	2.92	—	pCi/L	Y	—	NQ	N3B-2021-894	CAAN-21-218090	GELC
R-31 S3	666.3	02/19/2021	WG	UF	INIT	REG	RAD	EPA:901.1	Cobalt-60	Co-60	N	-0.455	—	2.65	Regional-Scr_95	1.3	4.93	—	pCi/L	Y	U	U	N3B-2021-894	CAAN-21-218085	GELC
R-31 S3	666.3	02/19/2021	WG	UF	INIT	REG	RAD	EPA:901.1	Cesium-137	Cs-137	N	-0.894	—	2.93	Regional-Scr_95	1.18	4.09	—	pCi/L	Y	U	U	N3B-2021-894	CAAN-21-218085	GELC
R-31 S3	666.3	02/19/2021	WG	UF	INIT	REG	RAD	EPA:901.1	Potassium-40	K-40	N	-13.5	—	35.6	Regional-Scr_95	16.2	62.6	—	pCi/L	Y	U	UJ	N3B-2021-894	CAAN-21-218085	GELC
R-31 S3	666.3	02/19/2021	WG	UF	INIT	REG	RAD	EPA:901.1	Sodium-22	Na-22	N	-2.2	—	1.93	Regional-Scr_95	1.16	3.62	—	pCi/L	Y	U	U	N3B-2021-894	CAAN-21-218085	GELC
R-31 S3	666.3	02/19/2021	WG	UF	INIT	REG	RAD	EPA:901.1	Neptunium-237	Np-237	N	0.557	—	4.72	Regional-Scr_95	2.48	9.2	—	pCi/L	Y	U	U	N3B-2021-894	CAAN-21-218085	GELC
R-31 S3	666.3	02/19/2021	WG	UF	INIT	FD	RAD	EPA:901.1	Cobalt-60	Co-60	N	-1.74	—	2.65	Regional-Scr_95	2.48	9.2	—	pCi/L	Y	U	UJ	N3B-2021-894	CAAN-21-218087	GELC
R-31 S3	666.3	02/19/2021	WG	UF	INIT	FD	RAD	EPA:901.1	Cesium-137	Cs-137	N	2.6	—	2.93	Regional-Scr_95	1.83	7.89	—	pCi/L	Y	U	U	N3B-2021-894	CAAN-21-218087	GELC
R-31 S3	666.3	02/19/2021	WG	UF	INIT	FD	RAD	EPA:901.1	Potassium-40	K-40	N	34.6	—	35.6	Regional-Scr_95	28.5	64.2	—	pCi/L	Y	U	UJ	N3B-2021-894	CAAN-21-218087	GELC
R-31 S3	666.3	02/19/2021	WG	UF	INIT	FD	RAD	EPA:901.1	Sodium-22	Na-22	N	-0.419	—	1.93	Regional-Scr_95	1.98	8	—	pCi/L	Y	U	U	N3B-2021-894	CAAN-21-218087	GELC
R-31 S3	666.3	02/19/2021	WG	UF	INIT	FD	RAD	EPA:901.1	Neptunium-237	Np-237	N	-2.6	—	4.72	Regional-Scr_95	3.42	11.3	—	pCi/L	Y	U	U	N3B-2021-894	CAAN-21-218087	GELC
R-31 S4	826.6	02/19/2021	WG	UF	INIT	REG	RAD	EPA:901.1	Cobalt-60	Co-60	N	1.35	—	2.65	Regional-Scr_95	1.28	5.83	—	pCi/L	Y	U	U	N3B-2021-894	CAAN-21-218090	GELC
R-31 S4	826.6	02/19/2021	WG	UF	INIT	REG	RAD	EPA:901.1	Cesium-137	Cs-137	N	-1.6	—	2.93	Regional-Scr_95	1.24	4.19	—	pCi/L	Y	U	U	N3B-2021-894	CAAN-21-218090	GELC
R-31 S4	826.6	02/19/2021	WG	UF	INIT	REG	RAD	EPA:901.1	Potassium-40	K-40	N	-35.1	—	35.6	Regional-Scr_95	22.1	82.5	—	pCi/L	Y	U	UJ	N3B-2021-894	CAAN-21-218090	GELC
R-31 S4	826.6	02/19/2021	WG	UF	INIT	REG	RAD	EPA:901.1	Sodium-22	Na-22	N	-0.963	—	1.93	Regional-Scr_95	1.55	5.83	—	pCi/L	Y	U	U	N3B-2021-894	CAAN-21-218090	GELC
R-31 S4	826.6	02/19/2021	WG	UF	INIT	REG	RAD	EPA:901.1	Neptunium-237	Np-237	N	0.801	—	4.72	Regional-Scr_95	3.06	10.5	—	pCi/L	Y	U	U	N3B-2021-894	CAAN-21-218090	GELC
R-31 S3	666.3	02/19/2021	WG	UF	INIT	REG	RAD	EPA:903.1	Radium-226	Ra-226	Y	0.445	5	—	—	0.141	0.377	—	pCi/L	Y	—	NQ	N3B-2021-894	CAAN-21-218085	GELC
R-31 S3	666.3	02/19/2021	WG	UF	INIT	FD	RAD	EPA:903.1	Radium-226	Ra-226	Y	0.29	5	—	—	0.101	0.222	—	pCi/L	Y	—	NQ	N3B-2021-894	CAAN-21-218087	GELC
R-31 S4	826.6	02/19/2021	WG	UF	INIT	REG	RAD	EPA:903.1	Radium-226	Ra-226	N	-0.033	5	—	—	0.11	0.476	—	pCi/L	Y	U	U	N3B-2021-894	CAAN-21-218090	GELC
R-31 S3	666.3	02/19/2021	WG	UF	INIT	REG	RAD	EPA:904	Radium-228	Ra-228	N	0.268	5	—	—	0.217	0.734	—	pCi/L	Y	U	U	N3B-2021-894	CAAN-21-218085	GELC
R-31 S3	666.3	02/19/2021	WG	UF	INIT	FD	RAD	EPA:904	Radium-228	Ra-228	Y	0.906	5	—	—	0.212	0.577	—	pCi/L	Y	—	NQ	N3B-2021-894	CAAN-21-218087	GELC
R-31 S4	826.6	02/19/2021	WG	UF	INIT	REG	RAD	EPA:904	Radium-228	Ra-228	N	0.0144	5	—	—	0.186	0.691	—	pCi/L	Y	U	U	N3B-2021-894	CAAN-21-218090	GELC
R-31 S3	666.3	02/19/2021	WG	UF	INIT	REG	RAD	EPA:905.0	Strontium-90	Sr-90	N	0.0961	8	0.355	Regional-Scr_95	0.13	0.465	—	pCi/L	Y	U	UJ	N3B-2021-894	CAAN-21-218085	GELC
R-31 S3	666.3	02/19/2021	WG	UF	INIT	FD	RAD	EPA:905.0	Strontium-90	Sr-90	N	-0.13	8	0.355	Regional-Scr_95	0.113	0.479	—	pCi/L	Y	U	UJ	N3B-2021-894	CAAN-21-218087	GELC
R-31 S4	826.6	02/19/2021	WG	UF	INIT	REG	RAD	EPA:905.0	Strontium-90	Sr-90	N	0.0897	8	0.355	Regional-Scr_95	0.14	0.493	—	pCi/L	Y	U	UJ	N3B-2021-894	CAAN-21-218090	GELC
R-31 S3	666.3	02/19/2021	WG	UF	INIT	REG	RAD	Generic:Radium by Calculation	Radium-226 and Radium-228	Ra-226+228	Y	0.712	—	—	—	0.258	—	—	pCi/L	Y	—	NQ	N3B-2021-894	CAAN-21-218085	GELC
R-31 S3	666.3	02/19/2021	WG	UF	INIT	FD	RAD	Generic:Radium by Calculation	Radium-226 and Radium-228	Ra-226+228	Y	1.2	—	—	—	0.234	—	—	pCi/L	Y	—	NQ	N3B-2021-894	CAAN-21-218087	GELC
R-31 S4	826.6	02/19/2021	WG	UF	INIT	REG	RAD	Generic:Radium by Calculation	Radium-226 and Radium-228	Ra-226+228	N	0.0144	—	—	—	0.216	—	—	pCi/L	Y	—	U	N3B-2021-894	CAAN-21-218090	GELC
R-31 S3	666.3	02/19/2021	WG	UF	INIT	FD	RAD	HASL-300:AM-241	Americium-241	Am-241	N	0.0132	—	0.0167	Regional-Scr_95	0.00566	0.0387	—	pCi/L	Y	U	U	N3B-2021-894	CAAN-21-218087	GELC
R-31 S4	826.6	02/19/2021	WG	UF	INIT	REG	RAD	HASL-300:AM-241	Americium-241	Am-241	N	0.00405	—	0.0167	Regional-Scr_95	0.0103	0.0415	—	pCi/L	Y	U	U	N3B-2021-894	CAAN-21-218090	GELC

Table C-1 Analytical Results from the Periodic Monitoring Events Reported in this Periodic Monitoring Report

Location ID	Screen Depth (ft)	Sample Date	Sample Type	Field Preparation Code	Analysis Type Code	Sample Purpose	Method Category	Lab Method	Parameter Name	Parameter Code	Detected	Report Result	Screening Limit	Background Level	Background Entity	Lab Uncertainty	Report MDA	Report MDL	Report Unit	Best Value	Lab Qualifier	Validation Qualifier	COC #	Field Sample ID	Lab ID
R-31 S3	666.3	02/19/2021	WG	UF	INIT	REG	RAD	HASL-300:ISOPU	Plutonium-238	Pu-238	N	0.00798	—	0.00994	Regional-Scr_95	0.00798	0.0543	—	pCi/L	Y	U	U	N3B-2021-894	CAAN-21-218085	GELC
R-31 S3	666.3	02/19/2021	WG	UF	INIT	REG	RAD	HASL-300:ISOPU	Plutonium-239/240	Pu-239/240	N	-0.00798	—	0.0171	Regional-Scr_95	0.00959	0.0631	—	pCi/L	Y	U	U	N3B-2021-894	CAAN-21-218085	GELC
R-31 S3	666.3	02/19/2021	WG	UF	INIT	FD	RAD	HASL-300:ISOPU	Plutonium-238	Pu-238	N	0.0155	—	0.00994	Regional-Scr_95	0.00735	0.0452	—	pCi/L	Y	U	U	N3B-2021-894	CAAN-21-218087	GELC
R-31 S3	666.3	02/19/2021	WG	UF	INIT	FD	RAD	HASL-300:ISOPU	Plutonium-239/240	Pu-239/240	N	-0.00886	—	0.0171	Regional-Scr_95	0.0117	0.0526	—	pCi/L	Y	U	U	N3B-2021-894	CAAN-21-218087	GELC
R-31 S4	826.6	02/19/2021	WG	UF	INIT	REG	RAD	HASL-300:ISOPU	Plutonium-238	Pu-238	N	-0.00409	—	0.00994	Regional-Scr_95	0.00818	0.0418	—	pCi/L	Y	U	U	N3B-2021-894	CAAN-21-218090	GELC
R-31 S4	826.6	02/19/2021	WG	UF	INIT	REG	RAD	HASL-300:ISOPU	Plutonium-239/240	Pu-239/240	N	0.0102	—	0.0171	Regional-Scr_95	0.00792	0.0486	—	pCi/L	Y	U	U	N3B-2021-894	CAAN-21-218090	GELC
R-31 S3	666.3	02/19/2021	WG	UF	INIT	REG	RAD	HASL-300:ISOU	Uranium-234	U-234	Y	0.345	27.2	0.715	Regional	0.0322	0.0656	—	pCi/L	Y	—	NQ	N3B-2021-894	CAAN-21-218085	GELC
R-31 S3	666.3	02/19/2021	WG	UF	INIT	REG	RAD	HASL-300:ISOU	Uranium-235/236	U-235/236	Y	0.0952	28.8	0.0423	Regional-Scr_95	0.019	0.0624	—	pCi/L	Y	—	NQ	N3B-2021-894	CAAN-21-218085	GELC
R-31 S3	666.3	02/19/2021	WG	UF	INIT	REG	RAD	HASL-300:ISOU	Uranium-238	U-238	Y	0.169	30	0.336	Regional	0.0218	0.0498	—	pCi/L	Y	—	NQ	N3B-2021-894	CAAN-21-218085	GELC
R-31 S3	666.3	02/19/2021	WG	UF	INIT	FD	RAD	HASL-300:ISOU	Uranium-234	U-234	Y	0.337	27.2	0.715	Regional	0.0298	0.058	—	pCi/L	Y	—	NQ	N3B-2021-894	CAAN-21-218087	GELC
R-31 S3	666.3	02/19/2021	WG	UF	INIT	FD	RAD	HASL-300:ISOU	Uranium-235/236	U-235/236	Y	0.0898	28.8	0.0423	Regional-Scr_95	0.0164	0.0551	—	pCi/L	Y	—	NQ	N3B-2021-894	CAAN-21-218087	GELC
R-31 S3	666.3	02/19/2021	WG	UF	INIT	FD	RAD	HASL-300:ISOU	Uranium-238	U-238	Y	0.17	30	0.336	Regional	0.0212	0.044	—	pCi/L	Y	—	NQ	N3B-2021-894	CAAN-21-218087	GELC
R-31 S4	826.6	02/19/2021	WG	UF	INIT	REG	RAD	HASL-300:ISOU	Uranium-234	U-234	Y	0.314	27.2	0.715	Regional	0.0314	0.0676	—	pCi/L	Y	—	NQ	N3B-2021-894	CAAN-21-218090	GELC
R-31 S4	826.6	02/19/2021	WG	UF	INIT	REG	RAD	HASL-300:ISOU	Uranium-235/236	U-235/236	N	0.0589	28.8	0.0423	Regional-Scr_95	0.0167	0.0643	—	pCi/L	Y	U	UJ	N3B-2021-894	CAAN-21-218090	GELC
R-31 S4	826.6	02/19/2021	WG	UF	INIT	REG	RAD	HASL-300:ISOU	Uranium-238	U-238	Y	0.199	30	0.336	Regional	0.0241	0.0513	—	pCi/L	Y	—	NQ	N3B-2021-894	CAAN-21-218090	GELC
R-31 S3	666.3	02/19/2021	WG	F	INIT	REG	Inorganic	SM:A2340B	Hardness	Hardness	Y	38.4	—	67.1	Regional	—	—	0.453	mg/L	Y	—	NQ	N3B-2021-894	CAAN-21-218084	GELC
R-31 S3	666.3	02/19/2021	WG	F	INIT	FD	Inorganic	SM:A2340B	Hardness	Hardness	Y	38.2	—	67.1	Regional	—	—	0.453	mg/L	Y	—	NQ	N3B-2021-894	CAAN-21-218086	GELC
R-31 S4	826.6	02/19/2021	WG	F	INIT	REG	Inorganic	SM:A2340B	Hardness	Hardness	Y	33.7	—	67.1	Regional	—	—	0.453	mg/L	Y	—	NQ	N3B-2021-894	CAAN-21-218089	GELC
R-31 S3	666.3	02/19/2021	WG	F	INIT	REG	Inorganic	SW-846:6010C	Aluminum	Al	N	68	5000	68	Regional-Scr_95	—	—	68	µg/L	Y	U	U	N3B-2021-894	CAAN-21-218084	GELC
R-31 S3	666.3	02/19/2021	WG	F	INIT	REG	Inorganic	SW-846:6010C	Boron	B	N	15	750	18.7	Regional-Scr_95	—	—	15	µg/L	Y	U	U	N3B-2021-894	CAAN-21-218084	GELC
R-31 S3	666.3	02/19/2021	WG	F	INIT	REG	Inorganic	SW-846:6010C	Barium	Ba	Y	46.8	2000	38.1	Regional	—	—	1	µg/L	Y	—	NQ	N3B-2021-894	CAAN-21-218084	GELC
R-31 S3	666.3	02/19/2021	WG	F	INIT	REG	Inorganic	SW-846:6010C	Beryllium	Be	N	1	4	1	Regional-Scr_95	—	—	1	µg/L	Y	U	U	N3B-2021-894	CAAN-21-218084	GELC
R-31 S3	666.3	02/19/2021	WG	F	INIT	REG	Inorganic	SW-846:6010C	Calcium	Ca	Y	10.6	—	17.03	Regional	—	—	0.05	mg/L	Y	—	NQ	N3B-2021-894	CAAN-21-218084	GELC
R-31 S3	666.3	02/19/2021	WG	F	INIT	REG	Inorganic	SW-846:6010C	Cobalt	Co	N	1	50	1	Regional-Scr_95	—	—	1	µg/L	Y	U	U	N3B-2021-894	CAAN-21-218084	GELC
R-31 S3	666.3	02/19/2021	WG	F	INIT	REG	Inorganic	SW-846:6010C	Copper	Cu	N	3	1000	3	Regional-Scr_95	—	—	3	µg/L	Y	U	U	N3B-2021-894	CAAN-21-218084	GELC
R-31 S3	666.3	02/19/2021	WG	F	INIT	REG	Inorganic	SW-846:6010C	Iron	Fe	Y	598	1000	53.8	Regional-Scr_95	—	—	30	µg/L	Y	—	NQ	N3B-2021-894	CAAN-21-218084	GELC
R-31 S3	666.3	02/19/2021	WG	F	INIT	REG	Inorganic	SW-846:6010C	Potassium	K	Y	1.88	—	2.39	Regional	—	—	0.05	mg/L	Y	—	J+	N3B-2021-894	CAAN-21-218084	GELC
R-31 S3	666.3	02/19/2021	WG	F	INIT	REG	Inorganic	SW-846:6010C	Magnesium	Mg	Y	2.92	—	4.18	Regional	—	—	0.11	mg/L	Y	—	NQ	N3B-2021-894	CAAN-21-218084	GELC
R-31 S3	666.3	02/19/2021	WG	F	INIT	REG	Inorganic	SW-846:6010C	Manganese	Mn	Y	100	200	12.1	Regional-Scr_95	—	—	2	µg/L	Y	—	NQ	N3B-2021-894	CAAN-21-218084	GELC
R-31 S3	666.3	02/19/2021	WG	F	INIT	REG	Inorganic	SW-846:6010C	Sodium	Na	Y	10.7	—	16	Regional	—	—	0.1	mg/L	Y	—	NQ	N3B-2021-894	CAAN-21-218084	GELC
R-31 S3	666.3	02/19/2021	WG	F	INIT	REG	Inorganic	SW-846:6010C	Silicon Dioxide	SiO2	Y	66.8	—	81.9	Regional	—	—	0.053	mg/L	Y	—	NQ	N3B-2021-894	CAAN-21-218084	GELC
R-31 S3	666.3	02/19/2021	WG	F	INIT	REG	Inorganic	SW-846:6010C	Tin	Sn	N	2.61	12000	13	Regional-Scr_95	—	—	2.5	µg/L	Y	J	UJ	N3B-2021-894	CAAN-21-218084	GELC
R-31 S3	666.3	02/19/2021	WG	F	INIT	REG	Inorganic	SW-846:6010C	Strontium	Sr	Y	48.6	11800	157	Regional	—	—	1	µg/L	Y	—	NQ	N3B-2021-894	CAAN-21-218084	GELC
R-31 S3	666.3	02/19/2021	WG	F	INIT	REG	Inorganic	SW-846:6010C	Vanadium	V	Y	2.67	63.1	11.4	Regional	—	—	1	µg/L	Y	J	J	N3B-2021-894	CAAN-21-218084	GELC
R-31 S3	666.3	02/19/2021	WG	F	INIT	REG	Inorganic	SW-846:6010C	Zinc	Zn	Y	32.9	10000	14.4	Regional-Scr_95	—	—	3.3	µg/L	Y	—	NQ	N3B-2021-894	CAAN-21-218084	GELC
R-31 S3	666.3	02/19/2021	WG	F	INIT	FD	Inorganic	SW-846:6010C	Aluminum	Al	N	68	5000	68	Regional-Scr_95	—	—	68	µg/L	Y	U	U	N3B-2021-894	CAAN-21-218086	GELC
R-31 S3	666.3	02/19/2021	WG	F	INIT	FD	Inorganic	SW-846:6010C	Boron	B	N	15	750	18.7	Regional-Scr_95	—	—	15	µg/L	Y	U	U	N3B-2021-894	CAAN-21-218086	GELC
R-31 S3	666.3	02/19/2021	WG	F	INIT	FD	Inorganic	SW-846:6010C	Barium	Ba	Y	47.5	2000	38.1	Regional	—	—	1	µg/L	Y	—	NQ	N3B-2021-894	CAAN-21-218086	GELC
R-31 S3	666.3	02/19/2021	WG	F	INIT	FD	Inorganic	SW-846:6010C	Beryllium	Be	N	1	4	1	Regional-Scr_95	—	—	1	µg/L	Y	U	U	N3B-2021-894	CAAN-21-218086	GELC
R-31 S3	666.3	02/19/2021	WG	F	INIT	FD	Inorganic	SW-846:6010C	Calcium	Ca	Y	10.5	—	17.03	Regional	—	—	0.05	mg/L	Y	—	NQ	N3B-2021-894	CAAN-21-218086	GELC
R-31 S3	666.3	02/19/2021	WG	F	INIT	FD	Inorganic	SW-846:6010C	Cobalt	Co	N	1	50	1	Regional-Scr_95	—	—	1	µg/L	Y	U	U	N3B-2021-894	CAAN-21-218086	GELC
R-31 S3	666.3	02/19/2021	WG	F	INIT	FD	Inorganic	SW-846:6010C	Copper	Cu	N	3	1000	3	Regional-Scr_95	—	—	3	µg/L	Y	U	U	N3B-2021-894	CAAN-21-218086	GELC
R-31 S3	666.3	02/19/2021	WG	F	INIT	FD	Inorganic	SW-846:6010C	Iron	Fe	Y	580	1000	53.8	Regional-Scr_95	—	—	30	µg/L	Y	—	NQ	N3B-2021-894	CAAN-21-218086	GELC
R-31 S3	666.3	02/19/2021	WG	F	INIT	FD	Inorganic	SW-846:6010C	Potassium	K	Y	1.85	—	2.39	Regional	—	—	0.05	mg/L	Y	—	J+	N3B-2021-894	CAAN-21-218086	GELC
R-31 S3	666.3	02/19/2021	WG	F	INIT	FD	Inorganic	SW-846:6010C	Magnesium	Mg	Y	2.89	—	4.18	Regional	—	—	0.11	mg/L	Y	—	NQ	N3B-2021-894	CAAN-21-218086	GELC
R-31 S3	666.3	02/19/2021	WG	F	INIT	FD	Inorganic	SW-846:6010C	Manganese	Mn	Y	99.6	200	12.1	Regional-Scr_95	—	—	2	µg/L	Y	—	NQ	N3B-2021-894	CAAN-21-218086	GELC
R-31 S3	666.3	02/19/2021	WG	F	INIT	FD	Inorganic	SW-846:6010C	Sodium	Na	Y	10.6	—	16	Regional	—	—	0.1	mg/L	Y	—	NQ	N3B-2021-894	CAAN-21-218086	GELC
R-31 S3	666.3	02/19/2021	WG	F	INIT	FD	Inorganic	SW-846:6010C	Silicon Dioxide	SiO2	Y	66.6	—	81.9	Regional	—	—	0.053	mg/L	Y	—	NQ	N3B-2021-894	CAAN-21-218086	GELC

Table C-1 Analytical Results from the Periodic Monitoring Events Reported in this Periodic Monitoring Report

Location ID	Screen Depth (ft)	Sample Date	Sample Type	Field Preparation Code	Analysis Type Code	Sample Purpose	Method Category	Lab Method	Parameter Name	Parameter Code	Detected	Report Result	Screening Limit	Background Level	Background Entity	Lab Uncertainty	Report MDA	Report MDL	Report Unit	Best Value	Lab Qualifier	Validation Qualifier	COC #	Field Sample ID	Lab ID
R-31 S3	666.3	02/19/2021	WG	F	INIT	FD	Inorganic	SW-846:6010C	Tin	Sn	N	2.53	12000	13	Regional-Scr_95	—	—	2.5	µg/L	Y	J	UJ	N3B-2021-894	CAAN-21-218086	GELC
R-31 S3	666.3	02/19/2021	WG	F	INIT	FD	Inorganic	SW-846:6010C	Strontium	Sr	Y	48.3	11800	157	Regional	—	—	1	µg/L	Y	—	NQ	N3B-2021-894	CAAN-21-218086	GELC
R-31 S3	666.3	02/19/2021	WG	F	INIT	FD	Inorganic	SW-846:6010C	Vanadium	V	Y	2.57	63.1	11.4	Regional	—	—	1	µg/L	Y	J	J	N3B-2021-894	CAAN-21-218086	GELC
R-31 S3	666.3	02/19/2021	WG	F	INIT	FD	Inorganic	SW-846:6010C	Zinc	Zn	Y	33.4	10000	14.4	Regional-Scr_95	—	—	3.3	µg/L	Y	—	NQ	N3B-2021-894	CAAN-21-218086	GELC
R-31 S4	826.6	02/19/2021	WG	F	INIT	REG	Inorganic	SW-846:6010C	Aluminum	Al	N	68	5000	68	Regional-Scr_95	—	—	68	µg/L	Y	U	U	N3B-2021-894	CAAN-21-218089	GELC
R-31 S4	826.6	02/19/2021	WG	F	INIT	REG	Inorganic	SW-846:6010C	Boron	B	N	15	750	18.7	Regional-Scr_95	—	—	15	µg/L	Y	U	U	N3B-2021-894	CAAN-21-218089	GELC
R-31 S4	826.6	02/19/2021	WG	F	INIT	REG	Inorganic	SW-846:6010C	Barium	Ba	Y	35.5	2000	38.1	Regional	—	—	1	µg/L	Y	—	NQ	N3B-2021-894	CAAN-21-218089	GELC
R-31 S4	826.6	02/19/2021	WG	F	INIT	REG	Inorganic	SW-846:6010C	Beryllium	Be	N	1	4	1	Regional-Scr_95	—	—	1	µg/L	Y	U	U	N3B-2021-894	CAAN-21-218089	GELC
R-31 S4	826.6	02/19/2021	WG	F	INIT	REG	Inorganic	SW-846:6010C	Calcium	Ca	Y	9.43	—	17.03	Regional	—	—	0.05	mg/L	Y	—	NQ	N3B-2021-894	CAAN-21-218089	GELC
R-31 S4	826.6	02/19/2021	WG	F	INIT	REG	Inorganic	SW-846:6010C	Cobalt	Co	N	1	50	1	Regional-Scr_95	—	—	1	µg/L	Y	U	U	N3B-2021-894	CAAN-21-218089	GELC
R-31 S4	826.6	02/19/2021	WG	F	INIT	REG	Inorganic	SW-846:6010C	Copper	Cu	N	3	1000	3	Regional-Scr_95	—	—	3	µg/L	Y	U	U	N3B-2021-894	CAAN-21-218089	GELC
R-31 S4	826.6	02/19/2021	WG	F	INIT	REG	Inorganic	SW-846:6010C	Iron	Fe	N	30	1000	53.8	Regional-Scr_95	—	—	30	µg/L	Y	U	U	N3B-2021-894	CAAN-21-218089	GELC
R-31 S4	826.6	02/19/2021	WG	F	INIT	REG	Inorganic	SW-846:6010C	Potassium	K	Y	3.43	—	2.39	Regional	—	—	0.05	mg/L	Y	—	J+	N3B-2021-894	CAAN-21-218089	GELC
R-31 S4	826.6	02/19/2021	WG	F	INIT	REG	Inorganic	SW-846:6010C	Magnesium	Mg	Y	2.45	—	4.18	Regional	—	—	0.11	mg/L	Y	—	NQ	N3B-2021-894	CAAN-21-218089	GELC
R-31 S4	826.6	02/19/2021	WG	F	INIT	REG	Inorganic	SW-846:6010C	Manganese	Mn	N	2	200	12.1	Regional-Scr_95	—	—	2	µg/L	Y	U	U	N3B-2021-894	CAAN-21-218089	GELC
R-31 S4	826.6	02/19/2021	WG	F	INIT	REG	Inorganic	SW-846:6010C	Sodium	Na	Y	11.1	—	16	Regional	—	—	0.1	mg/L	Y	—	NQ	N3B-2021-894	CAAN-21-218089	GELC
R-31 S4	826.6	02/19/2021	WG	F	INIT	REG	Inorganic	SW-846:6010C	Silicon Dioxide	SiO2	Y	81.3	—	81.9	Regional	—	—	0.053	mg/L	Y	—	NQ	N3B-2021-894	CAAN-21-218089	GELC
R-31 S4	826.6	02/19/2021	WG	F	INIT	REG	Inorganic	SW-846:6010C	Tin	Sn	N	2.5	12000	13	Regional-Scr_95	—	—	2.5	µg/L	Y	U	U	N3B-2021-894	CAAN-21-218089	GELC
R-31 S4	826.6	02/19/2021	WG	F	INIT	REG	Inorganic	SW-846:6010C	Strontium	Sr	Y	43.8	11800	157	Regional	—	—	1	µg/L	Y	—	NQ	N3B-2021-894	CAAN-21-218089	GELC
R-31 S4	826.6	02/19/2021	WG	F	INIT	REG	Inorganic	SW-846:6010C	Vanadium	V	Y	6.21	63.1	11.4	Regional	—	—	1	µg/L	Y	—	NQ	N3B-2021-894	CAAN-21-218089	GELC
R-31 S4	826.6	02/19/2021	WG	F	INIT	REG	Inorganic	SW-846:6010C	Zinc	Zn	N	3.3	10000	14.4	Regional-Scr_95	—	—	3.3	µg/L	Y	U	U	N3B-2021-894	CAAN-21-218089	GELC
R-31 S3	666.3	02/19/2021	WG	F	INIT	REG	Inorganic	SW-846:6020B	Silver	Ag	N	0.3	50	0.2	Regional-Scr_95	—	—	0.3	µg/L	Y	U	U	N3B-2021-894	CAAN-21-218084	GELC
R-31 S3	666.3	02/19/2021	WG	F	INIT	REG	Inorganic	SW-846:6020B	Arsenic	As	Y	2.34	10	2.7	Regional-Scr_95	—	—	2	µg/L	Y	J	J	N3B-2021-894	CAAN-21-218084	GELC
R-31 S3	666.3	02/19/2021	WG	F	INIT	REG	Inorganic	SW-846:6020B	Cadmium	Cd	N	0.3	5	0.11	Regional-Scr_95	—	—	0.3	µg/L	Y	U	U	N3B-2021-894	CAAN-21-218084	GELC
R-31 S3	666.3	02/19/2021	WG	F	INIT	REG	Inorganic	SW-846:6020B	Chromium	Cr	N	3	50	7.48	Regional	—	—	3	µg/L	Y	U	U	N3B-2021-894	CAAN-21-218084	GELC
R-31 S3	666.3	02/19/2021	WG	F	INIT	REG	Inorganic	SW-846:6020B	Molybdenum	Mo	Y	1.91	1000	2.5	Regional	—	—	0.2	µg/L	Y	—	NQ	N3B-2021-894	CAAN-21-218084	GELC
R-31 S3	666.3	02/19/2021	WG	F	INIT	REG	Inorganic	SW-846:6020B	Nickel	Ni	Y	2.57	200	2.9	Regional	—	—	0.6	µg/L	Y	—	NQ	N3B-2021-894	CAAN-21-218084	GELC
R-31 S3	666.3	02/19/2021	WG	F	INIT	REG	Inorganic	SW-846:6020B	Lead	Pb	N	0.5	15	0.5	Regional-Scr_95	—	—	0.5	µg/L	Y	U	U	N3B-2021-894	CAAN-21-218084	GELC
R-31 S3	666.3	02/19/2021	WG	F	INIT	REG	Inorganic	SW-846:6020B	Antimony	Sb	N	1	6	1	Regional-Scr_95	—	—	1	µg/L	Y	U	U	N3B-2021-894	CAAN-21-218084	GELC
R-31 S3	666.3	02/19/2021	WG	F	INIT	REG	Inorganic	SW-846:6020B	Selenium	Se	N	2	50	1.5	Regional-Scr_95	—	—	2	µg/L	Y	U	U	N3B-2021-894	CAAN-21-218084	GELC
R-31 S3	666.3	02/19/2021	WG	F	INIT	REG	Inorganic	SW-846:6020B	Thallium	Tl	N	0.6	2	0.45	Regional-Scr_95	—	—	0.6	µg/L	Y	U	U	N3B-2021-894	CAAN-21-218084	GELC
R-31 S3	666.3	02/19/2021	WG	F	INIT	REG	Inorganic	SW-846:6020B	Uranium	U	Y	0.292	30	1.19	Regional	—	—	0.067	µg/L	Y	—	NQ	N3B-2021-894	CAAN-21-218084	GELC
R-31 S3	666.3	02/19/2021	WG	F	INIT	FD	Inorganic	SW-846:6020B	Silver	Ag	N	0.3	50	0.2	Regional-Scr_95	—	—	0.3	µg/L	Y	U	U	N3B-2021-894	CAAN-21-218086	GELC
R-31 S3	666.3	02/19/2021	WG	F	INIT	FD	Inorganic	SW-846:6020B	Arsenic	As	Y	2	10	2.7	Regional-Scr_95	—	—	2	µg/L	Y	J	J	N3B-2021-894	CAAN-21-218086	GELC
R-31 S3	666.3	02/19/2021	WG	F	INIT	FD	Inorganic	SW-846:6020B	Cadmium	Cd	N	0.3	5	0.11	Regional-Scr_95	—	—	0.3	µg/L	Y	U	U	N3B-2021-894	CAAN-21-218086	GELC
R-31 S3	666.3	02/19/2021	WG	F	INIT	FD	Inorganic	SW-846:6020B	Chromium	Cr	N	3	50	7.48	Regional	—	—	3	µg/L	Y	U	U	N3B-2021-894	CAAN-21-218086	GELC
R-31 S3	666.3	02/19/2021	WG	F	INIT	FD	Inorganic	SW-846:6020B	Molybdenum	Mo	Y	1.86	1000	2.5	Regional	—	—	0.2	µg/L	Y	—	NQ	N3B-2021-894	CAAN-21-218086	GELC
R-31 S3	666.3	02/19/2021	WG	F	INIT	FD	Inorganic	SW-846:6020B	Nickel	Ni	Y	2.54	200	2.9	Regional	—	—	0.6	µg/L	Y	—	NQ	N3B-2021-894	CAAN-21-218086	GELC
R-31 S3	666.3	02/19/2021	WG	F	INIT	FD	Inorganic	SW-846:6020B	Lead	Pb	N	0.5	15	0.5	Regional-Scr_95	—	—	0.5	µg/L	Y	U	U	N3B-2021-894	CAAN-21-218086	GELC
R-31 S3	666.3	02/19/2021	WG	F	INIT	FD	Inorganic	SW-846:6020B	Antimony	Sb	N	1	6	1	Regional-Scr_95	—	—	1	µg/L	Y	U	U	N3B-2021-894	CAAN-21-218086	GELC
R-31 S3	666.3	02/19/2021	WG	F	INIT	FD	Inorganic	SW-846:6020B	Selenium	Se	N	2	50	1.5	Regional-Scr_95	—	—	2	µg/L	Y	U	U	N3B-2021-894	CAAN-21-218086	GELC
R-31 S3	666.3	02/19/2021	WG	F	INIT	FD	Inorganic	SW-846:6020B	Thallium	Tl	N	0.6	2	0.45	Regional-Scr_95	—	—	0.6	µg/L	Y	U	U	N3B-2021-894	CAAN-21-218086	GELC
R-31 S3	666.3	02/19/2021	WG	F	INIT	FD	Inorganic	SW-846:6020B	Uranium	U	Y	0.296	30	1.19	Regional	—	—	0.067	µg/L	Y	—	NQ	N3B-2021-894	CAAN-21-218086	GELC
R-31 S4	826.6	02/19/2021	WG	F	INIT	REG	Inorganic	SW-846:6020B	Silver	Ag	N	0.3	50	0.2	Regional-Scr_95	—	—	0.3	µg/L	Y	U	U	N3B-2021-894	CAAN-21-218089	GELC
R-31 S4	826.6	02/19/2021	WG	F	INIT	REG	Inorganic	SW-846:6020B	Arsenic	As	Y	2.18	10	2.7	Regional-Scr_95	—	—	2	µg/L	Y	J	J	N3B-2021-894	CAAN-21-218089	GELC
R-31 S4	826.6	02/19/2021	WG	F	INIT	REG	Inorganic	SW-846:6020B	Cadmium	Cd	N	0.3	5	0.11	Regional-Scr_95	—	—	0.3	µg/L	Y	U	U	N3B-2021-894	CAAN-21-218089	GELC

Table C-1 Analytical Results from the Periodic Monitoring Events Reported in this Periodic Monitoring Report

Location ID	Screen Depth (ft)	Sample Date	Sample Type	Field Preparation Code	Analysis Type Code	Sample Purpose	Method Category	Lab Method	Parameter Name	Parameter Code	Detected	Report Result	Screening Limit	Background Level	Background Entity	Lab Uncertainty	Report MDA	Report MDL	Report Unit	Best Value	Lab Qualifier	Validation Qualifier	COC #	Field Sample ID	Lab ID
R-31 S4	826.6	02/19/2021	WG	F	INIT	REG	Inorganic	SW-846:6020B	Chromium	Cr	Y	3.15	50	7.48	Regional	—	—	3	µg/L	Y	J	J	N3B-2021-894	CAAN-21-218089	GELC
R-31 S4	826.6	02/19/2021	WG	F	INIT	REG	Inorganic	SW-846:6020B	Molybdenum	Mo	Y	1.23	1000	2.5	Regional	—	—	0.2	µg/L	Y	—	NQ	N3B-2021-894	CAAN-21-218089	GELC
R-31 S4	826.6	02/19/2021	WG	F	INIT	REG	Inorganic	SW-846:6020B	Nickel	Ni	N	0.6	200	2.9	Regional	—	—	0.6	µg/L	Y	U	U	N3B-2021-894	CAAN-21-218089	GELC
R-31 S4	826.6	02/19/2021	WG	F	INIT	REG	Inorganic	SW-846:6020B	Lead	Pb	N	0.5	15	0.5	Regional-Scr_95	—	—	0.5	µg/L	Y	U	U	N3B-2021-894	CAAN-21-218089	GELC
R-31 S4	826.6	02/19/2021	WG	F	INIT	REG	Inorganic	SW-846:6020B	Antimony	Sb	N	1	6	1	Regional-Scr_95	—	—	1	µg/L	Y	U	U	N3B-2021-894	CAAN-21-218089	GELC
R-31 S4	826.6	02/19/2021	WG	F	INIT	REG	Inorganic	SW-846:6020B	Selenium	Se	N	2	50	1.5	Regional-Scr_95	—	—	2	µg/L	Y	U	U	N3B-2021-894	CAAN-21-218089	GELC
R-31 S4	826.6	02/19/2021	WG	F	INIT	REG	Inorganic	SW-846:6020B	Thallium	Tl	N	0.6	2	0.45	Regional-Scr_95	—	—	0.6	µg/L	Y	U	U	N3B-2021-894	CAAN-21-218089	GELC
R-31 S4	826.6	02/19/2021	WG	F	INIT	REG	Inorganic	SW-846:6020B	Uranium	U	Y	0.219	30	1.19	Regional	—	—	0.067	µg/L	Y	—	NQ	N3B-2021-894	CAAN-21-218089	GELC
R-31 S3	666.3	02/19/2021	WG	F	INIT	REG	Inorganic	SW-846:7470A	Mercury	Hg	N	0.067	2	0.067	Regional-Scr_95	—	—	0.067	µg/L	Y	U	U	N3B-2021-894	CAAN-21-218084	GELC
R-31 S3	666.3	02/19/2021	WG	UF	INIT	REG	Inorganic	SW-846:7470A	Mercury	Hg	N	0.067	2	—	—	—	—	0.067	µg/L	Y	U	U	N3B-2021-894	CAAN-21-218085	GELC
R-31 S3	666.3	02/19/2021	WG	F	INIT	FD	Inorganic	SW-846:7470A	Mercury	Hg	N	0.067	2	0.067	Regional-Scr_95	—	—	0.067	µg/L	Y	U	U	N3B-2021-894	CAAN-21-218086	GELC
R-31 S3	666.3	02/19/2021	WG	UF	INIT	FD	Inorganic	SW-846:7470A	Mercury	Hg	N	0.067	2	—	—	—	—	0.067	µg/L	Y	U	U	N3B-2021-894	CAAN-21-218087	GELC
R-31 S4	826.6	02/19/2021	WG	F	INIT	REG	Inorganic	SW-846:7470A	Mercury	Hg	N	0.067	2	0.067	Regional-Scr_95	—	—	0.067	µg/L	Y	U	U	N3B-2021-894	CAAN-21-218089	GELC
R-31 S4	826.6	02/19/2021	WG	UF	INIT	REG	Inorganic	SW-846:7470A	Mercury	Hg	N	0.067	2	—	—	—	—	0.067	µg/L	Y	U	U	N3B-2021-894	CAAN-21-218090	GELC
R-31 S4	826.6	02/19/2021	WG	UF	INIT	REG	VOC	SW-846:8260B	Ethylbenzene	100-41-4	N	0.3	700	—	—	—	—	0.3	µg/L	Y	U	U	N3B-2021-894	CAAN-21-218090	GELC
R-31 S4	826.6	02/19/2021	WG	UF	INIT	REG	VOC	SW-846:8260B	Styrene	100-42-5	N	0.3	100	—	—	—	—	0.3	µg/L	Y	U	U	N3B-2021-894	CAAN-21-218090	GELC
R-31 S4	826.6	02/19/2021	WG	UF	INIT	REG	VOC	SW-846:8260B	Dichloropropene[cis-1,3-]	10061-01-5	N	0.3	—	—	—	—	—	0.3	µg/L	Y	U	U	N3B-2021-894	CAAN-21-218090	GELC
R-31 S4	826.6	02/19/2021	WG	UF	INIT	REG	VOC	SW-846:8260B	Dichloropropene[trans-1,3-]	10061-02-6	N	0.3	—	—	—	—	—	0.3	µg/L	Y	U	U	N3B-2021-894	CAAN-21-218090	GELC
R-31 S4	826.6	02/19/2021	WG	UF	INIT	REG	VOC	SW-846:8260B	Propylbenzene[1-]	103-65-1	N	0.3	660	—	—	—	—	0.3	µg/L	Y	U	U	N3B-2021-894	CAAN-21-218090	GELC
R-31 S4	826.6	02/19/2021	WG	UF	INIT	REG	VOC	SW-846:8260B	Dibromoethane[1,2-]	106-93-4	N	0.3	0.05	—	—	—	—	0.3	µg/L	Y	U	U	N3B-2021-894	CAAN-21-218090	GELC
R-31 S4	826.6	02/19/2021	WG	UF	INIT	REG	VOC	SW-846:8260B	Dichloroethane[1,2-]	107-06-2	N	0.3	5	—	—	—	—	0.3	µg/L	Y	U	U	N3B-2021-894	CAAN-21-218090	GELC
R-31 S4	826.6	02/19/2021	WG	UF	INIT	REG	VOC	SW-846:8260B	Propionitrile	107-12-0	N	1.5	—	—	—	—	—	1.5	µg/L	Y	U	U	N3B-2021-894	CAAN-21-218090	GELC
R-31 S4	826.6	02/19/2021	WG	UF	INIT	REG	VOC	SW-846:8260B	Acrylonitrile	107-13-1	N	1.5	0.523	—	—	—	—	1.5	µg/L	Y	U	U	N3B-2021-894	CAAN-21-218090	GELC
R-31 S4	826.6	02/19/2021	WG	UF	INIT	REG	VOC	SW-846:8260B	Vinyl acetate	108-05-4	N	1.5	409	—	—	—	—	1.5	µg/L	Y	U	U	N3B-2021-894	CAAN-21-218090	GELC
R-31 S4	826.6	02/19/2021	WG	UF	INIT	REG	VOC	SW-846:8260B	Methyl-2-pentanone[4-]	108-10-1	N	1.5	1240	—	—	—	—	1.5	µg/L	Y	U	U	N3B-2021-894	CAAN-21-218090	GELC
R-31 S4	826.6	02/19/2021	WG	UF	INIT	REG	VOC	SW-846:8260B	Trimethylbenzene[1,3,5-]	108-67-8	N	0.3	60	—	—	—	—	0.3	µg/L	Y	U	U	N3B-2021-894	CAAN-21-218090	GELC
R-31 S4	826.6	02/19/2021	WG	UF	INIT	REG	VOC	SW-846:8260B	Bromobenzene	108-86-1	N	0.3	62	—	—	—	—	0.3	µg/L	Y	U	U	N3B-2021-894	CAAN-21-218090	GELC
R-31 S4	826.6	02/19/2021	WG	UF	INIT	REG	VOC	SW-846:8260B	Toluene	108-88-3	N	0.3	1000	—	—	—	—	0.3	µg/L	Y	U	U	N3B-2021-894	CAAN-21-218090	GELC
R-31 S4	826.6	02/19/2021	WG	UF	INIT	REG	VOC	SW-846:8260B	Chlorobenzene	108-90-7	N	0.3	100	—	—	—	—	0.3	µg/L	Y	U	U	N3B-2021-894	CAAN-21-218090	GELC
R-31 S4	826.6	02/19/2021	WG	UF	INIT	REG	VOC	SW-846:8260B	Chlorodibromomethane	124-48-1	N	0.3	80	—	—	—	—	0.3	µg/L	Y	U	U	N3B-2021-894	CAAN-21-218090	GELC
R-31 S4	826.6	02/19/2021	WG	UF	INIT	REG	VOC	SW-846:8260B	Methacrylonitrile	126-98-7	N	1.5	1.91	—	—	—	—	1.5	µg/L	Y	U	U	N3B-2021-894	CAAN-21-218090	GELC
R-31 S4	826.6	02/19/2021	WG	UF	INIT	REG	VOC	SW-846:8260B	Chloro-1,3-butadiene[2-]	126-99-8	N	0.3	0.187	—	—	—	—	0.3	µg/L	Y	U	U	N3B-2021-894	CAAN-21-218090	GELC
R-31 S4	826.6	02/19/2021	WG	UF	INIT	REG	VOC	SW-846:8260B	Tetrachloroethene	127-18-4	N	0.3	5	—	—	—	—	0.3	µg/L	Y	U	U	N3B-2021-894	CAAN-21-218090	GELC
R-31 S4	826.6	02/19/2021	WG	UF	INIT	REG	VOC	SW-846:8260B	Dichloropropane[1,3-]	142-28-9	N	0.3	370	—	—	—	—	0.3	µg/L	Y	U	U	N3B-2021-894	CAAN-21-218090	GELC
R-31 S4	826.6	02/19/2021	WG	UF	INIT	REG	VOC	SW-846:8260B	Dichloroethene[cis-1,2-]	156-59-2	N	0.3	70	—	—	—	—	0.3	µg/L	Y	U	U	N3B-2021-894	CAAN-21-218090	GELC
R-31 S4	826.6	02/19/2021	WG	UF	INIT	REG	VOC	SW-846:8260B	Dichloroethene[trans-1,2-]	156-60-5	N	0.3	100	—	—	—	—	0.3	µg/L	Y	U	U	N3B-2021-894	CAAN-21-218090	GELC
R-31 S4	826.6	02/19/2021	WG	UF	INIT	REG	VOC	SW-846:8260B	Methyl tert-Butyl Ether	1634-04-4	N	0.3	100	—	—	—	—	0.3	µg/L	Y	U	U	N3B-2021-894	CAAN-21-218090	GELC
R-31 S4	826.6	02/19/2021	WG	UF	INIT	REG	VOC	SW-846:8260B	Carbon Tetrachloride	56-23-5	N	0.3	5	—	—	—	—	0.3	µg/L	Y	U	U	N3B-2021-894	CAAN-21-218090	GELC
R-31 S4	826.6	02/19/2021	WG	UF	INIT	REG	VOC	SW-846:8260B	Dichloropropene[1,1-]	563-58-6	N	0.3	—	—	—	—	—	0.3	µg/L	Y	U	U	N3B-2021-894	CAAN-21-218090	GELC
R-31 S4	826.6	02/19/2021	WG	UF	INIT	REG	VOC	SW-846:8260B	Hexanone[2-]	591-78-6	N	1.5	38	—	—	—	—	1.5	µg/L	Y	U	U	N3B-2021-894	CAAN-21-218090	GELC
R-31 S4	826.6	02/19/2021	WG	UF	INIT	REG	VOC	SW-846:8260B	Dichloropropane[2,2-]	594-20-7	N	0.3	—	—	—	—	—	0.3	µg/L	Y	U	U	N3B-2021-894	CAAN-21-218090	GELC
R-31 S4	826.6	02/19/2021	WG	UF	INIT	REG	VOC	SW-846:8260B	Tetrachloroethane[1,1,1,2-]	630-20-6	N	0.3	5.74	—	—	—	—	0.3	µg/L	Y	U	U	N3B-2021-894	CAAN-21-218090	GELC
R-31 S4	826.6	02/19/2021	WG	UF	INIT	REG	VOC	SW-846:8260B	Chloroform	67-66-3	N	0.3	80	—	—	—	—	0.3	µg/L	Y	U	U	N3B-2021-894	CAAN-21-218090	GELC
R-31 S4	826.6	02/19/2021	WG	UF	INIT	REG	VOC	SW-846:8260B	Benzene	71-43-2	N	0.3	5	—	—	—	—	0.3	µg/L	Y	U	U	N3B-2021-894	CAAN-21-218090	GELC
R-31 S4	826.6	02/19/2021	WG	UF	INIT	REG	VOC	SW-846:8260B	Trichloroethane[1,1,1-]	71-55-6	N	0.3	200	—	—	—	—	0.3	µg/L	Y	U	U	N3B-2021-894	CAAN-21-218090	GELC
R-31 S4	826.6	02/19/2021	WG	UF	INIT	REG	VOC	SW-846:8260B	Dibromomethane	74-95-3	N	0.3	0.0747	—	—	—	—	0.3	µg/L	Y	U	U	N3B-2021-894	CAAN-21-218090	GELC
R-31 S4	826.6	02/19/2021	WG	UF	INIT	REG	VOC	SW-846:8260B	Bromochloromethane	74-97-5	N	0.3	83	—	—	—	—	0.3	µg/L	Y	U	U	N3B-2021-894	CAAN-21-218090	GELC
R-31 S4	826.6	02/19/2021	WG	UF	INIT	REG	VOC	SW-846:8260B	Bromoform	75-25-2	N	0.3	80	—	—	—	—	0.3	µg/L	Y	U	U	N3B-2021-894	CAAN-21-218090	GELC
R-31 S4	826.6	02/19/2021	WG	UF	INIT	REG	VOC	SW-846:8260B	Bromodichloromethane	75-27-4	N	0.3	80	—	—	—	—	0.3	µg/L	Y	U	U	N3B-2021-894	CAAN-21-218090	GELC
R-31 S4	826.6	02/19/2021	WG	UF	INIT	REG	VOC	SW-846:8260B	Dichloroethane[1,1-]	75-34-3	N	0.3	25	—	—	—	—	0.3	µg/L	Y	U	U	N3B-2021-894	CAAN-21-218090	GELC
R-31 S4	826.6	02/19/2021	WG	UF	INIT	REG	VOC	SW-846:8260B	Dichloropropane[1,2-]	78-87-5	N	0.3	5	—	—	—	—	0.3	µg/L	Y	U	U	N3B-2021-894	CAAN-21-218090	GELC
R-31 S4	826.6	02/19/2021	WG	UF	INIT	REG	VOC	SW-846:8260B	Butanone[2-]	78-93-3	N	1.5	5560	—	—	—	—	1.5	µg/L	Y	U	U	N3B-2021-894	CAAN-21-218090	GELC
R-31 S4	826.6	02/19/2021	WG	UF	INIT	REG	VOC	SW-846:8260B	Trichloroethane[1,1,2-]	79-00-5	N	0.3	5	—	—	—	—	0.3	µg/L	Y	U	U	N3B-2021-894	CAAN-21-218090	GELC
R-31 S4	826.6	02/19/2021	WG	UF	INIT	REG	VOC	SW-846:8260B	Trichloroethene	79-01-6	N	0.3	5	—	—	—	—	0.3	µg/L	Y	U	U	N3B-2021-894	CAAN-21-218090	GELC
R-31 S4	826.6	02/19/2021	WG	UF	INIT	REG	VOC	SW-846:8260B	Tetrachloroethane[1,1,2,2-]	79-34-5	N	0.3	10	—	—	—	—	0.3	µg/L	Y	U	U	N3B-2021-894	CAAN-21-218090	GELC
R-31 S4	826.6	02/19/2021	WG	UF	INIT	REG	VOC	SW-846:8260B	Xylene[1,2-]	95-47-6	N	0.3	193	—	—	—	—	0.3	µg/L	Y	U	U	N3B-2021-894	CAAN-21-218090	GELC
R-31 S4	826.6	02/19/2021	WG	UF	INIT	REG	VOC	SW-846:8260B	Chlorotoluene[2-]	95-49-8	N	0.3	233	—	—	—	—	0.3	µg/L	Y	U	U	N3B-2021-894	CAAN-21-218090	GELC
R-31 S4	826.6	02/19/2021	WG	UF	INIT	REG	VOC	SW-846:8260B	Trimethylbenzene[1,2,4-]	95-63-6	N	0.3	56	—	—	—	—	0.3	µg/L	Y	U	U	N3B-2021-894	CAAN-21-218090	GELC

Table C-1 Analytical Results from the Periodic Monitoring Events Reported in this Periodic Monitoring Report

Location ID	Screen Depth (ft)	Sample Date	Sample Type	Field Preparation Code	Analysis Type Code	Sample Purpose	Method Category	Lab Method	Parameter Name	Parameter Code	Detected	Report Result	Screening Limit	Background Level	Background Entity	Lab Uncertainty	Report MDA	Report MDL	Report Unit	Best Value	Lab Qualifier	Validation Qualifier	COC #	Field Sample ID	Lab ID
R-31 S4	826.6	02/19/2021	WG	UF	INIT	REG	VOC	SW-846:8260B	Trichloropropane[1,2,3-]	96-18-4	N	0.3	0.00835	—	—	—	—	0.3	µg/L	Y	U	U	N3B-2021-894	CAAN-21-218090	GELC
R-31 S4	826.6	02/19/2021	WG	UF	INIT	REG	VOC	SW-846:8260B	Isopropylbenzene	98-82-8	N	0.3	447	—	—	—	—	0.3	µg/L	Y	U	U	N3B-2021-894	CAAN-21-218090	GELC
R-31 S4	826.6	02/19/2021	WG	UF	INIT	REG	VOC	SW-846:8260B	Xylene[1,3-]+Xylene[1,4-]	Xylene[m+p]	N	0.3	193	—	—	—	—	0.3	µg/L	Y	U	U	N3B-2021-894	CAAN-21-218090	GELC
R-31 S3	666.3	02/19/2021	WG	UF	INIT	REG	SVOC	SW-846:8270D	Sulfolane	126-33-0	N	2.94	20	—	—	—	—	2.94	µg/L	Y	U	R	N3B-2021-894	CAAN-21-218085	GELC
R-31 S3	666.3	02/19/2021	WG	UF	INIT	REG	SVOC	SW-846:8270D	Prometon	1610-18-0	N	2.94	250	—	—	—	—	2.94	µg/L	Y	U	R	N3B-2021-894	CAAN-21-218085	GELC
R-31 S3	666.3	02/19/2021	WG	UF	INIT	FD	SVOC	SW-846:8270D	Benzyl Alcohol	100-51-6	N	2.92	2000	—	—	—	—	2.92	µg/L	Y	U	U	N3B-2021-894	CAAN-21-218087	GELC
R-31 S3	666.3	02/19/2021	WG	UF	INIT	FD	SVOC	SW-846:8270D	Dimethylphenol[2,4-]	105-67-9	N	2.92	354	—	—	—	—	2.92	µg/L	Y	U	U	N3B-2021-894	CAAN-21-218087	GELC
R-31 S3	666.3	02/19/2021	WG	UF	INIT	FD	SVOC	SW-846:8270D	Dichlorobenzene[1,4-]	106-46-7	N	2.92	75	—	—	—	—	2.92	µg/L	N	U	U	N3B-2021-894	CAAN-21-218087	GELC
R-31 S3	666.3	02/19/2021	WG	UF	INIT	FD	SVOC	SW-846:8270D	Chloroaniline[4-]	106-47-8	N	3.21	3.7	—	—	—	—	3.21	µg/L	Y	U	U	N3B-2021-894	CAAN-21-218087	GELC
R-31 S3	666.3	02/19/2021	WG	UF	INIT	FD	SVOC	SW-846:8270D	Phenol	108-95-2	N	2.92	5	—	—	—	—	2.92	µg/L	Y	U	U	N3B-2021-894	CAAN-21-218087	GELC
R-31 S3	666.3	02/19/2021	WG	UF	INIT	FD	SVOC	SW-846:8270D	Pyridine	110-86-1	N	2.92	20	—	—	—	—	2.92	µg/L	Y	U	U	N3B-2021-894	CAAN-21-218087	GELC
R-31 S3	666.3	02/19/2021	WG	UF	INIT	FD	SVOC	SW-846:8270D	Bis(2-chloroethyl)ether	111-44-4	N	2.92	0.137	—	—	—	—	2.92	µg/L	Y	U	U	N3B-2021-894	CAAN-21-218087	GELC
R-31 S3	666.3	02/19/2021	WG	UF	INIT	FD	SVOC	SW-846:8270D	Bis(2-chloroethoxy)methane	111-91-1	N	2.92	59	—	—	—	—	2.92	µg/L	Y	U	U	N3B-2021-894	CAAN-21-218087	GELC
R-31 S3	666.3	02/19/2021	WG	UF	INIT	FD	SVOC	SW-846:8270D	Trichlorobenzene[1,2,4-]	120-82-1	N	2.92	70	—	—	—	—	2.92	µg/L	N	U	U	N3B-2021-894	CAAN-21-218087	GELC
R-31 S3	666.3	02/19/2021	WG	UF	INIT	FD	SVOC	SW-846:8270D	Dichlorophenol[2,4-]	120-83-2	N	2.92	45.3	—	—	—	—	2.92	µg/L	Y	U	U	N3B-2021-894	CAAN-21-218087	GELC
R-31 S3	666.3	02/19/2021	WG	UF	INIT	FD	SVOC	SW-846:8270D	Dimethyl Phthalate	131-11-3	N	0.292	612	—	—	—	—	0.292	µg/L	Y	U	U	N3B-2021-894	CAAN-21-218087	GELC
R-31 S3	666.3	02/19/2021	WG	UF	INIT	FD	SVOC	SW-846:8270D	Acenaphthylene	208-96-8	N	0.292	—	—	—	—	—	0.292	µg/L	Y	U	U	N3B-2021-894	CAAN-21-218087	GELC
R-31 S3	666.3	02/19/2021	WG	UF	INIT	FD	SVOC	SW-846:8270D	Dichlorobenzene[1,3-]	541-73-1	N	2.92	—	—	—	—	—	2.92	µg/L	N	U	U	N3B-2021-894	CAAN-21-218087	GELC
R-31 S3	666.3	02/19/2021	WG	UF	INIT	FD	SVOC	SW-846:8270D	Chloro-3-methylphenol[4-]	59-50-7	N	2.92	1400	—	—	—	—	2.92	µg/L	Y	U	U	N3B-2021-894	CAAN-21-218087	GELC
R-31 S3	666.3	02/19/2021	WG	UF	INIT	FD	SVOC	SW-846:8270D	Aniline	62-53-3	N	4.08	130	—	—	—	—	4.08	µg/L	Y	U	U	N3B-2021-894	CAAN-21-218087	GELC
R-31 S3	666.3	02/19/2021	WG	UF	INIT	FD	SVOC	SW-846:8270D	Nitrosodimethylamine[N-]	62-75-9	N	2.92	0.00491	—	—	—	—	2.92	µg/L	Y	U	U	N3B-2021-894	CAAN-21-218087	GELC
R-31 S3	666.3	02/19/2021	WG	UF	INIT	FD	SVOC	SW-846:8270D	Nitroso-di-n-propylamine[N-]	621-64-7	N	2.92	0.11	—	—	—	—	2.92	µg/L	Y	U	U	N3B-2021-894	CAAN-21-218087	GELC
R-31 S3	666.3	02/19/2021	WG	UF	INIT	FD	SVOC	SW-846:8270D	Benzoic Acid	65-85-0	N	5.83	75000	—	—	—	—	5.83	µg/L	Y	U	UJ	N3B-2021-894	CAAN-21-218087	GELC
R-31 S3	666.3	02/19/2021	WG	UF	INIT	FD	SVOC	SW-846:8270D	Methylphenol[3-,4-]	65794-96-9	N	3.6	—	—	—	—	—	3.6	µg/L	Y	U	U	N3B-2021-894	CAAN-21-218087	GELC
R-31 S3	666.3	02/19/2021	WG	UF	INIT	FD	SVOC	SW-846:8270D	Hexachloroethane	67-72-1	N	2.92	3.28	—	—	—	—	2.92	µg/L	Y	U	U	N3B-2021-894	CAAN-21-218087	GELC
R-31 S3	666.3	02/19/2021	WG	UF	INIT	FD	SVOC	SW-846:8270D	Hexachlorocyclopentadiene	77-47-4	N	2.92	50	—	—	—	—	2.92	µg/L	Y	U	U	N3B-2021-894	CAAN-21-218087	GELC
R-31 S3	666.3	02/19/2021	WG	UF	INIT	FD	SVOC	SW-846:8270D	Isophorone	78-59-1	N	3.4	781	—	—	—	—	3.4	µg/L	Y	U	U	N3B-2021-894	CAAN-21-218087	GELC
R-31 S3	666.3	02/19/2021	WG	UF	INIT	FD	SVOC	SW-846:8270D	Acenaphthene	83-32-9	N	0.292	535	—	—	—	—	0.292	µg/L	Y	U	U	N3B-2021-894	CAAN-21-218087	GELC
R-31 S3	666.3	02/19/2021	WG	UF	INIT	FD	SVOC	SW-846:8270D	Hexachlorobutadiene	87-68-3	N	2.92	1.39	—	—	—	—	2.92	µg/L	N	U	U	N3B-2021-894	CAAN-21-218087	GELC
R-31 S3	666.3	02/19/2021	WG	UF	INIT	FD	SVOC	SW-846:8270D	Trichlorophenol[2,4,6-]	88-06-2	N	2.92	11.9	—	—	—	—	2.92	µg/L	Y	U	U	N3B-2021-894	CAAN-21-218087	GELC
R-31 S3	666.3	02/19/2021	WG	UF	INIT	FD	SVOC	SW-846:8270D	Nitroaniline[2-]	88-74-4	N	2.92	190	—	—	—	—	2.92	µg/L	Y	U	U	N3B-2021-894	CAAN-21-218087	GELC
R-31 S3	666.3	02/19/2021	WG	UF	INIT	FD	SVOC	SW-846:8270D	Nitrophenol[2-]	88-75-5	N	2.92	—	—	—	—	—	2.92	µg/L	Y	U	U	N3B-2021-894	CAAN-21-218087	GELC
R-31 S3	666.3	02/19/2021	WG	UF	INIT	FD	SVOC	SW-846:8270D	Methylnaphthalene[1-]	90-12-0	N	0.292	11.4	—	—	—	—	0.292	µg/L	Y	U	U	N3B-2021-894	CAAN-21-218087	GELC
R-31 S3	666.3	02/19/2021	WG	UF	INIT	FD	SVOC	SW-846:8270D	Naphthalene	91-20-3	N	0.292	1.65	—	—	—	—	0.292	µg/L	Y	U	U	N3B-2021-894	CAAN-21-218087	GELC
R-31 S3	666.3	02/19/2021	WG	UF	INIT	FD	SVOC	SW-846:8270D	Methylnaphthalene[2-]	91-57-6	N	0.292	35.1	—	—	—	—	0.292	µg/L	Y	U	U	N3B-2021-894	CAAN-21-218087	GELC
R-31 S3	666.3	02/19/2021	WG	UF	INIT	FD	SVOC	SW-846:8270D	Chloronaphthalene[2-]	91-58-7	N	0.399	733	—	—	—	—	0.399	µg/L	Y	U	U	N3B-2021-894	CAAN-21-218087	GELC
R-31 S3	666.3	02/19/2021	WG	UF	INIT	FD	SVOC	SW-846:8270D	Methylphenol[2-]	95-48-7	N	2.92	930	—	—	—	—	2.92	µg/L	Y	U	U	N3B-2021-894	CAAN-21-218087	GELC
R-31 S3	666.3	02/19/2021	WG	UF	INIT	FD	SVOC	SW-846:8270D	Dichlorobenzene[1,2-]	95-50-1	N	2.92	600	—	—	—	—	2.92	µg/L	N	U	U	N3B-2021-894	CAAN-21-218087	GELC
R-31 S3	666.3	02/19/2021	WG	UF	INIT	FD	SVOC	SW-846:8270D	Chlorophenol[2-]	95-57-8	N	2.92	91	—	—	—	—	2.92	µg/L	Y	U	U	N3B-2021-894	CAAN-21-218087	GELC
R-31 S3	666.3	02/19/2021	WG	UF	INIT	FD	SVOC	SW-846:8270D	Trichlorophenol[2,4,5-]	95-95-4	N	2.92	1170	—	—	—	—	2.92	µg/L	Y	U	U	N3B-2021-894	CAAN-21-218087	GELC
R-31 S3	666.3	02/19/2021	WG	UF	INIT	FD	SVOC	SW-846:8270D	Nitrobenzene	98-95-3	N	2.92	1.4	—	—	—	—	2.92	µg/L	N	U	U	N3B-2021-894	CAAN-21-218087	GELC
R-31 S3	666.3	02/19/2021	WG	UF	INIT	FD	SVOC	SW-846:8270D	Nitroaniline[3-]	99-09-2	N	2.92	—	—	—	—	—	2.92	µg/L	Y	U	U	N3B-2021-894	CAAN-21-218087	GELC
R-31 S3	666.3	02/19/2021	WG	UF	INIT	REG	LCMS/MS high Explosives	SW-846:8330B	Trinitrotoluene[2,4,6-]	118-96-7	N	0.0784	9.8	—	—	—	—	0.0784	µg/L	Y	U	UJ	N3B-2021-894	CAAN-21-218085	GELC
R-31 S3	666.3	02/19/2021	WG	UF	INIT	REG	LCMS/MS high Explosives	SW-846:8330B	Dinitrotoluene[2,4-]	121-14-2	N	0.0784	2.37	—	—	—	—	0.0784	µg/L	Y	U	UJ	N3B-2021-894	CAAN-21-218085	GELC
R-31 S3	666.3	02/19/2021	WG	UF	INIT	REG	LCMS/MS high Explosives	SW-846:8330B	RDX	121-82-4	N	0.0784	9.66	—	—	—	—	0.0784	µg/L	Y	U	UJ	N3B-2021-894	CAAN-21-218085	GELC
R-31 S3	666.3	02/19/2021	WG	UF	INIT	REG	LCMS/MS high Explosives	SW-846:8330B	Amino-2,6-dinitrotoluene[4-]	19406-51-0	N	0.0784	1.9	—	—	—	—	0.0784	µg/L	Y	U	UJ	N3B-2021-894	CAAN-21-218085	GELC
R-31 S3	666.3	02/19/2021	WG	UF	INIT	REG	LCMS/MS high Explosives	SW-846:8330B	HMX	2691-41-0	N	0.0784	1000	—	—	—	—	0.0784	µg/L	Y	U	UJ	N3B-2021-894	CAAN-21-218085	GELC
R-31 S3	666.3	02/19/2021	WG	UF	INIT	REG	LCMS/MS high Explosives	SW-846:8330B	TATB	3058-38-6	N	0.294	—	—	—	—	—	0.294	µg/L	Y	U	UJ	N3B-2021-894	CAAN-21-218085	GELC
R-31 S3	666.3	02/19/2021	WG	UF	INIT	REG	LCMS/MS high Explosives	SW-846:8330B	Amino-4,6-dinitrotoluene[2-]	35572-78-2	N	0.0784	1.9	—	—	—	—	0.0784	µg/L	Y	U	UJ	N3B-2021-894	CAAN-21-218085	GELC
R-31 S3	666.3	02/19/2021	WG	UF	INIT	REG	LCMS/MS high Explosives	SW-846:8330B	Tetryl	479-45-8	N	0.0784	39.4	—	—	—	—	0.0784	µg/L	Y	U	UJ	N3B-2021-894	CAAN-21-218085	GELC
R-31 S3	666.3	02/19/2021	WG	UF	INIT	REG	LCMS/MS high Explosives	SW-846:8330B	2,6-Diamino-4-nitrotoluene	59229-75-3	N	0.49	—	—	—	—	—	0.49	µg/L	Y	U	UJ	N3B-2021-894	CAAN-21-218085	GELC
R-31 S3	666.3	02/19/2021	WG	UF	INIT	REG	LCMS/MS high Explosives	SW-846:8330B	Dinitrotoluene[2,6-]	606-20-2	N	0.0784	0.485	—	—	—	—	0.0784	µg/L	Y	U	UJ	N3B-2021-894	CAAN-21-218085	GELC
R-31 S3	666.3	02/19/2021	WG	UF	INIT	REG	LCMS/MS high Explosives	SW-846:8330B	3,5-Dinitroaniline	618-87-1	N	0.294	—	—	—	—	—	0.294	µg/L	Y	U	UJ	N3B-2021-894	CAAN-21-218085	GELC

Table C-1 Analytical Results from the Periodic Monitoring Events Reported in this Periodic Monitoring Report

Location ID	Screen Depth (ft)	Sample Date	Sample Type	Field Preparation Code	Analysis Type Code	Sample Purpose	Method Category	Lab Method	Parameter Name	Parameter Code	Detected	Report Result	Screening Limit	Background Level	Background Entity	Lab Uncertainty	Report MDA	Report MDL	Report Unit	Best Value	Lab Qualifier	Validation Qualifier	COC #	Field Sample ID	Lab ID
R-31 S3	666.3	02/19/2021	WG	UF	INIT	REG	LCMS/MS high Explosives	SW-846:8330B	2,4-Diamino-6-nitrotoluene	6629-29-4	N	0.49	—	—	—	—	—	0.49	µg/L	Y	U	UJ	N3B-2021-894	CAAN-21-218085	GELC
R-31 S3	666.3	02/19/2021	WG	UF	INIT	REG	LCMS/MS high Explosives	SW-846:8330B	PETN	78-11-5	N	0.098	190	—	—	—	—	0.098	µg/L	Y	U	UJ	N3B-2021-894	CAAN-21-218085	GELC
R-31 S3	666.3	02/19/2021	WG	UF	INIT	REG	LCMS/MS high Explosives	SW-846:8330B	Tris (o-cresyl) phosphate	78-30-8	N	0.294	—	—	—	—	—	0.294	µg/L	Y	U	UJ	N3B-2021-894	CAAN-21-218085	GELC
R-31 S3	666.3	02/19/2021	WG	UF	INIT	REG	LCMS/MS high Explosives	SW-846:8330B	Nitrotoluene[2-]	88-72-2	N	0.0804	3.14	—	—	—	—	0.0804	µg/L	Y	U	UJ	N3B-2021-894	CAAN-21-218085	GELC
R-31 S3	666.3	02/19/2021	WG	UF	INIT	REG	LCMS/MS high Explosives	SW-846:8330B	Nitrobenzene	98-95-3	N	0.0784	1.4	—	—	—	—	0.0784	µg/L	Y	U	UJ	N3B-2021-894	CAAN-21-218085	GELC
R-31 S3	666.3	02/19/2021	WG	UF	INIT	REG	LCMS/MS high Explosives	SW-846:8330B	Nitrotoluene[3-]	99-08-1	N	0.0784	1.74	—	—	—	—	0.0784	µg/L	Y	U	UJ	N3B-2021-894	CAAN-21-218085	GELC
R-31 S3	666.3	02/19/2021	WG	UF	INIT	REG	LCMS/MS high Explosives	SW-846:8330B	Trinitrobenzene[1,3,5-]	99-35-4	N	0.0784	590	—	—	—	—	0.0784	µg/L	Y	U	UJ	N3B-2021-894	CAAN-21-218085	GELC
R-31 S3	666.3	02/19/2021	WG	UF	INIT	REG	LCMS/MS high Explosives	SW-846:8330B	Dinitrobenzene[1,3-]	99-65-0	N	0.0784	2	—	—	—	—	0.0784	µg/L	Y	U	UJ	N3B-2021-894	CAAN-21-218085	GELC
R-31 S3	666.3	02/19/2021	WG	UF	INIT	REG	LCMS/MS high Explosives	SW-846:8330B	Nitrotoluene[4-]	99-99-0	N	0.147	42.7	—	—	—	—	0.147	µg/L	Y	U	UJ	N3B-2021-894	CAAN-21-218085	GELC
R-31 S3	666.3	02/19/2021	WG	UF	INIT	FD	LCMS/MS high Explosives	SW-846:8330B	Trinitrotoluene[2,4,6-]	118-96-7	N	0.0802	9.8	—	—	—	—	0.0802	µg/L	Y	U	U	N3B-2021-894	CAAN-21-218087	GELC
R-31 S3	666.3	02/19/2021	WG	UF	INIT	FD	LCMS/MS high Explosives	SW-846:8330B	Dinitrotoluene[2,4-]	121-14-2	N	0.0802	2.37	—	—	—	—	0.0802	µg/L	Y	U	U	N3B-2021-894	CAAN-21-218087	GELC
R-31 S3	666.3	02/19/2021	WG	UF	INIT	FD	LCMS/MS high Explosives	SW-846:8330B	RDX	121-82-4	N	0.0802	9.66	—	—	—	—	0.0802	µg/L	Y	U	UJ	N3B-2021-894	CAAN-21-218087	GELC
R-31 S3	666.3	02/19/2021	WG	UF	INIT	FD	LCMS/MS high Explosives	SW-846:8330B	Amino-2,6-dinitrotoluene[4-]	19406-51-0	N	0.0802	1.9	—	—	—	—	0.0802	µg/L	Y	U	UJ	N3B-2021-894	CAAN-21-218087	GELC
R-31 S3	666.3	02/19/2021	WG	UF	INIT	FD	LCMS/MS high Explosives	SW-846:8330B	HMX	2691-41-0	N	0.0802	1000	—	—	—	—	0.0802	µg/L	Y	U	UJ	N3B-2021-894	CAAN-21-218087	GELC
R-31 S3	666.3	02/19/2021	WG	UF	INIT	FD	LCMS/MS high Explosives	SW-846:8330B	TATB	3058-38-6	N	0.301	—	—	—	—	—	0.301	µg/L	Y	U	UJ	N3B-2021-894	CAAN-21-218087	GELC
R-31 S3	666.3	02/19/2021	WG	UF	INIT	FD	LCMS/MS high Explosives	SW-846:8330B	Amino-4,6-dinitrotoluene[2-]	35572-78-2	N	0.0802	1.9	—	—	—	—	0.0802	µg/L	Y	U	U	N3B-2021-894	CAAN-21-218087	GELC
R-31 S3	666.3	02/19/2021	WG	UF	INIT	FD	LCMS/MS high Explosives	SW-846:8330B	Tetryl	479-45-8	N	0.0802	39.4	—	—	—	—	0.0802	µg/L	Y	U	UJ	N3B-2021-894	CAAN-21-218087	GELC
R-31 S3	666.3	02/19/2021	WG	UF	INIT	FD	LCMS/MS high Explosives	SW-846:8330B	2,6-Diamino-4-nitrotoluene	59229-75-3	N	0.502	—	—	—	—	—	0.502	µg/L	Y	U	UJ	N3B-2021-894	CAAN-21-218087	GELC
R-31 S3	666.3	02/19/2021	WG	UF	INIT	FD	LCMS/MS high Explosives	SW-846:8330B	Dinitrotoluene[2,6-]	606-20-2	N	0.0802	0.485	—	—	—	—	0.0802	µg/L	Y	U	U	N3B-2021-894	CAAN-21-218087	GELC
R-31 S3	666.3	02/19/2021	WG	UF	INIT	FD	LCMS/MS high Explosives	SW-846:8330B	3,5-Dinitroaniline	618-87-1	N	0.301	—	—	—	—	—	0.301	µg/L	Y	U	U	N3B-2021-894	CAAN-21-218087	GELC
R-31 S3	666.3	02/19/2021	WG	UF	INIT	FD	LCMS/MS high Explosives	SW-846:8330B	2,4-Diamino-6-nitrotoluene	6629-29-4	N	0.502	—	—	—	—	—	0.502	µg/L	Y	U	UJ	N3B-2021-894	CAAN-21-218087	GELC
R-31 S3	666.3	02/19/2021	WG	UF	INIT	FD	LCMS/MS high Explosives	SW-846:8330B	PETN	78-11-5	N	0.1	190	—	—	—	—	0.1	µg/L	Y	U	UJ	N3B-2021-894	CAAN-21-218087	GELC
R-31 S3	666.3	02/19/2021	WG	UF	INIT	FD	LCMS/MS high Explosives	SW-846:8330B	Tris (o-cresyl) phosphate	78-30-8	N	0.301	—	—	—	—	—	0.301	µg/L	Y	U	UJ	N3B-2021-894	CAAN-21-218087	GELC
R-31 S3	666.3	02/19/2021	WG	UF	INIT	FD	LCMS/MS high Explosives	SW-846:8330B	Nitrotoluene[2-]	88-72-2	N	0.0822	3.14	—	—	—	—	0.0822	µg/L	Y	U	UJ	N3B-2021-894	CAAN-21-218087	GELC
R-31 S3	666.3	02/19/2021	WG	UF	INIT	FD	LCMS/MS high Explosives	SW-846:8330B	Nitrobenzene	98-95-3	N	0.0802	1.4	—	—	—	—	0.0802	µg/L	Y	U	UJ	N3B-2021-894	CAAN-21-218087	GELC
R-31 S3	666.3	02/19/2021	WG	UF	INIT	FD	LCMS/MS high Explosives	SW-846:8330B	Nitrotoluene[3-]	99-08-1	N	0.0802	1.74	—	—	—	—	0.0802	µg/L	Y	U	UJ	N3B-2021-894	CAAN-21-218087	GELC
R-31 S3	666.3	02/19/2021	WG	UF	INIT	FD	LCMS/MS high Explosives	SW-846:8330B	Trinitrobenzene[1,3,5-]	99-35-4	N	0.0802	590	—	—	—	—	0.0802	µg/L	Y	U	UJ	N3B-2021-894	CAAN-21-218087	GELC
R-31 S3	666.3	02/19/2021	WG	UF	INIT	FD	LCMS/MS high Explosives	SW-846:8330B	Dinitrobenzene[1,3-]	99-65-0	N	0.0802	2	—	—	—	—	0.0802	µg/L	Y	U	UJ	N3B-2021-894	CAAN-21-218087	GELC
R-31 S3	666.3	02/19/2021	WG	UF	INIT	FD	LCMS/MS high Explosives	SW-846:8330B	Nitrotoluene[4-]	99-99-0	N	0.15	42.7	—	—	—	—	0.15	µg/L	Y	U	UJ	N3B-2021-894	CAAN-21-218087	GELC
R-31 S4	826.6	02/19/2021	WG	UF	INIT	REG	LCMS/MS high Explosives	SW-846:8330B	Trinitrotoluene[2,4,6-]	118-96-7	N	0.08	9.8	—	—	—	—	0.08	µg/L	Y	U	U	N3B-2021-894	CAAN-21-218090	GELC
R-31 S4	826.6	02/19/2021	WG	UF	INIT	REG	LCMS/MS high Explosives	SW-846:8330B	Dinitrotoluene[2,4-]	121-14-2	N	0.08	2.37	—	—	—	—	0.08	µg/L	Y	U	U	N3B-2021-894	CAAN-21-218090	GELC
R-31 S4	826.6	02/19/2021	WG	UF	INIT	REG	LCMS/MS high Explosives	SW-846:8330B	RDX	121-82-4	N	0.08	9.66	—	—	—	—	0.08	µg/L	Y	U	UJ	N3B-2021-894	CAAN-21-218090	GELC
R-31 S4	826.6	02/19/2021	WG	UF	INIT	REG	LCMS/MS high Explosives	SW-846:8330B	Amino-2,6-dinitrotoluene[4-]	19406-51-0	N	0.08	1.9	—	—	—	—	0.08	µg/L	Y	U	UJ	N3B-2021-894	CAAN-21-218090	GELC
R-31 S4	826.6	02/19/2021	WG	UF	INIT	REG	LCMS/MS high Explosives	SW-846:8330B	HMX	2691-41-0	N	0.08	1000	—	—	—	—	0.08	µg/L	Y	U	UJ	N3B-2021-894	CAAN-21-218090	GELC

Table C-1 Analytical Results from the Periodic Monitoring Events Reported in this Periodic Monitoring Report

Location ID	Screen Depth (ft)	Sample Date	Sample Type	Field Preparation Code	Analysis Type Code	Sample Purpose	Method Category	Lab Method	Parameter Name	Parameter Code	Detected	Report Result	Screening Limit	Background Level	Background Entity	Lab Uncertainty	Report MDA	Report MDL	Report Unit	Best Value	Lab Qualifier	Validation Qualifier	COC #	Field Sample ID	Lab ID
R-31 S4	826.6	02/19/2021	WG	UF	INIT	REG	LCMS/MS high Explosives	SW-846:8330B	TATB	3058-38-6	N	0.3	—	—	—	—	—	0.3	µg/L	Y	U	UJ	N3B-2021-894	CAAN-21-218090	GELC
R-31 S4	826.6	02/19/2021	WG	UF	INIT	REG	LCMS/MS high Explosives	SW-846:8330B	Amino-4,6-dinitrotoluene[2-]	35572-78-2	N	0.08	1.9	—	—	—	—	0.08	µg/L	Y	U	U	N3B-2021-894	CAAN-21-218090	GELC
R-31 S4	826.6	02/19/2021	WG	UF	INIT	REG	LCMS/MS high Explosives	SW-846:8330B	Tetryl	479-45-8	N	0.08	39.4	—	—	—	—	0.08	µg/L	Y	U	UJ	N3B-2021-894	CAAN-21-218090	GELC
R-31 S4	826.6	02/19/2021	WG	UF	INIT	REG	LCMS/MS high Explosives	SW-846:8330B	2,6-Diamino-4-nitrotoluene	59229-75-3	N	0.5	—	—	—	—	—	0.5	µg/L	Y	U	UJ	N3B-2021-894	CAAN-21-218090	GELC
R-31 S4	826.6	02/19/2021	WG	UF	INIT	REG	LCMS/MS high Explosives	SW-846:8330B	Dinitrotoluene[2,6-]	606-20-2	N	0.08	0.485	—	—	—	—	0.08	µg/L	Y	U	U	N3B-2021-894	CAAN-21-218090	GELC
R-31 S4	826.6	02/19/2021	WG	UF	INIT	REG	LCMS/MS high Explosives	SW-846:8330B	3,5-Dinitroaniline	618-87-1	N	0.3	—	—	—	—	—	0.3	µg/L	Y	U	U	N3B-2021-894	CAAN-21-218090	GELC
R-31 S4	826.6	02/19/2021	WG	UF	INIT	REG	LCMS/MS high Explosives	SW-846:8330B	2,4-Diamino-6-nitrotoluene	6629-29-4	N	0.5	—	—	—	—	—	0.5	µg/L	Y	U	UJ	N3B-2021-894	CAAN-21-218090	GELC
R-31 S4	826.6	02/19/2021	WG	UF	INIT	REG	LCMS/MS high Explosives	SW-846:8330B	PETN	78-11-5	N	0.1	190	—	—	—	—	0.1	µg/L	Y	U	UJ	N3B-2021-894	CAAN-21-218090	GELC
R-31 S4	826.6	02/19/2021	WG	UF	INIT	REG	LCMS/MS high Explosives	SW-846:8330B	Tris (o-cresyl) phosphate	78-30-8	N	0.3	—	—	—	—	—	0.3	µg/L	Y	U	UJ	N3B-2021-894	CAAN-21-218090	GELC
R-31 S4	826.6	02/19/2021	WG	UF	INIT	REG	LCMS/MS high Explosives	SW-846:8330B	Nitrotoluene[2-]	88-72-2	N	0.082	3.14	—	—	—	—	0.082	µg/L	Y	U	UJ	N3B-2021-894	CAAN-21-218090	GELC
R-31 S4	826.6	02/19/2021	WG	UF	INIT	REG	LCMS/MS high Explosives	SW-846:8330B	Nitrobenzene	98-95-3	N	0.08	1.4	—	—	—	—	0.08	µg/L	Y	U	UJ	N3B-2021-894	CAAN-21-218090	GELC
R-31 S4	826.6	02/19/2021	WG	UF	INIT	REG	LCMS/MS high Explosives	SW-846:8330B	Nitrotoluene[3-]	99-08-1	N	0.08	1.74	—	—	—	—	0.08	µg/L	Y	U	UJ	N3B-2021-894	CAAN-21-218090	GELC
R-31 S4	826.6	02/19/2021	WG	UF	INIT	REG	LCMS/MS high Explosives	SW-846:8330B	Trinitrobenzene[1,3,5-]	99-35-4	N	0.08	590	—	—	—	—	0.08	µg/L	Y	U	UJ	N3B-2021-894	CAAN-21-218090	GELC
R-31 S4	826.6	02/19/2021	WG	UF	INIT	REG	LCMS/MS high Explosives	SW-846:8330B	Dinitrobenzene[1,3-]	99-65-0	N	0.08	2	—	—	—	—	0.08	µg/L	Y	U	UJ	N3B-2021-894	CAAN-21-218090	GELC
R-31 S4	826.6	02/19/2021	WG	UF	INIT	REG	LCMS/MS high Explosives	SW-846:8330B	Nitrotoluene[4-]	99-99-0	N	0.15	42.7	—	—	—	—	0.15	µg/L	Y	U	UJ	N3B-2021-894	CAAN-21-218090	GELC
R-31 S3	666.3	02/19/2021	WG	UF	INIT	REG	LCMS/MS	EPA:537M	Total PFAS 3a	PFAS-Tot-3a	N	0	70	—	—	—	—	—	ng/L	Y	U	U	N3B-2021-894	CAAN-21-218085	GELC
R-31 S3	666.3	02/19/2021	WG	UF	INIT	FD	LCMS/MS	EPA:537M	Total PFAS 3a	PFAS-Tot-3a	N	0	70	—	—	—	—	—	ng/L	Y	U	U	N3B-2021-894	CAAN-21-218087	GELC
R-31 S4	826.6	02/19/2021	WG	UF	INIT	REG	LCMS/MS	EPA:537M	Total PFAS 3a	PFAS-Tot-3a	N	0	70	—	—	—	—	—	ng/L	Y	U	U	N3B-2021-894	CAAN-21-218090	GELC
R-31 S3	666.3	02/19/2021	WG	UF	INIT	REG	VOC	SW-846:8260B	Ethylbenzene	100-41-4	N	0.3	700	—	—	—	—	0.3	µg/L	Y	U	U	N3B-2021-894	CAAN-21-218085	GELC
R-31 S3	666.3	02/19/2021	WG	UF	INIT	REG	VOC	SW-846:8260B	Ethylbenzene	100-41-4	N	0.3	700	—	—	—	—	0.3	µg/L	Y	U	U	N3B-2021-894	CAAN-21-218085	GELC
R-31 S3	666.3	02/19/2021	WG	UF	INIT	REG	VOC	SW-846:8260B	Styrene	100-42-5	N	0.3	100	—	—	—	—	0.3	µg/L	Y	U	U	N3B-2021-894	CAAN-21-218085	GELC
R-31 S3	666.3	02/19/2021	WG	UF	INIT	REG	VOC	SW-846:8260B	Dichloropropene[cis-1,3-]	10061-01-5	N	0.3	—	—	—	—	—	0.3	µg/L	Y	U	U	N3B-2021-894	CAAN-21-218085	GELC
R-31 S3	666.3	02/19/2021	WG	UF	INIT	REG	VOC	SW-846:8260B	Dichloropropene[trans-1,3-]	10061-02-6	N	0.3	—	—	—	—	—	0.3	µg/L	Y	U	U	N3B-2021-894	CAAN-21-218085	GELC
R-31 S3	666.3	02/19/2021	WG	UF	INIT	REG	VOC	SW-846:8260B	Propylbenzene[1-]	103-65-1	N	0.3	660	—	—	—	—	0.3	µg/L	Y	U	U	N3B-2021-894	CAAN-21-218085	GELC
R-31 S3	666.3	02/19/2021	WG	UF	INIT	REG	VOC	SW-846:8260B	Butylbenzene[n-]	104-51-8	N	0.3	1000	—	—	—	—	0.3	µg/L	Y	U	U	N3B-2021-894	CAAN-21-218085	GELC
R-31 S3	666.3	02/19/2021	WG	UF	INIT	REG	VOC	SW-846:8260B	Chlorotoluene[4-]	106-43-4	N	0.3	250	—	—	—	—	0.3	µg/L	Y	U	U	N3B-2021-894	CAAN-21-218085	GELC
R-31 S3	666.3	02/19/2021	WG	UF	INIT	REG	VOC	SW-846:8260B	Dichlorobenzene[1,4-]	106-46-7	N	0.3	75	—	—	—	—	0.3	µg/L	Y	U	U	N3B-2021-894	CAAN-21-218085	GELC
R-31 S3	666.3	02/19/2021	WG	UF	INIT	REG	VOC	SW-846:8260B	Dibromoethane[1,2-]	106-93-4	N	0.3	0.05	—	—	—	—	0.3	µg/L	Y	U	U	N3B-2021-894	CAAN-21-218085	GELC
R-31 S3	666.3	02/19/2021	WG	UF	INIT	REG	VOC	SW-846:8260B	Acrolein	107-02-8	N	1.5	0.0415	—	—	—	—	1.5	µg/L	Y	U	U	N3B-2021-894	CAAN-21-218085	GELC
R-31 S3	666.3	02/19/2021	WG	UF	INIT	REG	VOC	SW-846:8260B	Chloro-1-propene[3-]	107-05-1	N	1.5	7.3	—	—	—	—	1.5	µg/L	Y	U	U	N3B-2021-894	CAAN-21-218085	GELC
R-31 S3	666.3	02/19/2021	WG	UF	INIT	REG	VOC	SW-846:8260B	Dichloroethane[1,2-]	107-06-2	N	0.3	5	—	—	—	—	0.3	µg/L	Y	U	U	N3B-2021-894	CAAN-21-218085	GELC
R-31 S3	666.3	02/19/2021	WG	UF	INIT	REG	VOC	SW-846:8260B	Propionitrile	107-12-0	N	1.5	—	—	—	—	—	1.5	µg/L	Y	U	U	N3B-2021-894	CAAN-21-218085	GELC
R-31 S3	666.3	02/19/2021	WG	UF	INIT	REG	VOC	SW-846:8260B	Acrylonitrile	107-13-1	N	1.5	0.523	—	—	—	—	1.5	µg/L	Y	U	U	N3B-2021-894	CAAN-21-218085	GELC
R-31 S3	666.3	02/19/2021	WG	UF	INIT	REG	VOC	SW-846:8260B	Vinyl acetate	108-05-4	N	1.5	409	—	—	—	—	1.5	µg/L	Y	U	U	N3B-2021-894	CAAN-21-218085	GELC
R-31 S3	666.3	02/19/2021	WG	UF	INIT	REG	VOC	SW-846:8260B	Methyl-2-pentanone[4-]	108-10-1	N	1.5	1240	—	—	—	—	1.5	µg/L	Y	U	U	N3B-2021-894	CAAN-21-218085	GELC
R-31 S3	666.3	02/19/2021	WG	UF	INIT	REG	VOC	SW-846:8260B	Trimethylbenzene[1,3,5-]	108-67-8	N	0.3	60	—	—	—	—	0.3	µg/L	Y	U	U	N3B-2021-894	CAAN-21-218085	GELC
R-31 S3	666.3	02/19/2021	WG	UF	INIT	REG	VOC	SW-846:8260B	Bromobenzene	108-86-1	N	0.3	62	—	—	—	—	0.3	µg/L	Y	U	U	N3B-2021-894	CAAN-21-218085	GELC
R-31 S3	666.3	02/19/2021	WG	UF	INIT	REG	VOC	SW-846:8260B	Toluene	108-88-3	N	0.3	1000	—	—	—	—	0.3	µg/L	Y	U	U	N3B-2021-894	CAAN-21-218085	GELC
R-31 S3	666.3	02/19/2021	WG	UF	INIT	REG	VOC	SW-846:8260B	Chlorobenzene	108-90-7	N	0.3	100	—	—	—	—	0.3	µg/L	Y	U	U	N3B-2021-894	CAAN-21-218085	GELC
R-31 S3	666.3	02/19/2021	WG	UF	INIT	REG	VOC	SW-846:8260B	Trichlorobenzene[1,2,4-]	120-82-1	N	0.3	70	—	—	—	—	0.3	µg/L	Y	U	U	N3B-2021-894	CAAN-21-218085	GELC
R-31 S3	666.3	02/19/2021	WG	UF	INIT	REG	VOC	SW-846:8260B	Chlorodibromomethane	124-48-1	N	0.3	80	—	—	—	—	0.3	µg/L	Y	U	U	N3B-2021-894	CAAN-21-218085	GELC
R-31 S3	666.3	02/19/2021	WG	UF	INIT	REG	VOC	SW-846:8260B	Methacrylonitrile	126-98-7	N	1.5	1.91	—	—	—	—	1.5	µg/L	Y	U	U	N3B-2021-894	CAAN-21-218085	GELC
R-31 S3	666.3	02/19/2021	WG	UF	INIT	REG	VOC	SW-846:8260B	Chloro-1,3-butadiene[2-]	126-99-8	N	0.3	0.187	—	—	—	—	0.3	µg/L	Y	U	U	N3B-2021-894	CAAN-21-218085	GELC
R-31 S3	666.3	02/19/2021	WG	UF	INIT	REG	VOC	SW-846:8260B	Tetrachloroethene	127-18-4	N	0.3	5	—	—	—	—	0.3	µg/L	Y	U	U	N3B-2021-894	CAAN-21-218085	GELC
R-31 S3	666.3	02/19/2021	WG	UF	INIT	REG	VOC	SW-846:8260B	Butylbenzene[sec-]	135-98-8	N	0.3	2000	—	—	—	—	0.3	µg/L	Y	U	U	N3B-2021-894	CAAN-21-218085	GELC
R-31 S3	666.3	02/19/2021	WG	UF	INIT	REG	VOC	SW-846:8260B	Dichloropropane[1,3-]	142-28-9	N	0.3	370	—	—	—	—	0.3	µg/L	Y	U	U	N3B-2021-894	CAAN-21-218085	GELC
R-31 S3	666.3	02/19/2021	WG	UF	INIT	REG	VOC	SW-846:8260B	Dichloroethene[cis-1,2-]	156-59-2	N	0.3	70	—	—	—	—	0.3	µg/L	Y	U	U	N3B-2021-894	CAAN-21-218085	GELC
R-31 S3	666.3	02/19/2021	WG	UF	INIT	REG	VOC	SW-846:8260B	Dichloroethene[trans-1,2-]	156-60-5	N	0.3	100	—	—	—	—	0.3	µg/L	Y	U	U	N3B-2021-894	CAAN-21-218085	GELC
R-31 S3	666.3	02/19/2021	WG	UF	INIT	REG	VOC	SW-846:8260B	Methyl tert-Butyl Ether	1634-04-4	N	0.3	100	—	—	—	—	0.3	µg/L	Y	U	U	N3B-2021-894	CAAN-21-218085	GELC
R-31 S3	666.3	02/19/2021	WG	UF	INIT	REG	VOC	SW-846:8260B	Dichlorobenzene[1,3-]	541-73-1	N	0.3	—	—	—	—	—	0.3	µg/L	Y	U	U	N3B-2021-894	CAAN-21-218085	GELC
R-31 S3	666.3	02/19/2021	WG	UF	INIT	REG	VOC	SW-846:8260B	Carbon Tetrachloride	56-23-5	N	0.3	5	—	—	—	—	0.3	µg/L	Y	U	U	N3B-2021-894	CAAN-21-218085	GELC

Table C-1 Analytical Results from the Periodic Monitoring Events Reported in this Periodic Monitoring Report

Location ID	Screen Depth (ft)	Sample Date	Sample Type	Field Preparation Code	Analysis Type Code	Sample Purpose	Method Category	Lab Method	Parameter Name	Parameter Code	Detected	Report Result	Screening Limit	Background Level	Background Entity	Lab Uncertainty	Report MDA	Report MDL	Report Unit	Best Value	Lab Qualifier	Validation Qualifier	COC #	Field Sample ID	Lab ID
R-31 S3	666.3	02/19/2021	WG	UF	INIT	REG	VOC	SW-846:8260B	Dichloropropene[1,1-]	563-58-6	N	0.3	—	—	—	—	—	0.3	µg/L	Y	U	U	N3B-2021-894	CAAN-21-218085	GELC
R-31 S3	666.3	02/19/2021	WG	UF	INIT	REG	VOC	SW-846:8260B	Hexanone[2-]	591-78-6	N	1.5	38	—	—	—	—	1.5	µg/L	Y	U	U	N3B-2021-894	CAAN-21-218085	GELC
R-31 S3	666.3	02/19/2021	WG	UF	INIT	REG	VOC	SW-846:8260B	Dichloropropane[2,2-]	594-20-7	N	0.3	—	—	—	—	—	0.3	µg/L	Y	U	U	N3B-2021-894	CAAN-21-218085	GELC
R-31 S3	666.3	02/19/2021	WG	UF	INIT	REG	VOC	SW-846:8260B	Diethyl Ether	60-29-7	N	0.3	3930	—	—	—	—	0.3	µg/L	Y	U	U	N3B-2021-894	CAAN-21-218085	GELC
R-31 S3	666.3	02/19/2021	WG	UF	INIT	REG	VOC	SW-846:8260B	Tetrachloroethane[1,1,1,2-]	630-20-6	N	0.3	5.74	—	—	—	—	0.3	µg/L	Y	U	U	N3B-2021-894	CAAN-21-218085	GELC
R-31 S3	666.3	02/19/2021	WG	UF	INIT	REG	VOC	SW-846:8260B	Acetone	67-64-1	N	1.5	14100	—	—	—	—	1.5	µg/L	Y	U	U	N3B-2021-894	CAAN-21-218085	GELC
R-31 S3	666.3	02/19/2021	WG	UF	INIT	REG	VOC	SW-846:8260B	Chloroform	67-66-3	N	0.3	80	—	—	—	—	0.3	µg/L	Y	U	U	N3B-2021-894	CAAN-21-218085	GELC
R-31 S3	666.3	02/19/2021	WG	UF	INIT	REG	VOC	SW-846:8260B	Butanol[1-]	71-36-3	N	15	2000	—	—	—	—	15	µg/L	Y	U	U	N3B-2021-894	CAAN-21-218085	GELC
R-31 S3	666.3	02/19/2021	WG	UF	INIT	REG	VOC	SW-846:8260B	Benzene	71-43-2	N	0.3	5	—	—	—	—	0.3	µg/L	Y	U	U	N3B-2021-894	CAAN-21-218085	GELC
R-31 S3	666.3	02/19/2021	WG	UF	INIT	REG	VOC	SW-846:8260B	Trichloroethane[1,1,1-]	71-55-6	N	0.3	200	—	—	—	—	0.3	µg/L	Y	U	U	N3B-2021-894	CAAN-21-218085	GELC
R-31 S3	666.3	02/19/2021	WG	UF	INIT	REG	VOC	SW-846:8260B	Bromomethane	74-83-9	N	0.3	7.54	—	—	—	—	0.3	µg/L	Y	U	U	N3B-2021-894	CAAN-21-218085	GELC
R-31 S3	666.3	02/19/2021	WG	UF	INIT	REG	VOC	SW-846:8260B	Chloromethane	74-87-3	N	0.3	20.3	—	—	—	—	0.3	µg/L	Y	U	U	N3B-2021-894	CAAN-21-218085	GELC
R-31 S3	666.3	02/19/2021	WG	UF	INIT	REG	VOC	SW-846:8260B	Iodomethane	74-88-4	N	1.5	—	—	—	—	—	1.5	µg/L	Y	U	U	N3B-2021-894	CAAN-21-218085	GELC
R-31 S3	666.3	02/19/2021	WG	UF	INIT	REG	VOC	SW-846:8260B	Dibromomethane	74-95-3	N	0.3	0.0747	—	—	—	—	0.3	µg/L	Y	U	U	N3B-2021-894	CAAN-21-218085	GELC
R-31 S3	666.3	02/19/2021	WG	UF	INIT	REG	VOC	SW-846:8260B	Bromochloromethane	74-97-5	N	0.3	83	—	—	—	—	0.3	µg/L	Y	U	U	N3B-2021-894	CAAN-21-218085	GELC
R-31 S3	666.3	02/19/2021	WG	UF	INIT	REG	VOC	SW-846:8260B	Chloroethane	75-00-3	N	0.3	20900	—	—	—	—	0.3	µg/L	Y	U	U	N3B-2021-894	CAAN-21-218085	GELC
R-31 S3	666.3	02/19/2021	WG	UF	INIT	REG	VOC	SW-846:8260B	Vinyl Chloride	75-01-4	N	0.3	2	—	—	—	—	0.3	µg/L	Y	U	U	N3B-2021-894	CAAN-21-218085	GELC
R-31 S3	666.3	02/19/2021	WG	UF	INIT	REG	VOC	SW-846:8260B	Acetonitrile	75-05-8	N	8	130	—	—	—	—	8	µg/L	Y	U	U	N3B-2021-894	CAAN-21-218085	GELC
R-31 S3	666.3	02/19/2021	WG	UF	INIT	REG	VOC	SW-846:8260B	Methylene Chloride	75-09-2	N	1	5	—	—	—	—	1	µg/L	Y	U	U	N3B-2021-894	CAAN-21-218085	GELC
R-31 S3	666.3	02/19/2021	WG	UF	INIT	REG	VOC	SW-846:8260B	Carbon Disulfide	75-15-0	N	1.5	810	—	—	—	—	1.5	µg/L	Y	U	U	N3B-2021-894	CAAN-21-218085	GELC
R-31 S3	666.3	02/19/2021	WG	UF	INIT	REG	VOC	SW-846:8260B	Bromoform	75-25-2	N	0.3	80	—	—	—	—	0.3	µg/L	Y	U	U	N3B-2021-894	CAAN-21-218085	GELC
R-31 S3	666.3	02/19/2021	WG	UF	INIT	REG	VOC	SW-846:8260B	Bromodichloromethane	75-27-4	N	0.3	80	—	—	—	—	0.3	µg/L	Y	U	U	N3B-2021-894	CAAN-21-218085	GELC
R-31 S3	666.3	02/19/2021	WG	UF	INIT	REG	VOC	SW-846:8260B	Dichloroethane[1,1-]	75-34-3	N	0.3	25	—	—	—	—	0.3	µg/L	Y	U	U	N3B-2021-894	CAAN-21-218085	GELC
R-31 S3	666.3	02/19/2021	WG	UF	INIT	REG	VOC	SW-846:8260B	Dichloroethene[1,1-]	75-35-4	N	0.3	7	—	—	—	—	0.3	µg/L	Y	U	U	N3B-2021-894	CAAN-21-218085	GELC
R-31 S3	666.3	02/19/2021	WG	UF	INIT	REG	VOC	SW-846:8260B	Trichlorofluoromethane	75-69-4	N	0.3	1140	—	—	—	—	0.3	µg/L	Y	U	U	N3B-2021-894	CAAN-21-218085	GELC
R-31 S3	666.3	02/19/2021	WG	UF	INIT	REG	VOC	SW-846:8260B	Dichlorodifluoromethane	75-71-8	N	0.3	197	—	—	—	—	0.3	µg/L	Y	U	U	N3B-2021-894	CAAN-21-218085	GELC
R-31 S3	666.3	02/19/2021	WG	UF	INIT	REG	VOC	SW-846:8260B	Trichloro-1,2,2-trifluoroethane[1,1,2-]	76-13-1	N	2	55000	—	—	—	—	2	µg/L	Y	U	U	N3B-2021-894	CAAN-21-218085	GELC
R-31 S3	666.3	02/19/2021	WG	UF	INIT	REG	VOC	SW-846:8260B	Isobutyl alcohol	78-83-1	N	15	5910	—	—	—	—	15	µg/L	Y	U	U	N3B-2021-894	CAAN-21-218085	GELC
R-31 S3	666.3	02/19/2021	WG	UF	INIT	REG	VOC	SW-846:8260B	Dichloropropane[1,2-]	78-87-5	N	0.3	5	—	—	—	—	0.3	µg/L	Y	U	U	N3B-2021-894	CAAN-21-218085	GELC
R-31 S3	666.3	02/19/2021	WG	UF	INIT	REG	VOC	SW-846:8260B	Butanone[2-]	78-93-3	N	1.5	5560	—	—	—	—	1.5	µg/L	Y	U	U	N3B-2021-894	CAAN-21-218085	GELC
R-31 S3	666.3	02/19/2021	WG	UF	INIT	REG	VOC	SW-846:8260B	Trichloroethane[1,1,2-]	79-00-5	N	0.3	5	—	—	—	—	0.3	µg/L	Y	U	U	N3B-2021-894	CAAN-21-218085	GELC
R-31 S3	666.3	02/19/2021	WG	UF	INIT	REG	VOC	SW-846:8260B	Trichloroethene	79-01-6	N	0.3	5	—	—	—	—	0.3	µg/L	Y	U	U	N3B-2021-894	CAAN-21-218085	GELC
R-31 S3	666.3	02/19/2021	WG	UF	INIT	REG	VOC	SW-846:8260B	Tetrachloroethane[1,1,2,2-]	79-34-5	N	0.3	10	—	—	—	—	0.3	µg/L	Y	U	U	N3B-2021-894	CAAN-21-218085	GELC
R-31 S3	666.3	02/19/2021	WG	UF	INIT	REG	VOC	SW-846:8260B	Methyl Methacrylate	80-62-6	N	1.5	1390	—	—	—	—	1.5	µg/L	Y	U	U	N3B-2021-894	CAAN-21-218085	GELC
R-31 S3	666.3	02/19/2021	WG	UF	INIT	REG	VOC	SW-846:8260B	Trichlorobenzene[1,2,3-]	87-61-6	N	0.3	7	—	—	—	—	0.3	µg/L	Y	U	U	N3B-2021-894	CAAN-21-218085	GELC
R-31 S3	666.3	02/19/2021	WG	UF	INIT	REG	VOC	SW-846:8260B	Hexachlorobutadiene	87-68-3	N	0.3	1.39	—	—	—	—	0.3	µg/L	Y	U	U	N3B-2021-894	CAAN-21-218085	GELC
R-31 S3	666.3	02/19/2021	WG	UF	INIT	REG	VOC	SW-846:8260B	Naphthalene	91-20-3	N	0.3	1.65	—	—	—	—	0.3	µg/L	N	U	U	N3B-2021-894	CAAN-21-218085	GELC
R-31 S3	666.3	02/19/2021	WG	UF	INIT	REG	VOC	SW-846:8260B	Xylene[1,2-]	95-47-6	N	0.3	193	—	—	—	—	0.3	µg/L	Y	U	U	N3B-2021-894	CAAN-21-218085	GELC
R-31 S3	666.3	02/19/2021	WG	UF	INIT	REG	VOC	SW-846:8260B	Chlorotoluene[2-]	95-49-8	N	0.3	233	—	—	—	—	0.3	µg/L	Y	U	U	N3B-2021-894	CAAN-21-218085	GELC
R-31 S3	666.3	02/19/2021	WG	UF	INIT	REG	VOC	SW-846:8260B	Dichlorobenzene[1,2-]	95-50-1	N	0.3	600	—	—	—	—	0.3	µg/L	Y	U	U	N3B-2021-894	CAAN-21-218085	GELC
R-31 S3	666.3	02/19/2021	WG	UF	INIT	REG	VOC	SW-846:8260B	Trimethylbenzene[1,2,4-]	95-63-6	N	0.3	56	—	—	—	—	0.3	µg/L	Y	U	U	N3B-2021-894	CAAN-21-218085	GELC
R-31 S3	666.3	02/19/2021	WG	UF	INIT	REG	VOC	SW-846:8260B	Dibromo-3-Chloropropane[1,2-]	96-12-8	N	0.5	0.2	—	—	—	—	0.5	µg/L	Y	U	U	N3B-2021-894	CAAN-21-218085	GELC
R-31 S3	666.3	02/19/2021	WG	UF	INIT	REG	VOC	SW-846:8260B	Trichloropropane[1,2,3-]	96-18-4	N	0.3	0.00835	—	—	—	—	0.3	µg/L	Y	U	U	N3B-2021-894	CAAN-21-218085	GELC
R-31 S3	666.3	02/19/2021	WG	UF	INIT	REG	VOC	SW-846:8260B	Ethyl Methacrylate	97-63-2	N	1.5	455	—	—	—	—	1.5	µg/L	Y	U	U	N3B-2021-894	CAAN-21-218085	GELC
R-31 S3	666.3	02/19/2021	WG	UF	INIT	REG	VOC	SW-846:8260B	Butylbenzene[tert-]	98-06-6	N	0.3	690	—	—	—	—	0.3	µg/L	Y	U	U	N3B-2021-894	CAAN-21-218085	GELC
R-31 S3	666.3	02/19/2021	WG	UF	INIT	REG	VOC	SW-846:8260B	Isopropylbenzene	98-82-8	N	0.3	447	—	—	—	—	0.3	µg/L	Y	U	U	N3B-2021-894	CAAN-21-218085	GELC
R-31 S3	666.3	02/19/2021	WG	UF	INIT	REG	VOC	SW-846:8260B	Isopropyltoluene[4-]	99-87-6	N	0.3	—	—	—	—	—	0.3	µg/L	Y	U	U	N3B-2021-894	CAAN-21-218085	GELC
R-31 S3	666.3	02/19/2021	WG	UF	INIT	REG	VOC	SW-846:8260B	Xylene[1,3-]+Xylene[1,4-]	Xylene[m+p]	N	0.3	193	—	—	—	—	0.3	µg/L	Y	U	U	N3B-2021-894	CAAN-21-218085	GELC
R-31 S3	666.3	02/19/2021	WG	UF	INIT	FD	VOC	SW-846:8260B	Dichloropropene[cis-1,3-]	10061-01-5	N	0.3	—	—	—	—	—	0.3	µg/L	Y	U	U	N3B-2021-894	CAAN-21-218087	GELC
R-31 S3	666.3	02/19/2021	WG	UF	INIT	FD	VOC	SW-846:8260B	Dichloropropene[trans-1,3-]	10061-02-6	N	0.3	—	—	—	—	—	0.3	µg/L	Y	U	U	N3B-2021-894	CAAN-21-218087	GELC
R-31 S3	666.3	02/19/2021	WG	UF	INIT	FD	VOC	SW-846:8260B	Acrolein	107-02-8	N	1.5	0.0415	—	—	—	—	1.5	µg/L	Y	U	U	N3B-2021-894	CAAN-21-218087	GELC
R-31 S3	666.3	02/19/2021	WG	UF	INIT	FD	VOC	SW-846:8260B	Chloro-1-propene[3-]	107-05-1	N	1.5	7.3	—	—	—	—	1.5	µg/L	Y	U	U	N3B-2021-894	CAAN-21-218087	GELC
R-31 S3	666.3	02/19/2021	WG	UF	INIT	FD	VOC	SW-846:8260B	Dichloroethane[1,2-]	107-06-2	N	0.3	5	—	—	—	—	0.3	µg/L	Y	U	U	N3B-2021-894	CAAN-21-218087	GELC
R-31 S3	666.3	02/19/2021	WG	UF	INIT	FD	VOC	SW-846:8260B	Propionitrile	107-12-0	N	1.5	—	—	—	—	—	1.5	µg/L	Y	U	U	N3B-2021-894	CAAN-21-218087	GELC
R-31 S3	666.3	02/19/2021	WG	UF	INIT	FD	VOC	SW-846:8260B	Acrylonitrile	107-13-1	N	1.5	0.523	—	—	—	—	1.5	µg/L	Y	U	U	N3B-2021-894	CAAN-21-218087	GELC
R-31 S3	666.3	02/19/2021	WG	UF	INIT	FD	VOC	SW-846:8260B	Vinyl acetate	108-05-4	N	1.5	409	—	—	—	—	1.5	µg/L	Y	U	U	N3B-2021-894	CAAN-21-218087	GELC
R-31 S3	666.3	02/19/2021	WG	UF	INIT	FD	VOC	SW-846:8260B	Methyl-2-pentanone[4-]	108-10-1	N	1.5	1240	—	—	—	—	1.5	µg/L	Y	U	U	N3B-2021-894	CAAN-21-218087	GELC
R-31 S3	666.3	02/19/2021	WG	UF	INIT	FD	VOC	SW-846:8260B	Toluene	108-88-3	N	0.3	1000	—	—	—	—	0.3	µg/L	Y	U	U	N3B-2021-894	CAAN-21-218087	GELC
R-31 S3	666.3	02/19/2021	WG	UF	INIT	FD	VOC	SW-846:8260B	Methacrylonitrile	126-98-7	N	1.5	1.91	—	—	—	—	1.5	µg/L	Y	U	U	N3B-2021-894	CAAN-21-218087	GELC
R-31 S3	666.3	02/19/2021	WG	UF	INIT	FD	VOC	SW-846:8260B	Chloro-1,3-butadiene[2-]	126-99-8	N	0.3	0.187	—	—	—	—	0.3	µg/L	Y	U	U	N3B-2021-894	CAAN-21-218087	GELC
R-31 S3	666.3	02/19/2021	WG	UF	INIT	FD	VOC	SW-846:8260B	Dichloropropane[1,3-]	142-28-9	N	0.3	370	—	—	—	—	0.3	µg/L	Y	U	U	N3B-2021-894	CAAN-21-218087	GELC
R-31 S3	666.3	02/19/2021	WG	UF	INIT	FD	VOC	SW-846:8260B	Dichloroethene[cis-1,2-]	156-59-2	N	0.3	70	—	—	—	—	0.3	µg/L	Y	U	U	N3B-2021-894	CAAN-21-218087	GELC

Table C-1 Analytical Results from the Periodic Monitoring Events Reported in this Periodic Monitoring Report

Location ID	Screen Depth (ft)	Sample Date	Sample Type	Field Preparation Code	Analysis Type Code	Sample Purpose	Method Category	Lab Method	Parameter Name	Parameter Code	Detected	Report Result	Screening Limit	Background Level	Background Entity	Lab Uncertainty	Report MDA	Report MDL	Report Unit	Best Value	Lab Qualifier	Validation Qualifier	COC #	Field Sample ID	Lab ID
R-31 S3	666.3	02/19/2021	WG	UF	INIT	FD	VOC	SW-846:8260B	Dichloroethene[trans-1,2-]	156-60-5	N	0.3	100	—	—	—	—	0.3	µg/L	Y	U	U	N3B-2021-894	CAAN-21-218087	GELC
R-31 S3	666.3	02/19/2021	WG	UF	INIT	FD	VOC	SW-846:8260B	Methyl tert-Butyl Ether	1634-04-4	N	0.3	100	—	—	—	—	0.3	µg/L	Y	U	U	N3B-2021-894	CAAN-21-218087	GELC
R-31 S3	666.3	02/19/2021	WG	UF	INIT	FD	VOC	SW-846:8260B	Carbon Tetrachloride	56-23-5	N	0.3	5	—	—	—	—	0.3	µg/L	Y	U	U	N3B-2021-894	CAAN-21-218087	GELC
R-31 S3	666.3	02/19/2021	WG	UF	INIT	FD	VOC	SW-846:8260B	Dichloropropene[1,1-]	563-58-6	N	0.3	—	—	—	—	—	0.3	µg/L	Y	U	U	N3B-2021-894	CAAN-21-218087	GELC
R-31 S3	666.3	02/19/2021	WG	UF	INIT	FD	VOC	SW-846:8260B	Hexanone[2-]	591-78-6	N	1.5	38	—	—	—	—	1.5	µg/L	Y	U	U	N3B-2021-894	CAAN-21-218087	GELC
R-31 S3	666.3	02/19/2021	WG	UF	INIT	FD	VOC	SW-846:8260B	Dichloropropane[2,2-]	594-20-7	N	0.3	—	—	—	—	—	0.3	µg/L	Y	U	U	N3B-2021-894	CAAN-21-218087	GELC
R-31 S3	666.3	02/19/2021	WG	UF	INIT	FD	VOC	SW-846:8260B	Acetone	67-64-1	N	1.5	14100	—	—	—	—	1.5	µg/L	Y	U	U	N3B-2021-894	CAAN-21-218087	GELC
R-31 S3	666.3	02/19/2021	WG	UF	INIT	FD	VOC	SW-846:8260B	Chloroform	67-66-3	N	0.3	80	—	—	—	—	0.3	µg/L	Y	U	U	N3B-2021-894	CAAN-21-218087	GELC
R-31 S3	666.3	02/19/2021	WG	UF	INIT	FD	VOC	SW-846:8260B	Benzene	71-43-2	N	0.3	5	—	—	—	—	0.3	µg/L	Y	U	U	N3B-2021-894	CAAN-21-218087	GELC
R-31 S3	666.3	02/19/2021	WG	UF	INIT	FD	VOC	SW-846:8260B	Trichloroethane[1,1,1-]	71-55-6	N	0.3	200	—	—	—	—	0.3	µg/L	Y	U	U	N3B-2021-894	CAAN-21-218087	GELC
R-31 S3	666.3	02/19/2021	WG	UF	INIT	FD	VOC	SW-846:8260B	Bromomethane	74-83-9	N	0.3	7.54	—	—	—	—	0.3	µg/L	Y	U	U	N3B-2021-894	CAAN-21-218087	GELC
R-31 S3	666.3	02/19/2021	WG	UF	INIT	FD	VOC	SW-846:8260B	Chloromethane	74-87-3	N	0.3	20.3	—	—	—	—	0.3	µg/L	Y	U	U	N3B-2021-894	CAAN-21-218087	GELC
R-31 S3	666.3	02/19/2021	WG	UF	INIT	FD	VOC	SW-846:8260B	Iodomethane	74-88-4	N	1.5	—	—	—	—	—	1.5	µg/L	Y	U	U	N3B-2021-894	CAAN-21-218087	GELC
R-31 S3	666.3	02/19/2021	WG	UF	INIT	FD	VOC	SW-846:8260B	Dibromomethane	74-95-3	N	0.3	0.0747	—	—	—	—	0.3	µg/L	Y	U	U	N3B-2021-894	CAAN-21-218087	GELC
R-31 S3	666.3	02/19/2021	WG	UF	INIT	FD	VOC	SW-846:8260B	Bromochloromethane	74-97-5	N	0.3	83	—	—	—	—	0.3	µg/L	Y	U	U	N3B-2021-894	CAAN-21-218087	GELC
R-31 S3	666.3	02/19/2021	WG	UF	INIT	FD	VOC	SW-846:8260B	Chloroethane	75-00-3	N	0.3	20900	—	—	—	—	0.3	µg/L	Y	U	U	N3B-2021-894	CAAN-21-218087	GELC
R-31 S3	666.3	02/19/2021	WG	UF	INIT	FD	VOC	SW-846:8260B	Vinyl Chloride	75-01-4	N	0.3	2	—	—	—	—	0.3	µg/L	Y	U	U	N3B-2021-894	CAAN-21-218087	GELC
R-31 S3	666.3	02/19/2021	WG	UF	INIT	FD	VOC	SW-846:8260B	Acetonitrile	75-05-8	N	8	130	—	—	—	—	8	µg/L	Y	U	U	N3B-2021-894	CAAN-21-218087	GELC
R-31 S3	666.3	02/19/2021	WG	UF	INIT	FD	VOC	SW-846:8260B	Methylene Chloride	75-09-2	N	1	5	—	—	—	—	1	µg/L	Y	U	U	N3B-2021-894	CAAN-21-218087	GELC
R-31 S3	666.3	02/19/2021	WG	UF	INIT	FD	VOC	SW-846:8260B	Carbon Disulfide	75-15-0	N	1.5	810	—	—	—	—	1.5	µg/L	Y	U	U	N3B-2021-894	CAAN-21-218087	GELC
R-31 S3	666.3	02/19/2021	WG	UF	INIT	FD	VOC	SW-846:8260B	Bromodichloromethane	75-27-4	N	0.3	80	—	—	—	—	0.3	µg/L	Y	U	U	N3B-2021-894	CAAN-21-218087	GELC
R-31 S3	666.3	02/19/2021	WG	UF	INIT	FD	VOC	SW-846:8260B	Dichloroethane[1,1-]	75-34-3	N	0.3	25	—	—	—	—	0.3	µg/L	Y	U	U	N3B-2021-894	CAAN-21-218087	GELC
R-31 S3	666.3	02/19/2021	WG	UF	INIT	FD	VOC	SW-846:8260B	Dichloroethene[1,1-]	75-35-4	N	0.3	7	—	—	—	—	0.3	µg/L	Y	U	U	N3B-2021-894	CAAN-21-218087	GELC
R-31 S3	666.3	02/19/2021	WG	UF	INIT	FD	VOC	SW-846:8260B	Trichlorofluoromethane	75-69-4	N	0.3	1140	—	—	—	—	0.3	µg/L	Y	U	U	N3B-2021-894	CAAN-21-218087	GELC
R-31 S3	666.3	02/19/2021	WG	UF	INIT	FD	VOC	SW-846:8260B	Dichlorodifluoromethane	75-71-8	N	0.3	197	—	—	—	—	0.3	µg/L	Y	U	U	N3B-2021-894	CAAN-21-218087	GELC
R-31 S3	666.3	02/19/2021	WG	UF	INIT	FD	VOC	SW-846:8260B	Trichloro-1,2,2-trifluoroethane[1,1,2-]	76-13-1	N	2	55000	—	—	—	—	2	µg/L	Y	U	U	N3B-2021-894	CAAN-21-218087	GELC
R-31 S3	666.3	02/19/2021	WG	UF	INIT	FD	VOC	SW-846:8260B	Isobutyl alcohol	78-83-1	N	15	5910	—	—	—	—	15	µg/L	Y	U	U	N3B-2021-894	CAAN-21-218087	GELC
R-31 S3	666.3	02/19/2021	WG	UF	INIT	FD	VOC	SW-846:8260B	Dichloropropane[1,2-]	78-87-5	N	0.3	5	—	—	—	—	0.3	µg/L	Y	U	U	N3B-2021-894	CAAN-21-218087	GELC
R-31 S3	666.3	02/19/2021	WG	UF	INIT	FD	VOC	SW-846:8260B	Butanone[2-]	78-93-3	N	1.5	5560	—	—	—	—	1.5	µg/L	Y	U	U	N3B-2021-894	CAAN-21-218087	GELC
R-31 S3	666.3	02/19/2021	WG	UF	INIT	FD	VOC	SW-846:8260B	Trichloroethane[1,1,2-]	79-00-5	N	0.3	5	—	—	—	—	0.3	µg/L	Y	U	U	N3B-2021-894	CAAN-21-218087	GELC
R-31 S3	666.3	02/19/2021	WG	UF	INIT	FD	VOC	SW-846:8260B	Trichloroethene	79-01-6	N	0.3	5	—	—	—	—	0.3	µg/L	Y	U	U	N3B-2021-894	CAAN-21-218087	GELC
R-31 S4	826.6	02/19/2021	WG	UF	INIT	REG	VOC	SW-846:8260B	Butylbenzene[n-]	104-51-8	N	0.3	1000	—	—	—	—	0.3	µg/L	Y	U	U	N3B-2021-894	CAAN-21-218090	GELC
R-31 S4	826.6	02/19/2021	WG	UF	INIT	REG	VOC	SW-846:8260B	Chlorotoluene[4-]	106-43-4	N	0.3	250	—	—	—	—	0.3	µg/L	Y	U	U	N3B-2021-894	CAAN-21-218090	GELC
R-31 S4	826.6	02/19/2021	WG	UF	INIT	REG	VOC	SW-846:8260B	Dichlorobenzene[1,4-]	106-46-7	N	0.3	75	—	—	—	—	0.3	µg/L	Y	U	U	N3B-2021-894	CAAN-21-218090	GELC
R-31 S4	826.6	02/19/2021	WG	UF	INIT	REG	VOC	SW-846:8260B	Trichlorobenzene[1,2,4-]	120-82-1	N	0.3	70	—	—	—	—	0.3	µg/L	Y	U	U	N3B-2021-894	CAAN-21-218090	GELC
R-31 S4	826.6	02/19/2021	WG	UF	INIT	REG	VOC	SW-846:8260B	Butylbenzene[sec-]	135-98-8	N	0.3	2000	—	—	—	—	0.3	µg/L	Y	U	U	N3B-2021-894	CAAN-21-218090	GELC
R-31 S4	826.6	02/19/2021	WG	UF	INIT	REG	VOC	SW-846:8260B	Dichlorobenzene[1,3-]	541-73-1	N	0.3	—	—	—	—	—	0.3	µg/L	Y	U	U	N3B-2021-894	CAAN-21-218090	GELC
R-31 S4	826.6	02/19/2021	WG	UF	INIT	REG	VOC	SW-846:8260B	Diethyl Ether	60-29-7	N	0.3	3930	—	—	—	—	0.3	µg/L	Y	U	U	N3B-2021-894	CAAN-21-218090	GELC
R-31 S4	826.6	02/19/2021	WG	UF	INIT	REG	VOC	SW-846:8260B	Butanol[1-]	71-36-3	N	15	2000	—	—	—	—	15	µg/L	Y	U	U	N3B-2021-894	CAAN-21-218090	GELC
R-31 S4	826.6	02/19/2021	WG	UF	INIT	REG	VOC	SW-846:8260B	Methyl Methacrylate	80-62-6	N	1.5	1390	—	—	—	—	1.5	µg/L	Y	U	U	N3B-2021-894	CAAN-21-218090	GELC
R-31 S4	826.6	02/19/2021	WG	UF	INIT	REG	VOC	SW-846:8260B	Trichlorobenzene[1,2,3-]	87-61-6	N	0.3	7	—	—	—	—	0.3	µg/L	Y	U	U	N3B-2021-894	CAAN-21-218090	GELC
R-31 S4	826.6	02/19/2021	WG	UF	INIT	REG	VOC	SW-846:8260B	Hexachlorobutadiene	87-68-3	N	0.3	1.39	—	—	—	—	0.3	µg/L	Y	U	U	N3B-2021-894	CAAN-21-218090	GELC
R-31 S4	826.6	02/19/2021	WG	UF	INIT	REG	VOC	SW-846:8260B	Naphthalene	91-20-3	N	0.3	1.65	—	—	—	—	0.3	µg/L	Y	U	U	N3B-2021-894	CAAN-21-218090	GELC
R-31 S4	826.6	02/19/2021	WG	UF	INIT	REG	VOC	SW-846:8260B	Dichlorobenzene[1,2-]	95-50-1	N	0.3	600	—	—	—	—	0.3	µg/L	Y	U	U	N3B-2021-894	CAAN-21-218090	GELC
R-31 S4	826.6	02/19/2021	WG	UF	INIT	REG	VOC	SW-846:8260B	Dibromo-3-Chloropropane[1,2-]	96-12-8	N	0.5	0.2	—	—	—	—	0.5	µg/L	Y	U	U	N3B-2021-894	CAAN-21-218090	GELC
R-31 S4	826.6	02/19/2021	WG	UF	INIT	REG	VOC	SW-846:8260B	Ethyl Methacrylate	97-63-2	N	1.5	455	—	—	—	—	1.5	µg/L	Y	U	U	N3B-2021-894	CAAN-21-218090	GELC
R-31 S4	826.6	02/19/2021	WG	UF	INIT	REG	VOC	SW-846:8260B	Butylbenzene[tert-]	98-06-6	N	0.3	690	—	—	—	—	0.3	µg/L	Y	U	U	N3B-2021-894	CAAN-21-218090	GELC
R-31 S4	826.6	02/19/2021	WG	UF	INIT	REG	VOC	SW-846:8260B	Isopropyltoluene[4-]	99-87-6	N	0.3	—	—	—	—	—	0.3	µg/L	Y	U	U	N3B-2021-894	CAAN-21-218090	GELC
R-31 S3	666.3	02/19/2021	WG	UF	INIT	FD	SVOC	SW-846:8270D	Nitroaniline[4-]	100-01-6	N	2.92	38	—	—	—	—	2.92	µg/L	Y	U	U	N3B-2021-894	CAAN-21-218087	GELC
R-31 S3	666.3	02/19/2021	WG	UF	INIT	FD	SVOC	SW-846:8270D	Nitrophenol[4-]	100-02-7	N	2.92	—	—	—	—	—	2.92	µg/L	Y	U	U	N3B-2021-894	CAAN-21-218087	GELC
R-31 S3	666.3	02/19/2021	WG	UF	INIT	FD	SVOC	SW-846:8270D	Bromophenyl-phenylether[4-]	101-55-3	N	2.92	—	—	—	—	—	2.92	µg/L	Y	U	U	N3B-2021-894	CAAN-21-218087	GELC
R-31 S3	666.3	02/19/2021	WG	UF	INIT	FD	SVOC	SW-846:8270D	Oxybis(1-chloropropane)[2,2'-]	108-60-1	N	2.92	9.81	—	—	—	—	2.92	µg/L	Y	U	U	N3B-2021-894	CAAN-21-218087	GELC
R-31 S3	666.3	02/19/2021	WG	UF	INIT	FD	SVOC	SW-846:8270D	Bis(2-ethylhexyl)phthalate	117-81-7	N	0.292	6	—	—	—	—	0.292	µg/L	Y	U	U	N3B-2021-894	CAAN-21-218087	GELC
R-31 S3	666.3	02/19/2021	WG	UF	INIT	FD	SVOC	SW-846:8270D	Di-n-octylphthalate	117-84-0	N	0.292	200	—	—	—	—	0.292	µg/L	Y	U	UJ	N3B-2021-894	CAAN-21-218087	GELC
R-31 S3	666.3	02/19/2021	WG	UF	INIT	FD	SVOC	SW-846:8270D	Hexachlorobenzene	118-74-1	N	2.92	1	—	—	—	—	2.92	µg/L	Y	U	U	N3B-2021-894	CAAN-21-218087	GELC
R-31 S3	666.3	02/19/2021	WG	UF	INIT	FD	SVOC	SW-846:8270D	Anthracene	120-12-7	N	0.292	1720	—	—	—	—	0.292	µg/L	Y	U	U	N3B-2021-894	CAAN-21-218087	GELC
R-31 S3	666.3	02/19/2021	WG	UF	INIT	FD	SVOC	SW-846:8270D	Dinitrotoluene[2,4-]	121-14-2	N	2.92	2.37	—	—	—	—	2.92	µg/L	N	U	U	N3B-2021-894	CAAN-21-218087	GELC
R-31 S3	666.3	02/19/2021	WG	UF	INIT	FD	SVOC	SW-846:8270D	Diphenylamine	122-39-4	N	2.92	122	—	—	—	—	2.92	µg/L	Y	U	U	N3B-2021-894	CAAN-21-218087	GELC
R-31 S3	666.3	02/19/2021	WG	UF	INIT	FD	SVOC	SW-846:8270D	Diphenylhydrazine[1,2-]	122-66-7	N	2.92	0.78	—	—	—	—	2.92	µg/L	Y	U	U	N3B-2021-894	CAAN-21-218087	GELC
R-31 S3	666.3	02/19/2021	WG	UF	INIT	FD	SVOC	SW-846:8270D	Dioxane[1,4-]	123-91-1	N	2.92	4.59	—	—	—	—	2.92	µg/L	N	U	UJ	N3B-2021-894	CAAN-21-218087	GELC
R-31 S3	666.3	02/19/2021	WG	UF	INIT	FD	SVOC	SW-846:8270D	Sulfolane	126-33-0	N	2.92	20	—	—	—	—	2.92	µg/L	Y	U	R	N3B-2021-894	CAAN-21-218087	GELC
R-31 S3	666.3	02/19/2021	WG	UF	INIT	FD	SVOC	SW-846:8270D	Pyrene	129-00-0	N	0.292	117	—	—	—	—	0.292	µg/L	Y	U	U	N3B-2021-894	CAAN-21-218087	GELC

Table C-1 Analytical Results from the Periodic Monitoring Events Reported in this Periodic Monitoring Report

Location ID	Screen Depth (ft)	Sample Date	Sample Type	Field Preparation Code	Analysis Type Code	Sample Purpose	Method Category	Lab Method	Parameter Name	Parameter Code	Detected	Report Result	Screening Limit	Background Level	Background Entity	Lab Uncertainty	Report MDA	Report MDL	Report Unit	Best Value	Lab Qualifier	Validation Qualifier	COC #	Field Sample ID	Lab ID
R-31 S3	666.3	02/19/2021	WG	UF	INIT	FD	SVOC	SW-846:8270D	Dibenzofuran	132-64-9	N	2.92	7.9	—	—	—	—	2.92	µg/L	Y	U	U	N3B-2021-894	CAAN-21-218087	GELC
R-31 S3	666.3	02/19/2021	WG	UF	INIT	FD	SVOC	SW-846:8270D	Prometon	1610-18-0	N	2.92	250	—	—	—	—	2.92	µg/L	Y	U	R	N3B-2021-894	CAAN-21-218087	GELC
R-31 S3	666.3	02/19/2021	WG	UF	INIT	FD	SVOC	SW-846:8270D	Benzo(g,h,i)perylene	191-24-2	N	0.292	—	—	—	—	—	0.292	µg/L	Y	U	U	N3B-2021-894	CAAN-21-218087	GELC
R-31 S3	666.3	02/19/2021	WG	UF	INIT	FD	SVOC	SW-846:8270D	Atrazine	1912-24-9	N	2.92	3	—	—	—	—	2.92	µg/L	Y	U	U	N3B-2021-894	CAAN-21-218087	GELC
R-31 S3	666.3	02/19/2021	WG	UF	INIT	FD	SVOC	SW-846:8270D	Indeno(1,2,3-cd)pyrene	193-39-5	N	0.292	0.343	—	—	—	—	0.292	µg/L	Y	U	U	N3B-2021-894	CAAN-21-218087	GELC
R-31 S3	666.3	02/19/2021	WG	UF	INIT	FD	SVOC	SW-846:8270D	Benzo(b)fluoranthene	205-99-2	N	0.292	0.343	—	—	—	—	0.292	µg/L	Y	U	U	N3B-2021-894	CAAN-21-218087	GELC
R-31 S3	666.3	02/19/2021	WG	UF	INIT	FD	SVOC	SW-846:8270D	Fluoranthene	206-44-0	N	0.292	802	—	—	—	—	0.292	µg/L	Y	U	U	N3B-2021-894	CAAN-21-218087	GELC
R-31 S3	666.3	02/19/2021	WG	UF	INIT	FD	SVOC	SW-846:8270D	Benzo(k)fluoranthene	207-08-9	N	0.292	3.43	—	—	—	—	0.292	µg/L	Y	U	U	N3B-2021-894	CAAN-21-218087	GELC
R-31 S3	666.3	02/19/2021	WG	UF	INIT	FD	SVOC	SW-846:8270D	Chrysene	218-01-9	N	0.292	34.3	—	—	—	—	0.292	µg/L	Y	U	U	N3B-2021-894	CAAN-21-218087	GELC
R-31 S3	666.3	02/19/2021	WG	UF	INIT	FD	SVOC	SW-846:8270D	Benzo(a)pyrene	50-32-8	N	0.292	0.2	—	—	—	—	0.292	µg/L	Y	U	U	N3B-2021-894	CAAN-21-218087	GELC
R-31 S3	666.3	02/19/2021	WG	UF	INIT	FD	SVOC	SW-846:8270D	Dinitrophenol[2,4-]	51-28-5	N	4.86	38.7	—	—	—	—	4.86	µg/L	Y	U	U	N3B-2021-894	CAAN-21-218087	GELC
R-31 S3	666.3	02/19/2021	WG	UF	INIT	FD	SVOC	SW-846:8270D	Dibenz(a,h)anthracene	53-70-3	N	0.438	0.0343	—	—	—	—	0.292	µg/L	Y	J	U	N3B-2021-894	CAAN-21-218087	GELC
R-31 S3	666.3	02/19/2021	WG	UF	INIT	FD	SVOC	SW-846:8270D	Dinitro-2-methylphenol[4,6-]	534-52-1	N	2.92	1.52	—	—	—	—	2.92	µg/L	Y	U	U	N3B-2021-894	CAAN-21-218087	GELC
R-31 S3	666.3	02/19/2021	WG	UF	INIT	FD	SVOC	SW-846:8270D	Nitrosodiethylamine[N-]	55-18-5	N	2.92	0.00167	—	—	—	—	2.92	µg/L	Y	U	U	N3B-2021-894	CAAN-21-218087	GELC
R-31 S3	666.3	02/19/2021	WG	UF	INIT	FD	SVOC	SW-846:8270D	Benzo(a)anthracene	56-55-3	N	0.292	0.12	—	—	—	—	0.292	µg/L	Y	U	U	N3B-2021-894	CAAN-21-218087	GELC
R-31 S3	666.3	02/19/2021	WG	UF	INIT	FD	SVOC	SW-846:8270D	Tetrachlorophenol[2,3,4,6-]	58-90-2	N	2.92	240	—	—	—	—	2.92	µg/L	Y	U	U	N3B-2021-894	CAAN-21-218087	GELC
R-31 S3	666.3	02/19/2021	WG	UF	INIT	FD	SVOC	SW-846:8270D	Dinitrotoluene[2,6-]	606-20-2	N	2.92	0.485	—	—	—	—	2.92	µg/L	N	U	U	N3B-2021-894	CAAN-21-218087	GELC
R-31 S3	666.3	02/19/2021	WG	UF	INIT	FD	SVOC	SW-846:8270D	Pentachlorobenzene	608-93-5	N	2.92	3.07	—	—	—	—	2.92	µg/L	Y	U	U	N3B-2021-894	CAAN-21-218087	GELC
R-31 S3	666.3	02/19/2021	WG	UF	INIT	FD	SVOC	SW-846:8270D	Chlorophenyl-phenyl[4-] Ether	7005-72-3	N	2.92	—	—	—	—	—	2.92	µg/L	Y	U	U	N3B-2021-894	CAAN-21-218087	GELC
R-31 S3	666.3	02/19/2021	WG	UF	INIT	FD	SVOC	SW-846:8270D	Diethylphthalate	84-66-2	N	0.292	14800	—	—	—	—	0.292	µg/L	Y	U	U	N3B-2021-894	CAAN-21-218087	GELC
R-31 S3	666.3	02/19/2021	WG	UF	INIT	FD	SVOC	SW-846:8270D	Di-n-butylphthalate	84-74-2	N	0.292	885	—	—	—	—	0.292	µg/L	Y	U	U	N3B-2021-894	CAAN-21-218087	GELC
R-31 S3	666.3	02/19/2021	WG	UF	INIT	FD	SVOC	SW-846:8270D	Phenanthrene	85-01-8	N	0.292	170	—	—	—	—	0.292	µg/L	Y	U	U	N3B-2021-894	CAAN-21-218087	GELC
R-31 S3	666.3	02/19/2021	WG	UF	INIT	FD	SVOC	SW-846:8270D	Butylbenzylphthalate	85-68-7	N	0.292	160	—	—	—	—	0.292	µg/L	Y	U	U	N3B-2021-894	CAAN-21-218087	GELC
R-31 S3	666.3	02/19/2021	WG	UF	INIT	FD	SVOC	SW-846:8270D	Fluorene	86-73-7	N	0.292	288	—	—	—	—	0.292	µg/L	Y	U	U	N3B-2021-894	CAAN-21-218087	GELC
R-31 S3	666.3	02/19/2021	WG	UF	INIT	FD	SVOC	SW-846:8270D	Pentachlorophenol	87-86-5	N	2.92	1	—	—	—	—	2.92	µg/L	Y	U	U	N3B-2021-894	CAAN-21-218087	GELC
R-31 S3	666.3	02/19/2021	WG	UF	INIT	FD	SVOC	SW-846:8270D	Dinoseb	88-85-7	N	2.92	7	—	—	—	—	2.92	µg/L	Y	U	U	N3B-2021-894	CAAN-21-218087	GELC
R-31 S3	666.3	02/19/2021	WG	UF	INIT	FD	SVOC	SW-846:8270D	Dichlorobenzidine[3,3'-]	91-94-1	N	2.92	1.25	—	—	—	—	2.92	µg/L	Y	U	U	N3B-2021-894	CAAN-21-218087	GELC
R-31 S3	666.3	02/19/2021	WG	UF	INIT	FD	SVOC	SW-846:8270D	Benzidine	92-87-5	N	3.79	0.00109	—	—	—	—	3.79	µg/L	Y	U	U	N3B-2021-894	CAAN-21-218087	GELC
R-31 S3	666.3	02/19/2021	WG	UF	INIT	FD	SVOC	SW-846:8270D	Nitroso-di-n-butylamine[N-]	924-16-3	N	2.92	0.0273	—	—	—	—	2.92	µg/L	Y	U	U	N3B-2021-894	CAAN-21-218087	GELC
R-31 S3	666.3	02/19/2021	WG	UF	INIT	FD	SVOC	SW-846:8270D	Nitrosopyrrolidine[N-]	930-55-2	N	2.92	0.37	—	—	—	—	2.92	µg/L	Y	U	U	N3B-2021-894	CAAN-21-218087	GELC
R-31 S3	666.3	02/19/2021	WG	UF	INIT	FD	SVOC	SW-846:8270D	Tetrachlorobenzene[1,2,4,5]	95-94-3	N	2.92	1.66	—	—	—	—	2.92	µg/L	Y	U	U	N3B-2021-894	CAAN-21-218087	GELC
R-31 S4	826.6	02/19/2021	WG	UF	INIT	REG	SVOC	SW-846:8270D	Nitroaniline[4-]	100-01-6	N	3	38	—	—	—	—	3	µg/L	Y	U	U	N3B-2021-894	CAAN-21-218090	GELC
R-31 S4	826.6	02/19/2021	WG	UF	INIT	REG	SVOC	SW-846:8270D	Nitrophenol[4-]	100-02-7	N	3	—	—	—	—	—	3	µg/L	Y	U	U	N3B-2021-894	CAAN-21-218090	GELC
R-31 S4	826.6	02/19/2021	WG	UF	INIT	REG	SVOC	SW-846:8270D	Benzyl Alcohol	100-51-6	N	3	2000	—	—	—	—	3	µg/L	Y	U	U	N3B-2021-894	CAAN-21-218090	GELC
R-31 S4	826.6	02/19/2021	WG	UF	INIT	REG	SVOC	SW-846:8270D	Bromophenyl-phenylether[4-]	101-55-3	N	3	—	—	—	—	—	3	µg/L	Y	U	U	N3B-2021-894	CAAN-21-218090	GELC
R-31 S4	826.6	02/19/2021	WG	UF	INIT	REG	SVOC	SW-846:8270D	Dimethylphenol[2,4-]	105-67-9	N	3	354	—	—	—	—	3	µg/L	Y	U	U	N3B-2021-894	CAAN-21-218090	GELC
R-31 S4	826.6	02/19/2021	WG	UF	INIT	REG	SVOC	SW-846:8270D	Dichlorobenzene[1,4-]	106-46-7	N	3	75	—	—	—	—	3	µg/L	N	U	U	N3B-2021-894	CAAN-21-218090	GELC
R-31 S4	826.6	02/19/2021	WG	UF	INIT	REG	SVOC	SW-846:8270D	Chloroaniline[4-]	106-47-8	N	3.3	3.7	—	—	—	—	3.3	µg/L	Y	U	U	N3B-2021-894	CAAN-21-218090	GELC
R-31 S4	826.6	02/19/2021	WG	UF	INIT	REG	SVOC	SW-846:8270D	Phenol	108-95-2	N	3	5	—	—	—	—	3	µg/L	Y	U	U	N3B-2021-894	CAAN-21-218090	GELC
R-31 S4	826.6	02/19/2021	WG	UF	INIT	REG	SVOC	SW-846:8270D	Pyridine	110-86-1	N	3	20	—	—	—	—	3	µg/L	Y	U	U	N3B-2021-894	CAAN-21-218090	GELC
R-31 S4	826.6	02/19/2021	WG	UF	INIT	REG	SVOC	SW-846:8270D	Bis(2-chloroethyl)ether	111-44-4	N	3	0.137	—	—	—	—	3	µg/L	Y	U	U	N3B-2021-894	CAAN-21-218090	GELC
R-31 S4	826.6	02/19/2021	WG	UF	INIT	REG	SVOC	SW-846:8270D	Bis(2-chloroethoxy)methane	111-91-1	N	3	59	—	—	—	—	3	µg/L	Y	U	U	N3B-2021-894	CAAN-21-218090	GELC
R-31 S4	826.6	02/19/2021	WG	UF	INIT	REG	SVOC	SW-846:8270D	Bis(2-ethylhexyl)phthalate	117-81-7	N	0.3	6	—	—	—	—	0.3	µg/L	Y	U	U	N3B-2021-894	CAAN-21-218090	GELC
R-31 S4	826.6	02/19/2021	WG	UF	INIT	REG	SVOC	SW-846:8270D	Di-n-octylphthalate	117-84-0	N	0.75	200	—	—	—	—	0.3	µg/L	Y	J	UJ	N3B-2021-894	CAAN-21-218090	GELC
R-31 S4	826.6	02/19/2021	WG	UF	INIT	REG	SVOC	SW-846:8270D	Anthracene	120-12-7	N	0.3	1720	—	—	—	—	0.3	µg/L	Y	U	U	N3B-2021-894	CAAN-21-218090	GELC
R-31 S4	826.6	02/19/2021	WG	UF	INIT	REG	SVOC	SW-846:8270D	Trichlorobenzene[1,2,4-]	120-82-1	N	3	70	—	—	—	—	3	µg/L	N	U	U	N3B-2021-894	CAAN-21-218090	GELC
R-31 S4	826.6	02/19/2021	WG	UF	INIT	REG	SVOC	SW-846:8270D	Dichlorophenol[2,4-]	120-83-2	N	3	45.3	—	—	—	—	3	µg/L	Y	U	U	N3B-2021-894	CAAN-21-218090	GELC
R-31 S4	826.6	02/19/2021	WG	UF	INIT	REG	SVOC	SW-846:8270D	Diphenylamine	122-39-4	N	3	122	—	—	—	—	3	µg/L	Y	U	U	N3B-2021-894	CAAN-21-218090	GELC
R-31 S4	826.6	02/19/2021	WG	UF	INIT	REG	SVOC	SW-846:8270D	Diphenylhydrazine[1,2-]	122-66-7	N	3	0.78	—	—	—	—	3	µg/L	Y	U	U	N3B-2021-894	CAAN-21-218090	GELC
R-31 S4	826.6	02/19/2021	WG	UF	INIT	REG	SVOC	SW-846:8270D	Pyrene	129-00-0	N	0.3	117	—	—	—	—	0.3	µg/L	Y	U	U	N3B-2021-894	CAAN-21-218090	GELC
R-31 S4	826.6	02/19/2021	WG	UF	INIT	REG	SVOC	SW-846:8270D	Dimethyl Phthalate	131-11-3	N	0.3	612	—	—	—	—	0.3	µg/L	Y	U	U	N3B-2021-894	CAAN-21-218090	GELC
R-31 S4	826.6	02/19/2021	WG	UF	INIT	REG	SVOC	SW-846:8270D	Dibenzofuran	132-64-9	N	3	7.9	—	—	—	—	3	µg/L	Y	U	U	N3B-2021-894	CAAN-21-218090	GELC
R-31 S4	826.6	02/19/2021	WG	UF	INIT	REG	SVOC	SW-846:8270D	Benzo(g,h,i)perylene	191-24-2	N	0.3	—	—	—	—	—	0.3	µg/L	Y	U	U	N3B-2021-894	CAAN-21-218090	GELC
R-31 S4	826.6	02/19/2021	WG	UF	INIT	REG	SVOC	SW-846:8270D	Atrazine	1912-24-9	N	3	3	—	—	—	—	3	µg/L	Y	U	U	N3B-2021-894	CAAN-21-218090	GELC
R-31 S4	826.6	02/19/2021	WG	UF	INIT	REG	SVOC	SW-846:8270D	Indeno(1,2,3-cd)pyrene	193-39-5	N	0.3	0.343	—	—	—	—	0.3	µg/L	Y	U	U	N3B-2021-894	CAAN-21-218090	GELC
R-31 S4	826.6	02/19/2021	WG	UF	INIT	REG	SVOC	SW-846:8270D	Benzo(b)fluoranthene	205-99-2	N	0.3	0.343	—	—	—	—	0.3	µg/L	Y	U	U	N3B-2021-894	CAAN-21-218090	GELC
R-31 S4	826.6	02/19/2021	WG	UF	INIT	REG	SVOC	SW-846:8270D	Fluoranthene	206-44-0	N	0.3	802	—	—	—	—	0.3	µg/L	Y	U	U	N3B-2021-894	CAAN-21-218090	GELC
R-31 S4	826.6	02/19/2021	WG	UF	INIT	REG	SVOC	SW-846:8270D	Benzo(k)fluoranthene	207-08-9	N	0.3	3.43	—	—	—	—	0.3	µg/L	Y	U	U	N3B-2021-894	CAAN-21-218090	GELC
R-31 S4	826.6	02/19/2021	WG	UF	INIT	REG	SVOC	SW-846:8270D	Acenaphthylene	208-96-8	N	0.3	—	—	—	—	—	0.3	µg/L	Y	U	U	N3B-2021-894	CAAN-21-218090	GELC
R-31 S4	826.6	02/19/2021	WG	UF	INIT	REG	SVOC	SW-846:8270D	Chrysene	218-01-9	N	0.3	34.3	—	—	—	—	0.3	µg/L	Y	U	U	N3B-2021-894	CAAN-21-218090	GELC
R-31 S4	826.6	02/19/2021	WG	UF	INIT	REG	SVOC	SW-846:8270D	Benzo(a)pyrene	50-32-8	N	0.3	0.2	—	—	—	—	0.3	µg/L	Y	U	U	N3B-2021-894	CAAN-21-218090	GELC
R-31 S4	826.6	02/19/2021	WG	UF	INIT	REG	SVOC	SW-846:8270D	Dinitrophenol[2,4-]	51-28-5	N	5	38.7	—	—	—	—	5	µg/L	Y	U	U	N3B-2021-894	CAAN-21-218090	GELC

Table C-1 Analytical Results from the Periodic Monitoring Events Reported in this Periodic Monitoring Report

Location ID	Screen Depth (ft)	Sample Date	Sample Type	Field Preparation Code	Analysis Type Code	Sample Purpose	Method Category	Lab Method	Parameter Name	Parameter Code	Detected	Report Result	Screening Limit	Background Level	Background Entity	Lab Uncertainty	Report MDA	Report MDL	Report Unit	Best Value	Lab Qualifier	Validation Qualifier	COC #	Field Sample ID	Lab ID
R-31 S4	826.6	02/19/2021	WG	UF	INIT	REG	SVOC	SW-846:8270D	Dibenz(a,h)anthracene	53-70-3	N	0.3	0.0343	—	—	—	—	0.3	µg/L	Y	U	U	N3B-2021-894	CAAN-21-218090	GELC
R-31 S4	826.6	02/19/2021	WG	UF	INIT	REG	SVOC	SW-846:8270D	Dinitro-2-methylphenol[4,6-]	534-52-1	N	3	1.52	—	—	—	—	3	µg/L	Y	U	U	N3B-2021-894	CAAN-21-218090	GELC
R-31 S4	826.6	02/19/2021	WG	UF	INIT	REG	SVOC	SW-846:8270D	Dichlorobenzene[1,3-]	541-73-1	N	3	—	—	—	—	—	3	µg/L	N	U	U	N3B-2021-894	CAAN-21-218090	GELC
R-31 S4	826.6	02/19/2021	WG	UF	INIT	REG	SVOC	SW-846:8270D	Benzo(a)anthracene	56-55-3	N	0.3	0.12	—	—	—	—	0.3	µg/L	Y	U	U	N3B-2021-894	CAAN-21-218090	GELC
R-31 S4	826.6	02/19/2021	WG	UF	INIT	REG	SVOC	SW-846:8270D	Chloro-3-methylphenol[4-]	59-50-7	N	3	1400	—	—	—	—	3	µg/L	Y	U	U	N3B-2021-894	CAAN-21-218090	GELC
R-31 S4	826.6	02/19/2021	WG	UF	INIT	REG	SVOC	SW-846:8270D	Aniline	62-53-3	N	4.2	130	—	—	—	—	4.2	µg/L	Y	U	U	N3B-2021-894	CAAN-21-218090	GELC
R-31 S4	826.6	02/19/2021	WG	UF	INIT	REG	SVOC	SW-846:8270D	Nitrosodimethylamine[N-]	62-75-9	N	3	0.00491	—	—	—	—	3	µg/L	Y	U	U	N3B-2021-894	CAAN-21-218090	GELC
R-31 S4	826.6	02/19/2021	WG	UF	INIT	REG	SVOC	SW-846:8270D	Nitroso-di-n-propylamine[N-]	621-64-7	N	3	0.11	—	—	—	—	3	µg/L	Y	U	U	N3B-2021-894	CAAN-21-218090	GELC
R-31 S4	826.6	02/19/2021	WG	UF	INIT	REG	SVOC	SW-846:8270D	Benzoic Acid	65-85-0	N	6	75000	—	—	—	—	6	µg/L	Y	U	UJ	N3B-2021-894	CAAN-21-218090	GELC
R-31 S4	826.6	02/19/2021	WG	UF	INIT	REG	SVOC	SW-846:8270D	Methylphenol[3-,4-]	65794-96-9	N	3.7	—	—	—	—	—	3.7	µg/L	Y	U	U	N3B-2021-894	CAAN-21-218090	GELC
R-31 S4	826.6	02/19/2021	WG	UF	INIT	REG	SVOC	SW-846:8270D	Hexachloroethane	67-72-1	N	3	3.28	—	—	—	—	3	µg/L	Y	U	U	N3B-2021-894	CAAN-21-218090	GELC
R-31 S4	826.6	02/19/2021	WG	UF	INIT	REG	SVOC	SW-846:8270D	Chlorophenyl-phenyl[4-] Ether	7005-72-3	N	3	—	—	—	—	—	3	µg/L	Y	U	U	N3B-2021-894	CAAN-21-218090	GELC
R-31 S4	826.6	02/19/2021	WG	UF	INIT	REG	SVOC	SW-846:8270D	Hexachlorocyclopentadiene	77-47-4	N	3	50	—	—	—	—	3	µg/L	Y	U	U	N3B-2021-894	CAAN-21-218090	GELC
R-31 S4	826.6	02/19/2021	WG	UF	INIT	REG	SVOC	SW-846:8270D	Isophorone	78-59-1	N	3.5	781	—	—	—	—	3.5	µg/L	Y	U	U	N3B-2021-894	CAAN-21-218090	GELC
R-31 S4	826.6	02/19/2021	WG	UF	INIT	REG	SVOC	SW-846:8270D	Acenaphthene	83-32-9	N	0.3	535	—	—	—	—	0.3	µg/L	Y	U	U	N3B-2021-894	CAAN-21-218090	GELC
R-31 S4	826.6	02/19/2021	WG	UF	INIT	REG	SVOC	SW-846:8270D	Diethylphthalate	84-66-2	N	0.3	14800	—	—	—	—	0.3	µg/L	Y	U	U	N3B-2021-894	CAAN-21-218090	GELC
R-31 S4	826.6	02/19/2021	WG	UF	INIT	REG	SVOC	SW-846:8270D	Di-n-butylphthalate	84-74-2	N	0.3	885	—	—	—	—	0.3	µg/L	Y	U	U	N3B-2021-894	CAAN-21-218090	GELC
R-31 S4	826.6	02/19/2021	WG	UF	INIT	REG	SVOC	SW-846:8270D	Phenanthrene	85-01-8	N	0.3	170	—	—	—	—	0.3	µg/L	Y	U	U	N3B-2021-894	CAAN-21-218090	GELC
R-31 S4	826.6	02/19/2021	WG	UF	INIT	REG	SVOC	SW-846:8270D	Butylbenzylphthalate	85-68-7	N	0.3	160	—	—	—	—	0.3	µg/L	Y	U	U	N3B-2021-894	CAAN-21-218090	GELC
R-31 S4	826.6	02/19/2021	WG	UF	INIT	REG	SVOC	SW-846:8270D	Fluorene	86-73-7	N	0.3	288	—	—	—	—	0.3	µg/L	Y	U	U	N3B-2021-894	CAAN-21-218090	GELC
R-31 S4	826.6	02/19/2021	WG	UF	INIT	REG	SVOC	SW-846:8270D	Hexachlorobutadiene	87-68-3	N	3	1.39	—	—	—	—	3	µg/L	N	U	U	N3B-2021-894	CAAN-21-218090	GELC
R-31 S4	826.6	02/19/2021	WG	UF	INIT	REG	SVOC	SW-846:8270D	Pentachlorophenol	87-86-5	N	3	1	—	—	—	—	3	µg/L	Y	U	U	N3B-2021-894	CAAN-21-218090	GELC
R-31 S4	826.6	02/19/2021	WG	UF	INIT	REG	SVOC	SW-846:8270D	Trichlorophenol[2,4,6-]	88-06-2	N	3	11.9	—	—	—	—	3	µg/L	Y	U	U	N3B-2021-894	CAAN-21-218090	GELC
R-31 S4	826.6	02/19/2021	WG	UF	INIT	REG	SVOC	SW-846:8270D	Nitroaniline[2-]	88-74-4	N	3	190	—	—	—	—	3	µg/L	Y	U	U	N3B-2021-894	CAAN-21-218090	GELC
R-31 S4	826.6	02/19/2021	WG	UF	INIT	REG	SVOC	SW-846:8270D	Nitrophenol[2-]	88-75-5	N	3	—	—	—	—	—	3	µg/L	Y	U	U	N3B-2021-894	CAAN-21-218090	GELC
R-31 S4	826.6	02/19/2021	WG	UF	INIT	REG	SVOC	SW-846:8270D	Methylnaphthalene[1-]	90-12-0	N	0.3	11.4	—	—	—	—	0.3	µg/L	Y	U	U	N3B-2021-894	CAAN-21-218090	GELC
R-31 S4	826.6	02/19/2021	WG	UF	INIT	REG	SVOC	SW-846:8270D	Naphthalene	91-20-3	N	0.3	1.65	—	—	—	—	0.3	µg/L	N	U	U	N3B-2021-894	CAAN-21-218090	GELC
R-31 S4	826.6	02/19/2021	WG	UF	INIT	REG	SVOC	SW-846:8270D	Methylnaphthalene[2-]	91-57-6	N	0.3	35.1	—	—	—	—	0.3	µg/L	Y	U	U	N3B-2021-894	CAAN-21-218090	GELC
R-31 S4	826.6	02/19/2021	WG	UF	INIT	REG	SVOC	SW-846:8270D	Chloronaphthalene[2-]	91-58-7	N	0.41	733	—	—	—	—	0.41	µg/L	Y	U	U	N3B-2021-894	CAAN-21-218090	GELC
R-31 S4	826.6	02/19/2021	WG	UF	INIT	REG	SVOC	SW-846:8270D	Dichlorobenzidine[3,3'-]	91-94-1	N	3	1.25	—	—	—	—	3	µg/L	Y	U	U	N3B-2021-894	CAAN-21-218090	GELC
R-31 S4	826.6	02/19/2021	WG	UF	INIT	REG	SVOC	SW-846:8270D	Benzidine	92-87-5	N	3.9	0.00109	—	—	—	—	3.9	µg/L	Y	U	U	N3B-2021-894	CAAN-21-218090	GELC
R-31 S4	826.6	02/19/2021	WG	UF	INIT	REG	SVOC	SW-846:8270D	Methylphenol[2-]	95-48-7	N	3	930	—	—	—	—	3	µg/L	Y	U	U	N3B-2021-894	CAAN-21-218090	GELC
R-31 S4	826.6	02/19/2021	WG	UF	INIT	REG	SVOC	SW-846:8270D	Dichlorobenzene[1,2-]	95-50-1	N	3	600	—	—	—	—	3	µg/L	N	U	U	N3B-2021-894	CAAN-21-218090	GELC
R-31 S4	826.6	02/19/2021	WG	UF	INIT	REG	SVOC	SW-846:8270D	Chlorophenol[2-]	95-57-8	N	3	91	—	—	—	—	3	µg/L	Y	U	U	N3B-2021-894	CAAN-21-218090	GELC
R-31 S4	826.6	02/19/2021	WG	UF	INIT	REG	SVOC	SW-846:8270D	Trichlorophenol[2,4,5-]	95-95-4	N	3	1170	—	—	—	—	3	µg/L	Y	U	U	N3B-2021-894	CAAN-21-218090	GELC
R-31 S4	826.6	02/19/2021	WG	UF	INIT	REG	SVOC	SW-846:8270D	Nitrobenzene	98-95-3	N	3	1.4	—	—	—	—	3	µg/L	N	U	U	N3B-2021-894	CAAN-21-218090	GELC
R-31 S4	826.6	02/19/2021	WG	UF	INIT	REG	SVOC	SW-846:8270D	Nitroaniline[3-]	99-09-2	N	3	—	—	—	—	—	3	µg/L	Y	U	U	N3B-2021-894	CAAN-21-218090	GELC
R-31 S3	666.3	02/19/2021	WG	UF	INIT	FD	SVOC	SW-846:8270E_SIM	Dioxane[1,4-]	123-91-1	N	0.1	4.59	—	—	—	—	0.1	µg/L	Y	U	UJ	N3B-2021-894	CAAN-21-218087	GELC
R-31 S4	826.6	02/19/2021	WG	UF	RE	REG	SVOC	SW-846:8270E_SIM	Dioxane[1,4-]	123-91-1	N	0.1	4.59	—	—	—	—	0.1	µg/L	N	U	UJ	N3B-2021-894	CAAN-21-218090	GELC
R-31 S3	666.3	02/19/2021	WG	UF	INIT	REG	HRGC/HRMS	Nitrosamines:HRMS	Nitrosodimethylamine[N-]	62-75-9	N	0.000409	0.00491	—	—	—	—	0.00035	µg/L	Y	JB	U	N3B-2021-900	CAAN-21-218085	SwRI
R-31 S3	666.3	02/19/2021	WG	UF	INIT	REG	HRGC/HRMS	Nitrosamines:HRMS	Nitrosodiethylamine[N-]	55-18-5	N	0.00035	0.00167	—	—	—	—	0.00035	µg/L	Y	U	U	N3B-2021-900	CAAN-21-218085	SwRI
R-31 S3	666.3	02/19/2021	WG	UF	INIT	REG	HRGC/HRMS	Nitrosamines:HRMS	Nitroso-di-n-propylamine[N-]	621-64-7	N	0.00014	0.11	—	—	—	—	0.00014	µg/L	Y	U	U	N3B-2021-900	CAAN-21-218085	SwRI
R-31 S3	666.3	02/19/2021	WG	UF	INIT	REG	HRGC/HRMS	Nitrosamines:HRMS	Nitroso-di-n-butylamine[N-]	924-16-3	N	0.00041	0.0273	—	—	—	—	0.00041	µg/L	Y	U	U	N3B-2021-900	CAAN-21-218085	SwRI
R-31 S3	666.3	02/19/2021	WG	UF	INIT	REG	HRGC/HRMS	Nitrosamines:HRMS	Nitrosopyrrolidine[N-]	930-55-2	N	0.00017	0.37	—	—	—	—	0.00017	µg/L	Y	U	U	N3B-2021-900	CAAN-21-218085	SwRI
R-31 S3	666.3	02/19/2021	WG	UF	INIT	FD	HRGC/HRMS	Nitrosamines:HRMS	Nitrosodimethylamine[N-]	62-75-9	N	0.000562	0.00491	—	—	—	—	0.00035	µg/L	Y	JB	U	N3B-2021-900	CAAN-21-218087	SwRI
R-31 S3	666.3	02/19/2021	WG	UF	INIT	FD	HRGC/HRMS	Nitrosamines:HRMS	Nitrosodiethylamine[N-]	55-18-5	N	0.00035	0.00167	—	—	—	—	0.00035	µg/L	Y	U	U	N3B-2021-900	CAAN-21-218087	SwRI
R-31 S3	666.3	02/19/2021	WG	UF	INIT	FD	HRGC/HRMS	Nitrosamines:HRMS	Nitroso-di-n-propylamine[N-]	621-64-7	N	0.00014	0.11	—	—	—	—	0.00014	µg/L	Y	U	U	N3B-2021-900	CAAN-21-218087	SwRI
R-31 S3	666.3	02/19/2021	WG	UF	INIT	FD	HRGC/HRMS	Nitrosamines:HRMS	Nitroso-di-n-butylamine[N-]	924-16-3	N	0.00041	0.0273	—	—	—	—	0.00041	µg/L	Y	U	U	N3B-2021-900	CAAN-21-218087	SwRI
R-31 S3	666.3	02/19/2021	WG	UF	INIT	FD	HRGC/HRMS	Nitrosamines:HRMS	Nitrosopyrrolidine[N-]	930-55-2	N	0.00017	0.37	—	—	—	—	0.00017	µg/L	Y	U	U	N3B-2021-900	CAAN-21-218087	SwRI
R-31 S4	826.6	02/19/2021	WG	UF	INIT	REG	HRGC/HRMS	Nitrosamines:HRMS	Nitrosodiethylamine[N-]	55-18-5	N	0.00035	0.00167	—	—	—	—	0.00035	µg/L	Y	U	U	N3B-2021-900	CAAN-21-218090	SwRI
R-31 S4	826.6	02/19/2021	WG	UF	INIT	REG	HRGC/HRMS	Nitrosamines:HRMS	Nitrosodimethylamine[N-]	62-75-9	N	0.000475	0.00491	—	—	—	—	0.00035	µg/L	Y	JB	U	N3B-2021-900	CAAN-21-218090	SwRI
R-31 S4	826.6	02/19/2021	WG	UF	INIT	REG	HRGC/HRMS	Nitrosamines:HRMS	Nitroso-di-n-propylamine[N-]	621-64-7	N	0.00014	0.11	—	—	—	—	0.00014	µg/L	Y	U	U	N3B-2021-900	CAAN-21-218090	SwRI
R-31 S4	826.6	02/19/2021	WG	UF	INIT	REG	HRGC/HRMS	Nitrosamines:HRMS	Nitrosopyrrolidine[N-]	930-55-2	N	0.00017	0.37	—	—	—	—	0.00017	µg/L	Y	U	U	N3B-2021-900	CAAN-21-218090	SwRI
R-31 S4	826.6	02/19/2021	WG	UF	INIT	REG	HRGC/HRMS	Nitrosamines:HRMS	Nitroso-di-n-butylamine[N-]	924-16-3	N	0.000716	0.0273	—	—	—	—	0.00041	µg/L	Y	J	U	N3B-2021-900	CAAN-21-218090	SwRI
R-31 S3	666.3	02/19/2021	WG	UF	INIT	REG	RAD	Generic:Low_Level_Tritium	Tritium	H-3	N	-0.639	20000	2.06	Regional-Scr_95	0.807	2.748	—	pCi/L	Y	U	U	N3B-2021-934	CAAN-21-218085	ARSL
R-31 S3	666.3	02/19/2021	WG	UF	INIT	FD	RAD	Generic:Low_Level_Tritium	Tritium	H-3	N	-0.48	20000	2.06	Regional-Scr_95	0.809	2.753	—	pCi/L	Y	U	U	N3B-2021-934	CAAN-21-218087	ARSL
R-31 S4	826.6	02/19/2021	WG	UF	INIT	REG	RAD	Generic:Low_Level_Tritium	Tritium	H-3	N	-1.037	20000	2.06	Regional-Scr_95	0.894	3.037	—	pCi/L	Y	U	U	N3B-2021-934	CAAN-21-218090	ARSL
PCI-2	512.0	04/06/2021	WG	F	INIT	REG	General Chemistry	EPA:300.0	Fluoride	F(-1)	Y	0.232	1.6	0.234	Intermediate	—	—	0.066	mg/L	Y	—	NQ	N3B-2021-1206	CAPA-21-221772	GELC
PCI-2	512.0	04/06/2021	WG	F	INIT	REG	General Chemistry	EPA:350.1	Ammonia as Nitrogen	NH3-N	N	0.0403	—	0.0606	Intermediate-Scr_95	—	—	0.017	mg/L	Y	J	U	N3B-2021-1206	CAPA-21-221772	GELC
PCI-2	512.0	04/06/2021	WG	F	INIT	REG	General Chemistry	EPA:353.2	Nitrate-Nitrite as Nitrogen	NO3+NO2-N	Y	0.105	10	0.459	Intermediate	—	—	0.017	mg/L	Y	—	NQ	N3B-2021-1206	CAPA-21-221772	GELC

Table C-1 Analytical Results from the Periodic Monitoring Events Reported in this Periodic Monitoring Report

Location ID	Screen Depth (ft)	Sample Date	Sample Type	Field Preparation Code	Analysis Type Code	Sample Purpose	Method Category	Lab Method	Parameter Name	Parameter Code	Detected	Report Result	Screening Limit	Background Level	Background Entity	Lab Uncertainty	Report MDA	Report MDL	Report Unit	Best Value	Lab Qualifier	Validation Qualifier	COC #	Field Sample ID	Lab ID
PCI-2	512.0	04/06/2021	WG	F	INIT	REG	General Chemistry	EPA:365.4	Total Phosphate as Phosphorus	PO4-P	Y	0.0623	—	0.178	Intermediate-Scr_95	—	—	0.02	mg/L	Y	—	NQ	N3B-2021-1206	CAPA-21-221772	GELC
PCI-2	512.0	04/06/2021	WG	F	INIT	REG	General Chemistry	EPA:310.1	Alkalinity-CO3	ALK-CO3	N	1.45	—	—	—	—	—	1.45	mg/L	Y	U	U	N3B-2021-1206	CAPA-21-221772	GELC
PCI-2	512.0	04/06/2021	WG	F	INIT	REG	General Chemistry	EPA:310.1	Alkalinity-CO3+HCO3	ALK-CO3+HCO3	Y	56.9	—	62	Intermediate	—	—	1.45	mg/L	Y	—	NQ	N3B-2021-1206	CAPA-21-221772	GELC
PCI-2	512.0	04/06/2021	WG	F	INIT	REG	General Chemistry	EPA:300.0	Chloride	Cl(-1)	Y	1.47	250	3.11	Intermediate	—	—	0.067	mg/L	Y	—	J+	N3B-2021-1206	CAPA-21-221772	GELC
PCI-2	512.0	04/06/2021	WG	F	INIT	REG	General Chemistry	EPA:150.1	Acidity or Alkalinity of a solution	pH	Y	7.65	—	—	—	—	—	0.01	SU	Y	H	J	N3B-2021-1206	CAPA-21-221772	GELC
PCI-2	512.0	04/06/2021	WG	F	INIT	REG	General Chemistry	EPA:300.0	Sulfate	SO4(-2)	Y	1.76	600	7.1	Intermediate	—	—	0.133	mg/L	Y	—	NQ	N3B-2021-1206	CAPA-21-221772	GELC
PCI-2	512.0	04/06/2021	WG	F	INIT	REG	General Chemistry	EPA:120.1	Specific Conductance	SPEC_CONDC	Y	117	—	—	—	—	—	1	µS/cm	Y	—	NQ	N3B-2021-1206	CAPA-21-221772	GELC
PCI-2	512.0	04/06/2021	WG	F	INIT	REG	General Chemistry	EPA:160.1	Total Dissolved Solids	TDS	Y	127	1000	135	Intermediate-Scr_95	—	—	3.4	mg/L	Y	—	NQ	N3B-2021-1206	CAPA-21-221772	GELC
PCI-2	512.0	04/06/2021	WG	UF	INIT	REG	General Chemistry	EPA:351.2	Total Kjeldahl Nitrogen	TKN	N	0.0336	—	—	—	—	—	0.033	mg/L	Y	J	U	N3B-2021-1206	CAPA-21-221773	GELC
PCI-2	512.0	04/06/2021	WG	UF	INIT	REG	Inorganic	EPA:335.4	Cyanide (Total)	CN(TOTAL)	N	0.00167	0.2	0.0017	Intermediate-Scr_95	—	—	0.00167	mg/L	Y	U	U	N3B-2021-1206	CAPA-21-221773	GELC
PCI-2	512.0	04/06/2021	WG	UF	INIT	REG	General Chemistry	SW-846:9060A	Total Organic Carbon	TOC	N	0.33	—	—	—	—	—	0.33	mg/L	Y	U	U	N3B-2021-1206	CAPA-21-221773	GELC
PCI-2	512.0	04/06/2021	WG	UF	INIT	REG	LCMS/MS high Explosives	SW-846:8330B	Nitrobenzene	98-95-3	N	0.0813	1.4	—	—	—	—	0.0813	µg/L	Y	U	UJ	N3B-2021-1206	CAPA-21-221773	GELC
PCI-2	512.0	04/06/2021	WG	UF	INIT	REG	LCMS/MS high Explosives	SW-846:8330B	Dinitrobenzene[1,3-]	99-65-0	N	0.0813	2	—	—	—	—	0.0813	µg/L	Y	U	UJ	N3B-2021-1206	CAPA-21-221773	GELC
PCI-2	512.0	04/06/2021	WG	UF	INIT	REG	LCMS/MS high Explosives	SW-846:8330B	Trinitrobenzene[1,3,5-]	99-35-4	N	0.0813	590	—	—	—	—	0.0813	µg/L	Y	U	UJ	N3B-2021-1206	CAPA-21-221773	GELC
PCI-2	512.0	04/06/2021	WG	UF	INIT	REG	LCMS/MS high Explosives	SW-846:8330B	Trinitrotoluene[2,4,6-]	118-96-7	N	0.0813	9.8	—	—	—	—	0.0813	µg/L	Y	U	UJ	N3B-2021-1206	CAPA-21-221773	GELC
PCI-2	512.0	04/06/2021	WG	UF	INIT	REG	LCMS/MS high Explosives	SW-846:8330B	Dinitrotoluene[2,4-]	121-14-2	N	0.0813	2.37	—	—	—	—	0.0813	µg/L	Y	U	UJ	N3B-2021-1206	CAPA-21-221773	GELC
PCI-2	512.0	04/06/2021	WG	UF	INIT	REG	LCMS/MS high Explosives	SW-846:8330B	Dinitrotoluene[2,6-]	606-20-2	N	0.0813	0.485	—	—	—	—	0.0813	µg/L	Y	U	UJ	N3B-2021-1206	CAPA-21-221773	GELC
PCI-2	512.0	04/06/2021	WG	UF	INIT	REG	LCMS/MS high Explosives	SW-846:8330B	RDX	121-82-4	N	0.0813	9.66	—	—	—	—	0.0813	µg/L	Y	U	UJ	N3B-2021-1206	CAPA-21-221773	GELC
PCI-2	512.0	04/06/2021	WG	UF	INIT	REG	LCMS/MS high Explosives	SW-846:8330B	Amino-2,6-dinitrotoluene[4-]	19406-51-0	N	0.0813	1.9	—	—	—	—	0.0813	µg/L	Y	U	UJ	N3B-2021-1206	CAPA-21-221773	GELC
PCI-2	512.0	04/06/2021	WG	UF	INIT	REG	LCMS/MS high Explosives	SW-846:8330B	Amino-4,6-dinitrotoluene[2-]	35572-78-2	N	0.0813	1.9	—	—	—	—	0.0813	µg/L	Y	U	UJ	N3B-2021-1206	CAPA-21-221773	GELC
PCI-2	512.0	04/06/2021	WG	UF	INIT	REG	LCMS/MS high Explosives	SW-846:8330B	HMX	2691-41-0	N	0.0813	1000	—	—	—	—	0.0813	µg/L	Y	U	UJ	N3B-2021-1206	CAPA-21-221773	GELC
PCI-2	512.0	04/06/2021	WG	UF	INIT	REG	LCMS/MS high Explosives	SW-846:8330B	Tetryl	479-45-8	N	0.0813	39.4	—	—	—	—	0.0813	µg/L	Y	U	UJ	N3B-2021-1206	CAPA-21-221773	GELC
PCI-2	512.0	04/06/2021	WG	UF	INIT	REG	LCMS/MS high Explosives	SW-846:8330B	PETN	78-11-5	N	0.102	190	—	—	—	—	0.102	µg/L	Y	U	UJ	N3B-2021-1206	CAPA-21-221773	GELC
PCI-2	512.0	04/06/2021	WG	UF	INIT	REG	LCMS/MS high Explosives	SW-846:8330B	TATB	3058-38-6	N	0.305	—	—	—	—	—	0.305	µg/L	Y	U	UJ	N3B-2021-1206	CAPA-21-221773	GELC
PCI-2	512.0	04/06/2021	WG	UF	INIT	REG	LCMS/MS high Explosives	SW-846:8330B	2,6-Diamino-4-nitrotoluene	59229-75-3	N	0.508	—	—	—	—	—	0.508	µg/L	Y	U	UJ	N3B-2021-1206	CAPA-21-221773	GELC
PCI-2	512.0	04/06/2021	WG	UF	INIT	REG	LCMS/MS high Explosives	SW-846:8330B	3,5-Dinitroaniline	618-87-1	N	0.305	—	—	—	—	—	0.305	µg/L	Y	U	UJ	N3B-2021-1206	CAPA-21-221773	GELC
PCI-2	512.0	04/06/2021	WG	UF	INIT	REG	LCMS/MS high Explosives	SW-846:8330B	2,4-Diamino-6-nitrotoluene	6629-29-4	N	0.508	—	—	—	—	—	0.508	µg/L	Y	U	UJ	N3B-2021-1206	CAPA-21-221773	GELC
PCI-2	512.0	04/06/2021	WG	UF	INIT	REG	LCMS/MS high Explosives	SW-846:8330B	Tris (o-cresyl) phosphate	78-30-8	N	0.305	—	—	—	—	—	0.305	µg/L	Y	U	UJ	N3B-2021-1206	CAPA-21-221773	GELC
PCI-2	512.0	04/06/2021	WG	UF	INIT	REG	LCMS/MS high Explosives	SW-846:8330B	Nitrotoluene[2-]	88-72-2	N	0.0833	3.14	—	—	—	—	0.0833	µg/L	Y	U	UJ	N3B-2021-1206	CAPA-21-221773	GELC
PCI-2	512.0	04/06/2021	WG	UF	INIT	REG	LCMS/MS high Explosives	SW-846:8330B	Nitrotoluene[3-]	99-08-1	N	0.0813	1.74	—	—	—	—	0.0813	µg/L	Y	U	UJ	N3B-2021-1206	CAPA-21-221773	GELC
PCI-2	512.0	04/06/2021	WG	UF	INIT	REG	LCMS/MS high Explosives	SW-846:8330B	Nitrotoluene[4-]	99-99-0	N	0.152	42.7	—	—	—	—	0.152	µg/L	Y	U	UJ	N3B-2021-1206	CAPA-21-221773	GELC
PCI-2	512.0	04/06/2021	WG	UF	INIT	REG	SVOC	SW-846:8270D	Nitrosodimethylamine[N-]	62-75-9	N	3	0.00491	—	—	—	—	3	µg/L	Y	U	UJ	N3B-2021-1206	CAPA-21-221773	GELC
PCI-2	512.0	04/06/2021	WG	UF	INIT	REG	SVOC	SW-846:8270D	Pyridine	110-86-1	N	3	20	—	—	—	—	3	µg/L	Y	U	U	N3B-2021-1206	CAPA-21-221773	GELC
PCI-2	512.0	04/06/2021	WG	UF	INIT	REG	SVOC	SW-846:8270D	Aniline	62-53-3	N	4.2	130	—	—	—	—	4.2	µg/L	Y	U	U	N3B-2021-1206	CAPA-21-221773	GELC
PCI-2	512.0	04/06/2021	WG	UF	INIT	REG	SVOC	SW-846:8270D	Phenol	108-95-2	N	3	5	—	—	—	—	3	µg/L	Y	U	U	N3B-2021-1206	CAPA-21-221773	GELC
PCI-2	512.0	04/06/2021	WG	UF	INIT	REG	SVOC	SW-846:8270D	Bis(2-chloroethyl)ether	111-44-4	N	3	0.137	—	—	—	—	3	µg/L	Y	U	UJ	N3B-2021-1206	CAPA-21-221773	GELC
PCI-2	512.0	04/06/2021	WG	UF	INIT	REG	SVOC	SW-846:8270D	Chlorophenol[2-]	95-57-8	N	3	91	—	—	—	—	3	µg/L	Y	U	UJ	N3B-2021-1206	CAPA-21-221773	GELC
PCI-2	512.0	04/06/2021	WG	UF	INIT	REG	SVOC	SW-846:8270D	Dichlorobenzene[1,3-]	541-73-1	N	3	—	—	—	—	—	3	µg/L	N	U	UJ	N3B-2021-1206	CAPA-21-221773	GELC
PCI-2	512.0	04/06/2021	WG	UF	INIT	REG	SVOC	SW-846:8270D	Dichlorobenzene[1,4-]	106-46-7	N	3	75	—	—	—	—	3	µg/L	N	U	UJ	N3B-2021-1206	CAPA-21-221773	GELC
PCI-2	512.0	04/06/2021	WG	UF	INIT	REG	SVOC	SW-846:8270D	Benzyl Alcohol	100-51-6	N	3	2000	—	—	—	—	3	µg/L	Y	U	U	N3B-2021-1206	CAPA-21-221773	GELC
PCI-2	512.0	04/06/2021	WG	UF	INIT	REG	SVOC	SW-846:8270D	Dichlorobenzene[1,2-]	95-50-1	N	3	600	—	—	—	—	3	µg/L	N	U	UJ	N3B-2021-1206	CAPA-21-221773	GELC
PCI-2	512.0	04/06/2021	WG	UF	INIT	REG	SVOC	SW-846:8270D	Methylphenol[2-]	95-48-7	N	3	930	—	—	—	—	3	µg/L	Y	U	U	N3B-2021-1206	CAPA-21-221773	GELC
PCI-2	512.0	04/06/2021	WG	UF	INIT	REG	SVOC	SW-846:8270D	Nitroso-di-n-propylamine[N-]	621-64-7	N	3	0.11	—	—	—	—	3	µg/L	Y	U	U	N3B-2021-1206	CAPA-21-221773	GELC
PCI-2	512.0	04/06/2021	WG	UF	INIT	REG	SVOC	SW-846:8270D	Methylphenol[3-,4-]	65794-96-9	N	3.7	—	—	—	—	—	3.7	µg/L	Y	U	U	N3B-2021-1206	CAPA-21-221773	GELC

Table C-1 Analytical Results from the Periodic Monitoring Events Reported in this Periodic Monitoring Report

Location ID	Screen Depth (ft)	Sample Date	Sample Type	Field Preparation Code	Analysis Type Code	Sample Purpose	Method Category	Lab Method	Parameter Name	Parameter Code	Detected	Report Result	Screening Limit	Background Level	Background Entity	Lab Uncertainty	Report MDA	Report MDL	Report Unit	Best Value	Lab Qualifier	Validation Qualifier	COC #	Field Sample ID	Lab ID
PCI-2	512.0	04/06/2021	WG	UF	INIT	REG	SVOC	SW-846:8270D	Hexachloroethane	67-72-1	N	3	3.28	—	—	—	—	3	µg/L	Y	U	UJ	N3B-2021-1206	CAPA-21-221773	GELC
PCI-2	512.0	04/06/2021	WG	UF	INIT	REG	SVOC	SW-846:8270D	Nitrobenzene	98-95-3	N	3	1.4	—	—	—	—	3	µg/L	N	U	UJ	N3B-2021-1206	CAPA-21-221773	GELC
PCI-2	512.0	04/06/2021	WG	UF	INIT	REG	SVOC	SW-846:8270D	Isophorone	78-59-1	N	3.5	781	—	—	—	—	3.5	µg/L	Y	U	UJ	N3B-2021-1206	CAPA-21-221773	GELC
PCI-2	512.0	04/06/2021	WG	UF	INIT	REG	SVOC	SW-846:8270D	Nitrophenol[2-]	88-75-5	N	3	—	—	—	—	—	3	µg/L	Y	U	UJ	N3B-2021-1206	CAPA-21-221773	GELC
PCI-2	512.0	04/06/2021	WG	UF	INIT	REG	SVOC	SW-846:8270D	Dimethylphenol[2,4-]	105-67-9	N	3	354	—	—	—	—	3	µg/L	Y	U	UJ	N3B-2021-1206	CAPA-21-221773	GELC
PCI-2	512.0	04/06/2021	WG	UF	INIT	REG	SVOC	SW-846:8270D	Bis(2-chloroethoxy)methane	111-91-1	N	3	59	—	—	—	—	3	µg/L	Y	U	UJ	N3B-2021-1206	CAPA-21-221773	GELC
PCI-2	512.0	04/06/2021	WG	UF	INIT	REG	SVOC	SW-846:8270D	Dichlorophenol[2,4-]	120-83-2	N	3	45.3	—	—	—	—	3	µg/L	Y	U	UJ	N3B-2021-1206	CAPA-21-221773	GELC
PCI-2	512.0	04/06/2021	WG	UF	INIT	REG	SVOC	SW-846:8270D	Benzoic Acid	65-85-0	N	12	75000	—	—	—	—	6	µg/L	Y	J	U	N3B-2021-1206	CAPA-21-221773	GELC
PCI-2	512.0	04/06/2021	WG	UF	INIT	REG	SVOC	SW-846:8270D	Trichlorobenzene[1,2,4-]	120-82-1	N	3	70	—	—	—	—	3	µg/L	N	U	U	N3B-2021-1206	CAPA-21-221773	GELC
PCI-2	512.0	04/06/2021	WG	UF	INIT	REG	SVOC	SW-846:8270D	Naphthalene	91-20-3	N	0.3	1.65	—	—	—	—	0.3	µg/L	Y	U	U	N3B-2021-1206	CAPA-21-221773	GELC
PCI-2	512.0	04/06/2021	WG	UF	INIT	REG	SVOC	SW-846:8270D	Chloroaniline[4-]	106-47-8	N	3.3	3.7	—	—	—	—	3.3	µg/L	Y	U	UJ	N3B-2021-1206	CAPA-21-221773	GELC
PCI-2	512.0	04/06/2021	WG	UF	INIT	REG	SVOC	SW-846:8270D	Hexachlorobutadiene	87-68-3	N	3	1.39	—	—	—	—	3	µg/L	N	U	U	N3B-2021-1206	CAPA-21-221773	GELC
PCI-2	512.0	04/06/2021	WG	UF	INIT	REG	SVOC	SW-846:8270D	Chloro-3-methylphenol[4-]	59-50-7	N	3	1400	—	—	—	—	3	µg/L	Y	U	U	N3B-2021-1206	CAPA-21-221773	GELC
PCI-2	512.0	04/06/2021	WG	UF	INIT	REG	SVOC	SW-846:8270D	Methylnaphthalene[2-]	91-57-6	N	0.3	35.1	—	—	—	—	0.3	µg/L	Y	U	U	N3B-2021-1206	CAPA-21-221773	GELC
PCI-2	512.0	04/06/2021	WG	UF	INIT	REG	SVOC	SW-846:8270D	Methylnaphthalene[1-]	90-12-0	N	0.3	11.4	—	—	—	—	0.3	µg/L	Y	U	U	N3B-2021-1206	CAPA-21-221773	GELC
PCI-2	512.0	04/06/2021	WG	UF	INIT	REG	SVOC	SW-846:8270D	Hexachlorocyclopentadiene	77-47-4	N	3	50	—	—	—	—	3	µg/L	Y	U	U	N3B-2021-1206	CAPA-21-221773	GELC
PCI-2	512.0	04/06/2021	WG	UF	INIT	REG	SVOC	SW-846:8270D	Trichlorophenol[2,4,6-]	88-06-2	N	3	11.9	—	—	—	—	3	µg/L	Y	U	U	N3B-2021-1206	CAPA-21-221773	GELC
PCI-2	512.0	04/06/2021	WG	UF	INIT	REG	SVOC	SW-846:8270D	Trichlorophenol[2,4,5-]	95-95-4	N	3	1170	—	—	—	—	3	µg/L	Y	U	U	N3B-2021-1206	CAPA-21-221773	GELC
PCI-2	512.0	04/06/2021	WG	UF	INIT	REG	SVOC	SW-846:8270D	Chloronaphthalene[2-]	91-58-7	N	0.41	733	—	—	—	—	0.41	µg/L	Y	U	U	N3B-2021-1206	CAPA-21-221773	GELC
PCI-2	512.0	04/06/2021	WG	UF	INIT	REG	SVOC	SW-846:8270D	Nitroaniline[2-]	88-74-4	N	3	190	—	—	—	—	3	µg/L	Y	U	UJ	N3B-2021-1206	CAPA-21-221773	GELC
PCI-2	512.0	04/06/2021	WG	UF	INIT	REG	SVOC	SW-846:8270D	Nitroaniline[3-]	99-09-2	N	3	—	—	—	—	—	3	µg/L	Y	U	UJ	N3B-2021-1206	CAPA-21-221773	GELC
PCI-2	512.0	04/06/2021	WG	UF	INIT	REG	SVOC	SW-846:8270D	Dimethyl Phthalate	131-11-3	N	0.3	612	—	—	—	—	0.3	µg/L	Y	U	U	N3B-2021-1206	CAPA-21-221773	GELC
PCI-2	512.0	04/06/2021	WG	UF	INIT	REG	SVOC	SW-846:8270D	Acenaphthylene	208-96-8	N	0.3	—	—	—	—	—	0.3	µg/L	Y	U	U	N3B-2021-1206	CAPA-21-221773	GELC
PCI-2	512.0	04/06/2021	WG	UF	INIT	REG	SVOC	SW-846:8270D	Acenaphthene	83-32-9	N	0.3	535	—	—	—	—	0.3	µg/L	Y	U	U	N3B-2021-1206	CAPA-21-221773	GELC
PCI-2	512.0	04/06/2021	WG	UF	INIT	REG	SVOC	SW-846:8270D	Dinitrophenol[2,4-]	51-28-5	N	5	38.7	—	—	—	—	5	µg/L	Y	U	U	N3B-2021-1206	CAPA-21-221773	GELC
PCI-2	512.0	04/06/2021	WG	UF	INIT	REG	SVOC	SW-846:8270D	Dibenzofuran	132-64-9	N	3	7.9	—	—	—	—	3	µg/L	Y	U	U	N3B-2021-1206	CAPA-21-221773	GELC
PCI-2	512.0	04/06/2021	WG	UF	INIT	REG	SVOC	SW-846:8270D	Diethylphthalate	84-66-2	N	0.3	14800	—	—	—	—	0.3	µg/L	Y	U	U	N3B-2021-1206	CAPA-21-221773	GELC
PCI-2	512.0	04/06/2021	WG	UF	INIT	REG	SVOC	SW-846:8270D	Nitrophenol[4-]	100-02-7	N	3	—	—	—	—	—	3	µg/L	Y	U	U	N3B-2021-1206	CAPA-21-221773	GELC
PCI-2	512.0	04/06/2021	WG	UF	INIT	REG	SVOC	SW-846:8270D	Fluorene	86-73-7	N	0.3	288	—	—	—	—	0.3	µg/L	Y	U	U	N3B-2021-1206	CAPA-21-221773	GELC
PCI-2	512.0	04/06/2021	WG	UF	INIT	REG	SVOC	SW-846:8270D	Chlorophenyl-phenyl[4-] Ether	7005-72-3	N	3	—	—	—	—	—	3	µg/L	Y	U	U	N3B-2021-1206	CAPA-21-221773	GELC
PCI-2	512.0	04/06/2021	WG	UF	INIT	REG	SVOC	SW-846:8270D	Dinitro-2-methylphenol[4,6-]	534-52-1	N	3	1.52	—	—	—	—	3	µg/L	Y	U	U	N3B-2021-1206	CAPA-21-221773	GELC
PCI-2	512.0	04/06/2021	WG	UF	INIT	REG	SVOC	SW-846:8270D	Nitroaniline[4-]	100-01-6	N	3	38	—	—	—	—	3	µg/L	Y	U	U	N3B-2021-1206	CAPA-21-221773	GELC
PCI-2	512.0	04/06/2021	WG	UF	INIT	REG	SVOC	SW-846:8270D	Diphenylamine	122-39-4	N	3	122	—	—	—	—	3	µg/L	Y	U	U	N3B-2021-1206	CAPA-21-221773	GELC
PCI-2	512.0	04/06/2021	WG	UF	INIT	REG	SVOC	SW-846:8270D	Diphenylhydrazine[1,2-]	122-66-7	N	3	0.78	—	—	—	—	3	µg/L	Y	U	U	N3B-2021-1206	CAPA-21-221773	GELC
PCI-2	512.0	04/06/2021	WG	UF	INIT	REG	SVOC	SW-846:8270D	Bromophenyl-phenylether[4-]	101-55-3	N	3	—	—	—	—	—	3	µg/L	Y	U	U	N3B-2021-1206	CAPA-21-221773	GELC
PCI-2	512.0	04/06/2021	WG	UF	INIT	REG	SVOC	SW-846:8270D	Atrazine	1912-24-9	N	3	3	—	—	—	—	3	µg/L	Y	U	U	N3B-2021-1206	CAPA-21-221773	GELC
PCI-2	512.0	04/06/2021	WG	UF	INIT	REG	SVOC	SW-846:8270D	Pentachlorophenol	87-86-5	N	3	1	—	—	—	—	3	µg/L	Y	U	U	N3B-2021-1206	CAPA-21-221773	GELC
PCI-2	512.0	04/06/2021	WG	UF	INIT	REG	SVOC	SW-846:8270D	Phenanthrene	85-01-8	N	0.3	170	—	—	—	—	0.3	µg/L	Y	U	U	N3B-2021-1206	CAPA-21-221773	GELC
PCI-2	512.0	04/06/2021	WG	UF	INIT	REG	SVOC	SW-846:8270D	Anthracene	120-12-7	N	0.3	1720	—	—	—	—	0.3	µg/L	Y	U	U	N3B-2021-1206	CAPA-21-221773	GELC
PCI-2	512.0	04/06/2021	WG	UF	INIT	REG	SVOC	SW-846:8270D	Di-n-butylphthalate	84-74-2	N	0.3	885	—	—	—	—	0.3	µg/L	Y	U	U	N3B-2021-1206	CAPA-21-221773	GELC
PCI-2	512.0	04/06/2021	WG	UF	INIT	REG	SVOC	SW-846:8270D	Fluoranthene	206-44-0	N	0.3	802	—	—	—	—	0.3	µg/L	Y	U	U	N3B-2021-1206	CAPA-21-221773	GELC
PCI-2	512.0	04/06/2021	WG	UF	INIT	REG	SVOC	SW-846:8270D	Benzidine	92-87-5	N	3.9	0.00109	—	—	—	—	3.9	µg/L	Y	U	U	N3B-2021-1206	CAPA-21-221773	GELC
PCI-2	512.0	04/06/2021	WG	UF	INIT	REG	SVOC	SW-846:8270D	Pyrene	129-00-0	N	0.3	117	—	—	—	—	0.3	µg/L	Y	U	U	N3B-2021-1206	CAPA-21-221773	GELC
PCI-2	512.0	04/06/2021	WG	UF	INIT	REG	SVOC	SW-846:8270D	Butylbenzylphthalate	85-68-7	N	0.3	160	—	—	—	—	0.3	µg/L	Y	U	U	N3B-2021-1206	CAPA-21-221773	GELC
PCI-2	512.0	04/06/2021	WG	UF	INIT	REG	SVOC	SW-846:8270D	Benzo(a)anthracene	56-55-3	N	0.3	0.12	—	—	—	—	0.3	µg/L	Y	U	U	N3B-2021-1206	CAPA-21-221773	GELC
PCI-2	512.0	04/06/2021	WG	UF	INIT	REG	SVOC	SW-846:8270D	Dichlorobenzidine[3,3'-]	91-94-1	N	3	1.25	—	—	—	—	3	µg/L	Y	U	U	N3B-2021-1206	CAPA-21-221773	GELC
PCI-2	512.0	04/06/2021	WG	UF	INIT	REG	SVOC	SW-846:8270D	Chrysene	218-01-9	N	0.3	34.3	—	—	—	—	0.3	µg/L	Y	U	U	N3B-2021-1206	CAPA-21-221773	GELC
PCI-2	512.0	04/06/2021	WG	UF	INIT	REG	SVOC	SW-846:8270D	Bis(2-ethylhexyl)phthalate	117-81-7	N	0.3	6	—	—	—	—	0.3	µg/L	Y	U	U	N3B-2021-1206	CAPA-21-221773	GELC
PCI-2	512.0	04/06/2021	WG	UF	INIT	REG	SVOC	SW-846:8270D	Di-n-octylphthalate	117-84-0	N	0.3	200	—	—	—	—	0.3	µg/L	Y	U	U	N3B-2021-1206	CAPA-21-221773	GELC
PCI-2	512.0	04/06/2021	WG	UF	INIT	REG	SVOC	SW-846:8270D	Benzo(b)fluoranthene	205-99-2	N	0.3	0.343	—	—	—	—	0.3	µg/L	Y	U	U	N3B-2021-1206	CAPA-21-221773	GELC
PCI-2	512.0	04/06/2021	WG	UF	INIT	REG	SVOC	SW-846:8270D	Benzo(k)fluoranthene	207-08-9	N	0.3	3.43	—	—	—	—	0.3	µg/L	Y	U	U	N3B-2021-1206	CAPA-21-221773	GELC
PCI-2	512.0	04/06/2021	WG	UF	INIT	REG	SVOC	SW-846:8270D	Benzo(a)pyrene	50-32-8	N	0.3	0.2	—	—	—	—	0.3	µg/L	Y	U	U	N3B-2021-1206	CAPA-21-221773	GELC
PCI-2	512.0	04/06/2021	WG	UF	INIT	REG	SVOC	SW-846:8270D	Indeno(1,2,3-cd)pyrene	193-39-5	N	0.3	0.343	—	—	—	—	0.3	µg/L	Y	U	U	N3B-2021-1206	CAPA-21-221773	GELC
PCI-2	512.0	04/06/2021	WG	UF	INIT	REG	SVOC	SW-846:8270D	Dibenz(a,h)anthracene	53-70-3	N	0.3	0.0343	—	—	—	—	0.3	µg/L	Y	U	U	N3B-2021-1206	CAPA-21-221773	GELC
PCI-2	512.0	04/06/2021	WG	UF	INIT	REG	SVOC	SW-846:8270D	Benzo(g,h,i)perylene	191-24-2	N	0.3	—	—	—	—	—	0.3	µg/L	Y	U	U	N3B-2021-1206	CAPA-21-221773	GELC
PCI-2	512.0	04/06/2021	WG	UF	INIT	REG	SVOC	SW-846:8270E_SIM	Dioxane[1,4-]	123-91-1	N	0.1	4.59	—	—	—	—	0.1	µg/L	Y	U	U	N3B-2021-1206	CAPA-21-221773	GELC
PCI-2	512.0	04/06/2021	WG	UF	INIT	REG	SVOC	SW-846:8270D	Dioxane[1,4-]	123-91-1	N	3	4.59	—	—	—	—	3	µg/L	N	U	UJ	N3B-2021-1206	CAPA-21-221773	GELC
PCI-2	512.0	04/06/2021	WG	UF	INIT	REG	SVOC	SW-846:8270D	Nitrosodiethylamine[N-]	55-18-5	N	3	0.00167	—	—	—	—	3	µg/L	Y	U	U	N3B-2021-1206	CAPA-21-221773	GELC
PCI-2	512.0	04/06/2021	WG	UF	INIT	REG	SVOC	SW-846:8270D	Nitrosopyrrolidine[N-]	930-55-2	N	3	0.37	—	—	—	—	3	µg/L	Y	U	UJ	N3B-2021-1206	CAPA-21-221773	GELC
PCI-2	512.0	04/06/2021	WG	UF	INIT	REG	SVOC	SW-846:8270D	Nitroso-di-n-butylamine[N-]	924-16-3	N	3	0.0273	—	—	—	—	3	µg/L	Y	U	U	N3B-2021-1206	CAPA-21-221773	GELC
PCI-2	512.0	04/06/2021	WG	UF	INIT	REG	SVOC	SW-846:8270D	Tetrachlorobenzene[1,2,4,5]	95-94-3	N	3	1.66	—	—	—	—	3	µg/L	Y	U	U	N3B-2021-1206	CAPA-21-221773	GELC
PCI-2	512.0	04/06/2021	WG	UF	INIT	REG	SVOC	SW-846:8270D	Pentachlorobenzene	608-93-5	N	3	3.07	—	—	—	—	3	µg/L	Y	U	U	N3B-2021-1206	CAPA-21-221773	GELC

Table C-1 Analytical Results from the Periodic Monitoring Events Reported in this Periodic Monitoring Report

Location ID	Screen Depth (ft)	Sample Date	Sample Type	Field Preparation Code	Analysis Type Code	Sample Purpose	Method Category	Lab Method	Parameter Name	Parameter Code	Detected	Report Result	Screening Limit	Background Level	Background Entity	Lab Uncertainty	Report MDA	Report MDL	Report Unit	Best Value	Lab Qualifier	Validation Qualifier	COC #	Field Sample ID	Lab ID
PCI-2	512.0	04/06/2021	WG	UF	INIT	REG	SVOC	SW-846:8270D	Tetrachlorophenol[2,3,4,6-]	58-90-2	N	3	240	—	—	—	—	3	µg/L	Y	U	U	N3B-2021-1206	CAPA-21-221773	GELC
PCI-2	512.0	04/06/2021	WG	UF	INIT	REG	SVOC	SW-846:8270D	Hexachlorobenzene	118-74-1	N	3	1	—	—	—	—	3	µg/L	Y	U	U	N3B-2021-1206	CAPA-21-221773	GELC
PCI-2	512.0	04/06/2021	WG	UF	INIT	REG	SVOC	SW-846:8270D	Dinoseb	88-85-7	N	3	7	—	—	—	—	3	µg/L	Y	U	U	N3B-2021-1206	CAPA-21-221773	GELC
PCI-2	512.0	04/06/2021	WG	UF	INIT	REG	SVOC	SW-846:8270D	Dinitrotoluene[2,4-]	121-14-2	N	3	2.37	—	—	—	—	3	µg/L	N	U	U	N3B-2021-1206	CAPA-21-221773	GELC
PCI-2	512.0	04/06/2021	WG	UF	INIT	REG	SVOC	SW-846:8270D	Dinitrotoluene[2,6-]	606-20-2	N	3	0.485	—	—	—	—	3	µg/L	N	U	UJ	N3B-2021-1206	CAPA-21-221773	GELC
PCI-2	512.0	04/06/2021	WG	UF	INIT	REG	SVOC	SW-846:8270D	Oxybis(1-chloropropane)[2,2'-]	108-60-1	N	3	9.81	—	—	—	—	3	µg/L	Y	U	U	N3B-2021-1206	CAPA-21-221773	GELC
PCI-2	512.0	04/06/2021	WG	UF	INIT	REG	SVOC	SW-846:8270D	Sulfolane	126-33-0	N	3	20	—	—	—	—	3	µg/L	Y	U	U	N3B-2021-1206	CAPA-21-221773	GELC
PCI-2	512.0	04/06/2021	WG	UF	INIT	REG	SVOC	SW-846:8270D	Prometon	1610-18-0	N	3	250	—	—	—	—	3	µg/L	Y	U	U	N3B-2021-1206	CAPA-21-221773	GELC
PCI-2	512.0	04/06/2021	WG	UF	INIT	REG	VOC	SW-846:8260B	Dichlorodifluoromethane	75-71-8	N	0.3	197	—	—	—	—	0.3	µg/L	Y	U	U	N3B-2021-1206	CAPA-21-221773	GELC
PCI-2	512.0	04/06/2021	WG	UF	INIT	REG	VOC	SW-846:8260B	Chloromethane	74-87-3	N	0.3	20.3	—	—	—	—	0.3	µg/L	Y	U	U	N3B-2021-1206	CAPA-21-221773	GELC
PCI-2	512.0	04/06/2021	WG	UF	INIT	REG	VOC	SW-846:8260B	Vinyl Chloride	75-01-4	N	0.3	2	—	—	—	—	0.3	µg/L	Y	U	U	N3B-2021-1206	CAPA-21-221773	GELC
PCI-2	512.0	04/06/2021	WG	UF	INIT	REG	VOC	SW-846:8260B	Bromomethane	74-83-9	N	0.3	7.54	—	—	—	—	0.3	µg/L	Y	U	U	N3B-2021-1206	CAPA-21-221773	GELC
PCI-2	512.0	04/06/2021	WG	UF	INIT	REG	VOC	SW-846:8260B	Chloroethane	75-00-3	N	0.3	20900	—	—	—	—	0.3	µg/L	Y	U	U	N3B-2021-1206	CAPA-21-221773	GELC
PCI-2	512.0	04/06/2021	WG	UF	INIT	REG	VOC	SW-846:8260B	Trichlorofluoromethane	75-69-4	N	0.3	1140	—	—	—	—	0.3	µg/L	Y	U	U	N3B-2021-1206	CAPA-21-221773	GELC
PCI-2	512.0	04/06/2021	WG	UF	INIT	REG	VOC	SW-846:8260B	Acrolein	107-02-8	N	1.5	0.0415	—	—	—	—	1.5	µg/L	Y	U	U	N3B-2021-1206	CAPA-21-221773	GELC
PCI-2	512.0	04/06/2021	WG	UF	INIT	REG	VOC	SW-846:8260B	Dichloroethene[1,1-]	75-35-4	N	0.3	7	—	—	—	—	0.3	µg/L	Y	U	U	N3B-2021-1206	CAPA-21-221773	GELC
PCI-2	512.0	04/06/2021	WG	UF	INIT	REG	VOC	SW-846:8260B	Acetone	67-64-1	N	3.95	14100	—	—	—	—	1.5	µg/L	Y	J	U	N3B-2021-1206	CAPA-21-221773	GELC
PCI-2	512.0	04/06/2021	WG	UF	INIT	REG	VOC	SW-846:8260B	Trichloro-1,2,2-trifluoroethane[1,1,2-]	76-13-1	N	2	55000	—	—	—	—	2	µg/L	Y	U	U	N3B-2021-1206	CAPA-21-221773	GELC
PCI-2	512.0	04/06/2021	WG	UF	INIT	REG	VOC	SW-846:8260B	Iodomethane	74-88-4	N	1.5	—	—	—	—	—	1.5	µg/L	Y	U	U	N3B-2021-1206	CAPA-21-221773	GELC
PCI-2	512.0	04/06/2021	WG	UF	INIT	REG	VOC	SW-846:8260B	Carbon Disulfide	75-15-0	N	1.5	810	—	—	—	—	1.5	µg/L	Y	U	U	N3B-2021-1206	CAPA-21-221773	GELC
PCI-2	512.0	04/06/2021	WG	UF	INIT	REG	VOC	SW-846:8260B	Acetonitrile	75-05-8	N	8	130	—	—	—	—	8	µg/L	Y	U	U	N3B-2021-1206	CAPA-21-221773	GELC
PCI-2	512.0	04/06/2021	WG	UF	INIT	REG	VOC	SW-846:8260B	Isobutyl alcohol	78-83-1	N	15	5910	—	—	—	—	15	µg/L	Y	U	U	N3B-2021-1206	CAPA-21-221773	GELC
PCI-2	512.0	04/06/2021	WG	UF	INIT	REG	VOC	SW-846:8260B	Chloro-1-propene[3-]	107-05-1	N	1.5	7.3	—	—	—	—	1.5	µg/L	Y	U	U	N3B-2021-1206	CAPA-21-221773	GELC
PCI-2	512.0	04/06/2021	WG	UF	INIT	REG	VOC	SW-846:8260B	Methylene Chloride	75-09-2	N	1	5	—	—	—	—	1	µg/L	Y	U	U	N3B-2021-1206	CAPA-21-221773	GELC
PCI-2	512.0	04/06/2021	WG	UF	INIT	REG	VOC	SW-846:8260B	Acrylonitrile	107-13-1	N	1.5	0.523	—	—	—	—	1.5	µg/L	Y	U	U	N3B-2021-1206	CAPA-21-221773	GELC
PCI-2	512.0	04/06/2021	WG	UF	INIT	REG	VOC	SW-846:8260B	Methyl tert-Butyl Ether	1634-04-4	N	0.3	100	—	—	—	—	0.3	µg/L	Y	U	U	N3B-2021-1206	CAPA-21-221773	GELC
PCI-2	512.0	04/06/2021	WG	UF	INIT	REG	VOC	SW-846:8260B	Dichloroethene[trans-1,2-]	156-60-5	N	0.3	100	—	—	—	—	0.3	µg/L	Y	U	U	N3B-2021-1206	CAPA-21-221773	GELC
PCI-2	512.0	04/06/2021	WG	UF	INIT	REG	VOC	SW-846:8260B	Dichloroethane[1,1-]	75-34-3	N	0.3	25	—	—	—	—	0.3	µg/L	Y	U	U	N3B-2021-1206	CAPA-21-221773	GELC
PCI-2	512.0	04/06/2021	WG	UF	INIT	REG	VOC	SW-846:8260B	Vinyl acetate	108-05-4	N	1.5	409	—	—	—	—	1.5	µg/L	Y	U	U	N3B-2021-1206	CAPA-21-221773	GELC
PCI-2	512.0	04/06/2021	WG	UF	INIT	REG	VOC	SW-846:8260B	Chloro-1,3-butadiene[2-]	126-99-8	N	0.3	0.187	—	—	—	—	0.3	µg/L	Y	U	U	N3B-2021-1206	CAPA-21-221773	GELC
PCI-2	512.0	04/06/2021	WG	UF	INIT	REG	VOC	SW-846:8260B	Butanone[2-]	78-93-3	N	1.5	5560	—	—	—	—	1.5	µg/L	Y	U	U	N3B-2021-1206	CAPA-21-221773	GELC
PCI-2	512.0	04/06/2021	WG	UF	INIT	REG	VOC	SW-846:8260B	Dichloroethene[cis-1,2-]	156-59-2	N	0.3	70	—	—	—	—	0.3	µg/L	Y	U	U	N3B-2021-1206	CAPA-21-221773	GELC
PCI-2	512.0	04/06/2021	WG	UF	INIT	REG	VOC	SW-846:8260B	Dichloropropane[2,2-]	594-20-7	N	0.3	—	—	—	—	—	0.3	µg/L	Y	U	U	N3B-2021-1206	CAPA-21-221773	GELC
PCI-2	512.0	04/06/2021	WG	UF	INIT	REG	VOC	SW-846:8260B	Methacrylonitrile	126-98-7	N	1.5	1.91	—	—	—	—	1.5	µg/L	Y	U	U	N3B-2021-1206	CAPA-21-221773	GELC
PCI-2	512.0	04/06/2021	WG	UF	INIT	REG	VOC	SW-846:8260B	Propionitrile	107-12-0	N	1.5	—	—	—	—	—	1.5	µg/L	Y	U	U	N3B-2021-1206	CAPA-21-221773	GELC
PCI-2	512.0	04/06/2021	WG	UF	INIT	REG	VOC	SW-846:8260B	Bromochloromethane	74-97-5	N	0.3	83	—	—	—	—	0.3	µg/L	Y	U	U	N3B-2021-1206	CAPA-21-221773	GELC
PCI-2	512.0	04/06/2021	WG	UF	INIT	REG	VOC	SW-846:8260B	Chloroform	67-66-3	N	0.3	80	—	—	—	—	0.3	µg/L	Y	U	U	N3B-2021-1206	CAPA-21-221773	GELC
PCI-2	512.0	04/06/2021	WG	UF	INIT	REG	VOC	SW-846:8260B	Trichloroethane[1,1,1-]	71-55-6	N	0.3	200	—	—	—	—	0.3	µg/L	Y	U	U	N3B-2021-1206	CAPA-21-221773	GELC
PCI-2	512.0	04/06/2021	WG	UF	INIT	REG	VOC	SW-846:8260B	Dichloropropene[1,1-]	563-58-6	N	0.3	—	—	—	—	—	0.3	µg/L	Y	U	U	N3B-2021-1206	CAPA-21-221773	GELC
PCI-2	512.0	04/06/2021	WG	UF	INIT	REG	VOC	SW-846:8260B	Carbon Tetrachloride	56-23-5	N	0.3	5	—	—	—	—	0.3	µg/L	Y	U	U	N3B-2021-1206	CAPA-21-221773	GELC
PCI-2	512.0	04/06/2021	WG	UF	INIT	REG	VOC	SW-846:8260B	Dichloroethane[1,2-]	107-06-2	N	0.3	5	—	—	—	—	0.3	µg/L	Y	U	U	N3B-2021-1206	CAPA-21-221773	GELC
PCI-2	512.0	04/06/2021	WG	UF	INIT	REG	VOC	SW-846:8260B	Benzene	71-43-2	N	0.3	5	—	—	—	—	0.3	µg/L	Y	U	U	N3B-2021-1206	CAPA-21-221773	GELC
PCI-2	512.0	04/06/2021	WG	UF	INIT	REG	VOC	SW-846:8260B	Trichloroethene	79-01-6	N	0.3	5	—	—	—	—	0.3	µg/L	Y	U	U	N3B-2021-1206	CAPA-21-221773	GELC
PCI-2	512.0	04/06/2021	WG	UF	INIT	REG	VOC	SW-846:8260B	Dichloropropane[1,2-]	78-87-5	N	0.3	5	—	—	—	—	0.3	µg/L	Y	U	U	N3B-2021-1206	CAPA-21-221773	GELC
PCI-2	512.0	04/06/2021	WG	UF	INIT	REG	VOC	SW-846:8260B	Dibromomethane	74-95-3	N	0.3	0.0747	—	—	—	—	0.3	µg/L	Y	U	U	N3B-2021-1206	CAPA-21-221773	GELC
PCI-2	512.0	04/06/2021	WG	UF	INIT	REG	VOC	SW-846:8260B	Bromodichloromethane	75-27-4	N	0.3	80	—	—	—	—	0.3	µg/L	Y	U	U	N3B-2021-1206	CAPA-21-221773	GELC
PCI-2	512.0	04/06/2021	WG	UF	INIT	REG	VOC	SW-846:8260B	Dichloropropene[cis-1,3-]	10061-01-5	N	0.3	—	—	—	—	—	0.3	µg/L	Y	U	U	N3B-2021-1206	CAPA-21-221773	GELC
PCI-2	512.0	04/06/2021	WG	UF	INIT	REG	VOC	SW-846:8260B	Methyl-2-pentanone[4-]	108-10-1	N	1.5	1240	—	—	—	—	1.5	µg/L	Y	U	U	N3B-2021-1206	CAPA-21-221773	GELC
PCI-2	512.0	04/06/2021	WG	UF	INIT	REG	VOC	SW-846:8260B	Toluene	108-88-3	N	0.3	1000	—	—	—	—	0.3	µg/L	Y	U	U	N3B-2021-1206	CAPA-21-221773	GELC
PCI-2	512.0	04/06/2021	WG	UF	INIT	REG	VOC	SW-846:8260B	Dichloropropene[trans-1,3-]	10061-02-6	N	0.3	—	—	—	—	—	0.3	µg/L	Y	U	U	N3B-2021-1206	CAPA-21-221773	GELC
PCI-2	512.0	04/06/2021	WG	UF	INIT	REG	VOC	SW-846:8260B	Trichloroethane[1,1,2-]	79-00-5	N	0.3	5	—	—	—	—	0.3	µg/L	Y	U	U	N3B-2021-1206	CAPA-21-221773	GELC
PCI-2	512.0	04/06/2021	WG	UF	INIT	REG	VOC	SW-846:8260B	Dichloropropane[1,3-]	142-28-9	N	0.3	370	—	—	—	—	0.3	µg/L	Y	U	U	N3B-2021-1206	CAPA-21-221773	GELC
PCI-2	512.0	04/06/2021	WG	UF	INIT	REG	VOC	SW-846:8260B	Hexanone[2-]	591-78-6	N	1.5	38	—	—	—	—	1.5	µg/L	Y	U	U	N3B-2021-1206	CAPA-21-221773	GELC
PCI-2	512.0	04/06/2021	WG	UF	INIT	REG	VOC	SW-846:8260B	Tetrachloroethene	127-18-4	N	0.3	5	—	—	—	—	0.3	µg/L	Y	U	U	N3B-2021-1206	CAPA-21-221773	GELC
PCI-2	512.0	04/06/2021	WG	UF	INIT	REG	VOC	SW-846:8260B	Chlorodibromomethane	124-48-1	N	0.3	80	—	—	—	—	0.3	µg/L	Y	U	U	N3B-2021-1206	CAPA-21-221773	GELC
PCI-2	512.0	04/06/2021	WG	UF	INIT	REG	VOC	SW-846:8260B	Dibromoethane[1,2-]	106-93-4	N	0.3	0.05	—	—	—	—	0.3	µg/L	Y	U	U	N3B-2021-1206	CAPA-21-221773	GELC
PCI-2	512.0	04/06/2021	WG	UF	INIT	REG	VOC	SW-846:8260B	Chlorobenzene	108-90-7	N	0.3	100	—	—	—	—	0.3	µg/L	Y	U	U	N3B-2021-1206	CAPA-21-221773	GELC
PCI-2	512.0	04/06/2021	WG	UF	INIT	REG	VOC	SW-846:8260B	Tetrachloroethane[1,1,1,2-]	630-20-6	N	0.3	5.74	—	—	—	—	0.3	µg/L	Y	U	U	N3B-2021-1206	CAPA-21-221773	GELC
PCI-2	512.0	04/06/2021	WG	UF	INIT	REG	VOC	SW-846:8260B	Ethylbenzene	100-41-4	N	0.3	700	—	—	—	—	0.3	µg/L	Y	U	U	N3B-2021-1206	CAPA-21-221773	GELC
PCI-2	512.0	04/06/2021	WG	UF	INIT	REG	VOC	SW-846:8260B	Xylene[1,3-]+Xylene[1,4-]	Xylene[m+p]	N	0.3	193	—	—	—	—	0.3	µg/L	Y	U	U	N3B-2021-1206	CAPA-21-221773	GELC
PCI-2	512.0	04/06/2021	WG	UF	INIT	REG	VOC	SW-846:8260B	Xylene[1,2-]	95-47-6	N	0.3	193	—	—	—	—	0.3	µg/L	Y	U	U	N3B-2021-1206	CAPA-21-221773	GELC
PCI-2	512.0	04/06/2021	WG	UF	INIT	REG	VOC	SW-846:8260B	Styrene	100-42-5	N	0.3	100	—	—	—	—	0.3	µg/L	Y	U	U	N3B-2021-1206	CAPA-21-221773	GELC

Table C-1 Analytical Results from the Periodic Monitoring Events Reported in this Periodic Monitoring Report

Location ID	Screen Depth (ft)	Sample Date	Sample Type	Field Preparation Code	Analysis Type Code	Sample Purpose	Method Category	Lab Method	Parameter Name	Parameter Code	Detected	Report Result	Screening Limit	Background Level	Background Entity	Lab Uncertainty	Report MDA	Report MDL	Report Unit	Best Value	Lab Qualifier	Validation Qualifier	COC #	Field Sample ID	Lab ID
PCI-2	512.0	04/06/2021	WG	UF	INIT	REG	VOC	SW-846:8260B	Bromoform	75-25-2	N	0.3	80	—	—	—	—	0.3	µg/L	Y	U	U	N3B-2021-1206	CAPA-21-221773	GELC
PCI-2	512.0	04/06/2021	WG	UF	INIT	REG	VOC	SW-846:8260B	Isopropylbenzene	98-82-8	N	0.3	447	—	—	—	—	0.3	µg/L	Y	U	U	N3B-2021-1206	CAPA-21-221773	GELC
PCI-2	512.0	04/06/2021	WG	UF	INIT	REG	VOC	SW-846:8260B	Tetrachloroethane[1,1,2,2-]	79-34-5	N	0.3	10	—	—	—	—	0.3	µg/L	Y	U	U	N3B-2021-1206	CAPA-21-221773	GELC
PCI-2	512.0	04/06/2021	WG	UF	INIT	REG	VOC	SW-846:8260B	Trichloropropane[1,2,3-]	96-18-4	N	0.3	0.00835	—	—	—	—	0.3	µg/L	Y	U	U	N3B-2021-1206	CAPA-21-221773	GELC
PCI-2	512.0	04/06/2021	WG	UF	INIT	REG	VOC	SW-846:8260B	Bromobenzene	108-86-1	N	0.3	62	—	—	—	—	0.3	µg/L	Y	U	U	N3B-2021-1206	CAPA-21-221773	GELC
PCI-2	512.0	04/06/2021	WG	UF	INIT	REG	VOC	SW-846:8260B	Propylbenzene[1-]	103-65-1	N	0.3	660	—	—	—	—	0.3	µg/L	Y	U	U	N3B-2021-1206	CAPA-21-221773	GELC
PCI-2	512.0	04/06/2021	WG	UF	INIT	REG	VOC	SW-846:8260B	Chlorotoluene[2-]	95-49-8	N	0.3	233	—	—	—	—	0.3	µg/L	Y	U	U	N3B-2021-1206	CAPA-21-221773	GELC
PCI-2	512.0	04/06/2021	WG	UF	INIT	REG	VOC	SW-846:8260B	Trimethylbenzene[1,3,5-]	108-67-8	N	0.3	60	—	—	—	—	0.3	µg/L	Y	U	U	N3B-2021-1206	CAPA-21-221773	GELC
PCI-2	512.0	04/06/2021	WG	UF	INIT	REG	VOC	SW-846:8260B	Trimethylbenzene[1,2,4-]	95-63-6	N	0.3	56	—	—	—	—	0.3	µg/L	Y	U	U	N3B-2021-1206	CAPA-21-221773	GELC
PCI-2	512.0	04/06/2021	WG	UF	INIT	REG	VOC	SW-846:8260B	Chlorotoluene[4-]	106-43-4	N	0.3	250	—	—	—	—	0.3	µg/L	Y	U	U	N3B-2021-1206	CAPA-21-221773	GELC
PCI-2	512.0	04/06/2021	WG	UF	INIT	REG	VOC	SW-846:8260B	Butylbenzene[tert-]	98-06-6	N	0.3	690	—	—	—	—	0.3	µg/L	Y	U	U	N3B-2021-1206	CAPA-21-221773	GELC
PCI-2	512.0	04/06/2021	WG	UF	INIT	REG	VOC	SW-846:8260B	Butylbenzene[sec-]	135-98-8	N	0.3	2000	—	—	—	—	0.3	µg/L	Y	U	U	N3B-2021-1206	CAPA-21-221773	GELC
PCI-2	512.0	04/06/2021	WG	UF	INIT	REG	VOC	SW-846:8260B	Isopropyltoluene[4-]	99-87-6	N	0.3	—	—	—	—	—	0.3	µg/L	Y	U	U	N3B-2021-1206	CAPA-21-221773	GELC
PCI-2	512.0	04/06/2021	WG	UF	INIT	REG	VOC	SW-846:8260B	Butylbenzene[n-]	104-51-8	N	0.3	1000	—	—	—	—	0.3	µg/L	Y	U	U	N3B-2021-1206	CAPA-21-221773	GELC
PCI-2	512.0	04/06/2021	WG	UF	INIT	REG	VOC	SW-846:8260B	Dibromo-3-Chloropropane[1,2-]	96-12-8	N	0.5	0.2	—	—	—	—	0.5	µg/L	Y	U	U	N3B-2021-1206	CAPA-21-221773	GELC
PCI-2	512.0	04/06/2021	WG	UF	INIT	REG	VOC	SW-846:8260B	Trichlorobenzene[1,2,3-]	87-61-6	N	0.3	7	—	—	—	—	0.3	µg/L	Y	U	U	N3B-2021-1206	CAPA-21-221773	GELC
PCI-2	512.0	04/06/2021	WG	UF	INIT	REG	VOC	SW-846:8260B	Butanol[1-]	71-36-3	N	15	2000	—	—	—	—	15	µg/L	Y	U	U	N3B-2021-1206	CAPA-21-221773	GELC
PCI-2	512.0	04/06/2021	WG	UF	INIT	REG	VOC	SW-846:8260B	Dichlorobenzene[1,3-]	541-73-1	N	0.3	—	—	—	—	—	0.3	µg/L	Y	U	U	N3B-2021-1206	CAPA-21-221773	GELC
PCI-2	512.0	04/06/2021	WG	UF	INIT	REG	VOC	SW-846:8260B	Dichlorobenzene[1,4-]	106-46-7	N	0.3	75	—	—	—	—	0.3	µg/L	Y	U	U	N3B-2021-1206	CAPA-21-221773	GELC
PCI-2	512.0	04/06/2021	WG	UF	INIT	REG	VOC	SW-846:8260B	Dichlorobenzene[1,2-]	95-50-1	N	0.3	600	—	—	—	—	0.3	µg/L	Y	U	U	N3B-2021-1206	CAPA-21-221773	GELC
PCI-2	512.0	04/06/2021	WG	UF	INIT	REG	VOC	SW-846:8260B	Trichlorobenzene[1,2,4-]	120-82-1	N	0.3	70	—	—	—	—	0.3	µg/L	Y	U	U	N3B-2021-1206	CAPA-21-221773	GELC
PCI-2	512.0	04/06/2021	WG	UF	INIT	REG	VOC	SW-846:8260B	Naphthalene	91-20-3	N	0.3	1.65	—	—	—	—	0.3	µg/L	N	U	U	N3B-2021-1206	CAPA-21-221773	GELC
PCI-2	512.0	04/06/2021	WG	UF	INIT	REG	VOC	SW-846:8260B	Hexachlorobutadiene	87-68-3	N	0.3	1.39	—	—	—	—	0.3	µg/L	Y	U	U	N3B-2021-1206	CAPA-21-221773	GELC
PCI-2	512.0	04/06/2021	WG	UF	INIT	REG	VOC	SW-846:8260B	Methyl Methacrylate	80-62-6	N	1.5	1390	—	—	—	—	1.5	µg/L	Y	U	U	N3B-2021-1206	CAPA-21-221773	GELC
PCI-2	512.0	04/06/2021	WG	UF	INIT	REG	VOC	SW-846:8260B	Ethyl Methacrylate	97-63-2	N	1.5	455	—	—	—	—	1.5	µg/L	Y	U	U	N3B-2021-1206	CAPA-21-221773	GELC
PCI-2	512.0	04/06/2021	WG	UF	INIT	REG	VOC	SW-846:8260B	Diethyl Ether	60-29-7	N	0.3	3930	—	—	—	—	0.3	µg/L	Y	U	U	N3B-2021-1206	CAPA-21-221773	GELC
PCI-2	512.0	04/06/2021	WG	F	INIT	REG	Inorganic	SW-846:6010C	Aluminum	Al	N	68	5000	68	Intermediate-Scr_95	—	—	68	µg/L	Y	U	U	N3B-2021-1206	CAPA-21-221772	GELC
PCI-2	512.0	04/06/2021	WG	F	INIT	REG	Inorganic	SW-846:6020B	Antimony	Sb	N	1	6	1	Intermediate-Scr_95	—	—	1	µg/L	Y	U	U	N3B-2021-1206	CAPA-21-221772	GELC
PCI-2	512.0	04/06/2021	WG	F	INIT	REG	Inorganic	SW-846:6020B	Arsenic	As	N	2	10	2.82	Intermediate-Scr_95	—	—	2	µg/L	Y	U	U	N3B-2021-1206	CAPA-21-221772	GELC
PCI-2	512.0	04/06/2021	WG	F	INIT	REG	Inorganic	SW-846:6010C	Barium	Ba	Y	2.83	2000	13.5	Intermediate	—	—	1	µg/L	Y	J	J	N3B-2021-1206	CAPA-21-221772	GELC
PCI-2	512.0	04/06/2021	WG	F	INIT	REG	Inorganic	SW-846:6010C	Beryllium	Be	N	1	4	1	Intermediate-Scr_95	—	—	1	µg/L	Y	U	U	N3B-2021-1206	CAPA-21-221772	GELC
PCI-2	512.0	04/06/2021	WG	F	INIT	REG	Inorganic	SW-846:6010C	Boron	B	N	15	750	16.2	Intermediate-Scr_95	—	—	15	µg/L	Y	U	U	N3B-2021-1206	CAPA-21-221772	GELC
PCI-2	512.0	04/06/2021	WG	F	INIT	REG	Inorganic	SW-846:6020B	Cadmium	Cd	N	0.3	5	0.11	Intermediate-Scr_95	—	—	0.3	µg/L	Y	U	U	N3B-2021-1206	CAPA-21-221772	GELC
PCI-2	512.0	04/06/2021	WG	F	INIT	REG	Inorganic	SW-846:6010C	Calcium	Ca	Y	8.65	—	10.7	Intermediate	—	—	0.05	mg/L	Y	—	NQ	N3B-2021-1206	CAPA-21-221772	GELC
PCI-2	512.0	04/06/2021	WG	F	INIT	REG	Inorganic	SW-846:6020B	Chromium	Cr	N	3	50	2.72	Intermediate-Scr_95	—	—	3	µg/L	Y	U	U	N3B-2021-1206	CAPA-21-221772	GELC
PCI-2	512.0	04/06/2021	WG	F	INIT	REG	Inorganic	SW-846:6010C	Cobalt	Co	N	1	50	1	Intermediate-Scr_95	—	—	1	µg/L	Y	U	U	N3B-2021-1206	CAPA-21-221772	GELC
PCI-2	512.0	04/06/2021	WG	F	INIT	REG	Inorganic	SW-846:6010C	Copper	Cu	N	3	1000	3	Intermediate-Scr_95	—	—	3	µg/L	Y	U	U	N3B-2021-1206	CAPA-21-221772	GELC
PCI-2	512.0	04/06/2021	WG	F	INIT	REG	Inorganic	SW-846:6010C	Iron	Fe	N	30	1000	54.1	Intermediate-Scr_95	—	—	30	µg/L	Y	U	U	N3B-2021-1206	CAPA-21-221772	GELC
PCI-2	512.0	04/06/2021	WG	F	INIT	REG	Inorganic	SW-846:6020B	Lead	Pb	N	0.5	15	0.5	Intermediate-Scr_95	—	—	0.5	µg/L	Y	U	U	N3B-2021-1206	CAPA-21-221772	GELC
PCI-2	512.0	04/06/2021	WG	F	INIT	REG	Inorganic	SW-846:6010C	Magnesium	Mg	Y	2.17	—	3.14	Intermediate	—	—	0.11	mg/L	Y	—	NQ	N3B-2021-1206	CAPA-21-221772	GELC
PCI-2	512.0	04/06/2021	WG	F	INIT	REG	Inorganic	SW-846:6010C	Manganese	Mn	N	2	200	8.39	Intermediate-Scr_95	—	—	2	µg/L	Y	U	U	N3B-2021-1206	CAPA-21-221772	GELC
PCI-2	512.0	04/06/2021	WG	F	INIT	REG	Inorganic	SW-846:7470A	Mercury	Hg	N	0.067	2	0.067	Intermediate-Scr_95	—	—	0.067	µg/L	Y	U	U	N3B-2021-1206	CAPA-21-221772	GELC
PCI-2	512.0	04/06/2021	WG	F	INIT	REG	Inorganic	SW-846:6020B	Molybdenum	Mo	Y	1.08	1000	2.9	Intermediate	—	—	0.2	µg/L	Y	—	NQ	N3B-2021-1206	CAPA-21-221772	GELC
PCI-2	512.0	04/06/2021	WG	F	INIT	REG	Inorganic	SW-846:6020B	Nickel	Ni	Y	0.644	200	3.65	Intermediate	—	—	0.6	µg/L	Y	J	J	N3B-2021-1206	CAPA-21-221772	GELC
PCI-2	512.0	04/06/2021	WG	F	INIT	REG	Inorganic	SW-846:6010C	Potassium	K	Y	0.289	—	2.35	Intermediate	—	—	0.05	mg/L	Y	—	NQ	N3B-2021-1206	CAPA-21-221772	GELC
PCI-2	512.0	04/06/2021	WG	F	INIT	REG	Inorganic	SW-846:6020B	Selenium	Se	N	2	50	1.5	Intermediate-Scr_95	—	—	2	µg/L	Y	U	U	N3B-2021-1206	CAPA-21-221772	GELC
PCI-2	512.0	04/06/2021	WG	F	INIT	REG	Inorganic	SW-846:6010C	Silicon Dioxide	SiO2	Y	68	—	75	Intermediate	—	—	0.053	mg/L	Y	—	NQ	N3B-2021-1206	CAPA-21-221772	GELC
PCI-2	512.0	04/06/2021	WG	F	INIT	REG	Inorganic	SW-846:6020B	Silver	Ag	N	0.3	50	0.2	Intermediate-Scr_95	—	—	0.3	µg/L	Y	U	U	N3B-2021-1206	CAPA-21-221772	GELC
PCI-2	512.0	04/06/2021	WG	F	INIT	REG	Inorganic	SW-846:6010C	Sodium	Na	Y	11.2	—	18.2	Intermediate	—	—	0.1	mg/L	Y	—	NQ	N3B-2021-1206	CAPA-21-221772	GELC
PCI-2	512.0	04/06/2021	WG	F	INIT	REG	Inorganic	SW-846:6010C	Strontium	Sr	Y	46.4	11800	59.6	Intermediate	—	—	1	µg/L	Y	—	NQ	N3B-2021-1206	CAPA-21-221772	GELC
PCI-2	512.0	04/06/2021	WG	F	INIT	REG	Inorganic	SW-846:6020B	Thallium	Tl	N	0.6	2	0.45	Intermediate-Scr_95	—	—	0.6	µg/L	Y	U	U	N3B-2021-1206	CAPA-21-221772	GELC
PCI-2	512.0	04/06/2021	WG	F	INIT	REG	Inorganic	SW-846:6010C	Tin	Sn	N	2.5	12000	13	Intermediate-Scr_95	—	—	2.5	µg/L	Y	U	U	N3B-2021-1206	CAPA-21-221772	GELC

Table C-1 Analytical Results from the Periodic Monitoring Events Reported in this Periodic Monitoring Report

Location ID	Screen Depth (ft)	Sample Date	Sample Type	Field Preparation Code	Analysis Type Code	Sample Purpose	Method Category	Lab Method	Parameter Name	Parameter Code	Detected	Report Result	Screening Limit	Background Level	Background Entity	Lab Uncertainty	Report MDA	Report MDL	Report Unit	Best Value	Lab Qualifier	Validation Qualifier	COC #	Field Sample ID	Lab ID
PCI-2	512.0	04/06/2021	WG	F	INIT	REG	Inorganic	SW-846:6020B	Uranium	U	Y	0.301	30	0.992	Intermediate	—	—	0.067	µg/L	Y	—	NQ	N3B-2021-1206	CAPA-21-221772	GELC
PCI-2	512.0	04/06/2021	WG	F	INIT	REG	Inorganic	SW-846:6010C	Vanadium	V	Y	1.33	63.1	9.29	Intermediate	—	—	1	µg/L	Y	J	J	N3B-2021-1206	CAPA-21-221772	GELC
PCI-2	512.0	04/06/2021	WG	F	INIT	REG	Inorganic	SW-846:6010C	Zinc	Zn	N	3.3	10000	17.4	Intermediate-Scr_95	—	—	3.3	µg/L	Y	U	U	N3B-2021-1206	CAPA-21-221772	GELC
PCI-2	512.0	04/06/2021	WG	F	INIT	REG	Inorganic	SM:A2340B	Hardness	Hardness	Y	30.5	—	37.8	Intermediate	—	—	0.453	mg/L	Y	—	NQ	N3B-2021-1206	CAPA-21-221772	GELC
PCI-2	512.0	04/06/2021	WG	UF	INIT	REG	Inorganic	SW-846:7470A	Mercury	Hg	N	0.067	2	—	—	—	—	0.067	µg/L	Y	U	U	N3B-2021-1206	CAPA-21-221773	GELC
PCI-2	512.0	04/06/2021	WG	F	INIT	REG	General Chemistry	EPA:300.0	Bromide	Br(-1)	N	0.067	—	0.0716	Intermediate-Scr_95	—	—	0.067	mg/L	Y	U	U	N3B-2021-1206	CAPA-21-221772	GELC
PCI-2	512.0	04/06/2021	WG	UF	INIT	REG	LCMS/MS	EPA:537M	Perfluorooctanesulfonic acid	1763-23-1	N	0.706	70	—	—	—	—	0.706	ng/L	Y	U	U	N3B-2021-1206	CAPA-21-221773	GELC
PCI-2	512.0	04/06/2021	WG	UF	INIT	REG	LCMS/MS	EPA:537M	Perfluorooctanoic acid	335-67-1	N	0.706	70	—	—	—	—	0.706	ng/L	Y	U	U	N3B-2021-1206	CAPA-21-221773	GELC
PCI-2	512.0	04/06/2021	WG	UF	INIT	REG	LCMS/MS	EPA:537M	Perfluorohexanesulfonic acid	355-46-4	N	0.582	70	—	—	—	—	0.582	ng/L	Y	U	U	N3B-2021-1206	CAPA-21-221773	GELC
PCI-2	512.0	04/06/2021	WG	F	INIT	REG	LCMS/MS	SW-846:6850	Perchlorate	ClO4	Y	0.165	13.8	0.27	Intermediate	—	—	0.05	µg/L	Y	J	J	N3B-2021-1206	CAPA-21-221772	GELC
PCI-2	512.0	04/06/2021	WG	UF	INIT	REG	RAD	EPA:900	Gross alpha	GROSSA	N	-0.0147	15	—	—	0.578	2.56	—	pCi/L	Y	U	U	N3B-2021-1206	CAPA-21-221773	GELC
PCI-2	512.0	04/06/2021	WG	UF	INIT	REG	RAD	HASL-300:AM-241	Americium-241	Am-241	N	0.016	—	0.00829	Intermediate-Scr_95	0.0193	0.107	—	pCi/L	Y	U	U	N3B-2021-1206	CAPA-21-221773	GELC
PCI-2	512.0	04/06/2021	WG	UF	INIT	REG	RAD	EPA:900	Gross beta	GROSSB	N	-0.34	—	—	—	0.696	2.68	—	pCi/L	Y	U	U	N3B-2021-1206	CAPA-21-221773	GELC
PCI-2	512.0	04/06/2021	WG	UF	INIT	REG	RAD	EPA:901.1	Cesium-137	Cs-137	N	0.812	—	2.96	Intermediate-Scr_95	1.39	5.48	—	pCi/L	Y	U	U	N3B-2021-1206	CAPA-21-221773	GELC
PCI-2	512.0	04/06/2021	WG	UF	INIT	REG	RAD	EPA:901.1	Cobalt-60	Co-60	N	-0.157	—	2.68	Intermediate-Scr_95	1.01	4.31	—	pCi/L	Y	U	U	N3B-2021-1206	CAPA-21-221773	GELC
PCI-2	512.0	04/06/2021	WG	UF	INIT	REG	RAD	EPA:901.1	Neptunium-237	Np-237	N	-1.48	—	5.84	Intermediate-Scr_95	2.56	9.38	—	pCi/L	Y	U	U	N3B-2021-1206	CAPA-21-221773	GELC
PCI-2	512.0	04/06/2021	WG	UF	INIT	REG	RAD	HASL-300:ISOPU	Plutonium-238	Pu-238	N	0.0232	—	0.00732	Intermediate-Scr_95	0.00778	0.0387	—	pCi/L	Y	U	UJ	N3B-2021-1206	CAPA-21-221773	GELC
PCI-2	512.0	04/06/2021	WG	UF	INIT	REG	RAD	HASL-300:ISOPU	Plutonium-239/240	Pu-239/240	N	0.0303	—	0.0132	Intermediate-Scr_95	0.00927	0.0401	—	pCi/L	Y	U	UJ	N3B-2021-1206	CAPA-21-221773	GELC
PCI-2	512.0	04/06/2021	WG	UF	INIT	REG	RAD	EPA:901.1	Potassium-40	K-40	N	48.4	—	38.6	Intermediate-Scr_95	28.3	40.9	—	pCi/L	Y	UI	U	N3B-2021-1206	CAPA-21-221773	GELC
PCI-2	512.0	04/06/2021	WG	UF	INIT	REG	RAD	EPA:903.1	Radium-226	Ra-226	N	0.617	5	—	—	0.159	0.394	—	pCi/L	Y	—	U	N3B-2021-1206	CAPA-21-221773	GELC
PCI-2	512.0	04/06/2021	WG	UF	INIT	REG	RAD	EPA:904	Radium-228	Ra-228	N	0.56	5	—	—	0.25	0.784	—	pCi/L	Y	U	UJ	N3B-2021-1206	CAPA-21-221773	GELC
PCI-2	512.0	04/06/2021	WG	UF	INIT	REG	RAD	EPA:901.1	Sodium-22	Na-22	N	2.06	—	2.02	Intermediate-Scr_95	1.23	5.99	—	pCi/L	Y	U	U	N3B-2021-1206	CAPA-21-221773	GELC
PCI-2	512.0	04/06/2021	WG	UF	INIT	REG	RAD	EPA:905.0	Strontium-90	Sr-90	N	0.0205	8	0.282	Intermediate-Scr_95	0.0729	0.249	—	pCi/L	Y	U	U	N3B-2021-1206	CAPA-21-221773	GELC
PCI-2	512.0	04/06/2021	WG	UF	INIT	REG	RAD	HASL-300:ISOU	Uranium-234	U-234	Y	0.0773	27.2	0.477	Intermediate	0.0247	0.0742	—	pCi/L	Y	—	NQ	N3B-2021-1206	CAPA-21-221773	GELC
PCI-2	512.0	04/06/2021	WG	UF	INIT	REG	RAD	HASL-300:ISOU	Uranium-235/236	U-235/236	N	0	28.8	0.0203	Intermediate-Scr_95	0.0127	0.0732	—	pCi/L	Y	U	U	N3B-2021-1206	CAPA-21-221773	GELC
PCI-2	512.0	04/06/2021	WG	UF	INIT	REG	RAD	HASL-300:ISOU	Uranium-238	U-238	Y	0.0828	30	0.201	Intermediate	0.0192	0.0747	—	pCi/L	Y	—	NQ	N3B-2021-1206	CAPA-21-221773	GELC
PCI-2	512.0	04/06/2021	WG	UF	INIT	REG	RAD	Generic:Radium by Calculation	Radium-226 and Radium-228	Ra-226+228	N	1.18	—	—	—	0.296	—	—	pCi/L	Y	—	U	N3B-2021-1206	CAPA-21-221773	GELC
PCI-2	512.0	04/06/2021	WG	UF	INIT	REG	LCMS/MS	EPA:537M	Total PFAS 3a	PFAS-Tot-3a	N	0	70	—	—	—	—	—	ng/L	Y	U	U	N3B-2021-1206	CAPA-21-221773	GELC
PCI-2	512.0	04/06/2021	WG	UF	INIT	REG	HRGC/HRMS	Nitrosamines:HRMS	Nitrosodimethylamine[N-]	62-75-9	N	0.000761	0.00491	—	—	—	—	0.00035	µg/L	Y	JB	U	N3B-2021-1207	CAPA-21-221773	SwRI
PCI-2	512.0	04/06/2021	WG	UF	INIT	REG	HRGC/HRMS	Nitrosamines:HRMS	Nitrosodiethylamine[N-]	55-18-5	N	0.00035	0.00167	—	—	—	—	0.00035	µg/L	Y	U	UJ	N3B-2021-1207	CAPA-21-221773	SwRI
PCI-2	512.0	04/06/2021	WG	UF	INIT	REG	HRGC/HRMS	Nitrosamines:HRMS	Nitroso-di-n-propylamine[N-]	621-64-7	N	0.00014	0.11	—	—	—	—	0.00014	µg/L	Y	U	U	N3B-2021-1207	CAPA-21-221773	SwRI
PCI-2	512.0	04/06/2021	WG	UF	INIT	REG	HRGC/HRMS	Nitrosamines:HRMS	Nitroso-di-n-butylamine[N-]	924-16-3	N	0.000791	0.0273	—	—	—	—	0.00041	µg/L	Y	J	U	N3B-2021-1207	CAPA-21-221773	SwRI
PCI-2	512.0	04/06/2021	WG	UF	INIT	REG	HRGC/HRMS	Nitrosamines:HRMS	Nitrosopyrrolidine[N-]	930-55-2	N	0.00017	0.37	—	—	—	—	0.00017	µg/L	Y	U	U	N3B-2021-1207	CAPA-21-221773	SwRI
R-19 S2	893.3	04/07/2021	WG	UF	INIT	REG	HRGC/HRMS	SW-846:8290A	Tetrachlorodibenzodioxin[2,3,7,8-]	1746-01-6	N	0.00000206	0.00003	—	—	—	—	0.00000421	µg/L	Y	U	U	N3B-2021-1216	CAPA-21-221776	CFA
R-19 S2	893.3	04/07/2021	WG	UF	INIT	REG	HRGC/HRMS	SW-846:8290A	Pentachlorodibenzodioxin[1,2,3,7,8-]	40321-76-4	N	0.00000516	—	—	—	—	—	0.0000224	µg/L	Y	U	U	N3B-2021-1216	CAPA-21-221776	CFA
R-19 S2	893.3	04/07/2021	WG	UF	INIT	REG	HRGC/HRMS	SW-846:8290A	Hexachlorodibenzodioxin[1,2,3,7,8,9-]	19408-74-3	N	0.00000516	—	—	—	—	—	0.0000211	µg/L	Y	U	U	N3B-2021-1216	CAPA-21-221776	CFA
R-19 S2	893.3	04/07/2021	WG	UF	INIT	REG	HRGC/HRMS	SW-846:8290A	Heptachlorodibenzodioxin[1,2,3,4,6,7,8-]	35822-46-9	N	0.00000516	—	—	—	—	—	0.0000188	µg/L	Y	U	U	N3B-2021-1216	CAPA-21-221776	CFA
R-19 S2	893.3	04/07/2021	WG	UF	INIT	REG	HRGC/HRMS	SW-846:8290A	Hexachlorodibenzodioxin[1,2,3,4,7,8-]	39227-28-6	N	0.00000516	—	—	—	—	—	0.0000245	µg/L	Y	U	U	N3B-2021-1216	CAPA-21-221776	CFA
R-19 S2	893.3	04/07/2021	WG	UF	INIT	REG	HRGC/HRMS	SW-846:8290A	Hexachlorodibenzodioxin[1,2,3,6,7,8-]	57653-85-7	N	0.00000516	—	—	—	—	—	0.0000169	µg/L	Y	U	U	N3B-2021-1216	CAPA-21-221776	CFA
R-19 S2	893.3	04/07/2021	WG	UF	INIT	REG	HRGC/HRMS	SW-846:8290A	Octachlorodibenzodioxin[1,2,3,4,6,7,8,9-]	3268-87-9	N	0.0000103	—	—	—	—	—	0.0000344	µg/L	Y	U	U	N3B-2021-1216	CAPA-21-221776	CFA
R-19 S2	893.3	04/07/2021	WG	UF	INIT	REG	HRGC/HRMS	SW-846:8290A	Tetrachlorodibenzofuran[2,3,7,8-]	51207-31-9	N	0.00000177	0.00000184	—	—	—	—	0.00000398	µg/L	Y	U	U	N3B-2021-1216	CAPA-21-221776	CFA
R-19 S2	893.3	04/07/2021	WG	UF	INIT	REG	HRGC/HRMS	SW-846:8290A	Pentachlorodibenzofuran[2,3,4,7,8-]	57117-31-4	N	0.00000516	—	—	—	—	—	0.0000215	µg/L	Y	U	U	N3B-2021-1216	CAPA-21-221776	CFA
R-19 S2	893.3	04/07/2021	WG	UF	INIT	REG	HRGC/HRMS	SW-846:8290A	Pentachlorodibenzofuran[1,2,3,7,8-]	57117-41-6	N	0.00000516	—	—	—	—	—	0.0000192	µg/L	Y	U	U	N3B-2021-1216	CAPA-21-221776	CFA
R-19 S2	893.3	04/07/2021	WG	UF	INIT	REG	HRGC/HRMS	SW-846:8290A	Hexachlorodibenzofuran[1,2,3,6,7,8-]	57117-44-9	N	0.00000516	—	—	—	—	—	0.0000157	µg/L	Y	U	U	N3B-2021-1216	CAPA-21-221776	CFA
R-19 S2	893.3	04/07/2021	WG	UF	INIT	REG	HRGC/HRMS	SW-846:8290A	Hexachlorodibenzofuran[2,3,4,6,7,8-]	60851-34-5	N	0.00000516	—	—	—	—	—	0.0000157	µg/L	Y	U	U	N3B-2021-1216	CAPA-21-221776	CFA
R-19 S2	893.3	04/07/2021	WG	UF	INIT	REG	HRGC/HRMS	SW-846:8290A	Hexachlorodibenzofuran[1,2,3,4,7,8-]	70648-26-9	N	0.00000516	—	—	—	—	—	0.0000204	µg/L	Y	U	U	N3B-2021-1216	CAPA-21-221776	CFA
R-19 S2	893.3	04/07/2021	WG	UF	INIT	REG	HRGC/HRMS	SW-846:8290A	Hexachlorodibenzofuran[1,2,3,7,8,9-]	72918-21-9	N	0.00000516	—	—	—	—	—	0.000023	µg/L	Y	U	U	N3B-2021-1216	CAPA-21-221776	CFA
R-19 S2	893.3	04/07/2021	WG	UF	INIT	REG	HRGC/HRMS	SW-846:8290A	Pentachlorodibenzofurans (Totals)	30402-15-4	N	0	—	—	—	—	—	0.0000192	µg/L	Y	U	U	N3B-2021-1216	CAPA-21-221776	CFA
R-19 S2	893.3	04/07/2021	WG	UF	INIT	REG	HRGC/HRMS	SW-846:8290A	Hexachlorodibenzodioxins (Total)	34465-46-8	N	0	0.00013	—	—	—	—	0.0000169	µg/L	Y	U	U	N3B-2021-1216	CAPA-21-221776	CFA
R-19 S2	893.3	04/07/2021	WG	UF	INIT	REG	HRGC/HRMS	SW-846:8290A	Pentachlorodibenzodioxins (Total)	36088-22-9	N	0	—	—	—	—	—	0.0000224	µg/L	Y	U	U	N3B-2021-1216	CAPA-21-221776	CFA
R-19 S2	893.3	04/07/2021	WG	UF	INIT	REG	HRGC/HRMS	SW-846:8290A	Heptachlorodibenzodioxins (Total)	37871-00-4	N	0	—	—	—	—	—	0.0000188	µg/L	Y	U	U	N3B-2021-1216	CAPA-21-221776	CFA
R-19 S2	893.3	04/07/2021	WG	UF	INIT	REG	HRGC/HRMS	SW-846:8290A	Heptachlorodibenzofurans (Total)	38998-75-3	N	0	—	—	—	—	—	0.0000148	µg/L	Y	U	U	N3B-2021-1216	CAPA-21-221776	CFA
R-19 S2	893.3	04/07/2021	WG	UF	INIT	REG	HRGC/HRMS	SW-846:8290A	Octachlorodibenzofuran[1,2,3,4,6,7,8,9-]	39001-02-0	N	0.0000103	—	—	—	—	—	0.0000393	µg/L	Y	U	U	N3B-2021-1216	CAPA-21-221776	CFA
R-19 S2	893.3	04/07/2021	WG	UF	INIT	REG	HRGC/HRMS	SW-846:8290A	Tetrachlorodibenzodioxins (Total)	41903-57-5	N	0	—	—	—	—	—	0.00000421	µg/L	Y	U	U	N3B-2021-1216	CAPA-21-221776	CFA
R-19 S2	893.3	04/07/2021	WG	UF	INIT	REG	HRGC/HRMS	SW-846:8290A	Heptachlorodibenzofuran[1,2,3,4,7,8,9-]	55673-89-7	N	0.00000516	—	—	—	—	—	0.0000181	µg/L	Y	U	U	N3B-2021-1216	CAPA-21-221776	CFA

Table C-1 Analytical Results from the Periodic Monitoring Events Reported in this Periodic Monitoring Report

Location ID	Screen Depth (ft)	Sample Date	Sample Type	Field Preparation Code	Analysis Type Code	Sample Purpose	Method Category	Lab Method	Parameter Name	Parameter Code	Detected	Report Result	Screening Limit	Background Level	Background Entity	Lab Uncertainty	Report MDA	Report MDL	Report Unit	Best Value	Lab Qualifier	Validation Qualifier	COC #	Field Sample ID	Lab ID
R-19 S2	893.3	04/07/2021	WG	UF	INIT	REG	HRGC/HRMS	SW-846:8290A	Hexachlorodibenzofurans (Total)	55684-94-1	N	0	—	—	—	—	—	0.0000157	µg/L	Y	U	U	N3B-2021-1216	CAPA-21-221776	CFA
R-19 S2	893.3	04/07/2021	WG	UF	INIT	REG	HRGC/HRMS	SW-846:8290A	Tetrachlorodibenzofurans (Totals)	55722-27-5	N	0	—	—	—	—	—	0.00000398	µg/L	Y	U	U	N3B-2021-1216	CAPA-21-221776	CFA
R-19 S2	893.3	04/07/2021	WG	UF	INIT	REG	HRGC/HRMS	SW-846:8290A	Heptachlorodibenzofuran[1,2,3,4,6,7,8-]	67562-39-4	N	0.00000516	—	—	—	—	—	0.0000148	µg/L	Y	U	U	N3B-2021-1216	CAPA-21-221776	CFA
R-19 S2	893.3	04/07/2021	WG	F	INIT	REG	General Chemistry	EPA:120.1	Specific Conductance	SPEC_CONDC	Y	155	—	—	—	—	—	1	µS/cm	Y	—	NQ	N3B-2021-1214	CAPA-21-221775	GELC
R-19 S2	893.3	04/07/2021	WG	F	INIT	REG	General Chemistry	EPA:150.1	Acidity or Alkalinity of a solution	pH	Y	7.79	—	—	—	—	—	0.01	SU	Y	H	J	N3B-2021-1214	CAPA-21-221775	GELC
R-19 S2	893.3	04/07/2021	WG	F	INIT	REG	General Chemistry	EPA:160.1	Total Dissolved Solids	TDS	Y	143	1000	135	Intermediate-Scr_95	—	—	3.4	mg/L	Y	—	NQ	N3B-2021-1214	CAPA-21-221775	GELC
R-19 S2	893.3	04/07/2021	WG	F	INIT	REG	General Chemistry	EPA:300.0	Bromide	Br(-1)	N	0.067	—	0.0716	Intermediate-Scr_95	—	—	0.067	mg/L	Y	U	U	N3B-2021-1214	CAPA-21-221775	GELC
R-19 S2	893.3	04/07/2021	WG	F	INIT	REG	General Chemistry	EPA:300.0	Chloride	Cl(-1)	Y	2.78	250	3.11	Intermediate	—	—	0.067	mg/L	Y	—	J+	N3B-2021-1214	CAPA-21-221775	GELC
R-19 S2	893.3	04/07/2021	WG	F	INIT	REG	General Chemistry	EPA:300.0	Fluoride	F(-1)	Y	0.555	1.6	0.234	Intermediate	—	—	0.033	mg/L	Y	—	NQ	N3B-2021-1214	CAPA-21-221775	GELC
R-19 S2	893.3	04/07/2021	WG	F	INIT	REG	General Chemistry	EPA:300.0	Sulfate	SO4(-2)	Y	3.13	600	7.1	Intermediate	—	—	0.133	mg/L	Y	—	NQ	N3B-2021-1214	CAPA-21-221775	GELC
R-19 S2	893.3	04/07/2021	WG	F	INIT	REG	General Chemistry	EPA:310.1	Alkalinity-CO3	ALK-CO3	N	1.45	—	—	—	—	—	1.45	mg/L	Y	U	U	N3B-2021-1214	CAPA-21-221775	GELC
R-19 S2	893.3	04/07/2021	WG	F	INIT	REG	General Chemistry	EPA:310.1	Alkalinity-CO3+HCO3	ALK-CO3+HCO3	Y	70.2	—	62	Intermediate	—	—	1.45	mg/L	Y	—	NQ	N3B-2021-1214	CAPA-21-221775	GELC
R-19 S2	893.3	04/07/2021	WG	UF	INIT	REG	Inorganic	EPA:335.4	Cyanide (Total)	CN(TOTAL)	N	0.00167	0.2	0.0017	Intermediate-Scr_95	—	—	0.00167	mg/L	Y	U	U	N3B-2021-1214	CAPA-21-221776	GELC
R-19 S2	893.3	04/07/2021	WG	F	INIT	REG	General Chemistry	EPA:350.1	Ammonia as Nitrogen	NH3-N	N	0.017	—	0.0606	Intermediate-Scr_95	—	—	0.017	mg/L	Y	U	U	N3B-2021-1214	CAPA-21-221775	GELC
R-19 S2	893.3	04/07/2021	WG	UF	INIT	REG	General Chemistry	EPA:351.2	Total Kjeldahl Nitrogen	TKN	N	0.033	—	—	—	—	—	0.033	mg/L	Y	U	U	N3B-2021-1214	CAPA-21-221776	GELC
R-19 S2	893.3	04/07/2021	WG	F	INIT	REG	General Chemistry	EPA:353.2	Nitrate-Nitrite as Nitrogen	NO3+NO2-N	Y	0.355	10	0.459	Intermediate	—	—	0.017	mg/L	Y	—	NQ	N3B-2021-1214	CAPA-21-221775	GELC
R-19 S2	893.3	04/07/2021	WG	F	INIT	REG	General Chemistry	EPA:365.4	Total Phosphate as Phosphorus	PO4-P	Y	0.0933	—	0.178	Intermediate-Scr_95	—	—	0.02	mg/L	Y	—	NQ	N3B-2021-1214	CAPA-21-221775	GELC
R-19 S2	893.3	04/07/2021	WG	UF	INIT	REG	LCMS/MS	EPA:537M	Perfluorooctanesulfonic acid	1763-23-1	N	0.756	70	—	—	—	—	0.756	ng/L	Y	U	U	N3B-2021-1214	CAPA-21-221776	GELC
R-19 S2	893.3	04/07/2021	WG	UF	INIT	REG	LCMS/MS	EPA:537M	Perfluorooctanoic acid	335-67-1	N	0.756	70	—	—	—	—	0.756	ng/L	Y	U	U	N3B-2021-1214	CAPA-21-221776	GELC
R-19 S2	893.3	04/07/2021	WG	UF	INIT	REG	LCMS/MS	EPA:537M	Perfluorohexanesulfonic acid	355-46-4	N	0.624	70	—	—	—	—	0.624	ng/L	Y	U	U	N3B-2021-1214	CAPA-21-221776	GELC
R-19 S2	893.3	04/07/2021	WG	UF	INIT	REG	LCMS/MS	EPA:537M	Total PFAS 3a	PFAS-Tot-3a	N	0	70	—	—	—	—	—	ng/L	Y	U	U	N3B-2021-1214	CAPA-21-221776	GELC
R-19 S2	893.3	04/07/2021	WG	UF	INIT	REG	RAD	EPA:900	Gross alpha	GROSSA	N	-0.103	15	—	—	0.332	2.2	—	pCi/L	Y	U	U	N3B-2021-1214	CAPA-21-221776	GELC
R-19 S2	893.3	04/07/2021	WG	UF	INIT	REG	RAD	EPA:900	Gross beta	GROSSB	N	0.335	—	—	—	0.731	2.63	—	pCi/L	Y	U	U	N3B-2021-1214	CAPA-21-221776	GELC
R-19 S2	893.3	04/07/2021	WG	UF	INIT	REG	RAD	EPA:901.1	Cobalt-60	Co-60	N	-0.74	—	2.68	Intermediate-Scr_95	1.07	4.05	—	pCi/L	Y	U	U	N3B-2021-1214	CAPA-21-221776	GELC
R-19 S2	893.3	04/07/2021	WG	UF	INIT	REG	RAD	EPA:901.1	Cesium-137	Cs-137	N	-0.178	—	2.96	Intermediate-Scr_95	1.07	4	—	pCi/L	Y	U	U	N3B-2021-1214	CAPA-21-221776	GELC
R-19 S2	893.3	04/07/2021	WG	UF	INIT	REG	RAD	EPA:901.1	Potassium-40	K-40	N	-11.3	—	38.6	Intermediate-Scr_95	17.6	64.9	—	pCi/L	Y	U	U	N3B-2021-1214	CAPA-21-221776	GELC
R-19 S2	893.3	04/07/2021	WG	UF	INIT	REG	RAD	EPA:901.1	Sodium-22	Na-22	N	0.269	—	2.02	Intermediate-Scr_95	0.999	4.3	—	pCi/L	Y	U	U	N3B-2021-1214	CAPA-21-221776	GELC
R-19 S2	893.3	04/07/2021	WG	UF	INIT	REG	RAD	EPA:901.1	Neptunium-237	Np-237	N	0.307	—	5.84	Intermediate-Scr_95	2.26	8.5	—	pCi/L	Y	U	U	N3B-2021-1214	CAPA-21-221776	GELC
R-19 S2	893.3	04/07/2021	WG	UF	INIT	REG	RAD	EPA:903.1	Radium-226	Ra-226	Y	0.17	5	—	—	0.0673	0.163	—	pCi/L	Y	—	NQ	N3B-2021-1214	CAPA-21-221776	GELC
R-19 S2	893.3	04/07/2021	WG	UF	INIT	REG	RAD	EPA:904	Radium-228	Ra-228	Y	1.09	5	—	—	0.304	0.868	—	pCi/L	Y	—	NQ	N3B-2021-1214	CAPA-21-221776	GELC
R-19 S2	893.3	04/07/2021	WG	UF	INIT	REG	RAD	EPA:905.0	Strontium-90	Sr-90	N	0.0933	8	0.282	Intermediate-Scr_95	0.143	0.483	—	pCi/L	Y	U	U	N3B-2021-1214	CAPA-21-221776	GELC
R-19 S2	893.3	04/07/2021	WG	UF	INIT	REG	RAD	Generic:Radium by Calculation	Radium-226 and Radium-228	Ra-226+228	Y	1.26	—	—	—	0.311	—	—	pCi/L	Y	—	NQ	N3B-2021-1214	CAPA-21-221776	GELC
R-19 S2	893.3	04/07/2021	WG	UF	INIT	REG	RAD	HASL-300:AM-241	Americium-241	Am-241	N	0.0256	—	0.00829	Intermediate-Scr_95	0.0151	0.0731	—	pCi/L	Y	U	U	N3B-2021-1214	CAPA-21-221776	GELC
R-19 S2	893.3	04/07/2021	WG	UF	INIT	REG	RAD	HASL-300:ISOPU	Plutonium-238	Pu-238	N	0.0228	—	0.00732	Intermediate-Scr_95	0.0091	0.0493	—	pCi/L	Y	U	UJ	N3B-2021-1214	CAPA-21-221776	GELC
R-19 S2	893.3	04/07/2021	WG	UF	INIT	REG	RAD	HASL-300:ISOPU	Plutonium-239/240	Pu-239/240	N	0.00682	—	0.0132	Intermediate-Scr_95	0.00992	0.0511	—	pCi/L	Y	U	U	N3B-2021-1214	CAPA-21-221776	GELC
R-19 S2	893.3	04/07/2021	WG	UF	INIT	REG	RAD	HASL-300:ISOU	Uranium-234	U-234	Y	0.278	27.2	0.477	Intermediate	0.0309	0.078	—	pCi/L	Y	—	NQ	N3B-2021-1214	CAPA-21-221776	GELC
R-19 S2	893.3	04/07/2021	WG	UF	INIT	REG	RAD	HASL-300:ISOU	Uranium-235/236	U-235/236	N	0.00769	28.8	0.0203	Intermediate-Scr_95	0.00941	0.0769	—	pCi/L	Y	U	U	N3B-2021-1214	CAPA-21-221776	GELC
R-19 S2	893.3	04/07/2021	WG	UF	INIT	REG	RAD	HASL-300:ISOU	Uranium-238	U-238	Y	0.112	30	0.201	Intermediate	0.0197	0.0785	—	pCi/L	Y	—	NQ	N3B-2021-1214	CAPA-21-221776	GELC
R-19 S2	893.3	04/07/2021	WG	F	INIT	REG	Inorganic	SM:A2340B	Hardness	Hardness	Y	44.8	—	37.8	Intermediate	—	—	0.453	mg/L	Y	—	NQ	N3B-2021-1214	CAPA-21-221775	GELC
R-19 S2	893.3	04/07/2021	WG	F	INIT	REG	Inorganic	SW-846:6010C	Aluminum	Al	N	68	5000	68	Intermediate-Scr_95	—	—	68	µg/L	Y	U	U	N3B-2021-1214	CAPA-21-221775	GELC
R-19 S2	893.3	04/07/2021	WG	F	INIT	REG	Inorganic	SW-846:6010C	Boron	B	N	15	750	16.2	Intermediate-Scr_95	—	—	15	µg/L	Y	U	U	N3B-2021-1214	CAPA-21-221775	GELC
R-19 S2	893.3	04/07/2021	WG	F	INIT	REG	Inorganic	SW-846:6010C	Barium	Ba	Y	21.1	2000	13.5	Intermediate	—	—	1	µg/L	Y	—	NQ	N3B-2021-1214	CAPA-21-221775	GELC
R-19 S2	893.3	04/07/2021	WG	F	INIT	REG	Inorganic	SW-846:6010C	Beryllium	Be	N	1	4	1	Intermediate-Scr_95	—	—	1	µg/L	Y	U	U	N3B-2021-1214	CAPA-21-221775	GELC
R-19 S2	893.3	04/07/2021	WG	F	INIT	REG	Inorganic	SW-846:6010C	Calcium	Ca	Y	13.8	—	10.7	Intermediate	—	—	0.05	mg/L	Y	—	NQ	N3B-2021-1214	CAPA-21-221775	GELC
R-19 S2	893.3	04/07/2021	WG	F	INIT	REG	Inorganic	SW-846:6010C	Cobalt	Co	N	1	50	1	Intermediate-Scr_95	—	—	1	µg/L	Y	U	U	N3B-2021-1214	CAPA-21-221775	GELC
R-19 S2	893.3	04/07/2021	WG	F	INIT	REG	Inorganic	SW-846:6010C	Copper	Cu	N	3	1000	3	Intermediate-Scr_95	—	—	3	µg/L	Y	U	U	N3B-2021-1214	CAPA-21-221775	GELC
R-19 S2	893.3	04/07/2021	WG	F	INIT	REG	Inorganic	SW-846:6010C	Iron	Fe	N	30	1000	54.1	Intermediate-Scr_95	—	—	30	µg/L	Y	U	U	N3B-2021-1214	CAPA-21-221775	GELC
R-19 S2	893.3	04/07/2021	WG	F	INIT	REG	Inorganic	SW-846:6010C	Potassium	K	Y	0.904	—	2.35	Intermediate	—	—	0.05	mg/L	Y	—	NQ	N3B-2021-1214	CAPA-21-221775	GELC
R-19 S2	893.3	04/07/2021	WG	F	INIT	REG	Inorganic	SW-846:6010C	Magnesium	Mg	Y	2.52	—	3.14	Intermediate	—	—	0.11	mg/L	Y	—	NQ	N3B-2021-1214	CAPA-21-221775	GELC

Table C-1 Analytical Results from the Periodic Monitoring Events Reported in this Periodic Monitoring Report

Location ID	Screen Depth (ft)	Sample Date	Sample Type	Field Preparation Code	Analysis Type Code	Sample Purpose	Method Category	Lab Method	Parameter Name	Parameter Code	Detected	Report Result	Screening Limit	Background Level	Background Entity	Lab Uncertainty	Report MDA	Report MDL	Report Unit	Best Value	Lab Qualifier	Validation Qualifier	COC #	Field Sample ID	Lab ID
R-19 S2	893.3	04/07/2021	WG	F	INIT	REG	Inorganic	SW-846:6010C	Manganese	Mn	N	2	200	8.39	Intermediate-Scr_95	—	—	2	µg/L	Y	U	U	N3B-2021-1214	CAPA-21-221775	GELC
R-19 S2	893.3	04/07/2021	WG	F	INIT	REG	Inorganic	SW-846:6010C	Sodium	Na	Y	13.7	—	18.2	Intermediate	—	—	0.1	mg/L	Y	—	NQ	N3B-2021-1214	CAPA-21-221775	GELC
R-19 S2	893.3	04/07/2021	WG	F	INIT	REG	Inorganic	SW-846:6010C	Silicon Dioxide	SiO2	Y	71.6	—	75	Intermediate	—	—	0.053	mg/L	Y	—	NQ	N3B-2021-1214	CAPA-21-221775	GELC
R-19 S2	893.3	04/07/2021	WG	F	INIT	REG	Inorganic	SW-846:6010C	Tin	Sn	N	2.5	12000	13	Intermediate-Scr_95	—	—	2.5	µg/L	Y	U	U	N3B-2021-1214	CAPA-21-221775	GELC
R-19 S2	893.3	04/07/2021	WG	F	INIT	REG	Inorganic	SW-846:6010C	Strontium	Sr	Y	54.8	11800	59.6	Intermediate	—	—	1	µg/L	Y	—	NQ	N3B-2021-1214	CAPA-21-221775	GELC
R-19 S2	893.3	04/07/2021	WG	F	INIT	REG	Inorganic	SW-846:6010C	Vanadium	V	Y	1.69	63.1	9.29	Intermediate	—	—	1	µg/L	Y	J	J	N3B-2021-1214	CAPA-21-221775	GELC
R-19 S2	893.3	04/07/2021	WG	F	INIT	REG	Inorganic	SW-846:6010C	Zinc	Zn	N	3.3	10000	17.4	Intermediate-Scr_95	—	—	3.3	µg/L	Y	U	U	N3B-2021-1214	CAPA-21-221775	GELC
R-19 S2	893.3	04/07/2021	WG	F	INIT	REG	Inorganic	SW-846:6020B	Silver	Ag	N	0.3	50	0.2	Intermediate-Scr_95	—	—	0.3	µg/L	Y	U	U	N3B-2021-1214	CAPA-21-221775	GELC
R-19 S2	893.3	04/07/2021	WG	F	INIT	REG	Inorganic	SW-846:6020B	Arsenic	As	N	2	10	2.82	Intermediate-Scr_95	—	—	2	µg/L	Y	U	U	N3B-2021-1214	CAPA-21-221775	GELC
R-19 S2	893.3	04/07/2021	WG	F	INIT	REG	Inorganic	SW-846:6020B	Cadmium	Cd	N	0.3	5	0.11	Intermediate-Scr_95	—	—	0.3	µg/L	Y	U	U	N3B-2021-1214	CAPA-21-221775	GELC
R-19 S2	893.3	04/07/2021	WG	F	INIT	REG	Inorganic	SW-846:6020B	Chromium	Cr	N	3	50	2.72	Intermediate-Scr_95	—	—	3	µg/L	Y	U	U	N3B-2021-1214	CAPA-21-221775	GELC
R-19 S2	893.3	04/07/2021	WG	F	INIT	REG	Inorganic	SW-846:6020B	Molybdenum	Mo	Y	1.64	1000	2.9	Intermediate	—	—	0.2	µg/L	Y	—	J+	N3B-2021-1214	CAPA-21-221775	GELC
R-19 S2	893.3	04/07/2021	WG	F	INIT	REG	Inorganic	SW-846:6020B	Nickel	Ni	Y	0.612	200	3.65	Intermediate	—	—	0.6	µg/L	Y	J	J	N3B-2021-1214	CAPA-21-221775	GELC
R-19 S2	893.3	04/07/2021	WG	F	INIT	REG	Inorganic	SW-846:6020B	Lead	Pb	N	0.5	15	0.5	Intermediate-Scr_95	—	—	0.5	µg/L	Y	U	U	N3B-2021-1214	CAPA-21-221775	GELC
R-19 S2	893.3	04/07/2021	WG	F	INIT	REG	Inorganic	SW-846:6020B	Antimony	Sb	N	1	6	1	Intermediate-Scr_95	—	—	1	µg/L	Y	U	U	N3B-2021-1214	CAPA-21-221775	GELC
R-19 S2	893.3	04/07/2021	WG	F	INIT	REG	Inorganic	SW-846:6020B	Selenium	Se	N	2	50	1.5	Intermediate-Scr_95	—	—	2	µg/L	Y	U	U	N3B-2021-1214	CAPA-21-221775	GELC
R-19 S2	893.3	04/07/2021	WG	F	INIT	REG	Inorganic	SW-846:6020B	Thallium	Tl	N	0.6	2	0.45	Intermediate-Scr_95	—	—	0.6	µg/L	Y	U	U	N3B-2021-1214	CAPA-21-221775	GELC
R-19 S2	893.3	04/07/2021	WG	F	INIT	REG	Inorganic	SW-846:6020B	Uranium	U	N	0.334	30	0.992	Intermediate	—	—	0.067	µg/L	Y	—	U	N3B-2021-1214	CAPA-21-221775	GELC
R-19 S2	893.3	04/07/2021	WG	F	INIT	REG	LCMS/MS	SW-846:6850	Perchlorate	ClO4	Y	0.355	13.8	0.27	Intermediate	—	—	0.05	µg/L	Y	—	NQ	N3B-2021-1214	CAPA-21-221775	GELC
R-19 S2	893.3	04/07/2021	WG	F	INIT	REG	Inorganic	SW-846:7470A	Mercury	Hg	N	0.067	2	0.067	Intermediate-Scr_95	—	—	0.067	µg/L	Y	U	U	N3B-2021-1214	CAPA-21-221775	GELC
R-19 S2	893.3	04/07/2021	WG	UF	INIT	REG	Inorganic	SW-846:7470A	Mercury	Hg	N	0.067	2	—	—	—	—	0.067	µg/L	Y	U	U	N3B-2021-1214	CAPA-21-221776	GELC
R-19 S2	893.3	04/07/2021	WG	UF	INIT	REG	PESTPCB	SW-846:8082A	Aroclor-1260	11096-82-5	N	0.0352	0.5	—	—	—	—	0.0352	µg/L	Y	U	U	N3B-2021-1214	CAPA-21-221776	GELC
R-19 S2	893.3	04/07/2021	WG	UF	INIT	REG	PESTPCB	SW-846:8082A	Aroclor-1254	11097-69-1	N	0.0352	0.5	—	—	—	—	0.0352	µg/L	Y	U	U	N3B-2021-1214	CAPA-21-221776	GELC
R-19 S2	893.3	04/07/2021	WG	UF	INIT	REG	PESTPCB	SW-846:8082A	Aroclor-1221	11104-28-2	N	0.0352	0.5	—	—	—	—	0.0352	µg/L	Y	U	U	N3B-2021-1214	CAPA-21-221776	GELC
R-19 S2	893.3	04/07/2021	WG	UF	INIT	REG	PESTPCB	SW-846:8082A	Aroclor-1232	11141-16-5	N	0.0352	0.5	—	—	—	—	0.0352	µg/L	Y	U	U	N3B-2021-1214	CAPA-21-221776	GELC
R-19 S2	893.3	04/07/2021	WG	UF	INIT	REG	PESTPCB	SW-846:8082A	Aroclor-1248	12672-29-6	N	0.0352	0.5	—	—	—	—	0.0352	µg/L	Y	U	U	N3B-2021-1214	CAPA-21-221776	GELC
R-19 S2	893.3	04/07/2021	WG	UF	INIT	REG	PESTPCB	SW-846:8082A	Aroclor-1016	12674-11-2	N	0.0352	0.5	—	—	—	—	0.0352	µg/L	Y	U	U	N3B-2021-1214	CAPA-21-221776	GELC
R-19 S2	893.3	04/07/2021	WG	UF	INIT	REG	PESTPCB	SW-846:8082A	Aroclor-1262	37324-23-5	N	0.0352	0.5	—	—	—	—	0.0352	µg/L	Y	U	U	N3B-2021-1214	CAPA-21-221776	GELC
R-19 S2	893.3	04/07/2021	WG	UF	INIT	REG	PESTPCB	SW-846:8082A	Aroclor-1242	53469-21-9	N	0.0352	0.5	—	—	—	—	0.0352	µg/L	Y	U	U	N3B-2021-1214	CAPA-21-221776	GELC
R-19 S2	893.3	04/07/2021	WG	UF	INIT	REG	VOC	SW-846:8260B	Ethylbenzene	100-41-4	N	0.3	700	—	—	—	—	0.3	µg/L	Y	U	U	N3B-2021-1214	CAPA-21-221776	GELC
R-19 S2	893.3	04/07/2021	WG	UF	INIT	REG	VOC	SW-846:8260B	Styrene	100-42-5	N	0.3	100	—	—	—	—	0.3	µg/L	Y	U	U	N3B-2021-1214	CAPA-21-221776	GELC
R-19 S2	893.3	04/07/2021	WG	UF	INIT	REG	VOC	SW-846:8260B	Dichloropropene[cis-1,3-]	10061-01-5	N	0.3	—	—	—	—	—	0.3	µg/L	Y	U	U	N3B-2021-1214	CAPA-21-221776	GELC
R-19 S2	893.3	04/07/2021	WG	UF	INIT	REG	VOC	SW-846:8260B	Dichloropropene[trans-1,3-]	10061-02-6	N	0.3	—	—	—	—	—	0.3	µg/L	Y	U	U	N3B-2021-1214	CAPA-21-221776	GELC
R-19 S2	893.3	04/07/2021	WG	UF	INIT	REG	VOC	SW-846:8260B	Propylbenzene[1-]	103-65-1	N	0.3	660	—	—	—	—	0.3	µg/L	Y	U	U	N3B-2021-1214	CAPA-21-221776	GELC
R-19 S2	893.3	04/07/2021	WG	UF	INIT	REG	VOC	SW-846:8260B	Butylbenzene[n-]	104-51-8	N	0.3	1000	—	—	—	—	0.3	µg/L	Y	U	U	N3B-2021-1214	CAPA-21-221776	GELC
R-19 S2	893.3	04/07/2021	WG	UF	INIT	REG	VOC	SW-846:8260B	Chlorotoluene[4-]	106-43-4	N	0.3	250	—	—	—	—	0.3	µg/L	Y	U	U	N3B-2021-1214	CAPA-21-221776	GELC
R-19 S2	893.3	04/07/2021	WG	UF	INIT	REG	VOC	SW-846:8260B	Dichlorobenzene[1,4-]	106-46-7	N	0.3	75	—	—	—	—	0.3	µg/L	Y	U	U	N3B-2021-1214	CAPA-21-221776	GELC
R-19 S2	893.3	04/07/2021	WG	UF	INIT	REG	VOC	SW-846:8260B	Dibromoethane[1,2-]	106-93-4	N	0.3	0.05	—	—	—	—	0.3	µg/L	Y	U	U	N3B-2021-1214	CAPA-21-221776	GELC
R-19 S2	893.3	04/07/2021	WG	UF	INIT	REG	VOC	SW-846:8260B	Acrolein	107-02-8	N	1.5	0.0415	—	—	—	—	1.5	µg/L	Y	U	U	N3B-2021-1214	CAPA-21-221776	GELC
R-19 S2	893.3	04/07/2021	WG	UF	INIT	REG	VOC	SW-846:8260B	Chloro-1-propene[3-]	107-05-1	N	1.5	7.3	—	—	—	—	1.5	µg/L	Y	U	U	N3B-2021-1214	CAPA-21-221776	GELC
R-19 S2	893.3	04/07/2021	WG	UF	INIT	REG	VOC	SW-846:8260B	Dichloroethane[1,2-]	107-06-2	N	0.3	5	—	—	—	—	0.3	µg/L	Y	U	U	N3B-2021-1214	CAPA-21-221776	GELC
R-19 S2	893.3	04/07/2021	WG	UF	INIT	REG	VOC	SW-846:8260B	Propionitrile	107-12-0	N	1.5	—	—	—	—	—	1.5	µg/L	Y	U	U	N3B-2021-1214	CAPA-21-221776	GELC
R-19 S2	893.3	04/07/2021	WG	UF	INIT	REG	VOC	SW-846:8260B	Acrylonitrile	107-13-1	N	1.5	0.523	—	—	—	—	1.5	µg/L	Y	U	U	N3B-2021-1214	CAPA-21-221776	GELC
R-19 S2	893.3	04/07/2021	WG	UF	INIT	REG	VOC	SW-846:8260B	Vinyl acetate	108-05-4	N	1.5	409	—	—	—	—	1.5	µg/L	Y	U	U	N3B-2021-1214	CAPA-21-221776	GELC
R-19 S2	893.3	04/07/2021	WG	UF	INIT	REG	VOC	SW-846:8260B	Methyl-2-pentanone[4-]	108-10-1	N	1.5	1240	—	—	—	—	1.5	µg/L	Y	U	U	N3B-2021-1214	CAPA-21-221776	GELC
R-19 S2	893.3	04/07/2021	WG	UF	INIT	REG	VOC	SW-846:8260B	Trimethylbenzene[1,3,5-]	108-67-8	N	0.3	60	—	—	—	—	0.3	µg/L	Y	U	U	N3B-2021-1214	CAPA-21-221776	GELC
R-19 S2	893.3	04/07/2021	WG	UF	INIT	REG	VOC	SW-846:8260B	Bromobenzene	108-86-1	N	0.3	62	—	—	—	—	0.3	µg/L	Y	U	U	N3B-2021-1214	CAPA-21-221776	GELC
R-19 S2	893.3	04/07/2021	WG	UF	INIT	REG	VOC	SW-846:8260B	Toluene	108-88-3	N	0.3	1000	—	—	—	—	0.3	µg/L	Y	U	U	N3B-2021-1214	CAPA-21-221776	GELC
R-19 S2	893.3	04/07/2021	WG	UF	INIT	REG	VOC	SW-846:8260B	Chlorobenzene	108-90-7	N	0.3	100	—	—	—	—	0.3	µg/L	Y	U	U	N3B-2021-1214	CAPA-21-221776	GELC
R-19 S2	893.3	04/07/2021	WG	UF	INIT	REG	VOC	SW-846:8260B	Trichlorobenzene[1,2,4-]	120-82-1	N	0.3	70	—	—	—	—	0.3	µg/L	Y	U	U	N3B-2021-1214	CAPA-21-221776	GELC
R-19 S2	893.3	04/07/2021	WG	UF	INIT	REG	VOC	SW-846:8260B	Chlorodibromomethane	124-48-1	N	0.3	80	—	—	—	—	0.3	µg/L	Y	U	U	N3B-2021-1214	CAPA-21-221776	GELC
R-19 S2	893.3	04/07/2021	WG	UF	INIT	REG	VOC	SW-846:8260B	Methacrylonitrile	126-98-7	N	1.5	1.91	—	—	—	—	1.5	µg/L	Y	U	U	N3B-2021-1214	CAPA-21-221776	GELC
R-19 S2	893.3	04/07/2021	WG	UF	INIT	REG	VOC	SW-846:8260B	Chloro-1,3-butadiene[2-]	126-99-8	N	0.3	0.187	—	—	—	—	0.3	µg/L	Y	U	U	N3B-2021-1214	CAPA-21-221776	GELC
R-19 S2	893.3	04/07/2021	WG	UF	INIT	REG	VOC	SW-846:8260B	Tetrachloroethene	127-18-4	N	0.3	5	—	—	—	—	0.3	µg/L	Y	U	U	N3B-2021-1214	CAPA-21-221776	GELC
R-19 S2	893.3	04/07/2021	WG	UF	INIT	REG	VOC	SW-846:8260B	Butylbenzene[sec-]	135-98-8	N	0.3	2000	—	—	—	—	0.3	µg/L	Y	U	U	N3B-2021-1214	CAPA-21-221776	GELC

Table C-1 Analytical Results from the Periodic Monitoring Events Reported in this Periodic Monitoring Report

Location ID	Screen Depth (ft)	Sample Date	Sample Type	Field Preparation Code	Analysis Type Code	Sample Purpose	Method Category	Lab Method	Parameter Name	Parameter Code	Detected	Report Result	Screening Limit	Background Level	Background Entity	Lab Uncertainty	Report MDA	Report MDL	Report Unit	Best Value	Lab Qualifier	Validation Qualifier	COC #	Field Sample ID	Lab ID
R-19 S2	893.3	04/07/2021	WG	UF	INIT	REG	VOC	SW-846:8260B	Dichloropropane[1,3-]	142-28-9	N	0.3	370	—	—	—	—	0.3	µg/L	Y	U	U	N3B-2021-1214	CAPA-21-221776	GELC
R-19 S2	893.3	04/07/2021	WG	UF	INIT	REG	VOC	SW-846:8260B	Dichloroethene[cis-1,2-]	156-59-2	N	0.3	70	—	—	—	—	0.3	µg/L	Y	U	U	N3B-2021-1214	CAPA-21-221776	GELC
R-19 S2	893.3	04/07/2021	WG	UF	INIT	REG	VOC	SW-846:8260B	Dichloroethene[trans-1,2-]	156-60-5	N	0.3	100	—	—	—	—	0.3	µg/L	Y	U	U	N3B-2021-1214	CAPA-21-221776	GELC
R-19 S2	893.3	04/07/2021	WG	UF	INIT	REG	VOC	SW-846:8260B	Methyl tert-Butyl Ether	1634-04-4	N	0.3	100	—	—	—	—	0.3	µg/L	Y	U	U	N3B-2021-1214	CAPA-21-221776	GELC
R-19 S2	893.3	04/07/2021	WG	UF	INIT	REG	VOC	SW-846:8260B	Dichlorobenzene[1,3-]	541-73-1	N	0.3	—	—	—	—	—	0.3	µg/L	Y	U	U	N3B-2021-1214	CAPA-21-221776	GELC
R-19 S2	893.3	04/07/2021	WG	UF	INIT	REG	VOC	SW-846:8260B	Carbon Tetrachloride	56-23-5	N	0.3	5	—	—	—	—	0.3	µg/L	Y	U	U	N3B-2021-1214	CAPA-21-221776	GELC
R-19 S2	893.3	04/07/2021	WG	UF	INIT	REG	VOC	SW-846:8260B	Dichloropropene[1,1-]	563-58-6	N	0.3	—	—	—	—	—	0.3	µg/L	Y	U	U	N3B-2021-1214	CAPA-21-221776	GELC
R-19 S2	893.3	04/07/2021	WG	UF	INIT	REG	VOC	SW-846:8260B	Hexanone[2-]	591-78-6	N	1.5	38	—	—	—	—	1.5	µg/L	Y	U	U	N3B-2021-1214	CAPA-21-221776	GELC
R-19 S2	893.3	04/07/2021	WG	UF	INIT	REG	VOC	SW-846:8260B	Dichloropropane[2,2-]	594-20-7	N	0.3	—	—	—	—	—	0.3	µg/L	Y	U	U	N3B-2021-1214	CAPA-21-221776	GELC
R-19 S2	893.3	04/07/2021	WG	UF	INIT	REG	VOC	SW-846:8260B	Diethyl Ether	60-29-7	N	0.3	3930	—	—	—	—	0.3	µg/L	Y	U	U	N3B-2021-1214	CAPA-21-221776	GELC
R-19 S2	893.3	04/07/2021	WG	UF	INIT	REG	VOC	SW-846:8260B	Tetrachloroethane[1,1,1,2-]	630-20-6	N	0.3	5.74	—	—	—	—	0.3	µg/L	Y	U	U	N3B-2021-1214	CAPA-21-221776	GELC
R-19 S2	893.3	04/07/2021	WG	UF	INIT	REG	VOC	SW-846:8260B	Acetone	67-64-1	Y	2.93	14100	—	—	—	—	1.5	µg/L	Y	J	J	N3B-2021-1214	CAPA-21-221776	GELC
R-19 S2	893.3	04/07/2021	WG	UF	INIT	REG	VOC	SW-846:8260B	Chloroform	67-66-3	N	0.3	80	—	—	—	—	0.3	µg/L	Y	U	U	N3B-2021-1214	CAPA-21-221776	GELC
R-19 S2	893.3	04/07/2021	WG	UF	INIT	REG	VOC	SW-846:8260B	Butanol[1-]	71-36-3	N	15	2000	—	—	—	—	15	µg/L	Y	U	U	N3B-2021-1214	CAPA-21-221776	GELC
R-19 S2	893.3	04/07/2021	WG	UF	INIT	REG	VOC	SW-846:8260B	Benzene	71-43-2	N	0.3	5	—	—	—	—	0.3	µg/L	Y	U	U	N3B-2021-1214	CAPA-21-221776	GELC
R-19 S2	893.3	04/07/2021	WG	UF	INIT	REG	VOC	SW-846:8260B	Trichloroethane[1,1,1-]	71-55-6	N	0.3	200	—	—	—	—	0.3	µg/L	Y	U	U	N3B-2021-1214	CAPA-21-221776	GELC
R-19 S2	893.3	04/07/2021	WG	UF	INIT	REG	VOC	SW-846:8260B	Bromomethane	74-83-9	N	0.3	7.54	—	—	—	—	0.3	µg/L	Y	U	U	N3B-2021-1214	CAPA-21-221776	GELC
R-19 S2	893.3	04/07/2021	WG	UF	INIT	REG	VOC	SW-846:8260B	Chloromethane	74-87-3	N	0.3	20.3	—	—	—	—	0.3	µg/L	Y	U	U	N3B-2021-1214	CAPA-21-221776	GELC
R-19 S2	893.3	04/07/2021	WG	UF	INIT	REG	VOC	SW-846:8260B	Iodomethane	74-88-4	N	1.5	—	—	—	—	—	1.5	µg/L	Y	U	U	N3B-2021-1214	CAPA-21-221776	GELC
R-19 S2	893.3	04/07/2021	WG	UF	INIT	REG	VOC	SW-846:8260B	Dibromomethane	74-95-3	N	0.3	0.0747	—	—	—	—	0.3	µg/L	Y	U	U	N3B-2021-1214	CAPA-21-221776	GELC
R-19 S2	893.3	04/07/2021	WG	UF	INIT	REG	VOC	SW-846:8260B	Bromochloromethane	74-97-5	N	0.3	83	—	—	—	—	0.3	µg/L	Y	U	U	N3B-2021-1214	CAPA-21-221776	GELC
R-19 S2	893.3	04/07/2021	WG	UF	INIT	REG	VOC	SW-846:8260B	Chloroethane	75-00-3	N	0.3	20900	—	—	—	—	0.3	µg/L	Y	U	U	N3B-2021-1214	CAPA-21-221776	GELC
R-19 S2	893.3	04/07/2021	WG	UF	INIT	REG	VOC	SW-846:8260B	Vinyl Chloride	75-01-4	N	0.3	2	—	—	—	—	0.3	µg/L	Y	U	U	N3B-2021-1214	CAPA-21-221776	GELC
R-19 S2	893.3	04/07/2021	WG	UF	INIT	REG	VOC	SW-846:8260B	Acetonitrile	75-05-8	N	8	130	—	—	—	—	8	µg/L	Y	U	U	N3B-2021-1214	CAPA-21-221776	GELC
R-19 S2	893.3	04/07/2021	WG	UF	INIT	REG	VOC	SW-846:8260B	Methylene Chloride	75-09-2	N	1	5	—	—	—	—	1	µg/L	Y	U	U	N3B-2021-1214	CAPA-21-221776	GELC
R-19 S2	893.3	04/07/2021	WG	UF	INIT	REG	VOC	SW-846:8260B	Carbon Disulfide	75-15-0	N	1.5	810	—	—	—	—	1.5	µg/L	Y	U	U	N3B-2021-1214	CAPA-21-221776	GELC
R-19 S2	893.3	04/07/2021	WG	UF	INIT	REG	VOC	SW-846:8260B	Bromoform	75-25-2	N	0.3	80	—	—	—	—	0.3	µg/L	Y	U	U	N3B-2021-1214	CAPA-21-221776	GELC
R-19 S2	893.3	04/07/2021	WG	UF	INIT	REG	VOC	SW-846:8260B	Bromodichloromethane	75-27-4	N	0.3	80	—	—	—	—	0.3	µg/L	Y	U	U	N3B-2021-1214	CAPA-21-221776	GELC
R-19 S2	893.3	04/07/2021	WG	UF	INIT	REG	VOC	SW-846:8260B	Dichloroethane[1,1-]	75-34-3	N	0.3	25	—	—	—	—	0.3	µg/L	Y	U	U	N3B-2021-1214	CAPA-21-221776	GELC
R-19 S2	893.3	04/07/2021	WG	UF	INIT	REG	VOC	SW-846:8260B	Dichloroethene[1,1-]	75-35-4	N	0.3	7	—	—	—	—	0.3	µg/L	Y	U	U	N3B-2021-1214	CAPA-21-221776	GELC
R-19 S2	893.3	04/07/2021	WG	UF	INIT	REG	VOC	SW-846:8260B	Trichlorofluoromethane	75-69-4	N	0.3	1140	—	—	—	—	0.3	µg/L	Y	U	U	N3B-2021-1214	CAPA-21-221776	GELC
R-19 S2	893.3	04/07/2021	WG	UF	INIT	REG	VOC	SW-846:8260B	Dichlorodifluoromethane	75-71-8	N	0.3	197	—	—	—	—	0.3	µg/L	Y	U	U	N3B-2021-1214	CAPA-21-221776	GELC
R-19 S2	893.3	04/07/2021	WG	UF	INIT	REG	VOC	SW-846:8260B	Trichloro-1,2,2-trifluoroethane[1,1,2-]	76-13-1	N	2	55000	—	—	—	—	2	µg/L	Y	U	U	N3B-2021-1214	CAPA-21-221776	GELC
R-19 S2	893.3	04/07/2021	WG	UF	INIT	REG	VOC	SW-846:8260B	Isobutyl alcohol	78-83-1	N	15	5910	—	—	—	—	15	µg/L	Y	U	U	N3B-2021-1214	CAPA-21-221776	GELC
R-19 S2	893.3	04/07/2021	WG	UF	INIT	REG	VOC	SW-846:8260B	Dichloropropane[1,2-]	78-87-5	N	0.3	5	—	—	—	—	0.3	µg/L	Y	U	U	N3B-2021-1214	CAPA-21-221776	GELC
R-19 S2	893.3	04/07/2021	WG	UF	INIT	REG	VOC	SW-846:8260B	Butanone[2-]	78-93-3	N	1.5	5560	—	—	—	—	1.5	µg/L	Y	U	U	N3B-2021-1214	CAPA-21-221776	GELC
R-19 S2	893.3	04/07/2021	WG	UF	INIT	REG	VOC	SW-846:8260B	Trichloroethane[1,1,2-]	79-00-5	N	0.3	5	—	—	—	—	0.3	µg/L	Y	U	U	N3B-2021-1214	CAPA-21-221776	GELC
R-19 S2	893.3	04/07/2021	WG	UF	INIT	REG	VOC	SW-846:8260B	Trichloroethene	79-01-6	N	0.3	5	—	—	—	—	0.3	µg/L	Y	U	U	N3B-2021-1214	CAPA-21-221776	GELC
R-19 S2	893.3	04/07/2021	WG	UF	INIT	REG	VOC	SW-846:8260B	Tetrachloroethane[1,1,2,2-]	79-34-5	N	0.3	10	—	—	—	—	0.3	µg/L	Y	U	U	N3B-2021-1214	CAPA-21-221776	GELC
R-19 S2	893.3	04/07/2021	WG	UF	INIT	REG	VOC	SW-846:8260B	Methyl Methacrylate	80-62-6	N	1.5	1390	—	—	—	—	1.5	µg/L	Y	U	U	N3B-2021-1214	CAPA-21-221776	GELC
R-19 S2	893.3	04/07/2021	WG	UF	INIT	REG	VOC	SW-846:8260B	Trichlorobenzene[1,2,3-]	87-61-6	N	0.3	7	—	—	—	—	0.3	µg/L	Y	U	U	N3B-2021-1214	CAPA-21-221776	GELC
R-19 S2	893.3	04/07/2021	WG	UF	INIT	REG	VOC	SW-846:8260B	Hexachlorobutadiene	87-68-3	N	0.3	1.39	—	—	—	—	0.3	µg/L	Y	U	U	N3B-2021-1214	CAPA-21-221776	GELC
R-19 S2	893.3	04/07/2021	WG	UF	INIT	REG	VOC	SW-846:8260B	Naphthalene	91-20-3	N	0.3	1.65	—	—	—	—	0.3	µg/L	N	U	U	N3B-2021-1214	CAPA-21-221776	GELC
R-19 S2	893.3	04/07/2021	WG	UF	INIT	REG	VOC	SW-846:8260B	Xylene[1,2-]	95-47-6	N	0.3	193	—	—	—	—	0.3	µg/L	Y	U	U	N3B-2021-1214	CAPA-21-221776	GELC
R-19 S2	893.3	04/07/2021	WG	UF	INIT	REG	VOC	SW-846:8260B	Chlorotoluene[2-]	95-49-8	N	0.3	233	—	—	—	—	0.3	µg/L	Y	U	U	N3B-2021-1214	CAPA-21-221776	GELC
R-19 S2	893.3	04/07/2021	WG	UF	INIT	REG	VOC	SW-846:8260B	Dichlorobenzene[1,2-]	95-50-1	N	0.3	600	—	—	—	—	0.3	µg/L	Y	U	U	N3B-2021-1214	CAPA-21-221776	GELC
R-19 S2	893.3	04/07/2021	WG	UF	INIT	REG	VOC	SW-846:8260B	Trimethylbenzene[1,2,4-]	95-63-6	N	0.3	56	—	—	—	—	0.3	µg/L	Y	U	U	N3B-2021-1214	CAPA-21-221776	GELC
R-19 S2	893.3	04/07/2021	WG	UF	INIT	REG	VOC	SW-846:8260B	Dibromo-3-Chloropropane[1,2-]	96-12-8	N	0.5	0.2	—	—	—	—	0.5	µg/L	Y	U	U	N3B-2021-1214	CAPA-21-221776	GELC
R-19 S2	893.3	04/07/2021	WG	UF	INIT	REG	VOC	SW-846:8260B	Trichloropropane[1,2,3-]	96-18-4	N	0.3	0.00835	—	—	—	—	0.3	µg/L	Y	U	U	N3B-2021-1214	CAPA-21-221776	GELC
R-19 S2	893.3	04/07/2021	WG	UF	INIT	REG	VOC	SW-846:8260B	Ethyl Methacrylate	97-63-2	N	1.5	455	—	—	—	—	1.5	µg/L	Y	U	U	N3B-2021-1214	CAPA-21-221776	GELC
R-19 S2	893.3	04/07/2021	WG	UF	INIT	REG	VOC	SW-846:8260B	Butylbenzene[tert-]	98-06-6	N	0.3	690	—	—	—	—	0.3	µg/L	Y	U	U	N3B-2021-1214	CAPA-21-221776	GELC
R-19 S2	893.3	04/07/2021	WG	UF	INIT	REG	VOC	SW-846:8260B	Isopropylbenzene	98-82-8	N	0.3	447	—	—	—	—	0.3	µg/L	Y	U	U	N3B-2021-1214	CAPA-21-221776	GELC
R-19 S2	893.3	04/07/2021	WG	UF	INIT	REG	VOC	SW-846:8260B	Isopropyltoluene[4-]	99-87-6	N	0.3	—	—	—	—	—	0.3	µg/L	Y	U	U	N3B-2021-1214	CAPA-21-221776	GELC
R-19 S2	893.3	04/07/2021	WG	UF	INIT	REG	VOC	SW-846:8260B	Xylene[1,3-]+Xylene[1,4-]	Xylene[m+p]	N	0.3	193	—	—	—	—	0.3	µg/L	Y	U	U	N3B-2021-1214	CAPA-21-221776	GELC
R-19 S2	893.3	04/07/2021	WG	UF	INIT	REG	SVOC	SW-846:8270D	Nitroaniline[4-]	100-01-6	N	3	38	—	—	—	—	3	µg/L	Y	U	U	N3B-2021-1214	CAPA-21-221776	GELC
R-19 S2	893.3	04/07/2021	WG	UF	INIT	REG	SVOC	SW-846:8270D	Nitrophenol[4-]	100-02-7	N	3	—	—	—	—	—	3	µg/L	Y	U	UJ	N3B-2021-1214	CAPA-21-221776	GELC
R-19 S2	893.3	04/07/2021	WG	UF	INIT	REG	SVOC	SW-846:8270D	Benzyl Alcohol	100-51-6	N	3	2000	—	—	—	—	3	µg/L	Y	U	U	N3B-2021-1214	CAPA-21-221776	GELC
R-19 S2	893.3	04/07/2021	WG	UF	INIT	REG	SVOC	SW-846:8270D	Bromophenyl-phenylether[4-]	101-55-3	N	3	—	—	—	—	—	3	µg/L	Y	U	U	N3B-2021-1214	CAPA-21-221776	GELC
R-19 S2	893.3	04/07/2021	WG	UF	INIT	REG	SVOC	SW-846:8270D	Dimethylphenol[2,4-]	105-67-9	N	3	354	—	—	—	—	3	µg/L	Y	U	U	N3B-2021-1214	CAPA-21-221776	GELC
R-19 S2	893.3	04/07/2021	WG	UF	INIT	REG	SVOC	SW-846:8270D	Dichlorobenzene[1,4-]	106-46-7	N	3	75	—	—	—	—	3	µg/L	N	U	U	N3B-2021-1214	CAPA-21-221776	GELC
R-19 S2	893.3	04/07/2021	WG	UF	INIT	REG	SVOC	SW-846:8270D	Chloroaniline[4-]	106-47-8	N	3.3	3.7	—	—	—	—	3.3	µg/L	Y	U	U	N3B-2021-1214	CAPA-21-221776	GELC
R-19 S2	893.3	04/07/2021	WG	UF	INIT	REG	SVOC	SW-846:8270D	Oxybis(1-chloropropane)[2,2'-]	108-60-1	N	3	9.81	—	—	—	—	3	µg/L	Y	U	U	N3B-2021-1214	CAPA-21-221776	GELC

Table C-1 Analytical Results from the Periodic Monitoring Events Reported in this Periodic Monitoring Report

Location ID	Screen Depth (ft)	Sample Date	Sample Type	Field Preparation Code	Analysis Type Code	Sample Purpose	Method Category	Lab Method	Parameter Name	Parameter Code	Detected	Report Result	Screening Limit	Background Level	Background Entity	Lab Uncertainty	Report MDA	Report MDL	Report Unit	Best Value	Lab Qualifier	Validation Qualifier	COC #	Field Sample ID	Lab ID
R-19 S2	893.3	04/07/2021	WG	UF	INIT	REG	SVOC	SW-846:8270D	Phenol	108-95-2	N	3	5	—	—	—	—	3	µg/L	Y	U	U	N3B-2021-1214	CAPA-21-221776	GELC
R-19 S2	893.3	04/07/2021	WG	UF	INIT	REG	SVOC	SW-846:8270D	Pyridine	110-86-1	N	3	20	—	—	—	—	3	µg/L	Y	U	UJ	N3B-2021-1214	CAPA-21-221776	GELC
R-19 S2	893.3	04/07/2021	WG	UF	INIT	REG	SVOC	SW-846:8270D	Bis(2-chloroethyl)ether	111-44-4	N	3	0.137	—	—	—	—	3	µg/L	Y	U	U	N3B-2021-1214	CAPA-21-221776	GELC
R-19 S2	893.3	04/07/2021	WG	UF	INIT	REG	SVOC	SW-846:8270D	Bis(2-chloroethoxy)methane	111-91-1	N	3	59	—	—	—	—	3	µg/L	Y	U	U	N3B-2021-1214	CAPA-21-221776	GELC
R-19 S2	893.3	04/07/2021	WG	UF	INIT	REG	SVOC	SW-846:8270D	Bis(2-ethylhexyl)phthalate	117-81-7	N	0.64	6	—	—	—	—	0.3	µg/L	Y	J	UJ	N3B-2021-1214	CAPA-21-221776	GELC
R-19 S2	893.3	04/07/2021	WG	UF	INIT	REG	SVOC	SW-846:8270D	Di-n-octylphthalate	117-84-0	N	0.3	200	—	—	—	—	0.3	µg/L	Y	U	UJ	N3B-2021-1214	CAPA-21-221776	GELC
R-19 S2	893.3	04/07/2021	WG	UF	INIT	REG	SVOC	SW-846:8270D	Hexachlorobenzene	118-74-1	N	3	1	—	—	—	—	3	µg/L	Y	U	U	N3B-2021-1214	CAPA-21-221776	GELC
R-19 S2	893.3	04/07/2021	WG	UF	INIT	REG	SVOC	SW-846:8270D	Anthracene	120-12-7	N	0.3	1720	—	—	—	—	0.3	µg/L	Y	U	U	N3B-2021-1214	CAPA-21-221776	GELC
R-19 S2	893.3	04/07/2021	WG	UF	INIT	REG	SVOC	SW-846:8270D	Trichlorobenzene[1,2,4-]	120-82-1	N	3	70	—	—	—	—	3	µg/L	N	U	U	N3B-2021-1214	CAPA-21-221776	GELC
R-19 S2	893.3	04/07/2021	WG	UF	INIT	REG	SVOC	SW-846:8270D	Dichlorophenol[2,4-]	120-83-2	N	3	45.3	—	—	—	—	3	µg/L	Y	U	U	N3B-2021-1214	CAPA-21-221776	GELC
R-19 S2	893.3	04/07/2021	WG	UF	INIT	REG	SVOC	SW-846:8270D	Dinitrotoluene[2,4-]	121-14-2	N	3	2.37	—	—	—	—	3	µg/L	N	U	U	N3B-2021-1214	CAPA-21-221776	GELC
R-19 S2	893.3	04/07/2021	WG	UF	INIT	REG	SVOC	SW-846:8270D	Diphenylamine	122-39-4	N	3	122	—	—	—	—	3	µg/L	Y	U	U	N3B-2021-1214	CAPA-21-221776	GELC
R-19 S2	893.3	04/07/2021	WG	UF	INIT	REG	SVOC	SW-846:8270D	Diphenylhydrazine[1,2-]	122-66-7	N	3	0.78	—	—	—	—	3	µg/L	Y	U	U	N3B-2021-1214	CAPA-21-221776	GELC
R-19 S2	893.3	04/07/2021	WG	UF	INIT	REG	SVOC	SW-846:8270D	Dioxane[1,4-]	123-91-1	N	3	4.59	—	—	—	—	3	µg/L	N	U	UJ	N3B-2021-1214	CAPA-21-221776	GELC
R-19 S2	893.3	04/07/2021	WG	UF	INIT	REG	SVOC	SW-846:8270D	Sulfolane	126-33-0	N	3	20	—	—	—	—	3	µg/L	Y	U	U	N3B-2021-1214	CAPA-21-221776	GELC
R-19 S2	893.3	04/07/2021	WG	UF	INIT	REG	SVOC	SW-846:8270D	Pyrene	129-00-0	N	0.3	117	—	—	—	—	0.3	µg/L	Y	U	U	N3B-2021-1214	CAPA-21-221776	GELC
R-19 S2	893.3	04/07/2021	WG	UF	INIT	REG	SVOC	SW-846:8270D	Dimethyl Phthalate	131-11-3	N	0.3	612	—	—	—	—	0.3	µg/L	Y	U	U	N3B-2021-1214	CAPA-21-221776	GELC
R-19 S2	893.3	04/07/2021	WG	UF	INIT	REG	SVOC	SW-846:8270D	Dibenzofuran	132-64-9	N	3	7.9	—	—	—	—	3	µg/L	Y	U	U	N3B-2021-1214	CAPA-21-221776	GELC
R-19 S2	893.3	04/07/2021	WG	UF	INIT	REG	SVOC	SW-846:8270D	Prometon	1610-18-0	N	3	250	—	—	—	—	3	µg/L	Y	U	U	N3B-2021-1214	CAPA-21-221776	GELC
R-19 S2	893.3	04/07/2021	WG	UF	INIT	REG	SVOC	SW-846:8270D	Benzo(g,h,i)perylene	191-24-2	N	0.3	—	—	—	—	—	0.3	µg/L	Y	U	U	N3B-2021-1214	CAPA-21-221776	GELC
R-19 S2	893.3	04/07/2021	WG	UF	INIT	REG	SVOC	SW-846:8270D	Atrazine	1912-24-9	N	3	3	—	—	—	—	3	µg/L	Y	U	U	N3B-2021-1214	CAPA-21-221776	GELC
R-19 S2	893.3	04/07/2021	WG	UF	INIT	REG	SVOC	SW-846:8270D	Indeno(1,2,3-cd)pyrene	193-39-5	N	0.3	0.343	—	—	—	—	0.3	µg/L	Y	U	UJ	N3B-2021-1214	CAPA-21-221776	GELC
R-19 S2	893.3	04/07/2021	WG	UF	INIT	REG	SVOC	SW-846:8270D	Benzo(b)fluoranthene	205-99-2	N	0.3	0.343	—	—	—	—	0.3	µg/L	Y	U	U	N3B-2021-1214	CAPA-21-221776	GELC
R-19 S2	893.3	04/07/2021	WG	UF	INIT	REG	SVOC	SW-846:8270D	Fluoranthene	206-44-0	N	0.3	802	—	—	—	—	0.3	µg/L	Y	U	U	N3B-2021-1214	CAPA-21-221776	GELC
R-19 S2	893.3	04/07/2021	WG	UF	INIT	REG	SVOC	SW-846:8270D	Benzo(k)fluoranthene	207-08-9	N	0.3	3.43	—	—	—	—	0.3	µg/L	Y	U	U	N3B-2021-1214	CAPA-21-221776	GELC
R-19 S2	893.3	04/07/2021	WG	UF	INIT	REG	SVOC	SW-846:8270D	Acenaphthylene	208-96-8	N	0.3	—	—	—	—	—	0.3	µg/L	Y	U	U	N3B-2021-1214	CAPA-21-221776	GELC
R-19 S2	893.3	04/07/2021	WG	UF	INIT	REG	SVOC	SW-846:8270D	Chrysene	218-01-9	N	0.3	34.3	—	—	—	—	0.3	µg/L	Y	U	U	N3B-2021-1214	CAPA-21-221776	GELC
R-19 S2	893.3	04/07/2021	WG	UF	INIT	REG	SVOC	SW-846:8270D	Benzo(a)pyrene	50-32-8	N	0.3	0.2	—	—	—	—	0.3	µg/L	Y	U	UJ	N3B-2021-1214	CAPA-21-221776	GELC
R-19 S2	893.3	04/07/2021	WG	UF	INIT	REG	SVOC	SW-846:8270D	Dinitrophenol[2,4-]	51-28-5	N	5	38.7	—	—	—	—	5	µg/L	Y	U	UJ	N3B-2021-1214	CAPA-21-221776	GELC
R-19 S2	893.3	04/07/2021	WG	UF	INIT	REG	SVOC	SW-846:8270D	Dibenz(a,h)anthracene	53-70-3	N	0.3	0.0343	—	—	—	—	0.3	µg/L	Y	U	UJ	N3B-2021-1214	CAPA-21-221776	GELC
R-19 S2	893.3	04/07/2021	WG	UF	INIT	REG	SVOC	SW-846:8270D	Dinitro-2-methylphenol[4,6-]	534-52-1	N	3	1.52	—	—	—	—	3	µg/L	Y	U	U	N3B-2021-1214	CAPA-21-221776	GELC
R-19 S2	893.3	04/07/2021	WG	UF	INIT	REG	SVOC	SW-846:8270D	Dichlorobenzene[1,3-]	541-73-1	N	3	—	—	—	—	—	3	µg/L	N	U	U	N3B-2021-1214	CAPA-21-221776	GELC
R-19 S2	893.3	04/07/2021	WG	UF	INIT	REG	SVOC	SW-846:8270D	Nitrosodiethylamine[N-]	55-18-5	N	3	0.00167	—	—	—	—	3	µg/L	Y	U	U	N3B-2021-1214	CAPA-21-221776	GELC
R-19 S2	893.3	04/07/2021	WG	UF	INIT	REG	SVOC	SW-846:8270D	Benzo(a)anthracene	56-55-3	N	0.3	0.12	—	—	—	—	0.3	µg/L	Y	U	U	N3B-2021-1214	CAPA-21-221776	GELC
R-19 S2	893.3	04/07/2021	WG	UF	INIT	REG	SVOC	SW-846:8270D	Tetrachlorophenol[2,3,4,6-]	58-90-2	N	3	240	—	—	—	—	3	µg/L	Y	U	U	N3B-2021-1214	CAPA-21-221776	GELC
R-19 S2	893.3	04/07/2021	WG	UF	INIT	REG	SVOC	SW-846:8270D	Chloro-3-methylphenol[4-]	59-50-7	N	3	1400	—	—	—	—	3	µg/L	Y	U	U	N3B-2021-1214	CAPA-21-221776	GELC
R-19 S2	893.3	04/07/2021	WG	UF	INIT	REG	SVOC	SW-846:8270D	Dinitrotoluene[2,6-]	606-20-2	N	3	0.485	—	—	—	—	3	µg/L	N	U	U	N3B-2021-1214	CAPA-21-221776	GELC
R-19 S2	893.3	04/07/2021	WG	UF	INIT	REG	SVOC	SW-846:8270D	Pentachlorobenzene	608-93-5	N	3	3.07	—	—	—	—	3	µg/L	Y	U	U	N3B-2021-1214	CAPA-21-221776	GELC
R-19 S2	893.3	04/07/2021	WG	UF	INIT	REG	SVOC	SW-846:8270D	Aniline	62-53-3	N	4.2	130	—	—	—	—	4.2	µg/L	Y	U	U	N3B-2021-1214	CAPA-21-221776	GELC
R-19 S2	893.3	04/07/2021	WG	UF	INIT	REG	SVOC	SW-846:8270D	Nitrosodimethylamine[N-]	62-75-9	N	3	0.00491	—	—	—	—	3	µg/L	Y	U	U	N3B-2021-1214	CAPA-21-221776	GELC
R-19 S2	893.3	04/07/2021	WG	UF	INIT	REG	SVOC	SW-846:8270D	Nitroso-di-n-propylamine[N-]	621-64-7	N	3	0.11	—	—	—	—	3	µg/L	Y	U	U	N3B-2021-1214	CAPA-21-221776	GELC
R-19 S2	893.3	04/07/2021	WG	UF	INIT	REG	SVOC	SW-846:8270D	Benzoic Acid	65-85-0	N	6	75000	—	—	—	—	6	µg/L	Y	U	UJ	N3B-2021-1214	CAPA-21-221776	GELC
R-19 S2	893.3	04/07/2021	WG	UF	INIT	REG	SVOC	SW-846:8270D	Methylphenol[3-,4-]	65794-96-9	N	3.7	—	—	—	—	—	3.7	µg/L	Y	U	UJ	N3B-2021-1214	CAPA-21-221776	GELC
R-19 S2	893.3	04/07/2021	WG	UF	INIT	REG	SVOC	SW-846:8270D	Hexachloroethane	67-72-1	N	3	3.28	—	—	—	—	3	µg/L	Y	U	U	N3B-2021-1214	CAPA-21-221776	GELC
R-19 S2	893.3	04/07/2021	WG	UF	INIT	REG	SVOC	SW-846:8270D	Chlorophenyl-phenyl[4-] Ether	7005-72-3	N	3	—	—	—	—	—	3	µg/L	Y	U	U	N3B-2021-1214	CAPA-21-221776	GELC
R-19 S2	893.3	04/07/2021	WG	UF	INIT	REG	SVOC	SW-846:8270D	Hexachlorocyclopentadiene	77-47-4	N	3	50	—	—	—	—	3	µg/L	Y	U	U	N3B-2021-1214	CAPA-21-221776	GELC
R-19 S2	893.3	04/07/2021	WG	UF	INIT	REG	SVOC	SW-846:8270D	Isophorone	78-59-1	N	3.5	781	—	—	—	—	3.5	µg/L	Y	U	U	N3B-2021-1214	CAPA-21-221776	GELC
R-19 S2	893.3	04/07/2021	WG	UF	INIT	REG	SVOC	SW-846:8270D	Acenaphthene	83-32-9	N	0.3	535	—	—	—	—	0.3	µg/L	Y	U	U	N3B-2021-1214	CAPA-21-221776	GELC
R-19 S2	893.3	04/07/2021	WG	UF	INIT	REG	SVOC	SW-846:8270D	Diethylphthalate	84-66-2	N	0.3	14800	—	—	—	—	0.3	µg/L	Y	U	U	N3B-2021-1214	CAPA-21-221776	GELC
R-19 S2	893.3	04/07/2021	WG	UF	INIT	REG	SVOC	SW-846:8270D	Di-n-butylphthalate	84-74-2	N	0.3	885	—	—	—	—	0.3	µg/L	Y	U	U	N3B-2021-1214	CAPA-21-221776	GELC
R-19 S2	893.3	04/07/2021	WG	UF	INIT	REG	SVOC	SW-846:8270D	Phenanthrene	85-01-8	N	0.3	170	—	—	—	—	0.3	µg/L	Y	U	U	N3B-2021-1214	CAPA-21-221776	GELC
R-19 S2	893.3	04/07/2021	WG	UF	INIT	REG	SVOC	SW-846:8270D	Butylbenzylphthalate	85-68-7	N	0.3	160	—	—	—	—	0.3	µg/L	Y	U	UJ	N3B-2021-1214	CAPA-21-221776	GELC
R-19 S2	893.3	04/07/2021	WG	UF	INIT	REG	SVOC	SW-846:8270D	Fluorene	86-73-7	N	0.3	288	—	—	—	—	0.3	µg/L	Y	U	U	N3B-2021-1214	CAPA-21-221776	GELC
R-19 S2	893.3	04/07/2021	WG	UF	INIT	REG	SVOC	SW-846:8270D	Hexachlorobutadiene	87-68-3	N	3	1.39	—	—	—	—	3	µg/L	N	U	U	N3B-2021-1214	CAPA-21-221776	GELC
R-19 S2	893.3	04/07/2021	WG	UF	INIT	REG	SVOC	SW-846:8270D	Pentachlorophenol	87-86-5	N	3	1	—	—	—	—	3	µg/L	Y	U	U	N3B-2021-1214	CAPA-21-221776	GELC
R-19 S2	893.3	04/07/2021	WG	UF	INIT	REG	SVOC	SW-846:8270D	Trichlorophenol[2,4,6-]	88-06-2	N	3	11.9	—	—	—	—	3	µg/L	Y	U	U	N3B-2021-1214	CAPA-21-221776	GELC
R-19 S2	893.3	04/07/2021	WG	UF	INIT	REG	SVOC	SW-846:8270D	Nitroaniline[2-]	88-74-4	N	3	190	—	—	—	—	3	µg/L	Y	U	U	N3B-2021-1214	CAPA-21-221776	GELC
R-19 S2	893.3	04/07/2021	WG	UF	INIT	REG	SVOC	SW-846:8270D	Nitrophenol[2-]	88-75-5	N	3	—	—	—	—	—	3	µg/L	Y	U	U	N3B-2021-1214	CAPA-21-221776	GELC
R-19 S2	893.3	04/07/2021	WG	UF	INIT	REG	SVOC	SW-846:8270D	Dinoseb	88-85-7	N	3	7	—	—	—	—	3	µg/L	Y	U	U	N3B-2021-1214	CAPA-21-221776	GELC
R-19 S2	893.3	04/07/2021	WG	UF	INIT	REG	SVOC	SW-846:8270D	Methylnaphthalene[1-]	90-12-0	N	0.3	11.4	—	—	—	—	0.3	µg/L	Y	U	U	N3B-2021-1214	CAPA-21-221776	GELC
R-19 S2	893.3	04/07/2021	WG	UF	INIT	REG	SVOC	SW-846:8270D	Naphthalene	91-20-3	N	0.3	1.65	—	—	—	—	0.3	µg/L	Y	U	U	N3B-2021-1214	CAPA-21-221776	GELC
R-19 S2	893.3	04/07/2021	WG	UF	INIT	REG	SVOC	SW-846:8270D	Methylnaphthalene[2-]	91-57-6	N	0.3	35.1	—	—	—	—	0.3	µg/L	Y	U	U	N3B-2021-1214	CAPA-21-221776	GELC

Table C-1 Analytical Results from the Periodic Monitoring Events Reported in this Periodic Monitoring Report

Location ID	Screen Depth (ft)	Sample Date	Sample Type	Field Preparation Code	Analysis Type Code	Sample Purpose	Method Category	Lab Method	Parameter Name	Parameter Code	Detected	Report Result	Screening Limit	Background Level	Background Entity	Lab Uncertainty	Report MDA	Report MDL	Report Unit	Best Value	Lab Qualifier	Validation Qualifier	COC #	Field Sample ID	Lab ID
R-19 S2	893.3	04/07/2021	WG	UF	INIT	REG	SVOC	SW-846:8270D	Chloronaphthalene[2-]	91-58-7	N	0.41	733	—	—	—	—	0.41	µg/L	Y	U	U	N3B-2021-1214	CAPA-21-221776	GELC
R-19 S2	893.3	04/07/2021	WG	UF	INIT	REG	SVOC	SW-846:8270D	Dichlorobenzidine[3,3'-]	91-94-1	N	3	1.25	—	—	—	—	3	µg/L	Y	U	U	N3B-2021-1214	CAPA-21-221776	GELC
R-19 S2	893.3	04/07/2021	WG	UF	INIT	REG	SVOC	SW-846:8270D	Benzidine	92-87-5	N	3.9	0.00109	—	—	—	—	3.9	µg/L	Y	U	UJ	N3B-2021-1214	CAPA-21-221776	GELC
R-19 S2	893.3	04/07/2021	WG	UF	INIT	REG	SVOC	SW-846:8270D	Nitroso-di-n-butylamine[N-]	924-16-3	N	3	0.0273	—	—	—	—	3	µg/L	Y	U	U	N3B-2021-1214	CAPA-21-221776	GELC
R-19 S2	893.3	04/07/2021	WG	UF	INIT	REG	SVOC	SW-846:8270D	Nitrosopyrrolidine[N-]	930-55-2	N	3	0.37	—	—	—	—	3	µg/L	Y	U	UJ	N3B-2021-1214	CAPA-21-221776	GELC
R-19 S2	893.3	04/07/2021	WG	UF	INIT	REG	SVOC	SW-846:8270D	Methylphenol[2-]	95-48-7	N	3	930	—	—	—	—	3	µg/L	Y	U	U	N3B-2021-1214	CAPA-21-221776	GELC
R-19 S2	893.3	04/07/2021	WG	UF	INIT	REG	SVOC	SW-846:8270D	Dichlorobenzene[1,2-]	95-50-1	N	3	600	—	—	—	—	3	µg/L	N	U	U	N3B-2021-1214	CAPA-21-221776	GELC
R-19 S2	893.3	04/07/2021	WG	UF	INIT	REG	SVOC	SW-846:8270D	Chlorophenol[2-]	95-57-8	N	3	91	—	—	—	—	3	µg/L	Y	U	U	N3B-2021-1214	CAPA-21-221776	GELC
R-19 S2	893.3	04/07/2021	WG	UF	INIT	REG	SVOC	SW-846:8270D	Tetrachlorobenzene[1,2,4,5]	95-94-3	N	3	1.66	—	—	—	—	3	µg/L	Y	U	U	N3B-2021-1214	CAPA-21-221776	GELC
R-19 S2	893.3	04/07/2021	WG	UF	INIT	REG	SVOC	SW-846:8270D	Trichlorophenol[2,4,5-]	95-95-4	N	3	1170	—	—	—	—	3	µg/L	Y	U	U	N3B-2021-1214	CAPA-21-221776	GELC
R-19 S2	893.3	04/07/2021	WG	UF	INIT	REG	SVOC	SW-846:8270D	Nitrobenzene	98-95-3	N	3	1.4	—	—	—	—	3	µg/L	N	U	U	N3B-2021-1214	CAPA-21-221776	GELC
R-19 S2	893.3	04/07/2021	WG	UF	INIT	REG	SVOC	SW-846:8270D	Nitroaniline[3-]	99-09-2	N	3	—	—	—	—	—	3	µg/L	Y	U	U	N3B-2021-1214	CAPA-21-221776	GELC
R-19 S2	893.3	04/07/2021	WG	UF	INIT	REG	SVOC	SW-846:8270E_SIM	Dioxane[1,4-]	123-91-1	N	0.109	4.59	—	—	—	—	0.1	µg/L	Y	BJ	U	N3B-2021-1214	CAPA-21-221776	GELC
R-19 S2	893.3	04/07/2021	WG	UF	INIT	REG	LCMS/MS high Explosives	SW-846:8330B	Trinitrotoluene[2,4,6-]	118-96-7	N	0.0801	9.8	—	—	—	—	0.0801	µg/L	Y	U	U	N3B-2021-1214	CAPA-21-221776	GELC
R-19 S2	893.3	04/07/2021	WG	UF	INIT	REG	LCMS/MS high Explosives	SW-846:8330B	Dinitrotoluene[2,4-]	121-14-2	N	0.0801	2.37	—	—	—	—	0.0801	µg/L	Y	U	U	N3B-2021-1214	CAPA-21-221776	GELC
R-19 S2	893.3	04/07/2021	WG	UF	INIT	REG	LCMS/MS high Explosives	SW-846:8330B	RDX	121-82-4	N	0.0801	9.66	—	—	—	—	0.0801	µg/L	Y	U	U	N3B-2021-1214	CAPA-21-221776	GELC
R-19 S2	893.3	04/07/2021	WG	UF	INIT	REG	LCMS/MS high Explosives	SW-846:8330B	Amino-2,6-dinitrotoluene[4-]	19406-51-0	N	0.0801	1.9	—	—	—	—	0.0801	µg/L	Y	U	U	N3B-2021-1214	CAPA-21-221776	GELC
R-19 S2	893.3	04/07/2021	WG	UF	INIT	REG	LCMS/MS high Explosives	SW-846:8330B	HMX	2691-41-0	N	0.0801	1000	—	—	—	—	0.0801	µg/L	Y	U	U	N3B-2021-1214	CAPA-21-221776	GELC
R-19 S2	893.3	04/07/2021	WG	UF	INIT	REG	LCMS/MS high Explosives	SW-846:8330B	TATB	3058-38-6	N	0.3	—	—	—	—	—	0.3	µg/L	Y	U	U	N3B-2021-1214	CAPA-21-221776	GELC
R-19 S2	893.3	04/07/2021	WG	UF	INIT	REG	LCMS/MS high Explosives	SW-846:8330B	Amino-4,6-dinitrotoluene[2-]	35572-78-2	N	0.0801	1.9	—	—	—	—	0.0801	µg/L	Y	U	U	N3B-2021-1214	CAPA-21-221776	GELC
R-19 S2	893.3	04/07/2021	WG	UF	INIT	REG	LCMS/MS high Explosives	SW-846:8330B	Tetryl	479-45-8	N	0.0801	39.4	—	—	—	—	0.0801	µg/L	Y	U	U	N3B-2021-1214	CAPA-21-221776	GELC
R-19 S2	893.3	04/07/2021	WG	UF	INIT	REG	LCMS/MS high Explosives	SW-846:8330B	2,6-Diamino-4-nitrotoluene	59229-75-3	N	0.501	—	—	—	—	—	0.501	µg/L	Y	U	U	N3B-2021-1214	CAPA-21-221776	GELC
R-19 S2	893.3	04/07/2021	WG	UF	INIT	REG	LCMS/MS high Explosives	SW-846:8330B	Dinitrotoluene[2,6-]	606-20-2	N	0.0801	0.485	—	—	—	—	0.0801	µg/L	Y	U	U	N3B-2021-1214	CAPA-21-221776	GELC
R-19 S2	893.3	04/07/2021	WG	UF	INIT	REG	LCMS/MS high Explosives	SW-846:8330B	3,5-Dinitroaniline	618-87-1	N	0.3	—	—	—	—	—	0.3	µg/L	Y	U	U	N3B-2021-1214	CAPA-21-221776	GELC
R-19 S2	893.3	04/07/2021	WG	UF	INIT	REG	LCMS/MS high Explosives	SW-846:8330B	2,4-Diamino-6-nitrotoluene	6629-29-4	N	0.501	—	—	—	—	—	0.501	µg/L	Y	U	U	N3B-2021-1214	CAPA-21-221776	GELC
R-19 S2	893.3	04/07/2021	WG	UF	INIT	REG	LCMS/MS high Explosives	SW-846:8330B	PETN	78-11-5	N	0.1	190	—	—	—	—	0.1	µg/L	Y	U	U	N3B-2021-1214	CAPA-21-221776	GELC
R-19 S2	893.3	04/07/2021	WG	UF	INIT	REG	LCMS/MS high Explosives	SW-846:8330B	Tris (o-cresyl) phosphate	78-30-8	N	0.3	—	—	—	—	—	0.3	µg/L	Y	U	U	N3B-2021-1214	CAPA-21-221776	GELC
R-19 S2	893.3	04/07/2021	WG	UF	INIT	REG	LCMS/MS high Explosives	SW-846:8330B	Nitrotoluene[2-]	88-72-2	N	0.0821	3.14	—	—	—	—	0.0821	µg/L	Y	U	U	N3B-2021-1214	CAPA-21-221776	GELC
R-19 S2	893.3	04/07/2021	WG	UF	INIT	REG	LCMS/MS high Explosives	SW-846:8330B	Nitrobenzene	98-95-3	N	0.0801	1.4	—	—	—	—	0.0801	µg/L	Y	U	U	N3B-2021-1214	CAPA-21-221776	GELC
R-19 S2	893.3	04/07/2021	WG	UF	INIT	REG	LCMS/MS high Explosives	SW-846:8330B	Nitrotoluene[3-]	99-08-1	N	0.0801	1.74	—	—	—	—	0.0801	µg/L	Y	U	U	N3B-2021-1214	CAPA-21-221776	GELC
R-19 S2	893.3	04/07/2021	WG	UF	INIT	REG	LCMS/MS high Explosives	SW-846:8330B	Trinitrobenzene[1,3,5-]	99-35-4	N	0.0801	590	—	—	—	—	0.0801	µg/L	Y	U	U	N3B-2021-1214	CAPA-21-221776	GELC
R-19 S2	893.3	04/07/2021	WG	UF	INIT	REG	LCMS/MS high Explosives	SW-846:8330B	Dinitrobenzene[1,3-]	99-65-0	N	0.0801	2	—	—	—	—	0.0801	µg/L	Y	U	U	N3B-2021-1214	CAPA-21-221776	GELC
R-19 S2	893.3	04/07/2021	WG	UF	INIT	REG	LCMS/MS high Explosives	SW-846:8330B	Nitrotoluene[4-]	99-99-0	N	0.15	42.7	—	—	—	—	0.15	µg/L	Y	U	U	N3B-2021-1214	CAPA-21-221776	GELC
R-19 S2	893.3	04/07/2021	WG	UF	INIT	REG	General Chemistry	SW-846:9060A	Total Organic Carbon	TOC	N	0.33	—	—	—	—	—	0.33	mg/L	Y	U	U	N3B-2021-1214	CAPA-21-221776	GELC
R-19 S2	893.3	04/07/2021	WG	UF	INIT	REG	HRGC/HRMS	Nitrosamines:HRMS	Nitrosodimethylamine[N-]	62-75-9	N	0.000477	0.00491	—	—	—	—	0.00035	µg/L	Y	J	U	N3B-2021-1215	CAPA-21-221776	SwRI
R-19 S2	893.3	04/07/2021	WG	UF	INIT	REG	HRGC/HRMS	Nitrosamines:HRMS	Nitrosodiethylamine[N-]	55-18-5	N	0.00035	0.00167	—	—	—	—	0.00035	µg/L	Y	U	U	N3B-2021-1215	CAPA-21-221776	SwRI
R-19 S2	893.3	04/07/2021	WG	UF	INIT	REG	HRGC/HRMS	Nitrosamines:HRMS	Nitroso-di-n-propylamine[N-]	621-64-7	N	0.00014	0.11	—	—	—	—	0.00014	µg/L	Y	U	U	N3B-2021-1215	CAPA-21-221776	SwRI
R-19 S2	893.3	04/07/2021	WG	UF	INIT	REG	HRGC/HRMS	Nitrosamines:HRMS	Nitroso-di-n-butylamine[N-]	924-16-3	N	0.00138	0.0273	—	—	—	—	0.00041	µg/L	Y	—	U	N3B-2021-1215	CAPA-21-221776	SwRI
R-19 S2	893.3	04/07/2021	WG	UF	INIT	REG	HRGC/HRMS	Nitrosamines:HRMS	Nitrosopyrrolidine[N-]	930-55-2	N	0.00017	0.37	—	—	—	—	0.00017	µg/L	Y	U	U	N3B-2021-1215	CAPA-21-221776	SwRI
R-19 S3	1171.4	04/08/2021	WG	UF	INIT	REG	HRGC/HRMS	SW-846:8290A	Tetrachlorodibenzodioxin[2,3,7,8-]	1746-01-6	N	0.00000375	0.00003	—	—	—	—	0.00000411	µg/L	Y	U	U	N3B-2021-1228	CAPA-21-221785	CFA
R-19 S3	1171.4	04/08/2021	WG	UF	INIT	REG	HRGC/HRMS	SW-846:8290A	Pentachlorodibenzodioxin[1,2,3,7,8-]	40321-76-4	N	0.00000503	—	—	—	—	—	0.0000219	µg/L	Y	U	U	N3B-2021-1228	CAPA-21-221785	CFA
R-19 S3	1171.4	04/08/2021	WG	UF	INIT	REG	HRGC/HRMS	SW-846:8290A	Hexachlorodibenzodioxin[1,2,3,7,8,9-]	19408-74-3	N	0.00000503	—	—	—	—	—	0.0000206	µg/L	Y	U	U	N3B-2021-1228	CAPA-21-221785	CFA
R-19 S3	1171.4	04/08/2021	WG	UF	INIT	REG	HRGC/HRMS	SW-846:8290A	Heptachlorodibenzodioxin[1,2,3,4,6,7,8-]	35822-46-9	N	0.00000568	—	—	—	—	—	0.0000183	µg/L	Y	U	U	N3B-2021-1228	CAPA-21-221785	CFA
R-19 S3	1171.4	04/08/2021	WG	UF	INIT	REG	HRGC/HRMS	SW-846:8290A	Hexachlorodibenzodioxin[1,2,3,4,7,8-]	39227-28-6	N	0.00000503	—	—	—	—	—	0.0000239	µg/L	Y	U	U	N3B-2021-1228	CAPA-21-221785	CFA
R-19 S3	1171.4	04/08/2021	WG	UF	INIT	REG	HRGC/HRMS	SW-846:8290A	Hexachlorodibenzodioxin[1,2,3,6,7,8-]	57653-85-7	N	0.00000503	—	—	—	—	—	0.0000164	µg/L	Y	U	U	N3B-2021-1228	CAPA-21-221785	CFA
R-19 S3	1171.4	04/08/2021	WG	UF	INIT	REG	HRGC/HRMS	SW-846:8290A	Octachlorodibenzodioxin[1,2,3,4,6,7,8,9-]	3268-87-9	N	0.0000101	—	—	—	—	—	0.0000335	µg/L	Y	U	U	N3B-2021-1228	CAPA-21-221785	CFA
R-19 S3	1171.4	04/08/2021	WG	UF	INIT	REG	HRGC/HRMS	SW-846:8290A	Tetrachlorodibenzofuran[2,3,7,8-]	51207-31-9	N	0.00000296	0.00000184	—	—	—	—	0.00000388	µg/L	Y	U	U	N3B-2021-1228	CAPA-21-221785	CFA
R-19 S3	1171.4	04/08/2021	WG	UF	INIT	REG	HRGC/HRMS	SW-846:8290A	Pentachlorodibenzofuran[2,3,4,7,8-]	57117-31-4	N	0.00000503	—	—	—	—	—	0.000021	µg/L	Y	U	U	N3B-2021-1228	CAPA-21-221785	CFA
R-19 S3	1171.4	04/08/2021	WG	UF	INIT	REG	HRGC/HRMS	SW-846:8290A	Pentachlorodibenzofuran[1,2,3,7,8-]	57117-41-6	N	0.00000503	—	—	—	—	—	0.0000188	µg/L	Y	U	U	N3B-2021-1228	CAPA-21-221785	CFA
R-19 S3	1171.4	04/08/2021	WG	UF	INIT	REG	HRGC/HRMS	SW-846:8290A	Hexachlorodibenzofuran[1,2,3,6,7,8-]	57117-44-9	N	0.00000503	—	—	—	—	—	0.0000153	µg/L	Y	U	U	N3B-2021-1228	CAPA-21-221785	CFA
R-19 S3	1171.4	04/08/2021	WG	UF	INIT	REG	HRGC/HRMS	SW-846:8290A	Hexachlorodibenzofuran[2,3,4,6,7,8-]	60851-34-5	N	0.00000503	—	—	—	—	—	0.0000154	µg/L	Y	U	U	N3B-2021-1228	CAPA-21-221785	CFA

Table C-1 Analytical Results from the Periodic Monitoring Events Reported in this Periodic Monitoring Report

Location ID	Screen Depth (ft)	Sample Date	Sample Type	Field Preparation Code	Analysis Type Code	Sample Purpose	Method Category	Lab Method	Parameter Name	Parameter Code	Detected	Report Result	Screening Limit	Background Level	Background Entity	Lab Uncertainty	Report MDA	Report MDL	Report Unit	Best Value	Lab Qualifier	Validation Qualifier	COC #	Field Sample ID	Lab ID
R-19 S3	1171.4	04/08/2021	WG	UF	INIT	REG	HRGC/HRMS	SW-846:8290A	Hexachlorodibenzofuran[1,2,3,4,7,8-]	70648-26-9	N	0.00000503	—	—	—	—	—	0.0000199	µg/L	Y	U	U	N3B-2021-1228	CAPA-21-221785	CFA
R-19 S3	1171.4	04/08/2021	WG	UF	INIT	REG	HRGC/HRMS	SW-846:8290A	Hexachlorodibenzofuran[1,2,3,7,8,9-]	72918-21-9	N	0.00000503	—	—	—	—	—	0.0000224	µg/L	Y	U	U	N3B-2021-1228	CAPA-21-221785	CFA
R-19 S3	1171.4	04/08/2021	WG	UF	INIT	REG	HRGC/HRMS	SW-846:8290A	Pentachlorodibenzofurans (Totals)	30402-15-4	N	0	—	—	—	—	—	0.0000188	µg/L	Y	U	U	N3B-2021-1228	CAPA-21-221785	CFA
R-19 S3	1171.4	04/08/2021	WG	UF	INIT	REG	HRGC/HRMS	SW-846:8290A	Hexachlorodibenzodioxins (Total)	34465-46-8	N	0	0.00013	—	—	—	—	0.0000164	µg/L	Y	U	U	N3B-2021-1228	CAPA-21-221785	CFA
R-19 S3	1171.4	04/08/2021	WG	UF	INIT	REG	HRGC/HRMS	SW-846:8290A	Pentachlorodibenzodioxins (Total)	36088-22-9	N	0	—	—	—	—	—	0.0000219	µg/L	Y	U	U	N3B-2021-1228	CAPA-21-221785	CFA
R-19 S3	1171.4	04/08/2021	WG	UF	INIT	REG	HRGC/HRMS	SW-846:8290A	Heptachlorodibenzodioxins (Total)	37871-00-4	N	0	—	—	—	—	—	0.0000183	µg/L	Y	U	U	N3B-2021-1228	CAPA-21-221785	CFA
R-19 S3	1171.4	04/08/2021	WG	UF	INIT	REG	HRGC/HRMS	SW-846:8290A	Heptachlorodibenzofurans (Total)	38998-75-3	N	0	—	—	—	—	—	0.0000144	µg/L	Y	U	U	N3B-2021-1228	CAPA-21-221785	CFA
R-19 S3	1171.4	04/08/2021	WG	UF	INIT	REG	HRGC/HRMS	SW-846:8290A	Octachlorodibenzofuran[1,2,3,4,6,7,8,9-]	39001-02-0	N	0.0000103	—	—	—	—	—	0.0000383	µg/L	Y	U	U	N3B-2021-1228	CAPA-21-221785	CFA
R-19 S3	1171.4	04/08/2021	WG	UF	INIT	REG	HRGC/HRMS	SW-846:8290A	Tetrachlorodibenzodioxins (Total)	41903-57-5	N	0	—	—	—	—	—	0.00000411	µg/L	Y	U	U	N3B-2021-1228	CAPA-21-221785	CFA
R-19 S3	1171.4	04/08/2021	WG	UF	INIT	REG	HRGC/HRMS	SW-846:8290A	Heptachlorodibenzofuran[1,2,3,4,7,8,9-]	55673-89-7	N	0.00000503	—	—	—	—	—	0.0000176	µg/L	Y	U	U	N3B-2021-1228	CAPA-21-221785	CFA
R-19 S3	1171.4	04/08/2021	WG	UF	INIT	REG	HRGC/HRMS	SW-846:8290A	Hexachlorodibenzofurans (Total)	55684-94-1	N	0	—	—	—	—	—	0.0000153	µg/L	Y	U	U	N3B-2021-1228	CAPA-21-221785	CFA
R-19 S3	1171.4	04/08/2021	WG	UF	INIT	REG	HRGC/HRMS	SW-846:8290A	Tetrachlorodibenzofurans (Totals)	55722-27-5	N	0	—	—	—	—	—	0.00000388	µg/L	Y	U	U	N3B-2021-1228	CAPA-21-221785	CFA
R-19 S3	1171.4	04/08/2021	WG	UF	INIT	REG	HRGC/HRMS	SW-846:8290A	Heptachlorodibenzofuran[1,2,3,4,6,7,8-]	67562-39-4	N	0.00000503	—	—	—	—	—	0.0000144	µg/L	Y	U	U	N3B-2021-1228	CAPA-21-221785	CFA
R-19 S3	1171.4	04/08/2021	WG	UF	INIT	FD	HRGC/HRMS	SW-846:8290A	Tetrachlorodibenzodioxin[2,3,7,8-]	1746-01-6	N	0.00000271	0.00003	—	—	—	—	0.00000412	µg/L	Y	U	U	N3B-2021-1228	CAPA-21-221790	CFA
R-19 S3	1171.4	04/08/2021	WG	UF	INIT	FD	HRGC/HRMS	SW-846:8290A	Hexachlorodibenzodioxin[1,2,3,7,8,9-]	19408-74-3	N	0.00000505	—	—	—	—	—	0.0000206	µg/L	Y	U	U	N3B-2021-1228	CAPA-21-221790	CFA
R-19 S3	1171.4	04/08/2021	WG	UF	INIT	FD	HRGC/HRMS	SW-846:8290A	Hexachlorodibenzodioxin[1,2,3,4,7,8-]	39227-28-6	N	0.00000505	—	—	—	—	—	0.000024	µg/L	Y	U	U	N3B-2021-1228	CAPA-21-221790	CFA
R-19 S3	1171.4	04/08/2021	WG	UF	INIT	FD	HRGC/HRMS	SW-846:8290A	Pentachlorodibenzodioxin[1,2,3,7,8-]	40321-76-4	N	0.00000505	—	—	—	—	—	0.0000219	µg/L	Y	U	U	N3B-2021-1228	CAPA-21-221790	CFA
R-19 S3	1171.4	04/08/2021	WG	UF	INIT	FD	HRGC/HRMS	SW-846:8290A	Hexachlorodibenzodioxin[1,2,3,6,7,8-]	57653-85-7	N	0.00000505	—	—	—	—	—	0.0000165	µg/L	Y	U	U	N3B-2021-1228	CAPA-21-221790	CFA
R-19 S3	1171.4	04/08/2021	WG	UF	INIT	FD	HRGC/HRMS	SW-846:8290A	Pentachlorodibenzofurans (Totals)	30402-15-4	N	0	—	—	—	—	—	0.0000188	µg/L	Y	U	U	N3B-2021-1228	CAPA-21-221790	CFA
R-19 S3	1171.4	04/08/2021	WG	UF	INIT	FD	HRGC/HRMS	SW-846:8290A	Octachlorodibenzodioxin[1,2,3,4,6,7,8,9-]	3268-87-9	N	0.0000101	—	—	—	—	—	0.0000336	µg/L	Y	U	U	N3B-2021-1228	CAPA-21-221790	CFA
R-19 S3	1171.4	04/08/2021	WG	UF	INIT	FD	HRGC/HRMS	SW-846:8290A	Hexachlorodibenzodioxins (Total)	34465-46-8	N	0	0.00013	—	—	—	—	0.0000165	µg/L	Y	U	U	N3B-2021-1228	CAPA-21-221790	CFA
R-19 S3	1171.4	04/08/2021	WG	UF	INIT	FD	HRGC/HRMS	SW-846:8290A	Heptachlorodibenzodioxin[1,2,3,4,6,7,8-]	35822-46-9	N	0.00000505	—	—	—	—	—	0.0000184	µg/L	Y	U	U	N3B-2021-1228	CAPA-21-221790	CFA
R-19 S3	1171.4	04/08/2021	WG	UF	INIT	FD	HRGC/HRMS	SW-846:8290A	Pentachlorodibenzodioxins (Total)	36088-22-9	N	0	—	—	—	—	—	0.0000219	µg/L	Y	U	U	N3B-2021-1228	CAPA-21-221790	CFA
R-19 S3	1171.4	04/08/2021	WG	UF	INIT	FD	HRGC/HRMS	SW-846:8290A	Heptachlorodibenzodioxins (Total)	37871-00-4	N	0	—	—	—	—	—	0.0000184	µg/L	Y	U	U	N3B-2021-1228	CAPA-21-221790	CFA
R-19 S3	1171.4	04/08/2021	WG	UF	INIT	FD	HRGC/HRMS	SW-846:8290A	Heptachlorodibenzofurans (Total)	38998-75-3	N	0	—	—	—	—	—	0.0000145	µg/L	Y	U	U	N3B-2021-1228	CAPA-21-221790	CFA
R-19 S3	1171.4	04/08/2021	WG	UF	INIT	FD	HRGC/HRMS	SW-846:8290A	Octachlorodibenzofuran[1,2,3,4,6,7,8,9-]	39001-02-0	N	0.0000101	—	—	—	—	—	0.0000385	µg/L	Y	U	U	N3B-2021-1228	CAPA-21-221790	CFA
R-19 S3	1171.4	04/08/2021	WG	UF	INIT	FD	HRGC/HRMS	SW-846:8290A	Tetrachlorodibenzodioxins (Total)	41903-57-5	N	0	—	—	—	—	—	0.00000412	µg/L	Y	U	U	N3B-2021-1228	CAPA-21-221790	CFA
R-19 S3	1171.4	04/08/2021	WG	UF	INIT	FD	HRGC/HRMS	SW-846:8290A	Tetrachlorodibenzofuran[2,3,7,8-]	51207-31-9	N	0.0000024	0.00000184	—	—	—	—	0.00000389	µg/L	Y	U	U	N3B-2021-1228	CAPA-21-221790	CFA
R-19 S3	1171.4	04/08/2021	WG	UF	INIT	FD	HRGC/HRMS	SW-846:8290A	Heptachlorodibenzofuran[1,2,3,4,7,8,9-]	55673-89-7	N	0.00000505	—	—	—	—	—	0.0000177	µg/L	Y	U	U	N3B-2021-1228	CAPA-21-221790	CFA
R-19 S3	1171.4	04/08/2021	WG	UF	INIT	FD	HRGC/HRMS	SW-846:8290A	Hexachlorodibenzofurans (Total)	55684-94-1	N	0	—	—	—	—	—	0.0000154	µg/L	Y	U	U	N3B-2021-1228	CAPA-21-221790	CFA
R-19 S3	1171.4	04/08/2021	WG	UF	INIT	FD	HRGC/HRMS	SW-846:8290A	Tetrachlorodibenzofurans (Totals)	55722-27-5	N	0	—	—	—	—	—	0.00000389	µg/L	Y	U	U	N3B-2021-1228	CAPA-21-221790	CFA
R-19 S3	1171.4	04/08/2021	WG	UF	INIT	FD	HRGC/HRMS	SW-846:8290A	Pentachlorodibenzofuran[2,3,4,7,8-]	57117-31-4	N	0.00000505	—	—	—	—	—	0.0000211	µg/L	Y	U	U	N3B-2021-1228	CAPA-21-221790	CFA
R-19 S3	1171.4	04/08/2021	WG	UF	INIT	FD	HRGC/HRMS	SW-846:8290A	Pentachlorodibenzofuran[1,2,3,7,8-]	57117-41-6	N	0.00000505	—	—	—	—	—	0.0000188	µg/L	Y	U	U	N3B-2021-1228	CAPA-21-221790	CFA
R-19 S3	1171.4	04/08/2021	WG	UF	INIT	FD	HRGC/HRMS	SW-846:8290A	Hexachlorodibenzofuran[1,2,3,6,7,8-]	57117-44-9	N	0.00000505	—	—	—	—	—	0.0000154	µg/L	Y	U	U	N3B-2021-1228	CAPA-21-221790	CFA
R-19 S3	1171.4	04/08/2021	WG	UF	INIT	FD	HRGC/HRMS	SW-846:8290A	Hexachlorodibenzofuran[2,3,4,6,7,8-]	60851-34-5	N	0.00000505	—	—	—	—	—	0.0000154	µg/L	Y	U	U	N3B-2021-1228	CAPA-21-221790	CFA
R-19 S3	1171.4	04/08/2021	WG	UF	INIT	FD	HRGC/HRMS	SW-846:8290A	Heptachlorodibenzofuran[1,2,3,4,6,7,8-]	67562-39-4	N	0.00000505	—	—	—	—	—	0.0000145	µg/L	Y	U	U	N3B-2021-1228	CAPA-21-221790	CFA
R-19 S3	1171.4	04/08/2021	WG	UF	INIT	FD	HRGC/HRMS	SW-846:8290A	Hexachlorodibenzofuran[1,2,3,4,7,8-]	70648-26-9	N	0.00000505	—	—	—	—	—	0.00002	µg/L	Y	U	U	N3B-2021-1228	CAPA-21-221790	CFA
R-19 S3	1171.4	04/08/2021	WG	UF	INIT	FD	HRGC/HRMS	SW-846:8290A	Hexachlorodibenzofuran[1,2,3,7,8,9-]	72918-21-9	N	0.00000505	—	—	—	—	—	0.0000225	µg/L	Y	U	U	N3B-2021-1228	CAPA-21-221790	CFA
R-19 S3	1171.4	04/08/2021	WG	UF	INIT	REG	HRGC/HRMS	Nitrosamines:HRMS	Nitrosodimethylamine[N-]	62-75-9	N	0.00035	0.00491	—	—	—	—	0.00035	µg/L	Y	U	U	N3B-2021-1225	CAPA-21-221785	SwRI
R-19 S3	1171.4	04/08/2021	WG	UF	INIT	REG	HRGC/HRMS	Nitrosamines:HRMS	Nitrosodiethylamine[N-]	55-18-5	N	0.00035	0.00167	—	—	—	—	0.00035	µg/L	Y	U	U	N3B-2021-1225	CAPA-21-221785	SwRI
R-19 S3	1171.4	04/08/2021	WG	UF	INIT	REG	HRGC/HRMS	Nitrosamines:HRMS	Nitroso-di-n-propylamine[N-]	621-64-7	N	0.00014	0.11	—	—	—	—	0.00014	µg/L	Y	U	U	N3B-2021-1225	CAPA-21-221785	SwRI
R-19 S3	1171.4	04/08/2021	WG	UF	INIT	REG	HRGC/HRMS	Nitrosamines:HRMS	Nitroso-di-n-butylamine[N-]	924-16-3	N	0.00041	0.0273	—	—	—	—	0.00041	µg/L	Y	U	U	N3B-2021-1225	CAPA-21-221785	SwRI
R-19 S3	1171.4	04/08/2021	WG	UF	INIT	REG	HRGC/HRMS	Nitrosamines:HRMS	Nitrosopyrrolidine[N-]	930-55-2	N	0.00017	0.37	—	—	—	—	0.00017	µg/L	Y	U	U	N3B-2021-1225	CAPA-21-221785	SwRI
R-19 S3	1171.4	04/08/2021	WG	UF	INIT	FD	HRGC/HRMS	Nitrosamines:HRMS	Nitrosodimethylamine[N-]	62-75-9	N	0.00035	0.00491	—	—	—	—	0.00035	µg/L	Y	U	U	N3B-2021-1225	CAPA-21-221790	SwRI
R-19 S3	1171.4	04/08/2021	WG	UF	INIT	FD	HRGC/HRMS	Nitrosamines:HRMS	Nitrosodiethylamine[N-]	55-18-5	N	0.00035	0.00167	—	—	—	—	0.00035	µg/L	Y	U	U	N3B-2021-1225	CAPA-21-221790	SwRI
R-19 S3	1171.4	04/08/2021	WG	UF	INIT	FD	HRGC/HRMS	Nitrosamines:HRMS	Nitroso-di-n-propylamine[N-]	621-64-7	N	0.00014	0.11	—	—	—	—	0.00014	µg/L	Y	U	U	N3B-2021-1225	CAPA-21-221790	SwRI
R-19 S3	1171.4	04/08/2021	WG	UF	INIT	FD	HRGC/HRMS	Nitrosamines:HRMS	Nitroso-di-n-butylamine[N-]	924-16-3	N	0.00041	0.0273	—	—	—	—	0.00041	µg/L	Y	U	U	N3B-2021-1225	CAPA-21-221790	SwRI
R-19 S3	1171.4	04/08/2021	WG	UF	INIT	FD	HRGC/HRMS	Nitrosamines:HRMS	Nitrosopyrrolidine[N-]	930-55-2	N	0.00017	0.37	—	—	—	—	0.00017	µg/L	Y	U	U	N3B-2021-1225	CAPA-21-221790	SwRI
R-19 S3	1171.4	04/08/2021	WG	F	INIT	REG	General Chemistry	EPA:300.0	Fluoride	F(-1)	Y	0.527	1.6	0.377	Regional	—	—	0.033	mg/L	Y	—	NQ	N3B-2021-1224	CAPA-21-221784	GELC
R-19 S3	1171.4	04/08/2021	WG	F	INIT	REG	General Chemistry	EPA:350.1	Ammonia as Nitrogen	NH3-N	N	0.017	—	0.1	Regional-Scr_95	—	—	0.017	mg/L	Y	U	U	N3B-2021-1224	CAPA-21-221784	GELC
R-19 S3	1171.4	04/08/2021	WG	F	INIT	REG	General Chemistry	EPA:353.2	Nitrate-Nitrite as Nitrogen	NO3+NO2-N	Y	0.324	10	0.769	Regional	—	—	0.017	mg/L	Y	—	NQ	N3B-2021-1224	CAPA-21-221784	GELC
R-19 S3	1171.4	04/08/2021	WG	F	INIT	REG	General Chemistry	EPA:365.4	Total Phosphate as Phosphorus	PO4-P	Y	0.0648	—	0.0822	Regional-Scr_95	—	—	0.02	mg/L	Y	—	NQ	N3B-2021-1224	CAPA-21-221784	GELC
R-19 S3	1171.4	04/08/2021	WG	F	INIT	REG	General Chemistry	EPA:310.1	Alkalinity-CO3	ALK-CO3	N	1.45	—	—	—	—	—	1.45	mg/L	Y	U	U	N3B-2021-1224	CAPA-21-221784	GELC
R-19 S3	1171.4	04/08/2021	WG	F	INIT	REG	General Chemistry	EPA:310.1	Alkalinity-CO3+HCO3	ALK-CO3+HCO3	Y	70.8	—	72.9	Regional	—	—	1.45	mg/L	Y	—	NQ	N3B-2021-1224	CAPA-21-221784	GELC
R-19 S3	1171.4	04/08/2021	WG	F	INIT	REG	General Chemistry	EPA:300.0	Chloride	Cl(-1)	Y	2.73	250	2.7	Regional	—	—	0.067	mg/L	Y	—	NQ	N3B-2021-1224	CAPA-21-221784	GELC
R-19 S3	1171.4	04/08/2021	WG	F	INIT	REG	General Chemistry	EPA:150.1	Acidity or Alkalinity of a solution	pH	Y	7.77	—	—	—	—	—	0.01	SU	Y	H	J	N3B-2021-1224	CAPA-21-221784	GELC
R-19 S3	1171.4	04/08/2021	WG	F	INIT	REG	General Chemistry	EPA:300.0	Sulfate	SO4(-2)	Y	2.98	600	4.59	Regional	—	—	0.133	mg/L	Y	—	NQ	N3B-2021-1224	CAPA-21-221784	GELC
R-19 S3	1171.4	04/08/2021	WG	F	INIT	REG	General Chemistry	EPA:120.1	Specific Conductance	SPEC_CONDC	Y	156	—	—	—	—	—	1	µS/cm	Y	—	NQ	N3B-2021-1224	CAPA-21-221784	GELC
R-19 S3	1171.4	04/08/2021	WG	F	INIT	REG	General Chemistry	EPA:160.1	Total Dissolved Solids	TDS	Y	136	1000	161	Regional	—	—	3.4	mg/L	Y	—	NQ	N3B-2021-1224	CAPA-21-221784	GELC
R-19 S3	1171.4	04/08/2021	WG	UF	INIT	REG	General Chemistry	EPA:351.2	Total Kjeldahl Nitrogen	TKN	N	0.0591	—	—	—	—	—	0.033	mg/L	Y	J	U	N3B-2021-1224	CAPA-21-221785	GELC

Table C-1 Analytical Results from the Periodic Monitoring Events Reported in this Periodic Monitoring Report

Location ID	Screen Depth (ft)	Sample Date	Sample Type	Field Preparation Code	Analysis Type Code	Sample Purpose	Method Category	Lab Method	Parameter Name	Parameter Code	Detected	Report Result	Screening Limit	Background Level	Background Entity	Lab Uncertainty	Report MDA	Report MDL	Report Unit	Best Value	Lab Qualifier	Validation Qualifier	COC #	Field Sample ID	Lab ID
R-19 S3	1171.4	04/08/2021	WG	UF	INIT	REG	Inorganic	EPA:335.4	Cyanide (Total)	CN(TOTAL)	N	0.00167	0.2	0.0017	Regional-Scr_95	—	—	0.00167	mg/L	Y	U	U	N3B-2021-1224	CAPA-21-221785	GELC
R-19 S3	1171.4	04/08/2021	WG	UF	INIT	REG	General Chemistry	SW-846:9060A	Total Organic Carbon	TOC	N	0.33	—	—	—	—	—	0.33	mg/L	Y	U	U	N3B-2021-1224	CAPA-21-221785	GELC
R-19 S3	1171.4	04/08/2021	WG	F	INIT	FD	General Chemistry	EPA:300.0	Bromide	Br(-1)	N	0.067	—	0.067	Regional-Scr_95	—	—	0.067	mg/L	Y	U	U	N3B-2021-1224	CAPA-21-221789	GELC
R-19 S3	1171.4	04/08/2021	WG	F	INIT	FD	General Chemistry	EPA:300.0	Fluoride	F(-1)	Y	0.527	1.6	0.377	Regional	—	—	0.033	mg/L	Y	—	NQ	N3B-2021-1224	CAPA-21-221789	GELC
R-19 S3	1171.4	04/08/2021	WG	F	INIT	FD	General Chemistry	EPA:350.1	Ammonia as Nitrogen	NH3-N	Y	0.022	—	0.1	Regional-Scr_95	—	—	0.017	mg/L	Y	J	J	N3B-2021-1224	CAPA-21-221789	GELC
R-19 S3	1171.4	04/08/2021	WG	F	INIT	FD	General Chemistry	EPA:353.2	Nitrate-Nitrite as Nitrogen	NO3+NO2-N	Y	0.325	10	0.769	Regional	—	—	0.017	mg/L	Y	—	NQ	N3B-2021-1224	CAPA-21-221789	GELC
R-19 S3	1171.4	04/08/2021	WG	F	INIT	FD	General Chemistry	EPA:365.4	Total Phosphate as Phosphorus	PO4-P	Y	0.0695	—	0.0822	Regional-Scr_95	—	—	0.02	mg/L	Y	—	NQ	N3B-2021-1224	CAPA-21-221789	GELC
R-19 S3	1171.4	04/08/2021	WG	F	INIT	FD	General Chemistry	EPA:310.1	Alkalinity-CO3	ALK-CO3	N	1.45	—	—	—	—	—	1.45	mg/L	Y	U	U	N3B-2021-1224	CAPA-21-221789	GELC
R-19 S3	1171.4	04/08/2021	WG	F	INIT	FD	General Chemistry	EPA:310.1	Alkalinity-CO3+HCO3	ALK-CO3+HCO3	Y	70	—	72.9	Regional	—	—	1.45	mg/L	Y	—	NQ	N3B-2021-1224	CAPA-21-221789	GELC
R-19 S3	1171.4	04/08/2021	WG	F	INIT	FD	General Chemistry	EPA:300.0	Chloride	Cl(-1)	Y	2.76	250	2.7	Regional	—	—	0.067	mg/L	Y	—	NQ	N3B-2021-1224	CAPA-21-221789	GELC
R-19 S3	1171.4	04/08/2021	WG	F	INIT	FD	General Chemistry	EPA:150.1	Acidity or Alkalinity of a solution	pH	Y	7.79	—	—	—	—	—	0.01	SU	Y	H	J	N3B-2021-1224	CAPA-21-221789	GELC
R-19 S3	1171.4	04/08/2021	WG	F	INIT	FD	General Chemistry	EPA:300.0	Sulfate	SO4(-2)	Y	2.99	600	4.59	Regional	—	—	0.133	mg/L	Y	—	NQ	N3B-2021-1224	CAPA-21-221789	GELC
R-19 S3	1171.4	04/08/2021	WG	F	INIT	FD	General Chemistry	EPA:120.1	Specific Conductance	SPEC_CONDC	Y	153	—	—	—	—	—	1	µS/cm	Y	—	NQ	N3B-2021-1224	CAPA-21-221789	GELC
R-19 S3	1171.4	04/08/2021	WG	F	INIT	FD	General Chemistry	EPA:160.1	Total Dissolved Solids	TDS	Y	136	1000	161	Regional	—	—	3.4	mg/L	Y	—	NQ	N3B-2021-1224	CAPA-21-221789	GELC
R-19 S3	1171.4	04/08/2021	WG	UF	INIT	FD	General Chemistry	EPA:351.2	Total Kjeldahl Nitrogen	TKN	N	0.174	—	—	—	—	—	0.033	mg/L	Y	—	U	N3B-2021-1224	CAPA-21-221790	GELC
R-19 S3	1171.4	04/08/2021	WG	UF	INIT	FD	Inorganic	EPA:335.4	Cyanide (Total)	CN(TOTAL)	N	0.00167	0.2	0.0017	Regional-Scr_95	—	—	0.00167	mg/L	Y	U	U	N3B-2021-1224	CAPA-21-221790	GELC
R-19 S3	1171.4	04/08/2021	WG	UF	INIT	FD	General Chemistry	SW-846:9060A	Total Organic Carbon	TOC	N	0.33	—	—	—	—	—	0.33	mg/L	Y	U	U	N3B-2021-1224	CAPA-21-221790	GELC
R-19 S3	1171.4	04/08/2021	WG	UF	RE	REG	LCMS/MS high Explosives	SW-846:8330B	Nitrobenzene	98-95-3	N	0.0605	1.4	—	—	—	—	0.0605	µg/L	Y	U	UJ	N3B-2021-1224	CAPA-21-221785	GELC
R-19 S3	1171.4	04/08/2021	WG	UF	INIT	REG	LCMS/MS high Explosives	SW-846:8330B	Nitrobenzene	98-95-3	N	0.0803	1.4	—	—	—	—	0.0803	µg/L	N	U	UJ	N3B-2021-1224	CAPA-21-221785	GELC
R-19 S3	1171.4	04/08/2021	WG	UF	RE	REG	LCMS/MS high Explosives	SW-846:8330B	Dinitrobenzene[1,3-]	99-65-0	N	0.0605	2	—	—	—	—	0.0605	µg/L	Y	U	UJ	N3B-2021-1224	CAPA-21-221785	GELC
R-19 S3	1171.4	04/08/2021	WG	UF	INIT	REG	LCMS/MS high Explosives	SW-846:8330B	Dinitrobenzene[1,3-]	99-65-0	N	0.0803	2	—	—	—	—	0.0803	µg/L	N	U	UJ	N3B-2021-1224	CAPA-21-221785	GELC
R-19 S3	1171.4	04/08/2021	WG	UF	RE	REG	LCMS/MS high Explosives	SW-846:8330B	Trinitrobenzene[1,3,5-]	99-35-4	N	0.0605	590	—	—	—	—	0.0605	µg/L	Y	U	UJ	N3B-2021-1224	CAPA-21-221785	GELC
R-19 S3	1171.4	04/08/2021	WG	UF	INIT	REG	LCMS/MS high Explosives	SW-846:8330B	Trinitrobenzene[1,3,5-]	99-35-4	N	0.0803	590	—	—	—	—	0.0803	µg/L	N	U	UJ	N3B-2021-1224	CAPA-21-221785	GELC
R-19 S3	1171.4	04/08/2021	WG	UF	RE	REG	LCMS/MS high Explosives	SW-846:8330B	Trinitrotoluene[2,4,6-]	118-96-7	N	0.0605	9.8	—	—	—	—	0.0605	µg/L	Y	U	UJ	N3B-2021-1224	CAPA-21-221785	GELC
R-19 S3	1171.4	04/08/2021	WG	UF	INIT	REG	LCMS/MS high Explosives	SW-846:8330B	Trinitrotoluene[2,4,6-]	118-96-7	N	0.0803	9.8	—	—	—	—	0.0803	µg/L	N	U	UJ	N3B-2021-1224	CAPA-21-221785	GELC
R-19 S3	1171.4	04/08/2021	WG	UF	RE	REG	LCMS/MS high Explosives	SW-846:8330B	Dinitrotoluene[2,4-]	121-14-2	N	0.0605	2.37	—	—	—	—	0.0605	µg/L	Y	U	UJ	N3B-2021-1224	CAPA-21-221785	GELC
R-19 S3	1171.4	04/08/2021	WG	UF	INIT	REG	LCMS/MS high Explosives	SW-846:8330B	Dinitrotoluene[2,4-]	121-14-2	N	0.0803	2.37	—	—	—	—	0.0803	µg/L	N	U	UJ	N3B-2021-1224	CAPA-21-221785	GELC
R-19 S3	1171.4	04/08/2021	WG	UF	RE	REG	LCMS/MS high Explosives	SW-846:8330B	Dinitrotoluene[2,6-]	606-20-2	N	0.0605	0.485	—	—	—	—	0.0605	µg/L	Y	U	UJ	N3B-2021-1224	CAPA-21-221785	GELC
R-19 S3	1171.4	04/08/2021	WG	UF	INIT	REG	LCMS/MS high Explosives	SW-846:8330B	Dinitrotoluene[2,6-]	606-20-2	N	0.0803	0.485	—	—	—	—	0.0803	µg/L	N	U	UJ	N3B-2021-1224	CAPA-21-221785	GELC
R-19 S3	1171.4	04/08/2021	WG	UF	RE	REG	LCMS/MS high Explosives	SW-846:8330B	RDX	121-82-4	N	0.0605	9.66	—	—	—	—	0.0605	µg/L	Y	U	UJ	N3B-2021-1224	CAPA-21-221785	GELC
R-19 S3	1171.4	04/08/2021	WG	UF	INIT	REG	LCMS/MS high Explosives	SW-846:8330B	RDX	121-82-4	N	0.0803	9.66	—	—	—	—	0.0803	µg/L	N	U	UJ	N3B-2021-1224	CAPA-21-221785	GELC
R-19 S3	1171.4	04/08/2021	WG	UF	RE	REG	LCMS/MS high Explosives	SW-846:8330B	Amino-2,6-dinitrotoluene[4-]	19406-51-0	N	0.0605	1.9	—	—	—	—	0.0605	µg/L	Y	U	UJ	N3B-2021-1224	CAPA-21-221785	GELC
R-19 S3	1171.4	04/08/2021	WG	UF	INIT	REG	LCMS/MS high Explosives	SW-846:8330B	Amino-2,6-dinitrotoluene[4-]	19406-51-0	N	0.0803	1.9	—	—	—	—	0.0803	µg/L	N	U	UJ	N3B-2021-1224	CAPA-21-221785	GELC
R-19 S3	1171.4	04/08/2021	WG	UF	RE	REG	LCMS/MS high Explosives	SW-846:8330B	Amino-4,6-dinitrotoluene[2-]	35572-78-2	N	0.0605	1.9	—	—	—	—	0.0605	µg/L	Y	U	UJ	N3B-2021-1224	CAPA-21-221785	GELC
R-19 S3	1171.4	04/08/2021	WG	UF	INIT	REG	LCMS/MS high Explosives	SW-846:8330B	Amino-4,6-dinitrotoluene[2-]	35572-78-2	N	0.0803	1.9	—	—	—	—	0.0803	µg/L	N	U	UJ	N3B-2021-1224	CAPA-21-221785	GELC
R-19 S3	1171.4	04/08/2021	WG	UF	RE	REG	LCMS/MS high Explosives	SW-846:8330B	HMX	2691-41-0	N	0.0605	1000	—	—	—	—	0.0605	µg/L	Y	U	UJ	N3B-2021-1224	CAPA-21-221785	GELC
R-19 S3	1171.4	04/08/2021	WG	UF	INIT	REG	LCMS/MS high Explosives	SW-846:8330B	HMX	2691-41-0	N	0.0803	1000	—	—	—	—	0.0803	µg/L	N	U	UJ	N3B-2021-1224	CAPA-21-221785	GELC
R-19 S3	1171.4	04/08/2021	WG	UF	RE	REG	LCMS/MS high Explosives	SW-846:8330B	Tetryl	479-45-8	N	0.0605	39.4	—	—	—	—	0.0605	µg/L	Y	U	UJ	N3B-2021-1224	CAPA-21-221785	GELC
R-19 S3	1171.4	04/08/2021	WG	UF	INIT	REG	LCMS/MS high Explosives	SW-846:8330B	Tetryl	479-45-8	N	0.0803	39.4	—	—	—	—	0.0803	µg/L	N	U	UJ	N3B-2021-1224	CAPA-21-221785	GELC
R-19 S3	1171.4	04/08/2021	WG	UF	RE	REG	LCMS/MS high Explosives	SW-846:8330B	PETN	78-11-5	N	0.0756	190	—	—	—	—	0.0756	µg/L	Y	U	UJ	N3B-2021-1224	CAPA-21-221785	GELC

Table C-1 Analytical Results from the Periodic Monitoring Events Reported in this Periodic Monitoring Report

Location ID	Screen Depth (ft)	Sample Date	Sample Type	Field Preparation Code	Analysis Type Code	Sample Purpose	Method Category	Lab Method	Parameter Name	Parameter Code	Detected	Report Result	Screening Limit	Background Level	Background Entity	Lab Uncertainty	Report MDA	Report MDL	Report Unit	Best Value	Lab Qualifier	Validation Qualifier	COC #	Field Sample ID	Lab ID
R-19 S3	1171.4	04/08/2021	WG	UF	RE	REG	LCMS/MS high Explosives	SW-846:8330B	PETN	78-11-5	N	0.1	190	—	—	—	—	0.1	µg/L	N	U	UJ	N3B-2021-1224	CAPA-21-221785	GELC
R-19 S3	1171.4	04/08/2021	WG	UF	RE	REG	LCMS/MS high Explosives	SW-846:8330B	TATB	3058-38-6	N	0.227	—	—	—	—	—	0.227	µg/L	Y	U	UJ	N3B-2021-1224	CAPA-21-221785	GELC
R-19 S3	1171.4	04/08/2021	WG	UF	INIT	REG	LCMS/MS high Explosives	SW-846:8330B	TATB	3058-38-6	N	0.301	—	—	—	—	—	0.301	µg/L	N	U	UJ	N3B-2021-1224	CAPA-21-221785	GELC
R-19 S3	1171.4	04/08/2021	WG	UF	RE	REG	LCMS/MS high Explosives	SW-846:8330B	2,6-Diamino-4-nitrotoluene	59229-75-3	N	0.378	—	—	—	—	—	0.378	µg/L	Y	U	UJ	N3B-2021-1224	CAPA-21-221785	GELC
R-19 S3	1171.4	04/08/2021	WG	UF	INIT	REG	LCMS/MS high Explosives	SW-846:8330B	2,6-Diamino-4-nitrotoluene	59229-75-3	N	0.502	—	—	—	—	—	0.502	µg/L	N	U	UJ	N3B-2021-1224	CAPA-21-221785	GELC
R-19 S3	1171.4	04/08/2021	WG	UF	RE	REG	LCMS/MS high Explosives	SW-846:8330B	3,5-Dinitroaniline	618-87-1	N	0.227	—	—	—	—	—	0.227	µg/L	Y	U	UJ	N3B-2021-1224	CAPA-21-221785	GELC
R-19 S3	1171.4	04/08/2021	WG	UF	INIT	REG	LCMS/MS high Explosives	SW-846:8330B	3,5-Dinitroaniline	618-87-1	N	0.301	—	—	—	—	—	0.301	µg/L	N	U	UJ	N3B-2021-1224	CAPA-21-221785	GELC
R-19 S3	1171.4	04/08/2021	WG	UF	RE	REG	LCMS/MS high Explosives	SW-846:8330B	2,4-Diamino-6-nitrotoluene	6629-29-4	N	0.378	—	—	—	—	—	0.378	µg/L	Y	U	UJ	N3B-2021-1224	CAPA-21-221785	GELC
R-19 S3	1171.4	04/08/2021	WG	UF	INIT	REG	LCMS/MS high Explosives	SW-846:8330B	2,4-Diamino-6-nitrotoluene	6629-29-4	N	0.502	—	—	—	—	—	0.502	µg/L	N	U	UJ	N3B-2021-1224	CAPA-21-221785	GELC
R-19 S3	1171.4	04/08/2021	WG	UF	RE	REG	LCMS/MS high Explosives	SW-846:8330B	Tris (o-cresyl) phosphate	78-30-8	N	0.227	—	—	—	—	—	0.227	µg/L	Y	U	UJ	N3B-2021-1224	CAPA-21-221785	GELC
R-19 S3	1171.4	04/08/2021	WG	UF	INIT	REG	LCMS/MS high Explosives	SW-846:8330B	Tris (o-cresyl) phosphate	78-30-8	N	0.301	—	—	—	—	—	0.301	µg/L	N	U	UJ	N3B-2021-1224	CAPA-21-221785	GELC
R-19 S3	1171.4	04/08/2021	WG	UF	RE	REG	LCMS/MS high Explosives	SW-846:8330B	Nitrotoluene[2-]	88-72-2	N	0.062	3.14	—	—	—	—	0.062	µg/L	Y	U	UJ	N3B-2021-1224	CAPA-21-221785	GELC
R-19 S3	1171.4	04/08/2021	WG	UF	INIT	REG	LCMS/MS high Explosives	SW-846:8330B	Nitrotoluene[2-]	88-72-2	N	0.0823	3.14	—	—	—	—	0.0823	µg/L	N	U	UJ	N3B-2021-1224	CAPA-21-221785	GELC
R-19 S3	1171.4	04/08/2021	WG	UF	RE	REG	LCMS/MS high Explosives	SW-846:8330B	Nitrotoluene[3-]	99-08-1	N	0.0605	1.74	—	—	—	—	0.0605	µg/L	Y	U	UJ	N3B-2021-1224	CAPA-21-221785	GELC
R-19 S3	1171.4	04/08/2021	WG	UF	INIT	REG	LCMS/MS high Explosives	SW-846:8330B	Nitrotoluene[3-]	99-08-1	N	0.0803	1.74	—	—	—	—	0.0803	µg/L	N	U	UJ	N3B-2021-1224	CAPA-21-221785	GELC
R-19 S3	1171.4	04/08/2021	WG	UF	RE	REG	LCMS/MS high Explosives	SW-846:8330B	Nitrotoluene[4-]	99-99-0	N	0.113	42.7	—	—	—	—	0.113	µg/L	Y	U	UJ	N3B-2021-1224	CAPA-21-221785	GELC
R-19 S3	1171.4	04/08/2021	WG	UF	INIT	REG	LCMS/MS high Explosives	SW-846:8330B	Nitrotoluene[4-]	99-99-0	N	0.15	42.7	—	—	—	—	0.15	µg/L	N	U	UJ	N3B-2021-1224	CAPA-21-221785	GELC
R-19 S3	1171.4	04/08/2021	WG	UF	INIT	FD	LCMS/MS high Explosives	SW-846:8330B	Nitrobenzene	98-95-3	N	0.0798	1.4	—	—	—	—	0.0798	µg/L	Y	U	U	N3B-2021-1224	CAPA-21-221790	GELC
R-19 S3	1171.4	04/08/2021	WG	UF	INIT	FD	LCMS/MS high Explosives	SW-846:8330B	Dinitrobenzene[1,3-]	99-65-0	N	0.0798	2	—	—	—	—	0.0798	µg/L	Y	U	U	N3B-2021-1224	CAPA-21-221790	GELC
R-19 S3	1171.4	04/08/2021	WG	UF	INIT	FD	LCMS/MS high Explosives	SW-846:8330B	Trinitrobenzene[1,3,5-]	99-35-4	N	0.0798	590	—	—	—	—	0.0798	µg/L	Y	U	U	N3B-2021-1224	CAPA-21-221790	GELC
R-19 S3	1171.4	04/08/2021	WG	UF	INIT	FD	LCMS/MS high Explosives	SW-846:8330B	Trinitrotoluene[2,4,6-]	118-96-7	N	0.0798	9.8	—	—	—	—	0.0798	µg/L	Y	U	U	N3B-2021-1224	CAPA-21-221790	GELC
R-19 S3	1171.4	04/08/2021	WG	UF	INIT	FD	LCMS/MS high Explosives	SW-846:8330B	Dinitrotoluene[2,4-]	121-14-2	N	0.0798	2.37	—	—	—	—	0.0798	µg/L	Y	U	U	N3B-2021-1224	CAPA-21-221790	GELC
R-19 S3	1171.4	04/08/2021	WG	UF	INIT	FD	LCMS/MS high Explosives	SW-846:8330B	Dinitrotoluene[2,6-]	606-20-2	N	0.0798	0.485	—	—	—	—	0.0798	µg/L	Y	U	U	N3B-2021-1224	CAPA-21-221790	GELC
R-19 S3	1171.4	04/08/2021	WG	UF	INIT	FD	LCMS/MS high Explosives	SW-846:8330B	RDX	121-82-4	N	0.0798	9.66	—	—	—	—	0.0798	µg/L	Y	U	UJ	N3B-2021-1224	CAPA-21-221790	GELC
R-19 S3	1171.4	04/08/2021	WG	UF	INIT	FD	LCMS/MS high Explosives	SW-846:8330B	Amino-2,6-dinitrotoluene[4-]	19406-51-0	N	0.0798	1.9	—	—	—	—	0.0798	µg/L	Y	U	U	N3B-2021-1224	CAPA-21-221790	GELC
R-19 S3	1171.4	04/08/2021	WG	UF	INIT	FD	LCMS/MS high Explosives	SW-846:8330B	Amino-4,6-dinitrotoluene[2-]	35572-78-2	N	0.0798	1.9	—	—	—	—	0.0798	µg/L	Y	U	U	N3B-2021-1224	CAPA-21-221790	GELC
R-19 S3	1171.4	04/08/2021	WG	UF	INIT	FD	LCMS/MS high Explosives	SW-846:8330B	HMX	2691-41-0	N	0.0798	1000	—	—	—	—	0.0798	µg/L	Y	U	U	N3B-2021-1224	CAPA-21-221790	GELC
R-19 S3	1171.4	04/08/2021	WG	UF	INIT	FD	LCMS/MS high Explosives	SW-846:8330B	Tetryl	479-45-8	N	0.0798	39.4	—	—	—	—	0.0798	µg/L	Y	U	U	N3B-2021-1224	CAPA-21-221790	GELC
R-19 S3	1171.4	04/08/2021	WG	UF	INIT	FD	LCMS/MS high Explosives	SW-846:8330B	PETN	78-11-5	N	0.0998	190	—	—	—	—	0.0998	µg/L	Y	U	U	N3B-2021-1224	CAPA-21-221790	GELC
R-19 S3	1171.4	04/08/2021	WG	UF	INIT	FD	LCMS/MS high Explosives	SW-846:8330B	TATB	3058-38-6	N	0.299	—	—	—	—	—	0.299	µg/L	Y	U	U	N3B-2021-1224	CAPA-21-221790	GELC
R-19 S3	1171.4	04/08/2021	WG	UF	INIT	FD	LCMS/MS high Explosives	SW-846:8330B	2,6-Diamino-4-nitrotoluene	59229-75-3	N	0.499	—	—	—	—	—	0.499	µg/L	Y	U	U	N3B-2021-1224	CAPA-21-221790	GELC
R-19 S3	1171.4	04/08/2021	WG	UF	INIT	FD	LCMS/MS high Explosives	SW-846:8330B	3,5-Dinitroaniline	618-87-1	N	0.299	—	—	—	—	—	0.299	µg/L	Y	U	U	N3B-2021-1224	CAPA-21-221790	GELC
R-19 S3	1171.4	04/08/2021	WG	UF	INIT	FD	LCMS/MS high Explosives	SW-846:8330B	2,4-Diamino-6-nitrotoluene	6629-29-4	N	0.499	—	—	—	—	—	0.499	µg/L	Y	U	UJ	N3B-2021-1224	CAPA-21-221790	GELC
R-19 S3	1171.4	04/08/2021	WG	UF	INIT	FD	LCMS/MS high Explosives	SW-846:8330B	Tris (o-cresyl) phosphate	78-30-8	N	0.299	—	—	—	—	—	0.299	µg/L	Y	U	UJ	N3B-2021-1224	CAPA-21-221790	GELC

Table C-1 Analytical Results from the Periodic Monitoring Events Reported in this Periodic Monitoring Report

Location ID	Screen Depth (ft)	Sample Date	Sample Type	Field Preparation Code	Analysis Type Code	Sample Purpose	Method Category	Lab Method	Parameter Name	Parameter Code	Detected	Report Result	Screening Limit	Background Level	Background Entity	Lab Uncertainty	Report MDA	Report MDL	Report Unit	Best Value	Lab Qualifier	Validation Qualifier	COC #	Field Sample ID	Lab ID
R-19 S3	1171.4	04/08/2021	WG	UF	INIT	FD	LCMS/MS high Explosives	SW-846:8330B	Nitrotoluene[2-]	88-72-2	N	0.0818	3.14	—	—	—	—	0.0818	µg/L	Y	U	U	N3B-2021-1224	CAPA-21-221790	GELC
R-19 S3	1171.4	04/08/2021	WG	UF	INIT	FD	LCMS/MS high Explosives	SW-846:8330B	Nitrotoluene[3-]	99-08-1	N	0.0798	1.74	—	—	—	—	0.0798	µg/L	Y	U	U	N3B-2021-1224	CAPA-21-221790	GELC
R-19 S3	1171.4	04/08/2021	WG	UF	INIT	FD	LCMS/MS high Explosives	SW-846:8330B	Nitrotoluene[4-]	99-99-0	N	0.15	42.7	—	—	—	—	0.15	µg/L	Y	U	U	N3B-2021-1224	CAPA-21-221790	GELC
R-19 S3	1171.4	04/08/2021	WG	UF	INIT	REG	RAD	EPA:900	Gross alpha	GROSSA	N	0.249	15	—	—	0.49	2.19	—	pCi/L	Y	U	U	N3B-2021-1224	CAPA-21-221785	GELC
R-19 S3	1171.4	04/08/2021	WG	UF	INIT	REG	RAD	HASL-300:AM-241	Americium-241	Am-241	N	-0.00669	—	0.0167	Regional-Scr_95	0.00947	0.067	—	pCi/L	Y	U	U	N3B-2021-1224	CAPA-21-221785	GELC
R-19 S3	1171.4	04/08/2021	WG	UF	INIT	REG	RAD	EPA:900	Gross beta	GROSSB	N	-0.173	—	—	—	0.723	2.72	—	pCi/L	Y	U	U	N3B-2021-1224	CAPA-21-221785	GELC
R-19 S3	1171.4	04/08/2021	WG	UF	INIT	REG	RAD	EPA:901.1	Cesium-137	Cs-137	N	-0.403	—	2.93	Regional-Scr_95	1.46	5.38	—	pCi/L	Y	U	U	N3B-2021-1224	CAPA-21-221785	GELC
R-19 S3	1171.4	04/08/2021	WG	UF	INIT	REG	RAD	EPA:901.1	Cobalt-60	Co-60	N	-0.14	—	2.65	Regional-Scr_95	1.21	4.67	—	pCi/L	Y	U	U	N3B-2021-1224	CAPA-21-221785	GELC
R-19 S3	1171.4	04/08/2021	WG	UF	INIT	REG	RAD	EPA:901.1	Neptunium-237	Np-237	N	-1.34	—	4.72	Regional-Scr_95	1.95	7.08	—	pCi/L	Y	U	U	N3B-2021-1224	CAPA-21-221785	GELC
R-19 S3	1171.4	04/08/2021	WG	UF	INIT	REG	RAD	HASL-300:ISOPU	Plutonium-238	Pu-238	N	0.00199	—	0.00994	Regional-Scr_95	0.00659	0.043	—	pCi/L	Y	U	U	N3B-2021-1224	CAPA-21-221785	GELC
R-19 S3	1171.4	04/08/2021	WG	UF	INIT	REG	RAD	HASL-300:ISOPU	Plutonium-239/240	Pu-239/240	N	-0.00596	—	0.0171	Regional-Scr_95	0.00865	0.0446	—	pCi/L	Y	U	U	N3B-2021-1224	CAPA-21-221785	GELC
R-19 S3	1171.4	04/08/2021	WG	UF	INIT	REG	RAD	EPA:901.1	Potassium-40	K-40	N	19.2	—	35.6	Regional-Scr_95	19.8	46.2	—	pCi/L	Y	U	U	N3B-2021-1224	CAPA-21-221785	GELC
R-19 S3	1171.4	04/08/2021	WG	UF	INIT	REG	RAD	EPA:903.1	Radium-226	Ra-226	N	-0.0547	5	—	—	0.102	0.442	—	pCi/L	Y	U	U	N3B-2021-1224	CAPA-21-221785	GELC
R-19 S3	1171.4	04/08/2021	WG	UF	INIT	REG	RAD	EPA:904	Radium-228	Ra-228	N	0.911	5	—	—	0.303	0.927	—	pCi/L	Y	U	UJ	N3B-2021-1224	CAPA-21-221785	GELC
R-19 S3	1171.4	04/08/2021	WG	UF	INIT	REG	RAD	EPA:901.1	Sodium-22	Na-22	N	0.928	—	1.93	Regional-Scr_95	1.08	4.68	—	pCi/L	Y	U	U	N3B-2021-1224	CAPA-21-221785	GELC
R-19 S3	1171.4	04/08/2021	WG	UF	INIT	REG	RAD	EPA:905.0	Strontium-90	Sr-90	N	-0.0575	8	0.355	Regional-Scr_95	0.0683	0.242	—	pCi/L	Y	U	U	N3B-2021-1224	CAPA-21-221785	GELC
R-19 S3	1171.4	04/08/2021	WG	UF	INIT	REG	RAD	HASL-300:ISOU	Uranium-234	U-234	Y	0.21	27.2	0.715	Regional	0.0273	0.0687	—	pCi/L	Y	—	NQ	N3B-2021-1224	CAPA-21-221785	GELC
R-19 S3	1171.4	04/08/2021	WG	UF	INIT	REG	RAD	HASL-300:ISOU	Uranium-235/236	U-235/236	N	0.0169	28.8	0.0423	Regional-Scr_95	0.0102	0.0678	—	pCi/L	Y	U	U	N3B-2021-1224	CAPA-21-221785	GELC
R-19 S3	1171.4	04/08/2021	WG	UF	INIT	REG	RAD	HASL-300:ISOU	Uranium-238	U-238	Y	0.101	30	0.336	Regional	0.0192	0.0692	—	pCi/L	Y	—	NQ	N3B-2021-1224	CAPA-21-221785	GELC
R-19 S3	1171.4	04/08/2021	WG	UF	INIT	REG	RAD	Generic:Radium by Calculation	Radium-226 and Radium-228	Ra-226+228	N	0.911	—	—	—	0.32	—	—	pCi/L	Y	—	UJ	N3B-2021-1224	CAPA-21-221785	GELC
R-19 S3	1171.4	04/08/2021	WG	UF	INIT	FD	RAD	EPA:900	Gross alpha	GROSSA	N	0.379	15	—	—	0.636	2.53	—	pCi/L	Y	U	U	N3B-2021-1224	CAPA-21-221790	GELC
R-19 S3	1171.4	04/08/2021	WG	UF	INIT	FD	RAD	HASL-300:AM-241	Americium-241	Am-241	N	0.0134	—	0.0167	Regional-Scr_95	0.0116	0.0672	—	pCi/L	Y	U	U	N3B-2021-1224	CAPA-21-221790	GELC
R-19 S3	1171.4	04/08/2021	WG	UF	INIT	FD	RAD	EPA:900	Gross beta	GROSSB	N	0.425	—	—	—	0.732	2.61	—	pCi/L	Y	U	U	N3B-2021-1224	CAPA-21-221790	GELC
R-19 S3	1171.4	04/08/2021	WG	UF	INIT	FD	RAD	EPA:901.1	Cesium-137	Cs-137	N	-1.23	—	2.93	Regional-Scr_95	1.23	4.08	—	pCi/L	Y	U	U	N3B-2021-1224	CAPA-21-221790	GELC
R-19 S3	1171.4	04/08/2021	WG	UF	INIT	FD	RAD	EPA:901.1	Cobalt-60	Co-60	N	0.0386	—	2.65	Regional-Scr_95	0.86	3.46	—	pCi/L	Y	U	U	N3B-2021-1224	CAPA-21-221790	GELC
R-19 S3	1171.4	04/08/2021	WG	UF	INIT	FD	RAD	EPA:901.1	Neptunium-237	Np-237	N	-2.35	—	4.72	Regional-Scr_95	2.19	6.81	—	pCi/L	Y	U	U	N3B-2021-1224	CAPA-21-221790	GELC
R-19 S3	1171.4	04/08/2021	WG	UF	INIT	FD	RAD	HASL-300:ISOPU	Plutonium-238	Pu-238	N	0	—	0.00994	Regional-Scr_95	0.0082	0.0561	—	pCi/L	Y	U	U	N3B-2021-1224	CAPA-21-221790	GELC
R-19 S3	1171.4	04/08/2021	WG	UF	INIT	FD	RAD	HASL-300:ISOPU	Plutonium-239/240	Pu-239/240	N	0.00778	—	0.0171	Regional-Scr_95	0.01	0.0583	—	pCi/L	Y	U	U	N3B-2021-1224	CAPA-21-221790	GELC
R-19 S3	1171.4	04/08/2021	WG	UF	INIT	FD	RAD	EPA:901.1	Potassium-40	K-40	N	-24.9	—	35.6	Regional-Scr_95	15.5	59.2	—	pCi/L	Y	U	U	N3B-2021-1224	CAPA-21-221790	GELC
R-19 S3	1171.4	04/08/2021	WG	UF	INIT	FD	RAD	EPA:903.1	Radium-226	Ra-226	N	0.293	5	—	—	0.107	0.301	—	pCi/L	Y	U	UJ	N3B-2021-1224	CAPA-21-221790	GELC
R-19 S3	1171.4	04/08/2021	WG	UF	INIT	FD	RAD	EPA:904	Radium-228	Ra-228	N	0.848	5	—	—	0.303	0.964	—	pCi/L	Y	U	UJ	N3B-2021-1224	CAPA-21-221790	GELC
R-19 S3	1171.4	04/08/2021	WG	UF	INIT	FD	RAD	EPA:901.1	Sodium-22	Na-22	N	0.587	—	1.93	Regional-Scr_95	0.913	4.22	—	pCi/L	Y	U	U	N3B-2021-1224	CAPA-21-221790	GELC
R-19 S3	1171.4	04/08/2021	WG	UF	INIT	FD	RAD	EPA:905.0	Strontium-90	Sr-90	N	-0.313	8	0.355	Regional-Scr_95	0.113	0.409	—	pCi/L	Y	U	U	N3B-2021-1224	CAPA-21-221790	GELC
R-19 S3	1171.4	04/08/2021	WG	UF	INIT	FD	RAD	HASL-300:ISOU	Uranium-234	U-234	Y	0.273	27.2	0.715	Regional	0.0299	0.0692	—	pCi/L	Y	—	NQ	N3B-2021-1224	CAPA-21-221790	GELC
R-19 S3	1171.4	04/08/2021	WG	UF	INIT	FD	RAD	HASL-300:ISOU	Uranium-235/236	U-235/236	N	0.00682	28.8	0.0423	Regional-Scr_95	0.00682	0.0683	—	pCi/L	Y	U	U	N3B-2021-1224	CAPA-21-221790	GELC
R-19 S3	1171.4	04/08/2021	WG	UF	INIT	FD	RAD	HASL-300:ISOU	Uranium-238	U-238	Y	0.0745	30	0.336	Regional	0.0193	0.0697	—	pCi/L	Y	—	NQ	N3B-2021-1224	CAPA-21-221790	GELC
R-19 S3	1171.4	04/08/2021	WG	UF	INIT	FD	RAD	Generic:Radium by Calculation	Radium-226 and Radium-228	Ra-226+228	N	1.14	—	—	—	0.321	—	—	pCi/L	Y	—	UJ	N3B-2021-1224	CAPA-21-221790	GELC
R-19 S3	1171.4	04/08/2021	WG	UF	INIT	REG	PESTPCB	SW-846:8082A	Aroclor-1016	12674-11-2	N	0.0333	0.5	—	—	—	—	0.0333	µg/L	Y	U	U	N3B-2021-1224	CAPA-21-221785	GELC
R-19 S3	1171.4	04/08/2021	WG	UF	INIT	REG	PESTPCB	SW-846:8082A	Aroclor-1221	11104-28-2	N	0.0333	0.5	—	—	—	—	0.0333	µg/L	Y	U	U	N3B-2021-1224	CAPA-21-221785	GELC
R-19 S3	1171.4	04/08/2021	WG	UF	INIT	REG	PESTPCB	SW-846:8082A	Aroclor-1232	11141-16-5	N	0.0333	0.5	—	—	—	—	0.0333	µg/L	Y	U	U	N3B-2021-1224	CAPA-21-221785	GELC
R-19 S3	1171.4	04/08/2021	WG	UF	INIT	REG	PESTPCB	SW-846:8082A	Aroclor-1242	53469-21-9	N	0.0333	0.5	—	—	—	—	0.0333	µg/L	Y	U	U	N3B-2021-1224	CAPA-21-221785	GELC
R-19 S3	1171.4	04/08/2021	WG	UF	INIT	REG	PESTPCB	SW-846:8082A	Aroclor-1248	12672-29-6	N	0.0333	0.5	—	—	—	—	0.0333	µg/L	Y	U	U	N3B-2021-1224	CAPA-21-221785	GELC
R-19 S3	1171.4	04/08/2021	WG	UF	INIT	REG	PESTPCB	SW-846:8082A	Aroclor-1254	11097-69-1	N	0.0333	0.5	—	—	—	—	0.0333	µg/L	Y	U	U	N3B-2021-1224	CAPA-21-221785	GELC
R-19 S3	1171.4	04/08/2021	WG	UF	INIT	REG	PESTPCB	SW-846:8082A	Aroclor-1260	11096-82-5	N	0.0333	0.5	—	—	—	—	0.0333	µg/L	Y	U	U	N3B-2021-1224	CAPA-21-221785	GELC
R-19 S3	1171.4	04/08/2021	WG	UF	INIT	REG	PESTPCB	SW-846:8082A	Aroclor-1262	37324-23-5	N	0.0333	0.5	—	—	—	—	0.0333	µg/L	Y	U	U	N3B-2021-1224	CAPA-21-221785	GELC
R-19 S3	1171.4	04/08/2021	WG	UF	INIT	FD	PESTPCB	SW-846:8082A	Aroclor-1016	12674-11-2	N	0.0331	0.5	—	—	—	—	0.0331	µg/L	Y	U	U	N3B-2021-1224	CAPA-21-221790	GELC
R-19 S3	1171.4	04/08/2021	WG	UF	INIT	FD	PESTPCB	SW-846:8082A	Aroclor-1221	11104-28-2	N	0.0331	0.5	—	—	—	—	0.0331	µg/L	Y	U	U	N3B-2021-1224	CAPA-21-221790	GELC

Table C-1 Analytical Results from the Periodic Monitoring Events Reported in this Periodic Monitoring Report

Location ID	Screen Depth (ft)	Sample Date	Sample Type	Field Preparation Code	Analysis Type Code	Sample Purpose	Method Category	Lab Method	Parameter Name	Parameter Code	Detected	Report Result	Screening Limit	Background Level	Background Entity	Lab Uncertainty	Report MDA	Report MDL	Report Unit	Best Value	Lab Qualifier	Validation Qualifier	COC #	Field Sample ID	Lab ID
R-19 S3	1171.4	04/08/2021	WG	UF	INIT	FD	PESTPCB	SW-846:8082A	Aroclor-1232	11141-16-5	N	0.0331	0.5	—	—	—	—	0.0331	µg/L	Y	U	U	N3B-2021-1224	CAPA-21-221790	GELC
R-19 S3	1171.4	04/08/2021	WG	UF	INIT	FD	PESTPCB	SW-846:8082A	Aroclor-1242	53469-21-9	N	0.0331	0.5	—	—	—	—	0.0331	µg/L	Y	U	U	N3B-2021-1224	CAPA-21-221790	GELC
R-19 S3	1171.4	04/08/2021	WG	UF	INIT	FD	PESTPCB	SW-846:8082A	Aroclor-1248	12672-29-6	N	0.0331	0.5	—	—	—	—	0.0331	µg/L	Y	U	U	N3B-2021-1224	CAPA-21-221790	GELC
R-19 S3	1171.4	04/08/2021	WG	UF	INIT	FD	PESTPCB	SW-846:8082A	Aroclor-1254	11097-69-1	N	0.0331	0.5	—	—	—	—	0.0331	µg/L	Y	U	U	N3B-2021-1224	CAPA-21-221790	GELC
R-19 S3	1171.4	04/08/2021	WG	UF	INIT	FD	PESTPCB	SW-846:8082A	Aroclor-1260	11096-82-5	N	0.0331	0.5	—	—	—	—	0.0331	µg/L	Y	U	U	N3B-2021-1224	CAPA-21-221790	GELC
R-19 S3	1171.4	04/08/2021	WG	UF	INIT	FD	PESTPCB	SW-846:8082A	Aroclor-1262	37324-23-5	N	0.0331	0.5	—	—	—	—	0.0331	µg/L	Y	U	U	N3B-2021-1224	CAPA-21-221790	GELC
R-19 S3	1171.4	04/08/2021	WG	UF	INIT	REG	SVOC	SW-846:8270D	Nitrosodimethylamine[N-]	62-75-9	N	3	0.00491	—	—	—	—	3	µg/L	Y	U	U	N3B-2021-1224	CAPA-21-221785	GELC
R-19 S3	1171.4	04/08/2021	WG	UF	INIT	REG	SVOC	SW-846:8270D	Pyridine	110-86-1	N	3	20	—	—	—	—	3	µg/L	Y	U	U	N3B-2021-1224	CAPA-21-221785	GELC
R-19 S3	1171.4	04/08/2021	WG	UF	INIT	REG	SVOC	SW-846:8270D	Aniline	62-53-3	N	4.2	130	—	—	—	—	4.2	µg/L	Y	U	U	N3B-2021-1224	CAPA-21-221785	GELC
R-19 S3	1171.4	04/08/2021	WG	UF	INIT	REG	SVOC	SW-846:8270D	Phenol	108-95-2	N	3	5	—	—	—	—	3	µg/L	Y	U	U	N3B-2021-1224	CAPA-21-221785	GELC
R-19 S3	1171.4	04/08/2021	WG	UF	INIT	REG	SVOC	SW-846:8270D	Bis(2-chloroethyl)ether	111-44-4	N	3	0.137	—	—	—	—	3	µg/L	Y	U	U	N3B-2021-1224	CAPA-21-221785	GELC
R-19 S3	1171.4	04/08/2021	WG	UF	INIT	REG	SVOC	SW-846:8270D	Chlorophenol[2-]	95-57-8	N	3	91	—	—	—	—	3	µg/L	Y	U	U	N3B-2021-1224	CAPA-21-221785	GELC
R-19 S3	1171.4	04/08/2021	WG	UF	INIT	REG	SVOC	SW-846:8270D	Dichlorobenzene[1,3-]	541-73-1	N	3	—	—	—	—	—	3	µg/L	N	U	U	N3B-2021-1224	CAPA-21-221785	GELC
R-19 S3	1171.4	04/08/2021	WG	UF	INIT	REG	SVOC	SW-846:8270D	Dichlorobenzene[1,4-]	106-46-7	N	3	75	—	—	—	—	3	µg/L	N	U	U	N3B-2021-1224	CAPA-21-221785	GELC
R-19 S3	1171.4	04/08/2021	WG	UF	INIT	REG	SVOC	SW-846:8270D	Benzyl Alcohol	100-51-6	N	3	2000	—	—	—	—	3	µg/L	Y	U	U	N3B-2021-1224	CAPA-21-221785	GELC
R-19 S3	1171.4	04/08/2021	WG	UF	INIT	REG	SVOC	SW-846:8270D	Dichlorobenzene[1,2-]	95-50-1	N	3	600	—	—	—	—	3	µg/L	N	U	U	N3B-2021-1224	CAPA-21-221785	GELC
R-19 S3	1171.4	04/08/2021	WG	UF	INIT	REG	VOC	SW-846:8260B	Dichlorodifluoromethane	75-71-8	N	0.3	197	—	—	—	—	0.3	µg/L	Y	U	U	N3B-2021-1224	CAPA-21-221785	GELC
R-19 S3	1171.4	04/08/2021	WG	UF	INIT	REG	VOC	SW-846:8260B	Chloromethane	74-87-3	N	0.3	20.3	—	—	—	—	0.3	µg/L	Y	U	U	N3B-2021-1224	CAPA-21-221785	GELC
R-19 S3	1171.4	04/08/2021	WG	UF	INIT	REG	VOC	SW-846:8260B	Vinyl Chloride	75-01-4	N	0.3	2	—	—	—	—	0.3	µg/L	Y	U	U	N3B-2021-1224	CAPA-21-221785	GELC
R-19 S3	1171.4	04/08/2021	WG	UF	INIT	REG	VOC	SW-846:8260B	Bromomethane	74-83-9	N	0.3	7.54	—	—	—	—	0.3	µg/L	Y	U	U	N3B-2021-1224	CAPA-21-221785	GELC
R-19 S3	1171.4	04/08/2021	WG	UF	INIT	REG	VOC	SW-846:8260B	Chloroethane	75-00-3	N	0.3	20900	—	—	—	—	0.3	µg/L	Y	U	U	N3B-2021-1224	CAPA-21-221785	GELC
R-19 S3	1171.4	04/08/2021	WG	UF	INIT	REG	VOC	SW-846:8260B	Trichlorofluoromethane	75-69-4	N	0.3	1140	—	—	—	—	0.3	µg/L	Y	U	U	N3B-2021-1224	CAPA-21-221785	GELC
R-19 S3	1171.4	04/08/2021	WG	UF	INIT	REG	VOC	SW-846:8260B	Acrolein	107-02-8	N	1.5	0.0415	—	—	—	—	1.5	µg/L	Y	U	U	N3B-2021-1224	CAPA-21-221785	GELC
R-19 S3	1171.4	04/08/2021	WG	UF	INIT	REG	VOC	SW-846:8260B	Dichloroethene[1,1-]	75-35-4	N	0.3	7	—	—	—	—	0.3	µg/L	Y	U	U	N3B-2021-1224	CAPA-21-221785	GELC
R-19 S3	1171.4	04/08/2021	WG	UF	INIT	REG	VOC	SW-846:8260B	Acetone	67-64-1	Y	2.55	14100	—	—	—	—	1.5	µg/L	Y	J	J	N3B-2021-1224	CAPA-21-221785	GELC
R-19 S3	1171.4	04/08/2021	WG	UF	INIT	REG	VOC	SW-846:8260B	Trichloro-1,2,2-trifluoroethane[1,1,2-]	76-13-1	N	2	55000	—	—	—	—	2	µg/L	Y	U	U	N3B-2021-1224	CAPA-21-221785	GELC
R-19 S3	1171.4	04/08/2021	WG	UF	INIT	REG	VOC	SW-846:8260B	Iodomethane	74-88-4	N	1.5	—	—	—	—	—	1.5	µg/L	Y	U	U	N3B-2021-1224	CAPA-21-221785	GELC
R-19 S3	1171.4	04/08/2021	WG	UF	INIT	REG	VOC	SW-846:8260B	Carbon Disulfide	75-15-0	N	1.5	810	—	—	—	—	1.5	µg/L	Y	U	U	N3B-2021-1224	CAPA-21-221785	GELC
R-19 S3	1171.4	04/08/2021	WG	UF	INIT	REG	VOC	SW-846:8260B	Acetonitrile	75-05-8	N	8	130	—	—	—	—	8	µg/L	Y	U	U	N3B-2021-1224	CAPA-21-221785	GELC
R-19 S3	1171.4	04/08/2021	WG	UF	INIT	REG	VOC	SW-846:8260B	Isobutyl alcohol	78-83-1	N	15	5910	—	—	—	—	15	µg/L	Y	U	U	N3B-2021-1224	CAPA-21-221785	GELC
R-19 S3	1171.4	04/08/2021	WG	UF	INIT	REG	VOC	SW-846:8260B	Chloro-1-propene[3-]	107-05-1	N	1.5	7.3	—	—	—	—	1.5	µg/L	Y	U	U	N3B-2021-1224	CAPA-21-221785	GELC
R-19 S3	1171.4	04/08/2021	WG	UF	INIT	REG	VOC	SW-846:8260B	Methylene Chloride	75-09-2	N	1	5	—	—	—	—	1	µg/L	Y	U	U	N3B-2021-1224	CAPA-21-221785	GELC
R-19 S3	1171.4	04/08/2021	WG	UF	INIT	REG	VOC	SW-846:8260B	Acrylonitrile	107-13-1	N	1.5	0.523	—	—	—	—	1.5	µg/L	Y	U	U	N3B-2021-1224	CAPA-21-221785	GELC
R-19 S3	1171.4	04/08/2021	WG	UF	INIT	REG	VOC	SW-846:8260B	Methyl tert-Butyl Ether	1634-04-4	N	0.3	100	—	—	—	—	0.3	µg/L	Y	U	U	N3B-2021-1224	CAPA-21-221785	GELC
R-19 S3	1171.4	04/08/2021	WG	UF	INIT	REG	VOC	SW-846:8260B	Dichloroethene[trans-1,2-]	156-60-5	N	0.3	100	—	—	—	—	0.3	µg/L	Y	U	U	N3B-2021-1224	CAPA-21-221785	GELC
R-19 S3	1171.4	04/08/2021	WG	UF	INIT	REG	VOC	SW-846:8260B	Dichloroethane[1,1-]	75-34-3	N	0.3	25	—	—	—	—	0.3	µg/L	Y	U	U	N3B-2021-1224	CAPA-21-221785	GELC
R-19 S3	1171.4	04/08/2021	WG	UF	INIT	REG	VOC	SW-846:8260B	Vinyl acetate	108-05-4	N	1.5	409	—	—	—	—	1.5	µg/L	Y	U	U	N3B-2021-1224	CAPA-21-221785	GELC
R-19 S3	1171.4	04/08/2021	WG	UF	INIT	REG	VOC	SW-846:8260B	Chloro-1,3-butadiene[2-]	126-99-8	N	0.3	0.187	—	—	—	—	0.3	µg/L	Y	U	U	N3B-2021-1224	CAPA-21-221785	GELC
R-19 S3	1171.4	04/08/2021	WG	UF	INIT	REG	VOC	SW-846:8260B	Butanone[2-]	78-93-3	N	1.5	5560	—	—	—	—	1.5	µg/L	Y	U	U	N3B-2021-1224	CAPA-21-221785	GELC
R-19 S3	1171.4	04/08/2021	WG	UF	INIT	REG	VOC	SW-846:8260B	Dichloroethene[cis-1,2-]	156-59-2	N	0.3	70	—	—	—	—	0.3	µg/L	Y	U	U	N3B-2021-1224	CAPA-21-221785	GELC
R-19 S3	1171.4	04/08/2021	WG	UF	INIT	REG	VOC	SW-846:8260B	Dichloropropane[2,2-]	594-20-7	N	0.3	—	—	—	—	—	0.3	µg/L	Y	U	U	N3B-2021-1224	CAPA-21-221785	GELC
R-19 S3	1171.4	04/08/2021	WG	UF	INIT	REG	VOC	SW-846:8260B	Methacrylonitrile	126-98-7	N	1.5	1.91	—	—	—	—	1.5	µg/L	Y	U	U	N3B-2021-1224	CAPA-21-221785	GELC
R-19 S3	1171.4	04/08/2021	WG	UF	INIT	REG	VOC	SW-846:8260B	Propionitrile	107-12-0	N	1.5	—	—	—	—	—	1.5	µg/L	Y	U	U	N3B-2021-1224	CAPA-21-221785	GELC
R-19 S3	1171.4	04/08/2021	WG	UF	INIT	REG	VOC	SW-846:8260B	Bromochloromethane	74-97-5	N	0.3	83	—	—	—	—	0.3	µg/L	Y	U	U	N3B-2021-1224	CAPA-21-221785	GELC
R-19 S3	1171.4	04/08/2021	WG	UF	INIT	REG	VOC	SW-846:8260B	Chloroform	67-66-3	N	0.3	80	—	—	—	—	0.3	µg/L	Y	U	U	N3B-2021-1224	CAPA-21-221785	GELC
R-19 S3	1171.4	04/08/2021	WG	UF	INIT	REG	VOC	SW-846:8260B	Trichloroethane[1,1,1-]	71-55-6	N	0.3	200	—	—	—	—	0.3	µg/L	Y	U	U	N3B-2021-1224	CAPA-21-221785	GELC
R-19 S3	1171.4	04/08/2021	WG	UF	INIT	REG	VOC	SW-846:8260B	Dichloropropene[1,1-]	563-58-6	N	0.3	—	—	—	—	—	0.3	µg/L	Y	U	U	N3B-2021-1224	CAPA-21-221785	GELC
R-19 S3	1171.4	04/08/2021	WG	UF	INIT	REG	VOC	SW-846:8260B	Carbon Tetrachloride	56-23-5	N	0.3	5	—	—	—	—	0.3	µg/L	Y	U	U	N3B-2021-1224	CAPA-21-221785	GELC
R-19 S3	1171.4	04/08/2021	WG	UF	INIT	REG	VOC	SW-846:8260B	Dichloroethane[1,2-]	107-06-2	N	0.3	5	—	—	—	—	0.3	µg/L	Y	U	U	N3B-2021-1224	CAPA-21-221785	GELC
R-19 S3	1171.4	04/08/2021	WG	UF	INIT	REG	VOC	SW-846:8260B	Benzene	71-43-2	N	0.3	5	—	—	—	—	0.3	µg/L	Y	U	U	N3B-2021-1224	CAPA-21-221785	GELC
R-19 S3	1171.4	04/08/2021	WG	UF	INIT	REG	VOC	SW-846:8260B	Trichloroethene	79-01-6	N	0.3	5	—	—	—	—	0.3	µg/L	Y	U	U	N3B-2021-1224	CAPA-21-221785	GELC
R-19 S3	1171.4	04/08/2021	WG	UF	INIT	REG	VOC	SW-846:8260B	Dichloropropane[1,2-]	78-87-5	N	0.3	5	—	—	—	—	0.3	µg/L	Y	U	U	N3B-2021-1224	CAPA-21-221785	GELC
R-19 S3	1171.4	04/08/2021	WG	UF	INIT	REG	VOC	SW-846:8260B	Dibromomethane	74-95-3	N	0.3	0.0747	—	—	—	—	0.3	µg/L	Y	U	U	N3B-2021-1224	CAPA-21-221785	GELC
R-19 S3	1171.4	04/08/2021	WG	UF	INIT	REG	VOC	SW-846:8260B	Bromodichloromethane	75-27-4	N	0.3	80	—	—	—	—	0.3	µg/L	Y	U	U	N3B-2021-1224	CAPA-21-221785	GELC
R-19 S3	1171.4	04/08/2021	WG	UF	INIT	REG	VOC	SW-846:8260B	Dichloropropene[cis-1,3-]	10061-01-5	N	0.3	—	—	—	—	—	0.3	µg/L	Y	U	U	N3B-2021-1224	CAPA-21-221785	GELC
R-19 S3	1171.4	04/08/2021	WG	UF	INIT	REG	VOC	SW-846:8260B	Methyl-2-pentanone[4-]	108-10-1	N	1.5	1240	—	—	—	—	1.5	µg/L	Y	U	U	N3B-2021-1224	CAPA-21-221785	GELC
R-19 S3	1171.4	04/08/2021	WG	UF	INIT	REG	VOC	SW-846:8260B	Toluene	108-88-3	N	0.3	1000	—	—	—	—	0.3	µg/L	Y	U	U	N3B-2021-1224	CAPA-21-221785	GELC
R-19 S3	1171.4	04/08/2021	WG	UF	INIT	REG	VOC	SW-846:8260B	Dichloropropene[trans-1,3-]	10061-02-6	N	0.3	—	—	—	—	—	0.3	µg/L	Y	U	U	N3B-2021-1224	CAPA-21-221785	GELC
R-19 S3	1171.4	04/08/2021	WG	UF	INIT	REG	VOC	SW-846:8260B	Trichloroethane[1,1,2-]	79-00-5	N	0.3	5	—	—	—	—	0.3	µg/L	Y	U	U	N3B-2021-1224	CAPA-21-221785	GELC
R-19 S3	1171.4	04/08/2021	WG	UF	INIT	REG	VOC	SW-846:8260B	Dichloropropane[1,3-]	142-28-9	N	0.3	370	—	—	—	—	0.3	µg/L	Y	U	U	N3B-2021-1224	CAPA-21-221785	GELC
R-19 S3	1171.4	04/08/2021	WG	UF	INIT	REG	VOC	SW-846:8260B	Hexanone[2-]	591-78-6	N	1.5	38	—	—	—	—	1.5	µg/L	Y	U	U	N3B-2021-1224	CAPA-21-221785	GELC
R-19 S3	1171.4	04/08/2021	WG	UF	INIT	REG	VOC	SW-846:8260B	Tetrachloroethene	127-18-4	N	0.3	5	—	—	—	—	0.3	µg/L	Y	U	U	N3B-2021-1224	CAPA-21-221785	GELC

Table C-1 Analytical Results from the Periodic Monitoring Events Reported in this Periodic Monitoring Report

Location ID	Screen Depth (ft)	Sample Date	Sample Type	Field Preparation Code	Analysis Type Code	Sample Purpose	Method Category	Lab Method	Parameter Name	Parameter Code	Detected	Report Result	Screening Limit	Background Level	Background Entity	Lab Uncertainty	Report MDA	Report MDL	Report Unit	Best Value	Lab Qualifier	Validation Qualifier	COC #	Field Sample ID	Lab ID
R-19 S3	1171.4	04/08/2021	WG	UF	INIT	REG	VOC	SW-846:8260B	Chlorodibromomethane	124-48-1	N	0.3	80	—	—	—	—	0.3	µg/L	Y	U	U	N3B-2021-1224	CAPA-21-221785	GELC
R-19 S3	1171.4	04/08/2021	WG	UF	INIT	REG	VOC	SW-846:8260B	Dibromoethane[1,2-]	106-93-4	N	0.3	0.05	—	—	—	—	0.3	µg/L	Y	U	U	N3B-2021-1224	CAPA-21-221785	GELC
R-19 S3	1171.4	04/08/2021	WG	UF	INIT	REG	VOC	SW-846:8260B	Chlorobenzene	108-90-7	N	0.3	100	—	—	—	—	0.3	µg/L	Y	U	U	N3B-2021-1224	CAPA-21-221785	GELC
R-19 S3	1171.4	04/08/2021	WG	UF	INIT	REG	VOC	SW-846:8260B	Tetrachloroethane[1,1,1,2-]	630-20-6	N	0.3	5.74	—	—	—	—	0.3	µg/L	Y	U	U	N3B-2021-1224	CAPA-21-221785	GELC
R-19 S3	1171.4	04/08/2021	WG	UF	INIT	REG	VOC	SW-846:8260B	Ethylbenzene	100-41-4	N	0.3	700	—	—	—	—	0.3	µg/L	Y	U	U	N3B-2021-1224	CAPA-21-221785	GELC
R-19 S3	1171.4	04/08/2021	WG	UF	INIT	REG	VOC	SW-846:8260B	Xylene[1,3-]+Xylene[1,4-]	Xylene[m+p]	N	0.3	193	—	—	—	—	0.3	µg/L	Y	U	U	N3B-2021-1224	CAPA-21-221785	GELC
R-19 S3	1171.4	04/08/2021	WG	UF	INIT	REG	VOC	SW-846:8260B	Xylene[1,2-]	95-47-6	N	0.3	193	—	—	—	—	0.3	µg/L	Y	U	U	N3B-2021-1224	CAPA-21-221785	GELC
R-19 S3	1171.4	04/08/2021	WG	UF	INIT	REG	VOC	SW-846:8260B	Styrene	100-42-5	N	0.3	100	—	—	—	—	0.3	µg/L	Y	U	U	N3B-2021-1224	CAPA-21-221785	GELC
R-19 S3	1171.4	04/08/2021	WG	UF	INIT	REG	VOC	SW-846:8260B	Bromoform	75-25-2	N	0.3	80	—	—	—	—	0.3	µg/L	Y	U	U	N3B-2021-1224	CAPA-21-221785	GELC
R-19 S3	1171.4	04/08/2021	WG	UF	INIT	REG	VOC	SW-846:8260B	Isopropylbenzene	98-82-8	N	0.3	447	—	—	—	—	0.3	µg/L	Y	U	U	N3B-2021-1224	CAPA-21-221785	GELC
R-19 S3	1171.4	04/08/2021	WG	UF	INIT	REG	VOC	SW-846:8260B	Tetrachloroethane[1,1,2,2-]	79-34-5	N	0.3	10	—	—	—	—	0.3	µg/L	Y	U	U	N3B-2021-1224	CAPA-21-221785	GELC
R-19 S3	1171.4	04/08/2021	WG	UF	INIT	REG	VOC	SW-846:8260B	Trichloropropane[1,2,3-]	96-18-4	N	0.3	0.00835	—	—	—	—	0.3	µg/L	Y	U	U	N3B-2021-1224	CAPA-21-221785	GELC
R-19 S3	1171.4	04/08/2021	WG	UF	INIT	REG	VOC	SW-846:8260B	Bromobenzene	108-86-1	N	0.3	62	—	—	—	—	0.3	µg/L	Y	U	U	N3B-2021-1224	CAPA-21-221785	GELC
R-19 S3	1171.4	04/08/2021	WG	UF	INIT	REG	VOC	SW-846:8260B	Propylbenzene[1-]	103-65-1	N	0.3	660	—	—	—	—	0.3	µg/L	Y	U	U	N3B-2021-1224	CAPA-21-221785	GELC
R-19 S3	1171.4	04/08/2021	WG	UF	INIT	REG	VOC	SW-846:8260B	Chlorotoluene[2-]	95-49-8	N	0.3	233	—	—	—	—	0.3	µg/L	Y	U	U	N3B-2021-1224	CAPA-21-221785	GELC
R-19 S3	1171.4	04/08/2021	WG	UF	INIT	REG	VOC	SW-846:8260B	Trimethylbenzene[1,3,5-]	108-67-8	N	0.3	60	—	—	—	—	0.3	µg/L	Y	U	U	N3B-2021-1224	CAPA-21-221785	GELC
R-19 S3	1171.4	04/08/2021	WG	UF	INIT	REG	VOC	SW-846:8260B	Trimethylbenzene[1,2,4-]	95-63-6	N	0.3	56	—	—	—	—	0.3	µg/L	Y	U	U	N3B-2021-1224	CAPA-21-221785	GELC
R-19 S3	1171.4	04/08/2021	WG	UF	INIT	REG	VOC	SW-846:8260B	Chlorotoluene[4-]	106-43-4	N	0.3	250	—	—	—	—	0.3	µg/L	Y	U	U	N3B-2021-1224	CAPA-21-221785	GELC
R-19 S3	1171.4	04/08/2021	WG	UF	INIT	REG	VOC	SW-846:8260B	Butylbenzene[tert-]	98-06-6	N	0.3	690	—	—	—	—	0.3	µg/L	Y	U	U	N3B-2021-1224	CAPA-21-221785	GELC
R-19 S3	1171.4	04/08/2021	WG	UF	INIT	REG	VOC	SW-846:8260B	Butylbenzene[sec-]	135-98-8	N	0.3	2000	—	—	—	—	0.3	µg/L	Y	U	U	N3B-2021-1224	CAPA-21-221785	GELC
R-19 S3	1171.4	04/08/2021	WG	UF	INIT	REG	VOC	SW-846:8260B	Isopropyltoluene[4-]	99-87-6	N	0.3	—	—	—	—	—	0.3	µg/L	Y	U	U	N3B-2021-1224	CAPA-21-221785	GELC
R-19 S3	1171.4	04/08/2021	WG	UF	INIT	REG	VOC	SW-846:8260B	Butylbenzene[n-]	104-51-8	N	0.3	1000	—	—	—	—	0.3	µg/L	Y	U	U	N3B-2021-1224	CAPA-21-221785	GELC
R-19 S3	1171.4	04/08/2021	WG	UF	INIT	REG	VOC	SW-846:8260B	Dibromo-3-Chloropropane[1,2-]	96-12-8	N	0.5	0.2	—	—	—	—	0.5	µg/L	Y	U	U	N3B-2021-1224	CAPA-21-221785	GELC
R-19 S3	1171.4	04/08/2021	WG	UF	INIT	REG	VOC	SW-846:8260B	Trichlorobenzene[1,2,3-]	87-61-6	N	0.3	7	—	—	—	—	0.3	µg/L	Y	U	U	N3B-2021-1224	CAPA-21-221785	GELC
R-19 S3	1171.4	04/08/2021	WG	UF	INIT	REG	VOC	SW-846:8260B	Butanol[1-]	71-36-3	N	15	2000	—	—	—	—	15	µg/L	Y	U	U	N3B-2021-1224	CAPA-21-221785	GELC
R-19 S3	1171.4	04/08/2021	WG	UF	INIT	REG	VOC	SW-846:8260B	Dichlorobenzene[1,3-]	541-73-1	N	0.3	—	—	—	—	—	0.3	µg/L	Y	U	U	N3B-2021-1224	CAPA-21-221785	GELC
R-19 S3	1171.4	04/08/2021	WG	UF	INIT	REG	VOC	SW-846:8260B	Dichlorobenzene[1,4-]	106-46-7	N	0.3	75	—	—	—	—	0.3	µg/L	Y	U	U	N3B-2021-1224	CAPA-21-221785	GELC
R-19 S3	1171.4	04/08/2021	WG	UF	INIT	REG	VOC	SW-846:8260B	Dichlorobenzene[1,2-]	95-50-1	N	0.3	600	—	—	—	—	0.3	µg/L	Y	U	U	N3B-2021-1224	CAPA-21-221785	GELC
R-19 S3	1171.4	04/08/2021	WG	UF	INIT	REG	VOC	SW-846:8260B	Trichlorobenzene[1,2,4-]	120-82-1	N	0.3	70	—	—	—	—	0.3	µg/L	Y	U	U	N3B-2021-1224	CAPA-21-221785	GELC
R-19 S3	1171.4	04/08/2021	WG	UF	INIT	REG	VOC	SW-846:8260B	Naphthalene	91-20-3	N	0.3	1.65	—	—	—	—	0.3	µg/L	N	U	U	N3B-2021-1224	CAPA-21-221785	GELC
R-19 S3	1171.4	04/08/2021	WG	UF	INIT	REG	VOC	SW-846:8260B	Hexachlorobutadiene	87-68-3	N	0.3	1.39	—	—	—	—	0.3	µg/L	Y	U	U	N3B-2021-1224	CAPA-21-221785	GELC
R-19 S3	1171.4	04/08/2021	WG	UF	INIT	REG	VOC	SW-846:8260B	Methyl Methacrylate	80-62-6	N	1.5	1390	—	—	—	—	1.5	µg/L	Y	U	U	N3B-2021-1224	CAPA-21-221785	GELC
R-19 S3	1171.4	04/08/2021	WG	UF	INIT	REG	VOC	SW-846:8260B	Ethyl Methacrylate	97-63-2	N	1.5	455	—	—	—	—	1.5	µg/L	Y	U	U	N3B-2021-1224	CAPA-21-221785	GELC
R-19 S3	1171.4	04/08/2021	WG	UF	INIT	REG	VOC	SW-846:8260B	Diethyl Ether	60-29-7	N	0.3	3930	—	—	—	—	0.3	µg/L	Y	U	U	N3B-2021-1224	CAPA-21-221785	GELC
R-19 S3	1171.4	04/08/2021	WG	UF	INIT	FD	VOC	SW-846:8260B	Dichlorodifluoromethane	75-71-8	N	0.3	197	—	—	—	—	0.3	µg/L	Y	U	U	N3B-2021-1224	CAPA-21-221790	GELC
R-19 S3	1171.4	04/08/2021	WG	UF	INIT	FD	VOC	SW-846:8260B	Chloromethane	74-87-3	N	0.3	20.3	—	—	—	—	0.3	µg/L	Y	U	U	N3B-2021-1224	CAPA-21-221790	GELC
R-19 S3	1171.4	04/08/2021	WG	UF	INIT	FD	VOC	SW-846:8260B	Vinyl Chloride	75-01-4	N	0.3	2	—	—	—	—	0.3	µg/L	Y	U	U	N3B-2021-1224	CAPA-21-221790	GELC
R-19 S3	1171.4	04/08/2021	WG	UF	INIT	FD	VOC	SW-846:8260B	Bromomethane	74-83-9	N	0.3	7.54	—	—	—	—	0.3	µg/L	Y	U	U	N3B-2021-1224	CAPA-21-221790	GELC
R-19 S3	1171.4	04/08/2021	WG	UF	INIT	FD	VOC	SW-846:8260B	Chloroethane	75-00-3	N	0.3	20900	—	—	—	—	0.3	µg/L	Y	U	U	N3B-2021-1224	CAPA-21-221790	GELC
R-19 S3	1171.4	04/08/2021	WG	UF	INIT	FD	VOC	SW-846:8260B	Trichlorofluoromethane	75-69-4	N	0.3	1140	—	—	—	—	0.3	µg/L	Y	U	U	N3B-2021-1224	CAPA-21-221790	GELC
R-19 S3	1171.4	04/08/2021	WG	UF	INIT	FD	VOC	SW-846:8260B	Acrolein	107-02-8	N	1.5	0.0415	—	—	—	—	1.5	µg/L	Y	U	U	N3B-2021-1224	CAPA-21-221790	GELC
R-19 S3	1171.4	04/08/2021	WG	UF	INIT	FD	VOC	SW-846:8260B	Dichloroethene[1,1-]	75-35-4	N	0.3	7	—	—	—	—	0.3	µg/L	Y	U	U	N3B-2021-1224	CAPA-21-221790	GELC
R-19 S3	1171.4	04/08/2021	WG	UF	INIT	FD	VOC	SW-846:8260B	Acetone	67-64-1	Y	1.88	14100	—	—	—	—	1.5	µg/L	Y	J	J	N3B-2021-1224	CAPA-21-221790	GELC
R-19 S3	1171.4	04/08/2021	WG	F	INIT	REG	Inorganic	SW-846:6010C	Aluminum	Al	N	68	5000	68	Regional-Scr_95	—	—	68	µg/L	Y	U	U	N3B-2021-1224	CAPA-21-221784	GELC
R-19 S3	1171.4	04/08/2021	WG	F	INIT	REG	Inorganic	SW-846:6020B	Antimony	Sb	N	1	6	1	Regional-Scr_95	—	—	1	µg/L	Y	U	U	N3B-2021-1224	CAPA-21-221784	GELC
R-19 S3	1171.4	04/08/2021	WG	F	INIT	REG	Inorganic	SW-846:6020B	Arsenic	As	Y	2.53	10	2.7	Regional-Scr_95	—	—	2	µg/L	Y	J	J	N3B-2021-1224	CAPA-21-221784	GELC
R-19 S3	1171.4	04/08/2021	WG	F	INIT	REG	Inorganic	SW-846:6010C	Barium	Ba	Y	21	2000	38.1	Regional	—	—	1	µg/L	Y	—	NQ	N3B-2021-1224	CAPA-21-221784	GELC
R-19 S3	1171.4	04/08/2021	WG	F	INIT	REG	Inorganic	SW-846:6010C	Beryllium	Be	N	1	4	1	Regional-Scr_95	—	—	1	µg/L	Y	U	U	N3B-2021-1224	CAPA-21-221784	GELC
R-19 S3	1171.4	04/08/2021	WG	F	INIT	REG	Inorganic	SW-846:6010C	Boron	B	N	15	750	18.7	Regional-Scr_95	—	—	15	µg/L	Y	U	U	N3B-2021-1224	CAPA-21-221784	GELC
R-19 S3	1171.4	04/08/2021	WG	F	INIT	REG	Inorganic	SW-846:6020B	Cadmium	Cd	N	0.3	5	0.11	Regional-Scr_95	—	—	0.3	µg/L	Y	U	U	N3B-2021-1224	CAPA-21-221784	GELC
R-19 S3	1171.4	04/08/2021	WG	F	INIT	REG	Inorganic	SW-846:6010C	Calcium	Ca	Y	14.6	—	17.03	Regional	—	—	0.05	mg/L	Y	—	NQ	N3B-2021-1224	CAPA-21-221784	GELC
R-19 S3	1171.4	04/08/2021	WG	F	INIT	REG	Inorganic	SW-846:6020B	Chromium	Cr	N	3	50	7.48	Regional	—	—	3	µg/L	Y	U	U	N3B-2021-1224	CAPA-21-221784	GELC
R-19 S3	1171.4	04/08/2021	WG	F	INIT	REG	Inorganic	SW-846:6010C	Cobalt	Co	N	1	50	1	Regional-Scr_95	—	—	1	µg/L	Y	U	U	N3B-2021-1224	CAPA-21-221784	GELC
R-19 S3	1171.4	04/08/2021	WG	F	INIT	REG	Inorganic	SW-846:6010C	Copper	Cu	N	3	1000	3	Regional-Scr_95	—	—	3	µg/L	Y	U	U	N3B-2021-1224	CAPA-21-221784	GELC
R-19 S3	1171.4	04/08/2021	WG	F	INIT	REG	Inorganic	SW-846:6010C	Iron	Fe	N	30	1000	53.8	Regional-Scr_95	—	—	30	µg/L	Y	U	U	N3B-2021-1224	CAPA-21-221784	GELC
R-19 S3	1171.4	04/08/2021	WG	F	INIT	REG	Inorganic	SW-846:6020B	Lead	Pb	N	0.5	15	0.5	Regional-Scr_95	—	—	0.5	µg/L	Y	U	U	N3B-2021-1224	CAPA-21-221784	GELC

Table C-1 Analytical Results from the Periodic Monitoring Events Reported in this Periodic Monitoring Report

Location ID	Screen Depth (ft)	Sample Date	Sample Type	Field Preparation Code	Analysis Type Code	Sample Purpose	Method Category	Lab Method	Parameter Name	Parameter Code	Detected	Report Result	Screening Limit	Background Level	Background Entity	Lab Uncertainty	Report MDA	Report MDL	Report Unit	Best Value	Lab Qualifier	Validation Qualifier	COC #	Field Sample ID	Lab ID
R-19 S3	1171.4	04/08/2021	WG	F	INIT	REG	Inorganic	SW-846:6010C	Magnesium	Mg	Y	2.58	—	4.18	Regional	—	—	0.11	mg/L	Y	—	NQ	N3B-2021-1224	CAPA-21-221784	GELC
R-19 S3	1171.4	04/08/2021	WG	F	INIT	REG	Inorganic	SW-846:6010C	Manganese	Mn	N	2	200	12.1	Regional-Scr_95	—	—	2	µg/L	Y	U	U	N3B-2021-1224	CAPA-21-221784	GELC
R-19 S3	1171.4	04/08/2021	WG	F	INIT	REG	Inorganic	SW-846:7470A	Mercury	Hg	N	0.067	2	0.067	Regional-Scr_95	—	—	0.067	µg/L	Y	U	U	N3B-2021-1224	CAPA-21-221784	GELC
R-19 S3	1171.4	04/08/2021	WG	F	INIT	REG	Inorganic	SW-846:6020B	Molybdenum	Mo	Y	1.45	1000	2.5	Regional	—	—	0.2	µg/L	Y	—	NQ	N3B-2021-1224	CAPA-21-221784	GELC
R-19 S3	1171.4	04/08/2021	WG	F	INIT	REG	Inorganic	SW-846:6020B	Nickel	Ni	N	0.6	200	2.9	Regional	—	—	0.6	µg/L	Y	U	U	N3B-2021-1224	CAPA-21-221784	GELC
R-19 S3	1171.4	04/08/2021	WG	F	INIT	REG	Inorganic	SW-846:6010C	Potassium	K	Y	1.01	—	2.39	Regional	—	—	0.05	mg/L	Y	—	NQ	N3B-2021-1224	CAPA-21-221784	GELC
R-19 S3	1171.4	04/08/2021	WG	F	INIT	REG	Inorganic	SW-846:6020B	Selenium	Se	N	2	50	1.5	Regional-Scr_95	—	—	2	µg/L	Y	U	U	N3B-2021-1224	CAPA-21-221784	GELC
R-19 S3	1171.4	04/08/2021	WG	F	INIT	REG	Inorganic	SW-846:6010C	Silicon Dioxide	SiO2	Y	71.6	—	81.9	Regional	—	—	0.053	mg/L	Y	—	NQ	N3B-2021-1224	CAPA-21-221784	GELC
R-19 S3	1171.4	04/08/2021	WG	F	INIT	REG	Inorganic	SW-846:6020B	Silver	Ag	N	0.3	50	0.2	Regional-Scr_95	—	—	0.3	µg/L	Y	U	U	N3B-2021-1224	CAPA-21-221784	GELC
R-19 S3	1171.4	04/08/2021	WG	F	INIT	REG	Inorganic	SW-846:6010C	Sodium	Na	Y	14	—	16	Regional	—	—	0.1	mg/L	Y	—	NQ	N3B-2021-1224	CAPA-21-221784	GELC
R-19 S3	1171.4	04/08/2021	WG	F	INIT	REG	Inorganic	SW-846:6010C	Strontium	Sr	Y	56.5	11800	157	Regional	—	—	1	µg/L	Y	—	NQ	N3B-2021-1224	CAPA-21-221784	GELC
R-19 S3	1171.4	04/08/2021	WG	F	INIT	REG	Inorganic	SW-846:6020B	Thallium	Tl	N	0.6	2	0.45	Regional-Scr_95	—	—	0.6	µg/L	Y	U	U	N3B-2021-1224	CAPA-21-221784	GELC
R-19 S3	1171.4	04/08/2021	WG	F	INIT	REG	Inorganic	SW-846:6010C	Tin	Sn	N	2.5	12000	13	Regional-Scr_95	—	—	2.5	µg/L	Y	U	U	N3B-2021-1224	CAPA-21-221784	GELC
R-19 S3	1171.4	04/08/2021	WG	F	INIT	REG	Inorganic	SW-846:6020B	Uranium	U	Y	0.271	30	1.19	Regional	—	—	0.067	µg/L	Y	—	NQ	N3B-2021-1224	CAPA-21-221784	GELC
R-19 S3	1171.4	04/08/2021	WG	F	INIT	REG	Inorganic	SW-846:6010C	Vanadium	V	Y	1.85	63.1	11.4	Regional	—	—	1	µg/L	Y	J	J	N3B-2021-1224	CAPA-21-221784	GELC
R-19 S3	1171.4	04/08/2021	WG	F	INIT	REG	Inorganic	SW-846:6010C	Zinc	Zn	N	3.3	10000	14.4	Regional-Scr_95	—	—	3.3	µg/L	Y	U	U	N3B-2021-1224	CAPA-21-221784	GELC
R-19 S3	1171.4	04/08/2021	WG	F	INIT	REG	Inorganic	SM:A2340B	Hardness	Hardness	Y	47	—	67.1	Regional	—	—	0.453	mg/L	Y	—	NQ	N3B-2021-1224	CAPA-21-221784	GELC
R-19 S3	1171.4	04/08/2021	WG	UF	INIT	REG	Inorganic	SW-846:7470A	Mercury	Hg	N	0.067	2	—	—	—	—	0.067	µg/L	Y	U	U	N3B-2021-1224	CAPA-21-221785	GELC
R-19 S3	1171.4	04/08/2021	WG	F	INIT	FD	Inorganic	SW-846:6010C	Aluminum	Al	N	68	5000	68	Regional-Scr_95	—	—	68	µg/L	Y	U	U	N3B-2021-1224	CAPA-21-221789	GELC
R-19 S3	1171.4	04/08/2021	WG	F	INIT	FD	Inorganic	SW-846:6020B	Antimony	Sb	N	1	6	1	Regional-Scr_95	—	—	1	µg/L	Y	U	U	N3B-2021-1224	CAPA-21-221789	GELC
R-19 S3	1171.4	04/08/2021	WG	F	INIT	FD	Inorganic	SW-846:6020B	Arsenic	As	Y	2.61	10	2.7	Regional-Scr_95	—	—	2	µg/L	Y	J	J	N3B-2021-1224	CAPA-21-221789	GELC
R-19 S3	1171.4	04/08/2021	WG	F	INIT	FD	Inorganic	SW-846:6010C	Barium	Ba	Y	20.8	2000	38.1	Regional	—	—	1	µg/L	Y	—	NQ	N3B-2021-1224	CAPA-21-221789	GELC
R-19 S3	1171.4	04/08/2021	WG	F	INIT	FD	Inorganic	SW-846:6010C	Beryllium	Be	N	1	4	1	Regional-Scr_95	—	—	1	µg/L	Y	U	U	N3B-2021-1224	CAPA-21-221789	GELC
R-19 S3	1171.4	04/08/2021	WG	F	INIT	FD	Inorganic	SW-846:6010C	Boron	B	N	15	750	18.7	Regional-Scr_95	—	—	15	µg/L	Y	U	U	N3B-2021-1224	CAPA-21-221789	GELC
R-19 S3	1171.4	04/08/2021	WG	F	INIT	FD	Inorganic	SW-846:6020B	Cadmium	Cd	N	0.3	5	0.11	Regional-Scr_95	—	—	0.3	µg/L	Y	U	U	N3B-2021-1224	CAPA-21-221789	GELC
R-19 S3	1171.4	04/08/2021	WG	F	INIT	FD	Inorganic	SW-846:6010C	Calcium	Ca	Y	14.2	—	17.03	Regional	—	—	0.05	mg/L	Y	—	NQ	N3B-2021-1224	CAPA-21-221789	GELC
R-19 S3	1171.4	04/08/2021	WG	F	INIT	FD	Inorganic	SW-846:6020B	Chromium	Cr	N	3	50	7.48	Regional	—	—	3	µg/L	Y	U	U	N3B-2021-1224	CAPA-21-221789	GELC
R-19 S3	1171.4	04/08/2021	WG	F	INIT	FD	Inorganic	SW-846:6010C	Cobalt	Co	N	1	50	1	Regional-Scr_95	—	—	1	µg/L	Y	U	U	N3B-2021-1224	CAPA-21-221789	GELC
R-19 S3	1171.4	04/08/2021	WG	F	INIT	FD	Inorganic	SW-846:6010C	Copper	Cu	N	3	1000	3	Regional-Scr_95	—	—	3	µg/L	Y	U	U	N3B-2021-1224	CAPA-21-221789	GELC
R-19 S3	1171.4	04/08/2021	WG	F	INIT	FD	Inorganic	SW-846:6010C	Iron	Fe	N	30	1000	53.8	Regional-Scr_95	—	—	30	µg/L	Y	U	U	N3B-2021-1224	CAPA-21-221789	GELC
R-19 S3	1171.4	04/08/2021	WG	F	INIT	FD	Inorganic	SW-846:6020B	Lead	Pb	N	0.5	15	0.5	Regional-Scr_95	—	—	0.5	µg/L	Y	U	U	N3B-2021-1224	CAPA-21-221789	GELC
R-19 S3	1171.4	04/08/2021	WG	F	INIT	FD	Inorganic	SW-846:6010C	Magnesium	Mg	Y	2.56	—	4.18	Regional	—	—	0.11	mg/L	Y	—	NQ	N3B-2021-1224	CAPA-21-221789	GELC
R-19 S3	1171.4	04/08/2021	WG	F	INIT	FD	Inorganic	SW-846:6010C	Manganese	Mn	N	2	200	12.1	Regional-Scr_95	—	—	2	µg/L	Y	U	U	N3B-2021-1224	CAPA-21-221789	GELC
R-19 S3	1171.4	04/08/2021	WG	F	INIT	FD	Inorganic	SW-846:7470A	Mercury	Hg	N	0.067	2	0.067	Regional-Scr_95	—	—	0.067	µg/L	Y	U	U	N3B-2021-1224	CAPA-21-221789	GELC
R-19 S3	1171.4	04/08/2021	WG	F	INIT	FD	Inorganic	SW-846:6020B	Molybdenum	Mo	Y	1.42	1000	2.5	Regional	—	—	0.2	µg/L	Y	—	NQ	N3B-2021-1224	CAPA-21-221789	GELC
R-19 S3	1171.4	04/08/2021	WG	F	INIT	FD	Inorganic	SW-846:6020B	Nickel	Ni	N	0.6	200	2.9	Regional	—	—	0.6	µg/L	Y	U	U	N3B-2021-1224	CAPA-21-221789	GELC
R-19 S3	1171.4	04/08/2021	WG	F	INIT	FD	Inorganic	SW-846:6010C	Potassium	K	Y	0.978	—	2.39	Regional	—	—	0.05	mg/L	Y	—	NQ	N3B-2021-1224	CAPA-21-221789	GELC
R-19 S3	1171.4	04/08/2021	WG	F	INIT	FD	Inorganic	SW-846:6020B	Selenium	Se	N	2	50	1.5	Regional-Scr_95	—	—	2	µg/L	Y	U	U	N3B-2021-1224	CAPA-21-221789	GELC
R-19 S3	1171.4	04/08/2021	WG	F	INIT	FD	Inorganic	SW-846:6010C	Silicon Dioxide	SiO2	Y	70.7	—	81.9	Regional	—	—	0.053	mg/L	Y	—	NQ	N3B-2021-1224	CAPA-21-221789	GELC
R-19 S3	1171.4	04/08/2021	WG	F	INIT	FD	Inorganic	SW-846:6020B	Silver	Ag	N	0.3	50	0.2	Regional-Scr_95	—	—	0.3	µg/L	Y	U	U	N3B-2021-1224	CAPA-21-221789	GELC
R-19 S3	1171.4	04/08/2021	WG	F	INIT	FD	Inorganic	SW-846:6010C	Sodium	Na	Y	13.7	—	16	Regional	—	—	0.1	mg/L	Y	—	NQ	N3B-2021-1224	CAPA-21-221789	GELC
R-19 S3	1171.4	04/08/2021	WG	F	INIT	FD	Inorganic	SW-846:6010C	Strontium	Sr	Y	54.9	11800	157	Regional	—	—	1	µg/L	Y	—	NQ	N3B-2021-1224	CAPA-21-221789	GELC
R-19 S3	1171.4	04/08/2021	WG	F	INIT	FD	Inorganic	SW-846:6020B	Thallium	Tl	N	0.6	2	0.45	Regional-Scr_95	—	—	0.6	µg/L	Y	U	U	N3B-2021-1224	CAPA-21-221789	GELC
R-19 S3	1171.4	04/08/2021	WG	F	INIT	FD	Inorganic	SW-846:6010C	Tin	Sn	Y	3.85	12000	13	Regional-Scr_95	—	—	2.5	µg/L	Y	J	J	N3B-2021-1224	CAPA-21-221789	GELC
R-19 S3	1171.4	04/08/2021	WG	F	INIT	FD	Inorganic	SW-846:6020B	Uranium	U	Y	0.267	30	1.19	Regional	—	—	0.067	µg/L	Y	—	NQ	N3B-2021-1224	CAPA-21-221789	GELC
R-19 S3	1171.4	04/08/2021	WG	F	INIT	FD	Inorganic	SW-846:6010C	Vanadium	V	Y	1.77	63.1	11.4	Regional	—	—	1	µg/L	Y	J	J	N3B-2021-1224	CAPA-21-221789	GELC
R-19 S3	1171.4	04/08/2021	WG	F	INIT	FD	Inorganic	SW-846:6010C	Zinc	Zn	N	3.3	10000	14.4	Regional-Scr_95	—	—	3.3	µg/L	Y	U	U	N3B-2021-1224	CAPA-21-221789	GELC
R-19 S3	1171.4	04/08/2021	WG	F	INIT	FD	Inorganic	SM:A2340B	Hardness	Hardness	Y	46	—	67.1	Regional	—	—	0.453	mg/L	Y	—	NQ	N3B-2021-1224	CAPA-21-221789	GELC

Table C-1 Analytical Results from the Periodic Monitoring Events Reported in this Periodic Monitoring Report

Location ID	Screen Depth (ft)	Sample Date	Sample Type	Field Preparation Code	Analysis Type Code	Sample Purpose	Method Category	Lab Method	Parameter Name	Parameter Code	Detected	Report Result	Screening Limit	Background Level	Background Entity	Lab Uncertainty	Report MDA	Report MDL	Report Unit	Best Value	Lab Qualifier	Validation Qualifier	COC #	Field Sample ID	Lab ID
R-19 S3	1171.4	04/08/2021	WG	UF	INIT	FD	Inorganic	SW-846:7470A	Mercury	Hg	N	0.067	2	—	—	—	—	0.067	µg/L	Y	U	U	N3B-2021-1224	CAPA-21-221790	GELC
R-19 S3	1171.4	04/08/2021	WG	F	INIT	REG	General Chemistry	EPA:300.0	Bromide	Br(-1)	N	0.067	—	0.067	Regional-Scr_95	—	—	0.067	mg/L	Y	U	U	N3B-2021-1224	CAPA-21-221784	GELC
R-19 S3	1171.4	04/08/2021	WG	UF	INIT	REG	LCMS/MS	EPA:537M	Perfluorooctanesulfonic acid	1763-23-1	N	0.706	70	—	—	—	—	0.706	ng/L	Y	U	U	N3B-2021-1224	CAPA-21-221785	GELC
R-19 S3	1171.4	04/08/2021	WG	UF	INIT	REG	LCMS/MS	EPA:537M	Perfluorooctanoic acid	335-67-1	N	0.706	70	—	—	—	—	0.706	ng/L	Y	U	U	N3B-2021-1224	CAPA-21-221785	GELC
R-19 S3	1171.4	04/08/2021	WG	UF	INIT	REG	LCMS/MS	EPA:537M	Perfluorohexanesulfonic acid	355-46-4	N	0.582	70	—	—	—	—	0.582	ng/L	Y	U	U	N3B-2021-1224	CAPA-21-221785	GELC
R-19 S3	1171.4	04/08/2021	WG	UF	INIT	FD	LCMS/MS	EPA:537M	Perfluorooctanesulfonic acid	1763-23-1	N	0.707	70	—	—	—	—	0.707	ng/L	Y	U	U	N3B-2021-1224	CAPA-21-221790	GELC
R-19 S3	1171.4	04/08/2021	WG	UF	INIT	FD	LCMS/MS	EPA:537M	Perfluorooctanoic acid	335-67-1	N	0.707	70	—	—	—	—	0.707	ng/L	Y	U	U	N3B-2021-1224	CAPA-21-221790	GELC
R-19 S3	1171.4	04/08/2021	WG	UF	INIT	FD	LCMS/MS	EPA:537M	Perfluorohexanesulfonic acid	355-46-4	N	0.583	70	—	—	—	—	0.583	ng/L	Y	U	U	N3B-2021-1224	CAPA-21-221790	GELC
R-19 S3	1171.4	04/08/2021	WG	F	INIT	REG	LCMS/MS	SW-846:6850	Perchlorate	ClO4	Y	0.299	13.8	0.414	Regional	—	—	0.05	µg/L	Y	—	NQ	N3B-2021-1224	CAPA-21-221784	GELC
R-19 S3	1171.4	04/08/2021	WG	F	INIT	FD	LCMS/MS	SW-846:6850	Perchlorate	ClO4	Y	0.323	13.8	0.414	Regional	—	—	0.05	µg/L	Y	—	NQ	N3B-2021-1224	CAPA-21-221789	GELC
R-19 S3	1171.4	04/08/2021	WG	UF	INIT	REG	SVOC	SW-846:8270D	Methylphenol[2-]	95-48-7	N	3	930	—	—	—	—	3	µg/L	Y	U	U	N3B-2021-1224	CAPA-21-221785	GELC
R-19 S3	1171.4	04/08/2021	WG	UF	INIT	REG	SVOC	SW-846:8270D	Nitroso-di-n-propylamine[N-]	621-64-7	N	3	0.11	—	—	—	—	3	µg/L	Y	U	U	N3B-2021-1224	CAPA-21-221785	GELC
R-19 S3	1171.4	04/08/2021	WG	UF	INIT	REG	SVOC	SW-846:8270D	Methylphenol[3-,4-]	65794-96-9	N	3.7	—	—	—	—	—	3.7	µg/L	Y	U	U	N3B-2021-1224	CAPA-21-221785	GELC
R-19 S3	1171.4	04/08/2021	WG	UF	INIT	REG	SVOC	SW-846:8270D	Hexachloroethane	67-72-1	N	3	3.28	—	—	—	—	3	µg/L	Y	U	U	N3B-2021-1224	CAPA-21-221785	GELC
R-19 S3	1171.4	04/08/2021	WG	UF	INIT	REG	SVOC	SW-846:8270D	Nitrobenzene	98-95-3	N	3	1.4	—	—	—	—	3	µg/L	Y	U	U	N3B-2021-1224	CAPA-21-221785	GELC
R-19 S3	1171.4	04/08/2021	WG	UF	INIT	REG	SVOC	SW-846:8270D	Isophorone	78-59-1	N	3.5	781	—	—	—	—	3.5	µg/L	Y	U	U	N3B-2021-1224	CAPA-21-221785	GELC
R-19 S3	1171.4	04/08/2021	WG	UF	INIT	REG	SVOC	SW-846:8270D	Nitrophenol[2-]	88-75-5	N	3	—	—	—	—	—	3	µg/L	Y	U	U	N3B-2021-1224	CAPA-21-221785	GELC
R-19 S3	1171.4	04/08/2021	WG	UF	INIT	REG	SVOC	SW-846:8270D	Dimethylphenol[2,4-]	105-67-9	N	3	354	—	—	—	—	3	µg/L	Y	U	U	N3B-2021-1224	CAPA-21-221785	GELC
R-19 S3	1171.4	04/08/2021	WG	UF	INIT	REG	SVOC	SW-846:8270D	Bis(2-chloroethoxy)methane	111-91-1	N	3	59	—	—	—	—	3	µg/L	Y	U	U	N3B-2021-1224	CAPA-21-221785	GELC
R-19 S3	1171.4	04/08/2021	WG	UF	INIT	REG	SVOC	SW-846:8270D	Dichlorophenol[2,4-]	120-83-2	N	3	45.3	—	—	—	—	3	µg/L	Y	U	U	N3B-2021-1224	CAPA-21-221785	GELC
R-19 S3	1171.4	04/08/2021	WG	UF	INIT	REG	SVOC	SW-846:8270D	Benzoic Acid	65-85-0	N	6	75000	—	—	—	—	6	µg/L	Y	U	U	N3B-2021-1224	CAPA-21-221785	GELC
R-19 S3	1171.4	04/08/2021	WG	UF	INIT	REG	SVOC	SW-846:8270D	Trichlorobenzene[1,2,4-]	120-82-1	N	3	70	—	—	—	—	3	µg/L	N	U	U	N3B-2021-1224	CAPA-21-221785	GELC
R-19 S3	1171.4	04/08/2021	WG	UF	INIT	REG	SVOC	SW-846:8270D	Naphthalene	91-20-3	N	0.3	1.65	—	—	—	—	0.3	µg/L	Y	U	U	N3B-2021-1224	CAPA-21-221785	GELC
R-19 S3	1171.4	04/08/2021	WG	UF	INIT	REG	SVOC	SW-846:8270D	Chloroaniline[4-]	106-47-8	N	3.3	3.7	—	—	—	—	3.3	µg/L	Y	U	U	N3B-2021-1224	CAPA-21-221785	GELC
R-19 S3	1171.4	04/08/2021	WG	UF	INIT	REG	SVOC	SW-846:8270D	Hexachlorobutadiene	87-68-3	N	3	1.39	—	—	—	—	3	µg/L	N	U	U	N3B-2021-1224	CAPA-21-221785	GELC
R-19 S3	1171.4	04/08/2021	WG	UF	INIT	REG	SVOC	SW-846:8270D	Chloro-3-methylphenol[4-]	59-50-7	N	3	1400	—	—	—	—	3	µg/L	Y	U	U	N3B-2021-1224	CAPA-21-221785	GELC
R-19 S3	1171.4	04/08/2021	WG	UF	INIT	REG	SVOC	SW-846:8270D	Methylnaphthalene[2-]	91-57-6	N	0.3	35.1	—	—	—	—	0.3	µg/L	Y	U	U	N3B-2021-1224	CAPA-21-221785	GELC
R-19 S3	1171.4	04/08/2021	WG	UF	INIT	REG	SVOC	SW-846:8270D	Methylnaphthalene[1-]	90-12-0	N	0.3	11.4	—	—	—	—	0.3	µg/L	Y	U	U	N3B-2021-1224	CAPA-21-221785	GELC
R-19 S3	1171.4	04/08/2021	WG	UF	INIT	REG	SVOC	SW-846:8270D	Hexachlorocyclopentadiene	77-47-4	N	3	50	—	—	—	—	3	µg/L	Y	U	U	N3B-2021-1224	CAPA-21-221785	GELC
R-19 S3	1171.4	04/08/2021	WG	UF	INIT	REG	SVOC	SW-846:8270D	Trichlorophenol[2,4,6-]	88-06-2	N	3	11.9	—	—	—	—	3	µg/L	Y	U	U	N3B-2021-1224	CAPA-21-221785	GELC
R-19 S3	1171.4	04/08/2021	WG	UF	INIT	REG	SVOC	SW-846:8270D	Trichlorophenol[2,4,5-]	95-95-4	N	3	1170	—	—	—	—	3	µg/L	Y	U	U	N3B-2021-1224	CAPA-21-221785	GELC
R-19 S3	1171.4	04/08/2021	WG	UF	INIT	REG	SVOC	SW-846:8270D	Chloronaphthalene[2-]	91-58-7	N	0.41	733	—	—	—	—	0.41	µg/L	Y	U	U	N3B-2021-1224	CAPA-21-221785	GELC
R-19 S3	1171.4	04/08/2021	WG	UF	INIT	REG	SVOC	SW-846:8270D	Nitroaniline[2-]	88-74-4	N	3	190	—	—	—	—	3	µg/L	Y	U	U	N3B-2021-1224	CAPA-21-221785	GELC
R-19 S3	1171.4	04/08/2021	WG	UF	INIT	REG	SVOC	SW-846:8270D	Nitroaniline[3-]	99-09-2	N	3	—	—	—	—	—	3	µg/L	Y	U	U	N3B-2021-1224	CAPA-21-221785	GELC
R-19 S3	1171.4	04/08/2021	WG	UF	INIT	REG	SVOC	SW-846:8270D	Dimethyl Phthalate	131-11-3	N	0.3	612	—	—	—	—	0.3	µg/L	Y	U	U	N3B-2021-1224	CAPA-21-221785	GELC
R-19 S3	1171.4	04/08/2021	WG	UF	INIT	REG	SVOC	SW-846:8270D	Acenaphthylene	208-96-8	N	0.3	—	—	—	—	—	0.3	µg/L	Y	U	U	N3B-2021-1224	CAPA-21-221785	GELC
R-19 S3	1171.4	04/08/2021	WG	UF	INIT	REG	SVOC	SW-846:8270D	Acenaphthene	83-32-9	N	0.3	535	—	—	—	—	0.3	µg/L	Y	U	U	N3B-2021-1224	CAPA-21-221785	GELC
R-19 S3	1171.4	04/08/2021	WG	UF	INIT	REG	SVOC	SW-846:8270D	Dinitrophenol[2,4-]	51-28-5	N	5	38.7	—	—	—	—	5	µg/L	Y	U	U	N3B-2021-1224	CAPA-21-221785	GELC
R-19 S3	1171.4	04/08/2021	WG	UF	INIT	REG	SVOC	SW-846:8270D	Dibenzofuran	132-64-9	N	3	7.9	—	—	—	—	3	µg/L	Y	U	U	N3B-2021-1224	CAPA-21-221785	GELC
R-19 S3	1171.4	04/08/2021	WG	UF	INIT	REG	SVOC	SW-846:8270D	Diethylphthalate	84-66-2	N	0.3	14800	—	—	—	—	0.3	µg/L	Y	U	U	N3B-2021-1224	CAPA-21-221785	GELC
R-19 S3	1171.4	04/08/2021	WG	UF	INIT	REG	SVOC	SW-846:8270D	Nitrophenol[4-]	100-02-7	N	3	—	—	—	—	—	3	µg/L	Y	U	UJ	N3B-2021-1224	CAPA-21-221785	GELC
R-19 S3	1171.4	04/08/2021	WG	UF	INIT	REG	SVOC	SW-846:8270D	Fluorene	86-73-7	N	0.3	288	—	—	—	—	0.3	µg/L	Y	U	U	N3B-2021-1224	CAPA-21-221785	GELC
R-19 S3	1171.4	04/08/2021	WG	UF	INIT	REG	SVOC	SW-846:8270D	Chlorophenyl-phenyl[4-] Ether	7005-72-3	N	3	—	—	—	—	—	3	µg/L	Y	U	U	N3B-2021-1224	CAPA-21-221785	GELC
R-19 S3	1171.4	04/08/2021	WG	UF	INIT	REG	SVOC	SW-846:8270D	Dinitro-2-methylphenol[4,6-]	534-52-1	N	3	1.52	—	—	—	—	3	µg/L	Y	U	U	N3B-2021-1224	CAPA-21-221785	GELC
R-19 S3	1171.4	04/08/2021	WG	UF	INIT	REG	SVOC	SW-846:8270D	Nitroaniline[4-]	100-01-6	N	3	38	—	—	—	—	3	µg/L	Y	U	U	N3B-2021-1224	CAPA-21-221785	GELC
R-19 S3	1171.4	04/08/2021	WG	UF	INIT	REG	SVOC	SW-846:8270D	Diphenylamine	122-39-4	N	3	122	—	—	—	—	3	µg/L	Y	U	U	N3B-2021-1224	CAPA-21-221785	GELC
R-19 S3	1171.4	04/08/2021	WG	UF	INIT	REG	SVOC	SW-846:8270D	Diphenylhydrazine[1,2-]	122-66-7	N	3	0.78	—	—	—	—	3	µg/L	Y	U	U	N3B-2021-1224	CAPA-21-221785	GELC
R-19 S3	1171.4	04/08/2021	WG	UF	INIT	REG	SVOC	SW-846:8270D	Bromophenyl-phenylether[4-]	101-55-3	N	3	—	—	—	—	—	3	µg/L	Y	U	U	N3B-2021-1224	CAPA-21-221785	GELC
R-19 S3	1171.4	04/08/2021	WG	UF	INIT	REG	SVOC	SW-846:8270D	Atrazine	1912-24-9	N	3	3	—	—	—	—	3	µg/L	Y	U	U	N3B-2021-1224	CAPA-21-221785	GELC
R-19 S3	1171.4	04/08/2021	WG	UF	INIT	REG	SVOC	SW-846:8270D	Pentachlorophenol	87-86-5	N	3	1	—	—	—	—	3	µg/L	Y	U	U	N3B-2021-1224	CAPA-21-221785	GELC
R-19 S3	1171.4	04/08/2021	WG	UF	INIT	REG	SVOC	SW-846:8270D	Phenanthrene	85-01-8	N	0.3	170	—	—	—	—	0.3	µg/L	Y	U	U	N3B-2021-1224	CAPA-21-221785	GELC
R-19 S3	1171.4	04/08/2021	WG	UF	INIT	REG	SVOC	SW-846:8270D	Anthracene	120-12-7	N	0.3	1720	—	—	—	—	0.3	µg/L	Y	U	U	N3B-2021-1224	CAPA-21-221785	GELC
R-19 S3	1171.4	04/08/2021	WG	UF	INIT	REG	SVOC	SW-846:8270D	Di-n-butylphthalate	84-74-2	N	0.3	885	—	—	—	—	0.3	µg/L	Y	U	U	N3B-2021-1224	CAPA-21-221785	GELC
R-19 S3	1171.4	04/08/2021	WG	UF	INIT	REG	SVOC	SW-846:8270D	Fluoranthene	206-44-0	N	0.3	802	—	—	—	—	0.3	µg/L	Y	U	U	N3B-2021-1224	CAPA-21-221785	GELC
R-19 S3	1171.4	04/08/2021	WG	UF	INIT	REG	SVOC	SW-846:8270D	Benzidine	92-87-5	N	3.9	0.00109	—	—	—	—	3.9	µg/L	Y	U	U	N3B-2021-1224	CAPA-21-221785	GELC
R-19 S3	1171.4	04/08/2021	WG	UF	INIT	REG	SVOC	SW-846:8270D	Pyrene	129-00-0	N	0.3	117	—	—	—	—	0.3	µg/L	Y	U	U	N3B-2021-1224	CAPA-21-221785	GELC
R-19 S3	1171.4	04/08/2021	WG	UF	INIT	REG	SVOC	SW-846:8270D	Butylbenzylphthalate	85-68-7	N	0.3	160	—	—	—	—	0.3	µg/L	Y	U	U	N3B-2021-1224	CAPA-21-221785	GELC
R-19 S3	1171.4	04/08/2021	WG	UF	INIT	REG	SVOC	SW-846:8270D	Benzo(a)anthracene	56-55-3	N	0.3	0.12	—	—	—	—	0.3	µg/L	Y	U	U	N3B-2021-1224	CAPA-21-221785	GELC
R-19 S3	1171.4	04/08/2021	WG	UF	INIT	REG	SVOC	SW-846:8270D	Dichlorobenzidine[3,3'-]	91-94-1	N	3	1.25	—	—	—	—	3	µg/L	Y	U	U	N3B-2021-1224	CAPA-21-221785	GELC
R-19 S3	1171.4	04/08/2021	WG	UF	INIT	REG	SVOC	SW-846:8270D	Chrysene	218-01-9	N	0.3	34.3	—	—	—	—	0.3	µg/L	Y	U	U	N3B-2021-1224	CAPA-21-221785	GELC
R-19 S3	1171.4	04/08/2021	WG	UF	INIT	REG	SVOC	SW-846:8270D	Bis(2-ethylhexyl)phthalate	117-81-7	N	0.3	6	—	—	—	—	0.3	µg/L	Y	U	U	N3B-2021-1224	CAPA-21-221785	GELC

Table C-1 Analytical Results from the Periodic Monitoring Events Reported in this Periodic Monitoring Report

Location ID	Screen Depth (ft)	Sample Date	Sample Type	Field Preparation Code	Analysis Type Code	Sample Purpose	Method Category	Lab Method	Parameter Name	Parameter Code	Detected	Report Result	Screening Limit	Background Level	Background Entity	Lab Uncertainty	Report MDA	Report MDL	Report Unit	Best Value	Lab Qualifier	Validation Qualifier	COC #	Field Sample ID	Lab ID
R-19 S3	1171.4	04/08/2021	WG	UF	INIT	REG	SVOC	SW-846:8270D	Di-n-octylphthalate	117-84-0	N	0.3	200	—	—	—	—	0.3	µg/L	Y	U	U	N3B-2021-1224	CAPA-21-221785	GELC
R-19 S3	1171.4	04/08/2021	WG	UF	INIT	REG	SVOC	SW-846:8270D	Benzo(b)fluoranthene	205-99-2	N	0.3	0.343	—	—	—	—	0.3	µg/L	Y	U	U	N3B-2021-1224	CAPA-21-221785	GELC
R-19 S3	1171.4	04/08/2021	WG	UF	INIT	REG	SVOC	SW-846:8270D	Benzo(k)fluoranthene	207-08-9	N	0.3	3.43	—	—	—	—	0.3	µg/L	Y	U	U	N3B-2021-1224	CAPA-21-221785	GELC
R-19 S3	1171.4	04/08/2021	WG	UF	INIT	REG	SVOC	SW-846:8270D	Benzo(a)pyrene	50-32-8	N	0.3	0.2	—	—	—	—	0.3	µg/L	Y	U	U	N3B-2021-1224	CAPA-21-221785	GELC
R-19 S3	1171.4	04/08/2021	WG	UF	INIT	REG	SVOC	SW-846:8270D	Indeno(1,2,3-cd)pyrene	193-39-5	N	0.3	0.343	—	—	—	—	0.3	µg/L	Y	U	U	N3B-2021-1224	CAPA-21-221785	GELC
R-19 S3	1171.4	04/08/2021	WG	UF	INIT	REG	SVOC	SW-846:8270D	Dibenz(a,h)anthracene	53-70-3	N	0.3	0.0343	—	—	—	—	0.3	µg/L	Y	U	U	N3B-2021-1224	CAPA-21-221785	GELC
R-19 S3	1171.4	04/08/2021	WG	UF	INIT	REG	SVOC	SW-846:8270D	Benzo(g,h,i)perylene	191-24-2	N	0.3	—	—	—	—	—	0.3	µg/L	Y	U	U	N3B-2021-1224	CAPA-21-221785	GELC
R-19 S3	1171.4	04/08/2021	WG	UF	INIT	REG	SVOC	SW-846:8270E_SIM	Dioxane[1,4-]	123-91-1	N	0.1	4.59	—	—	—	—	0.1	µg/L	Y	U	U	N3B-2021-1224	CAPA-21-221785	GELC
R-19 S3	1171.4	04/08/2021	WG	UF	INIT	REG	SVOC	SW-846:8270D	Dioxane[1,4-]	123-91-1	N	3	4.59	—	—	—	—	3	µg/L	N	U	U	N3B-2021-1224	CAPA-21-221785	GELC
R-19 S3	1171.4	04/08/2021	WG	UF	INIT	REG	SVOC	SW-846:8270D	Nitrosodiethylamine[N-]	55-18-5	N	3	0.00167	—	—	—	—	3	µg/L	Y	U	U	N3B-2021-1224	CAPA-21-221785	GELC
R-19 S3	1171.4	04/08/2021	WG	UF	INIT	REG	SVOC	SW-846:8270D	Nitrosopyrrolidine[N-]	930-55-2	N	3	0.37	—	—	—	—	3	µg/L	Y	U	UJ	N3B-2021-1224	CAPA-21-221785	GELC
R-19 S3	1171.4	04/08/2021	WG	UF	INIT	REG	SVOC	SW-846:8270D	Nitroso-di-n-butylamine[N-]	924-16-3	N	3	0.0273	—	—	—	—	3	µg/L	Y	U	U	N3B-2021-1224	CAPA-21-221785	GELC
R-19 S3	1171.4	04/08/2021	WG	UF	INIT	REG	SVOC	SW-846:8270D	Tetrachlorobenzene[1,2,4,5]	95-94-3	N	3	1.66	—	—	—	—	3	µg/L	Y	U	U	N3B-2021-1224	CAPA-21-221785	GELC
R-19 S3	1171.4	04/08/2021	WG	UF	INIT	REG	SVOC	SW-846:8270D	Pentachlorobenzene	608-93-5	N	3	3.07	—	—	—	—	3	µg/L	Y	U	U	N3B-2021-1224	CAPA-21-221785	GELC
R-19 S3	1171.4	04/08/2021	WG	UF	INIT	REG	SVOC	SW-846:8270D	Tetrachlorophenol[2,3,4,6-]	58-90-2	N	3	240	—	—	—	—	3	µg/L	Y	U	U	N3B-2021-1224	CAPA-21-221785	GELC
R-19 S3	1171.4	04/08/2021	WG	UF	INIT	REG	SVOC	SW-846:8270D	Hexachlorobenzene	118-74-1	N	3	1	—	—	—	—	3	µg/L	Y	U	U	N3B-2021-1224	CAPA-21-221785	GELC
R-19 S3	1171.4	04/08/2021	WG	UF	INIT	REG	SVOC	SW-846:8270D	Dinoseb	88-85-7	N	3	7	—	—	—	—	3	µg/L	Y	U	U	N3B-2021-1224	CAPA-21-221785	GELC
R-19 S3	1171.4	04/08/2021	WG	UF	INIT	REG	SVOC	SW-846:8270D	Dinitrotoluene[2,4-]	121-14-2	N	3	2.37	—	—	—	—	3	µg/L	Y	U	U	N3B-2021-1224	CAPA-21-221785	GELC
R-19 S3	1171.4	04/08/2021	WG	UF	INIT	REG	SVOC	SW-846:8270D	Dinitrotoluene[2,6-]	606-20-2	N	3	0.485	—	—	—	—	3	µg/L	Y	U	U	N3B-2021-1224	CAPA-21-221785	GELC
R-19 S3	1171.4	04/08/2021	WG	UF	INIT	REG	SVOC	SW-846:8270D	Oxybis(1-chloropropane)[2,2'-]	108-60-1	N	3	9.81	—	—	—	—	3	µg/L	Y	U	U	N3B-2021-1224	CAPA-21-221785	GELC
R-19 S3	1171.4	04/08/2021	WG	UF	INIT	REG	SVOC	SW-846:8270D	Sulfolane	126-33-0	N	3	20	—	—	—	—	3	µg/L	Y	U	U	N3B-2021-1224	CAPA-21-221785	GELC
R-19 S3	1171.4	04/08/2021	WG	UF	INIT	REG	SVOC	SW-846:8270D	Prometon	1610-18-0	N	3	250	—	—	—	—	3	µg/L	Y	U	U	N3B-2021-1224	CAPA-21-221785	GELC
R-19 S3	1171.4	04/08/2021	WG	UF	INIT	FD	SVOC	SW-846:8270D	Nitrosodimethylamine[N-]	62-75-9	N	2.97	0.00491	—	—	—	—	2.97	µg/L	Y	U	U	N3B-2021-1224	CAPA-21-221790	GELC
R-19 S3	1171.4	04/08/2021	WG	UF	INIT	FD	SVOC	SW-846:8270D	Pyridine	110-86-1	N	2.97	20	—	—	—	—	2.97	µg/L	Y	U	U	N3B-2021-1224	CAPA-21-221790	GELC
R-19 S3	1171.4	04/08/2021	WG	UF	INIT	FD	SVOC	SW-846:8270D	Aniline	62-53-3	N	4.16	130	—	—	—	—	4.16	µg/L	Y	U	U	N3B-2021-1224	CAPA-21-221790	GELC
R-19 S3	1171.4	04/08/2021	WG	UF	INIT	FD	SVOC	SW-846:8270D	Phenol	108-95-2	N	2.97	5	—	—	—	—	2.97	µg/L	Y	U	U	N3B-2021-1224	CAPA-21-221790	GELC
R-19 S3	1171.4	04/08/2021	WG	UF	INIT	FD	SVOC	SW-846:8270D	Bis(2-chloroethyl)ether	111-44-4	N	2.97	0.137	—	—	—	—	2.97	µg/L	Y	U	U	N3B-2021-1224	CAPA-21-221790	GELC
R-19 S3	1171.4	04/08/2021	WG	UF	INIT	FD	SVOC	SW-846:8270D	Chlorophenol[2-]	95-57-8	N	2.97	91	—	—	—	—	2.97	µg/L	Y	U	U	N3B-2021-1224	CAPA-21-221790	GELC
R-19 S3	1171.4	04/08/2021	WG	UF	INIT	FD	SVOC	SW-846:8270D	Dichlorobenzene[1,3-]	541-73-1	N	2.97	—	—	—	—	—	2.97	µg/L	N	U	U	N3B-2021-1224	CAPA-21-221790	GELC
R-19 S3	1171.4	04/08/2021	WG	UF	INIT	FD	SVOC	SW-846:8270D	Dichlorobenzene[1,4-]	106-46-7	N	2.97	75	—	—	—	—	2.97	µg/L	N	U	U	N3B-2021-1224	CAPA-21-221790	GELC
R-19 S3	1171.4	04/08/2021	WG	UF	INIT	FD	SVOC	SW-846:8270D	Benzyl Alcohol	100-51-6	N	2.97	2000	—	—	—	—	2.97	µg/L	Y	U	U	N3B-2021-1224	CAPA-21-221790	GELC
R-19 S3	1171.4	04/08/2021	WG	UF	INIT	FD	SVOC	SW-846:8270D	Dichlorobenzene[1,2-]	95-50-1	N	2.97	600	—	—	—	—	2.97	µg/L	N	U	U	N3B-2021-1224	CAPA-21-221790	GELC
R-19 S3	1171.4	04/08/2021	WG	UF	INIT	FD	SVOC	SW-846:8270D	Methylphenol[2-]	95-48-7	N	2.97	930	—	—	—	—	2.97	µg/L	Y	U	U	N3B-2021-1224	CAPA-21-221790	GELC
R-19 S3	1171.4	04/08/2021	WG	UF	INIT	FD	SVOC	SW-846:8270D	Nitroso-di-n-propylamine[N-]	621-64-7	N	2.97	0.11	—	—	—	—	2.97	µg/L	Y	U	U	N3B-2021-1224	CAPA-21-221790	GELC
R-19 S3	1171.4	04/08/2021	WG	UF	INIT	FD	SVOC	SW-846:8270D	Methylphenol[3-,4-]	65794-96-9	N	3.66	—	—	—	—	—	3.66	µg/L	Y	U	U	N3B-2021-1224	CAPA-21-221790	GELC
R-19 S3	1171.4	04/08/2021	WG	UF	INIT	FD	SVOC	SW-846:8270D	Hexachloroethane	67-72-1	N	2.97	3.28	—	—	—	—	2.97	µg/L	Y	U	U	N3B-2021-1224	CAPA-21-221790	GELC
R-19 S3	1171.4	04/08/2021	WG	UF	INIT	FD	SVOC	SW-846:8270D	Nitrobenzene	98-95-3	N	2.97	1.4	—	—	—	—	2.97	µg/L	N	U	U	N3B-2021-1224	CAPA-21-221790	GELC
R-19 S3	1171.4	04/08/2021	WG	UF	INIT	FD	SVOC	SW-846:8270D	Isophorone	78-59-1	N	3.47	781	—	—	—	—	3.47	µg/L	Y	U	U	N3B-2021-1224	CAPA-21-221790	GELC
R-19 S3	1171.4	04/08/2021	WG	UF	INIT	FD	SVOC	SW-846:8270D	Nitrophenol[2-]	88-75-5	N	2.97	—	—	—	—	—	2.97	µg/L	Y	U	U	N3B-2021-1224	CAPA-21-221790	GELC
R-19 S3	1171.4	04/08/2021	WG	UF	INIT	FD	SVOC	SW-846:8270D	Dimethylphenol[2,4-]	105-67-9	N	2.97	354	—	—	—	—	2.97	µg/L	Y	U	U	N3B-2021-1224	CAPA-21-221790	GELC
R-19 S3	1171.4	04/08/2021	WG	UF	INIT	FD	SVOC	SW-846:8270D	Bis(2-chloroethoxy)methane	111-91-1	N	2.97	59	—	—	—	—	2.97	µg/L	Y	U	U	N3B-2021-1224	CAPA-21-221790	GELC
R-19 S3	1171.4	04/08/2021	WG	UF	INIT	FD	SVOC	SW-846:8270D	Dichlorophenol[2,4-]	120-83-2	N	2.97	45.3	—	—	—	—	2.97	µg/L	Y	U	U	N3B-2021-1224	CAPA-21-221790	GELC
R-19 S3	1171.4	04/08/2021	WG	UF	INIT	FD	SVOC	SW-846:8270D	Benzoic Acid	65-85-0	N	5.94	75000	—	—	—	—	5.94	µg/L	Y	U	U	N3B-2021-1224	CAPA-21-221790	GELC
R-19 S3	1171.4	04/08/2021	WG	UF	INIT	FD	SVOC	SW-846:8270D	Trichlorobenzene[1,2,4-]	120-82-1	N	2.97	70	—	—	—	—	2.97	µg/L	N	U	U	N3B-2021-1224	CAPA-21-221790	GELC
R-19 S3	1171.4	04/08/2021	WG	UF	INIT	FD	SVOC	SW-846:8270D	Naphthalene	91-20-3	N	0.297	1.65	—	—	—	—	0.297	µg/L	Y	U	U	N3B-2021-1224	CAPA-21-221790	GELC
R-19 S3	1171.4	04/08/2021	WG	UF	INIT	FD	SVOC	SW-846:8270D	Chloroaniline[4-]	106-47-8	N	3.27	3.7	—	—	—	—	3.27	µg/L	Y	U	U	N3B-2021-1224	CAPA-21-221790	GELC
R-19 S3	1171.4	04/08/2021	WG	UF	INIT	FD	SVOC	SW-846:8270D	Hexachlorobutadiene	87-68-3	N	2.97	1.39	—	—	—	—	2.97	µg/L	N	U	U	N3B-2021-1224	CAPA-21-221790	GELC
R-19 S3	1171.4	04/08/2021	WG	UF	INIT	FD	SVOC	SW-846:8270D	Chloro-3-methylphenol[4-]	59-50-7	N	2.97	1400	—	—	—	—	2.97	µg/L	Y	U	U	N3B-2021-1224	CAPA-21-221790	GELC
R-19 S3	1171.4	04/08/2021	WG	UF	INIT	FD	SVOC	SW-846:8270D	Methylnaphthalene[2-]	91-57-6	N	0.297	35.1	—	—	—	—	0.297	µg/L	Y	U	U	N3B-2021-1224	CAPA-21-221790	GELC
R-19 S3	1171.4	04/08/2021	WG	UF	INIT	FD	SVOC	SW-846:8270D	Methylnaphthalene[1-]	90-12-0	N	0.297	11.4	—	—	—	—	0.297	µg/L	Y	U	U	N3B-2021-1224	CAPA-21-221790	GELC
R-19 S3	1171.4	04/08/2021	WG	UF	INIT	FD	SVOC	SW-846:8270D	Hexachlorocyclopentadiene	77-47-4	N	2.97	50	—	—	—	—	2.97	µg/L	Y	U	U	N3B-2021-1224	CAPA-21-221790	GELC
R-19 S3	1171.4	04/08/2021	WG	UF	INIT	FD	SVOC	SW-846:8270D	Trichlorophenol[2,4,6-]	88-06-2	N	2.97	11.9	—	—	—	—	2.97	µg/L	Y	U	U	N3B-2021-1224	CAPA-21-221790	GELC
R-19 S3	1171.4	04/08/2021	WG	UF	INIT	FD	SVOC	SW-846:8270D	Trichlorophenol[2,4,5-]	95-95-4	N	2.97	1170	—	—	—	—	2.97	µg/L	Y	U	U	N3B-2021-1224	CAPA-21-221790	GELC
R-19 S3	1171.4	04/08/2021	WG	UF	INIT	FD	SVOC	SW-846:8270D	Chloronaphthalene[2-]	91-58-7	N	0.406	733	—	—	—	—	0.406	µg/L	Y	U	U	N3B-2021-1224	CAPA-21-221790	GELC
R-19 S3	1171.4	04/08/2021	WG	UF	INIT	FD	SVOC	SW-846:8270D	Nitroaniline[2-]	88-74-4	N	2.97	190	—	—	—	—	2.97	µg/L	Y	U	U	N3B-2021-1224	CAPA-21-221790	GELC
R-19 S3	1171.4	04/08/2021	WG	UF	INIT	FD	SVOC	SW-846:8270D	Nitroaniline[3-]	99-09-2	N	2.97	—	—	—	—	—	2.97	µg/L	Y	U	U	N3B-2021-1224	CAPA-21-221790	GELC
R-19 S3	1171.4	04/08/2021	WG	UF	INIT	FD	SVOC	SW-846:8270D	Dimethyl Phthalate	131-11-3	N	0.297	612	—	—	—	—	0.297	µg/L	Y	U	U	N3B-2021-1224	CAPA-21-221790	GELC
R-19 S3	1171.4	04/08/2021	WG	UF	INIT	FD	SVOC	SW-846:8270D	Acenaphthylene	208-96-8	N	0.297	—	—	—	—	—	0.297	µg/L	Y	U	U	N3B-2021-1224	CAPA-21-221790	GELC
R-19 S3	1171.4	04/08/2021	WG	UF	INIT	FD	SVOC	SW-846:8270D	Acenaphthene	83-32-9	N	0.297	535	—	—	—	—	0.297	µg/L	Y	U	U	N3B-2021-1224	CAPA-21-221790	GELC
R-19 S3	1171.4	04/08/2021	WG	UF	INIT	FD	SVOC	SW-846:8270D	Dinitrophenol[2,4-]	51-28-5	N	4.95	38.7	—	—	—	—	4.95	µg/L	Y	U	U	N3B-2021-1224	CAPA-21-221790	GELC
R-19 S3	1171.4	04/08/2021	WG	UF	INIT	FD	SVOC	SW-846:8270D	Dibenzofuran	132-64-9	N	2.97	7.9	—	—	—	—	2.97	µg/L	Y	U	U	N3B-2021-1224	CAPA-21-221790	GELC
R-19 S3	1171.4	04/08/2021	WG	UF	INIT	FD	SVOC	SW-846:8270D	Diethylphthalate	84-66-2	N	0.297	14800	—	—	—	—	0.297	µg/L	Y	U	U	N3B-2021-1224	CAPA-21-221790	GELC

Table C-1 Analytical Results from the Periodic Monitoring Events Reported in this Periodic Monitoring Report

Location ID	Screen Depth (ft)	Sample Date	Sample Type	Field Preparation Code	Analysis Type Code	Sample Purpose	Method Category	Lab Method	Parameter Name	Parameter Code	Detected	Report Result	Screening Limit	Background Level	Background Entity	Lab Uncertainty	Report MDA	Report MDL	Report Unit	Best Value	Lab Qualifier	Validation Qualifier	COC #	Field Sample ID	Lab ID
R-19 S3	1171.4	04/08/2021	WG	UF	INIT	FD	SVOC	SW-846:8270D	Nitrophenol[4-]	100-02-7	N	2.97	—	—	—	—	—	2.97	µg/L	Y	U	UJ	N3B-2021-1224	CAPA-21-221790	GELC
R-19 S3	1171.4	04/08/2021	WG	UF	INIT	FD	SVOC	SW-846:8270D	Fluorene	86-73-7	N	0.297	288	—	—	—	—	0.297	µg/L	Y	U	U	N3B-2021-1224	CAPA-21-221790	GELC
R-19 S3	1171.4	04/08/2021	WG	UF	INIT	FD	SVOC	SW-846:8270D	Chlorophenyl-phenyl[4-] Ether	7005-72-3	N	2.97	—	—	—	—	—	2.97	µg/L	Y	U	U	N3B-2021-1224	CAPA-21-221790	GELC
R-19 S3	1171.4	04/08/2021	WG	UF	INIT	FD	SVOC	SW-846:8270D	Dinitro-2-methylphenol[4,6-]	534-52-1	N	2.97	1.52	—	—	—	—	2.97	µg/L	Y	U	U	N3B-2021-1224	CAPA-21-221790	GELC
R-19 S3	1171.4	04/08/2021	WG	UF	INIT	FD	SVOC	SW-846:8270D	Nitroaniline[4-]	100-01-6	N	2.97	38	—	—	—	—	2.97	µg/L	Y	U	U	N3B-2021-1224	CAPA-21-221790	GELC
R-19 S3	1171.4	04/08/2021	WG	UF	INIT	FD	SVOC	SW-846:8270D	Diphenylamine	122-39-4	N	2.97	122	—	—	—	—	2.97	µg/L	Y	U	U	N3B-2021-1224	CAPA-21-221790	GELC
R-19 S3	1171.4	04/08/2021	WG	UF	INIT	FD	SVOC	SW-846:8270D	Diphenylhydrazine[1,2-]	122-66-7	N	2.97	0.78	—	—	—	—	2.97	µg/L	Y	U	U	N3B-2021-1224	CAPA-21-221790	GELC
R-19 S3	1171.4	04/08/2021	WG	UF	INIT	FD	SVOC	SW-846:8270D	Bromophenyl-phenylether[4-]	101-55-3	N	2.97	—	—	—	—	—	2.97	µg/L	Y	U	U	N3B-2021-1224	CAPA-21-221790	GELC
R-19 S3	1171.4	04/08/2021	WG	UF	INIT	FD	SVOC	SW-846:8270D	Atrazine	1912-24-9	N	2.97	3	—	—	—	—	2.97	µg/L	Y	U	U	N3B-2021-1224	CAPA-21-221790	GELC
R-19 S3	1171.4	04/08/2021	WG	UF	INIT	FD	SVOC	SW-846:8270D	Pentachlorophenol	87-86-5	N	2.97	1	—	—	—	—	2.97	µg/L	Y	U	U	N3B-2021-1224	CAPA-21-221790	GELC
R-19 S3	1171.4	04/08/2021	WG	UF	INIT	FD	SVOC	SW-846:8270D	Phenanthrene	85-01-8	N	0.297	170	—	—	—	—	0.297	µg/L	Y	U	U	N3B-2021-1224	CAPA-21-221790	GELC
R-19 S3	1171.4	04/08/2021	WG	UF	INIT	FD	SVOC	SW-846:8270D	Anthracene	120-12-7	N	0.297	1720	—	—	—	—	0.297	µg/L	Y	U	U	N3B-2021-1224	CAPA-21-221790	GELC
R-19 S3	1171.4	04/08/2021	WG	UF	INIT	FD	SVOC	SW-846:8270D	Di-n-butylphthalate	84-74-2	N	0.297	885	—	—	—	—	0.297	µg/L	Y	U	U	N3B-2021-1224	CAPA-21-221790	GELC
R-19 S3	1171.4	04/08/2021	WG	UF	INIT	FD	SVOC	SW-846:8270D	Fluoranthene	206-44-0	N	0.297	802	—	—	—	—	0.297	µg/L	Y	U	U	N3B-2021-1224	CAPA-21-221790	GELC
R-19 S3	1171.4	04/08/2021	WG	UF	INIT	FD	SVOC	SW-846:8270D	Benzidine	92-87-5	N	3.86	0.00109	—	—	—	—	3.86	µg/L	Y	U	U	N3B-2021-1224	CAPA-21-221790	GELC
R-19 S3	1171.4	04/08/2021	WG	UF	INIT	FD	SVOC	SW-846:8270D	Pyrene	129-00-0	N	0.297	117	—	—	—	—	0.297	µg/L	Y	U	U	N3B-2021-1224	CAPA-21-221790	GELC
R-19 S3	1171.4	04/08/2021	WG	UF	INIT	FD	SVOC	SW-846:8270D	Butylbenzylphthalate	85-68-7	N	0.297	160	—	—	—	—	0.297	µg/L	Y	U	U	N3B-2021-1224	CAPA-21-221790	GELC
R-19 S3	1171.4	04/08/2021	WG	UF	INIT	FD	SVOC	SW-846:8270D	Benzo(a)anthracene	56-55-3	N	0.297	0.12	—	—	—	—	0.297	µg/L	Y	U	U	N3B-2021-1224	CAPA-21-221790	GELC
R-19 S3	1171.4	04/08/2021	WG	UF	INIT	FD	SVOC	SW-846:8270D	Dichlorobenzidine[3,3'-]	91-94-1	N	2.97	1.25	—	—	—	—	2.97	µg/L	Y	U	U	N3B-2021-1224	CAPA-21-221790	GELC
R-19 S3	1171.4	04/08/2021	WG	UF	INIT	FD	SVOC	SW-846:8270D	Chrysene	218-01-9	N	0.297	34.3	—	—	—	—	0.297	µg/L	Y	U	U	N3B-2021-1224	CAPA-21-221790	GELC
R-19 S3	1171.4	04/08/2021	WG	UF	INIT	FD	SVOC	SW-846:8270D	Bis(2-ethylhexyl)phthalate	117-81-7	N	0.297	6	—	—	—	—	0.297	µg/L	Y	U	U	N3B-2021-1224	CAPA-21-221790	GELC
R-19 S3	1171.4	04/08/2021	WG	UF	INIT	FD	SVOC	SW-846:8270D	Di-n-octylphthalate	117-84-0	N	0.297	200	—	—	—	—	0.297	µg/L	Y	U	U	N3B-2021-1224	CAPA-21-221790	GELC
R-19 S3	1171.4	04/08/2021	WG	UF	INIT	FD	SVOC	SW-846:8270D	Benzo(b)fluoranthene	205-99-2	N	0.297	0.343	—	—	—	—	0.297	µg/L	Y	U	U	N3B-2021-1224	CAPA-21-221790	GELC
R-19 S3	1171.4	04/08/2021	WG	UF	INIT	FD	SVOC	SW-846:8270D	Benzo(k)fluoranthene	207-08-9	N	0.297	3.43	—	—	—	—	0.297	µg/L	Y	U	U	N3B-2021-1224	CAPA-21-221790	GELC
R-19 S3	1171.4	04/08/2021	WG	UF	INIT	FD	SVOC	SW-846:8270D	Benzo(a)pyrene	50-32-8	N	0.297	0.2	—	—	—	—	0.297	µg/L	Y	U	U	N3B-2021-1224	CAPA-21-221790	GELC
R-19 S3	1171.4	04/08/2021	WG	UF	INIT	FD	SVOC	SW-846:8270D	Indeno(1,2,3-cd)pyrene	193-39-5	N	0.297	0.343	—	—	—	—	0.297	µg/L	Y	U	U	N3B-2021-1224	CAPA-21-221790	GELC
R-19 S3	1171.4	04/08/2021	WG	UF	INIT	FD	SVOC	SW-846:8270D	Dibenz(a,h)anthracene	53-70-3	N	0.297	0.0343	—	—	—	—	0.297	µg/L	Y	U	U	N3B-2021-1224	CAPA-21-221790	GELC
R-19 S3	1171.4	04/08/2021	WG	UF	INIT	FD	SVOC	SW-846:8270D	Benzo(g,h,i)perylene	191-24-2	N	0.297	—	—	—	—	—	0.297	µg/L	Y	U	U	N3B-2021-1224	CAPA-21-221790	GELC
R-19 S3	1171.4	04/08/2021	WG	UF	INIT	FD	SVOC	SW-846:8270E_SIM	Dioxane[1,4-]	123-91-1	N	0.1	4.59	—	—	—	—	0.1	µg/L	Y	U	U	N3B-2021-1224	CAPA-21-221790	GELC
R-19 S3	1171.4	04/08/2021	WG	UF	INIT	FD	SVOC	SW-846:8270D	Dioxane[1,4-]	123-91-1	N	2.97	4.59	—	—	—	—	2.97	µg/L	N	U	U	N3B-2021-1224	CAPA-21-221790	GELC
R-19 S3	1171.4	04/08/2021	WG	UF	INIT	FD	SVOC	SW-846:8270D	Nitrosodiethylamine[N-]	55-18-5	N	2.97	0.00167	—	—	—	—	2.97	µg/L	Y	U	U	N3B-2021-1224	CAPA-21-221790	GELC
R-19 S3	1171.4	04/08/2021	WG	UF	INIT	FD	SVOC	SW-846:8270D	Nitrosopyrrolidine[N-]	930-55-2	N	2.97	0.37	—	—	—	—	2.97	µg/L	Y	U	UJ	N3B-2021-1224	CAPA-21-221790	GELC
R-19 S3	1171.4	04/08/2021	WG	UF	INIT	FD	SVOC	SW-846:8270D	Nitroso-di-n-butylamine[N-]	924-16-3	N	2.97	0.0273	—	—	—	—	2.97	µg/L	Y	U	U	N3B-2021-1224	CAPA-21-221790	GELC
R-19 S3	1171.4	04/08/2021	WG	UF	INIT	FD	SVOC	SW-846:8270D	Tetrachlorobenzene[1,2,4,5]	95-94-3	N	2.97	1.66	—	—	—	—	2.97	µg/L	Y	U	U	N3B-2021-1224	CAPA-21-221790	GELC
R-19 S3	1171.4	04/08/2021	WG	UF	INIT	FD	SVOC	SW-846:8270D	Pentachlorobenzene	608-93-5	N	2.97	3.07	—	—	—	—	2.97	µg/L	Y	U	U	N3B-2021-1224	CAPA-21-221790	GELC
R-19 S3	1171.4	04/08/2021	WG	UF	INIT	FD	SVOC	SW-846:8270D	Tetrachlorophenol[2,3,4,6-]	58-90-2	N	2.97	240	—	—	—	—	2.97	µg/L	Y	U	U	N3B-2021-1224	CAPA-21-221790	GELC
R-19 S3	1171.4	04/08/2021	WG	UF	INIT	FD	SVOC	SW-846:8270D	Hexachlorobenzene	118-74-1	N	2.97	1	—	—	—	—	2.97	µg/L	Y	U	U	N3B-2021-1224	CAPA-21-221790	GELC
R-19 S3	1171.4	04/08/2021	WG	UF	INIT	FD	SVOC	SW-846:8270D	Dinoseb	88-85-7	N	2.97	7	—	—	—	—	2.97	µg/L	Y	U	U	N3B-2021-1224	CAPA-21-221790	GELC
R-19 S3	1171.4	04/08/2021	WG	UF	INIT	FD	SVOC	SW-846:8270D	Dinitrotoluene[2,4-]	121-14-2	N	2.97	2.37	—	—	—	—	2.97	µg/L	N	U	U	N3B-2021-1224	CAPA-21-221790	GELC
R-19 S3	1171.4	04/08/2021	WG	UF	INIT	FD	SVOC	SW-846:8270D	Dinitrotoluene[2,6-]	606-20-2	N	2.97	0.485	—	—	—	—	2.97	µg/L	N	U	U	N3B-2021-1224	CAPA-21-221790	GELC
R-19 S3	1171.4	04/08/2021	WG	UF	INIT	FD	SVOC	SW-846:8270D	Oxybis(1-chloropropane)[2,2'-]	108-60-1	N	2.97	9.81	—	—	—	—	2.97	µg/L	Y	U	U	N3B-2021-1224	CAPA-21-221790	GELC
R-19 S3	1171.4	04/08/2021	WG	UF	INIT	FD	SVOC	SW-846:8270D	Sulfolane	126-33-0	N	2.97	20	—	—	—	—	2.97	µg/L	Y	U	U	N3B-2021-1224	CAPA-21-221790	GELC
R-19 S3	1171.4	04/08/2021	WG	UF	INIT	FD	SVOC	SW-846:8270D	Prometon	1610-18-0	N	2.97	250	—	—	—	—	2.97	µg/L	Y	U	U	N3B-2021-1224	CAPA-21-221790	GELC
R-19 S3	1171.4	04/08/2021	WG	UF	INIT	FD	VOC	SW-846:8260B	Trichloro-1,2,2-trifluoroethane[1,1,2-]	76-13-1	N	2	55000	—	—	—	—	2	µg/L	Y	U	U	N3B-2021-1224	CAPA-21-221790	GELC
R-19 S3	1171.4	04/08/2021	WG	UF	INIT	FD	VOC	SW-846:8260B	Iodomethane	74-88-4	N	1.5	—	—	—	—	—	1.5	µg/L	Y	U	U	N3B-2021-1224	CAPA-21-221790	GELC
R-19 S3	1171.4	04/08/2021	WG	UF	INIT	FD	VOC	SW-846:8260B	Carbon Disulfide	75-15-0	N	1.5	810	—	—	—	—	1.5	µg/L	Y	U	U	N3B-2021-1224	CAPA-21-221790	GELC
R-19 S3	1171.4	04/08/2021	WG	UF	INIT	FD	VOC	SW-846:8260B	Acetonitrile	75-05-8	N	8	130	—	—	—	—	8	µg/L	Y	U	U	N3B-2021-1224	CAPA-21-221790	GELC
R-19 S3	1171.4	04/08/2021	WG	UF	INIT	FD	VOC	SW-846:8260B	Isobutyl alcohol	78-83-1	N	15	5910	—	—	—	—	15	µg/L	Y	U	U	N3B-2021-1224	CAPA-21-221790	GELC
R-19 S3	1171.4	04/08/2021	WG	UF	INIT	FD	VOC	SW-846:8260B	Chloro-1-propene[3-]	107-05-1	N	1.5	7.3	—	—	—	—	1.5	µg/L	Y	U	U	N3B-2021-1224	CAPA-21-221790	GELC
R-19 S3	1171.4	04/08/2021	WG	UF	INIT	FD	VOC	SW-846:8260B	Methylene Chloride	75-09-2	N	1	5	—	—	—	—	1	µg/L	Y	U	U	N3B-2021-1224	CAPA-21-221790	GELC
R-19 S3	1171.4	04/08/2021	WG	UF	INIT	FD	VOC	SW-846:8260B	Acrylonitrile	107-13-1	N	1.5	0.523	—	—	—	—	1.5	µg/L	Y	U	U	N3B-2021-1224	CAPA-21-221790	GELC
R-19 S3	1171.4	04/08/2021	WG	UF	INIT	FD	VOC	SW-846:8260B	Methyl tert-Butyl Ether	1634-04-4	N	0.3	100	—	—	—	—	0.3	µg/L	Y	U	U	N3B-2021-1224	CAPA-21-221790	GELC
R-19 S3	1171.4	04/08/2021	WG	UF	INIT	FD	VOC	SW-846:8260B	Dichloroethene[trans-1,2-]	156-60-5	N	0.3	100	—	—	—	—	0.3	µg/L	Y	U	U	N3B-2021-1224	CAPA-21-221790	GELC
R-19 S3	1171.4	04/08/2021	WG	UF	INIT	FD	VOC	SW-846:8260B	Dichloroethane[1,1-]	75-34-3	N	0.3	25	—	—	—	—	0.3	µg/L	Y	U	U	N3B-2021-1224	CAPA-21-221790	GELC
R-19 S3	1171.4	04/08/2021	WG	UF	INIT	FD	VOC	SW-846:8260B	Vinyl acetate	108-05-4	N	1.5	409	—	—	—	—	1.5	µg/L	Y	U	U	N3B-2021-1224	CAPA-21-221790	GELC
R-19 S3	1171.4	04/08/2021	WG	UF	INIT	FD	VOC	SW-846:8260B	Chloro-1,3-butadiene[2-]	126-99-8	N	0.3	0.187	—	—	—	—	0.3	µg/L	Y	U	U	N3B-2021-1224	CAPA-21-221790	GELC
R-19 S3	1171.4	04/08/2021	WG	UF	INIT	FD	VOC	SW-846:8260B	Butanone[2-]	78-93-3	N	1.5	5560	—	—	—	—	1.5	µg/L	Y	U	U	N3B-2021-1224	CAPA-21-221790	GELC
R-19 S3	1171.4	04/08/2021	WG	UF	INIT	FD	VOC	SW-846:8260B	Dichloroethene[cis-1,2-]	156-59-2	N	0.3	70	—	—	—	—	0.3	µg/L	Y	U	U	N3B-2021-1224	CAPA-21-221790	GELC
R-19 S3	1171.4	04/08/2021	WG	UF	INIT	FD	VOC	SW-846:8260B	Dichloropropane[2,2-]	594-20-7	N	0.3	—	—	—	—	—	0.3	µg/L	Y	U	U	N3B-2021-1224	CAPA-21-221790	GELC
R-19 S3	1171.4	04/08/2021	WG	UF	INIT	FD	VOC	SW-846:8260B	Methacrylonitrile	126-98-7	N	1.5	1.91	—	—	—	—	1.5	µg/L	Y	U	U	N3B-2021-1224	CAPA-21-221790	GELC
R-19 S3	1171.4	04/08/2021	WG	UF	INIT	FD	VOC	SW-846:8260B	Propionitrile	107-12-0	N	1.5	—	—	—	—	—	1.5	µg/L	Y	U	U	N3B-2021-1224	CAPA-21-221790	GELC
R-19 S3	1171.4	04/08/2021	WG	UF	INIT	FD	VOC	SW-846:8260B	Bromochloromethane	74-97-5	N	0.3	83	—	—	—	—	0.3	µg/L	Y	U	U	N3B-2021-1224	CAPA-21-221790	GELC

Table C-1 Analytical Results from the Periodic Monitoring Events Reported in this Periodic Monitoring Report

Location ID	Screen Depth (ft)	Sample Date	Sample Type	Field Preparation Code	Analysis Type Code	Sample Purpose	Method Category	Lab Method	Parameter Name	Parameter Code	Detected	Report Result	Screening Limit	Background Level	Background Entity	Lab Uncertainty	Report MDA	Report MDL	Report Unit	Best Value	Lab Qualifier	Validation Qualifier	COC #	Field Sample ID	Lab ID
R-19 S3	1171.4	04/08/2021	WG	UF	INIT	FD	VOC	SW-846:8260B	Chloroform	67-66-3	N	0.3	80	—	—	—	—	0.3	µg/L	Y	U	U	N3B-2021-1224	CAPA-21-221790	GELC
R-19 S3	1171.4	04/08/2021	WG	UF	INIT	FD	VOC	SW-846:8260B	Trichloroethane[1,1,1-]	71-55-6	N	0.3	200	—	—	—	—	0.3	µg/L	Y	U	U	N3B-2021-1224	CAPA-21-221790	GELC
R-19 S3	1171.4	04/08/2021	WG	UF	INIT	FD	VOC	SW-846:8260B	Dichloropropene[1,1-]	563-58-6	N	0.3	—	—	—	—	—	0.3	µg/L	Y	U	U	N3B-2021-1224	CAPA-21-221790	GELC
R-19 S3	1171.4	04/08/2021	WG	UF	INIT	FD	VOC	SW-846:8260B	Carbon Tetrachloride	56-23-5	N	0.3	5	—	—	—	—	0.3	µg/L	Y	U	U	N3B-2021-1224	CAPA-21-221790	GELC
R-19 S3	1171.4	04/08/2021	WG	UF	INIT	FD	VOC	SW-846:8260B	Dichloroethane[1,2-]	107-06-2	N	0.3	5	—	—	—	—	0.3	µg/L	Y	U	U	N3B-2021-1224	CAPA-21-221790	GELC
R-19 S3	1171.4	04/08/2021	WG	UF	INIT	FD	VOC	SW-846:8260B	Benzene	71-43-2	N	0.3	5	—	—	—	—	0.3	µg/L	Y	U	U	N3B-2021-1224	CAPA-21-221790	GELC
R-19 S3	1171.4	04/08/2021	WG	UF	INIT	FD	VOC	SW-846:8260B	Trichloroethene	79-01-6	N	0.3	5	—	—	—	—	0.3	µg/L	Y	U	U	N3B-2021-1224	CAPA-21-221790	GELC
R-19 S3	1171.4	04/08/2021	WG	UF	INIT	FD	VOC	SW-846:8260B	Dichloropropane[1,2-]	78-87-5	N	0.3	5	—	—	—	—	0.3	µg/L	Y	U	U	N3B-2021-1224	CAPA-21-221790	GELC
R-19 S3	1171.4	04/08/2021	WG	UF	INIT	FD	VOC	SW-846:8260B	Dibromomethane	74-95-3	N	0.3	0.0747	—	—	—	—	0.3	µg/L	Y	U	U	N3B-2021-1224	CAPA-21-221790	GELC
R-19 S3	1171.4	04/08/2021	WG	UF	INIT	FD	VOC	SW-846:8260B	Bromodichloromethane	75-27-4	N	0.3	80	—	—	—	—	0.3	µg/L	Y	U	U	N3B-2021-1224	CAPA-21-221790	GELC
R-19 S3	1171.4	04/08/2021	WG	UF	INIT	FD	VOC	SW-846:8260B	Dichloropropene[cis-1,3-]	10061-01-5	N	0.3	—	—	—	—	—	0.3	µg/L	Y	U	U	N3B-2021-1224	CAPA-21-221790	GELC
R-19 S3	1171.4	04/08/2021	WG	UF	INIT	FD	VOC	SW-846:8260B	Methyl-2-pentanone[4-]	108-10-1	N	1.5	1240	—	—	—	—	1.5	µg/L	Y	U	U	N3B-2021-1224	CAPA-21-221790	GELC
R-19 S3	1171.4	04/08/2021	WG	UF	INIT	FD	VOC	SW-846:8260B	Toluene	108-88-3	N	0.3	1000	—	—	—	—	0.3	µg/L	Y	U	U	N3B-2021-1224	CAPA-21-221790	GELC
R-19 S3	1171.4	04/08/2021	WG	UF	INIT	FD	VOC	SW-846:8260B	Dichloropropene[trans-1,3-]	10061-02-6	N	0.3	—	—	—	—	—	0.3	µg/L	Y	U	U	N3B-2021-1224	CAPA-21-221790	GELC
R-19 S3	1171.4	04/08/2021	WG	UF	INIT	FD	VOC	SW-846:8260B	Trichloroethane[1,1,2-]	79-00-5	N	0.3	5	—	—	—	—	0.3	µg/L	Y	U	U	N3B-2021-1224	CAPA-21-221790	GELC
R-19 S3	1171.4	04/08/2021	WG	UF	INIT	FD	VOC	SW-846:8260B	Dichloropropane[1,3-]	142-28-9	N	0.3	370	—	—	—	—	0.3	µg/L	Y	U	U	N3B-2021-1224	CAPA-21-221790	GELC
R-19 S3	1171.4	04/08/2021	WG	UF	INIT	FD	VOC	SW-846:8260B	Hexanone[2-]	591-78-6	N	1.5	38	—	—	—	—	1.5	µg/L	Y	U	U	N3B-2021-1224	CAPA-21-221790	GELC
R-19 S3	1171.4	04/08/2021	WG	UF	INIT	FD	VOC	SW-846:8260B	Tetrachloroethene	127-18-4	N	0.3	5	—	—	—	—	0.3	µg/L	Y	U	U	N3B-2021-1224	CAPA-21-221790	GELC
R-19 S3	1171.4	04/08/2021	WG	UF	INIT	FD	VOC	SW-846:8260B	Chlorodibromomethane	124-48-1	N	0.3	80	—	—	—	—	0.3	µg/L	Y	U	U	N3B-2021-1224	CAPA-21-221790	GELC
R-19 S3	1171.4	04/08/2021	WG	UF	INIT	FD	VOC	SW-846:8260B	Dibromoethane[1,2-]	106-93-4	N	0.3	0.05	—	—	—	—	0.3	µg/L	Y	U	U	N3B-2021-1224	CAPA-21-221790	GELC
R-19 S3	1171.4	04/08/2021	WG	UF	INIT	FD	VOC	SW-846:8260B	Chlorobenzene	108-90-7	N	0.3	100	—	—	—	—	0.3	µg/L	Y	U	U	N3B-2021-1224	CAPA-21-221790	GELC
R-19 S3	1171.4	04/08/2021	WG	UF	INIT	FD	VOC	SW-846:8260B	Tetrachloroethane[1,1,1,2-]	630-20-6	N	0.3	5.74	—	—	—	—	0.3	µg/L	Y	U	U	N3B-2021-1224	CAPA-21-221790	GELC
R-19 S3	1171.4	04/08/2021	WG	UF	INIT	FD	VOC	SW-846:8260B	Ethylbenzene	100-41-4	N	0.3	700	—	—	—	—	0.3	µg/L	Y	U	U	N3B-2021-1224	CAPA-21-221790	GELC
R-19 S3	1171.4	04/08/2021	WG	UF	INIT	FD	VOC	SW-846:8260B	Xylene[1,3-]+Xylene[1,4-]	Xylene[m+p]	N	0.3	193	—	—	—	—	0.3	µg/L	Y	U	U	N3B-2021-1224	CAPA-21-221790	GELC
R-19 S3	1171.4	04/08/2021	WG	UF	INIT	FD	VOC	SW-846:8260B	Xylene[1,2-]	95-47-6	N	0.3	193	—	—	—	—	0.3	µg/L	Y	U	U	N3B-2021-1224	CAPA-21-221790	GELC
R-19 S3	1171.4	04/08/2021	WG	UF	INIT	FD	VOC	SW-846:8260B	Styrene	100-42-5	N	0.3	100	—	—	—	—	0.3	µg/L	Y	U	U	N3B-2021-1224	CAPA-21-221790	GELC
R-19 S3	1171.4	04/08/2021	WG	UF	INIT	FD	VOC	SW-846:8260B	Bromoform	75-25-2	N	0.3	80	—	—	—	—	0.3	µg/L	Y	U	U	N3B-2021-1224	CAPA-21-221790	GELC
R-19 S3	1171.4	04/08/2021	WG	UF	INIT	FD	VOC	SW-846:8260B	Isopropylbenzene	98-82-8	N	0.3	447	—	—	—	—	0.3	µg/L	Y	U	U	N3B-2021-1224	CAPA-21-221790	GELC
R-19 S3	1171.4	04/08/2021	WG	UF	INIT	FD	VOC	SW-846:8260B	Tetrachloroethane[1,1,2,2-]	79-34-5	N	0.3	10	—	—	—	—	0.3	µg/L	Y	U	U	N3B-2021-1224	CAPA-21-221790	GELC
R-19 S3	1171.4	04/08/2021	WG	UF	INIT	FD	VOC	SW-846:8260B	Trichloropropane[1,2,3-]	96-18-4	N	0.3	0.00835	—	—	—	—	0.3	µg/L	Y	U	U	N3B-2021-1224	CAPA-21-221790	GELC
R-19 S3	1171.4	04/08/2021	WG	UF	INIT	FD	VOC	SW-846:8260B	Bromobenzene	108-86-1	N	0.3	62	—	—	—	—	0.3	µg/L	Y	U	U	N3B-2021-1224	CAPA-21-221790	GELC
R-19 S3	1171.4	04/08/2021	WG	UF	INIT	FD	VOC	SW-846:8260B	Propylbenzene[1-]	103-65-1	N	0.3	660	—	—	—	—	0.3	µg/L	Y	U	U	N3B-2021-1224	CAPA-21-221790	GELC
R-19 S3	1171.4	04/08/2021	WG	UF	INIT	FD	VOC	SW-846:8260B	Chlorotoluene[2-]	95-49-8	N	0.3	233	—	—	—	—	0.3	µg/L	Y	U	U	N3B-2021-1224	CAPA-21-221790	GELC
R-19 S3	1171.4	04/08/2021	WG	UF	INIT	FD	VOC	SW-846:8260B	Trimethylbenzene[1,3,5-]	108-67-8	N	0.3	60	—	—	—	—	0.3	µg/L	Y	U	U	N3B-2021-1224	CAPA-21-221790	GELC
R-19 S3	1171.4	04/08/2021	WG	UF	INIT	FD	VOC	SW-846:8260B	Trimethylbenzene[1,2,4-]	95-63-6	N	0.3	56	—	—	—	—	0.3	µg/L	Y	U	U	N3B-2021-1224	CAPA-21-221790	GELC
R-19 S3	1171.4	04/08/2021	WG	UF	INIT	FD	VOC	SW-846:8260B	Chlorotoluene[4-]	106-43-4	N	0.3	250	—	—	—	—	0.3	µg/L	Y	U	U	N3B-2021-1224	CAPA-21-221790	GELC
R-19 S3	1171.4	04/08/2021	WG	UF	INIT	FD	VOC	SW-846:8260B	Butylbenzene[tert-]	98-06-6	N	0.3	690	—	—	—	—	0.3	µg/L	Y	U	U	N3B-2021-1224	CAPA-21-221790	GELC
R-19 S3	1171.4	04/08/2021	WG	UF	INIT	FD	VOC	SW-846:8260B	Butylbenzene[sec-]	135-98-8	N	0.3	2000	—	—	—	—	0.3	µg/L	Y	U	U	N3B-2021-1224	CAPA-21-221790	GELC
R-19 S3	1171.4	04/08/2021	WG	UF	INIT	FD	VOC	SW-846:8260B	Isopropyltoluene[4-]	99-87-6	N	0.3	—	—	—	—	—	0.3	µg/L	Y	U	U	N3B-2021-1224	CAPA-21-221790	GELC
R-19 S3	1171.4	04/08/2021	WG	UF	INIT	FD	VOC	SW-846:8260B	Butylbenzene[n-]	104-51-8	N	0.3	1000	—	—	—	—	0.3	µg/L	Y	U	U	N3B-2021-1224	CAPA-21-221790	GELC
R-19 S3	1171.4	04/08/2021	WG	UF	INIT	FD	VOC	SW-846:8260B	Dibromo-3-Chloropropane[1,2-]	96-12-8	N	0.5	0.2	—	—	—	—	0.5	µg/L	Y	U	U	N3B-2021-1224	CAPA-21-221790	GELC
R-19 S3	1171.4	04/08/2021	WG	UF	INIT	FD	VOC	SW-846:8260B	Trichlorobenzene[1,2,3-]	87-61-6	N	0.3	7	—	—	—	—	0.3	µg/L	Y	U	U	N3B-2021-1224	CAPA-21-221790	GELC
R-19 S3	1171.4	04/08/2021	WG	UF	INIT	FD	VOC	SW-846:8260B	Butanol[1-]	71-36-3	N	15	2000	—	—	—	—	15	µg/L	Y	U	U	N3B-2021-1224	CAPA-21-221790	GELC
R-19 S3	1171.4	04/08/2021	WG	UF	INIT	FD	VOC	SW-846:8260B	Dichlorobenzene[1,3-]	541-73-1	N	0.3	—	—	—	—	—	0.3	µg/L	Y	U	U	N3B-2021-1224	CAPA-21-221790	GELC
R-19 S3	1171.4	04/08/2021	WG	UF	INIT	FD	VOC	SW-846:8260B	Dichlorobenzene[1,4-]	106-46-7	N	0.3	75	—	—	—	—	0.3	µg/L	Y	U	U	N3B-2021-1224	CAPA-21-221790	GELC
R-19 S3	1171.4	04/08/2021	WG	UF	INIT	FD	VOC	SW-846:8260B	Dichlorobenzene[1,2-]	95-50-1	N	0.3	600	—	—	—	—	0.3	µg/L	Y	U	U	N3B-2021-1224	CAPA-21-221790	GELC
R-19 S3	1171.4	04/08/2021	WG	UF	INIT	FD	VOC	SW-846:8260B	Trichlorobenzene[1,2,4-]	120-82-1	N	0.3	70	—	—	—	—	0.3	µg/L	Y	U	U	N3B-2021-1224	CAPA-21-221790	GELC
R-19 S3	1171.4	04/08/2021	WG	UF	INIT	FD	VOC	SW-846:8260B	Naphthalene	91-20-3	N	0.3	1.65	—	—	—	—	0.3	µg/L	N	U	U	N3B-2021-1224	CAPA-21-221790	GELC
R-19 S3	1171.4	04/08/2021	WG	UF	INIT	FD	VOC	SW-846:8260B	Hexachlorobutadiene	87-68-3	N	0.3	1.39	—	—	—	—	0.3	µg/L	Y	U	U	N3B-2021-1224	CAPA-21-221790	GELC
R-19 S3	1171.4	04/08/2021	WG	UF	INIT	FD	VOC	SW-846:8260B	Methyl Methacrylate	80-62-6	N	1.5	1390	—	—	—	—	1.5	µg/L	Y	U	U	N3B-2021-1224	CAPA-21-221790	GELC
R-19 S3	1171.4	04/08/2021	WG	UF	INIT	FD	VOC	SW-846:8260B	Ethyl Methacrylate	97-63-2	N	1.5	455	—	—	—	—	1.5	µg/L	Y	U	U	N3B-2021-1224	CAPA-21-221790	GELC
R-19 S3	1171.4	04/08/2021	WG	UF	INIT	FD	VOC	SW-846:8260B	Diethyl Ether	60-29-7	N	0.3	3930	—	—	—	—	0.3	µg/L	Y	U	U	N3B-2021-1224	CAPA-21-221790	GELC
R-19 S3	1171.4	04/08/2021	WG	UF	INIT	REG	LCMS/MS	EPA:537M	Total PFAS 3a	PFAS-Tot-3a	N	0	70	—	—	—	—	—	ng/L	Y	U	U	N3B-2021-1224	CAPA-21-221785	GELC
R-19 S3	1171.4	04/08/2021	WG	UF	INIT	FD	LCMS/MS	EPA:537M	Total PFAS 3a	PFAS-Tot-3a	N	0	70	—	—	—	—	—	ng/L	Y	U	U	N3B-2021-1224	CAPA-21-221790	GELC
18-MW-18	12.5	04/12/2021	WG	UF	INIT	REG	LCMS/MS	EPA:537M	Perfluorooctanesulfonic acid	1763-23-1	Y	2.13	70	—	—	—	—	0.712	ng/L	Y	—	NQ	N3B-2021-1257	CAPA-21-221764	GELC
18-MW-18	12.5	04/12/2021	WG	UF	INIT	REG	LCMS/MS	EPA:537M	Perfluorooctanoic acid	335-67-1	N	0.712	70	—	—	—	—	0.712	ng/L	Y	U	U	N3B-2021-1257	CAPA-21-221764	GELC
18-MW-18	12.5	04/12/2021	WG	UF	INIT	REG	LCMS/MS	EPA:537M	Perfluorohexanesulfonic acid	355-46-4	Y	4.59	70	—	—	—	—	0.587	ng/L	Y	—	NQ	N3B-2021-1257	CAPA-21-221764	GELC
18-MW-18	12.5	04/12/2021	WG	F	INIT	REG	LCMS/MS	SW-846:6850	Perchlorate	ClO4	Y	0.256	13.8	—	—	—	—	0.05	µg/L	Y	—	J	N3B-2021-1257	CAPA-21-221763	GELC
18-MW-18	12.5	04/12/2021	WG	UF	INIT	REG	RAD	EPA:900	Gross alpha	GROSSA	N	-0.676	15	—	—	0.68	2.79	—	pCi/L	Y	U	UJ	N3B-2021-1257	CAPA-21-221764	GELC
18-MW-18	12.5	04/12/2021	WG	UF	INIT	REG	RAD	HASL-300:AM-241	Americium-241	Am-241	N	0	—	—	—	0.0221	0.104	—	pCi/L	Y	U	U	N3B-2021-1257	CAPA-21-221764	GELC
18-MW-18	12.5	04/12/2021	WG	UF	INIT	REG	RAD	EPA:900	Gross beta	GROSSB	Y	8.1	—	—	—	1.22	3	—	pCi/L	Y	—	J	N3B-2021-1257	CAPA-21-221764	GELC
18-MW-18	12.5	04/12/2021	WG	UF	INIT	REG	RAD	EPA:901.1	Cesium-137	Cs-137	N	-1.51	—	—	—	1.96	5.17	—	pCi/L	Y	U	UJ	N3B-2021-1257	CAPA-21-221764	GELC

Table C-1 Analytical Results from the Periodic Monitoring Events Reported in this Periodic Monitoring Report

Location ID	Screen Depth (ft)	Sample Date	Sample Type	Field Preparation Code	Analysis Type Code	Sample Purpose	Method Category	Lab Method	Parameter Name	Parameter Code	Detected	Report Result	Screening Limit	Background Level	Background Entity	Lab Uncertainty	Report MDA	Report MDL	Report Unit	Best Value	Lab Qualifier	Validation Qualifier	COC #	Field Sample ID	Lab ID
18-MW-18	12.5	04/12/2021	WG	UF	INIT	REG	RAD	EPA:901.1	Cobalt-60	Co-60	N	1.95	—	—	—	1.74	6.81	—	pCi/L	Y	U	UJ	N3B-2021-1257	CAPA-21-221764	GELC
18-MW-18	12.5	04/12/2021	WG	UF	INIT	REG	RAD	EPA:901.1	Neptunium-237	Np-237	N	-5.7	—	—	—	2.4	8.01	—	pCi/L	Y	U	UJ	N3B-2021-1257	CAPA-21-221764	GELC
18-MW-18	12.5	04/12/2021	WG	UF	INIT	REG	RAD	HASL-300:ISOPU	Plutonium-238	Pu-238	N	0.00418	—	—	—	0.0192	0.0906	—	pCi/L	Y	U	U	N3B-2021-1257	CAPA-21-221764	GELC
18-MW-18	12.5	04/12/2021	WG	UF	INIT	REG	RAD	HASL-300:ISOPU	Plutonium-239/240	Pu-239/240	N	0	—	—	—	0.0167	0.094	—	pCi/L	Y	U	U	N3B-2021-1257	CAPA-21-221764	GELC
18-MW-18	12.5	04/12/2021	WG	UF	INIT	REG	RAD	EPA:901.1	Potassium-40	K-40	N	-49	—	—	—	22.2	70.3	—	pCi/L	Y	U	UJ	N3B-2021-1257	CAPA-21-221764	GELC
18-MW-18	12.5	04/12/2021	WG	UF	INIT	REG	RAD	EPA:903.1	Radium-226	Ra-226	Y	0.651	5	—	—	0.151	0.283	—	pCi/L	Y	—	NQ	N3B-2021-1257	CAPA-21-221764	GELC
18-MW-18	12.5	04/12/2021	WG	UF	INIT	REG	RAD	EPA:904	Radium-228	Ra-228	N	0.542	5	—	—	0.25	0.783	—	pCi/L	Y	U	UJ	N3B-2021-1257	CAPA-21-221764	GELC
18-MW-18	12.5	04/12/2021	WG	UF	INIT	REG	RAD	EPA:901.1	Sodium-22	Na-22	N	1.67	—	—	—	1.77	4.52	—	pCi/L	Y	U	UJ	N3B-2021-1257	CAPA-21-221764	GELC
18-MW-18	12.5	04/12/2021	WG	UF	INIT	REG	RAD	EPA:905.0	Strontium-90	Sr-90	N	0.0196	8	—	—	0.0557	0.189	—	pCi/L	Y	U	U	N3B-2021-1257	CAPA-21-221764	GELC
18-MW-18	12.5	04/12/2021	WG	UF	INIT	REG	RAD	HASL-300:ISOU	Uranium-234	U-234	N	0.0784	27.2	—	—	0.0279	0.104	—	pCi/L	Y	U	UJ	N3B-2021-1257	CAPA-21-221764	GELC
18-MW-18	12.5	04/12/2021	WG	UF	INIT	REG	RAD	HASL-300:ISOU	Uranium-235/236	U-235/236	N	-0.00514	28.8	—	—	0.0136	0.103	—	pCi/L	Y	U	U	N3B-2021-1257	CAPA-21-221764	GELC
18-MW-18	12.5	04/12/2021	WG	UF	INIT	REG	RAD	HASL-300:ISOU	Uranium-238	U-238	N	0.0708	30	—	—	0.0216	0.105	—	pCi/L	Y	U	UJ	N3B-2021-1257	CAPA-21-221764	GELC
18-MW-18	12.5	04/12/2021	WG	UF	INIT	REG	RAD	Generic:Radium by Calculation	Radium-226 and Radium-228	Ra-226+228	Y	1.19	—	—	—	0.292	—	—	pCi/L	Y	—	NQ	N3B-2021-1257	CAPA-21-221764	GELC
18-MW-18	12.5	04/12/2021	WG	UF	INIT	REG	SVOC	SW-846:8270D	Nitrosodimethylamine[N-]	62-75-9	N	3.09	0.00491	—	—	—	—	3.09	µg/L	Y	U	U	N3B-2021-1257	CAPA-21-221764	GELC
18-MW-18	12.5	04/12/2021	WG	UF	INIT	REG	SVOC	SW-846:8270D	Pyridine	110-86-1	N	3.09	20	—	—	—	—	3.09	µg/L	Y	U	U	N3B-2021-1257	CAPA-21-221764	GELC
18-MW-18	12.5	04/12/2021	WG	UF	INIT	REG	SVOC	SW-846:8270D	Aniline	62-53-3	N	4.33	130	—	—	—	—	4.33	µg/L	Y	U	U	N3B-2021-1257	CAPA-21-221764	GELC
18-MW-18	12.5	04/12/2021	WG	UF	INIT	REG	SVOC	SW-846:8270D	Phenol	108-95-2	N	3.09	5	—	—	—	—	3.09	µg/L	Y	U	U	N3B-2021-1257	CAPA-21-221764	GELC
18-MW-18	12.5	04/12/2021	WG	UF	INIT	REG	SVOC	SW-846:8270D	Bis(2-chloroethyl)ether	111-44-4	N	3.09	0.137	—	—	—	—	3.09	µg/L	Y	U	U	N3B-2021-1257	CAPA-21-221764	GELC
18-MW-18	12.5	04/12/2021	WG	UF	INIT	REG	SVOC	SW-846:8270D	Chlorophenol[2-]	95-57-8	N	3.09	91	—	—	—	—	3.09	µg/L	Y	U	U	N3B-2021-1257	CAPA-21-221764	GELC
18-MW-18	12.5	04/12/2021	WG	UF	INIT	REG	SVOC	SW-846:8270D	Dichlorobenzene[1,3-]	541-73-1	N	3.09	—	—	—	—	—	3.09	µg/L	N	U	U	N3B-2021-1257	CAPA-21-221764	GELC
18-MW-18	12.5	04/12/2021	WG	UF	INIT	REG	SVOC	SW-846:8270D	Dichlorobenzene[1,4-]	106-46-7	N	3.09	75	—	—	—	—	3.09	µg/L	N	U	U	N3B-2021-1257	CAPA-21-221764	GELC
18-MW-18	12.5	04/12/2021	WG	UF	INIT	REG	SVOC	SW-846:8270D	Benzyl Alcohol	100-51-6	N	3.09	2000	—	—	—	—	3.09	µg/L	Y	U	U	N3B-2021-1257	CAPA-21-221764	GELC
18-MW-18	12.5	04/12/2021	WG	UF	INIT	REG	SVOC	SW-846:8270D	Dichlorobenzene[1,2-]	95-50-1	N	3.09	600	—	—	—	—	3.09	µg/L	N	U	U	N3B-2021-1257	CAPA-21-221764	GELC
18-MW-18	12.5	04/12/2021	WG	UF	INIT	REG	SVOC	SW-846:8270D	Methylphenol[2-]	95-48-7	N	3.09	930	—	—	—	—	3.09	µg/L	Y	U	U	N3B-2021-1257	CAPA-21-221764	GELC
18-MW-18	12.5	04/12/2021	WG	UF	INIT	REG	SVOC	SW-846:8270D	Nitroso-di-n-propylamine[N-]	621-64-7	N	3.09	0.11	—	—	—	—	3.09	µg/L	Y	U	U	N3B-2021-1257	CAPA-21-221764	GELC
18-MW-18	12.5	04/12/2021	WG	UF	INIT	REG	SVOC	SW-846:8270D	Methylphenol[3-,4-]	65794-96-9	N	3.82	—	—	—	—	—	3.82	µg/L	Y	U	U	N3B-2021-1257	CAPA-21-221764	GELC
18-MW-18	12.5	04/12/2021	WG	UF	INIT	REG	SVOC	SW-846:8270D	Hexachloroethane	67-72-1	N	3.09	3.28	—	—	—	—	3.09	µg/L	Y	U	U	N3B-2021-1257	CAPA-21-221764	GELC
18-MW-18	12.5	04/12/2021	WG	UF	INIT	REG	SVOC	SW-846:8270D	Nitrobenzene	98-95-3	N	3.09	1.4	—	—	—	—	3.09	µg/L	Y	U	U	N3B-2021-1257	CAPA-21-221764	GELC
18-MW-18	12.5	04/12/2021	WG	UF	INIT	REG	SVOC	SW-846:8270D	Isophorone	78-59-1	N	3.61	781	—	—	—	—	3.61	µg/L	Y	U	U	N3B-2021-1257	CAPA-21-221764	GELC
18-MW-18	12.5	04/12/2021	WG	UF	INIT	REG	SVOC	SW-846:8270D	Nitrophenol[2-]	88-75-5	N	3.09	—	—	—	—	—	3.09	µg/L	Y	U	U	N3B-2021-1257	CAPA-21-221764	GELC
18-MW-18	12.5	04/12/2021	WG	F	INIT	REG	Inorganic	SW-846:6010C	Aluminum	Al	Y	135	5000	—	—	—	—	68	µg/L	Y	J	J	N3B-2021-1257	CAPA-21-221763	GELC
18-MW-18	12.5	04/12/2021	WG	F	INIT	REG	Inorganic	SW-846:6020B	Antimony	Sb	N	1	6	—	—	—	—	1	µg/L	Y	U	U	N3B-2021-1257	CAPA-21-221763	GELC
18-MW-18	12.5	04/12/2021	WG	F	INIT	REG	Inorganic	SW-846:6020B	Arsenic	As	N	2	10	—	—	—	—	2	µg/L	Y	U	U	N3B-2021-1257	CAPA-21-221763	GELC
18-MW-18	12.5	04/12/2021	WG	F	INIT	REG	Inorganic	SW-846:6010C	Barium	Ba	Y	485	2000	—	—	—	—	1	µg/L	Y	—	NQ	N3B-2021-1257	CAPA-21-221763	GELC
18-MW-18	12.5	04/12/2021	WG	F	INIT	REG	Inorganic	SW-846:6010C	Beryllium	Be	N	1	4	—	—	—	—	1	µg/L	Y	U	U	N3B-2021-1257	CAPA-21-221763	GELC
18-MW-18	12.5	04/12/2021	WG	F	INIT	REG	Inorganic	SW-846:6010C	Boron	B	Y	27.6	750	—	—	—	—	15	µg/L	Y	J	J	N3B-2021-1257	CAPA-21-221763	GELC
18-MW-18	12.5	04/12/2021	WG	F	INIT	REG	Inorganic	SW-846:6020B	Cadmium	Cd	N	0.3	5	—	—	—	—	0.3	µg/L	Y	U	U	N3B-2021-1257	CAPA-21-221763	GELC
18-MW-18	12.5	04/12/2021	WG	F	INIT	REG	Inorganic	SW-846:6010C	Calcium	Ca	Y	79	—	—	—	—	—	0.05	mg/L	Y	—	NQ	N3B-2021-1257	CAPA-21-221763	GELC
18-MW-18	12.5	04/12/2021	WG	F	INIT	REG	Inorganic	SW-846:6020B	Chromium	Cr	N	3	50	—	—	—	—	3	µg/L	Y	U	U	N3B-2021-1257	CAPA-21-221763	GELC
18-MW-18	12.5	04/12/2021	WG	F	INIT	REG	Inorganic	SW-846:6010C	Cobalt	Co	N	1	50	—	—	—	—	1	µg/L	Y	U	U	N3B-2021-1257	CAPA-21-221763	GELC
18-MW-18	12.5	04/12/2021	WG	F	INIT	REG	Inorganic	SW-846:6010C	Copper	Cu	N	3	1000	—	—	—	—	3	µg/L	Y	U	U	N3B-2021-1257	CAPA-21-221763	GELC
18-MW-18	12.5	04/12/2021	WG	F	INIT	REG	Inorganic	SW-846:6010C	Iron	Fe	Y	106	1000	—	—	—	—	30	µg/L	Y	—	NQ	N3B-2021-1257	CAPA-21-221763	GELC
18-MW-18	12.5	04/12/2021	WG	F	INIT	REG	Inorganic	SW-846:6020B	Lead	Pb	N	0.5	15	—	—	—	—	0.5	µg/L	Y	U	U	N3B-2021-1257	CAPA-21-221763	GELC
18-MW-18	12.5	04/12/2021	WG	F	INIT	REG	Inorganic	SW-846:6010C	Magnesium	Mg	Y	24.9	—	—	—	—	—	0.11	mg/L	Y	—	NQ	N3B-2021-1257	CAPA-21-221763	GELC
18-MW-18	12.5	04/12/2021	WG	F	INIT	REG	Inorganic	SW-846:6010C	Manganese	Mn	N	2	200	—	—	—	—	2	µg/L	Y	U	U	N3B-2021-1257	CAPA-21-221763	GELC
18-MW-18	12.5	04/12/2021	WG	F	INIT	REG	Inorganic	SW-846:7470A	Mercury	Hg	N	0.067	2	—	—	—	—	0.067	µg/L	Y	U	U	N3B-2021-1257	CAPA-21-221763	GELC
18-MW-18	12.5	04/12/2021	WG	F	INIT	REG	Inorganic	SW-846:6020B	Molybdenum	Mo	Y	2.36	1000	—	—	—	—	0.2	µg/L	Y	—	NQ	N3B-2021-1257	CAPA-21-221763	GELC
18-MW-18	12.5	04/12/2021	WG	F	INIT	REG	Inorganic	SW-846:6020B	Nickel	Ni	Y	3.29	200	—	—	—	—	0.6	µg/L	Y	—	NQ	N3B-2021-1257	CAPA-21-221763	GELC
18-MW-18	12.5	04/12/2021	WG	F	INIT	REG	Inorganic	SW-846:6010C	Potassium	K	Y	8.68	—	—	—	—	—	0.05	mg/L	Y	—	NQ	N3B-2021-1257	CAPA-21-221763	GELC
18-MW-18	12.5	04/12/2021	WG	F	INIT	REG	Inorganic	SW-846:6020B	Selenium	Se	N	2	50	—	—	—	—	2	µg/L	Y	U	U	N3B-2021-1257	CAPA-21-221763	GELC
18-MW-18	12.5	04/12/2021	WG	F	INIT	REG	Inorganic	SW-846:6010C	Silicon Dioxide	SiO2	Y	39.7	—	—	—	—	—	0.053	mg/L	Y	—	NQ	N3B-2021-1257	CAPA-21-221763	GELC
18-MW-18	12.5	04/12/2021	WG	F	INIT	REG	Inorganic	SW-846:6020B	Silver	Ag	N	0.3	50	—	—	—	—	0.3	µg/L	Y	U	U	N3B-2021-1257	CAPA-21-221763	GELC
18-MW-18	12.5	04/12/2021	WG	F	INIT	REG	Inorganic	SW-846:6010C	Sodium	Na	Y	90.3	—	—	—	—	—	0.1	mg/L	Y	—	NQ	N3B-2021-1257	CAPA-21-221763	GELC
18-MW-18	12.5	04/12/2021	WG	F	INIT	REG	Inorganic	SW-846:6010C	Strontium	Sr	Y	561	11800	—	—	—	—	1	µg/L	Y	—	NQ	N3B-2021-1257	CAPA-21-221763	GELC
18-MW-18	12.5	04/12/2021	WG	F	INIT	REG	Inorganic	SW-846:6020B	Thallium	Tl	N	0.6	2	—	—	—	—	0.6	µg/L	Y	U	U	N3B-2021-1257	CAPA-21-221763	GELC
18-MW-18	12.5	04/12/2021	WG	F	INIT	REG	Inorganic	SW-846:6010C	Tin	Sn	Y	7.09	12000	—	—	—	—	2.5	µg/L	Y	J	J	N3B-2021-1257	CAPA-21-221763	GELC
18-MW-18	12.5	04/12/2021	WG	F	INIT	REG	Inorganic	SW-846:6020B	Uranium	U	N	0.228	30	—	—	—	—	0.067	µg/L	Y	—	U	N3B-2021-1257	CAPA-21-221763	GELC
18-MW-18	12.5	04/12/2021	WG	F	INIT	REG	Inorganic	SW-846:6010C	Vanadium	V	N	1	63.1	—	—	—	—	1	µg/L	Y	U	U	N3B-2021-1257	CAPA-21-221763	GELC
18-MW-18	12.5	04/12/2021	WG	F	INIT	REG	Inorganic	SW-846:6010C	Zinc	Zn	Y	5.63	10000	—	—	—	—	3.3	µg/L	Y	J	J	N3B-2021-1257	CAPA-21-221763	GELC
18-MW-18	12.5	04/12/2021	WG	F	INIT	REG	Inorganic	SM:A2340B	Hardness	Hardness	Y	300	—	—	—	—	—	0.453	mg/L	Y	—	NQ	N3B-2021-1257	CAPA-21-221763	GELC
18-MW-18	12.5	04/12/2021	WG	UF	INIT	REG	Inorganic	SW-846:7470A	Mercury	Hg	N	0.067	2	—	—	—	—	0.067	µg/L	Y	U	U	N3B-2021-1257	CAPA-21-221764	GELC

Table C-1 Analytical Results from the Periodic Monitoring Events Reported in this Periodic Monitoring Report

Location ID	Screen Depth (ft)	Sample Date	Sample Type	Field Preparation Code	Analysis Type Code	Sample Purpose	Method Category	Lab Method	Parameter Name	Parameter Code	Detected	Report Result	Screening Limit	Background Level	Background Entity	Lab Uncertainty	Report MDA	Report MDL	Report Unit	Best Value	Lab Qualifier	Validation Qualifier	COC #	Field Sample ID	Lab ID
18-MW-18	12.5	04/12/2021	WG	F	INIT	REG	General Chemistry	EPA:300.0	Bromide	Br(-1)	Y	0.932	—	—	—	—	—	0.067	mg/L	Y	—	NQ	N3B-2021-1257	CAPA-21-221763	GELC
18-MW-18	12.5	04/12/2021	WG	F	INIT	REG	General Chemistry	EPA:300.0	Fluoride	F(-1)	Y	0.12	1.6	—	—	—	—	0.033	mg/L	Y	—	NQ	N3B-2021-1257	CAPA-21-221763	GELC
18-MW-18	12.5	04/12/2021	WG	F	INIT	REG	General Chemistry	EPA:350.1	Ammonia as Nitrogen	NH3-N	Y	0.0253	—	—	—	—	—	0.017	mg/L	Y	J	J	N3B-2021-1257	CAPA-21-221763	GELC
18-MW-18	12.5	04/12/2021	WG	F	INIT	REG	General Chemistry	EPA:353.2	Nitrate-Nitrite as Nitrogen	NO3+NO2-N	Y	2.93	10	—	—	—	—	0.17	mg/L	Y	—	NQ	N3B-2021-1257	CAPA-21-221763	GELC
18-MW-18	12.5	04/12/2021	WG	F	INIT	REG	General Chemistry	EPA:365.4	Total Phosphate as Phosphorus	PO4-P	N	0.0527	—	—	—	—	—	0.02	mg/L	Y	—	U	N3B-2021-1257	CAPA-21-221763	GELC
18-MW-18	12.5	04/12/2021	WG	F	INIT	REG	General Chemistry	EPA:310.1	Alkalinity-CO3	ALK-CO3	N	1.45	—	—	—	—	—	1.45	mg/L	Y	U	U	N3B-2021-1257	CAPA-21-221763	GELC
18-MW-18	12.5	04/12/2021	WG	F	INIT	REG	General Chemistry	EPA:310.1	Alkalinity-CO3+HCO3	ALK-CO3+HCO3	Y	69.5	—	—	—	—	—	1.45	mg/L	Y	—	NQ	N3B-2021-1257	CAPA-21-221763	GELC
18-MW-18	12.5	04/12/2021	WG	F	INIT	REG	General Chemistry	EPA:300.0	Chloride	Cl(-1)	Y	287	250	—	—	—	—	3.35	mg/L	Y	—	NQ	N3B-2021-1257	CAPA-21-221763	GELC
18-MW-18	12.5	04/12/2021	WG	F	INIT	REG	General Chemistry	EPA:150.1	Acidity or Alkalinity of a solution	pH	Y	7.1	—	—	—	—	—	0.01	SU	Y	H	J	N3B-2021-1257	CAPA-21-221763	GELC
18-MW-18	12.5	04/12/2021	WG	F	INIT	REG	General Chemistry	EPA:300.0	Sulfate	SO4(-2)	Y	20.7	600	—	—	—	—	0.266	mg/L	Y	—	NQ	N3B-2021-1257	CAPA-21-221763	GELC
18-MW-18	12.5	04/12/2021	WG	F	INIT	REG	General Chemistry	EPA:120.1	Specific Conductance	SPEC_CONDC	Y	1290	—	—	—	—	—	1	µS/cm	Y	—	NQ	N3B-2021-1257	CAPA-21-221763	GELC
18-MW-18	12.5	04/12/2021	WG	F	INIT	REG	General Chemistry	EPA:160.1	Total Dissolved Solids	TDS	Y	774	1000	—	—	—	—	3.4	mg/L	Y	—	NQ	N3B-2021-1257	CAPA-21-221763	GELC
18-MW-18	12.5	04/12/2021	WG	UF	INIT	REG	General Chemistry	EPA:351.2	Total Kjeldahl Nitrogen	TKN	Y	0.106	—	—	—	—	—	0.033	mg/L	Y	—	J+	N3B-2021-1257	CAPA-21-221764	GELC
18-MW-18	12.5	04/12/2021	WG	UF	INIT	REG	Inorganic	EPA:335.4	Cyanide (Total)	CN(TOTAL)	N	0.00167	0.2	—	—	—	—	0.00167	mg/L	Y	U	U	N3B-2021-1257	CAPA-21-221764	GELC
18-MW-18	12.5	04/12/2021	WG	UF	INIT	REG	General Chemistry	SW-846:9060A	Total Organic Carbon	TOC	Y	0.782	—	—	—	—	—	0.33	mg/L	Y	J	J	N3B-2021-1257	CAPA-21-221764	GELC
18-MW-18	12.5	04/12/2021	WG	UF	INIT	REG	SVOC	SW-846:8270D	Dimethylphenol[2,4-]	105-67-9	N	3.09	354	—	—	—	—	3.09	µg/L	Y	U	U	N3B-2021-1257	CAPA-21-221764	GELC
18-MW-18	12.5	04/12/2021	WG	UF	INIT	REG	SVOC	SW-846:8270D	Bis(2-chloroethoxy)methane	111-91-1	N	3.09	59	—	—	—	—	3.09	µg/L	Y	U	U	N3B-2021-1257	CAPA-21-221764	GELC
18-MW-18	12.5	04/12/2021	WG	UF	INIT	REG	SVOC	SW-846:8270D	Dichlorophenol[2,4-]	120-83-2	N	3.09	45.3	—	—	—	—	3.09	µg/L	Y	U	U	N3B-2021-1257	CAPA-21-221764	GELC
18-MW-18	12.5	04/12/2021	WG	UF	INIT	REG	SVOC	SW-846:8270D	Benzoic Acid	65-85-0	N	6.19	75000	—	—	—	—	6.19	µg/L	Y	U	U	N3B-2021-1257	CAPA-21-221764	GELC
18-MW-18	12.5	04/12/2021	WG	UF	INIT	REG	SVOC	SW-846:8270D	Trichlorobenzene[1,2,4-]	120-82-1	N	3.09	70	—	—	—	—	3.09	µg/L	N	U	U	N3B-2021-1257	CAPA-21-221764	GELC
18-MW-18	12.5	04/12/2021	WG	UF	INIT	REG	SVOC	SW-846:8270D	Naphthalene	91-20-3	N	0.309	1.65	—	—	—	—	0.309	µg/L	N	U	U	N3B-2021-1257	CAPA-21-221764	GELC
18-MW-18	12.5	04/12/2021	WG	UF	INIT	REG	SVOC	SW-846:8270D	Chloroaniline[4-]	106-47-8	N	3.4	3.7	—	—	—	—	3.4	µg/L	Y	U	U	N3B-2021-1257	CAPA-21-221764	GELC
18-MW-18	12.5	04/12/2021	WG	UF	INIT	REG	SVOC	SW-846:8270D	Hexachlorobutadiene	87-68-3	N	3.09	1.39	—	—	—	—	3.09	µg/L	N	U	U	N3B-2021-1257	CAPA-21-221764	GELC
18-MW-18	12.5	04/12/2021	WG	UF	INIT	REG	SVOC	SW-846:8270D	Chloro-3-methylphenol[4-]	59-50-7	N	3.09	1400	—	—	—	—	3.09	µg/L	Y	U	U	N3B-2021-1257	CAPA-21-221764	GELC
18-MW-18	12.5	04/12/2021	WG	UF	INIT	REG	SVOC	SW-846:8270D	Methylnaphthalene[2-]	91-57-6	N	0.309	35.1	—	—	—	—	0.309	µg/L	Y	U	U	N3B-2021-1257	CAPA-21-221764	GELC
18-MW-18	12.5	04/12/2021	WG	UF	INIT	REG	SVOC	SW-846:8270D	Methylnaphthalene[1-]	90-12-0	N	0.309	11.4	—	—	—	—	0.309	µg/L	Y	U	U	N3B-2021-1257	CAPA-21-221764	GELC
18-MW-18	12.5	04/12/2021	WG	UF	INIT	REG	SVOC	SW-846:8270D	Hexachlorocyclopentadiene	77-47-4	N	3.09	50	—	—	—	—	3.09	µg/L	Y	U	U	N3B-2021-1257	CAPA-21-221764	GELC
18-MW-18	12.5	04/12/2021	WG	UF	INIT	REG	SVOC	SW-846:8270D	Trichlorophenol[2,4,6-]	88-06-2	N	3.09	11.9	—	—	—	—	3.09	µg/L	Y	U	U	N3B-2021-1257	CAPA-21-221764	GELC
18-MW-18	12.5	04/12/2021	WG	UF	INIT	REG	SVOC	SW-846:8270D	Trichlorophenol[2,4,5-]	95-95-4	N	3.09	1170	—	—	—	—	3.09	µg/L	Y	U	U	N3B-2021-1257	CAPA-21-221764	GELC
18-MW-18	12.5	04/12/2021	WG	UF	INIT	REG	SVOC	SW-846:8270D	Chloronaphthalene[2-]	91-58-7	N	0.423	733	—	—	—	—	0.423	µg/L	Y	U	U	N3B-2021-1257	CAPA-21-221764	GELC
18-MW-18	12.5	04/12/2021	WG	UF	INIT	REG	SVOC	SW-846:8270D	Nitroaniline[2-]	88-74-4	N	3.09	190	—	—	—	—	3.09	µg/L	Y	U	U	N3B-2021-1257	CAPA-21-221764	GELC
18-MW-18	12.5	04/12/2021	WG	UF	INIT	REG	SVOC	SW-846:8270D	Nitroaniline[3-]	99-09-2	N	3.09	—	—	—	—	—	3.09	µg/L	Y	U	U	N3B-2021-1257	CAPA-21-221764	GELC
18-MW-18	12.5	04/12/2021	WG	UF	INIT	REG	SVOC	SW-846:8270D	Dimethyl Phthalate	131-11-3	N	0.309	612	—	—	—	—	0.309	µg/L	Y	U	U	N3B-2021-1257	CAPA-21-221764	GELC
18-MW-18	12.5	04/12/2021	WG	UF	INIT	REG	SVOC	SW-846:8270D	Acenaphthylene	208-96-8	N	0.309	—	—	—	—	—	0.309	µg/L	Y	U	U	N3B-2021-1257	CAPA-21-221764	GELC
18-MW-18	12.5	04/12/2021	WG	UF	INIT	REG	SVOC	SW-846:8270D	Acenaphthene	83-32-9	N	0.309	535	—	—	—	—	0.309	µg/L	Y	U	U	N3B-2021-1257	CAPA-21-221764	GELC
18-MW-18	12.5	04/12/2021	WG	UF	INIT	REG	SVOC	SW-846:8270D	Dinitrophenol[2,4-]	51-28-5	N	5.16	38.7	—	—	—	—	5.16	µg/L	Y	U	U	N3B-2021-1257	CAPA-21-221764	GELC
18-MW-18	12.5	04/12/2021	WG	UF	INIT	REG	SVOC	SW-846:8270D	Dibenzofuran	132-64-9	N	3.09	7.9	—	—	—	—	3.09	µg/L	Y	U	U	N3B-2021-1257	CAPA-21-221764	GELC
18-MW-18	12.5	04/12/2021	WG	UF	INIT	REG	SVOC	SW-846:8270D	Diethylphthalate	84-66-2	N	0.309	14800	—	—	—	—	0.309	µg/L	Y	U	U	N3B-2021-1257	CAPA-21-221764	GELC
18-MW-18	12.5	04/12/2021	WG	UF	INIT	REG	SVOC	SW-846:8270D	Nitrophenol[4-]	100-02-7	N	3.09	—	—	—	—	—	3.09	µg/L	Y	U	UJ	N3B-2021-1257	CAPA-21-221764	GELC
18-MW-18	12.5	04/12/2021	WG	UF	INIT	REG	SVOC	SW-846:8270D	Fluorene	86-73-7	N	0.309	288	—	—	—	—	0.309	µg/L	Y	U	U	N3B-2021-1257	CAPA-21-221764	GELC
18-MW-18	12.5	04/12/2021	WG	UF	INIT	REG	SVOC	SW-846:8270D	Chlorophenyl-phenyl[4-] Ether	7005-72-3	N	3.09	—	—	—	—	—	3.09	µg/L	Y	U	U	N3B-2021-1257	CAPA-21-221764	GELC
18-MW-18	12.5	04/12/2021	WG	UF	INIT	REG	SVOC	SW-846:8270D	Dinitro-2-methylphenol[4,6-]	534-52-1	N	3.09	1.52	—	—	—	—	3.09	µg/L	Y	U	U	N3B-2021-1257	CAPA-21-221764	GELC
18-MW-18	12.5	04/12/2021	WG	UF	INIT	REG	SVOC	SW-846:8270D	Nitroaniline[4-]	100-01-6	N	3.09	38	—	—	—	—	3.09	µg/L	Y	U	U	N3B-2021-1257	CAPA-21-221764	GELC
18-MW-18	12.5	04/12/2021	WG	UF	INIT	REG	SVOC	SW-846:8270D	Diphenylamine	122-39-4	N	3.09	122	—	—	—	—	3.09	µg/L	Y	U	U	N3B-2021-1257	CAPA-21-221764	GELC
18-MW-18	12.5	04/12/2021	WG	UF	INIT	REG	SVOC	SW-846:8270D	Diphenylhydrazine[1,2-]	122-66-7	N	3.09	0.78	—	—	—	—	3.09	µg/L	Y	U	U	N3B-2021-1257	CAPA-21-221764	GELC
18-MW-18	12.5	04/12/2021	WG	UF	INIT	REG	SVOC	SW-846:8270D	Bromophenyl-phenylether[4-]	101-55-3	N	3.09	—	—	—	—	—	3.09	µg/L	Y	U	U	N3B-2021-1257	CAPA-21-221764	GELC
18-MW-18	12.5	04/12/2021	WG	UF	INIT	REG	SVOC	SW-846:8270D	Atrazine	1912-24-9	N	3.09	3	—	—	—	—	3.09	µg/L	Y	U	U	N3B-2021-1257	CAPA-21-221764	GELC
18-MW-18	12.5	04/12/2021	WG	UF	INIT	REG	SVOC	SW-846:8270D	Pentachlorophenol	87-86-5	N	3.09	1	—	—	—	—	3.09	µg/L	Y	U	U	N3B-2021-1257	CAPA-21-221764	GELC
18-MW-18	12.5	04/12/2021	WG	UF	INIT	REG	SVOC	SW-846:8270D	Phenanthrene	85-01-8	N	0.309	170	—	—	—	—	0.309	µg/L	Y	U	U	N3B-2021-1257	CAPA-21-221764	GELC
18-MW-18	12.5	04/12/2021	WG	UF	INIT	REG	SVOC	SW-846:8270D	Anthracene	120-12-7	N	0.309	1720	—	—	—	—	0.309	µg/L	Y	U	U	N3B-2021-1257	CAPA-21-221764	GELC
18-MW-18	12.5	04/12/2021	WG	UF	INIT	REG	SVOC	SW-846:8270D	Di-n-butylphthalate	84-74-2	N	0.309	885	—	—	—	—	0.309	µg/L	Y	U	U	N3B-2021-1257	CAPA-21-221764	GELC
18-MW-18	12.5	04/12/2021	WG	UF	INIT	REG	SVOC	SW-846:8270D	Fluoranthene	206-44-0	N	0.309	802	—	—	—	—	0.309	µg/L	Y	U	U	N3B-2021-1257	CAPA-21-221764	GELC
18-MW-18	12.5	04/12/2021	WG	UF	INIT	REG	SVOC	SW-846:8270D	Benzidine	92-87-5	N	4.02	0.00109	—	—	—	—	4.02	µg/L	Y	U	U	N3B-2021-1257	CAPA-21-221764	GELC
18-MW-18	12.5	04/12/2021	WG	UF	INIT	REG	SVOC	SW-846:8270D	Pyrene	129-00-0	N	0.309	117	—	—	—	—	0.309	µg/L	Y	U	U	N3B-2021-1257	CAPA-21-221764	GELC
18-MW-18	12.5	04/12/2021	WG	UF	INIT	REG	SVOC	SW-846:8270D	Butylbenzylphthalate	85-68-7	N	0.309	160	—	—	—	—	0.309	µg/L	Y	U	U	N3B-2021-1257	CAPA-21-221764	GELC
18-MW-18	12.5	04/12/2021	WG	UF	INIT	REG	SVOC	SW-846:8270D	Benzo(a)anthracene	56-55-3	N	0.309	0.12	—	—	—	—	0.309	µg/L	Y	U	U	N3B-2021-1257	CAPA-21-221764	GELC
18-MW-18	12.5	04/12/2021	WG	UF	INIT	REG	SVOC	SW-846:8270D	Dichlorobenzidine[3,3'-]	91-94-1	N	3.09	1.25	—	—	—	—	3.09	µg/L	Y	U	U	N3B-2021-1257	CAPA-21-221764	GELC
18-MW-18	12.5	04/12/2021	WG	UF	INIT	REG	SVOC	SW-846:8270D	Chrysene	218-01-9	N	0.309	34.3	—	—	—	—	0.309	µg/L	Y	U	U	N3B-2021-1257	CAPA-21-221764	GELC
18-MW-18	12.5	04/12/2021	WG	UF	INIT	REG	SVOC	SW-846:8270D	Bis(2-ethylhexyl)phthalate	117-81-7	N	0.309	6	—	—	—	—	0.309	µg/L	Y	U	U	N3B-2021-1257	CAPA-21-221764	GELC
18-MW-18	12.5	04/12/2021	WG	UF	INIT	REG	SVOC	SW-846:8270D	Di-n-octylphthalate	117-84-0	N	0.309	200	—	—	—	—	0.309	µg/L	Y	U	U	N3B-2021-1257	CAPA-21-221764	GELC
18-MW-18	12.5	04/12/2021	WG	UF	INIT	REG	SVOC	SW-846:8270D	Benzo(b)fluoranthene	205-99-2	N	0.309	0.343	—	—	—	—	0.309	µg/L	Y	U	U	N3B-2021-1257	CAPA-21-221764	GELC
18-MW-18	12.5	04/12/2021	WG	UF	INIT	REG	SVOC	SW-846:8270D	Benzo(k)fluoranthene	207-08-9	N	0.309	3.43	—	—	—	—	0.309	µg/L	Y	U	U	N3B-2021-1257	CAPA-21-221764	GELC

Table C-1 Analytical Results from the Periodic Monitoring Events Reported in this Periodic Monitoring Report

Location ID	Screen Depth (ft)	Sample Date	Sample Type	Field Preparation Code	Analysis Type Code	Sample Purpose	Method Category	Lab Method	Parameter Name	Parameter Code	Detected	Report Result	Screening Limit	Background Level	Background Entity	Lab Uncertainty	Report MDA	Report MDL	Report Unit	Best Value	Lab Qualifier	Validation Qualifier	COC #	Field Sample ID	Lab ID
18-MW-18	12.5	04/12/2021	WG	UF	INIT	REG	SVOC	SW-846:8270D	Benzo(a)pyrene	50-32-8	N	0.309	0.2	—	—	—	—	0.309	µg/L	Y	U	U	N3B-2021-1257	CAPA-21-221764	GELC
18-MW-18	12.5	04/12/2021	WG	UF	INIT	REG	SVOC	SW-846:8270D	Indeno(1,2,3-cd)pyrene	193-39-5	N	0.309	0.343	—	—	—	—	0.309	µg/L	Y	U	U	N3B-2021-1257	CAPA-21-221764	GELC
18-MW-18	12.5	04/12/2021	WG	UF	INIT	REG	SVOC	SW-846:8270D	Dibenz(a,h)anthracene	53-70-3	N	0.309	0.0343	—	—	—	—	0.309	µg/L	Y	U	U	N3B-2021-1257	CAPA-21-221764	GELC
18-MW-18	12.5	04/12/2021	WG	UF	INIT	REG	SVOC	SW-846:8270D	Benzo(g,h,i)perylene	191-24-2	N	0.309	—	—	—	—	—	0.309	µg/L	Y	U	U	N3B-2021-1257	CAPA-21-221764	GELC
18-MW-18	12.5	04/12/2021	WG	UF	INIT	REG	SVOC	SW-846:8270E_SIM	Dioxane[1,4-]	123-91-1	N	0.1	4.59	—	—	—	—	0.1	µg/L	Y	U	U	N3B-2021-1257	CAPA-21-221764	GELC
18-MW-18	12.5	04/12/2021	WG	UF	INIT	REG	SVOC	SW-846:8270D	Dioxane[1,4-]	123-91-1	N	3.09	4.59	—	—	—	—	3.09	µg/L	N	U	U	N3B-2021-1257	CAPA-21-221764	GELC
18-MW-18	12.5	04/12/2021	WG	UF	INIT	REG	SVOC	SW-846:8270D	Nitrosodiethylamine[N-]	55-18-5	N	3.09	0.00167	—	—	—	—	3.09	µg/L	Y	U	U	N3B-2021-1257	CAPA-21-221764	GELC
18-MW-18	12.5	04/12/2021	WG	UF	INIT	REG	SVOC	SW-846:8270D	Nitrosopyrrolidine[N-]	930-55-2	N	3.09	0.37	—	—	—	—	3.09	µg/L	Y	U	UJ	N3B-2021-1257	CAPA-21-221764	GELC
18-MW-18	12.5	04/12/2021	WG	UF	INIT	REG	SVOC	SW-846:8270D	Nitroso-di-n-butylamine[N-]	924-16-3	N	3.09	0.0273	—	—	—	—	3.09	µg/L	Y	U	U	N3B-2021-1257	CAPA-21-221764	GELC
18-MW-18	12.5	04/12/2021	WG	UF	INIT	REG	SVOC	SW-846:8270D	Tetrachlorobenzene[1,2,4,5]	95-94-3	N	3.09	1.66	—	—	—	—	3.09	µg/L	Y	U	U	N3B-2021-1257	CAPA-21-221764	GELC
18-MW-18	12.5	04/12/2021	WG	UF	INIT	REG	SVOC	SW-846:8270D	Pentachlorobenzene	608-93-5	N	3.09	3.07	—	—	—	—	3.09	µg/L	Y	U	U	N3B-2021-1257	CAPA-21-221764	GELC
18-MW-18	12.5	04/12/2021	WG	UF	INIT	REG	SVOC	SW-846:8270D	Tetrachlorophenol[2,3,4,6-]	58-90-2	N	3.09	240	—	—	—	—	3.09	µg/L	Y	U	U	N3B-2021-1257	CAPA-21-221764	GELC
18-MW-18	12.5	04/12/2021	WG	UF	INIT	REG	SVOC	SW-846:8270D	Hexachlorobenzene	118-74-1	N	3.09	1	—	—	—	—	3.09	µg/L	Y	U	U	N3B-2021-1257	CAPA-21-221764	GELC
18-MW-18	12.5	04/12/2021	WG	UF	INIT	REG	SVOC	SW-846:8270D	Dinoseb	88-85-7	N	3.09	7	—	—	—	—	3.09	µg/L	Y	U	U	N3B-2021-1257	CAPA-21-221764	GELC
18-MW-18	12.5	04/12/2021	WG	UF	INIT	REG	SVOC	SW-846:8270D	Dinitrotoluene[2,4-]	121-14-2	N	3.09	2.37	—	—	—	—	3.09	µg/L	Y	U	U	N3B-2021-1257	CAPA-21-221764	GELC
18-MW-18	12.5	04/12/2021	WG	UF	INIT	REG	SVOC	SW-846:8270D	Dinitrotoluene[2,6-]	606-20-2	N	3.09	0.485	—	—	—	—	3.09	µg/L	Y	U	U	N3B-2021-1257	CAPA-21-221764	GELC
18-MW-18	12.5	04/12/2021	WG	UF	INIT	REG	SVOC	SW-846:8270D	Oxybis(1-chloropropane)[2,2'-]	108-60-1	N	3.09	9.81	—	—	—	—	3.09	µg/L	Y	U	U	N3B-2021-1257	CAPA-21-221764	GELC
18-MW-18	12.5	04/12/2021	WG	UF	INIT	REG	SVOC	SW-846:8270D	Sulfolane	126-33-0	N	3.09	20	—	—	—	—	3.09	µg/L	Y	U	U	N3B-2021-1257	CAPA-21-221764	GELC
18-MW-18	12.5	04/12/2021	WG	UF	INIT	REG	SVOC	SW-846:8270D	Prometon	1610-18-0	N	3.09	250	—	—	—	—	3.09	µg/L	Y	U	U	N3B-2021-1257	CAPA-21-221764	GELC
18-MW-18	12.5	04/12/2021	WG	UF	INIT	REG	VOC	SW-846:8260B	Dichlorodifluoromethane	75-71-8	N	0.3	197	—	—	—	—	0.3	µg/L	Y	U	U	N3B-2021-1257	CAPA-21-221764	GELC
18-MW-18	12.5	04/12/2021	WG	UF	INIT	REG	VOC	SW-846:8260B	Chloromethane	74-87-3	N	0.3	20.3	—	—	—	—	0.3	µg/L	Y	U	U	N3B-2021-1257	CAPA-21-221764	GELC
18-MW-18	12.5	04/12/2021	WG	UF	INIT	REG	VOC	SW-846:8260B	Vinyl Chloride	75-01-4	N	0.3	2	—	—	—	—	0.3	µg/L	Y	U	U	N3B-2021-1257	CAPA-21-221764	GELC
18-MW-18	12.5	04/12/2021	WG	UF	INIT	REG	VOC	SW-846:8260B	Bromomethane	74-83-9	N	0.3	7.54	—	—	—	—	0.3	µg/L	Y	U	U	N3B-2021-1257	CAPA-21-221764	GELC
18-MW-18	12.5	04/12/2021	WG	UF	INIT	REG	VOC	SW-846:8260B	Chloroethane	75-00-3	N	0.3	20900	—	—	—	—	0.3	µg/L	Y	U	U	N3B-2021-1257	CAPA-21-221764	GELC
18-MW-18	12.5	04/12/2021	WG	UF	INIT	REG	VOC	SW-846:8260B	Trichlorofluoromethane	75-69-4	N	0.3	1140	—	—	—	—	0.3	µg/L	Y	U	U	N3B-2021-1257	CAPA-21-221764	GELC
18-MW-18	12.5	04/12/2021	WG	UF	INIT	REG	VOC	SW-846:8260B	Acrolein	107-02-8	N	1.5	0.0415	—	—	—	—	1.5	µg/L	Y	U	U	N3B-2021-1257	CAPA-21-221764	GELC
18-MW-18	12.5	04/12/2021	WG	UF	INIT	REG	VOC	SW-846:8260B	Dichloroethene[1,1-]	75-35-4	N	0.3	7	—	—	—	—	0.3	µg/L	Y	U	U	N3B-2021-1257	CAPA-21-221764	GELC
18-MW-18	12.5	04/12/2021	WG	UF	INIT	REG	VOC	SW-846:8260B	Acetone	67-64-1	N	1.5	14100	—	—	—	—	1.5	µg/L	Y	U	U	N3B-2021-1257	CAPA-21-221764	GELC
18-MW-18	12.5	04/12/2021	WG	UF	INIT	REG	VOC	SW-846:8260B	Trichloro-1,2,2-trifluoroethane[1,1,2-]	76-13-1	N	2	55000	—	—	—	—	2	µg/L	Y	U	U	N3B-2021-1257	CAPA-21-221764	GELC
18-MW-18	12.5	04/12/2021	WG	UF	INIT	REG	VOC	SW-846:8260B	Iodomethane	74-88-4	N	1.5	—	—	—	—	—	1.5	µg/L	Y	U	U	N3B-2021-1257	CAPA-21-221764	GELC
18-MW-18	12.5	04/12/2021	WG	UF	INIT	REG	VOC	SW-846:8260B	Carbon Disulfide	75-15-0	N	1.5	810	—	—	—	—	1.5	µg/L	Y	U	U	N3B-2021-1257	CAPA-21-221764	GELC
18-MW-18	12.5	04/12/2021	WG	UF	INIT	REG	VOC	SW-846:8260B	Acetonitrile	75-05-8	N	8	130	—	—	—	—	8	µg/L	Y	U	U	N3B-2021-1257	CAPA-21-221764	GELC
18-MW-18	12.5	04/12/2021	WG	UF	INIT	REG	VOC	SW-846:8260B	Isobutyl alcohol	78-83-1	N	15	5910	—	—	—	—	15	µg/L	Y	U	U	N3B-2021-1257	CAPA-21-221764	GELC
18-MW-18	12.5	04/12/2021	WG	UF	INIT	REG	VOC	SW-846:8260B	Chloro-1-propene[3-]	107-05-1	N	1.5	7.3	—	—	—	—	1.5	µg/L	Y	U	U	N3B-2021-1257	CAPA-21-221764	GELC
18-MW-18	12.5	04/12/2021	WG	UF	INIT	REG	VOC	SW-846:8260B	Methylene Chloride	75-09-2	N	1	5	—	—	—	—	1	µg/L	Y	U	U	N3B-2021-1257	CAPA-21-221764	GELC
18-MW-18	12.5	04/12/2021	WG	UF	INIT	REG	VOC	SW-846:8260B	Acrylonitrile	107-13-1	N	1.5	0.523	—	—	—	—	1.5	µg/L	Y	U	U	N3B-2021-1257	CAPA-21-221764	GELC
18-MW-18	12.5	04/12/2021	WG	UF	INIT	REG	VOC	SW-846:8260B	Methyl tert-Butyl Ether	1634-04-4	N	0.3	100	—	—	—	—	0.3	µg/L	Y	U	U	N3B-2021-1257	CAPA-21-221764	GELC
18-MW-18	12.5	04/12/2021	WG	UF	INIT	REG	VOC	SW-846:8260B	Dichloroethene[trans-1,2-]	156-60-5	N	0.3	100	—	—	—	—	0.3	µg/L	Y	U	U	N3B-2021-1257	CAPA-21-221764	GELC
18-MW-18	12.5	04/12/2021	WG	UF	INIT	REG	VOC	SW-846:8260B	Dichloroethane[1,1-]	75-34-3	N	0.3	25	—	—	—	—	0.3	µg/L	Y	U	U	N3B-2021-1257	CAPA-21-221764	GELC
18-MW-18	12.5	04/12/2021	WG	UF	INIT	REG	VOC	SW-846:8260B	Vinyl acetate	108-05-4	N	1.5	409	—	—	—	—	1.5	µg/L	Y	U	U	N3B-2021-1257	CAPA-21-221764	GELC
18-MW-18	12.5	04/12/2021	WG	UF	INIT	REG	VOC	SW-846:8260B	Chloro-1,3-butadiene[2-]	126-99-8	N	0.3	0.187	—	—	—	—	0.3	µg/L	Y	U	U	N3B-2021-1257	CAPA-21-221764	GELC
18-MW-18	12.5	04/12/2021	WG	UF	INIT	REG	VOC	SW-846:8260B	Butanone[2-]	78-93-3	N	1.5	5560	—	—	—	—	1.5	µg/L	Y	U	U	N3B-2021-1257	CAPA-21-221764	GELC
18-MW-18	12.5	04/12/2021	WG	UF	INIT	REG	VOC	SW-846:8260B	Dichloroethene[cis-1,2-]	156-59-2	N	0.3	70	—	—	—	—	0.3	µg/L	Y	U	U	N3B-2021-1257	CAPA-21-221764	GELC
18-MW-18	12.5	04/12/2021	WG	UF	INIT	REG	VOC	SW-846:8260B	Dichloropropane[2,2-]	594-20-7	N	0.3	—	—	—	—	—	0.3	µg/L	Y	U	U	N3B-2021-1257	CAPA-21-221764	GELC
18-MW-18	12.5	04/12/2021	WG	UF	INIT	REG	VOC	SW-846:8260B	Methacrylonitrile	126-98-7	N	1.5	1.91	—	—	—	—	1.5	µg/L	Y	U	U	N3B-2021-1257	CAPA-21-221764	GELC
18-MW-18	12.5	04/12/2021	WG	UF	INIT	REG	VOC	SW-846:8260B	Propionitrile	107-12-0	N	1.5	—	—	—	—	—	1.5	µg/L	Y	U	U	N3B-2021-1257	CAPA-21-221764	GELC
18-MW-18	12.5	04/12/2021	WG	UF	INIT	REG	VOC	SW-846:8260B	Bromochloromethane	74-97-5	N	0.3	83	—	—	—	—	0.3	µg/L	Y	U	U	N3B-2021-1257	CAPA-21-221764	GELC
18-MW-18	12.5	04/12/2021	WG	UF	INIT	REG	VOC	SW-846:8260B	Chloroform	67-66-3	N	0.3	80	—	—	—	—	0.3	µg/L	Y	U	U	N3B-2021-1257	CAPA-21-221764	GELC
18-MW-18	12.5	04/12/2021	WG	UF	INIT	REG	VOC	SW-846:8260B	Trichloroethane[1,1,1-]	71-55-6	N	0.3	200	—	—	—	—	0.3	µg/L	Y	U	U	N3B-2021-1257	CAPA-21-221764	GELC
18-MW-18	12.5	04/12/2021	WG	UF	INIT	REG	VOC	SW-846:8260B	Dichloropropene[1,1-]	563-58-6	N	0.3	—	—	—	—	—	0.3	µg/L	Y	U	U	N3B-2021-1257	CAPA-21-221764	GELC
18-MW-18	12.5	04/12/2021	WG	UF	INIT	REG	VOC	SW-846:8260B	Carbon Tetrachloride	56-23-5	N	0.3	5	—	—	—	—	0.3	µg/L	Y	U	U	N3B-2021-1257	CAPA-21-221764	GELC
18-MW-18	12.5	04/12/2021	WG	UF	INIT	REG	VOC	SW-846:8260B	Dichloroethane[1,2-]	107-06-2	N	0.3	5	—	—	—	—	0.3	µg/L	Y	U	U	N3B-2021-1257	CAPA-21-221764	GELC
18-MW-18	12.5	04/12/2021	WG	UF	INIT	REG	VOC	SW-846:8260B	Benzene	71-43-2	N	0.3	5	—	—	—	—	0.3	µg/L	Y	U	U	N3B-2021-1257	CAPA-21-221764	GELC
18-MW-18	12.5	04/12/2021	WG	UF	INIT	REG	VOC	SW-846:8260B	Trichloroethene	79-01-6	N	0.3	5	—	—	—	—	0.3	µg/L	Y	U	U	N3B-2021-1257	CAPA-21-221764	GELC
18-MW-18	12.5	04/12/2021	WG	UF	INIT	REG	VOC	SW-846:8260B	Dichloropropane[1,2-]	78-87-5	N	0.3	5	—	—	—	—	0.3	µg/L	Y	U	U	N3B-2021-1257	CAPA-21-221764	GELC
18-MW-18	12.5	04/12/2021	WG	UF	INIT	REG	VOC	SW-846:8260B	Dibromomethane	74-95-3	N	0.3	0.0747	—	—	—	—	0.3	µg/L	Y	U	U	N3B-2021-1257	CAPA-21-221764	GELC
18-MW-18	12.5	04/12/2021	WG	UF	INIT	REG	VOC	SW-846:8260B	Bromodichloromethane	75-27-4	N	0.3	80	—	—	—	—	0.3	µg/L	Y	U	U	N3B-2021-1257	CAPA-21-221764	GELC
18-MW-18	12.5	04/12/2021	WG	UF	INIT	REG	VOC	SW-846:8260B	Dichloropropene[cis-1,3-]	10061-01-5	N	0.3	—	—	—	—	—	0.3	µg/L	Y	U	U	N3B-2021-1257	CAPA-21-221764	GELC
18-MW-18	12.5	04/12/2021	WG	UF	INIT	REG	VOC	SW-846:8260B	Methyl-2-pentanone[4-]	108-10-1	N	1.5	1240	—	—	—	—	1.5	µg/L	Y	U	U	N3B-2021-1257	CAPA-21-221764	GELC
18-MW-18	12.5	04/12/2021	WG	UF	INIT	REG	VOC	SW-846:8260B	Toluene	108-88-3	N	0.3	1000	—	—	—	—	0.3	µg/L	Y	U	U	N3B-2021-1257	CAPA-21-221764	GELC
18-MW-18	12.5	04/12/2021	WG	UF	INIT	REG	VOC	SW-846:8260B	Dichloropropene[trans-1,3-]	10061-02-6	N	0.3	—	—	—	—	—	0.3	µg/L	Y	U	U	N3B-2021-1257	CAPA-21-221764	GELC
18-MW-18	12.5	04/12/2021	WG	UF	INIT	REG	VOC	SW-846:8260B	Trichloroethane[1,1,2-]	79-00-5	N	0.3	5	—	—	—	—	0.3	µg/L	Y	U	U	N3B-2021-1257	CAPA-21-221764	GELC

Table C-1 Analytical Results from the Periodic Monitoring Events Reported in this Periodic Monitoring Report

Location ID	Screen Depth (ft)	Sample Date	Sample Type	Field Preparation Code	Analysis Type Code	Sample Purpose	Method Category	Lab Method	Parameter Name	Parameter Code	Detected	Report Result	Screening Limit	Background Level	Background Entity	Lab Uncertainty	Report MDA	Report MDL	Report Unit	Best Value	Lab Qualifier	Validation Qualifier	COC #	Field Sample ID	Lab ID
18-MW-18	12.5	04/12/2021	WG	UF	INIT	REG	VOC	SW-846:8260B	Dichloropropane[1,3-]	142-28-9	N	0.3	370	—	—	—	—	0.3	µg/L	Y	U	U	N3B-2021-1257	CAPA-21-221764	GELC
18-MW-18	12.5	04/12/2021	WG	UF	INIT	REG	VOC	SW-846:8260B	Hexanone[2-]	591-78-6	N	1.5	38	—	—	—	—	1.5	µg/L	Y	U	U	N3B-2021-1257	CAPA-21-221764	GELC
18-MW-18	12.5	04/12/2021	WG	UF	INIT	REG	VOC	SW-846:8260B	Tetrachloroethene	127-18-4	N	0.3	5	—	—	—	—	0.3	µg/L	Y	U	U	N3B-2021-1257	CAPA-21-221764	GELC
18-MW-18	12.5	04/12/2021	WG	UF	INIT	REG	VOC	SW-846:8260B	Chlorodibromomethane	124-48-1	N	0.3	80	—	—	—	—	0.3	µg/L	Y	U	U	N3B-2021-1257	CAPA-21-221764	GELC
18-MW-18	12.5	04/12/2021	WG	UF	INIT	REG	VOC	SW-846:8260B	Dibromoethane[1,2-]	106-93-4	N	0.3	0.05	—	—	—	—	0.3	µg/L	Y	U	U	N3B-2021-1257	CAPA-21-221764	GELC
18-MW-18	12.5	04/12/2021	WG	UF	INIT	REG	VOC	SW-846:8260B	Chlorobenzene	108-90-7	N	0.3	100	—	—	—	—	0.3	µg/L	Y	U	U	N3B-2021-1257	CAPA-21-221764	GELC
18-MW-18	12.5	04/12/2021	WG	UF	INIT	REG	VOC	SW-846:8260B	Tetrachloroethane[1,1,1,2-]	630-20-6	N	0.3	5.74	—	—	—	—	0.3	µg/L	Y	U	U	N3B-2021-1257	CAPA-21-221764	GELC
18-MW-18	12.5	04/12/2021	WG	UF	INIT	REG	VOC	SW-846:8260B	Ethylbenzene	100-41-4	N	0.3	700	—	—	—	—	0.3	µg/L	Y	U	U	N3B-2021-1257	CAPA-21-221764	GELC
18-MW-18	12.5	04/12/2021	WG	UF	INIT	REG	VOC	SW-846:8260B	Xylene[1,3-]+Xylene[1,4-]	Xylene[m+p]	N	0.3	193	—	—	—	—	0.3	µg/L	Y	U	U	N3B-2021-1257	CAPA-21-221764	GELC
18-MW-18	12.5	04/12/2021	WG	UF	INIT	REG	VOC	SW-846:8260B	Xylene[1,2-]	95-47-6	N	0.3	193	—	—	—	—	0.3	µg/L	Y	U	U	N3B-2021-1257	CAPA-21-221764	GELC
18-MW-18	12.5	04/12/2021	WG	UF	INIT	REG	VOC	SW-846:8260B	Styrene	100-42-5	N	0.3	100	—	—	—	—	0.3	µg/L	Y	U	U	N3B-2021-1257	CAPA-21-221764	GELC
18-MW-18	12.5	04/12/2021	WG	UF	INIT	REG	VOC	SW-846:8260B	Bromoform	75-25-2	N	0.3	80	—	—	—	—	0.3	µg/L	Y	U	U	N3B-2021-1257	CAPA-21-221764	GELC
18-MW-18	12.5	04/12/2021	WG	UF	INIT	REG	VOC	SW-846:8260B	Isopropylbenzene	98-82-8	N	0.3	447	—	—	—	—	0.3	µg/L	Y	U	U	N3B-2021-1257	CAPA-21-221764	GELC
18-MW-18	12.5	04/12/2021	WG	UF	INIT	REG	VOC	SW-846:8260B	Tetrachloroethane[1,1,2,2-]	79-34-5	N	0.3	10	—	—	—	—	0.3	µg/L	Y	U	U	N3B-2021-1257	CAPA-21-221764	GELC
18-MW-18	12.5	04/12/2021	WG	UF	INIT	REG	VOC	SW-846:8260B	Trichloropropane[1,2,3-]	96-18-4	N	0.3	0.00835	—	—	—	—	0.3	µg/L	Y	U	U	N3B-2021-1257	CAPA-21-221764	GELC
18-MW-18	12.5	04/12/2021	WG	UF	INIT	REG	VOC	SW-846:8260B	Bromobenzene	108-86-1	N	0.3	62	—	—	—	—	0.3	µg/L	Y	U	U	N3B-2021-1257	CAPA-21-221764	GELC
18-MW-18	12.5	04/12/2021	WG	UF	INIT	REG	VOC	SW-846:8260B	Propylbenzene[1-]	103-65-1	N	0.3	660	—	—	—	—	0.3	µg/L	Y	U	U	N3B-2021-1257	CAPA-21-221764	GELC
18-MW-18	12.5	04/12/2021	WG	UF	INIT	REG	VOC	SW-846:8260B	Chlorotoluene[2-]	95-49-8	N	0.3	233	—	—	—	—	0.3	µg/L	Y	U	U	N3B-2021-1257	CAPA-21-221764	GELC
18-MW-18	12.5	04/12/2021	WG	UF	INIT	REG	VOC	SW-846:8260B	Trimethylbenzene[1,3,5-]	108-67-8	N	0.3	60	—	—	—	—	0.3	µg/L	Y	U	U	N3B-2021-1257	CAPA-21-221764	GELC
18-MW-18	12.5	04/12/2021	WG	UF	INIT	REG	VOC	SW-846:8260B	Trimethylbenzene[1,2,4-]	95-63-6	N	0.3	56	—	—	—	—	0.3	µg/L	Y	U	U	N3B-2021-1257	CAPA-21-221764	GELC
18-MW-18	12.5	04/12/2021	WG	UF	INIT	REG	VOC	SW-846:8260B	Chlorotoluene[4-]	106-43-4	N	0.3	250	—	—	—	—	0.3	µg/L	Y	U	U	N3B-2021-1257	CAPA-21-221764	GELC
18-MW-18	12.5	04/12/2021	WG	UF	INIT	REG	VOC	SW-846:8260B	Butylbenzene[tert-]	98-06-6	N	0.3	690	—	—	—	—	0.3	µg/L	Y	U	U	N3B-2021-1257	CAPA-21-221764	GELC
18-MW-18	12.5	04/12/2021	WG	UF	INIT	REG	VOC	SW-846:8260B	Butylbenzene[sec-]	135-98-8	N	0.3	2000	—	—	—	—	0.3	µg/L	Y	U	U	N3B-2021-1257	CAPA-21-221764	GELC
18-MW-18	12.5	04/12/2021	WG	UF	INIT	REG	VOC	SW-846:8260B	Isopropyltoluene[4-]	99-87-6	N	0.3	—	—	—	—	—	0.3	µg/L	Y	U	U	N3B-2021-1257	CAPA-21-221764	GELC
18-MW-18	12.5	04/12/2021	WG	UF	INIT	REG	VOC	SW-846:8260B	Butylbenzene[n-]	104-51-8	N	0.3	1000	—	—	—	—	0.3	µg/L	Y	U	U	N3B-2021-1257	CAPA-21-221764	GELC
18-MW-18	12.5	04/12/2021	WG	UF	INIT	REG	VOC	SW-846:8260B	Dibromo-3-Chloropropane[1,2-]	96-12-8	N	0.5	0.2	—	—	—	—	0.5	µg/L	Y	U	U	N3B-2021-1257	CAPA-21-221764	GELC
18-MW-18	12.5	04/12/2021	WG	UF	INIT	REG	VOC	SW-846:8260B	Trichlorobenzene[1,2,3-]	87-61-6	N	0.3	7	—	—	—	—	0.3	µg/L	Y	U	U	N3B-2021-1257	CAPA-21-221764	GELC
18-MW-18	12.5	04/12/2021	WG	UF	INIT	REG	VOC	SW-846:8260B	Butanol[1-]	71-36-3	N	15	2000	—	—	—	—	15	µg/L	Y	U	U	N3B-2021-1257	CAPA-21-221764	GELC
18-MW-18	12.5	04/12/2021	WG	UF	INIT	REG	VOC	SW-846:8260B	Dichlorobenzene[1,3-]	541-73-1	N	0.3	—	—	—	—	—	0.3	µg/L	Y	U	U	N3B-2021-1257	CAPA-21-221764	GELC
18-MW-18	12.5	04/12/2021	WG	UF	INIT	REG	VOC	SW-846:8260B	Dichlorobenzene[1,4-]	106-46-7	N	0.3	75	—	—	—	—	0.3	µg/L	Y	U	U	N3B-2021-1257	CAPA-21-221764	GELC
18-MW-18	12.5	04/12/2021	WG	UF	INIT	REG	VOC	SW-846:8260B	Dichlorobenzene[1,2-]	95-50-1	N	0.3	600	—	—	—	—	0.3	µg/L	Y	U	U	N3B-2021-1257	CAPA-21-221764	GELC
18-MW-18	12.5	04/12/2021	WG	UF	INIT	REG	VOC	SW-846:8260B	Trichlorobenzene[1,2,4-]	120-82-1	N	0.3	70	—	—	—	—	0.3	µg/L	Y	U	U	N3B-2021-1257	CAPA-21-221764	GELC
18-MW-18	12.5	04/12/2021	WG	UF	INIT	REG	VOC	SW-846:8260B	Naphthalene	91-20-3	N	0.3	1.65	—	—	—	—	0.3	µg/L	Y	U	U	N3B-2021-1257	CAPA-21-221764	GELC
18-MW-18	12.5	04/12/2021	WG	UF	INIT	REG	VOC	SW-846:8260B	Hexachlorobutadiene	87-68-3	N	0.3	1.39	—	—	—	—	0.3	µg/L	Y	U	U	N3B-2021-1257	CAPA-21-221764	GELC
18-MW-18	12.5	04/12/2021	WG	UF	INIT	REG	VOC	SW-846:8260B	Methyl Methacrylate	80-62-6	N	1.5	1390	—	—	—	—	1.5	µg/L	Y	U	U	N3B-2021-1257	CAPA-21-221764	GELC
18-MW-18	12.5	04/12/2021	WG	UF	INIT	REG	VOC	SW-846:8260B	Ethyl Methacrylate	97-63-2	N	1.5	455	—	—	—	—	1.5	µg/L	Y	U	U	N3B-2021-1257	CAPA-21-221764	GELC
18-MW-18	12.5	04/12/2021	WG	UF	INIT	REG	VOC	SW-846:8260B	Diethyl Ether	60-29-7	N	0.3	3930	—	—	—	—	0.3	µg/L	Y	U	U	N3B-2021-1257	CAPA-21-221764	GELC
18-MW-18	12.5	04/12/2021	WG	UF	INIT	REG	LCMS/MS	EPA:537M	Total PFAS 3a	PFAS-Tot-3a	Y	6.72	70	—	—	—	—	—	ng/L	Y	—	NQ	N3B-2021-1257	CAPA-21-221764	GELC
18-MW-18	12.5	04/12/2021	WG	UF	INIT	REG	HRGC/HRMS	Nitrosamines:HRMS	Nitrosodimethylamine[N-]	62-75-9	N	0.00035	0.00491	—	—	—	—	0.00035	µg/L	Y	U	U	N3B-2021-1258	CAPA-21-221764	SwRI
18-MW-18	12.5	04/12/2021	WG	UF	INIT	REG	HRGC/HRMS	Nitrosamines:HRMS	Nitrosodiethylamine[N-]	55-18-5	N	0.00035	0.00167	—	—	—	—	0.00035	µg/L	Y	U	U	N3B-2021-1258	CAPA-21-221764	SwRI
18-MW-18	12.5	04/12/2021	WG	UF	INIT	REG	HRGC/HRMS	Nitrosamines:HRMS	Nitroso-di-n-propylamine[N-]	621-64-7	N	0.00014	0.11	—	—	—	—	0.00014	µg/L	Y	U	U	N3B-2021-1258	CAPA-21-221764	SwRI
18-MW-18	12.5	04/12/2021	WG	UF	INIT	REG	HRGC/HRMS	Nitrosamines:HRMS	Nitroso-di-n-butylamine[N-]	924-16-3	N	0.00041	0.0273	—	—	—	—	0.00041	µg/L	Y	U	U	N3B-2021-1258	CAPA-21-221764	SwRI
18-MW-18	12.5	04/12/2021	WG	UF	INIT	REG	HRGC/HRMS	Nitrosamines:HRMS	Nitrosopyrrolidine[N-]	930-55-2	N	0.00017	0.37	—	—	—	—	0.00017	µg/L	Y	U	U	N3B-2021-1258	CAPA-21-221764	SwRI
03-B-13	21.5	04/13/2021	WG	UF	INIT	REG	HRGC/HRMS	Nitrosamines:HRMS	Nitrosodimethylamine[N-]	62-75-9	N	0.00071	0.00491	—	—	—	—	0.00035	µg/L	Y	JB	U	N3B-2021-1272	CAPA-21-221770	SwRI
03-B-13	21.5	04/13/2021	WG	UF	INIT	REG	HRGC/HRMS	Nitrosamines:HRMS	Nitrosodiethylamine[N-]	55-18-5	N	0.000724	0.00167	—	—	—	—	0.00035	µg/L	Y	J	U	N3B-2021-1272	CAPA-21-221770	SwRI
03-B-13	21.5	04/13/2021	WG	UF	INIT	REG	HRGC/HRMS	Nitrosamines:HRMS	Nitroso-di-n-propylamine[N-]	621-64-7	N	0.00014	0.11	—	—	—	—	0.00014	µg/L	Y	U	U	N3B-2021-1272	CAPA-21-221770	SwRI
03-B-13	21.5	04/13/2021	WG	UF	INIT	REG	HRGC/HRMS	Nitrosamines:HRMS	Nitroso-di-n-butylamine[N-]	924-16-3	N	0.0023	0.0273	—	—	—	—	0.00041	µg/L	Y	B	U	N3B-2021-1272	CAPA-21-221770	SwRI
03-B-13	21.5	04/13/2021	WG	UF	INIT	REG	HRGC/HRMS	Nitrosamines:HRMS	Nitrosopyrrolidine[N-]	930-55-2	N	0.00017	0.37	—	—	—	—	0.00017	µg/L	Y	U	U	N3B-2021-1272	CAPA-21-221770	SwRI
03-B-13	21.5	04/13/2021	WG	F	INIT	REG	General Chemistry	EPA:120.1	Specific Conductance	SPEC_CONDC	Y	332	—	—	—	—	—	1	µS/cm	Y	—	NQ	N3B-2021-1271	CAPA-21-221769	GELC
03-B-13	21.5	04/13/2021	WG	F	INIT	REG	General Chemistry	EPA:150.1	Acidity or Alkalinity of a solution	pH	Y	6.47	—	—	—	—	—	0.01	SU	Y	H	J	N3B-2021-1271	CAPA-21-221769	GELC
03-B-13	21.5	04/13/2021	WG	F	INIT	REG	General Chemistry	EPA:160.1	Total Dissolved Solids	TDS	Y	174	1000	135	Intermediate-Scr_95	—	—	3.4	mg/L	Y	—	J+	N3B-2021-1271	CAPA-21-221769	GELC
03-B-13	21.5	04/13/2021	WG	F	INIT	REG	General Chemistry	EPA:300.0	Bromide	Br(-1)	N	0.067	—	0.0716	Intermediate-Scr_95	—	—	0.067	mg/L	Y	U	U	N3B-2021-1271	CAPA-21-221769	GELC
03-B-13	21.5	04/13/2021	WG	F	INIT	REG	General Chemistry	EPA:300.0	Chloride	Cl(-1)	Y	50.4	250	3.11	Intermediate	—	—	0.67	mg/L	Y	—	NQ	N3B-2021-1271	CAPA-21-221769	GELC
03-B-13	21.5	04/13/2021	WG	F	INIT	REG	General Chemistry	EPA:300.0	Fluoride	F(-1)	Y	0.114	1.6	0.234	Intermediate	—	—	0.033	mg/L	Y	—	NQ	N3B-2021-1271	CAPA-21-221769	GELC
03-B-13	21.5	04/13/2021	WG	F	INIT	REG	General Chemistry	EPA:300.0	Sulfate	SO4(-2)	Y	7.88	600	7.1	Intermediate	—	—	0.133	mg/L	Y	—	NQ	N3B-2021-1271	CAPA-21-221769	GELC
03-B-13	21.5	04/13/2021	WG	F	INIT	REG	General Chemistry	EPA:310.1	Alkalinity-CO3	ALK-CO3	N	1.45	—	—	—	—	—	1.45	mg/L	Y	U	U	N3B-2021-1271	CAPA-21-221769	GELC
03-B-13	21.5	04/13/2021	WG	F	INIT	REG	General Chemistry	EPA:310.1	Alkalinity-CO3+HCO3	ALK-CO3+HCO3	Y	43.2	—	62	Intermediate	—	—	1.45	mg/L	Y	—	NQ	N3B-2021-1271	CAPA-21-221769	GELC
03-B-13	21.5	04/13/2021	WG	UF	INIT	REG	Inorganic	EPA:335.4	Cyanide (Total)	CN(TOTAL)	N	0.00167	0.2	0.0017	Intermediate-Scr_95	—	—	0.00167	mg/L	Y	U	U	N3B-2021-1271	CAPA-21-221770	GELC
03-B-13	21.5	04/13/2021	WG	F	INIT	REG	General Chemistry	EPA:350.1	Ammonia as Nitrogen	NH3-N	Y	0.045	—	0.0606	Intermediate-Scr_95	—	—	0.017	mg/L	Y	J	J	N3B-2021-1271	CAPA-21-221769	GELC
03-B-13	21.5	04/13/2021	WG	UF	INIT	REG	General Chemistry	EPA:351.2	Total Kjeldahl Nitrogen	TKN	Y	0.192	—	—	—	—	—	0.033	mg/L	Y	—	J+	N3B-2021-1271	CAPA-21-221770	GELC

Table C-1 Analytical Results from the Periodic Monitoring Events Reported in this Periodic Monitoring Report

Location ID	Screen Depth (ft)	Sample Date	Sample Type	Field Preparation Code	Analysis Type Code	Sample Purpose	Method Category	Lab Method	Parameter Name	Parameter Code	Detected	Report Result	Screening Limit	Background Level	Background Entity	Lab Uncertainty	Report MDA	Report MDL	Report Unit	Best Value	Lab Qualifier	Validation Qualifier	COC #	Field Sample ID	Lab ID
03-B-13	21.5	04/13/2021	WG	F	INIT	REG	General Chemistry	EPA:353.2	Nitrate-Nitrite as Nitrogen	NO3+NO2-N	Y	1.57	10	0.459	Intermediate	—	—	0.085	mg/L	Y	—	NQ	N3B-2021-1271	CAPA-21-221769	GELC
03-B-13	21.5	04/13/2021	WG	F	INIT	REG	General Chemistry	EPA:365.4	Total Phosphate as Phosphorus	PO4-P	N	0.0391	—	0.178	Intermediate-Scr_95	—	—	0.02	mg/L	Y	J	U	N3B-2021-1271	CAPA-21-221769	GELC
03-B-13	21.5	04/13/2021	WG	UF	INIT	REG	LCMS/MS	EPA:537M	Perfluorooctanesulfonic acid	1763-23-1	Y	2.71	70	—	—	—	—	0.723	ng/L	Y	—	NQ	N3B-2021-1271	CAPA-21-221770	GELC
03-B-13	21.5	04/13/2021	WG	UF	INIT	REG	LCMS/MS	EPA:537M	Perfluorooctanoic acid	335-67-1	Y	3.59	70	—	—	—	—	0.723	ng/L	Y	—	NQ	N3B-2021-1271	CAPA-21-221770	GELC
03-B-13	21.5	04/13/2021	WG	UF	INIT	REG	LCMS/MS	EPA:537M	Perfluorohexanesulfonic acid	355-46-4	N	0.596	70	—	—	—	—	0.596	ng/L	Y	U	U	N3B-2021-1271	CAPA-21-221770	GELC
03-B-13	21.5	04/13/2021	WG	UF	INIT	REG	LCMS/MS	EPA:537M	Total PFAS 3a	PFAS-Tot-3a	Y	6.3	70	—	—	—	—	—	ng/L	Y	—	NQ	N3B-2021-1271	CAPA-21-221770	GELC
03-B-13	21.5	04/13/2021	WG	UF	INIT	REG	RAD	EPA:900	Gross alpha	GROSSA	N	0.421	15	—	—	0.608	2.44	—	pCi/L	Y	U	U	N3B-2021-1271	CAPA-21-221770	GELC
03-B-13	21.5	04/13/2021	WG	UF	INIT	REG	RAD	EPA:900	Gross beta	GROSSB	Y	5.44	—	—	—	0.998	2.89	—	pCi/L	Y	—	J	N3B-2021-1271	CAPA-21-221770	GELC
03-B-13	21.5	04/13/2021	WG	UF	INIT	REG	RAD	EPA:901.1	Cobalt-60	Co-60	N	0.93	—	2.68	Intermediate-Scr_95	0.772	3.29	—	pCi/L	Y	U	U	N3B-2021-1271	CAPA-21-221770	GELC
03-B-13	21.5	04/13/2021	WG	UF	INIT	REG	RAD	EPA:901.1	Cesium-137	Cs-137	N	0.805	—	2.96	Intermediate-Scr_95	0.91	3.41	—	pCi/L	Y	U	U	N3B-2021-1271	CAPA-21-221770	GELC
03-B-13	21.5	04/13/2021	WG	UF	INIT	REG	RAD	EPA:901.1	Potassium-40	K-40	N	-15.5	—	38.6	Intermediate-Scr_95	14.5	50.1	—	pCi/L	Y	U	U	N3B-2021-1271	CAPA-21-221770	GELC
03-B-13	21.5	04/13/2021	WG	UF	INIT	REG	RAD	EPA:901.1	Sodium-22	Na-22	N	0.779	—	2.02	Intermediate-Scr_95	0.729	3.1	—	pCi/L	Y	U	U	N3B-2021-1271	CAPA-21-221770	GELC
03-B-13	21.5	04/13/2021	WG	UF	INIT	REG	RAD	EPA:901.1	Neptunium-237	Np-237	N	-0.907	—	5.84	Intermediate-Scr_95	1.54	5.5	—	pCi/L	Y	U	U	N3B-2021-1271	CAPA-21-221770	GELC
03-B-13	21.5	04/13/2021	WG	UF	INIT	REG	RAD	EPA:903.1	Radium-226	Ra-226	N	0.186	5	—	—	0.104	0.335	—	pCi/L	Y	U	UJ	N3B-2021-1271	CAPA-21-221770	GELC
03-B-13	21.5	04/13/2021	WG	UF	INIT	REG	RAD	EPA:904	Radium-228	Ra-228	N	0.239	5	—	—	0.175	0.591	—	pCi/L	Y	U	U	N3B-2021-1271	CAPA-21-221770	GELC
03-B-13	21.5	04/13/2021	WG	UF	INIT	REG	RAD	EPA:905.0	Strontium-90	Sr-90	N	0.33	8	0.282	Intermediate-Scr_95	0.104	0.335	—	pCi/L	Y	U	UJ	N3B-2021-1271	CAPA-21-221770	GELC
03-B-13	21.5	04/13/2021	WG	UF	INIT	REG	RAD	EPA:906.0	Tritium	H-3	Y	313	20000	2.02	Intermediate-Scr_95	54.6	149	—	pCi/L	Y	—	NQ	N3B-2021-1271	CAPA-21-221770	GELC
03-B-13	21.5	04/13/2021	WG	UF	INIT	REG	RAD	Generic:Radium by Calculation	Radium-226 and Radium-228	Ra-226+228	N	0.425	—	—	—	0.204	—	—	pCi/L	Y	—	UJ	N3B-2021-1271	CAPA-21-221770	GELC
03-B-13	21.5	04/13/2021	WG	UF	INIT	REG	RAD	HASL-300:AM-241	Americium-241	Am-241	N	0.00732	—	0.00829	Intermediate-Scr_95	0.0137	0.0733	—	pCi/L	Y	U	U	N3B-2021-1271	CAPA-21-221770	GELC
03-B-13	21.5	04/13/2021	WG	UF	INIT	REG	RAD	HASL-300:ISOPU	Plutonium-238	Pu-238	N	0	—	0.00732	Intermediate-Scr_95	0.0138	0.0639	—	pCi/L	Y	U	U	N3B-2021-1271	CAPA-21-221770	GELC
03-B-13	21.5	04/13/2021	WG	UF	INIT	REG	RAD	HASL-300:ISOPU	Plutonium-239/240	Pu-239/240	N	0.0177	—	0.0132	Intermediate-Scr_95	0.0125	0.0663	—	pCi/L	Y	U	U	N3B-2021-1271	CAPA-21-221770	GELC
03-B-13	21.5	04/13/2021	WG	UF	INIT	REG	RAD	HASL-300:ISOU	Uranium-234	U-234	Y	0.093	27.2	0.477	Intermediate	0.0203	0.0769	—	pCi/L	Y	—	NQ	N3B-2021-1271	CAPA-21-221770	GELC
03-B-13	21.5	04/13/2021	WG	UF	INIT	REG	RAD	HASL-300:ISOU	Uranium-235/236	U-235/236	N	0.00379	28.8	0.0203	Intermediate-Scr_95	0.01	0.0758	—	pCi/L	Y	U	U	N3B-2021-1271	CAPA-21-221770	GELC
03-B-13	21.5	04/13/2021	WG	UF	INIT	REG	RAD	HASL-300:ISOU	Uranium-238	U-238	Y	0.101	30	0.201	Intermediate	0.0186	0.0774	—	pCi/L	Y	—	NQ	N3B-2021-1271	CAPA-21-221770	GELC
03-B-13	21.5	04/13/2021	WG	F	INIT	REG	Inorganic	SM:A2340B	Hardness	Hardness	Y	55.4	—	37.8	Intermediate	—	—	0.453	mg/L	Y	—	NQ	N3B-2021-1271	CAPA-21-221769	GELC
03-B-13	21.5	04/13/2021	WG	F	INIT	REG	Inorganic	SW-846:6010C	Aluminum	Al	Y	1130	5000	68	Intermediate-Scr_95	—	—	68	µg/L	Y	—	NQ	N3B-2021-1271	CAPA-21-221769	GELC
03-B-13	21.5	04/13/2021	WG	F	INIT	REG	Inorganic	SW-846:6010C	Boron	B	Y	42.5	750	16.2	Intermediate-Scr_95	—	—	15	µg/L	Y	J	J	N3B-2021-1271	CAPA-21-221769	GELC
03-B-13	21.5	04/13/2021	WG	F	INIT	REG	Inorganic	SW-846:6010C	Barium	Ba	Y	66.3	2000	13.5	Intermediate	—	—	1	µg/L	Y	—	NQ	N3B-2021-1271	CAPA-21-221769	GELC
03-B-13	21.5	04/13/2021	WG	F	INIT	REG	Inorganic	SW-846:6010C	Beryllium	Be	N	1	4	1	Intermediate-Scr_95	—	—	1	µg/L	Y	U	U	N3B-2021-1271	CAPA-21-221769	GELC
03-B-13	21.5	04/13/2021	WG	F	INIT	REG	Inorganic	SW-846:6010C	Calcium	Ca	Y	15.9	—	10.7	Intermediate	—	—	0.05	mg/L	Y	—	NQ	N3B-2021-1271	CAPA-21-221769	GELC
03-B-13	21.5	04/13/2021	WG	F	INIT	REG	Inorganic	SW-846:6010C	Cobalt	Co	N	1	50	1	Intermediate-Scr_95	—	—	1	µg/L	Y	U	U	N3B-2021-1271	CAPA-21-221769	GELC
03-B-13	21.5	04/13/2021	WG	F	INIT	REG	Inorganic	SW-846:6010C	Copper	Cu	N	3	1000	3	Intermediate-Scr_95	—	—	3	µg/L	Y	U	U	N3B-2021-1271	CAPA-21-221769	GELC
03-B-13	21.5	04/13/2021	WG	F	INIT	REG	Inorganic	SW-846:6010C	Iron	Fe	Y	727	1000	54.1	Intermediate-Scr_95	—	—	30	µg/L	Y	—	NQ	N3B-2021-1271	CAPA-21-221769	GELC
03-B-13	21.5	04/13/2021	WG	F	INIT	REG	Inorganic	SW-846:6010C	Potassium	K	Y	4.24	—	2.35	Intermediate	—	—	0.05	mg/L	Y	—	NQ	N3B-2021-1271	CAPA-21-221769	GELC
03-B-13	21.5	04/13/2021	WG	F	INIT	REG	Inorganic	SW-846:6010C	Magnesium	Mg	Y	3.79	—	3.14	Intermediate	—	—	0.11	mg/L	Y	—	NQ	N3B-2021-1271	CAPA-21-221769	GELC
03-B-13	21.5	04/13/2021	WG	F	INIT	REG	Inorganic	SW-846:6010C	Manganese	Mn	Y	4.71	200	8.39	Intermediate-Scr_95	—	—	2	µg/L	Y	J	J	N3B-2021-1271	CAPA-21-221769	GELC
03-B-13	21.5	04/13/2021	WG	F	INIT	REG	Inorganic	SW-846:6010C	Sodium	Na	Y	31	—	18.2	Intermediate	—	—	0.1	mg/L	Y	—	NQ	N3B-2021-1271	CAPA-21-221769	GELC
03-B-13	21.5	04/13/2021	WG	F	INIT	REG	Inorganic	SW-846:6010C	Silicon Dioxide	SiO2	Y	16.6	—	75	Intermediate	—	—	0.053	mg/L	Y	—	NQ	N3B-2021-1271	CAPA-21-221769	GELC
03-B-13	21.5	04/13/2021	WG	F	INIT	REG	Inorganic	SW-846:6010C	Tin	Sn	N	2.5	12000	13	Intermediate-Scr_95	—	—	2.5	µg/L	Y	U	U	N3B-2021-1271	CAPA-21-221769	GELC
03-B-13	21.5	04/13/2021	WG	F	INIT	REG	Inorganic	SW-846:6010C	Strontium	Sr	Y	91.2	11800	59.6	Intermediate	—	—	1	µg/L	Y	—	NQ	N3B-2021-1271	CAPA-21-221769	GELC
03-B-13	21.5	04/13/2021	WG	F	INIT	REG	Inorganic	SW-846:6010C	Vanadium	V	N	1	63.1	9.29	Intermediate	—	—	1	µg/L	Y	U	U	N3B-2021-1271	CAPA-21-221769	GELC
03-B-13	21.5	04/13/2021	WG	F	INIT	REG	Inorganic	SW-846:6010C	Zinc	Zn	Y	6.56	10000	17.4	Intermediate-Scr_95	—	—	3.3	µg/L	Y	J	J	N3B-2021-1271	CAPA-21-221769	GELC
03-B-13	21.5	04/13/2021	WG	F	INIT	REG	Inorganic	SW-846:6020B	Silver	Ag	N	0.3	50	0.2	Intermediate-Scr_95	—	—	0.3	µg/L	Y	U	U	N3B-2021-1271	CAPA-21-221769	GELC
03-B-13	21.5	04/13/2021	WG	F	INIT	REG	Inorganic	SW-846:6020B	Arsenic	As	N	2	10	2.82	Intermediate-Scr_95	—	—	2	µg/L	Y	U	U	N3B-2021-1271	CAPA-21-221769	GELC
03-B-13	21.5	04/13/2021	WG	F	INIT	REG	Inorganic	SW-846:6020B	Cadmium	Cd	N	0.3	5	0.11	Intermediate-Scr_95	—	—	0.3	µg/L	Y	U	U	N3B-2021-1271	CAPA-21-221769	GELC
03-B-13	21.5	04/13/2021	WG	F	INIT	REG	Inorganic	SW-846:6020B	Chromium	Cr	N	3	50	2.72	Intermediate-Scr_95	—	—	3	µg/L	Y	U	U	N3B-2021-1271	CAPA-21-221769	GELC
03-B-13	21.5	04/13/2021	WG	F	INIT	REG	Inorganic	SW-846:6020B	Molybdenum	Mo	Y	0.3	1000	2.9	Intermediate	—	—	0.2	µg/L	Y	J	J	N3B-2021-1271	CAPA-21-221769	GELC

Table C-1 Analytical Results from the Periodic Monitoring Events Reported in this Periodic Monitoring Report

Location ID	Screen Depth (ft)	Sample Date	Sample Type	Field Preparation Code	Analysis Type Code	Sample Purpose	Method Category	Lab Method	Parameter Name	Parameter Code	Detected	Report Result	Screening Limit	Background Level	Background Entity	Lab Uncertainty	Report MDA	Report MDL	Report Unit	Best Value	Lab Qualifier	Validation Qualifier	COC #	Field Sample ID	Lab ID
03-B-13	21.5	04/13/2021	WG	F	INIT	REG	Inorganic	SW-846:6020B	Nickel	Ni	Y	0.895	200	3.65	Intermediate	—	—	0.6	µg/L	Y	J	J	N3B-2021-1271	CAPA-21-221769	GELC
03-B-13	21.5	04/13/2021	WG	F	INIT	REG	Inorganic	SW-846:6020B	Lead	Pb	Y	0.685	15	0.5	Intermediate-Scr_95	—	—	0.5	µg/L	Y	J	J	N3B-2021-1271	CAPA-21-221769	GELC
03-B-13	21.5	04/13/2021	WG	F	INIT	REG	Inorganic	SW-846:6020B	Antimony	Sb	N	1	6	1	Intermediate-Scr_95	—	—	1	µg/L	Y	U	U	N3B-2021-1271	CAPA-21-221769	GELC
03-B-13	21.5	04/13/2021	WG	F	INIT	REG	Inorganic	SW-846:6020B	Selenium	Se	N	2	50	1.5	Intermediate-Scr_95	—	—	2	µg/L	Y	U	U	N3B-2021-1271	CAPA-21-221769	GELC
03-B-13	21.5	04/13/2021	WG	F	INIT	REG	Inorganic	SW-846:6020B	Thallium	Tl	N	0.6	2	0.45	Intermediate-Scr_95	—	—	0.6	µg/L	Y	U	U	N3B-2021-1271	CAPA-21-221769	GELC
03-B-13	21.5	04/13/2021	WG	F	INIT	REG	Inorganic	SW-846:6020B	Uranium	U	N	0.165	30	0.992	Intermediate	—	—	0.067	µg/L	Y	J	U	N3B-2021-1271	CAPA-21-221769	GELC
03-B-13	21.5	04/13/2021	WG	F	INIT	REG	LCMS/MS	SW-846:6850	Perchlorate	ClO4	Y	0.119	13.8	0.27	Intermediate	—	—	0.05	µg/L	Y	J	J	N3B-2021-1271	CAPA-21-221769	GELC
03-B-13	21.5	04/13/2021	WG	F	INIT	REG	Inorganic	SW-846:7470A	Mercury	Hg	N	0.067	2	0.067	Intermediate-Scr_95	—	—	0.067	µg/L	Y	U	U	N3B-2021-1271	CAPA-21-221769	GELC
03-B-13	21.5	04/13/2021	WG	UF	INIT	REG	Inorganic	SW-846:7470A	Mercury	Hg	N	0.067	2	—	—	—	—	0.067	µg/L	Y	U	U	N3B-2021-1271	CAPA-21-221770	GELC
03-B-13	21.5	04/13/2021	WG	UF	INIT	REG	VOC	SW-846:8260B	Ethylbenzene	100-41-4	N	0.3	700	—	—	—	—	0.3	µg/L	Y	U	U	N3B-2021-1271	CAPA-21-221770	GELC
03-B-13	21.5	04/13/2021	WG	UF	INIT	REG	VOC	SW-846:8260B	Styrene	100-42-5	N	0.3	100	—	—	—	—	0.3	µg/L	Y	U	U	N3B-2021-1271	CAPA-21-221770	GELC
03-B-13	21.5	04/13/2021	WG	UF	INIT	REG	VOC	SW-846:8260B	Dichloropropene[cis-1,3-]	10061-01-5	N	0.3	—	—	—	—	—	0.3	µg/L	Y	U	U	N3B-2021-1271	CAPA-21-221770	GELC
03-B-13	21.5	04/13/2021	WG	UF	INIT	REG	VOC	SW-846:8260B	Dichloropropene[trans-1,3-]	10061-02-6	N	0.3	—	—	—	—	—	0.3	µg/L	Y	U	U	N3B-2021-1271	CAPA-21-221770	GELC
03-B-13	21.5	04/13/2021	WG	UF	INIT	REG	VOC	SW-846:8260B	Propylbenzene[1-]	103-65-1	N	0.3	660	—	—	—	—	0.3	µg/L	Y	U	U	N3B-2021-1271	CAPA-21-221770	GELC
03-B-13	21.5	04/13/2021	WG	UF	INIT	REG	VOC	SW-846:8260B	Butylbenzene[n-]	104-51-8	N	0.3	1000	—	—	—	—	0.3	µg/L	Y	U	U	N3B-2021-1271	CAPA-21-221770	GELC
03-B-13	21.5	04/13/2021	WG	UF	INIT	REG	VOC	SW-846:8260B	Chlorotoluene[4-]	106-43-4	N	0.3	250	—	—	—	—	0.3	µg/L	Y	U	U	N3B-2021-1271	CAPA-21-221770	GELC
03-B-13	21.5	04/13/2021	WG	UF	INIT	REG	VOC	SW-846:8260B	Dichlorobenzene[1,4-]	106-46-7	N	0.3	75	—	—	—	—	0.3	µg/L	Y	U	U	N3B-2021-1271	CAPA-21-221770	GELC
03-B-13	21.5	04/13/2021	WG	UF	INIT	REG	VOC	SW-846:8260B	Dibromoethane[1,2-]	106-93-4	N	0.3	0.05	—	—	—	—	0.3	µg/L	Y	U	U	N3B-2021-1271	CAPA-21-221770	GELC
03-B-13	21.5	04/13/2021	WG	UF	INIT	REG	VOC	SW-846:8260B	Acrolein	107-02-8	N	1.5	0.0415	—	—	—	—	1.5	µg/L	Y	U	U	N3B-2021-1271	CAPA-21-221770	GELC
03-B-13	21.5	04/13/2021	WG	UF	INIT	REG	VOC	SW-846:8260B	Chloro-1-propene[3-]	107-05-1	N	1.5	7.3	—	—	—	—	1.5	µg/L	Y	U	U	N3B-2021-1271	CAPA-21-221770	GELC
03-B-13	21.5	04/13/2021	WG	UF	INIT	REG	VOC	SW-846:8260B	Dichloroethane[1,2-]	107-06-2	N	0.3	5	—	—	—	—	0.3	µg/L	Y	U	U	N3B-2021-1271	CAPA-21-221770	GELC
03-B-13	21.5	04/13/2021	WG	UF	INIT	REG	VOC	SW-846:8260B	Propionitrile	107-12-0	N	1.5	—	—	—	—	—	1.5	µg/L	Y	U	U	N3B-2021-1271	CAPA-21-221770	GELC
03-B-13	21.5	04/13/2021	WG	UF	INIT	REG	VOC	SW-846:8260B	Acrylonitrile	107-13-1	N	1.5	0.523	—	—	—	—	1.5	µg/L	Y	U	U	N3B-2021-1271	CAPA-21-221770	GELC
03-B-13	21.5	04/13/2021	WG	UF	INIT	REG	VOC	SW-846:8260B	Vinyl acetate	108-05-4	N	1.5	409	—	—	—	—	1.5	µg/L	Y	U	U	N3B-2021-1271	CAPA-21-221770	GELC
03-B-13	21.5	04/13/2021	WG	UF	INIT	REG	VOC	SW-846:8260B	Methyl-2-pentanone[4-]	108-10-1	N	1.5	1240	—	—	—	—	1.5	µg/L	Y	U	U	N3B-2021-1271	CAPA-21-221770	GELC
03-B-13	21.5	04/13/2021	WG	UF	INIT	REG	VOC	SW-846:8260B	Trimethylbenzene[1,3,5-]	108-67-8	N	0.3	60	—	—	—	—	0.3	µg/L	Y	U	U	N3B-2021-1271	CAPA-21-221770	GELC
03-B-13	21.5	04/13/2021	WG	UF	INIT	REG	VOC	SW-846:8260B	Bromobenzene	108-86-1	N	0.3	62	—	—	—	—	0.3	µg/L	Y	U	U	N3B-2021-1271	CAPA-21-221770	GELC
03-B-13	21.5	04/13/2021	WG	UF	INIT	REG	VOC	SW-846:8260B	Toluene	108-88-3	N	0.3	1000	—	—	—	—	0.3	µg/L	Y	U	U	N3B-2021-1271	CAPA-21-221770	GELC
03-B-13	21.5	04/13/2021	WG	UF	INIT	REG	VOC	SW-846:8260B	Chlorobenzene	108-90-7	N	0.3	100	—	—	—	—	0.3	µg/L	Y	U	U	N3B-2021-1271	CAPA-21-221770	GELC
03-B-13	21.5	04/13/2021	WG	UF	INIT	REG	VOC	SW-846:8260B	Trichlorobenzene[1,2,4-]	120-82-1	N	0.3	70	—	—	—	—	0.3	µg/L	Y	U	U	N3B-2021-1271	CAPA-21-221770	GELC
03-B-13	21.5	04/13/2021	WG	UF	INIT	REG	VOC	SW-846:8260B	Chlorodibromomethane	124-48-1	N	0.3	80	—	—	—	—	0.3	µg/L	Y	U	U	N3B-2021-1271	CAPA-21-221770	GELC
03-B-13	21.5	04/13/2021	WG	UF	INIT	REG	VOC	SW-846:8260B	Methacrylonitrile	126-98-7	N	1.5	1.91	—	—	—	—	1.5	µg/L	Y	U	U	N3B-2021-1271	CAPA-21-221770	GELC
03-B-13	21.5	04/13/2021	WG	UF	INIT	REG	VOC	SW-846:8260B	Chloro-1,3-butadiene[2-]	126-99-8	N	0.3	0.187	—	—	—	—	0.3	µg/L	Y	U	U	N3B-2021-1271	CAPA-21-221770	GELC
03-B-13	21.5	04/13/2021	WG	UF	INIT	REG	VOC	SW-846:8260B	Tetrachloroethene	127-18-4	N	0.3	5	—	—	—	—	0.3	µg/L	Y	U	U	N3B-2021-1271	CAPA-21-221770	GELC
03-B-13	21.5	04/13/2021	WG	UF	INIT	REG	VOC	SW-846:8260B	Butylbenzene[sec-]	135-98-8	N	0.3	2000	—	—	—	—	0.3	µg/L	Y	U	U	N3B-2021-1271	CAPA-21-221770	GELC
03-B-13	21.5	04/13/2021	WG	UF	INIT	REG	VOC	SW-846:8260B	Dichloropropane[1,3-]	142-28-9	N	0.3	370	—	—	—	—	0.3	µg/L	Y	U	U	N3B-2021-1271	CAPA-21-221770	GELC
03-B-13	21.5	04/13/2021	WG	UF	INIT	REG	VOC	SW-846:8260B	Dichloroethene[cis-1,2-]	156-59-2	N	0.3	70	—	—	—	—	0.3	µg/L	Y	U	U	N3B-2021-1271	CAPA-21-221770	GELC
03-B-13	21.5	04/13/2021	WG	UF	INIT	REG	VOC	SW-846:8260B	Dichloroethene[trans-1,2-]	156-60-5	N	0.3	100	—	—	—	—	0.3	µg/L	Y	U	U	N3B-2021-1271	CAPA-21-221770	GELC
03-B-13	21.5	04/13/2021	WG	UF	INIT	REG	VOC	SW-846:8260B	Methyl tert-Butyl Ether	1634-04-4	N	0.3	100	—	—	—	—	0.3	µg/L	Y	U	U	N3B-2021-1271	CAPA-21-221770	GELC
03-B-13	21.5	04/13/2021	WG	UF	INIT	REG	VOC	SW-846:8260B	Dichlorobenzene[1,3-]	541-73-1	N	0.3	—	—	—	—	—	0.3	µg/L	Y	U	U	N3B-2021-1271	CAPA-21-221770	GELC
03-B-13	21.5	04/13/2021	WG	UF	INIT	REG	VOC	SW-846:8260B	Carbon Tetrachloride	56-23-5	N	0.3	5	—	—	—	—	0.3	µg/L	Y	U	U	N3B-2021-1271	CAPA-21-221770	GELC
03-B-13	21.5	04/13/2021	WG	UF	INIT	REG	VOC	SW-846:8260B	Dichloropropene[1,1-]	563-58-6	N	0.3	—	—	—	—	—	0.3	µg/L	Y	U	U	N3B-2021-1271	CAPA-21-221770	GELC
03-B-13	21.5	04/13/2021	WG	UF	INIT	REG	VOC	SW-846:8260B	Hexanone[2-]	591-78-6	N	1.5	38	—	—	—	—	1.5	µg/L	Y	U	U	N3B-2021-1271	CAPA-21-221770	GELC
03-B-13	21.5	04/13/2021	WG	UF	INIT	REG	VOC	SW-846:8260B	Dichloropropane[2,2-]	594-20-7	N	0.3	—	—	—	—	—	0.3	µg/L	Y	U	U	N3B-2021-1271	CAPA-21-221770	GELC
03-B-13	21.5	04/13/2021	WG	UF	INIT	REG	VOC	SW-846:8260B	Diethyl Ether	60-29-7	N	0.3	3930	—	—	—	—	0.3	µg/L	Y	U	U	N3B-2021-1271	CAPA-21-221770	GELC
03-B-13	21.5	04/13/2021	WG	UF	INIT	REG	VOC	SW-846:8260B	Tetrachloroethane[1,1,1,2-]	630-20-6	N	0.3	5.74	—	—	—	—	0.3	µg/L	Y	U	U	N3B-2021-1271	CAPA-21-221770	GELC
03-B-13	21.5	04/13/2021	WG	UF	INIT	REG	VOC	SW-846:8260B	Acetone	67-64-1	N	1.5	14100	—	—	—	—	1.5	µg/L	Y	U	U	N3B-2021-1271	CAPA-21-221770	GELC
03-B-13	21.5	04/13/2021	WG	UF	INIT	REG	VOC	SW-846:8260B	Chloroform	67-66-3	Y	0.41	80	—	—	—	—	0.3	µg/L	Y	J	J	N3B-2021-1271	CAPA-21-221770	GELC
03-B-13	21.5	04/13/2021	WG	UF	INIT	REG	VOC	SW-846:8260B	Butanol[1-]	71-36-3	N	15	2000	—	—	—	—	15	µg/L	Y	U	U	N3B-2021-1271	CAPA-21-221770	GELC
03-B-13	21.5	04/13/2021	WG	UF	INIT	REG	VOC	SW-846:8260B	Benzene	71-43-2	N	0.3	5	—	—	—	—	0.3	µg/L	Y	U	U	N3B-2021-1271	CAPA-21-221770	GELC
03-B-13	21.5	04/13/2021	WG	UF	INIT	REG	VOC	SW-846:8260B	Trichloroethane[1,1,1-]	71-55-6	Y	35	200	—	—	—	—	0.3	µg/L	Y	—	NQ	N3B-2021-1271	CAPA-21-221770	GELC
03-B-13	21.5	04/13/2021	WG	UF	INIT	REG	VOC	SW-846:8260B	Bromomethane	74-83-9	N	0.3	7.54	—	—	—	—	0.3	µg/L	Y	U	U	N3B-2021-1271	CAPA-21-221770	GELC
03-B-13	21.5	04/13/2021	WG	UF	INIT	REG	VOC	SW-846:8260B	Chloromethane	74-87-3	N	0.3	20.3	—	—	—	—	0.3	µg/L	Y	U	U	N3B-2021-1271	CAPA-21-221770	GELC
03-B-13	21.5	04/13/2021	WG	UF	INIT	REG	VOC	SW-846:8260B	Iodomethane	74-88-4	N	1.5	—	—	—	—	—	1.5	µg/L	Y	U	U	N3B-2021-1271	CAPA-21-221770	GELC
03-B-13	21.5	04/13/2021	WG	UF	INIT	REG	VOC	SW-846:8260B	Dibromomethane	74-95-3	N	0.3	0.0747	—	—	—	—	0.3	µg/L	Y	U	U	N3B-2021-1271	CAPA-21-221770	GELC
03-B-13	21.5	04/13/2021	WG	UF	INIT	REG	VOC	SW-846:8260B	Bromochloromethane	74-97-5	N	0.3	83	—	—	—	—	0.3	µg/L	Y	U	U	N3B-2021-1271	CAPA-21-221770	GELC
03-B-13	21.5	04/13/2021	WG	UF	INIT	REG	VOC	SW-846:8260B	Chloroethane	75-00-3	N	0.3	20900	—	—	—	—	0.3	µg/L	Y	U	U	N3B-2021-1271	CAPA-21-221770	GELC
03-B-13	21.5	04/13/2021	WG	UF	INIT	REG	VOC	SW-846:8260B	Vinyl Chloride	75-01-4	N	0.3	2	—	—	—	—	0.3	µg/L	Y	U	U	N3B-2021-1271	CAPA-21-221770	GELC
03-B-13	21.5	04/13/2021	WG	UF	INIT	REG	VOC	SW-846:8260B	Acetonitrile	75-05-8	N	8	130	—	—	—	—	8	µg/L	Y	U	U	N3B-2021-1271	CAPA-21-221770	GELC

Table C-1 Analytical Results from the Periodic Monitoring Events Reported in this Periodic Monitoring Report

Location ID	Screen Depth (ft)	Sample Date	Sample Type	Field Preparation Code	Analysis Type Code	Sample Purpose	Method Category	Lab Method	Parameter Name	Parameter Code	Detected	Report Result	Screening Limit	Background Level	Background Entity	Lab Uncertainty	Report MDA	Report MDL	Report Unit	Best Value	Lab Qualifier	Validation Qualifier	COC #	Field Sample ID	Lab ID
03-B-13	21.5	04/13/2021	WG	UF	INIT	REG	VOC	SW-846:8260B	Methylene Chloride	75-09-2	N	1	5	—	—	—	—	1	µg/L	Y	U	U	N3B-2021-1271	CAPA-21-221770	GELC
03-B-13	21.5	04/13/2021	WG	UF	INIT	REG	VOC	SW-846:8260B	Carbon Disulfide	75-15-0	N	1.5	810	—	—	—	—	1.5	µg/L	Y	U	U	N3B-2021-1271	CAPA-21-221770	GELC
03-B-13	21.5	04/13/2021	WG	UF	INIT	REG	VOC	SW-846:8260B	Bromoform	75-25-2	N	0.3	80	—	—	—	—	0.3	µg/L	Y	U	U	N3B-2021-1271	CAPA-21-221770	GELC
03-B-13	21.5	04/13/2021	WG	UF	INIT	REG	VOC	SW-846:8260B	Bromodichloromethane	75-27-4	N	0.3	80	—	—	—	—	0.3	µg/L	Y	U	U	N3B-2021-1271	CAPA-21-221770	GELC
03-B-13	21.5	04/13/2021	WG	UF	INIT	REG	VOC	SW-846:8260B	Dichloroethane[1,1-]	75-34-3	Y	1.14	25	—	—	—	—	0.3	µg/L	Y	—	NQ	N3B-2021-1271	CAPA-21-221770	GELC
03-B-13	21.5	04/13/2021	WG	UF	INIT	REG	VOC	SW-846:8260B	Dichloroethene[1,1-]	75-35-4	Y	0.47	7	—	—	—	—	0.3	µg/L	Y	J	J	N3B-2021-1271	CAPA-21-221770	GELC
03-B-13	21.5	04/13/2021	WG	UF	INIT	REG	VOC	SW-846:8260B	Trichlorofluoromethane	75-69-4	N	0.3	1140	—	—	—	—	0.3	µg/L	Y	U	U	N3B-2021-1271	CAPA-21-221770	GELC
03-B-13	21.5	04/13/2021	WG	UF	INIT	REG	VOC	SW-846:8260B	Dichlorodifluoromethane	75-71-8	N	0.3	197	—	—	—	—	0.3	µg/L	Y	U	U	N3B-2021-1271	CAPA-21-221770	GELC
03-B-13	21.5	04/13/2021	WG	UF	INIT	REG	VOC	SW-846:8260B	Trichloro-1,2,2-trifluoroethane[1,1,2-]	76-13-1	N	2	55000	—	—	—	—	2	µg/L	Y	U	U	N3B-2021-1271	CAPA-21-221770	GELC
03-B-13	21.5	04/13/2021	WG	UF	INIT	REG	VOC	SW-846:8260B	Isobutyl alcohol	78-83-1	N	15	5910	—	—	—	—	15	µg/L	Y	U	U	N3B-2021-1271	CAPA-21-221770	GELC
03-B-13	21.5	04/13/2021	WG	UF	INIT	REG	VOC	SW-846:8260B	Dichloropropane[1,2-]	78-87-5	N	0.3	5	—	—	—	—	0.3	µg/L	Y	U	U	N3B-2021-1271	CAPA-21-221770	GELC
03-B-13	21.5	04/13/2021	WG	UF	INIT	REG	VOC	SW-846:8260B	Butanone[2-]	78-93-3	N	1.5	5560	—	—	—	—	1.5	µg/L	Y	U	U	N3B-2021-1271	CAPA-21-221770	GELC
03-B-13	21.5	04/13/2021	WG	UF	INIT	REG	VOC	SW-846:8260B	Trichloroethane[1,1,2-]	79-00-5	N	0.3	5	—	—	—	—	0.3	µg/L	Y	U	U	N3B-2021-1271	CAPA-21-221770	GELC
03-B-13	21.5	04/13/2021	WG	UF	INIT	REG	VOC	SW-846:8260B	Trichloroethene	79-01-6	N	0.3	5	—	—	—	—	0.3	µg/L	Y	U	U	N3B-2021-1271	CAPA-21-221770	GELC
03-B-13	21.5	04/13/2021	WG	UF	INIT	REG	VOC	SW-846:8260B	Tetrachloroethane[1,1,2,2-]	79-34-5	N	0.3	10	—	—	—	—	0.3	µg/L	Y	U	U	N3B-2021-1271	CAPA-21-221770	GELC
03-B-13	21.5	04/13/2021	WG	UF	INIT	REG	VOC	SW-846:8260B	Methyl Methacrylate	80-62-6	N	1.5	1390	—	—	—	—	1.5	µg/L	Y	U	U	N3B-2021-1271	CAPA-21-221770	GELC
03-B-13	21.5	04/13/2021	WG	UF	INIT	REG	VOC	SW-846:8260B	Trichlorobenzene[1,2,3-]	87-61-6	N	0.3	7	—	—	—	—	0.3	µg/L	Y	U	U	N3B-2021-1271	CAPA-21-221770	GELC
03-B-13	21.5	04/13/2021	WG	UF	INIT	REG	VOC	SW-846:8260B	Hexachlorobutadiene	87-68-3	N	0.3	1.39	—	—	—	—	0.3	µg/L	Y	U	U	N3B-2021-1271	CAPA-21-221770	GELC
03-B-13	21.5	04/13/2021	WG	UF	INIT	REG	VOC	SW-846:8260B	Naphthalene	91-20-3	N	0.3	1.65	—	—	—	—	0.3	µg/L	N	U	U	N3B-2021-1271	CAPA-21-221770	GELC
03-B-13	21.5	04/13/2021	WG	UF	INIT	REG	VOC	SW-846:8260B	Xylene[1,2-]	95-47-6	N	0.3	193	—	—	—	—	0.3	µg/L	Y	U	U	N3B-2021-1271	CAPA-21-221770	GELC
03-B-13	21.5	04/13/2021	WG	UF	INIT	REG	VOC	SW-846:8260B	Chlorotoluene[2-]	95-49-8	N	0.3	233	—	—	—	—	0.3	µg/L	Y	U	U	N3B-2021-1271	CAPA-21-221770	GELC
03-B-13	21.5	04/13/2021	WG	UF	INIT	REG	VOC	SW-846:8260B	Dichlorobenzene[1,2-]	95-50-1	N	0.3	600	—	—	—	—	0.3	µg/L	Y	U	U	N3B-2021-1271	CAPA-21-221770	GELC
03-B-13	21.5	04/13/2021	WG	UF	INIT	REG	VOC	SW-846:8260B	Trimethylbenzene[1,2,4-]	95-63-6	N	0.3	56	—	—	—	—	0.3	µg/L	Y	U	U	N3B-2021-1271	CAPA-21-221770	GELC
03-B-13	21.5	04/13/2021	WG	UF	INIT	REG	VOC	SW-846:8260B	Dibromo-3-Chloropropane[1,2-]	96-12-8	N	0.5	0.2	—	—	—	—	0.5	µg/L	Y	U	U	N3B-2021-1271	CAPA-21-221770	GELC
03-B-13	21.5	04/13/2021	WG	UF	INIT	REG	VOC	SW-846:8260B	Trichloropropane[1,2,3-]	96-18-4	N	0.3	0.00835	—	—	—	—	0.3	µg/L	Y	U	U	N3B-2021-1271	CAPA-21-221770	GELC
03-B-13	21.5	04/13/2021	WG	UF	INIT	REG	VOC	SW-846:8260B	Ethyl Methacrylate	97-63-2	N	1.5	455	—	—	—	—	1.5	µg/L	Y	U	U	N3B-2021-1271	CAPA-21-221770	GELC
03-B-13	21.5	04/13/2021	WG	UF	INIT	REG	VOC	SW-846:8260B	Butylbenzene[tert-]	98-06-6	N	0.3	690	—	—	—	—	0.3	µg/L	Y	U	U	N3B-2021-1271	CAPA-21-221770	GELC
03-B-13	21.5	04/13/2021	WG	UF	INIT	REG	VOC	SW-846:8260B	Isopropylbenzene	98-82-8	N	0.3	447	—	—	—	—	0.3	µg/L	Y	U	U	N3B-2021-1271	CAPA-21-221770	GELC
03-B-13	21.5	04/13/2021	WG	UF	INIT	REG	VOC	SW-846:8260B	Isopropyltoluene[4-]	99-87-6	N	0.3	—	—	—	—	—	0.3	µg/L	Y	U	U	N3B-2021-1271	CAPA-21-221770	GELC
03-B-13	21.5	04/13/2021	WG	UF	INIT	REG	VOC	SW-846:8260B	Xylene[1,3-]+Xylene[1,4-]	Xylene[m+p]	N	0.3	193	—	—	—	—	0.3	µg/L	Y	U	U	N3B-2021-1271	CAPA-21-221770	GELC
03-B-13	21.5	04/13/2021	WG	UF	INIT	REG	SVOC	SW-846:8270D	Nitroaniline[4-]	100-01-6	N	3	38	—	—	—	—	3	µg/L	Y	U	U	N3B-2021-1271	CAPA-21-221770	GELC
03-B-13	21.5	04/13/2021	WG	UF	INIT	REG	SVOC	SW-846:8270D	Nitrophenol[4-]	100-02-7	N	3	—	—	—	—	—	3	µg/L	Y	U	U	N3B-2021-1271	CAPA-21-221770	GELC
03-B-13	21.5	04/13/2021	WG	UF	INIT	REG	SVOC	SW-846:8270D	Benzyl Alcohol	100-51-6	N	3	2000	—	—	—	—	3	µg/L	Y	U	U	N3B-2021-1271	CAPA-21-221770	GELC
03-B-13	21.5	04/13/2021	WG	UF	INIT	REG	SVOC	SW-846:8270D	Bromophenyl-phenylether[4-]	101-55-3	N	3	—	—	—	—	—	3	µg/L	Y	U	U	N3B-2021-1271	CAPA-21-221770	GELC
03-B-13	21.5	04/13/2021	WG	UF	INIT	REG	SVOC	SW-846:8270D	Dimethylphenol[2,4-]	105-67-9	N	3	354	—	—	—	—	3	µg/L	Y	U	U	N3B-2021-1271	CAPA-21-221770	GELC
03-B-13	21.5	04/13/2021	WG	UF	INIT	REG	SVOC	SW-846:8270D	Dichlorobenzene[1,4-]	106-46-7	N	3	75	—	—	—	—	3	µg/L	N	U	U	N3B-2021-1271	CAPA-21-221770	GELC
03-B-13	21.5	04/13/2021	WG	UF	INIT	REG	SVOC	SW-846:8270D	Chloroaniline[4-]	106-47-8	N	3.3	3.7	—	—	—	—	3.3	µg/L	Y	U	UJ	N3B-2021-1271	CAPA-21-221770	GELC
03-B-13	21.5	04/13/2021	WG	UF	INIT	REG	SVOC	SW-846:8270D	Oxybis(1-chloropropane)[2,2'-]	108-60-1	N	3	9.81	—	—	—	—	3	µg/L	Y	U	U	N3B-2021-1271	CAPA-21-221770	GELC
03-B-13	21.5	04/13/2021	WG	UF	INIT	REG	SVOC	SW-846:8270D	Phenol	108-95-2	N	3	5	—	—	—	—	3	µg/L	Y	U	U	N3B-2021-1271	CAPA-21-221770	GELC
03-B-13	21.5	04/13/2021	WG	UF	INIT	REG	SVOC	SW-846:8270D	Pyridine	110-86-1	N	3	20	—	—	—	—	3	µg/L	Y	U	U	N3B-2021-1271	CAPA-21-221770	GELC
03-B-13	21.5	04/13/2021	WG	UF	INIT	REG	SVOC	SW-846:8270D	Bis(2-chloroethyl)ether	111-44-4	N	3	0.137	—	—	—	—	3	µg/L	Y	U	U	N3B-2021-1271	CAPA-21-221770	GELC
03-B-13	21.5	04/13/2021	WG	UF	INIT	REG	SVOC	SW-846:8270D	Bis(2-chloroethoxy)methane	111-91-1	N	3	59	—	—	—	—	3	µg/L	Y	U	U	N3B-2021-1271	CAPA-21-221770	GELC
03-B-13	21.5	04/13/2021	WG	UF	INIT	REG	SVOC	SW-846:8270D	Bis(2-ethylhexyl)phthalate	117-81-7	N	0.3	6	—	—	—	—	0.3	µg/L	Y	U	U	N3B-2021-1271	CAPA-21-221770	GELC
03-B-13	21.5	04/13/2021	WG	UF	INIT	REG	SVOC	SW-846:8270D	Di-n-octylphthalate	117-84-0	N	0.3	200	—	—	—	—	0.3	µg/L	Y	U	U	N3B-2021-1271	CAPA-21-221770	GELC
03-B-13	21.5	04/13/2021	WG	UF	INIT	REG	SVOC	SW-846:8270D	Hexachlorobenzene	118-74-1	N	3	1	—	—	—	—	3	µg/L	Y	U	U	N3B-2021-1271	CAPA-21-221770	GELC
03-B-13	21.5	04/13/2021	WG	UF	INIT	REG	SVOC	SW-846:8270D	Anthracene	120-12-7	N	0.3	1720	—	—	—	—	0.3	µg/L	Y	U	U	N3B-2021-1271	CAPA-21-221770	GELC
03-B-13	21.5	04/13/2021	WG	UF	INIT	REG	SVOC	SW-846:8270D	Trichlorobenzene[1,2,4-]	120-82-1	N	3	70	—	—	—	—	3	µg/L	N	U	U	N3B-2021-1271	CAPA-21-221770	GELC
03-B-13	21.5	04/13/2021	WG	UF	INIT	REG	SVOC	SW-846:8270D	Dichlorophenol[2,4-]	120-83-2	N	3	45.3	—	—	—	—	3	µg/L	Y	U	U	N3B-2021-1271	CAPA-21-221770	GELC
03-B-13	21.5	04/13/2021	WG	UF	INIT	REG	SVOC	SW-846:8270D	Dinitrotoluene[2,4-]	121-14-2	N	3	2.37	—	—	—	—	3	µg/L	Y	U	U	N3B-2021-1271	CAPA-21-221770	GELC
03-B-13	21.5	04/13/2021	WG	UF	INIT	REG	SVOC	SW-846:8270D	Diphenylamine	122-39-4	N	3	122	—	—	—	—	3	µg/L	Y	U	U	N3B-2021-1271	CAPA-21-221770	GELC
03-B-13	21.5	04/13/2021	WG	UF	INIT	REG	SVOC	SW-846:8270D	Diphenylhydrazine[1,2-]	122-66-7	N	3	0.78	—	—	—	—	3	µg/L	Y	U	U	N3B-2021-1271	CAPA-21-221770	GELC
03-B-13	21.5	04/13/2021	WG	UF	INIT	REG	SVOC	SW-846:8270D	Dioxane[1,4-]	123-91-1	Y	5.74	4.59	—	—	—	—	3	µg/L	N	J	J-	N3B-2021-1271	CAPA-21-221770	GELC
03-B-13	21.5	04/13/2021	WG	UF	INIT	REG	SVOC	SW-846:8270D	Sulfolane	126-33-0	N	3	20	—	—	—	—	3	µg/L	Y	U	UJ	N3B-2021-1271	CAPA-21-221770	GELC
03-B-13	21.5	04/13/2021	WG	UF	INIT	REG	SVOC	SW-846:8270D	Pyrene	129-00-0	N	0.3	117	—	—	—	—	0.3	µg/L	Y	U	U	N3B-2021-1271	CAPA-21-221770	GELC
03-B-13	21.5	04/13/2021	WG	UF	INIT	REG	SVOC	SW-846:8270D	Dimethyl Phthalate	131-11-3	N	0.3	612	—	—	—	—	0.3	µg/L	Y	U	U	N3B-2021-1271	CAPA-21-221770	GELC
03-B-13	21.5	04/13/2021	WG	UF	INIT	REG	SVOC	SW-846:8270D	Dibenzofuran	132-64-9	N	3	7.9	—	—	—	—	3	µg/L	Y	U	U	N3B-2021-1271	CAPA-21-221770	GELC
03-B-13	21.5	04/13/2021	WG	UF	INIT	REG	SVOC	SW-846:8270D	Prometon	1610-18-0	N	3	250	—	—	—	—	3	µg/L	Y	U	U	N3B-2021-1271	CAPA-21-221770	GELC
03-B-13	21.5	04/13/2021	WG	UF	INIT	REG	SVOC	SW-846:8270D	Benzo(g,h,i)perylene	191-24-2	N	0.3	—	—	—	—	—	0.3	µg/L	Y	U	U	N3B-2021-1271	CAPA-21-221770	GELC
03-B-13	21.5	04/13/2021	WG	UF	INIT	REG	SVOC	SW-846:8270D	Atrazine	1912-24-9	N	3	3	—	—	—	—	3	µg/L	Y	U	U	N3B-2021-1271	CAPA-21-221770	GELC
03-B-13	21.5	04/13/2021	WG	UF	INIT	REG	SVOC	SW-846:8270D	Indeno(1,2,3-cd)pyrene	193-39-5	N	0.3	0.343	—	—	—	—	0.3	µg/L	Y	U	U	N3B-2021-1271	CAPA-21-221770	GELC
03-B-13	21.5	04/13/2021	WG	UF	INIT	REG	SVOC	SW-846:8270D	Benzo(b)fluoranthene	205-99-2	N	0.3	0.343	—	—	—	—	0.3	µg/L	Y	U	U	N3B-2021-1271	CAPA-21-221770	GELC
03-B-13	21.5	04/13/2021	WG	UF	INIT	REG	SVOC	SW-846:8270D	Fluoranthene	206-44-0	N	0.3	802	—	—	—	—	0.3	µg/L	Y	U	U	N3B-2021-1271	CAPA-21-221770	GELC

Table C-1 Analytical Results from the Periodic Monitoring Events Reported in this Periodic Monitoring Report

Location ID	Screen Depth (ft)	Sample Date	Sample Type	Field Preparation Code	Analysis Type Code	Sample Purpose	Method Category	Lab Method	Parameter Name	Parameter Code	Detected	Report Result	Screening Limit	Background Level	Background Entity	Lab Uncertainty	Report MDA	Report MDL	Report Unit	Best Value	Lab Qualifier	Validation Qualifier	COC #	Field Sample ID	Lab ID
03-B-13	21.5	04/13/2021	WG	UF	INIT	REG	SVOC	SW-846:8270D	Benzo(k)fluoranthene	207-08-9	N	0.3	3.43	—	—	—	—	0.3	µg/L	Y	U	U	N3B-2021-1271	CAPA-21-221770	GELC
03-B-13	21.5	04/13/2021	WG	UF	INIT	REG	SVOC	SW-846:8270D	Acenaphthylene	208-96-8	N	0.3	—	—	—	—	—	0.3	µg/L	Y	U	U	N3B-2021-1271	CAPA-21-221770	GELC
03-B-13	21.5	04/13/2021	WG	UF	INIT	REG	SVOC	SW-846:8270D	Chrysene	218-01-9	N	0.3	34.3	—	—	—	—	0.3	µg/L	Y	U	U	N3B-2021-1271	CAPA-21-221770	GELC
03-B-13	21.5	04/13/2021	WG	UF	INIT	REG	SVOC	SW-846:8270D	Benzo(a)pyrene	50-32-8	N	0.3	0.2	—	—	—	—	0.3	µg/L	Y	U	U	N3B-2021-1271	CAPA-21-221770	GELC
03-B-13	21.5	04/13/2021	WG	UF	INIT	REG	SVOC	SW-846:8270D	Dinitrophenol[2,4-]	51-28-5	N	5	38.7	—	—	—	—	5	µg/L	Y	U	U	N3B-2021-1271	CAPA-21-221770	GELC
03-B-13	21.5	04/13/2021	WG	UF	INIT	REG	SVOC	SW-846:8270D	Dibenz(a,h)anthracene	53-70-3	N	0.3	0.0343	—	—	—	—	0.3	µg/L	Y	U	U	N3B-2021-1271	CAPA-21-221770	GELC
03-B-13	21.5	04/13/2021	WG	UF	INIT	REG	SVOC	SW-846:8270D	Dinitro-2-methylphenol[4,6-]	534-52-1	N	3	1.52	—	—	—	—	3	µg/L	Y	U	U	N3B-2021-1271	CAPA-21-221770	GELC
03-B-13	21.5	04/13/2021	WG	UF	INIT	REG	SVOC	SW-846:8270D	Dichlorobenzene[1,3-]	541-73-1	N	3	—	—	—	—	—	3	µg/L	N	U	U	N3B-2021-1271	CAPA-21-221770	GELC
03-B-13	21.5	04/13/2021	WG	UF	INIT	REG	SVOC	SW-846:8270D	Nitrosodiethylamine[N-]	55-18-5	N	3	0.00167	—	—	—	—	3	µg/L	Y	U	U	N3B-2021-1271	CAPA-21-221770	GELC
03-B-13	21.5	04/13/2021	WG	UF	INIT	REG	SVOC	SW-846:8270D	Benzo(a)anthracene	56-55-3	N	0.3	0.12	—	—	—	—	0.3	µg/L	Y	U	U	N3B-2021-1271	CAPA-21-221770	GELC
03-B-13	21.5	04/13/2021	WG	UF	INIT	REG	SVOC	SW-846:8270D	Tetrachlorophenol[2,3,4,6-]	58-90-2	N	3	240	—	—	—	—	3	µg/L	Y	U	U	N3B-2021-1271	CAPA-21-221770	GELC
03-B-13	21.5	04/13/2021	WG	UF	INIT	REG	SVOC	SW-846:8270D	Chloro-3-methylphenol[4-]	59-50-7	N	3	1400	—	—	—	—	3	µg/L	Y	U	U	N3B-2021-1271	CAPA-21-221770	GELC
03-B-13	21.5	04/13/2021	WG	UF	INIT	REG	SVOC	SW-846:8270D	Dinitrotoluene[2,6-]	606-20-2	N	3	0.485	—	—	—	—	3	µg/L	Y	U	U	N3B-2021-1271	CAPA-21-221770	GELC
03-B-13	21.5	04/13/2021	WG	UF	INIT	REG	SVOC	SW-846:8270D	Pentachlorobenzene	608-93-5	N	3	3.07	—	—	—	—	3	µg/L	Y	U	U	N3B-2021-1271	CAPA-21-221770	GELC
03-B-13	21.5	04/13/2021	WG	UF	INIT	REG	SVOC	SW-846:8270D	Aniline	62-53-3	N	4.2	130	—	—	—	—	4.2	µg/L	Y	U	U	N3B-2021-1271	CAPA-21-221770	GELC
03-B-13	21.5	04/13/2021	WG	UF	INIT	REG	SVOC	SW-846:8270D	Nitrosodimethylamine[N-]	62-75-9	N	3	0.00491	—	—	—	—	3	µg/L	Y	U	U	N3B-2021-1271	CAPA-21-221770	GELC
03-B-13	21.5	04/13/2021	WG	UF	INIT	REG	SVOC	SW-846:8270D	Nitroso-di-n-propylamine[N-]	621-64-7	N	3	0.11	—	—	—	—	3	µg/L	Y	U	U	N3B-2021-1271	CAPA-21-221770	GELC
03-B-13	21.5	04/13/2021	WG	UF	INIT	REG	SVOC	SW-846:8270D	Benzoic Acid	65-85-0	N	6	75000	—	—	—	—	6	µg/L	Y	U	U	N3B-2021-1271	CAPA-21-221770	GELC
03-B-13	21.5	04/13/2021	WG	UF	INIT	REG	SVOC	SW-846:8270D	Methylphenol[3-,4-]	65794-96-9	N	3.7	—	—	—	—	—	3.7	µg/L	Y	U	U	N3B-2021-1271	CAPA-21-221770	GELC
03-B-13	21.5	04/13/2021	WG	UF	INIT	REG	SVOC	SW-846:8270D	Hexachloroethane	67-72-1	N	3	3.28	—	—	—	—	3	µg/L	Y	U	U	N3B-2021-1271	CAPA-21-221770	GELC
03-B-13	21.5	04/13/2021	WG	UF	INIT	REG	SVOC	SW-846:8270D	Chlorophenyl-phenyl[4-] Ether	7005-72-3	N	3	—	—	—	—	—	3	µg/L	Y	U	U	N3B-2021-1271	CAPA-21-221770	GELC
03-B-13	21.5	04/13/2021	WG	UF	INIT	REG	SVOC	SW-846:8270D	Hexachlorocyclopentadiene	77-47-4	N	3	50	—	—	—	—	3	µg/L	Y	U	U	N3B-2021-1271	CAPA-21-221770	GELC
03-B-13	21.5	04/13/2021	WG	UF	INIT	REG	SVOC	SW-846:8270D	Isophorone	78-59-1	N	3.5	781	—	—	—	—	3.5	µg/L	Y	U	U	N3B-2021-1271	CAPA-21-221770	GELC
03-B-13	21.5	04/13/2021	WG	UF	INIT	REG	SVOC	SW-846:8270D	Acenaphthene	83-32-9	N	0.3	535	—	—	—	—	0.3	µg/L	Y	U	U	N3B-2021-1271	CAPA-21-221770	GELC
03-B-13	21.5	04/13/2021	WG	UF	INIT	REG	SVOC	SW-846:8270D	Diethylphthalate	84-66-2	N	0.3	14800	—	—	—	—	0.3	µg/L	Y	U	U	N3B-2021-1271	CAPA-21-221770	GELC
03-B-13	21.5	04/13/2021	WG	UF	INIT	REG	SVOC	SW-846:8270D	Di-n-butylphthalate	84-74-2	N	0.3	885	—	—	—	—	0.3	µg/L	Y	U	U	N3B-2021-1271	CAPA-21-221770	GELC
03-B-13	21.5	04/13/2021	WG	UF	INIT	REG	SVOC	SW-846:8270D	Phenanthrene	85-01-8	N	0.3	170	—	—	—	—	0.3	µg/L	Y	U	U	N3B-2021-1271	CAPA-21-221770	GELC
03-B-13	21.5	04/13/2021	WG	UF	INIT	REG	SVOC	SW-846:8270D	Butylbenzylphthalate	85-68-7	N	0.3	160	—	—	—	—	0.3	µg/L	Y	U	U	N3B-2021-1271	CAPA-21-221770	GELC
03-B-13	21.5	04/13/2021	WG	UF	INIT	REG	SVOC	SW-846:8270D	Fluorene	86-73-7	N	0.3	288	—	—	—	—	0.3	µg/L	Y	U	U	N3B-2021-1271	CAPA-21-221770	GELC
03-B-13	21.5	04/13/2021	WG	UF	INIT	REG	SVOC	SW-846:8270D	Hexachlorobutadiene	87-68-3	N	3	1.39	—	—	—	—	3	µg/L	N	U	U	N3B-2021-1271	CAPA-21-221770	GELC
03-B-13	21.5	04/13/2021	WG	UF	INIT	REG	SVOC	SW-846:8270D	Pentachlorophenol	87-86-5	N	3	1	—	—	—	—	3	µg/L	Y	U	U	N3B-2021-1271	CAPA-21-221770	GELC
03-B-13	21.5	04/13/2021	WG	UF	INIT	REG	SVOC	SW-846:8270D	Trichlorophenol[2,4,6-]	88-06-2	N	3	11.9	—	—	—	—	3	µg/L	Y	U	U	N3B-2021-1271	CAPA-21-221770	GELC
03-B-13	21.5	04/13/2021	WG	UF	INIT	REG	SVOC	SW-846:8270D	Nitroaniline[2-]	88-74-4	N	3	190	—	—	—	—	3	µg/L	Y	U	U	N3B-2021-1271	CAPA-21-221770	GELC
03-B-13	21.5	04/13/2021	WG	UF	INIT	REG	SVOC	SW-846:8270D	Nitrophenol[2-]	88-75-5	N	3	—	—	—	—	—	3	µg/L	Y	U	U	N3B-2021-1271	CAPA-21-221770	GELC
03-B-13	21.5	04/13/2021	WG	UF	INIT	REG	SVOC	SW-846:8270D	Dinoseb	88-85-7	N	3	7	—	—	—	—	3	µg/L	Y	U	U	N3B-2021-1271	CAPA-21-221770	GELC
03-B-13	21.5	04/13/2021	WG	UF	INIT	REG	SVOC	SW-846:8270D	Methylnaphthalene[1-]	90-12-0	N	0.3	11.4	—	—	—	—	0.3	µg/L	Y	U	U	N3B-2021-1271	CAPA-21-221770	GELC
03-B-13	21.5	04/13/2021	WG	UF	INIT	REG	SVOC	SW-846:8270D	Naphthalene	91-20-3	N	0.3	1.65	—	—	—	—	0.3	µg/L	Y	U	U	N3B-2021-1271	CAPA-21-221770	GELC
03-B-13	21.5	04/13/2021	WG	UF	INIT	REG	SVOC	SW-846:8270D	Methylnaphthalene[2-]	91-57-6	N	0.3	35.1	—	—	—	—	0.3	µg/L	Y	U	U	N3B-2021-1271	CAPA-21-221770	GELC
03-B-13	21.5	04/13/2021	WG	UF	INIT	REG	SVOC	SW-846:8270D	Chloronaphthalene[2-]	91-58-7	N	0.41	733	—	—	—	—	0.41	µg/L	Y	U	U	N3B-2021-1271	CAPA-21-221770	GELC
03-B-13	21.5	04/13/2021	WG	UF	INIT	REG	SVOC	SW-846:8270D	Dichlorobenzidine[3,3'-]	91-94-1	N	3	1.25	—	—	—	—	3	µg/L	Y	U	U	N3B-2021-1271	CAPA-21-221770	GELC
03-B-13	21.5	04/13/2021	WG	UF	INIT	REG	SVOC	SW-846:8270D	Benzidine	92-87-5	N	3.9	0.00109	—	—	—	—	3.9	µg/L	Y	U	U	N3B-2021-1271	CAPA-21-221770	GELC
03-B-13	21.5	04/13/2021	WG	UF	INIT	REG	SVOC	SW-846:8270D	Nitroso-di-n-butylamine[N-]	924-16-3	N	3	0.0273	—	—	—	—	3	µg/L	Y	U	U	N3B-2021-1271	CAPA-21-221770	GELC
03-B-13	21.5	04/13/2021	WG	UF	INIT	REG	SVOC	SW-846:8270D	Nitrosopyrrolidine[N-]	930-55-2	N	3	0.37	—	—	—	—	3	µg/L	Y	U	U	N3B-2021-1271	CAPA-21-221770	GELC
03-B-13	21.5	04/13/2021	WG	UF	INIT	REG	SVOC	SW-846:8270D	Methylphenol[2-]	95-48-7	N	3	930	—	—	—	—	3	µg/L	Y	U	U	N3B-2021-1271	CAPA-21-221770	GELC
03-B-13	21.5	04/13/2021	WG	UF	INIT	REG	SVOC	SW-846:8270D	Dichlorobenzene[1,2-]	95-50-1	N	3	600	—	—	—	—	3	µg/L	N	U	U	N3B-2021-1271	CAPA-21-221770	GELC
03-B-13	21.5	04/13/2021	WG	UF	INIT	REG	SVOC	SW-846:8270D	Chlorophenol[2-]	95-57-8	N	3	91	—	—	—	—	3	µg/L	Y	U	U	N3B-2021-1271	CAPA-21-221770	GELC
03-B-13	21.5	04/13/2021	WG	UF	INIT	REG	SVOC	SW-846:8270D	Tetrachlorobenzene[1,2,4,5]	95-94-3	N	3	1.66	—	—	—	—	3	µg/L	Y	U	U	N3B-2021-1271	CAPA-21-221770	GELC
03-B-13	21.5	04/13/2021	WG	UF	INIT	REG	SVOC	SW-846:8270D	Trichlorophenol[2,4,5-]	95-95-4	N	3	1170	—	—	—	—	3	µg/L	Y	U	U	N3B-2021-1271	CAPA-21-221770	GELC
03-B-13	21.5	04/13/2021	WG	UF	INIT	REG	SVOC	SW-846:8270D	Nitrobenzene	98-95-3	N	3	1.4	—	—	—	—	3	µg/L	Y	U	U	N3B-2021-1271	CAPA-21-221770	GELC
03-B-13	21.5	04/13/2021	WG	UF	INIT	REG	SVOC	SW-846:8270D	Nitroaniline[3-]	99-09-2	N	3	—	—	—	—	—	3	µg/L	Y	U	U	N3B-2021-1271	CAPA-21-221770	GELC
03-B-13	21.5	04/13/2021	WG	UF	INIT	REG	SVOC	SW-846:8270E_SIM	Dioxane[1,4-]	123-91-1	Y	14.5	4.59	—	—	—	—	0.5	µg/L	N	—	J-	N3B-2021-1271	CAPA-21-221770	GELC
03-B-13	21.5	04/13/2021	WG	UF	RE	REG	SVOC	SW-846:8270E_SIM	Dioxane[1,4-]	123-91-1	Y	16.9	4.59	—	—	—	—	0.5	µg/L	Y	—	J-	N3B-2021-1271	CAPA-21-221770	GELC
03-B-13	21.5	04/13/2021	WG	UF	INIT	REG	General Chemistry	SW-846:9060A	Total Organic Carbon	TOC	Y	2.81	—	—	—	—	—	0.33	mg/L	Y	—	NQ	N3B-2021-1271	CAPA-21-221770	GELC
Homestead Spring	—	04/15/2021	WG	F	INIT	REG	General Chemistry	EPA:300.0	Fluoride	F(-1)	Y	0.115	1.6	0.234	Intermediate	—	—	0.033	mg/L	Y	—	NQ	N3B-2021-1319	CAPA-21-221757	GELC
Homestead Spring	—	04/15/2021	WG	F	INIT	REG	General Chemistry	EPA:350.1	Ammonia as Nitrogen	NH3-N	Y	0.0343	—	0.0606	Intermediate-Scr_95	—	—	0.017	mg/L	Y	J	J-	N3B-2021-1319	CAPA-21-221757	GELC
Homestead Spring	—	04/15/2021	WG	F	INIT	REG	General Chemistry	EPA:353.2	Nitrate-Nitrite as Nitrogen	NO3+NO2-N	Y	0.109	10	0.459	Intermediate	—	—	0.017	mg/L	Y	—	J-	N3B-2021-1319	CAPA-21-221757	GELC
Homestead Spring	—	04/15/2021	WG	F	INIT	REG	General Chemistry	EPA:365.4	Total Phosphate as Phosphorus	PO4-P	N	0.0926	—	0.178	Intermediate-Scr_95	—	—	0.02	mg/L	Y	—	UJ	N3B-2021-1319	CAPA-21-221757	GELC
Homestead Spring	—	04/15/2021	WG	F	INIT	REG	General Chemistry	EPA:310.1	Alkalinity-CO3	ALK-CO3	N	1.45	—	—	—	—	—	1.45	mg/L	Y	U	U	N3B-2021-1319	CAPA-21-221757	GELC

Table C-1 Analytical Results from the Periodic Monitoring Events Reported in this Periodic Monitoring Report

Location ID	Screen Depth (ft)	Sample Date	Sample Type	Field Preparation Code	Analysis Type Code	Sample Purpose	Method Category	Lab Method	Parameter Name	Parameter Code	Detected	Report Result	Screening Limit	Background Level	Background Entity	Lab Uncertainty	Report MDA	Report MDL	Report Unit	Best Value	Lab Qualifier	Validation Qualifier	COC #	Field Sample ID	Lab ID
Homestead Spring	—	04/15/2021	WG	F	INIT	REG	General Chemistry	EPA:310.1	Alkalinity-CO3+HCO3	ALK-CO3+HCO3	Y	39.4	—	62	Intermediate	—	—	1.45	mg/L	Y	—	NQ	N3B-2021-1319	CAPA-21-221757	GELC
Homestead Spring	—	04/15/2021	WG	F	INIT	REG	General Chemistry	EPA:300.0	Chloride	Cl(-1)	Y	19.2	250	3.11	Intermediate	—	—	0.335	mg/L	Y	—	NQ	N3B-2021-1319	CAPA-21-221757	GELC
Homestead Spring	—	04/15/2021	WG	F	INIT	REG	General Chemistry	EPA:150.1	Acidity or Alkalinity of a solution	pH	Y	7.15	—	—	—	—	—	0.01	SU	Y	H	J	N3B-2021-1319	CAPA-21-221757	GELC
Homestead Spring	—	04/15/2021	WG	F	INIT	REG	General Chemistry	EPA:300.0	Sulfate	SO4(-2)	Y	4.09	600	7.1	Intermediate	—	—	0.133	mg/L	Y	—	NQ	N3B-2021-1319	CAPA-21-221757	GELC
Homestead Spring	—	04/15/2021	WG	F	INIT	REG	General Chemistry	EPA:120.1	Specific Conductance	SPEC_CONDC	Y	156	—	—	—	—	—	1	µS/cm	Y	—	NQ	N3B-2021-1319	CAPA-21-221757	GELC
Homestead Spring	—	04/15/2021	WG	F	INIT	REG	General Chemistry	EPA:160.1	Total Dissolved Solids	TDS	Y	106	1000	135	Intermediate-Scr_95	—	—	3.4	mg/L	Y	—	NQ	N3B-2021-1319	CAPA-21-221757	GELC
Homestead Spring	—	04/15/2021	WG	UF	INIT	REG	General Chemistry	EPA:351.2	Total Kjeldahl Nitrogen	TKN	Y	0.0826	—	—	—	—	—	0.033	mg/L	Y	J	J+	N3B-2021-1319	CAPA-21-221758	GELC
Homestead Spring	—	04/15/2021	WG	UF	INIT	REG	Inorganic	EPA:335.4	Cyanide (Total)	CN(TOTAL)	N	0.00167	0.2	0.0017	Intermediate-Scr_95	—	—	0.00167	mg/L	Y	U	U	N3B-2021-1319	CAPA-21-221758	GELC
Homestead Spring	—	04/15/2021	WG	UF	INIT	REG	General Chemistry	SW-846:9060A	Total Organic Carbon	TOC	Y	1.64	—	—	—	—	—	0.33	mg/L	Y	—	NQ	N3B-2021-1319	CAPA-21-221758	GELC
Starmer Spring	—	04/15/2021	WG	F	INIT	REG	General Chemistry	EPA:300.0	Bromide	Br(-1)	N	0.067	—	0.0716	Intermediate-Scr_95	—	—	0.067	mg/L	Y	U	UJ	N3B-2021-1319	CAPA-21-221760	GELC
Starmer Spring	—	04/15/2021	WG	F	INIT	REG	General Chemistry	EPA:300.0	Fluoride	F(-1)	Y	0.117	1.6	0.234	Intermediate	—	—	0.033	mg/L	Y	—	NQ	N3B-2021-1319	CAPA-21-221760	GELC
Starmer Spring	—	04/15/2021	WG	F	INIT	REG	General Chemistry	EPA:350.1	Ammonia as Nitrogen	NH3-N	Y	0.0915	—	0.0606	Intermediate-Scr_95	—	—	0.017	mg/L	Y	—	J-	N3B-2021-1319	CAPA-21-221760	GELC
Starmer Spring	—	04/15/2021	WG	F	INIT	REG	General Chemistry	EPA:353.2	Nitrate-Nitrite as Nitrogen	NO3+NO2-N	Y	0.177	10	0.459	Intermediate	—	—	0.017	mg/L	Y	—	J-	N3B-2021-1319	CAPA-21-221760	GELC
Starmer Spring	—	04/15/2021	WG	F	INIT	REG	General Chemistry	EPA:365.4	Total Phosphate as Phosphorus	PO4-P	N	0.0839	—	0.178	Intermediate-Scr_95	—	—	0.02	mg/L	Y	—	UJ	N3B-2021-1319	CAPA-21-221760	GELC
Starmer Spring	—	04/15/2021	WG	F	INIT	REG	General Chemistry	EPA:310.1	Alkalinity-CO3	ALK-CO3	N	1.45	—	—	—	—	—	1.45	mg/L	Y	U	R	N3B-2021-1319	CAPA-21-221760	GELC
Starmer Spring	—	04/15/2021	WG	F	INIT	REG	General Chemistry	EPA:310.1	Alkalinity-CO3+HCO3	ALK-CO3+HCO3	Y	43	—	62	Intermediate	—	—	1.45	mg/L	Y	—	J-	N3B-2021-1319	CAPA-21-221760	GELC
Starmer Spring	—	04/15/2021	WG	F	INIT	REG	General Chemistry	EPA:300.0	Chloride	Cl(-1)	Y	27.2	250	3.11	Intermediate	—	—	0.335	mg/L	Y	—	NQ	N3B-2021-1319	CAPA-21-221760	GELC
Starmer Spring	—	04/15/2021	WG	F	INIT	REG	General Chemistry	EPA:150.1	Acidity or Alkalinity of a solution	pH	Y	7.3	—	—	—	—	—	0.01	SU	Y	H	J	N3B-2021-1319	CAPA-21-221760	GELC
Starmer Spring	—	04/15/2021	WG	F	INIT	REG	General Chemistry	EPA:300.0	Sulfate	SO4(-2)	Y	5.47	600	7.1	Intermediate	—	—	0.133	mg/L	Y	—	NQ	N3B-2021-1319	CAPA-21-221760	GELC
Starmer Spring	—	04/15/2021	WG	F	INIT	REG	General Chemistry	EPA:120.1	Specific Conductance	SPEC_CONDC	Y	196	—	—	—	—	—	1	µS/cm	Y	—	J-	N3B-2021-1319	CAPA-21-221760	GELC
Starmer Spring	—	04/15/2021	WG	F	INIT	REG	General Chemistry	EPA:160.1	Total Dissolved Solids	TDS	Y	119	1000	135	Intermediate-Scr_95	—	—	3.4	mg/L	Y	—	J-	N3B-2021-1319	CAPA-21-221760	GELC
Starmer Spring	—	04/15/2021	WG	UF	INIT	REG	General Chemistry	EPA:351.2	Total Kjeldahl Nitrogen	TKN	N	0.033	—	—	—	—	—	0.033	mg/L	Y	U	R	N3B-2021-1319	CAPA-21-221761	GELC
Starmer Spring	—	04/15/2021	WG	UF	INIT	REG	Inorganic	EPA:335.4	Cyanide (Total)	CN(TOTAL)	N	0.00167	0.2	0.0017	Intermediate-Scr_95	—	—	0.00167	mg/L	Y	U	R	N3B-2021-1319	CAPA-21-221761	GELC
Starmer Spring	—	04/15/2021	WG	UF	INIT	REG	General Chemistry	SW-846:9060A	Total Organic Carbon	TOC	Y	1.7	—	—	—	—	—	0.33	mg/L	Y	—	J-	N3B-2021-1319	CAPA-21-221761	GELC
Homestead Spring	—	04/15/2021	WG	UF	RE	REG	LCMS/MS high Explosives	SW-846:8330B	Nitrobenzene	98-95-3	N	0.0819	1.4	—	—	—	—	0.0819	µg/L	Y	U	U	N3B-2021-1319	CAPA-21-221758	GELC
Homestead Spring	—	04/15/2021	WG	UF	RE	REG	LCMS/MS high Explosives	SW-846:8330B	Dinitrobenzene[1,3-]	99-65-0	N	0.0819	2	—	—	—	—	0.0819	µg/L	Y	U	U	N3B-2021-1319	CAPA-21-221758	GELC
Homestead Spring	—	04/15/2021	WG	UF	RE	REG	LCMS/MS high Explosives	SW-846:8330B	Trinitrobenzene[1,3,5-]	99-35-4	N	0.0819	590	—	—	—	—	0.0819	µg/L	Y	U	U	N3B-2021-1319	CAPA-21-221758	GELC
Homestead Spring	—	04/15/2021	WG	UF	RE	REG	LCMS/MS high Explosives	SW-846:8330B	Trinitrotoluene[2,4,6-]	118-96-7	N	0.0819	9.8	—	—	—	—	0.0819	µg/L	Y	U	U	N3B-2021-1319	CAPA-21-221758	GELC
Homestead Spring	—	04/15/2021	WG	UF	RE	REG	LCMS/MS high Explosives	SW-846:8330B	Dinitrotoluene[2,4-]	121-14-2	N	0.0819	2.37	—	—	—	—	0.0819	µg/L	Y	U	U	N3B-2021-1319	CAPA-21-221758	GELC
Homestead Spring	—	04/15/2021	WG	UF	RE	REG	LCMS/MS high Explosives	SW-846:8330B	Dinitrotoluene[2,6-]	606-20-2	N	0.0819	0.485	—	—	—	—	0.0819	µg/L	Y	U	U	N3B-2021-1319	CAPA-21-221758	GELC
Homestead Spring	—	04/15/2021	WG	UF	RE	REG	LCMS/MS high Explosives	SW-846:8330B	RDX	121-82-4	N	0.0819	9.66	—	—	—	—	0.0819	µg/L	Y	U	U	N3B-2021-1319	CAPA-21-221758	GELC
Homestead Spring	—	04/15/2021	WG	UF	RE	REG	LCMS/MS high Explosives	SW-846:8330B	Amino-2,6-dinitrotoluene[4-]	19406-51-0	N	0.0819	1.9	—	—	—	—	0.0819	µg/L	Y	U	U	N3B-2021-1319	CAPA-21-221758	GELC
Homestead Spring	—	04/15/2021	WG	UF	RE	REG	LCMS/MS high Explosives	SW-846:8330B	Amino-4,6-dinitrotoluene[2-]	35572-78-2	N	0.0819	1.9	—	—	—	—	0.0819	µg/L	Y	U	U	N3B-2021-1319	CAPA-21-221758	GELC
Homestead Spring	—	04/15/2021	WG	UF	RE	REG	LCMS/MS high Explosives	SW-846:8330B	HMX	2691-41-0	N	0.0819	1000	—	—	—	—	0.0819	µg/L	Y	U	U	N3B-2021-1319	CAPA-21-221758	GELC

Table C-1 Analytical Results from the Periodic Monitoring Events Reported in this Periodic Monitoring Report

Location ID	Screen Depth (ft)	Sample Date	Sample Type	Field Preparation Code	Analysis Type Code	Sample Purpose	Method Category	Lab Method	Parameter Name	Parameter Code	Detected	Report Result	Screening Limit	Background Level	Background Entity	Lab Uncertainty	Report MDA	Report MDL	Report Unit	Best Value	Lab Qualifier	Validation Qualifier	COC #	Field Sample ID	Lab ID
Homestead Spring	—	04/15/2021	WG	UF	RE	REG	LCMS/MS high Explosives	SW-846:8330B	Tetryl	479-45-8	N	0.0819	39.4	—	—	—	—	0.0819	µg/L	Y	U	U	N3B-2021-1319	CAPA-21-221758	GELC
Homestead Spring	—	04/15/2021	WG	UF	RE	REG	LCMS/MS high Explosives	SW-846:8330B	PETN	78-11-5	N	0.102	190	—	—	—	—	0.102	µg/L	Y	U	U	N3B-2021-1319	CAPA-21-221758	GELC
Homestead Spring	—	04/15/2021	WG	UF	RE	REG	LCMS/MS high Explosives	SW-846:8330B	TATB	3058-38-6	N	0.307	—	—	—	—	—	0.307	µg/L	Y	U	U	N3B-2021-1319	CAPA-21-221758	GELC
Homestead Spring	—	04/15/2021	WG	UF	RE	REG	LCMS/MS high Explosives	SW-846:8330B	2,6-Diamino-4-nitrotoluene	59229-75-3	N	0.512	—	—	—	—	—	0.512	µg/L	Y	U	U	N3B-2021-1319	CAPA-21-221758	GELC
Homestead Spring	—	04/15/2021	WG	UF	RE	REG	LCMS/MS high Explosives	SW-846:8330B	3,5-Dinitroaniline	618-87-1	N	0.307	—	—	—	—	—	0.307	µg/L	Y	U	U	N3B-2021-1319	CAPA-21-221758	GELC
Homestead Spring	—	04/15/2021	WG	UF	INIT	REG	LCMS/MS high Explosives	SW-846:8330B	2,4-Diamino-6-nitrotoluene	6629-29-4	N	0.512	—	—	—	—	—	0.512	µg/L	Y	U	U	N3B-2021-1319	CAPA-21-221758	GELC
Homestead Spring	—	04/15/2021	WG	UF	RE	REG	LCMS/MS high Explosives	SW-846:8330B	Tris (o-cresyl) phosphate	78-30-8	N	0.307	—	—	—	—	—	0.307	µg/L	Y	U	U	N3B-2021-1319	CAPA-21-221758	GELC
Homestead Spring	—	04/15/2021	WG	UF	RE	REG	LCMS/MS high Explosives	SW-846:8330B	Nitrotoluene[2-]	88-72-2	N	0.084	3.14	—	—	—	—	0.084	µg/L	Y	U	U	N3B-2021-1319	CAPA-21-221758	GELC
Homestead Spring	—	04/15/2021	WG	UF	RE	REG	LCMS/MS high Explosives	SW-846:8330B	Nitrotoluene[3-]	99-08-1	N	0.0819	1.74	—	—	—	—	0.0819	µg/L	Y	U	U	N3B-2021-1319	CAPA-21-221758	GELC
Homestead Spring	—	04/15/2021	WG	UF	RE	REG	LCMS/MS high Explosives	SW-846:8330B	Nitrotoluene[4-]	99-99-0	N	0.154	42.7	—	—	—	—	0.154	µg/L	Y	U	U	N3B-2021-1319	CAPA-21-221758	GELC
Starmer Spring	—	04/15/2021	WG	UF	RE	REG	LCMS/MS high Explosives	SW-846:8330B	Nitrobenzene	98-95-3	N	0.0836	1.4	—	—	—	—	0.0836	µg/L	Y	U	U	N3B-2021-1319	CAPA-21-221761	GELC
Starmer Spring	—	04/15/2021	WG	UF	RE	REG	LCMS/MS high Explosives	SW-846:8330B	Dinitrobenzene[1,3-]	99-65-0	N	0.0836	2	—	—	—	—	0.0836	µg/L	Y	U	U	N3B-2021-1319	CAPA-21-221761	GELC
Starmer Spring	—	04/15/2021	WG	UF	RE	REG	LCMS/MS high Explosives	SW-846:8330B	Trinitrobenzene[1,3,5-]	99-35-4	N	0.0836	590	—	—	—	—	0.0836	µg/L	Y	U	U	N3B-2021-1319	CAPA-21-221761	GELC
Starmer Spring	—	04/15/2021	WG	UF	RE	REG	LCMS/MS high Explosives	SW-846:8330B	Trinitrotoluene[2,4,6-]	118-96-7	N	0.0836	9.8	—	—	—	—	0.0836	µg/L	Y	U	U	N3B-2021-1319	CAPA-21-221761	GELC
Starmer Spring	—	04/15/2021	WG	UF	RE	REG	LCMS/MS high Explosives	SW-846:8330B	Dinitrotoluene[2,4-]	121-14-2	N	0.0836	2.37	—	—	—	—	0.0836	µg/L	Y	U	U	N3B-2021-1319	CAPA-21-221761	GELC
Starmer Spring	—	04/15/2021	WG	UF	RE	REG	LCMS/MS high Explosives	SW-846:8330B	Dinitrotoluene[2,6-]	606-20-2	N	0.0836	0.485	—	—	—	—	0.0836	µg/L	Y	U	U	N3B-2021-1319	CAPA-21-221761	GELC
Starmer Spring	—	04/15/2021	WG	UF	RE	REG	LCMS/MS high Explosives	SW-846:8330B	RDX	121-82-4	N	0.0836	9.66	—	—	—	—	0.0836	µg/L	Y	U	U	N3B-2021-1319	CAPA-21-221761	GELC
Starmer Spring	—	04/15/2021	WG	UF	RE	REG	LCMS/MS high Explosives	SW-846:8330B	Amino-2,6-dinitrotoluene[4-]	19406-51-0	N	0.0836	1.9	—	—	—	—	0.0836	µg/L	Y	U	U	N3B-2021-1319	CAPA-21-221761	GELC
Starmer Spring	—	04/15/2021	WG	UF	RE	REG	LCMS/MS high Explosives	SW-846:8330B	Amino-4,6-dinitrotoluene[2-]	35572-78-2	N	0.0836	1.9	—	—	—	—	0.0836	µg/L	Y	U	U	N3B-2021-1319	CAPA-21-221761	GELC
Starmer Spring	—	04/15/2021	WG	UF	RE	REG	LCMS/MS high Explosives	SW-846:8330B	HMX	2691-41-0	N	0.0836	1000	—	—	—	—	0.0836	µg/L	Y	U	U	N3B-2021-1319	CAPA-21-221761	GELC
Starmer Spring	—	04/15/2021	WG	UF	RE	REG	LCMS/MS high Explosives	SW-846:8330B	Tetryl	479-45-8	N	0.0836	39.4	—	—	—	—	0.0836	µg/L	Y	U	U	N3B-2021-1319	CAPA-21-221761	GELC
Starmer Spring	—	04/15/2021	WG	UF	RE	REG	LCMS/MS high Explosives	SW-846:8330B	PETN	78-11-5	N	0.105	190	—	—	—	—	0.105	µg/L	Y	U	U	N3B-2021-1319	CAPA-21-221761	GELC
Starmer Spring	—	04/15/2021	WG	UF	RE	REG	LCMS/MS high Explosives	SW-846:8330B	TATB	3058-38-6	N	0.314	—	—	—	—	—	0.314	µg/L	Y	U	U	N3B-2021-1319	CAPA-21-221761	GELC
Starmer Spring	—	04/15/2021	WG	UF	RE	REG	LCMS/MS high Explosives	SW-846:8330B	2,6-Diamino-4-nitrotoluene	59229-75-3	N	0.523	—	—	—	—	—	0.523	µg/L	Y	U	U	N3B-2021-1319	CAPA-21-221761	GELC
Starmer Spring	—	04/15/2021	WG	UF	RE	REG	LCMS/MS high Explosives	SW-846:8330B	3,5-Dinitroaniline	618-87-1	N	0.314	—	—	—	—	—	0.314	µg/L	Y	U	U	N3B-2021-1319	CAPA-21-221761	GELC
Starmer Spring	—	04/15/2021	WG	UF	INIT	REG	LCMS/MS high Explosives	SW-846:8330B	2,4-Diamino-6-nitrotoluene	6629-29-4	N	0.523	—	—	—	—	—	0.523	µg/L	Y	U	U	N3B-2021-1319	CAPA-21-221761	GELC
Starmer Spring	—	04/15/2021	WG	UF	RE	REG	LCMS/MS high Explosives	SW-846:8330B	Tris (o-cresyl) phosphate	78-30-8	N	0.314	—	—	—	—	—	0.314	µg/L	Y	U	U	N3B-2021-1319	CAPA-21-221761	GELC
Starmer Spring	—	04/15/2021	WG	UF	RE	REG	LCMS/MS high Explosives	SW-846:8330B	Nitrotoluene[2-]	88-72-2	N	0.0857	3.14	—	—	—	—	0.0857	µg/L	Y	U	U	N3B-2021-1319	CAPA-21-221761	GELC
Starmer Spring	—	04/15/2021	WG	UF	RE	REG	LCMS/MS high Explosives	SW-846:8330B	Nitrotoluene[3-]	99-08-1	N	0.0836	1.74	—	—	—	—	0.0836	µg/L	Y	U	U	N3B-2021-1319	CAPA-21-221761	GELC
Starmer Spring	—	04/15/2021	WG	UF	RE	REG	LCMS/MS high Explosives	SW-846:8330B	Nitrotoluene[4-]	99-99-0	N	0.157	42.7	—	—	—	—	0.157	µg/L	Y	U	U	N3B-2021-1319	CAPA-21-221761	GELC
Homestead Spring	—	04/15/2021	WG	UF	INIT	REG	VOC	SW-846:8260D	Dichlorodifluoromethane	75-71-8	N	0.355	197	—	—	—	—	0.355	µg/L	Y	U	U	N3B-2021-1319	CAPA-21-221758	GELC
Homestead Spring	—	04/15/2021	WG	UF	INIT	REG	VOC	SW-846:8260D	Chloromethane	74-87-3	N	0.333	20.3	—	—	—	—	0.333	µg/L	Y	U	U	N3B-2021-1319	CAPA-21-221758	GELC
Homestead Spring	—	04/15/2021	WG	UF	INIT	REG	VOC	SW-846:8260D	Vinyl Chloride	75-01-4	N	0.333	2	—	—	—	—	0.333	µg/L	Y	U	U	N3B-2021-1319	CAPA-21-221758	GELC
Homestead Spring	—	04/15/2021	WG	UF	INIT	REG	VOC	SW-846:8260D	Bromomethane	74-83-9	N	0.337	7.54	—	—	—	—	0.337	µg/L	Y	U	U	N3B-2021-1319	CAPA-21-221758	GELC

Table C-1 Analytical Results from the Periodic Monitoring Events Reported in this Periodic Monitoring Report

Location ID	Screen Depth (ft)	Sample Date	Sample Type	Field Preparation Code	Analysis Type Code	Sample Purpose	Method Category	Lab Method	Parameter Name	Parameter Code	Detected	Report Result	Screening Limit	Background Level	Background Entity	Lab Uncertainty	Report MDA	Report MDL	Report Unit	Best Value	Lab Qualifier	Validation Qualifier	COC #	Field Sample ID	Lab ID
Homestead Spring	—	04/15/2021	WG	UF	INIT	REG	VOC	SW-846:8260D	Chloroethane	75-00-3	N	0.333	20900	—	—	—	—	0.333	µg/L	Y	U	U	N3B-2021-1319	CAPA-21-221758	GELC
Homestead Spring	—	04/15/2021	WG	UF	INIT	REG	VOC	SW-846:8260D	Trichlorofluoromethane	75-69-4	N	0.333	1140	—	—	—	—	0.333	µg/L	Y	U	U	N3B-2021-1319	CAPA-21-221758	GELC
Homestead Spring	—	04/15/2021	WG	UF	INIT	REG	VOC	SW-846:8260D	Acrolein	107-02-8	N	1.67	0.0415	—	—	—	—	1.67	µg/L	Y	U	U	N3B-2021-1319	CAPA-21-221758	GELC
Homestead Spring	—	04/15/2021	WG	UF	INIT	REG	VOC	SW-846:8260D	Dichloroethene[1,1-]	75-35-4	N	0.333	7	—	—	—	—	0.333	µg/L	Y	U	U	N3B-2021-1319	CAPA-21-221758	GELC
Homestead Spring	—	04/15/2021	WG	UF	INIT	REG	VOC	SW-846:8260D	Acetone	67-64-1	N	1.74	14100	—	—	—	—	1.74	µg/L	Y	U	U	N3B-2021-1319	CAPA-21-221758	GELC
Homestead Spring	—	04/15/2021	WG	UF	INIT	REG	VOC	SW-846:8260D	Trichloro-1,2,2-trifluoroethane[1,1,2-]	76-13-1	N	2.98	55000	—	—	—	—	2.98	µg/L	Y	U	U	N3B-2021-1319	CAPA-21-221758	GELC
Homestead Spring	—	04/15/2021	WG	UF	INIT	REG	VOC	SW-846:8260D	Iodomethane	74-88-4	N	1.67	—	—	—	—	—	1.67	µg/L	Y	U	U	N3B-2021-1319	CAPA-21-221758	GELC
Homestead Spring	—	04/15/2021	WG	UF	INIT	REG	VOC	SW-846:8260D	Carbon Disulfide	75-15-0	N	1.67	810	—	—	—	—	1.67	µg/L	Y	U	U	N3B-2021-1319	CAPA-21-221758	GELC
Homestead Spring	—	04/15/2021	WG	UF	INIT	REG	VOC	SW-846:8260D	Acetonitrile	75-05-8	N	8.33	130	—	—	—	—	8.33	µg/L	Y	U	U	N3B-2021-1319	CAPA-21-221758	GELC
Homestead Spring	—	04/15/2021	WG	UF	INIT	REG	VOC	SW-846:8260D	Isobutyl alcohol	78-83-1	N	16.7	5910	—	—	—	—	16.7	µg/L	Y	U	U	N3B-2021-1319	CAPA-21-221758	GELC
Homestead Spring	—	04/15/2021	WG	UF	INIT	REG	VOC	SW-846:8260D	Chloro-1-propene[3-]	107-05-1	N	1.67	7.3	—	—	—	—	1.67	µg/L	Y	U	U	N3B-2021-1319	CAPA-21-221758	GELC
Homestead Spring	—	04/15/2021	WG	UF	INIT	REG	VOC	SW-846:8260D	Methylene Chloride	75-09-2	N	1.67	5	—	—	—	—	1.67	µg/L	Y	U	U	N3B-2021-1319	CAPA-21-221758	GELC
Homestead Spring	—	04/15/2021	WG	UF	INIT	REG	VOC	SW-846:8260D	Acrylonitrile	107-13-1	N	1.67	0.523	—	—	—	—	1.67	µg/L	Y	U	U	N3B-2021-1319	CAPA-21-221758	GELC
Homestead Spring	—	04/15/2021	WG	UF	INIT	REG	VOC	SW-846:8260D	Methyl tert-Butyl Ether	1634-04-4	N	0.333	100	—	—	—	—	0.333	µg/L	Y	U	U	N3B-2021-1319	CAPA-21-221758	GELC
Homestead Spring	—	04/15/2021	WG	UF	INIT	REG	VOC	SW-846:8260D	Dichloroethene[trans-1,2-]	156-60-5	N	0.333	100	—	—	—	—	0.333	µg/L	Y	U	U	N3B-2021-1319	CAPA-21-221758	GELC
Homestead Spring	—	04/15/2021	WG	UF	INIT	REG	VOC	SW-846:8260D	Dichloroethane[1,1-]	75-34-3	N	0.333	25	—	—	—	—	0.333	µg/L	Y	U	U	N3B-2021-1319	CAPA-21-221758	GELC
Homestead Spring	—	04/15/2021	WG	UF	INIT	REG	VOC	SW-846:8260D	Vinyl acetate	108-05-4	N	1.67	409	—	—	—	—	1.67	µg/L	Y	U	U	N3B-2021-1319	CAPA-21-221758	GELC
Homestead Spring	—	04/15/2021	WG	UF	INIT	REG	VOC	SW-846:8260D	Chloro-1,3-butadiene[2-]	126-99-8	N	0.333	0.187	—	—	—	—	0.333	µg/L	Y	U	U	N3B-2021-1319	CAPA-21-221758	GELC
Homestead Spring	—	04/15/2021	WG	UF	INIT	REG	VOC	SW-846:8260D	Butanone[2-]	78-93-3	N	1.67	5560	—	—	—	—	1.67	µg/L	Y	U	U	N3B-2021-1319	CAPA-21-221758	GELC
Homestead Spring	—	04/15/2021	WG	UF	INIT	REG	VOC	SW-846:8260D	Dichloroethene[cis-1,2-]	156-59-2	N	0.333	70	—	—	—	—	0.333	µg/L	Y	U	U	N3B-2021-1319	CAPA-21-221758	GELC
Homestead Spring	—	04/15/2021	WG	UF	INIT	REG	VOC	SW-846:8260D	Dichloroethene[cis/trans-1,2-]	540-59-0	N	0.667	—	—	—	—	—	0.667	µg/L	Y	U	U	N3B-2021-1319	CAPA-21-221758	GELC
Homestead Spring	—	04/15/2021	WG	UF	INIT	REG	VOC	SW-846:8260D	Dichloropropane[2,2-]	594-20-7	N	0.333	—	—	—	—	—	0.333	µg/L	Y	U	U	N3B-2021-1319	CAPA-21-221758	GELC
Homestead Spring	—	04/15/2021	WG	UF	INIT	REG	VOC	SW-846:8260D	Methacrylonitrile	126-98-7	N	1.67	1.91	—	—	—	—	1.67	µg/L	Y	U	U	N3B-2021-1319	CAPA-21-221758	GELC
Homestead Spring	—	04/15/2021	WG	UF	INIT	REG	VOC	SW-846:8260D	Propionitrile	107-12-0	N	1.67	—	—	—	—	—	1.67	µg/L	Y	U	U	N3B-2021-1319	CAPA-21-221758	GELC
Homestead Spring	—	04/15/2021	WG	UF	INIT	REG	VOC	SW-846:8260D	Bromochloromethane	74-97-5	N	0.333	83	—	—	—	—	0.333	µg/L	Y	U	U	N3B-2021-1319	CAPA-21-221758	GELC
Homestead Spring	—	04/15/2021	WG	UF	INIT	REG	VOC	SW-846:8260D	Chloroform	67-66-3	N	0.333	80	—	—	—	—	0.333	µg/L	Y	U	U	N3B-2021-1319	CAPA-21-221758	GELC
Homestead Spring	—	04/15/2021	WG	UF	INIT	REG	VOC	SW-846:8260D	Trichloroethane[1,1,1-]	71-55-6	N	0.333	200	—	—	—	—	0.333	µg/L	Y	U	U	N3B-2021-1319	CAPA-21-221758	GELC
Homestead Spring	—	04/15/2021	WG	UF	INIT	REG	VOC	SW-846:8260D	Dichloropropene[1,1-]	563-58-6	N	0.333	—	—	—	—	—	0.333	µg/L	Y	U	U	N3B-2021-1319	CAPA-21-221758	GELC
Homestead Spring	—	04/15/2021	WG	UF	INIT	REG	VOC	SW-846:8260D	Carbon Tetrachloride	56-23-5	N	0.333	5	—	—	—	—	0.333	µg/L	Y	U	U	N3B-2021-1319	CAPA-21-221758	GELC
Homestead Spring	—	04/15/2021	WG	UF	INIT	REG	VOC	SW-846:8260D	Dichloroethane[1,2-]	107-06-2	N	0.333	5	—	—	—	—	0.333	µg/L	Y	U	U	N3B-2021-1319	CAPA-21-221758	GELC
Homestead Spring	—	04/15/2021	WG	UF	INIT	REG	VOC	SW-846:8260D	Benzene	71-43-2	N	0.333	5	—	—	—	—	0.333	µg/L	Y	U	U	N3B-2021-1319	CAPA-21-221758	GELC
Homestead Spring	—	04/15/2021	WG	UF	INIT	REG	VOC	SW-846:8260D	Trichloroethene	79-01-6	N	0.333	5	—	—	—	—	0.333	µg/L	Y	U	U	N3B-2021-1319	CAPA-21-221758	GELC
Homestead Spring	—	04/15/2021	WG	UF	INIT	REG	VOC	SW-846:8260D	Dichloropropane[1,2-]	78-87-5	N	0.333	5	—	—	—	—	0.333	µg/L	Y	U	U	N3B-2021-1319	CAPA-21-221758	GELC
Homestead Spring	—	04/15/2021	WG	UF	INIT	REG	VOC	SW-846:8260D	Dibromomethane	74-95-3	N	0.333	0.0747	—	—	—	—	0.333	µg/L	Y	U	U	N3B-2021-1319	CAPA-21-221758	GELC

Table C-1 Analytical Results from the Periodic Monitoring Events Reported in this Periodic Monitoring Report

Location ID	Screen Depth (ft)	Sample Date	Sample Type	Field Preparation Code	Analysis Type Code	Sample Purpose	Method Category	Lab Method	Parameter Name	Parameter Code	Detected	Report Result	Screening Limit	Background Level	Background Entity	Lab Uncertainty	Report MDA	Report MDL	Report Unit	Best Value	Lab Qualifier	Validation Qualifier	COC #	Field Sample ID	Lab ID
Homestead Spring	—	04/15/2021	WG	UF	INIT	REG	VOC	SW-846:8260D	Bromodichloromethane	75-27-4	N	0.333	80	—	—	—	—	0.333	µg/L	Y	U	U	N3B-2021-1319	CAPA-21-221758	GELC
Homestead Spring	—	04/15/2021	WG	UF	INIT	REG	VOC	SW-846:8260D	Dichloropropene[cis-1,3-]	10061-01-5	N	0.333	—	—	—	—	—	0.333	µg/L	Y	U	U	N3B-2021-1319	CAPA-21-221758	GELC
Homestead Spring	—	04/15/2021	WG	UF	INIT	REG	VOC	SW-846:8260D	Methyl-2-pentanone[4-]	108-10-1	N	1.67	1240	—	—	—	—	1.67	µg/L	Y	U	U	N3B-2021-1319	CAPA-21-221758	GELC
Homestead Spring	—	04/15/2021	WG	UF	INIT	REG	VOC	SW-846:8260D	Toluene	108-88-3	N	0.333	1000	—	—	—	—	0.333	µg/L	Y	U	U	N3B-2021-1319	CAPA-21-221758	GELC
Homestead Spring	—	04/15/2021	WG	UF	INIT	REG	VOC	SW-846:8260D	Dichloropropene[trans-1,3-]	10061-02-6	N	0.333	—	—	—	—	—	0.333	µg/L	Y	U	U	N3B-2021-1319	CAPA-21-221758	GELC
Homestead Spring	—	04/15/2021	WG	UF	INIT	REG	VOC	SW-846:8260D	Trichloroethane[1,1,2-]	79-00-5	N	0.333	5	—	—	—	—	0.333	µg/L	Y	U	U	N3B-2021-1319	CAPA-21-221758	GELC
Homestead Spring	—	04/15/2021	WG	UF	INIT	REG	VOC	SW-846:8260D	Dichloropropane[1,3-]	142-28-9	N	0.333	370	—	—	—	—	0.333	µg/L	Y	U	U	N3B-2021-1319	CAPA-21-221758	GELC
Homestead Spring	—	04/15/2021	WG	UF	INIT	REG	VOC	SW-846:8260D	Hexanone[2-]	591-78-6	N	1.67	38	—	—	—	—	1.67	µg/L	Y	U	U	N3B-2021-1319	CAPA-21-221758	GELC
Homestead Spring	—	04/15/2021	WG	UF	INIT	REG	VOC	SW-846:8260D	Tetrachloroethene	127-18-4	N	0.333	5	—	—	—	—	0.333	µg/L	Y	U	U	N3B-2021-1319	CAPA-21-221758	GELC
Homestead Spring	—	04/15/2021	WG	UF	INIT	REG	VOC	SW-846:8260D	Chlorodibromomethane	124-48-1	N	0.333	80	—	—	—	—	0.333	µg/L	Y	U	U	N3B-2021-1319	CAPA-21-221758	GELC
Homestead Spring	—	04/15/2021	WG	UF	INIT	REG	VOC	SW-846:8260D	Dibromoethane[1,2-]	106-93-4	N	0.333	0.05	—	—	—	—	0.333	µg/L	Y	U	U	N3B-2021-1319	CAPA-21-221758	GELC
Homestead Spring	—	04/15/2021	WG	UF	INIT	REG	VOC	SW-846:8260D	Chlorobenzene	108-90-7	N	0.333	100	—	—	—	—	0.333	µg/L	Y	U	U	N3B-2021-1319	CAPA-21-221758	GELC
Homestead Spring	—	04/15/2021	WG	UF	INIT	REG	VOC	SW-846:8260D	Tetrachloroethane[1,1,1,2-]	630-20-6	N	0.333	5.74	—	—	—	—	0.333	µg/L	Y	U	U	N3B-2021-1319	CAPA-21-221758	GELC
Homestead Spring	—	04/15/2021	WG	UF	INIT	REG	VOC	SW-846:8260D	Ethylbenzene	100-41-4	N	0.333	700	—	—	—	—	0.333	µg/L	Y	U	U	N3B-2021-1319	CAPA-21-221758	GELC
Homestead Spring	—	04/15/2021	WG	UF	INIT	REG	VOC	SW-846:8260D	Xylene[1,3-]+Xylene[1,4-]	Xylene[m+p]	N	0.667	193	—	—	—	—	0.667	µg/L	Y	U	U	N3B-2021-1319	CAPA-21-221758	GELC
Homestead Spring	—	04/15/2021	WG	UF	INIT	REG	VOC	SW-846:8260D	Xylene[1,2-]	95-47-6	N	0.333	193	—	—	—	—	0.333	µg/L	Y	U	U	N3B-2021-1319	CAPA-21-221758	GELC
Homestead Spring	—	04/15/2021	WG	UF	INIT	REG	VOC	SW-846:8260D	Styrene	100-42-5	N	0.333	100	—	—	—	—	0.333	µg/L	Y	U	U	N3B-2021-1319	CAPA-21-221758	GELC
Homestead Spring	—	04/15/2021	WG	UF	INIT	REG	VOC	SW-846:8260D	Bromoform	75-25-2	N	0.333	80	—	—	—	—	0.333	µg/L	Y	U	U	N3B-2021-1319	CAPA-21-221758	GELC
Homestead Spring	—	04/15/2021	WG	UF	INIT	REG	VOC	SW-846:8260D	Isopropylbenzene	98-82-8	N	0.333	447	—	—	—	—	0.333	µg/L	Y	U	U	N3B-2021-1319	CAPA-21-221758	GELC
Homestead Spring	—	04/15/2021	WG	UF	INIT	REG	VOC	SW-846:8260D	Tetrachloroethane[1,1,2,2-]	79-34-5	N	0.333	10	—	—	—	—	0.333	µg/L	Y	U	U	N3B-2021-1319	CAPA-21-221758	GELC
Homestead Spring	—	04/15/2021	WG	UF	INIT	REG	VOC	SW-846:8260D	Trichloropropane[1,2,3-]	96-18-4	N	0.333	0.00835	—	—	—	—	0.333	µg/L	Y	U	U	N3B-2021-1319	CAPA-21-221758	GELC
Homestead Spring	—	04/15/2021	WG	UF	INIT	REG	VOC	SW-846:8260D	Bromobenzene	108-86-1	N	0.333	62	—	—	—	—	0.333	µg/L	Y	U	U	N3B-2021-1319	CAPA-21-221758	GELC
Homestead Spring	—	04/15/2021	WG	UF	INIT	REG	VOC	SW-846:8260D	Propylbenzene[1-]	103-65-1	N	0.333	660	—	—	—	—	0.333	µg/L	Y	U	U	N3B-2021-1319	CAPA-21-221758	GELC
Homestead Spring	—	04/15/2021	WG	UF	INIT	REG	VOC	SW-846:8260D	Chlorotoluene[2-]	95-49-8	N	0.333	233	—	—	—	—	0.333	µg/L	Y	U	U	N3B-2021-1319	CAPA-21-221758	GELC
Homestead Spring	—	04/15/2021	WG	UF	INIT	REG	VOC	SW-846:8260D	Trimethylbenzene[1,3,5-]	108-67-8	N	0.667	60	—	—	—	—	0.667	µg/L	Y	U	U	N3B-2021-1319	CAPA-21-221758	GELC
Homestead Spring	—	04/15/2021	WG	UF	INIT	REG	VOC	SW-846:8260D	Trimethylbenzene[1,2,4-]	95-63-6	N	0.333	56	—	—	—	—	0.333	µg/L	Y	U	U	N3B-2021-1319	CAPA-21-221758	GELC
Homestead Spring	—	04/15/2021	WG	UF	INIT	REG	VOC	SW-846:8260D	Chlorotoluene[4-]	106-43-4	N	0.333	250	—	—	—	—	0.333	µg/L	Y	U	U	N3B-2021-1319	CAPA-21-221758	GELC
Homestead Spring	—	04/15/2021	WG	UF	INIT	REG	VOC	SW-846:8260D	Butylbenzene[tert-]	98-06-6	N	0.333	690	—	—	—	—	0.333	µg/L	Y	U	U	N3B-2021-1319	CAPA-21-221758	GELC
Homestead Spring	—	04/15/2021	WG	UF	INIT	REG	VOC	SW-846:8260D	Butylbenzene[sec-]	135-98-8	N	0.333	2000	—	—	—	—	0.333	µg/L	Y	U	U	N3B-2021-1319	CAPA-21-221758	GELC
Homestead Spring	—	04/15/2021	WG	UF	INIT	REG	VOC	SW-846:8260D	Isopropyltoluene[4-]	99-87-6	N	0.333	—	—	—	—	—	0.333	µg/L	Y	U	U	N3B-2021-1319	CAPA-21-221758	GELC
Homestead Spring	—	04/15/2021	WG	UF	INIT	REG	VOC	SW-846:8260D	Butylbenzene[n-]	104-51-8	N	0.333	1000	—	—	—	—	0.333	µg/L	Y	U	U	N3B-2021-1319	CAPA-21-221758	GELC
Homestead Spring	—	04/15/2021	WG	UF	INIT	REG	VOC	SW-846:8260D	Dibromo-3-Chloropropane[1,2-]	96-12-8	N	0.333	0.2	—	—	—	—	0.333	µg/L	Y	U	U	N3B-2021-1319	CAPA-21-221758	GELC
Homestead Spring	—	04/15/2021	WG	UF	INIT	REG	VOC	SW-846:8260D	Trichlorobenzene[1,2,3-]	87-61-6	N	0.333	7	—	—	—	—	0.333	µg/L	Y	U	U	N3B-2021-1319	CAPA-21-221758	GELC
Homestead Spring	—	04/15/2021	WG	UF	INIT	REG	VOC	SW-846:8260D	Butanol[1-]	71-36-3	N	21.1	2000	—	—	—	—	21.1	µg/L	Y	U	U	N3B-2021-1319	CAPA-21-221758	GELC

Table C-1 Analytical Results from the Periodic Monitoring Events Reported in this Periodic Monitoring Report

Location ID	Screen Depth (ft)	Sample Date	Sample Type	Field Preparation Code	Analysis Type Code	Sample Purpose	Method Category	Lab Method	Parameter Name	Parameter Code	Detected	Report Result	Screening Limit	Background Level	Background Entity	Lab Uncertainty	Report MDA	Report MDL	Report Unit	Best Value	Lab Qualifier	Validation Qualifier	COC #	Field Sample ID	Lab ID
Homestead Spring	—	04/15/2021	WG	UF	INIT	REG	VOC	SW-846:8260D	Dichlorobenzene[1,3-]	541-73-1	N	0.333	—	—	—	—	—	0.333	µg/L	Y	U	U	N3B-2021-1319	CAPA-21-221758	GELC
Homestead Spring	—	04/15/2021	WG	UF	INIT	REG	VOC	SW-846:8260D	Dichlorobenzene[1,4-]	106-46-7	N	0.333	75	—	—	—	—	0.333	µg/L	Y	U	U	N3B-2021-1319	CAPA-21-221758	GELC
Homestead Spring	—	04/15/2021	WG	UF	INIT	REG	VOC	SW-846:8260D	Dichlorobenzene[1,2-]	95-50-1	N	0.333	600	—	—	—	—	0.333	µg/L	Y	U	U	N3B-2021-1319	CAPA-21-221758	GELC
Homestead Spring	—	04/15/2021	WG	UF	INIT	REG	VOC	SW-846:8260D	Trichlorobenzene[1,2,4-]	120-82-1	N	0.333	70	—	—	—	—	0.333	µg/L	Y	U	U	N3B-2021-1319	CAPA-21-221758	GELC
Homestead Spring	—	04/15/2021	WG	UF	INIT	REG	VOC	SW-846:8260D	Naphthalene	91-20-3	N	0.333	1.65	—	—	—	—	0.333	µg/L	Y	U	U	N3B-2021-1319	CAPA-21-221758	GELC
Homestead Spring	—	04/15/2021	WG	UF	INIT	REG	VOC	SW-846:8260D	Hexachlorobutadiene	87-68-3	N	0.333	1.39	—	—	—	—	0.333	µg/L	Y	U	U	N3B-2021-1319	CAPA-21-221758	GELC
Homestead Spring	—	04/15/2021	WG	UF	INIT	REG	VOC	SW-846:8260D	Dioxane[1,4-]	123-91-1	N	16.7	4.59	—	—	—	—	16.7	µg/L	Y	U	U	N3B-2021-1319	CAPA-21-221758	GELC
Homestead Spring	—	04/15/2021	WG	UF	INIT	REG	VOC	SW-846:8260D	Methyl Methacrylate	80-62-6	N	1.67	1390	—	—	—	—	1.67	µg/L	Y	U	U	N3B-2021-1319	CAPA-21-221758	GELC
Homestead Spring	—	04/15/2021	WG	UF	INIT	REG	VOC	SW-846:8260D	Ethyl Methacrylate	97-63-2	N	1.67	455	—	—	—	—	1.67	µg/L	Y	U	U	N3B-2021-1319	CAPA-21-221758	GELC
Homestead Spring	—	04/15/2021	WG	UF	INIT	REG	VOC	SW-846:8260D	Diethyl Ether	60-29-7	N	0.333	3930	—	—	—	—	0.333	µg/L	Y	U	U	N3B-2021-1319	CAPA-21-221758	GELC
Homestead Spring	—	04/15/2021	WG	F	INIT	REG	Inorganic	SW-846:6010C	Aluminum	Al	Y	401	5000	68	Intermediate-Scr_95	—	—	68	µg/L	Y	—	NQ	N3B-2021-1319	CAPA-21-221757	GELC
Homestead Spring	—	04/15/2021	WG	F	INIT	REG	Inorganic	SW-846:6020B	Antimony	Sb	N	1	6	1	Intermediate-Scr_95	—	—	1	µg/L	Y	U	U	N3B-2021-1319	CAPA-21-221757	GELC
Homestead Spring	—	04/15/2021	WG	F	INIT	REG	Inorganic	SW-846:6020B	Arsenic	As	Y	2.09	10	2.82	Intermediate-Scr_95	—	—	2	µg/L	Y	J	J	N3B-2021-1319	CAPA-21-221757	GELC
Homestead Spring	—	04/15/2021	WG	F	INIT	REG	Inorganic	SW-846:6010C	Barium	Ba	Y	34.2	2000	13.5	Intermediate	—	—	1	µg/L	Y	—	NQ	N3B-2021-1319	CAPA-21-221757	GELC
Homestead Spring	—	04/15/2021	WG	F	INIT	REG	Inorganic	SW-846:6010C	Beryllium	Be	N	1	4	1	Intermediate-Scr_95	—	—	1	µg/L	Y	U	U	N3B-2021-1319	CAPA-21-221757	GELC
Homestead Spring	—	04/15/2021	WG	F	INIT	REG	Inorganic	SW-846:6010C	Boron	B	N	15	750	16.2	Intermediate-Scr_95	—	—	15	µg/L	Y	U	U	N3B-2021-1319	CAPA-21-221757	GELC
Homestead Spring	—	04/15/2021	WG	F	INIT	REG	Inorganic	SW-846:6020B	Cadmium	Cd	N	0.3	5	0.11	Intermediate-Scr_95	—	—	0.3	µg/L	Y	U	U	N3B-2021-1319	CAPA-21-221757	GELC
Homestead Spring	—	04/15/2021	WG	F	INIT	REG	Inorganic	SW-846:6010C	Calcium	Ca	Y	8.23	—	10.7	Intermediate	—	—	0.05	mg/L	Y	—	NQ	N3B-2021-1319	CAPA-21-221757	GELC
Homestead Spring	—	04/15/2021	WG	F	INIT	REG	Inorganic	SW-846:6020B	Chromium	Cr	N	3	50	2.72	Intermediate-Scr_95	—	—	3	µg/L	Y	U	U	N3B-2021-1319	CAPA-21-221757	GELC
Homestead Spring	—	04/15/2021	WG	F	INIT	REG	Inorganic	SW-846:6010C	Cobalt	Co	N	1	50	1	Intermediate-Scr_95	—	—	1	µg/L	Y	U	U	N3B-2021-1319	CAPA-21-221757	GELC
Homestead Spring	—	04/15/2021	WG	F	INIT	REG	Inorganic	SW-846:6010C	Copper	Cu	N	3	1000	3	Intermediate-Scr_95	—	—	3	µg/L	Y	U	U	N3B-2021-1319	CAPA-21-221757	GELC
Homestead Spring	—	04/15/2021	WG	F	INIT	REG	Inorganic	SW-846:6010C	Iron	Fe	Y	176	1000	54.1	Intermediate-Scr_95	—	—	30	µg/L	Y	—	NQ	N3B-2021-1319	CAPA-21-221757	GELC
Homestead Spring	—	04/15/2021	WG	F	INIT	REG	Inorganic	SW-846:6020B	Lead	Pb	N	0.5	15	0.5	Intermediate-Scr_95	—	—	0.5	µg/L	Y	U	U	N3B-2021-1319	CAPA-21-221757	GELC
Homestead Spring	—	04/15/2021	WG	F	INIT	REG	Inorganic	SW-846:6010C	Magnesium	Mg	Y	2.6	—	3.14	Intermediate	—	—	0.11	mg/L	Y	—	NQ	N3B-2021-1319	CAPA-21-221757	GELC
Homestead Spring	—	04/15/2021	WG	F	INIT	REG	Inorganic	SW-846:6010C	Manganese	Mn	Y	3.1	200	8.39	Intermediate-Scr_95	—	—	2	µg/L	Y	J	J	N3B-2021-1319	CAPA-21-221757	GELC
Homestead Spring	—	04/15/2021	WG	F	INIT	REG	Inorganic	SW-846:7470A	Mercury	Hg	N	0.067	2	0.067	Intermediate-Scr_95	—	—	0.067	µg/L	Y	U	U	N3B-2021-1319	CAPA-21-221757	GELC
Homestead Spring	—	04/15/2021	WG	F	INIT	REG	Inorganic	SW-846:6020B	Molybdenum	Mo	Y	0.365	1000	2.9	Intermediate	—	—	0.2	µg/L	Y	J	J	N3B-2021-1319	CAPA-21-221757	GELC
Homestead Spring	—	04/15/2021	WG	F	INIT	REG	Inorganic	SW-846:6020B	Nickel	Ni	N	0.6	200	3.65	Intermediate	—	—	0.6	µg/L	Y	U	U	N3B-2021-1319	CAPA-21-221757	GELC
Homestead Spring	—	04/15/2021	WG	F	INIT	REG	Inorganic	SW-846:6010C	Potassium	K	Y	2.57	—	2.35	Intermediate	—	—	0.05	mg/L	Y	—	NQ	N3B-2021-1319	CAPA-21-221757	GELC
Homestead Spring	—	04/15/2021	WG	F	INIT	REG	Inorganic	SW-846:6020B	Selenium	Se	N	2	50	1.5	Intermediate-Scr_95	—	—	2	µg/L	Y	U	U	N3B-2021-1319	CAPA-21-221757	GELC
Homestead Spring	—	04/15/2021	WG	F	INIT	REG	Inorganic	SW-846:6010C	Silicon Dioxide	SiO2	Y	32.4	—	75	Intermediate	—	—	0.053	mg/L	Y	—	NQ	N3B-2021-1319	CAPA-21-221757	GELC
Homestead Spring	—	04/15/2021	WG	F	INIT	REG	Inorganic	SW-846:6020B	Silver	Ag	N	0.3	50	0.2	Intermediate-Scr_95	—	—	0.3	µg/L	Y	U	U	N3B-2021-1319	CAPA-21-221757	GELC
Homestead Spring	—	04/15/2021	WG	F	INIT	REG	Inorganic	SW-846:6010C	Sodium	Na	Y	15.9	—	18.2	Intermediate	—	—	0.1	mg/L	Y	—	NQ	N3B-2021-1319	CAPA-21-221757	GELC
Homestead Spring	—	04/15/2021	WG	F	INIT	REG	Inorganic	SW-846:6010C	Strontium	Sr	Y	59.5	11800	59.6	Intermediate	—	—	1	µg/L	Y	—	NQ	N3B-2021-1319	CAPA-21-221757	GELC

Table C-1 Analytical Results from the Periodic Monitoring Events Reported in this Periodic Monitoring Report

Location ID	Screen Depth (ft)	Sample Date	Sample Type	Field Preparation Code	Analysis Type Code	Sample Purpose	Method Category	Lab Method	Parameter Name	Parameter Code	Detected	Report Result	Screening Limit	Background Level	Background Entity	Lab Uncertainty	Report MDA	Report MDL	Report Unit	Best Value	Lab Qualifier	Validation Qualifier	COC #	Field Sample ID	Lab ID
Homestead Spring	—	04/15/2021	WG	F	INIT	REG	Inorganic	SW-846:6020B	Thallium	Tl	N	0.6	2	0.45	Intermediate-Scr_95	—	—	0.6	µg/L	Y	U	U	N3B-2021-1319	CAPA-21-221757	GELC
Homestead Spring	—	04/15/2021	WG	F	INIT	REG	Inorganic	SW-846:6010C	Tin	Sn	N	5.26	12000	13	Intermediate-Scr_95	—	—	2.5	µg/L	Y	J	U	N3B-2021-1319	CAPA-21-221757	GELC
Homestead Spring	—	04/15/2021	WG	F	INIT	REG	Inorganic	SW-846:6020B	Uranium	U	N	0.067	30	0.992	Intermediate	—	—	0.067	µg/L	Y	U	U	N3B-2021-1319	CAPA-21-221757	GELC
Homestead Spring	—	04/15/2021	WG	F	INIT	REG	Inorganic	SW-846:6010C	Vanadium	V	Y	2.35	63.1	9.29	Intermediate	—	—	1	µg/L	Y	J	J	N3B-2021-1319	CAPA-21-221757	GELC
Homestead Spring	—	04/15/2021	WG	F	INIT	REG	Inorganic	SW-846:6010C	Zinc	Zn	Y	4.77	10000	17.4	Intermediate-Scr_95	—	—	3.3	µg/L	Y	J	J	N3B-2021-1319	CAPA-21-221757	GELC
Homestead Spring	—	04/15/2021	WG	F	INIT	REG	Inorganic	SM:A2340B	Hardness	Hardness	Y	31.2	—	37.8	Intermediate	—	—	0.453	mg/L	Y	—	NQ	N3B-2021-1319	CAPA-21-221757	GELC
Homestead Spring	—	04/15/2021	WG	UF	INIT	REG	Inorganic	SW-846:7470A	Mercury	Hg	N	0.067	2	—	—	—	—	0.067	µg/L	Y	U	U	N3B-2021-1319	CAPA-21-221758	GELC
Starmer Spring	—	04/15/2021	WG	F	INIT	REG	Inorganic	SW-846:6010C	Aluminum	Al	Y	419	5000	68	Intermediate-Scr_95	—	—	68	µg/L	Y	—	NQ	N3B-2021-1319	CAPA-21-221760	GELC
Starmer Spring	—	04/15/2021	WG	F	INIT	REG	Inorganic	SW-846:6020B	Antimony	Sb	N	1	6	1	Intermediate-Scr_95	—	—	1	µg/L	Y	U	U	N3B-2021-1319	CAPA-21-221760	GELC
Starmer Spring	—	04/15/2021	WG	F	INIT	REG	Inorganic	SW-846:6020B	Arsenic	As	Y	2.45	10	2.82	Intermediate-Scr_95	—	—	2	µg/L	Y	J	J	N3B-2021-1319	CAPA-21-221760	GELC
Starmer Spring	—	04/15/2021	WG	F	INIT	REG	Inorganic	SW-846:6010C	Barium	Ba	Y	41.8	2000	13.5	Intermediate	—	—	1	µg/L	Y	—	NQ	N3B-2021-1319	CAPA-21-221760	GELC
Starmer Spring	—	04/15/2021	WG	F	INIT	REG	Inorganic	SW-846:6010C	Beryllium	Be	N	1	4	1	Intermediate-Scr_95	—	—	1	µg/L	Y	U	U	N3B-2021-1319	CAPA-21-221760	GELC
Starmer Spring	—	04/15/2021	WG	F	INIT	REG	Inorganic	SW-846:6010C	Boron	B	N	15	750	16.2	Intermediate-Scr_95	—	—	15	µg/L	Y	U	U	N3B-2021-1319	CAPA-21-221760	GELC
Starmer Spring	—	04/15/2021	WG	F	INIT	REG	Inorganic	SW-846:6020B	Cadmium	Cd	N	0.3	5	0.11	Intermediate-Scr_95	—	—	0.3	µg/L	Y	U	U	N3B-2021-1319	CAPA-21-221760	GELC
Starmer Spring	—	04/15/2021	WG	F	INIT	REG	Inorganic	SW-846:6010C	Calcium	Ca	Y	10.7	—	10.7	Intermediate	—	—	0.05	mg/L	Y	—	NQ	N3B-2021-1319	CAPA-21-221760	GELC
Starmer Spring	—	04/15/2021	WG	F	INIT	REG	Inorganic	SW-846:6020B	Chromium	Cr	N	3	50	2.72	Intermediate-Scr_95	—	—	3	µg/L	Y	U	U	N3B-2021-1319	CAPA-21-221760	GELC
Starmer Spring	—	04/15/2021	WG	F	INIT	REG	Inorganic	SW-846:6010C	Cobalt	Co	N	1	50	1	Intermediate-Scr_95	—	—	1	µg/L	Y	U	U	N3B-2021-1319	CAPA-21-221760	GELC
Starmer Spring	—	04/15/2021	WG	F	INIT	REG	Inorganic	SW-846:6010C	Copper	Cu	N	3	1000	3	Intermediate-Scr_95	—	—	3	µg/L	Y	U	U	N3B-2021-1319	CAPA-21-221760	GELC
Starmer Spring	—	04/15/2021	WG	F	INIT	REG	Inorganic	SW-846:6010C	Iron	Fe	Y	177	1000	54.1	Intermediate-Scr_95	—	—	30	µg/L	Y	—	NQ	N3B-2021-1319	CAPA-21-221760	GELC
Starmer Spring	—	04/15/2021	WG	F	INIT	REG	Inorganic	SW-846:6020B	Lead	Pb	N	0.5	15	0.5	Intermediate-Scr_95	—	—	0.5	µg/L	Y	U	U	N3B-2021-1319	CAPA-21-221760	GELC
Starmer Spring	—	04/15/2021	WG	F	INIT	REG	Inorganic	SW-846:6010C	Magnesium	Mg	Y	3.3	—	3.14	Intermediate	—	—	0.11	mg/L	Y	—	NQ	N3B-2021-1319	CAPA-21-221760	GELC
Starmer Spring	—	04/15/2021	WG	F	INIT	REG	Inorganic	SW-846:6010C	Manganese	Mn	N	2	200	8.39	Intermediate-Scr_95	—	—	2	µg/L	Y	U	U	N3B-2021-1319	CAPA-21-221760	GELC
Starmer Spring	—	04/15/2021	WG	F	INIT	REG	Inorganic	SW-846:7470A	Mercury	Hg	N	0.067	2	0.067	Intermediate-Scr_95	—	—	0.067	µg/L	Y	U	UJ	N3B-2021-1319	CAPA-21-221760	GELC
Starmer Spring	—	04/15/2021	WG	F	INIT	REG	Inorganic	SW-846:6020B	Molybdenum	Mo	Y	0.409	1000	2.9	Intermediate	—	—	0.2	µg/L	Y	J	J	N3B-2021-1319	CAPA-21-221760	GELC
Starmer Spring	—	04/15/2021	WG	F	INIT	REG	Inorganic	SW-846:6020B	Nickel	Ni	N	0.6	200	3.65	Intermediate	—	—	0.6	µg/L	Y	U	U	N3B-2021-1319	CAPA-21-221760	GELC
Starmer Spring	—	04/15/2021	WG	F	INIT	REG	Inorganic	SW-846:6010C	Potassium	K	Y	2.76	—	2.35	Intermediate	—	—	0.05	mg/L	Y	—	NQ	N3B-2021-1319	CAPA-21-221760	GELC
Starmer Spring	—	04/15/2021	WG	F	INIT	REG	Inorganic	SW-846:6020B	Selenium	Se	N	2	50	1.5	Intermediate-Scr_95	—	—	2	µg/L	Y	U	U	N3B-2021-1319	CAPA-21-221760	GELC
Starmer Spring	—	04/15/2021	WG	F	INIT	REG	Inorganic	SW-846:6010C	Silicon Dioxide	SiO2	Y	32.2	—	75	Intermediate	—	—	0.053	mg/L	Y	—	NQ	N3B-2021-1319	CAPA-21-221760	GELC
Starmer Spring	—	04/15/2021	WG	F	INIT	REG	Inorganic	SW-846:6020B	Silver	Ag	N	0.3	50	0.2	Intermediate-Scr_95	—	—	0.3	µg/L	Y	U	U	N3B-2021-1319	CAPA-21-221760	GELC
Starmer Spring	—	04/15/2021	WG	F	INIT	REG	Inorganic	SW-846:6010C	Sodium	Na	Y	18.5	—	18.2	Intermediate	—	—	0.1	mg/L	Y	—	NQ	N3B-2021-1319	CAPA-21-221760	GELC
Starmer Spring	—	04/15/2021	WG	F	INIT	REG	Inorganic	SW-846:6010C	Strontium	Sr	Y	75.5	11800	59.6	Intermediate	—	—	1	µg/L	Y	—	NQ	N3B-2021-1319	CAPA-21-221760	GELC
Starmer Spring	—	04/15/2021	WG	F	INIT	REG	Inorganic	SW-846:6020B	Thallium	Tl	N	0.6	2	0.45	Intermediate-Scr_95	—	—	0.6	µg/L	Y	U	U	N3B-2021-1319	CAPA-21-221760	GELC
Starmer Spring	—	04/15/2021	WG	F	INIT	REG	Inorganic	SW-846:6010C	Tin	Sn	N	4.5	12000	13	Intermediate-Scr_95	—	—	2.5	µg/L	Y	J	U	N3B-2021-1319	CAPA-21-221760	GELC
Starmer Spring	—	04/15/2021	WG	F	INIT	REG	Inorganic	SW-846:6020B	Uranium	U	N	0.067	30	0.992	Intermediate	—	—	0.067	µg/L	Y	U	U	N3B-2021-1319	CAPA-21-221760	GELC

Table C-1 Analytical Results from the Periodic Monitoring Events Reported in this Periodic Monitoring Report

Location ID	Screen Depth (ft)	Sample Date	Sample Type	Field Preparation Code	Analysis Type Code	Sample Purpose	Method Category	Lab Method	Parameter Name	Parameter Code	Detected	Report Result	Screening Limit	Background Level	Background Entity	Lab Uncertainty	Report MDA	Report MDL	Report Unit	Best Value	Lab Qualifier	Validation Qualifier	COC #	Field Sample ID	Lab ID
Starmer Spring	—	04/15/2021	WG	F	INIT	REG	Inorganic	SW-846:6010C	Vanadium	V	Y	2.2	63.1	9.29	Intermediate	—	—	1	µg/L	Y	J	J	N3B-2021-1319	CAPA-21-221760	GELC
Starmer Spring	—	04/15/2021	WG	F	INIT	REG	Inorganic	SW-846:6010C	Zinc	Zn	Y	5.64	10000	17.4	Intermediate-Scr_95	—	—	3.3	µg/L	Y	J	J	N3B-2021-1319	CAPA-21-221760	GELC
Starmer Spring	—	04/15/2021	WG	F	INIT	REG	Inorganic	SM:A2340B	Hardness	Hardness	Y	40.4	—	37.8	Intermediate	—	—	0.453	mg/L	Y	—	NQ	N3B-2021-1319	CAPA-21-221760	GELC
Starmer Spring	—	04/15/2021	WG	UF	INIT	REG	Inorganic	SW-846:7470A	Mercury	Hg	N	0.067	2	—	—	—	—	0.067	µg/L	Y	U	UJ	N3B-2021-1319	CAPA-21-221761	GELC
Homestead Spring	—	04/15/2021	WG	F	INIT	REG	General Chemistry	EPA:300.0	Bromide	Br(-1)	N	0.067	—	0.0716	Intermediate-Scr_95	—	—	0.067	mg/L	Y	U	UJ	N3B-2021-1319	CAPA-21-221757	GELC
Homestead Spring	—	04/15/2021	WG	UF	INIT	REG	LCMS/MS	EPA:537M	Perfluorooctanesulfonic acid	1763-23-1	N	0.707	70	—	—	—	—	0.707	ng/L	Y	U	U	N3B-2021-1319	CAPA-21-221758	GELC
Homestead Spring	—	04/15/2021	WG	UF	INIT	REG	LCMS/MS	EPA:537M	Perfluorooctanoic acid	335-67-1	N	0.707	70	—	—	—	—	0.707	ng/L	Y	U	U	N3B-2021-1319	CAPA-21-221758	GELC
Homestead Spring	—	04/15/2021	WG	UF	INIT	REG	LCMS/MS	EPA:537M	Perfluorohexanesulfonic acid	355-46-4	N	0.583	70	—	—	—	—	0.583	ng/L	Y	U	U	N3B-2021-1319	CAPA-21-221758	GELC
Starmer Spring	—	04/15/2021	WG	UF	INIT	REG	LCMS/MS	EPA:537M	Perfluorooctanesulfonic acid	1763-23-1	N	0.724	70	—	—	—	—	0.724	ng/L	Y	U	U	N3B-2021-1319	CAPA-21-221761	GELC
Starmer Spring	—	04/15/2021	WG	UF	INIT	REG	LCMS/MS	EPA:537M	Perfluorooctanoic acid	335-67-1	N	0.724	70	—	—	—	—	0.724	ng/L	Y	U	U	N3B-2021-1319	CAPA-21-221761	GELC
Starmer Spring	—	04/15/2021	WG	UF	INIT	REG	LCMS/MS	EPA:537M	Perfluorohexanesulfonic acid	355-46-4	N	0.597	70	—	—	—	—	0.597	ng/L	Y	U	U	N3B-2021-1319	CAPA-21-221761	GELC
Homestead Spring	—	04/15/2021	WG	F	INIT	REG	LCMS/MS	SW-846:6850	Perchlorate	ClO4	Y	0.174	13.8	0.27	Intermediate	—	—	0.05	µg/L	Y	J	J+	N3B-2021-1319	CAPA-21-221757	GELC
Starmer Spring	—	04/15/2021	WG	F	INIT	REG	LCMS/MS	SW-846:6850	Perchlorate	ClO4	Y	0.277	13.8	0.27	Intermediate	—	—	0.05	µg/L	Y	—	J-	N3B-2021-1319	CAPA-21-221760	GELC
Homestead Spring	—	04/15/2021	WG	UF	INIT	REG	RAD	EPA:900	Gross alpha	GROSSA	N	0.316	15	—	—	0.562	2.31	—	pCi/L	Y	U	U	N3B-2021-1319	CAPA-21-221758	GELC
Homestead Spring	—	04/15/2021	WG	UF	INIT	REG	RAD	HASL-300:AM-241	Americium-241	Am-241	N	-0.0171	—	0.00829	Intermediate-Scr_95	0.0161	0.0571	—	pCi/L	Y	U	U	N3B-2021-1319	CAPA-21-221758	GELC
Homestead Spring	—	04/15/2021	WG	UF	INIT	REG	RAD	EPA:900	Gross beta	GROSSB	N	2.54	—	—	—	0.898	2.73	—	pCi/L	Y	U	UJ	N3B-2021-1319	CAPA-21-221758	GELC
Homestead Spring	—	04/15/2021	WG	UF	INIT	REG	RAD	EPA:901.1	Cesium-137	Cs-137	N	0.696	—	2.96	Intermediate-Scr_95	0.755	2.81	—	pCi/L	Y	U	UJ	N3B-2021-1319	CAPA-21-221758	GELC
Homestead Spring	—	04/15/2021	WG	UF	INIT	REG	RAD	EPA:901.1	Cobalt-60	Co-60	N	1.49	—	2.68	Intermediate-Scr_95	0.751	2.8	—	pCi/L	Y	U	UJ	N3B-2021-1319	CAPA-21-221758	GELC
Homestead Spring	—	04/15/2021	WG	UF	INIT	REG	RAD	EPA:901.1	Neptunium-237	Np-237	N	-2.21	—	5.84	Intermediate-Scr_95	1.68	5.68	—	pCi/L	Y	U	UJ	N3B-2021-1319	CAPA-21-221758	GELC
Homestead Spring	—	04/15/2021	WG	UF	INIT	REG	RAD	HASL-300:ISOPU	Plutonium-238	Pu-238	N	0.0186	—	0.00732	Intermediate-Scr_95	0.0154	0.0502	—	pCi/L	Y	U	U	N3B-2021-1319	CAPA-21-221758	GELC
Homestead Spring	—	04/15/2021	WG	UF	INIT	REG	RAD	HASL-300:ISOPU	Plutonium-239/240	Pu-239/240	N	-0.00927	—	0.0132	Intermediate-Scr_95	0.0114	0.0521	—	pCi/L	Y	U	U	N3B-2021-1319	CAPA-21-221758	GELC
Homestead Spring	—	04/15/2021	WG	UF	INIT	REG	RAD	EPA:901.1	Potassium-40	K-40	N	22.9	—	38.6	Intermediate-Scr_95	16.2	27.8	—	pCi/L	Y	U	UJ	N3B-2021-1319	CAPA-21-221758	GELC
Homestead Spring	—	04/15/2021	WG	UF	INIT	REG	RAD	EPA:903.1	Radium-226	Ra-226	Y	0.438	5	—	—	0.106	0.177	—	pCi/L	Y	—	NQ	N3B-2021-1319	CAPA-21-221758	GELC
Homestead Spring	—	04/15/2021	WG	UF	INIT	REG	RAD	EPA:904	Radium-228	Ra-228	N	0.141	5	—	—	0.176	0.622	—	pCi/L	Y	U	U	N3B-2021-1319	CAPA-21-221758	GELC
Homestead Spring	—	04/15/2021	WG	UF	INIT	REG	RAD	EPA:901.1	Sodium-22	Na-22	N	1.38	—	2.02	Intermediate-Scr_95	0.827	3.42	—	pCi/L	Y	U	UJ	N3B-2021-1319	CAPA-21-221758	GELC
Homestead Spring	—	04/15/2021	WG	UF	INIT	REG	RAD	EPA:905.0	Strontium-90	Sr-90	N	-0.103	8	0.282	Intermediate-Scr_95	0.0888	0.382	—	pCi/L	Y	U	U	N3B-2021-1319	CAPA-21-221758	GELC
Homestead Spring	—	04/15/2021	WG	UF	INIT	REG	RAD	HASL-300:ISOU	Uranium-234	U-234	N	0.0409	27.2	0.477	Intermediate	0.017	0.0772	—	pCi/L	Y	U	UJ	N3B-2021-1319	CAPA-21-221758	GELC
Homestead Spring	—	04/15/2021	WG	UF	INIT	REG	RAD	HASL-300:ISOU	Uranium-235/236	U-235/236	N	0.00814	28.8	0.0203	Intermediate-Scr_95	0.00763	0.0763	—	pCi/L	Y	U	U	N3B-2021-1319	CAPA-21-221758	GELC
Homestead Spring	—	04/15/2021	WG	UF	INIT	REG	RAD	HASL-300:ISOU	Uranium-238	U-238	N	0.0126	30	0.201	Intermediate	0.00991	0.0777	—	pCi/L	Y	U	U	N3B-2021-1319	CAPA-21-221758	GELC
Homestead Spring	—	04/15/2021	WG	UF	INIT	REG	RAD	Generic:Radium by Calculation	Radium-226 and Radium-228	Ra-226+228	Y	0.58	—	—	—	0.205	—	—	pCi/L	Y	—	NQ	N3B-2021-1319	CAPA-21-221758	GELC
Starmer Spring	—	04/15/2021	WG	UF	INIT	REG	RAD	EPA:900	Gross alpha	GROSSA	N	0.405	15	—	—	0.537	2.12	—	pCi/L	Y	U	U	N3B-2021-1319	CAPA-21-221761	GELC
Starmer Spring	—	04/15/2021	WG	UF	INIT	REG	RAD	HASL-300:AM-241	Americium-241	Am-241	N	-0.0223	—	0.00829	Intermediate-Scr_95	0.0155	0.0495	—	pCi/L	Y	U	U	N3B-2021-1319	CAPA-21-221761	GELC
Starmer Spring	—	04/15/2021	WG	UF	INIT	REG	RAD	EPA:900	Gross beta	GROSSB	N	1.11	—	—	—	0.733	2.42	—	pCi/L	Y	U	UJ	N3B-2021-1319	CAPA-21-221761	GELC
Starmer Spring	—	04/15/2021	WG	UF	INIT	REG	RAD	EPA:901.1	Cesium-137	Cs-137	N	3.57	—	2.96	Intermediate-Scr_95	1.52	4.43	—	pCi/L	Y	U	UJ	N3B-2021-1319	CAPA-21-221761	GELC

Table C-1 Analytical Results from the Periodic Monitoring Events Reported in this Periodic Monitoring Report

Location ID	Screen Depth (ft)	Sample Date	Sample Type	Field Preparation Code	Analysis Type Code	Sample Purpose	Method Category	Lab Method	Parameter Name	Parameter Code	Detected	Report Result	Screening Limit	Background Level	Background Entity	Lab Uncertainty	Report MDA	Report MDL	Report Unit	Best Value	Lab Qualifier	Validation Qualifier	COC #	Field Sample ID	Lab ID
Starmer Spring	—	04/15/2021	WG	UF	INIT	REG	RAD	EPA:901.1	Cobalt-60	Co-60	N	-1.51	—	2.68	Intermediate-Scr_95	1.38	4.76	—	pCi/L	Y	U	UJ	N3B-2021-1319	CAPA-21-221761	GELC
Starmer Spring	—	04/15/2021	WG	UF	INIT	REG	RAD	EPA:901.1	Neptunium-237	Np-237	N	-0.237	—	5.84	Intermediate-Scr_95	2.14	7.46	—	pCi/L	Y	U	UJ	N3B-2021-1319	CAPA-21-221761	GELC
Starmer Spring	—	04/15/2021	WG	UF	INIT	REG	RAD	HASL-300:ISOPU	Plutonium-238	Pu-238	N	0.0124	—	0.00732	Intermediate-Scr_95	0.00824	0.0446	—	pCi/L	Y	U	U	N3B-2021-1319	CAPA-21-221761	GELC
Starmer Spring	—	04/15/2021	WG	UF	INIT	REG	RAD	HASL-300:ISOPU	Plutonium-239/240	Pu-239/240	N	-0.00823	—	0.0132	Intermediate-Scr_95	0.00651	0.0463	—	pCi/L	Y	U	U	N3B-2021-1319	CAPA-21-221761	GELC
Starmer Spring	—	04/15/2021	WG	UF	INIT	REG	RAD	EPA:901.1	Potassium-40	K-40	N	-45.4	—	38.6	Intermediate-Scr_95	22.9	66.5	—	pCi/L	Y	U	UJ	N3B-2021-1319	CAPA-21-221761	GELC
Starmer Spring	—	04/15/2021	WG	UF	INIT	REG	RAD	EPA:903.1	Radium-226	Ra-226	N	0.124	5	—	—	0.0654	0.189	—	pCi/L	Y	U	UJ	N3B-2021-1319	CAPA-21-221761	GELC
Starmer Spring	—	04/15/2021	WG	UF	INIT	REG	RAD	EPA:904	Radium-228	Ra-228	N	0.342	5	—	—	0.19	0.621	—	pCi/L	Y	U	UJ	N3B-2021-1319	CAPA-21-221761	GELC
Starmer Spring	—	04/15/2021	WG	UF	INIT	REG	RAD	EPA:901.1	Sodium-22	Na-22	N	0.255	—	2.02	Intermediate-Scr_95	1.28	4.76	—	pCi/L	Y	U	UJ	N3B-2021-1319	CAPA-21-221761	GELC
Starmer Spring	—	04/15/2021	WG	UF	INIT	REG	RAD	EPA:905.0	Strontium-90	Sr-90	N	0.128	8	0.282	Intermediate-Scr_95	0.0921	0.305	—	pCi/L	Y	U	U	N3B-2021-1319	CAPA-21-221761	GELC
Starmer Spring	—	04/15/2021	WG	UF	INIT	REG	RAD	HASL-300:ISOU	Uranium-234	U-234	N	0.0169	27.2	0.477	Intermediate	0.0159	0.0673	—	pCi/L	Y	U	UJ	N3B-2021-1319	CAPA-21-221761	GELC
Starmer Spring	—	04/15/2021	WG	UF	INIT	REG	RAD	HASL-300:ISOU	Uranium-235/236	U-235/236	N	0.0071	28.8	0.0203	Intermediate-Scr_95	0.00666	0.0666	—	pCi/L	Y	U	U	N3B-2021-1319	CAPA-21-221761	GELC
Starmer Spring	—	04/15/2021	WG	UF	INIT	REG	RAD	HASL-300:ISOU	Uranium-238	U-238	N	0.0299	30	0.201	Intermediate	0.0122	0.0678	—	pCi/L	Y	U	U	N3B-2021-1319	CAPA-21-221761	GELC
Starmer Spring	—	04/15/2021	WG	UF	INIT	REG	RAD	Generic:Radium by Calculation	Radium-226 and Radium-228	Ra-226+228	N	0.465	—	—	—	0.201	—	—	pCi/L	Y	—	U	N3B-2021-1319	CAPA-21-221761	GELC
Starmer Spring	—	04/15/2021	WG	UF	INIT	REG	VOC	SW-846:8260D	Dichlorodifluoromethane	75-71-8	N	0.355	197	—	—	—	—	0.355	µg/L	Y	U	U	N3B-2021-1319	CAPA-21-221761	GELC
Starmer Spring	—	04/15/2021	WG	UF	INIT	REG	VOC	SW-846:8260D	Chloromethane	74-87-3	N	0.333	20.3	—	—	—	—	0.333	µg/L	Y	U	U	N3B-2021-1319	CAPA-21-221761	GELC
Starmer Spring	—	04/15/2021	WG	UF	INIT	REG	VOC	SW-846:8260D	Vinyl Chloride	75-01-4	N	0.333	2	—	—	—	—	0.333	µg/L	Y	U	U	N3B-2021-1319	CAPA-21-221761	GELC
Starmer Spring	—	04/15/2021	WG	UF	INIT	REG	VOC	SW-846:8260D	Bromomethane	74-83-9	N	0.337	7.54	—	—	—	—	0.337	µg/L	Y	U	U	N3B-2021-1319	CAPA-21-221761	GELC
Starmer Spring	—	04/15/2021	WG	UF	INIT	REG	VOC	SW-846:8260D	Chloroethane	75-00-3	N	0.333	20900	—	—	—	—	0.333	µg/L	Y	U	U	N3B-2021-1319	CAPA-21-221761	GELC
Starmer Spring	—	04/15/2021	WG	UF	INIT	REG	VOC	SW-846:8260D	Trichlorofluoromethane	75-69-4	N	0.333	1140	—	—	—	—	0.333	µg/L	Y	U	U	N3B-2021-1319	CAPA-21-221761	GELC
Starmer Spring	—	04/15/2021	WG	UF	INIT	REG	VOC	SW-846:8260D	Acrolein	107-02-8	N	1.67	0.0415	—	—	—	—	1.67	µg/L	Y	U	U	N3B-2021-1319	CAPA-21-221761	GELC
Starmer Spring	—	04/15/2021	WG	UF	INIT	REG	VOC	SW-846:8260D	Dichloroethene[1,1-]	75-35-4	N	0.333	7	—	—	—	—	0.333	µg/L	Y	U	U	N3B-2021-1319	CAPA-21-221761	GELC
Starmer Spring	—	04/15/2021	WG	UF	INIT	REG	VOC	SW-846:8260D	Acetone	67-64-1	N	1.74	14100	—	—	—	—	1.74	µg/L	Y	U	U	N3B-2021-1319	CAPA-21-221761	GELC
Starmer Spring	—	04/15/2021	WG	UF	INIT	REG	VOC	SW-846:8260D	Trichloro-1,2,2-trifluoroethane[1,1,2-]	76-13-1	N	2.98	55000	—	—	—	—	2.98	µg/L	Y	U	U	N3B-2021-1319	CAPA-21-221761	GELC
Starmer Spring	—	04/15/2021	WG	UF	INIT	REG	VOC	SW-846:8260D	Iodomethane	74-88-4	N	1.67	—	—	—	—	—	1.67	µg/L	Y	U	U	N3B-2021-1319	CAPA-21-221761	GELC
Starmer Spring	—	04/15/2021	WG	UF	INIT	REG	VOC	SW-846:8260D	Carbon Disulfide	75-15-0	N	1.67	810	—	—	—	—	1.67	µg/L	Y	U	U	N3B-2021-1319	CAPA-21-221761	GELC
Starmer Spring	—	04/15/2021	WG	UF	INIT	REG	VOC	SW-846:8260D	Acetonitrile	75-05-8	N	8.33	130	—	—	—	—	8.33	µg/L	Y	U	U	N3B-2021-1319	CAPA-21-221761	GELC
Starmer Spring	—	04/15/2021	WG	UF	INIT	REG	VOC	SW-846:8260D	Isobutyl alcohol	78-83-1	N	16.7	5910	—	—	—	—	16.7	µg/L	Y	U	U	N3B-2021-1319	CAPA-21-221761	GELC
Starmer Spring	—	04/15/2021	WG	UF	INIT	REG	VOC	SW-846:8260D	Chloro-1-propene[3-]	107-05-1	N	1.67	7.3	—	—	—	—	1.67	µg/L	Y	U	U	N3B-2021-1319	CAPA-21-221761	GELC
Starmer Spring	—	04/15/2021	WG	UF	INIT	REG	VOC	SW-846:8260D	Methylene Chloride	75-09-2	N	1.67	5	—	—	—	—	1.67	µg/L	Y	U	U	N3B-2021-1319	CAPA-21-221761	GELC
Starmer Spring	—	04/15/2021	WG	UF	INIT	REG	VOC	SW-846:8260D	Acrylonitrile	107-13-1	N	1.67	0.523	—	—	—	—	1.67	µg/L	Y	U	U	N3B-2021-1319	CAPA-21-221761	GELC
Starmer Spring	—	04/15/2021	WG	UF	INIT	REG	VOC	SW-846:8260D	Methyl tert-Butyl Ether	1634-04-4	N	0.333	100	—	—	—	—	0.333	µg/L	Y	U	U	N3B-2021-1319	CAPA-21-221761	GELC
Starmer Spring	—	04/15/2021	WG	UF	INIT	REG	VOC	SW-846:8260D	Dichloroethene[trans-1,2-]	156-60-5	N	0.333	100	—	—	—	—	0.333	µg/L	Y	U	U	N3B-2021-1319	CAPA-21-221761	GELC
Starmer Spring	—	04/15/2021	WG	UF	INIT	REG	VOC	SW-846:8260D	Dichloroethane[1,1-]	75-34-3	N	0.333	25	—	—	—	—	0.333	µg/L	Y	U	U	N3B-2021-1319	CAPA-21-221761	GELC
Starmer Spring	—	04/15/2021	WG	UF	INIT	REG	VOC	SW-846:8260D	Vinyl acetate	108-05-4	N	1.67	409	—	—	—	—	1.67	µg/L	Y	U	U	N3B-2021-1319	CAPA-21-221761	GELC

Table C-1 Analytical Results from the Periodic Monitoring Events Reported in this Periodic Monitoring Report

Location ID	Screen Depth (ft)	Sample Date	Sample Type	Field Preparation Code	Analysis Type Code	Sample Purpose	Method Category	Lab Method	Parameter Name	Parameter Code	Detected	Report Result	Screening Limit	Background Level	Background Entity	Lab Uncertainty	Report MDA	Report MDL	Report Unit	Best Value	Lab Qualifier	Validation Qualifier	COC #	Field Sample ID	Lab ID
Starmer Spring	—	04/15/2021	WG	UF	INIT	REG	VOC	SW-846:8260D	Chloro-1,3-butadiene[2-]	126-99-8	N	0.333	0.187	—	—	—	—	0.333	µg/L	Y	U	U	N3B-2021-1319	CAPA-21-221761	GELC
Starmer Spring	—	04/15/2021	WG	UF	INIT	REG	VOC	SW-846:8260D	Butanone[2-]	78-93-3	N	1.67	5560	—	—	—	—	1.67	µg/L	Y	U	U	N3B-2021-1319	CAPA-21-221761	GELC
Starmer Spring	—	04/15/2021	WG	UF	INIT	REG	VOC	SW-846:8260D	Dichloroethene[cis-1,2-]	156-59-2	N	0.333	70	—	—	—	—	0.333	µg/L	Y	U	U	N3B-2021-1319	CAPA-21-221761	GELC
Starmer Spring	—	04/15/2021	WG	UF	INIT	REG	VOC	SW-846:8260D	Dichloroethene[cis/trans-1,2-]	540-59-0	N	0.667	—	—	—	—	—	0.667	µg/L	Y	U	U	N3B-2021-1319	CAPA-21-221761	GELC
Starmer Spring	—	04/15/2021	WG	UF	INIT	REG	VOC	SW-846:8260D	Dichloropropane[2,2-]	594-20-7	N	0.333	—	—	—	—	—	0.333	µg/L	Y	U	U	N3B-2021-1319	CAPA-21-221761	GELC
Starmer Spring	—	04/15/2021	WG	UF	INIT	REG	VOC	SW-846:8260D	Methacrylonitrile	126-98-7	N	1.67	1.91	—	—	—	—	1.67	µg/L	Y	U	U	N3B-2021-1319	CAPA-21-221761	GELC
Starmer Spring	—	04/15/2021	WG	UF	INIT	REG	VOC	SW-846:8260D	Propionitrile	107-12-0	N	1.67	—	—	—	—	—	1.67	µg/L	Y	U	U	N3B-2021-1319	CAPA-21-221761	GELC
Starmer Spring	—	04/15/2021	WG	UF	INIT	REG	VOC	SW-846:8260D	Bromochloromethane	74-97-5	N	0.333	83	—	—	—	—	0.333	µg/L	Y	U	U	N3B-2021-1319	CAPA-21-221761	GELC
Starmer Spring	—	04/15/2021	WG	UF	INIT	REG	VOC	SW-846:8260D	Chloroform	67-66-3	N	0.333	80	—	—	—	—	0.333	µg/L	Y	U	U	N3B-2021-1319	CAPA-21-221761	GELC
Starmer Spring	—	04/15/2021	WG	UF	INIT	REG	VOC	SW-846:8260D	Trichloroethane[1,1,1-]	71-55-6	N	0.333	200	—	—	—	—	0.333	µg/L	Y	U	U	N3B-2021-1319	CAPA-21-221761	GELC
Starmer Spring	—	04/15/2021	WG	UF	INIT	REG	VOC	SW-846:8260D	Dichloropropene[1,1-]	563-58-6	N	0.333	—	—	—	—	—	0.333	µg/L	Y	U	U	N3B-2021-1319	CAPA-21-221761	GELC
Starmer Spring	—	04/15/2021	WG	UF	INIT	REG	VOC	SW-846:8260D	Carbon Tetrachloride	56-23-5	N	0.333	5	—	—	—	—	0.333	µg/L	Y	U	U	N3B-2021-1319	CAPA-21-221761	GELC
Starmer Spring	—	04/15/2021	WG	UF	INIT	REG	VOC	SW-846:8260D	Dichloroethane[1,2-]	107-06-2	N	0.333	5	—	—	—	—	0.333	µg/L	Y	U	U	N3B-2021-1319	CAPA-21-221761	GELC
Starmer Spring	—	04/15/2021	WG	UF	INIT	REG	VOC	SW-846:8260D	Benzene	71-43-2	N	0.333	5	—	—	—	—	0.333	µg/L	Y	U	U	N3B-2021-1319	CAPA-21-221761	GELC
Starmer Spring	—	04/15/2021	WG	UF	INIT	REG	VOC	SW-846:8260D	Trichloroethene	79-01-6	N	0.333	5	—	—	—	—	0.333	µg/L	Y	U	U	N3B-2021-1319	CAPA-21-221761	GELC
Starmer Spring	—	04/15/2021	WG	UF	INIT	REG	VOC	SW-846:8260D	Dichloropropane[1,2-]	78-87-5	N	0.333	5	—	—	—	—	0.333	µg/L	Y	U	U	N3B-2021-1319	CAPA-21-221761	GELC
Starmer Spring	—	04/15/2021	WG	UF	INIT	REG	VOC	SW-846:8260D	Dibromomethane	74-95-3	N	0.333	0.0747	—	—	—	—	0.333	µg/L	Y	U	U	N3B-2021-1319	CAPA-21-221761	GELC
Starmer Spring	—	04/15/2021	WG	UF	INIT	REG	VOC	SW-846:8260D	Bromodichloromethane	75-27-4	N	0.333	80	—	—	—	—	0.333	µg/L	Y	U	U	N3B-2021-1319	CAPA-21-221761	GELC
Starmer Spring	—	04/15/2021	WG	UF	INIT	REG	VOC	SW-846:8260D	Dichloropropene[cis-1,3-]	10061-01-5	N	0.333	—	—	—	—	—	0.333	µg/L	Y	U	U	N3B-2021-1319	CAPA-21-221761	GELC
Starmer Spring	—	04/15/2021	WG	UF	INIT	REG	VOC	SW-846:8260D	Methyl-2-pentanone[4-]	108-10-1	N	1.67	1240	—	—	—	—	1.67	µg/L	Y	U	U	N3B-2021-1319	CAPA-21-221761	GELC
Starmer Spring	—	04/15/2021	WG	UF	INIT	REG	VOC	SW-846:8260D	Toluene	108-88-3	N	0.333	1000	—	—	—	—	0.333	µg/L	Y	U	U	N3B-2021-1319	CAPA-21-221761	GELC
Starmer Spring	—	04/15/2021	WG	UF	INIT	REG	VOC	SW-846:8260D	Dichloropropene[trans-1,3-]	10061-02-6	N	0.333	—	—	—	—	—	0.333	µg/L	Y	U	U	N3B-2021-1319	CAPA-21-221761	GELC
Starmer Spring	—	04/15/2021	WG	UF	INIT	REG	VOC	SW-846:8260D	Trichloroethane[1,1,2-]	79-00-5	N	0.333	5	—	—	—	—	0.333	µg/L	Y	U	U	N3B-2021-1319	CAPA-21-221761	GELC
Starmer Spring	—	04/15/2021	WG	UF	INIT	REG	VOC	SW-846:8260D	Dichloropropane[1,3-]	142-28-9	N	0.333	370	—	—	—	—	0.333	µg/L	Y	U	U	N3B-2021-1319	CAPA-21-221761	GELC
Starmer Spring	—	04/15/2021	WG	UF	INIT	REG	VOC	SW-846:8260D	Hexanone[2-]	591-78-6	N	1.67	38	—	—	—	—	1.67	µg/L	Y	U	U	N3B-2021-1319	CAPA-21-221761	GELC
Starmer Spring	—	04/15/2021	WG	UF	INIT	REG	VOC	SW-846:8260D	Tetrachloroethene	127-18-4	N	0.333	5	—	—	—	—	0.333	µg/L	Y	U	U	N3B-2021-1319	CAPA-21-221761	GELC
Starmer Spring	—	04/15/2021	WG	UF	INIT	REG	VOC	SW-846:8260D	Chlorodibromomethane	124-48-1	N	0.333	80	—	—	—	—	0.333	µg/L	Y	U	U	N3B-2021-1319	CAPA-21-221761	GELC
Starmer Spring	—	04/15/2021	WG	UF	INIT	REG	VOC	SW-846:8260D	Dibromoethane[1,2-]	106-93-4	N	0.333	0.05	—	—	—	—	0.333	µg/L	Y	U	U	N3B-2021-1319	CAPA-21-221761	GELC
Starmer Spring	—	04/15/2021	WG	UF	INIT	REG	VOC	SW-846:8260D	Chlorobenzene	108-90-7	N	0.333	100	—	—	—	—	0.333	µg/L	Y	U	U	N3B-2021-1319	CAPA-21-221761	GELC
Starmer Spring	—	04/15/2021	WG	UF	INIT	REG	VOC	SW-846:8260D	Tetrachloroethane[1,1,1,2-]	630-20-6	N	0.333	5.74	—	—	—	—	0.333	µg/L	Y	U	U	N3B-2021-1319	CAPA-21-221761	GELC
Starmer Spring	—	04/15/2021	WG	UF	INIT	REG	VOC	SW-846:8260D	Ethylbenzene	100-41-4	N	0.333	700	—	—	—	—	0.333	µg/L	Y	U	U	N3B-2021-1319	CAPA-21-221761	GELC
Starmer Spring	—	04/15/2021	WG	UF	INIT	REG	VOC	SW-846:8260D	Xylene[1,3-]+Xylene[1,4-]	Xylene[m+p]	N	0.667	193	—	—	—	—	0.667	µg/L	Y	U	U	N3B-2021-1319	CAPA-21-221761	GELC
Starmer Spring	—	04/15/2021	WG	UF	INIT	REG	VOC	SW-846:8260D	Xylene[1,2-]	95-47-6	N	0.333	193	—	—	—	—	0.333	µg/L	Y	U	U	N3B-2021-1319	CAPA-21-221761	GELC
Starmer Spring	—	04/15/2021	WG	UF	INIT	REG	VOC	SW-846:8260D	Styrene	100-42-5	N	0.333	100	—	—	—	—	0.333	µg/L	Y	U	U	N3B-2021-1319	CAPA-21-221761	GELC

Table C-1 Analytical Results from the Periodic Monitoring Events Reported in this Periodic Monitoring Report

Location ID	Screen Depth (ft)	Sample Date	Sample Type	Field Preparation Code	Analysis Type Code	Sample Purpose	Method Category	Lab Method	Parameter Name	Parameter Code	Detected	Report Result	Screening Limit	Background Level	Background Entity	Lab Uncertainty	Report MDA	Report MDL	Report Unit	Best Value	Lab Qualifier	Validation Qualifier	COC #	Field Sample ID	Lab ID
Starmer Spring	—	04/15/2021	WG	UF	INIT	REG	VOC	SW-846:8260D	Bromoform	75-25-2	N	0.333	80	—	—	—	—	0.333	µg/L	Y	U	U	N3B-2021-1319	CAPA-21-221761	GELC
Starmer Spring	—	04/15/2021	WG	UF	INIT	REG	VOC	SW-846:8260D	Isopropylbenzene	98-82-8	N	0.333	447	—	—	—	—	0.333	µg/L	Y	U	U	N3B-2021-1319	CAPA-21-221761	GELC
Starmer Spring	—	04/15/2021	WG	UF	INIT	REG	VOC	SW-846:8260D	Tetrachloroethane[1,1,2,2-]	79-34-5	N	0.333	10	—	—	—	—	0.333	µg/L	Y	U	U	N3B-2021-1319	CAPA-21-221761	GELC
Starmer Spring	—	04/15/2021	WG	UF	INIT	REG	VOC	SW-846:8260D	Trichloropropane[1,2,3-]	96-18-4	N	0.333	0.00835	—	—	—	—	0.333	µg/L	Y	U	U	N3B-2021-1319	CAPA-21-221761	GELC
Starmer Spring	—	04/15/2021	WG	UF	INIT	REG	VOC	SW-846:8260D	Bromobenzene	108-86-1	N	0.333	62	—	—	—	—	0.333	µg/L	Y	U	U	N3B-2021-1319	CAPA-21-221761	GELC
Starmer Spring	—	04/15/2021	WG	UF	INIT	REG	VOC	SW-846:8260D	Propylbenzene[1-]	103-65-1	N	0.333	660	—	—	—	—	0.333	µg/L	Y	U	U	N3B-2021-1319	CAPA-21-221761	GELC
Starmer Spring	—	04/15/2021	WG	UF	INIT	REG	VOC	SW-846:8260D	Chlorotoluene[2-]	95-49-8	N	0.333	233	—	—	—	—	0.333	µg/L	Y	U	U	N3B-2021-1319	CAPA-21-221761	GELC
Starmer Spring	—	04/15/2021	WG	UF	INIT	REG	VOC	SW-846:8260D	Trimethylbenzene[1,3,5-]	108-67-8	N	0.667	60	—	—	—	—	0.667	µg/L	Y	U	U	N3B-2021-1319	CAPA-21-221761	GELC
Starmer Spring	—	04/15/2021	WG	UF	INIT	REG	VOC	SW-846:8260D	Trimethylbenzene[1,2,4-]	95-63-6	N	0.333	56	—	—	—	—	0.333	µg/L	Y	U	U	N3B-2021-1319	CAPA-21-221761	GELC
Starmer Spring	—	04/15/2021	WG	UF	INIT	REG	VOC	SW-846:8260D	Chlorotoluene[4-]	106-43-4	N	0.333	250	—	—	—	—	0.333	µg/L	Y	U	U	N3B-2021-1319	CAPA-21-221761	GELC
Starmer Spring	—	04/15/2021	WG	UF	INIT	REG	VOC	SW-846:8260D	Butylbenzene[tert-]	98-06-6	N	0.333	690	—	—	—	—	0.333	µg/L	Y	U	U	N3B-2021-1319	CAPA-21-221761	GELC
Starmer Spring	—	04/15/2021	WG	UF	INIT	REG	VOC	SW-846:8260D	Butylbenzene[sec-]	135-98-8	N	0.333	2000	—	—	—	—	0.333	µg/L	Y	U	U	N3B-2021-1319	CAPA-21-221761	GELC
Starmer Spring	—	04/15/2021	WG	UF	INIT	REG	VOC	SW-846:8260D	Isopropyltoluene[4-]	99-87-6	N	0.333	—	—	—	—	—	0.333	µg/L	Y	U	U	N3B-2021-1319	CAPA-21-221761	GELC
Starmer Spring	—	04/15/2021	WG	UF	INIT	REG	VOC	SW-846:8260D	Butylbenzene[n-]	104-51-8	N	0.333	1000	—	—	—	—	0.333	µg/L	Y	U	U	N3B-2021-1319	CAPA-21-221761	GELC
Starmer Spring	—	04/15/2021	WG	UF	INIT	REG	VOC	SW-846:8260D	Dibromo-3-Chloropropane[1,2-]	96-12-8	N	0.333	0.2	—	—	—	—	0.333	µg/L	Y	U	U	N3B-2021-1319	CAPA-21-221761	GELC
Starmer Spring	—	04/15/2021	WG	UF	INIT	REG	VOC	SW-846:8260D	Trichlorobenzene[1,2,3-]	87-61-6	N	0.333	7	—	—	—	—	0.333	µg/L	Y	U	U	N3B-2021-1319	CAPA-21-221761	GELC
Starmer Spring	—	04/15/2021	WG	UF	INIT	REG	VOC	SW-846:8260D	Butanol[1-]	71-36-3	N	21.1	2000	—	—	—	—	21.1	µg/L	Y	U	U	N3B-2021-1319	CAPA-21-221761	GELC
Starmer Spring	—	04/15/2021	WG	UF	INIT	REG	VOC	SW-846:8260D	Dichlorobenzene[1,3-]	541-73-1	N	0.333	—	—	—	—	—	0.333	µg/L	Y	U	U	N3B-2021-1319	CAPA-21-221761	GELC
Starmer Spring	—	04/15/2021	WG	UF	INIT	REG	VOC	SW-846:8260D	Dichlorobenzene[1,4-]	106-46-7	N	0.333	75	—	—	—	—	0.333	µg/L	Y	U	U	N3B-2021-1319	CAPA-21-221761	GELC
Starmer Spring	—	04/15/2021	WG	UF	INIT	REG	VOC	SW-846:8260D	Dichlorobenzene[1,2-]	95-50-1	N	0.333	600	—	—	—	—	0.333	µg/L	Y	U	U	N3B-2021-1319	CAPA-21-221761	GELC
Starmer Spring	—	04/15/2021	WG	UF	INIT	REG	VOC	SW-846:8260D	Trichlorobenzene[1,2,4-]	120-82-1	N	0.333	70	—	—	—	—	0.333	µg/L	Y	U	U	N3B-2021-1319	CAPA-21-221761	GELC
Starmer Spring	—	04/15/2021	WG	UF	INIT	REG	VOC	SW-846:8260D	Naphthalene	91-20-3	N	0.333	1.65	—	—	—	—	0.333	µg/L	Y	U	U	N3B-2021-1319	CAPA-21-221761	GELC
Starmer Spring	—	04/15/2021	WG	UF	INIT	REG	VOC	SW-846:8260D	Hexachlorobutadiene	87-68-3	N	0.333	1.39	—	—	—	—	0.333	µg/L	Y	U	U	N3B-2021-1319	CAPA-21-221761	GELC
Starmer Spring	—	04/15/2021	WG	UF	INIT	REG	VOC	SW-846:8260D	Dioxane[1,4-]	123-91-1	N	16.7	4.59	—	—	—	—	16.7	µg/L	Y	U	U	N3B-2021-1319	CAPA-21-221761	GELC
Starmer Spring	—	04/15/2021	WG	UF	INIT	REG	VOC	SW-846:8260D	Methyl Methacrylate	80-62-6	N	1.67	1390	—	—	—	—	1.67	µg/L	Y	U	U	N3B-2021-1319	CAPA-21-221761	GELC
Starmer Spring	—	04/15/2021	WG	UF	INIT	REG	VOC	SW-846:8260D	Ethyl Methacrylate	97-63-2	N	1.67	455	—	—	—	—	1.67	µg/L	Y	U	U	N3B-2021-1319	CAPA-21-221761	GELC
Starmer Spring	—	04/15/2021	WG	UF	INIT	REG	VOC	SW-846:8260D	Diethyl Ether	60-29-7	N	0.333	3930	—	—	—	—	0.333	µg/L	Y	U	U	N3B-2021-1319	CAPA-21-221761	GELC
Homestead Spring	—	04/15/2021	WG	UF	INIT	REG	LCMS/MS	EPA:537M	Total PFAS 3a	PFAS-Tot-3a	N	0	70	—	—	—	—	—	ng/L	Y	U	U	N3B-2021-1319	CAPA-21-221758	GELC
Starmer Spring	—	04/15/2021	WG	UF	INIT	REG	LCMS/MS	EPA:537M	Total PFAS 3a	PFAS-Tot-3a	N	0	70	—	—	—	—	—	ng/L	Y	U	U	N3B-2021-1319	CAPA-21-221761	GELC
R-17 S1	1057.0	04/19/2021	WG	F	INIT	REG	General Chemistry	EPA:350.1	Ammonia as Nitrogen	NH3-N	Y	0.0765	—	0.1	Regional-Scr_95	—	—	0.017	mg/L	Y	—	J-	N3B-2021-1340	CAPA-21-221778	GELC
R-17 S1	1057.0	04/19/2021	WG	F	INIT	REG	General Chemistry	EPA:353.2	Nitrate-Nitrite as Nitrogen	NO3+NO2-N	Y	0.186	10	0.769	Regional	—	—	0.017	mg/L	Y	—	NQ	N3B-2021-1340	CAPA-21-221778	GELC
R-17 S1	1057.0	04/19/2021	WG	F	INIT	REG	General Chemistry	EPA:300.0	Chloride	Cl(-1)	Y	1.99	250	2.7	Regional	—	—	0.067	mg/L	Y	—	NQ	N3B-2021-1340	CAPA-21-221778	GELC
R-17 S1	1057.0	04/19/2021	WG	F	INIT	REG	General Chemistry	EPA:310.1	Alkalinity-CO3	ALK-CO3	N	1.45	—	—	—	—	—	1.45	mg/L	Y	U	U	N3B-2021-1340	CAPA-21-221778	GELC
R-17 S1	1057.0	04/19/2021	WG	F	INIT	REG	General Chemistry	EPA:310.1	Alkalinity-CO3+HCO3	ALK-CO3+HCO3	Y	60.7	—	72.9	Regional	—	—	1.45	mg/L	Y	—	NQ	N3B-2021-1340	CAPA-21-221778	GELC
R-17 S1	1057.0	04/19/2021	WG	F	INIT	REG	General Chemistry	EPA:365.4	Total Phosphate as Phosphorus	PO4-P	Y	0.0372	—	0.0822	Regional-Scr_95	—	—	0.02	mg/L	Y	J	J	N3B-2021-1340	CAPA-21-221778	GELC
R-17 S1	1057.0	04/19/2021	WG	F	INIT	REG	General Chemistry	EPA:120.1	Specific Conductance	SPEC_CONDC	Y	123	—	—	—	—	—	1	µS/cm	Y	—	NQ	N3B-2021-1340	CAPA-21-221778	GELC
R-17 S1	1057.0	04/19/2021	WG	F	INIT	REG	General Chemistry	EPA:150.1	Acidity or Alkalinity of a solution	pH	Y	8.11	—	—	—	—	—	0.01	SU	Y	H	J	N3B-2021-1340	CAPA-21-221778	GELC

Table C-1 Analytical Results from the Periodic Monitoring Events Reported in this Periodic Monitoring Report

Location ID	Screen Depth (ft)	Sample Date	Sample Type	Field Preparation Code	Analysis Type Code	Sample Purpose	Method Category	Lab Method	Parameter Name	Parameter Code	Detected	Report Result	Screening Limit	Background Level	Background Entity	Lab Uncertainty	Report MDA	Report MDL	Report Unit	Best Value	Lab Qualifier	Validation Qualifier	COC #	Field Sample ID	Lab ID
R-17 S1	1057.0	04/19/2021	WG	F	INIT	REG	General Chemistry	EPA:160.1	Total Dissolved Solids	TDS	Y	127	1000	161	Regional	—	—	3.4	mg/L	Y	—	NQ	N3B-2021-1340	CAPA-21-221778	GELC
R-17 S1	1057.0	04/19/2021	WG	F	INIT	REG	General Chemistry	EPA:300.0	Sulfate	SO4(-2)	Y	1.7	600	4.59	Regional	—	—	0.133	mg/L	Y	—	NQ	N3B-2021-1340	CAPA-21-221778	GELC
R-17 S1	1057.0	04/19/2021	WG	F	INIT	FD	General Chemistry	EPA:300.0	Bromide	Br(-1)	N	0.067	—	0.067	Regional-Scr_95	—	—	0.067	mg/L	Y	U	U	N3B-2021-1340	CAPA-21-221856	GELC
R-17 S1	1057.0	04/19/2021	WG	UF	INIT	REG	Inorganic	EPA:335.4	Cyanide (Total)	CN(TOTAL)	N	0.00167	0.2	0.0017	Regional-Scr_95	—	—	0.00167	mg/L	Y	U	U	N3B-2021-1340	CAPA-21-221779	GELC
R-17 S1	1057.0	04/19/2021	WG	UF	INIT	REG	General Chemistry	EPA:351.2	Total Kjeldahl Nitrogen	TKN	Y	0.133	—	—	—	—	—	0.033	mg/L	Y	—	NQ	N3B-2021-1340	CAPA-21-221779	GELC
R-17 S1	1057.0	04/19/2021	WG	UF	INIT	REG	General Chemistry	SW-846:9060A	Total Organic Carbon	TOC	Y	0.381	—	—	—	—	—	0.33	mg/L	Y	J	J	N3B-2021-1340	CAPA-21-221779	GELC
R-17 S1	1057.0	04/19/2021	WG	F	INIT	FD	General Chemistry	EPA:120.1	Specific Conductance	SPEC_CONDC	Y	122	—	—	—	—	—	1	µS/cm	Y	—	NQ	N3B-2021-1340	CAPA-21-221856	GELC
R-17 S1	1057.0	04/19/2021	WG	F	INIT	FD	General Chemistry	EPA:150.1	Acidity or Alkalinity of a solution	pH	Y	8.18	—	—	—	—	—	0.01	SU	Y	H	J	N3B-2021-1340	CAPA-21-221856	GELC
R-17 S1	1057.0	04/19/2021	WG	F	INIT	FD	General Chemistry	EPA:160.1	Total Dissolved Solids	TDS	Y	126	1000	161	Regional	—	—	3.4	mg/L	Y	—	NQ	N3B-2021-1340	CAPA-21-221856	GELC
R-17 S1	1057.0	04/19/2021	WG	F	INIT	FD	General Chemistry	EPA:300.0	Chloride	Cl(-1)	Y	1.91	250	2.7	Regional	—	—	0.067	mg/L	Y	—	NQ	N3B-2021-1340	CAPA-21-221856	GELC
R-17 S1	1057.0	04/19/2021	WG	F	INIT	FD	General Chemistry	EPA:300.0	Fluoride	F(-1)	Y	0.275	1.6	0.377	Regional	—	—	0.033	mg/L	Y	—	NQ	N3B-2021-1340	CAPA-21-221856	GELC
R-17 S1	1057.0	04/19/2021	WG	F	INIT	FD	General Chemistry	EPA:300.0	Sulfate	SO4(-2)	Y	1.71	600	4.59	Regional	—	—	0.133	mg/L	Y	—	NQ	N3B-2021-1340	CAPA-21-221856	GELC
R-17 S1	1057.0	04/19/2021	WG	F	INIT	FD	General Chemistry	EPA:310.1	Alkalinity-CO3	ALK-CO3	N	1.45	—	—	—	—	—	1.45	mg/L	Y	U	U	N3B-2021-1340	CAPA-21-221856	GELC
R-17 S1	1057.0	04/19/2021	WG	F	INIT	FD	General Chemistry	EPA:310.1	Alkalinity-CO3+HCO3	ALK-CO3+HCO3	Y	59.9	—	72.9	Regional	—	—	1.45	mg/L	Y	—	NQ	N3B-2021-1340	CAPA-21-221856	GELC
R-17 S1	1057.0	04/19/2021	WG	UF	INIT	FD	Inorganic	EPA:335.4	Cyanide (Total)	CN(TOTAL)	N	0.00167	0.2	0.0017	Regional-Scr_95	—	—	0.00167	mg/L	Y	U	U	N3B-2021-1340	CAPA-21-221857	GELC
R-17 S1	1057.0	04/19/2021	WG	F	INIT	FD	General Chemistry	EPA:350.1	Ammonia as Nitrogen	NH3-N	Y	0.0282	—	0.1	Regional-Scr_95	—	—	0.017	mg/L	Y	J	J-	N3B-2021-1340	CAPA-21-221856	GELC
R-17 S1	1057.0	04/19/2021	WG	UF	INIT	FD	General Chemistry	EPA:351.2	Total Kjeldahl Nitrogen	TKN	Y	0.737	—	—	—	—	—	0.033	mg/L	Y	—	NQ	N3B-2021-1340	CAPA-21-221857	GELC
R-17 S1	1057.0	04/19/2021	WG	F	INIT	FD	General Chemistry	EPA:353.2	Nitrate-Nitrite as Nitrogen	NO3+NO2-N	Y	0.187	10	0.769	Regional	—	—	0.017	mg/L	Y	—	NQ	N3B-2021-1340	CAPA-21-221856	GELC
R-17 S1	1057.0	04/19/2021	WG	F	INIT	FD	General Chemistry	EPA:365.4	Total Phosphate as Phosphorus	PO4-P	Y	0.0355	—	0.0822	Regional-Scr_95	—	—	0.02	mg/L	Y	J	J	N3B-2021-1340	CAPA-21-221856	GELC
R-17 S1	1057.0	04/19/2021	WG	UF	INIT	REG	LCMS/MS high Explosives	SW-846:8330B	Nitrobenzene	98-95-3	N	0.0792	1.4	—	—	—	—	0.0792	µg/L	Y	U	U	N3B-2021-1340	CAPA-21-221779	GELC
R-17 S1	1057.0	04/19/2021	WG	UF	INIT	REG	LCMS/MS high Explosives	SW-846:8330B	Dinitrobenzene[1,3-]	99-65-0	N	0.0792	2	—	—	—	—	0.0792	µg/L	Y	U	U	N3B-2021-1340	CAPA-21-221779	GELC
R-17 S1	1057.0	04/19/2021	WG	UF	INIT	FD	General Chemistry	SW-846:9060A	Total Organic Carbon	TOC	N	0.33	—	—	—	—	—	0.33	mg/L	Y	U	U	N3B-2021-1340	CAPA-21-221857	GELC
R-17 S1	1057.0	04/19/2021	WG	UF	INIT	REG	LCMS/MS high Explosives	SW-846:8330B	Trinitrotoluene[2,4,6-]	118-96-7	N	0.0792	9.8	—	—	—	—	0.0792	µg/L	Y	U	U	N3B-2021-1340	CAPA-21-221779	GELC
R-17 S1	1057.0	04/19/2021	WG	UF	INIT	REG	LCMS/MS high Explosives	SW-846:8330B	Dinitrotoluene[2,4-]	121-14-2	N	0.0792	2.37	—	—	—	—	0.0792	µg/L	Y	U	U	N3B-2021-1340	CAPA-21-221779	GELC
R-17 S1	1057.0	04/19/2021	WG	UF	INIT	REG	LCMS/MS high Explosives	SW-846:8330B	RDX	121-82-4	N	0.0792	9.66	—	—	—	—	0.0792	µg/L	Y	U	U	N3B-2021-1340	CAPA-21-221779	GELC
R-17 S1	1057.0	04/19/2021	WG	UF	INIT	REG	LCMS/MS high Explosives	SW-846:8330B	Amino-2,6-dinitrotoluene[4-]	19406-51-0	N	0.0792	1.9	—	—	—	—	0.0792	µg/L	Y	U	U	N3B-2021-1340	CAPA-21-221779	GELC
R-17 S1	1057.0	04/19/2021	WG	UF	INIT	REG	LCMS/MS high Explosives	SW-846:8330B	HMX	2691-41-0	N	0.0792	1000	—	—	—	—	0.0792	µg/L	Y	U	U	N3B-2021-1340	CAPA-21-221779	GELC
R-17 S1	1057.0	04/19/2021	WG	UF	INIT	REG	LCMS/MS high Explosives	SW-846:8330B	TATB	3058-38-6	N	0.297	—	—	—	—	—	0.297	µg/L	Y	U	U	N3B-2021-1340	CAPA-21-221779	GELC
R-17 S1	1057.0	04/19/2021	WG	UF	INIT	REG	LCMS/MS high Explosives	SW-846:8330B	Amino-4,6-dinitrotoluene[2-]	35572-78-2	N	0.0792	1.9	—	—	—	—	0.0792	µg/L	Y	U	U	N3B-2021-1340	CAPA-21-221779	GELC
R-17 S1	1057.0	04/19/2021	WG	UF	INIT	REG	LCMS/MS high Explosives	SW-846:8330B	Tetryl	479-45-8	N	0.0792	39.4	—	—	—	—	0.0792	µg/L	Y	U	U	N3B-2021-1340	CAPA-21-221779	GELC
R-17 S1	1057.0	04/19/2021	WG	UF	INIT	REG	LCMS/MS high Explosives	SW-846:8330B	2,6-Diamino-4-nitrotoluene	59229-75-3	N	0.495	—	—	—	—	—	0.495	µg/L	Y	U	U	N3B-2021-1340	CAPA-21-221779	GELC
R-17 S1	1057.0	04/19/2021	WG	UF	INIT	REG	LCMS/MS high Explosives	SW-846:8330B	Dinitrotoluene[2,6-]	606-20-2	N	0.0792	0.485	—	—	—	—	0.0792	µg/L	Y	U	U	N3B-2021-1340	CAPA-21-221779	GELC
R-17 S1	1057.0	04/19/2021	WG	UF	INIT	REG	LCMS/MS high Explosives	SW-846:8330B	3,5-Dinitroaniline	618-87-1	N	0.297	—	—	—	—	—	0.297	µg/L	Y	U	U	N3B-2021-1340	CAPA-21-221779	GELC
R-17 S1	1057.0	04/19/2021	WG	UF	INIT	REG	LCMS/MS high Explosives	SW-846:8330B	2,4-Diamino-6-nitrotoluene	6629-29-4	N	0.495	—	—	—	—	—	0.495	µg/L	Y	U	U	N3B-2021-1340	CAPA-21-221779	GELC
R-17 S1	1057.0	04/19/2021	WG	UF	INIT	REG	LCMS/MS high Explosives	SW-846:8330B	PETN	78-11-5	N	0.099	190	—	—	—	—	0.099	µg/L	Y	U	U	N3B-2021-1340	CAPA-21-221779	GELC
R-17 S1	1057.0	04/19/2021	WG	UF	INIT	REG	LCMS/MS high Explosives	SW-846:8330B	Tris (o-cresyl) phosphate	78-30-8	N	0.297	—	—	—	—	—	0.297	µg/L	Y	U	U	N3B-2021-1340	CAPA-21-221779	GELC
R-17 S1	1057.0	04/19/2021	WG	UF	INIT	REG	LCMS/MS high Explosives	SW-846:8330B	Nitrotoluene[2-]	88-72-2	N	0.0811	3.14	—	—	—	—	0.0811	µg/L	Y	U	U	N3B-2021-1340	CAPA-21-221779	GELC
R-17 S1	1057.0	04/19/2021	WG	UF	INIT	REG	LCMS/MS high Explosives	SW-846:8330B	Nitrotoluene[3-]	99-08-1	N	0.0792	1.74	—	—	—	—	0.0792	µg/L	Y	U	U	N3B-2021-1340	CAPA-21-221779	GELC
R-17 S1	1057.0	04/19/2021	WG	UF	INIT	REG	LCMS/MS high Explosives	SW-846:8330B	Trinitrobenzene[1,3,5-]	99-35-4	N	0.0792	590	—	—	—	—	0.0792	µg/L	Y	U	U	N3B-2021-1340	CAPA-21-221779	GELC
R-17 S1	1057.0	04/19/2021	WG	UF	INIT	REG	LCMS/MS high Explosives	SW-846:8330B	Nitrotoluene[4-]	99-99-0	N	0.148	42.7	—	—	—	—	0.148	µg/L	Y	U	U	N3B-2021-1340	CAPA-21-221779	GELC
R-17 S1	1057.0	04/19/2021	WG	UF	INIT	FD	LCMS/MS high Explosives	SW-846:8330B	Trinitrotoluene[2,4,6-]	118-96-7	N	0.0801	9.8	—	—	—	—	0.0801	µg/L	Y	U	U	N3B-2021-1340	CAPA-21-221857	GELC

Table C-1 Analytical Results from the Periodic Monitoring Events Reported in this Periodic Monitoring Report

Location ID	Screen Depth (ft)	Sample Date	Sample Type	Field Preparation Code	Analysis Type Code	Sample Purpose	Method Category	Lab Method	Parameter Name	Parameter Code	Detected	Report Result	Screening Limit	Background Level	Background Entity	Lab Uncertainty	Report MDA	Report MDL	Report Unit	Best Value	Lab Qualifier	Validation Qualifier	COC #	Field Sample ID	Lab ID
R-17 S1	1057.0	04/19/2021	WG	UF	INIT	FD	LCMS/MS high Explosives	SW-846:8330B	Dinitrotoluene[2,4-]	121-14-2	N	0.0801	2.37	—	—	—	—	0.0801	µg/L	Y	U	U	N3B-2021-1340	CAPA-21-221857	GELC
R-17 S1	1057.0	04/19/2021	WG	UF	INIT	FD	LCMS/MS high Explosives	SW-846:8330B	RDX	121-82-4	N	0.0801	9.66	—	—	—	—	0.0801	µg/L	Y	U	U	N3B-2021-1340	CAPA-21-221857	GELC
R-17 S1	1057.0	04/19/2021	WG	UF	INIT	FD	LCMS/MS high Explosives	SW-846:8330B	Amino-2,6-dinitrotoluene[4-]	19406-51-0	N	0.0801	1.9	—	—	—	—	0.0801	µg/L	Y	U	U	N3B-2021-1340	CAPA-21-221857	GELC
R-17 S1	1057.0	04/19/2021	WG	UF	INIT	FD	LCMS/MS high Explosives	SW-846:8330B	HMX	2691-41-0	N	0.0801	1000	—	—	—	—	0.0801	µg/L	Y	U	U	N3B-2021-1340	CAPA-21-221857	GELC
R-17 S1	1057.0	04/19/2021	WG	UF	INIT	FD	LCMS/MS high Explosives	SW-846:8330B	TATB	3058-38-6	N	0.3	—	—	—	—	—	0.3	µg/L	Y	U	U	N3B-2021-1340	CAPA-21-221857	GELC
R-17 S1	1057.0	04/19/2021	WG	UF	INIT	FD	LCMS/MS high Explosives	SW-846:8330B	Amino-4,6-dinitrotoluene[2-]	35572-78-2	N	0.0801	1.9	—	—	—	—	0.0801	µg/L	Y	U	U	N3B-2021-1340	CAPA-21-221857	GELC
R-17 S1	1057.0	04/19/2021	WG	UF	INIT	FD	LCMS/MS high Explosives	SW-846:8330B	Tetryl	479-45-8	N	0.0801	39.4	—	—	—	—	0.0801	µg/L	Y	U	U	N3B-2021-1340	CAPA-21-221857	GELC
R-17 S1	1057.0	04/19/2021	WG	UF	INIT	FD	LCMS/MS high Explosives	SW-846:8330B	2,6-Diamino-4-nitrotoluene	59229-75-3	N	0.501	—	—	—	—	—	0.501	µg/L	Y	U	U	N3B-2021-1340	CAPA-21-221857	GELC
R-17 S1	1057.0	04/19/2021	WG	UF	INIT	FD	LCMS/MS high Explosives	SW-846:8330B	Dinitrotoluene[2,6-]	606-20-2	N	0.0801	0.485	—	—	—	—	0.0801	µg/L	Y	U	U	N3B-2021-1340	CAPA-21-221857	GELC
R-17 S1	1057.0	04/19/2021	WG	UF	INIT	FD	LCMS/MS high Explosives	SW-846:8330B	PETN	78-11-5	N	0.1	190	—	—	—	—	0.1	µg/L	Y	U	U	N3B-2021-1340	CAPA-21-221857	GELC
R-17 S1	1057.0	04/19/2021	WG	UF	INIT	FD	LCMS/MS high Explosives	SW-846:8330B	Nitrobenzene	98-95-3	N	0.0801	1.4	—	—	—	—	0.0801	µg/L	Y	U	U	N3B-2021-1340	CAPA-21-221857	GELC
R-17 S1	1057.0	04/19/2021	WG	UF	INIT	FD	LCMS/MS high Explosives	SW-846:8330B	Trinitrobenzene[1,3,5-]	99-35-4	N	0.0801	590	—	—	—	—	0.0801	µg/L	Y	U	U	N3B-2021-1340	CAPA-21-221857	GELC
R-17 S1	1057.0	04/19/2021	WG	UF	INIT	FD	LCMS/MS high Explosives	SW-846:8330B	Dinitrobenzene[1,3-]	99-65-0	N	0.0801	2	—	—	—	—	0.0801	µg/L	Y	U	U	N3B-2021-1340	CAPA-21-221857	GELC
R-17 S1	1057.0	04/19/2021	WG	UF	INIT	REG	VOC	SW-846:8260D	Ethylbenzene	100-41-4	N	0.333	700	—	—	—	—	0.333	µg/L	Y	U	U	N3B-2021-1340	CAPA-21-221779	GELC
R-17 S1	1057.0	04/19/2021	WG	UF	INIT	REG	VOC	SW-846:8260D	Styrene	100-42-5	N	0.333	100	—	—	—	—	0.333	µg/L	Y	U	U	N3B-2021-1340	CAPA-21-221779	GELC
R-17 S1	1057.0	04/19/2021	WG	UF	INIT	REG	VOC	SW-846:8260D	Dichloropropene[cis-1,3-]	10061-01-5	N	0.333	—	—	—	—	—	0.333	µg/L	Y	U	U	N3B-2021-1340	CAPA-21-221779	GELC
R-17 S1	1057.0	04/19/2021	WG	UF	INIT	REG	VOC	SW-846:8260D	Dichloropropene[trans-1,3-]	10061-02-6	N	0.333	—	—	—	—	—	0.333	µg/L	Y	U	U	N3B-2021-1340	CAPA-21-221779	GELC
R-17 S1	1057.0	04/19/2021	WG	UF	INIT	REG	VOC	SW-846:8260D	Dibromoethane[1,2-]	106-93-4	N	0.333	0.05	—	—	—	—	0.333	µg/L	Y	U	U	N3B-2021-1340	CAPA-21-221779	GELC
R-17 S1	1057.0	04/19/2021	WG	UF	INIT	REG	VOC	SW-846:8260D	Acrolein	107-02-8	N	1.67	0.0415	—	—	—	—	1.67	µg/L	Y	U	U	N3B-2021-1340	CAPA-21-221779	GELC
R-17 S1	1057.0	04/19/2021	WG	UF	INIT	REG	VOC	SW-846:8260D	Chloro-1-propene[3-]	107-05-1	N	1.67	7.3	—	—	—	—	1.67	µg/L	Y	U	U	N3B-2021-1340	CAPA-21-221779	GELC
R-17 S1	1057.0	04/19/2021	WG	UF	INIT	REG	VOC	SW-846:8260D	Dichloroethane[1,2-]	107-06-2	N	0.333	5	—	—	—	—	0.333	µg/L	Y	U	U	N3B-2021-1340	CAPA-21-221779	GELC
R-17 S1	1057.0	04/19/2021	WG	UF	INIT	REG	VOC	SW-846:8260D	Propionitrile	107-12-0	N	1.67	—	—	—	—	—	1.67	µg/L	Y	U	U	N3B-2021-1340	CAPA-21-221779	GELC
R-17 S1	1057.0	04/19/2021	WG	UF	INIT	REG	VOC	SW-846:8260D	Acrylonitrile	107-13-1	N	1.67	0.523	—	—	—	—	1.67	µg/L	Y	U	U	N3B-2021-1340	CAPA-21-221779	GELC
R-17 S1	1057.0	04/19/2021	WG	UF	INIT	REG	VOC	SW-846:8260D	Vinyl acetate	108-05-4	N	1.67	409	—	—	—	—	1.67	µg/L	Y	U	U	N3B-2021-1340	CAPA-21-221779	GELC
R-17 S1	1057.0	04/19/2021	WG	UF	INIT	REG	VOC	SW-846:8260D	Methyl-2-pentanone[4-]	108-10-1	N	1.67	1240	—	—	—	—	1.67	µg/L	Y	U	U	N3B-2021-1340	CAPA-21-221779	GELC
R-17 S1	1057.0	04/19/2021	WG	UF	INIT	REG	VOC	SW-846:8260D	Toluene	108-88-3	N	0.333	1000	—	—	—	—	0.333	µg/L	Y	U	U	N3B-2021-1340	CAPA-21-221779	GELC
R-17 S1	1057.0	04/19/2021	WG	UF	INIT	REG	VOC	SW-846:8260D	Chlorobenzene	108-90-7	N	0.333	100	—	—	—	—	0.333	µg/L	Y	U	U	N3B-2021-1340	CAPA-21-221779	GELC
R-17 S1	1057.0	04/19/2021	WG	UF	INIT	REG	VOC	SW-846:8260D	Chlorodibromomethane	124-48-1	N	0.333	80	—	—	—	—	0.333	µg/L	Y	U	U	N3B-2021-1340	CAPA-21-221779	GELC
R-17 S1	1057.0	04/19/2021	WG	UF	INIT	REG	VOC	SW-846:8260D	Methacrylonitrile	126-98-7	N	1.67	1.91	—	—	—	—	1.67	µg/L	Y	U	U	N3B-2021-1340	CAPA-21-221779	GELC
R-17 S1	1057.0	04/19/2021	WG	UF	INIT	REG	VOC	SW-846:8260D	Chloro-1,3-butadiene[2-]	126-99-8	N	0.333	0.187	—	—	—	—	0.333	µg/L	Y	U	U	N3B-2021-1340	CAPA-21-221779	GELC
R-17 S1	1057.0	04/19/2021	WG	UF	INIT	REG	VOC	SW-846:8260D	Tetrachloroethene	127-18-4	N	0.333	5	—	—	—	—	0.333	µg/L	Y	U	U	N3B-2021-1340	CAPA-21-221779	GELC
R-17 S1	1057.0	04/19/2021	WG	UF	INIT	REG	VOC	SW-846:8260D	Dichloropropane[1,3-]	142-28-9	N	0.333	370	—	—	—	—	0.333	µg/L	Y	U	U	N3B-2021-1340	CAPA-21-221779	GELC
R-17 S1	1057.0	04/19/2021	WG	UF	INIT	REG	VOC	SW-846:8260D	Dichloroethene[cis-1,2-]	156-59-2	N	0.333	70	—	—	—	—	0.333	µg/L	Y	U	U	N3B-2021-1340	CAPA-21-221779	GELC
R-17 S1	1057.0	04/19/2021	WG	UF	INIT	REG	VOC	SW-846:8260D	Dichloroethene[trans-1,2-]	156-60-5	N	0.333	100	—	—	—	—	0.333	µg/L	Y	U	U	N3B-2021-1340	CAPA-21-221779	GELC
R-17 S1	1057.0	04/19/2021	WG	UF	INIT	REG	VOC	SW-846:8260D	Methyl tert-Butyl Ether	1634-04-4	N	0.333	100	—	—	—	—	0.333	µg/L	Y	U	U	N3B-2021-1340	CAPA-21-221779	GELC
R-17 S1	1057.0	04/19/2021	WG	UF	INIT	REG	VOC	SW-846:8260D	Dichloroethene[cis/trans-1,2-]	540-59-0	N	0.667	—	—	—	—	—	0.667	µg/L	Y	U	U	N3B-2021-1340	CAPA-21-221779	GELC
R-17 S1	1057.0	04/19/2021	WG	UF	INIT	REG	VOC	SW-846:8260D	Carbon Tetrachloride	56-23-5	N	0.333	5	—	—	—	—	0.333	µg/L	Y	U	U	N3B-2021-1340	CAPA-21-221779	GELC
R-17 S1	1057.0	04/19/2021	WG	UF	INIT	REG	VOC	SW-846:8260D	Dichloropropene[1,1-]	563-58-6	N	0.333	—	—	—	—	—	0.333	µg/L	Y	U	U	N3B-2021-1340	CAPA-21-221779	GELC
R-17 S1	1057.0	04/19/2021	WG	UF	INIT	REG	VOC	SW-846:8260D	Hexanone[2-]	591-78-6	N	1.67	38	—	—	—	—	1.67	µg/L	Y	U	U	N3B-2021-1340	CAPA-21-221779	GELC
R-17 S1	1057.0	04/19/2021	WG	UF	INIT	REG	VOC	SW-846:8260D	Dichloropropane[2,2-]	594-20-7	N	0.333	—	—	—	—	—	0.333	µg/L	Y	U	U	N3B-2021-1340	CAPA-21-221779	GELC
R-17 S1	1057.0	04/19/2021	WG	UF	INIT	REG	VOC	SW-846:8260D	Tetrachloroethane[1,1,1,2-]	630-20-6	N	0.333	5.74	—	—	—	—	0.333	µg/L	Y	U	U	N3B-2021-1340	CAPA-21-221779	GELC
R-17 S1	1057.0	04/19/2021	WG	UF	INIT	REG	VOC	SW-846:8260D	Acetone	67-64-1	Y	2.4	14100	—	—	—	—	1.74	µg/L	Y	J	J	N3B-2021-1340	CAPA-21-221779	GELC
R-17 S1	1057.0	04/19/2021	WG	UF	INIT	REG	VOC	SW-846:8260D	Chloroform	67-66-3	N	0.333	80	—	—	—	—	0.333	µg/L	Y	U	U	N3B-2021-1340	CAPA-21-221779	GELC
R-17 S1	1057.0	04/19/2021	WG	UF	INIT	REG	VOC	SW-846:8260D	Benzene	71-43-2	N	0.333	5	—	—	—	—	0.333	µg/L	Y	U	U	N3B-2021-1340	CAPA-21-221779	GELC
R-17 S1	1057.0	04/19/2021	WG	UF	INIT	REG	VOC	SW-846:8260D	Trichloroethane[1,1,1-]	71-55-6	N	0.333	200	—	—	—	—	0.333	µg/L	Y	U	U	N3B-2021-1340	CAPA-21-221779	GELC
R-17 S1	1057.0	04/19/2021	WG	UF	INIT	REG	VOC	SW-846:8260D	Bromomethane	74-83-9	N	0.337	7.54	—	—	—	—	0.337	µg/L	Y	U	U	N3B-2021-1340	CAPA-21-221779	GELC
R-17 S1	1057.0	04/19/2021	WG	UF	INIT	REG	VOC	SW-846:8260D	Chloromethane	74-87-3	N	0.333	20.3	—	—	—	—	0.333	µg/L	Y	U	U	N3B-2021-1340	CAPA-21-221779	GELC
R-17 S1	1057.0	04/19/2021	WG	UF	INIT	REG	VOC	SW-846:8260D	Iodomethane	74-88-4	N	1.67	—	—	—	—	—	1.67	µg/L	Y	U	U	N3B-2021-1340	CAPA-21-221779	GELC
R-17 S1	1057.0	04/19/2021	WG	UF	INIT	REG	VOC	SW-846:8260D	Dibromomethane	74-95-3	N	0.333	0.0747	—	—	—	—	0.333	µg/L	Y	U	U	N3B-2021-1340	CAPA-21-221779	GELC
R-17 S1	1057.0	04/19/2021	WG	UF	INIT	REG	VOC	SW-846:8260D	Bromochloromethane	74-97-5	N	0.333	83	—	—	—	—	0.333	µg/L	Y	U	U	N3B-2021-1340	CAPA-21-221779	GELC
R-17 S1	1057.0	04/19/2021	WG	UF	INIT	REG	VOC	SW-846:8260D	Chloroethane	75-00-3	N	0.333	20900	—	—	—	—	0.333	µg/L	Y	U	U	N3B-2021-1340	CAPA-21-221779	GELC

Table C-1 Analytical Results from the Periodic Monitoring Events Reported in this Periodic Monitoring Report

Location ID	Screen Depth (ft)	Sample Date	Sample Type	Field Preparation Code	Analysis Type Code	Sample Purpose	Method Category	Lab Method	Parameter Name	Parameter Code	Detected	Report Result	Screening Limit	Background Level	Background Entity	Lab Uncertainty	Report MDA	Report MDL	Report Unit	Best Value	Lab Qualifier	Validation Qualifier	COC #	Field Sample ID	Lab ID
R-17 S1	1057.0	04/19/2021	WG	UF	INIT	REG	VOC	SW-846:8260D	Vinyl Chloride	75-01-4	N	0.333	2	—	—	—	—	0.333	µg/L	Y	U	U	N3B-2021-1340	CAPA-21-221779	GELC
R-17 S1	1057.0	04/19/2021	WG	UF	INIT	REG	VOC	SW-846:8260D	Acetonitrile	75-05-8	N	8.33	130	—	—	—	—	8.33	µg/L	Y	U	U	N3B-2021-1340	CAPA-21-221779	GELC
R-17 S1	1057.0	04/19/2021	WG	UF	INIT	REG	VOC	SW-846:8260D	Methylene Chloride	75-09-2	N	1.67	5	—	—	—	—	1.67	µg/L	Y	U	U	N3B-2021-1340	CAPA-21-221779	GELC
R-17 S1	1057.0	04/19/2021	WG	UF	INIT	REG	VOC	SW-846:8260D	Carbon Disulfide	75-15-0	N	1.67	810	—	—	—	—	1.67	µg/L	Y	U	U	N3B-2021-1340	CAPA-21-221779	GELC
R-17 S1	1057.0	04/19/2021	WG	UF	INIT	REG	VOC	SW-846:8260D	Bromoform	75-25-2	N	0.333	80	—	—	—	—	0.333	µg/L	Y	U	U	N3B-2021-1340	CAPA-21-221779	GELC
R-17 S1	1057.0	04/19/2021	WG	UF	INIT	REG	VOC	SW-846:8260D	Bromodichloromethane	75-27-4	N	0.333	80	—	—	—	—	0.333	µg/L	Y	U	U	N3B-2021-1340	CAPA-21-221779	GELC
R-17 S1	1057.0	04/19/2021	WG	UF	INIT	REG	VOC	SW-846:8260D	Dichloroethane[1,1-]	75-34-3	N	0.333	25	—	—	—	—	0.333	µg/L	Y	U	U	N3B-2021-1340	CAPA-21-221779	GELC
R-17 S1	1057.0	04/19/2021	WG	UF	INIT	REG	VOC	SW-846:8260D	Dichloroethene[1,1-]	75-35-4	N	0.333	7	—	—	—	—	0.333	µg/L	Y	U	U	N3B-2021-1340	CAPA-21-221779	GELC
R-17 S1	1057.0	04/19/2021	WG	UF	INIT	REG	VOC	SW-846:8260D	Trichlorofluoromethane	75-69-4	N	0.333	1140	—	—	—	—	0.333	µg/L	Y	U	U	N3B-2021-1340	CAPA-21-221779	GELC
R-17 S1	1057.0	04/19/2021	WG	UF	INIT	REG	VOC	SW-846:8260D	Dichlorodifluoromethane	75-71-8	N	0.355	197	—	—	—	—	0.355	µg/L	Y	U	U	N3B-2021-1340	CAPA-21-221779	GELC
R-17 S1	1057.0	04/19/2021	WG	UF	INIT	REG	VOC	SW-846:8260D	Trichloro-1,2,2-trifluoroethane[1,1,2-]	76-13-1	N	2.98	55000	—	—	—	—	2.98	µg/L	Y	U	U	N3B-2021-1340	CAPA-21-221779	GELC
R-17 S1	1057.0	04/19/2021	WG	UF	INIT	REG	VOC	SW-846:8260D	Isobutyl alcohol	78-83-1	N	16.7	5910	—	—	—	—	16.7	µg/L	Y	U	U	N3B-2021-1340	CAPA-21-221779	GELC
R-17 S1	1057.0	04/19/2021	WG	UF	INIT	REG	VOC	SW-846:8260D	Dichloropropane[1,2-]	78-87-5	N	0.333	5	—	—	—	—	0.333	µg/L	Y	U	U	N3B-2021-1340	CAPA-21-221779	GELC
R-17 S1	1057.0	04/19/2021	WG	UF	INIT	REG	VOC	SW-846:8260D	Butanone[2-]	78-93-3	N	1.67	5560	—	—	—	—	1.67	µg/L	Y	U	U	N3B-2021-1340	CAPA-21-221779	GELC
R-17 S1	1057.0	04/19/2021	WG	UF	INIT	REG	VOC	SW-846:8260D	Trichloroethane[1,1,2-]	79-00-5	N	0.333	5	—	—	—	—	0.333	µg/L	Y	U	U	N3B-2021-1340	CAPA-21-221779	GELC
R-17 S1	1057.0	04/19/2021	WG	UF	INIT	REG	VOC	SW-846:8260D	Trichloroethene	79-01-6	N	0.333	5	—	—	—	—	0.333	µg/L	Y	U	U	N3B-2021-1340	CAPA-21-221779	GELC
R-17 S1	1057.0	04/19/2021	WG	UF	INIT	REG	VOC	SW-846:8260D	Tetrachloroethane[1,1,2,2-]	79-34-5	N	0.333	10	—	—	—	—	0.333	µg/L	Y	U	U	N3B-2021-1340	CAPA-21-221779	GELC
R-17 S1	1057.0	04/19/2021	WG	UF	INIT	REG	VOC	SW-846:8260D	Xylene[1,2-]	95-47-6	N	0.333	193	—	—	—	—	0.333	µg/L	Y	U	U	N3B-2021-1340	CAPA-21-221779	GELC
R-17 S1	1057.0	04/19/2021	WG	UF	INIT	REG	VOC	SW-846:8260D	Isopropylbenzene	98-82-8	N	0.333	447	—	—	—	—	0.333	µg/L	Y	U	U	N3B-2021-1340	CAPA-21-221779	GELC
R-17 S1	1057.0	04/19/2021	WG	UF	INIT	REG	VOC	SW-846:8260D	Xylene[1,3-]+Xylene[1,4-]	Xylene[m+p]	N	0.667	193	—	—	—	—	0.667	µg/L	Y	U	U	N3B-2021-1340	CAPA-21-221779	GELC
R-17 S1	1057.0	04/19/2021	WG	UF	INIT	FD	LCMS/MS high Explosives	SW-846:8330B	3,5-Dinitroaniline	618-87-1	N	0.3	—	—	—	—	—	0.3	µg/L	Y	U	U	N3B-2021-1340	CAPA-21-221857	GELC
R-17 S1	1057.0	04/19/2021	WG	UF	INIT	FD	LCMS/MS high Explosives	SW-846:8330B	2,4-Diamino-6-nitrotoluene	6629-29-4	N	0.501	—	—	—	—	—	0.501	µg/L	Y	U	U	N3B-2021-1340	CAPA-21-221857	GELC
R-17 S1	1057.0	04/19/2021	WG	UF	INIT	FD	LCMS/MS high Explosives	SW-846:8330B	Tris (o-cresyl) phosphate	78-30-8	N	0.3	—	—	—	—	—	0.3	µg/L	Y	U	U	N3B-2021-1340	CAPA-21-221857	GELC
R-17 S1	1057.0	04/19/2021	WG	UF	INIT	FD	LCMS/MS high Explosives	SW-846:8330B	Nitrotoluene[2-]	88-72-2	N	0.0821	3.14	—	—	—	—	0.0821	µg/L	Y	U	U	N3B-2021-1340	CAPA-21-221857	GELC
R-17 S1	1057.0	04/19/2021	WG	UF	INIT	FD	LCMS/MS high Explosives	SW-846:8330B	Nitrotoluene[3-]	99-08-1	N	0.0801	1.74	—	—	—	—	0.0801	µg/L	Y	U	U	N3B-2021-1340	CAPA-21-221857	GELC
R-17 S1	1057.0	04/19/2021	WG	UF	INIT	FD	LCMS/MS high Explosives	SW-846:8330B	Nitrotoluene[4-]	99-99-0	N	0.15	42.7	—	—	—	—	0.15	µg/L	Y	U	U	N3B-2021-1340	CAPA-21-221857	GELC
R-17 S1	1057.0	04/19/2021	WG	F	INIT	REG	Inorganic	SW-846:6010C	Aluminum	Al	N	68	5000	68	Regional-Scr_95	—	—	68	µg/L	Y	U	U	N3B-2021-1340	CAPA-21-221778	GELC
R-17 S1	1057.0	04/19/2021	WG	F	INIT	REG	Inorganic	SW-846:6010C	Boron	B	Y	20.4	750	18.7	Regional-Scr_95	—	—	15	µg/L	Y	J	J	N3B-2021-1340	CAPA-21-221778	GELC
R-17 S1	1057.0	04/19/2021	WG	F	INIT	REG	Inorganic	SW-846:6010C	Barium	Ba	Y	39.1	2000	38.1	Regional	—	—	1	µg/L	Y	—	NQ	N3B-2021-1340	CAPA-21-221778	GELC
R-17 S1	1057.0	04/19/2021	WG	F	INIT	REG	Inorganic	SW-846:6010C	Beryllium	Be	N	1	4	1	Regional-Scr_95	—	—	1	µg/L	Y	U	U	N3B-2021-1340	CAPA-21-221778	GELC
R-17 S1	1057.0	04/19/2021	WG	F	INIT	REG	Inorganic	SW-846:6010C	Calcium	Ca	Y	9.81	—	17.03	Regional	—	—	0.05	mg/L	Y	—	NQ	N3B-2021-1340	CAPA-21-221778	GELC
R-17 S1	1057.0	04/19/2021	WG	F	INIT	REG	Inorganic	SW-846:6010C	Cobalt	Co	N	1	50	1	Regional-Scr_95	—	—	1	µg/L	Y	U	U	N3B-2021-1340	CAPA-21-221778	GELC
R-17 S1	1057.0	04/19/2021	WG	F	INIT	REG	Inorganic	SW-846:6010C	Copper	Cu	N	3	1000	3	Regional-Scr_95	—	—	3	µg/L	Y	U	U	N3B-2021-1340	CAPA-21-221778	GELC
R-17 S1	1057.0	04/19/2021	WG	F	INIT	REG	Inorganic	SW-846:6010C	Iron	Fe	N	30	1000	53.8	Regional-Scr_95	—	—	30	µg/L	Y	U	U	N3B-2021-1340	CAPA-21-221778	GELC
R-17 S1	1057.0	04/19/2021	WG	F	INIT	REG	Inorganic	SW-846:6020B	Arsenic	As	N	2	10	2.7	Regional-Scr_95	—	—	2	µg/L	Y	U	U	N3B-2021-1340	CAPA-21-221778	GELC
R-17 S1	1057.0	04/19/2021	WG	F	INIT	REG	Inorganic	SW-846:6020B	Cadmium	Cd	N	0.3	5	0.11	Regional-Scr_95	—	—	0.3	µg/L	Y	U	U	N3B-2021-1340	CAPA-21-221778	GELC
R-17 S1	1057.0	04/19/2021	WG	F	INIT	REG	Inorganic	SW-846:6020B	Chromium	Cr	N	3	50	7.48	Regional	—	—	3	µg/L	Y	U	U	N3B-2021-1340	CAPA-21-221778	GELC
R-17 S1	1057.0	04/19/2021	WG	F	INIT	REG	Inorganic	SW-846:6020B	Lead	Pb	N	0.5	15	0.5	Regional-Scr_95	—	—	0.5	µg/L	Y	U	U	N3B-2021-1340	CAPA-21-221778	GELC
R-17 S1	1057.0	04/19/2021	WG	F	INIT	REG	Inorganic	SW-846:6020B	Antimony	Sb	N	1	6	1	Regional-Scr_95	—	—	1	µg/L	Y	U	U	N3B-2021-1340	CAPA-21-221778	GELC
R-17 S1	1057.0	04/19/2021	WG	UF	INIT	REG	VOC	SW-846:8260D	Propylbenzene[1-]	103-65-1	N	0.333	660	—	—	—	—	0.333	µg/L	Y	U	U	N3B-2021-1340	CAPA-21-221779	GELC
R-17 S1	1057.0	04/19/2021	WG	UF	INIT	REG	VOC	SW-846:8260D	Butylbenzene[n-]	104-51-8	N	0.333	1000	—	—	—	—	0.333	µg/L	Y	U	U	N3B-2021-1340	CAPA-21-221779	GELC
R-17 S1	1057.0	04/19/2021	WG	UF	INIT	REG	VOC	SW-846:8260D	Chlorotoluene[4-]	106-43-4	N	0.333	250	—	—	—	—	0.333	µg/L	Y	U	U	N3B-2021-1340	CAPA-21-221779	GELC
R-17 S1	1057.0	04/19/2021	WG	UF	INIT	REG	VOC	SW-846:8260D	Dichlorobenzene[1,4-]	106-46-7	N	0.333	75	—	—	—	—	0.333	µg/L	Y	U	U	N3B-2021-1340	CAPA-21-221779	GELC
R-17 S1	1057.0	04/19/2021	WG	UF	INIT	REG	VOC	SW-846:8260D	Trimethylbenzene[1,3,5-]	108-67-8	N	0.667	60	—	—	—	—	0.667	µg/L	Y	U	U	N3B-2021-1340	CAPA-21-221779	GELC
R-17 S1	1057.0	04/19/2021	WG	UF	INIT	REG	VOC	SW-846:8260D	Bromobenzene	108-86-1	N	0.333	62	—	—	—	—	0.333	µg/L	Y	U	U	N3B-2021-1340	CAPA-21-221779	GELC
R-17 S1	1057.0	04/19/2021	WG	UF	INIT	REG	VOC	SW-846:8260D	Trichlorobenzene[1,2,4-]	120-82-1	N	0.333	70	—	—	—	—	0.333	µg/L	Y	U	U	N3B-2021-1340	CAPA-21-221779	GELC
R-17 S1	1057.0	04/19/2021	WG	UF	INIT	REG	VOC	SW-846:8260D	Dioxane[1,4-]	123-91-1	N	16.7	4.59	—	—	—	—	16.7	µg/L	Y	U	U	N3B-2021-1340	CAPA-21-221779	GELC
R-17 S1	1057.0	04/19/2021	WG	UF	INIT	REG	VOC	SW-846:8260D	Butylbenzene[sec-]	135-98-8	N	0.333	2000	—	—	—	—	0.333	µg/L	Y	U	U	N3B-2021-1340	CAPA-21-221779	GELC
R-17 S1	1057.0	04/19/2021	WG	UF	INIT	REG	VOC	SW-846:8260D	Dichlorobenzene[1,3-]	541-73-1	N	0.333	—	—	—	—	—	0.333	µg/L	Y	U	U	N3B-2021-1340	CAPA-21-221779	GELC
R-17 S1	1057.0	04/19/2021	WG	UF	INIT	REG	VOC	SW-846:8260D	Diethyl Ether	60-29-7	N	0.333	3930	—	—	—	—	0.333	µg/L	Y	U	U	N3B-2021-1340	CAPA-21-221779	GELC
R-17 S1	1057.0	04/19/2021	WG	UF	INIT	REG	VOC	SW-846:8260D	Butanol[1-]	71-36-3	N	21.1	2000	—	—	—	—	21.1	µg/L	Y	U	U	N3B-2021-1340	CAPA-21-221779	GELC

Table C-1 Analytical Results from the Periodic Monitoring Events Reported in this Periodic Monitoring Report

Location ID	Screen Depth (ft)	Sample Date	Sample Type	Field Preparation Code	Analysis Type Code	Sample Purpose	Method Category	Lab Method	Parameter Name	Parameter Code	Detected	Report Result	Screening Limit	Background Level	Background Entity	Lab Uncertainty	Report MDA	Report MDL	Report Unit	Best Value	Lab Qualifier	Validation Qualifier	COC #	Field Sample ID	Lab ID
R-17 S1	1057.0	04/19/2021	WG	UF	INIT	REG	VOC	SW-846:8260D	Methyl Methacrylate	80-62-6	N	1.67	1390	—	—	—	—	1.67	µg/L	Y	U	U	N3B-2021-1340	CAPA-21-221779	GELC
R-17 S1	1057.0	04/19/2021	WG	UF	INIT	REG	VOC	SW-846:8260D	Trichlorobenzene[1,2,3-]	87-61-6	N	0.333	7	—	—	—	—	0.333	µg/L	Y	U	U	N3B-2021-1340	CAPA-21-221779	GELC
R-17 S1	1057.0	04/19/2021	WG	UF	INIT	REG	VOC	SW-846:8260D	Hexachlorobutadiene	87-68-3	N	0.333	1.39	—	—	—	—	0.333	µg/L	Y	U	U	N3B-2021-1340	CAPA-21-221779	GELC
R-17 S1	1057.0	04/19/2021	WG	UF	INIT	REG	VOC	SW-846:8260D	Naphthalene	91-20-3	N	0.333	1.65	—	—	—	—	0.333	µg/L	Y	U	U	N3B-2021-1340	CAPA-21-221779	GELC
R-17 S1	1057.0	04/19/2021	WG	UF	INIT	REG	VOC	SW-846:8260D	Chlorotoluene[2-]	95-49-8	N	0.333	233	—	—	—	—	0.333	µg/L	Y	U	U	N3B-2021-1340	CAPA-21-221779	GELC
R-17 S1	1057.0	04/19/2021	WG	UF	INIT	REG	VOC	SW-846:8260D	Dichlorobenzene[1,2-]	95-50-1	N	0.333	600	—	—	—	—	0.333	µg/L	Y	U	U	N3B-2021-1340	CAPA-21-221779	GELC
R-17 S1	1057.0	04/19/2021	WG	UF	INIT	REG	VOC	SW-846:8260D	Trimethylbenzene[1,2,4-]	95-63-6	N	0.333	56	—	—	—	—	0.333	µg/L	Y	U	U	N3B-2021-1340	CAPA-21-221779	GELC
R-17 S1	1057.0	04/19/2021	WG	UF	INIT	REG	VOC	SW-846:8260D	Dibromo-3-Chloropropane[1,2-]	96-12-8	N	0.333	0.2	—	—	—	—	0.333	µg/L	Y	U	U	N3B-2021-1340	CAPA-21-221779	GELC
R-17 S1	1057.0	04/19/2021	WG	UF	INIT	REG	VOC	SW-846:8260D	Trichloropropane[1,2,3-]	96-18-4	N	0.333	0.00835	—	—	—	—	0.333	µg/L	Y	U	U	N3B-2021-1340	CAPA-21-221779	GELC
R-17 S1	1057.0	04/19/2021	WG	UF	INIT	REG	VOC	SW-846:8260D	Ethyl Methacrylate	97-63-2	N	1.67	455	—	—	—	—	1.67	µg/L	Y	U	U	N3B-2021-1340	CAPA-21-221779	GELC
R-17 S1	1057.0	04/19/2021	WG	UF	INIT	REG	VOC	SW-846:8260D	Butylbenzene[tert-]	98-06-6	N	0.333	690	—	—	—	—	0.333	µg/L	Y	U	U	N3B-2021-1340	CAPA-21-221779	GELC
R-17 S1	1057.0	04/19/2021	WG	UF	INIT	REG	VOC	SW-846:8260D	Isopropyltoluene[4-]	99-87-6	N	0.333	—	—	—	—	—	0.333	µg/L	Y	U	U	N3B-2021-1340	CAPA-21-221779	GELC
R-17 S1	1057.0	04/19/2021	WG	UF	INIT	FD	VOC	SW-846:8260D	Acrolein	107-02-8	N	1.67	0.0415	—	—	—	—	1.67	µg/L	Y	U	U	N3B-2021-1340	CAPA-21-221857	GELC
R-17 S1	1057.0	04/19/2021	WG	UF	INIT	FD	VOC	SW-846:8260D	Acetone	67-64-1	Y	2.4	14100	—	—	—	—	1.74	µg/L	Y	J	J	N3B-2021-1340	CAPA-21-221857	GELC
R-17 S1	1057.0	04/19/2021	WG	UF	INIT	FD	VOC	SW-846:8260D	Bromomethane	74-83-9	N	0.337	7.54	—	—	—	—	0.337	µg/L	Y	U	U	N3B-2021-1340	CAPA-21-221857	GELC
R-17 S1	1057.0	04/19/2021	WG	UF	INIT	FD	VOC	SW-846:8260D	Chloromethane	74-87-3	N	0.333	20.3	—	—	—	—	0.333	µg/L	Y	U	U	N3B-2021-1340	CAPA-21-221857	GELC
R-17 S1	1057.0	04/19/2021	WG	UF	INIT	FD	VOC	SW-846:8260D	Chloroethane	75-00-3	N	0.333	20900	—	—	—	—	0.333	µg/L	Y	U	U	N3B-2021-1340	CAPA-21-221857	GELC
R-17 S1	1057.0	04/19/2021	WG	UF	INIT	FD	VOC	SW-846:8260D	Vinyl Chloride	75-01-4	N	0.333	2	—	—	—	—	0.333	µg/L	Y	U	U	N3B-2021-1340	CAPA-21-221857	GELC
R-17 S1	1057.0	04/19/2021	WG	UF	INIT	FD	VOC	SW-846:8260D	Dichloroethene[1,1-]	75-35-4	N	0.333	7	—	—	—	—	0.333	µg/L	Y	U	U	N3B-2021-1340	CAPA-21-221857	GELC
R-17 S1	1057.0	04/19/2021	WG	UF	INIT	FD	VOC	SW-846:8260D	Trichlorofluoromethane	75-69-4	N	0.333	1140	—	—	—	—	0.333	µg/L	Y	U	U	N3B-2021-1340	CAPA-21-221857	GELC
R-17 S1	1057.0	04/19/2021	WG	UF	INIT	FD	VOC	SW-846:8260D	Dichlorodifluoromethane	75-71-8	N	0.355	197	—	—	—	—	0.355	µg/L	Y	U	U	N3B-2021-1340	CAPA-21-221857	GELC
R-17 S1	1057.0	04/19/2021	WG	F	INIT	REG	General Chemistry	EPA:300.0	Bromide	Br(-1)	N	0.067	—	0.067	Regional-Scr_95	—	—	0.067	mg/L	Y	U	U	N3B-2021-1340	CAPA-21-221778	GELC
R-17 S1	1057.0	04/19/2021	WG	F	INIT	REG	General Chemistry	EPA:300.0	Fluoride	F(-1)	Y	0.273	1.6	0.377	Regional	—	—	0.033	mg/L	Y	—	NQ	N3B-2021-1340	CAPA-21-221778	GELC
R-17 S1	1057.0	04/19/2021	WG	UF	INIT	REG	LCMS/MS	EPA:537M	Perfluorooctanesulfonic acid	1763-23-1	N	0.715	70	—	—	—	—	0.715	ng/L	Y	U	U	N3B-2021-1340	CAPA-21-221779	GELC
R-17 S1	1057.0	04/19/2021	WG	UF	INIT	REG	LCMS/MS	EPA:537M	Perfluorooctanoic acid	335-67-1	N	0.715	70	—	—	—	—	0.715	ng/L	Y	U	U	N3B-2021-1340	CAPA-21-221779	GELC
R-17 S1	1057.0	04/19/2021	WG	UF	INIT	REG	LCMS/MS	EPA:537M	Perfluorohexanesulfonic acid	355-46-4	N	0.59	70	—	—	—	—	0.59	ng/L	Y	U	U	N3B-2021-1340	CAPA-21-221779	GELC
R-17 S1	1057.0	04/19/2021	WG	UF	INIT	REG	LCMS/MS	EPA:537M	Total PFAS 3a	PFAS-Tot-3a	N	0	70	—	—	—	—	—	ng/L	Y	U	U	N3B-2021-1340	CAPA-21-221779	GELC
R-17 S1	1057.0	04/19/2021	WG	UF	INIT	FD	LCMS/MS	EPA:537M	Perfluorooctanesulfonic acid	1763-23-1	N	0.679	70	—	—	—	—	0.679	ng/L	Y	U	U	N3B-2021-1340	CAPA-21-221857	GELC
R-17 S1	1057.0	04/19/2021	WG	UF	INIT	FD	LCMS/MS	EPA:537M	Perfluorooctanoic acid	335-67-1	N	0.679	70	—	—	—	—	0.679	ng/L	Y	U	U	N3B-2021-1340	CAPA-21-221857	GELC
R-17 S1	1057.0	04/19/2021	WG	UF	INIT	FD	LCMS/MS	EPA:537M	Perfluorohexanesulfonic acid	355-46-4	N	0.56	70	—	—	—	—	0.56	ng/L	Y	U	U	N3B-2021-1340	CAPA-21-221857	GELC
R-17 S1	1057.0	04/19/2021	WG	UF	INIT	FD	LCMS/MS	EPA:537M	Total PFAS 3a	PFAS-Tot-3a	N	0	70	—	—	—	—	—	ng/L	Y	U	U	N3B-2021-1340	CAPA-21-221857	GELC
R-17 S1	1057.0	04/19/2021	WG	UF	INIT	REG	RAD	EPA:900	Gross alpha	GROSSA	N	1.67	15	—	—	0.926	2.95	—	pCi/L	Y	U	UJ	N3B-2021-1340	CAPA-21-221779	GELC
R-17 S1	1057.0	04/19/2021	WG	UF	INIT	REG	RAD	EPA:900	Gross beta	GROSSB	Y	3.19	—	—	—	0.941	2.88	—	pCi/L	Y	—	J	N3B-2021-1340	CAPA-21-221779	GELC
R-17 S1	1057.0	04/19/2021	WG	UF	INIT	FD	RAD	EPA:900	Gross alpha	GROSSA	N	-0.207	15	—	—	0.457	2.42	—	pCi/L	Y	U	U	N3B-2021-1340	CAPA-21-221857	GELC
R-17 S1	1057.0	04/19/2021	WG	UF	INIT	FD	RAD	EPA:900	Gross beta	GROSSB	Y	3.32	—	—	—	0.88	2.63	—	pCi/L	Y	—	J	N3B-2021-1340	CAPA-21-221857	GELC
R-17 S1	1057.0	04/19/2021	WG	UF	INIT	REG	RAD	EPA:901.1	Cobalt-60	Co-60	N	0.882	—	2.65	Regional-Scr_95	1.18	5.24	—	pCi/L	Y	U	U	N3B-2021-1340	CAPA-21-221779	GELC
R-17 S1	1057.0	04/19/2021	WG	UF	INIT	REG	RAD	EPA:901.1	Cesium-137	Cs-137	N	0.0547	—	2.93	Regional-Scr_95	1.38	5.1	—	pCi/L	Y	U	U	N3B-2021-1340	CAPA-21-221779	GELC
R-17 S1	1057.0	04/19/2021	WG	UF	INIT	REG	RAD	EPA:901.1	Potassium-40	K-40	N	-40.4	—	35.6	Regional-Scr_95	17.8	57.8	—	pCi/L	Y	U	U	N3B-2021-1340	CAPA-21-221779	GELC
R-17 S1	1057.0	04/19/2021	WG	UF	INIT	REG	RAD	EPA:901.1	Sodium-22	Na-22	N	0.353	—	1.93	Regional-Scr_95	1.05	4.59	—	pCi/L	Y	U	U	N3B-2021-1340	CAPA-21-221779	GELC
R-17 S1	1057.0	04/19/2021	WG	UF	INIT	REG	RAD	EPA:901.1	Neptunium-237	Np-237	N	3.09	—	4.72	Regional-Scr_95	2.32	9.31	—	pCi/L	Y	U	U	N3B-2021-1340	CAPA-21-221779	GELC
R-17 S1	1057.0	04/19/2021	WG	UF	INIT	FD	RAD	EPA:901.1	Cobalt-60	Co-60	N	-0.323	—	2.65	Regional-Scr_95	1.13	4.17	—	pCi/L	Y	U	U	N3B-2021-1340	CAPA-21-221857	GELC
R-17 S1	1057.0	04/19/2021	WG	UF	INIT	FD	RAD	EPA:901.1	Cesium-137	Cs-137	N	0.709	—	2.93	Regional-Scr_95	1.2	4.65	—	pCi/L	Y	U	U	N3B-2021-1340	CAPA-21-221857	GELC
R-17 S1	1057.0	04/19/2021	WG	UF	INIT	FD	RAD	EPA:901.1	Potassium-40	K-40	N	-19.4	—	35.6	Regional-Scr_95	14.7	54	—	pCi/L	Y	U	U	N3B-2021-1340	CAPA-21-221857	GELC
R-17 S1	1057.0	04/19/2021	WG	UF	INIT	FD	RAD	EPA:901.1	Sodium-22	Na-22	N	0.608	—	1.93	Regional-Scr_95	0.994	4.12	—	pCi/L	Y	U	U	N3B-2021-1340	CAPA-21-221857	GELC
R-17 S1	1057.0	04/19/2021	WG	UF	INIT	FD	RAD	EPA:901.1	Neptunium-237	Np-237	N	0.486	—	4.72	Regional-Scr_95	2.5	8.03	—	pCi/L	Y	U	U	N3B-2021-1340	CAPA-21-221857	GELC
R-17 S1	1057.0	04/19/2021	WG	UF	INIT	REG	RAD	EPA:903.1	Radium-226	Ra-226	N	0.167	5	—	—	0.0861	0.264	—	pCi/L	Y	U	UJ	N3B-2021-1340	CAPA-21-221779	GELC
R-17 S1	1057.0	04/19/2021	WG	UF	INIT	FD	RAD	EPA:903.1	Radium-226	Ra-226	N	0.191	5	—	—	0.112	0.365	—	pCi/L	Y	U	UJ	N3B-2021-1340	CAPA-21-221857	GELC
R-17 S1	1057.0	04/19/2021	WG	UF	INIT	REG	RAD	EPA:904	Radium-228	Ra-228	N	-0.105	5	—	—	0.147	0.582	—	pCi/L	Y	U	U	N3B-2021-1340	CAPA-21-221779	GELC
R-17 S1	1057.0	04/19/2021	WG	UF	INIT	FD	RAD	EPA:904	Radium-228	Ra-228	N	0.00315	5	—	—	0.18	0.687	—	pCi/L	Y	U	U	N3B-2021-1340	CAPA-21-221857	GELC
R-17 S1	1057.0	04/19/2021	WG	UF	INIT	REG	RAD	EPA:905.0	Strontium-90	Sr-90	N	0.364	8	0.355	Regional-Scr_95	0.153	0.488	—	pCi/L	Y	U	UJ	N3B-2021-1340	CAPA-21-221779	GELC
R-17 S1	1057.0	04/19/2021	WG	UF	INIT	FD	RAD	EPA:905.0	Strontium-90	Sr-90	N	0.0994	8	0.355	Regional-Scr_95	0.14	0.484	—	pCi/L	Y	U	UJ	N3B-2021-1340	CAPA-21-221857	GELC
R-17 S1	1057.0	04/19/2021	WG	UF	INIT	REG	RAD	Generic:Radium by Calculation	Radium-226 and Radium-228	Ra-226+228	N	0.167	—	—	—	0.171	—	—	pCi/L	Y	—	UJ	N3B-2021-1340	CAPA-21-221779	GELC
R-17 S1	1057.0	04/19/2021	WG	UF	INIT	FD	RAD	Generic:Radium by Calculation	Radium-226 and Radium-228	Ra-226+228	N	0.194	—	—	—	0.212	—	—	pCi/L	Y	—	UJ	N3B-2021-1340	CAPA-21-221857	GELC

Table C-1 Analytical Results from the Periodic Monitoring Events Reported in this Periodic Monitoring Report

Location ID	Screen Depth (ft)	Sample Date	Sample Type	Field Preparation Code	Analysis Type Code	Sample Purpose	Method Category	Lab Method	Parameter Name	Parameter Code	Detected	Report Result	Screening Limit	Background Level	Background Entity	Lab Uncertainty	Report MDA	Report MDL	Report Unit	Best Value	Lab Qualifier	Validation Qualifier	COC #	Field Sample ID	Lab ID
R-17 S1	1057.0	04/19/2021	WG	UF	INIT	REG	RAD	HASL-300:AM-241	Americium-241	Am-241	N	0.0021	—	0.0167	Regional-Scr_95	0.00962	0.042	—	pCi/L	Y	U	U	N3B-2021-1340	CAPA-21-221779	GELC
R-17 S1	1057.0	04/19/2021	WG	UF	INIT	FD	RAD	HASL-300:AM-241	Americium-241	Am-241	N	0.0152	—	0.0167	Regional-Scr_95	0.0104	0.0434	—	pCi/L	Y	U	U	N3B-2021-1340	CAPA-21-221857	GELC
R-17 S1	1057.0	04/19/2021	WG	UF	INIT	REG	RAD	HASL-300:ISOPU	Plutonium-238	Pu-238	N	0.00212	—	0.00994	Regional-Scr_95	0.00763	0.0458	—	pCi/L	Y	U	U	N3B-2021-1340	CAPA-21-221779	GELC
R-17 S1	1057.0	04/19/2021	WG	UF	INIT	REG	RAD	HASL-300:ISOPU	Plutonium-239/240	Pu-239/240	N	0.00846	—	0.0171	Regional-Scr_95	0.00846	0.0475	—	pCi/L	Y	U	U	N3B-2021-1340	CAPA-21-221779	GELC
R-17 S1	1057.0	04/19/2021	WG	UF	INIT	FD	RAD	HASL-300:ISOPU	Plutonium-238	Pu-238	N	-0.0106	—	0.00994	Regional-Scr_95	0.0092	0.0575	—	pCi/L	Y	U	U	N3B-2021-1340	CAPA-21-221857	GELC
R-17 S1	1057.0	04/19/2021	WG	UF	INIT	FD	RAD	HASL-300:ISOPU	Plutonium-239/240	Pu-239/240	N	0	—	0.0171	Regional-Scr_95	0.0125	0.0597	—	pCi/L	Y	U	U	N3B-2021-1340	CAPA-21-221857	GELC
R-17 S1	1057.0	04/19/2021	WG	UF	INIT	REG	RAD	HASL-300:ISOU	Uranium-234	U-234	Y	0.322	27.2	0.715	Regional	0.0321	0.0689	—	pCi/L	Y	—	J	N3B-2021-1340	CAPA-21-221779	GELC
R-17 S1	1057.0	04/19/2021	WG	UF	INIT	REG	RAD	HASL-300:ISOU	Uranium-235/236	U-235/236	N	0.0192	28.8	0.0423	Regional-Scr_95	0.0103	0.0681	—	pCi/L	Y	U	U	N3B-2021-1340	CAPA-21-221779	GELC
R-17 S1	1057.0	04/19/2021	WG	UF	INIT	REG	RAD	HASL-300:ISOU	Uranium-238	U-238	Y	0.188	30	0.336	Regional	0.0244	0.0694	—	pCi/L	Y	—	NQ	N3B-2021-1340	CAPA-21-221779	GELC
R-17 S1	1057.0	04/19/2021	WG	UF	INIT	FD	RAD	HASL-300:ISOU	Uranium-234	U-234	Y	0.262	27.2	0.715	Regional	0.0334	0.0818	—	pCi/L	Y	—	J	N3B-2021-1340	CAPA-21-221857	GELC
R-17 S1	1057.0	04/19/2021	WG	UF	INIT	FD	RAD	HASL-300:ISOU	Uranium-235/236	U-235/236	N	0.0178	28.8	0.0423	Regional-Scr_95	0.014	0.0809	—	pCi/L	Y	U	U	N3B-2021-1340	CAPA-21-221857	GELC
R-17 S1	1057.0	04/19/2021	WG	UF	INIT	FD	RAD	HASL-300:ISOU	Uranium-238	U-238	Y	0.146	30	0.336	Regional	0.0252	0.0824	—	pCi/L	Y	—	NQ	N3B-2021-1340	CAPA-21-221857	GELC
R-17 S1	1057.0	04/19/2021	WG	F	INIT	REG	Inorganic	SM:A2340B	Hardness	Hardness	Y	37.8	—	67.1	Regional	—	—	0.453	mg/L	Y	—	NQ	N3B-2021-1340	CAPA-21-221778	GELC
R-17 S1	1057.0	04/19/2021	WG	F	INIT	FD	Inorganic	SM:A2340B	Hardness	Hardness	Y	39.1	—	67.1	Regional	—	—	0.453	mg/L	Y	—	NQ	N3B-2021-1340	CAPA-21-221856	GELC
R-17 S1	1057.0	04/19/2021	WG	F	INIT	REG	Inorganic	SW-846:6010C	Potassium	K	Y	1.63	—	2.39	Regional	—	—	0.05	mg/L	Y	—	NQ	N3B-2021-1340	CAPA-21-221778	GELC
R-17 S1	1057.0	04/19/2021	WG	F	INIT	REG	Inorganic	SW-846:6010C	Magnesium	Mg	Y	3.23	—	4.18	Regional	—	—	0.11	mg/L	Y	—	NQ	N3B-2021-1340	CAPA-21-221778	GELC
R-17 S1	1057.0	04/19/2021	WG	F	INIT	REG	Inorganic	SW-846:6010C	Manganese	Mn	N	2	200	12.1	Regional-Scr_95	—	—	2	µg/L	Y	U	U	N3B-2021-1340	CAPA-21-221778	GELC
R-17 S1	1057.0	04/19/2021	WG	F	INIT	REG	Inorganic	SW-846:6010C	Sodium	Na	Y	12	—	16	Regional	—	—	0.1	mg/L	Y	N	J-	N3B-2021-1340	CAPA-21-221778	GELC
R-17 S1	1057.0	04/19/2021	WG	F	INIT	REG	Inorganic	SW-846:6010C	Silicon Dioxide	SiO2	Y	71.8	—	81.9	Regional	—	—	0.053	mg/L	Y	—	NQ	N3B-2021-1340	CAPA-21-221778	GELC
R-17 S1	1057.0	04/19/2021	WG	F	INIT	REG	Inorganic	SW-846:6010C	Tin	Sn	N	2.5	12000	13	Regional-Scr_95	—	—	2.5	µg/L	Y	U	U	N3B-2021-1340	CAPA-21-221778	GELC
R-17 S1	1057.0	04/19/2021	WG	F	INIT	REG	Inorganic	SW-846:6010C	Strontium	Sr	Y	44.9	11800	157	Regional	—	—	1	µg/L	Y	—	NQ	N3B-2021-1340	CAPA-21-221778	GELC
R-17 S1	1057.0	04/19/2021	WG	F	INIT	REG	Inorganic	SW-846:6010C	Vanadium	V	Y	4.93	63.1	11.4	Regional	—	—	1	µg/L	Y	J	J	N3B-2021-1340	CAPA-21-221778	GELC
R-17 S1	1057.0	04/19/2021	WG	F	INIT	REG	Inorganic	SW-846:6010C	Zinc	Zn	N	3.3	10000	14.4	Regional-Scr_95	—	—	3.3	µg/L	Y	U	U	N3B-2021-1340	CAPA-21-221778	GELC
R-17 S1	1057.0	04/19/2021	WG	F	INIT	FD	Inorganic	SW-846:6010C	Aluminum	Al	N	68	5000	68	Regional-Scr_95	—	—	68	µg/L	Y	U	U	N3B-2021-1340	CAPA-21-221856	GELC
R-17 S1	1057.0	04/19/2021	WG	F	INIT	FD	Inorganic	SW-846:6010C	Boron	B	Y	18.7	750	18.7	Regional-Scr_95	—	—	15	µg/L	Y	J	J	N3B-2021-1340	CAPA-21-221856	GELC
R-17 S1	1057.0	04/19/2021	WG	F	INIT	FD	Inorganic	SW-846:6010C	Barium	Ba	Y	40.4	2000	38.1	Regional	—	—	1	µg/L	Y	—	NQ	N3B-2021-1340	CAPA-21-221856	GELC
R-17 S1	1057.0	04/19/2021	WG	F	INIT	FD	Inorganic	SW-846:6010C	Beryllium	Be	N	1	4	1	Regional-Scr_95	—	—	1	µg/L	Y	U	U	N3B-2021-1340	CAPA-21-221856	GELC
R-17 S1	1057.0	04/19/2021	WG	F	INIT	FD	Inorganic	SW-846:6010C	Calcium	Ca	Y	10.2	—	17.03	Regional	—	—	0.05	mg/L	Y	—	NQ	N3B-2021-1340	CAPA-21-221856	GELC
R-17 S1	1057.0	04/19/2021	WG	F	INIT	FD	Inorganic	SW-846:6010C	Cobalt	Co	N	1	50	1	Regional-Scr_95	—	—	1	µg/L	Y	U	U	N3B-2021-1340	CAPA-21-221856	GELC
R-17 S1	1057.0	04/19/2021	WG	F	INIT	FD	Inorganic	SW-846:6010C	Copper	Cu	N	3	1000	3	Regional-Scr_95	—	—	3	µg/L	Y	U	U	N3B-2021-1340	CAPA-21-221856	GELC
R-17 S1	1057.0	04/19/2021	WG	F	INIT	FD	Inorganic	SW-846:6010C	Iron	Fe	N	30	1000	53.8	Regional-Scr_95	—	—	30	µg/L	Y	U	U	N3B-2021-1340	CAPA-21-221856	GELC
R-17 S1	1057.0	04/19/2021	WG	F	INIT	FD	Inorganic	SW-846:6010C	Potassium	K	Y	1.69	—	2.39	Regional	—	—	0.05	mg/L	Y	—	NQ	N3B-2021-1340	CAPA-21-221856	GELC
R-17 S1	1057.0	04/19/2021	WG	F	INIT	FD	Inorganic	SW-846:6010C	Magnesium	Mg	Y	3.33	—	4.18	Regional	—	—	0.11	mg/L	Y	—	NQ	N3B-2021-1340	CAPA-21-221856	GELC
R-17 S1	1057.0	04/19/2021	WG	F	INIT	FD	Inorganic	SW-846:6010C	Manganese	Mn	N	2	200	12.1	Regional-Scr_95	—	—	2	µg/L	Y	U	U	N3B-2021-1340	CAPA-21-221856	GELC
R-17 S1	1057.0	04/19/2021	WG	F	INIT	FD	Inorganic	SW-846:6010C	Sodium	Na	Y	12.4	—	16	Regional	—	—	0.1	mg/L	Y	N	J-	N3B-2021-1340	CAPA-21-221856	GELC
R-17 S1	1057.0	04/19/2021	WG	F	INIT	FD	Inorganic	SW-846:6010C	Silicon Dioxide	SiO2	Y	74.1	—	81.9	Regional	—	—	0.053	mg/L	Y	—	NQ	N3B-2021-1340	CAPA-21-221856	GELC
R-17 S1	1057.0	04/19/2021	WG	F	INIT	FD	Inorganic	SW-846:6010C	Tin	Sn	N	2.5	12000	13	Regional-Scr_95	—	—	2.5	µg/L	Y	U	U	N3B-2021-1340	CAPA-21-221856	GELC
R-17 S1	1057.0	04/19/2021	WG	F	INIT	FD	Inorganic	SW-846:6010C	Strontium	Sr	Y	46.4	11800	157	Regional	—	—	1	µg/L	Y	—	NQ	N3B-2021-1340	CAPA-21-221856	GELC
R-17 S1	1057.0	04/19/2021	WG	F	INIT	FD	Inorganic	SW-846:6010C	Vanadium	V	Y	5.22	63.1	11.4	Regional	—	—	1	µg/L	Y	—	NQ	N3B-2021-1340	CAPA-21-221856	GELC
R-17 S1	1057.0	04/19/2021	WG	F	INIT	FD	Inorganic	SW-846:6010C	Zinc	Zn	N	3.3	10000	14.4	Regional-Scr_95	—	—	3.3	µg/L	Y	U	U	N3B-2021-1340	CAPA-21-221856	GELC
R-17 S1	1057.0	04/19/2021	WG	F	INIT	REG	Inorganic	SW-846:6020B	Silver	Ag	N	0.3	50	0.2	Regional-Scr_95	—	—	0.3	µg/L	Y	U	U	N3B-2021-1340	CAPA-21-221778	GELC
R-17 S1	1057.0	04/19/2021	WG	F	INIT	REG	Inorganic	SW-846:6020B	Molybdenum	Mo	Y	1.19	1000	2.5	Regional	—	—	0.2	µg/L	Y	—	NQ	N3B-2021-1340	CAPA-21-221778	GELC
R-17 S1	1057.0	04/19/2021	WG	F	INIT	REG	Inorganic	SW-846:6020B	Nickel	Ni	Y	0.806	200	2.9	Regional	—	—	0.6	µg/L	Y	J	J	N3B-2021-1340	CAPA-21-221778	GELC
R-17 S1	1057.0	04/19/2021	WG	F	INIT	REG	Inorganic	SW-846:6020B	Selenium	Se	N	2	50	1.5	Regional-Scr_95	—	—	2	µg/L	Y	U	U	N3B-2021-1340	CAPA-21-221778	GELC
R-17 S1	1057.0	04/19/2021	WG	F	INIT	REG	Inorganic	SW-846:6020B	Thallium	Tl	N	0.6	2	0.45	Regional-Scr_95	—	—	0.6	µg/L	Y	U	U	N3B-2021-1340	CAPA-21-221778	GELC
R-17 S1	1057.0	04/19/2021	WG	F	INIT	REG	Inorganic	SW-846:6020B	Uranium	U	Y	0.532	30	1.19	Regional	—	—	0.067	µg/L	Y	—	NQ	N3B-2021-1340	CAPA-21-221778	GELC
R-17 S1	1057.0	04/19/2021	WG	F	INIT	FD	Inorganic	SW-846:6020B	Silver	Ag	N	0.3	50	0.2	Regional-Scr_95	—	—	0.3	µg/L	Y	U	U	N3B-2021-1340	CAPA-21-221856	GELC
R-17 S1	1057.0	04/19/2021	WG	F	INIT	FD	Inorganic	SW-846:6020B	Arsenic	As	N	2	10	2.7	Regional-Scr_95	—	—	2	µg/L	Y	U	U	N3B-2021-1340	CAPA-21-221856	GELC

Table C-1 Analytical Results from the Periodic Monitoring Events Reported in this Periodic Monitoring Report

Location ID	Screen Depth (ft)	Sample Date	Sample Type	Field Preparation Code	Analysis Type Code	Sample Purpose	Method Category	Lab Method	Parameter Name	Parameter Code	Detected	Report Result	Screening Limit	Background Level	Background Entity	Lab Uncertainty	Report MDA	Report MDL	Report Unit	Best Value	Lab Qualifier	Validation Qualifier	COC #	Field Sample ID	Lab ID
R-17 S1	1057.0	04/19/2021	WG	F	INIT	FD	Inorganic	SW-846:6020B	Cadmium	Cd	N	0.3	5	0.11	Regional-Scr_95	—	—	0.3	µg/L	Y	U	U	N3B-2021-1340	CAPA-21-221856	GELC
R-17 S1	1057.0	04/19/2021	WG	F	INIT	FD	Inorganic	SW-846:6020B	Chromium	Cr	N	3	50	7.48	Regional	—	—	3	µg/L	Y	U	U	N3B-2021-1340	CAPA-21-221856	GELC
R-17 S1	1057.0	04/19/2021	WG	F	INIT	FD	Inorganic	SW-846:6020B	Molybdenum	Mo	Y	1.08	1000	2.5	Regional	—	—	0.2	µg/L	Y	—	NQ	N3B-2021-1340	CAPA-21-221856	GELC
R-17 S1	1057.0	04/19/2021	WG	F	INIT	FD	Inorganic	SW-846:6020B	Nickel	Ni	Y	0.699	200	2.9	Regional	—	—	0.6	µg/L	Y	J	J	N3B-2021-1340	CAPA-21-221856	GELC
R-17 S1	1057.0	04/19/2021	WG	F	INIT	FD	Inorganic	SW-846:6020B	Lead	Pb	N	0.5	15	0.5	Regional-Scr_95	—	—	0.5	µg/L	Y	U	U	N3B-2021-1340	CAPA-21-221856	GELC
R-17 S1	1057.0	04/19/2021	WG	F	INIT	FD	Inorganic	SW-846:6020B	Antimony	Sb	N	1	6	1	Regional-Scr_95	—	—	1	µg/L	Y	U	U	N3B-2021-1340	CAPA-21-221856	GELC
R-17 S1	1057.0	04/19/2021	WG	F	INIT	FD	Inorganic	SW-846:6020B	Selenium	Se	N	2	50	1.5	Regional-Scr_95	—	—	2	µg/L	Y	U	U	N3B-2021-1340	CAPA-21-221856	GELC
R-17 S1	1057.0	04/19/2021	WG	F	INIT	FD	Inorganic	SW-846:6020B	Thallium	Tl	N	0.6	2	0.45	Regional-Scr_95	—	—	0.6	µg/L	Y	U	U	N3B-2021-1340	CAPA-21-221856	GELC
R-17 S1	1057.0	04/19/2021	WG	F	INIT	FD	Inorganic	SW-846:6020B	Uranium	U	Y	0.533	30	1.19	Regional	—	—	0.067	µg/L	Y	—	NQ	N3B-2021-1340	CAPA-21-221856	GELC
R-17 S1	1057.0	04/19/2021	WG	F	INIT	REG	LCMS/MS	SW-846:6850	Perchlorate	ClO4	Y	0.255	13.8	0.414	Regional	—	—	0.05	µg/L	Y	—	J+	N3B-2021-1340	CAPA-21-221778	GELC
R-17 S1	1057.0	04/19/2021	WG	F	INIT	FD	LCMS/MS	SW-846:6850	Perchlorate	ClO4	Y	0.235	13.8	0.414	Regional	—	—	0.05	µg/L	Y	—	J+	N3B-2021-1340	CAPA-21-221856	GELC
R-17 S1	1057.0	04/19/2021	WG	F	INIT	REG	Inorganic	SW-846:7470A	Mercury	Hg	N	0.067	2	0.067	Regional-Scr_95	—	—	0.067	µg/L	Y	U	U	N3B-2021-1340	CAPA-21-221778	GELC
R-17 S1	1057.0	04/19/2021	WG	UF	INIT	REG	Inorganic	SW-846:7470A	Mercury	Hg	N	0.067	2	—	—	—	—	0.067	µg/L	Y	U	U	N3B-2021-1340	CAPA-21-221779	GELC
R-17 S1	1057.0	04/19/2021	WG	F	INIT	FD	Inorganic	SW-846:7470A	Mercury	Hg	N	0.067	2	0.067	Regional-Scr_95	—	—	0.067	µg/L	Y	U	U	N3B-2021-1340	CAPA-21-221856	GELC
R-17 S1	1057.0	04/19/2021	WG	UF	INIT	FD	Inorganic	SW-846:7470A	Mercury	Hg	N	0.067	2	—	—	—	—	0.067	µg/L	Y	U	U	N3B-2021-1340	CAPA-21-221857	GELC
R-17 S1	1057.0	04/19/2021	WG	UF	INIT	FD	VOC	SW-846:8260D	Ethylbenzene	100-41-4	N	0.333	700	—	—	—	—	0.333	µg/L	Y	U	U	N3B-2021-1340	CAPA-21-221857	GELC
R-17 S1	1057.0	04/19/2021	WG	UF	INIT	FD	VOC	SW-846:8260D	Styrene	100-42-5	N	0.333	100	—	—	—	—	0.333	µg/L	Y	U	U	N3B-2021-1340	CAPA-21-221857	GELC
R-17 S1	1057.0	04/19/2021	WG	UF	INIT	FD	VOC	SW-846:8260D	Dichloropropene[cis-1,3-]	10061-01-5	N	0.333	—	—	—	—	—	0.333	µg/L	Y	U	U	N3B-2021-1340	CAPA-21-221857	GELC
R-17 S1	1057.0	04/19/2021	WG	UF	INIT	FD	VOC	SW-846:8260D	Dichloropropene[trans-1,3-]	10061-02-6	N	0.333	—	—	—	—	—	0.333	µg/L	Y	U	U	N3B-2021-1340	CAPA-21-221857	GELC
R-17 S1	1057.0	04/19/2021	WG	UF	INIT	FD	VOC	SW-846:8260D	Propylbenzene[1-]	103-65-1	N	0.333	660	—	—	—	—	0.333	µg/L	Y	U	U	N3B-2021-1340	CAPA-21-221857	GELC
R-17 S1	1057.0	04/19/2021	WG	UF	INIT	FD	VOC	SW-846:8260D	Butylbenzene[n-]	104-51-8	N	0.333	1000	—	—	—	—	0.333	µg/L	Y	U	U	N3B-2021-1340	CAPA-21-221857	GELC
R-17 S1	1057.0	04/19/2021	WG	UF	INIT	FD	VOC	SW-846:8260D	Chlorotoluene[4-]	106-43-4	N	0.333	250	—	—	—	—	0.333	µg/L	Y	U	U	N3B-2021-1340	CAPA-21-221857	GELC
R-17 S1	1057.0	04/19/2021	WG	UF	INIT	FD	VOC	SW-846:8260D	Dichlorobenzene[1,4-]	106-46-7	N	0.333	75	—	—	—	—	0.333	µg/L	Y	U	U	N3B-2021-1340	CAPA-21-221857	GELC
R-17 S1	1057.0	04/19/2021	WG	UF	INIT	FD	VOC	SW-846:8260D	Dibromoethane[1,2-]	106-93-4	N	0.333	0.05	—	—	—	—	0.333	µg/L	Y	U	U	N3B-2021-1340	CAPA-21-221857	GELC
R-17 S1	1057.0	04/19/2021	WG	UF	INIT	FD	VOC	SW-846:8260D	Chloro-1-propene[3-]	107-05-1	N	1.67	7.3	—	—	—	—	1.67	µg/L	Y	U	U	N3B-2021-1340	CAPA-21-221857	GELC
R-17 S1	1057.0	04/19/2021	WG	UF	INIT	FD	VOC	SW-846:8260D	Dichloroethane[1,2-]	107-06-2	N	0.333	5	—	—	—	—	0.333	µg/L	Y	U	U	N3B-2021-1340	CAPA-21-221857	GELC
R-17 S1	1057.0	04/19/2021	WG	UF	INIT	FD	VOC	SW-846:8260D	Propionitrile	107-12-0	N	1.67	—	—	—	—	—	1.67	µg/L	Y	U	U	N3B-2021-1340	CAPA-21-221857	GELC
R-17 S1	1057.0	04/19/2021	WG	UF	INIT	FD	VOC	SW-846:8260D	Acrylonitrile	107-13-1	N	1.67	0.523	—	—	—	—	1.67	µg/L	Y	U	U	N3B-2021-1340	CAPA-21-221857	GELC
R-17 S1	1057.0	04/19/2021	WG	UF	INIT	FD	VOC	SW-846:8260D	Vinyl acetate	108-05-4	N	1.67	409	—	—	—	—	1.67	µg/L	Y	U	U	N3B-2021-1340	CAPA-21-221857	GELC
R-17 S1	1057.0	04/19/2021	WG	UF	INIT	FD	VOC	SW-846:8260D	Methyl-2-pentanone[4-]	108-10-1	N	1.67	1240	—	—	—	—	1.67	µg/L	Y	U	U	N3B-2021-1340	CAPA-21-221857	GELC
R-17 S1	1057.0	04/19/2021	WG	UF	INIT	FD	VOC	SW-846:8260D	Trimethylbenzene[1,3,5-]	108-67-8	N	0.667	60	—	—	—	—	0.667	µg/L	Y	U	U	N3B-2021-1340	CAPA-21-221857	GELC
R-17 S1	1057.0	04/19/2021	WG	UF	INIT	FD	VOC	SW-846:8260D	Bromobenzene	108-86-1	N	0.333	62	—	—	—	—	0.333	µg/L	Y	U	U	N3B-2021-1340	CAPA-21-221857	GELC
R-17 S1	1057.0	04/19/2021	WG	UF	INIT	FD	VOC	SW-846:8260D	Toluene	108-88-3	N	0.333	1000	—	—	—	—	0.333	µg/L	Y	U	U	N3B-2021-1340	CAPA-21-221857	GELC
R-17 S1	1057.0	04/19/2021	WG	UF	INIT	FD	VOC	SW-846:8260D	Chlorobenzene	108-90-7	N	0.333	100	—	—	—	—	0.333	µg/L	Y	U	U	N3B-2021-1340	CAPA-21-221857	GELC
R-17 S1	1057.0	04/19/2021	WG	UF	INIT	FD	VOC	SW-846:8260D	Trichlorobenzene[1,2,4-]	120-82-1	N	0.333	70	—	—	—	—	0.333	µg/L	Y	U	U	N3B-2021-1340	CAPA-21-221857	GELC
R-17 S1	1057.0	04/19/2021	WG	UF	INIT	FD	VOC	SW-846:8260D	Dioxane[1,4-]	123-91-1	N	16.7	4.59	—	—	—	—	16.7	µg/L	Y	U	U	N3B-2021-1340	CAPA-21-221857	GELC
R-17 S1	1057.0	04/19/2021	WG	UF	INIT	FD	VOC	SW-846:8260D	Chlorodibromomethane	124-48-1	N	0.333	80	—	—	—	—	0.333	µg/L	Y	U	U	N3B-2021-1340	CAPA-21-221857	GELC
R-17 S1	1057.0	04/19/2021	WG	UF	INIT	FD	VOC	SW-846:8260D	Methacrylonitrile	126-98-7	N	1.67	1.91	—	—	—	—	1.67	µg/L	Y	U	U	N3B-2021-1340	CAPA-21-221857	GELC
R-17 S1	1057.0	04/19/2021	WG	UF	INIT	FD	VOC	SW-846:8260D	Chloro-1,3-butadiene[2-]	126-99-8	N	0.333	0.187	—	—	—	—	0.333	µg/L	Y	U	U	N3B-2021-1340	CAPA-21-221857	GELC
R-17 S1	1057.0	04/19/2021	WG	UF	INIT	FD	VOC	SW-846:8260D	Tetrachloroethene	127-18-4	N	0.333	5	—	—	—	—	0.333	µg/L	Y	U	U	N3B-2021-1340	CAPA-21-221857	GELC
R-17 S1	1057.0	04/19/2021	WG	UF	INIT	FD	VOC	SW-846:8260D	Butylbenzene[sec-]	135-98-8	N	0.333	2000	—	—	—	—	0.333	µg/L	Y	U	U	N3B-2021-1340	CAPA-21-221857	GELC
R-17 S1	1057.0	04/19/2021	WG	UF	INIT	FD	VOC	SW-846:8260D	Dichloropropane[1,3-]	142-28-9	N	0.333	370	—	—	—	—	0.333	µg/L	Y	U	U	N3B-2021-1340	CAPA-21-221857	GELC
R-17 S1	1057.0	04/19/2021	WG	UF	INIT	FD	VOC	SW-846:8260D	Dichloroethene[cis-1,2-]	156-59-2	N	0.333	70	—	—	—	—	0.333	µg/L	Y	U	U	N3B-2021-1340	CAPA-21-221857	GELC
R-17 S1	1057.0	04/19/2021	WG	UF	INIT	FD	VOC	SW-846:8260D	Dichloroethene[trans-1,2-]	156-60-5	N	0.333	100	—	—	—	—	0.333	µg/L	Y	U	U	N3B-2021-1340	CAPA-21-221857	GELC
R-17 S1	1057.0	04/19/2021	WG	UF	INIT	FD	VOC	SW-846:8260D	Methyl tert-Butyl Ether	1634-04-4	N	0.333	100	—	—	—	—	0.333	µg/L	Y	U	U	N3B-2021-1340	CAPA-21-221857	GELC
R-17 S1	1057.0	04/19/2021	WG	UF	INIT	FD	VOC	SW-846:8260D	Dichloroethene[cis/trans-1,2-]	540-59-0	N	0.667	—	—	—	—	—	0.667	µg/L	Y	U	U	N3B-2021-1340	CAPA-21-221857	GELC
R-17 S1	1057.0	04/19/2021	WG	UF	INIT	FD	VOC	SW-846:8260D	Dichlorobenzene[1,3-]	541-73-1	N	0.333	—	—	—	—	—	0.333	µg/L	Y	U	U	N3B-2021-1340	CAPA-21-221857	GELC
R-17 S1	1057.0	04/19/2021	WG	UF	INIT	FD	VOC	SW-846:8260D	Carbon Tetrachloride	56-23-5	N	0.333	5	—	—	—	—	0.333	µg/L	Y	U	U	N3B-2021-1340	CAPA-21-221857	GELC
R-17 S1	1057.0	04/19/2021	WG	UF	INIT	FD	VOC	SW-846:8260D	Dichloropropene[1,1-]	563-58-6	N	0.333	—	—	—	—	—	0.333	µg/L	Y	U	U	N3B-2021-1340	CAPA-21-221857	GELC
R-17 S1	1057.0	04/19/2021	WG	UF	INIT	FD	VOC	SW-846:8260D	Hexanone[2-]	591-78-6	N	1.67	38	—	—	—	—	1.67	µg/L	Y	U	U	N3B-2021-1340	CAPA-21-221857	GELC
R-17 S1	1057.0	04/19/2021	WG	UF	INIT	FD	VOC	SW-846:8260D	Dichloropropane[2,2-]	594-20-7	N	0.333	—	—	—	—	—	0.333	µg/L	Y	U	U	N3B-2021-1340	CAPA-21-221857	GELC
R-17 S1	1057.0	04/19/2021	WG	UF	INIT	FD	VOC	SW-846:8260D	Diethyl Ether	60-29-7	N	0.333	3930	—	—	—	—	0.333	µg/L	Y	U	U	N3B-2021-1340	CAPA-21-221857	GELC
R-17 S1	1057.0	04/19/2021	WG	UF	INIT	FD	VOC	SW-846:8260D	Tetrachloroethane[1,1,1,2-]	630-20-6	N	0.333	5.74	—	—	—	—	0.333	µg/L	Y	U	U	N3B-2021-1340	CAPA-21-221857	GELC
R-17 S1	1057.0	04/19/2021	WG	UF	INIT	FD	VOC	SW-846:8260D	Chloroform	67-66-3	N	0.333	80	—	—	—	—	0.333	µg/L	Y	U	U	N3B-2021-1340	CAPA-21-221857	GELC
R-17 S1	1057.0	04/19/2021	WG	UF	INIT	FD	VOC	SW-846:8260D	Butanol[1-]	71-36-3	N	21.1	2000	—	—	—	—	21.1	µg/L	Y	U	U	N3B-2021-1340	CAPA-21-221857	GELC
R-17 S1	1057.0	04/19/2021	WG	UF	INIT	FD	VOC	SW-846:8260D	Benzene	71-43-2	N	0.333	5	—	—	—	—	0.333	µg/L	Y	U	U	N3B-2021-1340	CAPA-21-221857	GELC
R-17 S1	1057.0	04/19/2021	WG	UF	INIT	FD	VOC	SW-846:8260D	Trichloroethane[1,1,1-]	71-55-6	N	0.333	200	—	—	—	—	0.333	µg/L	Y	U	U	N3B-2021-1340	CAPA-21-221857	GELC
R-17 S1	1057.0	04/19/2021	WG	UF	INIT	FD	VOC	SW-846:8260D	Iodomethane	74-88-4	N	1.67	—	—	—	—	—	1.67	µg/L	Y	U	U	N3B-2021-1340	CAPA-21-221857	GELC

Table C-1 Analytical Results from the Periodic Monitoring Events Reported in this Periodic Monitoring Report

Location ID	Screen Depth (ft)	Sample Date	Sample Type	Field Preparation Code	Analysis Type Code	Sample Purpose	Method Category	Lab Method	Parameter Name	Parameter Code	Detected	Report Result	Screening Limit	Background Level	Background Entity	Lab Uncertainty	Report MDA	Report MDL	Report Unit	Best Value	Lab Qualifier	Validation Qualifier	COC #	Field Sample ID	Lab ID
R-17 S1	1057.0	04/19/2021	WG	UF	INIT	FD	VOC	SW-846:8260D	Dibromomethane	74-95-3	N	0.333	0.0747	—	—	—	—	0.333	µg/L	Y	U	U	N3B-2021-1340	CAPA-21-221857	GELC
R-17 S1	1057.0	04/19/2021	WG	UF	INIT	FD	VOC	SW-846:8260D	Bromochloromethane	74-97-5	N	0.333	83	—	—	—	—	0.333	µg/L	Y	U	U	N3B-2021-1340	CAPA-21-221857	GELC
R-17 S1	1057.0	04/19/2021	WG	UF	INIT	FD	VOC	SW-846:8260D	Acetonitrile	75-05-8	N	8.33	130	—	—	—	—	8.33	µg/L	Y	U	U	N3B-2021-1340	CAPA-21-221857	GELC
R-17 S1	1057.0	04/19/2021	WG	UF	INIT	FD	VOC	SW-846:8260D	Methylene Chloride	75-09-2	N	1.67	5	—	—	—	—	1.67	µg/L	Y	U	U	N3B-2021-1340	CAPA-21-221857	GELC
R-17 S1	1057.0	04/19/2021	WG	UF	INIT	FD	VOC	SW-846:8260D	Carbon Disulfide	75-15-0	N	1.67	810	—	—	—	—	1.67	µg/L	Y	U	U	N3B-2021-1340	CAPA-21-221857	GELC
R-17 S1	1057.0	04/19/2021	WG	UF	INIT	FD	VOC	SW-846:8260D	Bromoform	75-25-2	N	0.333	80	—	—	—	—	0.333	µg/L	Y	U	U	N3B-2021-1340	CAPA-21-221857	GELC
R-17 S1	1057.0	04/19/2021	WG	UF	INIT	FD	VOC	SW-846:8260D	Bromodichloromethane	75-27-4	N	0.333	80	—	—	—	—	0.333	µg/L	Y	U	U	N3B-2021-1340	CAPA-21-221857	GELC
R-17 S1	1057.0	04/19/2021	WG	UF	INIT	FD	VOC	SW-846:8260D	Dichloroethane[1,1-]	75-34-3	N	0.333	25	—	—	—	—	0.333	µg/L	Y	U	U	N3B-2021-1340	CAPA-21-221857	GELC
R-17 S1	1057.0	04/19/2021	WG	UF	INIT	FD	VOC	SW-846:8260D	Trichloro-1,2,2-trifluoroethane[1,1,2-]	76-13-1	N	2.98	55000	—	—	—	—	2.98	µg/L	Y	U	U	N3B-2021-1340	CAPA-21-221857	GELC
R-17 S1	1057.0	04/19/2021	WG	UF	INIT	FD	VOC	SW-846:8260D	Isobutyl alcohol	78-83-1	N	16.7	5910	—	—	—	—	16.7	µg/L	Y	U	U	N3B-2021-1340	CAPA-21-221857	GELC
R-17 S1	1057.0	04/19/2021	WG	UF	INIT	FD	VOC	SW-846:8260D	Dichloropropane[1,2-]	78-87-5	N	0.333	5	—	—	—	—	0.333	µg/L	Y	U	U	N3B-2021-1340	CAPA-21-221857	GELC
R-17 S1	1057.0	04/19/2021	WG	UF	INIT	FD	VOC	SW-846:8260D	Butanone[2-]	78-93-3	N	1.67	5560	—	—	—	—	1.67	µg/L	Y	U	U	N3B-2021-1340	CAPA-21-221857	GELC
R-17 S1	1057.0	04/19/2021	WG	UF	INIT	FD	VOC	SW-846:8260D	Trichloroethane[1,1,2-]	79-00-5	N	0.333	5	—	—	—	—	0.333	µg/L	Y	U	U	N3B-2021-1340	CAPA-21-221857	GELC
R-17 S1	1057.0	04/19/2021	WG	UF	INIT	FD	VOC	SW-846:8260D	Trichloroethene	79-01-6	N	0.333	5	—	—	—	—	0.333	µg/L	Y	U	U	N3B-2021-1340	CAPA-21-221857	GELC
R-17 S1	1057.0	04/19/2021	WG	UF	INIT	FD	VOC	SW-846:8260D	Tetrachloroethane[1,1,2,2-]	79-34-5	N	0.333	10	—	—	—	—	0.333	µg/L	Y	U	U	N3B-2021-1340	CAPA-21-221857	GELC
R-17 S1	1057.0	04/19/2021	WG	UF	INIT	FD	VOC	SW-846:8260D	Methyl Methacrylate	80-62-6	N	1.67	1390	—	—	—	—	1.67	µg/L	Y	U	U	N3B-2021-1340	CAPA-21-221857	GELC
R-17 S1	1057.0	04/19/2021	WG	UF	INIT	FD	VOC	SW-846:8260D	Trichlorobenzene[1,2,3-]	87-61-6	N	0.333	7	—	—	—	—	0.333	µg/L	Y	U	U	N3B-2021-1340	CAPA-21-221857	GELC
R-17 S1	1057.0	04/19/2021	WG	UF	INIT	FD	VOC	SW-846:8260D	Hexachlorobutadiene	87-68-3	N	0.333	1.39	—	—	—	—	0.333	µg/L	Y	U	U	N3B-2021-1340	CAPA-21-221857	GELC
R-17 S1	1057.0	04/19/2021	WG	UF	INIT	FD	VOC	SW-846:8260D	Naphthalene	91-20-3	N	0.333	1.65	—	—	—	—	0.333	µg/L	Y	U	U	N3B-2021-1340	CAPA-21-221857	GELC
R-17 S1	1057.0	04/19/2021	WG	UF	INIT	FD	VOC	SW-846:8260D	Xylene[1,2-]	95-47-6	N	0.333	193	—	—	—	—	0.333	µg/L	Y	U	U	N3B-2021-1340	CAPA-21-221857	GELC
R-17 S1	1057.0	04/19/2021	WG	UF	INIT	FD	VOC	SW-846:8260D	Chlorotoluene[2-]	95-49-8	N	0.333	233	—	—	—	—	0.333	µg/L	Y	U	U	N3B-2021-1340	CAPA-21-221857	GELC
R-17 S1	1057.0	04/19/2021	WG	UF	INIT	FD	VOC	SW-846:8260D	Dichlorobenzene[1,2-]	95-50-1	N	0.333	600	—	—	—	—	0.333	µg/L	Y	U	U	N3B-2021-1340	CAPA-21-221857	GELC
R-17 S1	1057.0	04/19/2021	WG	UF	INIT	FD	VOC	SW-846:8260D	Trimethylbenzene[1,2,4-]	95-63-6	N	0.333	56	—	—	—	—	0.333	µg/L	Y	U	U	N3B-2021-1340	CAPA-21-221857	GELC
R-17 S1	1057.0	04/19/2021	WG	UF	INIT	FD	VOC	SW-846:8260D	Dibromo-3-Chloropropane[1,2-]	96-12-8	N	0.333	0.2	—	—	—	—	0.333	µg/L	Y	U	U	N3B-2021-1340	CAPA-21-221857	GELC
R-17 S1	1057.0	04/19/2021	WG	UF	INIT	FD	VOC	SW-846:8260D	Trichloropropane[1,2,3-]	96-18-4	N	0.333	0.00835	—	—	—	—	0.333	µg/L	Y	U	U	N3B-2021-1340	CAPA-21-221857	GELC
R-17 S1	1057.0	04/19/2021	WG	UF	INIT	FD	VOC	SW-846:8260D	Ethyl Methacrylate	97-63-2	N	1.67	455	—	—	—	—	1.67	µg/L	Y	U	U	N3B-2021-1340	CAPA-21-221857	GELC
R-17 S1	1057.0	04/19/2021	WG	UF	INIT	FD	VOC	SW-846:8260D	Butylbenzene[tert-]	98-06-6	N	0.333	690	—	—	—	—	0.333	µg/L	Y	U	U	N3B-2021-1340	CAPA-21-221857	GELC
R-17 S1	1057.0	04/19/2021	WG	UF	INIT	FD	VOC	SW-846:8260D	Isopropylbenzene	98-82-8	N	0.333	447	—	—	—	—	0.333	µg/L	Y	U	U	N3B-2021-1340	CAPA-21-221857	GELC
R-17 S1	1057.0	04/19/2021	WG	UF	INIT	FD	VOC	SW-846:8260D	Isopropyltoluene[4-]	99-87-6	N	0.333	—	—	—	—	—	0.333	µg/L	Y	U	U	N3B-2021-1340	CAPA-21-221857	GELC
R-17 S1	1057.0	04/19/2021	WG	UF	INIT	FD	VOC	SW-846:8260D	Xylene[1,3-]+Xylene[1,4-]	Xylene[m+p]	N	0.667	193	—	—	—	—	0.667	µg/L	Y	U	U	N3B-2021-1340	CAPA-21-221857	GELC
R-17 S2	1124.0	04/20/2021	WG	UF	INIT	REG	LCMS/MS high Explosives	SW-846:8330B	Nitrobenzene	98-95-3	N	0.0798	1.4	—	—	—	—	0.0798	µg/L	Y	U	U	N3B-2021-1349	CAPA-21-221782	GELC
R-17 S2	1124.0	04/20/2021	WG	UF	INIT	REG	LCMS/MS high Explosives	SW-846:8330B	Dinitrobenzene[1,3-]	99-65-0	N	0.0798	2	—	—	—	—	0.0798	µg/L	Y	U	U	N3B-2021-1349	CAPA-21-221782	GELC
R-17 S2	1124.0	04/20/2021	WG	UF	INIT	REG	LCMS/MS high Explosives	SW-846:8330B	Trinitrotoluene[2,4,6-]	118-96-7	N	0.0798	9.8	—	—	—	—	0.0798	µg/L	Y	U	U	N3B-2021-1349	CAPA-21-221782	GELC
R-17 S2	1124.0	04/20/2021	WG	UF	INIT	REG	LCMS/MS high Explosives	SW-846:8330B	Dinitrotoluene[2,4-]	121-14-2	N	0.0798	2.37	—	—	—	—	0.0798	µg/L	Y	U	U	N3B-2021-1349	CAPA-21-221782	GELC
R-17 S2	1124.0	04/20/2021	WG	UF	INIT	REG	LCMS/MS high Explosives	SW-846:8330B	Dinitrotoluene[2,6-]	606-20-2	N	0.0798	0.485	—	—	—	—	0.0798	µg/L	Y	U	U	N3B-2021-1349	CAPA-21-221782	GELC
R-17 S2	1124.0	04/20/2021	WG	UF	INIT	REG	LCMS/MS high Explosives	SW-846:8330B	Trinitrobenzene[1,3,5-]	99-35-4	N	0.0798	590	—	—	—	—	0.0798	µg/L	Y	U	U	N3B-2021-1349	CAPA-21-221782	GELC
R-17 S2	1124.0	04/20/2021	WG	UF	INIT	REG	LCMS/MS high Explosives	SW-846:8330B	RDX	121-82-4	N	0.0798	9.66	—	—	—	—	0.0798	µg/L	Y	U	U	N3B-2021-1349	CAPA-21-221782	GELC
R-17 S2	1124.0	04/20/2021	WG	UF	INIT	REG	LCMS/MS high Explosives	SW-846:8330B	Amino-2,6-dinitrotoluene[4-]	19406-51-0	N	0.0798	1.9	—	—	—	—	0.0798	µg/L	Y	U	U	N3B-2021-1349	CAPA-21-221782	GELC
R-17 S2	1124.0	04/20/2021	WG	UF	INIT	REG	LCMS/MS high Explosives	SW-846:8330B	HMX	2691-41-0	N	0.0798	1000	—	—	—	—	0.0798	µg/L	Y	U	U	N3B-2021-1349	CAPA-21-221782	GELC
R-17 S2	1124.0	04/20/2021	WG	UF	INIT	REG	LCMS/MS high Explosives	SW-846:8330B	TATB	3058-38-6	N	0.299	—	—	—	—	—	0.299	µg/L	Y	U	U	N3B-2021-1349	CAPA-21-221782	GELC
R-17 S2	1124.0	04/20/2021	WG	UF	INIT	REG	LCMS/MS high Explosives	SW-846:8330B	Amino-4,6-dinitrotoluene[2-]	35572-78-2	N	0.0798	1.9	—	—	—	—	0.0798	µg/L	Y	U	U	N3B-2021-1349	CAPA-21-221782	GELC
R-17 S2	1124.0	04/20/2021	WG	UF	INIT	REG	LCMS/MS high Explosives	SW-846:8330B	Tetryl	479-45-8	N	0.0798	39.4	—	—	—	—	0.0798	µg/L	Y	U	U	N3B-2021-1349	CAPA-21-221782	GELC
R-17 S2	1124.0	04/20/2021	WG	UF	INIT	REG	LCMS/MS high Explosives	SW-846:8330B	2,6-Diamino-4-nitrotoluene	59229-75-3	N	0.499	—	—	—	—	—	0.499	µg/L	Y	U	U	N3B-2021-1349	CAPA-21-221782	GELC
R-17 S2	1124.0	04/20/2021	WG	UF	INIT	REG	LCMS/MS high Explosives	SW-846:8330B	PETN	78-11-5	N	0.0998	190	—	—	—	—	0.0998	µg/L	Y	U	U	N3B-2021-1349	CAPA-21-221782	GELC
R-17 S2	1124.0	04/20/2021	WG	UF	INIT	REG	LCMS/MS	EPA:537M	Perfluorooctanesulfonic acid	1763-23-1	N	0.706	70	—	—	—	—	0.706	ng/L	Y	U	U	N3B-2021-1349	CAPA-21-221782	GELC
R-17 S2	1124.0	04/20/2021	WG	UF	INIT	REG	LCMS/MS	EPA:537M	Perfluorooctanoic acid	335-67-1	N	0.706	70	—	—	—	—	0.706	ng/L	Y	U	U	N3B-2021-1349	CAPA-21-221782	GELC
R-17 S2	1124.0	04/20/2021	WG	UF	INIT	REG	LCMS/MS	EPA:537M	Perfluorohexanesulfonic acid	355-46-4	N	0.582	70	—	—	—	—	0.582	ng/L	Y	U	U	N3B-2021-1349	CAPA-21-221782	GELC
R-17 S2	1124.0	04/20/2021	WG	UF	INIT	REG	RAD	EPA:900	Gross alpha	GROSSA	N	-0.992	15	—	—	0.371	2.63	—	pCi/L	Y	U	U	N3B-2021-1349	CAPA-21-221782	GELC
R-17 S2	1124.0	04/20/2021	WG	UF	INIT	REG	RAD	EPA:900	Gross beta	GROSSB	N	2.47	—	—	—	0.877	2.75	—	pCi/L	Y	U	UJ	N3B-2021-1349	CAPA-21-221782	GELC
R-17 S2	1124.0	04/20/2021	WG	UF	INIT	REG	RAD	EPA:901.1	Cobalt-60	Co-60	N	1.52	—	2.65	Regional-Scr_95	0.991	4.48	—	pCi/L	Y	U	U	N3B-2021-1349	CAPA-21-221782	GELC

Table C-1 Analytical Results from the Periodic Monitoring Events Reported in this Periodic Monitoring Report

Location ID	Screen Depth (ft)	Sample Date	Sample Type	Field Preparation Code	Analysis Type Code	Sample Purpose	Method Category	Lab Method	Parameter Name	Parameter Code	Detected	Report Result	Screening Limit	Background Level	Background Entity	Lab Uncertainty	Report MDA	Report MDL	Report Unit	Best Value	Lab Qualifier	Validation Qualifier	COC #	Field Sample ID	Lab ID
R-17 S2	1124.0	04/20/2021	WG	UF	INIT	REG	RAD	EPA:901.1	Cesium-137	Cs-137	N	-1.02	—	2.93	Regional-Scr_95	1.01	3.21	—	pCi/L	Y	U	U	N3B-2021-1349	CAPA-21-221782	GELC
R-17 S2	1124.0	04/20/2021	WG	UF	INIT	REG	RAD	EPA:901.1	Neptunium-237	Np-237	N	0.568	—	4.72	Regional-Scr_95	1.96	7.47	—	pCi/L	Y	U	U	N3B-2021-1349	CAPA-21-221782	GELC
R-17 S2	1124.0	04/20/2021	WG	UF	INIT	REG	RAD	HASL-300:AM-241	Americium-241	Am-241	N	0.00641	—	0.0167	Regional-Scr_95	0.0088	0.0427	—	pCi/L	Y	U	U	N3B-2021-1349	CAPA-21-221782	GELC
R-17 S2	1124.0	04/20/2021	WG	F	INIT	REG	LCMS/MS	SW-846:6850	Perchlorate	ClO4	Y	0.275	13.8	0.414	Regional	—	—	0.05	µg/L	Y	—	NQ	N3B-2021-1349	CAPA-21-221781	GELC
R-17 S2	1124.0	04/20/2021	WG	UF	INIT	REG	LCMS/MS high Explosives	SW-846:8330B	3,5-Dinitroaniline	618-87-1	N	0.299	—	—	—	—	—	0.299	µg/L	Y	U	U	N3B-2021-1349	CAPA-21-221782	GELC
R-17 S2	1124.0	04/20/2021	WG	UF	INIT	REG	LCMS/MS high Explosives	SW-846:8330B	2,4-Diamino-6-nitrotoluene	6629-29-4	N	0.499	—	—	—	—	—	0.499	µg/L	Y	U	U	N3B-2021-1349	CAPA-21-221782	GELC
R-17 S2	1124.0	04/20/2021	WG	UF	INIT	REG	LCMS/MS high Explosives	SW-846:8330B	Tris (o-cresyl) phosphate	78-30-8	N	0.299	—	—	—	—	—	0.299	µg/L	Y	U	U	N3B-2021-1349	CAPA-21-221782	GELC
R-17 S2	1124.0	04/20/2021	WG	UF	INIT	REG	LCMS/MS high Explosives	SW-846:8330B	Nitrotoluene[2-]	88-72-2	N	0.0818	3.14	—	—	—	—	0.0818	µg/L	Y	U	U	N3B-2021-1349	CAPA-21-221782	GELC
R-17 S2	1124.0	04/20/2021	WG	UF	INIT	REG	LCMS/MS high Explosives	SW-846:8330B	Nitrotoluene[3-]	99-08-1	N	0.0798	1.74	—	—	—	—	0.0798	µg/L	Y	U	U	N3B-2021-1349	CAPA-21-221782	GELC
R-17 S2	1124.0	04/20/2021	WG	UF	INIT	REG	LCMS/MS high Explosives	SW-846:8330B	Nitrotoluene[4-]	99-99-0	N	0.15	42.7	—	—	—	—	0.15	µg/L	Y	U	U	N3B-2021-1349	CAPA-21-221782	GELC
R-17 S2	1124.0	04/20/2021	WG	UF	INIT	REG	RAD	HASL-300:ISOPU	Plutonium-238	Pu-238	N	0.00536	—	0.00994	Regional-Scr_95	0.0134	0.0523	—	pCi/L	Y	U	U	N3B-2021-1349	CAPA-21-221782	GELC
R-17 S2	1124.0	04/20/2021	WG	UF	INIT	REG	RAD	HASL-300:ISOPU	Plutonium-239/240	Pu-239/240	N	0.00241	—	0.0171	Regional-Scr_95	0.008	0.0542	—	pCi/L	Y	U	U	N3B-2021-1349	CAPA-21-221782	GELC
R-17 S2	1124.0	04/20/2021	WG	F	INIT	REG	Inorganic	SW-846:6010C	Aluminum	Al	N	68	5000	68	Regional-Scr_95	—	—	68	µg/L	Y	U	U	N3B-2021-1349	CAPA-21-221781	GELC
R-17 S2	1124.0	04/20/2021	WG	F	INIT	REG	Inorganic	SW-846:6010C	Boron	B	N	15	750	18.7	Regional-Scr_95	—	—	15	µg/L	Y	U	U	N3B-2021-1349	CAPA-21-221781	GELC
R-17 S2	1124.0	04/20/2021	WG	F	INIT	REG	Inorganic	SW-846:6010C	Barium	Ba	Y	29.4	2000	38.1	Regional	—	—	1	µg/L	Y	—	NQ	N3B-2021-1349	CAPA-21-221781	GELC
R-17 S2	1124.0	04/20/2021	WG	F	INIT	REG	Inorganic	SW-846:6010C	Beryllium	Be	N	1	4	1	Regional-Scr_95	—	—	1	µg/L	Y	U	U	N3B-2021-1349	CAPA-21-221781	GELC
R-17 S2	1124.0	04/20/2021	WG	F	INIT	REG	Inorganic	SW-846:6010C	Calcium	Ca	Y	8.93	—	17.03	Regional	—	—	0.05	mg/L	Y	—	NQ	N3B-2021-1349	CAPA-21-221781	GELC
R-17 S2	1124.0	04/20/2021	WG	F	INIT	REG	Inorganic	SW-846:6010C	Cobalt	Co	N	1	50	1	Regional-Scr_95	—	—	1	µg/L	Y	U	U	N3B-2021-1349	CAPA-21-221781	GELC
R-17 S2	1124.0	04/20/2021	WG	F	INIT	REG	Inorganic	SW-846:6010C	Copper	Cu	N	3	1000	3	Regional-Scr_95	—	—	3	µg/L	Y	U	U	N3B-2021-1349	CAPA-21-221781	GELC
R-17 S2	1124.0	04/20/2021	WG	F	INIT	REG	Inorganic	SW-846:6010C	Iron	Fe	N	30	1000	53.8	Regional-Scr_95	—	—	30	µg/L	Y	U	U	N3B-2021-1349	CAPA-21-221781	GELC
R-17 S2	1124.0	04/20/2021	WG	F	INIT	REG	Inorganic	SW-846:6010C	Potassium	K	Y	2.38	—	2.39	Regional	—	—	0.05	mg/L	Y	—	NQ	N3B-2021-1349	CAPA-21-221781	GELC
R-17 S2	1124.0	04/20/2021	WG	F	INIT	REG	Inorganic	SW-846:6010C	Magnesium	Mg	Y	2.93	—	4.18	Regional	—	—	0.11	mg/L	Y	—	NQ	N3B-2021-1349	CAPA-21-221781	GELC
R-17 S2	1124.0	04/20/2021	WG	F	INIT	REG	Inorganic	SW-846:6010C	Manganese	Mn	N	2	200	12.1	Regional-Scr_95	—	—	2	µg/L	Y	U	U	N3B-2021-1349	CAPA-21-221781	GELC
R-17 S2	1124.0	04/20/2021	WG	F	INIT	REG	Inorganic	SW-846:6010C	Sodium	Na	Y	10.4	—	16	Regional	—	—	0.1	mg/L	Y	—	NQ	N3B-2021-1349	CAPA-21-221781	GELC
R-17 S2	1124.0	04/20/2021	WG	F	INIT	REG	Inorganic	SW-846:6010C	Silicon Dioxide	SiO2	Y	76.2	—	81.9	Regional	—	—	0.053	mg/L	Y	—	NQ	N3B-2021-1349	CAPA-21-221781	GELC
R-17 S2	1124.0	04/20/2021	WG	F	INIT	REG	Inorganic	SW-846:6010C	Strontium	Sr	Y	41.3	11800	157	Regional	—	—	1	µg/L	Y	—	NQ	N3B-2021-1349	CAPA-21-221781	GELC
R-17 S2	1124.0	04/20/2021	WG	F	INIT	REG	Inorganic	SW-846:6020B	Silver	Ag	N	0.3	50	0.2	Regional-Scr_95	—	—	0.3	µg/L	Y	U	U	N3B-2021-1349	CAPA-21-221781	GELC
R-17 S2	1124.0	04/20/2021	WG	F	INIT	REG	Inorganic	SW-846:6020B	Arsenic	As	Y	2	10	2.7	Regional-Scr_95	—	—	2	µg/L	Y	J	J	N3B-2021-1349	CAPA-21-221781	GELC
R-17 S2	1124.0	04/20/2021	WG	F	INIT	REG	Inorganic	SW-846:6020B	Cadmium	Cd	N	0.3	5	0.11	Regional-Scr_95	—	—	0.3	µg/L	Y	U	U	N3B-2021-1349	CAPA-21-221781	GELC
R-17 S2	1124.0	04/20/2021	WG	F	INIT	REG	Inorganic	SW-846:6020B	Chromium	Cr	Y	3.52	50	7.48	Regional	—	—	3	µg/L	Y	J	J	N3B-2021-1349	CAPA-21-221781	GELC
R-17 S2	1124.0	04/20/2021	WG	F	INIT	REG	Inorganic	SW-846:6020B	Molybdenum	Mo	Y	1.1	1000	2.5	Regional	—	—	0.2	µg/L	Y	—	NQ	N3B-2021-1349	CAPA-21-221781	GELC
R-17 S2	1124.0	04/20/2021	WG	F	INIT	REG	Inorganic	SW-846:6020B	Nickel	Ni	N	0.6	200	2.9	Regional	—	—	0.6	µg/L	Y	U	U	N3B-2021-1349	CAPA-21-221781	GELC
R-17 S2	1124.0	04/20/2021	WG	F	INIT	REG	Inorganic	SW-846:6020B	Lead	Pb	N	0.5	15	0.5	Regional-Scr_95	—	—	0.5	µg/L	Y	U	U	N3B-2021-1349	CAPA-21-221781	GELC
R-17 S2	1124.0	04/20/2021	WG	F	INIT	REG	Inorganic	SW-846:6020B	Antimony	Sb	N	1	6	1	Regional-Scr_95	—	—	1	µg/L	Y	U	U	N3B-2021-1349	CAPA-21-221781	GELC
R-17 S2	1124.0	04/20/2021	WG	F	INIT	REG	Inorganic	SW-846:6020B	Selenium	Se	N	2	50	1.5	Regional-Scr_95	—	—	2	µg/L	Y	U	U	N3B-2021-1349	CAPA-21-221781	GELC
R-17 S2	1124.0	04/20/2021	WG	F	INIT	REG	Inorganic	SW-846:7470A	Mercury	Hg	N	0.067	2	0.067	Regional-Scr_95	—	—	0.067	µg/L	Y	U	U	N3B-2021-1349	CAPA-21-221781	GELC
R-17 S2	1124.0	04/20/2021	WG	F	INIT	REG	General Chemistry	EPA:120.1	Specific Conductance	SPEC_CONDC	Y	112	—	—	—	—	—	1	µS/cm	Y	—	NQ	N3B-2021-1349	CAPA-21-221781	GELC
R-17 S2	1124.0	04/20/2021	WG	F	INIT	REG	General Chemistry	EPA:150.1	Acidity or Alkalinity of a solution	pH	Y	8.05	—	—	—	—	—	0.01	SU	Y	H	J	N3B-2021-1349	CAPA-21-221781	GELC
R-17 S2	1124.0	04/20/2021	WG	F	INIT	REG	General Chemistry	EPA:160.1	Total Dissolved Solids	TDS	Y	130	1000	161	Regional	—	—	3.4	mg/L	Y	—	NQ	N3B-2021-1349	CAPA-21-221781	GELC
R-17 S2	1124.0	04/20/2021	WG	F	INIT	REG	General Chemistry	EPA:300.0	Bromide	Br(-1)	N	0.067	—	0.067	Regional-Scr_95	—	—	0.067	mg/L	Y	U	U	N3B-2021-1349	CAPA-21-221781	GELC
R-17 S2	1124.0	04/20/2021	WG	F	INIT	REG	General Chemistry	EPA:300.0	Chloride	Cl(-1)	Y	1.7	250	2.7	Regional	—	—	0.067	mg/L	Y	—	J+	N3B-2021-1349	CAPA-21-221781	GELC
R-17 S2	1124.0	04/20/2021	WG	F	INIT	REG	General Chemistry	EPA:300.0	Fluoride	F(-1)	Y	0.29	1.6	0.377	Regional	—	—	0.033	mg/L	Y	—	NQ	N3B-2021-1349	CAPA-21-221781	GELC
R-17 S2	1124.0	04/20/2021	WG	F	INIT	REG	General Chemistry	EPA:300.0	Sulfate	SO4(-2)	Y	1.72	600	4.59	Regional	—	—	0.133	mg/L	Y	—	NQ	N3B-2021-1349	CAPA-21-221781	GELC
R-17 S2	1124.0	04/20/2021	WG	F	INIT	REG	General Chemistry	EPA:310.1	Alkalinity-CO3	ALK-CO3	N	1.45	—	—	—	—	—	1.45	mg/L	Y	U	U	N3B-2021-1349	CAPA-21-221781	GELC
R-17 S2	1124.0	04/20/2021	WG	F	INIT	REG	General Chemistry	EPA:310.1	Alkalinity-CO3+HCO3	ALK-CO3+HCO3	Y	55.7	—	72.9	Regional	—	—	1.45	mg/L	Y	—	NQ	N3B-2021-1349	CAPA-21-221781	GELC

Table C-1 Analytical Results from the Periodic Monitoring Events Reported in this Periodic Monitoring Report

Location ID	Screen Depth (ft)	Sample Date	Sample Type	Field Preparation Code	Analysis Type Code	Sample Purpose	Method Category	Lab Method	Parameter Name	Parameter Code	Detected	Report Result	Screening Limit	Background Level	Background Entity	Lab Uncertainty	Report MDA	Report MDL	Report Unit	Best Value	Lab Qualifier	Validation Qualifier	COC #	Field Sample ID	Lab ID
R-17 S2	1124.0	04/20/2021	WG	UF	INIT	REG	Inorganic	EPA:335.4	Cyanide (Total)	CN(TOTAL)	N	0.00167	0.2	0.0017	Regional-Scr_95	—	—	0.00167	mg/L	Y	U	U	N3B-2021-1349	CAPA-21-221782	GELC
R-17 S2	1124.0	04/20/2021	WG	F	INIT	REG	General Chemistry	EPA:350.1	Ammonia as Nitrogen	NH3-N	Y	0.0199	—	0.1	Regional-Scr_95	—	—	0.017	mg/L	Y	J	J-	N3B-2021-1349	CAPA-21-221781	GELC
R-17 S2	1124.0	04/20/2021	WG	UF	INIT	REG	General Chemistry	EPA:351.2	Total Kjeldahl Nitrogen	TKN	Y	0.106	—	—	—	—	—	0.033	mg/L	Y	—	NQ	N3B-2021-1349	CAPA-21-221782	GELC
R-17 S2	1124.0	04/20/2021	WG	F	INIT	REG	General Chemistry	EPA:353.2	Nitrate-Nitrite as Nitrogen	NO3+NO2-N	Y	0.321	10	0.769	Regional	—	—	0.017	mg/L	Y	—	NQ	N3B-2021-1349	CAPA-21-221781	GELC
R-17 S2	1124.0	04/20/2021	WG	F	INIT	REG	General Chemistry	EPA:365.4	Total Phosphate as Phosphorus	PO4-P	Y	0.0428	—	0.0822	Regional-Scr_95	—	—	0.02	mg/L	Y	J	J	N3B-2021-1349	CAPA-21-221781	GELC
R-17 S2	1124.0	04/20/2021	WG	UF	INIT	REG	RAD	EPA:901.1	Potassium-40	K-40	N	0.102	—	35.6	Regional-Scr_95	17.1	46.4	—	pCi/L	Y	U	U	N3B-2021-1349	CAPA-21-221782	GELC
R-17 S2	1124.0	04/20/2021	WG	UF	INIT	REG	RAD	EPA:901.1	Sodium-22	Na-22	N	0.767	—	1.93	Regional-Scr_95	0.911	4.06	—	pCi/L	Y	U	U	N3B-2021-1349	CAPA-21-221782	GELC
R-17 S2	1124.0	04/20/2021	WG	UF	INIT	REG	RAD	EPA:903.1	Radium-226	Ra-226	N	0.163	5	—	—	0.108	0.363	—	pCi/L	Y	U	UJ	N3B-2021-1349	CAPA-21-221782	GELC
R-17 S2	1124.0	04/20/2021	WG	UF	INIT	REG	RAD	EPA:904	Radium-228	Ra-228	N	-0.0218	5	—	—	0.156	0.584	—	pCi/L	Y	U	U	N3B-2021-1349	CAPA-21-221782	GELC
R-17 S2	1124.0	04/20/2021	WG	UF	INIT	REG	RAD	EPA:905.0	Strontium-90	Sr-90	N	0.069	8	0.355	Regional-Scr_95	0.12	0.426	—	pCi/L	Y	U	U	N3B-2021-1349	CAPA-21-221782	GELC
R-17 S2	1124.0	04/20/2021	WG	UF	INIT	REG	RAD	Generic:Radium by Calculation	Radium-226 and Radium-228	Ra-226+228	N	0.163	—	—	—	0.19	—	—	pCi/L	Y	—	UJ	N3B-2021-1349	CAPA-21-221782	GELC
R-17 S2	1124.0	04/20/2021	WG	UF	INIT	REG	RAD	HASL-300:ISOU	Uranium-234	U-234	Y	0.369	27.2	0.715	Regional	0.0623	0.192	—	pCi/L	Y	—	J	N3B-2021-1349	CAPA-21-221782	GELC
R-17 S2	1124.0	04/20/2021	WG	UF	INIT	REG	RAD	HASL-300:ISOU	Uranium-235/236	U-235/236	N	0.041	28.8	0.0423	Regional-Scr_95	0.0257	0.19	—	pCi/L	Y	U	UJ	N3B-2021-1349	CAPA-21-221782	GELC
R-17 S2	1124.0	04/20/2021	WG	UF	INIT	REG	RAD	HASL-300:ISOU	Uranium-238	U-238	Y	0.278	30	0.336	Regional	0.0527	0.193	—	pCi/L	Y	—	J	N3B-2021-1349	CAPA-21-221782	GELC
R-17 S2	1124.0	04/20/2021	WG	F	INIT	REG	Inorganic	SM:A2340B	Hardness	Hardness	Y	34.4	—	67.1	Regional	—	—	0.453	mg/L	Y	—	NQ	N3B-2021-1349	CAPA-21-221781	GELC
R-17 S2	1124.0	04/20/2021	WG	F	INIT	REG	Inorganic	SW-846:6010C	Tin	Sn	N	2.8	12000	13	Regional-Scr_95	—	—	2.5	µg/L	Y	J	U	N3B-2021-1349	CAPA-21-221781	GELC
R-17 S2	1124.0	04/20/2021	WG	F	INIT	REG	Inorganic	SW-846:6010C	Vanadium	V	Y	7.87	63.1	11.4	Regional	—	—	1	µg/L	Y	—	NQ	N3B-2021-1349	CAPA-21-221781	GELC
R-17 S2	1124.0	04/20/2021	WG	F	INIT	REG	Inorganic	SW-846:6010C	Zinc	Zn	Y	3.83	10000	14.4	Regional-Scr_95	—	—	3.3	µg/L	Y	J	J	N3B-2021-1349	CAPA-21-221781	GELC
R-17 S2	1124.0	04/20/2021	WG	F	INIT	REG	Inorganic	SW-846:6020B	Thallium	Tl	N	0.6	2	0.45	Regional-Scr_95	—	—	0.6	µg/L	Y	U	U	N3B-2021-1349	CAPA-21-221781	GELC
R-17 S2	1124.0	04/20/2021	WG	F	INIT	REG	Inorganic	SW-846:6020B	Uranium	U	Y	0.436	30	1.19	Regional	—	—	0.067	µg/L	Y	—	NQ	N3B-2021-1349	CAPA-21-221781	GELC
R-17 S2	1124.0	04/20/2021	WG	UF	INIT	REG	Inorganic	SW-846:7470A	Mercury	Hg	N	0.067	2	—	—	—	—	0.067	µg/L	Y	U	U	N3B-2021-1349	CAPA-21-221782	GELC
R-17 S2	1124.0	04/20/2021	WG	UF	INIT	REG	VOC	SW-846:8260D	Ethylbenzene	100-41-4	N	0.333	700	—	—	—	—	0.333	µg/L	Y	U	U	N3B-2021-1349	CAPA-21-221782	GELC
R-17 S2	1124.0	04/20/2021	WG	UF	INIT	REG	VOC	SW-846:8260D	Styrene	100-42-5	N	0.333	100	—	—	—	—	0.333	µg/L	Y	U	U	N3B-2021-1349	CAPA-21-221782	GELC
R-17 S2	1124.0	04/20/2021	WG	UF	INIT	REG	VOC	SW-846:8260D	Dichloropropene[cis-1,3-]	10061-01-5	N	0.333	—	—	—	—	—	0.333	µg/L	Y	U	U	N3B-2021-1349	CAPA-21-221782	GELC
R-17 S2	1124.0	04/20/2021	WG	UF	INIT	REG	VOC	SW-846:8260D	Dichloropropene[trans-1,3-]	10061-02-6	N	0.333	—	—	—	—	—	0.333	µg/L	Y	U	U	N3B-2021-1349	CAPA-21-221782	GELC
R-17 S2	1124.0	04/20/2021	WG	UF	INIT	REG	VOC	SW-846:8260D	Propylbenzene[1-]	103-65-1	N	0.333	660	—	—	—	—	0.333	µg/L	Y	U	U	N3B-2021-1349	CAPA-21-221782	GELC
R-17 S2	1124.0	04/20/2021	WG	UF	INIT	REG	VOC	SW-846:8260D	Butylbenzene[n-]	104-51-8	N	0.333	1000	—	—	—	—	0.333	µg/L	Y	U	U	N3B-2021-1349	CAPA-21-221782	GELC
R-17 S2	1124.0	04/20/2021	WG	UF	INIT	REG	VOC	SW-846:8260D	Chlorotoluene[4-]	106-43-4	N	0.333	250	—	—	—	—	0.333	µg/L	Y	U	U	N3B-2021-1349	CAPA-21-221782	GELC
R-17 S2	1124.0	04/20/2021	WG	UF	INIT	REG	VOC	SW-846:8260D	Dichlorobenzene[1,4-]	106-46-7	N	0.333	75	—	—	—	—	0.333	µg/L	Y	U	U	N3B-2021-1349	CAPA-21-221782	GELC
R-17 S2	1124.0	04/20/2021	WG	UF	INIT	REG	VOC	SW-846:8260D	Dibromoethane[1,2-]	106-93-4	N	0.333	0.05	—	—	—	—	0.333	µg/L	Y	U	U	N3B-2021-1349	CAPA-21-221782	GELC
R-17 S2	1124.0	04/20/2021	WG	UF	INIT	REG	VOC	SW-846:8260D	Acrolein	107-02-8	N	1.67	0.0415	—	—	—	—	1.67	µg/L	Y	U	U	N3B-2021-1349	CAPA-21-221782	GELC
R-17 S2	1124.0	04/20/2021	WG	UF	INIT	REG	VOC	SW-846:8260D	Chloro-1-propene[3-]	107-05-1	N	1.67	7.3	—	—	—	—	1.67	µg/L	Y	U	U	N3B-2021-1349	CAPA-21-221782	GELC
R-17 S2	1124.0	04/20/2021	WG	UF	INIT	REG	VOC	SW-846:8260D	Dichloroethane[1,2-]	107-06-2	N	0.333	5	—	—	—	—	0.333	µg/L	Y	U	U	N3B-2021-1349	CAPA-21-221782	GELC
R-17 S2	1124.0	04/20/2021	WG	UF	INIT	REG	VOC	SW-846:8260D	Propionitrile	107-12-0	N	1.67	—	—	—	—	—	1.67	µg/L	Y	U	U	N3B-2021-1349	CAPA-21-221782	GELC
R-17 S2	1124.0	04/20/2021	WG	UF	INIT	REG	VOC	SW-846:8260D	Acrylonitrile	107-13-1	N	1.67	0.523	—	—	—	—	1.67	µg/L	Y	U	U	N3B-2021-1349	CAPA-21-221782	GELC
R-17 S2	1124.0	04/20/2021	WG	UF	INIT	REG	VOC	SW-846:8260D	Vinyl acetate	108-05-4	N	1.67	409	—	—	—	—	1.67	µg/L	Y	U	U	N3B-2021-1349	CAPA-21-221782	GELC
R-17 S2	1124.0	04/20/2021	WG	UF	INIT	REG	VOC	SW-846:8260D	Methyl-2-pentanone[4-]	108-10-1	N	1.67	1240	—	—	—	—	1.67	µg/L	Y	U	U	N3B-2021-1349	CAPA-21-221782	GELC
R-17 S2	1124.0	04/20/2021	WG	UF	INIT	REG	VOC	SW-846:8260D	Trimethylbenzene[1,3,5-]	108-67-8	N	0.667	60	—	—	—	—	0.667	µg/L	Y	U	U	N3B-2021-1349	CAPA-21-221782	GELC
R-17 S2	1124.0	04/20/2021	WG	UF	INIT	REG	VOC	SW-846:8260D	Bromobenzene	108-86-1	N	0.333	62	—	—	—	—	0.333	µg/L	Y	U	U	N3B-2021-1349	CAPA-21-221782	GELC
R-17 S2	1124.0	04/20/2021	WG	UF	INIT	REG	VOC	SW-846:8260D	Toluene	108-88-3	N	0.333	1000	—	—	—	—	0.333	µg/L	Y	U	U	N3B-2021-1349	CAPA-21-221782	GELC
R-17 S2	1124.0	04/20/2021	WG	UF	INIT	REG	VOC	SW-846:8260D	Chlorobenzene	108-90-7	N	0.333	100	—	—	—	—	0.333	µg/L	Y	U	U	N3B-2021-1349	CAPA-21-221782	GELC
R-17 S2	1124.0	04/20/2021	WG	UF	INIT	REG	VOC	SW-846:8260D	Trichlorobenzene[1,2,4-]	120-82-1	N	0.333	70	—	—	—	—	0.333	µg/L	Y	U	U	N3B-2021-1349	CAPA-21-221782	GELC
R-17 S2	1124.0	04/20/2021	WG	UF	INIT	REG	VOC	SW-846:8260D	Dioxane[1,4-]	123-91-1	N	16.7	4.59	—	—	—	—	16.7	µg/L	Y	U	U	N3B-2021-1349	CAPA-21-221782	GELC
R-17 S2	1124.0	04/20/2021	WG	UF	INIT	REG	VOC	SW-846:8260D	Chlorodibromomethane	124-48-1	N	0.333	80	—	—	—	—	0.333	µg/L	Y	U	U	N3B-2021-1349	CAPA-21-221782	GELC
R-17 S2	1124.0	04/20/2021	WG	UF	INIT	REG	VOC	SW-846:8260D	Methacrylonitrile	126-98-7	N	1.67	1.91	—	—	—	—	1.67	µg/L	Y	U	U	N3B-2021-1349	CAPA-21-221782	GELC
R-17 S2	1124.0	04/20/2021	WG	UF	INIT	REG	VOC	SW-846:8260D	Chloro-1,3-butadiene[2-]	126-99-8	N	0.333	0.187	—	—	—	—	0.333	µg/L	Y	U	U	N3B-2021-1349	CAPA-21-221782	GELC
R-17 S2	1124.0	04/20/2021	WG	UF	INIT	REG	VOC	SW-846:8260D	Tetrachloroethene	127-18-4	N	0.333	5	—	—	—	—	0.333	µg/L	Y	U	U	N3B-2021-1349	CAPA-21-221782	GELC
R-17 S2	1124.0	04/20/2021	WG	UF	INIT	REG	VOC	SW-846:8260D	Butylbenzene[sec-]	135-98-8	N	0.333	2000	—	—	—	—	0.333	µg/L	Y	U	U	N3B-2021-1349	CAPA-21-221782	GELC
R-17 S2	1124.0	04/20/2021	WG	UF	INIT	REG	VOC	SW-846:8260D	Dichloropropane[1,3-]	142-28-9	N	0.333	370	—	—	—	—	0.333	µg/L	Y	U	U	N3B-2021-1349	CAPA-21-221782	GELC
R-17 S2	1124.0	04/20/2021	WG	UF	INIT	REG	VOC	SW-846:8260D	Dichloroethene[cis-1,2-]	156-59-2	N	0.333	70	—	—	—	—	0.333	µg/L	Y	U	U	N3B-2021-1349	CAPA-21-221782	GELC
R-17 S2	1124.0	04/20/2021	WG	UF	INIT	REG	VOC	SW-846:8260D	Dichloroethene[trans-1,2-]	156-60-5	N	0.333	100	—	—	—	—	0.333	µg/L	Y	U	U	N3B-2021-1349	CAPA-21-221782	GELC
R-17 S2	1124.0	04/20/2021	WG	UF	INIT	REG	VOC	SW-846:8260D	Methyl tert-Butyl Ether	1634-04-4	N	0.333	100	—	—	—	—	0.333	µg/L	Y	U	U	N3B-2021-1349	CAPA-21-221782	GELC
R-17 S2	1124.0	04/20/2021	WG	UF	INIT	REG	VOC	SW-846:8260D	Dichloroethene[cis/trans-1,2-]	540-59-0	N	0.667	—	—	—	—	—	0.667	µg/L	Y	U	U	N3B-2021-1349	CAPA-21-221782	GELC
R-17 S2	1124.0	04/20/2021	WG	UF	INIT	REG	VOC	SW-846:8260D	Dichlorobenzene[1,3-]	541-73-1	N	0.333	—	—	—	—	—	0.333	µg/L	Y	U	U	N3B-2021-1349	CAPA-21-221782	GELC
R-17 S2	1124.0	04/20/2021	WG	UF	INIT	REG	VOC	SW-846:8260D	Carbon Tetrachloride	56-23-5	N	0.333	5	—	—	—	—	0.333	µg/L	Y	U	U	N3B-2021-1349	CAPA-21-221782	GELC
R-17 S2	1124.0	04/20/2021	WG	UF	INIT	REG	VOC	SW-846:8260D	Dichloropropene[1,1-]	563-58-6	N	0.333	—	—	—	—	—	0.333	µg/L	Y	U	U	N3B-2021-1349	CAPA-21-221782	GELC

Table C-1 Analytical Results from the Periodic Monitoring Events Reported in this Periodic Monitoring Report

Location ID	Screen Depth (ft)	Sample Date	Sample Type	Field Preparation Code	Analysis Type Code	Sample Purpose	Method Category	Lab Method	Parameter Name	Parameter Code	Detected	Report Result	Screening Limit	Background Level	Background Entity	Lab Uncertainty	Report MDA	Report MDL	Report Unit	Best Value	Lab Qualifier	Validation Qualifier	COC #	Field Sample ID	Lab ID
R-17 S2	1124.0	04/20/2021	WG	UF	INIT	REG	VOC	SW-846:8260D	Hexanone[2-]	591-78-6	N	1.67	38	—	—	—	—	1.67	µg/L	Y	U	U	N3B-2021-1349	CAPA-21-221782	GELC
R-17 S2	1124.0	04/20/2021	WG	UF	INIT	REG	VOC	SW-846:8260D	Dichloropropane[2,2-]	594-20-7	N	0.333	—	—	—	—	—	0.333	µg/L	Y	U	U	N3B-2021-1349	CAPA-21-221782	GELC
R-17 S2	1124.0	04/20/2021	WG	UF	INIT	REG	VOC	SW-846:8260D	Diethyl Ether	60-29-7	N	0.333	3930	—	—	—	—	0.333	µg/L	Y	U	U	N3B-2021-1349	CAPA-21-221782	GELC
R-17 S2	1124.0	04/20/2021	WG	UF	INIT	REG	VOC	SW-846:8260D	Tetrachloroethane[1,1,1,2-]	630-20-6	N	0.333	5.74	—	—	—	—	0.333	µg/L	Y	U	U	N3B-2021-1349	CAPA-21-221782	GELC
R-17 S2	1124.0	04/20/2021	WG	UF	INIT	REG	VOC	SW-846:8260D	Acetone	67-64-1	Y	2.2	14100	—	—	—	—	1.74	µg/L	Y	J	J	N3B-2021-1349	CAPA-21-221782	GELC
R-17 S2	1124.0	04/20/2021	WG	UF	INIT	REG	VOC	SW-846:8260D	Chloroform	67-66-3	N	0.333	80	—	—	—	—	0.333	µg/L	Y	U	U	N3B-2021-1349	CAPA-21-221782	GELC
R-17 S2	1124.0	04/20/2021	WG	UF	INIT	REG	VOC	SW-846:8260D	Butanol[1-]	71-36-3	N	21.1	2000	—	—	—	—	21.1	µg/L	Y	U	U	N3B-2021-1349	CAPA-21-221782	GELC
R-17 S2	1124.0	04/20/2021	WG	UF	INIT	REG	VOC	SW-846:8260D	Benzene	71-43-2	N	0.333	5	—	—	—	—	0.333	µg/L	Y	U	U	N3B-2021-1349	CAPA-21-221782	GELC
R-17 S2	1124.0	04/20/2021	WG	UF	INIT	REG	VOC	SW-846:8260D	Trichloroethane[1,1,1-]	71-55-6	N	0.333	200	—	—	—	—	0.333	µg/L	Y	U	U	N3B-2021-1349	CAPA-21-221782	GELC
R-17 S2	1124.0	04/20/2021	WG	UF	INIT	REG	VOC	SW-846:8260D	Bromomethane	74-83-9	N	0.337	7.54	—	—	—	—	0.337	µg/L	Y	U	U	N3B-2021-1349	CAPA-21-221782	GELC
R-17 S2	1124.0	04/20/2021	WG	UF	INIT	REG	VOC	SW-846:8260D	Chloromethane	74-87-3	N	0.333	20.3	—	—	—	—	0.333	µg/L	Y	U	U	N3B-2021-1349	CAPA-21-221782	GELC
R-17 S2	1124.0	04/20/2021	WG	UF	INIT	REG	VOC	SW-846:8260D	Iodomethane	74-88-4	N	1.67	—	—	—	—	—	1.67	µg/L	Y	U	U	N3B-2021-1349	CAPA-21-221782	GELC
R-17 S2	1124.0	04/20/2021	WG	UF	INIT	REG	VOC	SW-846:8260D	Dibromomethane	74-95-3	N	0.333	0.0747	—	—	—	—	0.333	µg/L	Y	U	U	N3B-2021-1349	CAPA-21-221782	GELC
R-17 S2	1124.0	04/20/2021	WG	UF	INIT	REG	VOC	SW-846:8260D	Bromochloromethane	74-97-5	N	0.333	83	—	—	—	—	0.333	µg/L	Y	U	U	N3B-2021-1349	CAPA-21-221782	GELC
R-17 S2	1124.0	04/20/2021	WG	UF	INIT	REG	VOC	SW-846:8260D	Chloroethane	75-00-3	N	0.333	20900	—	—	—	—	0.333	µg/L	Y	U	U	N3B-2021-1349	CAPA-21-221782	GELC
R-17 S2	1124.0	04/20/2021	WG	UF	INIT	REG	VOC	SW-846:8260D	Vinyl Chloride	75-01-4	N	0.333	2	—	—	—	—	0.333	µg/L	Y	U	U	N3B-2021-1349	CAPA-21-221782	GELC
R-17 S2	1124.0	04/20/2021	WG	UF	INIT	REG	VOC	SW-846:8260D	Acetonitrile	75-05-8	N	8.33	130	—	—	—	—	8.33	µg/L	Y	U	U	N3B-2021-1349	CAPA-21-221782	GELC
R-17 S2	1124.0	04/20/2021	WG	UF	INIT	REG	VOC	SW-846:8260D	Methylene Chloride	75-09-2	N	1.67	5	—	—	—	—	1.67	µg/L	Y	U	U	N3B-2021-1349	CAPA-21-221782	GELC
R-17 S2	1124.0	04/20/2021	WG	UF	INIT	REG	VOC	SW-846:8260D	Carbon Disulfide	75-15-0	N	1.67	810	—	—	—	—	1.67	µg/L	Y	U	U	N3B-2021-1349	CAPA-21-221782	GELC
R-17 S2	1124.0	04/20/2021	WG	UF	INIT	REG	VOC	SW-846:8260D	Bromoform	75-25-2	N	0.333	80	—	—	—	—	0.333	µg/L	Y	U	U	N3B-2021-1349	CAPA-21-221782	GELC
R-17 S2	1124.0	04/20/2021	WG	UF	INIT	REG	VOC	SW-846:8260D	Bromodichloromethane	75-27-4	N	0.333	80	—	—	—	—	0.333	µg/L	Y	U	U	N3B-2021-1349	CAPA-21-221782	GELC
R-17 S2	1124.0	04/20/2021	WG	UF	INIT	REG	VOC	SW-846:8260D	Dichloroethane[1,1-]	75-34-3	N	0.333	25	—	—	—	—	0.333	µg/L	Y	U	U	N3B-2021-1349	CAPA-21-221782	GELC
R-17 S2	1124.0	04/20/2021	WG	UF	INIT	REG	VOC	SW-846:8260D	Dichloroethene[1,1-]	75-35-4	N	0.333	7	—	—	—	—	0.333	µg/L	Y	U	U	N3B-2021-1349	CAPA-21-221782	GELC
R-17 S2	1124.0	04/20/2021	WG	UF	INIT	REG	VOC	SW-846:8260D	Trichlorofluoromethane	75-69-4	N	0.333	1140	—	—	—	—	0.333	µg/L	Y	U	U	N3B-2021-1349	CAPA-21-221782	GELC
R-17 S2	1124.0	04/20/2021	WG	UF	INIT	REG	VOC	SW-846:8260D	Dichlorodifluoromethane	75-71-8	N	0.355	197	—	—	—	—	0.355	µg/L	Y	U	U	N3B-2021-1349	CAPA-21-221782	GELC
R-17 S2	1124.0	04/20/2021	WG	UF	INIT	REG	VOC	SW-846:8260D	Trichloro-1,2,2-trifluoroethane[1,1,2-]	76-13-1	N	2.98	55000	—	—	—	—	2.98	µg/L	Y	U	U	N3B-2021-1349	CAPA-21-221782	GELC
R-17 S2	1124.0	04/20/2021	WG	UF	INIT	REG	VOC	SW-846:8260D	Isobutyl alcohol	78-83-1	N	16.7	5910	—	—	—	—	16.7	µg/L	Y	U	U	N3B-2021-1349	CAPA-21-221782	GELC
R-17 S2	1124.0	04/20/2021	WG	UF	INIT	REG	VOC	SW-846:8260D	Dichloropropane[1,2-]	78-87-5	N	0.333	5	—	—	—	—	0.333	µg/L	Y	U	U	N3B-2021-1349	CAPA-21-221782	GELC
R-17 S2	1124.0	04/20/2021	WG	UF	INIT	REG	VOC	SW-846:8260D	Butanone[2-]	78-93-3	N	1.67	5560	—	—	—	—	1.67	µg/L	Y	U	U	N3B-2021-1349	CAPA-21-221782	GELC
R-17 S2	1124.0	04/20/2021	WG	UF	INIT	REG	VOC	SW-846:8260D	Trichloroethane[1,1,2-]	79-00-5	N	0.333	5	—	—	—	—	0.333	µg/L	Y	U	U	N3B-2021-1349	CAPA-21-221782	GELC
R-17 S2	1124.0	04/20/2021	WG	UF	INIT	REG	VOC	SW-846:8260D	Trichloroethene	79-01-6	N	0.333	5	—	—	—	—	0.333	µg/L	Y	U	U	N3B-2021-1349	CAPA-21-221782	GELC
R-17 S2	1124.0	04/20/2021	WG	UF	INIT	REG	VOC	SW-846:8260D	Tetrachloroethane[1,1,2,2-]	79-34-5	N	0.333	10	—	—	—	—	0.333	µg/L	Y	U	U	N3B-2021-1349	CAPA-21-221782	GELC
R-17 S2	1124.0	04/20/2021	WG	UF	INIT	REG	VOC	SW-846:8260D	Methyl Methacrylate	80-62-6	N	1.67	1390	—	—	—	—	1.67	µg/L	Y	U	U	N3B-2021-1349	CAPA-21-221782	GELC
R-17 S2	1124.0	04/20/2021	WG	UF	INIT	REG	VOC	SW-846:8260D	Trichlorobenzene[1,2,3-]	87-61-6	N	0.333	7	—	—	—	—	0.333	µg/L	Y	U	U	N3B-2021-1349	CAPA-21-221782	GELC
R-17 S2	1124.0	04/20/2021	WG	UF	INIT	REG	VOC	SW-846:8260D	Hexachlorobutadiene	87-68-3	N	0.333	1.39	—	—	—	—	0.333	µg/L	Y	U	U	N3B-2021-1349	CAPA-21-221782	GELC
R-17 S2	1124.0	04/20/2021	WG	UF	INIT	REG	VOC	SW-846:8260D	Naphthalene	91-20-3	N	0.333	1.65	—	—	—	—	0.333	µg/L	Y	U	U	N3B-2021-1349	CAPA-21-221782	GELC
R-17 S2	1124.0	04/20/2021	WG	UF	INIT	REG	VOC	SW-846:8260D	Xylene[1,2-]	95-47-6	N	0.333	193	—	—	—	—	0.333	µg/L	Y	U	U	N3B-2021-1349	CAPA-21-221782	GELC
R-17 S2	1124.0	04/20/2021	WG	UF	INIT	REG	VOC	SW-846:8260D	Chlorotoluene[2-]	95-49-8	N	0.333	233	—	—	—	—	0.333	µg/L	Y	U	U	N3B-2021-1349	CAPA-21-221782	GELC
R-17 S2	1124.0	04/20/2021	WG	UF	INIT	REG	VOC	SW-846:8260D	Dichlorobenzene[1,2-]	95-50-1	N	0.333	600	—	—	—	—	0.333	µg/L	Y	U	U	N3B-2021-1349	CAPA-21-221782	GELC
R-17 S2	1124.0	04/20/2021	WG	UF	INIT	REG	VOC	SW-846:8260D	Trimethylbenzene[1,2,4-]	95-63-6	N	0.333	56	—	—	—	—	0.333	µg/L	Y	U	U	N3B-2021-1349	CAPA-21-221782	GELC
R-17 S2	1124.0	04/20/2021	WG	UF	INIT	REG	VOC	SW-846:8260D	Dibromo-3-Chloropropane[1,2-]	96-12-8	N	0.333	0.2	—	—	—	—	0.333	µg/L	Y	U	U	N3B-2021-1349	CAPA-21-221782	GELC
R-17 S2	1124.0	04/20/2021	WG	UF	INIT	REG	VOC	SW-846:8260D	Trichloropropane[1,2,3-]	96-18-4	N	0.333	0.00835	—	—	—	—	0.333	µg/L	Y	U	U	N3B-2021-1349	CAPA-21-221782	GELC
R-17 S2	1124.0	04/20/2021	WG	UF	INIT	REG	VOC	SW-846:8260D	Ethyl Methacrylate	97-63-2	N	1.67	455	—	—	—	—	1.67	µg/L	Y	U	U	N3B-2021-1349	CAPA-21-221782	GELC
R-17 S2	1124.0	04/20/2021	WG	UF	INIT	REG	VOC	SW-846:8260D	Butylbenzene[tert-]	98-06-6	N	0.333	690	—	—	—	—	0.333	µg/L	Y	U	U	N3B-2021-1349	CAPA-21-221782	GELC
R-17 S2	1124.0	04/20/2021	WG	UF	INIT	REG	VOC	SW-846:8260D	Isopropylbenzene	98-82-8	N	0.333	447	—	—	—	—	0.333	µg/L	Y	U	U	N3B-2021-1349	CAPA-21-221782	GELC
R-17 S2	1124.0	04/20/2021	WG	UF	INIT	REG	VOC	SW-846:8260D	Isopropyltoluene[4-]	99-87-6	N	0.333	—	—	—	—	—	0.333	µg/L	Y	U	U	N3B-2021-1349	CAPA-21-221782	GELC
R-17 S2	1124.0	04/20/2021	WG	UF	INIT	REG	VOC	SW-846:8260D	Xylene[1,3-]+Xylene[1,4-]	Xylene[m+p]	N	0.667	193	—	—	—	—	0.667	µg/L	Y	U	U	N3B-2021-1349	CAPA-21-221782	GELC
R-17 S2	1124.0	04/20/2021	WG	UF	INIT	REG	General Chemistry	SW-846:9060A	Total Organic Carbon	TOC	N	0.33	—	—	—	—	—	0.33	mg/L	Y	U	U	N3B-2021-1349	CAPA-21-221782	GELC
R-17 S2	1124.0	04/20/2021	WG	UF	INIT	REG	LCMS/MS	EPA:537M	Total PFAS 3a	PFAS-Tot-3a	N	0	70	—	—	—	—	—	ng/L	Y	U	U	N3B-2021-1349	CAPA-21-221782	GELC
R-10a	690.0	05/18/2021	WG	F	INIT	REG	General Chemistry	EPA:120.1	Specific Conductance	SPEC_CONDC	Y	240	—	—	—	—	—	1	µS/cm	Y	—	NQ	N3B-2021-1615	CASA-21-224397	GELC
R-10a	690.0	05/18/2021	WG	F	INIT	REG	General Chemistry	EPA:150.1	Acidity or Alkalinity of a solution	pH	Y	8.12	—	—	—	—	—	0.01	SU	Y	H	J	N3B-2021-1615	CASA-21-224397	GELC
R-10a	690.0	05/18/2021	WG	F	INIT	REG	General Chemistry	EPA:160.1	Total Dissolved Solids	TDS	Y	169	1000	161	Regional	—	—	3.4	mg/L	Y	—	NQ	N3B-2021-1615	CASA-21-224397	GELC
R-10a	690.0	05/18/2021	WG	F	INIT	REG	General Chemistry	EPA:300.0	Bromide	Br(-1)	Y	0.111	—	0.067	Regional-Scr_95	—	—	0.067	mg/L	Y	J	J	N3B-2021-1615	CASA-21-224397	GELC
R-10a	690.0	05/18/2021	WG	F	INIT	REG	General Chemistry	EPA:300.0	Chloride	Cl(-1)	Y	6.76	250	2.7	Regional	—	—	0.067	mg/L	Y	—	NQ	N3B-2021-1615	CASA-21-224397	GELC
R-10a	690.0	05/18/2021	WG	F	INIT	REG	General Chemistry	EPA:300.0	Fluoride	F(-1)	Y	0.454	1.6	0.377	Regional	—	—	0.033	mg/L	Y	—	NQ	N3B-2021-1615	CASA-21-224397	GELC
R-10a	690.0	05/18/2021	WG	F	INIT	REG	General Chemistry	EPA:300.0	Sulfate	SO4(-2)	Y	10.7	600	4.59	Regional	—	—	0.133	mg/L	Y	—	NQ	N3B-2021-1615	CASA-21-224397	GELC
R-10a	690.0	05/18/2021	WG	F	INIT	REG	General Chemistry	EPA:310.1	Alkalinity-CO3	ALK-CO3	N	1.45	—	—	—	—	—	1.45	mg/L	Y	U	U	N3B-2021-1615	CASA-21-224397	GELC
R-10a	690.0	05/18/2021	WG	F	INIT	REG	General Chemistry	EPA:310.1	Alkalinity-CO3+HCO3	ALK-CO3+HCO3	Y	91.7	—	72.9	Regional	—	—	1.45	mg/L	Y	—	NQ	N3B-2021-1615	CASA-21-224397	GELC
R-10a	690.0	05/18/2021	WG	UF	INIT	REG	Inorganic	EPA:335.4	Cyanide (Total)	CN(TOTAL)	N	0.00167	0.2	0.0017	Regional-Scr_95	—	—	0.00167	mg/L	Y	U	U	N3B-2021-1615	CASA-21-224396	GELC
R-10a	690.0	05/18/2021	WG	F	INIT	REG	General Chemistry	EPA:350.1	Ammonia as Nitrogen	NH3-N	N	0.0667	—	0.1	Regional-Scr_95	—	—	0.017	mg/L	Y	—	U	N3B-2021-1615	CASA-21-224397	GELC

Table C-1 Analytical Results from the Periodic Monitoring Events Reported in this Periodic Monitoring Report

Location ID	Screen Depth (ft)	Sample Date	Sample Type	Field Preparation Code	Analysis Type Code	Sample Purpose	Method Category	Lab Method	Parameter Name	Parameter Code	Detected	Report Result	Screening Limit	Background Level	Background Entity	Lab Uncertainty	Report MDA	Report MDL	Report Unit	Best Value	Lab Qualifier	Validation Qualifier	COC #	Field Sample ID	Lab ID
R-10a	690.0	05/18/2021	WG	UF	INIT	REG	General Chemistry	EPA:351.2	Total Kjeldahl Nitrogen	TKN	N	0.033	—	—	—	—	—	0.033	mg/L	Y	U	U	N3B-2021-1615	CASA-21-224396	GELC
R-10a	690.0	05/18/2021	WG	F	INIT	REG	General Chemistry	EPA:353.2	Nitrate-Nitrite as Nitrogen	NO3+NO2-N	Y	1.26	10	0.769	Regional	—	—	0.085	mg/L	Y	—	NQ	N3B-2021-1615	CASA-21-224397	GELC
R-10a	690.0	05/18/2021	WG	F	INIT	REG	General Chemistry	EPA:365.4	Total Phosphate as Phosphorus	PO4-P	N	0.02	—	0.0822	Regional-Scr_95	—	—	0.02	mg/L	Y	U	U	N3B-2021-1615	CASA-21-224397	GELC
R-10a	690.0	05/18/2021	WG	UF	INIT	REG	General Chemistry	SW-846:9060A	Total Organic Carbon	TOC	Y	0.424	—	—	—	—	—	0.33	mg/L	Y	J	J	N3B-2021-1615	CASA-21-224396	GELC
R-10a	690.0	05/18/2021	WG	F	INIT	FD	General Chemistry	EPA:120.1	Specific Conductance	SPEC_CONDC	Y	243	—	—	—	—	—	1	µS/cm	Y	—	NQ	N3B-2021-1615	CASA-21-224399	GELC
R-10a	690.0	05/18/2021	WG	F	INIT	FD	General Chemistry	EPA:150.1	Acidity or Alkalinity of a solution	pH	Y	8.11	—	—	—	—	—	0.01	SU	Y	H	J	N3B-2021-1615	CASA-21-224399	GELC
R-10a	690.0	05/18/2021	WG	F	INIT	FD	General Chemistry	EPA:160.1	Total Dissolved Solids	TDS	Y	170	1000	161	Regional	—	—	3.4	mg/L	Y	—	NQ	N3B-2021-1615	CASA-21-224399	GELC
R-10a	690.0	05/18/2021	WG	F	INIT	FD	General Chemistry	EPA:300.0	Bromide	Br(-1)	Y	0.109	—	0.067	Regional-Scr_95	—	—	0.067	mg/L	Y	J	J	N3B-2021-1615	CASA-21-224399	GELC
R-10a	690.0	05/18/2021	WG	F	INIT	FD	General Chemistry	EPA:300.0	Chloride	Cl(-1)	Y	6.56	250	2.7	Regional	—	—	0.067	mg/L	Y	—	NQ	N3B-2021-1615	CASA-21-224399	GELC
R-10a	690.0	05/18/2021	WG	F	INIT	FD	General Chemistry	EPA:300.0	Fluoride	F(-1)	Y	0.456	1.6	0.377	Regional	—	—	0.033	mg/L	Y	—	NQ	N3B-2021-1615	CASA-21-224399	GELC
R-10a	690.0	05/18/2021	WG	F	INIT	FD	General Chemistry	EPA:300.0	Sulfate	SO4(-2)	Y	11	600	4.59	Regional	—	—	0.133	mg/L	Y	—	NQ	N3B-2021-1615	CASA-21-224399	GELC
R-10a	690.0	05/18/2021	WG	F	INIT	FD	General Chemistry	EPA:310.1	Alkalinity-CO3	ALK-CO3	N	1.45	—	—	—	—	—	1.45	mg/L	Y	U	U	N3B-2021-1615	CASA-21-224399	GELC
R-10a	690.0	05/18/2021	WG	F	INIT	FD	General Chemistry	EPA:310.1	Alkalinity-CO3+HCO3	ALK-CO3+HCO3	Y	91.1	—	72.9	Regional	—	—	1.45	mg/L	Y	—	NQ	N3B-2021-1615	CASA-21-224399	GELC
R-10a	690.0	05/18/2021	WG	UF	INIT	FD	Inorganic	EPA:335.4	Cyanide (Total)	CN(TOTAL)	N	0.00167	0.2	0.0017	Regional-Scr_95	—	—	0.00167	mg/L	Y	U	U	N3B-2021-1615	CASA-21-224398	GELC
R-10a	690.0	05/18/2021	WG	F	INIT	FD	General Chemistry	EPA:350.1	Ammonia as Nitrogen	NH3-N	N	0.0207	—	0.1	Regional-Scr_95	—	—	0.017	mg/L	Y	J	U	N3B-2021-1615	CASA-21-224399	GELC
R-10a	690.0	05/18/2021	WG	UF	INIT	FD	General Chemistry	EPA:351.2	Total Kjeldahl Nitrogen	TKN	N	0.033	—	—	—	—	—	0.033	mg/L	Y	U	U	N3B-2021-1615	CASA-21-224398	GELC
R-10a	690.0	05/18/2021	WG	F	INIT	FD	General Chemistry	EPA:353.2	Nitrate-Nitrite as Nitrogen	NO3+NO2-N	Y	1.23	10	0.769	Regional	—	—	0.085	mg/L	Y	—	NQ	N3B-2021-1615	CASA-21-224399	GELC
R-10a	690.0	05/18/2021	WG	F	INIT	FD	General Chemistry	EPA:365.4	Total Phosphate as Phosphorus	PO4-P	N	0.0379	—	0.0822	Regional-Scr_95	—	—	0.02	mg/L	Y	J	U	N3B-2021-1615	CASA-21-224399	GELC
R-10a	690.0	05/18/2021	WG	UF	INIT	REG	RAD	EPA:900	Gross alpha	GROSSA	N	1.84	15	—	—	0.778	2.15	—	pCi/L	Y	U	UJ	N3B-2021-1615	CASA-21-224396	GELC
R-10a	690.0	05/18/2021	WG	UF	INIT	REG	RAD	EPA:900	Gross beta	GROSSB	Y	3.25	—	—	—	0.95	2.8	—	pCi/L	Y	—	J	N3B-2021-1615	CASA-21-224396	GELC
R-10a	690.0	05/18/2021	WG	UF	INIT	REG	RAD	EPA:901.1	Cobalt-60	Co-60	N	-1.44	—	2.65	Regional-Scr_95	1.69	6.16	—	pCi/L	Y	U	U	N3B-2021-1615	CASA-21-224396	GELC
R-10a	690.0	05/18/2021	WG	UF	INIT	REG	RAD	EPA:901.1	Cesium-137	Cs-137	N	0.165	—	2.93	Regional-Scr_95	1.94	7.04	—	pCi/L	Y	U	U	N3B-2021-1615	CASA-21-224396	GELC
R-10a	690.0	05/18/2021	WG	UF	INIT	REG	RAD	EPA:901.1	Potassium-40	K-40	N	-18.3	—	35.6	Regional-Scr_95	32	117	—	pCi/L	Y	U	U	N3B-2021-1615	CASA-21-224396	GELC
R-10a	690.0	05/18/2021	WG	UF	INIT	REG	RAD	EPA:901.1	Sodium-22	Na-22	N	-0.15	—	1.93	Regional-Scr_95	1.61	6.35	—	pCi/L	Y	U	U	N3B-2021-1615	CASA-21-224396	GELC
R-10a	690.0	05/18/2021	WG	UF	INIT	REG	RAD	EPA:901.1	Neptunium-237	Np-237	N	-0.115	—	4.72	Regional-Scr_95	3.55	10.9	—	pCi/L	Y	U	U	N3B-2021-1615	CASA-21-224396	GELC
R-10a	690.0	05/18/2021	WG	UF	INIT	REG	RAD	EPA:903.1	Radium-226	Ra-226	Y	0.241	5	—	—	0.0903	0.231	—	pCi/L	Y	—	NQ	N3B-2021-1615	CASA-21-224396	GELC
R-10a	690.0	05/18/2021	WG	UF	INIT	REG	RAD	EPA:904	Radium-228	Ra-228	N	0.369	5	—	—	0.22	0.726	—	pCi/L	Y	U	UJ	N3B-2021-1615	CASA-21-224396	GELC
R-10a	690.0	05/18/2021	WG	UF	INIT	REG	RAD	EPA:905.0	Strontium-90	Sr-90	N	0.141	8	0.355	Regional-Scr_95	0.136	0.466	—	pCi/L	Y	U	UJ	N3B-2021-1615	CASA-21-224396	GELC
R-10a	690.0	05/18/2021	WG	UF	INIT	REG	RAD	HASL-300:AM-241	Americium-241	Am-241	N	0.028	—	0.0167	Regional-Scr_95	0.0121	0.0553	—	pCi/L	Y	U	UJ	N3B-2021-1615	CASA-21-224396	GELC
R-10a	690.0	05/18/2021	WG	UF	INIT	REG	RAD	HASL-300:ISOPU	Plutonium-238	Pu-238	N	-0.00972	—	0.00994	Regional-Scr_95	0.0207	0.0802	—	pCi/L	Y	U	U	N3B-2021-1615	CASA-21-224396	GELC
R-10a	690.0	05/18/2021	WG	UF	INIT	REG	RAD	HASL-300:ISOPU	Plutonium-239/240	Pu-239/240	N	0.00324	—	0.0171	Regional-Scr_95	0.00971	0.0813	—	pCi/L	Y	U	U	N3B-2021-1615	CASA-21-224396	GELC
R-10a	690.0	05/18/2021	WG	UF	INIT	REG	RAD	HASL-300:ISOU	Uranium-234	U-234	Y	1.07	27.2	0.715	Regional	0.0855	0.122	—	pCi/L	Y	—	NQ	N3B-2021-1615	CASA-21-224396	GELC
R-10a	690.0	05/18/2021	WG	F	INIT	REG	LCMS/MS	SW-846:6850	Perchlorate	ClO4	Y	0.714	13.8	0.414	Regional	—	—	0.05	µg/L	Y	—	NQ	N3B-2021-1615	CASA-21-224397	GELC
R-10a	690.0	05/18/2021	WG	F	INIT	FD	LCMS/MS	SW-846:6850	Perchlorate	ClO4	Y	0.769	13.8	0.414	Regional	—	—	0.05	µg/L	Y	—	NQ	N3B-2021-1615	CASA-21-224399	GELC
R-10a	690.0	05/18/2021	WG	UF	INIT	FD	General Chemistry	SW-846:9060A	Total Organic Carbon	TOC	N	0.33	—	—	—	—	—	0.33	mg/L	Y	U	U	N3B-2021-1615	CASA-21-224398	GELC
R-10a	690.0	05/18/2021	WG	UF	INIT	FD	RAD	EPA:900	Gross alpha	GROSSA	N	0.108	15	—	—	0.468	2.13	—	pCi/L	Y	U	U	N3B-2021-1615	CASA-21-224398	GELC
R-10a	690.0	05/18/2021	WG	UF	INIT	FD	RAD	EPA:900	Gross beta	GROSSB	N	0.359	—	—	—	0.804	2.87	—	pCi/L	Y	U	UJ	N3B-2021-1615	CASA-21-224398	GELC
R-10a	690.0	05/18/2021	WG	UF	INIT	FD	RAD	EPA:901.1	Cobalt-60	Co-60	N	0.349	—	2.65	Regional-Scr_95	1.77	6.76	—	pCi/L	Y	U	U	N3B-2021-1615	CASA-21-224398	GELC
R-10a	690.0	05/18/2021	WG	UF	INIT	FD	RAD	EPA:901.1	Cesium-137	Cs-137	N	3.22	—	2.93	Regional-Scr_95	1.5	6.08	—	pCi/L	Y	U	UJ	N3B-2021-1615	CASA-21-224398	GELC
R-10a	690.0	05/18/2021	WG	UF	INIT	FD	RAD	EPA:901.1	Potassium-40	K-40	N	-70	—	35.6	Regional-Scr_95	27.1	77.6	—	pCi/L	Y	U	U	N3B-2021-1615	CASA-21-224398	GELC
R-10a	690.0	05/18/2021	WG	UF	INIT	FD	RAD	EPA:901.1	Sodium-22	Na-22	N	3.07	—	1.93	Regional-Scr_95	1.8	5.37	—	pCi/L	Y	U	UJ	N3B-2021-1615	CASA-21-224398	GELC
R-10a	690.0	05/18/2021	WG	UF	INIT	FD	RAD	EPA:901.1	Neptunium-237	Np-237	N	1.86	—	4.72	Regional-Scr_95	2.74	10.1	—	pCi/L	Y	U	U	N3B-2021-1615	CASA-21-224398	GELC
R-10a	690.0	05/18/2021	WG	UF	INIT	FD	RAD	EPA:903.1	Radium-226	Ra-226	Y	0.72	5	—	—	0.163	0.37	—	pCi/L	Y	—	NQ	N3B-2021-1615	CASA-21-224398	GELC
R-10a	690.0	05/18/2021	WG	UF	INIT	FD	RAD	EPA:904	Radium-228	Ra-228	N	0.311	5	—	—	0.22	0.739	—	pCi/L	Y	U	U	N3B-2021-1615	CASA-21-224398	GELC
R-10a	690.0	05/18/2021	WG	UF	INIT	FD	RAD	EPA:905.0	Strontium-90	Sr-90	N	-0.0175	8	0.355	Regional-Scr_95	0.126	0.478	—	pCi/L	Y	U	UJ	N3B-2021-1615	CASA-21-224398	GELC
R-10a	690.0	05/18/2021	WG	UF	INIT	REG	RAD	Generic:Radium by Calculation	Radium-226 and Radium-228	Ra-226+228	Y	0.61	—	—	—	0.238	—	—	pCi/L	Y	—	NQ	N3B-2021-1615	CASA-21-224396	GELC
R-10a	690.0	05/18/2021	WG	UF	INIT	FD	RAD	HASL-300:AM-241	Americium-241	Am-241	N	-0.00636	—	0.0167	Regional-Scr_95	0.0196	0.0565	—	pCi/L	Y	U	U	N3B-2021-1615	CASA-21-224398	GELC
R-10a	690.0	05/18/2021	WG	UF	INIT	FD	RAD	HASL-300:ISOPU	Plutonium-238	Pu-238	N	-0.007	—	0.00994	Regional-Scr_95	0.0192	0.0867	—	pCi/L	Y	U	U	N3B-2021-1615	CASA-21-224398	GELC

Table C-1 Analytical Results from the Periodic Monitoring Events Reported in this Periodic Monitoring Report

Location ID	Screen Depth (ft)	Sample Date	Sample Type	Field Preparation Code	Analysis Type Code	Sample Purpose	Method Category	Lab Method	Parameter Name	Parameter Code	Detected	Report Result	Screening Limit	Background Level	Background Entity	Lab Uncertainty	Report MDA	Report MDL	Report Unit	Best Value	Lab Qualifier	Validation Qualifier	COC #	Field Sample ID	Lab ID
R-10a	690.0	05/18/2021	WG	UF	INIT	FD	RAD	HASL-300:ISOPU	Plutonium-239/240	Pu-239/240	N	0.0035	—	0.0171	Regional-Scr_95	0.00926	0.0879	—	pCi/L	Y	U	U	N3B-2021-1615	CASA-21-224398	GELC
R-10a	690.0	05/18/2021	WG	UF	INIT	REG	RAD	HASL-300:ISOU	Uranium-235/236	U-235/236	N	0.00766	28.8	0.0423	Regional-Scr_95	0.015	0.101	—	pCi/L	Y	U	U	N3B-2021-1615	CASA-21-224396	GELC
R-10a	690.0	05/18/2021	WG	UF	INIT	REG	RAD	HASL-300:ISOU	Uranium-238	U-238	Y	0.476	30	0.336	Regional	0.0582	0.127	—	pCi/L	Y	—	NQ	N3B-2021-1615	CASA-21-224396	GELC
R-10a	690.0	05/18/2021	WG	UF	INIT	REG	VOC	SW-846:8260D	Propylbenzene[1-]	103-65-1	N	0.333	660	—	—	—	—	0.333	µg/L	Y	U	U	N3B-2021-1615	CASA-21-224396	GELC
R-10a	690.0	05/18/2021	WG	UF	INIT	REG	VOC	SW-846:8260D	Butylbenzene[n-]	104-51-8	N	0.333	1000	—	—	—	—	0.333	µg/L	Y	U	U	N3B-2021-1615	CASA-21-224396	GELC
R-10a	690.0	05/18/2021	WG	UF	INIT	REG	VOC	SW-846:8260D	Chlorotoluene[4-]	106-43-4	N	0.333	250	—	—	—	—	0.333	µg/L	Y	U	U	N3B-2021-1615	CASA-21-224396	GELC
R-10a	690.0	05/18/2021	WG	UF	INIT	REG	VOC	SW-846:8260D	Dichlorobenzene[1,4-]	106-46-7	N	0.333	75	—	—	—	—	0.333	µg/L	Y	U	U	N3B-2021-1615	CASA-21-224396	GELC
R-10a	690.0	05/18/2021	WG	UF	INIT	REG	VOC	SW-846:8260D	Trimethylbenzene[1,3,5-]	108-67-8	N	0.667	60	—	—	—	—	0.667	µg/L	Y	U	U	N3B-2021-1615	CASA-21-224396	GELC
R-10a	690.0	05/18/2021	WG	UF	INIT	REG	VOC	SW-846:8260D	Bromobenzene	108-86-1	N	0.333	62	—	—	—	—	0.333	µg/L	Y	U	U	N3B-2021-1615	CASA-21-224396	GELC
R-10a	690.0	05/18/2021	WG	UF	INIT	REG	VOC	SW-846:8260D	Trichlorobenzene[1,2,4-]	120-82-1	N	0.333	70	—	—	—	—	0.333	µg/L	Y	U	U	N3B-2021-1615	CASA-21-224396	GELC
R-10a	690.0	05/18/2021	WG	UF	INIT	REG	VOC	SW-846:8260D	Dioxane[1,4-]	123-91-1	N	16.7	4.59	—	—	—	—	16.7	µg/L	Y	U	U	N3B-2021-1615	CASA-21-224396	GELC
R-10a	690.0	05/18/2021	WG	UF	INIT	REG	VOC	SW-846:8260D	Butylbenzene[sec-]	135-98-8	N	0.333	2000	—	—	—	—	0.333	µg/L	Y	U	U	N3B-2021-1615	CASA-21-224396	GELC
R-10a	690.0	05/18/2021	WG	UF	INIT	REG	VOC	SW-846:8260D	Dichlorobenzene[1,3-]	541-73-1	N	0.333	—	—	—	—	—	0.333	µg/L	Y	U	U	N3B-2021-1615	CASA-21-224396	GELC
R-10a	690.0	05/18/2021	WG	UF	INIT	REG	VOC	SW-846:8260D	Diethyl Ether	60-29-7	N	0.333	3930	—	—	—	—	0.333	µg/L	Y	U	U	N3B-2021-1615	CASA-21-224396	GELC
R-10a	690.0	05/18/2021	WG	UF	INIT	REG	VOC	SW-846:8260D	Butanol[1-]	71-36-3	N	21.1	2000	—	—	—	—	21.1	µg/L	Y	U	U	N3B-2021-1615	CASA-21-224396	GELC
R-10a	690.0	05/18/2021	WG	UF	INIT	REG	VOC	SW-846:8260D	Bromoform	75-25-2	N	0.333	80	—	—	—	—	0.333	µg/L	Y	U	U	N3B-2021-1615	CASA-21-224396	GELC
R-10a	690.0	05/18/2021	WG	UF	INIT	REG	VOC	SW-846:8260D	Tetrachloroethane[1,1,2,2-]	79-34-5	N	0.333	10	—	—	—	—	0.333	µg/L	Y	U	U	N3B-2021-1615	CASA-21-224396	GELC
R-10a	690.0	05/18/2021	WG	UF	INIT	REG	VOC	SW-846:8260D	Methyl Methacrylate	80-62-6	N	1.67	1390	—	—	—	—	1.67	µg/L	Y	U	U	N3B-2021-1615	CASA-21-224396	GELC
R-10a	690.0	05/18/2021	WG	UF	INIT	REG	VOC	SW-846:8260D	Trichlorobenzene[1,2,3-]	87-61-6	N	0.333	7	—	—	—	—	0.333	µg/L	Y	U	U	N3B-2021-1615	CASA-21-224396	GELC
R-10a	690.0	05/18/2021	WG	UF	INIT	REG	VOC	SW-846:8260D	Hexachlorobutadiene	87-68-3	N	0.333	1.39	—	—	—	—	0.333	µg/L	Y	U	U	N3B-2021-1615	CASA-21-224396	GELC
R-10a	690.0	05/18/2021	WG	UF	INIT	REG	VOC	SW-846:8260D	Naphthalene	91-20-3	N	0.333	1.65	—	—	—	—	0.333	µg/L	Y	U	U	N3B-2021-1615	CASA-21-224396	GELC
R-10a	690.0	05/18/2021	WG	UF	INIT	REG	VOC	SW-846:8260D	Chlorotoluene[2-]	95-49-8	N	0.333	233	—	—	—	—	0.333	µg/L	Y	U	U	N3B-2021-1615	CASA-21-224396	GELC
R-10a	690.0	05/18/2021	WG	UF	INIT	REG	VOC	SW-846:8260D	Dichlorobenzene[1,2-]	95-50-1	N	0.333	600	—	—	—	—	0.333	µg/L	Y	U	U	N3B-2021-1615	CASA-21-224396	GELC
R-10a	690.0	05/18/2021	WG	UF	INIT	REG	VOC	SW-846:8260D	Trimethylbenzene[1,2,4-]	95-63-6	N	0.333	56	—	—	—	—	0.333	µg/L	Y	U	U	N3B-2021-1615	CASA-21-224396	GELC
R-10a	690.0	05/18/2021	WG	UF	INIT	REG	VOC	SW-846:8260D	Dibromo-3-Chloropropane[1,2-]	96-12-8	N	0.333	0.2	—	—	—	—	0.333	µg/L	Y	U	U	N3B-2021-1615	CASA-21-224396	GELC
R-10a	690.0	05/18/2021	WG	UF	INIT	REG	VOC	SW-846:8260D	Trichloropropane[1,2,3-]	96-18-4	N	0.333	0.00835	—	—	—	—	0.333	µg/L	Y	U	U	N3B-2021-1615	CASA-21-224396	GELC
R-10a	690.0	05/18/2021	WG	UF	INIT	REG	VOC	SW-846:8260D	Ethyl Methacrylate	97-63-2	N	1.67	455	—	—	—	—	1.67	µg/L	Y	U	U	N3B-2021-1615	CASA-21-224396	GELC
R-10a	690.0	05/18/2021	WG	UF	INIT	REG	VOC	SW-846:8260D	Butylbenzene[tert-]	98-06-6	N	0.333	690	—	—	—	—	0.333	µg/L	Y	U	U	N3B-2021-1615	CASA-21-224396	GELC
R-10a	690.0	05/18/2021	WG	UF	INIT	REG	VOC	SW-846:8260D	Isopropylbenzene	98-82-8	N	0.333	447	—	—	—	—	0.333	µg/L	Y	U	U	N3B-2021-1615	CASA-21-224396	GELC
R-10a	690.0	05/18/2021	WG	UF	INIT	REG	VOC	SW-846:8260D	Isopropyltoluene[4-]	99-87-6	N	0.333	—	—	—	—	—	0.333	µg/L	Y	U	U	N3B-2021-1615	CASA-21-224396	GELC
R-10a	690.0	05/18/2021	WG	UF	INIT	FD	VOC	SW-846:8260D	Acrolein	107-02-8	N	1.67	0.0415	—	—	—	—	1.67	µg/L	Y	U	UJ	N3B-2021-1615	CASA-21-224398	GELC
R-10a	690.0	05/18/2021	WG	UF	INIT	FD	VOC	SW-846:8260D	Chloro-1-propene[3-]	107-05-1	N	1.67	7.3	—	—	—	—	1.67	µg/L	Y	U	U	N3B-2021-1615	CASA-21-224398	GELC
R-10a	690.0	05/18/2021	WG	UF	INIT	FD	VOC	SW-846:8260D	Acrylonitrile	107-13-1	N	1.67	0.523	—	—	—	—	1.67	µg/L	Y	U	U	N3B-2021-1615	CASA-21-224398	GELC
R-10a	690.0	05/18/2021	WG	UF	INIT	FD	VOC	SW-846:8260D	Vinyl acetate	108-05-4	N	1.67	409	—	—	—	—	1.67	µg/L	Y	U	U	N3B-2021-1615	CASA-21-224398	GELC
R-10a	690.0	05/18/2021	WG	UF	INIT	FD	VOC	SW-846:8260D	Dichloroethene[trans-1,2-]	156-60-5	N	0.333	100	—	—	—	—	0.333	µg/L	Y	U	U	N3B-2021-1615	CASA-21-224398	GELC
R-10a	690.0	05/18/2021	WG	UF	INIT	FD	VOC	SW-846:8260D	Methyl tert-Butyl Ether	1634-04-4	N	0.333	100	—	—	—	—	0.333	µg/L	Y	U	U	N3B-2021-1615	CASA-21-224398	GELC
R-10a	690.0	05/18/2021	WG	UF	INIT	FD	VOC	SW-846:8260D	Acetone	67-64-1	Y	3.46	14100	—	—	—	—	1.74	µg/L	Y	J	J	N3B-2021-1615	CASA-21-224398	GELC
R-10a	690.0	05/18/2021	WG	UF	INIT	FD	VOC	SW-846:8260D	Bromomethane	74-83-9	N	0.337	7.54	—	—	—	—	0.337	µg/L	Y	U	U	N3B-2021-1615	CASA-21-224398	GELC
R-10a	690.0	05/18/2021	WG	UF	INIT	FD	VOC	SW-846:8260D	Chloromethane	74-87-3	N	0.333	20.3	—	—	—	—	0.333	µg/L	Y	U	U	N3B-2021-1615	CASA-21-224398	GELC
R-10a	690.0	05/18/2021	WG	UF	INIT	FD	VOC	SW-846:8260D	Iodomethane	74-88-4	N	1.67	—	—	—	—	—	1.67	µg/L	Y	U	U	N3B-2021-1615	CASA-21-224398	GELC
R-10a	690.0	05/18/2021	WG	UF	INIT	FD	VOC	SW-846:8260D	Chloroethane	75-00-3	N	0.333	20900	—	—	—	—	0.333	µg/L	Y	U	U	N3B-2021-1615	CASA-21-224398	GELC
R-10a	690.0	05/18/2021	WG	UF	INIT	FD	VOC	SW-846:8260D	Vinyl Chloride	75-01-4	N	0.333	2	—	—	—	—	0.333	µg/L	Y	U	U	N3B-2021-1615	CASA-21-224398	GELC
R-10a	690.0	05/18/2021	WG	UF	INIT	FD	VOC	SW-846:8260D	Acetonitrile	75-05-8	N	8.33	130	—	—	—	—	8.33	µg/L	Y	U	U	N3B-2021-1615	CASA-21-224398	GELC
R-10a	690.0	05/18/2021	WG	UF	INIT	FD	VOC	SW-846:8260D	Methylene Chloride	75-09-2	N	2.01	5	—	—	—	—	1.67	µg/L	Y	J	U	N3B-2021-1615	CASA-21-224398	GELC
R-10a	690.0	05/18/2021	WG	UF	INIT	FD	VOC	SW-846:8260D	Carbon Disulfide	75-15-0	N	1.67	810	—	—	—	—	1.67	µg/L	Y	U	U	N3B-2021-1615	CASA-21-224398	GELC
R-10a	690.0	05/18/2021	WG	UF	INIT	FD	VOC	SW-846:8260D	Dichloroethane[1,1-]	75-34-3	N	0.333	25	—	—	—	—	0.333	µg/L	Y	U	U	N3B-2021-1615	CASA-21-224398	GELC
R-10a	690.0	05/18/2021	WG	UF	INIT	FD	VOC	SW-846:8260D	Dichloroethene[1,1-]	75-35-4	N	0.333	7	—	—	—	—	0.333	µg/L	Y	U	U	N3B-2021-1615	CASA-21-224398	GELC
R-10a	690.0	05/18/2021	WG	UF	INIT	FD	VOC	SW-846:8260D	Trichlorofluoromethane	75-69-4	N	0.333	1140	—	—	—	—	0.333	µg/L	Y	U	U	N3B-2021-1615	CASA-21-224398	GELC
R-10a	690.0	05/18/2021	WG	UF	INIT	FD	VOC	SW-846:8260D	Dichlorodifluoromethane	75-71-8	N	0.355	197	—	—	—	—	0.355	µg/L	Y	U	U	N3B-2021-1615	CASA-21-224398	GELC
R-10a	690.0	05/18/2021	WG	UF	INIT	FD	VOC	SW-846:8260D	Trichloro-1,2,2-trifluoroethane[1,1,2-]	76-13-1	N	2.98	55000	—	—	—	—	2.98	µg/L	Y	U	U	N3B-2021-1615	CASA-21-224398	GELC
R-10a	690.0	05/18/2021	WG	UF	INIT	FD	VOC	SW-846:8260D	Isobutyl alcohol	78-83-1	N	16.7	5910	—	—	—	—	16.7	µg/L	Y	U	U	N3B-2021-1615	CASA-21-224398	GELC
R-10a	690.0	05/18/2021	WG	UF	INIT	FD	VOC	SW-846:8260D	Ethylbenzene	100-41-4	N	0.333	700	—	—	—	—	0.333	µg/L	Y	U	U	N3B-2021-1615	CASA-21-224398	GELC
R-10a	690.0	05/18/2021	WG	UF	INIT	FD	VOC	SW-846:8260D	Styrene	100-42-5	N	0.333	100	—	—	—	—	0.333	µg/L	Y	U	U	N3B-2021-1615	CASA-21-224398	GELC
R-10a	690.0	05/18/2021	WG	UF	INIT	FD	VOC	SW-846:8260D	Dichloropropene[cis-1,3-]	10061-01-5	N	0.333	—	—	—	—	—	0.333	µg/L	Y	U	U	N3B-2021-1615	CASA-21-224398	GELC
R-10a	690.0	05/18/2021	WG	UF	INIT	FD	VOC	SW-846:8260D	Dichloropropene[trans-1,3-]	10061-02-6	N	0.333	—	—	—	—	—	0.333	µg/L	Y	U	U	N3B-2021-1615	CASA-21-224398	GELC
R-10a	690.0	05/18/2021	WG	UF	INIT	FD	VOC	SW-846:8260D	Propylbenzene[1-]	103-65-1	N	0.333	660	—	—	—	—	0.333	µg/L	Y	U	U	N3B-2021-1615	CASA-21-224398	GELC
R-10a	690.0	05/18/2021	WG	UF	INIT	FD	VOC	SW-846:8260D	Butylbenzene[n-]	104-51-8	N	0.333	1000	—	—	—	—	0.333	µg/L	Y	U	U	N3B-2021-1615	CASA-21-224398	GELC
R-10a	690.0	05/18/2021	WG	UF	INIT	FD	VOC	SW-846:8260D	Chlorotoluene[4-]	106-43-4	N	0.333	250	—	—	—	—	0.333	µg/L	Y	U	U	N3B-2021-1615	CASA-21-224398	GELC
R-10a	690.0	05/18/2021	WG	UF	INIT	FD	VOC	SW-846:8260D	Dichlorobenzene[1,4-]	106-46-7	N	0.333	75	—	—	—	—	0.333	µg/L	Y	U	U	N3B-2021-1615	CASA-21-224398	GELC
R-10a	690.0	05/18/2021	WG	UF	INIT	FD	VOC	SW-846:8260D	Dibromoethane[1,2-]	106-93-4	N	0.333	0.05	—	—	—	—	0.333	µg/L	Y	U	U	N3B-2021-1615	CASA-21-224398	GELC
R-10a	690.0	05/18/2021	WG	UF	INIT	FD	VOC	SW-846:8260D	Dichloroethane[1,2-]	107-06-2	N	0.333	5	—	—	—	—	0.333	µg/L	Y	U	U	N3B-2021-1615	CASA-21-224398	GELC

Table C-1 Analytical Results from the Periodic Monitoring Events Reported in this Periodic Monitoring Report

Location ID	Screen Depth (ft)	Sample Date	Sample Type	Field Preparation Code	Analysis Type Code	Sample Purpose	Method Category	Lab Method	Parameter Name	Parameter Code	Detected	Report Result	Screening Limit	Background Level	Background Entity	Lab Uncertainty	Report MDA	Report MDL	Report Unit	Best Value	Lab Qualifier	Validation Qualifier	COC #	Field Sample ID	Lab ID
R-10a	690.0	05/18/2021	WG	UF	INIT	FD	VOC	SW-846:8260D	Propionitrile	107-12-0	N	1.67	—	—	—	—	—	1.67	µg/L	Y	U	U	N3B-2021-1615	CASA-21-224398	GELC
R-10a	690.0	05/18/2021	WG	UF	INIT	FD	VOC	SW-846:8260D	Methyl-2-pentanone[4-]	108-10-1	N	1.67	1240	—	—	—	—	1.67	µg/L	Y	U	U	N3B-2021-1615	CASA-21-224398	GELC
R-10a	690.0	05/18/2021	WG	UF	INIT	FD	VOC	SW-846:8260D	Trimethylbenzene[1,3,5-]	108-67-8	N	0.667	60	—	—	—	—	0.667	µg/L	Y	U	U	N3B-2021-1615	CASA-21-224398	GELC
R-10a	690.0	05/18/2021	WG	UF	INIT	FD	VOC	SW-846:8260D	Bromobenzene	108-86-1	N	0.333	62	—	—	—	—	0.333	µg/L	Y	U	U	N3B-2021-1615	CASA-21-224398	GELC
R-10a	690.0	05/18/2021	WG	UF	INIT	FD	VOC	SW-846:8260D	Toluene	108-88-3	N	0.333	1000	—	—	—	—	0.333	µg/L	Y	U	U	N3B-2021-1615	CASA-21-224398	GELC
R-10a	690.0	05/18/2021	WG	UF	INIT	FD	VOC	SW-846:8260D	Chlorobenzene	108-90-7	N	0.333	100	—	—	—	—	0.333	µg/L	Y	U	U	N3B-2021-1615	CASA-21-224398	GELC
R-10a	690.0	05/18/2021	WG	UF	INIT	FD	VOC	SW-846:8260D	Trichlorobenzene[1,2,4-]	120-82-1	N	0.333	70	—	—	—	—	0.333	µg/L	Y	U	U	N3B-2021-1615	CASA-21-224398	GELC
R-10a	690.0	05/18/2021	WG	UF	INIT	FD	VOC	SW-846:8260D	Dioxane[1,4-]	123-91-1	N	16.7	4.59	—	—	—	—	16.7	µg/L	Y	U	U	N3B-2021-1615	CASA-21-224398	GELC
R-10a	690.0	05/18/2021	WG	UF	INIT	FD	VOC	SW-846:8260D	Chlorodibromomethane	124-48-1	N	0.333	80	—	—	—	—	0.333	µg/L	Y	U	U	N3B-2021-1615	CASA-21-224398	GELC
R-10a	690.0	05/18/2021	WG	UF	INIT	FD	VOC	SW-846:8260D	Methacrylonitrile	126-98-7	N	1.67	1.91	—	—	—	—	1.67	µg/L	Y	U	U	N3B-2021-1615	CASA-21-224398	GELC
R-10a	690.0	05/18/2021	WG	UF	INIT	FD	VOC	SW-846:8260D	Chloro-1,3-butadiene[2-]	126-99-8	N	0.333	0.187	—	—	—	—	0.333	µg/L	Y	U	U	N3B-2021-1615	CASA-21-224398	GELC
R-10a	690.0	05/18/2021	WG	UF	INIT	FD	VOC	SW-846:8260D	Tetrachloroethene	127-18-4	N	0.333	5	—	—	—	—	0.333	µg/L	Y	U	U	N3B-2021-1615	CASA-21-224398	GELC
R-10a	690.0	05/18/2021	WG	UF	INIT	FD	VOC	SW-846:8260D	Butylbenzene[sec-]	135-98-8	N	0.333	2000	—	—	—	—	0.333	µg/L	Y	U	U	N3B-2021-1615	CASA-21-224398	GELC
R-10a	690.0	05/18/2021	WG	UF	INIT	FD	VOC	SW-846:8260D	Dichloropropane[1,3-]	142-28-9	N	0.333	370	—	—	—	—	0.333	µg/L	Y	U	U	N3B-2021-1615	CASA-21-224398	GELC
R-10a	690.0	05/18/2021	WG	UF	INIT	FD	VOC	SW-846:8260D	Dichloroethene[cis-1,2-]	156-59-2	N	0.333	70	—	—	—	—	0.333	µg/L	Y	U	U	N3B-2021-1615	CASA-21-224398	GELC
R-10a	690.0	05/18/2021	WG	UF	INIT	FD	VOC	SW-846:8260D	Dichloroethene[cis/trans-1,2-]	540-59-0	N	0.667	—	—	—	—	—	0.667	µg/L	Y	U	U	N3B-2021-1615	CASA-21-224398	GELC
R-10a	690.0	05/18/2021	WG	UF	INIT	FD	VOC	SW-846:8260D	Dichlorobenzene[1,3-]	541-73-1	N	0.333	—	—	—	—	—	0.333	µg/L	Y	U	U	N3B-2021-1615	CASA-21-224398	GELC
R-10a	690.0	05/18/2021	WG	UF	INIT	FD	VOC	SW-846:8260D	Carbon Tetrachloride	56-23-5	N	0.333	5	—	—	—	—	0.333	µg/L	Y	U	U	N3B-2021-1615	CASA-21-224398	GELC
R-10a	690.0	05/18/2021	WG	UF	INIT	FD	VOC	SW-846:8260D	Dichloropropene[1,1-]	563-58-6	N	0.333	—	—	—	—	—	0.333	µg/L	Y	U	U	N3B-2021-1615	CASA-21-224398	GELC
R-10a	690.0	05/18/2021	WG	UF	INIT	FD	VOC	SW-846:8260D	Hexanone[2-]	591-78-6	N	1.67	38	—	—	—	—	1.67	µg/L	Y	U	U	N3B-2021-1615	CASA-21-224398	GELC
R-10a	690.0	05/18/2021	WG	UF	INIT	FD	VOC	SW-846:8260D	Dichloropropane[2,2-]	594-20-7	N	0.333	—	—	—	—	—	0.333	µg/L	Y	U	U	N3B-2021-1615	CASA-21-224398	GELC
R-10a	690.0	05/18/2021	WG	UF	INIT	FD	VOC	SW-846:8260D	Diethyl Ether	60-29-7	N	0.333	3930	—	—	—	—	0.333	µg/L	Y	U	U	N3B-2021-1615	CASA-21-224398	GELC
R-10a	690.0	05/18/2021	WG	UF	INIT	FD	VOC	SW-846:8260D	Tetrachloroethane[1,1,1,2-]	630-20-6	N	0.333	5.74	—	—	—	—	0.333	µg/L	Y	U	U	N3B-2021-1615	CASA-21-224398	GELC
R-10a	690.0	05/18/2021	WG	UF	INIT	FD	VOC	SW-846:8260D	Chloroform	67-66-3	N	0.333	80	—	—	—	—	0.333	µg/L	Y	U	U	N3B-2021-1615	CASA-21-224398	GELC
R-10a	690.0	05/18/2021	WG	UF	INIT	FD	VOC	SW-846:8260D	Butanol[1-]	71-36-3	N	21.1	2000	—	—	—	—	21.1	µg/L	Y	U	U	N3B-2021-1615	CASA-21-224398	GELC
R-10a	690.0	05/18/2021	WG	UF	INIT	FD	VOC	SW-846:8260D	Benzene	71-43-2	N	0.333	5	—	—	—	—	0.333	µg/L	Y	U	U	N3B-2021-1615	CASA-21-224398	GELC
R-10a	690.0	05/18/2021	WG	UF	INIT	FD	VOC	SW-846:8260D	Trichloroethane[1,1,1-]	71-55-6	N	0.333	200	—	—	—	—	0.333	µg/L	Y	U	U	N3B-2021-1615	CASA-21-224398	GELC
R-10a	690.0	05/18/2021	WG	UF	INIT	FD	VOC	SW-846:8260D	Dibromomethane	74-95-3	N	0.333	0.0747	—	—	—	—	0.333	µg/L	Y	U	U	N3B-2021-1615	CASA-21-224398	GELC
R-10a	690.0	05/18/2021	WG	UF	INIT	FD	VOC	SW-846:8260D	Bromochloromethane	74-97-5	N	0.333	83	—	—	—	—	0.333	µg/L	Y	U	U	N3B-2021-1615	CASA-21-224398	GELC
R-10a	690.0	05/18/2021	WG	UF	INIT	FD	VOC	SW-846:8260D	Bromoform	75-25-2	N	0.333	80	—	—	—	—	0.333	µg/L	Y	U	U	N3B-2021-1615	CASA-21-224398	GELC
R-10a	690.0	05/18/2021	WG	UF	INIT	FD	VOC	SW-846:8260D	Bromodichloromethane	75-27-4	N	0.333	80	—	—	—	—	0.333	µg/L	Y	U	U	N3B-2021-1615	CASA-21-224398	GELC
R-10a	690.0	05/18/2021	WG	UF	INIT	FD	VOC	SW-846:8260D	Dichloropropane[1,2-]	78-87-5	N	0.333	5	—	—	—	—	0.333	µg/L	Y	U	U	N3B-2021-1615	CASA-21-224398	GELC
R-10a	690.0	05/18/2021	WG	UF	INIT	FD	VOC	SW-846:8260D	Butanone[2-]	78-93-3	N	1.67	5560	—	—	—	—	1.67	µg/L	Y	U	U	N3B-2021-1615	CASA-21-224398	GELC
R-10a	690.0	05/18/2021	WG	UF	INIT	FD	VOC	SW-846:8260D	Trichloroethane[1,1,2-]	79-00-5	N	0.333	5	—	—	—	—	0.333	µg/L	Y	U	U	N3B-2021-1615	CASA-21-224398	GELC
R-10a	690.0	05/18/2021	WG	UF	INIT	FD	VOC	SW-846:8260D	Trichloroethene	79-01-6	N	0.333	5	—	—	—	—	0.333	µg/L	Y	U	U	N3B-2021-1615	CASA-21-224398	GELC
R-10a	690.0	05/18/2021	WG	UF	INIT	FD	VOC	SW-846:8260D	Tetrachloroethane[1,1,2,2-]	79-34-5	N	0.333	10	—	—	—	—	0.333	µg/L	Y	U	U	N3B-2021-1615	CASA-21-224398	GELC
R-10a	690.0	05/18/2021	WG	UF	INIT	FD	VOC	SW-846:8260D	Methyl Methacrylate	80-62-6	N	1.67	1390	—	—	—	—	1.67	µg/L	Y	U	U	N3B-2021-1615	CASA-21-224398	GELC
R-10a	690.0	05/18/2021	WG	UF	INIT	FD	VOC	SW-846:8260D	Trichlorobenzene[1,2,3-]	87-61-6	N	0.333	7	—	—	—	—	0.333	µg/L	Y	U	U	N3B-2021-1615	CASA-21-224398	GELC
R-10a	690.0	05/18/2021	WG	UF	INIT	FD	VOC	SW-846:8260D	Hexachlorobutadiene	87-68-3	N	0.333	1.39	—	—	—	—	0.333	µg/L	Y	U	U	N3B-2021-1615	CASA-21-224398	GELC
R-10a	690.0	05/18/2021	WG	UF	INIT	FD	VOC	SW-846:8260D	Naphthalene	91-20-3	N	0.333	1.65	—	—	—	—	0.333	µg/L	Y	U	U	N3B-2021-1615	CASA-21-224398	GELC
R-10a	690.0	05/18/2021	WG	UF	INIT	FD	VOC	SW-846:8260D	Xylene[1,2-]	95-47-6	N	0.333	193	—	—	—	—	0.333	µg/L	Y	U	U	N3B-2021-1615	CASA-21-224398	GELC
R-10a	690.0	05/18/2021	WG	UF	INIT	FD	VOC	SW-846:8260D	Chlorotoluene[2-]	95-49-8	N	0.333	233	—	—	—	—	0.333	µg/L	Y	U	U	N3B-2021-1615	CASA-21-224398	GELC
R-10a	690.0	05/18/2021	WG	UF	INIT	FD	VOC	SW-846:8260D	Dichlorobenzene[1,2-]	95-50-1	N	0.333	600	—	—	—	—	0.333	µg/L	Y	U	U	N3B-2021-1615	CASA-21-224398	GELC
R-10a	690.0	05/18/2021	WG	UF	INIT	FD	VOC	SW-846:8260D	Trimethylbenzene[1,2,4-]	95-63-6	N	0.333	56	—	—	—	—	0.333	µg/L	Y	U	U	N3B-2021-1615	CASA-21-224398	GELC
R-10a	690.0	05/18/2021	WG	UF	INIT	FD	VOC	SW-846:8260D	Dibromo-3-Chloropropane[1,2-]	96-12-8	N	0.333	0.2	—	—	—	—	0.333	µg/L	Y	U	U	N3B-2021-1615	CASA-21-224398	GELC
R-10a	690.0	05/18/2021	WG	UF	INIT	FD	VOC	SW-846:8260D	Trichloropropane[1,2,3-]	96-18-4	N	0.333	0.00835	—	—	—	—	0.333	µg/L	Y	U	U	N3B-2021-1615	CASA-21-224398	GELC
R-10a	690.0	05/18/2021	WG	UF	INIT	FD	VOC	SW-846:8260D	Ethyl Methacrylate	97-63-2	N	1.67	455	—	—	—	—	1.67	µg/L	Y	U	U	N3B-2021-1615	CASA-21-224398	GELC
R-10a	690.0	05/18/2021	WG	UF	INIT	FD	VOC	SW-846:8260D	Butylbenzene[tert-]	98-06-6	N	0.333	690	—	—	—	—	0.333	µg/L	Y	U	U	N3B-2021-1615	CASA-21-224398	GELC
R-10a	690.0	05/18/2021	WG	UF	INIT	FD	VOC	SW-846:8260D	Isopropylbenzene	98-82-8	N	0.333	447	—	—	—	—	0.333	µg/L	Y	U	U	N3B-2021-1615	CASA-21-224398	GELC
R-10a	690.0	05/18/2021	WG	UF	INIT	FD	VOC	SW-846:8260D	Isopropyltoluene[4-]	99-87-6	N	0.333	—	—	—	—	—	0.333	µg/L	Y	U	U	N3B-2021-1615	CASA-21-224398	GELC
R-10a	690.0	05/18/2021	WG	UF	INIT	FD	VOC	SW-846:8260D	Xylene[1,3-]+Xylene[1,4-]	Xylene[m+p]	N	0.667	193	—	—	—	—	0.667	µg/L	Y	U	U	N3B-2021-1615	CASA-21-224398	GELC
R-10a	690.0	05/18/2021	WG	UF	INIT	FD	RAD	Generic:Radium by Calculation	Radium-226 and Radium-228	Ra-226+228	Y	1.03	—	—	—	0.273	—	—	pCi/L	Y	—	NQ	N3B-2021-1615	CASA-21-224398	GELC
R-10a	690.0	05/18/2021	WG	UF	INIT	FD	RAD	HASL-300:ISOU	Uranium-234	U-234	Y	1.05	27.2	0.715	Regional	0.0818	0.118	—	pCi/L	Y	—	NQ	N3B-2021-1615	CASA-21-224398	GELC
R-10a	690.0	05/18/2021	WG	UF	INIT	FD	RAD	HASL-300:ISOU	Uranium-235/236	U-235/236	N	0.0559	28.8	0.0423	Regional-Scr_95	0.0248	0.0974	—	pCi/L	Y	U	UJ	N3B-2021-1615	CASA-21-224398	GELC
R-10a	690.0	05/18/2021	WG	UF	INIT	FD	RAD	HASL-300:ISOU	Uranium-238	U-238	Y	0.559	30	0.336	Regional	0.0601	0.123	—	pCi/L	Y	—	NQ	N3B-2021-1615	CASA-21-224398	GELC
R-10a	690.0	05/18/2021	WG	F	INIT	REG	Inorganic	SM:A2340B	Hardness	Hardness	Y	82.1	—	67.1	Regional	—	—	0.453	mg/L	Y	—	NQ	N3B-2021-1615	CASA-21-224397	GELC
R-10a	690.0	05/18/2021	WG	F	INIT	FD	Inorganic	SM:A2340B	Hardness	Hardness	Y	82.8	—	67.1	Regional	—	—	0.453	mg/L	Y	—	NQ	N3B-2021-1615	CASA-21-224399	GELC
R-10a	690.0	05/18/2021	WG	F	INIT	REG	Inorganic	SW-846:6010C	Aluminum	Al	N	68	5000	68	Regional-Scr_95	—	—	68	µg/L	Y	U	U	N3B-2021-1615	CASA-21-224397	GELC
R-10a	690.0	05/18/2021	WG	F	INIT	REG	Inorganic	SW-846:6010C	Boron	B	Y	20.8	750	18.7	Regional-Scr_95	—	—	15	µg/L	Y	J	J	N3B-2021-1615	CASA-21-224397	GELC
R-10a	690.0	05/18/2021	WG	F	INIT	REG	Inorganic	SW-846:6010C	Barium	Ba	Y	72.6	2000	38.1	Regional	—	—	1	µg/L	Y	—	NQ	N3B-2021-1615	CASA-21-224397	GELC

Table C-1 Analytical Results from the Periodic Monitoring Events Reported in this Periodic Monitoring Report

Location ID	Screen Depth (ft)	Sample Date	Sample Type	Field Preparation Code	Analysis Type Code	Sample Purpose	Method Category	Lab Method	Parameter Name	Parameter Code	Detected	Report Result	Screening Limit	Background Level	Background Entity	Lab Uncertainty	Report MDA	Report MDL	Report Unit	Best Value	Lab Qualifier	Validation Qualifier	COC #	Field Sample ID	Lab ID
R-10a	690.0	05/18/2021	WG	F	INIT	REG	Inorganic	SW-846:6010C	Beryllium	Be	N	1	4	1	Regional-Scr_95	—	—	1	µg/L	Y	U	U	N3B-2021-1615	CASA-21-224397	GELC
R-10a	690.0	05/18/2021	WG	F	INIT	REG	Inorganic	SW-846:6010C	Calcium	Ca	Y	26.8	—	17.03	Regional	—	—	0.05	mg/L	Y	—	NQ	N3B-2021-1615	CASA-21-224397	GELC
R-10a	690.0	05/18/2021	WG	F	INIT	REG	Inorganic	SW-846:6010C	Cobalt	Co	N	1	50	1	Regional-Scr_95	—	—	1	µg/L	Y	U	U	N3B-2021-1615	CASA-21-224397	GELC
R-10a	690.0	05/18/2021	WG	F	INIT	REG	Inorganic	SW-846:6010C	Copper	Cu	N	3	1000	3	Regional-Scr_95	—	—	3	µg/L	Y	U	U	N3B-2021-1615	CASA-21-224397	GELC
R-10a	690.0	05/18/2021	WG	F	INIT	REG	Inorganic	SW-846:6010C	Iron	Fe	N	30	1000	53.8	Regional-Scr_95	—	—	30	µg/L	Y	U	U	N3B-2021-1615	CASA-21-224397	GELC
R-10a	690.0	05/18/2021	WG	F	INIT	REG	Inorganic	SW-846:6010C	Potassium	K	Y	3	—	2.39	Regional	—	—	0.05	mg/L	Y	—	NQ	N3B-2021-1615	CASA-21-224397	GELC
R-10a	690.0	05/18/2021	WG	F	INIT	REG	Inorganic	SW-846:6010C	Magnesium	Mg	Y	3.71	—	4.18	Regional	—	—	0.11	mg/L	Y	—	NQ	N3B-2021-1615	CASA-21-224397	GELC
R-10a	690.0	05/18/2021	WG	F	INIT	REG	Inorganic	SW-846:6010C	Manganese	Mn	N	2	200	12.1	Regional-Scr_95	—	—	2	µg/L	Y	U	U	N3B-2021-1615	CASA-21-224397	GELC
R-10a	690.0	05/18/2021	WG	F	INIT	REG	Inorganic	SW-846:6010C	Sodium	Na	Y	12.4	—	16	Regional	—	—	0.1	mg/L	Y	—	NQ	N3B-2021-1615	CASA-21-224397	GELC
R-10a	690.0	05/18/2021	WG	F	INIT	REG	Inorganic	SW-846:6010C	Silicon Dioxide	SiO2	Y	54.5	—	81.9	Regional	—	—	0.053	mg/L	Y	—	NQ	N3B-2021-1615	CASA-21-224397	GELC
R-10a	690.0	05/18/2021	WG	F	INIT	REG	Inorganic	SW-846:6010C	Tin	Sn	Y	6.09	12000	13	Regional-Scr_95	—	—	2.5	µg/L	Y	J	J	N3B-2021-1615	CASA-21-224397	GELC
R-10a	690.0	05/18/2021	WG	F	INIT	REG	Inorganic	SW-846:6010C	Strontium	Sr	Y	180	11800	157	Regional	—	—	1	µg/L	Y	—	NQ	N3B-2021-1615	CASA-21-224397	GELC
R-10a	690.0	05/18/2021	WG	F	INIT	REG	Inorganic	SW-846:6010C	Vanadium	V	Y	7.3	63.1	11.4	Regional	—	—	1	µg/L	Y	—	NQ	N3B-2021-1615	CASA-21-224397	GELC
R-10a	690.0	05/18/2021	WG	F	INIT	REG	Inorganic	SW-846:6010C	Zinc	Zn	Y	7.67	10000	14.4	Regional-Scr_95	—	—	3.3	µg/L	Y	J	J	N3B-2021-1615	CASA-21-224397	GELC
R-10a	690.0	05/18/2021	WG	F	INIT	FD	Inorganic	SW-846:6010C	Aluminum	Al	N	68	5000	68	Regional-Scr_95	—	—	68	µg/L	Y	U	U	N3B-2021-1615	CASA-21-224399	GELC
R-10a	690.0	05/18/2021	WG	F	INIT	FD	Inorganic	SW-846:6010C	Boron	B	Y	20.6	750	18.7	Regional-Scr_95	—	—	15	µg/L	Y	J	J	N3B-2021-1615	CASA-21-224399	GELC
R-10a	690.0	05/18/2021	WG	F	INIT	FD	Inorganic	SW-846:6010C	Barium	Ba	Y	74	2000	38.1	Regional	—	—	1	µg/L	Y	—	NQ	N3B-2021-1615	CASA-21-224399	GELC
R-10a	690.0	05/18/2021	WG	F	INIT	FD	Inorganic	SW-846:6010C	Beryllium	Be	N	1	4	1	Regional-Scr_95	—	—	1	µg/L	Y	U	U	N3B-2021-1615	CASA-21-224399	GELC
R-10a	690.0	05/18/2021	WG	F	INIT	FD	Inorganic	SW-846:6010C	Calcium	Ca	Y	26.9	—	17.03	Regional	—	—	0.05	mg/L	Y	—	NQ	N3B-2021-1615	CASA-21-224399	GELC
R-10a	690.0	05/18/2021	WG	F	INIT	FD	Inorganic	SW-846:6010C	Cobalt	Co	N	1	50	1	Regional-Scr_95	—	—	1	µg/L	Y	U	U	N3B-2021-1615	CASA-21-224399	GELC
R-10a	690.0	05/18/2021	WG	F	INIT	FD	Inorganic	SW-846:6010C	Copper	Cu	N	3	1000	3	Regional-Scr_95	—	—	3	µg/L	Y	U	U	N3B-2021-1615	CASA-21-224399	GELC
R-10a	690.0	05/18/2021	WG	F	INIT	FD	Inorganic	SW-846:6010C	Iron	Fe	N	30	1000	53.8	Regional-Scr_95	—	—	30	µg/L	Y	U	U	N3B-2021-1615	CASA-21-224399	GELC
R-10a	690.0	05/18/2021	WG	F	INIT	FD	Inorganic	SW-846:6010C	Potassium	K	Y	2.98	—	2.39	Regional	—	—	0.05	mg/L	Y	—	NQ	N3B-2021-1615	CASA-21-224399	GELC
R-10a	690.0	05/18/2021	WG	F	INIT	FD	Inorganic	SW-846:6010C	Magnesium	Mg	Y	3.8	—	4.18	Regional	—	—	0.11	mg/L	Y	—	NQ	N3B-2021-1615	CASA-21-224399	GELC
R-10a	690.0	05/18/2021	WG	F	INIT	FD	Inorganic	SW-846:6010C	Manganese	Mn	N	2	200	12.1	Regional-Scr_95	—	—	2	µg/L	Y	U	U	N3B-2021-1615	CASA-21-224399	GELC
R-10a	690.0	05/18/2021	WG	F	INIT	FD	Inorganic	SW-846:6010C	Sodium	Na	Y	12.5	—	16	Regional	—	—	0.1	mg/L	Y	—	NQ	N3B-2021-1615	CASA-21-224399	GELC
R-10a	690.0	05/18/2021	WG	F	INIT	FD	Inorganic	SW-846:6010C	Silicon Dioxide	SiO2	Y	54.7	—	81.9	Regional	—	—	0.053	mg/L	Y	—	NQ	N3B-2021-1615	CASA-21-224399	GELC
R-10a	690.0	05/18/2021	WG	F	INIT	FD	Inorganic	SW-846:6010C	Tin	Sn	Y	9.26	12000	13	Regional-Scr_95	—	—	2.5	µg/L	Y	J	J	N3B-2021-1615	CASA-21-224399	GELC
R-10a	690.0	05/18/2021	WG	F	INIT	FD	Inorganic	SW-846:6010C	Strontium	Sr	Y	181	11800	157	Regional	—	—	1	µg/L	Y	—	NQ	N3B-2021-1615	CASA-21-224399	GELC
R-10a	690.0	05/18/2021	WG	F	INIT	FD	Inorganic	SW-846:6010C	Vanadium	V	Y	7.15	63.1	11.4	Regional	—	—	1	µg/L	Y	—	NQ	N3B-2021-1615	CASA-21-224399	GELC
R-10a	690.0	05/18/2021	WG	F	INIT	FD	Inorganic	SW-846:6010C	Zinc	Zn	Y	7.6	10000	14.4	Regional-Scr_95	—	—	3.3	µg/L	Y	J	J	N3B-2021-1615	CASA-21-224399	GELC
R-10a	690.0	05/18/2021	WG	F	INIT	REG	Inorganic	SW-846:6020B	Silver	Ag	N	0.3	50	0.2	Regional-Scr_95	—	—	0.3	µg/L	Y	U	U	N3B-2021-1615	CASA-21-224397	GELC
R-10a	690.0	05/18/2021	WG	F	INIT	REG	Inorganic	SW-846:6020B	Arsenic	As	Y	3.97	10	2.7	Regional-Scr_95	—	—	2	µg/L	Y	J	J	N3B-2021-1615	CASA-21-224397	GELC
R-10a	690.0	05/18/2021	WG	F	INIT	REG	Inorganic	SW-846:6020B	Cadmium	Cd	N	0.3	5	0.11	Regional-Scr_95	—	—	0.3	µg/L	Y	U	U	N3B-2021-1615	CASA-21-224397	GELC
R-10a	690.0	05/18/2021	WG	F	INIT	REG	Inorganic	SW-846:6020B	Chromium	Cr	Y	4.64	50	7.48	Regional	—	—	3	µg/L	Y	J	J	N3B-2021-1615	CASA-21-224397	GELC
R-10a	690.0	05/18/2021	WG	F	INIT	REG	Inorganic	SW-846:6020B	Molybdenum	Mo	Y	0.608	1000	2.5	Regional	—	—	0.2	µg/L	Y	J	J	N3B-2021-1615	CASA-21-224397	GELC
R-10a	690.0	05/18/2021	WG	F	INIT	REG	Inorganic	SW-846:6020B	Nickel	Ni	Y	6.67	200	2.9	Regional	—	—	0.6	µg/L	Y	—	NQ	N3B-2021-1615	CASA-21-224397	GELC
R-10a	690.0	05/18/2021	WG	F	INIT	REG	Inorganic	SW-846:6020B	Lead	Pb	N	0.5	15	0.5	Regional-Scr_95	—	—	0.5	µg/L	Y	U	U	N3B-2021-1615	CASA-21-224397	GELC
R-10a	690.0	05/18/2021	WG	F	INIT	REG	Inorganic	SW-846:6020B	Antimony	Sb	N	1	6	1	Regional-Scr_95	—	—	1	µg/L	Y	U	U	N3B-2021-1615	CASA-21-224397	GELC
R-10a	690.0	05/18/2021	WG	F	INIT	REG	Inorganic	SW-846:6020B	Selenium	Se	N	2	50	1.5	Regional-Scr_95	—	—	2	µg/L	Y	U	U	N3B-2021-1615	CASA-21-224397	GELC
R-10a	690.0	05/18/2021	WG	F	INIT	REG	Inorganic	SW-846:6020B	Thallium	Tl	N	0.6	2	0.45	Regional-Scr_95	—	—	0.6	µg/L	Y	U	U	N3B-2021-1615	CASA-21-224397	GELC
R-10a	690.0	05/18/2021	WG	F	INIT	REG	Inorganic	SW-846:6020B	Uranium	U	Y	1.72	30	1.19	Regional	—	—	0.067	µg/L	Y	—	NQ	N3B-2021-1615	CASA-21-224397	GELC
R-10a	690.0	05/18/2021	WG	F	INIT	FD	Inorganic	SW-846:6020B	Silver	Ag	N	0.3	50	0.2	Regional-Scr_95	—	—	0.3	µg/L	Y	U	U	N3B-2021-1615	CASA-21-224399	GELC
R-10a	690.0	05/18/2021	WG	F	INIT	FD	Inorganic	SW-846:6020B	Arsenic	As	Y	4.16	10	2.7	Regional-Scr_95	—	—	2	µg/L	Y	J	J	N3B-2021-1615	CASA-21-224399	GELC
R-10a	690.0	05/18/2021	WG	F	INIT	FD	Inorganic	SW-846:6020B	Cadmium	Cd	N	0.3	5	0.11	Regional-Scr_95	—	—	0.3	µg/L	Y	U	U	N3B-2021-1615	CASA-21-224399	GELC
R-10a	690.0	05/18/2021	WG	F	INIT	FD	Inorganic	SW-846:6020B	Chromium	Cr	Y	4.71	50	7.48	Regional	—	—	3	µg/L	Y	J	J	N3B-2021-1615	CASA-21-224399	GELC
R-10a	690.0	05/18/2021	WG	F	INIT	FD	Inorganic	SW-846:6020B	Molybdenum	Mo	Y	0.639	1000	2.5	Regional	—	—	0.2	µg/L	Y	J	J	N3B-2021-1615	CASA-21-224399	GELC

Table C-1 Analytical Results from the Periodic Monitoring Events Reported in this Periodic Monitoring Report

Location ID	Screen Depth (ft)	Sample Date	Sample Type	Field Preparation Code	Analysis Type Code	Sample Purpose	Method Category	Lab Method	Parameter Name	Parameter Code	Detected	Report Result	Screening Limit	Background Level	Background Entity	Lab Uncertainty	Report MDA	Report MDL	Report Unit	Best Value	Lab Qualifier	Validation Qualifier	COC #	Field Sample ID	Lab ID
R-10a	690.0	05/18/2021	WG	F	INIT	FD	Inorganic	SW-846:6020B	Nickel	Ni	Y	6.83	200	2.9	Regional	—	—	0.6	µg/L	Y	—	NQ	N3B-2021-1615	CASA-21-224399	GELC
R-10a	690.0	05/18/2021	WG	F	INIT	FD	Inorganic	SW-846:6020B	Lead	Pb	N	0.5	15	0.5	Regional-Scr_95	—	—	0.5	µg/L	Y	U	U	N3B-2021-1615	CASA-21-224399	GELC
R-10a	690.0	05/18/2021	WG	F	INIT	FD	Inorganic	SW-846:6020B	Antimony	Sb	N	1	6	1	Regional-Scr_95	—	—	1	µg/L	Y	U	U	N3B-2021-1615	CASA-21-224399	GELC
R-10a	690.0	05/18/2021	WG	F	INIT	FD	Inorganic	SW-846:6020B	Selenium	Se	N	2	50	1.5	Regional-Scr_95	—	—	2	µg/L	Y	U	U	N3B-2021-1615	CASA-21-224399	GELC
R-10a	690.0	05/18/2021	WG	F	INIT	FD	Inorganic	SW-846:6020B	Thallium	Tl	N	0.6	2	0.45	Regional-Scr_95	—	—	0.6	µg/L	Y	U	U	N3B-2021-1615	CASA-21-224399	GELC
R-10a	690.0	05/18/2021	WG	F	INIT	FD	Inorganic	SW-846:6020B	Uranium	U	Y	1.73	30	1.19	Regional	—	—	0.067	µg/L	Y	—	NQ	N3B-2021-1615	CASA-21-224399	GELC
R-10a	690.0	05/18/2021	WG	UF	INIT	REG	Inorganic	SW-846:7470A	Mercury	Hg	N	0.097	2	—	—	—	—	0.067	µg/L	Y	J	U	N3B-2021-1615	CASA-21-224396	GELC
R-10a	690.0	05/18/2021	WG	F	INIT	REG	Inorganic	SW-846:7470A	Mercury	Hg	N	0.097	2	0.067	Regional-Scr_95	—	—	0.067	µg/L	Y	J	U	N3B-2021-1615	CASA-21-224397	GELC
R-10a	690.0	05/18/2021	WG	UF	INIT	FD	Inorganic	SW-846:7470A	Mercury	Hg	N	0.114	2	—	—	—	—	0.067	µg/L	Y	J	U	N3B-2021-1615	CASA-21-224398	GELC
R-10a	690.0	05/18/2021	WG	F	INIT	FD	Inorganic	SW-846:7470A	Mercury	Hg	N	0.109	2	0.067	Regional-Scr_95	—	—	0.067	µg/L	Y	J	U	N3B-2021-1615	CASA-21-224399	GELC
R-10a	690.0	05/18/2021	WG	UF	INIT	REG	VOC	SW-846:8260D	Ethylbenzene	100-41-4	N	0.333	700	—	—	—	—	0.333	µg/L	Y	U	U	N3B-2021-1615	CASA-21-224396	GELC
R-10a	690.0	05/18/2021	WG	UF	INIT	REG	VOC	SW-846:8260D	Styrene	100-42-5	N	0.333	100	—	—	—	—	0.333	µg/L	Y	U	U	N3B-2021-1615	CASA-21-224396	GELC
R-10a	690.0	05/18/2021	WG	UF	INIT	REG	VOC	SW-846:8260D	Dichloropropene[cis-1,3-]	10061-01-5	N	0.333	—	—	—	—	—	0.333	µg/L	Y	U	U	N3B-2021-1615	CASA-21-224396	GELC
R-10a	690.0	05/18/2021	WG	UF	INIT	REG	VOC	SW-846:8260D	Dichloropropene[trans-1,3-]	10061-02-6	N	0.333	—	—	—	—	—	0.333	µg/L	Y	U	U	N3B-2021-1615	CASA-21-224396	GELC
R-10a	690.0	05/18/2021	WG	UF	INIT	REG	VOC	SW-846:8260D	Dibromoethane[1,2-]	106-93-4	N	0.333	0.05	—	—	—	—	0.333	µg/L	Y	U	U	N3B-2021-1615	CASA-21-224396	GELC
R-10a	690.0	05/18/2021	WG	UF	INIT	REG	VOC	SW-846:8260D	Acrolein	107-02-8	N	1.67	0.0415	—	—	—	—	1.67	µg/L	Y	U	UJ	N3B-2021-1615	CASA-21-224396	GELC
R-10a	690.0	05/18/2021	WG	UF	INIT	REG	VOC	SW-846:8260D	Chloro-1-propene[3-]	107-05-1	N	1.67	7.3	—	—	—	—	1.67	µg/L	Y	U	U	N3B-2021-1615	CASA-21-224396	GELC
R-10a	690.0	05/18/2021	WG	UF	INIT	REG	VOC	SW-846:8260D	Dichloroethane[1,2-]	107-06-2	N	0.333	5	—	—	—	—	0.333	µg/L	Y	U	U	N3B-2021-1615	CASA-21-224396	GELC
R-10a	690.0	05/18/2021	WG	UF	INIT	REG	VOC	SW-846:8260D	Propionitrile	107-12-0	N	1.67	—	—	—	—	—	1.67	µg/L	Y	U	U	N3B-2021-1615	CASA-21-224396	GELC
R-10a	690.0	05/18/2021	WG	UF	INIT	REG	VOC	SW-846:8260D	Acrylonitrile	107-13-1	N	1.67	0.523	—	—	—	—	1.67	µg/L	Y	U	U	N3B-2021-1615	CASA-21-224396	GELC
R-10a	690.0	05/18/2021	WG	UF	INIT	REG	VOC	SW-846:8260D	Vinyl acetate	108-05-4	N	1.67	409	—	—	—	—	1.67	µg/L	Y	U	U	N3B-2021-1615	CASA-21-224396	GELC
R-10a	690.0	05/18/2021	WG	UF	INIT	REG	VOC	SW-846:8260D	Methyl-2-pentanone[4-]	108-10-1	N	1.67	1240	—	—	—	—	1.67	µg/L	Y	U	U	N3B-2021-1615	CASA-21-224396	GELC
R-10a	690.0	05/18/2021	WG	UF	INIT	REG	VOC	SW-846:8260D	Toluene	108-88-3	N	0.333	1000	—	—	—	—	0.333	µg/L	Y	U	U	N3B-2021-1615	CASA-21-224396	GELC
R-10a	690.0	05/18/2021	WG	UF	INIT	REG	VOC	SW-846:8260D	Chlorobenzene	108-90-7	N	0.333	100	—	—	—	—	0.333	µg/L	Y	U	U	N3B-2021-1615	CASA-21-224396	GELC
R-10a	690.0	05/18/2021	WG	UF	INIT	REG	VOC	SW-846:8260D	Chlorodibromomethane	124-48-1	N	0.333	80	—	—	—	—	0.333	µg/L	Y	U	U	N3B-2021-1615	CASA-21-224396	GELC
R-10a	690.0	05/18/2021	WG	UF	INIT	REG	VOC	SW-846:8260D	Methacrylonitrile	126-98-7	N	1.67	1.91	—	—	—	—	1.67	µg/L	Y	U	U	N3B-2021-1615	CASA-21-224396	GELC
R-10a	690.0	05/18/2021	WG	UF	INIT	REG	VOC	SW-846:8260D	Chloro-1,3-butadiene[2-]	126-99-8	N	0.333	0.187	—	—	—	—	0.333	µg/L	Y	U	U	N3B-2021-1615	CASA-21-224396	GELC
R-10a	690.0	05/18/2021	WG	UF	INIT	REG	VOC	SW-846:8260D	Tetrachloroethene	127-18-4	N	0.333	5	—	—	—	—	0.333	µg/L	Y	U	U	N3B-2021-1615	CASA-21-224396	GELC
R-10a	690.0	05/18/2021	WG	UF	INIT	REG	VOC	SW-846:8260D	Dichloropropane[1,3-]	142-28-9	N	0.333	370	—	—	—	—	0.333	µg/L	Y	U	U	N3B-2021-1615	CASA-21-224396	GELC
R-10a	690.0	05/18/2021	WG	UF	INIT	REG	VOC	SW-846:8260D	Dichloroethene[cis-1,2-]	156-59-2	N	0.333	70	—	—	—	—	0.333	µg/L	Y	U	U	N3B-2021-1615	CASA-21-224396	GELC
R-10a	690.0	05/18/2021	WG	UF	INIT	REG	VOC	SW-846:8260D	Dichloroethene[trans-1,2-]	156-60-5	N	0.333	100	—	—	—	—	0.333	µg/L	Y	U	U	N3B-2021-1615	CASA-21-224396	GELC
R-10a	690.0	05/18/2021	WG	UF	INIT	REG	VOC	SW-846:8260D	Methyl tert-Butyl Ether	1634-04-4	N	0.333	100	—	—	—	—	0.333	µg/L	Y	U	U	N3B-2021-1615	CASA-21-224396	GELC
R-10a	690.0	05/18/2021	WG	UF	INIT	REG	VOC	SW-846:8260D	Dichloroethene[cis/trans-1,2-]	540-59-0	N	0.667	—	—	—	—	—	0.667	µg/L	Y	U	U	N3B-2021-1615	CASA-21-224396	GELC
R-10a	690.0	05/18/2021	WG	UF	INIT	REG	VOC	SW-846:8260D	Carbon Tetrachloride	56-23-5	N	0.333	5	—	—	—	—	0.333	µg/L	Y	U	U	N3B-2021-1615	CASA-21-224396	GELC
R-10a	690.0	05/18/2021	WG	UF	INIT	REG	VOC	SW-846:8260D	Dichloropropene[1,1-]	563-58-6	N	0.333	—	—	—	—	—	0.333	µg/L	Y	U	U	N3B-2021-1615	CASA-21-224396	GELC
R-10a	690.0	05/18/2021	WG	UF	INIT	REG	VOC	SW-846:8260D	Hexanone[2-]	591-78-6	N	1.67	38	—	—	—	—	1.67	µg/L	Y	U	U	N3B-2021-1615	CASA-21-224396	GELC
R-10a	690.0	05/18/2021	WG	UF	INIT	REG	VOC	SW-846:8260D	Dichloropropane[2,2-]	594-20-7	N	0.333	—	—	—	—	—	0.333	µg/L	Y	U	U	N3B-2021-1615	CASA-21-224396	GELC
R-10a	690.0	05/18/2021	WG	UF	INIT	REG	VOC	SW-846:8260D	Tetrachloroethane[1,1,1,2-]	630-20-6	N	0.333	5.74	—	—	—	—	0.333	µg/L	Y	U	U	N3B-2021-1615	CASA-21-224396	GELC
R-10a	690.0	05/18/2021	WG	UF	INIT	REG	VOC	SW-846:8260D	Acetone	67-64-1	Y	3.02	14100	—	—	—	—	1.74	µg/L	Y	J	J	N3B-2021-1615	CASA-21-224396	GELC
R-10a	690.0	05/18/2021	WG	UF	INIT	REG	VOC	SW-846:8260D	Chloroform	67-66-3	N	0.333	80	—	—	—	—	0.333	µg/L	Y	U	U	N3B-2021-1615	CASA-21-224396	GELC
R-10a	690.0	05/18/2021	WG	UF	INIT	REG	VOC	SW-846:8260D	Benzene	71-43-2	N	0.333	5	—	—	—	—	0.333	µg/L	Y	U	U	N3B-2021-1615	CASA-21-224396	GELC
R-10a	690.0	05/18/2021	WG	UF	INIT	REG	VOC	SW-846:8260D	Trichloroethane[1,1,1-]	71-55-6	N	0.333	200	—	—	—	—	0.333	µg/L	Y	U	U	N3B-2021-1615	CASA-21-224396	GELC
R-10a	690.0	05/18/2021	WG	UF	INIT	REG	VOC	SW-846:8260D	Bromomethane	74-83-9	N	0.337	7.54	—	—	—	—	0.337	µg/L	Y	U	U	N3B-2021-1615	CASA-21-224396	GELC
R-10a	690.0	05/18/2021	WG	UF	INIT	REG	VOC	SW-846:8260D	Chloromethane	74-87-3	N	0.333	20.3	—	—	—	—	0.333	µg/L	Y	U	U	N3B-2021-1615	CASA-21-224396	GELC
R-10a	690.0	05/18/2021	WG	UF	INIT	REG	VOC	SW-846:8260D	Iodomethane	74-88-4	N	1.67	—	—	—	—	—	1.67	µg/L	Y	U	U	N3B-2021-1615	CASA-21-224396	GELC
R-10a	690.0	05/18/2021	WG	UF	INIT	REG	VOC	SW-846:8260D	Dibromomethane	74-95-3	N	0.333	0.0747	—	—	—	—	0.333	µg/L	Y	U	U	N3B-2021-1615	CASA-21-224396	GELC
R-10a	690.0	05/18/2021	WG	UF	INIT	REG	VOC	SW-846:8260D	Bromochloromethane	74-97-5	N	0.333	83	—	—	—	—	0.333	µg/L	Y	U	U	N3B-2021-1615	CASA-21-224396	GELC
R-10a	690.0	05/18/2021	WG	UF	INIT	REG	VOC	SW-846:8260D	Chloroethane	75-00-3	N	0.333	20900	—	—	—	—	0.333	µg/L	Y	U	U	N3B-2021-1615	CASA-21-224396	GELC
R-10a	690.0	05/18/2021	WG	UF	INIT	REG	VOC	SW-846:8260D	Vinyl Chloride	75-01-4	N	0.333	2	—	—	—	—	0.333	µg/L	Y	U	U	N3B-2021-1615	CASA-21-224396	GELC
R-10a	690.0	05/18/2021	WG	UF	INIT	REG	VOC	SW-846:8260D	Acetonitrile	75-05-8	N	8.33	130	—	—	—	—	8.33	µg/L	Y	U	U	N3B-2021-1615	CASA-21-224396	GELC
R-10a	690.0	05/18/2021	WG	UF	INIT	REG	VOC	SW-846:8260D	Methylene Chloride	75-09-2	N	1.95	5	—	—	—	—	1.67	µg/L	Y	J	U	N3B-2021-1615	CASA-21-224396	GELC
R-10a	690.0	05/18/2021	WG	UF	INIT	REG	VOC	SW-846:8260D	Carbon Disulfide	75-15-0	N	1.67	810	—	—	—	—	1.67	µg/L	Y	U	U	N3B-2021-1615	CASA-21-224396	GELC
R-10a	690.0	05/18/2021	WG	UF	INIT	REG	VOC	SW-846:8260D	Bromodichloromethane	75-27-4	N	0.333	80	—	—	—	—	0.333	µg/L	Y	U	U	N3B-2021-1615	CASA-21-224396	GELC
R-10a	690.0	05/18/2021	WG	UF	INIT	REG	VOC	SW-846:8260D	Dichloroethane[1,1-]	75-34-3	N	0.333	25	—	—	—	—	0.333	µg/L	Y	U	U	N3B-2021-1615	CASA-21-224396	GELC
R-10a	690.0	05/18/2021	WG	UF	INIT	REG	VOC	SW-846:8260D	Dichloroethene[1,1-]	75-35-4	N	0.333	7	—	—	—	—	0.333	µg/L	Y	U	U	N3B-2021-1615	CASA-21-224396	GELC
R-10a	690.0	05/18/2021	WG	UF	INIT	REG	VOC	SW-846:8260D	Trichlorofluoromethane	75-69-4	N	0.333	1140	—	—	—	—	0.333	µg/L	Y	U	U	N3B-2021-1615	CASA-21-224396	GELC
R-10a	690.0	05/18/2021	WG	UF	INIT	REG	VOC	SW-846:8260D	Dichlorodifluoromethane	75-71-8	N	0.355	197	—	—	—	—	0.355	µg/L	Y	U	U	N3B-2021-1615	CASA-21-224396	GELC
R-10a	690.0	05/18/2021	WG	UF	INIT	REG	VOC	SW-846:8260D	Trichloro-1,2,2-trifluoroethane[1,1,2-]	76-13-1	N	2.98	55000	—	—	—	—	2.98	µg/L	Y	U	U	N3B-2021-1615	CASA-21-224396	GELC
R-10a	690.0	05/18/2021	WG	UF	INIT	REG	VOC	SW-846:8260D	Isobutyl alcohol	78-83-1	N	16.7	5910	—	—	—	—	16.7	µg/L	Y	U	U	N3B-2021-1615	CASA-21-224396	GELC

Table C-1 Analytical Results from the Periodic Monitoring Events Reported in this Periodic Monitoring Report

Location ID	Screen Depth (ft)	Sample Date	Sample Type	Field Preparation Code	Analysis Type Code	Sample Purpose	Method Category	Lab Method	Parameter Name	Parameter Code	Detected	Report Result	Screening Limit	Background Level	Background Entity	Lab Uncertainty	Report MDA	Report MDL	Report Unit	Best Value	Lab Qualifier	Validation Qualifier	COC #	Field Sample ID	Lab ID
R-10a	690.0	05/18/2021	WG	UF	INIT	REG	VOC	SW-846:8260D	Dichloropropane[1,2-]	78-87-5	N	0.333	5	—	—	—	—	0.333	µg/L	Y	U	U	N3B-2021-1615	CASA-21-224396	GELC
R-10a	690.0	05/18/2021	WG	UF	INIT	REG	VOC	SW-846:8260D	Butanone[2-]	78-93-3	N	1.67	5560	—	—	—	—	1.67	µg/L	Y	U	U	N3B-2021-1615	CASA-21-224396	GELC
R-10a	690.0	05/18/2021	WG	UF	INIT	REG	VOC	SW-846:8260D	Trichloroethane[1,1,2-]	79-00-5	N	0.333	5	—	—	—	—	0.333	µg/L	Y	U	U	N3B-2021-1615	CASA-21-224396	GELC
R-10a	690.0	05/18/2021	WG	UF	INIT	REG	VOC	SW-846:8260D	Trichloroethene	79-01-6	N	0.333	5	—	—	—	—	0.333	µg/L	Y	U	U	N3B-2021-1615	CASA-21-224396	GELC
R-10a	690.0	05/18/2021	WG	UF	INIT	REG	VOC	SW-846:8260D	Xylene[1,2-]	95-47-6	N	0.333	193	—	—	—	—	0.333	µg/L	Y	U	U	N3B-2021-1615	CASA-21-224396	GELC
R-10a	690.0	05/18/2021	WG	UF	INIT	REG	VOC	SW-846:8260D	Xylene[1,3-]+Xylene[1,4-]	Xylene[m+p]	N	0.667	193	—	—	—	—	0.667	µg/L	Y	U	U	N3B-2021-1615	CASA-21-224396	GELC
R-31 S3	666.3	06/02/2021	WG	F	INIT	REG	LCMS/MS	SW-846:6850	Perchlorate	ClO4	Y	0.255	13.8	0.414	Regional	—	—	0.05	µg/L	Y	—	NQ	N3B-2021-1720	CAAN-21-229065	GELC
R-31 S3	666.3	06/02/2021	WG	UF	INIT	REG	SVOC	SW-846:8270D	Nitrosodimethylamine[N-]	62-75-9	N	3	0.00491	—	—	—	—	3	µg/L	Y	U	U	N3B-2021-1720	CAAN-21-229060	GELC
R-31 S3	666.3	06/02/2021	WG	UF	INIT	REG	SVOC	SW-846:8270D	Pyridine	110-86-1	N	3	20	—	—	—	—	3	µg/L	Y	U	U	N3B-2021-1720	CAAN-21-229060	GELC
R-31 S3	666.3	06/02/2021	WG	UF	INIT	REG	SVOC	SW-846:8270D	Aniline	62-53-3	N	4.2	130	—	—	—	—	4.2	µg/L	Y	U	U	N3B-2021-1720	CAAN-21-229060	GELC
R-31 S3	666.3	06/02/2021	WG	UF	INIT	REG	SVOC	SW-846:8270D	Phenol	108-95-2	N	3	5	—	—	—	—	3	µg/L	Y	U	U	N3B-2021-1720	CAAN-21-229060	GELC
R-31 S3	666.3	06/02/2021	WG	UF	INIT	REG	SVOC	SW-846:8270D	Bis(2-chloroethyl)ether	111-44-4	N	3	0.137	—	—	—	—	3	µg/L	Y	U	U	N3B-2021-1720	CAAN-21-229060	GELC
R-31 S3	666.3	06/02/2021	WG	UF	INIT	REG	SVOC	SW-846:8270D	Chlorophenol[2-]	95-57-8	N	3	91	—	—	—	—	3	µg/L	Y	U	U	N3B-2021-1720	CAAN-21-229060	GELC
R-31 S3	666.3	06/02/2021	WG	UF	INIT	REG	SVOC	SW-846:8270D	Dichlorobenzene[1,3-]	541-73-1	N	3	—	—	—	—	—	3	µg/L	N	U	U	N3B-2021-1720	CAAN-21-229060	GELC
R-31 S3	666.3	06/02/2021	WG	UF	INIT	REG	SVOC	SW-846:8270D	Dichlorobenzene[1,4-]	106-46-7	N	3	75	—	—	—	—	3	µg/L	N	U	U	N3B-2021-1720	CAAN-21-229060	GELC
R-31 S3	666.3	06/02/2021	WG	UF	INIT	REG	SVOC	SW-846:8270D	Benzyl Alcohol	100-51-6	N	3	2000	—	—	—	—	3	µg/L	Y	U	U	N3B-2021-1720	CAAN-21-229060	GELC
R-31 S3	666.3	06/02/2021	WG	UF	INIT	REG	SVOC	SW-846:8270D	Dichlorobenzene[1,2-]	95-50-1	N	3	600	—	—	—	—	3	µg/L	N	U	U	N3B-2021-1720	CAAN-21-229060	GELC
R-31 S3	666.3	06/02/2021	WG	UF	INIT	REG	SVOC	SW-846:8270D	Methylphenol[2-]	95-48-7	N	3	930	—	—	—	—	3	µg/L	Y	U	U	N3B-2021-1720	CAAN-21-229060	GELC
R-31 S3	666.3	06/02/2021	WG	UF	INIT	REG	SVOC	SW-846:8270D	Nitroso-di-n-propylamine[N-]	621-64-7	N	3	0.11	—	—	—	—	3	µg/L	Y	U	U	N3B-2021-1720	CAAN-21-229060	GELC
R-31 S3	666.3	06/02/2021	WG	UF	INIT	REG	SVOC	SW-846:8270D	Methylphenol[3-,4-]	65794-96-9	N	3.7	—	—	—	—	—	3.7	µg/L	Y	U	U	N3B-2021-1720	CAAN-21-229060	GELC
R-31 S3	666.3	06/02/2021	WG	UF	INIT	REG	SVOC	SW-846:8270D	Hexachloroethane	67-72-1	N	3	3.28	—	—	—	—	3	µg/L	Y	U	U	N3B-2021-1720	CAAN-21-229060	GELC
R-31 S3	666.3	06/02/2021	WG	UF	INIT	REG	SVOC	SW-846:8270D	Nitrobenzene	98-95-3	N	3	1.4	—	—	—	—	3	µg/L	Y	U	U	N3B-2021-1720	CAAN-21-229060	GELC
R-31 S3	666.3	06/02/2021	WG	UF	INIT	REG	SVOC	SW-846:8270D	Isophorone	78-59-1	N	3.5	781	—	—	—	—	3.5	µg/L	Y	U	U	N3B-2021-1720	CAAN-21-229060	GELC
R-31 S3	666.3	06/02/2021	WG	UF	INIT	REG	SVOC	SW-846:8270D	Nitrophenol[2-]	88-75-5	N	3	—	—	—	—	—	3	µg/L	Y	U	U	N3B-2021-1720	CAAN-21-229060	GELC
R-31 S3	666.3	06/02/2021	WG	UF	INIT	REG	SVOC	SW-846:8270D	Dimethylphenol[2,4-]	105-67-9	N	3	354	—	—	—	—	3	µg/L	Y	U	U	N3B-2021-1720	CAAN-21-229060	GELC
R-31 S3	666.3	06/02/2021	WG	UF	INIT	REG	SVOC	SW-846:8270D	Bis(2-chloroethoxy)methane	111-91-1	N	3	59	—	—	—	—	3	µg/L	Y	U	U	N3B-2021-1720	CAAN-21-229060	GELC
R-31 S3	666.3	06/02/2021	WG	UF	INIT	REG	SVOC	SW-846:8270D	Dichlorophenol[2,4-]	120-83-2	N	3	45.3	—	—	—	—	3	µg/L	Y	U	U	N3B-2021-1720	CAAN-21-229060	GELC
R-31 S3	666.3	06/02/2021	WG	UF	INIT	REG	SVOC	SW-846:8270D	Benzoic Acid	65-85-0	N	6	75000	—	—	—	—	6	µg/L	Y	U	UJ	N3B-2021-1720	CAAN-21-229060	GELC
R-31 S3	666.3	06/02/2021	WG	UF	INIT	REG	SVOC	SW-846:8270D	Trichlorobenzene[1,2,4-]	120-82-1	N	3	70	—	—	—	—	3	µg/L	N	U	U	N3B-2021-1720	CAAN-21-229060	GELC
R-31 S3	666.3	06/02/2021	WG	UF	INIT	REG	SVOC	SW-846:8270D	Naphthalene	91-20-3	N	0.3	1.65	—	—	—	—	0.3	µg/L	Y	U	U	N3B-2021-1720	CAAN-21-229060	GELC
R-31 S3	666.3	06/02/2021	WG	UF	INIT	REG	SVOC	SW-846:8270D	Chloroaniline[4-]	106-47-8	N	3.3	3.7	—	—	—	—	3.3	µg/L	Y	U	U	N3B-2021-1720	CAAN-21-229060	GELC
R-31 S3	666.3	06/02/2021	WG	UF	INIT	REG	SVOC	SW-846:8270D	Hexachlorobutadiene	87-68-3	N	3	1.39	—	—	—	—	3	µg/L	N	U	U	N3B-2021-1720	CAAN-21-229060	GELC
R-31 S3	666.3	06/02/2021	WG	UF	INIT	REG	SVOC	SW-846:8270D	Chloro-3-methylphenol[4-]	59-50-7	N	3	1400	—	—	—	—	3	µg/L	Y	U	U	N3B-2021-1720	CAAN-21-229060	GELC
R-31 S3	666.3	06/02/2021	WG	UF	INIT	REG	SVOC	SW-846:8270D	Methylnaphthalene[2-]	91-57-6	N	0.3	35.1	—	—	—	—	0.3	µg/L	Y	U	U	N3B-2021-1720	CAAN-21-229060	GELC
R-31 S3	666.3	06/02/2021	WG	UF	INIT	REG	SVOC	SW-846:8270D	Methylnaphthalene[1-]	90-12-0	N	0.3	11.4	—	—	—	—	0.3	µg/L	Y	U	U	N3B-2021-1720	CAAN-21-229060	GELC
R-31 S3	666.3	06/02/2021	WG	UF	INIT	REG	SVOC	SW-846:8270D	Hexachlorocyclopentadiene	77-47-4	N	3	50	—	—	—	—	3	µg/L	Y	U	U	N3B-2021-1720	CAAN-21-229060	GELC
R-31 S3	666.3	06/02/2021	WG	UF	INIT	REG	SVOC	SW-846:8270D	Trichlorophenol[2,4,6-]	88-06-2	N	3	11.9	—	—	—	—	3	µg/L	Y	U	U	N3B-2021-1720	CAAN-21-229060	GELC
R-31 S3	666.3	06/02/2021	WG	UF	INIT	REG	SVOC	SW-846:8270D	Trichlorophenol[2,4,5-]	95-95-4	N	3	1170	—	—	—	—	3	µg/L	Y	U	U	N3B-2021-1720	CAAN-21-229060	GELC
R-31 S3	666.3	06/02/2021	WG	UF	INIT	REG	SVOC	SW-846:8270D	Chloronaphthalene[2-]	91-58-7	N	0.41	733	—	—	—	—	0.41	µg/L	Y	U	U	N3B-2021-1720	CAAN-21-229060	GELC
R-31 S3	666.3	06/02/2021	WG	UF	INIT	REG	SVOC	SW-846:8270D	Nitroaniline[2-]	88-74-4	N	3	190	—	—	—	—	3	µg/L	Y	U	U	N3B-2021-1720	CAAN-21-229060	GELC
R-31 S3	666.3	06/02/2021	WG	UF	INIT	REG	SVOC	SW-846:8270D	Nitroaniline[3-]	99-09-2	N	3	—	—	—	—	—	3	µg/L	Y	U	U	N3B-2021-1720	CAAN-21-229060	GELC
R-31 S3	666.3	06/02/2021	WG	UF	INIT	REG	SVOC	SW-846:8270D	Dimethyl Phthalate	131-11-3	N	0.3	612	—	—	—	—	0.3	µg/L	Y	U	U	N3B-2021-1720	CAAN-21-229060	GELC
R-31 S3	666.3	06/02/2021	WG	UF	INIT	REG	SVOC	SW-846:8270D	Acenaphthylene	208-96-8	N	0.3	—	—	—	—	—	0.3	µg/L	Y	U	U	N3B-2021-1720	CAAN-21-229060	GELC
R-31 S3	666.3	06/02/2021	WG	UF	INIT	REG	SVOC	SW-846:8270D	Acenaphthene	83-32-9	N	0.3	535	—	—	—	—	0.3	µg/L	Y	U	UJ	N3B-2021-1720	CAAN-21-229060	GELC
R-31 S3	666.3	06/02/2021	WG	UF	INIT	REG	SVOC	SW-846:8270D	Dinitrophenol[2,4-]	51-28-5	N	5	38.7	—	—	—	—	5	µg/L	Y	U	UJ	N3B-2021-1720	CAAN-21-229060	GELC
R-31 S3	666.3	06/02/2021	WG	UF	INIT	REG	SVOC	SW-846:8270D	Dibenzofuran	132-64-9	N	3	7.9	—	—	—	—	3	µg/L	Y	U	U	N3B-2021-1720	CAAN-21-229060	GELC
R-31 S3	666.3	06/02/2021	WG	UF	INIT	REG	SVOC	SW-846:8270D	Diethylphthalate	84-66-2	N	0.3	14800	—	—	—	—	0.3	µg/L	Y	U	U	N3B-2021-1720	CAAN-21-229060	GELC
R-31 S3	666.3	06/02/2021	WG	UF	INIT	REG	SVOC	SW-846:8270D	Nitrophenol[4-]	100-02-7	N	3	—	—	—	—	—	3	µg/L	Y	U	U	N3B-2021-1720	CAAN-21-229060	GELC
R-31 S3	666.3	06/02/2021	WG	UF	INIT	REG	SVOC	SW-846:8270D	Fluorene	86-73-7	N	0.3	288	—	—	—	—	0.3	µg/L	Y	U	U	N3B-2021-1720	CAAN-21-229060	GELC
R-31 S3	666.3	06/02/2021	WG	UF	INIT	REG	SVOC	SW-846:8270D	Chlorophenyl-phenyl[4-] Ether	7005-72-3	N	3	—	—	—	—	—	3	µg/L	Y	U	U	N3B-2021-1720	CAAN-21-229060	GELC
R-31 S3	666.3	06/02/2021	WG	UF	INIT	REG	SVOC	SW-846:8270D	Dinitro-2-methylphenol[4,6-]	534-52-1	N	3	1.52	—	—	—	—	3	µg/L	Y	U	U	N3B-2021-1720	CAAN-21-229060	GELC
R-31 S3	666.3	06/02/2021	WG	UF	INIT	REG	SVOC	SW-846:8270D	Nitroaniline[4-]	100-01-6	N	3	38	—	—	—	—	3	µg/L	Y	U	U	N3B-2021-1720	CAAN-21-229060	GELC
R-31 S3	666.3	06/02/2021	WG	UF	INIT	REG	SVOC	SW-846:8270D	Diphenylamine	122-39-4	N	3	122	—	—	—	—	3	µg/L	Y	U	U	N3B-2021-1720	CAAN-21-229060	GELC
R-31 S3	666.3	06/02/2021	WG	UF	INIT	REG	SVOC	SW-846:8270D	Diphenylhydrazine[1,2-]	122-66-7	N	3	0.78	—	—	—	—	3	µg/L	Y	U	U	N3B-2021-1720	CAAN-21-229060	GELC
R-31 S3	666.3	06/02/2021	WG	UF	INIT	REG	SVOC	SW-846:8270D	Bromophenyl-phenylether[4-]	101-55-3	N	3	—	—	—	—	—	3	µg/L	Y	U	U	N3B-2021-1720	CAAN-21-229060	GELC
R-31 S3	666.3	06/02/2021	WG	UF	INIT	REG	SVOC	SW-846:8270D	Atrazine	1912-24-9	N	3	3	—	—	—	—	3	µg/L	Y	U	U	N3B-2021-1720	CAAN-21-229060	GELC
R-31 S3	666.3	06/02/2021	WG	UF	INIT	REG	SVOC	SW-846:8270D	Pentachlorophenol	87-86-5	N	3	1	—	—	—	—	3	µg/L	Y	U	U	N3B-2021-1720	CAAN-21-229060	GELC
R-31 S3	666.3	06/02/2021	WG	UF	INIT	REG	SVOC	SW-846:8270D	Phenanthrene	85-01-8	N	0.3	170	—	—	—	—	0.3	µg/L	Y	U	U	N3B-2021-1720	CAAN-21-229060	GELC
R-31 S3	666.3	06/02/2021	WG	UF	INIT	REG	SVOC	SW-846:8270D	Anthracene	120-12-7	N	0.3	1720	—	—	—	—	0.3	µg/L	Y	U	U	N3B-2021-1720	CAAN-21-229060	GELC
R-31 S3	666.3	06/02/2021	WG	UF	INIT	REG	SVOC	SW-846:8270D	Di-n-butylphthalate	84-74-2	N	0.3	885	—	—	—	—	0.3	µg/L	Y	U	U	N3B-2021-1720	CAAN-21-229060	GELC
R-31 S3	666.3	06/02/2021	WG	UF	INIT	REG	SVOC	SW-846:8270D	Fluoranthene	206-44-0	N	0.3	802	—	—	—	—	0.3	µg/L	Y	U	U	N3B-2021-1720	CAAN-21-229060	GELC
R-31 S3	666.3	06/02/2021	WG	UF	INIT	REG	SVOC	SW-846:8270D	Benzidine	92-87-5	N	3.9	0.00109	—	—	—	—	3.9	µg/L	Y	U	UJ	N3B-2021-1720	CAAN-21-229060	GELC

Table C-1 Analytical Results from the Periodic Monitoring Events Reported in this Periodic Monitoring Report

Location ID	Screen Depth (ft)	Sample Date	Sample Type	Field Preparation Code	Analysis Type Code	Sample Purpose	Method Category	Lab Method	Parameter Name	Parameter Code	Detected	Report Result	Screening Limit	Background Level	Background Entity	Lab Uncertainty	Report MDA	Report MDL	Report Unit	Best Value	Lab Qualifier	Validation Qualifier	COC #	Field Sample ID	Lab ID
R-31 S3	666.3	06/02/2021	WG	UF	INIT	REG	SVOC	SW-846:8270D	Pyrene	129-00-0	N	0.3	117	—	—	—	—	0.3	µg/L	Y	U	U	N3B-2021-1720	CAAN-21-229060	GELC
R-31 S3	666.3	06/02/2021	WG	UF	INIT	REG	SVOC	SW-846:8270D	Butylbenzylphthalate	85-68-7	N	0.3	160	—	—	—	—	0.3	µg/L	Y	U	U	N3B-2021-1720	CAAN-21-229060	GELC
R-31 S3	666.3	06/02/2021	WG	UF	INIT	REG	SVOC	SW-846:8270D	Benzo(a)anthracene	56-55-3	N	0.3	0.12	—	—	—	—	0.3	µg/L	Y	U	U	N3B-2021-1720	CAAN-21-229060	GELC
R-31 S3	666.3	06/02/2021	WG	UF	INIT	REG	SVOC	SW-846:8270D	Dichlorobenzidine[3,3'-]	91-94-1	N	3	1.25	—	—	—	—	3	µg/L	Y	U	U	N3B-2021-1720	CAAN-21-229060	GELC
R-31 S3	666.3	06/02/2021	WG	UF	INIT	REG	SVOC	SW-846:8270D	Chrysene	218-01-9	N	0.3	34.3	—	—	—	—	0.3	µg/L	Y	U	U	N3B-2021-1720	CAAN-21-229060	GELC
R-31 S3	666.3	06/02/2021	WG	UF	INIT	REG	SVOC	SW-846:8270D	Bis(2-ethylhexyl)phthalate	117-81-7	Y	0.42	6	—	—	—	—	0.3	µg/L	Y	J	J	N3B-2021-1720	CAAN-21-229060	GELC
R-31 S3	666.3	06/02/2021	WG	UF	INIT	REG	SVOC	SW-846:8270D	Di-n-octylphthalate	117-84-0	N	0.3	200	—	—	—	—	0.3	µg/L	Y	U	UJ	N3B-2021-1720	CAAN-21-229060	GELC
R-31 S3	666.3	06/02/2021	WG	UF	INIT	REG	SVOC	SW-846:8270D	Benzo(b)fluoranthene	205-99-2	N	0.3	0.343	—	—	—	—	0.3	µg/L	Y	U	U	N3B-2021-1720	CAAN-21-229060	GELC
R-31 S3	666.3	06/02/2021	WG	UF	INIT	REG	SVOC	SW-846:8270D	Benzo(k)fluoranthene	207-08-9	N	0.3	3.43	—	—	—	—	0.3	µg/L	Y	U	U	N3B-2021-1720	CAAN-21-229060	GELC
R-31 S3	666.3	06/02/2021	WG	UF	INIT	REG	SVOC	SW-846:8270D	Benzo(a)pyrene	50-32-8	N	0.3	0.2	—	—	—	—	0.3	µg/L	Y	U	UJ	N3B-2021-1720	CAAN-21-229060	GELC
R-31 S3	666.3	06/02/2021	WG	UF	INIT	REG	SVOC	SW-846:8270D	Indeno(1,2,3-cd)pyrene	193-39-5	N	0.3	0.343	—	—	—	—	0.3	µg/L	Y	U	U	N3B-2021-1720	CAAN-21-229060	GELC
R-31 S3	666.3	06/02/2021	WG	UF	INIT	REG	SVOC	SW-846:8270D	Dibenz(a,h)anthracene	53-70-3	N	0.3	0.0343	—	—	—	—	0.3	µg/L	Y	U	U	N3B-2021-1720	CAAN-21-229060	GELC
R-31 S3	666.3	06/02/2021	WG	UF	INIT	REG	SVOC	SW-846:8270D	Benzo(g,h,i)perylene	191-24-2	N	0.3	—	—	—	—	—	0.3	µg/L	Y	U	U	N3B-2021-1720	CAAN-21-229060	GELC
R-31 S3	666.3	06/02/2021	WG	UF	INIT	REG	SVOC	SW-846:8270E_SIM	Dioxane[1,4-]	123-91-1	N	0.1	4.59	—	—	—	—	0.1	µg/L	Y	U	UJ	N3B-2021-1720	CAAN-21-229060	GELC
R-31 S3	666.3	06/02/2021	WG	UF	INIT	REG	SVOC	SW-846:8270D	Dioxane[1,4-]	123-91-1	N	3	4.59	—	—	—	—	3	µg/L	N	U	UJ	N3B-2021-1720	CAAN-21-229060	GELC
R-31 S3	666.3	06/02/2021	WG	UF	INIT	REG	SVOC	SW-846:8270D	Nitrosodiethylamine[N-]	55-18-5	N	3	0.00167	—	—	—	—	3	µg/L	Y	U	U	N3B-2021-1720	CAAN-21-229060	GELC
R-31 S3	666.3	06/02/2021	WG	UF	INIT	REG	SVOC	SW-846:8270D	Nitrosopyrrolidine[N-]	930-55-2	N	3	0.37	—	—	—	—	3	µg/L	Y	U	U	N3B-2021-1720	CAAN-21-229060	GELC
R-31 S3	666.3	06/02/2021	WG	UF	INIT	REG	SVOC	SW-846:8270D	Nitroso-di-n-butylamine[N-]	924-16-3	N	3	0.0273	—	—	—	—	3	µg/L	Y	U	U	N3B-2021-1720	CAAN-21-229060	GELC
R-31 S3	666.3	06/02/2021	WG	UF	INIT	REG	SVOC	SW-846:8270D	Tetrachlorobenzene[1,2,4,5]	95-94-3	N	3	1.66	—	—	—	—	3	µg/L	Y	U	U	N3B-2021-1720	CAAN-21-229060	GELC
R-31 S3	666.3	06/02/2021	WG	UF	INIT	REG	SVOC	SW-846:8270D	Pentachlorobenzene	608-93-5	N	3	3.07	—	—	—	—	3	µg/L	Y	U	U	N3B-2021-1720	CAAN-21-229060	GELC
R-31 S3	666.3	06/02/2021	WG	UF	INIT	REG	SVOC	SW-846:8270D	Tetrachlorophenol[2,3,4,6-]	58-90-2	N	3	240	—	—	—	—	3	µg/L	Y	U	U	N3B-2021-1720	CAAN-21-229060	GELC
R-31 S3	666.3	06/02/2021	WG	UF	INIT	REG	SVOC	SW-846:8270D	Hexachlorobenzene	118-74-1	N	3	1	—	—	—	—	3	µg/L	Y	U	U	N3B-2021-1720	CAAN-21-229060	GELC
R-31 S3	666.3	06/02/2021	WG	UF	INIT	REG	SVOC	SW-846:8270D	Dinoseb	88-85-7	N	3	7	—	—	—	—	3	µg/L	Y	U	UJ	N3B-2021-1720	CAAN-21-229060	GELC
R-31 S3	666.3	06/02/2021	WG	UF	INIT	REG	SVOC	SW-846:8270D	Dinitrotoluene[2,4-]	121-14-2	N	3	2.37	—	—	—	—	3	µg/L	Y	U	U	N3B-2021-1720	CAAN-21-229060	GELC
R-31 S3	666.3	06/02/2021	WG	UF	INIT	REG	SVOC	SW-846:8270D	Dinitrotoluene[2,6-]	606-20-2	N	3	0.485	—	—	—	—	3	µg/L	Y	U	U	N3B-2021-1720	CAAN-21-229060	GELC
R-31 S3	666.3	06/02/2021	WG	UF	INIT	REG	SVOC	SW-846:8270D	Oxybis(1-chloropropane)[2,2'-]	108-60-1	N	3	9.81	—	—	—	—	3	µg/L	Y	U	U	N3B-2021-1720	CAAN-21-229060	GELC
R-31 S3	666.3	06/02/2021	WG	UF	INIT	REG	SVOC	SW-846:8270D	Sulfolane	126-33-0	N	3	20	—	—	—	—	3	µg/L	Y	U	U	N3B-2021-1720	CAAN-21-229060	GELC
R-31 S3	666.3	06/02/2021	WG	UF	INIT	REG	SVOC	SW-846:8270D	Prometon	1610-18-0	N	3	250	—	—	—	—	3	µg/L	Y	U	U	N3B-2021-1720	CAAN-21-229060	GELC
R-31 S3	666.3	06/02/2021	WG	UF	INIT	REG	VOC	SW-846:8260D	Dichlorodifluoromethane	75-71-8	N	0.355	197	—	—	—	—	0.355	µg/L	Y	U	U	N3B-2021-1720	CAAN-21-229060	GELC
R-31 S3	666.3	06/02/2021	WG	UF	INIT	REG	VOC	SW-846:8260D	Chloromethane	74-87-3	N	0.333	20.3	—	—	—	—	0.333	µg/L	Y	U	U	N3B-2021-1720	CAAN-21-229060	GELC
R-31 S3	666.3	06/02/2021	WG	UF	INIT	REG	VOC	SW-846:8260D	Vinyl Chloride	75-01-4	N	0.333	2	—	—	—	—	0.333	µg/L	Y	U	U	N3B-2021-1720	CAAN-21-229060	GELC
R-31 S3	666.3	06/02/2021	WG	UF	INIT	REG	VOC	SW-846:8260D	Bromomethane	74-83-9	N	0.337	7.54	—	—	—	—	0.337	µg/L	Y	U	U	N3B-2021-1720	CAAN-21-229060	GELC
R-31 S3	666.3	06/02/2021	WG	UF	INIT	REG	VOC	SW-846:8260D	Chloroethane	75-00-3	N	0.333	20900	—	—	—	—	0.333	µg/L	Y	U	U	N3B-2021-1720	CAAN-21-229060	GELC
R-31 S3	666.3	06/02/2021	WG	UF	INIT	REG	VOC	SW-846:8260D	Trichlorofluoromethane	75-69-4	N	0.333	1140	—	—	—	—	0.333	µg/L	Y	U	U	N3B-2021-1720	CAAN-21-229060	GELC
R-31 S3	666.3	06/02/2021	WG	UF	INIT	REG	VOC	SW-846:8260D	Acrolein	107-02-8	N	1.67	0.0415	—	—	—	—	1.67	µg/L	Y	U	U	N3B-2021-1720	CAAN-21-229060	GELC
R-31 S3	666.3	06/02/2021	WG	UF	INIT	REG	VOC	SW-846:8260D	Dichloroethene[1,1-]	75-35-4	N	0.333	7	—	—	—	—	0.333	µg/L	Y	U	U	N3B-2021-1720	CAAN-21-229060	GELC
R-31 S3	666.3	06/02/2021	WG	UF	INIT	REG	VOC	SW-846:8260D	Acetone	67-64-1	Y	2.48	14100	—	—	—	—	1.74	µg/L	Y	J	J	N3B-2021-1720	CAAN-21-229060	GELC
R-31 S3	666.3	06/02/2021	WG	UF	INIT	REG	VOC	SW-846:8260D	Trichloro-1,2,2-trifluoroethane[1,1,2-]	76-13-1	N	2.98	55000	—	—	—	—	2.98	µg/L	Y	U	U	N3B-2021-1720	CAAN-21-229060	GELC
R-31 S3	666.3	06/02/2021	WG	UF	INIT	REG	VOC	SW-846:8260D	Iodomethane	74-88-4	N	1.67	—	—	—	—	—	1.67	µg/L	Y	U	U	N3B-2021-1720	CAAN-21-229060	GELC
R-31 S3	666.3	06/02/2021	WG	UF	INIT	REG	VOC	SW-846:8260D	Carbon Disulfide	75-15-0	N	1.67	810	—	—	—	—	1.67	µg/L	Y	U	U	N3B-2021-1720	CAAN-21-229060	GELC
R-31 S3	666.3	06/02/2021	WG	UF	INIT	REG	VOC	SW-846:8260D	Acetonitrile	75-05-8	N	8.33	130	—	—	—	—	8.33	µg/L	Y	U	U	N3B-2021-1720	CAAN-21-229060	GELC
R-31 S3	666.3	06/02/2021	WG	UF	INIT	REG	VOC	SW-846:8260D	Isobutyl alcohol	78-83-1	N	16.7	5910	—	—	—	—	16.7	µg/L	Y	U	U	N3B-2021-1720	CAAN-21-229060	GELC
R-31 S3	666.3	06/02/2021	WG	UF	INIT	REG	VOC	SW-846:8260D	Chloro-1-propene[3-]	107-05-1	N	1.67	7.3	—	—	—	—	1.67	µg/L	Y	U	U	N3B-2021-1720	CAAN-21-229060	GELC
R-31 S3	666.3	06/02/2021	WG	UF	INIT	REG	VOC	SW-846:8260D	Methylene Chloride	75-09-2	N	4.6	5	—	—	—	—	1.67	µg/L	Y	BJ	U	N3B-2021-1720	CAAN-21-229060	GELC
R-31 S3	666.3	06/02/2021	WG	UF	INIT	REG	VOC	SW-846:8260D	Acrylonitrile	107-13-1	N	1.67	0.523	—	—	—	—	1.67	µg/L	Y	U	U	N3B-2021-1720	CAAN-21-229060	GELC
R-31 S3	666.3	06/02/2021	WG	UF	INIT	REG	VOC	SW-846:8260D	Methyl tert-Butyl Ether	1634-04-4	N	0.333	100	—	—	—	—	0.333	µg/L	Y	U	U	N3B-2021-1720	CAAN-21-229060	GELC
R-31 S3	666.3	06/02/2021	WG	UF	INIT	REG	VOC	SW-846:8260D	Dichloroethene[trans-1,2-]	156-60-5	N	0.333	100	—	—	—	—	0.333	µg/L	Y	U	U	N3B-2021-1720	CAAN-21-229060	GELC
R-31 S3	666.3	06/02/2021	WG	UF	INIT	REG	VOC	SW-846:8260D	Dichloroethane[1,1-]	75-34-3	N	0.333	25	—	—	—	—	0.333	µg/L	Y	U	U	N3B-2021-1720	CAAN-21-229060	GELC
R-31 S3	666.3	06/02/2021	WG	UF	INIT	REG	VOC	SW-846:8260D	Vinyl acetate	108-05-4	N	1.67	409	—	—	—	—	1.67	µg/L	Y	U	U	N3B-2021-1720	CAAN-21-229060	GELC
R-31 S3	666.3	06/02/2021	WG	UF	INIT	REG	VOC	SW-846:8260D	Chloro-1,3-butadiene[2-]	126-99-8	N	0.333	0.187	—	—	—	—	0.333	µg/L	Y	U	U	N3B-2021-1720	CAAN-21-229060	GELC
R-31 S3	666.3	06/02/2021	WG	UF	INIT	REG	VOC	SW-846:8260D	Butanone[2-]	78-93-3	N	1.67	5560	—	—	—	—	1.67	µg/L	Y	U	U	N3B-2021-1720	CAAN-21-229060	GELC
R-31 S3	666.3	06/02/2021	WG	UF	INIT	REG	VOC	SW-846:8260D	Dichloroethene[cis-1,2-]	156-59-2	N	0.333	70	—	—	—	—	0.333	µg/L	Y	U	U	N3B-2021-1720	CAAN-21-229060	GELC
R-31 S3	666.3	06/02/2021	WG	UF	INIT	REG	VOC	SW-846:8260D	Dichloroethene[cis/trans-1,2-]	540-59-0	N	0.667	—	—	—	—	—	0.667	µg/L	Y	U	U	N3B-2021-1720	CAAN-21-229060	GELC
R-31 S3	666.3	06/02/2021	WG	UF	INIT	REG	VOC	SW-846:8260D	Dichloropropane[2,2-]	594-20-7	N	0.333	—	—	—	—	—	0.333	µg/L	Y	U	U	N3B-2021-1720	CAAN-21-229060	GELC
R-31 S3	666.3	06/02/2021	WG	UF	INIT	REG	VOC	SW-846:8260D	Methacrylonitrile	126-98-7	N	1.67	1.91	—	—	—	—	1.67	µg/L	Y	U	U	N3B-2021-1720	CAAN-21-229060	GELC
R-31 S3	666.3	06/02/2021	WG	UF	INIT	REG	VOC	SW-846:8260D	Propionitrile	107-12-0	N	1.67	—	—	—	—	—	1.67	µg/L	Y	U	U	N3B-2021-1720	CAAN-21-229060	GELC
R-31 S3	666.3	06/02/2021	WG	UF	INIT	REG	VOC	SW-846:8260D	Bromochloromethane	74-97-5	N	0.333	83	—	—	—	—	0.333	µg/L	Y	U	U	N3B-2021-1720	CAAN-21-229060	GELC
R-31 S3	666.3	06/02/2021	WG	UF	INIT	REG	VOC	SW-846:8260D	Chloroform	67-66-3	N	0.333	80	—	—	—	—	0.333	µg/L	Y	U	U	N3B-2021-1720	CAAN-21-229060	GELC
R-31 S3	666.3	06/02/2021	WG	UF	INIT	REG	VOC	SW-846:8260D	Trichloroethane[1,1,1-]	71-55-6	N	0.333	200	—	—	—	—	0.333	µg/L	Y	U	U	N3B-2021-1720	CAAN-21-229060	GELC
R-31 S3	666.3	06/02/2021	WG	UF	INIT	REG	VOC	SW-846:8260D	Dichloropropene[1,1-]	563-58-6	N	0.333	—	—	—	—	—	0.333	µg/L	Y	U	U	N3B-2021-1720	CAAN-21-229060	GELC
R-31 S3	666.3	06/02/2021	WG	UF	INIT	REG	Inorganic	SW-846:7470A	Mercury	Hg	N	0.067	2	—	—	—	—	0.067	µg/L	Y	U	U	N3B-2021-1720	CAAN-21-229060	GELC

Table C-1 Analytical Results from the Periodic Monitoring Events Reported in this Periodic Monitoring Report

Location ID	Screen Depth (ft)	Sample Date	Sample Type	Field Preparation Code	Analysis Type Code	Sample Purpose	Method Category	Lab Method	Parameter Name	Parameter Code	Detected	Report Result	Screening Limit	Background Level	Background Entity	Lab Uncertainty	Report MDA	Report MDL	Report Unit	Best Value	Lab Qualifier	Validation Qualifier	COC #	Field Sample ID	Lab ID
R-31 S3	666.3	06/02/2021	WG	F	INIT	REG	Inorganic	SW-846:6010C	Aluminum	Al	N	68	5000	68	Regional-Scr_95	—	—	68	µg/L	Y	U	U	N3B-2021-1720	CAAN-21-229065	GELC
R-31 S3	666.3	06/02/2021	WG	F	INIT	REG	Inorganic	SW-846:6020B	Antimony	Sb	N	1	6	1	Regional-Scr_95	—	—	1	µg/L	Y	U	U	N3B-2021-1720	CAAN-21-229065	GELC
R-31 S3	666.3	06/02/2021	WG	F	INIT	REG	Inorganic	SW-846:6020B	Arsenic	As	N	2	10	2.7	Regional-Scr_95	—	—	2	µg/L	Y	U	U	N3B-2021-1720	CAAN-21-229065	GELC
R-31 S3	666.3	06/02/2021	WG	F	INIT	REG	Inorganic	SW-846:6010C	Barium	Ba	Y	46.8	2000	38.1	Regional	—	—	1	µg/L	Y	—	NQ	N3B-2021-1720	CAAN-21-229065	GELC
R-31 S3	666.3	06/02/2021	WG	F	INIT	REG	Inorganic	SW-846:6010C	Beryllium	Be	N	1	4	1	Regional-Scr_95	—	—	1	µg/L	Y	U	U	N3B-2021-1720	CAAN-21-229065	GELC
R-31 S3	666.3	06/02/2021	WG	F	INIT	REG	Inorganic	SW-846:6010C	Boron	B	Y	15.9	750	18.7	Regional-Scr_95	—	—	15	µg/L	Y	J	J	N3B-2021-1720	CAAN-21-229065	GELC
R-31 S3	666.3	06/02/2021	WG	F	INIT	REG	Inorganic	SW-846:6020B	Cadmium	Cd	N	0.3	5	0.11	Regional-Scr_95	—	—	0.3	µg/L	Y	U	U	N3B-2021-1720	CAAN-21-229065	GELC
R-31 S3	666.3	06/02/2021	WG	F	INIT	REG	Inorganic	SW-846:6010C	Calcium	Ca	Y	10.1	—	17.03	Regional	—	—	0.05	mg/L	Y	—	NQ	N3B-2021-1720	CAAN-21-229065	GELC
R-31 S3	666.3	06/02/2021	WG	F	INIT	REG	Inorganic	SW-846:6020B	Chromium	Cr	N	3	50	7.48	Regional	—	—	3	µg/L	Y	U	U	N3B-2021-1720	CAAN-21-229065	GELC
R-31 S3	666.3	06/02/2021	WG	F	INIT	REG	Inorganic	SW-846:6010C	Cobalt	Co	N	1	50	1	Regional-Scr_95	—	—	1	µg/L	Y	U	U	N3B-2021-1720	CAAN-21-229065	GELC
R-31 S3	666.3	06/02/2021	WG	F	INIT	REG	Inorganic	SW-846:6010C	Copper	Cu	N	3	1000	3	Regional-Scr_95	—	—	3	µg/L	Y	U	U	N3B-2021-1720	CAAN-21-229065	GELC
R-31 S3	666.3	06/02/2021	WG	F	INIT	REG	Inorganic	SW-846:6010C	Iron	Fe	Y	811	1000	53.8	Regional-Scr_95	—	—	30	µg/L	Y	—	NQ	N3B-2021-1720	CAAN-21-229065	GELC
R-31 S3	666.3	06/02/2021	WG	F	INIT	REG	Inorganic	SW-846:6020B	Lead	Pb	N	0.5	15	0.5	Regional-Scr_95	—	—	0.5	µg/L	Y	U	U	N3B-2021-1720	CAAN-21-229065	GELC
R-31 S3	666.3	06/02/2021	WG	F	INIT	REG	Inorganic	SW-846:6010C	Magnesium	Mg	Y	2.84	—	4.18	Regional	—	—	0.11	mg/L	Y	—	NQ	N3B-2021-1720	CAAN-21-229065	GELC
R-31 S3	666.3	06/02/2021	WG	F	INIT	REG	Inorganic	SW-846:6010C	Manganese	Mn	Y	114	200	12.1	Regional-Scr_95	—	—	2	µg/L	Y	—	NQ	N3B-2021-1720	CAAN-21-229065	GELC
R-31 S3	666.3	06/02/2021	WG	F	INIT	REG	Inorganic	SW-846:7470A	Mercury	Hg	N	0.067	2	0.067	Regional-Scr_95	—	—	0.067	µg/L	Y	U	U	N3B-2021-1720	CAAN-21-229065	GELC
R-31 S3	666.3	06/02/2021	WG	F	INIT	REG	Inorganic	SW-846:6020B	Molybdenum	Mo	Y	1.84	1000	2.5	Regional	—	—	0.2	µg/L	Y	—	NQ	N3B-2021-1720	CAAN-21-229065	GELC
R-31 S3	666.3	06/02/2021	WG	F	INIT	REG	Inorganic	SW-846:6020B	Nickel	Ni	Y	2.89	200	2.9	Regional	—	—	0.6	µg/L	Y	—	NQ	N3B-2021-1720	CAAN-21-229065	GELC
R-31 S3	666.3	06/02/2021	WG	F	INIT	REG	Inorganic	SW-846:6010C	Potassium	K	Y	1.74	—	2.39	Regional	—	—	0.05	mg/L	Y	—	NQ	N3B-2021-1720	CAAN-21-229065	GELC
R-31 S3	666.3	06/02/2021	WG	F	INIT	REG	Inorganic	SW-846:6020B	Selenium	Se	N	2	50	1.5	Regional-Scr_95	—	—	2	µg/L	Y	U	U	N3B-2021-1720	CAAN-21-229065	GELC
R-31 S3	666.3	06/02/2021	WG	F	INIT	REG	Inorganic	SW-846:6010C	Silicon Dioxide	SiO2	Y	63.5	—	81.9	Regional	—	—	0.053	mg/L	Y	—	NQ	N3B-2021-1720	CAAN-21-229065	GELC
R-31 S3	666.3	06/02/2021	WG	F	INIT	REG	Inorganic	SW-846:6020B	Silver	Ag	N	0.3	50	0.2	Regional-Scr_95	—	—	0.3	µg/L	Y	U	U	N3B-2021-1720	CAAN-21-229065	GELC
R-31 S3	666.3	06/02/2021	WG	F	INIT	REG	Inorganic	SW-846:6010C	Sodium	Na	Y	10.4	—	16	Regional	—	—	0.1	mg/L	Y	—	NQ	N3B-2021-1720	CAAN-21-229065	GELC
R-31 S3	666.3	06/02/2021	WG	F	INIT	REG	Inorganic	SW-846:6010C	Strontium	Sr	Y	46	11800	157	Regional	—	—	1	µg/L	Y	—	NQ	N3B-2021-1720	CAAN-21-229065	GELC
R-31 S3	666.3	06/02/2021	WG	F	INIT	REG	Inorganic	SW-846:6020B	Thallium	Tl	N	0.6	2	0.45	Regional-Scr_95	—	—	0.6	µg/L	Y	U	U	N3B-2021-1720	CAAN-21-229065	GELC
R-31 S3	666.3	06/02/2021	WG	F	INIT	REG	Inorganic	SW-846:6010C	Tin	Sn	N	4.41	12000	13	Regional-Scr_95	—	—	2.5	µg/L	Y	J	U	N3B-2021-1720	CAAN-21-229065	GELC
R-31 S3	666.3	06/02/2021	WG	F	INIT	REG	Inorganic	SW-846:6020B	Uranium	U	Y	0.309	30	1.19	Regional	—	—	0.067	µg/L	Y	—	NQ	N3B-2021-1720	CAAN-21-229065	GELC
R-31 S3	666.3	06/02/2021	WG	F	INIT	REG	Inorganic	SW-846:6010C	Vanadium	V	Y	2.33	63.1	11.4	Regional	—	—	1	µg/L	Y	J	J	N3B-2021-1720	CAAN-21-229065	GELC
R-31 S3	666.3	06/02/2021	WG	F	INIT	REG	Inorganic	SW-846:6010C	Zinc	Zn	Y	36.3	10000	14.4	Regional-Scr_95	—	—	3.3	µg/L	Y	—	NQ	N3B-2021-1720	CAAN-21-229065	GELC
R-31 S3	666.3	06/02/2021	WG	F	INIT	REG	Inorganic	SM:A2340B	Hardness	Hardness	Y	36.9	—	67.1	Regional	—	—	0.453	mg/L	Y	—	NQ	N3B-2021-1720	CAAN-21-229065	GELC
R-31 S3	666.3	06/02/2021	WG	UF	INIT	REG	General Chemistry	EPA:351.2	Total Kjeldahl Nitrogen	TKN	Y	0.148	—	—	—	—	—	0.033	mg/L	Y	—	NQ	N3B-2021-1720	CAAN-21-229060	GELC
R-31 S3	666.3	06/02/2021	WG	UF	INIT	REG	Inorganic	EPA:335.4	Cyanide (Total)	CN(TOTAL)	N	0.00167	0.2	0.0017	Regional-Scr_95	—	—	0.00167	mg/L	Y	U	U	N3B-2021-1720	CAAN-21-229060	GELC
R-31 S3	666.3	06/02/2021	WG	UF	INIT	REG	General Chemistry	SW-846:9060A	Total Organic Carbon	TOC	N	0.33	—	—	—	—	—	0.33	mg/L	Y	U	U	N3B-2021-1720	CAAN-21-229060	GELC
R-31 S3	666.3	06/02/2021	WG	F	INIT	REG	General Chemistry	EPA:300.0	Bromide	Br(-1)	N	0.067	—	0.067	Regional-Scr_95	—	—	0.067	mg/L	Y	U	U	N3B-2021-1720	CAAN-21-229065	GELC
R-31 S3	666.3	06/02/2021	WG	F	INIT	REG	General Chemistry	EPA:300.0	Fluoride	F(-1)	Y	0.287	1.6	0.377	Regional	—	—	0.033	mg/L	Y	—	NQ	N3B-2021-1720	CAAN-21-229065	GELC
R-31 S3	666.3	06/02/2021	WG	F	INIT	REG	General Chemistry	EPA:350.1	Ammonia as Nitrogen	NH3-N	Y	0.0712	—	0.1	Regional-Scr_95	—	—	0.017	mg/L	Y	—	NQ	N3B-2021-1720	CAAN-21-229065	GELC
R-31 S3	666.3	06/02/2021	WG	F	INIT	REG	General Chemistry	EPA:353.2	Nitrate-Nitrite as Nitrogen	NO3+NO2-N	Y	0.446	10	0.769	Regional	—	—	0.085	mg/L	Y	—	NQ	N3B-2021-1720	CAAN-21-229065	GELC
R-31 S3	666.3	06/02/2021	WG	F	INIT	REG	General Chemistry	EPA:365.4	Total Phosphate as Phosphorus	PO4-P	N	0.02	—	0.0822	Regional-Scr_95	—	—	0.02	mg/L	Y	U	U	N3B-2021-1720	CAAN-21-229065	GELC
R-31 S3	666.3	06/02/2021	WG	F	INIT	REG	General Chemistry	EPA:310.1	Alkalinity-CO3	ALK-CO3	N	1.45	—	—	—	—	—	1.45	mg/L	Y	U	U	N3B-2021-1720	CAAN-21-229065	GELC
R-31 S3	666.3	06/02/2021	WG	F	INIT	REG	General Chemistry	EPA:310.1	Alkalinity-CO3+HCO3	ALK-CO3+HCO3	Y	57	—	72.9	Regional	—	—	1.45	mg/L	Y	—	NQ	N3B-2021-1720	CAAN-21-229065	GELC
R-31 S3	666.3	06/02/2021	WG	F	INIT	REG	General Chemistry	EPA:300.0	Chloride	Cl(-1)	Y	1.89	250	2.7	Regional	—	—	0.067	mg/L	Y	—	NQ	N3B-2021-1720	CAAN-21-229065	GELC
R-31 S3	666.3	06/02/2021	WG	F	INIT	REG	General Chemistry	EPA:150.1	Acidity or Alkalinity of a solution	pH	Y	7.6	—	—	—	—	—	0.01	SU	Y	H	J	N3B-2021-1720	CAAN-21-229065	GELC
R-31 S3	666.3	06/02/2021	WG	F	INIT	REG	General Chemistry	EPA:300.0	Sulfate	SO4(-2)	Y	2.15	600	4.59	Regional	—	—	0.133	mg/L	Y	—	NQ	N3B-2021-1720	CAAN-21-229065	GELC
R-31 S3	666.3	06/02/2021	WG	F	INIT	REG	General Chemistry	EPA:120.1	Specific Conductance	SPEC_CONDC	Y	132	—	—	—	—	—	1	µS/cm	Y	—	NQ	N3B-2021-1720	CAAN-21-229065	GELC
R-31 S3	666.3	06/02/2021	WG	F	INIT	REG	General Chemistry	EPA:160.1	Total Dissolved Solids	TDS	Y	131	1000	161	Regional	—	—	3.4	mg/L	Y	—	J	N3B-2021-1720	CAAN-21-229065	GELC
R-31 S3	666.3	06/02/2021	WG	UF	INIT	REG	VOC	SW-846:8260D	Carbon Tetrachloride	56-23-5	N	0.333	5	—	—	—	—	0.333	µg/L	Y	U	U	N3B-2021-1720	CAAN-21-229060	GELC
R-31 S3	666.3	06/02/2021	WG	UF	INIT	REG	VOC	SW-846:8260D	Dichloroethane[1,2-]	107-06-2	N	0.333	5	—	—	—	—	0.333	µg/L	Y	U	U	N3B-2021-1720	CAAN-21-229060	GELC
R-31 S3	666.3	06/02/2021	WG	UF	INIT	REG	VOC	SW-846:8260D	Benzene	71-43-2	N	0.333	5	—	—	—	—	0.333	µg/L	Y	U	U	N3B-2021-1720	CAAN-21-229060	GELC
R-31 S3	666.3	06/02/2021	WG	UF	INIT	REG	VOC	SW-846:8260D	Trichloroethene	79-01-6	N	0.333	5	—	—	—	—	0.333	µg/L	Y	U	U	N3B-2021-1720	CAAN-21-229060	GELC
R-31 S3	666.3	06/02/2021	WG	UF	INIT	REG	VOC	SW-846:8260D	Dichloropropane[1,2-]	78-87-5	N	0.333	5	—	—	—	—	0.333	µg/L	Y	U	U	N3B-2021-1720	CAAN-21-229060	GELC

Table C-1 Analytical Results from the Periodic Monitoring Events Reported in this Periodic Monitoring Report

Location ID	Screen Depth (ft)	Sample Date	Sample Type	Field Preparation Code	Analysis Type Code	Sample Purpose	Method Category	Lab Method	Parameter Name	Parameter Code	Detected	Report Result	Screening Limit	Background Level	Background Entity	Lab Uncertainty	Report MDA	Report MDL	Report Unit	Best Value	Lab Qualifier	Validation Qualifier	COC #	Field Sample ID	Lab ID
R-31 S3	666.3	06/02/2021	WG	UF	INIT	REG	VOC	SW-846:8260D	Dibromomethane	74-95-3	N	0.333	0.0747	—	—	—	—	0.333	µg/L	Y	U	U	N3B-2021-1720	CAAN-21-229060	GELC
R-31 S3	666.3	06/02/2021	WG	UF	INIT	REG	VOC	SW-846:8260D	Bromodichloromethane	75-27-4	N	0.333	80	—	—	—	—	0.333	µg/L	Y	U	U	N3B-2021-1720	CAAN-21-229060	GELC
R-31 S3	666.3	06/02/2021	WG	UF	INIT	REG	VOC	SW-846:8260D	Dichloropropene[cis-1,3-]	10061-01-5	N	0.333	—	—	—	—	—	0.333	µg/L	Y	U	U	N3B-2021-1720	CAAN-21-229060	GELC
R-31 S3	666.3	06/02/2021	WG	UF	INIT	REG	VOC	SW-846:8260D	Methyl-2-pentanone[4-]	108-10-1	N	1.67	1240	—	—	—	—	1.67	µg/L	Y	U	U	N3B-2021-1720	CAAN-21-229060	GELC
R-31 S3	666.3	06/02/2021	WG	UF	INIT	REG	VOC	SW-846:8260D	Toluene	108-88-3	N	0.333	1000	—	—	—	—	0.333	µg/L	Y	U	U	N3B-2021-1720	CAAN-21-229060	GELC
R-31 S3	666.3	06/02/2021	WG	UF	INIT	REG	VOC	SW-846:8260D	Dichloropropene[trans-1,3-]	10061-02-6	N	0.333	—	—	—	—	—	0.333	µg/L	Y	U	U	N3B-2021-1720	CAAN-21-229060	GELC
R-31 S3	666.3	06/02/2021	WG	UF	INIT	REG	VOC	SW-846:8260D	Trichloroethane[1,1,2-]	79-00-5	N	0.333	5	—	—	—	—	0.333	µg/L	Y	U	U	N3B-2021-1720	CAAN-21-229060	GELC
R-31 S3	666.3	06/02/2021	WG	UF	INIT	REG	VOC	SW-846:8260D	Dichloropropane[1,3-]	142-28-9	N	0.333	370	—	—	—	—	0.333	µg/L	Y	U	U	N3B-2021-1720	CAAN-21-229060	GELC
R-31 S3	666.3	06/02/2021	WG	UF	INIT	REG	VOC	SW-846:8260D	Hexanone[2-]	591-78-6	N	1.67	38	—	—	—	—	1.67	µg/L	Y	U	U	N3B-2021-1720	CAAN-21-229060	GELC
R-31 S3	666.3	06/02/2021	WG	UF	INIT	REG	VOC	SW-846:8260D	Tetrachloroethene	127-18-4	N	0.333	5	—	—	—	—	0.333	µg/L	Y	U	U	N3B-2021-1720	CAAN-21-229060	GELC
R-31 S3	666.3	06/02/2021	WG	UF	INIT	REG	VOC	SW-846:8260D	Chlorodibromomethane	124-48-1	N	0.333	80	—	—	—	—	0.333	µg/L	Y	U	U	N3B-2021-1720	CAAN-21-229060	GELC
R-31 S3	666.3	06/02/2021	WG	UF	INIT	REG	VOC	SW-846:8260D	Dibromoethane[1,2-]	106-93-4	N	0.333	0.05	—	—	—	—	0.333	µg/L	Y	U	U	N3B-2021-1720	CAAN-21-229060	GELC
R-31 S3	666.3	06/02/2021	WG	UF	INIT	REG	VOC	SW-846:8260D	Chlorobenzene	108-90-7	N	0.333	100	—	—	—	—	0.333	µg/L	Y	U	U	N3B-2021-1720	CAAN-21-229060	GELC
R-31 S3	666.3	06/02/2021	WG	UF	INIT	REG	VOC	SW-846:8260D	Tetrachloroethane[1,1,1,2-]	630-20-6	N	0.333	5.74	—	—	—	—	0.333	µg/L	Y	U	U	N3B-2021-1720	CAAN-21-229060	GELC
R-31 S3	666.3	06/02/2021	WG	UF	INIT	REG	VOC	SW-846:8260D	Ethylbenzene	100-41-4	N	0.333	700	—	—	—	—	0.333	µg/L	Y	U	U	N3B-2021-1720	CAAN-21-229060	GELC
R-31 S3	666.3	06/02/2021	WG	UF	INIT	REG	VOC	SW-846:8260D	Xylene[1,3-]+Xylene[1,4-]	Xylene[m+p]	N	0.667	193	—	—	—	—	0.667	µg/L	Y	U	U	N3B-2021-1720	CAAN-21-229060	GELC
R-31 S3	666.3	06/02/2021	WG	UF	INIT	REG	VOC	SW-846:8260D	Xylene[1,2-]	95-47-6	N	0.333	193	—	—	—	—	0.333	µg/L	Y	U	U	N3B-2021-1720	CAAN-21-229060	GELC
R-31 S3	666.3	06/02/2021	WG	UF	INIT	REG	VOC	SW-846:8260D	Styrene	100-42-5	N	0.333	100	—	—	—	—	0.333	µg/L	Y	U	U	N3B-2021-1720	CAAN-21-229060	GELC
R-31 S3	666.3	06/02/2021	WG	UF	INIT	REG	VOC	SW-846:8260D	Bromoform	75-25-2	N	0.333	80	—	—	—	—	0.333	µg/L	Y	U	U	N3B-2021-1720	CAAN-21-229060	GELC
R-31 S3	666.3	06/02/2021	WG	UF	INIT	REG	VOC	SW-846:8260D	Isopropylbenzene	98-82-8	N	0.333	447	—	—	—	—	0.333	µg/L	Y	U	U	N3B-2021-1720	CAAN-21-229060	GELC
R-31 S3	666.3	06/02/2021	WG	UF	INIT	REG	VOC	SW-846:8260D	Tetrachloroethane[1,1,2,2-]	79-34-5	N	0.333	10	—	—	—	—	0.333	µg/L	Y	U	U	N3B-2021-1720	CAAN-21-229060	GELC
R-31 S3	666.3	06/02/2021	WG	UF	INIT	REG	VOC	SW-846:8260D	Trichloropropane[1,2,3-]	96-18-4	N	0.333	0.00835	—	—	—	—	0.333	µg/L	Y	U	U	N3B-2021-1720	CAAN-21-229060	GELC
R-31 S3	666.3	06/02/2021	WG	UF	INIT	REG	VOC	SW-846:8260D	Bromobenzene	108-86-1	N	0.333	62	—	—	—	—	0.333	µg/L	Y	U	U	N3B-2021-1720	CAAN-21-229060	GELC
R-31 S3	666.3	06/02/2021	WG	UF	INIT	REG	VOC	SW-846:8260D	Propylbenzene[1-]	103-65-1	N	0.333	660	—	—	—	—	0.333	µg/L	Y	U	U	N3B-2021-1720	CAAN-21-229060	GELC
R-31 S3	666.3	06/02/2021	WG	UF	INIT	REG	VOC	SW-846:8260D	Chlorotoluene[2-]	95-49-8	N	0.333	233	—	—	—	—	0.333	µg/L	Y	U	U	N3B-2021-1720	CAAN-21-229060	GELC
R-31 S3	666.3	06/02/2021	WG	UF	INIT	REG	VOC	SW-846:8260D	Trimethylbenzene[1,3,5-]	108-67-8	N	0.667	60	—	—	—	—	0.667	µg/L	Y	U	U	N3B-2021-1720	CAAN-21-229060	GELC
R-31 S3	666.3	06/02/2021	WG	UF	INIT	REG	VOC	SW-846:8260D	Trimethylbenzene[1,2,4-]	95-63-6	N	0.333	56	—	—	—	—	0.333	µg/L	Y	U	U	N3B-2021-1720	CAAN-21-229060	GELC
R-31 S3	666.3	06/02/2021	WG	UF	INIT	REG	VOC	SW-846:8260D	Chlorotoluene[4-]	106-43-4	N	0.333	250	—	—	—	—	0.333	µg/L	Y	U	U	N3B-2021-1720	CAAN-21-229060	GELC
R-31 S3	666.3	06/02/2021	WG	UF	INIT	REG	VOC	SW-846:8260D	Butylbenzene[tert-]	98-06-6	N	0.333	690	—	—	—	—	0.333	µg/L	Y	U	U	N3B-2021-1720	CAAN-21-229060	GELC
R-31 S3	666.3	06/02/2021	WG	UF	INIT	REG	VOC	SW-846:8260D	Butylbenzene[sec-]	135-98-8	N	0.333	2000	—	—	—	—	0.333	µg/L	Y	U	U	N3B-2021-1720	CAAN-21-229060	GELC
R-31 S3	666.3	06/02/2021	WG	UF	INIT	REG	VOC	SW-846:8260D	Isopropyltoluene[4-]	99-87-6	N	0.333	—	—	—	—	—	0.333	µg/L	Y	U	U	N3B-2021-1720	CAAN-21-229060	GELC
R-31 S3	666.3	06/02/2021	WG	UF	INIT	REG	VOC	SW-846:8260D	Butylbenzene[n-]	104-51-8	N	0.333	1000	—	—	—	—	0.333	µg/L	Y	U	U	N3B-2021-1720	CAAN-21-229060	GELC
R-31 S3	666.3	06/02/2021	WG	UF	INIT	REG	VOC	SW-846:8260D	Dibromo-3-Chloropropane[1,2-]	96-12-8	N	0.333	0.2	—	—	—	—	0.333	µg/L	Y	U	U	N3B-2021-1720	CAAN-21-229060	GELC
R-31 S3	666.3	06/02/2021	WG	UF	INIT	REG	VOC	SW-846:8260D	Trichlorobenzene[1,2,3-]	87-61-6	N	0.333	7	—	—	—	—	0.333	µg/L	Y	U	U	N3B-2021-1720	CAAN-21-229060	GELC
R-31 S3	666.3	06/02/2021	WG	UF	INIT	REG	VOC	SW-846:8260D	Butanol[1-]	71-36-3	N	21.1	2000	—	—	—	—	21.1	µg/L	Y	U	U	N3B-2021-1720	CAAN-21-229060	GELC
R-31 S3	666.3	06/02/2021	WG	UF	INIT	REG	VOC	SW-846:8260D	Dichlorobenzene[1,3-]	541-73-1	N	0.333	—	—	—	—	—	0.333	µg/L	Y	U	U	N3B-2021-1720	CAAN-21-229060	GELC
R-31 S3	666.3	06/02/2021	WG	UF	INIT	REG	VOC	SW-846:8260D	Dichlorobenzene[1,4-]	106-46-7	N	0.333	75	—	—	—	—	0.333	µg/L	Y	U	U	N3B-2021-1720	CAAN-21-229060	GELC
R-31 S3	666.3	06/02/2021	WG	UF	INIT	REG	VOC	SW-846:8260D	Dichlorobenzene[1,2-]	95-50-1	N	0.333	600	—	—	—	—	0.333	µg/L	Y	U	U	N3B-2021-1720	CAAN-21-229060	GELC
R-31 S3	666.3	06/02/2021	WG	UF	INIT	REG	VOC	SW-846:8260D	Trichlorobenzene[1,2,4-]	120-82-1	N	0.333	70	—	—	—	—	0.333	µg/L	Y	U	U	N3B-2021-1720	CAAN-21-229060	GELC
R-31 S3	666.3	06/02/2021	WG	UF	INIT	REG	VOC	SW-846:8260D	Naphthalene	91-20-3	N	0.333	1.65	—	—	—	—	0.333	µg/L	N	U	U	N3B-2021-1720	CAAN-21-229060	GELC
R-31 S3	666.3	06/02/2021	WG	UF	INIT	REG	VOC	SW-846:8260D	Hexachlorobutadiene	87-68-3	N	0.333	1.39	—	—	—	—	0.333	µg/L	Y	U	U	N3B-2021-1720	CAAN-21-229060	GELC
R-31 S3	666.3	06/02/2021	WG	UF	INIT	REG	VOC	SW-846:8260D	Dioxane[1,4-]	123-91-1	N	16.7	4.59	—	—	—	—	16.7	µg/L	N	U	U	N3B-2021-1720	CAAN-21-229060	GELC
R-31 S3	666.3	06/02/2021	WG	UF	INIT	REG	VOC	SW-846:8260D	Methyl Methacrylate	80-62-6	N	1.67	1390	—	—	—	—	1.67	µg/L	Y	U	U	N3B-2021-1720	CAAN-21-229060	GELC
R-31 S3	666.3	06/02/2021	WG	UF	INIT	REG	VOC	SW-846:8260D	Ethyl Methacrylate	97-63-2	N	1.67	455	—	—	—	—	1.67	µg/L	Y	U	U	N3B-2021-1720	CAAN-21-229060	GELC
R-31 S3	666.3	06/02/2021	WG	UF	INIT	REG	VOC	SW-846:8260D	Diethyl Ether	60-29-7	N	0.333	3930	—	—	—	—	0.333	µg/L	Y	U	U	N3B-2021-1720	CAAN-21-229060	GELC
R-31 S4	826.6	06/04/2021	WG	F	INIT	REG	LCMS/MS	SW-846:6850	Perchlorate	ClO4	Y	0.251	13.8	0.414	Regional	—	—	0.05	µg/L	Y	—	NQ	N3B-2021-1769	CAAN-21-229064	GELC
R-31 S4	826.6	06/04/2021	WG	UF	INIT	REG	VOC	SW-846:8260D	Tetrachloroethene	127-18-4	N	0.333	5	—	—	—	—	0.333	µg/L	Y	U	U	N3B-2021-1769	CAAN-21-229063	GELC
R-31 S4	826.6	06/04/2021	WG	UF	INIT	REG	VOC	SW-846:8260D	Chlorodibromomethane	124-48-1	N	0.333	80	—	—	—	—	0.333	µg/L	Y	U	U	N3B-2021-1769	CAAN-21-229063	GELC
R-31 S4	826.6	06/04/2021	WG	UF	INIT	REG	VOC	SW-846:8260D	Dibromoethane[1,2-]	106-93-4	N	0.333	0.05	—	—	—	—	0.333	µg/L	Y	U	U	N3B-2021-1769	CAAN-21-229063	GELC
R-31 S4	826.6	06/04/2021	WG	UF	INIT	REG	VOC	SW-846:8260D	Chlorobenzene	108-90-7	N	0.333	100	—	—	—	—	0.333	µg/L	Y	U	U	N3B-2021-1769	CAAN-21-229063	GELC
R-31 S4	826.6	06/04/2021	WG	UF	INIT	REG	VOC	SW-846:8260D	Tetrachloroethane[1,1,1,2-]	630-20-6	N	0.333	5.74	—	—	—	—	0.333	µg/L	Y	U	U	N3B-2021-1769	CAAN-21-229063	GELC
R-31 S4	826.6	06/04/2021	WG	UF	INIT	REG	VOC	SW-846:8260D	Ethylbenzene	100-41-4	N	0.333	700	—	—	—	—	0.333	µg/L	Y	U	U	N3B-2021-1769	CAAN-21-229063	GELC
R-31 S4	826.6	06/04/2021	WG	UF	INIT	REG	VOC	SW-846:8260D	Xylene[1,3-]+Xylene[1,4-]	Xylene[m+p]	N	0.667	193	—	—	—	—	0.667	µg/L	Y	U	U	N3B-2021-1769	CAAN-21-229063	GELC
R-31 S4	826.6	06/04/2021	WG	UF	INIT	REG	VOC	SW-846:8260D	Xylene[1,2-]	95-47-6	N	0.333	193	—	—	—	—	0.333	µg/L	Y	U	U	N3B-2021-1769	CAAN-21-229063	GELC
R-31 S4	826.6	06/04/2021	WG	UF	INIT	REG	VOC	SW-846:8260D	Styrene	100-42-5	N	0.333	100	—	—	—	—	0.333	µg/L	Y	U	U	N3B-2021-1769	CAAN-21-229063	GELC
R-31 S4	826.6	06/04/2021	WG	UF	INIT	REG	VOC	SW-846:8260D	Bromoform	75-25-2	N	0.333	80	—	—	—	—	0.333	µg/L	Y	U	UJ	N3B-2021-1769	CAAN-21-229063	GELC
R-31 S4	826.6	06/04/2021	WG	UF	INIT	REG	VOC	SW-846:8260D	Isopropylbenzene	98-82-8	N	0.333	447	—	—	—	—	0.333	µg/L	Y	U	U	N3B-2021-1769	CAAN-21-229063	GELC
R-31 S4	826.6	06/04/2021	WG	UF	INIT	REG	VOC	SW-846:8260D	Tetrachloroethane[1,1,2,2-]	79-34-5	N	0.333	10	—	—	—	—	0.333	µg/L	Y	U	U	N3B-2021-1769	CAAN-21-229063	GELC
R-31 S4	826.6	06/04/2021	WG	UF	INIT	REG	VOC	SW-846:8260D	Trichloropropane[1,2,3-]	96-18-4	N	0.333	0.00835	—	—	—	—	0.333	µg/L	Y	U	U	N3B-2021-1769	CAAN-21-229063	GELC
R-31 S4	826.6	06/04/2021	WG	UF	INIT	REG	VOC	SW-846:8260D	Bromobenzene	108-86-1	N	0.333	62	—	—	—	—	0.333	µg/L	Y	U	U	N3B-2021-1769	CAAN-21-229063	GELC
R-31 S4	826.6	06/04/2021	WG	UF	INIT	REG	VOC	SW-846:8260D	Propylbenzene[1-]	103-65-1	N	0.333	660	—	—	—	—	0.333	µg/L	Y	U	U	N3B-2021-1769	CAAN-21-229063	GELC
R-31 S4	826.6	06/04/2021	WG	UF	INIT	REG	VOC	SW-846:8260D	Chlorotoluene[2-]	95-49-8	N	0.333	233	—	—	—	—	0.333	µg/L	Y	U	U	N3B-2021-1769	CAAN-21-229063	GELC

Table C-1 Analytical Results from the Periodic Monitoring Events Reported in this Periodic Monitoring Report

Location ID	Screen Depth (ft)	Sample Date	Sample Type	Field Preparation Code	Analysis Type Code	Sample Purpose	Method Category	Lab Method	Parameter Name	Parameter Code	Detected	Report Result	Screening Limit	Background Level	Background Entity	Lab Uncertainty	Report MDA	Report MDL	Report Unit	Best Value	Lab Qualifier	Validation Qualifier	COC #	Field Sample ID	Lab ID
R-31 S4	826.6	06/04/2021	WG	UF	INIT	REG	VOC	SW-846:8260D	Trimethylbenzene[1,3,5-]	108-67-8	N	0.667	60	—	—	—	—	0.667	µg/L	Y	U	U	N3B-2021-1769	CAAN-21-229063	GELC
R-31 S4	826.6	06/04/2021	WG	UF	INIT	REG	VOC	SW-846:8260D	Trimethylbenzene[1,2,4-]	95-63-6	N	0.333	56	—	—	—	—	0.333	µg/L	Y	U	U	N3B-2021-1769	CAAN-21-229063	GELC
R-31 S4	826.6	06/04/2021	WG	UF	INIT	REG	VOC	SW-846:8260D	Chlorotoluene[4-]	106-43-4	N	0.333	250	—	—	—	—	0.333	µg/L	Y	U	U	N3B-2021-1769	CAAN-21-229063	GELC
R-31 S4	826.6	06/04/2021	WG	UF	INIT	REG	VOC	SW-846:8260D	Butylbenzene[tert-]	98-06-6	N	0.333	690	—	—	—	—	0.333	µg/L	Y	U	U	N3B-2021-1769	CAAN-21-229063	GELC
R-31 S4	826.6	06/04/2021	WG	UF	INIT	REG	VOC	SW-846:8260D	Butylbenzene[sec-]	135-98-8	N	0.333	2000	—	—	—	—	0.333	µg/L	Y	U	U	N3B-2021-1769	CAAN-21-229063	GELC
R-31 S4	826.6	06/04/2021	WG	UF	INIT	REG	VOC	SW-846:8260D	Isopropyltoluene[4-]	99-87-6	N	0.333	—	—	—	—	—	0.333	µg/L	Y	U	U	N3B-2021-1769	CAAN-21-229063	GELC
R-31 S4	826.6	06/04/2021	WG	UF	INIT	REG	VOC	SW-846:8260D	Butylbenzene[n-]	104-51-8	N	0.333	1000	—	—	—	—	0.333	µg/L	Y	U	U	N3B-2021-1769	CAAN-21-229063	GELC
R-31 S4	826.6	06/04/2021	WG	UF	INIT	REG	VOC	SW-846:8260D	Dibromo-3-Chloropropane[1,2-]	96-12-8	N	0.333	0.2	—	—	—	—	0.333	µg/L	Y	U	UJ	N3B-2021-1769	CAAN-21-229063	GELC
R-31 S4	826.6	06/04/2021	WG	UF	INIT	REG	VOC	SW-846:8260D	Trichlorobenzene[1,2,3-]	87-61-6	N	0.333	7	—	—	—	—	0.333	µg/L	Y	U	U	N3B-2021-1769	CAAN-21-229063	GELC
R-31 S4	826.6	06/04/2021	WG	UF	INIT	REG	VOC	SW-846:8260D	Butanol[1-]	71-36-3	N	21.1	2000	—	—	—	—	21.1	µg/L	Y	U	U	N3B-2021-1769	CAAN-21-229063	GELC
R-31 S4	826.6	06/04/2021	WG	UF	INIT	REG	VOC	SW-846:8260D	Dichlorobenzene[1,3-]	541-73-1	N	0.333	—	—	—	—	—	0.333	µg/L	Y	U	U	N3B-2021-1769	CAAN-21-229063	GELC
R-31 S4	826.6	06/04/2021	WG	UF	INIT	REG	VOC	SW-846:8260D	Dichlorobenzene[1,4-]	106-46-7	N	0.333	75	—	—	—	—	0.333	µg/L	Y	U	U	N3B-2021-1769	CAAN-21-229063	GELC
R-31 S4	826.6	06/04/2021	WG	UF	INIT	REG	VOC	SW-846:8260D	Dichlorobenzene[1,2-]	95-50-1	N	0.333	600	—	—	—	—	0.333	µg/L	Y	U	U	N3B-2021-1769	CAAN-21-229063	GELC
R-31 S4	826.6	06/04/2021	WG	UF	INIT	REG	VOC	SW-846:8260D	Trichlorobenzene[1,2,4-]	120-82-1	N	0.333	70	—	—	—	—	0.333	µg/L	Y	U	U	N3B-2021-1769	CAAN-21-229063	GELC
R-31 S4	826.6	06/04/2021	WG	UF	INIT	REG	VOC	SW-846:8260D	Naphthalene	91-20-3	N	0.333	1.65	—	—	—	—	0.333	µg/L	N	U	U	N3B-2021-1769	CAAN-21-229063	GELC
R-31 S4	826.6	06/04/2021	WG	UF	INIT	REG	VOC	SW-846:8260D	Hexachlorobutadiene	87-68-3	N	0.333	1.39	—	—	—	—	0.333	µg/L	Y	U	U	N3B-2021-1769	CAAN-21-229063	GELC
R-31 S4	826.6	06/04/2021	WG	UF	INIT	REG	VOC	SW-846:8260D	Dioxane[1,4-]	123-91-1	N	16.7	4.59	—	—	—	—	16.7	µg/L	N	U	UJ	N3B-2021-1769	CAAN-21-229063	GELC
R-31 S4	826.6	06/04/2021	WG	UF	INIT	REG	VOC	SW-846:8260D	Methyl Methacrylate	80-62-6	N	1.67	1390	—	—	—	—	1.67	µg/L	Y	U	U	N3B-2021-1769	CAAN-21-229063	GELC
R-31 S4	826.6	06/04/2021	WG	UF	INIT	REG	VOC	SW-846:8260D	Ethyl Methacrylate	97-63-2	N	1.67	455	—	—	—	—	1.67	µg/L	Y	U	U	N3B-2021-1769	CAAN-21-229063	GELC
R-31 S4	826.6	06/04/2021	WG	UF	INIT	REG	VOC	SW-846:8260D	Diethyl Ether	60-29-7	N	0.333	3930	—	—	—	—	0.333	µg/L	Y	U	U	N3B-2021-1769	CAAN-21-229063	GELC
R-31 S4	826.6	06/04/2021	WG	UF	INIT	REG	Inorganic	SW-846:7470A	Mercury	Hg	N	0.067	2	—	—	—	—	0.067	µg/L	Y	U	U	N3B-2021-1769	CAAN-21-229063	GELC
R-31 S4	826.6	06/04/2021	WG	F	INIT	REG	Inorganic	SW-846:6010C	Aluminum	Al	N	68	5000	68	Regional-Scr_95	—	—	68	µg/L	Y	U	U	N3B-2021-1769	CAAN-21-229064	GELC
R-31 S4	826.6	06/04/2021	WG	F	INIT	REG	Inorganic	SW-846:6020B	Antimony	Sb	N	1	6	1	Regional-Scr_95	—	—	1	µg/L	Y	U	U	N3B-2021-1769	CAAN-21-229064	GELC
R-31 S4	826.6	06/04/2021	WG	F	INIT	REG	Inorganic	SW-846:6020B	Arsenic	As	Y	2.34	10	2.7	Regional-Scr_95	—	—	2	µg/L	Y	J	J	N3B-2021-1769	CAAN-21-229064	GELC
R-31 S4	826.6	06/04/2021	WG	F	INIT	REG	Inorganic	SW-846:6010C	Barium	Ba	Y	34.4	2000	38.1	Regional	—	—	1	µg/L	Y	—	NQ	N3B-2021-1769	CAAN-21-229064	GELC
R-31 S4	826.6	06/04/2021	WG	F	INIT	REG	Inorganic	SW-846:6010C	Beryllium	Be	N	1	4	1	Regional-Scr_95	—	—	1	µg/L	Y	U	U	N3B-2021-1769	CAAN-21-229064	GELC
R-31 S4	826.6	06/04/2021	WG	F	INIT	REG	Inorganic	SW-846:6010C	Boron	B	N	15	750	18.7	Regional-Scr_95	—	—	15	µg/L	Y	U	U	N3B-2021-1769	CAAN-21-229064	GELC
R-31 S4	826.6	06/04/2021	WG	F	INIT	REG	Inorganic	SW-846:6020B	Cadmium	Cd	N	0.3	5	0.11	Regional-Scr_95	—	—	0.3	µg/L	Y	U	U	N3B-2021-1769	CAAN-21-229064	GELC
R-31 S4	826.6	06/04/2021	WG	F	INIT	REG	Inorganic	SW-846:6010C	Calcium	Ca	Y	8.95	—	17.03	Regional	—	—	0.05	mg/L	Y	—	NQ	N3B-2021-1769	CAAN-21-229064	GELC
R-31 S4	826.6	06/04/2021	WG	F	INIT	REG	Inorganic	SW-846:6020B	Chromium	Cr	N	3	50	7.48	Regional	—	—	3	µg/L	Y	U	U	N3B-2021-1769	CAAN-21-229064	GELC
R-31 S4	826.6	06/04/2021	WG	F	INIT	REG	Inorganic	SW-846:6010C	Cobalt	Co	N	1	50	1	Regional-Scr_95	—	—	1	µg/L	Y	U	U	N3B-2021-1769	CAAN-21-229064	GELC
R-31 S4	826.6	06/04/2021	WG	F	INIT	REG	Inorganic	SW-846:6010C	Copper	Cu	N	3	1000	3	Regional-Scr_95	—	—	3	µg/L	Y	U	U	N3B-2021-1769	CAAN-21-229064	GELC
R-31 S4	826.6	06/04/2021	WG	F	INIT	REG	Inorganic	SW-846:6010C	Iron	Fe	N	30	1000	53.8	Regional-Scr_95	—	—	30	µg/L	Y	U	U	N3B-2021-1769	CAAN-21-229064	GELC
R-31 S4	826.6	06/04/2021	WG	F	INIT	REG	Inorganic	SW-846:6020B	Lead	Pb	N	0.5	15	0.5	Regional-Scr_95	—	—	0.5	µg/L	Y	U	U	N3B-2021-1769	CAAN-21-229064	GELC
R-31 S4	826.6	06/04/2021	WG	F	INIT	REG	Inorganic	SW-846:6010C	Magnesium	Mg	Y	2.43	—	4.18	Regional	—	—	0.11	mg/L	Y	—	J+	N3B-2021-1769	CAAN-21-229064	GELC
R-31 S4	826.6	06/04/2021	WG	F	INIT	REG	Inorganic	SW-846:6010C	Manganese	Mn	N	2	200	12.1	Regional-Scr_95	—	—	2	µg/L	Y	U	U	N3B-2021-1769	CAAN-21-229064	GELC
R-31 S4	826.6	06/04/2021	WG	F	INIT	REG	Inorganic	SW-846:7470A	Mercury	Hg	N	0.067	2	0.067	Regional-Scr_95	—	—	0.067	µg/L	Y	U	U	N3B-2021-1769	CAAN-21-229064	GELC
R-31 S4	826.6	06/04/2021	WG	F	INIT	REG	Inorganic	SW-846:6020B	Molybdenum	Mo	Y	1.36	1000	2.5	Regional	—	—	0.2	µg/L	Y	—	J+	N3B-2021-1769	CAAN-21-229064	GELC
R-31 S4	826.6	06/04/2021	WG	F	INIT	REG	Inorganic	SW-846:6020B	Nickel	Ni	N	0.6	200	2.9	Regional	—	—	0.6	µg/L	Y	U	U	N3B-2021-1769	CAAN-21-229064	GELC
R-31 S4	826.6	06/04/2021	WG	F	INIT	REG	Inorganic	SW-846:6010C	Potassium	K	Y	3.22	—	2.39	Regional	—	—	0.05	mg/L	Y	—	NQ	N3B-2021-1769	CAAN-21-229064	GELC
R-31 S4	826.6	06/04/2021	WG	F	INIT	REG	Inorganic	SW-846:6020B	Selenium	Se	N	2	50	1.5	Regional-Scr_95	—	—	2	µg/L	Y	U	U	N3B-2021-1769	CAAN-21-229064	GELC
R-31 S4	826.6	06/04/2021	WG	F	INIT	REG	Inorganic	SW-846:6010C	Silicon Dioxide	SiO2	Y	78	—	81.9	Regional	—	—	0.053	mg/L	Y	—	NQ	N3B-2021-1769	CAAN-21-229064	GELC
R-31 S4	826.6	06/04/2021	WG	F	INIT	REG	Inorganic	SW-846:6020B	Silver	Ag	N	0.3	50	0.2	Regional-Scr_95	—	—	0.3	µg/L	Y	U	U	N3B-2021-1769	CAAN-21-229064	GELC
R-31 S4	826.6	06/04/2021	WG	F	INIT	REG	Inorganic	SW-846:6010C	Sodium	Na	Y	10.6	—	16	Regional	—	—	0.1	mg/L	Y	—	NQ	N3B-2021-1769	CAAN-21-229064	GELC
R-31 S4	826.6	06/04/2021	WG	F	INIT	REG	Inorganic	SW-846:6010C	Strontium	Sr	Y	41.2	11800	157	Regional	—	—	1	µg/L	Y	—	NQ	N3B-2021-1769	CAAN-21-229064	GELC
R-31 S4	826.6	06/04/2021	WG	F	INIT	REG	Inorganic	SW-846:6020B	Thallium	Tl	N	0.6	2	0.45	Regional-Scr_95	—	—	0.6	µg/L	Y	U	U	N3B-2021-1769	CAAN-21-229064	GELC
R-31 S4	826.6	06/04/2021	WG	F	INIT	REG	Inorganic	SW-846:6010C	Tin	Sn	Y	3.48	12000	13	Regional-Scr_95	—	—	2.5	µg/L	Y	J	J	N3B-2021-1769	CAAN-21-229064	GELC
R-31 S4	826.6	06/04/2021	WG	F	INIT	REG	Inorganic	SW-846:6020B	Uranium	U	Y	0.263	30	1.19	Regional	—	—	0.067	µg/L	Y	—	NQ	N3B-2021-1769	CAAN-21-229064	GELC
R-31 S4	826.6	06/04/2021	WG	F	INIT	REG	Inorganic	SW-846:6010C	Vanadium	V	Y	6.23	63.1	11.4	Regional	—	—	1	µg/L	Y	—	NQ	N3B-2021-1769	CAAN-21-229064	GELC
R-31 S4	826.6	06/04/2021	WG	F	INIT	REG	Inorganic	SW-846:6010C	Zinc	Zn	N	3.3	10000	14.4	Regional-Scr_95	—	—	3.3	µg/L	Y	U	U	N3B-2021-1769	CAAN-21-229064	GELC
R-31 S4	826.6	06/04/2021	WG	F	INIT	REG	Inorganic	SM:A2340B	Hardness	Hardness	Y	32.4	—	67.1	Regional	—	—	0.453	mg/L	Y	—	NQ	N3B-2021-1769	CAAN-21-229064	GELC
R-31 S4	826.6	06/04/2021	WG	UF	INIT	REG	General Chemistry	EPA:351.2	Total Kjeldahl Nitrogen	TKN	Y	0.0699	—	—	—	—	—	0.033	mg/L	Y	J	J	N3B-2021-1769	CAAN-21-229063	GELC

Table C-1 Analytical Results from the Periodic Monitoring Events Reported in this Periodic Monitoring Report

Location ID	Screen Depth (ft)	Sample Date	Sample Type	Field Preparation Code	Analysis Type Code	Sample Purpose	Method Category	Lab Method	Parameter Name	Parameter Code	Detected	Report Result	Screening Limit	Background Level	Background Entity	Lab Uncertainty	Report MDA	Report MDL	Report Unit	Best Value	Lab Qualifier	Validation Qualifier	COC #	Field Sample ID	Lab ID
R-31 S4	826.6	06/04/2021	WG	UF	INIT	REG	Inorganic	EPA:335.4	Cyanide (Total)	CN(TOTAL)	N	0.00167	0.2	0.0017	Regional-Scr_95	—	—	0.00167	mg/L	Y	U	U	N3B-2021-1769	CAAN-21-229063	GELC
R-31 S4	826.6	06/04/2021	WG	UF	INIT	REG	General Chemistry	SW-846:9060A	Total Organic Carbon	TOC	N	0.33	—	—	—	—	—	0.33	mg/L	Y	U	U	N3B-2021-1769	CAAN-21-229063	GELC
R-31 S4	826.6	06/04/2021	WG	F	INIT	REG	General Chemistry	EPA:300.0	Bromide	Br(-1)	Y	0.0679	—	0.067	Regional-Scr_95	—	—	0.067	mg/L	Y	J	J-	N3B-2021-1769	CAAN-21-229064	GELC
R-31 S4	826.6	06/04/2021	WG	F	INIT	REG	General Chemistry	EPA:300.0	Fluoride	F(-1)	Y	0.216	1.6	0.377	Regional	—	—	0.033	mg/L	Y	—	J-	N3B-2021-1769	CAAN-21-229064	GELC
R-31 S4	826.6	06/04/2021	WG	F	INIT	REG	General Chemistry	EPA:350.1	Ammonia as Nitrogen	NH3-N	Y	0.292	—	0.1	Regional-Scr_95	—	—	0.017	mg/L	Y	—	NQ	N3B-2021-1769	CAAN-21-229064	GELC
R-31 S4	826.6	06/04/2021	WG	F	INIT	REG	General Chemistry	EPA:353.2	Nitrate-Nitrite as Nitrogen	NO3+NO2-N	Y	0.366	10	0.769	Regional	—	—	0.017	mg/L	Y	—	NQ	N3B-2021-1769	CAAN-21-229064	GELC
R-31 S4	826.6	06/04/2021	WG	F	INIT	REG	General Chemistry	EPA:365.4	Total Phosphate as Phosphorus	PO4-P	Y	0.0345	—	0.0822	Regional-Scr_95	—	—	0.02	mg/L	Y	J	J	N3B-2021-1769	CAAN-21-229064	GELC
R-31 S4	826.6	06/04/2021	WG	F	INIT	REG	General Chemistry	EPA:310.1	Alkalinity-CO3	ALK-CO3	N	1.45	—	—	—	—	—	1.45	mg/L	Y	U	U	N3B-2021-1769	CAAN-21-229064	GELC
R-31 S4	826.6	06/04/2021	WG	F	INIT	REG	General Chemistry	EPA:310.1	Alkalinity-CO3+HCO3	ALK-CO3+HCO3	Y	55.6	—	72.9	Regional	—	—	1.45	mg/L	Y	—	NQ	N3B-2021-1769	CAAN-21-229064	GELC
R-31 S4	826.6	06/04/2021	WG	F	INIT	REG	General Chemistry	EPA:300.0	Chloride	Cl(-1)	Y	1.66	250	2.7	Regional	—	—	0.067	mg/L	Y	—	J-	N3B-2021-1769	CAAN-21-229064	GELC
R-31 S4	826.6	06/04/2021	WG	F	INIT	REG	General Chemistry	EPA:150.1	Acidity or Alkalinity of a solution	pH	Y	8.15	—	—	—	—	—	0.01	SU	Y	H	J	N3B-2021-1769	CAAN-21-229064	GELC
R-31 S4	826.6	06/04/2021	WG	F	INIT	REG	General Chemistry	EPA:300.0	Sulfate	SO4(-2)	Y	1.53	600	4.59	Regional	—	—	0.133	mg/L	Y	—	J-	N3B-2021-1769	CAAN-21-229064	GELC
R-31 S4	826.6	06/04/2021	WG	F	INIT	REG	General Chemistry	EPA:120.1	Specific Conductance	SPEC_CONDC	Y	128	—	—	—	—	—	1	µS/cm	Y	—	NQ	N3B-2021-1769	CAAN-21-229064	GELC
R-31 S4	826.6	06/04/2021	WG	F	INIT	REG	General Chemistry	EPA:160.1	Total Dissolved Solids	TDS	Y	146	1000	161	Regional	—	—	3.4	mg/L	Y	—	J	N3B-2021-1769	CAAN-21-229064	GELC
R-31 S4	826.6	06/04/2021	WG	UF	INIT	REG	SVOC	SW-846:8270D	Nitrosodimethylamine[N-]	62-75-9	N	3	0.00491	—	—	—	—	3	µg/L	Y	U	U	N3B-2021-1769	CAAN-21-229063	GELC
R-31 S4	826.6	06/04/2021	WG	UF	INIT	REG	SVOC	SW-846:8270D	Pyridine	110-86-1	N	3	20	—	—	—	—	3	µg/L	Y	U	U	N3B-2021-1769	CAAN-21-229063	GELC
R-31 S4	826.6	06/04/2021	WG	UF	INIT	REG	SVOC	SW-846:8270D	Aniline	62-53-3	N	4.2	130	—	—	—	—	4.2	µg/L	Y	U	U	N3B-2021-1769	CAAN-21-229063	GELC
R-31 S4	826.6	06/04/2021	WG	UF	INIT	REG	SVOC	SW-846:8270D	Phenol	108-95-2	N	3	5	—	—	—	—	3	µg/L	Y	U	U	N3B-2021-1769	CAAN-21-229063	GELC
R-31 S4	826.6	06/04/2021	WG	UF	INIT	REG	SVOC	SW-846:8270D	Bis(2-chloroethyl)ether	111-44-4	N	3	0.137	—	—	—	—	3	µg/L	Y	U	U	N3B-2021-1769	CAAN-21-229063	GELC
R-31 S4	826.6	06/04/2021	WG	UF	INIT	REG	SVOC	SW-846:8270D	Chlorophenol[2-]	95-57-8	N	3	91	—	—	—	—	3	µg/L	Y	U	U	N3B-2021-1769	CAAN-21-229063	GELC
R-31 S4	826.6	06/04/2021	WG	UF	INIT	REG	SVOC	SW-846:8270D	Dichlorobenzene[1,3-]	541-73-1	N	3	—	—	—	—	—	3	µg/L	N	U	U	N3B-2021-1769	CAAN-21-229063	GELC
R-31 S4	826.6	06/04/2021	WG	UF	INIT	REG	SVOC	SW-846:8270D	Dichlorobenzene[1,4-]	106-46-7	N	3	75	—	—	—	—	3	µg/L	N	U	U	N3B-2021-1769	CAAN-21-229063	GELC
R-31 S4	826.6	06/04/2021	WG	UF	INIT	REG	SVOC	SW-846:8270D	Benzyl Alcohol	100-51-6	N	3	2000	—	—	—	—	3	µg/L	Y	U	U	N3B-2021-1769	CAAN-21-229063	GELC
R-31 S4	826.6	06/04/2021	WG	UF	INIT	REG	SVOC	SW-846:8270D	Dichlorobenzene[1,2-]	95-50-1	N	3	600	—	—	—	—	3	µg/L	N	U	U	N3B-2021-1769	CAAN-21-229063	GELC
R-31 S4	826.6	06/04/2021	WG	UF	INIT	REG	SVOC	SW-846:8270D	Methylphenol[2-]	95-48-7	N	3	930	—	—	—	—	3	µg/L	Y	U	U	N3B-2021-1769	CAAN-21-229063	GELC
R-31 S4	826.6	06/04/2021	WG	UF	INIT	REG	SVOC	SW-846:8270D	Nitroso-di-n-propylamine[N-]	621-64-7	N	3	0.11	—	—	—	—	3	µg/L	Y	U	U	N3B-2021-1769	CAAN-21-229063	GELC
R-31 S4	826.6	06/04/2021	WG	UF	INIT	REG	SVOC	SW-846:8270D	Methylphenol[3-,4-]	65794-96-9	N	3.7	—	—	—	—	—	3.7	µg/L	Y	U	U	N3B-2021-1769	CAAN-21-229063	GELC
R-31 S4	826.6	06/04/2021	WG	UF	INIT	REG	SVOC	SW-846:8270D	Hexachloroethane	67-72-1	N	3	3.28	—	—	—	—	3	µg/L	Y	U	U	N3B-2021-1769	CAAN-21-229063	GELC
R-31 S4	826.6	06/04/2021	WG	UF	INIT	REG	SVOC	SW-846:8270D	Nitrobenzene	98-95-3	N	3	1.4	—	—	—	—	3	µg/L	Y	U	U	N3B-2021-1769	CAAN-21-229063	GELC
R-31 S4	826.6	06/04/2021	WG	UF	INIT	REG	SVOC	SW-846:8270D	Isophorone	78-59-1	N	3.5	781	—	—	—	—	3.5	µg/L	Y	U	U	N3B-2021-1769	CAAN-21-229063	GELC
R-31 S4	826.6	06/04/2021	WG	UF	INIT	REG	SVOC	SW-846:8270D	Nitrophenol[2-]	88-75-5	N	3	—	—	—	—	—	3	µg/L	Y	U	U	N3B-2021-1769	CAAN-21-229063	GELC
R-31 S4	826.6	06/04/2021	WG	UF	INIT	REG	SVOC	SW-846:8270D	Dimethylphenol[2,4-]	105-67-9	N	3	354	—	—	—	—	3	µg/L	Y	U	U	N3B-2021-1769	CAAN-21-229063	GELC
R-31 S4	826.6	06/04/2021	WG	UF	INIT	REG	SVOC	SW-846:8270D	Bis(2-chloroethoxy)methane	111-91-1	N	3	59	—	—	—	—	3	µg/L	Y	U	U	N3B-2021-1769	CAAN-21-229063	GELC
R-31 S4	826.6	06/04/2021	WG	UF	INIT	REG	SVOC	SW-846:8270D	Dichlorophenol[2,4-]	120-83-2	N	3	45.3	—	—	—	—	3	µg/L	Y	U	U	N3B-2021-1769	CAAN-21-229063	GELC
R-31 S4	826.6	06/04/2021	WG	UF	INIT	REG	SVOC	SW-846:8270D	Benzoic Acid	65-85-0	Y	9.49	75000	—	—	—	—	6	µg/L	Y	J	J	N3B-2021-1769	CAAN-21-229063	GELC
R-31 S4	826.6	06/04/2021	WG	UF	INIT	REG	SVOC	SW-846:8270D	Trichlorobenzene[1,2,4-]	120-82-1	N	3	70	—	—	—	—	3	µg/L	N	U	U	N3B-2021-1769	CAAN-21-229063	GELC
R-31 S4	826.6	06/04/2021	WG	UF	INIT	REG	SVOC	SW-846:8270D	Naphthalene	91-20-3	N	0.3	1.65	—	—	—	—	0.3	µg/L	Y	U	U	N3B-2021-1769	CAAN-21-229063	GELC
R-31 S4	826.6	06/04/2021	WG	UF	INIT	REG	SVOC	SW-846:8270D	Chloroaniline[4-]	106-47-8	N	3.3	3.7	—	—	—	—	3.3	µg/L	Y	U	U	N3B-2021-1769	CAAN-21-229063	GELC
R-31 S4	826.6	06/04/2021	WG	UF	INIT	REG	SVOC	SW-846:8270D	Hexachlorobutadiene	87-68-3	N	3	1.39	—	—	—	—	3	µg/L	N	U	U	N3B-2021-1769	CAAN-21-229063	GELC
R-31 S4	826.6	06/04/2021	WG	UF	INIT	REG	SVOC	SW-846:8270D	Chloro-3-methylphenol[4-]	59-50-7	N	3	1400	—	—	—	—	3	µg/L	Y	U	U	N3B-2021-1769	CAAN-21-229063	GELC
R-31 S4	826.6	06/04/2021	WG	UF	INIT	REG	SVOC	SW-846:8270D	Methylnaphthalene[2-]	91-57-6	N	0.3	35.1	—	—	—	—	0.3	µg/L	Y	U	U	N3B-2021-1769	CAAN-21-229063	GELC
R-31 S4	826.6	06/04/2021	WG	UF	INIT	REG	SVOC	SW-846:8270D	Methylnaphthalene[1-]	90-12-0	N	0.3	11.4	—	—	—	—	0.3	µg/L	Y	U	U	N3B-2021-1769	CAAN-21-229063	GELC
R-31 S4	826.6	06/04/2021	WG	UF	INIT	REG	SVOC	SW-846:8270D	Hexachlorocyclopentadiene	77-47-4	N	3	50	—	—	—	—	3	µg/L	Y	U	U	N3B-2021-1769	CAAN-21-229063	GELC
R-31 S4	826.6	06/04/2021	WG	UF	INIT	REG	SVOC	SW-846:8270D	Trichlorophenol[2,4,6-]	88-06-2	N	3	11.9	—	—	—	—	3	µg/L	Y	U	U	N3B-2021-1769	CAAN-21-229063	GELC
R-31 S4	826.6	06/04/2021	WG	UF	INIT	REG	SVOC	SW-846:8270D	Trichlorophenol[2,4,5-]	95-95-4	N	3	1170	—	—	—	—	3	µg/L	Y	U	U	N3B-2021-1769	CAAN-21-229063	GELC
R-31 S4	826.6	06/04/2021	WG	UF	INIT	REG	SVOC	SW-846:8270D	Chloronaphthalene[2-]	91-58-7	N	0.41	733	—	—	—	—	0.41	µg/L	Y	U	U	N3B-2021-1769	CAAN-21-229063	GELC
R-31 S4	826.6	06/04/2021	WG	UF	INIT	REG	SVOC	SW-846:8270D	Nitroaniline[2-]	88-74-4	N	3	190	—	—	—	—	3	µg/L	Y	U	U	N3B-2021-1769	CAAN-21-229063	GELC
R-31 S4	826.6	06/04/2021	WG	UF	INIT	REG	SVOC	SW-846:8270D	Nitroaniline[3-]	99-09-2	N	3	—	—	—	—	—	3	µg/L	Y	U	U	N3B-2021-1769	CAAN-21-229063	GELC
R-31 S4	826.6	06/04/2021	WG	UF	INIT	REG	SVOC	SW-846:8270D	Dimethyl Phthalate	131-11-3	N	0.3	612	—	—	—	—	0.3	µg/L	Y	U	UJ	N3B-2021-1769	CAAN-21-229063	GELC
R-31 S4	826.6	06/04/2021	WG	UF	INIT	REG	SVOC	SW-846:8270D	Acenaphthylene	208-96-8	N	0.3	—	—	—	—	—	0.3	µg/L	Y	U	U	N3B-2021-1769	CAAN-21-229063	GELC
R-31 S4	826.6	06/04/2021	WG	UF	INIT	REG	SVOC	SW-846:8270D	Acenaphthene	83-32-9	N	0.3	535	—	—	—	—	0.3	µg/L	Y	U	U	N3B-2021-1769	CAAN-21-229063	GELC
R-31 S4	826.6	06/04/2021	WG	UF	INIT	REG	SVOC	SW-846:8270D	Dinitrophenol[2,4-]	51-28-5	N	5	38.7	—	—	—	—	5	µg/L	Y	U	UJ	N3B-2021-1769	CAAN-21-229063	GELC
R-31 S4	826.6	06/04/2021	WG	UF	INIT	REG	SVOC	SW-846:8270D	Dibenzofuran	132-64-9	N	3	7.9	—	—	—	—	3	µg/L	Y	U	U	N3B-2021-1769	CAAN-21-229063	GELC
R-31 S4	826.6	06/04/2021	WG	UF	INIT	REG	SVOC	SW-846:8270D	Diethylphthalate	84-66-2	N	0.3	14800	—	—	—	—	0.3	µg/L	Y	U	U	N3B-2021-1769	CAAN-21-229063	GELC
R-31 S4	826.6	06/04/2021	WG	UF	INIT	REG	SVOC	SW-846:8270D	Nitrophenol[4-]	100-02-7	N	3	—	—	—	—	—	3	µg/L	Y	U	U	N3B-2021-1769	CAAN-21-229063	GELC
R-31 S4	826.6	06/04/2021	WG	UF	INIT	REG	SVOC	SW-846:8270D	Fluorene	86-73-7	N	0.3	288	—	—	—	—	0.3	µg/L	Y	U	U	N3B-2021-1769	CAAN-21-229063	GELC
R-31 S4	826.6	06/04/2021	WG	UF	INIT	REG	SVOC	SW-846:8270D	Chlorophenyl-phenyl[4-] Ether	7005-72-3	N	3	—	—	—	—	—	3	µg/L	Y	U	U	N3B-2021-1769	CAAN-21-229063	GELC
R-31 S4	826.6	06/04/2021	WG	UF	INIT	REG	SVOC	SW-846:8270D	Dinitro-2-methylphenol[4,6-]	534-52-1	N	3	1.52	—	—	—	—	3	µg/L	Y	U	U	N3B-2021-1769	CAAN-21-229063	GELC
R-31 S4	826.6	06/04/2021	WG	UF	INIT	REG	SVOC	SW-846:8270D	Nitroaniline[4-]	100-01-6	N	3	38	—	—	—	—	3	µg/L	Y	U	U	N3B-2021-1769	CAAN-21-229063	GELC
R-31 S4	826.6	06/04/2021	WG	UF	INIT	REG	SVOC	SW-846:8270D	Diphenylamine	122-39-4	N	3	122	—	—	—	—	3	µg/L	Y	U	U	N3B-2021-1769	CAAN-21-229063	GELC

Table C-1 Analytical Results from the Periodic Monitoring Events Reported in this Periodic Monitoring Report

Location ID	Screen Depth (ft)	Sample Date	Sample Type	Field Preparation Code	Analysis Type Code	Sample Purpose	Method Category	Lab Method	Parameter Name	Parameter Code	Detected	Report Result	Screening Limit	Background Level	Background Entity	Lab Uncertainty	Report MDA	Report MDL	Report Unit	Best Value	Lab Qualifier	Validation Qualifier	COC #	Field Sample ID	Lab ID
R-31 S4	826.6	06/04/2021	WG	UF	INIT	REG	SVOC	SW-846:8270D	Diphenylhydrazine[1,2-]	122-66-7	N	3	0.78	—	—	—	—	3	µg/L	Y	U	U	N3B-2021-1769	CAAN-21-229063	GELC
R-31 S4	826.6	06/04/2021	WG	UF	INIT	REG	SVOC	SW-846:8270D	Bromophenyl-phenylether[4-]	101-55-3	N	3	—	—	—	—	—	3	µg/L	Y	U	U	N3B-2021-1769	CAAN-21-229063	GELC
R-31 S4	826.6	06/04/2021	WG	UF	INIT	REG	SVOC	SW-846:8270D	Atrazine	1912-24-9	N	3	3	—	—	—	—	3	µg/L	Y	U	U	N3B-2021-1769	CAAN-21-229063	GELC
R-31 S4	826.6	06/04/2021	WG	UF	INIT	REG	SVOC	SW-846:8270D	Pentachlorophenol	87-86-5	N	3	1	—	—	—	—	3	µg/L	Y	U	U	N3B-2021-1769	CAAN-21-229063	GELC
R-31 S4	826.6	06/04/2021	WG	UF	INIT	REG	SVOC	SW-846:8270D	Phenanthrene	85-01-8	N	0.3	170	—	—	—	—	0.3	µg/L	Y	U	U	N3B-2021-1769	CAAN-21-229063	GELC
R-31 S4	826.6	06/04/2021	WG	UF	INIT	REG	SVOC	SW-846:8270D	Anthracene	120-12-7	N	0.3	1720	—	—	—	—	0.3	µg/L	Y	U	U	N3B-2021-1769	CAAN-21-229063	GELC
R-31 S4	826.6	06/04/2021	WG	UF	INIT	REG	SVOC	SW-846:8270D	Di-n-butylphthalate	84-74-2	N	0.3	885	—	—	—	—	0.3	µg/L	Y	U	U	N3B-2021-1769	CAAN-21-229063	GELC
R-31 S4	826.6	06/04/2021	WG	UF	INIT	REG	SVOC	SW-846:8270D	Fluoranthene	206-44-0	N	0.3	802	—	—	—	—	0.3	µg/L	Y	U	U	N3B-2021-1769	CAAN-21-229063	GELC
R-31 S4	826.6	06/04/2021	WG	UF	INIT	REG	SVOC	SW-846:8270D	Benzidine	92-87-5	N	3.9	0.00109	—	—	—	—	3.9	µg/L	Y	U	UJ	N3B-2021-1769	CAAN-21-229063	GELC
R-31 S4	826.6	06/04/2021	WG	UF	INIT	REG	SVOC	SW-846:8270D	Pyrene	129-00-0	N	0.3	117	—	—	—	—	0.3	µg/L	Y	U	U	N3B-2021-1769	CAAN-21-229063	GELC
R-31 S4	826.6	06/04/2021	WG	UF	INIT	REG	SVOC	SW-846:8270D	Butylbenzylphthalate	85-68-7	N	0.3	160	—	—	—	—	0.3	µg/L	Y	U	U	N3B-2021-1769	CAAN-21-229063	GELC
R-31 S4	826.6	06/04/2021	WG	UF	INIT	REG	SVOC	SW-846:8270D	Benzo(a)anthracene	56-55-3	N	0.3	0.12	—	—	—	—	0.3	µg/L	Y	U	U	N3B-2021-1769	CAAN-21-229063	GELC
R-31 S4	826.6	06/04/2021	WG	UF	INIT	REG	SVOC	SW-846:8270D	Dichlorobenzidine[3,3'-]	91-94-1	N	3	1.25	—	—	—	—	3	µg/L	Y	U	UJ	N3B-2021-1769	CAAN-21-229063	GELC
R-31 S4	826.6	06/04/2021	WG	UF	INIT	REG	SVOC	SW-846:8270D	Chrysene	218-01-9	N	0.3	34.3	—	—	—	—	0.3	µg/L	Y	U	U	N3B-2021-1769	CAAN-21-229063	GELC
R-31 S4	826.6	06/04/2021	WG	UF	INIT	REG	SVOC	SW-846:8270D	Bis(2-ethylhexyl)phthalate	117-81-7	N	0.3	6	—	—	—	—	0.3	µg/L	Y	U	U	N3B-2021-1769	CAAN-21-229063	GELC
R-31 S4	826.6	06/04/2021	WG	UF	INIT	REG	SVOC	SW-846:8270D	Di-n-octylphthalate	117-84-0	N	0.3	200	—	—	—	—	0.3	µg/L	Y	U	U	N3B-2021-1769	CAAN-21-229063	GELC
R-31 S4	826.6	06/04/2021	WG	UF	INIT	REG	SVOC	SW-846:8270D	Benzo(b)fluoranthene	205-99-2	N	0.3	0.343	—	—	—	—	0.3	µg/L	Y	U	U	N3B-2021-1769	CAAN-21-229063	GELC
R-31 S4	826.6	06/04/2021	WG	UF	INIT	REG	SVOC	SW-846:8270D	Benzo(k)fluoranthene	207-08-9	N	0.3	3.43	—	—	—	—	0.3	µg/L	Y	U	U	N3B-2021-1769	CAAN-21-229063	GELC
R-31 S4	826.6	06/04/2021	WG	UF	INIT	REG	SVOC	SW-846:8270D	Benzo(a)pyrene	50-32-8	N	0.3	0.2	—	—	—	—	0.3	µg/L	Y	U	U	N3B-2021-1769	CAAN-21-229063	GELC
R-31 S4	826.6	06/04/2021	WG	UF	INIT	REG	SVOC	SW-846:8270D	Indeno(1,2,3-cd)pyrene	193-39-5	N	0.3	0.343	—	—	—	—	0.3	µg/L	Y	U	U	N3B-2021-1769	CAAN-21-229063	GELC
R-31 S4	826.6	06/04/2021	WG	UF	INIT	REG	SVOC	SW-846:8270D	Dibenz(a,h)anthracene	53-70-3	N	0.3	0.0343	—	—	—	—	0.3	µg/L	Y	U	U	N3B-2021-1769	CAAN-21-229063	GELC
R-31 S4	826.6	06/04/2021	WG	UF	INIT	REG	SVOC	SW-846:8270D	Benzo(g,h,i)perylene	191-24-2	N	0.3	—	—	—	—	—	0.3	µg/L	Y	U	U	N3B-2021-1769	CAAN-21-229063	GELC
R-31 S4	826.6	06/04/2021	WG	UF	INIT	REG	SVOC	SW-846:8270E_SIM	Dioxane[1,4-]	123-91-1	N	0.1	4.59	—	—	—	—	0.1	µg/L	Y	U	UJ	N3B-2021-1769	CAAN-21-229063	GELC
R-31 S4	826.6	06/04/2021	WG	UF	INIT	REG	SVOC	SW-846:8270D	Dioxane[1,4-]	123-91-1	N	3	4.59	—	—	—	—	3	µg/L	N	U	UJ	N3B-2021-1769	CAAN-21-229063	GELC
R-31 S4	826.6	06/04/2021	WG	UF	INIT	REG	SVOC	SW-846:8270D	Nitrosodiethylamine[N-]	55-18-5	N	3	0.00167	—	—	—	—	3	µg/L	Y	U	U	N3B-2021-1769	CAAN-21-229063	GELC
R-31 S4	826.6	06/04/2021	WG	UF	INIT	REG	SVOC	SW-846:8270D	Nitrosopyrrolidine[N-]	930-55-2	N	3	0.37	—	—	—	—	3	µg/L	Y	U	U	N3B-2021-1769	CAAN-21-229063	GELC
R-31 S4	826.6	06/04/2021	WG	UF	INIT	REG	SVOC	SW-846:8270D	Nitroso-di-n-butylamine[N-]	924-16-3	N	3	0.0273	—	—	—	—	3	µg/L	Y	U	U	N3B-2021-1769	CAAN-21-229063	GELC
R-31 S4	826.6	06/04/2021	WG	UF	INIT	REG	SVOC	SW-846:8270D	Tetrachlorobenzene[1,2,4,5]	95-94-3	N	3	1.66	—	—	—	—	3	µg/L	Y	U	U	N3B-2021-1769	CAAN-21-229063	GELC
R-31 S4	826.6	06/04/2021	WG	UF	INIT	REG	SVOC	SW-846:8270D	Pentachlorobenzene	608-93-5	N	3	3.07	—	—	—	—	3	µg/L	Y	U	U	N3B-2021-1769	CAAN-21-229063	GELC
R-31 S4	826.6	06/04/2021	WG	UF	INIT	REG	SVOC	SW-846:8270D	Tetrachlorophenol[2,3,4,6-]	58-90-2	N	3	240	—	—	—	—	3	µg/L	Y	U	U	N3B-2021-1769	CAAN-21-229063	GELC
R-31 S4	826.6	06/04/2021	WG	UF	INIT	REG	SVOC	SW-846:8270D	Hexachlorobenzene	118-74-1	N	3	1	—	—	—	—	3	µg/L	Y	U	U	N3B-2021-1769	CAAN-21-229063	GELC
R-31 S4	826.6	06/04/2021	WG	UF	INIT	REG	SVOC	SW-846:8270D	Dinoseb	88-85-7	N	3	7	—	—	—	—	3	µg/L	Y	U	UJ	N3B-2021-1769	CAAN-21-229063	GELC
R-31 S4	826.6	06/04/2021	WG	UF	INIT	REG	SVOC	SW-846:8270D	Dinitrotoluene[2,4-]	121-14-2	N	3	2.37	—	—	—	—	3	µg/L	Y	U	U	N3B-2021-1769	CAAN-21-229063	GELC
R-31 S4	826.6	06/04/2021	WG	UF	INIT	REG	SVOC	SW-846:8270D	Dinitrotoluene[2,6-]	606-20-2	N	3	0.485	—	—	—	—	3	µg/L	Y	U	U	N3B-2021-1769	CAAN-21-229063	GELC
R-31 S4	826.6	06/04/2021	WG	UF	INIT	REG	SVOC	SW-846:8270D	Oxybis(1-chloropropane)[2,2'-]	108-60-1	N	3	9.81	—	—	—	—	3	µg/L	Y	U	U	N3B-2021-1769	CAAN-21-229063	GELC
R-31 S4	826.6	06/04/2021	WG	UF	INIT	REG	SVOC	SW-846:8270D	Sulfolane	126-33-0	N	3	20	—	—	—	—	3	µg/L	Y	U	U	N3B-2021-1769	CAAN-21-229063	GELC
R-31 S4	826.6	06/04/2021	WG	UF	INIT	REG	SVOC	SW-846:8270D	Prometon	1610-18-0	N	3	250	—	—	—	—	3	µg/L	Y	U	U	N3B-2021-1769	CAAN-21-229063	GELC
R-31 S4	826.6	06/04/2021	WG	UF	INIT	REG	VOC	SW-846:8260D	Dichlorodifluoromethane	75-71-8	N	0.355	197	—	—	—	—	0.355	µg/L	Y	U	U	N3B-2021-1769	CAAN-21-229063	GELC
R-31 S4	826.6	06/04/2021	WG	UF	INIT	REG	VOC	SW-846:8260D	Chloromethane	74-87-3	N	0.333	20.3	—	—	—	—	0.333	µg/L	Y	U	UJ	N3B-2021-1769	CAAN-21-229063	GELC
R-31 S4	826.6	06/04/2021	WG	UF	INIT	REG	VOC	SW-846:8260D	Vinyl Chloride	75-01-4	N	0.333	2	—	—	—	—	0.333	µg/L	Y	U	UJ	N3B-2021-1769	CAAN-21-229063	GELC
R-31 S4	826.6	06/04/2021	WG	UF	INIT	REG	VOC	SW-846:8260D	Bromomethane	74-83-9	N	0.337	7.54	—	—	—	—	0.337	µg/L	Y	U	UJ	N3B-2021-1769	CAAN-21-229063	GELC
R-31 S4	826.6	06/04/2021	WG	UF	INIT	REG	VOC	SW-846:8260D	Chloroethane	75-00-3	N	0.333	20900	—	—	—	—	0.333	µg/L	Y	U	U	N3B-2021-1769	CAAN-21-229063	GELC
R-31 S4	826.6	06/04/2021	WG	UF	INIT	REG	VOC	SW-846:8260D	Trichlorofluoromethane	75-69-4	N	0.333	1140	—	—	—	—	0.333	µg/L	Y	U	U	N3B-2021-1769	CAAN-21-229063	GELC
R-31 S4	826.6	06/04/2021	WG	UF	INIT	REG	VOC	SW-846:8260D	Acrolein	107-02-8	N	1.67	0.0415	—	—	—	—	1.67	µg/L	Y	U	U	N3B-2021-1769	CAAN-21-229063	GELC
R-31 S4	826.6	06/04/2021	WG	UF	INIT	REG	VOC	SW-846:8260D	Dichloroethene[1,1-]	75-35-4	N	0.333	7	—	—	—	—	0.333	µg/L	Y	U	U	N3B-2021-1769	CAAN-21-229063	GELC
R-31 S4	826.6	06/04/2021	WG	UF	INIT	REG	VOC	SW-846:8260D	Acetone	67-64-1	N	2.39	14100	—	—	—	—	1.74	µg/L	Y	BJ	U	N3B-2021-1769	CAAN-21-229063	GELC
R-31 S4	826.6	06/04/2021	WG	UF	INIT	REG	VOC	SW-846:8260D	Trichloro-1,2,2-trifluoroethane[1,1,2-]	76-13-1	N	2.98	55000	—	—	—	—	2.98	µg/L	Y	U	U	N3B-2021-1769	CAAN-21-229063	GELC
R-31 S4	826.6	06/04/2021	WG	UF	INIT	REG	VOC	SW-846:8260D	Iodomethane	74-88-4	N	1.67	—	—	—	—	—	1.67	µg/L	Y	U	U	N3B-2021-1769	CAAN-21-229063	GELC
R-31 S4	826.6	06/04/2021	WG	UF	INIT	REG	VOC	SW-846:8260D	Carbon Disulfide	75-15-0	N	1.67	810	—	—	—	—	1.67	µg/L	Y	U	U	N3B-2021-1769	CAAN-21-229063	GELC
R-31 S4	826.6	06/04/2021	WG	UF	INIT	REG	VOC	SW-846:8260D	Acetonitrile	75-05-8	N	8.33	130	—	—	—	—	8.33	µg/L	Y	U	U	N3B-2021-1769	CAAN-21-229063	GELC
R-31 S4	826.6	06/04/2021	WG	UF	INIT	REG	VOC	SW-846:8260D	Isobutyl alcohol	78-83-1	N	16.7	5910	—	—	—	—	16.7	µg/L	Y	U	U	N3B-2021-1769	CAAN-21-229063	GELC
R-31 S4	826.6	06/04/2021	WG	UF	INIT	REG	VOC	SW-846:8260D	Chloro-1-propene[3-]	107-05-1	N	1.67	7.3	—	—	—	—	1.67	µg/L	Y	U	U	N3B-2021-1769	CAAN-21-229063	GELC
R-31 S4	826.6	06/04/2021	WG	UF	INIT	REG	VOC	SW-846:8260D	Methylene Chloride	75-09-2	N	1.67	5	—	—	—	—	1.67	µg/L	Y	U	UJ	N3B-2021-1769	CAAN-21-229063	GELC
R-31 S4	826.6	06/04/2021	WG	UF	INIT	REG	VOC	SW-846:8260D	Acrylonitrile	107-13-1	N	1.67	0.523	—	—	—	—	1.67	µg/L	Y	U	U	N3B-2021-1769	CAAN-21-229063	GELC
R-31 S4	826.6	06/04/2021	WG	UF	INIT	REG	VOC	SW-846:8260D	Methyl tert-Butyl Ether	1634-04-4	N	0.333	100	—	—	—	—	0.333	µg/L	Y	U	U	N3B-2021-1769	CAAN-21-229063	GELC
R-31 S4	826.6	06/04/2021	WG	UF	INIT	REG	VOC	SW-846:8260D	Dichloroethene[trans-1,2-]	156-60-5	N	0.333	100	—	—	—	—	0.333	µg/L	Y	U	U	N3B-2021-1769	CAAN-21-229063	GELC
R-31 S4	826.6	06/04/2021	WG	UF	INIT	REG	VOC	SW-846:8260D	Dichloroethane[1,1-]	75-34-3	N	0.333	25	—	—	—	—	0.333	µg/L	Y	U	U	N3B-2021-1769	CAAN-21-229063	GELC
R-31 S4	826.6	06/04/2021	WG	UF	INIT	REG	VOC	SW-846:8260D	Vinyl acetate	108-05-4	N	1.67	409	—	—	—	—	1.67	µg/L	Y	U	UJ	N3B-2021-1769	CAAN-21-229063	GELC
R-31 S4	826.6	06/04/2021	WG	UF	INIT	REG	VOC	SW-846:8260D	Chloro-1,3-butadiene[2-]	126-99-8	N	0.333	0.187	—	—	—	—	0.333	µg/L	Y	U	U	N3B-2021-1769	CAAN-21-229063	GELC
R-31 S4	826.6	06/04/2021	WG	UF	INIT	REG	VOC	SW-846:8260D	Butanone[2-]	78-93-3	N	1.67	5560	—	—	—	—	1.67	µg/L	Y	U	U	N3B-2021-1769	CAAN-21-229063	GELC
R-31 S4	826.6	06/04/2021	WG	UF	INIT	REG	VOC	SW-846:8260D	Dichloroethene[cis-1,2-]	156-59-2	N	0.333	70	—	—	—	—	0.333	µg/L	Y	U	U	N3B-2021-1769	CAAN-21-229063	GELC
R-31 S4	826.6	06/04/2021	WG	UF	INIT	REG	VOC	SW-846:8260D	Dichloroethene[cis/trans-1,2-]	540-59-0	N	0.667	—	—	—	—	—	0.667	µg/L	Y	U	U	N3B-2021-1769	CAAN-21-229063	GELC

Table C-1 Analytical Results from the Periodic Monitoring Events Reported in this Periodic Monitoring Report

Location ID	Screen Depth (ft)	Sample Date	Sample Type	Field Preparation Code	Analysis Type Code	Sample Purpose	Method Category	Lab Method	Parameter Name	Parameter Code	Detected	Report Result	Screening Limit	Background Level	Background Entity	Lab Uncertainty	Report MDA	Report MDL	Report Unit	Best Value	Lab Qualifier	Validation Qualifier	COC #	Field Sample ID	Lab ID
R-31 S4	826.6	06/04/2021	WG	UF	INIT	REG	VOC	SW-846:8260D	Dichloropropane[2,2-]	594-20-7	N	0.333	—	—	—	—	—	0.333	µg/L	Y	U	U	N3B-2021-1769	CAAN-21-229063	GELC
R-31 S4	826.6	06/04/2021	WG	UF	INIT	REG	VOC	SW-846:8260D	Methacrylonitrile	126-98-7	N	1.67	1.91	—	—	—	—	1.67	µg/L	Y	U	U	N3B-2021-1769	CAAN-21-229063	GELC
R-31 S4	826.6	06/04/2021	WG	UF	INIT	REG	VOC	SW-846:8260D	Propionitrile	107-12-0	N	1.67	—	—	—	—	—	1.67	µg/L	Y	U	U	N3B-2021-1769	CAAN-21-229063	GELC
R-31 S4	826.6	06/04/2021	WG	UF	INIT	REG	VOC	SW-846:8260D	Bromochloromethane	74-97-5	N	0.333	83	—	—	—	—	0.333	µg/L	Y	U	U	N3B-2021-1769	CAAN-21-229063	GELC
R-31 S4	826.6	06/04/2021	WG	UF	INIT	REG	VOC	SW-846:8260D	Chloroform	67-66-3	N	0.333	80	—	—	—	—	0.333	µg/L	Y	U	U	N3B-2021-1769	CAAN-21-229063	GELC
R-31 S4	826.6	06/04/2021	WG	UF	INIT	REG	VOC	SW-846:8260D	Trichloroethane[1,1,1-]	71-55-6	N	0.333	200	—	—	—	—	0.333	µg/L	Y	U	U	N3B-2021-1769	CAAN-21-229063	GELC
R-31 S4	826.6	06/04/2021	WG	UF	INIT	REG	VOC	SW-846:8260D	Dichloropropene[1,1-]	563-58-6	N	0.333	—	—	—	—	—	0.333	µg/L	Y	U	U	N3B-2021-1769	CAAN-21-229063	GELC
R-31 S4	826.6	06/04/2021	WG	UF	INIT	REG	VOC	SW-846:8260D	Carbon Tetrachloride	56-23-5	N	0.333	5	—	—	—	—	0.333	µg/L	Y	U	U	N3B-2021-1769	CAAN-21-229063	GELC
R-31 S4	826.6	06/04/2021	WG	UF	INIT	REG	VOC	SW-846:8260D	Dichloroethane[1,2-]	107-06-2	N	0.333	5	—	—	—	—	0.333	µg/L	Y	U	U	N3B-2021-1769	CAAN-21-229063	GELC
R-31 S4	826.6	06/04/2021	WG	UF	INIT	REG	VOC	SW-846:8260D	Benzene	71-43-2	N	0.333	5	—	—	—	—	0.333	µg/L	Y	U	U	N3B-2021-1769	CAAN-21-229063	GELC
R-31 S4	826.6	06/04/2021	WG	UF	INIT	REG	VOC	SW-846:8260D	Trichloroethene	79-01-6	N	0.333	5	—	—	—	—	0.333	µg/L	Y	U	U	N3B-2021-1769	CAAN-21-229063	GELC
R-31 S4	826.6	06/04/2021	WG	UF	INIT	REG	VOC	SW-846:8260D	Dichloropropane[1,2-]	78-87-5	N	0.333	5	—	—	—	—	0.333	µg/L	Y	U	U	N3B-2021-1769	CAAN-21-229063	GELC
R-31 S4	826.6	06/04/2021	WG	UF	INIT	REG	VOC	SW-846:8260D	Dibromomethane	74-95-3	N	0.333	0.0747	—	—	—	—	0.333	µg/L	Y	U	U	N3B-2021-1769	CAAN-21-229063	GELC
R-31 S4	826.6	06/04/2021	WG	UF	INIT	REG	VOC	SW-846:8260D	Bromodichloromethane	75-27-4	N	0.333	80	—	—	—	—	0.333	µg/L	Y	U	U	N3B-2021-1769	CAAN-21-229063	GELC
R-31 S4	826.6	06/04/2021	WG	UF	INIT	REG	VOC	SW-846:8260D	Dichloropropene[cis-1,3-]	10061-01-5	N	0.333	—	—	—	—	—	0.333	µg/L	Y	U	U	N3B-2021-1769	CAAN-21-229063	GELC
R-31 S4	826.6	06/04/2021	WG	UF	INIT	REG	VOC	SW-846:8260D	Methyl-2-pentanone[4-]	108-10-1	N	1.67	1240	—	—	—	—	1.67	µg/L	Y	U	U	N3B-2021-1769	CAAN-21-229063	GELC
R-31 S4	826.6	06/04/2021	WG	UF	INIT	REG	VOC	SW-846:8260D	Toluene	108-88-3	N	0.333	1000	—	—	—	—	0.333	µg/L	Y	U	U	N3B-2021-1769	CAAN-21-229063	GELC
R-31 S4	826.6	06/04/2021	WG	UF	INIT	REG	VOC	SW-846:8260D	Dichloropropene[trans-1,3-]	10061-02-6	N	0.333	—	—	—	—	—	0.333	µg/L	Y	U	U	N3B-2021-1769	CAAN-21-229063	GELC
R-31 S4	826.6	06/04/2021	WG	UF	INIT	REG	VOC	SW-846:8260D	Trichloroethane[1,1,2-]	79-00-5	N	0.333	5	—	—	—	—	0.333	µg/L	Y	U	U	N3B-2021-1769	CAAN-21-229063	GELC
R-31 S4	826.6	06/04/2021	WG	UF	INIT	REG	VOC	SW-846:8260D	Dichloropropane[1,3-]	142-28-9	N	0.333	370	—	—	—	—	0.333	µg/L	Y	U	U	N3B-2021-1769	CAAN-21-229063	GELC
R-31 S4	826.6	06/04/2021	WG	UF	INIT	REG	VOC	SW-846:8260D	Hexanone[2-]	591-78-6	N	1.67	38	—	—	—	—	1.67	µg/L	Y	U	U	N3B-2021-1769	CAAN-21-229063	GELC
LAUZ-1	5.35	06/09/2021	WG	F	INIT	REG	General Chemistry	EPA:120.1	Specific Conductance	SPEC_CONDC	Y	1420	—	—	—	—	—	1	µS/cm	Y	—	NQ	N3B-2021-1799	CALA-21-229554	GELC
R-4	792.9	06/09/2021	WG	F	INIT	REG	General Chemistry	EPA:120.1	Specific Conductance	SPEC_CONDC	Y	196	—	—	—	—	—	1	µS/cm	Y	—	NQ	N3B-2021-1799	CAPU-21-229587	GELC
LAUZ-1	5.35	06/09/2021	WG	F	INIT	REG	General Chemistry	EPA:150.1	Acidity or Alkalinity of a solution	pH	Y	6.83	—	—	—	—	—	0.01	SU	Y	H	J	N3B-2021-1799	CALA-21-229554	GELC
R-4	792.9	06/09/2021	WG	F	INIT	REG	General Chemistry	EPA:150.1	Acidity or Alkalinity of a solution	pH	Y	8.33	—	—	—	—	—	0.01	SU	Y	H	J	N3B-2021-1799	CAPU-21-229587	GELC
LAUZ-1	5.35	06/09/2021	WG	F	INIT	REG	General Chemistry	EPA:160.1	Total Dissolved Solids	TDS	Y	746	1000	—	—	—	—	3.4	mg/L	Y	—	NQ	N3B-2021-1799	CALA-21-229554	GELC
R-4	792.9	06/09/2021	WG	F	INIT	REG	General Chemistry	EPA:160.1	Total Dissolved Solids	TDS	Y	161	1000	161	Regional	—	—	3.4	mg/L	Y	—	NQ	N3B-2021-1799	CAPU-21-229587	GELC
LAUZ-1	5.35	06/09/2021	WG	F	INIT	REG	General Chemistry	EPA:300.0	Bromide	Br(-1)	Y	0.0673	—	—	—	—	—	0.067	mg/L	Y	J	J	N3B-2021-1799	CALA-21-229554	GELC
LAUZ-1	5.35	06/09/2021	WG	F	INIT	REG	General Chemistry	EPA:300.0	Chloride	Cl(-1)	Y	326	250	—	—	—	—	3.35	mg/L	Y	—	NQ	N3B-2021-1799	CALA-21-229554	GELC
LAUZ-1	5.35	06/09/2021	WG	F	INIT	REG	General Chemistry	EPA:300.0	Fluoride	F(-1)	Y	0.134	1.6	—	—	—	—	0.033	mg/L	Y	—	NQ	N3B-2021-1799	CALA-21-229554	GELC
LAUZ-1	5.35	06/09/2021	WG	F	INIT	REG	General Chemistry	EPA:300.0	Sulfate	SO4(-2)	Y	16	600	—	—	—	—	0.133	mg/L	Y	—	NQ	N3B-2021-1799	CALA-21-229554	GELC
R-4	792.9	06/09/2021	WG	F	INIT	REG	General Chemistry	EPA:300.0	Bromide	Br(-1)	Y	0.0919	—	0.067	Regional-Scr_95	—	—	0.067	mg/L	Y	J	J	N3B-2021-1799	CAPU-21-229587	GELC
R-4	792.9	06/09/2021	WG	F	INIT	REG	General Chemistry	EPA:300.0	Chloride	Cl(-1)	Y	7.77	250	2.7	Regional	—	—	0.067	mg/L	Y	—	NQ	N3B-2021-1799	CAPU-21-229587	GELC
R-4	792.9	06/09/2021	WG	F	INIT	REG	General Chemistry	EPA:300.0	Fluoride	F(-1)	Y	0.655	1.6	0.377	Regional	—	—	0.033	mg/L	Y	—	NQ	N3B-2021-1799	CAPU-21-229587	GELC
R-4	792.9	06/09/2021	WG	F	INIT	REG	General Chemistry	EPA:300.0	Sulfate	SO4(-2)	Y	5.92	600	4.59	Regional	—	—	0.133	mg/L	Y	—	NQ	N3B-2021-1799	CAPU-21-229587	GELC
LAUZ-1	5.35	06/09/2021	WG	F	INIT	REG	General Chemistry	EPA:310.1	Alkalinity-CO3	ALK-CO3	N	1.45	—	—	—	—	—	1.45	mg/L	Y	U	U	N3B-2021-1799	CALA-21-229554	GELC
LAUZ-1	5.35	06/09/2021	WG	F	INIT	REG	General Chemistry	EPA:310.1	Alkalinity-CO3+HCO3	ALK-CO3+HCO3	Y	84.5	—	—	—	—	—	1.45	mg/L	Y	—	NQ	N3B-2021-1799	CALA-21-229554	GELC
R-4	792.9	06/09/2021	WG	F	INIT	REG	General Chemistry	EPA:310.1	Alkalinity-CO3	ALK-CO3	N	1.45	—	—	—	—	—	1.45	mg/L	Y	U	U	N3B-2021-1799	CAPU-21-229587	GELC
R-4	792.9	06/09/2021	WG	F	INIT	REG	General Chemistry	EPA:310.1	Alkalinity-CO3+HCO3	ALK-CO3+HCO3	Y	69.5	—	72.9	Regional	—	—	1.45	mg/L	Y	—	NQ	N3B-2021-1799	CAPU-21-229587	GELC
LAUZ-1	5.35	06/09/2021	WG	UF	INIT	REG	Inorganic	EPA:335.4	Cyanide (Total)	CN(TOTAL)	Y	0.00255	0.2	—	—	—	—	0.00167	mg/L	Y	J	J	N3B-2021-1799	CALA-21-229553	GELC
R-4	792.9	06/09/2021	WG	UF	INIT	REG	Inorganic	EPA:335.4	Cyanide (Total)	CN(TOTAL)	N	0.00167	0.2	0.0017	Regional-Scr_95	—	—	0.00167	mg/L	Y	U	U	N3B-2021-1799	CAPU-21-229586	GELC
LAUZ-1	5.35	06/09/2021	WG	F	INIT	REG	General Chemistry	EPA:350.1	Ammonia as Nitrogen	NH3-N	Y	0.0633	—	—	—	—	—	0.017	mg/L	Y	—	NQ	N3B-2021-1799	CALA-21-229554	GELC
R-4	792.9	06/09/2021	WG	F	INIT	REG	General Chemistry	EPA:350.1	Ammonia as Nitrogen	NH3-N	Y	0.0494	—	0.1	Regional-Scr_95	—	—	0.017	mg/L	Y	J	J	N3B-2021-1799	CAPU-21-229587	GELC
LAUZ-1	5.35	06/09/2021	WG	UF	INIT	REG	General Chemistry	EPA:351.2	Total Kjeldahl Nitrogen	TKN	Y	0.506	—	—	—	—	—	0.033	mg/L	Y	—	J+	N3B-2021-1799	CALA-21-229553	GELC
R-4	792.9	06/09/2021	WG	UF	INIT	REG	General Chemistry	EPA:351.2	Total Kjeldahl Nitrogen	TKN	N	0.0874	—	—	—	—	—	0.033	mg/L	Y	J	U	N3B-2021-1799	CAPU-21-229586	GELC
LAUZ-1	5.35	06/09/2021	WG	F	INIT	REG	General Chemistry	EPA:353.2	Nitrate-Nitrite as Nitrogen	NO3+NO2-N	Y	0.75	10	—	—	—	—	0.085	mg/L	Y	—	NQ	N3B-2021-1799	CALA-21-229554	GELC
R-4	792.9	06/09/2021	WG	F	INIT	REG	General Chemistry	EPA:353.2	Nitrate-Nitrite as Nitrogen	NO3+NO2-N	Y	2.31	10	0.769	Regional	—	—	0.085	mg/L	Y	—	NQ	N3B-2021-1799	CAPU-21-229587	GELC
LAUZ-1	5.35	06/09/2021	WG	F	INIT	REG	General Chemistry	EPA:365.4	Total Phosphate as Phosphorus	PO4-P	N	0.02	—	—	—	—	—	0.02	mg/L	Y	U	U	N3B-2021-1799	CALA-21-229554	GELC
R-4	792.9	06/09/2021	WG	F	INIT	REG	General Chemistry	EPA:365.4	Total Phosphate as Phosphorus	PO4-P	N	0.0354	—	0.0822	Regional-Scr_95	—	—	0.02	mg/L	Y	J	U	N3B-2021-1799	CAPU-21-229587	GELC
LAUZ-1	5.35	06/09/2021	WG	UF	INIT	REG	LCMS/MS	EPA:537M	Perfluorooctanesulfonic acid	1763-23-1	Y	113	70	—	—	—	—	0.753	ng/L	Y	—	NQ	N3B-2021-1799	CALA-21-229553	GELC
LAUZ-1	5.35	06/09/2021	WG	UF	INIT	REG	LCMS/MS	EPA:537M	Perfluorooctanoic acid	335-67-1	Y	123	70	—	—	—	—	0.753	ng/L	Y	—	NQ	N3B-2021-1799	CALA-21-229553	GELC
LAUZ-1	5.35	06/09/2021	WG	UF	DL	REG	LCMS/MS	EPA:537M	Perfluorohexanesulfonic acid	355-46-4	Y	284	70	—	—	—	—	3.11	ng/L	Y	—	NQ	N3B-2021-1799	CALA-21-229553	GELC
LAUZ-1	5.35	06/09/2021	WG	UF	INIT	REG	LCMS/MS	EPA:537M	Total PFAS 3a	PFAS-Tot-3a	Y	520	70	—	—	—	—	—	ng/L	—	—	NQ	N3B-2021-1799	CALA-21-229553	GELC
R-4	792.9	06/09/2021	WG	UF	INIT	REG	LCMS/MS	EPA:537M	Perfluorooctanesulfonic acid	1763-23-1	N	0.689	70	—	—	—	—	0.689	ng/L	Y	U	U	N3B-2021-1799	CAPU-21-229586	GELC
R-4	792.9	06/09/2021	WG	UF	INIT	REG	LCMS/MS	EPA:537M	Perfluorooctanoic acid	335-67-1	N	0.689	70	—	—	—	—	0.689	ng/L	Y	U	U	N3B-2021-1799	CAPU-21-229586	GELC
R-4	792.9	06/09/2021	WG	UF	INIT	REG	LCMS/MS	EPA:537M	Perfluorohexanesulfonic acid	355-46-4	N	0.568	70	—	—	—	—	0.568	ng/L	Y	U	U	N3B-2021-1799	CAPU-21-229586	GELC
R-4	792.9	06/09/2021	WG	UF	INIT	REG	LCMS/MS	EPA:537M	Total PFAS 3a	PFAS-Tot-3a	N	0	70	—	—	—	—	—	ng/L	—	U	U	N3B-2021-1799	CAPU-21-229586	GELC
LAUZ-1	5.35	06/09/2021	WG	UF	INIT	REG	RAD	EPA:900	Gross alpha	GROSSA	N	0.788	15	—	—	0.684	2.34	—	pCi/L	Y	U	UJ	N3B-2021-1799	CALA-21-229553	GELC
LAUZ-1	5.35	06/09/2021	WG	UF	INIT	REG	RAD	EPA:900	Gross beta	GROSSB	Y	31.8	—	—	—	1.87	2.94	—	pCi/L	Y	—	J	N3B-2021-1799	CALA-21-229553	GELC
R-4	792.9	06/09/2021	WG	UF	INIT	REG	RAD	EPA:900	Gross alpha	GROSSA	N	0.0295	15	—	—	0.588	2.68	—	pCi/L	Y	U	U	N3B-2021-1799	CAPU-21-229586	GELC

Table C-1 Analytical Results from the Periodic Monitoring Events Reported in this Periodic Monitoring Report

Location ID	Screen Depth (ft)	Sample Date	Sample Type	Field Preparation Code	Analysis Type Code	Sample Purpose	Method Category	Lab Method	Parameter Name	Parameter Code	Detected	Report Result	Screening Limit	Background Level	Background Entity	Lab Uncertainty	Report MDA	Report MDL	Report Unit	Best Value	Lab Qualifier	Validation Qualifier	COC #	Field Sample ID	Lab ID
R-4	792.9	06/09/2021	WG	UF	INIT	REG	RAD	EPA:900	Gross beta	GROSSB	Y	2.12	—	—	—	0.704	2.01	—	pCi/L	Y	—	NQ	N3B-2021-1799	CAPU-21-229586	GELC
LAUZ-1	5.35	06/09/2021	WG	UF	INIT	REG	RAD	EPA:901.1	Cobalt-60	Co-60	N	0.297	—	—	—	1.09	4.42	—	pCi/L	Y	U	U	N3B-2021-1799	CALA-21-229553	GELC
LAUZ-1	5.35	06/09/2021	WG	UF	INIT	REG	RAD	EPA:901.1	Cesium-137	Cs-137	N	3.07	—	—	—	2.06	3.69	—	pCi/L	Y	U	UJ	N3B-2021-1799	CALA-21-229553	GELC
LAUZ-1	5.35	06/09/2021	WG	UF	INIT	REG	RAD	EPA:901.1	Potassium-40	K-40	N	7.47	—	—	—	31.1	44.4	—	pCi/L	Y	U	U	N3B-2021-1799	CALA-21-229553	GELC
LAUZ-1	5.35	06/09/2021	WG	UF	INIT	REG	RAD	EPA:901.1	Sodium-22	Na-22	N	-0.0134	—	—	—	1.1	4.33	—	pCi/L	Y	U	U	N3B-2021-1799	CALA-21-229553	GELC
LAUZ-1	5.35	06/09/2021	WG	UF	INIT	REG	RAD	EPA:901.1	Neptunium-237	Np-237	N	2.44	—	—	—	2.54	8.86	—	pCi/L	Y	U	U	N3B-2021-1799	CALA-21-229553	GELC
R-4	792.9	06/09/2021	WG	UF	INIT	REG	RAD	EPA:901.1	Cobalt-60	Co-60	N	1.95	—	2.65	Regional-Scr_95	1.25	5.45	—	pCi/L	Y	U	U	N3B-2021-1799	CAPU-21-229586	GELC
R-4	792.9	06/09/2021	WG	UF	INIT	REG	RAD	EPA:901.1	Cesium-137	Cs-137	N	-2.03	—	2.93	Regional-Scr_95	1.39	4.79	—	pCi/L	Y	U	U	N3B-2021-1799	CAPU-21-229586	GELC
R-4	792.9	06/09/2021	WG	UF	INIT	REG	RAD	EPA:901.1	Potassium-40	K-40	N	26.7	—	35.6	Regional-Scr_95	20.5	56	—	pCi/L	Y	U	UJ	N3B-2021-1799	CAPU-21-229586	GELC
R-4	792.9	06/09/2021	WG	UF	INIT	REG	RAD	EPA:901.1	Sodium-22	Na-22	N	0.872	—	1.93	Regional-Scr_95	1.48	5.27	—	pCi/L	Y	U	U	N3B-2021-1799	CAPU-21-229586	GELC
R-4	792.9	06/09/2021	WG	UF	INIT	REG	RAD	EPA:901.1	Neptunium-237	Np-237	N	-3.33	—	4.72	Regional-Scr_95	2.52	8.47	—	pCi/L	Y	U	U	N3B-2021-1799	CAPU-21-229586	GELC
LAUZ-1	5.35	06/09/2021	WG	UF	INIT	REG	RAD	EPA:903.1	Radium-226	Ra-226	Y	0.676	5	—	—	0.189	0.497	—	pCi/L	Y	—	NQ	N3B-2021-1799	CALA-21-229553	GELC
R-4	792.9	06/09/2021	WG	UF	INIT	REG	RAD	EPA:903.1	Radium-226	Ra-226	N	0.203	5	—	—	0.0956	0.259	—	pCi/L	Y	U	UJ	N3B-2021-1799	CAPU-21-229586	GELC
LAUZ-1	5.35	06/09/2021	WG	UF	INIT	REG	RAD	EPA:904	Radium-228	Ra-228	N	0.503	5	—	—	0.197	0.613	—	pCi/L	Y	U	UJ	N3B-2021-1799	CALA-21-229553	GELC
R-4	792.9	06/09/2021	WG	UF	INIT	REG	RAD	EPA:904	Radium-228	Ra-228	N	0.161	5	—	—	0.185	0.648	—	pCi/L	Y	U	U	N3B-2021-1799	CAPU-21-229586	GELC
LAUZ-1	5.35	06/09/2021	WG	UF	INIT	REG	RAD	EPA:905.0	Strontium-90	Sr-90	Y	17.1	8	—	—	0.504	0.471	—	pCi/L	Y	—	NQ	N3B-2021-1799	CALA-21-229553	GELC
R-4	792.9	06/09/2021	WG	UF	INIT	REG	RAD	EPA:905.0	Strontium-90	Sr-90	Y	0.656	8	0.355	Regional-Scr_95	0.171	0.497	—	pCi/L	Y	—	NQ	N3B-2021-1799	CAPU-21-229586	GELC
LAUZ-1	5.35	06/09/2021	WG	UF	INIT	REG	RAD	Generic:Radium by Calculation	Radium-226 and Radium-228	Ra-226+228	Y	1.18	—	—	—	0.273	—	—	pCi/L	Y	—	NQ	N3B-2021-1799	CALA-21-229553	GELC
R-4	792.9	06/09/2021	WG	UF	INIT	REG	RAD	Generic:Radium by Calculation	Radium-226 and Radium-228	Ra-226+228	N	0.363	—	—	—	0.208	—	—	pCi/L	Y	—	UJ	N3B-2021-1799	CAPU-21-229586	GELC
LAUZ-1	5.35	06/09/2021	WG	UF	INIT	REG	RAD	HASL-300:AM-241	Americium-241	Am-241	N	0.0376	—	—	—	0.0112	0.0514	—	pCi/L	Y	U	UJ	N3B-2021-1799	CALA-21-229553	GELC
R-4	792.9	06/09/2021	WG	UF	INIT	REG	RAD	HASL-300:AM-241	Americium-241	Am-241	N	0.0118	—	0.0167	Regional-Scr_95	0.0118	0.0418	—	pCi/L	Y	U	U	N3B-2021-1799	CAPU-21-229586	GELC
LAUZ-1	5.35	06/09/2021	WG	UF	INIT	REG	RAD	HASL-300:ISOPU	Plutonium-238	Pu-238	N	0.0474	—	—	—	0.0172	0.0838	—	pCi/L	Y	U	UJ	N3B-2021-1799	CALA-21-229553	GELC
LAUZ-1	5.35	06/09/2021	WG	UF	INIT	REG	RAD	HASL-300:ISOPU	Plutonium-239/240	Pu-239/240	N	0.0304	—	—	—	0.0155	0.0849	—	pCi/L	Y	U	U	N3B-2021-1799	CALA-21-229553	GELC
R-4	792.9	06/09/2021	WG	UF	INIT	REG	RAD	HASL-300:ISOPU	Plutonium-238	Pu-238	N	0.00765	—	0.00994	Regional-Scr_95	0.0132	0.0947	—	pCi/L	Y	U	U	N3B-2021-1799	CAPU-21-229586	GELC
R-4	792.9	06/09/2021	WG	UF	INIT	REG	RAD	HASL-300:ISOPU	Plutonium-239/240	Pu-239/240	N	0.065	—	0.0171	Regional-Scr_95	0.022	0.096	—	pCi/L	Y	U	UJ	N3B-2021-1799	CAPU-21-229586	GELC
LAUZ-1	5.35	06/09/2021	WG	UF	INIT	REG	RAD	HASL-300:ISOU	Uranium-234	U-234	Y	0.132	27.2	—	—	0.0246	0.0684	—	pCi/L	Y	—	NQ	N3B-2021-1799	CALA-21-229553	GELC
LAUZ-1	5.35	06/09/2021	WG	UF	INIT	REG	RAD	HASL-300:ISOU	Uranium-235/236	U-235/236	N	0.0257	28.8	—	—	0.0123	0.0564	—	pCi/L	Y	U	UJ	N3B-2021-1799	CALA-21-229553	GELC
LAUZ-1	5.35	06/09/2021	WG	UF	INIT	REG	RAD	HASL-300:ISOU	Uranium-238	U-238	N	0.00742	30	—	—	0.0123	0.0712	—	pCi/L	Y	U	U	N3B-2021-1799	CALA-21-229553	GELC
R-4	792.9	06/09/2021	WG	UF	INIT	REG	RAD	HASL-300:ISOU	Uranium-234	U-234	Y	0.603	27.2	0.715	Regional	0.0406	0.0522	—	pCi/L	Y	—	NQ	N3B-2021-1799	CAPU-21-229586	GELC
R-4	792.9	06/09/2021	WG	UF	INIT	REG	RAD	HASL-300:ISOU	Uranium-235/236	U-235/236	N	0.0347	28.8	0.0423	Regional-Scr_95	0.0131	0.043	—	pCi/L	Y	U	UJ	N3B-2021-1799	CAPU-21-229586	GELC
R-4	792.9	06/09/2021	WG	UF	INIT	REG	RAD	HASL-300:ISOU	Uranium-238	U-238	Y	0.27	30	0.336	Regional	0.0274	0.0543	—	pCi/L	Y	—	NQ	N3B-2021-1799	CAPU-21-229586	GELC
LAUZ-1	5.35	06/09/2021	WG	F	INIT	REG	Inorganic	SM:A2340B	Hardness	Hardness	Y	153	—	—	—	—	—	0.453	mg/L	Y	—	NQ	N3B-2021-1799	CALA-21-229554	GELC
R-4	792.9	06/09/2021	WG	F	INIT	REG	Inorganic	SM:A2340B	Hardness	Hardness	Y	65.8	—	67.1	Regional	—	—	0.453	mg/L	Y	—	NQ	N3B-2021-1799	CAPU-21-229587	GELC
LAUZ-1	5.35	06/09/2021	WG	F	INIT	REG	Inorganic	SW-846:6010C	Aluminum	Al	Y	255	5000	—	—	—	—	68	µg/L	Y	—	NQ	N3B-2021-1799	CALA-21-229554	GELC
LAUZ-1	5.35	06/09/2021	WG	F	INIT	REG	Inorganic	SW-846:6010C	Boron	B	Y	25.7	750	—	—	—	—	15	µg/L	Y	J	J	N3B-2021-1799	CALA-21-229554	GELC
LAUZ-1	5.35	06/09/2021	WG	F	INIT	REG	Inorganic	SW-846:6010C	Barium	Ba	Y	258	2000	—	—	—	—	1	µg/L	Y	—	NQ	N3B-2021-1799	CALA-21-229554	GELC
LAUZ-1	5.35	06/09/2021	WG	F	INIT	REG	Inorganic	SW-846:6010C	Beryllium	Be	N	1	4	—	—	—	—	1	µg/L	Y	U	U	N3B-2021-1799	CALA-21-229554	GELC
LAUZ-1	5.35	06/09/2021	WG	F	INIT	REG	Inorganic	SW-846:6010C	Calcium	Ca	Y	54.2	—	—	—	—	—	0.05	mg/L	Y	—	NQ	N3B-2021-1799	CALA-21-229554	GELC
LAUZ-1	5.35	06/09/2021	WG	F	INIT	REG	Inorganic	SW-846:6010C	Cobalt	Co	N	1	50	—	—	—	—	1	µg/L	Y	U	U	N3B-2021-1799	CALA-21-229554	GELC
LAUZ-1	5.35	06/09/2021	WG	F	INIT	REG	Inorganic	SW-846:6010C	Copper	Cu	Y	3.39	1000	—	—	—	—	3	µg/L	Y	J	J	N3B-2021-1799	CALA-21-229554	GELC
LAUZ-1	5.35	06/09/2021	WG	F	INIT	REG	Inorganic	SW-846:6010C	Iron	Fe	Y	163	1000	—	—	—	—	30	µg/L	Y	—	NQ	N3B-2021-1799	CALA-21-229554	GELC
LAUZ-1	5.35	06/09/2021	WG	F	INIT	REG	Inorganic	SW-846:6010C	Potassium	K	Y	7.05	—	—	—	—	—	0.05	mg/L	Y	—	NQ	N3B-2021-1799	CALA-21-229554	GELC
LAUZ-1	5.35	06/09/2021	WG	F	INIT	REG	Inorganic	SW-846:6010C	Magnesium	Mg	Y	4.23	—	—	—	—	—	0.11	mg/L	Y	—	NQ	N3B-2021-1799	CALA-21-229554	GELC
LAUZ-1	5.35	06/09/2021	WG	F	INIT	REG	Inorganic	SW-846:6010C	Manganese	Mn	Y	403	200	—	—	—	—	2	µg/L	Y	—	NQ	N3B-2021-1799	CALA-21-229554	GELC
LAUZ-1	5.35	06/09/2021	WG	F	INIT	REG	Inorganic	SW-846:6010C	Sodium	Na	Y	188	—	—	—	—	—	0.1	mg/L	Y	—	NQ	N3B-2021-1799	CALA-21-229554	GELC
LAUZ-1	5.35	06/09/2021	WG	F	INIT	REG	Inorganic	SW-846:6010C	Silicon Dioxide	SiO2	Y	19.8	—	—	—	—	—	0.053	mg/L	Y	—	NQ	N3B-2021-1799	CALA-21-229554	GELC
LAUZ-1	5.35	06/09/2021	WG	F	INIT	REG	Inorganic	SW-846:6010C	Tin	Sn	Y	13.4	12000	—	—	—	—	2.5	µg/L	Y	—	NQ	N3B-2021-1799	CALA-21-229554	GELC
LAUZ-1	5.35	06/09/2021	WG	F	INIT	REG	Inorganic	SW-846:6010C	Strontium	Sr	Y	220	11800	—	—	—	—	1	µg/L	Y	—	NQ	N3B-2021-1799	CALA-21-229554	GELC
LAUZ-1	5.35	06/09/2021	WG	F	INIT	REG	Inorganic	SW-846:6010C	Vanadium	V	Y	1.32	63.1	—	—	—	—	1	µg/L	Y	J	J	N3B-2021-1799	CALA-21-229554	GELC
LAUZ-1	5.35	06/09/2021	WG	F	INIT	REG	Inorganic	SW-846:6010C	Zinc	Zn	Y	13.1	10000	—	—	—	—	3.3	µg/L	Y	J	J	N3B-2021-1799	CALA-21-229554	GELC
R-4	792.9	06/09/2021	WG	F	INIT	REG	Inorganic	SW-846:6010C	Aluminum	Al	N	68	5000	68	Regional-Scr_95	—	—	68	µg/L	Y	U	U	N3B-2021-1799	CAPU-21-229587	GELC
R-4	792.9	06/09/2021	WG	F	INIT	REG	Inorganic	SW-846:6010C	Boron	B	Y	28.5	750	18.7	Regional-Scr_95	—	—	15	µg/L	Y	J	J	N3B-2021-1799	CAPU-21-229587	GELC
R-4	792.9	06/09/2021	WG	F	INIT	REG	Inorganic	SW-846:6010C	Barium	Ba	Y	39.9	2000	38.1	Regional	—	—	1	µg/L	Y	—	NQ	N3B-2021-1799	CAPU-21-229587	GELC

Table C-1 Analytical Results from the Periodic Monitoring Events Reported in this Periodic Monitoring Report

Location ID	Screen Depth (ft)	Sample Date	Sample Type	Field Preparation Code	Analysis Type Code	Sample Purpose	Method Category	Lab Method	Parameter Name	Parameter Code	Detected	Report Result	Screening Limit	Background Level	Background Entity	Lab Uncertainty	Report MDA	Report MDL	Report Unit	Best Value	Lab Qualifier	Validation Qualifier	COC #	Field Sample ID	Lab ID
R-4	792.9	06/09/2021	WG	F	INIT	REG	Inorganic	SW-846:6010C	Beryllium	Be	N	1	4	1	Regional-Scr_95	—	—	1	µg/L	Y	U	U	N3B-2021-1799	CAPU-21-229587	GELC
R-4	792.9	06/09/2021	WG	F	INIT	REG	Inorganic	SW-846:6010C	Calcium	Ca	Y	19.9	—	17.03	Regional	—	—	0.05	mg/L	Y	—	NQ	N3B-2021-1799	CAPU-21-229587	GELC
R-4	792.9	06/09/2021	WG	F	INIT	REG	Inorganic	SW-846:6010C	Cobalt	Co	N	1	50	1	Regional-Scr_95	—	—	1	µg/L	Y	U	U	N3B-2021-1799	CAPU-21-229587	GELC
R-4	792.9	06/09/2021	WG	F	INIT	REG	Inorganic	SW-846:6010C	Copper	Cu	N	3	1000	3	Regional-Scr_95	—	—	3	µg/L	Y	U	U	N3B-2021-1799	CAPU-21-229587	GELC
R-4	792.9	06/09/2021	WG	F	INIT	REG	Inorganic	SW-846:6010C	Iron	Fe	N	30	1000	53.8	Regional-Scr_95	—	—	30	µg/L	Y	U	U	N3B-2021-1799	CAPU-21-229587	GELC
R-4	792.9	06/09/2021	WG	F	INIT	REG	Inorganic	SW-846:6010C	Potassium	K	Y	2.69	—	2.39	Regional	—	—	0.05	mg/L	Y	—	NQ	N3B-2021-1799	CAPU-21-229587	GELC
R-4	792.9	06/09/2021	WG	F	INIT	REG	Inorganic	SW-846:6010C	Magnesium	Mg	Y	3.91	—	4.18	Regional	—	—	0.11	mg/L	Y	—	NQ	N3B-2021-1799	CAPU-21-229587	GELC
R-4	792.9	06/09/2021	WG	F	INIT	REG	Inorganic	SW-846:6010C	Manganese	Mn	N	2	200	12.1	Regional-Scr_95	—	—	2	µg/L	Y	U	U	N3B-2021-1799	CAPU-21-229587	GELC
R-4	792.9	06/09/2021	WG	F	INIT	REG	Inorganic	SW-846:6010C	Sodium	Na	Y	12.3	—	16	Regional	—	—	0.1	mg/L	Y	—	NQ	N3B-2021-1799	CAPU-21-229587	GELC
R-4	792.9	06/09/2021	WG	F	INIT	REG	Inorganic	SW-846:6010C	Silicon Dioxide	SiO2	Y	72.6	—	81.9	Regional	—	—	0.053	mg/L	Y	—	NQ	N3B-2021-1799	CAPU-21-229587	GELC
R-4	792.9	06/09/2021	WG	F	INIT	REG	Inorganic	SW-846:6010C	Tin	Sn	Y	3.87	12000	13	Regional-Scr_95	—	—	2.5	µg/L	Y	J	J	N3B-2021-1799	CAPU-21-229587	GELC
R-4	792.9	06/09/2021	WG	F	INIT	REG	Inorganic	SW-846:6010C	Strontium	Sr	Y	89.4	11800	157	Regional	—	—	1	µg/L	Y	—	NQ	N3B-2021-1799	CAPU-21-229587	GELC
R-4	792.9	06/09/2021	WG	F	INIT	REG	Inorganic	SW-846:6010C	Vanadium	V	Y	7.55	63.1	11.4	Regional	—	—	1	µg/L	Y	—	NQ	N3B-2021-1799	CAPU-21-229587	GELC
R-4	792.9	06/09/2021	WG	F	INIT	REG	Inorganic	SW-846:6010C	Zinc	Zn	Y	5.13	10000	14.4	Regional-Scr_95	—	—	3.3	µg/L	Y	J	J	N3B-2021-1799	CAPU-21-229587	GELC
LAUZ-1	5.35	06/09/2021	WG	F	INIT	REG	Inorganic	SW-846:6020B	Silver	Ag	N	0.3	50	—	—	—	—	0.3	µg/L	Y	U	U	N3B-2021-1799	CALA-21-229554	GELC
LAUZ-1	5.35	06/09/2021	WG	F	INIT	REG	Inorganic	SW-846:6020B	Arsenic	As	N	2	10	—	—	—	—	2	µg/L	Y	U	U	N3B-2021-1799	CALA-21-229554	GELC
LAUZ-1	5.35	06/09/2021	WG	F	INIT	REG	Inorganic	SW-846:6020B	Cadmium	Cd	Y	0.373	5	—	—	—	—	0.3	µg/L	Y	J	J	N3B-2021-1799	CALA-21-229554	GELC
LAUZ-1	5.35	06/09/2021	WG	F	INIT	REG	Inorganic	SW-846:6020B	Chromium	Cr	N	3	50	—	—	—	—	3	µg/L	Y	U	U	N3B-2021-1799	CALA-21-229554	GELC
LAUZ-1	5.35	06/09/2021	WG	F	INIT	REG	Inorganic	SW-846:6020B	Molybdenum	Mo	N	0.506	1000	—	—	—	—	0.2	µg/L	Y	J	U	N3B-2021-1799	CALA-21-229554	GELC
LAUZ-1	5.35	06/09/2021	WG	F	INIT	REG	Inorganic	SW-846:6020B	Nickel	Ni	Y	2.27	200	—	—	—	—	0.6	µg/L	Y	—	NQ	N3B-2021-1799	CALA-21-229554	GELC
LAUZ-1	5.35	06/09/2021	WG	F	INIT	REG	Inorganic	SW-846:6020B	Lead	Pb	N	0.5	15	—	—	—	—	0.5	µg/L	Y	U	U	N3B-2021-1799	CALA-21-229554	GELC
LAUZ-1	5.35	06/09/2021	WG	F	INIT	REG	Inorganic	SW-846:6020B	Antimony	Sb	N	1	6	—	—	—	—	1	µg/L	Y	U	U	N3B-2021-1799	CALA-21-229554	GELC
LAUZ-1	5.35	06/09/2021	WG	F	INIT	REG	Inorganic	SW-846:6020B	Selenium	Se	N	2	50	—	—	—	—	2	µg/L	Y	U	U	N3B-2021-1799	CALA-21-229554	GELC
LAUZ-1	5.35	06/09/2021	WG	F	INIT	REG	Inorganic	SW-846:6020B	Thallium	Tl	N	0.6	2	—	—	—	—	0.6	µg/L	Y	U	U	N3B-2021-1799	CALA-21-229554	GELC
LAUZ-1	5.35	06/09/2021	WG	F	INIT	REG	Inorganic	SW-846:6020B	Uranium	U	Y	0.123	30	—	—	—	—	0.067	µg/L	Y	J	J	N3B-2021-1799	CALA-21-229554	GELC
R-4	792.9	06/09/2021	WG	F	INIT	REG	Inorganic	SW-846:6020B	Silver	Ag	N	0.3	50	0.2	Regional-Scr_95	—	—	0.3	µg/L	Y	U	U	N3B-2021-1799	CAPU-21-229587	GELC
R-4	792.9	06/09/2021	WG	F	INIT	REG	Inorganic	SW-846:6020B	Arsenic	As	Y	3.26	10	2.7	Regional-Scr_95	—	—	2	µg/L	Y	J	J	N3B-2021-1799	CAPU-21-229587	GELC
R-4	792.9	06/09/2021	WG	F	INIT	REG	Inorganic	SW-846:6020B	Cadmium	Cd	N	0.3	5	0.11	Regional-Scr_95	—	—	0.3	µg/L	Y	U	U	N3B-2021-1799	CAPU-21-229587	GELC
R-4	792.9	06/09/2021	WG	F	INIT	REG	Inorganic	SW-846:6020B	Chromium	Cr	Y	4.22	50	7.48	Regional	—	—	3	µg/L	Y	J	J	N3B-2021-1799	CAPU-21-229587	GELC
R-4	792.9	06/09/2021	WG	F	INIT	REG	Inorganic	SW-846:6020B	Molybdenum	Mo	Y	2.08	1000	2.5	Regional	—	—	0.2	µg/L	Y	—	J+	N3B-2021-1799	CAPU-21-229587	GELC
R-4	792.9	06/09/2021	WG	F	INIT	REG	Inorganic	SW-846:6020B	Nickel	Ni	N	0.6	200	2.9	Regional	—	—	0.6	µg/L	Y	U	U	N3B-2021-1799	CAPU-21-229587	GELC
R-4	792.9	06/09/2021	WG	F	INIT	REG	Inorganic	SW-846:6020B	Lead	Pb	N	0.5	15	0.5	Regional-Scr_95	—	—	0.5	µg/L	Y	U	U	N3B-2021-1799	CAPU-21-229587	GELC
R-4	792.9	06/09/2021	WG	F	INIT	REG	Inorganic	SW-846:6020B	Antimony	Sb	N	1	6	1	Regional-Scr_95	—	—	1	µg/L	Y	U	U	N3B-2021-1799	CAPU-21-229587	GELC
R-4	792.9	06/09/2021	WG	F	INIT	REG	Inorganic	SW-846:6020B	Selenium	Se	N	2	50	1.5	Regional-Scr_95	—	—	2	µg/L	Y	U	U	N3B-2021-1799	CAPU-21-229587	GELC
R-4	792.9	06/09/2021	WG	F	INIT	REG	Inorganic	SW-846:6020B	Thallium	Tl	N	0.6	2	0.45	Regional-Scr_95	—	—	0.6	µg/L	Y	U	U	N3B-2021-1799	CAPU-21-229587	GELC
R-4	792.9	06/09/2021	WG	F	INIT	REG	Inorganic	SW-846:6020B	Uranium	U	Y	0.714	30	1.19	Regional	—	—	0.067	µg/L	Y	—	NQ	N3B-2021-1799	CAPU-21-229587	GELC
LAUZ-1	5.35	06/09/2021	WG	F	INIT	REG	LCMS/MS	SW-846:6850	Perchlorate	ClO4	Y	0.094	13.8	—	—	—	—	0.05	µg/L	Y	J	J	N3B-2021-1799	CALA-21-229554	GELC
R-4	792.9	06/09/2021	WG	F	INIT	REG	LCMS/MS	SW-846:6850	Perchlorate	ClO4	Y	6.68	13.8	0.414	Regional	—	—	0.25	µg/L	Y	—	NQ	N3B-2021-1799	CAPU-21-229587	GELC
LAUZ-1	5.35	06/09/2021	WG	UF	INIT	REG	Inorganic	SW-846:7470A	Mercury	Hg	N	0.067	2	—	—	—	—	0.067	µg/L	Y	U	U	N3B-2021-1799	CALA-21-229553	GELC
LAUZ-1	5.35	06/09/2021	WG	F	INIT	REG	Inorganic	SW-846:7470A	Mercury	Hg	N	0.067	2	—	—	—	—	0.067	µg/L	Y	U	U	N3B-2021-1799	CALA-21-229554	GELC
R-4	792.9	06/09/2021	WG	UF	INIT	REG	Inorganic	SW-846:7470A	Mercury	Hg	N	0.067	2	—	—	—	—	0.067	µg/L	Y	U	U	N3B-2021-1799	CAPU-21-229586	GELC
R-4	792.9	06/09/2021	WG	F	INIT	REG	Inorganic	SW-846:7470A	Mercury	Hg	N	0.067	2	0.067	Regional-Scr_95	—	—	0.067	µg/L	Y	U	U	N3B-2021-1799	CAPU-21-229587	GELC
LAUZ-1	5.35	06/09/2021	WG	UF	INIT	REG	VOC	SW-846:8260D	Ethylbenzene	100-41-4	N	0.333	700	—	—	—	—	0.333	µg/L	Y	U	U	N3B-2021-1799	CALA-21-229553	GELC
LAUZ-1	5.35	06/09/2021	WG	UF	INIT	REG	VOC	SW-846:8260D	Styrene	100-42-5	N	0.333	100	—	—	—	—	0.333	µg/L	Y	U	U	N3B-2021-1799	CALA-21-229553	GELC
LAUZ-1	5.35	06/09/2021	WG	UF	INIT	REG	VOC	SW-846:8260D	Dichloropropene[cis-1,3-]	10061-01-5	N	0.333	—	—	—	—	—	0.333	µg/L	Y	U	U	N3B-2021-1799	CALA-21-229553	GELC
LAUZ-1	5.35	06/09/2021	WG	UF	INIT	REG	VOC	SW-846:8260D	Dichloropropene[trans-1,3-]	10061-02-6	N	0.333	—	—	—	—	—	0.333	µg/L	Y	U	U	N3B-2021-1799	CALA-21-229553	GELC
LAUZ-1	5.35	06/09/2021	WG	UF	INIT	REG	VOC	SW-846:8260D	Propylbenzene[1-]	103-65-1	N	0.333	660	—	—	—	—	0.333	µg/L	Y	U	U	N3B-2021-1799	CALA-21-229553	GELC
LAUZ-1	5.35	06/09/2021	WG	UF	INIT	REG	VOC	SW-846:8260D	Butylbenzene[n-]	104-51-8	N	0.333	1000	—	—	—	—	0.333	µg/L	Y	U	U	N3B-2021-1799	CALA-21-229553	GELC
LAUZ-1	5.35	06/09/2021	WG	UF	INIT	REG	VOC	SW-846:8260D	Chlorotoluene[4-]	106-43-4	N	0.333	250	—	—	—	—	0.333	µg/L	Y	U	U	N3B-2021-1799	CALA-21-229553	GELC
LAUZ-1	5.35	06/09/2021	WG	UF	INIT	REG	VOC	SW-846:8260D	Dichlorobenzene[1,4-]	106-46-7	N	0.333	75	—	—	—	—	0.333	µg/L	Y	U	U	N3B-2021-1799	CALA-21-229553	GELC
LAUZ-1	5.35	06/09/2021	WG	UF	INIT	REG	VOC	SW-846:8260D	Dibromoethane[1,2-]	106-93-4	N	0.333	0.05	—	—	—	—	0.333	µg/L	Y	U	U	N3B-2021-1799	CALA-21-229553	GELC
LAUZ-1	5.35	06/09/2021	WG	UF	INIT	REG	VOC	SW-846:8260D	Acrolein	107-02-8	N	1.67	0.0415	—	—	—	—	1.67	µg/L	Y	U	U	N3B-2021-1799	CALA-21-229553	GELC
LAUZ-1	5.35	06/09/2021	WG	UF	INIT	REG	VOC	SW-846:8260D	Chloro-1-propene[3-]	107-05-1	N	1.67	7.3	—	—	—	—	1.67	µg/L	Y	U	U	N3B-2021-1799	CALA-21-229553	GELC

Table C-1 Analytical Results from the Periodic Monitoring Events Reported in this Periodic Monitoring Report

Location ID	Screen Depth (ft)	Sample Date	Sample Type	Field Preparation Code	Analysis Type Code	Sample Purpose	Method Category	Lab Method	Parameter Name	Parameter Code	Detected	Report Result	Screening Limit	Background Level	Background Entity	Lab Uncertainty	Report MDA	Report MDL	Report Unit	Best Value	Lab Qualifier	Validation Qualifier	COC #	Field Sample ID	Lab ID
LAUZ-1	5.35	06/09/2021	WG	UF	INIT	REG	VOC	SW-846:8260D	Dichloroethane[1,2-]	107-06-2	N	0.333	5	—	—	—	—	0.333	µg/L	Y	U	U	N3B-2021-1799	CALA-21-229553	GELC
LAUZ-1	5.35	06/09/2021	WG	UF	INIT	REG	VOC	SW-846:8260D	Propionitrile	107-12-0	N	1.67	—	—	—	—	—	1.67	µg/L	Y	U	U	N3B-2021-1799	CALA-21-229553	GELC
LAUZ-1	5.35	06/09/2021	WG	UF	INIT	REG	VOC	SW-846:8260D	Acrylonitrile	107-13-1	N	1.67	0.523	—	—	—	—	1.67	µg/L	Y	U	U	N3B-2021-1799	CALA-21-229553	GELC
LAUZ-1	5.35	06/09/2021	WG	UF	INIT	REG	VOC	SW-846:8260D	Vinyl acetate	108-05-4	N	1.67	409	—	—	—	—	1.67	µg/L	Y	U	U	N3B-2021-1799	CALA-21-229553	GELC
LAUZ-1	5.35	06/09/2021	WG	UF	INIT	REG	VOC	SW-846:8260D	Methyl-2-pentanone[4-]	108-10-1	N	1.67	1240	—	—	—	—	1.67	µg/L	Y	U	U	N3B-2021-1799	CALA-21-229553	GELC
LAUZ-1	5.35	06/09/2021	WG	UF	INIT	REG	VOC	SW-846:8260D	Trimethylbenzene[1,3,5-]	108-67-8	N	0.667	60	—	—	—	—	0.667	µg/L	Y	U	U	N3B-2021-1799	CALA-21-229553	GELC
LAUZ-1	5.35	06/09/2021	WG	UF	INIT	REG	VOC	SW-846:8260D	Bromobenzene	108-86-1	N	0.333	62	—	—	—	—	0.333	µg/L	Y	U	U	N3B-2021-1799	CALA-21-229553	GELC
LAUZ-1	5.35	06/09/2021	WG	UF	INIT	REG	VOC	SW-846:8260D	Toluene	108-88-3	N	0.333	1000	—	—	—	—	0.333	µg/L	Y	U	U	N3B-2021-1799	CALA-21-229553	GELC
LAUZ-1	5.35	06/09/2021	WG	UF	INIT	REG	VOC	SW-846:8260D	Chlorobenzene	108-90-7	N	0.333	100	—	—	—	—	0.333	µg/L	Y	U	U	N3B-2021-1799	CALA-21-229553	GELC
LAUZ-1	5.35	06/09/2021	WG	UF	INIT	REG	VOC	SW-846:8260D	Trichlorobenzene[1,2,4-]	120-82-1	N	0.333	70	—	—	—	—	0.333	µg/L	Y	U	U	N3B-2021-1799	CALA-21-229553	GELC
LAUZ-1	5.35	06/09/2021	WG	UF	INIT	REG	VOC	SW-846:8260D	Dioxane[1,4-]	123-91-1	N	16.7	4.59	—	—	—	—	16.7	µg/L	Y	U	U	N3B-2021-1799	CALA-21-229553	GELC
LAUZ-1	5.35	06/09/2021	WG	UF	INIT	REG	VOC	SW-846:8260D	Chlorodibromomethane	124-48-1	N	0.333	80	—	—	—	—	0.333	µg/L	Y	U	U	N3B-2021-1799	CALA-21-229553	GELC
LAUZ-1	5.35	06/09/2021	WG	UF	INIT	REG	VOC	SW-846:8260D	Methacrylonitrile	126-98-7	N	1.67	1.91	—	—	—	—	1.67	µg/L	Y	U	U	N3B-2021-1799	CALA-21-229553	GELC
LAUZ-1	5.35	06/09/2021	WG	UF	INIT	REG	VOC	SW-846:8260D	Chloro-1,3-butadiene[2-]	126-99-8	N	0.333	0.187	—	—	—	—	0.333	µg/L	Y	U	U	N3B-2021-1799	CALA-21-229553	GELC
LAUZ-1	5.35	06/09/2021	WG	UF	INIT	REG	VOC	SW-846:8260D	Tetrachloroethene	127-18-4	N	0.333	5	—	—	—	—	0.333	µg/L	Y	U	U	N3B-2021-1799	CALA-21-229553	GELC
LAUZ-1	5.35	06/09/2021	WG	UF	INIT	REG	VOC	SW-846:8260D	Butylbenzene[sec-]	135-98-8	N	0.333	2000	—	—	—	—	0.333	µg/L	Y	U	U	N3B-2021-1799	CALA-21-229553	GELC
LAUZ-1	5.35	06/09/2021	WG	UF	INIT	REG	VOC	SW-846:8260D	Dichloropropane[1,3-]	142-28-9	N	0.333	370	—	—	—	—	0.333	µg/L	Y	U	U	N3B-2021-1799	CALA-21-229553	GELC
LAUZ-1	5.35	06/09/2021	WG	UF	INIT	REG	VOC	SW-846:8260D	Dichloroethene[cis-1,2-]	156-59-2	N	0.333	70	—	—	—	—	0.333	µg/L	Y	U	U	N3B-2021-1799	CALA-21-229553	GELC
LAUZ-1	5.35	06/09/2021	WG	UF	INIT	REG	VOC	SW-846:8260D	Dichloroethene[trans-1,2-]	156-60-5	N	0.333	100	—	—	—	—	0.333	µg/L	Y	U	U	N3B-2021-1799	CALA-21-229553	GELC
LAUZ-1	5.35	06/09/2021	WG	UF	INIT	REG	VOC	SW-846:8260D	Methyl tert-Butyl Ether	1634-04-4	N	0.333	100	—	—	—	—	0.333	µg/L	Y	U	U	N3B-2021-1799	CALA-21-229553	GELC
LAUZ-1	5.35	06/09/2021	WG	UF	INIT	REG	VOC	SW-846:8260D	Dichloroethene[cis/trans-1,2-]	540-59-0	N	0.667	—	—	—	—	—	0.667	µg/L	Y	U	U	N3B-2021-1799	CALA-21-229553	GELC
LAUZ-1	5.35	06/09/2021	WG	UF	INIT	REG	VOC	SW-846:8260D	Dichlorobenzene[1,3-]	541-73-1	N	0.333	—	—	—	—	—	0.333	µg/L	Y	U	U	N3B-2021-1799	CALA-21-229553	GELC
LAUZ-1	5.35	06/09/2021	WG	UF	INIT	REG	VOC	SW-846:8260D	Carbon Tetrachloride	56-23-5	N	0.333	5	—	—	—	—	0.333	µg/L	Y	U	U	N3B-2021-1799	CALA-21-229553	GELC
LAUZ-1	5.35	06/09/2021	WG	UF	INIT	REG	VOC	SW-846:8260D	Dichloropropene[1,1-]	563-58-6	N	0.333	—	—	—	—	—	0.333	µg/L	Y	U	U	N3B-2021-1799	CALA-21-229553	GELC
LAUZ-1	5.35	06/09/2021	WG	UF	INIT	REG	VOC	SW-846:8260D	Hexanone[2-]	591-78-6	N	1.67	38	—	—	—	—	1.67	µg/L	Y	U	U	N3B-2021-1799	CALA-21-229553	GELC
LAUZ-1	5.35	06/09/2021	WG	UF	INIT	REG	VOC	SW-846:8260D	Dichloropropane[2,2-]	594-20-7	N	0.333	—	—	—	—	—	0.333	µg/L	Y	U	U	N3B-2021-1799	CALA-21-229553	GELC
LAUZ-1	5.35	06/09/2021	WG	UF	INIT	REG	VOC	SW-846:8260D	Diethyl Ether	60-29-7	N	0.333	3930	—	—	—	—	0.333	µg/L	Y	U	U	N3B-2021-1799	CALA-21-229553	GELC
LAUZ-1	5.35	06/09/2021	WG	UF	INIT	REG	VOC	SW-846:8260D	Tetrachloroethane[1,1,1,2-]	630-20-6	N	0.333	5.74	—	—	—	—	0.333	µg/L	Y	U	U	N3B-2021-1799	CALA-21-229553	GELC
LAUZ-1	5.35	06/09/2021	WG	UF	INIT	REG	VOC	SW-846:8260D	Acetone	67-64-1	N	3.4	14100	—	—	—	—	1.74	µg/L	Y	BJ	U	N3B-2021-1799	CALA-21-229553	GELC
LAUZ-1	5.35	06/09/2021	WG	UF	INIT	REG	VOC	SW-846:8260D	Chloroform	67-66-3	N	0.333	80	—	—	—	—	0.333	µg/L	Y	U	U	N3B-2021-1799	CALA-21-229553	GELC
LAUZ-1	5.35	06/09/2021	WG	UF	INIT	REG	VOC	SW-846:8260D	Butanol[1-]	71-36-3	N	21.1	2000	—	—	—	—	21.1	µg/L	Y	U	U	N3B-2021-1799	CALA-21-229553	GELC
LAUZ-1	5.35	06/09/2021	WG	UF	INIT	REG	VOC	SW-846:8260D	Benzene	71-43-2	N	0.333	5	—	—	—	—	0.333	µg/L	Y	U	U	N3B-2021-1799	CALA-21-229553	GELC
LAUZ-1	5.35	06/09/2021	WG	UF	INIT	REG	VOC	SW-846:8260D	Trichloroethane[1,1,1-]	71-55-6	N	0.333	200	—	—	—	—	0.333	µg/L	Y	U	U	N3B-2021-1799	CALA-21-229553	GELC
LAUZ-1	5.35	06/09/2021	WG	UF	INIT	REG	VOC	SW-846:8260D	Bromomethane	74-83-9	N	0.337	7.54	—	—	—	—	0.337	µg/L	Y	U	U	N3B-2021-1799	CALA-21-229553	GELC
LAUZ-1	5.35	06/09/2021	WG	UF	INIT	REG	VOC	SW-846:8260D	Chloromethane	74-87-3	N	0.333	20.3	—	—	—	—	0.333	µg/L	Y	U	U	N3B-2021-1799	CALA-21-229553	GELC
LAUZ-1	5.35	06/09/2021	WG	UF	INIT	REG	VOC	SW-846:8260D	Iodomethane	74-88-4	N	1.67	—	—	—	—	—	1.67	µg/L	Y	U	U	N3B-2021-1799	CALA-21-229553	GELC
LAUZ-1	5.35	06/09/2021	WG	UF	INIT	REG	VOC	SW-846:8260D	Dibromomethane	74-95-3	N	0.333	0.0747	—	—	—	—	0.333	µg/L	Y	U	U	N3B-2021-1799	CALA-21-229553	GELC
LAUZ-1	5.35	06/09/2021	WG	UF	INIT	REG	VOC	SW-846:8260D	Bromochloromethane	74-97-5	N	0.333	83	—	—	—	—	0.333	µg/L	Y	U	U	N3B-2021-1799	CALA-21-229553	GELC
LAUZ-1	5.35	06/09/2021	WG	UF	INIT	REG	VOC	SW-846:8260D	Chloroethane	75-00-3	N	0.333	20900	—	—	—	—	0.333	µg/L	Y	U	U	N3B-2021-1799	CALA-21-229553	GELC
LAUZ-1	5.35	06/09/2021	WG	UF	INIT	REG	VOC	SW-846:8260D	Vinyl Chloride	75-01-4	N	0.333	2	—	—	—	—	0.333	µg/L	Y	U	U	N3B-2021-1799	CALA-21-229553	GELC
LAUZ-1	5.35	06/09/2021	WG	UF	INIT	REG	VOC	SW-846:8260D	Acetonitrile	75-05-8	N	8.33	130	—	—	—	—	8.33	µg/L	Y	U	U	N3B-2021-1799	CALA-21-229553	GELC
LAUZ-1	5.35	06/09/2021	WG	UF	INIT	REG	VOC	SW-846:8260D	Methylene Chloride	75-09-2	N	1.67	5	—	—	—	—	1.67	µg/L	Y	U	U	N3B-2021-1799	CALA-21-229553	GELC
LAUZ-1	5.35	06/09/2021	WG	UF	INIT	REG	VOC	SW-846:8260D	Carbon Disulfide	75-15-0	N	1.67	810	—	—	—	—	1.67	µg/L	Y	U	U	N3B-2021-1799	CALA-21-229553	GELC
LAUZ-1	5.35	06/09/2021	WG	UF	INIT	REG	VOC	SW-846:8260D	Bromoform	75-25-2	N	0.333	80	—	—	—	—	0.333	µg/L	Y	U	U	N3B-2021-1799	CALA-21-229553	GELC
LAUZ-1	5.35	06/09/2021	WG	UF	INIT	REG	VOC	SW-846:8260D	Bromodichloromethane	75-27-4	N	0.333	80	—	—	—	—	0.333	µg/L	Y	U	U	N3B-2021-1799	CALA-21-229553	GELC
LAUZ-1	5.35	06/09/2021	WG	UF	INIT	REG	VOC	SW-846:8260D	Dichloroethane[1,1-]	75-34-3	N	0.333	25	—	—	—	—	0.333	µg/L	Y	U	U	N3B-2021-1799	CALA-21-229553	GELC
LAUZ-1	5.35	06/09/2021	WG	UF	INIT	REG	VOC	SW-846:8260D	Dichloroethene[1,1-]	75-35-4	N	0.333	7	—	—	—	—	0.333	µg/L	Y	U	U	N3B-2021-1799	CALA-21-229553	GELC
LAUZ-1	5.35	06/09/2021	WG	UF	INIT	REG	VOC	SW-846:8260D	Trichlorofluoromethane	75-69-4	N	0.333	1140	—	—	—	—	0.333	µg/L	Y	U	U	N3B-2021-1799	CALA-21-229553	GELC
LAUZ-1	5.35	06/09/2021	WG	UF	INIT	REG	VOC	SW-846:8260D	Dichlorodifluoromethane	75-71-8	N	0.355	197	—	—	—	—	0.355	µg/L	Y	U	U	N3B-2021-1799	CALA-21-229553	GELC
LAUZ-1	5.35	06/09/2021	WG	UF	INIT	REG	VOC	SW-846:8260D	Trichloro-1,2,2-trifluoroethane[1,1,2-]	76-13-1	N	2.98	55000	—	—	—	—	2.98	µg/L	Y	U	U	N3B-2021-1799	CALA-21-229553	GELC
LAUZ-1	5.35	06/09/2021	WG	UF	INIT	REG	VOC	SW-846:8260D	Isobutyl alcohol	78-83-1	N	16.7	5910	—	—	—	—	16.7	µg/L	Y	U	U	N3B-2021-1799	CALA-21-229553	GELC
LAUZ-1	5.35	06/09/2021	WG	UF	INIT	REG	VOC	SW-846:8260D	Dichloropropane[1,2-]	78-87-5	N	0.333	5	—	—	—	—	0.333	µg/L	Y	U	U	N3B-2021-1799	CALA-21-229553	GELC
LAUZ-1	5.35	06/09/2021	WG	UF	INIT	REG	VOC	SW-846:8260D	Butanone[2-]	78-93-3	N	1.67	5560	—	—	—	—	1.67	µg/L	Y	U	U	N3B-2021-1799	CALA-21-229553	GELC
LAUZ-1	5.35	06/09/2021	WG	UF	INIT	REG	VOC	SW-846:8260D	Trichloroethane[1,1,2-]	79-00-5	N	0.333	5	—	—	—	—	0.333	µg/L	Y	U	U	N3B-2021-1799	CALA-21-229553	GELC
LAUZ-1	5.35	06/09/2021	WG	UF	INIT	REG	VOC	SW-846:8260D	Trichloroethene	79-01-6	N	0.333	5	—	—	—	—	0.333	µg/L	Y	U	U	N3B-2021-1799	CALA-21-229553	GELC
LAUZ-1	5.35	06/09/2021	WG	UF	INIT	REG	VOC	SW-846:8260D	Tetrachloroethane[1,1,2,2-]	79-34-5	N	0.333	10	—	—	—	—	0.333	µg/L	Y	U	U	N3B-2021-1799	CALA-21-229553	GELC
LAUZ-1	5.35	06/09/2021	WG	UF	INIT	REG	VOC	SW-846:8260D	Methyl Methacrylate	80-62-6	N	1.67	1390	—	—	—	—	1.67	µg/L	Y	U	U	N3B-2021-1799	CALA-21-229553	GELC
LAUZ-1	5.35	06/09/2021	WG	UF	INIT	REG	VOC	SW-846:8260D	Trichlorobenzene[1,2,3-]	87-61-6	N	0.333	7	—	—	—	—	0.333	µg/L	Y	U	U	N3B-2021-1799	CALA-21-229553	GELC
LAUZ-1	5.35	06/09/2021	WG	UF	INIT	REG	VOC	SW-846:8260D	Hexachlorobutadiene	87-68-3	N	0.333	1.39	—	—	—	—	0.333	µg/L	Y	U	U	N3B-2021-1799	CALA-21-229553	GELC
LAUZ-1	5.35	06/09/2021	WG	UF	INIT	REG	VOC	SW-846:8260D	Naphthalene	91-20-3	N	0.333	1.65	—	—	—	—	0.333	µg/L	Y	U	U	N3B-2021-1799	CALA-21-229553	GELC
LAUZ-1	5.35	06/09/2021	WG	UF	INIT	REG	VOC	SW-846:8260D	Xylene[1,2-]	95-47-6	N	0.333	193	—	—	—	—	0.333	µg/L	Y	U	U	N3B-2021-1799	CALA-21-229553	GELC
LAUZ-1	5.35	06/09/2021	WG	UF	INIT	REG	VOC	SW-846:8260D	Chlorotoluene[2-]	95-49-8	N	0.333	233	—	—	—	—	0.333	µg/L	Y	U	U	N3B-2021-1799	CALA-21-229553	GELC

Table C-1 Analytical Results from the Periodic Monitoring Events Reported in this Periodic Monitoring Report

Location ID	Screen Depth (ft)	Sample Date	Sample Type	Field Preparation Code	Analysis Type Code	Sample Purpose	Method Category	Lab Method	Parameter Name	Parameter Code	Detected	Report Result	Screening Limit	Background Level	Background Entity	Lab Uncertainty	Report MDA	Report MDL	Report Unit	Best Value	Lab Qualifier	Validation Qualifier	COC #	Field Sample ID	Lab ID
LAUZ-1	5.35	06/09/2021	WG	UF	INIT	REG	VOC	SW-846:8260D	Dichlorobenzene[1,2-]	95-50-1	N	0.333	600	—	—	—	—	0.333	µg/L	Y	U	U	N3B-2021-1799	CALA-21-229553	GELC
LAUZ-1	5.35	06/09/2021	WG	UF	INIT	REG	VOC	SW-846:8260D	Trimethylbenzene[1,2,4-]	95-63-6	N	0.333	56	—	—	—	—	0.333	µg/L	Y	U	U	N3B-2021-1799	CALA-21-229553	GELC
LAUZ-1	5.35	06/09/2021	WG	UF	INIT	REG	VOC	SW-846:8260D	Dibromo-3-Chloropropane[1,2-]	96-12-8	N	0.333	0.2	—	—	—	—	0.333	µg/L	Y	U	U	N3B-2021-1799	CALA-21-229553	GELC
LAUZ-1	5.35	06/09/2021	WG	UF	INIT	REG	VOC	SW-846:8260D	Trichloropropane[1,2,3-]	96-18-4	N	0.333	0.00835	—	—	—	—	0.333	µg/L	Y	U	U	N3B-2021-1799	CALA-21-229553	GELC
LAUZ-1	5.35	06/09/2021	WG	UF	INIT	REG	VOC	SW-846:8260D	Ethyl Methacrylate	97-63-2	N	1.67	455	—	—	—	—	1.67	µg/L	Y	U	U	N3B-2021-1799	CALA-21-229553	GELC
LAUZ-1	5.35	06/09/2021	WG	UF	INIT	REG	VOC	SW-846:8260D	Butylbenzene[tert-]	98-06-6	N	0.333	690	—	—	—	—	0.333	µg/L	Y	U	U	N3B-2021-1799	CALA-21-229553	GELC
LAUZ-1	5.35	06/09/2021	WG	UF	INIT	REG	VOC	SW-846:8260D	Isopropylbenzene	98-82-8	N	0.333	447	—	—	—	—	0.333	µg/L	Y	U	U	N3B-2021-1799	CALA-21-229553	GELC
LAUZ-1	5.35	06/09/2021	WG	UF	INIT	REG	VOC	SW-846:8260D	Isopropyltoluene[4-]	99-87-6	N	0.333	—	—	—	—	—	0.333	µg/L	Y	U	U	N3B-2021-1799	CALA-21-229553	GELC
LAUZ-1	5.35	06/09/2021	WG	UF	INIT	REG	VOC	SW-846:8260D	Xylene[1,3-]+Xylene[1,4-]	Xylene[m+p]	N	0.667	193	—	—	—	—	0.667	µg/L	Y	U	U	N3B-2021-1799	CALA-21-229553	GELC
R-4	792.9	06/09/2021	WG	UF	INIT	REG	VOC	SW-846:8260D	Ethylbenzene	100-41-4	N	0.333	700	—	—	—	—	0.333	µg/L	Y	U	U	N3B-2021-1799	CAPU-21-229586	GELC
R-4	792.9	06/09/2021	WG	UF	INIT	REG	VOC	SW-846:8260D	Styrene	100-42-5	N	0.333	100	—	—	—	—	0.333	µg/L	Y	U	U	N3B-2021-1799	CAPU-21-229586	GELC
R-4	792.9	06/09/2021	WG	UF	INIT	REG	VOC	SW-846:8260D	Dichloropropene[cis-1,3-]	10061-01-5	N	0.333	—	—	—	—	—	0.333	µg/L	Y	U	U	N3B-2021-1799	CAPU-21-229586	GELC
R-4	792.9	06/09/2021	WG	UF	INIT	REG	VOC	SW-846:8260D	Dichloropropene[trans-1,3-]	10061-02-6	N	0.333	—	—	—	—	—	0.333	µg/L	Y	U	U	N3B-2021-1799	CAPU-21-229586	GELC
R-4	792.9	06/09/2021	WG	UF	INIT	REG	VOC	SW-846:8260D	Propylbenzene[1-]	103-65-1	N	0.333	660	—	—	—	—	0.333	µg/L	Y	U	U	N3B-2021-1799	CAPU-21-229586	GELC
R-4	792.9	06/09/2021	WG	UF	INIT	REG	VOC	SW-846:8260D	Butylbenzene[n-]	104-51-8	N	0.333	1000	—	—	—	—	0.333	µg/L	Y	U	U	N3B-2021-1799	CAPU-21-229586	GELC
R-4	792.9	06/09/2021	WG	UF	INIT	REG	VOC	SW-846:8260D	Chlorotoluene[4-]	106-43-4	N	0.333	250	—	—	—	—	0.333	µg/L	Y	U	U	N3B-2021-1799	CAPU-21-229586	GELC
R-4	792.9	06/09/2021	WG	UF	INIT	REG	VOC	SW-846:8260D	Dichlorobenzene[1,4-]	106-46-7	N	0.333	75	—	—	—	—	0.333	µg/L	Y	U	U	N3B-2021-1799	CAPU-21-229586	GELC
R-4	792.9	06/09/2021	WG	UF	INIT	REG	VOC	SW-846:8260D	Dibromoethane[1,2-]	106-93-4	N	0.333	0.05	—	—	—	—	0.333	µg/L	Y	U	U	N3B-2021-1799	CAPU-21-229586	GELC
R-4	792.9	06/09/2021	WG	UF	INIT	REG	VOC	SW-846:8260D	Acrolein	107-02-8	N	1.67	0.0415	—	—	—	—	1.67	µg/L	Y	U	U	N3B-2021-1799	CAPU-21-229586	GELC
R-4	792.9	06/09/2021	WG	UF	INIT	REG	VOC	SW-846:8260D	Chloro-1-propene[3-]	107-05-1	N	1.67	7.3	—	—	—	—	1.67	µg/L	Y	U	U	N3B-2021-1799	CAPU-21-229586	GELC
R-4	792.9	06/09/2021	WG	UF	INIT	REG	VOC	SW-846:8260D	Dichloroethane[1,2-]	107-06-2	N	0.333	5	—	—	—	—	0.333	µg/L	Y	U	U	N3B-2021-1799	CAPU-21-229586	GELC
R-4	792.9	06/09/2021	WG	UF	INIT	REG	VOC	SW-846:8260D	Propionitrile	107-12-0	N	1.67	—	—	—	—	—	1.67	µg/L	Y	U	U	N3B-2021-1799	CAPU-21-229586	GELC
R-4	792.9	06/09/2021	WG	UF	INIT	REG	VOC	SW-846:8260D	Acrylonitrile	107-13-1	N	1.67	0.523	—	—	—	—	1.67	µg/L	Y	U	U	N3B-2021-1799	CAPU-21-229586	GELC
R-4	792.9	06/09/2021	WG	UF	INIT	REG	VOC	SW-846:8260D	Vinyl acetate	108-05-4	N	1.67	409	—	—	—	—	1.67	µg/L	Y	U	U	N3B-2021-1799	CAPU-21-229586	GELC
R-4	792.9	06/09/2021	WG	UF	INIT	REG	VOC	SW-846:8260D	Methyl-2-pentanone[4-]	108-10-1	N	1.67	1240	—	—	—	—	1.67	µg/L	Y	U	U	N3B-2021-1799	CAPU-21-229586	GELC
R-4	792.9	06/09/2021	WG	UF	INIT	REG	VOC	SW-846:8260D	Trimethylbenzene[1,3,5-]	108-67-8	N	0.667	60	—	—	—	—	0.667	µg/L	Y	U	U	N3B-2021-1799	CAPU-21-229586	GELC
R-4	792.9	06/09/2021	WG	UF	INIT	REG	VOC	SW-846:8260D	Bromobenzene	108-86-1	N	0.333	62	—	—	—	—	0.333	µg/L	Y	U	U	N3B-2021-1799	CAPU-21-229586	GELC
R-4	792.9	06/09/2021	WG	UF	INIT	REG	VOC	SW-846:8260D	Toluene	108-88-3	N	0.333	1000	—	—	—	—	0.333	µg/L	Y	U	U	N3B-2021-1799	CAPU-21-229586	GELC
R-4	792.9	06/09/2021	WG	UF	INIT	REG	VOC	SW-846:8260D	Chlorobenzene	108-90-7	N	0.333	100	—	—	—	—	0.333	µg/L	Y	U	U	N3B-2021-1799	CAPU-21-229586	GELC
R-4	792.9	06/09/2021	WG	UF	INIT	REG	VOC	SW-846:8260D	Trichlorobenzene[1,2,4-]	120-82-1	N	0.333	70	—	—	—	—	0.333	µg/L	Y	U	U	N3B-2021-1799	CAPU-21-229586	GELC
R-4	792.9	06/09/2021	WG	UF	INIT	REG	VOC	SW-846:8260D	Dioxane[1,4-]	123-91-1	N	16.7	4.59	—	—	—	—	16.7	µg/L	Y	U	U	N3B-2021-1799	CAPU-21-229586	GELC
R-4	792.9	06/09/2021	WG	UF	INIT	REG	VOC	SW-846:8260D	Chlorodibromomethane	124-48-1	N	0.333	80	—	—	—	—	0.333	µg/L	Y	U	U	N3B-2021-1799	CAPU-21-229586	GELC
R-4	792.9	06/09/2021	WG	UF	INIT	REG	VOC	SW-846:8260D	Methacrylonitrile	126-98-7	N	1.67	1.91	—	—	—	—	1.67	µg/L	Y	U	U	N3B-2021-1799	CAPU-21-229586	GELC
R-4	792.9	06/09/2021	WG	UF	INIT	REG	VOC	SW-846:8260D	Chloro-1,3-butadiene[2-]	126-99-8	N	0.333	0.187	—	—	—	—	0.333	µg/L	Y	U	U	N3B-2021-1799	CAPU-21-229586	GELC
R-4	792.9	06/09/2021	WG	UF	INIT	REG	VOC	SW-846:8260D	Tetrachloroethene	127-18-4	N	0.333	5	—	—	—	—	0.333	µg/L	Y	U	U	N3B-2021-1799	CAPU-21-229586	GELC
R-4	792.9	06/09/2021	WG	UF	INIT	REG	VOC	SW-846:8260D	Butylbenzene[sec-]	135-98-8	N	0.333	2000	—	—	—	—	0.333	µg/L	Y	U	U	N3B-2021-1799	CAPU-21-229586	GELC
R-4	792.9	06/09/2021	WG	UF	INIT	REG	VOC	SW-846:8260D	Dichloropropane[1,3-]	142-28-9	N	0.333	370	—	—	—	—	0.333	µg/L	Y	U	U	N3B-2021-1799	CAPU-21-229586	GELC
R-4	792.9	06/09/2021	WG	UF	INIT	REG	VOC	SW-846:8260D	Dichloroethene[cis-1,2-]	156-59-2	N	0.333	70	—	—	—	—	0.333	µg/L	Y	U	U	N3B-2021-1799	CAPU-21-229586	GELC
R-4	792.9	06/09/2021	WG	UF	INIT	REG	VOC	SW-846:8260D	Dichloroethene[trans-1,2-]	156-60-5	N	0.333	100	—	—	—	—	0.333	µg/L	Y	U	U	N3B-2021-1799	CAPU-21-229586	GELC
R-4	792.9	06/09/2021	WG	UF	INIT	REG	VOC	SW-846:8260D	Methyl tert-Butyl Ether	1634-04-4	N	0.333	100	—	—	—	—	0.333	µg/L	Y	U	U	N3B-2021-1799	CAPU-21-229586	GELC
R-4	792.9	06/09/2021	WG	UF	INIT	REG	VOC	SW-846:8260D	Dichloroethene[cis/trans-1,2-]	540-59-0	N	0.667	—	—	—	—	—	0.667	µg/L	Y	U	U	N3B-2021-1799	CAPU-21-229586	GELC
R-4	792.9	06/09/2021	WG	UF	INIT	REG	VOC	SW-846:8260D	Dichlorobenzene[1,3-]	541-73-1	N	0.333	—	—	—	—	—	0.333	µg/L	Y	U	U	N3B-2021-1799	CAPU-21-229586	GELC
R-4	792.9	06/09/2021	WG	UF	INIT	REG	VOC	SW-846:8260D	Carbon Tetrachloride	56-23-5	N	0.333	5	—	—	—	—	0.333	µg/L	Y	U	U	N3B-2021-1799	CAPU-21-229586	GELC
R-4	792.9	06/09/2021	WG	UF	INIT	REG	VOC	SW-846:8260D	Dichloropropene[1,1-]	563-58-6	N	0.333	—	—	—	—	—	0.333	µg/L	Y	U	U	N3B-2021-1799	CAPU-21-229586	GELC
R-4	792.9	06/09/2021	WG	UF	INIT	REG	VOC	SW-846:8260D	Hexanone[2-]	591-78-6	N	1.67	38	—	—	—	—	1.67	µg/L	Y	U	U	N3B-2021-1799	CAPU-21-229586	GELC
R-4	792.9	06/09/2021	WG	UF	INIT	REG	VOC	SW-846:8260D	Dichloropropane[2,2-]	594-20-7	N	0.333	—	—	—	—	—	0.333	µg/L	Y	U	U	N3B-2021-1799	CAPU-21-229586	GELC
R-4	792.9	06/09/2021	WG	UF	INIT	REG	VOC	SW-846:8260D	Diethyl Ether	60-29-7	N	0.333	3930	—	—	—	—	0.333	µg/L	Y	U	U	N3B-2021-1799	CAPU-21-229586	GELC
R-4	792.9	06/09/2021	WG	UF	INIT	REG	VOC	SW-846:8260D	Tetrachloroethane[1,1,1,2-]	630-20-6	N	0.333	5.74	—	—	—	—	0.333	µg/L	Y	U	U	N3B-2021-1799	CAPU-21-229586	GELC
R-4	792.9	06/09/2021	WG	UF	INIT	REG	VOC	SW-846:8260D	Acetone	67-64-1	N	2.65	14100	—	—	—	—	1.74	µg/L	Y	BJ	U	N3B-2021-1799	CAPU-21-229586	GELC
R-4	792.9	06/09/2021	WG	UF	INIT	REG	VOC	SW-846:8260D	Chloroform	67-66-3	N	0.333	80	—	—	—	—	0.333	µg/L	Y	U	U	N3B-2021-1799	CAPU-21-229586	GELC
R-4	792.9	06/09/2021	WG	UF	INIT	REG	VOC	SW-846:8260D	Butanol[1-]	71-36-3	N	21.1	2000	—	—	—	—	21.1	µg/L	Y	U	U	N3B-2021-1799	CAPU-21-229586	GELC
R-4	792.9	06/09/2021	WG	UF	INIT	REG	VOC	SW-846:8260D	Benzene	71-43-2	N	0.333	5	—	—	—	—	0.333	µg/L	Y	U	U	N3B-2021-1799	CAPU-21-229586	GELC
R-4	792.9	06/09/2021	WG	UF	INIT	REG	VOC	SW-846:8260D	Trichloroethane[1,1,1-]	71-55-6	N	0.333	200	—	—	—	—	0.333	µg/L	Y	U	U	N3B-2021-1799	CAPU-21-229586	GELC
R-4	792.9	06/09/2021	WG	UF	INIT	REG	VOC	SW-846:8260D	Bromomethane	74-83-9	N	0.337	7.54	—	—	—	—	0.337	µg/L	Y	U	U	N3B-2021-1799	CAPU-21-229586	GELC
R-4	792.9	06/09/2021	WG	UF	INIT	REG	VOC	SW-846:8260D	Chloromethane	74-87-3	N	0.333	20.3	—	—	—	—	0.333	µg/L	Y	U	U	N3B-2021-1799	CAPU-21-229586	GELC
R-4	792.9	06/09/2021	WG	UF	INIT	REG	VOC	SW-846:8260D	Iodomethane	74-88-4	N	1.67	—	—	—	—	—	1.67	µg/L	Y	U	U	N3B-2021-1799	CAPU-21-229586	GELC
R-4	792.9	06/09/2021	WG	UF	INIT	REG	VOC	SW-846:8260D	Dibromomethane	74-95-3	N	0.333	0.0747	—	—	—	—	0.333	µg/L	Y	U	U	N3B-2021-1799	CAPU-21-229586	GELC
R-4	792.9	06/09/2021	WG	UF	INIT	REG	VOC	SW-846:8260D	Bromochloromethane	74-97-5	N	0.333	83	—	—	—	—	0.333	µg/L	Y	U	U	N3B-2021-1799	CAPU-21-229586	GELC
R-4	792.9	06/09/2021	WG	UF	INIT	REG	VOC	SW-846:8260D	Chloroethane	75-00-3	N	0.333	20900	—	—	—	—	0.333	µg/L	Y	U	U	N3B-2021-1799	CAPU-21-229586	GELC
R-4	792.9	06/09/2021	WG	UF	INIT	REG	VOC	SW-846:8260D	Vinyl Chloride	75-01-4	N	0.333	2	—	—	—	—	0.333	µg/L	Y	U	U	N3B-2021-1799	CAPU-21-229586	GELC
R-4	792.9	06/09/2021	WG	UF	INIT	REG	VOC	SW-846:8260D	Acetonitrile	75-05-8	N	8.33	130	—	—	—	—	8.33	µg/L	Y	U	U	N3B-2021-1799	CAPU-21-229586	GELC
R-4	792.9	06/09/2021	WG	UF	INIT	REG	VOC	SW-846:8260D	Methylene Chloride	75-09-2	N	1.67	5	—	—	—	—	1.67	µg/L	Y	U	U	N3B-2021-1799	CAPU-21-229586	GELC

Table C-1 Analytical Results from the Periodic Monitoring Events Reported in this Periodic Monitoring Report

Location ID	Screen Depth (ft)	Sample Date	Sample Type	Field Preparation Code	Analysis Type Code	Sample Purpose	Method Category	Lab Method	Parameter Name	Parameter Code	Detected	Report Result	Screening Limit	Background Level	Background Entity	Lab Uncertainty	Report MDA	Report MDL	Report Unit	Best Value	Lab Qualifier	Validation Qualifier	COC #	Field Sample ID	Lab ID
R-4	792.9	06/09/2021	WG	UF	INIT	REG	VOC	SW-846:8260D	Carbon Disulfide	75-15-0	N	1.67	810	—	—	—	—	1.67	µg/L	Y	U	U	N3B-2021-1799	CAPU-21-229586	GELC
R-4	792.9	06/09/2021	WG	UF	INIT	REG	VOC	SW-846:8260D	Bromoform	75-25-2	N	0.333	80	—	—	—	—	0.333	µg/L	Y	U	U	N3B-2021-1799	CAPU-21-229586	GELC
R-4	792.9	06/09/2021	WG	UF	INIT	REG	VOC	SW-846:8260D	Bromodichloromethane	75-27-4	N	0.333	80	—	—	—	—	0.333	µg/L	Y	U	U	N3B-2021-1799	CAPU-21-229586	GELC
R-4	792.9	06/09/2021	WG	UF	INIT	REG	VOC	SW-846:8260D	Dichloroethane[1,1-]	75-34-3	N	0.333	25	—	—	—	—	0.333	µg/L	Y	U	U	N3B-2021-1799	CAPU-21-229586	GELC
R-4	792.9	06/09/2021	WG	UF	INIT	REG	VOC	SW-846:8260D	Dichloroethene[1,1-]	75-35-4	N	0.333	7	—	—	—	—	0.333	µg/L	Y	U	U	N3B-2021-1799	CAPU-21-229586	GELC
R-4	792.9	06/09/2021	WG	UF	INIT	REG	VOC	SW-846:8260D	Trichlorofluoromethane	75-69-4	N	0.333	1140	—	—	—	—	0.333	µg/L	Y	U	U	N3B-2021-1799	CAPU-21-229586	GELC
R-4	792.9	06/09/2021	WG	UF	INIT	REG	VOC	SW-846:8260D	Dichlorodifluoromethane	75-71-8	N	0.355	197	—	—	—	—	0.355	µg/L	Y	U	U	N3B-2021-1799	CAPU-21-229586	GELC
R-4	792.9	06/09/2021	WG	UF	INIT	REG	VOC	SW-846:8260D	Trichloro-1,2,2-trifluoroethane[1,1,2-]	76-13-1	N	2.98	55000	—	—	—	—	2.98	µg/L	Y	U	U	N3B-2021-1799	CAPU-21-229586	GELC
R-4	792.9	06/09/2021	WG	UF	INIT	REG	VOC	SW-846:8260D	Isobutyl alcohol	78-83-1	N	16.7	5910	—	—	—	—	16.7	µg/L	Y	U	U	N3B-2021-1799	CAPU-21-229586	GELC
R-4	792.9	06/09/2021	WG	UF	INIT	REG	VOC	SW-846:8260D	Dichloropropane[1,2-]	78-87-5	N	0.333	5	—	—	—	—	0.333	µg/L	Y	U	U	N3B-2021-1799	CAPU-21-229586	GELC
R-4	792.9	06/09/2021	WG	UF	INIT	REG	VOC	SW-846:8260D	Butanone[2-]	78-93-3	N	1.67	5560	—	—	—	—	1.67	µg/L	Y	U	U	N3B-2021-1799	CAPU-21-229586	GELC
R-4	792.9	06/09/2021	WG	UF	INIT	REG	VOC	SW-846:8260D	Trichloroethane[1,1,2-]	79-00-5	N	0.333	5	—	—	—	—	0.333	µg/L	Y	U	U	N3B-2021-1799	CAPU-21-229586	GELC
R-4	792.9	06/09/2021	WG	UF	INIT	REG	VOC	SW-846:8260D	Trichloroethene	79-01-6	N	0.333	5	—	—	—	—	0.333	µg/L	Y	U	U	N3B-2021-1799	CAPU-21-229586	GELC
R-4	792.9	06/09/2021	WG	UF	INIT	REG	VOC	SW-846:8260D	Tetrachloroethane[1,1,2,2-]	79-34-5	N	0.333	10	—	—	—	—	0.333	µg/L	Y	U	U	N3B-2021-1799	CAPU-21-229586	GELC
R-4	792.9	06/09/2021	WG	UF	INIT	REG	VOC	SW-846:8260D	Methyl Methacrylate	80-62-6	N	1.67	1390	—	—	—	—	1.67	µg/L	Y	U	U	N3B-2021-1799	CAPU-21-229586	GELC
R-4	792.9	06/09/2021	WG	UF	INIT	REG	VOC	SW-846:8260D	Trichlorobenzene[1,2,3-]	87-61-6	N	0.333	7	—	—	—	—	0.333	µg/L	Y	U	U	N3B-2021-1799	CAPU-21-229586	GELC
R-4	792.9	06/09/2021	WG	UF	INIT	REG	VOC	SW-846:8260D	Hexachlorobutadiene	87-68-3	N	0.333	1.39	—	—	—	—	0.333	µg/L	Y	U	U	N3B-2021-1799	CAPU-21-229586	GELC
R-4	792.9	06/09/2021	WG	UF	INIT	REG	VOC	SW-846:8260D	Naphthalene	91-20-3	N	0.333	1.65	—	—	—	—	0.333	µg/L	Y	U	U	N3B-2021-1799	CAPU-21-229586	GELC
R-4	792.9	06/09/2021	WG	UF	INIT	REG	VOC	SW-846:8260D	Xylene[1,2-]	95-47-6	N	0.333	193	—	—	—	—	0.333	µg/L	Y	U	U	N3B-2021-1799	CAPU-21-229586	GELC
R-4	792.9	06/09/2021	WG	UF	INIT	REG	VOC	SW-846:8260D	Chlorotoluene[2-]	95-49-8	N	0.333	233	—	—	—	—	0.333	µg/L	Y	U	U	N3B-2021-1799	CAPU-21-229586	GELC
R-4	792.9	06/09/2021	WG	UF	INIT	REG	VOC	SW-846:8260D	Dichlorobenzene[1,2-]	95-50-1	N	0.333	600	—	—	—	—	0.333	µg/L	Y	U	U	N3B-2021-1799	CAPU-21-229586	GELC
R-4	792.9	06/09/2021	WG	UF	INIT	REG	VOC	SW-846:8260D	Trimethylbenzene[1,2,4-]	95-63-6	N	0.333	56	—	—	—	—	0.333	µg/L	Y	U	U	N3B-2021-1799	CAPU-21-229586	GELC
R-4	792.9	06/09/2021	WG	UF	INIT	REG	VOC	SW-846:8260D	Dibromo-3-Chloropropane[1,2-]	96-12-8	N	0.333	0.2	—	—	—	—	0.333	µg/L	Y	U	U	N3B-2021-1799	CAPU-21-229586	GELC
R-4	792.9	06/09/2021	WG	UF	INIT	REG	VOC	SW-846:8260D	Trichloropropane[1,2,3-]	96-18-4	N	0.333	0.00835	—	—	—	—	0.333	µg/L	Y	U	U	N3B-2021-1799	CAPU-21-229586	GELC
R-4	792.9	06/09/2021	WG	UF	INIT	REG	VOC	SW-846:8260D	Ethyl Methacrylate	97-63-2	N	1.67	455	—	—	—	—	1.67	µg/L	Y	U	U	N3B-2021-1799	CAPU-21-229586	GELC
R-4	792.9	06/09/2021	WG	UF	INIT	REG	VOC	SW-846:8260D	Butylbenzene[tert-]	98-06-6	N	0.333	690	—	—	—	—	0.333	µg/L	Y	U	U	N3B-2021-1799	CAPU-21-229586	GELC
R-4	792.9	06/09/2021	WG	UF	INIT	REG	VOC	SW-846:8260D	Isopropylbenzene	98-82-8	N	0.333	447	—	—	—	—	0.333	µg/L	Y	U	U	N3B-2021-1799	CAPU-21-229586	GELC
R-4	792.9	06/09/2021	WG	UF	INIT	REG	VOC	SW-846:8260D	Isopropyltoluene[4-]	99-87-6	N	0.333	—	—	—	—	—	0.333	µg/L	Y	U	U	N3B-2021-1799	CAPU-21-229586	GELC
R-4	792.9	06/09/2021	WG	UF	INIT	REG	VOC	SW-846:8260D	Xylene[1,3-]+Xylene[1,4-]	Xylene[m+p]	N	0.667	193	—	—	—	—	0.667	µg/L	Y	U	U	N3B-2021-1799	CAPU-21-229586	GELC
LAUZ-1	5.35	06/09/2021	WG	UF	INIT	REG	LCMS/MS high Explosives	SW-846:8330B	Trinitrotoluene[2,4,6-]	118-96-7	N	0.0795	9.8	—	—	—	—	0.0795	µg/L	Y	U	U	N3B-2021-1799	CALA-21-229553	GELC
LAUZ-1	5.35	06/09/2021	WG	UF	INIT	REG	LCMS/MS high Explosives	SW-846:8330B	Dinitrotoluene[2,4-]	121-14-2	N	0.0795	2.37	—	—	—	—	0.0795	µg/L	Y	U	U	N3B-2021-1799	CALA-21-229553	GELC
LAUZ-1	5.35	06/09/2021	WG	UF	INIT	REG	LCMS/MS high Explosives	SW-846:8330B	RDX	121-82-4	N	0.0795	9.66	—	—	—	—	0.0795	µg/L	Y	U	U	N3B-2021-1799	CALA-21-229553	GELC
LAUZ-1	5.35	06/09/2021	WG	UF	INIT	REG	LCMS/MS high Explosives	SW-846:8330B	Amino-2,6-dinitrotoluene[4-]	19406-51-0	N	0.0795	1.9	—	—	—	—	0.0795	µg/L	Y	U	U	N3B-2021-1799	CALA-21-229553	GELC
LAUZ-1	5.35	06/09/2021	WG	UF	INIT	REG	LCMS/MS high Explosives	SW-846:8330B	HMX	2691-41-0	N	0.0795	1000	—	—	—	—	0.0795	µg/L	Y	U	U	N3B-2021-1799	CALA-21-229553	GELC
LAUZ-1	5.35	06/09/2021	WG	UF	INIT	REG	LCMS/MS high Explosives	SW-846:8330B	TATB	3058-38-6	N	0.298	—	—	—	—	—	0.298	µg/L	Y	U	U	N3B-2021-1799	CALA-21-229553	GELC
LAUZ-1	5.35	06/09/2021	WG	UF	INIT	REG	LCMS/MS high Explosives	SW-846:8330B	Amino-4,6-dinitrotoluene[2-]	35572-78-2	N	0.0795	1.9	—	—	—	—	0.0795	µg/L	Y	U	U	N3B-2021-1799	CALA-21-229553	GELC
LAUZ-1	5.35	06/09/2021	WG	UF	INIT	REG	LCMS/MS high Explosives	SW-846:8330B	Tetryl	479-45-8	N	0.0795	39.4	—	—	—	—	0.0795	µg/L	Y	U	U	N3B-2021-1799	CALA-21-229553	GELC
LAUZ-1	5.35	06/09/2021	WG	UF	INIT	REG	LCMS/MS high Explosives	SW-846:8330B	2,6-Diamino-4-nitrotoluene	59229-75-3	N	0.497	—	—	—	—	—	0.497	µg/L	Y	U	U	N3B-2021-1799	CALA-21-229553	GELC
LAUZ-1	5.35	06/09/2021	WG	UF	INIT	REG	LCMS/MS high Explosives	SW-846:8330B	Dinitrotoluene[2,6-]	606-20-2	N	0.0795	0.485	—	—	—	—	0.0795	µg/L	Y	U	U	N3B-2021-1799	CALA-21-229553	GELC
LAUZ-1	5.35	06/09/2021	WG	UF	INIT	REG	LCMS/MS high Explosives	SW-846:8330B	3,5-Dinitroaniline	618-87-1	N	0.298	—	—	—	—	—	0.298	µg/L	Y	U	U	N3B-2021-1799	CALA-21-229553	GELC
LAUZ-1	5.35	06/09/2021	WG	UF	INIT	REG	LCMS/MS high Explosives	SW-846:8330B	2,4-Diamino-6-nitrotoluene	6629-29-4	N	0.497	—	—	—	—	—	0.497	µg/L	Y	U	U	N3B-2021-1799	CALA-21-229553	GELC
LAUZ-1	5.35	06/09/2021	WG	UF	INIT	REG	LCMS/MS high Explosives	SW-846:8330B	PETN	78-11-5	N	0.0994	190	—	—	—	—	0.0994	µg/L	Y	U	U	N3B-2021-1799	CALA-21-229553	GELC
LAUZ-1	5.35	06/09/2021	WG	UF	INIT	REG	LCMS/MS high Explosives	SW-846:8330B	Tris (o-cresyl) phosphate	78-30-8	N	0.298	—	—	—	—	—	0.298	µg/L	Y	U	U	N3B-2021-1799	CALA-21-229553	GELC
LAUZ-1	5.35	06/09/2021	WG	UF	INIT	REG	LCMS/MS high Explosives	SW-846:8330B	Nitrotoluene[2-]	88-72-2	N	0.0815	3.14	—	—	—	—	0.0815	µg/L	Y	U	U	N3B-2021-1799	CALA-21-229553	GELC
LAUZ-1	5.35	06/09/2021	WG	UF	INIT	REG	LCMS/MS high Explosives	SW-846:8330B	Nitrobenzene	98-95-3	N	0.0795	1.4	—	—	—	—	0.0795	µg/L	Y	U	U	N3B-2021-1799	CALA-21-229553	GELC
LAUZ-1	5.35	06/09/2021	WG	UF	INIT	REG	LCMS/MS high Explosives	SW-846:8330B	Nitrotoluene[3-]	99-08-1	N	0.0795	1.74	—	—	—	—	0.0795	µg/L	Y	U	U	N3B-2021-1799	CALA-21-229553	GELC
LAUZ-1	5.35	06/09/2021	WG	UF	INIT	REG	LCMS/MS high Explosives	SW-846:8330B	Trinitrobenzene[1,3,5-]	99-35-4	N	0.0795	590	—	—	—	—	0.0795	µg/L	Y	U	U	N3B-2021-1799	CALA-21-229553	GELC
LAUZ-1	5.35	06/09/2021	WG	UF	INIT	REG	LCMS/MS high Explosives	SW-846:8330B	Dinitrobenzene[1,3-]	99-65-0	N	0.0795	2	—	—	—	—	0.0795	µg/L	Y	U	U	N3B-2021-1799	CALA-21-229553	GELC
LAUZ-1	5.35	06/09/2021	WG	UF	INIT	REG	LCMS/MS high Explosives	SW-846:8330B	Nitrotoluene[4-]	99-99-0	N	0.149	42.7	—	—	—	—	0.149	µg/L	Y	U	U	N3B-2021-1799	CALA-21-229553	GELC
LAUZ-1	5.35	06/09/2021	WG	UF	INIT	REG	General Chemistry	SW-846:9060A	Total Organic Carbon	TOC	Y	4.13	—	—	—	—	—	0.33	mg/L	Y	—	NQ	N3B-2021-1799	CALA-21-229553	GELC
R-4	792.9	06/09/2021	WG	UF	INIT	REG	General Chemistry	SW-846:9060A	Total Organic Carbon	TOC	N	0.33	—	—	—	—	—	0.33	mg/L	Y	U	U	N3B-2021-1799	CAPU-21-229586	GELC

Table C-1 Analytical Results from the Periodic Monitoring Events Reported in this Periodic Monitoring Report

Location ID	Screen Depth (ft)	Sample Date	Sample Type	Field Preparation Code	Analysis Type Code	Sample Purpose	Method Category	Lab Method	Parameter Name	Parameter Code	Detected	Report Result	Screening Limit	Background Level	Background Entity	Lab Uncertainty	Report MDA	Report MDL	Report Unit	Best Value	Lab Qualifier	Validation Qualifier	COC #	Field Sample ID	Lab ID
POI-4	159.0	06/10/2021	WG	F	INIT	REG	General Chemistry	EPA:120.1	Specific Conductance	SPEC_CONDC	Y	590	—	—	—	—	—	1	µS/cm	Y	—	NQ	N3B-2021-1813	CAPU-21-229570	GELC
POI-4	159.0	06/10/2021	WG	F	INIT	REG	General Chemistry	EPA:150.1	Acidity or Alkalinity of a solution	pH	Y	7.48	—	—	—	—	—	0.01	SU	Y	H	J	N3B-2021-1813	CAPU-21-229570	GELC
POI-4	159.0	06/10/2021	WG	F	INIT	REG	General Chemistry	EPA:160.1	Total Dissolved Solids	TDS	Y	380	1000	135	Intermediate-Scr_95	—	—	3.4	mg/L	Y	—	NQ	N3B-2021-1813	CAPU-21-229570	GELC
POI-4	159.0	06/10/2021	WG	F	INIT	REG	General Chemistry	EPA:300.0	Bromide	Br(-1)	N	0.067	—	0.0716	Intermediate-Scr_95	—	—	0.067	mg/L	Y	U	U	N3B-2021-1813	CAPU-21-229570	GELC
POI-4	159.0	06/10/2021	WG	F	INIT	REG	General Chemistry	EPA:300.0	Chloride	Cl(-1)	Y	48.6	250	3.11	Intermediate	—	—	0.67	mg/L	Y	—	NQ	N3B-2021-1813	CAPU-21-229570	GELC
POI-4	159.0	06/10/2021	WG	F	INIT	REG	General Chemistry	EPA:300.0	Fluoride	F(-1)	Y	0.289	1.6	0.234	Intermediate	—	—	0.033	mg/L	Y	—	NQ	N3B-2021-1813	CAPU-21-229570	GELC
POI-4	159.0	06/10/2021	WG	F	INIT	REG	General Chemistry	EPA:300.0	Sulfate	SO4(-2)	Y	32	600	7.1	Intermediate	—	—	1.33	mg/L	Y	—	NQ	N3B-2021-1813	CAPU-21-229570	GELC
POI-4	159.0	06/10/2021	WG	F	INIT	REG	General Chemistry	EPA:310.1	Alkalinity-CO3	ALK-CO3	N	1.45	—	—	—	—	—	1.45	mg/L	Y	U	U	N3B-2021-1813	CAPU-21-229570	GELC
POI-4	159.0	06/10/2021	WG	F	INIT	REG	General Chemistry	EPA:310.1	Alkalinity-CO3+HCO3	ALK-CO3+HCO3	Y	169	—	62	Intermediate	—	—	1.45	mg/L	Y	—	NQ	N3B-2021-1813	CAPU-21-229570	GELC
POI-4	159.0	06/10/2021	WG	F	INIT	REG	General Chemistry	EPA:350.1	Ammonia as Nitrogen	NH3-N	Y	0.0681	—	0.0606	Intermediate-Scr_95	—	—	0.017	mg/L	Y	—	NQ	N3B-2021-1813	CAPU-21-229570	GELC
POI-4	159.0	06/10/2021	WG	UF	INIT	REG	General Chemistry	EPA:351.2	Total Kjeldahl Nitrogen	TKN	N	0.238	—	—	—	—	—	0.033	mg/L	Y	—	U	N3B-2021-1813	CAPU-21-229566	GELC
POI-4	159.0	06/10/2021	WG	F	INIT	REG	General Chemistry	EPA:353.2	Nitrate-Nitrite as Nitrogen	NO3+NO2-N	Y	3.65	10	0.459	Intermediate	—	—	0.17	mg/L	Y	—	NQ	N3B-2021-1813	CAPU-21-229570	GELC
POI-4	159.0	06/10/2021	WG	F	INIT	REG	General Chemistry	EPA:365.4	Total Phosphate as Phosphorus	PO4-P	Y	0.886	—	0.178	Intermediate-Scr_95	—	—	0.02	mg/L	Y	—	J+	N3B-2021-1813	CAPU-21-229570	GELC
POI-4	159.0	06/10/2021	WG	UF	INIT	REG	LCMS/MS	EPA:537M	Perfluorooctanesulfonic acid	1763-23-1	Y	16	70	—	—	—	—	0.722	ng/L	Y	—	NQ	N3B-2021-1813	CAPU-21-229566	GELC
POI-4	159.0	06/10/2021	WG	UF	INIT	REG	LCMS/MS	EPA:537M	Perfluorooctanoic acid	335-67-1	Y	51.6	70	—	—	—	—	0.722	ng/L	Y	—	NQ	N3B-2021-1813	CAPU-21-229566	GELC
POI-4	159.0	06/10/2021	WG	UF	INIT	REG	LCMS/MS	EPA:537M	Perfluorohexanesulfonic acid	355-46-4	Y	22.1	70	—	—	—	—	0.596	ng/L	Y	—	NQ	N3B-2021-1813	CAPU-21-229566	GELC
POI-4	159.0	06/10/2021	WG	UF	INIT	REG	LCMS/MS	EPA:537M	Total PFAS 3a	PFAS-Tot-3a	Y	89.7	70	—	—	—	—	—	ng/L	—	—	NQ	N3B-2021-1813	CAPU-21-229566	GELC
POI-4	159.0	06/10/2021	WG	UF	INIT	REG	RAD	EPA:900	Gross alpha	GROSSA	N	2.34	15	—	—	1.08	2.91	—	pCi/L	Y	U	UJ	N3B-2021-1813	CAPU-21-229566	GELC
POI-4	159.0	06/10/2021	WG	UF	INIT	REG	RAD	EPA:900	Gross beta	GROSSB	Y	5.33	—	—	—	0.963	2.24	—	pCi/L	Y	—	NQ	N3B-2021-1813	CAPU-21-229566	GELC
POI-4	159.0	06/10/2021	WG	UF	INIT	REG	RAD	EPA:901.1	Cobalt-60	Co-60	N	-0.526	—	2.68	Intermediate-Scr_95	1.06	4.04	—	pCi/L	Y	U	U	N3B-2021-1813	CAPU-21-229566	GELC
POI-4	159.0	06/10/2021	WG	UF	INIT	REG	RAD	EPA:901.1	Cesium-137	Cs-137	N	-1.32	—	2.96	Intermediate-Scr_95	1.11	3.55	—	pCi/L	Y	U	U	N3B-2021-1813	CAPU-21-229566	GELC
POI-4	159.0	06/10/2021	WG	UF	INIT	REG	RAD	EPA:901.1	Potassium-40	K-40	N	-27.4	—	38.6	Intermediate-Scr_95	15.1	55.2	—	pCi/L	Y	U	U	N3B-2021-1813	CAPU-21-229566	GELC
POI-4	159.0	06/10/2021	WG	UF	INIT	REG	RAD	EPA:901.1	Sodium-22	Na-22	N	-0.883	—	2.02	Intermediate-Scr_95	1.17	4.31	—	pCi/L	Y	U	U	N3B-2021-1813	CAPU-21-229566	GELC
POI-4	159.0	06/10/2021	WG	UF	INIT	REG	RAD	EPA:901.1	Neptunium-237	Np-237	N	-0.387	—	5.84	Intermediate-Scr_95	2.24	7.28	—	pCi/L	Y	U	U	N3B-2021-1813	CAPU-21-229566	GELC
POI-4	159.0	06/10/2021	WG	UF	INIT	REG	RAD	EPA:903.1	Radium-226	Ra-226	N	0.0355	5	—	—	0.146	0.573	—	pCi/L	Y	U	U	N3B-2021-1813	CAPU-21-229566	GELC
POI-4	159.0	06/10/2021	WG	UF	INIT	REG	RAD	EPA:904	Radium-228	Ra-228	N	0.404	5	—	—	0.203	0.658	—	pCi/L	Y	U	UJ	N3B-2021-1813	CAPU-21-229566	GELC
POI-4	159.0	06/10/2021	WG	UF	INIT	REG	RAD	EPA:905.0	Strontium-90	Sr-90	N	0.224	8	0.282	Intermediate-Scr_95	0.129	0.426	—	pCi/L	Y	U	UJ	N3B-2021-1813	CAPU-21-229566	GELC
POI-4	159.0	06/10/2021	WG	UF	INIT	REG	RAD	Generic:Radium by Calculation	Radium-226 and Radium-228	Ra-226+228	N	0.439	—	—	—	0.25	—	—	pCi/L	Y	—	UJ	N3B-2021-1813	CAPU-21-229566	GELC
POI-4	159.0	06/10/2021	WG	UF	INIT	REG	RAD	HASL-300:AM-241	Americium-241	Am-241	N	0.00000000296	—	0.00829	Intermediate-Scr_95	0.0141	0.079	—	pCi/L	Y	U	U	N3B-2021-1813	CAPU-21-229566	GELC
POI-4	159.0	06/10/2021	WG	UF	INIT	REG	RAD	HASL-300:ISOPU	Plutonium-238	Pu-238	N	0.00279	—	0.00732	Intermediate-Scr_95	0.00624	0.0691	—	pCi/L	Y	U	U	N3B-2021-1813	CAPU-21-229566	GELC
POI-4	159.0	06/10/2021	WG	UF	INIT	REG	RAD	HASL-300:ISOPU	Plutonium-239/240	Pu-239/240	N	0.0279	—	0.0132	Intermediate-Scr_95	0.0112	0.07	—	pCi/L	Y	U	U	N3B-2021-1813	CAPU-21-229566	GELC
POI-4	159.0	06/10/2021	WG	UF	INIT	REG	RAD	HASL-300:ISOU	Uranium-234	U-234	Y	1.38	27.2	0.477	Intermediate	0.065	0.0616	—	pCi/L	Y	—	NQ	N3B-2021-1813	CAPU-21-229566	GELC
POI-4	159.0	06/10/2021	WG	UF	INIT	REG	RAD	HASL-300:ISOU	Uranium-235/236	U-235/236	Y	0.0517	28.8	0.0203	Intermediate-Scr_95	0.0145	0.0508	—	pCi/L	Y	—	J	N3B-2021-1813	CAPU-21-229566	GELC
POI-4	159.0	06/10/2021	WG	UF	INIT	REG	RAD	HASL-300:ISOU	Uranium-238	U-238	Y	0.888	30	0.201	Intermediate	0.0517	0.0642	—	pCi/L	Y	—	NQ	N3B-2021-1813	CAPU-21-229566	GELC
POI-4	159.0	06/10/2021	WG	F	INIT	REG	Inorganic	SM:A2340B	Hardness	Hardness	Y	162	—	37.8	Intermediate	—	—	0.453	mg/L	Y	—	NQ	N3B-2021-1813	CAPU-21-229570	GELC
POI-4	159.0	06/10/2021	WG	F	INIT	REG	Inorganic	SW-846:6010C	Aluminum	Al	N	68	5000	68	Intermediate-Scr_95	—	—	68	µg/L	Y	U	U	N3B-2021-1813	CAPU-21-229570	GELC
POI-4	159.0	06/10/2021	WG	F	INIT	REG	Inorganic	SW-846:6010C	Boron	B	Y	233	750	16.2	Intermediate-Scr_95	—	—	15	µg/L	Y	—	J+	N3B-2021-1813	CAPU-21-229570	GELC
POI-4	159.0	06/10/2021	WG	F	INIT	REG	Inorganic	SW-846:6010C	Barium	Ba	Y	117	2000	13.5	Intermediate	—	—	1	µg/L	Y	—	NQ	N3B-2021-1813	CAPU-21-229570	GELC
POI-4	159.0	06/10/2021	WG	F	INIT	REG	Inorganic	SW-846:6010C	Beryllium	Be	N	1	4	1	Intermediate-Scr_95	—	—	1	µg/L	Y	U	U	N3B-2021-1813	CAPU-21-229570	GELC
POI-4	159.0	06/10/2021	WG	F	INIT	REG	Inorganic	SW-846:6010C	Calcium	Ca	Y	45	—	10.7	Intermediate	—	—	0.05	mg/L	Y	N	J-	N3B-2021-1813	CAPU-21-229570	GELC
POI-4	159.0	06/10/2021	WG	F	INIT	REG	Inorganic	SW-846:6010C	Cobalt	Co	Y	1.07	50	1	Intermediate-Scr_95	—	—	1	µg/L	Y	J	J	N3B-2021-1813	CAPU-21-229570	GELC
POI-4	159.0	06/10/2021	WG	F	INIT	REG	Inorganic	SW-846:6010C	Copper	Cu	N	3	1000	3	Intermediate-Scr_95	—	—	3	µg/L	Y	U	U	N3B-2021-1813	CAPU-21-229570	GELC
POI-4	159.0	06/10/2021	WG	F	INIT	REG	Inorganic	SW-846:6010C	Iron	Fe	N	30	1000	54.1	Intermediate-Scr_95	—	—	30	µg/L	Y	U	U	N3B-2021-1813	CAPU-21-229570	GELC
POI-4	159.0	06/10/2021	WG	F	INIT	REG	Inorganic	SW-846:6010C	Potassium	K	Y	8.99	—	2.35	Intermediate	—	—	0.05	mg/L	Y	—	NQ	N3B-2021-1813	CAPU-21-229570	GELC
POI-4	159.0	06/10/2021	WG	F	INIT	REG	Inorganic	SW-846:6010C	Magnesium	Mg	Y	12.1	—	3.14	Intermediate	—	—	0.11	mg/L	Y	—	NQ	N3B-2021-1813	CAPU-21-229570	GELC
POI-4	159.0	06/10/2021	WG	F	INIT	REG	Inorganic	SW-846:6010C	Manganese	Mn	N	2	200	8.39	Intermediate-Scr_95	—	—	2	µg/L	Y	U	U	N3B-2021-1813	CAPU-21-229570	GELC
POI-4	159.0	06/10/2021	WG	F	INIT	REG	Inorganic	SW-846:6010C	Sodium	Na	Y	43.5	—	18.2	Intermediate	—	—	0.1	mg/L	Y	N	J-	N3B-2021-1813	CAPU-21-229570	GELC
POI-4	159.0	06/10/2021	WG	F	INIT	REG	Inorganic	SW-846:6010C	Silicon Dioxide	SiO2	Y	52.9	—	75	Intermediate	—	—	0.053	mg/L	Y	—	NQ	N3B-2021-1813	CAPU-21-229570	GELC
POI-4	159.0	06/10/2021	WG	F	INIT	REG	Inorganic	SW-846:6010C	Tin	Sn	Y	6.32	12000	13	Intermediate-Scr_95	—	—	2.5	µg/L	Y	J	J	N3B-2021-1813	CAPU-21-229570	GELC

Table C-1 Analytical Results from the Periodic Monitoring Events Reported in this Periodic Monitoring Report

Location ID	Screen Depth (ft)	Sample Date	Sample Type	Field Preparation Code	Analysis Type Code	Sample Purpose	Method Category	Lab Method	Parameter Name	Parameter Code	Detected	Report Result	Screening Limit	Background Level	Background Entity	Lab Uncertainty	Report MDA	Report MDL	Report Unit	Best Value	Lab Qualifier	Validation Qualifier	COC #	Field Sample ID	Lab ID
POI-4	159.0	06/10/2021	WG	F	INIT	REG	Inorganic	SW-846:6010C	Strontium	Sr	Y	250	11800	59.6	Intermediate	—	—	1	µg/L	Y	—	NQ	N3B-2021-1813	CAPU-21-229570	GELC
POI-4	159.0	06/10/2021	WG	F	INIT	REG	Inorganic	SW-846:6010C	Vanadium	V	Y	3.75	63.1	9.29	Intermediate	—	—	1	µg/L	Y	J	J	N3B-2021-1813	CAPU-21-229570	GELC
POI-4	159.0	06/10/2021	WG	F	INIT	REG	Inorganic	SW-846:6010C	Zinc	Zn	Y	4.86	10000	17.4	Intermediate-Scr_95	—	—	3.3	µg/L	Y	J	J	N3B-2021-1813	CAPU-21-229570	GELC
POI-4	159.0	06/10/2021	WG	F	INIT	REG	Inorganic	SW-846:6020B	Silver	Ag	N	0.3	50	0.2	Intermediate-Scr_95	—	—	0.3	µg/L	Y	U	U	N3B-2021-1813	CAPU-21-229570	GELC
POI-4	159.0	06/10/2021	WG	F	INIT	REG	Inorganic	SW-846:6020B	Arsenic	As	Y	4.12	10	2.82	Intermediate-Scr_95	—	—	2	µg/L	Y	J	J	N3B-2021-1813	CAPU-21-229570	GELC
POI-4	159.0	06/10/2021	WG	F	INIT	REG	Inorganic	SW-846:6020B	Cadmium	Cd	N	0.3	5	0.11	Intermediate-Scr_95	—	—	0.3	µg/L	Y	U	U	N3B-2021-1813	CAPU-21-229570	GELC
POI-4	159.0	06/10/2021	WG	F	INIT	REG	Inorganic	SW-846:6020B	Chromium	Cr	N	3	50	2.72	Intermediate-Scr_95	—	—	3	µg/L	Y	U	U	N3B-2021-1813	CAPU-21-229570	GELC
POI-4	159.0	06/10/2021	WG	F	INIT	REG	Inorganic	SW-846:6020B	Molybdenum	Mo	Y	1.87	1000	2.9	Intermediate	—	—	0.2	µg/L	Y	—	NQ	N3B-2021-1813	CAPU-21-229570	GELC
POI-4	159.0	06/10/2021	WG	F	INIT	REG	Inorganic	SW-846:6020B	Nickel	Ni	Y	6.78	200	3.65	Intermediate	—	—	0.6	µg/L	Y	—	NQ	N3B-2021-1813	CAPU-21-229570	GELC
POI-4	159.0	06/10/2021	WG	F	INIT	REG	Inorganic	SW-846:6020B	Lead	Pb	N	0.5	15	0.5	Intermediate-Scr_95	—	—	0.5	µg/L	Y	U	U	N3B-2021-1813	CAPU-21-229570	GELC
POI-4	159.0	06/10/2021	WG	F	INIT	REG	Inorganic	SW-846:6020B	Antimony	Sb	N	1	6	1	Intermediate-Scr_95	—	—	1	µg/L	Y	U	U	N3B-2021-1813	CAPU-21-229570	GELC
POI-4	159.0	06/10/2021	WG	F	INIT	REG	Inorganic	SW-846:6020B	Selenium	Se	N	2	50	1.5	Intermediate-Scr_95	—	—	2	µg/L	Y	U	U	N3B-2021-1813	CAPU-21-229570	GELC
POI-4	159.0	06/10/2021	WG	F	INIT	REG	Inorganic	SW-846:6020B	Thallium	Tl	N	0.6	2	0.45	Intermediate-Scr_95	—	—	0.6	µg/L	Y	U	U	N3B-2021-1813	CAPU-21-229570	GELC
POI-4	159.0	06/10/2021	WG	F	INIT	REG	Inorganic	SW-846:6020B	Uranium	U	Y	3.09	30	0.992	Intermediate	—	—	0.067	µg/L	Y	—	NQ	N3B-2021-1813	CAPU-21-229570	GELC
POI-4	159.0	06/10/2021	WG	F	INIT	REG	LCMS/MS	SW-846:6850	Perchlorate	ClO4	Y	0.34	13.8	0.27	Intermediate	—	—	0.05	µg/L	Y	—	NQ	N3B-2021-1813	CAPU-21-229570	GELC
POI-4	159.0	06/10/2021	WG	UF	INIT	REG	Inorganic	SW-846:7470A	Mercury	Hg	N	0.067	2	—	—	—	—	0.067	µg/L	Y	U	U	N3B-2021-1813	CAPU-21-229566	GELC
POI-4	159.0	06/10/2021	WG	F	INIT	REG	Inorganic	SW-846:7470A	Mercury	Hg	N	0.067	2	0.067	Intermediate-Scr_95	—	—	0.067	µg/L	Y	U	U	N3B-2021-1813	CAPU-21-229570	GELC
POI-4	159.0	06/10/2021	WG	UF	INIT	REG	General Chemistry	SW-846:9060A	Total Organic Carbon	TOC	Y	1.02	—	—	—	—	—	0.33	mg/L	Y	—	J-	N3B-2021-1813	CAPU-21-229566	GELC
R-24	825.0	06/11/2021	WG	UF	INIT	REG	LCMS/MS	EPA:537M	Perfluorooctanesulfonic acid	1763-23-1	Y	0.883	70	—	—	—	—	0.689	ng/L	Y	J	J	N3B-2021-1820	CAPU-21-229580	GELC
R-24	825.0	06/11/2021	WG	UF	INIT	REG	LCMS/MS	EPA:537M	Perfluorooctanoic acid	335-67-1	N	0.689	70	—	—	—	—	0.689	ng/L	Y	U	U	N3B-2021-1820	CAPU-21-229580	GELC
R-24	825.0	06/11/2021	WG	UF	INIT	REG	LCMS/MS	EPA:537M	Perfluorohexanesulfonic acid	355-46-4	N	0.568	70	—	—	—	—	0.568	ng/L	Y	U	U	N3B-2021-1820	CAPU-21-229580	GELC
R-24	825.0	06/11/2021	WG	UF	INIT	REG	RAD	EPA:900	Gross alpha	GROSSA	N	1.01	15	—	—	0.812	2.86	—	pCi/L	Y	U	UJ	N3B-2021-1820	CAPU-21-229580	GELC
R-24	825.0	06/11/2021	WG	UF	INIT	REG	RAD	HASL-300:AM-241	Americium-241	Am-241	N	0.00651	—	0.0167	Regional-Scr_95	0.00797	0.0578	—	pCi/L	Y	U	U	N3B-2021-1820	CAPU-21-229580	GELC
R-24	825.0	06/11/2021	WG	F	INIT	REG	LCMS/MS	SW-846:6850	Perchlorate	ClO4	Y	0.297	13.8	0.414	Regional	—	—	0.05	µg/L	Y	—	NQ	N3B-2021-1820	CAPU-21-229581	GELC
R-24	825.0	06/11/2021	WG	UF	INIT	REG	RAD	EPA:900	Gross beta	GROSSB	Y	2.36	—	—	—	0.792	2.33	—	pCi/L	Y	—	NQ	N3B-2021-1820	CAPU-21-229580	GELC
R-24	825.0	06/11/2021	WG	UF	INIT	REG	RAD	EPA:901.1	Cobalt-60	Co-60	N	2.61	—	2.65	Regional-Scr_95	1.37	6.23	—	pCi/L	Y	U	U	N3B-2021-1820	CAPU-21-229580	GELC
R-24	825.0	06/11/2021	WG	UF	INIT	REG	RAD	EPA:901.1	Cesium-137	Cs-137	N	-0.42	—	2.93	Regional-Scr_95	1.17	4.22	—	pCi/L	Y	U	U	N3B-2021-1820	CAPU-21-229580	GELC
R-24	825.0	06/11/2021	WG	UF	INIT	REG	RAD	EPA:901.1	Potassium-40	K-40	N	-14.5	—	35.6	Regional-Scr_95	15.9	57.2	—	pCi/L	Y	U	UJ	N3B-2021-1820	CAPU-21-229580	GELC
R-24	825.0	06/11/2021	WG	UF	INIT	REG	RAD	EPA:901.1	Neptunium-237	Np-237	N	-0.474	—	4.72	Regional-Scr_95	2.15	7.95	—	pCi/L	Y	U	U	N3B-2021-1820	CAPU-21-229580	GELC
R-24	825.0	06/11/2021	WG	UF	INIT	REG	RAD	EPA:903.1	Radium-226	Ra-226	Y	0.845	5	—	—	0.256	0.681	—	pCi/L	Y	—	NQ	N3B-2021-1820	CAPU-21-229580	GELC
R-24	825.0	06/11/2021	WG	UF	INIT	REG	RAD	HASL-300:ISOPU	Plutonium-238	Pu-238	N	0	—	0.00994	Regional-Scr_95	0.00918	0.0719	—	pCi/L	Y	U	U	N3B-2021-1820	CAPU-21-229580	GELC
R-24	825.0	06/11/2021	WG	UF	INIT	REG	RAD	HASL-300:ISOPU	Plutonium-239/240	Pu-239/240	N	0.00871	—	0.0171	Regional-Scr_95	0.0112	0.0729	—	pCi/L	Y	U	U	N3B-2021-1820	CAPU-21-229580	GELC
R-24	825.0	06/11/2021	WG	UF	INIT	REG	RAD	EPA:901.1	Sodium-22	Na-22	N	-1.08	—	1.93	Regional-Scr_95	1.06	3.35	—	pCi/L	Y	U	U	N3B-2021-1820	CAPU-21-229580	GELC
R-24	825.0	06/11/2021	WG	UF	INIT	REG	RAD	EPA:904	Radium-228	Ra-228	N	0.119	5	—	—	0.236	0.824	—	pCi/L	Y	U	U	N3B-2021-1820	CAPU-21-229580	GELC
R-24	825.0	06/11/2021	WG	UF	INIT	REG	RAD	EPA:905.0	Strontium-90	Sr-90	Y	0.514	8	0.355	Regional-Scr_95	0.161	0.496	—	pCi/L	Y	—	J+	N3B-2021-1820	CAPU-21-229580	GELC
R-24	825.0	06/11/2021	WG	UF	INIT	REG	RAD	Generic:Radium by Calculation	Radium-226 and Radium-228	Ra-226+228	Y	0.964	—	—	—	0.348	—	—	pCi/L	Y	—	NQ	N3B-2021-1820	CAPU-21-229580	GELC
R-24	825.0	06/11/2021	WG	UF	INIT	REG	RAD	HASL-300:ISOU	Uranium-234	U-234	Y	0.723	27.2	0.715	Regional	0.0654	0.107	—	pCi/L	Y	—	NQ	N3B-2021-1820	CAPU-21-229580	GELC
R-24	825.0	06/11/2021	WG	UF	INIT	REG	RAD	HASL-300:ISOU	Uranium-235/236	U-235/236	N	0.00602	28.8	0.0423	Regional-Scr_95	0.0104	0.0881	—	pCi/L	Y	U	U	N3B-2021-1820	CAPU-21-229580	GELC
R-24	825.0	06/11/2021	WG	UF	INIT	REG	RAD	HASL-300:ISOU	Uranium-238	U-238	Y	0.478	30	0.336	Regional	0.052	0.112	—	pCi/L	Y	—	NQ	N3B-2021-1820	CAPU-21-229580	GELC
R-24	825.0	06/11/2021	WG	F	INIT	REG	Inorganic	SW-846:6010C	Aluminum	Al	N	68	5000	68	Regional-Scr_95	—	—	68	µg/L	Y	U	U	N3B-2021-1820	CAPU-21-229581	GELC
R-24	825.0	06/11/2021	WG	F	INIT	REG	Inorganic	SW-846:6010C	Boron	B	Y	41.9	750	18.7	Regional-Scr_95	—	—	15	µg/L	Y	J	J	N3B-2021-1820	CAPU-21-229581	GELC
R-24	825.0	06/11/2021	WG	F	INIT	REG	Inorganic	SW-846:6010C	Barium	Ba	Y	45.1	2000	38.1	Regional	—	—	1	µg/L	Y	—	NQ	N3B-2021-1820	CAPU-21-229581	GELC
R-24	825.0	06/11/2021	WG	F	INIT	REG	Inorganic	SW-846:6010C	Beryllium	Be	N	1	4	1	Regional-Scr_95	—	—	1	µg/L	Y	U	U	N3B-2021-1820	CAPU-21-229581	GELC
R-24	825.0	06/11/2021	WG	F	INIT	REG	Inorganic	SW-846:6020B	Arsenic	As	Y	3.23	10	2.7	Regional-Scr_95	—	—	2	µg/L	Y	J	J	N3B-2021-1820	CAPU-21-229581	GELC
R-24	825.0	06/11/2021	WG	F	INIT	REG	Inorganic	SW-846:6020B	Antimony	Sb	N	1	6	1	Regional-Scr_95	—	—	1	µg/L	Y	U	U	N3B-2021-1820	CAPU-21-229581	GELC
R-24	825.0	06/11/2021	WG	UF	INIT	REG	Inorganic	SW-846:7470A	Mercury	Hg	N	0.067	2	—	—	—	—	0.067	µg/L	Y	U	U	N3B-2021-1820	CAPU-21-229580	GELC

Table C-1 Analytical Results from the Periodic Monitoring Events Reported in this Periodic Monitoring Report

Location ID	Screen Depth (ft)	Sample Date	Sample Type	Field Preparation Code	Analysis Type Code	Sample Purpose	Method Category	Lab Method	Parameter Name	Parameter Code	Detected	Report Result	Screening Limit	Background Level	Background Entity	Lab Uncertainty	Report MDA	Report MDL	Report Unit	Best Value	Lab Qualifier	Validation Qualifier	COC #	Field Sample ID	Lab ID
R-24	825.0	06/11/2021	WG	F	INIT	REG	General Chemistry	EPA:300.0	Bromide	Br(-1)	N	0.067	—	0.067	Regional-Scr_95	—	—	0.067	mg/L	Y	U	U	N3B-2021-1820	CAPU-21-229581	GELC
R-24	825.0	06/11/2021	WG	F	INIT	REG	General Chemistry	EPA:300.0	Fluoride	F(-1)	Y	0.264	1.6	0.377	Regional	—	—	0.033	mg/L	Y	—	NQ	N3B-2021-1820	CAPU-21-229581	GELC
R-24	825.0	06/11/2021	WG	UF	INIT	REG	Inorganic	EPA:335.4	Cyanide (Total)	CN(TOTAL)	N	0.00167	0.2	0.0017	Regional-Scr_95	—	—	0.00167	mg/L	Y	U	U	N3B-2021-1820	CAPU-21-229580	GELC
R-24	825.0	06/11/2021	WG	F	INIT	REG	General Chemistry	EPA:350.1	Ammonia as Nitrogen	NH3-N	Y	0.0204	—	0.1	Regional-Scr_95	—	—	0.017	mg/L	Y	J	J	N3B-2021-1820	CAPU-21-229581	GELC
R-24	825.0	06/11/2021	WG	UF	INIT	REG	General Chemistry	EPA:351.2	Total Kjeldahl Nitrogen	TKN	N	0.033	—	—	—	—	—	0.033	mg/L	Y	U	U	N3B-2021-1820	CAPU-21-229580	GELC
R-24	825.0	06/11/2021	WG	F	INIT	REG	General Chemistry	EPA:353.2	Nitrate-Nitrite as Nitrogen	NO3+NO2-N	Y	0.267	10	0.769	Regional	—	—	0.017	mg/L	Y	—	NQ	N3B-2021-1820	CAPU-21-229581	GELC
R-24	825.0	06/11/2021	WG	F	INIT	REG	General Chemistry	EPA:365.4	Total Phosphate as Phosphorus	PO4-P	Y	0.0431	—	0.0822	Regional-Scr_95	—	—	0.02	mg/L	Y	J	J	N3B-2021-1820	CAPU-21-229581	GELC
R-24	825.0	06/11/2021	WG	F	INIT	REG	Inorganic	SM:A2340B	Hardness	Hardness	Y	66.4	—	67.1	Regional	—	—	0.453	mg/L	Y	—	NQ	N3B-2021-1820	CAPU-21-229581	GELC
R-24	825.0	06/11/2021	WG	F	INIT	REG	Inorganic	SW-846:6010C	Calcium	Ca	Y	20.8	—	17.03	Regional	—	—	0.05	mg/L	Y	—	J+	N3B-2021-1820	CAPU-21-229581	GELC
R-24	825.0	06/11/2021	WG	F	INIT	REG	Inorganic	SW-846:6010C	Cobalt	Co	N	1	50	1	Regional-Scr_95	—	—	1	µg/L	Y	U	U	N3B-2021-1820	CAPU-21-229581	GELC
R-24	825.0	06/11/2021	WG	F	INIT	REG	Inorganic	SW-846:6010C	Copper	Cu	N	3	1000	3	Regional-Scr_95	—	—	3	µg/L	Y	U	U	N3B-2021-1820	CAPU-21-229581	GELC
R-24	825.0	06/11/2021	WG	F	INIT	REG	Inorganic	SW-846:6010C	Iron	Fe	N	30	1000	53.8	Regional-Scr_95	—	—	30	µg/L	Y	U	U	N3B-2021-1820	CAPU-21-229581	GELC
R-24	825.0	06/11/2021	WG	F	INIT	REG	Inorganic	SW-846:6010C	Potassium	K	Y	3.56	—	2.39	Regional	—	—	0.05	mg/L	Y	E	J	N3B-2021-1820	CAPU-21-229581	GELC
R-24	825.0	06/11/2021	WG	F	INIT	REG	Inorganic	SW-846:6010C	Magnesium	Mg	Y	3.53	—	4.18	Regional	—	—	0.11	mg/L	Y	—	NQ	N3B-2021-1820	CAPU-21-229581	GELC
R-24	825.0	06/11/2021	WG	F	INIT	REG	Inorganic	SW-846:6010C	Manganese	Mn	Y	5.05	200	12.1	Regional-Scr_95	—	—	2	µg/L	Y	J	J	N3B-2021-1820	CAPU-21-229581	GELC
R-24	825.0	06/11/2021	WG	F	INIT	REG	Inorganic	SW-846:6010C	Sodium	Na	Y	23.5	—	16	Regional	—	—	0.1	mg/L	Y	—	NQ	N3B-2021-1820	CAPU-21-229581	GELC
R-24	825.0	06/11/2021	WG	F	INIT	REG	Inorganic	SW-846:6010C	Silicon Dioxide	SiO2	Y	50.9	—	81.9	Regional	—	—	0.053	mg/L	Y	—	NQ	N3B-2021-1820	CAPU-21-229581	GELC
R-24	825.0	06/11/2021	WG	F	INIT	REG	Inorganic	SW-846:6010C	Tin	Sn	N	2.5	12000	13	Regional-Scr_95	—	—	2.5	µg/L	Y	U	U	N3B-2021-1820	CAPU-21-229581	GELC
R-24	825.0	06/11/2021	WG	F	INIT	REG	Inorganic	SW-846:6010C	Strontium	Sr	Y	122	11800	157	Regional	—	—	1	µg/L	Y	—	NQ	N3B-2021-1820	CAPU-21-229581	GELC
R-24	825.0	06/11/2021	WG	F	INIT	REG	Inorganic	SW-846:6010C	Vanadium	V	Y	13.7	63.1	11.4	Regional	—	—	1	µg/L	Y	—	NQ	N3B-2021-1820	CAPU-21-229581	GELC
R-24	825.0	06/11/2021	WG	F	INIT	REG	Inorganic	SW-846:6010C	Zinc	Zn	Y	16.7	10000	14.4	Regional-Scr_95	—	—	3.3	µg/L	Y	J	J	N3B-2021-1820	CAPU-21-229581	GELC
R-24	825.0	06/11/2021	WG	F	INIT	REG	Inorganic	SW-846:6020B	Silver	Ag	N	0.3	50	0.2	Regional-Scr_95	—	—	0.3	µg/L	Y	U	U	N3B-2021-1820	CAPU-21-229581	GELC
R-24	825.0	06/11/2021	WG	F	INIT	REG	Inorganic	SW-846:6020B	Cadmium	Cd	N	0.3	5	0.11	Regional-Scr_95	—	—	0.3	µg/L	Y	U	U	N3B-2021-1820	CAPU-21-229581	GELC
R-24	825.0	06/11/2021	WG	F	INIT	REG	Inorganic	SW-846:6020B	Chromium	Cr	Y	3.03	50	7.48	Regional	—	—	3	µg/L	Y	J	J	N3B-2021-1820	CAPU-21-229581	GELC
R-24	825.0	06/11/2021	WG	F	INIT	REG	Inorganic	SW-846:6020B	Molybdenum	Mo	Y	1.49	1000	2.5	Regional	—	—	0.2	µg/L	Y	—	NQ	N3B-2021-1820	CAPU-21-229581	GELC
R-24	825.0	06/11/2021	WG	F	INIT	REG	Inorganic	SW-846:6020B	Nickel	Ni	Y	5.57	200	2.9	Regional	—	—	0.6	µg/L	Y	—	NQ	N3B-2021-1820	CAPU-21-229581	GELC
R-24	825.0	06/11/2021	WG	F	INIT	REG	Inorganic	SW-846:6020B	Lead	Pb	N	0.5	15	0.5	Regional-Scr_95	—	—	0.5	µg/L	Y	U	U	N3B-2021-1820	CAPU-21-229581	GELC
R-24	825.0	06/11/2021	WG	F	INIT	REG	Inorganic	SW-846:6020B	Selenium	Se	N	2	50	1.5	Regional-Scr_95	—	—	2	µg/L	Y	U	U	N3B-2021-1820	CAPU-21-229581	GELC
R-24	825.0	06/11/2021	WG	F	INIT	REG	Inorganic	SW-846:6020B	Thallium	Tl	N	0.6	2	0.45	Regional-Scr_95	—	—	0.6	µg/L	Y	U	U	N3B-2021-1820	CAPU-21-229581	GELC
R-24	825.0	06/11/2021	WG	F	INIT	REG	Inorganic	SW-846:6020B	Uranium	U	Y	1.27	30	1.19	Regional	—	—	0.067	µg/L	Y	—	NQ	N3B-2021-1820	CAPU-21-229581	GELC
R-24	825.0	06/11/2021	WG	F	INIT	REG	Inorganic	SW-846:7470A	Mercury	Hg	N	0.067	2	0.067	Regional-Scr_95	—	—	0.067	µg/L	Y	U	U	N3B-2021-1820	CAPU-21-229581	GELC
R-24	825.0	06/11/2021	WG	UF	INIT	REG	General Chemistry	SW-846:9060A	Total Organic Carbon	TOC	N	0.33	—	—	—	—	—	0.33	mg/L	Y	U	U	N3B-2021-1820	CAPU-21-229580	GELC
R-24	825.0	06/11/2021	WG	F	INIT	REG	General Chemistry	EPA:120.1	Specific Conductance	SPEC_CONDC	Y	241	—	—	—	—	—	1	µS/cm	Y	—	NQ	N3B-2021-1820	CAPU-21-229581	GELC
R-24	825.0	06/11/2021	WG	F	INIT	REG	General Chemistry	EPA:150.1	Acidity or Alkalinity of a solution	pH	Y	8.03	—	—	—	—	—	0.01	SU	Y	H	J	N3B-2021-1820	CAPU-21-229581	GELC
R-24	825.0	06/11/2021	WG	F	INIT	REG	General Chemistry	EPA:160.1	Total Dissolved Solids	TDS	Y	177	1000	161	Regional	—	—	3.4	mg/L	Y	—	NQ	N3B-2021-1820	CAPU-21-229581	GELC
R-24	825.0	06/11/2021	WG	F	INIT	REG	General Chemistry	EPA:300.0	Chloride	Cl(-1)	Y	7.79	250	2.7	Regional	—	—	0.067	mg/L	Y	—	J+	N3B-2021-1820	CAPU-21-229581	GELC
R-24	825.0	06/11/2021	WG	F	INIT	REG	General Chemistry	EPA:300.0	Sulfate	SO4(-2)	Y	6.66	600	4.59	Regional	—	—	0.133	mg/L	Y	—	NQ	N3B-2021-1820	CAPU-21-229581	GELC
R-24	825.0	06/11/2021	WG	F	INIT	REG	General Chemistry	EPA:310.1	Alkalinity-CO3	ALK-CO3	N	1.45	—	—	—	—	—	1.45	mg/L	Y	U	U	N3B-2021-1820	CAPU-21-229581	GELC
R-24	825.0	06/11/2021	WG	F	INIT	REG	General Chemistry	EPA:310.1	Alkalinity-CO3+HCO3	ALK-CO3+HCO3	Y	109	—	72.9	Regional	—	—	1.45	mg/L	Y	—	NQ	N3B-2021-1820	CAPU-21-229581	GELC
R-24	825.0	06/11/2021	WG	UF	INIT	REG	LCMS/MS	EPA:537M	Total PFAS 3a	PFAS-Tot-3a	Y	0.883	70	—	—	—	—	—	ng/L	Y	J	J	N3B-2021-1820	CAPU-21-229580	GELC
LAO-3a	4.7	06/16/2021	WG	UF	INIT	REG	LCMS/MS	EPA:537M	Perfluorooctanesulfonic acid	1763-23-1	Y	5.95	70	—	—	—	—	0.766	ng/L	Y	—	NQ	N3B-2021-1863	CALA-21-229549	GELC
LAO-3a	4.7	06/16/2021	WG	UF	INIT	REG	LCMS/MS	EPA:537M	Perfluorooctanoic acid	335-67-1	Y	1.85	70	—	—	—	—	0.766	ng/L	Y	J	J	N3B-2021-1863	CALA-21-229549	GELC
LAO-3a	4.7	06/16/2021	WG	UF	INIT	REG	LCMS/MS	EPA:537M	Perfluorohexanesulfonic acid	355-46-4	Y	1.63	70	—	—	—	—	0.632	ng/L	Y	J	J	N3B-2021-1863	CALA-21-229549	GELC
LAO-3a	4.7	06/16/2021	WG	UF	INIT	REG	RAD	EPA:900	Gross alpha	GROSSA	N	2.76	15	—	—	1.12	2.94	—	pCi/L	Y	U	UJ	N3B-2021-1863	CALA-21-229549	GELC
LAO-3a	4.7	06/16/2021	WG	UF	INIT	REG	RAD	HASL-300:AM-241	Americium-241	Am-241	N	0.0183	—	—	—	0.00673	0.0361	—	pCi/L	Y	U	UJ	N3B-2021-1863	CALA-21-229549	GELC
LAO-3a	4.7	06/16/2021	WG	F	INIT	REG	LCMS/MS	SW-846:6850	Perchlorate	ClO4	Y	0.419	13.8	—	—	—	—	0.05	µg/L	Y	—	NQ	N3B-2021-1863	CALA-21-229552	GELC
LAO-3a	4.7	06/16/2021	WG	UF	INIT	REG	RAD	EPA:900	Gross beta	GROSSB	Y	24.7	—	—	—	1.78	2.82	—	pCi/L	Y	—	NQ	N3B-2021-1863	CALA-21-229549	GELC
LAO-3a	4.7	06/16/2021	WG	UF	INIT	REG	RAD	EPA:901.1	Cobalt-60	Co-60	N	0.458	—	—	—	0.833	3.31	—	pCi/L	Y	U	UJ	N3B-2021-1863	CALA-21-229549	GELC
LAO-3a	4.7	06/16/2021	WG	UF	INIT	REG	RAD	EPA:901.1	Cesium-137	Cs-137	N	1.48	—	—	—	0.938	3.33	—	pCi/L	Y	U	UJ	N3B-2021-1863	CALA-21-229549	GELC
LAO-3a	4.7	06/16/2021	WG	UF	INIT	REG	RAD	EPA:901.1	Potassium-40	K-40	N	18.5	—	—	—	18.6	31.1	—	pCi/L	Y	U	UJ	N3B-2021-1863	CALA-21-229549	GELC
LAO-3a	4.7	06/16/2021	WG	UF	INIT	REG	RAD	EPA:901.1	Neptunium-237	Np-237	N	-0.496	—	—	—	1.89	6.72	—	pCi/L	Y	U	UJ	N3B-2021-1863	CALA-21-229549	GELC
LAO-3a	4.7	06/16/2021	WG	UF	INIT	REG	RAD	EPA:903.1	Radium-226	Ra-226	N	0.291	5	—	—	0.108	0.298	—	pCi/L	Y	U	UJ	N3B-2021-1863	CALA-21-229549	GELC
LAO-3a	4.7	06/16/2021	WG	UF	INIT	REG	RAD	HASL-300:ISOPU	Plutonium-238	Pu-238	N	0	—	—	—	0.00617	0.0624	—	pCi/L	Y	U	U	N3B-2021-1863	CALA-21-229549	GELC

Table C-1 Analytical Results from the Periodic Monitoring Events Reported in this Periodic Monitoring Report

Location ID	Screen Depth (ft)	Sample Date	Sample Type	Field Preparation Code	Analysis Type Code	Sample Purpose	Method Category	Lab Method	Parameter Name	Parameter Code	Detected	Report Result	Screening Limit	Background Level	Background Entity	Lab Uncertainty	Report MDA	Report MDL	Report Unit	Best Value	Lab Qualifier	Validation Qualifier	COC #	Field Sample ID	Lab ID
LAO-3a	4.7	06/16/2021	WG	UF	INIT	REG	RAD	HASL-300:ISOPU	Plutonium-239/240	Pu-239/240	N	0.0101	—	—	—	0.0107	0.0633	—	pCi/L	Y	U	U	N3B-2021-1863	CALA-21-229549	GELC
LAO-3a	4.7	06/16/2021	WG	UF	INIT	REG	RAD	EPA:901.1	Sodium-22	Na-22	N	-0.89	—	—	—	1.18	3.59	—	pCi/L	Y	U	UJ	N3B-2021-1863	CALA-21-229549	GELC
LAO-3a	4.7	06/16/2021	WG	UF	INIT	REG	RAD	EPA:904	Radium-228	Ra-228	N	0.474	5	—	—	0.219	0.699	—	pCi/L	Y	U	UJ	N3B-2021-1863	CALA-21-229549	GELC
LAO-3a	4.7	06/16/2021	WG	UF	INIT	REG	RAD	EPA:905.0	Strontium-90	Sr-90	Y	9.73	8	—	—	0.375	0.456	—	pCi/L	Y	—	NQ	N3B-2021-1863	CALA-21-229549	GELC
LAO-3a	4.7	06/16/2021	WG	UF	INIT	REG	RAD	Generic:Radium by Calculation	Radium-226 and Radium-228	Ra-226+228	N	0.765	—	—	—	0.244	—	—	pCi/L	Y	—	UJ	N3B-2021-1863	CALA-21-229549	GELC
LAO-3a	4.7	06/16/2021	WG	UF	INIT	REG	RAD	HASL-300:ISOU	Uranium-234	U-234	Y	0.291	27.2	—	—	0.0323	0.0565	—	pCi/L	Y	—	NQ	N3B-2021-1863	CALA-21-229549	GELC
LAO-3a	4.7	06/16/2021	WG	UF	INIT	REG	RAD	HASL-300:ISOU	Uranium-235/236	U-235/236	N	0.00951	28.8	—	—	0.00838	0.0463	—	pCi/L	Y	U	U	N3B-2021-1863	CALA-21-229549	GELC
LAO-3a	4.7	06/16/2021	WG	UF	INIT	REG	RAD	HASL-300:ISOU	Uranium-238	U-238	Y	0.21	30	—	—	0.0249	0.0589	—	pCi/L	Y	—	NQ	N3B-2021-1863	CALA-21-229549	GELC
LAO-3a	4.7	06/16/2021	WG	F	INIT	REG	Inorganic	SW-846:6010C	Aluminum	Al	Y	227	5000	—	—	—	—	68	µg/L	Y	—	NQ	N3B-2021-1863	CALA-21-229552	GELC
LAO-3a	4.7	06/16/2021	WG	F	INIT	REG	Inorganic	SW-846:6010C	Boron	B	Y	62.9	750	—	—	—	—	15	µg/L	Y	—	NQ	N3B-2021-1863	CALA-21-229552	GELC
LAO-3a	4.7	06/16/2021	WG	F	INIT	REG	Inorganic	SW-846:6010C	Barium	Ba	Y	48	2000	—	—	—	—	1	µg/L	Y	—	NQ	N3B-2021-1863	CALA-21-229552	GELC
LAO-3a	4.7	06/16/2021	WG	F	INIT	REG	Inorganic	SW-846:6010C	Beryllium	Be	N	1	4	—	—	—	—	1	µg/L	Y	U	U	N3B-2021-1863	CALA-21-229552	GELC
LAO-3a	4.7	06/16/2021	WG	F	INIT	REG	Inorganic	SW-846:6020B	Arsenic	As	Y	2.94	10	—	—	—	—	2	µg/L	Y	J	J	N3B-2021-1863	CALA-21-229552	GELC
LAO-3a	4.7	06/16/2021	WG	F	INIT	REG	Inorganic	SW-846:6020B	Antimony	Sb	N	1	6	—	—	—	—	1	µg/L	Y	U	U	N3B-2021-1863	CALA-21-229552	GELC
LAO-3a	4.7	06/16/2021	WG	UF	INIT	REG	Inorganic	SW-846:7470A	Mercury	Hg	N	0.067	2	—	—	—	—	0.067	µg/L	Y	U	U	N3B-2021-1863	CALA-21-229549	GELC
LAO-3a	4.7	06/16/2021	WG	F	INIT	REG	General Chemistry	EPA:300.0	Bromide	Br(-1)	Y	0.671	—	—	—	—	—	0.067	mg/L	Y	—	NQ	N3B-2021-1863	CALA-21-229552	GELC
LAO-3a	4.7	06/16/2021	WG	F	INIT	REG	General Chemistry	EPA:300.0	Fluoride	F(-1)	Y	1	1.6	—	—	—	—	0.033	mg/L	Y	—	NQ	N3B-2021-1863	CALA-21-229552	GELC
LAO-3a	4.7	06/16/2021	WG	UF	INIT	REG	Inorganic	EPA:335.4	Cyanide (Total)	CN(TOTAL)	N	0.00167	0.2	—	—	—	—	0.00167	mg/L	Y	U	U	N3B-2021-1863	CALA-21-229549	GELC
LAO-3a	4.7	06/16/2021	WG	F	INIT	REG	General Chemistry	EPA:350.1	Ammonia as Nitrogen	NH3-N	Y	0.0559	—	—	—	—	—	0.017	mg/L	Y	—	NQ	N3B-2021-1863	CALA-21-229552	GELC
LAO-3a	4.7	06/16/2021	WG	UF	INIT	REG	General Chemistry	EPA:351.2	Total Kjeldahl Nitrogen	TKN	N	0.033	—	—	—	—	—	0.033	mg/L	Y	U	U	N3B-2021-1863	CALA-21-229549	GELC
LAO-3a	4.7	06/16/2021	WG	F	INIT	REG	General Chemistry	EPA:353.2	Nitrate-Nitrite as Nitrogen	NO3+NO2-N	Y	0.53	10	—	—	—	—	0.017	mg/L	Y	—	NQ	N3B-2021-1863	CALA-21-229552	GELC
LAO-3a	4.7	06/16/2021	WG	F	INIT	REG	General Chemistry	EPA:365.4	Total Phosphate as Phosphorus	PO4-P	Y	0.326	—	—	—	—	—	0.02	mg/L	Y	—	J+	N3B-2021-1863	CALA-21-229552	GELC
LAO-3a	4.7	06/16/2021	WG	F	INIT	REG	Inorganic	SM:A2340B	Hardness	Hardness	Y	67.9	—	—	—	—	—	0.453	mg/L	Y	—	NQ	N3B-2021-1863	CALA-21-229552	GELC
LAO-3a	4.7	06/16/2021	WG	F	INIT	REG	Inorganic	SW-846:6010C	Calcium	Ca	Y	18.7	—	—	—	—	—	0.05	mg/L	Y	—	NQ	N3B-2021-1863	CALA-21-229552	GELC
LAO-3a	4.7	06/16/2021	WG	F	INIT	REG	Inorganic	SW-846:6010C	Cobalt	Co	N	1	50	—	—	—	—	1	µg/L	Y	U	U	N3B-2021-1863	CALA-21-229552	GELC
LAO-3a	4.7	06/16/2021	WG	F	INIT	REG	Inorganic	SW-846:6010C	Copper	Cu	N	3	1000	—	—	—	—	3	µg/L	Y	U	U	N3B-2021-1863	CALA-21-229552	GELC
LAO-3a	4.7	06/16/2021	WG	F	INIT	REG	Inorganic	SW-846:6010C	Iron	Fe	Y	107	1000	—	—	—	—	30	µg/L	Y	—	NQ	N3B-2021-1863	CALA-21-229552	GELC
LAO-3a	4.7	06/16/2021	WG	F	INIT	REG	Inorganic	SW-846:6010C	Potassium	K	Y	6.67	—	—	—	—	—	0.05	mg/L	Y	—	NQ	N3B-2021-1863	CALA-21-229552	GELC
LAO-3a	4.7	06/16/2021	WG	F	INIT	REG	Inorganic	SW-846:6010C	Magnesium	Mg	Y	5.14	—	—	—	—	—	0.11	mg/L	Y	—	NQ	N3B-2021-1863	CALA-21-229552	GELC
LAO-3a	4.7	06/16/2021	WG	F	INIT	REG	Inorganic	SW-846:6010C	Manganese	Mn	N	2	200	—	—	—	—	2	µg/L	Y	U	U	N3B-2021-1863	CALA-21-229552	GELC
LAO-3a	4.7	06/16/2021	WG	F	INIT	REG	Inorganic	SW-846:6010C	Sodium	Na	Y	37.3	—	—	—	—	—	0.1	mg/L	Y	—	NQ	N3B-2021-1863	CALA-21-229552	GELC
LAO-3a	4.7	06/16/2021	WG	F	INIT	REG	Inorganic	SW-846:6010C	Silicon Dioxide	SiO2	Y	58.1	—	—	—	—	—	0.053	mg/L	Y	—	NQ	N3B-2021-1863	CALA-21-229552	GELC
LAO-3a	4.7	06/16/2021	WG	F	INIT	REG	Inorganic	SW-846:6010C	Tin	Sn	Y	4.37	12000	—	—	—	—	2.5	µg/L	Y	J	J	N3B-2021-1863	CALA-21-229552	GELC
LAO-3a	4.7	06/16/2021	WG	F	INIT	REG	Inorganic	SW-846:6010C	Strontium	Sr	Y	118	11800	—	—	—	—	1	µg/L	Y	—	NQ	N3B-2021-1863	CALA-21-229552	GELC
LAO-3a	4.7	06/16/2021	WG	F	INIT	REG	Inorganic	SW-846:6010C	Vanadium	V	Y	3.28	63.1	—	—	—	—	1	µg/L	Y	J	J	N3B-2021-1863	CALA-21-229552	GELC
LAO-3a	4.7	06/16/2021	WG	F	INIT	REG	Inorganic	SW-846:6010C	Zinc	Zn	N	3.3	10000	—	—	—	—	3.3	µg/L	Y	U	U	N3B-2021-1863	CALA-21-229552	GELC
LAO-3a	4.7	06/16/2021	WG	F	INIT	REG	Inorganic	SW-846:6020B	Silver	Ag	N	0.3	50	—	—	—	—	0.3	µg/L	Y	U	U	N3B-2021-1863	CALA-21-229552	GELC
LAO-3a	4.7	06/16/2021	WG	F	INIT	REG	Inorganic	SW-846:6020B	Cadmium	Cd	N	0.3	5	—	—	—	—	0.3	µg/L	Y	U	U	N3B-2021-1863	CALA-21-229552	GELC
LAO-3a	4.7	06/16/2021	WG	F	INIT	REG	Inorganic	SW-846:6020B	Chromium	Cr	N	3	50	—	—	—	—	3	µg/L	Y	U	U	N3B-2021-1863	CALA-21-229552	GELC
LAO-3a	4.7	06/16/2021	WG	F	INIT	REG	Inorganic	SW-846:6020B	Molybdenum	Mo	Y	101	1000	—	—	—	—	0.2	µg/L	Y	—	NQ	N3B-2021-1863	CALA-21-229552	GELC
LAO-3a	4.7	06/16/2021	WG	F	INIT	REG	Inorganic	SW-846:6020B	Nickel	Ni	N	0.6	200	—	—	—	—	0.6	µg/L	Y	U	U	N3B-2021-1863	CALA-21-229552	GELC
LAO-3a	4.7	06/16/2021	WG	F	INIT	REG	Inorganic	SW-846:6020B	Lead	Pb	N	0.5	15	—	—	—	—	0.5	µg/L	Y	U	U	N3B-2021-1863	CALA-21-229552	GELC
LAO-3a	4.7	06/16/2021	WG	F	INIT	REG	Inorganic	SW-846:6020B	Selenium	Se	N	2	50	—	—	—	—	2	µg/L	Y	U	U	N3B-2021-1863	CALA-21-229552	GELC
LAO-3a	4.7	06/16/2021	WG	F	INIT	REG	Inorganic	SW-846:6020B	Thallium	Tl	N	0.6	2	—	—	—	—	0.6	µg/L	Y	U	U	N3B-2021-1863	CALA-21-229552	GELC
LAO-3a	4.7	06/16/2021	WG	F	INIT	REG	Inorganic	SW-846:6020B	Uranium	U	Y	0.714	30	—	—	—	—	0.067	µg/L	Y	—	NQ	N3B-2021-1863	CALA-21-229552	GELC
LAO-3a	4.7	06/16/2021	WG	F	INIT	REG	Inorganic	SW-846:7470A	Mercury	Hg	N	0.067	2	—	—	—	—	0.067	µg/L	Y	U	U	N3B-2021-1863	CALA-21-229552	GELC
LAO-3a	4.7	06/16/2021	WG	UF	INIT	REG	General Chemistry	SW-846:9060A	Total Organic Carbon	TOC	Y	0.615	—	—	—	—	—	0.33	mg/L	Y	J	J	N3B-2021-1863	CALA-21-229549	GELC
LAO-3a	4.7	06/16/2021	WG	F	INIT	REG	General Chemistry	EPA:120.1	Specific Conductance	SPEC_CONDC	Y	303	—	—	—	—	—	1	µS/cm	Y	—	NQ	N3B-2021-1863	CALA-21-229552	GELC
LAO-3a	4.7	06/16/2021	WG	F	INIT	REG	General Chemistry	EPA:150.1	Acidity or Alkalinity of a solution	pH	Y	7.46	—	—	—	—	—	0.01	SU	Y	H	J	N3B-2021-1863	CALA-21-229552	GELC
LAO-3a	4.7	06/16/2021	WG	F	INIT	REG	General Chemistry	EPA:160.1	Total Dissolved Solids	TDS	Y	197	1000	—	—	—	—	3.4	mg/L	Y	—	J	N3B-2021-1863	CALA-21-229552	GELC
LAO-3a	4.7	06/16/2021	WG	F	INIT	REG	General Chemistry	EPA:300.0	Chloride	Cl(-1)	Y	9.87	250	—	—	—	—	0.134	mg/L	Y	—	NQ	N3B-2021-1863	CALA-21-229552	GELC
LAO-3a	4.7	06/16/2021	WG	F	INIT	REG	General Chemistry	EPA:300.0	Sulfate	SO4(-2)	Y	22	600	—	—	—	—	0.266	mg/L	Y	—	NQ	N3B-2021-1863	CALA-21-229552	GELC
LAO-3a	4.7	06/16/2021	WG	F	INIT	REG	General Chemistry	EPA:310.1	Alkalinity-CO3	ALK-CO3	N	1.45	—	—	—	—	—	1.45	mg/L	Y	U	U	N3B-2021-1863	CALA-21-229552	GELC
LAO-3a	4.7	06/16/2021	WG	F	INIT	REG	General Chemistry	EPA:310.1	Alkalinity-CO3+HCO3	ALK-CO3+HCO3	Y	117	—	—	—	—	—	1.45	mg/L	Y	—	NQ	N3B-2021-1863	CALA-21-229552	GELC
LAO-3a	4.7	06/16/2021	WG	UF	INIT	REG	LCMS/MS	EPA:537M	Total PFAS 3a	PFAS-Tot-3a	Y	9.43	70	—	—	—	—	—	ng/L	—	J	J	N3B-2021-1863	CALA-21-229549	GELC
R-3	974.5	06/17/2021	WG	UF	INIT	REG	Inorganic	EPA:335.4	Cyanide (Total)	CN(TOTAL)	N	0.00167	0.2	0.0017	Regional-Scr_95	—	—	0.00167	mg/L	Y	U	U	N3B-2021-1870	CAPU-21-229582	GELC
R-3	974.5	06/17/2021	WG	UF	INIT	REG	General Chemistry	SW-846:9060A	Total Organic Carbon	TOC	N	0.33	—	—	—	—	—	0.33	mg/L	Y	U	U	N3B-2021-1870	CAPU-21-229582	GELC
R-3	974.5	06/17/2021	WG	F	INIT	REG	General Chemistry	EPA:300.0	Bromide	Br(-1)	N	0.067	—	0.067	Regional-Scr_95	—	—	0.067	mg/L	Y	U	U	N3B-2021-1870	CAPU-21-229583	GELC
R-3	974.5	06/17/2021	WG	F	INIT	REG	General Chemistry	EPA:300.0	Fluoride	F(-1)	Y	0.282	1.6	0.377	Regional	—	—	0.033	mg/L	Y	—	NQ	N3B-2021-1870	CAPU-21-229583	GELC
R-3	974.5	06/17/2021	WG	F	INIT	REG	General Chemistry	EPA:350.1	Ammonia as Nitrogen	NH3-N	Y	0.0415	—	0.1	Regional-Scr_95	—	—	0.017	mg/L	Y	J	J	N3B-2021-1870	CAPU-21-229583	GELC

Table C-1 Analytical Results from the Periodic Monitoring Events Reported in this Periodic Monitoring Report

Location ID	Screen Depth (ft)	Sample Date	Sample Type	Field Preparation Code	Analysis Type Code	Sample Purpose	Method Category	Lab Method	Parameter Name	Parameter Code	Detected	Report Result	Screening Limit	Background Level	Background Entity	Lab Uncertainty	Report MDA	Report MDL	Report Unit	Best Value	Lab Qualifier	Validation Qualifier	COC #	Field Sample ID	Lab ID
R-3	974.5	06/17/2021	WG	F	INIT	REG	General Chemistry	EPA:353.2	Nitrate-Nitrite as Nitrogen	NO3+NO2-N	Y	0.584	10	0.769	Regional	—	—	0.017	mg/L	Y	—	NQ	N3B-2021-1870	CAPU-21-229583	GELC
R-3	974.5	06/17/2021	WG	F	INIT	REG	General Chemistry	EPA:120.1	Specific Conductance	SPEC_CONDC	Y	191	—	—	—	—	—	1	µS/cm	Y	—	NQ	N3B-2021-1870	CAPU-21-229583	GELC
R-3	974.5	06/17/2021	WG	F	INIT	REG	General Chemistry	EPA:150.1	Acidity or Alkalinity of a solution	pH	Y	8.51	—	—	—	—	—	0.01	SU	Y	H	J	N3B-2021-1870	CAPU-21-229583	GELC
R-3	974.5	06/17/2021	WG	F	INIT	REG	General Chemistry	EPA:160.1	Total Dissolved Solids	TDS	Y	166	1000	161	Regional	—	—	3.4	mg/L	Y	—	NQ	N3B-2021-1870	CAPU-21-229583	GELC
R-3	974.5	06/17/2021	WG	F	INIT	REG	General Chemistry	EPA:300.0	Chloride	Cl(-1)	Y	3.06	250	2.7	Regional	—	—	0.067	mg/L	Y	—	NQ	N3B-2021-1870	CAPU-21-229583	GELC
R-3	974.5	06/17/2021	WG	F	INIT	REG	General Chemistry	EPA:300.0	Sulfate	SO4(-2)	Y	3.99	600	4.59	Regional	—	—	0.133	mg/L	Y	—	NQ	N3B-2021-1870	CAPU-21-229583	GELC
R-3	974.5	06/17/2021	WG	F	INIT	REG	General Chemistry	EPA:310.1	Alkalinity-CO3	ALK-CO3	Y	4.75	—	—	—	—	—	1.45	mg/L	Y	—	NQ	N3B-2021-1870	CAPU-21-229583	GELC
R-3	974.5	06/17/2021	WG	F	INIT	REG	General Chemistry	EPA:310.1	Alkalinity-CO3+HCO3	ALK-CO3+HCO3	Y	83.6	—	72.9	Regional	—	—	1.45	mg/L	Y	—	NQ	N3B-2021-1870	CAPU-21-229583	GELC
R-3	974.5	06/17/2021	WG	F	INIT	REG	General Chemistry	EPA:365.4	Total Phosphate as Phosphorus	PO4-P	N	0.02	—	0.0822	Regional-Scr_95	—	—	0.02	mg/L	Y	U	U	N3B-2021-1870	CAPU-21-229583	GELC
R-3	974.5	06/17/2021	WG	F	INIT	FD	General Chemistry	EPA:120.1	Specific Conductance	SPEC_CONDC	Y	189	—	—	—	—	—	1	µS/cm	Y	—	NQ	N3B-2021-1870	CAPU-21-229585	GELC
R-3	974.5	06/17/2021	WG	F	INIT	FD	General Chemistry	EPA:150.1	Acidity or Alkalinity of a solution	pH	Y	8.51	—	—	—	—	—	0.01	SU	Y	H	J	N3B-2021-1870	CAPU-21-229585	GELC
R-3	974.5	06/17/2021	WG	F	INIT	FD	General Chemistry	EPA:160.1	Total Dissolved Solids	TDS	Y	149	1000	161	Regional	—	—	3.4	mg/L	Y	—	NQ	N3B-2021-1870	CAPU-21-229585	GELC
R-3	974.5	06/17/2021	WG	F	INIT	FD	General Chemistry	EPA:300.0	Bromide	Br(-1)	N	0.067	—	0.067	Regional-Scr_95	—	—	0.067	mg/L	Y	U	U	N3B-2021-1870	CAPU-21-229585	GELC
R-3	974.5	06/17/2021	WG	F	INIT	FD	General Chemistry	EPA:300.0	Chloride	Cl(-1)	Y	3.06	250	2.7	Regional	—	—	0.067	mg/L	Y	—	NQ	N3B-2021-1870	CAPU-21-229585	GELC
R-3	974.5	06/17/2021	WG	F	INIT	FD	General Chemistry	EPA:300.0	Fluoride	F(-1)	Y	0.266	1.6	0.377	Regional	—	—	0.033	mg/L	Y	—	NQ	N3B-2021-1870	CAPU-21-229585	GELC
R-3	974.5	06/17/2021	WG	F	INIT	FD	General Chemistry	EPA:300.0	Sulfate	SO4(-2)	Y	3.98	600	4.59	Regional	—	—	0.133	mg/L	Y	—	NQ	N3B-2021-1870	CAPU-21-229585	GELC
R-3	974.5	06/17/2021	WG	F	INIT	FD	General Chemistry	EPA:310.1	Alkalinity-CO3	ALK-CO3	Y	5.15	—	—	—	—	—	1.45	mg/L	Y	—	NQ	N3B-2021-1870	CAPU-21-229585	GELC
R-3	974.5	06/17/2021	WG	F	INIT	FD	General Chemistry	EPA:310.1	Alkalinity-CO3+HCO3	ALK-CO3+HCO3	Y	85.3	—	72.9	Regional	—	—	1.45	mg/L	Y	—	NQ	N3B-2021-1870	CAPU-21-229585	GELC
R-3	974.5	06/17/2021	WG	UF	INIT	FD	Inorganic	EPA:335.4	Cyanide (Total)	CN(TOTAL)	N	0.00167	0.2	0.0017	Regional-Scr_95	—	—	0.00167	mg/L	Y	U	U	N3B-2021-1870	CAPU-21-230394	GELC
R-3	974.5	06/17/2021	WG	F	INIT	FD	General Chemistry	EPA:350.1	Ammonia as Nitrogen	NH3-N	Y	0.0911	—	0.1	Regional-Scr_95	—	—	0.017	mg/L	Y	—	NQ	N3B-2021-1870	CAPU-21-229585	GELC
R-3	974.5	06/17/2021	WG	UF	INIT	FD	General Chemistry	EPA:351.2	Total Kjeldahl Nitrogen	TKN	N	0.033	—	—	—	—	—	0.033	mg/L	Y	U	U	N3B-2021-1870	CAPU-21-230394	GELC
R-3	974.5	06/17/2021	WG	F	INIT	FD	General Chemistry	EPA:353.2	Nitrate-Nitrite as Nitrogen	NO3+NO2-N	Y	0.585	10	0.769	Regional	—	—	0.017	mg/L	Y	—	NQ	N3B-2021-1870	CAPU-21-229585	GELC
R-3	974.5	06/17/2021	WG	F	INIT	FD	General Chemistry	EPA:365.4	Total Phosphate as Phosphorus	PO4-P	N	0.025	—	0.0822	Regional-Scr_95	—	—	0.02	mg/L	Y	J	U	N3B-2021-1870	CAPU-21-229585	GELC
R-3	974.5	06/17/2021	WG	UF	INIT	REG	LCMS/MS	EPA:537M	Perfluorooctanesulfonic acid	1763-23-1	N	0.691	70	—	—	—	—	0.691	ng/L	Y	U	U	N3B-2021-1870	CAPU-21-229582	GELC
R-3	974.5	06/17/2021	WG	UF	INIT	FD	General Chemistry	SW-846:9060A	Total Organic Carbon	TOC	N	0.33	—	—	—	—	—	0.33	mg/L	Y	U	U	N3B-2021-1870	CAPU-21-230394	GELC
R-3	974.5	06/17/2021	WG	UF	INIT	REG	LCMS/MS	EPA:537M	Perfluorooctanoic acid	335-67-1	N	0.691	70	—	—	—	—	0.691	ng/L	Y	U	U	N3B-2021-1870	CAPU-21-229582	GELC
R-3	974.5	06/17/2021	WG	UF	INIT	REG	LCMS/MS	EPA:537M	Perfluorohexanesulfonic acid	355-46-4	N	0.57	70	—	—	—	—	0.57	ng/L	Y	U	U	N3B-2021-1870	CAPU-21-229582	GELC
R-3	974.5	06/17/2021	WG	UF	INIT	FD	LCMS/MS	EPA:537M	Perfluorooctanesulfonic acid	1763-23-1	N	0.711	70	—	—	—	—	0.711	ng/L	Y	U	U	N3B-2021-1870	CAPU-21-230394	GELC
R-3	974.5	06/17/2021	WG	UF	INIT	FD	LCMS/MS	EPA:537M	Perfluorooctanoic acid	335-67-1	N	0.711	70	—	—	—	—	0.711	ng/L	Y	U	U	N3B-2021-1870	CAPU-21-230394	GELC
R-3	974.5	06/17/2021	WG	UF	INIT	FD	LCMS/MS	EPA:537M	Perfluorohexanesulfonic acid	355-46-4	N	0.586	70	—	—	—	—	0.586	ng/L	Y	U	U	N3B-2021-1870	CAPU-21-230394	GELC
R-3	974.5	06/17/2021	WG	UF	INIT	REG	RAD	EPA:900	Gross alpha	GROSSA	N	1.37	15	—	—	0.783	2.41	—	pCi/L	Y	U	UJ	N3B-2021-1870	CAPU-21-229582	GELC
R-3	974.5	06/17/2021	WG	UF	INIT	REG	RAD	EPA:900	Gross beta	GROSSB	N	2.33	—	—	—	0.895	2.76	—	pCi/L	Y	U	UJ	N3B-2021-1870	CAPU-21-229582	GELC
R-3	974.5	06/17/2021	WG	UF	INIT	FD	RAD	EPA:900	Gross alpha	GROSSA	N	0.655	15	—	—	0.67	2.54	—	pCi/L	Y	U	U	N3B-2021-1870	CAPU-21-230394	GELC
R-3	974.5	06/17/2021	WG	UF	INIT	FD	RAD	EPA:900	Gross beta	GROSSB	Y	2.63	—	—	—	0.886	2.62	—	pCi/L	Y	—	NQ	N3B-2021-1870	CAPU-21-230394	GELC
R-3	974.5	06/17/2021	WG	UF	INIT	REG	RAD	EPA:901.1	Cobalt-60	Co-60	N	1.79	—	2.65	Regional-Scr_95	1.11	4.71	—	pCi/L	Y	U	UJ	N3B-2021-1870	CAPU-21-229582	GELC
R-3	974.5	06/17/2021	WG	UF	INIT	REG	RAD	EPA:901.1	Cesium-137	Cs-137	N	0.353	—	2.93	Regional-Scr_95	0.978	3.64	—	pCi/L	Y	U	UJ	N3B-2021-1870	CAPU-21-229582	GELC
R-3	974.5	06/17/2021	WG	UF	INIT	REG	RAD	EPA:901.1	Potassium-40	K-40	N	8.98	—	35.6	Regional-Scr_95	19.1	38.4	—	pCi/L	Y	U	UJ	N3B-2021-1870	CAPU-21-229582	GELC
R-3	974.5	06/17/2021	WG	UF	INIT	REG	RAD	EPA:901.1	Sodium-22	Na-22	N	-0.54	—	1.93	Regional-Scr_95	1.16	4.28	—	pCi/L	Y	U	UJ	N3B-2021-1870	CAPU-21-229582	GELC
R-3	974.5	06/17/2021	WG	UF	INIT	REG	RAD	EPA:901.1	Neptunium-237	Np-237	N	1.66	—	4.72	Regional-Scr_95	2.14	7.35	—	pCi/L	Y	U	UJ	N3B-2021-1870	CAPU-21-229582	GELC
R-3	974.5	06/17/2021	WG	UF	INIT	FD	RAD	EPA:901.1	Cobalt-60	Co-60	N	0.668	—	2.65	Regional-Scr_95	1.21	3.18	—	pCi/L	Y	U	UJ	N3B-2021-1870	CAPU-21-230394	GELC
R-3	974.5	06/17/2021	WG	UF	INIT	FD	RAD	EPA:901.1	Cesium-137	Cs-137	N	2.34	—	2.93	Regional-Scr_95	1.08	2.83	—	pCi/L	Y	U	UJ	N3B-2021-1870	CAPU-21-230394	GELC
R-3	974.5	06/17/2021	WG	UF	INIT	FD	RAD	EPA:901.1	Neptunium-237	Np-237	N	0.798	—	4.72	Regional-Scr_95	1.49	5.53	—	pCi/L	Y	U	UJ	N3B-2021-1870	CAPU-21-230394	GELC
R-3	974.5	06/17/2021	WG	UF	INIT	REG	RAD	EPA:903.1	Radium-226	Ra-226	N	0.154	5	—	—	0.0907	0.295	—	pCi/L	Y	U	UJ	N3B-2021-1870	CAPU-21-229582	GELC
R-3	974.5	06/17/2021	WG	UF	INIT	REG	RAD	EPA:904	Radium-228	Ra-228	Y	0.568	5	—	—	0.183	0.542	—	pCi/L	Y	—	NQ	N3B-2021-1870	CAPU-21-229582	GELC
R-3	974.5	06/17/2021	WG	UF	INIT	REG	RAD	EPA:905.0	Strontium-90	Sr-90	N	0.421	8	0.355	Regional-Scr_95	0.145	0.463	—	pCi/L	Y	U	UJ	N3B-2021-1870	CAPU-21-229582	GELC
R-3	974.5	06/17/2021	WG	UF	INIT	REG	RAD	Generic:Radium by Calculation	Radium-226 and Radium-228	Ra-226+228	Y	0.722	—	—	—	0.205	—	—	pCi/L	Y	—	J-	N3B-2021-1870	CAPU-21-229582	GELC
R-3	974.5	06/17/2021	WG	UF	INIT	REG	RAD	HASL-300:AM-241	Americium-241	Am-241	N	0.0139	—	0.0167	Regional-Scr_95	0.00656	0.0412	—	pCi/L	Y	U	U	N3B-2021-1870	CAPU-21-229582	GELC
R-3	974.5	06/17/2021	WG	UF	INIT	FD	RAD	HASL-300:AM-241	Americium-241	Am-241	N	0.0153	—	0.0167	Regional-Scr_95	0.00956	0.0454	—	pCi/L	Y	U	U	N3B-2021-1870	CAPU-21-230394	GELC
R-3	974.5	06/17/2021	WG	UF	INIT	REG	RAD	HASL-300:ISOPU	Plutonium-238	Pu-238	N	0.00653	—	0.00994	Regional-Scr_95	0.0113	0.0808	—	pCi/L	Y	U	U	N3B-2021-1870	CAPU-21-229582	GELC
R-3	974.5	06/17/2021	WG	UF	INIT	REG	RAD	HASL-300:ISOPU	Plutonium-239/240	Pu-239/240	N	0	—	0.0171	Regional-Scr_95	0.00923	0.0819	—	pCi/L	Y	U	U	N3B-2021-1870	CAPU-21-229582	GELC
R-3	974.5	06/17/2021	WG	UF	INIT	FD	RAD	HASL-300:ISOPU	Plutonium-238	Pu-238	N	-0.00353	—	0.00994	Regional-Scr_95	0.0137	0.0873	—	pCi/L	Y	U	U	N3B-2021-1870	CAPU-21-230394	GELC

Table C-1 Analytical Results from the Periodic Monitoring Events Reported in this Periodic Monitoring Report

Location ID	Screen Depth (ft)	Sample Date	Sample Type	Field Preparation Code	Analysis Type Code	Sample Purpose	Method Category	Lab Method	Parameter Name	Parameter Code	Detected	Report Result	Screening Limit	Background Level	Background Entity	Lab Uncertainty	Report MDA	Report MDL	Report Unit	Best Value	Lab Qualifier	Validation Qualifier	COC #	Field Sample ID	Lab ID
R-3	974.5	06/17/2021	WG	UF	INIT	FD	RAD	HASL-300:ISOPU	Plutonium-239/240	Pu-239/240	N	0.00705	—	0.0171	Regional-Scr_95	0.0132	0.0885	—	pCi/L	Y	U	U	N3B-2021-1870	CAPU-21-230394	GELC
R-3	974.5	06/17/2021	WG	UF	INIT	REG	RAD	HASL-300:ISOU	Uranium-234	U-234	Y	0.436	27.2	0.715	Regional	0.0369	0.058	—	pCi/L	Y	—	NQ	N3B-2021-1870	CAPU-21-229582	GELC
R-3	974.5	06/17/2021	WG	UF	INIT	REG	RAD	HASL-300:ISOU	Uranium-235/236	U-235/236	N	0.00651	28.8	0.0423	Regional-Scr_95	0.0113	0.0476	—	pCi/L	Y	U	U	N3B-2021-1870	CAPU-21-229582	GELC
R-3	974.5	06/17/2021	WG	UF	INIT	REG	RAD	HASL-300:ISOU	Uranium-238	U-238	Y	0.224	30	0.336	Regional	0.029	0.0604	—	pCi/L	Y	—	NQ	N3B-2021-1870	CAPU-21-229582	GELC
R-3	974.5	06/17/2021	WG	F	INIT	REG	LCMS/MS	SW-846:6850	Perchlorate	ClO4	Y	0.516	13.8	0.414	Regional	—	—	0.05	µg/L	Y	—	NQ	N3B-2021-1870	CAPU-21-229583	GELC
R-3	974.5	06/17/2021	WG	F	INIT	FD	LCMS/MS	SW-846:6850	Perchlorate	ClO4	Y	0.516	13.8	0.414	Regional	—	—	0.05	µg/L	Y	—	NQ	N3B-2021-1870	CAPU-21-229585	GELC
R-3	974.5	06/17/2021	WG	UF	INIT	FD	RAD	EPA:901.1	Potassium-40	K-40	N	-2.82	—	35.6	Regional-Scr_95	11.4	40.4	—	pCi/L	Y	U	UJ	N3B-2021-1870	CAPU-21-230394	GELC
R-3	974.5	06/17/2021	WG	UF	INIT	FD	RAD	EPA:901.1	Sodium-22	Na-22	N	-1.16	—	1.93	Regional-Scr_95	0.801	2.69	—	pCi/L	Y	U	UJ	N3B-2021-1870	CAPU-21-230394	GELC
R-3	974.5	06/17/2021	WG	UF	INIT	FD	RAD	EPA:903.1	Radium-226	Ra-226	Y	0.404	5	—	—	0.104	0.246	—	pCi/L	Y	—	J-	N3B-2021-1870	CAPU-21-230394	GELC
R-3	974.5	06/17/2021	WG	UF	INIT	FD	RAD	EPA:904	Radium-228	Ra-228	N	0.543	5	—	—	0.184	0.544	—	pCi/L	Y	U	UJ	N3B-2021-1870	CAPU-21-230394	GELC
R-3	974.5	06/17/2021	WG	UF	INIT	FD	RAD	EPA:905.0	Strontium-90	Sr-90	N	0.249	8	0.355	Regional-Scr_95	0.146	0.48	—	pCi/L	Y	U	UJ	N3B-2021-1870	CAPU-21-230394	GELC
R-3	974.5	06/17/2021	WG	UF	INIT	FD	RAD	Generic:Radium by Calculation	Radium-226 and Radium-228	Ra-226+228	Y	0.947	—	—	—	0.211	—	—	pCi/L	Y	—	J-	N3B-2021-1870	CAPU-21-230394	GELC
R-3	974.5	06/17/2021	WG	UF	INIT	FD	RAD	HASL-300:ISOU	Uranium-234	U-234	Y	0.514	27.2	0.715	Regional	0.0395	0.0551	—	pCi/L	Y	—	NQ	N3B-2021-1870	CAPU-21-230394	GELC
R-3	974.5	06/17/2021	WG	UF	INIT	FD	RAD	HASL-300:ISOU	Uranium-235/236	U-235/236	N	0.0155	28.8	0.0423	Regional-Scr_95	0.0103	0.0452	—	pCi/L	Y	U	U	N3B-2021-1870	CAPU-21-230394	GELC
R-3	974.5	06/17/2021	WG	UF	INIT	FD	RAD	HASL-300:ISOU	Uranium-238	U-238	Y	0.238	30	0.336	Regional	0.0259	0.0574	—	pCi/L	Y	—	NQ	N3B-2021-1870	CAPU-21-230394	GELC
R-3	974.5	06/17/2021	WG	F	INIT	REG	Inorganic	SM:A2340B	Hardness	Hardness	Y	64.6	—	67.1	Regional	—	—	0.453	mg/L	Y	—	NQ	N3B-2021-1870	CAPU-21-229583	GELC
R-3	974.5	06/17/2021	WG	F	INIT	REG	Inorganic	SW-846:6010C	Aluminum	Al	N	68	5000	68	Regional-Scr_95	—	—	68	µg/L	Y	U	U	N3B-2021-1870	CAPU-21-229583	GELC
R-3	974.5	06/17/2021	WG	F	INIT	REG	Inorganic	SW-846:6010C	Boron	B	Y	21.4	750	18.7	Regional-Scr_95	—	—	15	µg/L	Y	J	J	N3B-2021-1870	CAPU-21-229583	GELC
R-3	974.5	06/17/2021	WG	F	INIT	REG	Inorganic	SW-846:6010C	Barium	Ba	Y	46.6	2000	38.1	Regional	—	—	1	µg/L	Y	—	NQ	N3B-2021-1870	CAPU-21-229583	GELC
R-3	974.5	06/17/2021	WG	F	INIT	REG	Inorganic	SW-846:6010C	Beryllium	Be	N	1	4	1	Regional-Scr_95	—	—	1	µg/L	Y	U	U	N3B-2021-1870	CAPU-21-229583	GELC
R-3	974.5	06/17/2021	WG	F	INIT	REG	Inorganic	SW-846:6010C	Calcium	Ca	Y	17.8	—	17.03	Regional	—	—	0.05	mg/L	Y	—	NQ	N3B-2021-1870	CAPU-21-229583	GELC
R-3	974.5	06/17/2021	WG	F	INIT	REG	Inorganic	SW-846:6010C	Cobalt	Co	N	1	50	1	Regional-Scr_95	—	—	1	µg/L	Y	U	U	N3B-2021-1870	CAPU-21-229583	GELC
R-3	974.5	06/17/2021	WG	F	INIT	REG	Inorganic	SW-846:6010C	Copper	Cu	N	3	1000	3	Regional-Scr_95	—	—	3	µg/L	Y	U	U	N3B-2021-1870	CAPU-21-229583	GELC
R-3	974.5	06/17/2021	WG	F	INIT	REG	Inorganic	SW-846:6010C	Iron	Fe	N	30	1000	53.8	Regional-Scr_95	—	—	30	µg/L	Y	U	U	N3B-2021-1870	CAPU-21-229583	GELC
R-3	974.5	06/17/2021	WG	F	INIT	REG	Inorganic	SW-846:6010C	Potassium	K	Y	2.19	—	2.39	Regional	—	—	0.05	mg/L	Y	—	NQ	N3B-2021-1870	CAPU-21-229583	GELC
R-3	974.5	06/17/2021	WG	F	INIT	REG	Inorganic	SW-846:6010C	Magnesium	Mg	Y	4.89	—	4.18	Regional	—	—	0.11	mg/L	Y	—	NQ	N3B-2021-1870	CAPU-21-229583	GELC
R-3	974.5	06/17/2021	WG	F	INIT	REG	Inorganic	SW-846:6010C	Manganese	Mn	N	2	200	12.1	Regional-Scr_95	—	—	2	µg/L	Y	U	U	N3B-2021-1870	CAPU-21-229583	GELC
R-3	974.5	06/17/2021	WG	F	INIT	REG	Inorganic	SW-846:6010C	Sodium	Na	Y	11.5	—	16	Regional	—	—	0.1	mg/L	Y	—	NQ	N3B-2021-1870	CAPU-21-229583	GELC
R-3	974.5	06/17/2021	WG	F	INIT	REG	Inorganic	SW-846:6010C	Silicon Dioxide	SiO2	Y	63.7	—	81.9	Regional	—	—	0.053	mg/L	Y	—	NQ	N3B-2021-1870	CAPU-21-229583	GELC
R-3	974.5	06/17/2021	WG	F	INIT	REG	Inorganic	SW-846:6010C	Tin	Sn	Y	3.89	12000	13	Regional-Scr_95	—	—	2.5	µg/L	Y	J	J	N3B-2021-1870	CAPU-21-229583	GELC
R-3	974.5	06/17/2021	WG	F	INIT	REG	Inorganic	SW-846:6010C	Strontium	Sr	Y	110	11800	157	Regional	—	—	1	µg/L	Y	—	NQ	N3B-2021-1870	CAPU-21-229583	GELC
R-3	974.5	06/17/2021	WG	F	INIT	REG	Inorganic	SW-846:6010C	Vanadium	V	Y	13.2	63.1	11.4	Regional	—	—	1	µg/L	Y	—	NQ	N3B-2021-1870	CAPU-21-229583	GELC
R-3	974.5	06/17/2021	WG	F	INIT	REG	Inorganic	SW-846:6010C	Zinc	Zn	N	3.3	10000	14.4	Regional-Scr_95	—	—	3.3	µg/L	Y	U	U	N3B-2021-1870	CAPU-21-229583	GELC
R-3	974.5	06/17/2021	WG	F	INIT	FD	Inorganic	SW-846:6010C	Aluminum	Al	N	68	5000	68	Regional-Scr_95	—	—	68	µg/L	Y	U	U	N3B-2021-1870	CAPU-21-229585	GELC
R-3	974.5	06/17/2021	WG	F	INIT	FD	Inorganic	SW-846:6010C	Boron	B	Y	22.2	750	18.7	Regional-Scr_95	—	—	15	µg/L	Y	J	J	N3B-2021-1870	CAPU-21-229585	GELC
R-3	974.5	06/17/2021	WG	F	INIT	FD	Inorganic	SW-846:6010C	Barium	Ba	Y	46.6	2000	38.1	Regional	—	—	1	µg/L	Y	—	NQ	N3B-2021-1870	CAPU-21-229585	GELC
R-3	974.5	06/17/2021	WG	F	INIT	FD	Inorganic	SW-846:6010C	Beryllium	Be	N	1	4	1	Regional-Scr_95	—	—	1	µg/L	Y	U	U	N3B-2021-1870	CAPU-21-229585	GELC
R-3	974.5	06/17/2021	WG	F	INIT	FD	Inorganic	SW-846:6010C	Calcium	Ca	Y	17.8	—	17.03	Regional	—	—	0.05	mg/L	Y	—	NQ	N3B-2021-1870	CAPU-21-229585	GELC
R-3	974.5	06/17/2021	WG	F	INIT	FD	Inorganic	SW-846:6010C	Cobalt	Co	N	1	50	1	Regional-Scr_95	—	—	1	µg/L	Y	U	U	N3B-2021-1870	CAPU-21-229585	GELC
R-3	974.5	06/17/2021	WG	F	INIT	FD	Inorganic	SW-846:6010C	Copper	Cu	N	3	1000	3	Regional-Scr_95	—	—	3	µg/L	Y	U	U	N3B-2021-1870	CAPU-21-229585	GELC
R-3	974.5	06/17/2021	WG	F	INIT	FD	Inorganic	SW-846:6010C	Iron	Fe	N	30	1000	53.8	Regional-Scr_95	—	—	30	µg/L	Y	U	U	N3B-2021-1870	CAPU-21-229585	GELC
R-3	974.5	06/17/2021	WG	F	INIT	FD	Inorganic	SW-846:6010C	Potassium	K	Y	2.23	—	2.39	Regional	—	—	0.05	mg/L	Y	—	NQ	N3B-2021-1870	CAPU-21-229585	GELC
R-3	974.5	06/17/2021	WG	F	INIT	FD	Inorganic	SW-846:6010C	Magnesium	Mg	Y	4.9	—	4.18	Regional	—	—	0.11	mg/L	Y	—	NQ	N3B-2021-1870	CAPU-21-229585	GELC
R-3	974.5	06/17/2021	WG	F	INIT	FD	Inorganic	SW-846:6010C	Manganese	Mn	N	2	200	12.1	Regional-Scr_95	—	—	2	µg/L	Y	U	U	N3B-2021-1870	CAPU-21-229585	GELC
R-3	974.5	06/17/2021	WG	F	INIT	FD	Inorganic	SW-846:6010C	Sodium	Na	Y	11.6	—	16	Regional	—	—	0.1	mg/L	Y	—	NQ	N3B-2021-1870	CAPU-21-229585	GELC
R-3	974.5	06/17/2021	WG	F	INIT	FD	Inorganic	SW-846:6010C	Silicon Dioxide	SiO2	Y	63.8	—	81.9	Regional	—	—	0.053	mg/L	Y	—	NQ	N3B-2021-1870	CAPU-21-229585	GELC
R-3	974.5	06/17/2021	WG	F	INIT	FD	Inorganic	SW-846:6010C	Strontium	Sr	Y	112	11800	157	Regional	—	—	1	µg/L	Y	—	NQ	N3B-2021-1870	CAPU-21-229585	GELC
R-3	974.5	06/17/2021	WG	F	INIT	REG	Inorganic	SW-846:6020B	Silver	Ag	N	0.3	50	0.2	Regional-Scr_95	—	—	0.3	µg/L	Y	U	U	N3B-2021-1870	CAPU-21-229583	GELC

Table C-1 Analytical Results from the Periodic Monitoring Events Reported in this Periodic Monitoring Report

Location ID	Screen Depth (ft)	Sample Date	Sample Type	Field Preparation Code	Analysis Type Code	Sample Purpose	Method Category	Lab Method	Parameter Name	Parameter Code	Detected	Report Result	Screening Limit	Background Level	Background Entity	Lab Uncertainty	Report MDA	Report MDL	Report Unit	Best Value	Lab Qualifier	Validation Qualifier	COC #	Field Sample ID	Lab ID
R-3	974.5	06/17/2021	WG	F	INIT	REG	Inorganic	SW-846:6020B	Arsenic	As	Y	3.38	10	2.7	Regional-Scr_95	—	—	2	µg/L	Y	J	J	N3B-2021-1870	CAPU-21-229583	GELC
R-3	974.5	06/17/2021	WG	F	INIT	REG	Inorganic	SW-846:6020B	Cadmium	Cd	N	0.3	5	0.11	Regional-Scr_95	—	—	0.3	µg/L	Y	U	U	N3B-2021-1870	CAPU-21-229583	GELC
R-3	974.5	06/17/2021	WG	F	INIT	REG	Inorganic	SW-846:6020B	Chromium	Cr	N	3	50	7.48	Regional	—	—	3	µg/L	Y	U	U	N3B-2021-1870	CAPU-21-229583	GELC
R-3	974.5	06/17/2021	WG	F	INIT	REG	Inorganic	SW-846:6020B	Molybdenum	Mo	Y	1.27	1000	2.5	Regional	—	—	0.2	µg/L	Y	—	J+	N3B-2021-1870	CAPU-21-229583	GELC
R-3	974.5	06/17/2021	WG	F	INIT	REG	Inorganic	SW-846:6020B	Nickel	Ni	N	0.6	200	2.9	Regional	—	—	0.6	µg/L	Y	U	U	N3B-2021-1870	CAPU-21-229583	GELC
R-3	974.5	06/17/2021	WG	F	INIT	REG	Inorganic	SW-846:6020B	Lead	Pb	N	0.5	15	0.5	Regional-Scr_95	—	—	0.5	µg/L	Y	U	U	N3B-2021-1870	CAPU-21-229583	GELC
R-3	974.5	06/17/2021	WG	F	INIT	REG	Inorganic	SW-846:6020B	Antimony	Sb	N	1	6	1	Regional-Scr_95	—	—	1	µg/L	Y	U	U	N3B-2021-1870	CAPU-21-229583	GELC
R-3	974.5	06/17/2021	WG	F	INIT	REG	Inorganic	SW-846:6020B	Selenium	Se	N	2	50	1.5	Regional-Scr_95	—	—	2	µg/L	Y	U	U	N3B-2021-1870	CAPU-21-229583	GELC
R-3	974.5	06/17/2021	WG	F	INIT	REG	Inorganic	SW-846:6020B	Thallium	Tl	N	0.6	2	0.45	Regional-Scr_95	—	—	0.6	µg/L	Y	U	U	N3B-2021-1870	CAPU-21-229583	GELC
R-3	974.5	06/17/2021	WG	F	INIT	REG	Inorganic	SW-846:6020B	Uranium	U	Y	0.841	30	1.19	Regional	—	—	0.067	µg/L	Y	—	NQ	N3B-2021-1870	CAPU-21-229583	GELC
R-3	974.5	06/17/2021	WG	F	INIT	FD	Inorganic	SW-846:6020B	Silver	Ag	N	0.3	50	0.2	Regional-Scr_95	—	—	0.3	µg/L	Y	U	U	N3B-2021-1870	CAPU-21-229585	GELC
R-3	974.5	06/17/2021	WG	F	INIT	FD	Inorganic	SW-846:6020B	Arsenic	As	Y	3.24	10	2.7	Regional-Scr_95	—	—	2	µg/L	Y	J	J	N3B-2021-1870	CAPU-21-229585	GELC
R-3	974.5	06/17/2021	WG	F	INIT	FD	Inorganic	SW-846:6020B	Cadmium	Cd	N	0.3	5	0.11	Regional-Scr_95	—	—	0.3	µg/L	Y	U	U	N3B-2021-1870	CAPU-21-229585	GELC
R-3	974.5	06/17/2021	WG	F	INIT	FD	Inorganic	SW-846:6020B	Chromium	Cr	N	3	50	7.48	Regional	—	—	3	µg/L	Y	U	U	N3B-2021-1870	CAPU-21-229585	GELC
R-3	974.5	06/17/2021	WG	F	INIT	FD	Inorganic	SW-846:6020B	Molybdenum	Mo	N	1.21	1000	2.5	Regional	—	—	0.2	µg/L	Y	—	U	N3B-2021-1870	CAPU-21-229585	GELC
R-3	974.5	06/17/2021	WG	F	INIT	FD	Inorganic	SW-846:6020B	Nickel	Ni	N	0.6	200	2.9	Regional	—	—	0.6	µg/L	Y	U	U	N3B-2021-1870	CAPU-21-229585	GELC
R-3	974.5	06/17/2021	WG	F	INIT	FD	Inorganic	SW-846:6020B	Lead	Pb	N	0.5	15	0.5	Regional-Scr_95	—	—	0.5	µg/L	Y	U	U	N3B-2021-1870	CAPU-21-229585	GELC
R-3	974.5	06/17/2021	WG	F	INIT	FD	Inorganic	SW-846:6020B	Antimony	Sb	N	1	6	1	Regional-Scr_95	—	—	1	µg/L	Y	U	U	N3B-2021-1870	CAPU-21-229585	GELC
R-3	974.5	06/17/2021	WG	F	INIT	FD	Inorganic	SW-846:6020B	Selenium	Se	N	2	50	1.5	Regional-Scr_95	—	—	2	µg/L	Y	U	U	N3B-2021-1870	CAPU-21-229585	GELC
R-3	974.5	06/17/2021	WG	UF	INIT	REG	Inorganic	SW-846:7470A	Mercury	Hg	N	0.067	2	—	—	—	—	0.067	µg/L	Y	U	U	N3B-2021-1870	CAPU-21-229582	GELC
R-3	974.5	06/17/2021	WG	F	INIT	REG	Inorganic	SW-846:7470A	Mercury	Hg	N	0.067	2	0.067	Regional-Scr_95	—	—	0.067	µg/L	Y	U	U	N3B-2021-1870	CAPU-21-229583	GELC
R-3	974.5	06/17/2021	WG	F	INIT	FD	Inorganic	SW-846:7470A	Mercury	Hg	N	0.067	2	0.067	Regional-Scr_95	—	—	0.067	µg/L	Y	U	U	N3B-2021-1870	CAPU-21-229585	GELC
R-3	974.5	06/17/2021	WG	F	INIT	FD	Inorganic	SW-846:7470A	Mercury	Hg	N	0.067	2	0.067	Regional-Scr_95	—	—	0.067	µg/L	Y	U	U	N3B-2021-1870	CAPU-21-229585	GELC
R-3	974.5	06/17/2021	WG	UF	INIT	REG	General Chemistry	EPA:351.2	Total Kjeldahl Nitrogen	TKN	N	0.033	—	—	—	—	—	0.033	mg/L	Y	U	U	N3B-2021-1870	CAPU-21-229582	GELC
R-3	974.5	06/17/2021	WG	UF	INIT	REG	LCMS/MS	EPA:537M	Total PFAS 3a	PFAS-Tot-3a	N	0	70	—	—	—	—	—	ng/L	—	U	U	N3B-2021-1870	CAPU-21-229582	GELC
R-3	974.5	06/17/2021	WG	UF	INIT	FD	LCMS/MS	EPA:537M	Total PFAS 3a	PFAS-Tot-3a	N	0	70	—	—	—	—	—	ng/L	—	U	U	N3B-2021-1870	CAPU-21-230394	GELC
R-3	974.5	06/17/2021	WG	F	INIT	FD	Inorganic	SM:A2340B	Hardness	Hardness	Y	64.7	—	67.1	Regional	—	—	0.453	mg/L	Y	—	NQ	N3B-2021-1870	CAPU-21-229585	GELC
R-3	974.5	06/17/2021	WG	F	INIT	FD	Inorganic	SW-846:6010C	Tin	Sn	Y	4.33	12000	13	Regional-Scr_95	—	—	2.5	µg/L	Y	J	J	N3B-2021-1870	CAPU-21-229585	GELC
R-3	974.5	06/17/2021	WG	F	INIT	FD	Inorganic	SW-846:6010C	Vanadium	V	Y	13	63.1	11.4	Regional	—	—	1	µg/L	Y	—	NQ	N3B-2021-1870	CAPU-21-229585	GELC
R-3	974.5	06/17/2021	WG	F	INIT	FD	Inorganic	SW-846:6010C	Zinc	Zn	N	3.3	10000	14.4	Regional-Scr_95	—	—	3.3	µg/L	Y	U	U	N3B-2021-1870	CAPU-21-229585	GELC
R-3	974.5	06/17/2021	WG	F	INIT	FD	Inorganic	SW-846:6020B	Thallium	Tl	N	0.6	2	0.45	Regional-Scr_95	—	—	0.6	µg/L	Y	U	U	N3B-2021-1870	CAPU-21-229585	GELC
R-3	974.5	06/17/2021	WG	F	INIT	FD	Inorganic	SW-846:6020B	Uranium	U	Y	0.859	30	1.19	Regional	—	—	0.067	µg/L	Y	—	NQ	N3B-2021-1870	CAPU-21-229585	GELC
R-3	974.5	06/17/2021	WG	UF	INIT	FD	Inorganic	SW-846:7470A	Mercury	Hg	N	0.067	2	—	—	—	—	0.067	µg/L	Y	U	U	N3B-2021-1870	CAPU-21-230394	GELC
PAO-5n	7.43	06/18/2021	WG	UF	INIT	REG	LCMS/MS	EPA:537M	Perfluorooctanesulfonic acid	1763-23-1	Y	63.9	70	—	—	—	—	0.727	ng/L	Y	—	NQ	N3B-2021-1876	CAPU-21-229562	GELC
PAO-5n	7.43	06/18/2021	WG	UF	INIT	REG	LCMS/MS	EPA:537M	Perfluorooctanoic acid	335-67-1	Y	34.1	70	—	—	—	—	0.727	ng/L	Y	—	NQ	N3B-2021-1876	CAPU-21-229562	GELC
PAO-5n	7.43	06/18/2021	WG	UF	INIT	REG	LCMS/MS	EPA:537M	Perfluorohexanesulfonic acid	355-46-4	Y	9.61	70	—	—	—	—	0.6	ng/L	Y	—	NQ	N3B-2021-1876	CAPU-21-229562	GELC
TW-2Ar	102.0	06/18/2021	WG	UF	INIT	REG	LCMS/MS	EPA:537M	Perfluorooctanesulfonic acid	1763-23-1	N	0.702	70	—	—	—	—	0.702	ng/L	Y	U	U	N3B-2021-1876	CAPU-21-229574	GELC
TW-2Ar	102.0	06/18/2021	WG	UF	INIT	REG	LCMS/MS	EPA:537M	Perfluorooctanoic acid	335-67-1	Y	3.46	70	—	—	—	—	0.702	ng/L	Y	—	NQ	N3B-2021-1876	CAPU-21-229574	GELC
TW-2Ar	102.0	06/18/2021	WG	UF	INIT	REG	LCMS/MS	EPA:537M	Perfluorohexanesulfonic acid	355-46-4	Y	3.46	70	—	—	—	—	0.579	ng/L	Y	—	NQ	N3B-2021-1876	CAPU-21-229574	GELC
TW-2Ar	102.0	06/18/2021	WG	UF	INIT	REG	RAD	EPA:900	Gross alpha	GROSSA	N	0.863	15	—	—	0.765	2.76	—	pCi/L	Y	U	UJ	N3B-2021-1876	CAPU-21-229574	GELC
TW-2Ar	102.0	06/18/2021	WG	UF	INIT	REG	RAD	EPA:900	Gross beta	GROSSB	N	1.66	—	—	—	0.799	2.53	—	pCi/L	Y	U	UJ	N3B-2021-1876	CAPU-21-229574	GELC
TW-2Ar	102.0	06/18/2021	WG	UF	INIT	REG	RAD	EPA:901.1	Cesium-137	Cs-137	N	1.3	—	2.96	Intermediate-Scr_95	1.24	4.53	—	pCi/L	Y	U	U	N3B-2021-1876	CAPU-21-229574	GELC
TW-2Ar	102.0	06/18/2021	WG	UF	INIT	REG	RAD	HASL-300:AM-241	Americium-241	Am-241	N	0.00903	—	0.00829	Intermediate-Scr_95	0.00998	0.0534	—	pCi/L	Y	U	U	N3B-2021-1876	CAPU-21-229574	GELC
TW-2Ar	102.0	06/18/2021	WG	F	INIT	REG	LCMS/MS	SW-846:6850	Perchlorate	ClO4	Y	0.326	13.8	0.27	Intermediate	—	—	0.05	µg/L	Y	—	NQ	N3B-2021-1876	CAPU-21-229575	GELC
TW-2Ar	102.0	06/18/2021	WG	UF	INIT	REG	RAD	EPA:901.1	Cobalt-60	Co-60	N	-0.368	—	2.68	Intermediate-Scr_95	1.08	4.19	—	pCi/L	Y	U	U	N3B-2021-1876	CAPU-21-229574	GELC
TW-2Ar	102.0	06/18/2021	WG	UF	INIT	REG	RAD	EPA:901.1	Potassium-40	K-40	N	-6.92	—	38.6	Intermediate-Scr_95	17.6	61.5	—	pCi/L	Y	U	U	N3B-2021-1876	CAPU-21-229574	GELC
TW-2Ar	102.0	06/18/2021	WG	UF	INIT	REG	RAD	EPA:901.1	Sodium-22	Na-22	N	0.284	—	2.02	Intermediate-Scr_95	1.11	4.55	—	pCi/L	Y	U	U	N3B-2021-1876	CAPU-21-229574	GELC
TW-2Ar	102.0	06/18/2021	WG	UF	INIT	REG	RAD	EPA:901.1	Neptunium-237	Np-237	N	1.72	—	5.84	Intermediate-Scr_95	2.38	9.07	—	pCi/L	Y	U	U	N3B-2021-1876	CAPU-21-229574	GELC
TW-2Ar	102.0	06/18/2021	WG	UF	INIT	REG	RAD	EPA:903.1	Radium-226	Ra-226	N	0.019	5	—	—	0.0685	0.274	—	pCi/L	Y	U	UJ	N3B-2021-1876	CAPU-21-229574	GELC
TW-2Ar	102.0	06/18/2021	WG	UF	INIT	REG	RAD	EPA:904	Radium-228	Ra-228	N	-0.26	5	—	—	0.173	0.688	—	pCi/L	Y	U	U	N3B-2021-1876	CAPU-21-229574	GELC

Table C-1 Analytical Results from the Periodic Monitoring Events Reported in this Periodic Monitoring Report

Location ID	Screen Depth (ft)	Sample Date	Sample Type	Field Preparation Code	Analysis Type Code	Sample Purpose	Method Category	Lab Method	Parameter Name	Parameter Code	Detected	Report Result	Screening Limit	Background Level	Background Entity	Lab Uncertainty	Report MDA	Report MDL	Report Unit	Best Value	Lab Qualifier	Validation Qualifier	COC #	Field Sample ID	Lab ID
TW-2Ar	102.0	06/18/2021	WG	UF	INIT	REG	RAD	EPA:905.0	Strontium-90	Sr-90	N	0.212	8	0.282	Intermediate-Scr_95	0.147	0.491	—	pCi/L	Y	U	U	N3B-2021-1876	CAPU-21-229574	GELC
TW-2Ar	102.0	06/18/2021	WG	UF	INIT	REG	RAD	Generic:Radium by Calculation	Radium-226 and Radium-228	Ra-226+228	N	0.019	—	—	—	0.186	—	—	pCi/L	Y	—	U	N3B-2021-1876	CAPU-21-229574	GELC
TW-2Ar	102.0	06/18/2021	WG	UF	INIT	REG	RAD	HASL-300:ISOPU	Plutonium-238	Pu-238	N	0	—	0.00732	Intermediate-Scr_95	0.00855	0.0669	—	pCi/L	Y	U	U	N3B-2021-1876	CAPU-21-229574	GELC
TW-2Ar	102.0	06/18/2021	WG	UF	INIT	REG	RAD	HASL-300:ISOPU	Plutonium-239/240	Pu-239/240	N	0.0027	—	0.0132	Intermediate-Scr_95	0.00896	0.0678	—	pCi/L	Y	U	U	N3B-2021-1876	CAPU-21-229574	GELC
TW-2Ar	102.0	06/18/2021	WG	UF	INIT	REG	RAD	HASL-300:ISOU	Uranium-234	U-234	Y	0.164	27.2	0.477	Intermediate	0.0256	0.0656	—	pCi/L	Y	—	NQ	N3B-2021-1876	CAPU-21-229574	GELC
TW-2Ar	102.0	06/18/2021	WG	UF	INIT	REG	RAD	HASL-300:ISOU	Uranium-235/236	U-235/236	N	0.00736	28.8	0.0203	Intermediate-Scr_95	0.00736	0.0538	—	pCi/L	Y	U	U	N3B-2021-1876	CAPU-21-229574	GELC
TW-2Ar	102.0	06/18/2021	WG	UF	INIT	REG	RAD	HASL-300:ISOU	Uranium-238	U-238	Y	0.0744	30	0.201	Intermediate	0.0186	0.0683	—	pCi/L	Y	—	NQ	N3B-2021-1876	CAPU-21-229574	GELC
TW-2Ar	102.0	06/18/2021	WG	F	INIT	REG	Inorganic	SW-846:6010C	Aluminum	Al	N	68	5000	68	Intermediate-Scr_95	—	—	68	µg/L	Y	U	U	N3B-2021-1876	CAPU-21-229575	GELC
TW-2Ar	102.0	06/18/2021	WG	F	INIT	REG	Inorganic	SW-846:6010C	Boron	B	Y	149	750	16.2	Intermediate-Scr_95	—	—	15	µg/L	Y	—	NQ	N3B-2021-1876	CAPU-21-229575	GELC
TW-2Ar	102.0	06/18/2021	WG	F	INIT	REG	Inorganic	SW-846:6010C	Barium	Ba	Y	62.1	2000	13.5	Intermediate	—	—	1	µg/L	Y	—	NQ	N3B-2021-1876	CAPU-21-229575	GELC
TW-2Ar	102.0	06/18/2021	WG	F	INIT	REG	Inorganic	SW-846:6010C	Beryllium	Be	N	1	4	1	Intermediate-Scr_95	—	—	1	µg/L	Y	U	U	N3B-2021-1876	CAPU-21-229575	GELC
TW-2Ar	102.0	06/18/2021	WG	F	INIT	REG	Inorganic	SW-846:6010C	Calcium	Ca	Y	34.1	—	10.7	Intermediate	—	—	0.05	mg/L	Y	—	NQ	N3B-2021-1876	CAPU-21-229575	GELC
TW-2Ar	102.0	06/18/2021	WG	F	INIT	REG	Inorganic	SW-846:6010C	Cobalt	Co	N	1	50	1	Intermediate-Scr_95	—	—	1	µg/L	Y	U	U	N3B-2021-1876	CAPU-21-229575	GELC
TW-2Ar	102.0	06/18/2021	WG	F	INIT	REG	Inorganic	SW-846:6010C	Copper	Cu	N	3	1000	3	Intermediate-Scr_95	—	—	3	µg/L	Y	U	U	N3B-2021-1876	CAPU-21-229575	GELC
TW-2Ar	102.0	06/18/2021	WG	F	INIT	REG	Inorganic	SW-846:6010C	Iron	Fe	N	30	1000	54.1	Intermediate-Scr_95	—	—	30	µg/L	Y	U	U	N3B-2021-1876	CAPU-21-229575	GELC
TW-2Ar	102.0	06/18/2021	WG	F	INIT	REG	Inorganic	SW-846:6010C	Potassium	K	Y	2.27	—	2.35	Intermediate	—	—	0.05	mg/L	Y	—	NQ	N3B-2021-1876	CAPU-21-229575	GELC
TW-2Ar	102.0	06/18/2021	WG	F	INIT	REG	Inorganic	SW-846:6010C	Magnesium	Mg	Y	7	—	3.14	Intermediate	—	—	0.11	mg/L	Y	—	NQ	N3B-2021-1876	CAPU-21-229575	GELC
TW-2Ar	102.0	06/18/2021	WG	F	INIT	REG	Inorganic	SW-846:6010C	Manganese	Mn	Y	3.08	200	8.39	Intermediate-Scr_95	—	—	2	µg/L	Y	J	J	N3B-2021-1876	CAPU-21-229575	GELC
TW-2Ar	102.0	06/18/2021	WG	F	INIT	REG	Inorganic	SW-846:6010C	Sodium	Na	Y	21.6	—	18.2	Intermediate	—	—	0.1	mg/L	Y	—	NQ	N3B-2021-1876	CAPU-21-229575	GELC
TW-2Ar	102.0	06/18/2021	WG	F	INIT	REG	Inorganic	SW-846:6010C	Silicon Dioxide	SiO2	Y	67.6	—	75	Intermediate	—	—	0.053	mg/L	Y	—	NQ	N3B-2021-1876	CAPU-21-229575	GELC
TW-2Ar	102.0	06/18/2021	WG	F	INIT	REG	Inorganic	SW-846:6010C	Tin	Sn	Y	5.45	12000	13	Intermediate-Scr_95	—	—	2.5	µg/L	Y	J	J	N3B-2021-1876	CAPU-21-229575	GELC
TW-2Ar	102.0	06/18/2021	WG	F	INIT	REG	Inorganic	SW-846:6010C	Strontium	Sr	Y	195	11800	59.6	Intermediate	—	—	1	µg/L	Y	—	NQ	N3B-2021-1876	CAPU-21-229575	GELC
TW-2Ar	102.0	06/18/2021	WG	F	INIT	REG	Inorganic	SW-846:6010C	Vanadium	V	N	1	63.1	9.29	Intermediate	—	—	1	µg/L	Y	U	U	N3B-2021-1876	CAPU-21-229575	GELC
TW-2Ar	102.0	06/18/2021	WG	F	INIT	REG	Inorganic	SW-846:6010C	Zinc	Zn	N	3.3	10000	17.4	Intermediate-Scr_95	—	—	3.3	µg/L	Y	U	U	N3B-2021-1876	CAPU-21-229575	GELC
TW-2Ar	102.0	06/18/2021	WG	F	INIT	REG	Inorganic	SW-846:6020B	Silver	Ag	N	0.3	50	0.2	Intermediate-Scr_95	—	—	0.3	µg/L	Y	U	U	N3B-2021-1876	CAPU-21-229575	GELC
TW-2Ar	102.0	06/18/2021	WG	F	INIT	REG	Inorganic	SW-846:6020B	Arsenic	As	Y	2.51	10	2.82	Intermediate-Scr_95	—	—	2	µg/L	Y	J	J	N3B-2021-1876	CAPU-21-229575	GELC
TW-2Ar	102.0	06/18/2021	WG	F	INIT	REG	Inorganic	SW-846:6020B	Cadmium	Cd	N	0.3	5	0.11	Intermediate-Scr_95	—	—	0.3	µg/L	Y	U	U	N3B-2021-1876	CAPU-21-229575	GELC
TW-2Ar	102.0	06/18/2021	WG	F	INIT	REG	Inorganic	SW-846:6020B	Chromium	Cr	N	3	50	2.72	Intermediate-Scr_95	—	—	3	µg/L	Y	U	U	N3B-2021-1876	CAPU-21-229575	GELC
TW-2Ar	102.0	06/18/2021	WG	F	INIT	REG	Inorganic	SW-846:6020B	Molybdenum	Mo	N	0.648	1000	2.9	Intermediate	—	—	0.2	µg/L	Y	J	U	N3B-2021-1876	CAPU-21-229575	GELC
TW-2Ar	102.0	06/18/2021	WG	F	INIT	REG	Inorganic	SW-846:6020B	Nickel	Ni	Y	4.51	200	3.65	Intermediate	—	—	0.6	µg/L	Y	—	NQ	N3B-2021-1876	CAPU-21-229575	GELC
TW-2Ar	102.0	06/18/2021	WG	F	INIT	REG	Inorganic	SW-846:6020B	Lead	Pb	N	0.5	15	0.5	Intermediate-Scr_95	—	—	0.5	µg/L	Y	U	U	N3B-2021-1876	CAPU-21-229575	GELC
TW-2Ar	102.0	06/18/2021	WG	F	INIT	REG	Inorganic	SW-846:6020B	Antimony	Sb	N	1	6	1	Intermediate-Scr_95	—	—	1	µg/L	Y	U	U	N3B-2021-1876	CAPU-21-229575	GELC
TW-2Ar	102.0	06/18/2021	WG	F	INIT	REG	Inorganic	SW-846:6020B	Selenium	Se	N	2	50	1.5	Intermediate-Scr_95	—	—	2	µg/L	Y	U	U	N3B-2021-1876	CAPU-21-229575	GELC
TW-2Ar	102.0	06/18/2021	WG	F	INIT	REG	Inorganic	SW-846:6020B	Thallium	Tl	N	0.6	2	0.45	Intermediate-Scr_95	—	—	0.6	µg/L	Y	U	U	N3B-2021-1876	CAPU-21-229575	GELC
TW-2Ar	102.0	06/18/2021	WG	F	INIT	REG	Inorganic	SW-846:6020B	Uranium	U	Y	0.261	30	0.992	Intermediate	—	—	0.067	µg/L	Y	—	NQ	N3B-2021-1876	CAPU-21-229575	GELC
PAO-5n	7.43	06/18/2021	WG	UF	INIT	REG	Inorganic	SW-846:7470A	Mercury	Hg	N	0.067	2	—	—	—	—	0.067	µg/L	Y	U	U	N3B-2021-1876	CAPU-21-229562	GELC
TW-2Ar	102.0	06/18/2021	WG	UF	INIT	REG	Inorganic	SW-846:7470A	Mercury	Hg	N	0.067	2	—	—	—	—	0.067	µg/L	Y	U	U	N3B-2021-1876	CAPU-21-229574	GELC
TW-2Ar	102.0	06/18/2021	WG	F	INIT	REG	Inorganic	SW-846:7470A	Mercury	Hg	N	0.067	2	0.067	Intermediate-Scr_95	—	—	0.067	µg/L	Y	U	U	N3B-2021-1876	CAPU-21-229575	GELC
TW-2Ar	102.0	06/18/2021	WG	F	INIT	REG	General Chemistry	EPA:120.1	Specific Conductance	SPEC_CONDC	Y	394	—	—	—	—	—	1	µS/cm	Y	—	NQ	N3B-2021-1876	CAPU-21-229575	GELC
TW-2Ar	102.0	06/18/2021	WG	F	INIT	REG	General Chemistry	EPA:150.1	Acidity or Alkalinity of a solution	pH	Y	7.3	—	—	—	—	—	0.01	SU	Y	H	J	N3B-2021-1876	CAPU-21-229575	GELC
TW-2Ar	102.0	06/18/2021	WG	F	INIT	REG	General Chemistry	EPA:160.1	Total Dissolved Solids	TDS	Y	303	1000	135	Intermediate-Scr_95	—	—	3.4	mg/L	Y	—	NQ	N3B-2021-1876	CAPU-21-229575	GELC
TW-2Ar	102.0	06/18/2021	WG	F	INIT	REG	General Chemistry	EPA:300.0	Bromide	Br(-1)	N	0.067	—	0.0716	Intermediate-Scr_95	—	—	0.067	mg/L	Y	U	U	N3B-2021-1876	CAPU-21-229575	GELC
TW-2Ar	102.0	06/18/2021	WG	F	INIT	REG	General Chemistry	EPA:300.0	Chloride	Cl(-1)	Y	43	250	3.11	Intermediate	—	—	0.67	mg/L	Y	—	NQ	N3B-2021-1876	CAPU-21-229575	GELC
TW-2Ar	102.0	06/18/2021	WG	F	INIT	REG	General Chemistry	EPA:300.0	Fluoride	F(-1)	Y	0.19	1.6	0.234	Intermediate	—	—	0.033	mg/L	Y	—	NQ	N3B-2021-1876	CAPU-21-229575	GELC
TW-2Ar	102.0	06/18/2021	WG	F	INIT	REG	General Chemistry	EPA:300.0	Sulfate	SO4(-2)	Y	25.3	600	7.1	Intermediate	—	—	1.33	mg/L	Y	—	NQ	N3B-2021-1876	CAPU-21-229575	GELC
TW-2Ar	102.0	06/18/2021	WG	F	INIT	REG	General Chemistry	EPA:310.1	Alkalinity-CO3	ALK-CO3	N	1.45	—	—	—	—	—	1.45	mg/L	Y	U	U	N3B-2021-1876	CAPU-21-229575	GELC
TW-2Ar	102.0	06/18/2021	WG	F	INIT	REG	General Chemistry	EPA:310.1	Alkalinity-CO3+HCO3	ALK-CO3+HCO3	Y	72.3	—	62	Intermediate	—	—	1.45	mg/L	Y	—	NQ	N3B-2021-1876	CAPU-21-229575	GELC

Table C-1 Analytical Results from the Periodic Monitoring Events Reported in this Periodic Monitoring Report

Location ID	Screen Depth (ft)	Sample Date	Sample Type	Field Preparation Code	Analysis Type Code	Sample Purpose	Method Category	Lab Method	Parameter Name	Parameter Code	Detected	Report Result	Screening Limit	Background Level	Background Entity	Lab Uncertainty	Report MDA	Report MDL	Report Unit	Best Value	Lab Qualifier	Validation Qualifier	COC #	Field Sample ID	Lab ID
TW-2Ar	102.0	06/18/2021	WG	UF	INIT	REG	Inorganic	EPA:335.4	Cyanide (Total)	CN(TOTAL)	N	0.00167	0.2	0.0017	Intermediate-Scr_95	—	—	0.00167	mg/L	Y	U	U	N3B-2021-1876	CAPU-21-229574	GELC
TW-2Ar	102.0	06/18/2021	WG	F	INIT	REG	General Chemistry	EPA:350.1	Ammonia as Nitrogen	NH3-N	Y	0.0353	—	0.0606	Intermediate-Scr_95	—	—	0.017	mg/L	Y	J	J	N3B-2021-1876	CAPU-21-229575	GELC
TW-2Ar	102.0	06/18/2021	WG	UF	INIT	REG	General Chemistry	EPA:351.2	Total Kjeldahl Nitrogen	TKN	Y	0.135	—	—	—	—	—	0.033	mg/L	Y	—	NQ	N3B-2021-1876	CAPU-21-229574	GELC
TW-2Ar	102.0	06/18/2021	WG	F	INIT	REG	General Chemistry	EPA:353.2	Nitrate-Nitrite as Nitrogen	NO3+NO2-N	Y	3.52	10	0.459	Intermediate	—	—	0.085	mg/L	Y	—	NQ	N3B-2021-1876	CAPU-21-229575	GELC
TW-2Ar	102.0	06/18/2021	WG	F	INIT	REG	General Chemistry	EPA:365.4	Total Phosphate as Phosphorus	PO4-P	N	0.206	—	0.178	Intermediate-Scr_95	—	—	0.02	mg/L	Y	—	U	N3B-2021-1876	CAPU-21-229575	GELC
PAO-5n	7.43	06/18/2021	WG	UF	INIT	REG	LCMS/MS	EPA:537M	Total PFAS 3a	PFAS-Tot-3a	Y	107.61	70	—	—	—	—	—	ng/L	—	—	NQ	N3B-2021-1876	CAPU-21-229562	GELC
TW-2Ar	102.0	06/18/2021	WG	UF	INIT	REG	LCMS/MS	EPA:537M	Total PFAS 3a	PFAS-Tot-3a	Y	6.92	70	—	—	—	—	—	ng/L	—	—	NQ	N3B-2021-1876	CAPU-21-229574	GELC
TW-2Ar	102.0	06/18/2021	WG	F	INIT	REG	Inorganic	SM:A2340B	Hardness	Hardness	Y	114	—	37.8	Intermediate	—	—	0.453	mg/L	Y	—	NQ	N3B-2021-1876	CAPU-21-229575	GELC
TW-2Ar	102.0	06/18/2021	WG	UF	INIT	REG	General Chemistry	SW-846:9060A	Total Organic Carbon	TOC	Y	18	—	—	—	—	—	0.33	mg/L	Y	—	NQ	N3B-2021-1876	CAPU-21-229574	GELC
R-3i	215.2	06/21/2021	WG	UF	INIT	REG	General Chemistry	SW-846:9060A	Total Organic Carbon	TOC	Y	0.399	—	—	—	—	—	0.33	mg/L	Y	J	J	N3B-2021-1892	CAPU-21-229571	GELC
R-3i	215.2	06/21/2021	WG	F	INIT	REG	General Chemistry	EPA:300.0	Bromide	Br(-1)	Y	0.187	—	0.0716	Intermediate-Scr_95	—	—	0.067	mg/L	Y	J	J	N3B-2021-1892	CAPU-21-229572	GELC
R-3i	215.2	06/21/2021	WG	F	INIT	REG	General Chemistry	EPA:300.0	Fluoride	F(-1)	Y	0.344	1.6	0.234	Intermediate	—	—	0.033	mg/L	Y	—	NQ	N3B-2021-1892	CAPU-21-229572	GELC
R-3i	215.2	06/21/2021	WG	F	INIT	REG	General Chemistry	EPA:350.1	Ammonia as Nitrogen	NH3-N	N	0.0273	—	0.0606	Intermediate-Scr_95	—	—	0.017	mg/L	Y	J	U	N3B-2021-1892	CAPU-21-229572	GELC
R-3i	215.2	06/21/2021	WG	F	INIT	REG	General Chemistry	EPA:353.2	Nitrate-Nitrite as Nitrogen	NO3+NO2-N	Y	3.61	10	0.459	Intermediate	—	—	0.17	mg/L	Y	—	NQ	N3B-2021-1892	CAPU-21-229572	GELC
R-3i	215.2	06/21/2021	WG	F	INIT	REG	General Chemistry	EPA:365.4	Total Phosphate as Phosphorus	PO4-P	N	0.0727	—	0.178	Intermediate-Scr_95	—	—	0.02	mg/L	Y	—	U	N3B-2021-1892	CAPU-21-229572	GELC
R-3i	215.2	06/21/2021	WG	F	INIT	REG	General Chemistry	EPA:120.1	Specific Conductance	SPEC_CONDC	Y	579	—	—	—	—	—	1	µS/cm	Y	—	NQ	N3B-2021-1892	CAPU-21-229572	GELC
R-3i	215.2	06/21/2021	WG	F	INIT	REG	General Chemistry	EPA:150.1	Acidity or Alkalinity of a solution	pH	Y	7.84	—	—	—	—	—	0.01	SU	Y	H	J	N3B-2021-1892	CAPU-21-229572	GELC
R-3i	215.2	06/21/2021	WG	F	INIT	REG	General Chemistry	EPA:160.1	Total Dissolved Solids	TDS	Y	350	1000	135	Intermediate-Scr_95	—	—	3.4	mg/L	Y	—	J+	N3B-2021-1892	CAPU-21-229572	GELC
R-3i	215.2	06/21/2021	WG	F	INIT	REG	General Chemistry	EPA:300.0	Chloride	Cl(-1)	Y	46.9	250	3.11	Intermediate	—	—	0.67	mg/L	Y	—	J+	N3B-2021-1892	CAPU-21-229572	GELC
R-3i	215.2	06/21/2021	WG	F	INIT	REG	General Chemistry	EPA:300.0	Sulfate	SO4(-2)	Y	30.7	600	7.1	Intermediate	—	—	1.33	mg/L	Y	—	NQ	N3B-2021-1892	CAPU-21-229572	GELC
R-3i	215.2	06/21/2021	WG	F	INIT	REG	General Chemistry	EPA:310.1	Alkalinity-CO3	ALK-CO3	N	1.45	—	—	—	—	—	1.45	mg/L	Y	U	U	N3B-2021-1892	CAPU-21-229572	GELC
R-3i	215.2	06/21/2021	WG	F	INIT	REG	General Chemistry	EPA:310.1	Alkalinity-CO3+HCO3	ALK-CO3+HCO3	Y	161	—	62	Intermediate	—	—	1.45	mg/L	Y	—	NQ	N3B-2021-1892	CAPU-21-229572	GELC
R-3i	215.2	06/21/2021	WG	UF	INIT	REG	LCMS/MS	EPA:537M	Perfluorooctanesulfonic acid	1763-23-1	Y	17.7	70	—	—	—	—	0.712	ng/L	Y	—	NQ	N3B-2021-1892	CAPU-21-229571	GELC
R-3i	215.2	06/21/2021	WG	UF	INIT	REG	LCMS/MS	EPA:537M	Perfluorooctanoic acid	335-67-1	Y	42.2	70	—	—	—	—	0.712	ng/L	Y	—	NQ	N3B-2021-1892	CAPU-21-229571	GELC
R-3i	215.2	06/21/2021	WG	UF	INIT	REG	LCMS/MS	EPA:537M	Perfluorohexanesulfonic acid	355-46-4	Y	15.9	70	—	—	—	—	0.588	ng/L	Y	—	NQ	N3B-2021-1892	CAPU-21-229571	GELC
R-3i	215.2	06/21/2021	WG	UF	INIT	REG	RAD	EPA:900	Gross alpha	GROSSA	Y	7.1	15	—	—	1.7	2.81	—	pCi/L	Y	—	J	N3B-2021-1892	CAPU-21-229571	GELC
R-3i	215.2	06/21/2021	WG	UF	INIT	REG	RAD	EPA:900	Gross beta	GROSSB	Y	4.1	—	—	—	0.876	2.1	—	pCi/L	Y	—	J	N3B-2021-1892	CAPU-21-229571	GELC
R-3i	215.2	06/21/2021	WG	UF	INIT	REG	RAD	EPA:901.1	Cobalt-60	Co-60	N	3	—	2.68	Intermediate-Scr_95	1.71	7.7	—	pCi/L	Y	U	U	N3B-2021-1892	CAPU-21-229571	GELC
R-3i	215.2	06/21/2021	WG	UF	INIT	REG	RAD	EPA:901.1	Cesium-137	Cs-137	N	1.03	—	2.96	Intermediate-Scr_95	1.27	5.09	—	pCi/L	Y	U	U	N3B-2021-1892	CAPU-21-229571	GELC
R-3i	215.2	06/21/2021	WG	UF	INIT	REG	RAD	EPA:901.1	Potassium-40	K-40	N	12.6	—	38.6	Intermediate-Scr_95	30.1	58.7	—	pCi/L	Y	U	U	N3B-2021-1892	CAPU-21-229571	GELC
R-3i	215.2	06/21/2021	WG	UF	INIT	REG	RAD	EPA:901.1	Sodium-22	Na-22	N	0.544	—	2.02	Intermediate-Scr_95	0.952	4.5	—	pCi/L	Y	U	U	N3B-2021-1892	CAPU-21-229571	GELC
R-3i	215.2	06/21/2021	WG	UF	INIT	REG	RAD	EPA:901.1	Neptunium-237	Np-237	N	-1.69	—	5.84	Intermediate-Scr_95	2.72	9.55	—	pCi/L	Y	U	U	N3B-2021-1892	CAPU-21-229571	GELC
R-3i	215.2	06/21/2021	WG	UF	INIT	REG	RAD	EPA:903.1	Radium-226	Ra-226	Y	0.183	5	—	—	0.0723	0.175	—	pCi/L	Y	—	J-	N3B-2021-1892	CAPU-21-229571	GELC
R-3i	215.2	06/21/2021	WG	UF	INIT	REG	RAD	EPA:904	Radium-228	Ra-228	N	1.33	5	—	—	0.256	0.638	—	pCi/L	Y	—	U	N3B-2021-1892	CAPU-21-229571	GELC
R-3i	215.2	06/21/2021	WG	UF	INIT	REG	RAD	EPA:905.0	Strontium-90	Sr-90	N	0.216	8	0.282	Intermediate-Scr_95	0.143	0.475	—	pCi/L	Y	U	UJ	N3B-2021-1892	CAPU-21-229571	GELC
R-3i	215.2	06/21/2021	WG	UF	INIT	REG	RAD	Generic:Radium by Calculation	Radium-226 and Radium-228	Ra-226+228	Y	1.51	—	—	—	0.266	—	—	pCi/L	Y	—	J-	N3B-2021-1892	CAPU-21-229571	GELC
R-3i	215.2	06/21/2021	WG	UF	INIT	REG	RAD	HASL-300:AM-241	Americium-241	Am-241	N	0	—	0.00829	Intermediate-Scr_95	0.0198	0.111	—	pCi/L	Y	U	U	N3B-2021-1892	CAPU-21-229571	GELC
R-3i	215.2	06/21/2021	WG	UF	INIT	REG	RAD	HASL-300:ISOPU	Plutonium-238	Pu-238	N	-0.029	—	0.00732	Intermediate-Scr_95	0.0355	0.179	—	pCi/L	Y	U	UJ	N3B-2021-1892	CAPU-21-229571	GELC
R-3i	215.2	06/21/2021	WG	UF	INIT	REG	RAD	HASL-300:ISOPU	Plutonium-239/240	Pu-239/240	N	-0.0506	—	0.0132	Intermediate-Scr_95	0.0331	0.182	—	pCi/L	Y	U	UJ	N3B-2021-1892	CAPU-21-229571	GELC
R-3i	215.2	06/21/2021	WG	UF	INIT	REG	RAD	HASL-300:ISOU	Uranium-234	U-234	Y	4.26	27.2	0.477	Intermediate	0.176	0.156	—	pCi/L	Y	—	J	N3B-2021-1892	CAPU-21-229571	GELC
R-3i	215.2	06/21/2021	WG	UF	INIT	REG	RAD	HASL-300:ISOU	Uranium-235/236	U-235/236	Y	0.131	28.8	0.0203	Intermediate-Scr_95	0.0419	0.128	—	pCi/L	Y	—	J	N3B-2021-1892	CAPU-21-229571	GELC
R-3i	215.2	06/21/2021	WG	UF	INIT	REG	RAD	HASL-300:ISOU	Uranium-238	U-238	Y	2.84	30	0.201	Intermediate	0.143	0.162	—	pCi/L	Y	—	J	N3B-2021-1892	CAPU-21-229571	GELC
R-3i	215.2	06/21/2021	WG	F	INIT	REG	LCMS/MS	SW-846:6850	Perchlorate	ClO4	Y	1.49	13.8	0.27	Intermediate	—	—	0.05	µg/L	Y	—	NQ	N3B-2021-1892	CAPU-21-229572	GELC
R-3i	215.2	06/21/2021	WG	F	INIT	REG	Inorganic	SM:A2340B	Hardness	Hardness	Y	221	—	37.8	Intermediate	—	—	0.453	mg/L	Y	—	NQ	N3B-2021-1892	CAPU-21-229572	GELC
R-3i	215.2	06/21/2021	WG	F	INIT	REG	Inorganic	SW-846:6010C	Aluminum	Al	N	68	5000	68	Intermediate-Scr_95	—	—	68	µg/L	Y	U	U	N3B-2021-1892	CAPU-21-229572	GELC
R-3i	215.2	06/21/2021	WG	F	INIT	REG	Inorganic	SW-846:6010C	Boron	B	Y	142	750	16.2	Intermediate-Scr_95	—	—	15	µg/L	Y	—	NQ	N3B-2021-1892	CAPU-21-229572	GELC
R-3i	215.2	06/21/2021	WG	F	INIT	REG	Inorganic	SW-846:6010C	Barium	Ba	Y	108	2000	13.5	Intermediate	—	—	1	µg/L	Y	—	NQ	N3B-2021-1892	CAPU-21-229572	GELC
R-3i	215.2	06/21/2021	WG	F	INIT	REG	Inorganic	SW-846:6010C	Beryllium	Be	N	1	4	1	Intermediate-Scr_95	—	—	1	µg/L	Y	U	U	N3B-2021-1892	CAPU-21-229572	GELC
R-3i	215.2	06/21/2021	WG	F	INIT	REG	Inorganic	SW-846:6010C	Calcium	Ca	Y	60.6	—	10.7	Intermediate	—	—	0.05	mg/L	Y	—	NQ	N3B-2021-1892	CAPU-21-229572	GELC

Table C-1 Analytical Results from the Periodic Monitoring Events Reported in this Periodic Monitoring Report

Location ID	Screen Depth (ft)	Sample Date	Sample Type	Field Preparation Code	Analysis Type Code	Sample Purpose	Method Category	Lab Method	Parameter Name	Parameter Code	Detected	Report Result	Screening Limit	Background Level	Background Entity	Lab Uncertainty	Report MDA	Report MDL	Report Unit	Best Value	Lab Qualifier	Validation Qualifier	COC #	Field Sample ID	Lab ID
R-3i	215.2	06/21/2021	WG	F	INIT	REG	Inorganic	SW-846:6010C	Cobalt	Co	N	1	50	1	Intermediate-Scr_95	—	—	1	µg/L	Y	U	U	N3B-2021-1892	CAPU-21-229572	GELC
R-3i	215.2	06/21/2021	WG	F	INIT	REG	Inorganic	SW-846:6010C	Copper	Cu	N	3	1000	3	Intermediate-Scr_95	—	—	3	µg/L	Y	U	U	N3B-2021-1892	CAPU-21-229572	GELC
R-3i	215.2	06/21/2021	WG	F	INIT	REG	Inorganic	SW-846:6010C	Iron	Fe	N	30	1000	54.1	Intermediate-Scr_95	—	—	30	µg/L	Y	U	U	N3B-2021-1892	CAPU-21-229572	GELC
R-3i	215.2	06/21/2021	WG	F	INIT	REG	Inorganic	SW-846:6010C	Potassium	K	Y	6.16	—	2.35	Intermediate	—	—	0.05	mg/L	Y	—	NQ	N3B-2021-1892	CAPU-21-229572	GELC
R-3i	215.2	06/21/2021	WG	F	INIT	REG	Inorganic	SW-846:6010C	Magnesium	Mg	Y	16.9	—	3.14	Intermediate	—	—	0.11	mg/L	Y	E	NQ	N3B-2021-1892	CAPU-21-229572	GELC
R-3i	215.2	06/21/2021	WG	F	INIT	REG	Inorganic	SW-846:6010C	Manganese	Mn	N	2	200	8.39	Intermediate-Scr_95	—	—	2	µg/L	Y	U	U	N3B-2021-1892	CAPU-21-229572	GELC
R-3i	215.2	06/21/2021	WG	F	INIT	REG	Inorganic	SW-846:6010C	Sodium	Na	Y	22.4	—	18.2	Intermediate	—	—	0.1	mg/L	Y	—	J-	N3B-2021-1892	CAPU-21-229572	GELC
R-3i	215.2	06/21/2021	WG	F	INIT	REG	Inorganic	SW-846:6010C	Silicon Dioxide	SiO2	Y	52.3	—	75	Intermediate	—	—	0.053	mg/L	Y	—	NQ	N3B-2021-1892	CAPU-21-229572	GELC
R-3i	215.2	06/21/2021	WG	F	INIT	REG	Inorganic	SW-846:6010C	Tin	Sn	Y	8.49	12000	13	Intermediate-Scr_95	—	—	2.5	µg/L	Y	J	J	N3B-2021-1892	CAPU-21-229572	GELC
R-3i	215.2	06/21/2021	WG	F	INIT	REG	Inorganic	SW-846:6010C	Strontium	Sr	Y	301	11800	59.6	Intermediate	—	—	1	µg/L	Y	—	NQ	N3B-2021-1892	CAPU-21-229572	GELC
R-3i	215.2	06/21/2021	WG	F	INIT	REG	Inorganic	SW-846:6010C	Vanadium	V	Y	3.53	63.1	9.29	Intermediate	—	—	1	µg/L	Y	J	J	N3B-2021-1892	CAPU-21-229572	GELC
R-3i	215.2	06/21/2021	WG	F	INIT	REG	Inorganic	SW-846:6010C	Zinc	Zn	Y	8.52	10000	17.4	Intermediate-Scr_95	—	—	3.3	µg/L	Y	J	J	N3B-2021-1892	CAPU-21-229572	GELC
R-3i	215.2	06/21/2021	WG	F	INIT	REG	Inorganic	SW-846:6020B	Silver	Ag	N	0.3	50	0.2	Intermediate-Scr_95	—	—	0.3	µg/L	Y	U	U	N3B-2021-1892	CAPU-21-229572	GELC
R-3i	215.2	06/21/2021	WG	F	INIT	REG	Inorganic	SW-846:6020B	Arsenic	As	Y	2.03	10	2.82	Intermediate-Scr_95	—	—	2	µg/L	Y	J	J	N3B-2021-1892	CAPU-21-229572	GELC
R-3i	215.2	06/21/2021	WG	F	INIT	REG	Inorganic	SW-846:6020B	Cadmium	Cd	N	0.3	5	0.11	Intermediate-Scr_95	—	—	0.3	µg/L	Y	U	U	N3B-2021-1892	CAPU-21-229572	GELC
R-3i	215.2	06/21/2021	WG	F	INIT	REG	Inorganic	SW-846:6020B	Chromium	Cr	N	3	50	2.72	Intermediate-Scr_95	—	—	3	µg/L	Y	U	U	N3B-2021-1892	CAPU-21-229572	GELC
R-3i	215.2	06/21/2021	WG	F	INIT	REG	Inorganic	SW-846:6020B	Molybdenum	Mo	Y	0.93	1000	2.9	Intermediate	—	—	0.2	µg/L	Y	J	J	N3B-2021-1892	CAPU-21-229572	GELC
R-3i	215.2	06/21/2021	WG	F	INIT	REG	Inorganic	SW-846:6020B	Nickel	Ni	Y	6.56	200	3.65	Intermediate	—	—	0.6	µg/L	Y	—	NQ	N3B-2021-1892	CAPU-21-229572	GELC
R-3i	215.2	06/21/2021	WG	F	INIT	REG	Inorganic	SW-846:6020B	Lead	Pb	N	0.5	15	0.5	Intermediate-Scr_95	—	—	0.5	µg/L	Y	U	U	N3B-2021-1892	CAPU-21-229572	GELC
R-3i	215.2	06/21/2021	WG	F	INIT	REG	Inorganic	SW-846:6020B	Antimony	Sb	N	1	6	1	Intermediate-Scr_95	—	—	1	µg/L	Y	U	U	N3B-2021-1892	CAPU-21-229572	GELC
R-3i	215.2	06/21/2021	WG	F	INIT	REG	Inorganic	SW-846:6020B	Selenium	Se	N	2	50	1.5	Intermediate-Scr_95	—	—	2	µg/L	Y	U	U	N3B-2021-1892	CAPU-21-229572	GELC
R-3i	215.2	06/21/2021	WG	F	INIT	REG	Inorganic	SW-846:6020B	Thallium	Tl	N	0.6	2	0.45	Intermediate-Scr_95	—	—	0.6	µg/L	Y	U	U	N3B-2021-1892	CAPU-21-229572	GELC
R-3i	215.2	06/21/2021	WG	F	INIT	REG	Inorganic	SW-846:6020B	Uranium	U	Y	8	30	0.992	Intermediate	—	—	0.067	µg/L	Y	—	NQ	N3B-2021-1892	CAPU-21-229572	GELC
R-3i	215.2	06/21/2021	WG	UF	INIT	REG	Inorganic	SW-846:7470A	Mercury	Hg	N	0.067	2	—	—	—	—	0.067	µg/L	Y	U	U	N3B-2021-1892	CAPU-21-229571	GELC
R-3i	215.2	06/21/2021	WG	F	INIT	REG	Inorganic	SW-846:7470A	Mercury	Hg	N	0.067	2	0.067	Intermediate-Scr_95	—	—	0.067	µg/L	Y	U	U	N3B-2021-1892	CAPU-21-229572	GELC
R-3i	215.2	06/21/2021	WG	UF	INIT	REG	Inorganic	EPA:335.4	Cyanide (Total)	CN(TOTAL)	N	0.00167	0.2	0.0017	Intermediate-Scr_95	—	—	0.00167	mg/L	Y	U	U	N3B-2021-1892	CAPU-21-229571	GELC
R-3i	215.2	06/21/2021	WG	UF	INIT	REG	General Chemistry	EPA:351.2	Total Kjeldahl Nitrogen	TKN	N	0.109	—	—	—	—	—	0.033	mg/L	Y	—	U	N3B-2021-1892	CAPU-21-229571	GELC
R-3i	215.2	06/21/2021	WG	UF	INIT	REG	LCMS/MS	EPA:537M	Total PFAS 3a	PFAS-Tot-3a	Y	75.8	70	—	—	—	—	—	ng/L	—	—	NQ	N3B-2021-1892	CAPU-21-229571	GELC
R-2	906.4	06/22/2021	WG	UF	INIT	REG	Inorganic	EPA:335.4	Cyanide (Total)	CN(TOTAL)	N	0.00167	0.2	0.0017	Regional-Scr_95	—	—	0.00167	mg/L	Y	U	U	N3B-2021-1920	CAPU-21-229576	GELC
R-2	906.4	06/22/2021	WG	UF	INIT	REG	General Chemistry	SW-846:9060A	Total Organic Carbon	TOC	N	0.33	—	—	—	—	—	0.33	mg/L	Y	U	U	N3B-2021-1920	CAPU-21-229576	GELC
R-2	906.4	06/22/2021	WG	F	INIT	REG	General Chemistry	EPA:300.0	Bromide	Br(-1)	N	0.067	—	0.067	Regional-Scr_95	—	—	0.067	mg/L	Y	U	U	N3B-2021-1920	CAPU-21-229577	GELC
R-2	906.4	06/22/2021	WG	F	INIT	REG	General Chemistry	EPA:300.0	Fluoride	F(-1)	Y	0.249	1.6	0.377	Regional	—	—	0.033	mg/L	Y	—	NQ	N3B-2021-1920	CAPU-21-229577	GELC
R-2	906.4	06/22/2021	WG	F	INIT	REG	General Chemistry	EPA:350.1	Ammonia as Nitrogen	NH3-N	Y	0.0309	—	0.1	Regional-Scr_95	—	—	0.017	mg/L	Y	J	J+	N3B-2021-1920	CAPU-21-229577	GELC
R-2	906.4	06/22/2021	WG	F	INIT	REG	General Chemistry	EPA:353.2	Nitrate-Nitrite as Nitrogen	NO3+NO2-N	Y	0.467	10	0.769	Regional	—	—	0.017	mg/L	Y	—	NQ	N3B-2021-1920	CAPU-21-229577	GELC
R-2	906.4	06/22/2021	WG	F	INIT	REG	General Chemistry	EPA:120.1	Specific Conductance	SPEC_CONDC	Y	437	—	—	—	—	—	1	µS/cm	Y	—	NQ	N3B-2021-1920	CAPU-21-229577	GELC
R-2	906.4	06/22/2021	WG	F	INIT	REG	General Chemistry	EPA:150.1	Acidity or Alkalinity of a solution	pH	Y	7.16	—	—	—	—	—	0.01	SU	Y	H	J	N3B-2021-1920	CAPU-21-229577	GELC
R-2	906.4	06/22/2021	WG	F	INIT	REG	General Chemistry	EPA:160.1	Total Dissolved Solids	TDS	Y	153	1000	161	Regional	—	—	3.4	mg/L	Y	—	J+	N3B-2021-1920	CAPU-21-229577	GELC
R-2	906.4	06/22/2021	WG	F	INIT	REG	General Chemistry	EPA:300.0	Chloride	Cl(-1)	Y	2.37	250	2.7	Regional	—	—	0.067	mg/L	Y	—	NQ	N3B-2021-1920	CAPU-21-229577	GELC
R-2	906.4	06/22/2021	WG	F	INIT	REG	General Chemistry	EPA:300.0	Sulfate	SO4(-2)	Y	2.59	600	4.59	Regional	—	—	0.133	mg/L	Y	—	NQ	N3B-2021-1920	CAPU-21-229577	GELC
R-2	906.4	06/22/2021	WG	F	INIT	REG	General Chemistry	EPA:310.1	Alkalinity-CO3	ALK-CO3	N	1.45	—	—	—	—	—	1.45	mg/L	Y	U	U	N3B-2021-1920	CAPU-21-229577	GELC
R-2	906.4	06/22/2021	WG	F	INIT	REG	General Chemistry	EPA:310.1	Alkalinity-CO3+HCO3	ALK-CO3+HCO3	Y	65.3	—	72.9	Regional	—	—	1.45	mg/L	Y	—	NQ	N3B-2021-1920	CAPU-21-229577	GELC
R-2	906.4	06/22/2021	WG	F	INIT	REG	General Chemistry	EPA:365.4	Total Phosphate as Phosphorus	PO4-P	N	0.102	—	0.0822	Regional-Scr_95	—	—	0.02	mg/L	Y	—	U	N3B-2021-1920	CAPU-21-229577	GELC
R-2	906.4	06/22/2021	WG	F	INIT	FD	General Chemistry	EPA:120.1	Specific Conductance	SPEC_CONDC	Y	438	—	—	—	—	—	1	µS/cm	Y	—	NQ	N3B-2021-1920	CAPU-21-229579	GELC
R-2	906.4	06/22/2021	WG	F	INIT	FD	General Chemistry	EPA:150.1	Acidity or Alkalinity of a solution	pH	Y	7.18	—	—	—	—	—	0.01	SU	Y	H	J	N3B-2021-1920	CAPU-21-229579	GELC
R-2	906.4	06/22/2021	WG	F	INIT	FD	General Chemistry	EPA:160.1	Total Dissolved Solids	TDS	Y	169	1000	161	Regional	—	—	3.4	mg/L	Y	—	J+	N3B-2021-1920	CAPU-21-229579	GELC
R-2	906.4	06/22/2021	WG	F	INIT	FD	General Chemistry	EPA:300.0	Bromide	Br(-1)	N	0.067	—	0.067	Regional-Scr_95	—	—	0.067	mg/L	Y	U	U	N3B-2021-1920	CAPU-21-229579	GELC
R-2	906.4	06/22/2021	WG	F	INIT	FD	General Chemistry	EPA:300.0	Chloride	Cl(-1)	Y	2.19	250	2.7	Regional	—	—	0.067	mg/L	Y	—	NQ	N3B-2021-1920	CAPU-21-229579	GELC
R-2	906.4	06/22/2021	WG	F	INIT	FD	General Chemistry	EPA:300.0	Fluoride	F(-1)	Y	0.244	1.6	0.377	Regional	—	—	0.033	mg/L	Y	—	NQ	N3B-2021-1920	CAPU-21-229579	GELC
R-2	906.4	06/22/2021	WG	F	INIT	FD	General Chemistry	EPA:300.0	Sulfate	SO4(-2)	Y	2.59	600	4.59	Regional	—	—	0.133	mg/L	Y	—	NQ	N3B-2021-1920	CAPU-21-229579	GELC
R-2	906.4	06/22/2021	WG	F	INIT	FD	General Chemistry	EPA:310.1	Alkalinity-CO3	ALK-CO3	N	1.45	—	—	—	—	—	1.45	mg/L	Y	U	U	N3B-2021-1920	CAPU-21-229579	GELC

Table C-1 Analytical Results from the Periodic Monitoring Events Reported in this Periodic Monitoring Report

Location ID	Screen Depth (ft)	Sample Date	Sample Type	Field Preparation Code	Analysis Type Code	Sample Purpose	Method Category	Lab Method	Parameter Name	Parameter Code	Detected	Report Result	Screening Limit	Background Level	Background Entity	Lab Uncertainty	Report MDA	Report MDL	Report Unit	Best Value	Lab Qualifier	Validation Qualifier	COC #	Field Sample ID	Lab ID
R-2	906.4	06/22/2021	WG	F	INIT	FD	General Chemistry	EPA:310.1	Alkalinity-CO3+HCO3	ALK-CO3+HCO3	Y	65.1	—	72.9	Regional	—	—	1.45	mg/L	Y	—	NQ	N3B-2021-1920	CAPU-21-229579	GELC
R-2	906.4	06/22/2021	WG	UF	INIT	FD	Inorganic	EPA:335.4	Cyanide (Total)	CN(TOTAL)	N	0.00167	0.2	0.0017	Regional-Scr_95	—	—	0.00167	mg/L	Y	U	U	N3B-2021-1920	CAPU-21-230393	GELC
R-2	906.4	06/22/2021	WG	F	INIT	FD	General Chemistry	EPA:350.1	Ammonia as Nitrogen	NH3-N	Y	0.0197	—	0.1	Regional-Scr_95	—	—	0.017	mg/L	Y	J	J+	N3B-2021-1920	CAPU-21-229579	GELC
R-2	906.4	06/22/2021	WG	UF	INIT	FD	General Chemistry	EPA:351.2	Total Kjeldahl Nitrogen	TKN	N	0.033	—	—	—	—	—	0.033	mg/L	Y	U	U	N3B-2021-1920	CAPU-21-230393	GELC
R-2	906.4	06/22/2021	WG	F	INIT	FD	General Chemistry	EPA:353.2	Nitrate-Nitrite as Nitrogen	NO3+NO2-N	Y	0.469	10	0.769	Regional	—	—	0.017	mg/L	Y	—	NQ	N3B-2021-1920	CAPU-21-229579	GELC
R-2	906.4	06/22/2021	WG	F	INIT	FD	General Chemistry	EPA:365.4	Total Phosphate as Phosphorus	PO4-P	N	0.0988	—	0.0822	Regional-Scr_95	—	—	0.02	mg/L	Y	—	U	N3B-2021-1920	CAPU-21-229579	GELC
R-2	906.4	06/22/2021	WG	UF	INIT	REG	LCMS/MS	EPA:537M	Perfluorooctanesulfonic acid	1763-23-1	Y	1.49	70	—	—	—	—	0.698	ng/L	Y	J	J	N3B-2021-1920	CAPU-21-229576	GELC
R-2	906.4	06/22/2021	WG	UF	INIT	FD	General Chemistry	SW-846:9060A	Total Organic Carbon	TOC	N	0.33	—	—	—	—	—	0.33	mg/L	Y	U	U	N3B-2021-1920	CAPU-21-230393	GELC
R-2	906.4	06/22/2021	WG	UF	INIT	REG	LCMS/MS	EPA:537M	Perfluorooctanoic acid	335-67-1	Y	4.07	70	—	—	—	—	0.698	ng/L	Y	—	NQ	N3B-2021-1920	CAPU-21-229576	GELC
R-2	906.4	06/22/2021	WG	UF	INIT	REG	LCMS/MS	EPA:537M	Perfluorohexanesulfonic acid	355-46-4	N	0.576	70	—	—	—	—	0.576	ng/L	Y	U	U	N3B-2021-1920	CAPU-21-229576	GELC
R-2	906.4	06/22/2021	WG	UF	INIT	FD	LCMS/MS	EPA:537M	Perfluorooctanesulfonic acid	1763-23-1	Y	1.25	70	—	—	—	—	0.684	ng/L	Y	J	J	N3B-2021-1920	CAPU-21-230393	GELC
R-2	906.4	06/22/2021	WG	UF	INIT	FD	LCMS/MS	EPA:537M	Perfluorooctanoic acid	335-67-1	Y	3.78	70	—	—	—	—	0.684	ng/L	Y	—	NQ	N3B-2021-1920	CAPU-21-230393	GELC
R-2	906.4	06/22/2021	WG	UF	INIT	FD	LCMS/MS	EPA:537M	Perfluorohexanesulfonic acid	355-46-4	N	0.564	70	—	—	—	—	0.564	ng/L	Y	U	U	N3B-2021-1920	CAPU-21-230393	GELC
R-2	906.4	06/22/2021	WG	UF	INIT	REG	RAD	EPA:900	Gross alpha	GROSSA	N	1.29	15	—	—	0.757	2.34	—	pCi/L	Y	U	UJ	N3B-2021-1920	CAPU-21-229576	GELC
R-2	906.4	06/22/2021	WG	UF	INIT	REG	RAD	EPA:900	Gross beta	GROSSB	N	2.31	—	—	—	0.865	2.71	—	pCi/L	Y	U	UJ	N3B-2021-1920	CAPU-21-229576	GELC
R-2	906.4	06/22/2021	WG	UF	INIT	FD	RAD	EPA:900	Gross alpha	GROSSA	N	1.09	15	—	—	0.788	2.66	—	pCi/L	Y	U	UJ	N3B-2021-1920	CAPU-21-230393	GELC
R-2	906.4	06/22/2021	WG	UF	INIT	FD	RAD	EPA:900	Gross beta	GROSSB	Y	4.82	—	—	—	0.997	2.69	—	pCi/L	Y	—	J	N3B-2021-1920	CAPU-21-230393	GELC
R-2	906.4	06/22/2021	WG	UF	INIT	REG	RAD	EPA:901.1	Cobalt-60	Co-60	N	0.531	—	2.65	Regional-Scr_95	1.08	4.7	—	pCi/L	Y	U	U	N3B-2021-1920	CAPU-21-229576	GELC
R-2	906.4	06/22/2021	WG	UF	INIT	REG	RAD	EPA:901.1	Cesium-137	Cs-137	N	0.31	—	2.93	Regional-Scr_95	1.45	4.9	—	pCi/L	Y	U	U	N3B-2021-1920	CAPU-21-229576	GELC
R-2	906.4	06/22/2021	WG	UF	INIT	REG	RAD	EPA:901.1	Potassium-40	K-40	N	-14.9	—	35.6	Regional-Scr_95	17.3	68.7	—	pCi/L	Y	U	U	N3B-2021-1920	CAPU-21-229576	GELC
R-2	906.4	06/22/2021	WG	UF	INIT	REG	RAD	EPA:901.1	Sodium-22	Na-22	N	-0.113	—	1.93	Regional-Scr_95	1.12	4.51	—	pCi/L	Y	U	U	N3B-2021-1920	CAPU-21-229576	GELC
R-2	906.4	06/22/2021	WG	UF	INIT	REG	RAD	EPA:901.1	Neptunium-237	Np-237	N	-1.56	—	4.72	Regional-Scr_95	2.11	7.61	—	pCi/L	Y	U	U	N3B-2021-1920	CAPU-21-229576	GELC
R-2	906.4	06/22/2021	WG	UF	INIT	FD	RAD	EPA:901.1	Cobalt-60	Co-60	N	1.2	—	2.65	Regional-Scr_95	1.23	5.57	—	pCi/L	Y	U	U	N3B-2021-1920	CAPU-21-230393	GELC
R-2	906.4	06/22/2021	WG	UF	INIT	FD	RAD	EPA:901.1	Cesium-137	Cs-137	N	0.989	—	2.93	Regional-Scr_95	1.42	5.64	—	pCi/L	Y	U	U	N3B-2021-1920	CAPU-21-230393	GELC
R-2	906.4	06/22/2021	WG	UF	INIT	REG	RAD	EPA:903.1	Radium-226	Ra-226	Y	0.248	5	—	—	0.0826	0.198	—	pCi/L	Y	—	J-	N3B-2021-1920	CAPU-21-229576	GELC
R-2	906.4	06/22/2021	WG	UF	INIT	REG	RAD	EPA:904	Radium-228	Ra-228	N	0.281	5	—	—	0.142	0.457	—	pCi/L	Y	U	UJ	N3B-2021-1920	CAPU-21-229576	GELC
R-2	906.4	06/22/2021	WG	UF	INIT	REG	RAD	EPA:905.0	Strontium-90	Sr-90	N	-0.16	8	0.355	Regional-Scr_95	0.12	0.416	—	pCi/L	Y	U	U	N3B-2021-1920	CAPU-21-229576	GELC
R-2	906.4	06/22/2021	WG	UF	INIT	REG	RAD	Generic:Radium by Calculation	Radium-226 and Radium-228	Ra-226+228	Y	0.529	—	—	—	0.164	—	—	pCi/L	Y	—	J-	N3B-2021-1920	CAPU-21-229576	GELC
R-2	906.4	06/22/2021	WG	UF	INIT	REG	RAD	HASL-300:AM-241	Americium-241	Am-241	N	0.0101	—	0.0167	Regional-Scr_95	0.0143	0.0897	—	pCi/L	Y	U	U	N3B-2021-1920	CAPU-21-229576	GELC
R-2	906.4	06/22/2021	WG	UF	INIT	FD	RAD	HASL-300:AM-241	Americium-241	Am-241	N	0.0275	—	0.0167	Regional-Scr_95	0.0188	0.0697	—	pCi/L	Y	U	U	N3B-2021-1920	CAPU-21-230393	GELC
R-2	906.4	06/22/2021	WG	UF	INIT	REG	RAD	HASL-300:ISOPU	Plutonium-238	Pu-238	N	0.00373	—	0.00994	Regional-Scr_95	0.0135	0.0925	—	pCi/L	Y	U	U	N3B-2021-1920	CAPU-21-229576	GELC
R-2	906.4	06/22/2021	WG	UF	INIT	REG	RAD	HASL-300:ISOPU	Plutonium-239/240	Pu-239/240	N	0.0261	—	0.0171	Regional-Scr_95	0.0135	0.0938	—	pCi/L	Y	U	U	N3B-2021-1920	CAPU-21-229576	GELC
R-2	906.4	06/22/2021	WG	UF	INIT	REG	RAD	HASL-300:ISOU	Uranium-234	U-234	Y	0.162	27.2	0.715	Regional	0.027	0.0658	—	pCi/L	Y	—	NQ	N3B-2021-1920	CAPU-21-229576	GELC
R-2	906.4	06/22/2021	WG	UF	INIT	REG	RAD	HASL-300:ISOU	Uranium-235/236	U-235/236	N	0.0148	28.8	0.0423	Regional-Scr_95	0.0104	0.0539	—	pCi/L	Y	U	U	N3B-2021-1920	CAPU-21-229576	GELC
R-2	906.4	06/22/2021	WG	UF	INIT	REG	RAD	HASL-300:ISOU	Uranium-238	U-238	N	0.0567	30	0.336	Regional	0.0161	0.0685	—	pCi/L	Y	U	UJ	N3B-2021-1920	CAPU-21-229576	GELC
R-2	906.4	06/22/2021	WG	F	INIT	REG	LCMS/MS	SW-846:6850	Perchlorate	ClO4	Y	0.354	13.8	0.414	Regional	—	—	0.05	µg/L	Y	—	NQ	N3B-2021-1920	CAPU-21-229577	GELC
R-2	906.4	06/22/2021	WG	F	INIT	FD	LCMS/MS	SW-846:6850	Perchlorate	ClO4	Y	0.359	13.8	0.414	Regional	—	—	0.05	µg/L	Y	—	NQ	N3B-2021-1920	CAPU-21-229579	GELC
R-2	906.4	06/22/2021	WG	UF	INIT	FD	RAD	EPA:901.1	Potassium-40	K-40	N	11.8	—	35.6	Regional-Scr_95	24.8	62.3	—	pCi/L	Y	U	U	N3B-2021-1920	CAPU-21-230393	GELC
R-2	906.4	06/22/2021	WG	UF	INIT	FD	RAD	EPA:901.1	Sodium-22	Na-22	N	0.268	—	1.93	Regional-Scr_95	1.3	5.41	—	pCi/L	Y	U	U	N3B-2021-1920	CAPU-21-230393	GELC
R-2	906.4	06/22/2021	WG	UF	INIT	FD	RAD	EPA:901.1	Neptunium-237	Np-237	N	2.29	—	4.72	Regional-Scr_95	2.98	11	—	pCi/L	Y	U	U	N3B-2021-1920	CAPU-21-230393	GELC
R-2	906.4	06/22/2021	WG	UF	INIT	FD	RAD	EPA:903.1	Radium-226	Ra-226	N	0.202	5	—	—	0.0855	0.248	—	pCi/L	Y	U	UJ	N3B-2021-1920	CAPU-21-230393	GELC
R-2	906.4	06/22/2021	WG	UF	INIT	FD	RAD	EPA:904	Radium-228	Ra-228	Y	0.676	5	—	—	0.182	0.508	—	pCi/L	Y	—	NQ	N3B-2021-1920	CAPU-21-230393	GELC
R-2	906.4	06/22/2021	WG	UF	INIT	FD	RAD	EPA:905.0	Strontium-90	Sr-90	N	0.113	8	0.355	Regional-Scr_95	0.0809	0.269	—	pCi/L	Y	U	U	N3B-2021-1920	CAPU-21-230393	GELC
R-2	906.4	06/22/2021	WG	UF	INIT	FD	RAD	Generic:Radium by Calculation	Radium-226 and Radium-228	Ra-226+228	Y	0.878	—	—	—	0.201	—	—	pCi/L	Y	—	J-	N3B-2021-1920	CAPU-21-230393	GELC
R-2	906.4	06/22/2021	WG	UF	INIT	FD	RAD	HASL-300:ISOPU	Plutonium-238	Pu-238	N	0.00339	—	0.00994	Regional-Scr_95	0.014	0.084	—	pCi/L	Y	U	U	N3B-2021-1920	CAPU-21-230393	GELC
R-2	906.4	06/22/2021	WG	UF	INIT	FD	RAD	HASL-300:ISOPU	Plutonium-239/240	Pu-239/240	N	-0.0237	—	0.0171	Regional-Scr_95	0.0201	0.0851	—	pCi/L	Y	U	U	N3B-2021-1920	CAPU-21-230393	GELC
R-2	906.4	06/22/2021	WG	UF	INIT	FD	RAD	HASL-300:ISOU	Uranium-234	U-234	Y	0.217	27.2	0.715	Regional	0.0301	0.0654	—	pCi/L	Y	—	NQ	N3B-2021-1920	CAPU-21-230393	GELC
R-2	906.4	06/22/2021	WG	UF	INIT	FD	RAD	HASL-300:ISOU	Uranium-235/236	U-235/236	N	0.022	28.8	0.0423	Regional-Scr_95	0.0137	0.0536	—	pCi/L	Y	U	UJ	N3B-2021-1920	CAPU-21-230393	GELC

Table C-1 Analytical Results from the Periodic Monitoring Events Reported in this Periodic Monitoring Report

Location ID	Screen Depth (ft)	Sample Date	Sample Type	Field Preparation Code	Analysis Type Code	Sample Purpose	Method Category	Lab Method	Parameter Name	Parameter Code	Detected	Report Result	Screening Limit	Background Level	Background Entity	Lab Uncertainty	Report MDA	Report MDL	Report Unit	Best Value	Lab Qualifier	Validation Qualifier	COC #	Field Sample ID	Lab ID
R-2	906.4	06/22/2021	WG	UF	INIT	FD	RAD	HASL-300:ISOU	Uranium-238	U-238	N	0.0564	30	0.336	Regional	0.019	0.0681	—	pCi/L	Y	U	UJ	N3B-2021-1920	CAPU-21-230393	GELC
R-2	906.4	06/22/2021	WG	F	INIT	REG	Inorganic	SM:A2340B	Hardness	Hardness	Y	45.3	—	67.1	Regional	—	—	0.453	mg/L	Y	—	NQ	N3B-2021-1920	CAPU-21-229577	GELC
R-2	906.4	06/22/2021	WG	F	INIT	REG	Inorganic	SW-846:6010C	Aluminum	Al	N	68	5000	68	Regional-Scr_95	—	—	68	µg/L	Y	U	U	N3B-2021-1920	CAPU-21-229577	GELC
R-2	906.4	06/22/2021	WG	F	INIT	REG	Inorganic	SW-846:6010C	Boron	B	Y	16.7	750	18.7	Regional-Scr_95	—	—	15	µg/L	Y	J	J	N3B-2021-1920	CAPU-21-229577	GELC
R-2	906.4	06/22/2021	WG	F	INIT	REG	Inorganic	SW-846:6010C	Barium	Ba	Y	16.4	2000	38.1	Regional	—	—	1	µg/L	Y	—	NQ	N3B-2021-1920	CAPU-21-229577	GELC
R-2	906.4	06/22/2021	WG	F	INIT	REG	Inorganic	SW-846:6010C	Beryllium	Be	N	1	4	1	Regional-Scr_95	—	—	1	µg/L	Y	U	U	N3B-2021-1920	CAPU-21-229577	GELC
R-2	906.4	06/22/2021	WG	F	INIT	REG	Inorganic	SW-846:6010C	Calcium	Ca	Y	12.2	—	17.03	Regional	—	—	0.05	mg/L	Y	—	NQ	N3B-2021-1920	CAPU-21-229577	GELC
R-2	906.4	06/22/2021	WG	F	INIT	REG	Inorganic	SW-846:6010C	Cobalt	Co	N	1	50	1	Regional-Scr_95	—	—	1	µg/L	Y	U	U	N3B-2021-1920	CAPU-21-229577	GELC
R-2	906.4	06/22/2021	WG	F	INIT	REG	Inorganic	SW-846:6010C	Copper	Cu	Y	8.26	1000	3	Regional-Scr_95	—	—	3	µg/L	Y	J	J	N3B-2021-1920	CAPU-21-229577	GELC
R-2	906.4	06/22/2021	WG	F	INIT	REG	Inorganic	SW-846:6010C	Iron	Fe	N	30	1000	53.8	Regional-Scr_95	—	—	30	µg/L	Y	U	U	N3B-2021-1920	CAPU-21-229577	GELC
R-2	906.4	06/22/2021	WG	F	INIT	REG	Inorganic	SW-846:6010C	Potassium	K	Y	1.12	—	2.39	Regional	—	—	0.05	mg/L	Y	—	NQ	N3B-2021-1920	CAPU-21-229577	GELC
R-2	906.4	06/22/2021	WG	F	INIT	REG	Inorganic	SW-846:6010C	Magnesium	Mg	Y	3.58	—	4.18	Regional	—	—	0.11	mg/L	Y	—	NQ	N3B-2021-1920	CAPU-21-229577	GELC
R-2	906.4	06/22/2021	WG	F	INIT	REG	Inorganic	SW-846:6010C	Manganese	Mn	Y	8.41	200	12.1	Regional-Scr_95	—	—	2	µg/L	Y	J	J	N3B-2021-1920	CAPU-21-229577	GELC
R-2	906.4	06/22/2021	WG	F	INIT	REG	Inorganic	SW-846:6010C	Sodium	Na	Y	12.1	—	16	Regional	—	—	0.1	mg/L	Y	—	NQ	N3B-2021-1920	CAPU-21-229577	GELC
R-2	906.4	06/22/2021	WG	F	INIT	REG	Inorganic	SW-846:6010C	Silicon Dioxide	SiO2	Y	85.9	—	81.9	Regional	—	—	0.053	mg/L	Y	—	NQ	N3B-2021-1920	CAPU-21-229577	GELC
R-2	906.4	06/22/2021	WG	F	INIT	REG	Inorganic	SW-846:6010C	Tin	Sn	N	2.71	12000	13	Regional-Scr_95	—	—	2.5	µg/L	Y	J	U	N3B-2021-1920	CAPU-21-229577	GELC
R-2	906.4	06/22/2021	WG	F	INIT	REG	Inorganic	SW-846:6010C	Strontium	Sr	Y	64	11800	157	Regional	—	—	1	µg/L	Y	—	NQ	N3B-2021-1920	CAPU-21-229577	GELC
R-2	906.4	06/22/2021	WG	F	INIT	REG	Inorganic	SW-846:6010C	Vanadium	V	Y	7.86	63.1	11.4	Regional	—	—	1	µg/L	Y	—	NQ	N3B-2021-1920	CAPU-21-229577	GELC
R-2	906.4	06/22/2021	WG	F	INIT	REG	Inorganic	SW-846:6010C	Zinc	Zn	Y	27.6	10000	14.4	Regional-Scr_95	—	—	3.3	µg/L	Y	—	NQ	N3B-2021-1920	CAPU-21-229577	GELC
R-2	906.4	06/22/2021	WG	F	INIT	FD	Inorganic	SW-846:6010C	Aluminum	Al	N	68	5000	68	Regional-Scr_95	—	—	68	µg/L	Y	U	U	N3B-2021-1920	CAPU-21-229579	GELC
R-2	906.4	06/22/2021	WG	F	INIT	FD	Inorganic	SW-846:6010C	Boron	B	Y	16.7	750	18.7	Regional-Scr_95	—	—	15	µg/L	Y	J	J	N3B-2021-1920	CAPU-21-229579	GELC
R-2	906.4	06/22/2021	WG	F	INIT	FD	Inorganic	SW-846:6010C	Barium	Ba	Y	16.5	2000	38.1	Regional	—	—	1	µg/L	Y	—	NQ	N3B-2021-1920	CAPU-21-229579	GELC
R-2	906.4	06/22/2021	WG	F	INIT	FD	Inorganic	SW-846:6010C	Beryllium	Be	N	1	4	1	Regional-Scr_95	—	—	1	µg/L	Y	U	U	N3B-2021-1920	CAPU-21-229579	GELC
R-2	906.4	06/22/2021	WG	F	INIT	FD	Inorganic	SW-846:6010C	Barium	Ba	Y	16.5	2000	38.1	Regional	—	—	1	µg/L	Y	—	NQ	N3B-2021-1920	CAPU-21-229579	GELC
R-2	906.4	06/22/2021	WG	F	INIT	FD	Inorganic	SW-846:6010C	Beryllium	Be	N	1	4	1	Regional-Scr_95	—	—	1	µg/L	Y	U	U	N3B-2021-1920	CAPU-21-229579	GELC
R-2	906.4	06/22/2021	WG	F	INIT	FD	Inorganic	SW-846:6010C	Calcium	Ca	Y	12.2	—	17.03	Regional	—	—	0.05	mg/L	Y	—	NQ	N3B-2021-1920	CAPU-21-229579	GELC
R-2	906.4	06/22/2021	WG	F	INIT	FD	Inorganic	SW-846:6010C	Cobalt	Co	N	1	50	1	Regional-Scr_95	—	—	1	µg/L	Y	U	U	N3B-2021-1920	CAPU-21-229579	GELC
R-2	906.4	06/22/2021	WG	F	INIT	FD	Inorganic	SW-846:6010C	Copper	Cu	Y	8.59	1000	3	Regional-Scr_95	—	—	3	µg/L	Y	J	J	N3B-2021-1920	CAPU-21-229579	GELC
R-2	906.4	06/22/2021	WG	F	INIT	FD	Inorganic	SW-846:6010C	Iron	Fe	N	30	1000	53.8	Regional-Scr_95	—	—	30	µg/L	Y	U	U	N3B-2021-1920	CAPU-21-229579	GELC
R-2	906.4	06/22/2021	WG	F	INIT	FD	Inorganic	SW-846:6010C	Potassium	K	Y	1.09	—	2.39	Regional	—	—	0.05	mg/L	Y	—	NQ	N3B-2021-1920	CAPU-21-229579	GELC
R-2	906.4	06/22/2021	WG	F	INIT	FD	Inorganic	SW-846:6010C	Magnesium	Mg	Y	3.52	—	4.18	Regional	—	—	0.11	mg/L	Y	—	NQ	N3B-2021-1920	CAPU-21-229579	GELC
R-2	906.4	06/22/2021	WG	F	INIT	FD	Inorganic	SW-846:6010C	Manganese	Mn	Y	8.36	200	12.1	Regional-Scr_95	—	—	2	µg/L	Y	J	J	N3B-2021-1920	CAPU-21-229579	GELC
R-2	906.4	06/22/2021	WG	F	INIT	FD	Inorganic	SW-846:6010C	Silicon Dioxide	SiO2	Y	85.5	—	81.9	Regional	—	—	0.053	mg/L	Y	—	NQ	N3B-2021-1920	CAPU-21-229579	GELC
R-2	906.4	06/22/2021	WG	F	INIT	REG	Inorganic	SW-846:6020B	Silver	Ag	N	0.3	50	0.2	Regional-Scr_95	—	—	0.3	µg/L	Y	U	U	N3B-2021-1920	CAPU-21-229577	GELC
R-2	906.4	06/22/2021	WG	F	INIT	REG	Inorganic	SW-846:6020B	Arsenic	As	Y	2.61	10	2.7	Regional-Scr_95	—	—	2	µg/L	Y	J	J	N3B-2021-1920	CAPU-21-229577	GELC
R-2	906.4	06/22/2021	WG	F	INIT	REG	Inorganic	SW-846:6020B	Cadmium	Cd	N	0.3	5	0.11	Regional-Scr_95	—	—	0.3	µg/L	Y	U	U	N3B-2021-1920	CAPU-21-229577	GELC
R-2	906.4	06/22/2021	WG	F	INIT	REG	Inorganic	SW-846:6020B	Chromium	Cr	Y	4.16	50	7.48	Regional	—	—	3	µg/L	Y	J	J	N3B-2021-1920	CAPU-21-229577	GELC
R-2	906.4	06/22/2021	WG	F	INIT	REG	Inorganic	SW-846:6020B	Molybdenum	Mo	Y	2.1	1000	2.5	Regional	—	—	0.2	µg/L	Y	—	J+	N3B-2021-1920	CAPU-21-229577	GELC
R-2	906.4	06/22/2021	WG	F	INIT	REG	Inorganic	SW-846:6020B	Nickel	Ni	Y	3.68	200	2.9	Regional	—	—	0.6	µg/L	Y	—	NQ	N3B-2021-1920	CAPU-21-229577	GELC
R-2	906.4	06/22/2021	WG	F	INIT	REG	Inorganic	SW-846:6020B	Lead	Pb	N	0.5	15	0.5	Regional-Scr_95	—	—	0.5	µg/L	Y	U	U	N3B-2021-1920	CAPU-21-229577	GELC
R-2	906.4	06/22/2021	WG	F	INIT	REG	Inorganic	SW-846:6020B	Antimony	Sb	N	1	6	1	Regional-Scr_95	—	—	1	µg/L	Y	U	U	N3B-2021-1920	CAPU-21-229577	GELC
R-2	906.4	06/22/2021	WG	F	INIT	REG	Inorganic	SW-846:6020B	Selenium	Se	N	2	50	1.5	Regional-Scr_95	—	—	2	µg/L	Y	U	U	N3B-2021-1920	CAPU-21-229577	GELC
R-2	906.4	06/22/2021	WG	F	INIT	REG	Inorganic	SW-846:6020B	Thallium	Tl	N	0.6	2	0.45	Regional-Scr_95	—	—	0.6	µg/L	Y	U	U	N3B-2021-1920	CAPU-21-229577	GELC
R-2	906.4	06/22/2021	WG	F	INIT	REG	Inorganic	SW-846:6020B	Uranium	U	Y	0.196	30	1.19	Regional	—	—	0.067	µg/L	Y	J	J	N3B-2021-1920	CAPU-21-229577	GELC
R-2	906.4	06/22/2021	WG	F	INIT	FD	Inorganic	SW-846:6020B	Arsenic	As	Y	2.43	10	2.7	Regional-Scr_95	—	—	2	µg/L	Y	J	J	N3B-2021-1920	CAPU-21-229579	GELC
R-2	906.4	06/22/2021	WG	F	INIT	FD	Inorganic	SW-846:6020B	Cadmium	Cd	N	0.3	5	0.11	Regional-Scr_95	—	—	0.3	µg/L	Y	U	U	N3B-2021-1920	CAPU-21-229579	GELC
R-2	906.4	06/22/2021	WG	F	INIT	FD	Inorganic	SW-846:6020B	Chromium	Cr	Y	4.18	50	7.48	Regional	—	—	3	µg/L	Y	J	J	N3B-2021-1920	CAPU-21-229579	GELC
R-2	906.4	06/22/2021	WG	F	INIT	FD	Inorganic	SW-846:6020B	Molybdenum	Mo	Y	2.06	1000	2.5	Regional	—	—	0.2	µg/L	Y	—	J+	N3B-2021-1920	CAPU-21-229579	GELC
R-2	906.4	06/22/2021	WG	F	INIT	FD	Inorganic	SW-846:6020B	Nickel	Ni	Y	3.69	200	2.9	Regional	—	—	0.6	µg/L	Y	—	NQ	N3B-2021-1920	CAPU-21-229579	GELC

Table C-1 Analytical Results from the Periodic Monitoring Events Reported in this Periodic Monitoring Report

Location ID	Screen Depth (ft)	Sample Date	Sample Type	Field Preparation Code	Analysis Type Code	Sample Purpose	Method Category	Lab Method	Parameter Name	Parameter Code	Detected	Report Result	Screening Limit	Background Level	Background Entity	Lab Uncertainty	Report MDA	Report MDL	Report Unit	Best Value	Lab Qualifier	Validation Qualifier	COC #	Field Sample ID	Lab ID
R-2	906.4	06/22/2021	WG	F	INIT	FD	Inorganic	SW-846:6020B	Lead	Pb	N	0.5	15	0.5	Regional-Scr_95	—	—	0.5	µg/L	Y	U	U	N3B-2021-1920	CAPU-21-229579	GELC
R-2	906.4	06/22/2021	WG	F	INIT	FD	Inorganic	SW-846:6020B	Antimony	Sb	N	1	6	1	Regional-Scr_95	—	—	1	µg/L	Y	U	U	N3B-2021-1920	CAPU-21-229579	GELC
R-2	906.4	06/22/2021	WG	F	INIT	FD	Inorganic	SW-846:6020B	Selenium	Se	N	2	50	1.5	Regional-Scr_95	—	—	2	µg/L	Y	U	U	N3B-2021-1920	CAPU-21-229579	GELC
R-2	906.4	06/22/2021	WG	UF	INIT	REG	Inorganic	SW-846:7470A	Mercury	Hg	N	0.067	2	—	—	—	—	0.067	µg/L	Y	U	U	N3B-2021-1920	CAPU-21-229576	GELC
R-2	906.4	06/22/2021	WG	F	INIT	REG	Inorganic	SW-846:7470A	Mercury	Hg	N	0.067	2	0.067	Regional-Scr_95	—	—	0.067	µg/L	Y	U	U	N3B-2021-1920	CAPU-21-229577	GELC
R-2	906.4	06/22/2021	WG	F	INIT	FD	Inorganic	SW-846:7470A	Mercury	Hg	N	0.067	2	0.067	Regional-Scr_95	—	—	0.067	µg/L	Y	U	U	N3B-2021-1920	CAPU-21-229579	GELC
R-2	906.4	06/22/2021	WG	UF	INIT	REG	General Chemistry	EPA:351.2	Total Kjeldahl Nitrogen	TKN	N	0.033	—	—	—	—	—	0.033	mg/L	Y	U	U	N3B-2021-1920	CAPU-21-229576	GELC
R-2	906.4	06/22/2021	WG	UF	INIT	REG	LCMS/MS	EPA:537M	Total PFAS 3a	PFAS-Tot-3a	Y	5.56	70	—	—	—	—	—	ng/L	—	J	J	N3B-2021-1920	CAPU-21-229576	GELC
R-2	906.4	06/22/2021	WG	UF	INIT	FD	LCMS/MS	EPA:537M	Total PFAS 3a	PFAS-Tot-3a	Y	5.03	70	—	—	—	—	—	ng/L	—	J	J	N3B-2021-1920	CAPU-21-230393	GELC
R-2	906.4	06/22/2021	WG	F	INIT	FD	Inorganic	SM:A2340B	Hardness	Hardness	Y	44.8	—	67.1	Regional	—	—	0.453	mg/L	Y	—	NQ	N3B-2021-1920	CAPU-21-229579	GELC
R-2	906.4	06/22/2021	WG	F	INIT	FD	Inorganic	SW-846:6010C	Sodium	Na	Y	12	—	16	Regional	—	—	0.1	mg/L	Y	—	NQ	N3B-2021-1920	CAPU-21-229579	GELC
R-2	906.4	06/22/2021	WG	F	INIT	FD	Inorganic	SW-846:6010C	Tin	Sn	N	3.17	12000	13	Regional-Scr_95	—	—	2.5	µg/L	Y	J	U	N3B-2021-1920	CAPU-21-229579	GELC
R-2	906.4	06/22/2021	WG	F	INIT	FD	Inorganic	SW-846:6010C	Strontium	Sr	Y	63.4	11800	157	Regional	—	—	1	µg/L	Y	—	NQ	N3B-2021-1920	CAPU-21-229579	GELC
R-2	906.4	06/22/2021	WG	F	INIT	FD	Inorganic	SW-846:6010C	Vanadium	V	Y	7.95	63.1	11.4	Regional	—	—	1	µg/L	Y	—	NQ	N3B-2021-1920	CAPU-21-229579	GELC
R-2	906.4	06/22/2021	WG	F	INIT	FD	Inorganic	SW-846:6010C	Zinc	Zn	Y	27	10000	14.4	Regional-Scr_95	—	—	3.3	µg/L	Y	—	NQ	N3B-2021-1920	CAPU-21-229579	GELC
R-2	906.4	06/22/2021	WG	F	INIT	FD	Inorganic	SW-846:6020B	Silver	Ag	N	0.3	50	0.2	Regional-Scr_95	—	—	0.3	µg/L	Y	U	U	N3B-2021-1920	CAPU-21-229579	GELC
R-2	906.4	06/22/2021	WG	F	INIT	FD	Inorganic	SW-846:6020B	Thallium	Tl	N	0.6	2	0.45	Regional-Scr_95	—	—	0.6	µg/L	Y	U	U	N3B-2021-1920	CAPU-21-229579	GELC
R-2	906.4	06/22/2021	WG	F	INIT	FD	Inorganic	SW-846:6020B	Uranium	U	Y	0.199	30	1.19	Regional	—	—	0.067	µg/L	Y	J	J	N3B-2021-1920	CAPU-21-229579	GELC
R-2	906.4	06/22/2021	WG	UF	INIT	FD	Inorganic	SW-846:7470A	Mercury	Hg	N	0.067	2	—	—	—	—	0.067	µg/L	Y	U	U	N3B-2021-1920	CAPU-21-230393	GELC
LAO-3a	4.7	09/10/2020	WG	UF	INIT	REG	SVOC	SW-846:8270D	Acenaphthene	83-32-9	N	0.3	535	—	—	—	—	0.3	µg/L	Y	U	U	N3B-2020-1741	CALA-20-206440	GELC
LAO-3a	4.7	09/10/2020	WG	UF	INIT	REG	SVOC	SW-846:8270D	Acenaphthylene	208-96-8	N	0.3	—	—	—	—	—	0.3	µg/L	Y	U	U	N3B-2020-1741	CALA-20-206440	GELC
LAO-3a	4.7	09/10/2020	WG	UF	INIT	REG	VOC	SW-846:8260B	Acetone	67-64-1	Y	6.6	14100	—	—	—	—	1.5	µg/L	Y	J	J	N3B-2020-1741	CALA-20-206440	GELC
LAO-3a	4.7	09/10/2020	WG	UF	INIT	REG	VOC	SW-846:8260B	Acetonitrile	75-05-8	N	8	130	—	—	—	—	8	µg/L	Y	U	U	N3B-2020-1741	CALA-20-206440	GELC
LAO-3a	4.7	09/10/2020	WG	F	INIT	REG	General Chemistry	EPA:150.1	Acidity or Alkalinity of a solution	pH	Y	6.97	—	—	—	—	—	0.01	SU	Y	H	NQ	N3B-2020-1741	CALA-20-206439	GELC
LAO-3a	4.7	09/10/2020	WG	UF	INIT	REG	VOC	SW-846:8260B	Acrolein	107-02-8	N	1.5	0.0415	—	—	—	—	1.5	µg/L	Y	U	U	N3B-2020-1741	CALA-20-206440	GELC
LAO-3a	4.7	09/10/2020	WG	UF	INIT	REG	VOC	SW-846:8260B	Acrylonitrile	107-13-1	N	1.5	0.523	—	—	—	—	1.5	µg/L	Y	U	U	N3B-2020-1741	CALA-20-206440	GELC
LAO-3a	4.7	09/10/2020	WG	F	INIT	REG	General Chemistry	EPA:310.1	Alkalinity-CO3	ALK-CO3	N	1.45	—	—	—	—	—	1.45	mg/L	Y	U	U	N3B-2020-1741	CALA-20-206439	GELC
LAO-3a	4.7	09/10/2020	WG	F	INIT	REG	General Chemistry	EPA:310.1	Alkalinity-CO3+HCO3	ALK-CO3+HCO3	Y	129	—	—	—	—	—	1.45	mg/L	Y	—	NQ	N3B-2020-1741	CALA-20-206439	GELC
LAO-3a	4.7	09/10/2020	WG	F	INIT	REG	Inorganic	SW-846:6010C	Aluminum	Al	N	68	5000	—	—	—	—	68	µg/L	Y	U	U	N3B-2020-1741	CALA-20-206439	GELC
LAO-3a	4.7	09/10/2020	WG	UF	INIT	REG	RAD	HASL-300:AM-241	Americium-241	Am-241	N	-0.00726	—	—	—	0.0103	0.0658	—	pCi/L	Y	U	U	N3B-2020-1741	CALA-20-206440	GELC
LAO-3a	4.7	09/10/2020	WG	F	INIT	REG	General Chemistry	EPA:350.1	Ammonia as Nitrogen	NH3-N	N	0.017	—	—	—	—	—	0.017	mg/L	Y	U	U	N3B-2020-1741	CALA-20-206439	GELC
LAO-3a	4.7	09/10/2020	WG	UF	INIT	REG	SVOC	SW-846:8270D	Aniline	62-53-3	N	4.2	130	—	—	—	—	4.2	µg/L	Y	U	U	N3B-2020-1741	CALA-20-206440	GELC
LAO-3a	4.7	09/10/2020	WG	UF	INIT	REG	SVOC	SW-846:8270D	Anthracene	120-12-7	N	0.3	1720	—	—	—	—	0.3	µg/L	Y	U	U	N3B-2020-1741	CALA-20-206440	GELC
LAO-3a	4.7	09/10/2020	WG	F	INIT	REG	Inorganic	SW-846:6020B	Antimony	Sb	N	1	6	—	—	—	—	1	µg/L	Y	U	U	N3B-2020-1741	CALA-20-206439	GELC
LAO-3a	4.7	09/10/2020	WG	UF	INIT	REG	PESTPCB	SW-846:8082A	Aroclor-1016	12674-11-2	N	0.0333	0.5	—	—	—	—	0.0333	µg/L	Y	U	U	N3B-2020-1741	CALA-20-206440	GELC
LAO-3a	4.7	09/10/2020	WG	UF	INIT	REG	PESTPCB	SW-846:8082A	Aroclor-1221	11104-28-2	N	0.0333	0.5	—	—	—	—	0.0333	µg/L	Y	U	U	N3B-2020-1741	CALA-20-206440	GELC
LAO-3a	4.7	09/10/2020	WG	UF	INIT	REG	PESTPCB	SW-846:8082A	Aroclor-1232	11141-16-5	N	0.0333	0.5	—	—	—	—	0.0333	µg/L	Y	U	U	N3B-2020-1741	CALA-20-206440	GELC
LAO-3a	4.7	09/10/2020	WG	UF	INIT	REG	PESTPCB	SW-846:8082A	Aroclor-1242	53469-21-9	N	0.0333	0.5	—	—	—	—	0.0333	µg/L	Y	U	U	N3B-2020-1741	CALA-20-206440	GELC
LAO-3a	4.7	09/10/2020	WG	UF	INIT	REG	PESTPCB	SW-846:8082A	Aroclor-1248	12672-29-6	N	0.0333	0.5	—	—	—	—	0.0333	µg/L	Y	U	U	N3B-2020-1741	CALA-20-206440	GELC
LAO-3a	4.7	09/10/2020	WG	UF	INIT	REG	PESTPCB	SW-846:8082A	Aroclor-1254	11097-69-1	N	0.0333	0.5	—	—	—	—	0.0333	µg/L	Y	U	U	N3B-2020-1741	CALA-20-206440	GELC
LAO-3a	4.7	09/10/2020	WG	UF	INIT	REG	PESTPCB	SW-846:8082A	Aroclor-1260	11096-82-5	N	0.0333	0.5	—	—	—	—	0.0333	µg/L	Y	U	U	N3B-2020-1741	CALA-20-206440	GELC
LAO-3a	4.7	09/10/2020	WG	UF	INIT	REG	PESTPCB	SW-846:8082A	Aroclor-1262	37324-23-5	N	0.0333	0.5	—	—	—	—	0.0333	µg/L	Y	U	U	N3B-2020-1741	CALA-20-206440	GELC
LAO-3a	4.7	09/10/2020	WG	F	INIT	REG	Inorganic	SW-846:6020B	Arsenic	As	Y	4.04	10	—	—	—	—	2	µg/L	Y	J	J	N3B-2020-1741	CALA-20-206439	GELC
LAO-3a	4.7	09/10/2020	WG	UF	INIT	REG	SVOC	SW-846:8270D	Atrazine	1912-24-9	N	3	3	—	—	—	—	3	µg/L	Y	U	U	N3B-2020-1741	CALA-20-206440	GELC
LAO-3a	4.7	09/10/2020	WG	F	INIT	REG	Inorganic	SW-846:6010C	Barium	Ba	Y	94.5	2000	—	—	—	—	1	µg/L	Y	—	NQ	N3B-2020-1741	CALA-20-206439	GELC
LAO-3a	4.7	09/10/2020	WG	UF	INIT	REG	VOC	SW-846:8260B	Benzene	71-43-2	N	0.3	5	—	—	—	—	0.3	µg/L	Y	U	U	N3B-2020-1741	CALA-20-206440	GELC
LAO-3a	4.7	09/10/2020	WG	UF	INIT	REG	SVOC	SW-846:8270D	Benzidine	92-87-5	N	3.9	0.00109	—	—	—	—	3.9	µg/L	Y	U	U	N3B-2020-1741	CALA-20-206440	GELC
LAO-3a	4.7	09/10/2020	WG	UF	INIT	REG	SVOC	SW-846:8270D	Benzo(a)anthracene	56-55-3	N	0.3	0.12	—	—	—	—	0.3	µg/L	Y	U	U	N3B-2020-1741	CALA-20-206440	GELC
LAO-3a	4.7	09/10/2020	WG	UF	INIT	REG	SVOC	SW-846:8270D	Benzo(a)pyrene	50-32-8	N	0.3	0.2	—	—	—	—	0.3	µg/L	Y	U	U	N3B-2020-1741	CALA-20-206440	GELC
LAO-3a	4.7	09/10/2020	WG	UF	INIT	REG	SVOC	SW-846:8270D	Benzo(b)fluoranthene	205-99-2	N	0.3	0.343	—	—	—	—	0.3	µg/L	Y	U	U	N3B-2020-1741	CALA-20-206440	GELC
LAO-3a	4.7	09/10/2020	WG	UF	INIT	REG	SVOC	SW-846:8270D	Benzo(g,h,i)perylene	191-24-2	N	0.3	—	—	—	—	—	0.3	µg/L	Y	U	U	N3B-2020-1741	CALA-20-206440	GELC
LAO-3a	4.7	09/10/2020	WG	UF	INIT	REG	SVOC	SW-846:8270D	Benzo(k)fluoranthene	207-08-9	N	0.3	3.43	—	—	—	—	0.3	µg/L	Y	U	U	N3B-2020-1741	CALA-20-206440	GELC
LAO-3a	4.7	09/10/2020	WG	UF	INIT	REG	SVOC	SW-846:8270D	Benzoic Acid	65-85-0	N	6	75000	—	—	—	—	6	µg/L	Y	U	U	N3B-2020-1741	CALA-20-206440	GELC
LAO-3a	4.7	09/10/2020	WG	UF	INIT	REG	SVOC	SW-846:8270D	Benzyl Alcohol	100-51-6	N	3	2000	—	—	—	—	3	µg/L	Y	U	U	N3B-2020-1741	CALA-20-206440	GELC
LAO-3a	4.7	09/10/2020	WG	F	INIT	REG	Inorganic	SW-846:6010C	Beryllium	Be	N	1	4	—	—	—	—	1	µg/L	Y	U	U	N3B-2020-1741	CALA-20-206439	GELC
LAO-3a	4.7	09/10/2020	WG	UF	INIT	REG	SVOC	SW-846:8270D	Bis(2-chloroethoxy)methane	111-91-1	N	3	59	—	—	—	—	3	µg/L	Y	U	U	N3B-2020-1741	CALA-20-206440	GELC
LAO-3a	4.7	09/10/2020	WG	UF	INIT	REG	SVOC	SW-846:8270D	Bis(2-chloroethyl)ether	111-44-4	N	3	0.137	—	—	—	—	3	µg/L	Y	U	U	N3B-2020-1741	CALA-20-206440	GELC

Table C-1 Analytical Results from the Periodic Monitoring Events Reported in this Periodic Monitoring Report

Location ID	Screen Depth (ft)	Sample Date	Sample Type	Field Preparation Code	Analysis Type Code	Sample Purpose	Method Category	Lab Method	Parameter Name	Parameter Code	Detected	Report Result	Screening Limit	Background Level	Background Entity	Lab Uncertainty	Report MDA	Report MDL	Report Unit	Best Value	Lab Qualifier	Validation Qualifier	COC #	Field Sample ID	Lab ID
LAO-3a	4.7	09/10/2020	WG	UF	INIT	REG	SVOC	SW-846:8270D	Bis(2-ethylhexyl)phthalate	117-81-7	N	0.3	6	—	—	—	—	0.3	µg/L	Y	U	U	N3B-2020-1741	CALA-20-206440	GELC
LAO-3a	4.7	09/10/2020	WG	F	INIT	REG	Inorganic	SW-846:6010C	Boron	B	Y	68.3	750	—	—	—	—	15	µg/L	Y	—	NQ	N3B-2020-1741	CALA-20-206439	GELC
LAO-3a	4.7	09/10/2020	WG	F	INIT	REG	General Chemistry	EPA:300.0	Bromide	Br(-1)	Y	4.79	—	—	—	—	—	0.67	mg/L	Y	—	NQ	N3B-2020-1741	CALA-20-206439	GELC
LAO-3a	4.7	09/10/2020	WG	UF	INIT	REG	VOC	SW-846:8260B	Bromobenzene	108-86-1	N	0.3	62	—	—	—	—	0.3	µg/L	Y	U	U	N3B-2020-1741	CALA-20-206440	GELC
LAO-3a	4.7	09/10/2020	WG	UF	INIT	REG	VOC	SW-846:8260B	Bromochloromethane	74-97-5	N	0.3	83	—	—	—	—	0.3	µg/L	Y	U	U	N3B-2020-1741	CALA-20-206440	GELC
LAO-3a	4.7	09/10/2020	WG	UF	INIT	REG	VOC	SW-846:8260B	Bromodichloromethane	75-27-4	N	0.3	80	—	—	—	—	0.3	µg/L	Y	U	U	N3B-2020-1741	CALA-20-206440	GELC
LAO-3a	4.7	09/10/2020	WG	UF	INIT	REG	VOC	SW-846:8260B	Bromoform	75-25-2	N	0.3	80	—	—	—	—	0.3	µg/L	Y	U	U	N3B-2020-1741	CALA-20-206440	GELC
LAO-3a	4.7	09/10/2020	WG	UF	INIT	REG	VOC	SW-846:8260B	Bromomethane	74-83-9	N	0.3	7.54	—	—	—	—	0.3	µg/L	Y	U	U	N3B-2020-1741	CALA-20-206440	GELC
LAO-3a	4.7	09/10/2020	WG	UF	INIT	REG	SVOC	SW-846:8270D	Bromophenyl-phenylether[4-]	101-55-3	N	3	—	—	—	—	—	3	µg/L	Y	U	U	N3B-2020-1741	CALA-20-206440	GELC
LAO-3a	4.7	09/10/2020	WG	UF	INIT	REG	VOC	SW-846:8260B	Butanol[1-]	71-36-3	N	15	2000	—	—	—	—	15	µg/L	Y	U	U	N3B-2020-1741	CALA-20-206440	GELC
LAO-3a	4.7	09/10/2020	WG	UF	INIT	REG	VOC	SW-846:8260B	Butanone[2-]	78-93-3	N	1.5	5560	—	—	—	—	1.5	µg/L	Y	U	U	N3B-2020-1741	CALA-20-206440	GELC
LAO-3a	4.7	09/10/2020	WG	UF	INIT	REG	VOC	SW-846:8260B	Butylbenzene[n-]	104-51-8	N	0.3	1000	—	—	—	—	0.3	µg/L	Y	U	U	N3B-2020-1741	CALA-20-206440	GELC
LAO-3a	4.7	09/10/2020	WG	UF	INIT	REG	VOC	SW-846:8260B	Butylbenzene[sec-]	135-98-8	N	0.3	2000	—	—	—	—	0.3	µg/L	Y	U	U	N3B-2020-1741	CALA-20-206440	GELC
LAO-3a	4.7	09/10/2020	WG	UF	INIT	REG	VOC	SW-846:8260B	Butylbenzene[tert-]	98-06-6	N	0.3	690	—	—	—	—	0.3	µg/L	Y	U	U	N3B-2020-1741	CALA-20-206440	GELC
LAO-3a	4.7	09/10/2020	WG	UF	INIT	REG	SVOC	SW-846:8270D	Butylbenzylphthalate	85-68-7	N	0.3	160	—	—	—	—	0.3	µg/L	Y	U	U	N3B-2020-1741	CALA-20-206440	GELC
LAO-3a	4.7	09/10/2020	WG	F	INIT	REG	Inorganic	SW-846:6020B	Cadmium	Cd	N	0.3	5	—	—	—	—	0.3	µg/L	Y	U	U	N3B-2020-1741	CALA-20-206439	GELC
LAO-3a	4.7	09/10/2020	WG	F	INIT	REG	Inorganic	SW-846:6010C	Calcium	Ca	Y	37.1	—	—	—	—	—	0.05	mg/L	Y	—	NQ	N3B-2020-1741	CALA-20-206439	GELC
LAO-3a	4.7	09/10/2020	WG	UF	INIT	REG	VOC	SW-846:8260B	Carbon Disulfide	75-15-0	N	1.5	810	—	—	—	—	1.5	µg/L	Y	U	U	N3B-2020-1741	CALA-20-206440	GELC
LAO-3a	4.7	09/10/2020	WG	UF	INIT	REG	VOC	SW-846:8260B	Carbon Tetrachloride	56-23-5	N	0.3	5	—	—	—	—	0.3	µg/L	Y	U	U	N3B-2020-1741	CALA-20-206440	GELC
LAO-3a	4.7	09/10/2020	WG	UF	INIT	REG	RAD	EPA:901.1	Cesium-137	Cs-137	N	1.27	—	—	—	1.87	4.45	—	pCi/L	Y	U	U	N3B-2020-1741	CALA-20-206440	GELC
LAO-3a	4.7	09/10/2020	WG	F	INIT	REG	General Chemistry	EPA:300.0	Chloride	Cl(-1)	Y	20.5	250	—	—	—	—	0.67	mg/L	Y	—	NQ	N3B-2020-1741	CALA-20-206439	GELC
LAO-3a	4.7	09/10/2020	WG	UF	INIT	REG	VOC	SW-846:8260B	Chloro-1,3-butadiene[2-]	126-99-8	N	0.3	0.187	—	—	—	—	0.3	µg/L	Y	U	U	N3B-2020-1741	CALA-20-206440	GELC
LAO-3a	4.7	09/10/2020	WG	UF	INIT	REG	VOC	SW-846:8260B	Chloro-1-propene[3-]	107-05-1	N	1.5	7.3	—	—	—	—	1.5	µg/L	Y	U	U	N3B-2020-1741	CALA-20-206440	GELC
LAO-3a	4.7	09/10/2020	WG	UF	INIT	REG	SVOC	SW-846:8270D	Chloro-3-methylphenol[4-]	59-50-7	N	3	1400	—	—	—	—	3	µg/L	Y	U	U	N3B-2020-1741	CALA-20-206440	GELC
LAO-3a	4.7	09/10/2020	WG	UF	INIT	REG	SVOC	SW-846:8270D	Chloroaniline[4-]	106-47-8	N	3.3	3.7	—	—	—	—	3.3	µg/L	Y	U	U	N3B-2020-1741	CALA-20-206440	GELC
LAO-3a	4.7	09/10/2020	WG	UF	INIT	REG	VOC	SW-846:8260B	Chlorobenzene	108-90-7	N	0.3	100	—	—	—	—	0.3	µg/L	Y	U	U	N3B-2020-1741	CALA-20-206440	GELC
LAO-3a	4.7	09/10/2020	WG	UF	INIT	REG	VOC	SW-846:8260B	Chlorodibromomethane	124-48-1	N	0.3	80	—	—	—	—	0.3	µg/L	Y	U	U	N3B-2020-1741	CALA-20-206440	GELC
LAO-3a	4.7	09/10/2020	WG	UF	INIT	REG	VOC	SW-846:8260B	Chloroethane	75-00-3	N	0.3	20900	—	—	—	—	0.3	µg/L	Y	U	U	N3B-2020-1741	CALA-20-206440	GELC
LAO-3a	4.7	09/10/2020	WG	UF	INIT	REG	VOC	SW-846:8260B	Chloroform	67-66-3	N	0.3	80	—	—	—	—	0.3	µg/L	Y	U	U	N3B-2020-1741	CALA-20-206440	GELC
LAO-3a	4.7	09/10/2020	WG	UF	INIT	REG	VOC	SW-846:8260B	Chloromethane	74-87-3	N	0.3	20.3	—	—	—	—	0.3	µg/L	Y	U	U	N3B-2020-1741	CALA-20-206440	GELC
LAO-3a	4.7	09/10/2020	WG	UF	INIT	REG	SVOC	SW-846:8270D	Chloronaphthalene[2-]	91-58-7	N	0.41	733	—	—	—	—	0.41	µg/L	Y	U	U	N3B-2020-1741	CALA-20-206440	GELC
LAO-3a	4.7	09/10/2020	WG	UF	INIT	REG	SVOC	SW-846:8270D	Chlorophenol[2-]	95-57-8	N	3	91	—	—	—	—	3	µg/L	Y	U	U	N3B-2020-1741	CALA-20-206440	GELC
LAO-3a	4.7	09/10/2020	WG	UF	INIT	REG	SVOC	SW-846:8270D	Chlorophenyl-phenyl[4-] Ether	7005-72-3	N	3	—	—	—	—	—	3	µg/L	Y	U	U	N3B-2020-1741	CALA-20-206440	GELC
LAO-3a	4.7	09/10/2020	WG	UF	INIT	REG	VOC	SW-846:8260B	Chlorotoluene[2-]	95-49-8	N	0.3	233	—	—	—	—	0.3	µg/L	Y	U	U	N3B-2020-1741	CALA-20-206440	GELC
LAO-3a	4.7	09/10/2020	WG	UF	INIT	REG	VOC	SW-846:8260B	Chlorotoluene[4-]	106-43-4	N	0.3	250	—	—	—	—	0.3	µg/L	Y	U	U	N3B-2020-1741	CALA-20-206440	GELC
LAO-3a	4.7	09/10/2020	WG	F	INIT	REG	Inorganic	SW-846:6020B	Chromium	Cr	N	3	50	—	—	—	—	3	µg/L	Y	U	U	N3B-2020-1741	CALA-20-206439	GELC
LAO-3a	4.7	09/10/2020	WG	UF	INIT	REG	SVOC	SW-846:8270D	Chrysene	218-01-9	N	0.3	34.3	—	—	—	—	0.3	µg/L	Y	U	U	N3B-2020-1741	CALA-20-206440	GELC
LAO-3a	4.7	09/10/2020	WG	F	INIT	REG	Inorganic	SW-846:6010C	Cobalt	Co	N	1	50	—	—	—	—	1	µg/L	Y	U	U	N3B-2020-1741	CALA-20-206439	GELC
LAO-3a	4.7	09/10/2020	WG	UF	INIT	REG	RAD	EPA:901.1	Cobalt-60	Co-60	N	0.538	—	—	—	1.08	4.35	—	pCi/L	Y	U	U	N3B-2020-1741	CALA-20-206440	GELC
LAO-3a	4.7	09/10/2020	WG	F	INIT	REG	Inorganic	SW-846:6010C	Copper	Cu	N	3	1000	—	—	—	—	3	µg/L	Y	U	U	N3B-2020-1741	CALA-20-206439	GELC
LAO-3a	4.7	09/10/2020	WG	UF	INIT	REG	Inorganic	EPA:335.4	Cyanide (Total)	CN(TOTAL)	N	0.00167	0.2	—	—	—	—	0.00167	mg/L	Y	U	U	N3B-2020-1741	CALA-20-206440	GELC
LAO-3a	4.7	09/10/2020	WG	UF	INIT	REG	SVOC	SW-846:8270D	Di-n-butylphthalate	84-74-2	N	0.3	885	—	—	—	—	0.3	µg/L	Y	U	U	N3B-2020-1741	CALA-20-206440	GELC
LAO-3a	4.7	09/10/2020	WG	UF	INIT	REG	SVOC	SW-846:8270D	Di-n-octylphthalate	117-84-0	N	0.3	200	—	—	—	—	0.3	µg/L	Y	U	U	N3B-2020-1741	CALA-20-206440	GELC
LAO-3a	4.7	09/10/2020	WG	UF	INIT	REG	SVOC	SW-846:8270D	Dibenz(a,h)anthracene	53-70-3	N	0.3	0.0343	—	—	—	—	0.3	µg/L	Y	U	U	N3B-2020-1741	CALA-20-206440	GELC
LAO-3a	4.7	09/10/2020	WG	UF	INIT	REG	SVOC	SW-846:8270D	Dibenzofuran	132-64-9	N	3	7.9	—	—	—	—	3	µg/L	Y	U	U	N3B-2020-1741	CALA-20-206440	GELC
LAO-3a	4.7	09/10/2020	WG	UF	INIT	REG	VOC	SW-846:8260B	Dibromo-3-Chloropropane[1,2-]	96-12-8	N	0.5	0.2	—	—	—	—	0.5	µg/L	Y	U	U	N3B-2020-1741	CALA-20-206440	GELC
LAO-3a	4.7	09/10/2020	WG	UF	INIT	REG	VOC	SW-846:8260B	Dibromoethane[1,2-]	106-93-4	N	0.3	0.05	—	—	—	—	0.3	µg/L	Y	U	U	N3B-2020-1741	CALA-20-206440	GELC
LAO-3a	4.7	09/10/2020	WG	UF	INIT	REG	VOC	SW-846:8260B	Dibromomethane	74-95-3	N	0.3	0.0747	—	—	—	—	0.3	µg/L	Y	U	U	N3B-2020-1741	CALA-20-206440	GELC
LAO-3a	4.7	09/10/2020	WG	UF	INIT	REG	VOC	SW-846:8260B	Dichlorobenzene[1,2-]	95-50-1	N	0.3	600	—	—	—	—	0.3	µg/L	Y	U	U	N3B-2020-1741	CALA-20-206440	GELC
LAO-3a	4.7	09/10/2020	WG	UF	INIT	REG	SVOC	SW-846:8270D	Dichlorobenzene[1,2-]	95-50-1	N	3	600	—	—	—	—	3	µg/L	Y	U	U	N3B-2020-1741	CALA-20-206440	GELC
LAO-3a	4.7	09/10/2020	WG	UF	INIT	REG	VOC	SW-846:8260B	Dichlorobenzene[1,3-]	541-73-1	N	0.3	—	—	—	—	—	0.3	µg/L	Y	U	U	N3B-2020-1741	CALA-20-206440	GELC
LAO-3a	4.7	09/10/2020	WG	UF	INIT	REG	SVOC	SW-846:8270D	Dichlorobenzene[1,3-]	541-73-1	N	3	—	—	—	—	—	3	µg/L	Y	U	U	N3B-2020-1741	CALA-20-206440	GELC
LAO-3a	4.7	09/10/2020	WG	UF	INIT	REG	VOC	SW-846:8260B	Dichlorobenzene[1,4-]	106-46-7	N	0.3	75	—	—	—	—	0.3	µg/L	Y	U	U	N3B-2020-1741	CALA-20-206440	GELC
LAO-3a	4.7	09/10/2020	WG	UF	INIT	REG	SVOC	SW-846:8270D	Dichlorobenzene[1,4-]	106-46-7	N	3	75	—	—	—	—	3	µg/L	Y	U	U	N3B-2020-1741	CALA-20-206440	GELC
LAO-3a	4.7	09/10/2020	WG	UF	INIT	REG	SVOC	SW-846:8270D	Dichlorobenzidine[3,3'-]	91-94-1	N	3	1.25	—	—	—	—	3	µg/L	Y	U	U	N3B-2020-1741	CALA-20-206440	GELC
LAO-3a	4.7	09/10/2020	WG	UF	INIT	REG	VOC	SW-846:8260B	Dichlorodifluoromethane	75-71-8	N	0.3	197	—	—	—	—	0.3	µg/L	Y	U	U	N3B-2020-1741	CALA-20-206440	GELC
LAO-3a	4.7	09/10/2020	WG	UF	INIT	REG	VOC	SW-846:8260B	Dichloroethane[1,1-]	75-34-3	N	0.3	25	—	—	—	—	0.3	µg/L	Y	U	U	N3B-2020-1741	CALA-20-206440	GELC
LAO-3a	4.7	09/10/2020	WG	UF	INIT	REG	VOC	SW-846:8260B	Dichloroethane[1,2-]	107-06-2	N	0.3	5	—	—	—	—	0.3	µg/L	Y	U	U	N3B-2020-1741	CALA-20-206440	GELC
LAO-3a	4.7	09/10/2020	WG	UF	INIT	REG	VOC	SW-846:8260B	Dichloroethene[1,1-]	75-35-4	N	0.3	7	—	—	—	—	0.3	µg/L	Y	U	U	N3B-2020-1741	CALA-20-206440	GELC
LAO-3a	4.7	09/10/2020	WG	UF	INIT	REG	VOC	SW-846:8260B	Dichloroethene[cis-1,2-]	156-59-2	N	0.3	70	—	—	—	—	0.3	µg/L	Y	U	U	N3B-2020-1741	CALA-20-206440	GELC
LAO-3a	4.7	09/10/2020	WG	UF	INIT	REG	VOC	SW-846:8260B	Dichloroethene[trans-1,2-]	156-60-5	N	0.3	100	—	—	—	—	0.3	µg/L	Y	U	U	N3B-2020-1741	CALA-20-206440	GELC
LAO-3a	4.7	09/10/2020	WG	UF	INIT	REG	SVOC	SW-846:8270D	Dichlorophenol[2,4-]	120-83-2	N	3	45.3	—	—	—	—	3	µg/L	Y	U	U	N3B-2020-1741	CALA-20-206440	GELC

Table C-1 Analytical Results from the Periodic Monitoring Events Reported in this Periodic Monitoring Report

Location ID	Screen Depth (ft)	Sample Date	Sample Type	Field Preparation Code	Analysis Type Code	Sample Purpose	Method Category	Lab Method	Parameter Name	Parameter Code	Detected	Report Result	Screening Limit	Background Level	Background Entity	Lab Uncertainty	Report MDA	Report MDL	Report Unit	Best Value	Lab Qualifier	Validation Qualifier	COC #	Field Sample ID	Lab ID
LAO-3a	4.7	09/10/2020	WG	UF	INIT	REG	VOC	SW-846:8260B	Dichloropropane[1,2-]	78-87-5	N	0.3	5	—	—	—	—	0.3	µg/L	Y	U	U	N3B-2020-1741	CALA-20-206440	GELC
LAO-3a	4.7	09/10/2020	WG	UF	INIT	REG	VOC	SW-846:8260B	Dichloropropane[1,3-]	142-28-9	N	0.3	370	—	—	—	—	0.3	µg/L	Y	U	U	N3B-2020-1741	CALA-20-206440	GELC
LAO-3a	4.7	09/10/2020	WG	UF	INIT	REG	VOC	SW-846:8260B	Dichloropropane[2,2-]	594-20-7	N	0.3	—	—	—	—	—	0.3	µg/L	Y	U	U	N3B-2020-1741	CALA-20-206440	GELC
LAO-3a	4.7	09/10/2020	WG	UF	INIT	REG	VOC	SW-846:8260B	Dichloropropene[1,1-]	563-58-6	N	0.3	—	—	—	—	—	0.3	µg/L	Y	U	U	N3B-2020-1741	CALA-20-206440	GELC
LAO-3a	4.7	09/10/2020	WG	UF	INIT	REG	VOC	SW-846:8260B	Dichloropropene[cis-1,3-]	10061-01-5	N	0.3	—	—	—	—	—	0.3	µg/L	Y	U	U	N3B-2020-1741	CALA-20-206440	GELC
LAO-3a	4.7	09/10/2020	WG	UF	INIT	REG	VOC	SW-846:8260B	Dichloropropene[trans-1,3-]	10061-02-6	N	0.3	—	—	—	—	—	0.3	µg/L	Y	U	U	N3B-2020-1741	CALA-20-206440	GELC
LAO-3a	4.7	09/10/2020	WG	UF	INIT	REG	VOC	SW-846:8260B	Diethyl Ether	60-29-7	N	0.3	3930	—	—	—	—	0.3	µg/L	Y	U	U	N3B-2020-1741	CALA-20-206440	GELC
LAO-3a	4.7	09/10/2020	WG	UF	INIT	REG	SVOC	SW-846:8270D	Diethylphthalate	84-66-2	N	0.3	14800	—	—	—	—	0.3	µg/L	Y	U	U	N3B-2020-1741	CALA-20-206440	GELC
LAO-3a	4.7	09/10/2020	WG	UF	INIT	REG	SVOC	SW-846:8270D	Dimethyl Phthalate	131-11-3	N	0.3	612	—	—	—	—	0.3	µg/L	Y	U	U	N3B-2020-1741	CALA-20-206440	GELC
LAO-3a	4.7	09/10/2020	WG	UF	INIT	REG	SVOC	SW-846:8270D	Dimethylphenol[2,4-]	105-67-9	N	3	354	—	—	—	—	3	µg/L	Y	U	U	N3B-2020-1741	CALA-20-206440	GELC
LAO-3a	4.7	09/10/2020	WG	UF	INIT	REG	SVOC	SW-846:8270D	Dinitro-2-methylphenol[4,6-]	534-52-1	N	3	1.52	—	—	—	—	3	µg/L	Y	U	U	N3B-2020-1741	CALA-20-206440	GELC
LAO-3a	4.7	09/10/2020	WG	UF	INIT	REG	SVOC	SW-846:8270D	Dinitrophenol[2,4-]	51-28-5	N	5	38.7	—	—	—	—	5	µg/L	Y	U	U	N3B-2020-1741	CALA-20-206440	GELC
LAO-3a	4.7	09/10/2020	WG	UF	INIT	REG	SVOC	SW-846:8270D	Dinitrotoluene[2,4-]	121-14-2	N	3	2.37	—	—	—	—	3	µg/L	Y	U	U	N3B-2020-1741	CALA-20-206440	GELC
LAO-3a	4.7	09/10/2020	WG	UF	INIT	REG	SVOC	SW-846:8270D	Dinitrotoluene[2,6-]	606-20-2	N	3	0.485	—	—	—	—	3	µg/L	Y	U	U	N3B-2020-1741	CALA-20-206440	GELC
LAO-3a	4.7	09/10/2020	WG	UF	INIT	REG	SVOC	SW-846:8270D	Dinoseb	88-85-7	N	3	7	—	—	—	—	3	µg/L	Y	U	U	N3B-2020-1741	CALA-20-206440	GELC
LAO-3a	4.7	09/10/2020	WG	UF	INIT	REG	SVOC	SW-846:8270D	Dioxane[1,4-]	123-91-1	N	3	4.59	—	—	—	—	3	µg/L	Y	U	U	N3B-2020-1741	CALA-20-206440	GELC
LAO-3a	4.7	09/10/2020	WG	UF	INIT	REG	SVOC	SW-846:8270E_SIM	Dioxane[1,4-]	123-91-1	N	0.1	4.59	—	—	—	—	0.1	µg/L	Y	U	U	N3B-2020-1741	CALA-20-206440	GELC
LAO-3a	4.7	09/10/2020	WG	UF	INIT	REG	SVOC	SW-846:8270D	Diphenylamine	122-39-4	N	3	122	—	—	—	—	3	µg/L	Y	U	U	N3B-2020-1741	CALA-20-206440	GELC
LAO-3a	4.7	09/10/2020	WG	UF	INIT	REG	SVOC	SW-846:8270D	Diphenylhydrazine[1,2-]	122-66-7	N	3	0.78	—	—	—	—	3	µg/L	Y	U	U	N3B-2020-1741	CALA-20-206440	GELC
LAO-3a	4.7	09/10/2020	WG	UF	INIT	REG	VOC	SW-846:8260B	Ethyl Methacrylate	97-63-2	N	1.5	455	—	—	—	—	1.5	µg/L	Y	U	U	N3B-2020-1741	CALA-20-206440	GELC
LAO-3a	4.7	09/10/2020	WG	UF	INIT	REG	VOC	SW-846:8260B	Ethylbenzene	100-41-4	N	0.3	700	—	—	—	—	0.3	µg/L	Y	U	U	N3B-2020-1741	CALA-20-206440	GELC
LAO-3a	4.7	09/10/2020	WG	UF	INIT	REG	SVOC	SW-846:8270D	Fluoranthene	206-44-0	N	0.3	802	—	—	—	—	0.3	µg/L	Y	U	U	N3B-2020-1741	CALA-20-206440	GELC
LAO-3a	4.7	09/10/2020	WG	UF	INIT	REG	SVOC	SW-846:8270D	Fluorene	86-73-7	N	0.3	288	—	—	—	—	0.3	µg/L	Y	U	U	N3B-2020-1741	CALA-20-206440	GELC
LAO-3a	4.7	09/10/2020	WG	F	INIT	REG	General Chemistry	EPA:300.0	Fluoride	F(-1)	Y	0.754	1.6	—	—	—	—	0.033	mg/L	Y	—	NQ	N3B-2020-1741	CALA-20-206439	GELC
LAO-3a	4.7	09/10/2020	WG	UF	INIT	REG	RAD	EPA:900	Gross alpha	GROSSA	N	1.91	15	—	—	0.986	3	—	pCi/L	Y	U	U	N3B-2020-1741	CALA-20-206440	GELC
LAO-3a	4.7	09/10/2020	WG	UF	INIT	REG	RAD	EPA:900	Gross beta	GROSSB	Y	51	—	—	—	2.16	2.67	—	pCi/L	Y	—	NQ	N3B-2020-1741	CALA-20-206440	GELC
LAO-3a	4.7	09/10/2020	WG	F	INIT	REG	Inorganic	SM:A2340B	Hardness	Hardness	Y	130	—	—	—	—	—	0.453	mg/L	Y	—	NQ	N3B-2020-1741	CALA-20-206439	GELC
LAO-3a	4.7	09/10/2020	WG	UF	INIT	REG	HRGC/HRMS	SW-846:8290A	Heptachlorodibenzodioxin[1,2,3,4,6,7,8-]	35822-46-9	N	0.00000504	—	—	—	—	—	0.0000181	µg/L	Y	U	U	N3B-2020-1771	CALA-20-206440	CFA
LAO-3a	4.7	09/10/2020	WG	UF	INIT	REG	HRGC/HRMS	SW-846:8290A	Heptachlorodibenzodioxins (Total)	37871-00-4	N	0	—	—	—	—	—	—	µg/L	Y	U	U	N3B-2020-1771	CALA-20-206440	CFA
LAO-3a	4.7	09/10/2020	WG	UF	INIT	REG	HRGC/HRMS	SW-846:8290A	Heptachlorodibenzofuran[1,2,3,4,6,7,8-]	67562-39-4	N	0.00000504	—	—	—	—	—	0.0000132	µg/L	Y	U	U	N3B-2020-1771	CALA-20-206440	CFA
LAO-3a	4.7	09/10/2020	WG	UF	INIT	REG	HRGC/HRMS	SW-846:8290A	Heptachlorodibenzofuran[1,2,3,4,7,8,9-]	55673-89-7	N	0.00000504	—	—	—	—	—	0.0000153	µg/L	Y	U	U	N3B-2020-1771	CALA-20-206440	CFA
LAO-3a	4.7	09/10/2020	WG	UF	INIT	REG	HRGC/HRMS	SW-846:8290A	Heptachlorodibenzofurans (Total)	38998-75-3	N	0	—	—	—	—	—	—	µg/L	Y	U	U	N3B-2020-1771	CALA-20-206440	CFA
LAO-3a	4.7	09/10/2020	WG	UF	INIT	REG	SVOC	SW-846:8270D	Hexachlorobenzene	118-74-1	N	3	1	—	—	—	—	3	µg/L	Y	U	U	N3B-2020-1741	CALA-20-206440	GELC
LAO-3a	4.7	09/10/2020	WG	UF	INIT	REG	VOC	SW-846:8260B	Hexachlorobutadiene	87-68-3	N	0.3	1.39	—	—	—	—	0.3	µg/L	Y	U	U	N3B-2020-1741	CALA-20-206440	GELC
LAO-3a	4.7	09/10/2020	WG	UF	INIT	REG	SVOC	SW-846:8270D	Hexachlorobutadiene	87-68-3	N	3	1.39	—	—	—	—	3	µg/L	Y	U	U	N3B-2020-1741	CALA-20-206440	GELC
LAO-3a	4.7	09/10/2020	WG	UF	INIT	REG	SVOC	SW-846:8270D	Hexachlorocyclopentadiene	77-47-4	N	3	50	—	—	—	—	3	µg/L	Y	U	U	N3B-2020-1741	CALA-20-206440	GELC
LAO-3a	4.7	09/10/2020	WG	UF	INIT	REG	HRGC/HRMS	SW-846:8290A	Hexachlorodibenzodioxin[1,2,3,4,7,8-]	39227-28-6	N	0.00000504	—	—	—	—	—	0.0000218	µg/L	Y	U	U	N3B-2020-1771	CALA-20-206440	CFA
LAO-3a	4.7	09/10/2020	WG	UF	INIT	REG	HRGC/HRMS	SW-846:8290A	Hexachlorodibenzodioxin[1,2,3,6,7,8-]	57653-85-7	N	0.00000504	—	—	—	—	—	0.0000172	µg/L	Y	U	U	N3B-2020-1771	CALA-20-206440	CFA
LAO-3a	4.7	09/10/2020	WG	UF	INIT	REG	HRGC/HRMS	SW-846:8290A	Hexachlorodibenzodioxin[1,2,3,7,8,9-]	19408-74-3	N	0.00000504	—	—	—	—	—	0.0000199	µg/L	Y	U	U	N3B-2020-1771	CALA-20-206440	CFA
LAO-3a	4.7	09/10/2020	WG	UF	INIT	REG	HRGC/HRMS	SW-846:8290A	Hexachlorodibenzodioxins (Total)	34465-46-8	N	0	0.00013	—	—	—	—	—	µg/L	Y	U	U	N3B-2020-1771	CALA-20-206440	CFA
LAO-3a	4.7	09/10/2020	WG	UF	INIT	REG	HRGC/HRMS	SW-846:8290A	Hexachlorodibenzofuran[1,2,3,4,7,8-]	70648-26-9	N	0.00000504	—	—	—	—	—	0.0000163	µg/L	Y	U	U	N3B-2020-1771	CALA-20-206440	CFA
LAO-3a	4.7	09/10/2020	WG	UF	INIT	REG	HRGC/HRMS	SW-846:8290A	Hexachlorodibenzofuran[1,2,3,6,7,8-]	57117-44-9	N	0.00000504	—	—	—	—	—	0.0000151	µg/L	Y	U	U	N3B-2020-1771	CALA-20-206440	CFA
LAO-3a	4.7	09/10/2020	WG	UF	INIT	REG	HRGC/HRMS	SW-846:8290A	Hexachlorodibenzofuran[1,2,3,7,8,9-]	72918-21-9	N	0.00000504	—	—	—	—	—	0.0000168	µg/L	Y	U	U	N3B-2020-1771	CALA-20-206440	CFA
LAO-3a	4.7	09/10/2020	WG	UF	INIT	REG	HRGC/HRMS	SW-846:8290A	Hexachlorodibenzofuran[2,3,4,6,7,8-]	60851-34-5	N	0.00000504	—	—	—	—	—	0.0000145	µg/L	Y	U	U	N3B-2020-1771	CALA-20-206440	CFA
LAO-3a	4.7	09/10/2020	WG	UF	INIT	REG	HRGC/HRMS	SW-846:8290A	Hexachlorodibenzofurans (Total)	55684-94-1	N	0	—	—	—	—	—	—	µg/L	Y	U	U	N3B-2020-1771	CALA-20-206440	CFA
LAO-3a	4.7	09/10/2020	WG	UF	INIT	REG	SVOC	SW-846:8270D	Hexachloroethane	67-72-1	N	3	3.28	—	—	—	—	3	µg/L	Y	U	U	N3B-2020-1741	CALA-20-206440	GELC
LAO-3a	4.7	09/10/2020	WG	UF	INIT	REG	VOC	SW-846:8260B	Hexanone[2-]	591-78-6	N	1.5	38	—	—	—	—	1.5	µg/L	Y	U	U	N3B-2020-1741	CALA-20-206440	GELC
LAO-3a	4.7	09/10/2020	WG	UF	INIT	REG	SVOC	SW-846:8270D	Indeno(1,2,3-cd)pyrene	193-39-5	N	0.3	0.343	—	—	—	—	0.3	µg/L	Y	U	U	N3B-2020-1741	CALA-20-206440	GELC
LAO-3a	4.7	09/10/2020	WG	UF	INIT	REG	VOC	SW-846:8260B	Iodomethane	74-88-4	N	1.5	—	—	—	—	—	1.5	µg/L	Y	U	U	N3B-2020-1741	CALA-20-206440	GELC
LAO-3a	4.7	09/10/2020	WG	F	INIT	REG	Inorganic	SW-846:6010C	Iron	Fe	N	30	1000	—	—	—	—	30	µg/L	Y	U	U	N3B-2020-1741	CALA-20-206439	GELC
LAO-3a	4.7	09/10/2020	WG	UF	INIT	REG	VOC	SW-846:8260B	Isobutyl alcohol	78-83-1	N	15	5910	—	—	—	—	15	µg/L	Y	U	U	N3B-2020-1741	CALA-20-206440	GELC
LAO-3a	4.7	09/10/2020	WG	UF	INIT	REG	SVOC	SW-846:8270D	Isophorone	78-59-1	N	3.5	781	—	—	—	—	3.5	µg/L	Y	U	U	N3B-2020-1741	CALA-20-206440	GELC
LAO-3a	4.7	09/10/2020	WG	UF	INIT	REG	VOC	SW-846:8260B	Isopropylbenzene	98-82-8	N	0.3	447	—	—	—	—	0.3	µg/L	Y	U	U	N3B-2020-1741	CALA-20-206440	GELC
LAO-3a	4.7	09/10/2020	WG	UF	INIT	REG	VOC	SW-846:8260B	Isopropyltoluene[4-]	99-87-6	N	0.3	—	—	—	—	—	0.3	µg/L	Y	U	U	N3B-2020-1741	CALA-20-206440	GELC
LAO-3a	4.7	09/10/2020	WG	F	INIT	REG	Inorganic	SW-846:6020B	Lead	Pb	N	0.5	15	—	—	—	—	0.5	µg/L	Y	U	U	N3B-2020-1741	CALA-20-206439	GELC
LAO-3a	4.7	09/10/2020	WG	F	INIT	REG	Inorganic	SW-846:6010C	Magnesium	Mg	Y	9	—	—	—	—	—	0.11	mg/L	Y	—	NQ	N3B-2020-1741	CALA-20-206439	GELC
LAO-3a	4.7	09/10/2020	WG	F	INIT	REG	Inorganic	SW-846:6010C	Manganese	Mn	N	2	200	—	—	—	—	2	µg/L	Y	U	U	N3B-2020-1741	CALA-20-206439	GELC
LAO-3a	4.7	09/10/2020	WG	F	INIT	REG	Inorganic	SW-846:7470A	Mercury	Hg	N	0.067	2	—	—	—	—	0.067	µg/L	Y	U	U	N3B-2020-1741	CALA-20-206439	GELC
LAO-3a	4.7	09/10/2020	WG	UF	INIT	REG	Inorganic	SW-846:7470A	Mercury	Hg	Y	0.092	2	—	—	—	—	0.067	µg/L	Y	J	J	N3B-2020-1741	CALA-20-206440	GELC
LAO-3a	4.7	09/10/2020	WG	UF	INIT	REG	VOC	SW-846:8260B	Methacrylonitrile	126-98-7	N	1.5	1.91	—	—	—	—	1.5	µg/L	Y	U	U	N3B-2020-1741	CALA-20-206440	GELC
LAO-3a	4.7	09/10/2020	WG	UF	INIT	REG	VOC	SW-846:8260B	Methyl Methacrylate	80-62-6	N	1.5	1390	—	—	—	—	1.5	µg/L	Y	U	U	N3B-2020-1741	CALA-20-206440	GELC
LAO-3a	4.7	09/10/2020	WG	UF	INIT	REG	VOC	SW-846:8260B	Methyl tert-Butyl Ether	1634-04-4	N	0.3	100	—	—	—	—	0.3	µg/L	Y	U	U	N3B-2020-1741	CALA-20-206440	GELC

Table C-1 Analytical Results from the Periodic Monitoring Events Reported in this Periodic Monitoring Report

Location ID	Screen Depth (ft)	Sample Date	Sample Type	Field Preparation Code	Analysis Type Code	Sample Purpose	Method Category	Lab Method	Parameter Name	Parameter Code	Detected	Report Result	Screening Limit	Background Level	Background Entity	Lab Uncertainty	Report MDA	Report MDL	Report Unit	Best Value	Lab Qualifier	Validation Qualifier	COC #	Field Sample ID	Lab ID
LAO-3a	4.7	09/10/2020	WG	UF	INIT	REG	VOC	SW-846:8260B	Methyl-2-pentanone[4-]	108-10-1	N	1.5	1240	—	—	—	—	1.5	µg/L	Y	U	U	N3B-2020-1741	CALA-20-206440	GELC
LAO-3a	4.7	09/10/2020	WG	UF	INIT	REG	VOC	SW-846:8260B	Methylene Chloride	75-09-2	N	1	5	—	—	—	—	1	µg/L	Y	U	U	N3B-2020-1741	CALA-20-206440	GELC
LAO-3a	4.7	09/10/2020	WG	UF	INIT	REG	SVOC	SW-846:8270D	Methylnaphthalene[1-]	90-12-0	N	0.3	11.4	—	—	—	—	0.3	µg/L	Y	U	U	N3B-2020-1741	CALA-20-206440	GELC
LAO-3a	4.7	09/10/2020	WG	UF	INIT	REG	SVOC	SW-846:8270D	Methylnaphthalene[2-]	91-57-6	N	0.3	35.1	—	—	—	—	0.3	µg/L	Y	U	U	N3B-2020-1741	CALA-20-206440	GELC
LAO-3a	4.7	09/10/2020	WG	UF	INIT	REG	SVOC	SW-846:8270D	Methylphenol[2-]	95-48-7	N	3	930	—	—	—	—	3	µg/L	Y	U	U	N3B-2020-1741	CALA-20-206440	GELC
LAO-3a	4.7	09/10/2020	WG	UF	INIT	REG	SVOC	SW-846:8270D	Methylphenol[3-,4-]	65794-96-9	N	3.7	—	—	—	—	—	3.7	µg/L	Y	U	U	N3B-2020-1741	CALA-20-206440	GELC
LAO-3a	4.7	09/10/2020	WG	F	INIT	REG	Inorganic	SW-846:6020B	Molybdenum	Mo	Y	86.8	1000	—	—	—	—	0.2	µg/L	Y	—	NQ	N3B-2020-1741	CALA-20-206439	GELC
LAO-3a	4.7	09/10/2020	WG	UF	INIT	REG	VOC	SW-846:8260B	Naphthalene	91-20-3	N	0.3	1.65	—	—	—	—	0.3	µg/L	Y	U	U	N3B-2020-1741	CALA-20-206440	GELC
LAO-3a	4.7	09/10/2020	WG	UF	INIT	REG	SVOC	SW-846:8270D	Naphthalene	91-20-3	N	0.3	1.65	—	—	—	—	0.3	µg/L	Y	U	U	N3B-2020-1741	CALA-20-206440	GELC
LAO-3a	4.7	09/10/2020	WG	UF	INIT	REG	RAD	EPA:901.1	Neptunium-237	Np-237	N	-0.591	—	—	—	2.67	8.79	—	pCi/L	Y	U	U	N3B-2020-1741	CALA-20-206440	GELC
LAO-3a	4.7	09/10/2020	WG	F	INIT	REG	Inorganic	SW-846:6020B	Nickel	Ni	N	0.6	200	—	—	—	—	0.6	µg/L	Y	U	U	N3B-2020-1741	CALA-20-206439	GELC
LAO-3a	4.7	09/10/2020	WG	F	INIT	REG	General Chemistry	EPA:353.2	Nitrate-Nitrite as Nitrogen	NO3+NO2-N	Y	1.21	10	—	—	—	—	0.017	mg/L	Y	—	NQ	N3B-2020-1741	CALA-20-206439	GELC
LAO-3a	4.7	09/10/2020	WG	UF	INIT	REG	SVOC	SW-846:8270D	Nitroaniline[2-]	88-74-4	N	3	190	—	—	—	—	3	µg/L	Y	U	U	N3B-2020-1741	CALA-20-206440	GELC
LAO-3a	4.7	09/10/2020	WG	UF	INIT	REG	SVOC	SW-846:8270D	Nitroaniline[3-]	99-09-2	N	3	—	—	—	—	—	3	µg/L	Y	U	U	N3B-2020-1741	CALA-20-206440	GELC
LAO-3a	4.7	09/10/2020	WG	UF	INIT	REG	SVOC	SW-846:8270D	Nitroaniline[4-]	100-01-6	N	3	38	—	—	—	—	3	µg/L	Y	U	U	N3B-2020-1741	CALA-20-206440	GELC
LAO-3a	4.7	09/10/2020	WG	UF	INIT	REG	SVOC	SW-846:8270D	Nitrobenzene	98-95-3	N	3	1.4	—	—	—	—	3	µg/L	Y	U	U	N3B-2020-1741	CALA-20-206440	GELC
LAO-3a	4.7	09/10/2020	WG	UF	INIT	REG	SVOC	SW-846:8270D	Nitrophenol[2-]	88-75-5	N	3	—	—	—	—	—	3	µg/L	Y	U	U	N3B-2020-1741	CALA-20-206440	GELC
LAO-3a	4.7	09/10/2020	WG	UF	INIT	REG	SVOC	SW-846:8270D	Nitrophenol[4-]	100-02-7	N	3	—	—	—	—	—	3	µg/L	Y	U	U	N3B-2020-1741	CALA-20-206440	GELC
LAO-3a	4.7	09/10/2020	WG	UF	INIT	REG	HRGC/HRMS	Nitrosamines:HRMS	Nitroso-di-n-butylamine[N-]	924-16-3	N	0.00047	0.0273	—	—	—	—	0.00047	µg/L	Y	U	U	N3B-2020-1751	CALA-20-206440	SwRI
LAO-3a	4.7	09/10/2020	WG	UF	INIT	REG	SVOC	SW-846:8270D	Nitroso-di-n-butylamine[N-]	924-16-3	N	3	0.0273	—	—	—	—	3	µg/L	Y	U	U	N3B-2020-1741	CALA-20-206440	GELC
LAO-3a	4.7	09/10/2020	WG	UF	INIT	REG	HRGC/HRMS	Nitrosamines:HRMS	Nitroso-di-n-propylamine[N-]	621-64-7	N	0.00018	0.11	—	—	—	—	0.00018	µg/L	Y	U	U	N3B-2020-1751	CALA-20-206440	SwRI
LAO-3a	4.7	09/10/2020	WG	UF	INIT	REG	SVOC	SW-846:8270D	Nitroso-di-n-propylamine[N-]	621-64-7	N	3	0.11	—	—	—	—	3	µg/L	Y	U	U	N3B-2020-1741	CALA-20-206440	GELC
LAO-3a	4.7	09/10/2020	WG	UF	INIT	REG	HRGC/HRMS	Nitrosamines:HRMS	Nitrosodiethylamine[N-]	55-18-5	N	0.00018	0.00167	—	—	—	—	0.00018	µg/L	Y	U	U	N3B-2020-1751	CALA-20-206440	SwRI
LAO-3a	4.7	09/10/2020	WG	UF	INIT	REG	SVOC	SW-846:8270D	Nitrosodiethylamine[N-]	55-18-5	N	3	0.00167	—	—	—	—	3	µg/L	Y	U	U	N3B-2020-1741	CALA-20-206440	GELC
LAO-3a	4.7	09/10/2020	WG	UF	INIT	REG	HRGC/HRMS	Nitrosamines:HRMS	Nitrosodimethylamine[N-]	62-75-9	Y	0.000368	0.00491	—	—	—	—	0.00036	µg/L	Y	J	J	N3B-2020-1751	CALA-20-206440	SwRI
LAO-3a	4.7	09/10/2020	WG	UF	INIT	REG	SVOC	SW-846:8270D	Nitrosodimethylamine[N-]	62-75-9	N	3	0.00491	—	—	—	—	3	µg/L	Y	U	U	N3B-2020-1741	CALA-20-206440	GELC
LAO-3a	4.7	09/10/2020	WG	UF	INIT	REG	HRGC/HRMS	Nitrosamines:HRMS	Nitrosopyrrolidine[N-]	930-55-2	N	0.00033	0.37	—	—	—	—	0.00033	µg/L	Y	U	U	N3B-2020-1751	CALA-20-206440	SwRI
LAO-3a	4.7	09/10/2020	WG	UF	INIT	REG	SVOC	SW-846:8270D	Nitrosopyrrolidine[N-]	930-55-2	N	3	0.37	—	—	—	—	3	µg/L	Y	U	U	N3B-2020-1741	CALA-20-206440	GELC
LAO-3a	4.7	09/10/2020	WG	UF	INIT	REG	HRGC/HRMS	SW-846:8290A	Octachlorodibenzodioxin[1,2,3,4,6,7,8,9-]	3268-87-9	N	0.0000101	—	—	—	—	—	0.0000272	µg/L	Y	U	U	N3B-2020-1771	CALA-20-206440	CFA
LAO-3a	4.7	09/10/2020	WG	UF	INIT	REG	HRGC/HRMS	SW-846:8290A	Octachlorodibenzofuran[1,2,3,4,6,7,8,9-]	39001-02-0	N	0.0000101	—	—	—	—	—	0.0000384	µg/L	Y	U	U	N3B-2020-1771	CALA-20-206440	CFA
LAO-3a	4.7	09/10/2020	WG	UF	INIT	REG	SVOC	SW-846:8270D	Oxybis(1-chloropropane)[2,2'-]	108-60-1	N	3	9.81	—	—	—	—	3	µg/L	Y	U	U	N3B-2020-1741	CALA-20-206440	GELC
LAO-3a	4.7	09/10/2020	WG	UF	INIT	REG	SVOC	SW-846:8270D	Pentachlorobenzene	608-93-5	N	3	3.07	—	—	—	—	3	µg/L	Y	U	U	N3B-2020-1741	CALA-20-206440	GELC
LAO-3a	4.7	09/10/2020	WG	UF	INIT	REG	HRGC/HRMS	SW-846:8290A	Pentachlorodibenzodioxin[1,2,3,7,8-]	40321-76-4	N	0.00000504	—	—	—	—	—	0.0000251	µg/L	Y	U	U	N3B-2020-1771	CALA-20-206440	CFA
LAO-3a	4.7	09/10/2020	WG	UF	INIT	REG	HRGC/HRMS	SW-846:8290A	Pentachlorodibenzodioxins (Total)	36088-22-9	N	0	—	—	—	—	—	—	µg/L	Y	U	U	N3B-2020-1771	CALA-20-206440	CFA
LAO-3a	4.7	09/10/2020	WG	UF	INIT	REG	HRGC/HRMS	SW-846:8290A	Pentachlorodibenzofuran[1,2,3,7,8-]	57117-41-6	N	0.00000504	—	—	—	—	—	0.0000194	µg/L	Y	U	U	N3B-2020-1771	CALA-20-206440	CFA
LAO-3a	4.7	09/10/2020	WG	UF	INIT	REG	HRGC/HRMS	SW-846:8290A	Pentachlorodibenzofuran[2,3,4,7,8-]	57117-31-4	N	0.00000504	—	—	—	—	—	0.0000206	µg/L	Y	U	U	N3B-2020-1771	CALA-20-206440	CFA
LAO-3a	4.7	09/10/2020	WG	UF	INIT	REG	HRGC/HRMS	SW-846:8290A	Pentachlorodibenzofurans (Totals)	30402-15-4	N	0	—	—	—	—	—	—	µg/L	Y	U	U	N3B-2020-1771	CALA-20-206440	CFA
LAO-3a	4.7	09/10/2020	WG	UF	INIT	REG	SVOC	SW-846:8270D	Pentachlorophenol	87-86-5	N	3	1	—	—	—	—	3	µg/L	Y	U	U	N3B-2020-1741	CALA-20-206440	GELC
LAO-3a	4.7	09/10/2020	WG	F	INIT	REG	LCMS/MS	SW-846:6850	Perchlorate	ClO4	Y	0.591	13.8	—	—	—	—	0.05	µg/L	Y	—	NQ	N3B-2020-1741	CALA-20-206439	GELC
LAO-3a	4.7	09/10/2020	WG	UF	INIT	REG	LCMS/MS	EPA:537M	Perfluorohexanesulfonic acid	355-46-4	Y	27.2	70	—	—	—	—	0.633	ng/L	Y	—	NQ	N3B-2020-1741	CALA-20-206440	GELC
LAO-3a	4.7	09/10/2020	WG	UF	INIT	REG	LCMS/MS	EPA:537M	Perfluorooctanesulfonic acid	1763-23-1	Y	12.2	70	—	—	—	—	0.767	ng/L	Y	—	NQ	N3B-2020-1741	CALA-20-206440	GELC
LAO-3a	4.7	09/10/2020	WG	UF	INIT	REG	LCMS/MS	EPA:537M	Perfluorooctanoic acid	335-67-1	Y	7.16	70	—	—	—	—	0.767	ng/L	Y	—	NQ	N3B-2020-1741	CALA-20-206440	GELC
LAO-3a	4.7	09/10/2020	WG	UF	INIT	REG	SVOC	SW-846:8270D	Phenanthrene	85-01-8	N	0.3	170	—	—	—	—	0.3	µg/L	Y	U	U	N3B-2020-1741	CALA-20-206440	GELC
LAO-3a	4.7	09/10/2020	WG	UF	INIT	REG	SVOC	SW-846:8270D	Phenol	108-95-2	N	3	5	—	—	—	—	3	µg/L	Y	U	U	N3B-2020-1741	CALA-20-206440	GELC
LAO-3a	4.7	09/10/2020	WG	UF	INIT	REG	RAD	HASL-300:ISOPU	Plutonium-238	Pu-238	N	0.0123	—	—	—	0.00954	0.0535	—	pCi/L	Y	U	U	N3B-2020-1741	CALA-20-206440	GELC
LAO-3a	4.7	09/10/2020	WG	UF	INIT	REG	RAD	HASL-300:ISOPU	Plutonium-239/240	Pu-239/240	N	0.0123	—	—	—	0.00953	0.0724	—	pCi/L	Y	U	U	N3B-2020-1741	CALA-20-206440	GELC
LAO-3a	4.7	09/10/2020	WG	F	INIT	REG	Inorganic	SW-846:6010C	Potassium	K	Y	9.23	—	—	—	—	—	0.05	mg/L	Y	—	NQ	N3B-2020-1741	CALA-20-206439	GELC
LAO-3a	4.7	09/10/2020	WG	UF	INIT	REG	RAD	EPA:901.1	Potassium-40	K-40	N	-16	—	—	—	20.5	73.1	—	pCi/L	Y	U	U	N3B-2020-1741	CALA-20-206440	GELC
LAO-3a	4.7	09/10/2020	WG	UF	INIT	REG	SVOC	SW-846:8270D	Prometon	1610-18-0	N	3	250	—	—	—	—	3	µg/L	Y	U	U	N3B-2020-1741	CALA-20-206440	GELC
LAO-3a	4.7	09/10/2020	WG	UF	INIT	REG	VOC	SW-846:8260B	Propionitrile	107-12-0	N	1.5	—	—	—	—	—	1.5	µg/L	Y	U	U	N3B-2020-1741	CALA-20-206440	GELC
LAO-3a	4.7	09/10/2020	WG	UF	INIT	REG	VOC	SW-846:8260B	Propylbenzene[1-]	103-65-1	N	0.3	660	—	—	—	—	0.3	µg/L	Y	U	U	N3B-2020-1741	CALA-20-206440	GELC
LAO-3a	4.7	09/10/2020	WG	UF	INIT	REG	SVOC	SW-846:8270D	Pyrene	129-00-0	N	0.3	117	—	—	—	—	0.3	µg/L	Y	U	U	N3B-2020-1741	CALA-20-206440	GELC
LAO-3a	4.7	09/10/2020	WG	UF	INIT	REG	SVOC	SW-846:8270D	Pyridine	110-86-1	N	3	20	—	—	—	—	3	µg/L	Y	U	U	N3B-2020-1741	CALA-20-206440	GELC
LAO-3a	4.7	09/10/2020	WG	UF	INIT	REG	RAD	EPA:903.1	Radium-226	Ra-226	N	0.428	5	—	—	0.21	0.656	—	pCi/L	Y	U	U	N3B-2020-1741	CALA-20-206440	GELC
LAO-3a	4.7	09/10/2020	WG	UF	INIT	REG	RAD	Generic:Radium by Calculation	Radium-226 and Radium-228	Ra-226+228	N	0.912	—	—	—	0.305	—	—	pCi/L	Y	—	U	N3B-2020-1741	CALA-20-206440	GELC
LAO-3a	4.7	09/10/2020	WG	UF	INIT	REG	RAD	EPA:904	Radium-228	Ra-228	N	0.483	5	—	—	0.222	0.712	—	pCi/L	Y	U	U	N3B-2020-1741	CALA-20-206440	GELC
LAO-3a	4.7	09/10/2020	WG	F	INIT	REG	Inorganic	SW-846:6020B	Selenium	Se	N	2	50	—	—	—	—	2	µg/L	Y	U	U	N3B-2020-1741	CALA-20-206439	GELC
LAO-3a	4.7	09/10/2020	WG	F	INIT	REG	Inorganic	SW-846:6010C	Silicon Dioxide	SiO2	Y	65.4	—	—	—	—	—	0.053	mg/L	Y	—	NQ	N3B-2020-1741	CALA-20-206439	GELC
LAO-3a	4.7	09/10/2020	WG	F	INIT	REG	Inorganic	SW-846:6020B	Silver	Ag	N	0.3	50	—	—	—	—	0.3	µg/L	Y	U	U	N3B-2020-1741	CALA-20-206439	GELC
LAO-3a	4.7	09/10/2020	WG	F	INIT	REG	Inorganic	SW-846:6010C	Sodium	Na	Y	47.7	—	—	—	—	—	0.1	mg/L	Y	—	NQ	N3B-2020-1741	CALA-20-206439	GELC
LAO-3a	4.7	09/10/2020	WG	UF	INIT	REG	RAD	EPA:901.1	Sodium-22	Na-22	N	-0.762	—	—	—	1.13	4.17	—	pCi/L	Y	U	U	N3B-2020-1741	CALA-20-206440	GELC

Table C-1 Analytical Results from the Periodic Monitoring Events Reported in this Periodic Monitoring Report

Location ID	Screen Depth (ft)	Sample Date	Sample Type	Field Preparation Code	Analysis Type Code	Sample Purpose	Method Category	Lab Method	Parameter Name	Parameter Code	Detected	Report Result	Screening Limit	Background Level	Background Entity	Lab Uncertainty	Report MDA	Report MDL	Report Unit	Best Value	Lab Qualifier	Validation Qualifier	COC #	Field Sample ID	Lab ID
LAO-3a	4.7	09/10/2020	WG	F	INIT	REG	General Chemistry	EPA:120.1	Specific Conductance	SPEC_CONDC	Y	523	—	—	—	—	—	1	µS/cm	Y	—	NQ	N3B-2020-1741	CALA-20-206439	GELC
LAO-3a	4.7	09/10/2020	WG	F	INIT	REG	Inorganic	SW-846:6010C	Strontium	Sr	Y	230	11800	—	—	—	—	1	µg/L	Y	—	NQ	N3B-2020-1741	CALA-20-206439	GELC
LAO-3a	4.7	09/10/2020	WG	UF	INIT	REG	RAD	EPA:905.0	Strontium-90	Sr-90	Y	14.7	8	—	—	0.571	0.488	—	pCi/L	Y	—	NQ	N3B-2020-1741	CALA-20-206440	GELC
LAO-3a	4.7	09/10/2020	WG	UF	INIT	REG	VOC	SW-846:8260B	Styrene	100-42-5	N	0.3	100	—	—	—	—	0.3	µg/L	Y	U	U	N3B-2020-1741	CALA-20-206440	GELC
LAO-3a	4.7	09/10/2020	WG	F	INIT	REG	General Chemistry	EPA:300.0	Sulfate	SO4(-2)	Y	73.9	600	—	—	—	—	1.33	mg/L	Y	—	NQ	N3B-2020-1741	CALA-20-206439	GELC
LAO-3a	4.7	09/10/2020	WG	UF	INIT	REG	SVOC	SW-846:8270D	Sulfolane	126-33-0	N	3	20	—	—	—	—	3	µg/L	Y	U	U	N3B-2020-1741	CALA-20-206440	GELC
LAO-3a	4.7	09/10/2020	WG	UF	INIT	REG	SVOC	SW-846:8270D	Tetrachlorobenzene[1,2,4,5]	95-94-3	N	3	1.66	—	—	—	—	3	µg/L	Y	U	U	N3B-2020-1741	CALA-20-206440	GELC
LAO-3a	4.7	09/10/2020	WG	UF	INIT	REG	HRGC/HRMS	SW-846:8290A	Tetrachlorodibenzodioxin[2,3,7,8-]	1746-01-6	N	0.00000101	0.00003	—	—	—	—	0.00000468	µg/L	Y	U	U	N3B-2020-1771	CALA-20-206440	CFA
LAO-3a	4.7	09/10/2020	WG	UF	INIT	REG	HRGC/HRMS	SW-846:8290A	Tetrachlorodibenzodioxins (Total)	41903-57-5	N	0	—	—	—	—	—	—	µg/L	Y	U	U	N3B-2020-1771	CALA-20-206440	CFA
LAO-3a	4.7	09/10/2020	WG	UF	INIT	REG	HRGC/HRMS	SW-846:8290A	Tetrachlorodibenzofuran[2,3,7,8-]	51207-31-9	Y	0.00000129	0.00000184	—	—	—	—	0.00000377	µg/L	Y	J	J	N3B-2020-1771	CALA-20-206440	CFA
LAO-3a	4.7	09/10/2020	WG	UF	INIT	REG	HRGC/HRMS	SW-846:8290A	Tetrachlorodibenzofurans (Totals)	55722-27-5	Y	0.00000129	—	—	—	—	—	—	µg/L	Y	BJ	J	N3B-2020-1771	CALA-20-206440	CFA
LAO-3a	4.7	09/10/2020	WG	UF	INIT	REG	VOC	SW-846:8260B	Tetrachloroethane[1,1,1,2-]	630-20-6	N	0.3	5.74	—	—	—	—	0.3	µg/L	Y	U	U	N3B-2020-1741	CALA-20-206440	GELC
LAO-3a	4.7	09/10/2020	WG	UF	INIT	REG	VOC	SW-846:8260B	Tetrachloroethane[1,1,2,2-]	79-34-5	N	0.3	10	—	—	—	—	0.3	µg/L	Y	U	U	N3B-2020-1741	CALA-20-206440	GELC
LAO-3a	4.7	09/10/2020	WG	UF	INIT	REG	VOC	SW-846:8260B	Tetrachloroethene	127-18-4	N	0.3	5	—	—	—	—	0.3	µg/L	Y	U	U	N3B-2020-1741	CALA-20-206440	GELC
LAO-3a	4.7	09/10/2020	WG	UF	INIT	REG	SVOC	SW-846:8270D	Tetrachlorophenol[2,3,4,6-]	58-90-2	N	3	240	—	—	—	—	3	µg/L	Y	U	U	N3B-2020-1741	CALA-20-206440	GELC
LAO-3a	4.7	09/10/2020	WG	F	INIT	REG	Inorganic	SW-846:6020B	Thallium	Tl	N	0.6	2	—	—	—	—	0.6	µg/L	Y	U	U	N3B-2020-1741	CALA-20-206439	GELC
LAO-3a	4.7	09/10/2020	WG	F	INIT	REG	Inorganic	SW-846:6010C	Tin	Sn	N	2.5	12000	—	—	—	—	2.5	µg/L	Y	U	U	N3B-2020-1741	CALA-20-206439	GELC
LAO-3a	4.7	09/10/2020	WG	UF	INIT	REG	VOC	SW-846:8260B	Toluene	108-88-3	N	0.3	1000	—	—	—	—	0.3	µg/L	Y	U	U	N3B-2020-1741	CALA-20-206440	GELC
LAO-3a	4.7	09/10/2020	WG	F	INIT	REG	General Chemistry	EPA:160.1	Total Dissolved Solids	TDS	Y	316	1000	—	—	—	—	3.4	mg/L	Y	—	NQ	N3B-2020-1741	CALA-20-206439	GELC
LAO-3a	4.7	09/10/2020	WG	UF	INIT	REG	General Chemistry	EPA:351.2	Total Kjeldahl Nitrogen	TKN	N	0.109	—	—	—	—	—	0.033	mg/L	Y	—	U	N3B-2020-1741	CALA-20-206440	GELC
LAO-3a	4.7	09/10/2020	WG	UF	INIT	REG	General Chemistry	SW-846:9060A	Total Organic Carbon	TOC	Y	1.29	—	—	—	—	—	0.33	mg/L	Y	—	NQ	N3B-2020-1741	CALA-20-206440	GELC
LAO-3a	4.7	09/10/2020	WG	UF	INIT	REG	LCMS/MS	EPA:537M	Total PFAS 3a	PFAS-Tot-3a	Y	46.56	70	—	—	—	—	—	ng/L	Y	—	NQ	N3B-2020-1741	CALA-20-206440	GELC
LAO-3a	4.7	09/10/2020	WG	F	INIT	REG	General Chemistry	EPA:365.4	Total Phosphate as Phosphorus	PO4-P	Y	0.263	—	—	—	—	—	0.02	mg/L	Y	—	NQ	N3B-2020-1741	CALA-20-206439	GELC
LAO-3a	4.7	09/10/2020	WG	UF	INIT	REG	VOC	SW-846:8260B	Trichloro-1,2,2-trifluoroethane[1,1,2-]	76-13-1	N	2	55000	—	—	—	—	2	µg/L	Y	U	U	N3B-2020-1741	CALA-20-206440	GELC
LAO-3a	4.7	09/10/2020	WG	UF	INIT	REG	VOC	SW-846:8260B	Trichlorobenzene[1,2,3-]	87-61-6	N	0.3	7	—	—	—	—	0.3	µg/L	Y	U	U	N3B-2020-1741	CALA-20-206440	GELC
LAO-3a	4.7	09/10/2020	WG	UF	INIT	REG	VOC	SW-846:8260B	Trichlorobenzene[1,2,4-]	120-82-1	N	0.3	70	—	—	—	—	0.3	µg/L	Y	U	U	N3B-2020-1741	CALA-20-206440	GELC
LAO-3a	4.7	09/10/2020	WG	UF	INIT	REG	SVOC	SW-846:8270D	Trichlorobenzene[1,2,4-]	120-82-1	N	3	70	—	—	—	—	3	µg/L	Y	U	U	N3B-2020-1741	CALA-20-206440	GELC
LAO-3a	4.7	09/10/2020	WG	UF	INIT	REG	VOC	SW-846:8260B	Trichloroethane[1,1,1-]	71-55-6	N	0.3	200	—	—	—	—	0.3	µg/L	Y	U	U	N3B-2020-1741	CALA-20-206440	GELC
LAO-3a	4.7	09/10/2020	WG	UF	INIT	REG	VOC	SW-846:8260B	Trichloroethane[1,1,2-]	79-00-5	N	0.3	5	—	—	—	—	0.3	µg/L	Y	U	U	N3B-2020-1741	CALA-20-206440	GELC
LAO-3a	4.7	09/10/2020	WG	UF	INIT	REG	VOC	SW-846:8260B	Trichloroethene	79-01-6	N	0.3	5	—	—	—	—	0.3	µg/L	Y	U	U	N3B-2020-1741	CALA-20-206440	GELC
LAO-3a	4.7	09/10/2020	WG	UF	INIT	REG	VOC	SW-846:8260B	Trichlorofluoromethane	75-69-4	N	0.3	1140	—	—	—	—	0.3	µg/L	Y	U	U	N3B-2020-1741	CALA-20-206440	GELC
LAO-3a	4.7	09/10/2020	WG	UF	INIT	REG	SVOC	SW-846:8270D	Trichlorophenol[2,4,5-]	95-95-4	N	3	1170	—	—	—	—	3	µg/L	Y	U	U	N3B-2020-1741	CALA-20-206440	GELC
LAO-3a	4.7	09/10/2020	WG	UF	INIT	REG	SVOC	SW-846:8270D	Trichlorophenol[2,4,6-]	88-06-2	N	3	11.9	—	—	—	—	3	µg/L	Y	U	U	N3B-2020-1741	CALA-20-206440	GELC
LAO-3a	4.7	09/10/2020	WG	UF	INIT	REG	VOC	SW-846:8260B	Trichloropropane[1,2,3-]	96-18-4	N	0.3	0.00835	—	—	—	—	0.3	µg/L	Y	U	U	N3B-2020-1741	CALA-20-206440	GELC
LAO-3a	4.7	09/10/2020	WG	UF	INIT	REG	VOC	SW-846:8260B	Trimethylbenzene[1,2,4-]	95-63-6	N	0.3	56	—	—	—	—	0.3	µg/L	Y	U	U	N3B-2020-1741	CALA-20-206440	GELC
LAO-3a	4.7	09/10/2020	WG	UF	INIT	REG	VOC	SW-846:8260B	Trimethylbenzene[1,3,5-]	108-67-8	N	0.3	60	—	—	—	—	0.3	µg/L	Y	U	U	N3B-2020-1741	CALA-20-206440	GELC
LAO-3a	4.7	09/10/2020	WG	F	INIT	REG	Inorganic	SW-846:6020B	Uranium	U	Y	0.88	30	—	—	—	—	0.067	µg/L	Y	—	NQ	N3B-2020-1741	CALA-20-206439	GELC
LAO-3a	4.7	09/10/2020	WG	UF	INIT	REG	RAD	HASL-300:ISOU	Uranium-234	U-234	Y	0.394	27.2	—	—	0.0328	0.0541	—	pCi/L	Y	—	NQ	N3B-2020-1741	CALA-20-206440	GELC
LAO-3a	4.7	09/10/2020	WG	UF	INIT	REG	RAD	HASL-300:ISOU	Uranium-235/236	U-235/236	N	0.0285	28.8	—	—	0.00988	0.0351	—	pCi/L	Y	U	U	N3B-2020-1741	CALA-20-206440	GELC
LAO-3a	4.7	09/10/2020	WG	UF	INIT	REG	RAD	HASL-300:ISOU	Uranium-238	U-238	Y	0.286	30	—	—	0.0281	0.0483	—	pCi/L	Y	—	NQ	N3B-2020-1741	CALA-20-206440	GELC
LAO-3a	4.7	09/10/2020	WG	F	INIT	REG	Inorganic	SW-846:6010C	Vanadium	V	Y	3.37	63.1	—	—	—	—	1	µg/L	Y	J	J	N3B-2020-1741	CALA-20-206439	GELC
LAO-3a	4.7	09/10/2020	WG	UF	INIT	REG	VOC	SW-846:8260B	Vinyl acetate	108-05-4	N	1.5	409	—	—	—	—	1.5	µg/L	Y	U	U	N3B-2020-1741	CALA-20-206440	GELC
LAO-3a	4.7	09/10/2020	WG	UF	INIT	REG	VOC	SW-846:8260B	Vinyl Chloride	75-01-4	N	0.3	2	—	—	—	—	0.3	µg/L	Y	U	U	N3B-2020-1741	CALA-20-206440	GELC
LAO-3a	4.7	09/10/2020	WG	UF	INIT	REG	VOC	SW-846:8260B	Xylene[1,2-]	95-47-6	N	0.3	193	—	—	—	—	0.3	µg/L	Y	U	U	N3B-2020-1741	CALA-20-206440	GELC
LAO-3a	4.7	09/10/2020	WG	UF	INIT	REG	VOC	SW-846:8260B	Xylene[1,3-]+Xylene[1,4-]	Xylene[m+p]	N	0.3	193	—	—	—	—	0.3	µg/L	Y	U	U	N3B-2020-1741	CALA-20-206440	GELC
LAO-3a	4.7	09/10/2020	WG	F	INIT	REG	Inorganic	SW-846:6010C	Zinc	Zn	N	7.18	10000	—	—	—	—	3.3	µg/L	Y	J	U	N3B-2020-1741	CALA-20-206439	GELC
LLAO-4	5.24	09/03/2020	WG	UF	INIT	REG	VOC	SW-846:8260B	Acetone	67-64-1	N	1.5	14100	—	—	—	—	1.5	µg/L	Y	U	U	N3B-2020-1702	CALA-20-206433	GELC
LLAO-4	5.24	09/03/2020	WG	UF	INIT	REG	VOC	SW-846:8260B	Acetonitrile	75-05-8	N	8	130	—	—	—	—	8	µg/L	Y	U	U	N3B-2020-1702	CALA-20-206433	GELC
LLAO-4	5.24	09/03/2020	WG	F	INIT	REG	General Chemistry	EPA:150.1	Acidity or Alkalinity of a solution	pH	Y	7.53	—	—	—	—	—	0.01	SU	Y	H	NQ	N3B-2020-1702	CALA-20-206432	GELC
LLAO-4	5.24	09/03/2020	WG	UF	INIT	REG	VOC	SW-846:8260B	Acrolein	107-02-8	N	1.5	0.0415	—	—	—	—	1.5	µg/L	Y	U	U	N3B-2020-1702	CALA-20-206433	GELC
LLAO-4	5.24	09/03/2020	WG	UF	INIT	REG	VOC	SW-846:8260B	Acrylonitrile	107-13-1	N	1.5	0.523	—	—	—	—	1.5	µg/L	Y	U	U	N3B-2020-1702	CALA-20-206433	GELC
LLAO-4	5.24	09/03/2020	WG	F	INIT	REG	General Chemistry	EPA:310.1	Alkalinity-CO3	ALK-CO3	N	1.45	—	—	—	—	—	1.45	mg/L	Y	U	U	N3B-2020-1702	CALA-20-206432	GELC
LLAO-4	5.24	09/03/2020	WG	F	INIT	REG	General Chemistry	EPA:310.1	Alkalinity-CO3+HCO3	ALK-CO3+HCO3	Y	175	—	—	—	—	—	1.45	mg/L	Y	—	NQ	N3B-2020-1702	CALA-20-206432	GELC
LLAO-4	5.24	09/03/2020	WG	F	INIT	REG	Inorganic	SW-846:6010C	Aluminum	Al	N	68	5000	—	—	—	—	68	µg/L	Y	U	U	N3B-2020-1702	CALA-20-206432	GELC
LLAO-4	5.24	09/03/2020	WG	UF	INIT	REG	RAD	HASL-300:AM-241	Americium-241	Am-241	N	0.016	—	—	—	0.0132	0.0415	—	pCi/L	Y	U	U	N3B-2020-1702	CALA-20-206433	GELC
LLAO-4	5.24	09/03/2020	WG	F	INIT	REG	General Chemistry	EPA:350.1	Ammonia as Nitrogen	NH3-N	N	0.033	—	—	—	—	—	0.017	mg/L	Y	J	U	N3B-2020-1702	CALA-20-206432	GELC
LLAO-4	5.24	09/03/2020	WG	F	INIT	REG	Inorganic	SW-846:6020B	Antimony	Sb	N	1	6	—	—	—	—	1	µg/L	Y	U	U	N3B-2020-1702	CALA-20-206432	GELC
LLAO-4	5.24	09/03/2020	WG	F	INIT	REG	Inorganic	SW-846:6020B	Arsenic	As	Y	5.03	10	—	—	—	—	2	µg/L	Y	—	NQ	N3B-2020-1702	CALA-20-206432	GELC
LLAO-4	5.24	09/03/2020	WG	F	INIT	REG	Inorganic	SW-846:6010C	Barium	Ba	Y	134	2000	—	—	—	—	1	µg/L	Y	—	NQ	N3B-2020-1702	CALA-20-206432	GELC
LLAO-4	5.24	09/03/2020	WG	UF	INIT	REG	VOC	SW-846:8260B	Benzene	71-43-2	N	0.3	5	—	—	—	—	0.3	µg/L	Y	U	U	N3B-2020-1702	CALA-20-206433	GELC
LLAO-4	5.24	09/03/2020	WG	F	INIT	REG	Inorganic	SW-846:6010C	Beryllium	Be	N	1	4	—	—	—	—	1	µg/L	Y	U	U	N3B-2020-1702	CALA-20-206432	GELC
LLAO-4	5.24	09/03/2020	WG	F	INIT	REG	Inorganic	SW-846:6010C	Boron	B	Y	63	750	—	—	—	—	15	µg/L	Y	—	NQ	N3B-2020-1702	CALA-20-206432	GELC

Table C-1 Analytical Results from the Periodic Monitoring Events Reported in this Periodic Monitoring Report

Location ID	Screen Depth (ft)	Sample Date	Sample Type	Field Preparation Code	Analysis Type Code	Sample Purpose	Method Category	Lab Method	Parameter Name	Parameter Code	Detected	Report Result	Screening Limit	Background Level	Background Entity	Lab Uncertainty	Report MDA	Report MDL	Report Unit	Best Value	Lab Qualifier	Validation Qualifier	COC #	Field Sample ID	Lab ID
LLAO-4	5.24	09/03/2020	WG	F	INIT	REG	General Chemistry	EPA:300.0	Bromide	Br(-1)	Y	0.179	—	—	—	—	—	0.067	mg/L	Y	J	J	N3B-2020-1702	CALA-20-206432	GELC
LLAO-4	5.24	09/03/2020	WG	UF	INIT	REG	VOC	SW-846:8260B	Bromobenzene	108-86-1	N	0.3	62	—	—	—	—	0.3	µg/L	Y	U	U	N3B-2020-1702	CALA-20-206433	GELC
LLAO-4	5.24	09/03/2020	WG	UF	INIT	REG	VOC	SW-846:8260B	Bromochloromethane	74-97-5	N	0.3	83	—	—	—	—	0.3	µg/L	Y	U	U	N3B-2020-1702	CALA-20-206433	GELC
LLAO-4	5.24	09/03/2020	WG	UF	INIT	REG	VOC	SW-846:8260B	Bromodichloromethane	75-27-4	N	0.3	80	—	—	—	—	0.3	µg/L	Y	U	U	N3B-2020-1702	CALA-20-206433	GELC
LLAO-4	5.24	09/03/2020	WG	UF	INIT	REG	VOC	SW-846:8260B	Bromoform	75-25-2	N	0.3	80	—	—	—	—	0.3	µg/L	Y	U	U	N3B-2020-1702	CALA-20-206433	GELC
LLAO-4	5.24	09/03/2020	WG	UF	INIT	REG	VOC	SW-846:8260B	Bromomethane	74-83-9	N	0.3	7.54	—	—	—	—	0.3	µg/L	Y	U	U	N3B-2020-1702	CALA-20-206433	GELC
LLAO-4	5.24	09/03/2020	WG	UF	INIT	REG	VOC	SW-846:8260B	Butanol[1-]	71-36-3	N	15	2000	—	—	—	—	15	µg/L	Y	U	U	N3B-2020-1702	CALA-20-206433	GELC
LLAO-4	5.24	09/03/2020	WG	UF	INIT	REG	VOC	SW-846:8260B	Butanone[2-]	78-93-3	N	1.5	5560	—	—	—	—	1.5	µg/L	Y	U	U	N3B-2020-1702	CALA-20-206433	GELC
LLAO-4	5.24	09/03/2020	WG	UF	INIT	REG	VOC	SW-846:8260B	Butylbenzene[n-]	104-51-8	N	0.3	1000	—	—	—	—	0.3	µg/L	Y	U	U	N3B-2020-1702	CALA-20-206433	GELC
LLAO-4	5.24	09/03/2020	WG	UF	INIT	REG	VOC	SW-846:8260B	Butylbenzene[sec-]	135-98-8	N	0.3	2000	—	—	—	—	0.3	µg/L	Y	U	U	N3B-2020-1702	CALA-20-206433	GELC
LLAO-4	5.24	09/03/2020	WG	UF	INIT	REG	VOC	SW-846:8260B	Butylbenzene[tert-]	98-06-6	N	0.3	690	—	—	—	—	0.3	µg/L	Y	U	U	N3B-2020-1702	CALA-20-206433	GELC
LLAO-4	5.24	09/03/2020	WG	F	INIT	REG	Inorganic	SW-846:6020B	Cadmium	Cd	N	0.3	5	—	—	—	—	0.3	µg/L	Y	U	U	N3B-2020-1702	CALA-20-206432	GELC
LLAO-4	5.24	09/03/2020	WG	F	INIT	REG	Inorganic	SW-846:6010C	Calcium	Ca	Y	47.7	—	—	—	—	—	0.05	mg/L	Y	—	NQ	N3B-2020-1702	CALA-20-206432	GELC
LLAO-4	5.24	09/03/2020	WG	UF	INIT	REG	VOC	SW-846:8260B	Carbon Disulfide	75-15-0	N	1.5	810	—	—	—	—	1.5	µg/L	Y	U	U	N3B-2020-1702	CALA-20-206433	GELC
LLAO-4	5.24	09/03/2020	WG	UF	INIT	REG	VOC	SW-846:8260B	Carbon Tetrachloride	56-23-5	N	0.3	5	—	—	—	—	0.3	µg/L	Y	U	U	N3B-2020-1702	CALA-20-206433	GELC
LLAO-4	5.24	09/03/2020	WG	UF	INIT	REG	RAD	EPA:901.1	Cesium-137	Cs-137	N	-0.339	—	—	—	1.27	4.61	—	pCi/L	Y	U	U	N3B-2020-1702	CALA-20-206433	GELC
LLAO-4	5.24	09/03/2020	WG	F	INIT	REG	General Chemistry	EPA:300.0	Chloride	Cl(-1)	Y	32.7	250	—	—	—	—	0.335	mg/L	Y	—	NQ	N3B-2020-1702	CALA-20-206432	GELC
LLAO-4	5.24	09/03/2020	WG	UF	INIT	REG	VOC	SW-846:8260B	Chloro-1,3-butadiene[2-]	126-99-8	N	0.3	0.187	—	—	—	—	0.3	µg/L	Y	U	U	N3B-2020-1702	CALA-20-206433	GELC
LLAO-4	5.24	09/03/2020	WG	UF	INIT	REG	VOC	SW-846:8260B	Chloro-1-propene[3-]	107-05-1	N	1.5	7.3	—	—	—	—	1.5	µg/L	Y	U	U	N3B-2020-1702	CALA-20-206433	GELC
LLAO-4	5.24	09/03/2020	WG	UF	INIT	REG	VOC	SW-846:8260B	Chlorobenzene	108-90-7	N	0.3	100	—	—	—	—	0.3	µg/L	Y	U	U	N3B-2020-1702	CALA-20-206433	GELC
LLAO-4	5.24	09/03/2020	WG	UF	INIT	REG	VOC	SW-846:8260B	Chlorodibromomethane	124-48-1	N	0.3	80	—	—	—	—	0.3	µg/L	Y	U	U	N3B-2020-1702	CALA-20-206433	GELC
LLAO-4	5.24	09/03/2020	WG	UF	INIT	REG	VOC	SW-846:8260B	Chloroethane	75-00-3	N	0.3	20900	—	—	—	—	0.3	µg/L	Y	U	U	N3B-2020-1702	CALA-20-206433	GELC
LLAO-4	5.24	09/03/2020	WG	UF	INIT	REG	VOC	SW-846:8260B	Chloroform	67-66-3	N	0.3	80	—	—	—	—	0.3	µg/L	Y	U	U	N3B-2020-1702	CALA-20-206433	GELC
LLAO-4	5.24	09/03/2020	WG	UF	INIT	REG	VOC	SW-846:8260B	Chloromethane	74-87-3	N	0.3	20.3	—	—	—	—	0.3	µg/L	Y	U	U	N3B-2020-1702	CALA-20-206433	GELC
LLAO-4	5.24	09/03/2020	WG	UF	INIT	REG	VOC	SW-846:8260B	Chlorotoluene[2-]	95-49-8	N	0.3	233	—	—	—	—	0.3	µg/L	Y	U	U	N3B-2020-1702	CALA-20-206433	GELC
LLAO-4	5.24	09/03/2020	WG	UF	INIT	REG	VOC	SW-846:8260B	Chlorotoluene[4-]	106-43-4	N	0.3	250	—	—	—	—	0.3	µg/L	Y	U	U	N3B-2020-1702	CALA-20-206433	GELC
LLAO-4	5.24	09/03/2020	WG	F	INIT	REG	Inorganic	SW-846:6020B	Chromium	Cr	N	3	50	—	—	—	—	3	µg/L	Y	U	U	N3B-2020-1702	CALA-20-206432	GELC
LLAO-4	5.24	09/03/2020	WG	F	INIT	REG	Inorganic	SW-846:6010C	Cobalt	Co	N	1	50	—	—	—	—	1	µg/L	Y	U	U	N3B-2020-1702	CALA-20-206432	GELC
LLAO-4	5.24	09/03/2020	WG	UF	INIT	REG	RAD	EPA:901.1	Cobalt-60	Co-60	N	-0.848	—	—	—	1.14	4.27	—	pCi/L	Y	U	U	N3B-2020-1702	CALA-20-206433	GELC
LLAO-4	5.24	09/03/2020	WG	F	INIT	REG	Inorganic	SW-846:6010C	Copper	Cu	N	3	1000	—	—	—	—	3	µg/L	Y	U	U	N3B-2020-1702	CALA-20-206432	GELC
LLAO-4	5.24	09/03/2020	WG	UF	INIT	REG	Inorganic	EPA:335.4	Cyanide (Total)	CN(TOTAL)	N	0.00167	0.2	—	—	—	—	0.00167	mg/L	Y	U	U	N3B-2020-1702	CALA-20-206433	GELC
LLAO-4	5.24	09/03/2020	WG	UF	INIT	REG	VOC	SW-846:8260B	Dibromo-3-Chloropropane[1,2-]	96-12-8	N	0.5	0.2	—	—	—	—	0.5	µg/L	Y	U	U	N3B-2020-1702	CALA-20-206433	GELC
LLAO-4	5.24	09/03/2020	WG	UF	INIT	REG	VOC	SW-846:8260B	Dibromoethane[1,2-]	106-93-4	N	0.3	0.05	—	—	—	—	0.3	µg/L	Y	U	U	N3B-2020-1702	CALA-20-206433	GELC
LLAO-4	5.24	09/03/2020	WG	UF	INIT	REG	VOC	SW-846:8260B	Dibromomethane	74-95-3	N	0.3	0.0747	—	—	—	—	0.3	µg/L	Y	U	U	N3B-2020-1702	CALA-20-206433	GELC
LLAO-4	5.24	09/03/2020	WG	UF	INIT	REG	VOC	SW-846:8260B	Dichlorobenzene[1,2-]	95-50-1	N	0.3	600	—	—	—	—	0.3	µg/L	Y	U	U	N3B-2020-1702	CALA-20-206433	GELC
LLAO-4	5.24	09/03/2020	WG	UF	INIT	REG	VOC	SW-846:8260B	Dichlorobenzene[1,3-]	541-73-1	N	0.3	—	—	—	—	—	0.3	µg/L	Y	U	U	N3B-2020-1702	CALA-20-206433	GELC
LLAO-4	5.24	09/03/2020	WG	UF	INIT	REG	VOC	SW-846:8260B	Dichlorobenzene[1,4-]	106-46-7	N	0.3	75	—	—	—	—	0.3	µg/L	Y	U	U	N3B-2020-1702	CALA-20-206433	GELC
LLAO-4	5.24	09/03/2020	WG	UF	INIT	REG	VOC	SW-846:8260B	Dichlorodifluoromethane	75-71-8	N	0.3	197	—	—	—	—	0.3	µg/L	Y	U	U	N3B-2020-1702	CALA-20-206433	GELC
LLAO-4	5.24	09/03/2020	WG	UF	INIT	REG	VOC	SW-846:8260B	Dichloroethane[1,1-]	75-34-3	N	0.3	25	—	—	—	—	0.3	µg/L	Y	U	U	N3B-2020-1702	CALA-20-206433	GELC
LLAO-4	5.24	09/03/2020	WG	UF	INIT	REG	VOC	SW-846:8260B	Dichloroethane[1,2-]	107-06-2	N	0.3	5	—	—	—	—	0.3	µg/L	Y	U	U	N3B-2020-1702	CALA-20-206433	GELC
LLAO-4	5.24	09/03/2020	WG	UF	INIT	REG	VOC	SW-846:8260B	Dichloroethene[1,1-]	75-35-4	N	0.3	7	—	—	—	—	0.3	µg/L	Y	U	U	N3B-2020-1702	CALA-20-206433	GELC
LLAO-4	5.24	09/03/2020	WG	UF	INIT	REG	VOC	SW-846:8260B	Dichloroethene[cis-1,2-]	156-59-2	N	0.3	70	—	—	—	—	0.3	µg/L	Y	U	U	N3B-2020-1702	CALA-20-206433	GELC
LLAO-4	5.24	09/03/2020	WG	UF	INIT	REG	VOC	SW-846:8260B	Dichloroethene[trans-1,2-]	156-60-5	N	0.3	100	—	—	—	—	0.3	µg/L	Y	U	U	N3B-2020-1702	CALA-20-206433	GELC
LLAO-4	5.24	09/03/2020	WG	UF	INIT	REG	VOC	SW-846:8260B	Dichloropropane[1,2-]	78-87-5	N	0.3	5	—	—	—	—	0.3	µg/L	Y	U	U	N3B-2020-1702	CALA-20-206433	GELC
LLAO-4	5.24	09/03/2020	WG	UF	INIT	REG	VOC	SW-846:8260B	Dichloropropane[1,3-]	142-28-9	N	0.3	370	—	—	—	—	0.3	µg/L	Y	U	U	N3B-2020-1702	CALA-20-206433	GELC
LLAO-4	5.24	09/03/2020	WG	UF	INIT	REG	VOC	SW-846:8260B	Dichloropropane[2,2-]	594-20-7	N	0.3	—	—	—	—	—	0.3	µg/L	Y	U	U	N3B-2020-1702	CALA-20-206433	GELC
LLAO-4	5.24	09/03/2020	WG	UF	INIT	REG	VOC	SW-846:8260B	Dichloropropene[1,1-]	563-58-6	N	0.3	—	—	—	—	—	0.3	µg/L	Y	U	U	N3B-2020-1702	CALA-20-206433	GELC
LLAO-4	5.24	09/03/2020	WG	UF	INIT	REG	VOC	SW-846:8260B	Dichloropropene[cis-1,3-]	10061-01-5	N	0.3	—	—	—	—	—	0.3	µg/L	Y	U	U	N3B-2020-1702	CALA-20-206433	GELC
LLAO-4	5.24	09/03/2020	WG	UF	INIT	REG	VOC	SW-846:8260B	Dichloropropene[trans-1,3-]	10061-02-6	N	0.3	—	—	—	—	—	0.3	µg/L	Y	U	U	N3B-2020-1702	CALA-20-206433	GELC
LLAO-4	5.24	09/03/2020	WG	UF	INIT	REG	VOC	SW-846:8260B	Diethyl Ether	60-29-7	N	0.3	3930	—	—	—	—	0.3	µg/L	Y	U	U	N3B-2020-1702	CALA-20-206433	GELC
LLAO-4	5.24	09/03/2020	WG	UF	INIT	REG	SVOC	SW-846:8270E_SIM	Dioxane[1,4-]	123-91-1	N	0.1	4.59	—	—	—	—	0.1	µg/L	Y	U	U	N3B-2020-1702	CALA-20-206433	GELC
LLAO-4	5.24	09/03/2020	WG	UF	INIT	REG	VOC	SW-846:8260B	Ethyl Methacrylate	97-63-2	N	1.5	455	—	—	—	—	1.5	µg/L	Y	U	U	N3B-2020-1702	CALA-20-206433	GELC
LLAO-4	5.24	09/03/2020	WG	UF	INIT	REG	VOC	SW-846:8260B	Ethylbenzene	100-41-4	N	0.3	700	—	—	—	—	0.3	µg/L	Y	U	U	N3B-2020-1702	CALA-20-206433	GELC
LLAO-4	5.24	09/03/2020	WG	F	INIT	REG	General Chemistry	EPA:300.0	Fluoride	F(-1)	Y	0.0397	1.6	—	—	—	—	0.033	mg/L	Y	J	J	N3B-2020-1702	CALA-20-206432	GELC
LLAO-4	5.24	09/03/2020	WG	UF	INIT	REG	RAD	EPA:900	Gross alpha	GROSSA	N	1.73	15	—	—	0.955	2.99	—	pCi/L	Y	U	U	N3B-2020-1702	CALA-20-206433	GELC
LLAO-4	5.24	09/03/2020	WG	UF	INIT	REG	RAD	EPA:900	Gross beta	GROSSB	Y	5.27	—	—	—	0.934	2.53	—	pCi/L	Y	—	NQ	N3B-2020-1702	CALA-20-206433	GELC
LLAO-4	5.24	09/03/2020	WG	F	INIT	REG	Inorganic	SM:A2340B	Hardness	Hardness	Y	140	—	—	—	—	—	0.453	mg/L	Y	—	NQ	N3B-2020-1702	CALA-20-206432	GELC
LLAO-4	5.24	09/03/2020	WG	UF	INIT	REG	HRGC/HRMS	SW-846:8290A	Heptachlorodibenzodioxin[1,2,3,4,6,7,8-]	35822-46-9	N	0.00000536	—	—	—	—	—	0.0000192	µg/L	Y	U	U	N3B-2020-1711	CALA-20-206433	CFA
LLAO-4	5.24	09/03/2020	WG	UF	INIT	REG	HRGC/HRMS	SW-846:8290A	Heptachlorodibenzodioxins (Total)	37871-00-4	N	0	—	—	—	—	—	—	µg/L	Y	U	U	N3B-2020-1711	CALA-20-206433	CFA
LLAO-4	5.24	09/03/2020	WG	UF	INIT	REG	HRGC/HRMS	SW-846:8290A	Heptachlorodibenzofuran[1,2,3,4,6,7,8-]	67562-39-4	N	0.00000536	—	—	—	—	—	0.000014	µg/L	Y	U	U	N3B-2020-1711	CALA-20-206433	CFA
LLAO-4	5.24	09/03/2020	WG	UF	INIT	REG	HRGC/HRMS	SW-846:8290A	Heptachlorodibenzofuran[1,2,3,4,7,8,9-]	55673-89-7	N	0.00000536	—	—	—	—	—	0.0000163	µg/L	Y	U	U	N3B-2020-1711	CALA-20-206433	CFA
LLAO-4	5.24	09/03/2020	WG	UF	INIT	REG	HRGC/HRMS	SW-846:8290A	Heptachlorodibenzofurans (Total)	38998-75-3	N	0	—	—	—	—	—	—	µg/L	Y	U	U	N3B-2020-1711	CALA-20-206433	CFA

Table C-1 Analytical Results from the Periodic Monitoring Events Reported in this Periodic Monitoring Report

Location ID	Screen Depth (ft)	Sample Date	Sample Type	Field Preparation Code	Analysis Type Code	Sample Purpose	Method Category	Lab Method	Parameter Name	Parameter Code	Detected	Report Result	Screening Limit	Background Level	Background Entity	Lab Uncertainty	Report MDA	Report MDL	Report Unit	Best Value	Lab Qualifier	Validation Qualifier	COC #	Field Sample ID	Lab ID
LLAO-4	5.24	09/03/2020	WG	UF	INIT	REG	VOC	SW-846:8260B	Hexachlorobutadiene	87-68-3	N	0.3	1.39	—	—	—	—	0.3	µg/L	Y	U	U	N3B-2020-1702	CALA-20-206433	GELC
LLAO-4	5.24	09/03/2020	WG	UF	INIT	REG	HRGC/HRMS	SW-846:8290A	Hexachlorodibenzodioxin[1,2,3,4,7,8-]	39227-28-6	N	0.00000536	—	—	—	—	—	0.0000232	µg/L	Y	U	U	N3B-2020-1711	CALA-20-206433	CFA
LLAO-4	5.24	09/03/2020	WG	UF	INIT	REG	HRGC/HRMS	SW-846:8290A	Hexachlorodibenzodioxin[1,2,3,6,7,8-]	57653-85-7	N	0.00000536	—	—	—	—	—	0.0000184	µg/L	Y	U	U	N3B-2020-1711	CALA-20-206433	CFA
LLAO-4	5.24	09/03/2020	WG	UF	INIT	REG	HRGC/HRMS	SW-846:8290A	Hexachlorodibenzodioxin[1,2,3,7,8,9-]	19408-74-3	N	0.00000536	—	—	—	—	—	0.0000212	µg/L	Y	U	U	N3B-2020-1711	CALA-20-206433	CFA
LLAO-4	5.24	09/03/2020	WG	UF	INIT	REG	HRGC/HRMS	SW-846:8290A	Hexachlorodibenzodioxins (Total)	34465-46-8	N	0	0.00013	—	—	—	—	—	µg/L	Y	U	U	N3B-2020-1711	CALA-20-206433	CFA
LLAO-4	5.24	09/03/2020	WG	UF	INIT	REG	HRGC/HRMS	SW-846:8290A	Hexachlorodibenzofuran[1,2,3,4,7,8-]	70648-26-9	N	0.00000536	—	—	—	—	—	0.0000174	µg/L	Y	U	U	N3B-2020-1711	CALA-20-206433	CFA
LLAO-4	5.24	09/03/2020	WG	UF	INIT	REG	HRGC/HRMS	SW-846:8290A	Hexachlorodibenzofuran[1,2,3,6,7,8-]	57117-44-9	N	0.00000536	—	—	—	—	—	0.000016	µg/L	Y	U	U	N3B-2020-1711	CALA-20-206433	CFA
LLAO-4	5.24	09/03/2020	WG	UF	INIT	REG	HRGC/HRMS	SW-846:8290A	Hexachlorodibenzofuran[1,2,3,7,8,9-]	72918-21-9	N	0.00000536	—	—	—	—	—	0.0000179	µg/L	Y	U	U	N3B-2020-1711	CALA-20-206433	CFA
LLAO-4	5.24	09/03/2020	WG	UF	INIT	REG	HRGC/HRMS	SW-846:8290A	Hexachlorodibenzofuran[2,3,4,6,7,8-]	60851-34-5	N	0.00000536	—	—	—	—	—	0.0000154	µg/L	Y	U	U	N3B-2020-1711	CALA-20-206433	CFA
LLAO-4	5.24	09/03/2020	WG	UF	INIT	REG	HRGC/HRMS	SW-846:8290A	Hexachlorodibenzofurans (Total)	55684-94-1	N	0	—	—	—	—	—	—	µg/L	Y	U	U	N3B-2020-1711	CALA-20-206433	CFA
LLAO-4	5.24	09/03/2020	WG	UF	INIT	REG	VOC	SW-846:8260B	Hexanone[2-]	591-78-6	N	1.5	38	—	—	—	—	1.5	µg/L	Y	U	U	N3B-2020-1702	CALA-20-206433	GELC
LLAO-4	5.24	09/03/2020	WG	UF	INIT	REG	VOC	SW-846:8260B	Iodomethane	74-88-4	N	1.5	—	—	—	—	—	1.5	µg/L	Y	U	U	N3B-2020-1702	CALA-20-206433	GELC
LLAO-4	5.24	09/03/2020	WG	F	INIT	REG	Inorganic	SW-846:6010C	Iron	Fe	N	30	1000	—	—	—	—	30	µg/L	Y	U	U	N3B-2020-1702	CALA-20-206432	GELC
LLAO-4	5.24	09/03/2020	WG	UF	INIT	REG	VOC	SW-846:8260B	Isobutyl alcohol	78-83-1	N	15	5910	—	—	—	—	15	µg/L	Y	U	U	N3B-2020-1702	CALA-20-206433	GELC
LLAO-4	5.24	09/03/2020	WG	UF	INIT	REG	VOC	SW-846:8260B	Isopropylbenzene	98-82-8	N	0.3	447	—	—	—	—	0.3	µg/L	Y	U	U	N3B-2020-1702	CALA-20-206433	GELC
LLAO-4	5.24	09/03/2020	WG	UF	INIT	REG	VOC	SW-846:8260B	Isopropyltoluene[4-]	99-87-6	N	0.3	—	—	—	—	—	0.3	µg/L	Y	U	U	N3B-2020-1702	CALA-20-206433	GELC
LLAO-4	5.24	09/03/2020	WG	F	INIT	REG	Inorganic	SW-846:6020B	Lead	Pb	N	0.5	15	—	—	—	—	0.5	µg/L	Y	U	U	N3B-2020-1702	CALA-20-206432	GELC
LLAO-4	5.24	09/03/2020	WG	F	INIT	REG	Inorganic	SW-846:6010C	Magnesium	Mg	Y	5.09	—	—	—	—	—	0.11	mg/L	Y	—	NQ	N3B-2020-1702	CALA-20-206432	GELC
LLAO-4	5.24	09/03/2020	WG	F	INIT	REG	Inorganic	SW-846:6010C	Manganese	Mn	N	2	200	—	—	—	—	2	µg/L	Y	U	U	N3B-2020-1702	CALA-20-206432	GELC
LLAO-4	5.24	09/03/2020	WG	F	INIT	REG	Inorganic	SW-846:7470A	Mercury	Hg	N	0.067	2	—	—	—	—	0.067	µg/L	Y	U	U	N3B-2020-1702	CALA-20-206432	GELC
LLAO-4	5.24	09/03/2020	WG	UF	INIT	REG	Inorganic	SW-846:7470A	Mercury	Hg	N	0.067	2	—	—	—	—	0.067	µg/L	Y	U	U	N3B-2020-1702	CALA-20-206433	GELC
LLAO-4	5.24	09/03/2020	WG	UF	INIT	REG	VOC	SW-846:8260B	Methacrylonitrile	126-98-7	N	1.5	1.91	—	—	—	—	1.5	µg/L	Y	U	U	N3B-2020-1702	CALA-20-206433	GELC
LLAO-4	5.24	09/03/2020	WG	UF	INIT	REG	VOC	SW-846:8260B	Methyl Methacrylate	80-62-6	N	1.5	1390	—	—	—	—	1.5	µg/L	Y	U	U	N3B-2020-1702	CALA-20-206433	GELC
LLAO-4	5.24	09/03/2020	WG	UF	INIT	REG	VOC	SW-846:8260B	Methyl tert-Butyl Ether	1634-04-4	N	0.3	100	—	—	—	—	0.3	µg/L	Y	U	U	N3B-2020-1702	CALA-20-206433	GELC
LLAO-4	5.24	09/03/2020	WG	UF	INIT	REG	VOC	SW-846:8260B	Methyl-2-pentanone[4-]	108-10-1	N	1.5	1240	—	—	—	—	1.5	µg/L	Y	U	U	N3B-2020-1702	CALA-20-206433	GELC
LLAO-4	5.24	09/03/2020	WG	UF	INIT	REG	VOC	SW-846:8260B	Methylene Chloride	75-09-2	N	1	5	—	—	—	—	1	µg/L	Y	U	U	N3B-2020-1702	CALA-20-206433	GELC
LLAO-4	5.24	09/03/2020	WG	F	INIT	REG	Inorganic	SW-846:6020B	Molybdenum	Mo	Y	1.13	1000	—	—	—	—	0.2	µg/L	Y	—	NQ	N3B-2020-1702	CALA-20-206432	GELC
LLAO-4	5.24	09/03/2020	WG	UF	INIT	REG	VOC	SW-846:8260B	Naphthalene	91-20-3	N	0.3	1.65	—	—	—	—	0.3	µg/L	Y	U	U	N3B-2020-1702	CALA-20-206433	GELC
LLAO-4	5.24	09/03/2020	WG	UF	INIT	REG	RAD	EPA:901.1	Neptunium-237	Np-237	N	4.81	—	—	—	2.35	9.52	—	pCi/L	Y	U	U	N3B-2020-1702	CALA-20-206433	GELC
LLAO-4	5.24	09/03/2020	WG	F	INIT	REG	Inorganic	SW-846:6020B	Nickel	Ni	N	0.6	200	—	—	—	—	0.6	µg/L	Y	U	U	N3B-2020-1702	CALA-20-206432	GELC
LLAO-4	5.24	09/03/2020	WG	F	INIT	REG	General Chemistry	EPA:353.2	Nitrate-Nitrite as Nitrogen	NO3+NO2-N	Y	0.166	10	—	—	—	—	0.017	mg/L	Y	—	NQ	N3B-2020-1702	CALA-20-206432	GELC
LLAO-4	5.24	09/03/2020	WG	UF	INIT	REG	HRGC/HRMS	Nitrosamines:HRMS	Nitroso-di-n-butylamine[N-]	924-16-3	Y	0.000785	0.0273	—	—	—	—	0.00047	µg/L	Y	—	NQ	N3B-2020-1712	CALA-20-206433	SwRI
LLAO-4	5.24	09/03/2020	WG	UF	INIT	REG	HRGC/HRMS	Nitrosamines:HRMS	Nitroso-di-n-propylamine[N-]	621-64-7	N	0.00018	0.11	—	—	—	—	0.00018	µg/L	Y	U	U	N3B-2020-1712	CALA-20-206433	SwRI
LLAO-4	5.24	09/03/2020	WG	UF	INIT	REG	HRGC/HRMS	Nitrosamines:HRMS	Nitrosodiethylamine[N-]	55-18-5	N	0.00018	0.00167	—	—	—	—	0.00018	µg/L	Y	U	U	N3B-2020-1712	CALA-20-206433	SwRI
LLAO-4	5.24	09/03/2020	WG	UF	INIT	REG	HRGC/HRMS	Nitrosamines:HRMS	Nitrosodimethylamine[N-]	62-75-9	N	0.00036	0.00491	—	—	—	—	0.00036	µg/L	Y	U	U	N3B-2020-1712	CALA-20-206433	SwRI
LLAO-4	5.24	09/03/2020	WG	UF	INIT	REG	HRGC/HRMS	Nitrosamines:HRMS	Nitrosopyrrolidine[N-]	930-55-2	N	0.00033	0.37	—	—	—	—	0.00033	µg/L	Y	U	U	N3B-2020-1712	CALA-20-206433	SwRI
LLAO-4	5.24	09/03/2020	WG	UF	INIT	REG	HRGC/HRMS	SW-846:8290A	Octachlorodibenzodioxin[1,2,3,4,6,7,8,9-]	3268-87-9	N	0.0000107	—	—	—	—	—	0.000029	µg/L	Y	U	U	N3B-2020-1711	CALA-20-206433	CFA
LLAO-4	5.24	09/03/2020	WG	UF	INIT	REG	HRGC/HRMS	SW-846:8290A	Octachlorodibenzofuran[1,2,3,4,6,7,8,9-]	39001-02-0	N	0.0000107	—	—	—	—	—	0.0000409	µg/L	Y	U	U	N3B-2020-1711	CALA-20-206433	CFA
LLAO-4	5.24	09/03/2020	WG	UF	INIT	REG	HRGC/HRMS	SW-846:8290A	Pentachlorodibenzodioxin[1,2,3,7,8-]	40321-76-4	N	0.00000536	—	—	—	—	—	0.0000267	µg/L	Y	U	U	N3B-2020-1711	CALA-20-206433	CFA
LLAO-4	5.24	09/03/2020	WG	UF	INIT	REG	HRGC/HRMS	SW-846:8290A	Pentachlorodibenzodioxins (Total)	36088-22-9	N	0	—	—	—	—	—	—	µg/L	Y	U	U	N3B-2020-1711	CALA-20-206433	CFA
LLAO-4	5.24	09/03/2020	WG	UF	INIT	REG	HRGC/HRMS	SW-846:8290A	Pentachlorodibenzofuran[1,2,3,7,8-]	57117-41-6	N	0.00000536	—	—	—	—	—	0.0000207	µg/L	Y	U	U	N3B-2020-1711	CALA-20-206433	CFA
LLAO-4	5.24	09/03/2020	WG	UF	INIT	REG	HRGC/HRMS	SW-846:8290A	Pentachlorodibenzofuran[2,3,4,7,8-]	57117-31-4	N	0.00000536	—	—	—	—	—	0.0000219	µg/L	Y	U	U	N3B-2020-1711	CALA-20-206433	CFA
LLAO-4	5.24	09/03/2020	WG	UF	INIT	REG	HRGC/HRMS	SW-846:8290A	Pentachlorodibenzofurans (Totals)	30402-15-4	N	0	—	—	—	—	—	—	µg/L	Y	U	U	N3B-2020-1711	CALA-20-206433	CFA
LLAO-4	5.24	09/03/2020	WG	F	INIT	REG	LCMS/MS	SW-846:6850	Perchlorate	ClO4	N	0.05	13.8	—	—	—	—	0.05	µg/L	Y	U	U	N3B-2020-1702	CALA-20-206432	GELC
LLAO-4	5.24	09/03/2020	WG	UF	INIT	REG	LCMS/MS	EPA:537M	Perfluorohexanesulfonic acid	355-46-4	Y	2.18	70	—	—	—	—	0.627	ng/L	Y	—	NQ	N3B-2020-1702	CALA-20-206433	GELC
LLAO-4	5.24	09/03/2020	WG	UF	INIT	REG	LCMS/MS	EPA:537M	Perfluorooctanesulfonic acid	1763-23-1	Y	3.52	70	—	—	—	—	0.759	ng/L	Y	—	NQ	N3B-2020-1702	CALA-20-206433	GELC
LLAO-4	5.24	09/03/2020	WG	UF	INIT	REG	LCMS/MS	EPA:537M	Perfluorooctanoic acid	335-67-1	Y	4.41	70	—	—	—	—	0.759	ng/L	Y	—	NQ	N3B-2020-1702	CALA-20-206433	GELC
LLAO-4	5.24	09/03/2020	WG	UF	INIT	REG	RAD	HASL-300:ISOPU	Plutonium-238	Pu-238	N	0.0444	—	—	—	0.0126	0.0536	—	pCi/L	Y	U	U	N3B-2020-1702	CALA-20-206433	GELC
LLAO-4	5.24	09/03/2020	WG	UF	INIT	REG	RAD	HASL-300:ISOPU	Plutonium-239/240	Pu-239/240	N	0.0173	—	—	—	0.0102	0.0726	—	pCi/L	Y	U	U	N3B-2020-1702	CALA-20-206433	GELC
LLAO-4	5.24	09/03/2020	WG	F	INIT	REG	Inorganic	SW-846:6010C	Potassium	K	Y	2.81	—	—	—	—	—	0.05	mg/L	Y	—	J+	N3B-2020-1702	CALA-20-206432	GELC
LLAO-4	5.24	09/03/2020	WG	UF	INIT	REG	RAD	EPA:901.1	Potassium-40	K-40	N	2.82	—	—	—	12.7	53.9	—	pCi/L	Y	U	U	N3B-2020-1702	CALA-20-206433	GELC
LLAO-4	5.24	09/03/2020	WG	UF	INIT	REG	SVOC	SW-846:8270D	Prometon	1610-18-0	N	3	250	—	—	—	—	3	µg/L	Y	U	U	N3B-2020-1702	CALA-20-206433	GELC
LLAO-4	5.24	09/03/2020	WG	UF	INIT	REG	VOC	SW-846:8260B	Propionitrile	107-12-0	N	1.5	—	—	—	—	—	1.5	µg/L	Y	U	U	N3B-2020-1702	CALA-20-206433	GELC
LLAO-4	5.24	09/03/2020	WG	UF	INIT	REG	VOC	SW-846:8260B	Propylbenzene[1-]	103-65-1	N	0.3	660	—	—	—	—	0.3	µg/L	Y	U	U	N3B-2020-1702	CALA-20-206433	GELC
LLAO-4	5.24	09/03/2020	WG	UF	INIT	REG	RAD	EPA:903.1	Radium-226	Ra-226	Y	0.577	5	—	—	0.172	0.339	—	pCi/L	Y	—	NQ	N3B-2020-1702	CALA-20-206433	GELC
LLAO-4	5.24	09/03/2020	WG	UF	INIT	REG	RAD	Generic:Radium by Calculation	Radium-226 and Radium-228	Ra-226+228	Y	0.726	—	—	—	0.214	—	—	pCi/L	Y	—	NQ	N3B-2020-1702	CALA-20-206433	GELC
LLAO-4	5.24	09/03/2020	WG	UF	INIT	REG	RAD	EPA:904	Radium-228	Ra-228	N	0.149	5	—	—	0.128	0.44	—	pCi/L	Y	U	U	N3B-2020-1702	CALA-20-206433	GELC
LLAO-4	5.24	09/03/2020	WG	F	INIT	REG	Inorganic	SW-846:6020B	Selenium	Se	N	2	50	—	—	—	—	2	µg/L	Y	U	U	N3B-2020-1702	CALA-20-206432	GELC
LLAO-4	5.24	09/03/2020	WG	F	INIT	REG	Inorganic	SW-846:6010C	Silicon Dioxide	SiO2	Y	63.1	—	—	—	—	—	0.053	mg/L	Y	—	NQ	N3B-2020-1702	CALA-20-206432	GELC
LLAO-4	5.24	09/03/2020	WG	F	INIT	REG	Inorganic	SW-846:6020B	Silver	Ag	N	0.3	50	—	—	—	—	0.3	µg/L	Y	U	U	N3B-2020-1702	CALA-20-206432	GELC
LLAO-4	5.24	09/03/2020	WG	F	INIT	REG	Inorganic	SW-846:6010C	Sodium	Na	Y	41.4	—	—	—	—	—	0.1	mg/L	Y	—	NQ	N3B-2020-1702	CALA-20-206432	GELC

Table C-1 Analytical Results from the Periodic Monitoring Events Reported in this Periodic Monitoring Report

Location ID	Screen Depth (ft)	Sample Date	Sample Type	Field Preparation Code	Analysis Type Code	Sample Purpose	Method Category	Lab Method	Parameter Name	Parameter Code	Detected	Report Result	Screening Limit	Background Level	Background Entity	Lab Uncertainty	Report MDA	Report MDL	Report Unit	Best Value	Lab Qualifier	Validation Qualifier	COC #	Field Sample ID	Lab ID
LLAO-4	5.24	09/03/2020	WG	UF	INIT	REG	RAD	EPA:901.1	Sodium-22	Na-22	N	0.432	—	—	—	1.11	4.74	—	pCi/L	Y	U	U	N3B-2020-1702	CALA-20-206433	GELC
LLAO-4	5.24	09/03/2020	WG	F	INIT	REG	General Chemistry	EPA:120.1	Specific Conductance	SPEC_CONDC	Y	470	—	—	—	—	—	1	µS/cm	Y	—	NQ	N3B-2020-1702	CALA-20-206432	GELC
LLAO-4	5.24	09/03/2020	WG	F	INIT	REG	Inorganic	SW-846:6010C	Strontium	Sr	Y	416	11800	—	—	—	—	1	µg/L	Y	—	NQ	N3B-2020-1702	CALA-20-206432	GELC
LLAO-4	5.24	09/03/2020	WG	UF	INIT	REG	RAD	EPA:905.0	Strontium-90	Sr-90	N	-0.0566	8	—	—	0.135	0.49	—	pCi/L	Y	U	U	N3B-2020-1702	CALA-20-206433	GELC
LLAO-4	5.24	09/03/2020	WG	UF	INIT	REG	VOC	SW-846:8260B	Styrene	100-42-5	N	0.3	100	—	—	—	—	0.3	µg/L	Y	U	U	N3B-2020-1702	CALA-20-206433	GELC
LLAO-4	5.24	09/03/2020	WG	F	INIT	REG	General Chemistry	EPA:300.0	Sulfate	SO4(-2)	Y	18.4	600	—	—	—	—	0.133	mg/L	Y	—	NQ	N3B-2020-1702	CALA-20-206432	GELC
LLAO-4	5.24	09/03/2020	WG	UF	INIT	REG	SVOC	SW-846:8270D	Sulfolane	126-33-0	N	3	20	—	—	—	—	3	µg/L	Y	U	U	N3B-2020-1702	CALA-20-206433	GELC
LLAO-4	5.24	09/03/2020	WG	UF	INIT	REG	HRGC/HRMS	SW-846:8290A	Tetrachlorodibenzodioxin[2,3,7,8-]	1746-01-6	N	0.00000107	0.00003	—	—	—	—	0.00000498	µg/L	Y	U	U	N3B-2020-1711	CALA-20-206433	CFA
LLAO-4	5.24	09/03/2020	WG	UF	INIT	REG	HRGC/HRMS	SW-846:8290A	Tetrachlorodibenzodioxins (Total)	41903-57-5	N	0	—	—	—	—	—	—	µg/L	Y	U	U	N3B-2020-1711	CALA-20-206433	CFA
LLAO-4	5.24	09/03/2020	WG	UF	INIT	REG	HRGC/HRMS	SW-846:8290A	Tetrachlorodibenzofuran[2,3,7,8-]	51207-31-9	N	0.00000225	0.00000184	—	—	—	—	0.00000402	µg/L	Y	BJ	U	N3B-2020-1711	CALA-20-206433	CFA
LLAO-4	5.24	09/03/2020	WG	UF	INIT	REG	HRGC/HRMS	SW-846:8290A	Tetrachlorodibenzofurans (Totals)	55722-27-5	N	0.00000508	—	—	—	—	—	—	µg/L	Y	BJ	U	N3B-2020-1711	CALA-20-206433	CFA
LLAO-4	5.24	09/03/2020	WG	UF	INIT	REG	VOC	SW-846:8260B	Tetrachloroethane[1,1,1,2-]	630-20-6	N	0.3	5.74	—	—	—	—	0.3	µg/L	Y	U	U	N3B-2020-1702	CALA-20-206433	GELC
LLAO-4	5.24	09/03/2020	WG	UF	INIT	REG	VOC	SW-846:8260B	Tetrachloroethane[1,1,2,2-]	79-34-5	N	0.3	10	—	—	—	—	0.3	µg/L	Y	U	U	N3B-2020-1702	CALA-20-206433	GELC
LLAO-4	5.24	09/03/2020	WG	UF	INIT	REG	VOC	SW-846:8260B	Tetrachloroethene	127-18-4	N	0.3	5	—	—	—	—	0.3	µg/L	Y	U	U	N3B-2020-1702	CALA-20-206433	GELC
LLAO-4	5.24	09/03/2020	WG	F	INIT	REG	Inorganic	SW-846:6020B	Thallium	Tl	N	0.6	2	—	—	—	—	0.6	µg/L	Y	U	U	N3B-2020-1702	CALA-20-206432	GELC
LLAO-4	5.24	09/03/2020	WG	F	INIT	REG	Inorganic	SW-846:6010C	Tin	Sn	N	25	12000	—	—	—	—	25	µg/L	Y	U	U	N3B-2020-1702	CALA-20-206432	GELC
LLAO-4	5.24	09/03/2020	WG	UF	INIT	REG	VOC	SW-846:8260B	Toluene	108-88-3	N	0.3	1000	—	—	—	—	0.3	µg/L	Y	U	U	N3B-2020-1702	CALA-20-206433	GELC
LLAO-4	5.24	09/03/2020	WG	F	INIT	REG	General Chemistry	EPA:160.1	Total Dissolved Solids	TDS	Y	336	1000	—	—	—	—	3.4	mg/L	Y	—	J	N3B-2020-1702	CALA-20-206432	GELC
LLAO-4	5.24	09/03/2020	WG	UF	INIT	REG	General Chemistry	EPA:351.2	Total Kjeldahl Nitrogen	TKN	N	0.033	—	—	—	—	—	0.033	mg/L	Y	U	U	N3B-2020-1702	CALA-20-206433	GELC
LLAO-4	5.24	09/03/2020	WG	UF	INIT	REG	General Chemistry	SW-846:9060A	Total Organic Carbon	TOC	Y	0.806	—	—	—	—	—	0.33	mg/L	Y	J	J	N3B-2020-1702	CALA-20-206433	GELC
LLAO-4	5.24	09/03/2020	WG	UF	INIT	REG	LCMS/MS	EPA:537M	Total PFAS 3a	PFAS-Tot-3a	Y	10.11	70	—	—	—	—	—	ng/L	Y	—	NQ	N3B-2020-1702	CALA-20-206433	GELC
LLAO-4	5.24	09/03/2020	WG	F	INIT	REG	General Chemistry	EPA:365.4	Total Phosphate as Phosphorus	PO4-P	Y	0.133	—	—	—	—	—	0.02	mg/L	Y	—	NQ	N3B-2020-1702	CALA-20-206432	GELC
LLAO-4	5.24	09/03/2020	WG	UF	INIT	REG	VOC	SW-846:8260B	Trichloro-1,2,2-trifluoroethane[1,1,2-]	76-13-1	N	2	55000	—	—	—	—	2	µg/L	Y	U	U	N3B-2020-1702	CALA-20-206433	GELC
LLAO-4	5.24	09/03/2020	WG	UF	INIT	REG	VOC	SW-846:8260B	Trichlorobenzene[1,2,3-]	87-61-6	N	0.3	7	—	—	—	—	0.3	µg/L	Y	U	U	N3B-2020-1702	CALA-20-206433	GELC
LLAO-4	5.24	09/03/2020	WG	UF	INIT	REG	VOC	SW-846:8260B	Trichlorobenzene[1,2,4-]	120-82-1	N	0.3	70	—	—	—	—	0.3	µg/L	Y	U	U	N3B-2020-1702	CALA-20-206433	GELC
LLAO-4	5.24	09/03/2020	WG	UF	INIT	REG	VOC	SW-846:8260B	Trichloroethane[1,1,1-]	71-55-6	N	0.3	200	—	—	—	—	0.3	µg/L	Y	U	U	N3B-2020-1702	CALA-20-206433	GELC
LLAO-4	5.24	09/03/2020	WG	UF	INIT	REG	VOC	SW-846:8260B	Trichloroethane[1,1,2-]	79-00-5	N	0.3	5	—	—	—	—	0.3	µg/L	Y	U	U	N3B-2020-1702	CALA-20-206433	GELC
LLAO-4	5.24	09/03/2020	WG	UF	INIT	REG	VOC	SW-846:8260B	Trichloroethene	79-01-6	N	0.3	5	—	—	—	—	0.3	µg/L	Y	U	U	N3B-2020-1702	CALA-20-206433	GELC
LLAO-4	5.24	09/03/2020	WG	UF	INIT	REG	VOC	SW-846:8260B	Trichlorofluoromethane	75-69-4	N	0.3	1140	—	—	—	—	0.3	µg/L	Y	U	U	N3B-2020-1702	CALA-20-206433	GELC
LLAO-4	5.24	09/03/2020	WG	UF	INIT	REG	VOC	SW-846:8260B	Trichloropropane[1,2,3-]	96-18-4	N	0.3	0.00835	—	—	—	—	0.3	µg/L	Y	U	U	N3B-2020-1702	CALA-20-206433	GELC
LLAO-4	5.24	09/03/2020	WG	UF	INIT	REG	VOC	SW-846:8260B	Trimethylbenzene[1,2,4-]	95-63-6	N	0.3	56	—	—	—	—	0.3	µg/L	Y	U	U	N3B-2020-1702	CALA-20-206433	GELC
LLAO-4	5.24	09/03/2020	WG	UF	INIT	REG	VOC	SW-846:8260B	Trimethylbenzene[1,3,5-]	108-67-8	N	0.3	60	—	—	—	—	0.3	µg/L	Y	U	U	N3B-2020-1702	CALA-20-206433	GELC
LLAO-4	5.24	09/03/2020	WG	F	INIT	REG	Inorganic	SW-846:6020B	Uranium	U	Y	1.3	30	—	—	—	—	0.067	µg/L	Y	—	NQ	N3B-2020-1702	CALA-20-206432	GELC
LLAO-4	5.24	09/03/2020	WG	UF	INIT	REG	RAD	HASL-300:ISOU	Uranium-234	U-234	Y	0.701	27.2	—	—	0.0624	0.108	—	pCi/L	Y	—	NQ	N3B-2020-1702	CALA-20-206433	GELC
LLAO-4	5.24	09/03/2020	WG	UF	INIT	REG	RAD	HASL-300:ISOU	Uranium-235/236	U-235/236	N	0	28.8	—	—	0.0072	0.071	—	pCi/L	Y	U	U	N3B-2020-1702	CALA-20-206433	GELC
LLAO-4	5.24	09/03/2020	WG	UF	INIT	REG	RAD	HASL-300:ISOU	Uranium-238	U-238	Y	0.39	30	—	—	0.0459	0.0963	—	pCi/L	Y	—	NQ	N3B-2020-1702	CALA-20-206433	GELC
LLAO-4	5.24	09/03/2020	WG	F	INIT	REG	Inorganic	SW-846:6010C	Vanadium	V	Y	8.31	63.1	—	—	—	—	1	µg/L	Y	—	NQ	N3B-2020-1702	CALA-20-206432	GELC
LLAO-4	5.24	09/03/2020	WG	UF	INIT	REG	VOC	SW-846:8260B	Vinyl acetate	108-05-4	N	1.5	409	—	—	—	—	1.5	µg/L	Y	U	U	N3B-2020-1702	CALA-20-206433	GELC
LLAO-4	5.24	09/03/2020	WG	UF	INIT	REG	VOC	SW-846:8260B	Vinyl Chloride	75-01-4	N	0.3	2	—	—	—	—	0.3	µg/L	Y	U	U	N3B-2020-1702	CALA-20-206433	GELC
LLAO-4	5.24	09/03/2020	WG	UF	INIT	REG	VOC	SW-846:8260B	Xylene[1,2-]	95-47-6	N	0.3	193	—	—	—	—	0.3	µg/L	Y	U	U	N3B-2020-1702	CALA-20-206433	GELC
LLAO-4	5.24	09/03/2020	WG	UF	INIT	REG	VOC	SW-846:8260B	Xylene[1,3-]+Xylene[1,4-]	Xylene[m+p]	N	0.3	193	—	—	—	—	0.3	µg/L	Y	U	U	N3B-2020-1702	CALA-20-206433	GELC
LLAO-4	5.24	09/03/2020	WG	F	INIT	REG	Inorganic	SW-846:6010C	Zinc	Zn	N	12.8	10000	—	—	—	—	3.3	µg/L	Y	J	U	N3B-2020-1702	CALA-20-206432	GELC
Los Alamos Spring	—	09/09/2020	WG	UF	INIT	REG	VOC	SW-846:8260B	Acetone	67-64-1	N	1.5	14100	—	—	—	—	1.5	µg/L	Y	U	U	N3B-2020-1730	CALA-20-206424	GELC
Los Alamos Spring	—	09/09/2020	WG	UF	INIT	REG	VOC	SW-846:8260B	Acetonitrile	75-05-8	N	8	130	—	—	—	—	8	µg/L	Y	U	U	N3B-2020-1730	CALA-20-206424	GELC
Los Alamos Spring	—	09/09/2020	WG	F	INIT	REG	General Chemistry	EPA:150.1	Acidity or Alkalinity of a solution	pH	Y	7.96	—	—	—	—	—	0.01	SU	Y	H	NQ	N3B-2020-1730	CALA-20-206423	GELC
Los Alamos Spring	—	09/09/2020	WG	UF	INIT	REG	VOC	SW-846:8260B	Acrolein	107-02-8	N	1.5	0.0415	—	—	—	—	1.5	µg/L	Y	U	U	N3B-2020-1730	CALA-20-206424	GELC
Los Alamos Spring	—	09/09/2020	WG	UF	INIT	REG	VOC	SW-846:8260B	Acrylonitrile	107-13-1	N	1.5	0.523	—	—	—	—	1.5	µg/L	Y	U	U	N3B-2020-1730	CALA-20-206424	GELC
Los Alamos Spring	—	09/09/2020	WG	F	INIT	REG	General Chemistry	EPA:310.1	Alkalinity-CO3	ALK-CO3	N	1.45	—	—	—	—	—	1.45	mg/L	Y	U	U	N3B-2020-1730	CALA-20-206423	GELC
Los Alamos Spring	—	09/09/2020	WG	F	INIT	REG	General Chemistry	EPA:310.1	Alkalinity-CO3+HCO3	ALK-CO3+HCO3	Y	88.3	—	—	Intermediate	—	—	1.45	mg/L	Y	—	NQ	N3B-2020-1730	CALA-20-206423	GELC
Los Alamos Spring	—	09/09/2020	WG	F	INIT	REG	Inorganic	SW-846:6010C	Aluminum	Al	N	68	5000	—	Intermediate-Scr_95	—	—	68	µg/L	Y	U	U	N3B-2020-1730	CALA-20-206423	GELC
Los Alamos Spring	—	09/09/2020	WG	UF	INIT	REG	RAD	HASL-300:AM-241	Americium-241	Am-241	N	0.0121	—	—	Intermediate-Scr_95	0.00935	0.0437	—	pCi/L	Y	U	U	N3B-2020-1730	CALA-20-206424	GELC
Los Alamos Spring	—	09/09/2020	WG	F	INIT	REG	General Chemistry	EPA:350.1	Ammonia as Nitrogen	NH3-N	N	0.017	—	—	Intermediate-Scr_95	—	—	0.017	mg/L	Y	U	U	N3B-2020-1730	CALA-20-206423	GELC
Los Alamos Spring	—	09/09/2020	WG	F	INIT	REG	Inorganic	SW-846:6020B	Antimony	Sb	N	1	6	—	Intermediate-Scr_95	—	—	1	µg/L	Y	U	U	N3B-2020-1730	CALA-20-206423	GELC

Table C-1 Analytical Results from the Periodic Monitoring Events Reported in this Periodic Monitoring Report

Location ID	Screen Depth (ft)	Sample Date	Sample Type	Field Preparation Code	Analysis Type Code	Sample Purpose	Method Category	Lab Method	Parameter Name	Parameter Code	Detected	Report Result	Screening Limit	Background Level	Background Entity	Lab Uncertainty	Report MDA	Report MDL	Report Unit	Best Value	Lab Qualifier	Validation Qualifier	COC #	Field Sample ID	Lab ID
Los Alamos Spring	—	09/09/2020	WG	F	INIT	REG	Inorganic	SW-846:6020B	Arsenic	As	Y	2.58	10	—	Intermediate-Scr_95	—	—	2	µg/L	Y	J	J	N3B-2020-1730	CALA-20-206423	GELC
Los Alamos Spring	—	09/09/2020	WG	F	INIT	REG	Inorganic	SW-846:6010C	Barium	Ba	Y	40.6	2000	—	Intermediate	—	—	1	µg/L	Y	—	NQ	N3B-2020-1730	CALA-20-206423	GELC
Los Alamos Spring	—	09/09/2020	WG	UF	INIT	REG	VOC	SW-846:8260B	Benzene	71-43-2	N	0.3	5	—	—	—	—	0.3	µg/L	Y	U	U	N3B-2020-1730	CALA-20-206424	GELC
Los Alamos Spring	—	09/09/2020	WG	F	INIT	REG	Inorganic	SW-846:6010C	Beryllium	Be	N	1	4	—	Intermediate-Scr_95	—	—	1	µg/L	Y	U	U	N3B-2020-1730	CALA-20-206423	GELC
Los Alamos Spring	—	09/09/2020	WG	F	INIT	REG	Inorganic	SW-846:6010C	Boron	B	Y	22.3	750	—	Intermediate-Scr_95	—	—	15	µg/L	Y	J	J	N3B-2020-1730	CALA-20-206423	GELC
Los Alamos Spring	—	09/09/2020	WG	F	INIT	REG	General Chemistry	EPA:300.0	Bromide	Br(-1)	Y	0.294	—	—	Intermediate-Scr_95	—	—	0.067	mg/L	Y	—	NQ	N3B-2020-1730	CALA-20-206423	GELC
Los Alamos Spring	—	09/09/2020	WG	UF	INIT	REG	VOC	SW-846:8260B	Bromobenzene	108-86-1	N	0.3	62	—	—	—	—	0.3	µg/L	Y	U	U	N3B-2020-1730	CALA-20-206424	GELC
Los Alamos Spring	—	09/09/2020	WG	UF	INIT	REG	VOC	SW-846:8260B	Bromochloromethane	74-97-5	N	0.3	83	—	—	—	—	0.3	µg/L	Y	U	U	N3B-2020-1730	CALA-20-206424	GELC
Los Alamos Spring	—	09/09/2020	WG	UF	INIT	REG	VOC	SW-846:8260B	Bromodichloromethane	75-27-4	N	0.3	80	—	—	—	—	0.3	µg/L	Y	U	U	N3B-2020-1730	CALA-20-206424	GELC
Los Alamos Spring	—	09/09/2020	WG	UF	INIT	REG	VOC	SW-846:8260B	Bromoform	75-25-2	N	0.3	80	—	—	—	—	0.3	µg/L	Y	U	U	N3B-2020-1730	CALA-20-206424	GELC
Los Alamos Spring	—	09/09/2020	WG	UF	INIT	REG	VOC	SW-846:8260B	Bromomethane	74-83-9	N	0.3	7.54	—	—	—	—	0.3	µg/L	Y	U	U	N3B-2020-1730	CALA-20-206424	GELC
Los Alamos Spring	—	09/09/2020	WG	UF	INIT	REG	VOC	SW-846:8260B	Butanol[1-]	71-36-3	N	15	2000	—	—	—	—	15	µg/L	Y	U	U	N3B-2020-1730	CALA-20-206424	GELC
Los Alamos Spring	—	09/09/2020	WG	UF	INIT	REG	VOC	SW-846:8260B	Butanone[2-]	78-93-3	N	1.5	5560	—	—	—	—	1.5	µg/L	Y	U	U	N3B-2020-1730	CALA-20-206424	GELC
Los Alamos Spring	—	09/09/2020	WG	UF	INIT	REG	VOC	SW-846:8260B	Butylbenzene[n-]	104-51-8	N	0.3	1000	—	—	—	—	0.3	µg/L	Y	U	U	N3B-2020-1730	CALA-20-206424	GELC
Los Alamos Spring	—	09/09/2020	WG	UF	INIT	REG	VOC	SW-846:8260B	Butylbenzene[sec-]	135-98-8	N	0.3	2000	—	—	—	—	0.3	µg/L	Y	U	U	N3B-2020-1730	CALA-20-206424	GELC
Los Alamos Spring	—	09/09/2020	WG	UF	INIT	REG	VOC	SW-846:8260B	Butylbenzene[tert-]	98-06-6	N	0.3	690	—	—	—	—	0.3	µg/L	Y	U	U	N3B-2020-1730	CALA-20-206424	GELC
Los Alamos Spring	—	09/09/2020	WG	F	INIT	REG	Inorganic	SW-846:6020B	Cadmium	Cd	N	0.3	5	—	Intermediate-Scr_95	—	—	0.3	µg/L	Y	U	U	N3B-2020-1730	CALA-20-206423	GELC
Los Alamos Spring	—	09/09/2020	WG	F	INIT	REG	Inorganic	SW-846:6010C	Calcium	Ca	Y	34.1	—	—	Intermediate	—	—	0.05	mg/L	Y	—	NQ	N3B-2020-1730	CALA-20-206423	GELC
Los Alamos Spring	—	09/09/2020	WG	UF	INIT	REG	VOC	SW-846:8260B	Carbon Disulfide	75-15-0	N	1.5	810	—	—	—	—	1.5	µg/L	Y	U	U	N3B-2020-1730	CALA-20-206424	GELC
Los Alamos Spring	—	09/09/2020	WG	UF	INIT	REG	VOC	SW-846:8260B	Carbon Tetrachloride	56-23-5	N	0.3	5	—	—	—	—	0.3	µg/L	Y	U	U	N3B-2020-1730	CALA-20-206424	GELC
Los Alamos Spring	—	09/09/2020	WG	UF	INIT	REG	RAD	EPA:901.1	Cesium-137	Cs-137	N	-2.03	—	—	Intermediate-Scr_95	1.33	3.52	—	pCi/L	Y	U	U	N3B-2020-1730	CALA-20-206424	GELC
Los Alamos Spring	—	09/09/2020	WG	F	INIT	REG	General Chemistry	EPA:300.0	Chloride	Cl(-1)	Y	18.2	250	—	Intermediate	—	—	0.335	mg/L	Y	—	NQ	N3B-2020-1730	CALA-20-206423	GELC
Los Alamos Spring	—	09/09/2020	WG	UF	INIT	REG	VOC	SW-846:8260B	Chloro-1,3-butadiene[2-]	126-99-8	N	0.3	0.187	—	—	—	—	0.3	µg/L	Y	U	U	N3B-2020-1730	CALA-20-206424	GELC
Los Alamos Spring	—	09/09/2020	WG	UF	INIT	REG	VOC	SW-846:8260B	Chloro-1-propene[3-]	107-05-1	N	1.5	7.3	—	—	—	—	1.5	µg/L	Y	U	U	N3B-2020-1730	CALA-20-206424	GELC
Los Alamos Spring	—	09/09/2020	WG	UF	INIT	REG	VOC	SW-846:8260B	Chlorobenzene	108-90-7	N	0.3	100	—	—	—	—	0.3	µg/L	Y	U	U	N3B-2020-1730	CALA-20-206424	GELC
Los Alamos Spring	—	09/09/2020	WG	UF	INIT	REG	VOC	SW-846:8260B	Chlorodibromomethane	124-48-1	N	0.3	80	—	—	—	—	0.3	µg/L	Y	U	U	N3B-2020-1730	CALA-20-206424	GELC
Los Alamos Spring	—	09/09/2020	WG	UF	INIT	REG	VOC	SW-846:8260B	Chloroethane	75-00-3	N	0.3	20900	—	—	—	—	0.3	µg/L	Y	U	U	N3B-2020-1730	CALA-20-206424	GELC
Los Alamos Spring	—	09/09/2020	WG	UF	INIT	REG	VOC	SW-846:8260B	Chloroform	67-66-3	N	0.3	80	—	—	—	—	0.3	µg/L	Y	U	U	N3B-2020-1730	CALA-20-206424	GELC
Los Alamos Spring	—	09/09/2020	WG	UF	INIT	REG	VOC	SW-846:8260B	Chloromethane	74-87-3	N	0.3	20.3	—	—	—	—	0.3	µg/L	Y	U	U	N3B-2020-1730	CALA-20-206424	GELC
Los Alamos Spring	—	09/09/2020	WG	UF	INIT	REG	VOC	SW-846:8260B	Chlorotoluene[2-]	95-49-8	N	0.3	233	—	—	—	—	0.3	µg/L	Y	U	U	N3B-2020-1730	CALA-20-206424	GELC
Los Alamos Spring	—	09/09/2020	WG	UF	INIT	REG	VOC	SW-846:8260B	Chlorotoluene[4-]	106-43-4	N	0.3	250	—	—	—	—	0.3	µg/L	Y	U	U	N3B-2020-1730	CALA-20-206424	GELC
Los Alamos Spring	—	09/09/2020	WG	F	INIT	REG	Inorganic	SW-846:6020B	Chromium	Cr	N	3	50	—	Intermediate-Scr_95	—	—	3	µg/L	Y	U	U	N3B-2020-1730	CALA-20-206423	GELC
Los Alamos Spring	—	09/09/2020	WG	F	INIT	REG	Inorganic	SW-846:6010C	Cobalt	Co	N	1	50	—	Intermediate-Scr_95	—	—	1	µg/L	Y	U	U	N3B-2020-1730	CALA-20-206423	GELC
Los Alamos Spring	—	09/09/2020	WG	UF	INIT	REG	RAD	EPA:901.1	Cobalt-60	Co-60	N	-0.898	—	—	Intermediate-Scr_95	0.984	2.8	—	pCi/L	Y	U	U	N3B-2020-1730	CALA-20-206424	GELC

Table C-1 Analytical Results from the Periodic Monitoring Events Reported in this Periodic Monitoring Report

Location ID	Screen Depth (ft)	Sample Date	Sample Type	Field Preparation Code	Analysis Type Code	Sample Purpose	Method Category	Lab Method	Parameter Name	Parameter Code	Detected	Report Result	Screening Limit	Background Level	Background Entity	Lab Uncertainty	Report MDA	Report MDL	Report Unit	Best Value	Lab Qualifier	Validation Qualifier	COC #	Field Sample ID	Lab ID
Los Alamos Spring	—	09/09/2020	WG	F	INIT	REG	Inorganic	SW-846:6010C	Copper	Cu	N	3	1000	—	Intermediate-Scr_95	—	—	3	µg/L	Y	U	U	N3B-2020-1730	CALA-20-206423	GELC
Los Alamos Spring	—	09/09/2020	WG	UF	INIT	REG	Inorganic	EPA:335.4	Cyanide (Total)	CN(TOTAL)	N	0.00167	0.2	—	Intermediate-Scr_95	—	—	0.00167	mg/L	Y	U	U	N3B-2020-1730	CALA-20-206424	GELC
Los Alamos Spring	—	09/09/2020	WG	UF	INIT	REG	VOC	SW-846:8260B	Dibromo-3-Chloropropane[1,2-]	96-12-8	N	0.5	0.2	—	—	—	—	0.5	µg/L	Y	U	U	N3B-2020-1730	CALA-20-206424	GELC
Los Alamos Spring	—	09/09/2020	WG	UF	INIT	REG	VOC	SW-846:8260B	Dibromoethane[1,2-]	106-93-4	N	0.3	0.05	—	—	—	—	0.3	µg/L	Y	U	U	N3B-2020-1730	CALA-20-206424	GELC
Los Alamos Spring	—	09/09/2020	WG	UF	INIT	REG	VOC	SW-846:8260B	Dibromomethane	74-95-3	N	0.3	0.0747	—	—	—	—	0.3	µg/L	Y	U	U	N3B-2020-1730	CALA-20-206424	GELC
Los Alamos Spring	—	09/09/2020	WG	UF	INIT	REG	VOC	SW-846:8260B	Dichlorobenzene[1,2-]	95-50-1	N	0.3	600	—	—	—	—	0.3	µg/L	Y	U	U	N3B-2020-1730	CALA-20-206424	GELC
Los Alamos Spring	—	09/09/2020	WG	UF	INIT	REG	VOC	SW-846:8260B	Dichlorobenzene[1,3-]	541-73-1	N	0.3	—	—	—	—	—	0.3	µg/L	Y	U	U	N3B-2020-1730	CALA-20-206424	GELC
Los Alamos Spring	—	09/09/2020	WG	UF	INIT	REG	VOC	SW-846:8260B	Dichlorobenzene[1,4-]	106-46-7	N	0.3	75	—	—	—	—	0.3	µg/L	Y	U	U	N3B-2020-1730	CALA-20-206424	GELC
Los Alamos Spring	—	09/09/2020	WG	UF	INIT	REG	VOC	SW-846:8260B	Dichlorodifluoromethane	75-71-8	N	0.3	197	—	—	—	—	0.3	µg/L	Y	U	U	N3B-2020-1730	CALA-20-206424	GELC
Los Alamos Spring	—	09/09/2020	WG	UF	INIT	REG	VOC	SW-846:8260B	Dichloroethane[1,1-]	75-34-3	N	0.3	25	—	—	—	—	0.3	µg/L	Y	U	U	N3B-2020-1730	CALA-20-206424	GELC
Los Alamos Spring	—	09/09/2020	WG	UF	INIT	REG	VOC	SW-846:8260B	Dichloroethane[1,2-]	107-06-2	N	0.3	5	—	—	—	—	0.3	µg/L	Y	U	U	N3B-2020-1730	CALA-20-206424	GELC
Los Alamos Spring	—	09/09/2020	WG	UF	INIT	REG	VOC	SW-846:8260B	Dichloroethene[1,1-]	75-35-4	N	0.3	7	—	—	—	—	0.3	µg/L	Y	U	U	N3B-2020-1730	CALA-20-206424	GELC
Los Alamos Spring	—	09/09/2020	WG	UF	INIT	REG	VOC	SW-846:8260B	Dichloroethene[cis-1,2-]	156-59-2	N	0.3	70	—	—	—	—	0.3	µg/L	Y	U	U	N3B-2020-1730	CALA-20-206424	GELC
Los Alamos Spring	—	09/09/2020	WG	UF	INIT	REG	VOC	SW-846:8260B	Dichloroethene[trans-1,2-]	156-60-5	N	0.3	100	—	—	—	—	0.3	µg/L	Y	U	U	N3B-2020-1730	CALA-20-206424	GELC
Los Alamos Spring	—	09/09/2020	WG	UF	INIT	REG	VOC	SW-846:8260B	Dichloropropane[1,2-]	78-87-5	N	0.3	5	—	—	—	—	0.3	µg/L	Y	U	U	N3B-2020-1730	CALA-20-206424	GELC
Los Alamos Spring	—	09/09/2020	WG	UF	INIT	REG	VOC	SW-846:8260B	Dichloropropane[1,3-]	142-28-9	N	0.3	370	—	—	—	—	0.3	µg/L	Y	U	U	N3B-2020-1730	CALA-20-206424	GELC
Los Alamos Spring	—	09/09/2020	WG	UF	INIT	REG	VOC	SW-846:8260B	Dichloropropane[2,2-]	594-20-7	N	0.3	—	—	—	—	—	0.3	µg/L	Y	U	U	N3B-2020-1730	CALA-20-206424	GELC
Los Alamos Spring	—	09/09/2020	WG	UF	INIT	REG	VOC	SW-846:8260B	Dichloropropene[1,1-]	563-58-6	N	0.3	—	—	—	—	—	0.3	µg/L	Y	U	U	N3B-2020-1730	CALA-20-206424	GELC
Los Alamos Spring	—	09/09/2020	WG	UF	INIT	REG	VOC	SW-846:8260B	Dichloropropene[cis-1,3-]	10061-01-5	N	0.3	—	—	—	—	—	0.3	µg/L	Y	U	U	N3B-2020-1730	CALA-20-206424	GELC
Los Alamos Spring	—	09/09/2020	WG	UF	INIT	REG	VOC	SW-846:8260B	Dichloropropene[trans-1,3-]	10061-02-6	N	0.3	—	—	—	—	—	0.3	µg/L	Y	U	U	N3B-2020-1730	CALA-20-206424	GELC
Los Alamos Spring	—	09/09/2020	WG	UF	INIT	REG	VOC	SW-846:8260B	Diethyl Ether	60-29-7	N	0.3	3930	—	—	—	—	0.3	µg/L	Y	U	U	N3B-2020-1730	CALA-20-206424	GELC
Los Alamos Spring	—	09/09/2020	WG	UF	INIT	REG	SVOC	SW-846:8270E_SIM	Dioxane[1,4-]	123-91-1	N	0.1	4.59	—	—	—	—	0.1	µg/L	Y	U	U	N3B-2020-1730	CALA-20-206424	GELC
Los Alamos Spring	—	09/09/2020	WG	UF	INIT	REG	VOC	SW-846:8260B	Ethyl Methacrylate	97-63-2	N	1.5	455	—	—	—	—	1.5	µg/L	Y	U	U	N3B-2020-1730	CALA-20-206424	GELC
Los Alamos Spring	—	09/09/2020	WG	UF	INIT	REG	VOC	SW-846:8260B	Ethylbenzene	100-41-4	N	0.3	700	—	—	—	—	0.3	µg/L	Y	U	U	N3B-2020-1730	CALA-20-206424	GELC
Los Alamos Spring	—	09/09/2020	WG	F	INIT	REG	General Chemistry	EPA:300.0	Fluoride	F(-1)	Y	0.915	1.6	—	Intermediate	—	—	0.033	mg/L	Y	—	NQ	N3B-2020-1730	CALA-20-206423	GELC
Los Alamos Spring	—	09/09/2020	WG	UF	INIT	REG	RAD	EPA:900	Gross alpha	GROSSA	Y	3.82	15	—	—	1.09	2.84	—	pCi/L	Y	—	NQ	N3B-2020-1730	CALA-20-206424	GELC
Los Alamos Spring	—	09/09/2020	WG	UF	INIT	REG	RAD	EPA:900	Gross beta	GROSSB	Y	4.77	—	—	—	1.24	3.64	—	pCi/L	Y	—	NQ	N3B-2020-1730	CALA-20-206424	GELC
Los Alamos Spring	—	09/09/2020	WG	F	INIT	REG	Inorganic	SM:A2340B	Hardness	Hardness	Y	120	—	—	Intermediate	—	—	0.453	mg/L	Y	—	NQ	N3B-2020-1730	CALA-20-206423	GELC
Los Alamos Spring	—	09/09/2020	WG	UF	INIT	REG	HRGC/HRMS	SW-846:8290A	Heptachlorodibenzodioxin[1,2,3,4,6,7,8-]	35822-46-9	N	0.00000516	—	—	—	—	—	0.0000185	µg/L	Y	U	UJ	N3B-2020-1728	CALA-20-206424	CFA
Los Alamos Spring	—	09/09/2020	WG	UF	INIT	REG	HRGC/HRMS	SW-846:8290A	Heptachlorodibenzodioxins (Total)	37871-00-4	N	0	—	—	—	—	—	—	µg/L	Y	U	UJ	N3B-2020-1728	CALA-20-206424	CFA
Los Alamos Spring	—	09/09/2020	WG	UF	INIT	REG	HRGC/HRMS	SW-846:8290A	Heptachlorodibenzofuran[1,2,3,4,6,7,8-]	67562-39-4	N	0.00000516	—	—	—	—	—	0.0000135	µg/L	Y	U	UJ	N3B-2020-1728	CALA-20-206424	CFA
Los Alamos Spring	—	09/09/2020	WG	UF	INIT	REG	HRGC/HRMS	SW-846:8290A	Heptachlorodibenzofuran[1,2,3,4,7,8,9-]	55673-89-7	N	0.00000516	—	—	—	—	—	0.0000157	µg/L	Y	U	UJ	N3B-2020-1728	CALA-20-206424	CFA
Los Alamos Spring	—	09/09/2020	WG	UF	INIT	REG	HRGC/HRMS	SW-846:8290A	Heptachlorodibenzofurans (Total)	38998-75-3	N	0	—	—	—	—	—	—	µg/L	Y	U	UJ	N3B-2020-1728	CALA-20-206424	CFA
Los Alamos Spring	—	09/09/2020	WG	UF	INIT	REG	VOC	SW-846:8260B	Hexachlorobutadiene	87-68-3	N	0.3	1.39	—	—	—	—	0.3	µg/L	Y	U	U	N3B-2020-1730	CALA-20-206424	GELC

Table C-1 Analytical Results from the Periodic Monitoring Events Reported in this Periodic Monitoring Report

Location ID	Screen Depth (ft)	Sample Date	Sample Type	Field Preparation Code	Analysis Type Code	Sample Purpose	Method Category	Lab Method	Parameter Name	Parameter Code	Detected	Report Result	Screening Limit	Background Level	Background Entity	Lab Uncertainty	Report MDA	Report MDL	Report Unit	Best Value	Lab Qualifier	Validation Qualifier	COC #	Field Sample ID	Lab ID
Los Alamos Spring	—	09/09/2020	WG	UF	INIT	REG	HRGC/HRMS	SW-846:8290A	Hexachlorodibenzodioxin[1,2,3,4,7,8-]	39227-28-6	N	0.00000516	—	—	—	—	—	0.0000223	µg/L	Y	U	UJ	N3B-2020-1728	CALA-20-206424	CFA
Los Alamos Spring	—	09/09/2020	WG	UF	INIT	REG	HRGC/HRMS	SW-846:8290A	Hexachlorodibenzodioxin[1,2,3,6,7,8-]	57653-85-7	N	0.00000516	—	—	—	—	—	0.0000177	µg/L	Y	U	UJ	N3B-2020-1728	CALA-20-206424	CFA
Los Alamos Spring	—	09/09/2020	WG	UF	INIT	REG	HRGC/HRMS	SW-846:8290A	Hexachlorodibenzodioxin[1,2,3,7,8,9-]	19408-74-3	N	0.00000516	—	—	—	—	—	0.0000204	µg/L	Y	U	UJ	N3B-2020-1728	CALA-20-206424	CFA
Los Alamos Spring	—	09/09/2020	WG	UF	INIT	REG	HRGC/HRMS	SW-846:8290A	Hexachlorodibenzodioxins (Total)	34465-46-8	N	0	0.00013	—	—	—	—	—	µg/L	Y	U	UJ	N3B-2020-1728	CALA-20-206424	CFA
Los Alamos Spring	—	09/09/2020	WG	UF	INIT	REG	HRGC/HRMS	SW-846:8290A	Hexachlorodibenzofuran[1,2,3,4,7,8-]	70648-26-9	N	0.00000516	—	—	—	—	—	0.0000167	µg/L	Y	U	UJ	N3B-2020-1728	CALA-20-206424	CFA
Los Alamos Spring	—	09/09/2020	WG	UF	INIT	REG	HRGC/HRMS	SW-846:8290A	Hexachlorodibenzofuran[1,2,3,6,7,8-]	57117-44-9	N	0.00000516	—	—	—	—	—	0.0000154	µg/L	Y	U	UJ	N3B-2020-1728	CALA-20-206424	CFA
Los Alamos Spring	—	09/09/2020	WG	UF	INIT	REG	HRGC/HRMS	SW-846:8290A	Hexachlorodibenzofuran[1,2,3,7,8,9-]	72918-21-9	N	0.00000516	—	—	—	—	—	0.0000172	µg/L	Y	U	UJ	N3B-2020-1728	CALA-20-206424	CFA
Los Alamos Spring	—	09/09/2020	WG	UF	INIT	REG	HRGC/HRMS	SW-846:8290A	Hexachlorodibenzofuran[2,3,4,6,7,8-]	60851-34-5	N	0.00000516	—	—	—	—	—	0.0000148	µg/L	Y	U	UJ	N3B-2020-1728	CALA-20-206424	CFA
Los Alamos Spring	—	09/09/2020	WG	UF	INIT	REG	HRGC/HRMS	SW-846:8290A	Hexachlorodibenzofurans (Total)	55684-94-1	N	0	—	—	—	—	—	—	µg/L	Y	U	UJ	N3B-2020-1728	CALA-20-206424	CFA
Los Alamos Spring	—	09/09/2020	WG	UF	INIT	REG	VOC	SW-846:8260B	Hexanone[2-]	591-78-6	N	1.5	38	—	—	—	—	1.5	µg/L	Y	U	U	N3B-2020-1730	CALA-20-206424	GELC
Los Alamos Spring	—	09/09/2020	WG	UF	INIT	REG	VOC	SW-846:8260B	Iodomethane	74-88-4	N	1.5	—	—	—	—	—	1.5	µg/L	Y	U	U	N3B-2020-1730	CALA-20-206424	GELC
Los Alamos Spring	—	09/09/2020	WG	F	INIT	REG	Inorganic	SW-846:6010C	Iron	Fe	N	30	1000	—	Intermediate-Scr_95	—	—	30	µg/L	Y	U	U	N3B-2020-1730	CALA-20-206423	GELC
Los Alamos Spring	—	09/09/2020	WG	UF	INIT	REG	VOC	SW-846:8260B	Isobutyl alcohol	78-83-1	N	15	5910	—	—	—	—	15	µg/L	Y	U	U	N3B-2020-1730	CALA-20-206424	GELC
Los Alamos Spring	—	09/09/2020	WG	UF	INIT	REG	VOC	SW-846:8260B	Isopropylbenzene	98-82-8	N	0.3	447	—	—	—	—	0.3	µg/L	Y	U	U	N3B-2020-1730	CALA-20-206424	GELC
Los Alamos Spring	—	09/09/2020	WG	UF	INIT	REG	VOC	SW-846:8260B	Isopropyltoluene[4-]	99-87-6	N	0.3	—	—	—	—	—	0.3	µg/L	Y	U	U	N3B-2020-1730	CALA-20-206424	GELC
Los Alamos Spring	—	09/09/2020	WG	F	INIT	REG	Inorganic	SW-846:6020B	Lead	Pb	N	0.5	15	—	Intermediate-Scr_95	—	—	0.5	µg/L	Y	U	U	N3B-2020-1730	CALA-20-206423	GELC
Los Alamos Spring	—	09/09/2020	WG	F	INIT	REG	Inorganic	SW-846:6010C	Magnesium	Mg	Y	8.54	—	—	Intermediate	—	—	0.11	mg/L	Y	—	NQ	N3B-2020-1730	CALA-20-206423	GELC
Los Alamos Spring	—	09/09/2020	WG	F	INIT	REG	Inorganic	SW-846:6010C	Manganese	Mn	N	2	200	—	Intermediate-Scr_95	—	—	2	µg/L	Y	U	U	N3B-2020-1730	CALA-20-206423	GELC
Los Alamos Spring	—	09/09/2020	WG	F	INIT	REG	Inorganic	SW-846:7470A	Mercury	Hg	N	0.067	2	—	Intermediate-Scr_95	—	—	0.067	µg/L	Y	U	U	N3B-2020-1730	CALA-20-206423	GELC
Los Alamos Spring	—	09/09/2020	WG	UF	INIT	REG	Inorganic	SW-846:7470A	Mercury	Hg	N	0.067	2	—	—	—	—	0.067	µg/L	Y	U	U	N3B-2020-1730	CALA-20-206424	GELC
Los Alamos Spring	—	09/09/2020	WG	UF	INIT	REG	VOC	SW-846:8260B	Methacrylonitrile	126-98-7	N	1.5	1.91	—	—	—	—	1.5	µg/L	Y	U	U	N3B-2020-1730	CALA-20-206424	GELC
Los Alamos Spring	—	09/09/2020	WG	UF	INIT	REG	VOC	SW-846:8260B	Methyl Methacrylate	80-62-6	N	1.5	1390	—	—	—	—	1.5	µg/L	Y	U	U	N3B-2020-1730	CALA-20-206424	GELC
Los Alamos Spring	—	09/09/2020	WG	UF	INIT	REG	VOC	SW-846:8260B	Methyl tert-Butyl Ether	1634-04-4	N	0.3	100	—	—	—	—	0.3	µg/L	Y	U	U	N3B-2020-1730	CALA-20-206424	GELC
Los Alamos Spring	—	09/09/2020	WG	UF	INIT	REG	VOC	SW-846:8260B	Methyl-2-pentanone[4-]	108-10-1	N	1.5	1240	—	—	—	—	1.5	µg/L	Y	U	U	N3B-2020-1730	CALA-20-206424	GELC
Los Alamos Spring	—	09/09/2020	WG	UF	INIT	REG	VOC	SW-846:8260B	Methylene Chloride	75-09-2	N	1	5	—	—	—	—	1	µg/L	Y	U	U	N3B-2020-1730	CALA-20-206424	GELC
Los Alamos Spring	—	09/09/2020	WG	F	INIT	REG	Inorganic	SW-846:6020B	Molybdenum	Mo	Y	1.71	1000	—	Intermediate	—	—	0.2	µg/L	Y	—	NQ	N3B-2020-1730	CALA-20-206423	GELC
Los Alamos Spring	—	09/09/2020	WG	UF	INIT	REG	VOC	SW-846:8260B	Naphthalene	91-20-3	N	0.3	1.65	—	—	—	—	0.3	µg/L	Y	U	U	N3B-2020-1730	CALA-20-206424	GELC
Los Alamos Spring	—	09/09/2020	WG	UF	INIT	REG	RAD	EPA:901.1	Neptunium-237	Np-237	N	1.83	—	—	Intermediate-Scr_95	1.77	6.47	—	pCi/L	Y	U	U	N3B-2020-1730	CALA-20-206424	GELC
Los Alamos Spring	—	09/09/2020	WG	F	INIT	REG	Inorganic	SW-846:6020B	Nickel	Ni	N	0.6	200	—	Intermediate	—	—	0.6	µg/L	Y	U	U	N3B-2020-1730	CALA-20-206423	GELC
Los Alamos Spring	—	09/09/2020	WG	F	INIT	REG	General Chemistry	EPA:353.2	Nitrate-Nitrite as Nitrogen	NO3+NO2-N	Y	3.05	10	—	Intermediate	—	—	0.17	mg/L	Y	—	NQ	N3B-2020-1730	CALA-20-206423	GELC
Los Alamos Spring	—	09/09/2020	WG	UF	INIT	REG	HRGC/HRMS	Nitrosamines:HRMS	Nitroso-di-n-butylamine[N-]	924-16-3	N	0.00047	0.0273	—	—	—	—	0.00047	µg/L	Y	U	U	N3B-2020-1729	CALA-20-206424	SwRI
Los Alamos Spring	—	09/09/2020	WG	UF	INIT	REG	HRGC/HRMS	Nitrosamines:HRMS	Nitroso-di-n-propylamine[N-]	621-64-7	N	0.00018	0.11	—	—	—	—	0.00018	µg/L	Y	U	U	N3B-2020-1729	CALA-20-206424	SwRI
Los Alamos Spring	—	09/09/2020	WG	UF	INIT	REG	HRGC/HRMS	Nitrosamines:HRMS	Nitrosodiethylamine[N-]	55-18-5	N	0.00018	0.00167	—	—	—	—	0.00018	µg/L	Y	U	U	N3B-2020-1729	CALA-20-206424	SwRI
Los Alamos Spring	—	09/09/2020	WG	UF	INIT	REG	HRGC/HRMS	Nitrosamines:HRMS	Nitrosodimethylamine[N-]	62-75-9	N	0.00036	0.00491	—	—	—	—	0.00036	µg/L	Y	U	U	N3B-2020-1729	CALA-20-206424	SwRI

Table C-1 Analytical Results from the Periodic Monitoring Events Reported in this Periodic Monitoring Report

Location ID	Screen Depth (ft)	Sample Date	Sample Type	Field Preparation Code	Analysis Type Code	Sample Purpose	Method Category	Lab Method	Parameter Name	Parameter Code	Detected	Report Result	Screening Limit	Background Level	Background Entity	Lab Uncertainty	Report MDA	Report MDL	Report Unit	Best Value	Lab Qualifier	Validation Qualifier	COC #	Field Sample ID	Lab ID
Los Alamos Spring	—	09/09/2020	WG	UF	INIT	REG	HRGC/HRMS	Nitrosamines:HRMS	Nitrosopyrrolidine[N-]	930-55-2	N	0.00033	0.37	—	—	—	—	0.00033	µg/L	Y	U	U	N3B-2020-1729	CALA-20-206424	SwRI
Los Alamos Spring	—	09/09/2020	WG	UF	INIT	REG	HRGC/HRMS	SW-846:8290A	Octachlorodibenzodioxin[1,2,3,4,6,7,8,9-]	3268-87-9	N	0.0000103	—	—	—	—	—	0.0000279	µg/L	Y	U	UJ	N3B-2020-1728	CALA-20-206424	CFA
Los Alamos Spring	—	09/09/2020	WG	UF	INIT	REG	HRGC/HRMS	SW-846:8290A	Octachlorodibenzofuran[1,2,3,4,6,7,8,9-]	39001-02-0	N	0.0000103	—	—	—	—	—	0.0000394	µg/L	Y	U	UJ	N3B-2020-1728	CALA-20-206424	CFA
Los Alamos Spring	—	09/09/2020	WG	UF	INIT	REG	HRGC/HRMS	SW-846:8290A	Pentachlorodibenzodioxin[1,2,3,7,8-]	40321-76-4	N	0.00000516	—	—	—	—	—	0.0000257	µg/L	Y	U	UJ	N3B-2020-1728	CALA-20-206424	CFA
Los Alamos Spring	—	09/09/2020	WG	UF	INIT	REG	HRGC/HRMS	SW-846:8290A	Pentachlorodibenzodioxins (Total)	36088-22-9	N	0	—	—	—	—	—	—	µg/L	Y	U	UJ	N3B-2020-1728	CALA-20-206424	CFA
Los Alamos Spring	—	09/09/2020	WG	UF	INIT	REG	HRGC/HRMS	SW-846:8290A	Pentachlorodibenzofuran[1,2,3,7,8-]	57117-41-6	N	0.00000516	—	—	—	—	—	0.0000199	µg/L	Y	U	UJ	N3B-2020-1728	CALA-20-206424	CFA
Los Alamos Spring	—	09/09/2020	WG	UF	INIT	REG	HRGC/HRMS	SW-846:8290A	Pentachlorodibenzofuran[2,3,4,7,8-]	57117-31-4	N	0.00000516	—	—	—	—	—	0.0000211	µg/L	Y	U	UJ	N3B-2020-1728	CALA-20-206424	CFA
Los Alamos Spring	—	09/09/2020	WG	UF	INIT	REG	HRGC/HRMS	SW-846:8290A	Pentachlorodibenzofurans (Totals)	30402-15-4	N	0	—	—	—	—	—	—	µg/L	Y	U	UJ	N3B-2020-1728	CALA-20-206424	CFA
Los Alamos Spring	—	09/09/2020	WG	F	INIT	REG	LCMS/MS	SW-846:6850	Perchlorate	ClO4	Y	2.05	13.8	—	Intermediate	—	—	0.1	µg/L	Y	—	NQ	N3B-2020-1730	CALA-20-206423	GELC
Los Alamos Spring	—	09/09/2020	WG	UF	INIT	REG	LCMS/MS	EPA:537M	Perfluorohexanesulfonic acid	355-46-4	N	0.597	70	—	—	—	—	0.597	ng/L	Y	U	U	N3B-2020-1730	CALA-20-206424	GELC
Los Alamos Spring	—	09/09/2020	WG	UF	INIT	REG	LCMS/MS	EPA:537M	Perfluorooctanesulfonic acid	1763-23-1	N	0.723	70	—	—	—	—	0.723	ng/L	Y	U	U	N3B-2020-1730	CALA-20-206424	GELC
Los Alamos Spring	—	09/09/2020	WG	UF	INIT	REG	LCMS/MS	EPA:537M	Perfluorooctanoic acid	335-67-1	N	0.723	70	—	—	—	—	0.723	ng/L	Y	U	U	N3B-2020-1730	CALA-20-206424	GELC
Los Alamos Spring	—	09/09/2020	WG	UF	INIT	REG	RAD	HASL-300:ISOPU	Plutonium-238	Pu-238	N	-0.00856	—	—	Intermediate-Scr_95	0.0148	0.0931	—	pCi/L	Y	U	U	N3B-2020-1730	CALA-20-206424	GELC
Los Alamos Spring	—	09/09/2020	WG	UF	INIT	REG	RAD	HASL-300:ISOPU	Plutonium-239/240	Pu-239/240	N	0.00856	—	—	Intermediate-Scr_95	0.0191	0.126	—	pCi/L	Y	U	U	N3B-2020-1730	CALA-20-206424	GELC
Los Alamos Spring	—	09/09/2020	WG	F	INIT	REG	Inorganic	SW-846:6010C	Potassium	K	Y	3.81	—	—	Intermediate	—	—	0.05	mg/L	Y	—	NQ	N3B-2020-1730	CALA-20-206423	GELC
Los Alamos Spring	—	09/09/2020	WG	UF	INIT	REG	RAD	EPA:901.1	Potassium-40	K-40	N	-25.2	—	—	Intermediate-Scr_95	11.9	45.6	—	pCi/L	Y	U	U	N3B-2020-1730	CALA-20-206424	GELC
Los Alamos Spring	—	09/09/2020	WG	UF	INIT	REG	SVOC	SW-846:8270D	Prometon	1610-18-0	N	3.16	250	—	—	—	—	3.16	µg/L	Y	U	U	N3B-2020-1730	CALA-20-206424	GELC
Los Alamos Spring	—	09/09/2020	WG	UF	INIT	REG	VOC	SW-846:8260B	Propionitrile	107-12-0	N	1.5	—	—	—	—	—	1.5	µg/L	Y	U	U	N3B-2020-1730	CALA-20-206424	GELC
Los Alamos Spring	—	09/09/2020	WG	UF	INIT	REG	VOC	SW-846:8260B	Propylbenzene[1-]	103-65-1	N	0.3	660	—	—	—	—	0.3	µg/L	Y	U	U	N3B-2020-1730	CALA-20-206424	GELC
Los Alamos Spring	—	09/09/2020	WG	UF	INIT	REG	RAD	EPA:903.1	Radium-226	Ra-226	N	0.313	5	—	—	0.157	0.482	—	pCi/L	Y	U	U	N3B-2020-1730	CALA-20-206424	GELC
Los Alamos Spring	—	09/09/2020	WG	UF	INIT	REG	RAD	Generic:Radium by Calculation	Radium-226 and Radium-228	Ra-226+228	N	0.313	—	—	—	0.216	—	—	pCi/L	Y	—	U	N3B-2020-1730	CALA-20-206424	GELC
Los Alamos Spring	—	09/09/2020	WG	UF	INIT	REG	RAD	EPA:904	Radium-228	Ra-228	N	-0.00524	5	—	—	0.148	0.545	—	pCi/L	Y	U	U	N3B-2020-1730	CALA-20-206424	GELC
Los Alamos Spring	—	09/09/2020	WG	F	INIT	REG	Inorganic	SW-846:6020B	Selenium	Se	Y	3.54	50	—	Intermediate-Scr_95	—	—	2	µg/L	Y	J	J	N3B-2020-1730	CALA-20-206423	GELC
Los Alamos Spring	—	09/09/2020	WG	F	INIT	REG	Inorganic	SW-846:6010C	Silicon Dioxide	SiO2	Y	36.6	—	—	Intermediate	—	—	0.053	mg/L	Y	—	NQ	N3B-2020-1730	CALA-20-206423	GELC
Los Alamos Spring	—	09/09/2020	WG	F	INIT	REG	Inorganic	SW-846:6020B	Silver	Ag	N	0.3	50	—	Intermediate-Scr_95	—	—	0.3	µg/L	Y	U	U	N3B-2020-1730	CALA-20-206423	GELC
Los Alamos Spring	—	09/09/2020	WG	F	INIT	REG	Inorganic	SW-846:6010C	Sodium	Na	Y	17.5	—	—	Intermediate	—	—	0.1	mg/L	Y	—	NQ	N3B-2020-1730	CALA-20-206423	GELC
Los Alamos Spring	—	09/09/2020	WG	UF	INIT	REG	RAD	EPA:901.1	Sodium-22	Na-22	N	1.4	—	—	Intermediate-Scr_95	0.928	3.19	—	pCi/L	Y	U	U	N3B-2020-1730	CALA-20-206424	GELC
Los Alamos Spring	—	09/09/2020	WG	F	INIT	REG	General Chemistry	EPA:120.1	Specific Conductance	SPEC_CONDC	Y	351	—	—	—	—	—	1	µS/cm	Y	—	NQ	N3B-2020-1730	CALA-20-206423	GELC
Los Alamos Spring	—	09/09/2020	WG	F	INIT	REG	Inorganic	SW-846:6010C	Strontium	Sr	Y	185	11800	—	Intermediate	—	—	1	µg/L	Y	—	NQ	N3B-2020-1730	CALA-20-206423	GELC
Los Alamos Spring	—	09/09/2020	WG	UF	INIT	REG	RAD	EPA:905.0	Strontium-90	Sr-90	N	0.109	8	—	Intermediate-Scr_95	0.143	0.493	—	pCi/L	Y	U	U	N3B-2020-1730	CALA-20-206424	GELC
Los Alamos Spring	—	09/09/2020	WG	UF	INIT	REG	VOC	SW-846:8260B	Styrene	100-42-5	N	0.3	100	—	—	—	—	0.3	µg/L	Y	U	U	N3B-2020-1730	CALA-20-206424	GELC
Los Alamos Spring	—	09/09/2020	WG	F	INIT	REG	General Chemistry	EPA:300.0	Sulfate	SO4(-2)	Y	33.7	600	—	Intermediate	—	—	0.665	mg/L	Y	—	NQ	N3B-2020-1730	CALA-20-206423	GELC
Los Alamos Spring	—	09/09/2020	WG	UF	INIT	REG	SVOC	SW-846:8270D	Sulfolane	126-33-0	N	3.16	20	—	—	—	—	3.16	µg/L	Y	U	U	N3B-2020-1730	CALA-20-206424	GELC
Los Alamos Spring	—	09/09/2020	WG	UF	INIT	REG	HRGC/HRMS	SW-846:8290A	Tetrachlorodibenzodioxin[2,3,7,8-]	1746-01-6	N	0.00000159	0.00003	—	—	—	—	0.00000479	µg/L	Y	U	UJ	N3B-2020-1728	CALA-20-206424	CFA

Table C-1 Analytical Results from the Periodic Monitoring Events Reported in this Periodic Monitoring Report

Location ID	Screen Depth (ft)	Sample Date	Sample Type	Field Preparation Code	Analysis Type Code	Sample Purpose	Method Category	Lab Method	Parameter Name	Parameter Code	Detected	Report Result	Screening Limit	Background Level	Background Entity	Lab Uncertainty	Report MDA	Report MDL	Report Unit	Best Value	Lab Qualifier	Validation Qualifier	COC #	Field Sample ID	Lab ID
Los Alamos Spring	—	09/09/2020	WG	UF	INIT	REG	HRGC/HRMS	SW-846:8290A	Tetrachlorodibenzodioxins (Total)	41903-57-5	N	0	—	—	—	—	—	—	µg/L	Y	U	UJ	N3B-2020-1728	CALA-20-206424	CFA
Los Alamos Spring	—	09/09/2020	WG	UF	INIT	REG	HRGC/HRMS	SW-846:8290A	Tetrachlorodibenzofuran[2,3,7,8-]	51207-31-9	N	0.00000182	0.00000184	—	—	—	—	0.00000386	µg/L	Y	U	UJ	N3B-2020-1728	CALA-20-206424	CFA
Los Alamos Spring	—	09/09/2020	WG	UF	INIT	REG	HRGC/HRMS	SW-846:8290A	Tetrachlorodibenzofurans (Totals)	55722-27-5	N	0	—	—	—	—	—	—	µg/L	Y	U	UJ	N3B-2020-1728	CALA-20-206424	CFA
Los Alamos Spring	—	09/09/2020	WG	UF	INIT	REG	VOC	SW-846:8260B	Tetrachloroethane[1,1,1,2-]	630-20-6	N	0.3	5.74	—	—	—	—	0.3	µg/L	Y	U	U	N3B-2020-1730	CALA-20-206424	GELC
Los Alamos Spring	—	09/09/2020	WG	UF	INIT	REG	VOC	SW-846:8260B	Tetrachloroethane[1,1,2,2-]	79-34-5	N	0.3	10	—	—	—	—	0.3	µg/L	Y	U	U	N3B-2020-1730	CALA-20-206424	GELC
Los Alamos Spring	—	09/09/2020	WG	UF	INIT	REG	VOC	SW-846:8260B	Tetrachloroethene	127-18-4	N	0.3	5	—	—	—	—	0.3	µg/L	Y	U	U	N3B-2020-1730	CALA-20-206424	GELC
Los Alamos Spring	—	09/09/2020	WG	F	INIT	REG	Inorganic	SW-846:6020B	Thallium	Tl	N	0.6	2	—	Intermediate-Scr_95	—	—	0.6	µg/L	Y	U	U	N3B-2020-1730	CALA-20-206423	GELC
Los Alamos Spring	—	09/09/2020	WG	F	INIT	REG	Inorganic	SW-846:6010C	Tin	Sn	N	4.98	12000	—	Intermediate-Scr_95	—	—	2.5	µg/L	Y	J	U	N3B-2020-1730	CALA-20-206423	GELC
Los Alamos Spring	—	09/09/2020	WG	UF	INIT	REG	VOC	SW-846:8260B	Toluene	108-88-3	N	0.3	1000	—	—	—	—	0.3	µg/L	Y	U	U	N3B-2020-1730	CALA-20-206424	GELC
Los Alamos Spring	—	09/09/2020	WG	F	INIT	REG	General Chemistry	EPA:160.1	Total Dissolved Solids	TDS	Y	206	1000	—	Intermediate-Scr_95	—	—	3.4	mg/L	Y	—	NQ	N3B-2020-1730	CALA-20-206423	GELC
Los Alamos Spring	—	09/09/2020	WG	UF	INIT	REG	General Chemistry	EPA:351.2	Total Kjeldahl Nitrogen	TKN	N	0.211	—	—	—	—	—	0.033	mg/L	Y	—	U	N3B-2020-1730	CALA-20-206424	GELC
Los Alamos Spring	—	09/09/2020	WG	UF	INIT	REG	General Chemistry	SW-846:9060A	Total Organic Carbon	TOC	Y	0.766	—	—	—	—	—	0.33	mg/L	Y	J	J	N3B-2020-1730	CALA-20-206424	GELC
Los Alamos Spring	—	09/09/2020	WG	UF	INIT	REG	LCMS/MS	EPA:537M	Total PFAS 3a	PFAS-Tot-3a	N	0	70	—	—	—	—	—	ng/L	Y	U	U	N3B-2020-1730	CALA-20-206424	GELC
Los Alamos Spring	—	09/09/2020	WG	F	INIT	REG	General Chemistry	EPA:365.4	Total Phosphate as Phosphorus	PO4-P	Y	0.0616	—	—	Intermediate-Scr_95	—	—	0.02	mg/L	Y	—	NQ	N3B-2020-1730	CALA-20-206423	GELC
Los Alamos Spring	—	09/09/2020	WG	UF	INIT	REG	VOC	SW-846:8260B	Trichloro-1,2,2-trifluoroethane[1,1,2-]	76-13-1	N	2	55000	—	—	—	—	2	µg/L	Y	U	U	N3B-2020-1730	CALA-20-206424	GELC
Los Alamos Spring	—	09/09/2020	WG	UF	INIT	REG	VOC	SW-846:8260B	Trichlorobenzene[1,2,3-]	87-61-6	N	0.3	7	—	—	—	—	0.3	µg/L	Y	U	U	N3B-2020-1730	CALA-20-206424	GELC
Los Alamos Spring	—	09/09/2020	WG	UF	INIT	REG	VOC	SW-846:8260B	Trichlorobenzene[1,2,4-]	120-82-1	N	0.3	70	—	—	—	—	0.3	µg/L	Y	U	U	N3B-2020-1730	CALA-20-206424	GELC
Los Alamos Spring	—	09/09/2020	WG	UF	INIT	REG	VOC	SW-846:8260B	Trichloroethane[1,1,1-]	71-55-6	N	0.3	200	—	—	—	—	0.3	µg/L	Y	U	U	N3B-2020-1730	CALA-20-206424	GELC
Los Alamos Spring	—	09/09/2020	WG	UF	INIT	REG	VOC	SW-846:8260B	Trichloroethane[1,1,2-]	79-00-5	N	0.3	5	—	—	—	—	0.3	µg/L	Y	U	U	N3B-2020-1730	CALA-20-206424	GELC
Los Alamos Spring	—	09/09/2020	WG	UF	INIT	REG	VOC	SW-846:8260B	Trichloroethene	79-01-6	N	0.3	5	—	—	—	—	0.3	µg/L	Y	U	U	N3B-2020-1730	CALA-20-206424	GELC
Los Alamos Spring	—	09/09/2020	WG	UF	INIT	REG	VOC	SW-846:8260B	Trichlorofluoromethane	75-69-4	N	0.3	1140	—	—	—	—	0.3	µg/L	Y	U	U	N3B-2020-1730	CALA-20-206424	GELC
Los Alamos Spring	—	09/09/2020	WG	UF	INIT	REG	VOC	SW-846:8260B	Trichloropropane[1,2,3-]	96-18-4	N	0.3	0.00835	—	—	—	—	0.3	µg/L	Y	U	U	N3B-2020-1730	CALA-20-206424	GELC
Los Alamos Spring	—	09/09/2020	WG	UF	INIT	REG	VOC	SW-846:8260B	Trimethylbenzene[1,2,4-]	95-63-6	N	0.3	56	—	—	—	—	0.3	µg/L	Y	U	U	N3B-2020-1730	CALA-20-206424	GELC
Los Alamos Spring	—	09/09/2020	WG	UF	INIT	REG	VOC	SW-846:8260B	Trimethylbenzene[1,3,5-]	108-67-8	N	0.3	60	—	—	—	—	0.3	µg/L	Y	U	U	N3B-2020-1730	CALA-20-206424	GELC
Los Alamos Spring	—	09/09/2020	WG	UF	INIT	REG	RAD	Generic:Low_Level_Tritium	Tritium	H-3	Y	7.191	20000	—	Intermediate-Scr_95	1.4	2.595	—	pCi/L	Y	—	NQ	N3B-2020-1734	CALA-20-206424	ARSL
Los Alamos Spring	—	09/09/2020	WG	F	INIT	REG	Inorganic	SW-846:6020B	Uranium	U	Y	1.98	30	—	Intermediate	—	—	0.067	µg/L	Y	—	NQ	N3B-2020-1730	CALA-20-206423	GELC
Los Alamos Spring	—	09/09/2020	WG	UF	INIT	REG	RAD	HASL-300:ISOU	Uranium-234	U-234	Y	1.39	27.2	—	Intermediate	0.084	0.103	—	pCi/L	Y	—	NQ	N3B-2020-1730	CALA-20-206424	GELC
Los Alamos Spring	—	09/09/2020	WG	UF	INIT	REG	RAD	HASL-300:ISOU	Uranium-235/236	U-235/236	N	0.0613	28.8	—	Intermediate-Scr_95	0.0206	0.0677	—	pCi/L	Y	U	U	N3B-2020-1730	CALA-20-206424	GELC
Los Alamos Spring	—	09/09/2020	WG	UF	INIT	REG	RAD	HASL-300:ISOU	Uranium-238	U-238	Y	0.895	30	—	Intermediate	0.0673	0.0918	—	pCi/L	Y	—	NQ	N3B-2020-1730	CALA-20-206424	GELC
Los Alamos Spring	—	09/09/2020	WG	F	INIT	REG	Inorganic	SW-846:6010C	Vanadium	V	Y	9.77	63.1	—	Intermediate	—	—	1	µg/L	Y	—	NQ	N3B-2020-1730	CALA-20-206423	GELC
Los Alamos Spring	—	09/09/2020	WG	UF	INIT	REG	VOC	SW-846:8260B	Vinyl acetate	108-05-4	N	1.5	409	—	—	—	—	1.5	µg/L	Y	U	U	N3B-2020-1730	CALA-20-206424	GELC
Los Alamos Spring	—	09/09/2020	WG	UF	INIT	REG	VOC	SW-846:8260B	Vinyl Chloride	75-01-4	N	0.3	2	—	—	—	—	0.3	µg/L	Y	U	U	N3B-2020-1730	CALA-20-206424	GELC
Los Alamos Spring	—	09/09/2020	WG	UF	INIT	REG	VOC	SW-846:8260B	Xylene[1,2-]	95-47-6	N	0.3	193	—	—	—	—	0.3	µg/L	Y	U	U	N3B-2020-1730	CALA-20-206424	GELC
Los Alamos Spring	—	09/09/2020	WG	UF	INIT	REG	VOC	SW-846:8260B	Xylene[1,3-]+Xylene[1,4-]	Xylene[m+p]	N	0.3	193	—	—	—	—	0.3	µg/L	Y	U	U	N3B-2020-1730	CALA-20-206424	GELC

Table C-1 Analytical Results from the Periodic Monitoring Events Reported in this Periodic Monitoring Report

Location ID	Screen Depth (ft)	Sample Date	Sample Type	Field Preparation Code	Analysis Type Code	Sample Purpose	Method Category	Lab Method	Parameter Name	Parameter Code	Detected	Report Result	Screening Limit	Background Level	Background Entity	Lab Uncertainty	Report MDA	Report MDL	Report Unit	Best Value	Lab Qualifier	Validation Qualifier	COC #	Field Sample ID	Lab ID
Los Alamos Spring	—	09/09/2020	WG	F	INIT	REG	Inorganic	SW-846:6010C	Zinc	Zn	N	6.08	10000	—	Intermediate-Scr_95	—	—	3.3	µg/L	Y	J	U	N3B-2020-1730	CALA-20-206423	GELC
PAO-5n	7.43	09/01/2020	WG	UF	INIT	REG	LCMS/MS	EPA:537M	Perfluorohexanesulfonic acid	355-46-4	Y	15.4	70	—	—	—	—	0.61	ng/L	Y	—	NQ	N3B-2020-1683	CAPU-20-206446	GELC
PAO-5n	7.43	09/01/2020	WG	UF	INIT	REG	LCMS/MS	EPA:537M	Perfluorooctanesulfonic acid	1763-23-1	Y	124	70	—	—	—	—	0.739	ng/L	Y	—	NQ	N3B-2020-1683	CAPU-20-206446	GELC
PAO-5n	7.43	09/01/2020	WG	UF	INIT	REG	LCMS/MS	EPA:537M	Perfluorooctanoic acid	335-67-1	Y	40	70	—	—	—	—	0.739	ng/L	Y	—	NQ	N3B-2020-1683	CAPU-20-206446	GELC
PAO-5n	7.43	09/01/2020	WG	UF	INIT	REG	LCMS/MS	EPA:537M	Total PFAS 3a	PFAS-Tot-3a	Y	179.4	70	—	—	—	—	—	ng/L	Y	—	NQ	N3B-2020-1683	CAPU-20-206446	GELC
POI-4	159.0	09/08/2020	WG	UF	INIT	REG	SVOC	SW-846:8270D	Acenaphthene	83-32-9	N	0.3	535	—	—	—	—	0.3	µg/L	Y	U	U	N3B-2020-1720	CAPU-20-206449	GELC
POI-4	159.0	09/08/2020	WG	UF	INIT	REG	SVOC	SW-846:8270D	Acenaphthylene	208-96-8	N	0.3	—	—	—	—	—	0.3	µg/L	Y	U	U	N3B-2020-1720	CAPU-20-206449	GELC
POI-4	159.0	09/08/2020	WG	UF	INIT	REG	VOC	SW-846:8260B	Acetone	67-64-1	Y	4.24	14100	—	—	—	—	1.5	µg/L	Y	J	J	N3B-2020-1720	CAPU-20-206449	GELC
POI-4	159.0	09/08/2020	WG	UF	INIT	REG	VOC	SW-846:8260B	Acetonitrile	75-05-8	N	8	130	—	—	—	—	8	µg/L	Y	U	U	N3B-2020-1720	CAPU-20-206449	GELC
POI-4	159.0	09/08/2020	WG	F	INIT	REG	General Chemistry	EPA:150.1	Acidity or Alkalinity of a solution	pH	Y	7.38	—	—	—	—	—	0.01	SU	Y	H	NQ	N3B-2020-1720	CAPU-20-206448	GELC
POI-4	159.0	09/08/2020	WG	UF	INIT	REG	VOC	SW-846:8260B	Acrolein	107-02-8	N	1.5	0.0415	—	—	—	—	1.5	µg/L	Y	U	U	N3B-2020-1720	CAPU-20-206449	GELC
POI-4	159.0	09/08/2020	WG	UF	INIT	REG	VOC	SW-846:8260B	Acrylonitrile	107-13-1	N	1.5	0.523	—	—	—	—	1.5	µg/L	Y	U	U	N3B-2020-1720	CAPU-20-206449	GELC
POI-4	159.0	09/08/2020	WG	F	INIT	REG	General Chemistry	EPA:310.1	Alkalinity-CO3	ALK-CO3	N	1.45	—	—	—	—	—	1.45	mg/L	Y	U	U	N3B-2020-1720	CAPU-20-206448	GELC
POI-4	159.0	09/08/2020	WG	F	INIT	REG	General Chemistry	EPA:310.1	Alkalinity-CO3+HCO3	ALK-CO3+HCO3	Y	180	—	—	Intermediate	—	—	1.45	mg/L	Y	—	NQ	N3B-2020-1720	CAPU-20-206448	GELC
POI-4	159.0	09/08/2020	WG	F	INIT	REG	Inorganic	SW-846:6010C	Aluminum	Al	N	68	5000	—	Intermediate-Scr_95	—	—	68	µg/L	Y	U	U	N3B-2020-1720	CAPU-20-206448	GELC
POI-4	159.0	09/08/2020	WG	UF	INIT	REG	RAD	HASL-300:AM-241	Americium-241	Am-241	N	0.037	—	—	Intermediate-Scr_95	0.0124	0.0479	—	pCi/L	Y	U	U	N3B-2020-1720	CAPU-20-206449	GELC
POI-4	159.0	09/08/2020	WG	F	INIT	REG	General Chemistry	EPA:350.1	Ammonia as Nitrogen	NH3-N	N	0.0622	—	—	Intermediate-Scr_95	—	—	0.017	mg/L	Y	—	U	N3B-2020-1720	CAPU-20-206448	GELC
POI-4	159.0	09/08/2020	WG	UF	INIT	REG	SVOC	SW-846:8270D	Aniline	62-53-3	N	4.2	130	—	—	—	—	4.2	µg/L	Y	U	U	N3B-2020-1720	CAPU-20-206449	GELC
POI-4	159.0	09/08/2020	WG	UF	INIT	REG	SVOC	SW-846:8270D	Anthracene	120-12-7	N	0.3	1720	—	—	—	—	0.3	µg/L	Y	U	U	N3B-2020-1720	CAPU-20-206449	GELC
POI-4	159.0	09/08/2020	WG	F	INIT	REG	Inorganic	SW-846:6020B	Antimony	Sb	N	1	6	—	Intermediate-Scr_95	—	—	1	µg/L	Y	U	U	N3B-2020-1720	CAPU-20-206448	GELC
POI-4	159.0	09/08/2020	WG	F	INIT	REG	Inorganic	SW-846:6020B	Arsenic	As	Y	3.81	10	—	Intermediate-Scr_95	—	—	2	µg/L	Y	J	J	N3B-2020-1720	CAPU-20-206448	GELC
POI-4	159.0	09/08/2020	WG	UF	INIT	REG	SVOC	SW-846:8270D	Atrazine	1912-24-9	N	3	3	—	—	—	—	3	µg/L	Y	U	U	N3B-2020-1720	CAPU-20-206449	GELC
POI-4	159.0	09/08/2020	WG	F	INIT	REG	Inorganic	SW-846:6010C	Barium	Ba	Y	43.7	2000	—	Intermediate	—	—	1	µg/L	Y	—	NQ	N3B-2020-1720	CAPU-20-206448	GELC
POI-4	159.0	09/08/2020	WG	UF	INIT	REG	VOC	SW-846:8260B	Benzene	71-43-2	N	0.3	5	—	—	—	—	0.3	µg/L	Y	U	U	N3B-2020-1720	CAPU-20-206449	GELC
POI-4	159.0	09/08/2020	WG	UF	INIT	REG	SVOC	SW-846:8270D	Benzidine	92-87-5	N	3.9	0.00109	—	—	—	—	3.9	µg/L	Y	U	U	N3B-2020-1720	CAPU-20-206449	GELC
POI-4	159.0	09/08/2020	WG	UF	INIT	REG	SVOC	SW-846:8270D	Benzo(a)anthracene	56-55-3	N	0.3	0.12	—	—	—	—	0.3	µg/L	Y	U	U	N3B-2020-1720	CAPU-20-206449	GELC
POI-4	159.0	09/08/2020	WG	UF	INIT	REG	SVOC	SW-846:8270D	Benzo(a)pyrene	50-32-8	N	0.3	0.2	—	—	—	—	0.3	µg/L	Y	U	U	N3B-2020-1720	CAPU-20-206449	GELC
POI-4	159.0	09/08/2020	WG	UF	INIT	REG	SVOC	SW-846:8270D	Benzo(b)fluoranthene	205-99-2	N	0.3	0.343	—	—	—	—	0.3	µg/L	Y	U	U	N3B-2020-1720	CAPU-20-206449	GELC
POI-4	159.0	09/08/2020	WG	UF	INIT	REG	SVOC	SW-846:8270D	Benzo(g,h,i)perylene	191-24-2	N	0.3	—	—	—	—	—	0.3	µg/L	Y	U	U	N3B-2020-1720	CAPU-20-206449	GELC
POI-4	159.0	09/08/2020	WG	UF	INIT	REG	SVOC	SW-846:8270D	Benzo(k)fluoranthene	207-08-9	N	0.3	3.43	—	—	—	—	0.3	µg/L	Y	U	U	N3B-2020-1720	CAPU-20-206449	GELC
POI-4	159.0	09/08/2020	WG	UF	INIT	REG	SVOC	SW-846:8270D	Benzoic Acid	65-85-0	N	6	75000	—	—	—	—	6	µg/L	Y	U	U	N3B-2020-1720	CAPU-20-206449	GELC
POI-4	159.0	09/08/2020	WG	UF	INIT	REG	SVOC	SW-846:8270D	Benzyl Alcohol	100-51-6	N	3	2000	—	—	—	—	3	µg/L	Y	U	U	N3B-2020-1720	CAPU-20-206449	GELC
POI-4	159.0	09/08/2020	WG	F	INIT	REG	Inorganic	SW-846:6010C	Beryllium	Be	N	1	4	—	Intermediate-Scr_95	—	—	1	µg/L	Y	U	U	N3B-2020-1720	CAPU-20-206448	GELC
POI-4	159.0	09/08/2020	WG	UF	INIT	REG	SVOC	SW-846:8270D	Bis(2-chloroethoxy)methane	111-91-1	N	3	59	—	—	—	—	3	µg/L	Y	U	U	N3B-2020-1720	CAPU-20-206449	GELC
POI-4	159.0	09/08/2020	WG	UF	INIT	REG	SVOC	SW-846:8270D	Bis(2-chloroethyl)ether	111-44-4	N	3	0.137	—	—	—	—	3	µg/L	Y	U	U	N3B-2020-1720	CAPU-20-206449	GELC
POI-4	159.0	09/08/2020	WG	UF	INIT	REG	SVOC	SW-846:8270D	Bis(2-ethylhexyl)phthalate	117-81-7	N	0.3	6	—	—	—	—	0.3	µg/L	Y	U	U	N3B-2020-1720	CAPU-20-206449	GELC
POI-4	159.0	09/08/2020	WG	F	INIT	REG	Inorganic	SW-846:6010C	Boron	B	Y	21.8	750	—	Intermediate-Scr_95	—	—	15	µg/L	Y	J	J	N3B-2020-1720	CAPU-20-206448	GELC
POI-4	159.0	09/08/2020	WG	F	INIT	REG	General Chemistry	EPA:300.0	Bromide	Br(-1)	N	0.067	—	—	Intermediate-Scr_95	—	—	0.067	mg/L	Y	U	U	N3B-2020-1720	CAPU-20-206448	GELC
POI-4	159.0	09/08/2020	WG	UF	INIT	REG	VOC	SW-846:8260B	Bromobenzene	108-86-1	N	0.3	62	—	—	—	—	0.3	µg/L	Y	U	U	N3B-2020-1720	CAPU-20-206449	GELC
POI-4	159.0	09/08/2020	WG	UF	INIT	REG	VOC	SW-846:8260B	Bromochloromethane	74-97-5	N	0.3	83	—	—	—	—	0.3	µg/L	Y	U	U	N3B-2020-1720	CAPU-20-206449	GELC
POI-4	159.0	09/08/2020	WG	UF	INIT	REG	VOC	SW-846:8260B	Bromodichloromethane	75-27-4	N	0.3	80	—	—	—	—	0.3	µg/L	Y	U	U	N3B-2020-1720	CAPU-20-206449	GELC
POI-4	159.0	09/08/2020	WG	UF	INIT	REG	VOC	SW-846:8260B	Bromoform	75-25-2	N	0.3	80	—	—	—	—	0.3	µg/L	Y	U	U	N3B-2020-1720	CAPU-20-206449	GELC
POI-4	159.0	09/08/2020	WG	UF	INIT	REG	VOC	SW-846:8260B	Bromomethane	74-83-9	N	0.3	7.54	—	—	—	—	0.3	µg/L	Y	U	U	N3B-2020-1720	CAPU-20-206449	GELC
POI-4	159.0	09/08/2020	WG	UF	INIT	REG	SVOC	SW-846:8270D	Bromophenyl-phenylether[4-]	101-55-3	N	3	—	—	—	—	—	3	µg/L	Y	U	U	N3B-2020-1720	CAPU-20-206449	GELC
POI-4	159.0	09/08/2020	WG	UF	INIT	REG	VOC	SW-846:8260B	Butanol[1-]	71-36-3	N	15	2000	—	—	—	—	15	µg/L	Y	U	U	N3B-2020-1720	CAPU-20-206449	GELC
POI-4	159.0	09/08/2020	WG	UF	INIT	REG	VOC	SW-846:8260B	Butanone[2-]	78-93-3	N	1.5	5560	—	—	—	—	1.5	µg/L	Y	U	U	N3B-2020-1720	CAPU-20-206449	GELC
POI-4	159.0	09/08/2020	WG	UF	INIT	REG	VOC	SW-846:8260B	Butylbenzene[n-]	104-51-8	N	0.3	1000	—	—	—	—	0.3	µg/L	Y	U	U	N3B-2020-1720	CAPU-20-206449	GELC
POI-4	159.0	09/08/2020	WG	UF	INIT	REG	VOC	SW-846:8260B	Butylbenzene[sec-]	135-98-8	N	0.3	2000	—	—	—	—	0.3	µg/L	Y	U	U	N3B-2020-1720	CAPU-20-206449	GELC
POI-4	159.0	09/08/2020	WG	UF	INIT	REG	VOC	SW-846:8260B	Butylbenzene[tert-]	98-06-6	N	0.3	690	—	—	—	—	0.3	µg/L	Y	U	U	N3B-2020-1720	CAPU-20-206449	GELC
POI-4	159.0	09/08/2020	WG	UF	INIT	REG	SVOC	SW-846:8270D	Butylbenzylphthalate	85-68-7	N	0.3	160	—	—	—	—	0.3	µg/L	Y	U	U	N3B-2020-1720	CAPU-20-206449	GELC
POI-4	159.0	09/08/2020	WG	F	INIT	REG	Inorganic	SW-846:6020B	Cadmium	Cd	N	0.3	5	—	Intermediate-Scr_95	—	—	0.3	µg/L	Y	U	U	N3B-2020-1720	CAPU-20-206448	GELC
POI-4	159.0	09/08/2020	WG	F	INIT	REG	Inorganic	SW-846:6010C	Calcium	Ca	Y	26.6	—	—	Intermediate	—	—	0.05	mg/L	Y	—	NQ	N3B-2020-1720	CAPU-20-206448	GELC
POI-4	159.0	09/08/2020	WG	UF	INIT	REG	VOC	SW-846:8260B	Carbon Disulfide	75-15-0	N	1.5	810	—	—	—	—	1.5	µg/L	Y	U	U	N3B-2020-1720	CAPU-20-206449	GELC
POI-4	159.0	09/08/2020	WG	UF	INIT	REG	VOC	SW-846:8260B	Carbon Tetrachloride	56-23-5	N	0.3	5	—	—	—	—	0.3	µg/L	Y	U	U	N3B-2020-1720	CAPU-20-206449	GELC
POI-4	159.0	09/08/2020	WG	UF	INIT	REG	RAD	EPA:901.1	Cesium-137	Cs-137	N	1.09	—	—	Intermediate-Scr_95	1.35	5.39	—	pCi/L	Y	U	U	N3B-2020-1720	CAPU-20-206449	GELC

Table C-1 Analytical Results from the Periodic Monitoring Events Reported in this Periodic Monitoring Report

Location ID	Screen Depth (ft)	Sample Date	Sample Type	Field Preparation Code	Analysis Type Code	Sample Purpose	Method Category	Lab Method	Parameter Name	Parameter Code	Detected	Report Result	Screening Limit	Background Level	Background Entity	Lab Uncertainty	Report MDA	Report MDL	Report Unit	Best Value	Lab Qualifier	Validation Qualifier	COC #	Field Sample ID	Lab ID
POI-4	159.0	09/08/2020	WG	F	INIT	REG	General Chemistry	EPA:300.0	Chloride	Cl(-1)	Y	49.5	250	—	Intermediate	—	—	0.67	mg/L	Y	—	NQ	N3B-2020-1720	CAPU-20-206448	GELC
POI-4	159.0	09/08/2020	WG	UF	INIT	REG	VOC	SW-846:8260B	Chloro-1,3-butadiene[2-]	126-99-8	N	0.3	0.187	—	—	—	—	0.3	µg/L	Y	U	U	N3B-2020-1720	CAPU-20-206449	GELC
POI-4	159.0	09/08/2020	WG	UF	INIT	REG	VOC	SW-846:8260B	Chloro-1-propene[3-]	107-05-1	N	1.5	7.3	—	—	—	—	1.5	µg/L	Y	U	U	N3B-2020-1720	CAPU-20-206449	GELC
POI-4	159.0	09/08/2020	WG	UF	INIT	REG	SVOC	SW-846:8270D	Chloro-3-methylphenol[4-]	59-50-7	N	3	1400	—	—	—	—	3	µg/L	Y	U	U	N3B-2020-1720	CAPU-20-206449	GELC
POI-4	159.0	09/08/2020	WG	UF	INIT	REG	SVOC	SW-846:8270D	Chloroaniline[4-]	106-47-8	N	3.3	3.7	—	—	—	—	3.3	µg/L	Y	U	U	N3B-2020-1720	CAPU-20-206449	GELC
POI-4	159.0	09/08/2020	WG	UF	INIT	REG	VOC	SW-846:8260B	Chlorobenzene	108-90-7	N	0.3	100	—	—	—	—	0.3	µg/L	Y	U	U	N3B-2020-1720	CAPU-20-206449	GELC
POI-4	159.0	09/08/2020	WG	UF	INIT	REG	VOC	SW-846:8260B	Chlorodibromomethane	124-48-1	N	0.3	80	—	—	—	—	0.3	µg/L	Y	U	U	N3B-2020-1720	CAPU-20-206449	GELC
POI-4	159.0	09/08/2020	WG	UF	INIT	REG	VOC	SW-846:8260B	Chloroethane	75-00-3	N	0.3	20900	—	—	—	—	0.3	µg/L	Y	U	U	N3B-2020-1720	CAPU-20-206449	GELC
POI-4	159.0	09/08/2020	WG	UF	INIT	REG	VOC	SW-846:8260B	Chloroform	67-66-3	N	0.3	80	—	—	—	—	0.3	µg/L	Y	U	U	N3B-2020-1720	CAPU-20-206449	GELC
POI-4	159.0	09/08/2020	WG	UF	INIT	REG	VOC	SW-846:8260B	Chloromethane	74-87-3	N	0.3	20.3	—	—	—	—	0.3	µg/L	Y	U	U	N3B-2020-1720	CAPU-20-206449	GELC
POI-4	159.0	09/08/2020	WG	UF	INIT	REG	SVOC	SW-846:8270D	Chloronaphthalene[2-]	91-58-7	N	0.41	733	—	—	—	—	0.41	µg/L	Y	U	U	N3B-2020-1720	CAPU-20-206449	GELC
POI-4	159.0	09/08/2020	WG	UF	INIT	REG	SVOC	SW-846:8270D	Chlorophenol[2-]	95-57-8	N	3	91	—	—	—	—	3	µg/L	Y	U	U	N3B-2020-1720	CAPU-20-206449	GELC
POI-4	159.0	09/08/2020	WG	UF	INIT	REG	SVOC	SW-846:8270D	Chlorophenyl-phenyl[4-] Ether	7005-72-3	N	3	—	—	—	—	—	3	µg/L	Y	U	U	N3B-2020-1720	CAPU-20-206449	GELC
POI-4	159.0	09/08/2020	WG	UF	INIT	REG	VOC	SW-846:8260B	Chlorotoluene[2-]	95-49-8	N	0.3	233	—	—	—	—	0.3	µg/L	Y	U	U	N3B-2020-1720	CAPU-20-206449	GELC
POI-4	159.0	09/08/2020	WG	UF	INIT	REG	VOC	SW-846:8260B	Chlorotoluene[4-]	106-43-4	N	0.3	250	—	—	—	—	0.3	µg/L	Y	U	U	N3B-2020-1720	CAPU-20-206449	GELC
POI-4	159.0	09/08/2020	WG	F	INIT	REG	Inorganic	SW-846:6020B	Chromium	Cr	N	3	50	—	Intermediate-Scr_95	—	—	3	µg/L	Y	U	U	N3B-2020-1720	CAPU-20-206448	GELC
POI-4	159.0	09/08/2020	WG	UF	INIT	REG	SVOC	SW-846:8270D	Chrysene	218-01-9	N	0.3	34.3	—	—	—	—	0.3	µg/L	Y	U	U	N3B-2020-1720	CAPU-20-206449	GELC
POI-4	159.0	09/08/2020	WG	F	INIT	REG	Inorganic	SW-846:6010C	Cobalt	Co	N	1	50	—	Intermediate-Scr_95	—	—	1	µg/L	Y	U	U	N3B-2020-1720	CAPU-20-206448	GELC
POI-4	159.0	09/08/2020	WG	UF	INIT	REG	RAD	EPA:901.1	Cobalt-60	Co-60	N	-0.348	—	—	Intermediate-Scr_95	1.42	5.58	—	pCi/L	Y	U	U	N3B-2020-1720	CAPU-20-206449	GELC
POI-4	159.0	09/08/2020	WG	F	INIT	REG	Inorganic	SW-846:6010C	Copper	Cu	N	3	1000	—	Intermediate-Scr_95	—	—	3	µg/L	Y	U	U	N3B-2020-1720	CAPU-20-206448	GELC
POI-4	159.0	09/08/2020	WG	UF	INIT	REG	Inorganic	EPA:335.4	Cyanide (Total)	CN(TOTAL)	N	0.00167	0.2	—	Intermediate-Scr_95	—	—	0.00167	mg/L	Y	U	U	N3B-2020-1720	CAPU-20-206449	GELC
POI-4	159.0	09/08/2020	WG	UF	INIT	REG	SVOC	SW-846:8270D	Di-n-butylphthalate	84-74-2	N	0.3	885	—	—	—	—	0.3	µg/L	Y	U	U	N3B-2020-1720	CAPU-20-206449	GELC
POI-4	159.0	09/08/2020	WG	UF	INIT	REG	SVOC	SW-846:8270D	Di-n-octylphthalate	117-84-0	N	0.3	200	—	—	—	—	0.3	µg/L	Y	U	U	N3B-2020-1720	CAPU-20-206449	GELC
POI-4	159.0	09/08/2020	WG	UF	INIT	REG	SVOC	SW-846:8270D	Dibenz(a,h)anthracene	53-70-3	N	0.3	0.0343	—	—	—	—	0.3	µg/L	Y	U	U	N3B-2020-1720	CAPU-20-206449	GELC
POI-4	159.0	09/08/2020	WG	UF	INIT	REG	SVOC	SW-846:8270D	Dibenzofuran	132-64-9	N	3	7.9	—	—	—	—	3	µg/L	Y	U	U	N3B-2020-1720	CAPU-20-206449	GELC
POI-4	159.0	09/08/2020	WG	UF	INIT	REG	VOC	SW-846:8260B	Dibromo-3-Chloropropane[1,2-]	96-12-8	N	0.5	0.2	—	—	—	—	0.5	µg/L	Y	U	U	N3B-2020-1720	CAPU-20-206449	GELC
POI-4	159.0	09/08/2020	WG	UF	INIT	REG	VOC	SW-846:8260B	Dibromoethane[1,2-]	106-93-4	N	0.3	0.05	—	—	—	—	0.3	µg/L	Y	U	U	N3B-2020-1720	CAPU-20-206449	GELC
POI-4	159.0	09/08/2020	WG	UF	INIT	REG	VOC	SW-846:8260B	Dibromomethane	74-95-3	N	0.3	0.0747	—	—	—	—	0.3	µg/L	Y	U	U	N3B-2020-1720	CAPU-20-206449	GELC
POI-4	159.0	09/08/2020	WG	UF	INIT	REG	VOC	SW-846:8260B	Dichlorobenzene[1,2-]	95-50-1	N	0.3	600	—	—	—	—	0.3	µg/L	Y	U	U	N3B-2020-1720	CAPU-20-206449	GELC
POI-4	159.0	09/08/2020	WG	UF	INIT	REG	SVOC	SW-846:8270D	Dichlorobenzene[1,2-]	95-50-1	N	3	600	—	—	—	—	3	µg/L	Y	U	U	N3B-2020-1720	CAPU-20-206449	GELC
POI-4	159.0	09/08/2020	WG	UF	INIT	REG	VOC	SW-846:8260B	Dichlorobenzene[1,3-]	541-73-1	N	0.3	—	—	—	—	—	0.3	µg/L	Y	U	U	N3B-2020-1720	CAPU-20-206449	GELC
POI-4	159.0	09/08/2020	WG	UF	INIT	REG	SVOC	SW-846:8270D	Dichlorobenzene[1,3-]	541-73-1	N	3	—	—	—	—	—	3	µg/L	Y	U	U	N3B-2020-1720	CAPU-20-206449	GELC
POI-4	159.0	09/08/2020	WG	UF	INIT	REG	VOC	SW-846:8260B	Dichlorobenzene[1,4-]	106-46-7	N	0.3	75	—	—	—	—	0.3	µg/L	Y	U	U	N3B-2020-1720	CAPU-20-206449	GELC
POI-4	159.0	09/08/2020	WG	UF	INIT	REG	SVOC	SW-846:8270D	Dichlorobenzene[1,4-]	106-46-7	N	3	75	—	—	—	—	3	µg/L	Y	U	U	N3B-2020-1720	CAPU-20-206449	GELC
POI-4	159.0	09/08/2020	WG	UF	INIT	REG	SVOC	SW-846:8270D	Dichlorobenzidine[3,3'-]	91-94-1	N	3	1.25	—	—	—	—	3	µg/L	Y	U	U	N3B-2020-1720	CAPU-20-206449	GELC
POI-4	159.0	09/08/2020	WG	UF	INIT	REG	VOC	SW-846:8260B	Dichlorodifluoromethane	75-71-8	N	0.3	197	—	—	—	—	0.3	µg/L	Y	U	U	N3B-2020-1720	CAPU-20-206449	GELC
POI-4	159.0	09/08/2020	WG	UF	INIT	REG	VOC	SW-846:8260B	Dichloroethane[1,1-]	75-34-3	N	0.3	25	—	—	—	—	0.3	µg/L	Y	U	U	N3B-2020-1720	CAPU-20-206449	GELC
POI-4	159.0	09/08/2020	WG	UF	INIT	REG	VOC	SW-846:8260B	Dichloroethane[1,2-]	107-06-2	N	0.3	5	—	—	—	—	0.3	µg/L	Y	U	U	N3B-2020-1720	CAPU-20-206449	GELC
POI-4	159.0	09/08/2020	WG	UF	INIT	REG	VOC	SW-846:8260B	Dichloroethene[1,1-]	75-35-4	N	0.3	7	—	—	—	—	0.3	µg/L	Y	U	U	N3B-2020-1720	CAPU-20-206449	GELC
POI-4	159.0	09/08/2020	WG	UF	INIT	REG	VOC	SW-846:8260B	Dichloroethene[cis-1,2-]	156-59-2	N	0.3	70	—	—	—	—	0.3	µg/L	Y	U	U	N3B-2020-1720	CAPU-20-206449	GELC
POI-4	159.0	09/08/2020	WG	UF	INIT	REG	VOC	SW-846:8260B	Dichloroethene[trans-1,2-]	156-60-5	N	0.3	100	—	—	—	—	0.3	µg/L	Y	U	U	N3B-2020-1720	CAPU-20-206449	GELC
POI-4	159.0	09/08/2020	WG	UF	INIT	REG	SVOC	SW-846:8270D	Dichlorophenol[2,4-]	120-83-2	N	3	45.3	—	—	—	—	3	µg/L	Y	U	U	N3B-2020-1720	CAPU-20-206449	GELC
POI-4	159.0	09/08/2020	WG	UF	INIT	REG	VOC	SW-846:8260B	Dichloropropane[1,2-]	78-87-5	N	0.3	5	—	—	—	—	0.3	µg/L	Y	U	U	N3B-2020-1720	CAPU-20-206449	GELC
POI-4	159.0	09/08/2020	WG	UF	INIT	REG	VOC	SW-846:8260B	Dichloropropane[1,3-]	142-28-9	N	0.3	370	—	—	—	—	0.3	µg/L	Y	U	U	N3B-2020-1720	CAPU-20-206449	GELC
POI-4	159.0	09/08/2020	WG	UF	INIT	REG	VOC	SW-846:8260B	Dichloropropane[2,2-]	594-20-7	N	0.3	—	—	—	—	—	0.3	µg/L	Y	U	U	N3B-2020-1720	CAPU-20-206449	GELC
POI-4	159.0	09/08/2020	WG	UF	INIT	REG	VOC	SW-846:8260B	Dichloropropene[1,1-]	563-58-6	N	0.3	—	—	—	—	—	0.3	µg/L	Y	U	U	N3B-2020-1720	CAPU-20-206449	GELC
POI-4	159.0	09/08/2020	WG	UF	INIT	REG	VOC	SW-846:8260B	Dichloropropene[cis-1,3-]	10061-01-5	N	0.3	—	—	—	—	—	0.3	µg/L	Y	U	U	N3B-2020-1720	CAPU-20-206449	GELC
POI-4	159.0	09/08/2020	WG	UF	INIT	REG	VOC	SW-846:8260B	Dichloropropene[trans-1,3-]	10061-02-6	N	0.3	—	—	—	—	—	0.3	µg/L	Y	U	U	N3B-2020-1720	CAPU-20-206449	GELC
POI-4	159.0	09/08/2020	WG	UF	INIT	REG	VOC	SW-846:8260B	Diethyl Ether	60-29-7	N	0.3	3930	—	—	—	—	0.3	µg/L	Y	U	U	N3B-2020-1720	CAPU-20-206449	GELC
POI-4	159.0	09/08/2020	WG	UF	INIT	REG	SVOC	SW-846:8270D	Diethylphthalate	84-66-2	N	0.3	14800	—	—	—	—	0.3	µg/L	Y	U	U	N3B-2020-1720	CAPU-20-206449	GELC
POI-4	159.0	09/08/2020	WG	UF	INIT	REG	SVOC	SW-846:8270D	Dimethyl Phthalate	131-11-3	N	0.3	612	—	—	—	—	0.3	µg/L	Y	U	U	N3B-2020-1720	CAPU-20-206449	GELC
POI-4	159.0	09/08/2020	WG	UF	INIT	REG	SVOC	SW-846:8270D	Dimethylphenol[2,4-]	105-67-9	N	3	354	—	—	—	—	3	µg/L	Y	U	U	N3B-2020-1720	CAPU-20-206449	GELC
POI-4	159.0	09/08/2020	WG	UF	INIT	REG	SVOC	SW-846:8270D	Dinitro-2-methylphenol[4,6-]	534-52-1	N	3	1.52	—	—	—	—	3	µg/L	Y	U	U	N3B-2020-1720	CAPU-20-206449	GELC
POI-4	159.0	09/08/2020	WG	UF	INIT	REG	SVOC	SW-846:8270D	Dinitrophenol[2,4-]	51-28-5	N	5	38.7	—	—	—	—	5	µg/L	Y	U	U	N3B-2020-1720	CAPU-20-206449	GELC
POI-4	159.0	09/08/2020	WG	UF	INIT	REG	SVOC	SW-846:8270D	Dinitrotoluene[2,4-]	121-14-2	N	3	2.37	—	—	—	—	3	µg/L	Y	U	U	N3B-2020-1720	CAPU-20-206449	GELC
POI-4	159.0	09/08/2020	WG	UF	INIT	REG	SVOC	SW-846:8270D	Dinitrotoluene[2,6-]	606-20-2	N	3	0.485	—	—	—	—	3	µg/L	Y	U	U	N3B-2020-1720	CAPU-20-206449	GELC
POI-4	159.0	09/08/2020	WG	UF	INIT	REG	SVOC	SW-846:8270D	Dinoseb	88-85-7	N	3	7	—	—	—	—	3	µg/L	Y	U	U	N3B-2020-1720	CAPU-20-206449	GELC
POI-4	159.0	09/08/2020	WG	UF	INIT	REG	SVOC	SW-846:8270D	Dioxane[1,4-]	123-91-1	N	3	4.59	—	—	—	—	3	µg/L	Y	U	U	N3B-2020-1720	CAPU-20-206449	GELC
POI-4	159.0	09/08/2020	WG	UF	INIT	REG	SVOC	SW-846:8270E_SIM	Dioxane[1,4-]	123-91-1	Y	0.526	4.59	—	—	—	—	0.1	µg/L	Y	—	NQ	N3B-2020-1720	CAPU-20-206449	GELC

Table C-1 Analytical Results from the Periodic Monitoring Events Reported in this Periodic Monitoring Report

Location ID	Screen Depth (ft)	Sample Date	Sample Type	Field Preparation Code	Analysis Type Code	Sample Purpose	Method Category	Lab Method	Parameter Name	Parameter Code	Detected	Report Result	Screening Limit	Background Level	Background Entity	Lab Uncertainty	Report MDA	Report MDL	Report Unit	Best Value	Lab Qualifier	Validation Qualifier	COC #	Field Sample ID	Lab ID
POI-4	159.0	09/08/2020	WG	UF	INIT	REG	SVOC	SW-846:8270D	Diphenylamine	122-39-4	N	3	122	—	—	—	—	3	µg/L	Y	U	U	N3B-2020-1720	CAPU-20-206449	GELC
POI-4	159.0	09/08/2020	WG	UF	INIT	REG	SVOC	SW-846:8270D	Diphenylhydrazine[1,2-]	122-66-7	N	3	0.78	—	—	—	—	3	µg/L	Y	U	U	N3B-2020-1720	CAPU-20-206449	GELC
POI-4	159.0	09/08/2020	WG	UF	INIT	REG	VOC	SW-846:8260B	Ethyl Methacrylate	97-63-2	N	1.5	455	—	—	—	—	1.5	µg/L	Y	U	U	N3B-2020-1720	CAPU-20-206449	GELC
POI-4	159.0	09/08/2020	WG	UF	INIT	REG	VOC	SW-846:8260B	Ethylbenzene	100-41-4	N	0.3	700	—	—	—	—	0.3	µg/L	Y	U	U	N3B-2020-1720	CAPU-20-206449	GELC
POI-4	159.0	09/08/2020	WG	UF	INIT	REG	SVOC	SW-846:8270D	Fluoranthene	206-44-0	N	0.3	802	—	—	—	—	0.3	µg/L	Y	U	U	N3B-2020-1720	CAPU-20-206449	GELC
POI-4	159.0	09/08/2020	WG	UF	INIT	REG	SVOC	SW-846:8270D	Fluorene	86-73-7	N	0.3	288	—	—	—	—	0.3	µg/L	Y	U	U	N3B-2020-1720	CAPU-20-206449	GELC
POI-4	159.0	09/08/2020	WG	F	INIT	REG	General Chemistry	EPA:300.0	Fluoride	F(-1)	Y	0.307	1.6	—	Intermediate	—	—	0.033	mg/L	Y	—	NQ	N3B-2020-1720	CAPU-20-206448	GELC
POI-4	159.0	09/08/2020	WG	UF	INIT	REG	RAD	EPA:900	Gross alpha	GROSSA	Y	5.22	15	—	—	1.22	2.19	—	pCi/L	Y	—	NQ	N3B-2020-1720	CAPU-20-206449	GELC
POI-4	159.0	09/08/2020	WG	UF	INIT	REG	RAD	EPA:900	Gross beta	GROSSB	Y	11	—	—	—	1.18	2.6	—	pCi/L	Y	—	NQ	N3B-2020-1720	CAPU-20-206449	GELC
POI-4	159.0	09/08/2020	WG	F	INIT	REG	Inorganic	SM:A2340B	Hardness	Hardness	Y	103	—	—	Intermediate	—	—	0.453	mg/L	Y	—	NQ	N3B-2020-1720	CAPU-20-206448	GELC
POI-4	159.0	09/08/2020	WG	UF	INIT	REG	SVOC	SW-846:8270D	Hexachlorobenzene	118-74-1	N	3	1	—	—	—	—	3	µg/L	Y	U	U	N3B-2020-1720	CAPU-20-206449	GELC
POI-4	159.0	09/08/2020	WG	UF	INIT	REG	VOC	SW-846:8260B	Hexachlorobutadiene	87-68-3	N	0.3	1.39	—	—	—	—	0.3	µg/L	Y	U	U	N3B-2020-1720	CAPU-20-206449	GELC
POI-4	159.0	09/08/2020	WG	UF	INIT	REG	SVOC	SW-846:8270D	Hexachlorobutadiene	87-68-3	N	3	1.39	—	—	—	—	3	µg/L	Y	U	U	N3B-2020-1720	CAPU-20-206449	GELC
POI-4	159.0	09/08/2020	WG	UF	INIT	REG	SVOC	SW-846:8270D	Hexachlorocyclopentadiene	77-47-4	N	3	50	—	—	—	—	3	µg/L	Y	U	U	N3B-2020-1720	CAPU-20-206449	GELC
POI-4	159.0	09/08/2020	WG	UF	INIT	REG	SVOC	SW-846:8270D	Hexachloroethane	67-72-1	N	3	3.28	—	—	—	—	3	µg/L	Y	U	U	N3B-2020-1720	CAPU-20-206449	GELC
POI-4	159.0	09/08/2020	WG	UF	INIT	REG	VOC	SW-846:8260B	Hexanone[2-]	591-78-6	N	1.5	38	—	—	—	—	1.5	µg/L	Y	U	U	N3B-2020-1720	CAPU-20-206449	GELC
POI-4	159.0	09/08/2020	WG	UF	INIT	REG	SVOC	SW-846:8270D	Indeno(1,2,3-cd)pyrene	193-39-5	N	0.3	0.343	—	—	—	—	0.3	µg/L	Y	U	U	N3B-2020-1720	CAPU-20-206449	GELC
POI-4	159.0	09/08/2020	WG	UF	INIT	REG	VOC	SW-846:8260B	Iodomethane	74-88-4	N	1.5	—	—	—	—	—	1.5	µg/L	Y	U	U	N3B-2020-1720	CAPU-20-206449	GELC
POI-4	159.0	09/08/2020	WG	F	INIT	REG	Inorganic	SW-846:6010C	Iron	Fe	N	30	1000	—	Intermediate-Scr_95	—	—	30	µg/L	Y	U	U	N3B-2020-1720	CAPU-20-206448	GELC
POI-4	159.0	09/08/2020	WG	UF	INIT	REG	VOC	SW-846:8260B	Isobutyl alcohol	78-83-1	N	15	5910	—	—	—	—	15	µg/L	Y	U	U	N3B-2020-1720	CAPU-20-206449	GELC
POI-4	159.0	09/08/2020	WG	UF	INIT	REG	SVOC	SW-846:8270D	Isophorone	78-59-1	N	3.5	781	—	—	—	—	3.5	µg/L	Y	U	U	N3B-2020-1720	CAPU-20-206449	GELC
POI-4	159.0	09/08/2020	WG	UF	INIT	REG	VOC	SW-846:8260B	Isopropylbenzene	98-82-8	N	0.3	447	—	—	—	—	0.3	µg/L	Y	U	U	N3B-2020-1720	CAPU-20-206449	GELC
POI-4	159.0	09/08/2020	WG	UF	INIT	REG	VOC	SW-846:8260B	Isopropyltoluene[4-]	99-87-6	N	0.3	—	—	—	—	—	0.3	µg/L	Y	U	U	N3B-2020-1720	CAPU-20-206449	GELC
POI-4	159.0	09/08/2020	WG	F	INIT	REG	Inorganic	SW-846:6020B	Lead	Pb	N	0.5	15	—	Intermediate-Scr_95	—	—	0.5	µg/L	Y	U	U	N3B-2020-1720	CAPU-20-206448	GELC
POI-4	159.0	09/08/2020	WG	F	INIT	REG	Inorganic	SW-846:6010C	Magnesium	Mg	Y	8.83	—	—	Intermediate	—	—	0.11	mg/L	Y	—	NQ	N3B-2020-1720	CAPU-20-206448	GELC
POI-4	159.0	09/08/2020	WG	F	INIT	REG	Inorganic	SW-846:6010C	Manganese	Mn	N	2	200	—	Intermediate-Scr_95	—	—	2	µg/L	Y	U	U	N3B-2020-1720	CAPU-20-206448	GELC
POI-4	159.0	09/08/2020	WG	F	INIT	REG	Inorganic	SW-846:7470A	Mercury	Hg	N	0.067	2	—	Intermediate-Scr_95	—	—	0.067	µg/L	Y	U	U	N3B-2020-1720	CAPU-20-206448	GELC
POI-4	159.0	09/08/2020	WG	UF	INIT	REG	Inorganic	SW-846:7470A	Mercury	Hg	N	0.067	2	—	—	—	—	0.067	µg/L	Y	U	U	N3B-2020-1720	CAPU-20-206449	GELC
POI-4	159.0	09/08/2020	WG	UF	INIT	REG	VOC	SW-846:8260B	Methacrylonitrile	126-98-7	N	1.5	1.91	—	—	—	—	1.5	µg/L	Y	U	U	N3B-2020-1720	CAPU-20-206449	GELC
POI-4	159.0	09/08/2020	WG	UF	INIT	REG	VOC	SW-846:8260B	Methyl Methacrylate	80-62-6	N	1.5	1390	—	—	—	—	1.5	µg/L	Y	U	U	N3B-2020-1720	CAPU-20-206449	GELC
POI-4	159.0	09/08/2020	WG	UF	INIT	REG	VOC	SW-846:8260B	Methyl tert-Butyl Ether	1634-04-4	N	0.3	100	—	—	—	—	0.3	µg/L	Y	U	U	N3B-2020-1720	CAPU-20-206449	GELC
POI-4	159.0	09/08/2020	WG	UF	INIT	REG	VOC	SW-846:8260B	Methyl-2-pentanone[4-]	108-10-1	N	1.5	1240	—	—	—	—	1.5	µg/L	Y	U	U	N3B-2020-1720	CAPU-20-206449	GELC
POI-4	159.0	09/08/2020	WG	UF	INIT	REG	VOC	SW-846:8260B	Methylene Chloride	75-09-2	N	1	5	—	—	—	—	1	µg/L	Y	U	U	N3B-2020-1720	CAPU-20-206449	GELC
POI-4	159.0	09/08/2020	WG	UF	INIT	REG	SVOC	SW-846:8270D	Methylnaphthalene[1-]	90-12-0	N	0.3	11.4	—	—	—	—	0.3	µg/L	Y	U	U	N3B-2020-1720	CAPU-20-206449	GELC
POI-4	159.0	09/08/2020	WG	UF	INIT	REG	SVOC	SW-846:8270D	Methylnaphthalene[2-]	91-57-6	N	0.3	35.1	—	—	—	—	0.3	µg/L	Y	U	U	N3B-2020-1720	CAPU-20-206449	GELC
POI-4	159.0	09/08/2020	WG	UF	INIT	REG	SVOC	SW-846:8270D	Methylphenol[2-]	95-48-7	N	3	930	—	—	—	—	3	µg/L	Y	U	U	N3B-2020-1720	CAPU-20-206449	GELC
POI-4	159.0	09/08/2020	WG	UF	INIT	REG	SVOC	SW-846:8270D	Methylphenol[3-,4-]	65794-96-9	N	3.7	—	—	—	—	—	3.7	µg/L	Y	U	U	N3B-2020-1720	CAPU-20-206449	GELC
POI-4	159.0	09/08/2020	WG	F	INIT	REG	Inorganic	SW-846:6020B	Molybdenum	Mo	Y	1.92	1000	—	Intermediate	—	—	0.2	µg/L	Y	—	NQ	N3B-2020-1720	CAPU-20-206448	GELC
POI-4	159.0	09/08/2020	WG	UF	INIT	REG	VOC	SW-846:8260B	Naphthalene	91-20-3	N	0.3	1.65	—	—	—	—	0.3	µg/L	Y	U	U	N3B-2020-1720	CAPU-20-206449	GELC
POI-4	159.0	09/08/2020	WG	UF	INIT	REG	SVOC	SW-846:8270D	Naphthalene	91-20-3	N	0.3	1.65	—	—	—	—	0.3	µg/L	Y	U	U	N3B-2020-1720	CAPU-20-206449	GELC
POI-4	159.0	09/08/2020	WG	UF	INIT	REG	RAD	EPA:901.1	Neptunium-237	Np-237	N	-0.958	—	—	Intermediate-Scr_95	3.3	10.9	—	pCi/L	Y	U	U	N3B-2020-1720	CAPU-20-206449	GELC
POI-4	159.0	09/08/2020	WG	F	INIT	REG	Inorganic	SW-846:6020B	Nickel	Ni	Y	6.94	200	—	Intermediate	—	—	0.6	µg/L	Y	—	NQ	N3B-2020-1720	CAPU-20-206448	GELC
POI-4	159.0	09/08/2020	WG	F	INIT	REG	General Chemistry	EPA:353.2	Nitrate-Nitrite as Nitrogen	NO3+NO2-N	Y	3.55	10	—	Intermediate	—	—	0.17	mg/L	Y	—	NQ	N3B-2020-1720	CAPU-20-206448	GELC
POI-4	159.0	09/08/2020	WG	UF	INIT	REG	SVOC	SW-846:8270D	Nitroaniline[2-]	88-74-4	N	3	190	—	—	—	—	3	µg/L	Y	U	U	N3B-2020-1720	CAPU-20-206449	GELC
POI-4	159.0	09/08/2020	WG	UF	INIT	REG	SVOC	SW-846:8270D	Nitroaniline[3-]	99-09-2	N	3	—	—	—	—	—	3	µg/L	Y	U	U	N3B-2020-1720	CAPU-20-206449	GELC
POI-4	159.0	09/08/2020	WG	UF	INIT	REG	SVOC	SW-846:8270D	Nitroaniline[4-]	100-01-6	N	3	38	—	—	—	—	3	µg/L	Y	U	U	N3B-2020-1720	CAPU-20-206449	GELC
POI-4	159.0	09/08/2020	WG	UF	INIT	REG	SVOC	SW-846:8270D	Nitrobenzene	98-95-3	N	3	1.4	—	—	—	—	3	µg/L	Y	U	U	N3B-2020-1720	CAPU-20-206449	GELC
POI-4	159.0	09/08/2020	WG	UF	INIT	REG	SVOC	SW-846:8270D	Nitrophenol[2-]	88-75-5	N	3	—	—	—	—	—	3	µg/L	Y	U	U	N3B-2020-1720	CAPU-20-206449	GELC
POI-4	159.0	09/08/2020	WG	UF	INIT	REG	SVOC	SW-846:8270D	Nitrophenol[4-]	100-02-7	N	3	—	—	—	—	—	3	µg/L	Y	U	U	N3B-2020-1720	CAPU-20-206449	GELC
POI-4	159.0	09/08/2020	WG	UF	INIT	REG	HRGC/HRMS	Nitrosamines:HRMS	Nitroso-di-n-butylamine[N-]	924-16-3	N	0.00047	0.0273	—	—	—	—	0.00047	µg/L	Y	U	U	N3B-2020-1721	CAPU-20-206449	SwRI
POI-4	159.0	09/08/2020	WG	UF	INIT	REG	SVOC	SW-846:8270D	Nitroso-di-n-butylamine[N-]	924-16-3	N	3	0.0273	—	—	—	—	3	µg/L	Y	U	U	N3B-2020-1720	CAPU-20-206449	GELC
POI-4	159.0	09/08/2020	WG	UF	INIT	REG	HRGC/HRMS	Nitrosamines:HRMS	Nitroso-di-n-propylamine[N-]	621-64-7	N	0.00018	0.11	—	—	—	—	0.00018	µg/L	Y	U	U	N3B-2020-1721	CAPU-20-206449	SwRI
POI-4	159.0	09/08/2020	WG	UF	INIT	REG	SVOC	SW-846:8270D	Nitroso-di-n-propylamine[N-]	621-64-7	N	3	0.11	—	—	—	—	3	µg/L	Y	U	U	N3B-2020-1720	CAPU-20-206449	GELC
POI-4	159.0	09/08/2020	WG	UF	INIT	REG	HRGC/HRMS	Nitrosamines:HRMS	Nitrosodiethylamine[N-]	55-18-5	N	0.00018	0.00167	—	—	—	—	0.00018	µg/L	Y	U	U	N3B-2020-1721	CAPU-20-206449	SwRI
POI-4	159.0	09/08/2020	WG	UF	INIT	REG	SVOC	SW-846:8270D	Nitrosodiethylamine[N-]	55-18-5	N	3	0.00167	—	—	—	—	3	µg/L	Y	U	U	N3B-2020-1720	CAPU-20-206449	GELC
POI-4	159.0	09/08/2020	WG	UF	INIT	REG	HRGC/HRMS	Nitrosamines:HRMS	Nitrosodimethylamine[N-]	62-75-9	N	0.00036	0.00491	—	—	—	—	0.00036	µg/L	Y	U	U	N3B-2020-1721	CAPU-20-206449	SwRI
POI-4	159.0	09/08/2020	WG	UF	INIT	REG	SVOC	SW-846:8270D	Nitrosodimethylamine[N-]	62-75-9	N	3	0.00491	—	—	—	—	3	µg/L	Y	U	U	N3B-2020-1720	CAPU-20-206449	GELC
POI-4	159.0	09/08/2020	WG	UF	INIT	REG	HRGC/HRMS	Nitrosamines:HRMS	Nitrosopyrrolidine[N-]	930-55-2	N	0.00033	0.37	—	—	—	—	0.00033	µg/L	Y	U	U	N3B-2020-1721	CAPU-20-206449	SwRI
POI-4	159.0	09/08/2020	WG	UF	INIT	REG	SVOC	SW-846:8270D	Nitrosopyrrolidine[N-]	930-55-2	N	3	0.37	—	—	—	—	3	µg/L	Y	U	U	N3B-2020-1720	CAPU-20-206449	GELC

Table C-1 Analytical Results from the Periodic Monitoring Events Reported in this Periodic Monitoring Report

Location ID	Screen Depth (ft)	Sample Date	Sample Type	Field Preparation Code	Analysis Type Code	Sample Purpose	Method Category	Lab Method	Parameter Name	Parameter Code	Detected	Report Result	Screening Limit	Background Level	Background Entity	Lab Uncertainty	Report MDA	Report MDL	Report Unit	Best Value	Lab Qualifier	Validation Qualifier	COC #	Field Sample ID	Lab ID
POI-4	159.0	09/08/2020	WG	UF	INIT	REG	SVOC	SW-846:8270D	Oxybis(1-chloropropane)[2,2'-]	108-60-1	N	3	9.81	—	—	—	—	3	µg/L	Y	U	U	N3B-2020-1720	CAPU-20-206449	GELC
POI-4	159.0	09/08/2020	WG	UF	INIT	REG	SVOC	SW-846:8270D	Pentachlorobenzene	608-93-5	N	3	3.07	—	—	—	—	3	µg/L	Y	U	U	N3B-2020-1720	CAPU-20-206449	GELC
POI-4	159.0	09/08/2020	WG	UF	INIT	REG	SVOC	SW-846:8270D	Pentachlorophenol	87-86-5	N	3	1	—	—	—	—	3	µg/L	Y	U	U	N3B-2020-1720	CAPU-20-206449	GELC
POI-4	159.0	09/08/2020	WG	F	INIT	REG	LCMS/MS	SW-846:6850	Perchlorate	ClO4	Y	0.307	13.8	—	Intermediate	—	—	0.05	µg/L	Y	—	NQ	N3B-2020-1720	CAPU-20-206448	GELC
POI-4	159.0	09/08/2020	WG	UF	INIT	REG	LCMS/MS	EPA:537M	Perfluorohexanesulfonic acid	355-46-4	Y	19.6	70	—	—	—	—	0.621	ng/L	Y	—	NQ	N3B-2020-1720	CAPU-20-206449	GELC
POI-4	159.0	09/08/2020	WG	UF	INIT	REG	LCMS/MS	EPA:537M	Perfluorooctanesulfonic acid	1763-23-1	Y	40.2	70	—	—	—	—	0.753	ng/L	Y	—	NQ	N3B-2020-1720	CAPU-20-206449	GELC
POI-4	159.0	09/08/2020	WG	UF	INIT	REG	LCMS/MS	EPA:537M	Perfluorooctanoic acid	335-67-1	Y	47.8	70	—	—	—	—	0.753	ng/L	Y	—	NQ	N3B-2020-1720	CAPU-20-206449	GELC
POI-4	159.0	09/08/2020	WG	UF	INIT	REG	SVOC	SW-846:8270D	Phenanthrene	85-01-8	N	0.3	170	—	—	—	—	0.3	µg/L	Y	U	U	N3B-2020-1720	CAPU-20-206449	GELC
POI-4	159.0	09/08/2020	WG	UF	INIT	REG	SVOC	SW-846:8270D	Phenol	108-95-2	N	3	5	—	—	—	—	3	µg/L	Y	U	U	N3B-2020-1720	CAPU-20-206449	GELC
POI-4	159.0	09/08/2020	WG	UF	INIT	REG	RAD	HASL-300:ISOPU	Plutonium-238	Pu-238	N	0.00806	—	—	Intermediate-Scr_95	0.00637	0.0438	—	pCi/L	Y	U	U	N3B-2020-1720	CAPU-20-206449	GELC
POI-4	159.0	09/08/2020	WG	UF	INIT	REG	RAD	HASL-300:ISOPU	Plutonium-239/240	Pu-239/240	N	0.0222	—	—	Intermediate-Scr_95	0.0083	0.0593	—	pCi/L	Y	U	U	N3B-2020-1720	CAPU-20-206449	GELC
POI-4	159.0	09/08/2020	WG	F	INIT	REG	Inorganic	SW-846:6010C	Potassium	K	Y	1.8	—	—	Intermediate	—	—	0.05	mg/L	Y	—	NQ	N3B-2020-1720	CAPU-20-206448	GELC
POI-4	159.0	09/08/2020	WG	UF	INIT	REG	RAD	EPA:901.1	Potassium-40	K-40	N	17.2	—	—	Intermediate-Scr_95	33.9	59.7	—	pCi/L	Y	U	U	N3B-2020-1720	CAPU-20-206449	GELC
POI-4	159.0	09/08/2020	WG	UF	INIT	REG	SVOC	SW-846:8270D	Prometon	1610-18-0	N	3	250	—	—	—	—	3	µg/L	Y	U	U	N3B-2020-1720	CAPU-20-206449	GELC
POI-4	159.0	09/08/2020	WG	UF	INIT	REG	VOC	SW-846:8260B	Propionitrile	107-12-0	N	1.5	—	—	—	—	—	1.5	µg/L	Y	U	U	N3B-2020-1720	CAPU-20-206449	GELC
POI-4	159.0	09/08/2020	WG	UF	INIT	REG	VOC	SW-846:8260B	Propylbenzene[1-]	103-65-1	N	0.3	660	—	—	—	—	0.3	µg/L	Y	U	U	N3B-2020-1720	CAPU-20-206449	GELC
POI-4	159.0	09/08/2020	WG	UF	INIT	REG	SVOC	SW-846:8270D	Pyrene	129-00-0	N	0.3	117	—	—	—	—	0.3	µg/L	Y	U	U	N3B-2020-1720	CAPU-20-206449	GELC
POI-4	159.0	09/08/2020	WG	UF	INIT	REG	SVOC	SW-846:8270D	Pyridine	110-86-1	N	3	20	—	—	—	—	3	µg/L	Y	U	U	N3B-2020-1720	CAPU-20-206449	GELC
POI-4	159.0	09/08/2020	WG	UF	INIT	REG	RAD	EPA:903.1	Radium-226	Ra-226	Y	1.36	5	—	—	0.272	0.501	—	pCi/L	Y	—	NQ	N3B-2020-1720	CAPU-20-206449	GELC
POI-4	159.0	09/08/2020	WG	UF	INIT	REG	RAD	Generic:Radium by Calculation	Radium-226 and Radium-228	Ra-226+228	Y	1.36	—	—	—	0.313	—	—	pCi/L	Y	—	NQ	N3B-2020-1720	CAPU-20-206449	GELC
POI-4	159.0	09/08/2020	WG	UF	INIT	REG	RAD	EPA:904	Radium-228	Ra-228	N	-0.0623	5	—	—	0.156	0.585	—	pCi/L	Y	U	U	N3B-2020-1720	CAPU-20-206449	GELC
POI-4	159.0	09/08/2020	WG	F	INIT	REG	Inorganic	SW-846:6020B	Selenium	Se	N	2	50	—	Intermediate-Scr_95	—	—	2	µg/L	Y	U	U	N3B-2020-1720	CAPU-20-206448	GELC
POI-4	159.0	09/08/2020	WG	F	INIT	REG	Inorganic	SW-846:6010C	Silicon Dioxide	SiO2	Y	75.4	—	—	Intermediate	—	—	0.053	mg/L	Y	—	NQ	N3B-2020-1720	CAPU-20-206448	GELC
POI-4	159.0	09/08/2020	WG	F	INIT	REG	Inorganic	SW-846:6020B	Silver	Ag	N	0.3	50	—	Intermediate-Scr_95	—	—	0.3	µg/L	Y	U	U	N3B-2020-1720	CAPU-20-206448	GELC
POI-4	159.0	09/08/2020	WG	F	INIT	REG	Inorganic	SW-846:6010C	Sodium	Na	Y	13.1	—	—	Intermediate	—	—	0.1	mg/L	Y	—	NQ	N3B-2020-1720	CAPU-20-206448	GELC
POI-4	159.0	09/08/2020	WG	UF	INIT	REG	RAD	EPA:901.1	Sodium-22	Na-22	N	-2.6	—	—	Intermediate-Scr_95	1.63	4.35	—	pCi/L	Y	U	U	N3B-2020-1720	CAPU-20-206449	GELC
POI-4	159.0	09/08/2020	WG	F	INIT	REG	General Chemistry	EPA:120.1	Specific Conductance	SPEC_CONDC	Y	612	—	—	—	—	—	1	µS/cm	Y	—	NQ	N3B-2020-1720	CAPU-20-206448	GELC
POI-4	159.0	09/08/2020	WG	F	INIT	REG	Inorganic	SW-846:6010C	Strontium	Sr	Y	115	11800	—	Intermediate	—	—	1	µg/L	Y	—	NQ	N3B-2020-1720	CAPU-20-206448	GELC
POI-4	159.0	09/08/2020	WG	UF	INIT	REG	RAD	EPA:905.0	Strontium-90	Sr-90	N	-0.156	8	—	Intermediate-Scr_95	0.0675	0.245	—	pCi/L	Y	U	U	N3B-2020-1720	CAPU-20-206449	GELC
POI-4	159.0	09/08/2020	WG	UF	INIT	REG	VOC	SW-846:8260B	Styrene	100-42-5	N	0.3	100	—	—	—	—	0.3	µg/L	Y	U	U	N3B-2020-1720	CAPU-20-206449	GELC
POI-4	159.0	09/08/2020	WG	F	INIT	REG	General Chemistry	EPA:300.0	Sulfate	SO4(-2)	Y	32.3	600	—	Intermediate	—	—	1.33	mg/L	Y	—	NQ	N3B-2020-1720	CAPU-20-206448	GELC
POI-4	159.0	09/08/2020	WG	UF	INIT	REG	SVOC	SW-846:8270D	Sulfolane	126-33-0	N	3	20	—	—	—	—	3	µg/L	Y	U	U	N3B-2020-1720	CAPU-20-206449	GELC
POI-4	159.0	09/08/2020	WG	UF	INIT	REG	SVOC	SW-846:8270D	Tetrachlorobenzene[1,2,4,5]	95-94-3	N	3	1.66	—	—	—	—	3	µg/L	Y	U	U	N3B-2020-1720	CAPU-20-206449	GELC
POI-4	159.0	09/08/2020	WG	UF	INIT	REG	VOC	SW-846:8260B	Tetrachloroethane[1,1,1,2-]	630-20-6	N	0.3	5.74	—	—	—	—	0.3	µg/L	Y	U	U	N3B-2020-1720	CAPU-20-206449	GELC
POI-4	159.0	09/08/2020	WG	UF	INIT	REG	VOC	SW-846:8260B	Tetrachloroethane[1,1,2,2-]	79-34-5	N	0.3	10	—	—	—	—	0.3	µg/L	Y	U	U	N3B-2020-1720	CAPU-20-206449	GELC
POI-4	159.0	09/08/2020	WG	UF	INIT	REG	VOC	SW-846:8260B	Tetrachloroethene	127-18-4	N	0.3	5	—	—	—	—	0.3	µg/L	Y	U	U	N3B-2020-1720	CAPU-20-206449	GELC
POI-4	159.0	09/08/2020	WG	UF	INIT	REG	SVOC	SW-846:8270D	Tetrachlorophenol[2,3,4,6-]	58-90-2	N	3	240	—	—	—	—	3	µg/L	Y	U	U	N3B-2020-1720	CAPU-20-206449	GELC
POI-4	159.0	09/08/2020	WG	F	INIT	REG	Inorganic	SW-846:6020B	Thallium	Tl	N	0.6	2	—	Intermediate-Scr_95	—	—	0.6	µg/L	Y	U	U	N3B-2020-1720	CAPU-20-206448	GELC
POI-4	159.0	09/08/2020	WG	F	INIT	REG	Inorganic	SW-846:6010C	Tin	Sn	N	8.1	12000	—	Intermediate-Scr_95	—	—	2.5	µg/L	Y	J	U	N3B-2020-1720	CAPU-20-206448	GELC
POI-4	159.0	09/08/2020	WG	UF	INIT	REG	VOC	SW-846:8260B	Toluene	108-88-3	N	0.3	1000	—	—	—	—	0.3	µg/L	Y	U	U	N3B-2020-1720	CAPU-20-206449	GELC
POI-4	159.0	09/08/2020	WG	F	INIT	REG	General Chemistry	EPA:160.1	Total Dissolved Solids	TDS	Y	380	1000	—	Intermediate-Scr_95	—	—	3.4	mg/L	Y	—	J+	N3B-2020-1720	CAPU-20-206448	GELC
POI-4	159.0	09/08/2020	WG	UF	INIT	REG	General Chemistry	EPA:351.2	Total Kjeldahl Nitrogen	TKN	N	0.107	—	—	—	—	—	0.033	mg/L	Y	—	U	N3B-2020-1720	CAPU-20-206449	GELC
POI-4	159.0	09/08/2020	WG	UF	INIT	REG	General Chemistry	SW-846:9060A	Total Organic Carbon	TOC	Y	1.03	—	—	—	—	—	0.33	mg/L	Y	—	NQ	N3B-2020-1720	CAPU-20-206449	GELC
POI-4	159.0	09/08/2020	WG	UF	INIT	REG	LCMS/MS	EPA:537M	Total PFAS 3a	PFAS-Tot-3a	Y	107.6	70	—	—	—	—	—	ng/L	Y	—	NQ	N3B-2020-1720	CAPU-20-206449	GELC
POI-4	159.0	09/08/2020	WG	F	INIT	REG	General Chemistry	EPA:365.4	Total Phosphate as Phosphorus	PO4-P	Y	0.903	—	—	Intermediate-Scr_95	—	—	0.02	mg/L	Y	—	NQ	N3B-2020-1720	CAPU-20-206448	GELC
POI-4	159.0	09/08/2020	WG	UF	INIT	REG	VOC	SW-846:8260B	Trichloro-1,2,2-trifluoroethane[1,1,2-]	76-13-1	N	2	55000	—	—	—	—	2	µg/L	Y	U	U	N3B-2020-1720	CAPU-20-206449	GELC
POI-4	159.0	09/08/2020	WG	UF	INIT	REG	VOC	SW-846:8260B	Trichlorobenzene[1,2,3-]	87-61-6	N	0.3	7	—	—	—	—	0.3	µg/L	Y	U	U	N3B-2020-1720	CAPU-20-206449	GELC
POI-4	159.0	09/08/2020	WG	UF	INIT	REG	VOC	SW-846:8260B	Trichlorobenzene[1,2,4-]	120-82-1	N	0.3	70	—	—	—	—	0.3	µg/L	Y	U	U	N3B-2020-1720	CAPU-20-206449	GELC
POI-4	159.0	09/08/2020	WG	UF	INIT	REG	SVOC	SW-846:8270D	Trichlorobenzene[1,2,4-]	120-82-1	N	3	70	—	—	—	—	3	µg/L	Y	U	U	N3B-2020-1720	CAPU-20-206449	GELC
POI-4	159.0	09/08/2020	WG	UF	INIT	REG	VOC	SW-846:8260B	Trichloroethane[1,1,1-]	71-55-6	N	0.3	200	—	—	—	—	0.3	µg/L	Y	U	U	N3B-2020-1720	CAPU-20-206449	GELC
POI-4	159.0	09/08/2020	WG	UF	INIT	REG	VOC	SW-846:8260B	Trichloroethane[1,1,2-]	79-00-5	N	0.3	5	—	—	—	—	0.3	µg/L	Y	U	U	N3B-2020-1720	CAPU-20-206449	GELC
POI-4	159.0	09/08/2020	WG	UF	INIT	REG	VOC	SW-846:8260B	Trichloroethene	79-01-6	N	0.3	5	—	—	—	—	0.3	µg/L	Y	U	U	N3B-2020-1720	CAPU-20-206449	GELC
POI-4	159.0	09/08/2020	WG	UF	INIT	REG	VOC	SW-846:8260B	Trichlorofluoromethane	75-69-4	N	0.3	1140	—	—	—	—	0.3	µg/L	Y	U	U	N3B-2020-1720	CAPU-20-206449	GELC
POI-4	159.0	09/08/2020	WG	UF	INIT	REG	SVOC	SW-846:8270D	Trichlorophenol[2,4,5-]	95-95-4	N	3	1170	—	—	—	—	3	µg/L	Y	U	U	N3B-2020-1720	CAPU-20-206449	GELC
POI-4	159.0	09/08/2020	WG	UF	INIT	REG	SVOC	SW-846:8270D	Trichlorophenol[2,4,6-]	88-06-2	N	3	11.9	—	—	—	—	3	µg/L	Y	U	U	N3B-2020-1720	CAPU-20-206449	GELC

Table C-1 Analytical Results from the Periodic Monitoring Events Reported in this Periodic Monitoring Report

Location ID	Screen Depth (ft)	Sample Date	Sample Type	Field Preparation Code	Analysis Type Code	Sample Purpose	Method Category	Lab Method	Parameter Name	Parameter Code	Detected	Report Result	Screening Limit	Background Level	Background Entity	Lab Uncertainty	Report MDA	Report MDL	Report Unit	Best Value	Lab Qualifier	Validation Qualifier	COC #	Field Sample ID	Lab ID
POI-4	159.0	09/08/2020	WG	UF	INIT	REG	VOC	SW-846:8260B	Trichloropropane[1,2,3-]	96-18-4	N	0.3	0.00835	—	—	—	—	0.3	µg/L	Y	U	U	N3B-2020-1720	CAPU-20-206449	GELC
POI-4	159.0	09/08/2020	WG	UF	INIT	REG	VOC	SW-846:8260B	Trimethylbenzene[1,2,4-]	95-63-6	N	0.3	56	—	—	—	—	0.3	µg/L	Y	U	U	N3B-2020-1720	CAPU-20-206449	GELC
POI-4	159.0	09/08/2020	WG	UF	INIT	REG	VOC	SW-846:8260B	Trimethylbenzene[1,3,5-]	108-67-8	N	0.3	60	—	—	—	—	0.3	µg/L	Y	U	U	N3B-2020-1720	CAPU-20-206449	GELC
POI-4	159.0	09/08/2020	WG	UF	INIT	REG	RAD	Generic:Low_Level_Tritium	Tritium	H-3	Y	8.173	20000	—	Intermediate-Scr_95	1.536	2.647	—	pCi/L	Y	—	NQ	N3B-2020-1734	CAPU-20-206449	ARSL
POI-4	159.0	09/08/2020	WG	F	INIT	REG	Inorganic	SW-846:6020B	Uranium	U	Y	3.15	30	—	Intermediate	—	—	0.067	µg/L	Y	—	NQ	N3B-2020-1720	CAPU-20-206448	GELC
POI-4	159.0	09/08/2020	WG	UF	INIT	REG	RAD	HASL-300:ISOU	Uranium-234	U-234	Y	1.45	27.2	—	Intermediate	0.0827	0.0957	—	pCi/L	Y	—	NQ	N3B-2020-1720	CAPU-20-206449	GELC
POI-4	159.0	09/08/2020	WG	UF	INIT	REG	RAD	HASL-300:ISOU	Uranium-235/236	U-235/236	N	0.0486	28.8	—	Intermediate-Scr_95	0.0185	0.0631	—	pCi/L	Y	U	U	N3B-2020-1720	CAPU-20-206449	GELC
POI-4	159.0	09/08/2020	WG	UF	INIT	REG	RAD	HASL-300:ISOU	Uranium-238	U-238	Y	1.06	30	—	Intermediate	0.0702	0.0856	—	pCi/L	Y	—	NQ	N3B-2020-1720	CAPU-20-206449	GELC
POI-4	159.0	09/08/2020	WG	F	INIT	REG	Inorganic	SW-846:6010C	Vanadium	V	Y	5.36	63.1	—	Intermediate	—	—	1	µg/L	Y	—	NQ	N3B-2020-1720	CAPU-20-206448	GELC
POI-4	159.0	09/08/2020	WG	UF	INIT	REG	VOC	SW-846:8260B	Vinyl acetate	108-05-4	N	1.5	409	—	—	—	—	1.5	µg/L	Y	U	U	N3B-2020-1720	CAPU-20-206449	GELC
POI-4	159.0	09/08/2020	WG	UF	INIT	REG	VOC	SW-846:8260B	Vinyl Chloride	75-01-4	N	0.3	2	—	—	—	—	0.3	µg/L	Y	U	U	N3B-2020-1720	CAPU-20-206449	GELC
POI-4	159.0	09/08/2020	WG	UF	INIT	REG	VOC	SW-846:8260B	Xylene[1,2-]	95-47-6	N	0.3	193	—	—	—	—	0.3	µg/L	Y	U	U	N3B-2020-1720	CAPU-20-206449	GELC
POI-4	159.0	09/08/2020	WG	UF	INIT	REG	VOC	SW-846:8260B	Xylene[1,3-]+Xylene[1,4-]	Xylene[m+p]	N	0.3	193	—	—	—	—	0.3	µg/L	Y	U	U	N3B-2020-1720	CAPU-20-206449	GELC
POI-4	159.0	09/08/2020	WG	F	INIT	REG	Inorganic	SW-846:6010C	Zinc	Zn	Y	35.7	10000	—	Intermediate-Scr_95	—	—	3.3	µg/L	Y	—	J+	N3B-2020-1720	CAPU-20-206448	GELC
R-2	906.4	08/31/2020	WG	UF	INIT	REG	SVOC	SW-846:8270D	Acenaphthene	83-32-9	N	0.297	535	—	—	—	—	0.297	µg/L	Y	U	U	N3B-2020-1650	CAPU-20-206458	GELC
R-2	906.4	08/31/2020	WG	UF	INIT	FD	SVOC	SW-846:8270D	Acenaphthene	83-32-9	N	0.3	535	—	—	—	—	0.3	µg/L	Y	U	U	N3B-2020-1650	CAPU-20-206461	GELC
R-2	906.4	08/31/2020	WG	UF	INIT	REG	SVOC	SW-846:8270D	Acenaphthylene	208-96-8	N	0.297	—	—	—	—	—	0.297	µg/L	Y	U	U	N3B-2020-1650	CAPU-20-206458	GELC
R-2	906.4	08/31/2020	WG	UF	INIT	FD	SVOC	SW-846:8270D	Acenaphthylene	208-96-8	N	0.3	—	—	—	—	—	0.3	µg/L	Y	U	U	N3B-2020-1650	CAPU-20-206461	GELC
R-2	906.4	08/31/2020	WG	UF	INIT	REG	VOC	SW-846:8260B	Acetone	67-64-1	N	1.5	14100	—	—	—	—	1.5	µg/L	Y	U	U	N3B-2020-1650	CAPU-20-206458	GELC
R-2	906.4	08/31/2020	WG	UF	INIT	FD	VOC	SW-846:8260B	Acetone	67-64-1	N	1.5	14100	—	—	—	—	1.5	µg/L	Y	U	U	N3B-2020-1650	CAPU-20-206461	GELC
R-2	906.4	08/31/2020	WG	UF	INIT	REG	VOC	SW-846:8260B	Acetonitrile	75-05-8	N	8	130	—	—	—	—	8	µg/L	Y	U	U	N3B-2020-1650	CAPU-20-206458	GELC
R-2	906.4	08/31/2020	WG	UF	INIT	FD	VOC	SW-846:8260B	Acetonitrile	75-05-8	N	8	130	—	—	—	—	8	µg/L	Y	U	U	N3B-2020-1650	CAPU-20-206461	GELC
R-2	906.4	08/31/2020	WG	F	INIT	FD	General Chemistry	EPA:150.1	Acidity or Alkalinity of a solution	pH	Y	7.29	—	—	—	—	—	0.01	SU	Y	H	NQ	N3B-2020-1650	CAPU-20-206460	GELC
R-2	906.4	08/31/2020	WG	F	INIT	REG	General Chemistry	EPA:150.1	Acidity or Alkalinity of a solution	pH	Y	7.31	—	—	—	—	—	0.01	SU	Y	H	NQ	N3B-2020-1650	CAPU-20-206457	GELC
R-2	906.4	08/31/2020	WG	UF	INIT	REG	VOC	SW-846:8260B	Acrolein	107-02-8	N	1.5	0.0415	—	—	—	—	1.5	µg/L	Y	U	U	N3B-2020-1650	CAPU-20-206458	GELC
R-2	906.4	08/31/2020	WG	UF	INIT	FD	VOC	SW-846:8260B	Acrolein	107-02-8	N	1.5	0.0415	—	—	—	—	1.5	µg/L	Y	U	U	N3B-2020-1650	CAPU-20-206461	GELC
R-2	906.4	08/31/2020	WG	UF	INIT	REG	VOC	SW-846:8260B	Acrylonitrile	107-13-1	N	1.5	0.523	—	—	—	—	1.5	µg/L	Y	U	U	N3B-2020-1650	CAPU-20-206458	GELC
R-2	906.4	08/31/2020	WG	UF	INIT	FD	VOC	SW-846:8260B	Acrylonitrile	107-13-1	N	1.5	0.523	—	—	—	—	1.5	µg/L	Y	U	U	N3B-2020-1650	CAPU-20-206460	GELC
R-2	906.4	08/31/2020	WG	F	INIT	FD	General Chemistry	EPA:310.1	Alkalinity-CO3	ALK-CO3	N	1.45	—	—	—	—	—	1.45	mg/L	Y	U	U	N3B-2020-1650	CAPU-20-206460	GELC
R-2	906.4	08/31/2020	WG	F	INIT	REG	General Chemistry	EPA:310.1	Alkalinity-CO3	ALK-CO3	N	1.45	—	—	—	—	—	1.45	mg/L	Y	U	U	N3B-2020-1650	CAPU-20-206457	GELC
R-2	906.4	08/31/2020	WG	F	INIT	FD	General Chemistry	EPA:310.1	Alkalinity-CO3+HCO3	ALK-CO3+HCO3	Y	66.1	—	—	Regional	—	—	1.45	mg/L	Y	—	NQ	N3B-2020-1650	CAPU-20-206460	GELC
R-2	906.4	08/31/2020	WG	F	INIT	REG	General Chemistry	EPA:310.1	Alkalinity-CO3+HCO3	ALK-CO3+HCO3	Y	64.8	—	—	Regional	—	—	1.45	mg/L	Y	—	NQ	N3B-2020-1650	CAPU-20-206457	GELC
R-2	906.4	08/31/2020	WG	F	INIT	REG	Inorganic	SW-846:6010C	Aluminum	Al	N	68	5000	—	Regional-Scr_95	—	—	68	µg/L	Y	U	U	N3B-2020-1650	CAPU-20-206457	GELC
R-2	906.4	08/31/2020	WG	F	INIT	FD	Inorganic	SW-846:6010C	Aluminum	Al	N	68	5000	—	Regional-Scr_95	—	—	68	µg/L	Y	U	U	N3B-2020-1650	CAPU-20-206460	GELC
R-2	906.4	08/31/2020	WG	UF	INIT	REG	RAD	HASL-300:AM-241	Americium-241	Am-241	N	0.0267	—	—	Regional-Scr_95	0.00996	0.0403	—	pCi/L	Y	U	U	N3B-2020-1650	CAPU-20-206458	GELC
R-2	906.4	08/31/2020	WG	UF	INIT	FD	RAD	HASL-300:AM-241	Americium-241	Am-241	N	0.00925	—	—	Regional-Scr_95	0.00925	0.0419	—	pCi/L	Y	U	U	N3B-2020-1650	CAPU-20-206461	GELC
R-2	906.4	08/31/2020	WG	F	INIT	FD	General Chemistry	EPA:350.1	Ammonia as Nitrogen	NH3-N	N	0.017	—	—	Regional-Scr_95	—	—	0.017	mg/L	Y	U	U	N3B-2020-1650	CAPU-20-206460	GELC
R-2	906.4	08/31/2020	WG	F	INIT	REG	General Chemistry	EPA:350.1	Ammonia as Nitrogen	NH3-N	N	0.017	—	—	Regional-Scr_95	—	—	0.017	mg/L	Y	U	U	N3B-2020-1650	CAPU-20-206457	GELC
R-2	906.4	08/31/2020	WG	UF	INIT	REG	SVOC	SW-846:8270D	Aniline	62-53-3	N	4.15	130	—	—	—	—	4.15	µg/L	Y	U	U	N3B-2020-1650	CAPU-20-206458	GELC
R-2	906.4	08/31/2020	WG	UF	INIT	FD	SVOC	SW-846:8270D	Aniline	62-53-3	N	4.2	130	—	—	—	—	4.2	µg/L	Y	U	U	N3B-2020-1650	CAPU-20-206461	GELC
R-2	906.4	08/31/2020	WG	UF	INIT	FD	SVOC	SW-846:8270D	Anthracene	120-12-7	N	0.3	1720	—	—	—	—	0.3	µg/L	Y	U	U	N3B-2020-1650	CAPU-20-206461	GELC
R-2	906.4	08/31/2020	WG	UF	INIT	REG	SVOC	SW-846:8270D	Anthracene	120-12-7	N	0.297	1720	—	—	—	—	0.297	µg/L	Y	U	U	N3B-2020-1650	CAPU-20-206458	GELC
R-2	906.4	08/31/2020	WG	F	INIT	REG	Inorganic	SW-846:6020B	Antimony	Sb	N	1	6	—	Regional-Scr_95	—	—	1	µg/L	Y	U	U	N3B-2020-1650	CAPU-20-206457	GELC
R-2	906.4	08/31/2020	WG	F	INIT	REG	Inorganic	SW-846:6020B	Arsenic	As	Y	2.9	10	—	Regional-Scr_95	—	—	2	µg/L	Y	J	J	N3B-2020-1650	CAPU-20-206457	GELC
R-2	906.4	08/31/2020	WG	F	INIT	FD	Inorganic	SW-846:6020B	Arsenic	As	Y	2.68	10	—	Regional-Scr_95	—	—	2	µg/L	Y	J	J	N3B-2020-1650	CAPU-20-206460	GELC
R-2	906.4	08/31/2020	WG	UF	INIT	FD	SVOC	SW-846:8270D	Atrazine	1912-24-9	N	3	3	—	—	—	—	3	µg/L	Y	U	U	N3B-2020-1650	CAPU-20-206461	GELC
R-2	906.4	08/31/2020	WG	UF	INIT	REG	SVOC	SW-846:8270D	Atrazine	1912-24-9	N	2.97	3	—	—	—	—	2.97	µg/L	Y	U	U	N3B-2020-1650	CAPU-20-206458	GELC
R-2	906.4	08/31/2020	WG	F	INIT	REG	Inorganic	SW-846:6010C	Barium	Ba	Y	15.2	2000	—	Regional	—	—	1	µg/L	Y	—	NQ	N3B-2020-1650	CAPU-20-206457	GELC
R-2	906.4	08/31/2020	WG	F	INIT	FD	Inorganic	SW-846:6010C	Barium	Ba	Y	14.9	2000	—	Regional	—	—	1	µg/L	Y	—	NQ	N3B-2020-1650	CAPU-20-206460	GELC
R-2	906.4	08/31/2020	WG	UF	INIT	REG	VOC	SW-846:8260B	Benzene	71-43-2	N	0.3	5	—	—	—	—	0.3	µg/L	Y	U	U	N3B-2020-1650	CAPU-20-206458	GELC
R-2	906.4	08/31/2020	WG	UF	INIT	FD	VOC	SW-846:8260B	Benzene	71-43-2	N	0.3	5	—	—	—	—	0.3	µg/L	Y	U	U	N3B-2020-1650	CAPU-20-206461	GELC
R-2	906.4	08/31/2020	WG	UF	INIT	FD	SVOC	SW-846:8270D	Benzidine	92-87-5	N	3.9	0.00109	—	—	—	—	3.9	µg/L	Y	U	UJ	N3B-2020-1650	CAPU-20-206461	GELC
R-2	906.4	08/31/2020	WG	UF	INIT	REG	SVOC	SW-846:8270D	Benzidine	92-87-5	N	3.86	0.00109	—	—	—	—	3.86	µg/L	Y	U	UJ	N3B-2020-1650	CAPU-20-206458	GELC
R-2	906.4	08/31/2020	WG	UF	INIT	FD	SVOC	SW-846:8270D	Benzo(a)anthracene	56-55-3	N	0.3	0.12	—	—	—	—	0.3	µg/L	Y	U	U	N3B-2020-1650	CAPU-20-206461	GELC
R-2	906.4	08/31/2020	WG	UF	INIT	REG	SVOC	SW-846:8270D	Benzo(a)anthracene	56-55-3	N	0.297	0.12	—	—	—	—	0.297	µg/L	Y	U	U	N3B-2020-1650	CAPU-20-206458	GELC

Table C-1 Analytical Results from the Periodic Monitoring Events Reported in this Periodic Monitoring Report

Location ID	Screen Depth (ft)	Sample Date	Sample Type	Field Preparation Code	Analysis Type Code	Sample Purpose	Method Category	Lab Method	Parameter Name	Parameter Code	Detected	Report Result	Screening Limit	Background Level	Background Entity	Lab Uncertainty	Report MDA	Report MDL	Report Unit	Best Value	Lab Qualifier	Validation Qualifier	COC #	Field Sample ID	Lab ID
R-2	906.4	08/31/2020	WG	UF	INIT	FD	SVOC	SW-846:8270D	Benzo(a)pyrene	50-32-8	N	0.3	0.2	—	—	—	—	0.3	µg/L	Y	U	U	N3B-2020-1650	CAPU-20-206461	GELC
R-2	906.4	08/31/2020	WG	UF	INIT	REG	SVOC	SW-846:8270D	Benzo(a)pyrene	50-32-8	N	0.297	0.2	—	—	—	—	0.297	µg/L	Y	U	U	N3B-2020-1650	CAPU-20-206458	GELC
R-2	906.4	08/31/2020	WG	UF	INIT	FD	SVOC	SW-846:8270D	Benzo(b)fluoranthene	205-99-2	N	0.3	0.343	—	—	—	—	0.3	µg/L	Y	U	U	N3B-2020-1650	CAPU-20-206461	GELC
R-2	906.4	08/31/2020	WG	UF	INIT	REG	SVOC	SW-846:8270D	Benzo(b)fluoranthene	205-99-2	N	0.297	0.343	—	—	—	—	0.297	µg/L	Y	U	U	N3B-2020-1650	CAPU-20-206458	GELC
R-2	906.4	08/31/2020	WG	UF	INIT	FD	SVOC	SW-846:8270D	Benzo(g,h,i)perylene	191-24-2	N	0.3	—	—	—	—	—	0.3	µg/L	Y	U	U	N3B-2020-1650	CAPU-20-206461	GELC
R-2	906.4	08/31/2020	WG	UF	INIT	REG	SVOC	SW-846:8270D	Benzo(g,h,i)perylene	191-24-2	N	0.297	—	—	—	—	—	0.297	µg/L	Y	U	U	N3B-2020-1650	CAPU-20-206458	GELC
R-2	906.4	08/31/2020	WG	UF	INIT	FD	SVOC	SW-846:8270D	Benzo(k)fluoranthene	207-08-9	N	0.3	3.43	—	—	—	—	0.3	µg/L	Y	U	U	N3B-2020-1650	CAPU-20-206461	GELC
R-2	906.4	08/31/2020	WG	UF	INIT	REG	SVOC	SW-846:8270D	Benzo(k)fluoranthene	207-08-9	N	0.297	3.43	—	—	—	—	0.297	µg/L	Y	U	U	N3B-2020-1650	CAPU-20-206458	GELC
R-2	906.4	08/31/2020	WG	UF	INIT	REG	SVOC	SW-846:8270D	Benzoic Acid	65-85-0	N	5.93	75000	—	—	—	—	5.93	µg/L	Y	U	U	N3B-2020-1650	CAPU-20-206458	GELC
R-2	906.4	08/31/2020	WG	UF	INIT	FD	SVOC	SW-846:8270D	Benzoic Acid	65-85-0	N	6	75000	—	—	—	—	6	µg/L	Y	U	U	N3B-2020-1650	CAPU-20-206461	GELC
R-2	906.4	08/31/2020	WG	UF	INIT	REG	SVOC	SW-846:8270D	Benzyl Alcohol	100-51-6	N	2.97	2000	—	—	—	—	2.97	µg/L	Y	U	U	N3B-2020-1650	CAPU-20-206458	GELC
R-2	906.4	08/31/2020	WG	UF	INIT	FD	SVOC	SW-846:8270D	Benzyl Alcohol	100-51-6	N	3	2000	—	—	—	—	3	µg/L	Y	U	U	N3B-2020-1650	CAPU-20-206461	GELC
R-2	906.4	08/31/2020	WG	F	INIT	REG	Inorganic	SW-846:6010C	Beryllium	Be	N	1	4	—	Regional-Scr_95	—	—	1	µg/L	Y	U	U	N3B-2020-1650	CAPU-20-206457	GELC
R-2	906.4	08/31/2020	WG	F	INIT	FD	Inorganic	SW-846:6010C	Beryllium	Be	N	1	4	—	Regional-Scr_95	—	—	1	µg/L	Y	U	U	N3B-2020-1650	CAPU-20-206460	GELC
R-2	906.4	08/31/2020	WG	UF	INIT	REG	SVOC	SW-846:8270D	Bis(2-chloroethoxy)methane	111-91-1	N	2.97	59	—	—	—	—	2.97	µg/L	Y	U	U	N3B-2020-1650	CAPU-20-206458	GELC
R-2	906.4	08/31/2020	WG	UF	INIT	FD	SVOC	SW-846:8270D	Bis(2-chloroethoxy)methane	111-91-1	N	3	59	—	—	—	—	3	µg/L	Y	U	U	N3B-2020-1650	CAPU-20-206461	GELC
R-2	906.4	08/31/2020	WG	UF	INIT	REG	SVOC	SW-846:8270D	Bis(2-chloroethyl)ether	111-44-4	N	2.97	0.137	—	—	—	—	2.97	µg/L	Y	U	U	N3B-2020-1650	CAPU-20-206458	GELC
R-2	906.4	08/31/2020	WG	UF	INIT	FD	SVOC	SW-846:8270D	Bis(2-chloroethyl)ether	111-44-4	N	3	0.137	—	—	—	—	3	µg/L	Y	U	U	N3B-2020-1650	CAPU-20-206461	GELC
R-2	906.4	08/31/2020	WG	UF	INIT	FD	SVOC	SW-846:8270D	Bis(2-ethylhexyl)phthalate	117-81-7	Y	0.33	6	—	—	—	—	0.3	µg/L	Y	J	J	N3B-2020-1650	CAPU-20-206461	GELC
R-2	906.4	08/31/2020	WG	UF	INIT	REG	SVOC	SW-846:8270D	Bis(2-ethylhexyl)phthalate	117-81-7	Y	0.425	6	—	—	—	—	0.297	µg/L	Y	J	J	N3B-2020-1650	CAPU-20-206458	GELC
R-2	906.4	08/31/2020	WG	F	INIT	REG	Inorganic	SW-846:6010C	Boron	B	Y	28.1	750	—	Regional-Scr_95	—	—	15	µg/L	Y	J	J	N3B-2020-1650	CAPU-20-206457	GELC
R-2	906.4	08/31/2020	WG	F	INIT	FD	Inorganic	SW-846:6010C	Boron	B	Y	30.6	750	—	Regional-Scr_95	—	—	15	µg/L	Y	J	J	N3B-2020-1650	CAPU-20-206460	GELC
R-2	906.4	08/31/2020	WG	F	INIT	FD	General Chemistry	EPA:300.0	Bromide	Br(-1)	N	0.067	—	—	Regional-Scr_95	—	—	0.067	mg/L	Y	U	U	N3B-2020-1650	CAPU-20-206460	GELC
R-2	906.4	08/31/2020	WG	F	INIT	REG	General Chemistry	EPA:300.0	Bromide	Br(-1)	N	0.067	—	—	Regional-Scr_95	—	—	0.067	mg/L	Y	U	U	N3B-2020-1650	CAPU-20-206457	GELC
R-2	906.4	08/31/2020	WG	UF	INIT	REG	VOC	SW-846:8260B	Bromobenzene	108-86-1	N	0.3	62	—	—	—	—	0.3	µg/L	Y	U	U	N3B-2020-1650	CAPU-20-206458	GELC
R-2	906.4	08/31/2020	WG	UF	INIT	FD	VOC	SW-846:8260B	Bromobenzene	108-86-1	N	0.3	62	—	—	—	—	0.3	µg/L	Y	U	U	N3B-2020-1650	CAPU-20-206461	GELC
R-2	906.4	08/31/2020	WG	UF	INIT	REG	VOC	SW-846:8260B	Bromochloromethane	74-97-5	N	0.3	83	—	—	—	—	0.3	µg/L	Y	U	U	N3B-2020-1650	CAPU-20-206458	GELC
R-2	906.4	08/31/2020	WG	UF	INIT	FD	VOC	SW-846:8260B	Bromochloromethane	74-97-5	N	0.3	83	—	—	—	—	0.3	µg/L	Y	U	U	N3B-2020-1650	CAPU-20-206461	GELC
R-2	906.4	08/31/2020	WG	UF	INIT	REG	VOC	SW-846:8260B	Bromodichloromethane	75-27-4	N	0.3	80	—	—	—	—	0.3	µg/L	Y	U	U	N3B-2020-1650	CAPU-20-206458	GELC
R-2	906.4	08/31/2020	WG	UF	INIT	FD	VOC	SW-846:8260B	Bromodichloromethane	75-27-4	N	0.3	80	—	—	—	—	0.3	µg/L	Y	U	U	N3B-2020-1650	CAPU-20-206461	GELC
R-2	906.4	08/31/2020	WG	UF	INIT	REG	VOC	SW-846:8260B	Bromoform	75-25-2	N	0.3	80	—	—	—	—	0.3	µg/L	Y	U	U	N3B-2020-1650	CAPU-20-206458	GELC
R-2	906.4	08/31/2020	WG	UF	INIT	FD	VOC	SW-846:8260B	Bromoform	75-25-2	N	0.3	80	—	—	—	—	0.3	µg/L	Y	U	U	N3B-2020-1650	CAPU-20-206461	GELC
R-2	906.4	08/31/2020	WG	UF	INIT	REG	VOC	SW-846:8260B	Bromomethane	74-83-9	N	0.3	7.54	—	—	—	—	0.3	µg/L	Y	U	U	N3B-2020-1650	CAPU-20-206458	GELC
R-2	906.4	08/31/2020	WG	UF	INIT	FD	VOC	SW-846:8260B	Bromomethane	74-83-9	N	0.3	7.54	—	—	—	—	0.3	µg/L	Y	U	U	N3B-2020-1650	CAPU-20-206461	GELC
R-2	906.4	08/31/2020	WG	UF	INIT	FD	SVOC	SW-846:8270D	Bromophenyl-phenylether[4-]	101-55-3	N	3	—	—	—	—	—	3	µg/L	Y	U	U	N3B-2020-1650	CAPU-20-206461	GELC
R-2	906.4	08/31/2020	WG	UF	INIT	REG	SVOC	SW-846:8270D	Bromophenyl-phenylether[4-]	101-55-3	N	2.97	—	—	—	—	—	2.97	µg/L	Y	U	U	N3B-2020-1650	CAPU-20-206458	GELC
R-2	906.4	08/31/2020	WG	UF	INIT	REG	VOC	SW-846:8260B	Butanol[1-]	71-36-3	N	15	2000	—	—	—	—	15	µg/L	Y	U	U	N3B-2020-1650	CAPU-20-206458	GELC
R-2	906.4	08/31/2020	WG	UF	INIT	FD	VOC	SW-846:8260B	Butanol[1-]	71-36-3	N	15	2000	—	—	—	—	15	µg/L	Y	U	U	N3B-2020-1650	CAPU-20-206461	GELC
R-2	906.4	08/31/2020	WG	UF	INIT	REG	VOC	SW-846:8260B	Butanone[2-]	78-93-3	N	1.5	5560	—	—	—	—	1.5	µg/L	Y	U	U	N3B-2020-1650	CAPU-20-206458	GELC
R-2	906.4	08/31/2020	WG	UF	INIT	FD	VOC	SW-846:8260B	Butanone[2-]	78-93-3	N	1.5	5560	—	—	—	—	1.5	µg/L	Y	U	U	N3B-2020-1650	CAPU-20-206461	GELC
R-2	906.4	08/31/2020	WG	UF	INIT	REG	VOC	SW-846:8260B	Butylbenzene[n-]	104-51-8	N	0.3	1000	—	—	—	—	0.3	µg/L	Y	U	U	N3B-2020-1650	CAPU-20-206458	GELC
R-2	906.4	08/31/2020	WG	UF	INIT	FD	VOC	SW-846:8260B	Butylbenzene[n-]	104-51-8	N	0.3	1000	—	—	—	—	0.3	µg/L	Y	U	U	N3B-2020-1650	CAPU-20-206461	GELC
R-2	906.4	08/31/2020	WG	UF	INIT	REG	VOC	SW-846:8260B	Butylbenzene[sec-]	135-98-8	N	0.3	2000	—	—	—	—	0.3	µg/L	Y	U	U	N3B-2020-1650	CAPU-20-206458	GELC
R-2	906.4	08/31/2020	WG	UF	INIT	FD	VOC	SW-846:8260B	Butylbenzene[sec-]	135-98-8	N	0.3	2000	—	—	—	—	0.3	µg/L	Y	U	U	N3B-2020-1650	CAPU-20-206461	GELC
R-2	906.4	08/31/2020	WG	UF	INIT	REG	VOC	SW-846:8260B	Butylbenzene[tert-]	98-06-6	N	0.3	690	—	—	—	—	0.3	µg/L	Y	U	U	N3B-2020-1650	CAPU-20-206458	GELC
R-2	906.4	08/31/2020	WG	UF	INIT	FD	VOC	SW-846:8260B	Butylbenzene[tert-]	98-06-6	N	0.3	690	—	—	—	—	0.3	µg/L	Y	U	U	N3B-2020-1650	CAPU-20-206461	GELC
R-2	906.4	08/31/2020	WG	UF	INIT	FD	SVOC	SW-846:8270D	Butylbenzylphthalate	85-68-7	N	0.3	160	—	—	—	—	0.3	µg/L	Y	U	U	N3B-2020-1650	CAPU-20-206461	GELC
R-2	906.4	08/31/2020	WG	UF	INIT	REG	SVOC	SW-846:8270D	Butylbenzylphthalate	85-68-7	N	0.297	160	—	—	—	—	0.297	µg/L	Y	U	U	N3B-2020-1650	CAPU-20-206458	GELC
R-2	906.4	08/31/2020	WG	F	INIT	REG	Inorganic	SW-846:6020B	Cadmium	Cd	N	0.3	5	—	Regional-Scr_95	—	—	0.3	µg/L	Y	U	U	N3B-2020-1650	CAPU-20-206457	GELC
R-2	906.4	08/31/2020	WG	F	INIT	REG	Inorganic	SW-846:6010C	Calcium	Ca	Y	11.8	—	—	Regional	—	—	0.05	mg/L	Y	N	J-	N3B-2020-1650	CAPU-20-206457	GELC
R-2	906.4	08/31/2020	WG	F	INIT	FD	Inorganic	SW-846:6010C	Calcium	Ca	Y	11.5	—	—	Regional	—	—	0.05	mg/L	Y	N	J-	N3B-2020-1650	CAPU-20-206460	GELC
R-2	906.4	08/31/2020	WG	UF	INIT	REG	VOC	SW-846:8260B	Carbon Disulfide	75-15-0	N	1.5	810	—	—	—	—	1.5	µg/L	Y	U	U	N3B-2020-1650	CAPU-20-206458	GELC
R-2	906.4	08/31/2020	WG	UF	INIT	FD	VOC	SW-846:8260B	Carbon Disulfide	75-15-0	N	1.5	810	—	—	—	—	1.5	µg/L	Y	U	U	N3B-2020-1650	CAPU-20-206461	GELC
R-2	906.4	08/31/2020	WG	UF	INIT	REG	VOC	SW-846:8260B	Carbon Tetrachloride	56-23-5	N	0.3	5	—	—	—	—	0.3	µg/L	Y	U	U	N3B-2020-1650	CAPU-20-206458	GELC
R-2	906.4	08/31/2020	WG	UF	INIT	FD	VOC	SW-846:8260B	Carbon Tetrachloride	56-23-5	N	0.3	5	—	—	—	—	0.3	µg/L	Y	U	U	N3B-2020-1650	CAPU-20-206461	GELC
R-2	906.4	08/31/2020	WG	UF	INIT	REG	RAD	EPA:901.1	Cesium-137	Cs-137	N	-0.0974	—	—	Regional-Scr_95	1.25	4.7	—	pCi/L	Y	U	U	N3B-2020-1650	CAPU-20-206458	GELC
R-2	906.4	08/31/2020	WG	UF	INIT	FD	RAD	EPA:901.1	Cesium-137	Cs-137	N	1.6	—	—	Regional-Scr_95	1.28	5.1	—	pCi/L	Y	U	U	N3B-2020-1650	CAPU-20-206461	GELC

Table C-1 Analytical Results from the Periodic Monitoring Events Reported in this Periodic Monitoring Report

Location ID	Screen Depth (ft)	Sample Date	Sample Type	Field Preparation Code	Analysis Type Code	Sample Purpose	Method Category	Lab Method	Parameter Name	Parameter Code	Detected	Report Result	Screening Limit	Background Level	Background Entity	Lab Uncertainty	Report MDA	Report MDL	Report Unit	Best Value	Lab Qualifier	Validation Qualifier	COC #	Field Sample ID	Lab ID
R-2	906.4	08/31/2020	WG	F	INIT	FD	General Chemistry	EPA:300.0	Chloride	Cl(-1)	Y	2.33	250	—	Regional	—	—	0.067	mg/L	Y	—	NQ	N3B-2020-1650	CAPU-20-206460	GELC
R-2	906.4	08/31/2020	WG	F	INIT	REG	General Chemistry	EPA:300.0	Chloride	Cl(-1)	Y	2.44	250	—	Regional	—	—	0.067	mg/L	Y	—	NQ	N3B-2020-1650	CAPU-20-206457	GELC
R-2	906.4	08/31/2020	WG	UF	INIT	REG	VOC	SW-846:8260B	Chloro-1,3-butadiene[2-]	126-99-8	N	0.3	0.187	—	—	—	—	0.3	µg/L	Y	U	U	N3B-2020-1650	CAPU-20-206458	GELC
R-2	906.4	08/31/2020	WG	UF	INIT	FD	VOC	SW-846:8260B	Chloro-1,3-butadiene[2-]	126-99-8	N	0.3	0.187	—	—	—	—	0.3	µg/L	Y	U	U	N3B-2020-1650	CAPU-20-206461	GELC
R-2	906.4	08/31/2020	WG	UF	INIT	REG	VOC	SW-846:8260B	Chloro-1-propene[3-]	107-05-1	N	1.5	7.3	—	—	—	—	1.5	µg/L	Y	U	U	N3B-2020-1650	CAPU-20-206458	GELC
R-2	906.4	08/31/2020	WG	UF	INIT	FD	VOC	SW-846:8260B	Chloro-1-propene[3-]	107-05-1	N	1.5	7.3	—	—	—	—	1.5	µg/L	Y	U	U	N3B-2020-1650	CAPU-20-206461	GELC
R-2	906.4	08/31/2020	WG	UF	INIT	REG	SVOC	SW-846:8270D	Chloro-3-methylphenol[4-]	59-50-7	N	2.97	1400	—	—	—	—	2.97	µg/L	Y	U	U	N3B-2020-1650	CAPU-20-206458	GELC
R-2	906.4	08/31/2020	WG	UF	INIT	FD	SVOC	SW-846:8270D	Chloro-3-methylphenol[4-]	59-50-7	N	3	1400	—	—	—	—	3	µg/L	Y	U	U	N3B-2020-1650	CAPU-20-206461	GELC
R-2	906.4	08/31/2020	WG	UF	INIT	REG	SVOC	SW-846:8270D	Chloroaniline[4-]	106-47-8	N	3.26	3.7	—	—	—	—	3.26	µg/L	Y	U	U	N3B-2020-1650	CAPU-20-206458	GELC
R-2	906.4	08/31/2020	WG	UF	INIT	FD	SVOC	SW-846:8270D	Chloroaniline[4-]	106-47-8	N	3.3	3.7	—	—	—	—	3.3	µg/L	Y	U	U	N3B-2020-1650	CAPU-20-206461	GELC
R-2	906.4	08/31/2020	WG	UF	INIT	REG	VOC	SW-846:8260B	Chlorobenzene	108-90-7	N	0.3	100	—	—	—	—	0.3	µg/L	Y	U	U	N3B-2020-1650	CAPU-20-206458	GELC
R-2	906.4	08/31/2020	WG	UF	INIT	FD	VOC	SW-846:8260B	Chlorobenzene	108-90-7	N	0.3	100	—	—	—	—	0.3	µg/L	Y	U	U	N3B-2020-1650	CAPU-20-206461	GELC
R-2	906.4	08/31/2020	WG	UF	INIT	REG	VOC	SW-846:8260B	Chlorodibromomethane	124-48-1	N	0.3	80	—	—	—	—	0.3	µg/L	Y	U	U	N3B-2020-1650	CAPU-20-206458	GELC
R-2	906.4	08/31/2020	WG	UF	INIT	FD	VOC	SW-846:8260B	Chlorodibromomethane	124-48-1	N	0.3	80	—	—	—	—	0.3	µg/L	Y	U	U	N3B-2020-1650	CAPU-20-206461	GELC
R-2	906.4	08/31/2020	WG	UF	INIT	REG	VOC	SW-846:8260B	Chloroethane	75-00-3	N	0.3	20900	—	—	—	—	0.3	µg/L	Y	U	U	N3B-2020-1650	CAPU-20-206458	GELC
R-2	906.4	08/31/2020	WG	UF	INIT	FD	VOC	SW-846:8260B	Chloroethane	75-00-3	N	0.3	20900	—	—	—	—	0.3	µg/L	Y	U	U	N3B-2020-1650	CAPU-20-206461	GELC
R-2	906.4	08/31/2020	WG	UF	INIT	REG	VOC	SW-846:8260B	Chloroform	67-66-3	N	0.3	80	—	—	—	—	0.3	µg/L	Y	U	U	N3B-2020-1650	CAPU-20-206458	GELC
R-2	906.4	08/31/2020	WG	UF	INIT	FD	VOC	SW-846:8260B	Chloroform	67-66-3	N	0.3	80	—	—	—	—	0.3	µg/L	Y	U	U	N3B-2020-1650	CAPU-20-206461	GELC
R-2	906.4	08/31/2020	WG	UF	INIT	REG	VOC	SW-846:8260B	Chloromethane	74-87-3	N	0.3	20.3	—	—	—	—	0.3	µg/L	Y	U	U	N3B-2020-1650	CAPU-20-206458	GELC
R-2	906.4	08/31/2020	WG	UF	INIT	FD	VOC	SW-846:8260B	Chloromethane	74-87-3	N	0.3	20.3	—	—	—	—	0.3	µg/L	Y	U	U	N3B-2020-1650	CAPU-20-206461	GELC
R-2	906.4	08/31/2020	WG	UF	INIT	REG	SVOC	SW-846:8270D	Chloronaphthalene[2-]	91-58-7	N	0.405	733	—	—	—	—	0.405	µg/L	Y	U	U	N3B-2020-1650	CAPU-20-206458	GELC
R-2	906.4	08/31/2020	WG	UF	INIT	FD	SVOC	SW-846:8270D	Chloronaphthalene[2-]	91-58-7	N	0.41	733	—	—	—	—	0.41	µg/L	Y	U	U	N3B-2020-1650	CAPU-20-206461	GELC
R-2	906.4	08/31/2020	WG	UF	INIT	REG	SVOC	SW-846:8270D	Chlorophenol[2-]	95-57-8	N	2.97	91	—	—	—	—	2.97	µg/L	Y	U	U	N3B-2020-1650	CAPU-20-206458	GELC
R-2	906.4	08/31/2020	WG	UF	INIT	FD	SVOC	SW-846:8270D	Chlorophenol[2-]	95-57-8	N	3	91	—	—	—	—	3	µg/L	Y	U	U	N3B-2020-1650	CAPU-20-206461	GELC
R-2	906.4	08/31/2020	WG	UF	INIT	FD	SVOC	SW-846:8270D	Chlorophenyl-phenyl[4-] Ether	7005-72-3	N	3	—	—	—	—	—	3	µg/L	Y	U	U	N3B-2020-1650	CAPU-20-206461	GELC
R-2	906.4	08/31/2020	WG	UF	INIT	REG	SVOC	SW-846:8270D	Chlorophenyl-phenyl[4-] Ether	7005-72-3	N	2.97	—	—	—	—	—	2.97	µg/L	Y	U	U	N3B-2020-1650	CAPU-20-206458	GELC
R-2	906.4	08/31/2020	WG	UF	INIT	REG	VOC	SW-846:8260B	Chlorotoluene[2-]	95-49-8	N	0.3	233	—	—	—	—	0.3	µg/L	Y	U	U	N3B-2020-1650	CAPU-20-206458	GELC
R-2	906.4	08/31/2020	WG	UF	INIT	FD	VOC	SW-846:8260B	Chlorotoluene[2-]	95-49-8	N	0.3	233	—	—	—	—	0.3	µg/L	Y	U	U	N3B-2020-1650	CAPU-20-206461	GELC
R-2	906.4	08/31/2020	WG	UF	INIT	REG	VOC	SW-846:8260B	Chlorotoluene[4-]	106-43-4	N	0.3	250	—	—	—	—	0.3	µg/L	Y	U	U	N3B-2020-1650	CAPU-20-206458	GELC
R-2	906.4	08/31/2020	WG	UF	INIT	FD	VOC	SW-846:8260B	Chlorotoluene[4-]	106-43-4	N	0.3	250	—	—	—	—	0.3	µg/L	Y	U	U	N3B-2020-1650	CAPU-20-206461	GELC
R-2	906.4	08/31/2020	WG	F	INIT	REG	Inorganic	SW-846:6020B	Chromium	Cr	Y	3.92	50	—	Regional	—	—	3	µg/L	Y	J	J	N3B-2020-1650	CAPU-20-206457	GELC
R-2	906.4	08/31/2020	WG	UF	INIT	FD	SVOC	SW-846:8270D	Chrysene	218-01-9	N	0.3	34.3	—	—	—	—	0.3	µg/L	Y	U	U	N3B-2020-1650	CAPU-20-206461	GELC
R-2	906.4	08/31/2020	WG	UF	INIT	REG	SVOC	SW-846:8270D	Chrysene	218-01-9	N	0.297	34.3	—	—	—	—	0.297	µg/L	Y	U	U	N3B-2020-1650	CAPU-20-206458	GELC
R-2	906.4	08/31/2020	WG	F	INIT	REG	Inorganic	SW-846:6010C	Cobalt	Co	N	1	50	—	Regional-Scr_95	—	—	1	µg/L	Y	U	U	N3B-2020-1650	CAPU-20-206457	GELC
R-2	906.4	08/31/2020	WG	F	INIT	FD	Inorganic	SW-846:6010C	Cobalt	Co	N	1	50	—	Regional-Scr_95	—	—	1	µg/L	Y	U	U	N3B-2020-1650	CAPU-20-206460	GELC
R-2	906.4	08/31/2020	WG	UF	INIT	REG	RAD	EPA:901.1	Cobalt-60	Co-60	N	1.8	—	—	Regional-Scr_95	1.17	5.69	—	pCi/L	Y	U	U	N3B-2020-1650	CAPU-20-206458	GELC
R-2	906.4	08/31/2020	WG	UF	INIT	FD	RAD	EPA:901.1	Cobalt-60	Co-60	N	1.23	—	—	Regional-Scr_95	1.25	5.41	—	pCi/L	Y	U	U	N3B-2020-1650	CAPU-20-206461	GELC
R-2	906.4	08/31/2020	WG	F	INIT	REG	Inorganic	SW-846:6010C	Copper	Cu	Y	4.68	1000	—	Regional-Scr_95	—	—	3	µg/L	Y	J	J	N3B-2020-1650	CAPU-20-206457	GELC
R-2	906.4	08/31/2020	WG	F	INIT	FD	Inorganic	SW-846:6010C	Copper	Cu	Y	4.91	1000	—	Regional-Scr_95	—	—	3	µg/L	Y	J	J	N3B-2020-1650	CAPU-20-206460	GELC
R-2	906.4	08/31/2020	WG	UF	INIT	REG	Inorganic	EPA:335.4	Cyanide (Total)	CN(TOTAL)	N	0.00167	0.2	—	Regional-Scr_95	—	—	0.00167	mg/L	Y	U	U	N3B-2020-1650	CAPU-20-206458	GELC
R-2	906.4	08/31/2020	WG	UF	INIT	FD	Inorganic	EPA:335.4	Cyanide (Total)	CN(TOTAL)	N	0.00167	0.2	—	Regional-Scr_95	—	—	0.00167	mg/L	Y	U	U	N3B-2020-1650	CAPU-20-206461	GELC
R-2	906.4	08/31/2020	WG	UF	INIT	FD	SVOC	SW-846:8270D	Di-n-butylphthalate	84-74-2	N	0.3	885	—	—	—	—	0.3	µg/L	Y	U	U	N3B-2020-1650	CAPU-20-206461	GELC
R-2	906.4	08/31/2020	WG	UF	INIT	REG	SVOC	SW-846:8270D	Di-n-butylphthalate	84-74-2	N	0.297	885	—	—	—	—	0.297	µg/L	Y	U	U	N3B-2020-1650	CAPU-20-206458	GELC
R-2	906.4	08/31/2020	WG	UF	INIT	FD	SVOC	SW-846:8270D	Di-n-octylphthalate	117-84-0	N	0.3	200	—	—	—	—	0.3	µg/L	Y	U	U	N3B-2020-1650	CAPU-20-206461	GELC
R-2	906.4	08/31/2020	WG	UF	INIT	REG	SVOC	SW-846:8270D	Di-n-octylphthalate	117-84-0	N	0.297	200	—	—	—	—	0.297	µg/L	Y	U	U	N3B-2020-1650	CAPU-20-206458	GELC
R-2	906.4	08/31/2020	WG	UF	INIT	FD	SVOC	SW-846:8270D	Dibenz(a,h)anthracene	53-70-3	N	0.3	0.0343	—	—	—	—	0.3	µg/L	Y	U	U	N3B-2020-1650	CAPU-20-206461	GELC
R-2	906.4	08/31/2020	WG	UF	INIT	REG	SVOC	SW-846:8270D	Dibenz(a,h)anthracene	53-70-3	N	0.297	0.0343	—	—	—	—	0.297	µg/L	Y	U	U	N3B-2020-1650	CAPU-20-206458	GELC
R-2	906.4	08/31/2020	WG	UF	INIT	REG	SVOC	SW-846:8270D	Dibenzofuran	132-64-9	N	2.97	7.9	—	—	—	—	2.97	µg/L	Y	U	U	N3B-2020-1650	CAPU-20-206458	GELC
R-2	906.4	08/31/2020	WG	UF	INIT	FD	SVOC	SW-846:8270D	Dibenzofuran	132-64-9	N	3	7.9	—	—	—	—	3	µg/L	Y	U	U	N3B-2020-1650	CAPU-20-206461	GELC
R-2	906.4	08/31/2020	WG	UF	INIT	REG	VOC	SW-846:8260B	Dibromo-3-Chloropropane[1,2-]	96-12-8	N	0.5	0.2	—	—	—	—	0.5	µg/L	Y	U	U	N3B-2020-1650	CAPU-20-206458	GELC
R-2	906.4	08/31/2020	WG	UF	INIT	FD	VOC	SW-846:8260B	Dibromo-3-Chloropropane[1,2-]	96-12-8	N	0.5	0.2	—	—	—	—	0.5	µg/L	Y	U	U	N3B-2020-1650	CAPU-20-206461	GELC
R-2	906.4	08/31/2020	WG	UF	INIT	REG	VOC	SW-846:8260B	Dibromoethane[1,2-]	106-93-4	N	0.3	0.05	—	—	—	—	0.3	µg/L	Y	U	U	N3B-2020-1650	CAPU-20-206458	GELC
R-2	906.4	08/31/2020	WG	UF	INIT	FD	VOC	SW-846:8260B	Dibromoethane[1,2-]	106-93-4	N	0.3	0.05	—	—	—	—	0.3	µg/L	Y	U	U	N3B-2020-1650	CAPU-20-206461	GELC
R-2	906.4	08/31/2020	WG	UF	INIT	REG	VOC	SW-846:8260B	Dibromomethane	74-95-3	N	0.3	0.0747	—	—	—	—	0.3	µg/L	Y	U	U	N3B-2020-1650	CAPU-20-206458	GELC
R-2	906.4	08/31/2020	WG	UF	INIT	FD	VOC	SW-846:8260B	Dibromomethane	74-95-3	N	0.3	0.0747	—	—	—	—	0.3	µg/L	Y	U	U	N3B-2020-1650	CAPU-20-206461	GELC
R-2	906.4	08/31/2020	WG	UF	INIT	REG	VOC	SW-846:8260B	Dichlorobenzene[1,2-]	95-50-1	N	0.3	600	—	—	—	—	0.3	µg/L	Y	U	U	N3B-2020-1650	CAPU-20-206458	GELC
R-2	906.4	08/31/2020	WG	UF	INIT	REG	SVOC	SW-846:8270D	Dichlorobenzene[1,2-]	95-50-1	N	2.97	600	—	—	—	—	2.97	µg/L	Y	U	U	N3B-2020-1650	CAPU-20-206458	GELC

Table C-1 Analytical Results from the Periodic Monitoring Events Reported in this Periodic Monitoring Report

Location ID	Screen Depth (ft)	Sample Date	Sample Type	Field Preparation Code	Analysis Type Code	Sample Purpose	Method Category	Lab Method	Parameter Name	Parameter Code	Detected	Report Result	Screening Limit	Background Level	Background Entity	Lab Uncertainty	Report MDA	Report MDL	Report Unit	Best Value	Lab Qualifier	Validation Qualifier	COC #	Field Sample ID	Lab ID
R-2	906.4	08/31/2020	WG	UF	INIT	FD	SVOC	SW-846:8270D	Dichlorobenzene[1,2-]	95-50-1	N	3	600	—	—	—	—	3	µg/L	Y	U	U	N3B-2020-1650	CAPU-20-206461	GELC
R-2	906.4	08/31/2020	WG	UF	INIT	FD	VOC	SW-846:8260B	Dichlorobenzene[1,2-]	95-50-1	N	0.3	600	—	—	—	—	0.3	µg/L	Y	U	U	N3B-2020-1650	CAPU-20-206461	GELC
R-2	906.4	08/31/2020	WG	UF	INIT	REG	VOC	SW-846:8260B	Dichlorobenzene[1,3-]	541-73-1	N	0.3	—	—	—	—	—	0.3	µg/L	Y	U	U	N3B-2020-1650	CAPU-20-206458	GELC
R-2	906.4	08/31/2020	WG	UF	INIT	REG	SVOC	SW-846:8270D	Dichlorobenzene[1,3-]	541-73-1	N	2.97	—	—	—	—	—	2.97	µg/L	Y	U	U	N3B-2020-1650	CAPU-20-206458	GELC
R-2	906.4	08/31/2020	WG	UF	INIT	FD	SVOC	SW-846:8270D	Dichlorobenzene[1,3-]	541-73-1	N	3	—	—	—	—	—	3	µg/L	Y	U	U	N3B-2020-1650	CAPU-20-206461	GELC
R-2	906.4	08/31/2020	WG	UF	INIT	FD	VOC	SW-846:8260B	Dichlorobenzene[1,3-]	541-73-1	N	0.3	—	—	—	—	—	0.3	µg/L	Y	U	U	N3B-2020-1650	CAPU-20-206461	GELC
R-2	906.4	08/31/2020	WG	UF	INIT	REG	VOC	SW-846:8260B	Dichlorobenzene[1,4-]	106-46-7	N	0.3	75	—	—	—	—	0.3	µg/L	Y	U	U	N3B-2020-1650	CAPU-20-206458	GELC
R-2	906.4	08/31/2020	WG	UF	INIT	REG	SVOC	SW-846:8270D	Dichlorobenzene[1,4-]	106-46-7	N	2.97	75	—	—	—	—	2.97	µg/L	Y	U	U	N3B-2020-1650	CAPU-20-206458	GELC
R-2	906.4	08/31/2020	WG	UF	INIT	FD	SVOC	SW-846:8270D	Dichlorobenzene[1,4-]	106-46-7	N	3	75	—	—	—	—	3	µg/L	Y	U	U	N3B-2020-1650	CAPU-20-206461	GELC
R-2	906.4	08/31/2020	WG	UF	INIT	FD	VOC	SW-846:8260B	Dichlorobenzene[1,4-]	106-46-7	N	0.3	75	—	—	—	—	0.3	µg/L	Y	U	U	N3B-2020-1650	CAPU-20-206461	GELC
R-2	906.4	08/31/2020	WG	UF	INIT	FD	SVOC	SW-846:8270D	Dichlorobenzidine[3,3'-]	91-94-1	N	3	1.25	—	—	—	—	3	µg/L	Y	U	U	N3B-2020-1650	CAPU-20-206461	GELC
R-2	906.4	08/31/2020	WG	UF	INIT	REG	SVOC	SW-846:8270D	Dichlorobenzidine[3,3'-]	91-94-1	N	2.97	1.25	—	—	—	—	2.97	µg/L	Y	U	U	N3B-2020-1650	CAPU-20-206458	GELC
R-2	906.4	08/31/2020	WG	UF	INIT	REG	VOC	SW-846:8260B	Dichlorodifluoromethane	75-71-8	N	0.3	197	—	—	—	—	0.3	µg/L	Y	U	U	N3B-2020-1650	CAPU-20-206458	GELC
R-2	906.4	08/31/2020	WG	UF	INIT	FD	VOC	SW-846:8260B	Dichlorodifluoromethane	75-71-8	N	0.3	197	—	—	—	—	0.3	µg/L	Y	U	U	N3B-2020-1650	CAPU-20-206461	GELC
R-2	906.4	08/31/2020	WG	UF	INIT	REG	VOC	SW-846:8260B	Dichloroethane[1,1-]	75-34-3	N	0.3	25	—	—	—	—	0.3	µg/L	Y	U	U	N3B-2020-1650	CAPU-20-206458	GELC
R-2	906.4	08/31/2020	WG	UF	INIT	FD	VOC	SW-846:8260B	Dichloroethane[1,1-]	75-34-3	N	0.3	25	—	—	—	—	0.3	µg/L	Y	U	U	N3B-2020-1650	CAPU-20-206461	GELC
R-2	906.4	08/31/2020	WG	UF	INIT	REG	VOC	SW-846:8260B	Dichloroethane[1,2-]	107-06-2	N	0.3	5	—	—	—	—	0.3	µg/L	Y	U	U	N3B-2020-1650	CAPU-20-206458	GELC
R-2	906.4	08/31/2020	WG	UF	INIT	FD	VOC	SW-846:8260B	Dichloroethane[1,2-]	107-06-2	N	0.3	5	—	—	—	—	0.3	µg/L	Y	U	U	N3B-2020-1650	CAPU-20-206461	GELC
R-2	906.4	08/31/2020	WG	UF	INIT	REG	VOC	SW-846:8260B	Dichloroethene[1,1-]	75-35-4	N	0.3	7	—	—	—	—	0.3	µg/L	Y	U	U	N3B-2020-1650	CAPU-20-206458	GELC
R-2	906.4	08/31/2020	WG	UF	INIT	FD	VOC	SW-846:8260B	Dichloroethene[1,1-]	75-35-4	N	0.3	7	—	—	—	—	0.3	µg/L	Y	U	U	N3B-2020-1650	CAPU-20-206461	GELC
R-2	906.4	08/31/2020	WG	UF	INIT	REG	VOC	SW-846:8260B	Dichloroethene[cis-1,2-]	156-59-2	N	0.3	70	—	—	—	—	0.3	µg/L	Y	U	U	N3B-2020-1650	CAPU-20-206458	GELC
R-2	906.4	08/31/2020	WG	UF	INIT	FD	VOC	SW-846:8260B	Dichloroethene[cis-1,2-]	156-59-2	N	0.3	70	—	—	—	—	0.3	µg/L	Y	U	U	N3B-2020-1650	CAPU-20-206461	GELC
R-2	906.4	08/31/2020	WG	UF	INIT	REG	VOC	SW-846:8260B	Dichloroethene[trans-1,2-]	156-60-5	N	0.3	100	—	—	—	—	0.3	µg/L	Y	U	U	N3B-2020-1650	CAPU-20-206458	GELC
R-2	906.4	08/31/2020	WG	UF	INIT	FD	VOC	SW-846:8260B	Dichloroethene[trans-1,2-]	156-60-5	N	0.3	100	—	—	—	—	0.3	µg/L	Y	U	U	N3B-2020-1650	CAPU-20-206461	GELC
R-2	906.4	08/31/2020	WG	UF	INIT	REG	SVOC	SW-846:8270D	Dichlorophenol[2,4-]	120-83-2	N	2.97	45.3	—	—	—	—	2.97	µg/L	Y	U	U	N3B-2020-1650	CAPU-20-206458	GELC
R-2	906.4	08/31/2020	WG	UF	INIT	FD	SVOC	SW-846:8270D	Dichlorophenol[2,4-]	120-83-2	N	3	45.3	—	—	—	—	3	µg/L	Y	U	U	N3B-2020-1650	CAPU-20-206461	GELC
R-2	906.4	08/31/2020	WG	UF	INIT	REG	VOC	SW-846:8260B	Dichloropropane[1,2-]	78-87-5	N	0.3	5	—	—	—	—	0.3	µg/L	Y	U	U	N3B-2020-1650	CAPU-20-206458	GELC
R-2	906.4	08/31/2020	WG	UF	INIT	FD	VOC	SW-846:8260B	Dichloropropane[1,2-]	78-87-5	N	0.3	5	—	—	—	—	0.3	µg/L	Y	U	U	N3B-2020-1650	CAPU-20-206461	GELC
R-2	906.4	08/31/2020	WG	UF	INIT	REG	VOC	SW-846:8260B	Dichloropropane[1,3-]	142-28-9	N	0.3	370	—	—	—	—	0.3	µg/L	Y	U	U	N3B-2020-1650	CAPU-20-206458	GELC
R-2	906.4	08/31/2020	WG	UF	INIT	FD	VOC	SW-846:8260B	Dichloropropane[1,3-]	142-28-9	N	0.3	370	—	—	—	—	0.3	µg/L	Y	U	U	N3B-2020-1650	CAPU-20-206461	GELC
R-2	906.4	08/31/2020	WG	UF	INIT	REG	VOC	SW-846:8260B	Dichloropropane[2,2-]	594-20-7	N	0.3	—	—	—	—	—	0.3	µg/L	Y	U	U	N3B-2020-1650	CAPU-20-206458	GELC
R-2	906.4	08/31/2020	WG	UF	INIT	FD	VOC	SW-846:8260B	Dichloropropane[2,2-]	594-20-7	N	0.3	—	—	—	—	—	0.3	µg/L	Y	U	U	N3B-2020-1650	CAPU-20-206461	GELC
R-2	906.4	08/31/2020	WG	UF	INIT	REG	VOC	SW-846:8260B	Dichloropropene[1,1-]	563-58-6	N	0.3	—	—	—	—	—	0.3	µg/L	Y	U	U	N3B-2020-1650	CAPU-20-206458	GELC
R-2	906.4	08/31/2020	WG	UF	INIT	FD	VOC	SW-846:8260B	Dichloropropene[1,1-]	563-58-6	N	0.3	—	—	—	—	—	0.3	µg/L	Y	U	U	N3B-2020-1650	CAPU-20-206461	GELC
R-2	906.4	08/31/2020	WG	UF	INIT	REG	VOC	SW-846:8260B	Dichloropropene[cis-1,3-]	10061-01-5	N	0.3	—	—	—	—	—	0.3	µg/L	Y	U	U	N3B-2020-1650	CAPU-20-206458	GELC
R-2	906.4	08/31/2020	WG	UF	INIT	FD	VOC	SW-846:8260B	Dichloropropene[cis-1,3-]	10061-01-5	N	0.3	—	—	—	—	—	0.3	µg/L	Y	U	U	N3B-2020-1650	CAPU-20-206461	GELC
R-2	906.4	08/31/2020	WG	UF	INIT	REG	VOC	SW-846:8260B	Dichloropropene[trans-1,3-]	10061-02-6	N	0.3	—	—	—	—	—	0.3	µg/L	Y	U	U	N3B-2020-1650	CAPU-20-206458	GELC
R-2	906.4	08/31/2020	WG	UF	INIT	FD	VOC	SW-846:8260B	Dichloropropene[trans-1,3-]	10061-02-6	N	0.3	—	—	—	—	—	0.3	µg/L	Y	U	U	N3B-2020-1650	CAPU-20-206461	GELC
R-2	906.4	08/31/2020	WG	UF	INIT	REG	VOC	SW-846:8260B	Diethyl Ether	60-29-7	N	0.3	3930	—	—	—	—	0.3	µg/L	Y	U	U	N3B-2020-1650	CAPU-20-206458	GELC
R-2	906.4	08/31/2020	WG	UF	INIT	FD	VOC	SW-846:8260B	Diethyl Ether	60-29-7	N	0.3	3930	—	—	—	—	0.3	µg/L	Y	U	U	N3B-2020-1650	CAPU-20-206461	GELC
R-2	906.4	08/31/2020	WG	UF	INIT	REG	SVOC	SW-846:8270D	Diethylphthalate	84-66-2	N	0.297	14800	—	—	—	—	0.297	µg/L	Y	U	U	N3B-2020-1650	CAPU-20-206458	GELC
R-2	906.4	08/31/2020	WG	UF	INIT	FD	SVOC	SW-846:8270D	Diethylphthalate	84-66-2	N	0.3	14800	—	—	—	—	0.3	µg/L	Y	U	U	N3B-2020-1650	CAPU-20-206461	GELC
R-2	906.4	08/31/2020	WG	UF	INIT	REG	SVOC	SW-846:8270D	Dimethyl Phthalate	131-11-3	N	0.297	612	—	—	—	—	0.297	µg/L	Y	U	U	N3B-2020-1650	CAPU-20-206458	GELC
R-2	906.4	08/31/2020	WG	UF	INIT	FD	SVOC	SW-846:8270D	Dimethyl Phthalate	131-11-3	N	0.3	612	—	—	—	—	0.3	µg/L	Y	U	U	N3B-2020-1650	CAPU-20-206461	GELC
R-2	906.4	08/31/2020	WG	UF	INIT	REG	SVOC	SW-846:8270D	Dimethylphenol[2,4-]	105-67-9	N	2.97	354	—	—	—	—	2.97	µg/L	Y	U	U	N3B-2020-1650	CAPU-20-206458	GELC
R-2	906.4	08/31/2020	WG	UF	INIT	FD	SVOC	SW-846:8270D	Dimethylphenol[2,4-]	105-67-9	N	3	354	—	—	—	—	3	µg/L	Y	U	U	N3B-2020-1650	CAPU-20-206461	GELC
R-2	906.4	08/31/2020	WG	UF	INIT	FD	SVOC	SW-846:8270D	Dinitro-2-methylphenol[4,6-]	534-52-1	N	3	1.52	—	—	—	—	3	µg/L	Y	U	U	N3B-2020-1650	CAPU-20-206461	GELC
R-2	906.4	08/31/2020	WG	UF	INIT	REG	SVOC	SW-846:8270D	Dinitro-2-methylphenol[4,6-]	534-52-1	N	2.97	1.52	—	—	—	—	2.97	µg/L	Y	U	U	N3B-2020-1650	CAPU-20-206458	GELC
R-2	906.4	08/31/2020	WG	UF	INIT	REG	SVOC	SW-846:8270D	Dinitrophenol[2,4-]	51-28-5	N	4.94	38.7	—	—	—	—	4.94	µg/L	Y	U	U	N3B-2020-1650	CAPU-20-206458	GELC
R-2	906.4	08/31/2020	WG	UF	INIT	FD	SVOC	SW-846:8270D	Dinitrophenol[2,4-]	51-28-5	N	5	38.7	—	—	—	—	5	µg/L	Y	U	U	N3B-2020-1650	CAPU-20-206461	GELC
R-2	906.4	08/31/2020	WG	UF	INIT	FD	SVOC	SW-846:8270D	Dinitrotoluene[2,4-]	121-14-2	N	3	2.37	—	—	—	—	3	µg/L	Y	U	U	N3B-2020-1650	CAPU-20-206461	GELC
R-2	906.4	08/31/2020	WG	UF	INIT	REG	SVOC	SW-846:8270D	Dinitrotoluene[2,4-]	121-14-2	N	2.97	2.37	—	—	—	—	2.97	µg/L	Y	U	U	N3B-2020-1650	CAPU-20-206458	GELC
R-2	906.4	08/31/2020	WG	UF	INIT	FD	SVOC	SW-846:8270D	Dinitrotoluene[2,6-]	606-20-2	N	3	0.485	—	—	—	—	3	µg/L	Y	U	U	N3B-2020-1650	CAPU-20-206461	GELC
R-2	906.4	08/31/2020	WG	UF	INIT	REG	SVOC	SW-846:8270D	Dinitrotoluene[2,6-]	606-20-2	N	2.97	0.485	—	—	—	—	2.97	µg/L	Y	U	U	N3B-2020-1650	CAPU-20-206458	GELC
R-2	906.4	08/31/2020	WG	UF	INIT	FD	SVOC	SW-846:8270D	Dinoseb	88-85-7	N	3	7	—	—	—	—	3	µg/L	Y	U	U	N3B-2020-1650	CAPU-20-206461	GELC
R-2	906.4	08/31/2020	WG	UF	INIT	REG	SVOC	SW-846:8270D	Dinoseb	88-85-7	N	2.97	7	—	—	—	—	2.97	µg/L	Y	U	U	N3B-2020-1650	CAPU-20-206458	GELC
R-2	906.4	08/31/2020	WG	UF	INIT	FD	SVOC	SW-846:8270D	Dioxane[1,4-]	123-91-1	N	3	4.59	—	—	—	—	3	µg/L	Y	U	U	N3B-2020-1650	CAPU-20-206461	GELC
R-2	906.4	08/31/2020	WG	UF	INIT	FD	SVOC	SW-846:8270E_SIM	Dioxane[1,4-]	123-91-1	N	0.1	4.59	—	—	—	—	0.1	µg/L	Y	U	U	N3B-2020-1650	CAPU-20-206461	GELC
R-2	906.4	08/31/2020	WG	UF	INIT	REG	SVOC	SW-846:8270D	Dioxane[1,4-]	123-91-1	N	2.97	4.59	—	—	—	—	2.97	µg/L	Y	U	U	N3B-2020-1650	CAPU-20-206458	GELC
R-2	906.4	08/31/2020	WG	UF	INIT	REG	SVOC	SW-846:8270E_SIM	Dioxane[1,4-]	123-91-1	N	0.1	4.59	—	—	—	—	0.1	µg/L	Y	U	U	N3B-2020-1650	CAPU-20-206458	GELC
R-2	906.4	08/31/2020	WG	UF	INIT	FD	SVOC	SW-846:8270D	Diphenylamine	122-39-4	N	3	122	—	—	—	—	3	µg/L	Y	U	U	N3B-2020-1650	CAPU-20-206461	GELC
R-2	906.4	08/31/2020	WG	UF	INIT	REG	SVOC	SW-846:8270D	Diphenylamine	122-39-4	N	2.97	122	—	—	—	—	2.97	µg/L	Y	U	U	N3B-2020-1650	CAPU-20-206458	GELC

Table C-1 Analytical Results from the Periodic Monitoring Events Reported in this Periodic Monitoring Report

Location ID	Screen Depth (ft)	Sample Date	Sample Type	Field Preparation Code	Analysis Type Code	Sample Purpose	Method Category	Lab Method	Parameter Name	Parameter Code	Detected	Report Result	Screening Limit	Background Level	Background Entity	Lab Uncertainty	Report MDA	Report MDL	Report Unit	Best Value	Lab Qualifier	Validation Qualifier	COC #	Field Sample ID	Lab ID
R-2	906.4	08/31/2020	WG	UF	INIT	FD	SVOC	SW-846:8270D	Diphenylhydrazine[1,2-]	122-66-7	N	3	0.78	—	—	—	—	3	µg/L	Y	U	U	N3B-2020-1650	CAPU-20-206461	GELC
R-2	906.4	08/31/2020	WG	UF	INIT	REG	SVOC	SW-846:8270D	Diphenylhydrazine[1,2-]	122-66-7	N	2.97	0.78	—	—	—	—	2.97	µg/L	Y	U	U	N3B-2020-1650	CAPU-20-206458	GELC
R-2	906.4	08/31/2020	WG	UF	INIT	REG	VOC	SW-846:8260B	Ethyl Methacrylate	97-63-2	N	1.5	455	—	—	—	—	1.5	µg/L	Y	U	U	N3B-2020-1650	CAPU-20-206458	GELC
R-2	906.4	08/31/2020	WG	UF	INIT	FD	VOC	SW-846:8260B	Ethyl Methacrylate	97-63-2	N	1.5	455	—	—	—	—	1.5	µg/L	Y	U	U	N3B-2020-1650	CAPU-20-206461	GELC
R-2	906.4	08/31/2020	WG	UF	INIT	REG	VOC	SW-846:8260B	Ethylbenzene	100-41-4	N	0.3	700	—	—	—	—	0.3	µg/L	Y	U	U	N3B-2020-1650	CAPU-20-206458	GELC
R-2	906.4	08/31/2020	WG	UF	INIT	FD	VOC	SW-846:8260B	Ethylbenzene	100-41-4	N	0.3	700	—	—	—	—	0.3	µg/L	Y	U	U	N3B-2020-1650	CAPU-20-206461	GELC
R-2	906.4	08/31/2020	WG	UF	INIT	FD	SVOC	SW-846:8270D	Fluoranthene	206-44-0	N	0.3	802	—	—	—	—	0.3	µg/L	Y	U	U	N3B-2020-1650	CAPU-20-206461	GELC
R-2	906.4	08/31/2020	WG	UF	INIT	REG	SVOC	SW-846:8270D	Fluoranthene	206-44-0	N	0.297	802	—	—	—	—	0.297	µg/L	Y	U	U	N3B-2020-1650	CAPU-20-206458	GELC
R-2	906.4	08/31/2020	WG	UF	INIT	FD	SVOC	SW-846:8270D	Fluorene	86-73-7	N	0.3	288	—	—	—	—	0.3	µg/L	Y	U	U	N3B-2020-1650	CAPU-20-206461	GELC
R-2	906.4	08/31/2020	WG	UF	INIT	REG	SVOC	SW-846:8270D	Fluorene	86-73-7	N	0.297	288	—	—	—	—	0.297	µg/L	Y	U	U	N3B-2020-1650	CAPU-20-206458	GELC
R-2	906.4	08/31/2020	WG	F	INIT	FD	General Chemistry	EPA:300.0	Fluoride	F(-1)	Y	0.404	1.6	—	Regional	—	—	0.033	mg/L	Y	—	NQ	N3B-2020-1650	CAPU-20-206460	GELC
R-2	906.4	08/31/2020	WG	F	INIT	REG	General Chemistry	EPA:300.0	Fluoride	F(-1)	Y	0.403	1.6	—	Regional	—	—	0.033	mg/L	Y	—	NQ	N3B-2020-1650	CAPU-20-206457	GELC
R-2	906.4	08/31/2020	WG	UF	INIT	REG	RAD	EPA:900	Gross alpha	GROSSA	N	-0.329	15	—	—	0.601	2.82	—	pCi/L	Y	U	U	N3B-2020-1650	CAPU-20-206458	GELC
R-2	906.4	08/31/2020	WG	UF	INIT	FD	RAD	EPA:900	Gross alpha	GROSSA	N	-0.285	15	—	—	0.621	2.82	—	pCi/L	Y	U	U	N3B-2020-1650	CAPU-20-206461	GELC
R-2	906.4	08/31/2020	WG	UF	INIT	REG	RAD	EPA:900	Gross beta	GROSSB	Y	6.48	—	—	—	1.07	2.98	—	pCi/L	Y	—	J	N3B-2020-1650	CAPU-20-206458	GELC
R-2	906.4	08/31/2020	WG	UF	INIT	FD	RAD	EPA:900	Gross beta	GROSSB	N	2.69	—	—	—	0.872	2.71	—	pCi/L	Y	U	UJ	N3B-2020-1650	CAPU-20-206461	GELC
R-2	906.4	08/31/2020	WG	F	INIT	REG	Inorganic	SM:A2340B	Hardness	Hardness	Y	44.2	—	—	Regional	—	—	0.453	mg/L	Y	—	NQ	N3B-2020-1650	CAPU-20-206457	GELC
R-2	906.4	08/31/2020	WG	F	INIT	FD	Inorganic	SM:A2340B	Hardness	Hardness	Y	42.9	—	—	Regional	—	—	0.453	mg/L	Y	—	NQ	N3B-2020-1650	CAPU-20-206460	GELC
R-2	906.4	08/31/2020	WG	UF	INIT	FD	SVOC	SW-846:8270D	Hexachlorobenzene	118-74-1	N	3	1	—	—	—	—	3	µg/L	Y	U	U	N3B-2020-1650	CAPU-20-206461	GELC
R-2	906.4	08/31/2020	WG	UF	INIT	REG	SVOC	SW-846:8270D	Hexachlorobenzene	118-74-1	N	2.97	1	—	—	—	—	2.97	µg/L	Y	U	U	N3B-2020-1650	CAPU-20-206458	GELC
R-2	906.4	08/31/2020	WG	UF	INIT	REG	VOC	SW-846:8260B	Hexachlorobutadiene	87-68-3	N	0.3	1.39	—	—	—	—	0.3	µg/L	Y	U	U	N3B-2020-1650	CAPU-20-206458	GELC
R-2	906.4	08/31/2020	WG	UF	INIT	REG	SVOC	SW-846:8270D	Hexachlorobutadiene	87-68-3	N	2.97	1.39	—	—	—	—	2.97	µg/L	Y	U	U	N3B-2020-1650	CAPU-20-206458	GELC
R-2	906.4	08/31/2020	WG	UF	INIT	FD	SVOC	SW-846:8270D	Hexachlorobutadiene	87-68-3	N	3	1.39	—	—	—	—	3	µg/L	Y	U	U	N3B-2020-1650	CAPU-20-206461	GELC
R-2	906.4	08/31/2020	WG	UF	INIT	FD	VOC	SW-846:8260B	Hexachlorobutadiene	87-68-3	N	0.3	1.39	—	—	—	—	0.3	µg/L	Y	U	U	N3B-2020-1650	CAPU-20-206461	GELC
R-2	906.4	08/31/2020	WG	UF	INIT	REG	SVOC	SW-846:8270D	Hexachlorocyclopentadiene	77-47-4	N	2.97	50	—	—	—	—	2.97	µg/L	Y	U	U	N3B-2020-1650	CAPU-20-206458	GELC
R-2	906.4	08/31/2020	WG	UF	INIT	FD	SVOC	SW-846:8270D	Hexachlorocyclopentadiene	77-47-4	N	3	50	—	—	—	—	3	µg/L	Y	U	U	N3B-2020-1650	CAPU-20-206461	GELC
R-2	906.4	08/31/2020	WG	UF	INIT	REG	SVOC	SW-846:8270D	Hexachloroethane	67-72-1	N	2.97	3.28	—	—	—	—	2.97	µg/L	Y	U	U	N3B-2020-1650	CAPU-20-206458	GELC
R-2	906.4	08/31/2020	WG	UF	INIT	FD	SVOC	SW-846:8270D	Hexachloroethane	67-72-1	N	3	3.28	—	—	—	—	3	µg/L	Y	U	U	N3B-2020-1650	CAPU-20-206461	GELC
R-2	906.4	08/31/2020	WG	UF	INIT	REG	VOC	SW-846:8260B	Hexanone[2-]	591-78-6	N	1.5	38	—	—	—	—	1.5	µg/L	Y	U	U	N3B-2020-1650	CAPU-20-206458	GELC
R-2	906.4	08/31/2020	WG	UF	INIT	FD	VOC	SW-846:8260B	Hexanone[2-]	591-78-6	N	1.5	38	—	—	—	—	1.5	µg/L	Y	U	U	N3B-2020-1650	CAPU-20-206461	GELC
R-2	906.4	08/31/2020	WG	UF	INIT	FD	SVOC	SW-846:8270D	Indeno(1,2,3-cd)pyrene	193-39-5	N	0.3	0.343	—	—	—	—	0.3	µg/L	Y	U	U	N3B-2020-1650	CAPU-20-206461	GELC
R-2	906.4	08/31/2020	WG	UF	INIT	REG	SVOC	SW-846:8270D	Indeno(1,2,3-cd)pyrene	193-39-5	N	0.297	0.343	—	—	—	—	0.297	µg/L	Y	U	U	N3B-2020-1650	CAPU-20-206458	GELC
R-2	906.4	08/31/2020	WG	UF	INIT	REG	VOC	SW-846:8260B	Iodomethane	74-88-4	N	1.5	—	—	—	—	—	1.5	µg/L	Y	U	U	N3B-2020-1650	CAPU-20-206458	GELC
R-2	906.4	08/31/2020	WG	UF	INIT	FD	VOC	SW-846:8260B	Iodomethane	74-88-4	N	1.5	—	—	—	—	—	1.5	µg/L	Y	U	U	N3B-2020-1650	CAPU-20-206461	GELC
R-2	906.4	08/31/2020	WG	F	INIT	REG	Inorganic	SW-846:6010C	Iron	Fe	N	30	1000	—	Regional-Scr_95	—	—	30	µg/L	Y	U	U	N3B-2020-1650	CAPU-20-206457	GELC
R-2	906.4	08/31/2020	WG	F	INIT	FD	Inorganic	SW-846:6010C	Iron	Fe	N	30	1000	—	Regional-Scr_95	—	—	30	µg/L	Y	U	U	N3B-2020-1650	CAPU-20-206460	GELC
R-2	906.4	08/31/2020	WG	UF	INIT	REG	VOC	SW-846:8260B	Isobutyl alcohol	78-83-1	N	15	5910	—	—	—	—	15	µg/L	Y	U	U	N3B-2020-1650	CAPU-20-206458	GELC
R-2	906.4	08/31/2020	WG	UF	INIT	FD	VOC	SW-846:8260B	Isobutyl alcohol	78-83-1	N	15	5910	—	—	—	—	15	µg/L	Y	U	U	N3B-2020-1650	CAPU-20-206461	GELC
R-2	906.4	08/31/2020	WG	UF	INIT	REG	SVOC	SW-846:8270D	Isophorone	78-59-1	N	3.46	781	—	—	—	—	3.46	µg/L	Y	U	U	N3B-2020-1650	CAPU-20-206458	GELC
R-2	906.4	08/31/2020	WG	UF	INIT	FD	SVOC	SW-846:8270D	Isophorone	78-59-1	N	3.5	781	—	—	—	—	3.5	µg/L	Y	U	U	N3B-2020-1650	CAPU-20-206461	GELC
R-2	906.4	08/31/2020	WG	UF	INIT	REG	VOC	SW-846:8260B	Isopropylbenzene	98-82-8	N	0.3	447	—	—	—	—	0.3	µg/L	Y	U	U	N3B-2020-1650	CAPU-20-206458	GELC
R-2	906.4	08/31/2020	WG	UF	INIT	FD	VOC	SW-846:8260B	Isopropylbenzene	98-82-8	N	0.3	447	—	—	—	—	0.3	µg/L	Y	U	U	N3B-2020-1650	CAPU-20-206461	GELC
R-2	906.4	08/31/2020	WG	UF	INIT	REG	VOC	SW-846:8260B	Isopropyltoluene[4-]	99-87-6	N	0.3	—	—	—	—	—	0.3	µg/L	Y	U	U	N3B-2020-1650	CAPU-20-206458	GELC
R-2	906.4	08/31/2020	WG	UF	INIT	FD	VOC	SW-846:8260B	Isopropyltoluene[4-]	99-87-6	N	0.3	—	—	—	—	—	0.3	µg/L	Y	U	U	N3B-2020-1650	CAPU-20-206461	GELC
R-2	906.4	08/31/2020	WG	F	INIT	REG	Inorganic	SW-846:6020B	Lead	Pb	N	0.5	15	—	Regional-Scr_95	—	—	0.5	µg/L	Y	U	U	N3B-2020-1650	CAPU-20-206457	GELC
R-2	906.4	08/31/2020	WG	F	INIT	REG	Inorganic	SW-846:6010C	Magnesium	Mg	Y	3.57	—	—	Regional	—	—	0.11	mg/L	Y	—	NQ	N3B-2020-1650	CAPU-20-206457	GELC
R-2	906.4	08/31/2020	WG	F	INIT	FD	Inorganic	SW-846:6010C	Magnesium	Mg	Y	3.45	—	—	Regional	—	—	0.11	mg/L	Y	—	NQ	N3B-2020-1650	CAPU-20-206460	GELC
R-2	906.4	08/31/2020	WG	F	INIT	REG	Inorganic	SW-846:6010C	Manganese	Mn	Y	6.32	200	—	Regional-Scr_95	—	—	2	µg/L	Y	J	J	N3B-2020-1650	CAPU-20-206457	GELC
R-2	906.4	08/31/2020	WG	F	INIT	FD	Inorganic	SW-846:6010C	Manganese	Mn	Y	6.2	200	—	Regional-Scr_95	—	—	2	µg/L	Y	J	J	N3B-2020-1650	CAPU-20-206460	GELC
R-2	906.4	08/31/2020	WG	F	INIT	REG	Inorganic	SW-846:7470A	Mercury	Hg	N	0.067	2	—	Regional-Scr_95	—	—	0.067	µg/L	Y	U	U	N3B-2020-1650	CAPU-20-206457	GELC
R-2	906.4	08/31/2020	WG	UF	INIT	REG	Inorganic	SW-846:7470A	Mercury	Hg	N	0.067	2	—	—	—	—	0.067	µg/L	Y	U	U	N3B-2020-1650	CAPU-20-206458	GELC
R-2	906.4	08/31/2020	WG	F	INIT	FD	Inorganic	SW-846:7470A	Mercury	Hg	N	0.067	2	—	Regional-Scr_95	—	—	0.067	µg/L	Y	U	U	N3B-2020-1650	CAPU-20-206460	GELC
R-2	906.4	08/31/2020	WG	UF	INIT	FD	Inorganic	SW-846:7470A	Mercury	Hg	N	0.067	2	—	—	—	—	0.067	µg/L	Y	U	U	N3B-2020-1650	CAPU-20-206461	GELC
R-2	906.4	08/31/2020	WG	UF	INIT	REG	VOC	SW-846:8260B	Methacrylonitrile	126-98-7	N	1.5	1.91	—	—	—	—	1.5	µg/L	Y	U	U	N3B-2020-1650	CAPU-20-206458	GELC
R-2	906.4	08/31/2020	WG	UF	INIT	FD	VOC	SW-846:8260B	Methacrylonitrile	126-98-7	N	1.5	1.91	—	—	—	—	1.5	µg/L	Y	U	U	N3B-2020-1650	CAPU-20-206461	GELC
R-2	906.4	08/31/2020	WG	UF	INIT	REG	VOC	SW-846:8260B	Methyl Methacrylate	80-62-6	N	1.5	1390	—	—	—	—	1.5	µg/L	Y	U	U	N3B-2020-1650	CAPU-20-206458	GELC
R-2	906.4	08/31/2020	WG	UF	INIT	FD	VOC	SW-846:8260B	Methyl Methacrylate	80-62-6	N	1.5	1390	—	—	—	—	1.5	µg/L	Y	U	U	N3B-2020-1650	CAPU-20-206461	GELC
R-2	906.4	08/31/2020	WG	UF	INIT	REG	VOC	SW-846:8260B	Methyl tert-Butyl Ether	1634-04-4	N	0.3	100	—	—	—	—	0.3	µg/L	Y	U	U	N3B-2020-1650	CAPU-20-206458	GELC

Table C-1 Analytical Results from the Periodic Monitoring Events Reported in this Periodic Monitoring Report

Location ID	Screen Depth (ft)	Sample Date	Sample Type	Field Preparation Code	Analysis Type Code	Sample Purpose	Method Category	Lab Method	Parameter Name	Parameter Code	Detected	Report Result	Screening Limit	Background Level	Background Entity	Lab Uncertainty	Report MDA	Report MDL	Report Unit	Best Value	Lab Qualifier	Validation Qualifier	COC #	Field Sample ID	Lab ID
R-2	906.4	08/31/2020	WG	UF	INIT	FD	VOC	SW-846:8260B	Methyl tert-Butyl Ether	1634-04-4	N	0.3	100	—	—	—	—	0.3	µg/L	Y	U	U	N3B-2020-1650	CAPU-20-206461	GELC
R-2	906.4	08/31/2020	WG	UF	INIT	REG	VOC	SW-846:8260B	Methyl-2-pentanone[4-]	108-10-1	N	1.5	1240	—	—	—	—	1.5	µg/L	Y	U	U	N3B-2020-1650	CAPU-20-206458	GELC
R-2	906.4	08/31/2020	WG	UF	INIT	FD	VOC	SW-846:8260B	Methyl-2-pentanone[4-]	108-10-1	N	1.5	1240	—	—	—	—	1.5	µg/L	Y	U	U	N3B-2020-1650	CAPU-20-206461	GELC
R-2	906.4	08/31/2020	WG	UF	INIT	REG	VOC	SW-846:8260B	Methylene Chloride	75-09-2	N	1	5	—	—	—	—	1	µg/L	Y	U	U	N3B-2020-1650	CAPU-20-206458	GELC
R-2	906.4	08/31/2020	WG	UF	INIT	FD	VOC	SW-846:8260B	Methylene Chloride	75-09-2	N	1	5	—	—	—	—	1	µg/L	Y	U	U	N3B-2020-1650	CAPU-20-206461	GELC
R-2	906.4	08/31/2020	WG	UF	INIT	REG	SVOC	SW-846:8270D	Methylnaphthalene[1-]	90-12-0	N	0.297	11.4	—	—	—	—	0.297	µg/L	Y	U	U	N3B-2020-1650	CAPU-20-206458	GELC
R-2	906.4	08/31/2020	WG	UF	INIT	FD	SVOC	SW-846:8270D	Methylnaphthalene[1-]	90-12-0	N	0.3	11.4	—	—	—	—	0.3	µg/L	Y	U	U	N3B-2020-1650	CAPU-20-206461	GELC
R-2	906.4	08/31/2020	WG	UF	INIT	REG	SVOC	SW-846:8270D	Methylnaphthalene[2-]	91-57-6	N	0.297	35.1	—	—	—	—	0.297	µg/L	Y	U	U	N3B-2020-1650	CAPU-20-206458	GELC
R-2	906.4	08/31/2020	WG	UF	INIT	FD	SVOC	SW-846:8270D	Methylnaphthalene[2-]	91-57-6	N	0.3	35.1	—	—	—	—	0.3	µg/L	Y	U	U	N3B-2020-1650	CAPU-20-206461	GELC
R-2	906.4	08/31/2020	WG	UF	INIT	REG	SVOC	SW-846:8270D	Methylphenol[2-]	95-48-7	N	2.97	930	—	—	—	—	2.97	µg/L	Y	U	U	N3B-2020-1650	CAPU-20-206458	GELC
R-2	906.4	08/31/2020	WG	UF	INIT	FD	SVOC	SW-846:8270D	Methylphenol[2-]	95-48-7	N	3	930	—	—	—	—	3	µg/L	Y	U	U	N3B-2020-1650	CAPU-20-206461	GELC
R-2	906.4	08/31/2020	WG	UF	INIT	REG	SVOC	SW-846:8270D	Methylphenol[3-,4-]	65794-96-9	N	3.66	—	—	—	—	—	3.66	µg/L	Y	U	U	N3B-2020-1650	CAPU-20-206458	GELC
R-2	906.4	08/31/2020	WG	UF	INIT	FD	SVOC	SW-846:8270D	Methylphenol[3-,4-]	65794-96-9	N	3.7	—	—	—	—	—	3.7	µg/L	Y	U	U	N3B-2020-1650	CAPU-20-206461	GELC
R-2	906.4	08/31/2020	WG	F	INIT	REG	Inorganic	SW-846:6020B	Molybdenum	Mo	Y	2.46	1000	—	Regional	—	—	0.2	µg/L	Y	—	NQ	N3B-2020-1650	CAPU-20-206457	GELC
R-2	906.4	08/31/2020	WG	UF	INIT	REG	VOC	SW-846:8260B	Naphthalene	91-20-3	N	0.3	1.65	—	—	—	—	0.3	µg/L	Y	U	U	N3B-2020-1650	CAPU-20-206458	GELC
R-2	906.4	08/31/2020	WG	UF	INIT	REG	SVOC	SW-846:8270D	Naphthalene	91-20-3	N	0.297	1.65	—	—	—	—	0.297	µg/L	Y	U	U	N3B-2020-1650	CAPU-20-206458	GELC
R-2	906.4	08/31/2020	WG	UF	INIT	FD	SVOC	SW-846:8270D	Naphthalene	91-20-3	N	0.3	1.65	—	—	—	—	0.3	µg/L	Y	U	U	N3B-2020-1650	CAPU-20-206461	GELC
R-2	906.4	08/31/2020	WG	UF	INIT	FD	VOC	SW-846:8260B	Naphthalene	91-20-3	N	0.3	1.65	—	—	—	—	0.3	µg/L	Y	U	U	N3B-2020-1650	CAPU-20-206461	GELC
R-2	906.4	08/31/2020	WG	UF	INIT	REG	RAD	EPA:901.1	Neptunium-237	Np-237	N	2.56	—	—	Regional-Scr_95	3.22	10.6	—	pCi/L	Y	U	U	N3B-2020-1650	CAPU-20-206458	GELC
R-2	906.4	08/31/2020	WG	UF	INIT	FD	RAD	EPA:901.1	Neptunium-237	Np-237	N	-2.8	—	—	Regional-Scr_95	2.45	8.42	—	pCi/L	Y	U	U	N3B-2020-1650	CAPU-20-206461	GELC
R-2	906.4	08/31/2020	WG	F	INIT	REG	Inorganic	SW-846:6020B	Nickel	Ni	Y	6.34	200	—	Regional	—	—	0.6	µg/L	Y	—	NQ	N3B-2020-1650	CAPU-20-206457	GELC
R-2	906.4	08/31/2020	WG	F	INIT	FD	General Chemistry	EPA:353.2	Nitrate-Nitrite as Nitrogen	NO3+NO2-N	Y	0.43	10	—	Regional	—	—	0.017	mg/L	Y	—	NQ	N3B-2020-1650	CAPU-20-206460	GELC
R-2	906.4	08/31/2020	WG	F	INIT	REG	General Chemistry	EPA:353.2	Nitrate-Nitrite as Nitrogen	NO3+NO2-N	Y	0.435	10	—	Regional	—	—	0.017	mg/L	Y	—	NQ	N3B-2020-1650	CAPU-20-206457	GELC
R-2	906.4	08/31/2020	WG	UF	INIT	REG	SVOC	SW-846:8270D	Nitroaniline[2-]	88-74-4	N	2.97	190	—	—	—	—	2.97	µg/L	Y	U	U	N3B-2020-1650	CAPU-20-206458	GELC
R-2	906.4	08/31/2020	WG	UF	INIT	FD	SVOC	SW-846:8270D	Nitroaniline[2-]	88-74-4	N	3	190	—	—	—	—	3	µg/L	Y	U	U	N3B-2020-1650	CAPU-20-206461	GELC
R-2	906.4	08/31/2020	WG	UF	INIT	REG	SVOC	SW-846:8270D	Nitroaniline[3-]	99-09-2	N	2.97	—	—	—	—	—	2.97	µg/L	Y	U	U	N3B-2020-1650	CAPU-20-206458	GELC
R-2	906.4	08/31/2020	WG	UF	INIT	FD	SVOC	SW-846:8270D	Nitroaniline[3-]	99-09-2	N	3	—	—	—	—	—	3	µg/L	Y	U	U	N3B-2020-1650	CAPU-20-206461	GELC
R-2	906.4	08/31/2020	WG	UF	INIT	REG	SVOC	SW-846:8270D	Nitroaniline[4-]	100-01-6	N	2.97	38	—	—	—	—	2.97	µg/L	Y	U	U	N3B-2020-1650	CAPU-20-206458	GELC
R-2	906.4	08/31/2020	WG	UF	INIT	FD	SVOC	SW-846:8270D	Nitroaniline[4-]	100-01-6	N	3	38	—	—	—	—	3	µg/L	Y	U	U	N3B-2020-1650	CAPU-20-206461	GELC
R-2	906.4	08/31/2020	WG	UF	INIT	REG	SVOC	SW-846:8270D	Nitrobenzene	98-95-3	N	2.97	1.4	—	—	—	—	2.97	µg/L	Y	U	U	N3B-2020-1650	CAPU-20-206458	GELC
R-2	906.4	08/31/2020	WG	UF	INIT	FD	SVOC	SW-846:8270D	Nitrobenzene	98-95-3	N	3	1.4	—	—	—	—	3	µg/L	Y	U	U	N3B-2020-1650	CAPU-20-206461	GELC
R-2	906.4	08/31/2020	WG	UF	INIT	REG	SVOC	SW-846:8270D	Nitrophenol[2-]	88-75-5	N	2.97	—	—	—	—	—	2.97	µg/L	Y	U	U	N3B-2020-1650	CAPU-20-206458	GELC
R-2	906.4	08/31/2020	WG	UF	INIT	FD	SVOC	SW-846:8270D	Nitrophenol[2-]	88-75-5	N	3	—	—	—	—	—	3	µg/L	Y	U	U	N3B-2020-1650	CAPU-20-206461	GELC
R-2	906.4	08/31/2020	WG	UF	INIT	FD	SVOC	SW-846:8270D	Nitrophenol[4-]	100-02-7	N	3	—	—	—	—	—	3	µg/L	Y	U	U	N3B-2020-1650	CAPU-20-206461	GELC
R-2	906.4	08/31/2020	WG	UF	INIT	REG	SVOC	SW-846:8270D	Nitrophenol[4-]	100-02-7	N	2.97	—	—	—	—	—	2.97	µg/L	Y	U	U	N3B-2020-1650	CAPU-20-206458	GELC
R-2	906.4	08/31/2020	WG	UF	INIT	REG	HRGC/HRMS	Nitrosamines:HRMS	Nitroso-di-n-butylamine[N-]	924-16-3	Y	0.00169	0.0273	—	—	—	—	0.00047	µg/L	Y	—	J	N3B-2020-1651	CAPU-20-206458	SwRI
R-2	906.4	08/31/2020	WG	UF	INIT	FD	HRGC/HRMS	Nitrosamines:HRMS	Nitroso-di-n-butylamine[N-]	924-16-3	Y	0.000873	0.0273	—	—	—	—	0.00047	µg/L	Y	—	J	N3B-2020-1651	CAPU-20-206461	SwRI
R-2	906.4	08/31/2020	WG	UF	INIT	FD	SVOC	SW-846:8270D	Nitroso-di-n-butylamine[N-]	924-16-3	N	3	0.0273	—	—	—	—	3	µg/L	Y	U	U	N3B-2020-1650	CAPU-20-206461	GELC
R-2	906.4	08/31/2020	WG	UF	INIT	REG	SVOC	SW-846:8270D	Nitroso-di-n-butylamine[N-]	924-16-3	N	2.97	0.0273	—	—	—	—	2.97	µg/L	Y	U	U	N3B-2020-1650	CAPU-20-206458	GELC
R-2	906.4	08/31/2020	WG	UF	INIT	REG	HRGC/HRMS	Nitrosamines:HRMS	Nitroso-di-n-propylamine[N-]	621-64-7	N	0.00018	0.11	—	—	—	—	0.00018	µg/L	Y	U	U	N3B-2020-1651	CAPU-20-206458	SwRI
R-2	906.4	08/31/2020	WG	UF	INIT	FD	HRGC/HRMS	Nitrosamines:HRMS	Nitroso-di-n-propylamine[N-]	621-64-7	N	0.00018	0.11	—	—	—	—	0.00018	µg/L	Y	U	U	N3B-2020-1651	CAPU-20-206461	SwRI
R-2	906.4	08/31/2020	WG	UF	INIT	REG	SVOC	SW-846:8270D	Nitroso-di-n-propylamine[N-]	621-64-7	N	2.97	0.11	—	—	—	—	2.97	µg/L	Y	U	U	N3B-2020-1650	CAPU-20-206458	GELC
R-2	906.4	08/31/2020	WG	UF	INIT	FD	SVOC	SW-846:8270D	Nitroso-di-n-propylamine[N-]	621-64-7	N	3	0.11	—	—	—	—	3	µg/L	Y	U	U	N3B-2020-1650	CAPU-20-206461	GELC
R-2	906.4	08/31/2020	WG	UF	INIT	REG	HRGC/HRMS	Nitrosamines:HRMS	Nitrosodiethylamine[N-]	55-18-5	N	0.00018	0.00167	—	—	—	—	0.00018	µg/L	Y	U	U	N3B-2020-1651	CAPU-20-206458	SwRI
R-2	906.4	08/31/2020	WG	UF	INIT	FD	HRGC/HRMS	Nitrosamines:HRMS	Nitrosodiethylamine[N-]	55-18-5	N	0.00018	0.00167	—	—	—	—	0.00018	µg/L	Y	U	U	N3B-2020-1651	CAPU-20-206461	SwRI
R-2	906.4	08/31/2020	WG	UF	INIT	FD	SVOC	SW-846:8270D	Nitrosodiethylamine[N-]	55-18-5	N	3	0.00167	—	—	—	—	3	µg/L	Y	U	U	N3B-2020-1650	CAPU-20-206461	GELC
R-2	906.4	08/31/2020	WG	UF	INIT	REG	SVOC	SW-846:8270D	Nitrosodiethylamine[N-]	55-18-5	N	2.97	0.00167	—	—	—	—	2.97	µg/L	Y	U	U	N3B-2020-1650	CAPU-20-206458	GELC
R-2	906.4	08/31/2020	WG	UF	INIT	REG	HRGC/HRMS	Nitrosamines:HRMS	Nitrosodimethylamine[N-]	62-75-9	Y	0.000426	0.00491	—	—	—	—	0.00036	µg/L	Y	J	J	N3B-2020-1651	CAPU-20-206458	SwRI
R-2	906.4	08/31/2020	WG	UF	INIT	FD	HRGC/HRMS	Nitrosamines:HRMS	Nitrosodimethylamine[N-]	62-75-9	Y	0.000381	0.00491	—	—	—	—	0.00036	µg/L	Y	J	J	N3B-2020-1651	CAPU-20-206461	SwRI
R-2	906.4	08/31/2020	WG	UF	INIT	REG	SVOC	SW-846:8270D	Nitrosodimethylamine[N-]	62-75-9	N	2.97	0.00491	—	—	—	—	2.97	µg/L	Y	U	U	N3B-2020-1650	CAPU-20-206458	GELC
R-2	906.4	08/31/2020	WG	UF	INIT	FD	SVOC	SW-846:8270D	Nitrosodimethylamine[N-]	62-75-9	N	3	0.00491	—	—	—	—	3	µg/L	Y	U	U	N3B-2020-1650	CAPU-20-206461	GELC
R-2	906.4	08/31/2020	WG	UF	INIT	REG	HRGC/HRMS	Nitrosamines:HRMS	Nitrosopyrrolidine[N-]	930-55-2	N	0.00033	0.37	—	—	—	—	0.00033	µg/L	Y	U	U	N3B-2020-1651	CAPU-20-206458	SwRI
R-2	906.4	08/31/2020	WG	UF	INIT	FD	HRGC/HRMS	Nitrosamines:HRMS	Nitrosopyrrolidine[N-]	930-55-2	N	0.00033	0.37	—	—	—	—	0.00033	µg/L	Y	U	U	N3B-2020-1651	CAPU-20-206461	SwRI
R-2	906.4	08/31/2020	WG	UF	INIT	FD	SVOC	SW-846:8270D	Nitrosopyrrolidine[N-]	930-55-2	N	3	0.37	—	—	—	—	3	µg/L	Y	U	U	N3B-2020-1650	CAPU-20-206461	GELC
R-2	906.4	08/31/2020	WG	UF	INIT	REG	SVOC	SW-846:8270D	Nitrosopyrrolidine[N-]	930-55-2	N	2.97	0.37	—	—	—	—	2.97	µg/L	Y	U	U	N3B-2020-1650	CAPU-20-206458	GELC
R-2	906.4	08/31/2020	WG	UF	INIT	FD	SVOC	SW-846:8270D	Oxybis(1-chloropropane)[2,2'-]	108-60-1	N	3	9.81	—	—	—	—	3	µg/L	Y	U	U	N3B-2020-1650	CAPU-20-206461	GELC
R-2	906.4	08/31/2020	WG	UF	INIT	REG	SVOC	SW-846:8270D	Oxybis(1-chloropropane)[2,2'-]	108-60-1	N	2.97	9.81	—	—	—	—	2.97	µg/L	Y	U	U	N3B-2020-1650	CAPU-20-206458	GELC
R-2	906.4	08/31/2020	WG	UF	INIT	FD	SVOC	SW-846:8270D	Pentachlorobenzene	608-93-5	N	3	3.07	—	—	—	—	3	µg/L	Y	U	U	N3B-2020-1650	CAPU-20-206461	GELC
R-2	906.4	08/31/2020	WG	UF	INIT	REG	SVOC	SW-846:8270D	Pentachlorobenzene	608-93-5	N	2.97	3.07	—	—	—	—	2.97	µg/L	Y	U	U	N3B-2020-1650	CAPU-20-206458	GELC
R-2	906.4	08/31/2020	WG	UF	INIT	FD	SVOC	SW-846:8270D	Pentachlorophenol	87-86-5	N	3	1	—	—	—	—	3	µg/L	Y	U	U	N3B-2020-1650	CAPU-20-206461	GELC
R-2	906.4	08/31/2020	WG	UF	INIT	REG	SVOC	SW-846:8270D	Pentachlorophenol	87-86-5	N	2.97	1	—	—	—	—	2.97	µg/L	Y	U	U	N3B-2020-1650	CAPU-20-206458	GELC

Table C-1 Analytical Results from the Periodic Monitoring Events Reported in this Periodic Monitoring Report

Location ID	Screen Depth (ft)	Sample Date	Sample Type	Field Preparation Code	Analysis Type Code	Sample Purpose	Method Category	Lab Method	Parameter Name	Parameter Code	Detected	Report Result	Screening Limit	Background Level	Background Entity	Lab Uncertainty	Report MDA	Report MDL	Report Unit	Best Value	Lab Qualifier	Validation Qualifier	COC #	Field Sample ID	Lab ID
R-2	906.4	08/31/2020	WG	F	INIT	REG	LCMS/MS	SW-846:6850	Perchlorate	ClO4	Y	0.363	13.8	—	Regional	—	—	0.05	µg/L	Y	—	NQ	N3B-2020-1650	CAPU-20-206457	GELC
R-2	906.4	08/31/2020	WG	F	INIT	FD	LCMS/MS	SW-846:6850	Perchlorate	ClO4	Y	0.354	13.8	—	Regional	—	—	0.05	µg/L	Y	—	NQ	N3B-2020-1650	CAPU-20-206460	GELC
R-2	906.4	08/31/2020	WG	UF	INIT	REG	LCMS/MS	EPA:537M	Perfluorohexanesulfonic acid	355-46-4	Y	0.902	70	—	—	—	—	0.66	ng/L	Y	J	J	N3B-2020-1650	CAPU-20-206458	GELC
R-2	906.4	08/31/2020	WG	UF	INIT	FD	LCMS/MS	EPA:537M	Perfluorohexanesulfonic acid	355-46-4	Y	0.872	70	—	—	—	—	0.588	ng/L	Y	J	J	N3B-2020-1650	CAPU-20-206461	GELC
R-2	906.4	08/31/2020	WG	UF	INIT	REG	LCMS/MS	EPA:537M	Perfluorooctanesulfonic acid	1763-23-1	Y	6.98	70	—	—	—	—	0.801	ng/L	Y	—	NQ	N3B-2020-1650	CAPU-20-206458	GELC
R-2	906.4	08/31/2020	WG	UF	INIT	FD	LCMS/MS	EPA:537M	Perfluorooctanesulfonic acid	1763-23-1	Y	8.3	70	—	—	—	—	0.713	ng/L	Y	—	NQ	N3B-2020-1650	CAPU-20-206461	GELC
R-2	906.4	08/31/2020	WG	UF	INIT	REG	LCMS/MS	EPA:537M	Perfluorooctanoic acid	335-67-1	Y	6.88	70	—	—	—	—	0.801	ng/L	Y	—	NQ	N3B-2020-1650	CAPU-20-206458	GELC
R-2	906.4	08/31/2020	WG	UF	INIT	FD	LCMS/MS	EPA:537M	Perfluorooctanoic acid	335-67-1	Y	6.25	70	—	—	—	—	0.713	ng/L	Y	—	NQ	N3B-2020-1650	CAPU-20-206461	GELC
R-2	906.4	08/31/2020	WG	UF	INIT	FD	SVOC	SW-846:8270D	Phenanthrene	85-01-8	N	0.3	170	—	—	—	—	0.3	µg/L	Y	U	U	N3B-2020-1650	CAPU-20-206461	GELC
R-2	906.4	08/31/2020	WG	UF	INIT	REG	SVOC	SW-846:8270D	Phenanthrene	85-01-8	N	0.297	170	—	—	—	—	0.297	µg/L	Y	U	U	N3B-2020-1650	CAPU-20-206458	GELC
R-2	906.4	08/31/2020	WG	UF	INIT	REG	SVOC	SW-846:8270D	Phenol	108-95-2	N	2.97	5	—	—	—	—	2.97	µg/L	Y	U	U	N3B-2020-1650	CAPU-20-206458	GELC
R-2	906.4	08/31/2020	WG	UF	INIT	FD	SVOC	SW-846:8270D	Phenol	108-95-2	N	3	5	—	—	—	—	3	µg/L	Y	U	U	N3B-2020-1650	CAPU-20-206461	GELC
R-2	906.4	08/31/2020	WG	UF	INIT	REG	RAD	HASL-300:ISOPU	Plutonium-238	Pu-238	N	-0.00264	—	—	Regional-Scr_95	0.0156	0.0574	—	pCi/L	Y	U	U	N3B-2020-1650	CAPU-20-206458	GELC
R-2	906.4	08/31/2020	WG	UF	INIT	FD	RAD	HASL-300:ISOPU	Plutonium-238	Pu-238	N	0.00233	—	—	Regional-Scr_95	0.00771	0.0506	—	pCi/L	Y	U	U	N3B-2020-1650	CAPU-20-206461	GELC
R-2	906.4	08/31/2020	WG	UF	INIT	REG	RAD	HASL-300:ISOPU	Plutonium-239/240	Pu-239/240	N	-0.00792	—	—	Regional-Scr_95	0.0152	0.0777	—	pCi/L	Y	U	U	N3B-2020-1650	CAPU-20-206458	GELC
R-2	906.4	08/31/2020	WG	UF	INIT	FD	RAD	HASL-300:ISOPU	Plutonium-239/240	Pu-239/240	N	-0.00698	—	—	Regional-Scr_95	0.00959	0.0684	—	pCi/L	Y	U	U	N3B-2020-1650	CAPU-20-206461	GELC
R-2	906.4	08/31/2020	WG	F	INIT	REG	Inorganic	SW-846:6010C	Potassium	K	Y	1.2	—	—	Regional	—	—	0.05	mg/L	Y	—	J+	N3B-2020-1650	CAPU-20-206457	GELC
R-2	906.4	08/31/2020	WG	F	INIT	FD	Inorganic	SW-846:6010C	Potassium	K	Y	1.17	—	—	Regional	—	—	0.05	mg/L	Y	—	J+	N3B-2020-1650	CAPU-20-206460	GELC
R-2	906.4	08/31/2020	WG	UF	INIT	REG	RAD	EPA:901.1	Potassium-40	K-40	N	10.7	—	—	Regional-Scr_95	19.1	84.2	—	pCi/L	Y	U	U	N3B-2020-1650	CAPU-20-206458	GELC
R-2	906.4	08/31/2020	WG	UF	INIT	FD	RAD	EPA:901.1	Potassium-40	K-40	N	8.56	—	—	Regional-Scr_95	16.8	65.5	—	pCi/L	Y	U	U	N3B-2020-1650	CAPU-20-206461	GELC
R-2	906.4	08/31/2020	WG	UF	INIT	FD	SVOC	SW-846:8270D	Prometon	1610-18-0	N	3	250	—	—	—	—	3	µg/L	Y	U	U	N3B-2020-1650	CAPU-20-206461	GELC
R-2	906.4	08/31/2020	WG	UF	INIT	REG	SVOC	SW-846:8270D	Prometon	1610-18-0	N	2.97	250	—	—	—	—	2.97	µg/L	Y	U	U	N3B-2020-1650	CAPU-20-206458	GELC
R-2	906.4	08/31/2020	WG	UF	INIT	REG	VOC	SW-846:8260B	Propionitrile	107-12-0	N	1.5	—	—	—	—	—	1.5	µg/L	Y	U	U	N3B-2020-1650	CAPU-20-206458	GELC
R-2	906.4	08/31/2020	WG	UF	INIT	FD	VOC	SW-846:8260B	Propionitrile	107-12-0	N	1.5	—	—	—	—	—	1.5	µg/L	Y	U	U	N3B-2020-1650	CAPU-20-206461	GELC
R-2	906.4	08/31/2020	WG	UF	INIT	REG	VOC	SW-846:8260B	Propylbenzene[1-]	103-65-1	N	0.3	660	—	—	—	—	0.3	µg/L	Y	U	U	N3B-2020-1650	CAPU-20-206458	GELC
R-2	906.4	08/31/2020	WG	UF	INIT	FD	VOC	SW-846:8260B	Propylbenzene[1-]	103-65-1	N	0.3	660	—	—	—	—	0.3	µg/L	Y	U	U	N3B-2020-1650	CAPU-20-206461	GELC
R-2	906.4	08/31/2020	WG	UF	INIT	FD	SVOC	SW-846:8270D	Pyrene	129-00-0	N	0.3	117	—	—	—	—	0.3	µg/L	Y	U	U	N3B-2020-1650	CAPU-20-206461	GELC
R-2	906.4	08/31/2020	WG	UF	INIT	REG	SVOC	SW-846:8270D	Pyrene	129-00-0	N	0.297	117	—	—	—	—	0.297	µg/L	Y	U	U	N3B-2020-1650	CAPU-20-206458	GELC
R-2	906.4	08/31/2020	WG	UF	INIT	REG	SVOC	SW-846:8270D	Pyridine	110-86-1	N	2.97	20	—	—	—	—	2.97	µg/L	Y	U	U	N3B-2020-1650	CAPU-20-206458	GELC
R-2	906.4	08/31/2020	WG	UF	INIT	FD	SVOC	SW-846:8270D	Pyridine	110-86-1	N	3	20	—	—	—	—	3	µg/L	Y	U	U	N3B-2020-1650	CAPU-20-206461	GELC
R-2	906.4	08/31/2020	WG	UF	INIT	REG	RAD	EPA:903.1	Radium-226	Ra-226	N	-0.188	5	—	—	0.163	0.76	—	pCi/L	Y	U	U	N3B-2020-1650	CAPU-20-206458	GELC
R-2	906.4	08/31/2020	WG	UF	INIT	FD	RAD	EPA:903.1	Radium-226	Ra-226	N	0.0382	5	—	—	0.0661	0.292	—	pCi/L	Y	U	U	N3B-2020-1650	CAPU-20-206461	GELC
R-2	906.4	08/31/2020	WG	UF	INIT	REG	RAD	Generic:Radium by Calculation	Radium-226 and Radium-228	Ra-226+228	N	0.289	—	—	—	0.26	—	—	pCi/L	Y	—	U	N3B-2020-1650	CAPU-20-206458	GELC
R-2	906.4	08/31/2020	WG	UF	INIT	FD	RAD	Generic:Radium by Calculation	Radium-226 and Radium-228	Ra-226+228	N	0.0382	—	—	—	0.218	—	—	pCi/L	Y	—	U	N3B-2020-1650	CAPU-20-206461	GELC
R-2	906.4	08/31/2020	WG	UF	INIT	REG	RAD	EPA:904	Radium-228	Ra-228	N	0.289	5	—	—	0.203	0.679	—	pCi/L	Y	U	U	N3B-2020-1650	CAPU-20-206458	GELC
R-2	906.4	08/31/2020	WG	UF	INIT	FD	RAD	EPA:904	Radium-228	Ra-228	N	-0.125	5	—	—	0.208	0.776	—	pCi/L	Y	U	U	N3B-2020-1650	CAPU-20-206461	GELC
R-2	906.4	08/31/2020	WG	F	INIT	REG	Inorganic	SW-846:6020B	Selenium	Se	N	2	50	—	Regional-Scr_95	—	—	2	µg/L	Y	U	U	N3B-2020-1650	CAPU-20-206457	GELC
R-2	906.4	08/31/2020	WG	F	INIT	REG	Inorganic	SW-846:6010C	Silicon Dioxide	SiO2	Y	85.9	—	—	Regional	—	—	0.053	mg/L	Y	—	NQ	N3B-2020-1650	CAPU-20-206457	GELC
R-2	906.4	08/31/2020	WG	F	INIT	FD	Inorganic	SW-846:6010C	Silicon Dioxide	SiO2	Y	85	—	—	Regional	—	—	0.053	mg/L	Y	—	NQ	N3B-2020-1650	CAPU-20-206460	GELC
R-2	906.4	08/31/2020	WG	F	INIT	REG	Inorganic	SW-846:6020B	Silver	Ag	N	0.3	50	—	Regional-Scr_95	—	—	0.3	µg/L	Y	U	U	N3B-2020-1650	CAPU-20-206457	GELC
R-2	906.4	08/31/2020	WG	F	INIT	REG	Inorganic	SW-846:6010C	Sodium	Na	Y	11.9	—	—	Regional	—	—	0.1	mg/L	Y	—	NQ	N3B-2020-1650	CAPU-20-206457	GELC
R-2	906.4	08/31/2020	WG	F	INIT	FD	Inorganic	SW-846:6010C	Sodium	Na	Y	11.6	—	—	Regional	—	—	0.1	mg/L	Y	—	NQ	N3B-2020-1650	CAPU-20-206460	GELC
R-2	906.4	08/31/2020	WG	UF	INIT	REG	RAD	EPA:901.1	Sodium-22	Na-22	N	-0.321	—	—	Regional-Scr_95	1.35	5.37	—	pCi/L	Y	U	U	N3B-2020-1650	CAPU-20-206458	GELC
R-2	906.4	08/31/2020	WG	UF	INIT	FD	RAD	EPA:901.1	Sodium-22	Na-22	N	-0.618	—	—	Regional-Scr_95	1.28	4.76	—	pCi/L	Y	U	U	N3B-2020-1650	CAPU-20-206461	GELC
R-2	906.4	08/31/2020	WG	F	INIT	FD	General Chemistry	EPA:120.1	Specific Conductance	SPEC_CONDC	Y	140	—	—	—	—	—	1	µS/cm	Y	—	NQ	N3B-2020-1650	CAPU-20-206460	GELC
R-2	906.4	08/31/2020	WG	F	INIT	REG	General Chemistry	EPA:120.1	Specific Conductance	SPEC_CONDC	Y	136	—	—	—	—	—	1	µS/cm	Y	—	NQ	N3B-2020-1650	CAPU-20-206457	GELC
R-2	906.4	08/31/2020	WG	F	INIT	REG	Inorganic	SW-846:6010C	Strontium	Sr	Y	60	11800	—	Regional	—	—	1	µg/L	Y	—	NQ	N3B-2020-1650	CAPU-20-206457	GELC
R-2	906.4	08/31/2020	WG	F	INIT	FD	Inorganic	SW-846:6010C	Strontium	Sr	Y	58.6	11800	—	Regional	—	—	1	µg/L	Y	—	NQ	N3B-2020-1650	CAPU-20-206460	GELC
R-2	906.4	08/31/2020	WG	UF	INIT	REG	RAD	EPA:905.0	Strontium-90	Sr-90	N	0.143	8	—	Regional-Scr_95	0.142	0.486	—	pCi/L	Y	U	U	N3B-2020-1650	CAPU-20-206458	GELC
R-2	906.4	08/31/2020	WG	UF	INIT	FD	RAD	EPA:905.0	Strontium-90	Sr-90	N	-0.197	8	—	Regional-Scr_95	0.123	0.482	—	pCi/L	Y	U	U	N3B-2020-1650	CAPU-20-206461	GELC
R-2	906.4	08/31/2020	WG	UF	INIT	REG	VOC	SW-846:8260B	Styrene	100-42-5	N	0.3	100	—	—	—	—	0.3	µg/L	Y	U	U	N3B-2020-1650	CAPU-20-206458	GELC
R-2	906.4	08/31/2020	WG	UF	INIT	FD	VOC	SW-846:8260B	Styrene	100-42-5	N	0.3	100	—	—	—	—	0.3	µg/L	Y	U	U	N3B-2020-1650	CAPU-20-206461	GELC
R-2	906.4	08/31/2020	WG	F	INIT	FD	General Chemistry	EPA:300.0	Sulfate	SO4(-2)	Y	2.57	600	—	Regional	—	—	0.133	mg/L	Y	—	NQ	N3B-2020-1650	CAPU-20-206460	GELC
R-2	906.4	08/31/2020	WG	F	INIT	REG	General Chemistry	EPA:300.0	Sulfate	SO4(-2)	Y	2.57	600	—	Regional	—	—	0.133	mg/L	Y	—	NQ	N3B-2020-1650	CAPU-20-206457	GELC

Table C-1 Analytical Results from the Periodic Monitoring Events Reported in this Periodic Monitoring Report

Location ID	Screen Depth (ft)	Sample Date	Sample Type	Field Preparation Code	Analysis Type Code	Sample Purpose	Method Category	Lab Method	Parameter Name	Parameter Code	Detected	Report Result	Screening Limit	Background Level	Background Entity	Lab Uncertainty	Report MDA	Report MDL	Report Unit	Best Value	Lab Qualifier	Validation Qualifier	COC #	Field Sample ID	Lab ID
R-2	906.4	08/31/2020	WG	UF	INIT	FD	SVOC	SW-846:8270D	Sulfolane	126-33-0	N	3	20	—	—	—	—	3	µg/L	Y	U	U	N3B-2020-1650	CAPU-20-206461	GELC
R-2	906.4	08/31/2020	WG	UF	INIT	REG	SVOC	SW-846:8270D	Sulfolane	126-33-0	N	2.97	20	—	—	—	—	2.97	µg/L	Y	U	U	N3B-2020-1650	CAPU-20-206458	GELC
R-2	906.4	08/31/2020	WG	UF	INIT	FD	SVOC	SW-846:8270D	Tetrachlorobenzene[1,2,4,5]	95-94-3	N	3	1.66	—	—	—	—	3	µg/L	Y	U	U	N3B-2020-1650	CAPU-20-206461	GELC
R-2	906.4	08/31/2020	WG	UF	INIT	REG	SVOC	SW-846:8270D	Tetrachlorobenzene[1,2,4,5]	95-94-3	N	2.97	1.66	—	—	—	—	2.97	µg/L	Y	U	U	N3B-2020-1650	CAPU-20-206458	GELC
R-2	906.4	08/31/2020	WG	UF	INIT	REG	VOC	SW-846:8260B	Tetrachloroethane[1,1,1,2-]	630-20-6	N	0.3	5.74	—	—	—	—	0.3	µg/L	Y	U	U	N3B-2020-1650	CAPU-20-206458	GELC
R-2	906.4	08/31/2020	WG	UF	INIT	FD	VOC	SW-846:8260B	Tetrachloroethane[1,1,1,2-]	630-20-6	N	0.3	5.74	—	—	—	—	0.3	µg/L	Y	U	U	N3B-2020-1650	CAPU-20-206461	GELC
R-2	906.4	08/31/2020	WG	UF	INIT	REG	VOC	SW-846:8260B	Tetrachloroethane[1,1,2,2-]	79-34-5	N	0.3	10	—	—	—	—	0.3	µg/L	Y	U	U	N3B-2020-1650	CAPU-20-206458	GELC
R-2	906.4	08/31/2020	WG	UF	INIT	FD	VOC	SW-846:8260B	Tetrachloroethane[1,1,2,2-]	79-34-5	N	0.3	10	—	—	—	—	0.3	µg/L	Y	U	U	N3B-2020-1650	CAPU-20-206461	GELC
R-2	906.4	08/31/2020	WG	UF	INIT	REG	VOC	SW-846:8260B	Tetrachloroethene	127-18-4	N	0.3	5	—	—	—	—	0.3	µg/L	Y	U	U	N3B-2020-1650	CAPU-20-206458	GELC
R-2	906.4	08/31/2020	WG	UF	INIT	FD	VOC	SW-846:8260B	Tetrachloroethene	127-18-4	N	0.3	5	—	—	—	—	0.3	µg/L	Y	U	U	N3B-2020-1650	CAPU-20-206461	GELC
R-2	906.4	08/31/2020	WG	UF	INIT	FD	SVOC	SW-846:8270D	Tetrachlorophenol[2,3,4,6-]	58-90-2	N	3	240	—	—	—	—	3	µg/L	Y	U	U	N3B-2020-1650	CAPU-20-206461	GELC
R-2	906.4	08/31/2020	WG	UF	INIT	REG	SVOC	SW-846:8270D	Tetrachlorophenol[2,3,4,6-]	58-90-2	N	2.97	240	—	—	—	—	2.97	µg/L	Y	U	U	N3B-2020-1650	CAPU-20-206458	GELC
R-2	906.4	08/31/2020	WG	F	INIT	REG	Inorganic	SW-846:6020B	Thallium	Tl	N	0.6	2	—	Regional-Scr_95	—	—	0.6	µg/L	Y	U	U	N3B-2020-1650	CAPU-20-206457	GELC
R-2	906.4	08/31/2020	WG	F	INIT	REG	Inorganic	SW-846:6010C	Tin	Sn	N	2.5	12000	—	Regional-Scr_95	—	—	2.5	µg/L	Y	U	U	N3B-2020-1650	CAPU-20-206457	GELC
R-2	906.4	08/31/2020	WG	F	INIT	FD	Inorganic	SW-846:6010C	Tin	Sn	N	2.5	12000	—	Regional-Scr_95	—	—	2.5	µg/L	Y	U	U	N3B-2020-1650	CAPU-20-206460	GELC
R-2	906.4	08/31/2020	WG	UF	INIT	REG	VOC	SW-846:8260B	Toluene	108-88-3	N	0.3	1000	—	—	—	—	0.3	µg/L	Y	U	U	N3B-2020-1650	CAPU-20-206458	GELC
R-2	906.4	08/31/2020	WG	UF	INIT	FD	VOC	SW-846:8260B	Toluene	108-88-3	N	0.3	1000	—	—	—	—	0.3	µg/L	Y	U	U	N3B-2020-1650	CAPU-20-206461	GELC
R-2	906.4	08/31/2020	WG	F	INIT	REG	General Chemistry	EPA:160.1	Total Dissolved Solids	TDS	Y	137	1000	—	Regional	—	—	3.4	mg/L	Y	—	J	N3B-2020-1650	CAPU-20-206457	GELC
R-2	906.4	08/31/2020	WG	F	INIT	FD	General Chemistry	EPA:160.1	Total Dissolved Solids	TDS	Y	163	1000	—	Regional	—	—	3.4	mg/L	Y	—	J	N3B-2020-1650	CAPU-20-206460	GELC
R-2	906.4	08/31/2020	WG	UF	INIT	REG	General Chemistry	EPA:351.2	Total Kjeldahl Nitrogen	TKN	N	0.033	—	—	—	—	—	0.033	mg/L	Y	U	U	N3B-2020-1650	CAPU-20-206458	GELC
R-2	906.4	08/31/2020	WG	UF	INIT	FD	General Chemistry	EPA:351.2	Total Kjeldahl Nitrogen	TKN	N	0.033	—	—	—	—	—	0.033	mg/L	Y	U	U	N3B-2020-1650	CAPU-20-206461	GELC
R-2	906.4	08/31/2020	WG	UF	INIT	REG	General Chemistry	SW-846:9060A	Total Organic Carbon	TOC	Y	1.34	—	—	—	—	—	0.33	mg/L	Y	—	J+	N3B-2020-1650	CAPU-20-206458	GELC
R-2	906.4	08/31/2020	WG	UF	INIT	FD	General Chemistry	SW-846:9060A	Total Organic Carbon	TOC	Y	1.4	—	—	—	—	—	0.33	mg/L	Y	—	J+	N3B-2020-1650	CAPU-20-206461	GELC
R-2	906.4	08/31/2020	WG	UF	INIT	REG	LCMS/MS	EPA:537M	Total PFAS 3a	PFAS-Tot-3a	Y	14.762	70	—	—	—	—	—	ng/L	Y	J	J	N3B-2020-1650	CAPU-20-206458	GELC
R-2	906.4	08/31/2020	WG	UF	INIT	FD	LCMS/MS	EPA:537M	Total PFAS 3a	PFAS-Tot-3a	Y	15.422	70	—	—	—	—	—	ng/L	Y	J	J	N3B-2020-1650	CAPU-20-206461	GELC
R-2	906.4	08/31/2020	WG	F	INIT	FD	General Chemistry	EPA:365.4	Total Phosphate as Phosphorus	PO4-P	N	0.0515	—	—	Regional-Scr_95	—	—	0.02	mg/L	Y	—	U	N3B-2020-1650	CAPU-20-206460	GELC
R-2	906.4	08/31/2020	WG	F	INIT	REG	General Chemistry	EPA:365.4	Total Phosphate as Phosphorus	PO4-P	Y	0.27	—	—	Regional-Scr_95	—	—	0.02	mg/L	Y	—	J+	N3B-2020-1650	CAPU-20-206457	GELC
R-2	906.4	08/31/2020	WG	UF	INIT	REG	VOC	SW-846:8260B	Trichloro-1,2,2-trifluoroethane[1,1,2-]	76-13-1	N	2	55000	—	—	—	—	2	µg/L	Y	U	U	N3B-2020-1650	CAPU-20-206458	GELC
R-2	906.4	08/31/2020	WG	UF	INIT	FD	VOC	SW-846:8260B	Trichloro-1,2,2-trifluoroethane[1,1,2-]	76-13-1	N	2	55000	—	—	—	—	2	µg/L	Y	U	U	N3B-2020-1650	CAPU-20-206461	GELC
R-2	906.4	08/31/2020	WG	UF	INIT	REG	VOC	SW-846:8260B	Trichlorobenzene[1,2,3-]	87-61-6	N	0.3	7	—	—	—	—	0.3	µg/L	Y	U	U	N3B-2020-1650	CAPU-20-206458	GELC
R-2	906.4	08/31/2020	WG	UF	INIT	FD	VOC	SW-846:8260B	Trichlorobenzene[1,2,3-]	87-61-6	N	0.3	7	—	—	—	—	0.3	µg/L	Y	U	U	N3B-2020-1650	CAPU-20-206461	GELC
R-2	906.4	08/31/2020	WG	UF	INIT	REG	VOC	SW-846:8260B	Trichlorobenzene[1,2,4-]	120-82-1	N	0.3	70	—	—	—	—	0.3	µg/L	Y	U	U	N3B-2020-1650	CAPU-20-206458	GELC
R-2	906.4	08/31/2020	WG	UF	INIT	REG	SVOC	SW-846:8270D	Trichlorobenzene[1,2,4-]	120-82-1	N	2.97	70	—	—	—	—	2.97	µg/L	Y	U	U	N3B-2020-1650	CAPU-20-206458	GELC
R-2	906.4	08/31/2020	WG	UF	INIT	FD	SVOC	SW-846:8270D	Trichlorobenzene[1,2,4-]	120-82-1	N	3	70	—	—	—	—	3	µg/L	Y	U	U	N3B-2020-1650	CAPU-20-206461	GELC
R-2	906.4	08/31/2020	WG	UF	INIT	FD	VOC	SW-846:8260B	Trichlorobenzene[1,2,4-]	120-82-1	N	0.3	70	—	—	—	—	0.3	µg/L	Y	U	U	N3B-2020-1650	CAPU-20-206461	GELC
R-2	906.4	08/31/2020	WG	UF	INIT	REG	VOC	SW-846:8260B	Trichloroethane[1,1,1-]	71-55-6	N	0.3	200	—	—	—	—	0.3	µg/L	Y	U	U	N3B-2020-1650	CAPU-20-206458	GELC
R-2	906.4	08/31/2020	WG	UF	INIT	FD	VOC	SW-846:8260B	Trichloroethane[1,1,1-]	71-55-6	N	0.3	200	—	—	—	—	0.3	µg/L	Y	U	U	N3B-2020-1650	CAPU-20-206461	GELC
R-2	906.4	08/31/2020	WG	UF	INIT	REG	VOC	SW-846:8260B	Trichloroethane[1,1,2-]	79-00-5	N	0.3	5	—	—	—	—	0.3	µg/L	Y	U	U	N3B-2020-1650	CAPU-20-206458	GELC
R-2	906.4	08/31/2020	WG	UF	INIT	FD	VOC	SW-846:8260B	Trichloroethane[1,1,2-]	79-00-5	N	0.3	5	—	—	—	—	0.3	µg/L	Y	U	U	N3B-2020-1650	CAPU-20-206461	GELC
R-2	906.4	08/31/2020	WG	UF	INIT	REG	VOC	SW-846:8260B	Trichloroethene	79-01-6	N	0.3	5	—	—	—	—	0.3	µg/L	Y	U	U	N3B-2020-1650	CAPU-20-206458	GELC
R-2	906.4	08/31/2020	WG	UF	INIT	FD	VOC	SW-846:8260B	Trichloroethene	79-01-6	N	0.3	5	—	—	—	—	0.3	µg/L	Y	U	U	N3B-2020-1650	CAPU-20-206461	GELC
R-2	906.4	08/31/2020	WG	UF	INIT	REG	VOC	SW-846:8260B	Trichlorofluoromethane	75-69-4	N	0.3	1140	—	—	—	—	0.3	µg/L	Y	U	U	N3B-2020-1650	CAPU-20-206458	GELC
R-2	906.4	08/31/2020	WG	UF	INIT	FD	VOC	SW-846:8260B	Trichlorofluoromethane	75-69-4	N	0.3	1140	—	—	—	—	0.3	µg/L	Y	U	U	N3B-2020-1650	CAPU-20-206461	GELC
R-2	906.4	08/31/2020	WG	UF	INIT	REG	SVOC	SW-846:8270D	Trichlorophenol[2,4,5-]	95-95-4	N	2.97	1170	—	—	—	—	2.97	µg/L	Y	U	U	N3B-2020-1650	CAPU-20-206458	GELC
R-2	906.4	08/31/2020	WG	UF	INIT	FD	SVOC	SW-846:8270D	Trichlorophenol[2,4,5-]	95-95-4	N	3	1170	—	—	—	—	3	µg/L	Y	U	U	N3B-2020-1650	CAPU-20-206461	GELC
R-2	906.4	08/31/2020	WG	UF	INIT	REG	SVOC	SW-846:8270D	Trichlorophenol[2,4,6-]	88-06-2	N	2.97	11.9	—	—	—	—	2.97	µg/L	Y	U	U	N3B-2020-1650	CAPU-20-206458	GELC
R-2	906.4	08/31/2020	WG	UF	INIT	FD	SVOC	SW-846:8270D	Trichlorophenol[2,4,6-]	88-06-2	N	3	11.9	—	—	—	—	3	µg/L	Y	U	U	N3B-2020-1650	CAPU-20-206461	GELC
R-2	906.4	08/31/2020	WG	UF	INIT	REG	VOC	SW-846:8260B	Trichloropropane[1,2,3-]	96-18-4	N	0.3	0.00835	—	—	—	—	0.3	µg/L	Y	U	U	N3B-2020-1650	CAPU-20-206458	GELC
R-2	906.4	08/31/2020	WG	UF	INIT	FD	VOC	SW-846:8260B	Trichloropropane[1,2,3-]	96-18-4	N	0.3	0.00835	—	—	—	—	0.3	µg/L	Y	U	U	N3B-2020-1650	CAPU-20-206461	GELC
R-2	906.4	08/31/2020	WG	UF	INIT	REG	VOC	SW-846:8260B	Trimethylbenzene[1,2,4-]	95-63-6	N	0.3	56	—	—	—	—	0.3	µg/L	Y	U	U	N3B-2020-1650	CAPU-20-206458	GELC
R-2	906.4	08/31/2020	WG	UF	INIT	FD	VOC	SW-846:8260B	Trimethylbenzene[1,2,4-]	95-63-6	N	0.3	56	—	—	—	—	0.3	µg/L	Y	U	U	N3B-2020-1650	CAPU-20-206461	GELC
R-2	906.4	08/31/2020	WG	UF	INIT	REG	VOC	SW-846:8260B	Trimethylbenzene[1,3,5-]	108-67-8	N	0.3	60	—	—	—	—	0.3	µg/L	Y	U	U	N3B-2020-1650	CAPU-20-206458	GELC
R-2	906.4	08/31/2020	WG	UF	INIT	FD	VOC	SW-846:8260B	Trimethylbenzene[1,3,5-]	108-67-8	N	0.3	60	—	—	—	—	0.3	µg/L	Y	U	U	N3B-2020-1650	CAPU-20-206461	GELC
R-2	906.4	08/31/2020	WG	UF	INIT	REG	RAD	Generic:Low_Level_Tritium	Tritium	H-3	N	1.057	20000	—	Regional-Scr_95	0.876	2.856	—	pCi/L	Y	U	U	N3B-2020-1695	CAPU-20-206458	ARSL
R-2	906.4	08/31/2020	WG	UF	INIT	FD	RAD	Generic:Low_Level_Tritium	Tritium	H-3	N	0.12	20000	—	Regional-Scr_95	0.82	2.771	—	pCi/L	Y	U	U	N3B-2020-1695	CAPU-20-206461	ARSL
R-2	906.4	08/31/2020	WG	F	INIT	REG	Inorganic	SW-846:6020B	Uranium	U	Y	0.273	30	—	Regional	—	—	0.067	µg/L	Y	—	NQ	N3B-2020-1650	CAPU-20-206457	GELC
R-2	906.4	08/31/2020	WG	UF	INIT	REG	RAD	HASL-300:ISOU	Uranium-234	U-234	Y	0.198	27.2	—	Regional	0.0343	0.102	—	pCi/L	Y	—	NQ	N3B-2020-1650	CAPU-20-206458	GELC
R-2	906.4	08/31/2020	WG	UF	INIT	FD	RAD	HASL-300:ISOU	Uranium-234	U-234	Y	0.156	27.2	—	Regional	0.0412	0.141	—	pCi/L	Y	—	NQ	N3B-2020-1650	CAPU-20-206461	GELC

Table C-1 Analytical Results from the Periodic Monitoring Events Reported in this Periodic Monitoring Report

Location ID	Screen Depth (ft)	Sample Date	Sample Type	Field Preparation Code	Analysis Type Code	Sample Purpose	Method Category	Lab Method	Parameter Name	Parameter Code	Detected	Report Result	Screening Limit	Background Level	Background Entity	Lab Uncertainty	Report MDA	Report MDL	Report Unit	Best Value	Lab Qualifier	Validation Qualifier	COC #	Field Sample ID	Lab ID
R-2	906.4	08/31/2020	WG	UF	INIT	REG	RAD	HASL-300:ISOU	Uranium-235/236	U-235/236	N	0.0152	28.8	—	Regional-Scr_95	0.0129	0.0673	—	pCi/L	Y	U	U	N3B-2020-1650	CAPU-20-206458	GELC
R-2	906.4	08/31/2020	WG	UF	INIT	FD	RAD	HASL-300:ISOU	Uranium-235/236	U-235/236	N	-0.0128	28.8	—	Regional-Scr_95	0.012	0.0929	—	pCi/L	Y	U	U	N3B-2020-1650	CAPU-20-206461	GELC
R-2	906.4	08/31/2020	WG	UF	INIT	REG	RAD	HASL-300:ISOU	Uranium-238	U-238	N	0.0885	30	—	Regional	0.0248	0.0912	—	pCi/L	Y	U	U	N3B-2020-1650	CAPU-20-206458	GELC
R-2	906.4	08/31/2020	WG	UF	INIT	FD	RAD	HASL-300:ISOU	Uranium-238	U-238	N	0.105	30	—	Regional	0.0341	0.126	—	pCi/L	Y	U	U	N3B-2020-1650	CAPU-20-206461	GELC
R-2	906.4	08/31/2020	WG	F	INIT	REG	Inorganic	SW-846:6010C	Vanadium	V	Y	8.19	63.1	—	Regional	—	—	1	µg/L	Y	—	NQ	N3B-2020-1650	CAPU-20-206457	GELC
R-2	906.4	08/31/2020	WG	F	INIT	FD	Inorganic	SW-846:6010C	Vanadium	V	Y	8.33	63.1	—	Regional	—	—	1	µg/L	Y	—	NQ	N3B-2020-1650	CAPU-20-206460	GELC
R-2	906.4	08/31/2020	WG	UF	INIT	REG	VOC	SW-846:8260B	Vinyl acetate	108-05-4	N	1.5	409	—	—	—	—	1.5	µg/L	Y	U	U	N3B-2020-1650	CAPU-20-206458	GELC
R-2	906.4	08/31/2020	WG	UF	INIT	FD	VOC	SW-846:8260B	Vinyl acetate	108-05-4	N	1.5	409	—	—	—	—	1.5	µg/L	Y	U	U	N3B-2020-1650	CAPU-20-206461	GELC
R-2	906.4	08/31/2020	WG	UF	INIT	REG	VOC	SW-846:8260B	Vinyl Chloride	75-01-4	N	0.3	2	—	—	—	—	0.3	µg/L	Y	U	U	N3B-2020-1650	CAPU-20-206458	GELC
R-2	906.4	08/31/2020	WG	UF	INIT	FD	VOC	SW-846:8260B	Vinyl Chloride	75-01-4	N	0.3	2	—	—	—	—	0.3	µg/L	Y	U	U	N3B-2020-1650	CAPU-20-206461	GELC
R-2	906.4	08/31/2020	WG	UF	INIT	REG	VOC	SW-846:8260B	Xylene[1,2-]	95-47-6	N	0.3	193	—	—	—	—	0.3	µg/L	Y	U	U	N3B-2020-1650	CAPU-20-206458	GELC
R-2	906.4	08/31/2020	WG	UF	INIT	FD	VOC	SW-846:8260B	Xylene[1,2-]	95-47-6	N	0.3	193	—	—	—	—	0.3	µg/L	Y	U	U	N3B-2020-1650	CAPU-20-206461	GELC
R-2	906.4	08/31/2020	WG	UF	INIT	REG	VOC	SW-846:8260B	Xylene[1,3-]+Xylene[1,4-]	Xylene[m+p]	N	0.3	193	—	—	—	—	0.3	µg/L	Y	U	U	N3B-2020-1650	CAPU-20-206458	GELC
R-2	906.4	08/31/2020	WG	UF	INIT	FD	VOC	SW-846:8260B	Xylene[1,3-]+Xylene[1,4-]	Xylene[m+p]	N	0.3	193	—	—	—	—	0.3	µg/L	Y	U	U	N3B-2020-1650	CAPU-20-206461	GELC
R-2	906.4	08/31/2020	WG	F	INIT	REG	Inorganic	SW-846:6010C	Zinc	Zn	Y	43.1	10000	—	Regional-Scr_95	—	—	3.3	µg/L	Y	—	J+	N3B-2020-1650	CAPU-20-206457	GELC
R-2	906.4	08/31/2020	WG	F	INIT	FD	Inorganic	SW-846:6010C	Zinc	Zn	Y	42.1	10000	—	Regional-Scr_95	—	—	3.3	µg/L	Y	—	J+	N3B-2020-1650	CAPU-20-206460	GELC
R-24	825.0	08/27/2020	WG	UF	INIT	REG	SVOC	SW-846:8270D	Acenaphthene	83-32-9	N	0.293	535	—	—	—	—	0.293	µg/L	Y	U	U	N3B-2020-1626	CAPU-20-206463	GELC
R-24	825.0	08/27/2020	WG	UF	INIT	REG	SVOC	SW-846:8270D	Acenaphthylene	208-96-8	N	0.293	—	—	—	—	—	0.293	µg/L	Y	U	U	N3B-2020-1626	CAPU-20-206463	GELC
R-24	825.0	08/27/2020	WG	UF	INIT	REG	VOC	SW-846:8260B	Acetone	67-64-1	N	1.5	14100	—	—	—	—	1.5	µg/L	Y	U	U	N3B-2020-1626	CAPU-20-206463	GELC
R-24	825.0	08/27/2020	WG	UF	INIT	REG	VOC	SW-846:8260B	Acetonitrile	75-05-8	N	8	130	—	—	—	—	8	µg/L	Y	U	U	N3B-2020-1626	CAPU-20-206463	GELC
R-24	825.0	08/27/2020	WG	F	INIT	REG	General Chemistry	EPA:150.1	Acidity or Alkalinity of a solution	pH	Y	8.1	—	—	—	—	—	0.01	SU	Y	H	NQ	N3B-2020-1626	CAPU-20-206462	GELC
R-24	825.0	08/27/2020	WG	UF	INIT	REG	VOC	SW-846:8260B	Acrolein	107-02-8	N	1.5	0.0415	—	—	—	—	1.5	µg/L	Y	U	U	N3B-2020-1626	CAPU-20-206463	GELC
R-24	825.0	08/27/2020	WG	UF	INIT	REG	VOC	SW-846:8260B	Acrylonitrile	107-13-1	N	1.5	0.523	—	—	—	—	1.5	µg/L	Y	U	U	N3B-2020-1626	CAPU-20-206463	GELC
R-24	825.0	08/27/2020	WG	F	INIT	REG	General Chemistry	EPA:310.1	Alkalinity-CO3	ALK-CO3	N	1.45	—	—	—	—	—	1.45	mg/L	Y	U	U	N3B-2020-1626	CAPU-20-206462	GELC
R-24	825.0	08/27/2020	WG	F	INIT	REG	General Chemistry	EPA:310.1	Alkalinity-CO3+HCO3	ALK-CO3+HCO3	Y	103	—	—	Regional	—	—	1.45	mg/L	Y	—	NQ	N3B-2020-1626	CAPU-20-206462	GELC
R-24	825.0	08/27/2020	WG	F	INIT	REG	Inorganic	SW-846:6010C	Aluminum	Al	N	68	5000	—	Regional-Scr_95	—	—	68	µg/L	Y	U	U	N3B-2020-1626	CAPU-20-206462	GELC
R-24	825.0	08/27/2020	WG	UF	INIT	REG	RAD	HASL-300:AM-241	Americium-241	Am-241	N	0.00874	—	—	Regional-Scr_95	0.0135	0.0396	—	pCi/L	Y	U	U	N3B-2020-1626	CAPU-20-206463	GELC
R-24	825.0	08/27/2020	WG	F	INIT	REG	Inorganic	SW-846:6010C	Aluminum	Al	N	68	5000	—	Regional-Scr_95	—	—	68	µg/L	Y	U	U	N3B-2020-1626	CAPU-20-206462	GELC
R-24	825.0	08/27/2020	WG	UF	INIT	REG	RAD	HASL-300:AM-241	Americium-241	Am-241	N	0.00874	—	—	Regional-Scr_95	0.0135	0.0396	—	pCi/L	Y	U	U	N3B-2020-1626	CAPU-20-206463	GELC
R-24	825.0	08/27/2020	WG	F	INIT	REG	General Chemistry	EPA:350.1	Ammonia as Nitrogen	NH3-N	N	0.142	—	—	Regional-Scr_95	—	—	0.017	mg/L	Y	—	U	N3B-2020-1626	CAPU-20-206462	GELC
R-24	825.0	08/27/2020	WG	UF	INIT	REG	SVOC	SW-846:8270D	Aniline	62-53-3	N	4.1	130	—	—	—	—	4.1	µg/L	Y	U	U	N3B-2020-1626	CAPU-20-206463	GELC
R-24	825.0	08/27/2020	WG	UF	INIT	REG	SVOC	SW-846:8270D	Anthracene	120-12-7	N	0.293	1720	—	—	—	—	0.293	µg/L	Y	U	U	N3B-2020-1626	CAPU-20-206463	GELC
R-24	825.0	08/27/2020	WG	F	INIT	REG	Inorganic	SW-846:6020B	Antimony	Sb	N	1	6	—	Regional-Scr_95	—	—	1	µg/L	Y	U	U	N3B-2020-1626	CAPU-20-206462	GELC
R-24	825.0	08/27/2020	WG	F	INIT	REG	Inorganic	SW-846:6020B	Arsenic	As	N	5.46	10	—	Regional-Scr_95	—	—	2	µg/L	Y	—	U	N3B-2020-1626	CAPU-20-206462	GELC
R-24	825.0	08/27/2020	WG	UF	INIT	REG	SVOC	SW-846:8270D	Atrazine	1912-24-9	N	2.93	3	—	—	—	—	2.93	µg/L	Y	U	U	N3B-2020-1626	CAPU-20-206463	GELC
R-24	825.0	08/27/2020	WG	F	INIT	REG	Inorganic	SW-846:6010C	Barium	Ba	Y	45	2000	—	Regional	—	—	1	µg/L	Y	—	NQ	N3B-2020-1626	CAPU-20-206462	GELC
R-24	825.0	08/27/2020	WG	UF	INIT	REG	VOC	SW-846:8260B	Benzene	71-43-2	N	0.3	5	—	—	—	—	0.3	µg/L	Y	U	U	N3B-2020-1626	CAPU-20-206463	GELC
R-24	825.0	08/27/2020	WG	UF	INIT	REG	SVOC	SW-846:8270D	Benzidine	92-87-5	N	3.81	0.00109	—	—	—	—	3.81	µg/L	Y	U	UJ	N3B-2020-1626	CAPU-20-206463	GELC
R-24	825.0	08/27/2020	WG	UF	INIT	REG	SVOC	SW-846:8270D	Benzo(a)anthracene	56-55-3	N	0.293	0.12	—	—	—	—	0.293	µg/L	Y	U	U	N3B-2020-1626	CAPU-20-206463	GELC
R-24	825.0	08/27/2020	WG	UF	INIT	REG	SVOC	SW-846:8270D	Benzo(a)pyrene	50-32-8	N	0.293	0.2	—	—	—	—	0.293	µg/L	Y	U	U	N3B-2020-1626	CAPU-20-206463	GELC
R-24	825.0	08/27/2020	WG	UF	INIT	REG	SVOC	SW-846:8270D	Benzo(b)fluoranthene	205-99-2	N	0.293	0.343	—	—	—	—	0.293	µg/L	Y	U	U	N3B-2020-1626	CAPU-20-206463	GELC
R-24	825.0	08/27/2020	WG	UF	INIT	REG	SVOC	SW-846:8270D	Benzo(g,h,i)perylene	191-24-2	N	0.293	—	—	—	—	—	0.293	µg/L	Y	U	U	N3B-2020-1626	CAPU-20-206463	GELC
R-24	825.0	08/27/2020	WG	UF	INIT	REG	SVOC	SW-846:8270D	Benzo(k)fluoranthene	207-08-9	N	0.293	3.43	—	—	—	—	0.293	µg/L	Y	U	U	N3B-2020-1626	CAPU-20-206463	GELC
R-24	825.0	08/27/2020	WG	UF	INIT	REG	SVOC	SW-846:8270D	Benzoic Acid	65-85-0	N	5.86	75000	—	—	—	—	5.86	µg/L	Y	U	U	N3B-2020-1626	CAPU-20-206463	GELC
R-24	825.0	08/27/2020	WG	UF	INIT	REG	SVOC	SW-846:8270D	Benzyl Alcohol	100-51-6	N	2.93	2000	—	—	—	—	2.93	µg/L	Y	U	U	N3B-2020-1626	CAPU-20-206463	GELC
R-24	825.0	08/27/2020	WG	F	INIT	REG	Inorganic	SW-846:6010C	Beryllium	Be	N	1	4	—	Regional-Scr_95	—	—	1	µg/L	Y	U	U	N3B-2020-1626	CAPU-20-206462	GELC
R-24	825.0	08/27/2020	WG	UF	INIT	REG	SVOC	SW-846:8270D	Bis(2-chloroethoxy)methane	111-91-1	N	2.93	59	—	—	—	—	2.93	µg/L	Y	U	U	N3B-2020-1626	CAPU-20-206463	GELC
R-24	825.0	08/27/2020	WG	UF	INIT	REG	SVOC	SW-846:8270D	Bis(2-chloroethyl)ether	111-44-4	N	2.93	0.137	—	—	—	—	2.93	µg/L	Y	U	U	N3B-2020-1626	CAPU-20-206463	GELC
R-24	825.0	08/27/2020	WG	UF	INIT	REG	SVOC	SW-846:8270D	Bis(2-ethylhexyl)phthalate	117-81-7	N	0.293	6	—	—	—	—	0.293	µg/L	Y	U	U	N3B-2020-1626	CAPU-20-206463	GELC
R-24	825.0	08/27/2020	WG	F	INIT	REG	Inorganic	SW-846:6010C	Boron	B	Y	59.2	750	—	Regional-Scr_95	—	—	15	µg/L	Y	—	NQ	N3B-2020-1626	CAPU-20-206462	GELC
R-24	825.0	08/27/2020	WG	F	INIT	REG	General Chemistry	EPA:300.0	Bromide	Br(-1)	N	0.067	—	—	Regional-Scr_95	—	—	0.067	mg/L	Y	U	U	N3B-2020-1626	CAPU-20-206462	GELC
R-24	825.0	08/27/2020	WG	UF	INIT	REG	VOC	SW-846:8260B	Bromobenzene	108-86-1	N	0.3	62	—	—	—	—	0.3	µg/L	Y	U	U	N3B-2020-1626	CAPU-20-206463	GELC
R-24	825.0	08/27/2020	WG	UF	INIT	REG	VOC	SW-846:8260B	Bromochloromethane	74-97-5	N	0.3	83	—	—	—	—	0.3	µg/L	Y	U	U	N3B-2020-1626	CAPU-20-206463	GELC
R-24	825.0	08/27/2020	WG	UF	INIT	REG	VOC	SW-846:8260B	Bromodichloromethane	75-27-4	N	0.3	80	—	—	—	—	0.3	µg/L	Y	U	U	N3B-2020-1626	CAPU-20-206463	GELC
R-24	825.0	08/27/2020	WG	UF	INIT	REG	VOC	SW-846:8260B	Bromoform	75-25-2	N	0.3	80	—	—	—	—	0.3	µg/L	Y	U	U	N3B-2020-1626	CAPU-20-206463	GELC
R-24	825.0	08/27/2020	WG	UF	INIT	REG	VOC	SW-846:8260B	Bromomethane	74-83-9	N	0.3	7.54	—	—	—	—	0.3	µg/L	Y	U	U	N3B-2020-1626	CAPU-20-206463	GELC
R-24	825.0	08/27/2020	WG	UF	INIT	REG	SVOC	SW-846:8270D	Bromophenyl-phenylether[4-]	101-55-3	N	2.93	—	—	—	—	—	2.93	µg/L	Y	U	U	N3B-2020-1626	CAPU-20-206463	GELC

Table C-1 Analytical Results from the Periodic Monitoring Events Reported in this Periodic Monitoring Report

Location ID	Screen Depth (ft)	Sample Date	Sample Type	Field Preparation Code	Analysis Type Code	Sample Purpose	Method Category	Lab Method	Parameter Name	Parameter Code	Detected	Report Result	Screening Limit	Background Level	Background Entity	Lab Uncertainty	Report MDA	Report MDL	Report Unit	Best Value	Lab Qualifier	Validation Qualifier	COC #	Field Sample ID	Lab ID
R-24	825.0	08/27/2020	WG	UF	INIT	REG	VOC	SW-846:8260B	Butanol[1-]	71-36-3	N	15	2000	—	—	—	—	15	µg/L	Y	U	U	N3B-2020-1626	CAPU-20-206463	GELC
R-24	825.0	08/27/2020	WG	UF	INIT	REG	VOC	SW-846:8260B	Butanone[2-]	78-93-3	N	1.5	5560	—	—	—	—	1.5	µg/L	Y	U	U	N3B-2020-1626	CAPU-20-206463	GELC
R-24	825.0	08/27/2020	WG	UF	INIT	REG	VOC	SW-846:8260B	Butylbenzene[n-]	104-51-8	N	0.3	1000	—	—	—	—	0.3	µg/L	Y	U	U	N3B-2020-1626	CAPU-20-206463	GELC
R-24	825.0	08/27/2020	WG	UF	INIT	REG	VOC	SW-846:8260B	Butylbenzene[sec-]	135-98-8	N	0.3	2000	—	—	—	—	0.3	µg/L	Y	U	U	N3B-2020-1626	CAPU-20-206463	GELC
R-24	825.0	08/27/2020	WG	UF	INIT	REG	VOC	SW-846:8260B	Butylbenzene[tert-]	98-06-6	N	0.3	690	—	—	—	—	0.3	µg/L	Y	U	U	N3B-2020-1626	CAPU-20-206463	GELC
R-24	825.0	08/27/2020	WG	UF	INIT	REG	SVOC	SW-846:8270D	Butylbenzylphthalate	85-68-7	N	0.293	160	—	—	—	—	0.293	µg/L	Y	U	U	N3B-2020-1626	CAPU-20-206463	GELC
R-24	825.0	08/27/2020	WG	F	INIT	REG	Inorganic	SW-846:6020B	Cadmium	Cd	N	0.3	5	—	Regional-Scr_95	—	—	0.3	µg/L	Y	U	U	N3B-2020-1626	CAPU-20-206462	GELC
R-24	825.0	08/27/2020	WG	F	INIT	REG	Inorganic	SW-846:6010C	Calcium	Ca	Y	21	—	—	Regional	—	—	0.05	mg/L	Y	—	NQ	N3B-2020-1626	CAPU-20-206462	GELC
R-24	825.0	08/27/2020	WG	UF	INIT	REG	VOC	SW-846:8260B	Carbon Disulfide	75-15-0	N	1.5	810	—	—	—	—	1.5	µg/L	Y	U	U	N3B-2020-1626	CAPU-20-206463	GELC
R-24	825.0	08/27/2020	WG	UF	INIT	REG	VOC	SW-846:8260B	Carbon Tetrachloride	56-23-5	N	0.3	5	—	—	—	—	0.3	µg/L	Y	U	U	N3B-2020-1626	CAPU-20-206463	GELC
R-24	825.0	08/27/2020	WG	UF	INIT	REG	RAD	EPA:901.1	Cesium-137	Cs-137	N	0.902	—	—	Regional-Scr_95	0.919	3.55	—	pCi/L	Y	U	U	N3B-2020-1626	CAPU-20-206463	GELC
R-24	825.0	08/27/2020	WG	F	INIT	REG	General Chemistry	EPA:300.0	Chloride	Cl(-1)	Y	8.56	250	—	Regional	—	—	0.067	mg/L	Y	—	NQ	N3B-2020-1626	CAPU-20-206462	GELC
R-24	825.0	08/27/2020	WG	UF	INIT	REG	VOC	SW-846:8260B	Chloro-1,3-butadiene[2-]	126-99-8	N	0.3	0.187	—	—	—	—	0.3	µg/L	Y	U	U	N3B-2020-1626	CAPU-20-206463	GELC
R-24	825.0	08/27/2020	WG	UF	INIT	REG	VOC	SW-846:8260B	Chloro-1-propene[3-]	107-05-1	N	1.5	7.3	—	—	—	—	1.5	µg/L	Y	U	U	N3B-2020-1626	CAPU-20-206463	GELC
R-24	825.0	08/27/2020	WG	UF	INIT	REG	SVOC	SW-846:8270D	Chloro-3-methylphenol[4-]	59-50-7	N	2.93	1400	—	—	—	—	2.93	µg/L	Y	U	U	N3B-2020-1626	CAPU-20-206463	GELC
R-24	825.0	08/27/2020	WG	UF	INIT	REG	SVOC	SW-846:8270D	Chloroaniline[4-]	106-47-8	N	3.22	3.7	—	—	—	—	3.22	µg/L	Y	U	U	N3B-2020-1626	CAPU-20-206463	GELC
R-24	825.0	08/27/2020	WG	UF	INIT	REG	VOC	SW-846:8260B	Chlorobenzene	108-90-7	N	0.3	100	—	—	—	—	0.3	µg/L	Y	U	U	N3B-2020-1626	CAPU-20-206463	GELC
R-24	825.0	08/27/2020	WG	UF	INIT	REG	VOC	SW-846:8260B	Chlorodibromomethane	124-48-1	N	0.3	80	—	—	—	—	0.3	µg/L	Y	U	U	N3B-2020-1626	CAPU-20-206463	GELC
R-24	825.0	08/27/2020	WG	UF	INIT	REG	VOC	SW-846:8260B	Chloroethane	75-00-3	N	0.3	20900	—	—	—	—	0.3	µg/L	Y	U	U	N3B-2020-1626	CAPU-20-206463	GELC
R-24	825.0	08/27/2020	WG	UF	INIT	REG	VOC	SW-846:8260B	Chloroform	67-66-3	N	0.3	80	—	—	—	—	0.3	µg/L	Y	U	U	N3B-2020-1626	CAPU-20-206463	GELC
R-24	825.0	08/27/2020	WG	UF	INIT	REG	VOC	SW-846:8260B	Chloromethane	74-87-3	N	0.3	20.3	—	—	—	—	0.3	µg/L	Y	U	U	N3B-2020-1626	CAPU-20-206463	GELC
R-24	825.0	08/27/2020	WG	UF	INIT	REG	SVOC	SW-846:8270D	Chloronaphthalene[2-]	91-58-7	N	0.4	733	—	—	—	—	0.4	µg/L	Y	U	U	N3B-2020-1626	CAPU-20-206463	GELC
R-24	825.0	08/27/2020	WG	UF	INIT	REG	SVOC	SW-846:8270D	Chlorophenol[2-]	95-57-8	N	2.93	91	—	—	—	—	2.93	µg/L	Y	U	U	N3B-2020-1626	CAPU-20-206463	GELC
R-24	825.0	08/27/2020	WG	UF	INIT	REG	SVOC	SW-846:8270D	Chlorophenyl-phenyl[4-] Ether	7005-72-3	N	2.93	—	—	—	—	—	2.93	µg/L	Y	U	U	N3B-2020-1626	CAPU-20-206463	GELC
R-24	825.0	08/27/2020	WG	UF	INIT	REG	VOC	SW-846:8260B	Chlorotoluene[2-]	95-49-8	N	0.3	233	—	—	—	—	0.3	µg/L	Y	U	U	N3B-2020-1626	CAPU-20-206463	GELC
R-24	825.0	08/27/2020	WG	UF	INIT	REG	VOC	SW-846:8260B	Chlorotoluene[4-]	106-43-4	N	0.3	250	—	—	—	—	0.3	µg/L	Y	U	U	N3B-2020-1626	CAPU-20-206463	GELC
R-24	825.0	08/27/2020	WG	F	INIT	REG	Inorganic	SW-846:6020B	Chromium	Cr	Y	5	50	—	Regional	—	—	3	µg/L	Y	J	J	N3B-2020-1626	CAPU-20-206462	GELC
R-24	825.0	08/27/2020	WG	UF	INIT	REG	SVOC	SW-846:8270D	Chrysene	218-01-9	N	0.293	34.3	—	—	—	—	0.293	µg/L	Y	U	U	N3B-2020-1626	CAPU-20-206463	GELC
R-24	825.0	08/27/2020	WG	F	INIT	REG	Inorganic	SW-846:6010C	Cobalt	Co	N	1	50	—	Regional-Scr_95	—	—	1	µg/L	Y	U	U	N3B-2020-1626	CAPU-20-206462	GELC
R-24	825.0	08/27/2020	WG	UF	INIT	REG	RAD	EPA:901.1	Cobalt-60	Co-60	N	-0.465	—	—	Regional-Scr_95	1.18	4.29	—	pCi/L	Y	U	U	N3B-2020-1626	CAPU-20-206463	GELC
R-24	825.0	08/27/2020	WG	F	INIT	REG	Inorganic	SW-846:6010C	Copper	Cu	N	3	1000	—	Regional-Scr_95	—	—	3	µg/L	Y	U	U	N3B-2020-1626	CAPU-20-206462	GELC
R-24	825.0	08/27/2020	WG	UF	INIT	REG	Inorganic	EPA:335.4	Cyanide (Total)	CN(TOTAL)	N	0.00167	0.2	—	Regional-Scr_95	—	—	0.00167	mg/L	Y	U	U	N3B-2020-1626	CAPU-20-206463	GELC
R-24	825.0	08/27/2020	WG	UF	INIT	REG	SVOC	SW-846:8270D	Di-n-butylphthalate	84-74-2	N	0.293	885	—	—	—	—	0.293	µg/L	Y	U	U	N3B-2020-1626	CAPU-20-206463	GELC
R-24	825.0	08/27/2020	WG	UF	INIT	REG	SVOC	SW-846:8270D	Di-n-octylphthalate	117-84-0	N	0.293	200	—	—	—	—	0.293	µg/L	Y	U	U	N3B-2020-1626	CAPU-20-206463	GELC
R-24	825.0	08/27/2020	WG	UF	INIT	REG	SVOC	SW-846:8270D	Dibenz(a,h)anthracene	53-70-3	N	0.293	0.0343	—	—	—	—	0.293	µg/L	Y	U	U	N3B-2020-1626	CAPU-20-206463	GELC
R-24	825.0	08/27/2020	WG	UF	INIT	REG	SVOC	SW-846:8270D	Dibenzofuran	132-64-9	N	2.93	7.9	—	—	—	—	2.93	µg/L	Y	U	U	N3B-2020-1626	CAPU-20-206463	GELC
R-24	825.0	08/27/2020	WG	UF	INIT	REG	VOC	SW-846:8260B	Dibromo-3-Chloropropane[1,2-]	96-12-8	N	0.5	0.2	—	—	—	—	0.5	µg/L	Y	U	U	N3B-2020-1626	CAPU-20-206463	GELC
R-24	825.0	08/27/2020	WG	UF	INIT	REG	VOC	SW-846:8260B	Dibromoethane[1,2-]	106-93-4	N	0.3	0.05	—	—	—	—	0.3	µg/L	Y	U	U	N3B-2020-1626	CAPU-20-206463	GELC
R-24	825.0	08/27/2020	WG	UF	INIT	REG	VOC	SW-846:8260B	Dibromomethane	74-95-3	N	0.3	0.0747	—	—	—	—	0.3	µg/L	Y	U	U	N3B-2020-1626	CAPU-20-206463	GELC
R-24	825.0	08/27/2020	WG	UF	INIT	REG	VOC	SW-846:8260B	Dichlorobenzene[1,2-]	95-50-1	N	0.3	600	—	—	—	—	0.3	µg/L	Y	U	U	N3B-2020-1626	CAPU-20-206463	GELC
R-24	825.0	08/27/2020	WG	UF	INIT	REG	SVOC	SW-846:8270D	Dichlorobenzene[1,2-]	95-50-1	N	2.93	600	—	—	—	—	2.93	µg/L	Y	U	U	N3B-2020-1626	CAPU-20-206463	GELC
R-24	825.0	08/27/2020	WG	UF	INIT	REG	VOC	SW-846:8260B	Dichlorobenzene[1,3-]	541-73-1	N	0.3	—	—	—	—	—	0.3	µg/L	Y	U	U	N3B-2020-1626	CAPU-20-206463	GELC
R-24	825.0	08/27/2020	WG	UF	INIT	REG	SVOC	SW-846:8270D	Dichlorobenzene[1,3-]	541-73-1	N	2.93	—	—	—	—	—	2.93	µg/L	Y	U	U	N3B-2020-1626	CAPU-20-206463	GELC
R-24	825.0	08/27/2020	WG	UF	INIT	REG	VOC	SW-846:8260B	Dichlorobenzene[1,4-]	106-46-7	N	0.3	75	—	—	—	—	0.3	µg/L	Y	U	U	N3B-2020-1626	CAPU-20-206463	GELC
R-24	825.0	08/27/2020	WG	UF	INIT	REG	SVOC	SW-846:8270D	Dichlorobenzene[1,4-]	106-46-7	N	2.93	75	—	—	—	—	2.93	µg/L	Y	U	U	N3B-2020-1626	CAPU-20-206463	GELC
R-24	825.0	08/27/2020	WG	UF	INIT	REG	SVOC	SW-846:8270D	Dichlorobenzidine[3,3'-]	91-94-1	N	2.93	1.25	—	—	—	—	2.93	µg/L	Y	U	U	N3B-2020-1626	CAPU-20-206463	GELC
R-24	825.0	08/27/2020	WG	UF	INIT	REG	VOC	SW-846:8260B	Dichlorodifluoromethane	75-71-8	N	0.3	197	—	—	—	—	0.3	µg/L	Y	U	U	N3B-2020-1626	CAPU-20-206463	GELC
R-24	825.0	08/27/2020	WG	UF	INIT	REG	VOC	SW-846:8260B	Dichloroethane[1,1-]	75-34-3	N	0.3	25	—	—	—	—	0.3	µg/L	Y	U	U	N3B-2020-1626	CAPU-20-206463	GELC
R-24	825.0	08/27/2020	WG	UF	INIT	REG	VOC	SW-846:8260B	Dichloroethane[1,2-]	107-06-2	N	0.3	5	—	—	—	—	0.3	µg/L	Y	U	U	N3B-2020-1626	CAPU-20-206463	GELC
R-24	825.0	08/27/2020	WG	UF	INIT	REG	VOC	SW-846:8260B	Dichloroethene[1,1-]	75-35-4	N	0.3	7	—	—	—	—	0.3	µg/L	Y	U	U	N3B-2020-1626	CAPU-20-206463	GELC
R-24	825.0	08/27/2020	WG	UF	INIT	REG	VOC	SW-846:8260B	Dichloroethene[cis-1,2-]	156-59-2	N	0.3	70	—	—	—	—	0.3	µg/L	Y	U	U	N3B-2020-1626	CAPU-20-206463	GELC
R-24	825.0	08/27/2020	WG	UF	INIT	REG	VOC	SW-846:8260B	Dichloroethene[trans-1,2-]	156-60-5	N	0.3	100	—	—	—	—	0.3	µg/L	Y	U	U	N3B-2020-1626	CAPU-20-206463	GELC
R-24	825.0	08/27/2020	WG	UF	INIT	REG	SVOC	SW-846:8270D	Dichlorophenol[2,4-]	120-83-2	N	2.93	45.3	—	—	—	—	2.93	µg/L	Y	U	U	N3B-2020-1626	CAPU-20-206463	GELC
R-24	825.0	08/27/2020	WG	UF	INIT	REG	VOC	SW-846:8260B	Dichloropropane[1,2-]	78-87-5	N	0.3	5	—	—	—	—	0.3	µg/L	Y	U	U	N3B-2020-1626	CAPU-20-206463	GELC
R-24	825.0	08/27/2020	WG	UF	INIT	REG	VOC	SW-846:8260B	Dichloropropane[1,3-]	142-28-9	N	0.3	370	—	—	—	—	0.3	µg/L	Y	U	U	N3B-2020-1626	CAPU-20-206463	GELC
R-24	825.0	08/27/2020	WG	UF	INIT	REG	VOC	SW-846:8260B	Dichloropropane[2,2-]	594-20-7	N	0.3	—	—	—	—	—	0.3	µg/L	Y	U	U	N3B-2020-1626	CAPU-20-206463	GELC
R-24	825.0	08/27/2020	WG	UF	INIT	REG	VOC	SW-846:8260B	Dichloropropene[1,1-]	563-58-6	N	0.3	—	—	—	—	—	0.3	µg/L	Y	U	U	N3B-2020-1626	CAPU-20-206463	GELC
R-24	825.0	08/27/2020	WG	UF	INIT	REG	VOC	SW-846:8260B	Dichloropropene[cis-1,3-]	10061-01-5	N	0.3	—	—	—	—	—	0.3	µg/L	Y	U	U	N3B-2020-1626	CAPU-20-206463	GELC
R-24	825.0	08/27/2020	WG	UF	INIT	REG	VOC	SW-846:8260B	Dichloropropene[trans-1,3-]	10061-02-6	N	0.3	—	—	—	—	—	0.3	µg/L	Y	U	U	N3B-2020-1626	CAPU-20-206463	GELC

Table C-1 Analytical Results from the Periodic Monitoring Events Reported in this Periodic Monitoring Report

Location ID	Screen Depth (ft)	Sample Date	Sample Type	Field Preparation Code	Analysis Type Code	Sample Purpose	Method Category	Lab Method	Parameter Name	Parameter Code	Detected	Report Result	Screening Limit	Background Level	Background Entity	Lab Uncertainty	Report MDA	Report MDL	Report Unit	Best Value	Lab Qualifier	Validation Qualifier	COC #	Field Sample ID	Lab ID
R-24	825.0	08/27/2020	WG	UF	INIT	REG	VOC	SW-846:8260B	Diethyl Ether	60-29-7	N	0.3	3930	—	—	—	—	0.3	µg/L	Y	U	U	N3B-2020-1626	CAPU-20-206463	GELC
R-24	825.0	08/27/2020	WG	UF	INIT	REG	SVOC	SW-846:8270D	Diethylphthalate	84-66-2	N	0.293	14800	—	—	—	—	0.293	µg/L	Y	U	U	N3B-2020-1626	CAPU-20-206463	GELC
R-24	825.0	08/27/2020	WG	UF	INIT	REG	SVOC	SW-846:8270D	Dimethyl Phthalate	131-11-3	N	0.293	612	—	—	—	—	0.293	µg/L	Y	U	U	N3B-2020-1626	CAPU-20-206463	GELC
R-24	825.0	08/27/2020	WG	UF	INIT	REG	SVOC	SW-846:8270D	Dimethylphenol[2,4-]	105-67-9	N	2.93	354	—	—	—	—	2.93	µg/L	Y	U	U	N3B-2020-1626	CAPU-20-206463	GELC
R-24	825.0	08/27/2020	WG	UF	INIT	REG	SVOC	SW-846:8270D	Dinitro-2-methylphenol[4,6-]	534-52-1	N	2.93	1.52	—	—	—	—	2.93	µg/L	Y	U	U	N3B-2020-1626	CAPU-20-206463	GELC
R-24	825.0	08/27/2020	WG	UF	INIT	REG	SVOC	SW-846:8270D	Dinitrophenol[2,4-]	51-28-5	N	4.88	38.7	—	—	—	—	4.88	µg/L	Y	U	U	N3B-2020-1626	CAPU-20-206463	GELC
R-24	825.0	08/27/2020	WG	UF	INIT	REG	SVOC	SW-846:8270D	Dinitrotoluene[2,4-]	121-14-2	N	2.93	2.37	—	—	—	—	2.93	µg/L	Y	U	U	N3B-2020-1626	CAPU-20-206463	GELC
R-24	825.0	08/27/2020	WG	UF	INIT	REG	SVOC	SW-846:8270D	Dinitrotoluene[2,6-]	606-20-2	N	2.93	0.485	—	—	—	—	2.93	µg/L	Y	U	U	N3B-2020-1626	CAPU-20-206463	GELC
R-24	825.0	08/27/2020	WG	UF	INIT	REG	SVOC	SW-846:8270D	Dinoseb	88-85-7	N	2.93	7	—	—	—	—	2.93	µg/L	Y	U	U	N3B-2020-1626	CAPU-20-206463	GELC
R-24	825.0	08/27/2020	WG	UF	INIT	REG	SVOC	SW-846:8270D	Dioxane[1,4-]	123-91-1	N	2.93	4.59	—	—	—	—	2.93	µg/L	Y	U	U	N3B-2020-1626	CAPU-20-206463	GELC
R-24	825.0	08/27/2020	WG	UF	INIT	REG	SVOC	SW-846:8270E_SIM	Dioxane[1,4-]	123-91-1	N	0.1	4.59	—	—	—	—	0.1	µg/L	Y	U	U	N3B-2020-1626	CAPU-20-206463	GELC
R-24	825.0	08/27/2020	WG	UF	INIT	REG	SVOC	SW-846:8270D	Diphenylamine	122-39-4	N	2.93	122	—	—	—	—	2.93	µg/L	Y	U	U	N3B-2020-1626	CAPU-20-206463	GELC
R-24	825.0	08/27/2020	WG	UF	INIT	REG	SVOC	SW-846:8270D	Diphenylhydrazine[1,2-]	122-66-7	N	2.93	0.78	—	—	—	—	2.93	µg/L	Y	U	U	N3B-2020-1626	CAPU-20-206463	GELC
R-24	825.0	08/27/2020	WG	UF	INIT	REG	VOC	SW-846:8260B	Ethyl Methacrylate	97-63-2	N	1.5	455	—	—	—	—	1.5	µg/L	Y	U	U	N3B-2020-1626	CAPU-20-206463	GELC
R-24	825.0	08/27/2020	WG	UF	INIT	REG	VOC	SW-846:8260B	Ethylbenzene	100-41-4	N	0.3	700	—	—	—	—	0.3	µg/L	Y	U	U	N3B-2020-1626	CAPU-20-206463	GELC
R-24	825.0	08/27/2020	WG	UF	INIT	REG	SVOC	SW-846:8270D	Fluoranthene	206-44-0	N	0.293	802	—	—	—	—	0.293	µg/L	Y	U	U	N3B-2020-1626	CAPU-20-206463	GELC
R-24	825.0	08/27/2020	WG	UF	INIT	REG	SVOC	SW-846:8270D	Fluorene	86-73-7	N	0.293	288	—	—	—	—	0.293	µg/L	Y	U	U	N3B-2020-1626	CAPU-20-206463	GELC
R-24	825.0	08/27/2020	WG	F	INIT	REG	General Chemistry	EPA:300.0	Fluoride	F(-1)	Y	0.413	1.6	—	Regional	—	—	0.033	mg/L	Y	—	NQ	N3B-2020-1626	CAPU-20-206462	GELC
R-24	825.0	08/27/2020	WG	UF	INIT	REG	RAD	EPA:900	Gross alpha	GROSSA	N	0.223	15	—	—	0.596	2.42	—	pCi/L	Y	U	U	N3B-2020-1626	CAPU-20-206463	GELC
R-24	825.0	08/27/2020	WG	UF	INIT	REG	RAD	EPA:900	Gross beta	GROSSB	Y	3.07	—	—	—	0.764	1.94	—	pCi/L	Y	—	NQ	N3B-2020-1626	CAPU-20-206463	GELC
R-24	825.0	08/27/2020	WG	F	INIT	REG	Inorganic	SM:A2340B	Hardness	Hardness	Y	68.7	—	—	Regional	—	—	0.453	mg/L	Y	—	NQ	N3B-2020-1626	CAPU-20-206462	GELC
R-24	825.0	08/27/2020	WG	UF	INIT	REG	SVOC	SW-846:8270D	Hexachlorobenzene	118-74-1	N	2.93	1	—	—	—	—	2.93	µg/L	Y	U	U	N3B-2020-1626	CAPU-20-206463	GELC
R-24	825.0	08/27/2020	WG	UF	INIT	REG	VOC	SW-846:8260B	Hexachlorobutadiene	87-68-3	N	0.3	1.39	—	—	—	—	0.3	µg/L	Y	U	U	N3B-2020-1626	CAPU-20-206463	GELC
R-24	825.0	08/27/2020	WG	UF	INIT	REG	SVOC	SW-846:8270D	Hexachlorobutadiene	87-68-3	N	2.93	1.39	—	—	—	—	2.93	µg/L	Y	U	U	N3B-2020-1626	CAPU-20-206463	GELC
R-24	825.0	08/27/2020	WG	UF	INIT	REG	SVOC	SW-846:8270D	Hexachlorocyclopentadiene	77-47-4	N	2.93	50	—	—	—	—	2.93	µg/L	Y	U	U	N3B-2020-1626	CAPU-20-206463	GELC
R-24	825.0	08/27/2020	WG	UF	INIT	REG	SVOC	SW-846:8270D	Hexachloroethane	67-72-1	N	2.93	3.28	—	—	—	—	2.93	µg/L	Y	U	U	N3B-2020-1626	CAPU-20-206463	GELC
R-24	825.0	08/27/2020	WG	UF	INIT	REG	VOC	SW-846:8260B	Hexanone[2-]	591-78-6	N	1.5	38	—	—	—	—	1.5	µg/L	Y	U	U	N3B-2020-1626	CAPU-20-206463	GELC
R-24	825.0	08/27/2020	WG	UF	INIT	REG	SVOC	SW-846:8270D	Indeno(1,2,3-cd)pyrene	193-39-5	N	0.293	0.343	—	—	—	—	0.293	µg/L	Y	U	U	N3B-2020-1626	CAPU-20-206463	GELC
R-24	825.0	08/27/2020	WG	UF	INIT	REG	VOC	SW-846:8260B	Iodomethane	74-88-4	N	1.5	—	—	—	—	—	1.5	µg/L	Y	U	U	N3B-2020-1626	CAPU-20-206463	GELC
R-24	825.0	08/27/2020	WG	F	INIT	REG	Inorganic	SW-846:6010C	Iron	Fe	N	30	1000	—	Regional-Scr_95	—	—	30	µg/L	Y	U	U	N3B-2020-1626	CAPU-20-206462	GELC
R-24	825.0	08/27/2020	WG	UF	INIT	REG	VOC	SW-846:8260B	Isobutyl alcohol	78-83-1	N	15	5910	—	—	—	—	15	µg/L	Y	U	U	N3B-2020-1626	CAPU-20-206463	GELC
R-24	825.0	08/27/2020	WG	UF	INIT	REG	SVOC	SW-846:8270D	Isophorone	78-59-1	N	3.42	781	—	—	—	—	3.42	µg/L	Y	U	U	N3B-2020-1626	CAPU-20-206463	GELC
R-24	825.0	08/27/2020	WG	UF	INIT	REG	VOC	SW-846:8260B	Isopropylbenzene	98-82-8	N	0.3	447	—	—	—	—	0.3	µg/L	Y	U	U	N3B-2020-1626	CAPU-20-206463	GELC
R-24	825.0	08/27/2020	WG	UF	INIT	REG	VOC	SW-846:8260B	Isopropyltoluene[4-]	99-87-6	N	0.3	—	—	—	—	—	0.3	µg/L	Y	U	U	N3B-2020-1626	CAPU-20-206463	GELC
R-24	825.0	08/27/2020	WG	F	INIT	REG	Inorganic	SW-846:6020B	Lead	Pb	N	0.5	15	—	Regional-Scr_95	—	—	0.5	µg/L	Y	U	U	N3B-2020-1626	CAPU-20-206462	GELC
R-24	825.0	08/27/2020	WG	F	INIT	REG	Inorganic	SW-846:6010C	Magnesium	Mg	Y	3.96	—	—	Regional	—	—	0.11	mg/L	Y	—	NQ	N3B-2020-1626	CAPU-20-206462	GELC
R-24	825.0	08/27/2020	WG	F	INIT	REG	Inorganic	SW-846:6010C	Manganese	Mn	N	2	200	—	Regional-Scr_95	—	—	2	µg/L	Y	U	U	N3B-2020-1626	CAPU-20-206462	GELC
R-24	825.0	08/27/2020	WG	F	INIT	REG	Inorganic	SW-846:7470A	Mercury	Hg	N	0.067	2	—	Regional-Scr_95	—	—	0.067	µg/L	Y	U	U	N3B-2020-1626	CAPU-20-206462	GELC
R-24	825.0	08/27/2020	WG	UF	INIT	REG	Inorganic	SW-846:7470A	Mercury	Hg	N	0.067	2	—	—	—	—	0.067	µg/L	Y	U	U	N3B-2020-1626	CAPU-20-206463	GELC
R-24	825.0	08/27/2020	WG	UF	INIT	REG	VOC	SW-846:8260B	Methacrylonitrile	126-98-7	N	1.5	1.91	—	—	—	—	1.5	µg/L	Y	U	U	N3B-2020-1626	CAPU-20-206463	GELC
R-24	825.0	08/27/2020	WG	UF	INIT	REG	VOC	SW-846:8260B	Methyl Methacrylate	80-62-6	N	1.5	1390	—	—	—	—	1.5	µg/L	Y	U	U	N3B-2020-1626	CAPU-20-206463	GELC
R-24	825.0	08/27/2020	WG	UF	INIT	REG	VOC	SW-846:8260B	Methyl tert-Butyl Ether	1634-04-4	N	0.3	100	—	—	—	—	0.3	µg/L	Y	U	U	N3B-2020-1626	CAPU-20-206463	GELC
R-24	825.0	08/27/2020	WG	UF	INIT	REG	VOC	SW-846:8260B	Methyl-2-pentanone[4-]	108-10-1	N	1.5	1240	—	—	—	—	1.5	µg/L	Y	U	U	N3B-2020-1626	CAPU-20-206463	GELC
R-24	825.0	08/27/2020	WG	UF	INIT	REG	VOC	SW-846:8260B	Methylene Chloride	75-09-2	N	1	5	—	—	—	—	1	µg/L	Y	U	U	N3B-2020-1626	CAPU-20-206463	GELC
R-24	825.0	08/27/2020	WG	UF	INIT	REG	SVOC	SW-846:8270D	Methylnaphthalene[1-]	90-12-0	N	0.293	11.4	—	—	—	—	0.293	µg/L	Y	U	U	N3B-2020-1626	CAPU-20-206463	GELC
R-24	825.0	08/27/2020	WG	UF	INIT	REG	SVOC	SW-846:8270D	Methylnaphthalene[2-]	91-57-6	N	0.293	35.1	—	—	—	—	0.293	µg/L	Y	U	U	N3B-2020-1626	CAPU-20-206463	GELC
R-24	825.0	08/27/2020	WG	UF	INIT	REG	SVOC	SW-846:8270D	Methylphenol[2-]	95-48-7	N	2.93	930	—	—	—	—	2.93	µg/L	Y	U	U	N3B-2020-1626	CAPU-20-206463	GELC
R-24	825.0	08/27/2020	WG	UF	INIT	REG	SVOC	SW-846:8270D	Methylphenol[3-,4-]	65794-96-9	N	3.61	—	—	—	—	—	3.61	µg/L	Y	U	U	N3B-2020-1626	CAPU-20-206463	GELC
R-24	825.0	08/27/2020	WG	F	INIT	REG	Inorganic	SW-846:6020B	Molybdenum	Mo	Y	1.29	1000	—	Regional	—	—	0.2	µg/L	Y	—	NQ	N3B-2020-1626	CAPU-20-206462	GELC
R-24	825.0	08/27/2020	WG	UF	INIT	REG	VOC	SW-846:8260B	Naphthalene	91-20-3	N	0.3	1.65	—	—	—	—	0.3	µg/L	Y	U	U	N3B-2020-1626	CAPU-20-206463	GELC
R-24	825.0	08/27/2020	WG	UF	INIT	REG	SVOC	SW-846:8270D	Naphthalene	91-20-3	N	0.293	1.65	—	—	—	—	0.293	µg/L	Y	U	U	N3B-2020-1626	CAPU-20-206463	GELC
R-24	825.0	08/27/2020	WG	UF	INIT	REG	RAD	EPA:901.1	Neptunium-237	Np-237	N	3.4	—	—	Regional-Scr_95	1.97	7.47	—	pCi/L	Y	U	U	N3B-2020-1626	CAPU-20-206463	GELC
R-24	825.0	08/27/2020	WG	F	INIT	REG	Inorganic	SW-846:6020B	Nickel	Ni	Y	3.93	200	—	Regional	—	—	0.6	µg/L	Y	—	NQ	N3B-2020-1626	CAPU-20-206462	GELC
R-24	825.0	08/27/2020	WG	F	INIT	REG	General Chemistry	EPA:353.2	Nitrate-Nitrite as Nitrogen	NO3+NO2-N	Y	0.393	10	—	Regional	—	—	0.017	mg/L	Y	—	NQ	N3B-2020-1626	CAPU-20-206462	GELC
R-24	825.0	08/27/2020	WG	UF	INIT	REG	SVOC	SW-846:8270D	Nitroaniline[2-]	88-74-4	N	2.93	190	—	—	—	—	2.93	µg/L	Y	U	U	N3B-2020-1626	CAPU-20-206463	GELC
R-24	825.0	08/27/2020	WG	UF	INIT	REG	SVOC	SW-846:8270D	Nitroaniline[3-]	99-09-2	N	2.93	—	—	—	—	—	2.93	µg/L	Y	U	U	N3B-2020-1626	CAPU-20-206463	GELC
R-24	825.0	08/27/2020	WG	UF	INIT	REG	SVOC	SW-846:8270D	Nitroaniline[4-]	100-01-6	N	2.93	38	—	—	—	—	2.93	µg/L	Y	U	U	N3B-2020-1626	CAPU-20-206463	GELC
R-24	825.0	08/27/2020	WG	UF	INIT	REG	SVOC	SW-846:8270D	Nitrobenzene	98-95-3	N	2.93	1.4	—	—	—	—	2.93	µg/L	Y	U	U	N3B-2020-1626	CAPU-20-206463	GELC
R-24	825.0	08/27/2020	WG	UF	INIT	REG	SVOC	SW-846:8270D	Nitrophenol[2-]	88-75-5	N	2.93	—	—	—	—	—	2.93	µg/L	Y	U	U	N3B-2020-1626	CAPU-20-206463	GELC

Table C-1 Analytical Results from the Periodic Monitoring Events Reported in this Periodic Monitoring Report

Location ID	Screen Depth (ft)	Sample Date	Sample Type	Field Preparation Code	Analysis Type Code	Sample Purpose	Method Category	Lab Method	Parameter Name	Parameter Code	Detected	Report Result	Screening Limit	Background Level	Background Entity	Lab Uncertainty	Report MDA	Report MDL	Report Unit	Best Value	Lab Qualifier	Validation Qualifier	COC #	Field Sample ID	Lab ID
R-24	825.0	08/27/2020	WG	UF	INIT	REG	SVOC	SW-846:8270D	Nitrophenol[4-]	100-02-7	N	2.93	—	—	—	—	—	2.93	µg/L	Y	U	U	N3B-2020-1626	CAPU-20-206463	GELC
R-24	825.0	08/27/2020	WG	UF	INIT	REG	HRGC/HRMS	Nitrosamines:HRMS	Nitroso-di-n-butylamine[N-]	924-16-3	N	0.000671	0.0273	—	—	—	—	0.00047	µg/L	Y	—	U	N3B-2020-1634	CAPU-20-206463	SwRI
R-24	825.0	08/27/2020	WG	UF	INIT	REG	SVOC	SW-846:8270D	Nitroso-di-n-butylamine[N-]	924-16-3	N	2.93	0.0273	—	—	—	—	2.93	µg/L	Y	U	U	N3B-2020-1626	CAPU-20-206463	GELC
R-24	825.0	08/27/2020	WG	UF	INIT	REG	HRGC/HRMS	Nitrosamines:HRMS	Nitroso-di-n-propylamine[N-]	621-64-7	N	0.00018	0.11	—	—	—	—	0.00018	µg/L	Y	U	U	N3B-2020-1634	CAPU-20-206463	SwRI
R-24	825.0	08/27/2020	WG	UF	INIT	REG	SVOC	SW-846:8270D	Nitroso-di-n-propylamine[N-]	621-64-7	N	2.93	0.11	—	—	—	—	2.93	µg/L	Y	U	U	N3B-2020-1626	CAPU-20-206463	GELC
R-24	825.0	08/27/2020	WG	UF	INIT	REG	HRGC/HRMS	Nitrosamines:HRMS	Nitrosodiethylamine[N-]	55-18-5	N	0.00018	0.00167	—	—	—	—	0.00018	µg/L	Y	U	U	N3B-2020-1634	CAPU-20-206463	SwRI
R-24	825.0	08/27/2020	WG	UF	INIT	REG	SVOC	SW-846:8270D	Nitrosodiethylamine[N-]	55-18-5	N	2.93	0.00167	—	—	—	—	2.93	µg/L	Y	U	U	N3B-2020-1626	CAPU-20-206463	GELC
R-24	825.0	08/27/2020	WG	UF	INIT	REG	HRGC/HRMS	Nitrosamines:HRMS	Nitrosodimethylamine[N-]	62-75-9	N	0.000541	0.00491	—	—	—	—	0.00036	µg/L	Y	—	U	N3B-2020-1634	CAPU-20-206463	SwRI
R-24	825.0	08/27/2020	WG	UF	INIT	REG	SVOC	SW-846:8270D	Nitrosodimethylamine[N-]	62-75-9	N	2.93	0.00491	—	—	—	—	2.93	µg/L	Y	U	U	N3B-2020-1626	CAPU-20-206463	GELC
R-24	825.0	08/27/2020	WG	UF	INIT	REG	HRGC/HRMS	Nitrosamines:HRMS	Nitrosopyrrolidine[N-]	930-55-2	N	0.00033	0.37	—	—	—	—	0.00033	µg/L	Y	U	U	N3B-2020-1634	CAPU-20-206463	SwRI
R-24	825.0	08/27/2020	WG	UF	INIT	REG	SVOC	SW-846:8270D	Nitrosopyrrolidine[N-]	930-55-2	N	2.93	0.37	—	—	—	—	2.93	µg/L	Y	U	U	N3B-2020-1626	CAPU-20-206463	GELC
R-24	825.0	08/27/2020	WG	UF	INIT	REG	SVOC	SW-846:8270D	Oxybis(1-chloropropane)[2,2'-]	108-60-1	N	2.93	9.81	—	—	—	—	2.93	µg/L	Y	U	U	N3B-2020-1626	CAPU-20-206463	GELC
R-24	825.0	08/27/2020	WG	UF	INIT	REG	SVOC	SW-846:8270D	Pentachlorobenzene	608-93-5	N	2.93	3.07	—	—	—	—	2.93	µg/L	Y	U	U	N3B-2020-1626	CAPU-20-206463	GELC
R-24	825.0	08/27/2020	WG	UF	INIT	REG	SVOC	SW-846:8270D	Pentachlorophenol	87-86-5	N	2.93	1	—	—	—	—	2.93	µg/L	Y	U	U	N3B-2020-1626	CAPU-20-206463	GELC
R-24	825.0	08/27/2020	WG	F	INIT	REG	LCMS/MS	SW-846:6850	Perchlorate	ClO4	Y	0.412	13.8	—	Regional	—	—	0.05	µg/L	Y	—	NQ	N3B-2020-1626	CAPU-20-206462	GELC
R-24	825.0	08/27/2020	WG	UF	INIT	REG	LCMS/MS	EPA:537M	Perfluorohexanesulfonic acid	355-46-4	N	0.584	70	—	—	—	—	0.584	ng/L	Y	U	U	N3B-2020-1626	CAPU-20-206463	GELC
R-24	825.0	08/27/2020	WG	UF	INIT	REG	LCMS/MS	EPA:537M	Perfluorooctanesulfonic acid	1763-23-1	N	0.708	70	—	—	—	—	0.708	ng/L	Y	U	U	N3B-2020-1626	CAPU-20-206463	GELC
R-24	825.0	08/27/2020	WG	UF	INIT	REG	LCMS/MS	EPA:537M	Perfluorooctanoic acid	335-67-1	N	0.708	70	—	—	—	—	0.708	ng/L	Y	U	U	N3B-2020-1626	CAPU-20-206463	GELC
R-24	825.0	08/27/2020	WG	UF	INIT	REG	SVOC	SW-846:8270D	Phenanthrene	85-01-8	N	0.293	170	—	—	—	—	0.293	µg/L	Y	U	U	N3B-2020-1626	CAPU-20-206463	GELC
R-24	825.0	08/27/2020	WG	UF	INIT	REG	SVOC	SW-846:8270D	Phenol	108-95-2	N	2.93	5	—	—	—	—	2.93	µg/L	Y	U	U	N3B-2020-1626	CAPU-20-206463	GELC
R-24	825.0	08/27/2020	WG	UF	INIT	REG	RAD	HASL-300:ISOPU	Plutonium-238	Pu-238	N	0.0194	—	—	Regional-Scr_95	0.00714	0.0468	—	pCi/L	Y	U	U	N3B-2020-1626	CAPU-20-206463	GELC
R-24	825.0	08/27/2020	WG	UF	INIT	REG	RAD	HASL-300:ISOPU	Plutonium-239/240	Pu-239/240	N	0.0043	—	—	Regional-Scr_95	0.0101	0.0633	—	pCi/L	Y	U	U	N3B-2020-1626	CAPU-20-206463	GELC
R-24	825.0	08/27/2020	WG	F	INIT	REG	Inorganic	SW-846:6010C	Potassium	K	Y	3.32	—	—	Regional	—	—	0.05	mg/L	Y	—	NQ	N3B-2020-1626	CAPU-20-206462	GELC
R-24	825.0	08/27/2020	WG	UF	INIT	REG	RAD	EPA:901.1	Potassium-40	K-40	N	1.92	—	—	Regional-Scr_95	13.7	48.4	—	pCi/L	Y	U	U	N3B-2020-1626	CAPU-20-206463	GELC
R-24	825.0	08/27/2020	WG	UF	INIT	REG	SVOC	SW-846:8270D	Prometon	1610-18-0	N	2.93	250	—	—	—	—	2.93	µg/L	Y	U	U	N3B-2020-1626	CAPU-20-206463	GELC
R-24	825.0	08/27/2020	WG	UF	INIT	REG	VOC	SW-846:8260B	Propionitrile	107-12-0	N	1.5	—	—	—	—	—	1.5	µg/L	Y	U	U	N3B-2020-1626	CAPU-20-206463	GELC
R-24	825.0	08/27/2020	WG	UF	INIT	REG	VOC	SW-846:8260B	Propylbenzene[1-]	103-65-1	N	0.3	660	—	—	—	—	0.3	µg/L	Y	U	U	N3B-2020-1626	CAPU-20-206463	GELC
R-24	825.0	08/27/2020	WG	UF	INIT	REG	SVOC	SW-846:8270D	Pyrene	129-00-0	N	0.293	117	—	—	—	—	0.293	µg/L	Y	U	U	N3B-2020-1626	CAPU-20-206463	GELC
R-24	825.0	08/27/2020	WG	UF	INIT	REG	SVOC	SW-846:8270D	Pyridine	110-86-1	N	2.93	20	—	—	—	—	2.93	µg/L	Y	U	U	N3B-2020-1626	CAPU-20-206463	GELC
R-24	825.0	08/27/2020	WG	UF	INIT	REG	RAD	EPA:903.1	Radium-226	Ra-226	N	0.602	5	—	—	0.223	0.649	—	pCi/L	Y	U	U	N3B-2020-1626	CAPU-20-206463	GELC
R-24	825.0	08/27/2020	WG	UF	INIT	REG	RAD	Generic:Radium by Calculation	Radium-226 and Radium-228	Ra-226+228	Y	1.39	—	—	—	0.312	—	—	pCi/L	Y	—	NQ	N3B-2020-1626	CAPU-20-206463	GELC
R-24	825.0	08/27/2020	WG	UF	INIT	REG	RAD	EPA:904	Radium-228	Ra-228	Y	0.783	5	—	—	0.217	0.621	—	pCi/L	Y	—	NQ	N3B-2020-1626	CAPU-20-206463	GELC
R-24	825.0	08/27/2020	WG	F	INIT	REG	Inorganic	SW-846:6020B	Selenium	Se	N	2	50	—	Regional-Scr_95	—	—	2	µg/L	Y	U	U	N3B-2020-1626	CAPU-20-206462	GELC
R-24	825.0	08/27/2020	WG	F	INIT	REG	Inorganic	SW-846:6010C	Silicon Dioxide	SiO2	Y	57.9	—	—	Regional	—	—	0.053	mg/L	Y	—	NQ	N3B-2020-1626	CAPU-20-206462	GELC
R-24	825.0	08/27/2020	WG	F	INIT	REG	Inorganic	SW-846:6020B	Silver	Ag	N	0.3	50	—	Regional-Scr_95	—	—	0.3	µg/L	Y	U	U	N3B-2020-1626	CAPU-20-206462	GELC
R-24	825.0	08/27/2020	WG	F	INIT	REG	Inorganic	SW-846:6010C	Sodium	Na	Y	24.2	—	—	Regional	—	—	0.1	mg/L	Y	—	J-	N3B-2020-1626	CAPU-20-206462	GELC
R-24	825.0	08/27/2020	WG	UF	INIT	REG	RAD	EPA:901.1	Sodium-22	Na-22	N	1.41	—	—	Regional-Scr_95	1.22	4.92	—	pCi/L	Y	U	U	N3B-2020-1626	CAPU-20-206463	GELC
R-24	825.0	08/27/2020	WG	F	INIT	REG	General Chemistry	EPA:120.1	Specific Conductance	SPEC_CONDC	Y	241	—	—	—	—	—	1	µS/cm	Y	—	NQ	N3B-2020-1626	CAPU-20-206462	GELC
R-24	825.0	08/27/2020	WG	F	INIT	REG	Inorganic	SW-846:6010C	Strontium	Sr	Y	128	11800	—	Regional	—	—	1	µg/L	Y	—	NQ	N3B-2020-1626	CAPU-20-206462	GELC
R-24	825.0	08/27/2020	WG	UF	INIT	REG	RAD	EPA:905.0	Strontium-90	Sr-90	N	0.203	8	—	Regional-Scr_95	0.148	0.493	—	pCi/L	Y	U	U	N3B-2020-1626	CAPU-20-206463	GELC
R-24	825.0	08/27/2020	WG	UF	INIT	REG	VOC	SW-846:8260B	Styrene	100-42-5	N	0.3	100	—	—	—	—	0.3	µg/L	Y	U	U	N3B-2020-1626	CAPU-20-206463	GELC
R-24	825.0	08/27/2020	WG	F	INIT	REG	General Chemistry	EPA:300.0	Sulfate	SO4(-2)	Y	6.58	600	—	Regional	—	—	0.133	mg/L	Y	—	NQ	N3B-2020-1626	CAPU-20-206462	GELC
R-24	825.0	08/27/2020	WG	UF	INIT	REG	SVOC	SW-846:8270D	Sulfolane	126-33-0	N	2.93	20	—	—	—	—	2.93	µg/L	Y	U	U	N3B-2020-1626	CAPU-20-206463	GELC
R-24	825.0	08/27/2020	WG	UF	INIT	REG	SVOC	SW-846:8270D	Tetrachlorobenzene[1,2,4,5]	95-94-3	N	2.93	1.66	—	—	—	—	2.93	µg/L	Y	U	U	N3B-2020-1626	CAPU-20-206463	GELC
R-24	825.0	08/27/2020	WG	UF	INIT	REG	VOC	SW-846:8260B	Tetrachloroethane[1,1,1,2-]	630-20-6	N	0.3	5.74	—	—	—	—	0.3	µg/L	Y	U	U	N3B-2020-1626	CAPU-20-206463	GELC
R-24	825.0	08/27/2020	WG	UF	INIT	REG	VOC	SW-846:8260B	Tetrachloroethane[1,1,2,2-]	79-34-5	N	0.3	10	—	—	—	—	0.3	µg/L	Y	U	U	N3B-2020-1626	CAPU-20-206463	GELC
R-24	825.0	08/27/2020	WG	UF	INIT	REG	VOC	SW-846:8260B	Tetrachloroethene	127-18-4	N	0.3	5	—	—	—	—	0.3	µg/L	Y	U	U	N3B-2020-1626	CAPU-20-206463	GELC
R-24	825.0	08/27/2020	WG	UF	INIT	REG	SVOC	SW-846:8270D	Tetrachlorophenol[2,3,4,6-]	58-90-2	N	2.93	240	—	—	—	—	2.93	µg/L	Y	U	U	N3B-2020-1626	CAPU-20-206463	GELC
R-24	825.0	08/27/2020	WG	F	INIT	REG	Inorganic	SW-846:6020B	Thallium	Tl	N	0.6	2	—	Regional-Scr_95	—	—	0.6	µg/L	Y	U	U	N3B-2020-1626	CAPU-20-206462	GELC
R-24	825.0	08/27/2020	WG	F	INIT	REG	Inorganic	SW-846:6010C	Tin	Sn	N	2.5	12000	—	Regional-Scr_95	—	—	2.5	µg/L	Y	U	U	N3B-2020-1626	CAPU-20-206462	GELC
R-24	825.0	08/27/2020	WG	UF	INIT	REG	VOC	SW-846:8260B	Toluene	108-88-3	N	0.3	1000	—	—	—	—	0.3	µg/L	Y	U	U	N3B-2020-1626	CAPU-20-206463	GELC
R-24	825.0	08/27/2020	WG	F	INIT	REG	General Chemistry	EPA:160.1	Total Dissolved Solids	TDS	Y	160	1000	—	Regional	—	—	3.4	mg/L	Y	—	NQ	N3B-2020-1626	CAPU-20-206462	GELC
R-24	825.0	08/27/2020	WG	UF	INIT	REG	General Chemistry	EPA:351.2	Total Kjeldahl Nitrogen	TKN	N	0.033	—	—	—	—	—	0.033	mg/L	Y	U	U	N3B-2020-1626	CAPU-20-206463	GELC
R-24	825.0	08/27/2020	WG	UF	INIT	REG	General Chemistry	SW-846:9060A	Total Organic Carbon	TOC	N	0.33	—	—	—	—	—	0.33	mg/L	Y	U	U	N3B-2020-1626	CAPU-20-206463	GELC
R-24	825.0	08/27/2020	WG	UF	INIT	REG	LCMS/MS	EPA:537M	Total PFAS 3a	PFAS-Tot-3a	N	0	70	—	—	—	—	—	ng/L	Y	U	U	N3B-2020-1626	CAPU-20-206463	GELC
R-24	825.0	08/27/2020	WG	F	INIT	REG	General Chemistry	EPA:365.4	Total Phosphate as Phosphorus	PO4-P	N	0.02	—	—	Regional-Scr_95	—	—	0.02	mg/L	Y	U	U	N3B-2020-1626	CAPU-20-206462	GELC

Table C-1 Analytical Results from the Periodic Monitoring Events Reported in this Periodic Monitoring Report

Location ID	Screen Depth (ft)	Sample Date	Sample Type	Field Preparation Code	Analysis Type Code	Sample Purpose	Method Category	Lab Method	Parameter Name	Parameter Code	Detected	Report Result	Screening Limit	Background Level	Background Entity	Lab Uncertainty	Report MDA	Report MDL	Report Unit	Best Value	Lab Qualifier	Validation Qualifier	COC #	Field Sample ID	Lab ID
R-24	825.0	08/27/2020	WG	UF	INIT	REG	VOC	SW-846:8260B	Trichloro-1,2,2-trifluoroethane[1,1,2-]	76-13-1	N	2	55000	—	—	—	—	2	µg/L	Y	U	U	N3B-2020-1626	CAPU-20-206463	GELC
R-24	825.0	08/27/2020	WG	UF	INIT	REG	VOC	SW-846:8260B	Trichlorobenzene[1,2,3-]	87-61-6	N	0.3	7	—	—	—	—	0.3	µg/L	Y	U	U	N3B-2020-1626	CAPU-20-206463	GELC
R-24	825.0	08/27/2020	WG	UF	INIT	REG	VOC	SW-846:8260B	Trichlorobenzene[1,2,4-]	120-82-1	N	0.3	70	—	—	—	—	0.3	µg/L	Y	U	U	N3B-2020-1626	CAPU-20-206463	GELC
R-24	825.0	08/27/2020	WG	UF	INIT	REG	SVOC	SW-846:8270D	Trichlorobenzene[1,2,4-]	120-82-1	N	2.93	70	—	—	—	—	2.93	µg/L	Y	U	U	N3B-2020-1626	CAPU-20-206463	GELC
R-24	825.0	08/27/2020	WG	UF	INIT	REG	VOC	SW-846:8260B	Trichloroethane[1,1,1-]	71-55-6	N	0.3	200	—	—	—	—	0.3	µg/L	Y	U	U	N3B-2020-1626	CAPU-20-206463	GELC
R-24	825.0	08/27/2020	WG	UF	INIT	REG	VOC	SW-846:8260B	Trichloroethane[1,1,2-]	79-00-5	N	0.3	5	—	—	—	—	0.3	µg/L	Y	U	U	N3B-2020-1626	CAPU-20-206463	GELC
R-24	825.0	08/27/2020	WG	UF	INIT	REG	VOC	SW-846:8260B	Trichloroethene	79-01-6	N	0.3	5	—	—	—	—	0.3	µg/L	Y	U	U	N3B-2020-1626	CAPU-20-206463	GELC
R-24	825.0	08/27/2020	WG	UF	INIT	REG	VOC	SW-846:8260B	Trichlorofluoromethane	75-69-4	N	0.3	1140	—	—	—	—	0.3	µg/L	Y	U	U	N3B-2020-1626	CAPU-20-206463	GELC
R-24	825.0	08/27/2020	WG	UF	INIT	REG	SVOC	SW-846:8270D	Trichlorophenol[2,4,5-]	95-95-4	N	2.93	1170	—	—	—	—	2.93	µg/L	Y	U	U	N3B-2020-1626	CAPU-20-206463	GELC
R-24	825.0	08/27/2020	WG	UF	INIT	REG	SVOC	SW-846:8270D	Trichlorophenol[2,4,6-]	88-06-2	N	2.93	11.9	—	—	—	—	2.93	µg/L	Y	U	U	N3B-2020-1626	CAPU-20-206463	GELC
R-24	825.0	08/27/2020	WG	UF	INIT	REG	VOC	SW-846:8260B	Trichloropropane[1,2,3-]	96-18-4	N	0.3	0.00835	—	—	—	—	0.3	µg/L	Y	U	U	N3B-2020-1626	CAPU-20-206463	GELC
R-24	825.0	08/27/2020	WG	UF	INIT	REG	VOC	SW-846:8260B	Trimethylbenzene[1,2,4-]	95-63-6	N	0.3	56	—	—	—	—	0.3	µg/L	Y	U	U	N3B-2020-1626	CAPU-20-206463	GELC
R-24	825.0	08/27/2020	WG	UF	INIT	REG	VOC	SW-846:8260B	Trimethylbenzene[1,3,5-]	108-67-8	N	0.3	60	—	—	—	—	0.3	µg/L	Y	U	U	N3B-2020-1626	CAPU-20-206463	GELC
R-24	825.0	08/27/2020	WG	UF	INIT	REG	RAD	Generic:Low_Level_Tritium	Tritium	H-3	N	0.803	20000	—	Regional-Scr_95	0.883	2.914	—	pCi/L	Y	U	U	N3B-2020-1695	CAPU-20-206463	ARSL
R-24	825.0	08/27/2020	WG	F	INIT	REG	Inorganic	SW-846:6020B	Uranium	U	Y	1.17	30	—	Regional	—	—	0.067	µg/L	Y	—	NQ	N3B-2020-1626	CAPU-20-206462	GELC
R-24	825.0	08/27/2020	WG	UF	INIT	REG	RAD	HASL-300:ISOU	Uranium-234	U-234	Y	0.665	27.2	—	Regional	0.0384	0.0478	—	pCi/L	Y	—	NQ	N3B-2020-1626	CAPU-20-206463	GELC
R-24	825.0	08/27/2020	WG	UF	INIT	REG	RAD	HASL-300:ISOU	Uranium-235/236	U-235/236	N	0.0227	28.8	—	Regional-Scr_95	0.0091	0.0311	—	pCi/L	Y	U	U	N3B-2020-1626	CAPU-20-206463	GELC
R-24	825.0	08/27/2020	WG	UF	INIT	REG	RAD	HASL-300:ISOU	Uranium-238	U-238	Y	0.388	30	—	Regional	0.0294	0.0427	—	pCi/L	Y	—	NQ	N3B-2020-1626	CAPU-20-206463	GELC
R-24	825.0	08/27/2020	WG	F	INIT	REG	Inorganic	SW-846:6010C	Vanadium	V	Y	18.5	63.1	—	Regional	—	—	1	µg/L	Y	—	NQ	N3B-2020-1626	CAPU-20-206462	GELC
R-24	825.0	08/27/2020	WG	UF	INIT	REG	VOC	SW-846:8260B	Vinyl acetate	108-05-4	N	1.5	409	—	—	—	—	1.5	µg/L	Y	U	U	N3B-2020-1626	CAPU-20-206463	GELC
R-24	825.0	08/27/2020	WG	UF	INIT	REG	VOC	SW-846:8260B	Vinyl Chloride	75-01-4	N	0.3	2	—	—	—	—	0.3	µg/L	Y	U	U	N3B-2020-1626	CAPU-20-206463	GELC
R-24	825.0	08/27/2020	WG	UF	INIT	REG	VOC	SW-846:8260B	Xylene[1,2-]	95-47-6	N	0.3	193	—	—	—	—	0.3	µg/L	Y	U	U	N3B-2020-1626	CAPU-20-206463	GELC
R-24	825.0	08/27/2020	WG	UF	INIT	REG	VOC	SW-846:8260B	Xylene[1,3-]+Xylene[1,4-]	Xylene[m+p]	N	0.3	193	—	—	—	—	0.3	µg/L	Y	U	U	N3B-2020-1626	CAPU-20-206463	GELC
R-24	825.0	08/27/2020	WG	F	INIT	REG	Inorganic	SW-846:6010C	Zinc	Zn	N	18.8	10000	—	Regional-Scr_95	—	—	3.3	µg/L	Y	J	U	N3B-2020-1626	CAPU-20-206462	GELC
R-3	974.5	09/08/2020	WG	UF	INIT	REG	SVOC	SW-846:8270D	Acenaphthene	83-32-9	N	0.298	535	—	—	—	—	0.298	µg/L	Y	U	U	N3B-2020-1720	CAPU-20-206467	GELC
R-3	974.5	09/08/2020	WG	UF	INIT	REG	SVOC	SW-846:8270D	Acenaphthylene	208-96-8	N	0.298	—	—	—	—	—	0.298	µg/L	Y	U	U	N3B-2020-1720	CAPU-20-206467	GELC
R-3	974.5	09/08/2020	WG	UF	INIT	REG	VOC	SW-846:8260B	Acetone	67-64-1	N	1.5	14100	—	—	—	—	1.5	µg/L	Y	U	U	N3B-2020-1720	CAPU-20-206467	GELC
R-3	974.5	09/08/2020	WG	UF	INIT	REG	VOC	SW-846:8260B	Acetonitrile	75-05-8	N	8	130	—	—	—	—	8	µg/L	Y	U	U	N3B-2020-1720	CAPU-20-206467	GELC
R-3	974.5	09/08/2020	WG	F	INIT	REG	General Chemistry	EPA:150.1	Acidity or Alkalinity of a solution	pH	Y	8.48	—	—	—	—	—	0.01	SU	Y	H	NQ	N3B-2020-1720	CAPU-20-206466	GELC
R-3	974.5	09/08/2020	WG	UF	INIT	REG	VOC	SW-846:8260B	Acrolein	107-02-8	N	1.5	0.0415	—	—	—	—	1.5	µg/L	Y	U	U	N3B-2020-1720	CAPU-20-206467	GELC
R-3	974.5	09/08/2020	WG	UF	INIT	REG	VOC	SW-846:8260B	Acrylonitrile	107-13-1	N	1.5	0.523	—	—	—	—	1.5	µg/L	Y	U	U	N3B-2020-1720	CAPU-20-206467	GELC
R-3	974.5	09/08/2020	WG	F	INIT	REG	General Chemistry	EPA:310.1	Alkalinity-CO3	ALK-CO3	Y	3.91	—	—	—	—	—	1.45	mg/L	Y	J	J	N3B-2020-1720	CAPU-20-206466	GELC
R-3	974.5	09/08/2020	WG	F	INIT	REG	General Chemistry	EPA:310.1	Alkalinity-CO3+HCO3	ALK-CO3+HCO3	Y	82.2	—	—	Regional	—	—	1.45	mg/L	Y	—	NQ	N3B-2020-1720	CAPU-20-206466	GELC
R-3	974.5	09/08/2020	WG	F	INIT	REG	Inorganic	SW-846:6010C	Aluminum	Al	N	68	5000	—	Regional-Scr_95	—	—	68	µg/L	Y	U	U	N3B-2020-1720	CAPU-20-206466	GELC
R-3	974.5	09/08/2020	WG	UF	INIT	REG	RAD	HASL-300:AM-241	Americium-241	Am-241	N	0.0204	—	—	Regional-Scr_95	0.00864	0.0369	—	pCi/L	Y	U	U	N3B-2020-1720	CAPU-20-206467	GELC
R-3	974.5	09/08/2020	WG	F	INIT	REG	General Chemistry	EPA:350.1	Ammonia as Nitrogen	NH3-N	N	0.0859	—	—	Regional-Scr_95	—	—	0.017	mg/L	Y	—	U	N3B-2020-1720	CAPU-20-206466	GELC
R-3	974.5	09/08/2020	WG	UF	INIT	REG	SVOC	SW-846:8270D	Aniline	62-53-3	N	4.17	130	—	—	—	—	4.17	µg/L	Y	U	U	N3B-2020-1720	CAPU-20-206467	GELC
R-3	974.5	09/08/2020	WG	UF	INIT	REG	SVOC	SW-846:8270D	Anthracene	120-12-7	N	0.298	1720	—	—	—	—	0.298	µg/L	Y	U	U	N3B-2020-1720	CAPU-20-206467	GELC
R-3	974.5	09/08/2020	WG	F	INIT	REG	Inorganic	SW-846:6020B	Antimony	Sb	N	1	6	—	Regional-Scr_95	—	—	1	µg/L	Y	U	U	N3B-2020-1720	CAPU-20-206466	GELC
R-3	974.5	09/08/2020	WG	F	INIT	REG	Inorganic	SW-846:6020B	Arsenic	As	Y	2.82	10	—	Regional-Scr_95	—	—	2	µg/L	Y	J	J	N3B-2020-1720	CAPU-20-206466	GELC
R-3	974.5	09/08/2020	WG	UF	INIT	REG	SVOC	SW-846:8270D	Atrazine	1912-24-9	N	2.98	3	—	—	—	—	2.98	µg/L	Y	U	U	N3B-2020-1720	CAPU-20-206467	GELC
R-3	974.5	09/08/2020	WG	F	INIT	REG	Inorganic	SW-846:6010C	Barium	Ba	Y	49.3	2000	—	Regional	—	—	1	µg/L	Y	—	NQ	N3B-2020-1720	CAPU-20-206466	GELC
R-3	974.5	09/08/2020	WG	UF	INIT	REG	VOC	SW-846:8260B	Benzene	71-43-2	N	0.3	5	—	—	—	—	0.3	µg/L	Y	U	U	N3B-2020-1720	CAPU-20-206467	GELC
R-3	974.5	09/08/2020	WG	UF	INIT	REG	SVOC	SW-846:8270D	Benzidine	92-87-5	N	3.87	0.00109	—	—	—	—	3.87	µg/L	Y	U	U	N3B-2020-1720	CAPU-20-206467	GELC
R-3	974.5	09/08/2020	WG	UF	INIT	REG	SVOC	SW-846:8270D	Benzo(a)anthracene	56-55-3	N	0.298	0.12	—	—	—	—	0.298	µg/L	Y	U	U	N3B-2020-1720	CAPU-20-206467	GELC
R-3	974.5	09/08/2020	WG	UF	INIT	REG	SVOC	SW-846:8270D	Benzo(a)pyrene	50-32-8	N	0.298	0.2	—	—	—	—	0.298	µg/L	Y	U	U	N3B-2020-1720	CAPU-20-206467	GELC
R-3	974.5	09/08/2020	WG	UF	INIT	REG	SVOC	SW-846:8270D	Benzo(b)fluoranthene	205-99-2	N	0.298	0.343	—	—	—	—	0.298	µg/L	Y	U	U	N3B-2020-1720	CAPU-20-206467	GELC
R-3	974.5	09/08/2020	WG	UF	INIT	REG	SVOC	SW-846:8270D	Benzo(g,h,i)perylene	191-24-2	N	0.298	—	—	—	—	—	0.298	µg/L	Y	U	U	N3B-2020-1720	CAPU-20-206467	GELC
R-3	974.5	09/08/2020	WG	UF	INIT	REG	SVOC	SW-846:8270D	Benzo(k)fluoranthene	207-08-9	N	0.298	3.43	—	—	—	—	0.298	µg/L	Y	U	U	N3B-2020-1720	CAPU-20-206467	GELC
R-3	974.5	09/08/2020	WG	UF	INIT	REG	SVOC	SW-846:8270D	Benzoic Acid	65-85-0	N	5.96	75000	—	—	—	—	5.96	µg/L	Y	U	U	N3B-2020-1720	CAPU-20-206467	GELC
R-3	974.5	09/08/2020	WG	UF	INIT	REG	SVOC	SW-846:8270D	Benzyl Alcohol	100-51-6	N	2.98	2000	—	—	—	—	2.98	µg/L	Y	U	U	N3B-2020-1720	CAPU-20-206467	GELC
R-3	974.5	09/08/2020	WG	F	INIT	REG	Inorganic	SW-846:6010C	Beryllium	Be	N	1	4	—	Regional-Scr_95	—	—	1	µg/L	Y	U	U	N3B-2020-1720	CAPU-20-206466	GELC
R-3	974.5	09/08/2020	WG	UF	INIT	REG	SVOC	SW-846:8270D	Bis(2-chloroethoxy)methane	111-91-1	N	2.98	59	—	—	—	—	2.98	µg/L	Y	U	U	N3B-2020-1720	CAPU-20-206467	GELC
R-3	974.5	09/08/2020	WG	UF	INIT	REG	SVOC	SW-846:8270D	Bis(2-chloroethyl)ether	111-44-4	N	2.98	0.137	—	—	—	—	2.98	µg/L	Y	U	U	N3B-2020-1720	CAPU-20-206467	GELC
R-3	974.5	09/08/2020	WG	UF	INIT	REG	SVOC	SW-846:8270D	Bis(2-ethylhexyl)phthalate	117-81-7	N	0.298	6	—	—	—	—	0.298	µg/L	Y	U	U	N3B-2020-1720	CAPU-20-206467	GELC
R-3	974.5	09/08/2020	WG	F	INIT	REG	Inorganic	SW-846:6010C	Boron	B	Y	23.4	750	—	Regional-Scr_95	—	—	15	µg/L	Y	J	J	N3B-2020-1720	CAPU-20-206466	GELC

Table C-1 Analytical Results from the Periodic Monitoring Events Reported in this Periodic Monitoring Report

Location ID	Screen Depth (ft)	Sample Date	Sample Type	Field Preparation Code	Analysis Type Code	Sample Purpose	Method Category	Lab Method	Parameter Name	Parameter Code	Detected	Report Result	Screening Limit	Background Level	Background Entity	Lab Uncertainty	Report MDA	Report MDL	Report Unit	Best Value	Lab Qualifier	Validation Qualifier	COC #	Field Sample ID	Lab ID
R-3	974.5	09/08/2020	WG	F	INIT	REG	General Chemistry	EPA:300.0	Bromide	Br(-1)	N	0.067	—	—	Regional-Scr_95	—	—	0.067	mg/L	Y	U	U	N3B-2020-1720	CAPU-20-206466	GELC
R-3	974.5	09/08/2020	WG	UF	INIT	REG	VOC	SW-846:8260B	Bromobenzene	108-86-1	N	0.3	62	—	—	—	—	0.3	µg/L	Y	U	U	N3B-2020-1720	CAPU-20-206467	GELC
R-3	974.5	09/08/2020	WG	UF	INIT	REG	VOC	SW-846:8260B	Bromochloromethane	74-97-5	N	0.3	83	—	—	—	—	0.3	µg/L	Y	U	U	N3B-2020-1720	CAPU-20-206467	GELC
R-3	974.5	09/08/2020	WG	UF	INIT	REG	VOC	SW-846:8260B	Bromodichloromethane	75-27-4	N	0.3	80	—	—	—	—	0.3	µg/L	Y	U	U	N3B-2020-1720	CAPU-20-206467	GELC
R-3	974.5	09/08/2020	WG	UF	INIT	REG	VOC	SW-846:8260B	Bromoform	75-25-2	N	0.3	80	—	—	—	—	0.3	µg/L	Y	U	U	N3B-2020-1720	CAPU-20-206467	GELC
R-3	974.5	09/08/2020	WG	UF	INIT	REG	VOC	SW-846:8260B	Bromomethane	74-83-9	N	0.3	7.54	—	—	—	—	0.3	µg/L	Y	U	U	N3B-2020-1720	CAPU-20-206467	GELC
R-3	974.5	09/08/2020	WG	UF	INIT	REG	SVOC	SW-846:8270D	Bromophenyl-phenylether[4-]	101-55-3	N	2.98	—	—	—	—	—	2.98	µg/L	Y	U	U	N3B-2020-1720	CAPU-20-206467	GELC
R-3	974.5	09/08/2020	WG	UF	INIT	REG	VOC	SW-846:8260B	Butanol[1-]	71-36-3	N	15	2000	—	—	—	—	15	µg/L	Y	U	U	N3B-2020-1720	CAPU-20-206467	GELC
R-3	974.5	09/08/2020	WG	UF	INIT	REG	VOC	SW-846:8260B	Butanone[2-]	78-93-3	N	1.5	5560	—	—	—	—	1.5	µg/L	Y	U	U	N3B-2020-1720	CAPU-20-206467	GELC
R-3	974.5	09/08/2020	WG	UF	INIT	REG	VOC	SW-846:8260B	Butylbenzene[n-]	104-51-8	N	0.3	1000	—	—	—	—	0.3	µg/L	Y	U	U	N3B-2020-1720	CAPU-20-206467	GELC
R-3	974.5	09/08/2020	WG	UF	INIT	REG	VOC	SW-846:8260B	Butylbenzene[sec-]	135-98-8	N	0.3	2000	—	—	—	—	0.3	µg/L	Y	U	U	N3B-2020-1720	CAPU-20-206467	GELC
R-3	974.5	09/08/2020	WG	UF	INIT	REG	VOC	SW-846:8260B	Butylbenzene[tert-]	98-06-6	N	0.3	690	—	—	—	—	0.3	µg/L	Y	U	U	N3B-2020-1720	CAPU-20-206467	GELC
R-3	974.5	09/08/2020	WG	UF	INIT	REG	SVOC	SW-846:8270D	Butylbenzylphthalate	85-68-7	N	0.298	160	—	—	—	—	0.298	µg/L	Y	U	U	N3B-2020-1720	CAPU-20-206467	GELC
R-3	974.5	09/08/2020	WG	F	INIT	REG	Inorganic	SW-846:6020B	Cadmium	Cd	N	0.3	5	—	Regional-Scr_95	—	—	0.3	µg/L	Y	U	U	N3B-2020-1720	CAPU-20-206466	GELC
R-3	974.5	09/08/2020	WG	F	INIT	REG	Inorganic	SW-846:6010C	Calcium	Ca	Y	18.1	—	—	Regional	—	—	0.05	mg/L	Y	—	NQ	N3B-2020-1720	CAPU-20-206466	GELC
R-3	974.5	09/08/2020	WG	UF	INIT	REG	VOC	SW-846:8260B	Carbon Disulfide	75-15-0	N	1.5	810	—	—	—	—	1.5	µg/L	Y	U	U	N3B-2020-1720	CAPU-20-206467	GELC
R-3	974.5	09/08/2020	WG	UF	INIT	REG	VOC	SW-846:8260B	Carbon Tetrachloride	56-23-5	N	0.3	5	—	—	—	—	0.3	µg/L	Y	U	U	N3B-2020-1720	CAPU-20-206467	GELC
R-3	974.5	09/08/2020	WG	UF	INIT	REG	RAD	EPA:901.1	Cesium-137	Cs-137	N	0.696	—	—	Regional-Scr_95	1.51	5.55	—	pCi/L	Y	U	U	N3B-2020-1720	CAPU-20-206467	GELC
R-3	974.5	09/08/2020	WG	F	INIT	REG	General Chemistry	EPA:300.0	Chloride	Cl(-1)	Y	3.22	250	—	Regional	—	—	0.067	mg/L	Y	—	NQ	N3B-2020-1720	CAPU-20-206466	GELC
R-3	974.5	09/08/2020	WG	UF	INIT	REG	VOC	SW-846:8260B	Chloro-1,3-butadiene[2-]	126-99-8	N	0.3	0.187	—	—	—	—	0.3	µg/L	Y	U	U	N3B-2020-1720	CAPU-20-206467	GELC
R-3	974.5	09/08/2020	WG	UF	INIT	REG	VOC	SW-846:8260B	Chloro-1-propene[3-]	107-05-1	N	1.5	7.3	—	—	—	—	1.5	µg/L	Y	U	U	N3B-2020-1720	CAPU-20-206467	GELC
R-3	974.5	09/08/2020	WG	UF	INIT	REG	SVOC	SW-846:8270D	Chloro-3-methylphenol[4-]	59-50-7	N	2.98	1400	—	—	—	—	2.98	µg/L	Y	U	U	N3B-2020-1720	CAPU-20-206467	GELC
R-3	974.5	09/08/2020	WG	UF	INIT	REG	SVOC	SW-846:8270D	Chloroaniline[4-]	106-47-8	N	3.28	3.7	—	—	—	—	3.28	µg/L	Y	U	U	N3B-2020-1720	CAPU-20-206467	GELC
R-3	974.5	09/08/2020	WG	UF	INIT	REG	VOC	SW-846:8260B	Chlorobenzene	108-90-7	N	0.3	100	—	—	—	—	0.3	µg/L	Y	U	U	N3B-2020-1720	CAPU-20-206467	GELC
R-3	974.5	09/08/2020	WG	UF	INIT	REG	VOC	SW-846:8260B	Chlorodibromomethane	124-48-1	N	0.3	80	—	—	—	—	0.3	µg/L	Y	U	U	N3B-2020-1720	CAPU-20-206467	GELC
R-3	974.5	09/08/2020	WG	UF	INIT	REG	VOC	SW-846:8260B	Chloroethane	75-00-3	N	0.3	20900	—	—	—	—	0.3	µg/L	Y	U	U	N3B-2020-1720	CAPU-20-206467	GELC
R-3	974.5	09/08/2020	WG	UF	INIT	REG	VOC	SW-846:8260B	Chloroform	67-66-3	N	0.3	80	—	—	—	—	0.3	µg/L	Y	U	U	N3B-2020-1720	CAPU-20-206467	GELC
R-3	974.5	09/08/2020	WG	UF	INIT	REG	VOC	SW-846:8260B	Chloromethane	74-87-3	N	0.3	20.3	—	—	—	—	0.3	µg/L	Y	U	U	N3B-2020-1720	CAPU-20-206467	GELC
R-3	974.5	09/08/2020	WG	UF	INIT	REG	SVOC	SW-846:8270D	Chloronaphthalene[2-]	91-58-7	N	0.407	733	—	—	—	—	0.407	µg/L	Y	U	U	N3B-2020-1720	CAPU-20-206467	GELC
R-3	974.5	09/08/2020	WG	UF	INIT	REG	SVOC	SW-846:8270D	Chlorophenol[2-]	95-57-8	N	2.98	91	—	—	—	—	2.98	µg/L	Y	U	U	N3B-2020-1720	CAPU-20-206467	GELC
R-3	974.5	09/08/2020	WG	UF	INIT	REG	SVOC	SW-846:8270D	Chlorophenyl-phenyl[4-] Ether	7005-72-3	N	2.98	—	—	—	—	—	2.98	µg/L	Y	U	U	N3B-2020-1720	CAPU-20-206467	GELC
R-3	974.5	09/08/2020	WG	UF	INIT	REG	VOC	SW-846:8260B	Chlorotoluene[2-]	95-49-8	N	0.3	233	—	—	—	—	0.3	µg/L	Y	U	U	N3B-2020-1720	CAPU-20-206467	GELC
R-3	974.5	09/08/2020	WG	UF	INIT	REG	VOC	SW-846:8260B	Chlorotoluene[4-]	106-43-4	N	0.3	250	—	—	—	—	0.3	µg/L	Y	U	U	N3B-2020-1720	CAPU-20-206467	GELC
R-3	974.5	09/08/2020	WG	F	INIT	REG	Inorganic	SW-846:6020B	Chromium	Cr	N	3	50	—	Regional	—	—	3	µg/L	Y	U	U	N3B-2020-1720	CAPU-20-206466	GELC
R-3	974.5	09/08/2020	WG	UF	INIT	REG	SVOC	SW-846:8270D	Chrysene	218-01-9	N	0.298	34.3	—	—	—	—	0.298	µg/L	Y	U	U	N3B-2020-1720	CAPU-20-206467	GELC
R-3	974.5	09/08/2020	WG	F	INIT	REG	Inorganic	SW-846:6010C	Cobalt	Co	N	1	50	—	Regional-Scr_95	—	—	1	µg/L	Y	U	U	N3B-2020-1720	CAPU-20-206466	GELC
R-3	974.5	09/08/2020	WG	UF	INIT	REG	RAD	EPA:901.1	Cobalt-60	Co-60	N	-2.37	—	—	Regional-Scr_95	1.28	3.92	—	pCi/L	Y	U	U	N3B-2020-1720	CAPU-20-206467	GELC
R-3	974.5	09/08/2020	WG	F	INIT	REG	Inorganic	SW-846:6010C	Copper	Cu	N	3	1000	—	Regional-Scr_95	—	—	3	µg/L	Y	U	U	N3B-2020-1720	CAPU-20-206466	GELC
R-3	974.5	09/08/2020	WG	UF	INIT	REG	Inorganic	EPA:335.4	Cyanide (Total)	CN(TOTAL)	N	0.00167	0.2	—	Regional-Scr_95	—	—	0.00167	mg/L	Y	U	U	N3B-2020-1720	CAPU-20-206467	GELC
R-3	974.5	09/08/2020	WG	UF	INIT	REG	SVOC	SW-846:8270D	Di-n-butylphthalate	84-74-2	N	0.298	885	—	—	—	—	0.298	µg/L	Y	U	U	N3B-2020-1720	CAPU-20-206467	GELC
R-3	974.5	09/08/2020	WG	UF	INIT	REG	SVOC	SW-846:8270D	Di-n-octylphthalate	117-84-0	N	0.298	200	—	—	—	—	0.298	µg/L	Y	U	U	N3B-2020-1720	CAPU-20-206467	GELC
R-3	974.5	09/08/2020	WG	UF	INIT	REG	SVOC	SW-846:8270D	Dibenz(a,h)anthracene	53-70-3	N	0.298	0.0343	—	—	—	—	0.298	µg/L	Y	U	U	N3B-2020-1720	CAPU-20-206467	GELC
R-3	974.5	09/08/2020	WG	UF	INIT	REG	SVOC	SW-846:8270D	Dibenzofuran	132-64-9	N	2.98	7.9	—	—	—	—	2.98	µg/L	Y	U	U	N3B-2020-1720	CAPU-20-206467	GELC
R-3	974.5	09/08/2020	WG	UF	INIT	REG	VOC	SW-846:8260B	Dibromo-3-Chloropropane[1,2-]	96-12-8	N	0.5	0.2	—	—	—	—	0.5	µg/L	Y	U	U	N3B-2020-1720	CAPU-20-206467	GELC
R-3	974.5	09/08/2020	WG	UF	INIT	REG	VOC	SW-846:8260B	Dibromoethane[1,2-]	106-93-4	N	0.3	0.05	—	—	—	—	0.3	µg/L	Y	U	U	N3B-2020-1720	CAPU-20-206467	GELC
R-3	974.5	09/08/2020	WG	UF	INIT	REG	VOC	SW-846:8260B	Dibromomethane	74-95-3	N	0.3	0.0747	—	—	—	—	0.3	µg/L	Y	U	U	N3B-2020-1720	CAPU-20-206467	GELC
R-3	974.5	09/08/2020	WG	UF	INIT	REG	SVOC	SW-846:8270D	Dichlorobenzene[1,2-]	95-50-1	N	2.98	600	—	—	—	—	2.98	µg/L	Y	U	U	N3B-2020-1720	CAPU-20-206467	GELC
R-3	974.5	09/08/2020	WG	UF	INIT	REG	VOC	SW-846:8260B	Dichlorobenzene[1,2-]	95-50-1	N	0.3	600	—	—	—	—	0.3	µg/L	Y	U	U	N3B-2020-1720	CAPU-20-206467	GELC
R-3	974.5	09/08/2020	WG	UF	INIT	REG	SVOC	SW-846:8270D	Dichlorobenzene[1,3-]	541-73-1	N	2.98	—	—	—	—	—	2.98	µg/L	Y	U	U	N3B-2020-1720	CAPU-20-206467	GELC
R-3	974.5	09/08/2020	WG	UF	INIT	REG	VOC	SW-846:8260B	Dichlorobenzene[1,3-]	541-73-1	N	0.3	—	—	—	—	—	0.3	µg/L	Y	U	U	N3B-2020-1720	CAPU-20-206467	GELC
R-3	974.5	09/08/2020	WG	UF	INIT	REG	SVOC	SW-846:8270D	Dichlorobenzene[1,4-]	106-46-7	N	2.98	75	—	—	—	—	2.98	µg/L	Y	U	U	N3B-2020-1720	CAPU-20-206467	GELC
R-3	974.5	09/08/2020	WG	UF	INIT	REG	VOC	SW-846:8260B	Dichlorobenzene[1,4-]	106-46-7	N	0.3	75	—	—	—	—	0.3	µg/L	Y	U	U	N3B-2020-1720	CAPU-20-206467	GELC
R-3	974.5	09/08/2020	WG	UF	INIT	REG	SVOC	SW-846:8270D	Dichlorobenzidine[3,3'-]	91-94-1	N	2.98	1.25	—	—	—	—	2.98	µg/L	Y	U	U	N3B-2020-1720	CAPU-20-206467	GELC
R-3	974.5	09/08/2020	WG	UF	INIT	REG	VOC	SW-846:8260B	Dichlorodifluoromethane	75-71-8	N	0.3	197	—	—	—	—	0.3	µg/L	Y	U	U	N3B-2020-1720	CAPU-20-206467	GELC
R-3	974.5	09/08/2020	WG	UF	INIT	REG	VOC	SW-846:8260B	Dichloroethane[1,1-]	75-34-3	N	0.3	25	—	—	—	—	0.3	µg/L	Y	U	U	N3B-2020-1720	CAPU-20-206467	GELC
R-3	974.5	09/08/2020	WG	UF	INIT	REG	VOC	SW-846:8260B	Dichloroethane[1,2-]	107-06-2	N	0.3	5	—	—	—	—	0.3	µg/L	Y	U	U	N3B-2020-1720	CAPU-20-206467	GELC
R-3	974.5	09/08/2020	WG	UF	INIT	REG	VOC	SW-846:8260B	Dichloroethene[1,1-]	75-35-4	N	0.3	7	—	—	—	—	0.3	µg/L	Y	U	U	N3B-2020-1720	CAPU-20-206467	GELC
R-3	974.5	09/08/2020	WG	UF	INIT	REG	VOC	SW-846:8260B	Dichloroethene[cis-1,2-]	156-59-2	N	0.3	70	—	—	—	—	0.3	µg/L	Y	U	U	N3B-2020-1720	CAPU-20-206467	GELC

Table C-1 Analytical Results from the Periodic Monitoring Events Reported in this Periodic Monitoring Report

Location ID	Screen Depth (ft)	Sample Date	Sample Type	Field Preparation Code	Analysis Type Code	Sample Purpose	Method Category	Lab Method	Parameter Name	Parameter Code	Detected	Report Result	Screening Limit	Background Level	Background Entity	Lab Uncertainty	Report MDA	Report MDL	Report Unit	Best Value	Lab Qualifier	Validation Qualifier	COC #	Field Sample ID	Lab ID
R-3	974.5	09/08/2020	WG	UF	INIT	REG	VOC	SW-846:8260B	Dichloroethene[trans-1,2-]	156-60-5	N	0.3	100	—	—	—	—	0.3	µg/L	Y	U	U	N3B-2020-1720	CAPU-20-206467	GELC
R-3	974.5	09/08/2020	WG	UF	INIT	REG	SVOC	SW-846:8270D	Dichlorophenol[2,4-]	120-83-2	N	2.98	45.3	—	—	—	—	2.98	µg/L	Y	U	U	N3B-2020-1720	CAPU-20-206467	GELC
R-3	974.5	09/08/2020	WG	UF	INIT	REG	VOC	SW-846:8260B	Dichloropropane[1,2-]	78-87-5	N	0.3	5	—	—	—	—	0.3	µg/L	Y	U	U	N3B-2020-1720	CAPU-20-206467	GELC
R-3	974.5	09/08/2020	WG	UF	INIT	REG	VOC	SW-846:8260B	Dichloropropane[1,3-]	142-28-9	N	0.3	370	—	—	—	—	0.3	µg/L	Y	U	U	N3B-2020-1720	CAPU-20-206467	GELC
R-3	974.5	09/08/2020	WG	UF	INIT	REG	VOC	SW-846:8260B	Dichloropropane[2,2-]	594-20-7	N	0.3	—	—	—	—	—	0.3	µg/L	Y	U	U	N3B-2020-1720	CAPU-20-206467	GELC
R-3	974.5	09/08/2020	WG	UF	INIT	REG	VOC	SW-846:8260B	Dichloropropene[1,1-]	563-58-6	N	0.3	—	—	—	—	—	0.3	µg/L	Y	U	U	N3B-2020-1720	CAPU-20-206467	GELC
R-3	974.5	09/08/2020	WG	UF	INIT	REG	VOC	SW-846:8260B	Dichloropropene[cis-1,3-]	10061-01-5	N	0.3	—	—	—	—	—	0.3	µg/L	Y	U	U	N3B-2020-1720	CAPU-20-206467	GELC
R-3	974.5	09/08/2020	WG	UF	INIT	REG	VOC	SW-846:8260B	Dichloropropene[trans-1,3-]	10061-02-6	N	0.3	—	—	—	—	—	0.3	µg/L	Y	U	U	N3B-2020-1720	CAPU-20-206467	GELC
R-3	974.5	09/08/2020	WG	UF	INIT	REG	VOC	SW-846:8260B	Diethyl Ether	60-29-7	N	0.3	3930	—	—	—	—	0.3	µg/L	Y	U	U	N3B-2020-1720	CAPU-20-206467	GELC
R-3	974.5	09/08/2020	WG	UF	INIT	REG	SVOC	SW-846:8270D	Diethylphthalate	84-66-2	N	0.298	14800	—	—	—	—	0.298	µg/L	Y	U	U	N3B-2020-1720	CAPU-20-206467	GELC
R-3	974.5	09/08/2020	WG	UF	INIT	REG	SVOC	SW-846:8270D	Dimethyl Phthalate	131-11-3	N	0.298	612	—	—	—	—	0.298	µg/L	Y	U	U	N3B-2020-1720	CAPU-20-206467	GELC
R-3	974.5	09/08/2020	WG	UF	INIT	REG	SVOC	SW-846:8270D	Dimethylphenol[2,4-]	105-67-9	N	2.98	354	—	—	—	—	2.98	µg/L	Y	U	U	N3B-2020-1720	CAPU-20-206467	GELC
R-3	974.5	09/08/2020	WG	UF	INIT	REG	SVOC	SW-846:8270D	Dinitro-2-methylphenol[4,6-]	534-52-1	N	2.98	1.52	—	—	—	—	2.98	µg/L	Y	U	U	N3B-2020-1720	CAPU-20-206467	GELC
R-3	974.5	09/08/2020	WG	UF	INIT	REG	SVOC	SW-846:8270D	Dinitrophenol[2,4-]	51-28-5	N	4.97	38.7	—	—	—	—	4.97	µg/L	Y	U	U	N3B-2020-1720	CAPU-20-206467	GELC
R-3	974.5	09/08/2020	WG	UF	INIT	REG	SVOC	SW-846:8270D	Dinitrotoluene[2,4-]	121-14-2	N	2.98	2.37	—	—	—	—	2.98	µg/L	Y	U	U	N3B-2020-1720	CAPU-20-206467	GELC
R-3	974.5	09/08/2020	WG	UF	INIT	REG	SVOC	SW-846:8270D	Dinitrotoluene[2,6-]	606-20-2	N	2.98	0.485	—	—	—	—	2.98	µg/L	Y	U	U	N3B-2020-1720	CAPU-20-206467	GELC
R-3	974.5	09/08/2020	WG	UF	INIT	REG	SVOC	SW-846:8270D	Dinoseb	88-85-7	N	2.98	7	—	—	—	—	2.98	µg/L	Y	U	U	N3B-2020-1720	CAPU-20-206467	GELC
R-3	974.5	09/08/2020	WG	UF	INIT	REG	SVOC	SW-846:8270D	Dioxane[1,4-]	123-91-1	N	2.98	4.59	—	—	—	—	2.98	µg/L	Y	U	U	N3B-2020-1720	CAPU-20-206467	GELC
R-3	974.5	09/08/2020	WG	UF	INIT	REG	SVOC	SW-846:8270E_SIM	Dioxane[1,4-]	123-91-1	N	0.1	4.59	—	—	—	—	0.1	µg/L	Y	U	U	N3B-2020-1720	CAPU-20-206467	GELC
R-3	974.5	09/08/2020	WG	UF	INIT	REG	SVOC	SW-846:8270D	Diphenylamine	122-39-4	N	2.98	122	—	—	—	—	2.98	µg/L	Y	U	U	N3B-2020-1720	CAPU-20-206467	GELC
R-3	974.5	09/08/2020	WG	UF	INIT	REG	SVOC	SW-846:8270D	Diphenylhydrazine[1,2-]	122-66-7	N	2.98	0.78	—	—	—	—	2.98	µg/L	Y	U	U	N3B-2020-1720	CAPU-20-206467	GELC
R-3	974.5	09/08/2020	WG	UF	INIT	REG	VOC	SW-846:8260B	Ethyl Methacrylate	97-63-2	N	1.5	455	—	—	—	—	1.5	µg/L	Y	U	U	N3B-2020-1720	CAPU-20-206467	GELC
R-3	974.5	09/08/2020	WG	UF	INIT	REG	VOC	SW-846:8260B	Ethylbenzene	100-41-4	N	0.3	700	—	—	—	—	0.3	µg/L	Y	U	U	N3B-2020-1720	CAPU-20-206467	GELC
R-3	974.5	09/08/2020	WG	UF	INIT	REG	SVOC	SW-846:8270D	Fluoranthene	206-44-0	N	0.298	802	—	—	—	—	0.298	µg/L	Y	U	U	N3B-2020-1720	CAPU-20-206467	GELC
R-3	974.5	09/08/2020	WG	UF	INIT	REG	SVOC	SW-846:8270D	Fluorene	86-73-7	N	0.298	288	—	—	—	—	0.298	µg/L	Y	U	U	N3B-2020-1720	CAPU-20-206467	GELC
R-3	974.5	09/08/2020	WG	F	INIT	REG	General Chemistry	EPA:300.0	Fluoride	F(-1)	Y	0.325	1.6	—	Regional	—	—	0.033	mg/L	Y	—	NQ	N3B-2020-1720	CAPU-20-206466	GELC
R-3	974.5	09/08/2020	WG	UF	INIT	REG	RAD	EPA:900	Gross alpha	GROSSA	Y	1.06	15	—	—	0.413	1	—	pCi/L	Y	—	NQ	N3B-2020-1720	CAPU-20-206467	GELC
R-3	974.5	09/08/2020	WG	UF	INIT	REG	RAD	EPA:900	Gross beta	GROSSB	N	2.17	—	—	—	0.789	2.45	—	pCi/L	Y	U	U	N3B-2020-1720	CAPU-20-206467	GELC
R-3	974.5	09/08/2020	WG	F	INIT	REG	Inorganic	SM:A2340B	Hardness	Hardness	Y	65.8	—	—	Regional	—	—	0.453	mg/L	Y	—	NQ	N3B-2020-1720	CAPU-20-206466	GELC
R-3	974.5	09/08/2020	WG	UF	INIT	REG	SVOC	SW-846:8270D	Hexachlorobenzene	118-74-1	N	2.98	1	—	—	—	—	2.98	µg/L	Y	U	U	N3B-2020-1720	CAPU-20-206467	GELC
R-3	974.5	09/08/2020	WG	UF	INIT	REG	SVOC	SW-846:8270D	Hexachlorobutadiene	87-68-3	N	2.98	1.39	—	—	—	—	2.98	µg/L	Y	U	U	N3B-2020-1720	CAPU-20-206467	GELC
R-3	974.5	09/08/2020	WG	UF	INIT	REG	VOC	SW-846:8260B	Hexachlorobutadiene	87-68-3	N	0.3	1.39	—	—	—	—	0.3	µg/L	Y	U	U	N3B-2020-1720	CAPU-20-206467	GELC
R-3	974.5	09/08/2020	WG	UF	INIT	REG	SVOC	SW-846:8270D	Hexachlorocyclopentadiene	77-47-4	N	2.98	50	—	—	—	—	2.98	µg/L	Y	U	U	N3B-2020-1720	CAPU-20-206467	GELC
R-3	974.5	09/08/2020	WG	UF	INIT	REG	SVOC	SW-846:8270D	Hexachloroethane	67-72-1	N	2.98	3.28	—	—	—	—	2.98	µg/L	Y	U	U	N3B-2020-1720	CAPU-20-206467	GELC
R-3	974.5	09/08/2020	WG	UF	INIT	REG	VOC	SW-846:8260B	Hexanone[2-]	591-78-6	N	1.5	38	—	—	—	—	1.5	µg/L	Y	U	U	N3B-2020-1720	CAPU-20-206467	GELC
R-3	974.5	09/08/2020	WG	UF	INIT	REG	SVOC	SW-846:8270D	Indeno(1,2,3-cd)pyrene	193-39-5	N	0.298	0.343	—	—	—	—	0.298	µg/L	Y	U	U	N3B-2020-1720	CAPU-20-206467	GELC
R-3	974.5	09/08/2020	WG	UF	INIT	REG	VOC	SW-846:8260B	Iodomethane	74-88-4	N	1.5	—	—	—	—	—	1.5	µg/L	Y	U	U	N3B-2020-1720	CAPU-20-206467	GELC
R-3	974.5	09/08/2020	WG	F	INIT	REG	Inorganic	SW-846:6010C	Iron	Fe	N	30	1000	—	Regional-Scr_95	—	—	30	µg/L	Y	U	U	N3B-2020-1720	CAPU-20-206466	GELC
R-3	974.5	09/08/2020	WG	UF	INIT	REG	VOC	SW-846:8260B	Isobutyl alcohol	78-83-1	N	15	5910	—	—	—	—	15	µg/L	Y	U	U	N3B-2020-1720	CAPU-20-206467	GELC
R-3	974.5	09/08/2020	WG	UF	INIT	REG	SVOC	SW-846:8270D	Isophorone	78-59-1	N	3.48	781	—	—	—	—	3.48	µg/L	Y	U	U	N3B-2020-1720	CAPU-20-206467	GELC
R-3	974.5	09/08/2020	WG	UF	INIT	REG	VOC	SW-846:8260B	Isopropylbenzene	98-82-8	N	0.3	447	—	—	—	—	0.3	µg/L	Y	U	U	N3B-2020-1720	CAPU-20-206467	GELC
R-3	974.5	09/08/2020	WG	UF	INIT	REG	VOC	SW-846:8260B	Isopropyltoluene[4-]	99-87-6	N	0.3	—	—	—	—	—	0.3	µg/L	Y	U	U	N3B-2020-1720	CAPU-20-206467	GELC
R-3	974.5	09/08/2020	WG	F	INIT	REG	Inorganic	SW-846:6020B	Lead	Pb	N	0.5	15	—	Regional-Scr_95	—	—	0.5	µg/L	Y	U	U	N3B-2020-1720	CAPU-20-206466	GELC
R-3	974.5	09/08/2020	WG	F	INIT	REG	Inorganic	SW-846:6010C	Magnesium	Mg	Y	5.02	—	—	Regional	—	—	0.11	mg/L	Y	—	NQ	N3B-2020-1720	CAPU-20-206466	GELC
R-3	974.5	09/08/2020	WG	F	INIT	REG	Inorganic	SW-846:6010C	Manganese	Mn	N	2	200	—	Regional-Scr_95	—	—	2	µg/L	Y	U	U	N3B-2020-1720	CAPU-20-206466	GELC
R-3	974.5	09/08/2020	WG	F	INIT	REG	Inorganic	SW-846:7470A	Mercury	Hg	N	0.067	2	—	Regional-Scr_95	—	—	0.067	µg/L	Y	U	U	N3B-2020-1720	CAPU-20-206466	GELC
R-3	974.5	09/08/2020	WG	UF	INIT	REG	Inorganic	SW-846:7470A	Mercury	Hg	N	0.067	2	—	—	—	—	0.067	µg/L	Y	U	U	N3B-2020-1720	CAPU-20-206467	GELC
R-3	974.5	09/08/2020	WG	UF	INIT	REG	VOC	SW-846:8260B	Methacrylonitrile	126-98-7	N	1.5	1.91	—	—	—	—	1.5	µg/L	Y	U	U	N3B-2020-1720	CAPU-20-206467	GELC
R-3	974.5	09/08/2020	WG	UF	INIT	REG	VOC	SW-846:8260B	Methyl Methacrylate	80-62-6	N	1.5	1390	—	—	—	—	1.5	µg/L	Y	U	U	N3B-2020-1720	CAPU-20-206467	GELC
R-3	974.5	09/08/2020	WG	UF	INIT	REG	VOC	SW-846:8260B	Methyl tert-Butyl Ether	1634-04-4	N	0.3	100	—	—	—	—	0.3	µg/L	Y	U	U	N3B-2020-1720	CAPU-20-206467	GELC
R-3	974.5	09/08/2020	WG	UF	INIT	REG	VOC	SW-846:8260B	Methyl-2-pentanone[4-]	108-10-1	N	1.5	1240	—	—	—	—	1.5	µg/L	Y	U	U	N3B-2020-1720	CAPU-20-206467	GELC
R-3	974.5	09/08/2020	WG	UF	INIT	REG	VOC	SW-846:8260B	Methylene Chloride	75-09-2	N	1	5	—	—	—	—	1	µg/L	Y	U	U	N3B-2020-1720	CAPU-20-206467	GELC
R-3	974.5	09/08/2020	WG	UF	INIT	REG	SVOC	SW-846:8270D	Methylnaphthalene[1-]	90-12-0	N	0.298	11.4	—	—	—	—	0.298	µg/L	Y	U	U	N3B-2020-1720	CAPU-20-206467	GELC
R-3	974.5	09/08/2020	WG	UF	INIT	REG	SVOC	SW-846:8270D	Methylnaphthalene[2-]	91-57-6	N	0.298	35.1	—	—	—	—	0.298	µg/L	Y	U	U	N3B-2020-1720	CAPU-20-206467	GELC
R-3	974.5	09/08/2020	WG	UF	INIT	REG	SVOC	SW-846:8270D	Methylphenol[2-]	95-48-7	N	2.98	930	—	—	—	—	2.98	µg/L	Y	U	U	N3B-2020-1720	CAPU-20-206467	GELC
R-3	974.5	09/08/2020	WG	UF	INIT	REG	SVOC	SW-846:8270D	Methylphenol[3-,4-]	65794-96-9	N	3.67	—	—	—	—	—	3.67	µg/L	Y	U	U	N3B-2020-1720	CAPU-20-206467	GELC
R-3	974.5	09/08/2020	WG	F	INIT	REG	Inorganic	SW-846:6020B	Molybdenum	Mo	Y	1.2	1000	—	Regional	—	—	0.2	µg/L	Y	—	NQ	N3B-2020-1720	CAPU-20-206466	GELC
R-3	974.5	09/08/2020	WG	UF	INIT	REG	SVOC	SW-846:8270D	Naphthalene	91-20-3	N	0.298	1.65	—	—	—	—	0.298	µg/L	Y	U	U	N3B-2020-1720	CAPU-20-206467	GELC
R-3	974.5	09/08/2020	WG	UF	INIT	REG	VOC	SW-846:8260B	Naphthalene	91-20-3	N	0.3	1.65	—	—	—	—	0.3	µg/L	Y	U	U	N3B-2020-1720	CAPU-20-206467	GELC

Table C-1 Analytical Results from the Periodic Monitoring Events Reported in this Periodic Monitoring Report

Location ID	Screen Depth (ft)	Sample Date	Sample Type	Field Preparation Code	Analysis Type Code	Sample Purpose	Method Category	Lab Method	Parameter Name	Parameter Code	Detected	Report Result	Screening Limit	Background Level	Background Entity	Lab Uncertainty	Report MDA	Report MDL	Report Unit	Best Value	Lab Qualifier	Validation Qualifier	COC #	Field Sample ID	Lab ID
R-3	974.5	09/08/2020	WG	UF	INIT	REG	RAD	EPA:901.1	Neptunium-237	Np-237	N	2.09	—	—	Regional-Scr_95	2.56	9.56	—	pCi/L	Y	U	U	N3B-2020-1720	CAPU-20-206467	GELC
R-3	974.5	09/08/2020	WG	F	INIT	REG	Inorganic	SW-846:6020B	Nickel	Ni	N	0.6	200	—	Regional	—	—	0.6	µg/L	Y	U	U	N3B-2020-1720	CAPU-20-206466	GELC
R-3	974.5	09/08/2020	WG	F	INIT	REG	General Chemistry	EPA:353.2	Nitrate-Nitrite as Nitrogen	NO3+NO2-N	Y	0.554	10	—	Regional	—	—	0.017	mg/L	Y	—	NQ	N3B-2020-1720	CAPU-20-206466	GELC
R-3	974.5	09/08/2020	WG	UF	INIT	REG	SVOC	SW-846:8270D	Nitroaniline[2-]	88-74-4	N	2.98	190	—	—	—	—	2.98	µg/L	Y	U	U	N3B-2020-1720	CAPU-20-206467	GELC
R-3	974.5	09/08/2020	WG	UF	INIT	REG	SVOC	SW-846:8270D	Nitroaniline[3-]	99-09-2	N	2.98	—	—	—	—	—	2.98	µg/L	Y	U	U	N3B-2020-1720	CAPU-20-206467	GELC
R-3	974.5	09/08/2020	WG	UF	INIT	REG	SVOC	SW-846:8270D	Nitroaniline[4-]	100-01-6	N	2.98	38	—	—	—	—	2.98	µg/L	Y	U	U	N3B-2020-1720	CAPU-20-206467	GELC
R-3	974.5	09/08/2020	WG	UF	INIT	REG	SVOC	SW-846:8270D	Nitrobenzene	98-95-3	N	2.98	1.4	—	—	—	—	2.98	µg/L	Y	U	U	N3B-2020-1720	CAPU-20-206467	GELC
R-3	974.5	09/08/2020	WG	UF	INIT	REG	SVOC	SW-846:8270D	Nitrophenol[2-]	88-75-5	N	2.98	—	—	—	—	—	2.98	µg/L	Y	U	U	N3B-2020-1720	CAPU-20-206467	GELC
R-3	974.5	09/08/2020	WG	UF	INIT	REG	SVOC	SW-846:8270D	Nitrophenol[4-]	100-02-7	N	2.98	—	—	—	—	—	2.98	µg/L	Y	U	U	N3B-2020-1720	CAPU-20-206467	GELC
R-3	974.5	09/08/2020	WG	UF	INIT	REG	HRGC/HRMS	Nitrosamines:HRMS	Nitroso-di-n-butylamine[N-]	924-16-3	N	0.00047	0.0273	—	—	—	—	0.00047	µg/L	Y	U	U	N3B-2020-1721	CAPU-20-206467	SwRI
R-3	974.5	09/08/2020	WG	UF	INIT	REG	SVOC	SW-846:8270D	Nitroso-di-n-butylamine[N-]	924-16-3	N	2.98	0.0273	—	—	—	—	2.98	µg/L	Y	U	U	N3B-2020-1720	CAPU-20-206467	GELC
R-3	974.5	09/08/2020	WG	UF	INIT	REG	HRGC/HRMS	Nitrosamines:HRMS	Nitroso-di-n-propylamine[N-]	621-64-7	N	0.00018	0.11	—	—	—	—	0.00018	µg/L	Y	U	U	N3B-2020-1721	CAPU-20-206467	SwRI
R-3	974.5	09/08/2020	WG	UF	INIT	REG	SVOC	SW-846:8270D	Nitroso-di-n-propylamine[N-]	621-64-7	N	2.98	0.11	—	—	—	—	2.98	µg/L	Y	U	U	N3B-2020-1720	CAPU-20-206467	GELC
R-3	974.5	09/08/2020	WG	UF	INIT	REG	HRGC/HRMS	Nitrosamines:HRMS	Nitrosodiethylamine[N-]	55-18-5	N	0.00018	0.00167	—	—	—	—	0.00018	µg/L	Y	U	U	N3B-2020-1721	CAPU-20-206467	SwRI
R-3	974.5	09/08/2020	WG	UF	INIT	REG	SVOC	SW-846:8270D	Nitrosodiethylamine[N-]	55-18-5	N	2.98	0.00167	—	—	—	—	2.98	µg/L	Y	U	U	N3B-2020-1720	CAPU-20-206467	GELC
R-3	974.5	09/08/2020	WG	UF	INIT	REG	HRGC/HRMS	Nitrosamines:HRMS	Nitrosodimethylamine[N-]	62-75-9	N	0.00036	0.00491	—	—	—	—	0.00036	µg/L	Y	U	U	N3B-2020-1721	CAPU-20-206467	SwRI
R-3	974.5	09/08/2020	WG	UF	INIT	REG	SVOC	SW-846:8270D	Nitrosodimethylamine[N-]	62-75-9	N	2.98	0.00491	—	—	—	—	2.98	µg/L	Y	U	U	N3B-2020-1720	CAPU-20-206467	GELC
R-3	974.5	09/08/2020	WG	UF	INIT	REG	HRGC/HRMS	Nitrosamines:HRMS	Nitrosopyrrolidine[N-]	930-55-2	N	0.00033	0.37	—	—	—	—	0.00033	µg/L	Y	U	U	N3B-2020-1721	CAPU-20-206467	SwRI
R-3	974.5	09/08/2020	WG	UF	INIT	REG	SVOC	SW-846:8270D	Nitrosopyrrolidine[N-]	930-55-2	N	2.98	0.37	—	—	—	—	2.98	µg/L	Y	U	U	N3B-2020-1720	CAPU-20-206467	GELC
R-3	974.5	09/08/2020	WG	UF	INIT	REG	SVOC	SW-846:8270D	Oxybis(1-chloropropane)[2,2'-]	108-60-1	N	2.98	9.81	—	—	—	—	2.98	µg/L	Y	U	U	N3B-2020-1720	CAPU-20-206467	GELC
R-3	974.5	09/08/2020	WG	UF	INIT	REG	SVOC	SW-846:8270D	Pentachlorobenzene	608-93-5	N	2.98	3.07	—	—	—	—	2.98	µg/L	Y	U	U	N3B-2020-1720	CAPU-20-206467	GELC
R-3	974.5	09/08/2020	WG	UF	INIT	REG	SVOC	SW-846:8270D	Pentachlorophenol	87-86-5	N	2.98	1	—	—	—	—	2.98	µg/L	Y	U	U	N3B-2020-1720	CAPU-20-206467	GELC
R-3	974.5	09/08/2020	WG	F	INIT	REG	LCMS/MS	SW-846:6850	Perchlorate	ClO4	Y	0.575	13.8	—	Regional	—	—	0.05	µg/L	Y	—	NQ	N3B-2020-1720	CAPU-20-206466	GELC
R-3	974.5	09/08/2020	WG	UF	INIT	REG	LCMS/MS	EPA:537M	Perfluorohexanesulfonic acid	355-46-4	N	0.63	70	—	—	—	—	0.63	ng/L	Y	U	U	N3B-2020-1720	CAPU-20-206467	GELC
R-3	974.5	09/08/2020	WG	UF	INIT	REG	LCMS/MS	EPA:537M	Perfluorooctanesulfonic acid	1763-23-1	N	0.763	70	—	—	—	—	0.763	ng/L	Y	U	U	N3B-2020-1720	CAPU-20-206467	GELC
R-3	974.5	09/08/2020	WG	UF	INIT	REG	LCMS/MS	EPA:537M	Perfluorooctanoic acid	335-67-1	N	0.763	70	—	—	—	—	0.763	ng/L	Y	U	U	N3B-2020-1720	CAPU-20-206467	GELC
R-3	974.5	09/08/2020	WG	UF	INIT	REG	SVOC	SW-846:8270D	Phenanthrene	85-01-8	N	0.298	170	—	—	—	—	0.298	µg/L	Y	U	U	N3B-2020-1720	CAPU-20-206467	GELC
R-3	974.5	09/08/2020	WG	UF	INIT	REG	SVOC	SW-846:8270D	Phenol	108-95-2	N	2.98	5	—	—	—	—	2.98	µg/L	Y	U	U	N3B-2020-1720	CAPU-20-206467	GELC
R-3	974.5	09/08/2020	WG	UF	INIT	REG	RAD	HASL-300:ISOPU	Plutonium-238	Pu-238	N	0.0087	—	—	Regional-Scr_95	0.00615	0.0473	—	pCi/L	Y	U	U	N3B-2020-1720	CAPU-20-206467	GELC
R-3	974.5	09/08/2020	WG	UF	INIT	REG	RAD	HASL-300:ISOPU	Plutonium-239/240	Pu-239/240	N	0.0087	—	—	Regional-Scr_95	0.0087	0.064	—	pCi/L	Y	U	U	N3B-2020-1720	CAPU-20-206467	GELC
R-3	974.5	09/08/2020	WG	F	INIT	REG	Inorganic	SW-846:6010C	Potassium	K	Y	2.25	—	—	Regional	—	—	0.05	mg/L	Y	—	NQ	N3B-2020-1720	CAPU-20-206466	GELC
R-3	974.5	09/08/2020	WG	UF	INIT	REG	RAD	EPA:901.1	Potassium-40	K-40	N	44.2	—	—	Regional-Scr_95	20.4	52.8	—	pCi/L	Y	U	U	N3B-2020-1720	CAPU-20-206467	GELC
R-3	974.5	09/08/2020	WG	UF	INIT	REG	SVOC	SW-846:8270D	Prometon	1610-18-0	N	2.98	250	—	—	—	—	2.98	µg/L	Y	U	U	N3B-2020-1720	CAPU-20-206467	GELC
R-3	974.5	09/08/2020	WG	UF	INIT	REG	VOC	SW-846:8260B	Propionitrile	107-12-0	N	1.5	—	—	—	—	—	1.5	µg/L	Y	U	U	N3B-2020-1720	CAPU-20-206467	GELC
R-3	974.5	09/08/2020	WG	UF	INIT	REG	VOC	SW-846:8260B	Propylbenzene[1-]	103-65-1	N	0.3	660	—	—	—	—	0.3	µg/L	Y	U	U	N3B-2020-1720	CAPU-20-206467	GELC
R-3	974.5	09/08/2020	WG	UF	INIT	REG	SVOC	SW-846:8270D	Pyrene	129-00-0	N	0.298	117	—	—	—	—	0.298	µg/L	Y	U	U	N3B-2020-1720	CAPU-20-206467	GELC
R-3	974.5	09/08/2020	WG	UF	INIT	REG	SVOC	SW-846:8270D	Pyridine	110-86-1	N	2.98	20	—	—	—	—	2.98	µg/L	Y	U	U	N3B-2020-1720	CAPU-20-206467	GELC
R-3	974.5	09/08/2020	WG	UF	INIT	REG	RAD	EPA:903.1	Radium-226	Ra-226	Y	0.54	5	—	—	0.19	0.511	—	pCi/L	Y	—	NQ	N3B-2020-1720	CAPU-20-206467	GELC
R-3	974.5	09/08/2020	WG	UF	INIT	REG	RAD	Generic:Radium by Calculation	Radium-226 and Radium-228	Ra-226+228	Y	0.756	—	—	—	0.225	—	—	pCi/L	Y	—	NQ	N3B-2020-1720	CAPU-20-206467	GELC
R-3	974.5	09/08/2020	WG	UF	INIT	REG	RAD	EPA:904	Radium-228	Ra-228	N	0.216	5	—	—	0.121	0.393	—	pCi/L	Y	U	U	N3B-2020-1720	CAPU-20-206467	GELC
R-3	974.5	09/08/2020	WG	F	INIT	REG	Inorganic	SW-846:6020B	Selenium	Se	N	2	50	—	Regional-Scr_95	—	—	2	µg/L	Y	U	U	N3B-2020-1720	CAPU-20-206466	GELC
R-3	974.5	09/08/2020	WG	F	INIT	REG	Inorganic	SW-846:6010C	Silicon Dioxide	SiO2	Y	66	—	—	Regional	—	—	0.053	mg/L	Y	—	NQ	N3B-2020-1720	CAPU-20-206466	GELC
R-3	974.5	09/08/2020	WG	F	INIT	REG	Inorganic	SW-846:6020B	Silver	Ag	N	0.3	50	—	Regional-Scr_95	—	—	0.3	µg/L	Y	U	U	N3B-2020-1720	CAPU-20-206466	GELC
R-3	974.5	09/08/2020	WG	F	INIT	REG	Inorganic	SW-846:6010C	Sodium	Na	Y	12	—	—	Regional	—	—	0.1	mg/L	Y	—	NQ	N3B-2020-1720	CAPU-20-206466	GELC
R-3	974.5	09/08/2020	WG	UF	INIT	REG	RAD	EPA:901.1	Sodium-22	Na-22	N	-0.594	—	—	Regional-Scr_95	1.48	5.46	—	pCi/L	Y	U	U	N3B-2020-1720	CAPU-20-206467	GELC
R-3	974.5	09/08/2020	WG	F	INIT	REG	General Chemistry	EPA:120.1	Specific Conductance	SPEC_CONDC	Y	180	—	—	—	—	—	1	µS/cm	Y	—	NQ	N3B-2020-1720	CAPU-20-206466	GELC
R-3	974.5	09/08/2020	WG	F	INIT	REG	Inorganic	SW-846:6010C	Strontium	Sr	Y	116	11800	—	Regional	—	—	1	µg/L	Y	—	NQ	N3B-2020-1720	CAPU-20-206466	GELC
R-3	974.5	09/08/2020	WG	UF	INIT	REG	RAD	EPA:905.0	Strontium-90	Sr-90	N	-0.0153	8	—	Regional-Scr_95	0.0893	0.305	—	pCi/L	Y	U	U	N3B-2020-1720	CAPU-20-206467	GELC
R-3	974.5	09/08/2020	WG	UF	INIT	REG	VOC	SW-846:8260B	Styrene	100-42-5	N	0.3	100	—	—	—	—	0.3	µg/L	Y	U	U	N3B-2020-1720	CAPU-20-206467	GELC
R-3	974.5	09/08/2020	WG	F	INIT	REG	General Chemistry	EPA:300.0	Sulfate	SO4(-2)	Y	3.91	600	—	Regional	—	—	0.133	mg/L	Y	—	NQ	N3B-2020-1720	CAPU-20-206466	GELC
R-3	974.5	09/08/2020	WG	UF	INIT	REG	SVOC	SW-846:8270D	Sulfolane	126-33-0	N	2.98	20	—	—	—	—	2.98	µg/L	Y	U	U	N3B-2020-1720	CAPU-20-206467	GELC
R-3	974.5	09/08/2020	WG	UF	INIT	REG	SVOC	SW-846:8270D	Tetrachlorobenzene[1,2,4,5]	95-94-3	N	2.98	1.66	—	—	—	—	2.98	µg/L	Y	U	U	N3B-2020-1720	CAPU-20-206467	GELC
R-3	974.5	09/08/2020	WG	UF	INIT	REG	VOC	SW-846:8260B	Tetrachloroethane[1,1,1,2-]	630-20-6	N	0.3	5.74	—	—	—	—	0.3	µg/L	Y	U	U	N3B-2020-1720	CAPU-20-206467	GELC
R-3	974.5	09/08/2020	WG	UF	INIT	REG	VOC	SW-846:8260B	Tetrachloroethane[1,1,2,2-]	79-34-5	N	0.3	10	—	—	—	—	0.3	µg/L	Y	U	U	N3B-2020-1720	CAPU-20-206467	GELC
R-3	974.5	09/08/2020	WG	UF	INIT	REG	VOC	SW-846:8260B	Tetrachloroethene	127-18-4	N	0.3	5	—	—	—	—	0.3	µg/L	Y	U	U	N3B-2020-1720	CAPU-20-206467	GELC
R-3	974.5	09/08/2020	WG	UF	INIT	REG	SVOC	SW-846:8270D	Tetrachlorophenol[2,3,4,6-]	58-90-2	N	2.98	240	—	—	—	—	2.98	µg/L	Y	U	U	N3B-2020-1720	CAPU-20-206467	GELC

Table C-1 Analytical Results from the Periodic Monitoring Events Reported in this Periodic Monitoring Report

Location ID	Screen Depth (ft)	Sample Date	Sample Type	Field Preparation Code	Analysis Type Code	Sample Purpose	Method Category	Lab Method	Parameter Name	Parameter Code	Detected	Report Result	Screening Limit	Background Level	Background Entity	Lab Uncertainty	Report MDA	Report MDL	Report Unit	Best Value	Lab Qualifier	Validation Qualifier	COC #	Field Sample ID	Lab ID
R-3	974.5	09/08/2020	WG	F	INIT	REG	Inorganic	SW-846:6020B	Thallium	Tl	N	0.6	2	—	Regional-Scr_95	—	—	0.6	µg/L	Y	U	U	N3B-2020-1720	CAPU-20-206466	GELC
R-3	974.5	09/08/2020	WG	F	INIT	REG	Inorganic	SW-846:6010C	Tin	Sn	N	2.5	12000	—	Regional-Scr_95	—	—	2.5	µg/L	Y	U	U	N3B-2020-1720	CAPU-20-206466	GELC
R-3	974.5	09/08/2020	WG	UF	INIT	REG	VOC	SW-846:8260B	Toluene	108-88-3	N	0.3	1000	—	—	—	—	0.3	µg/L	Y	U	U	N3B-2020-1720	CAPU-20-206467	GELC
R-3	974.5	09/08/2020	WG	F	INIT	REG	General Chemistry	EPA:160.1	Total Dissolved Solids	TDS	Y	157	1000	—	Regional	—	—	3.4	mg/L	Y	—	J+	N3B-2020-1720	CAPU-20-206466	GELC
R-3	974.5	09/08/2020	WG	UF	INIT	REG	General Chemistry	EPA:351.2	Total Kjeldahl Nitrogen	TKN	N	0.033	—	—	—	—	—	0.033	mg/L	Y	U	U	N3B-2020-1720	CAPU-20-206467	GELC
R-3	974.5	09/08/2020	WG	UF	INIT	REG	General Chemistry	SW-846:9060A	Total Organic Carbon	TOC	N	0.33	—	—	—	—	—	0.33	mg/L	Y	U	U	N3B-2020-1720	CAPU-20-206467	GELC
R-3	974.5	09/08/2020	WG	UF	INIT	REG	LCMS/MS	EPA:537M	Total PFAS 3a	PFAS-Tot-3a	N	0	70	—	—	—	—	—	ng/L	Y	U	U	N3B-2020-1720	CAPU-20-206467	GELC
R-3	974.5	09/08/2020	WG	F	INIT	REG	General Chemistry	EPA:365.4	Total Phosphate as Phosphorus	PO4-P	Y	0.0552	—	—	Regional-Scr_95	—	—	0.02	mg/L	Y	—	NQ	N3B-2020-1720	CAPU-20-206466	GELC
R-3	974.5	09/08/2020	WG	UF	INIT	REG	VOC	SW-846:8260B	Trichloro-1,2,2-trifluoroethane[1,1,2-]	76-13-1	N	2	55000	—	—	—	—	2	µg/L	Y	U	U	N3B-2020-1720	CAPU-20-206467	GELC
R-3	974.5	09/08/2020	WG	UF	INIT	REG	VOC	SW-846:8260B	Trichlorobenzene[1,2,3-]	87-61-6	N	0.3	7	—	—	—	—	0.3	µg/L	Y	U	U	N3B-2020-1720	CAPU-20-206467	GELC
R-3	974.5	09/08/2020	WG	UF	INIT	REG	SVOC	SW-846:8270D	Trichlorobenzene[1,2,4-]	120-82-1	N	2.98	70	—	—	—	—	2.98	µg/L	Y	U	U	N3B-2020-1720	CAPU-20-206467	GELC
R-3	974.5	09/08/2020	WG	UF	INIT	REG	VOC	SW-846:8260B	Trichlorobenzene[1,2,4-]	120-82-1	N	0.3	70	—	—	—	—	0.3	µg/L	Y	U	U	N3B-2020-1720	CAPU-20-206467	GELC
R-3	974.5	09/08/2020	WG	UF	INIT	REG	VOC	SW-846:8260B	Trichloroethane[1,1,1-]	71-55-6	N	0.3	200	—	—	—	—	0.3	µg/L	Y	U	U	N3B-2020-1720	CAPU-20-206467	GELC
R-3	974.5	09/08/2020	WG	UF	INIT	REG	VOC	SW-846:8260B	Trichloroethane[1,1,2-]	79-00-5	N	0.3	5	—	—	—	—	0.3	µg/L	Y	U	U	N3B-2020-1720	CAPU-20-206467	GELC
R-3	974.5	09/08/2020	WG	UF	INIT	REG	VOC	SW-846:8260B	Trichloroethene	79-01-6	N	0.3	5	—	—	—	—	0.3	µg/L	Y	U	U	N3B-2020-1720	CAPU-20-206467	GELC
R-3	974.5	09/08/2020	WG	UF	INIT	REG	VOC	SW-846:8260B	Trichlorofluoromethane	75-69-4	N	0.3	1140	—	—	—	—	0.3	µg/L	Y	U	U	N3B-2020-1720	CAPU-20-206467	GELC
R-3	974.5	09/08/2020	WG	UF	INIT	REG	SVOC	SW-846:8270D	Trichlorophenol[2,4,5-]	95-95-4	N	2.98	1170	—	—	—	—	2.98	µg/L	Y	U	U	N3B-2020-1720	CAPU-20-206467	GELC
R-3	974.5	09/08/2020	WG	UF	INIT	REG	SVOC	SW-846:8270D	Trichlorophenol[2,4,6-]	88-06-2	N	2.98	11.9	—	—	—	—	2.98	µg/L	Y	U	U	N3B-2020-1720	CAPU-20-206467	GELC
R-3	974.5	09/08/2020	WG	UF	INIT	REG	VOC	SW-846:8260B	Trichloropropane[1,2,3-]	96-18-4	N	0.3	0.00835	—	—	—	—	0.3	µg/L	Y	U	U	N3B-2020-1720	CAPU-20-206467	GELC
R-3	974.5	09/08/2020	WG	UF	INIT	REG	VOC	SW-846:8260B	Trimethylbenzene[1,2,4-]	95-63-6	N	0.3	56	—	—	—	—	0.3	µg/L	Y	U	U	N3B-2020-1720	CAPU-20-206467	GELC
R-3	974.5	09/08/2020	WG	UF	INIT	REG	VOC	SW-846:8260B	Trimethylbenzene[1,3,5-]	108-67-8	N	0.3	60	—	—	—	—	0.3	µg/L	Y	U	U	N3B-2020-1720	CAPU-20-206467	GELC
R-3	974.5	09/08/2020	WG	UF	INIT	REG	RAD	Generic:Low_Level_Tritium	Tritium	H-3	N	2.013	20000	—	Regional-Scr_95	0.851	2.573	—	pCi/L	Y	U	U	N3B-2020-1734	CAPU-20-206467	ARSL
R-3	974.5	09/08/2020	WG	F	INIT	REG	Inorganic	SW-846:6020B	Uranium	U	Y	0.794	30	—	Regional	—	—	0.067	µg/L	Y	—	NQ	N3B-2020-1720	CAPU-20-206466	GELC
R-3	974.5	09/08/2020	WG	UF	INIT	REG	RAD	HASL-300:ISOU	Uranium-234	U-234	Y	0.543	27.2	—	Regional	0.0577	0.115	—	pCi/L	Y	—	NQ	N3B-2020-1720	CAPU-20-206467	GELC
R-3	974.5	09/08/2020	WG	UF	INIT	REG	RAD	HASL-300:ISOU	Uranium-235/236	U-235/236	N	0.0206	28.8	—	Regional-Scr_95	0.0141	0.0757	—	pCi/L	Y	U	U	N3B-2020-1720	CAPU-20-206467	GELC
R-3	974.5	09/08/2020	WG	UF	INIT	REG	RAD	HASL-300:ISOU	Uranium-238	U-238	Y	0.327	30	—	Regional	0.043	0.103	—	pCi/L	Y	—	NQ	N3B-2020-1720	CAPU-20-206467	GELC
R-3	974.5	09/08/2020	WG	F	INIT	REG	Inorganic	SW-846:6010C	Vanadium	V	Y	13.9	63.1	—	Regional	—	—	1	µg/L	Y	—	NQ	N3B-2020-1720	CAPU-20-206466	GELC
R-3	974.5	09/08/2020	WG	UF	INIT	REG	VOC	SW-846:8260B	Vinyl acetate	108-05-4	N	1.5	409	—	—	—	—	1.5	µg/L	Y	U	U	N3B-2020-1720	CAPU-20-206467	GELC
R-3	974.5	09/08/2020	WG	UF	INIT	REG	VOC	SW-846:8260B	Vinyl Chloride	75-01-4	N	0.3	2	—	—	—	—	0.3	µg/L	Y	U	U	N3B-2020-1720	CAPU-20-206467	GELC
R-3	974.5	09/08/2020	WG	UF	INIT	REG	VOC	SW-846:8260B	Xylene[1,2-]	95-47-6	N	0.3	193	—	—	—	—	0.3	µg/L	Y	U	U	N3B-2020-1720	CAPU-20-206467	GELC
R-3	974.5	09/08/2020	WG	UF	INIT	REG	VOC	SW-846:8260B	Xylene[1,3-]+Xylene[1,4-]	Xylene[m+p]	N	0.3	193	—	—	—	—	0.3	µg/L	Y	U	U	N3B-2020-1720	CAPU-20-206467	GELC
R-3	974.5	09/08/2020	WG	F	INIT	REG	Inorganic	SW-846:6010C	Zinc	Zn	N	7.43	10000	—	Regional-Scr_95	—	—	3.3	µg/L	Y	J	U	N3B-2020-1720	CAPU-20-206466	GELC
R-3i	215.2	09/08/2020	WG	UF	INIT	REG	SVOC	SW-846:8270D	Acenaphthene	83-32-9	N	0.305	535	—	—	—	—	0.305	µg/L	Y	U	U	N3B-2020-1720	CAPU-20-206452	GELC
R-3i	215.2	09/08/2020	WG	UF	INIT	REG	SVOC	SW-846:8270D	Acenaphthylene	208-96-8	N	0.305	—	—	—	—	—	0.305	µg/L	Y	U	U	N3B-2020-1720	CAPU-20-206452	GELC
R-3i	215.2	09/08/2020	WG	UF	INIT	REG	VOC	SW-846:8260B	Acetone	67-64-1	N	1.5	14100	—	—	—	—	1.5	µg/L	Y	U	U	N3B-2020-1720	CAPU-20-206452	GELC
R-3i	215.2	09/08/2020	WG	UF	INIT	REG	VOC	SW-846:8260B	Acetonitrile	75-05-8	N	8	130	—	—	—	—	8	µg/L	Y	U	U	N3B-2020-1720	CAPU-20-206452	GELC
R-3i	215.2	09/08/2020	WG	F	INIT	REG	General Chemistry	EPA:150.1	Acidity or Alkalinity of a solution	pH	Y	7.81	—	—	—	—	—	0.01	SU	Y	H	NQ	N3B-2020-1720	CAPU-20-206451	GELC
R-3i	215.2	09/08/2020	WG	UF	INIT	REG	VOC	SW-846:8260B	Acrolein	107-02-8	N	1.5	0.0415	—	—	—	—	1.5	µg/L	Y	U	U	N3B-2020-1720	CAPU-20-206452	GELC
R-3i	215.2	09/08/2020	WG	UF	INIT	REG	VOC	SW-846:8260B	Acrylonitrile	107-13-1	N	1.5	0.523	—	—	—	—	1.5	µg/L	Y	U	U	N3B-2020-1720	CAPU-20-206452	GELC
R-3i	215.2	09/08/2020	WG	F	INIT	REG	General Chemistry	EPA:310.1	Alkalinity-CO3	ALK-CO3	N	1.45	—	—	—	—	—	1.45	mg/L	Y	U	U	N3B-2020-1720	CAPU-20-206451	GELC
R-3i	215.2	09/08/2020	WG	F	INIT	REG	General Chemistry	EPA:310.1	Alkalinity-CO3+HCO3	ALK-CO3+HCO3	Y	158	—	—	Intermediate	—	—	1.45	mg/L	Y	—	NQ	N3B-2020-1720	CAPU-20-206451	GELC
R-3i	215.2	09/08/2020	WG	F	INIT	REG	Inorganic	SW-846:6010C	Aluminum	Al	N	68	5000	—	Intermediate-Scr_95	—	—	68	µg/L	Y	U	U	N3B-2020-1720	CAPU-20-206451	GELC
R-3i	215.2	09/08/2020	WG	UF	INIT	REG	RAD	HASL-300:AM-241	Americium-241	Am-241	N	0.0249	—	—	Intermediate-Scr_95	0.0129	0.0646	—	pCi/L	Y	U	U	N3B-2020-1720	CAPU-20-206452	GELC
R-3i	215.2	09/08/2020	WG	F	INIT	REG	General Chemistry	EPA:350.1	Ammonia as Nitrogen	NH3-N	N	0.0718	—	—	Intermediate-Scr_95	—	—	0.017	mg/L	Y	—	U	N3B-2020-1720	CAPU-20-206451	GELC
R-3i	215.2	09/08/2020	WG	UF	INIT	REG	SVOC	SW-846:8270D	Aniline	62-53-3	N	4.27	130	—	—	—	—	4.27	µg/L	Y	U	U	N3B-2020-1720	CAPU-20-206452	GELC
R-3i	215.2	09/08/2020	WG	UF	INIT	REG	SVOC	SW-846:8270D	Anthracene	120-12-7	N	0.305	1720	—	—	—	—	0.305	µg/L	Y	U	U	N3B-2020-1720	CAPU-20-206452	GELC
R-3i	215.2	09/08/2020	WG	F	INIT	REG	Inorganic	SW-846:6020B	Antimony	Sb	N	1	6	—	Intermediate-Scr_95	—	—	1	µg/L	Y	U	U	N3B-2020-1720	CAPU-20-206451	GELC
R-3i	215.2	09/08/2020	WG	F	INIT	REG	Inorganic	SW-846:6020B	Arsenic	As	N	2	10	—	Intermediate-Scr_95	—	—	2	µg/L	Y	U	U	N3B-2020-1720	CAPU-20-206451	GELC
R-3i	215.2	09/08/2020	WG	UF	INIT	REG	SVOC	SW-846:8270D	Atrazine	1912-24-9	N	3.05	3	—	—	—	—	3.05	µg/L	Y	U	U	N3B-2020-1720	CAPU-20-206452	GELC
R-3i	215.2	09/08/2020	WG	F	INIT	REG	Inorganic	SW-846:6010C	Barium	Ba	Y	114	2000	—	Intermediate	—	—	1	µg/L	Y	—	NQ	N3B-2020-1720	CAPU-20-206451	GELC
R-3i	215.2	09/08/2020	WG	UF	INIT	REG	VOC	SW-846:8260B	Benzene	71-43-2	N	0.3	5	—	—	—	—	0.3	µg/L	Y	U	U	N3B-2020-1720	CAPU-20-206452	GELC
R-3i	215.2	09/08/2020	WG	UF	INIT	REG	SVOC	SW-846:8270D	Benzidine	92-87-5	N	3.96	0.00109	—	—	—	—	3.96	µg/L	Y	U	U	N3B-2020-1720	CAPU-20-206452	GELC
R-3i	215.2	09/08/2020	WG	UF	INIT	REG	SVOC	SW-846:8270D	Benzo(a)anthracene	56-55-3	N	0.305	0.12	—	—	—	—	0.305	µg/L	Y	U	U	N3B-2020-1720	CAPU-20-206452	GELC
R-3i	215.2	09/08/2020	WG	UF	INIT	REG	SVOC	SW-846:8270D	Benzo(a)pyrene	50-32-8	N	0.305	0.2	—	—	—	—	0.305	µg/L	Y	U	U	N3B-2020-1720	CAPU-20-206452	GELC
R-3i	215.2	09/08/2020	WG	UF	INIT	REG	SVOC	SW-846:8270D	Benzo(b)fluoranthene	205-99-2	N	0.305	0.343	—	—	—	—	0.305	µg/L	Y	U	U	N3B-2020-1720	CAPU-20-206452	GELC
R-3i	215.2	09/08/2020	WG	UF	INIT	REG	SVOC	SW-846:8270D	Benzo(g,h,i)perylene	191-24-2	N	0.305	—	—	—	—	—	0.305	µg/L	Y	U	U	N3B-2020-1720	CAPU-20-206452	GELC

Table C-1 Analytical Results from the Periodic Monitoring Events Reported in this Periodic Monitoring Report

Location ID	Screen Depth (ft)	Sample Date	Sample Type	Field Preparation Code	Analysis Type Code	Sample Purpose	Method Category	Lab Method	Parameter Name	Parameter Code	Detected	Report Result	Screening Limit	Background Level	Background Entity	Lab Uncertainty	Report MDA	Report MDL	Report Unit	Best Value	Lab Qualifier	Validation Qualifier	COC #	Field Sample ID	Lab ID
R-3i	215.2	09/08/2020	WG	UF	INIT	REG	SVOC	SW-846:8270D	Benzo(k)fluoranthene	207-08-9	N	0.305	3.43	—	—	—	—	0.305	µg/L	Y	U	U	N3B-2020-1720	CAPU-20-206452	GELC
R-3i	215.2	09/08/2020	WG	UF	INIT	REG	SVOC	SW-846:8270D	Benzoic Acid	65-85-0	N	6.1	75000	—	—	—	—	6.1	µg/L	Y	U	U	N3B-2020-1720	CAPU-20-206452	GELC
R-3i	215.2	09/08/2020	WG	UF	INIT	REG	SVOC	SW-846:8270D	Benzyl Alcohol	100-51-6	N	3.05	2000	—	—	—	—	3.05	µg/L	Y	U	U	N3B-2020-1720	CAPU-20-206452	GELC
R-3i	215.2	09/08/2020	WG	F	INIT	REG	Inorganic	SW-846:6010C	Beryllium	Be	N	1	4	—	Intermediate-Scr_95	—	—	1	µg/L	Y	U	U	N3B-2020-1720	CAPU-20-206451	GELC
R-3i	215.2	09/08/2020	WG	UF	INIT	REG	SVOC	SW-846:8270D	Bis(2-chloroethoxy)methane	111-91-1	N	3.05	59	—	—	—	—	3.05	µg/L	Y	U	U	N3B-2020-1720	CAPU-20-206452	GELC
R-3i	215.2	09/08/2020	WG	UF	INIT	REG	SVOC	SW-846:8270D	Bis(2-chloroethyl)ether	111-44-4	N	3.05	0.137	—	—	—	—	3.05	µg/L	Y	U	U	N3B-2020-1720	CAPU-20-206452	GELC
R-3i	215.2	09/08/2020	WG	UF	INIT	REG	SVOC	SW-846:8270D	Bis(2-ethylhexyl)phthalate	117-81-7	N	0.305	6	—	—	—	—	0.305	µg/L	Y	U	U	N3B-2020-1720	CAPU-20-206452	GELC
R-3i	215.2	09/08/2020	WG	F	INIT	REG	Inorganic	SW-846:6010C	Boron	B	Y	144	750	—	Intermediate-Scr_95	—	—	15	µg/L	Y	—	NQ	N3B-2020-1720	CAPU-20-206451	GELC
R-3i	215.2	09/08/2020	WG	F	INIT	REG	General Chemistry	EPA:300.0	Bromide	Br(-1)	N	0.067	—	—	Intermediate-Scr_95	—	—	0.067	mg/L	Y	U	U	N3B-2020-1720	CAPU-20-206451	GELC
R-3i	215.2	09/08/2020	WG	UF	INIT	REG	VOC	SW-846:8260B	Bromobenzene	108-86-1	N	0.3	62	—	—	—	—	0.3	µg/L	Y	U	U	N3B-2020-1720	CAPU-20-206452	GELC
R-3i	215.2	09/08/2020	WG	UF	INIT	REG	VOC	SW-846:8260B	Bromochloromethane	74-97-5	N	0.3	83	—	—	—	—	0.3	µg/L	Y	U	U	N3B-2020-1720	CAPU-20-206452	GELC
R-3i	215.2	09/08/2020	WG	UF	INIT	REG	VOC	SW-846:8260B	Bromodichloromethane	75-27-4	N	0.3	80	—	—	—	—	0.3	µg/L	Y	U	U	N3B-2020-1720	CAPU-20-206452	GELC
R-3i	215.2	09/08/2020	WG	UF	INIT	REG	VOC	SW-846:8260B	Bromoform	75-25-2	N	0.3	80	—	—	—	—	0.3	µg/L	Y	U	U	N3B-2020-1720	CAPU-20-206452	GELC
R-3i	215.2	09/08/2020	WG	UF	INIT	REG	VOC	SW-846:8260B	Bromomethane	74-83-9	N	0.3	7.54	—	—	—	—	0.3	µg/L	Y	U	U	N3B-2020-1720	CAPU-20-206452	GELC
R-3i	215.2	09/08/2020	WG	UF	INIT	REG	SVOC	SW-846:8270D	Bromophenyl-phenylether[4-]	101-55-3	N	3.05	—	—	—	—	—	3.05	µg/L	Y	U	U	N3B-2020-1720	CAPU-20-206452	GELC
R-3i	215.2	09/08/2020	WG	UF	INIT	REG	VOC	SW-846:8260B	Butanol[1-]	71-36-3	N	15	2000	—	—	—	—	15	µg/L	Y	U	U	N3B-2020-1720	CAPU-20-206452	GELC
R-3i	215.2	09/08/2020	WG	UF	INIT	REG	VOC	SW-846:8260B	Butanone[2-]	78-93-3	N	1.5	5560	—	—	—	—	1.5	µg/L	Y	U	U	N3B-2020-1720	CAPU-20-206452	GELC
R-3i	215.2	09/08/2020	WG	UF	INIT	REG	VOC	SW-846:8260B	Butylbenzene[n-]	104-51-8	N	0.3	1000	—	—	—	—	0.3	µg/L	Y	U	U	N3B-2020-1720	CAPU-20-206452	GELC
R-3i	215.2	09/08/2020	WG	UF	INIT	REG	VOC	SW-846:8260B	Butylbenzene[sec-]	135-98-8	N	0.3	2000	—	—	—	—	0.3	µg/L	Y	U	U	N3B-2020-1720	CAPU-20-206452	GELC
R-3i	215.2	09/08/2020	WG	UF	INIT	REG	VOC	SW-846:8260B	Butylbenzene[tert-]	98-06-6	N	0.3	690	—	—	—	—	0.3	µg/L	Y	U	U	N3B-2020-1720	CAPU-20-206452	GELC
R-3i	215.2	09/08/2020	WG	UF	INIT	REG	SVOC	SW-846:8270D	Butylbenzylphthalate	85-68-7	N	0.305	160	—	—	—	—	0.305	µg/L	Y	U	U	N3B-2020-1720	CAPU-20-206452	GELC
R-3i	215.2	09/08/2020	WG	F	INIT	REG	Inorganic	SW-846:6020B	Cadmium	Cd	N	0.3	5	—	Intermediate-Scr_95	—	—	0.3	µg/L	Y	U	U	N3B-2020-1720	CAPU-20-206451	GELC
R-3i	215.2	09/08/2020	WG	F	INIT	REG	Inorganic	SW-846:6010C	Calcium	Ca	Y	62.7	—	—	Intermediate	—	—	0.05	mg/L	Y	—	NQ	N3B-2020-1720	CAPU-20-206451	GELC
R-3i	215.2	09/08/2020	WG	UF	INIT	REG	VOC	SW-846:8260B	Carbon Disulfide	75-15-0	N	1.5	810	—	—	—	—	1.5	µg/L	Y	U	U	N3B-2020-1720	CAPU-20-206452	GELC
R-3i	215.2	09/08/2020	WG	UF	INIT	REG	VOC	SW-846:8260B	Carbon Tetrachloride	56-23-5	N	0.3	5	—	—	—	—	0.3	µg/L	Y	U	U	N3B-2020-1720	CAPU-20-206452	GELC
R-3i	215.2	09/08/2020	WG	UF	INIT	REG	RAD	EPA:901.1	Cesium-137	Cs-137	N	-2.7	—	—	Intermediate-Scr_95	1.71	5.82	—	pCi/L	Y	U	U	N3B-2020-1720	CAPU-20-206452	GELC
R-3i	215.2	09/08/2020	WG	F	INIT	REG	General Chemistry	EPA:300.0	Chloride	Cl(-1)	Y	45.5	250	—	Intermediate	—	—	0.67	mg/L	Y	—	NQ	N3B-2020-1720	CAPU-20-206451	GELC
R-3i	215.2	09/08/2020	WG	UF	INIT	REG	VOC	SW-846:8260B	Chloro-1,3-butadiene[2-]	126-99-8	N	0.3	0.187	—	—	—	—	0.3	µg/L	Y	U	U	N3B-2020-1720	CAPU-20-206452	GELC
R-3i	215.2	09/08/2020	WG	UF	INIT	REG	VOC	SW-846:8260B	Chloro-1-propene[3-]	107-05-1	N	1.5	7.3	—	—	—	—	1.5	µg/L	Y	U	U	N3B-2020-1720	CAPU-20-206452	GELC
R-3i	215.2	09/08/2020	WG	UF	INIT	REG	SVOC	SW-846:8270D	Chloro-3-methylphenol[4-]	59-50-7	N	3.05	1400	—	—	—	—	3.05	µg/L	Y	U	U	N3B-2020-1720	CAPU-20-206452	GELC
R-3i	215.2	09/08/2020	WG	UF	INIT	REG	SVOC	SW-846:8270D	Chloroaniline[4-]	106-47-8	N	3.35	3.7	—	—	—	—	3.35	µg/L	Y	U	U	N3B-2020-1720	CAPU-20-206452	GELC
R-3i	215.2	09/08/2020	WG	UF	INIT	REG	VOC	SW-846:8260B	Chlorobenzene	108-90-7	N	0.3	100	—	—	—	—	0.3	µg/L	Y	U	U	N3B-2020-1720	CAPU-20-206452	GELC
R-3i	215.2	09/08/2020	WG	UF	INIT	REG	VOC	SW-846:8260B	Chlorodibromomethane	124-48-1	N	0.3	80	—	—	—	—	0.3	µg/L	Y	U	U	N3B-2020-1720	CAPU-20-206452	GELC
R-3i	215.2	09/08/2020	WG	UF	INIT	REG	VOC	SW-846:8260B	Chloroethane	75-00-3	N	0.3	20900	—	—	—	—	0.3	µg/L	Y	U	U	N3B-2020-1720	CAPU-20-206452	GELC
R-3i	215.2	09/08/2020	WG	UF	INIT	REG	VOC	SW-846:8260B	Chloroform	67-66-3	N	0.3	80	—	—	—	—	0.3	µg/L	Y	U	U	N3B-2020-1720	CAPU-20-206452	GELC
R-3i	215.2	09/08/2020	WG	UF	INIT	REG	VOC	SW-846:8260B	Chloromethane	74-87-3	N	0.3	20.3	—	—	—	—	0.3	µg/L	Y	U	U	N3B-2020-1720	CAPU-20-206452	GELC
R-3i	215.2	09/08/2020	WG	UF	INIT	REG	SVOC	SW-846:8270D	Chloronaphthalene[2-]	91-58-7	N	0.417	733	—	—	—	—	0.417	µg/L	Y	U	U	N3B-2020-1720	CAPU-20-206452	GELC
R-3i	215.2	09/08/2020	WG	UF	INIT	REG	SVOC	SW-846:8270D	Chlorophenol[2-]	95-57-8	N	3.05	91	—	—	—	—	3.05	µg/L	Y	U	U	N3B-2020-1720	CAPU-20-206452	GELC
R-3i	215.2	09/08/2020	WG	UF	INIT	REG	SVOC	SW-846:8270D	Chlorophenyl-phenyl[4-] Ether	7005-72-3	N	3.05	—	—	—	—	—	3.05	µg/L	Y	U	U	N3B-2020-1720	CAPU-20-206452	GELC
R-3i	215.2	09/08/2020	WG	UF	INIT	REG	VOC	SW-846:8260B	Chlorotoluene[2-]	95-49-8	N	0.3	233	—	—	—	—	0.3	µg/L	Y	U	U	N3B-2020-1720	CAPU-20-206452	GELC
R-3i	215.2	09/08/2020	WG	UF	INIT	REG	VOC	SW-846:8260B	Chlorotoluene[4-]	106-43-4	N	0.3	250	—	—	—	—	0.3	µg/L	Y	U	U	N3B-2020-1720	CAPU-20-206452	GELC
R-3i	215.2	09/08/2020	WG	F	INIT	REG	Inorganic	SW-846:6020B	Chromium	Cr	N	3	50	—	Intermediate-Scr_95	—	—	3	µg/L	Y	U	U	N3B-2020-1720	CAPU-20-206451	GELC
R-3i	215.2	09/08/2020	WG	UF	INIT	REG	SVOC	SW-846:8270D	Chrysene	218-01-9	N	0.305	34.3	—	—	—	—	0.305	µg/L	Y	U	U	N3B-2020-1720	CAPU-20-206452	GELC
R-3i	215.2	09/08/2020	WG	F	INIT	REG	Inorganic	SW-846:6010C	Cobalt	Co	N	1	50	—	Intermediate-Scr_95	—	—	1	µg/L	Y	U	U	N3B-2020-1720	CAPU-20-206451	GELC
R-3i	215.2	09/08/2020	WG	UF	INIT	REG	RAD	EPA:901.1	Cobalt-60	Co-60	N	0.643	—	—	Intermediate-Scr_95	1.48	6.02	—	pCi/L	Y	U	U	N3B-2020-1720	CAPU-20-206452	GELC
R-3i	215.2	09/08/2020	WG	F	INIT	REG	Inorganic	SW-846:6010C	Copper	Cu	N	3	1000	—	Intermediate-Scr_95	—	—	3	µg/L	Y	U	U	N3B-2020-1720	CAPU-20-206451	GELC
R-3i	215.2	09/08/2020	WG	UF	INIT	REG	Inorganic	EPA:335.4	Cyanide (Total)	CN(TOTAL)	N	0.00167	0.2	—	Intermediate-Scr_95	—	—	0.00167	mg/L	Y	U	U	N3B-2020-1720	CAPU-20-206452	GELC
R-3i	215.2	09/08/2020	WG	UF	INIT	REG	SVOC	SW-846:8270D	Di-n-butylphthalate	84-74-2	N	0.305	885	—	—	—	—	0.305	µg/L	Y	U	U	N3B-2020-1720	CAPU-20-206452	GELC
R-3i	215.2	09/08/2020	WG	UF	INIT	REG	SVOC	SW-846:8270D	Di-n-octylphthalate	117-84-0	N	0.305	200	—	—	—	—	0.305	µg/L	Y	U	U	N3B-2020-1720	CAPU-20-206452	GELC
R-3i	215.2	09/08/2020	WG	UF	INIT	REG	SVOC	SW-846:8270D	Dibenz(a,h)anthracene	53-70-3	N	0.305	0.0343	—	—	—	—	0.305	µg/L	Y	U	U	N3B-2020-1720	CAPU-20-206452	GELC
R-3i	215.2	09/08/2020	WG	UF	INIT	REG	SVOC	SW-846:8270D	Dibenzofuran	132-64-9	N	3.05	7.9	—	—	—	—	3.05	µg/L	Y	U	U	N3B-2020-1720	CAPU-20-206452	GELC
R-3i	215.2	09/08/2020	WG	UF	INIT	REG	VOC	SW-846:8260B	Dibromo-3-Chloropropane[1,2-]	96-12-8	N	0.5	0.2	—	—	—	—	0.5	µg/L	Y	U	U	N3B-2020-1720	CAPU-20-206452	GELC
R-3i	215.2	09/08/2020	WG	UF	INIT	REG	VOC	SW-846:8260B	Dibromoethane[1,2-]	106-93-4	N	0.3	0.05	—	—	—	—	0.3	µg/L	Y	U	U	N3B-2020-1720	CAPU-20-206452	GELC
R-3i	215.2	09/08/2020	WG	UF	INIT	REG	VOC	SW-846:8260B	Dibromomethane	74-95-3	N	0.3	0.0747	—	—	—	—	0.3	µg/L	Y	U	U	N3B-2020-1720	CAPU-20-206452	GELC
R-3i	215.2	09/08/2020	WG	UF	INIT	REG	SVOC	SW-846:8270D	Dichlorobenzene[1,2-]	95-50-1	N	3.05	600	—	—	—	—	3.05	µg/L	Y	U	U	N3B-2020-1720	CAPU-20-206452	GELC
R-3i	215.2	09/08/2020	WG	UF	INIT	REG	VOC	SW-846:8260B	Dichlorobenzene[1,2-]	95-50-1	N	0.3	600	—	—	—	—	0.3	µg/L	Y	U	U	N3B-2020-1720	CAPU-20-206452	GELC

Table C-1 Analytical Results from the Periodic Monitoring Events Reported in this Periodic Monitoring Report

Location ID	Screen Depth (ft)	Sample Date	Sample Type	Field Preparation Code	Analysis Type Code	Sample Purpose	Method Category	Lab Method	Parameter Name	Parameter Code	Detected	Report Result	Screening Limit	Background Level	Background Entity	Lab Uncertainty	Report MDA	Report MDL	Report Unit	Best Value	Lab Qualifier	Validation Qualifier	COC #	Field Sample ID	Lab ID
R-3i	215.2	09/08/2020	WG	UF	INIT	REG	SVOC	SW-846:8270D	Dichlorobenzene[1,3-]	541-73-1	N	3.05	—	—	—	—	—	3.05	µg/L	Y	U	U	N3B-2020-1720	CAPU-20-206452	GELC
R-3i	215.2	09/08/2020	WG	UF	INIT	REG	VOC	SW-846:8260B	Dichlorobenzene[1,3-]	541-73-1	N	0.3	—	—	—	—	—	0.3	µg/L	Y	U	U	N3B-2020-1720	CAPU-20-206452	GELC
R-3i	215.2	09/08/2020	WG	UF	INIT	REG	SVOC	SW-846:8270D	Dichlorobenzene[1,4-]	106-46-7	N	3.05	75	—	—	—	—	3.05	µg/L	Y	U	U	N3B-2020-1720	CAPU-20-206452	GELC
R-3i	215.2	09/08/2020	WG	UF	INIT	REG	VOC	SW-846:8260B	Dichlorobenzene[1,4-]	106-46-7	N	0.3	75	—	—	—	—	0.3	µg/L	Y	U	U	N3B-2020-1720	CAPU-20-206452	GELC
R-3i	215.2	09/08/2020	WG	UF	INIT	REG	SVOC	SW-846:8270D	Dichlorobenzidine[3,3'-]	91-94-1	N	3.05	1.25	—	—	—	—	3.05	µg/L	Y	U	U	N3B-2020-1720	CAPU-20-206452	GELC
R-3i	215.2	09/08/2020	WG	UF	INIT	REG	VOC	SW-846:8260B	Dichlorodifluoromethane	75-71-8	N	0.3	197	—	—	—	—	0.3	µg/L	Y	U	U	N3B-2020-1720	CAPU-20-206452	GELC
R-3i	215.2	09/08/2020	WG	UF	INIT	REG	VOC	SW-846:8260B	Dichloroethane[1,1-]	75-34-3	N	0.3	25	—	—	—	—	0.3	µg/L	Y	U	U	N3B-2020-1720	CAPU-20-206452	GELC
R-3i	215.2	09/08/2020	WG	UF	INIT	REG	VOC	SW-846:8260B	Dichloroethane[1,2-]	107-06-2	N	0.3	5	—	—	—	—	0.3	µg/L	Y	U	U	N3B-2020-1720	CAPU-20-206452	GELC
R-3i	215.2	09/08/2020	WG	UF	INIT	REG	VOC	SW-846:8260B	Dichloroethene[1,1-]	75-35-4	N	0.3	7	—	—	—	—	0.3	µg/L	Y	U	U	N3B-2020-1720	CAPU-20-206452	GELC
R-3i	215.2	09/08/2020	WG	UF	INIT	REG	VOC	SW-846:8260B	Dichloroethene[cis-1,2-]	156-59-2	N	0.3	70	—	—	—	—	0.3	µg/L	Y	U	U	N3B-2020-1720	CAPU-20-206452	GELC
R-3i	215.2	09/08/2020	WG	UF	INIT	REG	VOC	SW-846:8260B	Dichloroethene[trans-1,2-]	156-60-5	N	0.3	100	—	—	—	—	0.3	µg/L	Y	U	U	N3B-2020-1720	CAPU-20-206452	GELC
R-3i	215.2	09/08/2020	WG	UF	INIT	REG	SVOC	SW-846:8270D	Dichlorophenol[2,4-]	120-83-2	N	3.05	45.3	—	—	—	—	3.05	µg/L	Y	U	U	N3B-2020-1720	CAPU-20-206452	GELC
R-3i	215.2	09/08/2020	WG	UF	INIT	REG	VOC	SW-846:8260B	Dichloropropane[1,2-]	78-87-5	N	0.3	5	—	—	—	—	0.3	µg/L	Y	U	U	N3B-2020-1720	CAPU-20-206452	GELC
R-3i	215.2	09/08/2020	WG	UF	INIT	REG	VOC	SW-846:8260B	Dichloropropane[1,3-]	142-28-9	N	0.3	370	—	—	—	—	0.3	µg/L	Y	U	U	N3B-2020-1720	CAPU-20-206452	GELC
R-3i	215.2	09/08/2020	WG	UF	INIT	REG	VOC	SW-846:8260B	Dichloropropane[2,2-]	594-20-7	N	0.3	—	—	—	—	—	0.3	µg/L	Y	U	U	N3B-2020-1720	CAPU-20-206452	GELC
R-3i	215.2	09/08/2020	WG	UF	INIT	REG	VOC	SW-846:8260B	Dichloropropene[1,1-]	563-58-6	N	0.3	—	—	—	—	—	0.3	µg/L	Y	U	U	N3B-2020-1720	CAPU-20-206452	GELC
R-3i	215.2	09/08/2020	WG	UF	INIT	REG	VOC	SW-846:8260B	Dichloropropene[cis-1,3-]	10061-01-5	N	0.3	—	—	—	—	—	0.3	µg/L	Y	U	U	N3B-2020-1720	CAPU-20-206452	GELC
R-3i	215.2	09/08/2020	WG	UF	INIT	REG	VOC	SW-846:8260B	Dichloropropene[trans-1,3-]	10061-02-6	N	0.3	—	—	—	—	—	0.3	µg/L	Y	U	U	N3B-2020-1720	CAPU-20-206452	GELC
R-3i	215.2	09/08/2020	WG	UF	INIT	REG	VOC	SW-846:8260B	Diethyl Ether	60-29-7	N	0.3	3930	—	—	—	—	0.3	µg/L	Y	U	U	N3B-2020-1720	CAPU-20-206452	GELC
R-3i	215.2	09/08/2020	WG	UF	INIT	REG	SVOC	SW-846:8270D	Diethylphthalate	84-66-2	N	0.305	14800	—	—	—	—	0.305	µg/L	Y	U	U	N3B-2020-1720	CAPU-20-206452	GELC
R-3i	215.2	09/08/2020	WG	UF	INIT	REG	SVOC	SW-846:8270D	Dimethyl Phthalate	131-11-3	N	0.305	612	—	—	—	—	0.305	µg/L	Y	U	U	N3B-2020-1720	CAPU-20-206452	GELC
R-3i	215.2	09/08/2020	WG	UF	INIT	REG	SVOC	SW-846:8270D	Dimethylphenol[2,4-]	105-67-9	N	3.05	354	—	—	—	—	3.05	µg/L	Y	U	U	N3B-2020-1720	CAPU-20-206452	GELC
R-3i	215.2	09/08/2020	WG	UF	INIT	REG	SVOC	SW-846:8270D	Dinitro-2-methylphenol[4,6-]	534-52-1	N	3.05	1.52	—	—	—	—	3.05	µg/L	Y	U	U	N3B-2020-1720	CAPU-20-206452	GELC
R-3i	215.2	09/08/2020	WG	UF	INIT	REG	SVOC	SW-846:8270D	Dinitrophenol[2,4-]	51-28-5	N	5.08	38.7	—	—	—	—	5.08	µg/L	Y	U	U	N3B-2020-1720	CAPU-20-206452	GELC
R-3i	215.2	09/08/2020	WG	UF	INIT	REG	SVOC	SW-846:8270D	Dinitrotoluene[2,4-]	121-14-2	N	3.05	2.37	—	—	—	—	3.05	µg/L	Y	U	U	N3B-2020-1720	CAPU-20-206452	GELC
R-3i	215.2	09/08/2020	WG	UF	INIT	REG	SVOC	SW-846:8270D	Dinitrotoluene[2,6-]	606-20-2	N	3.05	0.485	—	—	—	—	3.05	µg/L	Y	U	U	N3B-2020-1720	CAPU-20-206452	GELC
R-3i	215.2	09/08/2020	WG	UF	INIT	REG	SVOC	SW-846:8270D	Dinoseb	88-85-7	N	3.05	7	—	—	—	—	3.05	µg/L	Y	U	U	N3B-2020-1720	CAPU-20-206452	GELC
R-3i	215.2	09/08/2020	WG	UF	INIT	REG	SVOC	SW-846:8270D	Dioxane[1,4-]	123-91-1	N	3.05	4.59	—	—	—	—	3.05	µg/L	Y	U	U	N3B-2020-1720	CAPU-20-206452	GELC
R-3i	215.2	09/08/2020	WG	UF	INIT	REG	SVOC	SW-846:8270E_SIM	Dioxane[1,4-]	123-91-1	Y	1.27	4.59	—	—	—	—	0.1	µg/L	Y	—	NQ	N3B-2020-1720	CAPU-20-206452	GELC
R-3i	215.2	09/08/2020	WG	UF	INIT	REG	SVOC	SW-846:8270D	Diphenylamine	122-39-4	N	3.05	122	—	—	—	—	3.05	µg/L	Y	U	U	N3B-2020-1720	CAPU-20-206452	GELC
R-3i	215.2	09/08/2020	WG	UF	INIT	REG	SVOC	SW-846:8270D	Diphenylhydrazine[1,2-]	122-66-7	N	3.05	0.78	—	—	—	—	3.05	µg/L	Y	U	U	N3B-2020-1720	CAPU-20-206452	GELC
R-3i	215.2	09/08/2020	WG	UF	INIT	REG	VOC	SW-846:8260B	Ethyl Methacrylate	97-63-2	N	1.5	455	—	—	—	—	1.5	µg/L	Y	U	U	N3B-2020-1720	CAPU-20-206452	GELC
R-3i	215.2	09/08/2020	WG	UF	INIT	REG	VOC	SW-846:8260B	Ethylbenzene	100-41-4	N	0.3	700	—	—	—	—	0.3	µg/L	Y	U	U	N3B-2020-1720	CAPU-20-206452	GELC
R-3i	215.2	09/08/2020	WG	UF	INIT	REG	SVOC	SW-846:8270D	Fluoranthene	206-44-0	N	0.305	802	—	—	—	—	0.305	µg/L	Y	U	U	N3B-2020-1720	CAPU-20-206452	GELC
R-3i	215.2	09/08/2020	WG	UF	INIT	REG	SVOC	SW-846:8270D	Fluorene	86-73-7	N	0.305	288	—	—	—	—	0.305	µg/L	Y	U	U	N3B-2020-1720	CAPU-20-206452	GELC
R-3i	215.2	09/08/2020	WG	F	INIT	REG	General Chemistry	EPA:300.0	Fluoride	F(-1)	Y	0.32	1.6	—	Intermediate	—	—	0.033	mg/L	Y	—	NQ	N3B-2020-1720	CAPU-20-206451	GELC
R-3i	215.2	09/08/2020	WG	UF	INIT	REG	RAD	EPA:900	Gross alpha	GROSSA	Y	6.5	15	—	—	1.24	2.7	—	pCi/L	Y	—	NQ	N3B-2020-1720	CAPU-20-206452	GELC
R-3i	215.2	09/08/2020	WG	UF	INIT	REG	RAD	EPA:900	Gross beta	GROSSB	Y	6.21	—	—	—	1.02	2.67	—	pCi/L	Y	—	NQ	N3B-2020-1720	CAPU-20-206452	GELC
R-3i	215.2	09/08/2020	WG	F	INIT	REG	Inorganic	SM:A2340B	Hardness	Hardness	Y	227	—	—	Intermediate	—	—	0.453	mg/L	Y	—	NQ	N3B-2020-1720	CAPU-20-206451	GELC
R-3i	215.2	09/08/2020	WG	UF	INIT	REG	SVOC	SW-846:8270D	Hexachlorobenzene	118-74-1	N	3.05	1	—	—	—	—	3.05	µg/L	Y	U	U	N3B-2020-1720	CAPU-20-206452	GELC
R-3i	215.2	09/08/2020	WG	UF	INIT	REG	SVOC	SW-846:8270D	Hexachlorobutadiene	87-68-3	N	3.05	1.39	—	—	—	—	3.05	µg/L	Y	U	U	N3B-2020-1720	CAPU-20-206452	GELC
R-3i	215.2	09/08/2020	WG	UF	INIT	REG	VOC	SW-846:8260B	Hexachlorobutadiene	87-68-3	N	0.3	1.39	—	—	—	—	0.3	µg/L	Y	U	U	N3B-2020-1720	CAPU-20-206452	GELC
R-3i	215.2	09/08/2020	WG	UF	INIT	REG	SVOC	SW-846:8270D	Hexachlorocyclopentadiene	77-47-4	N	3.05	50	—	—	—	—	3.05	µg/L	Y	U	U	N3B-2020-1720	CAPU-20-206452	GELC
R-3i	215.2	09/08/2020	WG	UF	INIT	REG	SVOC	SW-846:8270D	Hexachloroethane	67-72-1	N	3.05	3.28	—	—	—	—	3.05	µg/L	Y	U	U	N3B-2020-1720	CAPU-20-206452	GELC
R-3i	215.2	09/08/2020	WG	UF	INIT	REG	VOC	SW-846:8260B	Hexanone[2-]	591-78-6	N	1.5	38	—	—	—	—	1.5	µg/L	Y	U	U	N3B-2020-1720	CAPU-20-206452	GELC
R-3i	215.2	09/08/2020	WG	UF	INIT	REG	SVOC	SW-846:8270D	Indeno(1,2,3-cd)pyrene	193-39-5	N	0.305	0.343	—	—	—	—	0.305	µg/L	Y	U	U	N3B-2020-1720	CAPU-20-206452	GELC
R-3i	215.2	09/08/2020	WG	UF	INIT	REG	VOC	SW-846:8260B	Iodomethane	74-88-4	N	1.5	—	—	—	—	—	1.5	µg/L	Y	U	U	N3B-2020-1720	CAPU-20-206452	GELC
R-3i	215.2	09/08/2020	WG	F	INIT	REG	Inorganic	SW-846:6010C	Iron	Fe	N	30	1000	—	Intermediate-Scr_95	—	—	30	µg/L	Y	U	U	N3B-2020-1720	CAPU-20-206451	GELC
R-3i	215.2	09/08/2020	WG	UF	INIT	REG	VOC	SW-846:8260B	Isobutyl alcohol	78-83-1	N	15	5910	—	—	—	—	15	µg/L	Y	U	U	N3B-2020-1720	CAPU-20-206452	GELC
R-3i	215.2	09/08/2020	WG	UF	INIT	REG	SVOC	SW-846:8270D	Isophorone	78-59-1	N	3.56	781	—	—	—	—	3.56	µg/L	Y	U	U	N3B-2020-1720	CAPU-20-206452	GELC
R-3i	215.2	09/08/2020	WG	UF	INIT	REG	VOC	SW-846:8260B	Isopropylbenzene	98-82-8	N	0.3	447	—	—	—	—	0.3	µg/L	Y	U	U	N3B-2020-1720	CAPU-20-206452	GELC
R-3i	215.2	09/08/2020	WG	UF	INIT	REG	VOC	SW-846:8260B	Isopropyltoluene[4-]	99-87-6	N	0.3	—	—	—	—	—	0.3	µg/L	Y	U	U	N3B-2020-1720	CAPU-20-206452	GELC
R-3i	215.2	09/08/2020	WG	F	INIT	REG	Inorganic	SW-846:6020B	Lead	Pb	N	0.5	15	—	Intermediate-Scr_95	—	—	0.5	µg/L	Y	U	U	N3B-2020-1720	CAPU-20-206451	GELC
R-3i	215.2	09/08/2020	WG	F	INIT	REG	Inorganic	SW-846:6010C	Magnesium	Mg	Y	17.2	—	—	Intermediate	—	—	0.11	mg/L	Y	—	NQ	N3B-2020-1720	CAPU-20-206451	GELC
R-3i	215.2	09/08/2020	WG	F	INIT	REG	Inorganic	SW-846:6010C	Manganese	Mn	N	2	200	—	Intermediate-Scr_95	—	—	2	µg/L	Y	U	U	N3B-2020-1720	CAPU-20-206451	GELC
R-3i	215.2	09/08/2020	WG	F	INIT	REG	Inorganic	SW-846:7470A	Mercury	Hg	N	0.067	2	—	Intermediate-Scr_95	—	—	0.067	µg/L	Y	U	U	N3B-2020-1720	CAPU-20-206451	GELC
R-3i	215.2	09/08/2020	WG	UF	INIT	REG	Inorganic	SW-846:7470A	Mercury	Hg	N	0.067	2	—	—	—	—	0.067	µg/L	Y	U	U	N3B-2020-1720	CAPU-20-206452	GELC
R-3i	215.2	09/08/2020	WG	UF	INIT	REG	VOC	SW-846:8260B	Methacrylonitrile	126-98-7	N	1.5	1.91	—	—	—	—	1.5	µg/L	Y	U	U	N3B-2020-1720	CAPU-20-206452	GELC
R-3i	215.2	09/08/2020	WG	UF	INIT	REG	VOC	SW-846:8260B	Methyl Methacrylate	80-62-6	N	1.5	1390	—	—	—	—	1.5	µg/L	Y	U	U	N3B-2020-1720	CAPU-20-206452	GELC
R-3i	215.2	09/08/2020	WG	UF	INIT	REG	VOC	SW-846:8260B	Methyl tert-Butyl Ether	1634-04-4	N	0.3	100	—	—	—	—	0.3	µg/L	Y	U	U	N3B-2020-1720	CAPU-20-206452	GELC

Table C-1 Analytical Results from the Periodic Monitoring Events Reported in this Periodic Monitoring Report

Location ID	Screen Depth (ft)	Sample Date	Sample Type	Field Preparation Code	Analysis Type Code	Sample Purpose	Method Category	Lab Method	Parameter Name	Parameter Code	Detected	Report Result	Screening Limit	Background Level	Background Entity	Lab Uncertainty	Report MDA	Report MDL	Report Unit	Best Value	Lab Qualifier	Validation Qualifier	COC #	Field Sample ID	Lab ID
R-3i	215.2	09/08/2020	WG	UF	INIT	REG	VOC	SW-846:8260B	Methyl-2-pentanone[4-]	108-10-1	N	1.5	1240	—	—	—	—	1.5	µg/L	Y	U	U	N3B-2020-1720	CAPU-20-206452	GELC
R-3i	215.2	09/08/2020	WG	UF	INIT	REG	VOC	SW-846:8260B	Methylene Chloride	75-09-2	N	1	5	—	—	—	—	1	µg/L	Y	U	U	N3B-2020-1720	CAPU-20-206452	GELC
R-3i	215.2	09/08/2020	WG	UF	INIT	REG	SVOC	SW-846:8270D	Methylnaphthalene[1-]	90-12-0	N	0.305	11.4	—	—	—	—	0.305	µg/L	Y	U	U	N3B-2020-1720	CAPU-20-206452	GELC
R-3i	215.2	09/08/2020	WG	UF	INIT	REG	SVOC	SW-846:8270D	Methylnaphthalene[2-]	91-57-6	N	0.305	35.1	—	—	—	—	0.305	µg/L	Y	U	U	N3B-2020-1720	CAPU-20-206452	GELC
R-3i	215.2	09/08/2020	WG	UF	INIT	REG	SVOC	SW-846:8270D	Methylphenol[2-]	95-48-7	N	3.05	930	—	—	—	—	3.05	µg/L	Y	U	U	N3B-2020-1720	CAPU-20-206452	GELC
R-3i	215.2	09/08/2020	WG	UF	INIT	REG	SVOC	SW-846:8270D	Methylphenol[3-,4-]	65794-96-9	N	3.76	—	—	—	—	—	3.76	µg/L	Y	U	U	N3B-2020-1720	CAPU-20-206452	GELC
R-3i	215.2	09/08/2020	WG	F	INIT	REG	Inorganic	SW-846:6020B	Molybdenum	Mo	Y	0.916	1000	—	Intermediate	—	—	0.2	µg/L	Y	J	J	N3B-2020-1720	CAPU-20-206451	GELC
R-3i	215.2	09/08/2020	WG	UF	INIT	REG	SVOC	SW-846:8270D	Naphthalene	91-20-3	N	0.305	1.65	—	—	—	—	0.305	µg/L	Y	U	U	N3B-2020-1720	CAPU-20-206452	GELC
R-3i	215.2	09/08/2020	WG	UF	INIT	REG	VOC	SW-846:8260B	Naphthalene	91-20-3	N	0.3	1.65	—	—	—	—	0.3	µg/L	Y	U	U	N3B-2020-1720	CAPU-20-206452	GELC
R-3i	215.2	09/08/2020	WG	UF	INIT	REG	RAD	EPA:901.1	Neptunium-237	Np-237	N	2.62	—	—	Intermediate-Scr_95	3.08	11.5	—	pCi/L	Y	U	U	N3B-2020-1720	CAPU-20-206452	GELC
R-3i	215.2	09/08/2020	WG	F	INIT	REG	Inorganic	SW-846:6020B	Nickel	Ni	Y	6.34	200	—	Intermediate	—	—	0.6	µg/L	Y	—	NQ	N3B-2020-1720	CAPU-20-206451	GELC
R-3i	215.2	09/08/2020	WG	F	INIT	REG	General Chemistry	EPA:353.2	Nitrate-Nitrite as Nitrogen	NO3+NO2-N	Y	3.61	10	—	Intermediate	—	—	0.17	mg/L	Y	—	NQ	N3B-2020-1720	CAPU-20-206451	GELC
R-3i	215.2	09/08/2020	WG	UF	INIT	REG	SVOC	SW-846:8270D	Nitroaniline[2-]	88-74-4	N	3.05	190	—	—	—	—	3.05	µg/L	Y	U	U	N3B-2020-1720	CAPU-20-206452	GELC
R-3i	215.2	09/08/2020	WG	UF	INIT	REG	SVOC	SW-846:8270D	Nitroaniline[3-]	99-09-2	N	3.05	—	—	—	—	—	3.05	µg/L	Y	U	U	N3B-2020-1720	CAPU-20-206452	GELC
R-3i	215.2	09/08/2020	WG	UF	INIT	REG	SVOC	SW-846:8270D	Nitroaniline[4-]	100-01-6	N	3.05	38	—	—	—	—	3.05	µg/L	Y	U	U	N3B-2020-1720	CAPU-20-206452	GELC
R-3i	215.2	09/08/2020	WG	UF	INIT	REG	SVOC	SW-846:8270D	Nitrobenzene	98-95-3	N	3.05	1.4	—	—	—	—	3.05	µg/L	Y	U	U	N3B-2020-1720	CAPU-20-206452	GELC
R-3i	215.2	09/08/2020	WG	UF	INIT	REG	SVOC	SW-846:8270D	Nitrophenol[2-]	88-75-5	N	3.05	—	—	—	—	—	3.05	µg/L	Y	U	U	N3B-2020-1720	CAPU-20-206452	GELC
R-3i	215.2	09/08/2020	WG	UF	INIT	REG	SVOC	SW-846:8270D	Nitrophenol[4-]	100-02-7	N	3.05	—	—	—	—	—	3.05	µg/L	Y	U	U	N3B-2020-1720	CAPU-20-206452	GELC
R-3i	215.2	09/08/2020	WG	UF	INIT	REG	HRGC/HRMS	Nitrosamines:HRMS	Nitroso-di-n-butylamine[N-]	924-16-3	N	0.00047	0.0273	—	—	—	—	0.00047	µg/L	Y	U	U	N3B-2020-1721	CAPU-20-206452	SwRI
R-3i	215.2	09/08/2020	WG	UF	INIT	REG	SVOC	SW-846:8270D	Nitroso-di-n-butylamine[N-]	924-16-3	N	3.05	0.0273	—	—	—	—	3.05	µg/L	Y	U	U	N3B-2020-1720	CAPU-20-206452	GELC
R-3i	215.2	09/08/2020	WG	UF	INIT	REG	HRGC/HRMS	Nitrosamines:HRMS	Nitroso-di-n-propylamine[N-]	621-64-7	N	0.00018	0.11	—	—	—	—	0.00018	µg/L	Y	U	U	N3B-2020-1721	CAPU-20-206452	SwRI
R-3i	215.2	09/08/2020	WG	UF	INIT	REG	SVOC	SW-846:8270D	Nitroso-di-n-propylamine[N-]	621-64-7	N	3.05	0.11	—	—	—	—	3.05	µg/L	Y	U	U	N3B-2020-1720	CAPU-20-206452	GELC
R-3i	215.2	09/08/2020	WG	UF	INIT	REG	HRGC/HRMS	Nitrosamines:HRMS	Nitrosodiethylamine[N-]	55-18-5	N	0.00018	0.00167	—	—	—	—	0.00018	µg/L	Y	U	U	N3B-2020-1721	CAPU-20-206452	SwRI
R-3i	215.2	09/08/2020	WG	UF	INIT	REG	SVOC	SW-846:8270D	Nitrosodiethylamine[N-]	55-18-5	N	3.05	0.00167	—	—	—	—	3.05	µg/L	Y	U	U	N3B-2020-1720	CAPU-20-206452	GELC
R-3i	215.2	09/08/2020	WG	UF	INIT	REG	HRGC/HRMS	Nitrosamines:HRMS	Nitrosodimethylamine[N-]	62-75-9	N	0.00036	0.00491	—	—	—	—	0.00036	µg/L	Y	U	U	N3B-2020-1721	CAPU-20-206452	SwRI
R-3i	215.2	09/08/2020	WG	UF	INIT	REG	SVOC	SW-846:8270D	Nitrosodimethylamine[N-]	62-75-9	N	3.05	0.00491	—	—	—	—	3.05	µg/L	Y	U	U	N3B-2020-1720	CAPU-20-206452	GELC
R-3i	215.2	09/08/2020	WG	UF	INIT	REG	HRGC/HRMS	Nitrosamines:HRMS	Nitrosopyrrolidine[N-]	930-55-2	N	0.00033	0.37	—	—	—	—	0.00033	µg/L	Y	U	U	N3B-2020-1721	CAPU-20-206452	SwRI
R-3i	215.2	09/08/2020	WG	UF	INIT	REG	SVOC	SW-846:8270D	Nitrosopyrrolidine[N-]	930-55-2	N	3.05	0.37	—	—	—	—	3.05	µg/L	Y	U	U	N3B-2020-1720	CAPU-20-206452	GELC
R-3i	215.2	09/08/2020	WG	UF	INIT	REG	SVOC	SW-846:8270D	Oxybis(1-chloropropane)[2,2'-]	108-60-1	N	3.05	9.81	—	—	—	—	3.05	µg/L	Y	U	U	N3B-2020-1720	CAPU-20-206452	GELC
R-3i	215.2	09/08/2020	WG	UF	INIT	REG	SVOC	SW-846:8270D	Pentachlorobenzene	608-93-5	N	3.05	3.07	—	—	—	—	3.05	µg/L	Y	U	U	N3B-2020-1720	CAPU-20-206452	GELC
R-3i	215.2	09/08/2020	WG	UF	INIT	REG	SVOC	SW-846:8270D	Pentachlorophenol	87-86-5	N	3.05	1	—	—	—	—	3.05	µg/L	Y	U	U	N3B-2020-1720	CAPU-20-206452	GELC
R-3i	215.2	09/08/2020	WG	F	INIT	REG	LCMS/MS	SW-846:6850	Perchlorate	ClO4	Y	1.62	13.8	—	Intermediate	—	—	0.05	µg/L	Y	—	NQ	N3B-2020-1720	CAPU-20-206451	GELC
R-3i	215.2	09/08/2020	WG	UF	INIT	REG	LCMS/MS	EPA:537M	Perfluorohexanesulfonic acid	355-46-4	Y	18.6	70	—	—	—	—	0.62	ng/L	Y	—	NQ	N3B-2020-1720	CAPU-20-206452	GELC
R-3i	215.2	09/08/2020	WG	UF	INIT	FD	LCMS/MS	EPA:537M	Perfluorohexanesulfonic acid	355-46-4	Y	17.8	70	—	—	—	—	0.626	ng/L	Y	—	NQ	N3B-2020-1720	CAPU-20-206786	GELC
R-3i	215.2	09/08/2020	WG	UF	INIT	REG	LCMS/MS	EPA:537M	Perfluorooctanesulfonic acid	1763-23-1	Y	18.5	70	—	—	—	—	0.752	ng/L	Y	—	NQ	N3B-2020-1720	CAPU-20-206452	GELC
R-3i	215.2	09/08/2020	WG	UF	INIT	FD	LCMS/MS	EPA:537M	Perfluorooctanesulfonic acid	1763-23-1	Y	19.6	70	—	—	—	—	0.759	ng/L	Y	—	NQ	N3B-2020-1720	CAPU-20-206786	GELC
R-3i	215.2	09/08/2020	WG	UF	INIT	REG	LCMS/MS	EPA:537M	Perfluorooctanoic acid	335-67-1	Y	47.6	70	—	—	—	—	0.752	ng/L	Y	—	NQ	N3B-2020-1720	CAPU-20-206452	GELC
R-3i	215.2	09/08/2020	WG	UF	INIT	FD	LCMS/MS	EPA:537M	Perfluorooctanoic acid	335-67-1	Y	45.7	70	—	—	—	—	0.759	ng/L	Y	—	NQ	N3B-2020-1720	CAPU-20-206786	GELC
R-3i	215.2	09/08/2020	WG	UF	INIT	REG	SVOC	SW-846:8270D	Phenanthrene	85-01-8	N	0.305	170	—	—	—	—	0.305	µg/L	Y	U	U	N3B-2020-1720	CAPU-20-206452	GELC
R-3i	215.2	09/08/2020	WG	UF	INIT	REG	SVOC	SW-846:8270D	Phenol	108-95-2	N	3.05	5	—	—	—	—	3.05	µg/L	Y	U	U	N3B-2020-1720	CAPU-20-206452	GELC
R-3i	215.2	09/08/2020	WG	UF	INIT	REG	RAD	HASL-300:ISOPU	Plutonium-238	Pu-238	N	0.00903	—	—	Intermediate-Scr_95	0.0111	0.049	—	pCi/L	Y	U	U	N3B-2020-1720	CAPU-20-206452	GELC
R-3i	215.2	09/08/2020	WG	UF	INIT	REG	RAD	HASL-300:ISOPU	Plutonium-239/240	Pu-239/240	N	0.00902	—	—	Intermediate-Scr_95	0.00957	0.0664	—	pCi/L	Y	U	U	N3B-2020-1720	CAPU-20-206452	GELC
R-3i	215.2	09/08/2020	WG	F	INIT	REG	Inorganic	SW-846:6010C	Potassium	K	Y	6.17	—	—	Intermediate	—	—	0.05	mg/L	Y	—	NQ	N3B-2020-1720	CAPU-20-206451	GELC
R-3i	215.2	09/08/2020	WG	UF	INIT	REG	RAD	EPA:901.1	Potassium-40	K-40	N	19.7	—	—	Intermediate-Scr_95	21.8	90.9	—	pCi/L	Y	U	U	N3B-2020-1720	CAPU-20-206452	GELC
R-3i	215.2	09/08/2020	WG	UF	INIT	REG	SVOC	SW-846:8270D	Prometon	1610-18-0	N	3.05	250	—	—	—	—	3.05	µg/L	Y	U	U	N3B-2020-1720	CAPU-20-206452	GELC
R-3i	215.2	09/08/2020	WG	UF	INIT	REG	VOC	SW-846:8260B	Propionitrile	107-12-0	N	1.5	—	—	—	—	—	1.5	µg/L	Y	U	U	N3B-2020-1720	CAPU-20-206452	GELC
R-3i	215.2	09/08/2020	WG	UF	INIT	REG	VOC	SW-846:8260B	Propylbenzene[1-]	103-65-1	N	0.3	660	—	—	—	—	0.3	µg/L	Y	U	U	N3B-2020-1720	CAPU-20-206452	GELC
R-3i	215.2	09/08/2020	WG	UF	INIT	REG	SVOC	SW-846:8270D	Pyrene	129-00-0	N	0.305	117	—	—	—	—	0.305	µg/L	Y	U	U	N3B-2020-1720	CAPU-20-206452	GELC
R-3i	215.2	09/08/2020	WG	UF	INIT	REG	SVOC	SW-846:8270D	Pyridine	110-86-1	N	3.05	20	—	—	—	—	3.05	µg/L	Y	U	U	N3B-2020-1720	CAPU-20-206452	GELC
R-3i	215.2	09/08/2020	WG	UF	INIT	REG	RAD	EPA:903.1	Radium-226	Ra-226	Y	0.396	5	—	—	0.146	0.337	—	pCi/L	Y	—	NQ	N3B-2020-1720	CAPU-20-206452	GELC
R-3i	215.2	09/08/2020	WG	UF	INIT	REG	RAD	Generic:Radium by Calculation	Radium-226 and Radium-228	Ra-226+228	Y	0.396	—	—	—	0.201	—	—	pCi/L	Y	—	NQ	N3B-2020-1720	CAPU-20-206452	GELC
R-3i	215.2	09/08/2020	WG	UF	INIT	REG	RAD	EPA:904	Radium-228	Ra-228	N	-0.0265	5	—	—	0.139	0.525	—	pCi/L	Y	U	U	N3B-2020-1720	CAPU-20-206452	GELC
R-3i	215.2	09/08/2020	WG	F	INIT	REG	Inorganic	SW-846:6020B	Selenium	Se	N	2	50	—	Intermediate-Scr_95	—	—	2	µg/L	Y	U	U	N3B-2020-1720	CAPU-20-206451	GELC
R-3i	215.2	09/08/2020	WG	F	INIT	REG	Inorganic	SW-846:6010C	Silicon Dioxide	SiO2	Y	52.8	—	—	Intermediate	—	—	0.053	mg/L	Y	—	NQ	N3B-2020-1720	CAPU-20-206451	GELC
R-3i	215.2	09/08/2020	WG	F	INIT	REG	Inorganic	SW-846:6020B	Silver	Ag	N	0.3	50	—	Intermediate-Scr_95	—	—	0.3	µg/L	Y	U	U	N3B-2020-1720	CAPU-20-206451	GELC
R-3i	215.2	09/08/2020	WG	F	INIT	REG	Inorganic	SW-846:6010C	Sodium	Na	Y	21.7	—	—	Intermediate	—	—	0.1	mg/L	Y	—	NQ	N3B-2020-1720	CAPU-20-206451	GELC
R-3i	215.2	09/08/2020	WG	UF	INIT	REG	RAD	EPA:901.1	Sodium-22	Na-22	N	0.857	—	—	Intermediate-Scr_95	2.02	7.17	—	pCi/L	Y	U	U	N3B-2020-1720	CAPU-20-206452	GELC

Table C-1 Analytical Results from the Periodic Monitoring Events Reported in this Periodic Monitoring Report

Location ID	Screen Depth (ft)	Sample Date	Sample Type	Field Preparation Code	Analysis Type Code	Sample Purpose	Method Category	Lab Method	Parameter Name	Parameter Code	Detected	Report Result	Screening Limit	Background Level	Background Entity	Lab Uncertainty	Report MDA	Report MDL	Report Unit	Best Value	Lab Qualifier	Validation Qualifier	COC #	Field Sample ID	Lab ID
R-3i	215.2	09/08/2020	WG	F	INIT	REG	General Chemistry	EPA:120.1	Specific Conductance	SPEC_CONDC	Y	552	—	—	—	—	—	1	µS/cm	Y	—	NQ	N3B-2020-1720	CAPU-20-206451	GELC
R-3i	215.2	09/08/2020	WG	F	INIT	REG	Inorganic	SW-846:6010C	Strontium	Sr	Y	308	11800	—	Intermediate	—	—	1	µg/L	Y	—	NQ	N3B-2020-1720	CAPU-20-206451	GELC
R-3i	215.2	09/08/2020	WG	UF	INIT	REG	RAD	EPA:905.0	Strontium-90	Sr-90	N	0.0667	8	—	Intermediate-Scr_95	0.0797	0.267	—	pCi/L	Y	U	U	N3B-2020-1720	CAPU-20-206452	GELC
R-3i	215.2	09/08/2020	WG	UF	INIT	REG	VOC	SW-846:8260B	Styrene	100-42-5	N	0.3	100	—	—	—	—	0.3	µg/L	Y	U	U	N3B-2020-1720	CAPU-20-206452	GELC
R-3i	215.2	09/08/2020	WG	F	INIT	REG	General Chemistry	EPA:300.0	Sulfate	SO4(-2)	Y	29.3	600	—	Intermediate	—	—	1.33	mg/L	Y	—	NQ	N3B-2020-1720	CAPU-20-206451	GELC
R-3i	215.2	09/08/2020	WG	UF	INIT	REG	SVOC	SW-846:8270D	Sulfolane	126-33-0	N	3.05	20	—	—	—	—	3.05	µg/L	Y	U	U	N3B-2020-1720	CAPU-20-206452	GELC
R-3i	215.2	09/08/2020	WG	UF	INIT	REG	SVOC	SW-846:8270D	Tetrachlorobenzene[1,2,4,5]	95-94-3	N	3.05	1.66	—	—	—	—	3.05	µg/L	Y	U	U	N3B-2020-1720	CAPU-20-206452	GELC
R-3i	215.2	09/08/2020	WG	UF	INIT	REG	VOC	SW-846:8260B	Tetrachloroethane[1,1,1,2-]	630-20-6	N	0.3	5.74	—	—	—	—	0.3	µg/L	Y	U	U	N3B-2020-1720	CAPU-20-206452	GELC
R-3i	215.2	09/08/2020	WG	UF	INIT	REG	VOC	SW-846:8260B	Tetrachloroethane[1,1,2,2-]	79-34-5	N	0.3	10	—	—	—	—	0.3	µg/L	Y	U	U	N3B-2020-1720	CAPU-20-206452	GELC
R-3i	215.2	09/08/2020	WG	UF	INIT	REG	VOC	SW-846:8260B	Tetrachloroethene	127-18-4	N	0.3	5	—	—	—	—	0.3	µg/L	Y	U	U	N3B-2020-1720	CAPU-20-206452	GELC
R-3i	215.2	09/08/2020	WG	UF	INIT	REG	SVOC	SW-846:8270D	Tetrachlorophenol[2,3,4,6-]	58-90-2	N	3.05	240	—	—	—	—	3.05	µg/L	Y	U	U	N3B-2020-1720	CAPU-20-206452	GELC
R-3i	215.2	09/08/2020	WG	F	INIT	REG	Inorganic	SW-846:6020B	Thallium	Tl	N	0.6	2	—	Intermediate-Scr_95	—	—	0.6	µg/L	Y	U	U	N3B-2020-1720	CAPU-20-206451	GELC
R-3i	215.2	09/08/2020	WG	F	INIT	REG	Inorganic	SW-846:6010C	Tin	Sn	N	7.08	12000	—	Intermediate-Scr_95	—	—	2.5	µg/L	Y	J	U	N3B-2020-1720	CAPU-20-206451	GELC
R-3i	215.2	09/08/2020	WG	UF	INIT	REG	VOC	SW-846:8260B	Toluene	108-88-3	N	0.3	1000	—	—	—	—	0.3	µg/L	Y	U	U	N3B-2020-1720	CAPU-20-206452	GELC
R-3i	215.2	09/08/2020	WG	F	INIT	REG	General Chemistry	EPA:160.1	Total Dissolved Solids	TDS	Y	356	1000	—	Intermediate-Scr_95	—	—	3.4	mg/L	Y	—	J+	N3B-2020-1720	CAPU-20-206451	GELC
R-3i	215.2	09/08/2020	WG	UF	INIT	REG	General Chemistry	EPA:351.2	Total Kjeldahl Nitrogen	TKN	Y	0.439	—	—	—	—	—	0.033	mg/L	Y	—	J+	N3B-2020-1720	CAPU-20-206452	GELC
R-3i	215.2	09/08/2020	WG	UF	INIT	REG	General Chemistry	SW-846:9060A	Total Organic Carbon	TOC	Y	0.617	—	—	—	—	—	0.33	mg/L	Y	J	J	N3B-2020-1720	CAPU-20-206452	GELC
R-3i	215.2	09/08/2020	WG	UF	INIT	REG	LCMS/MS	EPA:537M	Total PFAS 3a	PFAS-Tot-3a	Y	84.7	70	—	—	—	—	—	ng/L	Y	—	NQ	N3B-2020-1720	CAPU-20-206452	GELC
R-3i	215.2	09/08/2020	WG	UF	INIT	FD	LCMS/MS	EPA:537M	Total PFAS 3a	PFAS-Tot-3a	Y	83.1	70	—	—	—	—	—	ng/L	Y	—	NQ	N3B-2020-1720	CAPU-20-206786	GELC
R-3i	215.2	09/08/2020	WG	F	INIT	REG	General Chemistry	EPA:365.4	Total Phosphate as Phosphorus	PO4-P	Y	0.102	—	—	Intermediate-Scr_95	—	—	0.02	mg/L	Y	—	NQ	N3B-2020-1720	CAPU-20-206451	GELC
R-3i	215.2	09/08/2020	WG	UF	INIT	REG	VOC	SW-846:8260B	Trichloro-1,2,2-trifluoroethane[1,1,2-]	76-13-1	N	2	55000	—	—	—	—	2	µg/L	Y	U	U	N3B-2020-1720	CAPU-20-206452	GELC
R-3i	215.2	09/08/2020	WG	UF	INIT	REG	VOC	SW-846:8260B	Trichlorobenzene[1,2,3-]	87-61-6	N	0.3	7	—	—	—	—	0.3	µg/L	Y	U	U	N3B-2020-1720	CAPU-20-206452	GELC
R-3i	215.2	09/08/2020	WG	UF	INIT	REG	SVOC	SW-846:8270D	Trichlorobenzene[1,2,4-]	120-82-1	N	3.05	70	—	—	—	—	3.05	µg/L	Y	U	U	N3B-2020-1720	CAPU-20-206452	GELC
R-3i	215.2	09/08/2020	WG	UF	INIT	REG	VOC	SW-846:8260B	Trichlorobenzene[1,2,4-]	120-82-1	N	0.3	70	—	—	—	—	0.3	µg/L	Y	U	U	N3B-2020-1720	CAPU-20-206452	GELC
R-3i	215.2	09/08/2020	WG	UF	INIT	REG	VOC	SW-846:8260B	Trichloroethane[1,1,1-]	71-55-6	N	0.3	200	—	—	—	—	0.3	µg/L	Y	U	U	N3B-2020-1720	CAPU-20-206452	GELC
R-3i	215.2	09/08/2020	WG	UF	INIT	REG	VOC	SW-846:8260B	Trichloroethane[1,1,2-]	79-00-5	N	0.3	5	—	—	—	—	0.3	µg/L	Y	U	U	N3B-2020-1720	CAPU-20-206452	GELC
R-3i	215.2	09/08/2020	WG	UF	INIT	REG	VOC	SW-846:8260B	Trichloroethene	79-01-6	N	0.3	5	—	—	—	—	0.3	µg/L	Y	U	U	N3B-2020-1720	CAPU-20-206452	GELC
R-3i	215.2	09/08/2020	WG	UF	INIT	REG	VOC	SW-846:8260B	Trichlorofluoromethane	75-69-4	N	0.3	1140	—	—	—	—	0.3	µg/L	Y	U	U	N3B-2020-1720	CAPU-20-206452	GELC
R-3i	215.2	09/08/2020	WG	UF	INIT	REG	SVOC	SW-846:8270D	Trichlorophenol[2,4,5-]	95-95-4	N	3.05	1170	—	—	—	—	3.05	µg/L	Y	U	U	N3B-2020-1720	CAPU-20-206452	GELC
R-3i	215.2	09/08/2020	WG	UF	INIT	REG	SVOC	SW-846:8270D	Trichlorophenol[2,4,6-]	88-06-2	N	3.05	11.9	—	—	—	—	3.05	µg/L	Y	U	U	N3B-2020-1720	CAPU-20-206452	GELC
R-3i	215.2	09/08/2020	WG	UF	INIT	REG	VOC	SW-846:8260B	Trichloropropane[1,2,3-]	96-18-4	N	0.3	0.00835	—	—	—	—	0.3	µg/L	Y	U	U	N3B-2020-1720	CAPU-20-206452	GELC
R-3i	215.2	09/08/2020	WG	UF	INIT	REG	VOC	SW-846:8260B	Trimethylbenzene[1,2,4-]	95-63-6	N	0.3	56	—	—	—	—	0.3	µg/L	Y	U	U	N3B-2020-1720	CAPU-20-206452	GELC
R-3i	215.2	09/08/2020	WG	UF	INIT	REG	VOC	SW-846:8260B	Trimethylbenzene[1,3,5-]	108-67-8	N	0.3	60	—	—	—	—	0.3	µg/L	Y	U	U	N3B-2020-1720	CAPU-20-206452	GELC
R-3i	215.2	09/08/2020	WG	UF	INIT	REG	RAD	Generic:Low_Level_Tritium	Tritium	H-3	Y	15.782	20000	—	Intermediate-Scr_95	2.576	2.566	—	pCi/L	Y	—	NQ	N3B-2020-1734	CAPU-20-206452	ARSL
R-3i	215.2	09/08/2020	WG	F	INIT	REG	Inorganic	SW-846:6020B	Uranium	U	Y	8.09	30	—	Intermediate	—	—	0.067	µg/L	Y	—	NQ	N3B-2020-1720	CAPU-20-206451	GELC
R-3i	215.2	09/08/2020	WG	UF	INIT	REG	RAD	HASL-300:ISOU	Uranium-234	U-234	Y	3.68	27.2	—	Intermediate	0.133	0.0983	—	pCi/L	Y	—	NQ	N3B-2020-1720	CAPU-20-206452	GELC
R-3i	215.2	09/08/2020	WG	UF	INIT	REG	RAD	HASL-300:ISOU	Uranium-235/236	U-235/236	Y	0.103	28.8	—	Intermediate-Scr_95	0.0259	0.0648	—	pCi/L	Y	—	NQ	N3B-2020-1720	CAPU-20-206452	GELC
R-3i	215.2	09/08/2020	WG	UF	INIT	REG	RAD	HASL-300:ISOU	Uranium-238	U-238	Y	2.56	30	—	Intermediate	0.111	0.0879	—	pCi/L	Y	—	NQ	N3B-2020-1720	CAPU-20-206452	GELC
R-3i	215.2	09/08/2020	WG	F	INIT	REG	Inorganic	SW-846:6010C	Vanadium	V	Y	3.29	63.1	—	Intermediate	—	—	1	µg/L	Y	J	J	N3B-2020-1720	CAPU-20-206451	GELC
R-3i	215.2	09/08/2020	WG	UF	INIT	REG	VOC	SW-846:8260B	Vinyl acetate	108-05-4	N	1.5	409	—	—	—	—	1.5	µg/L	Y	U	U	N3B-2020-1720	CAPU-20-206452	GELC
R-3i	215.2	09/08/2020	WG	UF	INIT	REG	VOC	SW-846:8260B	Vinyl Chloride	75-01-4	N	0.3	2	—	—	—	—	0.3	µg/L	Y	U	U	N3B-2020-1720	CAPU-20-206452	GELC
R-3i	215.2	09/08/2020	WG	UF	INIT	REG	VOC	SW-846:8260B	Xylene[1,2-]	95-47-6	N	0.3	193	—	—	—	—	0.3	µg/L	Y	U	U	N3B-2020-1720	CAPU-20-206452	GELC
R-3i	215.2	09/08/2020	WG	UF	INIT	REG	VOC	SW-846:8260B	Xylene[1,3-]+Xylene[1,4-]	Xylene[m+p]	N	0.3	193	—	—	—	—	0.3	µg/L	Y	U	U	N3B-2020-1720	CAPU-20-206452	GELC
R-3i	215.2	09/08/2020	WG	F	INIT	REG	Inorganic	SW-846:6010C	Zinc	Zn	N	12.8	10000	—	Intermediate-Scr_95	—	—	3.3	µg/L	Y	J	U	N3B-2020-1720	CAPU-20-206451	GELC
R-4	792.9	09/04/2020	WG	UF	INIT	REG	SVOC	SW-846:8270D	Acenaphthene	83-32-9	N	0.304	535	—	—	—	—	0.304	µg/L	Y	U	U	N3B-2020-1708	CAPU-20-206470	GELC
R-4	792.9	09/04/2020	WG	UF	INIT	FD	SVOC	SW-846:8270D	Acenaphthene	83-32-9	N	0.309	535	—	—	—	—	0.309	µg/L	Y	U	U	N3B-2020-1708	CAPU-20-206472	GELC
R-4	792.9	09/04/2020	WG	UF	INIT	REG	SVOC	SW-846:8270D	Acenaphthylene	208-96-8	N	0.304	—	—	—	—	—	0.304	µg/L	Y	U	U	N3B-2020-1708	CAPU-20-206470	GELC
R-4	792.9	09/04/2020	WG	UF	INIT	FD	SVOC	SW-846:8270D	Acenaphthylene	208-96-8	N	0.309	—	—	—	—	—	0.309	µg/L	Y	U	U	N3B-2020-1708	CAPU-20-206472	GELC
R-4	792.9	09/04/2020	WG	UF	INIT	REG	VOC	SW-846:8260B	Acetone	67-64-1	N	1.5	14100	—	—	—	—	1.5	µg/L	Y	U	U	N3B-2020-1708	CAPU-20-206470	GELC
R-4	792.9	09/04/2020	WG	UF	INIT	FD	VOC	SW-846:8260B	Acetone	67-64-1	N	1.5	14100	—	—	—	—	1.5	µg/L	Y	U	U	N3B-2020-1708	CAPU-20-206472	GELC
R-4	792.9	09/04/2020	WG	UF	INIT	REG	VOC	SW-846:8260B	Acetonitrile	75-05-8	N	8	130	—	—	—	—	8	µg/L	Y	U	U	N3B-2020-1708	CAPU-20-206470	GELC
R-4	792.9	09/04/2020	WG	UF	INIT	FD	VOC	SW-846:8260B	Acetonitrile	75-05-8	N	8	130	—	—	—	—	8	µg/L	Y	U	U	N3B-2020-1708	CAPU-20-206472	GELC
R-4	792.9	09/04/2020	WG	F	INIT	REG	General Chemistry	EPA:150.1	Acidity or Alkalinity of a solution	pH	Y	8.12	—	—	—	—	—	0.01	SU	Y	H	NQ	N3B-2020-1708	CAPU-20-206469	GELC
R-4	792.9	09/04/2020	WG	F	INIT	FD	General Chemistry	EPA:150.1	Acidity or Alkalinity of a solution	pH	Y	8.17	—	—	—	—	—	0.01	SU	Y	H	NQ	N3B-2020-1708	CAPU-20-206471	GELC
R-4	792.9	09/04/2020	WG	UF	INIT	REG	VOC	SW-846:8260B	Acrolein	107-02-8	N	1.5	0.0415	—	—	—	—	1.5	µg/L	Y	U	U	N3B-2020-1708	CAPU-20-206470	GELC
R-4	792.9	09/04/2020	WG	UF	INIT	FD	VOC	SW-846:8260B	Acrolein	107-02-8	N	1.5	0.0415	—	—	—	—	1.5	µg/L	Y	U	U	N3B-2020-1708	CAPU-20-206472	GELC
R-4	792.9	09/04/2020	WG	UF	INIT	REG	VOC	SW-846:8260B	Acrylonitrile	107-13-1	N	1.5	0.523	—	—	—	—	1.5	µg/L	Y	U	U	N3B-2020-1708	CAPU-20-206470	GELC

Table C-1 Analytical Results from the Periodic Monitoring Events Reported in this Periodic Monitoring Report

Location ID	Screen Depth (ft)	Sample Date	Sample Type	Field Preparation Code	Analysis Type Code	Sample Purpose	Method Category	Lab Method	Parameter Name	Parameter Code	Detected	Report Result	Screening Limit	Background Level	Background Entity	Lab Uncertainty	Report MDA	Report MDL	Report Unit	Best Value	Lab Qualifier	Validation Qualifier	COC #	Field Sample ID	Lab ID
R-4	792.9	09/04/2020	WG	UF	INIT	FD	VOC	SW-846:8260B	Acrylonitrile	107-13-1	N	1.5	0.523	—	—	—	—	1.5	µg/L	Y	U	U	N3B-2020-1708	CAPU-20-206472	GELC
R-4	792.9	09/04/2020	WG	F	INIT	REG	General Chemistry	EPA:310.1	Alkalinity-CO3	ALK-CO3	N	1.45	—	—	—	—	—	1.45	mg/L	Y	U	U	N3B-2020-1708	CAPU-20-206469	GELC
R-4	792.9	09/04/2020	WG	F	INIT	FD	General Chemistry	EPA:310.1	Alkalinity-CO3	ALK-CO3	N	1.45	—	—	—	—	—	1.45	mg/L	Y	U	U	N3B-2020-1708	CAPU-20-206471	GELC
R-4	792.9	09/04/2020	WG	F	INIT	REG	General Chemistry	EPA:310.1	Alkalinity-CO3+HCO3	ALK-CO3+HCO3	Y	64.8	—	—	Regional	—	—	1.45	mg/L	Y	—	NQ	N3B-2020-1708	CAPU-20-206469	GELC
R-4	792.9	09/04/2020	WG	F	INIT	FD	General Chemistry	EPA:310.1	Alkalinity-CO3+HCO3	ALK-CO3+HCO3	Y	66.3	—	—	Regional	—	—	1.45	mg/L	Y	—	NQ	N3B-2020-1708	CAPU-20-206471	GELC
R-4	792.9	09/04/2020	WG	F	INIT	REG	Inorganic	SW-846:6010C	Aluminum	Al	N	68	5000	—	Regional-Scr_95	—	—	68	µg/L	Y	U	U	N3B-2020-1708	CAPU-20-206469	GELC
R-4	792.9	09/04/2020	WG	F	INIT	FD	Inorganic	SW-846:6010C	Aluminum	Al	N	68	5000	—	Regional-Scr_95	—	—	68	µg/L	Y	U	U	N3B-2020-1708	CAPU-20-206471	GELC
R-4	792.9	09/04/2020	WG	UF	INIT	REG	RAD	HASL-300:AM-241	Americium-241	Am-241	N	0.0224	—	—	Regional-Scr_95	0.0105	0.0406	—	pCi/L	Y	U	U	N3B-2020-1708	CAPU-20-206470	GELC
R-4	792.9	09/04/2020	WG	UF	INIT	FD	RAD	HASL-300:AM-241	Americium-241	Am-241	N	0.0272	—	—	Regional-Scr_95	0.01	0.0379	—	pCi/L	Y	U	U	N3B-2020-1708	CAPU-20-206472	GELC
R-4	792.9	09/04/2020	WG	F	INIT	REG	General Chemistry	EPA:350.1	Ammonia as Nitrogen	NH3-N	N	0.113	—	—	Regional-Scr_95	—	—	0.017	mg/L	Y	—	U	N3B-2020-1708	CAPU-20-206469	GELC
R-4	792.9	09/04/2020	WG	F	INIT	FD	General Chemistry	EPA:350.1	Ammonia as Nitrogen	NH3-N	N	0.0172	—	—	Regional-Scr_95	—	—	0.017	mg/L	Y	J	U	N3B-2020-1708	CAPU-20-206471	GELC
R-4	792.9	09/04/2020	WG	UF	INIT	REG	SVOC	SW-846:8270D	Aniline	62-53-3	N	4.25	130	—	—	—	—	4.25	µg/L	Y	U	U	N3B-2020-1708	CAPU-20-206470	GELC
R-4	792.9	09/04/2020	WG	UF	INIT	FD	SVOC	SW-846:8270D	Aniline	62-53-3	N	4.33	130	—	—	—	—	4.33	µg/L	Y	U	U	N3B-2020-1708	CAPU-20-206472	GELC
R-4	792.9	09/04/2020	WG	UF	INIT	REG	SVOC	SW-846:8270D	Anthracene	120-12-7	N	0.304	1720	—	—	—	—	0.304	µg/L	Y	U	U	N3B-2020-1708	CAPU-20-206470	GELC
R-4	792.9	09/04/2020	WG	UF	INIT	FD	SVOC	SW-846:8270D	Anthracene	120-12-7	N	0.309	1720	—	—	—	—	0.309	µg/L	Y	U	U	N3B-2020-1708	CAPU-20-206472	GELC
R-4	792.9	09/04/2020	WG	F	INIT	REG	Inorganic	SW-846:6020B	Antimony	Sb	N	1	6	—	Regional-Scr_95	—	—	1	µg/L	Y	U	U	N3B-2020-1708	CAPU-20-206469	GELC
R-4	792.9	09/04/2020	WG	F	INIT	FD	Inorganic	SW-846:6020B	Antimony	Sb	N	1	6	—	Regional-Scr_95	—	—	1	µg/L	Y	U	U	N3B-2020-1708	CAPU-20-206471	GELC
R-4	792.9	09/04/2020	WG	F	INIT	REG	Inorganic	SW-846:6020B	Arsenic	As	Y	3.06	10	—	Regional-Scr_95	—	—	2	µg/L	Y	J	J	N3B-2020-1708	CAPU-20-206469	GELC
R-4	792.9	09/04/2020	WG	F	INIT	FD	Inorganic	SW-846:6020B	Arsenic	As	Y	2.29	10	—	Regional-Scr_95	—	—	2	µg/L	Y	J	J	N3B-2020-1708	CAPU-20-206471	GELC
R-4	792.9	09/04/2020	WG	UF	INIT	REG	SVOC	SW-846:8270D	Atrazine	1912-24-9	N	3.04	3	—	—	—	—	3.04	µg/L	Y	U	U	N3B-2020-1708	CAPU-20-206470	GELC
R-4	792.9	09/04/2020	WG	UF	INIT	FD	SVOC	SW-846:8270D	Atrazine	1912-24-9	N	3.09	3	—	—	—	—	3.09	µg/L	Y	U	U	N3B-2020-1708	CAPU-20-206472	GELC
R-4	792.9	09/04/2020	WG	F	INIT	REG	Inorganic	SW-846:6010C	Barium	Ba	Y	37.4	2000	—	Regional	—	—	1	µg/L	Y	—	NQ	N3B-2020-1708	CAPU-20-206469	GELC
R-4	792.9	09/04/2020	WG	F	INIT	FD	Inorganic	SW-846:6010C	Barium	Ba	Y	37.1	2000	—	Regional	—	—	1	µg/L	Y	—	NQ	N3B-2020-1708	CAPU-20-206471	GELC
R-4	792.9	09/04/2020	WG	UF	INIT	REG	VOC	SW-846:8260B	Benzene	71-43-2	N	0.3	5	—	—	—	—	0.3	µg/L	Y	U	U	N3B-2020-1708	CAPU-20-206470	GELC
R-4	792.9	09/04/2020	WG	UF	INIT	FD	VOC	SW-846:8260B	Benzene	71-43-2	N	0.3	5	—	—	—	—	0.3	µg/L	Y	U	U	N3B-2020-1708	CAPU-20-206472	GELC
R-4	792.9	09/04/2020	WG	UF	INIT	REG	SVOC	SW-846:8270D	Benzidine	92-87-5	N	3.95	0.00109	—	—	—	—	3.95	µg/L	Y	U	U	N3B-2020-1708	CAPU-20-206470	GELC
R-4	792.9	09/04/2020	WG	UF	INIT	FD	SVOC	SW-846:8270D	Benzidine	92-87-5	N	4.02	0.00109	—	—	—	—	4.02	µg/L	Y	U	U	N3B-2020-1708	CAPU-20-206472	GELC
R-4	792.9	09/04/2020	WG	UF	INIT	REG	SVOC	SW-846:8270D	Benzo(a)anthracene	56-55-3	N	0.304	0.12	—	—	—	—	0.304	µg/L	Y	U	U	N3B-2020-1708	CAPU-20-206470	GELC
R-4	792.9	09/04/2020	WG	UF	INIT	FD	SVOC	SW-846:8270D	Benzo(a)anthracene	56-55-3	N	0.309	0.12	—	—	—	—	0.309	µg/L	Y	U	U	N3B-2020-1708	CAPU-20-206472	GELC
R-4	792.9	09/04/2020	WG	UF	INIT	REG	SVOC	SW-846:8270D	Benzo(a)pyrene	50-32-8	N	0.304	0.2	—	—	—	—	0.304	µg/L	Y	U	U	N3B-2020-1708	CAPU-20-206470	GELC
R-4	792.9	09/04/2020	WG	UF	INIT	FD	SVOC	SW-846:8270D	Benzo(a)pyrene	50-32-8	N	0.309	0.2	—	—	—	—	0.309	µg/L	Y	U	U	N3B-2020-1708	CAPU-20-206472	GELC
R-4	792.9	09/04/2020	WG	UF	INIT	REG	SVOC	SW-846:8270D	Benzo(b)fluoranthene	205-99-2	N	0.304	0.343	—	—	—	—	0.304	µg/L	Y	U	U	N3B-2020-1708	CAPU-20-206470	GELC
R-4	792.9	09/04/2020	WG	UF	INIT	FD	SVOC	SW-846:8270D	Benzo(b)fluoranthene	205-99-2	N	0.309	0.343	—	—	—	—	0.309	µg/L	Y	U	U	N3B-2020-1708	CAPU-20-206472	GELC
R-4	792.9	09/04/2020	WG	UF	INIT	REG	SVOC	SW-846:8270D	Benzo(g,h,i)perylene	191-24-2	N	0.304	—	—	—	—	—	0.304	µg/L	Y	U	U	N3B-2020-1708	CAPU-20-206470	GELC
R-4	792.9	09/04/2020	WG	UF	INIT	FD	SVOC	SW-846:8270D	Benzo(g,h,i)perylene	191-24-2	N	0.309	—	—	—	—	—	0.309	µg/L	Y	U	U	N3B-2020-1708	CAPU-20-206472	GELC
R-4	792.9	09/04/2020	WG	UF	INIT	REG	SVOC	SW-846:8270D	Benzo(k)fluoranthene	207-08-9	N	0.304	3.43	—	—	—	—	0.304	µg/L	Y	U	U	N3B-2020-1708	CAPU-20-206470	GELC
R-4	792.9	09/04/2020	WG	UF	INIT	FD	SVOC	SW-846:8270D	Benzo(k)fluoranthene	207-08-9	N	0.309	3.43	—	—	—	—	0.309	µg/L	Y	U	U	N3B-2020-1708	CAPU-20-206472	GELC
R-4	792.9	09/04/2020	WG	UF	INIT	REG	SVOC	SW-846:8270D	Benzoic Acid	65-85-0	N	6.08	75000	—	—	—	—	6.08	µg/L	Y	U	U	N3B-2020-1708	CAPU-20-206470	GELC
R-4	792.9	09/04/2020	WG	UF	INIT	FD	SVOC	SW-846:8270D	Benzoic Acid	65-85-0	N	6.19	75000	—	—	—	—	6.19	µg/L	Y	U	U	N3B-2020-1708	CAPU-20-206472	GELC
R-4	792.9	09/04/2020	WG	UF	INIT	REG	SVOC	SW-846:8270D	Benzyl Alcohol	100-51-6	N	3.04	2000	—	—	—	—	3.04	µg/L	Y	U	U	N3B-2020-1708	CAPU-20-206470	GELC
R-4	792.9	09/04/2020	WG	UF	INIT	FD	SVOC	SW-846:8270D	Benzyl Alcohol	100-51-6	N	3.09	2000	—	—	—	—	3.09	µg/L	Y	U	U	N3B-2020-1708	CAPU-20-206472	GELC
R-4	792.9	09/04/2020	WG	F	INIT	REG	Inorganic	SW-846:6010C	Beryllium	Be	N	1	4	—	Regional-Scr_95	—	—	1	µg/L	Y	U	U	N3B-2020-1708	CAPU-20-206469	GELC
R-4	792.9	09/04/2020	WG	F	INIT	FD	Inorganic	SW-846:6010C	Beryllium	Be	N	1	4	—	Regional-Scr_95	—	—	1	µg/L	Y	U	U	N3B-2020-1708	CAPU-20-206471	GELC
R-4	792.9	09/04/2020	WG	UF	INIT	REG	SVOC	SW-846:8270D	Bis(2-chloroethoxy)methane	111-91-1	N	3.04	59	—	—	—	—	3.04	µg/L	Y	U	U	N3B-2020-1708	CAPU-20-206470	GELC
R-4	792.9	09/04/2020	WG	UF	INIT	FD	SVOC	SW-846:8270D	Bis(2-chloroethoxy)methane	111-91-1	N	3.09	59	—	—	—	—	3.09	µg/L	Y	U	U	N3B-2020-1708	CAPU-20-206472	GELC
R-4	792.9	09/04/2020	WG	UF	INIT	REG	SVOC	SW-846:8270D	Bis(2-chloroethyl)ether	111-44-4	N	3.04	0.137	—	—	—	—	3.04	µg/L	Y	U	U	N3B-2020-1708	CAPU-20-206470	GELC
R-4	792.9	09/04/2020	WG	UF	INIT	FD	SVOC	SW-846:8270D	Bis(2-chloroethyl)ether	111-44-4	N	3.09	0.137	—	—	—	—	3.09	µg/L	Y	U	U	N3B-2020-1708	CAPU-20-206472	GELC
R-4	792.9	09/04/2020	WG	UF	INIT	REG	SVOC	SW-846:8270D	Bis(2-ethylhexyl)phthalate	117-81-7	N	0.304	6	—	—	—	—	0.304	µg/L	Y	U	U	N3B-2020-1708	CAPU-20-206470	GELC
R-4	792.9	09/04/2020	WG	UF	INIT	FD	SVOC	SW-846:8270D	Bis(2-ethylhexyl)phthalate	117-81-7	N	0.309	6	—	—	—	—	0.309	µg/L	Y	U	U	N3B-2020-1708	CAPU-20-206472	GELC
R-4	792.9	09/04/2020	WG	F	INIT	REG	Inorganic	SW-846:6010C	Boron	B	Y	30.9	750	—	Regional-Scr_95	—	—	15	µg/L	Y	J	J	N3B-2020-1708	CAPU-20-206469	GELC
R-4	792.9	09/04/2020	WG	F	INIT	FD	Inorganic	SW-846:6010C	Boron	B	Y	29.1	750	—	Regional-Scr_95	—	—	15	µg/L	Y	J	J	N3B-2020-1708	CAPU-20-206471	GELC
R-4	792.9	09/04/2020	WG	F	INIT	REG	General Chemistry	EPA:300.0	Bromide	Br(-1)	Y	0.0692	—	—	Regional-Scr_95	—	—	0.067	mg/L	Y	J	J	N3B-2020-1708	CAPU-20-206469	GELC
R-4	792.9	09/04/2020	WG	F	INIT	FD	General Chemistry	EPA:300.0	Bromide	Br(-1)	Y	0.0695	—	—	Regional-Scr_95	—	—	0.067	mg/L	Y	J	J	N3B-2020-1708	CAPU-20-206471	GELC

Table C-1 Analytical Results from the Periodic Monitoring Events Reported in this Periodic Monitoring Report

Location ID	Screen Depth (ft)	Sample Date	Sample Type	Field Preparation Code	Analysis Type Code	Sample Purpose	Method Category	Lab Method	Parameter Name	Parameter Code	Detected	Report Result	Screening Limit	Background Level	Background Entity	Lab Uncertainty	Report MDA	Report MDL	Report Unit	Best Value	Lab Qualifier	Validation Qualifier	COC #	Field Sample ID	Lab ID
R-4	792.9	09/04/2020	WG	UF	INIT	REG	VOC	SW-846:8260B	Bromobenzene	108-86-1	N	0.3	62	—	—	—	—	0.3	µg/L	Y	U	U	N3B-2020-1708	CAPU-20-206470	GELC
R-4	792.9	09/04/2020	WG	UF	INIT	FD	VOC	SW-846:8260B	Bromobenzene	108-86-1	N	0.3	62	—	—	—	—	0.3	µg/L	Y	U	U	N3B-2020-1708	CAPU-20-206472	GELC
R-4	792.9	09/04/2020	WG	UF	INIT	REG	VOC	SW-846:8260B	Bromochloromethane	74-97-5	N	0.3	83	—	—	—	—	0.3	µg/L	Y	U	U	N3B-2020-1708	CAPU-20-206470	GELC
R-4	792.9	09/04/2020	WG	UF	INIT	FD	VOC	SW-846:8260B	Bromochloromethane	74-97-5	N	0.3	83	—	—	—	—	0.3	µg/L	Y	U	U	N3B-2020-1708	CAPU-20-206472	GELC
R-4	792.9	09/04/2020	WG	UF	INIT	REG	VOC	SW-846:8260B	Bromodichloromethane	75-27-4	N	0.3	80	—	—	—	—	0.3	µg/L	Y	U	U	N3B-2020-1708	CAPU-20-206470	GELC
R-4	792.9	09/04/2020	WG	UF	INIT	FD	VOC	SW-846:8260B	Bromodichloromethane	75-27-4	N	0.3	80	—	—	—	—	0.3	µg/L	Y	U	U	N3B-2020-1708	CAPU-20-206472	GELC
R-4	792.9	09/04/2020	WG	UF	INIT	REG	VOC	SW-846:8260B	Bromoform	75-25-2	N	0.3	80	—	—	—	—	0.3	µg/L	Y	U	U	N3B-2020-1708	CAPU-20-206470	GELC
R-4	792.9	09/04/2020	WG	UF	INIT	FD	VOC	SW-846:8260B	Bromoform	75-25-2	N	0.3	80	—	—	—	—	0.3	µg/L	Y	U	U	N3B-2020-1708	CAPU-20-206472	GELC
R-4	792.9	09/04/2020	WG	UF	INIT	REG	VOC	SW-846:8260B	Bromomethane	74-83-9	N	0.3	7.54	—	—	—	—	0.3	µg/L	Y	U	U	N3B-2020-1708	CAPU-20-206470	GELC
R-4	792.9	09/04/2020	WG	UF	INIT	FD	VOC	SW-846:8260B	Bromomethane	74-83-9	N	0.3	7.54	—	—	—	—	0.3	µg/L	Y	U	U	N3B-2020-1708	CAPU-20-206472	GELC
R-4	792.9	09/04/2020	WG	UF	INIT	REG	SVOC	SW-846:8270D	Bromophenyl-phenylether[4-]	101-55-3	N	3.04	—	—	—	—	—	3.04	µg/L	Y	U	U	N3B-2020-1708	CAPU-20-206470	GELC
R-4	792.9	09/04/2020	WG	UF	INIT	FD	SVOC	SW-846:8270D	Bromophenyl-phenylether[4-]	101-55-3	N	3.09	—	—	—	—	—	3.09	µg/L	Y	U	U	N3B-2020-1708	CAPU-20-206472	GELC
R-4	792.9	09/04/2020	WG	UF	INIT	REG	VOC	SW-846:8260B	Butanol[1-]	71-36-3	N	15	2000	—	—	—	—	15	µg/L	Y	U	U	N3B-2020-1708	CAPU-20-206470	GELC
R-4	792.9	09/04/2020	WG	UF	INIT	FD	VOC	SW-846:8260B	Butanol[1-]	71-36-3	N	15	2000	—	—	—	—	15	µg/L	Y	U	U	N3B-2020-1708	CAPU-20-206472	GELC
R-4	792.9	09/04/2020	WG	UF	INIT	REG	VOC	SW-846:8260B	Butanone[2-]	78-93-3	N	1.5	5560	—	—	—	—	1.5	µg/L	Y	U	U	N3B-2020-1708	CAPU-20-206470	GELC
R-4	792.9	09/04/2020	WG	UF	INIT	FD	VOC	SW-846:8260B	Butanone[2-]	78-93-3	N	1.5	5560	—	—	—	—	1.5	µg/L	Y	U	U	N3B-2020-1708	CAPU-20-206472	GELC
R-4	792.9	09/04/2020	WG	UF	INIT	REG	VOC	SW-846:8260B	Butylbenzene[n-]	104-51-8	N	0.3	1000	—	—	—	—	0.3	µg/L	Y	U	U	N3B-2020-1708	CAPU-20-206470	GELC
R-4	792.9	09/04/2020	WG	UF	INIT	FD	VOC	SW-846:8260B	Butylbenzene[n-]	104-51-8	N	0.3	1000	—	—	—	—	0.3	µg/L	Y	U	U	N3B-2020-1708	CAPU-20-206472	GELC
R-4	792.9	09/04/2020	WG	UF	INIT	REG	VOC	SW-846:8260B	Butylbenzene[sec-]	135-98-8	N	0.3	2000	—	—	—	—	0.3	µg/L	Y	U	U	N3B-2020-1708	CAPU-20-206470	GELC
R-4	792.9	09/04/2020	WG	UF	INIT	FD	VOC	SW-846:8260B	Butylbenzene[sec-]	135-98-8	N	0.3	2000	—	—	—	—	0.3	µg/L	Y	U	U	N3B-2020-1708	CAPU-20-206472	GELC
R-4	792.9	09/04/2020	WG	UF	INIT	REG	VOC	SW-846:8260B	Butylbenzene[tert-]	98-06-6	N	0.3	690	—	—	—	—	0.3	µg/L	Y	U	U	N3B-2020-1708	CAPU-20-206470	GELC
R-4	792.9	09/04/2020	WG	UF	INIT	FD	VOC	SW-846:8260B	Butylbenzene[tert-]	98-06-6	N	0.3	690	—	—	—	—	0.3	µg/L	Y	U	U	N3B-2020-1708	CAPU-20-206472	GELC
R-4	792.9	09/04/2020	WG	UF	INIT	REG	SVOC	SW-846:8270D	Butylbenzylphthalate	85-68-7	N	0.304	160	—	—	—	—	0.304	µg/L	Y	U	U	N3B-2020-1708	CAPU-20-206470	GELC
R-4	792.9	09/04/2020	WG	UF	INIT	FD	SVOC	SW-846:8270D	Butylbenzylphthalate	85-68-7	N	0.309	160	—	—	—	—	0.309	µg/L	Y	U	U	N3B-2020-1708	CAPU-20-206472	GELC
R-4	792.9	09/04/2020	WG	F	INIT	REG	Inorganic	SW-846:6020B	Cadmium	Cd	N	0.3	5	—	Regional-Scr_95	—	—	0.3	µg/L	Y	U	U	N3B-2020-1708	CAPU-20-206469	GELC
R-4	792.9	09/04/2020	WG	F	INIT	FD	Inorganic	SW-846:6020B	Cadmium	Cd	N	0.3	5	—	Regional-Scr_95	—	—	0.3	µg/L	Y	U	U	N3B-2020-1708	CAPU-20-206471	GELC
R-4	792.9	09/04/2020	WG	F	INIT	REG	Inorganic	SW-846:6010C	Calcium	Ca	Y	19.2	—	—	Regional	—	—	0.05	mg/L	Y	—	NQ	N3B-2020-1708	CAPU-20-206469	GELC
R-4	792.9	09/04/2020	WG	F	INIT	FD	Inorganic	SW-846:6010C	Calcium	Ca	Y	19.1	—	—	Regional	—	—	0.05	mg/L	Y	—	NQ	N3B-2020-1708	CAPU-20-206471	GELC
R-4	792.9	09/04/2020	WG	UF	INIT	REG	VOC	SW-846:8260B	Carbon Disulfide	75-15-0	N	1.5	810	—	—	—	—	1.5	µg/L	Y	U	U	N3B-2020-1708	CAPU-20-206470	GELC
R-4	792.9	09/04/2020	WG	UF	INIT	FD	VOC	SW-846:8260B	Carbon Disulfide	75-15-0	N	1.5	810	—	—	—	—	1.5	µg/L	Y	U	U	N3B-2020-1708	CAPU-20-206472	GELC
R-4	792.9	09/04/2020	WG	UF	INIT	REG	VOC	SW-846:8260B	Carbon Tetrachloride	56-23-5	N	0.3	5	—	—	—	—	0.3	µg/L	Y	U	U	N3B-2020-1708	CAPU-20-206470	GELC
R-4	792.9	09/04/2020	WG	UF	INIT	FD	VOC	SW-846:8260B	Carbon Tetrachloride	56-23-5	N	0.3	5	—	—	—	—	0.3	µg/L	Y	U	U	N3B-2020-1708	CAPU-20-206472	GELC
R-4	792.9	09/04/2020	WG	UF	INIT	REG	RAD	EPA:901.1	Cesium-137	Cs-137	N	1.29	—	—	Regional-Scr_95	1.12	4.21	—	pCi/L	Y	U	U	N3B-2020-1708	CAPU-20-206470	GELC
R-4	792.9	09/04/2020	WG	UF	INIT	FD	RAD	EPA:901.1	Cesium-137	Cs-137	N	1.61	—	—	Regional-Scr_95	1.16	4.77	—	pCi/L	Y	U	U	N3B-2020-1708	CAPU-20-206472	GELC
R-4	792.9	09/04/2020	WG	F	INIT	REG	General Chemistry	EPA:300.0	Chloride	Cl(-1)	Y	8.53	250	—	Regional	—	—	0.067	mg/L	Y	—	NQ	N3B-2020-1708	CAPU-20-206469	GELC
R-4	792.9	09/04/2020	WG	F	INIT	FD	General Chemistry	EPA:300.0	Chloride	Cl(-1)	Y	8.51	250	—	Regional	—	—	0.067	mg/L	Y	—	NQ	N3B-2020-1708	CAPU-20-206471	GELC
R-4	792.9	09/04/2020	WG	UF	INIT	REG	VOC	SW-846:8260B	Chloro-1,3-butadiene[2-]	126-99-8	N	0.3	0.187	—	—	—	—	0.3	µg/L	Y	U	U	N3B-2020-1708	CAPU-20-206470	GELC
R-4	792.9	09/04/2020	WG	UF	INIT	FD	VOC	SW-846:8260B	Chloro-1,3-butadiene[2-]	126-99-8	N	0.3	0.187	—	—	—	—	0.3	µg/L	Y	U	U	N3B-2020-1708	CAPU-20-206472	GELC
R-4	792.9	09/04/2020	WG	UF	INIT	REG	VOC	SW-846:8260B	Chloro-1-propene[3-]	107-05-1	N	1.5	7.3	—	—	—	—	1.5	µg/L	Y	U	U	N3B-2020-1708	CAPU-20-206470	GELC
R-4	792.9	09/04/2020	WG	UF	INIT	FD	VOC	SW-846:8260B	Chloro-1-propene[3-]	107-05-1	N	1.5	7.3	—	—	—	—	1.5	µg/L	Y	U	U	N3B-2020-1708	CAPU-20-206472	GELC
R-4	792.9	09/04/2020	WG	UF	INIT	REG	SVOC	SW-846:8270D	Chloro-3-methylphenol[4-]	59-50-7	N	3.04	1400	—	—	—	—	3.04	µg/L	Y	U	U	N3B-2020-1708	CAPU-20-206470	GELC
R-4	792.9	09/04/2020	WG	UF	INIT	FD	SVOC	SW-846:8270D	Chloro-3-methylphenol[4-]	59-50-7	N	3.09	1400	—	—	—	—	3.09	µg/L	Y	U	U	N3B-2020-1708	CAPU-20-206472	GELC
R-4	792.9	09/04/2020	WG	UF	INIT	REG	SVOC	SW-846:8270D	Chloroaniline[4-]	106-47-8	N	3.34	3.7	—	—	—	—	3.34	µg/L	Y	U	U	N3B-2020-1708	CAPU-20-206470	GELC
R-4	792.9	09/04/2020	WG	UF	INIT	FD	SVOC	SW-846:8270D	Chloroaniline[4-]	106-47-8	N	3.4	3.7	—	—	—	—	3.4	µg/L	Y	U	U	N3B-2020-1708	CAPU-20-206472	GELC
R-4	792.9	09/04/2020	WG	UF	INIT	REG	VOC	SW-846:8260B	Chlorobenzene	108-90-7	N	0.3	100	—	—	—	—	0.3	µg/L	Y	U	U	N3B-2020-1708	CAPU-20-206470	GELC
R-4	792.9	09/04/2020	WG	UF	INIT	FD	VOC	SW-846:8260B	Chlorobenzene	108-90-7	N	0.3	100	—	—	—	—	0.3	µg/L	Y	U	U	N3B-2020-1708	CAPU-20-206472	GELC
R-4	792.9	09/04/2020	WG	UF	INIT	REG	VOC	SW-846:8260B	Chlorodibromomethane	124-48-1	N	0.3	80	—	—	—	—	0.3	µg/L	Y	U	U	N3B-2020-1708	CAPU-20-206470	GELC
R-4	792.9	09/04/2020	WG	UF	INIT	FD	VOC	SW-846:8260B	Chlorodibromomethane	124-48-1	N	0.3	80	—	—	—	—	0.3	µg/L	Y	U	U	N3B-2020-1708	CAPU-20-206472	GELC
R-4	792.9	09/04/2020	WG	UF	INIT	REG	VOC	SW-846:8260B	Chloroethane	75-00-3	N	0.3	20900	—	—	—	—	0.3	µg/L	Y	U	U	N3B-2020-1708	CAPU-20-206470	GELC
R-4	792.9	09/04/2020	WG	UF	INIT	FD	VOC	SW-846:8260B	Chloroethane	75-00-3	N	0.3	20900	—	—	—	—	0.3	µg/L	Y	U	U	N3B-2020-1708	CAPU-20-206472	GELC
R-4	792.9	09/04/2020	WG	UF	INIT	REG	VOC	SW-846:8260B	Chloroform	67-66-3	N	0.3	80	—	—	—	—	0.3	µg/L	Y	U	U	N3B-2020-1708	CAPU-20-206470	GELC
R-4	792.9	09/04/2020	WG	UF	INIT	FD	VOC	SW-846:8260B	Chloroform	67-66-3	N	0.3	80	—	—	—	—	0.3	µg/L	Y	U	U	N3B-2020-1708	CAPU-20-206472	GELC
R-4	792.9	09/04/2020	WG	UF	INIT	REG	VOC	SW-846:8260B	Chloromethane	74-87-3	N	0.3	20.3	—	—	—	—	0.3	µg/L	Y	U	U	N3B-2020-1708	CAPU-20-206470	GELC
R-4	792.9	09/04/2020	WG	UF	INIT	FD	VOC	SW-846:8260B	Chloromethane	74-87-3	N	0.3	20.3	—	—	—	—	0.3	µg/L	Y	U	U	N3B-2020-1708	CAPU-20-206472	GELC
R-4	792.9	09/04/2020	WG	UF	INIT	REG	SVOC	SW-846:8270D	Chloronaphthalene[2-]	91-58-7	N	0.415	733	—	—	—	—	0.415	µg/L	Y	U	U	N3B-2020-1708	CAPU-20-206470	GELC
R-4	792.9	09/04/2020	WG	UF	INIT	FD	SVOC	SW-846:8270D	Chloronaphthalene[2-]	91-58-7	N	0.423	733	—	—	—	—	0.423	µg/L	Y	U	U	N3B-2020-1708	CAPU-20-206472	GELC
R-4	792.9	09/04/2020	WG	UF	INIT	REG	SVOC	SW-846:8270D	Chlorophenol[2-]	95-57-8	N	3.04	91	—	—	—	—	3.04	µg/L	Y	U	U	N3B-2020-1708	CAPU-20-206470	GELC
R-4	792.9	09/04/2020	WG	UF	INIT	FD	SVOC	SW-846:8270D	Chlorophenol[2-]	95-57-8	N	3.09	91	—	—	—	—	3.09	µg/L	Y	U	U	N3B-2020-1708	CAPU-20-206472	GELC
R-4	792.9	09/04/2020	WG	UF	INIT	REG	SVOC	SW-846:8270D	Chlorophenyl-phenyl[4-] Ether	7005-72-3	N	3.04	—	—	—	—	—	3.04	µg/L	Y	U	U	N3B-2020-1708	CAPU-20-206470	GELC
R-4	792.9	09/04/2020	WG	UF	INIT	FD	SVOC	SW-846:8270D	Chlorophenyl-phenyl[4-] Ether	7005-72-3	N	3.09	—	—	—	—	—	3.09	µg/L	Y	U	U	N3B-2020-1708	CAPU-20-206472	GELC

Table C-1 Analytical Results from the Periodic Monitoring Events Reported in this Periodic Monitoring Report

Location ID	Screen Depth (ft)	Sample Date	Sample Type	Field Preparation Code	Analysis Type Code	Sample Purpose	Method Category	Lab Method	Parameter Name	Parameter Code	Detected	Report Result	Screening Limit	Background Level	Background Entity	Lab Uncertainty	Report MDA	Report MDL	Report Unit	Best Value	Lab Qualifier	Validation Qualifier	COC #	Field Sample ID	Lab ID
R-4	792.9	09/04/2020	WG	UF	INIT	REG	VOC	SW-846:8260B	Chlorotoluene[2-]	95-49-8	N	0.3	233	—	—	—	—	0.3	µg/L	Y	U	U	N3B-2020-1708	CAPU-20-206470	GELC
R-4	792.9	09/04/2020	WG	UF	INIT	FD	VOC	SW-846:8260B	Chlorotoluene[2-]	95-49-8	N	0.3	233	—	—	—	—	0.3	µg/L	Y	U	U	N3B-2020-1708	CAPU-20-206472	GELC
R-4	792.9	09/04/2020	WG	UF	INIT	REG	VOC	SW-846:8260B	Chlorotoluene[4-]	106-43-4	N	0.3	250	—	—	—	—	0.3	µg/L	Y	U	U	N3B-2020-1708	CAPU-20-206470	GELC
R-4	792.9	09/04/2020	WG	UF	INIT	FD	VOC	SW-846:8260B	Chlorotoluene[4-]	106-43-4	N	0.3	250	—	—	—	—	0.3	µg/L	Y	U	U	N3B-2020-1708	CAPU-20-206472	GELC
R-4	792.9	09/04/2020	WG	F	INIT	REG	Inorganic	SW-846:6020B	Chromium	Cr	Y	4.14	50	—	Regional	—	—	3	µg/L	Y	J	J	N3B-2020-1708	CAPU-20-206469	GELC
R-4	792.9	09/04/2020	WG	F	INIT	FD	Inorganic	SW-846:6020B	Chromium	Cr	Y	4.14	50	—	Regional	—	—	3	µg/L	Y	J	J	N3B-2020-1708	CAPU-20-206471	GELC
R-4	792.9	09/04/2020	WG	UF	INIT	REG	SVOC	SW-846:8270D	Chrysene	218-01-9	N	0.304	34.3	—	—	—	—	0.304	µg/L	Y	U	U	N3B-2020-1708	CAPU-20-206470	GELC
R-4	792.9	09/04/2020	WG	UF	INIT	FD	SVOC	SW-846:8270D	Chrysene	218-01-9	N	0.309	34.3	—	—	—	—	0.309	µg/L	Y	U	U	N3B-2020-1708	CAPU-20-206472	GELC
R-4	792.9	09/04/2020	WG	F	INIT	REG	Inorganic	SW-846:6010C	Cobalt	Co	N	1	50	—	Regional-Scr_95	—	—	1	µg/L	Y	U	U	N3B-2020-1708	CAPU-20-206469	GELC
R-4	792.9	09/04/2020	WG	F	INIT	FD	Inorganic	SW-846:6010C	Cobalt	Co	N	1	50	—	Regional-Scr_95	—	—	1	µg/L	Y	U	U	N3B-2020-1708	CAPU-20-206471	GELC
R-4	792.9	09/04/2020	WG	UF	INIT	REG	RAD	EPA:901.1	Cobalt-60	Co-60	N	-1.3	—	—	Regional-Scr_95	1.23	4.39	—	pCi/L	Y	U	U	N3B-2020-1708	CAPU-20-206470	GELC
R-4	792.9	09/04/2020	WG	UF	INIT	FD	RAD	EPA:901.1	Cobalt-60	Co-60	N	-1.26	—	—	Regional-Scr_95	1.2	4.23	—	pCi/L	Y	U	U	N3B-2020-1708	CAPU-20-206472	GELC
R-4	792.9	09/04/2020	WG	F	INIT	REG	Inorganic	SW-846:6010C	Copper	Cu	N	3	1000	—	Regional-Scr_95	—	—	3	µg/L	Y	U	U	N3B-2020-1708	CAPU-20-206469	GELC
R-4	792.9	09/04/2020	WG	F	INIT	FD	Inorganic	SW-846:6010C	Copper	Cu	N	3	1000	—	Regional-Scr_95	—	—	3	µg/L	Y	U	U	N3B-2020-1708	CAPU-20-206471	GELC
R-4	792.9	09/04/2020	WG	UF	INIT	REG	Inorganic	EPA:335.4	Cyanide (Total)	CN(TOTAL)	N	0.00167	0.2	—	Regional-Scr_95	—	—	0.00167	mg/L	Y	U	U	N3B-2020-1708	CAPU-20-206470	GELC
R-4	792.9	09/04/2020	WG	UF	INIT	FD	Inorganic	EPA:335.4	Cyanide (Total)	CN(TOTAL)	N	0.00167	0.2	—	Regional-Scr_95	—	—	0.00167	mg/L	Y	U	U	N3B-2020-1708	CAPU-20-206472	GELC
R-4	792.9	09/04/2020	WG	UF	INIT	REG	SVOC	SW-846:8270D	Di-n-butylphthalate	84-74-2	N	0.304	885	—	—	—	—	0.304	µg/L	Y	U	U	N3B-2020-1708	CAPU-20-206470	GELC
R-4	792.9	09/04/2020	WG	UF	INIT	FD	SVOC	SW-846:8270D	Di-n-butylphthalate	84-74-2	N	0.309	885	—	—	—	—	0.309	µg/L	Y	U	U	N3B-2020-1708	CAPU-20-206472	GELC
R-4	792.9	09/04/2020	WG	UF	INIT	REG	SVOC	SW-846:8270D	Di-n-octylphthalate	117-84-0	N	0.304	200	—	—	—	—	0.304	µg/L	Y	U	U	N3B-2020-1708	CAPU-20-206470	GELC
R-4	792.9	09/04/2020	WG	UF	INIT	FD	SVOC	SW-846:8270D	Di-n-octylphthalate	117-84-0	N	0.309	200	—	—	—	—	0.309	µg/L	Y	U	U	N3B-2020-1708	CAPU-20-206472	GELC
R-4	792.9	09/04/2020	WG	UF	INIT	REG	SVOC	SW-846:8270D	Dibenz(a,h)anthracene	53-70-3	N	0.304	0.0343	—	—	—	—	0.304	µg/L	Y	U	U	N3B-2020-1708	CAPU-20-206470	GELC
R-4	792.9	09/04/2020	WG	UF	INIT	FD	SVOC	SW-846:8270D	Dibenz(a,h)anthracene	53-70-3	N	0.309	0.0343	—	—	—	—	0.309	µg/L	Y	U	U	N3B-2020-1708	CAPU-20-206472	GELC
R-4	792.9	09/04/2020	WG	UF	INIT	REG	SVOC	SW-846:8270D	Dibenzofuran	132-64-9	N	3.04	7.9	—	—	—	—	3.04	µg/L	Y	U	U	N3B-2020-1708	CAPU-20-206470	GELC
R-4	792.9	09/04/2020	WG	UF	INIT	FD	SVOC	SW-846:8270D	Dibenzofuran	132-64-9	N	3.09	7.9	—	—	—	—	3.09	µg/L	Y	U	U	N3B-2020-1708	CAPU-20-206472	GELC
R-4	792.9	09/04/2020	WG	UF	INIT	REG	VOC	SW-846:8260B	Dibromo-3-Chloropropane[1,2-]	96-12-8	N	0.5	0.2	—	—	—	—	0.5	µg/L	Y	U	U	N3B-2020-1708	CAPU-20-206470	GELC
R-4	792.9	09/04/2020	WG	UF	INIT	FD	VOC	SW-846:8260B	Dibromo-3-Chloropropane[1,2-]	96-12-8	N	0.5	0.2	—	—	—	—	0.5	µg/L	Y	U	U	N3B-2020-1708	CAPU-20-206472	GELC
R-4	792.9	09/04/2020	WG	UF	INIT	REG	VOC	SW-846:8260B	Dibromoethane[1,2-]	106-93-4	N	0.3	0.05	—	—	—	—	0.3	µg/L	Y	U	U	N3B-2020-1708	CAPU-20-206470	GELC
R-4	792.9	09/04/2020	WG	UF	INIT	FD	VOC	SW-846:8260B	Dibromoethane[1,2-]	106-93-4	N	0.3	0.05	—	—	—	—	0.3	µg/L	Y	U	U	N3B-2020-1708	CAPU-20-206472	GELC
R-4	792.9	09/04/2020	WG	UF	INIT	REG	VOC	SW-846:8260B	Dibromomethane	74-95-3	N	0.3	0.0747	—	—	—	—	0.3	µg/L	Y	U	U	N3B-2020-1708	CAPU-20-206470	GELC
R-4	792.9	09/04/2020	WG	UF	INIT	FD	VOC	SW-846:8260B	Dibromomethane	74-95-3	N	0.3	0.0747	—	—	—	—	0.3	µg/L	Y	U	U	N3B-2020-1708	CAPU-20-206472	GELC
R-4	792.9	09/04/2020	WG	UF	INIT	REG	SVOC	SW-846:8270D	Dichlorobenzene[1,2-]	95-50-1	N	3.04	600	—	—	—	—	3.04	µg/L	Y	U	U	N3B-2020-1708	CAPU-20-206470	GELC
R-4	792.9	09/04/2020	WG	UF	INIT	FD	SVOC	SW-846:8270D	Dichlorobenzene[1,2-]	95-50-1	N	3.09	600	—	—	—	—	3.09	µg/L	Y	U	U	N3B-2020-1708	CAPU-20-206472	GELC
R-4	792.9	09/04/2020	WG	UF	INIT	REG	VOC	SW-846:8260B	Dichlorobenzene[1,2-]	95-50-1	N	0.3	600	—	—	—	—	0.3	µg/L	Y	U	U	N3B-2020-1708	CAPU-20-206470	GELC
R-4	792.9	09/04/2020	WG	UF	INIT	FD	VOC	SW-846:8260B	Dichlorobenzene[1,2-]	95-50-1	N	0.3	600	—	—	—	—	0.3	µg/L	Y	U	U	N3B-2020-1708	CAPU-20-206472	GELC
R-4	792.9	09/04/2020	WG	UF	INIT	REG	SVOC	SW-846:8270D	Dichlorobenzene[1,3-]	541-73-1	N	3.04	—	—	—	—	—	3.04	µg/L	Y	U	U	N3B-2020-1708	CAPU-20-206470	GELC
R-4	792.9	09/04/2020	WG	UF	INIT	FD	SVOC	SW-846:8270D	Dichlorobenzene[1,3-]	541-73-1	N	3.09	—	—	—	—	—	3.09	µg/L	Y	U	U	N3B-2020-1708	CAPU-20-206472	GELC
R-4	792.9	09/04/2020	WG	UF	INIT	REG	VOC	SW-846:8260B	Dichlorobenzene[1,3-]	541-73-1	N	0.3	—	—	—	—	—	0.3	µg/L	Y	U	U	N3B-2020-1708	CAPU-20-206470	GELC
R-4	792.9	09/04/2020	WG	UF	INIT	FD	VOC	SW-846:8260B	Dichlorobenzene[1,3-]	541-73-1	N	0.3	—	—	—	—	—	0.3	µg/L	Y	U	U	N3B-2020-1708	CAPU-20-206472	GELC
R-4	792.9	09/04/2020	WG	UF	INIT	REG	SVOC	SW-846:8270D	Dichlorobenzene[1,4-]	106-46-7	N	3.04	75	—	—	—	—	3.04	µg/L	Y	U	U	N3B-2020-1708	CAPU-20-206470	GELC
R-4	792.9	09/04/2020	WG	UF	INIT	FD	SVOC	SW-846:8270D	Dichlorobenzene[1,4-]	106-46-7	N	3.09	75	—	—	—	—	3.09	µg/L	Y	U	U	N3B-2020-1708	CAPU-20-206472	GELC
R-4	792.9	09/04/2020	WG	UF	INIT	REG	VOC	SW-846:8260B	Dichlorobenzene[1,4-]	106-46-7	N	0.3	75	—	—	—	—	0.3	µg/L	Y	U	U	N3B-2020-1708	CAPU-20-206470	GELC
R-4	792.9	09/04/2020	WG	UF	INIT	FD	VOC	SW-846:8260B	Dichlorobenzene[1,4-]	106-46-7	N	0.3	75	—	—	—	—	0.3	µg/L	Y	U	U	N3B-2020-1708	CAPU-20-206472	GELC
R-4	792.9	09/04/2020	WG	UF	INIT	REG	SVOC	SW-846:8270D	Dichlorobenzidine[3,3'-]	91-94-1	N	3.04	1.25	—	—	—	—	3.04	µg/L	Y	U	U	N3B-2020-1708	CAPU-20-206470	GELC
R-4	792.9	09/04/2020	WG	UF	INIT	FD	SVOC	SW-846:8270D	Dichlorobenzidine[3,3'-]	91-94-1	N	3.09	1.25	—	—	—	—	3.09	µg/L	Y	U	U	N3B-2020-1708	CAPU-20-206472	GELC
R-4	792.9	09/04/2020	WG	UF	INIT	REG	VOC	SW-846:8260B	Dichlorodifluoromethane	75-71-8	N	0.3	197	—	—	—	—	0.3	µg/L	Y	U	U	N3B-2020-1708	CAPU-20-206470	GELC
R-4	792.9	09/04/2020	WG	UF	INIT	FD	VOC	SW-846:8260B	Dichlorodifluoromethane	75-71-8	N	0.3	197	—	—	—	—	0.3	µg/L	Y	U	U	N3B-2020-1708	CAPU-20-206472	GELC
R-4	792.9	09/04/2020	WG	UF	INIT	REG	VOC	SW-846:8260B	Dichloroethane[1,1-]	75-34-3	N	0.3	25	—	—	—	—	0.3	µg/L	Y	U	U	N3B-2020-1708	CAPU-20-206470	GELC
R-4	792.9	09/04/2020	WG	UF	INIT	FD	VOC	SW-846:8260B	Dichloroethane[1,1-]	75-34-3	N	0.3	25	—	—	—	—	0.3	µg/L	Y	U	U	N3B-2020-1708	CAPU-20-206472	GELC
R-4	792.9	09/04/2020	WG	UF	INIT	REG	VOC	SW-846:8260B	Dichloroethane[1,2-]	107-06-2	N	0.3	5	—	—	—	—	0.3	µg/L	Y	U	U	N3B-2020-1708	CAPU-20-206470	GELC
R-4	792.9	09/04/2020	WG	UF	INIT	FD	VOC	SW-846:8260B	Dichloroethane[1,2-]	107-06-2	N	0.3	5	—	—	—	—	0.3	µg/L	Y	U	U	N3B-2020-1708	CAPU-20-206472	GELC
R-4	792.9	09/04/2020	WG	UF	INIT	REG	VOC	SW-846:8260B	Dichloroethene[1,1-]	75-35-4	N	0.3	7	—	—	—	—	0.3	µg/L	Y	U	U	N3B-2020-1708	CAPU-20-206470	GELC
R-4	792.9	09/04/2020	WG	UF	INIT	FD	VOC	SW-846:8260B	Dichloroethene[1,1-]	75-35-4	N	0.3	7	—	—	—	—	0.3	µg/L	Y	U	U	N3B-2020-1708	CAPU-20-206472	GELC
R-4	792.9	09/04/2020	WG	UF	INIT	REG	VOC	SW-846:8260B	Dichloroethene[cis-1,2-]	156-59-2	N	0.3	70	—	—	—	—	0.3	µg/L	Y	U	U	N3B-2020-1708	CAPU-20-206470	GELC
R-4	792.9	09/04/2020	WG	UF	INIT	FD	VOC	SW-846:8260B	Dichloroethene[cis-1,2-]	156-59-2	N	0.3	70	—	—	—	—	0.3	µg/L	Y	U	U	N3B-2020-1708	CAPU-20-206472	GELC
R-4	792.9	09/04/2020	WG	UF	INIT	REG	VOC	SW-846:8260B	Dichloroethene[trans-1,2-]	156-60-5	N	0.3	100	—	—	—	—	0.3	µg/L	Y	U	U	N3B-2020-1708	CAPU-20-206470	GELC
R-4	792.9	09/04/2020	WG	UF	INIT	FD	VOC	SW-846:8260B	Dichloroethene[trans-1,2-]	156-60-5	N	0.3	100	—	—	—	—	0.3	µg/L	Y	U	U	N3B-2020-1708	CAPU-20-206472	GELC
R-4	792.9	09/04/2020	WG	UF	INIT	REG	SVOC	SW-846:8270D	Dichlorophenol[2,4-]	120-83-2	N	3.04	45.3	—	—	—	—	3.04	µg/L	Y	U	U	N3B-2020-1708	CAPU-20-206470	GELC

Table C-1 Analytical Results from the Periodic Monitoring Events Reported in this Periodic Monitoring Report

Location ID	Screen Depth (ft)	Sample Date	Sample Type	Field Preparation Code	Analysis Type Code	Sample Purpose	Method Category	Lab Method	Parameter Name	Parameter Code	Detected	Report Result	Screening Limit	Background Level	Background Entity	Lab Uncertainty	Report MDA	Report MDL	Report Unit	Best Value	Lab Qualifier	Validation Qualifier	COC #	Field Sample ID	Lab ID
R-4	792.9	09/04/2020	WG	UF	INIT	FD	SVOC	SW-846:8270D	Dichlorophenol[2,4-]	120-83-2	N	3.09	45.3	—	—	—	—	3.09	µg/L	Y	U	U	N3B-2020-1708	CAPU-20-206472	GELC
R-4	792.9	09/04/2020	WG	UF	INIT	REG	VOC	SW-846:8260B	Dichloropropane[1,2-]	78-87-5	N	0.3	5	—	—	—	—	0.3	µg/L	Y	U	U	N3B-2020-1708	CAPU-20-206470	GELC
R-4	792.9	09/04/2020	WG	UF	INIT	FD	VOC	SW-846:8260B	Dichloropropane[1,2-]	78-87-5	N	0.3	5	—	—	—	—	0.3	µg/L	Y	U	U	N3B-2020-1708	CAPU-20-206472	GELC
R-4	792.9	09/04/2020	WG	UF	INIT	REG	VOC	SW-846:8260B	Dichloropropane[1,3-]	142-28-9	N	0.3	370	—	—	—	—	0.3	µg/L	Y	U	U	N3B-2020-1708	CAPU-20-206470	GELC
R-4	792.9	09/04/2020	WG	UF	INIT	FD	VOC	SW-846:8260B	Dichloropropane[1,3-]	142-28-9	N	0.3	370	—	—	—	—	0.3	µg/L	Y	U	U	N3B-2020-1708	CAPU-20-206472	GELC
R-4	792.9	09/04/2020	WG	UF	INIT	REG	VOC	SW-846:8260B	Dichloropropane[2,2-]	594-20-7	N	0.3	—	—	—	—	—	0.3	µg/L	Y	U	U	N3B-2020-1708	CAPU-20-206470	GELC
R-4	792.9	09/04/2020	WG	UF	INIT	FD	VOC	SW-846:8260B	Dichloropropane[2,2-]	594-20-7	N	0.3	—	—	—	—	—	0.3	µg/L	Y	U	U	N3B-2020-1708	CAPU-20-206472	GELC
R-4	792.9	09/04/2020	WG	UF	INIT	REG	VOC	SW-846:8260B	Dichloropropene[1,1-]	563-58-6	N	0.3	—	—	—	—	—	0.3	µg/L	Y	U	U	N3B-2020-1708	CAPU-20-206470	GELC
R-4	792.9	09/04/2020	WG	UF	INIT	FD	VOC	SW-846:8260B	Dichloropropene[1,1-]	563-58-6	N	0.3	—	—	—	—	—	0.3	µg/L	Y	U	U	N3B-2020-1708	CAPU-20-206472	GELC
R-4	792.9	09/04/2020	WG	UF	INIT	REG	VOC	SW-846:8260B	Dichloropropene[cis-1,3-]	10061-01-5	N	0.3	—	—	—	—	—	0.3	µg/L	Y	U	U	N3B-2020-1708	CAPU-20-206470	GELC
R-4	792.9	09/04/2020	WG	UF	INIT	FD	VOC	SW-846:8260B	Dichloropropene[cis-1,3-]	10061-01-5	N	0.3	—	—	—	—	—	0.3	µg/L	Y	U	U	N3B-2020-1708	CAPU-20-206472	GELC
R-4	792.9	09/04/2020	WG	UF	INIT	REG	VOC	SW-846:8260B	Dichloropropene[trans-1,3-]	10061-02-6	N	0.3	—	—	—	—	—	0.3	µg/L	Y	U	U	N3B-2020-1708	CAPU-20-206470	GELC
R-4	792.9	09/04/2020	WG	UF	INIT	FD	VOC	SW-846:8260B	Dichloropropene[trans-1,3-]	10061-02-6	N	0.3	—	—	—	—	—	0.3	µg/L	Y	U	U	N3B-2020-1708	CAPU-20-206472	GELC
R-4	792.9	09/04/2020	WG	UF	INIT	REG	VOC	SW-846:8260B	Diethyl Ether	60-29-7	N	0.3	3930	—	—	—	—	0.3	µg/L	Y	U	U	N3B-2020-1708	CAPU-20-206470	GELC
R-4	792.9	09/04/2020	WG	UF	INIT	FD	VOC	SW-846:8260B	Diethyl Ether	60-29-7	N	0.3	3930	—	—	—	—	0.3	µg/L	Y	U	U	N3B-2020-1708	CAPU-20-206472	GELC
R-4	792.9	09/04/2020	WG	UF	INIT	REG	SVOC	SW-846:8270D	Diethylphthalate	84-66-2	N	0.304	14800	—	—	—	—	0.304	µg/L	Y	U	U	N3B-2020-1708	CAPU-20-206470	GELC
R-4	792.9	09/04/2020	WG	UF	INIT	FD	SVOC	SW-846:8270D	Diethylphthalate	84-66-2	N	0.309	14800	—	—	—	—	0.309	µg/L	Y	U	U	N3B-2020-1708	CAPU-20-206472	GELC
R-4	792.9	09/04/2020	WG	UF	INIT	REG	SVOC	SW-846:8270D	Dimethyl Phthalate	131-11-3	N	0.304	612	—	—	—	—	0.304	µg/L	Y	U	U	N3B-2020-1708	CAPU-20-206470	GELC
R-4	792.9	09/04/2020	WG	UF	INIT	FD	SVOC	SW-846:8270D	Dimethyl Phthalate	131-11-3	N	0.309	612	—	—	—	—	0.309	µg/L	Y	U	U	N3B-2020-1708	CAPU-20-206472	GELC
R-4	792.9	09/04/2020	WG	UF	INIT	REG	SVOC	SW-846:8270D	Dimethylphenol[2,4-]	105-67-9	N	3.04	354	—	—	—	—	3.04	µg/L	Y	U	U	N3B-2020-1708	CAPU-20-206470	GELC
R-4	792.9	09/04/2020	WG	UF	INIT	FD	SVOC	SW-846:8270D	Dimethylphenol[2,4-]	105-67-9	N	3.09	354	—	—	—	—	3.09	µg/L	Y	U	U	N3B-2020-1708	CAPU-20-206472	GELC
R-4	792.9	09/04/2020	WG	UF	INIT	REG	SVOC	SW-846:8270D	Dinitro-2-methylphenol[4,6-]	534-52-1	N	3.04	1.52	—	—	—	—	3.04	µg/L	Y	U	U	N3B-2020-1708	CAPU-20-206470	GELC
R-4	792.9	09/04/2020	WG	UF	INIT	FD	SVOC	SW-846:8270D	Dinitro-2-methylphenol[4,6-]	534-52-1	N	3.09	1.52	—	—	—	—	3.09	µg/L	Y	U	U	N3B-2020-1708	CAPU-20-206472	GELC
R-4	792.9	09/04/2020	WG	UF	INIT	REG	SVOC	SW-846:8270D	Dinitrophenol[2,4-]	51-28-5	N	5.07	38.7	—	—	—	—	5.07	µg/L	Y	U	U	N3B-2020-1708	CAPU-20-206470	GELC
R-4	792.9	09/04/2020	WG	UF	INIT	FD	SVOC	SW-846:8270D	Dinitrophenol[2,4-]	51-28-5	N	5.16	38.7	—	—	—	—	5.16	µg/L	Y	U	U	N3B-2020-1708	CAPU-20-206472	GELC
R-4	792.9	09/04/2020	WG	UF	INIT	REG	SVOC	SW-846:8270D	Dinitrotoluene[2,4-]	121-14-2	N	3.04	2.37	—	—	—	—	3.04	µg/L	Y	U	U	N3B-2020-1708	CAPU-20-206470	GELC
R-4	792.9	09/04/2020	WG	UF	INIT	FD	SVOC	SW-846:8270D	Dinitrotoluene[2,4-]	121-14-2	N	3.09	2.37	—	—	—	—	3.09	µg/L	Y	U	U	N3B-2020-1708	CAPU-20-206472	GELC
R-4	792.9	09/04/2020	WG	UF	INIT	REG	SVOC	SW-846:8270D	Dinitrotoluene[2,6-]	606-20-2	N	3.04	0.485	—	—	—	—	3.04	µg/L	Y	U	U	N3B-2020-1708	CAPU-20-206470	GELC
R-4	792.9	09/04/2020	WG	UF	INIT	FD	SVOC	SW-846:8270D	Dinitrotoluene[2,6-]	606-20-2	N	3.09	0.485	—	—	—	—	3.09	µg/L	Y	U	U	N3B-2020-1708	CAPU-20-206472	GELC
R-4	792.9	09/04/2020	WG	UF	INIT	REG	SVOC	SW-846:8270D	Dinoseb	88-85-7	N	3.04	7	—	—	—	—	3.04	µg/L	Y	U	U	N3B-2020-1708	CAPU-20-206470	GELC
R-4	792.9	09/04/2020	WG	UF	INIT	FD	SVOC	SW-846:8270D	Dinoseb	88-85-7	N	3.09	7	—	—	—	—	3.09	µg/L	Y	U	U	N3B-2020-1708	CAPU-20-206472	GELC
R-4	792.9	09/04/2020	WG	UF	INIT	REG	SVOC	SW-846:8270D	Dioxane[1,4-]	123-91-1	N	3.04	4.59	—	—	—	—	3.04	µg/L	Y	U	U	N3B-2020-1708	CAPU-20-206470	GELC
R-4	792.9	09/04/2020	WG	UF	INIT	REG	SVOC	SW-846:8270E_SIM	Dioxane[1,4-]	123-91-1	Y	0.377	4.59	—	—	—	—	0.1	µg/L	Y	J	J	N3B-2020-1708	CAPU-20-206470	GELC
R-4	792.9	09/04/2020	WG	UF	INIT	FD	SVOC	SW-846:8270D	Dioxane[1,4-]	123-91-1	N	3.09	4.59	—	—	—	—	3.09	µg/L	Y	U	U	N3B-2020-1708	CAPU-20-206472	GELC
R-4	792.9	09/04/2020	WG	UF	INIT	FD	SVOC	SW-846:8270E_SIM	Dioxane[1,4-]	123-91-1	Y	0.363	4.59	—	—	—	—	0.1	µg/L	Y	J	J	N3B-2020-1708	CAPU-20-206472	GELC
R-4	792.9	09/04/2020	WG	UF	INIT	REG	SVOC	SW-846:8270D	Diphenylamine	122-39-4	N	3.04	122	—	—	—	—	3.04	µg/L	Y	U	U	N3B-2020-1708	CAPU-20-206470	GELC
R-4	792.9	09/04/2020	WG	UF	INIT	FD	SVOC	SW-846:8270D	Diphenylamine	122-39-4	N	3.09	122	—	—	—	—	3.09	µg/L	Y	U	U	N3B-2020-1708	CAPU-20-206472	GELC
R-4	792.9	09/04/2020	WG	UF	INIT	REG	SVOC	SW-846:8270D	Diphenylhydrazine[1,2-]	122-66-7	N	3.04	0.78	—	—	—	—	3.04	µg/L	Y	U	U	N3B-2020-1708	CAPU-20-206470	GELC
R-4	792.9	09/04/2020	WG	UF	INIT	FD	SVOC	SW-846:8270D	Diphenylhydrazine[1,2-]	122-66-7	N	3.09	0.78	—	—	—	—	3.09	µg/L	Y	U	U	N3B-2020-1708	CAPU-20-206472	GELC
R-4	792.9	09/04/2020	WG	UF	INIT	REG	VOC	SW-846:8260B	Ethyl Methacrylate	97-63-2	N	1.5	455	—	—	—	—	1.5	µg/L	Y	U	U	N3B-2020-1708	CAPU-20-206470	GELC
R-4	792.9	09/04/2020	WG	UF	INIT	FD	VOC	SW-846:8260B	Ethyl Methacrylate	97-63-2	N	1.5	455	—	—	—	—	1.5	µg/L	Y	U	U	N3B-2020-1708	CAPU-20-206472	GELC
R-4	792.9	09/04/2020	WG	UF	INIT	REG	VOC	SW-846:8260B	Ethylbenzene	100-41-4	N	0.3	700	—	—	—	—	0.3	µg/L	Y	U	U	N3B-2020-1708	CAPU-20-206470	GELC
R-4	792.9	09/04/2020	WG	UF	INIT	FD	VOC	SW-846:8260B	Ethylbenzene	100-41-4	N	0.3	700	—	—	—	—	0.3	µg/L	Y	U	U	N3B-2020-1708	CAPU-20-206472	GELC
R-4	792.9	09/04/2020	WG	UF	INIT	REG	SVOC	SW-846:8270D	Fluoranthene	206-44-0	N	0.304	802	—	—	—	—	0.304	µg/L	Y	U	U	N3B-2020-1708	CAPU-20-206470	GELC
R-4	792.9	09/04/2020	WG	UF	INIT	FD	SVOC	SW-846:8270D	Fluoranthene	206-44-0	N	0.309	802	—	—	—	—	0.309	µg/L	Y	U	U	N3B-2020-1708	CAPU-20-206472	GELC
R-4	792.9	09/04/2020	WG	UF	INIT	REG	SVOC	SW-846:8270D	Fluorene	86-73-7	N	0.304	288	—	—	—	—	0.304	µg/L	Y	U	U	N3B-2020-1708	CAPU-20-206470	GELC
R-4	792.9	09/04/2020	WG	UF	INIT	FD	SVOC	SW-846:8270D	Fluorene	86-73-7	N	0.309	288	—	—	—	—	0.309	µg/L	Y	U	U	N3B-2020-1708	CAPU-20-206472	GELC
R-4	792.9	09/04/2020	WG	F	INIT	REG	General Chemistry	EPA:300.0	Fluoride	F(-1)	Y	0.729	1.6	—	Regional	—	—	0.033	mg/L	Y	—	NQ	N3B-2020-1708	CAPU-20-206469	GELC
R-4	792.9	09/04/2020	WG	F	INIT	FD	General Chemistry	EPA:300.0	Fluoride	F(-1)	Y	0.731	1.6	—	Regional	—	—	0.033	mg/L	Y	—	NQ	N3B-2020-1708	CAPU-20-206471	GELC
R-4	792.9	09/04/2020	WG	UF	INIT	REG	RAD	EPA:900	Gross alpha	GROSSA	N	1.03	15	—	—	0.698	2.34	—	pCi/L	Y	U	U	N3B-2020-1708	CAPU-20-206470	GELC
R-4	792.9	09/04/2020	WG	UF	INIT	FD	RAD	EPA:900	Gross alpha	GROSSA	N	0.881	15	—	—	0.707	2.47	—	pCi/L	Y	U	U	N3B-2020-1708	CAPU-20-206472	GELC
R-4	792.9	09/04/2020	WG	UF	INIT	REG	RAD	EPA:900	Gross beta	GROSSB	N	2.52	—	—	—	0.899	2.81	—	pCi/L	Y	U	U	N3B-2020-1708	CAPU-20-206470	GELC
R-4	792.9	09/04/2020	WG	UF	INIT	FD	RAD	EPA:900	Gross beta	GROSSB	N	2.66	—	—	—	0.921	2.88	—	pCi/L	Y	U	U	N3B-2020-1708	CAPU-20-206472	GELC
R-4	792.9	09/04/2020	WG	F	INIT	REG	Inorganic	SM:A2340B	Hardness	Hardness	Y	63.6	—	—	Regional	—	—	0.453	mg/L	Y	—	NQ	N3B-2020-1708	CAPU-20-206469	GELC
R-4	792.9	09/04/2020	WG	F	INIT	FD	Inorganic	SM:A2340B	Hardness	Hardness	Y	63.4	—	—	Regional	—	—	0.453	mg/L	Y	—	NQ	N3B-2020-1708	CAPU-20-206471	GELC
R-4	792.9	09/04/2020	WG	UF	INIT	REG	SVOC	SW-846:8270D	Hexachlorobenzene	118-74-1	N	3.04	1	—	—	—	—	3.04	µg/L	Y	U	U	N3B-2020-1708	CAPU-20-206470	GELC
R-4	792.9	09/04/2020	WG	UF	INIT	FD	SVOC	SW-846:8270D	Hexachlorobenzene	118-74-1	N	3.09	1	—	—	—	—	3.09	µg/L	Y	U	U	N3B-2020-1708	CAPU-20-206472	GELC
R-4	792.9	09/04/2020	WG	UF	INIT	REG	SVOC	SW-846:8270D	Hexachlorobutadiene	87-68-3	N	3.04	1.39	—	—	—	—	3.04	µg/L	Y	U	U	N3B-2020-1708	CAPU-20-206470	GELC
R-4	792.9	09/04/2020	WG	UF	INIT	FD	SVOC	SW-846:8270D	Hexachlorobutadiene	87-68-3	N	3.09	1.39	—	—	—	—	3.09	µg/L	Y	U	U	N3B-2020-1708	CAPU-20-206472	GELC
R-4	792.9	09/04/2020	WG	UF	INIT	REG	VOC	SW-846:8260B	Hexachlorobutadiene	87-68-3	N	0.3	1.39	—	—	—	—	0.3	µg/L	Y	U	U	N3B-2020-1708	CAPU-20-206470	GELC
R-4	792.9	09/04/2020	WG	UF	INIT	FD	VOC	SW-846:8260B	Hexachlorobutadiene	87-68-3	N	0.3	1.39	—	—	—	—	0.3	µg/L	Y	U	U	N3B-2020-1708	CAPU-20-206472	GELC
R-4	792.9	09/04/2020	WG	UF	INIT	REG	SVOC	SW-846:8270D	Hexachlorocyclopentadiene	77-47-4	N	3.04	50	—	—	—	—	3.04	µg/L	Y	U	U	N3B-2020-1708	CAPU-20-206470	GELC

Table C-1 Analytical Results from the Periodic Monitoring Events Reported in this Periodic Monitoring Report

Location ID	Screen Depth (ft)	Sample Date	Sample Type	Field Preparation Code	Analysis Type Code	Sample Purpose	Method Category	Lab Method	Parameter Name	Parameter Code	Detected	Report Result	Screening Limit	Background Level	Background Entity	Lab Uncertainty	Report MDA	Report MDL	Report Unit	Best Value	Lab Qualifier	Validation Qualifier	COC #	Field Sample ID	Lab ID
R-4	792.9	09/04/2020	WG	UF	INIT	FD	SVOC	SW-846:8270D	Hexachlorocyclopentadiene	77-47-4	N	3.09	50	—	—	—	—	3.09	µg/L	Y	U	U	N3B-2020-1708	CAPU-20-206472	GELC
R-4	792.9	09/04/2020	WG	UF	INIT	REG	SVOC	SW-846:8270D	Hexachloroethane	67-72-1	N	3.04	3.28	—	—	—	—	3.04	µg/L	Y	U	U	N3B-2020-1708	CAPU-20-206470	GELC
R-4	792.9	09/04/2020	WG	UF	INIT	FD	SVOC	SW-846:8270D	Hexachloroethane	67-72-1	N	3.09	3.28	—	—	—	—	3.09	µg/L	Y	U	U	N3B-2020-1708	CAPU-20-206472	GELC
R-4	792.9	09/04/2020	WG	UF	INIT	REG	VOC	SW-846:8260B	Hexanone[2-]	591-78-6	N	1.5	38	—	—	—	—	1.5	µg/L	Y	U	U	N3B-2020-1708	CAPU-20-206470	GELC
R-4	792.9	09/04/2020	WG	UF	INIT	FD	VOC	SW-846:8260B	Hexanone[2-]	591-78-6	N	1.5	38	—	—	—	—	1.5	µg/L	Y	U	U	N3B-2020-1708	CAPU-20-206472	GELC
R-4	792.9	09/04/2020	WG	UF	INIT	REG	SVOC	SW-846:8270D	Indeno(1,2,3-cd)pyrene	193-39-5	N	0.304	0.343	—	—	—	—	0.304	µg/L	Y	U	U	N3B-2020-1708	CAPU-20-206470	GELC
R-4	792.9	09/04/2020	WG	UF	INIT	FD	SVOC	SW-846:8270D	Indeno(1,2,3-cd)pyrene	193-39-5	N	0.309	0.343	—	—	—	—	0.309	µg/L	Y	U	U	N3B-2020-1708	CAPU-20-206472	GELC
R-4	792.9	09/04/2020	WG	UF	INIT	REG	VOC	SW-846:8260B	Iodomethane	74-88-4	N	1.5	—	—	—	—	—	1.5	µg/L	Y	U	U	N3B-2020-1708	CAPU-20-206470	GELC
R-4	792.9	09/04/2020	WG	UF	INIT	FD	VOC	SW-846:8260B	Iodomethane	74-88-4	N	1.5	—	—	—	—	—	1.5	µg/L	Y	U	U	N3B-2020-1708	CAPU-20-206472	GELC
R-4	792.9	09/04/2020	WG	F	INIT	REG	Inorganic	SW-846:6010C	Iron	Fe	N	30	1000	—	Regional-Scr_95	—	—	30	µg/L	Y	U	U	N3B-2020-1708	CAPU-20-206469	GELC
R-4	792.9	09/04/2020	WG	F	INIT	FD	Inorganic	SW-846:6010C	Iron	Fe	N	30	1000	—	Regional-Scr_95	—	—	30	µg/L	Y	U	U	N3B-2020-1708	CAPU-20-206471	GELC
R-4	792.9	09/04/2020	WG	UF	INIT	REG	VOC	SW-846:8260B	Isobutyl alcohol	78-83-1	N	15	5910	—	—	—	—	15	µg/L	Y	U	U	N3B-2020-1708	CAPU-20-206470	GELC
R-4	792.9	09/04/2020	WG	UF	INIT	FD	VOC	SW-846:8260B	Isobutyl alcohol	78-83-1	N	15	5910	—	—	—	—	15	µg/L	Y	U	U	N3B-2020-1708	CAPU-20-206472	GELC
R-4	792.9	09/04/2020	WG	UF	INIT	REG	SVOC	SW-846:8270D	Isophorone	78-59-1	N	3.55	781	—	—	—	—	3.55	µg/L	Y	U	U	N3B-2020-1708	CAPU-20-206470	GELC
R-4	792.9	09/04/2020	WG	UF	INIT	FD	SVOC	SW-846:8270D	Isophorone	78-59-1	N	3.61	781	—	—	—	—	3.61	µg/L	Y	U	U	N3B-2020-1708	CAPU-20-206472	GELC
R-4	792.9	09/04/2020	WG	UF	INIT	REG	VOC	SW-846:8260B	Isopropylbenzene	98-82-8	N	0.3	447	—	—	—	—	0.3	µg/L	Y	U	U	N3B-2020-1708	CAPU-20-206470	GELC
R-4	792.9	09/04/2020	WG	UF	INIT	FD	VOC	SW-846:8260B	Isopropylbenzene	98-82-8	N	0.3	447	—	—	—	—	0.3	µg/L	Y	U	U	N3B-2020-1708	CAPU-20-206472	GELC
R-4	792.9	09/04/2020	WG	UF	INIT	REG	VOC	SW-846:8260B	Isopropyltoluene[4-]	99-87-6	N	0.3	—	—	—	—	—	0.3	µg/L	Y	U	U	N3B-2020-1708	CAPU-20-206470	GELC
R-4	792.9	09/04/2020	WG	UF	INIT	FD	VOC	SW-846:8260B	Isopropyltoluene[4-]	99-87-6	N	0.3	—	—	—	—	—	0.3	µg/L	Y	U	U	N3B-2020-1708	CAPU-20-206472	GELC
R-4	792.9	09/04/2020	WG	F	INIT	REG	Inorganic	SW-846:6020B	Lead	Pb	N	0.5	15	—	Regional-Scr_95	—	—	0.5	µg/L	Y	U	U	N3B-2020-1708	CAPU-20-206469	GELC
R-4	792.9	09/04/2020	WG	F	INIT	FD	Inorganic	SW-846:6020B	Lead	Pb	N	0.5	15	—	Regional-Scr_95	—	—	0.5	µg/L	Y	U	U	N3B-2020-1708	CAPU-20-206471	GELC
R-4	792.9	09/04/2020	WG	F	INIT	REG	Inorganic	SW-846:6010C	Magnesium	Mg	Y	3.8	—	—	Regional	—	—	0.11	mg/L	Y	—	NQ	N3B-2020-1708	CAPU-20-206469	GELC
R-4	792.9	09/04/2020	WG	F	INIT	FD	Inorganic	SW-846:6010C	Magnesium	Mg	Y	3.81	—	—	Regional	—	—	0.11	mg/L	Y	—	NQ	N3B-2020-1708	CAPU-20-206471	GELC
R-4	792.9	09/04/2020	WG	F	INIT	REG	Inorganic	SW-846:6010C	Manganese	Mn	N	2	200	—	Regional-Scr_95	—	—	2	µg/L	Y	U	U	N3B-2020-1708	CAPU-20-206469	GELC
R-4	792.9	09/04/2020	WG	F	INIT	FD	Inorganic	SW-846:6010C	Manganese	Mn	N	2	200	—	Regional-Scr_95	—	—	2	µg/L	Y	U	U	N3B-2020-1708	CAPU-20-206471	GELC
R-4	792.9	09/04/2020	WG	F	INIT	REG	Inorganic	SW-846:7470A	Mercury	Hg	N	0.195	2	—	Regional-Scr_95	—	—	0.067	µg/L	Y	J	U	N3B-2020-1708	CAPU-20-206469	GELC
R-4	792.9	09/04/2020	WG	UF	INIT	REG	Inorganic	SW-846:7470A	Mercury	Hg	N	0.137	2	—	—	—	—	0.067	µg/L	Y	J	U	N3B-2020-1708	CAPU-20-206470	GELC
R-4	792.9	09/04/2020	WG	F	INIT	FD	Inorganic	SW-846:7470A	Mercury	Hg	N	0.188	2	—	Regional-Scr_95	—	—	0.067	µg/L	Y	J	U	N3B-2020-1708	CAPU-20-206471	GELC
R-4	792.9	09/04/2020	WG	UF	INIT	FD	Inorganic	SW-846:7470A	Mercury	Hg	N	0.134	2	—	—	—	—	0.067	µg/L	Y	J	U	N3B-2020-1708	CAPU-20-206472	GELC
R-4	792.9	09/04/2020	WG	UF	INIT	REG	VOC	SW-846:8260B	Methacrylonitrile	126-98-7	N	1.5	1.91	—	—	—	—	1.5	µg/L	Y	U	U	N3B-2020-1708	CAPU-20-206470	GELC
R-4	792.9	09/04/2020	WG	UF	INIT	FD	VOC	SW-846:8260B	Methacrylonitrile	126-98-7	N	1.5	1.91	—	—	—	—	1.5	µg/L	Y	U	U	N3B-2020-1708	CAPU-20-206472	GELC
R-4	792.9	09/04/2020	WG	UF	INIT	REG	VOC	SW-846:8260B	Methyl Methacrylate	80-62-6	N	1.5	1390	—	—	—	—	1.5	µg/L	Y	U	U	N3B-2020-1708	CAPU-20-206470	GELC
R-4	792.9	09/04/2020	WG	UF	INIT	FD	VOC	SW-846:8260B	Methyl Methacrylate	80-62-6	N	1.5	1390	—	—	—	—	1.5	µg/L	Y	U	U	N3B-2020-1708	CAPU-20-206472	GELC
R-4	792.9	09/04/2020	WG	UF	INIT	REG	VOC	SW-846:8260B	Methyl tert-Butyl Ether	1634-04-4	N	0.3	100	—	—	—	—	0.3	µg/L	Y	U	U	N3B-2020-1708	CAPU-20-206470	GELC
R-4	792.9	09/04/2020	WG	UF	INIT	FD	VOC	SW-846:8260B	Methyl tert-Butyl Ether	1634-04-4	N	0.3	100	—	—	—	—	0.3	µg/L	Y	U	U	N3B-2020-1708	CAPU-20-206472	GELC
R-4	792.9	09/04/2020	WG	UF	INIT	REG	VOC	SW-846:8260B	Methyl-2-pentanone[4-]	108-10-1	N	1.5	1240	—	—	—	—	1.5	µg/L	Y	U	U	N3B-2020-1708	CAPU-20-206470	GELC
R-4	792.9	09/04/2020	WG	UF	INIT	FD	VOC	SW-846:8260B	Methyl-2-pentanone[4-]	108-10-1	N	1.5	1240	—	—	—	—	1.5	µg/L	Y	U	U	N3B-2020-1708	CAPU-20-206472	GELC
R-4	792.9	09/04/2020	WG	UF	INIT	REG	VOC	SW-846:8260B	Methylene Chloride	75-09-2	N	1	5	—	—	—	—	1	µg/L	Y	U	U	N3B-2020-1708	CAPU-20-206470	GELC
R-4	792.9	09/04/2020	WG	UF	INIT	FD	VOC	SW-846:8260B	Methylene Chloride	75-09-2	N	1	5	—	—	—	—	1	µg/L	Y	U	U	N3B-2020-1708	CAPU-20-206472	GELC
R-4	792.9	09/04/2020	WG	UF	INIT	REG	SVOC	SW-846:8270D	Methylnaphthalene[1-]	90-12-0	N	0.304	11.4	—	—	—	—	0.304	µg/L	Y	U	U	N3B-2020-1708	CAPU-20-206470	GELC
R-4	792.9	09/04/2020	WG	UF	INIT	FD	SVOC	SW-846:8270D	Methylnaphthalene[1-]	90-12-0	N	0.309	11.4	—	—	—	—	0.309	µg/L	Y	U	U	N3B-2020-1708	CAPU-20-206472	GELC
R-4	792.9	09/04/2020	WG	UF	INIT	REG	SVOC	SW-846:8270D	Methylnaphthalene[2-]	91-57-6	N	0.304	35.1	—	—	—	—	0.304	µg/L	Y	U	U	N3B-2020-1708	CAPU-20-206470	GELC
R-4	792.9	09/04/2020	WG	UF	INIT	FD	SVOC	SW-846:8270D	Methylnaphthalene[2-]	91-57-6	N	0.309	35.1	—	—	—	—	0.309	µg/L	Y	U	U	N3B-2020-1708	CAPU-20-206472	GELC
R-4	792.9	09/04/2020	WG	UF	INIT	REG	SVOC	SW-846:8270D	Methylphenol[2-]	95-48-7	N	3.04	930	—	—	—	—	3.04	µg/L	Y	U	U	N3B-2020-1708	CAPU-20-206470	GELC
R-4	792.9	09/04/2020	WG	UF	INIT	FD	SVOC	SW-846:8270D	Methylphenol[2-]	95-48-7	N	3.09	930	—	—	—	—	3.09	µg/L	Y	U	U	N3B-2020-1708	CAPU-20-206472	GELC
R-4	792.9	09/04/2020	WG	UF	INIT	REG	SVOC	SW-846:8270D	Methylphenol[3-,4-]	65794-96-9	N	3.75	—	—	—	—	—	3.75	µg/L	Y	U	U	N3B-2020-1708	CAPU-20-206470	GELC
R-4	792.9	09/04/2020	WG	UF	INIT	FD	SVOC	SW-846:8270D	Methylphenol[3-,4-]	65794-96-9	N	3.81	—	—	—	—	—	3.81	µg/L	Y	U	U	N3B-2020-1708	CAPU-20-206472	GELC
R-4	792.9	09/04/2020	WG	F	INIT	REG	Inorganic	SW-846:6020B	Molybdenum	Mo	Y	1.76	1000	—	Regional	—	—	0.2	µg/L	Y	—	NQ	N3B-2020-1708	CAPU-20-206469	GELC
R-4	792.9	09/04/2020	WG	F	INIT	FD	Inorganic	SW-846:6020B	Molybdenum	Mo	Y	1.73	1000	—	Regional	—	—	0.2	µg/L	Y	—	NQ	N3B-2020-1708	CAPU-20-206471	GELC
R-4	792.9	09/04/2020	WG	UF	INIT	REG	SVOC	SW-846:8270D	Naphthalene	91-20-3	N	0.304	1.65	—	—	—	—	0.304	µg/L	Y	U	U	N3B-2020-1708	CAPU-20-206470	GELC
R-4	792.9	09/04/2020	WG	UF	INIT	FD	SVOC	SW-846:8270D	Naphthalene	91-20-3	N	0.309	1.65	—	—	—	—	0.309	µg/L	Y	U	U	N3B-2020-1708	CAPU-20-206472	GELC
R-4	792.9	09/04/2020	WG	UF	INIT	REG	VOC	SW-846:8260B	Naphthalene	91-20-3	N	0.3	1.65	—	—	—	—	0.3	µg/L	Y	U	U	N3B-2020-1708	CAPU-20-206470	GELC
R-4	792.9	09/04/2020	WG	UF	INIT	FD	VOC	SW-846:8260B	Naphthalene	91-20-3	N	0.3	1.65	—	—	—	—	0.3	µg/L	Y	U	U	N3B-2020-1708	CAPU-20-206472	GELC
R-4	792.9	09/04/2020	WG	UF	INIT	REG	RAD	EPA:901.1	Neptunium-237	Np-237	N	2.88	—	—	Regional-Scr_95	1.91	7.69	—	pCi/L	Y	U	U	N3B-2020-1708	CAPU-20-206470	GELC
R-4	792.9	09/04/2020	WG	UF	INIT	FD	RAD	EPA:901.1	Neptunium-237	Np-237	N	-2.27	—	—	Regional-Scr_95	2.37	8.32	—	pCi/L	Y	U	U	N3B-2020-1708	CAPU-20-206472	GELC
R-4	792.9	09/04/2020	WG	F	INIT	REG	Inorganic	SW-846:6020B	Nickel	Ni	N	0.6	200	—	Regional	—	—	0.6	µg/L	Y	U	U	N3B-2020-1708	CAPU-20-206469	GELC

Table C-1 Analytical Results from the Periodic Monitoring Events Reported in this Periodic Monitoring Report

Location ID	Screen Depth (ft)	Sample Date	Sample Type	Field Preparation Code	Analysis Type Code	Sample Purpose	Method Category	Lab Method	Parameter Name	Parameter Code	Detected	Report Result	Screening Limit	Background Level	Background Entity	Lab Uncertainty	Report MDA	Report MDL	Report Unit	Best Value	Lab Qualifier	Validation Qualifier	COC #	Field Sample ID	Lab ID
R-4	792.9	09/04/2020	WG	F	INIT	FD	Inorganic	SW-846:6020B	Nickel	Ni	N	0.6	200	—	Regional	—	—	0.6	µg/L	Y	U	U	N3B-2020-1708	CAPU-20-206471	GELC
R-4	792.9	09/04/2020	WG	F	INIT	REG	General Chemistry	EPA:353.2	Nitrate-Nitrite as Nitrogen	NO3+NO2-N	Y	2.28	10	—	Regional	—	—	0.17	mg/L	Y	—	NQ	N3B-2020-1708	CAPU-20-206469	GELC
R-4	792.9	09/04/2020	WG	F	INIT	FD	General Chemistry	EPA:353.2	Nitrate-Nitrite as Nitrogen	NO3+NO2-N	Y	2.29	10	—	Regional	—	—	0.17	mg/L	Y	—	NQ	N3B-2020-1708	CAPU-20-206471	GELC
R-4	792.9	09/04/2020	WG	UF	INIT	REG	SVOC	SW-846:8270D	Nitroaniline[2-]	88-74-4	N	3.04	190	—	—	—	—	3.04	µg/L	Y	U	U	N3B-2020-1708	CAPU-20-206470	GELC
R-4	792.9	09/04/2020	WG	UF	INIT	FD	SVOC	SW-846:8270D	Nitroaniline[2-]	88-74-4	N	3.09	190	—	—	—	—	3.09	µg/L	Y	U	U	N3B-2020-1708	CAPU-20-206472	GELC
R-4	792.9	09/04/2020	WG	UF	INIT	REG	SVOC	SW-846:8270D	Nitroaniline[3-]	99-09-2	N	3.04	—	—	—	—	—	3.04	µg/L	Y	U	U	N3B-2020-1708	CAPU-20-206470	GELC
R-4	792.9	09/04/2020	WG	UF	INIT	FD	SVOC	SW-846:8270D	Nitroaniline[3-]	99-09-2	N	3.09	—	—	—	—	—	3.09	µg/L	Y	U	U	N3B-2020-1708	CAPU-20-206472	GELC
R-4	792.9	09/04/2020	WG	UF	INIT	REG	SVOC	SW-846:8270D	Nitroaniline[4-]	100-01-6	N	3.04	38	—	—	—	—	3.04	µg/L	Y	U	U	N3B-2020-1708	CAPU-20-206470	GELC
R-4	792.9	09/04/2020	WG	UF	INIT	FD	SVOC	SW-846:8270D	Nitroaniline[4-]	100-01-6	N	3.09	38	—	—	—	—	3.09	µg/L	Y	U	U	N3B-2020-1708	CAPU-20-206472	GELC
R-4	792.9	09/04/2020	WG	UF	INIT	REG	SVOC	SW-846:8270D	Nitrobenzene	98-95-3	N	3.04	1.4	—	—	—	—	3.04	µg/L	Y	U	U	N3B-2020-1708	CAPU-20-206470	GELC
R-4	792.9	09/04/2020	WG	UF	INIT	FD	SVOC	SW-846:8270D	Nitrobenzene	98-95-3	N	3.09	1.4	—	—	—	—	3.09	µg/L	Y	U	U	N3B-2020-1708	CAPU-20-206472	GELC
R-4	792.9	09/04/2020	WG	UF	INIT	REG	SVOC	SW-846:8270D	Nitrophenol[2-]	88-75-5	N	3.04	—	—	—	—	—	3.04	µg/L	Y	U	U	N3B-2020-1708	CAPU-20-206470	GELC
R-4	792.9	09/04/2020	WG	UF	INIT	FD	SVOC	SW-846:8270D	Nitrophenol[2-]	88-75-5	N	3.09	—	—	—	—	—	3.09	µg/L	Y	U	U	N3B-2020-1708	CAPU-20-206472	GELC
R-4	792.9	09/04/2020	WG	UF	INIT	REG	SVOC	SW-846:8270D	Nitrophenol[4-]	100-02-7	N	3.04	—	—	—	—	—	3.04	µg/L	Y	U	U	N3B-2020-1708	CAPU-20-206470	GELC
R-4	792.9	09/04/2020	WG	UF	INIT	FD	SVOC	SW-846:8270D	Nitrophenol[4-]	100-02-7	N	3.09	—	—	—	—	—	3.09	µg/L	Y	U	U	N3B-2020-1708	CAPU-20-206472	GELC
R-4	792.9	09/04/2020	WG	UF	INIT	REG	SVOC	SW-846:8270D	Nitroso-di-n-butylamine[N-]	924-16-3	N	3.04	0.0273	—	—	—	—	3.04	µg/L	Y	U	U	N3B-2020-1708	CAPU-20-206470	GELC
R-4	792.9	09/04/2020	WG	UF	INIT	FD	SVOC	SW-846:8270D	Nitroso-di-n-butylamine[N-]	924-16-3	N	3.09	0.0273	—	—	—	—	3.09	µg/L	Y	U	U	N3B-2020-1708	CAPU-20-206472	GELC
R-4	792.9	09/04/2020	WG	UF	INIT	REG	HRGC/HRMS	Nitrosamines:HRMS	Nitroso-di-n-butylamine[N-]	924-16-3	N	0.00047	0.0273	—	—	—	—	0.00047	µg/L	Y	U	UJ	N3B-2020-1712	CAPU-20-206470	SWRI
R-4	792.9	09/04/2020	WG	UF	INIT	FD	HRGC/HRMS	Nitrosamines:HRMS	Nitroso-di-n-butylamine[N-]	924-16-3	Y	0.000668	0.0273	—	—	—	—	0.00047	µg/L	Y	—	J	N3B-2020-1712	CAPU-20-206472	SWRI
R-4	792.9	09/04/2020	WG	UF	INIT	REG	SVOC	SW-846:8270D	Nitroso-di-n-propylamine[N-]	621-64-7	N	3.04	0.11	—	—	—	—	3.04	µg/L	Y	U	U	N3B-2020-1708	CAPU-20-206470	GELC
R-4	792.9	09/04/2020	WG	UF	INIT	FD	SVOC	SW-846:8270D	Nitroso-di-n-propylamine[N-]	621-64-7	N	3.09	0.11	—	—	—	—	3.09	µg/L	Y	U	U	N3B-2020-1708	CAPU-20-206472	GELC
R-4	792.9	09/04/2020	WG	UF	INIT	REG	HRGC/HRMS	Nitrosamines:HRMS	Nitroso-di-n-propylamine[N-]	621-64-7	N	0.00018	0.11	—	—	—	—	0.00018	µg/L	Y	U	U	N3B-2020-1712	CAPU-20-206470	SwRI
R-4	792.9	09/04/2020	WG	UF	INIT	FD	HRGC/HRMS	Nitrosamines:HRMS	Nitroso-di-n-propylamine[N-]	621-64-7	N	0.00018	0.11	—	—	—	—	0.00018	µg/L	Y	U	U	N3B-2020-1712	CAPU-20-206472	SwRI
R-4	792.9	09/04/2020	WG	UF	INIT	REG	SVOC	SW-846:8270D	Nitrosodiethylamine[N-]	55-18-5	N	3.04	0.00167	—	—	—	—	3.04	µg/L	Y	U	U	N3B-2020-1708	CAPU-20-206470	GELC
R-4	792.9	09/04/2020	WG	UF	INIT	FD	SVOC	SW-846:8270D	Nitrosodiethylamine[N-]	55-18-5	N	3.09	0.00167	—	—	—	—	3.09	µg/L	Y	U	U	N3B-2020-1708	CAPU-20-206472	GELC
R-4	792.9	09/04/2020	WG	UF	INIT	REG	HRGC/HRMS	Nitrosamines:HRMS	Nitrosodiethylamine[N-]	55-18-5	Y	0.000199	0.00167	—	—	—	—	0.00018	µg/L	Y	J	J	N3B-2020-1712	CAPU-20-206470	SwRI
R-4	792.9	09/04/2020	WG	UF	INIT	FD	HRGC/HRMS	Nitrosamines:HRMS	Nitrosodiethylamine[N-]	55-18-5	N	0.00018	0.00167	—	—	—	—	0.00018	µg/L	Y	U	U	N3B-2020-1712	CAPU-20-206472	SwRI
R-4	792.9	09/04/2020	WG	UF	INIT	REG	SVOC	SW-846:8270D	Nitrosodimethylamine[N-]	62-75-9	N	3.04	0.00491	—	—	—	—	3.04	µg/L	Y	U	U	N3B-2020-1708	CAPU-20-206470	GELC
R-4	792.9	09/04/2020	WG	UF	INIT	FD	SVOC	SW-846:8270D	Nitrosodimethylamine[N-]	62-75-9	N	3.09	0.00491	—	—	—	—	3.09	µg/L	Y	U	U	N3B-2020-1708	CAPU-20-206472	GELC
R-4	792.9	09/04/2020	WG	UF	INIT	REG	HRGC/HRMS	Nitrosamines:HRMS	Nitrosodimethylamine[N-]	62-75-9	Y	0.000472	0.00491	—	—	—	—	0.00036	µg/L	Y	J	J	N3B-2020-1712	CAPU-20-206470	SwRI
R-4	792.9	09/04/2020	WG	UF	INIT	FD	HRGC/HRMS	Nitrosamines:HRMS	Nitrosodimethylamine[N-]	62-75-9	Y	0.000494	0.00491	—	—	—	—	0.00036	µg/L	Y	J	J	N3B-2020-1712	CAPU-20-206472	SwRI
R-4	792.9	09/04/2020	WG	UF	INIT	REG	SVOC	SW-846:8270D	Nitrosopyrrolidine[N-]	930-55-2	N	3.04	0.37	—	—	—	—	3.04	µg/L	Y	U	U	N3B-2020-1708	CAPU-20-206470	GELC
R-4	792.9	09/04/2020	WG	UF	INIT	FD	SVOC	SW-846:8270D	Nitrosopyrrolidine[N-]	930-55-2	N	3.09	0.37	—	—	—	—	3.09	µg/L	Y	U	U	N3B-2020-1708	CAPU-20-206472	GELC
R-4	792.9	09/04/2020	WG	UF	INIT	REG	HRGC/HRMS	Nitrosamines:HRMS	Nitrosopyrrolidine[N-]	930-55-2	N	0.00033	0.37	—	—	—	—	0.00033	µg/L	Y	U	U	N3B-2020-1712	CAPU-20-206470	SwRI
R-4	792.9	09/04/2020	WG	UF	INIT	FD	HRGC/HRMS	Nitrosamines:HRMS	Nitrosopyrrolidine[N-]	930-55-2	N	0.00033	0.37	—	—	—	—	0.00033	µg/L	Y	U	U	N3B-2020-1712	CAPU-20-206472	SwRI
R-4	792.9	09/04/2020	WG	UF	INIT	REG	SVOC	SW-846:8270D	Oxybis(1-chloropropane)[2,2'-]	108-60-1	N	3.04	9.81	—	—	—	—	3.04	µg/L	Y	U	U	N3B-2020-1708	CAPU-20-206470	GELC
R-4	792.9	09/04/2020	WG	UF	INIT	FD	SVOC	SW-846:8270D	Oxybis(1-chloropropane)[2,2'-]	108-60-1	N	3.09	9.81	—	—	—	—	3.09	µg/L	Y	U	U	N3B-2020-1708	CAPU-20-206472	GELC
R-4	792.9	09/04/2020	WG	UF	INIT	REG	SVOC	SW-846:8270D	Pentachlorobenzene	608-93-5	N	3.04	3.07	—	—	—	—	3.04	µg/L	Y	U	U	N3B-2020-1708	CAPU-20-206470	GELC
R-4	792.9	09/04/2020	WG	UF	INIT	FD	SVOC	SW-846:8270D	Pentachlorobenzene	608-93-5	N	3.09	3.07	—	—	—	—	3.09	µg/L	Y	U	U	N3B-2020-1708	CAPU-20-206472	GELC
R-4	792.9	09/04/2020	WG	UF	INIT	REG	SVOC	SW-846:8270D	Pentachlorophenol	87-86-5	N	3.04	1	—	—	—	—	3.04	µg/L	Y	U	U	N3B-2020-1708	CAPU-20-206470	GELC
R-4	792.9	09/04/2020	WG	UF	INIT	FD	SVOC	SW-846:8270D	Pentachlorophenol	87-86-5	N	3.09	1	—	—	—	—	3.09	µg/L	Y	U	U	N3B-2020-1708	CAPU-20-206472	GELC
R-4	792.9	09/04/2020	WG	F	INIT	REG	LCMS/MS	SW-846:6850	Perchlorate	ClO4	Y	6.08	13.8	—	Regional	—	—	0.25	µg/L	Y	—	NQ	N3B-2020-1708	CAPU-20-206469	GELC
R-4	792.9	09/04/2020	WG	F	INIT	FD	LCMS/MS	SW-846:6850	Perchlorate	ClO4	Y	6.48	13.8	—	Regional	—	—	0.25	µg/L	Y	—	NQ	N3B-2020-1708	CAPU-20-206471	GELC
R-4	792.9	09/04/2020	WG	UF	INIT	REG	LCMS/MS	EPA:537M	Perfluorohexanesulfonic acid	355-46-4	N	0.593	70	—	—	—	—	0.593	ng/L	Y	U	U	N3B-2020-1708	CAPU-20-206470	GELC
R-4	792.9	09/04/2020	WG	UF	INIT	FD	LCMS/MS	EPA:537M	Perfluorohexanesulfonic acid	355-46-4	N	0.612	70	—	—	—	—	0.612	ng/L	Y	U	U	N3B-2020-1708	CAPU-20-206472	GELC
R-4	792.9	09/04/2020	WG	UF	INIT	REG	LCMS/MS	EPA:537M	Perfluorooctanesulfonic acid	1763-23-1	N	0.719	70	—	—	—	—	0.719	ng/L	Y	U	U	N3B-2020-1708	CAPU-20-206470	GELC
R-4	792.9	09/04/2020	WG	UF	INIT	FD	LCMS/MS	EPA:537M	Perfluorooctanesulfonic acid	1763-23-1	N	0.742	70	—	—	—	—	0.742	ng/L	Y	U	U	N3B-2020-1708	CAPU-20-206472	GELC
R-4	792.9	09/04/2020	WG	UF	INIT	REG	LCMS/MS	EPA:537M	Perfluorooctanoic acid	335-67-1	N	0.719	70	—	—	—	—	0.719	ng/L	Y	U	U	N3B-2020-1708	CAPU-20-206470	GELC
R-4	792.9	09/04/2020	WG	UF	INIT	FD	LCMS/MS	EPA:537M	Perfluorooctanoic acid	335-67-1	N	0.742	70	—	—	—	—	0.742	ng/L	Y	U	U	N3B-2020-1708	CAPU-20-206472	GELC
R-4	792.9	09/04/2020	WG	UF	INIT	REG	SVOC	SW-846:8270D	Phenanthrene	85-01-8	N	0.304	170	—	—	—	—	0.304	µg/L	Y	U	U	N3B-2020-1708	CAPU-20-206470	GELC
R-4	792.9	09/04/2020	WG	UF	INIT	FD	SVOC	SW-846:8270D	Phenanthrene	85-01-8	N	0.309	170	—	—	—	—	0.309	µg/L	Y	U	U	N3B-2020-1708	CAPU-20-206472	GELC
R-4	792.9	09/04/2020	WG	UF	INIT	REG	SVOC	SW-846:8270D	Phenol	108-95-2	N	3.04	5	—	—	—	—	3.04	µg/L	Y	U	U	N3B-2020-1708	CAPU-20-206470	GELC
R-4	792.9	09/04/2020	WG	UF	INIT	FD	SVOC	SW-846:8270D	Phenol	108-95-2	N	3.09	5	—	—	—	—	3.09	µg/L	Y	U	U	N3B-2020-1708	CAPU-20-206472	GELC
R-4	792.9	09/04/2020	WG	UF	INIT	REG	RAD	HASL-300:ISOPU	Plutonium-238	Pu-238	N	0.0214	—	—	Regional-Scr_95	0.0105	0.0465	—	pCi/L	Y	U	U	N3B-2020-1708	CAPU-20-206470	GELC
R-4	792.9	09/04/2020	WG	UF	INIT	FD	RAD	HASL-300:ISOPU	Plutonium-238	Pu-238	N	0.021	—	—	Regional-Scr_95	0.0108	0.0652	—	pCi/L	Y	U	U	N3B-2020-1708	CAPU-20-206472	GELC
R-4	792.9	09/04/2020	WG	UF	INIT	REG	RAD	HASL-300:ISOPU	Plutonium-239/240	Pu-239/240	N	0.00641	—	—	Regional-Scr_95	0.00882	0.0629	—	pCi/L	Y	U	U	N3B-2020-1708	CAPU-20-206470	GELC
R-4	792.9	09/04/2020	WG	UF	INIT	FD	RAD	HASL-300:ISOPU	Plutonium-239/240	Pu-239/240	N	0.015	—	—	Regional-Scr_95	0.0116	0.0882	—	pCi/L	Y	U	U	N3B-2020-1708	CAPU-20-206472	GELC
R-4	792.9	09/04/2020	WG	F	INIT	REG	Inorganic	SW-846:6010C	Potassium	K	Y	2.81	—	—	Regional	—	—	0.05	mg/L	Y	—	J+	N3B-2020-1708	CAPU-20-206469	GELC
R-4	792.9	09/04/2020	WG	F	INIT	FD	Inorganic	SW-846:6010C	Potassium	K	Y	2.75	—	—	Regional	—	—	0.05	mg/L	Y	—	J+	N3B-2020-1708	CAPU-20-206471	GELC

Table C-1 Analytical Results from the Periodic Monitoring Events Reported in this Periodic Monitoring Report

Location ID	Screen Depth (ft)	Sample Date	Sample Type	Field Preparation Code	Analysis Type Code	Sample Purpose	Method Category	Lab Method	Parameter Name	Parameter Code	Detected	Report Result	Screening Limit	Background Level	Background Entity	Lab Uncertainty	Report MDA	Report MDL	Report Unit	Best Value	Lab Qualifier	Validation Qualifier	COC #	Field Sample ID	Lab ID
R-4	792.9	09/04/2020	WG	UF	INIT	REG	RAD	EPA:901.1	Potassium-40	K-40	N	-1.47	—	—	Regional-Scr_95	16.7	62.4	—	pCi/L	Y	U	U	N3B-2020-1708	CAPU-20-206470	GELC
R-4	792.9	09/04/2020	WG	UF	INIT	FD	RAD	EPA:901.1	Potassium-40	K-40	N	7.66	—	—	Regional-Scr_95	20.9	46.1	—	pCi/L	Y	U	U	N3B-2020-1708	CAPU-20-206472	GELC
R-4	792.9	09/04/2020	WG	UF	INIT	REG	SVOC	SW-846:8270D	Prometon	1610-18-0	N	3.04	250	—	—	—	—	3.04	µg/L	Y	U	U	N3B-2020-1708	CAPU-20-206470	GELC
R-4	792.9	09/04/2020	WG	UF	INIT	FD	SVOC	SW-846:8270D	Prometon	1610-18-0	N	3.09	250	—	—	—	—	3.09	µg/L	Y	U	U	N3B-2020-1708	CAPU-20-206472	GELC
R-4	792.9	09/04/2020	WG	UF	INIT	REG	VOC	SW-846:8260B	Propionitrile	107-12-0	N	1.5	—	—	—	—	—	1.5	µg/L	Y	U	U	N3B-2020-1708	CAPU-20-206470	GELC
R-4	792.9	09/04/2020	WG	UF	INIT	FD	VOC	SW-846:8260B	Propionitrile	107-12-0	N	1.5	—	—	—	—	—	1.5	µg/L	Y	U	U	N3B-2020-1708	CAPU-20-206472	GELC
R-4	792.9	09/04/2020	WG	UF	INIT	REG	VOC	SW-846:8260B	Propylbenzene[1-]	103-65-1	N	0.3	660	—	—	—	—	0.3	µg/L	Y	U	U	N3B-2020-1708	CAPU-20-206470	GELC
R-4	792.9	09/04/2020	WG	UF	INIT	FD	VOC	SW-846:8260B	Propylbenzene[1-]	103-65-1	N	0.3	660	—	—	—	—	0.3	µg/L	Y	U	U	N3B-2020-1708	CAPU-20-206472	GELC
R-4	792.9	09/04/2020	WG	UF	INIT	REG	SVOC	SW-846:8270D	Pyrene	129-00-0	N	0.304	117	—	—	—	—	0.304	µg/L	Y	U	U	N3B-2020-1708	CAPU-20-206470	GELC
R-4	792.9	09/04/2020	WG	UF	INIT	FD	SVOC	SW-846:8270D	Pyrene	129-00-0	N	0.309	117	—	—	—	—	0.309	µg/L	Y	U	U	N3B-2020-1708	CAPU-20-206472	GELC
R-4	792.9	09/04/2020	WG	UF	INIT	REG	SVOC	SW-846:8270D	Pyridine	110-86-1	N	3.04	20	—	—	—	—	3.04	µg/L	Y	U	U	N3B-2020-1708	CAPU-20-206470	GELC
R-4	792.9	09/04/2020	WG	UF	INIT	FD	SVOC	SW-846:8270D	Pyridine	110-86-1	N	3.09	20	—	—	—	—	3.09	µg/L	Y	U	U	N3B-2020-1708	CAPU-20-206472	GELC
R-4	792.9	09/04/2020	WG	UF	INIT	REG	RAD	EPA:903.1	Radium-226	Ra-226	N	0.282	5	—	—	0.134	0.386	—	pCi/L	Y	U	U	N3B-2020-1708	CAPU-20-206470	GELC
R-4	792.9	09/04/2020	WG	UF	INIT	FD	RAD	EPA:903.1	Radium-226	Ra-226	N	0.167	5	—	—	0.132	0.462	—	pCi/L	Y	U	U	N3B-2020-1708	CAPU-20-206472	GELC
R-4	792.9	09/04/2020	WG	UF	INIT	REG	RAD	Generic:Radium by Calculation	Radium-226 and Radium-228	Ra-226+228	N	0.282	—	—	—	0.209	—	—	pCi/L	Y	—	U	N3B-2020-1708	CAPU-20-206470	GELC
R-4	792.9	09/04/2020	WG	UF	INIT	FD	RAD	Generic:Radium by Calculation	Radium-226 and Radium-228	Ra-226+228	N	0.672	—	—	—	0.249	—	—	pCi/L	Y	—	U	N3B-2020-1708	CAPU-20-206472	GELC
R-4	792.9	09/04/2020	WG	UF	INIT	REG	RAD	EPA:904	Radium-228	Ra-228	N	-0.322	5	—	—	0.161	0.668	—	pCi/L	Y	U	U	N3B-2020-1708	CAPU-20-206470	GELC
R-4	792.9	09/04/2020	WG	UF	INIT	FD	RAD	EPA:904	Radium-228	Ra-228	N	0.505	5	—	—	0.211	0.657	—	pCi/L	Y	U	U	N3B-2020-1708	CAPU-20-206472	GELC
R-4	792.9	09/04/2020	WG	F	INIT	REG	Inorganic	SW-846:6020B	Selenium	Se	N	2	50	—	Regional-Scr_95	—	—	2	µg/L	Y	U	U	N3B-2020-1708	CAPU-20-206469	GELC
R-4	792.9	09/04/2020	WG	F	INIT	FD	Inorganic	SW-846:6020B	Selenium	Se	N	2	50	—	Regional-Scr_95	—	—	2	µg/L	Y	U	U	N3B-2020-1708	CAPU-20-206471	GELC
R-4	792.9	09/04/2020	WG	F	INIT	REG	Inorganic	SW-846:6010C	Silicon Dioxide	SiO2	Y	75.2	—	—	Regional	—	—	0.053	mg/L	Y	—	NQ	N3B-2020-1708	CAPU-20-206469	GELC
R-4	792.9	09/04/2020	WG	F	INIT	FD	Inorganic	SW-846:6010C	Silicon Dioxide	SiO2	Y	74	—	—	Regional	—	—	0.053	mg/L	Y	—	NQ	N3B-2020-1708	CAPU-20-206471	GELC
R-4	792.9	09/04/2020	WG	F	INIT	REG	Inorganic	SW-846:6020B	Silver	Ag	N	0.3	50	—	Regional-Scr_95	—	—	0.3	µg/L	Y	U	U	N3B-2020-1708	CAPU-20-206469	GELC
R-4	792.9	09/04/2020	WG	F	INIT	FD	Inorganic	SW-846:6020B	Silver	Ag	N	0.3	50	—	Regional-Scr_95	—	—	0.3	µg/L	Y	U	U	N3B-2020-1708	CAPU-20-206471	GELC
R-4	792.9	09/04/2020	WG	F	INIT	REG	Inorganic	SW-846:6010C	Sodium	Na	Y	12.6	—	—	Regional	—	—	0.1	mg/L	Y	—	NQ	N3B-2020-1708	CAPU-20-206469	GELC
R-4	792.9	09/04/2020	WG	F	INIT	FD	Inorganic	SW-846:6010C	Sodium	Na	Y	12.4	—	—	Regional	—	—	0.1	mg/L	Y	—	NQ	N3B-2020-1708	CAPU-20-206471	GELC
R-4	792.9	09/04/2020	WG	UF	INIT	REG	RAD	EPA:901.1	Sodium-22	Na-22	N	-1.52	—	—	Regional-Scr_95	0.993	3.37	—	pCi/L	Y	U	U	N3B-2020-1708	CAPU-20-206470	GELC
R-4	792.9	09/04/2020	WG	UF	INIT	FD	RAD	EPA:901.1	Sodium-22	Na-22	N	-1.02	—	—	Regional-Scr_95	1.02	3.66	—	pCi/L	Y	U	U	N3B-2020-1708	CAPU-20-206472	GELC
R-4	792.9	09/04/2020	WG	F	INIT	REG	General Chemistry	EPA:120.1	Specific Conductance	SPEC_CONDC	Y	191	—	—	—	—	—	1	µS/cm	Y	—	NQ	N3B-2020-1708	CAPU-20-206469	GELC
R-4	792.9	09/04/2020	WG	F	INIT	FD	General Chemistry	EPA:120.1	Specific Conductance	SPEC_CONDC	Y	191	—	—	—	—	—	1	µS/cm	Y	—	NQ	N3B-2020-1708	CAPU-20-206471	GELC
R-4	792.9	09/04/2020	WG	F	INIT	REG	Inorganic	SW-846:6010C	Strontium	Sr	Y	86.1	11800	—	Regional	—	—	1	µg/L	Y	—	NQ	N3B-2020-1708	CAPU-20-206469	GELC
R-4	792.9	09/04/2020	WG	F	INIT	FD	Inorganic	SW-846:6010C	Strontium	Sr	Y	85.5	11800	—	Regional	—	—	1	µg/L	Y	—	NQ	N3B-2020-1708	CAPU-20-206471	GELC
R-4	792.9	09/04/2020	WG	UF	INIT	REG	RAD	EPA:905.0	Strontium-90	Sr-90	N	-0.248	8	—	Regional-Scr_95	0.109	0.491	—	pCi/L	Y	U	U	N3B-2020-1708	CAPU-20-206470	GELC
R-4	792.9	09/04/2020	WG	UF	INIT	FD	RAD	EPA:905.0	Strontium-90	Sr-90	N	0.0975	8	—	Regional-Scr_95	0.135	0.479	—	pCi/L	Y	U	U	N3B-2020-1708	CAPU-20-206472	GELC
R-4	792.9	09/04/2020	WG	UF	INIT	REG	VOC	SW-846:8260B	Styrene	100-42-5	N	0.3	100	—	—	—	—	0.3	µg/L	Y	U	U	N3B-2020-1708	CAPU-20-206470	GELC
R-4	792.9	09/04/2020	WG	UF	INIT	FD	VOC	SW-846:8260B	Styrene	100-42-5	N	0.3	100	—	—	—	—	0.3	µg/L	Y	U	U	N3B-2020-1708	CAPU-20-206472	GELC
R-4	792.9	09/04/2020	WG	F	INIT	REG	General Chemistry	EPA:300.0	Sulfate	SO4(-2)	Y	6.49	600	—	Regional	—	—	0.133	mg/L	Y	—	NQ	N3B-2020-1708	CAPU-20-206469	GELC
R-4	792.9	09/04/2020	WG	F	INIT	FD	General Chemistry	EPA:300.0	Sulfate	SO4(-2)	Y	6.43	600	—	Regional	—	—	0.133	mg/L	Y	—	NQ	N3B-2020-1708	CAPU-20-206471	GELC
R-4	792.9	09/04/2020	WG	UF	INIT	REG	SVOC	SW-846:8270D	Sulfolane	126-33-0	N	3.04	20	—	—	—	—	3.04	µg/L	Y	U	U	N3B-2020-1708	CAPU-20-206470	GELC
R-4	792.9	09/04/2020	WG	UF	INIT	FD	SVOC	SW-846:8270D	Sulfolane	126-33-0	N	3.09	20	—	—	—	—	3.09	µg/L	Y	U	U	N3B-2020-1708	CAPU-20-206472	GELC
R-4	792.9	09/04/2020	WG	UF	INIT	REG	SVOC	SW-846:8270D	Tetrachlorobenzene[1,2,4,5]	95-94-3	N	3.04	1.66	—	—	—	—	3.04	µg/L	Y	U	U	N3B-2020-1708	CAPU-20-206470	GELC
R-4	792.9	09/04/2020	WG	UF	INIT	FD	SVOC	SW-846:8270D	Tetrachlorobenzene[1,2,4,5]	95-94-3	N	3.09	1.66	—	—	—	—	3.09	µg/L	Y	U	U	N3B-2020-1708	CAPU-20-206472	GELC
R-4	792.9	09/04/2020	WG	UF	INIT	REG	VOC	SW-846:8260B	Tetrachloroethane[1,1,1,2-]	630-20-6	N	0.3	5.74	—	—	—	—	0.3	µg/L	Y	U	U	N3B-2020-1708	CAPU-20-206470	GELC
R-4	792.9	09/04/2020	WG	UF	INIT	FD	VOC	SW-846:8260B	Tetrachloroethane[1,1,1,2-]	630-20-6	N	0.3	5.74	—	—	—	—	0.3	µg/L	Y	U	U	N3B-2020-1708	CAPU-20-206472	GELC
R-4	792.9	09/04/2020	WG	UF	INIT	REG	VOC	SW-846:8260B	Tetrachloroethane[1,1,2,2-]	79-34-5	N	0.3	10	—	—	—	—	0.3	µg/L	Y	U	U	N3B-2020-1708	CAPU-20-206470	GELC
R-4	792.9	09/04/2020	WG	UF	INIT	FD	VOC	SW-846:8260B	Tetrachloroethane[1,1,2,2-]	79-34-5	N	0.3	10	—	—	—	—	0.3	µg/L	Y	U	U	N3B-2020-1708	CAPU-20-206472	GELC
R-4	792.9	09/04/2020	WG	UF	INIT	REG	VOC	SW-846:8260B	Tetrachloroethene	127-18-4	N	0.3	5	—	—	—	—	0.3	µg/L	Y	U	U	N3B-2020-1708	CAPU-20-206470	GELC
R-4	792.9	09/04/2020	WG	UF	INIT	FD	VOC	SW-846:8260B	Tetrachloroethene	127-18-4	N	0.3	5	—	—	—	—	0.3	µg/L	Y	U	U	N3B-2020-1708	CAPU-20-206472	GELC
R-4	792.9	09/04/2020	WG	UF	INIT	REG	SVOC	SW-846:8270D	Tetrachlorophenol[2,3,4,6-]	58-90-2	N	3.04	240	—	—	—	—	3.04	µg/L	Y	U	U	N3B-2020-1708	CAPU-20-206470	GELC
R-4	792.9	09/04/2020	WG	UF	INIT	FD	SVOC	SW-846:8270D	Tetrachlorophenol[2,3,4,6-]	58-90-2	N	3.09	240	—	—	—	—	3.09	µg/L	Y	U	U	N3B-2020-1708	CAPU-20-206472	GELC
R-4	792.9	09/04/2020	WG	F	INIT	REG	Inorganic	SW-846:6020B	Thallium	Tl	N	0.6	2	—	Regional-Scr_95	—	—	0.6	µg/L	Y	U	U	N3B-2020-1708	CAPU-20-206469	GELC
R-4	792.9	09/04/2020	WG	F	INIT	FD	Inorganic	SW-846:6020B	Thallium	Tl	N	0.6	2	—	Regional-Scr_95	—	—	0.6	µg/L	Y	U	U	N3B-2020-1708	CAPU-20-206471	GELC
R-4	792.9	09/04/2020	WG	F	INIT	REG	Inorganic	SW-846:6010C	Tin	Sn	N	2.5	12000	—	Regional-Scr_95	—	—	2.5	µg/L	Y	U	U	N3B-2020-1708	CAPU-20-206469	GELC

Table C-1 Analytical Results from the Periodic Monitoring Events Reported in this Periodic Monitoring Report

Location ID	Screen Depth (ft)	Sample Date	Sample Type	Field Preparation Code	Analysis Type Code	Sample Purpose	Method Category	Lab Method	Parameter Name	Parameter Code	Detected	Report Result	Screening Limit	Background Level	Background Entity	Lab Uncertainty	Report MDA	Report MDL	Report Unit	Best Value	Lab Qualifier	Validation Qualifier	COC #	Field Sample ID	Lab ID
R-4	792.9	09/04/2020	WG	F	INIT	FD	Inorganic	SW-846:6010C	Tin	Sn	N	2.5	12000	—	Regional-Scr_95	—	—	2.5	µg/L	Y	U	U	N3B-2020-1708	CAPU-20-206471	GELC
R-4	792.9	09/04/2020	WG	UF	INIT	REG	VOC	SW-846:8260B	Toluene	108-88-3	N	0.3	1000	—	—	—	—	0.3	µg/L	Y	U	U	N3B-2020-1708	CAPU-20-206470	GELC
R-4	792.9	09/04/2020	WG	UF	INIT	FD	VOC	SW-846:8260B	Toluene	108-88-3	N	0.3	1000	—	—	—	—	0.3	µg/L	Y	U	U	N3B-2020-1708	CAPU-20-206472	GELC
R-4	792.9	09/04/2020	WG	F	INIT	REG	General Chemistry	EPA:160.1	Total Dissolved Solids	TDS	Y	177	1000	—	Regional	—	—	3.4	mg/L	Y	—	NQ	N3B-2020-1708	CAPU-20-206469	GELC
R-4	792.9	09/04/2020	WG	F	INIT	FD	General Chemistry	EPA:160.1	Total Dissolved Solids	TDS	Y	170	1000	—	Regional	—	—	3.4	mg/L	Y	—	NQ	N3B-2020-1708	CAPU-20-206471	GELC
R-4	792.9	09/04/2020	WG	UF	INIT	REG	General Chemistry	EPA:351.2	Total Kjeldahl Nitrogen	TKN	N	0.033	—	—	—	—	—	0.033	mg/L	Y	U	U	N3B-2020-1708	CAPU-20-206470	GELC
R-4	792.9	09/04/2020	WG	UF	INIT	FD	General Chemistry	EPA:351.2	Total Kjeldahl Nitrogen	TKN	N	0.033	—	—	—	—	—	0.033	mg/L	Y	U	U	N3B-2020-1708	CAPU-20-206472	GELC
R-4	792.9	09/04/2020	WG	UF	INIT	REG	General Chemistry	SW-846:9060A	Total Organic Carbon	TOC	Y	0.47	—	—	—	—	—	0.33	mg/L	Y	J	J	N3B-2020-1708	CAPU-20-206470	GELC
R-4	792.9	09/04/2020	WG	UF	INIT	FD	General Chemistry	SW-846:9060A	Total Organic Carbon	TOC	Y	0.491	—	—	—	—	—	0.33	mg/L	Y	J	J	N3B-2020-1708	CAPU-20-206472	GELC
R-4	792.9	09/04/2020	WG	UF	INIT	REG	LCMS/MS	EPA:537M	Total PFAS 3a	PFAS-Tot-3a	N	0	70	—	—	—	—	—	ng/L	Y	U	U	N3B-2020-1708	CAPU-20-206470	GELC
R-4	792.9	09/04/2020	WG	UF	INIT	FD	LCMS/MS	EPA:537M	Total PFAS 3a	PFAS-Tot-3a	N	0	70	—	—	—	—	—	ng/L	Y	U	U	N3B-2020-1708	CAPU-20-206472	GELC
R-4	792.9	09/04/2020	WG	F	INIT	REG	General Chemistry	EPA:365.4	Total Phosphate as Phosphorus	PO4-P	Y	0.0618	—	—	Regional-Scr_95	—	—	0.02	mg/L	Y	—	NQ	N3B-2020-1708	CAPU-20-206469	GELC
R-4	792.9	09/04/2020	WG	F	INIT	FD	General Chemistry	EPA:365.4	Total Phosphate as Phosphorus	PO4-P	Y	0.0749	—	—	Regional-Scr_95	—	—	0.02	mg/L	Y	—	NQ	N3B-2020-1708	CAPU-20-206471	GELC
R-4	792.9	09/04/2020	WG	UF	INIT	REG	VOC	SW-846:8260B	Trichloro-1,2,2-trifluoroethane[1,1,2-]	76-13-1	N	2	55000	—	—	—	—	2	µg/L	Y	U	U	N3B-2020-1708	CAPU-20-206470	GELC
R-4	792.9	09/04/2020	WG	UF	INIT	FD	VOC	SW-846:8260B	Trichloro-1,2,2-trifluoroethane[1,1,2-]	76-13-1	N	2	55000	—	—	—	—	2	µg/L	Y	U	U	N3B-2020-1708	CAPU-20-206472	GELC
R-4	792.9	09/04/2020	WG	UF	INIT	REG	VOC	SW-846:8260B	Trichlorobenzene[1,2,3-]	87-61-6	N	0.3	7	—	—	—	—	0.3	µg/L	Y	U	U	N3B-2020-1708	CAPU-20-206470	GELC
R-4	792.9	09/04/2020	WG	UF	INIT	FD	VOC	SW-846:8260B	Trichlorobenzene[1,2,3-]	87-61-6	N	0.3	7	—	—	—	—	0.3	µg/L	Y	U	U	N3B-2020-1708	CAPU-20-206472	GELC
R-4	792.9	09/04/2020	WG	UF	INIT	REG	SVOC	SW-846:8270D	Trichlorobenzene[1,2,4-]	120-82-1	N	3.04	70	—	—	—	—	3.04	µg/L	Y	U	U	N3B-2020-1708	CAPU-20-206470	GELC
R-4	792.9	09/04/2020	WG	UF	INIT	FD	SVOC	SW-846:8270D	Trichlorobenzene[1,2,4-]	120-82-1	N	3.09	70	—	—	—	—	3.09	µg/L	Y	U	U	N3B-2020-1708	CAPU-20-206472	GELC
R-4	792.9	09/04/2020	WG	UF	INIT	REG	VOC	SW-846:8260B	Trichlorobenzene[1,2,4-]	120-82-1	N	0.3	70	—	—	—	—	0.3	µg/L	Y	U	U	N3B-2020-1708	CAPU-20-206470	GELC
R-4	792.9	09/04/2020	WG	UF	INIT	FD	VOC	SW-846:8260B	Trichlorobenzene[1,2,4-]	120-82-1	N	0.3	70	—	—	—	—	0.3	µg/L	Y	U	U	N3B-2020-1708	CAPU-20-206472	GELC
R-4	792.9	09/04/2020	WG	UF	INIT	REG	VOC	SW-846:8260B	Trichloroethane[1,1,1-]	71-55-6	N	0.3	200	—	—	—	—	0.3	µg/L	Y	U	U	N3B-2020-1708	CAPU-20-206470	GELC
R-4	792.9	09/04/2020	WG	UF	INIT	FD	VOC	SW-846:8260B	Trichloroethane[1,1,1-]	71-55-6	N	0.3	200	—	—	—	—	0.3	µg/L	Y	U	U	N3B-2020-1708	CAPU-20-206472	GELC
R-4	792.9	09/04/2020	WG	UF	INIT	REG	VOC	SW-846:8260B	Trichloroethane[1,1,2-]	79-00-5	N	0.3	5	—	—	—	—	0.3	µg/L	Y	U	U	N3B-2020-1708	CAPU-20-206470	GELC
R-4	792.9	09/04/2020	WG	UF	INIT	FD	VOC	SW-846:8260B	Trichloroethane[1,1,2-]	79-00-5	N	0.3	5	—	—	—	—	0.3	µg/L	Y	U	U	N3B-2020-1708	CAPU-20-206472	GELC
R-4	792.9	09/04/2020	WG	UF	INIT	REG	VOC	SW-846:8260B	Trichloroethene	79-01-6	N	0.3	5	—	—	—	—	0.3	µg/L	Y	U	U	N3B-2020-1708	CAPU-20-206470	GELC
R-4	792.9	09/04/2020	WG	UF	INIT	FD	VOC	SW-846:8260B	Trichloroethene	79-01-6	N	0.3	5	—	—	—	—	0.3	µg/L	Y	U	U	N3B-2020-1708	CAPU-20-206472	GELC
R-4	792.9	09/04/2020	WG	UF	INIT	REG	VOC	SW-846:8260B	Trichlorofluoromethane	75-69-4	N	0.3	1140	—	—	—	—	0.3	µg/L	Y	U	U	N3B-2020-1708	CAPU-20-206470	GELC
R-4	792.9	09/04/2020	WG	UF	INIT	FD	VOC	SW-846:8260B	Trichlorofluoromethane	75-69-4	N	0.3	1140	—	—	—	—	0.3	µg/L	Y	U	U	N3B-2020-1708	CAPU-20-206472	GELC
R-4	792.9	09/04/2020	WG	UF	INIT	REG	SVOC	SW-846:8270D	Trichlorophenol[2,4,5-]	95-95-4	N	3.04	1170	—	—	—	—	3.04	µg/L	Y	U	U	N3B-2020-1708	CAPU-20-206470	GELC
R-4	792.9	09/04/2020	WG	UF	INIT	FD	SVOC	SW-846:8270D	Trichlorophenol[2,4,5-]	95-95-4	N	3.09	1170	—	—	—	—	3.09	µg/L	Y	U	U	N3B-2020-1708	CAPU-20-206472	GELC
R-4	792.9	09/04/2020	WG	UF	INIT	REG	SVOC	SW-846:8270D	Trichlorophenol[2,4,6-]	88-06-2	N	3.04	11.9	—	—	—	—	3.04	µg/L	Y	U	U	N3B-2020-1708	CAPU-20-206470	GELC
R-4	792.9	09/04/2020	WG	UF	INIT	FD	SVOC	SW-846:8270D	Trichlorophenol[2,4,6-]	88-06-2	N	3.09	11.9	—	—	—	—	3.09	µg/L	Y	U	U	N3B-2020-1708	CAPU-20-206472	GELC
R-4	792.9	09/04/2020	WG	UF	INIT	REG	VOC	SW-846:8260B	Trichloropropane[1,2,3-]	96-18-4	N	0.3	0.00835	—	—	—	—	0.3	µg/L	Y	U	U	N3B-2020-1708	CAPU-20-206470	GELC
R-4	792.9	09/04/2020	WG	UF	INIT	FD	VOC	SW-846:8260B	Trichloropropane[1,2,3-]	96-18-4	N	0.3	0.00835	—	—	—	—	0.3	µg/L	Y	U	U	N3B-2020-1708	CAPU-20-206472	GELC
R-4	792.9	09/04/2020	WG	UF	INIT	REG	VOC	SW-846:8260B	Trimethylbenzene[1,2,4-]	95-63-6	N	0.3	56	—	—	—	—	0.3	µg/L	Y	U	U	N3B-2020-1708	CAPU-20-206470	GELC
R-4	792.9	09/04/2020	WG	UF	INIT	FD	VOC	SW-846:8260B	Trimethylbenzene[1,2,4-]	95-63-6	N	0.3	56	—	—	—	—	0.3	µg/L	Y	U	U	N3B-2020-1708	CAPU-20-206472	GELC
R-4	792.9	09/04/2020	WG	UF	INIT	REG	VOC	SW-846:8260B	Trimethylbenzene[1,3,5-]	108-67-8	N	0.3	60	—	—	—	—	0.3	µg/L	Y	U	U	N3B-2020-1708	CAPU-20-206470	GELC
R-4	792.9	09/04/2020	WG	UF	INIT	FD	VOC	SW-846:8260B	Trimethylbenzene[1,3,5-]	108-67-8	N	0.3	60	—	—	—	—	0.3	µg/L	Y	U	U	N3B-2020-1708	CAPU-20-206472	GELC
R-4	792.9	09/04/2020	WG	UF	INIT	REG	RAD	Generic:Low_Level_Tritium	Tritium	H-3	Y	69.466	20000	—	Regional-Scr_95	10.556	2.768	—	pCi/L	Y	—	NQ	N3B-2020-1734	CAPU-20-206470	ARSL
R-4	792.9	09/04/2020	WG	UF	INIT	FD	RAD	Generic:Low_Level_Tritium	Tritium	H-3	Y	74.206	20000	—	Regional-Scr_95	11.269	2.834	—	pCi/L	Y	—	NQ	N3B-2020-1734	CAPU-20-206472	ARSL
R-4	792.9	09/04/2020	WG	F	INIT	REG	Inorganic	SW-846:6020B	Uranium	U	Y	0.609	30	—	Regional	—	—	0.067	µg/L	Y	—	NQ	N3B-2020-1708	CAPU-20-206469	GELC
R-4	792.9	09/04/2020	WG	F	INIT	FD	Inorganic	SW-846:6020B	Uranium	U	Y	0.587	30	—	Regional	—	—	0.067	µg/L	Y	—	NQ	N3B-2020-1708	CAPU-20-206471	GELC
R-4	792.9	09/04/2020	WG	UF	INIT	REG	RAD	HASL-300:ISOU	Uranium-234	U-234	Y	0.43	27.2	—	Regional	0.0488	0.105	—	pCi/L	Y	—	NQ	N3B-2020-1708	CAPU-20-206470	GELC
R-4	792.9	09/04/2020	WG	UF	INIT	FD	RAD	HASL-300:ISOU	Uranium-234	U-234	Y	0.456	27.2	—	Regional	0.0494	0.105	—	pCi/L	Y	—	NQ	N3B-2020-1708	CAPU-20-206472	GELC
R-4	792.9	09/04/2020	WG	UF	INIT	REG	RAD	HASL-300:ISOU	Uranium-235/236	U-235/236	N	0.0126	28.8	—	Regional-Scr_95	0.0113	0.0693	—	pCi/L	Y	U	U	N3B-2020-1708	CAPU-20-206470	GELC
R-4	792.9	09/04/2020	WG	UF	INIT	FD	RAD	HASL-300:ISOU	Uranium-235/236	U-235/236	N	0.00625	28.8	—	Regional-Scr_95	0.00938	0.069	—	pCi/L	Y	U	U	N3B-2020-1708	CAPU-20-206472	GELC
R-4	792.9	09/04/2020	WG	UF	INIT	REG	RAD	HASL-300:ISOU	Uranium-238	U-238	Y	0.178	30	—	Regional	0.0306	0.094	—	pCi/L	Y	—	NQ	N3B-2020-1708	CAPU-20-206470	GELC
R-4	792.9	09/04/2020	WG	UF	INIT	FD	RAD	HASL-300:ISOU	Uranium-238	U-238	Y	0.2	30	—	Regional	0.0326	0.0935	—	pCi/L	Y	—	NQ	N3B-2020-1708	CAPU-20-206472	GELC
R-4	792.9	09/04/2020	WG	F	INIT	REG	Inorganic	SW-846:6010C	Vanadium	V	Y	7.52	63.1	—	Regional	—	—	1	µg/L	Y	—	NQ	N3B-2020-1708	CAPU-20-206469	GELC
R-4	792.9	09/04/2020	WG	F	INIT	FD	Inorganic	SW-846:6010C	Vanadium	V	Y	6.99	63.1	—	Regional	—	—	1	µg/L	Y	—	NQ	N3B-2020-1708	CAPU-20-206471	GELC
R-4	792.9	09/04/2020	WG	UF	INIT	REG	VOC	SW-846:8260B	Vinyl acetate	108-05-4	N	1.5	409	—	—	—	—	1.5	µg/L	Y	U	U	N3B-2020-1708	CAPU-20-206470	GELC
R-4	792.9	09/04/2020	WG	UF	INIT	FD	VOC	SW-846:8260B	Vinyl acetate	108-05-4	N	1.5	409	—	—	—	—	1.5	µg/L	Y	U	U	N3B-2020-1708	CAPU-20-206472	GELC
R-4	792.9	09/04/2020	WG	UF	INIT	REG	VOC	SW-846:8260B	Vinyl Chloride	75-01-4	N	0.3	2	—	—	—	—	0.3	µg/L	Y	U	U	N3B-2020-1708	CAPU-20-206470	GELC
R-4	792.9	09/04/2020	WG	UF	INIT	FD	VOC	SW-846:8260B	Vinyl Chloride	75-01-4	N	0.3	2	—	—	—	—	0.3	µg/L	Y	U	U	N3B-2020-1708	CAPU-20-206472	GELC
R-4	792.9	09/04/2020	WG	UF	INIT	REG	VOC	SW-846:8260B	Xylene[1,2-]	95-47-6	N	0.3	193	—	—	—	—	0.3	µg/L	Y	U	U	N3B-2020-1708	CAPU-20-206470	GELC
R-4	792.9	09/04/2020	WG	UF	INIT	FD	VOC	SW-846:8260B	Xylene[1,2-]	95-47-6	N	0.3	193	—	—	—	—	0.3	µg/L	Y	U	U	N3B-2020-1708	CAPU-20-206472	GELC
R-4	792.9	09/04/2020	WG	UF	INIT	REG	VOC	SW-846:8260B	Xylene[1,3-]+Xylene[1,4-]	Xylene[m+p]	N	0.3	193	—	—	—	—	0.3	µg/L	Y	U	U	N3B-2020-1708	CAPU-20-206470	GELC

Table C-1 Analytical Results from the Periodic Monitoring Events Reported in this Periodic Monitoring Report

Location ID	Screen Depth (ft)	Sample Date	Sample Type	Field Preparation Code	Analysis Type Code	Sample Purpose	Method Category	Lab Method	Parameter Name	Parameter Code	Detected	Report Result	Screening Limit	Background Level	Background Entity	Lab Uncertainty	Report MDA	Report MDL	Report Unit	Best Value	Lab Qualifier	Validation Qualifier	COC #	Field Sample ID	Lab ID
R-4	792.9	09/04/2020	WG	UF	INIT	FD	VOC	SW-846:8260B	Xylene[1,3-]+Xylene[1,4-]	Xylene[m+p]	N	0.3	193	—	—	—	—	0.3	µg/L	Y	U	U	N3B-2020-1708	CAPU-20-206472	GELC
R-4	792.9	09/04/2020	WG	F	INIT	REG	Inorganic	SW-846:6010C	Zinc	Zn	N	18.9	10000	—	Regional-Scr_95	—	—	3.3	µg/L	Y	J	U	N3B-2020-1708	CAPU-20-206469	GELC
R-4	792.9	09/04/2020	WG	F	INIT	FD	Inorganic	SW-846:6010C	Zinc	Zn	N	9.19	10000	—	Regional-Scr_95	—	—	3.3	µg/L	Y	J	U	N3B-2020-1708	CAPU-20-206471	GELC
TW-2Ar	102.0	09/04/2020	WG	UF	INIT	REG	SVOC	SW-846:8270D	Acenaphthene	83-32-9	N	0.3	535	—	—	—	—	0.3	µg/L	Y	U	U	N3B-2020-1708	CAPU-20-206455	GELC
TW-2Ar	102.0	09/04/2020	WG	UF	INIT	REG	SVOC	SW-846:8270D	Acenaphthylene	208-96-8	N	0.3	—	—	—	—	—	0.3	µg/L	Y	U	U	N3B-2020-1708	CAPU-20-206455	GELC
TW-2Ar	102.0	09/04/2020	WG	UF	INIT	REG	VOC	SW-846:8260B	Acetone	67-64-1	N	1.5	14100	—	—	—	—	1.5	µg/L	Y	U	U	N3B-2020-1708	CAPU-20-206455	GELC
TW-2Ar	102.0	09/04/2020	WG	UF	INIT	REG	VOC	SW-846:8260B	Acetonitrile	75-05-8	N	8	130	—	—	—	—	8	µg/L	Y	U	U	N3B-2020-1708	CAPU-20-206455	GELC
TW-2Ar	102.0	09/04/2020	WG	F	INIT	REG	General Chemistry	EPA:150.1	Acidity or Alkalinity of a solution	pH	Y	7.36	—	—	—	—	—	0.01	SU	Y	H	NQ	N3B-2020-1708	CAPU-20-206454	GELC
TW-2Ar	102.0	09/04/2020	WG	UF	INIT	REG	VOC	SW-846:8260B	Acrolein	107-02-8	N	1.5	0.0415	—	—	—	—	1.5	µg/L	Y	U	U	N3B-2020-1708	CAPU-20-206455	GELC
TW-2Ar	102.0	09/04/2020	WG	UF	INIT	REG	VOC	SW-846:8260B	Acrylonitrile	107-13-1	N	1.5	0.523	—	—	—	—	1.5	µg/L	Y	U	U	N3B-2020-1708	CAPU-20-206455	GELC
TW-2Ar	102.0	09/04/2020	WG	F	INIT	REG	General Chemistry	EPA:310.1	Alkalinity-CO3	ALK-CO3	N	1.45	—	—	—	—	—	1.45	mg/L	Y	U	U	N3B-2020-1708	CAPU-20-206454	GELC
TW-2Ar	102.0	09/04/2020	WG	F	INIT	REG	General Chemistry	EPA:310.1	Alkalinity-CO3+HCO3	ALK-CO3+HCO3	Y	70.3	—	—	Intermediate	—	—	1.45	mg/L	Y	—	NQ	N3B-2020-1708	CAPU-20-206454	GELC
TW-2Ar	102.0	09/04/2020	WG	F	INIT	REG	Inorganic	SW-846:6010C	Aluminum	Al	N	68	5000	—	Intermediate-Scr_95	—	—	68	µg/L	Y	U	U	N3B-2020-1708	CAPU-20-206454	GELC
TW-2Ar	102.0	09/04/2020	WG	UF	INIT	REG	RAD	HASL-300:AM-241	Americium-241	Am-241	N	0.0176	—	—	Intermediate-Scr_95	0.00972	0.0455	—	pCi/L	Y	U	U	N3B-2020-1708	CAPU-20-206455	GELC
TW-2Ar	102.0	09/04/2020	WG	F	INIT	REG	General Chemistry	EPA:350.1	Ammonia as Nitrogen	NH3-N	N	0.0458	—	—	Intermediate-Scr_95	—	—	0.017	mg/L	Y	J	U	N3B-2020-1708	CAPU-20-206454	GELC
TW-2Ar	102.0	09/04/2020	WG	UF	INIT	REG	SVOC	SW-846:8270D	Aniline	62-53-3	N	4.2	130	—	—	—	—	4.2	µg/L	Y	U	U	N3B-2020-1708	CAPU-20-206455	GELC
TW-2Ar	102.0	09/04/2020	WG	UF	INIT	REG	SVOC	SW-846:8270D	Anthracene	120-12-7	N	0.3	1720	—	—	—	—	0.3	µg/L	Y	U	U	N3B-2020-1708	CAPU-20-206455	GELC
TW-2Ar	102.0	09/04/2020	WG	F	INIT	REG	Inorganic	SW-846:6020B	Antimony	Sb	N	1	6	—	Intermediate-Scr_95	—	—	1	µg/L	Y	U	U	N3B-2020-1708	CAPU-20-206454	GELC
TW-2Ar	102.0	09/04/2020	WG	F	INIT	REG	Inorganic	SW-846:6020B	Arsenic	As	Y	3.45	10	—	Intermediate-Scr_95	—	—	2	µg/L	Y	J	J	N3B-2020-1708	CAPU-20-206454	GELC
TW-2Ar	102.0	09/04/2020	WG	UF	INIT	REG	SVOC	SW-846:8270D	Atrazine	1912-24-9	N	3	3	—	—	—	—	3	µg/L	Y	U	U	N3B-2020-1708	CAPU-20-206455	GELC
TW-2Ar	102.0	09/04/2020	WG	F	INIT	REG	Inorganic	SW-846:6010C	Barium	Ba	Y	63.9	2000	—	Intermediate	—	—	1	µg/L	Y	—	NQ	N3B-2020-1708	CAPU-20-206454	GELC
TW-2Ar	102.0	09/04/2020	WG	UF	INIT	REG	VOC	SW-846:8260B	Benzene	71-43-2	N	0.3	5	—	—	—	—	0.3	µg/L	Y	U	U	N3B-2020-1708	CAPU-20-206455	GELC
TW-2Ar	102.0	09/04/2020	WG	UF	INIT	REG	SVOC	SW-846:8270D	Benzidine	92-87-5	N	3.9	0.00109	—	—	—	—	3.9	µg/L	Y	U	U	N3B-2020-1708	CAPU-20-206455	GELC
TW-2Ar	102.0	09/04/2020	WG	UF	INIT	REG	SVOC	SW-846:8270D	Benzo(a)anthracene	56-55-3	N	0.3	0.12	—	—	—	—	0.3	µg/L	Y	U	U	N3B-2020-1708	CAPU-20-206455	GELC
TW-2Ar	102.0	09/04/2020	WG	UF	INIT	REG	SVOC	SW-846:8270D	Benzo(a)pyrene	50-32-8	N	0.3	0.2	—	—	—	—	0.3	µg/L	Y	U	U	N3B-2020-1708	CAPU-20-206455	GELC
TW-2Ar	102.0	09/04/2020	WG	UF	INIT	REG	SVOC	SW-846:8270D	Benzo(b)fluoranthene	205-99-2	N	0.3	0.343	—	—	—	—	0.3	µg/L	Y	U	U	N3B-2020-1708	CAPU-20-206455	GELC
TW-2Ar	102.0	09/04/2020	WG	UF	INIT	REG	SVOC	SW-846:8270D	Benzo(g,h,i)perylene	191-24-2	N	0.3	—	—	—	—	—	0.3	µg/L	Y	U	U	N3B-2020-1708	CAPU-20-206455	GELC
TW-2Ar	102.0	09/04/2020	WG	UF	INIT	REG	SVOC	SW-846:8270D	Benzo(k)fluoranthene	207-08-9	N	0.3	3.43	—	—	—	—	0.3	µg/L	Y	U	U	N3B-2020-1708	CAPU-20-206455	GELC
TW-2Ar	102.0	09/04/2020	WG	UF	INIT	REG	SVOC	SW-846:8270D	Benzoic Acid	65-85-0	N	6	75000	—	—	—	—	6	µg/L	Y	U	U	N3B-2020-1708	CAPU-20-206455	GELC
TW-2Ar	102.0	09/04/2020	WG	UF	INIT	REG	SVOC	SW-846:8270D	Benzyl Alcohol	100-51-6	N	3	2000	—	—	—	—	3	µg/L	Y	U	U	N3B-2020-1708	CAPU-20-206455	GELC
TW-2Ar	102.0	09/04/2020	WG	F	INIT	REG	Inorganic	SW-846:6010C	Beryllium	Be	N	1	4	—	Intermediate-Scr_95	—	—	1	µg/L	Y	U	U	N3B-2020-1708	CAPU-20-206454	GELC
TW-2Ar	102.0	09/04/2020	WG	UF	INIT	REG	SVOC	SW-846:8270D	Bis(2-chloroethoxy)methane	111-91-1	N	3	59	—	—	—	—	3	µg/L	Y	U	U	N3B-2020-1708	CAPU-20-206455	GELC
TW-2Ar	102.0	09/04/2020	WG	UF	INIT	REG	SVOC	SW-846:8270D	Bis(2-chloroethyl)ether	111-44-4	N	3	0.137	—	—	—	—	3	µg/L	Y	U	U	N3B-2020-1708	CAPU-20-206455	GELC
TW-2Ar	102.0	09/04/2020	WG	UF	INIT	REG	SVOC	SW-846:8270D	Bis(2-ethylhexyl)phthalate	117-81-7	N	0.3	6	—	—	—	—	0.3	µg/L	Y	U	U	N3B-2020-1708	CAPU-20-206455	GELC
TW-2Ar	102.0	09/04/2020	WG	F	INIT	REG	Inorganic	SW-846:6010C	Boron	B	Y	170	750	—	Intermediate-Scr_95	—	—	15	µg/L	Y	—	NQ	N3B-2020-1708	CAPU-20-206454	GELC
TW-2Ar	102.0	09/04/2020	WG	F	INIT	REG	General Chemistry	EPA:300.0	Bromide	Br(-1)	Y	0.0898	—	—	Intermediate-Scr_95	—	—	0.067	mg/L	Y	J	J	N3B-2020-1708	CAPU-20-206454	GELC
TW-2Ar	102.0	09/04/2020	WG	UF	INIT	REG	VOC	SW-846:8260B	Bromobenzene	108-86-1	N	0.3	62	—	—	—	—	0.3	µg/L	Y	U	U	N3B-2020-1708	CAPU-20-206455	GELC
TW-2Ar	102.0	09/04/2020	WG	UF	INIT	REG	VOC	SW-846:8260B	Bromochloromethane	74-97-5	N	0.3	83	—	—	—	—	0.3	µg/L	Y	U	U	N3B-2020-1708	CAPU-20-206455	GELC
TW-2Ar	102.0	09/04/2020	WG	UF	INIT	REG	VOC	SW-846:8260B	Bromodichloromethane	75-27-4	N	0.3	80	—	—	—	—	0.3	µg/L	Y	U	U	N3B-2020-1708	CAPU-20-206455	GELC
TW-2Ar	102.0	09/04/2020	WG	UF	INIT	REG	VOC	SW-846:8260B	Bromoform	75-25-2	N	0.3	80	—	—	—	—	0.3	µg/L	Y	U	U	N3B-2020-1708	CAPU-20-206455	GELC
TW-2Ar	102.0	09/04/2020	WG	UF	INIT	REG	VOC	SW-846:8260B	Bromomethane	74-83-9	N	0.3	7.54	—	—	—	—	0.3	µg/L	Y	U	U	N3B-2020-1708	CAPU-20-206455	GELC
TW-2Ar	102.0	09/04/2020	WG	UF	INIT	REG	SVOC	SW-846:8270D	Bromophenyl-phenylether[4-]	101-55-3	N	3	—	—	—	—	—	3	µg/L	Y	U	U	N3B-2020-1708	CAPU-20-206455	GELC
TW-2Ar	102.0	09/04/2020	WG	UF	INIT	REG	VOC	SW-846:8260B	Butanol[1-]	71-36-3	N	15	2000	—	—	—	—	15	µg/L	Y	U	U	N3B-2020-1708	CAPU-20-206455	GELC
TW-2Ar	102.0	09/04/2020	WG	UF	INIT	REG	VOC	SW-846:8260B	Butanone[2-]	78-93-3	N	1.5	5560	—	—	—	—	1.5	µg/L	Y	U	U	N3B-2020-1708	CAPU-20-206455	GELC
TW-2Ar	102.0	09/04/2020	WG	UF	INIT	REG	VOC	SW-846:8260B	Butylbenzene[n-]	104-51-8	N	0.3	1000	—	—	—	—	0.3	µg/L	Y	U	U	N3B-2020-1708	CAPU-20-206455	GELC
TW-2Ar	102.0	09/04/2020	WG	UF	INIT	REG	VOC	SW-846:8260B	Butylbenzene[sec-]	135-98-8	N	0.3	2000	—	—	—	—	0.3	µg/L	Y	U	U	N3B-2020-1708	CAPU-20-206455	GELC
TW-2Ar	102.0	09/04/2020	WG	UF	INIT	REG	VOC	SW-846:8260B	Butylbenzene[tert-]	98-06-6	N	0.3	690	—	—	—	—	0.3	µg/L	Y	U	U	N3B-2020-1708	CAPU-20-206455	GELC
TW-2Ar	102.0	09/04/2020	WG	UF	INIT	REG	SVOC	SW-846:8270D	Butylbenzylphthalate	85-68-7	N	0.3	160	—	—	—	—	0.3	µg/L	Y	U	U	N3B-2020-1708	CAPU-20-206455	GELC
TW-2Ar	102.0	09/04/2020	WG	F	INIT	REG	Inorganic	SW-846:6020B	Cadmium	Cd	N	0.3	5	—	Intermediate-Scr_95	—	—	0.3	µg/L	Y	U	U	N3B-2020-1708	CAPU-20-206454	GELC
TW-2Ar	102.0	09/04/2020	WG	F	INIT	REG	Inorganic	SW-846:6010C	Calcium	Ca	Y	36.9	—	—	Intermediate	—	—	0.05	mg/L	Y	—	NQ	N3B-2020-1708	CAPU-20-206454	GELC
TW-2Ar	102.0	09/04/2020	WG	UF	INIT	REG	VOC	SW-846:8260B	Carbon Disulfide	75-15-0	N	1.5	810	—	—	—	—	1.5	µg/L	Y	U	U	N3B-2020-1708	CAPU-20-206455	GELC
TW-2Ar	102.0	09/04/2020	WG	UF	INIT	REG	VOC	SW-846:8260B	Carbon Tetrachloride	56-23-5	N	0.3	5	—	—	—	—	0.3	µg/L	Y	U	U	N3B-2020-1708	CAPU-20-206455	GELC
TW-2Ar	102.0	09/04/2020	WG	UF	INIT	REG	RAD	EPA:901.1	Cesium-137	Cs-137	N	0.502	—	—	Intermediate-Scr_95	1.06	4.08	—	pCi/L	Y	U	U	N3B-2020-1708	CAPU-20-206455	GELC
TW-2Ar	102.0	09/04/2020	WG	F	INIT	REG	General Chemistry	EPA:300.0	Chloride	Cl(-1)	Y	43.3	250	—	Intermediate	—	—	0.67	mg/L	Y	—	NQ	N3B-2020-1708	CAPU-20-206454	GELC
TW-2Ar	102.0	09/04/2020	WG	UF	INIT	REG	VOC	SW-846:8260B	Chloro-1,3-butadiene[2-]	126-99-8	N	0.3	0.187	—	—	—	—	0.3	µg/L	Y	U	U	N3B-2020-1708	CAPU-20-206455	GELC

Table C-1 Analytical Results from the Periodic Monitoring Events Reported in this Periodic Monitoring Report

Location ID	Screen Depth (ft)	Sample Date	Sample Type	Field Preparation Code	Analysis Type Code	Sample Purpose	Method Category	Lab Method	Parameter Name	Parameter Code	Detected	Report Result	Screening Limit	Background Level	Background Entity	Lab Uncertainty	Report MDA	Report MDL	Report Unit	Best Value	Lab Qualifier	Validation Qualifier	COC #	Field Sample ID	Lab ID
TW-2Ar	102.0	09/04/2020	WG	UF	INIT	REG	VOC	SW-846:8260B	Chloro-1-propene[3-]	107-05-1	N	1.5	7.3	—	—	—	—	1.5	µg/L	Y	U	U	N3B-2020-1708	CAPU-20-206455	GELC
TW-2Ar	102.0	09/04/2020	WG	UF	INIT	REG	SVOC	SW-846:8270D	Chloro-3-methylphenol[4-]	59-50-7	N	3	1400	—	—	—	—	3	µg/L	Y	U	U	N3B-2020-1708	CAPU-20-206455	GELC
TW-2Ar	102.0	09/04/2020	WG	UF	INIT	REG	SVOC	SW-846:8270D	Chloroaniline[4-]	106-47-8	N	3.3	3.7	—	—	—	—	3.3	µg/L	Y	U	U	N3B-2020-1708	CAPU-20-206455	GELC
TW-2Ar	102.0	09/04/2020	WG	UF	INIT	REG	VOC	SW-846:8260B	Chlorobenzene	108-90-7	N	0.3	100	—	—	—	—	0.3	µg/L	Y	U	U	N3B-2020-1708	CAPU-20-206455	GELC
TW-2Ar	102.0	09/04/2020	WG	UF	INIT	REG	VOC	SW-846:8260B	Chlorodibromomethane	124-48-1	N	0.3	80	—	—	—	—	0.3	µg/L	Y	U	U	N3B-2020-1708	CAPU-20-206455	GELC
TW-2Ar	102.0	09/04/2020	WG	UF	INIT	REG	VOC	SW-846:8260B	Chloroethane	75-00-3	N	0.3	20900	—	—	—	—	0.3	µg/L	Y	U	U	N3B-2020-1708	CAPU-20-206455	GELC
TW-2Ar	102.0	09/04/2020	WG	UF	INIT	REG	VOC	SW-846:8260B	Chloroform	67-66-3	N	0.3	80	—	—	—	—	0.3	µg/L	Y	U	U	N3B-2020-1708	CAPU-20-206455	GELC
TW-2Ar	102.0	09/04/2020	WG	UF	INIT	REG	VOC	SW-846:8260B	Chloromethane	74-87-3	N	0.3	20.3	—	—	—	—	0.3	µg/L	Y	U	U	N3B-2020-1708	CAPU-20-206455	GELC
TW-2Ar	102.0	09/04/2020	WG	UF	INIT	REG	SVOC	SW-846:8270D	Chloronaphthalene[2-]	91-58-7	N	0.41	733	—	—	—	—	0.41	µg/L	Y	U	U	N3B-2020-1708	CAPU-20-206455	GELC
TW-2Ar	102.0	09/04/2020	WG	UF	INIT	REG	SVOC	SW-846:8270D	Chlorophenol[2-]	95-57-8	N	3	91	—	—	—	—	3	µg/L	Y	U	U	N3B-2020-1708	CAPU-20-206455	GELC
TW-2Ar	102.0	09/04/2020	WG	UF	INIT	REG	SVOC	SW-846:8270D	Chlorophenyl-phenyl[4-] Ether	7005-72-3	N	3	—	—	—	—	—	3	µg/L	Y	U	U	N3B-2020-1708	CAPU-20-206455	GELC
TW-2Ar	102.0	09/04/2020	WG	UF	INIT	REG	VOC	SW-846:8260B	Chlorotoluene[2-]	95-49-8	N	0.3	233	—	—	—	—	0.3	µg/L	Y	U	U	N3B-2020-1708	CAPU-20-206455	GELC
TW-2Ar	102.0	09/04/2020	WG	UF	INIT	REG	VOC	SW-846:8260B	Chlorotoluene[4-]	106-43-4	N	0.3	250	—	—	—	—	0.3	µg/L	Y	U	U	N3B-2020-1708	CAPU-20-206455	GELC
TW-2Ar	102.0	09/04/2020	WG	F	INIT	REG	Inorganic	SW-846:6020B	Chromium	Cr	N	3	50	—	Intermediate-Scr_95	—	—	3	µg/L	Y	U	U	N3B-2020-1708	CAPU-20-206454	GELC
TW-2Ar	102.0	09/04/2020	WG	UF	INIT	REG	SVOC	SW-846:8270D	Chrysene	218-01-9	N	0.3	34.3	—	—	—	—	0.3	µg/L	Y	U	U	N3B-2020-1708	CAPU-20-206455	GELC
TW-2Ar	102.0	09/04/2020	WG	F	INIT	REG	Inorganic	SW-846:6010C	Cobalt	Co	N	1	50	—	Intermediate-Scr_95	—	—	1	µg/L	Y	U	U	N3B-2020-1708	CAPU-20-206454	GELC
TW-2Ar	102.0	09/04/2020	WG	UF	INIT	REG	RAD	EPA:901.1	Cobalt-60	Co-60	N	1.46	—	—	Intermediate-Scr_95	0.963	4.5	—	pCi/L	Y	U	U	N3B-2020-1708	CAPU-20-206455	GELC
TW-2Ar	102.0	09/04/2020	WG	F	INIT	REG	Inorganic	SW-846:6010C	Copper	Cu	N	3	1000	—	Intermediate-Scr_95	—	—	3	µg/L	Y	U	U	N3B-2020-1708	CAPU-20-206454	GELC
TW-2Ar	102.0	09/04/2020	WG	UF	INIT	REG	Inorganic	EPA:335.4	Cyanide (Total)	CN(TOTAL)	N	0.00167	0.2	—	Intermediate-Scr_95	—	—	0.00167	mg/L	Y	U	U	N3B-2020-1708	CAPU-20-206455	GELC
TW-2Ar	102.0	09/04/2020	WG	UF	INIT	REG	SVOC	SW-846:8270D	Di-n-butylphthalate	84-74-2	N	0.3	885	—	—	—	—	0.3	µg/L	Y	U	U	N3B-2020-1708	CAPU-20-206455	GELC
TW-2Ar	102.0	09/04/2020	WG	UF	INIT	REG	SVOC	SW-846:8270D	Di-n-octylphthalate	117-84-0	N	0.3	200	—	—	—	—	0.3	µg/L	Y	U	U	N3B-2020-1708	CAPU-20-206455	GELC
TW-2Ar	102.0	09/04/2020	WG	UF	INIT	REG	SVOC	SW-846:8270D	Dibenz(a,h)anthracene	53-70-3	N	0.3	0.0343	—	—	—	—	0.3	µg/L	Y	U	U	N3B-2020-1708	CAPU-20-206455	GELC
TW-2Ar	102.0	09/04/2020	WG	UF	INIT	REG	SVOC	SW-846:8270D	Dibenzofuran	132-64-9	N	3	7.9	—	—	—	—	3	µg/L	Y	U	U	N3B-2020-1708	CAPU-20-206455	GELC
TW-2Ar	102.0	09/04/2020	WG	UF	INIT	REG	VOC	SW-846:8260B	Dibromo-3-Chloropropane[1,2-]	96-12-8	N	0.5	0.2	—	—	—	—	0.5	µg/L	Y	U	U	N3B-2020-1708	CAPU-20-206455	GELC
TW-2Ar	102.0	09/04/2020	WG	UF	INIT	REG	VOC	SW-846:8260B	Dibromoethane[1,2-]	106-93-4	N	0.3	0.05	—	—	—	—	0.3	µg/L	Y	U	U	N3B-2020-1708	CAPU-20-206455	GELC
TW-2Ar	102.0	09/04/2020	WG	UF	INIT	REG	VOC	SW-846:8260B	Dibromomethane	74-95-3	N	0.3	0.0747	—	—	—	—	0.3	µg/L	Y	U	U	N3B-2020-1708	CAPU-20-206455	GELC
TW-2Ar	102.0	09/04/2020	WG	UF	INIT	REG	VOC	SW-846:8260B	Dichlorobenzene[1,2-]	95-50-1	N	0.3	600	—	—	—	—	0.3	µg/L	Y	U	U	N3B-2020-1708	CAPU-20-206455	GELC
TW-2Ar	102.0	09/04/2020	WG	UF	INIT	REG	SVOC	SW-846:8270D	Dichlorobenzene[1,2-]	95-50-1	N	3	600	—	—	—	—	3	µg/L	Y	U	U	N3B-2020-1708	CAPU-20-206455	GELC
TW-2Ar	102.0	09/04/2020	WG	UF	INIT	REG	VOC	SW-846:8260B	Dichlorobenzene[1,3-]	541-73-1	N	0.3	—	—	—	—	—	0.3	µg/L	Y	U	U	N3B-2020-1708	CAPU-20-206455	GELC
TW-2Ar	102.0	09/04/2020	WG	UF	INIT	REG	SVOC	SW-846:8270D	Dichlorobenzene[1,3-]	541-73-1	N	3	—	—	—	—	—	3	µg/L	Y	U	U	N3B-2020-1708	CAPU-20-206455	GELC
TW-2Ar	102.0	09/04/2020	WG	UF	INIT	REG	VOC	SW-846:8260B	Dichlorobenzene[1,4-]	106-46-7	N	0.3	75	—	—	—	—	0.3	µg/L	Y	U	U	N3B-2020-1708	CAPU-20-206455	GELC
TW-2Ar	102.0	09/04/2020	WG	UF	INIT	REG	SVOC	SW-846:8270D	Dichlorobenzene[1,4-]	106-46-7	N	3	75	—	—	—	—	3	µg/L	Y	U	U	N3B-2020-1708	CAPU-20-206455	GELC
TW-2Ar	102.0	09/04/2020	WG	UF	INIT	REG	SVOC	SW-846:8270D	Dichlorobenzidine[3,3'-]	91-94-1	N	3	1.25	—	—	—	—	3	µg/L	Y	U	U	N3B-2020-1708	CAPU-20-206455	GELC
TW-2Ar	102.0	09/04/2020	WG	UF	INIT	REG	VOC	SW-846:8260B	Dichlorodifluoromethane	75-71-8	N	0.3	197	—	—	—	—	0.3	µg/L	Y	U	U	N3B-2020-1708	CAPU-20-206455	GELC
TW-2Ar	102.0	09/04/2020	WG	UF	INIT	REG	VOC	SW-846:8260B	Dichloroethane[1,1-]	75-34-3	N	0.3	25	—	—	—	—	0.3	µg/L	Y	U	U	N3B-2020-1708	CAPU-20-206455	GELC
TW-2Ar	102.0	09/04/2020	WG	UF	INIT	REG	VOC	SW-846:8260B	Dichloroethane[1,2-]	107-06-2	N	0.3	5	—	—	—	—	0.3	µg/L	Y	U	U	N3B-2020-1708	CAPU-20-206455	GELC
TW-2Ar	102.0	09/04/2020	WG	UF	INIT	REG	VOC	SW-846:8260B	Dichloroethene[1,1-]	75-35-4	N	0.3	7	—	—	—	—	0.3	µg/L	Y	U	U	N3B-2020-1708	CAPU-20-206455	GELC
TW-2Ar	102.0	09/04/2020	WG	UF	INIT	REG	VOC	SW-846:8260B	Dichloroethene[cis-1,2-]	156-59-2	N	0.3	70	—	—	—	—	0.3	µg/L	Y	U	U	N3B-2020-1708	CAPU-20-206455	GELC
TW-2Ar	102.0	09/04/2020	WG	UF	INIT	REG	VOC	SW-846:8260B	Dichloroethene[trans-1,2-]	156-60-5	N	0.3	100	—	—	—	—	0.3	µg/L	Y	U	U	N3B-2020-1708	CAPU-20-206455	GELC
TW-2Ar	102.0	09/04/2020	WG	UF	INIT	REG	SVOC	SW-846:8270D	Dichlorophenol[2,4-]	120-83-2	N	3	45.3	—	—	—	—	3	µg/L	Y	U	U	N3B-2020-1708	CAPU-20-206455	GELC
TW-2Ar	102.0	09/04/2020	WG	UF	INIT	REG	VOC	SW-846:8260B	Dichloropropane[1,2-]	78-87-5	N	0.3	5	—	—	—	—	0.3	µg/L	Y	U	U	N3B-2020-1708	CAPU-20-206455	GELC
TW-2Ar	102.0	09/04/2020	WG	UF	INIT	REG	VOC	SW-846:8260B	Dichloropropane[1,3-]	142-28-9	N	0.3	370	—	—	—	—	0.3	µg/L	Y	U	U	N3B-2020-1708	CAPU-20-206455	GELC
TW-2Ar	102.0	09/04/2020	WG	UF	INIT	REG	VOC	SW-846:8260B	Dichloropropane[2,2-]	594-20-7	N	0.3	—	—	—	—	—	0.3	µg/L	Y	U	U	N3B-2020-1708	CAPU-20-206455	GELC
TW-2Ar	102.0	09/04/2020	WG	UF	INIT	REG	VOC	SW-846:8260B	Dichloropropene[1,1-]	563-58-6	N	0.3	—	—	—	—	—	0.3	µg/L	Y	U	U	N3B-2020-1708	CAPU-20-206455	GELC
TW-2Ar	102.0	09/04/2020	WG	UF	INIT	REG	VOC	SW-846:8260B	Dichloropropene[cis-1,3-]	10061-01-5	N	0.3	—	—	—	—	—	0.3	µg/L	Y	U	U	N3B-2020-1708	CAPU-20-206455	GELC
TW-2Ar	102.0	09/04/2020	WG	UF	INIT	REG	VOC	SW-846:8260B	Dichloropropene[trans-1,3-]	10061-02-6	N	0.3	—	—	—	—	—	0.3	µg/L	Y	U	U	N3B-2020-1708	CAPU-20-206455	GELC
TW-2Ar	102.0	09/04/2020	WG	UF	INIT	REG	VOC	SW-846:8260B	Diethyl Ether	60-29-7	N	0.3	3930	—	—	—	—	0.3	µg/L	Y	U	U	N3B-2020-1708	CAPU-20-206455	GELC
TW-2Ar	102.0	09/04/2020	WG	UF	INIT	REG	SVOC	SW-846:8270D	Diethylphthalate	84-66-2	N	0.3	14800	—	—	—	—	0.3	µg/L	Y	U	U	N3B-2020-1708	CAPU-20-206455	GELC
TW-2Ar	102.0	09/04/2020	WG	UF	INIT	REG	SVOC	SW-846:8270D	Dimethyl Phthalate	131-11-3	N	0.3	612	—	—	—	—	0.3	µg/L	Y	U	U	N3B-2020-1708	CAPU-20-206455	GELC
TW-2Ar	102.0	09/04/2020	WG	UF	INIT	REG	SVOC	SW-846:8270D	Dimethylphenol[2,4-]	105-67-9	N	3	354	—	—	—	—	3	µg/L	Y	U	U	N3B-2020-1708	CAPU-20-206455	GELC
TW-2Ar	102.0	09/04/2020	WG	UF	INIT	REG	SVOC	SW-846:8270D	Dinitro-2-methylphenol[4,6-]	534-52-1	N	3	1.52	—	—	—	—	3	µg/L	Y	U	U	N3B-2020-1708	CAPU-20-206455	GELC
TW-2Ar	102.0	09/04/2020	WG	UF	INIT	REG	SVOC	SW-846:8270D	Dinitrophenol[2,4-]	51-28-5	N	5	38.7	—	—	—	—	5	µg/L	Y	U	U	N3B-2020-1708	CAPU-20-206455	GELC
TW-2Ar	102.0	09/04/2020	WG	UF	INIT	REG	SVOC	SW-846:8270D	Dinitrotoluene[2,4-]	121-14-2	N	3	2.37	—	—	—	—	3	µg/L	Y	U	U	N3B-2020-1708	CAPU-20-206455	GELC
TW-2Ar	102.0	09/04/2020	WG	UF	INIT	REG	SVOC	SW-846:8270D	Dinitrotoluene[2,6-]	606-20-2	N	3	0.485	—	—	—	—	3	µg/L	Y	U	U	N3B-2020-1708	CAPU-20-206455	GELC
TW-2Ar	102.0	09/04/2020	WG	UF	INIT	REG	SVOC	SW-846:8270D	Dinoseb	88-85-7	N	3	7	—	—	—	—	3	µg/L	Y	U	U	N3B-2020-1708	CAPU-20-206455	GELC
TW-2Ar	102.0	09/04/2020	WG	UF	INIT	REG	SVOC	SW-846:8270D	Dioxane[1,4-]	123-91-1	N	3	4.59	—	—	—	—	3	µg/L	Y	U	U	N3B-2020-1708	CAPU-20-206455	GELC
TW-2Ar	102.0	09/04/2020	WG	UF	INIT	REG	SVOC	SW-846:8270E_SIM	Dioxane[1,4-]	123-91-1	Y	1.16	4.59	—	—	—	—	0.1	µg/L	Y	—	NQ	N3B-2020-1708	CAPU-20-206455	GELC
TW-2Ar	102.0	09/04/2020	WG	UF	INIT	REG	SVOC	SW-846:8270D	Diphenylamine	122-39-4	N	3	122	—	—	—	—	3	µg/L	Y	U	U	N3B-2020-1708	CAPU-20-206455	GELC
TW-2Ar	102.0	09/04/2020	WG	UF	INIT	REG	SVOC	SW-846:8270D	Diphenylhydrazine[1,2-]	122-66-7	N	3	0.78	—	—	—	—	3	µg/L	Y	U	U	N3B-2020-1708	CAPU-20-206455	GELC

Table C-1 Analytical Results from the Periodic Monitoring Events Reported in this Periodic Monitoring Report

Location ID	Screen Depth (ft)	Sample Date	Sample Type	Field Preparation Code	Analysis Type Code	Sample Purpose	Method Category	Lab Method	Parameter Name	Parameter Code	Detected	Report Result	Screening Limit	Background Level	Background Entity	Lab Uncertainty	Report MDA	Report MDL	Report Unit	Best Value	Lab Qualifier	Validation Qualifier	COC #	Field Sample ID	Lab ID
TW-2Ar	102.0	09/04/2020	WG	UF	INIT	REG	VOC	SW-846:8260B	Ethyl Methacrylate	97-63-2	N	1.5	455	—	—	—	—	1.5	µg/L	Y	U	U	N3B-2020-1708	CAPU-20-206455	GELC
TW-2Ar	102.0	09/04/2020	WG	UF	INIT	REG	VOC	SW-846:8260B	Ethylbenzene	100-41-4	N	0.3	700	—	—	—	—	0.3	µg/L	Y	U	U	N3B-2020-1708	CAPU-20-206455	GELC
TW-2Ar	102.0	09/04/2020	WG	UF	INIT	REG	SVOC	SW-846:8270D	Fluoranthene	206-44-0	N	0.3	802	—	—	—	—	0.3	µg/L	Y	U	U	N3B-2020-1708	CAPU-20-206455	GELC
TW-2Ar	102.0	09/04/2020	WG	UF	INIT	REG	SVOC	SW-846:8270D	Fluorene	86-73-7	N	0.3	288	—	—	—	—	0.3	µg/L	Y	U	U	N3B-2020-1708	CAPU-20-206455	GELC
TW-2Ar	102.0	09/04/2020	WG	F	INIT	REG	General Chemistry	EPA:300.0	Fluoride	F(-1)	Y	0.245	1.6	—	Intermediate	—	—	0.033	mg/L	Y	—	NQ	N3B-2020-1708	CAPU-20-206454	GELC
TW-2Ar	102.0	09/04/2020	WG	UF	INIT	REG	RAD	EPA:900	Gross alpha	GROSSA	N	-0.213	15	—	—	0.571	2.79	—	pCi/L	Y	U	U	N3B-2020-1708	CAPU-20-206455	GELC
TW-2Ar	102.0	09/04/2020	WG	UF	INIT	REG	RAD	EPA:900	Gross beta	GROSSB	Y	3.92	—	—	—	0.951	2.77	—	pCi/L	Y	—	NQ	N3B-2020-1708	CAPU-20-206455	GELC
TW-2Ar	102.0	09/04/2020	WG	F	INIT	REG	Inorganic	SM:A2340B	Hardness	Hardness	Y	120	—	—	Intermediate	—	—	0.453	mg/L	Y	—	NQ	N3B-2020-1708	CAPU-20-206454	GELC
TW-2Ar	102.0	09/04/2020	WG	UF	INIT	REG	SVOC	SW-846:8270D	Hexachlorobenzene	118-74-1	N	3	1	—	—	—	—	3	µg/L	Y	U	U	N3B-2020-1708	CAPU-20-206455	GELC
TW-2Ar	102.0	09/04/2020	WG	UF	INIT	REG	VOC	SW-846:8260B	Hexachlorobutadiene	87-68-3	N	0.3	1.39	—	—	—	—	0.3	µg/L	Y	U	U	N3B-2020-1708	CAPU-20-206455	GELC
TW-2Ar	102.0	09/04/2020	WG	UF	INIT	REG	SVOC	SW-846:8270D	Hexachlorobutadiene	87-68-3	N	3	1.39	—	—	—	—	3	µg/L	Y	U	U	N3B-2020-1708	CAPU-20-206455	GELC
TW-2Ar	102.0	09/04/2020	WG	UF	INIT	REG	SVOC	SW-846:8270D	Hexachlorocyclopentadiene	77-47-4	N	3	50	—	—	—	—	3	µg/L	Y	U	U	N3B-2020-1708	CAPU-20-206455	GELC
TW-2Ar	102.0	09/04/2020	WG	UF	INIT	REG	SVOC	SW-846:8270D	Hexachloroethane	67-72-1	N	3	3.28	—	—	—	—	3	µg/L	Y	U	U	N3B-2020-1708	CAPU-20-206455	GELC
TW-2Ar	102.0	09/04/2020	WG	UF	INIT	REG	VOC	SW-846:8260B	Hexanone[2-]	591-78-6	N	1.5	38	—	—	—	—	1.5	µg/L	Y	U	U	N3B-2020-1708	CAPU-20-206455	GELC
TW-2Ar	102.0	09/04/2020	WG	UF	INIT	REG	SVOC	SW-846:8270D	Indeno(1,2,3-cd)pyrene	193-39-5	N	0.3	0.343	—	—	—	—	0.3	µg/L	Y	U	U	N3B-2020-1708	CAPU-20-206455	GELC
TW-2Ar	102.0	09/04/2020	WG	UF	INIT	REG	VOC	SW-846:8260B	Iodomethane	74-88-4	N	1.5	—	—	—	—	—	1.5	µg/L	Y	U	U	N3B-2020-1708	CAPU-20-206455	GELC
TW-2Ar	102.0	09/04/2020	WG	F	INIT	REG	Inorganic	SW-846:6010C	Iron	Fe	N	30	1000	—	Intermediate-Scr_95	—	—	30	µg/L	Y	U	U	N3B-2020-1708	CAPU-20-206454	GELC
TW-2Ar	102.0	09/04/2020	WG	UF	INIT	REG	VOC	SW-846:8260B	Isobutyl alcohol	78-83-1	N	15	5910	—	—	—	—	15	µg/L	Y	U	U	N3B-2020-1708	CAPU-20-206455	GELC
TW-2Ar	102.0	09/04/2020	WG	UF	INIT	REG	SVOC	SW-846:8270D	Isophorone	78-59-1	N	3.5	781	—	—	—	—	3.5	µg/L	Y	U	U	N3B-2020-1708	CAPU-20-206455	GELC
TW-2Ar	102.0	09/04/2020	WG	UF	INIT	REG	VOC	SW-846:8260B	Isopropylbenzene	98-82-8	N	0.3	447	—	—	—	—	0.3	µg/L	Y	U	U	N3B-2020-1708	CAPU-20-206455	GELC
TW-2Ar	102.0	09/04/2020	WG	UF	INIT	REG	VOC	SW-846:8260B	Isopropyltoluene[4-]	99-87-6	N	0.3	—	—	—	—	—	0.3	µg/L	Y	U	U	N3B-2020-1708	CAPU-20-206455	GELC
TW-2Ar	102.0	09/04/2020	WG	F	INIT	REG	Inorganic	SW-846:6020B	Lead	Pb	N	0.5	15	—	Intermediate-Scr_95	—	—	0.5	µg/L	Y	U	U	N3B-2020-1708	CAPU-20-206454	GELC
TW-2Ar	102.0	09/04/2020	WG	F	INIT	REG	Inorganic	SW-846:6010C	Magnesium	Mg	Y	6.74	—	—	Intermediate	—	—	0.11	mg/L	Y	—	NQ	N3B-2020-1708	CAPU-20-206454	GELC
TW-2Ar	102.0	09/04/2020	WG	F	INIT	REG	Inorganic	SW-846:6010C	Manganese	Mn	N	2	200	—	Intermediate-Scr_95	—	—	2	µg/L	Y	U	U	N3B-2020-1708	CAPU-20-206454	GELC
TW-2Ar	102.0	09/04/2020	WG	F	INIT	REG	Inorganic	SW-846:7470A	Mercury	Hg	N	0.19	2	—	Intermediate-Scr_95	—	—	0.067	µg/L	Y	J	U	N3B-2020-1708	CAPU-20-206454	GELC
TW-2Ar	102.0	09/04/2020	WG	UF	INIT	REG	Inorganic	SW-846:7470A	Mercury	Hg	N	0.091	2	—	—	—	—	0.067	µg/L	Y	J	U	N3B-2020-1708	CAPU-20-206455	GELC
TW-2Ar	102.0	09/04/2020	WG	UF	INIT	REG	VOC	SW-846:8260B	Methacrylonitrile	126-98-7	N	1.5	1.91	—	—	—	—	1.5	µg/L	Y	U	U	N3B-2020-1708	CAPU-20-206455	GELC
TW-2Ar	102.0	09/04/2020	WG	UF	INIT	REG	VOC	SW-846:8260B	Methacrylonitrile	126-98-7	N	1.5	1.91	—	—	—	—	1.5	µg/L	Y	U	U	N3B-2020-1708	CAPU-20-206455	GELC
TW-2Ar	102.0	09/04/2020	WG	UF	INIT	REG	VOC	SW-846:8260B	Methyl Methacrylate	80-62-6	N	1.5	1390	—	—	—	—	1.5	µg/L	Y	U	U	N3B-2020-1708	CAPU-20-206455	GELC
TW-2Ar	102.0	09/04/2020	WG	UF	INIT	REG	VOC	SW-846:8260B	Methyl tert-Butyl Ether	1634-04-4	N	0.3	100	—	—	—	—	0.3	µg/L	Y	U	U	N3B-2020-1708	CAPU-20-206455	GELC
TW-2Ar	102.0	09/04/2020	WG	UF	INIT	REG	VOC	SW-846:8260B	Methyl-2-pentanone[4-]	108-10-1	N	1.5	1240	—	—	—	—	1.5	µg/L	Y	U	U	N3B-2020-1708	CAPU-20-206455	GELC
TW-2Ar	102.0	09/04/2020	WG	UF	INIT	REG	VOC	SW-846:8260B	Methylene Chloride	75-09-2	N	1	5	—	—	—	—	1	µg/L	Y	U	U	N3B-2020-1708	CAPU-20-206455	GELC
TW-2Ar	102.0	09/04/2020	WG	UF	INIT	REG	SVOC	SW-846:8270D	Methylnaphthalene[1-]	90-12-0	N	0.3	11.4	—	—	—	—	0.3	µg/L	Y	U	U	N3B-2020-1708	CAPU-20-206455	GELC
TW-2Ar	102.0	09/04/2020	WG	UF	INIT	REG	SVOC	SW-846:8270D	Methylnaphthalene[2-]	91-57-6	N	0.3	35.1	—	—	—	—	0.3	µg/L	Y	U	U	N3B-2020-1708	CAPU-20-206455	GELC
TW-2Ar	102.0	09/04/2020	WG	UF	INIT	REG	SVOC	SW-846:8270D	Methylphenol[2-]	95-48-7	N	3	930	—	—	—	—	3	µg/L	Y	U	U	N3B-2020-1708	CAPU-20-206455	GELC
TW-2Ar	102.0	09/04/2020	WG	UF	INIT	REG	SVOC	SW-846:8270D	Methylphenol[3-,4-]	65794-96-9	N	3.7	—	—	—	—	—	3.7	µg/L	Y	U	U	N3B-2020-1708	CAPU-20-206455	GELC
TW-2Ar	102.0	09/04/2020	WG	F	INIT	REG	Inorganic	SW-846:6020B	Molybdenum	Mo	Y	0.74	1000	—	Intermediate	—	—	0.2	µg/L	Y	J	J	N3B-2020-1708	CAPU-20-206454	GELC
TW-2Ar	102.0	09/04/2020	WG	UF	INIT	REG	VOC	SW-846:8260B	Naphthalene	91-20-3	N	0.3	1.65	—	—	—	—	0.3	µg/L	Y	U	U	N3B-2020-1708	CAPU-20-206455	GELC
TW-2Ar	102.0	09/04/2020	WG	UF	INIT	REG	SVOC	SW-846:8270D	Naphthalene	91-20-3	N	0.3	1.65	—	—	—	—	0.3	µg/L	Y	U	U	N3B-2020-1708	CAPU-20-206455	GELC
TW-2Ar	102.0	09/04/2020	WG	UF	INIT	REG	RAD	EPA:901.1	Neptunium-237	Np-237	N	0.779	—	—	Intermediate-Scr_95	1.73	6.74	—	pCi/L	Y	U	U	N3B-2020-1708	CAPU-20-206455	GELC
TW-2Ar	102.0	09/04/2020	WG	F	INIT	REG	Inorganic	SW-846:6020B	Nickel	Ni	Y	3.8	200	—	Intermediate	—	—	0.6	µg/L	Y	—	NQ	N3B-2020-1708	CAPU-20-206454	GELC
TW-2Ar	102.0	09/04/2020	WG	F	INIT	REG	General Chemistry	EPA:353.2	Nitrate-Nitrite as Nitrogen	NO3+NO2-N	Y	3.32	10	—	Intermediate	—	—	0.17	mg/L	Y	—	NQ	N3B-2020-1708	CAPU-20-206454	GELC
TW-2Ar	102.0	09/04/2020	WG	UF	INIT	REG	SVOC	SW-846:8270D	Nitroaniline[2-]	88-74-4	N	3	190	—	—	—	—	3	µg/L	Y	U	U	N3B-2020-1708	CAPU-20-206455	GELC
TW-2Ar	102.0	09/04/2020	WG	UF	INIT	REG	SVOC	SW-846:8270D	Nitroaniline[3-]	99-09-2	N	3	—	—	—	—	—	3	µg/L	Y	U	U	N3B-2020-1708	CAPU-20-206455	GELC
TW-2Ar	102.0	09/04/2020	WG	UF	INIT	REG	SVOC	SW-846:8270D	Nitroaniline[4-]	100-01-6	N	3	38	—	—	—	—	3	µg/L	Y	U	U	N3B-2020-1708	CAPU-20-206455	GELC
TW-2Ar	102.0	09/04/2020	WG	UF	INIT	REG	SVOC	SW-846:8270D	Nitrobenzene	98-95-3	N	3	1.4	—	—	—	—	3	µg/L	Y	U	U	N3B-2020-1708	CAPU-20-206455	GELC
TW-2Ar	102.0	09/04/2020	WG	UF	INIT	REG	SVOC	SW-846:8270D	Nitrophenol[2-]	88-75-5	N	3	—	—	—	—	—	3	µg/L	Y	U	U	N3B-2020-1708	CAPU-20-206455	GELC
TW-2Ar	102.0	09/04/2020	WG	UF	INIT	REG	SVOC	SW-846:8270D	Nitrophenol[4-]	100-02-7	N	3	—	—	—	—	—	3	µg/L	Y	U	U	N3B-2020-1708	CAPU-20-206455	GELC
TW-2Ar	102.0	09/04/2020	WG	UF	INIT	REG	SVOC	SW-846:8270D	Nitroso-di-n-butylamine[N-]	924-16-3	N	3	0.0273	—	—	—	—	3	µg/L	Y	U	U	N3B-2020-1708	CAPU-20-206455	GELC
TW-2Ar	102.0	09/04/2020	WG	UF	INIT	REG	HRGC/HRMS	Nitrosamines:HRMS	Nitroso-di-n-butylamine[N-]	924-16-3	Y	0.000815	0.0273	—	—	—	—	0.00047	µg/L	Y	—	NQ	N3B-2020-1712	CAPU-20-206455	SwRI
TW-2Ar	102.0	09/04/2020	WG	UF	INIT	REG	SVOC	SW-846:8270D	Nitroso-di-n-propylamine[N-]	621-64-7	N	3	0.11	—	—	—	—	3	µg/L	Y	U	U	N3B-2020-1708	CAPU-20-206455	GELC
TW-2Ar	102.0	09/04/2020	WG	UF	INIT	REG	HRGC/HRMS	Nitrosamines:HRMS	Nitroso-di-n-propylamine[N-]	621-64-7	N	0.00018	0.11	—	—	—	—	0.00018	µg/L	Y	U	U	N3B-2020-1712	CAPU-20-206455	SwRI
TW-2Ar	102.0	09/04/2020	WG	UF	INIT	REG	SVOC	SW-846:8270D	Nitrosodiethylamine[N-]	55-18-5	N	3	0.00167	—	—	—	—	3	µg/L	Y	U	U	N3B-2020-1708	CAPU-20-206455	GELC
TW-2Ar	102.0	09/04/2020	WG	UF	INIT	REG	HRGC/HRMS	Nitrosamines:HRMS	Nitrosodiethylamine[N-]	55-18-5	N	0.00018	0.00167	—	—	—	—	0.00018	µg/L	Y	U	U	N3B-2020-1712	CAPU-20-206455	SwRI
TW-2Ar	102.0	09/04/2020	WG	UF	INIT	REG	SVOC	SW-846:8270D	Nitrosodimethylamine[N-]	62-75-9	N	3	0.00491	—	—	—	—	3	µg/L	Y	U	U	N3B-2020-1708	CAPU-20-206455	GELC
TW-2Ar	102.0	09/04/2020	WG	UF	INIT	REG	HRGC/HRMS	Nitrosamines:HRMS	Nitrosodimethylamine[N-]	62-75-9	Y	0.000455	0.00491	—	—	—	—	0.00036	µg/L	Y	J	J	N3B-2020-1712	CAPU-20-206455	SwRI
TW-2Ar	102.0	09/04/2020	WG	UF	INIT	REG	SVOC	SW-846:8270D	Nitrosopyrrolidine[N-]	930-55-2	N	3	0.37	—	—	—	—	3	µg/L	Y	U	U	N3B-2020-1708	CAPU-20-206455	GELC
TW-2Ar	102.0	09/04/2020	WG	UF	INIT	REG	HRGC/HRMS	Nitrosamines:HRMS	Nitrosopyrrolidine[N-]	930-55-2	N	0.00033	0.37	—	—	—	—	0.00033	µg/L	Y	U	U	N3B-2020-1712	CAPU-20-206455	SwRI
TW-2Ar	102.0	09/04/2020	WG	UF	INIT	REG	SVOC	SW-846:8270D	Oxybis(1-chloropropane)[2,2'-]	108-60-1	N	3	9.81	—	—	—	—	3	µg/L	Y	U	U	N3B-2020-1708	CAPU-20-206455	GELC
TW-2Ar	102.0	09/04/2020	WG	UF	INIT	REG	SVOC	SW-846:8270D	Pentachlorobenzene	608-93-5	N	3	3.07	—	—	—	—	3	µg/L	Y	U	U	N3B-2020-1708	CAPU-20-206455	GELC

Table C-1 Analytical Results from the Periodic Monitoring Events Reported in this Periodic Monitoring Report

Location ID	Screen Depth (ft)	Sample Date	Sample Type	Field Preparation Code	Analysis Type Code	Sample Purpose	Method Category	Lab Method	Parameter Name	Parameter Code	Detected	Report Result	Screening Limit	Background Level	Background Entity	Lab Uncertainty	Report MDA	Report MDL	Report Unit	Best Value	Lab Qualifier	Validation Qualifier	COC #	Field Sample ID	Lab ID
TW-2Ar	102.0	09/04/2020	WG	UF	INIT	REG	SVOC	SW-846:8270D	Pentachlorophenol	87-86-5	N	3	1	—	—	—	—	3	µg/L	Y	U	U	N3B-2020-1708	CAPU-20-206455	GELC
TW-2Ar	102.0	09/04/2020	WG	F	INIT	REG	LCMS/MS	SW-846:6850	Perchlorate	ClO4	Y	0.325	13.8	—	Intermediate	—	—	0.05	µg/L	Y	—	NQ	N3B-2020-1708	CAPU-20-206454	GELC
TW-2Ar	102.0	09/04/2020	WG	UF	INIT	REG	LCMS/MS	EPA:537M	Perfluorohexanesulfonic acid	355-46-4	Y	3.98	70	—	—	—	—	0.608	ng/L	Y	—	NQ	N3B-2020-1708	CAPU-20-206455	GELC
TW-2Ar	102.0	09/04/2020	WG	UF	INIT	REG	LCMS/MS	EPA:537M	Perfluorooctanesulfonic acid	1763-23-1	N	0.736	70	—	—	—	—	0.736	ng/L	Y	U	U	N3B-2020-1708	CAPU-20-206455	GELC
TW-2Ar	102.0	09/04/2020	WG	UF	INIT	REG	LCMS/MS	EPA:537M	Perfluorooctanoic acid	335-67-1	Y	3.81	70	—	—	—	—	0.736	ng/L	Y	—	NQ	N3B-2020-1708	CAPU-20-206455	GELC
TW-2Ar	102.0	09/04/2020	WG	UF	INIT	REG	SVOC	SW-846:8270D	Phenanthrene	85-01-8	N	0.3	170	—	—	—	—	0.3	µg/L	Y	U	U	N3B-2020-1708	CAPU-20-206455	GELC
TW-2Ar	102.0	09/04/2020	WG	UF	INIT	REG	SVOC	SW-846:8270D	Phenol	108-95-2	N	3	5	—	—	—	—	3	µg/L	Y	U	U	N3B-2020-1708	CAPU-20-206455	GELC
TW-2Ar	102.0	09/04/2020	WG	UF	INIT	REG	RAD	HASL-300:ISOPU	Plutonium-238	Pu-238	N	0.0165	—	—	Intermediate-Scr_95	0.0097	0.045	—	pCi/L	Y	U	U	N3B-2020-1708	CAPU-20-206455	GELC
TW-2Ar	102.0	09/04/2020	WG	UF	INIT	REG	RAD	HASL-300:ISOPU	Plutonium-239/240	Pu-239/240	N	0.0103	—	—	Intermediate-Scr_95	0.00745	0.0608	—	pCi/L	Y	U	U	N3B-2020-1708	CAPU-20-206455	GELC
TW-2Ar	102.0	09/04/2020	WG	F	INIT	REG	Inorganic	SW-846:6010C	Potassium	K	Y	2.5	—	—	Intermediate	—	—	0.05	mg/L	Y	—	J+	N3B-2020-1708	CAPU-20-206454	GELC
TW-2Ar	102.0	09/04/2020	WG	UF	INIT	REG	RAD	EPA:901.1	Potassium-40	K-40	N	-25.1	—	—	Intermediate-Scr_95	13.8	51.3	—	pCi/L	Y	U	U	N3B-2020-1708	CAPU-20-206455	GELC
TW-2Ar	102.0	09/04/2020	WG	UF	INIT	REG	SVOC	SW-846:8270D	Prometon	1610-18-0	N	3	250	—	—	—	—	3	µg/L	Y	U	U	N3B-2020-1708	CAPU-20-206455	GELC
TW-2Ar	102.0	09/04/2020	WG	UF	INIT	REG	VOC	SW-846:8260B	Propionitrile	107-12-0	N	1.5	—	—	—	—	—	1.5	µg/L	Y	U	U	N3B-2020-1708	CAPU-20-206455	GELC
TW-2Ar	102.0	09/04/2020	WG	UF	INIT	REG	VOC	SW-846:8260B	Propylbenzene[1-]	103-65-1	N	0.3	660	—	—	—	—	0.3	µg/L	Y	U	U	N3B-2020-1708	CAPU-20-206455	GELC
TW-2Ar	102.0	09/04/2020	WG	UF	INIT	REG	SVOC	SW-846:8270D	Pyrene	129-00-0	N	0.3	117	—	—	—	—	0.3	µg/L	Y	U	U	N3B-2020-1708	CAPU-20-206455	GELC
TW-2Ar	102.0	09/04/2020	WG	UF	INIT	REG	SVOC	SW-846:8270D	Pyridine	110-86-1	N	3	20	—	—	—	—	3	µg/L	Y	U	U	N3B-2020-1708	CAPU-20-206455	GELC
TW-2Ar	102.0	09/04/2020	WG	UF	INIT	REG	RAD	EPA:903.1	Radium-226	Ra-226	N	0.302	5	—	—	0.202	0.676	—	pCi/L	Y	U	U	N3B-2020-1708	CAPU-20-206455	GELC
TW-2Ar	102.0	09/04/2020	WG	UF	INIT	REG	RAD	Generic:Radium by Calculation	Radium-226 and Radium-228	Ra-226+228	N	0.357	—	—	—	0.237	—	—	pCi/L	Y	—	U	N3B-2020-1708	CAPU-20-206455	GELC
TW-2Ar	102.0	09/04/2020	WG	UF	INIT	REG	RAD	EPA:904	Radium-228	Ra-228	N	0.0544	5	—	—	0.125	0.458	—	pCi/L	Y	U	U	N3B-2020-1708	CAPU-20-206455	GELC
TW-2Ar	102.0	09/04/2020	WG	F	INIT	REG	Inorganic	SW-846:6020B	Selenium	Se	N	2	50	—	Intermediate-Scr_95	—	—	2	µg/L	Y	U	U	N3B-2020-1708	CAPU-20-206454	GELC
TW-2Ar	102.0	09/04/2020	WG	F	INIT	REG	Inorganic	SW-846:6010C	Silicon Dioxide	SiO2	Y	72.2	—	—	Intermediate	—	—	0.053	mg/L	Y	—	NQ	N3B-2020-1708	CAPU-20-206454	GELC
TW-2Ar	102.0	09/04/2020	WG	F	INIT	REG	Inorganic	SW-846:6020B	Silver	Ag	N	0.3	50	—	Intermediate-Scr_95	—	—	0.3	µg/L	Y	U	U	N3B-2020-1708	CAPU-20-206454	GELC
TW-2Ar	102.0	09/04/2020	WG	F	INIT	REG	Inorganic	SW-846:6010C	Sodium	Na	Y	23.7	—	—	Intermediate	—	—	0.1	mg/L	Y	—	NQ	N3B-2020-1708	CAPU-20-206454	GELC
TW-2Ar	102.0	09/04/2020	WG	UF	INIT	REG	RAD	EPA:901.1	Sodium-22	Na-22	N	-0.595	—	—	Intermediate-Scr_95	1.04	3.92	—	pCi/L	Y	U	U	N3B-2020-1708	CAPU-20-206455	GELC
TW-2Ar	102.0	09/04/2020	WG	F	INIT	REG	General Chemistry	EPA:120.1	Specific Conductance	SPEC_CONDC	Y	379	—	—	—	—	—	1	µS/cm	Y	—	NQ	N3B-2020-1708	CAPU-20-206454	GELC
TW-2Ar	102.0	09/04/2020	WG	F	INIT	REG	Inorganic	SW-846:6010C	Strontium	Sr	Y	206	11800	—	Intermediate	—	—	1	µg/L	Y	—	NQ	N3B-2020-1708	CAPU-20-206454	GELC
TW-2Ar	102.0	09/04/2020	WG	UF	INIT	REG	RAD	EPA:905.0	Strontium-90	Sr-90	N	0.0751	8	—	Intermediate-Scr_95	0.14	0.488	—	pCi/L	Y	U	U	N3B-2020-1708	CAPU-20-206455	GELC
TW-2Ar	102.0	09/04/2020	WG	UF	INIT	REG	VOC	SW-846:8260B	Styrene	100-42-5	N	0.3	100	—	—	—	—	0.3	µg/L	Y	U	U	N3B-2020-1708	CAPU-20-206455	GELC
TW-2Ar	102.0	09/04/2020	WG	F	INIT	REG	General Chemistry	EPA:300.0	Sulfate	SO4(-2)	Y	26.1	600	—	Intermediate	—	—	1.33	mg/L	Y	—	NQ	N3B-2020-1708	CAPU-20-206454	GELC
TW-2Ar	102.0	09/04/2020	WG	UF	INIT	REG	SVOC	SW-846:8270D	Sulfolane	126-33-0	N	3	20	—	—	—	—	3	µg/L	Y	U	U	N3B-2020-1708	CAPU-20-206455	GELC
TW-2Ar	102.0	09/04/2020	WG	UF	INIT	REG	SVOC	SW-846:8270D	Tetrachlorobenzene[1,2,4,5]	95-94-3	N	3	1.66	—	—	—	—	3	µg/L	Y	U	U	N3B-2020-1708	CAPU-20-206455	GELC
TW-2Ar	102.0	09/04/2020	WG	UF	INIT	REG	VOC	SW-846:8260B	Tetrachloroethane[1,1,1,2-]	630-20-6	N	0.3	5.74	—	—	—	—	0.3	µg/L	Y	U	U	N3B-2020-1708	CAPU-20-206455	GELC
TW-2Ar	102.0	09/04/2020	WG	UF	INIT	REG	VOC	SW-846:8260B	Tetrachloroethane[1,1,2,2-]	79-34-5	N	0.3	10	—	—	—	—	0.3	µg/L	Y	U	U	N3B-2020-1708	CAPU-20-206455	GELC
TW-2Ar	102.0	09/04/2020	WG	UF	INIT	REG	VOC	SW-846:8260B	Tetrachloroethene	127-18-4	N	0.3	5	—	—	—	—	0.3	µg/L	Y	U	U	N3B-2020-1708	CAPU-20-206455	GELC
TW-2Ar	102.0	09/04/2020	WG	UF	INIT	REG	SVOC	SW-846:8270D	Tetrachlorophenol[2,3,4,6-]	58-90-2	N	3	240	—	—	—	—	3	µg/L	Y	U	U	N3B-2020-1708	CAPU-20-206455	GELC
TW-2Ar	102.0	09/04/2020	WG	F	INIT	REG	Inorganic	SW-846:6020B	Thallium	Tl	N	0.6	2	—	Intermediate-Scr_95	—	—	0.6	µg/L	Y	U	U	N3B-2020-1708	CAPU-20-206454	GELC
TW-2Ar	102.0	09/04/2020	WG	F	INIT	REG	Inorganic	SW-846:6010C	Tin	Sn	N	25	12000	—	Intermediate-Scr_95	—	—	25	µg/L	Y	U	U	N3B-2020-1708	CAPU-20-206454	GELC
TW-2Ar	102.0	09/04/2020	WG	UF	INIT	REG	VOC	SW-846:8260B	Toluene	108-88-3	N	0.3	1000	—	—	—	—	0.3	µg/L	Y	U	U	N3B-2020-1708	CAPU-20-206455	GELC
TW-2Ar	102.0	09/04/2020	WG	F	INIT	REG	General Chemistry	EPA:160.1	Total Dissolved Solids	TDS	Y	294	1000	—	Intermediate-Scr_95	—	—	3.4	mg/L	Y	—	NQ	N3B-2020-1708	CAPU-20-206454	GELC
TW-2Ar	102.0	09/04/2020	WG	UF	INIT	REG	General Chemistry	EPA:351.2	Total Kjeldahl Nitrogen	TKN	N	0.169	—	—	—	—	—	0.033	mg/L	Y	—	U	N3B-2020-1708	CAPU-20-206455	GELC
TW-2Ar	102.0	09/04/2020	WG	UF	INIT	REG	General Chemistry	SW-846:9060A	Total Organic Carbon	TOC	Y	15.8	—	—	—	—	—	0.33	mg/L	Y	—	NQ	N3B-2020-1708	CAPU-20-206455	GELC
TW-2Ar	102.0	09/04/2020	WG	UF	INIT	REG	LCMS/MS	EPA:537M	Total PFAS 3a	PFAS-Tot-3a	Y	7.79	70	—	—	—	—	—	ng/L	Y	—	NQ	N3B-2020-1708	CAPU-20-206455	GELC
TW-2Ar	102.0	09/04/2020	WG	F	INIT	REG	General Chemistry	EPA:365.4	Total Phosphate as Phosphorus	PO4-P	Y	0.246	—	—	Intermediate-Scr_95	—	—	0.02	mg/L	Y	—	NQ	N3B-2020-1708	CAPU-20-206454	GELC
TW-2Ar	102.0	09/04/2020	WG	UF	INIT	REG	VOC	SW-846:8260B	Trichloro-1,2,2-trifluoroethane[1,1,2-]	76-13-1	N	2	55000	—	—	—	—	2	µg/L	Y	U	U	N3B-2020-1708	CAPU-20-206455	GELC
TW-2Ar	102.0	09/04/2020	WG	UF	INIT	REG	VOC	SW-846:8260B	Trichlorobenzene[1,2,3-]	87-61-6	N	0.3	7	—	—	—	—	0.3	µg/L	Y	U	U	N3B-2020-1708	CAPU-20-206455	GELC
TW-2Ar	102.0	09/04/2020	WG	UF	INIT	REG	VOC	SW-846:8260B	Trichlorobenzene[1,2,4-]	120-82-1	N	0.3	70	—	—	—	—	0.3	µg/L	Y	U	U	N3B-2020-1708	CAPU-20-206455	GELC
TW-2Ar	102.0	09/04/2020	WG	UF	INIT	REG	SVOC	SW-846:8270D	Trichlorobenzene[1,2,4-]	120-82-1	N	3	70	—	—	—	—	3	µg/L	Y	U	U	N3B-2020-1708	CAPU-20-206455	GELC
TW-2Ar	102.0	09/04/2020	WG	UF	INIT	REG	VOC	SW-846:8260B	Trichloroethane[1,1,1-]	71-55-6	N	0.3	200	—	—	—	—	0.3	µg/L	Y	U	U	N3B-2020-1708	CAPU-20-206455	GELC
TW-2Ar	102.0	09/04/2020	WG	UF	INIT	REG	VOC	SW-846:8260B	Trichloroethane[1,1,2-]	79-00-5	N	0.3	5	—	—	—	—	0.3	µg/L	Y	U	U	N3B-2020-1708	CAPU-20-206455	GELC
TW-2Ar	102.0	09/04/2020	WG	UF	INIT	REG	VOC	SW-846:8260B	Trichloroethene	79-01-6	N	0.3	5	—	—	—	—	0.3	µg/L	Y	U	U	N3B-2020-1708	CAPU-20-206455	GELC
TW-2Ar	102.0	09/04/2020	WG	UF	INIT	REG	VOC	SW-846:8260B	Trichlorofluoromethane	75-69-4	N	0.3	1140	—	—	—	—	0.3	µg/L	Y	U	U	N3B-2020-1708	CAPU-20-206455	GELC
TW-2Ar	102.0	09/04/2020	WG	UF	INIT	REG	SVOC	SW-846:8270D	Trichlorophenol[2,4,5-]	95-95-4	N	3	1170	—	—	—	—	3	µg/L	Y	U	U	N3B-2020-1708	CAPU-20-206455	GELC
TW-2Ar	102.0	09/04/2020	WG	UF	INIT	REG	SVOC	SW-846:8270D	Trichlorophenol[2,4,6-]	88-06-2	N	3	11.9	—	—	—	—	3	µg/L	Y	U	U	N3B-2020-1708	CAPU-20-206455	GELC
TW-2Ar	102.0	09/04/2020	WG	UF	INIT	REG	VOC	SW-846:8260B	Trichloropropane[1,2,3-]	96-18-4	N	0.3	0.00835	—	—	—	—	0.3	µg/L	Y	U	U	N3B-2020-1708	CAPU-20-206455	GELC
TW-2Ar	102.0	09/04/2020	WG	UF	INIT	REG	VOC	SW-846:8260B	Trimethylbenzene[1,2,4-]	95-63-6	N	0.3	56	—	—	—	—	0.3	µg/L	Y	U	U	N3B-2020-1708	CAPU-20-206455	GELC

Table C-1 Analytical Results from the Periodic Monitoring Events Reported in this Periodic Monitoring Report

Location ID	Screen Depth (ft)	Sample Date	Sample Type	Field Preparation Code	Analysis Type Code	Sample Purpose	Method Category	Lab Method	Parameter Name	Parameter Code	Detected	Report Result	Screening Limit	Background Level	Background Entity	Lab Uncertainty	Report MDA	Report MDL	Report Unit	Best Value	Lab Qualifier	Validation Qualifier	COC #	Field Sample ID	Lab ID
TW-2Ar	102.0	09/04/2020	WG	UF	INIT	REG	VOC	SW-846:8260B	Trimethylbenzene[1,3,5-]	108-67-8	N	0.3	60	—	—	—	—	0.3	µg/L	Y	U	U	N3B-2020-1708	CAPU-20-206455	GELC
TW-2Ar	102.0	09/04/2020	WG	UF	INIT	REG	RAD	EPA:906.0	Tritium	H-3	Y	164	20000	—	Intermediate-Scr_95	45.3	138	—	pCi/L	Y	—	NQ	N3B-2020-1735	CAPU-20-206455	GELC
TW-2Ar	102.0	09/04/2020	WG	F	INIT	REG	Inorganic	SW-846:6020B	Uranium	U	Y	0.281	30	—	Intermediate	—	—	0.067	µg/L	Y	—	NQ	N3B-2020-1708	CAPU-20-206454	GELC
TW-2Ar	102.0	09/04/2020	WG	UF	INIT	REG	RAD	HASL-300:ISOU	Uranium-234	U-234	Y	0.178	27.2	—	Intermediate	0.0305	0.0946	—	pCi/L	Y	—	NQ	N3B-2020-1708	CAPU-20-206455	GELC
TW-2Ar	102.0	09/04/2020	WG	UF	INIT	REG	RAD	HASL-300:ISOU	Uranium-235/236	U-235/236	N	0.017	28.8	—	Intermediate-Scr_95	0.0117	0.0624	—	pCi/L	Y	U	U	N3B-2020-1708	CAPU-20-206455	GELC
TW-2Ar	102.0	09/04/2020	WG	UF	INIT	REG	RAD	HASL-300:ISOU	Uranium-238	U-238	Y	0.0892	30	—	Intermediate	0.0212	0.0846	—	pCi/L	Y	—	NQ	N3B-2020-1708	CAPU-20-206455	GELC
TW-2Ar	102.0	09/04/2020	WG	F	INIT	REG	Inorganic	SW-846:6010C	Vanadium	V	N	1	63.1	—	Intermediate	—	—	1	µg/L	Y	U	U	N3B-2020-1708	CAPU-20-206454	GELC
TW-2Ar	102.0	09/04/2020	WG	UF	INIT	REG	VOC	SW-846:8260B	Vinyl acetate	108-05-4	N	1.5	409	—	—	—	—	1.5	µg/L	Y	U	U	N3B-2020-1708	CAPU-20-206455	GELC
TW-2Ar	102.0	09/04/2020	WG	UF	INIT	REG	VOC	SW-846:8260B	Vinyl Chloride	75-01-4	N	0.3	2	—	—	—	—	0.3	µg/L	Y	U	U	N3B-2020-1708	CAPU-20-206455	GELC
TW-2Ar	102.0	09/04/2020	WG	UF	INIT	REG	VOC	SW-846:8260B	Xylene[1,2-]	95-47-6	N	0.3	193	—	—	—	—	0.3	µg/L	Y	U	U	N3B-2020-1708	CAPU-20-206455	GELC
TW-2Ar	102.0	09/04/2020	WG	UF	INIT	REG	VOC	SW-846:8260B	Xylene[1,3-]+Xylene[1,4-]	Xylene[m+p]	N	0.3	193	—	—	—	—	0.3	µg/L	Y	U	U	N3B-2020-1708	CAPU-20-206455	GELC
TW-2Ar	102.0	09/04/2020	WG	F	INIT	REG	Inorganic	SW-846:6010C	Zinc	Zn	N	10.9	10000	—	Intermediate-Scr_95	—	—	3.3	µg/L	Y	J	U	N3B-2020-1708	CAPU-20-206454	GELC
Vine Tree Spring	—	09/09/2020	WG	UF	INIT	REG	VOC	SW-846:8260B	Acetone	67-64-1	N	1.5	14100	—	—	—	—	1.5	µg/L	Y	U	U	N3B-2020-1730	CALA-20-206427	GELC
Vine Tree Spring	—	09/09/2020	WG	UF	INIT	REG	VOC	SW-846:8260B	Acetonitrile	75-05-8	N	8	130	—	—	—	—	8	µg/L	Y	U	U	N3B-2020-1730	CALA-20-206427	GELC
Vine Tree Spring	—	09/09/2020	WG	F	INIT	REG	General Chemistry	EPA:150.1	Acidity or Alkalinity of a solution	pH	Y	7.76	—	—	—	—	—	0.01	SU	Y	H	NQ	N3B-2020-1730	CALA-20-206426	GELC
Vine Tree Spring	—	09/09/2020	WG	UF	INIT	REG	VOC	SW-846:8260B	Acrolein	107-02-8	N	1.5	0.0415	—	—	—	—	1.5	µg/L	Y	U	U	N3B-2020-1730	CALA-20-206427	GELC
Vine Tree Spring	—	09/09/2020	WG	UF	INIT	REG	VOC	SW-846:8260B	Acrylonitrile	107-13-1	N	1.5	0.523	—	—	—	—	1.5	µg/L	Y	U	U	N3B-2020-1730	CALA-20-206427	GELC
Vine Tree Spring	—	09/09/2020	WG	F	INIT	REG	General Chemistry	EPA:310.1	Alkalinity-CO3	ALK-CO3	N	1.45	—	—	—	—	—	1.45	mg/L	Y	U	U	N3B-2020-1730	CALA-20-206426	GELC
Vine Tree Spring	—	09/09/2020	WG	F	INIT	REG	General Chemistry	EPA:310.1	Alkalinity-CO3+HCO3	ALK-CO3+HCO3	Y	86.7	—	—	Intermediate	—	—	1.45	mg/L	Y	—	NQ	N3B-2020-1730	CALA-20-206426	GELC
Vine Tree Spring	—	09/09/2020	WG	F	INIT	REG	Inorganic	SW-846:6010C	Aluminum	Al	N	68	5000	—	Intermediate-Scr_95	—	—	68	µg/L	Y	U	U	N3B-2020-1730	CALA-20-206426	GELC
Vine Tree Spring	—	09/09/2020	WG	UF	INIT	REG	RAD	HASL-300:AM-241	Americium-241	Am-241	N	0.0207	—	—	Intermediate-Scr_95	0.00728	0.0341	—	pCi/L	Y	U	U	N3B-2020-1730	CALA-20-206427	GELC
Vine Tree Spring	—	09/09/2020	WG	F	INIT	REG	General Chemistry	EPA:350.1	Ammonia as Nitrogen	NH3-N	Y	0.021	—	—	Intermediate-Scr_95	—	—	0.017	mg/L	Y	J	J	N3B-2020-1730	CALA-20-206426	GELC
Vine Tree Spring	—	09/09/2020	WG	F	INIT	REG	Inorganic	SW-846:6020B	Antimony	Sb	N	1	6	—	Intermediate-Scr_95	—	—	1	µg/L	Y	U	U	N3B-2020-1730	CALA-20-206426	GELC
Vine Tree Spring	—	09/09/2020	WG	F	INIT	REG	Inorganic	SW-846:6020B	Arsenic	As	Y	2.98	10	—	Intermediate-Scr_95	—	—	2	µg/L	Y	J	J	N3B-2020-1730	CALA-20-206426	GELC
Vine Tree Spring	—	09/09/2020	WG	F	INIT	REG	Inorganic	SW-846:6010C	Barium	Ba	Y	45.2	2000	—	Intermediate	—	—	1	µg/L	Y	—	NQ	N3B-2020-1730	CALA-20-206426	GELC
Vine Tree Spring	—	09/09/2020	WG	UF	INIT	REG	VOC	SW-846:8260B	Benzene	71-43-2	N	0.3	5	—	—	—	—	0.3	µg/L	Y	U	U	N3B-2020-1730	CALA-20-206427	GELC
Vine Tree Spring	—	09/09/2020	WG	F	INIT	REG	Inorganic	SW-846:6010C	Beryllium	Be	N	1	4	—	Intermediate-Scr_95	—	—	1	µg/L	Y	U	U	N3B-2020-1730	CALA-20-206426	GELC
Vine Tree Spring	—	09/09/2020	WG	F	INIT	REG	Inorganic	SW-846:6010C	Boron	B	Y	22.7	750	—	Intermediate-Scr_95	—	—	15	µg/L	Y	J	J	N3B-2020-1730	CALA-20-206426	GELC
Vine Tree Spring	—	09/09/2020	WG	F	INIT	REG	General Chemistry	EPA:300.0	Bromide	Br(-1)	N	0.067	—	—	Intermediate-Scr_95	—	—	0.067	mg/L	Y	U	U	N3B-2020-1730	CALA-20-206426	GELC
Vine Tree Spring	—	09/09/2020	WG	UF	INIT	REG	VOC	SW-846:8260B	Bromobenzene	108-86-1	N	0.3	62	—	—	—	—	0.3	µg/L	Y	U	U	N3B-2020-1730	CALA-20-206427	GELC
Vine Tree Spring	—	09/09/2020	WG	UF	INIT	REG	VOC	SW-846:8260B	Bromochloromethane	74-97-5	N	0.3	83	—	—	—	—	0.3	µg/L	Y	U	U	N3B-2020-1730	CALA-20-206427	GELC
Vine Tree Spring	—	09/09/2020	WG	UF	INIT	REG	VOC	SW-846:8260B	Bromodichloromethane	75-27-4	N	0.3	80	—	—	—	—	0.3	µg/L	Y	U	U	N3B-2020-1730	CALA-20-206427	GELC
Vine Tree Spring	—	09/09/2020	WG	UF	INIT	REG	VOC	SW-846:8260B	Bromoform	75-25-2	N	0.3	80	—	—	—	—	0.3	µg/L	Y	U	U	N3B-2020-1730	CALA-20-206427	GELC
Vine Tree Spring	—	09/09/2020	WG	UF	INIT	REG	VOC	SW-846:8260B	Bromomethane	74-83-9	N	0.3	7.54	—	—	—	—	0.3	µg/L	Y	U	U	N3B-2020-1730	CALA-20-206427	GELC
Vine Tree Spring	—	09/09/2020	WG	UF	INIT	REG	VOC	SW-846:8260B	Butanol[1-]	71-36-3	N	15	2000	—	—	—	—	15	µg/L	Y	U	U	N3B-2020-1730	CALA-20-206427	GELC
Vine Tree Spring	—	09/09/2020	WG	UF	INIT	REG	VOC	SW-846:8260B	Butanone[2-]	78-93-3	N	1.5	5560	—	—	—	—	1.5	µg/L	Y	U	U	N3B-2020-1730	CALA-20-206427	GELC
Vine Tree Spring	—	09/09/2020	WG	UF	INIT	REG	VOC	SW-846:8260B	Butylbenzene[n-]	104-51-8	N	0.3	1000	—	—	—	—	0.3	µg/L	Y	U	U	N3B-2020-1730	CALA-20-206427	GELC
Vine Tree Spring	—	09/09/2020	WG	UF	INIT	REG	VOC	SW-846:8260B	Butylbenzene[sec-]	135-98-8	N	0.3	2000	—	—	—	—	0.3	µg/L	Y	U	U	N3B-2020-1730	CALA-20-206427	GELC
Vine Tree Spring	—	09/09/2020	WG	UF	INIT	REG	VOC	SW-846:8260B	Butylbenzene[tert-]	98-06-6	N	0.3	690	—	—	—	—	0.3	µg/L	Y	U	U	N3B-2020-1730	CALA-20-206427	GELC

Table C-1 Analytical Results from the Periodic Monitoring Events Reported in this Periodic Monitoring Report

Location ID	Screen Depth (ft)	Sample Date	Sample Type	Field Preparation Code	Analysis Type Code	Sample Purpose	Method Category	Lab Method	Parameter Name	Parameter Code	Detected	Report Result	Screening Limit	Background Level	Background Entity	Lab Uncertainty	Report MDA	Report MDL	Report Unit	Best Value	Lab Qualifier	Validation Qualifier	COC #	Field Sample ID	Lab ID
Vine Tree Spring	—	09/09/2020	WG	F	INIT	REG	Inorganic	SW-846:6020B	Cadmium	Cd	N	0.3	5	—	Intermediate-Scr_95	—	—	0.3	µg/L	Y	U	U	N3B-2020-1730	CALA-20-206426	GELC
Vine Tree Spring	—	09/09/2020	WG	F	INIT	REG	Inorganic	SW-846:6010C	Calcium	Ca	Y	30.4	—	—	Intermediate	—	—	0.05	mg/L	Y	—	NQ	N3B-2020-1730	CALA-20-206426	GELC
Vine Tree Spring	—	09/09/2020	WG	UF	INIT	REG	VOC	SW-846:8260B	Carbon Disulfide	75-15-0	N	1.5	810	—	—	—	—	1.5	µg/L	Y	U	U	N3B-2020-1730	CALA-20-206427	GELC
Vine Tree Spring	—	09/09/2020	WG	UF	INIT	REG	VOC	SW-846:8260B	Carbon Tetrachloride	56-23-5	N	0.3	5	—	—	—	—	0.3	µg/L	Y	U	U	N3B-2020-1730	CALA-20-206427	GELC
Vine Tree Spring	—	09/09/2020	WG	UF	INIT	REG	RAD	EPA:901.1	Cesium-137	Cs-137	N	0.349	—	—	Intermediate-Scr_95	0.769	2.92	—	pCi/L	Y	U	U	N3B-2020-1730	CALA-20-206427	GELC
Vine Tree Spring	—	09/09/2020	WG	F	INIT	REG	General Chemistry	EPA:300.0	Chloride	Cl(-1)	Y	16.3	250	—	Intermediate	—	—	0.335	mg/L	Y	—	NQ	N3B-2020-1730	CALA-20-206426	GELC
Vine Tree Spring	—	09/09/2020	WG	UF	INIT	REG	VOC	SW-846:8260B	Chloro-1,3-butadiene[2-]	126-99-8	N	0.3	0.187	—	—	—	—	0.3	µg/L	Y	U	U	N3B-2020-1730	CALA-20-206427	GELC
Vine Tree Spring	—	09/09/2020	WG	UF	INIT	REG	VOC	SW-846:8260B	Chloro-1-propene[3-]	107-05-1	N	1.5	7.3	—	—	—	—	1.5	µg/L	Y	U	U	N3B-2020-1730	CALA-20-206427	GELC
Vine Tree Spring	—	09/09/2020	WG	UF	INIT	REG	VOC	SW-846:8260B	Chlorobenzene	108-90-7	N	0.3	100	—	—	—	—	0.3	µg/L	Y	U	U	N3B-2020-1730	CALA-20-206427	GELC
Vine Tree Spring	—	09/09/2020	WG	UF	INIT	REG	VOC	SW-846:8260B	Chlorodibromomethane	124-48-1	N	0.3	80	—	—	—	—	0.3	µg/L	Y	U	U	N3B-2020-1730	CALA-20-206427	GELC
Vine Tree Spring	—	09/09/2020	WG	UF	INIT	REG	VOC	SW-846:8260B	Chloroethane	75-00-3	N	0.3	20900	—	—	—	—	0.3	µg/L	Y	U	U	N3B-2020-1730	CALA-20-206427	GELC
Vine Tree Spring	—	09/09/2020	WG	UF	INIT	REG	VOC	SW-846:8260B	Chloroform	67-66-3	N	0.3	80	—	—	—	—	0.3	µg/L	Y	U	U	N3B-2020-1730	CALA-20-206427	GELC
Vine Tree Spring	—	09/09/2020	WG	UF	INIT	REG	VOC	SW-846:8260B	Chloromethane	74-87-3	N	0.3	20.3	—	—	—	—	0.3	µg/L	Y	U	U	N3B-2020-1730	CALA-20-206427	GELC
Vine Tree Spring	—	09/09/2020	WG	UF	INIT	REG	VOC	SW-846:8260B	Chlorotoluene[2-]	95-49-8	N	0.3	233	—	—	—	—	0.3	µg/L	Y	U	U	N3B-2020-1730	CALA-20-206427	GELC
Vine Tree Spring	—	09/09/2020	WG	UF	INIT	REG	VOC	SW-846:8260B	Chlorotoluene[4-]	106-43-4	N	0.3	250	—	—	—	—	0.3	µg/L	Y	U	U	N3B-2020-1730	CALA-20-206427	GELC
Vine Tree Spring	—	09/09/2020	WG	F	INIT	REG	Inorganic	SW-846:6020B	Chromium	Cr	N	3	50	—	Intermediate-Scr_95	—	—	3	µg/L	Y	U	U	N3B-2020-1730	CALA-20-206426	GELC
Vine Tree Spring	—	09/09/2020	WG	F	INIT	REG	Inorganic	SW-846:6010C	Cobalt	Co	N	1	50	—	Intermediate-Scr_95	—	—	1	µg/L	Y	U	U	N3B-2020-1730	CALA-20-206426	GELC
Vine Tree Spring	—	09/09/2020	WG	UF	INIT	REG	RAD	EPA:901.1	Cobalt-60	Co-60	N	0.947	—	—	Intermediate-Scr_95	0.766	3.35	—	pCi/L	Y	U	U	N3B-2020-1730	CALA-20-206427	GELC
Vine Tree Spring	—	09/09/2020	WG	F	INIT	REG	Inorganic	SW-846:6010C	Copper	Cu	N	3	1000	—	Intermediate-Scr_95	—	—	3	µg/L	Y	U	U	N3B-2020-1730	CALA-20-206426	GELC
Vine Tree Spring	—	09/09/2020	WG	UF	INIT	REG	Inorganic	EPA:335.4	Cyanide (Total)	CN(TOTAL)	N	0.00167	0.2	—	Intermediate-Scr_95	—	—	0.00167	mg/L	Y	U	U	N3B-2020-1730	CALA-20-206427	GELC
Vine Tree Spring	—	09/09/2020	WG	UF	INIT	REG	VOC	SW-846:8260B	Dibromo-3-Chloropropane[1,2-]	96-12-8	N	0.5	0.2	—	—	—	—	0.5	µg/L	Y	U	U	N3B-2020-1730	CALA-20-206427	GELC
Vine Tree Spring	—	09/09/2020	WG	UF	INIT	REG	VOC	SW-846:8260B	Dibromoethane[1,2-]	106-93-4	N	0.3	0.05	—	—	—	—	0.3	µg/L	Y	U	U	N3B-2020-1730	CALA-20-206427	GELC
Vine Tree Spring	—	09/09/2020	WG	UF	INIT	REG	VOC	SW-846:8260B	Dibromomethane	74-95-3	N	0.3	0.0747	—	—	—	—	0.3	µg/L	Y	U	U	N3B-2020-1730	CALA-20-206427	GELC
Vine Tree Spring	—	09/09/2020	WG	UF	INIT	REG	VOC	SW-846:8260B	Dichlorobenzene[1,2-]	95-50-1	N	0.3	600	—	—	—	—	0.3	µg/L	Y	U	U	N3B-2020-1730	CALA-20-206427	GELC
Vine Tree Spring	—	09/09/2020	WG	UF	INIT	REG	VOC	SW-846:8260B	Dichlorobenzene[1,3-]	541-73-1	N	0.3	—	—	—	—	—	0.3	µg/L	Y	U	U	N3B-2020-1730	CALA-20-206427	GELC
Vine Tree Spring	—	09/09/2020	WG	UF	INIT	REG	VOC	SW-846:8260B	Dichlorobenzene[1,4-]	106-46-7	N	0.3	75	—	—	—	—	0.3	µg/L	Y	U	U	N3B-2020-1730	CALA-20-206427	GELC
Vine Tree Spring	—	09/09/2020	WG	UF	INIT	REG	VOC	SW-846:8260B	Dichlorodifluoromethane	75-71-8	N	0.3	197	—	—	—	—	0.3	µg/L	Y	U	U	N3B-2020-1730	CALA-20-206427	GELC
Vine Tree Spring	—	09/09/2020	WG	UF	INIT	REG	VOC	SW-846:8260B	Dichloroethane[1,1-]	75-34-3	N	0.3	25	—	—	—	—	0.3	µg/L	Y	U	U	N3B-2020-1730	CALA-20-206427	GELC
Vine Tree Spring	—	09/09/2020	WG	UF	INIT	REG	VOC	SW-846:8260B	Dichloroethane[1,2-]	107-06-2	N	0.3	5	—	—	—	—	0.3	µg/L	Y	U	U	N3B-2020-1730	CALA-20-206427	GELC
Vine Tree Spring	—	09/09/2020	WG	UF	INIT	REG	VOC	SW-846:8260B	Dichloroethene[1,1-]	75-35-4	N	0.3	7	—	—	—	—	0.3	µg/L	Y	U	U	N3B-2020-1730	CALA-20-206427	GELC
Vine Tree Spring	—	09/09/2020	WG	UF	INIT	REG	VOC	SW-846:8260B	Dichloroethene[cis-1,2-]	156-59-2	N	0.3	70	—	—	—	—	0.3	µg/L	Y	U	U	N3B-2020-1730	CALA-20-206427	GELC
Vine Tree Spring	—	09/09/2020	WG	UF	INIT	REG	VOC	SW-846:8260B	Dichloroethene[trans-1,2-]	156-60-5	N	0.3	100	—	—	—	—	0.3	µg/L	Y	U	U	N3B-2020-1730	CALA-20-206427	GELC
Vine Tree Spring	—	09/09/2020	WG	UF	INIT	REG	VOC	SW-846:8260B	Dichloropropane[1,2-]	78-87-5	N	0.3	5	—	—	—	—	0.3	µg/L	Y	U	U	N3B-2020-1730	CALA-20-206427	GELC
Vine Tree Spring	—	09/09/2020	WG	UF	INIT	REG	VOC	SW-846:8260B	Dichloropropane[1,3-]	142-28-9	N	0.3	370	—	—	—	—	0.3	µg/L	Y	U	U	N3B-2020-1730	CALA-20-206427	GELC
Vine Tree Spring	—	09/09/2020	WG	UF	INIT	REG	VOC	SW-846:8260B	Dichloropropane[2,2-]	594-20-7	N	0.3	—	—	—	—	—	0.3	µg/L	Y	U	U	N3B-2020-1730	CALA-20-206427	GELC
Vine Tree Spring	—	09/09/2020	WG	UF	INIT	REG	VOC	SW-846:8260B	Dichloropropene[1,1-]	563-58-6	N	0.3	—	—	—	—	—	0.3	µg/L	Y	U	U	N3B-2020-1730	CALA-20-206427	GELC

Table C-1 Analytical Results from the Periodic Monitoring Events Reported in this Periodic Monitoring Report

Location ID	Screen Depth (ft)	Sample Date	Sample Type	Field Preparation Code	Analysis Type Code	Sample Purpose	Method Category	Lab Method	Parameter Name	Parameter Code	Detected	Report Result	Screening Limit	Background Level	Background Entity	Lab Uncertainty	Report MDA	Report MDL	Report Unit	Best Value	Lab Qualifier	Validation Qualifier	COC #	Field Sample ID	Lab ID
Vine Tree Spring	—	09/09/2020	WG	UF	INIT	REG	VOC	SW-846:8260B	Dichloropropene[cis-1,3-]	10061-01-5	N	0.3	—	—	—	—	—	0.3	µg/L	Y	U	U	N3B-2020-1730	CALA-20-206427	GELC
Vine Tree Spring	—	09/09/2020	WG	UF	INIT	REG	VOC	SW-846:8260B	Dichloropropene[trans-1,3-]	10061-02-6	N	0.3	—	—	—	—	—	0.3	µg/L	Y	U	U	N3B-2020-1730	CALA-20-206427	GELC
Vine Tree Spring	—	09/09/2020	WG	UF	INIT	REG	VOC	SW-846:8260B	Diethyl Ether	60-29-7	N	0.3	3930	—	—	—	—	0.3	µg/L	Y	U	U	N3B-2020-1730	CALA-20-206427	GELC
Vine Tree Spring	—	09/09/2020	WG	UF	INIT	REG	SVOC	SW-846:8270E_SIM	Dioxane[1,4-]	123-91-1	Y	0.986	4.59	—	—	—	—	0.1	µg/L	Y	—	J	N3B-2020-1730	CALA-20-206427	GELC
Vine Tree Spring	—	09/09/2020	WG	UF	INIT	REG	VOC	SW-846:8260B	Ethyl Methacrylate	97-63-2	N	1.5	455	—	—	—	—	1.5	µg/L	Y	U	U	N3B-2020-1730	CALA-20-206427	GELC
Vine Tree Spring	—	09/09/2020	WG	UF	INIT	REG	VOC	SW-846:8260B	Ethylbenzene	100-41-4	N	0.3	700	—	—	—	—	0.3	µg/L	Y	U	U	N3B-2020-1730	CALA-20-206427	GELC
Vine Tree Spring	—	09/09/2020	WG	F	INIT	REG	General Chemistry	EPA:300.0	Fluoride	F(-1)	Y	0.516	1.6	—	Intermediate	—	—	0.033	mg/L	Y	—	NQ	N3B-2020-1730	CALA-20-206426	GELC
Vine Tree Spring	—	09/09/2020	WG	UF	INIT	REG	RAD	EPA:900	Gross alpha	GROSSA	N	2.05	15	—	—	0.859	2.55	—	pCi/L	Y	U	U	N3B-2020-1730	CALA-20-206427	GELC
Vine Tree Spring	—	09/09/2020	WG	UF	INIT	REG	RAD	EPA:900	Gross beta	GROSSB	Y	4.34	—	—	—	0.994	2.88	—	pCi/L	Y	—	NQ	N3B-2020-1730	CALA-20-206427	GELC
Vine Tree Spring	—	09/09/2020	WG	F	INIT	REG	Inorganic	SM:A2340B	Hardness	Hardness	Y	111	—	—	Intermediate	—	—	0.453	mg/L	Y	—	NQ	N3B-2020-1730	CALA-20-206426	GELC
Vine Tree Spring	—	09/09/2020	WG	UF	INIT	REG	HRGC/HRMS	SW-846:8290A	Heptachlorodibenzodioxin[1,2,3,4,6,7,8-]	35822-46-9	N	0.00000522	—	—	—	—	—	0.0000187	µg/L	Y	U	UJ	N3B-2020-1728	CALA-20-206427	CFA
Vine Tree Spring	—	09/09/2020	WG	UF	INIT	REG	HRGC/HRMS	SW-846:8290A	Heptachlorodibenzodioxins (Total)	37871-00-4	N	0	—	—	—	—	—	—	µg/L	Y	U	UJ	N3B-2020-1728	CALA-20-206427	CFA
Vine Tree Spring	—	09/09/2020	WG	UF	INIT	REG	HRGC/HRMS	SW-846:8290A	Heptachlorodibenzofuran[1,2,3,4,6,7,8-]	67562-39-4	N	0.00000522	—	—	—	—	—	0.0000137	µg/L	Y	U	UJ	N3B-2020-1728	CALA-20-206427	CFA
Vine Tree Spring	—	09/09/2020	WG	UF	INIT	REG	HRGC/HRMS	SW-846:8290A	Heptachlorodibenzofuran[1,2,3,4,7,8,9-]	55673-89-7	N	0.00000522	—	—	—	—	—	0.0000158	µg/L	Y	U	UJ	N3B-2020-1728	CALA-20-206427	CFA
Vine Tree Spring	—	09/09/2020	WG	UF	INIT	REG	HRGC/HRMS	SW-846:8290A	Heptachlorodibenzofurans (Total)	38998-75-3	N	0	—	—	—	—	—	—	µg/L	Y	U	UJ	N3B-2020-1728	CALA-20-206427	CFA
Vine Tree Spring	—	09/09/2020	WG	UF	INIT	REG	VOC	SW-846:8260B	Hexachlorobutadiene	87-68-3	N	0.3	1.39	—	—	—	—	0.3	µg/L	Y	U	U	N3B-2020-1730	CALA-20-206427	GELC
Vine Tree Spring	—	09/09/2020	WG	UF	INIT	REG	HRGC/HRMS	SW-846:8290A	Hexachlorodibenzodioxin[1,2,3,4,7,8-]	39227-28-6	N	0.00000522	—	—	—	—	—	0.0000226	µg/L	Y	U	UJ	N3B-2020-1728	CALA-20-206427	CFA
Vine Tree Spring	—	09/09/2020	WG	UF	INIT	REG	HRGC/HRMS	SW-846:8290A	Hexachlorodibenzodioxin[1,2,3,6,7,8-]	57653-85-7	N	0.00000522	—	—	—	—	—	0.0000179	µg/L	Y	U	UJ	N3B-2020-1728	CALA-20-206427	CFA
Vine Tree Spring	—	09/09/2020	WG	UF	INIT	REG	HRGC/HRMS	SW-846:8290A	Hexachlorodibenzodioxin[1,2,3,7,8,9-]	19408-74-3	N	0.00000522	—	—	—	—	—	0.0000206	µg/L	Y	U	UJ	N3B-2020-1728	CALA-20-206427	CFA
Vine Tree Spring	—	09/09/2020	WG	UF	INIT	REG	HRGC/HRMS	SW-846:8290A	Hexachlorodibenzodioxins (Total)	34465-46-8	N	0	0.00013	—	—	—	—	—	µg/L	Y	U	UJ	N3B-2020-1728	CALA-20-206427	CFA
Vine Tree Spring	—	09/09/2020	WG	UF	INIT	REG	HRGC/HRMS	SW-846:8290A	Hexachlorodibenzofuran[1,2,3,4,7,8-]	70648-26-9	N	0.00000522	—	—	—	—	—	0.0000169	µg/L	Y	U	UJ	N3B-2020-1728	CALA-20-206427	CFA
Vine Tree Spring	—	09/09/2020	WG	UF	INIT	REG	HRGC/HRMS	SW-846:8290A	Hexachlorodibenzofuran[1,2,3,6,7,8-]	57117-44-9	N	0.00000522	—	—	—	—	—	0.0000156	µg/L	Y	U	UJ	N3B-2020-1728	CALA-20-206427	CFA
Vine Tree Spring	—	09/09/2020	WG	UF	INIT	REG	HRGC/HRMS	SW-846:8290A	Hexachlorodibenzofuran[1,2,3,7,8,9-]	72918-21-9	N	0.00000522	—	—	—	—	—	0.0000174	µg/L	Y	U	UJ	N3B-2020-1728	CALA-20-206427	CFA
Vine Tree Spring	—	09/09/2020	WG	UF	INIT	REG	HRGC/HRMS	SW-846:8290A	Hexachlorodibenzofuran[2,3,4,6,7,8-]	60851-34-5	N	0.00000522	—	—	—	—	—	0.000015	µg/L	Y	U	UJ	N3B-2020-1728	CALA-20-206427	CFA
Vine Tree Spring	—	09/09/2020	WG	UF	INIT	REG	HRGC/HRMS	SW-846:8290A	Hexachlorodibenzofurans (Total)	55684-94-1	N	0	—	—	—	—	—	—	µg/L	Y	U	UJ	N3B-2020-1728	CALA-20-206427	CFA
Vine Tree Spring	—	09/09/2020	WG	UF	INIT	REG	VOC	SW-846:8260B	Hexanone[2-]	591-78-6	N	1.5	38	—	—	—	—	1.5	µg/L	Y	U	U	N3B-2020-1730	CALA-20-206427	GELC
Vine Tree Spring	—	09/09/2020	WG	UF	INIT	REG	VOC	SW-846:8260B	Iodomethane	74-88-4	N	1.5	—	—	—	—	—	1.5	µg/L	Y	U	U	N3B-2020-1730	CALA-20-206427	GELC
Vine Tree Spring	—	09/09/2020	WG	F	INIT	REG	Inorganic	SW-846:6010C	Iron	Fe	N	30	1000	—	Intermediate-Scr_95	—	—	30	µg/L	Y	U	U	N3B-2020-1730	CALA-20-206426	GELC
Vine Tree Spring	—	09/09/2020	WG	UF	INIT	REG	VOC	SW-846:8260B	Isobutyl alcohol	78-83-1	N	15	5910	—	—	—	—	15	µg/L	Y	U	U	N3B-2020-1730	CALA-20-206427	GELC
Vine Tree Spring	—	09/09/2020	WG	UF	INIT	REG	VOC	SW-846:8260B	Isopropylbenzene	98-82-8	N	0.3	447	—	—	—	—	0.3	µg/L	Y	U	U	N3B-2020-1730	CALA-20-206427	GELC
Vine Tree Spring	—	09/09/2020	WG	UF	INIT	REG	VOC	SW-846:8260B	Isopropyltoluene[4-]	99-87-6	N	0.3	—	—	—	—	—	0.3	µg/L	Y	U	U	N3B-2020-1730	CALA-20-206427	GELC
Vine Tree Spring	—	09/09/2020	WG	F	INIT	REG	Inorganic	SW-846:6020B	Lead	Pb	N	0.5	15	—	Intermediate-Scr_95	—	—	0.5	µg/L	Y	U	U	N3B-2020-1730	CALA-20-206426	GELC
Vine Tree Spring	—	09/09/2020	WG	F	INIT	REG	Inorganic	SW-846:6010C	Magnesium	Mg	Y	8.41	—	—	Intermediate	—	—	0.11	mg/L	Y	—	NQ	N3B-2020-1730	CALA-20-206426	GELC
Vine Tree Spring	—	09/09/2020	WG	F	INIT	REG	Inorganic	SW-846:6010C	Manganese	Mn	N	2	200	—	Intermediate-Scr_95	—	—	2	µg/L	Y	U	U	N3B-2020-1730	CALA-20-206426	GELC
Vine Tree Spring	—	09/09/2020	WG	F	INIT	REG	Inorganic	SW-846:7470A	Mercury	Hg	N	0.067	2	—	Intermediate-Scr_95	—	—	0.067	µg/L	Y	U	U	N3B-2020-1730	CALA-20-206426	GELC
Vine Tree Spring	—	09/09/2020	WG	UF	INIT	REG	Inorganic	SW-846:7470A	Mercury	Hg	N	0.067	2	—	—	—	—	0.067	µg/L	Y	U	U	N3B-2020-1730	CALA-20-206427	GELC

Table C-1 Analytical Results from the Periodic Monitoring Events Reported in this Periodic Monitoring Report

Location ID	Screen Depth (ft)	Sample Date	Sample Type	Field Preparation Code	Analysis Type Code	Sample Purpose	Method Category	Lab Method	Parameter Name	Parameter Code	Detected	Report Result	Screening Limit	Background Level	Background Entity	Lab Uncertainty	Report MDA	Report MDL	Report Unit	Best Value	Lab Qualifier	Validation Qualifier	COC #	Field Sample ID	Lab ID
Vine Tree Spring	—	09/09/2020	WG	UF	INIT	REG	VOC	SW-846:8260B	Methacrylonitrile	126-98-7	N	1.5	1.91	—	—	—	—	1.5	µg/L	Y	U	U	N3B-2020-1730	CALA-20-206427	GELC
Vine Tree Spring	—	09/09/2020	WG	UF	INIT	REG	VOC	SW-846:8260B	Methyl Methacrylate	80-62-6	N	1.5	1390	—	—	—	—	1.5	µg/L	Y	U	U	N3B-2020-1730	CALA-20-206427	GELC
Vine Tree Spring	—	09/09/2020	WG	UF	INIT	REG	VOC	SW-846:8260B	Methyl tert-Butyl Ether	1634-04-4	N	0.3	100	—	—	—	—	0.3	µg/L	Y	U	U	N3B-2020-1730	CALA-20-206427	GELC
Vine Tree Spring	—	09/09/2020	WG	UF	INIT	REG	VOC	SW-846:8260B	Methyl-2-pentanone[4-]	108-10-1	N	1.5	1240	—	—	—	—	1.5	µg/L	Y	U	U	N3B-2020-1730	CALA-20-206427	GELC
Vine Tree Spring	—	09/09/2020	WG	UF	INIT	REG	VOC	SW-846:8260B	Methylene Chloride	75-09-2	N	1	5	—	—	—	—	1	µg/L	Y	U	U	N3B-2020-1730	CALA-20-206427	GELC
Vine Tree Spring	—	09/09/2020	WG	F	INIT	REG	Inorganic	SW-846:6020B	Molybdenum	Mo	Y	2.23	1000	—	Intermediate	—	—	0.2	µg/L	Y	—	NQ	N3B-2020-1730	CALA-20-206426	GELC
Vine Tree Spring	—	09/09/2020	WG	UF	INIT	REG	VOC	SW-846:8260B	Naphthalene	91-20-3	N	0.3	1.65	—	—	—	—	0.3	µg/L	Y	U	U	N3B-2020-1730	CALA-20-206427	GELC
Vine Tree Spring	—	09/09/2020	WG	UF	INIT	REG	RAD	EPA:901.1	Neptunium-237	Np-237	N	0.717	—	—	Intermediate-Scr_95	1.63	6.12	—	pCi/L	Y	U	U	N3B-2020-1730	CALA-20-206427	GELC
Vine Tree Spring	—	09/09/2020	WG	F	INIT	REG	Inorganic	SW-846:6020B	Nickel	Ni	N	0.6	200	—	Intermediate	—	—	0.6	µg/L	Y	U	U	N3B-2020-1730	CALA-20-206426	GELC
Vine Tree Spring	—	09/09/2020	WG	F	INIT	REG	General Chemistry	EPA:353.2	Nitrate-Nitrite as Nitrogen	NO3+NO2-N	Y	3.77	10	—	Intermediate	—	—	0.17	mg/L	Y	—	NQ	N3B-2020-1730	CALA-20-206426	GELC
Vine Tree Spring	—	09/09/2020	WG	UF	INIT	REG	HRGC/HRMS	Nitrosamines:HRMS	Nitroso-di-n-butylamine[N-]	924-16-3	N	0.00047	0.0273	—	—	—	—	0.00047	µg/L	Y	U	U	N3B-2020-1729	CALA-20-206427	SwRI
Vine Tree Spring	—	09/09/2020	WG	UF	INIT	REG	HRGC/HRMS	Nitrosamines:HRMS	Nitroso-di-n-propylamine[N-]	621-64-7	N	0.00018	0.11	—	—	—	—	0.00018	µg/L	Y	U	U	N3B-2020-1729	CALA-20-206427	SwRI
Vine Tree Spring	—	09/09/2020	WG	UF	INIT	REG	HRGC/HRMS	Nitrosamines:HRMS	Nitrosodiethylamine[N-]	55-18-5	N	0.00018	0.00167	—	—	—	—	0.00018	µg/L	Y	U	U	N3B-2020-1729	CALA-20-206427	SwRI
Vine Tree Spring	—	09/09/2020	WG	UF	INIT	REG	HRGC/HRMS	Nitrosamines:HRMS	Nitrosodimethylamine[N-]	62-75-9	N	0.00036	0.00491	—	—	—	—	0.00036	µg/L	Y	U	U	N3B-2020-1729	CALA-20-206427	SwRI
Vine Tree Spring	—	09/09/2020	WG	UF	INIT	REG	HRGC/HRMS	Nitrosamines:HRMS	Nitrosopyrrolidine[N-]	930-55-2	N	0.00033	0.37	—	—	—	—	0.00033	µg/L	Y	U	U	N3B-2020-1729	CALA-20-206427	SwRI
Vine Tree Spring	—	09/09/2020	WG	UF	INIT	REG	HRGC/HRMS	SW-846:8290A	Octachlorodibenzodioxin[1,2,3,4,6,7,8,9-]	3268-87-9	N	0.0000104	—	—	—	—	—	0.0000282	µg/L	Y	U	UJ	N3B-2020-1728	CALA-20-206427	CFA
Vine Tree Spring	—	09/09/2020	WG	UF	INIT	REG	HRGC/HRMS	SW-846:8290A	Octachlorodibenzofuran[1,2,3,4,6,7,8,9-]	39001-02-0	N	0.0000104	—	—	—	—	—	0.0000399	µg/L	Y	U	UJ	N3B-2020-1728	CALA-20-206427	CFA
Vine Tree Spring	—	09/09/2020	WG	UF	INIT	REG	HRGC/HRMS	SW-846:8290A	Pentachlorodibenzodioxin[1,2,3,7,8-]	40321-76-4	N	0.00000522	—	—	—	—	—	0.000026	µg/L	Y	U	UJ	N3B-2020-1728	CALA-20-206427	CFA
Vine Tree Spring	—	09/09/2020	WG	UF	INIT	REG	HRGC/HRMS	SW-846:8290A	Pentachlorodibenzodioxins (Total)	36088-22-9	N	0	—	—	—	—	—	—	µg/L	Y	U	UJ	N3B-2020-1728	CALA-20-206427	CFA
Vine Tree Spring	—	09/09/2020	WG	UF	INIT	REG	HRGC/HRMS	SW-846:8290A	Pentachlorodibenzofuran[1,2,3,7,8-]	57117-41-6	N	0.00000522	—	—	—	—	—	0.0000201	µg/L	Y	U	UJ	N3B-2020-1728	CALA-20-206427	CFA
Vine Tree Spring	—	09/09/2020	WG	UF	INIT	REG	HRGC/HRMS	SW-846:8290A	Pentachlorodibenzofuran[2,3,4,7,8-]	57117-31-4	N	0.00000522	—	—	—	—	—	0.0000213	µg/L	Y	U	UJ	N3B-2020-1728	CALA-20-206427	CFA
Vine Tree Spring	—	09/09/2020	WG	UF	INIT	REG	HRGC/HRMS	SW-846:8290A	Pentachlorodibenzofurans (Totals)	30402-15-4	N	0	—	—	—	—	—	—	µg/L	Y	U	UJ	N3B-2020-1728	CALA-20-206427	CFA
Vine Tree Spring	—	09/09/2020	WG	F	INIT	REG	LCMS/MS	SW-846:6850	Perchlorate	ClO4	Y	6.38	13.8	—	Intermediate	—	—	0.25	µg/L	Y	—	NQ	N3B-2020-1730	CALA-20-206426	GELC
Vine Tree Spring	—	09/09/2020	WG	UF	INIT	REG	RAD	HASL-300:ISOPU	Plutonium-238	Pu-238	N	0.00933	—	—	Intermediate-Scr_95	0.00872	0.0507	—	pCi/L	Y	U	U	N3B-2020-1730	CALA-20-206427	GELC
Vine Tree Spring	—	09/09/2020	WG	UF	INIT	REG	RAD	HASL-300:ISOPU	Plutonium-239/240	Pu-239/240	N	-0.0256	—	—	Intermediate-Scr_95	0.0112	0.0686	—	pCi/L	Y	U	U	N3B-2020-1730	CALA-20-206427	GELC
Vine Tree Spring	—	09/09/2020	WG	F	INIT	REG	Inorganic	SW-846:6010C	Potassium	K	Y	4.19	—	—	Intermediate	—	—	0.05	mg/L	Y	—	NQ	N3B-2020-1730	CALA-20-206426	GELC
Vine Tree Spring	—	09/09/2020	WG	UF	INIT	REG	RAD	EPA:901.1	Potassium-40	K-40	Y	41.9	—	—	Intermediate-Scr_95	15	34.5	—	pCi/L	Y	—	NQ	N3B-2020-1730	CALA-20-206427	GELC
Vine Tree Spring	—	09/09/2020	WG	UF	INIT	REG	VOC	SW-846:8260B	Propionitrile	107-12-0	N	1.5	—	—	—	—	—	1.5	µg/L	Y	U	U	N3B-2020-1730	CALA-20-206427	GELC
Vine Tree Spring	—	09/09/2020	WG	UF	INIT	REG	VOC	SW-846:8260B	Propylbenzene[1-]	103-65-1	N	0.3	660	—	—	—	—	0.3	µg/L	Y	U	U	N3B-2020-1730	CALA-20-206427	GELC
Vine Tree Spring	—	09/09/2020	WG	UF	INIT	REG	RAD	EPA:903.1	Radium-226	Ra-226	N	0.304	5	—	—	0.132	0.364	—	pCi/L	Y	U	U	N3B-2020-1730	CALA-20-206427	GELC
Vine Tree Spring	—	09/09/2020	WG	UF	INIT	REG	RAD	Generic:Radium by Calculation	Radium-226 and Radium-228	Ra-226+228	N	0.532	—	—	—	0.245	—	—	pCi/L	Y	—	U	N3B-2020-1730	CALA-20-206427	GELC
Vine Tree Spring	—	09/09/2020	WG	UF	INIT	REG	RAD	EPA:904	Radium-228	Ra-228	N	0.228	5	—	—	0.206	0.703	—	pCi/L	Y	U	U	N3B-2020-1730	CALA-20-206427	GELC
Vine Tree Spring	—	09/09/2020	WG	F	INIT	REG	Inorganic	SW-846:6020B	Selenium	Se	N	2	50	—	Intermediate-Scr_95	—	—	2	µg/L	Y	U	U	N3B-2020-1730	CALA-20-206426	GELC
Vine Tree Spring	—	09/09/2020	WG	F	INIT	REG	Inorganic	SW-846:6010C	Silicon Dioxide	SiO2	Y	42.2	—	—	Intermediate	—	—	0.053	mg/L	Y	—	NQ	N3B-2020-1730	CALA-20-206426	GELC

Table C-1 Analytical Results from the Periodic Monitoring Events Reported in this Periodic Monitoring Report

Location ID	Screen Depth (ft)	Sample Date	Sample Type	Field Preparation Code	Analysis Type Code	Sample Purpose	Method Category	Lab Method	Parameter Name	Parameter Code	Detected	Report Result	Screening Limit	Background Level	Background Entity	Lab Uncertainty	Report MDA	Report MDL	Report Unit	Best Value	Lab Qualifier	Validation Qualifier	COC #	Field Sample ID	Lab ID
Vine Tree Spring	—	09/09/2020	WG	F	INIT	REG	Inorganic	SW-846:6020B	Silver	Ag	N	0.3	50	—	Intermediate-Scr_95	—	—	0.3	µg/L	Y	U	U	N3B-2020-1730	CALA-20-206426	GELC
Vine Tree Spring	—	09/09/2020	WG	F	INIT	REG	Inorganic	SW-846:6010C	Sodium	Na	Y	14.9	—	—	Intermediate	—	—	0.1	mg/L	Y	—	NQ	N3B-2020-1730	CALA-20-206426	GELC
Vine Tree Spring	—	09/09/2020	WG	UF	INIT	REG	RAD	EPA:901.1	Sodium-22	Na-22	N	0.111	—	—	Intermediate-Scr_95	0.717	2.89	—	pCi/L	Y	U	U	N3B-2020-1730	CALA-20-206427	GELC
Vine Tree Spring	—	09/09/2020	WG	F	INIT	REG	General Chemistry	EPA:120.1	Specific Conductance	SPEC_CONDC	Y	313	—	—	—	—	—	1	µS/cm	Y	—	NQ	N3B-2020-1730	CALA-20-206426	GELC
Vine Tree Spring	—	09/09/2020	WG	F	INIT	REG	Inorganic	SW-846:6010C	Strontium	Sr	Y	153	11800	—	Intermediate	—	—	1	µg/L	Y	—	NQ	N3B-2020-1730	CALA-20-206426	GELC
Vine Tree Spring	—	09/09/2020	WG	UF	INIT	REG	RAD	EPA:905.0	Strontium-90	Sr-90	N	0.0574	8	—	Intermediate-Scr_95	0.075	0.252	—	pCi/L	Y	U	U	N3B-2020-1730	CALA-20-206427	GELC
Vine Tree Spring	—	09/09/2020	WG	UF	INIT	REG	VOC	SW-846:8260B	Styrene	100-42-5	N	0.3	100	—	—	—	—	0.3	µg/L	Y	U	U	N3B-2020-1730	CALA-20-206427	GELC
Vine Tree Spring	—	09/09/2020	WG	F	INIT	REG	General Chemistry	EPA:300.0	Sulfate	SO4(-2)	Y	21.4	600	—	Intermediate	—	—	0.665	mg/L	Y	—	NQ	N3B-2020-1730	CALA-20-206426	GELC
Vine Tree Spring	—	09/09/2020	WG	UF	INIT	REG	HRGC/HRMS	SW-846:8290A	Tetrachlorodibenzodioxin[2,3,7,8-]	1746-01-6	N	0.00000105	0.00003	—	—	—	—	0.00000485	µg/L	Y	U	UJ	N3B-2020-1728	CALA-20-206427	CFA
Vine Tree Spring	—	09/09/2020	WG	UF	INIT	REG	HRGC/HRMS	SW-846:8290A	Tetrachlorodibenzodioxins (Total)	41903-57-5	N	0	—	—	—	—	—	—	µg/L	Y	U	UJ	N3B-2020-1728	CALA-20-206427	CFA
Vine Tree Spring	—	09/09/2020	WG	UF	INIT	REG	HRGC/HRMS	SW-846:8290A	Tetrachlorodibenzofuran[2,3,7,8-]	51207-31-9	N	0.00000138	0.00000184	—	—	—	—	0.00000391	µg/L	Y	U	UJ	N3B-2020-1728	CALA-20-206427	CFA
Vine Tree Spring	—	09/09/2020	WG	UF	INIT	REG	HRGC/HRMS	SW-846:8290A	Tetrachlorodibenzofurans (Totals)	55722-27-5	N	0	—	—	—	—	—	—	µg/L	Y	U	UJ	N3B-2020-1728	CALA-20-206427	CFA
Vine Tree Spring	—	09/09/2020	WG	UF	INIT	REG	VOC	SW-846:8260B	Tetrachloroethane[1,1,1,2-]	630-20-6	N	0.3	5.74	—	—	—	—	0.3	µg/L	Y	U	U	N3B-2020-1730	CALA-20-206427	GELC
Vine Tree Spring	—	09/09/2020	WG	UF	INIT	REG	VOC	SW-846:8260B	Tetrachloroethane[1,1,2,2-]	79-34-5	N	0.3	10	—	—	—	—	0.3	µg/L	Y	U	U	N3B-2020-1730	CALA-20-206427	GELC
Vine Tree Spring	—	09/09/2020	WG	UF	INIT	REG	VOC	SW-846:8260B	Tetrachloroethene	127-18-4	N	0.3	5	—	—	—	—	0.3	µg/L	Y	U	U	N3B-2020-1730	CALA-20-206427	GELC
Vine Tree Spring	—	09/09/2020	WG	F	INIT	REG	Inorganic	SW-846:6020B	Thallium	Tl	N	0.6	2	—	Intermediate-Scr_95	—	—	0.6	µg/L	Y	U	U	N3B-2020-1730	CALA-20-206426	GELC
Vine Tree Spring	—	09/09/2020	WG	F	INIT	REG	Inorganic	SW-846:6010C	Tin	Sn	N	4.73	12000	—	Intermediate-Scr_95	—	—	2.5	µg/L	Y	J	U	N3B-2020-1730	CALA-20-206426	GELC
Vine Tree Spring	—	09/09/2020	WG	UF	INIT	REG	VOC	SW-846:8260B	Toluene	108-88-3	N	0.3	1000	—	—	—	—	0.3	µg/L	Y	U	U	N3B-2020-1730	CALA-20-206427	GELC
Vine Tree Spring	—	09/09/2020	WG	F	INIT	REG	General Chemistry	EPA:160.1	Total Dissolved Solids	TDS	Y	200	1000	—	Intermediate-Scr_95	—	—	3.4	mg/L	Y	—	NQ	N3B-2020-1730	CALA-20-206426	GELC
Vine Tree Spring	—	09/09/2020	WG	UF	INIT	REG	General Chemistry	EPA:351.2	Total Kjeldahl Nitrogen	TKN	N	0.162	—	—	—	—	—	0.033	mg/L	Y	—	U	N3B-2020-1730	CALA-20-206427	GELC
Vine Tree Spring	—	09/09/2020	WG	UF	INIT	REG	General Chemistry	SW-846:9060A	Total Organic Carbon	TOC	Y	0.508	—	—	—	—	—	0.33	mg/L	Y	J	J	N3B-2020-1730	CALA-20-206427	GELC
Vine Tree Spring	—	09/09/2020	WG	F	INIT	REG	General Chemistry	EPA:365.4	Total Phosphate as Phosphorus	PO4-P	Y	0.155	—	—	Intermediate-Scr_95	—	—	0.02	mg/L	Y	—	NQ	N3B-2020-1730	CALA-20-206426	GELC
Vine Tree Spring	—	09/09/2020	WG	UF	INIT	REG	VOC	SW-846:8260B	Trichloro-1,2,2-trifluoroethane[1,1,2-]	76-13-1	N	2	55000	—	—	—	—	2	µg/L	Y	U	U	N3B-2020-1730	CALA-20-206427	GELC
Vine Tree Spring	—	09/09/2020	WG	UF	INIT	REG	VOC	SW-846:8260B	Trichlorobenzene[1,2,3-]	87-61-6	N	0.3	7	—	—	—	—	0.3	µg/L	Y	U	U	N3B-2020-1730	CALA-20-206427	GELC
Vine Tree Spring	—	09/09/2020	WG	UF	INIT	REG	VOC	SW-846:8260B	Trichlorobenzene[1,2,4-]	120-82-1	N	0.3	70	—	—	—	—	0.3	µg/L	Y	U	U	N3B-2020-1730	CALA-20-206427	GELC
Vine Tree Spring	—	09/09/2020	WG	UF	INIT	REG	VOC	SW-846:8260B	Trichloroethane[1,1,1-]	71-55-6	N	0.3	200	—	—	—	—	0.3	µg/L	Y	U	U	N3B-2020-1730	CALA-20-206427	GELC
Vine Tree Spring	—	09/09/2020	WG	UF	INIT	REG	VOC	SW-846:8260B	Trichloroethane[1,1,2-]	79-00-5	N	0.3	5	—	—	—	—	0.3	µg/L	Y	U	U	N3B-2020-1730	CALA-20-206427	GELC
Vine Tree Spring	—	09/09/2020	WG	UF	INIT	REG	VOC	SW-846:8260B	Trichloroethene	79-01-6	N	0.3	5	—	—	—	—	0.3	µg/L	Y	U	U	N3B-2020-1730	CALA-20-206427	GELC
Vine Tree Spring	—	09/09/2020	WG	UF	INIT	REG	VOC	SW-846:8260B	Trichlorofluoromethane	75-69-4	N	0.3	1140	—	—	—	—	0.3	µg/L	Y	U	U	N3B-2020-1730	CALA-20-206427	GELC
Vine Tree Spring	—	09/09/2020	WG	UF	INIT	REG	VOC	SW-846:8260B	Trichloropropane[1,2,3-]	96-18-4	N	0.3	0.00835	—	—	—	—	0.3	µg/L	Y	U	U	N3B-2020-1730	CALA-20-206427	GELC
Vine Tree Spring	—	09/09/2020	WG	UF	INIT	REG	VOC	SW-846:8260B	Trimethylbenzene[1,2,4-]	95-63-6	N	0.3	56	—	—	—	—	0.3	µg/L	Y	U	U	N3B-2020-1730	CALA-20-206427	GELC
Vine Tree Spring	—	09/09/2020	WG	UF	INIT	REG	VOC	SW-846:8260B	Trimethylbenzene[1,3,5-]	108-67-8	N	0.3	60	—	—	—	—	0.3	µg/L	Y	U	U	N3B-2020-1730	CALA-20-206427	GELC
Vine Tree Spring	—	09/09/2020	WG	UF	INIT	REG	RAD	Generic:Low_Level_Tritium	Tritium	H-3	Y	60.59	20000	—	Intermediate-Scr_95	9.224	2.681	—	pCi/L	Y	—	NQ	N3B-2020-1734	CALA-20-206427	ARSL
Vine Tree Spring	—	09/09/2020	WG	F	INIT	REG	Inorganic	SW-846:6020B	Uranium	U	Y	2.17	30	—	Intermediate	—	—	0.067	µg/L	Y	—	NQ	N3B-2020-1730	CALA-20-206426	GELC

Table C-1 Analytical Results from the Periodic Monitoring Events Reported in this Periodic Monitoring Report

Location ID	Screen Depth (ft)	Sample Date	Sample Type	Field Preparation Code	Analysis Type Code	Sample Purpose	Method Category	Lab Method	Parameter Name	Parameter Code	Detected	Report Result	Screening Limit	Background Level	Background Entity	Lab Uncertainty	Report MDA	Report MDL	Report Unit	Best Value	Lab Qualifier	Validation Qualifier	COC #	Field Sample ID	Lab ID
Vine Tree Spring	—	09/09/2020	WG	UF	INIT	REG	RAD	HASL-300:ISOU	Uranium-234	U-234	Y	1.38	27.2	—	Intermediate	0.0931	0.126	—	pCi/L	Y	—	NQ	N3B-2020-1730	CALA-20-206427	GELC
Vine Tree Spring	—	09/09/2020	WG	UF	INIT	REG	RAD	HASL-300:ISOU	Uranium-235/236	U-235/236	N	0.049	28.8	—	Intermediate-Scr_95	0.022	0.0832	—	pCi/L	Y	U	U	N3B-2020-1730	CALA-20-206427	GELC
Vine Tree Spring	—	09/09/2020	WG	UF	INIT	REG	RAD	HASL-300:ISOU	Uranium-238	U-238	Y	0.674	30	—	Intermediate	0.0647	0.113	—	pCi/L	Y	—	NQ	N3B-2020-1730	CALA-20-206427	GELC
Vine Tree Spring	—	09/09/2020	WG	F	INIT	REG	Inorganic	SW-846:6010C	Vanadium	V	Y	7.14	63.1	—	Intermediate	—	—	1	µg/L	Y	—	NQ	N3B-2020-1730	CALA-20-206426	GELC
Vine Tree Spring	—	09/09/2020	WG	UF	INIT	REG	VOC	SW-846:8260B	Vinyl acetate	108-05-4	N	1.5	409	—	—	—	—	1.5	µg/L	Y	U	U	N3B-2020-1730	CALA-20-206427	GELC
Vine Tree Spring	—	09/09/2020	WG	UF	INIT	REG	VOC	SW-846:8260B	Vinyl Chloride	75-01-4	N	0.3	2	—	—	—	—	0.3	µg/L	Y	U	U	N3B-2020-1730	CALA-20-206427	GELC
Vine Tree Spring	—	09/09/2020	WG	UF	INIT	REG	VOC	SW-846:8260B	Xylene[1,2-]	95-47-6	N	0.3	193	—	—	—	—	0.3	µg/L	Y	U	U	N3B-2020-1730	CALA-20-206427	GELC
Vine Tree Spring	—	09/09/2020	WG	UF	INIT	REG	VOC	SW-846:8260B	Xylene[1,3-]+Xylene[1,4-]	Xylene[m+p]	N	0.3	193	—	—	—	—	0.3	µg/L	Y	U	U	N3B-2020-1730	CALA-20-206427	GELC
Vine Tree Spring	—	09/09/2020	WG	F	INIT	REG	Inorganic	SW-846:6010C	Zinc	Zn	N	5.25	10000	—	Intermediate-Scr_95	—	—	3.3	µg/L	Y	J	U	N3B-2020-1730	CALA-20-206426	GELC

Table C-2 Analytical Detects from the Periodic Monitoring Events Reported in this Periodic Monitoring Report Plus Results from the Four Previous Monitoring Events if Available

Location ID	Screen Depth (ft)	Sample Date	Sample Type	Field Preparation Code	Analysis Type Code	Sample Purpose	Method Category	Lab Method	Parameter Name	Parameter Code	Detected	Report Result	Lab Uncertainty	Report MDA	Report MDL	Report Unit	Best Value	Lab Qualifier	Validation Qualifier	COC #	Field Sample ID	Lab ID
03-B-13	21.5	09/14/2020	WG	UF	INIT	REG	VOC	SW-846:8260B	Acetone	67-64-1	Y	4.41	—	—	1.5	µg/L	Y	J	J	N3B-2020-1762	CAPA-20-206518	GELC
03-B-13	21.5	10/29/2019	WG	UF	INIT	REG	VOC	SW-846:8260B	Acetone	67-64-1	Y	10.9	—	—	1.5	µg/L	Y	—	NQ	N3B-2020-225	CAPA-20-189113	GELC
03-B-13	21.5	04/16/2019	WG	UF	INIT	REG	VOC	SW-846:8260B	Acetone	67-64-1	N	1.5	—	—	1.5	µg/L	Y	U	U	N3B-2019-1400	CAPA-19-171718	GELC
03-B-13	21.5	10/31/2018	WG	UF	INIT	REG	VOC	SW-846:8260B	Acetone	67-64-1	N	1.5	—	—	1.5	µg/L	Y	U	U	N3B-2019-315	CAPA-19-163690	GELC
03-B-13	21.5	10/31/2018	WG	UF	INIT	FD	VOC	SW-846:8260B	Acetone	67-64-1	N	1.5	—	—	1.5	µg/L	Y	U	U	N3B-2019-315	CAPA-19-163693	GELC
03-B-13	21.5	04/10/2018	WG	UF	INIT	REG	VOC	SW-846:8260B	Acetone	67-64-1	N	1.5	—	—	1.5	µg/L	Y	U	U	2018-2375	CAPA-18-152859	GELC
03-B-13	21.5	04/13/2021	WG	F	INIT	REG	General Chemistry	EPA:150.1	Acidity or Alkalinity of a solution	pH	Y	6.47	—	—	0.01	SU	Y	H	J	N3B-2021-1271	CAPA-21-221769	GELC
03-B-13	21.5	09/14/2020	WG	F	INIT	REG	General Chemistry	EPA:150.1	Acidity or Alkalinity of a solution	pH	Y	6.34	—	—	0.01	SU	Y	H	NQ	N3B-2020-1762	CAPA-20-206517	GELC
03-B-13	21.5	04/16/2019	WG	F	INIT	REG	General Chemistry	EPA:150.1	Acidity or Alkalinity of a solution	pH	Y	6.51	—	—	0.01	SU	Y	H	NQ	N3B-2019-1400	CAPA-19-171717	GELC
03-B-13	21.5	10/31/2018	WG	F	INIT	REG	General Chemistry	EPA:150.1	Acidity or Alkalinity of a solution	pH	Y	6.51	—	—	0.01	SU	Y	H	NQ	N3B-2019-315	CAPA-19-163689	GELC
03-B-13	21.5	10/31/2018	WG	F	INIT	FD	General Chemistry	EPA:150.1	Acidity or Alkalinity of a solution	pH	Y	6.44	—	—	0.01	SU	Y	H	NQ	N3B-2019-315	CAPA-19-163692	GELC
03-B-13	21.5	04/10/2018	WG	F	INIT	REG	General Chemistry	EPA:150.1	Acidity or Alkalinity of a solution	pH	Y	6.84	—	—	0.01	SU	Y	H	NQ	2018-2375	CAPA-18-152858	GELC
03-B-13	21.5	11/01/2017	WG	F	INIT	REG	General Chemistry	EPA:150.1	Acidity or Alkalinity of a solution	pH	Y	6.84	—	—	0.01	SU	Y	H	NQ	2018-677	CAPA-18-147687	GELC
03-B-13	21.5	04/13/2021	WG	F	INIT	REG	General Chemistry	EPA:310.1	Alkalinity-CO3+HCO3	ALK-CO3+HCO3	Y	43.2	—	—	1.45	mg/L	Y	—	NQ	N3B-2021-1271	CAPA-21-221769	GELC
03-B-13	21.5	09/14/2020	WG	F	INIT	REG	General Chemistry	EPA:310.1	Alkalinity-CO3+HCO3	ALK-CO3+HCO3	Y	42.3	—	—	1.45	mg/L	Y	—	NQ	N3B-2020-1762	CAPA-20-206517	GELC
03-B-13	21.5	04/16/2019	WG	F	INIT	REG	General Chemistry	EPA:310.1	Alkalinity-CO3+HCO3	ALK-CO3+HCO3	Y	58.4	—	—	1.45	mg/L	Y	—	NQ	N3B-2019-1400	CAPA-19-171717	GELC
03-B-13	21.5	10/31/2018	WG	F	INIT	REG	General Chemistry	EPA:310.1	Alkalinity-CO3+HCO3	ALK-CO3+HCO3	Y	55.8	—	—	1.45	mg/L	Y	—	NQ	N3B-2019-315	CAPA-19-163689	GELC
03-B-13	21.5	10/31/2018	WG	F	INIT	FD	General Chemistry	EPA:310.1	Alkalinity-CO3+HCO3	ALK-CO3+HCO3	Y	53	—	—	1.45	mg/L	Y	—	NQ	N3B-2019-315	CAPA-19-163692	GELC
03-B-13	21.5	04/10/2018	WG	F	INIT	REG	General Chemistry	EPA:310.1	Alkalinity-CO3+HCO3	ALK-CO3+HCO3	Y	107	—	—	1.45	mg/L	Y	—	NQ	2018-2375	CAPA-18-152858	GELC
03-B-13	21.5	11/01/2017	WG	F	INIT	REG	General Chemistry	EPA:310.1	Alkalinity-CO3+HCO3	ALK-CO3+HCO3	Y	124	—	—	1.45	mg/L	Y	—	NQ	2018-677	CAPA-18-147687	GELC
03-B-13	21.5	04/13/2021	WG	F	INIT	REG	Inorganic	SW-846:6010C	Aluminum	Al	Y	1130	—	—	68	µg/L	Y	—	NQ	N3B-2021-1271	CAPA-21-221769	GELC
03-B-13	21.5	09/14/2020	WG	F	INIT	REG	Inorganic	SW-846:6010C	Aluminum	Al	Y	5430	—	—	68	µg/L	Y	EN	J+	N3B-2020-1762	CAPA-20-206517	GELC
03-B-13	21.5	04/16/2019	WG	F	INIT	REG	Inorganic	SW-846:6010C	Aluminum	Al	N	68	—	—	68	µg/L	Y	U	U	N3B-2019-1400	CAPA-19-171717	GELC
03-B-13	21.5	10/31/2018	WG	F	INIT	REG	Inorganic	SW-846:6010C	Aluminum	Al	Y	1490	—	—	68	µg/L	Y	—	J+	N3B-2019-315	CAPA-19-163689	GELC
03-B-13	21.5	10/31/2018	WG	F	INIT	FD	Inorganic	SW-846:6010C	Aluminum	Al	Y	1870	—	—	68	µg/L	Y	—	J+	N3B-2019-315	CAPA-19-163692	GELC
03-B-13	21.5	04/10/2018	WG	F	INIT	REG	Inorganic	SW-846:6010C	Aluminum	Al	Y	178	—	—	68	µg/L	Y	J	J	2018-2375	CAPA-18-152858	GELC
03-B-13	21.5	11/01/2017	WG	F	INIT	REG	Inorganic	SW-846:6010C	Aluminum	Al	Y	226	—	—	68	µg/L	Y	—	NQ	2018-677	CAPA-18-147687	GELC
03-B-13	21.5	04/13/2021	WG	UF	INIT	REG	RAD	HASL-300:AM-241	Americium-241	Am-241	N	0.00732	0.0137	0.0733	—	pCi/L	Y	U	U	N3B-2021-1271	CAPA-21-221770	GELC
03-B-13	21.5	09/14/2020	WG	UF	INIT	REG	RAD	HASL-300:AM-241	Americium-241	Am-241	N	0.00457	0.0189	0.0829	—	pCi/L	Y	U	U	N3B-2020-1762	CAPA-20-206518	GELC
03-B-13	21.5	04/16/2019	WG	UF	INIT	REG	RAD	HASL-300:AM-241	Americium-241	Am-241	N	0.00413	0.00876	0.0502	—	pCi/L	Y	U	U	N3B-2019-1400	CAPA-19-171718	GELC
03-B-13	21.5	04/10/2018	WG	UF	INIT	REG	RAD	HASL-300:AM-241	Americium-241	Am-241	N	0.00537	0.00537	0.0502	—	pCi/L	Y	U	U	2018-2375	CAPA-18-152859	GELC
03-B-13	21.5	04/12/2017	WG	UF	INIT	REG	RAD	HASL-300:AM-241	Americium-241	Am-241	N	-0.00372	0.00589	0.0465	—	pCi/L	Y	U	U	2017-1364	CAPA-17-130551	GELC
03-B-13	21.5	04/04/2016	WG	UF	INIT	REG	RAD	HASL-300:AM-241	Americium-241	Am-241	N	-0.00443	0.00626	0.0414	—	pCi/L	Y	U	U	2016-985	CAPA-16-114704	GELC
03-B-13	21.5	04/13/2021	WG	F	INIT	REG	General Chemistry	EPA:350.1	Ammonia as Nitrogen	NH3-N	Y	0.045	—	—	0.017	mg/L	Y	J	J	N3B-2021-1271	CAPA-21-221769	GELC
03-B-13	21.5	09/14/2020	WG	F	INIT	REG	General Chemistry	EPA:350.1	Ammonia as Nitrogen	NH3-N	N	0.0479	—	—	0.017	mg/L	Y	J	U	N3B-2020-1762	CAPA-20-206517	GELC
03-B-13	21.5	04/16/2019	WG	F	INIT	REG	General Chemistry	EPA:350.1	Ammonia as Nitrogen	NH3-N	N	0.0535	—	—	0.017	mg/L	Y	—	U	N3B-2019-1400	CAPA-19-171717	GELC
03-B-13	21.5	10/31/2018	WG	F	INIT	REG	General Chemistry	EPA:350.1	Ammonia as Nitrogen	NH3-N	N	0.0608	—	—	0.017	mg/L	Y	—	U	N3B-2019-315	CAPA-19-163689	GELC
03-B-13	21.5	10/31/2018	WG	F	INIT	FD	General Chemistry	EPA:350.1	Ammonia as Nitrogen	NH3-N	N	0.079	—	—	0.017	mg/L	Y	—	U	N3B-2019-315	CAPA-19-163692	GELC
03-B-13	21.5	04/10/2018	WG	F	INIT	REG	General Chemistry	EPA:350.1	Ammonia as Nitrogen	NH3-N	Y	0.0597	—	—	0.017	mg/L	Y	—	NQ	2018-2375	CAPA-18-152858	GELC
03-B-13	21.5	09/14/2020	WG	F	INIT	REG	Inorganic	SW-846:6020B	Arsenic	As	Y	2.87	—	—	2	µg/L	Y	J	J	N3B-2020-1762	CAPA-20-206517	GELC
03-B-13	21.5	04/16/2019	WG	F	INIT	REG	Inorganic	SW-846:6020	Arsenic	As	Y	2.17	—	—	2	µg/L	Y	J	J	N3B-2019-1400	CAPA-19-171717	GELC
03-B-13	21.5	10/31/2018	WG	F	INIT	REG	Inorganic	SW-846:6020	Arsenic	As	Y	3.08	—	—	2	µg/L	Y	J	J	N3B-2019-315	CAPA-19-163689	GELC
03-B-13	21.5	10/31/2018	WG	F	INIT	FD	Inorganic	SW-846:6020	Arsenic	As	Y	2.83	—	—	2	µg/L	Y	J	J	N3B-2019-315	CAPA-19-163692	GELC
03-B-13	21.5	04/10/2018	WG	F	INIT	REG	Inorganic	SW-846:6020	Arsenic	As	N	2	—	—	2	µg/L	Y	U	U	2018-2375	CAPA-18-152858	GELC
03-B-13	21.5	11/01/2017	WG	F	INIT	REG	Inorganic	SW-846:6020	Arsenic	As	N	2	—	—	2	µg/L	Y	U	U	2018-677	CAPA-18-147687	GELC
03-B-13	21.5	04/13/2021	WG	F	INIT	REG	Inorganic	SW-846:6010C	Barium	Ba	Y	66.3	—	—	1	µg/L	Y	—	NQ	N3B-2021-1271	CAPA-21-221769	GELC
03-B-13	21.5	09/14/2020	WG	F	INIT	REG	Inorganic	SW-846:6010C	Barium	Ba	Y	75.2	—	—	1	µg/L	Y	—	NQ	N3B-2020-1762	CAPA-20-206517	GELC
03-B-13	21.5	04/16/2019	WG	F	INIT	REG	Inorganic	SW-846:6010C	Barium	Ba	Y	169	—	—	1	µg/L	Y	—	NQ	N3B-2019-1400	CAPA-19-171717	GELC
03-B-13	21.5	10/31/2018	WG	F	INIT	REG	Inorganic	SW-846:6010C	Barium	Ba	Y	95.3	—	—	1	µg/L	Y	—	NQ	N3B-2019-315	CAPA-19-163689	GELC
03-B-13	21.5	10/31/2018	WG	F	INIT	FD	Inorganic	SW-846:6010C	Barium	Ba	Y	98.5	—	—	1	µg/L	Y	—	NQ	N3B-2019-315	CAPA-19-163692	GELC
03-B-13	21.5	04/10/2018	WG	F	INIT	REG	Inorganic	SW-846:6010C	Barium	Ba	Y	133	—	—	1	µg/L	Y	—	NQ	2018-2375	CAPA-18-152858	GELC
03-B-13	21.5	11/01/2017	WG	F	INIT	REG	Inorganic	SW-846:6010C	Barium	Ba	Y	127	—	—	1	µg/L	Y	—	NQ	2018-677	CAPA-18-147687	GELC
03-B-13	21.5	04/13/2021	WG	F	INIT	REG	Inorganic	SW-846:6010C	Boron	B	Y	42.5	—	—	15	µg/L	Y	J	J	N3B-2021-1271	CAPA-21-221769	GELC
03-B-13	21.5	09/14/2020	WG	F	INIT	REG	Inorganic	SW-846:6010C	Boron	B	Y	62.9	—	—	15	µg/L	Y	—	NQ	N3B-2020-1762	CAPA-20-206517	GELC
03-B-13	21.5	04/16/2019	WG	F	INIT	REG	Inorganic	SW-846:6010C	Boron	B	Y	25.2	—	—	15	µg/L	Y	J	J	N3B-2019-1400	CAPA-19-171717	GELC
03-B-13	21.5	10/31/2018	WG	F	INIT	REG	Inorganic	SW-846:6010C	Boron	B	Y	39.4	—	—	15	µg/L	Y	J	J	N3B-2019-315	CAPA-19-163689	GELC
03-B-13	21.5	10/31/2018	WG	F	INIT	FD	Inorganic	SW-846:6010C	Boron	B	Y	39.7	—	—	15	µg/L	Y	J	J	N3B-2019-315	CAPA-19-163692	GELC
03-B-13	21.5	04/10/2018	WG	F	INIT	REG	Inorganic	SW-846:6010C	Boron	B	Y	21.5	—	—	15	µg/L	Y	J	J	2018-2375	CAPA-18-152858	GELC
03-B-13	21.5	11/01/2017	WG	F	INIT	REG	Inorganic	SW-846:6010C	Boron	B	Y	32.9	—	—	15	µg/L	Y	J	J	2018-677	CAPA-18-147687	GELC
03-B-13	21.5	04/13/2021	WG	F	INIT	REG	Inorganic	SW-846:6010C	Calcium	Ca	Y	15.9	—	—	0.05	mg/L	Y	—	NQ	N3B-2021-1271	CAPA-21-221769	GELC
03-B-13	21.5	09/14/2020	WG	F	INIT	REG	Inorganic	SW-846:6010C	Calcium	Ca	Y	13.8	—	—	0.05	mg/L	Y	—	NQ	N3B-2020-1762	CAPA-20-206517	GELC
03-B-13	21.5	04/16/2019	WG	F	INIT	REG	Inorganic	SW-846:6010C	Calcium	Ca	Y	44.9	—	—	0.05	mg/L	Y	—	NQ	N3B-2019-1400	CAPA-19-171717	GELC

Table C-2 Analytical Detects from the Periodic Monitoring Events Reported in this Periodic Monitoring Report Plus Results from the Four Previous Monitoring Events if Available

Location ID	Screen Depth (ft)	Sample Date	Sample Type	Field Preparation Code	Analysis Type Code	Sample Purpose	Method Category	Lab Method	Parameter Name	Parameter Code	Detected	Report Result	Lab Uncertainty	Report MDA	Report MDL	Report Unit	Best Value	Lab Qualifier	Validation Qualifier	COC #	Field Sample ID	Lab ID
03-B-13	21.5	10/31/2018	WG	F	INIT	REG	Inorganic	SW-846:6010C	Calcium	Ca	Y	24.3	—	—	0.05	mg/L	Y	—	NQ	N3B-2019-315	CAPA-19-163689	GELC
03-B-13	21.5	10/31/2018	WG	F	INIT	FD	Inorganic	SW-846:6010C	Calcium	Ca	Y	25.2	—	—	0.05	mg/L	Y	—	NQ	N3B-2019-315	CAPA-19-163692	GELC
03-B-13	21.5	04/10/2018	WG	F	INIT	REG	Inorganic	SW-846:6010C	Calcium	Ca	Y	40.1	—	—	0.05	mg/L	Y	—	NQ	2018-2375	CAPA-18-152858	GELC
03-B-13	21.5	11/01/2017	WG	F	INIT	REG	Inorganic	SW-846:6010C	Calcium	Ca	Y	33	—	—	0.05	mg/L	Y	—	NQ	2018-677	CAPA-18-147687	GELC
03-B-13	21.5	04/13/2021	WG	UF	INIT	REG	RAD	EPA:901.1	Cesium-137	Cs-137	N	0.805	0.91	3.41	—	pCi/L	Y	U	U	N3B-2021-1271	CAPA-21-221770	GELC
03-B-13	21.5	09/14/2020	WG	UF	INIT	REG	RAD	EPA:901.1	Cesium-137	Cs-137	N	2.65	1.37	5.91	—	pCi/L	Y	U	U	N3B-2020-1762	CAPA-20-206518	GELC
03-B-13	21.5	04/16/2019	WG	UF	INIT	REG	RAD	EPA:901.1	Cesium-137	Cs-137	N	0.556	1.01	3.68	—	pCi/L	Y	U	U	N3B-2019-1400	CAPA-19-171718	GELC
03-B-13	21.5	04/10/2018	WG	UF	INIT	REG	RAD	EPA:901.1	Cesium-137	Cs-137	N	0.209	1.34	5.06	—	pCi/L	Y	U	U	2018-2375	CAPA-18-152859	GELC
03-B-13	21.5	04/12/2017	WG	UF	INIT	REG	RAD	EPA:901.1	Cesium-137	Cs-137	N	0.466	0.849	3.1	—	pCi/L	Y	U	U	2017-1364	CAPA-17-130551	GELC
03-B-13	21.5	04/04/2016	WG	UF	INIT	REG	RAD	EPA:901.1	Cesium-137	Cs-137	N	1.31	1.33	5.05	—	pCi/L	Y	U	U	2016-985	CAPA-16-114704	GELC
03-B-13	21.5	04/13/2021	WG	F	INIT	REG	General Chemistry	EPA:300.0	Chloride	Cl(-1)	Y	50.4	—	—	0.67	mg/L	Y	—	NQ	N3B-2021-1271	CAPA-21-221769	GELC
03-B-13	21.5	09/14/2020	WG	F	INIT	REG	General Chemistry	EPA:300.0	Chloride	Cl(-1)	Y	55.9	—	—	0.67	mg/L	Y	—	J+	N3B-2020-1762	CAPA-20-206517	GELC
03-B-13	21.5	04/16/2019	WG	F	INIT	REG	General Chemistry	EPA:300.0	Chloride	Cl(-1)	Y	215	—	—	3.35	mg/L	Y	—	NQ	N3B-2019-1400	CAPA-19-171717	GELC
03-B-13	21.5	10/31/2018	WG	F	INIT	REG	General Chemistry	EPA:300.0	Chloride	Cl(-1)	Y	90.7	—	—	1.34	mg/L	Y	—	NQ	N3B-2019-315	CAPA-19-163689	GELC
03-B-13	21.5	10/31/2018	WG	F	INIT	FD	General Chemistry	EPA:300.0	Chloride	Cl(-1)	Y	91	—	—	1.34	mg/L	Y	—	NQ	N3B-2019-315	CAPA-19-163692	GELC
03-B-13	21.5	04/10/2018	WG	F	INIT	REG	General Chemistry	EPA:300.0	Chloride	Cl(-1)	Y	98.7	—	—	1.34	mg/L	Y	—	NQ	2018-2375	CAPA-18-152858	GELC
03-B-13	21.5	11/01/2017	WG	F	INIT	REG	General Chemistry	EPA:300.0	Chloride	Cl(-1)	Y	89.5	—	—	1.34	mg/L	Y	—	NQ	2018-677	CAPA-18-147687	GELC
03-B-13	21.5	04/13/2021	WG	UF	INIT	REG	VOC	SW-846:8260B	Chloroform	67-66-3	Y	0.41	—	—	0.3	µg/L	Y	J	J	N3B-2021-1271	CAPA-21-221770	GELC
03-B-13	21.5	09/14/2020	WG	UF	INIT	REG	VOC	SW-846:8260B	Chloroform	67-66-3	Y	0.44	—	—	0.3	µg/L	Y	J	J	N3B-2020-1762	CAPA-20-206518	GELC
03-B-13	21.5	10/29/2019	WG	UF	INIT	REG	VOC	SW-846:8260B	Chloroform	67-66-3	Y	0.65	—	—	0.3	µg/L	Y	J	J	N3B-2020-225	CAPA-20-189113	GELC
03-B-13	21.5	04/16/2019	WG	UF	INIT	REG	VOC	SW-846:8260B	Chloroform	67-66-3	Y	0.49	—	—	0.3	µg/L	Y	J	J	N3B-2019-1400	CAPA-19-171718	GELC
03-B-13	21.5	10/31/2018	WG	UF	INIT	REG	VOC	SW-846:8260B	Chloroform	67-66-3	Y	0.43	—	—	0.3	µg/L	Y	J	J	N3B-2019-315	CAPA-19-163690	GELC
03-B-13	21.5	10/31/2018	WG	UF	INIT	FD	VOC	SW-846:8260B	Chloroform	67-66-3	Y	0.41	—	—	0.3	µg/L	Y	J	J	N3B-2019-315	CAPA-19-163693	GELC
03-B-13	21.5	04/10/2018	WG	UF	INIT	REG	VOC	SW-846:8260B	Chloroform	67-66-3	Y	0.7	—	—	0.3	µg/L	Y	J	J	2018-2375	CAPA-18-152859	GELC
03-B-13	21.5	04/13/2021	WG	UF	INIT	REG	RAD	EPA:901.1	Cobalt-60	Co-60	N	0.93	0.772	3.29	—	pCi/L	Y	U	U	N3B-2021-1271	CAPA-21-221770	GELC
03-B-13	21.5	09/14/2020	WG	UF	INIT	REG	RAD	EPA:901.1	Cobalt-60	Co-60	N	0.814	1.41	6.11	—	pCi/L	Y	U	U	N3B-2020-1762	CAPA-20-206518	GELC
03-B-13	21.5	04/16/2019	WG	UF	INIT	REG	RAD	EPA:901.1	Cobalt-60	Co-60	N	-0.00475	1.01	3.37	—	pCi/L	Y	U	U	N3B-2019-1400	CAPA-19-171718	GELC
03-B-13	21.5	04/10/2018	WG	UF	INIT	REG	RAD	EPA:901.1	Cobalt-60	Co-60	N	1.13	1.15	5.29	—	pCi/L	Y	U	U	2018-2375	CAPA-18-152859	GELC
03-B-13	21.5	04/12/2017	WG	UF	INIT	REG	RAD	EPA:901.1	Cobalt-60	Co-60	N	-0.0668	0.798	2.81	—	pCi/L	Y	U	U	2017-1364	CAPA-17-130551	GELC
03-B-13	21.5	04/04/2016	WG	UF	INIT	REG	RAD	EPA:901.1	Cobalt-60	Co-60	N	-0.145	1.23	4	—	pCi/L	Y	U	U	2016-985	CAPA-16-114704	GELC
03-B-13	21.5	09/14/2020	WG	F	INIT	REG	Inorganic	SW-846:6010C	Copper	Cu	Y	5.55	—	—	3	µg/L	Y	J	J	N3B-2020-1762	CAPA-20-206517	GELC
03-B-13	21.5	04/16/2019	WG	F	INIT	REG	Inorganic	SW-846:6010C	Copper	Cu	N	3	—	—	3	µg/L	Y	U	U	N3B-2019-1400	CAPA-19-171717	GELC
03-B-13	21.5	10/31/2018	WG	F	INIT	REG	Inorganic	SW-846:6010C	Copper	Cu	N	3	—	—	3	µg/L	Y	U	U	N3B-2019-315	CAPA-19-163689	GELC
03-B-13	21.5	10/31/2018	WG	F	INIT	FD	Inorganic	SW-846:6010C	Copper	Cu	N	3	—	—	3	µg/L	Y	U	U	N3B-2019-315	CAPA-19-163692	GELC
03-B-13	21.5	04/10/2018	WG	F	INIT	REG	Inorganic	SW-846:6010C	Copper	Cu	N	3	—	—	3	µg/L	Y	U	U	2018-2375	CAPA-18-152858	GELC
03-B-13	21.5	11/01/2017	WG	F	INIT	REG	Inorganic	SW-846:6010C	Copper	Cu	Y	3.66	—	—	3	µg/L	Y	J	J	2018-677	CAPA-18-147687	GELC
03-B-13	21.5	04/13/2021	WG	UF	INIT	REG	VOC	SW-846:8260B	Dichloroethane[1,1-]	75-34-3	Y	1.14	—	—	0.3	µg/L	Y	—	NQ	N3B-2021-1271	CAPA-21-221770	GELC
03-B-13	21.5	09/14/2020	WG	UF	INIT	REG	VOC	SW-846:8260B	Dichloroethane[1,1-]	75-34-3	Y	1.17	—	—	0.3	µg/L	Y	—	NQ	N3B-2020-1762	CAPA-20-206518	GELC
03-B-13	21.5	10/29/2019	WG	UF	INIT	REG	VOC	SW-846:8260B	Dichloroethane[1,1-]	75-34-3	Y	2.47	—	—	0.3	µg/L	Y	—	NQ	N3B-2020-225	CAPA-20-189113	GELC
03-B-13	21.5	04/16/2019	WG	UF	INIT	REG	VOC	SW-846:8260B	Dichloroethane[1,1-]	75-34-3	Y	2.06	—	—	0.3	µg/L	Y	—	NQ	N3B-2019-1400	CAPA-19-171718	GELC
03-B-13	21.5	10/31/2018	WG	UF	INIT	REG	VOC	SW-846:8260B	Dichloroethane[1,1-]	75-34-3	Y	2.24	—	—	0.3	µg/L	Y	—	NQ	N3B-2019-315	CAPA-19-163690	GELC
03-B-13	21.5	10/31/2018	WG	UF	INIT	FD	VOC	SW-846:8260B	Dichloroethane[1,1-]	75-34-3	Y	2.22	—	—	0.3	µg/L	Y	—	NQ	N3B-2019-315	CAPA-19-163693	GELC
03-B-13	21.5	04/10/2018	WG	UF	INIT	REG	VOC	SW-846:8260B	Dichloroethane[1,1-]	75-34-3	Y	4.27	—	—	0.3	µg/L	Y	—	NQ	2018-2375	CAPA-18-152859	GELC
03-B-13	21.5	04/13/2021	WG	UF	INIT	REG	VOC	SW-846:8260B	Dichloroethene[1,1-]	75-35-4	Y	0.47	—	—	0.3	µg/L	Y	J	J	N3B-2021-1271	CAPA-21-221770	GELC
03-B-13	21.5	09/14/2020	WG	UF	INIT	REG	VOC	SW-846:8260B	Dichloroethene[1,1-]	75-35-4	Y	0.87	—	—	0.3	µg/L	Y	J	J	N3B-2020-1762	CAPA-20-206518	GELC
03-B-13	21.5	10/29/2019	WG	UF	INIT	REG	VOC	SW-846:8260B	Dichloroethene[1,1-]	75-35-4	Y	0.72	—	—	0.3	µg/L	Y	J	J	N3B-2020-225	CAPA-20-189113	GELC
03-B-13	21.5	04/16/2019	WG	UF	INIT	REG	VOC	SW-846:8260B	Dichloroethene[1,1-]	75-35-4	Y	1.06	—	—	0.3	µg/L	Y	—	NQ	N3B-2019-1400	CAPA-19-171718	GELC
03-B-13	21.5	10/31/2018	WG	UF	INIT	REG	VOC	SW-846:8260B	Dichloroethene[1,1-]	75-35-4	Y	0.85	—	—	0.3	µg/L	Y	J	J	N3B-2019-315	CAPA-19-163690	GELC
03-B-13	21.5	10/31/2018	WG	UF	INIT	FD	VOC	SW-846:8260B	Dichloroethene[1,1-]	75-35-4	Y	0.87	—	—	0.3	µg/L	Y	J	J	N3B-2019-315	CAPA-19-163693	GELC
03-B-13	21.5	04/10/2018	WG	UF	INIT	REG	VOC	SW-846:8260B	Dichloroethene[1,1-]	75-35-4	Y	2.27	—	—	0.3	µg/L	Y	—	NQ	2018-2375	CAPA-18-152859	GELC
03-B-13	21.5	04/13/2021	WG	UF	RE	REG	SVOC	SW-846:8270E_SIM	Dioxane[1,4-]	123-91-1	Y	16.9	—	—	0.5	µg/L	Y	—	J-	N3B-2021-1271	CAPA-21-221770	GELC
03-B-13	21.5	04/13/2021	WG	UF	INIT	REG	SVOC	SW-846:8270D	Dioxane[1,4-]	123-91-1	Y	5.74	—	—	3	µg/L	N	J	J-	N3B-2021-1271	CAPA-21-221770	GELC
03-B-13	21.5	04/13/2021	WG	UF	INIT	REG	SVOC	SW-846:8270E_SIM	Dioxane[1,4-]	123-91-1	Y	14.5	—	—	0.5	µg/L	N	—	J-	N3B-2021-1271	CAPA-21-221770	GELC
03-B-13	21.5	09/14/2020	WG	UF	INIT	REG	SVOC	SW-846:8270D	Dioxane[1,4-]	123-91-1	N	3.19	—	—	3.19	µg/L	Y	U	UJ	N3B-2020-1762	CAPA-20-206518	GELC
03-B-13	21.5	09/14/2020	WG	UF	INIT	REG	SVOC	SW-846:8270E_SIM	Dioxane[1,4-]	123-91-1	Y	3.67	—	—	0.1	µg/L	Y	—	J-	N3B-2020-1762	CAPA-20-206518	GELC
03-B-13	21.5	04/16/2019	WG	UF	INIT	REG	SVOC	SW-846:8270D	Dioxane[1,4-]	123-91-1	Y	17.1	—	—	3.09	µg/L	Y	—	NQ	N3B-2019-1400	CAPA-19-171718	GELC
03-B-13	21.5	10/31/2018	WG	UF	INIT	REG	SVOC	SW-846:8270D	Dioxane[1,4-]	123-91-1	Y	6.53	—	—	3.06	µg/L	Y	J	J	N3B-2019-315	CAPA-19-163690	GELC
03-B-13	21.5	10/31/2018	WG	UF	INIT	FD	SVOC	SW-846:8270D	Dioxane[1,4-]	123-91-1	Y	5.99	—	—	3	µg/L	Y	J	J-	N3B-2019-315	CAPA-19-163693	GELC
03-B-13	21.5	04/10/2018	WG	UF	INIT	REG	SVOC	SW-846:8270D	Dioxane[1,4-]	123-91-1	Y	45	—	—	3	µg/L	Y	—	NQ	2018-2375	CAPA-18-152859	GELC
03-B-13	21.5	11/01/2017	WG	UF	INIT	REG	SVOC	SW-846:8270D	Dioxane[1,4-]	123-91-1	Y	47	—	—	3.16	µg/L	Y	—	NQ	2018-677	CAPA-18-147689	GELC
03-B-13	21.5	04/13/2021	WG	F	INIT	REG	General Chemistry	EPA:300.0	Fluoride	F(-1)	Y	0.114	—	—	0.033	mg/L	Y	—	NQ	N3B-2021-1271	CAPA-21-221769	GELC
03-B-13	21.5	09/14/2020	WG	F	INIT	REG	General Chemistry	EPA:300.0	Fluoride	F(-1)	Y	0.118	—	—	0.033	mg/L	Y	—	NQ	N3B-2020-1762	CAPA-20-206517	GELC

Table C-2 Analytical Detects from the Periodic Monitoring Events Reported in this Periodic Monitoring Report Plus Results from the Four Previous Monitoring Events if Available

Location ID	Screen Depth (ft)	Sample Date	Sample Type	Field Preparation Code	Analysis Type Code	Sample Purpose	Method Category	Lab Method	Parameter Name	Parameter Code	Detected	Report Result	Lab Uncertainty	Report MDA	Report MDL	Report Unit	Best Value	Lab Qualifier	Validation Qualifier	COC #	Field Sample ID	Lab ID
03-B-13	21.5	04/16/2019	WG	F	INIT	REG	General Chemistry	EPA:300.0	Fluoride	F(-1)	Y	0.099	—	—	0.033	mg/L	Y	J	J	N3B-2019-1400	CAPA-19-171717	GELC
03-B-13	21.5	10/31/2018	WG	F	INIT	REG	General Chemistry	EPA:300.0	Fluoride	F(-1)	Y	0.0958	—	—	0.033	mg/L	Y	J	J	N3B-2019-315	CAPA-19-163689	GELC
03-B-13	21.5	10/31/2018	WG	F	INIT	FD	General Chemistry	EPA:300.0	Fluoride	F(-1)	Y	0.0973	—	—	0.033	mg/L	Y	J	J	N3B-2019-315	CAPA-19-163692	GELC
03-B-13	21.5	04/10/2018	WG	F	INIT	REG	General Chemistry	EPA:300.0	Fluoride	F(-1)	Y	0.177	—	—	0.033	mg/L	Y	—	NQ	2018-2375	CAPA-18-152858	GELC
03-B-13	21.5	11/01/2017	WG	F	INIT	REG	General Chemistry	EPA:300.0	Fluoride	F(-1)	Y	0.149	—	—	0.033	mg/L	Y	—	NQ	2018-677	CAPA-18-147687	GELC
03-B-13	21.5	04/13/2021	WG	UF	INIT	REG	RAD	EPA:900	Gross alpha	GROSSA	N	0.421	0.608	2.44	—	pCi/L	Y	U	U	N3B-2021-1271	CAPA-21-221770	GELC
03-B-13	21.5	09/14/2020	WG	UF	INIT	REG	RAD	EPA:900	Gross alpha	GROSSA	Y	4.15	1	1.93	—	pCi/L	Y	—	NQ	N3B-2020-1762	CAPA-20-206518	GELC
03-B-13	21.5	04/16/2019	WG	UF	INIT	REG	RAD	EPA:900	Gross alpha	GROSSA	N	1.56	0.906	2.94	—	pCi/L	Y	U	U	N3B-2019-1400	CAPA-19-171718	GELC
03-B-13	21.5	04/10/2018	WG	UF	INIT	REG	RAD	EPA:900	Gross alpha	GROSSA	N	0.539	0.507	1.73	—	pCi/L	Y	U	U	2018-2375	CAPA-18-152859	GELC
03-B-13	21.5	04/12/2017	WG	UF	INIT	REG	RAD	EPA:900	Gross alpha	GROSSA	N	0.576	1.04	3.62	—	pCi/L	Y	U	U	2017-1364	CAPA-17-130551	GELC
03-B-13	21.5	04/04/2016	WG	UF	INIT	REG	RAD	EPA:900	Gross alpha	GROSSA	Y	3.13	1.03	2.95	—	pCi/L	Y	—	NQ	2016-985	CAPA-16-114704	GELC
03-B-13	21.5	04/13/2021	WG	UF	INIT	REG	RAD	EPA:900	Gross beta	GROSSB	Y	5.44	0.998	2.89	—	pCi/L	Y	—	J	N3B-2021-1271	CAPA-21-221770	GELC
03-B-13	21.5	09/14/2020	WG	UF	INIT	REG	RAD	EPA:900	Gross beta	GROSSB	Y	7.05	1.04	2.74	—	pCi/L	Y	—	NQ	N3B-2020-1762	CAPA-20-206518	GELC
03-B-13	21.5	04/16/2019	WG	UF	INIT	REG	RAD	EPA:900	Gross beta	GROSSB	Y	8.84	0.571	1.54	—	pCi/L	Y	—	NQ	N3B-2019-1400	CAPA-19-171718	GELC
03-B-13	21.5	04/10/2018	WG	UF	INIT	REG	RAD	EPA:900	Gross beta	GROSSB	Y	8.14	0.44	1	—	pCi/L	Y	—	NQ	2018-2375	CAPA-18-152859	GELC
03-B-13	21.5	04/12/2017	WG	UF	INIT	REG	RAD	EPA:900	Gross beta	GROSSB	Y	8.35	0.691	1.9	—	pCi/L	Y	—	NQ	2017-1364	CAPA-17-130551	GELC
03-B-13	21.5	04/04/2016	WG	UF	INIT	REG	RAD	EPA:900	Gross beta	GROSSB	Y	15	0.815	1.94	—	pCi/L	Y	—	NQ	2016-985	CAPA-16-114704	GELC
03-B-13	21.5	04/13/2021	WG	F	INIT	REG	Inorganic	SM:A2340B	Hardness	Hardness	Y	55.4	—	—	0.453	mg/L	Y	—	NQ	N3B-2021-1271	CAPA-21-221769	GELC
03-B-13	21.5	09/14/2020	WG	F	INIT	REG	Inorganic	SM:A2340B	Hardness	Hardness	Y	50	—	—	0.453	mg/L	Y	—	NQ	N3B-2020-1762	CAPA-20-206517	GELC
03-B-13	21.5	04/16/2019	WG	F	INIT	REG	Inorganic	SM:A2340B	Hardness	Hardness	Y	154	—	—	0.453	mg/L	Y	—	NQ	N3B-2019-1400	CAPA-19-171717	GELC
03-B-13	21.5	10/31/2018	WG	F	INIT	REG	Inorganic	SM:A2340B	Hardness	Hardness	Y	85.4	—	—	0.453	mg/L	Y	—	NQ	N3B-2019-315	CAPA-19-163689	GELC
03-B-13	21.5	10/31/2018	WG	F	INIT	FD	Inorganic	SM:A2340B	Hardness	Hardness	Y	88.3	—	—	0.453	mg/L	Y	—	NQ	N3B-2019-315	CAPA-19-163692	GELC
03-B-13	21.5	04/10/2018	WG	F	INIT	REG	Inorganic	SM:A2340B	Hardness	Hardness	Y	142	—	—	0.453	mg/L	Y	—	NQ	2018-2375	CAPA-18-152858	GELC
03-B-13	21.5	11/01/2017	WG	F	INIT	REG	Inorganic	SM:A2340B	Hardness	Hardness	Y	114	—	—	0.453	mg/L	Y	—	NQ	2018-677	CAPA-18-147687	GELC
03-B-13	21.5	04/13/2021	WG	F	INIT	REG	Inorganic	SW-846:6010C	Iron	Fe	Y	727	—	—	30	µg/L	Y	—	NQ	N3B-2021-1271	CAPA-21-221769	GELC
03-B-13	21.5	09/14/2020	WG	F	INIT	REG	Inorganic	SW-846:6010C	Iron	Fe	Y	3240	—	—	30	µg/L	Y	E	NQ	N3B-2020-1762	CAPA-20-206517	GELC
03-B-13	21.5	04/16/2019	WG	F	INIT	REG	Inorganic	SW-846:6010C	Iron	Fe	Y	55.2	—	—	30	µg/L	Y	J	J	N3B-2019-1400	CAPA-19-171717	GELC
03-B-13	21.5	10/31/2018	WG	F	INIT	REG	Inorganic	SW-846:6010C	Iron	Fe	Y	805	—	—	30	µg/L	Y	—	J+	N3B-2019-315	CAPA-19-163689	GELC
03-B-13	21.5	10/31/2018	WG	F	INIT	FD	Inorganic	SW-846:6010C	Iron	Fe	Y	1020	—	—	30	µg/L	Y	—	J+	N3B-2019-315	CAPA-19-163692	GELC
03-B-13	21.5	04/10/2018	WG	F	INIT	REG	Inorganic	SW-846:6010C	Iron	Fe	Y	128	—	—	30	µg/L	Y	—	NQ	2018-2375	CAPA-18-152858	GELC
03-B-13	21.5	11/01/2017	WG	F	INIT	REG	Inorganic	SW-846:6010C	Iron	Fe	Y	142	—	—	30	µg/L	Y	—	NQ	2018-677	CAPA-18-147687	GELC
03-B-13	21.5	04/13/2021	WG	F	INIT	REG	Inorganic	SW-846:6020B	Lead	Pb	Y	0.685	—	—	0.5	µg/L	Y	J	J	N3B-2021-1271	CAPA-21-221769	GELC
03-B-13	21.5	09/14/2020	WG	F	INIT	REG	Inorganic	SW-846:6020B	Lead	Pb	Y	3.33	—	—	0.5	µg/L	Y	—	NQ	N3B-2020-1762	CAPA-20-206517	GELC
03-B-13	21.5	04/16/2019	WG	F	INIT	REG	Inorganic	SW-846:6020	Lead	Pb	N	0.5	—	—	0.5	µg/L	Y	U	U	N3B-2019-1400	CAPA-19-171717	GELC
03-B-13	21.5	10/31/2018	WG	F	INIT	REG	Inorganic	SW-846:6020	Lead	Pb	Y	0.764	—	—	0.5	µg/L	Y	J	J	N3B-2019-315	CAPA-19-163689	GELC
03-B-13	21.5	10/31/2018	WG	F	INIT	FD	Inorganic	SW-846:6020	Lead	Pb	Y	1	—	—	0.5	µg/L	Y	J	J	N3B-2019-315	CAPA-19-163692	GELC
03-B-13	21.5	04/10/2018	WG	F	INIT	REG	Inorganic	SW-846:6020	Lead	Pb	N	0.5	—	—	0.5	µg/L	Y	U	U	2018-2375	CAPA-18-152858	GELC
03-B-13	21.5	11/01/2017	WG	F	INIT	REG	Inorganic	SW-846:6020	Lead	Pb	N	0.5	—	—	0.5	µg/L	Y	U	U	2018-677	CAPA-18-147687	GELC
03-B-13	21.5	04/13/2021	WG	F	INIT	REG	Inorganic	SW-846:6010C	Magnesium	Mg	Y	3.79	—	—	0.11	mg/L	Y	—	NQ	N3B-2021-1271	CAPA-21-221769	GELC
03-B-13	21.5	09/14/2020	WG	F	INIT	REG	Inorganic	SW-846:6010C	Magnesium	Mg	Y	3.77	—	—	0.11	mg/L	Y	—	NQ	N3B-2020-1762	CAPA-20-206517	GELC
03-B-13	21.5	04/16/2019	WG	F	INIT	REG	Inorganic	SW-846:6010C	Magnesium	Mg	Y	10.2	—	—	0.11	mg/L	Y	—	NQ	N3B-2019-1400	CAPA-19-171717	GELC
03-B-13	21.5	10/31/2018	WG	F	INIT	REG	Inorganic	SW-846:6010C	Magnesium	Mg	Y	6.01	—	—	0.11	mg/L	Y	—	J+	N3B-2019-315	CAPA-19-163689	GELC
03-B-13	21.5	10/31/2018	WG	F	INIT	FD	Inorganic	SW-846:6010C	Magnesium	Mg	Y	6.14	—	—	0.11	mg/L	Y	—	J+	N3B-2019-315	CAPA-19-163692	GELC
03-B-13	21.5	04/10/2018	WG	F	INIT	REG	Inorganic	SW-846:6010C	Magnesium	Mg	Y	10.3	—	—	0.11	mg/L	Y	N	NQ	2018-2375	CAPA-18-152858	GELC
03-B-13	21.5	11/01/2017	WG	F	INIT	REG	Inorganic	SW-846:6010C	Magnesium	Mg	Y	7.62	—	—	0.11	mg/L	Y	—	NQ	2018-677	CAPA-18-147687	GELC
03-B-13	21.5	04/13/2021	WG	F	INIT	REG	Inorganic	SW-846:6010C	Manganese	Mn	Y	4.71	—	—	2	µg/L	Y	J	J	N3B-2021-1271	CAPA-21-221769	GELC
03-B-13	21.5	09/14/2020	WG	F	INIT	REG	Inorganic	SW-846:6010C	Manganese	Mn	Y	15.5	—	—	2	µg/L	Y	—	NQ	N3B-2020-1762	CAPA-20-206517	GELC
03-B-13	21.5	04/16/2019	WG	F	INIT	REG	Inorganic	SW-846:6010C	Manganese	Mn	Y	4.31	—	—	2	µg/L	Y	J	J	N3B-2019-1400	CAPA-19-171717	GELC
03-B-13	21.5	10/31/2018	WG	F	INIT	REG	Inorganic	SW-846:6010C	Manganese	Mn	Y	8.86	—	—	2	µg/L	Y	J	J	N3B-2019-315	CAPA-19-163689	GELC
03-B-13	21.5	10/31/2018	WG	F	INIT	FD	Inorganic	SW-846:6010C	Manganese	Mn	Y	9.7	—	—	2	µg/L	Y	J	J	N3B-2019-315	CAPA-19-163692	GELC
03-B-13	21.5	04/10/2018	WG	F	INIT	REG	Inorganic	SW-846:6010C	Manganese	Mn	Y	12.1	—	—	2	µg/L	Y	—	NQ	2018-2375	CAPA-18-152858	GELC
03-B-13	21.5	11/01/2017	WG	F	INIT	REG	Inorganic	SW-846:6010C	Manganese	Mn	Y	132	—	—	2	µg/L	Y	—	NQ	2018-677	CAPA-18-147687	GELC
03-B-13	21.5	09/14/2020	WG	UF	INIT	REG	Inorganic	SW-846:7470A	Mercury	Hg	Y	0.099	—	—	0.067	µg/L	Y	J	J	N3B-2020-1762	CAPA-20-206518	GELC
03-B-13	21.5	04/16/2019	WG	UF	INIT	REG	Inorganic	EPA:245.2	Mercury	Hg	N	0.067	—	—	0.067	µg/L	Y	U	U	N3B-2019-1400	CAPA-19-171718	GELC
03-B-13	21.5	10/31/2018	WG	UF	INIT	REG	Inorganic	EPA:245.2	Mercury	Hg	N	0.067	—	—	0.067	µg/L	Y	U	U	N3B-2019-315	CAPA-19-163690	GELC
03-B-13	21.5	10/31/2018	WG	UF	INIT	FD	Inorganic	EPA:245.2	Mercury	Hg	N	0.067	—	—	0.067	µg/L	Y	U	U	N3B-2019-315	CAPA-19-163693	GELC
03-B-13	21.5	04/10/2018	WG	UF	INIT	REG	Inorganic	EPA:245.2	Mercury	Hg	N	0.067	—	—	0.067	µg/L	Y	U	U	2018-2375	CAPA-18-152859	GELC
03-B-13	21.5	11/01/2017	WG	UF	INIT	REG	Inorganic	EPA:245.2	Mercury	Hg	N	0.067	—	—	0.067	µg/L	Y	U	U	2018-677	CAPA-18-147689	GELC
03-B-13	21.5	04/13/2021	WG	F	INIT	REG	Inorganic	SW-846:6020B	Molybdenum	Mo	Y	0.3	—	—	0.2	µg/L	Y	J	J	N3B-2021-1271	CAPA-21-221769	GELC
03-B-13	21.5	09/14/2020	WG	F	INIT	REG	Inorganic	SW-846:6020B	Molybdenum	Mo	Y	0.461	—	—	0.2	µg/L	Y	J	J	N3B-2020-1762	CAPA-20-206517	GELC
03-B-13	21.5	04/16/2019	WG	F	INIT	REG	Inorganic	SW-846:6020	Molybdenum	Mo	Y	0.483	—	—	0.2	µg/L	Y	J	J	N3B-2019-1400	CAPA-19-171717	GELC
03-B-13	21.5	10/31/2018	WG	F	INIT	REG	Inorganic	SW-846:6020	Molybdenum	Mo	Y	0.292	—	—	0.2	µg/L	Y	J	J	N3B-2019-315	CAPA-19-163689	GELC

Table C-2 Analytical Detects from the Periodic Monitoring Events Reported in this Periodic Monitoring Report Plus Results from the Four Previous Monitoring Events if Available

Location ID	Screen Depth (ft)	Sample Date	Sample Type	Field Preparation Code	Analysis Type Code	Sample Purpose	Method Category	Lab Method	Parameter Name	Parameter Code	Detected	Report Result	Lab Uncertainty	Report MDA	Report MDL	Report Unit	Best Value	Lab Qualifier	Validation Qualifier	COC #	Field Sample ID	Lab ID
03-B-13	21.5	10/31/2018	WG	F	INIT	FD	Inorganic	SW-846:6020	Molybdenum	Mo	Y	0.329	—	—	0.2	µg/L	Y	J	J	N3B-2019-315	CAPA-19-163692	GELC
03-B-13	21.5	04/10/2018	WG	F	INIT	REG	Inorganic	SW-846:6020	Molybdenum	Mo	Y	1.46	—	—	0.2	µg/L	Y	—	NQ	2018-2375	CAPA-18-152858	GELC
03-B-13	21.5	11/01/2017	WG	F	INIT	REG	Inorganic	SW-846:6020	Molybdenum	Mo	Y	3.86	—	—	0.2	µg/L	Y	—	NQ	2018-677	CAPA-18-147687	GELC
03-B-13	21.5	04/13/2021	WG	UF	INIT	REG	RAD	EPA:901.1	Neptunium-237	Np-237	N	-0.907	1.54	5.5	—	pCi/L	Y	U	U	N3B-2021-1271	CAPA-21-221770	GELC
03-B-13	21.5	09/14/2020	WG	UF	INIT	REG	RAD	EPA:901.1	Neptunium-237	Np-237	N	-1.92	2.8	10.1	—	pCi/L	Y	U	U	N3B-2020-1762	CAPA-20-206518	GELC
03-B-13	21.5	04/16/2019	WG	UF	INIT	REG	RAD	EPA:901.1	Neptunium-237	Np-237	N	1.18	1.74	6.5	—	pCi/L	Y	U	U	N3B-2019-1400	CAPA-19-171718	GELC
03-B-13	21.5	04/10/2018	WG	UF	INIT	REG	RAD	EPA:901.1	Neptunium-237	Np-237	N	0.248	2.4	9.09	—	pCi/L	Y	U	U	2018-2375	CAPA-18-152859	GELC
03-B-13	21.5	04/12/2017	WG	UF	INIT	REG	RAD	EPA:901.1	Neptunium-237	Np-237	N	0.393	1.93	6.59	—	pCi/L	Y	U	U	2017-1364	CAPA-17-130551	GELC
03-B-13	21.5	04/04/2016	WG	UF	INIT	REG	RAD	EPA:901.1	Neptunium-237	Np-237	N	1.21	2.51	8.98	—	pCi/L	Y	U	U	2016-985	CAPA-16-114704	GELC
03-B-13	21.5	04/13/2021	WG	F	INIT	REG	Inorganic	SW-846:6020B	Nickel	Ni	Y	0.895	—	—	0.6	µg/L	Y	J	J	N3B-2021-1271	CAPA-21-221769	GELC
03-B-13	21.5	09/14/2020	WG	F	INIT	REG	Inorganic	SW-846:6020B	Nickel	Ni	Y	2.1	—	—	0.6	µg/L	Y	—	NQ	N3B-2020-1762	CAPA-20-206517	GELC
03-B-13	21.5	04/16/2019	WG	F	INIT	REG	Inorganic	SW-846:6020	Nickel	Ni	Y	0.896	—	—	0.6	µg/L	Y	J	J	N3B-2019-1400	CAPA-19-171717	GELC
03-B-13	21.5	10/31/2018	WG	F	INIT	REG	Inorganic	SW-846:6020	Nickel	Ni	Y	1.34	—	—	0.6	µg/L	Y	J	J	N3B-2019-315	CAPA-19-163689	GELC
03-B-13	21.5	10/31/2018	WG	F	INIT	FD	Inorganic	SW-846:6020	Nickel	Ni	Y	1.43	—	—	0.6	µg/L	Y	J	J	N3B-2019-315	CAPA-19-163692	GELC
03-B-13	21.5	04/10/2018	WG	F	INIT	REG	Inorganic	SW-846:6020	Nickel	Ni	Y	1.73	—	—	0.6	µg/L	Y	J	J	2018-2375	CAPA-18-152858	GELC
03-B-13	21.5	11/01/2017	WG	F	INIT	REG	Inorganic	SW-846:6020	Nickel	Ni	Y	5.28	—	—	0.6	µg/L	Y	—	NQ	2018-677	CAPA-18-147687	GELC
03-B-13	21.5	04/13/2021	WG	F	INIT	REG	General Chemistry	EPA:353.2	Nitrate-Nitrite as Nitrogen	NO3+NO2-N	Y	1.57	—	—	0.085	mg/L	Y	—	NQ	N3B-2021-1271	CAPA-21-221769	GELC
03-B-13	21.5	09/14/2020	WG	F	INIT	REG	General Chemistry	EPA:353.2	Nitrate-Nitrite as Nitrogen	NO3+NO2-N	Y	0.627	—	—	0.017	mg/L	Y	—	NQ	N3B-2020-1762	CAPA-20-206517	GELC
03-B-13	21.5	04/16/2019	WG	F	INIT	REG	General Chemistry	EPA:353.2	Nitrate-Nitrite as Nitrogen	NO3+NO2-N	Y	2.09	—	—	0.085	mg/L	Y	—	NQ	N3B-2019-1400	CAPA-19-171717	GELC
03-B-13	21.5	10/31/2018	WG	F	INIT	REG	General Chemistry	EPA:353.2	Nitrate-Nitrite as Nitrogen	NO3+NO2-N	Y	1.38	—	—	0.085	mg/L	Y	—	NQ	N3B-2019-315	CAPA-19-163689	GELC
03-B-13	21.5	10/31/2018	WG	F	INIT	FD	General Chemistry	EPA:353.2	Nitrate-Nitrite as Nitrogen	NO3+NO2-N	Y	1.38	—	—	0.085	mg/L	Y	—	NQ	N3B-2019-315	CAPA-19-163692	GELC
03-B-13	21.5	04/10/2018	WG	F	INIT	REG	General Chemistry	EPA:353.2	Nitrate-Nitrite as Nitrogen	NO3+NO2-N	Y	3.96	—	—	0.17	mg/L	Y	—	NQ	2018-2375	CAPA-18-152858	GELC
03-B-13	21.5	11/01/2017	WG	F	INIT	REG	General Chemistry	EPA:353.2	Nitrate-Nitrite as Nitrogen	NO3+NO2-N	Y	2.66	—	—	0.085	mg/L	Y	—	NQ	2018-677	CAPA-18-147687	GELC
03-B-13	21.5	09/14/2020	WG	UF	INIT	REG	HRGC/HRMS	Nitrosamines:HRMS	Nitrosodiethylamine[N-]	55-18-5	Y	0.000192	—	—	0.00018	µg/L	Y	J	J	N3B-2020-1764	CAPA-20-206518	SwRI
03-B-13	21.5	09/14/2020	WG	UF	INIT	REG	SVOC	SW-846:8270D	Nitrosodiethylamine[N-]	55-18-5	N	3.19	—	—	3.19	µg/L	Y	U	UJ	N3B-2020-1762	CAPA-20-206518	GELC
03-B-13	21.5	04/16/2019	WG	UF	INIT	REG	SVOC	SW-846:8270D	Nitrosodiethylamine[N-]	55-18-5	N	3.09	—	—	3.09	µg/L	Y	U	U	N3B-2019-1400	CAPA-19-171718	GELC
03-B-13	21.5	10/31/2018	WG	UF	INIT	REG	SVOC	SW-846:8270D	Nitrosodiethylamine[N-]	55-18-5	N	3.06	—	—	3.06	µg/L	Y	U	U	N3B-2019-315	CAPA-19-163690	GELC
03-B-13	21.5	10/31/2018	WG	UF	INIT	FD	SVOC	SW-846:8270D	Nitrosodiethylamine[N-]	55-18-5	N	3	—	—	3	µg/L	Y	U	UJ	N3B-2019-315	CAPA-19-163693	GELC
03-B-13	21.5	04/10/2018	WG	UF	INIT	REG	SVOC	SW-846:8270D	Nitrosodiethylamine[N-]	55-18-5	N	3	—	—	3	µg/L	Y	U	U	2018-2375	CAPA-18-152859	GELC
03-B-13	21.5	11/01/2017	WG	UF	INIT	REG	SVOC	SW-846:8270D	Nitrosodiethylamine[N-]	55-18-5	N	3.16	—	—	3.16	µg/L	Y	U	U	2018-677	CAPA-18-147689	GELC
03-B-13	21.5	04/13/2021	WG	F	INIT	REG	LCMS/MS	SW-846:6850	Perchlorate	ClO4	Y	0.119	—	—	0.05	µg/L	Y	J	J	N3B-2021-1271	CAPA-21-221769	GELC
03-B-13	21.5	09/14/2020	WG	F	INIT	REG	LCMS/MS	SW-846:6850	Perchlorate	ClO4	Y	0.162	—	—	0.05	µg/L	Y	J	J	N3B-2020-1762	CAPA-20-206517	GELC
03-B-13	21.5	04/16/2019	WG	F	INIT	REG	LCMS/MS	SW-846:6850	Perchlorate	ClO4	Y	0.141	—	—	0.05	µg/L	Y	J	J	N3B-2019-1400	CAPA-19-171717	GELC
03-B-13	21.5	10/31/2018	WG	F	INIT	REG	LCMS/MS	SW-846:6850	Perchlorate	ClO4	Y	0.0604	—	—	0.05	µg/L	Y	J	J	N3B-2019-315	CAPA-19-163689	GELC
03-B-13	21.5	10/31/2018	WG	F	INIT	FD	LCMS/MS	SW-846:6850	Perchlorate	ClO4	Y	0.0529	—	—	0.05	µg/L	Y	J	J	N3B-2019-315	CAPA-19-163692	GELC
03-B-13	21.5	04/10/2018	WG	F	INIT	REG	LCMS/MS	SW-846:6850	Perchlorate	ClO4	Y	0.111	—	—	0.05	µg/L	Y	J	J	2018-2375	CAPA-18-152858	GELC
03-B-13	21.5	11/01/2017	WG	F	INIT	REG	LCMS/MS	SW-846:6850	Perchlorate	ClO4	Y	0.0512	—	—	0.05	µg/L	Y	J	J	2018-677	CAPA-18-147687	GELC
03-B-13	21.5	04/13/2021	WG	UF	INIT	REG	LCMS/MS	EPA:537M	Perfluorooctanesulfonic acid	1763-23-1	Y	2.71	—	—	0.723	ng/L	Y	—	NQ	N3B-2021-1271	CAPA-21-221770	GELC
03-B-13	21.5	10/29/2019	WG	UF	INIT	REG	LCMS/MS	EPA:537M	Perfluorooctanesulfonic acid	1763-23-1	Y	5.54	—	—	0.8	ng/L	Y	—	NQ	N3B-2020-225	CAPA-20-189113	GELC
03-B-13	21.5	04/13/2021	WG	UF	INIT	REG	LCMS/MS	EPA:537M	Perfluorooctanoic acid	335-67-1	Y	3.59	—	—	0.723	ng/L	Y	—	NQ	N3B-2021-1271	CAPA-21-221770	GELC
03-B-13	21.5	10/29/2019	WG	UF	INIT	REG	LCMS/MS	EPA:537M	Perfluorooctanoic acid	335-67-1	Y	3.65	—	—	0.8	ng/L	Y	—	NQ	N3B-2020-225	CAPA-20-189113	GELC
03-B-13	21.5	04/13/2021	WG	UF	INIT	REG	RAD	HASL-300:ISOPU	Plutonium-238	Pu-238	N	0	0.0138	0.0639	—	pCi/L	Y	U	U	N3B-2021-1271	CAPA-21-221770	GELC
03-B-13	21.5	09/14/2020	WG	UF	INIT	REG	RAD	HASL-300:ISOPU	Plutonium-238	Pu-238	N	0.00303	0.01	0.0658	—	pCi/L	Y	U	U	N3B-2020-1762	CAPA-20-206518	GELC
03-B-13	21.5	04/16/2019	WG	UF	INIT	REG	RAD	HASL-300:ISOPU	Plutonium-238	Pu-238	N	-0.00612	0.00749	0.0863	—	pCi/L	Y	U	U	N3B-2019-1400	CAPA-19-171718	GELC
03-B-13	21.5	04/10/2018	WG	UF	INIT	REG	RAD	HASL-300:ISOPU	Plutonium-238	Pu-238	N	0.00343	0.0171	0.0727	—	pCi/L	Y	U	U	2018-2375	CAPA-18-152859	GELC
03-B-13	21.5	04/12/2017	WG	UF	INIT	REG	RAD	HASL-300:ISOPU	Plutonium-238	Pu-238	N	-0.00414	0.00828	0.0375	—	pCi/L	Y	U	U	2017-1364	CAPA-17-130551	GELC
03-B-13	21.5	04/04/2016	WG	UF	INIT	REG	RAD	HASL-300:ISOPU	Plutonium-238	Pu-238	N	0.01	0.00708	0.0481	—	pCi/L	Y	U	U	2016-985	CAPA-16-114704	GELC
03-B-13	21.5	04/13/2021	WG	UF	INIT	REG	RAD	HASL-300:ISOPU	Plutonium-239/240	Pu-239/240	N	0.0177	0.0125	0.0663	—	pCi/L	Y	U	U	N3B-2021-1271	CAPA-21-221770	GELC
03-B-13	21.5	09/14/2020	WG	UF	INIT	REG	RAD	HASL-300:ISOPU	Plutonium-239/240	Pu-239/240	N	0.00000000303	0.0113	0.0891	—	pCi/L	Y	U	U	N3B-2020-1762	CAPA-20-206518	GELC
03-B-13	21.5	04/16/2019	WG	UF	INIT	REG	RAD	HASL-300:ISOPU	Plutonium-239/240	Pu-239/240	N	0.0459	0.0147	0.0795	—	pCi/L	Y	U	U	N3B-2019-1400	CAPA-19-171718	GELC
03-B-13	21.5	04/10/2018	WG	UF	INIT	REG	RAD	HASL-300:ISOPU	Plutonium-239/240	Pu-239/240	N	0.00686	0.0097	0.0784	—	pCi/L	Y	U	U	2018-2375	CAPA-18-152859	GELC
03-B-13	21.5	04/12/2017	WG	UF	INIT	REG	RAD	HASL-300:ISOPU	Plutonium-239/240	Pu-239/240	N	0.0103	0.00621	0.0409	—	pCi/L	Y	U	U	2017-1364	CAPA-17-130551	GELC
03-B-13	21.5	04/04/2016	WG	UF	INIT	REG	RAD	HASL-300:ISOPU	Plutonium-239/240	Pu-239/240	N	0.0175	0.0103	0.0455	—	pCi/L	Y	U	U	2016-985	CAPA-16-114704	GELC
03-B-13	21.5	04/13/2021	WG	F	INIT	REG	Inorganic	SW-846:6010C	Potassium	K	Y	4.24	—	—	0.05	mg/L	Y	—	NQ	N3B-2021-1271	CAPA-21-221769	GELC
03-B-13	21.5	09/14/2020	WG	F	INIT	REG	Inorganic	SW-846:6010C	Potassium	K	Y	5.15	—	—	0.05	mg/L	Y	E	NQ	N3B-2020-1762	CAPA-20-206517	GELC
03-B-13	21.5	04/16/2019	WG	F	INIT	REG	Inorganic	SW-846:6010C	Potassium	K	Y	6.65	—	—	0.05	mg/L	Y	—	NQ	N3B-2019-1400	CAPA-19-171717	GELC
03-B-13	21.5	10/31/2018	WG	F	INIT	REG	Inorganic	SW-846:6010C	Potassium	K	Y	5.74	—	—	0.05	mg/L	Y	—	NQ	N3B-2019-315	CAPA-19-163689	GELC
03-B-13	21.5	10/31/2018	WG	F	INIT	FD	Inorganic	SW-846:6010C	Potassium	K	Y	5.89	—	—	0.05	mg/L	Y	—	NQ	N3B-2019-315	CAPA-19-163692	GELC
03-B-13	21.5	04/10/2018	WG	F	INIT	REG	Inorganic	SW-846:6010C	Potassium	K	Y	7.64	—	—	0.05	mg/L	Y	—	NQ	2018-2375	CAPA-18-152858	GELC
03-B-13	21.5	11/01/2017	WG	F	INIT	REG	Inorganic	SW-846:6010C	Potassium	K	Y	7.38	—	—	0.05	mg/L	Y	—	NQ	2018-677	CAPA-18-147687	GELC
03-B-13	21.5	04/13/2021	WG	UF	INIT	REG	RAD	EPA:901.1	Potassium-40	K-40	N	-15.5	14.5	50.1	—	pCi/L	Y	U	U	N3B-2021-1271	CAPA-21-221770	GELC
03-B-13	21.5	09/14/2020	WG	UF	INIT	REG	RAD	EPA:901.1	Potassium-40	K-40	N	-32.2	18.3	68.5	—	pCi/L	Y	U	U	N3B-2020-1762	CAPA-20-206518	GELC

Table C-2 Analytical Detects from the Periodic Monitoring Events Reported in this Periodic Monitoring Report Plus Results from the Four Previous Monitoring Events if Available

Location ID	Screen Depth (ft)	Sample Date	Sample Type	Field Preparation Code	Analysis Type Code	Sample Purpose	Method Category	Lab Method	Parameter Name	Parameter Code	Detected	Report Result	Lab Uncertainty	Report MDA	Report MDL	Report Unit	Best Value	Lab Qualifier	Validation Qualifier	COC #	Field Sample ID	Lab ID
03-B-13	21.5	04/16/2019	WG	UF	INIT	REG	RAD	EPA:901.1	Potassium-40	K-40	N	-17.7	16	53.3	—	pCi/L	Y	U	U	N3B-2019-1400	CAPA-19-171718	GELC
03-B-13	21.5	04/10/2018	WG	UF	INIT	REG	RAD	EPA:901.1	Potassium-40	K-40	N	64.9	20.2	63.6	—	pCi/L	Y	UI	U	2018-2375	CAPA-18-152859	GELC
03-B-13	21.5	04/12/2017	WG	UF	INIT	REG	RAD	EPA:901.1	Potassium-40	K-40	N	-13.1	16	49.6	—	pCi/L	Y	U	U	2017-1364	CAPA-17-130551	GELC
03-B-13	21.5	04/04/2016	WG	UF	INIT	REG	RAD	EPA:901.1	Potassium-40	K-40	N	-21.2	17.7	57.2	—	pCi/L	Y	U	U	2016-985	CAPA-16-114704	GELC
03-B-13	21.5	04/13/2021	WG	UF	INIT	REG	RAD	EPA:903.1	Radium-226	Ra-226	N	0.186	0.104	0.335	—	pCi/L	Y	U	UJ	N3B-2021-1271	CAPA-21-221770	GELC
03-B-13	21.5	09/14/2020	WG	UF	INIT	REG	RAD	EPA:903.1	Radium-226	Ra-226	Y	0.663	0.182	0.338	—	pCi/L	Y	—	NQ	N3B-2020-1762	CAPA-20-206518	GELC
03-B-13	21.5	03/01/2010	WG	UF	INIT	REG	RAD	EPA:903.1	Radium-226	Ra-226	N	0.203	0.091	0.24	—	pCi/L	Y	U	U	10-2220	CAPA-10-12788	GELC
03-B-13	21.5	09/18/2008	WG	UF	INIT	REG	RAD	EPA:903.1	Radium-226	Ra-226	Y	0.584	0.19	0.49	—	pCi/L	Y	—	NQ	08-1983	CAPA-08-15026	GELC
03-B-13	21.5	03/17/2008	WG	UF	INIT	FD	RAD	EPA:903.1	Radium-226	Ra-226	Y	0.501	0.14	0.27	—	pCi/L	Y	—	NQ	08-827	CAPA-08-11398	GELC
03-B-13	21.5	03/17/2008	WG	UF	INIT	REG	RAD	EPA:903.1	Radium-226	Ra-226	N	0.333	0.14	0.39	—	pCi/L	Y	U	U	08-827	CAPA-08-11020	GELC
03-B-13	21.5	12/18/2007	WG	UF	INIT	REG	RAD	EPA:903.1	Radium-226	Ra-226	N	0.384	0.13	0.31	—	pCi/L	Y	—	U	08-422	CAPA-08-9316	GELC
03-B-13	21.5	04/13/2021	WG	UF	INIT	REG	RAD	Generic:Radium by Calculation	Radium-226 and Radium-228	Ra-226+228	N	0.425	0.204	—	—	pCi/L	Y	—	UJ	N3B-2021-1271	CAPA-21-221770	GELC
03-B-13	21.5	09/14/2020	WG	UF	INIT	REG	RAD	Generic:Radium by Calculation	Radium-226 and Radium-228	Ra-226+228	Y	0.975	0.252	—	—	pCi/L	Y	—	NQ	N3B-2020-1762	CAPA-20-206518	GELC
03-B-13	21.5	04/13/2021	WG	UF	INIT	REG	RAD	EPA:904	Radium-228	Ra-228	N	0.239	0.175	0.591	—	pCi/L	Y	U	U	N3B-2021-1271	CAPA-21-221770	GELC
03-B-13	21.5	09/14/2020	WG	UF	INIT	REG	RAD	EPA:904	Radium-228	Ra-228	N	0.312	0.174	0.571	—	pCi/L	Y	U	U	N3B-2020-1762	CAPA-20-206518	GELC
03-B-13	21.5	03/01/2010	WG	UF	INIT	REG	RAD	EPA:904	Radium-228	Ra-228	Y	1.12	0.29	0.66	—	pCi/L	Y	—	NQ	10-2220	CAPA-10-12788	GELC
03-B-13	21.5	09/18/2008	WG	UF	INIT	REG	RAD	EPA:904	Radium-228	Ra-228	N	0.494	0.18	0.51	—	pCi/L	Y	U	U	08-1983	CAPA-08-15026	GELC
03-B-13	21.5	03/17/2008	WG	UF	INIT	REG	RAD	EPA:904	Radium-228	Ra-228	Y	1.21	0.32	0.77	—	pCi/L	Y	—	NQ	08-827	CAPA-08-11020	GELC
03-B-13	21.5	03/17/2008	WG	UF	INIT	FD	RAD	EPA:904	Radium-228	Ra-228	Y	2.3	0.43	0.64	—	pCi/L	Y	—	NQ	08-827	CAPA-08-11398	GELC
03-B-13	21.5	12/18/2007	WG	UF	INIT	REG	RAD	EPA:904	Radium-228	Ra-228	Y	1.46	0.31	0.62	—	pCi/L	Y	—	NQ	08-422	CAPA-08-9316	GELC
03-B-13	21.5	04/13/2021	WG	F	INIT	REG	Inorganic	SW-846:6010C	Silicon Dioxide	SiO2	Y	16.6	—	—	0.053	mg/L	Y	—	NQ	N3B-2021-1271	CAPA-21-221769	GELC
03-B-13	21.5	09/14/2020	WG	F	INIT	REG	Inorganic	SW-846:6010C	Silicon Dioxide	SiO2	Y	35.1	—	—	0.053	mg/L	Y	N	J+	N3B-2020-1762	CAPA-20-206517	GELC
03-B-13	21.5	04/16/2019	WG	F	INIT	REG	Inorganic	SW-846:6010C	Silicon Dioxide	SiO2	Y	12.2	—	—	0.053	mg/L	Y	—	NQ	N3B-2019-1400	CAPA-19-171717	GELC
03-B-13	21.5	10/31/2018	WG	F	INIT	REG	Inorganic	SW-846:6010C	Silicon Dioxide	SiO2	Y	22.3	—	—	0.053	mg/L	Y	—	NQ	N3B-2019-315	CAPA-19-163689	GELC
03-B-13	21.5	10/31/2018	WG	F	INIT	FD	Inorganic	SW-846:6010C	Silicon Dioxide	SiO2	Y	24.6	—	—	0.053	mg/L	Y	—	NQ	N3B-2019-315	CAPA-19-163692	GELC
03-B-13	21.5	04/10/2018	WG	F	INIT	REG	Inorganic	SW-846:6010C	Silicon Dioxide	SiO2	Y	18.3	—	—	0.053	mg/L	Y	—	NQ	2018-2375	CAPA-18-152858	GELC
03-B-13	21.5	11/01/2017	WG	F	INIT	REG	Inorganic	SW-846:6010C	Silicon Dioxide	SiO2	Y	18.5	—	—	0.053	mg/L	Y	—	NQ	2018-677	CAPA-18-147687	GELC
03-B-13	21.5	04/13/2021	WG	F	INIT	REG	Inorganic	SW-846:6010C	Sodium	Na	Y	31	—	—	0.1	mg/L	Y	—	NQ	N3B-2021-1271	CAPA-21-221769	GELC
03-B-13	21.5	09/14/2020	WG	F	INIT	REG	Inorganic	SW-846:6010C	Sodium	Na	Y	38.6	—	—	0.1	mg/L	Y	E	NQ	N3B-2020-1762	CAPA-20-206517	GELC
03-B-13	21.5	04/16/2019	WG	F	INIT	REG	Inorganic	SW-846:6010C	Sodium	Na	Y	87.3	—	—	0.1	mg/L	Y	—	NQ	N3B-2019-1400	CAPA-19-171717	GELC
03-B-13	21.5	10/31/2018	WG	F	INIT	REG	Inorganic	SW-846:6010C	Sodium	Na	Y	41.5	—	—	0.1	mg/L	Y	—	NQ	N3B-2019-315	CAPA-19-163689	GELC
03-B-13	21.5	10/31/2018	WG	F	INIT	FD	Inorganic	SW-846:6010C	Sodium	Na	Y	42.9	—	—	0.1	mg/L	Y	—	NQ	N3B-2019-315	CAPA-19-163692	GELC
03-B-13	21.5	04/10/2018	WG	F	INIT	REG	Inorganic	SW-846:6010C	Sodium	Na	Y	61.7	—	—	0.1	mg/L	Y	—	NQ	2018-2375	CAPA-18-152858	GELC
03-B-13	21.5	11/01/2017	WG	F	INIT	REG	Inorganic	SW-846:6010C	Sodium	Na	Y	61.3	—	—	0.1	mg/L	Y	—	NQ	2018-677	CAPA-18-147687	GELC
03-B-13	21.5	04/13/2021	WG	UF	INIT	REG	RAD	EPA:901.1	Sodium-22	Na-22	N	0.779	0.729	3.1	—	pCi/L	Y	U	U	N3B-2021-1271	CAPA-21-221770	GELC
03-B-13	21.5	09/14/2020	WG	UF	INIT	REG	RAD	EPA:901.1	Sodium-22	Na-22	N	1.09	1.09	5.2	—	pCi/L	Y	U	U	N3B-2020-1762	CAPA-20-206518	GELC
03-B-13	21.5	04/16/2019	WG	UF	INIT	REG	RAD	EPA:901.1	Sodium-22	Na-22	N	0.92	0.856	3.59	—	pCi/L	Y	U	U	N3B-2019-1400	CAPA-19-171718	GELC
03-B-13	21.5	04/10/2018	WG	UF	INIT	REG	RAD	EPA:901.1	Sodium-22	Na-22	N	0.661	1.31	5.55	—	pCi/L	Y	U	U	2018-2375	CAPA-18-152859	GELC
03-B-13	21.5	04/12/2017	WG	UF	INIT	REG	RAD	EPA:901.1	Sodium-22	Na-22	N	-0.518	0.824	2.94	—	pCi/L	Y	U	U	2017-1364	CAPA-17-130551	GELC
03-B-13	21.5	04/04/2016	WG	UF	INIT	REG	RAD	EPA:901.1	Sodium-22	Na-22	N	-0.849	1.31	4.67	—	pCi/L	Y	U	U	2016-985	CAPA-16-114704	GELC
03-B-13	21.5	04/13/2021	WG	F	INIT	REG	General Chemistry	EPA:120.1	Specific Conductance	SPEC_CONDC	Y	332	—	—	1	µS/cm	Y	—	NQ	N3B-2021-1271	CAPA-21-221769	GELC
03-B-13	21.5	09/14/2020	WG	F	INIT	REG	General Chemistry	EPA:120.1	Specific Conductance	SPEC_CONDC	Y	296	—	—	1	µS/cm	Y	—	NQ	N3B-2020-1762	CAPA-20-206517	GELC
03-B-13	21.5	04/16/2019	WG	F	INIT	REG	General Chemistry	EPA:120.1	Specific Conductance	SPEC_CONDC	Y	907	—	—	1	µS/cm	Y	—	NQ	N3B-2019-1400	CAPA-19-171717	GELC
03-B-13	21.5	10/31/2018	WG	F	INIT	REG	General Chemistry	EPA:120.1	Specific Conductance	SPEC_CONDC	Y	433	—	—	1	µS/cm	Y	—	NQ	N3B-2019-315	CAPA-19-163689	GELC
03-B-13	21.5	10/31/2018	WG	F	INIT	FD	General Chemistry	EPA:120.1	Specific Conductance	SPEC_CONDC	Y	426	—	—	1	µS/cm	Y	—	NQ	N3B-2019-315	CAPA-19-163692	GELC
03-B-13	21.5	04/10/2018	WG	F	INIT	REG	General Chemistry	EPA:120.1	Specific Conductance	SPEC_CONDC	Y	606	—	—	1	µS/cm	Y	—	NQ	2018-2375	CAPA-18-152858	GELC
03-B-13	21.5	11/01/2017	WG	F	INIT	REG	General Chemistry	EPA:120.1	Specific Conductance	SPEC_CONDC	Y	696	—	—	1	µS/cm	Y	—	NQ	2018-677	CAPA-18-147687	GELC
03-B-13	21.5	04/13/2021	WG	F	INIT	REG	Inorganic	SW-846:6010C	Strontium	Sr	Y	91.2	—	—	1	µg/L	Y	—	NQ	N3B-2021-1271	CAPA-21-221769	GELC
03-B-13	21.5	09/14/2020	WG	F	INIT	REG	Inorganic	SW-846:6010C	Strontium	Sr	Y	85.8	—	—	1	µg/L	Y	E	NQ	N3B-2020-1762	CAPA-20-206517	GELC
03-B-13	21.5	04/16/2019	WG	F	INIT	REG	Inorganic	SW-846:6010C	Strontium	Sr	Y	264	—	—	1	µg/L	Y	—	NQ	N3B-2019-1400	CAPA-19-171717	GELC
03-B-13	21.5	10/31/2018	WG	F	INIT	REG	Inorganic	SW-846:6010C	Strontium	Sr	Y	137	—	—	1	µg/L	Y	—	NQ	N3B-2019-315	CAPA-19-163689	GELC
03-B-13	21.5	10/31/2018	WG	F	INIT	FD	Inorganic	SW-846:6010C	Strontium	Sr	Y	142	—	—	1	µg/L	Y	—	NQ	N3B-2019-315	CAPA-19-163692	GELC
03-B-13	21.5	04/10/2018	WG	F	INIT	REG	Inorganic	SW-846:6010C	Strontium	Sr	Y	232	—	—	1	µg/L	Y	—	NQ	2018-2375	CAPA-18-152858	GELC
03-B-13	21.5	11/01/2017	WG	F	INIT	REG	Inorganic	SW-846:6010C	Strontium	Sr	Y	185	—	—	1	µg/L	Y	—	NQ	2018-677	CAPA-18-147687	GELC
03-B-13	21.5	04/13/2021	WG	UF	INIT	REG	RAD	EPA:905.0	Strontium-90	Sr-90	N	0.33	0.104	0.335	—	pCi/L	Y	U	UJ	N3B-2021-1271	CAPA-21-221770	GELC
03-B-13	21.5	09/14/2020	WG	UF	INIT	REG	RAD	EPA:905.0	Strontium-90	Sr-90	N	0.115	0.136	0.483	—	pCi/L	Y	U	U	N3B-2020-1762	CAPA-20-206518	GELC
03-B-13	21.5	04/16/2019	WG	UF	INIT	REG	RAD	EPA:905.0	Strontium-90	Sr-90	N	0.25	0.148	0.487	—	pCi/L	Y	U	U	N3B-2019-1400	CAPA-19-171718	GELC
03-B-13	21.5	04/10/2018	WG	UF	INIT	REG	RAD	EPA:905.0	Strontium-90	Sr-90	N	0.45	0.159	0.481	—	pCi/L	Y	U	U	2018-2375	CAPA-18-152859	GELC
03-B-13	21.5	04/12/2017	WG	UF	INIT	REG	RAD	EPA:905.0	Strontium-90	Sr-90	N	0.273	0.152	0.497	—	pCi/L	Y	U	U	2017-1364	CAPA-17-130551	GELC
03-B-13	21.5	04/04/2016	WG	UF	INIT	REG	RAD	EPA:905.0	Strontium-90	Sr-90	Y	0.836	0.179	0.465	—	pCi/L	Y	—	NQ	2016-985	CAPA-16-114704	GELC
03-B-13	21.5	04/13/2021	WG	F	INIT	REG	General Chemistry	EPA:300.0	Sulfate	SO4(-2)	Y	7.88	—	—	0.133	mg/L	Y	—	NQ	N3B-2021-1271	CAPA-21-221769	GELC

Table C-2 Analytical Detects from the Periodic Monitoring Events Reported in this Periodic Monitoring Report Plus Results from the Four Previous Monitoring Events if Available

Location ID	Screen Depth (ft)	Sample Date	Sample Type	Field Preparation Code	Analysis Type Code	Sample Purpose	Method Category	Lab Method	Parameter Name	Parameter Code	Detected	Report Result	Lab Uncertainty	Report MDA	Report MDL	Report Unit	Best Value	Lab Qualifier	Validation Qualifier	COC #	Field Sample ID	Lab ID
03-B-13	21.5	09/14/2020	WG	F	INIT	REG	General Chemistry	EPA:300.0	Sulfate	SO4(-2)	Y	6.09	—	—	0.133	mg/L	Y	—	NQ	N3B-2020-1762	CAPA-20-206517	GELC
03-B-13	21.5	04/16/2019	WG	F	INIT	REG	General Chemistry	EPA:300.0	Sulfate	SO4(-2)	Y	14.4	—	—	0.133	mg/L	Y	—	NQ	N3B-2019-1400	CAPA-19-171717	GELC
03-B-13	21.5	10/31/2018	WG	F	INIT	REG	General Chemistry	EPA:300.0	Sulfate	SO4(-2)	Y	6.74	—	—	0.133	mg/L	Y	—	NQ	N3B-2019-315	CAPA-19-163689	GELC
03-B-13	21.5	10/31/2018	WG	F	INIT	FD	General Chemistry	EPA:300.0	Sulfate	SO4(-2)	Y	6.75	—	—	0.133	mg/L	Y	—	NQ	N3B-2019-315	CAPA-19-163692	GELC
03-B-13	21.5	04/10/2018	WG	F	INIT	REG	General Chemistry	EPA:300.0	Sulfate	SO4(-2)	Y	10	—	—	0.133	mg/L	Y	—	NQ	2018-2375	CAPA-18-152858	GELC
03-B-13	21.5	11/01/2017	WG	F	INIT	REG	General Chemistry	EPA:300.0	Sulfate	SO4(-2)	Y	8.34	—	—	0.133	mg/L	Y	—	NQ	2018-677	CAPA-18-147687	GELC
03-B-13	21.5	09/14/2020	WG	F	INIT	REG	Inorganic	SW-846:6010C	Tin	Sn	Y	3.17	—	—	2.5	µg/L	Y	J	J	N3B-2020-1762	CAPA-20-206517	GELC
03-B-13	21.5	04/16/2019	WG	F	INIT	REG	Inorganic	SW-846:6010C	Tin	Sn	N	2.5	—	—	2.5	µg/L	Y	U	U	N3B-2019-1400	CAPA-19-171717	GELC
03-B-13	21.5	10/31/2018	WG	F	INIT	REG	Inorganic	SW-846:6010C	Tin	Sn	Y	5.64	—	—	2.5	µg/L	Y	J	J	N3B-2019-315	CAPA-19-163689	GELC
03-B-13	21.5	10/31/2018	WG	F	INIT	FD	Inorganic	SW-846:6010C	Tin	Sn	N	2.5	—	—	2.5	µg/L	Y	U	U	N3B-2019-315	CAPA-19-163692	GELC
03-B-13	21.5	04/10/2018	WG	F	INIT	REG	Inorganic	SW-846:6010C	Tin	Sn	N	2.5	—	—	2.5	µg/L	Y	U	U	2018-2375	CAPA-18-152858	GELC
03-B-13	21.5	11/01/2017	WG	F	INIT	REG	Inorganic	SW-846:6010C	Tin	Sn	Y	7.15	—	—	2.5	µg/L	Y	J	J	2018-677	CAPA-18-147687	GELC
03-B-13	21.5	04/13/2021	WG	F	INIT	REG	General Chemistry	EPA:160.1	Total Dissolved Solids	TDS	Y	174	—	—	3.4	mg/L	Y	—	J+	N3B-2021-1271	CAPA-21-221769	GELC
03-B-13	21.5	09/14/2020	WG	F	INIT	REG	General Chemistry	EPA:160.1	Total Dissolved Solids	TDS	Y	220	—	—	3.4	mg/L	Y	—	NQ	N3B-2020-1762	CAPA-20-206517	GELC
03-B-13	21.5	04/16/2019	WG	F	INIT	REG	General Chemistry	EPA:160.1	Total Dissolved Solids	TDS	Y	513	—	—	3.4	mg/L	Y	—	J+	N3B-2019-1400	CAPA-19-171717	GELC
03-B-13	21.5	10/31/2018	WG	F	INIT	REG	General Chemistry	EPA:160.1	Total Dissolved Solids	TDS	Y	353	—	—	3.4	mg/L	Y	—	NQ	N3B-2019-315	CAPA-19-163689	GELC
03-B-13	21.5	10/31/2018	WG	F	INIT	FD	General Chemistry	EPA:160.1	Total Dissolved Solids	TDS	Y	261	—	—	3.4	mg/L	Y	—	NQ	N3B-2019-315	CAPA-19-163692	GELC
03-B-13	21.5	04/10/2018	WG	F	INIT	REG	General Chemistry	EPA:160.1	Total Dissolved Solids	TDS	Y	351	—	—	3.4	mg/L	Y	—	NQ	2018-2375	CAPA-18-152858	GELC
03-B-13	21.5	11/01/2017	WG	F	INIT	REG	General Chemistry	EPA:160.1	Total Dissolved Solids	TDS	Y	316	—	—	3.4	mg/L	Y	—	NQ	2018-677	CAPA-18-147687	GELC
03-B-13	21.5	04/13/2021	WG	UF	INIT	REG	General Chemistry	EPA:351.2	Total Kjeldahl Nitrogen	TKN	Y	0.192	—	—	0.033	mg/L	Y	—	J+	N3B-2021-1271	CAPA-21-221770	GELC
03-B-13	21.5	09/14/2020	WG	UF	INIT	REG	General Chemistry	EPA:351.2	Total Kjeldahl Nitrogen	TKN	Y	0.671	—	—	0.033	mg/L	Y	—	J+	N3B-2020-1762	CAPA-20-206518	GELC
03-B-13	21.5	04/16/2019	WG	UF	INIT	REG	General Chemistry	EPA:351.2	Total Kjeldahl Nitrogen	TKN	Y	0.236	—	—	0.033	mg/L	Y	—	NQ	N3B-2019-1400	CAPA-19-171718	GELC
03-B-13	21.5	10/31/2018	WG	UF	INIT	REG	General Chemistry	EPA:351.2	Total Kjeldahl Nitrogen	TKN	Y	0.364	—	—	0.033	mg/L	Y	—	NQ	N3B-2019-315	CAPA-19-163690	GELC
03-B-13	21.5	10/31/2018	WG	UF	INIT	FD	General Chemistry	EPA:351.2	Total Kjeldahl Nitrogen	TKN	Y	0.301	—	—	0.033	mg/L	Y	—	NQ	N3B-2019-315	CAPA-19-163693	GELC
03-B-13	21.5	04/10/2018	WG	UF	INIT	REG	General Chemistry	EPA:351.2	Total Kjeldahl Nitrogen	TKN	Y	0.281	—	—	0.033	mg/L	Y	—	NQ	2018-2375	CAPA-18-152859	GELC
03-B-13	21.5	11/01/2017	WG	UF	INIT	REG	General Chemistry	EPA:351.2	Total Kjeldahl Nitrogen	TKN	N	0.302	—	—	0.033	mg/L	Y	—	U	2018-677	CAPA-18-147689	GELC
03-B-13	21.5	04/13/2021	WG	UF	INIT	REG	General Chemistry	SW-846:9060A	Total Organic Carbon	TOC	Y	2.81	—	—	0.33	mg/L	Y	—	NQ	N3B-2021-1271	CAPA-21-221770	GELC
03-B-13	21.5	09/14/2020	WG	UF	INIT	REG	General Chemistry	SW-846:9060A	Total Organic Carbon	TOC	Y	4.62	—	—	0.33	mg/L	Y	—	NQ	N3B-2020-1762	CAPA-20-206518	GELC
03-B-13	21.5	04/16/2019	WG	UF	INIT	REG	General Chemistry	SW-846:9060	Total Organic Carbon	TOC	Y	4.59	—	—	0.33	mg/L	Y	—	NQ	N3B-2019-1400	CAPA-19-171718	GELC
03-B-13	21.5	10/31/2018	WG	UF	INIT	REG	General Chemistry	SW-846:9060	Total Organic Carbon	TOC	Y	5.08	—	—	0.66	mg/L	Y	—	NQ	N3B-2019-315	CAPA-19-163690	GELC
03-B-13	21.5	10/31/2018	WG	UF	INIT	FD	General Chemistry	SW-846:9060	Total Organic Carbon	TOC	Y	4.81	—	—	0.66	mg/L	Y	—	NQ	N3B-2019-315	CAPA-19-163693	GELC
03-B-13	21.5	04/10/2018	WG	UF	INIT	REG	General Chemistry	SW-846:9060	Total Organic Carbon	TOC	Y	5.41	—	—	0.33	mg/L	Y	—	NQ	2018-2375	CAPA-18-152859	GELC
03-B-13	21.5	11/01/2017	WG	UF	INIT	REG	General Chemistry	SW-846:9060	Total Organic Carbon	TOC	Y	7.8	—	—	0.33	mg/L	Y	—	NQ	2018-677	CAPA-18-147689	GELC
03-B-13	21.5	04/13/2021	WG	UF	INIT	REG	LCMS/MS	EPA:537M	Total PFAS 3a	PFAS-Tot-3a	Y	6.3	—	—	—	ng/L	Y	—	NQ	N3B-2021-1271	CAPA-21-221770	GELC
03-B-13	21.5	10/29/2019	WG	UF	INIT	REG	LCMS/MS	EPA:537M	Total PFAS 3a	PFAS-Tot-3a	Y	9.19	—	—	2	ng/L	Y	J	NQ	N3B-2020-225	CAPA-20-189113	GELC
03-B-13	21.5	09/14/2020	WG	F	INIT	REG	General Chemistry	EPA:365.4	Total Phosphate as Phosphorus	PO4-P	Y	0.123	—	—	0.02	mg/L	Y	—	NQ	N3B-2020-1762	CAPA-20-206517	GELC
03-B-13	21.5	04/16/2019	WG	F	INIT	REG	General Chemistry	EPA:365.4	Total Phosphate as Phosphorus	PO4-P	Y	0.0533	—	—	0.02	mg/L	Y	—	NQ	N3B-2019-1400	CAPA-19-171717	GELC
03-B-13	21.5	10/31/2018	WG	F	INIT	REG	General Chemistry	EPA:365.4	Total Phosphate as Phosphorus	PO4-P	N	0.0889	—	—	0.02	mg/L	Y	—	U	N3B-2019-315	CAPA-19-163689	GELC
03-B-13	21.5	10/31/2018	WG	F	INIT	FD	General Chemistry	EPA:365.4	Total Phosphate as Phosphorus	PO4-P	N	0.0861	—	—	0.02	mg/L	Y	—	U	N3B-2019-315	CAPA-19-163692	GELC
03-B-13	21.5	04/10/2018	WG	F	INIT	REG	General Chemistry	EPA:365.4	Total Phosphate as Phosphorus	PO4-P	Y	0.0728	—	—	0.02	mg/L	Y	—	NQ	2018-2375	CAPA-18-152858	GELC
03-B-13	21.5	11/01/2017	WG	F	INIT	REG	General Chemistry	EPA:365.4	Total Phosphate as Phosphorus	PO4-P	N	0.0737	—	—	0.02	mg/L	Y	—	U	2018-677	CAPA-18-147687	GELC
03-B-13	21.5	04/13/2021	WG	UF	INIT	REG	VOC	SW-846:8260B	Trichloroethane[1,1,1-]	71-55-6	Y	35	—	—	0.3	µg/L	Y	—	NQ	N3B-2021-1271	CAPA-21-221770	GELC
03-B-13	21.5	09/14/2020	WG	UF	INIT	REG	VOC	SW-846:8260B	Trichloroethane[1,1,1-]	71-55-6	Y	40.8	—	—	0.3	µg/L	Y	—	NQ	N3B-2020-1762	CAPA-20-206518	GELC
03-B-13	21.5	10/29/2019	WG	UF	INIT	REG	VOC	SW-846:8260B	Trichloroethane[1,1,1-]	71-55-6	Y	65	—	—	0.3	µg/L	Y	—	NQ	N3B-2020-225	CAPA-20-189113	GELC
03-B-13	21.5	04/16/2019	WG	UF	INIT	REG	VOC	SW-846:8260B	Trichloroethane[1,1,1-]	71-55-6	Y	44.9	—	—	0.3	µg/L	Y	—	NQ	N3B-2019-1400	CAPA-19-171718	GELC
03-B-13	21.5	10/31/2018	WG	UF	INIT	REG	VOC	SW-846:8260B	Trichloroethane[1,1,1-]	71-55-6	Y	42.2	—	—	0.3	µg/L	Y	—	NQ	N3B-2019-315	CAPA-19-163690	GELC
03-B-13	21.5	10/31/2018	WG	UF	INIT	FD	VOC	SW-846:8260B	Trichloroethane[1,1,1-]	71-55-6	Y	42.1	—	—	0.3	µg/L	Y	—	NQ	N3B-2019-315	CAPA-19-163693	GELC
03-B-13	21.5	04/10/2018	WG	UF	INIT	REG	VOC	SW-846:8260B	Trichloroethane[1,1,1-]	71-55-6	Y	71	—	—	0.3	µg/L	Y	—	NQ	2018-2375	CAPA-18-152859	GELC
03-B-13	21.5	04/13/2021	WG	UF	INIT	REG	RAD	EPA:906.0	Tritium	H-3	Y	313	54.6	149	—	pCi/L	Y	—	NQ	N3B-2021-1271	CAPA-21-221770	GELC
03-B-13	21.5	04/16/2019	WG	UF	INIT	REG	RAD	EPA:906.0	Tritium	H-3	Y	652	64.1	146	—	pCi/L	Y	—	NQ	N3B-2019-1400	CAPA-19-171718	GELC
03-B-13	21.5	04/12/2017	WG	UF	INIT	REG	RAD	EPA:906.0	Tritium	H-3	Y	299	57.6	160	—	pCi/L	Y	—	NQ	2017-1364	CAPA-17-130551	GELC
03-B-13	21.5	04/23/2013	WG	UF	INIT	REG	RAD	EPA:906.0	Tritium	H-3	N	30.1	33.1	114	—	pCi/L	Y	U	U	2013-760	CAPA-13-29662	GELC
03-B-13	21.5	04/23/2012	WG	UF	INIT	REG	RAD	EPA:906.0	Tritium	H-3	Y	1670	85.2	205	—	pCi/L	Y	—	NQ	12-1236	CAPA-12-13277	GELC
03-B-13	21.5	09/14/2020	WG	F	INIT	REG	Inorganic	SW-846:6020B	Uranium	U	Y	0.475	—	—	0.067	µg/L	Y	—	NQ	N3B-2020-1762	CAPA-20-206517	GELC
03-B-13	21.5	04/16/2019	WG	F	INIT	REG	Inorganic	SW-846:6020	Uranium	U	N	0.211	—	—	0.067	µg/L	Y	—	U	N3B-2019-1400	CAPA-19-171717	GELC
03-B-13	21.5	10/31/2018	WG	F	INIT	REG	Inorganic	SW-846:6020	Uranium	U	Y	0.274	—	—	0.067	µg/L	Y	—	NQ	N3B-2019-315	CAPA-19-163689	GELC
03-B-13	21.5	10/31/2018	WG	F	INIT	FD	Inorganic	SW-846:6020	Uranium	U	Y	0.297	—	—	0.067	µg/L	Y	—	NQ	N3B-2019-315	CAPA-19-163692	GELC
03-B-13	21.5	04/10/2018	WG	F	INIT	REG	Inorganic	SW-846:6020	Uranium	U	Y	0.985	—	—	0.067	µg/L	Y	—	NQ	2018-2375	CAPA-18-152858	GELC
03-B-13	21.5	11/01/2017	WG	F	INIT	REG	Inorganic	SW-846:6020	Uranium	U	Y	0.719	—	—	0.067	µg/L	Y	—	NQ	2018-677	CAPA-18-147687	GELC
03-B-13	21.5	04/13/2021	WG	UF	INIT	REG	RAD	HASL-300:ISOU	Uranium-234	U-234	Y	0.093	0.0203	0.0769	—	pCi/L	Y	—	NQ	N3B-2021-1271	CAPA-21-221770	GELC
03-B-13	21.5	09/14/2020	WG	UF	INIT	REG	RAD	HASL-300:ISOU	Uranium-234	U-234	Y	0.325	0.0334	0.0641	—	pCi/L	Y	—	NQ	N3B-2020-1762	CAPA-20-206518	GELC
03-B-13	21.5	04/16/2019	WG	UF	INIT	REG	RAD	HASL-300:ISOU	Uranium-234	U-234	Y	0.112	0.0218	0.0892	—	pCi/L	Y	—	NQ	N3B-2019-1400	CAPA-19-171718	GELC

Table C-2 Analytical Detects from the Periodic Monitoring Events Reported in this Periodic Monitoring Report Plus Results from the Four Previous Monitoring Events if Available

Location ID	Screen Depth (ft)	Sample Date	Sample Type	Field Preparation Code	Analysis Type Code	Sample Purpose	Method Category	Lab Method	Parameter Name	Parameter Code	Detected	Report Result	Lab Uncertainty	Report MDA	Report MDL	Report Unit	Best Value	Lab Qualifier	Validation Qualifier	COC #	Field Sample ID	Lab ID
03-B-13	21.5	04/10/2018	WG	UF	INIT	REG	RAD	HASL-300:ISOU	Uranium-234	U-234	Y	0.529	0.0397	0.105	—	pCi/L	Y	—	NQ	2018-2375	CAPA-18-152859	GELC
03-B-13	21.5	04/12/2017	WG	UF	INIT	REG	RAD	HASL-300:ISOU	Uranium-234	U-234	Y	0.111	0.0173	0.0749	—	pCi/L	Y	—	NQ	2017-1364	CAPA-17-130551	GELC
03-B-13	21.5	04/04/2016	WG	UF	INIT	REG	RAD	HASL-300:ISOU	Uranium-234	U-234	Y	0.262	0.0245	0.0808	—	pCi/L	Y	—	NQ	2016-985	CAPA-16-114704	GELC
03-B-13	21.5	04/13/2021	WG	UF	INIT	REG	RAD	HASL-300:ISOU	Uranium-235/236	U-235/236	N	0.00379	0.01	0.0758	—	pCi/L	Y	U	U	N3B-2021-1271	CAPA-21-221770	GELC
03-B-13	21.5	09/14/2020	WG	UF	INIT	REG	RAD	HASL-300:ISOU	Uranium-235/236	U-235/236	N	0.0372	0.0131	0.0416	—	pCi/L	Y	U	U	N3B-2020-1762	CAPA-20-206518	GELC
03-B-13	21.5	04/16/2019	WG	UF	INIT	REG	RAD	HASL-300:ISOU	Uranium-235/236	U-235/236	N	0.0236	0.0101	0.0647	—	pCi/L	Y	U	U	N3B-2019-1400	CAPA-19-171718	GELC
03-B-13	21.5	04/10/2018	WG	UF	INIT	REG	RAD	HASL-300:ISOU	Uranium-235/236	U-235/236	Y	0.0887	0.0184	0.0497	—	pCi/L	Y	—	J	2018-2375	CAPA-18-152859	GELC
03-B-13	21.5	04/12/2017	WG	UF	INIT	REG	RAD	HASL-300:ISOU	Uranium-235/236	U-235/236	N	0.0352	0.0132	0.0618	—	pCi/L	Y	U	U	2017-1364	CAPA-17-130551	GELC
03-B-13	21.5	04/04/2016	WG	UF	INIT	REG	RAD	HASL-300:ISOU	Uranium-235/236	U-235/236	N	0.0531	0.0126	0.0553	—	pCi/L	Y	U	U	2016-985	CAPA-16-114704	GELC
03-B-13	21.5	04/13/2021	WG	UF	INIT	REG	RAD	HASL-300:ISOU	Uranium-238	U-238	Y	0.101	0.0186	0.0774	—	pCi/L	Y	—	NQ	N3B-2021-1271	CAPA-21-221770	GELC
03-B-13	21.5	09/14/2020	WG	UF	INIT	REG	RAD	HASL-300:ISOU	Uranium-238	U-238	Y	0.252	0.0282	0.0572	—	pCi/L	Y	—	NQ	N3B-2020-1762	CAPA-20-206518	GELC
03-B-13	21.5	04/16/2019	WG	UF	INIT	REG	RAD	HASL-300:ISOU	Uranium-238	U-238	Y	0.0928	0.0181	0.0653	—	pCi/L	Y	—	NQ	N3B-2019-1400	CAPA-19-171718	GELC
03-B-13	21.5	04/10/2018	WG	UF	INIT	REG	RAD	HASL-300:ISOU	Uranium-238	U-238	Y	0.342	0.0318	0.0642	—	pCi/L	Y	—	NQ	2018-2375	CAPA-18-152859	GELC
03-B-13	21.5	04/12/2017	WG	UF	INIT	REG	RAD	HASL-300:ISOU	Uranium-238	U-238	Y	0.114	0.019	0.0609	—	pCi/L	Y	—	NQ	2017-1364	CAPA-17-130551	GELC
03-B-13	21.5	04/04/2016	WG	UF	INIT	REG	RAD	HASL-300:ISOU	Uranium-238	U-238	Y	0.192	0.0204	0.0526	—	pCi/L	Y	—	NQ	2016-985	CAPA-16-114704	GELC
03-B-13	21.5	09/14/2020	WG	F	INIT	REG	Inorganic	SW-846:6010C	Vanadium	V	Y	4.48	—	—	1	µg/L	Y	J	J	N3B-2020-1762	CAPA-20-206517	GELC
03-B-13	21.5	04/16/2019	WG	F	INIT	REG	Inorganic	SW-846:6010C	Vanadium	V	N	1	—	—	1	µg/L	Y	U	U	N3B-2019-1400	CAPA-19-171717	GELC
03-B-13	21.5	10/31/2018	WG	F	INIT	REG	Inorganic	SW-846:6010C	Vanadium	V	Y	1.5	—	—	1	µg/L	Y	J	J	N3B-2019-315	CAPA-19-163689	GELC
03-B-13	21.5	10/31/2018	WG	F	INIT	FD	Inorganic	SW-846:6010C	Vanadium	V	Y	1.67	—	—	1	µg/L	Y	J	J	N3B-2019-315	CAPA-19-163692	GELC
03-B-13	21.5	04/10/2018	WG	F	INIT	REG	Inorganic	SW-846:6010C	Vanadium	V	N	1	—	—	1	µg/L	Y	U	U	2018-2375	CAPA-18-152858	GELC
03-B-13	21.5	11/01/2017	WG	F	INIT	REG	Inorganic	SW-846:6010C	Vanadium	V	N	1	—	—	1	µg/L	Y	U	U	2018-677	CAPA-18-147687	GELC
03-B-13	21.5	04/13/2021	WG	F	INIT	REG	Inorganic	SW-846:6010C	Zinc	Zn	Y	6.56	—	—	3.3	µg/L	Y	J	J	N3B-2021-1271	CAPA-21-221769	GELC
03-B-13	21.5	09/14/2020	WG	F	INIT	REG	Inorganic	SW-846:6010C	Zinc	Zn	N	26.3	—	—	3.3	µg/L	Y	—	U	N3B-2020-1762	CAPA-20-206517	GELC
03-B-13	21.5	04/16/2019	WG	F	INIT	REG	Inorganic	SW-846:6010C	Zinc	Zn	Y	6.3	—	—	3.3	µg/L	Y	J	J	N3B-2019-1400	CAPA-19-171717	GELC
03-B-13	21.5	10/31/2018	WG	F	INIT	REG	Inorganic	SW-846:6010C	Zinc	Zn	Y	9.4	—	—	3.3	µg/L	Y	J	J	N3B-2019-315	CAPA-19-163689	GELC
03-B-13	21.5	10/31/2018	WG	F	INIT	FD	Inorganic	SW-846:6010C	Zinc	Zn	Y	11.4	—	—	3.3	µg/L	Y	—	NQ	N3B-2019-315	CAPA-19-163692	GELC
03-B-13	21.5	04/10/2018	WG	F	INIT	REG	Inorganic	SW-846:6010C	Zinc	Zn	Y	5.79	—	—	3.3	µg/L	Y	J	J	2018-2375	CAPA-18-152858	GELC
18-MW-18	12.5	04/12/2021	WG	F	INIT	REG	General Chemistry	EPA:150.1	Acidity or Alkalinity of a solution	pH	Y	7.1	—	—	0.01	SU	Y	H	J	N3B-2021-1257	CAPA-21-221763	GELC
18-MW-18	12.5	09/16/2020	WG	F	INIT	REG	General Chemistry	EPA:150.1	Acidity or Alkalinity of a solution	pH	Y	7.06	—	—	0.01	SU	Y	H	NQ	N3B-2020-1820	CAPA-20-206513	GELC
18-MW-18	12.5	10/31/2019	WG	F	INIT	REG	General Chemistry	EPA:150.1	Acidity or Alkalinity of a solution	pH	Y	7.45	—	—	0.01	SU	Y	H	NQ	N3B-2020-266	CAPA-20-188570	GELC
18-MW-18	12.5	04/17/2019	WG	F	INIT	REG	General Chemistry	EPA:150.1	Acidity or Alkalinity of a solution	pH	Y	7.14	—	—	0.01	SU	Y	H	NQ	N3B-2019-1414	CAPA-19-171709	GELC
18-MW-18	12.5	04/17/2019	WG	F	INIT	FD	General Chemistry	EPA:150.1	Acidity or Alkalinity of a solution	pH	Y	7.11	—	—	0.01	SU	Y	H	NQ	N3B-2019-1414	CAPA-19-171712	GELC
18-MW-18	12.5	10/26/2018	WG	F	INIT	REG	General Chemistry	EPA:150.1	Acidity or Alkalinity of a solution	pH	Y	7	—	—	0.01	SU	Y	H	NQ	N3B-2019-272	CAPA-19-163687	GELC
18-MW-18	12.5	04/11/2018	WG	F	INIT	REG	General Chemistry	EPA:150.1	Acidity or Alkalinity of a solution	pH	Y	7.04	—	—	0.01	SU	Y	H	NQ	2018-2400	CAPA-18-152854	GELC
18-MW-18	12.5	04/12/2021	WG	F	INIT	REG	General Chemistry	EPA:310.1	Alkalinity-CO3+HCO3	ALK-CO3+HCO3	Y	69.5	—	—	1.45	mg/L	Y	—	NQ	N3B-2021-1257	CAPA-21-221763	GELC
18-MW-18	12.5	09/16/2020	WG	F	INIT	REG	General Chemistry	EPA:310.1	Alkalinity-CO3+HCO3	ALK-CO3+HCO3	Y	78.3	—	—	1.45	mg/L	Y	—	NQ	N3B-2020-1820	CAPA-20-206513	GELC
18-MW-18	12.5	10/31/2019	WG	F	INIT	REG	General Chemistry	EPA:310.1	Alkalinity-CO3+HCO3	ALK-CO3+HCO3	Y	90.2	—	—	1.45	mg/L	Y	—	NQ	N3B-2020-266	CAPA-20-188570	GELC
18-MW-18	12.5	04/17/2019	WG	F	INIT	REG	General Chemistry	EPA:310.1	Alkalinity-CO3+HCO3	ALK-CO3+HCO3	Y	52.7	—	—	1.45	mg/L	Y	—	NQ	N3B-2019-1414	CAPA-19-171709	GELC
18-MW-18	12.5	04/17/2019	WG	F	INIT	FD	General Chemistry	EPA:310.1	Alkalinity-CO3+HCO3	ALK-CO3+HCO3	Y	51.5	—	—	1.45	mg/L	Y	—	NQ	N3B-2019-1414	CAPA-19-171712	GELC
18-MW-18	12.5	10/26/2018	WG	F	INIT	REG	General Chemistry	EPA:310.1	Alkalinity-CO3+HCO3	ALK-CO3+HCO3	Y	70.6	—	—	1.45	mg/L	Y	—	NQ	N3B-2019-272	CAPA-19-163687	GELC
18-MW-18	12.5	04/11/2018	WG	F	INIT	REG	General Chemistry	EPA:310.1	Alkalinity-CO3+HCO3	ALK-CO3+HCO3	Y	79.4	—	—	1.45	mg/L	Y	—	NQ	2018-2400	CAPA-18-152854	GELC
18-MW-18	12.5	04/12/2021	WG	F	INIT	REG	Inorganic	SW-846:6010C	Aluminum	Al	Y	135	—	—	68	µg/L	Y	J	J	N3B-2021-1257	CAPA-21-221763	GELC
18-MW-18	12.5	09/16/2020	WG	F	INIT	REG	Inorganic	SW-846:6010C	Aluminum	Al	Y	321	—	—	68	µg/L	Y	—	NQ	N3B-2020-1820	CAPA-20-206513	GELC
18-MW-18	12.5	10/31/2019	WG	F	INIT	REG	Inorganic	SW-846:6010C	Aluminum	Al	Y	131	—	—	68	µg/L	Y	J	J	N3B-2020-266	CAPA-20-188570	GELC
18-MW-18	12.5	04/17/2019	WG	F	INIT	REG	Inorganic	SW-846:6010C	Aluminum	Al	N	68	—	—	68	µg/L	Y	U	U	N3B-2019-1414	CAPA-19-171709	GELC
18-MW-18	12.5	04/17/2019	WG	F	INIT	FD	Inorganic	SW-846:6010C	Aluminum	Al	N	68	—	—	68	µg/L	Y	U	U	N3B-2019-1414	CAPA-19-171712	GELC
18-MW-18	12.5	10/26/2018	WG	F	INIT	REG	Inorganic	SW-846:6010C	Aluminum	Al	Y	84.9	—	—	68	µg/L	Y	J	J	N3B-2019-272	CAPA-19-163687	GELC
18-MW-18	12.5	04/11/2018	WG	F	INIT	REG	Inorganic	SW-846:6010C	Aluminum	Al	N	68	—	—	68	µg/L	Y	U	U	2018-2400	CAPA-18-152854	GELC
18-MW-18	12.5	04/12/2021	WG	UF	INIT	REG	RAD	HASL-300:AM-241	Americium-241	Am-241	N	0	0.0221	0.104	—	pCi/L	Y	U	U	N3B-2021-1257	CAPA-21-221764	GELC
18-MW-18	12.5	09/16/2020	WG	UF	INIT	REG	RAD	HASL-300:AM-241	Americium-241	Am-241	N	0.0077	0.0109	0.0698	—	pCi/L	Y	U	UJ	N3B-2020-1820	CAPA-20-206514	GELC
18-MW-18	12.5	10/31/2019	WG	UF	INIT	REG	RAD	HASL-300:AM-241	Americium-241	Am-241	N	0.00424	0.00424	0.0425	—	pCi/L	Y	U	U	N3B-2020-266	CAPA-20-189112	GELC
18-MW-18	12.5	04/17/2019	WG	UF	INIT	REG	RAD	HASL-300:AM-241	Americium-241	Am-241	N	-0.0208	0.0244	0.0723	—	pCi/L	Y	U	U	N3B-2019-1414	CAPA-19-171710	GELC
18-MW-18	12.5	04/17/2019	WG	UF	INIT	FD	RAD	HASL-300:AM-241	Americium-241	Am-241	N	-0.00861	0.0125	0.0697	—	pCi/L	Y	U	U	N3B-2019-1414	CAPA-19-171713	GELC
18-MW-18	12.5	10/26/2018	WG	UF	INIT	REG	RAD	HASL-300:AM-241	Americium-241	Am-241	N	-0.0117	0.00908	0.056	—	pCi/L	Y	U	U	N3B-2019-272	CAPA-19-163688	GELC
18-MW-18	12.5	04/11/2018	WG	UF	INIT	REG	RAD	HASL-300:AM-241	Americium-241	Am-241	N	0.00258	0.00576	0.0482	—	pCi/L	Y	U	U	2018-2400	CAPA-18-152855	GELC
18-MW-18	12.5	04/12/2021	WG	F	INIT	REG	General Chemistry	EPA:350.1	Ammonia as Nitrogen	NH3-N	Y	0.0253	—	—	0.017	mg/L	Y	J	J	N3B-2021-1257	CAPA-21-221763	GELC
18-MW-18	12.5	09/16/2020	WG	F	INIT	REG	General Chemistry	EPA:350.1	Ammonia as Nitrogen	NH3-N	N	0.086	—	—	0.017	mg/L	Y	—	U	N3B-2020-1820	CAPA-20-206513	GELC
18-MW-18	12.5	10/31/2019	WG	F	INIT	REG	General Chemistry	EPA:350.1	Ammonia as Nitrogen	NH3-N	Y	0.0411	—	—	0.017	mg/L	Y	J	J	N3B-2020-266	CAPA-20-188570	GELC
18-MW-18	12.5	04/17/2019	WG	F	INIT	REG	General Chemistry	EPA:350.1	Ammonia as Nitrogen	NH3-N	N	0.044	—	—	0.017	mg/L	Y	J	U	N3B-2019-1414	CAPA-19-171709	GELC
18-MW-18	12.5	04/17/2019	WG	F	INIT	FD	General Chemistry	EPA:350.1	Ammonia as Nitrogen	NH3-N	N	0.0731	—	—	0.017	mg/L	Y	—	U	N3B-2019-1414	CAPA-19-171712	GELC
18-MW-18	12.5	10/26/2018	WG	F	INIT	REG	General Chemistry	EPA:350.1	Ammonia as Nitrogen	NH3-N	N	0.017	—	—	0.017	mg/L	Y	U	U	N3B-2019-272	CAPA-19-163687	GELC
18-MW-18	12.5	09/16/2020	WG	F	INIT	REG	Inorganic	SW-846:6020B	Arsenic	As	Y	2.41	—	—	2	µg/L	Y	J	J	N3B-2020-1820	CAPA-20-206513	GELC

Table C-2 Analytical Detects from the Periodic Monitoring Events Reported in this Periodic Monitoring Report Plus Results from the Four Previous Monitoring Events if Available

Location ID	Screen Depth (ft)	Sample Date	Sample Type	Field Preparation Code	Analysis Type Code	Sample Purpose	Method Category	Lab Method	Parameter Name	Parameter Code	Detected	Report Result	Lab Uncertainty	Report MDA	Report MDL	Report Unit	Best Value	Lab Qualifier	Validation Qualifier	COC #	Field Sample ID	Lab ID
18-MW-18	12.5	10/31/2019	WG	F	INIT	REG	Inorganic	SW-846:6020B	Arsenic	As	Y	2.14	—	—	2	µg/L	Y	J	J	N3B-2020-266	CAPA-20-188570	GELC
18-MW-18	12.5	04/17/2019	WG	F	INIT	REG	Inorganic	SW-846:6020	Arsenic	As	Y	2.32	—	—	2	µg/L	Y	J	J	N3B-2019-1414	CAPA-19-171709	GELC
18-MW-18	12.5	04/17/2019	WG	F	INIT	FD	Inorganic	SW-846:6020	Arsenic	As	Y	2.43	—	—	2	µg/L	Y	J	J	N3B-2019-1414	CAPA-19-171712	GELC
18-MW-18	12.5	10/26/2018	WG	F	INIT	REG	Inorganic	SW-846:6020	Arsenic	As	N	2	—	—	2	µg/L	Y	U	U	N3B-2019-272	CAPA-19-163687	GELC
18-MW-18	12.5	04/11/2018	WG	F	INIT	REG	Inorganic	SW-846:6020	Arsenic	As	Y	3.49	—	—	2	µg/L	Y	J	J	2018-2400	CAPA-18-152854	GELC
18-MW-18	12.5	04/12/2021	WG	F	INIT	REG	Inorganic	SW-846:6010C	Barium	Ba	Y	485	—	—	1	µg/L	Y	—	NQ	N3B-2021-1257	CAPA-21-221763	GELC
18-MW-18	12.5	09/16/2020	WG	F	INIT	REG	Inorganic	SW-846:6010C	Barium	Ba	Y	500	—	—	1	µg/L	Y	—	NQ	N3B-2020-1820	CAPA-20-206513	GELC
18-MW-18	12.5	10/31/2019	WG	F	INIT	REG	Inorganic	SW-846:6010C	Barium	Ba	Y	258	—	—	1	µg/L	Y	—	NQ	N3B-2020-266	CAPA-20-188570	GELC
18-MW-18	12.5	04/17/2019	WG	F	INIT	REG	Inorganic	SW-846:6010C	Barium	Ba	Y	1140	—	—	1	µg/L	Y	—	NQ	N3B-2019-1414	CAPA-19-171709	GELC
18-MW-18	12.5	04/17/2019	WG	F	INIT	FD	Inorganic	SW-846:6010C	Barium	Ba	Y	1120	—	—	1	µg/L	Y	—	NQ	N3B-2019-1414	CAPA-19-171712	GELC
18-MW-18	12.5	10/26/2018	WG	F	INIT	REG	Inorganic	SW-846:6010C	Barium	Ba	Y	457	—	—	1	µg/L	Y	—	NQ	N3B-2019-272	CAPA-19-163687	GELC
18-MW-18	12.5	04/11/2018	WG	F	INIT	REG	Inorganic	SW-846:6010C	Barium	Ba	Y	673	—	—	1	µg/L	Y	—	NQ	2018-2400	CAPA-18-152854	GELC
18-MW-18	12.5	04/12/2021	WG	F	INIT	REG	Inorganic	SW-846:6010C	Boron	B	Y	27.6	—	—	15	µg/L	Y	J	J	N3B-2021-1257	CAPA-21-221763	GELC
18-MW-18	12.5	09/16/2020	WG	F	INIT	REG	Inorganic	SW-846:6010C	Boron	B	Y	35.2	—	—	15	µg/L	Y	J	J	N3B-2020-1820	CAPA-20-206513	GELC
18-MW-18	12.5	10/31/2019	WG	F	INIT	REG	Inorganic	SW-846:6010C	Boron	B	Y	28.6	—	—	15	µg/L	Y	J	J	N3B-2020-266	CAPA-20-188570	GELC
18-MW-18	12.5	04/17/2019	WG	F	INIT	REG	Inorganic	SW-846:6010C	Boron	B	Y	31.9	—	—	15	µg/L	Y	J	J	N3B-2019-1414	CAPA-19-171709	GELC
18-MW-18	12.5	04/17/2019	WG	F	INIT	FD	Inorganic	SW-846:6010C	Boron	B	Y	30.8	—	—	15	µg/L	Y	J	J	N3B-2019-1414	CAPA-19-171712	GELC
18-MW-18	12.5	10/26/2018	WG	F	INIT	REG	Inorganic	SW-846:6010C	Boron	B	Y	30.3	—	—	15	µg/L	Y	J	J	N3B-2019-272	CAPA-19-163687	GELC
18-MW-18	12.5	04/11/2018	WG	F	INIT	REG	Inorganic	SW-846:6010C	Boron	B	N	15	—	—	15	µg/L	Y	U	U	2018-2400	CAPA-18-152854	GELC
18-MW-18	12.5	04/12/2021	WG	F	INIT	REG	General Chemistry	EPA:300.0	Bromide	Br(-1)	Y	0.932	—	—	0.067	mg/L	Y	—	NQ	N3B-2021-1257	CAPA-21-221763	GELC
18-MW-18	12.5	09/16/2020	WG	F	INIT	REG	General Chemistry	EPA:300.0	Bromide	Br(-1)	Y	0.155	—	—	0.067	mg/L	Y	J	J	N3B-2020-1820	CAPA-20-206513	GELC
18-MW-18	12.5	10/31/2019	WG	F	INIT	REG	General Chemistry	EPA:300.0	Bromide	Br(-1)	Y	0.108	—	—	0.067	mg/L	Y	J	J	N3B-2020-266	CAPA-20-188570	GELC
18-MW-18	12.5	04/17/2019	WG	F	INIT	REG	General Chemistry	EPA:300.0	Bromide	Br(-1)	Y	1.36	—	—	0.067	mg/L	Y	—	NQ	N3B-2019-1414	CAPA-19-171709	GELC
18-MW-18	12.5	04/17/2019	WG	F	INIT	FD	General Chemistry	EPA:300.0	Bromide	Br(-1)	Y	1.35	—	—	0.067	mg/L	Y	—	NQ	N3B-2019-1414	CAPA-19-171712	GELC
18-MW-18	12.5	10/26/2018	WG	F	INIT	REG	General Chemistry	EPA:300.0	Bromide	Br(-1)	N	0.335	—	—	0.335	mg/L	Y	U	U	N3B-2019-272	CAPA-19-163687	GELC
18-MW-18	12.5	04/11/2018	WG	F	INIT	REG	General Chemistry	EPA:300.0	Bromide	Br(-1)	Y	0.801	—	—	0.067	mg/L	Y	—	NQ	2018-2400	CAPA-18-152854	GELC
18-MW-18	12.5	04/12/2021	WG	F	INIT	REG	Inorganic	SW-846:6010C	Calcium	Ca	Y	79	—	—	0.05	mg/L	Y	—	NQ	N3B-2021-1257	CAPA-21-221763	GELC
18-MW-18	12.5	09/16/2020	WG	F	INIT	REG	Inorganic	SW-846:6010C	Calcium	Ca	Y	74.8	—	—	0.05	mg/L	Y	—	NQ	N3B-2020-1820	CAPA-20-206513	GELC
18-MW-18	12.5	10/31/2019	WG	F	INIT	REG	Inorganic	SW-846:6010C	Calcium	Ca	Y	37.7	—	—	0.05	mg/L	Y	—	NQ	N3B-2020-266	CAPA-20-188570	GELC
18-MW-18	12.5	04/17/2019	WG	F	INIT	REG	Inorganic	SW-846:6010C	Calcium	Ca	Y	190	—	—	0.05	mg/L	Y	—	NQ	N3B-2019-1414	CAPA-19-171709	GELC
18-MW-18	12.5	04/17/2019	WG	F	INIT	FD	Inorganic	SW-846:6010C	Calcium	Ca	Y	185	—	—	0.05	mg/L	Y	—	NQ	N3B-2019-1414	CAPA-19-171712	GELC
18-MW-18	12.5	10/26/2018	WG	F	INIT	REG	Inorganic	SW-846:6010C	Calcium	Ca	Y	74.5	—	—	0.05	mg/L	Y	—	NQ	N3B-2019-272	CAPA-19-163687	GELC
18-MW-18	12.5	04/11/2018	WG	F	INIT	REG	Inorganic	SW-846:6010C	Calcium	Ca	Y	94.1	—	—	0.05	mg/L	Y	—	NQ	2018-2400	CAPA-18-152854	GELC
18-MW-18	12.5	04/12/2021	WG	UF	INIT	REG	RAD	EPA:901.1	Cesium-137	Cs-137	N	-1.51	1.96	5.17	—	pCi/L	Y	U	UJ	N3B-2021-1257	CAPA-21-221764	GELC
18-MW-18	12.5	09/16/2020	WG	UF	INIT	REG	RAD	EPA:901.1	Cesium-137	Cs-137	N	0.325	1.23	4.25	—	pCi/L	Y	U	U	N3B-2020-1820	CAPA-20-206514	GELC
18-MW-18	12.5	10/31/2019	WG	UF	INIT	REG	RAD	EPA:901.1	Cesium-137	Cs-137	N	-0.358	1.43	5.06	—	pCi/L	Y	U	U	N3B-2020-266	CAPA-20-189112	GELC
18-MW-18	12.5	04/17/2019	WG	UF	INIT	REG	RAD	EPA:901.1	Cesium-137	Cs-137	N	1.16	0.925	3.78	—	pCi/L	Y	U	U	N3B-2019-1414	CAPA-19-171710	GELC
18-MW-18	12.5	04/17/2019	WG	UF	INIT	FD	RAD	EPA:901.1	Cesium-137	Cs-137	N	-0.778	0.708	2.38	—	pCi/L	Y	U	U	N3B-2019-1414	CAPA-19-171713	GELC
18-MW-18	12.5	10/26/2018	WG	UF	INIT	REG	RAD	EPA:901.1	Cesium-137	Cs-137	N	-1.41	1.12	3.3	—	pCi/L	Y	U	U	N3B-2019-272	CAPA-19-163688	GELC
18-MW-18	12.5	04/11/2018	WG	UF	INIT	REG	RAD	EPA:901.1	Cesium-137	Cs-137	N	1.44	1.37	4.17	—	pCi/L	Y	U	U	2018-2400	CAPA-18-152855	GELC
18-MW-18	12.5	04/12/2021	WG	F	INIT	REG	General Chemistry	EPA:300.0	Chloride	Cl(-1)	Y	287	—	—	3.35	mg/L	Y	—	NQ	N3B-2021-1257	CAPA-21-221763	GELC
18-MW-18	12.5	09/16/2020	WG	F	INIT	REG	General Chemistry	EPA:300.0	Chloride	Cl(-1)	Y	332	—	—	3.35	mg/L	Y	—	NQ	N3B-2020-1820	CAPA-20-206513	GELC
18-MW-18	12.5	10/31/2019	WG	F	INIT	REG	General Chemistry	EPA:300.0	Chloride	Cl(-1)	Y	206	—	—	3.35	mg/L	Y	—	NQ	N3B-2020-266	CAPA-20-188570	GELC
18-MW-18	12.5	04/17/2019	WG	F	INIT	REG	General Chemistry	EPA:300.0	Chloride	Cl(-1)	Y	847	—	—	13.4	mg/L	Y	—	NQ	N3B-2019-1414	CAPA-19-171709	GELC
18-MW-18	12.5	04/17/2019	WG	F	INIT	FD	General Chemistry	EPA:300.0	Chloride	Cl(-1)	Y	849	—	—	13.4	mg/L	Y	—	NQ	N3B-2019-1414	CAPA-19-171712	GELC
18-MW-18	12.5	10/26/2018	WG	F	INIT	REG	General Chemistry	EPA:300.0	Chloride	Cl(-1)	Y	281	—	—	3.35	mg/L	Y	—	NQ	N3B-2019-272	CAPA-19-163687	GELC
18-MW-18	12.5	04/11/2018	WG	F	INIT	REG	General Chemistry	EPA:300.0	Chloride	Cl(-1)	Y	399	—	—	6.7	mg/L	Y	—	NQ	2018-2400	CAPA-18-152854	GELC
18-MW-18	12.5	04/12/2021	WG	UF	INIT	REG	RAD	EPA:901.1	Cobalt-60	Co-60	N	1.95	1.74	6.81	—	pCi/L	Y	U	UJ	N3B-2021-1257	CAPA-21-221764	GELC
18-MW-18	12.5	09/16/2020	WG	UF	INIT	REG	RAD	EPA:901.1	Cobalt-60	Co-60	N	2.29	1.06	5.07	—	pCi/L	Y	U	U	N3B-2020-1820	CAPA-20-206514	GELC
18-MW-18	12.5	10/31/2019	WG	UF	INIT	REG	RAD	EPA:901.1	Cobalt-60	Co-60	N	0.733	0.999	4.52	—	pCi/L	Y	U	U	N3B-2020-266	CAPA-20-189112	GELC
18-MW-18	12.5	04/17/2019	WG	UF	INIT	REG	RAD	EPA:901.1	Cobalt-60	Co-60	N	-0.262	1.06	3.89	—	pCi/L	Y	U	U	N3B-2019-1414	CAPA-19-171710	GELC
18-MW-18	12.5	04/17/2019	WG	UF	INIT	FD	RAD	EPA:901.1	Cobalt-60	Co-60	N	-1.42	0.998	3.26	—	pCi/L	Y	U	U	N3B-2019-1414	CAPA-19-171713	GELC
18-MW-18	12.5	10/26/2018	WG	UF	INIT	REG	RAD	EPA:901.1	Cobalt-60	Co-60	N	0.355	0.925	3.62	—	pCi/L	Y	U	U	N3B-2019-272	CAPA-19-163688	GELC
18-MW-18	12.5	04/11/2018	WG	UF	INIT	REG	RAD	EPA:901.1	Cobalt-60	Co-60	N	0.366	1.3	4.7	—	pCi/L	Y	U	U	2018-2400	CAPA-18-152855	GELC
18-MW-18	12.5	04/12/2021	WG	F	INIT	REG	General Chemistry	EPA:300.0	Fluoride	F(-1)	Y	0.12	—	—	0.033	mg/L	Y	—	NQ	N3B-2021-1257	CAPA-21-221763	GELC
18-MW-18	12.5	09/16/2020	WG	F	INIT	REG	General Chemistry	EPA:300.0	Fluoride	F(-1)	Y	0.12	—	—	0.033	mg/L	Y	—	NQ	N3B-2020-1820	CAPA-20-206513	GELC
18-MW-18	12.5	10/31/2019	WG	F	INIT	REG	General Chemistry	EPA:300.0	Fluoride	F(-1)	Y	0.198	—	—	0.033	mg/L	Y	—	NQ	N3B-2020-266	CAPA-20-188570	GELC
18-MW-18	12.5	04/17/2019	WG	F	INIT	REG	General Chemistry	EPA:300.0	Fluoride	F(-1)	Y	0.178	—	—	0.033	mg/L	Y	—	NQ	N3B-2019-1414	CAPA-19-171709	GELC
18-MW-18	12.5	04/17/2019	WG	F	INIT	FD	General Chemistry	EPA:300.0	Fluoride	F(-1)	Y	0.137	—	—	0.033	mg/L	Y	—	NQ	N3B-2019-1414	CAPA-19-171712	GELC
18-MW-18	12.5	10/26/2018	WG	F	INIT	REG	General Chemistry	EPA:300.0	Fluoride	F(-1)	Y	0.1	—	—	0.033	mg/L	Y	—	NQ	N3B-2019-272	CAPA-19-163687	GELC
18-MW-18	12.5	04/11/2018	WG	F	INIT	REG	General Chemistry	EPA:300.0	Fluoride	F(-1)	Y	0.114	—	—	0.033	mg/L	Y	—	NQ	2018-2400	CAPA-18-152854	GELC
18-MW-18	12.5	04/12/2021	WG	UF	INIT	REG	RAD	EPA:900	Gross alpha	GROSSA	N	-0.676	0.68	2.79	—	pCi/L	Y	U	UJ	N3B-2021-1257	CAPA-21-221764	GELC

Table C-2 Analytical Detects from the Periodic Monitoring Events Reported in this Periodic Monitoring Report Plus Results from the Four Previous Monitoring Events if Available

Location ID	Screen Depth (ft)	Sample Date	Sample Type	Field Preparation Code	Analysis Type Code	Sample Purpose	Method Category	Lab Method	Parameter Name	Parameter Code	Detected	Report Result	Lab Uncertainty	Report MDA	Report MDL	Report Unit	Best Value	Lab Qualifier	Validation Qualifier	COC #	Field Sample ID	Lab ID
18-MW-18	12.5	09/16/2020	WG	UF	INIT	REG	RAD	EPA:900	Gross alpha	GROSSA	N	-0.0373	0.662	2.96	—	pCi/L	Y	U	U	N3B-2020-1820	CAPA-20-206514	GELC
18-MW-18	12.5	10/31/2019	WG	UF	INIT	REG	RAD	EPA:900	Gross alpha	GROSSA	Y	2.87	1.12	2.83	—	pCi/L	Y	—	NQ	N3B-2020-266	CAPA-20-189112	GELC
18-MW-18	12.5	04/17/2019	WG	UF	INIT	REG	RAD	EPA:900	Gross alpha	GROSSA	Y	7.38	1.79	4.48	—	pCi/L	Y	—	NQ	N3B-2019-1414	CAPA-19-171710	GELC
18-MW-18	12.5	04/17/2019	WG	UF	INIT	FD	RAD	EPA:900	Gross alpha	GROSSA	N	2.21	1.55	5.19	—	pCi/L	Y	U	U	N3B-2019-1414	CAPA-19-171713	GELC
18-MW-18	12.5	10/26/2018	WG	UF	INIT	REG	RAD	EPA:900	Gross alpha	GROSSA	Y	3.36	1.01	3.06	—	pCi/L	Y	—	NQ	N3B-2019-272	CAPA-19-163688	GELC
18-MW-18	12.5	04/11/2018	WG	UF	INIT	REG	RAD	EPA:900	Gross alpha	GROSSA	N	2.07	1.6	5.37	—	pCi/L	Y	U	U	2018-2400	CAPA-18-152855	GELC
18-MW-18	12.5	04/12/2021	WG	UF	INIT	REG	RAD	EPA:900	Gross beta	GROSSB	Y	8.1	1.22	3	—	pCi/L	Y	—	J	N3B-2021-1257	CAPA-21-221764	GELC
18-MW-18	12.5	09/16/2020	WG	UF	INIT	REG	RAD	EPA:900	Gross beta	GROSSB	Y	7.22	1.01	2.58	—	pCi/L	Y	—	NQ	N3B-2020-1820	CAPA-20-206514	GELC
18-MW-18	12.5	10/31/2019	WG	UF	INIT	REG	RAD	EPA:900	Gross beta	GROSSB	Y	11.9	1.31	3.34	—	pCi/L	Y	—	NQ	N3B-2020-266	CAPA-20-189112	GELC
18-MW-18	12.5	04/17/2019	WG	UF	INIT	REG	RAD	EPA:900	Gross beta	GROSSB	Y	13.4	1.81	5.25	—	pCi/L	Y	—	NQ	N3B-2019-1414	CAPA-19-171710	GELC
18-MW-18	12.5	04/17/2019	WG	UF	INIT	FD	RAD	EPA:900	Gross beta	GROSSB	Y	13.3	1.94	5.89	—	pCi/L	Y	—	NQ	N3B-2019-1414	CAPA-19-171713	GELC
18-MW-18	12.5	10/26/2018	WG	UF	INIT	REG	RAD	EPA:900	Gross beta	GROSSB	Y	10.8	0.879	2.48	—	pCi/L	Y	—	NQ	N3B-2019-272	CAPA-19-163688	GELC
18-MW-18	12.5	04/11/2018	WG	UF	INIT	REG	RAD	EPA:900	Gross beta	GROSSB	Y	11	1.15	3.35	—	pCi/L	Y	—	NQ	2018-2400	CAPA-18-152855	GELC
18-MW-18	12.5	04/12/2021	WG	F	INIT	REG	Inorganic	SM:A2340B	Hardness	Hardness	Y	300	—	—	0.453	mg/L	Y	—	NQ	N3B-2021-1257	CAPA-21-221763	GELC
18-MW-18	12.5	09/16/2020	WG	F	INIT	REG	Inorganic	SM:A2340B	Hardness	Hardness	Y	283	—	—	0.453	mg/L	Y	—	NQ	N3B-2020-1820	CAPA-20-206513	GELC
18-MW-18	12.5	10/31/2019	WG	F	INIT	REG	Inorganic	SM:A2340B	Hardness	Hardness	Y	142	—	—	0.453	mg/L	Y	—	NQ	N3B-2020-266	CAPA-20-188570	GELC
18-MW-18	12.5	04/17/2019	WG	F	INIT	REG	Inorganic	SM:A2340B	Hardness	Hardness	Y	710	—	—	0.453	mg/L	Y	—	NQ	N3B-2019-1414	CAPA-19-171709	GELC
18-MW-18	12.5	04/17/2019	WG	F	INIT	FD	Inorganic	SM:A2340B	Hardness	Hardness	Y	695	—	—	0.453	mg/L	Y	—	NQ	N3B-2019-1414	CAPA-19-171712	GELC
18-MW-18	12.5	10/26/2018	WG	F	INIT	REG	Inorganic	SM:A2340B	Hardness	Hardness	Y	287	—	—	0.453	mg/L	Y	—	NQ	N3B-2019-272	CAPA-19-163687	GELC
18-MW-18	12.5	04/11/2018	WG	F	INIT	REG	Inorganic	SM:A2340B	Hardness	Hardness	Y	352	—	—	0.453	mg/L	Y	—	NQ	2018-2400	CAPA-18-152854	GELC
18-MW-18	12.5	04/12/2021	WG	F	INIT	REG	Inorganic	SW-846:6010C	Iron	Fe	Y	106	—	—	30	µg/L	Y	—	NQ	N3B-2021-1257	CAPA-21-221763	GELC
18-MW-18	12.5	09/16/2020	WG	F	INIT	REG	Inorganic	SW-846:6010C	Iron	Fe	Y	170	—	—	30	µg/L	Y	—	NQ	N3B-2020-1820	CAPA-20-206513	GELC
18-MW-18	12.5	10/31/2019	WG	F	INIT	REG	Inorganic	SW-846:6010C	Iron	Fe	Y	73.7	—	—	30	µg/L	Y	J	J	N3B-2020-266	CAPA-20-188570	GELC
18-MW-18	12.5	04/17/2019	WG	F	INIT	REG	Inorganic	SW-846:6010C	Iron	Fe	N	30	—	—	30	µg/L	Y	U	U	N3B-2019-1414	CAPA-19-171709	GELC
18-MW-18	12.5	04/17/2019	WG	F	INIT	FD	Inorganic	SW-846:6010C	Iron	Fe	N	30	—	—	30	µg/L	Y	U	U	N3B-2019-1414	CAPA-19-171712	GELC
18-MW-18	12.5	10/26/2018	WG	F	INIT	REG	Inorganic	SW-846:6010C	Iron	Fe	Y	50.7	—	—	30	µg/L	Y	J	J	N3B-2019-272	CAPA-19-163687	GELC
18-MW-18	12.5	04/11/2018	WG	F	INIT	REG	Inorganic	SW-846:6010C	Iron	Fe	N	30	—	—	30	µg/L	Y	U	U	2018-2400	CAPA-18-152854	GELC
18-MW-18	12.5	04/12/2021	WG	F	INIT	REG	Inorganic	SW-846:6010C	Magnesium	Mg	Y	24.9	—	—	0.11	mg/L	Y	—	NQ	N3B-2021-1257	CAPA-21-221763	GELC
18-MW-18	12.5	09/16/2020	WG	F	INIT	REG	Inorganic	SW-846:6010C	Magnesium	Mg	Y	23.4	—	—	0.11	mg/L	Y	—	NQ	N3B-2020-1820	CAPA-20-206513	GELC
18-MW-18	12.5	10/31/2019	WG	F	INIT	REG	Inorganic	SW-846:6010C	Magnesium	Mg	Y	11.7	—	—	0.11	mg/L	Y	—	NQ	N3B-2020-266	CAPA-20-188570	GELC
18-MW-18	12.5	04/17/2019	WG	F	INIT	REG	Inorganic	SW-846:6010C	Magnesium	Mg	Y	56.9	—	—	0.11	mg/L	Y	—	NQ	N3B-2019-1414	CAPA-19-171709	GELC
18-MW-18	12.5	04/17/2019	WG	F	INIT	FD	Inorganic	SW-846:6010C	Magnesium	Mg	Y	56.4	—	—	0.11	mg/L	Y	—	NQ	N3B-2019-1414	CAPA-19-171712	GELC
18-MW-18	12.5	10/26/2018	WG	F	INIT	REG	Inorganic	SW-846:6010C	Magnesium	Mg	Y	24.6	—	—	0.11	mg/L	Y	—	NQ	N3B-2019-272	CAPA-19-163687	GELC
18-MW-18	12.5	04/11/2018	WG	F	INIT	REG	Inorganic	SW-846:6010C	Magnesium	Mg	Y	28.3	—	—	0.11	mg/L	Y	—	NQ	2018-2400	CAPA-18-152854	GELC
18-MW-18	12.5	09/16/2020	WG	F	INIT	REG	Inorganic	SW-846:6010C	Manganese	Mn	Y	3.1	—	—	2	µg/L	Y	J	J	N3B-2020-1820	CAPA-20-206513	GELC
18-MW-18	12.5	10/31/2019	WG	F	INIT	REG	Inorganic	SW-846:6010C	Manganese	Mn	N	2	—	—	2	µg/L	Y	U	U	N3B-2020-266	CAPA-20-188570	GELC
18-MW-18	12.5	04/17/2019	WG	F	INIT	REG	Inorganic	SW-846:6010C	Manganese	Mn	N	2	—	—	2	µg/L	Y	U	U	N3B-2019-1414	CAPA-19-171709	GELC
18-MW-18	12.5	04/17/2019	WG	F	INIT	FD	Inorganic	SW-846:6010C	Manganese	Mn	N	2	—	—	2	µg/L	Y	U	U	N3B-2019-1414	CAPA-19-171712	GELC
18-MW-18	12.5	10/26/2018	WG	F	INIT	REG	Inorganic	SW-846:6010C	Manganese	Mn	N	2	—	—	2	µg/L	Y	U	U	N3B-2019-272	CAPA-19-163687	GELC
18-MW-18	12.5	04/11/2018	WG	F	INIT	REG	Inorganic	SW-846:6010C	Manganese	Mn	N	2	—	—	2	µg/L	Y	U	U	2018-2400	CAPA-18-152854	GELC
18-MW-18	12.5	04/12/2021	WG	F	INIT	REG	Inorganic	SW-846:6020B	Molybdenum	Mo	Y	2.36	—	—	0.2	µg/L	Y	—	NQ	N3B-2021-1257	CAPA-21-221763	GELC
18-MW-18	12.5	09/16/2020	WG	F	INIT	REG	Inorganic	SW-846:6020B	Molybdenum	Mo	Y	2.83	—	—	0.2	µg/L	Y	—	NQ	N3B-2020-1820	CAPA-20-206513	GELC
18-MW-18	12.5	10/31/2019	WG	F	INIT	REG	Inorganic	SW-846:6020B	Molybdenum	Mo	Y	1.44	—	—	0.2	µg/L	Y	—	NQ	N3B-2020-266	CAPA-20-188570	GELC
18-MW-18	12.5	04/17/2019	WG	F	INIT	REG	Inorganic	SW-846:6020	Molybdenum	Mo	Y	0.783	—	—	0.2	µg/L	Y	J	J	N3B-2019-1414	CAPA-19-171709	GELC
18-MW-18	12.5	04/17/2019	WG	F	INIT	FD	Inorganic	SW-846:6020	Molybdenum	Mo	Y	0.746	—	—	0.2	µg/L	Y	J	J	N3B-2019-1414	CAPA-19-171712	GELC
18-MW-18	12.5	10/26/2018	WG	F	INIT	REG	Inorganic	SW-846:6020	Molybdenum	Mo	Y	1.44	—	—	0.2	µg/L	Y	—	NQ	N3B-2019-272	CAPA-19-163687	GELC
18-MW-18	12.5	04/11/2018	WG	F	INIT	REG	Inorganic	SW-846:6020	Molybdenum	Mo	Y	2.05	—	—	0.2	µg/L	Y	—	NQ	2018-2400	CAPA-18-152854	GELC
18-MW-18	12.5	04/12/2021	WG	UF	INIT	REG	RAD	EPA:901.1	Neptunium-237	Np-237	N	-5.7	2.4	8.01	—	pCi/L	Y	U	UJ	N3B-2021-1257	CAPA-21-221764	GELC
18-MW-18	12.5	09/16/2020	WG	UF	INIT	REG	RAD	EPA:901.1	Neptunium-237	Np-237	N	-2.88	2.43	7.68	—	pCi/L	Y	U	U	N3B-2020-1820	CAPA-20-206514	GELC
18-MW-18	12.5	10/31/2019	WG	UF	INIT	REG	RAD	EPA:901.1	Neptunium-237	Np-237	N	-2.23	2.48	8.58	—	pCi/L	Y	U	U	N3B-2020-266	CAPA-20-189112	GELC
18-MW-18	12.5	04/17/2019	WG	UF	INIT	REG	RAD	EPA:901.1	Neptunium-237	Np-237	N	1.31	2.02	7.42	—	pCi/L	Y	U	U	N3B-2019-1414	CAPA-19-171710	GELC
18-MW-18	12.5	04/17/2019	WG	UF	INIT	FD	RAD	EPA:901.1	Neptunium-237	Np-237	N	4.8	2.37	7.04	—	pCi/L	Y	U	U	N3B-2019-1414	CAPA-19-171713	GELC
18-MW-18	12.5	10/26/2018	WG	UF	INIT	REG	RAD	EPA:901.1	Neptunium-237	Np-237	N	-0.737	1.83	6.5	—	pCi/L	Y	U	U	N3B-2019-272	CAPA-19-163688	GELC
18-MW-18	12.5	04/11/2018	WG	UF	INIT	REG	RAD	EPA:901.1	Neptunium-237	Np-237	N	3.01	2.18	8.46	—	pCi/L	Y	U	U	2018-2400	CAPA-18-152855	GELC
18-MW-18	12.5	04/12/2021	WG	F	INIT	REG	Inorganic	SW-846:6020B	Nickel	Ni	Y	3.29	—	—	0.6	µg/L	Y	—	NQ	N3B-2021-1257	CAPA-21-221763	GELC
18-MW-18	12.5	09/16/2020	WG	F	INIT	REG	Inorganic	SW-846:6020B	Nickel	Ni	Y	2.31	—	—	0.6	µg/L	Y	—	NQ	N3B-2020-1820	CAPA-20-206513	GELC
18-MW-18	12.5	10/31/2019	WG	F	INIT	REG	Inorganic	SW-846:6020B	Nickel	Ni	Y	1.18	—	—	0.6	µg/L	Y	J	J	N3B-2020-266	CAPA-20-188570	GELC
18-MW-18	12.5	04/17/2019	WG	F	INIT	REG	Inorganic	SW-846:6020	Nickel	Ni	Y	0.771	—	—	0.6	µg/L	Y	J	J	N3B-2019-1414	CAPA-19-171709	GELC
18-MW-18	12.5	04/17/2019	WG	F	INIT	FD	Inorganic	SW-846:6020	Nickel	Ni	N	0.6	—	—	0.6	µg/L	Y	U	U	N3B-2019-1414	CAPA-19-171712	GELC
18-MW-18	12.5	10/26/2018	WG	F	INIT	REG	Inorganic	SW-846:6020	Nickel	Ni	Y	1.89	—	—	0.6	µg/L	Y	J	J	N3B-2019-272	CAPA-19-163687	GELC
18-MW-18	12.5	04/11/2018	WG	F	INIT	REG	Inorganic	SW-846:6020	Nickel	Ni	Y	1.74	—	—	0.6	µg/L	Y	J	J	2018-2400	CAPA-18-152854	GELC
18-MW-18	12.5	04/12/2021	WG	F	INIT	REG	General Chemistry	EPA:353.2	Nitrate-Nitrite as Nitrogen	NO3+NO2-N	Y	2.93	—	—	0.17	mg/L	Y	—	NQ	N3B-2021-1257	CAPA-21-221763	GELC
18-MW-18	12.5	09/16/2020	WG	F	INIT	REG	General Chemistry	EPA:353.2	Nitrate-Nitrite as Nitrogen	NO3+NO2-N	Y	2.87	—	—	0.17	mg/L	Y	—	J+	N3B-2020-1820	CAPA-20-206513	GELC

Table C-2 Analytical Detects from the Periodic Monitoring Events Reported in this Periodic Monitoring Report Plus Results from the Four Previous Monitoring Events if Available

Location ID	Screen Depth (ft)	Sample Date	Sample Type	Field Preparation Code	Analysis Type Code	Sample Purpose	Method Category	Lab Method	Parameter Name	Parameter Code	Detected	Report Result	Lab Uncertainty	Report MDA	Report MDL	Report Unit	Best Value	Lab Qualifier	Validation Qualifier	COC #	Field Sample ID	Lab ID
18-MW-18	12.5	10/31/2019	WG	F	INIT	REG	General Chemistry	EPA:353.2	Nitrate-Nitrite as Nitrogen	NO3+NO2-N	Y	1.69	—	—	0.085	mg/L	Y	—	NQ	N3B-2020-266	CAPA-20-188570	GELC
18-MW-18	12.5	04/17/2019	WG	F	INIT	REG	General Chemistry	EPA:353.2	Nitrate-Nitrite as Nitrogen	NO3+NO2-N	Y	10.9	—	—	0.85	mg/L	Y	—	NQ	N3B-2019-1414	CAPA-19-171709	GELC
18-MW-18	12.5	04/17/2019	WG	F	INIT	FD	General Chemistry	EPA:353.2	Nitrate-Nitrite as Nitrogen	NO3+NO2-N	Y	9.7	—	—	0.85	mg/L	Y	—	NQ	N3B-2019-1414	CAPA-19-171712	GELC
18-MW-18	12.5	10/26/2018	WG	F	INIT	REG	General Chemistry	EPA:353.2	Nitrate-Nitrite as Nitrogen	NO3+NO2-N	Y	2.54	—	—	0.17	mg/L	Y	—	NQ	N3B-2019-272	CAPA-19-163687	GELC
18-MW-18	12.5	04/11/2018	WG	F	INIT	REG	General Chemistry	EPA:353.2	Nitrate-Nitrite as Nitrogen	NO3+NO2-N	Y	3.33	—	—	0.085	mg/L	Y	—	NQ	2018-2400	CAPA-18-152854	GELC
18-MW-18	12.5	09/16/2020	WG	UF	INIT	REG	HRGC/HRMS	Nitrosamines:HRMS	Nitroso-di-n-butylamine[N-]	924-16-3	Y	0.000548	—	—	0.00047	µg/L	Y	—	NQ	N3B-2020-1817	CAPA-20-206514	SwRI
18-MW-18	12.5	04/17/2019	WG	UF	INIT	REG	SVOC	SW-846:8270D	Nitroso-di-n-butylamine[N-]	924-16-3	N	3.13	—	—	3.13	µg/L	Y	U	U	N3B-2019-1414	CAPA-19-171710	GELC
18-MW-18	12.5	04/17/2019	WG	UF	INIT	FD	SVOC	SW-846:8270D	Nitroso-di-n-butylamine[N-]	924-16-3	N	3.19	—	—	3.19	µg/L	Y	U	U	N3B-2019-1414	CAPA-19-171713	GELC
18-MW-18	12.5	04/06/2017	WG	UF	INIT	REG	SVOC	SW-846:8270D	Nitroso-di-n-butylamine[N-]	924-16-3	N	10	—	—	3	µg/L	Y	U	U	2017-1331	CAPA-17-130552	GELC
18-MW-18	12.5	04/08/2016	WG	UF	INIT	FD	SVOC	SW-846:8270DGCMS_SIM	Nitroso-di-n-butylamine[N-]	924-16-3	N	0.1	—	—	0.03	µg/L	Y	U	U	2016-1017	CAPA-16-114666	GELC
18-MW-18	12.5	04/08/2016	WG	UF	INIT	FD	SVOC	SW-846:8270D	Nitroso-di-n-butylamine[N-]	924-16-3	N	5.62	—	—	1.69	µg/L	Y	U	U	2016-1017	CAPA-16-114666	GELC
18-MW-18	12.5	04/08/2016	WG	UF	INIT	REG	SVOC	SW-846:8270DGCMS_SIM	Nitroso-di-n-butylamine[N-]	924-16-3	N	0.112	—	—	0.0337	µg/L	Y	U	U	2016-1017	CAPA-16-114705	GELC
18-MW-18	12.5	04/08/2016	WG	UF	INIT	REG	SVOC	SW-846:8270D	Nitroso-di-n-butylamine[N-]	924-16-3	N	5	—	—	1.5	µg/L	Y	U	U	2016-1017	CAPA-16-114705	GELC
18-MW-18	12.5	04/21/2015	WG	UF	INIT	REG	SVOC	SW-846:8270D	Nitroso-di-n-butylamine[N-]	924-16-3	N	1	—	—	0.21	µg/L	Y	U	U	2015-1088	CAPA-15-93433	SHEALY
18-MW-18	12.5	04/21/2015	WG	UF	INIT	REG	SVOC	SW-846:8270D	Nitroso-di-n-butylamine[N-]	924-16-3	N	10.5	—	—	3.16	µg/L	Y	U	U	2015-1082	CAPA-15-93433	GELC
18-MW-18	12.5	09/16/2020	WG	UF	INIT	REG	HRGC/HRMS	Nitrosamines:HRMS	Nitrosodiethylamine[N-]	55-18-5	Y	0.000212	—	—	0.00018	µg/L	Y	J	J	N3B-2020-1817	CAPA-20-206514	SwRI
18-MW-18	12.5	04/17/2019	WG	UF	INIT	REG	SVOC	SW-846:8270D	Nitrosodiethylamine[N-]	55-18-5	N	3.13	—	—	3.13	µg/L	Y	U	U	N3B-2019-1414	CAPA-19-171710	GELC
18-MW-18	12.5	04/17/2019	WG	UF	INIT	FD	SVOC	SW-846:8270D	Nitrosodiethylamine[N-]	55-18-5	N	3.19	—	—	3.19	µg/L	Y	U	U	N3B-2019-1414	CAPA-19-171713	GELC
18-MW-18	12.5	04/06/2017	WG	UF	INIT	REG	SVOC	SW-846:8270D	Nitrosodiethylamine[N-]	55-18-5	N	10	—	—	3	µg/L	Y	U	U	2017-1331	CAPA-17-130552	GELC
18-MW-18	12.5	04/08/2016	WG	UF	INIT	REG	SVOC	SW-846:8270DGCMS_SIM	Nitrosodiethylamine[N-]	55-18-5	N	0.112	—	—	0.0337	µg/L	Y	U	U	2016-1017	CAPA-16-114705	GELC
18-MW-18	12.5	04/08/2016	WG	UF	INIT	REG	SVOC	SW-846:8270D	Nitrosodiethylamine[N-]	55-18-5	N	5	—	—	1.5	µg/L	Y	U	U	2016-1017	CAPA-16-114705	GELC
18-MW-18	12.5	04/08/2016	WG	UF	INIT	FD	SVOC	SW-846:8270DGCMS_SIM	Nitrosodiethylamine[N-]	55-18-5	N	0.1	—	—	0.03	µg/L	Y	U	U	2016-1017	CAPA-16-114666	GELC
18-MW-18	12.5	04/08/2016	WG	UF	INIT	FD	SVOC	SW-846:8270D	Nitrosodiethylamine[N-]	55-18-5	N	5.62	—	—	1.69	µg/L	Y	U	U	2016-1017	CAPA-16-114666	GELC
18-MW-18	12.5	04/21/2015	WG	UF	INIT	REG	SVOC	SW-846:8270D	Nitrosodiethylamine[N-]	55-18-5	N	1	—	—	0.53	µg/L	Y	U	U	2015-1088	CAPA-15-93433	SHEALY
18-MW-18	12.5	04/21/2015	WG	UF	INIT	REG	SVOC	SW-846:8270D	Nitrosodiethylamine[N-]	55-18-5	N	10.5	—	—	3.16	µg/L	Y	U	U	2015-1082	CAPA-15-93433	GELC
18-MW-18	12.5	04/12/2021	WG	F	INIT	REG	LCMS/MS	SW-846:6850	Perchlorate	ClO4	Y	0.256	—	—	0.05	µg/L	Y	—	J	N3B-2021-1257	CAPA-21-221763	GELC
18-MW-18	12.5	09/16/2020	WG	F	INIT	REG	LCMS/MS	SW-846:6850	Perchlorate	ClO4	Y	0.25	—	—	0.05	µg/L	Y	—	NQ	N3B-2020-1820	CAPA-20-206513	GELC
18-MW-18	12.5	10/31/2019	WG	F	INIT	REG	LCMS/MS	SW-846:6850	Perchlorate	ClO4	Y	0.254	—	—	0.05	µg/L	Y	—	NQ	N3B-2020-266	CAPA-20-188570	GELC
18-MW-18	12.5	04/17/2019	WG	F	INIT	REG	LCMS/MS	SW-846:6850	Perchlorate	ClO4	Y	0.543	—	—	0.05	µg/L	Y	—	NQ	N3B-2019-1414	CAPA-19-171709	GELC
18-MW-18	12.5	04/17/2019	WG	F	INIT	FD	LCMS/MS	SW-846:6850	Perchlorate	ClO4	Y	0.534	—	—	0.05	µg/L	Y	—	NQ	N3B-2019-1414	CAPA-19-171712	GELC
18-MW-18	12.5	10/26/2018	WG	F	INIT	REG	LCMS/MS	SW-846:6850	Perchlorate	ClO4	Y	0.251	—	—	0.05	µg/L	Y	—	NQ	N3B-2019-272	CAPA-19-163687	GELC
18-MW-18	12.5	04/11/2018	WG	F	INIT	REG	LCMS/MS	SW-846:6850	Perchlorate	ClO4	Y	0.262	—	—	0.05	µg/L	Y	—	NQ	2018-2400	CAPA-18-152854	GELC
18-MW-18	12.5	04/12/2021	WG	UF	INIT	REG	LCMS/MS	EPA:537M	Perfluorohexanesulfonic acid	355-46-4	Y	4.59	—	—	0.587	ng/L	Y	—	NQ	N3B-2021-1257	CAPA-21-221764	GELC
18-MW-18	12.5	10/31/2019	WG	UF	INIT	REG	LCMS/MS	EPA:537M	Perfluorohexanesulfonic acid	355-46-4	Y	0.993	—	—	0.582	ng/L	Y	J	J	N3B-2020-266	CAPA-20-189112	GELC
18-MW-18	12.5	04/12/2021	WG	UF	INIT	REG	LCMS/MS	EPA:537M	Perfluorooctanesulfonic acid	1763-23-1	Y	2.13	—	—	0.712	ng/L	Y	—	NQ	N3B-2021-1257	CAPA-21-221764	GELC
18-MW-18	12.5	10/31/2019	WG	UF	INIT	REG	LCMS/MS	EPA:537M	Perfluorooctanesulfonic acid	1763-23-1	Y	2.88	—	—	0.706	ng/L	Y	—	NQ	N3B-2020-266	CAPA-20-189112	GELC
18-MW-18	12.5	04/12/2021	WG	UF	INIT	REG	RAD	HASL-300:ISOPU	Plutonium-238	Pu-238	N	0.00418	0.0192	0.0906	—	pCi/L	Y	U	U	N3B-2021-1257	CAPA-21-221764	GELC
18-MW-18	12.5	09/16/2020	WG	UF	INIT	REG	RAD	HASL-300:ISOPU	Plutonium-238	Pu-238	N	0.00551	0.0103	0.0598	—	pCi/L	Y	U	UJ	N3B-2020-1820	CAPA-20-206514	GELC
18-MW-18	12.5	10/31/2019	WG	UF	INIT	REG	RAD	HASL-300:ISOPU	Plutonium-238	Pu-238	N	-0.0059	0.00722	0.0535	—	pCi/L	Y	U	U	N3B-2020-266	CAPA-20-189112	GELC
18-MW-18	12.5	04/17/2019	WG	UF	INIT	REG	RAD	HASL-300:ISOPU	Plutonium-238	Pu-238	N	-0.00907	0.01	0.0853	—	pCi/L	Y	U	U	N3B-2019-1414	CAPA-19-171710	GELC
18-MW-18	12.5	04/17/2019	WG	UF	INIT	FD	RAD	HASL-300:ISOPU	Plutonium-238	Pu-238	N	-0.0147	0.00851	0.0693	—	pCi/L	Y	U	U	N3B-2019-1414	CAPA-19-171713	GELC
18-MW-18	12.5	10/26/2018	WG	UF	INIT	REG	RAD	HASL-300:ISOPU	Plutonium-238	Pu-238	N	0.0000000011	0.00809	0.0572	—	pCi/L	Y	U	U	N3B-2019-272	CAPA-19-163688	GELC
18-MW-18	12.5	04/11/2018	WG	UF	INIT	REG	RAD	HASL-300:ISOPU	Plutonium-238	Pu-238	N	0	0.0108	0.115	—	pCi/L	Y	U	U	2018-2400	CAPA-18-152855	GELC
18-MW-18	12.5	04/12/2021	WG	UF	INIT	REG	RAD	HASL-300:ISOPU	Plutonium-239/240	Pu-239/240	N	0	0.0167	0.094	—	pCi/L	Y	U	U	N3B-2021-1257	CAPA-21-221764	GELC
18-MW-18	12.5	09/16/2020	WG	UF	INIT	REG	RAD	HASL-300:ISOPU	Plutonium-239/240	Pu-239/240	N	-0.0055	0.0123	0.081	—	pCi/L	Y	U	UJ	N3B-2020-1820	CAPA-20-206514	GELC
18-MW-18	12.5	10/31/2019	WG	UF	INIT	REG	RAD	HASL-300:ISOPU	Plutonium-239/240	Pu-239/240	N	-0.00295	0.0078	0.0519	—	pCi/L	Y	U	U	N3B-2020-266	CAPA-20-189112	GELC
18-MW-18	12.5	04/17/2019	WG	UF	INIT	REG	RAD	HASL-300:ISOPU	Plutonium-239/240	Pu-239/240	N	-0.00605	0.0135	0.0786	—	pCi/L	Y	U	U	N3B-2019-1414	CAPA-19-171710	GELC
18-MW-18	12.5	04/17/2019	WG	UF	INIT	FD	RAD	HASL-300:ISOPU	Plutonium-239/240	Pu-239/240	N	-0.00737	0.00886	0.0638	—	pCi/L	Y	U	U	N3B-2019-1414	CAPA-19-171713	GELC
18-MW-18	12.5	10/26/2018	WG	UF	INIT	REG	RAD	HASL-300:ISOPU	Plutonium-239/240	Pu-239/240	N	0.0165	0.0171	0.0629	—	pCi/L	Y	U	U	N3B-2019-272	CAPA-19-163688	GELC
18-MW-18	12.5	04/11/2018	WG	UF	INIT	REG	RAD	HASL-300:ISOPU	Plutonium-239/240	Pu-239/240	N	-0.0108	0.0132	0.124	—	pCi/L	Y	U	U	2018-2400	CAPA-18-152855	GELC
18-MW-18	12.5	04/12/2021	WG	F	INIT	REG	Inorganic	SW-846:6010C	Potassium	K	Y	8.68	—	—	0.05	mg/L	Y	—	NQ	N3B-2021-1257	CAPA-21-221763	GELC
18-MW-18	12.5	09/16/2020	WG	F	INIT	REG	Inorganic	SW-846:6010C	Potassium	K	Y	9.69	—	—	0.05	mg/L	Y	—	NQ	N3B-2020-1820	CAPA-20-206513	GELC
18-MW-18	12.5	10/31/2019	WG	F	INIT	REG	Inorganic	SW-846:6010C	Potassium	K	Y	7.41	—	—	0.05	mg/L	Y	—	NQ	N3B-2020-266	CAPA-20-188570	GELC
18-MW-18	12.5	04/17/2019	WG	F	INIT	REG	Inorganic	SW-846:6010C	Potassium	K	Y	14	—	—	0.05	mg/L	Y	—	NQ	N3B-2019-1414	CAPA-19-171709	GELC
18-MW-18	12.5	04/17/2019	WG	F	INIT	FD	Inorganic	SW-846:6010C	Potassium	K	Y	14.1	—	—	0.05	mg/L	Y	—	NQ	N3B-2019-1414	CAPA-19-171712	GELC
18-MW-18	12.5	10/26/2018	WG	F	INIT	REG	Inorganic	SW-846:6010C	Potassium	K	Y	10.3	—	—	0.05	mg/L	Y	—	NQ	N3B-2019-272	CAPA-19-163687	GELC
18-MW-18	12.5	04/11/2018	WG	F	INIT	REG	Inorganic	SW-846:6010C	Potassium	K	Y	10.9	—	—	0.05	mg/L	Y	—	NQ	2018-2400	CAPA-18-152854	GELC
18-MW-18	12.5	04/12/2021	WG	UF	INIT	REG	RAD	EPA:901.1	Potassium-40	K-40	N	-49	22.2	70.3	—	pCi/L	Y	U	UJ	N3B-2021-1257	CAPA-21-221764	GELC
18-MW-18	12.5	09/16/2020	WG	UF	INIT	REG	RAD	EPA:901.1	Potassium-40	K-40	N	-16.8	16.4	63.9	—	pCi/L	Y	U	U	N3B-2020-1820	CAPA-20-206514	GELC
18-MW-18	12.5	10/31/2019	WG	UF	INIT	REG	RAD	EPA:901.1	Potassium-40	K-40	N	-29.7	16.2	61.5	—	pCi/L	Y	U	U	N3B-2020-266	CAPA-20-189112	GELC
18-MW-18	12.5	04/17/2019	WG	UF	INIT	REG	RAD	EPA:901.1	Potassium-40	K-40	N	6.86	15.8	28.3	—	pCi/L	Y	U	U	N3B-2019-1414	CAPA-19-171710	GELC
18-MW-18	12.5	04/17/2019	WG	UF	INIT	FD	RAD	EPA:901.1	Potassium-40	K-40	N	13.2	17.3	34.8	—	pCi/L	Y	U	U	N3B-2019-1414	CAPA-19-171713	GELC

Table C-2 Analytical Detects from the Periodic Monitoring Events Reported in this Periodic Monitoring Report Plus Results from the Four Previous Monitoring Events if Available

Location ID	Screen Depth (ft)	Sample Date	Sample Type	Field Preparation Code	Analysis Type Code	Sample Purpose	Method Category	Lab Method	Parameter Name	Parameter Code	Detected	Report Result	Lab Uncertainty	Report MDA	Report MDL	Report Unit	Best Value	Lab Qualifier	Validation Qualifier	COC #	Field Sample ID	Lab ID
18-MW-18	12.5	10/26/2018	WG	UF	INIT	REG	RAD	EPA:901.1	Potassium-40	K-40	N	7.91	21.3	28.5	—	pCi/L	Y	U	U	N3B-2019-272	CAPA-19-163688	GELC
18-MW-18	12.5	04/11/2018	WG	UF	INIT	REG	RAD	EPA:901.1	Potassium-40	K-40	N	13.4	17.3	46.5	—	pCi/L	Y	U	U	2018-2400	CAPA-18-152855	GELC
18-MW-18	12.5	04/12/2021	WG	UF	INIT	REG	RAD	EPA:903.1	Radium-226	Ra-226	Y	0.651	0.151	0.283	—	pCi/L	Y	—	NQ	N3B-2021-1257	CAPA-21-221764	GELC
18-MW-18	12.5	09/16/2020	WG	UF	INIT	REG	RAD	EPA:903.1	Radium-226	Ra-226	N	0	0.106	0.439	—	pCi/L	Y	U	U	N3B-2020-1820	CAPA-20-206514	GELC
18-MW-18	12.5	10/31/2019	WG	UF	INIT	REG	RAD	EPA:903.1	Radium-226	Ra-226	Y	0.647	0.172	0.309	—	pCi/L	Y	—	NQ	N3B-2020-266	CAPA-20-189112	GELC
18-MW-18	12.5	04/12/2021	WG	UF	INIT	REG	RAD	Generic:Radium by Calculation	Radium-226 and Radium-228	Ra-226+228	Y	1.19	0.292	—	—	pCi/L	Y	—	NQ	N3B-2021-1257	CAPA-21-221764	GELC
18-MW-18	12.5	09/16/2020	WG	UF	INIT	REG	RAD	Generic:Radium by Calculation	Radium-226 and Radium-228	Ra-226+228	N	0.212	0.155	—	—	pCi/L	Y	—	U	N3B-2020-1820	CAPA-20-206514	GELC
18-MW-18	12.5	10/31/2019	WG	UF	INIT	REG	RAD	Generic:Radium by Calculation	Radium-226 and Radium-228	Ra-226+228	Y	0.986	0.258	—	—	pCi/L	Y	—	NQ	N3B-2020-266	CAPA-20-189112	GELC
18-MW-18	12.5	04/12/2021	WG	UF	INIT	REG	RAD	EPA:904	Radium-228	Ra-228	N	0.542	0.25	0.783	—	pCi/L	Y	U	UJ	N3B-2021-1257	CAPA-21-221764	GELC
18-MW-18	12.5	09/16/2020	WG	UF	INIT	REG	RAD	EPA:904	Radium-228	Ra-228	N	0.212	0.113	0.366	—	pCi/L	Y	U	U	N3B-2020-1820	CAPA-20-206514	GELC
18-MW-18	12.5	10/31/2019	WG	UF	INIT	REG	RAD	EPA:904	Radium-228	Ra-228	N	0.339	0.193	0.634	—	pCi/L	Y	U	U	N3B-2020-266	CAPA-20-189112	GELC
18-MW-18	12.5	04/12/2021	WG	F	INIT	REG	Inorganic	SW-846:6010C	Silicon Dioxide	SiO2	Y	39.7	—	—	0.053	mg/L	Y	—	NQ	N3B-2021-1257	CAPA-21-221763	GELC
18-MW-18	12.5	09/16/2020	WG	F	INIT	REG	Inorganic	SW-846:6010C	Silicon Dioxide	SiO2	Y	38.5	—	—	0.053	mg/L	Y	—	NQ	N3B-2020-1820	CAPA-20-206513	GELC
18-MW-18	12.5	10/31/2019	WG	F	INIT	REG	Inorganic	SW-846:6010C	Silicon Dioxide	SiO2	Y	31.6	—	—	0.053	mg/L	Y	—	NQ	N3B-2020-266	CAPA-20-188570	GELC
18-MW-18	12.5	04/17/2019	WG	F	INIT	REG	Inorganic	SW-846:6010C	Silicon Dioxide	SiO2	Y	31.4	—	—	0.053	mg/L	Y	—	NQ	N3B-2019-1414	CAPA-19-171709	GELC
18-MW-18	12.5	04/17/2019	WG	F	INIT	FD	Inorganic	SW-846:6010C	Silicon Dioxide	SiO2	Y	29	—	—	0.053	mg/L	Y	—	NQ	N3B-2019-1414	CAPA-19-171712	GELC
18-MW-18	12.5	10/26/2018	WG	F	INIT	REG	Inorganic	SW-846:6010C	Silicon Dioxide	SiO2	Y	40.5	—	—	0.053	mg/L	Y	—	NQ	N3B-2019-272	CAPA-19-163687	GELC
18-MW-18	12.5	04/11/2018	WG	F	INIT	REG	Inorganic	SW-846:6010C	Silicon Dioxide	SiO2	Y	36.3	—	—	0.053	mg/L	Y	—	NQ	2018-2400	CAPA-18-152854	GELC
18-MW-18	12.5	04/12/2021	WG	F	INIT	REG	Inorganic	SW-846:6010C	Sodium	Na	Y	90.3	—	—	0.1	mg/L	Y	—	NQ	N3B-2021-1257	CAPA-21-221763	GELC
18-MW-18	12.5	09/16/2020	WG	F	INIT	REG	Inorganic	SW-846:6010C	Sodium	Na	Y	136	—	—	0.1	mg/L	Y	—	NQ	N3B-2020-1820	CAPA-20-206513	GELC
18-MW-18	12.5	10/31/2019	WG	F	INIT	REG	Inorganic	SW-846:6010C	Sodium	Na	Y	109	—	—	0.1	mg/L	Y	—	NQ	N3B-2020-266	CAPA-20-188570	GELC
18-MW-18	12.5	04/17/2019	WG	F	INIT	REG	Inorganic	SW-846:6010C	Sodium	Na	Y	274	—	—	0.1	mg/L	Y	—	NQ	N3B-2019-1414	CAPA-19-171709	GELC
18-MW-18	12.5	04/17/2019	WG	F	INIT	FD	Inorganic	SW-846:6010C	Sodium	Na	Y	269	—	—	0.1	mg/L	Y	—	NQ	N3B-2019-1414	CAPA-19-171712	GELC
18-MW-18	12.5	10/26/2018	WG	F	INIT	REG	Inorganic	SW-846:6010C	Sodium	Na	Y	98.4	—	—	0.1	mg/L	Y	—	NQ	N3B-2019-272	CAPA-19-163687	GELC
18-MW-18	12.5	04/11/2018	WG	F	INIT	REG	Inorganic	SW-846:6010C	Sodium	Na	Y	153	—	—	0.1	mg/L	Y	—	NQ	2018-2400	CAPA-18-152854	GELC
18-MW-18	12.5	04/12/2021	WG	UF	INIT	REG	RAD	EPA:901.1	Sodium-22	Na-22	N	1.67	1.77	4.52	—	pCi/L	Y	U	UJ	N3B-2021-1257	CAPA-21-221764	GELC
18-MW-18	12.5	09/16/2020	WG	UF	INIT	REG	RAD	EPA:901.1	Sodium-22	Na-22	N	1.37	0.97	4.48	—	pCi/L	Y	U	U	N3B-2020-1820	CAPA-20-206514	GELC
18-MW-18	12.5	10/31/2019	WG	UF	INIT	REG	RAD	EPA:901.1	Sodium-22	Na-22	N	0.254	1.42	5.63	—	pCi/L	Y	U	U	N3B-2020-266	CAPA-20-189112	GELC
18-MW-18	12.5	04/17/2019	WG	UF	INIT	REG	RAD	EPA:901.1	Sodium-22	Na-22	N	-0.967	0.991	3.37	—	pCi/L	Y	U	U	N3B-2019-1414	CAPA-19-171710	GELC
18-MW-18	12.5	04/17/2019	WG	UF	INIT	FD	RAD	EPA:901.1	Sodium-22	Na-22	N	1.09	1.12	4.67	—	pCi/L	Y	U	U	N3B-2019-1414	CAPA-19-171713	GELC
18-MW-18	12.5	10/26/2018	WG	UF	INIT	REG	RAD	EPA:901.1	Sodium-22	Na-22	N	1.23	0.853	3.63	—	pCi/L	Y	U	U	N3B-2019-272	CAPA-19-163688	GELC
18-MW-18	12.5	04/11/2018	WG	UF	INIT	REG	RAD	EPA:901.1	Sodium-22	Na-22	N	-1.63	1	3.26	—	pCi/L	Y	U	U	2018-2400	CAPA-18-152855	GELC
18-MW-18	12.5	04/12/2021	WG	F	INIT	REG	General Chemistry	EPA:120.1	Specific Conductance	SPEC_CONDC	Y	1290	—	—	1	µS/cm	Y	—	NQ	N3B-2021-1257	CAPA-21-221763	GELC
18-MW-18	12.5	09/16/2020	WG	F	INIT	REG	General Chemistry	EPA:120.1	Specific Conductance	SPEC_CONDC	Y	1480	—	—	1	µS/cm	Y	—	NQ	N3B-2020-1820	CAPA-20-206513	GELC
18-MW-18	12.5	10/31/2019	WG	F	INIT	REG	General Chemistry	EPA:120.1	Specific Conductance	SPEC_CONDC	Y	973	—	—	1	µS/cm	Y	—	NQ	N3B-2020-266	CAPA-20-188570	GELC
18-MW-18	12.5	04/17/2019	WG	F	INIT	REG	General Chemistry	EPA:120.1	Specific Conductance	SPEC_CONDC	Y	2930	—	—	1	µS/cm	Y	—	NQ	N3B-2019-1414	CAPA-19-171709	GELC
18-MW-18	12.5	04/17/2019	WG	F	INIT	FD	General Chemistry	EPA:120.1	Specific Conductance	SPEC_CONDC	Y	2900	—	—	1	µS/cm	Y	—	NQ	N3B-2019-1414	CAPA-19-171712	GELC
18-MW-18	12.5	10/26/2018	WG	F	INIT	REG	General Chemistry	EPA:120.1	Specific Conductance	SPEC_CONDC	Y	1140	—	—	1	µS/cm	Y	—	NQ	N3B-2019-272	CAPA-19-163687	GELC
18-MW-18	12.5	04/11/2018	WG	F	INIT	REG	General Chemistry	EPA:120.1	Specific Conductance	SPEC_CONDC	Y	1630	—	—	1	µS/cm	Y	—	NQ	2018-2400	CAPA-18-152854	GELC
18-MW-18	12.5	04/12/2021	WG	F	INIT	REG	Inorganic	SW-846:6010C	Strontium	Sr	Y	561	—	—	1	µg/L	Y	—	NQ	N3B-2021-1257	CAPA-21-221763	GELC
18-MW-18	12.5	09/16/2020	WG	F	INIT	REG	Inorganic	SW-846:6010C	Strontium	Sr	Y	570	—	—	1	µg/L	Y	—	NQ	N3B-2020-1820	CAPA-20-206513	GELC
18-MW-18	12.5	10/31/2019	WG	F	INIT	REG	Inorganic	SW-846:6010C	Strontium	Sr	Y	281	—	—	1	µg/L	Y	—	NQ	N3B-2020-266	CAPA-20-188570	GELC
18-MW-18	12.5	04/17/2019	WG	F	INIT	REG	Inorganic	SW-846:6010C	Strontium	Sr	Y	1360	—	—	1	µg/L	Y	—	NQ	N3B-2019-1414	CAPA-19-171709	GELC
18-MW-18	12.5	04/17/2019	WG	F	INIT	FD	Inorganic	SW-846:6010C	Strontium	Sr	Y	1350	—	—	1	µg/L	Y	—	NQ	N3B-2019-1414	CAPA-19-171712	GELC
18-MW-18	12.5	10/26/2018	WG	F	INIT	REG	Inorganic	SW-846:6010C	Strontium	Sr	Y	538	—	—	1	µg/L	Y	—	NQ	N3B-2019-272	CAPA-19-163687	GELC
18-MW-18	12.5	04/11/2018	WG	F	INIT	REG	Inorganic	SW-846:6010C	Strontium	Sr	Y	721	—	—	1	µg/L	Y	—	NQ	2018-2400	CAPA-18-152854	GELC
18-MW-18	12.5	04/12/2021	WG	UF	INIT	REG	RAD	EPA:905.0	Strontium-90	Sr-90	N	0.0196	0.0557	0.189	—	pCi/L	Y	U	U	N3B-2021-1257	CAPA-21-221764	GELC
18-MW-18	12.5	09/16/2020	WG	UF	INIT	REG	RAD	EPA:905.0	Strontium-90	Sr-90	N	-0.246	0.127	0.482	—	pCi/L	Y	U	U	N3B-2020-1820	CAPA-20-206514	GELC
18-MW-18	12.5	10/31/2019	WG	UF	INIT	REG	RAD	EPA:905.0	Strontium-90	Sr-90	N	0.253	0.144	0.471	—	pCi/L	Y	U	U	N3B-2020-266	CAPA-20-189112	GELC
18-MW-18	12.5	04/17/2019	WG	UF	INIT	REG	RAD	EPA:905.0	Strontium-90	Sr-90	N	-0.28	0.124	0.535	—	pCi/L	Y	U	U	N3B-2019-1414	CAPA-19-171710	GELC
18-MW-18	12.5	04/17/2019	WG	UF	INIT	FD	RAD	EPA:905.0	Strontium-90	Sr-90	N	0.131	0.154	0.536	—	pCi/L	Y	U	U	N3B-2019-1414	CAPA-19-171713	GELC
18-MW-18	12.5	10/26/2018	WG	UF	INIT	REG	RAD	EPA:905.0	Strontium-90	Sr-90	N	-0.00667	0.137	0.486	—	pCi/L	Y	U	U	N3B-2019-272	CAPA-19-163688	GELC
18-MW-18	12.5	04/11/2018	WG	UF	INIT	REG	RAD	EPA:905.0	Strontium-90	Sr-90	N	-0.0133	0.0444	0.154	—	pCi/L	Y	U	U	2018-2400	CAPA-18-152855	GELC
18-MW-18	12.5	04/12/2021	WG	F	INIT	REG	General Chemistry	EPA:300.0	Sulfate	SO4(-2)	Y	20.7	—	—	0.266	mg/L	Y	—	NQ	N3B-2021-1257	CAPA-21-221763	GELC
18-MW-18	12.5	09/16/2020	WG	F	INIT	REG	General Chemistry	EPA:300.0	Sulfate	SO4(-2)	Y	30.5	—	—	6.65	mg/L	Y	—	NQ	N3B-2020-1820	CAPA-20-206513	GELC
18-MW-18	12.5	10/31/2019	WG	F	INIT	REG	General Chemistry	EPA:300.0	Sulfate	SO4(-2)	Y	27.4	—	—	6.65	mg/L	Y	—	NQ	N3B-2020-266	CAPA-20-188570	GELC
18-MW-18	12.5	04/17/2019	WG	F	INIT	REG	General Chemistry	EPA:300.0	Sulfate	SO4(-2)	Y	41.4	—	—	0.665	mg/L	Y	—	NQ	N3B-2019-1414	CAPA-19-171709	GELC
18-MW-18	12.5	04/17/2019	WG	F	INIT	FD	General Chemistry	EPA:300.0	Sulfate	SO4(-2)	Y	39.8	—	—	0.665	mg/L	Y	—	NQ	N3B-2019-1414	CAPA-19-171712	GELC
18-MW-18	12.5	10/26/2018	WG	F	INIT	REG	General Chemistry	EPA:300.0	Sulfate	SO4(-2)	Y	21.2	—	—	0.665	mg/L	Y	—	NQ	N3B-2019-272	CAPA-19-163687	GELC
18-MW-18	12.5	04/11/2018	WG	F	INIT	REG	General Chemistry	EPA:300.0	Sulfate	SO4(-2)	Y	4.82	—	—	0.266	mg/L	Y	—	NQ	2018-2400	CAPA-18-152854	GELC

Table C-2 Analytical Detects from the Periodic Monitoring Events Reported in this Periodic Monitoring Report Plus Results from the Four Previous Monitoring Events if Available

Location ID	Screen Depth (ft)	Sample Date	Sample Type	Field Preparation Code	Analysis Type Code	Sample Purpose	Method Category	Lab Method	Parameter Name	Parameter Code	Detected	Report Result	Lab Uncertainty	Report MDA	Report MDL	Report Unit	Best Value	Lab Qualifier	Validation Qualifier	COC #	Field Sample ID	Lab ID
18-MW-18	12.5	09/16/2020	WG	UF	INIT	REG	HRGC/HRMS	SW-846:8290A	Tetrachlorodibenzofurans (Totals)	55722-27-5	Y	0.00000389	—	—	—	µg/L	Y	J	J	N3B-2020-1819	CAPA-20-206514	CFA
18-MW-18	12.5	04/21/2015	WG	UF	INIT	REG	HRGC/HRMS	SW-846:8290A	Tetrachlorodibenzofurans (Totals)	55722-27-5	N	0	—	—	0.00000357	µg/L	Y	U	U	2015-1086	CAPA-15-93433	CFA
18-MW-18	12.5	04/12/2021	WG	F	INIT	REG	Inorganic	SW-846:6010C	Tin	Sn	Y	7.09	—	—	2.5	µg/L	Y	J	J	N3B-2021-1257	CAPA-21-221763	GELC
18-MW-18	12.5	09/16/2020	WG	F	INIT	REG	Inorganic	SW-846:6010C	Tin	Sn	Y	11.1	—	—	2.5	µg/L	Y	—	NQ	N3B-2020-1820	CAPA-20-206513	GELC
18-MW-18	12.5	10/31/2019	WG	F	INIT	REG	Inorganic	SW-846:6010C	Tin	Sn	Y	123	—	—	2.5	µg/L	Y	N*	J+	N3B-2020-266	CAPA-20-188570	GELC
18-MW-18	12.5	04/17/2019	WG	F	INIT	REG	Inorganic	SW-846:6010C	Tin	Sn	N	2.5	—	—	2.5	µg/L	Y	U	U	N3B-2019-1414	CAPA-19-171709	GELC
18-MW-18	12.5	04/17/2019	WG	F	INIT	FD	Inorganic	SW-846:6010C	Tin	Sn	N	2.5	—	—	2.5	µg/L	Y	U	U	N3B-2019-1414	CAPA-19-171712	GELC
18-MW-18	12.5	10/26/2018	WG	F	INIT	REG	Inorganic	SW-846:6010C	Tin	Sn	Y	6.77	—	—	2.5	µg/L	Y	J	J	N3B-2019-272	CAPA-19-163687	GELC
18-MW-18	12.5	04/11/2018	WG	F	INIT	REG	Inorganic	SW-846:6010C	Tin	Sn	N	2.5	—	—	2.5	µg/L	Y	U	U	2018-2400	CAPA-18-152854	GELC
18-MW-18	12.5	04/12/2021	WG	F	INIT	REG	General Chemistry	EPA:160.1	Total Dissolved Solids	TDS	Y	774	—	—	3.4	mg/L	Y	—	NQ	N3B-2021-1257	CAPA-21-221763	GELC
18-MW-18	12.5	09/16/2020	WG	F	INIT	REG	General Chemistry	EPA:160.1	Total Dissolved Solids	TDS	Y	753	—	—	3.4	mg/L	Y	—	J	N3B-2020-1820	CAPA-20-206513	GELC
18-MW-18	12.5	10/31/2019	WG	F	INIT	REG	General Chemistry	EPA:160.1	Total Dissolved Solids	TDS	Y	540	—	—	3.4	mg/L	Y	—	J+	N3B-2020-266	CAPA-20-188570	GELC
18-MW-18	12.5	04/17/2019	WG	F	INIT	REG	General Chemistry	EPA:160.1	Total Dissolved Solids	TDS	Y	2050	—	—	3.4	mg/L	Y	—	NQ	N3B-2019-1414	CAPA-19-171709	GELC
18-MW-18	12.5	04/17/2019	WG	F	INIT	FD	General Chemistry	EPA:160.1	Total Dissolved Solids	TDS	Y	2180	—	—	3.4	mg/L	Y	—	NQ	N3B-2019-1414	CAPA-19-171712	GELC
18-MW-18	12.5	10/26/2018	WG	F	INIT	REG	General Chemistry	EPA:160.1	Total Dissolved Solids	TDS	Y	646	—	—	3.4	mg/L	Y	—	NQ	N3B-2019-272	CAPA-19-163687	GELC
18-MW-18	12.5	04/11/2018	WG	F	INIT	REG	General Chemistry	EPA:160.1	Total Dissolved Solids	TDS	Y	1010	—	—	3.4	mg/L	Y	—	NQ	2018-2400	CAPA-18-152854	GELC
18-MW-18	12.5	04/12/2021	WG	UF	INIT	REG	General Chemistry	EPA:351.2	Total Kjeldahl Nitrogen	TKN	Y	0.106	—	—	0.033	mg/L	Y	—	J+	N3B-2021-1257	CAPA-21-221764	GELC
18-MW-18	12.5	09/16/2020	WG	UF	INIT	REG	General Chemistry	EPA:351.2	Total Kjeldahl Nitrogen	TKN	N	0.134	—	—	0.033	mg/L	Y	—	U	N3B-2020-1820	CAPA-20-206514	GELC
18-MW-18	12.5	10/31/2019	WG	UF	INIT	REG	General Chemistry	EPA:351.2	Total Kjeldahl Nitrogen	TKN	Y	0.352	—	—	0.033	mg/L	Y	—	NQ	N3B-2020-266	CAPA-20-189112	GELC
18-MW-18	12.5	04/17/2019	WG	UF	INIT	REG	General Chemistry	EPA:351.2	Total Kjeldahl Nitrogen	TKN	Y	0.193	—	—	0.033	mg/L	Y	—	NQ	N3B-2019-1414	CAPA-19-171710	GELC
18-MW-18	12.5	04/17/2019	WG	UF	INIT	FD	General Chemistry	EPA:351.2	Total Kjeldahl Nitrogen	TKN	Y	0.164	—	—	0.033	mg/L	Y	—	NQ	N3B-2019-1414	CAPA-19-171713	GELC
18-MW-18	12.5	10/26/2018	WG	UF	INIT	REG	General Chemistry	EPA:351.2	Total Kjeldahl Nitrogen	TKN	Y	0.0436	—	—	0.033	mg/L	Y	J	J	N3B-2019-272	CAPA-19-163688	GELC
18-MW-18	12.5	04/12/2021	WG	UF	INIT	REG	General Chemistry	SW-846:9060A	Total Organic Carbon	TOC	Y	0.782	—	—	0.33	mg/L	Y	J	J	N3B-2021-1257	CAPA-21-221764	GELC
18-MW-18	12.5	09/16/2020	WG	UF	INIT	REG	General Chemistry	SW-846:9060A	Total Organic Carbon	TOC	Y	1.29	—	—	0.33	mg/L	Y	—	NQ	N3B-2020-1820	CAPA-20-206514	GELC
18-MW-18	12.5	10/31/2019	WG	UF	INIT	REG	General Chemistry	SW-846:9060A	Total Organic Carbon	TOC	Y	1.86	—	—	0.33	mg/L	Y	—	NQ	N3B-2020-266	CAPA-20-189112	GELC
18-MW-18	12.5	04/17/2019	WG	UF	INIT	REG	General Chemistry	SW-846:9060	Total Organic Carbon	TOC	Y	0.93	—	—	0.33	mg/L	Y	J	J	N3B-2019-1414	CAPA-19-171710	GELC
18-MW-18	12.5	04/17/2019	WG	UF	INIT	FD	General Chemistry	SW-846:9060	Total Organic Carbon	TOC	Y	0.928	—	—	0.33	mg/L	Y	J	J	N3B-2019-1414	CAPA-19-171713	GELC
18-MW-18	12.5	10/26/2018	WG	UF	INIT	REG	General Chemistry	SW-846:9060	Total Organic Carbon	TOC	Y	0.814	—	—	0.33	mg/L	Y	J	J	N3B-2019-272	CAPA-19-163688	GELC
18-MW-18	12.5	04/11/2018	WG	UF	INIT	REG	General Chemistry	SW-846:9060	Total Organic Carbon	TOC	Y	1.09	—	—	0.33	mg/L	Y	—	NQ	2018-2400	CAPA-18-152855	GELC
18-MW-18	12.5	04/12/2021	WG	UF	INIT	REG	LCMS/MS	EPA:537M	Total PFAS 3a	PFAS-Tot-3a	Y	6.72	—	—	—	ng/L	Y	—	NQ	N3B-2021-1257	CAPA-21-221764	GELC
18-MW-18	12.5	10/31/2019	WG	UF	INIT	REG	LCMS/MS	EPA:537M	Total PFAS 3a	PFAS-Tot-3a	Y	5.013	—	—	1.77	ng/L	Y	J	NQ	N3B-2020-266	CAPA-20-189112	GELC
18-MW-18	12.5	09/16/2020	WG	F	INIT	REG	General Chemistry	EPA:365.4	Total Phosphate as Phosphorus	PO4-P	Y	0.118	—	—	0.02	mg/L	Y	—	NQ	N3B-2020-1820	CAPA-20-206513	GELC
18-MW-18	12.5	10/31/2019	WG	F	INIT	REG	General Chemistry	EPA:365.4	Total Phosphate as Phosphorus	PO4-P	N	0.0492	—	—	0.02	mg/L	Y	J	U	N3B-2020-266	CAPA-20-188570	GELC
18-MW-18	12.5	04/17/2019	WG	F	INIT	REG	General Chemistry	EPA:365.4	Total Phosphate as Phosphorus	PO4-P	Y	0.0685	—	—	0.02	mg/L	Y	—	NQ	N3B-2019-1414	CAPA-19-171709	GELC
18-MW-18	12.5	04/17/2019	WG	F	INIT	FD	General Chemistry	EPA:365.4	Total Phosphate as Phosphorus	PO4-P	Y	0.0658	—	—	0.02	mg/L	Y	—	NQ	N3B-2019-1414	CAPA-19-171712	GELC
18-MW-18	12.5	10/26/2018	WG	F	INIT	REG	General Chemistry	EPA:365.4	Total Phosphate as Phosphorus	PO4-P	N	0.0604	—	—	0.02	mg/L	Y	—	U	N3B-2019-272	CAPA-19-163687	GELC
18-MW-18	12.5	04/11/2018	WG	F	INIT	REG	General Chemistry	EPA:365.4	Total Phosphate as Phosphorus	PO4-P	N	0.02	—	—	0.02	mg/L	Y	U	U	2018-2400	CAPA-18-152854	GELC
18-MW-18	12.5	04/12/2021	WG	UF	INIT	REG	RAD	HASL-300:ISOU	Uranium-234	U-234	N	0.0784	0.0279	0.104	—	pCi/L	Y	U	UJ	N3B-2021-1257	CAPA-21-221764	GELC
18-MW-18	12.5	09/16/2020	WG	UF	INIT	REG	RAD	HASL-300:ISOU	Uranium-234	U-234	Y	0.26	0.0341	0.0887	—	pCi/L	Y	—	NQ	N3B-2020-1820	CAPA-20-206514	GELC
18-MW-18	12.5	10/31/2019	WG	UF	INIT	REG	RAD	HASL-300:ISOU	Uranium-234	U-234	Y	0.258	0.0287	0.0585	—	pCi/L	Y	—	NQ	N3B-2020-266	CAPA-20-189112	GELC
18-MW-18	12.5	04/17/2019	WG	UF	INIT	REG	RAD	HASL-300:ISOU	Uranium-234	U-234	Y	0.288	0.031	0.0841	—	pCi/L	Y	—	NQ	N3B-2019-1414	CAPA-19-171710	GELC
18-MW-18	12.5	04/17/2019	WG	UF	INIT	FD	RAD	HASL-300:ISOU	Uranium-234	U-234	Y	0.308	0.0265	0.065	—	pCi/L	Y	—	NQ	N3B-2019-1414	CAPA-19-171713	GELC
18-MW-18	12.5	10/26/2018	WG	UF	INIT	REG	RAD	HASL-300:ISOU	Uranium-234	U-234	Y	0.169	0.025	0.102	—	pCi/L	Y	—	NQ	N3B-2019-272	CAPA-19-163688	GELC
18-MW-18	12.5	04/11/2018	WG	UF	INIT	REG	RAD	HASL-300:ISOU	Uranium-234	U-234	Y	0.457	0.0602	0.238	—	pCi/L	Y	—	NQ	2018-2400	CAPA-18-152855	GELC
18-MW-18	12.5	04/12/2021	WG	UF	INIT	REG	RAD	HASL-300:ISOU	Uranium-235/236	U-235/236	N	-0.00514	0.0136	0.103	—	pCi/L	Y	U	U	N3B-2021-1257	CAPA-21-221764	GELC
18-MW-18	12.5	09/16/2020	WG	UF	INIT	REG	RAD	HASL-300:ISOU	Uranium-235/236	U-235/236	N	0.0327	0.0169	0.0576	—	pCi/L	Y	U	U	N3B-2020-1820	CAPA-20-206514	GELC
18-MW-18	12.5	10/31/2019	WG	UF	INIT	REG	RAD	HASL-300:ISOU	Uranium-235/236	U-235/236	N	0.00988	0.0119	0.0416	—	pCi/L	Y	U	U	N3B-2020-266	CAPA-20-189112	GELC
18-MW-18	12.5	04/17/2019	WG	UF	INIT	REG	RAD	HASL-300:ISOU	Uranium-235/236	U-235/236	N	0.00955	0.00842	0.0611	—	pCi/L	Y	U	U	N3B-2019-1414	CAPA-19-171710	GELC
18-MW-18	12.5	04/17/2019	WG	UF	INIT	FD	RAD	HASL-300:ISOU	Uranium-235/236	U-235/236	N	0.0197	0.0104	0.0472	—	pCi/L	Y	U	U	N3B-2019-1414	CAPA-19-171713	GELC
18-MW-18	12.5	10/26/2018	WG	UF	INIT	REG	RAD	HASL-300:ISOU	Uranium-235/236	U-235/236	N	0.0186	0.00983	0.099	—	pCi/L	Y	U	U	N3B-2019-272	CAPA-19-163688	GELC
18-MW-18	12.5	04/11/2018	WG	UF	INIT	REG	RAD	HASL-300:ISOU	Uranium-235/236	U-235/236	N	0.0321	0.0215	0.115	—	pCi/L	Y	U	U	2018-2400	CAPA-18-152855	GELC
18-MW-18	12.5	04/12/2021	WG	UF	INIT	REG	RAD	HASL-300:ISOU	Uranium-238	U-238	N	0.0708	0.0216	0.105	—	pCi/L	Y	U	UJ	N3B-2021-1257	CAPA-21-221764	GELC
18-MW-18	12.5	09/16/2020	WG	UF	INIT	REG	RAD	HASL-300:ISOU	Uranium-238	U-238	Y	0.11	0.0217	0.0792	—	pCi/L	Y	—	NQ	N3B-2020-1820	CAPA-20-206514	GELC
18-MW-18	12.5	10/31/2019	WG	UF	INIT	REG	RAD	HASL-300:ISOU	Uranium-238	U-238	Y	0.157	0.0228	0.0685	—	pCi/L	Y	—	NQ	N3B-2020-266	CAPA-20-189112	GELC
18-MW-18	12.5	04/17/2019	WG	UF	INIT	REG	RAD	HASL-300:ISOU	Uranium-238	U-238	Y	0.126	0.0214	0.0616	—	pCi/L	Y	—	J	N3B-2019-1414	CAPA-19-171710	GELC
18-MW-18	12.5	04/17/2019	WG	UF	INIT	FD	RAD	HASL-300:ISOU	Uranium-238	U-238	Y	0.147	0.0197	0.0476	—	pCi/L	Y	—	NQ	N3B-2019-1414	CAPA-19-171713	GELC
18-MW-18	12.5	10/26/2018	WG	UF	INIT	REG	RAD	HASL-300:ISOU	Uranium-238	U-238	Y	0.105	0.0192	0.101	—	pCi/L	Y	—	NQ	N3B-2019-272	CAPA-19-163688	GELC
18-MW-18	12.5	04/11/2018	WG	UF	INIT	REG	RAD	HASL-300:ISOU	Uranium-238	U-238	Y	0.178	0.0384	0.147	—	pCi/L	Y	—	J	2018-2400	CAPA-18-152855	GELC
18-MW-18	12.5	04/12/2021	WG	F	INIT	REG	Inorganic	SW-846:6010C	Zinc	Zn	Y	5.63	—	—	3.3	µg/L	Y	J	J	N3B-2021-1257	CAPA-21-221763	GELC
18-MW-18	12.5	09/16/2020	WG	F	INIT	REG	Inorganic	SW-846:6010C	Zinc	Zn	Y	3.88	—	—	3.3	µg/L	Y	J	J	N3B-2020-1820	CAPA-20-206513	GELC
18-MW-18	12.5	10/31/2019	WG	F	INIT	REG	Inorganic	SW-846:6010C	Zinc	Zn	Y	4.95	—	—	3.3	µg/L	Y	J	J	N3B-2020-266	CAPA-20-188570	GELC
18-MW-18	12.5	04/17/2019	WG	F	INIT	REG	Inorganic	SW-846:6010C	Zinc	Zn	N	3.3	—	—	3.3	µg/L	Y	U	U	N3B-2019-1414	CAPA-19-171709	GELC

Table C-2 Analytical Detects from the Periodic Monitoring Events Reported in this Periodic Monitoring Report Plus Results from the Four Previous Monitoring Events if Available

Location ID	Screen Depth (ft)	Sample Date	Sample Type	Field Preparation Code	Analysis Type Code	Sample Purpose	Method Category	Lab Method	Parameter Name	Parameter Code	Detected	Report Result	Lab Uncertainty	Report MDA	Report MDL	Report Unit	Best Value	Lab Qualifier	Validation Qualifier	COC #	Field Sample ID	Lab ID
18-MW-18	12.5	04/17/2019	WG	F	INIT	FD	Inorganic	SW-846:6010C	Zinc	Zn	N	3.3	—	—	3.3	µg/L	Y	U	U	N3B-2019-1414	CAPA-19-171712	GELC
18-MW-18	12.5	10/26/2018	WG	F	INIT	REG	Inorganic	SW-846:6010C	Zinc	Zn	N	3.3	—	—	3.3	µg/L	Y	U	U	N3B-2019-272	CAPA-19-163687	GELC
18-MW-18	12.5	04/11/2018	WG	F	INIT	REG	Inorganic	SW-846:6010C	Zinc	Zn	Y	3.49	—	—	3.3	µg/L	Y	J	J	2018-2400	CAPA-18-152854	GELC
Homestead Spring	—	04/15/2021	WG	F	INIT	REG	General Chemistry	EPA:150.1	Acidity or Alkalinity of a solution	pH	Y	7.15	—	—	0.01	SU	Y	H	J	N3B-2021-1319	CAPA-21-221757	GELC
Homestead Spring	—	09/17/2020	WG	F	INIT	REG	General Chemistry	EPA:150.1	Acidity or Alkalinity of a solution	pH	Y	7.15	—	—	0.01	SU	Y	H	NQ	N3B-2020-1825	CAPA-20-206507	GELC
Homestead Spring	—	04/26/2019	WG	F	INIT	REG	General Chemistry	EPA:150.1	Acidity or Alkalinity of a solution	pH	Y	6.76	—	—	0.01	SU	Y	H	NQ	N3B-2019-1633	CAPA-19-171703	GELC
Homestead Spring	—	04/18/2018	WG	F	INIT	REG	General Chemistry	EPA:150.1	Acidity or Alkalinity of a solution	pH	Y	6.98	—	—	0.01	SU	Y	H	NQ	2018-2462	CAPA-18-152850	GELC
Homestead Spring	—	04/18/2018	WG	F	INIT	FD	General Chemistry	EPA:150.1	Acidity or Alkalinity of a solution	pH	Y	6.93	—	—	0.01	SU	Y	H	NQ	2018-2462	CAPA-18-152874	GELC
Homestead Spring	—	08/10/2010	WG	F	INIT	REG	General Chemistry	EPA:150.1	Acidity or Alkalinity of a solution	pH	Y	6.84	—	—	0.01	SU	Y	H	J-	10-4109	CAPA-10-24013	GELC
Homestead Spring	—	09/16/2009	WG	F	INIT	REG	General Chemistry	EPA:150.1	Acidity or Alkalinity of a solution	pH	Y	6.78	—	—	0.01	SU	Y	H	J-	09-3268	CAPA-09-12095	GELC
Homestead Spring	—	09/16/2009	WG	F	INIT	FD	General Chemistry	EPA:150.1	Acidity or Alkalinity of a solution	pH	Y	6.81	—	—	0.01	SU	Y	H	J-	09-3268	CAPA-09-12098	GELC
Homestead Spring	—	04/15/2021	WG	F	INIT	REG	General Chemistry	EPA:310.1	Alkalinity-CO3+HCO3	ALK-CO3+HCO3	Y	39.4	—	—	1.45	mg/L	Y	—	NQ	N3B-2021-1319	CAPA-21-221757	GELC
Homestead Spring	—	09/17/2020	WG	F	INIT	REG	General Chemistry	EPA:310.1	Alkalinity-CO3+HCO3	ALK-CO3+HCO3	Y	56	—	—	1.45	mg/L	Y	—	NQ	N3B-2020-1825	CAPA-20-206507	GELC
Homestead Spring	—	04/26/2019	WG	F	INIT	REG	General Chemistry	EPA:310.1	Alkalinity-CO3+HCO3	ALK-CO3+HCO3	Y	32.4	—	—	1.45	mg/L	Y	—	NQ	N3B-2019-1633	CAPA-19-171703	GELC
Homestead Spring	—	04/18/2018	WG	F	INIT	REG	General Chemistry	EPA:310.1	Alkalinity-CO3+HCO3	ALK-CO3+HCO3	Y	38.6	—	—	1.45	mg/L	Y	—	NQ	2018-2462	CAPA-18-152850	GELC
Homestead Spring	—	04/18/2018	WG	F	INIT	FD	General Chemistry	EPA:310.1	Alkalinity-CO3+HCO3	ALK-CO3+HCO3	Y	38	—	—	1.45	mg/L	Y	—	NQ	2018-2462	CAPA-18-152874	GELC
Homestead Spring	—	08/10/2010	WG	F	INIT	REG	General Chemistry	EPA:310.1	Alkalinity-CO3+HCO3	ALK-CO3+HCO3	Y	40.5	—	—	0.73	mg/L	Y	—	NQ	10-4109	CAPA-10-24013	GELC
Homestead Spring	—	09/16/2009	WG	F	INIT	REG	General Chemistry	EPA:310.1	Alkalinity-CO3+HCO3	ALK-CO3+HCO3	Y	45.1	—	—	0.73	mg/L	Y	—	NQ	09-3268	CAPA-09-12095	GELC
Homestead Spring	—	09/16/2009	WG	F	INIT	FD	General Chemistry	EPA:310.1	Alkalinity-CO3+HCO3	ALK-CO3+HCO3	Y	45.1	—	—	0.73	mg/L	Y	—	NQ	09-3268	CAPA-09-12098	GELC
Homestead Spring	—	04/15/2021	WG	F	INIT	REG	Inorganic	SW-846:6010C	Aluminum	Al	Y	401	—	—	68	µg/L	Y	—	NQ	N3B-2021-1319	CAPA-21-221757	GELC
Homestead Spring	—	09/17/2020	WG	F	INIT	REG	Inorganic	SW-846:6010C	Aluminum	Al	Y	275	—	—	68	µg/L	Y	—	NQ	N3B-2020-1825	CAPA-20-206507	GELC
Homestead Spring	—	04/26/2019	WG	F	INIT	REG	Inorganic	SW-846:6010C	Aluminum	Al	Y	1520	—	—	68	µg/L	Y	—	NQ	N3B-2019-1633	CAPA-19-171703	GELC
Homestead Spring	—	04/18/2018	WG	F	INIT	REG	Inorganic	SW-846:6010C	Aluminum	Al	Y	288	—	—	68	µg/L	Y	—	NQ	2018-2462	CAPA-18-152850	GELC
Homestead Spring	—	04/18/2018	WG	F	INIT	FD	Inorganic	SW-846:6010C	Aluminum	Al	Y	297	—	—	68	µg/L	Y	—	NQ	2018-2462	CAPA-18-152874	GELC
Homestead Spring	—	08/10/2010	WG	F	INIT	REG	Inorganic	SW-846:6010B	Aluminum	Al	Y	1340	—	—	68	µg/L	Y	—	NQ	10-4109	CAPA-10-24013	GELC
Homestead Spring	—	09/16/2009	WG	F	INIT	FD	Inorganic	SW-846:6010B	Aluminum	Al	Y	773	—	—	68	µg/L	Y	—	NQ	09-3268	CAPA-09-12098	GELC
Homestead Spring	—	09/16/2009	WG	F	INIT	REG	Inorganic	SW-846:6010B	Aluminum	Al	Y	734	—	—	68	µg/L	Y	—	NQ	09-3268	CAPA-09-12095	GELC
Homestead Spring	—	04/15/2021	WG	UF	INIT	REG	RAD	HASL-300:AM-241	Americium-241	Am-241	N	-0.0171	0.0161	0.0571	—	pCi/L	Y	U	U	N3B-2021-1319	CAPA-21-221758	GELC
Homestead Spring	—	09/17/2020	WG	UF	INIT	REG	RAD	HASL-300:AM-241	Americium-241	Am-241	N	0.013	0.00809	0.0392	—	pCi/L	Y	U	U	N3B-2020-1825	CAPA-20-206508	GELC
Homestead Spring	—	04/26/2019	WG	UF	INIT	REG	RAD	HASL-300:AM-241	Americium-241	Am-241	N	-0.00314	0.00702	0.0762	—	pCi/L	Y	U	U	N3B-2019-1633	CAPA-19-171704	GELC
Homestead Spring	—	04/18/2018	WG	UF	INIT	REG	RAD	HASL-300:AM-241	Americium-241	Am-241	N	0.00273	0.00906	0.0511	—	pCi/L	Y	U	U	2018-2462	CAPA-18-152851	GELC
Homestead Spring	—	04/18/2018	WG	UF	INIT	FD	RAD	HASL-300:AM-241	Americium-241	Am-241	N	0.006	0.00848	0.0561	—	pCi/L	Y	U	U	2018-2462	CAPA-18-152876	GELC
Homestead Spring	—	09/16/2009	WG	UF	INIT	FD	RAD	HASL-300:AM-241	Americium-241	Am-241	N	0.00117	0.0032	0.036	—	pCi/L	Y	U	U	09-3269	CAPA-09-12097	GELC
Homestead Spring	—	09/11/2008	WG	UF	INIT	FD	RAD	HASL-300:AM-241	Americium-241	Am-241	N	0.00602	0.0045	0.023	—	pCi/L	Y	U	U	08-1919	CAPA-08-14911	GELC
Homestead Spring	—	04/15/2021	WG	F	INIT	REG	General Chemistry	EPA:350.1	Ammonia as Nitrogen	NH3-N	Y	0.0343	—	—	0.017	mg/L	Y	J	J-	N3B-2021-1319	CAPA-21-221757	GELC

Table C-2 Analytical Detects from the Periodic Monitoring Events Reported in this Periodic Monitoring Report Plus Results from the Four Previous Monitoring Events if Available

Location ID	Screen Depth (ft)	Sample Date	Sample Type	Field Preparation Code	Analysis Type Code	Sample Purpose	Method Category	Lab Method	Parameter Name	Parameter Code	Detected	Report Result	Lab Uncertainty	Report MDA	Report MDL	Report Unit	Best Value	Lab Qualifier	Validation Qualifier	COC #	Field Sample ID	Lab ID
Homestead Spring	—	09/17/2020	WG	F	INIT	REG	General Chemistry	EPA:350.1	Ammonia as Nitrogen	NH3-N	N	0.0911	—	—	0.017	mg/L	Y	—	U	N3B-2020-1825	CAPA-20-206507	GELC
Homestead Spring	—	04/26/2019	WG	F	INIT	REG	General Chemistry	EPA:350.1	Ammonia as Nitrogen	NH3-N	N	0.0583	—	—	0.017	mg/L	Y	—	U	N3B-2019-1633	CAPA-19-171703	GELC
Homestead Spring	—	04/18/2018	WG	F	INIT	REG	General Chemistry	EPA:350.1	Ammonia as Nitrogen	NH3-N	N	0.017	—	—	0.017	mg/L	Y	U	U	2018-2462	CAPA-18-152850	GELC
Homestead Spring	—	04/18/2018	WG	F	INIT	FD	General Chemistry	EPA:350.1	Ammonia as Nitrogen	NH3-N	Y	0.0197	—	—	0.017	mg/L	Y	J	J	2018-2462	CAPA-18-152874	GELC
Homestead Spring	—	08/10/2010	WG	F	INIT	REG	General Chemistry	EPA:350.1	Ammonia as Nitrogen	NH3-N	Y	0.071	—	—	0.016	mg/L	Y	—	NQ	10-4109	CAPA-10-24013	GELC
Homestead Spring	—	04/15/2021	WG	F	INIT	REG	Inorganic	SW-846:6020B	Arsenic	As	Y	2.09	—	—	2	µg/L	Y	J	J	N3B-2021-1319	CAPA-21-221757	GELC
Homestead Spring	—	09/17/2020	WG	F	INIT	REG	Inorganic	SW-846:6020B	Arsenic	As	N	2	—	—	2	µg/L	Y	U	U	N3B-2020-1825	CAPA-20-206507	GELC
Homestead Spring	—	04/26/2019	WG	F	INIT	REG	Inorganic	SW-846:6020	Arsenic	As	Y	2.07	—	—	2	µg/L	Y	J	J	N3B-2019-1633	CAPA-19-171703	GELC
Homestead Spring	—	04/18/2018	WG	F	INIT	REG	Inorganic	SW-846:6020	Arsenic	As	Y	3.27	—	—	2	µg/L	Y	J	J	2018-2462	CAPA-18-152850	GELC
Homestead Spring	—	04/18/2018	WG	F	INIT	FD	Inorganic	SW-846:6020	Arsenic	As	Y	2.76	—	—	2	µg/L	Y	J	J	2018-2462	CAPA-18-152874	GELC
Homestead Spring	—	08/10/2010	WG	F	INIT	REG	Inorganic	SW-846:6020	Arsenic	As	N	5	—	—	1.5	µg/L	Y	U	U	10-4109	CAPA-10-24013	GELC
Homestead Spring	—	04/15/2021	WG	F	INIT	REG	Inorganic	SW-846:6010C	Barium	Ba	Y	34.2	—	—	1	µg/L	Y	—	NQ	N3B-2021-1319	CAPA-21-221757	GELC
Homestead Spring	—	09/17/2020	WG	F	INIT	REG	Inorganic	SW-846:6010C	Barium	Ba	Y	52.9	—	—	1	µg/L	Y	—	NQ	N3B-2020-1825	CAPA-20-206507	GELC
Homestead Spring	—	04/26/2019	WG	F	INIT	REG	Inorganic	SW-846:6010C	Barium	Ba	Y	38.2	—	—	1	µg/L	Y	—	NQ	N3B-2019-1633	CAPA-19-171703	GELC
Homestead Spring	—	04/18/2018	WG	F	INIT	REG	Inorganic	SW-846:6010C	Barium	Ba	Y	31.8	—	—	1	µg/L	Y	—	NQ	2018-2462	CAPA-18-152850	GELC
Homestead Spring	—	04/18/2018	WG	F	INIT	FD	Inorganic	SW-846:6010C	Barium	Ba	Y	32.2	—	—	1	µg/L	Y	—	NQ	2018-2462	CAPA-18-152874	GELC
Homestead Spring	—	08/10/2010	WG	F	INIT	REG	Inorganic	SW-846:6010B	Barium	Ba	Y	60.7	—	—	1	µg/L	Y	—	NQ	10-4109	CAPA-10-24013	GELC
Homestead Spring	—	09/16/2009	WG	F	INIT	REG	Inorganic	SW-846:6010B	Barium	Ba	Y	41.8	—	—	1	µg/L	Y	—	NQ	09-3268	CAPA-09-12095	GELC
Homestead Spring	—	09/16/2009	WG	F	INIT	FD	Inorganic	SW-846:6010B	Barium	Ba	Y	42.3	—	—	1	µg/L	Y	—	NQ	09-3268	CAPA-09-12098	GELC
Homestead Spring	—	04/15/2021	WG	F	INIT	REG	Inorganic	SW-846:6010C	Calcium	Ca	Y	8.23	—	—	0.05	mg/L	Y	—	NQ	N3B-2021-1319	CAPA-21-221757	GELC
Homestead Spring	—	09/17/2020	WG	F	INIT	REG	Inorganic	SW-846:6010C	Calcium	Ca	Y	13.2	—	—	0.05	mg/L	Y	—	NQ	N3B-2020-1825	CAPA-20-206507	GELC
Homestead Spring	—	04/26/2019	WG	F	INIT	REG	Inorganic	SW-846:6010C	Calcium	Ca	Y	8.2	—	—	0.05	mg/L	Y	—	NQ	N3B-2019-1633	CAPA-19-171703	GELC
Homestead Spring	—	04/18/2018	WG	F	INIT	REG	Inorganic	SW-846:6010C	Calcium	Ca	Y	8.3	—	—	0.05	mg/L	Y	—	NQ	2018-2462	CAPA-18-152850	GELC
Homestead Spring	—	04/18/2018	WG	F	INIT	FD	Inorganic	SW-846:6010C	Calcium	Ca	Y	8.42	—	—	0.05	mg/L	Y	—	NQ	2018-2462	CAPA-18-152874	GELC
Homestead Spring	—	08/10/2010	WG	F	INIT	REG	Inorganic	SW-846:6010B	Calcium	Ca	Y	13.3	—	—	0.05	mg/L	Y	—	NQ	10-4109	CAPA-10-24013	GELC
Homestead Spring	—	09/16/2009	WG	F	INIT	FD	Inorganic	SW-846:6010B	Calcium	Ca	Y	10.7	—	—	0.05	mg/L	Y	—	NQ	09-3268	CAPA-09-12098	GELC
Homestead Spring	—	09/16/2009	WG	F	INIT	REG	Inorganic	SW-846:6010B	Calcium	Ca	Y	10.5	—	—	0.05	mg/L	Y	—	NQ	09-3268	CAPA-09-12095	GELC
Homestead Spring	—	04/15/2021	WG	UF	INIT	REG	RAD	EPA:901.1	Cesium-137	Cs-137	N	0.696	0.755	2.81	—	pCi/L	Y	U	UJ	N3B-2021-1319	CAPA-21-221758	GELC
Homestead Spring	—	09/17/2020	WG	UF	INIT	REG	RAD	EPA:901.1	Cesium-137	Cs-137	N	-2.74	1.33	4.04	—	pCi/L	Y	U	U	N3B-2020-1825	CAPA-20-206508	GELC
Homestead Spring	—	04/26/2019	WG	UF	INIT	REG	RAD	EPA:901.1	Cesium-137	Cs-137	N	0.177	0.93	3.23	—	pCi/L	Y	U	U	N3B-2019-1633	CAPA-19-171704	GELC
Homestead Spring	—	04/18/2018	WG	UF	INIT	REG	RAD	EPA:901.1	Cesium-137	Cs-137	N	-0.017	1.97	6.25	—	pCi/L	Y	U	U	2018-2462	CAPA-18-152851	GELC
Homestead Spring	—	04/18/2018	WG	UF	INIT	FD	RAD	EPA:901.1	Cesium-137	Cs-137	N	-0.906	1.57	5.63	—	pCi/L	Y	U	U	2018-2462	CAPA-18-152876	GELC
Homestead Spring	—	09/16/2009	WG	UF	INIT	FD	RAD	EPA:901.1	Cesium-137	Cs-137	N	0.335	1.3	4.6	—	pCi/L	Y	U	U	09-3269	CAPA-09-12097	GELC
Homestead Spring	—	09/11/2008	WG	UF	INIT	FD	RAD	EPA:901.1	Cesium-137	Cs-137	N	1.47	1.4	4.9	—	pCi/L	Y	U	U	08-1919	CAPA-08-14911	GELC

Table C-2 Analytical Detects from the Periodic Monitoring Events Reported in this Periodic Monitoring Report Plus Results from the Four Previous Monitoring Events if Available

Location ID	Screen Depth (ft)	Sample Date	Sample Type	Field Preparation Code	Analysis Type Code	Sample Purpose	Method Category	Lab Method	Parameter Name	Parameter Code	Detected	Report Result	Lab Uncertainty	Report MDA	Report MDL	Report Unit	Best Value	Lab Qualifier	Validation Qualifier	COC #	Field Sample ID	Lab ID
Homestead Spring	—	04/15/2021	WG	F	INIT	REG	General Chemistry	EPA:300.0	Chloride	Cl(-1)	Y	19.2	—	—	0.335	mg/L	Y	—	NQ	N3B-2021-1319	CAPA-21-221757	GELC
Homestead Spring	—	09/17/2020	WG	F	INIT	REG	General Chemistry	EPA:300.0	Chloride	Cl(-1)	Y	21.2	—	—	0.335	mg/L	Y	—	NQ	N3B-2020-1825	CAPA-20-206507	GELC
Homestead Spring	—	04/26/2019	WG	F	INIT	REG	General Chemistry	EPA:300.0	Chloride	Cl(-1)	Y	11.3	—	—	0.134	mg/L	Y	—	NQ	N3B-2019-1633	CAPA-19-171703	GELC
Homestead Spring	—	04/18/2018	WG	F	INIT	REG	General Chemistry	EPA:300.0	Chloride	Cl(-1)	Y	8.13	—	—	0.067	mg/L	Y	—	NQ	2018-2462	CAPA-18-152850	GELC
Homestead Spring	—	04/18/2018	WG	F	INIT	FD	General Chemistry	EPA:300.0	Chloride	Cl(-1)	Y	8.19	—	—	0.067	mg/L	Y	—	NQ	2018-2462	CAPA-18-152874	GELC
Homestead Spring	—	08/10/2010	WG	F	INIT	REG	General Chemistry	EPA:300.0	Chloride	Cl(-1)	Y	24.5	—	—	0.13	mg/L	Y	—	J+	10-4109	CAPA-10-24013	GELC
Homestead Spring	—	09/16/2009	WG	F	INIT	FD	General Chemistry	EPA:300.0	Chloride	Cl(-1)	Y	9.73	—	—	0.066	mg/L	Y	—	NQ	09-3268	CAPA-09-12098	GELC
Homestead Spring	—	09/16/2009	WG	F	INIT	REG	General Chemistry	EPA:300.0	Chloride	Cl(-1)	Y	9.71	—	—	0.066	mg/L	Y	—	NQ	09-3268	CAPA-09-12095	GELC
Homestead Spring	—	04/15/2021	WG	UF	INIT	REG	RAD	EPA:901.1	Cobalt-60	Co-60	N	1.49	0.751	2.8	—	pCi/L	Y	U	UJ	N3B-2021-1319	CAPA-21-221758	GELC
Homestead Spring	—	09/17/2020	WG	UF	INIT	REG	RAD	EPA:901.1	Cobalt-60	Co-60	N	0.727	1.43	5.79	—	pCi/L	Y	U	U	N3B-2020-1825	CAPA-20-206508	GELC
Homestead Spring	—	04/26/2019	WG	UF	INIT	REG	RAD	EPA:901.1	Cobalt-60	Co-60	N	-0.279	0.823	2.96	—	pCi/L	Y	U	U	N3B-2019-1633	CAPA-19-171704	GELC
Homestead Spring	—	04/18/2018	WG	UF	INIT	REG	RAD	EPA:901.1	Cobalt-60	Co-60	N	0.967	1.39	6.06	—	pCi/L	Y	U	U	2018-2462	CAPA-18-152851	GELC
Homestead Spring	—	04/18/2018	WG	UF	INIT	FD	RAD	EPA:901.1	Cobalt-60	Co-60	N	1.98	1.71	7.33	—	pCi/L	Y	U	U	2018-2462	CAPA-18-152876	GELC
Homestead Spring	—	09/16/2009	WG	UF	INIT	FD	RAD	EPA:901.1	Cobalt-60	Co-60	N	-0.649	1.5	4.6	—	pCi/L	Y	U	U	09-3269	CAPA-09-12097	GELC
Homestead Spring	—	09/11/2008	WG	UF	INIT	FD	RAD	EPA:901.1	Cobalt-60	Co-60	N	-1.46	1.6	4.8	—	pCi/L	Y	U	U	08-1919	CAPA-08-14911	GELC
Homestead Spring	—	04/15/2021	WG	F	INIT	REG	General Chemistry	EPA:300.0	Fluoride	F(-1)	Y	0.115	—	—	0.033	mg/L	Y	—	NQ	N3B-2021-1319	CAPA-21-221757	GELC
Homestead Spring	—	09/17/2020	WG	F	INIT	REG	General Chemistry	EPA:300.0	Fluoride	F(-1)	Y	0.0918	—	—	0.033	mg/L	Y	J	J	N3B-2020-1825	CAPA-20-206507	GELC
Homestead Spring	—	04/26/2019	WG	F	INIT	REG	General Chemistry	EPA:300.0	Fluoride	F(-1)	Y	0.186	—	—	0.033	mg/L	Y	—	NQ	N3B-2019-1633	CAPA-19-171703	GELC
Homestead Spring	—	04/18/2018	WG	F	INIT	REG	General Chemistry	EPA:300.0	Fluoride	F(-1)	Y	0.147	—	—	0.033	mg/L	Y	—	NQ	2018-2462	CAPA-18-152850	GELC
Homestead Spring	—	04/18/2018	WG	F	INIT	FD	General Chemistry	EPA:300.0	Fluoride	F(-1)	Y	0.0697	—	—	0.033	mg/L	Y	J	J	2018-2462	CAPA-18-152874	GELC
Homestead Spring	—	08/10/2010	WG	F	INIT	REG	General Chemistry	EPA:300.0	Fluoride	F(-1)	Y	0.116	—	—	0.033	mg/L	Y	—	NQ	10-4109	CAPA-10-24013	GELC
Homestead Spring	—	09/16/2009	WG	F	RE	FD	General Chemistry	EPA:300.0	Fluoride	F(-1)	Y	0.133	—	—	0.033	mg/L	N	H	J-	09-3268	CAPA-09-12098	GELC
Homestead Spring	—	09/16/2009	WG	F	INIT	FD	General Chemistry	EPA:300.0	Fluoride	F(-1)	Y	0.256	—	—	0.033	mg/L	Y	—	NQ	09-3268	CAPA-09-12098	GELC
Homestead Spring	—	09/16/2009	WG	F	INIT	REG	General Chemistry	EPA:300.0	Fluoride	F(-1)	Y	0.194	—	—	0.033	mg/L	Y	—	NQ	09-3268	CAPA-09-12095	GELC
Homestead Spring	—	04/15/2021	WG	UF	INIT	REG	RAD	EPA:900	Gross alpha	GROSSA	N	0.316	0.562	2.31	—	pCi/L	Y	U	U	N3B-2021-1319	CAPA-21-221758	GELC
Homestead Spring	—	09/17/2020	WG	UF	INIT	REG	RAD	EPA:900	Gross alpha	GROSSA	N	0.564	0.689	2.72	—	pCi/L	Y	U	U	N3B-2020-1825	CAPA-20-206508	GELC
Homestead Spring	—	04/26/2019	WG	UF	INIT	REG	RAD	EPA:900	Gross alpha	GROSSA	Y	2.94	1.02	2.54	—	pCi/L	Y	—	NQ	N3B-2019-1633	CAPA-19-171704	GELC
Homestead Spring	—	04/18/2018	WG	UF	INIT	REG	RAD	EPA:900	Gross alpha	GROSSA	N	0.298	0.271	0.913	—	pCi/L	Y	U	U	2018-2462	CAPA-18-152851	GELC
Homestead Spring	—	04/18/2018	WG	UF	INIT	FD	RAD	EPA:900	Gross alpha	GROSSA	N	-0.0214	0.368	1.28	—	pCi/L	Y	U	U	2018-2462	CAPA-18-152876	GELC
Homestead Spring	—	09/16/2009	WG	UF	INIT	FD	RAD	EPA:900	Gross alpha	GROSSA	N	0.561	0.54	1.9	—	pCi/L	Y	U	U	09-3269	CAPA-09-12097	GELC
Homestead Spring	—	09/05/2007	WG	UF	INIT	REG	RAD	EPA:900	Gross alpha	GROSSA	Y	3.48	1.25	3.11	—	pCi/L	Y	—	J	193201	GU070800GSMH01	GELC
Homestead Spring	—	09/05/2007	WG	UF	INIT	FD	RAD	EPA:900	Gross alpha	GROSSA	N	2.16	1.1	3.24	—	pCi/L	Y	U	U	193201	GU070800GSMH20	GELC
Homestead Spring	—	04/15/2021	WG	UF	INIT	REG	RAD	EPA:900	Gross beta	GROSSB	N	2.54	0.898	2.73	—	pCi/L	Y	U	UJ	N3B-2021-1319	CAPA-21-221758	GELC
Homestead Spring	—	09/17/2020	WG	UF	INIT	REG	RAD	EPA:900	Gross beta	GROSSB	Y	3.59	0.861	2.53	—	pCi/L	Y	—	NQ	N3B-2020-1825	CAPA-20-206508	GELC

Table C-2 Analytical Detects from the Periodic Monitoring Events Reported in this Periodic Monitoring Report Plus Results from the Four Previous Monitoring Events if Available

Location ID	Screen Depth (ft)	Sample Date	Sample Type	Field Preparation Code	Analysis Type Code	Sample Purpose	Method Category	Lab Method	Parameter Name	Parameter Code	Detected	Report Result	Lab Uncertainty	Report MDA	Report MDL	Report Unit	Best Value	Lab Qualifier	Validation Qualifier	COC #	Field Sample ID	Lab ID
Homestead Spring	—	04/26/2019	WG	UF	INIT	REG	RAD	EPA:900	Gross beta	GROSSB	Y	3.76	0.865	2.25	—	pCi/L	Y	—	NQ	N3B-2019-1633	CAPA-19-171704	GELC
Homestead Spring	—	04/18/2018	WG	UF	INIT	REG	RAD	EPA:900	Gross beta	GROSSB	Y	3.08	0.711	1.97	—	pCi/L	Y	—	NQ	2018-2462	CAPA-18-152851	GELC
Homestead Spring	—	04/18/2018	WG	UF	INIT	FD	RAD	EPA:900	Gross beta	GROSSB	N	0.316	0.759	2.63	—	pCi/L	Y	U	U	2018-2462	CAPA-18-152876	GELC
Homestead Spring	—	09/16/2009	WG	UF	INIT	FD	RAD	EPA:900	Gross beta	GROSSB	Y	2.91	0.77	1.8	—	pCi/L	Y	—	NQ	09-3269	CAPA-09-12097	GELC
Homestead Spring	—	09/05/2007	WG	UF	INIT	REG	RAD	EPA:900	Gross beta	GROSSB	Y	3.56	0.938	2.47	—	pCi/L	Y	—	J	193201	GU070800GSMH01	GELC
Homestead Spring	—	09/05/2007	WG	UF	INIT	FD	RAD	EPA:900	Gross beta	GROSSB	Y	4.12	1.26	3.7	—	pCi/L	Y	—	J	193201	GU070800GSMH20	GELC
Homestead Spring	—	04/15/2021	WG	F	INIT	REG	Inorganic	SM:A2340B	Hardness	Hardness	Y	31.2	—	—	0.453	mg/L	Y	—	NQ	N3B-2021-1319	CAPA-21-221757	GELC
Homestead Spring	—	09/17/2020	WG	F	INIT	REG	Inorganic	SM:A2340B	Hardness	Hardness	Y	51.3	—	—	0.453	mg/L	Y	—	NQ	N3B-2020-1825	CAPA-20-206507	GELC
Homestead Spring	—	04/26/2019	WG	F	INIT	REG	Inorganic	SM:A2340B	Hardness	Hardness	Y	32.4	—	—	0.453	mg/L	Y	—	NQ	N3B-2019-1633	CAPA-19-171703	GELC
Homestead Spring	—	04/18/2018	WG	F	INIT	REG	Inorganic	SM:A2340B	Hardness	Hardness	Y	31.6	—	—	0.453	mg/L	Y	—	NQ	2018-2462	CAPA-18-152850	GELC
Homestead Spring	—	04/18/2018	WG	F	INIT	FD	Inorganic	SM:A2340B	Hardness	Hardness	Y	32.1	—	—	0.453	mg/L	Y	—	NQ	2018-2462	CAPA-18-152874	GELC
Homestead Spring	—	08/10/2010	WG	F	INIT	REG	Inorganic	SM:A2340B	Hardness	Hardness	Y	52.2	—	—	0.35	mg/L	Y	—	NQ	10-4109	CAPA-10-24013	GELC
Homestead Spring	—	09/16/2009	WG	F	INIT	FD	Inorganic	SM:A2340B	Hardness	Hardness	Y	41.2	—	—	0.35	mg/L	Y	—	NQ	09-3268	CAPA-09-12098	GELC
Homestead Spring	—	09/16/2009	WG	F	INIT	REG	Inorganic	SM:A2340B	Hardness	Hardness	Y	40.8	—	—	0.35	mg/L	Y	—	NQ	09-3268	CAPA-09-12095	GELC
Homestead Spring	—	04/15/2021	WG	F	INIT	REG	Inorganic	SW-846:6010C	Iron	Fe	Y	176	—	—	30	µg/L	Y	—	NQ	N3B-2021-1319	CAPA-21-221757	GELC
Homestead Spring	—	09/17/2020	WG	F	INIT	REG	Inorganic	SW-846:6010C	Iron	Fe	Y	131	—	—	30	µg/L	Y	—	NQ	N3B-2020-1825	CAPA-20-206507	GELC
Homestead Spring	—	04/26/2019	WG	F	INIT	REG	Inorganic	SW-846:6010C	Iron	Fe	Y	726	—	—	30	µg/L	Y	—	NQ	N3B-2019-1633	CAPA-19-171703	GELC
Homestead Spring	—	04/18/2018	WG	F	INIT	REG	Inorganic	SW-846:6010C	Iron	Fe	Y	136	—	—	30	µg/L	Y	—	NQ	2018-2462	CAPA-18-152850	GELC
Homestead Spring	—	04/18/2018	WG	F	INIT	FD	Inorganic	SW-846:6010C	Iron	Fe	Y	151	—	—	30	µg/L	Y	—	NQ	2018-2462	CAPA-18-152874	GELC
Homestead Spring	—	08/10/2010	WG	F	INIT	REG	Inorganic	SW-846:6010B	Iron	Fe	Y	671	—	—	30	µg/L	Y	—	NQ	10-4109	CAPA-10-24013	GELC
Homestead Spring	—	09/16/2009	WG	F	INIT	FD	Inorganic	SW-846:6010B	Iron	Fe	Y	365	—	—	30	µg/L	Y	—	NQ	09-3268	CAPA-09-12098	GELC
Homestead Spring	—	09/16/2009	WG	F	INIT	REG	Inorganic	SW-846:6010B	Iron	Fe	Y	350	—	—	30	µg/L	Y	—	NQ	09-3268	CAPA-09-12095	GELC
Homestead Spring	—	04/15/2021	WG	F	INIT	REG	Inorganic	SW-846:6010C	Magnesium	Mg	Y	2.6	—	—	0.11	mg/L	Y	—	NQ	N3B-2021-1319	CAPA-21-221757	GELC
Homestead Spring	—	09/17/2020	WG	F	INIT	REG	Inorganic	SW-846:6010C	Magnesium	Mg	Y	4.43	—	—	0.11	mg/L	Y	—	NQ	N3B-2020-1825	CAPA-20-206507	GELC
Homestead Spring	—	04/26/2019	WG	F	INIT	REG	Inorganic	SW-846:6010C	Magnesium	Mg	Y	2.9	—	—	0.11	mg/L	Y	—	NQ	N3B-2019-1633	CAPA-19-171703	GELC
Homestead Spring	—	04/18/2018	WG	F	INIT	REG	Inorganic	SW-846:6010C	Magnesium	Mg	Y	2.63	—	—	0.11	mg/L	Y	—	NQ	2018-2462	CAPA-18-152850	GELC
Homestead Spring	—	04/18/2018	WG	F	INIT	FD	Inorganic	SW-846:6010C	Magnesium	Mg	Y	2.7	—	—	0.11	mg/L	Y	—	NQ	2018-2462	CAPA-18-152874	GELC
Homestead Spring	—	08/10/2010	WG	F	INIT	REG	Inorganic	SW-846:6010B	Magnesium	Mg	Y	4.59	—	—	0.085	mg/L	Y	—	NQ	10-4109	CAPA-10-24013	GELC
Homestead Spring	—	09/16/2009	WG	F	INIT	FD	Inorganic	SW-846:6010B	Magnesium	Mg	Y	3.54	—	—	0.085	mg/L	Y	—	NQ	09-3268	CAPA-09-12098	GELC
Homestead Spring	—	09/16/2009	WG	F	INIT	REG	Inorganic	SW-846:6010B	Magnesium	Mg	Y	3.53	—	—	0.085	mg/L	Y	—	NQ	09-3268	CAPA-09-12095	GELC
Homestead Spring	—	04/15/2021	WG	F	INIT	REG	Inorganic	SW-846:6010C	Manganese	Mn	Y	3.1	—	—	2	µg/L	Y	J	J	N3B-2021-1319	CAPA-21-221757	GELC
Homestead Spring	—	09/17/2020	WG	F	INIT	REG	Inorganic	SW-846:6010C	Manganese	Mn	N	2	—	—	2	µg/L	Y	U	U	N3B-2020-1825	CAPA-20-206507	GELC
Homestead Spring	—	04/26/2019	WG	F	INIT	REG	Inorganic	SW-846:6010C	Manganese	Mn	Y	4.09	—	—	2	µg/L	Y	J	J	N3B-2019-1633	CAPA-19-171703	GELC
Homestead Spring	—	04/18/2018	WG	F	INIT	REG	Inorganic	SW-846:6010C	Manganese	Mn	N	2	—	—	2	µg/L	Y	U	U	2018-2462	CAPA-18-152850	GELC

Table C-2 Analytical Detects from the Periodic Monitoring Events Reported in this Periodic Monitoring Report Plus Results from the Four Previous Monitoring Events if Available

Location ID	Screen Depth (ft)	Sample Date	Sample Type	Field Preparation Code	Analysis Type Code	Sample Purpose	Method Category	Lab Method	Parameter Name	Parameter Code	Detected	Report Result	Lab Uncertainty	Report MDA	Report MDL	Report Unit	Best Value	Lab Qualifier	Validation Qualifier	COC #	Field Sample ID	Lab ID
Homestead Spring	—	04/18/2018	WG	F	INIT	FD	Inorganic	SW-846:6010C	Manganese	Mn	N	2	—	—	2	µg/L	Y	U	U	2018-2462	CAPA-18-152874	GELC
Homestead Spring	—	08/10/2010	WG	F	INIT	REG	Inorganic	SW-846:6010B	Manganese	Mn	Y	8.02	—	—	2	µg/L	Y	J	J	10-4109	CAPA-10-24013	GELC
Homestead Spring	—	04/15/2021	WG	F	INIT	REG	Inorganic	SW-846:6020B	Molybdenum	Mo	Y	0.365	—	—	0.2	µg/L	Y	J	J	N3B-2021-1319	CAPA-21-221757	GELC
Homestead Spring	—	09/17/2020	WG	F	INIT	REG	Inorganic	SW-846:6020B	Molybdenum	Mo	Y	0.546	—	—	0.2	µg/L	Y	J	J	N3B-2020-1825	CAPA-20-206507	GELC
Homestead Spring	—	04/26/2019	WG	F	INIT	REG	Inorganic	SW-846:6020	Molybdenum	Mo	Y	0.425	—	—	0.2	µg/L	Y	J	J	N3B-2019-1633	CAPA-19-171703	GELC
Homestead Spring	—	04/18/2018	WG	F	INIT	REG	Inorganic	SW-846:6020	Molybdenum	Mo	Y	0.326	—	—	0.2	µg/L	Y	J	J	2018-2462	CAPA-18-152850	GELC
Homestead Spring	—	04/18/2018	WG	F	INIT	FD	Inorganic	SW-846:6020	Molybdenum	Mo	Y	0.306	—	—	0.2	µg/L	Y	J	J	2018-2462	CAPA-18-152874	GELC
Homestead Spring	—	08/10/2010	WG	F	INIT	REG	Inorganic	SW-846:6020	Molybdenum	Mo	N	0.256	—	—	0.1	µg/L	Y	J	U	10-4109	CAPA-10-24013	GELC
Homestead Spring	—	09/16/2009	WG	F	INIT	FD	Inorganic	SW-846:6020	Molybdenum	Mo	N	0.406	—	—	0.1	µg/L	Y	J	U	09-3268	CAPA-09-12098	GELC
Homestead Spring	—	09/16/2009	WG	F	INIT	REG	Inorganic	SW-846:6020	Molybdenum	Mo	N	0.427	—	—	0.1	µg/L	Y	J	U	09-3268	CAPA-09-12095	GELC
Homestead Spring	—	04/15/2021	WG	UF	INIT	REG	RAD	EPA:901.1	Neptunium-237	Np-237	N	-2.21	1.68	5.68	—	pCi/L	Y	U	UJ	N3B-2021-1319	CAPA-21-221758	GELC
Homestead Spring	—	09/17/2020	WG	UF	INIT	REG	RAD	EPA:901.1	Neptunium-237	Np-237	N	1.37	2.99	11	—	pCi/L	Y	U	U	N3B-2020-1825	CAPA-20-206508	GELC
Homestead Spring	—	04/26/2019	WG	UF	INIT	REG	RAD	EPA:901.1	Neptunium-237	Np-237	N	0.604	1.71	6.07	—	pCi/L	Y	U	U	N3B-2019-1633	CAPA-19-171704	GELC
Homestead Spring	—	04/18/2018	WG	UF	INIT	REG	RAD	EPA:901.1	Neptunium-237	Np-237	N	-0.556	2.8	10.1	—	pCi/L	Y	U	U	2018-2462	CAPA-18-152851	GELC
Homestead Spring	—	04/18/2018	WG	UF	INIT	FD	RAD	EPA:901.1	Neptunium-237	Np-237	N	-1.98	3.25	11.2	—	pCi/L	Y	U	U	2018-2462	CAPA-18-152876	GELC
Homestead Spring	—	09/16/2009	WG	UF	INIT	FD	RAD	EPA:901.1	Neptunium-237	Np-237	N	16.9	11	36	—	pCi/L	Y	U	U	09-3269	CAPA-09-12097	GELC
Homestead Spring	—	09/11/2008	WG	UF	INIT	FD	RAD	EPA:901.1	Neptunium-237	Np-237	N	1.58	11	34	—	pCi/L	Y	U	U	08-1919	CAPA-08-14911	GELC
Homestead Spring	—	04/15/2021	WG	F	INIT	REG	General Chemistry	EPA:353.2	Nitrate-Nitrite as Nitrogen	NO3+NO2-N	Y	0.109	—	—	0.017	mg/L	Y	—	J-	N3B-2021-1319	CAPA-21-221757	GELC
Homestead Spring	—	09/17/2020	WG	F	INIT	REG	General Chemistry	EPA:353.2	Nitrate-Nitrite as Nitrogen	NO3+NO2-N	Y	0.205	—	—	0.017	mg/L	Y	—	J+	N3B-2020-1825	CAPA-20-206507	GELC
Homestead Spring	—	04/26/2019	WG	F	INIT	REG	General Chemistry	EPA:353.2	Nitrate-Nitrite as Nitrogen	NO3+NO2-N	Y	0.275	—	—	0.017	mg/L	Y	—	NQ	N3B-2019-1633	CAPA-19-171703	GELC
Homestead Spring	—	04/18/2018	WG	F	INIT	REG	General Chemistry	EPA:353.2	Nitrate-Nitrite as Nitrogen	NO3+NO2-N	Y	0.215	—	—	0.017	mg/L	Y	—	NQ	2018-2462	CAPA-18-152850	GELC
Homestead Spring	—	04/18/2018	WG	F	INIT	FD	General Chemistry	EPA:353.2	Nitrate-Nitrite as Nitrogen	NO3+NO2-N	Y	0.216	—	—	0.017	mg/L	Y	—	NQ	2018-2462	CAPA-18-152874	GELC
Homestead Spring	—	08/10/2010	WG	F	INIT	REG	General Chemistry	EPA:353.2	Nitrate-Nitrite as Nitrogen	NO3+NO2-N	Y	0.213	—	—	0.05	mg/L	Y	J	J	10-4109	CAPA-10-24013	GELC
Homestead Spring	—	09/16/2009	WG	F	INIT	FD	General Chemistry	EPA:353.2	Nitrate-Nitrite as Nitrogen	NO3+NO2-N	Y	0.195	—	—	0.05	mg/L	Y	J	J	09-3268	CAPA-09-12098	GELC
Homestead Spring	—	09/16/2009	WG	F	INIT	REG	General Chemistry	EPA:353.2	Nitrate-Nitrite as Nitrogen	NO3+NO2-N	Y	0.195	—	—	0.05	mg/L	Y	J	J	09-3268	CAPA-09-12095	GELC
Homestead Spring	—	09/17/2020	WG	UF	INIT	REG	SVOC	SW-846:8270D	Nitroso-di-n-butylamine[N-]	924-16-3	N	2.98	—	—	2.98	µg/L	Y	U	U	N3B-2020-1825	CAPA-20-206508	GELC
Homestead Spring	—	09/17/2020	WG	UF	INIT	REG	HRGC/HRMS	Nitrosamines:HRMS	Nitroso-di-n-butylamine[N-]	924-16-3	Y	0.000525	—	—	0.00047	µg/L	Y	J	J	N3B-2020-1840	CAPA-20-206508	SWRI
Homestead Spring	—	04/26/2019	WG	UF	INIT	REG	SVOC	SW-846:8270D	Nitroso-di-n-butylamine[N-]	924-16-3	N	3	—	—	3	µg/L	Y	U	U	N3B-2019-1633	CAPA-19-171704	GELC
Homestead Spring	—	04/18/2018	WG	UF	INIT	REG	SVOC	SW-846:8270D	Nitroso-di-n-butylamine[N-]	924-16-3	N	3.33	—	—	3.33	µg/L	Y	U	U	2018-2462	CAPA-18-152851	GELC
Homestead Spring	—	04/18/2018	WG	UF	INIT	FD	SVOC	SW-846:8270D	Nitroso-di-n-butylamine[N-]	924-16-3	N	3	—	—	3	µg/L	Y	U	U	2018-2462	CAPA-18-152876	GELC
Homestead Spring	—	09/16/2009	WG	UF	INIT	FD	SVOC	SW-846:8270C	Nitroso-di-n-butylamine[N-]	924-16-3	N	11.2	—	—	3.4	µg/L	Y	U	U	09-3267	CAPA-09-12097	GELC
Homestead Spring	—	09/11/2008	WG	UF	INIT	FD	SVOC	SW-846:8270C	Nitroso-di-n-butylamine[N-]	924-16-3	N	11.1	—	—	2.2	µg/L	Y	U	U	08-1922	CAPA-08-14911	GELC
Homestead Spring	—	09/17/2020	WG	UF	INIT	REG	SVOC	SW-846:8270D	Nitrosodiethylamine[N-]	55-18-5	N	2.98	—	—	2.98	µg/L	Y	U	U	N3B-2020-1825	CAPA-20-206508	GELC
Homestead Spring	—	09/17/2020	WG	UF	INIT	REG	HRGC/HRMS	Nitrosamines:HRMS	Nitrosodiethylamine[N-]	55-18-5	Y	0.000554	—	—	0.00018	µg/L	Y	—	NQ	N3B-2020-1840	CAPA-20-206508	SwRI

Table C-2 Analytical Detects from the Periodic Monitoring Events Reported in this Periodic Monitoring Report Plus Results from the Four Previous Monitoring Events if Available

Location ID	Screen Depth (ft)	Sample Date	Sample Type	Field Preparation Code	Analysis Type Code	Sample Purpose	Method Category	Lab Method	Parameter Name	Parameter Code	Detected	Report Result	Lab Uncertainty	Report MDA	Report MDL	Report Unit	Best Value	Lab Qualifier	Validation Qualifier	COC #	Field Sample ID	Lab ID
Homestead Spring	—	04/26/2019	WG	UF	INIT	REG	SVOC	SW-846:8270D	Nitrosodiethylamine[N-]	55-18-5	N	3	—	—	3	µg/L	Y	U	U	N3B-2019-1633	CAPA-19-171704	GELC
Homestead Spring	—	04/18/2018	WG	UF	INIT	REG	SVOC	SW-846:8270D	Nitrosodiethylamine[N-]	55-18-5	N	3.33	—	—	3.33	µg/L	Y	U	U	2018-2462	CAPA-18-152851	GELC
Homestead Spring	—	04/18/2018	WG	UF	INIT	FD	SVOC	SW-846:8270D	Nitrosodiethylamine[N-]	55-18-5	N	3	—	—	3	µg/L	Y	U	U	2018-2462	CAPA-18-152876	GELC
Homestead Spring	—	09/16/2009	WG	UF	INIT	FD	SVOC	SW-846:8270C	Nitrosodiethylamine[N-]	55-18-5	N	11.2	—	—	2.3	µg/L	Y	U	U	09-3267	CAPA-09-12097	GELC
Homestead Spring	—	09/11/2008	WG	UF	INIT	FD	SVOC	SW-846:8270C	Nitrosodiethylamine[N-]	55-18-5	N	11.1	—	—	2.2	µg/L	Y	U	U	08-1922	CAPA-08-14911	GELC
Homestead Spring	—	04/15/2021	WG	F	INIT	REG	LCMS/MS	SW-846:6850	Perchlorate	ClO4	Y	0.174	—	—	0.05	µg/L	Y	J	J+	N3B-2021-1319	CAPA-21-221757	GELC
Homestead Spring	—	09/17/2020	WG	F	INIT	REG	LCMS/MS	SW-846:6850	Perchlorate	ClO4	Y	0.12	—	—	0.05	µg/L	Y	J	J	N3B-2020-1825	CAPA-20-206507	GELC
Homestead Spring	—	04/26/2019	WG	F	INIT	REG	LCMS/MS	SW-846:6850	Perchlorate	ClO4	Y	0.387	—	—	0.05	µg/L	Y	—	NQ	N3B-2019-1633	CAPA-19-171703	GELC
Homestead Spring	—	08/10/2010	WG	F	INIT	REG	LCMS/MS	SW-846:6850	Perchlorate	ClO4	Y	0.211	—	—	0.05	µg/L	Y	—	NQ	10-4109	CAPA-10-24013	GELC
Homestead Spring	—	09/16/2009	WG	F	INIT	FD	LCMS/MS	SW-846:6850	Perchlorate	ClO4	Y	0.114	—	—	0.05	µg/L	Y	J	J	09-3268	CAPA-09-12098	GELC
Homestead Spring	—	09/16/2009	WG	F	INIT	REG	LCMS/MS	SW-846:6850	Perchlorate	ClO4	Y	0.113	—	—	0.05	µg/L	Y	J	J	09-3268	CAPA-09-12095	GELC
Homestead Spring	—	03/05/2009	WG	F	INIT	REG	LCMS/MS	SW-846:6850	Perchlorate	ClO4	Y	0.222	—	—	0.05	µg/L	Y	—	NQ	09-1118	CAPA-09-4074	GELC
Homestead Spring	—	03/05/2009	WG	F	INIT	FD	LCMS/MS	SW-846:6850	Perchlorate	ClO4	Y	0.216	—	—	0.05	µg/L	Y	—	NQ	09-1118	CAPA-09-4075	GELC
Homestead Spring	—	04/15/2021	WG	UF	INIT	REG	RAD	HASL-300:ISOPU	Plutonium-238	Pu-238	N	0.0186	0.0154	0.0502	—	pCi/L	Y	U	U	N3B-2021-1319	CAPA-21-221758	GELC
Homestead Spring	—	09/17/2020	WG	UF	INIT	REG	RAD	HASL-300:ISOPU	Plutonium-238	Pu-238	N	0.0109	0.00842	0.0473	—	pCi/L	Y	U	U	N3B-2020-1825	CAPA-20-206508	GELC
Homestead Spring	—	04/26/2019	WG	UF	INIT	REG	RAD	HASL-300:ISOPU	Plutonium-238	Pu-238	N	0.0053	0.00838	0.0748	—	pCi/L	Y	U	U	N3B-2019-1633	CAPA-19-171704	GELC
Homestead Spring	—	04/18/2018	WG	UF	INIT	REG	RAD	HASL-300:ISOPU	Plutonium-238	Pu-238	N	-0.00000000601	0.0131	0.0478	—	pCi/L	Y	U	U	2018-2462	CAPA-18-152851	GELC
Homestead Spring	—	04/18/2018	WG	UF	INIT	FD	RAD	HASL-300:ISOPU	Plutonium-238	Pu-238	N	0.0137	0.0147	0.058	—	pCi/L	Y	U	U	2018-2462	CAPA-18-152876	GELC
Homestead Spring	—	09/16/2009	WG	UF	INIT	FD	RAD	HASL-300:ISOPU	Plutonium-238	Pu-238	N	-0.0131	0.014	0.036	—	pCi/L	Y	U	U	09-3269	CAPA-09-12097	GELC
Homestead Spring	—	09/11/2008	WG	UF	INIT	FD	RAD	HASL-300:ISOPU	Plutonium-238	Pu-238	N	-0.00326	0.0061	0.025	—	pCi/L	Y	U	U	08-1919	CAPA-08-14911	GELC
Homestead Spring	—	04/15/2021	WG	UF	INIT	REG	RAD	HASL-300:ISOPU	Plutonium-239/240	Pu-239/240	N	-0.00927	0.0114	0.0521	—	pCi/L	Y	U	U	N3B-2021-1319	CAPA-21-221758	GELC
Homestead Spring	—	09/17/2020	WG	UF	INIT	REG	RAD	HASL-300:ISOPU	Plutonium-239/240	Pu-239/240	N	-0.00435	0.00753	0.064	—	pCi/L	Y	U	U	N3B-2020-1825	CAPA-20-206508	GELC
Homestead Spring	—	04/26/2019	WG	UF	INIT	REG	RAD	HASL-300:ISOPU	Plutonium-239/240	Pu-239/240	N	0.0053	0.00918	0.0689	—	pCi/L	Y	U	U	N3B-2019-1633	CAPA-19-171704	GELC
Homestead Spring	—	04/18/2018	WG	UF	INIT	REG	RAD	HASL-300:ISOPU	Plutonium-239/240	Pu-239/240	N	0.00676	0.00873	0.0516	—	pCi/L	Y	U	U	2018-2462	CAPA-18-152851	GELC
Homestead Spring	—	04/18/2018	WG	UF	INIT	FD	RAD	HASL-300:ISOPU	Plutonium-239/240	Pu-239/240	N	-0.0137	0.00986	0.0626	—	pCi/L	Y	U	U	2018-2462	CAPA-18-152876	GELC
Homestead Spring	—	09/16/2009	WG	UF	INIT	FD	RAD	HASL-300:ISOPU	Plutonium-239/240	Pu-239/240	N	-0.013	0.0062	0.035	—	pCi/L	Y	U	U	09-3269	CAPA-09-12097	GELC
Homestead Spring	—	09/11/2008	WG	UF	INIT	FD	RAD	HASL-300:ISOPU	Plutonium-239/240	Pu-239/240	N	0.00815	0.0049	0.028	—	pCi/L	Y	U	U	08-1919	CAPA-08-14911	GELC
Homestead Spring	—	04/15/2021	WG	F	INIT	REG	Inorganic	SW-846:6010C	Potassium	K	Y	2.57	—	—	0.05	mg/L	Y	—	NQ	N3B-2021-1319	CAPA-21-221757	GELC
Homestead Spring	—	09/17/2020	WG	F	INIT	REG	Inorganic	SW-846:6010C	Potassium	K	Y	3.33	—	—	0.05	mg/L	Y	—	NQ	N3B-2020-1825	CAPA-20-206507	GELC
Homestead Spring	—	04/26/2019	WG	F	INIT	REG	Inorganic	SW-846:6010C	Potassium	K	Y	2.48	—	—	0.05	mg/L	Y	—	NQ	N3B-2019-1633	CAPA-19-171703	GELC
Homestead Spring	—	04/18/2018	WG	F	INIT	REG	Inorganic	SW-846:6010C	Potassium	K	Y	2.3	—	—	0.05	mg/L	Y	—	NQ	2018-2462	CAPA-18-152850	GELC
Homestead Spring	—	04/18/2018	WG	F	INIT	FD	Inorganic	SW-846:6010C	Potassium	K	Y	2.31	—	—	0.05	mg/L	Y	—	NQ	2018-2462	CAPA-18-152874	GELC
Homestead Spring	—	08/10/2010	WG	F	INIT	REG	Inorganic	SW-846:6010B	Potassium	K	Y	3.1	—	—	0.05	mg/L	Y	—	NQ	10-4109	CAPA-10-24013	GELC
Homestead Spring	—	09/16/2009	WG	F	INIT	FD	Inorganic	SW-846:6010B	Potassium	K	Y	2.77	—	—	0.05	mg/L	Y	—	NQ	09-3268	CAPA-09-12098	GELC

Table C-2 Analytical Detects from the Periodic Monitoring Events Reported in this Periodic Monitoring Report Plus Results from the Four Previous Monitoring Events if Available

Location ID	Screen Depth (ft)	Sample Date	Sample Type	Field Preparation Code	Analysis Type Code	Sample Purpose	Method Category	Lab Method	Parameter Name	Parameter Code	Detected	Report Result	Lab Uncertainty	Report MDA	Report MDL	Report Unit	Best Value	Lab Qualifier	Validation Qualifier	COC #	Field Sample ID	Lab ID
Homestead Spring	—	09/16/2009	WG	F	INIT	REG	Inorganic	SW-846:6010B	Potassium	K	Y	2.73	—	—	0.05	mg/L	Y	—	NQ	09-3268	CAPA-09-12095	GELC
Homestead Spring	—	04/15/2021	WG	UF	INIT	REG	RAD	EPA:901.1	Potassium-40	K-40	N	22.9	16.2	27.8	—	pCi/L	Y	U	UJ	N3B-2021-1319	CAPA-21-221758	GELC
Homestead Spring	—	09/17/2020	WG	UF	INIT	REG	RAD	EPA:901.1	Potassium-40	K-40	N	-14.1	20.3	73.3	—	pCi/L	Y	U	U	N3B-2020-1825	CAPA-20-206508	GELC
Homestead Spring	—	04/26/2019	WG	UF	INIT	REG	RAD	EPA:901.1	Potassium-40	K-40	N	4.14	14	45.4	—	pCi/L	Y	U	U	N3B-2019-1633	CAPA-19-171704	GELC
Homestead Spring	—	04/18/2018	WG	UF	INIT	REG	RAD	EPA:901.1	Potassium-40	K-40	N	0.612	21.7	89.4	—	pCi/L	Y	U	U	2018-2462	CAPA-18-152851	GELC
Homestead Spring	—	04/18/2018	WG	UF	INIT	FD	RAD	EPA:901.1	Potassium-40	K-40	N	23.9	23	82.3	—	pCi/L	Y	U	U	2018-2462	CAPA-18-152876	GELC
Homestead Spring	—	09/16/2009	WG	UF	INIT	FD	RAD	EPA:901.1	Potassium-40	K-40	N	14.7	16	61	—	pCi/L	Y	U	U	09-3269	CAPA-09-12097	GELC
Homestead Spring	—	09/11/2008	WG	UF	INIT	FD	RAD	EPA:901.1	Potassium-40	K-40	N	10.5	19	59	—	pCi/L	Y	U	U	08-1919	CAPA-08-14911	GELC
Homestead Spring	—	04/15/2021	WG	UF	INIT	REG	RAD	EPA:903.1	Radium-226	Ra-226	Y	0.438	0.106	0.177	—	pCi/L	Y	—	NQ	N3B-2021-1319	CAPA-21-221758	GELC
Homestead Spring	—	09/17/2020	WG	UF	INIT	REG	RAD	EPA:903.1	Radium-226	Ra-226	Y	0.626	0.166	0.4	—	pCi/L	Y	—	NQ	N3B-2020-1825	CAPA-20-206508	GELC
Homestead Spring	—	03/11/2008	WG	UF	INIT	FD	RAD	EPA:903.1	Radium-226	Ra-226	Y	2.05	0.32	0.34	—	pCi/L	Y	—	NQ	08-784	CAPA-08-11013	GELC
Homestead Spring	—	04/15/2021	WG	UF	INIT	REG	RAD	Generic:Radium by Calculation	Radium-226 and Radium-228	Ra-226+228	Y	0.58	0.205	—	—	pCi/L	Y	—	NQ	N3B-2021-1319	CAPA-21-221758	GELC
Homestead Spring	—	09/17/2020	WG	UF	INIT	REG	RAD	Generic:Radium by Calculation	Radium-226 and Radium-228	Ra-226+228	Y	0.894	0.217	—	—	pCi/L	Y	—	NQ	N3B-2020-1825	CAPA-20-206508	GELC
Homestead Spring	—	04/15/2021	WG	UF	INIT	REG	RAD	EPA:904	Radium-228	Ra-228	N	0.141	0.176	0.622	—	pCi/L	Y	U	U	N3B-2021-1319	CAPA-21-221758	GELC
Homestead Spring	—	09/17/2020	WG	UF	INIT	REG	RAD	EPA:904	Radium-228	Ra-228	N	0.268	0.139	0.45	—	pCi/L	Y	U	U	N3B-2020-1825	CAPA-20-206508	GELC
Homestead Spring	—	03/11/2008	WG	UF	INIT	FD	RAD	EPA:904	Radium-228	Ra-228	N	0.451	0.2	0.61	—	pCi/L	Y	U	U	08-784	CAPA-08-11013	GELC
Homestead Spring	—	04/15/2021	WG	F	INIT	REG	Inorganic	SW-846:6010C	Silicon Dioxide	SiO2	Y	32.4	—	—	0.053	mg/L	Y	—	NQ	N3B-2021-1319	CAPA-21-221757	GELC
Homestead Spring	—	09/17/2020	WG	F	INIT	REG	Inorganic	SW-846:6010C	Silicon Dioxide	SiO2	Y	36.5	—	—	0.053	mg/L	Y	—	NQ	N3B-2020-1825	CAPA-20-206507	GELC
Homestead Spring	—	04/26/2019	WG	F	INIT	REG	Inorganic	SW-846:6010C	Silicon Dioxide	SiO2	Y	33	—	—	0.053	mg/L	Y	—	NQ	N3B-2019-1633	CAPA-19-171703	GELC
Homestead Spring	—	04/18/2018	WG	F	INIT	REG	Inorganic	SW-846:6010C	Silicon Dioxide	SiO2	Y	30.9	—	—	0.053	mg/L	Y	—	NQ	2018-2462	CAPA-18-152850	GELC
Homestead Spring	—	04/18/2018	WG	F	INIT	FD	Inorganic	SW-846:6010C	Silicon Dioxide	SiO2	Y	31.4	—	—	0.053	mg/L	Y	—	NQ	2018-2462	CAPA-18-152874	GELC
Homestead Spring	—	08/10/2010	WG	F	INIT	REG	Inorganic	SW-846:6010B	Silicon Dioxide	SiO2	Y	36.6	—	—	0.053	mg/L	Y	—	NQ	10-4109	CAPA-10-24013	GELC
Homestead Spring	—	09/16/2009	WG	F	INIT	REG	Inorganic	SW-846:6010B	Silicon Dioxide	SiO2	Y	38	—	—	0.053	mg/L	Y	—	NQ	09-3268	CAPA-09-12095	GELC
Homestead Spring	—	09/16/2009	WG	F	INIT	FD	Inorganic	SW-846:6010B	Silicon Dioxide	SiO2	Y	38.8	—	—	0.053	mg/L	Y	—	NQ	09-3268	CAPA-09-12098	GELC
Homestead Spring	—	04/15/2021	WG	F	INIT	REG	Inorganic	SW-846:6010C	Sodium	Na	Y	15.9	—	—	0.1	mg/L	Y	—	NQ	N3B-2021-1319	CAPA-21-221757	GELC
Homestead Spring	—	09/17/2020	WG	F	INIT	REG	Inorganic	SW-846:6010C	Sodium	Na	Y	18.7	—	—	0.1	mg/L	Y	—	NQ	N3B-2020-1825	CAPA-20-206507	GELC
Homestead Spring	—	04/26/2019	WG	F	INIT	REG	Inorganic	SW-846:6010C	Sodium	Na	Y	11.3	—	—	0.1	mg/L	Y	—	NQ	N3B-2019-1633	CAPA-19-171703	GELC
Homestead Spring	—	04/18/2018	WG	F	INIT	REG	Inorganic	SW-846:6010C	Sodium	Na	Y	7.2	—	—	0.1	mg/L	Y	—	NQ	2018-2462	CAPA-18-152850	GELC
Homestead Spring	—	04/18/2018	WG	F	INIT	FD	Inorganic	SW-846:6010C	Sodium	Na	Y	7.35	—	—	0.1	mg/L	Y	—	NQ	2018-2462	CAPA-18-152874	GELC
Homestead Spring	—	08/10/2010	WG	F	INIT	REG	Inorganic	SW-846:6010B	Sodium	Na	Y	13.7	—	—	0.1	mg/L	Y	—	NQ	10-4109	CAPA-10-24013	GELC
Homestead Spring	—	09/16/2009	WG	F	INIT	REG	Inorganic	SW-846:6010B	Sodium	Na	Y	11.6	—	—	0.1	mg/L	Y	—	NQ	09-3268	CAPA-09-12095	GELC
Homestead Spring	—	09/16/2009	WG	F	INIT	FD	Inorganic	SW-846:6010B	Sodium	Na	Y	11.8	—	—	0.1	mg/L	Y	—	NQ	09-3268	CAPA-09-12098	GELC
Homestead Spring	—	04/15/2021	WG	UF	INIT	REG	RAD	EPA:901.1	Sodium-22	Na-22	N	1.38	0.827	3.42	—	pCi/L	Y	U	UJ	N3B-2021-1319	CAPA-21-221758	GELC
Homestead Spring	—	09/17/2020	WG	UF	INIT	REG	RAD	EPA:901.1	Sodium-22	Na-22	N	-2.09	1.43	4.8	—	pCi/L	Y	U	U	N3B-2020-1825	CAPA-20-206508	GELC

Table C-2 Analytical Detects from the Periodic Monitoring Events Reported in this Periodic Monitoring Report Plus Results from the Four Previous Monitoring Events if Available

Location ID	Screen Depth (ft)	Sample Date	Sample Type	Field Preparation Code	Analysis Type Code	Sample Purpose	Method Category	Lab Method	Parameter Name	Parameter Code	Detected	Report Result	Lab Uncertainty	Report MDA	Report MDL	Report Unit	Best Value	Lab Qualifier	Validation Qualifier	COC #	Field Sample ID	Lab ID
Homestead Spring	—	04/26/2019	WG	UF	INIT	REG	RAD	EPA:901.1	Sodium-22	Na-22	N	2.75	0.797	3.51	—	pCi/L	Y	U	U	N3B-2019-1633	CAPA-19-171704	GELC
Homestead Spring	—	04/18/2018	WG	UF	INIT	REG	RAD	EPA:901.1	Sodium-22	Na-22	N	0.448	1.77	6.31	—	pCi/L	Y	U	U	2018-2462	CAPA-18-152851	GELC
Homestead Spring	—	04/18/2018	WG	UF	INIT	FD	RAD	EPA:901.1	Sodium-22	Na-22	N	-0.88	1.9	6.94	—	pCi/L	Y	U	U	2018-2462	CAPA-18-152876	GELC
Homestead Spring	—	09/16/2009	WG	UF	INIT	FD	RAD	EPA:901.1	Sodium-22	Na-22	N	2.18	1.3	4.9	—	pCi/L	Y	U	U	09-3269	CAPA-09-12097	GELC
Homestead Spring	—	09/11/2008	WG	UF	INIT	FD	RAD	EPA:901.1	Sodium-22	Na-22	N	1.55	1.4	5	—	pCi/L	Y	U	U	08-1919	CAPA-08-14911	GELC
Homestead Spring	—	04/15/2021	WG	F	INIT	REG	General Chemistry	EPA:120.1	Specific Conductance	SPEC_CONDC	Y	156	—	—	1	µS/cm	Y	—	NQ	N3B-2021-1319	CAPA-21-221757	GELC
Homestead Spring	—	09/17/2020	WG	F	INIT	REG	General Chemistry	EPA:120.1	Specific Conductance	SPEC_CONDC	Y	208	—	—	1	µS/cm	Y	—	NQ	N3B-2020-1825	CAPA-20-206507	GELC
Homestead Spring	—	04/26/2019	WG	F	INIT	REG	General Chemistry	EPA:120.1	Specific Conductance	SPEC_CONDC	Y	140	—	—	1	µS/cm	Y	—	NQ	N3B-2019-1633	CAPA-19-171703	GELC
Homestead Spring	—	04/18/2018	WG	F	INIT	REG	General Chemistry	EPA:120.1	Specific Conductance	SPEC_CONDC	Y	113	—	—	1	µS/cm	Y	—	NQ	2018-2462	CAPA-18-152850	GELC
Homestead Spring	—	04/18/2018	WG	F	INIT	FD	General Chemistry	EPA:120.1	Specific Conductance	SPEC_CONDC	Y	112	—	—	1	µS/cm	Y	—	NQ	2018-2462	CAPA-18-152874	GELC
Homestead Spring	—	08/10/2010	WG	F	INIT	REG	General Chemistry	EPA:120.1	Specific Conductance	SPEC_CONDC	Y	186	—	—	1	µS/cm	Y	—	NQ	10-4109	CAPA-10-24013	GELC
Homestead Spring	—	09/16/2009	WG	F	INIT	FD	General Chemistry	EPA:120.1	Specific Conductance	SPEC_CONDC	Y	141	—	—	1	µS/cm	Y	—	NQ	09-3268	CAPA-09-12098	GELC
Homestead Spring	—	09/16/2009	WG	F	INIT	REG	General Chemistry	EPA:120.1	Specific Conductance	SPEC_CONDC	Y	141	—	—	1	µS/cm	Y	—	NQ	09-3268	CAPA-09-12095	GELC
Homestead Spring	—	04/15/2021	WG	F	INIT	REG	Inorganic	SW-846:6010C	Strontium	Sr	Y	59.5	—	—	1	µg/L	Y	—	NQ	N3B-2021-1319	CAPA-21-221757	GELC
Homestead Spring	—	09/17/2020	WG	F	INIT	REG	Inorganic	SW-846:6010C	Strontium	Sr	Y	102	—	—	1	µg/L	Y	—	NQ	N3B-2020-1825	CAPA-20-206507	GELC
Homestead Spring	—	04/26/2019	WG	F	INIT	REG	Inorganic	SW-846:6010C	Strontium	Sr	Y	61.5	—	—	1	µg/L	Y	—	NQ	N3B-2019-1633	CAPA-19-171703	GELC
Homestead Spring	—	04/18/2018	WG	F	INIT	REG	Inorganic	SW-846:6010C	Strontium	Sr	Y	63.3	—	—	1	µg/L	Y	—	NQ	2018-2462	CAPA-18-152850	GELC
Homestead Spring	—	04/18/2018	WG	F	INIT	FD	Inorganic	SW-846:6010C	Strontium	Sr	Y	64	—	—	1	µg/L	Y	—	NQ	2018-2462	CAPA-18-152874	GELC
Homestead Spring	—	08/10/2010	WG	F	INIT	REG	Inorganic	SW-846:6010B	Strontium	Sr	Y	105	—	—	1	µg/L	Y	—	NQ	10-4109	CAPA-10-24013	GELC
Homestead Spring	—	09/16/2009	WG	F	INIT	REG	Inorganic	SW-846:6010B	Strontium	Sr	Y	80.4	—	—	1	µg/L	Y	—	NQ	09-3268	CAPA-09-12095	GELC
Homestead Spring	—	09/16/2009	WG	F	INIT	FD	Inorganic	SW-846:6010B	Strontium	Sr	Y	81.6	—	—	1	µg/L	Y	—	NQ	09-3268	CAPA-09-12098	GELC
Homestead Spring	—	04/15/2021	WG	UF	INIT	REG	RAD	EPA:905.0	Strontium-90	Sr-90	N	-0.103	0.0888	0.382	—	pCi/L	Y	U	U	N3B-2021-1319	CAPA-21-221758	GELC
Homestead Spring	—	09/17/2020	WG	UF	INIT	REG	RAD	EPA:905.0	Strontium-90	Sr-90	N	-0.225	0.121	0.485	—	pCi/L	Y	U	U	N3B-2020-1825	CAPA-20-206508	GELC
Homestead Spring	—	04/26/2019	WG	UF	INIT	REG	RAD	EPA:905.0	Strontium-90	Sr-90	N	0.0953	0.117	0.392	—	pCi/L	Y	U	U	N3B-2019-1633	CAPA-19-171704	GELC
Homestead Spring	—	04/18/2018	WG	UF	INIT	REG	RAD	EPA:905.0	Strontium-90	Sr-90	N	0.0482	0.0929	0.313	—	pCi/L	Y	U	U	2018-2462	CAPA-18-152851	GELC
Homestead Spring	—	04/18/2018	WG	UF	INIT	FD	RAD	EPA:905.0	Strontium-90	Sr-90	N	-0.133	0.11	0.417	—	pCi/L	Y	U	U	2018-2462	CAPA-18-152876	GELC
Homestead Spring	—	09/16/2009	WG	UF	INIT	FD	RAD	EPA:905.0	Strontium-90	Sr-90	N	-0.0455	0.13	0.52	—	pCi/L	Y	U	U	09-3269	CAPA-09-12097	GELC
Homestead Spring	—	09/11/2008	WG	UF	INIT	FD	RAD	EPA:905.0	Strontium-90	Sr-90	N	0.0533	0.088	0.3	—	pCi/L	Y	U	U	08-1919	CAPA-08-14911	GELC
Homestead Spring	—	04/15/2021	WG	F	INIT	REG	General Chemistry	EPA:300.0	Sulfate	SO4(-2)	Y	4.09	—	—	0.133	mg/L	Y	—	NQ	N3B-2021-1319	CAPA-21-221757	GELC
Homestead Spring	—	09/17/2020	WG	F	INIT	REG	General Chemistry	EPA:300.0	Sulfate	SO4(-2)	Y	3.47	—	—	0.133	mg/L	Y	—	NQ	N3B-2020-1825	CAPA-20-206507	GELC
Homestead Spring	—	04/26/2019	WG	F	INIT	REG	General Chemistry	EPA:300.0	Sulfate	SO4(-2)	Y	10.8	—	—	0.133	mg/L	Y	—	NQ	N3B-2019-1633	CAPA-19-171703	GELC
Homestead Spring	—	04/18/2018	WG	F	INIT	REG	General Chemistry	EPA:300.0	Sulfate	SO4(-2)	Y	3.61	—	—	0.133	mg/L	Y	—	NQ	2018-2462	CAPA-18-152850	GELC
Homestead Spring	—	04/18/2018	WG	F	INIT	FD	General Chemistry	EPA:300.0	Sulfate	SO4(-2)	Y	3.69	—	—	0.133	mg/L	Y	—	NQ	2018-2462	CAPA-18-152874	GELC
Homestead Spring	—	08/10/2010	WG	F	INIT	REG	General Chemistry	EPA:300.0	Sulfate	SO4(-2)	Y	6.27	—	—	0.1	mg/L	Y	—	NQ	10-4109	CAPA-10-24013	GELC

Table C-2 Analytical Detects from the Periodic Monitoring Events Reported in this Periodic Monitoring Report Plus Results from the Four Previous Monitoring Events if Available

Location ID	Screen Depth (ft)	Sample Date	Sample Type	Field Preparation Code	Analysis Type Code	Sample Purpose	Method Category	Lab Method	Parameter Name	Parameter Code	Detected	Report Result	Lab Uncertainty	Report MDA	Report MDL	Report Unit	Best Value	Lab Qualifier	Validation Qualifier	COC #	Field Sample ID	Lab ID
Homestead Spring	—	09/16/2009	WG	F	INIT	FD	General Chemistry	EPA:300.0	Sulfate	SO4(-2)	Y	3.37	—	—	0.1	mg/L	Y	—	NQ	09-3268	CAPA-09-12098	GELC
Homestead Spring	—	09/16/2009	WG	F	INIT	REG	General Chemistry	EPA:300.0	Sulfate	SO4(-2)	Y	3.38	—	—	0.1	mg/L	Y	—	NQ	09-3268	CAPA-09-12095	GELC
Homestead Spring	—	09/17/2020	WG	F	INIT	REG	Inorganic	SW-846:6010C	Tin	Sn	Y	6.66	—	—	2.5	µg/L	Y	J	J	N3B-2020-1825	CAPA-20-206507	GELC
Homestead Spring	—	04/26/2019	WG	F	INIT	REG	Inorganic	SW-846:6010C	Tin	Sn	Y	5.07	—	—	2.5	µg/L	Y	J	J	N3B-2019-1633	CAPA-19-171703	GELC
Homestead Spring	—	04/18/2018	WG	F	INIT	REG	Inorganic	SW-846:6010C	Tin	Sn	N	2.5	—	—	2.5	µg/L	Y	U	U	2018-2462	CAPA-18-152850	GELC
Homestead Spring	—	04/18/2018	WG	F	INIT	FD	Inorganic	SW-846:6010C	Tin	Sn	N	2.5	—	—	2.5	µg/L	Y	U	U	2018-2462	CAPA-18-152874	GELC
Homestead Spring	—	08/10/2010	WG	F	INIT	REG	Inorganic	SW-846:6010B	Tin	Sn	N	10	—	—	2.5	µg/L	Y	U	U	10-4109	CAPA-10-24013	GELC
Homestead Spring	—	09/16/2009	WG	F	INIT	FD	Inorganic	SW-846:6010B	Tin	Sn	N	50	—	—	13	µg/L	Y	U	U	09-3268	CAPA-09-12098	GELC
Homestead Spring	—	09/16/2009	WG	F	INIT	REG	Inorganic	SW-846:6010B	Tin	Sn	N	50	—	—	13	µg/L	Y	U	U	09-3268	CAPA-09-12095	GELC
Homestead Spring	—	04/15/2021	WG	F	INIT	REG	General Chemistry	EPA:160.1	Total Dissolved Solids	TDS	Y	106	—	—	3.4	mg/L	Y	—	NQ	N3B-2021-1319	CAPA-21-221757	GELC
Homestead Spring	—	09/17/2020	WG	F	INIT	REG	General Chemistry	EPA:160.1	Total Dissolved Solids	TDS	Y	149	—	—	3.4	mg/L	Y	—	NQ	N3B-2020-1825	CAPA-20-206507	GELC
Homestead Spring	—	04/26/2019	WG	F	INIT	REG	General Chemistry	EPA:160.1	Total Dissolved Solids	TDS	Y	90	—	—	3.4	mg/L	Y	—	NQ	N3B-2019-1633	CAPA-19-171703	GELC
Homestead Spring	—	04/18/2018	WG	F	INIT	REG	General Chemistry	EPA:160.1	Total Dissolved Solids	TDS	Y	111	—	—	3.4	mg/L	Y	—	NQ	2018-2462	CAPA-18-152850	GELC
Homestead Spring	—	04/18/2018	WG	F	INIT	FD	General Chemistry	EPA:160.1	Total Dissolved Solids	TDS	Y	91.4	—	—	3.4	mg/L	Y	—	NQ	2018-2462	CAPA-18-152874	GELC
Homestead Spring	—	08/10/2010	WG	F	INIT	REG	General Chemistry	EPA:160.1	Total Dissolved Solids	TDS	Y	175	—	—	2.4	mg/L	Y	—	NQ	10-4109	CAPA-10-24013	GELC
Homestead Spring	—	09/16/2009	WG	F	INIT	FD	General Chemistry	EPA:160.1	Total Dissolved Solids	TDS	Y	110	—	—	2.4	mg/L	Y	—	NQ	09-3268	CAPA-09-12098	GELC
Homestead Spring	—	09/16/2009	WG	F	INIT	REG	General Chemistry	EPA:160.1	Total Dissolved Solids	TDS	Y	107	—	—	2.4	mg/L	Y	—	NQ	09-3268	CAPA-09-12095	GELC
Homestead Spring	—	04/15/2021	WG	UF	INIT	REG	General Chemistry	EPA:351.2	Total Kjeldahl Nitrogen	TKN	Y	0.0826	—	—	0.033	mg/L	Y	J	J+	N3B-2021-1319	CAPA-21-221758	GELC
Homestead Spring	—	09/17/2020	WG	UF	INIT	REG	General Chemistry	EPA:351.2	Total Kjeldahl Nitrogen	TKN	N	0.131	—	—	0.033	mg/L	Y	—	U	N3B-2020-1825	CAPA-20-206508	GELC
Homestead Spring	—	04/26/2019	WG	UF	INIT	REG	General Chemistry	EPA:351.2	Total Kjeldahl Nitrogen	TKN	Y	0.276	—	—	0.033	mg/L	Y	—	NQ	N3B-2019-1633	CAPA-19-171704	GELC
Homestead Spring	—	04/18/2018	WG	UF	INIT	REG	General Chemistry	EPA:351.2	Total Kjeldahl Nitrogen	TKN	Y	0.102	—	—	0.033	mg/L	Y	—	NQ	2018-2462	CAPA-18-152851	GELC
Homestead Spring	—	04/18/2018	WG	UF	INIT	FD	General Chemistry	EPA:351.2	Total Kjeldahl Nitrogen	TKN	Y	0.108	—	—	0.033	mg/L	Y	—	NQ	2018-2462	CAPA-18-152876	GELC
Homestead Spring	—	09/16/2009	WG	UF	INIT	FD	General Chemistry	EPA:351.2	Total Kjeldahl Nitrogen	TKN	N	0.106	—	—	0.033	mg/L	Y	—	U	09-3267	CAPA-09-12097	GELC
Homestead Spring	—	04/15/2021	WG	UF	INIT	REG	General Chemistry	SW-846:9060A	Total Organic Carbon	TOC	Y	1.64	—	—	0.33	mg/L	Y	—	NQ	N3B-2021-1319	CAPA-21-221758	GELC
Homestead Spring	—	09/17/2020	WG	UF	INIT	REG	General Chemistry	SW-846:9060A	Total Organic Carbon	TOC	Y	2.06	—	—	0.33	mg/L	Y	—	NQ	N3B-2020-1825	CAPA-20-206508	GELC
Homestead Spring	—	04/26/2019	WG	UF	INIT	REG	General Chemistry	SW-846:9060	Total Organic Carbon	TOC	Y	5.07	—	—	0.33	mg/L	Y	—	NQ	N3B-2019-1633	CAPA-19-171704	GELC
Homestead Spring	—	04/18/2018	WG	UF	INIT	REG	General Chemistry	SW-846:9060	Total Organic Carbon	TOC	Y	1.34	—	—	0.33	mg/L	Y	—	NQ	2018-2462	CAPA-18-152851	GELC
Homestead Spring	—	04/18/2018	WG	UF	INIT	FD	General Chemistry	SW-846:9060	Total Organic Carbon	TOC	Y	1.35	—	—	0.33	mg/L	Y	—	NQ	2018-2462	CAPA-18-152876	GELC
Homestead Spring	—	09/16/2009	WG	UF	INIT	FD	General Chemistry	SW-846:9060	Total Organic Carbon	TOC	Y	2.65	—	—	0.33	mg/L	Y	—	NQ	09-3267	CAPA-09-12097	GELC
Homestead Spring	—	03/05/2009	WG	UF	INIT	FD	General Chemistry	SW-846:9060	Total Organic Carbon	TOC	Y	4.07	—	—	0.33	mg/L	Y	—	J	09-1118	CAPA-09-4076	GELC
Homestead Spring	—	03/05/2009	WG	UF	INIT	REG	General Chemistry	SW-846:9060	Total Organic Carbon	TOC	Y	3.98	—	—	0.33	mg/L	Y	—	J	09-1118	CAPA-09-4073	GELC
Homestead Spring	—	09/17/2020	WG	F	INIT	REG	General Chemistry	EPA:365.4	Total Phosphate as Phosphorus	PO4-P	Y	0.144	—	—	0.02	mg/L	Y	—	NQ	N3B-2020-1825	CAPA-20-206507	GELC
Homestead Spring	—	04/26/2019	WG	F	INIT	REG	General Chemistry	EPA:365.4	Total Phosphate as Phosphorus	PO4-P	N	0.0556	—	—	0.02	mg/L	Y	—	U	N3B-2019-1633	CAPA-19-171703	GELC
Homestead Spring	—	04/18/2018	WG	F	INIT	REG	General Chemistry	EPA:365.4	Total Phosphate as Phosphorus	PO4-P	N	0.12	—	—	0.02	mg/L	Y	—	U	2018-2462	CAPA-18-152850	GELC

Table C-2 Analytical Detects from the Periodic Monitoring Events Reported in this Periodic Monitoring Report Plus Results from the Four Previous Monitoring Events if Available

Location ID	Screen Depth (ft)	Sample Date	Sample Type	Field Preparation Code	Analysis Type Code	Sample Purpose	Method Category	Lab Method	Parameter Name	Parameter Code	Detected	Report Result	Lab Uncertainty	Report MDA	Report MDL	Report Unit	Best Value	Lab Qualifier	Validation Qualifier	COC #	Field Sample ID	Lab ID
Homestead Spring	—	04/18/2018	WG	F	INIT	FD	General Chemistry	EPA:365.4	Total Phosphate as Phosphorus	PO4-P	N	0.113	—	—	0.02	mg/L	Y	—	U	2018-2462	CAPA-18-152874	GELC
Homestead Spring	—	08/10/2010	WG	F	INIT	REG	General Chemistry	EPA:365.4	Total Phosphate as Phosphorus	PO4-P	N	0.094	—	—	0.015	mg/L	Y	—	U	10-4109	CAPA-10-24013	GELC
Homestead Spring	—	09/16/2009	WG	F	INIT	REG	General Chemistry	EPA:365.4	Total Phosphate as Phosphorus	PO4-P	N	0.086	—	—	0.015	mg/L	Y	—	U	09-3268	CAPA-09-12095	GELC
Homestead Spring	—	09/16/2009	WG	F	INIT	FD	General Chemistry	EPA:365.4	Total Phosphate as Phosphorus	PO4-P	N	0.113	—	—	0.015	mg/L	Y	—	U	09-3268	CAPA-09-12098	GELC
Homestead Spring	—	09/17/2020	WG	UF	INIT	REG	RAD	Generic:Low_Level_Tritium	Tritium	H-3	Y	14.985	2.508	2.955	—	pCi/L	Y	—	NQ	N3B-2020-1888	CAPA-20-206508	ARSL
Homestead Spring	—	04/26/2019	WG	UF	INIT	REG	RAD	Generic:Low_Level_Tritium	Tritium	H-3	Y	18.743	3.046	3.013	—	pCi/L	Y	Q	J-	N3B-2019-1834	CAPA-19-171704	ARSL
Homestead Spring	—	04/18/2018	WG	UF	INIT	REG	RAD	Generic:Low_Level_Tritium	Tritium	H-3	N	3.372	1.281	3.8	—	pCi/L	Y	QU	U	2018-2479	CAPA-18-152851	ARSL
Homestead Spring	—	04/18/2018	WG	UF	INIT	FD	RAD	Generic:Low_Level_Tritium	Tritium	H-3	N	2.718	1.186	3.618	—	pCi/L	Y	QU	U	2018-2479	CAPA-18-152876	ARSL
Homestead Spring	—	09/16/2009	WG	UF	INIT	FD	RAD	Generic:Low_Level_Tritium	Tritium	H-3	Y	25.3736	0.8372	0.2898	—	pCi/L	Y	—	NQ	09-3321	CAPA-09-12097	UMTL
Homestead Spring	—	09/11/2008	WG	UF	INIT	FD	RAD	Generic:Low_Level_Tritium	Tritium	H-3	N	23.8312	3.77062	#######	—	pCi/L	Y	—	U	08-1935	CAPA-08-14911	ARSL
Homestead Spring	—	04/15/2021	WG	UF	INIT	REG	RAD	HASL-300:ISOU	Uranium-234	U-234	N	0.0409	0.017	0.0772	—	pCi/L	Y	U	UJ	N3B-2021-1319	CAPA-21-221758	GELC
Homestead Spring	—	09/17/2020	WG	UF	INIT	REG	RAD	HASL-300:ISOU	Uranium-234	U-234	N	0.0227	0.0197	0.0866	—	pCi/L	Y	U	U	N3B-2020-1825	CAPA-20-206508	GELC
Homestead Spring	—	04/26/2019	WG	UF	INIT	REG	RAD	HASL-300:ISOU	Uranium-234	U-234	N	0.0298	0.0163	0.096	—	pCi/L	Y	U	U	N3B-2019-1633	CAPA-19-171704	GELC
Homestead Spring	—	04/18/2018	WG	UF	INIT	REG	RAD	HASL-300:ISOU	Uranium-234	U-234	N	0.0723	0.0171	0.0951	—	pCi/L	Y	U	U	2018-2462	CAPA-18-152851	GELC
Homestead Spring	—	04/18/2018	WG	UF	INIT	FD	RAD	HASL-300:ISOU	Uranium-234	U-234	N	0.0628	0.0165	0.0928	—	pCi/L	Y	U	U	2018-2462	CAPA-18-152876	GELC
Homestead Spring	—	09/16/2009	WG	UF	INIT	FD	RAD	HASL-300:ISOU	Uranium-234	U-234	N	0.0279	0.011	0.091	—	pCi/L	Y	U	U	09-3269	CAPA-09-12097	GELC
Homestead Spring	—	09/11/2008	WG	UF	INIT	FD	RAD	HASL-300:ISOU	Uranium-234	U-234	Y	0.103	0.015	0.06	—	pCi/L	Y	—	NQ	08-1919	CAPA-08-14911	GELC
Homestead Spring	—	04/15/2021	WG	UF	INIT	REG	RAD	HASL-300:ISOU	Uranium-235/236	U-235/236	N	0.00814	0.00763	0.0763	—	pCi/L	Y	U	U	N3B-2021-1319	CAPA-21-221758	GELC
Homestead Spring	—	09/17/2020	WG	UF	INIT	REG	RAD	HASL-300:ISOU	Uranium-235/236	U-235/236	N	0.018	0.0151	0.0571	—	pCi/L	Y	U	U	N3B-2020-1825	CAPA-20-206508	GELC
Homestead Spring	—	04/26/2019	WG	UF	INIT	REG	RAD	HASL-300:ISOU	Uranium-235/236	U-235/236	N	0.00363	0.00629	0.0697	—	pCi/L	Y	U	U	N3B-2019-1633	CAPA-19-171704	GELC
Homestead Spring	—	04/18/2018	WG	UF	INIT	REG	RAD	HASL-300:ISOU	Uranium-235/236	U-235/236	N	0.0257	0.0111	0.0451	—	pCi/L	Y	U	U	2018-2462	CAPA-18-152851	GELC
Homestead Spring	—	04/18/2018	WG	UF	INIT	FD	RAD	HASL-300:ISOU	Uranium-235/236	U-235/236	N	0.0314	0.0117	0.044	—	pCi/L	Y	U	U	2018-2462	CAPA-18-152876	GELC
Homestead Spring	—	09/16/2009	WG	UF	INIT	FD	RAD	HASL-300:ISOU	Uranium-235/236	U-235/236	N	0	0.0032	0.047	—	pCi/L	Y	U	U	09-3269	CAPA-09-12097	GELC
Homestead Spring	—	09/11/2008	WG	UF	INIT	FD	RAD	HASL-300:ISOU	Uranium-235/236	U-235/236	N	0.0108	0.0049	0.032	—	pCi/L	Y	U	U	08-1919	CAPA-08-14911	GELC
Homestead Spring	—	04/15/2021	WG	UF	INIT	REG	RAD	HASL-300:ISOU	Uranium-238	U-238	N	0.0126	0.00991	0.0777	—	pCi/L	Y	U	U	N3B-2021-1319	CAPA-21-221758	GELC
Homestead Spring	—	09/17/2020	WG	UF	INIT	REG	RAD	HASL-300:ISOU	Uranium-238	U-238	N	0.0417	0.0166	0.0774	—	pCi/L	Y	U	U	N3B-2020-1825	CAPA-20-206508	GELC
Homestead Spring	—	04/26/2019	WG	UF	INIT	REG	RAD	HASL-300:ISOU	Uranium-238	U-238	N	0.0352	0.0138	0.0702	—	pCi/L	Y	U	U	N3B-2019-1633	CAPA-19-171704	GELC
Homestead Spring	—	04/18/2018	WG	UF	INIT	REG	RAD	HASL-300:ISOU	Uranium-238	U-238	N	0.0234	0.013	0.0582	—	pCi/L	Y	U	U	2018-2462	CAPA-18-152851	GELC
Homestead Spring	—	04/18/2018	WG	UF	INIT	FD	RAD	HASL-300:ISOU	Uranium-238	U-238	N	0.0203	0.0095	0.0568	—	pCi/L	Y	U	U	2018-2462	CAPA-18-152876	GELC
Homestead Spring	—	09/16/2009	WG	UF	INIT	FD	RAD	HASL-300:ISOU	Uranium-238	U-238	N	0.0489	0.013	0.056	—	pCi/L	Y	U	U	09-3269	CAPA-09-12097	GELC
Homestead Spring	—	09/11/2008	WG	UF	INIT	FD	RAD	HASL-300:ISOU	Uranium-238	U-238	Y	0.0823	0.013	0.032	—	pCi/L	Y	—	NQ	08-1919	CAPA-08-14911	GELC
Homestead Spring	—	04/15/2021	WG	F	INIT	REG	Inorganic	SW-846:6010C	Vanadium	V	Y	2.35	—	—	1	µg/L	Y	J	J	N3B-2021-1319	CAPA-21-221757	GELC
Homestead Spring	—	09/17/2020	WG	F	INIT	REG	Inorganic	SW-846:6010C	Vanadium	V	Y	2.11	—	—	1	µg/L	Y	J	J	N3B-2020-1825	CAPA-20-206507	GELC
Homestead Spring	—	04/26/2019	WG	F	INIT	REG	Inorganic	SW-846:6010C	Vanadium	V	Y	2.26	—	—	1	µg/L	Y	J	J	N3B-2019-1633	CAPA-19-171703	GELC

Table C-2 Analytical Detects from the Periodic Monitoring Events Reported in this Periodic Monitoring Report Plus Results from the Four Previous Monitoring Events if Available

Location ID	Screen Depth (ft)	Sample Date	Sample Type	Field Preparation Code	Analysis Type Code	Sample Purpose	Method Category	Lab Method	Parameter Name	Parameter Code	Detected	Report Result	Lab Uncertainty	Report MDA	Report MDL	Report Unit	Best Value	Lab Qualifier	Validation Qualifier	COC #	Field Sample ID	Lab ID
Homestead Spring	—	04/18/2018	WG	F	INIT	REG	Inorganic	SW-846:6010C	Vanadium	V	Y	1.08	—	—	1	µg/L	Y	J	J	2018-2462	CAPA-18-152850	GELC
Homestead Spring	—	04/18/2018	WG	F	INIT	FD	Inorganic	SW-846:6010C	Vanadium	V	Y	1.67	—	—	1	µg/L	Y	J	J	2018-2462	CAPA-18-152874	GELC
Homestead Spring	—	08/10/2010	WG	F	INIT	REG	Inorganic	SW-846:6010B	Vanadium	V	Y	2.21	—	—	1	µg/L	Y	J	J	10-4109	CAPA-10-24013	GELC
Homestead Spring	—	09/16/2009	WG	F	INIT	REG	Inorganic	SW-846:6010B	Vanadium	V	Y	2.43	—	—	1	µg/L	Y	J	J	09-3268	CAPA-09-12095	GELC
Homestead Spring	—	09/16/2009	WG	F	INIT	FD	Inorganic	SW-846:6010B	Vanadium	V	Y	2.57	—	—	1	µg/L	Y	J	J	09-3268	CAPA-09-12098	GELC
Homestead Spring	—	04/15/2021	WG	F	INIT	REG	Inorganic	SW-846:6010C	Zinc	Zn	Y	4.77	—	—	3.3	µg/L	Y	J	J	N3B-2021-1319	CAPA-21-221757	GELC
Homestead Spring	—	09/17/2020	WG	F	INIT	REG	Inorganic	SW-846:6010C	Zinc	Zn	N	4.38	—	—	3.3	µg/L	Y	J	U	N3B-2020-1825	CAPA-20-206507	GELC
Homestead Spring	—	04/26/2019	WG	F	INIT	REG	Inorganic	SW-846:6010C	Zinc	Zn	N	3.3	—	—	3.3	µg/L	Y	U	U	N3B-2019-1633	CAPA-19-171703	GELC
Homestead Spring	—	04/18/2018	WG	F	INIT	REG	Inorganic	SW-846:6010C	Zinc	Zn	Y	3.8	—	—	3.3	µg/L	Y	J	J	2018-2462	CAPA-18-152850	GELC
Homestead Spring	—	04/18/2018	WG	F	INIT	FD	Inorganic	SW-846:6010C	Zinc	Zn	N	3.3	—	—	3.3	µg/L	Y	U	U	2018-2462	CAPA-18-152874	GELC
Homestead Spring	—	08/10/2010	WG	F	INIT	REG	Inorganic	SW-846:6010B	Zinc	Zn	N	10	—	—	3.3	µg/L	Y	U	U	10-4109	CAPA-10-24013	GELC
LAO-3a	4.7	06/16/2021	WG	F	INIT	REG	General Chemistry	EPA:150.1	Acidity or Alkalinity of a solution	pH	Y	7.46	—	—	0.01	SU	Y	H	J	N3B-2021-1863	CALA-21-229552	GELC
LAO-3a	4.7	09/10/2020	WG	F	INIT	REG	General Chemistry	EPA:150.1	Acidity or Alkalinity of a solution	pH	Y	6.97	—	—	0.01	SU	Y	H	NQ	N3B-2020-1741	CALA-20-206439	GELC
LAO-3a	4.7	06/25/2019	WG	F	INIT	REG	General Chemistry	EPA:150.1	Acidity or Alkalinity of a solution	pH	Y	7.33	—	—	0.01	SU	Y	H	NQ	N3B-2019-2283	CALA-19-181495	GELC
LAO-3a	4.7	06/18/2018	WG	F	INIT	REG	General Chemistry	EPA:150.1	Acidity or Alkalinity of a solution	pH	Y	7.18	—	—	0.01	SU	Y	H	NQ	2018-2715	CALA-18-68	GELC
LAO-3a	4.7	06/18/2018	WG	F	INIT	FD	General Chemistry	EPA:150.1	Acidity or Alkalinity of a solution	pH	Y	7.16	—	—	0.01	SU	Y	H	NQ	2018-2715	CALA-18-74	GELC
LAO-3a	4.7	06/22/2017	WG	F	INIT	REG	General Chemistry	EPA:150.1	Acidity or Alkalinity of a solution	pH	Y	7.42	—	—	0.01	SU	Y	H	NQ	2017-1814	CALA-17-138998	GELC
LAO-3a	4.7	06/16/2021	WG	F	INIT	REG	General Chemistry	EPA:310.1	Alkalinity-CO3+HCO3	ALK-CO3+HCO3	Y	117	—	—	1.45	mg/L	Y	—	NQ	N3B-2021-1863	CALA-21-229552	GELC
LAO-3a	4.7	09/10/2020	WG	F	INIT	REG	General Chemistry	EPA:310.1	Alkalinity-CO3+HCO3	ALK-CO3+HCO3	Y	129	—	—	1.45	mg/L	Y	—	NQ	N3B-2020-1741	CALA-20-206439	GELC
LAO-3a	4.7	06/25/2019	WG	F	INIT	REG	General Chemistry	EPA:310.1	Alkalinity-CO3+HCO3	ALK-CO3+HCO3	Y	97.8	—	—	1.45	mg/L	Y	—	NQ	N3B-2019-2283	CALA-19-181495	GELC
LAO-3a	4.7	06/18/2018	WG	F	INIT	REG	General Chemistry	EPA:310.1	Alkalinity-CO3+HCO3	ALK-CO3+HCO3	Y	122	—	—	1.45	mg/L	Y	—	NQ	2018-2715	CALA-18-68	GELC
LAO-3a	4.7	06/18/2018	WG	F	INIT	FD	General Chemistry	EPA:310.1	Alkalinity-CO3+HCO3	ALK-CO3+HCO3	Y	125	—	—	1.45	mg/L	Y	—	NQ	2018-2715	CALA-18-74	GELC
LAO-3a	4.7	06/22/2017	WG	F	INIT	REG	General Chemistry	EPA:310.1	Alkalinity-CO3+HCO3	ALK-CO3+HCO3	Y	96.6	—	—	1.45	mg/L	Y	—	NQ	2017-1814	CALA-17-138998	GELC
LAO-3a	4.7	06/16/2021	WG	F	INIT	REG	Inorganic	SW-846:6010C	Aluminum	Al	Y	227	—	—	68	µg/L	Y	—	NQ	N3B-2021-1863	CALA-21-229552	GELC
LAO-3a	4.7	09/10/2020	WG	F	INIT	REG	Inorganic	SW-846:6010C	Aluminum	Al	N	68	—	—	68	µg/L	Y	U	U	N3B-2020-1741	CALA-20-206439	GELC
LAO-3a	4.7	06/25/2019	WG	F	INIT	REG	Inorganic	SW-846:6010C	Aluminum	Al	N	68	—	—	68	µg/L	Y	U	U	N3B-2019-2283	CALA-19-181495	GELC
LAO-3a	4.7	06/18/2018	WG	F	INIT	REG	Inorganic	SW-846:6010C	Aluminum	Al	Y	193	—	—	68	µg/L	Y	J	J	2018-2715	CALA-18-68	GELC
LAO-3a	4.7	06/18/2018	WG	F	INIT	FD	Inorganic	SW-846:6010C	Aluminum	Al	Y	202	—	—	68	µg/L	Y	—	NQ	2018-2715	CALA-18-74	GELC
LAO-3a	4.7	06/22/2017	WG	F	INIT	REG	Inorganic	SW-846:6010C	Aluminum	Al	Y	100	—	—	68	µg/L	Y	J	J	2017-1814	CALA-17-138998	GELC
LAO-3a	4.7	06/16/2021	WG	UF	INIT	REG	RAD	HASL-300:AM-241	Americium-241	Am-241	N	0.0183	0.00673	0.0361	—	pCi/L	Y	U	UJ	N3B-2021-1863	CALA-21-229549	GELC
LAO-3a	4.7	09/10/2020	WG	UF	INIT	REG	RAD	HASL-300:AM-241	Americium-241	Am-241	N	-0.00726	0.0103	0.0658	—	pCi/L	Y	U	U	N3B-2020-1741	CALA-20-206440	GELC
LAO-3a	4.7	06/25/2019	WG	UF	INIT	REG	RAD	HASL-300:AM-241	Americium-241	Am-241	N	-0.0135	0.0185	0.0491	—	pCi/L	Y	U	U	N3B-2019-2283	CALA-19-181496	GELC
LAO-3a	4.7	06/18/2018	WG	UF	INIT	REG	RAD	HASL-300:AM-241	Americium-241	Am-241	N	-0.00498	0.00895	0.0271	—	pCi/L	Y	U	U	2018-2715	CALA-18-69	GELC
LAO-3a	4.7	06/18/2018	WG	UF	INIT	FD	RAD	HASL-300:AM-241	Americium-241	Am-241	N	0.014	0.00956	0.0326	—	pCi/L	Y	U	U	2018-2715	CALA-18-75	GELC
LAO-3a	4.7	06/22/2017	WG	UF	INIT	REG	RAD	HASL-300:AM-241	Americium-241	Am-241	N	-0.00171	0.00708	0.0352	—	pCi/L	Y	U	U	2017-1814	CALA-17-138993	GELC
LAO-3a	4.7	06/16/2021	WG	F	INIT	REG	General Chemistry	EPA:350.1	Ammonia as Nitrogen	NH3-N	Y	0.0559	—	—	0.017	mg/L	Y	—	NQ	N3B-2021-1863	CALA-21-229552	GELC
LAO-3a	4.7	09/10/2020	WG	F	INIT	REG	General Chemistry	EPA:350.1	Ammonia as Nitrogen	NH3-N	N	0.017	—	—	0.017	mg/L	Y	U	U	N3B-2020-1741	CALA-20-206439	GELC
LAO-3a	4.7	06/25/2019	WG	F	INIT	REG	General Chemistry	EPA:350.1	Ammonia as Nitrogen	NH3-N	N	0.0614	—	—	0.017	mg/L	Y	—	U	N3B-2019-2283	CALA-19-181495	GELC
LAO-3a	4.7	06/18/2018	WG	F	INIT	REG	General Chemistry	EPA:350.1	Ammonia as Nitrogen	NH3-N	Y	0.0775	—	—	0.017	mg/L	Y	—	NQ	2018-2715	CALA-18-68	GELC
LAO-3a	4.7	06/18/2018	WG	F	INIT	FD	General Chemistry	EPA:350.1	Ammonia as Nitrogen	NH3-N	Y	0.0649	—	—	0.017	mg/L	Y	—	NQ	2018-2715	CALA-18-74	GELC
LAO-3a	4.7	06/22/2017	WG	F	INIT	REG	General Chemistry	EPA:350.1	Ammonia as Nitrogen	NH3-N	Y	0.0906	—	—	0.017	mg/L	Y	—	NQ	2017-1814	CALA-17-138998	GELC
LAO-3a	4.7	06/16/2021	WG	F	INIT	REG	Inorganic	SW-846:6020B	Arsenic	As	Y	2.94	—	—	2	µg/L	Y	J	J	N3B-2021-1863	CALA-21-229552	GELC
LAO-3a	4.7	09/10/2020	WG	F	INIT	REG	Inorganic	SW-846:6020B	Arsenic	As	Y	4.04	—	—	2	µg/L	Y	J	J	N3B-2020-1741	CALA-20-206439	GELC
LAO-3a	4.7	06/25/2019	WG	F	INIT	REG	Inorganic	SW-846:6020	Arsenic	As	Y	2.71	—	—	2	µg/L	Y	J	J	N3B-2019-2283	CALA-19-181495	GELC
LAO-3a	4.7	06/18/2018	WG	F	INIT	REG	Inorganic	SW-846:6020	Arsenic	As	Y	3.67	—	—	2	µg/L	Y	J	J	2018-2715	CALA-18-68	GELC
LAO-3a	4.7	06/18/2018	WG	F	INIT	FD	Inorganic	SW-846:6020	Arsenic	As	Y	3.43	—	—	2	µg/L	Y	J	J	2018-2715	CALA-18-74	GELC
LAO-3a	4.7	06/22/2017	WG	F	INIT	REG	Inorganic	SW-846:6020	Arsenic	As	Y	2.85	—	—	2	µg/L	Y	J	J	2017-1814	CALA-17-138998	GELC
LAO-3a	4.7	06/16/2021	WG	F	INIT	REG	Inorganic	SW-846:6010C	Barium	Ba	Y	48	—	—	1	µg/L	Y	—	NQ	N3B-2021-1863	CALA-21-229552	GELC
LAO-3a	4.7	09/10/2020	WG	F	INIT	REG	Inorganic	SW-846:6010C	Barium	Ba	Y	94.5	—	—	1	µg/L	Y	—	NQ	N3B-2020-1741	CALA-20-206439	GELC
LAO-3a	4.7	06/25/2019	WG	F	INIT	REG	Inorganic	SW-846:6010C	Barium	Ba	Y	77.6	—	—	1	µg/L	Y	—	NQ	N3B-2019-2283	CALA-19-181495	GELC
LAO-3a	4.7	06/18/2018	WG	F	INIT	REG	Inorganic	SW-846:6010C	Barium	Ba	Y	54.5	—	—	1	µg/L	Y	—	NQ	2018-2715	CALA-18-68	GELC
LAO-3a	4.7	06/18/2018	WG	F	INIT	FD	Inorganic	SW-846:6010C	Barium	Ba	Y	53	—	—	1	µg/L	Y	—	NQ	2018-2715	CALA-18-74	GELC
LAO-3a	4.7	06/22/2017	WG	F	INIT	REG	Inorganic	SW-846:6010C	Barium	Ba	Y	66.9	—	—	1	µg/L	Y	—	NQ	2017-1814	CALA-17-138998	GELC

Table C-2 Analytical Detects from the Periodic Monitoring Events Reported in this Periodic Monitoring Report Plus Results from the Four Previous Monitoring Events if Available

Location ID	Screen Depth (ft)	Sample Date	Sample Type	Field Preparation Code	Analysis Type Code	Sample Purpose	Method Category	Lab Method	Parameter Name	Parameter Code	Detected	Report Result	Lab Uncertainty	Report MDA	Report MDL	Report Unit	Best Value	Lab Qualifier	Validation Qualifier	COC #	Field Sample ID	Lab ID
LAO-3a	4.7	06/16/2021	WG	F	INIT	REG	Inorganic	SW-846:6010C	Boron	B	Y	62.9	—	—	15	µg/L	Y	—	NQ	N3B-2021-1863	CALA-21-229552	GELC
LAO-3a	4.7	09/10/2020	WG	F	INIT	REG	Inorganic	SW-846:6010C	Boron	B	Y	68.3	—	—	15	µg/L	Y	—	NQ	N3B-2020-1741	CALA-20-206439	GELC
LAO-3a	4.7	06/25/2019	WG	F	INIT	REG	Inorganic	SW-846:6010C	Boron	B	Y	45	—	—	15	µg/L	Y	J	J	N3B-2019-2283	CALA-19-181495	GELC
LAO-3a	4.7	06/18/2018	WG	F	INIT	REG	Inorganic	SW-846:6010C	Boron	B	Y	60.9	—	—	15	µg/L	Y	—	NQ	2018-2715	CALA-18-68	GELC
LAO-3a	4.7	06/18/2018	WG	F	INIT	FD	Inorganic	SW-846:6010C	Boron	B	Y	59.7	—	—	15	µg/L	Y	—	NQ	2018-2715	CALA-18-74	GELC
LAO-3a	4.7	06/22/2017	WG	F	INIT	REG	Inorganic	SW-846:6010C	Boron	B	Y	41.3	—	—	15	µg/L	Y	J	J	2017-1814	CALA-17-138998	GELC
LAO-3a	4.7	06/16/2021	WG	F	INIT	REG	General Chemistry	EPA:300.0	Bromide	Br(-1)	Y	0.671	—	—	0.067	mg/L	Y	—	NQ	N3B-2021-1863	CALA-21-229552	GELC
LAO-3a	4.7	09/10/2020	WG	F	INIT	REG	General Chemistry	EPA:300.0	Bromide	Br(-1)	Y	4.79	—	—	0.67	mg/L	Y	—	NQ	N3B-2020-1741	CALA-20-206439	GELC
LAO-3a	4.7	06/25/2019	WG	F	INIT	REG	General Chemistry	EPA:300.0	Bromide	Br(-1)	Y	1.55	—	—	0.067	mg/L	Y	—	NQ	N3B-2019-2283	CALA-19-181495	GELC
LAO-3a	4.7	06/18/2018	WG	F	INIT	REG	General Chemistry	EPA:300.0	Bromide	Br(-1)	Y	1.42	—	—	0.067	mg/L	Y	—	NQ	2018-2715	CALA-18-68	GELC
LAO-3a	4.7	06/18/2018	WG	F	INIT	FD	General Chemistry	EPA:300.0	Bromide	Br(-1)	Y	1.43	—	—	0.067	mg/L	Y	—	NQ	2018-2715	CALA-18-74	GELC
LAO-3a	4.7	06/22/2017	WG	F	INIT	REG	General Chemistry	EPA:300.0	Bromide	Br(-1)	Y	0.34	—	—	0.067	mg/L	Y	—	NQ	2017-1814	CALA-17-138998	GELC
LAO-3a	4.7	06/16/2021	WG	F	INIT	REG	Inorganic	SW-846:6010C	Calcium	Ca	Y	18.7	—	—	0.05	mg/L	Y	—	NQ	N3B-2021-1863	CALA-21-229552	GELC
LAO-3a	4.7	09/10/2020	WG	F	INIT	REG	Inorganic	SW-846:6010C	Calcium	Ca	Y	37.1	—	—	0.05	mg/L	Y	—	NQ	N3B-2020-1741	CALA-20-206439	GELC
LAO-3a	4.7	06/25/2019	WG	F	INIT	REG	Inorganic	SW-846:6010C	Calcium	Ca	Y	28.9	—	—	0.05	mg/L	Y	—	NQ	N3B-2019-2283	CALA-19-181495	GELC
LAO-3a	4.7	06/18/2018	WG	F	INIT	REG	Inorganic	SW-846:6010C	Calcium	Ca	Y	22.6	—	—	0.05	mg/L	Y	—	NQ	2018-2715	CALA-18-68	GELC
LAO-3a	4.7	06/18/2018	WG	F	INIT	FD	Inorganic	SW-846:6010C	Calcium	Ca	Y	22.3	—	—	0.05	mg/L	Y	—	NQ	2018-2715	CALA-18-74	GELC
LAO-3a	4.7	06/22/2017	WG	F	INIT	REG	Inorganic	SW-846:6010C	Calcium	Ca	Y	25.2	—	—	0.05	mg/L	Y	—	NQ	2017-1814	CALA-17-138998	GELC
LAO-3a	4.7	06/16/2021	WG	UF	INIT	REG	RAD	EPA:901.1	Cesium-137	Cs-137	N	1.48	0.938	3.33	—	pCi/L	Y	U	UJ	N3B-2021-1863	CALA-21-229549	GELC
LAO-3a	4.7	09/10/2020	WG	UF	INIT	REG	RAD	EPA:901.1	Cesium-137	Cs-137	N	1.27	1.87	4.45	—	pCi/L	Y	U	U	N3B-2020-1741	CALA-20-206440	GELC
LAO-3a	4.7	06/25/2019	WG	UF	INIT	REG	RAD	EPA:901.1	Cesium-137	Cs-137	N	1.04	1.51	5.92	—	pCi/L	Y	U	U	N3B-2019-2283	CALA-19-181496	GELC
LAO-3a	4.7	06/18/2018	WG	UF	INIT	REG	RAD	EPA:901.1	Cesium-137	Cs-137	N	-0.655	1.66	5.74	—	pCi/L	Y	U	U	2018-2715	CALA-18-69	GELC
LAO-3a	4.7	06/18/2018	WG	UF	INIT	FD	RAD	EPA:901.1	Cesium-137	Cs-137	N	-0.0535	2.1	5.24	—	pCi/L	Y	U	U	2018-2715	CALA-18-75	GELC
LAO-3a	4.7	06/22/2017	WG	UF	INIT	REG	RAD	EPA:901.1	Cesium-137	Cs-137	N	0.832	1.14	4.47	—	pCi/L	Y	U	U	2017-1814	CALA-17-138993	GELC
LAO-3a	4.7	06/16/2021	WG	F	INIT	REG	General Chemistry	EPA:300.0	Chloride	Cl(-1)	Y	9.87	—	—	0.134	mg/L	Y	—	NQ	N3B-2021-1863	CALA-21-229552	GELC
LAO-3a	4.7	09/10/2020	WG	F	INIT	REG	General Chemistry	EPA:300.0	Chloride	Cl(-1)	Y	20.5	—	—	0.67	mg/L	Y	—	NQ	N3B-2020-1741	CALA-20-206439	GELC
LAO-3a	4.7	06/25/2019	WG	F	INIT	REG	General Chemistry	EPA:300.0	Chloride	Cl(-1)	Y	62.6	—	—	0.67	mg/L	Y	—	NQ	N3B-2019-2283	CALA-19-181495	GELC
LAO-3a	4.7	06/18/2018	WG	F	INIT	REG	General Chemistry	EPA:300.0	Chloride	Cl(-1)	Y	13.4	—	—	0.134	mg/L	Y	—	NQ	2018-2715	CALA-18-68	GELC
LAO-3a	4.7	06/18/2018	WG	F	INIT	FD	General Chemistry	EPA:300.0	Chloride	Cl(-1)	Y	13.2	—	—	0.134	mg/L	Y	—	NQ	2018-2715	CALA-18-74	GELC
LAO-3a	4.7	06/22/2017	WG	F	INIT	REG	General Chemistry	EPA:300.0	Chloride	Cl(-1)	Y	62.7	—	—	0.67	mg/L	Y	—	NQ	2017-1814	CALA-17-138998	GELC
LAO-3a	4.7	06/16/2021	WG	UF	INIT	REG	RAD	EPA:901.1	Cobalt-60	Co-60	N	0.458	0.833	3.31	—	pCi/L	Y	U	UJ	N3B-2021-1863	CALA-21-229549	GELC
LAO-3a	4.7	09/10/2020	WG	UF	INIT	REG	RAD	EPA:901.1	Cobalt-60	Co-60	N	0.538	1.08	4.35	—	pCi/L	Y	U	U	N3B-2020-1741	CALA-20-206440	GELC
LAO-3a	4.7	06/25/2019	WG	UF	INIT	REG	RAD	EPA:901.1	Cobalt-60	Co-60	N	-2.57	1.8	4.66	—	pCi/L	Y	U	U	N3B-2019-2283	CALA-19-181496	GELC
LAO-3a	4.7	06/18/2018	WG	UF	INIT	REG	RAD	EPA:901.1	Cobalt-60	Co-60	N	0.00252	1.2	4.72	—	pCi/L	Y	U	U	2018-2715	CALA-18-69	GELC
LAO-3a	4.7	06/18/2018	WG	UF	INIT	FD	RAD	EPA:901.1	Cobalt-60	Co-60	N	-0.337	1.47	4.84	—	pCi/L	Y	U	U	2018-2715	CALA-18-75	GELC
LAO-3a	4.7	06/22/2017	WG	UF	INIT	REG	RAD	EPA:901.1	Cobalt-60	Co-60	N	-1.71	1.17	3.82	—	pCi/L	Y	U	U	2017-1814	CALA-17-138993	GELC
LAO-3a	4.7	06/16/2021	WG	F	INIT	REG	General Chemistry	EPA:300.0	Fluoride	F(-1)	Y	1	—	—	0.033	mg/L	Y	—	NQ	N3B-2021-1863	CALA-21-229552	GELC
LAO-3a	4.7	09/10/2020	WG	F	INIT	REG	General Chemistry	EPA:300.0	Fluoride	F(-1)	Y	0.754	—	—	0.033	mg/L	Y	—	NQ	N3B-2020-1741	CALA-20-206439	GELC
LAO-3a	4.7	06/25/2019	WG	F	INIT	REG	General Chemistry	EPA:300.0	Fluoride	F(-1)	Y	0.653	—	—	0.033	mg/L	Y	—	NQ	N3B-2019-2283	CALA-19-181495	GELC
LAO-3a	4.7	06/18/2018	WG	F	INIT	REG	General Chemistry	EPA:300.0	Fluoride	F(-1)	Y	0.862	—	—	0.033	mg/L	Y	—	NQ	2018-2715	CALA-18-68	GELC
LAO-3a	4.7	06/18/2018	WG	F	INIT	FD	General Chemistry	EPA:300.0	Fluoride	F(-1)	Y	0.84	—	—	0.033	mg/L	Y	—	NQ	2018-2715	CALA-18-74	GELC
LAO-3a	4.7	06/22/2017	WG	F	INIT	REG	General Chemistry	EPA:300.0	Fluoride	F(-1)	Y	0.674	—	—	0.033	mg/L	Y	—	NQ	2017-1814	CALA-17-138998	GELC
LAO-3a	4.7	06/16/2021	WG	UF	INIT	REG	RAD	EPA:900	Gross alpha	GROSSA	N	2.76	1.12	2.94	—	pCi/L	Y	U	UJ	N3B-2021-1863	CALA-21-229549	GELC
LAO-3a	4.7	09/10/2020	WG	UF	INIT	REG	RAD	EPA:900	Gross alpha	GROSSA	N	1.91	0.986	3	—	pCi/L	Y	U	U	N3B-2020-1741	CALA-20-206440	GELC
LAO-3a	4.7	06/25/2019	WG	UF	INIT	REG	RAD	EPA:900	Gross alpha	GROSSA	N	0.48	0.713	2.88	—	pCi/L	Y	U	U	N3B-2019-2283	CALA-19-181496	GELC
LAO-3a	4.7	06/18/2018	WG	UF	INIT	REG	RAD	EPA:900	Gross alpha	GROSSA	N	0.544	0.781	2.95	—	pCi/L	Y	U	U	2018-2715	CALA-18-69	GELC
LAO-3a	4.7	06/18/2018	WG	UF	INIT	FD	RAD	EPA:900	Gross alpha	GROSSA	N	1.58	0.911	2.78	—	pCi/L	Y	U	U	2018-2715	CALA-18-75	GELC
LAO-3a	4.7	06/22/2017	WG	UF	INIT	REG	RAD	EPA:900	Gross alpha	GROSSA	N	0.619	0.674	2.53	—	pCi/L	Y	U	U	2017-1814	CALA-17-138993	GELC
LAO-3a	4.7	06/16/2021	WG	UF	INIT	REG	RAD	EPA:900	Gross beta	GROSSB	Y	24.7	1.78	2.82	—	pCi/L	Y	—	NQ	N3B-2021-1863	CALA-21-229549	GELC
LAO-3a	4.7	09/10/2020	WG	UF	INIT	REG	RAD	EPA:900	Gross beta	GROSSB	Y	51	2.16	2.67	—	pCi/L	Y	—	NQ	N3B-2020-1741	CALA-20-206440	GELC
LAO-3a	4.7	06/25/2019	WG	UF	INIT	REG	RAD	EPA:900	Gross beta	GROSSB	Y	36	2.07	2.14	—	pCi/L	Y	—	NQ	N3B-2019-2283	CALA-19-181496	GELC
LAO-3a	4.7	06/18/2018	WG	UF	INIT	REG	RAD	EPA:900	Gross beta	GROSSB	Y	33.4	1.64	2.6	—	pCi/L	Y	—	NQ	2018-2715	CALA-18-69	GELC
LAO-3a	4.7	06/18/2018	WG	UF	INIT	FD	RAD	EPA:900	Gross beta	GROSSB	Y	33.1	1.63	2.53	—	pCi/L	Y	—	NQ	2018-2715	CALA-18-75	GELC
LAO-3a	4.7	06/22/2017	WG	UF	INIT	REG	RAD	EPA:900	Gross beta	GROSSB	Y	33.3	0.756	1.36	—	pCi/L	Y	—	NQ	2017-1814	CALA-17-138993	GELC
LAO-3a	4.7	06/16/2021	WG	F	INIT	REG	Inorganic	SM:A2340B	Hardness	Hardness	Y	67.9	—	—	0.453	mg/L	Y	—	NQ	N3B-2021-1863	CALA-21-229552	GELC
LAO-3a	4.7	09/10/2020	WG	F	INIT	REG	Inorganic	SM:A2340B	Hardness	Hardness	Y	130	—	—	0.453	mg/L	Y	—	NQ	N3B-2020-1741	CALA-20-206439	GELC
LAO-3a	4.7	06/25/2019	WG	F	INIT	REG	Inorganic	SM:A2340B	Hardness	Hardness	Y	99.9	—	—	0.453	mg/L	Y	—	NQ	N3B-2019-2283	CALA-19-181495	GELC
LAO-3a	4.7	06/18/2018	WG	F	INIT	REG	Inorganic	SM:A2340B	Hardness	Hardness	Y	77.5	—	—	0.453	mg/L	Y	—	NQ	2018-2715	CALA-18-68	GELC
LAO-3a	4.7	06/18/2018	WG	F	INIT	FD	Inorganic	SM:A2340B	Hardness	Hardness	Y	76.2	—	—	0.453	mg/L	Y	—	NQ	2018-2715	CALA-18-74	GELC
LAO-3a	4.7	06/22/2017	WG	F	INIT	REG	Inorganic	SM:A2340B	Hardness	Hardness	Y	85.8	—	—	0.453	mg/L	Y	—	NQ	2017-1814	CALA-17-138998	GELC
LAO-3a	4.7	06/16/2021	WG	F	INIT	REG	Inorganic	SW-846:6010C	Iron	Fe	Y	107	—	—	30	µg/L	Y	—	NQ	N3B-2021-1863	CALA-21-229552	GELC
LAO-3a	4.7	09/10/2020	WG	F	INIT	REG	Inorganic	SW-846:6010C	Iron	Fe	N	30	—	—	30	µg/L	Y	U	U	N3B-2020-1741	CALA-20-206439	GELC

Table C-2 Analytical Detects from the Periodic Monitoring Events Reported in this Periodic Monitoring Report Plus Results from the Four Previous Monitoring Events if Available

Location ID	Screen Depth (ft)	Sample Date	Sample Type	Field Preparation Code	Analysis Type Code	Sample Purpose	Method Category	Lab Method	Parameter Name	Parameter Code	Detected	Report Result	Lab Uncertainty	Report MDA	Report MDL	Report Unit	Best Value	Lab Qualifier	Validation Qualifier	COC #	Field Sample ID	Lab ID
LAO-3a	4.7	06/25/2019	WG	F	INIT	REG	Inorganic	SW-846:6010C	Iron	Fe	N	30	—	—	30	µg/L	Y	U	U	N3B-2019-2283	CALA-19-181495	GELC
LAO-3a	4.7	06/18/2018	WG	F	INIT	REG	Inorganic	SW-846:6010C	Iron	Fe	Y	93	—	—	30	µg/L	Y	J	J	2018-2715	CALA-18-68	GELC
LAO-3a	4.7	06/18/2018	WG	F	INIT	FD	Inorganic	SW-846:6010C	Iron	Fe	Y	98.7	—	—	30	µg/L	Y	J	J	2018-2715	CALA-18-74	GELC
LAO-3a	4.7	06/22/2017	WG	F	INIT	REG	Inorganic	SW-846:6010C	Iron	Fe	Y	41.2	—	—	30	µg/L	Y	J	J	2017-1814	CALA-17-138998	GELC
LAO-3a	4.7	06/16/2021	WG	F	INIT	REG	Inorganic	SW-846:6010C	Magnesium	Mg	Y	5.14	—	—	0.11	mg/L	Y	—	NQ	N3B-2021-1863	CALA-21-229552	GELC
LAO-3a	4.7	09/10/2020	WG	F	INIT	REG	Inorganic	SW-846:6010C	Magnesium	Mg	Y	9	—	—	0.11	mg/L	Y	—	NQ	N3B-2020-1741	CALA-20-206439	GELC
LAO-3a	4.7	06/25/2019	WG	F	INIT	REG	Inorganic	SW-846:6010C	Magnesium	Mg	Y	6.75	—	—	0.11	mg/L	Y	—	NQ	N3B-2019-2283	CALA-19-181495	GELC
LAO-3a	4.7	06/18/2018	WG	F	INIT	REG	Inorganic	SW-846:6010C	Magnesium	Mg	Y	5.1	—	—	0.11	mg/L	Y	—	NQ	2018-2715	CALA-18-68	GELC
LAO-3a	4.7	06/18/2018	WG	F	INIT	FD	Inorganic	SW-846:6010C	Magnesium	Mg	Y	4.99	—	—	0.11	mg/L	Y	—	NQ	2018-2715	CALA-18-74	GELC
LAO-3a	4.7	06/22/2017	WG	F	INIT	REG	Inorganic	SW-846:6010C	Magnesium	Mg	Y	5.56	—	—	0.11	mg/L	Y	—	NQ	2017-1814	CALA-17-138998	GELC
LAO-3a	4.7	06/16/2021	WG	F	INIT	REG	Inorganic	SW-846:6020B	Molybdenum	Mo	Y	101	—	—	0.2	µg/L	Y	—	NQ	N3B-2021-1863	CALA-21-229552	GELC
LAO-3a	4.7	09/10/2020	WG	F	INIT	REG	Inorganic	SW-846:6020B	Molybdenum	Mo	Y	86.8	—	—	0.2	µg/L	Y	—	NQ	N3B-2020-1741	CALA-20-206439	GELC
LAO-3a	4.7	06/25/2019	WG	F	INIT	REG	Inorganic	SW-846:6020	Molybdenum	Mo	Y	116	—	—	0.2	µg/L	Y	—	NQ	N3B-2019-2283	CALA-19-181495	GELC
LAO-3a	4.7	06/18/2018	WG	F	INIT	REG	Inorganic	SW-846:6020	Molybdenum	Mo	Y	122	—	—	0.2	µg/L	Y	—	NQ	2018-2715	CALA-18-68	GELC
LAO-3a	4.7	06/18/2018	WG	F	INIT	FD	Inorganic	SW-846:6020	Molybdenum	Mo	Y	115	—	—	0.2	µg/L	Y	—	NQ	2018-2715	CALA-18-74	GELC
LAO-3a	4.7	06/22/2017	WG	F	INIT	REG	Inorganic	SW-846:6020	Molybdenum	Mo	Y	179	—	—	0.2	µg/L	Y	—	NQ	2017-1814	CALA-17-138998	GELC
LAO-3a	4.7	06/16/2021	WG	UF	INIT	REG	RAD	EPA:901.1	Neptunium-237	Np-237	N	-0.496	1.89	6.72	—	pCi/L	Y	U	UJ	N3B-2021-1863	CALA-21-229549	GELC
LAO-3a	4.7	09/10/2020	WG	UF	INIT	REG	RAD	EPA:901.1	Neptunium-237	Np-237	N	-0.591	2.67	8.79	—	pCi/L	Y	U	U	N3B-2020-1741	CALA-20-206440	GELC
LAO-3a	4.7	06/25/2019	WG	UF	INIT	REG	RAD	EPA:901.1	Neptunium-237	Np-237	N	2.39	3.19	11.6	—	pCi/L	Y	U	U	N3B-2019-2283	CALA-19-181496	GELC
LAO-3a	4.7	06/18/2018	WG	UF	INIT	REG	RAD	EPA:901.1	Neptunium-237	Np-237	N	-4.77	2.69	9.17	—	pCi/L	Y	U	U	2018-2715	CALA-18-69	GELC
LAO-3a	4.7	06/18/2018	WG	UF	INIT	FD	RAD	EPA:901.1	Neptunium-237	Np-237	N	-0.12	2.82	10.3	—	pCi/L	Y	U	U	2018-2715	CALA-18-75	GELC
LAO-3a	4.7	06/22/2017	WG	UF	INIT	REG	RAD	EPA:901.1	Neptunium-237	Np-237	N	-1.92	2.3	8.14	—	pCi/L	Y	U	U	2017-1814	CALA-17-138993	GELC
LAO-3a	4.7	06/16/2021	WG	F	INIT	REG	General Chemistry	EPA:353.2	Nitrate-Nitrite as Nitrogen	NO3+NO2-N	Y	0.53	—	—	0.017	mg/L	Y	—	NQ	N3B-2021-1863	CALA-21-229552	GELC
LAO-3a	4.7	09/10/2020	WG	F	INIT	REG	General Chemistry	EPA:353.2	Nitrate-Nitrite as Nitrogen	NO3+NO2-N	Y	1.21	—	—	0.017	mg/L	Y	—	NQ	N3B-2020-1741	CALA-20-206439	GELC
LAO-3a	4.7	06/25/2019	WG	F	INIT	REG	General Chemistry	EPA:353.2	Nitrate-Nitrite as Nitrogen	NO3+NO2-N	Y	0.308	—	—	0.017	mg/L	Y	—	NQ	N3B-2019-2283	CALA-19-181495	GELC
LAO-3a	4.7	06/18/2018	WG	F	INIT	REG	General Chemistry	EPA:353.2	Nitrate-Nitrite as Nitrogen	NO3+NO2-N	Y	0.826	—	—	0.017	mg/L	Y	—	NQ	2018-2715	CALA-18-68	GELC
LAO-3a	4.7	06/18/2018	WG	F	INIT	FD	General Chemistry	EPA:353.2	Nitrate-Nitrite as Nitrogen	NO3+NO2-N	Y	0.825	—	—	0.017	mg/L	Y	—	NQ	2018-2715	CALA-18-74	GELC
LAO-3a	4.7	06/22/2017	WG	F	INIT	REG	General Chemistry	EPA:353.2	Nitrate-Nitrite as Nitrogen	NO3+NO2-N	Y	0.203	—	—	0.017	mg/L	Y	—	NQ	2017-1814	CALA-17-138998	GELC
LAO-3a	4.7	06/16/2021	WG	F	INIT	REG	LCMS/MS	SW-846:6850	Perchlorate	ClO4	Y	0.419	—	—	0.05	µg/L	Y	—	NQ	N3B-2021-1863	CALA-21-229552	GELC
LAO-3a	4.7	09/10/2020	WG	F	INIT	REG	LCMS/MS	SW-846:6850	Perchlorate	ClO4	Y	0.591	—	—	0.05	µg/L	Y	—	NQ	N3B-2020-1741	CALA-20-206439	GELC
LAO-3a	4.7	06/25/2019	WG	F	INIT	REG	LCMS/MS	SW-846:6850	Perchlorate	ClO4	Y	0.31	—	—	0.05	µg/L	Y	—	NQ	N3B-2019-2283	CALA-19-181495	GELC
LAO-3a	4.7	06/18/2018	WG	F	INIT	REG	LCMS/MS	SW-846:6850	Perchlorate	ClO4	Y	0.523	—	—	0.05	µg/L	Y	—	NQ	2018-2715	CALA-18-68	GELC
LAO-3a	4.7	06/18/2018	WG	F	INIT	FD	LCMS/MS	SW-846:6850	Perchlorate	ClO4	Y	0.559	—	—	0.05	µg/L	Y	—	NQ	2018-2715	CALA-18-74	GELC
LAO-3a	4.7	06/22/2017	WG	F	INIT	REG	LCMS/MS	SW-846:6850	Perchlorate	ClO4	Y	0.24	—	—	0.05	µg/L	Y	—	NQ	2017-1814	CALA-17-138998	GELC
LAO-3a	4.7	06/16/2021	WG	UF	INIT	REG	LCMS/MS	EPA:537M	Perfluorohexanesulfonic acid	355-46-4	Y	1.63	—	—	0.632	ng/L	Y	J	J	N3B-2021-1863	CALA-21-229549	GELC
LAO-3a	4.7	09/10/2020	WG	UF	INIT	REG	LCMS/MS	EPA:537M	Perfluorohexanesulfonic acid	355-46-4	Y	27.2	—	—	0.633	ng/L	Y	—	NQ	N3B-2020-1741	CALA-20-206440	GELC
LAO-3a	4.7	06/16/2021	WG	UF	INIT	REG	LCMS/MS	EPA:537M	Perfluorooctanesulfonic acid	1763-23-1	Y	5.95	—	—	0.766	ng/L	Y	—	NQ	N3B-2021-1863	CALA-21-229549	GELC
LAO-3a	4.7	09/10/2020	WG	UF	INIT	REG	LCMS/MS	EPA:537M	Perfluorooctanesulfonic acid	1763-23-1	Y	12.2	—	—	0.767	ng/L	Y	—	NQ	N3B-2020-1741	CALA-20-206440	GELC
LAO-3a	4.7	06/16/2021	WG	UF	INIT	REG	LCMS/MS	EPA:537M	Perfluorooctanoic acid	335-67-1	Y	1.85	—	—	0.766	ng/L	Y	J	J	N3B-2021-1863	CALA-21-229549	GELC
LAO-3a	4.7	09/10/2020	WG	UF	INIT	REG	LCMS/MS	EPA:537M	Perfluorooctanoic acid	335-67-1	Y	7.16	—	—	0.767	ng/L	Y	—	NQ	N3B-2020-1741	CALA-20-206440	GELC
LAO-3a	4.7	06/16/2021	WG	UF	INIT	REG	RAD	HASL-300:ISOPU	Plutonium-238	Pu-238	N	0	0.00617	0.0624	—	pCi/L	Y	U	U	N3B-2021-1863	CALA-21-229549	GELC
LAO-3a	4.7	09/10/2020	WG	UF	INIT	REG	RAD	HASL-300:ISOPU	Plutonium-238	Pu-238	N	0.0123	0.00954	0.0535	—	pCi/L	Y	U	U	N3B-2020-1741	CALA-20-206440	GELC
LAO-3a	4.7	06/25/2019	WG	UF	INIT	REG	RAD	HASL-300:ISOPU	Plutonium-238	Pu-238	N	0.0075	0.0103	0.0442	—	pCi/L	Y	U	U	N3B-2019-2283	CALA-19-181496	GELC
LAO-3a	4.7	06/18/2018	WG	UF	INIT	REG	RAD	HASL-300:ISOPU	Plutonium-238	Pu-238	N	0.023	0.0216	0.0341	—	pCi/L	Y	U	U	2018-2715	CALA-18-69	GELC
LAO-3a	4.7	06/18/2018	WG	UF	INIT	FD	RAD	HASL-300:ISOPU	Plutonium-238	Pu-238	N	0	0.00933	0.0438	—	pCi/L	Y	U	U	2018-2715	CALA-18-75	GELC
LAO-3a	4.7	06/22/2017	WG	UF	INIT	REG	RAD	HASL-300:ISOPU	Plutonium-238	Pu-238	N	-0.0369	0.0168	0.0574	—	pCi/L	Y	U	U	2017-1814	CALA-17-138993	GELC
LAO-3a	4.7	06/16/2021	WG	UF	INIT	REG	RAD	HASL-300:ISOPU	Plutonium-239/240	Pu-239/240	N	0.0101	0.0107	0.0633	—	pCi/L	Y	U	U	N3B-2021-1863	CALA-21-229549	GELC
LAO-3a	4.7	09/10/2020	WG	UF	INIT	REG	RAD	HASL-300:ISOPU	Plutonium-239/240	Pu-239/240	N	0.0123	0.00953	0.0724	—	pCi/L	Y	U	U	N3B-2020-1741	CALA-20-206440	GELC
LAO-3a	4.7	06/25/2019	WG	UF	INIT	REG	RAD	HASL-300:ISOPU	Plutonium-239/240	Pu-239/240	N	0.01	0.00866	0.0483	—	pCi/L	Y	U	U	N3B-2019-2283	CALA-19-181496	GELC
LAO-3a	4.7	06/18/2018	WG	UF	INIT	REG	RAD	HASL-300:ISOPU	Plutonium-239/240	Pu-239/240	N	0.00919	0.0122	0.0437	—	pCi/L	Y	U	U	2018-2715	CALA-18-69	GELC
LAO-3a	4.7	06/18/2018	WG	UF	INIT	FD	RAD	HASL-300:ISOPU	Plutonium-239/240	Pu-239/240	N	0.0147	0.00885	0.056	—	pCi/L	Y	U	U	2018-2715	CALA-18-75	GELC
LAO-3a	4.7	06/22/2017	WG	UF	INIT	REG	RAD	HASL-300:ISOPU	Plutonium-239/240	Pu-239/240	N	-0.0201	0.0157	0.0608	—	pCi/L	Y	U	U	2017-1814	CALA-17-138993	GELC
LAO-3a	4.7	06/16/2021	WG	F	INIT	REG	Inorganic	SW-846:6010C	Potassium	K	Y	6.67	—	—	0.05	mg/L	Y	—	NQ	N3B-2021-1863	CALA-21-229552	GELC
LAO-3a	4.7	09/10/2020	WG	F	INIT	REG	Inorganic	SW-846:6010C	Potassium	K	Y	9.23	—	—	0.05	mg/L	Y	—	NQ	N3B-2020-1741	CALA-20-206439	GELC
LAO-3a	4.7	06/25/2019	WG	F	INIT	REG	Inorganic	SW-846:6010C	Potassium	K	Y	7.6	—	—	0.05	mg/L	Y	—	NQ	N3B-2019-2283	CALA-19-181495	GELC
LAO-3a	4.7	06/18/2018	WG	F	INIT	REG	Inorganic	SW-846:6010C	Potassium	K	Y	6.77	—	—	0.05	mg/L	Y	—	NQ	2018-2715	CALA-18-68	GELC
LAO-3a	4.7	06/18/2018	WG	F	INIT	FD	Inorganic	SW-846:6010C	Potassium	K	Y	6.54	—	—	0.05	mg/L	Y	—	NQ	2018-2715	CALA-18-74	GELC
LAO-3a	4.7	06/22/2017	WG	F	INIT	REG	Inorganic	SW-846:6010C	Potassium	K	Y	7.65	—	—	0.05	mg/L	Y	—	NQ	2017-1814	CALA-17-138998	GELC
LAO-3a	4.7	06/16/2021	WG	UF	INIT	REG	RAD	EPA:901.1	Potassium-40	K-40	N	18.5	18.6	31.1	—	pCi/L	Y	U	UJ	N3B-2021-1863	CALA-21-229549	GELC
LAO-3a	4.7	09/10/2020	WG	UF	INIT	REG	RAD	EPA:901.1	Potassium-40	K-40	N	-16	20.5	73.1	—	pCi/L	Y	U	U	N3B-2020-1741	CALA-20-206440	GELC
LAO-3a	4.7	06/25/2019	WG	UF	INIT	REG	RAD	EPA:901.1	Potassium-40	K-40	Y	113	34.4	49.7	—	pCi/L	Y	—	NQ	N3B-2019-2283	CALA-19-181496	GELC
LAO-3a	4.7	06/18/2018	WG	UF	INIT	REG	RAD	EPA:901.1	Potassium-40	K-40	N	15	25.9	57.8	—	pCi/L	Y	U	U	2018-2715	CALA-18-69	GELC
LAO-3a	4.7	06/18/2018	WG	UF	INIT	FD	RAD	EPA:901.1	Potassium-40	K-40	N	-5.83	17.6	66.9	—	pCi/L	Y	U	U	2018-2715	CALA-18-75	GELC

Table C-2 Analytical Detects from the Periodic Monitoring Events Reported in this Periodic Monitoring Report Plus Results from the Four Previous Monitoring Events if Available

Location ID	Screen Depth (ft)	Sample Date	Sample Type	Field Preparation Code	Analysis Type Code	Sample Purpose	Method Category	Lab Method	Parameter Name	Parameter Code	Detected	Report Result	Lab Uncertainty	Report MDA	Report MDL	Report Unit	Best Value	Lab Qualifier	Validation Qualifier	COC #	Field Sample ID	Lab ID
LAO-3a	4.7	06/22/2017	WG	UF	INIT	REG	RAD	EPA:901.1	Potassium-40	K-40	N	2.26	15.9	65.8	—	pCi/L	Y	U	U	2017-1814	CALA-17-138993	GELC
LAO-3a	4.7	06/16/2021	WG	UF	INIT	REG	RAD	EPA:903.1	Radium-226	Ra-226	N	0.291	0.108	0.298	—	pCi/L	Y	U	UJ	N3B-2021-1863	CALA-21-229549	GELC
LAO-3a	4.7	09/10/2020	WG	UF	INIT	REG	RAD	EPA:903.1	Radium-226	Ra-226	N	0.428	0.21	0.656	—	pCi/L	Y	U	U	N3B-2020-1741	CALA-20-206440	GELC
LAO-3a	4.7	01/09/2008	WG	UF	INIT	FD	RAD	EPA:903.1	Radium-226	Ra-226	N	0.55	0.23	0.65	—	pCi/L	Y	U	U	08-467	CALA-08-9744	GELC
LAO-3a	4.7	06/02/2004	WG	UF	INIT	REG	RAD	EPA:903.1	Radium-226	Ra-226	Y	0.265	0.0888	0.232	—	pCi/L	Y	—	J	114296	GU04050GA3L01	GELC
LAO-3a	4.7	06/02/2004	WG	UF	INIT	REG	RAD	EPA:901.1	Radium-226	Ra-226	N	5.7	3.99	6.2	—	pCi/L	Y	U	U	114296	GU04050GA3L01	GELC
LAO-3a	4.7	06/02/2004	WG	UF	INIT	FD	RAD	EPA:901.1	Radium-226	Ra-226	N	1.5	4.71	9.84	—	pCi/L	Y	U	U	114296	GU04050GA3L90	GELC
LAO-3a	4.7	06/02/2004	WG	UF	INIT	FD	RAD	EPA:903.1	Radium-226	Ra-226	Y	0.496	0.128	0.315	—	pCi/L	Y	—	J	114296	GU04050GA3L90	GELC
LAO-3a	4.7	09/17/2003	WG	UF	INIT	REG	RAD	EPA:901.1	Radium-226	Ra-226	Y	29.8	6.33	11.8	—	pCi/L	Y	—	R	88401	GU03090GA3L01	GELC
LAO-3a	4.7	09/17/2003	WG	UF	INIT	REG	RAD	EPA:903.1	Radium-226	Ra-226	Y	1.11	0.205	0.401	—	pCi/L	Y	—	J	88401	GU03090GA3L01	GELC
LAO-3a	4.7	06/16/2021	WG	UF	INIT	REG	RAD	Generic:Radium by Calculation	Radium-226 and Radium-228	Ra-226+228	N	0.765	0.244	—	—	pCi/L	Y	—	UJ	N3B-2021-1863	CALA-21-229549	GELC
LAO-3a	4.7	09/10/2020	WG	UF	INIT	REG	RAD	Generic:Radium by Calculation	Radium-226 and Radium-228	Ra-226+228	N	0.912	0.305	—	—	pCi/L	Y	—	U	N3B-2020-1741	CALA-20-206440	GELC
LAO-3a	4.7	06/16/2021	WG	UF	INIT	REG	RAD	EPA:904	Radium-228	Ra-228	N	0.474	0.219	0.699	—	pCi/L	Y	U	UJ	N3B-2021-1863	CALA-21-229549	GELC
LAO-3a	4.7	09/10/2020	WG	UF	INIT	REG	RAD	EPA:904	Radium-228	Ra-228	N	0.483	0.222	0.712	—	pCi/L	Y	U	U	N3B-2020-1741	CALA-20-206440	GELC
LAO-3a	4.7	01/09/2008	WG	UF	INIT	FD	RAD	EPA:904	Radium-228	Ra-228	N	0.63	0.21	0.55	—	pCi/L	Y	—	U	08-467	CALA-08-9744	GELC
LAO-3a	4.7	06/02/2004	WG	UF	INIT	REG	RAD	EPA:901.1	Radium-228	Ra-228	N	7.14	3.61	13	—	pCi/L	Y	U	U	114296	GU04050GA3L01	GELC
LAO-3a	4.7	06/02/2004	WG	UF	INIT	FD	RAD	EPA:901.1	Radium-228	Ra-228	N	10.2	10.1	18.5	—	pCi/L	Y	U	U	114296	GU04050GA3L90	GELC
LAO-3a	4.7	09/17/2003	WG	UF	INIT	REG	RAD	EPA:901.1	Radium-228	Ra-228	N	14.8	8.83	25.2	—	pCi/L	Y	U	U	88401	GU03090GA3L01	GELC
LAO-3a	4.7	06/16/2021	WG	F	INIT	REG	Inorganic	SW-846:6010C	Silicon Dioxide	SiO2	Y	58.1	—	—	0.053	mg/L	Y	—	NQ	N3B-2021-1863	CALA-21-229552	GELC
LAO-3a	4.7	09/10/2020	WG	F	INIT	REG	Inorganic	SW-846:6010C	Silicon Dioxide	SiO2	Y	65.4	—	—	0.053	mg/L	Y	—	NQ	N3B-2020-1741	CALA-20-206439	GELC
LAO-3a	4.7	06/25/2019	WG	F	INIT	REG	Inorganic	SW-846:6010C	Silicon Dioxide	SiO2	Y	46.1	—	—	0.053	mg/L	Y	—	NQ	N3B-2019-2283	CALA-19-181495	GELC
LAO-3a	4.7	06/18/2018	WG	F	INIT	REG	Inorganic	SW-846:6010C	Silicon Dioxide	SiO2	Y	53.6	—	—	0.053	mg/L	Y	—	NQ	2018-2715	CALA-18-68	GELC
LAO-3a	4.7	06/18/2018	WG	F	INIT	FD	Inorganic	SW-846:6010C	Silicon Dioxide	SiO2	Y	52.5	—	—	0.053	mg/L	Y	—	NQ	2018-2715	CALA-18-74	GELC
LAO-3a	4.7	06/22/2017	WG	F	INIT	REG	Inorganic	SW-846:6010C	Silicon Dioxide	SiO2	Y	42.7	—	—	0.053	mg/L	Y	—	NQ	2017-1814	CALA-17-138998	GELC
LAO-3a	4.7	06/16/2021	WG	F	INIT	REG	Inorganic	SW-846:6010C	Sodium	Na	Y	37.3	—	—	0.1	mg/L	Y	—	NQ	N3B-2021-1863	CALA-21-229552	GELC
LAO-3a	4.7	09/10/2020	WG	F	INIT	REG	Inorganic	SW-846:6010C	Sodium	Na	Y	47.7	—	—	0.1	mg/L	Y	—	NQ	N3B-2020-1741	CALA-20-206439	GELC
LAO-3a	4.7	06/25/2019	WG	F	INIT	REG	Inorganic	SW-846:6010C	Sodium	Na	Y	54.9	—	—	0.1	mg/L	Y	—	NQ	N3B-2019-2283	CALA-19-181495	GELC
LAO-3a	4.7	06/18/2018	WG	F	INIT	REG	Inorganic	SW-846:6010C	Sodium	Na	Y	39.3	—	—	0.1	mg/L	Y	—	NQ	2018-2715	CALA-18-68	GELC
LAO-3a	4.7	06/18/2018	WG	F	INIT	FD	Inorganic	SW-846:6010C	Sodium	Na	Y	38.6	—	—	0.1	mg/L	Y	—	NQ	2018-2715	CALA-18-74	GELC
LAO-3a	4.7	06/22/2017	WG	F	INIT	REG	Inorganic	SW-846:6010C	Sodium	Na	Y	51.8	—	—	0.1	mg/L	Y	—	NQ	2017-1814	CALA-17-138998	GELC
LAO-3a	4.7	06/16/2021	WG	UF	INIT	REG	RAD	EPA:901.1	Sodium-22	Na-22	N	-0.89	1.18	3.59	—	pCi/L	Y	U	UJ	N3B-2021-1863	CALA-21-229549	GELC
LAO-3a	4.7	09/10/2020	WG	UF	INIT	REG	RAD	EPA:901.1	Sodium-22	Na-22	N	-0.762	1.13	4.17	—	pCi/L	Y	U	U	N3B-2020-1741	CALA-20-206440	GELC
LAO-3a	4.7	06/25/2019	WG	UF	INIT	REG	RAD	EPA:901.1	Sodium-22	Na-22	N	1.57	1.36	5.88	—	pCi/L	Y	U	U	N3B-2019-2283	CALA-19-181496	GELC
LAO-3a	4.7	06/18/2018	WG	UF	INIT	REG	RAD	EPA:901.1	Sodium-22	Na-22	N	1.39	1.21	5.13	—	pCi/L	Y	U	U	2018-2715	CALA-18-69	GELC
LAO-3a	4.7	06/18/2018	WG	UF	INIT	FD	RAD	EPA:901.1	Sodium-22	Na-22	N	-0.66	1.71	5.72	—	pCi/L	Y	U	U	2018-2715	CALA-18-75	GELC
LAO-3a	4.7	06/22/2017	WG	UF	INIT	REG	RAD	EPA:901.1	Sodium-22	Na-22	N	-1.34	0.94	3.08	—	pCi/L	Y	U	U	2017-1814	CALA-17-138993	GELC
LAO-3a	4.7	06/16/2021	WG	F	INIT	REG	General Chemistry	EPA:120.1	Specific Conductance	SPEC_CONDC	Y	303	—	—	1	µS/cm	Y	—	NQ	N3B-2021-1863	CALA-21-229552	GELC
LAO-3a	4.7	09/10/2020	WG	F	INIT	REG	General Chemistry	EPA:120.1	Specific Conductance	SPEC_CONDC	Y	523	—	—	1	µS/cm	Y	—	NQ	N3B-2020-1741	CALA-20-206439	GELC
LAO-3a	4.7	06/25/2019	WG	F	INIT	REG	General Chemistry	EPA:120.1	Specific Conductance	SPEC_CONDC	Y	495	—	—	1	µS/cm	Y	—	NQ	N3B-2019-2283	CALA-19-181495	GELC
LAO-3a	4.7	06/18/2018	WG	F	INIT	REG	General Chemistry	EPA:120.1	Specific Conductance	SPEC_CONDC	Y	344	—	—	1	µS/cm	Y	—	NQ	2018-2715	CALA-18-68	GELC
LAO-3a	4.7	06/18/2018	WG	F	INIT	FD	General Chemistry	EPA:120.1	Specific Conductance	SPEC_CONDC	Y	347	—	—	1	µS/cm	Y	—	NQ	2018-2715	CALA-18-74	GELC
LAO-3a	4.7	06/22/2017	WG	F	INIT	REG	General Chemistry	EPA:120.1	Specific Conductance	SPEC_CONDC	Y	457	—	—	1	µS/cm	Y	—	NQ	2017-1814	CALA-17-138998	GELC
LAO-3a	4.7	06/16/2021	WG	F	INIT	REG	Inorganic	SW-846:6010C	Strontium	Sr	Y	118	—	—	1	µg/L	Y	—	NQ	N3B-2021-1863	CALA-21-229552	GELC
LAO-3a	4.7	09/10/2020	WG	F	INIT	REG	Inorganic	SW-846:6010C	Strontium	Sr	Y	230	—	—	1	µg/L	Y	—	NQ	N3B-2020-1741	CALA-20-206439	GELC
LAO-3a	4.7	06/25/2019	WG	F	INIT	REG	Inorganic	SW-846:6010C	Strontium	Sr	Y	173	—	—	1	µg/L	Y	—	NQ	N3B-2019-2283	CALA-19-181495	GELC
LAO-3a	4.7	06/18/2018	WG	F	INIT	REG	Inorganic	SW-846:6010C	Strontium	Sr	Y	138	—	—	1	µg/L	Y	—	NQ	2018-2715	CALA-18-68	GELC
LAO-3a	4.7	06/18/2018	WG	F	INIT	FD	Inorganic	SW-846:6010C	Strontium	Sr	Y	133	—	—	1	µg/L	Y	—	NQ	2018-2715	CALA-18-74	GELC
LAO-3a	4.7	06/22/2017	WG	F	INIT	REG	Inorganic	SW-846:6010C	Strontium	Sr	Y	157	—	—	1	µg/L	Y	—	NQ	2017-1814	CALA-17-138998	GELC
LAO-3a	4.7	06/16/2021	WG	UF	INIT	REG	RAD	EPA:905.0	Strontium-90	Sr-90	Y	9.73	0.375	0.456	—	pCi/L	Y	—	NQ	N3B-2021-1863	CALA-21-229549	GELC
LAO-3a	4.7	09/10/2020	WG	UF	INIT	REG	RAD	EPA:905.0	Strontium-90	Sr-90	Y	14.7	0.571	0.488	—	pCi/L	Y	—	NQ	N3B-2020-1741	CALA-20-206440	GELC
LAO-3a	4.7	06/25/2019	WG	UF	INIT	REG	RAD	EPA:905.0	Strontium-90	Sr-90	Y	13.2	0.481	0.424	—	pCi/L	Y	—	NQ	N3B-2019-2283	CALA-19-181496	GELC
LAO-3a	4.7	06/18/2018	WG	UF	INIT	REG	RAD	EPA:905.0	Strontium-90	Sr-90	Y	11.1	0.501	0.548	—	pCi/L	Y	—	NQ	2018-2715	CALA-18-69	GELC
LAO-3a	4.7	06/18/2018	WG	UF	INIT	FD	RAD	EPA:905.0	Strontium-90	Sr-90	Y	11.7	0.576	0.711	—	pCi/L	Y	—	NQ	2018-2715	CALA-18-75	GELC
LAO-3a	4.7	06/22/2017	WG	UF	INIT	REG	RAD	EPA:905.0	Strontium-90	Sr-90	Y	17.6	0.948	1.47	—	pCi/L	Y	—	NQ	2017-1814	CALA-17-138993	GELC
LAO-3a	4.7	06/16/2021	WG	F	INIT	REG	General Chemistry	EPA:300.0	Sulfate	SO4(-2)	Y	22	—	—	0.266	mg/L	Y	—	NQ	N3B-2021-1863	CALA-21-229552	GELC
LAO-3a	4.7	09/10/2020	WG	F	INIT	REG	General Chemistry	EPA:300.0	Sulfate	SO4(-2)	Y	73.9	—	—	1.33	mg/L	Y	—	NQ	N3B-2020-1741	CALA-20-206439	GELC
LAO-3a	4.7	06/25/2019	WG	F	INIT	REG	General Chemistry	EPA:300.0	Sulfate	SO4(-2)	Y	34.3	—	—	1.33	mg/L	Y	—	NQ	N3B-2019-2283	CALA-19-181495	GELC
LAO-3a	4.7	06/18/2018	WG	F	INIT	REG	General Chemistry	EPA:300.0	Sulfate	SO4(-2)	Y	25.6	—	—	0.266	mg/L	Y	—	NQ	2018-2715	CALA-18-68	GELC
LAO-3a	4.7	06/18/2018	WG	F	INIT	FD	General Chemistry	EPA:300.0	Sulfate	SO4(-2)	Y	25.3	—	—	0.266	mg/L	Y	—	NQ	2018-2715	CALA-18-74	GELC
LAO-3a	4.7	06/22/2017	WG	F	INIT	REG	General Chemistry	EPA:300.0	Sulfate	SO4(-2)	Y	18.9	—	—	0.133	mg/L	Y	—	NQ	2017-1814	CALA-17-138998	GELC
LAO-3a	4.7	06/16/2021	WG	F	INIT	REG	Inorganic	SW-846:6010C	Tin	Sn	Y	4.37	—	—	2.5	µg/L	Y	J	J	N3B-2021-1863	CALA-21-229552	GELC

Table C-2 Analytical Detects from the Periodic Monitoring Events Reported in this Periodic Monitoring Report Plus Results from the Four Previous Monitoring Events if Available

Location ID	Screen Depth (ft)	Sample Date	Sample Type	Field Preparation Code	Analysis Type Code	Sample Purpose	Method Category	Lab Method	Parameter Name	Parameter Code	Detected	Report Result	Lab Uncertainty	Report MDA	Report MDL	Report Unit	Best Value	Lab Qualifier	Validation Qualifier	COC #	Field Sample ID	Lab ID
LAO-3a	4.7	09/10/2020	WG	F	INIT	REG	Inorganic	SW-846:6010C	Tin	Sn	N	2.5	—	—	2.5	µg/L	Y	U	U	N3B-2020-1741	CALA-20-206439	GELC
LAO-3a	4.7	06/25/2019	WG	F	INIT	REG	Inorganic	SW-846:6010C	Tin	Sn	N	2.5	—	—	2.5	µg/L	Y	U	U	N3B-2019-2283	CALA-19-181495	GELC
LAO-3a	4.7	06/18/2018	WG	F	INIT	REG	Inorganic	SW-846:6010C	Tin	Sn	N	2.5	—	—	2.5	µg/L	Y	U	U	2018-2715	CALA-18-68	GELC
LAO-3a	4.7	06/18/2018	WG	F	INIT	FD	Inorganic	SW-846:6010C	Tin	Sn	N	2.5	—	—	2.5	µg/L	Y	U	U	2018-2715	CALA-18-74	GELC
LAO-3a	4.7	06/22/2017	WG	F	INIT	REG	Inorganic	SW-846:6010C	Tin	Sn	N	10	—	—	2.5	µg/L	Y	U	U	2017-1814	CALA-17-138998	GELC
LAO-3a	4.7	06/16/2021	WG	F	INIT	REG	General Chemistry	EPA:160.1	Total Dissolved Solids	TDS	Y	197	—	—	3.4	mg/L	Y	—	J	N3B-2021-1863	CALA-21-229552	GELC
LAO-3a	4.7	09/10/2020	WG	F	INIT	REG	General Chemistry	EPA:160.1	Total Dissolved Solids	TDS	Y	316	—	—	3.4	mg/L	Y	—	NQ	N3B-2020-1741	CALA-20-206439	GELC
LAO-3a	4.7	06/25/2019	WG	F	INIT	REG	General Chemistry	EPA:160.1	Total Dissolved Solids	TDS	Y	286	—	—	3.4	mg/L	Y	—	NQ	N3B-2019-2283	CALA-19-181495	GELC
LAO-3a	4.7	06/18/2018	WG	F	INIT	REG	General Chemistry	EPA:160.1	Total Dissolved Solids	TDS	Y	271	—	—	3.4	mg/L	Y	—	NQ	2018-2715	CALA-18-68	GELC
LAO-3a	4.7	06/18/2018	WG	F	INIT	FD	General Chemistry	EPA:160.1	Total Dissolved Solids	TDS	Y	260	—	—	3.4	mg/L	Y	—	NQ	2018-2715	CALA-18-74	GELC
LAO-3a	4.7	06/22/2017	WG	F	INIT	REG	General Chemistry	EPA:160.1	Total Dissolved Solids	TDS	Y	293	—	—	3.4	mg/L	Y	—	NQ	2017-1814	CALA-17-138998	GELC
LAO-3a	4.7	06/16/2021	WG	UF	INIT	REG	General Chemistry	SW-846:9060A	Total Organic Carbon	TOC	Y	0.615	—	—	0.33	mg/L	Y	J	J	N3B-2021-1863	CALA-21-229549	GELC
LAO-3a	4.7	09/10/2020	WG	UF	INIT	REG	General Chemistry	SW-846:9060A	Total Organic Carbon	TOC	Y	1.29	—	—	0.33	mg/L	Y	—	NQ	N3B-2020-1741	CALA-20-206440	GELC
LAO-3a	4.7	06/25/2019	WG	UF	INIT	REG	General Chemistry	SW-846:9060	Total Organic Carbon	TOC	Y	2.69	—	—	0.33	mg/L	Y	—	NQ	N3B-2019-2283	CALA-19-181496	GELC
LAO-3a	4.7	06/18/2018	WG	UF	INIT	REG	General Chemistry	SW-846:9060	Total Organic Carbon	TOC	Y	0.866	—	—	0.33	mg/L	Y	J	J	2018-2715	CALA-18-69	GELC
LAO-3a	4.7	06/18/2018	WG	UF	INIT	FD	General Chemistry	SW-846:9060	Total Organic Carbon	TOC	Y	0.748	—	—	0.33	mg/L	Y	J	J	2018-2715	CALA-18-75	GELC
LAO-3a	4.7	06/22/2017	WG	UF	INIT	REG	General Chemistry	SW-846:9060	Total Organic Carbon	TOC	Y	2.11	—	—	0.33	mg/L	Y	—	NQ	2017-1814	CALA-17-138993	GELC
LAO-3a	4.7	06/16/2021	WG	UF	INIT	REG	LCMS/MS	EPA:537M	Total PFAS 3a	PFAS-Tot-3a	Y	9.43	—	—	—	ng/L	—	J	J	N3B-2021-1863	CALA-21-229549	GELC
LAO-3a	4.7	09/10/2020	WG	UF	INIT	REG	LCMS/MS	EPA:537M	Total PFAS 3a	PFAS-Tot-3a	Y	46.56	—	—	—	ng/L	Y	—	NQ	N3B-2020-1741	CALA-20-206440	GELC
LAO-3a	4.7	06/16/2021	WG	F	INIT	REG	General Chemistry	EPA:365.4	Total Phosphate as Phosphorus	PO4-P	Y	0.326	—	—	0.02	mg/L	Y	—	J+	N3B-2021-1863	CALA-21-229552	GELC
LAO-3a	4.7	09/10/2020	WG	F	INIT	REG	General Chemistry	EPA:365.4	Total Phosphate as Phosphorus	PO4-P	Y	0.263	—	—	0.02	mg/L	Y	—	NQ	N3B-2020-1741	CALA-20-206439	GELC
LAO-3a	4.7	06/25/2019	WG	F	INIT	REG	General Chemistry	EPA:365.4	Total Phosphate as Phosphorus	PO4-P	N	0.105	—	—	0.02	mg/L	Y	—	U	N3B-2019-2283	CALA-19-181495	GELC
LAO-3a	4.7	06/18/2018	WG	F	INIT	REG	General Chemistry	EPA:365.4	Total Phosphate as Phosphorus	PO4-P	Y	0.209	—	—	0.02	mg/L	Y	—	J+	2018-2715	CALA-18-68	GELC
LAO-3a	4.7	06/18/2018	WG	F	INIT	FD	General Chemistry	EPA:365.4	Total Phosphate as Phosphorus	PO4-P	Y	0.223	—	—	0.02	mg/L	Y	—	J+	2018-2715	CALA-18-74	GELC
LAO-3a	4.7	06/22/2017	WG	F	INIT	REG	General Chemistry	EPA:365.4	Total Phosphate as Phosphorus	PO4-P	N	0.111	—	—	0.02	mg/L	Y	—	U	2017-1814	CALA-17-138998	GELC
LAO-3a	4.7	06/16/2021	WG	F	INIT	REG	Inorganic	SW-846:6020B	Uranium	U	Y	0.714	—	—	0.067	µg/L	Y	—	NQ	N3B-2021-1863	CALA-21-229552	GELC
LAO-3a	4.7	09/10/2020	WG	F	INIT	REG	Inorganic	SW-846:6020B	Uranium	U	Y	0.88	—	—	0.067	µg/L	Y	—	NQ	N3B-2020-1741	CALA-20-206439	GELC
LAO-3a	4.7	06/25/2019	WG	F	INIT	REG	Inorganic	SW-846:6020	Uranium	U	Y	0.313	—	—	0.067	µg/L	Y	—	NQ	N3B-2019-2283	CALA-19-181495	GELC
LAO-3a	4.7	06/18/2018	WG	F	INIT	REG	Inorganic	SW-846:6020	Uranium	U	Y	0.705	—	—	0.067	µg/L	Y	—	NQ	2018-2715	CALA-18-68	GELC
LAO-3a	4.7	06/18/2018	WG	F	INIT	FD	Inorganic	SW-846:6020	Uranium	U	Y	0.699	—	—	0.067	µg/L	Y	—	NQ	2018-2715	CALA-18-74	GELC
LAO-3a	4.7	06/22/2017	WG	F	INIT	REG	Inorganic	SW-846:6020	Uranium	U	Y	0.303	—	—	0.067	µg/L	Y	—	NQ	2017-1814	CALA-17-138998	GELC
LAO-3a	4.7	06/16/2021	WG	UF	INIT	REG	RAD	HASL-300:ISOU	Uranium-234	U-234	Y	0.291	0.0323	0.0565	—	pCi/L	Y	—	NQ	N3B-2021-1863	CALA-21-229549	GELC
LAO-3a	4.7	09/10/2020	WG	UF	INIT	REG	RAD	HASL-300:ISOU	Uranium-234	U-234	Y	0.394	0.0328	0.0541	—	pCi/L	Y	—	NQ	N3B-2020-1741	CALA-20-206440	GELC
LAO-3a	4.7	06/25/2019	WG	UF	INIT	REG	RAD	HASL-300:ISOU	Uranium-234	U-234	Y	0.173	0.0372	0.13	—	pCi/L	Y	—	NQ	N3B-2019-2283	CALA-19-181496	GELC
LAO-3a	4.7	06/18/2018	WG	UF	INIT	REG	RAD	HASL-300:ISOU	Uranium-234	U-234	Y	0.347	0.029	0.0831	—	pCi/L	Y	—	NQ	2018-2715	CALA-18-69	GELC
LAO-3a	4.7	06/18/2018	WG	UF	INIT	FD	RAD	HASL-300:ISOU	Uranium-234	U-234	Y	0.385	0.0317	0.0925	—	pCi/L	Y	—	NQ	2018-2715	CALA-18-75	GELC
LAO-3a	4.7	06/22/2017	WG	UF	INIT	REG	RAD	HASL-300:ISOU	Uranium-234	U-234	Y	0.152	0.0198	0.0558	—	pCi/L	Y	—	NQ	2017-1814	CALA-17-138993	GELC
LAO-3a	4.7	06/16/2021	WG	UF	INIT	REG	RAD	HASL-300:ISOU	Uranium-235/236	U-235/236	N	0.00951	0.00838	0.0463	—	pCi/L	Y	U	U	N3B-2021-1863	CALA-21-229549	GELC
LAO-3a	4.7	09/10/2020	WG	UF	INIT	REG	RAD	HASL-300:ISOU	Uranium-235/236	U-235/236	N	0.0285	0.00988	0.0351	—	pCi/L	Y	U	U	N3B-2020-1741	CALA-20-206440	GELC
LAO-3a	4.7	06/25/2019	WG	UF	INIT	REG	RAD	HASL-300:ISOU	Uranium-235/236	U-235/236	N	0.0134	0.0167	0.11	—	pCi/L	Y	U	U	N3B-2019-2283	CALA-19-181496	GELC
LAO-3a	4.7	06/18/2018	WG	UF	INIT	REG	RAD	HASL-300:ISOU	Uranium-235/236	U-235/236	N	0.0218	0.0102	0.0629	—	pCi/L	Y	U	U	2018-2715	CALA-18-69	GELC
LAO-3a	4.7	06/18/2018	WG	UF	INIT	FD	RAD	HASL-300:ISOU	Uranium-235/236	U-235/236	N	0.0243	0.0122	0.0701	—	pCi/L	Y	U	U	2018-2715	CALA-18-75	GELC
LAO-3a	4.7	06/22/2017	WG	UF	INIT	REG	RAD	HASL-300:ISOU	Uranium-235/236	U-235/236	N	0.0314	0.0118	0.0543	—	pCi/L	Y	U	U	2017-1814	CALA-17-138993	GELC
LAO-3a	4.7	06/16/2021	WG	UF	INIT	REG	RAD	HASL-300:ISOU	Uranium-238	U-238	Y	0.21	0.0249	0.0589	—	pCi/L	Y	—	NQ	N3B-2021-1863	CALA-21-229549	GELC
LAO-3a	4.7	09/10/2020	WG	UF	INIT	REG	RAD	HASL-300:ISOU	Uranium-238	U-238	Y	0.286	0.0281	0.0483	—	pCi/L	Y	—	NQ	N3B-2020-1741	CALA-20-206440	GELC
LAO-3a	4.7	06/25/2019	WG	UF	INIT	REG	RAD	HASL-300:ISOU	Uranium-238	U-238	N	0.101	0.0277	0.104	—	pCi/L	Y	U	U	N3B-2019-2283	CALA-19-181496	GELC
LAO-3a	4.7	06/18/2018	WG	UF	INIT	REG	RAD	HASL-300:ISOU	Uranium-238	U-238	Y	0.265	0.0248	0.065	—	pCi/L	Y	—	NQ	2018-2715	CALA-18-69	GELC
LAO-3a	4.7	06/18/2018	WG	UF	INIT	FD	RAD	HASL-300:ISOU	Uranium-238	U-238	Y	0.204	0.0235	0.0724	—	pCi/L	Y	—	NQ	2018-2715	CALA-18-75	GELC
LAO-3a	4.7	06/22/2017	WG	UF	INIT	REG	RAD	HASL-300:ISOU	Uranium-238	U-238	Y	0.127	0.0192	0.0577	—	pCi/L	Y	—	NQ	2017-1814	CALA-17-138993	GELC
LAO-3a	4.7	06/16/2021	WG	F	INIT	REG	Inorganic	SW-846:6010C	Vanadium	V	Y	3.28	—	—	1	µg/L	Y	J	J	N3B-2021-1863	CALA-21-229552	GELC
LAO-3a	4.7	09/10/2020	WG	F	INIT	REG	Inorganic	SW-846:6010C	Vanadium	V	Y	3.37	—	—	1	µg/L	Y	J	J	N3B-2020-1741	CALA-20-206439	GELC
LAO-3a	4.7	06/25/2019	WG	F	INIT	REG	Inorganic	SW-846:6010C	Vanadium	V	Y	3.85	—	—	1	µg/L	Y	J	J	N3B-2019-2283	CALA-19-181495	GELC
LAO-3a	4.7	06/18/2018	WG	F	INIT	REG	Inorganic	SW-846:6010C	Vanadium	V	Y	3.15	—	—	1	µg/L	Y	J	J	2018-2715	CALA-18-68	GELC
LAO-3a	4.7	06/18/2018	WG	F	INIT	FD	Inorganic	SW-846:6010C	Vanadium	V	Y	3.28	—	—	1	µg/L	Y	J	J	2018-2715	CALA-18-74	GELC
LAO-3a	4.7	06/22/2017	WG	F	INIT	REG	Inorganic	SW-846:6010C	Vanadium	V	Y	1.84	—	—	1	µg/L	Y	J	J	2017-1814	CALA-17-138998	GELC
LAUZ-1	5.35	06/09/2021	WG	F	INIT	REG	General Chemistry	EPA:150.1	Acidity or Alkalinity of a solution	pH	Y	6.83	—	—	0.01	SU	Y	H	J	N3B-2021-1799	CALA-21-229554	GELC
LAUZ-1	5.35	06/19/2019	WG	F	INIT	REG	General Chemistry	EPA:150.1	Acidity or Alkalinity of a solution	pH	Y	6.78	—	—	0.01	SU	Y	H	NQ	N3B-2019-2244	CALA-19-181497	GELC
LAUZ-1	5.35	06/19/2019	WG	F	INIT	FD	General Chemistry	EPA:150.1	Acidity or Alkalinity of a solution	pH	Y	6.74	—	—	0.01	SU	Y	H	NQ	N3B-2019-2244	CALA-19-181500	GELC
LAUZ-1	5.35	09/21/2018	WG	F	INIT	REG	General Chemistry	EPA:150.1	Acidity or Alkalinity of a solution	pH	Y	7	—	—	0.01	SU	Y	H	NQ	N3B-2018-3938	CALA-18-163049	GELC
LAUZ-1	5.35	03/14/2011	WG	F	INIT	REG	General Chemistry	EPA:150.1	Acidity or Alkalinity of a solution	pH	Y	6.79	—	—	0.01	SU	Y	H	J-	11-1625	CALA-11-5245	GELC
LAUZ-1	5.35	07/17/2009	WG	F	INIT	REG	General Chemistry	EPA:150.1	Acidity or Alkalinity of a solution	pH	Y	6.92	—	—	0.01	SU	Y	H	J-	09-2682	CALA-09-11118	GELC
LAUZ-1	5.35	06/09/2021	WG	F	INIT	REG	General Chemistry	EPA:310.1	Alkalinity-CO3+HCO3	ALK-CO3+HCO3	Y	84.5	—	—	1.45	mg/L	Y	—	NQ	N3B-2021-1799	CALA-21-229554	GELC
LAUZ-1	5.35	06/19/2019	WG	F	INIT	REG	General Chemistry	EPA:310.1	Alkalinity-CO3+HCO3	ALK-CO3+HCO3	Y	99.9	—	—	1.45	mg/L	Y	—	NQ	N3B-2019-2244	CALA-19-181497	GELC

Table C-2 Analytical Detects from the Periodic Monitoring Events Reported in this Periodic Monitoring Report Plus Results from the Four Previous Monitoring Events if Available

Location ID	Screen Depth (ft)	Sample Date	Sample Type	Field Preparation Code	Analysis Type Code	Sample Purpose	Method Category	Lab Method	Parameter Name	Parameter Code	Detected	Report Result	Lab Uncertainty	Report MDA	Report MDL	Report Unit	Best Value	Lab Qualifier	Validation Qualifier	COC #	Field Sample ID	Lab ID
LAUZ-1	5.35	06/19/2019	WG	F	INIT	FD	General Chemistry	EPA:310.1	Alkalinity-CO3+HCO3	ALK-CO3+HCO3	Y	101	—	—	1.45	mg/L	Y	—	NQ	N3B-2019-2244	CALA-19-181500	GELC
LAUZ-1	5.35	09/21/2018	WG	F	INIT	REG	General Chemistry	EPA:310.1	Alkalinity-CO3+HCO3	ALK-CO3+HCO3	Y	163	—	—	1.45	mg/L	Y	—	NQ	N3B-2018-3938	CALA-18-163049	GELC
LAUZ-1	5.35	03/14/2011	WG	F	INIT	REG	General Chemistry	EPA:310.1	Alkalinity-CO3+HCO3	ALK-CO3+HCO3	Y	95.8	—	—	0.73	mg/L	Y	—	NQ	11-1625	CALA-11-5245	GELC
LAUZ-1	5.35	07/17/2009	WG	F	INIT	REG	General Chemistry	EPA:310.1	Alkalinity-CO3+HCO3	ALK-CO3+HCO3	Y	196	—	—	0.73	mg/L	Y	—	NQ	09-2682	CALA-09-11118	GELC
LAUZ-1	5.35	06/09/2021	WG	F	INIT	REG	Inorganic	SW-846:6010C	Aluminum	Al	Y	255	—	—	68	µg/L	Y	—	NQ	N3B-2021-1799	CALA-21-229554	GELC
LAUZ-1	5.35	06/19/2019	WG	F	INIT	REG	Inorganic	SW-846:6010C	Aluminum	Al	N	68	—	—	68	µg/L	Y	U	U	N3B-2019-2244	CALA-19-181497	GELC
LAUZ-1	5.35	06/19/2019	WG	F	INIT	FD	Inorganic	SW-846:6010C	Aluminum	Al	N	68	—	—	68	µg/L	Y	U	U	N3B-2019-2244	CALA-19-181500	GELC
LAUZ-1	5.35	09/21/2018	WG	F	INIT	REG	Inorganic	SW-846:6010C	Aluminum	Al	N	68	—	—	68	µg/L	Y	U	U	N3B-2018-3938	CALA-18-163049	GELC
LAUZ-1	5.35	03/14/2011	WG	F	INIT	REG	Inorganic	SW-846:6010B	Aluminum	Al	N	200	—	—	68	µg/L	Y	U	U	11-1625	CALA-11-5245	GELC
LAUZ-1	5.35	07/17/2009	WG	F	INIT	REG	Inorganic	SW-846:6010B	Aluminum	Al	N	200	—	—	68	µg/L	Y	U	U	09-2682	CALA-09-11118	GELC
LAUZ-1	5.35	06/09/2021	WG	UF	INIT	REG	RAD	HASL-300:AM-241	Americium-241	Am-241	N	0.0376	0.0112	0.0514	—	pCi/L	Y	U	UJ	N3B-2021-1799	CALA-21-229553	GELC
LAUZ-1	5.35	06/19/2019	WG	UF	INIT	REG	RAD	HASL-300:AM-241	Americium-241	Am-241	N	0.00943	0.0145	0.0342	—	pCi/L	Y	U	U	N3B-2019-2244	CALA-19-181498	GELC
LAUZ-1	5.35	06/19/2019	WG	UF	INIT	FD	RAD	HASL-300:AM-241	Americium-241	Am-241	N	0.0209	0.0143	0.038	—	pCi/L	Y	U	U	N3B-2019-2244	CALA-19-181501	GELC
LAUZ-1	5.35	09/21/2018	WG	UF	INIT	REG	RAD	HASL-300:AM-241	Americium-241	Am-241	N	-0.203	0.187	0.508	—	pCi/L	Y	U	U	N3B-2018-3938	CALA-18-163050	GELC
LAUZ-1	5.35	08/01/2007	WG	UF	INIT	REG	RAD	HASL-300:AM-241	Americium-241	Am-241	Y	0.0586	0.0128	0.0513	—	pCi/L	Y	—	J	190721	GU070700G1ZL01	GELC
LAUZ-1	5.35	08/02/2006	WG	UF	INIT	REG	RAD	HASL-300:AM-241	Americium-241	Am-241	Y	0.0449	0.024	0.0393	—	pCi/L	Y	—	J	168446	GU060700G1ZL01	GELC
LAUZ-1	5.35	06/09/2021	WG	F	INIT	REG	General Chemistry	EPA:350.1	Ammonia as Nitrogen	NH3-N	Y	0.0633	—	—	0.017	mg/L	Y	—	NQ	N3B-2021-1799	CALA-21-229554	GELC
LAUZ-1	5.35	06/19/2019	WG	F	INIT	REG	General Chemistry	EPA:350.1	Ammonia as Nitrogen	NH3-N	Y	0.0819	—	—	0.017	mg/L	Y	—	NQ	N3B-2019-2244	CALA-19-181497	GELC
LAUZ-1	5.35	06/19/2019	WG	F	INIT	FD	General Chemistry	EPA:350.1	Ammonia as Nitrogen	NH3-N	Y	0.116	—	—	0.017	mg/L	Y	—	NQ	N3B-2019-2244	CALA-19-181500	GELC
LAUZ-1	5.35	09/21/2018	WG	F	INIT	REG	General Chemistry	EPA:350.1	Ammonia as Nitrogen	NH3-N	N	0.104	—	—	0.017	mg/L	Y	—	U	N3B-2018-3938	CALA-18-163049	GELC
LAUZ-1	5.35	03/14/2011	WG	F	INIT	REG	General Chemistry	EPA:350.1	Ammonia as Nitrogen	NH3-N	Y	0.033	—	—	0.015	mg/L	Y	J	J	11-1625	CALA-11-5245	GELC
LAUZ-1	5.35	07/17/2009	WG	F	INIT	REG	General Chemistry	EPA:350.1	Ammonia as Nitrogen	NH3-N	Y	0.049	—	—	0.016	mg/L	Y	J	J-	09-2682	CALA-09-11118	GELC
LAUZ-1	5.35	06/09/2021	WG	F	INIT	REG	Inorganic	SW-846:6010C	Barium	Ba	Y	258	—	—	1	µg/L	Y	—	NQ	N3B-2021-1799	CALA-21-229554	GELC
LAUZ-1	5.35	06/19/2019	WG	F	INIT	REG	Inorganic	SW-846:6010C	Barium	Ba	Y	290	—	—	1	µg/L	Y	—	NQ	N3B-2019-2244	CALA-19-181497	GELC
LAUZ-1	5.35	06/19/2019	WG	F	INIT	FD	Inorganic	SW-846:6010C	Barium	Ba	Y	293	—	—	1	µg/L	Y	—	NQ	N3B-2019-2244	CALA-19-181500	GELC
LAUZ-1	5.35	09/21/2018	WG	F	INIT	REG	Inorganic	SW-846:6010C	Barium	Ba	Y	158	—	—	1	µg/L	Y	—	NQ	N3B-2018-3938	CALA-18-163049	GELC
LAUZ-1	5.35	03/14/2011	WG	F	INIT	REG	Inorganic	SW-846:6010B	Barium	Ba	Y	309	—	—	1	µg/L	Y	—	NQ	11-1625	CALA-11-5245	GELC
LAUZ-1	5.35	07/17/2009	WG	F	INIT	REG	Inorganic	SW-846:6010B	Barium	Ba	Y	159	—	—	1	µg/L	Y	—	NQ	09-2682	CALA-09-11118	GELC
LAUZ-1	5.35	06/09/2021	WG	F	INIT	REG	Inorganic	SW-846:6010C	Boron	B	Y	25.7	—	—	15	µg/L	Y	J	J	N3B-2021-1799	CALA-21-229554	GELC
LAUZ-1	5.35	06/19/2019	WG	F	INIT	REG	Inorganic	SW-846:6010C	Boron	B	Y	20.1	—	—	15	µg/L	Y	J	J	N3B-2019-2244	CALA-19-181497	GELC
LAUZ-1	5.35	06/19/2019	WG	F	INIT	FD	Inorganic	SW-846:6010C	Boron	B	Y	19.8	—	—	15	µg/L	Y	J	J	N3B-2019-2244	CALA-19-181500	GELC
LAUZ-1	5.35	09/21/2018	WG	F	INIT	REG	Inorganic	SW-846:6010C	Boron	B	Y	19.7	—	—	15	µg/L	Y	J	J	N3B-2018-3938	CALA-18-163049	GELC
LAUZ-1	5.35	03/14/2011	WG	F	INIT	REG	Inorganic	SW-846:6010B	Boron	B	Y	31.5	—	—	15	µg/L	Y	J	J	11-1625	CALA-11-5245	GELC
LAUZ-1	5.35	07/17/2009	WG	F	INIT	REG	Inorganic	SW-846:6010B	Boron	B	Y	35.2	—	—	15	µg/L	Y	J	J	09-2682	CALA-09-11118	GELC
LAUZ-1	5.35	06/09/2021	WG	F	INIT	REG	General Chemistry	EPA:300.0	Bromide	Br(-1)	Y	0.0673	—	—	0.067	mg/L	Y	J	J	N3B-2021-1799	CALA-21-229554	GELC
LAUZ-1	5.35	06/19/2019	WG	F	INIT	REG	General Chemistry	EPA:300.0	Bromide	Br(-1)	N	0.067	—	—	0.067	mg/L	Y	U	U	N3B-2019-2244	CALA-19-181497	GELC
LAUZ-1	5.35	06/19/2019	WG	F	INIT	FD	General Chemistry	EPA:300.0	Bromide	Br(-1)	N	0.067	—	—	0.067	mg/L	Y	U	U	N3B-2019-2244	CALA-19-181500	GELC
LAUZ-1	5.35	09/21/2018	WG	F	INIT	REG	General Chemistry	EPA:300.0	Bromide	Br(-1)	Y	0.108	—	—	0.067	mg/L	Y	J	J	N3B-2018-3938	CALA-18-163049	GELC
LAUZ-1	5.35	03/14/2011	WG	F	INIT	REG	General Chemistry	EPA:300.0	Bromide	Br(-1)	Y	0.0911	—	—	0.066	mg/L	Y	J	J	11-1625	CALA-11-5245	GELC
LAUZ-1	5.35	07/17/2009	WG	F	INIT	REG	General Chemistry	EPA:300.0	Bromide	Br(-1)	Y	0.145	—	—	0.066	mg/L	Y	J	J-	09-2682	CALA-09-11118	GELC
LAUZ-1	5.35	06/09/2021	WG	F	INIT	REG	Inorganic	SW-846:6020B	Cadmium	Cd	Y	0.373	—	—	0.3	µg/L	Y	J	J	N3B-2021-1799	CALA-21-229554	GELC
LAUZ-1	5.35	06/19/2019	WG	F	INIT	REG	Inorganic	SW-846:6020	Cadmium	Cd	N	0.3	—	—	0.3	µg/L	Y	U	U	N3B-2019-2244	CALA-19-181497	GELC
LAUZ-1	5.35	06/19/2019	WG	F	INIT	FD	Inorganic	SW-846:6020	Cadmium	Cd	N	0.3	—	—	0.3	µg/L	Y	U	U	N3B-2019-2244	CALA-19-181500	GELC
LAUZ-1	5.35	09/21/2018	WG	F	INIT	REG	Inorganic	SW-846:6020	Cadmium	Cd	N	0.3	—	—	0.3	µg/L	Y	U	U	N3B-2018-3938	CALA-18-163049	GELC
LAUZ-1	5.35	03/14/2011	WG	F	INIT	REG	Inorganic	SW-846:6020	Cadmium	Cd	Y	0.29	—	—	0.11	µg/L	Y	J	J	11-1625	CALA-11-5245	GELC
LAUZ-1	5.35	07/17/2009	WG	F	INIT	REG	Inorganic	SW-846:6020	Cadmium	Cd	N	1	—	—	0.11	µg/L	Y	U	U	09-2682	CALA-09-11118	GELC
LAUZ-1	5.35	06/09/2021	WG	F	INIT	REG	Inorganic	SW-846:6010C	Calcium	Ca	Y	54.2	—	—	0.05	mg/L	Y	—	NQ	N3B-2021-1799	CALA-21-229554	GELC
LAUZ-1	5.35	06/19/2019	WG	F	INIT	REG	Inorganic	SW-846:6010C	Calcium	Ca	Y	63.8	—	—	0.05	mg/L	Y	—	NQ	N3B-2019-2244	CALA-19-181497	GELC
LAUZ-1	5.35	06/19/2019	WG	F	INIT	FD	Inorganic	SW-846:6010C	Calcium	Ca	Y	64.7	—	—	0.05	mg/L	Y	—	NQ	N3B-2019-2244	CALA-19-181500	GELC
LAUZ-1	5.35	09/21/2018	WG	F	INIT	REG	Inorganic	SW-846:6010C	Calcium	Ca	Y	37.2	—	—	0.05	mg/L	Y	—	NQ	N3B-2018-3938	CALA-18-163049	GELC
LAUZ-1	5.35	03/14/2011	WG	F	INIT	REG	Inorganic	SW-846:6010B	Calcium	Ca	Y	69.6	—	—	0.05	mg/L	Y	—	NQ	11-1625	CALA-11-5245	GELC
LAUZ-1	5.35	07/17/2009	WG	F	INIT	REG	Inorganic	SW-846:6010B	Calcium	Ca	Y	41	—	—	0.05	mg/L	Y	—	NQ	09-2682	CALA-09-11118	GELC
LAUZ-1	5.35	06/09/2021	WG	UF	INIT	REG	RAD	EPA:901.1	Cesium-137	Cs-137	N	3.07	2.06	3.69	—	pCi/L	Y	U	UJ	N3B-2021-1799	CALA-21-229553	GELC
LAUZ-1	5.35	06/19/2019	WG	UF	INIT	REG	RAD	EPA:901.1	Cesium-137	Cs-137	N	-0.986	1.37	5.01	—	pCi/L	Y	U	U	N3B-2019-2244	CALA-19-181498	GELC
LAUZ-1	5.35	06/19/2019	WG	UF	INIT	FD	RAD	EPA:901.1	Cesium-137	Cs-137	N	0.135	1.29	4.38	—	pCi/L	Y	U	U	N3B-2019-2244	CALA-19-181501	GELC
LAUZ-1	5.35	09/21/2018	WG	UF	INIT	REG	RAD	EPA:901.1	Cesium-137	Cs-137	N	-0.148	1.08	4.02	—	pCi/L	Y	U	U	N3B-2018-3938	CALA-18-163050	GELC
LAUZ-1	5.35	08/01/2007	WG	UF	INIT	REG	RAD	EPA:901.1	Cesium-137	Cs-137	N	1.94	0.993	3.66	—	pCi/L	Y	U	U	190721	GU070700G1ZL01	GELC
LAUZ-1	5.35	08/02/2006	WG	UF	INIT	REG	RAD	EPA:901.1	Cesium-137	Cs-137	N	-0.23	0.981	3.52	—	pCi/L	Y	U	U	168446	GU060700G1ZL01	GELC
LAUZ-1	5.35	06/09/2021	WG	F	INIT	REG	General Chemistry	EPA:300.0	Chloride	Cl(-1)	Y	326	—	—	3.35	mg/L	Y	—	NQ	N3B-2021-1799	CALA-21-229554	GELC
LAUZ-1	5.35	06/19/2019	WG	F	INIT	REG	General Chemistry	EPA:300.0	Chloride	Cl(-1)	Y	324	—	—	6.7	mg/L	Y	—	NQ	N3B-2019-2244	CALA-19-181497	GELC
LAUZ-1	5.35	06/19/2019	WG	F	INIT	FD	General Chemistry	EPA:300.0	Chloride	Cl(-1)	Y	327	—	—	6.7	mg/L	Y	—	NQ	N3B-2019-2244	CALA-19-181500	GELC
LAUZ-1	5.35	09/21/2018	WG	F	INIT	REG	General Chemistry	EPA:300.0	Chloride	Cl(-1)	Y	46.2	—	—	0.67	mg/L	Y	—	NQ	N3B-2018-3938	CALA-18-163049	GELC
LAUZ-1	5.35	03/14/2011	WG	F	INIT	REG	General Chemistry	EPA:300.0	Chloride	Cl(-1)	Y	341	—	—	3.3	mg/L	Y	—	J+	11-1625	CALA-11-5245	GELC

Table C-2 Analytical Detects from the Periodic Monitoring Events Reported in this Periodic Monitoring Report Plus Results from the Four Previous Monitoring Events if Available

Location ID	Screen Depth (ft)	Sample Date	Sample Type	Field Preparation Code	Analysis Type Code	Sample Purpose	Method Category	Lab Method	Parameter Name	Parameter Code	Detected	Report Result	Lab Uncertainty	Report MDA	Report MDL	Report Unit	Best Value	Lab Qualifier	Validation Qualifier	COC #	Field Sample ID	Lab ID
LAUZ-1	5.35	07/17/2009	WG	F	INIT	REG	General Chemistry	EPA:300.0	Chloride	Cl(-1)	Y	159	—	—	1.3	mg/L	Y	—	NQ	09-2682	CALA-09-11118	GELC
LAUZ-1	5.35	06/09/2021	WG	UF	INIT	REG	RAD	EPA:901.1	Cobalt-60	Co-60	N	0.297	1.09	4.42	—	pCi/L	Y	U	U	N3B-2021-1799	CALA-21-229553	GELC
LAUZ-1	5.35	06/19/2019	WG	UF	INIT	REG	RAD	EPA:901.1	Cobalt-60	Co-60	N	-0.462	1.66	6.08	—	pCi/L	Y	U	U	N3B-2019-2244	CALA-19-181498	GELC
LAUZ-1	5.35	06/19/2019	WG	UF	INIT	FD	RAD	EPA:901.1	Cobalt-60	Co-60	N	2.92	1.39	6.47	—	pCi/L	Y	U	U	N3B-2019-2244	CALA-19-181501	GELC
LAUZ-1	5.35	09/21/2018	WG	UF	INIT	REG	RAD	EPA:901.1	Cobalt-60	Co-60	N	-0.796	1.08	3.96	—	pCi/L	Y	U	U	N3B-2018-3938	CALA-18-163050	GELC
LAUZ-1	5.35	08/01/2007	WG	UF	INIT	REG	RAD	EPA:901.1	Cobalt-60	Co-60	N	0.765	1.13	3.53	—	pCi/L	Y	U	U	190721	GU070700G1ZL01	GELC
LAUZ-1	5.35	08/02/2006	WG	UF	INIT	REG	RAD	EPA:901.1	Cobalt-60	Co-60	N	2.35	0.985	4.36	—	pCi/L	Y	U	U	168446	GU060700G1ZL01	GELC
LAUZ-1	5.35	06/09/2021	WG	F	INIT	REG	Inorganic	SW-846:6010C	Copper	Cu	Y	3.39	—	—	3	µg/L	Y	J	J	N3B-2021-1799	CALA-21-229554	GELC
LAUZ-1	5.35	06/19/2019	WG	F	INIT	REG	Inorganic	SW-846:6010C	Copper	Cu	N	3	—	—	3	µg/L	Y	U	U	N3B-2019-2244	CALA-19-181497	GELC
LAUZ-1	5.35	06/19/2019	WG	F	INIT	FD	Inorganic	SW-846:6010C	Copper	Cu	N	3	—	—	3	µg/L	Y	U	U	N3B-2019-2244	CALA-19-181500	GELC
LAUZ-1	5.35	09/21/2018	WG	F	INIT	REG	Inorganic	SW-846:6010C	Copper	Cu	N	3	—	—	3	µg/L	Y	U	U	N3B-2018-3938	CALA-18-163049	GELC
LAUZ-1	5.35	03/14/2011	WG	F	INIT	REG	Inorganic	SW-846:6010B	Copper	Cu	Y	3.14	—	—	3	µg/L	Y	J	J	11-1625	CALA-11-5245	GELC
LAUZ-1	5.35	07/17/2009	WG	F	INIT	REG	Inorganic	SW-846:6010B	Copper	Cu	N	10	—	—	3	µg/L	Y	U	U	09-2682	CALA-09-11118	GELC
LAUZ-1	5.35	06/09/2021	WG	UF	INIT	REG	Inorganic	EPA:335.4	Cyanide (Total)	CN(TOTAL)	Y	0.00255	—	—	0.00167	mg/L	Y	J	J	N3B-2021-1799	CALA-21-229553	GELC
LAUZ-1	5.35	06/19/2019	WG	UF	INIT	REG	Inorganic	EPA:335.4	Cyanide (Total)	CN(TOTAL)	N	0.00167	—	—	0.00167	mg/L	Y	U	U	N3B-2019-2244	CALA-19-181498	GELC
LAUZ-1	5.35	06/19/2019	WG	UF	INIT	FD	Inorganic	EPA:335.4	Cyanide (Total)	CN(TOTAL)	N	0.00167	—	—	0.00167	mg/L	Y	U	U	N3B-2019-2244	CALA-19-181501	GELC
LAUZ-1	5.35	09/21/2018	WG	UF	INIT	REG	Inorganic	EPA:335.4	Cyanide (Total)	CN(TOTAL)	N	0.00167	—	—	0.00167	mg/L	Y	U	U	N3B-2018-3938	CALA-18-163050	GELC
LAUZ-1	5.35	08/01/2007	WG	UF	INIT	REG	Inorganic	EPA:335.3	Cyanide (Total)	CN(TOTAL)	Y	0.00267	—	—	0.0015	mg/L	Y	J	J-	190721	GU070700G1ZL01	GELC
LAUZ-1	5.35	08/02/2006	WG	UF	INIT	REG	Inorganic	EPA:335.3	Cyanide (Total)	CN(TOTAL)	N	0.0015	—	—	0.0015	mg/L	Y	U	UJ	168446	GU060700G1ZL01	GELC
LAUZ-1	5.35	06/09/2021	WG	F	INIT	REG	General Chemistry	EPA:300.0	Fluoride	F(-1)	Y	0.134	—	—	0.033	mg/L	Y	—	NQ	N3B-2021-1799	CALA-21-229554	GELC
LAUZ-1	5.35	06/19/2019	WG	F	INIT	REG	General Chemistry	EPA:300.0	Fluoride	F(-1)	Y	0.232	—	—	0.033	mg/L	Y	—	NQ	N3B-2019-2244	CALA-19-181497	GELC
LAUZ-1	5.35	06/19/2019	WG	F	INIT	FD	General Chemistry	EPA:300.0	Fluoride	F(-1)	Y	0.224	—	—	0.033	mg/L	Y	—	NQ	N3B-2019-2244	CALA-19-181500	GELC
LAUZ-1	5.35	09/21/2018	WG	F	INIT	REG	General Chemistry	EPA:300.0	Fluoride	F(-1)	Y	0.348	—	—	0.033	mg/L	Y	—	NQ	N3B-2018-3938	CALA-18-163049	GELC
LAUZ-1	5.35	03/14/2011	WG	F	INIT	REG	General Chemistry	EPA:300.0	Fluoride	F(-1)	Y	0.314	—	—	0.033	mg/L	Y	—	NQ	11-1625	CALA-11-5245	GELC
LAUZ-1	5.35	07/17/2009	WG	F	INIT	REG	General Chemistry	EPA:300.0	Fluoride	F(-1)	Y	0.53	—	—	0.033	mg/L	Y	—	J-	09-2682	CALA-09-11118	GELC
LAUZ-1	5.35	06/09/2021	WG	UF	INIT	REG	RAD	EPA:900	Gross alpha	GROSSA	N	0.788	0.684	2.34	—	pCi/L	Y	U	UJ	N3B-2021-1799	CALA-21-229553	GELC
LAUZ-1	5.35	06/19/2019	WG	UF	INIT	REG	RAD	EPA:900	Gross alpha	GROSSA	N	0.959	1.24	4.24	—	pCi/L	Y	U	U	N3B-2019-2244	CALA-19-181498	GELC
LAUZ-1	5.35	06/19/2019	WG	UF	INIT	FD	RAD	EPA:900	Gross alpha	GROSSA	N	0.243	0.676	2.49	—	pCi/L	Y	U	U	N3B-2019-2244	CALA-19-181501	GELC
LAUZ-1	5.35	09/21/2018	WG	UF	INIT	REG	RAD	EPA:900	Gross alpha	GROSSA	N	1.11	0.567	1.84	—	pCi/L	Y	U	U	N3B-2018-3938	CALA-18-163050	GELC
LAUZ-1	5.35	08/01/2007	WG	UF	INIT	REG	RAD	EPA:900	Gross alpha	GROSSA	Y	2.15	0.662	1.67	—	pCi/L	Y	—	J	190721	GU070700G1ZL01	GELC
LAUZ-1	5.35	08/02/2006	WG	UF	INIT	REG	RAD	EPA:900	Gross alpha	GROSSA	Y	13	3.28	8.26	—	pCi/L	Y	—	J-	168446	GU060700G1ZL01	GELC
LAUZ-1	5.35	06/09/2021	WG	UF	INIT	REG	RAD	EPA:900	Gross beta	GROSSB	Y	31.8	1.87	2.94	—	pCi/L	Y	—	J	N3B-2021-1799	CALA-21-229553	GELC
LAUZ-1	5.35	06/19/2019	WG	UF	INIT	REG	RAD	EPA:900	Gross beta	GROSSB	Y	59.7	1.9	2.91	—	pCi/L	Y	—	NQ	N3B-2019-2244	CALA-19-181498	GELC
LAUZ-1	5.35	06/19/2019	WG	UF	INIT	FD	RAD	EPA:900	Gross beta	GROSSB	Y	62.2	1.94	2.96	—	pCi/L	Y	—	NQ	N3B-2019-2244	CALA-19-181501	GELC
LAUZ-1	5.35	09/21/2018	WG	UF	INIT	REG	RAD	EPA:900	Gross beta	GROSSB	Y	39	2.13	2.03	—	pCi/L	Y	—	NQ	N3B-2018-3938	CALA-18-163050	GELC
LAUZ-1	5.35	08/01/2007	WG	UF	INIT	REG	RAD	EPA:900	Gross beta	GROSSB	Y	106	9.75	3.43	—	pCi/L	Y	—	NQ	190721	GU070700G1ZL01	GELC
LAUZ-1	5.35	08/02/2006	WG	UF	INIT	REG	RAD	EPA:900	Gross beta	GROSSB	Y	206	8	9.59	—	pCi/L	Y	—	NQ	168446	GU060700G1ZL01	GELC
LAUZ-1	5.35	06/09/2021	WG	F	INIT	REG	Inorganic	SM:A2340B	Hardness	Hardness	Y	153	—	—	0.453	mg/L	Y	—	NQ	N3B-2021-1799	CALA-21-229554	GELC
LAUZ-1	5.35	06/19/2019	WG	F	INIT	REG	Inorganic	SM:A2340B	Hardness	Hardness	Y	181	—	—	0.453	mg/L	Y	—	NQ	N3B-2019-2244	CALA-19-181497	GELC
LAUZ-1	5.35	06/19/2019	WG	F	INIT	FD	Inorganic	SM:A2340B	Hardness	Hardness	Y	183	—	—	0.453	mg/L	Y	—	NQ	N3B-2019-2244	CALA-19-181500	GELC
LAUZ-1	5.35	09/21/2018	WG	F	INIT	REG	Inorganic	SM:A2340B	Hardness	Hardness	Y	104	—	—	0.453	mg/L	Y	—	NQ	N3B-2018-3938	CALA-18-163049	GELC
LAUZ-1	5.35	03/14/2011	WG	F	INIT	REG	Inorganic	SM:A2340B	Hardness	Hardness	Y	199	—	—	0.45	mg/L	Y	—	NQ	11-1625	CALA-11-5245	GELC
LAUZ-1	5.35	07/17/2009	WG	F	INIT	REG	Inorganic	SM:A2340B	Hardness	Hardness	Y	116	—	—	0.35	mg/L	Y	—	NQ	09-2682	CALA-09-11118	GELC
LAUZ-1	5.35	06/09/2021	WG	F	INIT	REG	Inorganic	SW-846:6010C	Iron	Fe	Y	163	—	—	30	µg/L	Y	—	NQ	N3B-2021-1799	CALA-21-229554	GELC
LAUZ-1	5.35	06/19/2019	WG	F	INIT	REG	Inorganic	SW-846:6010C	Iron	Fe	Y	102	—	—	30	µg/L	Y	—	NQ	N3B-2019-2244	CALA-19-181497	GELC
LAUZ-1	5.35	06/19/2019	WG	F	INIT	FD	Inorganic	SW-846:6010C	Iron	Fe	Y	98	—	—	30	µg/L	Y	J	J	N3B-2019-2244	CALA-19-181500	GELC
LAUZ-1	5.35	09/21/2018	WG	F	INIT	REG	Inorganic	SW-846:6010C	Iron	Fe	Y	38.7	—	—	30	µg/L	Y	J	J	N3B-2018-3938	CALA-18-163049	GELC
LAUZ-1	5.35	03/14/2011	WG	F	INIT	REG	Inorganic	SW-846:6010B	Iron	Fe	Y	60.6	—	—	30	µg/L	Y	J	J	11-1625	CALA-11-5245	GELC
LAUZ-1	5.35	07/17/2009	WG	F	INIT	REG	Inorganic	SW-846:6010B	Iron	Fe	N	100	—	—	30	µg/L	Y	U	U	09-2682	CALA-09-11118	GELC
LAUZ-1	5.35	06/09/2021	WG	F	INIT	REG	Inorganic	SW-846:6010C	Magnesium	Mg	Y	4.23	—	—	0.11	mg/L	Y	—	NQ	N3B-2021-1799	CALA-21-229554	GELC
LAUZ-1	5.35	06/19/2019	WG	F	INIT	REG	Inorganic	SW-846:6010C	Magnesium	Mg	Y	5.21	—	—	0.11	mg/L	Y	—	NQ	N3B-2019-2244	CALA-19-181497	GELC
LAUZ-1	5.35	06/19/2019	WG	F	INIT	FD	Inorganic	SW-846:6010C	Magnesium	Mg	Y	5.24	—	—	0.11	mg/L	Y	—	NQ	N3B-2019-2244	CALA-19-181500	GELC
LAUZ-1	5.35	09/21/2018	WG	F	INIT	REG	Inorganic	SW-846:6010C	Magnesium	Mg	Y	2.73	—	—	0.11	mg/L	Y	—	NQ	N3B-2018-3938	CALA-18-163049	GELC
LAUZ-1	5.35	03/14/2011	WG	F	INIT	REG	Inorganic	SW-846:6010B	Magnesium	Mg	Y	6.04	—	—	0.11	mg/L	Y	—	NQ	11-1625	CALA-11-5245	GELC
LAUZ-1	5.35	07/17/2009	WG	F	INIT	REG	Inorganic	SW-846:6010B	Magnesium	Mg	Y	3.29	—	—	0.085	mg/L	Y	—	NQ	09-2682	CALA-09-11118	GELC
LAUZ-1	5.35	06/09/2021	WG	F	INIT	REG	Inorganic	SW-846:6010C	Manganese	Mn	Y	403	—	—	2	µg/L	Y	—	NQ	N3B-2021-1799	CALA-21-229554	GELC
LAUZ-1	5.35	06/19/2019	WG	F	INIT	REG	Inorganic	SW-846:6010C	Manganese	Mn	Y	1000	—	—	2	µg/L	Y	—	NQ	N3B-2019-2244	CALA-19-181497	GELC
LAUZ-1	5.35	06/19/2019	WG	F	INIT	FD	Inorganic	SW-846:6010C	Manganese	Mn	Y	999	—	—	2	µg/L	Y	—	NQ	N3B-2019-2244	CALA-19-181500	GELC
LAUZ-1	5.35	09/21/2018	WG	F	INIT	REG	Inorganic	SW-846:6010C	Manganese	Mn	Y	658	—	—	2	µg/L	Y	—	NQ	N3B-2018-3938	CALA-18-163049	GELC
LAUZ-1	5.35	03/14/2011	WG	F	INIT	REG	Inorganic	SW-846:6010B	Manganese	Mn	Y	2530	—	—	2	µg/L	Y	—	NQ	11-1625	CALA-11-5245	GELC
LAUZ-1	5.35	07/17/2009	WG	F	INIT	REG	Inorganic	SW-846:6010B	Manganese	Mn	Y	1750	—	—	2	µg/L	Y	—	NQ	09-2682	CALA-09-11118	GELC
LAUZ-1	5.35	06/09/2021	WG	UF	INIT	REG	RAD	EPA:901.1	Neptunium-237	Np-237	N	2.44	2.54	8.86	—	pCi/L	Y	U	U	N3B-2021-1799	CALA-21-229553	GELC
LAUZ-1	5.35	06/19/2019	WG	UF	INIT	REG	RAD	EPA:901.1	Neptunium-237	Np-237	N	-0.268	3.04	10.9	—	pCi/L	Y	U	U	N3B-2019-2244	CALA-19-181498	GELC

Table C-2 Analytical Detects from the Periodic Monitoring Events Reported in this Periodic Monitoring Report Plus Results from the Four Previous Monitoring Events if Available

Location ID	Screen Depth (ft)	Sample Date	Sample Type	Field Preparation Code	Analysis Type Code	Sample Purpose	Method Category	Lab Method	Parameter Name	Parameter Code	Detected	Report Result	Lab Uncertainty	Report MDA	Report MDL	Report Unit	Best Value	Lab Qualifier	Validation Qualifier	COC #	Field Sample ID	Lab ID
LAUZ-1	5.35	06/19/2019	WG	UF	INIT	FD	RAD	EPA:901.1	Neptunium-237	Np-237	N	0.912	2.33	8.88	—	pCi/L	Y	U	U	N3B-2019-2244	CALA-19-181501	GELC
LAUZ-1	5.35	09/21/2018	WG	UF	INIT	REG	RAD	EPA:901.1	Neptunium-237	Np-237	N	2.69	2.24	8.26	—	pCi/L	Y	U	U	N3B-2018-3938	CALA-18-163050	GELC
LAUZ-1	5.35	08/01/2007	WG	UF	INIT	REG	RAD	EPA:901.1	Neptunium-237	Np-237	N	-14.7	9.15	23.5	—	pCi/L	Y	U	U	190721	GU070700G1ZL01	GELC
LAUZ-1	5.35	08/02/2006	WG	UF	INIT	REG	RAD	EPA:901.1	Neptunium-237	Np-237	N	11.1	7.61	27.6	—	pCi/L	Y	U	U	168446	GU060700G1ZL01	GELC
LAUZ-1	5.35	06/09/2021	WG	F	INIT	REG	Inorganic	SW-846:6020B	Nickel	Ni	Y	2.27	—	—	0.6	µg/L	Y	—	NQ	N3B-2021-1799	CALA-21-229554	GELC
LAUZ-1	5.35	06/19/2019	WG	F	INIT	REG	Inorganic	SW-846:6020	Nickel	Ni	Y	4.08	—	—	0.6	µg/L	Y	—	NQ	N3B-2019-2244	CALA-19-181497	GELC
LAUZ-1	5.35	06/19/2019	WG	F	INIT	FD	Inorganic	SW-846:6020	Nickel	Ni	Y	3.86	—	—	0.6	µg/L	Y	—	NQ	N3B-2019-2244	CALA-19-181500	GELC
LAUZ-1	5.35	09/21/2018	WG	F	INIT	REG	Inorganic	SW-846:6020	Nickel	Ni	Y	4.36	—	—	0.6	µg/L	Y	—	NQ	N3B-2018-3938	CALA-18-163049	GELC
LAUZ-1	5.35	03/14/2011	WG	F	INIT	REG	Inorganic	SW-846:6020	Nickel	Ni	Y	6.63	—	—	0.5	µg/L	Y	—	NQ	11-1625	CALA-11-5245	GELC
LAUZ-1	5.35	07/17/2009	WG	F	INIT	REG	Inorganic	SW-846:6020	Nickel	Ni	Y	6.24	—	—	0.5	µg/L	Y	—	NQ	09-2682	CALA-09-11118	GELC
LAUZ-1	5.35	06/09/2021	WG	F	INIT	REG	General Chemistry	EPA:353.2	Nitrate-Nitrite as Nitrogen	NO3+NO2-N	Y	0.75	—	—	0.085	mg/L	Y	—	NQ	N3B-2021-1799	CALA-21-229554	GELC
LAUZ-1	5.35	06/19/2019	WG	F	INIT	REG	General Chemistry	EPA:353.2	Nitrate-Nitrite as Nitrogen	NO3+NO2-N	N	0.017	—	—	0.017	mg/L	Y	U	U	N3B-2019-2244	CALA-19-181497	GELC
LAUZ-1	5.35	06/19/2019	WG	F	INIT	FD	General Chemistry	EPA:353.2	Nitrate-Nitrite as Nitrogen	NO3+NO2-N	N	0.017	—	—	0.017	mg/L	Y	U	U	N3B-2019-2244	CALA-19-181500	GELC
LAUZ-1	5.35	09/21/2018	WG	F	INIT	REG	General Chemistry	EPA:353.2	Nitrate-Nitrite as Nitrogen	NO3+NO2-N	Y	0.0187	—	—	0.017	mg/L	Y	J	J	N3B-2018-3938	CALA-18-163049	GELC
LAUZ-1	5.35	03/14/2011	WG	F	INIT	REG	General Chemistry	EPA:353.2	Nitrate-Nitrite as Nitrogen	NO3+NO2-N	N	0.05	—	—	0.01	mg/L	Y	U	U	11-1625	CALA-11-5245	GELC
LAUZ-1	5.35	07/17/2009	WG	F	INIT	REG	General Chemistry	EPA:353.2	Nitrate-Nitrite as Nitrogen	NO3+NO2-N	N	0.05	—	—	0.01	mg/L	Y	U	U	09-2682	CALA-09-11118	GELC
LAUZ-1	5.35	06/09/2021	WG	F	INIT	REG	LCMS/MS	SW-846:6850	Perchlorate	ClO4	Y	0.094	—	—	0.05	µg/L	Y	J	J	N3B-2021-1799	CALA-21-229554	GELC
LAUZ-1	5.35	06/19/2019	WG	F	INIT	REG	LCMS/MS	SW-846:6850	Perchlorate	ClO4	N	0.05	—	—	0.05	µg/L	Y	U	U	N3B-2019-2244	CALA-19-181497	GELC
LAUZ-1	5.35	06/19/2019	WG	F	INIT	FD	LCMS/MS	SW-846:6850	Perchlorate	ClO4	N	0.05	—	—	0.05	µg/L	Y	U	U	N3B-2019-2244	CALA-19-181500	GELC
LAUZ-1	5.35	09/21/2018	WG	F	INIT	REG	LCMS/MS	SW-846:6850	Perchlorate	ClO4	N	0.05	—	—	0.05	µg/L	Y	U	U	N3B-2018-3938	CALA-18-163049	GELC
LAUZ-1	5.35	03/14/2011	WG	F	INIT	REG	LCMS/MS	SW-846:6850	Perchlorate	ClO4	N	0.2	—	—	0.05	µg/L	Y	U	U	11-1625	CALA-11-5245	GELC
LAUZ-1	5.35	07/17/2009	WG	F	INIT	REG	LCMS/MS	SW-846:6850	Perchlorate	ClO4	N	0.2	—	—	0.05	µg/L	Y	U	U	09-2682	CALA-09-11118	GELC
LAUZ-1	5.35	06/09/2021	WG	UF	DL	REG	LCMS/MS	EPA:537M	Perfluorohexanesulfonic acid	355-46-4	Y	284	—	—	3.11	ng/L	Y	—	NQ	N3B-2021-1799	CALA-21-229553	GELC
LAUZ-1	5.35	06/09/2021	WG	UF	INIT	REG	LCMS/MS	EPA:537M	Perfluorooctanesulfonic acid	1763-23-1	Y	113	—	—	0.753	ng/L	Y	—	NQ	N3B-2021-1799	CALA-21-229553	GELC
LAUZ-1	5.35	06/09/2021	WG	UF	INIT	REG	LCMS/MS	EPA:537M	Perfluorooctanoic acid	335-67-1	Y	123	—	—	0.753	ng/L	Y	—	NQ	N3B-2021-1799	CALA-21-229553	GELC
LAUZ-1	5.35	06/09/2021	WG	UF	INIT	REG	RAD	HASL-300:ISOPU	Plutonium-238	Pu-238	N	0.0474	0.0172	0.0838	—	pCi/L	Y	U	UJ	N3B-2021-1799	CALA-21-229553	GELC
LAUZ-1	5.35	06/19/2019	WG	UF	INIT	REG	RAD	HASL-300:ISOPU	Plutonium-238	Pu-238	N	-0.014	0.0122	0.0494	—	pCi/L	Y	U	U	N3B-2019-2244	CALA-19-181498	GELC
LAUZ-1	5.35	06/19/2019	WG	UF	INIT	FD	RAD	HASL-300:ISOPU	Plutonium-238	Pu-238	N	0.00429	0.00803	0.038	—	pCi/L	Y	U	U	N3B-2019-2244	CALA-19-181501	GELC
LAUZ-1	5.35	09/21/2018	WG	UF	INIT	REG	RAD	HASL-300:ISOPU	Plutonium-238	Pu-238	N	-0.06	0.0825	0.256	—	pCi/L	Y	U	U	N3B-2018-3938	CALA-18-163050	GELC
LAUZ-1	5.35	08/01/2007	WG	UF	INIT	REG	RAD	HASL-300:ISOPU	Plutonium-238	Pu-238	N	0.00858	0.0057	0.0329	—	pCi/L	Y	U	U	190721	GU070700G1ZL01	GELC
LAUZ-1	5.35	08/02/2006	WG	UF	INIT	REG	RAD	HASL-300:ISOPU	Plutonium-238	Pu-238	N	-0.000000000892	0.00748	0.0359	—	pCi/L	Y	U	U	168446	GU060700G1ZL01	GELC
LAUZ-1	5.35	06/09/2021	WG	UF	INIT	REG	RAD	HASL-300:ISOPU	Plutonium-239/240	Pu-239/240	N	0.0304	0.0155	0.0849	—	pCi/L	Y	U	U	N3B-2021-1799	CALA-21-229553	GELC
LAUZ-1	5.35	06/19/2019	WG	UF	INIT	REG	RAD	HASL-300:ISOPU	Plutonium-239/240	Pu-239/240	N	0.00839	0.0115	0.0541	—	pCi/L	Y	U	U	N3B-2019-2244	CALA-19-181498	GELC
LAUZ-1	5.35	06/19/2019	WG	UF	INIT	FD	RAD	HASL-300:ISOPU	Plutonium-239/240	Pu-239/240	N	-0.00644	0.00644	0.0415	—	pCi/L	Y	U	U	N3B-2019-2244	CALA-19-181501	GELC
LAUZ-1	5.35	09/21/2018	WG	UF	INIT	REG	RAD	HASL-300:ISOPU	Plutonium-239/240	Pu-239/240	N	-0.08	0.0748	0.406	—	pCi/L	Y	U	U	N3B-2018-3938	CALA-18-163050	GELC
LAUZ-1	5.35	08/01/2007	WG	UF	INIT	REG	RAD	HASL-300:ISOPU	Plutonium-239/240	Pu-239/240	N	0.024	0.00775	0.0302	—	pCi/L	Y	U	U	190721	GU070700G1ZL01	GELC
LAUZ-1	5.35	08/02/2006	WG	UF	INIT	REG	RAD	HASL-300:ISOPU	Plutonium-239/240	Pu-239/240	N	0.0299	0.013	0.0419	—	pCi/L	Y	U	U	168446	GU060700G1ZL01	GELC
LAUZ-1	5.35	06/09/2021	WG	F	INIT	REG	Inorganic	SW-846:6010C	Potassium	K	Y	7.05	—	—	0.05	mg/L	Y	—	NQ	N3B-2021-1799	CALA-21-229554	GELC
LAUZ-1	5.35	06/19/2019	WG	F	INIT	REG	Inorganic	SW-846:6010C	Potassium	K	Y	7.39	—	—	0.05	mg/L	Y	—	J+	N3B-2019-2244	CALA-19-181497	GELC
LAUZ-1	5.35	06/19/2019	WG	F	INIT	FD	Inorganic	SW-846:6010C	Potassium	K	Y	7.54	—	—	0.05	mg/L	Y	—	J+	N3B-2019-2244	CALA-19-181500	GELC
LAUZ-1	5.35	09/21/2018	WG	F	INIT	REG	Inorganic	SW-846:6010C	Potassium	K	Y	5.75	—	—	0.05	mg/L	Y	—	NQ	N3B-2018-3938	CALA-18-163049	GELC
LAUZ-1	5.35	03/14/2011	WG	F	INIT	REG	Inorganic	SW-846:6010B	Potassium	K	Y	8.5	—	—	0.05	mg/L	Y	—	NQ	11-1625	CALA-11-5245	GELC
LAUZ-1	5.35	07/17/2009	WG	F	INIT	REG	Inorganic	SW-846:6010B	Potassium	K	Y	7.48	—	—	0.05	mg/L	Y	—	NQ	09-2682	CALA-09-11118	GELC
LAUZ-1	5.35	06/09/2021	WG	UF	INIT	REG	RAD	EPA:901.1	Potassium-40	K-40	N	7.47	31.1	44.4	—	pCi/L	Y	U	U	N3B-2021-1799	CALA-21-229553	GELC
LAUZ-1	5.35	06/19/2019	WG	UF	INIT	REG	RAD	EPA:901.1	Potassium-40	K-40	N	18.8	16.8	69.3	—	pCi/L	Y	U	U	N3B-2019-2244	CALA-19-181498	GELC
LAUZ-1	5.35	06/19/2019	WG	UF	INIT	FD	RAD	EPA:901.1	Potassium-40	K-40	N	26.6	22.6	30	—	pCi/L	Y	U	U	N3B-2019-2244	CALA-19-181501	GELC
LAUZ-1	5.35	09/21/2018	WG	UF	INIT	REG	RAD	EPA:901.1	Potassium-40	K-40	N	-27	17.3	61.3	—	pCi/L	Y	U	U	N3B-2018-3938	CALA-18-163050	GELC
LAUZ-1	5.35	08/01/2007	WG	UF	INIT	REG	RAD	EPA:901.1	Potassium-40	K-40	N	17.4	14.6	32.7	—	pCi/L	Y	U	U	190721	GU070700G1ZL01	GELC
LAUZ-1	5.35	08/02/2006	WG	UF	INIT	REG	RAD	EPA:901.1	Potassium-40	K-40	N	28.9	16.5	39.1	—	pCi/L	Y	U	U	168446	GU060700G1ZL01	GELC
LAUZ-1	5.35	06/09/2021	WG	UF	INIT	REG	RAD	EPA:903.1	Radium-226	Ra-226	Y	0.676	0.189	0.497	—	pCi/L	Y	—	NQ	N3B-2021-1799	CALA-21-229553	GELC
LAUZ-1	5.35	05/22/2002	WG	UF	INIT	REG	RAD	EPA:901.1	Radium-226	Ra-226	N	2.93	3.5	5.5	—	pCi/L	Y	U	U	808S	CA21-02-45091	GEL
LAUZ-1	5.35	11/13/2001	WG	UF	INIT	REG	RAD	EPA:901.1	Radium-226	Ra-226	N	9.14	3.17	5.08	—	pCi/L	Y	—	U	222S	CA21-01-0025	GEL
LAUZ-1	5.35	06/19/2001	WG	UF	INIT	REG	RAD	Generic:Gamma Spec.	Radium-226	Ra-226	N	80	60	89	—	pCi/L	Y	U	U	9046R	CA21-01-0008	PARA
LAUZ-1	5.35	04/02/2001	WG	UF	INIT	REG	RAD	Generic:Gamma Spec.	Radium-226	Ra-226	N	30	55	93	—	pCi/L	Y	U	U	8600R	CA21-01-0002	PARA
LAUZ-1	5.35	06/09/2021	WG	UF	INIT	REG	RAD	Generic:Radium by Calculation	Radium-226 and Radium-228	Ra-226+228	Y	1.18	0.273	—	—	pCi/L	Y	—	NQ	N3B-2021-1799	CALA-21-229553	GELC
LAUZ-1	5.35	06/09/2021	WG	UF	INIT	REG	RAD	EPA:904	Radium-228	Ra-228	N	0.503	0.197	0.613	—	pCi/L	Y	U	UJ	N3B-2021-1799	CALA-21-229553	GELC
LAUZ-1	5.35	05/22/2002	WG	UF	INIT	REG	RAD	EPA:901.1	Radium-228	Ra-228	N	7.8	4.9	11	—	pCi/L	Y	U	U	808S	CA21-02-45091	GEL
LAUZ-1	5.35	11/13/2001	WG	UF	INIT	REG	RAD	EPA:901.1	Radium-228	Ra-228	N	-3.03	3.12	10.3	—	pCi/L	Y	—	U	222S	CA21-01-0025	GEL
LAUZ-1	5.35	06/21/1995	WG	UF	INIT	REG	RAD	Generic:Gamma Spec.	Radium-228	Ra-228	N	3.1	1.2	3.5	—	pCi/L	Y	—	U	553	0121-95-0251	RGGJ
LAUZ-1	5.35	06/21/1995	WG	UF	INIT	FD	RAD	Generic:Gamma Spec.	Radium-228	Ra-228	N	-0.2	0.75	3.2	—	pCi/L	Y	—	U	553	0121-95-0254	RGGJ
LAUZ-1	5.35	06/09/2021	WG	F	INIT	REG	Inorganic	SW-846:6010C	Silicon Dioxide	SiO2	Y	19.8	—	—	0.053	mg/L	Y	—	NQ	N3B-2021-1799	CALA-21-229554	GELC
LAUZ-1	5.35	06/19/2019	WG	F	INIT	REG	Inorganic	SW-846:6010C	Silicon Dioxide	SiO2	Y	19	—	—	0.053	mg/L	Y	—	NQ	N3B-2019-2244	CALA-19-181497	GELC

Table C-2 Analytical Detects from the Periodic Monitoring Events Reported in this Periodic Monitoring Report Plus Results from the Four Previous Monitoring Events if Available

Location ID	Screen Depth (ft)	Sample Date	Sample Type	Field Preparation Code	Analysis Type Code	Sample Purpose	Method Category	Lab Method	Parameter Name	Parameter Code	Detected	Report Result	Lab Uncertainty	Report MDA	Report MDL	Report Unit	Best Value	Lab Qualifier	Validation Qualifier	COC #	Field Sample ID	Lab ID
LAUZ-1	5.35	06/19/2019	WG	F	INIT	FD	Inorganic	SW-846:6010C	Silicon Dioxide	SiO2	Y	19.2	—	—	0.053	mg/L	Y	—	NQ	N3B-2019-2244	CALA-19-181500	GELC
LAUZ-1	5.35	09/21/2018	WG	F	INIT	REG	Inorganic	SW-846:6010C	Silicon Dioxide	SiO2	Y	25.7	—	—	0.053	mg/L	Y	—	NQ	N3B-2018-3938	CALA-18-163049	GELC
LAUZ-1	5.35	03/14/2011	WG	F	INIT	REG	Inorganic	SW-846:6010B	Silicon Dioxide	SiO2	Y	20.9	—	—	0.053	mg/L	Y	—	NQ	11-1625	CALA-11-5245	GELC
LAUZ-1	5.35	07/17/2009	WG	F	INIT	REG	Inorganic	SW-846:6010B	Silicon Dioxide	SiO2	Y	22.5	—	—	0.053	mg/L	Y	—	NQ	09-2682	CALA-09-11118	GELC
LAUZ-1	5.35	06/09/2021	WG	F	INIT	REG	Inorganic	SW-846:6010C	Sodium	Na	Y	188	—	—	0.1	mg/L	Y	—	NQ	N3B-2021-1799	CALA-21-229554	GELC
LAUZ-1	5.35	06/19/2019	WG	F	INIT	REG	Inorganic	SW-846:6010C	Sodium	Na	Y	160	—	—	0.1	mg/L	Y	—	NQ	N3B-2019-2244	CALA-19-181497	GELC
LAUZ-1	5.35	06/19/2019	WG	F	INIT	FD	Inorganic	SW-846:6010C	Sodium	Na	Y	163	—	—	0.1	mg/L	Y	—	NQ	N3B-2019-2244	CALA-19-181500	GELC
LAUZ-1	5.35	09/21/2018	WG	F	INIT	REG	Inorganic	SW-846:6010C	Sodium	Na	Y	49.5	—	—	0.1	mg/L	Y	—	NQ	N3B-2018-3938	CALA-18-163049	GELC
LAUZ-1	5.35	03/14/2011	WG	F	INIT	REG	Inorganic	SW-846:6010B	Sodium	Na	Y	179	—	—	0.1	mg/L	Y	—	NQ	11-1625	CALA-11-5245	GELC
LAUZ-1	5.35	07/17/2009	WG	F	INIT	REG	Inorganic	SW-846:6010B	Sodium	Na	Y	149	—	—	0.1	mg/L	Y	—	NQ	09-2682	CALA-09-11118	GELC
LAUZ-1	5.35	06/09/2021	WG	UF	INIT	REG	RAD	EPA:901.1	Sodium-22	Na-22	N	-0.0134	1.1	4.33	—	pCi/L	Y	U	U	N3B-2021-1799	CALA-21-229553	GELC
LAUZ-1	5.35	06/19/2019	WG	UF	INIT	REG	RAD	EPA:901.1	Sodium-22	Na-22	N	0.0549	1.99	6.51	—	pCi/L	Y	U	U	N3B-2019-2244	CALA-19-181498	GELC
LAUZ-1	5.35	06/19/2019	WG	UF	INIT	FD	RAD	EPA:901.1	Sodium-22	Na-22	N	-2.08	1.36	4.57	—	pCi/L	Y	U	U	N3B-2019-2244	CALA-19-181501	GELC
LAUZ-1	5.35	09/21/2018	WG	UF	INIT	REG	RAD	EPA:901.1	Sodium-22	Na-22	N	-0.17	1.17	4.25	—	pCi/L	Y	U	U	N3B-2018-3938	CALA-18-163050	GELC
LAUZ-1	5.35	08/01/2007	WG	UF	INIT	REG	RAD	EPA:901.1	Sodium-22	Na-22	N	0.558	1.12	3.74	—	pCi/L	Y	U	U	190721	GU070700G1ZL01	GELC
LAUZ-1	5.35	08/02/2006	WG	UF	INIT	REG	RAD	EPA:901.1	Sodium-22	Na-22	N	-1.33	0.704	2.25	—	pCi/L	Y	U	U	168446	GU060700G1ZL01	GELC
LAUZ-1	5.35	06/09/2021	WG	F	INIT	REG	General Chemistry	EPA:120.1	Specific Conductance	SPEC_CONDC	Y	1420	—	—	1	µS/cm	Y	—	NQ	N3B-2021-1799	CALA-21-229554	GELC
LAUZ-1	5.35	06/19/2019	WG	F	INIT	REG	General Chemistry	EPA:120.1	Specific Conductance	SPEC_CONDC	Y	1300	—	—	1	µS/cm	Y	—	NQ	N3B-2019-2244	CALA-19-181497	GELC
LAUZ-1	5.35	06/19/2019	WG	F	INIT	FD	General Chemistry	EPA:120.1	Specific Conductance	SPEC_CONDC	Y	1320	—	—	1	µS/cm	Y	—	NQ	N3B-2019-2244	CALA-19-181500	GELC
LAUZ-1	5.35	09/21/2018	WG	F	INIT	REG	General Chemistry	EPA:120.1	Specific Conductance	SPEC_CONDC	Y	465	—	—	1	µS/cm	Y	—	NQ	N3B-2018-3938	CALA-18-163049	GELC
LAUZ-1	5.35	03/14/2011	WG	F	INIT	REG	General Chemistry	EPA:120.1	Specific Conductance	SPEC_CONDC	Y	1380	—	—	1	µS/cm	Y	—	NQ	11-1625	CALA-11-5245	GELC
LAUZ-1	5.35	07/17/2009	WG	F	INIT	REG	General Chemistry	EPA:120.1	Specific Conductance	SPEC_CONDC	Y	987	—	—	1	µS/cm	Y	—	NQ	09-2682	CALA-09-11118	GELC
LAUZ-1	5.35	06/09/2021	WG	F	INIT	REG	Inorganic	SW-846:6010C	Strontium	Sr	Y	220	—	—	1	µg/L	Y	—	NQ	N3B-2021-1799	CALA-21-229554	GELC
LAUZ-1	5.35	06/19/2019	WG	F	INIT	REG	Inorganic	SW-846:6010C	Strontium	Sr	Y	281	—	—	1	µg/L	Y	—	NQ	N3B-2019-2244	CALA-19-181497	GELC
LAUZ-1	5.35	06/19/2019	WG	F	INIT	FD	Inorganic	SW-846:6010C	Strontium	Sr	Y	282	—	—	1	µg/L	Y	—	NQ	N3B-2019-2244	CALA-19-181500	GELC
LAUZ-1	5.35	09/21/2018	WG	F	INIT	REG	Inorganic	SW-846:6010C	Strontium	Sr	Y	161	—	—	1	µg/L	Y	—	NQ	N3B-2018-3938	CALA-18-163049	GELC
LAUZ-1	5.35	03/14/2011	WG	F	INIT	REG	Inorganic	SW-846:6010B	Strontium	Sr	Y	326	—	—	1	µg/L	Y	—	NQ	11-1625	CALA-11-5245	GELC
LAUZ-1	5.35	07/17/2009	WG	F	INIT	REG	Inorganic	SW-846:6010B	Strontium	Sr	Y	190	—	—	1	µg/L	Y	—	NQ	09-2682	CALA-09-11118	GELC
LAUZ-1	5.35	06/09/2021	WG	UF	INIT	REG	RAD	EPA:905.0	Strontium-90	Sr-90	Y	17.1	0.504	0.471	—	pCi/L	Y	—	NQ	N3B-2021-1799	CALA-21-229553	GELC
LAUZ-1	5.35	06/19/2019	WG	UF	INIT	REG	RAD	EPA:905.0	Strontium-90	Sr-90	Y	17	0.501	0.302	—	pCi/L	Y	—	NQ	N3B-2019-2244	CALA-19-181498	GELC
LAUZ-1	5.35	06/19/2019	WG	UF	INIT	FD	RAD	EPA:905.0	Strontium-90	Sr-90	Y	18.6	0.499	0.258	—	pCi/L	Y	—	NQ	N3B-2019-2244	CALA-19-181501	GELC
LAUZ-1	5.35	09/21/2018	WG	UF	INIT	REG	RAD	EPA:905.0	Strontium-90	Sr-90	Y	15.6	0.54	0.463	—	pCi/L	Y	—	NQ	N3B-2018-3938	CALA-18-163050	GELC
LAUZ-1	5.35	08/01/2007	WG	UF	INIT	REG	RAD	EPA:905.0	Strontium-90	Sr-90	Y	44.5	3.61	0.315	—	pCi/L	Y	—	NQ	190721	GU070700G1ZL01	GELC
LAUZ-1	5.35	08/02/2006	WG	UF	INIT	REG	RAD	EPA:905.0	Strontium-90	Sr-90	Y	66.7	0.946	0.281	—	pCi/L	Y	—	NQ	168446	GU060700G1ZL01	GELC
LAUZ-1	5.35	06/09/2021	WG	F	INIT	REG	General Chemistry	EPA:300.0	Sulfate	SO4(-2)	Y	16	—	—	0.133	mg/L	Y	—	NQ	N3B-2021-1799	CALA-21-229554	GELC
LAUZ-1	5.35	06/19/2019	WG	F	INIT	REG	General Chemistry	EPA:300.0	Sulfate	SO4(-2)	Y	12.2	—	—	0.133	mg/L	Y	—	NQ	N3B-2019-2244	CALA-19-181497	GELC
LAUZ-1	5.35	06/19/2019	WG	F	INIT	FD	General Chemistry	EPA:300.0	Sulfate	SO4(-2)	Y	12.3	—	—	0.133	mg/L	Y	—	NQ	N3B-2019-2244	CALA-19-181500	GELC
LAUZ-1	5.35	09/21/2018	WG	F	INIT	REG	General Chemistry	EPA:300.0	Sulfate	SO4(-2)	Y	4.03	—	—	0.133	mg/L	Y	—	NQ	N3B-2018-3938	CALA-18-163049	GELC
LAUZ-1	5.35	03/14/2011	WG	F	INIT	REG	General Chemistry	EPA:300.0	Sulfate	SO4(-2)	Y	20	—	—	0.1	mg/L	Y	—	J+	11-1625	CALA-11-5245	GELC
LAUZ-1	5.35	07/17/2009	WG	F	INIT	REG	General Chemistry	EPA:300.0	Sulfate	SO4(-2)	Y	3.56	—	—	0.1	mg/L	Y	—	NQ	09-2682	CALA-09-11118	GELC
LAUZ-1	5.35	06/09/2021	WG	F	INIT	REG	Inorganic	SW-846:6010C	Tin	Sn	Y	13.4	—	—	2.5	µg/L	Y	—	NQ	N3B-2021-1799	CALA-21-229554	GELC
LAUZ-1	5.35	06/19/2019	WG	F	INIT	REG	Inorganic	SW-846:6010C	Tin	Sn	N	2.5	—	—	2.5	µg/L	Y	U	U	N3B-2019-2244	CALA-19-181497	GELC
LAUZ-1	5.35	06/19/2019	WG	F	INIT	FD	Inorganic	SW-846:6010C	Tin	Sn	N	2.5	—	—	2.5	µg/L	Y	U	U	N3B-2019-2244	CALA-19-181500	GELC
LAUZ-1	5.35	09/21/2018	WG	F	INIT	REG	Inorganic	SW-846:6010C	Tin	Sn	N	2.5	—	—	2.5	µg/L	Y	U	U	N3B-2018-3938	CALA-18-163049	GELC
LAUZ-1	5.35	03/14/2011	WG	F	INIT	REG	Inorganic	SW-846:6010B	Tin	Sn	N	10	—	—	2.5	µg/L	Y	U	U	11-1625	CALA-11-5245	GELC
LAUZ-1	5.35	07/17/2009	WG	F	INIT	REG	Inorganic	SW-846:6010B	Tin	Sn	N	50	—	—	13	µg/L	Y	U	U	09-2682	CALA-09-11118	GELC
LAUZ-1	5.35	06/09/2021	WG	F	INIT	REG	General Chemistry	EPA:160.1	Total Dissolved Solids	TDS	Y	746	—	—	3.4	mg/L	Y	—	NQ	N3B-2021-1799	CALA-21-229554	GELC
LAUZ-1	5.35	06/19/2019	WG	F	INIT	REG	General Chemistry	EPA:160.1	Total Dissolved Solids	TDS	Y	649	—	—	3.4	mg/L	Y	—	NQ	N3B-2019-2244	CALA-19-181497	GELC
LAUZ-1	5.35	06/19/2019	WG	F	INIT	FD	General Chemistry	EPA:160.1	Total Dissolved Solids	TDS	Y	700	—	—	3.4	mg/L	Y	—	NQ	N3B-2019-2244	CALA-19-181500	GELC
LAUZ-1	5.35	09/21/2018	WG	F	INIT	REG	General Chemistry	EPA:160.1	Total Dissolved Solids	TDS	Y	293	—	—	3.4	mg/L	Y	—	NQ	N3B-2018-3938	CALA-18-163049	GELC
LAUZ-1	5.35	03/14/2011	WG	F	INIT	REG	General Chemistry	EPA:160.1	Total Dissolved Solids	TDS	Y	798	—	—	2.4	mg/L	Y	—	NQ	11-1625	CALA-11-5245	GELC
LAUZ-1	5.35	07/17/2009	WG	F	INIT	REG	General Chemistry	EPA:160.1	Total Dissolved Solids	TDS	Y	535	—	—	2.4	mg/L	Y	—	NQ	09-2682	CALA-09-11118	GELC
LAUZ-1	5.35	06/09/2021	WG	UF	INIT	REG	General Chemistry	EPA:351.2	Total Kjeldahl Nitrogen	TKN	Y	0.506	—	—	0.033	mg/L	Y	—	J+	N3B-2021-1799	CALA-21-229553	GELC
LAUZ-1	5.35	06/19/2019	WG	UF	INIT	REG	General Chemistry	EPA:351.2	Total Kjeldahl Nitrogen	TKN	Y	0.155	—	—	0.033	mg/L	Y	—	NQ	N3B-2019-2244	CALA-19-181498	GELC
LAUZ-1	5.35	06/19/2019	WG	UF	INIT	FD	General Chemistry	EPA:351.2	Total Kjeldahl Nitrogen	TKN	Y	0.177	—	—	0.033	mg/L	Y	—	NQ	N3B-2019-2244	CALA-19-181501	GELC
LAUZ-1	5.35	09/21/2018	WG	UF	INIT	REG	General Chemistry	EPA:351.2	Total Kjeldahl Nitrogen	TKN	Y	0.248	—	—	0.033	mg/L	Y	—	NQ	N3B-2018-3938	CALA-18-163050	GELC
LAUZ-1	5.35	08/01/2007	WG	UF	INIT	REG	General Chemistry	EPA:351.2	Total Kjeldahl Nitrogen	TKN	Y	0.253	—	—	0.029	mg/L	Y	—	NQ	190721	GU070700G1ZL01	GELC
LAUZ-1	5.35	04/17/2007	WG	UF	INIT	REG	General Chemistry	EPA:351.2	Total Kjeldahl Nitrogen	TKN	Y	0.053	—	—	0.029	mg/L	Y	J	JN-	184483	GU070400G1ZL01	GELC
LAUZ-1	5.35	06/09/2021	WG	UF	INIT	REG	General Chemistry	SW-846:9060A	Total Organic Carbon	TOC	Y	4.13	—	—	0.33	mg/L	Y	—	NQ	N3B-2021-1799	CALA-21-229553	GELC
LAUZ-1	5.35	06/19/2019	WG	UF	INIT	REG	General Chemistry	SW-846:9060	Total Organic Carbon	TOC	Y	3.49	—	—	0.33	mg/L	Y	—	NQ	N3B-2019-2244	CALA-19-181498	GELC
LAUZ-1	5.35	06/19/2019	WG	UF	INIT	FD	General Chemistry	SW-846:9060	Total Organic Carbon	TOC	Y	3.45	—	—	0.33	mg/L	Y	—	NQ	N3B-2019-2244	CALA-19-181501	GELC
LAUZ-1	5.35	09/21/2018	WG	UF	INIT	REG	General Chemistry	SW-846:9060	Total Organic Carbon	TOC	Y	6.57	—	—	0.33	mg/L	Y	—	NQ	N3B-2018-3938	CALA-18-163050	GELC
LAUZ-1	5.35	08/01/2007	WG	UF	INIT	REG	General Chemistry	SW-846:9060	Total Organic Carbon	TOC	Y	9.9	—	—	0.33	mg/L	Y	—	NQ	190721	GU070700G1ZL01	GELC

Table C-2 Analytical Detects from the Periodic Monitoring Events Reported in this Periodic Monitoring Report Plus Results from the Four Previous Monitoring Events if Available

Location ID	Screen Depth (ft)	Sample Date	Sample Type	Field Preparation Code	Analysis Type Code	Sample Purpose	Method Category	Lab Method	Parameter Name	Parameter Code	Detected	Report Result	Lab Uncertainty	Report MDA	Report MDL	Report Unit	Best Value	Lab Qualifier	Validation Qualifier	COC #	Field Sample ID	Lab ID
LAUZ-1	5.35	04/17/2007	WG	UF	INIT	REG	General Chemistry	SW-846:9060	Total Organic Carbon	TOC	Y	4.64	—	—	0.33	mg/L	Y	—	NQ	184483	GU070400G1ZL01	GELC
LAUZ-1	5.35	06/09/2021	WG	UF	INIT	REG	LCMS/MS	EPA:537M	Total PFAS 3a	PFAS-Tot-3a	Y	520	—	—	—	ng/L	—	—	NQ	N3B-2021-1799	CALA-21-229553	GELC
LAUZ-1	5.35	06/09/2021	WG	F	INIT	REG	Inorganic	SW-846:6020B	Uranium	U	Y	0.123	—	—	0.067	µg/L	Y	J	J	N3B-2021-1799	CALA-21-229554	GELC
LAUZ-1	5.35	06/19/2019	WG	F	INIT	REG	Inorganic	SW-846:6020	Uranium	U	N	0.067	—	—	0.067	µg/L	Y	U	U	N3B-2019-2244	CALA-19-181497	GELC
LAUZ-1	5.35	06/19/2019	WG	F	INIT	FD	Inorganic	SW-846:6020	Uranium	U	N	0.067	—	—	0.067	µg/L	Y	U	U	N3B-2019-2244	CALA-19-181500	GELC
LAUZ-1	5.35	09/21/2018	WG	F	INIT	REG	Inorganic	SW-846:6020	Uranium	U	N	0.169	—	—	0.067	µg/L	Y	J	U	N3B-2018-3938	CALA-18-163049	GELC
LAUZ-1	5.35	03/14/2011	WG	F	INIT	REG	Inorganic	SW-846:6020	Uranium	U	Y	0.133	—	—	0.067	µg/L	Y	J	J	11-1625	CALA-11-5245	GELC
LAUZ-1	5.35	07/17/2009	WG	F	INIT	REG	Inorganic	SW-846:6020	Uranium	U	Y	0.46	—	—	0.05	µg/L	Y	—	J	09-2682	CALA-09-11118	GELC
LAUZ-1	5.35	06/09/2021	WG	UF	INIT	REG	RAD	HASL-300:ISOU	Uranium-234	U-234	Y	0.132	0.0246	0.0684	—	pCi/L	Y	—	NQ	N3B-2021-1799	CALA-21-229553	GELC
LAUZ-1	5.35	06/19/2019	WG	UF	INIT	REG	RAD	HASL-300:ISOU	Uranium-234	U-234	Y	0.191	0.0314	0.0981	—	pCi/L	Y	—	NQ	N3B-2019-2244	CALA-19-181498	GELC
LAUZ-1	5.35	06/19/2019	WG	UF	INIT	FD	RAD	HASL-300:ISOU	Uranium-234	U-234	Y	0.2	0.0312	0.0859	—	pCi/L	Y	—	NQ	N3B-2019-2244	CALA-19-181501	GELC
LAUZ-1	5.35	09/21/2018	WG	UF	INIT	REG	RAD	HASL-300:ISOU	Uranium-234	U-234	Y	0.711	0.13	0.532	—	pCi/L	Y	—	NQ	N3B-2018-3938	CALA-18-163050	GELC
LAUZ-1	5.35	08/01/2007	WG	UF	INIT	REG	RAD	HASL-300:ISOU	Uranium-234	U-234	Y	2.08	0.141	0.0332	—	pCi/L	Y	—	NQ	190721	GU070700G1ZL01	GELC
LAUZ-1	5.35	08/02/2006	WG	UF	INIT	REG	RAD	HASL-300:ISOU	Uranium-234	U-234	Y	5.05	0.403	0.131	—	pCi/L	Y	—	J+	168446	GU060700G1ZL01	GELC
LAUZ-1	5.35	06/09/2021	WG	UF	INIT	REG	RAD	HASL-300:ISOU	Uranium-235/236	U-235/236	N	0.0257	0.0123	0.0564	—	pCi/L	Y	U	UJ	N3B-2021-1799	CALA-21-229553	GELC
LAUZ-1	5.35	06/19/2019	WG	UF	INIT	REG	RAD	HASL-300:ISOU	Uranium-235/236	U-235/236	N	0.00274	0.0113	0.0829	—	pCi/L	Y	U	U	N3B-2019-2244	CALA-19-181498	GELC
LAUZ-1	5.35	06/19/2019	WG	UF	INIT	FD	RAD	HASL-300:ISOU	Uranium-235/236	U-235/236	N	0.00986	0.0108	0.0725	—	pCi/L	Y	U	U	N3B-2019-2244	CALA-19-181501	GELC
LAUZ-1	5.35	09/21/2018	WG	UF	INIT	REG	RAD	HASL-300:ISOU	Uranium-235/236	U-235/236	Y	0.521	0.113	0.505	—	pCi/L	Y	—	NQ	N3B-2018-3938	CALA-18-163050	GELC
LAUZ-1	5.35	08/01/2007	WG	UF	INIT	REG	RAD	HASL-300:ISOU	Uranium-235/236	U-235/236	Y	0.126	0.0206	0.0279	—	pCi/L	Y	—	NQ	190721	GU070700G1ZL01	GELC
LAUZ-1	5.35	08/02/2006	WG	UF	INIT	REG	RAD	HASL-300:ISOU	Uranium-235/236	U-235/236	Y	0.201	0.0534	0.111	—	pCi/L	Y	—	J+	168446	GU060700G1ZL01	GELC
LAUZ-1	5.35	06/09/2021	WG	UF	INIT	REG	RAD	HASL-300:ISOU	Uranium-238	U-238	N	0.00742	0.0123	0.0712	—	pCi/L	Y	U	U	N3B-2021-1799	CALA-21-229553	GELC
LAUZ-1	5.35	06/19/2019	WG	UF	INIT	REG	RAD	HASL-300:ISOU	Uranium-238	U-238	N	0.0273	0.0167	0.0783	—	pCi/L	Y	U	U	N3B-2019-2244	CALA-19-181498	GELC
LAUZ-1	5.35	06/19/2019	WG	UF	INIT	FD	RAD	HASL-300:ISOU	Uranium-238	U-238	N	0.048	0.0154	0.0686	—	pCi/L	Y	U	U	N3B-2019-2244	CALA-19-181501	GELC
LAUZ-1	5.35	09/21/2018	WG	UF	INIT	REG	RAD	HASL-300:ISOU	Uranium-238	U-238	N	0.308	0.0931	0.366	—	pCi/L	Y	U	U	N3B-2018-3938	CALA-18-163050	GELC
LAUZ-1	5.35	08/01/2007	WG	UF	INIT	REG	RAD	HASL-300:ISOU	Uranium-238	U-238	Y	0.168	0.0232	0.0446	—	pCi/L	Y	—	NQ	190721	GU070700G1ZL01	GELC
LAUZ-1	5.35	08/02/2006	WG	UF	INIT	REG	RAD	HASL-300:ISOU	Uranium-238	U-238	Y	1.14	0.124	0.139	—	pCi/L	Y	—	J+	168446	GU060700G1ZL01	GELC
LAUZ-1	5.35	06/09/2021	WG	F	INIT	REG	Inorganic	SW-846:6010C	Vanadium	V	Y	1.32	—	—	1	µg/L	Y	J	J	N3B-2021-1799	CALA-21-229554	GELC
LAUZ-1	5.35	06/19/2019	WG	F	INIT	REG	Inorganic	SW-846:6010C	Vanadium	V	N	1	—	—	1	µg/L	Y	U	U	N3B-2019-2244	CALA-19-181497	GELC
LAUZ-1	5.35	06/19/2019	WG	F	INIT	FD	Inorganic	SW-846:6010C	Vanadium	V	N	1	—	—	1	µg/L	Y	U	U	N3B-2019-2244	CALA-19-181500	GELC
LAUZ-1	5.35	09/21/2018	WG	F	INIT	REG	Inorganic	SW-846:6010C	Vanadium	V	N	1	—	—	1	µg/L	Y	U	U	N3B-2018-3938	CALA-18-163049	GELC
LAUZ-1	5.35	03/14/2011	WG	F	INIT	REG	Inorganic	SW-846:6010B	Vanadium	V	N	5	—	—	1	µg/L	Y	U	U	11-1625	CALA-11-5245	GELC
LAUZ-1	5.35	07/17/2009	WG	F	INIT	REG	Inorganic	SW-846:6010B	Vanadium	V	N	5	—	—	1	µg/L	Y	U	U	09-2682	CALA-09-11118	GELC
LAUZ-1	5.35	06/09/2021	WG	F	INIT	REG	Inorganic	SW-846:6010C	Zinc	Zn	Y	13.1	—	—	3.3	µg/L	Y	J	J	N3B-2021-1799	CALA-21-229554	GELC
LAUZ-1	5.35	06/19/2019	WG	F	INIT	REG	Inorganic	SW-846:6010C	Zinc	Zn	Y	9.06	—	—	3.3	µg/L	Y	J	J	N3B-2019-2244	CALA-19-181497	GELC
LAUZ-1	5.35	06/19/2019	WG	F	INIT	FD	Inorganic	SW-846:6010C	Zinc	Zn	Y	10.7	—	—	3.3	µg/L	Y	J	J	N3B-2019-2244	CALA-19-181500	GELC
LAUZ-1	5.35	09/21/2018	WG	F	INIT	REG	Inorganic	SW-846:6010C	Zinc	Zn	Y	3.85	—	—	3.3	µg/L	Y	J	J	N3B-2018-3938	CALA-18-163049	GELC
LAUZ-1	5.35	03/14/2011	WG	F	INIT	REG	Inorganic	SW-846:6010B	Zinc	Zn	N	10	—	—	3.3	µg/L	Y	U	U	11-1625	CALA-11-5245	GELC
LAUZ-1	5.35	07/17/2009	WG	F	INIT	REG	Inorganic	SW-846:6010B	Zinc	Zn	N	10	—	—	3.3	µg/L	Y	U	U	09-2682	CALA-09-11118	GELC
MCO-7	39.0	08/18/2020	WG	F	INIT	REG	General Chemistry	EPA:150.1	Acidity or Alkalinity of a solution	pH	Y	7.01	—	—	0.01	SU	Y	H	NQ	N3B-2020-1580	CAMO-20-198969	GELC
MCO-7	39.0	07/22/2019	WG	F	INIT	REG	General Chemistry	EPA:150.1	Acidity or Alkalinity of a solution	pH	Y	7.3	—	—	0.01	SU	Y	H	NQ	N3B-2019-2613	CAMO-19-182826	GELC
MCO-7	39.0	07/23/2018	WG	F	INIT	REG	General Chemistry	EPA:150.1	Acidity or Alkalinity of a solution	pH	Y	7.12	—	—	0.01	SU	Y	H	NQ	N3B-2018-3149	CAMO-18-159841	GELC
MCO-7	39.0	08/07/2017	WG	F	INIT	REG	General Chemistry	EPA:150.1	Acidity or Alkalinity of a solution	pH	Y	7.26	—	—	0.01	SU	Y	H	NQ	2017-2378	CAMO-17-142053	GELC
MCO-7	39.0	05/11/2017	WG	F	INIT	REG	General Chemistry	EPA:150.1	Acidity or Alkalinity of a solution	pH	Y	7.33	—	—	0.01	SU	Y	H	NQ	2017-1526	CAMO-17-132462	GELC
MCO-7	39.0	08/18/2020	WG	F	INIT	REG	General Chemistry	EPA:310.1	Alkalinity-CO3+HCO3	ALK-CO3+HCO3	Y	99	—	—	1.45	mg/L	Y	—	NQ	N3B-2020-1580	CAMO-20-198969	GELC
MCO-7	39.0	07/22/2019	WG	F	INIT	REG	General Chemistry	EPA:310.1	Alkalinity-CO3+HCO3	ALK-CO3+HCO3	Y	105	—	—	1.45	mg/L	Y	—	NQ	N3B-2019-2613	CAMO-19-182826	GELC
MCO-7	39.0	07/23/2018	WG	F	INIT	REG	General Chemistry	EPA:310.1	Alkalinity-CO3+HCO3	ALK-CO3+HCO3	Y	118	—	—	1.45	mg/L	Y	—	NQ	N3B-2018-3149	CAMO-18-159841	GELC
MCO-7	39.0	08/07/2017	WG	F	INIT	REG	General Chemistry	EPA:310.1	Alkalinity-CO3+HCO3	ALK-CO3+HCO3	Y	127	—	—	1.45	mg/L	Y	—	NQ	2017-2378	CAMO-17-142053	GELC
MCO-7	39.0	05/11/2017	WG	F	INIT	REG	General Chemistry	EPA:310.1	Alkalinity-CO3+HCO3	ALK-CO3+HCO3	Y	32	—	—	1.45	mg/L	Y	—	NQ	2017-1526	CAMO-17-132462	GELC
MCO-7	39.0	08/18/2020	WG	F	INIT	REG	Inorganic	SW-846:6010C	Aluminum	Al	Y	120	—	—	68	µg/L	Y	J	J	N3B-2020-1580	CAMO-20-198969	GELC
MCO-7	39.0	07/22/2019	WG	F	INIT	REG	Inorganic	SW-846:6010C	Aluminum	Al	N	68	—	—	68	µg/L	Y	U	U	N3B-2019-2613	CAMO-19-182826	GELC
MCO-7	39.0	07/23/2018	WG	F	INIT	REG	Inorganic	SW-846:6010C	Aluminum	Al	N	68	—	—	68	µg/L	Y	U	U	N3B-2018-3149	CAMO-18-159841	GELC
MCO-7	39.0	08/07/2017	WG	F	INIT	REG	Inorganic	SW-846:6010C	Aluminum	Al	Y	97.5	—	—	68	µg/L	Y	J	J	2017-2378	CAMO-17-142053	GELC
MCO-7	39.0	07/28/2016	WG	F	INIT	REG	Inorganic	SW-846:6010C	Aluminum	Al	N	200	—	—	68	µg/L	Y	U	U	2016-1818	CAMO-16-124283	GELC
MCO-7	39.0	08/18/2020	WG	UF	INIT	REG	RAD	HASL-300:AM-241	Americium-241	Am-241	N	0.0138	0.00914	0.0487	—	pCi/L	Y	U	U	N3B-2020-1580	CAMO-20-198968	GELC
MCO-7	39.0	07/22/2019	WG	UF	INIT	REG	RAD	HASL-300:AM-241	Americium-241	Am-241	N	0.0912	0.0416	0.11	—	pCi/L	Y	U	U	N3B-2019-2613	CAMO-19-182827	GELC
MCO-7	39.0	07/23/2018	WG	UF	INIT	REG	RAD	HASL-300:AM-241	Americium-241	Am-241	N	-0.0198	0.0114	0.066	—	pCi/L	Y	U	U	N3B-2018-3149	CAMO-18-159842	GELC
MCO-7	39.0	08/07/2017	WG	UF	INIT	REG	RAD	HASL-300:AM-241	Americium-241	Am-241	N	0.00915	0.0102	0.034	—	pCi/L	Y	U	U	2017-2378	CAMO-17-142060	GELC
MCO-7	39.0	07/28/2016	WG	UF	INIT	REG	RAD	HASL-300:AM-241	Americium-241	Am-241	N	0.0108	0.00955	0.0422	—	pCi/L	Y	U	U	2016-1818	CAMO-16-124259	GELC
MCO-7	39.0	08/18/2020	WG	F	INIT	REG	Inorganic	SW-846:6020B	Arsenic	As	Y	4.33	—	—	2	µg/L	Y	J	J	N3B-2020-1580	CAMO-20-198969	GELC
MCO-7	39.0	07/22/2019	WG	F	INIT	REG	Inorganic	SW-846:6020	Arsenic	As	Y	2.85	—	—	2	µg/L	Y	J	J	N3B-2019-2613	CAMO-19-182826	GELC
MCO-7	39.0	07/23/2018	WG	F	INIT	REG	Inorganic	SW-846:6020	Arsenic	As	Y	3.21	—	—	2	µg/L	Y	J	J	N3B-2018-3149	CAMO-18-159841	GELC
MCO-7	39.0	08/07/2017	WG	F	INIT	REG	Inorganic	SW-846:6020	Arsenic	As	Y	2.26	—	—	2	µg/L	Y	J	J	2017-2378	CAMO-17-142053	GELC
MCO-7	39.0	07/28/2016	WG	F	INIT	REG	Inorganic	SW-846:6020	Arsenic	As	Y	2.39	—	—	1.7	µg/L	Y	J	J	2016-1818	CAMO-16-124283	GELC

Table C-2 Analytical Detects from the Periodic Monitoring Events Reported in this Periodic Monitoring Report Plus Results from the Four Previous Monitoring Events if Available

Location ID	Screen Depth (ft)	Sample Date	Sample Type	Field Preparation Code	Analysis Type Code	Sample Purpose	Method Category	Lab Method	Parameter Name	Parameter Code	Detected	Report Result	Lab Uncertainty	Report MDA	Report MDL	Report Unit	Best Value	Lab Qualifier	Validation Qualifier	COC #	Field Sample ID	Lab ID
MCO-7	39.0	08/18/2020	WG	F	INIT	REG	Inorganic	SW-846:6010C	Barium	Ba	Y	199	—	—	1	µg/L	Y	—	NQ	N3B-2020-1580	CAMO-20-198969	GELC
MCO-7	39.0	07/22/2019	WG	F	INIT	REG	Inorganic	SW-846:6010C	Barium	Ba	Y	189	—	—	1	µg/L	Y	—	NQ	N3B-2019-2613	CAMO-19-182826	GELC
MCO-7	39.0	07/23/2018	WG	F	INIT	REG	Inorganic	SW-846:6010C	Barium	Ba	Y	210	—	—	1	µg/L	Y	—	NQ	N3B-2018-3149	CAMO-18-159841	GELC
MCO-7	39.0	08/07/2017	WG	F	INIT	REG	Inorganic	SW-846:6010C	Barium	Ba	Y	210	—	—	1	µg/L	Y	—	NQ	2017-2378	CAMO-17-142053	GELC
MCO-7	39.0	07/28/2016	WG	F	INIT	REG	Inorganic	SW-846:6010C	Barium	Ba	Y	215	—	—	1	µg/L	Y	—	NQ	2016-1818	CAMO-16-124283	GELC
MCO-7	39.0	08/18/2020	WG	F	INIT	REG	Inorganic	SW-846:6010C	Boron	B	Y	64.7	—	—	15	µg/L	Y	—	NQ	N3B-2020-1580	CAMO-20-198969	GELC
MCO-7	39.0	07/22/2019	WG	F	INIT	REG	Inorganic	SW-846:6010C	Boron	B	Y	63.3	—	—	15	µg/L	Y	—	NQ	N3B-2019-2613	CAMO-19-182826	GELC
MCO-7	39.0	07/23/2018	WG	F	INIT	REG	Inorganic	SW-846:6010C	Boron	B	Y	65.8	—	—	15	µg/L	Y	—	NQ	N3B-2018-3149	CAMO-18-159841	GELC
MCO-7	39.0	08/07/2017	WG	F	INIT	REG	Inorganic	SW-846:6010C	Boron	B	Y	63.9	—	—	15	µg/L	Y	—	NQ	2017-2378	CAMO-17-142053	GELC
MCO-7	39.0	07/28/2016	WG	F	INIT	REG	Inorganic	SW-846:6010C	Boron	B	Y	59.5	—	—	15	µg/L	Y	—	NQ	2016-1818	CAMO-16-124283	GELC
MCO-7	39.0	08/18/2020	WG	F	INIT	REG	Inorganic	SW-846:6010C	Calcium	Ca	Y	26.2	—	—	0.05	mg/L	Y	—	NQ	N3B-2020-1580	CAMO-20-198969	GELC
MCO-7	39.0	07/22/2019	WG	F	INIT	REG	Inorganic	SW-846:6010C	Calcium	Ca	Y	24.8	—	—	0.05	mg/L	Y	—	NQ	N3B-2019-2613	CAMO-19-182826	GELC
MCO-7	39.0	07/23/2018	WG	F	INIT	REG	Inorganic	SW-846:6010C	Calcium	Ca	Y	27.5	—	—	0.05	mg/L	Y	—	NQ	N3B-2018-3149	CAMO-18-159841	GELC
MCO-7	39.0	08/07/2017	WG	F	INIT	REG	Inorganic	SW-846:6010C	Calcium	Ca	Y	28.1	—	—	0.05	mg/L	Y	—	NQ	2017-2378	CAMO-17-142053	GELC
MCO-7	39.0	07/28/2016	WG	F	INIT	REG	Inorganic	SW-846:6010C	Calcium	Ca	Y	28.3	—	—	0.05	mg/L	Y	—	NQ	2016-1818	CAMO-16-124283	GELC
MCO-7	39.0	08/18/2020	WG	UF	INIT	REG	RAD	EPA:901.1	Cesium-137	Cs-137	N	-2.35	1.42	4.76	—	pCi/L	Y	U	U	N3B-2020-1580	CAMO-20-198968	GELC
MCO-7	39.0	07/22/2019	WG	UF	INIT	REG	RAD	EPA:901.1	Cesium-137	Cs-137	N	0.859	0.848	2.94	—	pCi/L	Y	U	U	N3B-2019-2613	CAMO-19-182827	GELC
MCO-7	39.0	07/23/2018	WG	UF	INIT	REG	RAD	EPA:901.1	Cesium-137	Cs-137	N	0.254	0.908	3.13	—	pCi/L	Y	U	U	N3B-2018-3149	CAMO-18-159842	GELC
MCO-7	39.0	08/07/2017	WG	UF	INIT	REG	RAD	EPA:901.1	Cesium-137	Cs-137	N	3.07	1.34	5.44	—	pCi/L	Y	U	U	2017-2378	CAMO-17-142060	GELC
MCO-7	39.0	07/28/2016	WG	UF	INIT	REG	RAD	EPA:901.1	Cesium-137	Cs-137	N	1.09	1.06	3.72	—	pCi/L	Y	U	U	2016-1818	CAMO-16-124259	GELC
MCO-7	39.0	08/18/2020	WG	F	INIT	REG	General Chemistry	EPA:300.0	Chloride	Cl(-1)	Y	84.5	—	—	1.34	mg/L	Y	—	NQ	N3B-2020-1580	CAMO-20-198969	GELC
MCO-7	39.0	07/22/2019	WG	F	INIT	REG	General Chemistry	EPA:300.0	Chloride	Cl(-1)	Y	73.3	—	—	1.34	mg/L	Y	—	J-	N3B-2019-2613	CAMO-19-182826	GELC
MCO-7	39.0	07/23/2018	WG	F	INIT	REG	General Chemistry	EPA:300.0	Chloride	Cl(-1)	Y	81.2	—	—	1.34	mg/L	Y	—	NQ	N3B-2018-3149	CAMO-18-159841	GELC
MCO-7	39.0	08/07/2017	WG	F	INIT	REG	General Chemistry	EPA:300.0	Chloride	Cl(-1)	Y	70.7	—	—	0.67	mg/L	Y	—	NQ	2017-2378	CAMO-17-142053	GELC
MCO-7	39.0	05/11/2017	WG	F	INIT	REG	General Chemistry	EPA:300.0	Chloride	Cl(-1)	Y	69.8	—	—	0.67	mg/L	Y	—	NQ	2017-1526	CAMO-17-132462	GELC
MCO-7	39.0	08/18/2020	WG	UF	INIT	REG	RAD	EPA:901.1	Cobalt-60	Co-60	N	1.51	1.37	5.55	—	pCi/L	Y	U	U	N3B-2020-1580	CAMO-20-198968	GELC
MCO-7	39.0	07/22/2019	WG	UF	INIT	REG	RAD	EPA:901.1	Cobalt-60	Co-60	N	0.034	0.803	3.07	—	pCi/L	Y	U	U	N3B-2019-2613	CAMO-19-182827	GELC
MCO-7	39.0	07/23/2018	WG	UF	INIT	REG	RAD	EPA:901.1	Cobalt-60	Co-60	N	0.252	1.15	4.42	—	pCi/L	Y	U	U	N3B-2018-3149	CAMO-18-159842	GELC
MCO-7	39.0	08/07/2017	WG	UF	INIT	REG	RAD	EPA:901.1	Cobalt-60	Co-60	N	-2.61	1.39	4.22	—	pCi/L	Y	U	U	2017-2378	CAMO-17-142060	GELC
MCO-7	39.0	07/28/2016	WG	UF	INIT	REG	RAD	EPA:901.1	Cobalt-60	Co-60	N	0.479	1.49	3.93	—	pCi/L	Y	U	U	2016-1818	CAMO-16-124259	GELC
MCO-7	39.0	08/18/2020	WG	F	INIT	REG	General Chemistry	EPA:300.0	Fluoride	F(-1)	Y	1.09	—	—	0.033	mg/L	Y	—	NQ	N3B-2020-1580	CAMO-20-198969	GELC
MCO-7	39.0	07/22/2019	WG	F	INIT	REG	General Chemistry	EPA:300.0	Fluoride	F(-1)	Y	1.17	—	—	0.033	mg/L	Y	—	NQ	N3B-2019-2613	CAMO-19-182826	GELC
MCO-7	39.0	07/23/2018	WG	F	INIT	REG	General Chemistry	EPA:300.0	Fluoride	F(-1)	Y	1.12	—	—	0.033	mg/L	Y	—	NQ	2018-3151	CAMO-18-160171	GELC
MCO-7	39.0	07/23/2018	WG	F	INIT	FD	General Chemistry	EPA:300.0	Fluoride	F(-1)	Y	1.13	—	—	0.033	mg/L	Y	—	NQ	2018-3151	CAMO-18-160174	GELC
MCO-7	39.0	07/23/2018	WG	F	INIT	REG	General Chemistry	EPA:300.0	Fluoride	F(-1)	Y	1.08	—	—	0.033	mg/L	Y	—	NQ	N3B-2018-3149	CAMO-18-159841	GELC
MCO-7	39.0	06/29/2018	WG	F	INIT	REG	General Chemistry	EPA:300.0	Fluoride	F(-1)	Y	1.06	—	—	0.033	mg/L	Y	—	NQ	2018-2826	CAMO-18-154790	GELC
MCO-7	39.0	01/11/2018	WG	F	INIT	REG	General Chemistry	EPA:300.0	Fluoride	F(-1)	Y	1.75	—	—	0.033	mg/L	Y	—	NQ	2018-1442	CAMO-18-150898	GELC
MCO-7	39.0	08/18/2020	WG	UF	INIT	REG	RAD	EPA:900	Gross alpha	GROSSA	N	-0.309	0.515	2.94	—	pCi/L	Y	U	U	N3B-2020-1580	CAMO-20-198968	GELC
MCO-7	39.0	07/22/2019	WG	UF	INIT	REG	RAD	EPA:900	Gross alpha	GROSSA	N	2.04	0.99	3	—	pCi/L	Y	U	U	N3B-2019-2613	CAMO-19-182827	GELC
MCO-7	39.0	07/23/2018	WG	UF	INIT	REG	RAD	EPA:900	Gross alpha	GROSSA	N	2.3	0.93	2.82	—	pCi/L	Y	U	U	N3B-2018-3149	CAMO-18-159842	GELC
MCO-7	39.0	08/07/2017	WG	UF	INIT	REG	RAD	EPA:900	Gross alpha	GROSSA	N	1.95	1.02	2.96	—	pCi/L	Y	U	U	2017-2378	CAMO-17-142060	GELC
MCO-7	39.0	07/28/2016	WG	UF	INIT	REG	RAD	EPA:900	Gross alpha	GROSSA	N	0.204	0.829	2.75	—	pCi/L	Y	U	U	2016-1818	CAMO-16-124259	GELC
MCO-7	39.0	08/18/2020	WG	UF	INIT	REG	RAD	EPA:900	Gross beta	GROSSB	Y	18.4	1.43	2.79	—	pCi/L	Y	—	NQ	N3B-2020-1580	CAMO-20-198968	GELC
MCO-7	39.0	07/22/2019	WG	UF	INIT	REG	RAD	EPA:900	Gross beta	GROSSB	Y	17.9	1.27	2.74	—	pCi/L	Y	—	NQ	N3B-2019-2613	CAMO-19-182827	GELC
MCO-7	39.0	07/23/2018	WG	UF	INIT	REG	RAD	EPA:900	Gross beta	GROSSB	Y	12.9	1.01	2.13	—	pCi/L	Y	—	NQ	N3B-2018-3149	CAMO-18-159842	GELC
MCO-7	39.0	08/07/2017	WG	UF	INIT	REG	RAD	EPA:900	Gross beta	GROSSB	Y	23	1.69	2.89	—	pCi/L	Y	—	NQ	2017-2378	CAMO-17-142060	GELC
MCO-7	39.0	07/28/2016	WG	UF	INIT	REG	RAD	EPA:900	Gross beta	GROSSB	Y	25.9	0.775	1.74	—	pCi/L	Y	—	NQ	2016-1818	CAMO-16-124259	GELC
MCO-7	39.0	08/18/2020	WG	F	INIT	REG	Inorganic	SM:A2340B	Hardness	Hardness	Y	87.2	—	—	0.453	mg/L	Y	—	NQ	N3B-2020-1580	CAMO-20-198969	GELC
MCO-7	39.0	07/22/2019	WG	F	INIT	REG	Inorganic	SM:A2340B	Hardness	Hardness	Y	82.4	—	—	0.453	mg/L	Y	—	NQ	N3B-2019-2613	CAMO-19-182826	GELC
MCO-7	39.0	07/23/2018	WG	F	INIT	REG	Inorganic	SM:A2340B	Hardness	Hardness	Y	91.3	—	—	0.453	mg/L	Y	—	NQ	N3B-2018-3149	CAMO-18-159841	GELC
MCO-7	39.0	08/07/2017	WG	F	INIT	REG	Inorganic	SM:A2340B	Hardness	Hardness	Y	92.4	—	—	0.453	mg/L	Y	—	NQ	2017-2378	CAMO-17-142053	GELC
MCO-7	39.0	07/28/2016	WG	F	INIT	REG	Inorganic	SM:A2340B	Hardness	Hardness	Y	93.1	—	—	0.453	mg/L	Y	—	NQ	2016-1818	CAMO-16-124283	GELC
MCO-7	39.0	08/18/2020	WG	F	INIT	REG	Inorganic	SW-846:6010C	Iron	Fe	Y	42.1	—	—	30	µg/L	Y	J	J	N3B-2020-1580	CAMO-20-198969	GELC
MCO-7	39.0	07/22/2019	WG	F	INIT	REG	Inorganic	SW-846:6010C	Iron	Fe	N	30	—	—	30	µg/L	Y	U	U	N3B-2019-2613	CAMO-19-182826	GELC
MCO-7	39.0	07/23/2018	WG	F	INIT	REG	Inorganic	SW-846:6010C	Iron	Fe	N	30	—	—	30	µg/L	Y	U	U	N3B-2018-3149	CAMO-18-159841	GELC
MCO-7	39.0	08/07/2017	WG	F	INIT	REG	Inorganic	SW-846:6010C	Iron	Fe	Y	32.6	—	—	30	µg/L	Y	J	J	2017-2378	CAMO-17-142053	GELC
MCO-7	39.0	07/28/2016	WG	F	INIT	REG	Inorganic	SW-846:6010C	Iron	Fe	N	100	—	—	30	µg/L	Y	U	U	2016-1818	CAMO-16-124283	GELC
MCO-7	39.0	08/18/2020	WG	F	INIT	REG	Inorganic	SW-846:6010C	Magnesium	Mg	Y	5.29	—	—	0.11	mg/L	Y	—	NQ	N3B-2020-1580	CAMO-20-198969	GELC
MCO-7	39.0	07/22/2019	WG	F	INIT	REG	Inorganic	SW-846:6010C	Magnesium	Mg	Y	4.94	—	—	0.11	mg/L	Y	—	NQ	N3B-2019-2613	CAMO-19-182826	GELC
MCO-7	39.0	07/23/2018	WG	F	INIT	REG	Inorganic	SW-846:6010C	Magnesium	Mg	Y	5.47	—	—	0.11	mg/L	Y	—	NQ	N3B-2018-3149	CAMO-18-159841	GELC
MCO-7	39.0	08/07/2017	WG	F	INIT	REG	Inorganic	SW-846:6010C	Magnesium	Mg	Y	5.4	—	—	0.11	mg/L	Y	—	NQ	2017-2378	CAMO-17-142053	GELC
MCO-7	39.0	07/28/2016	WG	F	INIT	REG	Inorganic	SW-846:6010C	Magnesium	Mg	Y	5.47	—	—	0.11	mg/L	Y	—	NQ	2016-1818	CAMO-16-124283	GELC
MCO-7	39.0	08/18/2020	WG	F	INIT	REG	Inorganic	SW-846:6020B	Molybdenum	Mo	Y	30.2	—	—	0.2	µg/L	Y	—	NQ	N3B-2020-1580	CAMO-20-198969	GELC

Table C-2 Analytical Detects from the Periodic Monitoring Events Reported in this Periodic Monitoring Report Plus Results from the Four Previous Monitoring Events if Available

Location ID	Screen Depth (ft)	Sample Date	Sample Type	Field Preparation Code	Analysis Type Code	Sample Purpose	Method Category	Lab Method	Parameter Name	Parameter Code	Detected	Report Result	Lab Uncertainty	Report MDA	Report MDL	Report Unit	Best Value	Lab Qualifier	Validation Qualifier	COC #	Field Sample ID	Lab ID
MCO-7	39.0	07/22/2019	WG	F	INIT	REG	Inorganic	SW-846:6020	Molybdenum	Mo	Y	37.2	—	—	0.2	µg/L	Y	E	NQ	N3B-2019-2613	CAMO-19-182826	GELC
MCO-7	39.0	07/23/2018	WG	F	INIT	REG	Inorganic	SW-846:6020	Molybdenum	Mo	Y	33.3	—	—	0.2	µg/L	Y	E	NQ	N3B-2018-3149	CAMO-18-159841	GELC
MCO-7	39.0	08/07/2017	WG	F	INIT	REG	Inorganic	SW-846:6020	Molybdenum	Mo	Y	33.9	—	—	0.2	µg/L	Y	—	NQ	2017-2378	CAMO-17-142053	GELC
MCO-7	39.0	07/28/2016	WG	F	INIT	REG	Inorganic	SW-846:6020	Molybdenum	Mo	Y	33.1	—	—	0.165	µg/L	Y	—	NQ	2016-1818	CAMO-16-124283	GELC
MCO-7	39.0	08/18/2020	WG	UF	INIT	REG	RAD	EPA:901.1	Neptunium-237	Np-237	N	2.37	2.88	10.4	—	pCi/L	Y	U	U	N3B-2020-1580	CAMO-20-198968	GELC
MCO-7	39.0	07/22/2019	WG	UF	INIT	REG	RAD	EPA:901.1	Neptunium-237	Np-237	N	1.52	1.54	5.78	—	pCi/L	Y	U	U	N3B-2019-2613	CAMO-19-182827	GELC
MCO-7	39.0	07/23/2018	WG	UF	INIT	REG	RAD	EPA:901.1	Neptunium-237	Np-237	N	1.96	1.77	6.7	—	pCi/L	Y	U	U	N3B-2018-3149	CAMO-18-159842	GELC
MCO-7	39.0	08/07/2017	WG	UF	INIT	REG	RAD	EPA:901.1	Neptunium-237	Np-237	N	-1.33	2.18	6.88	—	pCi/L	Y	U	U	2017-2378	CAMO-17-142060	GELC
MCO-7	39.0	07/28/2016	WG	UF	INIT	REG	RAD	EPA:901.1	Neptunium-237	Np-237	N	-1.54	1.97	6.73	—	pCi/L	Y	U	U	2016-1818	CAMO-16-124259	GELC
MCO-7	39.0	08/18/2020	WG	F	INIT	REG	Inorganic	SW-846:6020B	Nickel	Ni	Y	0.942	—	—	0.6	µg/L	Y	J	J	N3B-2020-1580	CAMO-20-198969	GELC
MCO-7	39.0	07/22/2019	WG	F	INIT	REG	Inorganic	SW-846:6020	Nickel	Ni	Y	0.935	—	—	0.6	µg/L	Y	J	J	N3B-2019-2613	CAMO-19-182826	GELC
MCO-7	39.0	07/23/2018	WG	F	INIT	REG	Inorganic	SW-846:6020	Nickel	Ni	Y	0.792	—	—	0.6	µg/L	Y	J	J	N3B-2018-3149	CAMO-18-159841	GELC
MCO-7	39.0	08/07/2017	WG	F	INIT	REG	Inorganic	SW-846:6020	Nickel	Ni	Y	0.84	—	—	0.6	µg/L	Y	J	J	2017-2378	CAMO-17-142053	GELC
MCO-7	39.0	07/28/2016	WG	F	INIT	REG	Inorganic	SW-846:6020	Nickel	Ni	Y	0.842	—	—	0.5	µg/L	Y	J	J	2016-1818	CAMO-16-124283	GELC
MCO-7	39.0	08/18/2020	WG	F	INIT	REG	General Chemistry	EPA:353.2	Nitrate-Nitrite as Nitrogen	NO3+NO2-N	Y	0.402	—	—	0.017	mg/L	Y	—	NQ	N3B-2020-1580	CAMO-20-198969	GELC
MCO-7	39.0	07/22/2019	WG	F	INIT	REG	General Chemistry	EPA:353.2	Nitrate-Nitrite as Nitrogen	NO3+NO2-N	Y	0.893	—	—	0.017	mg/L	Y	—	NQ	N3B-2019-2613	CAMO-19-182826	GELC
MCO-7	39.0	07/23/2018	WG	F	INIT	REG	General Chemistry	EPA:353.2	Nitrate-Nitrite as Nitrogen	NO3+NO2-N	Y	1.09	—	—	0.085	mg/L	Y	—	NQ	2018-3151	CAMO-18-160171	GELC
MCO-7	39.0	07/23/2018	WG	F	INIT	FD	General Chemistry	EPA:353.2	Nitrate-Nitrite as Nitrogen	NO3+NO2-N	Y	1.08	—	—	0.085	mg/L	Y	—	NQ	2018-3151	CAMO-18-160174	GELC
MCO-7	39.0	07/23/2018	WG	F	INIT	REG	General Chemistry	EPA:353.2	Nitrate-Nitrite as Nitrogen	NO3+NO2-N	Y	0.74	—	—	0.085	mg/L	Y	—	NQ	N3B-2018-3149	CAMO-18-159841	GELC
MCO-7	39.0	06/29/2018	WG	F	INIT	REG	General Chemistry	EPA:353.2	Nitrate-Nitrite as Nitrogen	NO3+NO2-N	Y	1.3	—	—	0.017	mg/L	Y	—	NQ	2018-2826	CAMO-18-154790	GELC
MCO-7	39.0	01/11/2018	WG	F	INIT	REG	General Chemistry	EPA:353.2	Nitrate-Nitrite as Nitrogen	NO3+NO2-N	Y	1.65	—	—	0.085	mg/L	Y	—	NQ	2018-1442	CAMO-18-150898	GELC
MCO-7	39.0	08/18/2020	WG	UF	INIT	REG	LCMS/MS	EPA:537M	Perfluorohexanesulfonic acid	355-46-4	Y	13.7	—	—	0.613	ng/L	Y	—	NQ	N3B-2020-1580	CAMO-20-198968	GELC
MCO-7	39.0	08/18/2020	WG	UF	INIT	REG	LCMS/MS	EPA:537M	Perfluorooctanesulfonic acid	1763-23-1	Y	46.3	—	—	0.743	ng/L	Y	—	NQ	N3B-2020-1580	CAMO-20-198968	GELC
MCO-7	39.0	08/18/2020	WG	UF	INIT	REG	LCMS/MS	EPA:537M	Perfluorooctanoic acid	335-67-1	Y	22	—	—	0.743	ng/L	Y	—	NQ	N3B-2020-1580	CAMO-20-198968	GELC
MCO-7	39.0	08/18/2020	WG	UF	INIT	REG	RAD	HASL-300:ISOPU	Plutonium-238	Pu-238	N	0.0196	0.00843	0.0402	—	pCi/L	Y	U	U	N3B-2020-1580	CAMO-20-198968	GELC
MCO-7	39.0	07/22/2019	WG	UF	INIT	REG	RAD	HASL-300:ISOPU	Plutonium-238	Pu-238	N	-0.0187	0.0606	0.165	—	pCi/L	Y	U	U	N3B-2019-2613	CAMO-19-182827	GELC
MCO-7	39.0	07/23/2018	WG	UF	INIT	REG	RAD	HASL-300:ISOPU	Plutonium-238	Pu-238	N	0.0317	0.0119	0.037	—	pCi/L	Y	U	U	N3B-2018-3149	CAMO-18-159842	GELC
MCO-7	39.0	08/07/2017	WG	UF	INIT	REG	RAD	HASL-300:ISOPU	Plutonium-238	Pu-238	N	0.0176	0.019	0.0352	—	pCi/L	Y	U	U	2017-2378	CAMO-17-142060	GELC
MCO-7	39.0	07/28/2016	WG	UF	INIT	REG	RAD	HASL-300:ISOPU	Plutonium-238	Pu-238	N	0.0265	0.00884	0.0307	—	pCi/L	Y	U	U	2016-1818	CAMO-16-124259	GELC
MCO-7	39.0	08/18/2020	WG	UF	INIT	REG	RAD	HASL-300:ISOPU	Plutonium-239/240	Pu-239/240	N	0.0174	0.00973	0.0403	—	pCi/L	Y	U	U	N3B-2020-1580	CAMO-20-198968	GELC
MCO-7	39.0	07/22/2019	WG	UF	INIT	REG	RAD	HASL-300:ISOPU	Plutonium-239/240	Pu-239/240	N	0.0842	0.0449	0.181	—	pCi/L	Y	U	U	N3B-2019-2613	CAMO-19-182827	GELC
MCO-7	39.0	07/23/2018	WG	UF	INIT	REG	RAD	HASL-300:ISOPU	Plutonium-239/240	Pu-239/240	N	0.0317	0.015	0.0585	—	pCi/L	Y	U	U	N3B-2018-3149	CAMO-18-159842	GELC
MCO-7	39.0	08/07/2017	WG	UF	INIT	REG	RAD	HASL-300:ISOPU	Plutonium-239/240	Pu-239/240	N	0.0293	0.0131	0.0349	—	pCi/L	Y	U	U	2017-2378	CAMO-17-142060	GELC
MCO-7	39.0	07/28/2016	WG	UF	INIT	REG	RAD	HASL-300:ISOPU	Plutonium-239/240	Pu-239/240	N	0.0199	0.00911	0.0384	—	pCi/L	Y	U	U	2016-1818	CAMO-16-124259	GELC
MCO-7	39.0	08/18/2020	WG	F	INIT	REG	Inorganic	SW-846:6010C	Potassium	K	Y	14.8	—	—	0.05	mg/L	Y	—	NQ	N3B-2020-1580	CAMO-20-198969	GELC
MCO-7	39.0	07/22/2019	WG	F	INIT	REG	Inorganic	SW-846:6010C	Potassium	K	Y	16	—	—	0.05	mg/L	Y	—	NQ	N3B-2019-2613	CAMO-19-182826	GELC
MCO-7	39.0	07/23/2018	WG	F	INIT	REG	Inorganic	SW-846:6010C	Potassium	K	Y	15.7	—	—	0.05	mg/L	Y	—	NQ	N3B-2018-3149	CAMO-18-159841	GELC
MCO-7	39.0	08/07/2017	WG	F	INIT	REG	Inorganic	SW-846:6010C	Potassium	K	Y	15.9	—	—	0.05	mg/L	Y	—	NQ	2017-2378	CAMO-17-142053	GELC
MCO-7	39.0	07/28/2016	WG	F	INIT	REG	Inorganic	SW-846:6010C	Potassium	K	Y	15.8	—	—	0.05	mg/L	Y	—	NQ	2016-1818	CAMO-16-124283	GELC
MCO-7	39.0	08/18/2020	WG	UF	INIT	REG	RAD	EPA:901.1	Potassium-40	K-40	N	5.69	28.6	55	—	pCi/L	Y	U	U	N3B-2020-1580	CAMO-20-198968	GELC
MCO-7	39.0	07/22/2019	WG	UF	INIT	REG	RAD	EPA:901.1	Potassium-40	K-40	N	16.3	17	31	—	pCi/L	Y	U	U	N3B-2019-2613	CAMO-19-182827	GELC
MCO-7	39.0	07/23/2018	WG	UF	INIT	REG	RAD	EPA:901.1	Potassium-40	K-40	N	-3.07	15.3	59.3	—	pCi/L	Y	U	U	N3B-2018-3149	CAMO-18-159842	GELC
MCO-7	39.0	08/07/2017	WG	UF	INIT	REG	RAD	EPA:901.1	Potassium-40	K-40	N	-57	15.9	46.5	—	pCi/L	Y	U	U	2017-2378	CAMO-17-142060	GELC
MCO-7	39.0	07/28/2016	WG	UF	INIT	REG	RAD	EPA:901.1	Potassium-40	K-40	N	-12.9	16.9	49.5	—	pCi/L	Y	U	U	2016-1818	CAMO-16-124259	GELC
MCO-7	39.0	08/18/2020	WG	UF	INIT	REG	RAD	EPA:903.1	Radium-226	Ra-226	Y	0.398	0.12	0.321	—	pCi/L	Y	—	NQ	N3B-2020-1580	CAMO-20-198968	GELC
MCO-7	39.0	08/19/2008	WG	UF	INIT	REG	RAD	EPA:903.1	Radium-226	Ra-226	N	0.397	0.19	0.58	—	pCi/L	Y	U	U	08-1712	CAMO-08-14483	GELC
MCO-7	39.0	02/25/2008	WG	UF	INIT	REG	RAD	EPA:903.1	Radium-226	Ra-226	Y	1	0.25	0.55	—	pCi/L	Y	—	NQ	08-694	CAMO-08-10481	GELC
MCO-7	39.0	04/28/2005	WG	UF	INIT	REG	RAD	EPA:903.1	Radium-226	Ra-226	Y	1.59	0.34	0.748	—	pCi/L	Y	—	J	135556	GU05040G7CM01	GELC
MCO-7	39.0	09/02/2004	WG	UF	INIT	REG	RAD	EPA:903.1	Radium-226	Ra-226	N	0.353	0.134	0.379	—	pCi/L	Y	U	U	120780	GU04080G7CM01	GELC
MCO-7	39.0	09/02/2004	WG	UF	INIT	FD	RAD	EPA:903.1	Radium-226	Ra-226	Y	0.708	0.177	0.432	—	pCi/L	Y	—	J	120780	GU04080G7CM90	GELC
MCO-7	39.0	08/18/2020	WG	UF	INIT	REG	RAD	Generic:Radium by Calculation	Radium-226 and Radium-228	Ra-226+228	Y	0.474	0.163	—	—	pCi/L	Y	—	NQ	N3B-2020-1580	CAMO-20-198968	GELC
MCO-7	39.0	08/18/2020	WG	UF	INIT	REG	RAD	EPA:904	Radium-228	Ra-228	N	0.076	0.11	0.4	—	pCi/L	Y	U	U	N3B-2020-1580	CAMO-20-198968	GELC
MCO-7	39.0	08/19/2008	WG	UF	INIT	REG	RAD	EPA:904	Radium-228	Ra-228	Y	0.88	0.27	0.7	—	pCi/L	Y	—	NQ	08-1712	CAMO-08-14483	GELC
MCO-7	39.0	02/25/2008	WG	UF	INIT	REG	RAD	EPA:904	Radium-228	Ra-228	N	0.297	0.21	0.68	—	pCi/L	Y	U	U	08-694	CAMO-08-10481	GELC
MCO-7	39.0	07/01/2003	WG	UF	INIT	REG	RAD	EPA:901.1	Radium-228	Ra-228	N	5.16	3.57	14	—	pCi/L	Y	U	U	83489	GU03060G7CM02	GELC
MCO-7	39.0	06/06/2002	WG	UF	INIT	REG	RAD	EPA:901.1	Radium-228	Ra-228	N	2.86	3.96	14.5	—	pCi/L	Y	U	U	61758	GU02050G7CM01	GELC
MCO-7	39.0	08/18/2020	WG	F	INIT	REG	Inorganic	SW-846:6010C	Silicon Dioxide	SiO2	Y	41.9	—	—	0.053	mg/L	Y	—	NQ	N3B-2020-1580	CAMO-20-198969	GELC
MCO-7	39.0	07/22/2019	WG	F	INIT	REG	Inorganic	SW-846:6010C	Silicon Dioxide	SiO2	Y	41.6	—	—	0.053	mg/L	Y	—	NQ	N3B-2019-2613	CAMO-19-182826	GELC
MCO-7	39.0	07/23/2018	WG	F	INIT	REG	Inorganic	SW-846:6010C	Silicon Dioxide	SiO2	Y	42.5	—	—	0.053	mg/L	Y	—	NQ	N3B-2018-3149	CAMO-18-159841	GELC
MCO-7	39.0	08/07/2017	WG	F	INIT	REG	Inorganic	SW-846:6010C	Silicon Dioxide	SiO2	Y	40	—	—	0.053	mg/L	Y	—	NQ	2017-2378	CAMO-17-142053	GELC
MCO-7	39.0	05/11/2017	WG	F	INIT	REG	Inorganic	SW-846:6010C	Silicon Dioxide	SiO2	Y	41.1	—	—	0.053	mg/L	Y	—	NQ	2017-1526	CAMO-17-132462	GELC
MCO-7	39.0	08/18/2020	WG	F	INIT	REG	Inorganic	SW-846:6010C	Sodium	Na	Y	57.9	—	—	0.1	mg/L	Y	—	NQ	N3B-2020-1580	CAMO-20-198969	GELC

Table C-2 Analytical Detects from the Periodic Monitoring Events Reported in this Periodic Monitoring Report Plus Results from the Four Previous Monitoring Events if Available

Location ID	Screen Depth (ft)	Sample Date	Sample Type	Field Preparation Code	Analysis Type Code	Sample Purpose	Method Category	Lab Method	Parameter Name	Parameter Code	Detected	Report Result	Lab Uncertainty	Report MDA	Report MDL	Report Unit	Best Value	Lab Qualifier	Validation Qualifier	COC #	Field Sample ID	Lab ID
MCO-7	39.0	07/22/2019	WG	F	INIT	REG	Inorganic	SW-846:6010C	Sodium	Na	Y	55.7	—	—	0.1	mg/L	Y	—	NQ	N3B-2019-2613	CAMO-19-182826	GELC
MCO-7	39.0	07/23/2018	WG	F	INIT	REG	Inorganic	SW-846:6010C	Sodium	Na	Y	59.3	—	—	0.1	mg/L	Y	—	NQ	N3B-2018-3149	CAMO-18-159841	GELC
MCO-7	39.0	08/07/2017	WG	F	INIT	REG	Inorganic	SW-846:6010C	Sodium	Na	Y	57.8	—	—	0.1	mg/L	Y	—	NQ	2017-2378	CAMO-17-142053	GELC
MCO-7	39.0	07/28/2016	WG	F	INIT	REG	Inorganic	SW-846:6010C	Sodium	Na	Y	57.3	—	—	0.1	mg/L	Y	—	NQ	2016-1818	CAMO-16-124283	GELC
MCO-7	39.0	08/18/2020	WG	UF	INIT	REG	RAD	EPA:901.1	Sodium-22	Na-22	N	-1.16	1.62	4.74	—	pCi/L	Y	U	U	N3B-2020-1580	CAMO-20-198968	GELC
MCO-7	39.0	07/22/2019	WG	UF	INIT	REG	RAD	EPA:901.1	Sodium-22	Na-22	N	0.978	0.776	3.2	—	pCi/L	Y	U	U	N3B-2019-2613	CAMO-19-182827	GELC
MCO-7	39.0	07/23/2018	WG	UF	INIT	REG	RAD	EPA:901.1	Sodium-22	Na-22	N	-0.676	0.903	2.81	—	pCi/L	Y	U	U	N3B-2018-3149	CAMO-18-159842	GELC
MCO-7	39.0	08/07/2017	WG	UF	INIT	REG	RAD	EPA:901.1	Sodium-22	Na-22	N	-1.27	1.34	4.59	—	pCi/L	Y	U	U	2017-2378	CAMO-17-142060	GELC
MCO-7	39.0	07/28/2016	WG	UF	INIT	REG	RAD	EPA:901.1	Sodium-22	Na-22	N	-0.428	0.967	3.33	—	pCi/L	Y	U	U	2016-1818	CAMO-16-124259	GELC
MCO-7	39.0	08/18/2020	WG	F	INIT	REG	General Chemistry	EPA:120.1	Specific Conductance	SPEC_CONDC	Y	550	—	—	1	µS/cm	Y	—	NQ	N3B-2020-1580	CAMO-20-198969	GELC
MCO-7	39.0	07/22/2019	WG	F	INIT	REG	General Chemistry	EPA:120.1	Specific Conductance	SPEC_CONDC	Y	491	—	—	1	µS/cm	Y	—	NQ	N3B-2019-2613	CAMO-19-182826	GELC
MCO-7	39.0	07/23/2018	WG	F	INIT	REG	General Chemistry	EPA:120.1	Specific Conductance	SPEC_CONDC	Y	540	—	—	1	µS/cm	Y	—	NQ	N3B-2018-3149	CAMO-18-159841	GELC
MCO-7	39.0	08/07/2017	WG	F	INIT	REG	General Chemistry	EPA:120.1	Specific Conductance	SPEC_CONDC	Y	608	—	—	1	µS/cm	Y	—	NQ	2017-2378	CAMO-17-142053	GELC
MCO-7	39.0	05/11/2017	WG	F	INIT	REG	General Chemistry	EPA:120.1	Specific Conductance	SPEC_CONDC	Y	456	—	—	1	µS/cm	Y	—	NQ	2017-1526	CAMO-17-132462	GELC
MCO-7	39.0	08/18/2020	WG	F	INIT	REG	Inorganic	SW-846:6010C	Strontium	Sr	Y	146	—	—	1	µg/L	Y	—	NQ	N3B-2020-1580	CAMO-20-198969	GELC
MCO-7	39.0	07/22/2019	WG	F	INIT	REG	Inorganic	SW-846:6010C	Strontium	Sr	Y	147	—	—	1	µg/L	Y	—	NQ	N3B-2019-2613	CAMO-19-182826	GELC
MCO-7	39.0	07/23/2018	WG	F	INIT	REG	Inorganic	SW-846:6010C	Strontium	Sr	Y	163	—	—	1	µg/L	Y	—	NQ	N3B-2018-3149	CAMO-18-159841	GELC
MCO-7	39.0	08/07/2017	WG	F	INIT	REG	Inorganic	SW-846:6010C	Strontium	Sr	Y	164	—	—	1	µg/L	Y	—	NQ	2017-2378	CAMO-17-142053	GELC
MCO-7	39.0	07/28/2016	WG	F	INIT	REG	Inorganic	SW-846:6010C	Strontium	Sr	Y	166	—	—	1	µg/L	Y	—	NQ	2016-1818	CAMO-16-124283	GELC
MCO-7	39.0	08/18/2020	WG	UF	INIT	REG	RAD	EPA:905.0	Strontium-90	Sr-90	Y	4.02	0.314	0.472	—	pCi/L	Y	—	NQ	N3B-2020-1580	CAMO-20-198968	GELC
MCO-7	39.0	07/22/2019	WG	UF	INIT	REG	RAD	EPA:905.0	Strontium-90	Sr-90	Y	2.19	0.236	0.45	—	pCi/L	Y	—	NQ	N3B-2019-2613	CAMO-19-182827	GELC
MCO-7	39.0	07/23/2018	WG	UF	INIT	REG	RAD	EPA:905.0	Strontium-90	Sr-90	Y	3.79	0.306	0.474	—	pCi/L	Y	—	NQ	N3B-2018-3149	CAMO-18-159842	GELC
MCO-7	39.0	08/07/2017	WG	UF	INIT	REG	RAD	EPA:905.0	Strontium-90	Sr-90	Y	3.54	0.269	0.413	—	pCi/L	Y	—	NQ	2017-2378	CAMO-17-142060	GELC
MCO-7	39.0	07/28/2016	WG	UF	INIT	REG	RAD	EPA:905.0	Strontium-90	Sr-90	Y	3.79	0.285	0.44	—	pCi/L	Y	—	NQ	2016-1818	CAMO-16-124259	GELC
MCO-7	39.0	08/18/2020	WG	F	INIT	REG	General Chemistry	EPA:300.0	Sulfate	SO4(-2)	Y	12.2	—	—	0.133	mg/L	Y	—	NQ	N3B-2020-1580	CAMO-20-198969	GELC
MCO-7	39.0	07/22/2019	WG	F	INIT	REG	General Chemistry	EPA:300.0	Sulfate	SO4(-2)	Y	12.3	—	—	0.133	mg/L	Y	—	NQ	N3B-2019-2613	CAMO-19-182826	GELC
MCO-7	39.0	07/23/2018	WG	F	INIT	REG	General Chemistry	EPA:300.0	Sulfate	SO4(-2)	Y	12.2	—	—	0.133	mg/L	Y	—	NQ	N3B-2018-3149	CAMO-18-159841	GELC
MCO-7	39.0	08/07/2017	WG	F	INIT	REG	General Chemistry	EPA:300.0	Sulfate	SO4(-2)	Y	12	—	—	0.133	mg/L	Y	—	NQ	2017-2378	CAMO-17-142053	GELC
MCO-7	39.0	05/11/2017	WG	F	INIT	REG	General Chemistry	EPA:300.0	Sulfate	SO4(-2)	Y	14.1	—	—	0.133	mg/L	Y	—	NQ	2017-1526	CAMO-17-132462	GELC
MCO-7	39.0	08/18/2020	WG	F	INIT	REG	Inorganic	SW-846:6010C	Tin	Sn	Y	5.61	—	—	2.5	µg/L	Y	J	J	N3B-2020-1580	CAMO-20-198969	GELC
MCO-7	39.0	07/22/2019	WG	F	INIT	REG	Inorganic	SW-846:6010C	Tin	Sn	N	2.5	—	—	2.5	µg/L	Y	U	U	N3B-2019-2613	CAMO-19-182826	GELC
MCO-7	39.0	07/23/2018	WG	F	INIT	REG	Inorganic	SW-846:6010C	Tin	Sn	N	6.46	—	—	2.5	µg/L	Y	J	U	N3B-2018-3149	CAMO-18-159841	GELC
MCO-7	39.0	08/07/2017	WG	F	INIT	REG	Inorganic	SW-846:6010C	Tin	Sn	N	2.5	—	—	2.5	µg/L	Y	U	U	2017-2378	CAMO-17-142053	GELC
MCO-7	39.0	07/28/2016	WG	F	INIT	REG	Inorganic	SW-846:6010C	Tin	Sn	N	10	—	—	2.5	µg/L	Y	U	U	2016-1818	CAMO-16-124283	GELC
MCO-7	39.0	08/18/2020	WG	F	INIT	REG	General Chemistry	EPA:160.1	Total Dissolved Solids	TDS	Y	369	—	—	3.4	mg/L	Y	—	J	N3B-2020-1580	CAMO-20-198969	GELC
MCO-7	39.0	07/22/2019	WG	F	INIT	REG	General Chemistry	EPA:160.1	Total Dissolved Solids	TDS	Y	283	—	—	3.4	mg/L	Y	—	NQ	N3B-2019-2613	CAMO-19-182826	GELC
MCO-7	39.0	07/23/2018	WG	F	INIT	REG	General Chemistry	EPA:160.1	Total Dissolved Solids	TDS	Y	301	—	—	3.4	mg/L	Y	—	NQ	2018-3151	CAMO-18-160171	GELC
MCO-7	39.0	07/23/2018	WG	F	INIT	FD	General Chemistry	EPA:160.1	Total Dissolved Solids	TDS	Y	337	—	—	3.4	mg/L	Y	—	NQ	2018-3151	CAMO-18-160174	GELC
MCO-7	39.0	07/23/2018	WG	F	INIT	REG	General Chemistry	EPA:160.1	Total Dissolved Solids	TDS	Y	307	—	—	3.4	mg/L	Y	—	NQ	N3B-2018-3149	CAMO-18-159841	GELC
MCO-7	39.0	06/29/2018	WG	F	INIT	REG	General Chemistry	EPA:160.1	Total Dissolved Solids	TDS	Y	309	—	—	3.4	mg/L	Y	—	NQ	2018-2826	CAMO-18-154790	GELC
MCO-7	39.0	01/11/2018	WG	F	INIT	REG	General Chemistry	EPA:160.1	Total Dissolved Solids	TDS	Y	284	—	—	3.4	mg/L	Y	—	NQ	2018-1442	CAMO-18-150898	GELC
MCO-7	39.0	08/18/2020	WG	UF	INIT	REG	General Chemistry	EPA:351.2	Total Kjeldahl Nitrogen	TKN	Y	0.106	—	—	0.033	mg/L	Y	—	NQ	N3B-2020-1580	CAMO-20-198968	GELC
MCO-7	39.0	07/22/2019	WG	UF	INIT	REG	General Chemistry	EPA:351.2	Total Kjeldahl Nitrogen	TKN	Y	0.249	—	—	0.033	mg/L	Y	—	J+	N3B-2019-2613	CAMO-19-182827	GELC
MCO-7	39.0	07/23/2018	WG	UF	INIT	REG	General Chemistry	EPA:351.2	Total Kjeldahl Nitrogen	TKN	Y	0.06	—	—	0.033	mg/L	Y	J	J	N3B-2018-3149	CAMO-18-159842	GELC
MCO-7	39.0	08/07/2017	WG	UF	INIT	REG	General Chemistry	EPA:351.2	Total Kjeldahl Nitrogen	TKN	Y	0.0746	—	—	0.033	mg/L	Y	J	J	2017-2378	CAMO-17-142060	GELC
MCO-7	39.0	05/11/2017	WG	UF	INIT	REG	General Chemistry	EPA:351.2	Total Kjeldahl Nitrogen	TKN	Y	0.117	—	—	0.033	mg/L	Y	—	NQ	2017-1526	CAMO-17-132464	GELC
MCO-7	39.0	08/18/2020	WG	UF	INIT	REG	General Chemistry	SW-846:9060A	Total Organic Carbon	TOC	Y	2.21	—	—	0.33	mg/L	Y	—	NQ	N3B-2020-1580	CAMO-20-198968	GELC
MCO-7	39.0	07/22/2019	WG	UF	INIT	REG	General Chemistry	SW-846:9060	Total Organic Carbon	TOC	Y	2.22	—	—	0.33	mg/L	Y	—	NQ	N3B-2019-2613	CAMO-19-182827	GELC
MCO-7	39.0	07/23/2018	WG	UF	INIT	REG	General Chemistry	SW-846:9060	Total Organic Carbon	TOC	Y	2.1	—	—	0.33	mg/L	Y	—	NQ	N3B-2018-3149	CAMO-18-159842	GELC
MCO-7	39.0	08/07/2017	WG	UF	INIT	REG	General Chemistry	SW-846:9060	Total Organic Carbon	TOC	Y	2.1	—	—	0.33	mg/L	Y	—	NQ	2017-2378	CAMO-17-142060	GELC
MCO-7	39.0	05/11/2017	WG	UF	INIT	REG	General Chemistry	SW-846:9060	Total Organic Carbon	TOC	Y	2.37	—	—	0.33	mg/L	Y	—	NQ	2017-1526	CAMO-17-132464	GELC
MCO-7	39.0	08/18/2020	WG	UF	INIT	REG	LCMS/MS	EPA:537M	Total PFAS 3a	PFAS-Tot-3a	Y	82	—	—	—	ng/L	Y	—	NQ	N3B-2020-1580	CAMO-20-198968	GELC
MCO-7	39.0	08/18/2020	WG	F	INIT	REG	General Chemistry	EPA:365.4	Total Phosphate as Phosphorus	PO4-P	Y	0.195	—	—	0.02	mg/L	Y	—	NQ	N3B-2020-1580	CAMO-20-198969	GELC
MCO-7	39.0	07/22/2019	WG	F	INIT	REG	General Chemistry	EPA:365.4	Total Phosphate as Phosphorus	PO4-P	Y	0.223	—	—	0.02	mg/L	Y	—	J+	N3B-2019-2613	CAMO-19-182826	GELC
MCO-7	39.0	07/23/2018	WG	F	INIT	REG	General Chemistry	EPA:365.4	Total Phosphate as Phosphorus	PO4-P	Y	0.25	—	—	0.02	mg/L	Y	—	J+	N3B-2018-3149	CAMO-18-159841	GELC
MCO-7	39.0	08/07/2017	WG	F	INIT	REG	General Chemistry	EPA:365.4	Total Phosphate as Phosphorus	PO4-P	Y	0.197	—	—	0.02	mg/L	Y	—	NQ	2017-2378	CAMO-17-142053	GELC
MCO-7	39.0	05/11/2017	WG	F	INIT	REG	General Chemistry	EPA:365.4	Total Phosphate as Phosphorus	PO4-P	Y	0.212	—	—	0.02	mg/L	Y	—	NQ	2017-1526	CAMO-17-132462	GELC
MCO-7	39.0	08/18/2020	WG	UF	INIT	REG	RAD	Generic:Low_Level_Tritium	Tritium	H-3	Y	80.251	12.174	2.927	—	pCi/L	Y	Q	J-	N3B-2020-1592	CAMO-20-198968	ARSL
MCO-7	39.0	07/22/2019	WG	UF	INIT	REG	RAD	Generic:Low_Level_Tritium	Tritium	H-3	Y	211.123	31.79	3.047	—	pCi/L	Y	—	NQ	N3B-2019-2777	CAMO-19-182827	ARSL
MCO-7	39.0	07/23/2018	WG	UF	INIT	REG	RAD	Generic:Low_Level_Tritium	Tritium	H-3	N	-0.909	0.793	2.716	—	pCi/L	Y	U	U	N3B-2018-3294	CAMO-18-159842	ARSL
MCO-7	39.0	08/07/2017	WG	UF	INIT	REG	RAD	EPA:906.0	Tritium	H-3	N	118	47.7	153	—	pCi/L	Y	U	U	2017-2378	CAMO-17-142060	GELC
MCO-7	39.0	07/28/2016	WG	UF	INIT	REG	RAD	EPA:906.0	Tritium	H-3	N	177	60.4	187	—	pCi/L	Y	U	U	2016-1818	CAMO-16-124259	GELC
MCO-7	39.0	08/18/2020	WG	F	INIT	REG	Inorganic	SW-846:6020B	Uranium	U	Y	0.385	—	—	0.067	µg/L	Y	—	NQ	N3B-2020-1580	CAMO-20-198969	GELC

Table C-2 Analytical Detects from the Periodic Monitoring Events Reported in this Periodic Monitoring Report Plus Results from the Four Previous Monitoring Events if Available

Location ID	Screen Depth (ft)	Sample Date	Sample Type	Field Preparation Code	Analysis Type Code	Sample Purpose	Method Category	Lab Method	Parameter Name	Parameter Code	Detected	Report Result	Lab Uncertainty	Report MDA	Report MDL	Report Unit	Best Value	Lab Qualifier	Validation Qualifier	COC #	Field Sample ID	Lab ID
MCO-7	39.0	07/22/2019	WG	F	INIT	REG	Inorganic	SW-846:6020	Uranium	U	Y	0.526	—	—	0.067	µg/L	Y	—	NQ	N3B-2019-2613	CAMO-19-182826	GELC
MCO-7	39.0	07/23/2018	WG	F	INIT	REG	Inorganic	SW-846:6020	Uranium	U	Y	0.75	—	—	0.067	µg/L	Y	—	NQ	N3B-2018-3149	CAMO-18-159841	GELC
MCO-7	39.0	08/07/2017	WG	F	INIT	REG	Inorganic	SW-846:6020	Uranium	U	Y	0.825	—	—	0.067	µg/L	Y	—	NQ	2017-2378	CAMO-17-142053	GELC
MCO-7	39.0	07/28/2016	WG	F	INIT	REG	Inorganic	SW-846:6020	Uranium	U	Y	0.937	—	—	0.067	µg/L	Y	—	NQ	2016-1818	CAMO-16-124283	GELC
MCO-7	39.0	08/18/2020	WG	UF	INIT	REG	RAD	HASL-300:ISOU	Uranium-234	U-234	Y	0.0848	0.0257	0.0545	—	pCi/L	Y	—	NQ	N3B-2020-1580	CAMO-20-198968	GELC
MCO-7	39.0	07/22/2019	WG	UF	INIT	REG	RAD	HASL-300:ISOU	Uranium-234	U-234	N	0.166	0.0485	0.202	—	pCi/L	Y	U	U	N3B-2019-2613	CAMO-19-182827	GELC
MCO-7	39.0	07/23/2018	WG	UF	INIT	REG	RAD	HASL-300:ISOU	Uranium-234	U-234	Y	0.262	0.05	0.216	—	pCi/L	Y	—	NQ	N3B-2018-3149	CAMO-18-159842	GELC
MCO-7	39.0	08/07/2017	WG	UF	INIT	REG	RAD	HASL-300:ISOU	Uranium-234	U-234	Y	0.429	0.0347	0.0624	—	pCi/L	Y	—	NQ	2017-2378	CAMO-17-142060	GELC
MCO-7	39.0	07/28/2016	WG	UF	INIT	REG	RAD	HASL-300:ISOU	Uranium-234	U-234	Y	0.38	0.0327	0.0957	—	pCi/L	Y	—	NQ	2016-1818	CAMO-16-124259	GELC
MCO-7	39.0	08/18/2020	WG	UF	INIT	REG	RAD	HASL-300:ISOU	Uranium-235/236	U-235/236	N	0.00738	0.0128	0.042	—	pCi/L	Y	U	U	N3B-2020-1580	CAMO-20-198968	GELC
MCO-7	39.0	07/22/2019	WG	UF	INIT	REG	RAD	HASL-300:ISOU	Uranium-235/236	U-235/236	N	0.0719	0.0341	0.169	—	pCi/L	Y	U	U	N3B-2019-2613	CAMO-19-182827	GELC
MCO-7	39.0	07/23/2018	WG	UF	INIT	REG	RAD	HASL-300:ISOU	Uranium-235/236	U-235/236	N	0.0184	0.0202	0.206	—	pCi/L	Y	U	U	N3B-2018-3149	CAMO-18-159842	GELC
MCO-7	39.0	08/07/2017	WG	UF	INIT	REG	RAD	HASL-300:ISOU	Uranium-235/236	U-235/236	N	0.0425	0.0127	0.0529	—	pCi/L	Y	U	U	2017-2378	CAMO-17-142060	GELC
MCO-7	39.0	07/28/2016	WG	UF	INIT	REG	RAD	HASL-300:ISOU	Uranium-235/236	U-235/236	N	0.029	0.014	0.0865	—	pCi/L	Y	U	U	2016-1818	CAMO-16-124259	GELC
MCO-7	39.0	08/18/2020	WG	UF	INIT	REG	RAD	HASL-300:ISOU	Uranium-238	U-238	Y	0.0746	0.0269	0.0495	—	pCi/L	Y	—	NQ	N3B-2020-1580	CAMO-20-198968	GELC
MCO-7	39.0	07/22/2019	WG	UF	INIT	REG	RAD	HASL-300:ISOU	Uranium-238	U-238	N	0.15	0.044	0.161	—	pCi/L	Y	U	U	N3B-2019-2613	CAMO-19-182827	GELC
MCO-7	39.0	07/23/2018	WG	UF	INIT	REG	RAD	HASL-300:ISOU	Uranium-238	U-238	Y	0.255	0.0454	0.15	—	pCi/L	Y	—	NQ	N3B-2018-3149	CAMO-18-159842	GELC
MCO-7	39.0	08/07/2017	WG	UF	INIT	REG	RAD	HASL-300:ISOU	Uranium-238	U-238	Y	0.363	0.0314	0.0517	—	pCi/L	Y	—	NQ	2017-2378	CAMO-17-142060	GELC
MCO-7	39.0	07/28/2016	WG	UF	INIT	REG	RAD	HASL-300:ISOU	Uranium-238	U-238	Y	0.344	0.0308	0.0542	—	pCi/L	Y	—	NQ	2016-1818	CAMO-16-124259	GELC
MCO-7	39.0	08/18/2020	WG	F	INIT	REG	Inorganic	SW-846:6010C	Vanadium	V	Y	2.27	—	—	1	µg/L	Y	J	J	N3B-2020-1580	CAMO-20-198969	GELC
MCO-7	39.0	07/22/2019	WG	F	INIT	REG	Inorganic	SW-846:6010C	Vanadium	V	Y	2.71	—	—	1	µg/L	Y	J	J	N3B-2019-2613	CAMO-19-182826	GELC
MCO-7	39.0	07/23/2018	WG	F	INIT	REG	Inorganic	SW-846:6010C	Vanadium	V	Y	2.12	—	—	1	µg/L	Y	J	J	N3B-2018-3149	CAMO-18-159841	GELC
MCO-7	39.0	08/07/2017	WG	F	INIT	REG	Inorganic	SW-846:6010C	Vanadium	V	Y	1.98	—	—	1	µg/L	Y	J	J	2017-2378	CAMO-17-142053	GELC
MCO-7	39.0	07/28/2016	WG	F	INIT	REG	Inorganic	SW-846:6010C	Vanadium	V	Y	1.66	—	—	1	µg/L	Y	J	J	2016-1818	CAMO-16-124283	GELC
PAO-5n	7.43	06/18/2021	WG	UF	INIT	REG	LCMS/MS	EPA:537M	Perfluorohexanesulfonic acid	355-46-4	Y	9.61	—	—	0.6	ng/L	Y	—	NQ	N3B-2021-1876	CAPU-21-229562	GELC
PAO-5n	7.43	09/01/2020	WG	UF	INIT	REG	LCMS/MS	EPA:537M	Perfluorohexanesulfonic acid	355-46-4	Y	15.4	—	—	0.61	ng/L	Y	—	NQ	N3B-2020-1683	CAPU-20-206446	GELC
PAO-5n	7.43	06/18/2021	WG	UF	INIT	REG	LCMS/MS	EPA:537M	Perfluorooctanesulfonic acid	1763-23-1	Y	63.9	—	—	0.727	ng/L	Y	—	NQ	N3B-2021-1876	CAPU-21-229562	GELC
PAO-5n	7.43	09/01/2020	WG	UF	INIT	REG	LCMS/MS	EPA:537M	Perfluorooctanesulfonic acid	1763-23-1	Y	124	—	—	0.739	ng/L	Y	—	NQ	N3B-2020-1683	CAPU-20-206446	GELC
PAO-5n	7.43	06/18/2021	WG	UF	INIT	REG	LCMS/MS	EPA:537M	Perfluorooctanoic acid	335-67-1	Y	34.1	—	—	0.727	ng/L	Y	—	NQ	N3B-2021-1876	CAPU-21-229562	GELC
PAO-5n	7.43	09/01/2020	WG	UF	INIT	REG	LCMS/MS	EPA:537M	Perfluorooctanoic acid	335-67-1	Y	40	—	—	0.739	ng/L	Y	—	NQ	N3B-2020-1683	CAPU-20-206446	GELC
PAO-5n	7.43	06/18/2021	WG	UF	INIT	REG	LCMS/MS	EPA:537M	Total PFAS 3a	PFAS-Tot-3a	Y	107.61	—	—	—	ng/L	—	—	NQ	N3B-2021-1876	CAPU-21-229562	GELC
PAO-5n	7.43	09/01/2020	WG	UF	INIT	REG	LCMS/MS	EPA:537M	Total PFAS 3a	PFAS-Tot-3a	Y	179.4	—	—	—	ng/L	Y	—	NQ	N3B-2020-1683	CAPU-20-206446	GELC
PCI-2	512.0	04/06/2021	WG	F	INIT	REG	General Chemistry	EPA:150.1	Acidity or Alkalinity of a solution	pH	Y	7.65	—	—	0.01	SU	Y	H	J	N3B-2021-1206	CAPA-21-221772	GELC
PCI-2	512.0	09/22/2020	WG	F	INIT	REG	General Chemistry	EPA:150.1	Acidity or Alkalinity of a solution	pH	Y	7.76	—	—	0.01	SU	Y	H	NQ	N3B-2020-1865	CAPA-20-206521	GELC
PCI-2	512.0	10/28/2019	WG	F	INIT	REG	General Chemistry	EPA:150.1	Acidity or Alkalinity of a solution	pH	Y	7.45	—	—	0.01	SU	Y	H	NQ	N3B-2020-214	CAPA-20-188575	GELC
PCI-2	512.0	04/23/2019	WG	F	INIT	REG	General Chemistry	EPA:150.1	Acidity or Alkalinity of a solution	pH	Y	7.57	—	—	0.01	SU	Y	H	NQ	N3B-2019-1471	CAPA-19-171721	GELC
PCI-2	512.0	10/31/2018	WG	F	INIT	REG	General Chemistry	EPA:150.1	Acidity or Alkalinity of a solution	pH	Y	7.45	—	—	0.01	SU	Y	H	NQ	N3B-2019-315	CAPA-19-163694	GELC
PCI-2	512.0	04/17/2018	WG	F	INIT	REG	General Chemistry	EPA:150.1	Acidity or Alkalinity of a solution	pH	Y	7.86	—	—	0.01	SU	Y	H	NQ	2018-2453	CAPA-18-152860	GELC
PCI-2	512.0	04/06/2021	WG	F	INIT	REG	General Chemistry	EPA:310.1	Alkalinity-CO3+HCO3	ALK-CO3+HCO3	Y	56.9	—	—	1.45	mg/L	Y	—	NQ	N3B-2021-1206	CAPA-21-221772	GELC
PCI-2	512.0	09/22/2020	WG	F	INIT	REG	General Chemistry	EPA:310.1	Alkalinity-CO3+HCO3	ALK-CO3+HCO3	Y	53.4	—	—	1.45	mg/L	Y	—	NQ	N3B-2020-1865	CAPA-20-206521	GELC
PCI-2	512.0	10/28/2019	WG	F	INIT	REG	General Chemistry	EPA:310.1	Alkalinity-CO3+HCO3	ALK-CO3+HCO3	Y	53.5	—	—	1.45	mg/L	Y	—	NQ	N3B-2020-214	CAPA-20-188575	GELC
PCI-2	512.0	04/23/2019	WG	F	INIT	REG	General Chemistry	EPA:310.1	Alkalinity-CO3+HCO3	ALK-CO3+HCO3	Y	54.6	—	—	1.45	mg/L	Y	—	NQ	N3B-2019-1471	CAPA-19-171721	GELC
PCI-2	512.0	10/31/2018	WG	F	INIT	REG	General Chemistry	EPA:310.1	Alkalinity-CO3+HCO3	ALK-CO3+HCO3	Y	53.2	—	—	1.45	mg/L	Y	—	NQ	N3B-2019-315	CAPA-19-163694	GELC
PCI-2	512.0	04/17/2018	WG	F	INIT	REG	General Chemistry	EPA:310.1	Alkalinity-CO3+HCO3	ALK-CO3+HCO3	Y	53.2	—	—	1.45	mg/L	Y	—	NQ	2018-2453	CAPA-18-152860	GELC
PCI-2	512.0	04/06/2021	WG	UF	INIT	REG	RAD	HASL-300:AM-241	Americium-241	Am-241	N	0.016	0.0193	0.107	—	pCi/L	Y	U	U	N3B-2021-1206	CAPA-21-221773	GELC
PCI-2	512.0	09/22/2020	WG	UF	INIT	REG	RAD	HASL-300:AM-241	Americium-241	Am-241	N	0.00927	0.00718	0.0336	—	pCi/L	Y	U	U	N3B-2020-1865	CAPA-20-206522	GELC
PCI-2	512.0	04/23/2019	WG	UF	INIT	REG	RAD	HASL-300:AM-241	Americium-241	Am-241	N	0.0366	0.0112	0.0592	—	pCi/L	Y	U	U	N3B-2019-1471	CAPA-19-171722	GELC
PCI-2	512.0	04/17/2018	WG	UF	INIT	REG	RAD	HASL-300:AM-241	Americium-241	Am-241	N	-0.00852	0.00614	0.0319	—	pCi/L	Y	U	U	2018-2453	CAPA-18-152861	GELC
PCI-2	512.0	04/10/2017	WG	UF	INIT	REG	RAD	HASL-300:AM-241	Americium-241	Am-241	N	-0.00000000108	0.00609	0.0537	—	pCi/L	Y	U	U	2017-1340	CAPA-17-130554	GELC
PCI-2	512.0	04/10/2017	WG	UF	INIT	FD	RAD	HASL-300:AM-241	Americium-241	Am-241	N	0.00602	0.00449	0.0501	—	pCi/L	Y	U	U	2017-1340	CAPA-17-130571	GELC
PCI-2	512.0	04/14/2016	WG	UF	INIT	REG	RAD	HASL-300:AM-241	Americium-241	Am-241	N	0.00758	0.00758	0.0473	—	pCi/L	Y	U	U	2016-1066	CAPA-16-114708	GELC
PCI-2	512.0	04/06/2021	WG	F	INIT	REG	Inorganic	SW-846:6010C	Barium	Ba	Y	2.83	—	—	1	µg/L	Y	J	J	N3B-2021-1206	CAPA-21-221772	GELC
PCI-2	512.0	09/22/2020	WG	F	INIT	REG	Inorganic	SW-846:6010C	Barium	Ba	Y	3.41	—	—	1	µg/L	Y	J	J	N3B-2020-1865	CAPA-20-206521	GELC
PCI-2	512.0	10/28/2019	WG	F	INIT	REG	Inorganic	SW-846:6010C	Barium	Ba	Y	3.49	—	—	1	µg/L	Y	J	J	N3B-2020-214	CAPA-20-188575	GELC
PCI-2	512.0	04/23/2019	WG	F	INIT	REG	Inorganic	SW-846:6010C	Barium	Ba	Y	3.44	—	—	1	µg/L	Y	J	J	N3B-2019-1471	CAPA-19-171721	GELC
PCI-2	512.0	10/31/2018	WG	F	INIT	REG	Inorganic	SW-846:6010C	Barium	Ba	Y	4.33	—	—	1	µg/L	Y	J	J	N3B-2019-315	CAPA-19-163694	GELC
PCI-2	512.0	04/17/2018	WG	F	INIT	REG	Inorganic	SW-846:6010C	Barium	Ba	Y	3.91	—	—	1	µg/L	Y	J	J	2018-2453	CAPA-18-152860	GELC
PCI-2	512.0	04/06/2021	WG	F	INIT	REG	Inorganic	SW-846:6010C	Calcium	Ca	Y	8.65	—	—	0.05	mg/L	Y	—	NQ	N3B-2021-1206	CAPA-21-221772	GELC
PCI-2	512.0	09/22/2020	WG	F	INIT	REG	Inorganic	SW-846:6010C	Calcium	Ca	Y	8.23	—	—	0.05	mg/L	Y	—	NQ	N3B-2020-1865	CAPA-20-206521	GELC
PCI-2	512.0	10/28/2019	WG	F	INIT	REG	Inorganic	SW-846:6010C	Calcium	Ca	Y	8.06	—	—	0.05	mg/L	Y	—	NQ	N3B-2020-214	CAPA-20-188575	GELC
PCI-2	512.0	04/23/2019	WG	F	INIT	REG	Inorganic	SW-846:6010C	Calcium	Ca	Y	8.39	—	—	0.05	mg/L	Y	—	NQ	N3B-2019-1471	CAPA-19-171721	GELC
PCI-2	512.0	10/31/2018	WG	F	INIT	REG	Inorganic	SW-846:6010C	Calcium	Ca	Y	8.69	—	—	0.05	mg/L	Y	—	J+	N3B-2019-315	CAPA-19-163694	GELC
PCI-2	512.0	04/17/2018	WG	F	INIT	REG	Inorganic	SW-846:6010C	Calcium	Ca	Y	9.45	—	—	0.05	mg/L	Y	—	NQ	2018-2453	CAPA-18-152860	GELC

Table C-2 Analytical Detects from the Periodic Monitoring Events Reported in this Periodic Monitoring Report Plus Results from the Four Previous Monitoring Events if Available

Location ID	Screen Depth (ft)	Sample Date	Sample Type	Field Preparation Code	Analysis Type Code	Sample Purpose	Method Category	Lab Method	Parameter Name	Parameter Code	Detected	Report Result	Lab Uncertainty	Report MDA	Report MDL	Report Unit	Best Value	Lab Qualifier	Validation Qualifier	COC #	Field Sample ID	Lab ID
PCI-2	512.0	04/06/2021	WG	UF	INIT	REG	RAD	EPA:901.1	Cesium-137	Cs-137	N	0.812	1.39	5.48	—	pCi/L	Y	U	U	N3B-2021-1206	CAPA-21-221773	GELC
PCI-2	512.0	09/22/2020	WG	UF	INIT	REG	RAD	EPA:901.1	Cesium-137	Cs-137	N	-0.126	0.94	3.36	—	pCi/L	Y	U	U	N3B-2020-1865	CAPA-20-206522	GELC
PCI-2	512.0	04/23/2019	WG	UF	INIT	REG	RAD	EPA:901.1	Cesium-137	Cs-137	N	-1.06	1.15	3.98	—	pCi/L	Y	U	U	N3B-2019-1471	CAPA-19-171722	GELC
PCI-2	512.0	04/17/2018	WG	UF	INIT	REG	RAD	EPA:901.1	Cesium-137	Cs-137	N	-0.619	0.979	3.35	—	pCi/L	Y	U	U	2018-2453	CAPA-18-152861	GELC
PCI-2	512.0	04/10/2017	WG	UF	INIT	REG	RAD	EPA:901.1	Cesium-137	Cs-137	N	0.724	1.47	5.33	—	pCi/L	Y	U	U	2017-1340	CAPA-17-130554	GELC
PCI-2	512.0	04/10/2017	WG	UF	INIT	FD	RAD	EPA:901.1	Cesium-137	Cs-137	N	-0.281	1.43	4.66	—	pCi/L	Y	U	U	2017-1340	CAPA-17-130571	GELC
PCI-2	512.0	04/14/2016	WG	UF	INIT	REG	RAD	EPA:901.1	Cesium-137	Cs-137	N	1.54	1.2	4.51	—	pCi/L	Y	U	U	2016-1066	CAPA-16-114708	GELC
PCI-2	512.0	04/06/2021	WG	F	INIT	REG	General Chemistry	EPA:300.0	Chloride	Cl(-1)	Y	1.47	—	—	0.067	mg/L	Y	—	J+	N3B-2021-1206	CAPA-21-221772	GELC
PCI-2	512.0	09/22/2020	WG	F	INIT	REG	General Chemistry	EPA:300.0	Chloride	Cl(-1)	Y	1.61	—	—	0.067	mg/L	Y	—	NQ	N3B-2020-1865	CAPA-20-206521	GELC
PCI-2	512.0	10/28/2019	WG	F	INIT	REG	General Chemistry	EPA:300.0	Chloride	Cl(-1)	Y	1.42	—	—	0.067	mg/L	Y	—	J+	N3B-2020-214	CAPA-20-188575	GELC
PCI-2	512.0	04/23/2019	WG	F	INIT	REG	General Chemistry	EPA:300.0	Chloride	Cl(-1)	Y	1.29	—	—	0.067	mg/L	Y	—	NQ	N3B-2019-1471	CAPA-19-171721	GELC
PCI-2	512.0	10/31/2018	WG	F	INIT	REG	General Chemistry	EPA:300.0	Chloride	Cl(-1)	Y	1.6	—	—	0.067	mg/L	Y	—	NQ	N3B-2019-315	CAPA-19-163694	GELC
PCI-2	512.0	04/17/2018	WG	F	INIT	REG	General Chemistry	EPA:300.0	Chloride	Cl(-1)	Y	1.37	—	—	0.067	mg/L	Y	—	NQ	2018-2453	CAPA-18-152860	GELC
PCI-2	512.0	04/06/2021	WG	UF	INIT	REG	RAD	EPA:901.1	Cobalt-60	Co-60	N	-0.157	1.01	4.31	—	pCi/L	Y	U	U	N3B-2021-1206	CAPA-21-221773	GELC
PCI-2	512.0	09/22/2020	WG	UF	INIT	REG	RAD	EPA:901.1	Cobalt-60	Co-60	N	0.958	0.883	3.77	—	pCi/L	Y	U	U	N3B-2020-1865	CAPA-20-206522	GELC
PCI-2	512.0	04/23/2019	WG	UF	INIT	REG	RAD	EPA:901.1	Cobalt-60	Co-60	N	1.2	1.19	4.95	—	pCi/L	Y	U	U	N3B-2019-1471	CAPA-19-171722	GELC
PCI-2	512.0	04/17/2018	WG	UF	INIT	REG	RAD	EPA:901.1	Cobalt-60	Co-60	N	1.06	0.937	3.69	—	pCi/L	Y	U	U	2018-2453	CAPA-18-152861	GELC
PCI-2	512.0	04/10/2017	WG	UF	INIT	REG	RAD	EPA:901.1	Cobalt-60	Co-60	N	0.558	1.52	6.04	—	pCi/L	Y	U	U	2017-1340	CAPA-17-130554	GELC
PCI-2	512.0	04/10/2017	WG	UF	INIT	FD	RAD	EPA:901.1	Cobalt-60	Co-60	N	1.34	1.84	6.78	—	pCi/L	Y	U	U	2017-1340	CAPA-17-130571	GELC
PCI-2	512.0	04/14/2016	WG	UF	INIT	REG	RAD	EPA:901.1	Cobalt-60	Co-60	N	-1.93	1.19	3.8	—	pCi/L	Y	U	U	2016-1066	CAPA-16-114708	GELC
PCI-2	512.0	04/06/2021	WG	F	INIT	REG	General Chemistry	EPA:300.0	Fluoride	F(-1)	Y	0.232	—	—	0.066	mg/L	Y	—	NQ	N3B-2021-1206	CAPA-21-221772	GELC
PCI-2	512.0	09/22/2020	WG	F	INIT	REG	General Chemistry	EPA:300.0	Fluoride	F(-1)	Y	0.291	—	—	0.033	mg/L	Y	—	NQ	N3B-2020-1865	CAPA-20-206521	GELC
PCI-2	512.0	10/28/2019	WG	F	INIT	REG	General Chemistry	EPA:300.0	Fluoride	F(-1)	Y	0.26	—	—	0.033	mg/L	Y	—	J	N3B-2020-214	CAPA-20-188575	GELC
PCI-2	512.0	04/23/2019	WG	F	INIT	REG	General Chemistry	EPA:300.0	Fluoride	F(-1)	Y	0.201	—	—	0.033	mg/L	Y	—	NQ	N3B-2019-1471	CAPA-19-171721	GELC
PCI-2	512.0	10/31/2018	WG	F	INIT	REG	General Chemistry	EPA:300.0	Fluoride	F(-1)	Y	0.152	—	—	0.033	mg/L	Y	—	NQ	N3B-2019-315	CAPA-19-163694	GELC
PCI-2	512.0	04/17/2018	WG	F	INIT	REG	General Chemistry	EPA:300.0	Fluoride	F(-1)	Y	0.185	—	—	0.033	mg/L	Y	—	NQ	2018-2453	CAPA-18-152860	GELC
PCI-2	512.0	04/06/2021	WG	UF	INIT	REG	RAD	EPA:900	Gross alpha	GROSSA	N	-0.0147	0.578	2.56	—	pCi/L	Y	U	U	N3B-2021-1206	CAPA-21-221773	GELC
PCI-2	512.0	09/22/2020	WG	UF	INIT	REG	RAD	EPA:900	Gross alpha	GROSSA	N	0.74	0.805	2.99	—	pCi/L	Y	U	U	N3B-2020-1865	CAPA-20-206522	GELC
PCI-2	512.0	04/23/2019	WG	UF	INIT	REG	RAD	EPA:900	Gross alpha	GROSSA	N	0.627	0.713	2.69	—	pCi/L	Y	U	U	N3B-2019-1471	CAPA-19-171722	GELC
PCI-2	512.0	04/17/2018	WG	UF	INIT	REG	RAD	EPA:900	Gross alpha	GROSSA	N	0.0526	0.411	1.44	—	pCi/L	Y	U	U	2018-2453	CAPA-18-152861	GELC
PCI-2	512.0	04/10/2017	WG	UF	INIT	REG	RAD	EPA:900	Gross alpha	GROSSA	N	-1.33	0.489	2.82	—	pCi/L	Y	U	U	2017-1340	CAPA-17-130554	GELC
PCI-2	512.0	04/10/2017	WG	UF	INIT	FD	RAD	EPA:900	Gross alpha	GROSSA	N	-1.06	0.593	2.93	—	pCi/L	Y	U	U	2017-1340	CAPA-17-130571	GELC
PCI-2	512.0	04/14/2016	WG	UF	INIT	REG	RAD	EPA:900	Gross alpha	GROSSA	N	0.536	0.682	2.64	—	pCi/L	Y	U	U	2016-1066	CAPA-16-114708	GELC
PCI-2	512.0	04/06/2021	WG	UF	INIT	REG	RAD	EPA:900	Gross beta	GROSSB	N	-0.34	0.696	2.68	—	pCi/L	Y	U	U	N3B-2021-1206	CAPA-21-221773	GELC
PCI-2	512.0	09/22/2020	WG	UF	INIT	REG	RAD	EPA:900	Gross beta	GROSSB	N	0.572	0.667	2.33	—	pCi/L	Y	U	U	N3B-2020-1865	CAPA-20-206522	GELC
PCI-2	512.0	04/23/2019	WG	UF	INIT	REG	RAD	EPA:900	Gross beta	GROSSB	N	2.28	0.82	2.47	—	pCi/L	Y	U	U	N3B-2019-1471	CAPA-19-171722	GELC
PCI-2	512.0	04/17/2018	WG	UF	INIT	REG	RAD	EPA:900	Gross beta	GROSSB	N	1.14	0.844	2.81	—	pCi/L	Y	U	U	2018-2453	CAPA-18-152861	GELC
PCI-2	512.0	04/10/2017	WG	UF	INIT	REG	RAD	EPA:900	Gross beta	GROSSB	N	0.661	0.646	2.22	—	pCi/L	Y	U	U	2017-1340	CAPA-17-130554	GELC
PCI-2	512.0	04/10/2017	WG	UF	INIT	FD	RAD	EPA:900	Gross beta	GROSSB	N	0.269	0.708	2.55	—	pCi/L	Y	U	U	2017-1340	CAPA-17-130571	GELC
PCI-2	512.0	04/14/2016	WG	UF	INIT	REG	RAD	EPA:900	Gross beta	GROSSB	N	-0.29	0.852	2.98	—	pCi/L	Y	U	U	2016-1066	CAPA-16-114708	GELC
PCI-2	512.0	04/06/2021	WG	F	INIT	REG	Inorganic	SM:A2340B	Hardness	Hardness	Y	30.5	—	—	0.453	mg/L	Y	—	NQ	N3B-2021-1206	CAPA-21-221772	GELC
PCI-2	512.0	09/22/2020	WG	F	INIT	REG	Inorganic	SM:A2340B	Hardness	Hardness	Y	30.1	—	—	0.453	mg/L	Y	—	NQ	N3B-2020-1865	CAPA-20-206521	GELC
PCI-2	512.0	10/28/2019	WG	F	INIT	REG	Inorganic	SM:A2340B	Hardness	Hardness	Y	29.3	—	—	0.453	mg/L	Y	—	NQ	N3B-2020-214	CAPA-20-188575	GELC
PCI-2	512.0	04/23/2019	WG	F	INIT	REG	Inorganic	SM:A2340B	Hardness	Hardness	Y	29.3	—	—	0.453	mg/L	Y	—	NQ	N3B-2019-1471	CAPA-19-171721	GELC
PCI-2	512.0	10/31/2018	WG	F	INIT	REG	Inorganic	SM:A2340B	Hardness	Hardness	Y	31.1	—	—	0.453	mg/L	Y	—	NQ	N3B-2019-315	CAPA-19-163694	GELC
PCI-2	512.0	04/17/2018	WG	F	INIT	REG	Inorganic	SM:A2340B	Hardness	Hardness	Y	33.2	—	—	0.453	mg/L	Y	—	NQ	2018-2453	CAPA-18-152860	GELC
PCI-2	512.0	04/06/2021	WG	F	INIT	REG	Inorganic	SW-846:6010C	Magnesium	Mg	Y	2.17	—	—	0.11	mg/L	Y	—	NQ	N3B-2021-1206	CAPA-21-221772	GELC
PCI-2	512.0	09/22/2020	WG	F	INIT	REG	Inorganic	SW-846:6010C	Magnesium	Mg	Y	2.31	—	—	0.11	mg/L	Y	—	NQ	N3B-2020-1865	CAPA-20-206521	GELC
PCI-2	512.0	10/28/2019	WG	F	INIT	REG	Inorganic	SW-846:6010C	Magnesium	Mg	Y	2.22	—	—	0.11	mg/L	Y	—	NQ	N3B-2020-214	CAPA-20-188575	GELC
PCI-2	512.0	04/23/2019	WG	F	INIT	REG	Inorganic	SW-846:6010C	Magnesium	Mg	Y	2.01	—	—	0.11	mg/L	Y	—	NQ	N3B-2019-1471	CAPA-19-171721	GELC
PCI-2	512.0	10/31/2018	WG	F	INIT	REG	Inorganic	SW-846:6010C	Magnesium	Mg	Y	2.29	—	—	0.11	mg/L	Y	—	J+	N3B-2019-315	CAPA-19-163694	GELC
PCI-2	512.0	04/17/2018	WG	F	INIT	REG	Inorganic	SW-846:6010C	Magnesium	Mg	Y	2.33	—	—	0.11	mg/L	Y	—	NQ	2018-2453	CAPA-18-152860	GELC
PCI-2	512.0	04/06/2021	WG	F	INIT	REG	Inorganic	SW-846:6020B	Molybdenum	Mo	Y	1.08	—	—	0.2	µg/L	Y	—	NQ	N3B-2021-1206	CAPA-21-221772	GELC
PCI-2	512.0	09/22/2020	WG	F	INIT	REG	Inorganic	SW-846:6020B	Molybdenum	Mo	Y	1.13	—	—	0.2	µg/L	Y	—	NQ	N3B-2020-1865	CAPA-20-206521	GELC
PCI-2	512.0	10/28/2019	WG	F	INIT	REG	Inorganic	SW-846:6020B	Molybdenum	Mo	Y	1.11	—	—	0.2	µg/L	Y	—	NQ	N3B-2020-214	CAPA-20-188575	GELC
PCI-2	512.0	04/23/2019	WG	F	INIT	REG	Inorganic	SW-846:6020	Molybdenum	Mo	Y	1.08	—	—	0.2	µg/L	Y	—	NQ	N3B-2019-1471	CAPA-19-171721	GELC
PCI-2	512.0	10/31/2018	WG	F	INIT	REG	Inorganic	SW-846:6020	Molybdenum	Mo	Y	0.841	—	—	0.2	µg/L	Y	—	NQ	N3B-2019-315	CAPA-19-163694	GELC
PCI-2	512.0	04/17/2018	WG	F	INIT	REG	Inorganic	SW-846:6020	Molybdenum	Mo	Y	1.08	—	—	0.2	µg/L	Y	—	NQ	2018-2453	CAPA-18-152860	GELC
PCI-2	512.0	04/06/2021	WG	UF	INIT	REG	RAD	EPA:901.1	Neptunium-237	Np-237	N	-1.48	2.56	9.38	—	pCi/L	Y	U	U	N3B-2021-1206	CAPA-21-221773	GELC
PCI-2	512.0	09/22/2020	WG	UF	INIT	REG	RAD	EPA:901.1	Neptunium-237	Np-237	N	1.07	1.8	6.78	—	pCi/L	Y	U	U	N3B-2020-1865	CAPA-20-206522	GELC
PCI-2	512.0	04/23/2019	WG	UF	INIT	REG	RAD	EPA:901.1	Neptunium-237	Np-237	N	1.56	2.18	8.5	—	pCi/L	Y	U	U	N3B-2019-1471	CAPA-19-171722	GELC
PCI-2	512.0	04/17/2018	WG	UF	INIT	REG	RAD	EPA:901.1	Neptunium-237	Np-237	N	1.5	2.02	7.52	—	pCi/L	Y	U	U	2018-2453	CAPA-18-152861	GELC
PCI-2	512.0	04/10/2017	WG	UF	INIT	REG	RAD	EPA:901.1	Neptunium-237	Np-237	N	1.14	2.77	10.2	—	pCi/L	Y	U	U	2017-1340	CAPA-17-130554	GELC

Table C-2 Analytical Detects from the Periodic Monitoring Events Reported in this Periodic Monitoring Report Plus Results from the Four Previous Monitoring Events if Available

Location ID	Screen Depth (ft)	Sample Date	Sample Type	Field Preparation Code	Analysis Type Code	Sample Purpose	Method Category	Lab Method	Parameter Name	Parameter Code	Detected	Report Result	Lab Uncertainty	Report MDA	Report MDL	Report Unit	Best Value	Lab Qualifier	Validation Qualifier	COC #	Field Sample ID	Lab ID
PCI-2	512.0	04/10/2017	WG	UF	INIT	FD	RAD	EPA:901.1	Neptunium-237	Np-237	N	6.8	3.85	10.6	—	pCi/L	Y	U	U	2017-1340	CAPA-17-130571	GELC
PCI-2	512.0	04/14/2016	WG	UF	INIT	REG	RAD	EPA:901.1	Neptunium-237	Np-237	N	-0.621	2.12	7.49	—	pCi/L	Y	U	U	2016-1066	CAPA-16-114708	GELC
PCI-2	512.0	04/06/2021	WG	F	INIT	REG	Inorganic	SW-846:6020B	Nickel	Ni	Y	0.644	—	—	0.6	µg/L	Y	J	J	N3B-2021-1206	CAPA-21-221772	GELC
PCI-2	512.0	09/22/2020	WG	F	INIT	REG	Inorganic	SW-846:6020B	Nickel	Ni	N	0.6	—	—	0.6	µg/L	Y	U	U	N3B-2020-1865	CAPA-20-206521	GELC
PCI-2	512.0	10/28/2019	WG	F	INIT	REG	Inorganic	SW-846:6020B	Nickel	Ni	Y	0.857	—	—	0.6	µg/L	Y	J	J	N3B-2020-214	CAPA-20-188575	GELC
PCI-2	512.0	04/23/2019	WG	F	INIT	REG	Inorganic	SW-846:6020	Nickel	Ni	N	0.6	—	—	0.6	µg/L	Y	U	U	N3B-2019-1471	CAPA-19-171721	GELC
PCI-2	512.0	10/31/2018	WG	F	INIT	REG	Inorganic	SW-846:6020	Nickel	Ni	N	0.6	—	—	0.6	µg/L	Y	U	U	N3B-2019-315	CAPA-19-163694	GELC
PCI-2	512.0	04/06/2021	WG	F	INIT	REG	General Chemistry	EPA:353.2	Nitrate-Nitrite as Nitrogen	NO3+NO2-N	Y	0.105	—	—	0.017	mg/L	Y	—	NQ	N3B-2021-1206	CAPA-21-221772	GELC
PCI-2	512.0	09/22/2020	WG	F	INIT	REG	General Chemistry	EPA:353.2	Nitrate-Nitrite as Nitrogen	NO3+NO2-N	Y	0.0967	—	—	0.017	mg/L	Y	—	NQ	N3B-2020-1865	CAPA-20-206521	GELC
PCI-2	512.0	10/28/2019	WG	F	INIT	REG	General Chemistry	EPA:353.2	Nitrate-Nitrite as Nitrogen	NO3+NO2-N	Y	0.104	—	—	0.017	mg/L	Y	—	J-	N3B-2020-214	CAPA-20-188575	GELC
PCI-2	512.0	04/23/2019	WG	F	INIT	REG	General Chemistry	EPA:353.2	Nitrate-Nitrite as Nitrogen	NO3+NO2-N	Y	0.108	—	—	0.017	mg/L	Y	—	NQ	N3B-2019-1471	CAPA-19-171721	GELC
PCI-2	512.0	10/31/2018	WG	F	INIT	REG	General Chemistry	EPA:353.2	Nitrate-Nitrite as Nitrogen	NO3+NO2-N	Y	0.118	—	—	0.017	mg/L	Y	—	NQ	N3B-2019-315	CAPA-19-163694	GELC
PCI-2	512.0	04/17/2018	WG	F	INIT	REG	General Chemistry	EPA:353.2	Nitrate-Nitrite as Nitrogen	NO3+NO2-N	Y	0.178	—	—	0.017	mg/L	Y	—	NQ	2018-2453	CAPA-18-152860	GELC
PCI-2	512.0	04/06/2021	WG	F	INIT	REG	LCMS/MS	SW-846:6850	Perchlorate	ClO4	Y	0.165	—	—	0.05	µg/L	Y	J	J	N3B-2021-1206	CAPA-21-221772	GELC
PCI-2	512.0	09/22/2020	WG	F	INIT	REG	LCMS/MS	SW-846:6850	Perchlorate	ClO4	Y	0.163	—	—	0.05	µg/L	Y	J	J	N3B-2020-1865	CAPA-20-206521	GELC
PCI-2	512.0	10/28/2019	WG	F	INIT	REG	LCMS/MS	SW-846:6850	Perchlorate	ClO4	Y	0.172	—	—	0.05	µg/L	Y	J	J	N3B-2020-214	CAPA-20-188575	GELC
PCI-2	512.0	04/23/2019	WG	F	INIT	REG	LCMS/MS	SW-846:6850	Perchlorate	ClO4	Y	0.179	—	—	0.05	µg/L	Y	J	J	N3B-2019-1471	CAPA-19-171721	GELC
PCI-2	512.0	10/31/2018	WG	F	INIT	REG	LCMS/MS	SW-846:6850	Perchlorate	ClO4	Y	0.176	—	—	0.05	µg/L	Y	J	J	N3B-2019-315	CAPA-19-163694	GELC
PCI-2	512.0	04/17/2018	WG	F	INIT	REG	LCMS/MS	SW-846:6850	Perchlorate	ClO4	Y	0.158	—	—	0.05	µg/L	Y	J	J	2018-2453	CAPA-18-152860	GELC
PCI-2	512.0	04/06/2021	WG	UF	INIT	REG	RAD	HASL-300:ISOPU	Plutonium-238	Pu-238	N	0.0232	0.00778	0.0387	—	pCi/L	Y	U	UJ	N3B-2021-1206	CAPA-21-221773	GELC
PCI-2	512.0	09/22/2020	WG	UF	INIT	REG	RAD	HASL-300:ISOPU	Plutonium-238	Pu-238	N	0.0169	0.00847	0.046	—	pCi/L	Y	U	U	N3B-2020-1865	CAPA-20-206522	GELC
PCI-2	512.0	04/23/2019	WG	UF	INIT	REG	RAD	HASL-300:ISOPU	Plutonium-238	Pu-238	N	0.00742	0.0082	0.0697	—	pCi/L	Y	U	U	N3B-2019-1471	CAPA-19-171722	GELC
PCI-2	512.0	04/17/2018	WG	UF	INIT	REG	RAD	HASL-300:ISOPU	Plutonium-238	Pu-238	N	-0.00992	0.00768	0.0421	—	pCi/L	Y	U	U	2018-2453	CAPA-18-152861	GELC
PCI-2	512.0	04/10/2017	WG	UF	INIT	REG	RAD	HASL-300:ISOPU	Plutonium-238	Pu-238	N	0.00875	0.00818	0.0396	—	pCi/L	Y	U	U	2017-1340	CAPA-17-130554	GELC
PCI-2	512.0	04/10/2017	WG	UF	INIT	FD	RAD	HASL-300:ISOPU	Plutonium-238	Pu-238	N	0.00648	0.00836	0.0391	—	pCi/L	Y	U	U	2017-1340	CAPA-17-130571	GELC
PCI-2	512.0	04/14/2016	WG	UF	INIT	REG	RAD	HASL-300:ISOPU	Plutonium-238	Pu-238	N	0.0104	0.0069	0.0399	—	pCi/L	Y	U	U	2016-1066	CAPA-16-114708	GELC
PCI-2	512.0	04/06/2021	WG	UF	INIT	REG	RAD	HASL-300:ISOPU	Plutonium-239/240	Pu-239/240	N	0.0303	0.00927	0.0401	—	pCi/L	Y	U	UJ	N3B-2021-1206	CAPA-21-221773	GELC
PCI-2	512.0	09/22/2020	WG	UF	INIT	REG	RAD	HASL-300:ISOPU	Plutonium-239/240	Pu-239/240	N	0.0275	0.00923	0.0623	—	pCi/L	Y	U	U	N3B-2020-1865	CAPA-20-206522	GELC
PCI-2	512.0	04/23/2019	WG	UF	INIT	REG	RAD	HASL-300:ISOPU	Plutonium-239/240	Pu-239/240	N	0.00988	0.00781	0.0642	—	pCi/L	Y	U	U	N3B-2019-1471	CAPA-19-171722	GELC
PCI-2	512.0	04/17/2018	WG	UF	INIT	REG	RAD	HASL-300:ISOPU	Plutonium-239/240	Pu-239/240	N	0	0.00687	0.0454	—	pCi/L	Y	U	U	2018-2453	CAPA-18-152861	GELC
PCI-2	512.0	04/10/2017	WG	UF	INIT	REG	RAD	HASL-300:ISOPU	Plutonium-239/240	Pu-239/240	N	0.00219	0.00788	0.0432	—	pCi/L	Y	U	U	2017-1340	CAPA-17-130554	GELC
PCI-2	512.0	04/10/2017	WG	UF	INIT	FD	RAD	HASL-300:ISOPU	Plutonium-239/240	Pu-239/240	N	0.00216	0.00483	0.0427	—	pCi/L	Y	U	U	2017-1340	CAPA-17-130571	GELC
PCI-2	512.0	04/14/2016	WG	UF	INIT	REG	RAD	HASL-300:ISOPU	Plutonium-239/240	Pu-239/240	N	-0.00208	0.0069	0.0378	—	pCi/L	Y	U	U	2016-1066	CAPA-16-114708	GELC
PCI-2	512.0	04/06/2021	WG	F	INIT	REG	Inorganic	SW-846:6010C	Potassium	K	Y	0.289	—	—	0.05	mg/L	Y	—	NQ	N3B-2021-1206	CAPA-21-221772	GELC
PCI-2	512.0	09/22/2020	WG	F	INIT	REG	Inorganic	SW-846:6010C	Potassium	K	Y	0.275	—	—	0.05	mg/L	Y	—	NQ	N3B-2020-1865	CAPA-20-206521	GELC
PCI-2	512.0	10/28/2019	WG	F	INIT	REG	Inorganic	SW-846:6010C	Potassium	K	Y	0.297	—	—	0.05	mg/L	Y	—	NQ	N3B-2020-214	CAPA-20-188575	GELC
PCI-2	512.0	04/23/2019	WG	F	INIT	REG	Inorganic	SW-846:6010C	Potassium	K	Y	0.165	—	—	0.05	mg/L	Y	—	NQ	N3B-2019-1471	CAPA-19-171721	GELC
PCI-2	512.0	10/31/2018	WG	F	INIT	REG	Inorganic	SW-846:6010C	Potassium	K	Y	0.307	—	—	0.05	mg/L	Y	—	NQ	N3B-2019-315	CAPA-19-163694	GELC
PCI-2	512.0	04/17/2018	WG	F	INIT	REG	Inorganic	SW-846:6010C	Potassium	K	Y	0.259	—	—	0.05	mg/L	Y	—	NQ	2018-2453	CAPA-18-152860	GELC
PCI-2	512.0	04/06/2021	WG	UF	INIT	REG	RAD	EPA:901.1	Potassium-40	K-40	N	48.4	28.3	40.9	—	pCi/L	Y	UI	U	N3B-2021-1206	CAPA-21-221773	GELC
PCI-2	512.0	09/22/2020	WG	UF	INIT	REG	RAD	EPA:901.1	Potassium-40	K-40	N	1.78	16.5	61.3	—	pCi/L	Y	U	U	N3B-2020-1865	CAPA-20-206522	GELC
PCI-2	512.0	04/23/2019	WG	UF	INIT	REG	RAD	EPA:901.1	Potassium-40	K-40	N	2.51	16.2	66.6	—	pCi/L	Y	U	U	N3B-2019-1471	CAPA-19-171722	GELC
PCI-2	512.0	04/17/2018	WG	UF	INIT	REG	RAD	EPA:901.1	Potassium-40	K-40	N	-13.3	14.7	51.8	—	pCi/L	Y	U	U	2018-2453	CAPA-18-152861	GELC
PCI-2	512.0	04/10/2017	WG	UF	INIT	REG	RAD	EPA:901.1	Potassium-40	K-40	N	34.4	17.5	41.1	—	pCi/L	Y	U	U	2017-1340	CAPA-17-130554	GELC
PCI-2	512.0	04/10/2017	WG	UF	INIT	FD	RAD	EPA:901.1	Potassium-40	K-40	N	-10.5	18.1	68.3	—	pCi/L	Y	U	U	2017-1340	CAPA-17-130571	GELC
PCI-2	512.0	04/14/2016	WG	UF	INIT	REG	RAD	EPA:901.1	Potassium-40	K-40	N	2.25	15.7	56.9	—	pCi/L	Y	U	U	2016-1066	CAPA-16-114708	GELC
PCI-2	512.0	04/06/2021	WG	UF	INIT	REG	RAD	EPA:903.1	Radium-226	Ra-226	N	0.617	0.159	0.394	—	pCi/L	Y	—	U	N3B-2021-1206	CAPA-21-221773	GELC
PCI-2	512.0	09/22/2020	WG	UF	INIT	REG	RAD	EPA:903.1	Radium-226	Ra-226	Y	0.32	0.0999	0.204	—	pCi/L	Y	—	NQ	N3B-2020-1865	CAPA-20-206522	GELC
PCI-2	512.0	04/06/2021	WG	UF	INIT	REG	RAD	Generic:Radium by Calculation	Radium-226 and Radium-228	Ra-226+228	N	1.18	0.296	—	—	pCi/L	Y	—	U	N3B-2021-1206	CAPA-21-221773	GELC
PCI-2	512.0	09/22/2020	WG	UF	INIT	REG	RAD	Generic:Radium by Calculation	Radium-226 and Radium-228	Ra-226+228	Y	0.32	0.169	—	—	pCi/L	Y	—	NQ	N3B-2020-1865	CAPA-20-206522	GELC
PCI-2	512.0	04/06/2021	WG	UF	INIT	REG	RAD	EPA:904	Radium-228	Ra-228	N	0.56	0.25	0.784	—	pCi/L	Y	U	UJ	N3B-2021-1206	CAPA-21-221773	GELC
PCI-2	512.0	09/22/2020	WG	UF	INIT	REG	RAD	EPA:904	Radium-228	Ra-228	N	-0.0607	0.137	0.517	—	pCi/L	Y	U	U	N3B-2020-1865	CAPA-20-206522	GELC
PCI-2	512.0	04/06/2021	WG	F	INIT	REG	Inorganic	SW-846:6010C	Silicon Dioxide	SiO2	Y	68	—	—	0.053	mg/L	Y	—	NQ	N3B-2021-1206	CAPA-21-221772	GELC
PCI-2	512.0	09/22/2020	WG	F	INIT	REG	Inorganic	SW-846:6010C	Silicon Dioxide	SiO2	Y	68.5	—	—	0.053	mg/L	Y	—	NQ	N3B-2020-1865	CAPA-20-206521	GELC
PCI-2	512.0	10/28/2019	WG	F	INIT	REG	Inorganic	SW-846:6010C	Silicon Dioxide	SiO2	Y	63.9	—	—	0.053	mg/L	Y	—	NQ	N3B-2020-214	CAPA-20-188575	GELC
PCI-2	512.0	04/23/2019	WG	F	INIT	REG	Inorganic	SW-846:6010C	Silicon Dioxide	SiO2	Y	67.4	—	—	0.053	mg/L	Y	—	NQ	N3B-2019-1471	CAPA-19-171721	GELC
PCI-2	512.0	10/31/2018	WG	F	INIT	REG	Inorganic	SW-846:6010C	Silicon Dioxide	SiO2	Y	68	—	—	0.053	mg/L	Y	—	NQ	N3B-2019-315	CAPA-19-163694	GELC
PCI-2	512.0	04/17/2018	WG	F	INIT	REG	Inorganic	SW-846:6010C	Silicon Dioxide	SiO2	Y	75.1	—	—	0.053	mg/L	Y	—	NQ	2018-2453	CAPA-18-152860	GELC
PCI-2	512.0	04/06/2021	WG	F	INIT	REG	Inorganic	SW-846:6010C	Sodium	Na	Y	11.2	—	—	0.1	mg/L	Y	—	NQ	N3B-2021-1206	CAPA-21-221772	GELC
PCI-2	512.0	09/22/2020	WG	F	INIT	REG	Inorganic	SW-846:6010C	Sodium	Na	Y	11.5	—	—	0.1	mg/L	Y	—	NQ	N3B-2020-1865	CAPA-20-206521	GELC
PCI-2	512.0	10/28/2019	WG	F	INIT	REG	Inorganic	SW-846:6010C	Sodium	Na	Y	11	—	—	0.1	mg/L	Y	—	NQ	N3B-2020-214	CAPA-20-188575	GELC

Table C-2 Analytical Detects from the Periodic Monitoring Events Reported in this Periodic Monitoring Report Plus Results from the Four Previous Monitoring Events if Available

Location ID	Screen Depth (ft)	Sample Date	Sample Type	Field Preparation Code	Analysis Type Code	Sample Purpose	Method Category	Lab Method	Parameter Name	Parameter Code	Detected	Report Result	Lab Uncertainty	Report MDA	Report MDL	Report Unit	Best Value	Lab Qualifier	Validation Qualifier	COC #	Field Sample ID	Lab ID
PCI-2	512.0	04/23/2019	WG	F	INIT	REG	Inorganic	SW-846:6010C	Sodium	Na	Y	10.8	—	—	0.1	mg/L	Y	—	NQ	N3B-2019-1471	CAPA-19-171721	GELC
PCI-2	512.0	10/31/2018	WG	F	INIT	REG	Inorganic	SW-846:6010C	Sodium	Na	Y	11.2	—	—	0.1	mg/L	Y	—	NQ	N3B-2019-315	CAPA-19-163694	GELC
PCI-2	512.0	04/17/2018	WG	F	INIT	REG	Inorganic	SW-846:6010C	Sodium	Na	Y	11.9	—	—	0.1	mg/L	Y	—	NQ	2018-2453	CAPA-18-152860	GELC
PCI-2	512.0	04/06/2021	WG	UF	INIT	REG	RAD	EPA:901.1	Sodium-22	Na-22	N	2.06	1.23	5.99	—	pCi/L	Y	U	U	N3B-2021-1206	CAPA-21-221773	GELC
PCI-2	512.0	09/22/2020	WG	UF	INIT	REG	RAD	EPA:901.1	Sodium-22	Na-22	N	-0.398	1.24	3.93	—	pCi/L	Y	U	U	N3B-2020-1865	CAPA-20-206522	GELC
PCI-2	512.0	04/23/2019	WG	UF	INIT	REG	RAD	EPA:901.1	Sodium-22	Na-22	N	0.0494	1.4	4.95	—	pCi/L	Y	U	U	N3B-2019-1471	CAPA-19-171722	GELC
PCI-2	512.0	04/17/2018	WG	UF	INIT	REG	RAD	EPA:901.1	Sodium-22	Na-22	N	-0.829	1.01	3.56	—	pCi/L	Y	U	U	2018-2453	CAPA-18-152861	GELC
PCI-2	512.0	04/10/2017	WG	UF	INIT	REG	RAD	EPA:901.1	Sodium-22	Na-22	N	0.544	1.46	5.82	—	pCi/L	Y	U	U	2017-1340	CAPA-17-130554	GELC
PCI-2	512.0	04/10/2017	WG	UF	INIT	FD	RAD	EPA:901.1	Sodium-22	Na-22	N	-2.08	1.47	4.89	—	pCi/L	Y	U	U	2017-1340	CAPA-17-130571	GELC
PCI-2	512.0	04/14/2016	WG	UF	INIT	REG	RAD	EPA:901.1	Sodium-22	Na-22	N	0.757	1.19	4.61	—	pCi/L	Y	U	U	2016-1066	CAPA-16-114708	GELC
PCI-2	512.0	04/06/2021	WG	F	INIT	REG	General Chemistry	EPA:120.1	Specific Conductance	SPEC_CONDC	Y	117	—	—	1	µS/cm	Y	—	NQ	N3B-2021-1206	CAPA-21-221772	GELC
PCI-2	512.0	09/22/2020	WG	F	INIT	REG	General Chemistry	EPA:120.1	Specific Conductance	SPEC_CONDC	Y	108	—	—	1	µS/cm	Y	—	NQ	N3B-2020-1865	CAPA-20-206521	GELC
PCI-2	512.0	10/28/2019	WG	F	INIT	REG	General Chemistry	EPA:120.1	Specific Conductance	SPEC_CONDC	Y	93.1	—	—	1	µS/cm	Y	—	NQ	N3B-2020-214	CAPA-20-188575	GELC
PCI-2	512.0	04/23/2019	WG	F	INIT	REG	General Chemistry	EPA:120.1	Specific Conductance	SPEC_CONDC	Y	109	—	—	1	µS/cm	Y	—	NQ	N3B-2019-1471	CAPA-19-171721	GELC
PCI-2	512.0	10/31/2018	WG	F	INIT	REG	General Chemistry	EPA:120.1	Specific Conductance	SPEC_CONDC	Y	114	—	—	1	µS/cm	Y	—	NQ	N3B-2019-315	CAPA-19-163694	GELC
PCI-2	512.0	04/17/2018	WG	F	INIT	REG	General Chemistry	EPA:120.1	Specific Conductance	SPEC_CONDC	Y	110	—	—	1	µS/cm	Y	—	NQ	2018-2453	CAPA-18-152860	GELC
PCI-2	512.0	04/06/2021	WG	F	INIT	REG	Inorganic	SW-846:6010C	Strontium	Sr	Y	46.4	—	—	1	µg/L	Y	—	NQ	N3B-2021-1206	CAPA-21-221772	GELC
PCI-2	512.0	09/22/2020	WG	F	INIT	REG	Inorganic	SW-846:6010C	Strontium	Sr	Y	46.7	—	—	1	µg/L	Y	—	NQ	N3B-2020-1865	CAPA-20-206521	GELC
PCI-2	512.0	10/28/2019	WG	F	INIT	REG	Inorganic	SW-846:6010C	Strontium	Sr	Y	44.4	—	—	1	µg/L	Y	—	NQ	N3B-2020-214	CAPA-20-188575	GELC
PCI-2	512.0	04/23/2019	WG	F	INIT	REG	Inorganic	SW-846:6010C	Strontium	Sr	Y	44.7	—	—	1	µg/L	Y	—	NQ	N3B-2019-1471	CAPA-19-171721	GELC
PCI-2	512.0	10/31/2018	WG	F	INIT	REG	Inorganic	SW-846:6010C	Strontium	Sr	Y	44.5	—	—	1	µg/L	Y	—	NQ	N3B-2019-315	CAPA-19-163694	GELC
PCI-2	512.0	04/17/2018	WG	F	INIT	REG	Inorganic	SW-846:6010C	Strontium	Sr	Y	49.8	—	—	1	µg/L	Y	—	NQ	2018-2453	CAPA-18-152860	GELC
PCI-2	512.0	04/06/2021	WG	UF	INIT	REG	RAD	EPA:905.0	Strontium-90	Sr-90	N	0.0205	0.0729	0.249	—	pCi/L	Y	U	U	N3B-2021-1206	CAPA-21-221773	GELC
PCI-2	512.0	09/22/2020	WG	UF	INIT	REG	RAD	EPA:905.0	Strontium-90	Sr-90	N	0.229	0.148	0.492	—	pCi/L	Y	U	U	N3B-2020-1865	CAPA-20-206522	GELC
PCI-2	512.0	04/23/2019	WG	UF	INIT	REG	RAD	EPA:905.0	Strontium-90	Sr-90	N	-0.0432	0.0934	0.321	—	pCi/L	Y	U	U	N3B-2019-1471	CAPA-19-171722	GELC
PCI-2	512.0	04/17/2018	WG	UF	INIT	REG	RAD	EPA:905.0	Strontium-90	Sr-90	N	0.248	0.0844	0.271	—	pCi/L	Y	U	U	2018-2453	CAPA-18-152861	GELC
PCI-2	512.0	04/10/2017	WG	UF	INIT	REG	RAD	EPA:905.0	Strontium-90	Sr-90	N	0.232	0.144	0.478	—	pCi/L	Y	U	U	2017-1340	CAPA-17-130554	GELC
PCI-2	512.0	04/10/2017	WG	UF	INIT	FD	RAD	EPA:905.0	Strontium-90	Sr-90	N	-0.127	0.131	0.482	—	pCi/L	Y	U	U	2017-1340	CAPA-17-130571	GELC
PCI-2	512.0	04/14/2016	WG	UF	INIT	REG	RAD	EPA:905.0	Strontium-90	Sr-90	N	0.0089	0.087	0.297	—	pCi/L	Y	U	U	2016-1066	CAPA-16-114708	GELC
PCI-2	512.0	04/06/2021	WG	F	INIT	REG	General Chemistry	EPA:300.0	Sulfate	SO4(-2)	Y	1.76	—	—	0.133	mg/L	Y	—	NQ	N3B-2021-1206	CAPA-21-221772	GELC
PCI-2	512.0	09/22/2020	WG	F	INIT	REG	General Chemistry	EPA:300.0	Sulfate	SO4(-2)	Y	1.71	—	—	0.133	mg/L	Y	—	NQ	N3B-2020-1865	CAPA-20-206521	GELC
PCI-2	512.0	10/28/2019	WG	F	INIT	REG	General Chemistry	EPA:300.0	Sulfate	SO4(-2)	Y	1.7	—	—	0.133	mg/L	Y	—	NQ	N3B-2020-214	CAPA-20-188575	GELC
PCI-2	512.0	04/23/2019	WG	F	INIT	REG	General Chemistry	EPA:300.0	Sulfate	SO4(-2)	Y	1.79	—	—	0.133	mg/L	Y	—	NQ	N3B-2019-1471	CAPA-19-171721	GELC
PCI-2	512.0	10/31/2018	WG	F	INIT	REG	General Chemistry	EPA:300.0	Sulfate	SO4(-2)	Y	1.65	—	—	0.133	mg/L	Y	—	NQ	N3B-2019-315	CAPA-19-163694	GELC
PCI-2	512.0	04/17/2018	WG	F	INIT	REG	General Chemistry	EPA:300.0	Sulfate	SO4(-2)	Y	1.7	—	—	0.133	mg/L	Y	—	NQ	2018-2453	CAPA-18-152860	GELC
PCI-2	512.0	04/06/2021	WG	F	INIT	REG	General Chemistry	EPA:160.1	Total Dissolved Solids	TDS	Y	127	—	—	3.4	mg/L	Y	—	NQ	N3B-2021-1206	CAPA-21-221772	GELC
PCI-2	512.0	09/22/2020	WG	F	INIT	REG	General Chemistry	EPA:160.1	Total Dissolved Solids	TDS	Y	133	—	—	3.4	mg/L	Y	—	NQ	N3B-2020-1865	CAPA-20-206521	GELC
PCI-2	512.0	10/28/2019	WG	F	INIT	REG	General Chemistry	EPA:160.1	Total Dissolved Solids	TDS	Y	67.1	—	—	3.4	mg/L	Y	—	NQ	N3B-2020-214	CAPA-20-188575	GELC
PCI-2	512.0	04/23/2019	WG	F	INIT	REG	General Chemistry	EPA:160.1	Total Dissolved Solids	TDS	Y	92.9	—	—	3.4	mg/L	Y	—	NQ	N3B-2019-1471	CAPA-19-171721	GELC
PCI-2	512.0	10/31/2018	WG	F	INIT	REG	General Chemistry	EPA:160.1	Total Dissolved Solids	TDS	Y	124	—	—	3.4	mg/L	Y	—	NQ	N3B-2019-315	CAPA-19-163694	GELC
PCI-2	512.0	04/17/2018	WG	F	INIT	REG	General Chemistry	EPA:160.1	Total Dissolved Solids	TDS	Y	120	—	—	3.4	mg/L	Y	—	NQ	2018-2453	CAPA-18-152860	GELC
PCI-2	512.0	09/22/2020	WG	UF	INIT	REG	General Chemistry	SW-846:9060A	Total Organic Carbon	TOC	Y	0.618	—	—	0.33	mg/L	Y	J	J	N3B-2020-1865	CAPA-20-206522	GELC
PCI-2	512.0	10/28/2019	WG	UF	INIT	REG	General Chemistry	SW-846:9060A	Total Organic Carbon	TOC	Y	0.385	—	—	0.33	mg/L	Y	J	J	N3B-2020-214	CAPA-20-189114	GELC
PCI-2	512.0	04/23/2019	WG	UF	INIT	REG	General Chemistry	SW-846:9060	Total Organic Carbon	TOC	N	0.33	—	—	0.33	mg/L	Y	U	U	N3B-2019-1471	CAPA-19-171722	GELC
PCI-2	512.0	10/31/2018	WG	UF	INIT	REG	General Chemistry	SW-846:9060	Total Organic Carbon	TOC	Y	0.343	—	—	0.33	mg/L	Y	J	J	N3B-2019-315	CAPA-19-163807	GELC
PCI-2	512.0	04/17/2018	WG	UF	INIT	REG	General Chemistry	SW-846:9060	Total Organic Carbon	TOC	N	0.33	—	—	0.33	mg/L	Y	U	U	2018-2453	CAPA-18-152861	GELC
PCI-2	512.0	04/06/2021	WG	F	INIT	REG	General Chemistry	EPA:365.4	Total Phosphate as Phosphorus	PO4-P	Y	0.0623	—	—	0.02	mg/L	Y	—	NQ	N3B-2021-1206	CAPA-21-221772	GELC
PCI-2	512.0	09/22/2020	WG	F	INIT	REG	General Chemistry	EPA:365.4	Total Phosphate as Phosphorus	PO4-P	N	0.02	—	—	0.02	mg/L	Y	U	U	N3B-2020-1865	CAPA-20-206521	GELC
PCI-2	512.0	10/28/2019	WG	F	INIT	REG	General Chemistry	EPA:365.4	Total Phosphate as Phosphorus	PO4-P	N	0.02	—	—	0.02	mg/L	Y	U	U	N3B-2020-214	CAPA-20-188575	GELC
PCI-2	512.0	04/23/2019	WG	F	INIT	REG	General Chemistry	EPA:365.4	Total Phosphate as Phosphorus	PO4-P	N	0.02	—	—	0.02	mg/L	Y	U	U	N3B-2019-1471	CAPA-19-171721	GELC
PCI-2	512.0	10/31/2018	WG	F	INIT	REG	General Chemistry	EPA:365.4	Total Phosphate as Phosphorus	PO4-P	N	0.0842	—	—	0.02	mg/L	Y	—	U	N3B-2019-315	CAPA-19-163694	GELC
PCI-2	512.0	09/22/2020	WG	UF	INIT	REG	RAD	Generic:Low_Level_Tritium	Tritium	H-3	N	0.458	0.802	2.679	—	pCi/L	Y	U	U	N3B-2020-1888	CAPA-20-206522	ARSL
PCI-2	512.0	04/23/2019	WG	UF	INIT	REG	RAD	Generic:Low_Level_Tritium	Tritium	H-3	N	0.727	0.851	2.815	—	pCi/L	Y	UQ	U	N3B-2019-1618	CAPA-19-171722	ARSL
PCI-2	512.0	04/17/2018	WG	UF	INIT	REG	RAD	Generic:Low_Level_Tritium	Tritium	H-3	N	-8.284	1.519	3.399	—	pCi/L	Y	QU	U	2018-2479	CAPA-18-152861	ARSL
PCI-2	512.0	04/06/2015	WG	UF	INIT	REG	RAD	Generic:Low_Level_Tritium	Tritium	H-3	N	0.551	0.695	2.311	—	pCi/L	Y	U	U	2015-1003	CAPA-15-93436	ARSL
PCI-2	512.0	10/27/2014	WG	UF	INIT	REG	RAD	Generic:Low_Level_Tritium	Tritium	H-3	N	0.694	0.873	2.903	—	pCi/L	Y	U	U	2015-183	CAPA-14-89328	ARSL
PCI-2	512.0	04/06/2021	WG	F	INIT	REG	Inorganic	SW-846:6020B	Uranium	U	Y	0.301	—	—	0.067	µg/L	Y	—	NQ	N3B-2021-1206	CAPA-21-221772	GELC
PCI-2	512.0	09/22/2020	WG	F	INIT	REG	Inorganic	SW-846:6020B	Uranium	U	Y	0.323	—	—	0.067	µg/L	Y	—	NQ	N3B-2020-1865	CAPA-20-206521	GELC
PCI-2	512.0	10/28/2019	WG	F	INIT	REG	Inorganic	SW-846:6020B	Uranium	U	Y	0.301	—	—	0.067	µg/L	Y	—	NQ	N3B-2020-214	CAPA-20-188575	GELC
PCI-2	512.0	04/23/2019	WG	F	INIT	REG	Inorganic	SW-846:6020	Uranium	U	Y	0.339	—	—	0.067	µg/L	Y	—	NQ	N3B-2019-1471	CAPA-19-171721	GELC
PCI-2	512.0	10/31/2018	WG	F	INIT	REG	Inorganic	SW-846:6020	Uranium	U	Y	0.339	—	—	0.067	µg/L	Y	—	NQ	N3B-2019-315	CAPA-19-163694	GELC
PCI-2	512.0	04/17/2018	WG	F	INIT	REG	Inorganic	SW-846:6020	Uranium	U	N	0.309	—	—	0.067	µg/L	Y	—	U	2018-2453	CAPA-18-152860	GELC
PCI-2	512.0	04/06/2021	WG	UF	INIT	REG	RAD	HASL-300:ISOU	Uranium-234	U-234	Y	0.0773	0.0247	0.0742	—	pCi/L	Y	—	NQ	N3B-2021-1206	CAPA-21-221773	GELC

Table C-2 Analytical Detects from the Periodic Monitoring Events Reported in this Periodic Monitoring Report Plus Results from the Four Previous Monitoring Events if Available

Location ID	Screen Depth (ft)	Sample Date	Sample Type	Field Preparation Code	Analysis Type Code	Sample Purpose	Method Category	Lab Method	Parameter Name	Parameter Code	Detected	Report Result	Lab Uncertainty	Report MDA	Report MDL	Report Unit	Best Value	Lab Qualifier	Validation Qualifier	COC #	Field Sample ID	Lab ID
PCI-2	512.0	09/22/2020	WG	UF	INIT	REG	RAD	HASL-300:ISOU	Uranium-234	U-234	Y	0.232	0.0365	0.0964	—	pCi/L	Y	—	NQ	N3B-2020-1865	CAPA-20-206522	GELC
PCI-2	512.0	04/23/2019	WG	UF	INIT	REG	RAD	HASL-300:ISOU	Uranium-234	U-234	Y	0.214	0.0311	0.117	—	pCi/L	Y	—	J	N3B-2019-1471	CAPA-19-171722	GELC
PCI-2	512.0	04/17/2018	WG	UF	INIT	REG	RAD	HASL-300:ISOU	Uranium-234	U-234	Y	0.254	0.0281	0.101	—	pCi/L	Y	—	NQ	2018-2453	CAPA-18-152861	GELC
PCI-2	512.0	04/10/2017	WG	UF	INIT	REG	RAD	HASL-300:ISOU	Uranium-234	U-234	Y	0.288	0.0276	0.0753	—	pCi/L	Y	—	NQ	2017-1340	CAPA-17-130554	GELC
PCI-2	512.0	04/10/2017	WG	UF	INIT	FD	RAD	HASL-300:ISOU	Uranium-234	U-234	Y	0.236	0.0253	0.065	—	pCi/L	Y	—	NQ	2017-1340	CAPA-17-130571	GELC
PCI-2	512.0	04/14/2016	WG	UF	INIT	REG	RAD	HASL-300:ISOU	Uranium-234	U-234	Y	0.144	0.0191	0.0827	—	pCi/L	Y	—	J	2016-1066	CAPA-16-114708	GELC
PCI-2	512.0	04/06/2021	WG	UF	INIT	REG	RAD	HASL-300:ISOU	Uranium-235/236	U-235/236	N	0	0.0127	0.0732	—	pCi/L	Y	U	U	N3B-2021-1206	CAPA-21-221773	GELC
PCI-2	512.0	09/22/2020	WG	UF	INIT	REG	RAD	HASL-300:ISOU	Uranium-235/236	U-235/236	N	0.0115	0.0126	0.0636	—	pCi/L	Y	U	U	N3B-2020-1865	CAPA-20-206522	GELC
PCI-2	512.0	04/23/2019	WG	UF	INIT	REG	RAD	HASL-300:ISOU	Uranium-235/236	U-235/236	N	0.0101	0.0091	0.0858	—	pCi/L	Y	U	U	N3B-2019-1471	CAPA-19-171722	GELC
PCI-2	512.0	04/17/2018	WG	UF	INIT	REG	RAD	HASL-300:ISOU	Uranium-235/236	U-235/236	Y	0.0547	0.0145	0.0479	—	pCi/L	Y	—	NQ	2018-2453	CAPA-18-152861	GELC
PCI-2	512.0	04/10/2017	WG	UF	INIT	REG	RAD	HASL-300:ISOU	Uranium-235/236	U-235/236	N	0.0578	0.0151	0.0621	—	pCi/L	Y	U	U	2017-1340	CAPA-17-130554	GELC
PCI-2	512.0	04/10/2017	WG	UF	INIT	FD	RAD	HASL-300:ISOU	Uranium-235/236	U-235/236	N	0.0499	0.0152	0.0537	—	pCi/L	Y	U	U	2017-1340	CAPA-17-130571	GELC
PCI-2	512.0	04/14/2016	WG	UF	INIT	REG	RAD	HASL-300:ISOU	Uranium-235/236	U-235/236	N	0.0129	0.00858	0.0566	—	pCi/L	Y	U	U	2016-1066	CAPA-16-114708	GELC
PCI-2	512.0	04/06/2021	WG	UF	INIT	REG	RAD	HASL-300:ISOU	Uranium-238	U-238	Y	0.0828	0.0192	0.0747	—	pCi/L	Y	—	NQ	N3B-2021-1206	CAPA-21-221773	GELC
PCI-2	512.0	09/22/2020	WG	UF	INIT	REG	RAD	HASL-300:ISOU	Uranium-238	U-238	Y	0.133	0.0257	0.0862	—	pCi/L	Y	—	NQ	N3B-2020-1865	CAPA-20-206522	GELC
PCI-2	512.0	04/23/2019	WG	UF	INIT	REG	RAD	HASL-300:ISOU	Uranium-238	U-238	N	0.0816	0.0195	0.0862	—	pCi/L	Y	U	U	N3B-2019-1471	CAPA-19-171722	GELC
PCI-2	512.0	04/17/2018	WG	UF	INIT	REG	RAD	HASL-300:ISOU	Uranium-238	U-238	Y	0.105	0.0196	0.0618	—	pCi/L	Y	—	NQ	2018-2453	CAPA-18-152861	GELC
PCI-2	512.0	04/10/2017	WG	UF	INIT	REG	RAD	HASL-300:ISOU	Uranium-238	U-238	Y	0.138	0.0216	0.0612	—	pCi/L	Y	—	NQ	2017-1340	CAPA-17-130554	GELC
PCI-2	512.0	04/10/2017	WG	UF	INIT	FD	RAD	HASL-300:ISOU	Uranium-238	U-238	Y	0.179	0.0218	0.0528	—	pCi/L	Y	—	NQ	2017-1340	CAPA-17-130571	GELC
PCI-2	512.0	04/14/2016	WG	UF	INIT	REG	RAD	HASL-300:ISOU	Uranium-238	U-238	Y	0.121	0.0167	0.0538	—	pCi/L	Y	—	NQ	2016-1066	CAPA-16-114708	GELC
PCI-2	512.0	04/06/2021	WG	F	INIT	REG	Inorganic	SW-846:6010C	Vanadium	V	Y	1.33	—	—	1	µg/L	Y	J	J	N3B-2021-1206	CAPA-21-221772	GELC
PCI-2	512.0	09/22/2020	WG	F	INIT	REG	Inorganic	SW-846:6010C	Vanadium	V	Y	1.62	—	—	1	µg/L	Y	J	J	N3B-2020-1865	CAPA-20-206521	GELC
PCI-2	512.0	10/28/2019	WG	F	INIT	REG	Inorganic	SW-846:6010C	Vanadium	V	Y	1.4	—	—	1	µg/L	Y	J	J	N3B-2020-214	CAPA-20-188575	GELC
PCI-2	512.0	04/23/2019	WG	F	INIT	REG	Inorganic	SW-846:6010C	Vanadium	V	Y	1.41	—	—	1	µg/L	Y	J	J	N3B-2019-1471	CAPA-19-171721	GELC
PCI-2	512.0	10/31/2018	WG	F	INIT	REG	Inorganic	SW-846:6010C	Vanadium	V	Y	1.25	—	—	1	µg/L	Y	J	J	N3B-2019-315	CAPA-19-163694	GELC
PCI-2	512.0	04/17/2018	WG	F	INIT	REG	Inorganic	SW-846:6010C	Vanadium	V	Y	1.64	—	—	1	µg/L	Y	J	J	2018-2453	CAPA-18-152860	GELC
POI-4	159.0	06/10/2021	WG	F	INIT	REG	General Chemistry	EPA:150.1	Acidity or Alkalinity of a solution	pH	Y	7.48	—	—	0.01	SU	Y	H	J	N3B-2021-1813	CAPU-21-229570	GELC
POI-4	159.0	09/08/2020	WG	F	INIT	REG	General Chemistry	EPA:150.1	Acidity or Alkalinity of a solution	pH	Y	7.38	—	—	0.01	SU	Y	H	NQ	N3B-2020-1720	CAPU-20-206448	GELC
POI-4	159.0	06/12/2019	WG	F	INIT	REG	General Chemistry	EPA:150.1	Acidity or Alkalinity of a solution	pH	Y	7.73	—	—	0.01	SU	Y	H	NQ	N3B-2019-2183	CAPU-19-181504	GELC
POI-4	159.0	09/19/2018	WG	F	INIT	REG	General Chemistry	EPA:150.1	Acidity or Alkalinity of a solution	pH	Y	7.52	—	—	0.01	SU	Y	H	NQ	N3B-2018-3918	CAPU-18-160779	GELC
POI-4	159.0	06/19/2017	WG	F	INIT	REG	General Chemistry	EPA:150.1	Acidity or Alkalinity of a solution	pH	Y	7.72	—	—	0.01	SU	Y	H	NQ	2017-1775	CAPU-17-139091	GELC
POI-4	159.0	06/10/2021	WG	F	INIT	REG	General Chemistry	EPA:310.1	Alkalinity-CO3+HCO3	ALK-CO3+HCO3	Y	169	—	—	1.45	mg/L	Y	—	NQ	N3B-2021-1813	CAPU-21-229570	GELC
POI-4	159.0	09/08/2020	WG	F	INIT	REG	General Chemistry	EPA:310.1	Alkalinity-CO3+HCO3	ALK-CO3+HCO3	Y	180	—	—	1.45	mg/L	Y	—	NQ	N3B-2020-1720	CAPU-20-206448	GELC
POI-4	159.0	06/12/2019	WG	F	INIT	REG	General Chemistry	EPA:310.1	Alkalinity-CO3+HCO3	ALK-CO3+HCO3	Y	170	—	—	1.45	mg/L	Y	—	NQ	N3B-2019-2183	CAPU-19-181504	GELC
POI-4	159.0	09/19/2018	WG	F	INIT	REG	General Chemistry	EPA:310.1	Alkalinity-CO3+HCO3	ALK-CO3+HCO3	Y	177	—	—	1.45	mg/L	Y	—	NQ	N3B-2018-3918	CAPU-18-160779	GELC
POI-4	159.0	06/19/2017	WG	F	INIT	REG	General Chemistry	EPA:310.1	Alkalinity-CO3+HCO3	ALK-CO3+HCO3	Y	172	—	—	1.45	mg/L	Y	—	NQ	2017-1775	CAPU-17-139091	GELC
POI-4	159.0	06/10/2021	WG	UF	INIT	REG	RAD	HASL-300:AM-241	Americium-241	Am-241	N	0.00000000296	0.0141	0.079	—	pCi/L	Y	U	U	N3B-2021-1813	CAPU-21-229566	GELC
POI-4	159.0	09/08/2020	WG	UF	INIT	REG	RAD	HASL-300:AM-241	Americium-241	Am-241	N	0.037	0.0124	0.0479	—	pCi/L	Y	U	U	N3B-2020-1720	CAPU-20-206449	GELC
POI-4	159.0	06/12/2019	WG	UF	INIT	REG	RAD	HASL-300:AM-241	Americium-241	Am-241	N	0.00391	0.00732	0.0284	—	pCi/L	Y	U	U	N3B-2019-2183	CAPU-19-181505	GELC
POI-4	159.0	09/19/2018	WG	UF	INIT	REG	RAD	HASL-300:AM-241	Americium-241	Am-241	N	0.00905	0.00674	0.0603	—	pCi/L	Y	U	U	N3B-2018-3918	CAPU-18-160780	GELC
POI-4	159.0	06/19/2017	WG	UF	INIT	REG	RAD	HASL-300:AM-241	Americium-241	Am-241	N	-0.00622	0.00761	0.0518	—	pCi/L	Y	U	U	2017-1775	CAPU-17-139099	GELC
POI-4	159.0	06/10/2021	WG	F	INIT	REG	General Chemistry	EPA:350.1	Ammonia as Nitrogen	NH3-N	Y	0.0681	—	—	0.017	mg/L	Y	—	NQ	N3B-2021-1813	CAPU-21-229570	GELC
POI-4	159.0	09/08/2020	WG	F	INIT	REG	General Chemistry	EPA:350.1	Ammonia as Nitrogen	NH3-N	N	0.0622	—	—	0.017	mg/L	Y	—	U	N3B-2020-1720	CAPU-20-206448	GELC
POI-4	159.0	06/12/2019	WG	F	INIT	REG	General Chemistry	EPA:350.1	Ammonia as Nitrogen	NH3-N	N	0.0292	—	—	0.017	mg/L	Y	J	U	N3B-2019-2183	CAPU-19-181504	GELC
POI-4	159.0	09/19/2018	WG	F	INIT	REG	General Chemistry	EPA:350.1	Ammonia as Nitrogen	NH3-N	Y	0.0393	—	—	0.017	mg/L	Y	J	J	N3B-2018-3918	CAPU-18-160779	GELC
POI-4	159.0	06/19/2017	WG	F	INIT	REG	General Chemistry	EPA:350.1	Ammonia as Nitrogen	NH3-N	N	0.0564	—	—	0.017	mg/L	Y	—	U	2017-1775	CAPU-17-139091	GELC
POI-4	159.0	06/10/2021	WG	F	INIT	REG	Inorganic	SW-846:6020B	Arsenic	As	Y	4.12	—	—	2	µg/L	Y	J	J	N3B-2021-1813	CAPU-21-229570	GELC
POI-4	159.0	09/08/2020	WG	F	INIT	REG	Inorganic	SW-846:6020B	Arsenic	As	Y	3.81	—	—	2	µg/L	Y	J	J	N3B-2020-1720	CAPU-20-206448	GELC
POI-4	159.0	06/12/2019	WG	F	INIT	REG	Inorganic	SW-846:6020	Arsenic	As	Y	7.97	—	—	2	µg/L	Y	—	NQ	N3B-2019-2183	CAPU-19-181504	GELC
POI-4	159.0	09/19/2018	WG	F	INIT	REG	Inorganic	SW-846:6020	Arsenic	As	Y	3.48	—	—	2	µg/L	Y	J	J	N3B-2018-3918	CAPU-18-160779	GELC
POI-4	159.0	06/19/2017	WG	F	INIT	REG	Inorganic	SW-846:6020	Arsenic	As	Y	4.53	—	—	2	µg/L	Y	J	J	2017-1775	CAPU-17-139091	GELC
POI-4	159.0	06/10/2021	WG	F	INIT	REG	Inorganic	SW-846:6010C	Barium	Ba	Y	117	—	—	1	µg/L	Y	—	NQ	N3B-2021-1813	CAPU-21-229570	GELC
POI-4	159.0	09/08/2020	WG	F	INIT	REG	Inorganic	SW-846:6010C	Barium	Ba	Y	43.7	—	—	1	µg/L	Y	—	NQ	N3B-2020-1720	CAPU-20-206448	GELC
POI-4	159.0	06/12/2019	WG	F	INIT	REG	Inorganic	SW-846:6010C	Barium	Ba	Y	117	—	—	1	µg/L	Y	—	NQ	N3B-2019-2183	CAPU-19-181504	GELC
POI-4	159.0	09/19/2018	WG	F	INIT	REG	Inorganic	SW-846:6010C	Barium	Ba	Y	103	—	—	1	µg/L	Y	—	NQ	N3B-2018-3918	CAPU-18-160779	GELC
POI-4	159.0	06/19/2017	WG	F	INIT	REG	Inorganic	SW-846:6010C	Barium	Ba	Y	109	—	—	1	µg/L	Y	E	NQ	2017-1775	CAPU-17-139091	GELC
POI-4	159.0	06/10/2021	WG	F	INIT	REG	Inorganic	SW-846:6010C	Boron	B	Y	233	—	—	15	µg/L	Y	—	J+	N3B-2021-1813	CAPU-21-229570	GELC
POI-4	159.0	09/08/2020	WG	F	INIT	REG	Inorganic	SW-846:6010C	Boron	B	Y	21.8	—	—	15	µg/L	Y	J	J	N3B-2020-1720	CAPU-20-206448	GELC
POI-4	159.0	06/12/2019	WG	F	INIT	REG	Inorganic	SW-846:6010C	Boron	B	Y	252	—	—	15	µg/L	Y	—	NQ	N3B-2019-2183	CAPU-19-181504	GELC
POI-4	159.0	09/19/2018	WG	F	INIT	REG	Inorganic	SW-846:6010C	Boron	B	Y	219	—	—	15	µg/L	Y	—	NQ	N3B-2018-3918	CAPU-18-160779	GELC
POI-4	159.0	06/19/2017	WG	F	INIT	REG	Inorganic	SW-846:6010C	Boron	B	Y	212	—	—	15	µg/L	Y	—	NQ	2017-1775	CAPU-17-139091	GELC
POI-4	159.0	06/10/2021	WG	F	INIT	REG	Inorganic	SW-846:6010C	Calcium	Ca	Y	45	—	—	0.05	mg/L	Y	N	J-	N3B-2021-1813	CAPU-21-229570	GELC
POI-4	159.0	09/08/2020	WG	F	INIT	REG	Inorganic	SW-846:6010C	Calcium	Ca	Y	26.6	—	—	0.05	mg/L	Y	—	NQ	N3B-2020-1720	CAPU-20-206448	GELC

Table C-2 Analytical Detects from the Periodic Monitoring Events Reported in this Periodic Monitoring Report Plus Results from the Four Previous Monitoring Events if Available

Location ID	Screen Depth (ft)	Sample Date	Sample Type	Field Preparation Code	Analysis Type Code	Sample Purpose	Method Category	Lab Method	Parameter Name	Parameter Code	Detected	Report Result	Lab Uncertainty	Report MDA	Report MDL	Report Unit	Best Value	Lab Qualifier	Validation Qualifier	COC #	Field Sample ID	Lab ID
POI-4	159.0	06/12/2019	WG	F	INIT	REG	Inorganic	SW-846:6010C	Calcium	Ca	Y	46.6	—	—	0.05	mg/L	Y	—	NQ	N3B-2019-2183	CAPU-19-181504	GELC
POI-4	159.0	09/19/2018	WG	F	INIT	REG	Inorganic	SW-846:6010C	Calcium	Ca	Y	45.8	—	—	0.05	mg/L	Y	—	NQ	N3B-2018-3918	CAPU-18-160779	GELC
POI-4	159.0	06/19/2017	WG	F	INIT	REG	Inorganic	SW-846:6010C	Calcium	Ca	Y	49.1	—	—	0.05	mg/L	Y	—	NQ	2017-1775	CAPU-17-139091	GELC
POI-4	159.0	06/10/2021	WG	UF	INIT	REG	RAD	EPA:901.1	Cesium-137	Cs-137	N	-1.32	1.11	3.55	—	pCi/L	Y	U	U	N3B-2021-1813	CAPU-21-229566	GELC
POI-4	159.0	09/08/2020	WG	UF	INIT	REG	RAD	EPA:901.1	Cesium-137	Cs-137	N	1.09	1.35	5.39	—	pCi/L	Y	U	U	N3B-2020-1720	CAPU-20-206449	GELC
POI-4	159.0	06/12/2019	WG	UF	INIT	REG	RAD	EPA:901.1	Cesium-137	Cs-137	N	-0.364	1.11	4.08	—	pCi/L	Y	U	U	N3B-2019-2183	CAPU-19-181505	GELC
POI-4	159.0	09/19/2018	WG	UF	INIT	REG	RAD	EPA:901.1	Cesium-137	Cs-137	N	-1.17	1.4	4.81	—	pCi/L	Y	U	U	N3B-2018-3918	CAPU-18-160780	GELC
POI-4	159.0	06/19/2017	WG	UF	INIT	REG	RAD	EPA:901.1	Cesium-137	Cs-137	N	-0.628	1.18	4.15	—	pCi/L	Y	U	U	2017-1775	CAPU-17-139099	GELC
POI-4	159.0	06/10/2021	WG	F	INIT	REG	General Chemistry	EPA:300.0	Chloride	Cl(-1)	Y	48.6	—	—	0.67	mg/L	Y	—	NQ	N3B-2021-1813	CAPU-21-229570	GELC
POI-4	159.0	09/08/2020	WG	F	INIT	REG	General Chemistry	EPA:300.0	Chloride	Cl(-1)	Y	49.5	—	—	0.67	mg/L	Y	—	NQ	N3B-2020-1720	CAPU-20-206448	GELC
POI-4	159.0	06/12/2019	WG	F	INIT	REG	General Chemistry	EPA:300.0	Chloride	Cl(-1)	Y	50	—	—	0.67	mg/L	Y	—	NQ	N3B-2019-2183	CAPU-19-181504	GELC
POI-4	159.0	09/19/2018	WG	F	INIT	REG	General Chemistry	EPA:300.0	Chloride	Cl(-1)	Y	50.4	—	—	0.67	mg/L	Y	—	NQ	N3B-2018-3918	CAPU-18-160779	GELC
POI-4	159.0	06/19/2017	WG	F	INIT	REG	General Chemistry	EPA:300.0	Chloride	Cl(-1)	Y	47.9	—	—	0.67	mg/L	Y	—	NQ	2017-1775	CAPU-17-139091	GELC
POI-4	159.0	06/10/2021	WG	F	INIT	REG	Inorganic	SW-846:6010C	Cobalt	Co	Y	1.07	—	—	1	µg/L	Y	J	J	N3B-2021-1813	CAPU-21-229570	GELC
POI-4	159.0	09/08/2020	WG	F	INIT	REG	Inorganic	SW-846:6010C	Cobalt	Co	N	1	—	—	1	µg/L	Y	U	U	N3B-2020-1720	CAPU-20-206448	GELC
POI-4	159.0	06/12/2019	WG	F	INIT	REG	Inorganic	SW-846:6010C	Cobalt	Co	Y	1.14	—	—	1	µg/L	Y	J	J	N3B-2019-2183	CAPU-19-181504	GELC
POI-4	159.0	09/19/2018	WG	F	INIT	REG	Inorganic	SW-846:6010C	Cobalt	Co	N	1	—	—	1	µg/L	Y	U	U	N3B-2018-3918	CAPU-18-160779	GELC
POI-4	159.0	06/19/2017	WG	F	INIT	REG	Inorganic	SW-846:6010C	Cobalt	Co	Y	1.58	—	—	1	µg/L	Y	J	J	2017-1775	CAPU-17-139091	GELC
POI-4	159.0	06/10/2021	WG	UF	INIT	REG	RAD	EPA:901.1	Cobalt-60	Co-60	N	-0.526	1.06	4.04	—	pCi/L	Y	U	U	N3B-2021-1813	CAPU-21-229566	GELC
POI-4	159.0	09/08/2020	WG	UF	INIT	REG	RAD	EPA:901.1	Cobalt-60	Co-60	N	-0.348	1.42	5.58	—	pCi/L	Y	U	U	N3B-2020-1720	CAPU-20-206449	GELC
POI-4	159.0	06/12/2019	WG	UF	INIT	REG	RAD	EPA:901.1	Cobalt-60	Co-60	N	1.05	0.939	4.03	—	pCi/L	Y	U	U	N3B-2019-2183	CAPU-19-181505	GELC
POI-4	159.0	09/19/2018	WG	UF	INIT	REG	RAD	EPA:901.1	Cobalt-60	Co-60	N	-0.123	1.86	7.03	—	pCi/L	Y	U	U	N3B-2018-3918	CAPU-18-160780	GELC
POI-4	159.0	06/19/2017	WG	UF	INIT	REG	RAD	EPA:901.1	Cobalt-60	Co-60	N	0.481	1.35	5.48	—	pCi/L	Y	U	U	2017-1775	CAPU-17-139099	GELC
POI-4	159.0	06/10/2021	WG	F	INIT	REG	General Chemistry	EPA:300.0	Fluoride	F(-1)	Y	0.289	—	—	0.033	mg/L	Y	—	NQ	N3B-2021-1813	CAPU-21-229570	GELC
POI-4	159.0	09/08/2020	WG	F	INIT	REG	General Chemistry	EPA:300.0	Fluoride	F(-1)	Y	0.307	—	—	0.033	mg/L	Y	—	NQ	N3B-2020-1720	CAPU-20-206448	GELC
POI-4	159.0	06/12/2019	WG	F	INIT	REG	General Chemistry	EPA:300.0	Fluoride	F(-1)	Y	0.463	—	—	0.033	mg/L	Y	—	NQ	N3B-2019-2183	CAPU-19-181504	GELC
POI-4	159.0	09/19/2018	WG	F	INIT	REG	General Chemistry	EPA:300.0	Fluoride	F(-1)	Y	0.349	—	—	0.033	mg/L	Y	—	NQ	N3B-2018-3918	CAPU-18-160779	GELC
POI-4	159.0	06/19/2017	WG	F	INIT	REG	General Chemistry	EPA:300.0	Fluoride	F(-1)	Y	0.305	—	—	0.033	mg/L	Y	—	NQ	2017-1775	CAPU-17-139091	GELC
POI-4	159.0	06/10/2021	WG	UF	INIT	REG	RAD	EPA:900	Gross alpha	GROSSA	N	2.34	1.08	2.91	—	pCi/L	Y	U	UJ	N3B-2021-1813	CAPU-21-229566	GELC
POI-4	159.0	09/08/2020	WG	UF	INIT	REG	RAD	EPA:900	Gross alpha	GROSSA	Y	5.22	1.22	2.19	—	pCi/L	Y	—	NQ	N3B-2020-1720	CAPU-20-206449	GELC
POI-4	159.0	06/12/2019	WG	UF	INIT	REG	RAD	EPA:900	Gross alpha	GROSSA	Y	5.22	1.7	3.77	—	pCi/L	Y	—	NQ	N3B-2019-2183	CAPU-19-181505	GELC
POI-4	159.0	09/19/2018	WG	UF	INIT	REG	RAD	EPA:900	Gross alpha	GROSSA	Y	3.7	1.25	2.86	—	pCi/L	Y	—	NQ	N3B-2018-3918	CAPU-18-160780	GELC
POI-4	159.0	06/19/2017	WG	UF	INIT	REG	RAD	EPA:900	Gross alpha	GROSSA	Y	4.21	1.14	2.95	—	pCi/L	Y	—	NQ	2017-1775	CAPU-17-139099	GELC
POI-4	159.0	06/10/2021	WG	UF	INIT	REG	RAD	EPA:900	Gross beta	GROSSB	Y	5.33	0.963	2.24	—	pCi/L	Y	—	NQ	N3B-2021-1813	CAPU-21-229566	GELC
POI-4	159.0	09/08/2020	WG	UF	INIT	REG	RAD	EPA:900	Gross beta	GROSSB	Y	11	1.18	2.6	—	pCi/L	Y	—	NQ	N3B-2020-1720	CAPU-20-206449	GELC
POI-4	159.0	06/12/2019	WG	UF	INIT	REG	RAD	EPA:900	Gross beta	GROSSB	Y	4.98	0.609	1.85	—	pCi/L	Y	—	NQ	N3B-2019-2183	CAPU-19-181505	GELC
POI-4	159.0	09/19/2018	WG	UF	INIT	REG	RAD	EPA:900	Gross beta	GROSSB	Y	11.6	1.27	2.63	—	pCi/L	Y	—	NQ	N3B-2018-3918	CAPU-18-160780	GELC
POI-4	159.0	06/19/2017	WG	UF	INIT	REG	RAD	EPA:900	Gross beta	GROSSB	Y	9.24	1.02	2.48	—	pCi/L	Y	—	NQ	2017-1775	CAPU-17-139099	GELC
POI-4	159.0	06/10/2021	WG	F	INIT	REG	Inorganic	SM:A2340B	Hardness	Hardness	Y	162	—	—	0.453	mg/L	Y	—	NQ	N3B-2021-1813	CAPU-21-229570	GELC
POI-4	159.0	09/08/2020	WG	F	INIT	REG	Inorganic	SM:A2340B	Hardness	Hardness	Y	103	—	—	0.453	mg/L	Y	—	NQ	N3B-2020-1720	CAPU-20-206448	GELC
POI-4	159.0	06/12/2019	WG	F	INIT	REG	Inorganic	SM:A2340B	Hardness	Hardness	Y	167	—	—	0.453	mg/L	Y	—	NQ	N3B-2019-2183	CAPU-19-181504	GELC
POI-4	159.0	09/19/2018	WG	F	INIT	REG	Inorganic	SM:A2340B	Hardness	Hardness	Y	162	—	—	0.453	mg/L	Y	—	NQ	N3B-2018-3918	CAPU-18-160779	GELC
POI-4	159.0	06/19/2017	WG	F	INIT	REG	Inorganic	SM:A2340B	Hardness	Hardness	Y	172	—	—	0.453	mg/L	Y	—	NQ	2017-1775	CAPU-17-139091	GELC
POI-4	159.0	06/10/2021	WG	F	INIT	REG	Inorganic	SW-846:6010C	Magnesium	Mg	Y	12.1	—	—	0.11	mg/L	Y	—	NQ	N3B-2021-1813	CAPU-21-229570	GELC
POI-4	159.0	09/08/2020	WG	F	INIT	REG	Inorganic	SW-846:6010C	Magnesium	Mg	Y	8.83	—	—	0.11	mg/L	Y	—	NQ	N3B-2020-1720	CAPU-20-206448	GELC
POI-4	159.0	06/12/2019	WG	F	INIT	REG	Inorganic	SW-846:6010C	Magnesium	Mg	Y	12.2	—	—	0.11	mg/L	Y	—	NQ	N3B-2019-2183	CAPU-19-181504	GELC
POI-4	159.0	09/19/2018	WG	F	INIT	REG	Inorganic	SW-846:6010C	Magnesium	Mg	Y	11.7	—	—	0.11	mg/L	Y	—	NQ	N3B-2018-3918	CAPU-18-160779	GELC
POI-4	159.0	06/19/2017	WG	F	INIT	REG	Inorganic	SW-846:6010C	Magnesium	Mg	Y	12	—	—	0.11	mg/L	Y	—	NQ	2017-1775	CAPU-17-139091	GELC
POI-4	159.0	06/10/2021	WG	F	INIT	REG	Inorganic	SW-846:6020B	Molybdenum	Mo	Y	1.87	—	—	0.2	µg/L	Y	—	NQ	N3B-2021-1813	CAPU-21-229570	GELC
POI-4	159.0	09/08/2020	WG	F	INIT	REG	Inorganic	SW-846:6020B	Molybdenum	Mo	Y	1.92	—	—	0.2	µg/L	Y	—	NQ	N3B-2020-1720	CAPU-20-206448	GELC
POI-4	159.0	06/12/2019	WG	F	INIT	REG	Inorganic	SW-846:6020	Molybdenum	Mo	Y	1.68	—	—	0.2	µg/L	Y	—	NQ	N3B-2019-2183	CAPU-19-181504	GELC
POI-4	159.0	09/19/2018	WG	F	INIT	REG	Inorganic	SW-846:6020	Molybdenum	Mo	Y	1.83	—	—	0.2	µg/L	Y	—	NQ	N3B-2018-3918	CAPU-18-160779	GELC
POI-4	159.0	06/19/2017	WG	F	INIT	REG	Inorganic	SW-846:6020	Molybdenum	Mo	Y	1.9	—	—	0.2	µg/L	Y	—	NQ	2017-1775	CAPU-17-139091	GELC
POI-4	159.0	06/10/2021	WG	UF	INIT	REG	RAD	EPA:901.1	Neptunium-237	Np-237	N	-0.387	2.24	7.28	—	pCi/L	Y	U	U	N3B-2021-1813	CAPU-21-229566	GELC
POI-4	159.0	09/08/2020	WG	UF	INIT	REG	RAD	EPA:901.1	Neptunium-237	Np-237	N	-0.958	3.3	10.9	—	pCi/L	Y	U	U	N3B-2020-1720	CAPU-20-206449	GELC
POI-4	159.0	06/12/2019	WG	UF	INIT	REG	RAD	EPA:901.1	Neptunium-237	Np-237	N	1.83	2.51	8.99	—	pCi/L	Y	U	U	N3B-2019-2183	CAPU-19-181505	GELC
POI-4	159.0	09/19/2018	WG	UF	INIT	REG	RAD	EPA:901.1	Neptunium-237	Np-237	N	-1.45	2.41	8.81	—	pCi/L	Y	U	U	N3B-2018-3918	CAPU-18-160780	GELC
POI-4	159.0	06/19/2017	WG	UF	INIT	REG	RAD	EPA:901.1	Neptunium-237	Np-237	N	1.15	2.74	9.96	—	pCi/L	Y	U	U	2017-1775	CAPU-17-139099	GELC
POI-4	159.0	06/10/2021	WG	F	INIT	REG	Inorganic	SW-846:6020B	Nickel	Ni	Y	6.78	—	—	0.6	µg/L	Y	—	NQ	N3B-2021-1813	CAPU-21-229570	GELC
POI-4	159.0	09/08/2020	WG	F	INIT	REG	Inorganic	SW-846:6020B	Nickel	Ni	Y	6.94	—	—	0.6	µg/L	Y	—	NQ	N3B-2020-1720	CAPU-20-206448	GELC
POI-4	159.0	06/12/2019	WG	F	INIT	REG	Inorganic	SW-846:6020	Nickel	Ni	Y	7.63	—	—	0.6	µg/L	Y	—	NQ	N3B-2019-2183	CAPU-19-181504	GELC
POI-4	159.0	09/19/2018	WG	F	INIT	REG	Inorganic	SW-846:6020	Nickel	Ni	Y	7.87	—	—	0.6	µg/L	Y	—	NQ	N3B-2018-3918	CAPU-18-160779	GELC
POI-4	159.0	06/19/2017	WG	F	INIT	REG	Inorganic	SW-846:6020	Nickel	Ni	Y	9.2	—	—	0.6	µg/L	Y	—	NQ	2017-1775	CAPU-17-139091	GELC

Table C-2 Analytical Detects from the Periodic Monitoring Events Reported in this Periodic Monitoring Report Plus Results from the Four Previous Monitoring Events if Available

Location ID	Screen Depth (ft)	Sample Date	Sample Type	Field Preparation Code	Analysis Type Code	Sample Purpose	Method Category	Lab Method	Parameter Name	Parameter Code	Detected	Report Result	Lab Uncertainty	Report MDA	Report MDL	Report Unit	Best Value	Lab Qualifier	Validation Qualifier	COC #	Field Sample ID	Lab ID
POI-4	159.0	06/10/2021	WG	F	INIT	REG	General Chemistry	EPA:353.2	Nitrate-Nitrite as Nitrogen	NO3+NO2-N	Y	3.65	—	—	0.17	mg/L	Y	—	NQ	N3B-2021-1813	CAPU-21-229570	GELC
POI-4	159.0	09/08/2020	WG	F	INIT	REG	General Chemistry	EPA:353.2	Nitrate-Nitrite as Nitrogen	NO3+NO2-N	Y	3.55	—	—	0.17	mg/L	Y	—	NQ	N3B-2020-1720	CAPU-20-206448	GELC
POI-4	159.0	06/12/2019	WG	F	INIT	REG	General Chemistry	EPA:353.2	Nitrate-Nitrite as Nitrogen	NO3+NO2-N	Y	4.09	—	—	0.085	mg/L	Y	—	NQ	N3B-2019-2183	CAPU-19-181504	GELC
POI-4	159.0	09/19/2018	WG	F	INIT	REG	General Chemistry	EPA:353.2	Nitrate-Nitrite as Nitrogen	NO3+NO2-N	Y	3.43	—	—	0.085	mg/L	Y	—	NQ	N3B-2018-3918	CAPU-18-160779	GELC
POI-4	159.0	06/19/2017	WG	F	INIT	REG	General Chemistry	EPA:353.2	Nitrate-Nitrite as Nitrogen	NO3+NO2-N	Y	3.35	—	—	0.085	mg/L	Y	—	NQ	2017-1775	CAPU-17-139091	GELC
POI-4	159.0	06/10/2021	WG	F	INIT	REG	LCMS/MS	SW-846:6850	Perchlorate	ClO4	Y	0.34	—	—	0.05	µg/L	Y	—	NQ	N3B-2021-1813	CAPU-21-229570	GELC
POI-4	159.0	09/08/2020	WG	F	INIT	REG	LCMS/MS	SW-846:6850	Perchlorate	ClO4	Y	0.307	—	—	0.05	µg/L	Y	—	NQ	N3B-2020-1720	CAPU-20-206448	GELC
POI-4	159.0	06/12/2019	WG	F	INIT	REG	LCMS/MS	SW-846:6850	Perchlorate	ClO4	Y	0.337	—	—	0.05	µg/L	Y	—	NQ	N3B-2019-2183	CAPU-19-181504	GELC
POI-4	159.0	09/19/2018	WG	F	INIT	REG	LCMS/MS	SW-846:6850	Perchlorate	ClO4	Y	0.341	—	—	0.05	µg/L	Y	—	NQ	N3B-2018-3918	CAPU-18-160779	GELC
POI-4	159.0	06/19/2017	WG	F	INIT	REG	LCMS/MS	SW-846:6850	Perchlorate	ClO4	Y	0.315	—	—	0.05	µg/L	Y	—	NQ	2017-1775	CAPU-17-139091	GELC
POI-4	159.0	06/10/2021	WG	UF	INIT	REG	LCMS/MS	EPA:537M	Perfluorohexanesulfonic acid	355-46-4	Y	22.1	—	—	0.596	ng/L	Y	—	NQ	N3B-2021-1813	CAPU-21-229566	GELC
POI-4	159.0	09/08/2020	WG	UF	INIT	REG	LCMS/MS	EPA:537M	Perfluorohexanesulfonic acid	355-46-4	Y	19.6	—	—	0.621	ng/L	Y	—	NQ	N3B-2020-1720	CAPU-20-206449	GELC
POI-4	159.0	06/10/2021	WG	UF	INIT	REG	LCMS/MS	EPA:537M	Perfluorooctanesulfonic acid	1763-23-1	Y	16	—	—	0.722	ng/L	Y	—	NQ	N3B-2021-1813	CAPU-21-229566	GELC
POI-4	159.0	09/08/2020	WG	UF	INIT	REG	LCMS/MS	EPA:537M	Perfluorooctanesulfonic acid	1763-23-1	Y	40.2	—	—	0.753	ng/L	Y	—	NQ	N3B-2020-1720	CAPU-20-206449	GELC
POI-4	159.0	06/10/2021	WG	UF	INIT	REG	LCMS/MS	EPA:537M	Perfluorooctanoic acid	335-67-1	Y	51.6	—	—	0.722	ng/L	Y	—	NQ	N3B-2021-1813	CAPU-21-229566	GELC
POI-4	159.0	09/08/2020	WG	UF	INIT	REG	LCMS/MS	EPA:537M	Perfluorooctanoic acid	335-67-1	Y	47.8	—	—	0.753	ng/L	Y	—	NQ	N3B-2020-1720	CAPU-20-206449	GELC
POI-4	159.0	06/10/2021	WG	UF	INIT	REG	RAD	HASL-300:ISOPU	Plutonium-238	Pu-238	N	0.00279	0.00624	0.0691	—	pCi/L	Y	U	U	N3B-2021-1813	CAPU-21-229566	GELC
POI-4	159.0	09/08/2020	WG	UF	INIT	REG	RAD	HASL-300:ISOPU	Plutonium-238	Pu-238	N	0.00806	0.00637	0.0438	—	pCi/L	Y	U	U	N3B-2020-1720	CAPU-20-206449	GELC
POI-4	159.0	06/12/2019	WG	UF	INIT	REG	RAD	HASL-300:ISOPU	Plutonium-238	Pu-238	N	0.00635	0.0101	0.0374	—	pCi/L	Y	U	U	N3B-2019-2183	CAPU-19-181505	GELC
POI-4	159.0	09/19/2018	WG	UF	INIT	REG	RAD	HASL-300:ISOPU	Plutonium-238	Pu-238	N	-0.00505	0.0118	0.0324	—	pCi/L	Y	U	U	N3B-2018-3918	CAPU-18-160780	GELC
POI-4	159.0	06/19/2017	WG	UF	INIT	REG	RAD	HASL-300:ISOPU	Plutonium-238	Pu-238	N	0	0.00684	0.0337	—	pCi/L	Y	U	U	2017-1775	CAPU-17-139099	GELC
POI-4	159.0	06/10/2021	WG	UF	INIT	REG	RAD	HASL-300:ISOPU	Plutonium-239/240	Pu-239/240	N	0.0279	0.0112	0.07	—	pCi/L	Y	U	U	N3B-2021-1813	CAPU-21-229566	GELC
POI-4	159.0	09/08/2020	WG	UF	INIT	REG	RAD	HASL-300:ISOPU	Plutonium-239/240	Pu-239/240	N	0.0222	0.0083	0.0593	—	pCi/L	Y	U	U	N3B-2020-1720	CAPU-20-206449	GELC
POI-4	159.0	06/12/2019	WG	UF	INIT	REG	RAD	HASL-300:ISOPU	Plutonium-239/240	Pu-239/240	N	0.0211	0.0108	0.0409	—	pCi/L	Y	U	U	N3B-2019-2183	CAPU-19-181505	GELC
POI-4	159.0	09/19/2018	WG	UF	INIT	REG	RAD	HASL-300:ISOPU	Plutonium-239/240	Pu-239/240	N	0.00505	0.00944	0.0512	—	pCi/L	Y	U	U	N3B-2018-3918	CAPU-18-160780	GELC
POI-4	159.0	06/19/2017	WG	UF	INIT	REG	RAD	HASL-300:ISOPU	Plutonium-239/240	Pu-239/240	N	-0.0158	0.0112	0.0358	—	pCi/L	Y	U	U	2017-1775	CAPU-17-139099	GELC
POI-4	159.0	06/10/2021	WG	F	INIT	REG	Inorganic	SW-846:6010C	Potassium	K	Y	8.99	—	—	0.05	mg/L	Y	—	NQ	N3B-2021-1813	CAPU-21-229570	GELC
POI-4	159.0	09/08/2020	WG	F	INIT	REG	Inorganic	SW-846:6010C	Potassium	K	Y	1.8	—	—	0.05	mg/L	Y	—	NQ	N3B-2020-1720	CAPU-20-206448	GELC
POI-4	159.0	06/12/2019	WG	F	INIT	REG	Inorganic	SW-846:6010C	Potassium	K	Y	9.13	—	—	0.05	mg/L	Y	—	NQ	N3B-2019-2183	CAPU-19-181504	GELC
POI-4	159.0	09/19/2018	WG	F	INIT	REG	Inorganic	SW-846:6010C	Potassium	K	Y	8.68	—	—	0.05	mg/L	Y	—	NQ	N3B-2018-3918	CAPU-18-160779	GELC
POI-4	159.0	06/19/2017	WG	F	INIT	REG	Inorganic	SW-846:6010C	Potassium	K	Y	8.87	—	—	0.05	mg/L	Y	—	NQ	2017-1775	CAPU-17-139091	GELC
POI-4	159.0	06/10/2021	WG	UF	INIT	REG	RAD	EPA:901.1	Potassium-40	K-40	N	-27.4	15.1	55.2	—	pCi/L	Y	U	U	N3B-2021-1813	CAPU-21-229566	GELC
POI-4	159.0	09/08/2020	WG	UF	INIT	REG	RAD	EPA:901.1	Potassium-40	K-40	N	17.2	33.9	59.7	—	pCi/L	Y	U	U	N3B-2020-1720	CAPU-20-206449	GELC
POI-4	159.0	06/12/2019	WG	UF	INIT	REG	RAD	EPA:901.1	Potassium-40	K-40	Y	71.8	28.3	46.1	—	pCi/L	Y	—	NQ	N3B-2019-2183	CAPU-19-181505	GELC
POI-4	159.0	09/19/2018	WG	UF	INIT	REG	RAD	EPA:901.1	Potassium-40	K-40	N	3.79	22.5	86.2	—	pCi/L	Y	U	U	N3B-2018-3918	CAPU-18-160780	GELC
POI-4	159.0	06/19/2017	WG	UF	INIT	REG	RAD	EPA:901.1	Potassium-40	K-40	N	-11.1	16.7	64.3	—	pCi/L	Y	U	U	2017-1775	CAPU-17-139099	GELC
POI-4	159.0	06/10/2021	WG	UF	INIT	REG	RAD	EPA:903.1	Radium-226	Ra-226	N	0.0355	0.146	0.573	—	pCi/L	Y	U	U	N3B-2021-1813	CAPU-21-229566	GELC
POI-4	159.0	09/08/2020	WG	UF	INIT	REG	RAD	EPA:903.1	Radium-226	Ra-226	Y	1.36	0.272	0.501	—	pCi/L	Y	—	NQ	N3B-2020-1720	CAPU-20-206449	GELC
POI-4	159.0	05/07/2005	WG	UF	INIT	REG	RAD	EPA:903.1	Radium-226	Ra-226	N	0.231	0.128	0.408	—	pCi/L	Y	U	U	136186	GU05050G4OP01	GELC
POI-4	159.0	06/24/2004	WG	UF	INIT	REG	RAD	EPA:901.1	Radium-226	Ra-226	N	6.91	5.89	14.3	—	pCi/L	Y	U	U	115711	GU04060G4OP01	GELC
POI-4	159.0	06/24/2004	WG	UF	INIT	REG	RAD	EPA:903.1	Radium-226	Ra-226	N	0.23	0.127	0.394	—	pCi/L	Y	U	U	115711	GU04060G4OP01	GELC
POI-4	159.0	08/20/2003	WG	UF	INIT	REG	RAD	EPA:901.1	Radium-226	Ra-226	N	3.21	4.75	7.86	—	pCi/L	Y	U	U	86692	GU03080G4OP01	GELC
POI-4	159.0	08/20/2003	WG	UF	INIT	REG	RAD	EPA:903.1	Radium-226	Ra-226	Y	0.532	0.124	0.225	—	pCi/L	Y	—	J	86692	GU03080G4OP01	GELC
POI-4	159.0	06/10/2021	WG	UF	INIT	REG	RAD	Generic:Radium by Calculation	Radium-226 and Radium-228	Ra-226+228	N	0.439	0.25	—	—	pCi/L	Y	—	UJ	N3B-2021-1813	CAPU-21-229566	GELC
POI-4	159.0	09/08/2020	WG	UF	INIT	REG	RAD	Generic:Radium by Calculation	Radium-226 and Radium-228	Ra-226+228	Y	1.36	0.313	—	—	pCi/L	Y	—	NQ	N3B-2020-1720	CAPU-20-206449	GELC
POI-4	159.0	06/10/2021	WG	UF	INIT	REG	RAD	EPA:904	Radium-228	Ra-228	N	0.404	0.203	0.658	—	pCi/L	Y	U	UJ	N3B-2021-1813	CAPU-21-229566	GELC
POI-4	159.0	09/08/2020	WG	UF	INIT	REG	RAD	EPA:904	Radium-228	Ra-228	N	-0.0623	0.156	0.585	—	pCi/L	Y	U	U	N3B-2020-1720	CAPU-20-206449	GELC
POI-4	159.0	06/24/2004	WG	UF	INIT	REG	RAD	EPA:901.1	Radium-228	Ra-228	N	0.18	9.77	26.1	—	pCi/L	Y	U	U	115711	GU04060G4OP01	GELC
POI-4	159.0	08/20/2003	WG	UF	INIT	REG	RAD	EPA:901.1	Radium-228	Ra-228	N	2.28	6.66	18.3	—	pCi/L	Y	U	U	86692	GU03080G4OP01	GELC
POI-4	159.0	08/01/2001	WG	UF	INIT	REG	RAD	EPA:901.1	Radium-228	Ra-228	N	6.17	3.28	12.8	—	pCi/L	Y	U	U	46853	GU01091G4OP	GELC
POI-4	159.0	06/10/2021	WG	F	INIT	REG	Inorganic	SW-846:6010C	Silicon Dioxide	SiO2	Y	52.9	—	—	0.053	mg/L	Y	—	NQ	N3B-2021-1813	CAPU-21-229570	GELC
POI-4	159.0	09/08/2020	WG	F	INIT	REG	Inorganic	SW-846:6010C	Silicon Dioxide	SiO2	Y	75.4	—	—	0.053	mg/L	Y	—	NQ	N3B-2020-1720	CAPU-20-206448	GELC
POI-4	159.0	06/12/2019	WG	F	INIT	REG	Inorganic	SW-846:6010C	Silicon Dioxide	SiO2	Y	58	—	—	0.053	mg/L	Y	—	NQ	N3B-2019-2183	CAPU-19-181504	GELC
POI-4	159.0	09/19/2018	WG	F	INIT	REG	Inorganic	SW-846:6010C	Silicon Dioxide	SiO2	Y	52	—	—	0.053	mg/L	Y	—	NQ	N3B-2018-3918	CAPU-18-160779	GELC
POI-4	159.0	06/19/2017	WG	F	INIT	REG	Inorganic	SW-846:6010C	Silicon Dioxide	SiO2	Y	52.2	—	—	0.053	mg/L	Y	—	NQ	2017-1775	CAPU-17-139091	GELC
POI-4	159.0	06/10/2021	WG	F	INIT	REG	Inorganic	SW-846:6010C	Sodium	Na	Y	43.5	—	—	0.1	mg/L	Y	N	J-	N3B-2021-1813	CAPU-21-229570	GELC
POI-4	159.0	09/08/2020	WG	F	INIT	REG	Inorganic	SW-846:6010C	Sodium	Na	Y	13.1	—	—	0.1	mg/L	Y	—	NQ	N3B-2020-1720	CAPU-20-206448	GELC
POI-4	159.0	06/12/2019	WG	F	INIT	REG	Inorganic	SW-846:6010C	Sodium	Na	Y	46.7	—	—	0.1	mg/L	Y	—	NQ	N3B-2019-2183	CAPU-19-181504	GELC
POI-4	159.0	09/19/2018	WG	F	INIT	REG	Inorganic	SW-846:6010C	Sodium	Na	Y	44.6	—	—	0.1	mg/L	Y	—	NQ	N3B-2018-3918	CAPU-18-160779	GELC
POI-4	159.0	06/19/2017	WG	F	INIT	REG	Inorganic	SW-846:6010C	Sodium	Na	Y	45.6	—	—	0.1	mg/L	Y	—	NQ	2017-1775	CAPU-17-139091	GELC
POI-4	159.0	06/10/2021	WG	UF	INIT	REG	RAD	EPA:901.1	Sodium-22	Na-22	N	-0.883	1.17	4.31	—	pCi/L	Y	U	U	N3B-2021-1813	CAPU-21-229566	GELC

Table C-2 Analytical Detects from the Periodic Monitoring Events Reported in this Periodic Monitoring Report Plus Results from the Four Previous Monitoring Events if Available

Location ID	Screen Depth (ft)	Sample Date	Sample Type	Field Preparation Code	Analysis Type Code	Sample Purpose	Method Category	Lab Method	Parameter Name	Parameter Code	Detected	Report Result	Lab Uncertainty	Report MDA	Report MDL	Report Unit	Best Value	Lab Qualifier	Validation Qualifier	COC #	Field Sample ID	Lab ID
POI-4	159.0	09/08/2020	WG	UF	INIT	REG	RAD	EPA:901.1	Sodium-22	Na-22	N	-2.6	1.63	4.35	—	pCi/L	Y	U	U	N3B-2020-1720	CAPU-20-206449	GELC
POI-4	159.0	06/12/2019	WG	UF	INIT	REG	RAD	EPA:901.1	Sodium-22	Na-22	N	0.0952	1.23	4.61	—	pCi/L	Y	U	U	N3B-2019-2183	CAPU-19-181505	GELC
POI-4	159.0	09/19/2018	WG	UF	INIT	REG	RAD	EPA:901.1	Sodium-22	Na-22	N	0.979	1.17	4.94	—	pCi/L	Y	U	U	N3B-2018-3918	CAPU-18-160780	GELC
POI-4	159.0	06/19/2017	WG	UF	INIT	REG	RAD	EPA:901.1	Sodium-22	Na-22	N	0.834	1.28	5.36	—	pCi/L	Y	U	U	2017-1775	CAPU-17-139099	GELC
POI-4	159.0	06/10/2021	WG	F	INIT	REG	General Chemistry	EPA:120.1	Specific Conductance	SPEC_CONDC	Y	590	—	—	1	µS/cm	Y	—	NQ	N3B-2021-1813	CAPU-21-229570	GELC
POI-4	159.0	09/08/2020	WG	F	INIT	REG	General Chemistry	EPA:120.1	Specific Conductance	SPEC_CONDC	Y	612	—	—	1	µS/cm	Y	—	NQ	N3B-2020-1720	CAPU-20-206448	GELC
POI-4	159.0	06/12/2019	WG	F	INIT	REG	General Chemistry	EPA:120.1	Specific Conductance	SPEC_CONDC	Y	584	—	—	1	µS/cm	Y	—	NQ	N3B-2019-2183	CAPU-19-181504	GELC
POI-4	159.0	09/19/2018	WG	F	INIT	REG	General Chemistry	EPA:120.1	Specific Conductance	SPEC_CONDC	Y	592	—	—	1	µS/cm	Y	—	NQ	N3B-2018-3918	CAPU-18-160779	GELC
POI-4	159.0	06/19/2017	WG	F	INIT	REG	General Chemistry	EPA:120.1	Specific Conductance	SPEC_CONDC	Y	592	—	—	1	µS/cm	Y	—	NQ	2017-1775	CAPU-17-139091	GELC
POI-4	159.0	06/10/2021	WG	F	INIT	REG	Inorganic	SW-846:6010C	Strontium	Sr	Y	250	—	—	1	µg/L	Y	—	NQ	N3B-2021-1813	CAPU-21-229570	GELC
POI-4	159.0	09/08/2020	WG	F	INIT	REG	Inorganic	SW-846:6010C	Strontium	Sr	Y	115	—	—	1	µg/L	Y	—	NQ	N3B-2020-1720	CAPU-20-206448	GELC
POI-4	159.0	06/12/2019	WG	F	INIT	REG	Inorganic	SW-846:6010C	Strontium	Sr	Y	243	—	—	1	µg/L	Y	—	NQ	N3B-2019-2183	CAPU-19-181504	GELC
POI-4	159.0	09/19/2018	WG	F	INIT	REG	Inorganic	SW-846:6010C	Strontium	Sr	Y	233	—	—	1	µg/L	Y	—	NQ	N3B-2018-3918	CAPU-18-160779	GELC
POI-4	159.0	06/19/2017	WG	F	INIT	REG	Inorganic	SW-846:6010C	Strontium	Sr	Y	253	—	—	1	µg/L	Y	—	NQ	2017-1775	CAPU-17-139091	GELC
POI-4	159.0	06/10/2021	WG	UF	INIT	REG	RAD	EPA:905.0	Strontium-90	Sr-90	N	0.224	0.129	0.426	—	pCi/L	Y	U	UJ	N3B-2021-1813	CAPU-21-229566	GELC
POI-4	159.0	09/08/2020	WG	UF	INIT	REG	RAD	EPA:905.0	Strontium-90	Sr-90	N	-0.156	0.0675	0.245	—	pCi/L	Y	U	U	N3B-2020-1720	CAPU-20-206449	GELC
POI-4	159.0	06/12/2019	WG	UF	INIT	REG	RAD	EPA:905.0	Strontium-90	Sr-90	N	-0.281	0.123	0.484	—	pCi/L	Y	U	U	N3B-2019-2183	CAPU-19-181505	GELC
POI-4	159.0	09/19/2018	WG	UF	INIT	REG	RAD	EPA:905.0	Strontium-90	Sr-90	N	0.153	0.143	0.484	—	pCi/L	Y	U	U	N3B-2018-3918	CAPU-18-160780	GELC
POI-4	159.0	06/19/2017	WG	UF	INIT	REG	RAD	EPA:905.0	Strontium-90	Sr-90	N	-0.0524	0.0918	0.32	—	pCi/L	Y	U	U	2017-1775	CAPU-17-139099	GELC
POI-4	159.0	06/10/2021	WG	F	INIT	REG	General Chemistry	EPA:300.0	Sulfate	SO4(-2)	Y	32	—	—	1.33	mg/L	Y	—	NQ	N3B-2021-1813	CAPU-21-229570	GELC
POI-4	159.0	09/08/2020	WG	F	INIT	REG	General Chemistry	EPA:300.0	Sulfate	SO4(-2)	Y	32.3	—	—	1.33	mg/L	Y	—	NQ	N3B-2020-1720	CAPU-20-206448	GELC
POI-4	159.0	06/12/2019	WG	F	INIT	REG	General Chemistry	EPA:300.0	Sulfate	SO4(-2)	Y	32	—	—	1.33	mg/L	Y	—	NQ	N3B-2019-2183	CAPU-19-181504	GELC
POI-4	159.0	09/19/2018	WG	F	INIT	REG	General Chemistry	EPA:300.0	Sulfate	SO4(-2)	Y	33	—	—	1.33	mg/L	Y	—	NQ	N3B-2018-3918	CAPU-18-160779	GELC
POI-4	159.0	06/19/2017	WG	F	INIT	REG	General Chemistry	EPA:300.0	Sulfate	SO4(-2)	Y	30.9	—	—	1.33	mg/L	Y	—	NQ	2017-1775	CAPU-17-139091	GELC
POI-4	159.0	06/10/2021	WG	F	INIT	REG	Inorganic	SW-846:6010C	Tin	Sn	Y	6.32	—	—	2.5	µg/L	Y	J	J	N3B-2021-1813	CAPU-21-229570	GELC
POI-4	159.0	09/08/2020	WG	F	INIT	REG	Inorganic	SW-846:6010C	Tin	Sn	N	8.1	—	—	2.5	µg/L	Y	J	U	N3B-2020-1720	CAPU-20-206448	GELC
POI-4	159.0	06/12/2019	WG	F	INIT	REG	Inorganic	SW-846:6010C	Tin	Sn	Y	72.3	—	—	2.5	µg/L	Y	—	J+	N3B-2019-2183	CAPU-19-181504	GELC
POI-4	159.0	09/19/2018	WG	F	INIT	REG	Inorganic	SW-846:6010C	Tin	Sn	N	3.4	—	—	2.5	µg/L	Y	J	U	N3B-2018-3918	CAPU-18-160779	GELC
POI-4	159.0	06/19/2017	WG	F	INIT	REG	Inorganic	SW-846:6010C	Tin	Sn	N	10	—	—	2.5	µg/L	Y	U	U	2017-1775	CAPU-17-139091	GELC
POI-4	159.0	06/10/2021	WG	F	INIT	REG	General Chemistry	EPA:160.1	Total Dissolved Solids	TDS	Y	380	—	—	3.4	mg/L	Y	—	NQ	N3B-2021-1813	CAPU-21-229570	GELC
POI-4	159.0	09/08/2020	WG	F	INIT	REG	General Chemistry	EPA:160.1	Total Dissolved Solids	TDS	Y	380	—	—	3.4	mg/L	Y	—	J+	N3B-2020-1720	CAPU-20-206448	GELC
POI-4	159.0	06/12/2019	WG	F	INIT	REG	General Chemistry	EPA:160.1	Total Dissolved Solids	TDS	Y	403	—	—	3.4	mg/L	Y	—	J+	N3B-2019-2183	CAPU-19-181504	GELC
POI-4	159.0	09/19/2018	WG	F	INIT	REG	General Chemistry	EPA:160.1	Total Dissolved Solids	TDS	Y	371	—	—	3.4	mg/L	Y	—	NQ	N3B-2018-3918	CAPU-18-160779	GELC
POI-4	159.0	06/19/2017	WG	F	INIT	REG	General Chemistry	EPA:160.1	Total Dissolved Solids	TDS	Y	366	—	—	3.4	mg/L	Y	—	NQ	2017-1775	CAPU-17-139091	GELC
POI-4	159.0	06/10/2021	WG	UF	INIT	REG	General Chemistry	SW-846:9060A	Total Organic Carbon	TOC	Y	1.02	—	—	0.33	mg/L	Y	—	J-	N3B-2021-1813	CAPU-21-229566	GELC
POI-4	159.0	09/08/2020	WG	UF	INIT	REG	General Chemistry	SW-846:9060A	Total Organic Carbon	TOC	Y	1.03	—	—	0.33	mg/L	Y	—	NQ	N3B-2020-1720	CAPU-20-206449	GELC
POI-4	159.0	06/12/2019	WG	UF	INIT	REG	General Chemistry	SW-846:9060	Total Organic Carbon	TOC	Y	1.17	—	—	0.33	mg/L	Y	—	NQ	N3B-2019-2183	CAPU-19-181505	GELC
POI-4	159.0	09/19/2018	WG	UF	INIT	REG	General Chemistry	SW-846:9060	Total Organic Carbon	TOC	Y	0.984	—	—	0.33	mg/L	Y	J	J	N3B-2018-3918	CAPU-18-160780	GELC
POI-4	159.0	06/19/2017	WG	UF	INIT	REG	General Chemistry	SW-846:9060	Total Organic Carbon	TOC	Y	1.26	—	—	0.33	mg/L	Y	—	NQ	2017-1775	CAPU-17-139099	GELC
POI-4	159.0	06/10/2021	WG	UF	INIT	REG	LCMS/MS	EPA:537M	Total PFAS 3a	PFAS-Tot-3a	Y	89.7	—	—	—	ng/L	—	—	NQ	N3B-2021-1813	CAPU-21-229566	GELC
POI-4	159.0	09/08/2020	WG	UF	INIT	REG	LCMS/MS	EPA:537M	Total PFAS 3a	PFAS-Tot-3a	Y	107.6	—	—	—	ng/L	Y	—	NQ	N3B-2020-1720	CAPU-20-206449	GELC
POI-4	159.0	06/10/2021	WG	F	INIT	REG	General Chemistry	EPA:365.4	Total Phosphate as Phosphorus	PO4-P	Y	0.886	—	—	0.02	mg/L	Y	—	J+	N3B-2021-1813	CAPU-21-229570	GELC
POI-4	159.0	09/08/2020	WG	F	INIT	REG	General Chemistry	EPA:365.4	Total Phosphate as Phosphorus	PO4-P	Y	0.903	—	—	0.02	mg/L	Y	—	NQ	N3B-2020-1720	CAPU-20-206448	GELC
POI-4	159.0	06/12/2019	WG	F	INIT	REG	General Chemistry	EPA:365.4	Total Phosphate as Phosphorus	PO4-P	Y	1.09	—	—	0.02	mg/L	Y	—	J+	N3B-2019-2183	CAPU-19-181504	GELC
POI-4	159.0	09/19/2018	WG	F	INIT	REG	General Chemistry	EPA:365.4	Total Phosphate as Phosphorus	PO4-P	Y	0.865	—	—	0.02	mg/L	Y	—	J+	N3B-2018-3918	CAPU-18-160779	GELC
POI-4	159.0	06/19/2017	WG	F	INIT	REG	General Chemistry	EPA:365.4	Total Phosphate as Phosphorus	PO4-P	Y	1.09	—	—	0.02	mg/L	Y	—	NQ	2017-1775	CAPU-17-139091	GELC
POI-4	159.0	06/10/2021	WG	F	INIT	REG	Inorganic	SW-846:6020B	Uranium	U	Y	3.09	—	—	0.067	µg/L	Y	—	NQ	N3B-2021-1813	CAPU-21-229570	GELC
POI-4	159.0	09/08/2020	WG	F	INIT	REG	Inorganic	SW-846:6020B	Uranium	U	Y	3.15	—	—	0.067	µg/L	Y	—	NQ	N3B-2020-1720	CAPU-20-206448	GELC
POI-4	159.0	06/12/2019	WG	F	INIT	REG	Inorganic	SW-846:6020	Uranium	U	Y	2.41	—	—	0.067	µg/L	Y	—	NQ	N3B-2019-2183	CAPU-19-181504	GELC
POI-4	159.0	09/19/2018	WG	F	INIT	REG	Inorganic	SW-846:6020	Uranium	U	Y	2.93	—	—	0.067	µg/L	Y	—	NQ	N3B-2018-3918	CAPU-18-160779	GELC
POI-4	159.0	06/19/2017	WG	F	INIT	REG	Inorganic	SW-846:6020	Uranium	U	Y	2.38	—	—	0.067	µg/L	Y	—	NQ	2017-1775	CAPU-17-139091	GELC
POI-4	159.0	06/10/2021	WG	UF	INIT	REG	RAD	HASL-300:ISOU	Uranium-234	U-234	Y	1.38	0.065	0.0616	—	pCi/L	Y	—	NQ	N3B-2021-1813	CAPU-21-229566	GELC
POI-4	159.0	09/08/2020	WG	UF	INIT	REG	RAD	HASL-300:ISOU	Uranium-234	U-234	Y	1.45	0.0827	0.0957	—	pCi/L	Y	—	NQ	N3B-2020-1720	CAPU-20-206449	GELC
POI-4	159.0	06/12/2019	WG	UF	INIT	REG	RAD	HASL-300:ISOU	Uranium-234	U-234	Y	1.45	0.0554	0.0507	—	pCi/L	Y	—	J+	N3B-2019-2183	CAPU-19-181505	GELC
POI-4	159.0	09/19/2018	WG	UF	INIT	REG	RAD	HASL-300:ISOU	Uranium-234	U-234	Y	1.42	0.0799	0.126	—	pCi/L	Y	—	NQ	N3B-2018-3918	CAPU-18-160780	GELC
POI-4	159.0	06/19/2017	WG	UF	INIT	REG	RAD	HASL-300:ISOU	Uranium-234	U-234	Y	1.27	0.0587	0.0644	—	pCi/L	Y	—	NQ	2017-1775	CAPU-17-139099	GELC
POI-4	159.0	06/10/2021	WG	UF	INIT	REG	RAD	HASL-300:ISOU	Uranium-235/236	U-235/236	Y	0.0517	0.0145	0.0508	—	pCi/L	Y	—	J	N3B-2021-1813	CAPU-21-229566	GELC
POI-4	159.0	09/08/2020	WG	UF	INIT	REG	RAD	HASL-300:ISOU	Uranium-235/236	U-235/236	N	0.0486	0.0185	0.0631	—	pCi/L	Y	U	U	N3B-2020-1720	CAPU-20-206449	GELC
POI-4	159.0	06/12/2019	WG	UF	INIT	REG	RAD	HASL-300:ISOU	Uranium-235/236	U-235/236	Y	0.067	0.0141	0.0424	—	pCi/L	Y	—	NQ	N3B-2019-2183	CAPU-19-181505	GELC
POI-4	159.0	09/19/2018	WG	UF	INIT	REG	RAD	HASL-300:ISOU	Uranium-235/236	U-235/236	N	0.0971	0.0246	0.12	—	pCi/L	Y	U	U	N3B-2018-3918	CAPU-18-160780	GELC
POI-4	159.0	06/19/2017	WG	UF	INIT	REG	RAD	HASL-300:ISOU	Uranium-235/236	U-235/236	N	0.0593	0.0147	0.0628	—	pCi/L	Y	U	U	2017-1775	CAPU-17-139099	GELC
POI-4	159.0	06/10/2021	WG	UF	INIT	REG	RAD	HASL-300:ISOU	Uranium-238	U-238	Y	0.888	0.0517	0.0642	—	pCi/L	Y	—	NQ	N3B-2021-1813	CAPU-21-229566	GELC
POI-4	159.0	09/08/2020	WG	UF	INIT	REG	RAD	HASL-300:ISOU	Uranium-238	U-238	Y	1.06	0.0702	0.0856	—	pCi/L	Y	—	NQ	N3B-2020-1720	CAPU-20-206449	GELC

Table C-2 Analytical Detects from the Periodic Monitoring Events Reported in this Periodic Monitoring Report Plus Results from the Four Previous Monitoring Events if Available

Location ID	Screen Depth (ft)	Sample Date	Sample Type	Field Preparation Code	Analysis Type Code	Sample Purpose	Method Category	Lab Method	Parameter Name	Parameter Code	Detected	Report Result	Lab Uncertainty	Report MDA	Report MDL	Report Unit	Best Value	Lab Qualifier	Validation Qualifier	COC #	Field Sample ID	Lab ID
POI-4	159.0	06/12/2019	WG	UF	INIT	REG	RAD	HASL-300:ISOU	Uranium-238	U-238	Y	0.949	0.0447	0.0403	—	pCi/L	Y	—	NQ	N3B-2019-2183	CAPU-19-181505	GELC
POI-4	159.0	09/19/2018	WG	UF	INIT	REG	RAD	HASL-300:ISOU	Uranium-238	U-238	Y	1	0.0674	0.0872	—	pCi/L	Y	—	NQ	N3B-2018-3918	CAPU-18-160780	GELC
POI-4	159.0	06/19/2017	WG	UF	INIT	REG	RAD	HASL-300:ISOU	Uranium-238	U-238	Y	0.818	0.0473	0.0666	—	pCi/L	Y	—	NQ	2017-1775	CAPU-17-139099	GELC
POI-4	159.0	06/10/2021	WG	F	INIT	REG	Inorganic	SW-846:6010C	Vanadium	V	Y	3.75	—	—	1	µg/L	Y	J	J	N3B-2021-1813	CAPU-21-229570	GELC
POI-4	159.0	09/08/2020	WG	F	INIT	REG	Inorganic	SW-846:6010C	Vanadium	V	Y	5.36	—	—	1	µg/L	Y	—	NQ	N3B-2020-1720	CAPU-20-206448	GELC
POI-4	159.0	06/12/2019	WG	F	INIT	REG	Inorganic	SW-846:6010C	Vanadium	V	Y	4.04	—	—	1	µg/L	Y	J	J	N3B-2019-2183	CAPU-19-181504	GELC
POI-4	159.0	09/19/2018	WG	F	INIT	REG	Inorganic	SW-846:6010C	Vanadium	V	Y	3.09	—	—	1	µg/L	Y	J	J	N3B-2018-3918	CAPU-18-160779	GELC
POI-4	159.0	06/19/2017	WG	F	INIT	REG	Inorganic	SW-846:6010C	Vanadium	V	Y	4.13	—	—	1	µg/L	Y	J	J	2017-1775	CAPU-17-139091	GELC
POI-4	159.0	06/10/2021	WG	F	INIT	REG	Inorganic	SW-846:6010C	Zinc	Zn	Y	4.86	—	—	3.3	µg/L	Y	J	J	N3B-2021-1813	CAPU-21-229570	GELC
POI-4	159.0	09/08/2020	WG	F	INIT	REG	Inorganic	SW-846:6010C	Zinc	Zn	Y	35.7	—	—	3.3	µg/L	Y	—	J+	N3B-2020-1720	CAPU-20-206448	GELC
POI-4	159.0	06/12/2019	WG	F	INIT	REG	Inorganic	SW-846:6010C	Zinc	Zn	Y	12.3	—	—	3.3	µg/L	Y	J	J	N3B-2019-2183	CAPU-19-181504	GELC
POI-4	159.0	09/19/2018	WG	F	INIT	REG	Inorganic	SW-846:6010C	Zinc	Zn	N	5.3	—	—	3.3	µg/L	Y	J	U	N3B-2018-3918	CAPU-18-160779	GELC
POI-4	159.0	06/19/2017	WG	F	INIT	REG	Inorganic	SW-846:6010C	Zinc	Zn	Y	4.25	—	—	3.3	µg/L	Y	J	J	2017-1775	CAPU-17-139091	GELC
R-10 S1	874.0	11/05/2020	WG	F	INIT	REG	General Chemistry	EPA:150.1	Acidity or Alkalinity of a solution	pH	Y	8.33	—	—	0.01	SU	Y	H	NQ	N3B-2021-312	CASA-21-210605	GELC
R-10 S1	874.0	11/05/2020	WG	F	INIT	FD	General Chemistry	EPA:150.1	Acidity or Alkalinity of a solution	pH	Y	8.33	—	—	0.01	SU	Y	H	NQ	N3B-2021-312	CASA-21-210607	GELC
R-10 S1	874.0	11/07/2019	WG	F	INIT	REG	General Chemistry	EPA:150.1	Acidity or Alkalinity of a solution	pH	Y	8.37	—	—	0.01	SU	Y	H	NQ	N3B-2020-288	CASA-20-189237	GELC
R-10 S1	874.0	11/14/2018	WG	F	INIT	REG	General Chemistry	EPA:150.1	Acidity or Alkalinity of a solution	pH	Y	8.23	—	—	0.01	SU	Y	H	NQ	N3B-2019-477	CASA-19-164034	GELC
R-10 S1	874.0	11/23/2015	WG	F	INIT	REG	General Chemistry	EPA:150.1	Acidity or Alkalinity of a solution	pH	Y	7.67	—	—	0.01	SU	Y	H	NQ	2016-395	CASA-16-106250	GELC
R-10 S1	874.0	09/02/2015	WG	F	INIT	REG	General Chemistry	EPA:150.1	Acidity or Alkalinity of a solution	pH	Y	7.96	—	—	0.01	SU	Y	H	NQ	2015-2299	CASA-15-102644	GELC
R-10 S1	874.0	11/05/2020	WG	F	INIT	REG	General Chemistry	EPA:310.1	Alkalinity-CO3+HCO3	ALK-CO3+HCO3	Y	82.4	—	—	1.45	mg/L	Y	—	NQ	N3B-2021-312	CASA-21-210605	GELC
R-10 S1	874.0	11/05/2020	WG	F	INIT	FD	General Chemistry	EPA:310.1	Alkalinity-CO3+HCO3	ALK-CO3+HCO3	Y	83.6	—	—	1.45	mg/L	Y	—	NQ	N3B-2021-312	CASA-21-210607	GELC
R-10 S1	874.0	11/07/2019	WG	F	INIT	REG	General Chemistry	EPA:310.1	Alkalinity-CO3+HCO3	ALK-CO3+HCO3	Y	81.9	—	—	1.45	mg/L	Y	—	NQ	N3B-2020-288	CASA-20-189237	GELC
R-10 S1	874.0	11/14/2018	WG	F	INIT	REG	General Chemistry	EPA:310.1	Alkalinity-CO3+HCO3	ALK-CO3+HCO3	Y	81.2	—	—	1.45	mg/L	Y	—	NQ	N3B-2019-477	CASA-19-164034	GELC
R-10 S1	874.0	11/23/2015	WG	F	INIT	REG	General Chemistry	EPA:310.1	Alkalinity-CO3+HCO3	ALK-CO3+HCO3	Y	82.9	—	—	0.725	mg/L	Y	—	NQ	2016-395	CASA-16-106250	GELC
R-10 S1	874.0	09/02/2015	WG	F	INIT	REG	General Chemistry	EPA:310.1	Alkalinity-CO3+HCO3	ALK-CO3+HCO3	Y	77.7	—	—	0.725	mg/L	Y	—	J+	2015-2299	CASA-15-102644	GELC
R-10 S1	874.0	11/05/2020	WG	UF	INIT	REG	RAD	HASL-300:AM-241	Americium-241	Am-241	N	0.0144	0.00954	0.0631	—	pCi/L	Y	U	U	N3B-2021-312	CASA-21-210606	GELC
R-10 S1	874.0	11/05/2020	WG	UF	INIT	FD	RAD	HASL-300:AM-241	Americium-241	Am-241	N	0.0151	0.00797	0.0661	—	pCi/L	Y	U	U	N3B-2021-312	CASA-21-210608	GELC
R-10 S1	874.0	11/07/2019	WG	UF	INIT	REG	RAD	HASL-300:AM-241	Americium-241	Am-241	N	0.00352	0.00748	0.0353	—	pCi/L	Y	U	U	N3B-2020-288	CASA-20-189238	GELC
R-10 S1	874.0	11/14/2018	WG	UF	INIT	REG	RAD	HASL-300:AM-241	Americium-241	Am-241	N	-0.0102	0.0123	0.0815	—	pCi/L	Y	U	U	N3B-2019-477	CASA-19-164035	GELC
R-10 S1	874.0	11/23/2015	WG	UF	INIT	REG	RAD	HASL-300:AM-241	Americium-241	Am-241	N	0.0021	0.00629	0.0283	—	pCi/L	Y	U	U	2016-395	CASA-16-106237	GELC
R-10 S1	874.0	09/02/2015	WG	UF	INIT	REG	RAD	HASL-300:AM-241	Americium-241	Am-241	N	0.00442	0.00765	0.0355	—	pCi/L	Y	U	U	2015-2299	CASA-15-102630	GELC
R-10 S1	874.0	11/05/2020	WG	F	INIT	REG	General Chemistry	EPA:350.1	Ammonia as Nitrogen	NH3-N	Y	0.0239	—	—	0.017	mg/L	Y	J	J	N3B-2021-312	CASA-21-210605	GELC
R-10 S1	874.0	11/05/2020	WG	F	INIT	FD	General Chemistry	EPA:350.1	Ammonia as Nitrogen	NH3-N	Y	0.05	—	—	0.017	mg/L	Y	—	NQ	N3B-2021-312	CASA-21-210607	GELC
R-10 S1	874.0	11/07/2019	WG	F	INIT	REG	General Chemistry	EPA:350.1	Ammonia as Nitrogen	NH3-N	N	0.0812	—	—	0.017	mg/L	Y	—	U	N3B-2020-288	CASA-20-189237	GELC
R-10 S1	874.0	11/14/2018	WG	F	INIT	REG	General Chemistry	EPA:350.1	Ammonia as Nitrogen	NH3-N	N	0.0322	—	—	0.017	mg/L	Y	J	U	N3B-2019-477	CASA-19-164034	GELC
R-10 S1	874.0	11/23/2015	WG	F	INIT	REG	General Chemistry	EPA:350.1	Ammonia as Nitrogen	NH3-N	Y	0.12	—	—	0.017	mg/L	Y	—	NQ	2016-395	CASA-16-106250	GELC
R-10 S1	874.0	09/02/2015	WG	F	INIT	REG	General Chemistry	EPA:350.1	Ammonia as Nitrogen	NH3-N	N	0.0433	—	—	0.017	mg/L	Y	J	U	2015-2299	CASA-15-102644	GELC
R-10 S1	874.0	11/05/2020	WG	F	INIT	REG	Inorganic	SW-846:6020B	Arsenic	As	Y	4.27	—	—	2	µg/L	Y	J	J	N3B-2021-312	CASA-21-210605	GELC
R-10 S1	874.0	11/05/2020	WG	F	INIT	FD	Inorganic	SW-846:6020B	Arsenic	As	Y	4.2	—	—	2	µg/L	Y	J	J	N3B-2021-312	CASA-21-210607	GELC
R-10 S1	874.0	11/07/2019	WG	F	INIT	REG	Inorganic	SW-846:6020B	Arsenic	As	Y	3.84	—	—	2	µg/L	Y	J	J	N3B-2020-288	CASA-20-189237	GELC
R-10 S1	874.0	11/14/2018	WG	F	INIT	REG	Inorganic	SW-846:6020	Arsenic	As	Y	4.93	—	—	2	µg/L	Y	J	J	N3B-2019-477	CASA-19-164034	GELC
R-10 S1	874.0	11/23/2015	WG	F	INIT	REG	Inorganic	SW-846:6020	Arsenic	As	Y	2.3	—	—	1.7	µg/L	Y	J	J	2016-395	CASA-16-106250	GELC
R-10 S1	874.0	09/02/2015	WG	F	INIT	REG	Inorganic	SW-846:6020	Arsenic	As	N	5	—	—	1.7	µg/L	Y	U	U	2015-2299	CASA-15-102644	GELC
R-10 S1	874.0	11/05/2020	WG	F	INIT	REG	Inorganic	SW-846:6010C	Barium	Ba	Y	46.4	—	—	1	µg/L	Y	—	NQ	N3B-2021-312	CASA-21-210605	GELC
R-10 S1	874.0	11/05/2020	WG	F	INIT	FD	Inorganic	SW-846:6010C	Barium	Ba	Y	47.2	—	—	1	µg/L	Y	—	NQ	N3B-2021-312	CASA-21-210607	GELC
R-10 S1	874.0	11/07/2019	WG	F	INIT	REG	Inorganic	SW-846:6010C	Barium	Ba	Y	47.5	—	—	1	µg/L	Y	—	NQ	N3B-2020-288	CASA-20-189237	GELC
R-10 S1	874.0	11/14/2018	WG	F	INIT	REG	Inorganic	SW-846:6010C	Barium	Ba	Y	47.1	—	—	1	µg/L	Y	—	NQ	N3B-2019-477	CASA-19-164034	GELC
R-10 S1	874.0	11/23/2015	WG	F	INIT	REG	Inorganic	SW-846:6010C	Barium	Ba	Y	43.4	—	—	1	µg/L	Y	—	NQ	2016-395	CASA-16-106250	GELC
R-10 S1	874.0	09/02/2015	WG	F	INIT	REG	Inorganic	SW-846:6010C	Barium	Ba	Y	44.8	—	—	1	µg/L	Y	—	NQ	2015-2299	CASA-15-102644	GELC
R-10 S1	874.0	11/05/2020	WG	F	INIT	REG	Inorganic	SW-846:6010C	Boron	B	Y	29.2	—	—	15	µg/L	Y	J	J	N3B-2021-312	CASA-21-210605	GELC
R-10 S1	874.0	11/05/2020	WG	F	INIT	FD	Inorganic	SW-846:6010C	Boron	B	Y	27.2	—	—	15	µg/L	Y	J	J	N3B-2021-312	CASA-21-210607	GELC
R-10 S1	874.0	11/07/2019	WG	F	INIT	REG	Inorganic	SW-846:6010C	Boron	B	Y	26.9	—	—	15	µg/L	Y	J	J	N3B-2020-288	CASA-20-189237	GELC
R-10 S1	874.0	11/14/2018	WG	F	INIT	REG	Inorganic	SW-846:6010C	Boron	B	Y	25.6	—	—	15	µg/L	Y	J	J	N3B-2019-477	CASA-19-164034	GELC
R-10 S1	874.0	11/23/2015	WG	F	INIT	REG	Inorganic	SW-846:6010C	Boron	B	Y	22.7	—	—	15	µg/L	Y	J	J	2016-395	CASA-16-106250	GELC
R-10 S1	874.0	09/02/2015	WG	F	INIT	REG	Inorganic	SW-846:6010C	Boron	B	Y	25.9	—	—	15	µg/L	Y	J	J	2015-2299	CASA-15-102644	GELC
R-10 S1	874.0	11/05/2020	WG	F	INIT	REG	Inorganic	SW-846:6010C	Calcium	Ca	Y	19.2	—	—	0.05	mg/L	Y	—	NQ	N3B-2021-312	CASA-21-210605	GELC
R-10 S1	874.0	11/05/2020	WG	F	INIT	FD	Inorganic	SW-846:6010C	Calcium	Ca	Y	20	—	—	0.05	mg/L	Y	—	NQ	N3B-2021-312	CASA-21-210607	GELC
R-10 S1	874.0	11/07/2019	WG	F	INIT	REG	Inorganic	SW-846:6010C	Calcium	Ca	Y	18.1	—	—	0.05	mg/L	Y	N	NQ	N3B-2020-288	CASA-20-189237	GELC
R-10 S1	874.0	11/14/2018	WG	F	INIT	REG	Inorganic	SW-846:6010C	Calcium	Ca	Y	19.2	—	—	0.05	mg/L	Y	—	NQ	N3B-2019-477	CASA-19-164034	GELC
R-10 S1	874.0	11/23/2015	WG	F	INIT	REG	Inorganic	SW-846:6010C	Calcium	Ca	Y	19.6	—	—	0.05	mg/L	Y	—	NQ	2016-395	CASA-16-106250	GELC
R-10 S1	874.0	09/02/2015	WG	F	INIT	REG	Inorganic	SW-846:6010C	Calcium	Ca	Y	18.7	—	—	0.05	mg/L	Y	—	NQ	2015-2299	CASA-15-102644	GELC
R-10 S1	874.0	11/05/2020	WG	UF	INIT	REG	RAD	EPA:901.1	Cesium-137	Cs-137	N	0.466	0.965	3.6	—	pCi/L	Y	U	U	N3B-2021-312	CASA-21-210606	GELC
R-10 S1	874.0	11/05/2020	WG	UF	INIT	FD	RAD	EPA:901.1	Cesium-137	Cs-137	N	1.83	1.75	6.88	—	pCi/L	Y	U	U	N3B-2021-312	CASA-21-210608	GELC

Table C-2 Analytical Detects from the Periodic Monitoring Events Reported in this Periodic Monitoring Report Plus Results from the Four Previous Monitoring Events if Available

Location ID	Screen Depth (ft)	Sample Date	Sample Type	Field Preparation Code	Analysis Type Code	Sample Purpose	Method Category	Lab Method	Parameter Name	Parameter Code	Detected	Report Result	Lab Uncertainty	Report MDA	Report MDL	Report Unit	Best Value	Lab Qualifier	Validation Qualifier	COC #	Field Sample ID	Lab ID
R-10 S1	874.0	11/07/2019	WG	UF	INIT	REG	RAD	EPA:901.1	Cesium-137	Cs-137	N	3.98	0.91	4.8	—	pCi/L	Y	U	U	N3B-2020-288	CASA-20-189238	GELC
R-10 S1	874.0	11/14/2018	WG	UF	INIT	REG	RAD	EPA:901.1	Cesium-137	Cs-137	N	-0.762	0.594	1.96	—	pCi/L	Y	U	U	N3B-2019-477	CASA-19-164035	GELC
R-10 S1	874.0	11/23/2015	WG	UF	INIT	REG	RAD	EPA:901.1	Cesium-137	Cs-137	N	-0.0478	1.15	4.08	—	pCi/L	Y	U	U	2016-395	CASA-16-106237	GELC
R-10 S1	874.0	09/02/2015	WG	UF	INIT	REG	RAD	EPA:901.1	Cesium-137	Cs-137	N	-1.3	0.944	3.23	—	pCi/L	Y	U	U	2015-2299	CASA-15-102630	GELC
R-10 S1	874.0	11/05/2020	WG	F	INIT	REG	General Chemistry	EPA:300.0	Chloride	Cl(-1)	Y	2.81	—	—	0.067	mg/L	Y	—	NQ	N3B-2021-312	CASA-21-210605	GELC
R-10 S1	874.0	11/05/2020	WG	F	INIT	FD	General Chemistry	EPA:300.0	Chloride	Cl(-1)	Y	2.52	—	—	0.067	mg/L	Y	—	NQ	N3B-2021-312	CASA-21-210607	GELC
R-10 S1	874.0	11/07/2019	WG	F	INIT	REG	General Chemistry	EPA:300.0	Chloride	Cl(-1)	Y	2.52	—	—	0.067	mg/L	Y	—	NQ	N3B-2020-288	CASA-20-189237	GELC
R-10 S1	874.0	11/14/2018	WG	F	INIT	REG	General Chemistry	EPA:300.0	Chloride	Cl(-1)	Y	2.69	—	—	0.067	mg/L	Y	—	NQ	N3B-2019-477	CASA-19-164034	GELC
R-10 S1	874.0	11/23/2015	WG	F	INIT	REG	General Chemistry	EPA:300.0	Chloride	Cl(-1)	Y	2.6	—	—	0.067	mg/L	Y	—	NQ	2016-395	CASA-16-106250	GELC
R-10 S1	874.0	09/02/2015	WG	F	INIT	REG	General Chemistry	EPA:300.0	Chloride	Cl(-1)	Y	2.8	—	—	0.067	mg/L	Y	—	NQ	2015-2299	CASA-15-102644	GELC
R-10 S1	874.0	11/05/2020	WG	F	INIT	REG	Inorganic	SW-846:6020B	Chromium	Cr	Y	3.97	—	—	3	µg/L	Y	J	J	N3B-2021-312	CASA-21-210605	GELC
R-10 S1	874.0	11/05/2020	WG	F	INIT	FD	Inorganic	SW-846:6020B	Chromium	Cr	Y	3.93	—	—	3	µg/L	Y	J	J	N3B-2021-312	CASA-21-210607	GELC
R-10 S1	874.0	11/07/2019	WG	F	INIT	REG	Inorganic	SW-846:6020B	Chromium	Cr	Y	3.77	—	—	3	µg/L	Y	J	J	N3B-2020-288	CASA-20-189237	GELC
R-10 S1	874.0	11/14/2018	WG	F	INIT	REG	Inorganic	SW-846:6020	Chromium	Cr	Y	3.4	—	—	3	µg/L	Y	J	J	N3B-2019-477	CASA-19-164034	GELC
R-10 S1	874.0	11/23/2015	WG	F	INIT	REG	Inorganic	SW-846:6020	Chromium	Cr	Y	3.3	—	—	2	µg/L	Y	J	J	2016-395	CASA-16-106250	GELC
R-10 S1	874.0	09/02/2015	WG	F	INIT	REG	Inorganic	SW-846:6020	Chromium	Cr	Y	4.97	—	—	2	µg/L	Y	J	J	2015-2299	CASA-15-102644	GELC
R-10 S1	874.0	11/05/2020	WG	UF	INIT	REG	RAD	EPA:901.1	Cobalt-60	Co-60	N	-0.282	0.954	3.61	—	pCi/L	Y	U	U	N3B-2021-312	CASA-21-210606	GELC
R-10 S1	874.0	11/05/2020	WG	UF	INIT	FD	RAD	EPA:901.1	Cobalt-60	Co-60	N	0.987	0.996	4.77	—	pCi/L	Y	U	U	N3B-2021-312	CASA-21-210608	GELC
R-10 S1	874.0	11/07/2019	WG	UF	INIT	REG	RAD	EPA:901.1	Cobalt-60	Co-60	N	-0.156	1.3	5.31	—	pCi/L	Y	U	U	N3B-2020-288	CASA-20-189238	GELC
R-10 S1	874.0	11/14/2018	WG	UF	INIT	REG	RAD	EPA:901.1	Cobalt-60	Co-60	N	0.203	0.666	2.49	—	pCi/L	Y	U	U	N3B-2019-477	CASA-19-164035	GELC
R-10 S1	874.0	11/23/2015	WG	UF	INIT	REG	RAD	EPA:901.1	Cobalt-60	Co-60	N	1.73	1.22	4.97	—	pCi/L	Y	U	U	2016-395	CASA-16-106237	GELC
R-10 S1	874.0	09/02/2015	WG	UF	INIT	REG	RAD	EPA:901.1	Cobalt-60	Co-60	N	0.059	0.971	3.66	—	pCi/L	Y	U	U	2015-2299	CASA-15-102630	GELC
R-10 S1	874.0	11/05/2020	WG	F	INIT	REG	General Chemistry	EPA:300.0	Fluoride	F(-1)	Y	0.388	—	—	0.033	mg/L	Y	—	NQ	N3B-2021-312	CASA-21-210605	GELC
R-10 S1	874.0	11/05/2020	WG	F	INIT	FD	General Chemistry	EPA:300.0	Fluoride	F(-1)	Y	0.447	—	—	0.033	mg/L	Y	—	NQ	N3B-2021-312	CASA-21-210607	GELC
R-10 S1	874.0	11/07/2019	WG	F	INIT	REG	General Chemistry	EPA:300.0	Fluoride	F(-1)	Y	0.502	—	—	0.033	mg/L	Y	—	NQ	N3B-2020-288	CASA-20-189237	GELC
R-10 S1	874.0	11/14/2018	WG	F	INIT	REG	General Chemistry	EPA:300.0	Fluoride	F(-1)	Y	0.312	—	—	0.033	mg/L	Y	—	NQ	N3B-2019-477	CASA-19-164034	GELC
R-10 S1	874.0	11/23/2015	WG	F	INIT	REG	General Chemistry	EPA:300.0	Fluoride	F(-1)	Y	0.257	—	—	0.033	mg/L	Y	—	NQ	2016-395	CASA-16-106250	GELC
R-10 S1	874.0	09/02/2015	WG	F	INIT	REG	General Chemistry	EPA:300.0	Fluoride	F(-1)	Y	0.25	—	—	0.033	mg/L	Y	—	NQ	2015-2299	CASA-15-102644	GELC
R-10 S1	874.0	11/05/2020	WG	UF	INIT	REG	RAD	EPA:900	Gross alpha	GROSSA	N	1.91	0.928	2.85	—	pCi/L	Y	U	U	N3B-2021-312	CASA-21-210606	GELC
R-10 S1	874.0	11/05/2020	WG	UF	INIT	FD	RAD	EPA:900	Gross alpha	GROSSA	N	1.39	0.897	2.96	—	pCi/L	Y	U	U	N3B-2021-312	CASA-21-210608	GELC
R-10 S1	874.0	11/07/2019	WG	UF	INIT	REG	RAD	EPA:900	Gross alpha	GROSSA	N	1.47	0.878	2.85	—	pCi/L	Y	U	U	N3B-2020-288	CASA-20-189238	GELC
R-10 S1	874.0	11/14/2018	WG	UF	INIT	REG	RAD	EPA:900	Gross alpha	GROSSA	N	-0.139	0.608	2.69	—	pCi/L	Y	U	U	N3B-2019-477	CASA-19-164035	GELC
R-10 S1	874.0	11/23/2015	WG	UF	INIT	REG	RAD	EPA:900	Gross alpha	GROSSA	N	-0.515	0.712	2.99	—	pCi/L	Y	U	U	2016-395	CASA-16-106237	GELC
R-10 S1	874.0	09/02/2015	WG	UF	INIT	REG	RAD	EPA:900	Gross alpha	GROSSA	N	0.464	0.765	2.95	—	pCi/L	Y	U	U	2015-2299	CASA-15-102630	GELC
R-10 S1	874.0	11/05/2020	WG	UF	INIT	REG	RAD	EPA:900	Gross beta	GROSSB	N	1.63	0.774	2.44	—	pCi/L	Y	U	U	N3B-2021-312	CASA-21-210606	GELC
R-10 S1	874.0	11/05/2020	WG	UF	INIT	FD	RAD	EPA:900	Gross beta	GROSSB	N	2.47	0.856	2.55	—	pCi/L	Y	U	U	N3B-2021-312	CASA-21-210608	GELC
R-10 S1	874.0	11/07/2019	WG	UF	INIT	REG	RAD	EPA:900	Gross beta	GROSSB	N	1.5	0.518	1.57	—	pCi/L	Y	U	U	N3B-2020-288	CASA-20-189238	GELC
R-10 S1	874.0	11/14/2018	WG	UF	INIT	REG	RAD	EPA:900	Gross beta	GROSSB	Y	2.9	0.84	2.55	—	pCi/L	Y	—	NQ	N3B-2019-477	CASA-19-164035	GELC
R-10 S1	874.0	11/23/2015	WG	UF	INIT	REG	RAD	EPA:900	Gross beta	GROSSB	N	1.75	0.907	2.96	—	pCi/L	Y	U	U	2016-395	CASA-16-106237	GELC
R-10 S1	874.0	09/02/2015	WG	UF	INIT	REG	RAD	EPA:900	Gross beta	GROSSB	Y	3.84	0.968	2.81	—	pCi/L	Y	—	NQ	2015-2299	CASA-15-102630	GELC
R-10 S1	874.0	11/05/2020	WG	F	INIT	REG	Inorganic	SM:A2340B	Hardness	Hardness	Y	64.4	—	—	0.453	mg/L	Y	—	NQ	N3B-2021-312	CASA-21-210605	GELC
R-10 S1	874.0	11/05/2020	WG	F	INIT	FD	Inorganic	SM:A2340B	Hardness	Hardness	Y	67	—	—	0.453	mg/L	Y	—	NQ	N3B-2021-312	CASA-21-210607	GELC
R-10 S1	874.0	11/07/2019	WG	F	INIT	REG	Inorganic	SM:A2340B	Hardness	Hardness	Y	62.7	—	—	0.453	mg/L	Y	—	NQ	N3B-2020-288	CASA-20-189237	GELC
R-10 S1	874.0	11/14/2018	WG	F	INIT	REG	Inorganic	SM:A2340B	Hardness	Hardness	Y	65.1	—	—	0.453	mg/L	Y	—	NQ	N3B-2019-477	CASA-19-164034	GELC
R-10 S1	874.0	11/23/2015	WG	F	INIT	REG	Inorganic	SM:A2340B	Hardness	Hardness	Y	65.6	—	—	0.453	mg/L	Y	—	NQ	2016-395	CASA-16-106250	GELC
R-10 S1	874.0	09/02/2015	WG	F	INIT	REG	Inorganic	SM:A2340B	Hardness	Hardness	Y	63	—	—	0.453	mg/L	Y	—	NQ	2015-2299	CASA-15-102644	GELC
R-10 S1	874.0	11/05/2020	WG	F	INIT	REG	Inorganic	SW-846:6010C	Magnesium	Mg	Y	4	—	—	0.11	mg/L	Y	—	NQ	N3B-2021-312	CASA-21-210605	GELC
R-10 S1	874.0	11/05/2020	WG	F	INIT	FD	Inorganic	SW-846:6010C	Magnesium	Mg	Y	4.12	—	—	0.11	mg/L	Y	—	NQ	N3B-2021-312	CASA-21-210607	GELC
R-10 S1	874.0	11/07/2019	WG	F	INIT	REG	Inorganic	SW-846:6010C	Magnesium	Mg	Y	4.28	—	—	0.11	mg/L	Y	—	NQ	N3B-2020-288	CASA-20-189237	GELC
R-10 S1	874.0	11/14/2018	WG	F	INIT	REG	Inorganic	SW-846:6010C	Magnesium	Mg	Y	4.18	—	—	0.11	mg/L	Y	—	NQ	N3B-2019-477	CASA-19-164034	GELC
R-10 S1	874.0	11/23/2015	WG	F	INIT	REG	Inorganic	SW-846:6010C	Magnesium	Mg	Y	4.03	—	—	0.11	mg/L	Y	—	NQ	2016-395	CASA-16-106250	GELC
R-10 S1	874.0	09/02/2015	WG	F	INIT	REG	Inorganic	SW-846:6010C	Magnesium	Mg	Y	3.95	—	—	0.11	mg/L	Y	—	NQ	2015-2299	CASA-15-102644	GELC
R-10 S1	874.0	11/05/2020	WG	F	INIT	REG	Inorganic	SW-846:6020B	Molybdenum	Mo	Y	1.28	—	—	0.2	µg/L	Y	—	NQ	N3B-2021-312	CASA-21-210605	GELC
R-10 S1	874.0	11/05/2020	WG	F	INIT	FD	Inorganic	SW-846:6020B	Molybdenum	Mo	Y	1.22	—	—	0.2	µg/L	Y	—	NQ	N3B-2021-312	CASA-21-210607	GELC
R-10 S1	874.0	11/07/2019	WG	F	INIT	REG	Inorganic	SW-846:6020B	Molybdenum	Mo	Y	1.16	—	—	0.2	µg/L	Y	—	NQ	N3B-2020-288	CASA-20-189237	GELC
R-10 S1	874.0	11/14/2018	WG	F	INIT	REG	Inorganic	SW-846:6020	Molybdenum	Mo	Y	1.16	—	—	0.2	µg/L	Y	—	NQ	N3B-2019-477	CASA-19-164034	GELC
R-10 S1	874.0	11/23/2015	WG	F	INIT	REG	Inorganic	SW-846:6020	Molybdenum	Mo	Y	1.21	—	—	0.165	µg/L	Y	—	NQ	2016-395	CASA-16-106250	GELC
R-10 S1	874.0	09/02/2015	WG	F	INIT	REG	Inorganic	SW-846:6020	Molybdenum	Mo	Y	1.24	—	—	0.165	µg/L	Y	—	NQ	2015-2299	CASA-15-102644	GELC
R-10 S1	874.0	11/05/2020	WG	UF	INIT	REG	RAD	EPA:901.1	Neptunium-237	Np-237	N	-3.18	1.87	6.31	—	pCi/L	Y	U	U	N3B-2021-312	CASA-21-210606	GELC
R-10 S1	874.0	11/05/2020	WG	UF	INIT	FD	RAD	EPA:901.1	Neptunium-237	Np-237	N	4.74	2.89	10.8	—	pCi/L	Y	U	U	N3B-2021-312	CASA-21-210608	GELC
R-10 S1	874.0	11/07/2019	WG	UF	INIT	REG	RAD	EPA:901.1	Neptunium-237	Np-237	N	2.57	2.72	10.2	—	pCi/L	Y	U	U	N3B-2020-288	CASA-20-189238	GELC
R-10 S1	874.0	11/14/2018	WG	UF	INIT	REG	RAD	EPA:901.1	Neptunium-237	Np-237	N	0.318	1.09	3.99	—	pCi/L	Y	U	U	N3B-2019-477	CASA-19-164035	GELC
R-10 S1	874.0	11/23/2015	WG	UF	INIT	REG	RAD	EPA:901.1	Neptunium-237	Np-237	N	1.74	2.13	7.66	—	pCi/L	Y	U	U	2016-395	CASA-16-106237	GELC

Table C-2 Analytical Detects from the Periodic Monitoring Events Reported in this Periodic Monitoring Report Plus Results from the Four Previous Monitoring Events if Available

Location ID	Screen Depth (ft)	Sample Date	Sample Type	Field Preparation Code	Analysis Type Code	Sample Purpose	Method Category	Lab Method	Parameter Name	Parameter Code	Detected	Report Result	Lab Uncertainty	Report MDA	Report MDL	Report Unit	Best Value	Lab Qualifier	Validation Qualifier	COC #	Field Sample ID	Lab ID
R-10 S1	874.0	09/02/2015	WG	UF	INIT	REG	RAD	EPA:901.1	Neptunium-237	Np-237	N	2.08	2.16	7	—	pCi/L	Y	U	U	2015-2299	CASA-15-102630	GELC
R-10 S1	874.0	11/05/2020	WG	F	INIT	REG	Inorganic	SW-846:6020B	Nickel	Ni	Y	1.17	—	—	0.6	µg/L	Y	J	J	N3B-2021-312	CASA-21-210605	GELC
R-10 S1	874.0	11/05/2020	WG	F	INIT	FD	Inorganic	SW-846:6020B	Nickel	Ni	Y	1.23	—	—	0.6	µg/L	Y	J	J	N3B-2021-312	CASA-21-210607	GELC
R-10 S1	874.0	11/07/2019	WG	F	INIT	REG	Inorganic	SW-846:6020B	Nickel	Ni	N	0.6	—	—	0.6	µg/L	Y	U	U	N3B-2020-288	CASA-20-189237	GELC
R-10 S1	874.0	11/14/2018	WG	F	INIT	REG	Inorganic	SW-846:6020	Nickel	Ni	N	0.6	—	—	0.6	µg/L	Y	U	U	N3B-2019-477	CASA-19-164034	GELC
R-10 S1	874.0	11/23/2015	WG	F	INIT	REG	Inorganic	SW-846:6020	Nickel	Ni	N	2	—	—	0.5	µg/L	Y	U	U	2016-395	CASA-16-106250	GELC
R-10 S1	874.0	09/02/2015	WG	F	INIT	REG	Inorganic	SW-846:6020	Nickel	Ni	Y	0.685	—	—	0.5	µg/L	Y	J	J	2015-2299	CASA-15-102644	GELC
R-10 S1	874.0	11/05/2020	WG	F	INIT	REG	General Chemistry	EPA:353.2	Nitrate-Nitrite as Nitrogen	NO3+NO2-N	Y	0.471	—	—	0.017	mg/L	Y	—	J-	N3B-2021-312	CASA-21-210605	GELC
R-10 S1	874.0	11/05/2020	WG	F	INIT	FD	General Chemistry	EPA:353.2	Nitrate-Nitrite as Nitrogen	NO3+NO2-N	Y	0.47	—	—	0.017	mg/L	Y	—	J-	N3B-2021-312	CASA-21-210607	GELC
R-10 S1	874.0	11/07/2019	WG	F	INIT	REG	General Chemistry	EPA:353.2	Nitrate-Nitrite as Nitrogen	NO3+NO2-N	Y	0.484	—	—	0.017	mg/L	Y	—	NQ	N3B-2020-288	CASA-20-189237	GELC
R-10 S1	874.0	11/14/2018	WG	F	INIT	REG	General Chemistry	EPA:353.2	Nitrate-Nitrite as Nitrogen	NO3+NO2-N	Y	0.476	—	—	0.017	mg/L	Y	—	NQ	N3B-2019-477	CASA-19-164034	GELC
R-10 S1	874.0	11/23/2015	WG	F	INIT	REG	General Chemistry	EPA:353.2	Nitrate-Nitrite as Nitrogen	NO3+NO2-N	Y	0.47	—	—	0.017	mg/L	Y	—	NQ	2016-395	CASA-16-106250	GELC
R-10 S1	874.0	09/02/2015	WG	F	INIT	REG	General Chemistry	EPA:353.2	Nitrate-Nitrite as Nitrogen	NO3+NO2-N	Y	0.447	—	—	0.085	mg/L	Y	—	NQ	2015-2299	CASA-15-102644	GELC
R-10 S1	874.0	11/05/2020	WG	F	INIT	REG	LCMS/MS	SW-846:6850	Perchlorate	ClO4	Y	0.426	—	—	0.05	µg/L	Y	—	NQ	N3B-2021-312	CASA-21-210605	GELC
R-10 S1	874.0	11/05/2020	WG	F	INIT	FD	LCMS/MS	SW-846:6850	Perchlorate	ClO4	Y	0.423	—	—	0.05	µg/L	Y	—	NQ	N3B-2021-312	CASA-21-210607	GELC
R-10 S1	874.0	11/07/2019	WG	F	INIT	REG	LCMS/MS	SW-846:6850	Perchlorate	ClO4	Y	0.448	—	—	0.05	µg/L	Y	—	NQ	N3B-2020-288	CASA-20-189237	GELC
R-10 S1	874.0	11/14/2018	WG	F	INIT	REG	LCMS/MS	SW-846:6850	Perchlorate	ClO4	Y	0.466	—	—	0.05	µg/L	Y	—	NQ	N3B-2019-477	CASA-19-164034	GELC
R-10 S1	874.0	11/23/2015	WG	F	INIT	REG	LCMS/MS	SW-846:6850	Perchlorate	ClO4	Y	0.44	—	—	0.05	µg/L	Y	—	NQ	2016-395	CASA-16-106250	GELC
R-10 S1	874.0	09/02/2015	WG	F	INIT	REG	LCMS/MS	SW-846:6850	Perchlorate	ClO4	Y	0.432	—	—	0.05	µg/L	Y	—	NQ	2015-2299	CASA-15-102644	GELC
R-10 S1	874.0	11/05/2020	WG	UF	INIT	REG	RAD	HASL-300:ISOPU	Plutonium-238	Pu-238	N	0.00221	0.00799	0.0513	—	pCi/L	Y	U	U	N3B-2021-312	CASA-21-210606	GELC
R-10 S1	874.0	11/05/2020	WG	UF	INIT	FD	RAD	HASL-300:ISOPU	Plutonium-238	Pu-238	N	0.0109	0.00841	0.0503	—	pCi/L	Y	U	U	N3B-2021-312	CASA-21-210608	GELC
R-10 S1	874.0	11/07/2019	WG	UF	INIT	REG	RAD	HASL-300:ISOPU	Plutonium-238	Pu-238	N	0.00421	0.00729	0.0382	—	pCi/L	Y	U	U	N3B-2020-288	CASA-20-189238	GELC
R-10 S1	874.0	11/14/2018	WG	UF	INIT	REG	RAD	HASL-300:ISOPU	Plutonium-238	Pu-238	N	0.007	0.007	0.0404	—	pCi/L	Y	U	U	N3B-2019-477	CASA-19-164035	GELC
R-10 S1	874.0	11/23/2015	WG	UF	INIT	REG	RAD	HASL-300:ISOPU	Plutonium-238	Pu-238	N	-0.00257	0.00574	0.03	—	pCi/L	Y	U	U	2016-395	CASA-16-106237	GELC
R-10 S1	874.0	09/02/2015	WG	UF	INIT	REG	RAD	HASL-300:ISOPU	Plutonium-238	Pu-238	N	0.0000000018	0.00748	0.0433	—	pCi/L	Y	U	U	2015-2299	CASA-15-102630	GELC
R-10 S1	874.0	11/05/2020	WG	UF	INIT	REG	RAD	HASL-300:ISOPU	Plutonium-239/240	Pu-239/240	N	0.0221	0.00939	0.0573	—	pCi/L	Y	U	U	N3B-2021-312	CASA-21-210606	GELC
R-10 S1	874.0	11/05/2020	WG	UF	INIT	FD	RAD	HASL-300:ISOPU	Plutonium-239/240	Pu-239/240	N	0.013	0.00752	0.0561	—	pCi/L	Y	U	U	N3B-2021-312	CASA-21-210608	GELC
R-10 S1	874.0	11/07/2019	WG	UF	INIT	REG	RAD	HASL-300:ISOPU	Plutonium-239/240	Pu-239/240	N	0.0126	0.00665	0.037	—	pCi/L	Y	U	U	N3B-2020-288	CASA-20-189238	GELC
R-10 S1	874.0	11/14/2018	WG	UF	INIT	REG	RAD	HASL-300:ISOPU	Plutonium-239/240	Pu-239/240	N	0.021	0.0121	0.0445	—	pCi/L	Y	U	U	N3B-2019-477	CASA-19-164035	GELC
R-10 S1	874.0	11/23/2015	WG	UF	INIT	REG	RAD	HASL-300:ISOPU	Plutonium-239/240	Pu-239/240	N	0.00256	0.00925	0.0577	—	pCi/L	Y	U	U	2016-395	CASA-16-106237	GELC
R-10 S1	874.0	09/02/2015	WG	UF	INIT	REG	RAD	HASL-300:ISOPU	Plutonium-239/240	Pu-239/240	N	0.0216	0.00916	0.0386	—	pCi/L	Y	U	U	2015-2299	CASA-15-102630	GELC
R-10 S1	874.0	11/05/2020	WG	F	INIT	REG	Inorganic	SW-846:6010C	Potassium	K	Y	2.47	—	—	0.05	mg/L	Y	—	J+	N3B-2021-312	CASA-21-210605	GELC
R-10 S1	874.0	11/05/2020	WG	F	INIT	FD	Inorganic	SW-846:6010C	Potassium	K	Y	2.57	—	—	0.05	mg/L	Y	—	J+	N3B-2021-312	CASA-21-210607	GELC
R-10 S1	874.0	11/07/2019	WG	F	INIT	REG	Inorganic	SW-846:6010C	Potassium	K	Y	2.54	—	—	0.05	mg/L	Y	—	NQ	N3B-2020-288	CASA-20-189237	GELC
R-10 S1	874.0	11/14/2018	WG	F	INIT	REG	Inorganic	SW-846:6010C	Potassium	K	Y	2.39	—	—	0.05	mg/L	Y	—	NQ	N3B-2019-477	CASA-19-164034	GELC
R-10 S1	874.0	11/23/2015	WG	F	INIT	REG	Inorganic	SW-846:6010C	Potassium	K	Y	2.64	—	—	0.05	mg/L	Y	—	NQ	2016-395	CASA-16-106250	GELC
R-10 S1	874.0	09/02/2015	WG	F	INIT	REG	Inorganic	SW-846:6010C	Potassium	K	Y	2.43	—	—	0.05	mg/L	Y	—	NQ	2015-2299	CASA-15-102644	GELC
R-10 S1	874.0	11/05/2020	WG	UF	INIT	REG	RAD	EPA:901.1	Potassium-40	K-40	N	20.7	21.5	32.5	—	pCi/L	Y	U	U	N3B-2021-312	CASA-21-210606	GELC
R-10 S1	874.0	11/05/2020	WG	UF	INIT	FD	RAD	EPA:901.1	Potassium-40	K-40	N	29.1	20	57.5	—	pCi/L	Y	U	U	N3B-2021-312	CASA-21-210608	GELC
R-10 S1	874.0	11/07/2019	WG	UF	INIT	REG	RAD	EPA:901.1	Potassium-40	K-40	N	14.6	18.8	50.1	—	pCi/L	Y	U	U	N3B-2020-288	CASA-20-189238	GELC
R-10 S1	874.0	11/14/2018	WG	UF	INIT	REG	RAD	EPA:901.1	Potassium-40	K-40	N	0.408	11.5	34.7	—	pCi/L	Y	U	U	N3B-2019-477	CASA-19-164035	GELC
R-10 S1	874.0	11/23/2015	WG	UF	INIT	REG	RAD	EPA:901.1	Potassium-40	K-40	N	18.4	14.1	39.4	—	pCi/L	Y	U	U	2016-395	CASA-16-106237	GELC
R-10 S1	874.0	09/02/2015	WG	UF	INIT	REG	RAD	EPA:901.1	Potassium-40	K-40	N	41.9	16.2	28.9	—	pCi/L	Y	UI	R	2015-2299	CASA-15-102630	GELC
R-10 S1	874.0	11/05/2020	WG	UF	INIT	REG	RAD	EPA:903.1	Radium-226	Ra-226	N	0.307	0.144	0.425	—	pCi/L	Y	U	U	N3B-2021-312	CASA-21-210606	GELC
R-10 S1	874.0	11/05/2020	WG	UF	INIT	FD	RAD	EPA:903.1	Radium-226	Ra-226	Y	0.68	0.198	0.434	—	pCi/L	Y	—	NQ	N3B-2021-312	CASA-21-210608	GELC
R-10 S1	874.0	11/07/2019	WG	UF	INIT	REG	RAD	EPA:903.1	Radium-226	Ra-226	Y	0.893	0.23	0.559	—	pCi/L	Y	—	NQ	N3B-2020-288	CASA-20-189238	GELC
R-10 S1	874.0	11/15/2007	WG	UF	INIT	FD	RAD	EPA:903.1	Radium-226	Ra-226	Y	0.996	0.27	0.64	—	pCi/L	Y	—	NQ	08-193	CASA-08-7350	GELC
R-10 S1	874.0	11/15/2007	WG	UF	INIT	REG	RAD	EPA:903.1	Radium-226	Ra-226	N	0.491	0.24	0.72	—	pCi/L	Y	U	U	08-193	CASA-08-7347	GELC
R-10 S1	874.0	11/05/2020	WG	UF	INIT	REG	RAD	Generic:Radium by Calculation	Radium-226 and Radium-228	Ra-226+228	N	0.316	0.304	—	—	pCi/L	Y	—	U	N3B-2021-312	CASA-21-210606	GELC
R-10 S1	874.0	11/05/2020	WG	UF	INIT	FD	RAD	Generic:Radium by Calculation	Radium-226 and Radium-228	Ra-226+228	Y	0.702	0.27	—	—	pCi/L	Y	—	NQ	N3B-2021-312	CASA-21-210608	GELC
R-10 S1	874.0	11/07/2019	WG	UF	INIT	REG	RAD	Generic:Radium by Calculation	Radium-226 and Radium-228	Ra-226+228	Y	0.973	0.325	—	—	pCi/L	Y	—	NQ	N3B-2020-288	CASA-20-189238	GELC
R-10 S1	874.0	11/05/2020	WG	UF	INIT	REG	RAD	EPA:904	Radium-228	Ra-228	N	0.0083	0.268	0.969	—	pCi/L	Y	U	U	N3B-2021-312	CASA-21-210606	GELC
R-10 S1	874.0	11/05/2020	WG	UF	INIT	FD	RAD	EPA:904	Radium-228	Ra-228	N	0.022	0.184	0.666	—	pCi/L	Y	U	U	N3B-2021-312	CASA-21-210608	GELC
R-10 S1	874.0	11/07/2019	WG	UF	INIT	REG	RAD	EPA:904	Radium-228	Ra-228	N	0.0799	0.23	0.816	—	pCi/L	Y	U	U	N3B-2020-288	CASA-20-189238	GELC
R-10 S1	874.0	11/15/2007	WG	UF	INIT	REG	RAD	EPA:904	Radium-228	Ra-228	N	-0.0997	0.17	0.67	—	pCi/L	Y	U	U	08-193	CASA-08-7347	GELC
R-10 S1	874.0	11/15/2007	WG	UF	INIT	FD	RAD	EPA:904	Radium-228	Ra-228	Y	2.1	0.43	0.81	—	pCi/L	Y	—	NQ	08-193	CASA-08-7350	GELC
R-10 S1	874.0	11/05/2020	WG	F	INIT	REG	Inorganic	SW-846:6010C	Silicon Dioxide	SiO2	Y	62.2	—	—	0.053	mg/L	Y	—	NQ	N3B-2021-312	CASA-21-210605	GELC
R-10 S1	874.0	11/05/2020	WG	F	INIT	FD	Inorganic	SW-846:6010C	Silicon Dioxide	SiO2	Y	63.9	—	—	0.053	mg/L	Y	—	NQ	N3B-2021-312	CASA-21-210607	GELC
R-10 S1	874.0	11/07/2019	WG	F	INIT	REG	Inorganic	SW-846:6010C	Silicon Dioxide	SiO2	Y	60.8	—	—	0.053	mg/L	Y	—	NQ	N3B-2020-288	CASA-20-189237	GELC
R-10 S1	874.0	11/14/2018	WG	F	INIT	REG	Inorganic	SW-846:6010C	Silicon Dioxide	SiO2	Y	62.8	—	—	0.053	mg/L	Y	—	NQ	N3B-2019-477	CASA-19-164034	GELC
R-10 S1	874.0	11/23/2015	WG	F	INIT	REG	Inorganic	SW-846:6010C	Silicon Dioxide	SiO2	Y	61.9	—	—	0.053	mg/L	Y	—	NQ	2016-395	CASA-16-106250	GELC

Table C-2 Analytical Detects from the Periodic Monitoring Events Reported in this Periodic Monitoring Report Plus Results from the Four Previous Monitoring Events if Available

Location ID	Screen Depth (ft)	Sample Date	Sample Type	Field Preparation Code	Analysis Type Code	Sample Purpose	Method Category	Lab Method	Parameter Name	Parameter Code	Detected	Report Result	Lab Uncertainty	Report MDA	Report MDL	Report Unit	Best Value	Lab Qualifier	Validation Qualifier	COC #	Field Sample ID	Lab ID
R-10 S1	874.0	09/02/2015	WG	F	INIT	REG	Inorganic	SW-846:6010C	Silicon Dioxide	SiO2	Y	59.5	—	—	0.053	mg/L	Y	—	NQ	2015-2299	CASA-15-102644	GELC
R-10 S1	874.0	11/05/2020	WG	F	INIT	REG	Inorganic	SW-846:6010C	Sodium	Na	Y	11.6	—	—	0.1	mg/L	Y	—	NQ	N3B-2021-312	CASA-21-210605	GELC
R-10 S1	874.0	11/05/2020	WG	F	INIT	FD	Inorganic	SW-846:6010C	Sodium	Na	Y	11.8	—	—	0.1	mg/L	Y	—	NQ	N3B-2021-312	CASA-21-210607	GELC
R-10 S1	874.0	11/07/2019	WG	F	INIT	REG	Inorganic	SW-846:6010C	Sodium	Na	Y	11.9	—	—	0.1	mg/L	Y	N	NQ	N3B-2020-288	CASA-20-189237	GELC
R-10 S1	874.0	11/14/2018	WG	F	INIT	REG	Inorganic	SW-846:6010C	Sodium	Na	Y	12	—	—	0.1	mg/L	Y	—	NQ	N3B-2019-477	CASA-19-164034	GELC
R-10 S1	874.0	11/23/2015	WG	F	INIT	REG	Inorganic	SW-846:6010C	Sodium	Na	Y	12.1	—	—	0.1	mg/L	Y	—	NQ	2016-395	CASA-16-106250	GELC
R-10 S1	874.0	09/02/2015	WG	F	INIT	REG	Inorganic	SW-846:6010C	Sodium	Na	Y	11.3	—	—	0.1	mg/L	Y	—	NQ	2015-2299	CASA-15-102644	GELC
R-10 S1	874.0	11/05/2020	WG	UF	INIT	REG	RAD	EPA:901.1	Sodium-22	Na-22	N	-0.124	0.972	3.63	—	pCi/L	Y	U	U	N3B-2021-312	CASA-21-210606	GELC
R-10 S1	874.0	11/05/2020	WG	UF	INIT	FD	RAD	EPA:901.1	Sodium-22	Na-22	N	-0.173	1.43	5.76	—	pCi/L	Y	U	U	N3B-2021-312	CASA-21-210608	GELC
R-10 S1	874.0	11/07/2019	WG	UF	INIT	REG	RAD	EPA:901.1	Sodium-22	Na-22	N	1.39	1.44	5.81	—	pCi/L	Y	U	U	N3B-2020-288	CASA-20-189238	GELC
R-10 S1	874.0	11/14/2018	WG	UF	INIT	REG	RAD	EPA:901.1	Sodium-22	Na-22	N	0.418	0.574	2.24	—	pCi/L	Y	U	U	N3B-2019-477	CASA-19-164035	GELC
R-10 S1	874.0	11/23/2015	WG	UF	INIT	REG	RAD	EPA:901.1	Sodium-22	Na-22	N	-0.325	0.973	3.65	—	pCi/L	Y	U	U	2016-395	CASA-16-106237	GELC
R-10 S1	874.0	09/02/2015	WG	UF	INIT	REG	RAD	EPA:901.1	Sodium-22	Na-22	N	-0.596	0.88	3.18	—	pCi/L	Y	U	U	2015-2299	CASA-15-102630	GELC
R-10 S1	874.0	11/05/2020	WG	F	INIT	REG	General Chemistry	EPA:120.1	Specific Conductance	SPEC_CONDC	Y	187	—	—	1	µS/cm	Y	—	NQ	N3B-2021-312	CASA-21-210605	GELC
R-10 S1	874.0	11/05/2020	WG	F	INIT	FD	General Chemistry	EPA:120.1	Specific Conductance	SPEC_CONDC	Y	187	—	—	1	µS/cm	Y	—	NQ	N3B-2021-312	CASA-21-210607	GELC
R-10 S1	874.0	11/07/2019	WG	F	INIT	REG	General Chemistry	EPA:120.1	Specific Conductance	SPEC_CONDC	Y	155	—	—	1	µS/cm	Y	—	NQ	N3B-2020-288	CASA-20-189237	GELC
R-10 S1	874.0	11/14/2018	WG	F	INIT	REG	General Chemistry	EPA:120.1	Specific Conductance	SPEC_CONDC	Y	179	—	—	1	µS/cm	Y	—	NQ	N3B-2019-477	CASA-19-164034	GELC
R-10 S1	874.0	11/23/2015	WG	F	INIT	REG	General Chemistry	EPA:120.1	Specific Conductance	SPEC_CONDC	Y	165	—	—	3.63	µS/cm	Y	—	NQ	2016-395	CASA-16-106250	GELC
R-10 S1	874.0	09/02/2015	WG	F	INIT	REG	General Chemistry	EPA:120.1	Specific Conductance	SPEC_CONDC	Y	161	—	—	1	µS/cm	Y	—	NQ	2015-2299	CASA-15-102644	GELC
R-10 S1	874.0	11/05/2020	WG	F	INIT	REG	Inorganic	SW-846:6010C	Strontium	Sr	Y	98.7	—	—	1	µg/L	Y	—	NQ	N3B-2021-312	CASA-21-210605	GELC
R-10 S1	874.0	11/05/2020	WG	F	INIT	FD	Inorganic	SW-846:6010C	Strontium	Sr	Y	101	—	—	1	µg/L	Y	—	NQ	N3B-2021-312	CASA-21-210607	GELC
R-10 S1	874.0	11/07/2019	WG	F	INIT	REG	Inorganic	SW-846:6010C	Strontium	Sr	Y	102	—	—	1	µg/L	Y	—	NQ	N3B-2020-288	CASA-20-189237	GELC
R-10 S1	874.0	11/14/2018	WG	F	INIT	REG	Inorganic	SW-846:6010C	Strontium	Sr	Y	101	—	—	1	µg/L	Y	—	NQ	N3B-2019-477	CASA-19-164034	GELC
R-10 S1	874.0	11/23/2015	WG	F	INIT	REG	Inorganic	SW-846:6010C	Strontium	Sr	Y	101	—	—	1	µg/L	Y	—	NQ	2016-395	CASA-16-106250	GELC
R-10 S1	874.0	09/02/2015	WG	F	INIT	REG	Inorganic	SW-846:6010C	Strontium	Sr	Y	91.7	—	—	1	µg/L	Y	—	NQ	2015-2299	CASA-15-102644	GELC
R-10 S1	874.0	11/05/2020	WG	UF	INIT	REG	RAD	EPA:905.0	Strontium-90	Sr-90	N	0.207	0.145	0.486	—	pCi/L	Y	U	U	N3B-2021-312	CASA-21-210606	GELC
R-10 S1	874.0	11/05/2020	WG	UF	INIT	FD	RAD	EPA:905.0	Strontium-90	Sr-90	N	-0.0618	0.137	0.48	—	pCi/L	Y	U	U	N3B-2021-312	CASA-21-210608	GELC
R-10 S1	874.0	11/07/2019	WG	UF	INIT	REG	RAD	EPA:905.0	Strontium-90	Sr-90	N	-0.124	0.0727	0.262	—	pCi/L	Y	U	U	N3B-2020-288	CASA-20-189238	GELC
R-10 S1	874.0	11/14/2018	WG	UF	INIT	REG	RAD	EPA:905.0	Strontium-90	Sr-90	N	-0.0385	0.0696	0.242	—	pCi/L	Y	U	U	N3B-2019-477	CASA-19-164035	GELC
R-10 S1	874.0	11/23/2015	WG	UF	INIT	REG	RAD	EPA:905.0	Strontium-90	Sr-90	N	-0.184	0.12	0.489	—	pCi/L	Y	U	U	2016-395	CASA-16-106237	GELC
R-10 S1	874.0	09/02/2015	WG	UF	INIT	REG	RAD	EPA:905.0	Strontium-90	Sr-90	N	-0.135	0.123	0.498	—	pCi/L	Y	U	U	2015-2299	CASA-15-102630	GELC
R-10 S1	874.0	11/05/2020	WG	F	INIT	REG	General Chemistry	EPA:300.0	Sulfate	SO4(-2)	Y	3.96	—	—	0.133	mg/L	Y	—	NQ	N3B-2021-312	CASA-21-210605	GELC
R-10 S1	874.0	11/05/2020	WG	F	INIT	FD	General Chemistry	EPA:300.0	Sulfate	SO4(-2)	Y	3.96	—	—	0.133	mg/L	Y	—	NQ	N3B-2021-312	CASA-21-210607	GELC
R-10 S1	874.0	11/07/2019	WG	F	INIT	REG	General Chemistry	EPA:300.0	Sulfate	SO4(-2)	Y	3.94	—	—	0.133	mg/L	Y	—	NQ	N3B-2020-288	CASA-20-189237	GELC
R-10 S1	874.0	11/14/2018	WG	F	INIT	REG	General Chemistry	EPA:300.0	Sulfate	SO4(-2)	Y	4.17	—	—	0.133	mg/L	Y	—	NQ	N3B-2019-477	CASA-19-164034	GELC
R-10 S1	874.0	11/23/2015	WG	F	INIT	REG	General Chemistry	EPA:300.0	Sulfate	SO4(-2)	Y	4.16	—	—	0.133	mg/L	Y	—	NQ	2016-395	CASA-16-106250	GELC
R-10 S1	874.0	09/02/2015	WG	F	INIT	REG	General Chemistry	EPA:300.0	Sulfate	SO4(-2)	Y	4.16	—	—	0.133	mg/L	Y	—	NQ	2015-2299	CASA-15-102644	GELC
R-10 S1	874.0	11/05/2020	WG	F	INIT	REG	Inorganic	SW-846:6010C	Tin	Sn	Y	12.6	—	—	2.5	µg/L	N	—	R	N3B-2021-312	CASA-21-210605	GELC
R-10 S1	874.0	11/05/2020	WG	F	INIT	FD	Inorganic	SW-846:6010C	Tin	Sn	Y	17.5	—	—	2.5	µg/L	N	—	R	N3B-2021-312	CASA-21-210607	GELC
R-10 S1	874.0	11/05/2020	WG	F	INIT	REG	Inorganic	SW-846:6020B	Tin	Sn	N	1	—	—	1	µg/L	Y	U	U	N3B-2021-312	CASA-21-210605	GELC
R-10 S1	874.0	11/05/2020	WG	F	INIT	FD	Inorganic	SW-846:6020B	Tin	Sn	N	1	—	—	1	µg/L	Y	U	U	N3B-2021-312	CASA-21-210607	GELC
R-10 S1	874.0	11/07/2019	WG	F	INIT	REG	Inorganic	SW-846:6010C	Tin	Sn	N	2.5	—	—	2.5	µg/L	Y	U	U	N3B-2020-288	CASA-20-189237	GELC
R-10 S1	874.0	11/14/2018	WG	F	INIT	REG	Inorganic	SW-846:6010C	Tin	Sn	Y	5.36	—	—	2.5	µg/L	Y	J	J	N3B-2019-477	CASA-19-164034	GELC
R-10 S1	874.0	11/23/2015	WG	F	INIT	REG	Inorganic	SW-846:6010C	Tin	Sn	N	10	—	—	2.5	µg/L	Y	U	U	2016-395	CASA-16-106250	GELC
R-10 S1	874.0	09/02/2015	WG	F	INIT	REG	Inorganic	SW-846:6010C	Tin	Sn	N	10	—	—	2.5	µg/L	Y	U	U	2015-2299	CASA-15-102644	GELC
R-10 S1	874.0	11/05/2020	WG	F	INIT	REG	General Chemistry	EPA:160.1	Total Dissolved Solids	TDS	Y	151	—	—	3.4	mg/L	Y	—	J	N3B-2021-312	CASA-21-210605	GELC
R-10 S1	874.0	11/05/2020	WG	F	INIT	FD	General Chemistry	EPA:160.1	Total Dissolved Solids	TDS	Y	159	—	—	3.4	mg/L	Y	—	J	N3B-2021-312	CASA-21-210607	GELC
R-10 S1	874.0	11/07/2019	WG	F	INIT	REG	General Chemistry	EPA:160.1	Total Dissolved Solids	TDS	Y	180	—	—	3.4	mg/L	Y	—	J+	N3B-2020-288	CASA-20-189237	GELC
R-10 S1	874.0	11/14/2018	WG	F	RE	REG	General Chemistry	EPA:160.1	Total Dissolved Solids	TDS	Y	151	—	—	3.4	mg/L	Y	H	NQ	N3B-2019-477	CASA-19-164034	GELC
R-10 S1	874.0	11/14/2018	WG	F	INIT	REG	General Chemistry	EPA:160.1	Total Dissolved Solids	TDS	Y	3180	—	—	3.4	mg/L	N	—	J-	N3B-2019-477	CASA-19-164034	GELC
R-10 S1	874.0	11/23/2015	WG	F	INIT	REG	General Chemistry	EPA:160.1	Total Dissolved Solids	TDS	Y	143	—	—	3.4	mg/L	Y	—	NQ	2016-395	CASA-16-106250	GELC
R-10 S1	874.0	09/02/2015	WG	F	INIT	REG	General Chemistry	EPA:160.1	Total Dissolved Solids	TDS	Y	197	—	—	3.4	mg/L	Y	—	NQ	2015-2299	CASA-15-102644	GELC
R-10 S1	874.0	11/05/2020	WG	F	INIT	REG	General Chemistry	EPA:365.4	Total Phosphate as Phosphorus	PO4-P	Y	0.0349	—	—	0.02	mg/L	Y	J	J	N3B-2021-312	CASA-21-210605	GELC
R-10 S1	874.0	11/05/2020	WG	F	INIT	FD	General Chemistry	EPA:365.4	Total Phosphate as Phosphorus	PO4-P	Y	0.0217	—	—	0.02	mg/L	Y	J	J	N3B-2021-312	CASA-21-210607	GELC
R-10 S1	874.0	11/07/2019	WG	F	INIT	REG	General Chemistry	EPA:365.4	Total Phosphate as Phosphorus	PO4-P	N	0.02	—	—	0.02	mg/L	Y	U	U	N3B-2020-288	CASA-20-189237	GELC
R-10 S1	874.0	11/14/2018	WG	F	INIT	REG	General Chemistry	EPA:365.4	Total Phosphate as Phosphorus	PO4-P	N	0.02	—	—	0.02	mg/L	Y	U	U	N3B-2019-477	CASA-19-164034	GELC
R-10 S1	874.0	11/23/2015	WG	F	INIT	REG	General Chemistry	EPA:365.4	Total Phosphate as Phosphorus	PO4-P	Y	0.0227	—	—	0.017	mg/L	Y	J	J	2016-395	CASA-16-106250	GELC
R-10 S1	874.0	09/02/2015	WG	F	INIT	REG	General Chemistry	EPA:365.4	Total Phosphate as Phosphorus	PO4-P	N	0.05	—	—	0.017	mg/L	Y	U	U	2015-2299	CASA-15-102644	GELC
R-10 S1	874.0	11/05/2020	WG	UF	INIT	REG	RAD	Generic:Low_Level_Tritium	Tritium	H-3	N	0.06	0.953	3.22	—	pCi/L	Y	U	U	N3B-2021-380	CASA-21-210606	ARSL
R-10 S1	874.0	11/05/2020	WG	UF	INIT	FD	RAD	Generic:Low_Level_Tritium	Tritium	H-3	N	0.97	0.972	3.196	—	pCi/L	Y	U	U	N3B-2021-380	CASA-21-210608	ARSL
R-10 S1	874.0	11/07/2019	WG	UF	INIT	REG	RAD	Generic:Low_Level_Tritium	Tritium	H-3	N	0.934	0.922	3.032	—	pCi/L	Y	U	U	N3B-2020-333	CASA-20-189238	ARSL
R-10 S1	874.0	11/14/2018	WG	UF	INIT	REG	RAD	Generic:Low_Level_Tritium	Tritium	H-3	N	0.147	0.776	2.622	—	pCi/L	Y	U	U	N3B-2019-480	CASA-19-164035	ARSL
R-10 S1	874.0	11/23/2015	WG	UF	INIT	REG	RAD	Generic:Low_Level_Tritium	Tritium	H-3	N	1.305	0.704	2.209	—	pCi/L	Y	U	U	2016-400	CASA-16-106237	ARSL

Table C-2 Analytical Detects from the Periodic Monitoring Events Reported in this Periodic Monitoring Report Plus Results from the Four Previous Monitoring Events if Available

Location ID	Screen Depth (ft)	Sample Date	Sample Type	Field Preparation Code	Analysis Type Code	Sample Purpose	Method Category	Lab Method	Parameter Name	Parameter Code	Detected	Report Result	Lab Uncertainty	Report MDA	Report MDL	Report Unit	Best Value	Lab Qualifier	Validation Qualifier	COC #	Field Sample ID	Lab ID
R-10 S1	874.0	09/02/2015	WG	UF	INIT	REG	RAD	Generic:Low_Level_Tritium	Tritium	H-3	N	0.702	0.724	2.386	—	pCi/L	Y	U	U	2015-2301	CASA-15-102630	ARSL
R-10 S1	874.0	11/05/2020	WG	F	INIT	REG	Inorganic	SW-846:6020B	Uranium	U	Y	1.05	—	—	0.067	µg/L	Y	—	NQ	N3B-2021-312	CASA-21-210605	GELC
R-10 S1	874.0	11/05/2020	WG	F	INIT	FD	Inorganic	SW-846:6020B	Uranium	U	Y	1.04	—	—	0.067	µg/L	Y	—	NQ	N3B-2021-312	CASA-21-210607	GELC
R-10 S1	874.0	11/07/2019	WG	F	INIT	REG	Inorganic	SW-846:6020B	Uranium	U	Y	1.07	—	—	0.067	µg/L	Y	—	NQ	N3B-2020-288	CASA-20-189237	GELC
R-10 S1	874.0	11/14/2018	WG	F	INIT	REG	Inorganic	SW-846:6020	Uranium	U	Y	1.03	—	—	0.067	µg/L	Y	—	NQ	N3B-2019-477	CASA-19-164034	GELC
R-10 S1	874.0	11/23/2015	WG	F	INIT	REG	Inorganic	SW-846:6020	Uranium	U	Y	1.01	—	—	0.067	µg/L	Y	—	NQ	2016-395	CASA-16-106250	GELC
R-10 S1	874.0	09/02/2015	WG	F	INIT	REG	Inorganic	SW-846:6020	Uranium	U	Y	1.11	—	—	0.067	µg/L	Y	—	NQ	2015-2299	CASA-15-102644	GELC
R-10 S1	874.0	11/05/2020	WG	UF	INIT	REG	RAD	HASL-300:ISOU	Uranium-234	U-234	Y	0.649	0.0887	0.207	—	pCi/L	Y	—	NQ	N3B-2021-312	CASA-21-210606	GELC
R-10 S1	874.0	11/05/2020	WG	UF	INIT	FD	RAD	HASL-300:ISOU	Uranium-234	U-234	Y	0.594	0.0709	0.153	—	pCi/L	Y	—	NQ	N3B-2021-312	CASA-21-210608	GELC
R-10 S1	874.0	11/07/2019	WG	UF	INIT	REG	RAD	HASL-300:ISOU	Uranium-234	U-234	Y	0.723	0.0533	0.0776	—	pCi/L	Y	—	NQ	N3B-2020-288	CASA-20-189238	GELC
R-10 S1	874.0	11/14/2018	WG	UF	INIT	REG	RAD	HASL-300:ISOU	Uranium-234	U-234	Y	0.708	0.0564	0.142	—	pCi/L	Y	—	NQ	N3B-2019-477	CASA-19-164035	GELC
R-10 S1	874.0	11/23/2015	WG	UF	INIT	REG	RAD	HASL-300:ISOU	Uranium-234	U-234	Y	0.694	0.0421	0.0804	—	pCi/L	Y	—	NQ	2016-395	CASA-16-106237	GELC
R-10 S1	874.0	09/02/2015	WG	UF	INIT	REG	RAD	HASL-300:ISOU	Uranium-234	U-234	Y	0.619	0.0476	0.142	—	pCi/L	Y	—	NQ	2015-2299	CASA-15-102630	GELC
R-10 S1	874.0	11/05/2020	WG	UF	INIT	REG	RAD	HASL-300:ISOU	Uranium-235/236	U-235/236	N	0.02	0.0235	0.179	—	pCi/L	Y	U	U	N3B-2021-312	CASA-21-210606	GELC
R-10 S1	874.0	11/05/2020	WG	UF	INIT	FD	RAD	HASL-300:ISOU	Uranium-235/236	U-235/236	N	0.052	0.0284	0.133	—	pCi/L	Y	U	U	N3B-2021-312	CASA-21-210608	GELC
R-10 S1	874.0	11/07/2019	WG	UF	INIT	REG	RAD	HASL-300:ISOU	Uranium-235/236	U-235/236	N	0.034	0.0148	0.0556	—	pCi/L	Y	U	U	N3B-2020-288	CASA-20-189238	GELC
R-10 S1	874.0	11/14/2018	WG	UF	INIT	REG	RAD	HASL-300:ISOU	Uranium-235/236	U-235/236	N	0.00518	0.00897	0.138	—	pCi/L	Y	U	U	N3B-2019-477	CASA-19-164035	GELC
R-10 S1	874.0	11/23/2015	WG	UF	INIT	REG	RAD	HASL-300:ISOU	Uranium-235/236	U-235/236	N	0.0122	0.00746	0.0701	—	pCi/L	Y	U	U	2016-395	CASA-16-106237	GELC
R-10 S1	874.0	09/02/2015	WG	UF	INIT	REG	RAD	HASL-300:ISOU	Uranium-235/236	U-235/236	N	0.0446	0.0152	0.101	—	pCi/L	Y	U	U	2015-2299	CASA-15-102630	GELC
R-10 S1	874.0	11/05/2020	WG	UF	INIT	REG	RAD	HASL-300:ISOU	Uranium-238	U-238	Y	0.35	0.0634	0.188	—	pCi/L	Y	—	NQ	N3B-2021-312	CASA-21-210606	GELC
R-10 S1	874.0	11/05/2020	WG	UF	INIT	FD	RAD	HASL-300:ISOU	Uranium-238	U-238	Y	0.409	0.0583	0.14	—	pCi/L	Y	—	NQ	N3B-2021-312	CASA-21-210608	GELC
R-10 S1	874.0	11/07/2019	WG	UF	INIT	REG	RAD	HASL-300:ISOU	Uranium-238	U-238	Y	0.373	0.0385	0.0908	—	pCi/L	Y	—	NQ	N3B-2020-288	CASA-20-189238	GELC
R-10 S1	874.0	11/14/2018	WG	UF	INIT	REG	RAD	HASL-300:ISOU	Uranium-238	U-238	Y	0.356	0.0391	0.14	—	pCi/L	Y	—	NQ	N3B-2019-477	CASA-19-164035	GELC
R-10 S1	874.0	11/23/2015	WG	UF	INIT	REG	RAD	HASL-300:ISOU	Uranium-238	U-238	Y	0.345	0.0295	0.0794	—	pCi/L	Y	—	NQ	2016-395	CASA-16-106237	GELC
R-10 S1	874.0	09/02/2015	WG	UF	INIT	REG	RAD	HASL-300:ISOU	Uranium-238	U-238	Y	0.348	0.0359	0.132	—	pCi/L	Y	—	NQ	2015-2299	CASA-15-102630	GELC
R-10 S1	874.0	11/05/2020	WG	F	INIT	REG	Inorganic	SW-846:6010C	Vanadium	V	Y	12.2	—	—	1	µg/L	Y	—	NQ	N3B-2021-312	CASA-21-210605	GELC
R-10 S1	874.0	11/05/2020	WG	F	INIT	FD	Inorganic	SW-846:6010C	Vanadium	V	Y	12.1	—	—	1	µg/L	Y	—	NQ	N3B-2021-312	CASA-21-210607	GELC
R-10 S1	874.0	11/07/2019	WG	F	INIT	REG	Inorganic	SW-846:6010C	Vanadium	V	Y	12.9	—	—	1	µg/L	Y	—	NQ	N3B-2020-288	CASA-20-189237	GELC
R-10 S1	874.0	11/14/2018	WG	F	INIT	REG	Inorganic	SW-846:6010C	Vanadium	V	Y	12.4	—	—	1	µg/L	Y	—	NQ	N3B-2019-477	CASA-19-164034	GELC
R-10 S1	874.0	11/23/2015	WG	F	INIT	REG	Inorganic	SW-846:6010C	Vanadium	V	Y	12	—	—	1	µg/L	Y	—	NQ	2016-395	CASA-16-106250	GELC
R-10 S1	874.0	09/02/2015	WG	F	INIT	REG	Inorganic	SW-846:6010C	Vanadium	V	Y	11.1	—	—	1	µg/L	Y	—	NQ	2015-2299	CASA-15-102644	GELC
R-10 S1	874.0	11/05/2020	WG	F	INIT	REG	Inorganic	SW-846:6010C	Zinc	Zn	Y	12.9	—	—	3.3	µg/L	Y	J	J	N3B-2021-312	CASA-21-210605	GELC
R-10 S1	874.0	11/05/2020	WG	F	INIT	FD	Inorganic	SW-846:6010C	Zinc	Zn	Y	5.22	—	—	3.3	µg/L	Y	J	J	N3B-2021-312	CASA-21-210607	GELC
R-10 S1	874.0	11/07/2019	WG	F	INIT	REG	Inorganic	SW-846:6010C	Zinc	Zn	Y	7.4	—	—	3.3	µg/L	Y	J	J	N3B-2020-288	CASA-20-189237	GELC
R-10 S1	874.0	11/14/2018	WG	F	INIT	REG	Inorganic	SW-846:6010C	Zinc	Zn	Y	5.81	—	—	3.3	µg/L	Y	J	J	N3B-2019-477	CASA-19-164034	GELC
R-10 S1	874.0	11/23/2015	WG	F	INIT	REG	Inorganic	SW-846:6010C	Zinc	Zn	Y	3.54	—	—	3.3	µg/L	Y	J	J	2016-395	CASA-16-106250	GELC
R-10 S1	874.0	09/02/2015	WG	F	INIT	REG	Inorganic	SW-846:6010C	Zinc	Zn	Y	3.73	—	—	3.3	µg/L	Y	J	J	2015-2299	CASA-15-102644	GELC
R-10 S2	1042.0	11/05/2020	WG	F	INIT	REG	General Chemistry	EPA:150.1	Acidity or Alkalinity of a solution	pH	Y	8.26	—	—	0.01	SU	Y	H	NQ	N3B-2021-312	CASA-21-210610	GELC
R-10 S2	1042.0	11/07/2019	WG	F	INIT	REG	General Chemistry	EPA:150.1	Acidity or Alkalinity of a solution	pH	Y	8.31	—	—	0.01	SU	Y	H	NQ	N3B-2020-288	CASA-20-189269	GELC
R-10 S2	1042.0	11/07/2019	WG	F	INIT	FD	General Chemistry	EPA:150.1	Acidity or Alkalinity of a solution	pH	Y	8.26	—	—	0.01	SU	Y	H	NQ	N3B-2020-288	CASA-20-189278	GELC
R-10 S2	1042.0	11/14/2018	WG	F	INIT	REG	General Chemistry	EPA:150.1	Acidity or Alkalinity of a solution	pH	Y	8.27	—	—	0.01	SU	Y	H	NQ	N3B-2019-477	CASA-19-164038	GELC
R-10 S2	1042.0	11/14/2018	WG	F	INIT	FD	General Chemistry	EPA:150.1	Acidity or Alkalinity of a solution	pH	Y	8.28	—	—	0.01	SU	Y	H	NQ	N3B-2019-477	CASA-19-164040	GELC
R-10 S2	1042.0	09/02/2015	WG	F	INIT	REG	General Chemistry	EPA:150.1	Acidity or Alkalinity of a solution	pH	Y	8.12	—	—	0.01	SU	Y	H	NQ	2015-2299	CASA-15-102645	GELC
R-10 S2	1042.0	12/22/2014	WG	F	INIT	REG	General Chemistry	EPA:150.1	Acidity or Alkalinity of a solution	pH	Y	8.07	—	—	0.01	SU	Y	H	NQ	2015-600	CASA-15-90310	GELC
R-10 S2	1042.0	11/05/2020	WG	F	INIT	REG	General Chemistry	EPA:310.1	Alkalinity-CO3+HCO3	ALK-CO3+HCO3	Y	92.9	—	—	1.45	mg/L	Y	—	NQ	N3B-2021-312	CASA-21-210610	GELC
R-10 S2	1042.0	11/07/2019	WG	F	INIT	REG	General Chemistry	EPA:310.1	Alkalinity-CO3+HCO3	ALK-CO3+HCO3	Y	93.2	—	—	1.45	mg/L	Y	—	NQ	N3B-2020-288	CASA-20-189269	GELC
R-10 S2	1042.0	11/07/2019	WG	F	INIT	FD	General Chemistry	EPA:310.1	Alkalinity-CO3+HCO3	ALK-CO3+HCO3	Y	93.6	—	—	1.45	mg/L	Y	—	NQ	N3B-2020-288	CASA-20-189278	GELC
R-10 S2	1042.0	11/14/2018	WG	F	INIT	REG	General Chemistry	EPA:310.1	Alkalinity-CO3+HCO3	ALK-CO3+HCO3	Y	96	—	—	1.45	mg/L	Y	—	NQ	N3B-2019-477	CASA-19-164038	GELC
R-10 S2	1042.0	11/14/2018	WG	F	INIT	FD	General Chemistry	EPA:310.1	Alkalinity-CO3+HCO3	ALK-CO3+HCO3	Y	93.8	—	—	1.45	mg/L	Y	—	NQ	N3B-2019-477	CASA-19-164040	GELC
R-10 S2	1042.0	09/02/2015	WG	F	INIT	REG	General Chemistry	EPA:310.1	Alkalinity-CO3+HCO3	ALK-CO3+HCO3	Y	90.3	—	—	0.725	mg/L	Y	—	NQ	2015-2299	CASA-15-102645	GELC
R-10 S2	1042.0	12/22/2014	WG	F	INIT	REG	General Chemistry	EPA:310.1	Alkalinity-CO3+HCO3	ALK-CO3+HCO3	Y	92.1	—	—	0.725	mg/L	Y	H	NQ	2015-600	CASA-15-90310	GELC
R-10 S2	1042.0	11/05/2020	WG	UF	INIT	REG	RAD	HASL-300:AM-241	Americium-241	Am-241	N	0.00875	0.0105	0.064	—	pCi/L	Y	U	U	N3B-2021-312	CASA-21-210611	GELC
R-10 S2	1042.0	11/07/2019	WG	UF	INIT	REG	RAD	HASL-300:AM-241	Americium-241	Am-241	N	0.00685	0.00484	0.0343	—	pCi/L	Y	U	U	N3B-2020-288	CASA-20-189270	GELC
R-10 S2	1042.0	11/07/2019	WG	UF	INIT	FD	RAD	HASL-300:AM-241	Americium-241	Am-241	N	-0.00426	0.00674	0.0427	—	pCi/L	Y	U	U	N3B-2020-288	CASA-20-189279	GELC
R-10 S2	1042.0	11/14/2018	WG	UF	INIT	REG	RAD	HASL-300:AM-241	Americium-241	Am-241	N	-0.00354	0.0118	0.0846	—	pCi/L	Y	U	U	N3B-2019-477	CASA-19-164039	GELC
R-10 S2	1042.0	11/14/2018	WG	UF	INIT	FD	RAD	HASL-300:AM-241	Americium-241	Am-241	N	0.00828	0.0073	0.0658	—	pCi/L	Y	U	U	N3B-2019-477	CASA-19-164041	GELC
R-10 S2	1042.0	09/02/2015	WG	UF	INIT	REG	RAD	HASL-300:AM-241	Americium-241	Am-241	N	0.0121	0.0111	0.0389	—	pCi/L	Y	U	U	2015-2299	CASA-15-102631	GELC
R-10 S2	1042.0	12/21/2014	WG	UF	INIT	REG	RAD	HASL-300:AM-241	Americium-241	Am-241	N	-0.00206	0.00546	0.0348	—	pCi/L	Y	U	U	2015-599	CASA-15-90307	GELC
R-10 S2	1042.0	11/05/2020	WG	F	INIT	REG	Inorganic	SW-846:6020B	Arsenic	As	Y	4.08	—	—	2	µg/L	Y	J	J	N3B-2021-312	CASA-21-210610	GELC
R-10 S2	1042.0	11/07/2019	WG	F	INIT	REG	Inorganic	SW-846:6020B	Arsenic	As	Y	3.78	—	—	2	µg/L	Y	J	J	N3B-2020-288	CASA-20-189269	GELC
R-10 S2	1042.0	11/07/2019	WG	F	INIT	FD	Inorganic	SW-846:6020B	Arsenic	As	Y	3.97	—	—	2	µg/L	Y	J	J	N3B-2020-288	CASA-20-189278	GELC
R-10 S2	1042.0	11/14/2018	WG	F	INIT	REG	Inorganic	SW-846:6020	Arsenic	As	Y	4.76	—	—	2	µg/L	Y	J	J	N3B-2019-477	CASA-19-164038	GELC
R-10 S2	1042.0	11/14/2018	WG	F	INIT	FD	Inorganic	SW-846:6020	Arsenic	As	Y	4.69	—	—	2	µg/L	Y	J	J	N3B-2019-477	CASA-19-164040	GELC

Table C-2 Analytical Detects from the Periodic Monitoring Events Reported in this Periodic Monitoring Report Plus Results from the Four Previous Monitoring Events if Available

Location ID	Screen Depth (ft)	Sample Date	Sample Type	Field Preparation Code	Analysis Type Code	Sample Purpose	Method Category	Lab Method	Parameter Name	Parameter Code	Detected	Report Result	Lab Uncertainty	Report MDA	Report MDL	Report Unit	Best Value	Lab Qualifier	Validation Qualifier	COC #	Field Sample ID	Lab ID
R-10 S2	1042.0	09/02/2015	WG	F	INIT	REG	Inorganic	SW-846:6020	Arsenic	As	N	5	—	—	1.7	µg/L	Y	U	U	2015-2299	CASA-15-102645	GELC
R-10 S2	1042.0	12/22/2014	WG	F	INIT	REG	Inorganic	SW-846:6020	Arsenic	As	N	5	—	—	1.7	µg/L	Y	U	U	2015-600	CASA-15-90310	GELC
R-10 S2	1042.0	11/05/2020	WG	F	INIT	REG	Inorganic	SW-846:6010C	Barium	Ba	Y	39.9	—	—	1	µg/L	Y	—	NQ	N3B-2021-312	CASA-21-210610	GELC
R-10 S2	1042.0	11/07/2019	WG	F	INIT	REG	Inorganic	SW-846:6010C	Barium	Ba	Y	40.3	—	—	1	µg/L	Y	—	NQ	N3B-2020-288	CASA-20-189269	GELC
R-10 S2	1042.0	11/07/2019	WG	F	INIT	FD	Inorganic	SW-846:6010C	Barium	Ba	Y	40.3	—	—	1	µg/L	Y	—	NQ	N3B-2020-288	CASA-20-189278	GELC
R-10 S2	1042.0	11/14/2018	WG	F	INIT	REG	Inorganic	SW-846:6010C	Barium	Ba	Y	42.6	—	—	1	µg/L	Y	—	NQ	N3B-2019-477	CASA-19-164038	GELC
R-10 S2	1042.0	11/14/2018	WG	F	INIT	FD	Inorganic	SW-846:6010C	Barium	Ba	Y	42.4	—	—	1	µg/L	Y	—	NQ	N3B-2019-477	CASA-19-164040	GELC
R-10 S2	1042.0	09/02/2015	WG	F	INIT	REG	Inorganic	SW-846:6010C	Barium	Ba	Y	37.5	—	—	1	µg/L	Y	—	NQ	2015-2299	CASA-15-102645	GELC
R-10 S2	1042.0	12/22/2014	WG	F	INIT	REG	Inorganic	SW-846:6010C	Barium	Ba	Y	37.1	—	—	1	µg/L	Y	—	NQ	2015-600	CASA-15-90310	GELC
R-10 S2	1042.0	11/05/2020	WG	F	INIT	REG	Inorganic	SW-846:6010C	Boron	B	Y	33.4	—	—	15	µg/L	Y	J	J	N3B-2021-312	CASA-21-210610	GELC
R-10 S2	1042.0	11/07/2019	WG	F	INIT	REG	Inorganic	SW-846:6010C	Boron	B	Y	33.3	—	—	15	µg/L	Y	J	J	N3B-2020-288	CASA-20-189269	GELC
R-10 S2	1042.0	11/07/2019	WG	F	INIT	FD	Inorganic	SW-846:6010C	Boron	B	Y	32.6	—	—	15	µg/L	Y	J	J	N3B-2020-288	CASA-20-189278	GELC
R-10 S2	1042.0	11/14/2018	WG	F	INIT	REG	Inorganic	SW-846:6010C	Boron	B	Y	31.8	—	—	15	µg/L	Y	J	J	N3B-2019-477	CASA-19-164038	GELC
R-10 S2	1042.0	11/14/2018	WG	F	INIT	FD	Inorganic	SW-846:6010C	Boron	B	Y	30.8	—	—	15	µg/L	Y	J	J	N3B-2019-477	CASA-19-164040	GELC
R-10 S2	1042.0	09/02/2015	WG	F	INIT	REG	Inorganic	SW-846:6010C	Boron	B	Y	32.6	—	—	15	µg/L	Y	J	J	2015-2299	CASA-15-102645	GELC
R-10 S2	1042.0	12/22/2014	WG	F	INIT	REG	Inorganic	SW-846:6010C	Boron	B	Y	28.5	—	—	15	µg/L	Y	J	J	2015-600	CASA-15-90310	GELC
R-10 S2	1042.0	11/05/2020	WG	F	INIT	REG	Inorganic	SW-846:6010C	Calcium	Ca	Y	22.9	—	—	0.05	mg/L	Y	—	NQ	N3B-2021-312	CASA-21-210610	GELC
R-10 S2	1042.0	11/07/2019	WG	F	INIT	REG	Inorganic	SW-846:6010C	Calcium	Ca	Y	20.5	—	—	0.05	mg/L	Y	N	NQ	N3B-2020-288	CASA-20-189269	GELC
R-10 S2	1042.0	11/07/2019	WG	F	INIT	FD	Inorganic	SW-846:6010C	Calcium	Ca	Y	20.4	—	—	0.05	mg/L	Y	N	NQ	N3B-2020-288	CASA-20-189278	GELC
R-10 S2	1042.0	11/14/2018	WG	F	INIT	REG	Inorganic	SW-846:6010C	Calcium	Ca	Y	21.3	—	—	0.05	mg/L	Y	—	NQ	N3B-2019-477	CASA-19-164038	GELC
R-10 S2	1042.0	11/14/2018	WG	F	INIT	FD	Inorganic	SW-846:6010C	Calcium	Ca	Y	21.4	—	—	0.05	mg/L	Y	—	NQ	N3B-2019-477	CASA-19-164040	GELC
R-10 S2	1042.0	09/02/2015	WG	F	INIT	REG	Inorganic	SW-846:6010C	Calcium	Ca	Y	21.5	—	—	0.05	mg/L	Y	—	NQ	2015-2299	CASA-15-102645	GELC
R-10 S2	1042.0	12/22/2014	WG	F	INIT	REG	Inorganic	SW-846:6010C	Calcium	Ca	Y	20.3	—	—	0.05	mg/L	Y	—	NQ	2015-600	CASA-15-90310	GELC
R-10 S2	1042.0	11/05/2020	WG	UF	INIT	REG	RAD	EPA:901.1	Cesium-137	Cs-137	N	0.759	0.967	3.44	—	pCi/L	Y	U	U	N3B-2021-312	CASA-21-210611	GELC
R-10 S2	1042.0	11/07/2019	WG	UF	INIT	REG	RAD	EPA:901.1	Cesium-137	Cs-137	N	-1.89	1.83	6.38	—	pCi/L	Y	U	U	N3B-2020-288	CASA-20-189270	GELC
R-10 S2	1042.0	11/07/2019	WG	UF	INIT	FD	RAD	EPA:901.1	Cesium-137	Cs-137	N	2.57	1.43	5.36	—	pCi/L	Y	U	U	N3B-2020-288	CASA-20-189279	GELC
R-10 S2	1042.0	11/14/2018	WG	UF	INIT	REG	RAD	EPA:901.1	Cesium-137	Cs-137	N	-0.525	0.59	2.02	—	pCi/L	Y	U	U	N3B-2019-477	CASA-19-164039	GELC
R-10 S2	1042.0	11/14/2018	WG	UF	INIT	FD	RAD	EPA:901.1	Cesium-137	Cs-137	N	1.23	1.1	2.03	—	pCi/L	Y	U	U	N3B-2019-477	CASA-19-164041	GELC
R-10 S2	1042.0	09/02/2015	WG	UF	INIT	REG	RAD	EPA:901.1	Cesium-137	Cs-137	N	0.3	1.56	5.55	—	pCi/L	Y	U	U	2015-2299	CASA-15-102631	GELC
R-10 S2	1042.0	12/21/2014	WG	UF	INIT	REG	RAD	EPA:901.1	Cesium-137	Cs-137	N	0.721	1.45	5.35	—	pCi/L	Y	U	U	2015-599	CASA-15-90307	GELC
R-10 S2	1042.0	11/05/2020	WG	F	INIT	REG	General Chemistry	EPA:300.0	Chloride	Cl(-1)	Y	3.28	—	—	0.067	mg/L	Y	—	NQ	N3B-2021-312	CASA-21-210610	GELC
R-10 S2	1042.0	11/07/2019	WG	F	INIT	REG	General Chemistry	EPA:300.0	Chloride	Cl(-1)	Y	3.26	—	—	0.067	mg/L	Y	—	NQ	N3B-2020-288	CASA-20-189269	GELC
R-10 S2	1042.0	11/07/2019	WG	F	INIT	FD	General Chemistry	EPA:300.0	Chloride	Cl(-1)	Y	3.36	—	—	0.067	mg/L	Y	—	NQ	N3B-2020-288	CASA-20-189278	GELC
R-10 S2	1042.0	11/14/2018	WG	F	INIT	REG	General Chemistry	EPA:300.0	Chloride	Cl(-1)	Y	3.45	—	—	0.067	mg/L	Y	—	NQ	N3B-2019-477	CASA-19-164038	GELC
R-10 S2	1042.0	11/14/2018	WG	F	INIT	FD	General Chemistry	EPA:300.0	Chloride	Cl(-1)	Y	3.44	—	—	0.067	mg/L	Y	—	NQ	N3B-2019-477	CASA-19-164040	GELC
R-10 S2	1042.0	09/02/2015	WG	F	INIT	REG	General Chemistry	EPA:300.0	Chloride	Cl(-1)	Y	3.74	—	—	0.067	mg/L	Y	—	NQ	2015-2299	CASA-15-102645	GELC
R-10 S2	1042.0	12/22/2014	WG	F	INIT	REG	General Chemistry	EPA:300.0	Chloride	Cl(-1)	Y	3.24	—	—	0.067	mg/L	Y	—	NQ	2015-600	CASA-15-90310	GELC
R-10 S2	1042.0	11/05/2020	WG	F	INIT	REG	Inorganic	SW-846:6020B	Chromium	Cr	Y	3.27	—	—	3	µg/L	Y	J	J	N3B-2021-312	CASA-21-210610	GELC
R-10 S2	1042.0	11/07/2019	WG	F	INIT	REG	Inorganic	SW-846:6020B	Chromium	Cr	Y	3.14	—	—	3	µg/L	Y	J	J	N3B-2020-288	CASA-20-189269	GELC
R-10 S2	1042.0	11/07/2019	WG	F	INIT	FD	Inorganic	SW-846:6020B	Chromium	Cr	Y	3.22	—	—	3	µg/L	Y	J	J	N3B-2020-288	CASA-20-189278	GELC
R-10 S2	1042.0	11/14/2018	WG	F	INIT	REG	Inorganic	SW-846:6020	Chromium	Cr	Y	3.57	—	—	3	µg/L	Y	J	J	N3B-2019-477	CASA-19-164038	GELC
R-10 S2	1042.0	11/14/2018	WG	F	INIT	FD	Inorganic	SW-846:6020	Chromium	Cr	Y	3.62	—	—	3	µg/L	Y	J	J	N3B-2019-477	CASA-19-164040	GELC
R-10 S2	1042.0	09/02/2015	WG	F	INIT	REG	Inorganic	SW-846:6020	Chromium	Cr	Y	3.74	—	—	2	µg/L	Y	J	J	2015-2299	CASA-15-102645	GELC
R-10 S2	1042.0	12/22/2014	WG	F	INIT	REG	Inorganic	SW-846:6020	Chromium	Cr	Y	2.91	—	—	2	µg/L	Y	J	J	2015-600	CASA-15-90310	GELC
R-10 S2	1042.0	11/05/2020	WG	UF	INIT	REG	RAD	EPA:901.1	Cobalt-60	Co-60	N	0.406	1.03	4.12	—	pCi/L	Y	U	U	N3B-2021-312	CASA-21-210611	GELC
R-10 S2	1042.0	11/07/2019	WG	UF	INIT	REG	RAD	EPA:901.1	Cobalt-60	Co-60	N	1.89	1.58	7.95	—	pCi/L	Y	U	U	N3B-2020-288	CASA-20-189270	GELC
R-10 S2	1042.0	11/07/2019	WG	UF	INIT	FD	RAD	EPA:901.1	Cobalt-60	Co-60	N	-4.03	2.16	4.91	—	pCi/L	Y	U	U	N3B-2020-288	CASA-20-189279	GELC
R-10 S2	1042.0	11/14/2018	WG	UF	INIT	REG	RAD	EPA:901.1	Cobalt-60	Co-60	N	0.559	0.636	2.37	—	pCi/L	Y	U	U	N3B-2019-477	CASA-19-164039	GELC
R-10 S2	1042.0	11/14/2018	WG	UF	INIT	FD	RAD	EPA:901.1	Cobalt-60	Co-60	N	-0.494	0.591	1.83	—	pCi/L	Y	U	U	N3B-2019-477	CASA-19-164041	GELC
R-10 S2	1042.0	09/02/2015	WG	UF	INIT	REG	RAD	EPA:901.1	Cobalt-60	Co-60	N	1.87	1.22	5.5	—	pCi/L	Y	U	U	2015-2299	CASA-15-102631	GELC
R-10 S2	1042.0	12/21/2014	WG	UF	INIT	REG	RAD	EPA:901.1	Cobalt-60	Co-60	N	0.758	1.16	4.75	—	pCi/L	Y	U	U	2015-599	CASA-15-90307	GELC
R-10 S2	1042.0	11/05/2020	WG	F	INIT	REG	General Chemistry	EPA:300.0	Fluoride	F(-1)	Y	0.321	—	—	0.033	mg/L	Y	—	NQ	N3B-2021-312	CASA-21-210610	GELC
R-10 S2	1042.0	11/07/2019	WG	F	INIT	REG	General Chemistry	EPA:300.0	Fluoride	F(-1)	Y	0.46	—	—	0.033	mg/L	Y	—	NQ	N3B-2020-288	CASA-20-189269	GELC
R-10 S2	1042.0	11/07/2019	WG	F	INIT	FD	General Chemistry	EPA:300.0	Fluoride	F(-1)	Y	0.495	—	—	0.033	mg/L	Y	—	NQ	N3B-2020-288	CASA-20-189278	GELC
R-10 S2	1042.0	11/14/2018	WG	F	INIT	REG	General Chemistry	EPA:300.0	Fluoride	F(-1)	Y	0.246	—	—	0.033	mg/L	Y	—	NQ	N3B-2019-477	CASA-19-164038	GELC
R-10 S2	1042.0	11/14/2018	WG	F	INIT	FD	General Chemistry	EPA:300.0	Fluoride	F(-1)	Y	0.271	—	—	0.033	mg/L	Y	—	NQ	N3B-2019-477	CASA-19-164040	GELC
R-10 S2	1042.0	09/02/2015	WG	F	INIT	REG	General Chemistry	EPA:300.0	Fluoride	F(-1)	Y	0.217	—	—	0.033	mg/L	Y	—	NQ	2015-2299	CASA-15-102645	GELC
R-10 S2	1042.0	12/22/2014	WG	F	INIT	REG	General Chemistry	EPA:300.0	Fluoride	F(-1)	Y	0.227	—	—	0.033	mg/L	Y	—	NQ	2015-600	CASA-15-90310	GELC
R-10 S2	1042.0	11/05/2020	WG	UF	INIT	REG	RAD	EPA:900	Gross alpha	GROSSA	N	0.353	0.728	2.86	—	pCi/L	Y	U	U	N3B-2021-312	CASA-21-210611	GELC
R-10 S2	1042.0	11/07/2019	WG	UF	INIT	REG	RAD	EPA:900	Gross alpha	GROSSA	N	0.606	0.755	2.98	—	pCi/L	Y	U	U	N3B-2020-288	CASA-20-189270	GELC
R-10 S2	1042.0	11/07/2019	WG	UF	INIT	FD	RAD	EPA:900	Gross alpha	GROSSA	N	-0.345	0.607	2.88	—	pCi/L	Y	U	U	N3B-2020-288	CASA-20-189279	GELC
R-10 S2	1042.0	11/14/2018	WG	UF	INIT	REG	RAD	EPA:900	Gross alpha	GROSSA	N	1.16	0.838	2.85	—	pCi/L	Y	U	U	N3B-2019-477	CASA-19-164039	GELC
R-10 S2	1042.0	11/14/2018	WG	UF	INIT	FD	RAD	EPA:900	Gross alpha	GROSSA	Y	3.3	1.09	2.85	—	pCi/L	Y	—	NQ	N3B-2019-477	CASA-19-164041	GELC

Table C-2 Analytical Detects from the Periodic Monitoring Events Reported in this Periodic Monitoring Report Plus Results from the Four Previous Monitoring Events if Available

Location ID	Screen Depth (ft)	Sample Date	Sample Type	Field Preparation Code	Analysis Type Code	Sample Purpose	Method Category	Lab Method	Parameter Name	Parameter Code	Detected	Report Result	Lab Uncertainty	Report MDA	Report MDL	Report Unit	Best Value	Lab Qualifier	Validation Qualifier	COC #	Field Sample ID	Lab ID
R-10 S2	1042.0	09/02/2015	WG	UF	INIT	REG	RAD	EPA:900	Gross alpha	GROSSA	N	1.75	0.908	2.81	—	pCi/L	Y	U	U	2015-2299	CASA-15-102631	GELC
R-10 S2	1042.0	12/21/2014	WG	UF	INIT	REG	RAD	EPA:900	Gross alpha	GROSSA	N	-0.106	0.703	2.87	—	pCi/L	Y	U	U	2015-599	CASA-15-90307	GELC
R-10 S2	1042.0	11/05/2020	WG	UF	INIT	REG	RAD	EPA:900	Gross beta	GROSSB	N	0.669	0.699	2.43	—	pCi/L	Y	U	U	N3B-2021-312	CASA-21-210611	GELC
R-10 S2	1042.0	11/07/2019	WG	UF	INIT	REG	RAD	EPA:900	Gross beta	GROSSB	N	1.33	0.652	2.1	—	pCi/L	Y	U	U	N3B-2020-288	CASA-20-189270	GELC
R-10 S2	1042.0	11/07/2019	WG	UF	INIT	FD	RAD	EPA:900	Gross beta	GROSSB	N	1.26	0.735	2.41	—	pCi/L	Y	U	U	N3B-2020-288	CASA-20-189279	GELC
R-10 S2	1042.0	11/14/2018	WG	UF	INIT	REG	RAD	EPA:900	Gross beta	GROSSB	Y	3.59	0.809	2.3	—	pCi/L	Y	—	NQ	N3B-2019-477	CASA-19-164039	GELC
R-10 S2	1042.0	11/14/2018	WG	UF	INIT	FD	RAD	EPA:900	Gross beta	GROSSB	Y	3.41	0.922	2.72	—	pCi/L	Y	—	NQ	N3B-2019-477	CASA-19-164041	GELC
R-10 S2	1042.0	09/02/2015	WG	UF	INIT	REG	RAD	EPA:900	Gross beta	GROSSB	Y	2.81	0.732	2.11	—	pCi/L	Y	—	NQ	2015-2299	CASA-15-102631	GELC
R-10 S2	1042.0	12/21/2014	WG	UF	INIT	REG	RAD	EPA:900	Gross beta	GROSSB	Y	2.91	0.827	2.23	—	pCi/L	Y	—	NQ	2015-599	CASA-15-90307	GELC
R-10 S2	1042.0	11/05/2020	WG	F	INIT	REG	Inorganic	SM:A2340B	Hardness	Hardness	Y	76.7	—	—	0.453	mg/L	Y	—	NQ	N3B-2021-312	CASA-21-210610	GELC
R-10 S2	1042.0	11/07/2019	WG	F	INIT	REG	Inorganic	SM:A2340B	Hardness	Hardness	Y	72.2	—	—	0.453	mg/L	Y	—	NQ	N3B-2020-288	CASA-20-189269	GELC
R-10 S2	1042.0	11/07/2019	WG	F	INIT	FD	Inorganic	SM:A2340B	Hardness	Hardness	Y	71.6	—	—	0.453	mg/L	Y	—	NQ	N3B-2020-288	CASA-20-189278	GELC
R-10 S2	1042.0	11/14/2018	WG	F	INIT	REG	Inorganic	SM:A2340B	Hardness	Hardness	Y	73.9	—	—	0.453	mg/L	Y	—	NQ	N3B-2019-477	CASA-19-164038	GELC
R-10 S2	1042.0	11/14/2018	WG	F	INIT	FD	Inorganic	SM:A2340B	Hardness	Hardness	Y	73.6	—	—	0.453	mg/L	Y	—	NQ	N3B-2019-477	CASA-19-164040	GELC
R-10 S2	1042.0	09/02/2015	WG	F	INIT	REG	Inorganic	SM:A2340B	Hardness	Hardness	Y	73.6	—	—	0.453	mg/L	Y	—	NQ	2015-2299	CASA-15-102645	GELC
R-10 S2	1042.0	12/22/2014	WG	F	INIT	REG	Inorganic	SM:A2340B	Hardness	Hardness	Y	68.9	—	—	0.453	mg/L	Y	—	NQ	2015-600	CASA-15-90310	GELC
R-10 S2	1042.0	11/05/2020	WG	F	INIT	REG	Inorganic	SW-846:6010C	Magnesium	Mg	Y	4.75	—	—	0.11	mg/L	Y	—	NQ	N3B-2021-312	CASA-21-210610	GELC
R-10 S2	1042.0	11/07/2019	WG	F	INIT	REG	Inorganic	SW-846:6010C	Magnesium	Mg	Y	5.09	—	—	0.11	mg/L	Y	—	NQ	N3B-2020-288	CASA-20-189269	GELC
R-10 S2	1042.0	11/07/2019	WG	F	INIT	FD	Inorganic	SW-846:6010C	Magnesium	Mg	Y	5.02	—	—	0.11	mg/L	Y	—	NQ	N3B-2020-288	CASA-20-189278	GELC
R-10 S2	1042.0	11/14/2018	WG	F	INIT	REG	Inorganic	SW-846:6010C	Magnesium	Mg	Y	5.01	—	—	0.11	mg/L	Y	—	NQ	N3B-2019-477	CASA-19-164038	GELC
R-10 S2	1042.0	11/14/2018	WG	F	INIT	FD	Inorganic	SW-846:6010C	Magnesium	Mg	Y	4.92	—	—	0.11	mg/L	Y	—	NQ	N3B-2019-477	CASA-19-164040	GELC
R-10 S2	1042.0	09/02/2015	WG	F	INIT	REG	Inorganic	SW-846:6010C	Magnesium	Mg	Y	4.82	—	—	0.11	mg/L	Y	—	NQ	2015-2299	CASA-15-102645	GELC
R-10 S2	1042.0	12/22/2014	WG	F	INIT	REG	Inorganic	SW-846:6010C	Magnesium	Mg	Y	4.45	—	—	0.11	mg/L	Y	—	NQ	2015-600	CASA-15-90310	GELC
R-10 S2	1042.0	11/05/2020	WG	F	INIT	REG	Inorganic	SW-846:6020B	Molybdenum	Mo	Y	1.42	—	—	0.2	µg/L	Y	—	NQ	N3B-2021-312	CASA-21-210610	GELC
R-10 S2	1042.0	11/07/2019	WG	F	INIT	REG	Inorganic	SW-846:6020B	Molybdenum	Mo	Y	1.16	—	—	0.2	µg/L	Y	—	NQ	N3B-2020-288	CASA-20-189269	GELC
R-10 S2	1042.0	11/07/2019	WG	F	INIT	FD	Inorganic	SW-846:6020B	Molybdenum	Mo	Y	1.16	—	—	0.2	µg/L	Y	—	NQ	N3B-2020-288	CASA-20-189278	GELC
R-10 S2	1042.0	11/14/2018	WG	F	INIT	REG	Inorganic	SW-846:6020	Molybdenum	Mo	Y	1.17	—	—	0.2	µg/L	Y	—	NQ	N3B-2019-477	CASA-19-164038	GELC
R-10 S2	1042.0	11/14/2018	WG	F	INIT	FD	Inorganic	SW-846:6020	Molybdenum	Mo	Y	1.21	—	—	0.2	µg/L	Y	—	NQ	N3B-2019-477	CASA-19-164040	GELC
R-10 S2	1042.0	09/02/2015	WG	F	INIT	REG	Inorganic	SW-846:6020	Molybdenum	Mo	Y	1.16	—	—	0.165	µg/L	Y	—	NQ	2015-2299	CASA-15-102645	GELC
R-10 S2	1042.0	12/22/2014	WG	F	INIT	REG	Inorganic	SW-846:6020	Molybdenum	Mo	Y	1.16	—	—	0.165	µg/L	Y	—	NQ	2015-600	CASA-15-90310	GELC
R-10 S2	1042.0	11/05/2020	WG	UF	INIT	REG	RAD	EPA:901.1	Neptunium-237	Np-237	N	0.474	2.08	7.64	—	pCi/L	Y	U	U	N3B-2021-312	CASA-21-210611	GELC
R-10 S2	1042.0	11/07/2019	WG	UF	INIT	REG	RAD	EPA:901.1	Neptunium-237	Np-237	N	-0.376	3.94	13.6	—	pCi/L	Y	U	U	N3B-2020-288	CASA-20-189270	GELC
R-10 S2	1042.0	11/07/2019	WG	UF	INIT	FD	RAD	EPA:901.1	Neptunium-237	Np-237	N	-0.217	2.66	9.74	—	pCi/L	Y	U	U	N3B-2020-288	CASA-20-189279	GELC
R-10 S2	1042.0	11/14/2018	WG	UF	INIT	REG	RAD	EPA:901.1	Neptunium-237	Np-237	N	-0.429	1.34	4.76	—	pCi/L	Y	U	U	N3B-2019-477	CASA-19-164039	GELC
R-10 S2	1042.0	11/14/2018	WG	UF	INIT	FD	RAD	EPA:901.1	Neptunium-237	Np-237	N	1.22	0.991	3.76	—	pCi/L	Y	U	U	N3B-2019-477	CASA-19-164041	GELC
R-10 S2	1042.0	09/02/2015	WG	UF	INIT	REG	RAD	EPA:901.1	Neptunium-237	Np-237	N	1.02	2.98	10.7	—	pCi/L	Y	U	U	2015-2299	CASA-15-102631	GELC
R-10 S2	1042.0	12/21/2014	WG	UF	INIT	REG	RAD	EPA:901.1	Neptunium-237	Np-237	N	-2.3	2.95	9.78	—	pCi/L	Y	U	U	2015-599	CASA-15-90307	GELC
R-10 S2	1042.0	11/05/2020	WG	F	INIT	REG	Inorganic	SW-846:6020B	Nickel	Ni	Y	1.1	—	—	0.6	µg/L	Y	J	J	N3B-2021-312	CASA-21-210610	GELC
R-10 S2	1042.0	11/07/2019	WG	F	INIT	REG	Inorganic	SW-846:6020B	Nickel	Ni	N	0.6	—	—	0.6	µg/L	Y	U	U	N3B-2020-288	CASA-20-189269	GELC
R-10 S2	1042.0	11/07/2019	WG	F	INIT	FD	Inorganic	SW-846:6020B	Nickel	Ni	N	0.6	—	—	0.6	µg/L	Y	U	U	N3B-2020-288	CASA-20-189278	GELC
R-10 S2	1042.0	11/14/2018	WG	F	INIT	REG	Inorganic	SW-846:6020	Nickel	Ni	Y	0.718	—	—	0.6	µg/L	Y	J	J	N3B-2019-477	CASA-19-164038	GELC
R-10 S2	1042.0	11/14/2018	WG	F	INIT	FD	Inorganic	SW-846:6020	Nickel	Ni	Y	0.716	—	—	0.6	µg/L	Y	J	J	N3B-2019-477	CASA-19-164040	GELC
R-10 S2	1042.0	09/02/2015	WG	F	INIT	REG	Inorganic	SW-846:6020	Nickel	Ni	Y	0.749	—	—	0.5	µg/L	Y	J	J	2015-2299	CASA-15-102645	GELC
R-10 S2	1042.0	12/22/2014	WG	F	INIT	REG	Inorganic	SW-846:6020	Nickel	Ni	N	2	—	—	0.5	µg/L	Y	U	U	2015-600	CASA-15-90310	GELC
R-10 S2	1042.0	11/05/2020	WG	F	INIT	REG	General Chemistry	EPA:353.2	Nitrate-Nitrite as Nitrogen	NO3+NO2-N	Y	0.513	—	—	0.017	mg/L	Y	—	J-	N3B-2021-312	CASA-21-210610	GELC
R-10 S2	1042.0	11/07/2019	WG	F	INIT	REG	General Chemistry	EPA:353.2	Nitrate-Nitrite as Nitrogen	NO3+NO2-N	Y	0.523	—	—	0.017	mg/L	Y	—	NQ	N3B-2020-288	CASA-20-189269	GELC
R-10 S2	1042.0	11/07/2019	WG	F	INIT	FD	General Chemistry	EPA:353.2	Nitrate-Nitrite as Nitrogen	NO3+NO2-N	Y	0.505	—	—	0.085	mg/L	Y	—	NQ	N3B-2020-288	CASA-20-189278	GELC
R-10 S2	1042.0	11/14/2018	WG	F	INIT	REG	General Chemistry	EPA:353.2	Nitrate-Nitrite as Nitrogen	NO3+NO2-N	Y	0.491	—	—	0.017	mg/L	Y	—	NQ	N3B-2019-477	CASA-19-164038	GELC
R-10 S2	1042.0	11/14/2018	WG	F	INIT	FD	General Chemistry	EPA:353.2	Nitrate-Nitrite as Nitrogen	NO3+NO2-N	Y	0.493	—	—	0.017	mg/L	Y	—	NQ	N3B-2019-477	CASA-19-164040	GELC
R-10 S2	1042.0	09/02/2015	WG	F	INIT	REG	General Chemistry	EPA:353.2	Nitrate-Nitrite as Nitrogen	NO3+NO2-N	Y	0.545	—	—	0.085	mg/L	Y	—	NQ	2015-2299	CASA-15-102645	GELC
R-10 S2	1042.0	12/22/2014	WG	F	INIT	REG	General Chemistry	EPA:353.2	Nitrate-Nitrite as Nitrogen	NO3+NO2-N	Y	0.503	—	—	0.017	mg/L	Y	—	NQ	2015-600	CASA-15-90310	GELC
R-10 S2	1042.0	11/05/2020	WG	F	INIT	REG	LCMS/MS	SW-846:6850	Perchlorate	ClO4	Y	0.466	—	—	0.05	µg/L	Y	—	NQ	N3B-2021-312	CASA-21-210610	GELC
R-10 S2	1042.0	11/07/2019	WG	F	INIT	REG	LCMS/MS	SW-846:6850	Perchlorate	ClO4	Y	0.493	—	—	0.05	µg/L	Y	—	NQ	N3B-2020-288	CASA-20-189269	GELC
R-10 S2	1042.0	11/07/2019	WG	F	INIT	FD	LCMS/MS	SW-846:6850	Perchlorate	ClO4	Y	0.465	—	—	0.05	µg/L	Y	—	NQ	N3B-2020-288	CASA-20-189278	GELC
R-10 S2	1042.0	11/14/2018	WG	F	INIT	REG	LCMS/MS	SW-846:6850	Perchlorate	ClO4	Y	0.476	—	—	0.05	µg/L	Y	—	NQ	N3B-2019-477	CASA-19-164038	GELC
R-10 S2	1042.0	11/14/2018	WG	F	INIT	FD	LCMS/MS	SW-846:6850	Perchlorate	ClO4	Y	0.494	—	—	0.05	µg/L	Y	—	NQ	N3B-2019-477	CASA-19-164040	GELC
R-10 S2	1042.0	09/02/2015	WG	F	INIT	REG	LCMS/MS	SW-846:6850	Perchlorate	ClO4	Y	0.494	—	—	0.05	µg/L	Y	—	NQ	2015-2299	CASA-15-102645	GELC
R-10 S2	1042.0	12/22/2014	WG	F	INIT	REG	LCMS/MS	SW-846:6850	Perchlorate	ClO4	Y	0.484	—	—	0.05	µg/L	Y	—	NQ	2015-600	CASA-15-90310	GELC
R-10 S2	1042.0	11/05/2020	WG	UF	INIT	REG	RAD	HASL-300:ISOPU	Plutonium-238	Pu-238	N	0.0236	0.0114	0.0606	—	pCi/L	Y	U	U	N3B-2021-312	CASA-21-210611	GELC
R-10 S2	1042.0	11/07/2019	WG	UF	INIT	REG	RAD	HASL-300:ISOPU	Plutonium-238	Pu-238	N	-0.00528	0.00914	0.0478	—	pCi/L	Y	U	U	N3B-2020-288	CASA-20-189270	GELC
R-10 S2	1042.0	11/07/2019	WG	UF	INIT	FD	RAD	HASL-300:ISOPU	Plutonium-238	Pu-238	N	0.00449	0.00449	0.0407	—	pCi/L	Y	U	U	N3B-2020-288	CASA-20-189279	GELC
R-10 S2	1042.0	11/14/2018	WG	UF	INIT	REG	RAD	HASL-300:ISOPU	Plutonium-238	Pu-238	N	-0.00352	0.00931	0.061	—	pCi/L	Y	U	U	N3B-2019-477	CASA-19-164039	GELC
R-10 S2	1042.0	11/14/2018	WG	UF	INIT	FD	RAD	HASL-300:ISOPU	Plutonium-238	Pu-238	N	0.00673	0.00952	0.0583	—	pCi/L	Y	U	U	N3B-2019-477	CASA-19-164041	GELC

Table C-2 Analytical Detects from the Periodic Monitoring Events Reported in this Periodic Monitoring Report Plus Results from the Four Previous Monitoring Events if Available

Location ID	Screen Depth (ft)	Sample Date	Sample Type	Field Preparation Code	Analysis Type Code	Sample Purpose	Method Category	Lab Method	Parameter Name	Parameter Code	Detected	Report Result	Lab Uncertainty	Report MDA	Report MDL	Report Unit	Best Value	Lab Qualifier	Validation Qualifier	COC #	Field Sample ID	Lab ID
R-10 S2	1042.0	09/02/2015	WG	UF	INIT	REG	RAD	HASL-300:ISOPU	Plutonium-238	Pu-238	N	-0.00905	0.0096	0.0454	—	pCi/L	Y	U	U	2015-2299	CASA-15-102631	GELC
R-10 S2	1042.0	12/21/2014	WG	UF	INIT	REG	RAD	HASL-300:ISOPU	Plutonium-238	Pu-238	N	-0.00213	0.00476	0.0267	—	pCi/L	Y	U	U	2015-599	CASA-15-90307	GELC
R-10 S2	1042.0	11/05/2020	WG	UF	INIT	REG	RAD	HASL-300:ISOPU	Plutonium-239/240	Pu-239/240	N	0.00523	0.0074	0.0677	—	pCi/L	Y	U	U	N3B-2021-312	CASA-21-210611	GELC
R-10 S2	1042.0	11/07/2019	WG	UF	INIT	REG	RAD	HASL-300:ISOPU	Plutonium-239/240	Pu-239/240	N	0.00527	0.00834	0.0464	—	pCi/L	Y	U	U	N3B-2020-288	CASA-20-189270	GELC
R-10 S2	1042.0	11/07/2019	WG	UF	INIT	FD	RAD	HASL-300:ISOPU	Plutonium-239/240	Pu-239/240	N	-0.00224	0.00744	0.0395	—	pCi/L	Y	U	U	N3B-2020-288	CASA-20-189279	GELC
R-10 S2	1042.0	11/14/2018	WG	UF	INIT	REG	RAD	HASL-300:ISOPU	Plutonium-239/240	Pu-239/240	N	0.0492	0.0157	0.0671	—	pCi/L	Y	U	U	N3B-2019-477	CASA-19-164039	GELC
R-10 S2	1042.0	11/14/2018	WG	UF	INIT	FD	RAD	HASL-300:ISOPU	Plutonium-239/240	Pu-239/240	N	0.0135	0.0126	0.0642	—	pCi/L	Y	U	U	N3B-2019-477	CASA-19-164041	GELC
R-10 S2	1042.0	09/02/2015	WG	UF	INIT	REG	RAD	HASL-300:ISOPU	Plutonium-239/240	Pu-239/240	N	-0.00226	0.00678	0.0405	—	pCi/L	Y	U	U	2015-2299	CASA-15-102631	GELC
R-10 S2	1042.0	12/21/2014	WG	UF	INIT	REG	RAD	HASL-300:ISOPU	Plutonium-239/240	Pu-239/240	N	0.00213	0.00563	0.0441	—	pCi/L	Y	U	U	2015-599	CASA-15-90307	GELC
R-10 S2	1042.0	11/05/2020	WG	F	INIT	REG	Inorganic	SW-846:6010C	Potassium	K	Y	2.85	—	—	0.05	mg/L	Y	—	J+	N3B-2021-312	CASA-21-210610	GELC
R-10 S2	1042.0	11/07/2019	WG	F	INIT	REG	Inorganic	SW-846:6010C	Potassium	K	Y	2.83	—	—	0.05	mg/L	Y	—	NQ	N3B-2020-288	CASA-20-189269	GELC
R-10 S2	1042.0	11/07/2019	WG	F	INIT	FD	Inorganic	SW-846:6010C	Potassium	K	Y	2.81	—	—	0.05	mg/L	Y	—	NQ	N3B-2020-288	CASA-20-189278	GELC
R-10 S2	1042.0	11/14/2018	WG	F	INIT	REG	Inorganic	SW-846:6010C	Potassium	K	Y	2.75	—	—	0.05	mg/L	Y	—	NQ	N3B-2019-477	CASA-19-164038	GELC
R-10 S2	1042.0	11/14/2018	WG	F	INIT	FD	Inorganic	SW-846:6010C	Potassium	K	Y	2.79	—	—	0.05	mg/L	Y	—	NQ	N3B-2019-477	CASA-19-164040	GELC
R-10 S2	1042.0	09/02/2015	WG	F	INIT	REG	Inorganic	SW-846:6010C	Potassium	K	Y	2.84	—	—	0.05	mg/L	Y	—	NQ	2015-2299	CASA-15-102645	GELC
R-10 S2	1042.0	12/22/2014	WG	F	INIT	REG	Inorganic	SW-846:6010C	Potassium	K	Y	2.66	—	—	0.05	mg/L	Y	—	NQ	2015-600	CASA-15-90310	GELC
R-10 S2	1042.0	11/05/2020	WG	UF	INIT	REG	RAD	EPA:901.1	Potassium-40	K-40	N	-28.6	13.5	48.3	—	pCi/L	Y	U	U	N3B-2021-312	CASA-21-210611	GELC
R-10 S2	1042.0	11/07/2019	WG	UF	INIT	REG	RAD	EPA:901.1	Potassium-40	K-40	N	-31.3	27.9	103	—	pCi/L	Y	U	U	N3B-2020-288	CASA-20-189270	GELC
R-10 S2	1042.0	11/07/2019	WG	UF	INIT	FD	RAD	EPA:901.1	Potassium-40	K-40	N	-12.4	24	85	—	pCi/L	Y	U	U	N3B-2020-288	CASA-20-189279	GELC
R-10 S2	1042.0	11/14/2018	WG	UF	INIT	REG	RAD	EPA:901.1	Potassium-40	K-40	N	-25.8	11	32.5	—	pCi/L	Y	U	U	N3B-2019-477	CASA-19-164039	GELC
R-10 S2	1042.0	11/14/2018	WG	UF	INIT	FD	RAD	EPA:901.1	Potassium-40	K-40	N	-14.4	8.81	29.3	—	pCi/L	Y	U	U	N3B-2019-477	CASA-19-164041	GELC
R-10 S2	1042.0	09/02/2015	WG	UF	INIT	REG	RAD	EPA:901.1	Potassium-40	K-40	N	-15.2	23.2	73.5	—	pCi/L	Y	U	U	2015-2299	CASA-15-102631	GELC
R-10 S2	1042.0	12/21/2014	WG	UF	INIT	REG	RAD	EPA:901.1	Potassium-40	K-40	N	16.8	14.1	42.5	—	pCi/L	Y	U	U	2015-599	CASA-15-90307	GELC
R-10 S2	1042.0	11/05/2020	WG	UF	INIT	REG	RAD	EPA:903.1	Radium-226	Ra-226	N	0.2	0.132	0.441	—	pCi/L	Y	U	U	N3B-2021-312	CASA-21-210611	GELC
R-10 S2	1042.0	11/07/2019	WG	UF	INIT	REG	RAD	EPA:903.1	Radium-226	Ra-226	Y	2.21	0.324	0.539	—	pCi/L	Y	—	NQ	N3B-2020-288	CASA-20-189270	GELC
R-10 S2	1042.0	11/07/2019	WG	UF	INIT	FD	RAD	EPA:903.1	Radium-226	Ra-226	Y	0.604	0.177	0.417	—	pCi/L	Y	—	NQ	N3B-2020-288	CASA-20-189279	GELC
R-10 S2	1042.0	11/15/2007	WG	UF	INIT	REG	RAD	EPA:903.1	Radium-226	Ra-226	N	0.514	0.21	0.59	—	pCi/L	Y	U	U	08-191	CASA-08-7420	GELC
R-10 S2	1042.0	11/05/2020	WG	UF	INIT	REG	RAD	Generic:Radium by Calculation	Radium-226 and Radium-228	Ra-226+228	N	0.26	0.281	—	—	pCi/L	Y	—	U	N3B-2021-312	CASA-21-210611	GELC
R-10 S2	1042.0	11/07/2019	WG	UF	INIT	REG	RAD	Generic:Radium by Calculation	Radium-226 and Radium-228	Ra-226+228	Y	2.37	0.356	—	—	pCi/L	Y	—	NQ	N3B-2020-288	CASA-20-189270	GELC
R-10 S2	1042.0	11/07/2019	WG	UF	INIT	FD	RAD	Generic:Radium by Calculation	Radium-226 and Radium-228	Ra-226+228	Y	0.604	0.245	—	—	pCi/L	Y	—	NQ	N3B-2020-288	CASA-20-189279	GELC
R-10 S2	1042.0	11/05/2020	WG	UF	INIT	REG	RAD	EPA:904	Radium-228	Ra-228	N	0.06	0.248	0.873	—	pCi/L	Y	U	U	N3B-2021-312	CASA-21-210611	GELC
R-10 S2	1042.0	11/07/2019	WG	UF	INIT	REG	RAD	EPA:904	Radium-228	Ra-228	N	0.157	0.147	0.51	—	pCi/L	Y	U	U	N3B-2020-288	CASA-20-189270	GELC
R-10 S2	1042.0	11/07/2019	WG	UF	INIT	FD	RAD	EPA:904	Radium-228	Ra-228	N	-0.0765	0.169	0.656	—	pCi/L	Y	U	U	N3B-2020-288	CASA-20-189279	GELC
R-10 S2	1042.0	11/15/2007	WG	UF	INIT	REG	RAD	EPA:904	Radium-228	Ra-228	N	0.704	0.28	0.8	—	pCi/L	Y	U	U	08-191	CASA-08-7420	GELC
R-10 S2	1042.0	11/05/2020	WG	F	INIT	REG	Inorganic	SW-846:6010C	Silicon Dioxide	SiO2	Y	68.2	—	—	0.053	mg/L	Y	—	NQ	N3B-2021-312	CASA-21-210610	GELC
R-10 S2	1042.0	11/07/2019	WG	F	INIT	REG	Inorganic	SW-846:6010C	Silicon Dioxide	SiO2	Y	64.5	—	—	0.053	mg/L	Y	—	NQ	N3B-2020-288	CASA-20-189269	GELC
R-10 S2	1042.0	11/07/2019	WG	F	INIT	FD	Inorganic	SW-846:6010C	Silicon Dioxide	SiO2	Y	63.9	—	—	0.053	mg/L	Y	—	NQ	N3B-2020-288	CASA-20-189278	GELC
R-10 S2	1042.0	11/14/2018	WG	F	INIT	REG	Inorganic	SW-846:6010C	Silicon Dioxide	SiO2	Y	66.7	—	—	0.053	mg/L	Y	—	NQ	N3B-2019-477	CASA-19-164038	GELC
R-10 S2	1042.0	11/14/2018	WG	F	INIT	FD	Inorganic	SW-846:6010C	Silicon Dioxide	SiO2	Y	66.6	—	—	0.053	mg/L	Y	—	NQ	N3B-2019-477	CASA-19-164040	GELC
R-10 S2	1042.0	09/02/2015	WG	F	INIT	REG	Inorganic	SW-846:6010C	Silicon Dioxide	SiO2	Y	64.4	—	—	0.053	mg/L	Y	—	NQ	2015-2299	CASA-15-102645	GELC
R-10 S2	1042.0	12/22/2014	WG	F	INIT	REG	Inorganic	SW-846:6010C	Silicon Dioxide	SiO2	Y	65.7	—	—	0.053	mg/L	Y	—	NQ	2015-600	CASA-15-90310	GELC
R-10 S2	1042.0	11/05/2020	WG	F	INIT	REG	Inorganic	SW-846:6010C	Sodium	Na	Y	12.7	—	—	0.1	mg/L	Y	—	NQ	N3B-2021-312	CASA-21-210610	GELC
R-10 S2	1042.0	11/07/2019	WG	F	INIT	REG	Inorganic	SW-846:6010C	Sodium	Na	Y	13.1	—	—	0.1	mg/L	Y	N	NQ	N3B-2020-288	CASA-20-189269	GELC
R-10 S2	1042.0	11/07/2019	WG	F	INIT	FD	Inorganic	SW-846:6010C	Sodium	Na	Y	12.9	—	—	0.1	mg/L	Y	N	NQ	N3B-2020-288	CASA-20-189278	GELC
R-10 S2	1042.0	11/14/2018	WG	F	INIT	REG	Inorganic	SW-846:6010C	Sodium	Na	Y	12.8	—	—	0.1	mg/L	Y	—	NQ	N3B-2019-477	CASA-19-164038	GELC
R-10 S2	1042.0	11/14/2018	WG	F	INIT	FD	Inorganic	SW-846:6010C	Sodium	Na	Y	12.9	—	—	0.1	mg/L	Y	—	NQ	N3B-2019-477	CASA-19-164040	GELC
R-10 S2	1042.0	09/02/2015	WG	F	INIT	REG	Inorganic	SW-846:6010C	Sodium	Na	Y	12.8	—	—	0.1	mg/L	Y	—	NQ	2015-2299	CASA-15-102645	GELC
R-10 S2	1042.0	12/22/2014	WG	F	INIT	REG	Inorganic	SW-846:6010C	Sodium	Na	Y	12.5	—	—	0.1	mg/L	Y	—	NQ	2015-600	CASA-15-90310	GELC
R-10 S2	1042.0	11/05/2020	WG	UF	INIT	REG	RAD	EPA:901.1	Sodium-22	Na-22	N	0.105	0.995	3.91	—	pCi/L	Y	U	U	N3B-2021-312	CASA-21-210611	GELC
R-10 S2	1042.0	11/07/2019	WG	UF	INIT	REG	RAD	EPA:901.1	Sodium-22	Na-22	N	-1.66	1.77	5.59	—	pCi/L	Y	U	U	N3B-2020-288	CASA-20-189270	GELC
R-10 S2	1042.0	11/07/2019	WG	UF	INIT	FD	RAD	EPA:901.1	Sodium-22	Na-22	N	-0.198	1.74	6.63	—	pCi/L	Y	U	U	N3B-2020-288	CASA-20-189279	GELC
R-10 S2	1042.0	11/14/2018	WG	UF	INIT	REG	RAD	EPA:901.1	Sodium-22	Na-22	N	-0.666	0.615	2	—	pCi/L	Y	U	U	N3B-2019-477	CASA-19-164039	GELC
R-10 S2	1042.0	11/14/2018	WG	UF	INIT	FD	RAD	EPA:901.1	Sodium-22	Na-22	N	0.105	0.604	2.3	—	pCi/L	Y	U	U	N3B-2019-477	CASA-19-164041	GELC
R-10 S2	1042.0	09/02/2015	WG	UF	INIT	REG	RAD	EPA:901.1	Sodium-22	Na-22	N	0.261	1.9	7.2	—	pCi/L	Y	U	U	2015-2299	CASA-15-102631	GELC
R-10 S2	1042.0	12/21/2014	WG	UF	INIT	REG	RAD	EPA:901.1	Sodium-22	Na-22	N	2.4	1.24	5.46	—	pCi/L	Y	U	U	2015-599	CASA-15-90307	GELC
R-10 S2	1042.0	11/05/2020	WG	F	INIT	REG	General Chemistry	EPA:120.1	Specific Conductance	SPEC_CONDC	Y	207	—	—	1	µS/cm	Y	—	NQ	N3B-2021-312	CASA-21-210610	GELC
R-10 S2	1042.0	11/07/2019	WG	F	INIT	REG	General Chemistry	EPA:120.1	Specific Conductance	SPEC_CONDC	Y	176	—	—	1	µS/cm	Y	—	NQ	N3B-2020-288	CASA-20-189269	GELC
R-10 S2	1042.0	11/07/2019	WG	F	INIT	FD	General Chemistry	EPA:120.1	Specific Conductance	SPEC_CONDC	Y	175	—	—	1	µS/cm	Y	—	NQ	N3B-2020-288	CASA-20-189278	GELC
R-10 S2	1042.0	11/14/2018	WG	F	INIT	REG	General Chemistry	EPA:120.1	Specific Conductance	SPEC_CONDC	Y	201	—	—	1	µS/cm	Y	—	NQ	N3B-2019-477	CASA-19-164038	GELC
R-10 S2	1042.0	11/14/2018	WG	F	INIT	FD	General Chemistry	EPA:120.1	Specific Conductance	SPEC_CONDC	Y	198	—	—	1	µS/cm	Y	—	NQ	N3B-2019-477	CASA-19-164040	GELC
R-10 S2	1042.0	09/02/2015	WG	F	INIT	REG	General Chemistry	EPA:120.1	Specific Conductance	SPEC_CONDC	Y	181	—	—	1	µS/cm	Y	—	NQ	2015-2299	CASA-15-102645	GELC

Table C-2 Analytical Detects from the Periodic Monitoring Events Reported in this Periodic Monitoring Report Plus Results from the Four Previous Monitoring Events if Available

Location ID	Screen Depth (ft)	Sample Date	Sample Type	Field Preparation Code	Analysis Type Code	Sample Purpose	Method Category	Lab Method	Parameter Name	Parameter Code	Detected	Report Result	Lab Uncertainty	Report MDA	Report MDL	Report Unit	Best Value	Lab Qualifier	Validation Qualifier	COC #	Field Sample ID	Lab ID
R-10 S2	1042.0	12/22/2014	WG	F	INIT	REG	General Chemistry	EPA:120.1	Specific Conductance	SPEC_CONDC	Y	179	—	—	3.63	µS/cm	Y	—	NQ	2015-600	CASA-15-90310	GELC
R-10 S2	1042.0	11/05/2020	WG	F	INIT	REG	Inorganic	SW-846:6010C	Strontium	Sr	Y	106	—	—	1	µg/L	Y	—	NQ	N3B-2021-312	CASA-21-210610	GELC
R-10 S2	1042.0	11/07/2019	WG	F	INIT	REG	Inorganic	SW-846:6010C	Strontium	Sr	Y	109	—	—	1	µg/L	Y	—	NQ	N3B-2020-288	CASA-20-189269	GELC
R-10 S2	1042.0	11/07/2019	WG	F	INIT	FD	Inorganic	SW-846:6010C	Strontium	Sr	Y	108	—	—	1	µg/L	Y	—	NQ	N3B-2020-288	CASA-20-189278	GELC
R-10 S2	1042.0	11/14/2018	WG	F	INIT	REG	Inorganic	SW-846:6010C	Strontium	Sr	Y	107	—	—	1	µg/L	Y	—	NQ	N3B-2019-477	CASA-19-164038	GELC
R-10 S2	1042.0	11/14/2018	WG	F	INIT	FD	Inorganic	SW-846:6010C	Strontium	Sr	Y	107	—	—	1	µg/L	Y	—	NQ	N3B-2019-477	CASA-19-164040	GELC
R-10 S2	1042.0	09/02/2015	WG	F	INIT	REG	Inorganic	SW-846:6010C	Strontium	Sr	Y	98.9	—	—	1	µg/L	Y	—	NQ	2015-2299	CASA-15-102645	GELC
R-10 S2	1042.0	12/22/2014	WG	F	INIT	REG	Inorganic	SW-846:6010C	Strontium	Sr	Y	104	—	—	1	µg/L	Y	—	NQ	2015-600	CASA-15-90310	GELC
R-10 S2	1042.0	11/05/2020	WG	UF	INIT	REG	RAD	EPA:905.0	Strontium-90	Sr-90	N	-0.0225	0.135	0.492	—	pCi/L	Y	U	U	N3B-2021-312	CASA-21-210611	GELC
R-10 S2	1042.0	11/07/2019	WG	UF	INIT	REG	RAD	EPA:905.0	Strontium-90	Sr-90	N	-0.179	0.125	0.496	—	pCi/L	Y	U	U	N3B-2020-288	CASA-20-189270	GELC
R-10 S2	1042.0	11/07/2019	WG	UF	INIT	FD	RAD	EPA:905.0	Strontium-90	Sr-90	N	0.153	0.101	0.334	—	pCi/L	Y	U	U	N3B-2020-288	CASA-20-189279	GELC
R-10 S2	1042.0	11/14/2018	WG	UF	INIT	REG	RAD	EPA:905.0	Strontium-90	Sr-90	N	-0.103	0.0628	0.225	—	pCi/L	Y	U	U	N3B-2019-477	CASA-19-164039	GELC
R-10 S2	1042.0	11/14/2018	WG	UF	INIT	FD	RAD	EPA:905.0	Strontium-90	Sr-90	N	0.121	0.141	0.498	—	pCi/L	Y	U	U	N3B-2019-477	CASA-19-164041	GELC
R-10 S2	1042.0	09/02/2015	WG	UF	INIT	REG	RAD	EPA:905.0	Strontium-90	Sr-90	N	-0.0726	0.124	0.494	—	pCi/L	Y	U	U	2015-2299	CASA-15-102631	GELC
R-10 S2	1042.0	12/21/2014	WG	UF	INIT	REG	RAD	EPA:905.0	Strontium-90	Sr-90	N	-0.299	0.1	0.484	—	pCi/L	Y	U	U	2015-599	CASA-15-90307	GELC
R-10 S2	1042.0	11/05/2020	WG	F	INIT	REG	General Chemistry	EPA:300.0	Sulfate	SO4(-2)	Y	3.72	—	—	0.133	mg/L	Y	—	NQ	N3B-2021-312	CASA-21-210610	GELC
R-10 S2	1042.0	11/07/2019	WG	F	INIT	REG	General Chemistry	EPA:300.0	Sulfate	SO4(-2)	Y	3.69	—	—	0.133	mg/L	Y	—	NQ	N3B-2020-288	CASA-20-189269	GELC
R-10 S2	1042.0	11/07/2019	WG	F	INIT	FD	General Chemistry	EPA:300.0	Sulfate	SO4(-2)	Y	3.7	—	—	0.133	mg/L	Y	—	NQ	N3B-2020-288	CASA-20-189278	GELC
R-10 S2	1042.0	11/14/2018	WG	F	INIT	REG	General Chemistry	EPA:300.0	Sulfate	SO4(-2)	Y	3.99	—	—	0.133	mg/L	Y	—	NQ	N3B-2019-477	CASA-19-164038	GELC
R-10 S2	1042.0	11/14/2018	WG	F	INIT	FD	General Chemistry	EPA:300.0	Sulfate	SO4(-2)	Y	4	—	—	0.133	mg/L	Y	—	NQ	N3B-2019-477	CASA-19-164040	GELC
R-10 S2	1042.0	09/02/2015	WG	F	INIT	REG	General Chemistry	EPA:300.0	Sulfate	SO4(-2)	Y	3.95	—	—	0.133	mg/L	Y	—	NQ	2015-2299	CASA-15-102645	GELC
R-10 S2	1042.0	12/22/2014	WG	F	INIT	REG	General Chemistry	EPA:300.0	Sulfate	SO4(-2)	Y	3.86	—	—	0.133	mg/L	Y	—	NQ	2015-600	CASA-15-90310	GELC
R-10 S2	1042.0	11/05/2020	WG	F	INIT	REG	Inorganic	SW-846:6010C	Tin	Sn	Y	16.8	—	—	2.5	µg/L	N	—	R	N3B-2021-312	CASA-21-210610	GELC
R-10 S2	1042.0	11/05/2020	WG	F	INIT	REG	Inorganic	SW-846:6020B	Tin	Sn	N	1	—	—	1	µg/L	Y	U	U	N3B-2021-312	CASA-21-210610	GELC
R-10 S2	1042.0	11/07/2019	WG	F	INIT	REG	Inorganic	SW-846:6010C	Tin	Sn	N	2.5	—	—	2.5	µg/L	Y	U	U	N3B-2020-288	CASA-20-189269	GELC
R-10 S2	1042.0	11/07/2019	WG	F	INIT	FD	Inorganic	SW-846:6010C	Tin	Sn	N	2.5	—	—	2.5	µg/L	Y	U	U	N3B-2020-288	CASA-20-189278	GELC
R-10 S2	1042.0	11/14/2018	WG	F	INIT	REG	Inorganic	SW-846:6010C	Tin	Sn	Y	3.87	—	—	2.5	µg/L	Y	J	J	N3B-2019-477	CASA-19-164038	GELC
R-10 S2	1042.0	11/14/2018	WG	F	INIT	FD	Inorganic	SW-846:6010C	Tin	Sn	Y	3.86	—	—	2.5	µg/L	Y	J	J	N3B-2019-477	CASA-19-164040	GELC
R-10 S2	1042.0	09/02/2015	WG	F	INIT	REG	Inorganic	SW-846:6010C	Tin	Sn	N	10	—	—	2.5	µg/L	Y	U	U	2015-2299	CASA-15-102645	GELC
R-10 S2	1042.0	12/22/2014	WG	F	INIT	REG	Inorganic	SW-846:6010C	Tin	Sn	N	10	—	—	2.5	µg/L	Y	U	U	2015-600	CASA-15-90310	GELC
R-10 S2	1042.0	11/05/2020	WG	F	INIT	REG	General Chemistry	EPA:160.1	Total Dissolved Solids	TDS	Y	176	—	—	3.4	mg/L	Y	—	J	N3B-2021-312	CASA-21-210610	GELC
R-10 S2	1042.0	11/07/2019	WG	F	INIT	REG	General Chemistry	EPA:160.1	Total Dissolved Solids	TDS	Y	161	—	—	3.4	mg/L	Y	—	J+	N3B-2020-288	CASA-20-189269	GELC
R-10 S2	1042.0	11/07/2019	WG	F	INIT	FD	General Chemistry	EPA:160.1	Total Dissolved Solids	TDS	Y	176	—	—	3.4	mg/L	Y	—	J+	N3B-2020-288	CASA-20-189278	GELC
R-10 S2	1042.0	11/14/2018	WG	F	INIT	REG	General Chemistry	EPA:160.1	Total Dissolved Solids	TDS	Y	140	—	—	3.4	mg/L	Y	—	NQ	N3B-2019-477	CASA-19-164038	GELC
R-10 S2	1042.0	11/14/2018	WG	F	INIT	FD	General Chemistry	EPA:160.1	Total Dissolved Solids	TDS	Y	149	—	—	3.4	mg/L	Y	—	NQ	N3B-2019-477	CASA-19-164040	GELC
R-10 S2	1042.0	09/02/2015	WG	F	INIT	REG	General Chemistry	EPA:160.1	Total Dissolved Solids	TDS	Y	147	—	—	3.4	mg/L	Y	—	NQ	2015-2299	CASA-15-102645	GELC
R-10 S2	1042.0	12/22/2014	WG	F	INIT	REG	General Chemistry	EPA:160.1	Total Dissolved Solids	TDS	Y	144	—	—	3.4	mg/L	Y	—	NQ	2015-600	CASA-15-90310	GELC
R-10 S2	1042.0	11/05/2020	WG	F	INIT	REG	General Chemistry	EPA:365.4	Total Phosphate as Phosphorus	PO4-P	Y	0.0449	—	—	0.02	mg/L	Y	J	J	N3B-2021-312	CASA-21-210610	GELC
R-10 S2	1042.0	11/07/2019	WG	F	INIT	REG	General Chemistry	EPA:365.4	Total Phosphate as Phosphorus	PO4-P	N	0.02	—	—	0.02	mg/L	Y	U	U	N3B-2020-288	CASA-20-189269	GELC
R-10 S2	1042.0	11/07/2019	WG	F	INIT	FD	General Chemistry	EPA:365.4	Total Phosphate as Phosphorus	PO4-P	N	0.02	—	—	0.02	mg/L	Y	U	U	N3B-2020-288	CASA-20-189278	GELC
R-10 S2	1042.0	11/14/2018	WG	F	INIT	REG	General Chemistry	EPA:365.4	Total Phosphate as Phosphorus	PO4-P	N	0.02	—	—	0.02	mg/L	Y	U	U	N3B-2019-477	CASA-19-164038	GELC
R-10 S2	1042.0	11/14/2018	WG	F	INIT	FD	General Chemistry	EPA:365.4	Total Phosphate as Phosphorus	PO4-P	N	0.02	—	—	0.02	mg/L	Y	U	U	N3B-2019-477	CASA-19-164040	GELC
R-10 S2	1042.0	09/02/2015	WG	F	INIT	REG	General Chemistry	EPA:365.4	Total Phosphate as Phosphorus	PO4-P	N	0.05	—	—	0.017	mg/L	Y	U	U	2015-2299	CASA-15-102645	GELC
R-10 S2	1042.0	12/22/2014	WG	F	INIT	REG	General Chemistry	EPA:365.4	Total Phosphate as Phosphorus	PO4-P	N	0.05	—	—	0.017	mg/L	Y	U	U	2015-600	CASA-15-90310	GELC
R-10 S2	1042.0	11/05/2020	WG	UF	INIT	REG	RAD	Generic:Low_Level_Tritium	Tritium	H-3	N	-0.011	0.848	2.869	—	pCi/L	Y	U	U	N3B-2021-380	CASA-21-210611	ARSL
R-10 S2	1042.0	11/07/2019	WG	UF	INIT	REG	RAD	Generic:Low_Level_Tritium	Tritium	H-3	N	0.874	0.918	3.027	—	pCi/L	Y	U	U	N3B-2020-333	CASA-20-189270	ARSL
R-10 S2	1042.0	11/07/2019	WG	UF	INIT	FD	RAD	Generic:Low_Level_Tritium	Tritium	H-3	N	0.272	0.954	3.211	—	pCi/L	Y	U	U	N3B-2020-333	CASA-20-189279	ARSL
R-10 S2	1042.0	11/14/2018	WG	UF	INIT	REG	RAD	Generic:Low_Level_Tritium	Tritium	H-3	N	1.504	0.835	2.631	—	pCi/L	Y	U	U	N3B-2019-480	CASA-19-164039	ARSL
R-10 S2	1042.0	11/14/2018	WG	UF	INIT	FD	RAD	Generic:Low_Level_Tritium	Tritium	H-3	N	1.64	0.916	2.889	—	pCi/L	Y	U	U	N3B-2019-480	CASA-19-164041	ARSL
R-10 S2	1042.0	09/02/2015	WG	UF	INIT	REG	RAD	Generic:Low_Level_Tritium	Tritium	H-3	N	0.754	0.742	2.444	—	pCi/L	Y	U	U	2015-2301	CASA-15-102631	ARSL
R-10 S2	1042.0	12/21/2014	WG	UF	INIT	REG	RAD	Generic:Low_Level_Tritium	Tritium	H-3	N	0.324	0.645	2.169	—	pCi/L	Y	U	U	2015-601	CASA-15-90307	ARSL
R-10 S2	1042.0	11/05/2020	WG	F	INIT	REG	Inorganic	SW-846:6020B	Uranium	U	Y	1.3	—	—	0.067	µg/L	Y	—	NQ	N3B-2021-312	CASA-21-210610	GELC
R-10 S2	1042.0	11/07/2019	WG	F	INIT	REG	Inorganic	SW-846:6020B	Uranium	U	Y	1.38	—	—	0.067	µg/L	Y	—	NQ	N3B-2020-288	CASA-20-189269	GELC
R-10 S2	1042.0	11/07/2019	WG	F	INIT	FD	Inorganic	SW-846:6020B	Uranium	U	Y	1.28	—	—	0.067	µg/L	Y	—	NQ	N3B-2020-288	CASA-20-189278	GELC
R-10 S2	1042.0	11/14/2018	WG	F	INIT	REG	Inorganic	SW-846:6020	Uranium	U	Y	1.3	—	—	0.067	µg/L	Y	—	NQ	N3B-2019-477	CASA-19-164038	GELC
R-10 S2	1042.0	11/14/2018	WG	F	INIT	FD	Inorganic	SW-846:6020	Uranium	U	Y	1.3	—	—	0.067	µg/L	Y	—	NQ	N3B-2019-477	CASA-19-164040	GELC
R-10 S2	1042.0	09/02/2015	WG	F	INIT	REG	Inorganic	SW-846:6020	Uranium	U	Y	1.43	—	—	0.067	µg/L	Y	—	NQ	2015-2299	CASA-15-102645	GELC
R-10 S2	1042.0	12/22/2014	WG	F	INIT	REG	Inorganic	SW-846:6020	Uranium	U	Y	1.41	—	—	0.067	µg/L	Y	—	NQ	2015-600	CASA-15-90310	GELC
R-10 S2	1042.0	11/05/2020	WG	UF	INIT	REG	RAD	HASL-300:ISOU	Uranium-234	U-234	Y	0.836	0.0903	0.178	—	pCi/L	Y	—	NQ	N3B-2021-312	CASA-21-210611	GELC
R-10 S2	1042.0	11/07/2019	WG	UF	INIT	REG	RAD	HASL-300:ISOU	Uranium-234	U-234	Y	0.929	0.0581	0.072	—	pCi/L	Y	—	NQ	N3B-2020-288	CASA-20-189270	GELC
R-10 S2	1042.0	11/07/2019	WG	UF	INIT	FD	RAD	HASL-300:ISOU	Uranium-234	U-234	Y	0.831	0.0514	0.0638	—	pCi/L	Y	—	NQ	N3B-2020-288	CASA-20-189279	GELC
R-10 S2	1042.0	11/14/2018	WG	UF	INIT	REG	RAD	HASL-300:ISOU	Uranium-234	U-234	Y	0.888	0.0598	0.121	—	pCi/L	Y	—	NQ	N3B-2019-477	CASA-19-164039	GELC
R-10 S2	1042.0	11/14/2018	WG	UF	INIT	FD	RAD	HASL-300:ISOU	Uranium-234	U-234	Y	0.845	0.0547	0.116	—	pCi/L	Y	—	NQ	N3B-2019-477	CASA-19-164041	GELC

Table C-2 Analytical Detects from the Periodic Monitoring Events Reported in this Periodic Monitoring Report Plus Results from the Four Previous Monitoring Events if Available

Location ID	Screen Depth (ft)	Sample Date	Sample Type	Field Preparation Code	Analysis Type Code	Sample Purpose	Method Category	Lab Method	Parameter Name	Parameter Code	Detected	Report Result	Lab Uncertainty	Report MDA	Report MDL	Report Unit	Best Value	Lab Qualifier	Validation Qualifier	COC #	Field Sample ID	Lab ID
R-10 S2	1042.0	09/02/2015	WG	UF	INIT	REG	RAD	HASL-300:ISOU	Uranium-234	U-234	Y	0.969	0.06	0.143	—	pCi/L	Y	—	NQ	2015-2299	CASA-15-102631	GELC
R-10 S2	1042.0	12/21/2014	WG	UF	INIT	REG	RAD	HASL-300:ISOU	Uranium-234	U-234	Y	0.892	0.045	0.0871	—	pCi/L	Y	—	NQ	2015-599	CASA-15-90307	GELC
R-10 S2	1042.0	11/05/2020	WG	UF	INIT	REG	RAD	HASL-300:ISOU	Uranium-235/236	U-235/236	N	0.00318	0.017	0.154	—	pCi/L	Y	U	U	N3B-2021-312	CASA-21-210611	GELC
R-10 S2	1042.0	11/07/2019	WG	UF	INIT	REG	RAD	HASL-300:ISOU	Uranium-235/236	U-235/236	N	0.0501	0.0171	0.0516	—	pCi/L	Y	U	U	N3B-2020-288	CASA-20-189270	GELC
R-10 S2	1042.0	11/07/2019	WG	UF	INIT	FD	RAD	HASL-300:ISOU	Uranium-235/236	U-235/236	N	0.0192	0.00979	0.0457	—	pCi/L	Y	U	U	N3B-2020-288	CASA-20-189279	GELC
R-10 S2	1042.0	11/14/2018	WG	UF	INIT	REG	RAD	HASL-300:ISOU	Uranium-235/236	U-235/236	N	0.0441	0.0165	0.118	—	pCi/L	Y	U	U	N3B-2019-477	CASA-19-164039	GELC
R-10 S2	1042.0	11/14/2018	WG	UF	INIT	FD	RAD	HASL-300:ISOU	Uranium-235/236	U-235/236	N	0.0381	0.0175	0.113	—	pCi/L	Y	U	U	N3B-2019-477	CASA-19-164041	GELC
R-10 S2	1042.0	09/02/2015	WG	UF	INIT	REG	RAD	HASL-300:ISOU	Uranium-235/236	U-235/236	N	0.0852	0.0203	0.101	—	pCi/L	Y	U	U	2015-2299	CASA-15-102631	GELC
R-10 S2	1042.0	12/21/2014	WG	UF	INIT	REG	RAD	HASL-300:ISOU	Uranium-235/236	U-235/236	N	0.0378	0.0126	0.0412	—	pCi/L	Y	U	U	2015-599	CASA-15-90307	GELC
R-10 S2	1042.0	11/05/2020	WG	UF	INIT	REG	RAD	HASL-300:ISOU	Uranium-238	U-238	Y	0.378	0.0621	0.162	—	pCi/L	Y	—	NQ	N3B-2021-312	CASA-21-210611	GELC
R-10 S2	1042.0	11/07/2019	WG	UF	INIT	REG	RAD	HASL-300:ISOU	Uranium-238	U-238	Y	0.495	0.0428	0.0843	—	pCi/L	Y	—	NQ	N3B-2020-288	CASA-20-189270	GELC
R-10 S2	1042.0	11/07/2019	WG	UF	INIT	FD	RAD	HASL-300:ISOU	Uranium-238	U-238	Y	0.464	0.0385	0.0747	—	pCi/L	Y	—	NQ	N3B-2020-288	CASA-20-189279	GELC
R-10 S2	1042.0	11/14/2018	WG	UF	INIT	REG	RAD	HASL-300:ISOU	Uranium-238	U-238	Y	0.546	0.0447	0.12	—	pCi/L	Y	—	NQ	N3B-2019-477	CASA-19-164039	GELC
R-10 S2	1042.0	11/14/2018	WG	UF	INIT	FD	RAD	HASL-300:ISOU	Uranium-238	U-238	Y	0.435	0.0392	0.115	—	pCi/L	Y	—	NQ	N3B-2019-477	CASA-19-164041	GELC
R-10 S2	1042.0	09/02/2015	WG	UF	INIT	REG	RAD	HASL-300:ISOU	Uranium-238	U-238	Y	0.458	0.0412	0.132	—	pCi/L	Y	—	NQ	2015-2299	CASA-15-102631	GELC
R-10 S2	1042.0	12/21/2014	WG	UF	INIT	REG	RAD	HASL-300:ISOU	Uranium-238	U-238	Y	0.471	0.0324	0.0447	—	pCi/L	Y	—	NQ	2015-599	CASA-15-90307	GELC
R-10 S2	1042.0	11/05/2020	WG	F	INIT	REG	Inorganic	SW-846:6010C	Vanadium	V	Y	12.4	—	—	1	µg/L	Y	—	NQ	N3B-2021-312	CASA-21-210610	GELC
R-10 S2	1042.0	11/07/2019	WG	F	INIT	REG	Inorganic	SW-846:6010C	Vanadium	V	Y	12.2	—	—	1	µg/L	Y	—	NQ	N3B-2020-288	CASA-20-189269	GELC
R-10 S2	1042.0	11/07/2019	WG	F	INIT	FD	Inorganic	SW-846:6010C	Vanadium	V	Y	12.2	—	—	1	µg/L	Y	—	NQ	N3B-2020-288	CASA-20-189278	GELC
R-10 S2	1042.0	11/14/2018	WG	F	INIT	REG	Inorganic	SW-846:6010C	Vanadium	V	Y	12	—	—	1	µg/L	Y	—	NQ	N3B-2019-477	CASA-19-164038	GELC
R-10 S2	1042.0	11/14/2018	WG	F	INIT	FD	Inorganic	SW-846:6010C	Vanadium	V	Y	12	—	—	1	µg/L	Y	—	NQ	N3B-2019-477	CASA-19-164040	GELC
R-10 S2	1042.0	09/02/2015	WG	F	INIT	REG	Inorganic	SW-846:6010C	Vanadium	V	Y	11.2	—	—	1	µg/L	Y	—	NQ	2015-2299	CASA-15-102645	GELC
R-10 S2	1042.0	12/22/2014	WG	F	INIT	REG	Inorganic	SW-846:6010C	Vanadium	V	Y	11.9	—	—	1	µg/L	Y	—	NQ	2015-600	CASA-15-90310	GELC
R-10 S2	1042.0	11/05/2020	WG	F	INIT	REG	Inorganic	SW-846:6010C	Zinc	Zn	Y	7.79	—	—	3.3	µg/L	Y	J	J	N3B-2021-312	CASA-21-210610	GELC
R-10 S2	1042.0	11/07/2019	WG	F	INIT	REG	Inorganic	SW-846:6010C	Zinc	Zn	Y	4.77	—	—	3.3	µg/L	Y	J	J	N3B-2020-288	CASA-20-189269	GELC
R-10 S2	1042.0	11/07/2019	WG	F	INIT	FD	Inorganic	SW-846:6010C	Zinc	Zn	Y	5.61	—	—	3.3	µg/L	Y	J	J	N3B-2020-288	CASA-20-189278	GELC
R-10 S2	1042.0	11/14/2018	WG	F	INIT	REG	Inorganic	SW-846:6010C	Zinc	Zn	Y	6.52	—	—	3.3	µg/L	Y	J	J	N3B-2019-477	CASA-19-164038	GELC
R-10 S2	1042.0	11/14/2018	WG	F	INIT	FD	Inorganic	SW-846:6010C	Zinc	Zn	Y	5.52	—	—	3.3	µg/L	Y	J	J	N3B-2019-477	CASA-19-164040	GELC
R-10 S2	1042.0	09/02/2015	WG	F	INIT	REG	Inorganic	SW-846:6010C	Zinc	Zn	Y	4.43	—	—	3.3	µg/L	Y	J	J	2015-2299	CASA-15-102645	GELC
R-10 S2	1042.0	12/22/2014	WG	F	INIT	REG	Inorganic	SW-846:6010C	Zinc	Zn	Y	3.83	—	—	3.3	µg/L	Y	J	J	2015-600	CASA-15-90310	GELC
R-10a	690.0	05/18/2021	WG	UF	INIT	FD	VOC	SW-846:8260D	Acetone	67-64-1	Y	3.46	—	—	1.74	µg/L	Y	J	J	N3B-2021-1615	CASA-21-224398	GELC
R-10a	690.0	05/18/2021	WG	UF	INIT	REG	VOC	SW-846:8260D	Acetone	67-64-1	Y	3.02	—	—	1.74	µg/L	Y	J	J	N3B-2021-1615	CASA-21-224396	GELC
R-10a	690.0	11/05/2020	WG	UF	INIT	REG	VOC	SW-846:8260B	Acetone	67-64-1	N	1.5	—	—	1.5	µg/L	Y	U	U	N3B-2021-312	CASA-21-210614	GELC
R-10a	690.0	08/20/2020	WG	UF	INIT	REG	VOC	SW-846:8260B	Acetone	67-64-1	N	5.33	—	—	1.5	µg/L	Y	BJ	U	N3B-2020-1595	CASA-20-205912	GELC
R-10a	690.0	11/07/2019	WG	UF	INIT	REG	VOC	SW-846:8260B	Acetone	67-64-1	N	1.5	—	—	1.5	µg/L	Y	U	U	N3B-2020-289	CASA-20-189289	GELC
R-10a	690.0	05/21/2019	WG	UF	INIT	REG	VOC	SW-846:8260B	Acetone	67-64-1	N	1.5	—	—	1.5	µg/L	Y	U	U	N3B-2019-1962	CASA-19-175202	GELC
R-10a	690.0	05/21/2019	WG	UF	INIT	FD	VOC	SW-846:8260B	Acetone	67-64-1	N	1.5	—	—	1.5	µg/L	Y	U	U	N3B-2019-1962	CASA-19-175204	GELC
R-10a	690.0	05/18/2021	WG	F	INIT	REG	General Chemistry	EPA:150.1	Acidity or Alkalinity of a solution	pH	Y	8.12	—	—	0.01	SU	Y	H	J	N3B-2021-1615	CASA-21-224397	GELC
R-10a	690.0	05/18/2021	WG	F	INIT	FD	General Chemistry	EPA:150.1	Acidity or Alkalinity of a solution	pH	Y	8.11	—	—	0.01	SU	Y	H	J	N3B-2021-1615	CASA-21-224399	GELC
R-10a	690.0	11/05/2020	WG	F	INIT	REG	General Chemistry	EPA:150.1	Acidity or Alkalinity of a solution	pH	Y	8.07	—	—	0.01	SU	Y	H	NQ	N3B-2021-312	CASA-21-210613	GELC
R-10a	690.0	08/20/2020	WG	F	INIT	REG	General Chemistry	EPA:150.1	Acidity or Alkalinity of a solution	pH	Y	8.16	—	—	0.01	SU	Y	H	NQ	N3B-2020-1595	CASA-20-205913	GELC
R-10a	690.0	11/07/2019	WG	F	INIT	REG	General Chemistry	EPA:150.1	Acidity or Alkalinity of a solution	pH	Y	8.14	—	—	0.01	SU	Y	H	NQ	N3B-2020-289	CASA-20-189288	GELC
R-10a	690.0	05/21/2019	WG	F	INIT	REG	General Chemistry	EPA:150.1	Acidity or Alkalinity of a solution	pH	Y	8.04	—	—	0.01	SU	Y	H	NQ	N3B-2019-1989	CASA-19-175201	GELC
R-10a	690.0	05/21/2019	WG	F	INIT	FD	General Chemistry	EPA:150.1	Acidity or Alkalinity of a solution	pH	Y	8.08	—	—	0.01	SU	Y	H	NQ	N3B-2019-1989	CASA-19-175203	GELC
R-10a	690.0	11/14/2018	WG	F	INIT	REG	General Chemistry	EPA:150.1	Acidity or Alkalinity of a solution	pH	Y	8.09	—	—	0.01	SU	Y	H	NQ	N3B-2019-477	CASA-19-164043	GELC
R-10a	690.0	05/15/2018	WG	F	INIT	REG	General Chemistry	EPA:150.1	Acidity or Alkalinity of a solution	pH	Y	8.1	—	—	0.01	SU	Y	H	NQ	2018-2559	CASA-18-154778	GELC
R-10a	690.0	05/15/2018	WG	F	INIT	FD	General Chemistry	EPA:150.1	Acidity or Alkalinity of a solution	pH	Y	8.09	—	—	0.01	SU	Y	H	NQ	2018-2559	CASA-18-154782	GELC
R-10a	690.0	05/18/2021	WG	F	INIT	REG	General Chemistry	EPA:310.1	Alkalinity-CO3+HCO3	ALK-CO3+HCO3	Y	91.7	—	—	1.45	mg/L	Y	—	NQ	N3B-2021-1615	CASA-21-224397	GELC
R-10a	690.0	05/18/2021	WG	F	INIT	FD	General Chemistry	EPA:310.1	Alkalinity-CO3+HCO3	ALK-CO3+HCO3	Y	91.1	—	—	1.45	mg/L	Y	—	NQ	N3B-2021-1615	CASA-21-224399	GELC
R-10a	690.0	11/05/2020	WG	F	INIT	REG	General Chemistry	EPA:310.1	Alkalinity-CO3+HCO3	ALK-CO3+HCO3	Y	90.9	—	—	1.45	mg/L	Y	—	NQ	N3B-2021-312	CASA-21-210613	GELC
R-10a	690.0	08/20/2020	WG	F	INIT	REG	General Chemistry	EPA:310.1	Alkalinity-CO3+HCO3	ALK-CO3+HCO3	Y	91.2	—	—	1.45	mg/L	Y	—	NQ	N3B-2020-1595	CASA-20-205913	GELC
R-10a	690.0	11/07/2019	WG	F	INIT	REG	General Chemistry	EPA:310.1	Alkalinity-CO3+HCO3	ALK-CO3+HCO3	Y	92.2	—	—	1.45	mg/L	Y	—	NQ	N3B-2020-289	CASA-20-189288	GELC
R-10a	690.0	05/21/2019	WG	F	INIT	REG	General Chemistry	EPA:310.1	Alkalinity-CO3+HCO3	ALK-CO3+HCO3	Y	91.4	—	—	1.45	mg/L	Y	—	NQ	N3B-2019-1989	CASA-19-175201	GELC
R-10a	690.0	05/21/2019	WG	F	INIT	FD	General Chemistry	EPA:310.1	Alkalinity-CO3+HCO3	ALK-CO3+HCO3	Y	88.4	—	—	1.45	mg/L	Y	—	NQ	N3B-2019-1989	CASA-19-175203	GELC
R-10a	690.0	11/14/2018	WG	F	INIT	REG	General Chemistry	EPA:310.1	Alkalinity-CO3+HCO3	ALK-CO3+HCO3	Y	92.6	—	—	1.45	mg/L	Y	—	NQ	N3B-2019-477	CASA-19-164043	GELC
R-10a	690.0	05/15/2018	WG	F	INIT	REG	General Chemistry	EPA:310.1	Alkalinity-CO3+HCO3	ALK-CO3+HCO3	Y	89.6	—	—	1.45	mg/L	Y	—	NQ	2018-2559	CASA-18-154778	GELC
R-10a	690.0	05/15/2018	WG	F	INIT	FD	General Chemistry	EPA:310.1	Alkalinity-CO3+HCO3	ALK-CO3+HCO3	Y	90.6	—	—	1.45	mg/L	Y	—	NQ	2018-2559	CASA-18-154782	GELC
R-10a	690.0	05/18/2021	WG	UF	INIT	REG	RAD	HASL-300:AM-241	Americium-241	Am-241	N	0.028	0.0121	0.0553	—	pCi/L	Y	U	UJ	N3B-2021-1615	CASA-21-224396	GELC
R-10a	690.0	05/18/2021	WG	UF	INIT	FD	RAD	HASL-300:AM-241	Americium-241	Am-241	N	-0.00636	0.0196	0.0565	—	pCi/L	Y	U	U	N3B-2021-1615	CASA-21-224398	GELC
R-10a	690.0	11/05/2020	WG	UF	INIT	REG	RAD	HASL-300:AM-241	Americium-241	Am-241	N	0.0332	0.0111	0.0608	—	pCi/L	Y	U	U	N3B-2021-312	CASA-21-210614	GELC
R-10a	690.0	08/20/2020	WG	UF	INIT	REG	RAD	HASL-300:AM-241	Americium-241	Am-241	N	0.00000000537	0.0126	0.0407	—	pCi/L	Y	U	U	N3B-2020-1595	CASA-20-205912	GELC
R-10a	690.0	11/07/2019	WG	UF	INIT	REG	RAD	HASL-300:AM-241	Americium-241	Am-241	N	0.00964	0.00835	0.0483	—	pCi/L	Y	U	U	N3B-2020-289	CASA-20-189289	GELC
R-10a	690.0	05/21/2019	WG	UF	INIT	REG	RAD	HASL-300:AM-241	Americium-241	Am-241	N	-0.0186	0.00992	0.0403	—	pCi/L	Y	U	U	N3B-2019-1989	CASA-19-175202	GELC

Table C-2 Analytical Detects from the Periodic Monitoring Events Reported in this Periodic Monitoring Report Plus Results from the Four Previous Monitoring Events if Available

Location ID	Screen Depth (ft)	Sample Date	Sample Type	Field Preparation Code	Analysis Type Code	Sample Purpose	Method Category	Lab Method	Parameter Name	Parameter Code	Detected	Report Result	Lab Uncertainty	Report MDA	Report MDL	Report Unit	Best Value	Lab Qualifier	Validation Qualifier	COC #	Field Sample ID	Lab ID
R-10a	690.0	05/21/2019	WG	UF	INIT	FD	RAD	HASL-300:AM-241	Americium-241	Am-241	N	0.00294	0.00882	0.0573	—	pCi/L	Y	U	U	N3B-2019-1989	CASA-19-175204	GELC
R-10a	690.0	11/14/2018	WG	UF	INIT	REG	RAD	HASL-300:AM-241	Americium-241	Am-241	N	0.00542	0.0173	0.0517	—	pCi/L	Y	U	U	N3B-2019-477	CASA-19-164044	GELC
R-10a	690.0	05/15/2018	WG	UF	INIT	REG	RAD	HASL-300:AM-241	Americium-241	Am-241	N	0.0145	0.00961	0.045	—	pCi/L	Y	U	U	2018-2559	CASA-18-154779	GELC
R-10a	690.0	05/15/2018	WG	UF	INIT	FD	RAD	HASL-300:AM-241	Americium-241	Am-241	N	0.00266	0.00595	0.0414	—	pCi/L	Y	U	U	2018-2559	CASA-18-154783	GELC
R-10a	690.0	05/18/2021	WG	F	INIT	REG	Inorganic	SW-846:6020B	Arsenic	As	Y	3.97	—	—	2	µg/L	Y	J	J	N3B-2021-1615	CASA-21-224397	GELC
R-10a	690.0	05/18/2021	WG	F	INIT	FD	Inorganic	SW-846:6020B	Arsenic	As	Y	4.16	—	—	2	µg/L	Y	J	J	N3B-2021-1615	CASA-21-224399	GELC
R-10a	690.0	11/05/2020	WG	F	INIT	REG	Inorganic	SW-846:6020B	Arsenic	As	Y	4.65	—	—	2	µg/L	Y	J	J	N3B-2021-312	CASA-21-210613	GELC
R-10a	690.0	08/20/2020	WG	F	INIT	REG	Inorganic	SW-846:6020B	Arsenic	As	Y	4.94	—	—	2	µg/L	Y	J	J	N3B-2020-1595	CASA-20-205913	GELC
R-10a	690.0	11/07/2019	WG	F	INIT	REG	Inorganic	SW-846:6020B	Arsenic	As	Y	4.1	—	—	2	µg/L	Y	J	J	N3B-2020-289	CASA-20-189288	GELC
R-10a	690.0	05/21/2019	WG	F	INIT	REG	Inorganic	SW-846:6020	Arsenic	As	Y	3.51	—	—	2	µg/L	Y	J	J	N3B-2019-1989	CASA-19-175201	GELC
R-10a	690.0	05/21/2019	WG	F	INIT	FD	Inorganic	SW-846:6020	Arsenic	As	Y	3.99	—	—	2	µg/L	Y	J	J	N3B-2019-1989	CASA-19-175203	GELC
R-10a	690.0	11/14/2018	WG	F	INIT	REG	Inorganic	SW-846:6020	Arsenic	As	Y	5.19	—	—	2	µg/L	Y	—	NQ	N3B-2019-477	CASA-19-164043	GELC
R-10a	690.0	05/15/2018	WG	F	INIT	REG	Inorganic	SW-846:6020	Arsenic	As	Y	2.88	—	—	2	µg/L	Y	J	J	2018-2559	CASA-18-154778	GELC
R-10a	690.0	05/15/2018	WG	F	INIT	FD	Inorganic	SW-846:6020	Arsenic	As	Y	2.78	—	—	2	µg/L	Y	J	J	2018-2559	CASA-18-154782	GELC
R-10a	690.0	05/18/2021	WG	F	INIT	REG	Inorganic	SW-846:6010C	Barium	Ba	Y	72.6	—	—	1	µg/L	Y	—	NQ	N3B-2021-1615	CASA-21-224397	GELC
R-10a	690.0	05/18/2021	WG	F	INIT	FD	Inorganic	SW-846:6010C	Barium	Ba	Y	74	—	—	1	µg/L	Y	—	NQ	N3B-2021-1615	CASA-21-224399	GELC
R-10a	690.0	11/05/2020	WG	F	INIT	REG	Inorganic	SW-846:6010C	Barium	Ba	Y	76.6	—	—	1	µg/L	Y	—	NQ	N3B-2021-312	CASA-21-210613	GELC
R-10a	690.0	08/20/2020	WG	F	INIT	REG	Inorganic	SW-846:6010C	Barium	Ba	Y	76.8	—	—	1	µg/L	Y	—	NQ	N3B-2020-1595	CASA-20-205913	GELC
R-10a	690.0	11/07/2019	WG	F	INIT	REG	Inorganic	SW-846:6010C	Barium	Ba	Y	76.8	—	—	1	µg/L	Y	—	NQ	N3B-2020-289	CASA-20-189288	GELC
R-10a	690.0	05/21/2019	WG	F	INIT	REG	Inorganic	SW-846:6010C	Barium	Ba	Y	67.1	—	—	1	µg/L	Y	—	NQ	N3B-2019-1989	CASA-19-175201	GELC
R-10a	690.0	05/21/2019	WG	F	INIT	FD	Inorganic	SW-846:6010C	Barium	Ba	Y	64.3	—	—	1	µg/L	Y	—	NQ	N3B-2019-1989	CASA-19-175203	GELC
R-10a	690.0	11/14/2018	WG	F	INIT	REG	Inorganic	SW-846:6010C	Barium	Ba	Y	76	—	—	1	µg/L	Y	—	NQ	N3B-2019-477	CASA-19-164043	GELC
R-10a	690.0	05/15/2018	WG	F	INIT	REG	Inorganic	SW-846:6010C	Barium	Ba	Y	71.7	—	—	1	µg/L	Y	—	NQ	2018-2559	CASA-18-154778	GELC
R-10a	690.0	05/15/2018	WG	F	INIT	FD	Inorganic	SW-846:6010C	Barium	Ba	Y	69.3	—	—	1	µg/L	Y	—	NQ	2018-2559	CASA-18-154782	GELC
R-10a	690.0	05/18/2021	WG	F	INIT	REG	Inorganic	SW-846:6010C	Boron	B	Y	20.8	—	—	15	µg/L	Y	J	J	N3B-2021-1615	CASA-21-224397	GELC
R-10a	690.0	05/18/2021	WG	F	INIT	FD	Inorganic	SW-846:6010C	Boron	B	Y	20.6	—	—	15	µg/L	Y	J	J	N3B-2021-1615	CASA-21-224399	GELC
R-10a	690.0	11/05/2020	WG	F	INIT	REG	Inorganic	SW-846:6010C	Boron	B	Y	18.9	—	—	15	µg/L	Y	J	J	N3B-2021-312	CASA-21-210613	GELC
R-10a	690.0	08/20/2020	WG	F	INIT	REG	Inorganic	SW-846:6010C	Boron	B	Y	23.7	—	—	15	µg/L	Y	J	J	N3B-2020-1595	CASA-20-205913	GELC
R-10a	690.0	11/07/2019	WG	F	INIT	REG	Inorganic	SW-846:6010C	Boron	B	Y	19.7	—	—	15	µg/L	Y	J	J	N3B-2020-289	CASA-20-189288	GELC
R-10a	690.0	05/21/2019	WG	F	INIT	REG	Inorganic	SW-846:6010C	Boron	B	Y	17.3	—	—	15	µg/L	Y	J	J	N3B-2019-1989	CASA-19-175201	GELC
R-10a	690.0	05/21/2019	WG	F	INIT	FD	Inorganic	SW-846:6010C	Boron	B	Y	15.6	—	—	15	µg/L	Y	J	J	N3B-2019-1989	CASA-19-175203	GELC
R-10a	690.0	11/14/2018	WG	F	INIT	REG	Inorganic	SW-846:6010C	Boron	B	Y	17.6	—	—	15	µg/L	Y	J	J	N3B-2019-477	CASA-19-164043	GELC
R-10a	690.0	05/15/2018	WG	F	INIT	REG	Inorganic	SW-846:6010C	Boron	B	N	15	—	—	15	µg/L	Y	U	U	2018-2559	CASA-18-154778	GELC
R-10a	690.0	05/15/2018	WG	F	INIT	FD	Inorganic	SW-846:6010C	Boron	B	N	15	—	—	15	µg/L	Y	U	U	2018-2559	CASA-18-154782	GELC
R-10a	690.0	05/18/2021	WG	F	INIT	REG	General Chemistry	EPA:300.0	Bromide	Br(-1)	Y	0.111	—	—	0.067	mg/L	Y	J	J	N3B-2021-1615	CASA-21-224397	GELC
R-10a	690.0	05/18/2021	WG	F	INIT	FD	General Chemistry	EPA:300.0	Bromide	Br(-1)	Y	0.109	—	—	0.067	mg/L	Y	J	J	N3B-2021-1615	CASA-21-224399	GELC
R-10a	690.0	11/05/2020	WG	F	INIT	REG	General Chemistry	EPA:300.0	Bromide	Br(-1)	N	0.067	—	—	0.067	mg/L	Y	U	U	N3B-2021-312	CASA-21-210613	GELC
R-10a	690.0	08/20/2020	WG	F	INIT	REG	General Chemistry	EPA:300.0	Bromide	Br(-1)	N	0.067	—	—	0.067	mg/L	Y	U	U	N3B-2020-1595	CASA-20-205913	GELC
R-10a	690.0	11/07/2019	WG	F	INIT	REG	General Chemistry	EPA:300.0	Bromide	Br(-1)	N	0.067	—	—	0.067	mg/L	Y	U	U	N3B-2020-289	CASA-20-189288	GELC
R-10a	690.0	05/21/2019	WG	F	INIT	REG	General Chemistry	EPA:300.0	Bromide	Br(-1)	N	0.067	—	—	0.067	mg/L	Y	U	U	N3B-2019-1989	CASA-19-175201	GELC
R-10a	690.0	05/21/2019	WG	F	INIT	FD	General Chemistry	EPA:300.0	Bromide	Br(-1)	N	0.067	—	—	0.067	mg/L	Y	U	U	N3B-2019-1989	CASA-19-175203	GELC
R-10a	690.0	05/18/2021	WG	F	INIT	REG	Inorganic	SW-846:6010C	Calcium	Ca	Y	26.8	—	—	0.05	mg/L	Y	—	NQ	N3B-2021-1615	CASA-21-224397	GELC
R-10a	690.0	05/18/2021	WG	F	INIT	FD	Inorganic	SW-846:6010C	Calcium	Ca	Y	26.9	—	—	0.05	mg/L	Y	—	NQ	N3B-2021-1615	CASA-21-224399	GELC
R-10a	690.0	11/05/2020	WG	F	INIT	REG	Inorganic	SW-846:6010C	Calcium	Ca	Y	29.2	—	—	0.05	mg/L	Y	—	NQ	N3B-2021-312	CASA-21-210613	GELC
R-10a	690.0	08/20/2020	WG	F	INIT	REG	Inorganic	SW-846:6010C	Calcium	Ca	Y	27.7	—	—	0.05	mg/L	Y	—	NQ	N3B-2020-1595	CASA-20-205913	GELC
R-10a	690.0	11/07/2019	WG	F	INIT	REG	Inorganic	SW-846:6010C	Calcium	Ca	Y	26.4	—	—	0.05	mg/L	Y	—	NQ	N3B-2020-289	CASA-20-189288	GELC
R-10a	690.0	05/21/2019	WG	F	INIT	REG	Inorganic	SW-846:6010C	Calcium	Ca	Y	24.6	—	—	0.05	mg/L	Y	—	NQ	N3B-2019-1989	CASA-19-175201	GELC
R-10a	690.0	05/21/2019	WG	F	INIT	FD	Inorganic	SW-846:6010C	Calcium	Ca	Y	23.3	—	—	0.05	mg/L	Y	—	NQ	N3B-2019-1989	CASA-19-175203	GELC
R-10a	690.0	11/14/2018	WG	F	INIT	REG	Inorganic	SW-846:6010C	Calcium	Ca	Y	27.5	—	—	0.05	mg/L	Y	—	NQ	N3B-2019-477	CASA-19-164043	GELC
R-10a	690.0	05/15/2018	WG	F	INIT	REG	Inorganic	SW-846:6010C	Calcium	Ca	Y	26	—	—	0.05	mg/L	Y	—	NQ	2018-2559	CASA-18-154778	GELC
R-10a	690.0	05/15/2018	WG	F	INIT	FD	Inorganic	SW-846:6010C	Calcium	Ca	Y	24.7	—	—	0.05	mg/L	Y	—	NQ	2018-2559	CASA-18-154782	GELC
R-10a	690.0	05/18/2021	WG	UF	INIT	REG	RAD	EPA:901.1	Cesium-137	Cs-137	N	0.165	1.94	7.04	—	pCi/L	Y	U	U	N3B-2021-1615	CASA-21-224396	GELC
R-10a	690.0	05/18/2021	WG	UF	INIT	FD	RAD	EPA:901.1	Cesium-137	Cs-137	N	3.22	1.5	6.08	—	pCi/L	Y	U	UJ	N3B-2021-1615	CASA-21-224398	GELC
R-10a	690.0	11/05/2020	WG	UF	INIT	REG	RAD	EPA:901.1	Cesium-137	Cs-137	N	1.43	1.05	4.03	—	pCi/L	Y	U	U	N3B-2021-312	CASA-21-210614	GELC
R-10a	690.0	08/20/2020	WG	UF	INIT	REG	RAD	EPA:901.1	Cesium-137	Cs-137	N	0.199	1.65	6.15	—	pCi/L	Y	U	U	N3B-2020-1595	CASA-20-205912	GELC
R-10a	690.0	11/07/2019	WG	UF	INIT	REG	RAD	EPA:901.1	Cesium-137	Cs-137	N	0.368	1.29	4.46	—	pCi/L	Y	U	U	N3B-2020-289	CASA-20-189289	GELC
R-10a	690.0	05/21/2019	WG	UF	INIT	REG	RAD	EPA:901.1	Cesium-137	Cs-137	N	-0.186	0.825	2.92	—	pCi/L	Y	U	U	N3B-2019-1989	CASA-19-175202	GELC
R-10a	690.0	05/21/2019	WG	UF	INIT	FD	RAD	EPA:901.1	Cesium-137	Cs-137	N	-0.289	0.669	2.27	—	pCi/L	Y	U	U	N3B-2019-1989	CASA-19-175204	GELC
R-10a	690.0	11/14/2018	WG	UF	INIT	REG	RAD	EPA:901.1	Cesium-137	Cs-137	N	0.764	0.624	2.35	—	pCi/L	Y	U	U	N3B-2019-477	CASA-19-164044	GELC
R-10a	690.0	05/15/2018	WG	UF	INIT	REG	RAD	EPA:901.1	Cesium-137	Cs-137	N	-0.965	1.04	3.1	—	pCi/L	Y	U	U	2018-2559	CASA-18-154779	GELC
R-10a	690.0	05/15/2018	WG	UF	INIT	FD	RAD	EPA:901.1	Cesium-137	Cs-137	N	-0.113	0.95	3.35	—	pCi/L	Y	U	U	2018-2559	CASA-18-154783	GELC
R-10a	690.0	05/18/2021	WG	F	INIT	REG	General Chemistry	EPA:300.0	Chloride	Cl(-1)	Y	6.76	—	—	0.067	mg/L	Y	—	NQ	N3B-2021-1615	CASA-21-224397	GELC
R-10a	690.0	05/18/2021	WG	F	INIT	FD	General Chemistry	EPA:300.0	Chloride	Cl(-1)	Y	6.56	—	—	0.067	mg/L	Y	—	NQ	N3B-2021-1615	CASA-21-224399	GELC

Table C-2 Analytical Detects from the Periodic Monitoring Events Reported in this Periodic Monitoring Report Plus Results from the Four Previous Monitoring Events if Available

Location ID	Screen Depth (ft)	Sample Date	Sample Type	Field Preparation Code	Analysis Type Code	Sample Purpose	Method Category	Lab Method	Parameter Name	Parameter Code	Detected	Report Result	Lab Uncertainty	Report MDA	Report MDL	Report Unit	Best Value	Lab Qualifier	Validation Qualifier	COC #	Field Sample ID	Lab ID
R-10a	690.0	11/05/2020	WG	F	INIT	REG	General Chemistry	EPA:300.0	Chloride	Cl(-1)	Y	6.59	—	—	0.067	mg/L	Y	—	NQ	N3B-2021-312	CASA-21-210613	GELC
R-10a	690.0	08/20/2020	WG	F	INIT	REG	General Chemistry	EPA:300.0	Chloride	Cl(-1)	Y	6.46	—	—	0.067	mg/L	Y	—	NQ	N3B-2020-1595	CASA-20-205913	GELC
R-10a	690.0	11/07/2019	WG	F	INIT	REG	General Chemistry	EPA:300.0	Chloride	Cl(-1)	Y	6.83	—	—	0.067	mg/L	Y	—	NQ	N3B-2020-289	CASA-20-189288	GELC
R-10a	690.0	05/21/2019	WG	F	INIT	REG	General Chemistry	EPA:300.0	Chloride	Cl(-1)	Y	6.44	—	—	0.067	mg/L	Y	—	NQ	N3B-2019-1989	CASA-19-175201	GELC
R-10a	690.0	05/21/2019	WG	F	INIT	FD	General Chemistry	EPA:300.0	Chloride	Cl(-1)	Y	6.45	—	—	0.067	mg/L	Y	—	NQ	N3B-2019-1989	CASA-19-175203	GELC
R-10a	690.0	11/14/2018	WG	F	INIT	REG	General Chemistry	EPA:300.0	Chloride	Cl(-1)	Y	6.69	—	—	0.067	mg/L	Y	—	NQ	N3B-2019-477	CASA-19-164043	GELC
R-10a	690.0	05/15/2018	WG	F	INIT	REG	General Chemistry	EPA:300.0	Chloride	Cl(-1)	Y	6.49	—	—	0.067	mg/L	Y	—	NQ	2018-2559	CASA-18-154778	GELC
R-10a	690.0	05/15/2018	WG	F	INIT	FD	General Chemistry	EPA:300.0	Chloride	Cl(-1)	Y	6.49	—	—	0.067	mg/L	Y	—	NQ	2018-2559	CASA-18-154782	GELC
R-10a	690.0	05/18/2021	WG	F	INIT	REG	Inorganic	SW-846:6020B	Chromium	Cr	Y	4.64	—	—	3	µg/L	Y	J	J	N3B-2021-1615	CASA-21-224397	GELC
R-10a	690.0	05/18/2021	WG	F	INIT	FD	Inorganic	SW-846:6020B	Chromium	Cr	Y	4.71	—	—	3	µg/L	Y	J	J	N3B-2021-1615	CASA-21-224399	GELC
R-10a	690.0	11/05/2020	WG	F	INIT	REG	Inorganic	SW-846:6020B	Chromium	Cr	Y	4.2	—	—	3	µg/L	Y	J	J	N3B-2021-312	CASA-21-210613	GELC
R-10a	690.0	08/20/2020	WG	F	INIT	REG	Inorganic	SW-846:6020B	Chromium	Cr	Y	5.03	—	—	3	µg/L	Y	J	J	N3B-2020-1595	CASA-20-205913	GELC
R-10a	690.0	11/07/2019	WG	F	INIT	REG	Inorganic	SW-846:6020B	Chromium	Cr	Y	4.44	—	—	3	µg/L	Y	J	J	N3B-2020-289	CASA-20-189288	GELC
R-10a	690.0	05/21/2019	WG	F	INIT	REG	Inorganic	SW-846:6020	Chromium	Cr	Y	4.36	—	—	3	µg/L	Y	J	J	N3B-2019-1989	CASA-19-175201	GELC
R-10a	690.0	05/21/2019	WG	F	INIT	FD	Inorganic	SW-846:6020	Chromium	Cr	Y	4.17	—	—	3	µg/L	Y	J	J	N3B-2019-1989	CASA-19-175203	GELC
R-10a	690.0	11/14/2018	WG	F	INIT	REG	Inorganic	SW-846:6020	Chromium	Cr	Y	4.46	—	—	3	µg/L	Y	J	J	N3B-2019-477	CASA-19-164043	GELC
R-10a	690.0	05/15/2018	WG	F	INIT	REG	Inorganic	SW-846:6020	Chromium	Cr	Y	3.98	—	—	3	µg/L	Y	J	J	2018-2559	CASA-18-154778	GELC
R-10a	690.0	05/15/2018	WG	F	INIT	FD	Inorganic	SW-846:6020	Chromium	Cr	Y	3.93	—	—	3	µg/L	Y	J	J	2018-2559	CASA-18-154782	GELC
R-10a	690.0	05/18/2021	WG	UF	INIT	REG	RAD	EPA:901.1	Cobalt-60	Co-60	N	-1.44	1.69	6.16	—	pCi/L	Y	U	U	N3B-2021-1615	CASA-21-224396	GELC
R-10a	690.0	05/18/2021	WG	UF	INIT	FD	RAD	EPA:901.1	Cobalt-60	Co-60	N	0.349	1.77	6.76	—	pCi/L	Y	U	U	N3B-2021-1615	CASA-21-224398	GELC
R-10a	690.0	11/05/2020	WG	UF	INIT	REG	RAD	EPA:901.1	Cobalt-60	Co-60	N	0.538	0.974	3.9	—	pCi/L	Y	U	U	N3B-2021-312	CASA-21-210614	GELC
R-10a	690.0	08/20/2020	WG	UF	INIT	REG	RAD	EPA:901.1	Cobalt-60	Co-60	N	-0.232	1.71	6.54	—	pCi/L	Y	U	U	N3B-2020-1595	CASA-20-205912	GELC
R-10a	690.0	11/07/2019	WG	UF	INIT	REG	RAD	EPA:901.1	Cobalt-60	Co-60	N	-0.12	1.73	6.55	—	pCi/L	Y	U	U	N3B-2020-289	CASA-20-189289	GELC
R-10a	690.0	05/21/2019	WG	UF	INIT	REG	RAD	EPA:901.1	Cobalt-60	Co-60	N	0.144	0.8	3.1	—	pCi/L	Y	U	U	N3B-2019-1989	CASA-19-175202	GELC
R-10a	690.0	05/21/2019	WG	UF	INIT	FD	RAD	EPA:901.1	Cobalt-60	Co-60	N	-0.478	0.655	2.41	—	pCi/L	Y	U	U	N3B-2019-1989	CASA-19-175204	GELC
R-10a	690.0	11/14/2018	WG	UF	INIT	REG	RAD	EPA:901.1	Cobalt-60	Co-60	N	0.0953	0.679	2.56	—	pCi/L	Y	U	U	N3B-2019-477	CASA-19-164044	GELC
R-10a	690.0	05/15/2018	WG	UF	INIT	REG	RAD	EPA:901.1	Cobalt-60	Co-60	N	-0.329	0.854	3.19	—	pCi/L	Y	U	U	2018-2559	CASA-18-154779	GELC
R-10a	690.0	05/15/2018	WG	UF	INIT	FD	RAD	EPA:901.1	Cobalt-60	Co-60	N	0.109	0.92	3.5	—	pCi/L	Y	U	U	2018-2559	CASA-18-154783	GELC
R-10a	690.0	05/18/2021	WG	F	INIT	REG	General Chemistry	EPA:300.0	Fluoride	F(-1)	Y	0.454	—	—	0.033	mg/L	Y	—	NQ	N3B-2021-1615	CASA-21-224397	GELC
R-10a	690.0	05/18/2021	WG	F	INIT	FD	General Chemistry	EPA:300.0	Fluoride	F(-1)	Y	0.456	—	—	0.033	mg/L	Y	—	NQ	N3B-2021-1615	CASA-21-224399	GELC
R-10a	690.0	11/05/2020	WG	F	INIT	REG	General Chemistry	EPA:300.0	Fluoride	F(-1)	Y	0.515	—	—	0.033	mg/L	Y	—	NQ	N3B-2021-312	CASA-21-210613	GELC
R-10a	690.0	08/20/2020	WG	F	INIT	REG	General Chemistry	EPA:300.0	Fluoride	F(-1)	Y	0.42	—	—	0.033	mg/L	Y	—	NQ	N3B-2020-1595	CASA-20-205913	GELC
R-10a	690.0	11/07/2019	WG	F	INIT	REG	General Chemistry	EPA:300.0	Fluoride	F(-1)	Y	0.662	—	—	0.033	mg/L	Y	—	NQ	N3B-2020-289	CASA-20-189288	GELC
R-10a	690.0	05/21/2019	WG	F	INIT	REG	General Chemistry	EPA:300.0	Fluoride	F(-1)	Y	0.464	—	—	0.033	mg/L	Y	—	NQ	N3B-2019-1989	CASA-19-175201	GELC
R-10a	690.0	05/21/2019	WG	F	INIT	FD	General Chemistry	EPA:300.0	Fluoride	F(-1)	Y	0.467	—	—	0.033	mg/L	Y	—	NQ	N3B-2019-1989	CASA-19-175203	GELC
R-10a	690.0	11/14/2018	WG	F	INIT	REG	General Chemistry	EPA:300.0	Fluoride	F(-1)	Y	0.455	—	—	0.033	mg/L	Y	—	NQ	N3B-2019-477	CASA-19-164043	GELC
R-10a	690.0	05/15/2018	WG	F	INIT	REG	General Chemistry	EPA:300.0	Fluoride	F(-1)	Y	0.39	—	—	0.033	mg/L	Y	—	NQ	2018-2559	CASA-18-154778	GELC
R-10a	690.0	05/15/2018	WG	F	INIT	FD	General Chemistry	EPA:300.0	Fluoride	F(-1)	Y	0.388	—	—	0.033	mg/L	Y	—	NQ	2018-2559	CASA-18-154782	GELC
R-10a	690.0	05/18/2021	WG	UF	INIT	REG	RAD	EPA:900	Gross alpha	GROSSA	N	1.84	0.778	2.15	—	pCi/L	Y	U	UJ	N3B-2021-1615	CASA-21-224396	GELC
R-10a	690.0	05/18/2021	WG	UF	INIT	FD	RAD	EPA:900	Gross alpha	GROSSA	N	0.108	0.468	2.13	—	pCi/L	Y	U	U	N3B-2021-1615	CASA-21-224398	GELC
R-10a	690.0	11/05/2020	WG	UF	INIT	REG	RAD	EPA:900	Gross alpha	GROSSA	N	0.821	0.839	2.97	—	pCi/L	Y	U	U	N3B-2021-312	CASA-21-210614	GELC
R-10a	690.0	08/20/2020	WG	UF	INIT	REG	RAD	EPA:900	Gross alpha	GROSSA	N	2.23	1.01	2.91	—	pCi/L	Y	U	U	N3B-2020-1595	CASA-20-205912	GELC
R-10a	690.0	11/07/2019	WG	UF	INIT	REG	RAD	EPA:900	Gross alpha	GROSSA	N	0.491	0.744	2.88	—	pCi/L	Y	U	U	N3B-2020-289	CASA-20-189289	GELC
R-10a	690.0	05/21/2019	WG	UF	INIT	REG	RAD	EPA:900	Gross alpha	GROSSA	N	2.56	1.05	2.92	—	pCi/L	Y	U	U	N3B-2019-1989	CASA-19-175202	GELC
R-10a	690.0	05/21/2019	WG	UF	INIT	FD	RAD	EPA:900	Gross alpha	GROSSA	Y	2.81	1.1	2.8	—	pCi/L	Y	—	NQ	N3B-2019-1989	CASA-19-175204	GELC
R-10a	690.0	11/14/2018	WG	UF	INIT	REG	RAD	EPA:900	Gross alpha	GROSSA	Y	12.8	2.21	5.86	—	pCi/L	Y	—	NQ	N3B-2019-477	CASA-19-164044	GELC
R-10a	690.0	05/15/2018	WG	UF	INIT	REG	RAD	EPA:900	Gross alpha	GROSSA	Y	3.25	1.17	3	—	pCi/L	Y	—	NQ	2018-2559	CASA-18-154779	GELC
R-10a	690.0	05/15/2018	WG	UF	INIT	FD	RAD	EPA:900	Gross alpha	GROSSA	N	2.28	0.984	2.75	—	pCi/L	Y	U	U	2018-2559	CASA-18-154783	GELC
R-10a	690.0	05/18/2021	WG	UF	INIT	REG	RAD	EPA:900	Gross beta	GROSSB	Y	3.25	0.95	2.8	—	pCi/L	Y	—	J	N3B-2021-1615	CASA-21-224396	GELC
R-10a	690.0	05/18/2021	WG	UF	INIT	FD	RAD	EPA:900	Gross beta	GROSSB	N	0.359	0.804	2.87	—	pCi/L	Y	U	UJ	N3B-2021-1615	CASA-21-224398	GELC
R-10a	690.0	11/05/2020	WG	UF	INIT	REG	RAD	EPA:900	Gross beta	GROSSB	Y	3.77	0.874	2.29	—	pCi/L	Y	—	NQ	N3B-2021-312	CASA-21-210614	GELC
R-10a	690.0	08/20/2020	WG	UF	INIT	REG	RAD	EPA:900	Gross beta	GROSSB	Y	2.64	0.852	2.6	—	pCi/L	Y	—	NQ	N3B-2020-1595	CASA-20-205912	GELC
R-10a	690.0	11/07/2019	WG	UF	INIT	REG	RAD	EPA:900	Gross beta	GROSSB	N	1.51	0.568	1.71	—	pCi/L	Y	U	U	N3B-2020-289	CASA-20-189289	GELC
R-10a	690.0	05/21/2019	WG	UF	INIT	REG	RAD	EPA:900	Gross beta	GROSSB	Y	4	0.779	2.04	—	pCi/L	Y	—	NQ	N3B-2019-1989	CASA-19-175202	GELC
R-10a	690.0	05/21/2019	WG	UF	INIT	FD	RAD	EPA:900	Gross beta	GROSSB	Y	2.12	0.638	1.89	—	pCi/L	Y	—	NQ	N3B-2019-1989	CASA-19-175204	GELC
R-10a	690.0	11/14/2018	WG	UF	INIT	REG	RAD	EPA:900	Gross beta	GROSSB	N	2.54	2.02	6.69	—	pCi/L	Y	U	U	N3B-2019-477	CASA-19-164044	GELC
R-10a	690.0	05/15/2018	WG	UF	INIT	REG	RAD	EPA:900	Gross beta	GROSSB	N	1.08	0.522	1.66	—	pCi/L	Y	U	U	2018-2559	CASA-18-154779	GELC
R-10a	690.0	05/15/2018	WG	UF	INIT	FD	RAD	EPA:900	Gross beta	GROSSB	Y	2.86	0.719	2	—	pCi/L	Y	—	NQ	2018-2559	CASA-18-154783	GELC
R-10a	690.0	05/18/2021	WG	F	INIT	REG	Inorganic	SM:A2340B	Hardness	Hardness	Y	82.1	—	—	0.453	mg/L	Y	—	NQ	N3B-2021-1615	CASA-21-224397	GELC
R-10a	690.0	05/18/2021	WG	F	INIT	FD	Inorganic	SM:A2340B	Hardness	Hardness	Y	82.8	—	—	0.453	mg/L	Y	—	NQ	N3B-2021-1615	CASA-21-224399	GELC
R-10a	690.0	11/05/2020	WG	F	INIT	REG	Inorganic	SM:A2340B	Hardness	Hardness	Y	89	—	—	0.453	mg/L	Y	—	NQ	N3B-2021-312	CASA-21-210613	GELC
R-10a	690.0	08/20/2020	WG	F	INIT	REG	Inorganic	SM:A2340B	Hardness	Hardness	Y	86.5	—	—	0.453	mg/L	Y	—	NQ	N3B-2020-1595	CASA-20-205913	GELC
R-10a	690.0	11/07/2019	WG	F	INIT	REG	Inorganic	SM:A2340B	Hardness	Hardness	Y	82.8	—	—	0.453	mg/L	Y	—	NQ	N3B-2020-289	CASA-20-189288	GELC

Table C-2 Analytical Detects from the Periodic Monitoring Events Reported in this Periodic Monitoring Report Plus Results from the Four Previous Monitoring Events if Available

Location ID	Screen Depth (ft)	Sample Date	Sample Type	Field Preparation Code	Analysis Type Code	Sample Purpose	Method Category	Lab Method	Parameter Name	Parameter Code	Detected	Report Result	Lab Uncertainty	Report MDA	Report MDL	Report Unit	Best Value	Lab Qualifier	Validation Qualifier	COC #	Field Sample ID	Lab ID
R-10a	690.0	05/21/2019	WG	F	INIT	REG	Inorganic	SM:A2340B	Hardness	Hardness	Y	76	—	—	0.453	mg/L	Y	—	NQ	N3B-2019-1989	CASA-19-175201	GELC
R-10a	690.0	05/21/2019	WG	F	INIT	FD	Inorganic	SM:A2340B	Hardness	Hardness	Y	72.1	—	—	0.453	mg/L	Y	—	NQ	N3B-2019-1989	CASA-19-175203	GELC
R-10a	690.0	11/14/2018	WG	F	INIT	REG	Inorganic	SM:A2340B	Hardness	Hardness	Y	85.2	—	—	0.453	mg/L	Y	—	NQ	N3B-2019-477	CASA-19-164043	GELC
R-10a	690.0	05/15/2018	WG	F	INIT	REG	Inorganic	SM:A2340B	Hardness	Hardness	Y	79.5	—	—	0.453	mg/L	Y	—	NQ	2018-2559	CASA-18-154778	GELC
R-10a	690.0	05/15/2018	WG	F	INIT	FD	Inorganic	SM:A2340B	Hardness	Hardness	Y	75.3	—	—	0.453	mg/L	Y	—	NQ	2018-2559	CASA-18-154782	GELC
R-10a	690.0	05/18/2021	WG	F	INIT	REG	Inorganic	SW-846:6010C	Magnesium	Mg	Y	3.71	—	—	0.11	mg/L	Y	—	NQ	N3B-2021-1615	CASA-21-224397	GELC
R-10a	690.0	05/18/2021	WG	F	INIT	FD	Inorganic	SW-846:6010C	Magnesium	Mg	Y	3.8	—	—	0.11	mg/L	Y	—	NQ	N3B-2021-1615	CASA-21-224399	GELC
R-10a	690.0	11/05/2020	WG	F	INIT	REG	Inorganic	SW-846:6010C	Magnesium	Mg	Y	3.94	—	—	0.11	mg/L	Y	—	NQ	N3B-2021-312	CASA-21-210613	GELC
R-10a	690.0	08/20/2020	WG	F	INIT	REG	Inorganic	SW-846:6010C	Magnesium	Mg	Y	4.22	—	—	0.11	mg/L	Y	E	NQ	N3B-2020-1595	CASA-20-205913	GELC
R-10a	690.0	11/07/2019	WG	F	INIT	REG	Inorganic	SW-846:6010C	Magnesium	Mg	Y	4.1	—	—	0.11	mg/L	Y	—	NQ	N3B-2020-289	CASA-20-189288	GELC
R-10a	690.0	05/21/2019	WG	F	INIT	REG	Inorganic	SW-846:6010C	Magnesium	Mg	Y	3.54	—	—	0.11	mg/L	Y	—	NQ	N3B-2019-1989	CASA-19-175201	GELC
R-10a	690.0	05/21/2019	WG	F	INIT	FD	Inorganic	SW-846:6010C	Magnesium	Mg	Y	3.35	—	—	0.11	mg/L	Y	—	NQ	N3B-2019-1989	CASA-19-175203	GELC
R-10a	690.0	11/14/2018	WG	F	INIT	REG	Inorganic	SW-846:6010C	Magnesium	Mg	Y	4.04	—	—	0.11	mg/L	Y	—	NQ	N3B-2019-477	CASA-19-164043	GELC
R-10a	690.0	05/15/2018	WG	F	INIT	REG	Inorganic	SW-846:6010C	Magnesium	Mg	Y	3.52	—	—	0.11	mg/L	Y	—	NQ	2018-2559	CASA-18-154778	GELC
R-10a	690.0	05/15/2018	WG	F	INIT	FD	Inorganic	SW-846:6010C	Magnesium	Mg	Y	3.34	—	—	0.11	mg/L	Y	—	NQ	2018-2559	CASA-18-154782	GELC
R-10a	690.0	05/18/2021	WG	F	INIT	REG	Inorganic	SW-846:6020B	Molybdenum	Mo	Y	0.608	—	—	0.2	µg/L	Y	J	J	N3B-2021-1615	CASA-21-224397	GELC
R-10a	690.0	05/18/2021	WG	F	INIT	FD	Inorganic	SW-846:6020B	Molybdenum	Mo	Y	0.639	—	—	0.2	µg/L	Y	J	J	N3B-2021-1615	CASA-21-224399	GELC
R-10a	690.0	11/05/2020	WG	F	INIT	REG	Inorganic	SW-846:6020B	Molybdenum	Mo	Y	0.723	—	—	0.2	µg/L	Y	J	J	N3B-2021-312	CASA-21-210613	GELC
R-10a	690.0	08/20/2020	WG	F	INIT	REG	Inorganic	SW-846:6020B	Molybdenum	Mo	Y	0.834	—	—	0.2	µg/L	Y	J	J	N3B-2020-1595	CASA-20-205913	GELC
R-10a	690.0	11/07/2019	WG	F	INIT	REG	Inorganic	SW-846:6020B	Molybdenum	Mo	Y	0.744	—	—	0.2	µg/L	Y	J	J	N3B-2020-289	CASA-20-189288	GELC
R-10a	690.0	05/21/2019	WG	F	INIT	REG	Inorganic	SW-846:6020	Molybdenum	Mo	Y	0.647	—	—	0.2	µg/L	Y	J	J	N3B-2019-1989	CASA-19-175201	GELC
R-10a	690.0	05/21/2019	WG	F	INIT	FD	Inorganic	SW-846:6020	Molybdenum	Mo	Y	0.647	—	—	0.2	µg/L	Y	J	J	N3B-2019-1989	CASA-19-175203	GELC
R-10a	690.0	11/14/2018	WG	F	INIT	REG	Inorganic	SW-846:6020	Molybdenum	Mo	Y	0.853	—	—	0.2	µg/L	Y	—	NQ	N3B-2019-477	CASA-19-164043	GELC
R-10a	690.0	05/15/2018	WG	F	INIT	REG	Inorganic	SW-846:6020	Molybdenum	Mo	Y	0.811	—	—	0.2	µg/L	Y	—	NQ	2018-2559	CASA-18-154778	GELC
R-10a	690.0	05/15/2018	WG	F	INIT	FD	Inorganic	SW-846:6020	Molybdenum	Mo	Y	0.742	—	—	0.2	µg/L	Y	—	NQ	2018-2559	CASA-18-154782	GELC
R-10a	690.0	05/18/2021	WG	UF	INIT	REG	RAD	EPA:901.1	Neptunium-237	Np-237	N	-0.115	3.55	10.9	—	pCi/L	Y	U	U	N3B-2021-1615	CASA-21-224396	GELC
R-10a	690.0	05/18/2021	WG	UF	INIT	FD	RAD	EPA:901.1	Neptunium-237	Np-237	N	1.86	2.74	10.1	—	pCi/L	Y	U	U	N3B-2021-1615	CASA-21-224398	GELC
R-10a	690.0	11/05/2020	WG	UF	INIT	REG	RAD	EPA:901.1	Neptunium-237	Np-237	N	-1.08	2.07	7.39	—	pCi/L	Y	U	U	N3B-2021-312	CASA-21-210614	GELC
R-10a	690.0	08/20/2020	WG	UF	INIT	REG	RAD	EPA:901.1	Neptunium-237	Np-237	N	7.36	2.92	11.7	—	pCi/L	Y	U	U	N3B-2020-1595	CASA-20-205912	GELC
R-10a	690.0	11/07/2019	WG	UF	INIT	REG	RAD	EPA:901.1	Neptunium-237	Np-237	N	-1.89	2.72	9.69	—	pCi/L	Y	U	U	N3B-2020-289	CASA-20-189289	GELC
R-10a	690.0	05/21/2019	WG	UF	INIT	REG	RAD	EPA:901.1	Neptunium-237	Np-237	N	2.05	1.56	5.99	—	pCi/L	Y	U	U	N3B-2019-1989	CASA-19-175202	GELC
R-10a	690.0	05/21/2019	WG	UF	INIT	FD	RAD	EPA:901.1	Neptunium-237	Np-237	N	0.971	1.28	4.87	—	pCi/L	Y	U	U	N3B-2019-1989	CASA-19-175204	GELC
R-10a	690.0	11/14/2018	WG	UF	INIT	REG	RAD	EPA:901.1	Neptunium-237	Np-237	N	-0.133	1.14	4.12	—	pCi/L	Y	U	U	N3B-2019-477	CASA-19-164044	GELC
R-10a	690.0	05/15/2018	WG	UF	INIT	REG	RAD	EPA:901.1	Neptunium-237	Np-237	N	0.377	1.94	6.98	—	pCi/L	Y	U	U	2018-2559	CASA-18-154779	GELC
R-10a	690.0	05/15/2018	WG	UF	INIT	FD	RAD	EPA:901.1	Neptunium-237	Np-237	N	0.0885	1.94	6.98	—	pCi/L	Y	U	U	2018-2559	CASA-18-154783	GELC
R-10a	690.0	05/18/2021	WG	F	INIT	REG	Inorganic	SW-846:6020B	Nickel	Ni	Y	6.67	—	—	0.6	µg/L	Y	—	NQ	N3B-2021-1615	CASA-21-224397	GELC
R-10a	690.0	05/18/2021	WG	F	INIT	FD	Inorganic	SW-846:6020B	Nickel	Ni	Y	6.83	—	—	0.6	µg/L	Y	—	NQ	N3B-2021-1615	CASA-21-224399	GELC
R-10a	690.0	11/05/2020	WG	F	INIT	REG	Inorganic	SW-846:6020B	Nickel	Ni	Y	7.24	—	—	0.6	µg/L	Y	—	NQ	N3B-2021-312	CASA-21-210613	GELC
R-10a	690.0	08/20/2020	WG	F	INIT	REG	Inorganic	SW-846:6020B	Nickel	Ni	Y	6.84	—	—	0.6	µg/L	Y	—	NQ	N3B-2020-1595	CASA-20-205913	GELC
R-10a	690.0	11/07/2019	WG	F	INIT	REG	Inorganic	SW-846:6020B	Nickel	Ni	Y	7.12	—	—	0.6	µg/L	Y	—	NQ	N3B-2020-289	CASA-20-189288	GELC
R-10a	690.0	05/21/2019	WG	F	INIT	REG	Inorganic	SW-846:6020	Nickel	Ni	Y	7.5	—	—	0.6	µg/L	Y	—	J+	N3B-2019-1989	CASA-19-175201	GELC
R-10a	690.0	05/21/2019	WG	F	INIT	FD	Inorganic	SW-846:6020	Nickel	Ni	Y	7.06	—	—	0.6	µg/L	Y	—	J+	N3B-2019-1989	CASA-19-175203	GELC
R-10a	690.0	11/14/2018	WG	F	INIT	REG	Inorganic	SW-846:6020	Nickel	Ni	Y	7.82	—	—	0.6	µg/L	Y	—	NQ	N3B-2019-477	CASA-19-164043	GELC
R-10a	690.0	05/15/2018	WG	F	INIT	REG	Inorganic	SW-846:6020	Nickel	Ni	Y	10	—	—	0.6	µg/L	Y	—	NQ	2018-2559	CASA-18-154778	GELC
R-10a	690.0	05/15/2018	WG	F	INIT	FD	Inorganic	SW-846:6020	Nickel	Ni	Y	9.24	—	—	0.6	µg/L	Y	—	NQ	2018-2559	CASA-18-154782	GELC
R-10a	690.0	05/18/2021	WG	F	INIT	REG	General Chemistry	EPA:353.2	Nitrate-Nitrite as Nitrogen	NO3+NO2-N	Y	1.26	—	—	0.085	mg/L	Y	—	NQ	N3B-2021-1615	CASA-21-224397	GELC
R-10a	690.0	05/18/2021	WG	F	INIT	FD	General Chemistry	EPA:353.2	Nitrate-Nitrite as Nitrogen	NO3+NO2-N	Y	1.23	—	—	0.085	mg/L	Y	—	NQ	N3B-2021-1615	CASA-21-224399	GELC
R-10a	690.0	11/05/2020	WG	F	INIT	REG	General Chemistry	EPA:353.2	Nitrate-Nitrite as Nitrogen	NO3+NO2-N	Y	1.26	—	—	0.085	mg/L	Y	—	J-	N3B-2021-312	CASA-21-210613	GELC
R-10a	690.0	08/20/2020	WG	F	INIT	REG	General Chemistry	EPA:353.2	Nitrate-Nitrite as Nitrogen	NO3+NO2-N	Y	1.17	—	—	0.085	mg/L	Y	—	NQ	N3B-2020-1595	CASA-20-205913	GELC
R-10a	690.0	11/07/2019	WG	F	INIT	REG	General Chemistry	EPA:353.2	Nitrate-Nitrite as Nitrogen	NO3+NO2-N	Y	1.27	—	—	0.017	mg/L	Y	—	NQ	N3B-2020-289	CASA-20-189288	GELC
R-10a	690.0	05/21/2019	WG	F	INIT	REG	General Chemistry	EPA:353.2	Nitrate-Nitrite as Nitrogen	NO3+NO2-N	Y	1.25	—	—	0.085	mg/L	Y	—	NQ	N3B-2019-1989	CASA-19-175201	GELC
R-10a	690.0	05/21/2019	WG	F	INIT	FD	General Chemistry	EPA:353.2	Nitrate-Nitrite as Nitrogen	NO3+NO2-N	Y	1.23	—	—	0.085	mg/L	Y	—	NQ	N3B-2019-1989	CASA-19-175203	GELC
R-10a	690.0	11/14/2018	WG	F	INIT	REG	General Chemistry	EPA:353.2	Nitrate-Nitrite as Nitrogen	NO3+NO2-N	Y	1.2	—	—	0.085	mg/L	Y	—	NQ	N3B-2019-477	CASA-19-164043	GELC
R-10a	690.0	05/15/2018	WG	F	INIT	REG	General Chemistry	EPA:353.2	Nitrate-Nitrite as Nitrogen	NO3+NO2-N	Y	1.29	—	—	0.085	mg/L	Y	—	NQ	2018-2559	CASA-18-154778	GELC
R-10a	690.0	05/15/2018	WG	F	INIT	FD	General Chemistry	EPA:353.2	Nitrate-Nitrite as Nitrogen	NO3+NO2-N	Y	1.27	—	—	0.085	mg/L	Y	—	NQ	2018-2559	CASA-18-154782	GELC
R-10a	690.0	05/18/2021	WG	F	INIT	REG	LCMS/MS	SW-846:6850	Perchlorate	ClO4	Y	0.714	—	—	0.05	µg/L	Y	—	NQ	N3B-2021-1615	CASA-21-224397	GELC
R-10a	690.0	05/18/2021	WG	F	INIT	FD	LCMS/MS	SW-846:6850	Perchlorate	ClO4	Y	0.769	—	—	0.05	µg/L	Y	—	NQ	N3B-2021-1615	CASA-21-224399	GELC
R-10a	690.0	11/05/2020	WG	F	INIT	REG	LCMS/MS	SW-846:6850	Perchlorate	ClO4	Y	0.707	—	—	0.05	µg/L	Y	—	NQ	N3B-2021-312	CASA-21-210613	GELC
R-10a	690.0	08/20/2020	WG	F	INIT	REG	LCMS/MS	SW-846:6850	Perchlorate	ClO4	Y	0.726	—	—	0.05	µg/L	Y	—	NQ	N3B-2020-1595	CASA-20-205913	GELC
R-10a	690.0	11/07/2019	WG	F	INIT	REG	LCMS/MS	SW-846:6850	Perchlorate	ClO4	Y	0.738	—	—	0.05	µg/L	Y	—	NQ	N3B-2020-289	CASA-20-189288	GELC
R-10a	690.0	05/21/2019	WG	F	INIT	REG	LCMS/MS	SW-846:6850	Perchlorate	ClO4	Y	0.688	—	—	0.05	µg/L	Y	—	NQ	N3B-2019-1989	CASA-19-175201	GELC
R-10a	690.0	05/21/2019	WG	F	INIT	FD	LCMS/MS	SW-846:6850	Perchlorate	ClO4	Y	0.744	—	—	0.05	µg/L	Y	—	NQ	N3B-2019-1989	CASA-19-175203	GELC
R-10a	690.0	11/14/2018	WG	F	INIT	REG	LCMS/MS	SW-846:6850	Perchlorate	ClO4	Y	0.736	—	—	0.05	µg/L	Y	—	NQ	N3B-2019-477	CASA-19-164043	GELC

Table C-2 Analytical Detects from the Periodic Monitoring Events Reported in this Periodic Monitoring Report Plus Results from the Four Previous Monitoring Events if Available

Location ID	Screen Depth (ft)	Sample Date	Sample Type	Field Preparation Code	Analysis Type Code	Sample Purpose	Method Category	Lab Method	Parameter Name	Parameter Code	Detected	Report Result	Lab Uncertainty	Report MDA	Report MDL	Report Unit	Best Value	Lab Qualifier	Validation Qualifier	COC #	Field Sample ID	Lab ID
R-10a	690.0	05/15/2018	WG	F	INIT	REG	LCMS/MS	SW-846:6850	Perchlorate	ClO4	Y	0.743	—	—	0.05	µg/L	Y	—	NQ	2018-2559	CASA-18-154778	GELC
R-10a	690.0	05/15/2018	WG	F	INIT	FD	LCMS/MS	SW-846:6850	Perchlorate	ClO4	Y	0.749	—	—	0.05	µg/L	Y	—	NQ	2018-2559	CASA-18-154782	GELC
R-10a	690.0	05/18/2021	WG	UF	INIT	REG	RAD	HASL-300:ISOPU	Plutonium-238	Pu-238	N	-0.00972	0.0207	0.0802	—	pCi/L	Y	U	U	N3B-2021-1615	CASA-21-224396	GELC
R-10a	690.0	05/18/2021	WG	UF	INIT	FD	RAD	HASL-300:ISOPU	Plutonium-238	Pu-238	N	-0.007	0.0192	0.0867	—	pCi/L	Y	U	U	N3B-2021-1615	CASA-21-224398	GELC
R-10a	690.0	11/05/2020	WG	UF	INIT	REG	RAD	HASL-300:ISOPU	Plutonium-238	Pu-238	N	0.00758	0.00758	0.0585	—	pCi/L	Y	U	U	N3B-2021-312	CASA-21-210614	GELC
R-10a	690.0	08/20/2020	WG	UF	INIT	REG	RAD	HASL-300:ISOPU	Plutonium-238	Pu-238	N	0.0164	0.0102	0.0504	—	pCi/L	Y	U	U	N3B-2020-1595	CASA-20-205912	GELC
R-10a	690.0	11/07/2019	WG	UF	INIT	REG	RAD	HASL-300:ISOPU	Plutonium-238	Pu-238	N	0.0107	0.00644	0.0389	—	pCi/L	Y	U	U	N3B-2020-289	CASA-20-189289	GELC
R-10a	690.0	05/21/2019	WG	UF	INIT	REG	RAD	HASL-300:ISOPU	Plutonium-238	Pu-238	N	-0.00884	0.0121	0.0531	—	pCi/L	Y	U	U	N3B-2019-1989	CASA-19-175202	GELC
R-10a	690.0	05/21/2019	WG	UF	INIT	FD	RAD	HASL-300:ISOPU	Plutonium-238	Pu-238	N	0.00187	0.00814	0.0448	—	pCi/L	Y	U	U	N3B-2019-1989	CASA-19-175204	GELC
R-10a	690.0	11/14/2018	WG	UF	INIT	REG	RAD	HASL-300:ISOPU	Plutonium-238	Pu-238	N	0.0146	0.00564	0.03	—	pCi/L	Y	U	U	N3B-2019-477	CASA-19-164044	GELC
R-10a	690.0	05/15/2018	WG	UF	INIT	REG	RAD	HASL-300:ISOPU	Plutonium-238	Pu-238	N	0.00217	0.0113	0.0272	—	pCi/L	Y	U	U	2018-2559	CASA-18-154779	GELC
R-10a	690.0	05/15/2018	WG	UF	INIT	FD	RAD	HASL-300:ISOPU	Plutonium-238	Pu-238	N	0.00242	0.00999	0.0303	—	pCi/L	Y	U	U	2018-2559	CASA-18-154783	GELC
R-10a	690.0	05/18/2021	WG	UF	INIT	REG	RAD	HASL-300:ISOPU	Plutonium-239/240	Pu-239/240	N	0.00324	0.00971	0.0813	—	pCi/L	Y	U	U	N3B-2021-1615	CASA-21-224396	GELC
R-10a	690.0	05/18/2021	WG	UF	INIT	FD	RAD	HASL-300:ISOPU	Plutonium-239/240	Pu-239/240	N	0.0035	0.00926	0.0879	—	pCi/L	Y	U	U	N3B-2021-1615	CASA-21-224398	GELC
R-10a	690.0	11/05/2020	WG	UF	INIT	REG	RAD	HASL-300:ISOPU	Plutonium-239/240	Pu-239/240	N	0	0.0113	0.0653	—	pCi/L	Y	U	U	N3B-2021-312	CASA-21-210614	GELC
R-10a	690.0	08/20/2020	WG	UF	INIT	REG	RAD	HASL-300:ISOPU	Plutonium-239/240	Pu-239/240	N	0.0109	0.00772	0.0505	—	pCi/L	Y	U	U	N3B-2020-1595	CASA-20-205912	GELC
R-10a	690.0	11/07/2019	WG	UF	INIT	REG	RAD	HASL-300:ISOPU	Plutonium-239/240	Pu-239/240	N	0.00215	0.0048	0.0378	—	pCi/L	Y	U	U	N3B-2020-289	CASA-20-189289	GELC
R-10a	690.0	05/21/2019	WG	UF	INIT	REG	RAD	HASL-300:ISOPU	Plutonium-239/240	Pu-239/240	N	0.0133	0.0104	0.0526	—	pCi/L	Y	U	U	N3B-2019-1989	CASA-19-175202	GELC
R-10a	690.0	05/21/2019	WG	UF	INIT	FD	RAD	HASL-300:ISOPU	Plutonium-239/240	Pu-239/240	N	0.00746	0.00528	0.0444	—	pCi/L	Y	U	U	N3B-2019-1989	CASA-19-175204	GELC
R-10a	690.0	11/14/2018	WG	UF	INIT	REG	RAD	HASL-300:ISOPU	Plutonium-239/240	Pu-239/240	N	0.00728	0.0092	0.0331	—	pCi/L	Y	U	U	N3B-2019-477	CASA-19-164044	GELC
R-10a	690.0	05/15/2018	WG	UF	INIT	REG	RAD	HASL-300:ISOPU	Plutonium-239/240	Pu-239/240	N	-0.013	0.00922	0.0405	—	pCi/L	Y	U	U	2018-2559	CASA-18-154779	GELC
R-10a	690.0	05/15/2018	WG	UF	INIT	FD	RAD	HASL-300:ISOPU	Plutonium-239/240	Pu-239/240	N	0.0194	0.0103	0.0452	—	pCi/L	Y	U	U	2018-2559	CASA-18-154783	GELC
R-10a	690.0	05/18/2021	WG	F	INIT	REG	Inorganic	SW-846:6010C	Potassium	K	Y	3	—	—	0.05	mg/L	Y	—	NQ	N3B-2021-1615	CASA-21-224397	GELC
R-10a	690.0	05/18/2021	WG	F	INIT	FD	Inorganic	SW-846:6010C	Potassium	K	Y	2.98	—	—	0.05	mg/L	Y	—	NQ	N3B-2021-1615	CASA-21-224399	GELC
R-10a	690.0	11/05/2020	WG	F	INIT	REG	Inorganic	SW-846:6010C	Potassium	K	Y	3.02	—	—	0.05	mg/L	Y	—	J+	N3B-2021-312	CASA-21-210613	GELC
R-10a	690.0	08/20/2020	WG	F	INIT	REG	Inorganic	SW-846:6010C	Potassium	K	Y	3.16	—	—	0.05	mg/L	Y	—	NQ	N3B-2020-1595	CASA-20-205913	GELC
R-10a	690.0	11/07/2019	WG	F	INIT	REG	Inorganic	SW-846:6010C	Potassium	K	Y	3.1	—	—	0.05	mg/L	Y	—	NQ	N3B-2020-289	CASA-20-189288	GELC
R-10a	690.0	05/21/2019	WG	F	INIT	REG	Inorganic	SW-846:6010C	Potassium	K	Y	2.98	—	—	0.05	mg/L	Y	—	NQ	N3B-2019-1989	CASA-19-175201	GELC
R-10a	690.0	05/21/2019	WG	F	INIT	FD	Inorganic	SW-846:6010C	Potassium	K	Y	2.84	—	—	0.05	mg/L	Y	—	NQ	N3B-2019-1989	CASA-19-175203	GELC
R-10a	690.0	11/14/2018	WG	F	INIT	REG	Inorganic	SW-846:6010C	Potassium	K	Y	2.96	—	—	0.05	mg/L	Y	—	NQ	N3B-2019-477	CASA-19-164043	GELC
R-10a	690.0	05/15/2018	WG	F	INIT	REG	Inorganic	SW-846:6010C	Potassium	K	Y	2.91	—	—	0.05	mg/L	Y	—	NQ	2018-2559	CASA-18-154778	GELC
R-10a	690.0	05/15/2018	WG	F	INIT	FD	Inorganic	SW-846:6010C	Potassium	K	Y	2.78	—	—	0.05	mg/L	Y	—	NQ	2018-2559	CASA-18-154782	GELC
R-10a	690.0	05/18/2021	WG	UF	INIT	REG	RAD	EPA:901.1	Potassium-40	K-40	N	-18.3	32	117	—	pCi/L	Y	U	U	N3B-2021-1615	CASA-21-224396	GELC
R-10a	690.0	05/18/2021	WG	UF	INIT	FD	RAD	EPA:901.1	Potassium-40	K-40	N	-70	27.1	77.6	—	pCi/L	Y	U	U	N3B-2021-1615	CASA-21-224398	GELC
R-10a	690.0	11/05/2020	WG	UF	INIT	REG	RAD	EPA:901.1	Potassium-40	K-40	N	22.9	20.6	47.3	—	pCi/L	Y	U	U	N3B-2021-312	CASA-21-210614	GELC
R-10a	690.0	08/20/2020	WG	UF	INIT	REG	RAD	EPA:901.1	Potassium-40	K-40	N	36.8	18.3	81.7	—	pCi/L	Y	U	U	N3B-2020-1595	CASA-20-205912	GELC
R-10a	690.0	11/07/2019	WG	UF	INIT	REG	RAD	EPA:901.1	Potassium-40	K-40	N	-28.2	18.4	59.9	—	pCi/L	Y	U	U	N3B-2020-289	CASA-20-189289	GELC
R-10a	690.0	05/21/2019	WG	UF	INIT	REG	RAD	EPA:901.1	Potassium-40	K-40	N	21.8	16.7	28.4	—	pCi/L	Y	U	U	N3B-2019-1989	CASA-19-175202	GELC
R-10a	690.0	05/21/2019	WG	UF	INIT	FD	RAD	EPA:901.1	Potassium-40	K-40	N	-5.85	9.79	36.8	—	pCi/L	Y	U	U	N3B-2019-1989	CASA-19-175204	GELC
R-10a	690.0	11/14/2018	WG	UF	INIT	REG	RAD	EPA:901.1	Potassium-40	K-40	N	-11.6	13.1	35.3	—	pCi/L	Y	U	U	N3B-2019-477	CASA-19-164044	GELC
R-10a	690.0	05/15/2018	WG	UF	INIT	REG	RAD	EPA:901.1	Potassium-40	K-40	N	-6.98	14.1	48.9	—	pCi/L	Y	U	U	2018-2559	CASA-18-154779	GELC
R-10a	690.0	05/15/2018	WG	UF	INIT	FD	RAD	EPA:901.1	Potassium-40	K-40	N	-14.6	13.6	47.2	—	pCi/L	Y	U	U	2018-2559	CASA-18-154783	GELC
R-10a	690.0	05/18/2021	WG	UF	INIT	REG	RAD	EPA:903.1	Radium-226	Ra-226	Y	0.241	0.0903	0.231	—	pCi/L	Y	—	NQ	N3B-2021-1615	CASA-21-224396	GELC
R-10a	690.0	05/18/2021	WG	UF	INIT	FD	RAD	EPA:903.1	Radium-226	Ra-226	Y	0.72	0.163	0.37	—	pCi/L	Y	—	NQ	N3B-2021-1615	CASA-21-224398	GELC
R-10a	690.0	11/05/2020	WG	UF	INIT	REG	RAD	EPA:903.1	Radium-226	Ra-226	Y	0.705	0.178	0.355	—	pCi/L	Y	—	NQ	N3B-2021-312	CASA-21-210614	GELC
R-10a	690.0	08/20/2020	WG	UF	INIT	REG	RAD	EPA:903.1	Radium-226	Ra-226	Y	1.05	0.188	0.342	—	pCi/L	Y	—	NQ	N3B-2020-1595	CASA-20-205912	GELC
R-10a	690.0	11/07/2019	WG	UF	INIT	REG	RAD	EPA:903.1	Radium-226	Ra-226	Y	2.35	0.334	0.473	—	pCi/L	Y	—	NQ	N3B-2020-289	CASA-20-189289	GELC
R-10a	690.0	11/15/2007	WG	UF	INIT	REG	RAD	EPA:903.1	Radium-226	Ra-226	N	0.369	0.23	0.74	—	pCi/L	Y	U	U	08-191	CASA-08-7427	GELC
R-10a	690.0	05/18/2021	WG	UF	INIT	REG	RAD	Generic:Radium by Calculation	Radium-226 and Radium-228	Ra-226+228	Y	0.61	0.238	—	—	pCi/L	Y	—	NQ	N3B-2021-1615	CASA-21-224396	GELC
R-10a	690.0	05/18/2021	WG	UF	INIT	FD	RAD	Generic:Radium by Calculation	Radium-226 and Radium-228	Ra-226+228	Y	1.03	0.273	—	—	pCi/L	Y	—	NQ	N3B-2021-1615	CASA-21-224398	GELC
R-10a	690.0	11/05/2020	WG	UF	INIT	REG	RAD	Generic:Radium by Calculation	Radium-226 and Radium-228	Ra-226+228	Y	1.08	0.298	—	—	pCi/L	Y	—	NQ	N3B-2021-312	CASA-21-210614	GELC
R-10a	690.0	08/20/2020	WG	UF	INIT	REG	RAD	Generic:Radium by Calculation	Radium-226 and Radium-228	Ra-226+228	Y	1.05	0.243	—	—	pCi/L	Y	—	NQ	N3B-2020-1595	CASA-20-205912	GELC
R-10a	690.0	11/07/2019	WG	UF	INIT	REG	RAD	Generic:Radium by Calculation	Radium-226 and Radium-228	Ra-226+228	Y	2.69	0.379	—	—	pCi/L	Y	—	NQ	N3B-2020-289	CASA-20-189289	GELC
R-10a	690.0	05/18/2021	WG	UF	INIT	REG	RAD	EPA:904	Radium-228	Ra-228	N	0.369	0.22	0.726	—	pCi/L	Y	U	UJ	N3B-2021-1615	CASA-21-224396	GELC
R-10a	690.0	05/18/2021	WG	UF	INIT	FD	RAD	EPA:904	Radium-228	Ra-228	N	0.311	0.22	0.739	—	pCi/L	Y	U	U	N3B-2021-1615	CASA-21-224398	GELC
R-10a	690.0	11/05/2020	WG	UF	INIT	REG	RAD	EPA:904	Radium-228	Ra-228	N	0.372	0.239	0.796	—	pCi/L	Y	U	U	N3B-2021-312	CASA-21-210614	GELC
R-10a	690.0	08/20/2020	WG	UF	INIT	REG	RAD	EPA:904	Radium-228	Ra-228	N	-0.0059	0.154	0.57	—	pCi/L	Y	U	U	N3B-2020-1595	CASA-20-205912	GELC
R-10a	690.0	11/07/2019	WG	UF	INIT	REG	RAD	EPA:904	Radium-228	Ra-228	N	0.339	0.179	0.58	—	pCi/L	Y	U	U	N3B-2020-289	CASA-20-189289	GELC
R-10a	690.0	11/15/2007	WG	UF	INIT	REG	RAD	EPA:904	Radium-228	Ra-228	N	0.467	0.23	0.69	—	pCi/L	Y	U	U	08-191	CASA-08-7427	GELC
R-10a	690.0	05/18/2021	WG	F	INIT	REG	Inorganic	SW-846:6010C	Silicon Dioxide	SiO2	Y	54.5	—	—	0.053	mg/L	Y	—	NQ	N3B-2021-1615	CASA-21-224397	GELC

Table C-2 Analytical Detects from the Periodic Monitoring Events Reported in this Periodic Monitoring Report Plus Results from the Four Previous Monitoring Events if Available

Location ID	Screen Depth (ft)	Sample Date	Sample Type	Field Preparation Code	Analysis Type Code	Sample Purpose	Method Category	Lab Method	Parameter Name	Parameter Code	Detected	Report Result	Lab Uncertainty	Report MDA	Report MDL	Report Unit	Best Value	Lab Qualifier	Validation Qualifier	COC #	Field Sample ID	Lab ID
R-10a	690.0	05/18/2021	WG	F	INIT	FD	Inorganic	SW-846:6010C	Silicon Dioxide	SiO2	Y	54.7	—	—	0.053	mg/L	Y	—	NQ	N3B-2021-1615	CASA-21-224399	GELC
R-10a	690.0	11/05/2020	WG	F	INIT	REG	Inorganic	SW-846:6010C	Silicon Dioxide	SiO2	Y	56.1	—	—	0.053	mg/L	Y	—	NQ	N3B-2021-312	CASA-21-210613	GELC
R-10a	690.0	08/20/2020	WG	F	INIT	REG	Inorganic	SW-846:6010C	Silicon Dioxide	SiO2	Y	56.8	—	—	0.053	mg/L	Y	—	NQ	N3B-2020-1595	CASA-20-205913	GELC
R-10a	690.0	11/07/2019	WG	F	INIT	REG	Inorganic	SW-846:6010C	Silicon Dioxide	SiO2	Y	52.9	—	—	0.053	mg/L	Y	—	NQ	N3B-2020-289	CASA-20-189288	GELC
R-10a	690.0	05/21/2019	WG	F	INIT	REG	Inorganic	SW-846:6010C	Silicon Dioxide	SiO2	Y	50.2	—	—	0.053	mg/L	Y	—	NQ	N3B-2019-1989	CASA-19-175201	GELC
R-10a	690.0	05/21/2019	WG	F	INIT	FD	Inorganic	SW-846:6010C	Silicon Dioxide	SiO2	Y	48.5	—	—	0.053	mg/L	Y	—	NQ	N3B-2019-1989	CASA-19-175203	GELC
R-10a	690.0	11/14/2018	WG	F	INIT	REG	Inorganic	SW-846:6010C	Silicon Dioxide	SiO2	Y	55.2	—	—	0.053	mg/L	Y	—	NQ	N3B-2019-477	CASA-19-164043	GELC
R-10a	690.0	05/15/2018	WG	F	INIT	REG	Inorganic	SW-846:6010C	Silicon Dioxide	SiO2	Y	52.9	—	—	0.053	mg/L	Y	—	NQ	2018-2559	CASA-18-154778	GELC
R-10a	690.0	05/15/2018	WG	F	INIT	FD	Inorganic	SW-846:6010C	Silicon Dioxide	SiO2	Y	50.8	—	—	0.053	mg/L	Y	—	NQ	2018-2559	CASA-18-154782	GELC
R-10a	690.0	05/18/2021	WG	F	INIT	REG	Inorganic	SW-846:6010C	Sodium	Na	Y	12.4	—	—	0.1	mg/L	Y	—	NQ	N3B-2021-1615	CASA-21-224397	GELC
R-10a	690.0	05/18/2021	WG	F	INIT	FD	Inorganic	SW-846:6010C	Sodium	Na	Y	12.5	—	—	0.1	mg/L	Y	—	NQ	N3B-2021-1615	CASA-21-224399	GELC
R-10a	690.0	11/05/2020	WG	F	INIT	REG	Inorganic	SW-846:6010C	Sodium	Na	Y	12.3	—	—	0.1	mg/L	Y	—	NQ	N3B-2021-312	CASA-21-210613	GELC
R-10a	690.0	08/20/2020	WG	F	INIT	REG	Inorganic	SW-846:6010C	Sodium	Na	Y	13.2	—	—	0.1	mg/L	Y	N	J-	N3B-2020-1595	CASA-20-205913	GELC
R-10a	690.0	11/07/2019	WG	F	INIT	REG	Inorganic	SW-846:6010C	Sodium	Na	Y	12.6	—	—	0.1	mg/L	Y	—	NQ	N3B-2020-289	CASA-20-189288	GELC
R-10a	690.0	05/21/2019	WG	F	INIT	REG	Inorganic	SW-846:6010C	Sodium	Na	Y	11.8	—	—	0.1	mg/L	Y	—	NQ	N3B-2019-1989	CASA-19-175201	GELC
R-10a	690.0	05/21/2019	WG	F	INIT	FD	Inorganic	SW-846:6010C	Sodium	Na	Y	11.3	—	—	0.1	mg/L	Y	—	NQ	N3B-2019-1989	CASA-19-175203	GELC
R-10a	690.0	11/14/2018	WG	F	INIT	REG	Inorganic	SW-846:6010C	Sodium	Na	Y	12.6	—	—	0.1	mg/L	Y	—	NQ	N3B-2019-477	CASA-19-164043	GELC
R-10a	690.0	05/15/2018	WG	F	INIT	REG	Inorganic	SW-846:6010C	Sodium	Na	Y	11.9	—	—	0.1	mg/L	Y	—	NQ	2018-2559	CASA-18-154778	GELC
R-10a	690.0	05/15/2018	WG	F	INIT	FD	Inorganic	SW-846:6010C	Sodium	Na	Y	11.3	—	—	0.1	mg/L	Y	—	NQ	2018-2559	CASA-18-154782	GELC
R-10a	690.0	05/18/2021	WG	UF	INIT	REG	RAD	EPA:901.1	Sodium-22	Na-22	N	-0.15	1.61	6.35	—	pCi/L	Y	U	U	N3B-2021-1615	CASA-21-224396	GELC
R-10a	690.0	05/18/2021	WG	UF	INIT	FD	RAD	EPA:901.1	Sodium-22	Na-22	N	3.07	1.8	5.37	—	pCi/L	Y	U	UJ	N3B-2021-1615	CASA-21-224398	GELC
R-10a	690.0	11/05/2020	WG	UF	INIT	REG	RAD	EPA:901.1	Sodium-22	Na-22	N	0.56	1.09	4.25	—	pCi/L	Y	U	U	N3B-2021-312	CASA-21-210614	GELC
R-10a	690.0	08/20/2020	WG	UF	INIT	REG	RAD	EPA:901.1	Sodium-22	Na-22	N	-1.47	1.18	4	—	pCi/L	Y	U	U	N3B-2020-1595	CASA-20-205912	GELC
R-10a	690.0	11/07/2019	WG	UF	INIT	REG	RAD	EPA:901.1	Sodium-22	Na-22	N	-0.647	1.41	5.26	—	pCi/L	Y	U	U	N3B-2020-289	CASA-20-189289	GELC
R-10a	690.0	05/21/2019	WG	UF	INIT	REG	RAD	EPA:901.1	Sodium-22	Na-22	N	-0.62	0.917	2.84	—	pCi/L	Y	U	U	N3B-2019-1989	CASA-19-175202	GELC
R-10a	690.0	05/21/2019	WG	UF	INIT	FD	RAD	EPA:901.1	Sodium-22	Na-22	N	0.576	0.668	2.77	—	pCi/L	Y	U	U	N3B-2019-1989	CASA-19-175204	GELC
R-10a	690.0	11/14/2018	WG	UF	INIT	REG	RAD	EPA:901.1	Sodium-22	Na-22	N	-0.288	0.668	2.43	—	pCi/L	Y	U	U	N3B-2019-477	CASA-19-164044	GELC
R-10a	690.0	05/15/2018	WG	UF	INIT	REG	RAD	EPA:901.1	Sodium-22	Na-22	N	1.62	1.03	3.94	—	pCi/L	Y	U	U	2018-2559	CASA-18-154779	GELC
R-10a	690.0	05/15/2018	WG	UF	INIT	FD	RAD	EPA:901.1	Sodium-22	Na-22	N	-0.0212	0.999	3.73	—	pCi/L	Y	U	U	2018-2559	CASA-18-154783	GELC
R-10a	690.0	05/18/2021	WG	F	INIT	REG	General Chemistry	EPA:120.1	Specific Conductance	SPEC_CONDC	Y	240	—	—	1	µS/cm	Y	—	NQ	N3B-2021-1615	CASA-21-224397	GELC
R-10a	690.0	05/18/2021	WG	F	INIT	FD	General Chemistry	EPA:120.1	Specific Conductance	SPEC_CONDC	Y	243	—	—	1	µS/cm	Y	—	NQ	N3B-2021-1615	CASA-21-224399	GELC
R-10a	690.0	11/05/2020	WG	F	INIT	REG	General Chemistry	EPA:120.1	Specific Conductance	SPEC_CONDC	Y	233	—	—	1	µS/cm	Y	—	NQ	N3B-2021-312	CASA-21-210613	GELC
R-10a	690.0	08/20/2020	WG	F	INIT	REG	General Chemistry	EPA:120.1	Specific Conductance	SPEC_CONDC	Y	235	—	—	1	µS/cm	Y	—	NQ	N3B-2020-1595	CASA-20-205913	GELC
R-10a	690.0	11/07/2019	WG	F	INIT	REG	General Chemistry	EPA:120.1	Specific Conductance	SPEC_CONDC	Y	206	—	—	1	µS/cm	Y	—	NQ	N3B-2020-289	CASA-20-189288	GELC
R-10a	690.0	05/21/2019	WG	F	INIT	REG	General Chemistry	EPA:120.1	Specific Conductance	SPEC_CONDC	Y	248	—	—	1	µS/cm	Y	—	NQ	N3B-2019-1989	CASA-19-175201	GELC
R-10a	690.0	05/21/2019	WG	F	INIT	FD	General Chemistry	EPA:120.1	Specific Conductance	SPEC_CONDC	Y	229	—	—	1	µS/cm	Y	—	NQ	N3B-2019-1989	CASA-19-175203	GELC
R-10a	690.0	11/14/2018	WG	F	INIT	REG	General Chemistry	EPA:120.1	Specific Conductance	SPEC_CONDC	Y	230	—	—	1	µS/cm	Y	—	NQ	N3B-2019-477	CASA-19-164043	GELC
R-10a	690.0	05/15/2018	WG	F	INIT	REG	General Chemistry	EPA:120.1	Specific Conductance	SPEC_CONDC	Y	228	—	—	1	µS/cm	Y	—	NQ	2018-2559	CASA-18-154778	GELC
R-10a	690.0	05/15/2018	WG	F	INIT	FD	General Chemistry	EPA:120.1	Specific Conductance	SPEC_CONDC	Y	229	—	—	1	µS/cm	Y	—	NQ	2018-2559	CASA-18-154782	GELC
R-10a	690.0	05/18/2021	WG	F	INIT	REG	Inorganic	SW-846:6010C	Strontium	Sr	Y	180	—	—	1	µg/L	Y	—	NQ	N3B-2021-1615	CASA-21-224397	GELC
R-10a	690.0	05/18/2021	WG	F	INIT	FD	Inorganic	SW-846:6010C	Strontium	Sr	Y	181	—	—	1	µg/L	Y	—	NQ	N3B-2021-1615	CASA-21-224399	GELC
R-10a	690.0	11/05/2020	WG	F	INIT	REG	Inorganic	SW-846:6010C	Strontium	Sr	Y	183	—	—	1	µg/L	Y	—	NQ	N3B-2021-312	CASA-21-210613	GELC
R-10a	690.0	08/20/2020	WG	F	INIT	REG	Inorganic	SW-846:6010C	Strontium	Sr	Y	201	—	—	1	µg/L	Y	—	NQ	N3B-2020-1595	CASA-20-205913	GELC
R-10a	690.0	11/07/2019	WG	F	INIT	REG	Inorganic	SW-846:6010C	Strontium	Sr	Y	187	—	—	1	µg/L	Y	—	NQ	N3B-2020-289	CASA-20-189288	GELC
R-10a	690.0	05/21/2019	WG	F	INIT	REG	Inorganic	SW-846:6010C	Strontium	Sr	Y	169	—	—	1	µg/L	Y	—	NQ	N3B-2019-1989	CASA-19-175201	GELC
R-10a	690.0	05/21/2019	WG	F	INIT	FD	Inorganic	SW-846:6010C	Strontium	Sr	Y	161	—	—	1	µg/L	Y	—	NQ	N3B-2019-1989	CASA-19-175203	GELC
R-10a	690.0	11/14/2018	WG	F	INIT	REG	Inorganic	SW-846:6010C	Strontium	Sr	Y	182	—	—	1	µg/L	Y	—	NQ	N3B-2019-477	CASA-19-164043	GELC
R-10a	690.0	05/15/2018	WG	F	INIT	REG	Inorganic	SW-846:6010C	Strontium	Sr	Y	178	—	—	1	µg/L	Y	—	NQ	2018-2559	CASA-18-154778	GELC
R-10a	690.0	05/15/2018	WG	F	INIT	FD	Inorganic	SW-846:6010C	Strontium	Sr	Y	169	—	—	1	µg/L	Y	—	NQ	2018-2559	CASA-18-154782	GELC
R-10a	690.0	05/18/2021	WG	UF	INIT	REG	RAD	EPA:905.0	Strontium-90	Sr-90	N	0.141	0.136	0.466	—	pCi/L	Y	U	UJ	N3B-2021-1615	CASA-21-224396	GELC
R-10a	690.0	05/18/2021	WG	UF	INIT	FD	RAD	EPA:905.0	Strontium-90	Sr-90	N	-0.0175	0.126	0.478	—	pCi/L	Y	U	UJ	N3B-2021-1615	CASA-21-224398	GELC
R-10a	690.0	11/05/2020	WG	UF	INIT	REG	RAD	EPA:905.0	Strontium-90	Sr-90	N	0.306	0.153	0.496	—	pCi/L	Y	U	U	N3B-2021-312	CASA-21-210614	GELC
R-10a	690.0	08/20/2020	WG	UF	INIT	REG	RAD	EPA:905.0	Strontium-90	Sr-90	N	-0.122	0.113	0.394	—	pCi/L	Y	U	U	N3B-2020-1595	CASA-20-205912	GELC
R-10a	690.0	11/07/2019	WG	UF	INIT	REG	RAD	EPA:905.0	Strontium-90	Sr-90	N	0.0632	0.137	0.479	—	pCi/L	Y	U	U	N3B-2020-289	CASA-20-189289	GELC
R-10a	690.0	05/21/2019	WG	UF	INIT	REG	RAD	EPA:905.0	Strontium-90	Sr-90	N	0.403	0.155	0.491	—	pCi/L	Y	U	U	N3B-2019-1989	CASA-19-175202	GELC
R-10a	690.0	05/21/2019	WG	UF	INIT	FD	RAD	EPA:905.0	Strontium-90	Sr-90	N	0.404	0.152	0.461	—	pCi/L	Y	U	U	N3B-2019-1989	CASA-19-175204	GELC
R-10a	690.0	11/14/2018	WG	UF	INIT	REG	RAD	EPA:905.0	Strontium-90	Sr-90	N	-0.0886	0.12	0.475	—	pCi/L	Y	U	U	N3B-2019-477	CASA-19-164044	GELC
R-10a	690.0	05/15/2018	WG	UF	INIT	REG	RAD	EPA:905.0	Strontium-90	Sr-90	N	0.204	0.137	0.459	—	pCi/L	Y	U	U	2018-2559	CASA-18-154779	GELC
R-10a	690.0	05/15/2018	WG	UF	INIT	FD	RAD	EPA:905.0	Strontium-90	Sr-90	N	0.21	0.145	0.488	—	pCi/L	Y	U	U	2018-2559	CASA-18-154783	GELC
R-10a	690.0	05/18/2021	WG	F	INIT	REG	General Chemistry	EPA:300.0	Sulfate	SO4(-2)	Y	10.7	—	—	0.133	mg/L	Y	—	NQ	N3B-2021-1615	CASA-21-224397	GELC
R-10a	690.0	05/18/2021	WG	F	INIT	FD	General Chemistry	EPA:300.0	Sulfate	SO4(-2)	Y	11	—	—	0.133	mg/L	Y	—	NQ	N3B-2021-1615	CASA-21-224399	GELC
R-10a	690.0	11/05/2020	WG	F	INIT	REG	General Chemistry	EPA:300.0	Sulfate	SO4(-2)	Y	10.3	—	—	0.133	mg/L	Y	—	NQ	N3B-2021-312	CASA-21-210613	GELC
R-10a	690.0	08/20/2020	WG	F	INIT	REG	General Chemistry	EPA:300.0	Sulfate	SO4(-2)	Y	10.3	—	—	0.133	mg/L	Y	—	NQ	N3B-2020-1595	CASA-20-205913	GELC

Table C-2 Analytical Detects from the Periodic Monitoring Events Reported in this Periodic Monitoring Report Plus Results from the Four Previous Monitoring Events if Available

Location ID	Screen Depth (ft)	Sample Date	Sample Type	Field Preparation Code	Analysis Type Code	Sample Purpose	Method Category	Lab Method	Parameter Name	Parameter Code	Detected	Report Result	Lab Uncertainty	Report MDA	Report MDL	Report Unit	Best Value	Lab Qualifier	Validation Qualifier	COC #	Field Sample ID	Lab ID
R-10a	690.0	11/07/2019	WG	F	INIT	REG	General Chemistry	EPA:300.0	Sulfate	SO4(-2)	Y	10.2	—	—	0.133	mg/L	Y	—	NQ	N3B-2020-289	CASA-20-189288	GELC
R-10a	690.0	05/21/2019	WG	F	INIT	REG	General Chemistry	EPA:300.0	Sulfate	SO4(-2)	Y	10.3	—	—	0.133	mg/L	Y	—	NQ	N3B-2019-1989	CASA-19-175201	GELC
R-10a	690.0	05/21/2019	WG	F	INIT	FD	General Chemistry	EPA:300.0	Sulfate	SO4(-2)	Y	10.3	—	—	0.133	mg/L	Y	—	NQ	N3B-2019-1989	CASA-19-175203	GELC
R-10a	690.0	11/14/2018	WG	F	INIT	REG	General Chemistry	EPA:300.0	Sulfate	SO4(-2)	Y	10.9	—	—	0.133	mg/L	Y	—	NQ	N3B-2019-477	CASA-19-164043	GELC
R-10a	690.0	05/15/2018	WG	F	INIT	REG	General Chemistry	EPA:300.0	Sulfate	SO4(-2)	Y	10.8	—	—	0.133	mg/L	Y	—	NQ	2018-2559	CASA-18-154778	GELC
R-10a	690.0	05/15/2018	WG	F	INIT	FD	General Chemistry	EPA:300.0	Sulfate	SO4(-2)	Y	10.7	—	—	0.133	mg/L	Y	—	NQ	2018-2559	CASA-18-154782	GELC
R-10a	690.0	05/18/2021	WG	F	INIT	REG	Inorganic	SW-846:6010C	Tin	Sn	Y	6.09	—	—	2.5	µg/L	Y	J	J	N3B-2021-1615	CASA-21-224397	GELC
R-10a	690.0	05/18/2021	WG	F	INIT	FD	Inorganic	SW-846:6010C	Tin	Sn	Y	9.26	—	—	2.5	µg/L	Y	J	J	N3B-2021-1615	CASA-21-224399	GELC
R-10a	690.0	11/05/2020	WG	F	INIT	REG	Inorganic	SW-846:6010C	Tin	Sn	Y	26.7	—	—	2.5	µg/L	N	—	R	N3B-2021-312	CASA-21-210613	GELC
R-10a	690.0	11/05/2020	WG	F	INIT	REG	Inorganic	SW-846:6020B	Tin	Sn	N	1	—	—	1	µg/L	Y	U	U	N3B-2021-312	CASA-21-210613	GELC
R-10a	690.0	08/20/2020	WG	F	INIT	REG	Inorganic	SW-846:6010C	Tin	Sn	N	2.5	—	—	2.5	µg/L	Y	U	U	N3B-2020-1595	CASA-20-205913	GELC
R-10a	690.0	11/07/2019	WG	F	INIT	REG	Inorganic	SW-846:6010C	Tin	Sn	N	2.5	—	—	2.5	µg/L	Y	U	U	N3B-2020-289	CASA-20-189288	GELC
R-10a	690.0	05/21/2019	WG	F	INIT	REG	Inorganic	SW-846:6010C	Tin	Sn	Y	21.8	—	—	2.5	µg/L	Y	—	NQ	N3B-2019-1989	CASA-19-175201	GELC
R-10a	690.0	05/21/2019	WG	F	INIT	FD	Inorganic	SW-846:6010C	Tin	Sn	Y	15.2	—	—	2.5	µg/L	Y	—	NQ	N3B-2019-1989	CASA-19-175203	GELC
R-10a	690.0	11/14/2018	WG	F	INIT	REG	Inorganic	SW-846:6010C	Tin	Sn	Y	7.55	—	—	2.5	µg/L	Y	J	J	N3B-2019-477	CASA-19-164043	GELC
R-10a	690.0	05/18/2021	WG	F	INIT	REG	General Chemistry	EPA:160.1	Total Dissolved Solids	TDS	Y	169	—	—	3.4	mg/L	Y	—	NQ	N3B-2021-1615	CASA-21-224397	GELC
R-10a	690.0	05/18/2021	WG	F	INIT	FD	General Chemistry	EPA:160.1	Total Dissolved Solids	TDS	Y	170	—	—	3.4	mg/L	Y	—	NQ	N3B-2021-1615	CASA-21-224399	GELC
R-10a	690.0	11/05/2020	WG	F	INIT	REG	General Chemistry	EPA:160.1	Total Dissolved Solids	TDS	Y	194	—	—	3.4	mg/L	Y	—	J	N3B-2021-312	CASA-21-210613	GELC
R-10a	690.0	08/20/2020	WG	F	INIT	REG	General Chemistry	EPA:160.1	Total Dissolved Solids	TDS	Y	189	—	—	3.4	mg/L	Y	—	NQ	N3B-2020-1595	CASA-20-205913	GELC
R-10a	690.0	11/07/2019	WG	F	INIT	REG	General Chemistry	EPA:160.1	Total Dissolved Solids	TDS	Y	199	—	—	3.4	mg/L	Y	—	J+	N3B-2020-289	CASA-20-189288	GELC
R-10a	690.0	05/21/2019	WG	F	INIT	REG	General Chemistry	EPA:160.1	Total Dissolved Solids	TDS	Y	201	—	—	3.4	mg/L	Y	H	NQ	N3B-2019-1989	CASA-19-175201	GELC
R-10a	690.0	05/21/2019	WG	F	INIT	FD	General Chemistry	EPA:160.1	Total Dissolved Solids	TDS	Y	210	—	—	3.4	mg/L	Y	H	NQ	N3B-2019-1989	CASA-19-175203	GELC
R-10a	690.0	11/14/2018	WG	F	INIT	REG	General Chemistry	EPA:160.1	Total Dissolved Solids	TDS	Y	151	—	—	3.4	mg/L	Y	—	NQ	N3B-2019-477	CASA-19-164043	GELC
R-10a	690.0	05/15/2018	WG	F	INIT	REG	General Chemistry	EPA:160.1	Total Dissolved Solids	TDS	Y	201	—	—	3.4	mg/L	Y	—	NQ	2018-2559	CASA-18-154778	GELC
R-10a	690.0	05/15/2018	WG	F	INIT	FD	General Chemistry	EPA:160.1	Total Dissolved Solids	TDS	Y	186	—	—	3.4	mg/L	Y	—	NQ	2018-2559	CASA-18-154782	GELC
R-10a	690.0	05/18/2021	WG	UF	INIT	REG	General Chemistry	SW-846:9060A	Total Organic Carbon	TOC	Y	0.424	—	—	0.33	mg/L	Y	J	J	N3B-2021-1615	CASA-21-224396	GELC
R-10a	690.0	05/18/2021	WG	UF	INIT	FD	General Chemistry	SW-846:9060A	Total Organic Carbon	TOC	N	0.33	—	—	0.33	mg/L	Y	U	U	N3B-2021-1615	CASA-21-224398	GELC
R-10a	690.0	08/20/2020	WG	UF	INIT	REG	General Chemistry	SW-846:9060A	Total Organic Carbon	TOC	Y	0.586	—	—	0.33	mg/L	Y	J	J	N3B-2020-1595	CASA-20-205912	GELC
R-10a	690.0	11/07/2019	WG	UF	INIT	REG	General Chemistry	SW-846:9060A	Total Organic Carbon	TOC	N	0.33	—	—	0.33	mg/L	Y	U	U	N3B-2020-289	CASA-20-189289	GELC
R-10a	690.0	05/21/2019	WG	UF	INIT	REG	General Chemistry	SW-846:9060	Total Organic Carbon	TOC	N	0.33	—	—	0.33	mg/L	Y	U	U	N3B-2019-1989	CASA-19-175202	GELC
R-10a	690.0	05/21/2019	WG	UF	INIT	FD	General Chemistry	SW-846:9060	Total Organic Carbon	TOC	N	0.33	—	—	0.33	mg/L	Y	U	U	N3B-2019-1989	CASA-19-175204	GELC
R-10a	690.0	11/14/2018	WG	UF	INIT	REG	General Chemistry	SW-846:9060	Total Organic Carbon	TOC	N	0.33	—	—	0.33	mg/L	Y	U	U	N3B-2019-477	CASA-19-164044	GELC
R-10a	690.0	05/15/2018	WG	UF	INIT	REG	General Chemistry	SW-846:9060	Total Organic Carbon	TOC	N	0.33	—	—	0.33	mg/L	Y	U	U	2018-2559	CASA-18-154779	GELC
R-10a	690.0	05/15/2018	WG	UF	INIT	FD	General Chemistry	SW-846:9060	Total Organic Carbon	TOC	N	0.33	—	—	0.33	mg/L	Y	U	U	2018-2559	CASA-18-154783	GELC
R-10a	690.0	11/05/2020	WG	F	INIT	REG	General Chemistry	EPA:365.4	Total Phosphate as Phosphorus	PO4-P	Y	0.038	—	—	0.02	mg/L	Y	J	J	N3B-2021-312	CASA-21-210613	GELC
R-10a	690.0	08/20/2020	WG	F	INIT	REG	General Chemistry	EPA:365.4	Total Phosphate as Phosphorus	PO4-P	N	0.02	—	—	0.02	mg/L	Y	U	U	N3B-2020-1595	CASA-20-205913	GELC
R-10a	690.0	11/07/2019	WG	F	INIT	REG	General Chemistry	EPA:365.4	Total Phosphate as Phosphorus	PO4-P	N	0.0202	—	—	0.02	mg/L	Y	J	U	N3B-2020-289	CASA-20-189288	GELC
R-10a	690.0	05/21/2019	WG	F	INIT	REG	General Chemistry	EPA:365.4	Total Phosphate as Phosphorus	PO4-P	Y	0.0252	—	—	0.02	mg/L	Y	J	J	N3B-2019-1989	CASA-19-175201	GELC
R-10a	690.0	05/21/2019	WG	F	INIT	FD	General Chemistry	EPA:365.4	Total Phosphate as Phosphorus	PO4-P	N	0.02	—	—	0.02	mg/L	Y	U	U	N3B-2019-1989	CASA-19-175203	GELC
R-10a	690.0	11/14/2018	WG	F	INIT	REG	General Chemistry	EPA:365.4	Total Phosphate as Phosphorus	PO4-P	N	0.0275	—	—	0.02	mg/L	Y	J	U	N3B-2019-477	CASA-19-164043	GELC
R-10a	690.0	11/05/2020	WG	UF	INIT	REG	RAD	Generic:Low_Level_Tritium	Tritium	H-3	N	0.031	0.812	2.747	—	pCi/L	Y	U	U	N3B-2021-380	CASA-21-210614	ARSL
R-10a	690.0	08/20/2020	WG	UF	INIT	REG	RAD	Generic:Low_Level_Tritium	Tritium	H-3	N	1.249	0.879	2.833	—	pCi/L	Y	U	U	N3B-2020-1622	CASA-20-205912	ARSL
R-10a	690.0	11/07/2019	WG	UF	INIT	REG	RAD	Generic:Low_Level_Tritium	Tritium	H-3	N	1.319	0.917	2.954	—	pCi/L	Y	U	U	N3B-2020-333	CASA-20-189289	ARSL
R-10a	690.0	05/21/2019	WG	UF	INIT	REG	RAD	Generic:Low_Level_Tritium	Tritium	H-3	N	-0.299	0.911	3.096	—	pCi/L	Y	U	U	N3B-2019-1983	CASA-19-175202	ARSL
R-10a	690.0	05/21/2019	WG	UF	INIT	FD	RAD	Generic:Low_Level_Tritium	Tritium	H-3	N	-0.955	0.859	2.924	—	pCi/L	Y	U	U	N3B-2019-1983	CASA-19-175204	ARSL
R-10a	690.0	11/14/2018	WG	UF	INIT	REG	RAD	Generic:Low_Level_Tritium	Tritium	H-3	N	1.247	0.644	2.013	—	pCi/L	Y	U	U	N3B-2019-480	CASA-19-164044	ARSL
R-10a	690.0	05/15/2018	WG	UF	INIT	REG	RAD	Generic:Low_Level_Tritium	Tritium	H-3	N	0.695	1.151	3.87	—	pCi/L	Y	U	U	2018-2572	CASA-18-154779	ARSL
R-10a	690.0	05/15/2018	WG	UF	INIT	FD	RAD	Generic:Low_Level_Tritium	Tritium	H-3	N	-0.832	1.113	3.869	—	pCi/L	Y	U	U	2018-2572	CASA-18-154783	ARSL
R-10a	690.0	05/18/2021	WG	F	INIT	REG	Inorganic	SW-846:6020B	Uranium	U	Y	1.72	—	—	0.067	µg/L	Y	—	NQ	N3B-2021-1615	CASA-21-224397	GELC
R-10a	690.0	05/18/2021	WG	F	INIT	FD	Inorganic	SW-846:6020B	Uranium	U	Y	1.73	—	—	0.067	µg/L	Y	—	NQ	N3B-2021-1615	CASA-21-224399	GELC
R-10a	690.0	11/05/2020	WG	F	INIT	REG	Inorganic	SW-846:6020B	Uranium	U	Y	1.72	—	—	0.067	µg/L	Y	—	NQ	N3B-2021-312	CASA-21-210613	GELC
R-10a	690.0	08/20/2020	WG	F	INIT	REG	Inorganic	SW-846:6020B	Uranium	U	Y	1.89	—	—	0.067	µg/L	Y	—	NQ	N3B-2020-1595	CASA-20-205913	GELC
R-10a	690.0	11/07/2019	WG	F	INIT	REG	Inorganic	SW-846:6020B	Uranium	U	Y	1.74	—	—	0.067	µg/L	Y	—	NQ	N3B-2020-289	CASA-20-189288	GELC
R-10a	690.0	05/21/2019	WG	F	INIT	REG	Inorganic	SW-846:6020	Uranium	U	Y	1.62	—	—	0.067	µg/L	Y	—	NQ	N3B-2019-1989	CASA-19-175201	GELC
R-10a	690.0	05/21/2019	WG	F	INIT	FD	Inorganic	SW-846:6020	Uranium	U	Y	1.59	—	—	0.067	µg/L	Y	—	NQ	N3B-2019-1989	CASA-19-175203	GELC
R-10a	690.0	11/14/2018	WG	F	INIT	REG	Inorganic	SW-846:6020	Uranium	U	Y	1.75	—	—	0.067	µg/L	Y	—	NQ	N3B-2019-477	CASA-19-164043	GELC
R-10a	690.0	05/15/2018	WG	F	INIT	REG	Inorganic	SW-846:6020	Uranium	U	Y	1.71	—	—	0.067	µg/L	Y	—	J+	2018-2559	CASA-18-154778	GELC
R-10a	690.0	05/15/2018	WG	F	INIT	FD	Inorganic	SW-846:6020	Uranium	U	Y	1.65	—	—	0.067	µg/L	Y	—	J+	2018-2559	CASA-18-154782	GELC
R-10a	690.0	05/18/2021	WG	UF	INIT	REG	RAD	HASL-300:ISOU	Uranium-234	U-234	Y	1.07	0.0855	0.122	—	pCi/L	Y	—	NQ	N3B-2021-1615	CASA-21-224396	GELC
R-10a	690.0	05/18/2021	WG	UF	INIT	FD	RAD	HASL-300:ISOU	Uranium-234	U-234	Y	1.05	0.0818	0.118	—	pCi/L	Y	—	NQ	N3B-2021-1615	CASA-21-224398	GELC
R-10a	690.0	11/05/2020	WG	UF	INIT	REG	RAD	HASL-300:ISOU	Uranium-234	U-234	Y	1.04	0.0977	0.171	—	pCi/L	Y	—	NQ	N3B-2021-312	CASA-21-210614	GELC
R-10a	690.0	08/20/2020	WG	UF	INIT	REG	RAD	HASL-300:ISOU	Uranium-234	U-234	Y	0.962	0.0575	0.0568	—	pCi/L	Y	—	NQ	N3B-2020-1595	CASA-20-205912	GELC
R-10a	690.0	11/07/2019	WG	UF	INIT	REG	RAD	HASL-300:ISOU	Uranium-234	U-234	Y	0.943	0.0539	0.0615	—	pCi/L	Y	—	NQ	N3B-2020-289	CASA-20-189289	GELC

Table C-2 Analytical Detects from the Periodic Monitoring Events Reported in this Periodic Monitoring Report Plus Results from the Four Previous Monitoring Events if Available

Location ID	Screen Depth (ft)	Sample Date	Sample Type	Field Preparation Code	Analysis Type Code	Sample Purpose	Method Category	Lab Method	Parameter Name	Parameter Code	Detected	Report Result	Lab Uncertainty	Report MDA	Report MDL	Report Unit	Best Value	Lab Qualifier	Validation Qualifier	COC #	Field Sample ID	Lab ID
R-10a	690.0	05/21/2019	WG	UF	INIT	REG	RAD	HASL-300:ISOU	Uranium-234	U-234	Y	1.05	0.0458	0.0613	—	pCi/L	Y	—	NQ	N3B-2019-1989	CASA-19-175202	GELC
R-10a	690.0	05/21/2019	WG	UF	INIT	FD	RAD	HASL-300:ISOU	Uranium-234	U-234	Y	0.975	0.0567	0.0986	—	pCi/L	Y	—	NQ	N3B-2019-1989	CASA-19-175204	GELC
R-10a	690.0	11/14/2018	WG	UF	INIT	REG	RAD	HASL-300:ISOU	Uranium-234	U-234	Y	0.978	0.059	0.117	—	pCi/L	Y	—	NQ	N3B-2019-477	CASA-19-164044	GELC
R-10a	690.0	05/15/2018	WG	UF	INIT	REG	RAD	HASL-300:ISOU	Uranium-234	U-234	Y	0.999	0.0464	0.0688	—	pCi/L	Y	—	NQ	2018-2559	CASA-18-154779	GELC
R-10a	690.0	05/15/2018	WG	UF	INIT	FD	RAD	HASL-300:ISOU	Uranium-234	U-234	Y	1.07	0.0516	0.0779	—	pCi/L	Y	—	NQ	2018-2559	CASA-18-154783	GELC
R-10a	690.0	05/18/2021	WG	UF	INIT	REG	RAD	HASL-300:ISOU	Uranium-235/236	U-235/236	N	0.00766	0.015	0.101	—	pCi/L	Y	U	U	N3B-2021-1615	CASA-21-224396	GELC
R-10a	690.0	05/18/2021	WG	UF	INIT	FD	RAD	HASL-300:ISOU	Uranium-235/236	U-235/236	N	0.0559	0.0248	0.0974	—	pCi/L	Y	U	UJ	N3B-2021-1615	CASA-21-224398	GELC
R-10a	690.0	11/05/2020	WG	UF	INIT	REG	RAD	HASL-300:ISOU	Uranium-235/236	U-235/236	N	0.0301	0.0221	0.148	—	pCi/L	Y	U	U	N3B-2021-312	CASA-21-210614	GELC
R-10a	690.0	08/20/2020	WG	UF	INIT	REG	RAD	HASL-300:ISOU	Uranium-235/236	U-235/236	Y	0.0499	0.0176	0.0438	—	pCi/L	Y	—	NQ	N3B-2020-1595	CASA-20-205912	GELC
R-10a	690.0	11/07/2019	WG	UF	INIT	REG	RAD	HASL-300:ISOU	Uranium-235/236	U-235/236	Y	0.0481	0.0141	0.0441	—	pCi/L	Y	—	NQ	N3B-2020-289	CASA-20-189289	GELC
R-10a	690.0	05/21/2019	WG	UF	INIT	REG	RAD	HASL-300:ISOU	Uranium-235/236	U-235/236	Y	0.0459	0.0111	0.0453	—	pCi/L	Y	—	NQ	N3B-2019-1989	CASA-19-175202	GELC
R-10a	690.0	05/21/2019	WG	UF	INIT	FD	RAD	HASL-300:ISOU	Uranium-235/236	U-235/236	N	0.0272	0.014	0.0729	—	pCi/L	Y	U	U	N3B-2019-1989	CASA-19-175204	GELC
R-10a	690.0	11/14/2018	WG	UF	INIT	REG	RAD	HASL-300:ISOU	Uranium-235/236	U-235/236	N	0.0426	0.016	0.114	—	pCi/L	Y	U	U	N3B-2019-477	CASA-19-164044	GELC
R-10a	690.0	05/15/2018	WG	UF	INIT	REG	RAD	HASL-300:ISOU	Uranium-235/236	U-235/236	Y	0.0624	0.0138	0.0498	—	pCi/L	Y	—	NQ	2018-2559	CASA-18-154779	GELC
R-10a	690.0	05/15/2018	WG	UF	INIT	FD	RAD	HASL-300:ISOU	Uranium-235/236	U-235/236	N	0.0529	0.0132	0.0563	—	pCi/L	Y	U	U	2018-2559	CASA-18-154783	GELC
R-10a	690.0	05/18/2021	WG	UF	INIT	REG	RAD	HASL-300:ISOU	Uranium-238	U-238	Y	0.476	0.0582	0.127	—	pCi/L	Y	—	NQ	N3B-2021-1615	CASA-21-224396	GELC
R-10a	690.0	05/18/2021	WG	UF	INIT	FD	RAD	HASL-300:ISOU	Uranium-238	U-238	Y	0.559	0.0601	0.123	—	pCi/L	Y	—	NQ	N3B-2021-1615	CASA-21-224398	GELC
R-10a	690.0	11/05/2020	WG	UF	INIT	REG	RAD	HASL-300:ISOU	Uranium-238	U-238	Y	0.625	0.075	0.156	—	pCi/L	Y	—	NQ	N3B-2021-312	CASA-21-210614	GELC
R-10a	690.0	08/20/2020	WG	UF	INIT	REG	RAD	HASL-300:ISOU	Uranium-238	U-238	Y	0.547	0.0426	0.0516	—	pCi/L	Y	—	NQ	N3B-2020-1595	CASA-20-205912	GELC
R-10a	690.0	11/07/2019	WG	UF	INIT	REG	RAD	HASL-300:ISOU	Uranium-238	U-238	Y	0.656	0.0446	0.0719	—	pCi/L	Y	—	NQ	N3B-2020-289	CASA-20-189289	GELC
R-10a	690.0	05/21/2019	WG	UF	INIT	REG	RAD	HASL-300:ISOU	Uranium-238	U-238	Y	0.658	0.0364	0.0506	—	pCi/L	Y	—	NQ	N3B-2019-1989	CASA-19-175202	GELC
R-10a	690.0	05/21/2019	WG	UF	INIT	FD	RAD	HASL-300:ISOU	Uranium-238	U-238	Y	0.676	0.0463	0.0814	—	pCi/L	Y	—	NQ	N3B-2019-1989	CASA-19-175204	GELC
R-10a	690.0	11/14/2018	WG	UF	INIT	REG	RAD	HASL-300:ISOU	Uranium-238	U-238	Y	0.531	0.0439	0.116	—	pCi/L	Y	—	NQ	N3B-2019-477	CASA-19-164044	GELC
R-10a	690.0	05/15/2018	WG	UF	INIT	REG	RAD	HASL-300:ISOU	Uranium-238	U-238	Y	0.541	0.034	0.0455	—	pCi/L	Y	—	NQ	2018-2559	CASA-18-154779	GELC
R-10a	690.0	05/15/2018	WG	UF	INIT	FD	RAD	HASL-300:ISOU	Uranium-238	U-238	Y	0.619	0.0385	0.0515	—	pCi/L	Y	—	NQ	2018-2559	CASA-18-154783	GELC
R-10a	690.0	05/18/2021	WG	F	INIT	REG	Inorganic	SW-846:6010C	Vanadium	V	Y	7.3	—	—	1	µg/L	Y	—	NQ	N3B-2021-1615	CASA-21-224397	GELC
R-10a	690.0	05/18/2021	WG	F	INIT	FD	Inorganic	SW-846:6010C	Vanadium	V	Y	7.15	—	—	1	µg/L	Y	—	NQ	N3B-2021-1615	CASA-21-224399	GELC
R-10a	690.0	11/05/2020	WG	F	INIT	REG	Inorganic	SW-846:6010C	Vanadium	V	Y	8.08	—	—	1	µg/L	Y	—	NQ	N3B-2021-312	CASA-21-210613	GELC
R-10a	690.0	08/20/2020	WG	F	INIT	REG	Inorganic	SW-846:6010C	Vanadium	V	Y	8.04	—	—	1	µg/L	Y	—	NQ	N3B-2020-1595	CASA-20-205913	GELC
R-10a	690.0	11/07/2019	WG	F	INIT	REG	Inorganic	SW-846:6010C	Vanadium	V	Y	7.78	—	—	1	µg/L	Y	—	NQ	N3B-2020-289	CASA-20-189288	GELC
R-10a	690.0	05/21/2019	WG	F	INIT	REG	Inorganic	SW-846:6010C	Vanadium	V	Y	6.67	—	—	1	µg/L	Y	—	NQ	N3B-2019-1989	CASA-19-175201	GELC
R-10a	690.0	05/21/2019	WG	F	INIT	FD	Inorganic	SW-846:6010C	Vanadium	V	Y	6.41	—	—	1	µg/L	Y	—	NQ	N3B-2019-1989	CASA-19-175203	GELC
R-10a	690.0	11/14/2018	WG	F	INIT	REG	Inorganic	SW-846:6010C	Vanadium	V	Y	7.78	—	—	1	µg/L	Y	—	NQ	N3B-2019-477	CASA-19-164043	GELC
R-10a	690.0	05/15/2018	WG	F	INIT	REG	Inorganic	SW-846:6010C	Vanadium	V	Y	7.18	—	—	1	µg/L	Y	—	NQ	2018-2559	CASA-18-154778	GELC
R-10a	690.0	05/15/2018	WG	F	INIT	FD	Inorganic	SW-846:6010C	Vanadium	V	Y	6.69	—	—	1	µg/L	Y	—	NQ	2018-2559	CASA-18-154782	GELC
R-10a	690.0	05/18/2021	WG	F	INIT	REG	Inorganic	SW-846:6010C	Zinc	Zn	Y	7.67	—	—	3.3	µg/L	Y	J	J	N3B-2021-1615	CASA-21-224397	GELC
R-10a	690.0	05/18/2021	WG	F	INIT	FD	Inorganic	SW-846:6010C	Zinc	Zn	Y	7.6	—	—	3.3	µg/L	Y	J	J	N3B-2021-1615	CASA-21-224399	GELC
R-10a	690.0	11/05/2020	WG	F	INIT	REG	Inorganic	SW-846:6010C	Zinc	Zn	Y	11.8	—	—	3.3	µg/L	Y	J	J	N3B-2021-312	CASA-21-210613	GELC
R-10a	690.0	08/20/2020	WG	F	INIT	REG	Inorganic	SW-846:6010C	Zinc	Zn	Y	11.8	—	—	3.3	µg/L	Y	J	J	N3B-2020-1595	CASA-20-205913	GELC
R-10a	690.0	11/07/2019	WG	F	INIT	REG	Inorganic	SW-846:6010C	Zinc	Zn	Y	31.3	—	—	3.3	µg/L	Y	—	NQ	N3B-2020-289	CASA-20-189288	GELC
R-10a	690.0	05/21/2019	WG	F	INIT	REG	Inorganic	SW-846:6010C	Zinc	Zn	N	13.7	—	—	3.3	µg/L	Y	J	U	N3B-2019-1989	CASA-19-175201	GELC
R-10a	690.0	05/21/2019	WG	F	INIT	FD	Inorganic	SW-846:6010C	Zinc	Zn	N	13.4	—	—	3.3	µg/L	Y	J	U	N3B-2019-1989	CASA-19-175203	GELC
R-10a	690.0	11/14/2018	WG	F	INIT	REG	Inorganic	SW-846:6010C	Zinc	Zn	Y	9.47	—	—	3.3	µg/L	Y	J	J	N3B-2019-477	CASA-19-164043	GELC
R-10a	690.0	05/15/2018	WG	F	INIT	REG	Inorganic	SW-846:6010C	Zinc	Zn	N	11	—	—	3.3	µg/L	Y	—	U	2018-2559	CASA-18-154778	GELC
R-10a	690.0	05/15/2018	WG	F	INIT	FD	Inorganic	SW-846:6010C	Zinc	Zn	N	9.27	—	—	3.3	µg/L	Y	J	U	2018-2559	CASA-18-154782	GELC
R-12 S1	459.0	08/07/2020	WG	UF	INIT	REG	LCMS/MS	EPA:537M	Perfluorohexanesulfonic acid	355-46-4	Y	7.12	—	—	0.571	ng/L	Y	—	NQ	N3B-2020-1536	CASA-20-205949	GELC
R-12 S1	459.0	08/07/2020	WG	UF	INIT	REG	LCMS/MS	EPA:537M	Perfluorooctanesulfonic acid	1763-23-1	Y	6.03	—	—	0.693	ng/L	Y	—	NQ	N3B-2020-1536	CASA-20-205949	GELC
R-12 S1	459.0	08/07/2020	WG	UF	INIT	REG	LCMS/MS	EPA:537M	Perfluorooctanoic acid	335-67-1	Y	3.89	—	—	0.693	ng/L	Y	—	NQ	N3B-2020-1536	CASA-20-205949	GELC
R-12 S1	459.0	08/07/2020	WG	UF	INIT	REG	LCMS/MS	EPA:537M	Total PFAS 3a	PFAS-Tot-3a	Y	17.04	—	—	—	ng/L	Y	—	NQ	N3B-2020-1536	CASA-20-205949	GELC
R-12 S2	504.5	08/07/2020	WG	F	INIT	REG	General Chemistry	EPA:150.1	Acidity or Alkalinity of a solution	pH	Y	8.45	—	—	0.01	SU	Y	H	NQ	N3B-2020-1536	CASA-20-199003	GELC
R-12 S2	504.5	08/07/2020	WG	F	INIT	FD	General Chemistry	EPA:150.1	Acidity or Alkalinity of a solution	pH	Y	8.4	—	—	0.01	SU	Y	H	NQ	N3B-2020-1536	CASA-20-199008	GELC
R-12 S2	504.5	07/25/2019	WG	F	INIT	REG	General Chemistry	EPA:150.1	Acidity or Alkalinity of a solution	pH	Y	8.42	—	—	0.01	SU	Y	H	NQ	N3B-2019-2656	CASA-19-182764	GELC
R-12 S2	504.5	07/25/2019	WG	F	INIT	FD	General Chemistry	EPA:150.1	Acidity or Alkalinity of a solution	pH	Y	8.42	—	—	0.01	SU	Y	H	NQ	N3B-2019-2656	CASA-19-182770	GELC
R-12 S2	504.5	07/27/2017	WG	F	INIT	REG	General Chemistry	EPA:150.1	Acidity or Alkalinity of a solution	pH	Y	8.25	—	—	0.01	SU	Y	H	NQ	2017-2169	CASA-17-142030	GELC
R-12 S2	504.5	08/03/2016	WG	F	INIT	REG	General Chemistry	EPA:150.1	Acidity or Alkalinity of a solution	pH	Y	8.02	—	—	0.01	SU	Y	H	NQ	2016-1902	CASA-16-124342	GELC
R-12 S2	504.5	08/03/2016	WG	F	INIT	FD	General Chemistry	EPA:150.1	Acidity or Alkalinity of a solution	pH	Y	8.27	—	—	0.01	SU	Y	H	NQ	2016-1902	CASA-16-124313	GELC
R-12 S2	504.5	08/18/2015	WG	F	INIT	REG	General Chemistry	EPA:150.1	Acidity or Alkalinity of a solution	pH	Y	8.14	—	—	0.01	SU	Y	H	NQ	2015-2192	CASA-15-102649	GELC
R-12 S2	504.5	08/07/2020	WG	F	INIT	REG	General Chemistry	EPA:310.1	Alkalinity-CO3	ALK-CO3	Y	3.13	—	—	1.45	mg/L	Y	J	J	N3B-2020-1536	CASA-20-199003	GELC
R-12 S2	504.5	08/07/2020	WG	F	INIT	FD	General Chemistry	EPA:310.1	Alkalinity-CO3	ALK-CO3	N	1.45	—	—	1.45	mg/L	Y	U	U	N3B-2020-1536	CASA-20-199008	GELC
R-12 S2	504.5	07/25/2019	WG	F	INIT	REG	General Chemistry	EPA:310.1	Alkalinity-CO3	ALK-CO3	N	1.45	—	—	1.45	mg/L	Y	U	U	N3B-2019-2656	CASA-19-182764	GELC
R-12 S2	504.5	07/25/2019	WG	F	INIT	FD	General Chemistry	EPA:310.1	Alkalinity-CO3	ALK-CO3	N	1.45	—	—	1.45	mg/L	Y	U	U	N3B-2019-2656	CASA-19-182770	GELC
R-12 S2	504.5	07/27/2017	WG	F	INIT	REG	General Chemistry	EPA:310.1	Alkalinity-CO3	ALK-CO3	N	1.45	—	—	1.45	mg/L	Y	U	U	2017-2169	CASA-17-142030	GELC
R-12 S2	504.5	08/03/2016	WG	F	INIT	REG	General Chemistry	EPA:310.1	Alkalinity-CO3	ALK-CO3	N	4	—	—	1.45	mg/L	Y	U	U	2016-1902	CASA-16-124342	GELC

Table C-2 Analytical Detects from the Periodic Monitoring Events Reported in this Periodic Monitoring Report Plus Results from the Four Previous Monitoring Events if Available

Location ID	Screen Depth (ft)	Sample Date	Sample Type	Field Preparation Code	Analysis Type Code	Sample Purpose	Method Category	Lab Method	Parameter Name	Parameter Code	Detected	Report Result	Lab Uncertainty	Report MDA	Report MDL	Report Unit	Best Value	Lab Qualifier	Validation Qualifier	COC #	Field Sample ID	Lab ID
R-12 S2	504.5	08/03/2016	WG	F	INIT	FD	General Chemistry	EPA:310.1	Alkalinity-CO3	ALK-CO3	N	4	—	—	1.45	mg/L	Y	U	U	2016-1902	CASA-16-124313	GELC
R-12 S2	504.5	08/18/2015	WG	F	INIT	REG	General Chemistry	EPA:310.1	Alkalinity-CO3	ALK-CO3	N	1	—	—	0.725	mg/L	Y	U	U	2015-2192	CASA-15-102649	GELC
R-12 S2	504.5	08/07/2020	WG	F	INIT	REG	General Chemistry	EPA:310.1	Alkalinity-CO3+HCO3	ALK-CO3+HCO3	Y	65.8	—	—	1.45	mg/L	Y	—	NQ	N3B-2020-1536	CASA-20-199003	GELC
R-12 S2	504.5	08/07/2020	WG	F	INIT	FD	General Chemistry	EPA:310.1	Alkalinity-CO3+HCO3	ALK-CO3+HCO3	Y	63.2	—	—	1.45	mg/L	Y	—	NQ	N3B-2020-1536	CASA-20-199008	GELC
R-12 S2	504.5	07/25/2019	WG	F	INIT	REG	General Chemistry	EPA:310.1	Alkalinity-CO3+HCO3	ALK-CO3+HCO3	Y	65.8	—	—	1.45	mg/L	Y	—	NQ	N3B-2019-2656	CASA-19-182764	GELC
R-12 S2	504.5	07/25/2019	WG	F	INIT	FD	General Chemistry	EPA:310.1	Alkalinity-CO3+HCO3	ALK-CO3+HCO3	Y	65.4	—	—	1.45	mg/L	Y	—	NQ	N3B-2019-2656	CASA-19-182770	GELC
R-12 S2	504.5	07/27/2017	WG	F	INIT	REG	General Chemistry	EPA:310.1	Alkalinity-CO3+HCO3	ALK-CO3+HCO3	Y	64.5	—	—	1.45	mg/L	Y	—	NQ	2017-2169	CASA-17-142030	GELC
R-12 S2	504.5	08/03/2016	WG	F	INIT	REG	General Chemistry	EPA:310.1	Alkalinity-CO3+HCO3	ALK-CO3+HCO3	Y	62.2	—	—	1.45	mg/L	Y	—	NQ	2016-1902	CASA-16-124342	GELC
R-12 S2	504.5	08/03/2016	WG	F	INIT	FD	General Chemistry	EPA:310.1	Alkalinity-CO3+HCO3	ALK-CO3+HCO3	Y	63.3	—	—	1.45	mg/L	Y	—	NQ	2016-1902	CASA-16-124313	GELC
R-12 S2	504.5	08/18/2015	WG	F	INIT	REG	General Chemistry	EPA:310.1	Alkalinity-CO3+HCO3	ALK-CO3+HCO3	Y	59.1	—	—	0.725	mg/L	Y	—	NQ	2015-2192	CASA-15-102649	GELC
R-12 S2	504.5	08/07/2020	WG	UF	INIT	REG	RAD	HASL-300:AM-241	Americium-241	Am-241	N	0.0106	0.00765	0.0375	—	pCi/L	Y	U	U	N3B-2020-1536	CASA-20-199002	GELC
R-12 S2	504.5	08/07/2020	WG	UF	INIT	FD	RAD	HASL-300:AM-241	Americium-241	Am-241	N	0.0137	0.00804	0.0345	—	pCi/L	Y	U	U	N3B-2020-1536	CASA-20-199019	GELC
R-12 S2	504.5	07/25/2019	WG	UF	INIT	REG	RAD	HASL-300:AM-241	Americium-241	Am-241	N	0.00508	0.0119	0.0369	—	pCi/L	Y	U	U	N3B-2019-2656	CASA-19-182765	GELC
R-12 S2	504.5	07/25/2019	WG	UF	INIT	FD	RAD	HASL-300:AM-241	Americium-241	Am-241	N	-0.00969	0.00969	0.0281	—	pCi/L	Y	U	U	N3B-2019-2656	CASA-19-182771	GELC
R-12 S2	504.5	07/27/2017	WG	UF	INIT	REG	RAD	HASL-300:AM-241	Americium-241	Am-241	N	-0.00561	0.00561	0.0481	—	pCi/L	Y	U	U	2017-2169	CASA-17-142037	GELC
R-12 S2	504.5	08/03/2016	WG	UF	INIT	REG	RAD	HASL-300:AM-241	Americium-241	Am-241	N	0.00687	0.00512	0.0305	—	pCi/L	Y	U	U	2016-1902	CASA-16-124326	GELC
R-12 S2	504.5	08/03/2016	WG	UF	INIT	FD	RAD	HASL-300:AM-241	Americium-241	Am-241	N	0.015	0.00774	0.0287	—	pCi/L	Y	U	U	2016-1902	CASA-16-124310	GELC
R-12 S2	504.5	08/18/2015	WG	UF	INIT	REG	RAD	HASL-300:AM-241	Americium-241	Am-241	N	0.017	0.00727	0.039	—	pCi/L	Y	U	U	2015-2192	CASA-15-102635	GELC
R-12 S2	504.5	08/07/2020	WG	F	INIT	REG	Inorganic	SW-846:6010C	Barium	Ba	Y	12.7	—	—	1	µg/L	Y	—	NQ	N3B-2020-1536	CASA-20-199003	GELC
R-12 S2	504.5	08/07/2020	WG	F	INIT	FD	Inorganic	SW-846:6010C	Barium	Ba	Y	12.6	—	—	1	µg/L	Y	—	NQ	N3B-2020-1536	CASA-20-199008	GELC
R-12 S2	504.5	07/25/2019	WG	F	INIT	REG	Inorganic	SW-846:6010C	Barium	Ba	Y	12.4	—	—	1	µg/L	Y	—	NQ	N3B-2019-2656	CASA-19-182764	GELC
R-12 S2	504.5	07/25/2019	WG	F	INIT	FD	Inorganic	SW-846:6010C	Barium	Ba	Y	12.5	—	—	1	µg/L	Y	—	NQ	N3B-2019-2656	CASA-19-182770	GELC
R-12 S2	504.5	07/27/2017	WG	F	INIT	REG	Inorganic	SW-846:6010C	Barium	Ba	Y	12.2	—	—	1	µg/L	Y	—	NQ	2017-2169	CASA-17-142030	GELC
R-12 S2	504.5	08/03/2016	WG	F	INIT	REG	Inorganic	SW-846:6010C	Barium	Ba	Y	11.3	—	—	1	µg/L	Y	—	NQ	2016-1902	CASA-16-124342	GELC
R-12 S2	504.5	08/03/2016	WG	F	INIT	FD	Inorganic	SW-846:6010C	Barium	Ba	Y	11.8	—	—	1	µg/L	Y	—	NQ	2016-1902	CASA-16-124313	GELC
R-12 S2	504.5	08/18/2015	WG	F	INIT	REG	Inorganic	SW-846:6010C	Barium	Ba	Y	11.6	—	—	1	µg/L	Y	—	NQ	2015-2192	CASA-15-102649	GELC
R-12 S2	504.5	08/07/2020	WG	F	INIT	REG	Inorganic	SW-846:6010C	Boron	B	Y	20.3	—	—	15	µg/L	Y	J	J	N3B-2020-1536	CASA-20-199003	GELC
R-12 S2	504.5	08/07/2020	WG	F	INIT	FD	Inorganic	SW-846:6010C	Boron	B	Y	20.7	—	—	15	µg/L	Y	J	J	N3B-2020-1536	CASA-20-199008	GELC
R-12 S2	504.5	07/25/2019	WG	F	INIT	REG	Inorganic	SW-846:6010C	Boron	B	Y	20.1	—	—	15	µg/L	Y	J	J	N3B-2019-2656	CASA-19-182764	GELC
R-12 S2	504.5	07/25/2019	WG	F	INIT	FD	Inorganic	SW-846:6010C	Boron	B	Y	19.9	—	—	15	µg/L	Y	J	J	N3B-2019-2656	CASA-19-182770	GELC
R-12 S2	504.5	07/27/2017	WG	F	INIT	REG	Inorganic	SW-846:6010C	Boron	B	Y	17.4	—	—	15	µg/L	Y	J	J	2017-2169	CASA-17-142030	GELC
R-12 S2	504.5	08/03/2016	WG	F	INIT	REG	Inorganic	SW-846:6010C	Boron	B	Y	16	—	—	15	µg/L	Y	J	J	2016-1902	CASA-16-124342	GELC
R-12 S2	504.5	08/03/2016	WG	F	INIT	FD	Inorganic	SW-846:6010C	Boron	B	Y	16.7	—	—	15	µg/L	Y	J	J	2016-1902	CASA-16-124313	GELC
R-12 S2	504.5	08/18/2015	WG	F	INIT	REG	Inorganic	SW-846:6010C	Boron	B	Y	17.6	—	—	15	µg/L	Y	J	J	2015-2192	CASA-15-102649	GELC
R-12 S2	504.5	08/07/2020	WG	F	INIT	REG	Inorganic	SW-846:6010C	Calcium	Ca	Y	18.1	—	—	0.05	mg/L	Y	—	NQ	N3B-2020-1536	CASA-20-199003	GELC
R-12 S2	504.5	08/07/2020	WG	F	INIT	FD	Inorganic	SW-846:6010C	Calcium	Ca	Y	18.3	—	—	0.05	mg/L	Y	—	NQ	N3B-2020-1536	CASA-20-199008	GELC
R-12 S2	504.5	07/25/2019	WG	F	INIT	REG	Inorganic	SW-846:6010C	Calcium	Ca	Y	18	—	—	0.05	mg/L	Y	—	NQ	N3B-2019-2656	CASA-19-182764	GELC
R-12 S2	504.5	07/25/2019	WG	F	INIT	FD	Inorganic	SW-846:6010C	Calcium	Ca	Y	18	—	—	0.05	mg/L	Y	—	NQ	N3B-2019-2656	CASA-19-182770	GELC
R-12 S2	504.5	07/27/2017	WG	F	INIT	REG	Inorganic	SW-846:6010C	Calcium	Ca	Y	18.4	—	—	0.05	mg/L	Y	—	NQ	2017-2169	CASA-17-142030	GELC
R-12 S2	504.5	08/03/2016	WG	F	INIT	REG	Inorganic	SW-846:6010C	Calcium	Ca	Y	17.2	—	—	0.05	mg/L	Y	—	NQ	2016-1902	CASA-16-124342	GELC
R-12 S2	504.5	08/03/2016	WG	F	INIT	FD	Inorganic	SW-846:6010C	Calcium	Ca	Y	17.3	—	—	0.05	mg/L	Y	—	NQ	2016-1902	CASA-16-124313	GELC
R-12 S2	504.5	08/18/2015	WG	F	INIT	REG	Inorganic	SW-846:6010C	Calcium	Ca	Y	17.4	—	—	0.05	mg/L	Y	—	NQ	2015-2192	CASA-15-102649	GELC
R-12 S2	504.5	08/07/2020	WG	UF	INIT	REG	RAD	EPA:901.1	Cesium-137	Cs-137	N	0.729	1.2	4.57	—	pCi/L	Y	U	U	N3B-2020-1536	CASA-20-199002	GELC
R-12 S2	504.5	08/07/2020	WG	UF	INIT	FD	RAD	EPA:901.1	Cesium-137	Cs-137	N	0.067	1.81	6.42	—	pCi/L	Y	U	U	N3B-2020-1536	CASA-20-199019	GELC
R-12 S2	504.5	07/25/2019	WG	UF	INIT	REG	RAD	EPA:901.1	Cesium-137	Cs-137	N	0.0844	0.893	3.22	—	pCi/L	Y	U	U	N3B-2019-2656	CASA-19-182765	GELC
R-12 S2	504.5	07/25/2019	WG	UF	INIT	FD	RAD	EPA:901.1	Cesium-137	Cs-137	N	0.191	0.935	3.3	—	pCi/L	Y	U	U	N3B-2019-2656	CASA-19-182771	GELC
R-12 S2	504.5	07/27/2017	WG	UF	INIT	REG	RAD	EPA:901.1	Cesium-137	Cs-137	N	-0.157	0.864	3.1	—	pCi/L	Y	U	U	2017-2169	CASA-17-142037	GELC
R-12 S2	504.5	08/03/2016	WG	UF	INIT	REG	RAD	EPA:901.1	Cesium-137	Cs-137	N	-0.905	1.24	4.43	—	pCi/L	Y	U	U	2016-1902	CASA-16-124326	GELC
R-12 S2	504.5	08/03/2016	WG	UF	INIT	FD	RAD	EPA:901.1	Cesium-137	Cs-137	N	0.344	1.34	4.94	—	pCi/L	Y	U	U	2016-1902	CASA-16-124310	GELC
R-12 S2	504.5	08/18/2015	WG	UF	INIT	REG	RAD	EPA:901.1	Cesium-137	Cs-137	N	1.07	1.14	4.16	—	pCi/L	Y	U	U	2015-2192	CASA-15-102635	GELC
R-12 S2	504.5	08/07/2020	WG	F	INIT	REG	General Chemistry	EPA:300.0	Chloride	Cl(-1)	Y	8.36	—	—	0.067	mg/L	Y	—	J+	N3B-2020-1536	CASA-20-199003	GELC
R-12 S2	504.5	08/07/2020	WG	F	INIT	FD	General Chemistry	EPA:300.0	Chloride	Cl(-1)	Y	8.19	—	—	0.067	mg/L	Y	—	J+	N3B-2020-1536	CASA-20-199008	GELC
R-12 S2	504.5	07/25/2019	WG	F	INIT	REG	General Chemistry	EPA:300.0	Chloride	Cl(-1)	Y	7.64	—	—	0.067	mg/L	Y	—	NQ	N3B-2019-2656	CASA-19-182764	GELC
R-12 S2	504.5	07/25/2019	WG	F	INIT	FD	General Chemistry	EPA:300.0	Chloride	Cl(-1)	Y	7.62	—	—	0.067	mg/L	Y	—	NQ	N3B-2019-2656	CASA-19-182770	GELC
R-12 S2	504.5	07/27/2017	WG	F	INIT	REG	General Chemistry	EPA:300.0	Chloride	Cl(-1)	Y	7.35	—	—	0.067	mg/L	Y	—	NQ	2017-2169	CASA-17-142030	GELC
R-12 S2	504.5	08/03/2016	WG	F	INIT	REG	General Chemistry	EPA:300.0	Chloride	Cl(-1)	Y	7.02	—	—	0.067	mg/L	Y	—	NQ	2016-1902	CASA-16-124342	GELC
R-12 S2	504.5	08/03/2016	WG	F	INIT	FD	General Chemistry	EPA:300.0	Chloride	Cl(-1)	Y	7.04	—	—	0.067	mg/L	Y	—	NQ	2016-1902	CASA-16-124313	GELC
R-12 S2	504.5	08/18/2015	WG	F	INIT	REG	General Chemistry	EPA:300.0	Chloride	Cl(-1)	Y	6.96	—	—	0.067	mg/L	Y	—	NQ	2015-2192	CASA-15-102649	GELC
R-12 S2	504.5	08/07/2020	WG	UF	INIT	REG	RAD	EPA:901.1	Cobalt-60	Co-60	N	0.0965	1.05	4.24	—	pCi/L	Y	U	U	N3B-2020-1536	CASA-20-199002	GELC
R-12 S2	504.5	08/07/2020	WG	UF	INIT	FD	RAD	EPA:901.1	Cobalt-60	Co-60	N	2.26	2.01	9.35	—	pCi/L	Y	U	U	N3B-2020-1536	CASA-20-199019	GELC
R-12 S2	504.5	07/25/2019	WG	UF	INIT	REG	RAD	EPA:901.1	Cobalt-60	Co-60	N	-1.17	0.932	3.17	—	pCi/L	Y	U	U	N3B-2019-2656	CASA-19-182765	GELC
R-12 S2	504.5	07/25/2019	WG	UF	INIT	FD	RAD	EPA:901.1	Cobalt-60	Co-60	N	2.05	1.47	3.52	—	pCi/L	Y	U	U	N3B-2019-2656	CASA-19-182771	GELC
R-12 S2	504.5	07/27/2017	WG	UF	INIT	REG	RAD	EPA:901.1	Cobalt-60	Co-60	N	-1.17	0.821	2.76	—	pCi/L	Y	U	U	2017-2169	CASA-17-142037	GELC

Table C-2 Analytical Detects from the Periodic Monitoring Events Reported in this Periodic Monitoring Report Plus Results from the Four Previous Monitoring Events if Available

Location ID	Screen Depth (ft)	Sample Date	Sample Type	Field Preparation Code	Analysis Type Code	Sample Purpose	Method Category	Lab Method	Parameter Name	Parameter Code	Detected	Report Result	Lab Uncertainty	Report MDA	Report MDL	Report Unit	Best Value	Lab Qualifier	Validation Qualifier	COC #	Field Sample ID	Lab ID
R-12 S2	504.5	08/03/2016	WG	UF	INIT	REG	RAD	EPA:901.1	Cobalt-60	Co-60	N	0.488	1.46	5.72	—	pCi/L	Y	U	U	2016-1902	CASA-16-124326	GELC
R-12 S2	504.5	08/03/2016	WG	UF	INIT	FD	RAD	EPA:901.1	Cobalt-60	Co-60	N	-1.98	1.27	4.1	—	pCi/L	Y	U	U	2016-1902	CASA-16-124310	GELC
R-12 S2	504.5	08/18/2015	WG	UF	INIT	REG	RAD	EPA:901.1	Cobalt-60	Co-60	N	-1.1	1.12	3.8	—	pCi/L	Y	U	U	2015-2192	CASA-15-102635	GELC
R-12 S2	504.5	08/07/2020	WG	UF	INIT	REG	SVOC	SW-846:8270D	Dioxane[1,4-]	123-91-1	N	2.73	—	—	2.73	µg/L	Y	U	U	N3B-2020-1536	CASA-20-199002	GELC
R-12 S2	504.5	08/07/2020	WG	UF	INIT	FD	SVOC	SW-846:8270D	Dioxane[1,4-]	123-91-1	N	3.02	—	—	3.02	µg/L	Y	U	U	N3B-2020-1536	CASA-20-199019	GELC
R-12 S2	504.5	08/07/2020	WG	UF	INIT	REG	SVOC	SW-846:8270E_SIM	Dioxane[1,4-]	123-91-1	Y	0.167	—	—	0.1	µg/L	Y	J	J	N3B-2020-1536	CASA-20-199002	GELC
R-12 S2	504.5	08/07/2020	WG	UF	INIT	FD	SVOC	SW-846:8270E_SIM	Dioxane[1,4-]	123-91-1	Y	0.17	—	—	0.1	µg/L	Y	J	J	N3B-2020-1536	CASA-20-199019	GELC
R-12 S2	504.5	08/03/2016	WG	UF	INIT	REG	SVOC	SW-846:8270D	Dioxane[1,4-]	123-91-1	N	5	—	—	1.5	µg/L	Y	U	U	2016-1902	CASA-16-124326	GELC
R-12 S2	504.5	08/03/2016	WG	UF	INIT	FD	SVOC	SW-846:8270D	Dioxane[1,4-]	123-91-1	N	5.26	—	—	1.58	µg/L	Y	U	U	2016-1902	CASA-16-124310	GELC
R-12 S2	504.5	08/18/2015	WG	UF	INIT	REG	SVOC	SW-846:8270D	Dioxane[1,4-]	123-91-1	N	5.1	—	—	1.53	µg/L	Y	U	U	2015-2192	CASA-15-102635	GELC
R-12 S2	504.5	07/21/2014	WG	UF	INIT	REG	SVOC	SW-846:8270D	Dioxane[1,4-]	123-91-1	N	10.2	—	—	3.06	µg/L	Y	U	U	2014-3960	CASA-14-84038	GELC
R-12 S2	504.5	07/22/2013	WG	UF	INIT	REG	SVOC	SW-846:8270C	Dioxane[1,4-]	123-91-1	N	10.4	—	—	3.13	µg/L	Y	U	U	2013-1294	CASA-13-37011	GELC
R-12 S2	504.5	08/07/2020	WG	F	INIT	REG	General Chemistry	EPA:300.0	Fluoride	F(-1)	Y	0.474	—	—	0.033	mg/L	Y	—	NQ	N3B-2020-1536	CASA-20-199003	GELC
R-12 S2	504.5	08/07/2020	WG	F	INIT	FD	General Chemistry	EPA:300.0	Fluoride	F(-1)	Y	0.459	—	—	0.033	mg/L	Y	—	NQ	N3B-2020-1536	CASA-20-199008	GELC
R-12 S2	504.5	07/25/2019	WG	F	INIT	REG	General Chemistry	EPA:300.0	Fluoride	F(-1)	Y	0.419	—	—	0.033	mg/L	Y	—	NQ	N3B-2019-2656	CASA-19-182764	GELC
R-12 S2	504.5	07/25/2019	WG	F	INIT	FD	General Chemistry	EPA:300.0	Fluoride	F(-1)	Y	0.419	—	—	0.033	mg/L	Y	—	NQ	N3B-2019-2656	CASA-19-182770	GELC
R-12 S2	504.5	07/27/2017	WG	F	INIT	REG	General Chemistry	EPA:300.0	Fluoride	F(-1)	Y	0.283	—	—	0.033	mg/L	Y	—	NQ	2017-2169	CASA-17-142030	GELC
R-12 S2	504.5	08/03/2016	WG	F	INIT	REG	General Chemistry	EPA:300.0	Fluoride	F(-1)	Y	0.276	—	—	0.033	mg/L	Y	—	NQ	2016-1902	CASA-16-124342	GELC
R-12 S2	504.5	08/03/2016	WG	F	INIT	FD	General Chemistry	EPA:300.0	Fluoride	F(-1)	Y	0.271	—	—	0.033	mg/L	Y	—	NQ	2016-1902	CASA-16-124313	GELC
R-12 S2	504.5	08/18/2015	WG	F	INIT	REG	General Chemistry	EPA:300.0	Fluoride	F(-1)	Y	0.301	—	—	0.033	mg/L	Y	—	NQ	2015-2192	CASA-15-102649	GELC
R-12 S2	504.5	08/07/2020	WG	UF	INIT	REG	RAD	EPA:900	Gross alpha	GROSSA	N	0.323	0.695	2.88	—	pCi/L	Y	U	U	N3B-2020-1536	CASA-20-199002	GELC
R-12 S2	504.5	08/07/2020	WG	UF	INIT	FD	RAD	EPA:900	Gross alpha	GROSSA	N	1.14	0.698	2.19	—	pCi/L	Y	U	U	N3B-2020-1536	CASA-20-199019	GELC
R-12 S2	504.5	07/25/2019	WG	UF	INIT	REG	RAD	EPA:900	Gross alpha	GROSSA	N	1.46	0.875	2.84	—	pCi/L	Y	U	U	N3B-2019-2656	CASA-19-182765	GELC
R-12 S2	504.5	07/25/2019	WG	UF	INIT	FD	RAD	EPA:900	Gross alpha	GROSSA	N	0.957	0.824	2.91	—	pCi/L	Y	U	U	N3B-2019-2656	CASA-19-182771	GELC
R-12 S2	504.5	07/27/2017	WG	UF	INIT	REG	RAD	EPA:900	Gross alpha	GROSSA	N	1.86	0.936	2.85	—	pCi/L	Y	U	U	2017-2169	CASA-17-142037	GELC
R-12 S2	504.5	08/03/2016	WG	UF	INIT	REG	RAD	EPA:900	Gross alpha	GROSSA	N	1.53	0.886	2.83	—	pCi/L	Y	U	U	2016-1902	CASA-16-124326	GELC
R-12 S2	504.5	08/03/2016	WG	UF	INIT	FD	RAD	EPA:900	Gross alpha	GROSSA	N	0.305	0.343	1.16	—	pCi/L	Y	U	U	2016-1902	CASA-16-124310	GELC
R-12 S2	504.5	08/18/2015	WG	UF	INIT	REG	RAD	EPA:900	Gross alpha	GROSSA	N	1.08	0.832	2.87	—	pCi/L	Y	U	U	2015-2192	CASA-15-102635	GELC
R-12 S2	504.5	08/07/2020	WG	UF	INIT	REG	RAD	EPA:900	Gross beta	GROSSB	N	1.68	0.87	2.81	—	pCi/L	Y	U	U	N3B-2020-1536	CASA-20-199002	GELC
R-12 S2	504.5	08/07/2020	WG	UF	INIT	FD	RAD	EPA:900	Gross beta	GROSSB	N	-1.7	0.714	2.92	—	pCi/L	Y	U	U	N3B-2020-1536	CASA-20-199019	GELC
R-12 S2	504.5	07/25/2019	WG	UF	INIT	REG	RAD	EPA:900	Gross beta	GROSSB	Y	2.83	0.863	2.7	—	pCi/L	Y	—	NQ	N3B-2019-2656	CASA-19-182765	GELC
R-12 S2	504.5	07/25/2019	WG	UF	INIT	FD	RAD	EPA:900	Gross beta	GROSSB	Y	3.21	0.739	2.19	—	pCi/L	Y	—	NQ	N3B-2019-2656	CASA-19-182771	GELC
R-12 S2	504.5	07/27/2017	WG	UF	INIT	REG	RAD	EPA:900	Gross beta	GROSSB	Y	3.24	0.963	2.97	—	pCi/L	Y	—	NQ	2017-2169	CASA-17-142037	GELC
R-12 S2	504.5	08/03/2016	WG	UF	INIT	REG	RAD	EPA:900	Gross beta	GROSSB	Y	3	0.771	2.4	—	pCi/L	Y	—	NQ	2016-1902	CASA-16-124326	GELC
R-12 S2	504.5	08/03/2016	WG	UF	INIT	FD	RAD	EPA:900	Gross beta	GROSSB	N	1.99	0.757	2.43	—	pCi/L	Y	U	U	2016-1902	CASA-16-124310	GELC
R-12 S2	504.5	08/18/2015	WG	UF	INIT	REG	RAD	EPA:900	Gross beta	GROSSB	N	1.14	0.823	2.72	—	pCi/L	Y	U	U	2015-2192	CASA-15-102635	GELC
R-12 S2	504.5	08/07/2020	WG	F	INIT	REG	Inorganic	SM:A2340B	Hardness	Hardness	Y	61.3	—	—	0.453	mg/L	Y	—	NQ	N3B-2020-1536	CASA-20-199003	GELC
R-12 S2	504.5	08/07/2020	WG	F	INIT	FD	Inorganic	SM:A2340B	Hardness	Hardness	Y	61	—	—	0.453	mg/L	Y	—	NQ	N3B-2020-1536	CASA-20-199008	GELC
R-12 S2	504.5	07/25/2019	WG	F	INIT	REG	Inorganic	SM:A2340B	Hardness	Hardness	Y	59.6	—	—	0.453	mg/L	Y	—	NQ	N3B-2019-2656	CASA-19-182764	GELC
R-12 S2	504.5	07/25/2019	WG	F	INIT	FD	Inorganic	SM:A2340B	Hardness	Hardness	Y	59.9	—	—	0.453	mg/L	Y	—	NQ	N3B-2019-2656	CASA-19-182770	GELC
R-12 S2	504.5	07/27/2017	WG	F	INIT	REG	Inorganic	SM:A2340B	Hardness	Hardness	Y	61.8	—	—	0.453	mg/L	Y	—	NQ	2017-2169	CASA-17-142030	GELC
R-12 S2	504.5	08/03/2016	WG	F	INIT	REG	Inorganic	SM:A2340B	Hardness	Hardness	Y	57.2	—	—	0.453	mg/L	Y	—	NQ	2016-1902	CASA-16-124342	GELC
R-12 S2	504.5	08/03/2016	WG	F	INIT	FD	Inorganic	SM:A2340B	Hardness	Hardness	Y	57.6	—	—	0.453	mg/L	Y	—	NQ	2016-1902	CASA-16-124313	GELC
R-12 S2	504.5	08/18/2015	WG	F	INIT	REG	Inorganic	SM:A2340B	Hardness	Hardness	Y	59.1	—	—	0.453	mg/L	Y	—	NQ	2015-2192	CASA-15-102649	GELC
R-12 S2	504.5	08/07/2020	WG	F	INIT	REG	Inorganic	SW-846:6010C	Magnesium	Mg	Y	3.89	—	—	0.11	mg/L	Y	—	NQ	N3B-2020-1536	CASA-20-199003	GELC
R-12 S2	504.5	08/07/2020	WG	F	INIT	FD	Inorganic	SW-846:6010C	Magnesium	Mg	Y	3.74	—	—	0.11	mg/L	Y	—	NQ	N3B-2020-1536	CASA-20-199008	GELC
R-12 S2	504.5	07/25/2019	WG	F	INIT	REG	Inorganic	SW-846:6010C	Magnesium	Mg	Y	3.58	—	—	0.11	mg/L	Y	—	NQ	N3B-2019-2656	CASA-19-182764	GELC
R-12 S2	504.5	07/25/2019	WG	F	INIT	FD	Inorganic	SW-846:6010C	Magnesium	Mg	Y	3.61	—	—	0.11	mg/L	Y	—	NQ	N3B-2019-2656	CASA-19-182770	GELC
R-12 S2	504.5	07/27/2017	WG	F	INIT	REG	Inorganic	SW-846:6010C	Magnesium	Mg	Y	3.84	—	—	0.11	mg/L	Y	—	NQ	2017-2169	CASA-17-142030	GELC
R-12 S2	504.5	08/03/2016	WG	F	INIT	REG	Inorganic	SW-846:6010C	Magnesium	Mg	Y	3.46	—	—	0.11	mg/L	Y	—	NQ	2016-1902	CASA-16-124342	GELC
R-12 S2	504.5	08/03/2016	WG	F	INIT	FD	Inorganic	SW-846:6010C	Magnesium	Mg	Y	3.5	—	—	0.11	mg/L	Y	—	NQ	2016-1902	CASA-16-124313	GELC
R-12 S2	504.5	08/18/2015	WG	F	INIT	REG	Inorganic	SW-846:6010C	Magnesium	Mg	Y	3.79	—	—	0.11	mg/L	Y	—	NQ	2015-2192	CASA-15-102649	GELC
R-12 S2	504.5	08/07/2020	WG	F	INIT	REG	Inorganic	SW-846:6010C	Manganese	Mn	Y	31.7	—	—	2	µg/L	Y	—	NQ	N3B-2020-1536	CASA-20-199003	GELC
R-12 S2	504.5	08/07/2020	WG	F	INIT	FD	Inorganic	SW-846:6010C	Manganese	Mn	Y	31.6	—	—	2	µg/L	Y	—	NQ	N3B-2020-1536	CASA-20-199008	GELC
R-12 S2	504.5	07/25/2019	WG	F	INIT	REG	Inorganic	SW-846:6010C	Manganese	Mn	Y	30.5	—	—	2	µg/L	Y	—	NQ	N3B-2019-2656	CASA-19-182764	GELC
R-12 S2	504.5	07/25/2019	WG	F	INIT	FD	Inorganic	SW-846:6010C	Manganese	Mn	Y	31	—	—	2	µg/L	Y	—	NQ	N3B-2019-2656	CASA-19-182770	GELC
R-12 S2	504.5	07/27/2017	WG	F	INIT	REG	Inorganic	SW-846:6010C	Manganese	Mn	Y	31.8	—	—	2	µg/L	Y	—	NQ	2017-2169	CASA-17-142030	GELC
R-12 S2	504.5	08/03/2016	WG	F	INIT	REG	Inorganic	SW-846:6010C	Manganese	Mn	Y	29.1	—	—	2	µg/L	Y	—	NQ	2016-1902	CASA-16-124342	GELC
R-12 S2	504.5	08/03/2016	WG	F	INIT	FD	Inorganic	SW-846:6010C	Manganese	Mn	Y	29.9	—	—	2	µg/L	Y	—	NQ	2016-1902	CASA-16-124313	GELC
R-12 S2	504.5	08/18/2015	WG	F	INIT	REG	Inorganic	SW-846:6010C	Manganese	Mn	Y	29	—	—	2	µg/L	Y	—	NQ	2015-2192	CASA-15-102649	GELC
R-12 S2	504.5	08/07/2020	WG	F	INIT	REG	Inorganic	SW-846:6020B	Molybdenum	Mo	Y	1.51	—	—	0.2	µg/L	Y	—	NQ	N3B-2020-1536	CASA-20-199003	GELC
R-12 S2	504.5	08/07/2020	WG	F	INIT	FD	Inorganic	SW-846:6020B	Molybdenum	Mo	Y	1.56	—	—	0.2	µg/L	Y	—	NQ	N3B-2020-1536	CASA-20-199008	GELC
R-12 S2	504.5	07/25/2019	WG	F	INIT	REG	Inorganic	SW-846:6020	Molybdenum	Mo	Y	1.91	—	—	0.2	µg/L	Y	—	NQ	N3B-2019-2656	CASA-19-182764	GELC

Table C-2 Analytical Detects from the Periodic Monitoring Events Reported in this Periodic Monitoring Report Plus Results from the Four Previous Monitoring Events if Available

Location ID	Screen Depth (ft)	Sample Date	Sample Type	Field Preparation Code	Analysis Type Code	Sample Purpose	Method Category	Lab Method	Parameter Name	Parameter Code	Detected	Report Result	Lab Uncertainty	Report MDA	Report MDL	Report Unit	Best Value	Lab Qualifier	Validation Qualifier	COC #	Field Sample ID	Lab ID
R-12 S2	504.5	07/25/2019	WG	F	INIT	FD	Inorganic	SW-846:6020	Molybdenum	Mo	Y	1.72	—	—	0.2	µg/L	Y	—	NQ	N3B-2019-2656	CASA-19-182770	GELC
R-12 S2	504.5	07/27/2017	WG	F	INIT	REG	Inorganic	SW-846:6020	Molybdenum	Mo	Y	1.68	—	—	0.2	µg/L	Y	—	NQ	2017-2169	CASA-17-142030	GELC
R-12 S2	504.5	08/03/2016	WG	F	INIT	REG	Inorganic	SW-846:6020	Molybdenum	Mo	Y	1.5	—	—	0.165	µg/L	Y	—	NQ	2016-1902	CASA-16-124342	GELC
R-12 S2	504.5	08/03/2016	WG	F	INIT	FD	Inorganic	SW-846:6020	Molybdenum	Mo	Y	1.48	—	—	0.165	µg/L	Y	—	NQ	2016-1902	CASA-16-124313	GELC
R-12 S2	504.5	08/18/2015	WG	F	INIT	REG	Inorganic	SW-846:6020	Molybdenum	Mo	Y	1.52	—	—	0.165	µg/L	Y	—	NQ	2015-2192	CASA-15-102649	GELC
R-12 S2	504.5	08/07/2020	WG	UF	INIT	REG	RAD	EPA:901.1	Neptunium-237	Np-237	N	4.4	2.55	8.39	—	pCi/L	Y	U	U	N3B-2020-1536	CASA-20-199002	GELC
R-12 S2	504.5	08/07/2020	WG	UF	INIT	FD	RAD	EPA:901.1	Neptunium-237	Np-237	N	-2.85	3.23	10.6	—	pCi/L	Y	U	U	N3B-2020-1536	CASA-20-199019	GELC
R-12 S2	504.5	07/25/2019	WG	UF	INIT	REG	RAD	EPA:901.1	Neptunium-237	Np-237	N	-0.572	1.68	6.03	—	pCi/L	Y	U	U	N3B-2019-2656	CASA-19-182765	GELC
R-12 S2	504.5	07/25/2019	WG	UF	INIT	FD	RAD	EPA:901.1	Neptunium-237	Np-237	N	-2.47	1.69	5.76	—	pCi/L	Y	U	U	N3B-2019-2656	CASA-19-182771	GELC
R-12 S2	504.5	07/27/2017	WG	UF	INIT	REG	RAD	EPA:901.1	Neptunium-237	Np-237	N	3.04	1.6	6.33	—	pCi/L	Y	U	U	2017-2169	CASA-17-142037	GELC
R-12 S2	504.5	08/03/2016	WG	UF	INIT	REG	RAD	EPA:901.1	Neptunium-237	Np-237	N	-0.667	2.44	8.7	—	pCi/L	Y	U	U	2016-1902	CASA-16-124326	GELC
R-12 S2	504.5	08/03/2016	WG	UF	INIT	FD	RAD	EPA:901.1	Neptunium-237	Np-237	N	-2.5	2.33	7.81	—	pCi/L	Y	U	U	2016-1902	CASA-16-124310	GELC
R-12 S2	504.5	08/18/2015	WG	UF	INIT	REG	RAD	EPA:901.1	Neptunium-237	Np-237	N	0.587	2.22	7.94	—	pCi/L	Y	U	U	2015-2192	CASA-15-102635	GELC
R-12 S2	504.5	08/07/2020	WG	F	INIT	REG	General Chemistry	EPA:353.2	Nitrate-Nitrite as Nitrogen	NO3+NO2-N	Y	1.27	—	—	0.085	mg/L	Y	—	NQ	N3B-2020-1536	CASA-20-199003	GELC
R-12 S2	504.5	08/07/2020	WG	F	INIT	FD	General Chemistry	EPA:353.2	Nitrate-Nitrite as Nitrogen	NO3+NO2-N	Y	1.26	—	—	0.085	mg/L	Y	—	NQ	N3B-2020-1536	CASA-20-199008	GELC
R-12 S2	504.5	07/25/2019	WG	F	INIT	REG	General Chemistry	EPA:353.2	Nitrate-Nitrite as Nitrogen	NO3+NO2-N	Y	1.48	—	—	0.085	mg/L	Y	—	NQ	N3B-2019-2656	CASA-19-182764	GELC
R-12 S2	504.5	07/25/2019	WG	F	INIT	FD	General Chemistry	EPA:353.2	Nitrate-Nitrite as Nitrogen	NO3+NO2-N	Y	1.15	—	—	0.017	mg/L	Y	—	NQ	N3B-2019-2656	CASA-19-182770	GELC
R-12 S2	504.5	07/27/2017	WG	F	INIT	REG	General Chemistry	EPA:353.2	Nitrate-Nitrite as Nitrogen	NO3+NO2-N	Y	1.33	—	—	0.017	mg/L	Y	—	NQ	2017-2169	CASA-17-142030	GELC
R-12 S2	504.5	08/03/2016	WG	F	INIT	REG	General Chemistry	EPA:353.2	Nitrate-Nitrite as Nitrogen	NO3+NO2-N	Y	1.2	—	—	0.017	mg/L	Y	—	NQ	2016-1902	CASA-16-124342	GELC
R-12 S2	504.5	08/03/2016	WG	F	INIT	FD	General Chemistry	EPA:353.2	Nitrate-Nitrite as Nitrogen	NO3+NO2-N	Y	1.21	—	—	0.017	mg/L	Y	—	NQ	2016-1902	CASA-16-124313	GELC
R-12 S2	504.5	08/18/2015	WG	F	INIT	REG	General Chemistry	EPA:353.2	Nitrate-Nitrite as Nitrogen	NO3+NO2-N	Y	1.25	—	—	0.085	mg/L	Y	—	NQ	2015-2192	CASA-15-102649	GELC
R-12 S2	504.5	08/07/2020	WG	F	INIT	REG	LCMS/MS	SW-846:6850	Perchlorate	ClO4	Y	0.837	—	—	0.05	µg/L	Y	—	NQ	N3B-2020-1536	CASA-20-199003	GELC
R-12 S2	504.5	08/07/2020	WG	F	INIT	FD	LCMS/MS	SW-846:6850	Perchlorate	ClO4	Y	0.84	—	—	0.05	µg/L	Y	—	NQ	N3B-2020-1536	CASA-20-199008	GELC
R-12 S2	504.5	07/25/2019	WG	F	INIT	REG	LCMS/MS	SW-846:6850	Perchlorate	ClO4	Y	0.877	—	—	0.05	µg/L	Y	—	NQ	N3B-2019-2656	CASA-19-182764	GELC
R-12 S2	504.5	07/25/2019	WG	F	INIT	FD	LCMS/MS	SW-846:6850	Perchlorate	ClO4	Y	0.848	—	—	0.05	µg/L	Y	—	NQ	N3B-2019-2656	CASA-19-182770	GELC
R-12 S2	504.5	07/27/2017	WG	F	INIT	REG	LCMS/MS	SW-846:6850	Perchlorate	ClO4	Y	0.838	—	—	0.05	µg/L	Y	—	NQ	2017-2169	CASA-17-142030	GELC
R-12 S2	504.5	08/03/2016	WG	F	INIT	REG	LCMS/MS	SW-846:6850	Perchlorate	ClO4	Y	0.817	—	—	0.05	µg/L	Y	—	NQ	2016-1902	CASA-16-124342	GELC
R-12 S2	504.5	08/03/2016	WG	F	INIT	FD	LCMS/MS	SW-846:6850	Perchlorate	ClO4	Y	0.843	—	—	0.05	µg/L	Y	—	NQ	2016-1902	CASA-16-124313	GELC
R-12 S2	504.5	08/18/2015	WG	F	INIT	REG	LCMS/MS	SW-846:6850	Perchlorate	ClO4	Y	0.863	—	—	0.05	µg/L	Y	—	NQ	2015-2192	CASA-15-102649	GELC
R-12 S2	504.5	08/07/2020	WG	UF	INIT	REG	LCMS/MS	EPA:537M	Perfluorohexanesulfonic acid	355-46-4	Y	4.74	—	—	0.586	ng/L	Y	—	NQ	N3B-2020-1536	CASA-20-199002	GELC
R-12 S2	504.5	08/07/2020	WG	UF	INIT	FD	LCMS/MS	EPA:537M	Perfluorohexanesulfonic acid	355-46-4	Y	5.3	—	—	0.59	ng/L	Y	—	NQ	N3B-2020-1536	CASA-20-199019	GELC
R-12 S2	504.5	08/07/2020	WG	UF	INIT	REG	LCMS/MS	EPA:537M	Perfluorooctanesulfonic acid	1763-23-1	Y	1.14	—	—	0.71	ng/L	Y	J	J	N3B-2020-1536	CASA-20-199002	GELC
R-12 S2	504.5	08/07/2020	WG	UF	INIT	FD	LCMS/MS	EPA:537M	Perfluorooctanesulfonic acid	1763-23-1	Y	1.49	—	—	0.716	ng/L	Y	J	J	N3B-2020-1536	CASA-20-199019	GELC
R-12 S2	504.5	08/07/2020	WG	UF	INIT	REG	RAD	HASL-300:ISOPU	Plutonium-238	Pu-238	N	0.0234	0.00937	0.0433	—	pCi/L	Y	U	U	N3B-2020-1536	CASA-20-199002	GELC
R-12 S2	504.5	08/07/2020	WG	UF	INIT	FD	RAD	HASL-300:ISOPU	Plutonium-238	Pu-238	N	-0.00481	0.00834	0.0444	—	pCi/L	Y	U	U	N3B-2020-1536	CASA-20-199019	GELC
R-12 S2	504.5	07/25/2019	WG	UF	INIT	REG	RAD	HASL-300:ISOPU	Plutonium-238	Pu-238	N	-0.00000000256	0.00816	0.034	—	pCi/L	Y	U	U	N3B-2019-2656	CASA-19-182765	GELC
R-12 S2	504.5	07/25/2019	WG	UF	INIT	FD	RAD	HASL-300:ISOPU	Plutonium-238	Pu-238	N	0.00779	0.00551	0.0344	—	pCi/L	Y	U	U	N3B-2019-2656	CASA-19-182771	GELC
R-12 S2	504.5	07/27/2017	WG	UF	INIT	REG	RAD	HASL-300:ISOPU	Plutonium-238	Pu-238	N	0.00786	0.00786	0.0633	—	pCi/L	Y	U	U	2017-2169	CASA-17-142037	GELC
R-12 S2	504.5	08/03/2016	WG	UF	INIT	REG	RAD	HASL-300:ISOPU	Plutonium-238	Pu-238	N	0.00692	0.00765	0.0367	—	pCi/L	Y	U	U	2016-1902	CASA-16-124326	GELC
R-12 S2	504.5	08/03/2016	WG	UF	INIT	FD	RAD	HASL-300:ISOPU	Plutonium-238	Pu-238	N	0.00223	0.0059	0.0354	—	pCi/L	Y	U	U	2016-1902	CASA-16-124310	GELC
R-12 S2	504.5	08/18/2015	WG	UF	INIT	REG	RAD	HASL-300:ISOPU	Plutonium-238	Pu-238	N	0.0115	0.00693	0.0463	—	pCi/L	Y	U	U	2015-2192	CASA-15-102635	GELC
R-12 S2	504.5	08/07/2020	WG	UF	INIT	REG	RAD	HASL-300:ISOPU	Plutonium-239/240	Pu-239/240	N	0	0.00994	0.0434	—	pCi/L	Y	U	U	N3B-2020-1536	CASA-20-199002	GELC
R-12 S2	504.5	08/07/2020	WG	UF	INIT	FD	RAD	HASL-300:ISOPU	Plutonium-239/240	Pu-239/240	N	-0.0217	0.0115	0.0445	—	pCi/L	Y	U	U	N3B-2020-1536	CASA-20-199019	GELC
R-12 S2	504.5	07/25/2019	WG	UF	INIT	REG	RAD	HASL-300:ISOPU	Plutonium-239/240	Pu-239/240	N	-0.00769	0.00666	0.0372	—	pCi/L	Y	U	U	N3B-2019-2656	CASA-19-182765	GELC
R-12 S2	504.5	07/25/2019	WG	UF	INIT	FD	RAD	HASL-300:ISOPU	Plutonium-239/240	Pu-239/240	N	0.00389	0.00778	0.0376	—	pCi/L	Y	U	U	N3B-2019-2656	CASA-19-182771	GELC
R-12 S2	504.5	07/27/2017	WG	UF	INIT	REG	RAD	HASL-300:ISOPU	Plutonium-239/240	Pu-239/240	N	-0.0183	0.0126	0.0688	—	pCi/L	Y	U	U	2017-2169	CASA-17-142037	GELC
R-12 S2	504.5	08/03/2016	WG	UF	INIT	REG	RAD	HASL-300:ISOPU	Plutonium-239/240	Pu-239/240	N	0.00231	0.00893	0.0425	—	pCi/L	Y	U	U	2016-1902	CASA-16-124326	GELC
R-12 S2	504.5	08/03/2016	WG	UF	INIT	FD	RAD	HASL-300:ISOPU	Plutonium-239/240	Pu-239/240	N	-0.00446	0.00546	0.041	—	pCi/L	Y	U	U	2016-1902	CASA-16-124310	GELC
R-12 S2	504.5	08/18/2015	WG	UF	INIT	REG	RAD	HASL-300:ISOPU	Plutonium-239/240	Pu-239/240	N	-0.00000000154	0.0073	0.0413	—	pCi/L	Y	U	U	2015-2192	CASA-15-102635	GELC
R-12 S2	504.5	08/07/2020	WG	F	INIT	REG	Inorganic	SW-846:6010C	Potassium	K	Y	2.38	—	—	0.05	mg/L	Y	—	J+	N3B-2020-1536	CASA-20-199003	GELC
R-12 S2	504.5	08/07/2020	WG	F	INIT	FD	Inorganic	SW-846:6010C	Potassium	K	Y	2.37	—	—	0.05	mg/L	Y	—	J+	N3B-2020-1536	CASA-20-199008	GELC
R-12 S2	504.5	07/25/2019	WG	F	INIT	REG	Inorganic	SW-846:6010C	Potassium	K	Y	2.18	—	—	0.05	mg/L	Y	—	NQ	N3B-2019-2656	CASA-19-182764	GELC
R-12 S2	504.5	07/25/2019	WG	F	INIT	FD	Inorganic	SW-846:6010C	Potassium	K	Y	2.19	—	—	0.05	mg/L	Y	—	NQ	N3B-2019-2656	CASA-19-182770	GELC
R-12 S2	504.5	07/27/2017	WG	F	INIT	REG	Inorganic	SW-846:6010C	Potassium	K	Y	2.23	—	—	0.05	mg/L	Y	—	NQ	2017-2169	CASA-17-142030	GELC
R-12 S2	504.5	08/03/2016	WG	F	INIT	REG	Inorganic	SW-846:6010C	Potassium	K	Y	2.21	—	—	0.05	mg/L	Y	—	NQ	2016-1902	CASA-16-124342	GELC
R-12 S2	504.5	08/03/2016	WG	F	INIT	FD	Inorganic	SW-846:6010C	Potassium	K	Y	2.25	—	—	0.05	mg/L	Y	—	NQ	2016-1902	CASA-16-124313	GELC
R-12 S2	504.5	08/18/2015	WG	F	INIT	REG	Inorganic	SW-846:6010C	Potassium	K	Y	2.3	—	—	0.05	mg/L	Y	—	NQ	2015-2192	CASA-15-102649	GELC
R-12 S2	504.5	08/07/2020	WG	UF	INIT	REG	RAD	EPA:901.1	Potassium-40	K-40	N	3.08	16.2	56.9	—	pCi/L	Y	U	U	N3B-2020-1536	CASA-20-199002	GELC
R-12 S2	504.5	08/07/2020	WG	UF	INIT	FD	RAD	EPA:901.1	Potassium-40	K-40	N	2.67	28.4	117	—	pCi/L	Y	U	U	N3B-2020-1536	CASA-20-199019	GELC
R-12 S2	504.5	07/25/2019	WG	UF	INIT	REG	RAD	EPA:901.1	Potassium-40	K-40	N	1.25	13.6	49	—	pCi/L	Y	U	U	N3B-2019-2656	CASA-19-182765	GELC
R-12 S2	504.5	07/25/2019	WG	UF	INIT	FD	RAD	EPA:901.1	Potassium-40	K-40	N	29.5	23	40.1	—	pCi/L	Y	U	U	N3B-2019-2656	CASA-19-182771	GELC
R-12 S2	504.5	07/27/2017	WG	UF	INIT	REG	RAD	EPA:901.1	Potassium-40	K-40	N	32.6	19.7	41.5	—	pCi/L	Y	U	U	2017-2169	CASA-17-142037	GELC
R-12 S2	504.5	08/03/2016	WG	UF	INIT	REG	RAD	EPA:901.1	Potassium-40	K-40	N	14.3	21.9	41.1	—	pCi/L	Y	U	U	2016-1902	CASA-16-124326	GELC

Table C-2 Analytical Detects from the Periodic Monitoring Events Reported in this Periodic Monitoring Report Plus Results from the Four Previous Monitoring Events if Available

Location ID	Screen Depth (ft)	Sample Date	Sample Type	Field Preparation Code	Analysis Type Code	Sample Purpose	Method Category	Lab Method	Parameter Name	Parameter Code	Detected	Report Result	Lab Uncertainty	Report MDA	Report MDL	Report Unit	Best Value	Lab Qualifier	Validation Qualifier	COC #	Field Sample ID	Lab ID
R-12 S2	504.5	08/03/2016	WG	UF	INIT	FD	RAD	EPA:901.1	Potassium-40	K-40	N	23.6	24.7	50	—	pCi/L	Y	U	U	2016-1902	CASA-16-124310	GELC
R-12 S2	504.5	08/18/2015	WG	UF	INIT	REG	RAD	EPA:901.1	Potassium-40	K-40	N	21	20.3	41.5	—	pCi/L	Y	U	U	2015-2192	CASA-15-102635	GELC
R-12 S2	504.5	08/07/2020	WG	UF	INIT	REG	RAD	EPA:903.1	Radium-226	Ra-226	Y	1.28	0.271	0.407	—	pCi/L	Y	—	NQ	N3B-2020-1536	CASA-20-199002	GELC
R-12 S2	504.5	08/07/2020	WG	UF	INIT	FD	RAD	EPA:903.1	Radium-226	Ra-226	N	0.325	0.162	0.499	—	pCi/L	Y	U	U	N3B-2020-1536	CASA-20-199019	GELC
R-12 S2	504.5	01/28/2004	WG	UF	INIT	REG	RAD	EPA:901.1	Radium-226	Ra-226	N	5.84	4.12	5.72	—	pCi/L	Y	—	U	106416	GU0311G12R201	GELC
R-12 S2	504.5	01/28/2004	WG	UF	INIT	REG	RAD	EPA:903.1	Radium-226	Ra-226	N	0.242	0.114	0.297	—	pCi/L	Y	U	U	106416	GU0311G12R201	GELC
R-12 S2	504.5	08/01/2002	WG	UF	INIT	REG	RAD	EPA:903.1	Radium-226	Ra-226	N	0.239	0.149	0.481	—	pCi/L	Y	U	U	64768	GU0207G12R201	GELC
R-12 S2	504.5	08/01/2002	WG	UF	INIT	REG	RAD	EPA:901.1	Radium-226	Ra-226	N	3.93	3.47	7.45	—	pCi/L	Y	U	U	64768	GU0207G12R201	GELC
R-12 S2	504.5	09/19/2000	WG	UF	INIT	REG	RAD	Generic:Gamma Spec.	Radium-226	Ra-226	N	38	48.5	49	—	pCi/L	Y	U	R	7612R	CASA-00-0026	ATICO
R-12 S2	504.5	08/07/2020	WG	UF	INIT	REG	RAD	Generic:Radium by Calculation	Radium-226 and Radium-228	Ra-226+228	Y	1.48	0.309	—	—	pCi/L	Y	—	NQ	N3B-2020-1536	CASA-20-199002	GELC
R-12 S2	504.5	08/07/2020	WG	UF	INIT	FD	RAD	Generic:Radium by Calculation	Radium-226 and Radium-228	Ra-226+228	Y	0.626	0.243	—	—	pCi/L	Y	—	NQ	N3B-2020-1536	CASA-20-199019	GELC
R-12 S2	504.5	08/07/2020	WG	UF	INIT	REG	RAD	EPA:904	Radium-228	Ra-228	N	0.201	0.148	0.502	—	pCi/L	Y	U	U	N3B-2020-1536	CASA-20-199002	GELC
R-12 S2	504.5	08/07/2020	WG	UF	INIT	FD	RAD	EPA:904	Radium-228	Ra-228	N	0.302	0.181	0.599	—	pCi/L	Y	U	U	N3B-2020-1536	CASA-20-199019	GELC
R-12 S2	504.5	01/28/2004	WG	UF	INIT	REG	RAD	EPA:901.1	Radium-228	Ra-228	N	12.1	3.51	12.9	—	pCi/L	Y	U	U	106416	GU0311G12R201	GELC
R-12 S2	504.5	08/01/2002	WG	UF	INIT	REG	RAD	EPA:901.1	Radium-228	Ra-228	N	5.61	3.89	15.1	—	pCi/L	Y	U	U	64768	GU0207G12R201	GELC
R-12 S2	504.5	08/07/2020	WG	F	INIT	REG	Inorganic	SW-846:6010C	Silicon Dioxide	SiO2	Y	42.3	—	—	0.053	mg/L	Y	—	NQ	N3B-2020-1536	CASA-20-199003	GELC
R-12 S2	504.5	08/07/2020	WG	F	INIT	FD	Inorganic	SW-846:6010C	Silicon Dioxide	SiO2	Y	43	—	—	0.053	mg/L	Y	—	NQ	N3B-2020-1536	CASA-20-199008	GELC
R-12 S2	504.5	07/25/2019	WG	F	INIT	REG	Inorganic	SW-846:6010C	Silicon Dioxide	SiO2	Y	42.8	—	—	0.053	mg/L	Y	—	NQ	N3B-2019-2656	CASA-19-182764	GELC
R-12 S2	504.5	07/25/2019	WG	F	INIT	FD	Inorganic	SW-846:6010C	Silicon Dioxide	SiO2	Y	43.2	—	—	0.053	mg/L	Y	—	NQ	N3B-2019-2656	CASA-19-182770	GELC
R-12 S2	504.5	07/27/2017	WG	F	INIT	REG	Inorganic	SW-846:6010C	Silicon Dioxide	SiO2	Y	44.9	—	—	0.053	mg/L	Y	—	NQ	2017-2169	CASA-17-142030	GELC
R-12 S2	504.5	08/03/2016	WG	F	INIT	REG	Inorganic	SW-846:6010C	Silicon Dioxide	SiO2	Y	44.8	—	—	0.053	mg/L	Y	—	NQ	2016-1902	CASA-16-124342	GELC
R-12 S2	504.5	08/03/2016	WG	F	INIT	FD	Inorganic	SW-846:6010C	Silicon Dioxide	SiO2	Y	45.6	—	—	0.053	mg/L	Y	—	NQ	2016-1902	CASA-16-124313	GELC
R-12 S2	504.5	08/18/2015	WG	F	INIT	REG	Inorganic	SW-846:6010C	Silicon Dioxide	SiO2	Y	46.8	—	—	0.053	mg/L	Y	—	NQ	2015-2192	CASA-15-102649	GELC
R-12 S2	504.5	08/07/2020	WG	F	INIT	REG	Inorganic	SW-846:6010C	Sodium	Na	Y	10.2	—	—	0.1	mg/L	Y	—	NQ	N3B-2020-1536	CASA-20-199003	GELC
R-12 S2	504.5	08/07/2020	WG	F	INIT	FD	Inorganic	SW-846:6010C	Sodium	Na	Y	10.2	—	—	0.1	mg/L	Y	—	NQ	N3B-2020-1536	CASA-20-199008	GELC
R-12 S2	504.5	07/25/2019	WG	F	INIT	REG	Inorganic	SW-846:6010C	Sodium	Na	Y	9.91	—	—	0.1	mg/L	Y	—	NQ	N3B-2019-2656	CASA-19-182764	GELC
R-12 S2	504.5	07/25/2019	WG	F	INIT	FD	Inorganic	SW-846:6010C	Sodium	Na	Y	10	—	—	0.1	mg/L	Y	—	NQ	N3B-2019-2656	CASA-19-182770	GELC
R-12 S2	504.5	07/27/2017	WG	F	INIT	REG	Inorganic	SW-846:6010C	Sodium	Na	Y	9.96	—	—	0.1	mg/L	Y	E	NQ	2017-2169	CASA-17-142030	GELC
R-12 S2	504.5	08/03/2016	WG	F	INIT	REG	Inorganic	SW-846:6010C	Sodium	Na	Y	10	—	—	0.1	mg/L	Y	—	NQ	2016-1902	CASA-16-124342	GELC
R-12 S2	504.5	08/03/2016	WG	F	INIT	FD	Inorganic	SW-846:6010C	Sodium	Na	Y	10.3	—	—	0.1	mg/L	Y	—	NQ	2016-1902	CASA-16-124313	GELC
R-12 S2	504.5	08/18/2015	WG	F	INIT	REG	Inorganic	SW-846:6010C	Sodium	Na	Y	10.8	—	—	0.1	mg/L	Y	—	NQ	2015-2192	CASA-15-102649	GELC
R-12 S2	504.5	08/07/2020	WG	UF	INIT	REG	RAD	EPA:901.1	Sodium-22	Na-22	N	-2.58	1.14	3.43	—	pCi/L	Y	U	U	N3B-2020-1536	CASA-20-199002	GELC
R-12 S2	504.5	08/07/2020	WG	UF	INIT	FD	RAD	EPA:901.1	Sodium-22	Na-22	N	0.308	1.8	7.76	—	pCi/L	Y	U	U	N3B-2020-1536	CASA-20-199019	GELC
R-12 S2	504.5	07/25/2019	WG	UF	INIT	REG	RAD	EPA:901.1	Sodium-22	Na-22	N	0.674	0.825	3.38	—	pCi/L	Y	U	U	N3B-2019-2656	CASA-19-182765	GELC
R-12 S2	504.5	07/25/2019	WG	UF	INIT	FD	RAD	EPA:901.1	Sodium-22	Na-22	N	0.437	0.967	3.44	—	pCi/L	Y	U	U	N3B-2019-2656	CASA-19-182771	GELC
R-12 S2	504.5	07/27/2017	WG	UF	INIT	REG	RAD	EPA:901.1	Sodium-22	Na-22	N	-0.251	0.812	3.09	—	pCi/L	Y	U	U	2017-2169	CASA-17-142037	GELC
R-12 S2	504.5	08/03/2016	WG	UF	INIT	REG	RAD	EPA:901.1	Sodium-22	Na-22	N	2.81	1.3	5.94	—	pCi/L	Y	U	U	2016-1902	CASA-16-124326	GELC
R-12 S2	504.5	08/03/2016	WG	UF	INIT	FD	RAD	EPA:901.1	Sodium-22	Na-22	N	-1.42	1.29	3.81	—	pCi/L	Y	U	U	2016-1902	CASA-16-124310	GELC
R-12 S2	504.5	08/18/2015	WG	UF	INIT	REG	RAD	EPA:901.1	Sodium-22	Na-22	N	0.509	1.12	2.74	—	pCi/L	Y	U	U	2015-2192	CASA-15-102635	GELC
R-12 S2	504.5	08/07/2020	WG	F	INIT	REG	General Chemistry	EPA:120.1	Specific Conductance	SPEC_CONDC	Y	188	—	—	1	µS/cm	Y	—	NQ	N3B-2020-1536	CASA-20-199003	GELC
R-12 S2	504.5	08/07/2020	WG	F	INIT	FD	General Chemistry	EPA:120.1	Specific Conductance	SPEC_CONDC	Y	190	—	—	1	µS/cm	Y	—	NQ	N3B-2020-1536	CASA-20-199008	GELC
R-12 S2	504.5	07/25/2019	WG	F	INIT	REG	General Chemistry	EPA:120.1	Specific Conductance	SPEC_CONDC	Y	182	—	—	1	µS/cm	Y	—	NQ	N3B-2019-2656	CASA-19-182764	GELC
R-12 S2	504.5	07/25/2019	WG	F	INIT	FD	General Chemistry	EPA:120.1	Specific Conductance	SPEC_CONDC	Y	183	—	—	1	µS/cm	Y	—	NQ	N3B-2019-2656	CASA-19-182770	GELC
R-12 S2	504.5	07/27/2017	WG	F	INIT	REG	General Chemistry	EPA:120.1	Specific Conductance	SPEC_CONDC	Y	193	—	—	1	µS/cm	Y	—	NQ	2017-2169	CASA-17-142030	GELC
R-12 S2	504.5	08/03/2016	WG	F	INIT	REG	General Chemistry	EPA:120.1	Specific Conductance	SPEC_CONDC	Y	163	—	—	3.63	µS/cm	Y	—	NQ	2016-1902	CASA-16-124342	GELC
R-12 S2	504.5	08/03/2016	WG	F	INIT	FD	General Chemistry	EPA:120.1	Specific Conductance	SPEC_CONDC	Y	163	—	—	3.63	µS/cm	Y	—	NQ	2016-1902	CASA-16-124313	GELC
R-12 S2	504.5	08/18/2015	WG	F	INIT	REG	General Chemistry	EPA:120.1	Specific Conductance	SPEC_CONDC	Y	170	—	—	1	µS/cm	Y	—	NQ	2015-2192	CASA-15-102649	GELC
R-12 S2	504.5	08/07/2020	WG	F	INIT	REG	Inorganic	SW-846:6010C	Strontium	Sr	Y	76.9	—	—	1	µg/L	Y	—	NQ	N3B-2020-1536	CASA-20-199003	GELC
R-12 S2	504.5	08/07/2020	WG	F	INIT	FD	Inorganic	SW-846:6010C	Strontium	Sr	Y	77.4	—	—	1	µg/L	Y	—	NQ	N3B-2020-1536	CASA-20-199008	GELC
R-12 S2	504.5	07/25/2019	WG	F	INIT	REG	Inorganic	SW-846:6010C	Strontium	Sr	Y	69.5	—	—	1	µg/L	Y	—	NQ	N3B-2019-2656	CASA-19-182764	GELC
R-12 S2	504.5	07/25/2019	WG	F	INIT	FD	Inorganic	SW-846:6010C	Strontium	Sr	Y	70.3	—	—	1	µg/L	Y	—	NQ	N3B-2019-2656	CASA-19-182770	GELC
R-12 S2	504.5	07/27/2017	WG	F	INIT	REG	Inorganic	SW-846:6010C	Strontium	Sr	Y	77.2	—	—	1	µg/L	Y	—	NQ	2017-2169	CASA-17-142030	GELC
R-12 S2	504.5	08/03/2016	WG	F	INIT	REG	Inorganic	SW-846:6010C	Strontium	Sr	Y	66.4	—	—	1	µg/L	Y	—	NQ	2016-1902	CASA-16-124342	GELC
R-12 S2	504.5	08/03/2016	WG	F	INIT	FD	Inorganic	SW-846:6010C	Strontium	Sr	Y	66.8	—	—	1	µg/L	Y	—	NQ	2016-1902	CASA-16-124313	GELC
R-12 S2	504.5	08/18/2015	WG	F	INIT	REG	Inorganic	SW-846:6010C	Strontium	Sr	Y	72.7	—	—	1	µg/L	Y	—	NQ	2015-2192	CASA-15-102649	GELC
R-12 S2	504.5	08/07/2020	WG	UF	INIT	REG	RAD	EPA:905.0	Strontium-90	Sr-90	N	-0.228	0.126	0.491	—	pCi/L	Y	U	U	N3B-2020-1536	CASA-20-199002	GELC
R-12 S2	504.5	08/07/2020	WG	UF	INIT	FD	RAD	EPA:905.0	Strontium-90	Sr-90	N	0.192	0.145	0.485	—	pCi/L	Y	U	U	N3B-2020-1536	CASA-20-199019	GELC
R-12 S2	504.5	07/25/2019	WG	UF	INIT	REG	RAD	EPA:905.0	Strontium-90	Sr-90	N	-0.103	0.122	0.497	—	pCi/L	Y	U	U	N3B-2019-2656	CASA-19-182765	GELC
R-12 S2	504.5	07/25/2019	WG	UF	INIT	FD	RAD	EPA:905.0	Strontium-90	Sr-90	N	-0.0763	0.121	0.475	—	pCi/L	Y	U	U	N3B-2019-2656	CASA-19-182771	GELC
R-12 S2	504.5	07/27/2017	WG	UF	INIT	REG	RAD	EPA:905.0	Strontium-90	Sr-90	N	0.197	0.146	0.49	—	pCi/L	Y	U	U	2017-2169	CASA-17-142037	GELC
R-12 S2	504.5	08/03/2016	WG	UF	INIT	REG	RAD	EPA:905.0	Strontium-90	Sr-90	N	-0.151	0.12	0.485	—	pCi/L	Y	U	U	2016-1902	CASA-16-124326	GELC

Table C-2 Analytical Detects from the Periodic Monitoring Events Reported in this Periodic Monitoring Report Plus Results from the Four Previous Monitoring Events if Available

Location ID	Screen Depth (ft)	Sample Date	Sample Type	Field Preparation Code	Analysis Type Code	Sample Purpose	Method Category	Lab Method	Parameter Name	Parameter Code	Detected	Report Result	Lab Uncertainty	Report MDA	Report MDL	Report Unit	Best Value	Lab Qualifier	Validation Qualifier	COC #	Field Sample ID	Lab ID
R-12 S2	504.5	08/03/2016	WG	UF	INIT	FD	RAD	EPA:905.0	Strontium-90	Sr-90	N	-0.322	0.129	0.49	—	pCi/L	Y	U	U	2016-1902	CASA-16-124310	GELC
R-12 S2	504.5	08/18/2015	WG	UF	INIT	REG	RAD	EPA:905.0	Strontium-90	Sr-90	N	-0.141	0.107	0.451	—	pCi/L	Y	U	U	2015-2192	CASA-15-102635	GELC
R-12 S2	504.5	08/07/2020	WG	F	INIT	REG	General Chemistry	EPA:300.0	Sulfate	SO4(-2)	Y	9.59	—	—	0.133	mg/L	Y	—	NQ	N3B-2020-1536	CASA-20-199003	GELC
R-12 S2	504.5	08/07/2020	WG	F	INIT	FD	General Chemistry	EPA:300.0	Sulfate	SO4(-2)	Y	9.6	—	—	0.133	mg/L	Y	—	NQ	N3B-2020-1536	CASA-20-199008	GELC
R-12 S2	504.5	07/25/2019	WG	F	INIT	REG	General Chemistry	EPA:300.0	Sulfate	SO4(-2)	Y	9.27	—	—	0.133	mg/L	Y	—	NQ	N3B-2019-2656	CASA-19-182764	GELC
R-12 S2	504.5	07/25/2019	WG	F	INIT	FD	General Chemistry	EPA:300.0	Sulfate	SO4(-2)	Y	9.27	—	—	0.133	mg/L	Y	—	NQ	N3B-2019-2656	CASA-19-182770	GELC
R-12 S2	504.5	07/27/2017	WG	F	INIT	REG	General Chemistry	EPA:300.0	Sulfate	SO4(-2)	Y	9.34	—	—	0.133	mg/L	Y	—	NQ	2017-2169	CASA-17-142030	GELC
R-12 S2	504.5	08/03/2016	WG	F	INIT	REG	General Chemistry	EPA:300.0	Sulfate	SO4(-2)	Y	8.83	—	—	0.133	mg/L	Y	—	NQ	2016-1902	CASA-16-124342	GELC
R-12 S2	504.5	08/03/2016	WG	F	INIT	FD	General Chemistry	EPA:300.0	Sulfate	SO4(-2)	Y	8.85	—	—	0.133	mg/L	Y	—	NQ	2016-1902	CASA-16-124313	GELC
R-12 S2	504.5	08/18/2015	WG	F	INIT	REG	General Chemistry	EPA:300.0	Sulfate	SO4(-2)	Y	8.54	—	—	0.133	mg/L	Y	—	NQ	2015-2192	CASA-15-102649	GELC
R-12 S2	504.5	08/07/2020	WG	F	INIT	REG	General Chemistry	EPA:160.1	Total Dissolved Solids	TDS	Y	150	—	—	3.4	mg/L	Y	—	J+	N3B-2020-1536	CASA-20-199003	GELC
R-12 S2	504.5	08/07/2020	WG	F	INIT	FD	General Chemistry	EPA:160.1	Total Dissolved Solids	TDS	Y	141	—	—	3.4	mg/L	Y	—	J+	N3B-2020-1536	CASA-20-199008	GELC
R-12 S2	504.5	07/25/2019	WG	F	INIT	REG	General Chemistry	EPA:160.1	Total Dissolved Solids	TDS	Y	169	—	—	3.4	mg/L	Y	—	NQ	N3B-2019-2656	CASA-19-182764	GELC
R-12 S2	504.5	07/25/2019	WG	F	INIT	FD	General Chemistry	EPA:160.1	Total Dissolved Solids	TDS	Y	134	—	—	3.4	mg/L	Y	—	NQ	N3B-2019-2656	CASA-19-182770	GELC
R-12 S2	504.5	07/27/2017	WG	F	INIT	REG	General Chemistry	EPA:160.1	Total Dissolved Solids	TDS	Y	134	—	—	3.4	mg/L	Y	—	NQ	2017-2169	CASA-17-142030	GELC
R-12 S2	504.5	08/03/2016	WG	F	INIT	REG	General Chemistry	EPA:160.1	Total Dissolved Solids	TDS	Y	119	—	—	3.4	mg/L	Y	—	NQ	2016-1902	CASA-16-124342	GELC
R-12 S2	504.5	08/03/2016	WG	F	INIT	FD	General Chemistry	EPA:160.1	Total Dissolved Solids	TDS	Y	110	—	—	3.4	mg/L	Y	—	NQ	2016-1902	CASA-16-124313	GELC
R-12 S2	504.5	08/18/2015	WG	F	INIT	REG	General Chemistry	EPA:160.1	Total Dissolved Solids	TDS	Y	130	—	—	3.4	mg/L	Y	—	NQ	2015-2192	CASA-15-102649	GELC
R-12 S2	504.5	08/07/2020	WG	UF	INIT	REG	General Chemistry	SW-846:9060A	Total Organic Carbon	TOC	Y	0.397	—	—	0.33	mg/L	Y	J	J	N3B-2020-1536	CASA-20-199002	GELC
R-12 S2	504.5	08/07/2020	WG	UF	INIT	FD	General Chemistry	SW-846:9060A	Total Organic Carbon	TOC	Y	0.382	—	—	0.33	mg/L	Y	J	J	N3B-2020-1536	CASA-20-199019	GELC
R-12 S2	504.5	07/25/2019	WG	UF	INIT	REG	General Chemistry	SW-846:9060	Total Organic Carbon	TOC	Y	0.505	—	—	0.33	mg/L	Y	J	J	N3B-2019-2656	CASA-19-182765	GELC
R-12 S2	504.5	07/25/2019	WG	UF	INIT	FD	General Chemistry	SW-846:9060	Total Organic Carbon	TOC	Y	0.479	—	—	0.33	mg/L	Y	J	J	N3B-2019-2656	CASA-19-182771	GELC
R-12 S2	504.5	07/27/2017	WG	UF	INIT	REG	General Chemistry	SW-846:9060	Total Organic Carbon	TOC	Y	0.44	—	—	0.33	mg/L	Y	J	J	2017-2169	CASA-17-142037	GELC
R-12 S2	504.5	08/03/2016	WG	UF	INIT	REG	General Chemistry	SW-846:9060	Total Organic Carbon	TOC	Y	0.426	—	—	0.33	mg/L	Y	J	J	2016-1902	CASA-16-124326	GELC
R-12 S2	504.5	08/03/2016	WG	UF	INIT	FD	General Chemistry	SW-846:9060	Total Organic Carbon	TOC	Y	0.379	—	—	0.33	mg/L	Y	J	J	2016-1902	CASA-16-124310	GELC
R-12 S2	504.5	08/18/2015	WG	UF	INIT	REG	General Chemistry	SW-846:9060	Total Organic Carbon	TOC	Y	0.462	—	—	0.33	mg/L	Y	J	J	2015-2192	CASA-15-102635	GELC
R-12 S2	504.5	08/07/2020	WG	UF	INIT	REG	LCMS/MS	EPA:537M	Total PFAS 3a	PFAS-Tot-3a	Y	5.88	—	—	—	ng/L	Y	J	J	N3B-2020-1536	CASA-20-199002	GELC
R-12 S2	504.5	08/07/2020	WG	UF	INIT	FD	LCMS/MS	EPA:537M	Total PFAS 3a	PFAS-Tot-3a	Y	6.79	—	—	—	ng/L	Y	J	J	N3B-2020-1536	CASA-20-199019	GELC
R-12 S2	504.5	08/07/2020	WG	UF	INIT	REG	RAD	Generic:Low_Level_Tritium	Tritium	H-3	Y	28.924	4.513	2.825	—	pCi/L	Y	—	NQ	N3B-2020-1547	CASA-20-199002	ARSL
R-12 S2	504.5	08/07/2020	WG	UF	INIT	FD	RAD	Generic:Low_Level_Tritium	Tritium	H-3	Y	26.607	4.193	3.043	—	pCi/L	Y	—	NQ	N3B-2020-1547	CASA-20-199019	ARSL
R-12 S2	504.5	07/25/2019	WG	UF	INIT	REG	RAD	Generic:Low_Level_Tritium	Tritium	H-3	Y	30.816	4.823	3.147	—	pCi/L	Y	—	NQ	N3B-2019-2777	CASA-19-182765	ARSL
R-12 S2	504.5	07/25/2019	WG	UF	INIT	FD	RAD	Generic:Low_Level_Tritium	Tritium	H-3	Y	23.24	3.656	2.566	—	pCi/L	Y	—	NQ	N3B-2019-2777	CASA-19-182771	ARSL
R-12 S2	504.5	07/27/2017	WG	UF	INIT	REG	RAD	Generic:Low_Level_Tritium	Tritium	H-3	N	-1.971	0.742	2.442	—	pCi/L	Y	U	U	2017-2314	CASA-17-142037	ARSL
R-12 S2	504.5	11/13/2008	WG	UF	INIT	FD	RAD	Generic:Low_Level_Tritium	Tritium	H-3	Y	54.74	1.932	0.2898	—	pCi/L	Y	—	NQ	09-343	CASA-09-869	UMTL
R-12 S2	504.5	02/01/2006	WG	UF	INIT	REG	RAD	Generic:LLEE	Tritium	H-3	Y	14.2002	0.483	0.2898	—	pCi/L	Y	—	NQ	2176	UU0601G12R201	UMTL
R-12 S2	504.5	08/07/2020	WG	F	INIT	REG	Inorganic	SW-846:6020B	Uranium	U	Y	0.492	—	—	0.067	µg/L	Y	—	NQ	N3B-2020-1536	CASA-20-199003	GELC
R-12 S2	504.5	08/07/2020	WG	F	INIT	FD	Inorganic	SW-846:6020B	Uranium	U	Y	0.513	—	—	0.067	µg/L	Y	—	NQ	N3B-2020-1536	CASA-20-199008	GELC
R-12 S2	504.5	07/25/2019	WG	F	INIT	REG	Inorganic	SW-846:6020	Uranium	U	Y	0.597	—	—	0.067	µg/L	Y	—	NQ	N3B-2019-2656	CASA-19-182764	GELC
R-12 S2	504.5	07/25/2019	WG	F	INIT	FD	Inorganic	SW-846:6020	Uranium	U	Y	0.543	—	—	0.067	µg/L	Y	—	NQ	N3B-2019-2656	CASA-19-182770	GELC
R-12 S2	504.5	07/27/2017	WG	F	INIT	REG	Inorganic	SW-846:6020	Uranium	U	Y	0.538	—	—	0.067	µg/L	Y	—	NQ	2017-2169	CASA-17-142030	GELC
R-12 S2	504.5	08/03/2016	WG	F	INIT	REG	Inorganic	SW-846:6020	Uranium	U	Y	0.527	—	—	0.067	µg/L	Y	—	NQ	2016-1902	CASA-16-124342	GELC
R-12 S2	504.5	08/03/2016	WG	F	INIT	FD	Inorganic	SW-846:6020	Uranium	U	Y	0.523	—	—	0.067	µg/L	Y	—	NQ	2016-1902	CASA-16-124313	GELC
R-12 S2	504.5	08/18/2015	WG	F	INIT	REG	Inorganic	SW-846:6020	Uranium	U	N	0.485	—	—	0.067	µg/L	Y	—	U	2015-2192	CASA-15-102649	GELC
R-12 S2	504.5	08/07/2020	WG	UF	INIT	REG	RAD	HASL-300:ISOU	Uranium-234	U-234	Y	0.339	0.0509	0.0955	—	pCi/L	Y	—	NQ	N3B-2020-1536	CASA-20-199002	GELC
R-12 S2	504.5	08/07/2020	WG	UF	INIT	FD	RAD	HASL-300:ISOU	Uranium-234	U-234	Y	0.402	0.0498	0.0899	—	pCi/L	Y	—	NQ	N3B-2020-1536	CASA-20-199019	GELC
R-12 S2	504.5	07/25/2019	WG	UF	INIT	REG	RAD	HASL-300:ISOU	Uranium-234	U-234	Y	0.262	0.0328	0.0793	—	pCi/L	Y	—	J	N3B-2019-2656	CASA-19-182765	GELC
R-12 S2	504.5	07/25/2019	WG	UF	INIT	FD	RAD	HASL-300:ISOU	Uranium-234	U-234	Y	0.395	0.0413	0.0883	—	pCi/L	Y	—	NQ	N3B-2019-2656	CASA-19-182771	GELC
R-12 S2	504.5	07/27/2017	WG	UF	INIT	REG	RAD	HASL-300:ISOU	Uranium-234	U-234	Y	0.412	0.0338	0.0631	—	pCi/L	Y	—	NQ	2017-2169	CASA-17-142037	GELC
R-12 S2	504.5	08/03/2016	WG	UF	INIT	REG	RAD	HASL-300:ISOU	Uranium-234	U-234	Y	0.347	0.0284	0.067	—	pCi/L	Y	—	NQ	2016-1902	CASA-16-124326	GELC
R-12 S2	504.5	08/03/2016	WG	UF	INIT	FD	RAD	HASL-300:ISOU	Uranium-234	U-234	Y	0.408	0.031	0.0682	—	pCi/L	Y	—	NQ	2016-1902	CASA-16-124310	GELC
R-12 S2	504.5	08/18/2015	WG	UF	INIT	REG	RAD	HASL-300:ISOU	Uranium-234	U-234	Y	0.334	0.037	0.152	—	pCi/L	Y	—	NQ	2015-2192	CASA-15-102635	GELC
R-12 S2	504.5	08/07/2020	WG	UF	INIT	REG	RAD	HASL-300:ISOU	Uranium-235/236	U-235/236	N	-0.000219	0.0175	0.0746	—	pCi/L	Y	U	U	N3B-2020-1536	CASA-20-199002	GELC
R-12 S2	504.5	08/07/2020	WG	UF	INIT	FD	RAD	HASL-300:ISOU	Uranium-235/236	U-235/236	N	0.017	0.0168	0.0702	—	pCi/L	Y	U	U	N3B-2020-1536	CASA-20-199019	GELC
R-12 S2	504.5	07/25/2019	WG	UF	INIT	REG	RAD	HASL-300:ISOU	Uranium-235/236	U-235/236	N	0.00914	0.00825	0.0669	—	pCi/L	Y	U	U	N3B-2019-2656	CASA-19-182765	GELC
R-12 S2	504.5	07/25/2019	WG	UF	INIT	FD	RAD	HASL-300:ISOU	Uranium-235/236	U-235/236	N	0.00504	0.00988	0.0745	—	pCi/L	Y	U	U	N3B-2019-2656	CASA-19-182771	GELC
R-12 S2	504.5	07/27/2017	WG	UF	INIT	REG	RAD	HASL-300:ISOU	Uranium-235/236	U-235/236	Y	0.0761	0.0165	0.0534	—	pCi/L	Y	—	NQ	2017-2169	CASA-17-142037	GELC
R-12 S2	504.5	08/03/2016	WG	UF	INIT	REG	RAD	HASL-300:ISOU	Uranium-235/236	U-235/236	Y	0.0637	0.0164	0.0601	—	pCi/L	Y	—	NQ	2016-1902	CASA-16-124326	GELC
R-12 S2	504.5	08/03/2016	WG	UF	INIT	FD	RAD	HASL-300:ISOU	Uranium-235/236	U-235/236	N	0.0253	0.0123	0.0611	—	pCi/L	Y	U	U	2016-1902	CASA-16-124310	GELC
R-12 S2	504.5	08/18/2015	WG	UF	INIT	REG	RAD	HASL-300:ISOU	Uranium-235/236	U-235/236	N	0.0238	0.0122	0.107	—	pCi/L	Y	U	U	2015-2192	CASA-15-102635	GELC
R-12 S2	504.5	08/07/2020	WG	UF	INIT	REG	RAD	HASL-300:ISOU	Uranium-238	U-238	Y	0.179	0.038	0.087	—	pCi/L	Y	—	NQ	N3B-2020-1536	CASA-20-199002	GELC
R-12 S2	504.5	08/07/2020	WG	UF	INIT	FD	RAD	HASL-300:ISOU	Uranium-238	U-238	Y	0.194	0.0348	0.0818	—	pCi/L	Y	—	NQ	N3B-2020-1536	CASA-20-199019	GELC
R-12 S2	504.5	07/25/2019	WG	UF	INIT	REG	RAD	HASL-300:ISOU	Uranium-238	U-238	Y	0.177	0.0271	0.0633	—	pCi/L	Y	—	J	N3B-2019-2656	CASA-19-182765	GELC
R-12 S2	504.5	07/25/2019	WG	UF	INIT	FD	RAD	HASL-300:ISOU	Uranium-238	U-238	Y	0.196	0.029	0.0704	—	pCi/L	Y	—	NQ	N3B-2019-2656	CASA-19-182771	GELC

Table C-2 Analytical Detects from the Periodic Monitoring Events Reported in this Periodic Monitoring Report Plus Results from the Four Previous Monitoring Events if Available

Location ID	Screen Depth (ft)	Sample Date	Sample Type	Field Preparation Code	Analysis Type Code	Sample Purpose	Method Category	Lab Method	Parameter Name	Parameter Code	Detected	Report Result	Lab Uncertainty	Report MDA	Report MDL	Report Unit	Best Value	Lab Qualifier	Validation Qualifier	COC #	Field Sample ID	Lab ID
R-12 S2	504.5	07/27/2017	WG	UF	INIT	REG	RAD	HASL-300:ISOU	Uranium-238	U-238	Y	0.225	0.0262	0.0522	—	pCi/L	Y	—	J	2017-2169	CASA-17-142037	GELC
R-12 S2	504.5	08/03/2016	WG	UF	INIT	REG	RAD	HASL-300:ISOU	Uranium-238	U-238	Y	0.204	0.025	0.0539	—	pCi/L	Y	—	NQ	2016-1902	CASA-16-124326	GELC
R-12 S2	504.5	08/03/2016	WG	UF	INIT	FD	RAD	HASL-300:ISOU	Uranium-238	U-238	Y	0.235	0.024	0.0548	—	pCi/L	Y	—	NQ	2016-1902	CASA-16-124310	GELC
R-12 S2	504.5	08/18/2015	WG	UF	INIT	REG	RAD	HASL-300:ISOU	Uranium-238	U-238	Y	0.181	0.0268	0.141	—	pCi/L	Y	—	NQ	2015-2192	CASA-15-102635	GELC
R-12 S2	504.5	08/07/2020	WG	F	INIT	REG	Inorganic	SW-846:6010C	Vanadium	V	Y	2.92	—	—	1	µg/L	Y	J	J	N3B-2020-1536	CASA-20-199003	GELC
R-12 S2	504.5	08/07/2020	WG	F	INIT	FD	Inorganic	SW-846:6010C	Vanadium	V	Y	3.02	—	—	1	µg/L	Y	J	J	N3B-2020-1536	CASA-20-199008	GELC
R-12 S2	504.5	07/25/2019	WG	F	INIT	REG	Inorganic	SW-846:6010C	Vanadium	V	Y	3.26	—	—	1	µg/L	Y	J	J	N3B-2019-2656	CASA-19-182764	GELC
R-12 S2	504.5	07/25/2019	WG	F	INIT	FD	Inorganic	SW-846:6010C	Vanadium	V	Y	2.79	—	—	1	µg/L	Y	J	J	N3B-2019-2656	CASA-19-182770	GELC
R-12 S2	504.5	07/27/2017	WG	F	INIT	REG	Inorganic	SW-846:6010C	Vanadium	V	Y	3.51	—	—	1	µg/L	Y	J	J	2017-2169	CASA-17-142030	GELC
R-12 S2	504.5	08/03/2016	WG	F	INIT	REG	Inorganic	SW-846:6010C	Vanadium	V	Y	3.95	—	—	1	µg/L	Y	J	J	2016-1902	CASA-16-124342	GELC
R-12 S2	504.5	08/03/2016	WG	F	INIT	FD	Inorganic	SW-846:6010C	Vanadium	V	Y	3.64	—	—	1	µg/L	Y	J	J	2016-1902	CASA-16-124313	GELC
R-12 S2	504.5	08/18/2015	WG	F	INIT	REG	Inorganic	SW-846:6010C	Vanadium	V	Y	3.87	—	—	1	µg/L	Y	J	J	2015-2192	CASA-15-102649	GELC
R-16 S2	863.4	08/19/2020	WG	F	INIT	REG	General Chemistry	EPA:150.1	Acidity or Alkalinity of a solution	pH	Y	8.34	—	—	0.01	SU	Y	H	NQ	N3B-2020-1588	CAMO-20-198972	GELC
R-16 S2	863.4	07/27/2018	WG	F	INIT	REG	General Chemistry	EPA:150.1	Acidity or Alkalinity of a solution	pH	Y	8.4	—	—	0.01	SU	Y	H	NQ	N3B-2018-3246	CAMO-18-159845	GELC
R-16 S2	863.4	07/27/2017	WG	F	INIT	REG	General Chemistry	EPA:150.1	Acidity or Alkalinity of a solution	pH	Y	8.28	—	—	0.01	SU	Y	H	NQ	2017-2169	CAMO-17-142054	GELC
R-16 S2	863.4	08/04/2016	WG	F	INIT	REG	General Chemistry	EPA:150.1	Acidity or Alkalinity of a solution	pH	Y	8.27	—	—	0.01	SU	Y	H	NQ	2016-1934	CAMO-16-124288	GELC
R-16 S2	863.4	08/19/2015	WG	F	INIT	REG	General Chemistry	EPA:150.1	Acidity or Alkalinity of a solution	pH	Y	7.93	—	—	0.01	SU	Y	H	NQ	2015-2208	CAMO-15-102600	GELC
R-16 S2	863.4	08/19/2020	WG	F	INIT	REG	General Chemistry	EPA:310.1	Alkalinity-CO3+HCO3	ALK-CO3+HCO3	Y	78.7	—	—	1.45	mg/L	Y	—	NQ	N3B-2020-1588	CAMO-20-198972	GELC
R-16 S2	863.4	07/27/2018	WG	F	INIT	REG	General Chemistry	EPA:310.1	Alkalinity-CO3+HCO3	ALK-CO3+HCO3	Y	79.2	—	—	1.45	mg/L	Y	—	NQ	N3B-2018-3246	CAMO-18-159845	GELC
R-16 S2	863.4	07/27/2017	WG	F	INIT	REG	General Chemistry	EPA:310.1	Alkalinity-CO3+HCO3	ALK-CO3+HCO3	Y	79.5	—	—	1.45	mg/L	Y	—	NQ	2017-2169	CAMO-17-142054	GELC
R-16 S2	863.4	08/04/2016	WG	F	INIT	REG	General Chemistry	EPA:310.1	Alkalinity-CO3+HCO3	ALK-CO3+HCO3	Y	79.3	—	—	0.725	mg/L	Y	—	NQ	2016-1934	CAMO-16-124288	GELC
R-16 S2	863.4	08/19/2015	WG	F	INIT	REG	General Chemistry	EPA:310.1	Alkalinity-CO3+HCO3	ALK-CO3+HCO3	Y	74.2	—	—	0.725	mg/L	Y	—	J+	2015-2208	CAMO-15-102600	GELC
R-16 S2	863.4	08/19/2020	WG	UF	INIT	REG	RAD	HASL-300:AM-241	Americium-241	Am-241	N	-0.0192	0.0113	0.0484	—	pCi/L	Y	U	U	N3B-2020-1588	CAMO-20-198971	GELC
R-16 S2	863.4	07/10/2019	WG	UF	INIT	REG	RAD	HASL-300:AM-241	Americium-241	Am-241	N	0.0177	0.0121	0.0368	—	pCi/L	Y	U	U	N3B-2019-2459	CAMO-19-182831	GELC
R-16 S2	863.4	07/27/2018	WG	UF	INIT	REG	RAD	HASL-300:AM-241	Americium-241	Am-241	N	0.00515	0.00963	0.0515	—	pCi/L	Y	U	U	N3B-2018-3246	CAMO-18-159846	GELC
R-16 S2	863.4	07/27/2017	WG	UF	INIT	REG	RAD	HASL-300:AM-241	Americium-241	Am-241	N	-0.00996	0.0149	0.0427	—	pCi/L	Y	U	U	2017-2169	CAMO-17-142061	GELC
R-16 S2	863.4	08/04/2016	WG	UF	INIT	REG	RAD	HASL-300:AM-241	Americium-241	Am-241	N	0.00619	0.019	0.0458	—	pCi/L	Y	U	U	2016-1934	CAMO-16-124264	GELC
R-16 S2	863.4	08/19/2020	WG	F	INIT	REG	Inorganic	SW-846:6010C	Barium	Ba	Y	19.4	—	—	1	µg/L	Y	—	NQ	N3B-2020-1588	CAMO-20-198972	GELC
R-16 S2	863.4	07/10/2019	WG	F	INIT	REG	Inorganic	SW-846:6010C	Barium	Ba	Y	21.5	—	—	1	µg/L	Y	—	NQ	N3B-2019-2459	CAMO-19-182830	GELC
R-16 S2	863.4	07/27/2018	WG	F	INIT	REG	Inorganic	SW-846:6010C	Barium	Ba	Y	19	—	—	1	µg/L	Y	—	NQ	N3B-2018-3246	CAMO-18-159845	GELC
R-16 S2	863.4	07/27/2017	WG	F	INIT	REG	Inorganic	SW-846:6010C	Barium	Ba	Y	19.4	—	—	1	µg/L	Y	—	NQ	2017-2169	CAMO-17-142054	GELC
R-16 S2	863.4	08/04/2016	WG	F	INIT	REG	Inorganic	SW-846:6010C	Barium	Ba	Y	19.3	—	—	1	µg/L	Y	—	NQ	2016-1934	CAMO-16-124288	GELC
R-16 S2	863.4	08/19/2020	WG	F	INIT	REG	Inorganic	SW-846:6010C	Boron	B	Y	20.2	—	—	15	µg/L	Y	J	J	N3B-2020-1588	CAMO-20-198972	GELC
R-16 S2	863.4	07/10/2019	WG	F	INIT	REG	Inorganic	SW-846:6010C	Boron	B	Y	20	—	—	15	µg/L	Y	J	J	N3B-2019-2459	CAMO-19-182830	GELC
R-16 S2	863.4	07/27/2018	WG	F	INIT	REG	Inorganic	SW-846:6010C	Boron	B	N	15	—	—	15	µg/L	Y	U	U	N3B-2018-3246	CAMO-18-159845	GELC
R-16 S2	863.4	07/27/2017	WG	F	INIT	REG	Inorganic	SW-846:6010C	Boron	B	Y	18.3	—	—	15	µg/L	Y	J	J	2017-2169	CAMO-17-142054	GELC
R-16 S2	863.4	08/04/2016	WG	F	INIT	REG	Inorganic	SW-846:6010C	Boron	B	Y	17.6	—	—	15	µg/L	Y	J	J	2016-1934	CAMO-16-124288	GELC
R-16 S2	863.4	08/19/2020	WG	F	INIT	REG	Inorganic	SW-846:6010C	Calcium	Ca	Y	19.2	—	—	0.05	mg/L	Y	—	NQ	N3B-2020-1588	CAMO-20-198972	GELC
R-16 S2	863.4	07/10/2019	WG	F	INIT	REG	Inorganic	SW-846:6010C	Calcium	Ca	Y	21.4	—	—	0.05	mg/L	Y	—	NQ	N3B-2019-2459	CAMO-19-182830	GELC
R-16 S2	863.4	07/27/2018	WG	F	INIT	REG	Inorganic	SW-846:6010C	Calcium	Ca	Y	18.7	—	—	0.05	mg/L	Y	—	NQ	N3B-2018-3246	CAMO-18-159845	GELC
R-16 S2	863.4	07/27/2017	WG	F	INIT	REG	Inorganic	SW-846:6010C	Calcium	Ca	Y	18.5	—	—	0.05	mg/L	Y	—	NQ	2017-2169	CAMO-17-142054	GELC
R-16 S2	863.4	08/04/2016	WG	F	INIT	REG	Inorganic	SW-846:6010C	Calcium	Ca	Y	18.7	—	—	0.05	mg/L	Y	—	NQ	2016-1934	CAMO-16-124288	GELC
R-16 S2	863.4	08/19/2020	WG	UF	INIT	REG	RAD	EPA:901.1	Cesium-137	Cs-137	N	-0.873	1.51	4.74	—	pCi/L	Y	U	U	N3B-2020-1588	CAMO-20-198971	GELC
R-16 S2	863.4	07/10/2019	WG	UF	INIT	REG	RAD	EPA:901.1	Cesium-137	Cs-137	N	0.622	1.83	6.69	—	pCi/L	Y	U	U	N3B-2019-2459	CAMO-19-182831	GELC
R-16 S2	863.4	07/27/2018	WG	UF	INIT	REG	RAD	EPA:901.1	Cesium-137	Cs-137	N	1.94	1.04	4.06	—	pCi/L	Y	U	U	N3B-2018-3246	CAMO-18-159846	GELC
R-16 S2	863.4	07/27/2017	WG	UF	INIT	REG	RAD	EPA:901.1	Cesium-137	Cs-137	N	-0.231	1.02	3.67	—	pCi/L	Y	U	U	2017-2169	CAMO-17-142061	GELC
R-16 S2	863.4	08/04/2016	WG	UF	INIT	REG	RAD	EPA:901.1	Cesium-137	Cs-137	N	-0.608	1.18	4.09	—	pCi/L	Y	U	U	2016-1934	CAMO-16-124264	GELC
R-16 S2	863.4	08/19/2020	WG	F	INIT	REG	General Chemistry	EPA:300.0	Chloride	Cl(-1)	Y	2.59	—	—	0.067	mg/L	Y	—	NQ	N3B-2020-1588	CAMO-20-198972	GELC
R-16 S2	863.4	07/27/2018	WG	F	INIT	REG	General Chemistry	EPA:300.0	Chloride	Cl(-1)	Y	2.78	—	—	0.067	mg/L	Y	—	NQ	N3B-2018-3246	CAMO-18-159845	GELC
R-16 S2	863.4	07/27/2017	WG	F	INIT	REG	General Chemistry	EPA:300.0	Chloride	Cl(-1)	Y	2.72	—	—	0.067	mg/L	Y	—	NQ	2017-2169	CAMO-17-142054	GELC
R-16 S2	863.4	08/04/2016	WG	F	INIT	REG	General Chemistry	EPA:300.0	Chloride	Cl(-1)	Y	2.7	—	—	0.067	mg/L	Y	—	NQ	2016-1934	CAMO-16-124288	GELC
R-16 S2	863.4	08/19/2015	WG	F	INIT	REG	General Chemistry	EPA:300.0	Chloride	Cl(-1)	Y	2.7	—	—	0.067	mg/L	Y	—	NQ	2015-2208	CAMO-15-102600	GELC
R-16 S2	863.4	08/19/2020	WG	F	INIT	REG	Inorganic	SW-846:6020B	Chromium	Cr	Y	3.47	—	—	3	µg/L	Y	J	J	N3B-2020-1588	CAMO-20-198972	GELC
R-16 S2	863.4	07/10/2019	WG	F	INIT	REG	Inorganic	SW-846:6020	Chromium	Cr	Y	3.26	—	—	3	µg/L	Y	J	J	N3B-2019-2459	CAMO-19-182830	GELC
R-16 S2	863.4	07/27/2018	WG	F	INIT	REG	Inorganic	SW-846:6020	Chromium	Cr	Y	3.06	—	—	3	µg/L	Y	J	J	N3B-2018-3246	CAMO-18-159845	GELC
R-16 S2	863.4	07/27/2017	WG	F	INIT	REG	Inorganic	SW-846:6020	Chromium	Cr	N	3	—	—	3	µg/L	Y	U	U	2017-2169	CAMO-17-142054	GELC
R-16 S2	863.4	08/04/2016	WG	F	INIT	REG	Inorganic	SW-846:6020	Chromium	Cr	Y	3.37	—	—	2	µg/L	Y	J	J	2016-1934	CAMO-16-124288	GELC
R-16 S2	863.4	08/19/2020	WG	UF	INIT	REG	RAD	EPA:901.1	Cobalt-60	Co-60	N	-0.0308	1.21	4.71	—	pCi/L	Y	U	U	N3B-2020-1588	CAMO-20-198971	GELC
R-16 S2	863.4	07/10/2019	WG	UF	INIT	REG	RAD	EPA:901.1	Cobalt-60	Co-60	N	-0.975	1.64	6.21	—	pCi/L	Y	U	U	N3B-2019-2459	CAMO-19-182831	GELC
R-16 S2	863.4	07/27/2018	WG	UF	INIT	REG	RAD	EPA:901.1	Cobalt-60	Co-60	N	-0.777	1.28	3.55	—	pCi/L	Y	U	U	N3B-2018-3246	CAMO-18-159846	GELC
R-16 S2	863.4	07/27/2017	WG	UF	INIT	REG	RAD	EPA:901.1	Cobalt-60	Co-60	N	-0.29	1.03	3.95	—	pCi/L	Y	U	U	2017-2169	CAMO-17-142061	GELC
R-16 S2	863.4	08/04/2016	WG	UF	INIT	REG	RAD	EPA:901.1	Cobalt-60	Co-60	N	-2.43	1.35	4.14	—	pCi/L	Y	U	U	2016-1934	CAMO-16-124264	GELC
R-16 S2	863.4	08/19/2020	WG	F	INIT	REG	General Chemistry	EPA:300.0	Fluoride	F(-1)	Y	0.348	—	—	0.033	mg/L	Y	—	NQ	N3B-2020-1588	CAMO-20-198972	GELC

Table C-2 Analytical Detects from the Periodic Monitoring Events Reported in this Periodic Monitoring Report Plus Results from the Four Previous Monitoring Events if Available

Location ID	Screen Depth (ft)	Sample Date	Sample Type	Field Preparation Code	Analysis Type Code	Sample Purpose	Method Category	Lab Method	Parameter Name	Parameter Code	Detected	Report Result	Lab Uncertainty	Report MDA	Report MDL	Report Unit	Best Value	Lab Qualifier	Validation Qualifier	COC #	Field Sample ID	Lab ID
R-16 S2	863.4	07/27/2018	WG	F	INIT	REG	General Chemistry	EPA:300.0	Fluoride	F(-1)	Y	0.346	—	—	0.033	mg/L	Y	—	NQ	N3B-2018-3246	CAMO-18-159845	GELC
R-16 S2	863.4	07/27/2017	WG	F	INIT	REG	General Chemistry	EPA:300.0	Fluoride	F(-1)	Y	0.301	—	—	0.033	mg/L	Y	—	NQ	2017-2169	CAMO-17-142054	GELC
R-16 S2	863.4	08/04/2016	WG	F	INIT	REG	General Chemistry	EPA:300.0	Fluoride	F(-1)	Y	0.274	—	—	0.033	mg/L	Y	—	NQ	2016-1934	CAMO-16-124288	GELC
R-16 S2	863.4	08/19/2015	WG	F	INIT	REG	General Chemistry	EPA:300.0	Fluoride	F(-1)	Y	0.37	—	—	0.033	mg/L	Y	—	NQ	2015-2208	CAMO-15-102600	GELC
R-16 S2	863.4	08/19/2020	WG	UF	INIT	REG	RAD	EPA:900	Gross alpha	GROSSA	N	0.922	0.702	2.43	—	pCi/L	Y	U	U	N3B-2020-1588	CAMO-20-198971	GELC
R-16 S2	863.4	07/10/2019	WG	UF	INIT	REG	RAD	EPA:900	Gross alpha	GROSSA	N	1.04	0.729	2.46	—	pCi/L	Y	U	U	N3B-2019-2459	CAMO-19-182831	GELC
R-16 S2	863.4	07/27/2018	WG	UF	INIT	REG	RAD	EPA:900	Gross alpha	GROSSA	N	1.97	0.934	2.73	—	pCi/L	Y	U	U	N3B-2018-3246	CAMO-18-159846	GELC
R-16 S2	863.4	07/27/2017	WG	UF	INIT	REG	RAD	EPA:900	Gross alpha	GROSSA	Y	4.46	1.2	2.92	—	pCi/L	Y	—	NQ	2017-2169	CAMO-17-142061	GELC
R-16 S2	863.4	08/04/2016	WG	UF	INIT	REG	RAD	EPA:900	Gross alpha	GROSSA	N	1.78	0.903	2.87	—	pCi/L	Y	U	U	2016-1934	CAMO-16-124264	GELC
R-16 S2	863.4	08/19/2020	WG	UF	INIT	REG	RAD	EPA:900	Gross beta	GROSSB	N	2.27	0.866	2.72	—	pCi/L	Y	U	U	N3B-2020-1588	CAMO-20-198971	GELC
R-16 S2	863.4	07/10/2019	WG	UF	INIT	REG	RAD	EPA:900	Gross beta	GROSSB	N	1.77	0.729	2.23	—	pCi/L	Y	U	U	N3B-2019-2459	CAMO-19-182831	GELC
R-16 S2	863.4	07/27/2018	WG	UF	INIT	REG	RAD	EPA:900	Gross beta	GROSSB	Y	2.76	0.739	1.96	—	pCi/L	Y	—	NQ	N3B-2018-3246	CAMO-18-159846	GELC
R-16 S2	863.4	07/27/2017	WG	UF	INIT	REG	RAD	EPA:900	Gross beta	GROSSB	Y	4.17	0.868	2.4	—	pCi/L	Y	—	NQ	2017-2169	CAMO-17-142061	GELC
R-16 S2	863.4	08/04/2016	WG	UF	INIT	REG	RAD	EPA:900	Gross beta	GROSSB	Y	3.34	0.41	1.19	—	pCi/L	Y	—	NQ	2016-1934	CAMO-16-124264	GELC
R-16 S2	863.4	08/19/2020	WG	F	INIT	REG	Inorganic	SM:A2340B	Hardness	Hardness	Y	55.4	—	—	0.453	mg/L	Y	—	NQ	N3B-2020-1588	CAMO-20-198972	GELC
R-16 S2	863.4	07/10/2019	WG	F	INIT	REG	Inorganic	SM:A2340B	Hardness	Hardness	Y	61.3	—	—	0.453	mg/L	Y	—	NQ	N3B-2019-2459	CAMO-19-182830	GELC
R-16 S2	863.4	07/27/2018	WG	F	INIT	REG	Inorganic	SM:A2340B	Hardness	Hardness	Y	53.7	—	—	0.453	mg/L	Y	—	NQ	N3B-2018-3246	CAMO-18-159845	GELC
R-16 S2	863.4	07/27/2017	WG	F	INIT	REG	Inorganic	SM:A2340B	Hardness	Hardness	Y	53.3	—	—	0.453	mg/L	Y	—	NQ	2017-2169	CAMO-17-142054	GELC
R-16 S2	863.4	08/04/2016	WG	F	INIT	REG	Inorganic	SM:A2340B	Hardness	Hardness	Y	53.5	—	—	0.453	mg/L	Y	—	NQ	2016-1934	CAMO-16-124288	GELC
R-16 S2	863.4	08/19/2020	WG	F	INIT	REG	Inorganic	SW-846:6010C	Magnesium	Mg	Y	1.81	—	—	0.11	mg/L	Y	—	NQ	N3B-2020-1588	CAMO-20-198972	GELC
R-16 S2	863.4	07/10/2019	WG	F	INIT	REG	Inorganic	SW-846:6010C	Magnesium	Mg	Y	1.88	—	—	0.11	mg/L	Y	—	NQ	N3B-2019-2459	CAMO-19-182830	GELC
R-16 S2	863.4	07/27/2018	WG	F	INIT	REG	Inorganic	SW-846:6010C	Magnesium	Mg	Y	1.69	—	—	0.11	mg/L	Y	—	NQ	N3B-2018-3246	CAMO-18-159845	GELC
R-16 S2	863.4	07/27/2017	WG	F	INIT	REG	Inorganic	SW-846:6010C	Magnesium	Mg	Y	1.69	—	—	0.11	mg/L	Y	—	NQ	2017-2169	CAMO-17-142054	GELC
R-16 S2	863.4	08/04/2016	WG	F	INIT	REG	Inorganic	SW-846:6010C	Magnesium	Mg	Y	1.66	—	—	0.11	mg/L	Y	—	NQ	2016-1934	CAMO-16-124288	GELC
R-16 S2	863.4	08/19/2020	WG	F	INIT	REG	Inorganic	SW-846:6010C	Manganese	Mn	Y	3.25	—	—	2	µg/L	Y	J	J	N3B-2020-1588	CAMO-20-198972	GELC
R-16 S2	863.4	07/10/2019	WG	F	INIT	REG	Inorganic	SW-846:6010C	Manganese	Mn	Y	2.93	—	—	2	µg/L	Y	J	J	N3B-2019-2459	CAMO-19-182830	GELC
R-16 S2	863.4	07/27/2018	WG	F	INIT	REG	Inorganic	SW-846:6010C	Manganese	Mn	Y	2.66	—	—	2	µg/L	Y	J	J	N3B-2018-3246	CAMO-18-159845	GELC
R-16 S2	863.4	07/27/2017	WG	F	INIT	REG	Inorganic	SW-846:6010C	Manganese	Mn	Y	3.38	—	—	2	µg/L	Y	J	J	2017-2169	CAMO-17-142054	GELC
R-16 S2	863.4	08/04/2016	WG	F	INIT	REG	Inorganic	SW-846:6010C	Manganese	Mn	Y	4.1	—	—	2	µg/L	Y	J	J	2016-1934	CAMO-16-124288	GELC
R-16 S2	863.4	08/19/2020	WG	F	INIT	REG	Inorganic	SW-846:6020B	Molybdenum	Mo	Y	1.2	—	—	0.2	µg/L	Y	—	NQ	N3B-2020-1588	CAMO-20-198972	GELC
R-16 S2	863.4	07/10/2019	WG	F	INIT	REG	Inorganic	SW-846:6020	Molybdenum	Mo	Y	1.17	—	—	0.2	µg/L	Y	—	NQ	N3B-2019-2459	CAMO-19-182830	GELC
R-16 S2	863.4	07/27/2018	WG	F	INIT	REG	Inorganic	SW-846:6020	Molybdenum	Mo	Y	1.2	—	—	0.2	µg/L	Y	—	NQ	N3B-2018-3246	CAMO-18-159845	GELC
R-16 S2	863.4	07/27/2017	WG	F	INIT	REG	Inorganic	SW-846:6020	Molybdenum	Mo	Y	1.15	—	—	0.2	µg/L	Y	—	NQ	2017-2169	CAMO-17-142054	GELC
R-16 S2	863.4	08/04/2016	WG	F	INIT	REG	Inorganic	SW-846:6020	Molybdenum	Mo	Y	1.11	—	—	0.165	µg/L	Y	—	NQ	2016-1934	CAMO-16-124288	GELC
R-16 S2	863.4	08/19/2020	WG	UF	INIT	REG	RAD	EPA:901.1	Neptunium-237	Np-237	N	-5.27	2.8	9.27	—	pCi/L	Y	U	U	N3B-2020-1588	CAMO-20-198971	GELC
R-16 S2	863.4	07/10/2019	WG	UF	INIT	REG	RAD	EPA:901.1	Neptunium-237	Np-237	N	2.76	2.9	11	—	pCi/L	Y	U	U	N3B-2019-2459	CAMO-19-182831	GELC
R-16 S2	863.4	07/27/2018	WG	UF	INIT	REG	RAD	EPA:901.1	Neptunium-237	Np-237	N	-0.756	1.84	6.46	—	pCi/L	Y	U	U	N3B-2018-3246	CAMO-18-159846	GELC
R-16 S2	863.4	07/27/2017	WG	UF	INIT	REG	RAD	EPA:901.1	Neptunium-237	Np-237	N	-2.4	1.95	6.72	—	pCi/L	Y	U	U	2017-2169	CAMO-17-142061	GELC
R-16 S2	863.4	08/04/2016	WG	UF	INIT	REG	RAD	EPA:901.1	Neptunium-237	Np-237	N	-6.31	2.17	6.69	—	pCi/L	Y	U	U	2016-1934	CAMO-16-124264	GELC
R-16 S2	863.4	08/19/2020	WG	UF	INIT	REG	RAD	HASL-300:ISOPU	Plutonium-238	Pu-238	N	0.0227	0.0145	0.0524	—	pCi/L	Y	U	U	N3B-2020-1588	CAMO-20-198971	GELC
R-16 S2	863.4	07/10/2019	WG	UF	INIT	REG	RAD	HASL-300:ISOPU	Plutonium-238	Pu-238	N	-0.0278	0.0109	0.0409	—	pCi/L	Y	U	U	N3B-2019-2459	CAMO-19-182831	GELC
R-16 S2	863.4	07/27/2018	WG	UF	INIT	REG	RAD	HASL-300:ISOPU	Plutonium-238	Pu-238	N	-0.0151	0.0169	0.0485	—	pCi/L	Y	U	U	N3B-2018-3246	CAMO-18-159846	GELC
R-16 S2	863.4	07/27/2017	WG	UF	INIT	REG	RAD	HASL-300:ISOPU	Plutonium-238	Pu-238	N	0.0312	0.0104	0.0627	—	pCi/L	Y	U	U	2017-2169	CAMO-17-142061	GELC
R-16 S2	863.4	08/04/2016	WG	UF	INIT	REG	RAD	HASL-300:ISOPU	Plutonium-238	Pu-238	N	0.00682	0.00508	0.0361	—	pCi/L	Y	U	U	2016-1934	CAMO-16-124264	GELC
R-16 S2	863.4	08/19/2020	WG	UF	INIT	REG	RAD	HASL-300:ISOPU	Plutonium-239/240	Pu-239/240	N	0.00568	0.0106	0.0526	—	pCi/L	Y	U	U	N3B-2020-1588	CAMO-20-198971	GELC
R-16 S2	863.4	07/10/2019	WG	UF	INIT	REG	RAD	HASL-300:ISOPU	Plutonium-239/240	Pu-239/240	N	-0.0185	0.0103	0.0447	—	pCi/L	Y	U	U	N3B-2019-2459	CAMO-19-182831	GELC
R-16 S2	863.4	07/27/2018	WG	UF	INIT	REG	RAD	HASL-300:ISOPU	Plutonium-239/240	Pu-239/240	N	-0.0189	0.0136	0.0768	—	pCi/L	Y	U	U	N3B-2018-3246	CAMO-18-159846	GELC
R-16 S2	863.4	07/27/2017	WG	UF	INIT	REG	RAD	HASL-300:ISOPU	Plutonium-239/240	Pu-239/240	N	0.0104	0.00636	0.0682	—	pCi/L	Y	U	U	2017-2169	CAMO-17-142061	GELC
R-16 S2	863.4	08/04/2016	WG	UF	INIT	REG	RAD	HASL-300:ISOPU	Plutonium-239/240	Pu-239/240	N	-0.00454	0.0085	0.0418	—	pCi/L	Y	U	U	2016-1934	CAMO-16-124264	GELC
R-16 S2	863.4	08/19/2020	WG	F	INIT	REG	Inorganic	SW-846:6010C	Potassium	K	Y	2.74	—	—	0.05	mg/L	Y	—	NQ	N3B-2020-1588	CAMO-20-198972	GELC
R-16 S2	863.4	07/10/2019	WG	F	INIT	REG	Inorganic	SW-846:6010C	Potassium	K	Y	3.15	—	—	0.05	mg/L	Y	—	NQ	N3B-2019-2459	CAMO-19-182830	GELC
R-16 S2	863.4	07/27/2018	WG	F	INIT	REG	Inorganic	SW-846:6010C	Potassium	K	Y	2.75	—	—	0.05	mg/L	Y	—	NQ	N3B-2018-3246	CAMO-18-159845	GELC
R-16 S2	863.4	07/27/2017	WG	F	INIT	REG	Inorganic	SW-846:6010C	Potassium	K	Y	2.73	—	—	0.05	mg/L	Y	—	NQ	2017-2169	CAMO-17-142054	GELC
R-16 S2	863.4	08/04/2016	WG	F	INIT	REG	Inorganic	SW-846:6010C	Potassium	K	Y	2.76	—	—	0.05	mg/L	Y	—	NQ	2016-1934	CAMO-16-124288	GELC
R-16 S2	863.4	08/19/2020	WG	UF	INIT	REG	RAD	EPA:901.1	Potassium-40	K-40	N	24.5	22.8	45.2	—	pCi/L	Y	U	U	N3B-2020-1588	CAMO-20-198971	GELC
R-16 S2	863.4	07/10/2019	WG	UF	INIT	REG	RAD	EPA:901.1	Potassium-40	K-40	N	-27.3	19.4	68	—	pCi/L	Y	U	U	N3B-2019-2459	CAMO-19-182831	GELC
R-16 S2	863.4	07/27/2018	WG	UF	INIT	REG	RAD	EPA:901.1	Potassium-40	K-40	N	14.2	29.1	38.8	—	pCi/L	Y	U	U	N3B-2018-3246	CAMO-18-159846	GELC
R-16 S2	863.4	07/27/2017	WG	UF	INIT	REG	RAD	EPA:901.1	Potassium-40	K-40	N	2.69	16.1	43.6	—	pCi/L	Y	U	U	2017-2169	CAMO-17-142061	GELC
R-16 S2	863.4	08/04/2016	WG	UF	INIT	REG	RAD	EPA:901.1	Potassium-40	K-40	N	11.1	14.1	35.7	—	pCi/L	Y	U	U	2016-1934	CAMO-16-124264	GELC
R-16 S2	863.4	08/19/2020	WG	UF	INIT	REG	RAD	EPA:903.1	Radium-226	Ra-226	N	0.133	0.0626	0.169	—	pCi/L	Y	U	U	N3B-2020-1588	CAMO-20-198971	GELC
R-16 S2	863.4	12/02/2004	WG	UF	INIT	REG	RAD	EPA:901.1	Radium-226	Ra-226	Y	23.8	5.29	8.87	—	pCi/L	Y	—	R	126750	GU0411G16R201	GELC
R-16 S2	863.4	10/13/2004	WG	UF	INIT	REG	RAD	EPA:901.1	Radium-226	Ra-226	N	2.5	4.36	6.63	—	pCi/L	Y	U	U	123850	GU0409G16R201	GELC
R-16 S2	863.4	05/12/2004	WG	UF	INIT	REG	RAD	EPA:901.1	Radium-226	Ra-226	Y	7.98	2.45	3.94	—	pCi/L	Y	—	R	113015	GU0405G16R201	GELC

Table C-2 Analytical Detects from the Periodic Monitoring Events Reported in this Periodic Monitoring Report Plus Results from the Four Previous Monitoring Events if Available

Location ID	Screen Depth (ft)	Sample Date	Sample Type	Field Preparation Code	Analysis Type Code	Sample Purpose	Method Category	Lab Method	Parameter Name	Parameter Code	Detected	Report Result	Lab Uncertainty	Report MDA	Report MDL	Report Unit	Best Value	Lab Qualifier	Validation Qualifier	COC #	Field Sample ID	Lab ID
R-16 S2	863.4	03/16/2004	WG	UF	INIT	REG	RAD	EPA:901.1	Radium-226	Ra-226	N	23.2	3.37	12.7	—	pCi/L	Y	UI	R	109224	GU0403G16R201	GELC
R-16 S2	863.4	08/19/2020	WG	UF	INIT	REG	RAD	Generic:Radium by Calculation	Radium-226 and Radium-228	Ra-226+228	Y	0.316	0.155	—	—	pCi/L	Y	—	NQ	N3B-2020-1588	CAMO-20-198971	GELC
R-16 S2	863.4	08/19/2020	WG	UF	INIT	REG	RAD	EPA:904	Radium-228	Ra-228	N	0.183	0.142	0.485	—	pCi/L	Y	U	U	N3B-2020-1588	CAMO-20-198971	GELC
R-16 S2	863.4	08/19/2020	WG	F	INIT	REG	Inorganic	SW-846:6010C	Silicon Dioxide	SiO2	Y	52.1	—	—	0.053	mg/L	Y	—	NQ	N3B-2020-1588	CAMO-20-198972	GELC
R-16 S2	863.4	07/10/2019	WG	F	INIT	REG	Inorganic	SW-846:6010C	Silicon Dioxide	SiO2	Y	59.3	—	—	0.053	mg/L	Y	—	NQ	N3B-2019-2459	CAMO-19-182830	GELC
R-16 S2	863.4	07/27/2018	WG	F	INIT	REG	Inorganic	SW-846:6010C	Silicon Dioxide	SiO2	Y	51.9	—	—	0.053	mg/L	Y	—	NQ	N3B-2018-3246	CAMO-18-159845	GELC
R-16 S2	863.4	07/27/2017	WG	F	INIT	REG	Inorganic	SW-846:6010C	Silicon Dioxide	SiO2	Y	50.9	—	—	0.053	mg/L	Y	—	NQ	2017-2169	CAMO-17-142054	GELC
R-16 S2	863.4	08/04/2016	WG	F	INIT	REG	Inorganic	SW-846:6010C	Silicon Dioxide	SiO2	Y	53.5	—	—	0.053	mg/L	Y	—	NQ	2016-1934	CAMO-16-124288	GELC
R-16 S2	863.4	08/19/2020	WG	F	INIT	REG	Inorganic	SW-846:6010C	Sodium	Na	Y	12.4	—	—	0.1	mg/L	Y	—	NQ	N3B-2020-1588	CAMO-20-198972	GELC
R-16 S2	863.4	07/10/2019	WG	F	INIT	REG	Inorganic	SW-846:6010C	Sodium	Na	Y	14.1	—	—	0.1	mg/L	Y	—	NQ	N3B-2019-2459	CAMO-19-182830	GELC
R-16 S2	863.4	07/27/2018	WG	F	INIT	REG	Inorganic	SW-846:6010C	Sodium	Na	Y	12.2	—	—	0.1	mg/L	Y	—	NQ	N3B-2018-3246	CAMO-18-159845	GELC
R-16 S2	863.4	07/27/2017	WG	F	INIT	REG	Inorganic	SW-846:6010C	Sodium	Na	Y	12.5	—	—	0.1	mg/L	Y	E	NQ	2017-2169	CAMO-17-142054	GELC
R-16 S2	863.4	08/04/2016	WG	F	INIT	REG	Inorganic	SW-846:6010C	Sodium	Na	Y	12.5	—	—	0.1	mg/L	Y	—	NQ	2016-1934	CAMO-16-124288	GELC
R-16 S2	863.4	08/19/2020	WG	UF	INIT	REG	RAD	EPA:901.1	Sodium-22	Na-22	N	1.13	1.37	5.35	—	pCi/L	Y	U	U	N3B-2020-1588	CAMO-20-198971	GELC
R-16 S2	863.4	07/10/2019	WG	UF	INIT	REG	RAD	EPA:901.1	Sodium-22	Na-22	N	1.07	1.38	6.06	—	pCi/L	Y	U	U	N3B-2019-2459	CAMO-19-182831	GELC
R-16 S2	863.4	07/27/2018	WG	UF	INIT	REG	RAD	EPA:901.1	Sodium-22	Na-22	N	2.19	0.963	4.21	—	pCi/L	Y	U	U	N3B-2018-3246	CAMO-18-159846	GELC
R-16 S2	863.4	07/27/2017	WG	UF	INIT	REG	RAD	EPA:901.1	Sodium-22	Na-22	N	-1.37	0.74	2.29	—	pCi/L	Y	U	U	2017-2169	CAMO-17-142061	GELC
R-16 S2	863.4	08/04/2016	WG	UF	INIT	REG	RAD	EPA:901.1	Sodium-22	Na-22	N	2.52	1.16	5.3	—	pCi/L	Y	U	U	2016-1934	CAMO-16-124264	GELC
R-16 S2	863.4	08/19/2020	WG	F	INIT	REG	General Chemistry	EPA:120.1	Specific Conductance	SPEC_CONDC	Y	165	—	—	1	µS/cm	Y	—	NQ	N3B-2020-1588	CAMO-20-198972	GELC
R-16 S2	863.4	07/27/2018	WG	F	INIT	REG	General Chemistry	EPA:120.1	Specific Conductance	SPEC_CONDC	Y	171	—	—	1	µS/cm	Y	—	NQ	N3B-2018-3246	CAMO-18-159845	GELC
R-16 S2	863.4	07/27/2017	WG	F	INIT	REG	General Chemistry	EPA:120.1	Specific Conductance	SPEC_CONDC	Y	183	—	—	1	µS/cm	Y	—	NQ	2017-2169	CAMO-17-142054	GELC
R-16 S2	863.4	08/04/2016	WG	F	INIT	REG	General Chemistry	EPA:120.1	Specific Conductance	SPEC_CONDC	Y	153	—	—	3.63	µS/cm	Y	—	NQ	2016-1934	CAMO-16-124288	GELC
R-16 S2	863.4	08/19/2015	WG	F	INIT	REG	General Chemistry	EPA:120.1	Specific Conductance	SPEC_CONDC	Y	170	—	—	1	µS/cm	Y	—	NQ	2015-2208	CAMO-15-102600	GELC
R-16 S2	863.4	08/19/2020	WG	F	INIT	REG	Inorganic	SW-846:6010C	Strontium	Sr	Y	174	—	—	1	µg/L	Y	—	NQ	N3B-2020-1588	CAMO-20-198972	GELC
R-16 S2	863.4	07/10/2019	WG	F	INIT	REG	Inorganic	SW-846:6010C	Strontium	Sr	Y	211	—	—	1	µg/L	Y	—	NQ	N3B-2019-2459	CAMO-19-182830	GELC
R-16 S2	863.4	07/27/2018	WG	F	INIT	REG	Inorganic	SW-846:6010C	Strontium	Sr	Y	185	—	—	1	µg/L	Y	—	NQ	N3B-2018-3246	CAMO-18-159845	GELC
R-16 S2	863.4	07/27/2017	WG	F	INIT	REG	Inorganic	SW-846:6010C	Strontium	Sr	Y	191	—	—	1	µg/L	Y	—	NQ	2017-2169	CAMO-17-142054	GELC
R-16 S2	863.4	08/04/2016	WG	F	INIT	REG	Inorganic	SW-846:6010C	Strontium	Sr	Y	179	—	—	1	µg/L	Y	—	NQ	2016-1934	CAMO-16-124288	GELC
R-16 S2	863.4	08/19/2020	WG	UF	INIT	REG	RAD	EPA:905.0	Strontium-90	Sr-90	N	-0.0822	0.0636	0.229	—	pCi/L	Y	U	U	N3B-2020-1588	CAMO-20-198971	GELC
R-16 S2	863.4	07/10/2019	WG	UF	INIT	REG	RAD	EPA:905.0	Strontium-90	Sr-90	N	-0.161	0.0634	0.227	—	pCi/L	Y	U	U	N3B-2019-2459	CAMO-19-182831	GELC
R-16 S2	863.4	07/27/2018	WG	UF	INIT	REG	RAD	EPA:905.0	Strontium-90	Sr-90	N	0.396	0.147	0.46	—	pCi/L	Y	U	U	N3B-2018-3246	CAMO-18-159846	GELC
R-16 S2	863.4	07/27/2017	WG	UF	INIT	REG	RAD	EPA:905.0	Strontium-90	Sr-90	N	-0.322	0.119	0.486	—	pCi/L	Y	U	U	2017-2169	CAMO-17-142061	GELC
R-16 S2	863.4	08/04/2016	WG	UF	INIT	REG	RAD	EPA:905.0	Strontium-90	Sr-90	N	-0.303	0.106	0.48	—	pCi/L	Y	U	U	2016-1934	CAMO-16-124264	GELC
R-16 S2	863.4	08/19/2020	WG	F	INIT	REG	General Chemistry	EPA:300.0	Sulfate	SO4(-2)	Y	3.75	—	—	0.133	mg/L	Y	—	NQ	N3B-2020-1588	CAMO-20-198972	GELC
R-16 S2	863.4	07/27/2018	WG	F	INIT	REG	General Chemistry	EPA:300.0	Sulfate	SO4(-2)	Y	4.12	—	—	0.133	mg/L	Y	—	NQ	N3B-2018-3246	CAMO-18-159845	GELC
R-16 S2	863.4	07/27/2017	WG	F	INIT	REG	General Chemistry	EPA:300.0	Sulfate	SO4(-2)	Y	3.98	—	—	0.133	mg/L	Y	—	NQ	2017-2169	CAMO-17-142054	GELC
R-16 S2	863.4	08/04/2016	WG	F	INIT	REG	General Chemistry	EPA:300.0	Sulfate	SO4(-2)	Y	3.86	—	—	0.133	mg/L	Y	—	NQ	2016-1934	CAMO-16-124288	GELC
R-16 S2	863.4	08/19/2015	WG	F	INIT	REG	General Chemistry	EPA:300.0	Sulfate	SO4(-2)	Y	4.01	—	—	0.133	mg/L	Y	—	NQ	2015-2208	CAMO-15-102600	GELC
R-16 S2	863.4	08/19/2020	WG	F	INIT	REG	Inorganic	SW-846:6010C	Tin	Sn	Y	2.75	—	—	2.5	µg/L	Y	J	J	N3B-2020-1588	CAMO-20-198972	GELC
R-16 S2	863.4	07/10/2019	WG	F	INIT	REG	Inorganic	SW-846:6010C	Tin	Sn	N	3.36	—	—	2.5	µg/L	Y	J	U	N3B-2019-2459	CAMO-19-182830	GELC
R-16 S2	863.4	07/27/2018	WG	F	INIT	REG	Inorganic	SW-846:6010C	Tin	Sn	N	2.5	—	—	2.5	µg/L	Y	U	U	N3B-2018-3246	CAMO-18-159845	GELC
R-16 S2	863.4	07/27/2017	WG	F	INIT	REG	Inorganic	SW-846:6010C	Tin	Sn	Y	3.22	—	—	2.5	µg/L	Y	J	J	2017-2169	CAMO-17-142054	GELC
R-16 S2	863.4	08/04/2016	WG	F	INIT	REG	Inorganic	SW-846:6010C	Tin	Sn	N	10	—	—	2.5	µg/L	Y	U	U	2016-1934	CAMO-16-124288	GELC
R-16 S2	863.4	08/19/2020	WG	F	INIT	REG	General Chemistry	EPA:160.1	Total Dissolved Solids	TDS	Y	206	—	—	3.4	mg/L	Y	—	NQ	N3B-2020-1588	CAMO-20-198972	GELC
R-16 S2	863.4	07/27/2018	WG	F	INIT	REG	General Chemistry	EPA:160.1	Total Dissolved Solids	TDS	Y	124	—	—	3.4	mg/L	Y	—	NQ	N3B-2018-3246	CAMO-18-159845	GELC
R-16 S2	863.4	07/27/2017	WG	F	INIT	REG	General Chemistry	EPA:160.1	Total Dissolved Solids	TDS	Y	140	—	—	3.4	mg/L	Y	—	NQ	2017-2169	CAMO-17-142054	GELC
R-16 S2	863.4	08/04/2016	WG	F	INIT	REG	General Chemistry	EPA:160.1	Total Dissolved Solids	TDS	Y	116	—	—	3.4	mg/L	Y	—	J	2016-1934	CAMO-16-124288	GELC
R-16 S2	863.4	08/19/2015	WG	F	INIT	REG	General Chemistry	EPA:160.1	Total Dissolved Solids	TDS	Y	160	—	—	3.4	mg/L	Y	—	NQ	2015-2208	CAMO-15-102600	GELC
R-16 S2	863.4	08/19/2020	WG	UF	INIT	REG	General Chemistry	SW-846:9060A	Total Organic Carbon	TOC	Y	0.421	—	—	0.33	mg/L	Y	J	J	N3B-2020-1588	CAMO-20-198971	GELC
R-16 S2	863.4	07/10/2019	WG	UF	INIT	REG	General Chemistry	SW-846:9060	Total Organic Carbon	TOC	Y	0.352	—	—	0.33	mg/L	Y	J	J	N3B-2019-2459	CAMO-19-182831	GELC
R-16 S2	863.4	07/27/2018	WG	UF	INIT	REG	General Chemistry	SW-846:9060	Total Organic Carbon	TOC	N	0.33	—	—	0.33	mg/L	Y	U	U	N3B-2018-3246	CAMO-18-159846	GELC
R-16 S2	863.4	07/27/2017	WG	UF	INIT	REG	General Chemistry	SW-846:9060	Total Organic Carbon	TOC	N	0.33	—	—	0.33	mg/L	Y	U	U	2017-2169	CAMO-17-142061	GELC
R-16 S2	863.4	08/04/2016	WG	UF	INIT	REG	General Chemistry	SW-846:9060	Total Organic Carbon	TOC	Y	0.444	—	—	0.33	mg/L	Y	J	J	2016-1934	CAMO-16-124264	GELC
R-16 S2	863.4	08/19/2020	WG	UF	INIT	REG	RAD	Generic:Low_Level_Tritium	Tritium	H-3	N	1.74	0.95	2.991	—	pCi/L	Y	UQ	UJ	N3B-2020-1592	CAMO-20-198971	ARSL
R-16 S2	863.4	07/10/2019	WG	UF	INIT	REG	RAD	Generic:Low_Level_Tritium	Tritium	H-3	N	0.871	0.943	3.112	—	pCi/L	Y	U*	UJ	N3B-2019-2463	CAMO-19-182831	ARSL
R-16 S2	863.4	07/27/2018	WG	UF	INIT	REG	RAD	Generic:Low_Level_Tritium	Tritium	H-3	Y	116.048	17.523	2.574	—	pCi/L	Y	—	J-	N3B-2018-3294	CAMO-18-159846	ARSL
R-16 S2	863.4	07/27/2017	WG	UF	INIT	REG	RAD	Generic:Low_Level_Tritium	Tritium	H-3	N	-0.768	0.738	2.525	—	pCi/L	Y	U	U	2017-2314	CAMO-17-142061	ARSL
R-16 S2	863.4	05/27/2011	WG	UF	INIT	FD	RAD	Generic:Low_Level_Tritium	Tritium	H-3	N	-0.0966	0.9016	3.0268	—	pCi/L	Y	U	U	11-2628	CAMO-11-10756	ARSL
R-16 S2	863.4	08/19/2020	WG	F	INIT	REG	Inorganic	SW-846:6020B	Uranium	U	Y	0.981	—	—	0.067	µg/L	Y	—	NQ	N3B-2020-1588	CAMO-20-198972	GELC
R-16 S2	863.4	07/10/2019	WG	F	INIT	REG	Inorganic	SW-846:6020	Uranium	U	Y	1.12	—	—	0.067	µg/L	Y	—	NQ	N3B-2019-2459	CAMO-19-182830	GELC
R-16 S2	863.4	07/27/2018	WG	F	INIT	REG	Inorganic	SW-846:6020	Uranium	U	Y	1.07	—	—	0.067	µg/L	Y	—	NQ	N3B-2018-3246	CAMO-18-159845	GELC
R-16 S2	863.4	07/27/2017	WG	F	INIT	REG	Inorganic	SW-846:6020	Uranium	U	Y	1.09	—	—	0.067	µg/L	Y	—	NQ	2017-2169	CAMO-17-142054	GELC

Table C-2 Analytical Detects from the Periodic Monitoring Events Reported in this Periodic Monitoring Report Plus Results from the Four Previous Monitoring Events if Available

Location ID	Screen Depth (ft)	Sample Date	Sample Type	Field Preparation Code	Analysis Type Code	Sample Purpose	Method Category	Lab Method	Parameter Name	Parameter Code	Detected	Report Result	Lab Uncertainty	Report MDA	Report MDL	Report Unit	Best Value	Lab Qualifier	Validation Qualifier	COC #	Field Sample ID	Lab ID
R-16 S2	863.4	08/04/2016	WG	F	INIT	REG	Inorganic	SW-846:6020	Uranium	U	Y	1.12	—	—	0.067	µg/L	Y	—	NQ	2016-1934	CAMO-16-124288	GELC
R-16 S2	863.4	08/19/2020	WG	UF	INIT	REG	RAD	HASL-300:ISOU	Uranium-234	U-234	Y	0.595	0.0536	0.0749	—	pCi/L	Y	—	NQ	N3B-2020-1588	CAMO-20-198971	GELC
R-16 S2	863.4	07/10/2019	WG	UF	INIT	REG	RAD	HASL-300:ISOU	Uranium-234	U-234	Y	0.561	0.0535	0.105	—	pCi/L	Y	—	J	N3B-2019-2459	CAMO-19-182831	GELC
R-16 S2	863.4	07/27/2018	WG	UF	INIT	REG	RAD	HASL-300:ISOU	Uranium-234	U-234	Y	0.639	0.0558	0.137	—	pCi/L	Y	—	NQ	N3B-2018-3246	CAMO-18-159846	GELC
R-16 S2	863.4	07/27/2017	WG	UF	INIT	REG	RAD	HASL-300:ISOU	Uranium-234	U-234	Y	0.69	0.0397	0.0528	—	pCi/L	Y	—	NQ	2017-2169	CAMO-17-142061	GELC
R-16 S2	863.4	08/04/2016	WG	UF	INIT	REG	RAD	HASL-300:ISOU	Uranium-234	U-234	Y	0.672	0.0504	0.105	—	pCi/L	Y	—	NQ	2016-1934	CAMO-16-124264	GELC
R-16 S2	863.4	08/19/2020	WG	UF	INIT	REG	RAD	HASL-300:ISOU	Uranium-235/236	U-235/236	N	0.0331	0.0192	0.0582	—	pCi/L	Y	U	U	N3B-2020-1588	CAMO-20-198971	GELC
R-16 S2	863.4	07/10/2019	WG	UF	INIT	REG	RAD	HASL-300:ISOU	Uranium-235/236	U-235/236	N	0.00299	0.00957	0.0884	—	pCi/L	Y	U	U	N3B-2019-2459	CAMO-19-182831	GELC
R-16 S2	863.4	07/27/2018	WG	UF	INIT	REG	RAD	HASL-300:ISOU	Uranium-235/236	U-235/236	N	0.082	0.0229	0.13	—	pCi/L	Y	U	U	N3B-2018-3246	CAMO-18-159846	GELC
R-16 S2	863.4	07/27/2017	WG	UF	INIT	REG	RAD	HASL-300:ISOU	Uranium-235/236	U-235/236	N	0.0388	0.0124	0.0447	—	pCi/L	Y	U	U	2017-2169	CAMO-17-142061	GELC
R-16 S2	863.4	08/04/2016	WG	UF	INIT	REG	RAD	HASL-300:ISOU	Uranium-235/236	U-235/236	N	0.00435	0.0144	0.0944	—	pCi/L	Y	U	U	2016-1934	CAMO-16-124264	GELC
R-16 S2	863.4	08/19/2020	WG	UF	INIT	REG	RAD	HASL-300:ISOU	Uranium-238	U-238	Y	0.42	0.0443	0.0681	—	pCi/L	Y	—	NQ	N3B-2020-1588	CAMO-20-198971	GELC
R-16 S2	863.4	07/10/2019	WG	UF	INIT	REG	RAD	HASL-300:ISOU	Uranium-238	U-238	Y	0.371	0.0434	0.0836	—	pCi/L	Y	—	NQ	N3B-2019-2459	CAMO-19-182831	GELC
R-16 S2	863.4	07/27/2018	WG	UF	INIT	REG	RAD	HASL-300:ISOU	Uranium-238	U-238	Y	0.412	0.0457	0.0946	—	pCi/L	Y	—	NQ	N3B-2018-3246	CAMO-18-159846	GELC
R-16 S2	863.4	07/27/2017	WG	UF	INIT	REG	RAD	HASL-300:ISOU	Uranium-238	U-238	Y	0.472	0.033	0.0437	—	pCi/L	Y	—	NQ	2017-2169	CAMO-17-142061	GELC
R-16 S2	863.4	08/04/2016	WG	UF	INIT	REG	RAD	HASL-300:ISOU	Uranium-238	U-238	Y	0.37	0.0381	0.0847	—	pCi/L	Y	—	NQ	2016-1934	CAMO-16-124264	GELC
R-16 S2	863.4	08/19/2020	WG	F	INIT	REG	Inorganic	SW-846:6010C	Vanadium	V	Y	13.6	—	—	1	µg/L	Y	—	NQ	N3B-2020-1588	CAMO-20-198972	GELC
R-16 S2	863.4	07/10/2019	WG	F	INIT	REG	Inorganic	SW-846:6010C	Vanadium	V	Y	15.4	—	—	1	µg/L	Y	—	NQ	N3B-2019-2459	CAMO-19-182830	GELC
R-16 S2	863.4	07/27/2018	WG	F	INIT	REG	Inorganic	SW-846:6010C	Vanadium	V	Y	13.4	—	—	1	µg/L	Y	—	NQ	N3B-2018-3246	CAMO-18-159845	GELC
R-16 S2	863.4	07/27/2017	WG	F	INIT	REG	Inorganic	SW-846:6010C	Vanadium	V	Y	13.1	—	—	1	µg/L	Y	—	NQ	2017-2169	CAMO-17-142054	GELC
R-16 S2	863.4	08/04/2016	WG	F	INIT	REG	Inorganic	SW-846:6010C	Vanadium	V	Y	13.6	—	—	1	µg/L	Y	—	NQ	2016-1934	CAMO-16-124288	GELC
R-16 S4	1237.0	08/19/2020	WG	F	INIT	REG	General Chemistry	EPA:150.1	Acidity or Alkalinity of a solution	pH	Y	8.27	—	—	0.01	SU	Y	H	NQ	N3B-2020-1588	CAMO-20-198976	GELC
R-16 S4	1237.0	08/19/2020	WG	F	INIT	FD	General Chemistry	EPA:150.1	Acidity or Alkalinity of a solution	pH	Y	8.4	—	—	0.01	SU	Y	H	NQ	N3B-2020-1588	CAMO-20-198978	GELC
R-16 S4	1237.0	07/25/2019	WG	F	INIT	REG	General Chemistry	EPA:150.1	Acidity or Alkalinity of a solution	pH	Y	8.41	—	—	0.01	SU	Y	H	NQ	N3B-2019-2656	CAMO-19-182844	GELC
R-16 S4	1237.0	07/25/2019	WG	F	INIT	FD	General Chemistry	EPA:150.1	Acidity or Alkalinity of a solution	pH	Y	8.31	—	—	0.01	SU	Y	H	NQ	N3B-2019-2656	CAMO-19-182846	GELC
R-16 S4	1237.0	07/20/2018	WG	F	INIT	REG	General Chemistry	EPA:150.1	Acidity or Alkalinity of a solution	pH	Y	8.26	—	—	0.01	SU	Y	H	NQ	N3B-2018-3140	CAMO-18-159848	GELC
R-16 S4	1237.0	07/20/2018	WG	F	INIT	FD	General Chemistry	EPA:150.1	Acidity or Alkalinity of a solution	pH	Y	8.24	—	—	0.01	SU	Y	H	NQ	N3B-2018-3140	CAMO-18-159850	GELC
R-16 S4	1237.0	07/27/2017	WG	F	INIT	REG	General Chemistry	EPA:150.1	Acidity or Alkalinity of a solution	pH	Y	8.21	—	—	0.01	SU	Y	H	NQ	2017-2169	CAMO-17-142055	GELC
R-16 S4	1237.0	08/04/2016	WG	F	INIT	REG	General Chemistry	EPA:150.1	Acidity or Alkalinity of a solution	pH	Y	8.17	—	—	0.01	SU	Y	H	NQ	2016-1931	CAMO-16-124289	GELC
R-16 S4	1237.0	08/19/2020	WG	F	INIT	REG	General Chemistry	EPA:310.1	Alkalinity-CO3+HCO3	ALK-CO3+HCO3	Y	82.2	—	—	1.45	mg/L	Y	—	NQ	N3B-2020-1588	CAMO-20-198976	GELC
R-16 S4	1237.0	08/19/2020	WG	F	INIT	FD	General Chemistry	EPA:310.1	Alkalinity-CO3+HCO3	ALK-CO3+HCO3	Y	84.9	—	—	1.45	mg/L	Y	—	NQ	N3B-2020-1588	CAMO-20-198978	GELC
R-16 S4	1237.0	07/25/2019	WG	F	INIT	REG	General Chemistry	EPA:310.1	Alkalinity-CO3+HCO3	ALK-CO3+HCO3	Y	82.3	—	—	1.45	mg/L	Y	—	NQ	N3B-2019-2656	CAMO-19-182844	GELC
R-16 S4	1237.0	07/25/2019	WG	F	INIT	FD	General Chemistry	EPA:310.1	Alkalinity-CO3+HCO3	ALK-CO3+HCO3	Y	84.4	—	—	1.45	mg/L	Y	—	NQ	N3B-2019-2656	CAMO-19-182846	GELC
R-16 S4	1237.0	07/20/2018	WG	F	INIT	REG	General Chemistry	EPA:310.1	Alkalinity-CO3+HCO3	ALK-CO3+HCO3	Y	83.6	—	—	1.45	mg/L	Y	—	NQ	N3B-2018-3140	CAMO-18-159848	GELC
R-16 S4	1237.0	07/20/2018	WG	F	INIT	FD	General Chemistry	EPA:310.1	Alkalinity-CO3+HCO3	ALK-CO3+HCO3	Y	83.8	—	—	1.45	mg/L	Y	—	NQ	N3B-2018-3140	CAMO-18-159850	GELC
R-16 S4	1237.0	07/27/2017	WG	F	INIT	REG	General Chemistry	EPA:310.1	Alkalinity-CO3+HCO3	ALK-CO3+HCO3	Y	84.3	—	—	1.45	mg/L	Y	—	NQ	2017-2169	CAMO-17-142055	GELC
R-16 S4	1237.0	08/04/2016	WG	F	INIT	REG	General Chemistry	EPA:310.1	Alkalinity-CO3+HCO3	ALK-CO3+HCO3	Y	83.3	—	—	1.45	mg/L	Y	—	NQ	2016-1931	CAMO-16-124289	GELC
R-16 S4	1237.0	08/19/2020	WG	UF	INIT	REG	RAD	HASL-300:AM-241	Americium-241	Am-241	N	-0.00622	0.00803	0.0366	—	pCi/L	Y	U	U	N3B-2020-1588	CAMO-20-198975	GELC
R-16 S4	1237.0	08/19/2020	WG	UF	INIT	FD	RAD	HASL-300:AM-241	Americium-241	Am-241	N	-0.00898	0.00898	0.0397	—	pCi/L	Y	U	U	N3B-2020-1588	CAMO-20-198977	GELC
R-16 S4	1237.0	07/25/2019	WG	UF	INIT	REG	RAD	HASL-300:AM-241	Americium-241	Am-241	N	0.00374	0.00915	0.0271	—	pCi/L	Y	U	U	N3B-2019-2656	CAMO-19-182845	GELC
R-16 S4	1237.0	07/25/2019	WG	UF	INIT	FD	RAD	HASL-300:AM-241	Americium-241	Am-241	N	0.0121	0.00806	0.0293	—	pCi/L	Y	U	U	N3B-2019-2656	CAMO-19-182847	GELC
R-16 S4	1237.0	07/20/2018	WG	UF	INIT	FD	RAD	HASL-300:AM-241	Americium-241	Am-241	N	0.00883	0.00624	0.0442	—	pCi/L	Y	U	U	N3B-2018-3140	CAMO-18-159851	GELC
R-16 S4	1237.0	07/20/2018	WG	UF	INIT	REG	RAD	HASL-300:AM-241	Americium-241	Am-241	N	0.0229	0.00792	0.0457	—	pCi/L	Y	U	U	N3B-2018-3140	CAMO-18-159908	GELC
R-16 S4	1237.0	07/27/2017	WG	UF	INIT	REG	RAD	HASL-300:AM-241	Americium-241	Am-241	N	0.0153	0.00788	0.0374	—	pCi/L	Y	U	U	2017-2169	CAMO-17-142062	GELC
R-16 S4	1237.0	08/04/2016	WG	UF	INIT	REG	RAD	HASL-300:AM-241	Americium-241	Am-241	N	0.00237	0.0119	0.0344	—	pCi/L	Y	U	U	2016-1931	CAMO-16-124265	GELC
R-16 S4	1237.0	08/19/2020	WG	F	INIT	REG	Inorganic	SW-846:6010C	Barium	Ba	Y	58.7	—	—	1	µg/L	Y	—	NQ	N3B-2020-1588	CAMO-20-198976	GELC
R-16 S4	1237.0	08/19/2020	WG	F	INIT	FD	Inorganic	SW-846:6010C	Barium	Ba	Y	57.3	—	—	1	µg/L	Y	—	NQ	N3B-2020-1588	CAMO-20-198978	GELC
R-16 S4	1237.0	07/25/2019	WG	F	INIT	REG	Inorganic	SW-846:6010C	Barium	Ba	Y	53.7	—	—	1	µg/L	Y	—	NQ	N3B-2019-2656	CAMO-19-182844	GELC
R-16 S4	1237.0	07/25/2019	WG	F	INIT	FD	Inorganic	SW-846:6010C	Barium	Ba	Y	52.1	—	—	1	µg/L	Y	—	NQ	N3B-2019-2656	CAMO-19-182846	GELC
R-16 S4	1237.0	07/20/2018	WG	F	INIT	REG	Inorganic	SW-846:6010C	Barium	Ba	Y	57.4	—	—	1	µg/L	Y	—	NQ	N3B-2018-3140	CAMO-18-159848	GELC
R-16 S4	1237.0	07/20/2018	WG	F	INIT	FD	Inorganic	SW-846:6010C	Barium	Ba	Y	57.7	—	—	1	µg/L	Y	—	NQ	N3B-2018-3140	CAMO-18-159850	GELC
R-16 S4	1237.0	07/27/2017	WG	F	INIT	REG	Inorganic	SW-846:6010C	Barium	Ba	Y	54.7	—	—	1	µg/L	Y	—	NQ	2017-2169	CAMO-17-142055	GELC
R-16 S4	1237.0	08/04/2016	WG	F	INIT	REG	Inorganic	SW-846:6010C	Barium	Ba	Y	53.1	—	—	1	µg/L	Y	—	NQ	2016-1931	CAMO-16-124289	GELC
R-16 S4	1237.0	08/19/2020	WG	UF	INIT	REG	SVOC	SW-846:8270D	Benzoic Acid	65-85-0	Y	11.6	—	—	5.81	µg/L	Y	J	J	N3B-2020-1588	CAMO-20-198975	GELC
R-16 S4	1237.0	08/19/2020	WG	UF	INIT	FD	SVOC	SW-846:8270D	Benzoic Acid	65-85-0	N	5.93	—	—	5.93	µg/L	Y	U	U	N3B-2020-1588	CAMO-20-198977	GELC
R-16 S4	1237.0	07/20/2018	WG	UF	INIT	FD	SVOC	SW-846:8270D	Benzoic Acid	65-85-0	N	6	—	—	6	µg/L	Y	U	U	N3B-2018-3140	CAMO-18-159851	GELC
R-16 S4	1237.0	07/20/2018	WG	UF	INIT	REG	SVOC	SW-846:8270D	Benzoic Acid	65-85-0	N	6.19	—	—	6.19	µg/L	Y	U	U	N3B-2018-3140	CAMO-18-159908	GELC
R-16 S4	1237.0	08/04/2016	WG	UF	INIT	REG	SVOC	SW-846:8270D	Benzoic Acid	65-85-0	N	10.4	—	—	3.13	µg/L	Y	U	U	2016-1931	CAMO-16-124265	GELC
R-16 S4	1237.0	08/19/2015	WG	UF	INIT	REG	SVOC	SW-846:8270D	Benzoic Acid	65-85-0	N	10.6	—	—	3.19	µg/L	Y	U	U	2015-2208	CAMO-15-102577	GELC
R-16 S4	1237.0	08/19/2015	WG	UF	INIT	FD	SVOC	SW-846:8270D	Benzoic Acid	65-85-0	N	10.4	—	—	3.13	µg/L	Y	U	U	2015-2208	CAMO-15-102557	GELC
R-16 S4	1237.0	07/22/2014	WG	UF	INIT	REG	SVOC	SW-846:8270D	Benzoic Acid	65-85-0	N	21.1	—	—	6.32	µg/L	Y	U	U	2014-3989	CAMO-14-81573	GELC
R-16 S4	1237.0	07/22/2014	WG	UF	INIT	FD	SVOC	SW-846:8270D	Benzoic Acid	65-85-0	N	21.1	—	—	6.32	µg/L	Y	U	U	2014-3989	CAMO-14-85070	GELC
R-16 S4	1237.0	08/19/2020	WG	UF	INIT	REG	SVOC	SW-846:8270D	Bis(2-ethylhexyl)phthalate	117-81-7	Y	0.426	—	—	0.29	µg/L	Y	J	J	N3B-2020-1588	CAMO-20-198975	GELC

Table C-2 Analytical Detects from the Periodic Monitoring Events Reported in this Periodic Monitoring Report Plus Results from the Four Previous Monitoring Events if Available

Location ID	Screen Depth (ft)	Sample Date	Sample Type	Field Preparation Code	Analysis Type Code	Sample Purpose	Method Category	Lab Method	Parameter Name	Parameter Code	Detected	Report Result	Lab Uncertainty	Report MDA	Report MDL	Report Unit	Best Value	Lab Qualifier	Validation Qualifier	COC #	Field Sample ID	Lab ID
R-16 S4	1237.0	08/19/2020	WG	UF	INIT	FD	SVOC	SW-846:8270D	Bis(2-ethylhexyl)phthalate	117-81-7	N	0.297	—	—	0.297	µg/L	Y	U	U	N3B-2020-1588	CAMO-20-198977	GELC
R-16 S4	1237.0	07/20/2018	WG	UF	INIT	FD	SVOC	SW-846:8270D	Bis(2-ethylhexyl)phthalate	117-81-7	N	0.3	—	—	0.3	µg/L	Y	U	U	N3B-2018-3140	CAMO-18-159851	GELC
R-16 S4	1237.0	07/20/2018	WG	UF	INIT	REG	SVOC	SW-846:8270D	Bis(2-ethylhexyl)phthalate	117-81-7	N	0.309	—	—	0.309	µg/L	Y	U	U	N3B-2018-3140	CAMO-18-159908	GELC
R-16 S4	1237.0	08/04/2016	WG	UF	INIT	REG	SVOC	SW-846:8270D	Bis(2-ethylhexyl)phthalate	117-81-7	N	5.21	—	—	1.56	µg/L	Y	U	U	2016-1931	CAMO-16-124265	GELC
R-16 S4	1237.0	08/19/2015	WG	UF	INIT	REG	SVOC	SW-846:8270D	Bis(2-ethylhexyl)phthalate	117-81-7	N	5.32	—	—	1.6	µg/L	Y	U	U	2015-2208	CAMO-15-102577	GELC
R-16 S4	1237.0	08/19/2015	WG	UF	INIT	FD	SVOC	SW-846:8270D	Bis(2-ethylhexyl)phthalate	117-81-7	N	5.21	—	—	1.56	µg/L	Y	U	U	2015-2208	CAMO-15-102557	GELC
R-16 S4	1237.0	07/22/2014	WG	UF	INIT	REG	SVOC	SW-846:8270D	Bis(2-ethylhexyl)phthalate	117-81-7	N	10.5	—	—	3.16	µg/L	Y	U	U	2014-3989	CAMO-14-81573	GELC
R-16 S4	1237.0	07/22/2014	WG	UF	INIT	FD	SVOC	SW-846:8270D	Bis(2-ethylhexyl)phthalate	117-81-7	N	10.5	—	—	3.16	µg/L	Y	U	U	2014-3989	CAMO-14-85070	GELC
R-16 S4	1237.0	08/19/2020	WG	F	INIT	REG	Inorganic	SW-846:6010C	Boron	B	Y	28.4	—	—	15	µg/L	Y	J	J	N3B-2020-1588	CAMO-20-198976	GELC
R-16 S4	1237.0	08/19/2020	WG	F	INIT	FD	Inorganic	SW-846:6010C	Boron	B	Y	29.6	—	—	15	µg/L	Y	J	J	N3B-2020-1588	CAMO-20-198978	GELC
R-16 S4	1237.0	07/25/2019	WG	F	INIT	REG	Inorganic	SW-846:6010C	Boron	B	Y	25.7	—	—	15	µg/L	Y	J	J	N3B-2019-2656	CAMO-19-182844	GELC
R-16 S4	1237.0	07/25/2019	WG	F	INIT	FD	Inorganic	SW-846:6010C	Boron	B	Y	24.6	—	—	15	µg/L	Y	J	J	N3B-2019-2656	CAMO-19-182846	GELC
R-16 S4	1237.0	07/20/2018	WG	F	INIT	REG	Inorganic	SW-846:6010C	Boron	B	Y	26.3	—	—	15	µg/L	Y	J	J	N3B-2018-3140	CAMO-18-159848	GELC
R-16 S4	1237.0	07/20/2018	WG	F	INIT	FD	Inorganic	SW-846:6010C	Boron	B	Y	26.4	—	—	15	µg/L	Y	J	J	N3B-2018-3140	CAMO-18-159850	GELC
R-16 S4	1237.0	07/27/2017	WG	F	INIT	REG	Inorganic	SW-846:6010C	Boron	B	Y	25.2	—	—	15	µg/L	Y	J	J	2017-2169	CAMO-17-142055	GELC
R-16 S4	1237.0	08/04/2016	WG	F	INIT	REG	Inorganic	SW-846:6010C	Boron	B	Y	23.6	—	—	15	µg/L	Y	J	J	2016-1931	CAMO-16-124289	GELC
R-16 S4	1237.0	08/19/2020	WG	F	INIT	REG	Inorganic	SW-846:6010C	Calcium	Ca	Y	20.5	—	—	0.05	mg/L	Y	—	NQ	N3B-2020-1588	CAMO-20-198976	GELC
R-16 S4	1237.0	08/19/2020	WG	F	INIT	FD	Inorganic	SW-846:6010C	Calcium	Ca	Y	20.1	—	—	0.05	mg/L	Y	—	NQ	N3B-2020-1588	CAMO-20-198978	GELC
R-16 S4	1237.0	07/25/2019	WG	F	INIT	REG	Inorganic	SW-846:6010C	Calcium	Ca	Y	18.2	—	—	0.05	mg/L	Y	—	NQ	N3B-2019-2656	CAMO-19-182844	GELC
R-16 S4	1237.0	07/25/2019	WG	F	INIT	FD	Inorganic	SW-846:6010C	Calcium	Ca	Y	17.8	—	—	0.05	mg/L	Y	—	NQ	N3B-2019-2656	CAMO-19-182846	GELC
R-16 S4	1237.0	07/20/2018	WG	F	INIT	REG	Inorganic	SW-846:6010C	Calcium	Ca	Y	19.7	—	—	0.05	mg/L	Y	—	NQ	N3B-2018-3140	CAMO-18-159848	GELC
R-16 S4	1237.0	07/20/2018	WG	F	INIT	FD	Inorganic	SW-846:6010C	Calcium	Ca	Y	20.2	—	—	0.05	mg/L	Y	—	NQ	N3B-2018-3140	CAMO-18-159850	GELC
R-16 S4	1237.0	07/27/2017	WG	F	INIT	REG	Inorganic	SW-846:6010C	Calcium	Ca	Y	19.5	—	—	0.05	mg/L	Y	—	NQ	2017-2169	CAMO-17-142055	GELC
R-16 S4	1237.0	08/04/2016	WG	F	INIT	REG	Inorganic	SW-846:6010C	Calcium	Ca	Y	19.5	—	—	0.05	mg/L	Y	—	NQ	2016-1931	CAMO-16-124289	GELC
R-16 S4	1237.0	08/19/2020	WG	UF	INIT	REG	RAD	EPA:901.1	Cesium-137	Cs-137	N	-0.203	1.56	5.01	—	pCi/L	Y	U	U	N3B-2020-1588	CAMO-20-198975	GELC
R-16 S4	1237.0	08/19/2020	WG	UF	INIT	FD	RAD	EPA:901.1	Cesium-137	Cs-137	N	0.458	1.4	4.75	—	pCi/L	Y	U	U	N3B-2020-1588	CAMO-20-198977	GELC
R-16 S4	1237.0	07/25/2019	WG	UF	INIT	REG	RAD	EPA:901.1	Cesium-137	Cs-137	N	0.735	0.925	3.22	—	pCi/L	Y	U	U	N3B-2019-2656	CAMO-19-182845	GELC
R-16 S4	1237.0	07/25/2019	WG	UF	INIT	FD	RAD	EPA:901.1	Cesium-137	Cs-137	N	-1.47	1.09	3.15	—	pCi/L	Y	U	U	N3B-2019-2656	CAMO-19-182847	GELC
R-16 S4	1237.0	07/20/2018	WG	UF	INIT	FD	RAD	EPA:901.1	Cesium-137	Cs-137	N	0.104	1.85	3.41	—	pCi/L	Y	U	U	N3B-2018-3140	CAMO-18-159851	GELC
R-16 S4	1237.0	07/20/2018	WG	UF	INIT	REG	RAD	EPA:901.1	Cesium-137	Cs-137	N	-0.0351	0.798	2.91	—	pCi/L	Y	U	U	N3B-2018-3140	CAMO-18-159908	GELC
R-16 S4	1237.0	07/27/2017	WG	UF	INIT	REG	RAD	EPA:901.1	Cesium-137	Cs-137	N	2.33	1.35	4.66	—	pCi/L	Y	U	U	2017-2169	CAMO-17-142062	GELC
R-16 S4	1237.0	08/04/2016	WG	UF	INIT	REG	RAD	EPA:901.1	Cesium-137	Cs-137	N	-0.152	1.6	5.86	—	pCi/L	Y	U	U	2016-1931	CAMO-16-124265	GELC
R-16 S4	1237.0	08/19/2020	WG	F	INIT	REG	General Chemistry	EPA:300.0	Chloride	Cl(-1)	Y	2.36	—	—	0.067	mg/L	Y	—	NQ	N3B-2020-1588	CAMO-20-198976	GELC
R-16 S4	1237.0	08/19/2020	WG	F	INIT	FD	General Chemistry	EPA:300.0	Chloride	Cl(-1)	Y	2.45	—	—	0.067	mg/L	Y	—	NQ	N3B-2020-1588	CAMO-20-198978	GELC
R-16 S4	1237.0	07/25/2019	WG	F	INIT	REG	General Chemistry	EPA:300.0	Chloride	Cl(-1)	Y	2.28	—	—	0.067	mg/L	Y	—	NQ	N3B-2019-2656	CAMO-19-182844	GELC
R-16 S4	1237.0	07/25/2019	WG	F	INIT	FD	General Chemistry	EPA:300.0	Chloride	Cl(-1)	Y	2.29	—	—	0.067	mg/L	Y	—	NQ	N3B-2019-2656	CAMO-19-182846	GELC
R-16 S4	1237.0	07/20/2018	WG	F	INIT	REG	General Chemistry	EPA:300.0	Chloride	Cl(-1)	Y	2.4	—	—	0.067	mg/L	Y	—	NQ	N3B-2018-3140	CAMO-18-159848	GELC
R-16 S4	1237.0	07/20/2018	WG	F	INIT	FD	General Chemistry	EPA:300.0	Chloride	Cl(-1)	Y	2.37	—	—	0.067	mg/L	Y	—	NQ	N3B-2018-3140	CAMO-18-159850	GELC
R-16 S4	1237.0	07/27/2017	WG	F	INIT	REG	General Chemistry	EPA:300.0	Chloride	Cl(-1)	Y	2.29	—	—	0.067	mg/L	Y	—	NQ	2017-2169	CAMO-17-142055	GELC
R-16 S4	1237.0	08/04/2016	WG	F	INIT	REG	General Chemistry	EPA:300.0	Chloride	Cl(-1)	Y	2.37	—	—	0.067	mg/L	Y	—	NQ	2016-1931	CAMO-16-124289	GELC
R-16 S4	1237.0	08/19/2020	WG	UF	INIT	REG	RAD	EPA:901.1	Cobalt-60	Co-60	N	0.732	1.22	5.02	—	pCi/L	Y	U	U	N3B-2020-1588	CAMO-20-198975	GELC
R-16 S4	1237.0	08/19/2020	WG	UF	INIT	FD	RAD	EPA:901.1	Cobalt-60	Co-60	N	0.98	1.52	5.56	—	pCi/L	Y	U	U	N3B-2020-1588	CAMO-20-198977	GELC
R-16 S4	1237.0	07/25/2019	WG	UF	INIT	REG	RAD	EPA:901.1	Cobalt-60	Co-60	N	0.773	0.944	3.84	—	pCi/L	Y	U	U	N3B-2019-2656	CAMO-19-182845	GELC
R-16 S4	1237.0	07/25/2019	WG	UF	INIT	FD	RAD	EPA:901.1	Cobalt-60	Co-60	N	-0.227	0.946	3.6	—	pCi/L	Y	U	U	N3B-2019-2656	CAMO-19-182847	GELC
R-16 S4	1237.0	07/20/2018	WG	UF	INIT	FD	RAD	EPA:901.1	Cobalt-60	Co-60	N	0.603	0.829	3.47	—	pCi/L	Y	U	U	N3B-2018-3140	CAMO-18-159851	GELC
R-16 S4	1237.0	07/20/2018	WG	UF	INIT	REG	RAD	EPA:901.1	Cobalt-60	Co-60	N	-0.152	0.838	3.21	—	pCi/L	Y	U	U	N3B-2018-3140	CAMO-18-159908	GELC
R-16 S4	1237.0	07/27/2017	WG	UF	INIT	REG	RAD	EPA:901.1	Cobalt-60	Co-60	N	1.16	1.15	4.89	—	pCi/L	Y	U	U	2017-2169	CAMO-17-142062	GELC
R-16 S4	1237.0	08/04/2016	WG	UF	INIT	REG	RAD	EPA:901.1	Cobalt-60	Co-60	N	-1.07	1.52	5.59	—	pCi/L	Y	U	U	2016-1931	CAMO-16-124265	GELC
R-16 S4	1237.0	08/19/2020	WG	F	INIT	REG	General Chemistry	EPA:300.0	Fluoride	F(-1)	Y	0.387	—	—	0.033	mg/L	Y	—	NQ	N3B-2020-1588	CAMO-20-198976	GELC
R-16 S4	1237.0	08/19/2020	WG	F	INIT	FD	General Chemistry	EPA:300.0	Fluoride	F(-1)	Y	0.4	—	—	0.033	mg/L	Y	—	NQ	N3B-2020-1588	CAMO-20-198978	GELC
R-16 S4	1237.0	07/25/2019	WG	F	INIT	REG	General Chemistry	EPA:300.0	Fluoride	F(-1)	Y	0.481	—	—	0.033	mg/L	Y	—	NQ	N3B-2019-2656	CAMO-19-182844	GELC
R-16 S4	1237.0	07/25/2019	WG	F	INIT	FD	General Chemistry	EPA:300.0	Fluoride	F(-1)	Y	0.48	—	—	0.033	mg/L	Y	—	NQ	N3B-2019-2656	CAMO-19-182846	GELC
R-16 S4	1237.0	07/20/2018	WG	F	INIT	REG	General Chemistry	EPA:300.0	Fluoride	F(-1)	Y	0.415	—	—	0.033	mg/L	Y	—	NQ	N3B-2018-3140	CAMO-18-159848	GELC
R-16 S4	1237.0	07/20/2018	WG	F	INIT	FD	General Chemistry	EPA:300.0	Fluoride	F(-1)	Y	0.408	—	—	0.033	mg/L	Y	—	NQ	N3B-2018-3140	CAMO-18-159850	GELC
R-16 S4	1237.0	07/27/2017	WG	F	INIT	REG	General Chemistry	EPA:300.0	Fluoride	F(-1)	Y	0.325	—	—	0.033	mg/L	Y	—	NQ	2017-2169	CAMO-17-142055	GELC
R-16 S4	1237.0	08/04/2016	WG	F	INIT	REG	General Chemistry	EPA:300.0	Fluoride	F(-1)	Y	0.291	—	—	0.033	mg/L	Y	—	NQ	2016-1931	CAMO-16-124289	GELC
R-16 S4	1237.0	08/19/2020	WG	UF	INIT	REG	RAD	EPA:900	Gross alpha	GROSSA	N	1.39	0.777	2.41	—	pCi/L	Y	U	U	N3B-2020-1588	CAMO-20-198975	GELC
R-16 S4	1237.0	08/19/2020	WG	UF	INIT	FD	RAD	EPA:900	Gross alpha	GROSSA	N	1.17	0.816	2.75	—	pCi/L	Y	U	U	N3B-2020-1588	CAMO-20-198977	GELC
R-16 S4	1237.0	07/25/2019	WG	UF	INIT	REG	RAD	EPA:900	Gross alpha	GROSSA	N	0.803	0.787	2.87	—	pCi/L	Y	U	U	N3B-2019-2656	CAMO-19-182845	GELC
R-16 S4	1237.0	07/25/2019	WG	UF	INIT	FD	RAD	EPA:900	Gross alpha	GROSSA	N	2.33	0.969	2.76	—	pCi/L	Y	U	U	N3B-2019-2656	CAMO-19-182847	GELC
R-16 S4	1237.0	07/20/2018	WG	UF	INIT	FD	RAD	EPA:900	Gross alpha	GROSSA	Y	2.99	0.887	2.25	—	pCi/L	Y	—	NQ	N3B-2018-3140	CAMO-18-159851	GELC
R-16 S4	1237.0	07/20/2018	WG	UF	INIT	REG	RAD	EPA:900	Gross alpha	GROSSA	N	1.67	0.869	2.75	—	pCi/L	Y	U	U	N3B-2018-3140	CAMO-18-159908	GELC
R-16 S4	1237.0	07/27/2017	WG	UF	INIT	REG	RAD	EPA:900	Gross alpha	GROSSA	Y	9.67	1.86	2.9	—	pCi/L	Y	—	NQ	2017-2169	CAMO-17-142062	GELC

Table C-2 Analytical Detects from the Periodic Monitoring Events Reported in this Periodic Monitoring Report Plus Results from the Four Previous Monitoring Events if Available

Location ID	Screen Depth (ft)	Sample Date	Sample Type	Field Preparation Code	Analysis Type Code	Sample Purpose	Method Category	Lab Method	Parameter Name	Parameter Code	Detected	Report Result	Lab Uncertainty	Report MDA	Report MDL	Report Unit	Best Value	Lab Qualifier	Validation Qualifier	COC #	Field Sample ID	Lab ID
R-16 S4	1237.0	08/04/2016	WG	UF	INIT	REG	RAD	EPA:900	Gross alpha	GROSSA	N	0.367	0.792	2.89	—	pCi/L	Y	U	U	2016-1931	CAMO-16-124265	GELC
R-16 S4	1237.0	08/19/2020	WG	UF	INIT	REG	RAD	EPA:900	Gross beta	GROSSB	N	2.67	0.888	2.75	—	pCi/L	Y	U	U	N3B-2020-1588	CAMO-20-198975	GELC
R-16 S4	1237.0	08/19/2020	WG	UF	INIT	FD	RAD	EPA:900	Gross beta	GROSSB	Y	2.98	0.861	2.58	—	pCi/L	Y	—	NQ	N3B-2020-1588	CAMO-20-198977	GELC
R-16 S4	1237.0	07/25/2019	WG	UF	INIT	REG	RAD	EPA:900	Gross beta	GROSSB	Y	3.34	0.78	2.3	—	pCi/L	Y	—	NQ	N3B-2019-2656	CAMO-19-182845	GELC
R-16 S4	1237.0	07/25/2019	WG	UF	INIT	FD	RAD	EPA:900	Gross beta	GROSSB	Y	4.96	0.796	2.17	—	pCi/L	Y	—	NQ	N3B-2019-2656	CAMO-19-182847	GELC
R-16 S4	1237.0	07/20/2018	WG	UF	INIT	FD	RAD	EPA:900	Gross beta	GROSSB	Y	4.1	1.02	2.88	—	pCi/L	Y	—	NQ	N3B-2018-3140	CAMO-18-159851	GELC
R-16 S4	1237.0	07/20/2018	WG	UF	INIT	REG	RAD	EPA:900	Gross beta	GROSSB	Y	3.26	0.747	2.21	—	pCi/L	Y	—	NQ	N3B-2018-3140	CAMO-18-159908	GELC
R-16 S4	1237.0	07/27/2017	WG	UF	INIT	REG	RAD	EPA:900	Gross beta	GROSSB	Y	5.92	0.911	2.07	—	pCi/L	Y	—	NQ	2017-2169	CAMO-17-142062	GELC
R-16 S4	1237.0	08/04/2016	WG	UF	INIT	REG	RAD	EPA:900	Gross beta	GROSSB	Y	1.93	0.31	0.916	—	pCi/L	Y	—	NQ	2016-1931	CAMO-16-124265	GELC
R-16 S4	1237.0	08/19/2020	WG	F	INIT	REG	Inorganic	SM:A2340B	Hardness	Hardness	Y	55.5	—	—	0.453	mg/L	Y	—	NQ	N3B-2020-1588	CAMO-20-198976	GELC
R-16 S4	1237.0	08/19/2020	WG	F	INIT	FD	Inorganic	SM:A2340B	Hardness	Hardness	Y	54.5	—	—	0.453	mg/L	Y	—	NQ	N3B-2020-1588	CAMO-20-198978	GELC
R-16 S4	1237.0	07/25/2019	WG	F	INIT	REG	Inorganic	SM:A2340B	Hardness	Hardness	Y	49.5	—	—	0.453	mg/L	Y	—	NQ	N3B-2019-2656	CAMO-19-182844	GELC
R-16 S4	1237.0	07/25/2019	WG	F	INIT	FD	Inorganic	SM:A2340B	Hardness	Hardness	Y	48.3	—	—	0.453	mg/L	Y	—	NQ	N3B-2019-2656	CAMO-19-182846	GELC
R-16 S4	1237.0	07/20/2018	WG	F	INIT	REG	Inorganic	SM:A2340B	Hardness	Hardness	Y	53.4	—	—	0.453	mg/L	Y	—	NQ	N3B-2018-3140	CAMO-18-159848	GELC
R-16 S4	1237.0	07/20/2018	WG	F	INIT	FD	Inorganic	SM:A2340B	Hardness	Hardness	Y	54.8	—	—	0.453	mg/L	Y	—	NQ	N3B-2018-3140	CAMO-18-159850	GELC
R-16 S4	1237.0	07/27/2017	WG	F	INIT	REG	Inorganic	SM:A2340B	Hardness	Hardness	Y	53.2	—	—	0.453	mg/L	Y	—	NQ	2017-2169	CAMO-17-142055	GELC
R-16 S4	1237.0	08/04/2016	WG	F	INIT	REG	Inorganic	SM:A2340B	Hardness	Hardness	Y	53	—	—	0.453	mg/L	Y	—	NQ	2016-1931	CAMO-16-124289	GELC
R-16 S4	1237.0	08/19/2020	WG	F	INIT	REG	Inorganic	SW-846:6010C	Magnesium	Mg	Y	1.06	—	—	0.11	mg/L	Y	—	NQ	N3B-2020-1588	CAMO-20-198976	GELC
R-16 S4	1237.0	08/19/2020	WG	F	INIT	FD	Inorganic	SW-846:6010C	Magnesium	Mg	Y	1.04	—	—	0.11	mg/L	Y	—	NQ	N3B-2020-1588	CAMO-20-198978	GELC
R-16 S4	1237.0	07/25/2019	WG	F	INIT	REG	Inorganic	SW-846:6010C	Magnesium	Mg	Y	0.966	—	—	0.11	mg/L	Y	—	NQ	N3B-2019-2656	CAMO-19-182844	GELC
R-16 S4	1237.0	07/25/2019	WG	F	INIT	FD	Inorganic	SW-846:6010C	Magnesium	Mg	Y	0.96	—	—	0.11	mg/L	Y	—	NQ	N3B-2019-2656	CAMO-19-182846	GELC
R-16 S4	1237.0	07/20/2018	WG	F	INIT	REG	Inorganic	SW-846:6010C	Magnesium	Mg	Y	1.03	—	—	0.11	mg/L	Y	—	NQ	N3B-2018-3140	CAMO-18-159848	GELC
R-16 S4	1237.0	07/20/2018	WG	F	INIT	FD	Inorganic	SW-846:6010C	Magnesium	Mg	Y	1.06	—	—	0.11	mg/L	Y	—	NQ	N3B-2018-3140	CAMO-18-159850	GELC
R-16 S4	1237.0	07/27/2017	WG	F	INIT	REG	Inorganic	SW-846:6010C	Magnesium	Mg	Y	1.1	—	—	0.11	mg/L	Y	—	NQ	2017-2169	CAMO-17-142055	GELC
R-16 S4	1237.0	08/04/2016	WG	F	INIT	REG	Inorganic	SW-846:6010C	Magnesium	Mg	Y	1.08	—	—	0.11	mg/L	Y	—	NQ	2016-1931	CAMO-16-124289	GELC
R-16 S4	1237.0	08/19/2020	WG	F	INIT	REG	Inorganic	SW-846:6010C	Manganese	Mn	Y	44.1	—	—	2	µg/L	Y	—	NQ	N3B-2020-1588	CAMO-20-198976	GELC
R-16 S4	1237.0	08/19/2020	WG	F	INIT	FD	Inorganic	SW-846:6010C	Manganese	Mn	Y	42.8	—	—	2	µg/L	Y	—	NQ	N3B-2020-1588	CAMO-20-198978	GELC
R-16 S4	1237.0	07/25/2019	WG	F	INIT	REG	Inorganic	SW-846:6010C	Manganese	Mn	Y	45.2	—	—	2	µg/L	Y	—	NQ	N3B-2019-2656	CAMO-19-182844	GELC
R-16 S4	1237.0	07/25/2019	WG	F	INIT	FD	Inorganic	SW-846:6010C	Manganese	Mn	Y	44	—	—	2	µg/L	Y	—	NQ	N3B-2019-2656	CAMO-19-182846	GELC
R-16 S4	1237.0	07/20/2018	WG	F	INIT	REG	Inorganic	SW-846:6010C	Manganese	Mn	Y	53.1	—	—	2	µg/L	Y	—	NQ	N3B-2018-3140	CAMO-18-159848	GELC
R-16 S4	1237.0	07/20/2018	WG	F	INIT	FD	Inorganic	SW-846:6010C	Manganese	Mn	Y	53.1	—	—	2	µg/L	Y	—	NQ	N3B-2018-3140	CAMO-18-159850	GELC
R-16 S4	1237.0	07/27/2017	WG	F	INIT	REG	Inorganic	SW-846:6010C	Manganese	Mn	Y	54.1	—	—	2	µg/L	Y	—	NQ	2017-2169	CAMO-17-142055	GELC
R-16 S4	1237.0	08/04/2016	WG	F	INIT	REG	Inorganic	SW-846:6010C	Manganese	Mn	Y	56.8	—	—	2	µg/L	Y	—	NQ	2016-1931	CAMO-16-124289	GELC
R-16 S4	1237.0	08/19/2020	WG	F	INIT	REG	Inorganic	SW-846:6020B	Molybdenum	Mo	Y	1.65	—	—	0.2	µg/L	Y	—	NQ	N3B-2020-1588	CAMO-20-198976	GELC
R-16 S4	1237.0	08/19/2020	WG	F	INIT	FD	Inorganic	SW-846:6020B	Molybdenum	Mo	Y	1.57	—	—	0.2	µg/L	Y	—	NQ	N3B-2020-1588	CAMO-20-198978	GELC
R-16 S4	1237.0	07/25/2019	WG	F	INIT	REG	Inorganic	SW-846:6020	Molybdenum	Mo	Y	1.49	—	—	0.2	µg/L	Y	—	NQ	N3B-2019-2656	CAMO-19-182844	GELC
R-16 S4	1237.0	07/25/2019	WG	F	INIT	FD	Inorganic	SW-846:6020	Molybdenum	Mo	Y	1.52	—	—	0.2	µg/L	Y	—	NQ	N3B-2019-2656	CAMO-19-182846	GELC
R-16 S4	1237.0	07/20/2018	WG	F	INIT	REG	Inorganic	SW-846:6020	Molybdenum	Mo	Y	1.47	—	—	0.2	µg/L	Y	—	NQ	N3B-2018-3140	CAMO-18-159848	GELC
R-16 S4	1237.0	07/20/2018	WG	F	INIT	FD	Inorganic	SW-846:6020	Molybdenum	Mo	Y	1.5	—	—	0.2	µg/L	Y	—	NQ	N3B-2018-3140	CAMO-18-159850	GELC
R-16 S4	1237.0	07/27/2017	WG	F	INIT	REG	Inorganic	SW-846:6020	Molybdenum	Mo	Y	1.52	—	—	0.2	µg/L	Y	—	NQ	2017-2169	CAMO-17-142055	GELC
R-16 S4	1237.0	08/04/2016	WG	F	INIT	REG	Inorganic	SW-846:6020	Molybdenum	Mo	Y	1.49	—	—	0.165	µg/L	Y	—	NQ	2016-1931	CAMO-16-124289	GELC
R-16 S4	1237.0	08/19/2020	WG	UF	INIT	REG	RAD	EPA:901.1	Neptunium-237	Np-237	N	-3.19	2.52	8.81	—	pCi/L	Y	U	U	N3B-2020-1588	CAMO-20-198975	GELC
R-16 S4	1237.0	08/19/2020	WG	UF	INIT	FD	RAD	EPA:901.1	Neptunium-237	Np-237	N	0.736	2.48	9.25	—	pCi/L	Y	U	U	N3B-2020-1588	CAMO-20-198977	GELC
R-16 S4	1237.0	07/25/2019	WG	UF	INIT	REG	RAD	EPA:901.1	Neptunium-237	Np-237	N	-3.88	2.07	7.06	—	pCi/L	Y	U	U	N3B-2019-2656	CAMO-19-182845	GELC
R-16 S4	1237.0	07/25/2019	WG	UF	INIT	FD	RAD	EPA:901.1	Neptunium-237	Np-237	N	1.73	2.06	7.68	—	pCi/L	Y	U	U	N3B-2019-2656	CAMO-19-182847	GELC
R-16 S4	1237.0	07/20/2018	WG	UF	INIT	FD	RAD	EPA:901.1	Neptunium-237	Np-237	N	-1.66	1.56	5.52	—	pCi/L	Y	U	U	N3B-2018-3140	CAMO-18-159851	GELC
R-16 S4	1237.0	07/20/2018	WG	UF	INIT	REG	RAD	EPA:901.1	Neptunium-237	Np-237	N	2.27	1.87	7.12	—	pCi/L	Y	U	U	N3B-2018-3140	CAMO-18-159908	GELC
R-16 S4	1237.0	07/27/2017	WG	UF	INIT	REG	RAD	EPA:901.1	Neptunium-237	Np-237	N	2.75	1.9	7.42	—	pCi/L	Y	U	U	2017-2169	CAMO-17-142062	GELC
R-16 S4	1237.0	08/04/2016	WG	UF	INIT	REG	RAD	EPA:901.1	Neptunium-237	Np-237	N	0.229	2.74	9.92	—	pCi/L	Y	U	U	2016-1931	CAMO-16-124265	GELC
R-16 S4	1237.0	08/19/2020	WG	UF	INIT	REG	HRGC/HRMS	Nitrosamines:HRMS	Nitroso-di-n-butylamine[N-]	924-16-3	N	0.00047	—	—	0.00047	µg/L	Y	U	UJ	N3B-2020-1589	CAMO-20-198975	SwRI
R-16 S4	1237.0	08/19/2020	WG	UF	INIT	FD	HRGC/HRMS	Nitrosamines:HRMS	Nitroso-di-n-butylamine[N-]	924-16-3	Y	0.000515	—	—	0.00047	µg/L	Y	—	J	N3B-2020-1589	CAMO-20-198977	SwRI
R-16 S4	1237.0	08/19/2020	WG	UF	INIT	REG	SVOC	SW-846:8270D	Nitroso-di-n-butylamine[N-]	924-16-3	N	2.9	—	—	2.9	µg/L	Y	U	U	N3B-2020-1588	CAMO-20-198975	GELC
R-16 S4	1237.0	08/19/2020	WG	UF	INIT	FD	SVOC	SW-846:8270D	Nitroso-di-n-butylamine[N-]	924-16-3	N	2.97	—	—	2.97	µg/L	Y	U	U	N3B-2020-1588	CAMO-20-198977	GELC
R-16 S4	1237.0	07/20/2018	WG	UF	INIT	FD	SVOC	SW-846:8270D	Nitroso-di-n-butylamine[N-]	924-16-3	N	3	—	—	3	µg/L	Y	U	U	N3B-2018-3140	CAMO-18-159851	GELC
R-16 S4	1237.0	07/20/2018	WG	UF	INIT	REG	SVOC	SW-846:8270D	Nitroso-di-n-butylamine[N-]	924-16-3	N	3.09	—	—	3.09	µg/L	Y	U	U	N3B-2018-3140	CAMO-18-159908	GELC
R-16 S4	1237.0	08/04/2016	WG	UF	INIT	REG	SVOC	SW-846:8270D	Nitroso-di-n-butylamine[N-]	924-16-3	N	5.21	—	—	1.56	µg/L	Y	U	U	2016-1931	CAMO-16-124265	GELC
R-16 S4	1237.0	08/04/2016	WG	UF	INIT	REG	SVOC	SW-846:8270DGCMS_SIM	Nitroso-di-n-butylamine[N-]	924-16-3	N	0.108	—	—	0.0323	µg/L	Y	U	U	2016-1931	CAMO-16-124265	GELC
R-16 S4	1237.0	08/19/2015	WG	UF	INIT	REG	SVOC	SW-846:8270D	Nitroso-di-n-butylamine[N-]	924-16-3	N	5.32	—	—	1.6	µg/L	Y	U	U	2015-2208	CAMO-15-102577	GELC
R-16 S4	1237.0	08/19/2015	WG	UF	INIT	REG	SVOC	SW-846:8270DGCMS_SIM	Nitroso-di-n-butylamine[N-]	924-16-3	N	0.106	—	—	0.0319	µg/L	Y	U	UJ	2015-2208	CAMO-15-102577	GELC
R-16 S4	1237.0	08/19/2015	WG	UF	INIT	FD	SVOC	SW-846:8270D	Nitroso-di-n-butylamine[N-]	924-16-3	N	5.21	—	—	1.56	µg/L	Y	U	U	2015-2208	CAMO-15-102557	GELC
R-16 S4	1237.0	08/19/2015	WG	UF	INIT	FD	SVOC	SW-846:8270DGCMS_SIM	Nitroso-di-n-butylamine[N-]	924-16-3	N	0.11	—	—	0.033	µg/L	Y	U	U	2015-2208	CAMO-15-102557	GELC
R-16 S4	1237.0	07/22/2014	WG	UF	INIT	REG	SVOC	SW-846:8270D	Nitroso-di-n-butylamine[N-]	924-16-3	N	10.5	—	—	3.16	µg/L	Y	U	U	2014-3989	CAMO-14-81573	GELC
R-16 S4	1237.0	07/22/2014	WG	UF	INIT	FD	SVOC	SW-846:8270D	Nitroso-di-n-butylamine[N-]	924-16-3	N	10.5	—	—	3.16	µg/L	Y	U	U	2014-3989	CAMO-14-85070	GELC

Table C-2 Analytical Detects from the Periodic Monitoring Events Reported in this Periodic Monitoring Report Plus Results from the Four Previous Monitoring Events if Available

Location ID	Screen Depth (ft)	Sample Date	Sample Type	Field Preparation Code	Analysis Type Code	Sample Purpose	Method Category	Lab Method	Parameter Name	Parameter Code	Detected	Report Result	Lab Uncertainty	Report MDA	Report MDL	Report Unit	Best Value	Lab Qualifier	Validation Qualifier	COC #	Field Sample ID	Lab ID
R-16 S4	1237.0	08/19/2020	WG	UF	INIT	REG	RAD	HASL-300:ISOPU	Plutonium-238	Pu-238	N	0.0136	0.0144	0.0626	—	pCi/L	Y	U	U	N3B-2020-1588	CAMO-20-198975	GELC
R-16 S4	1237.0	08/19/2020	WG	UF	INIT	FD	RAD	HASL-300:ISOPU	Plutonium-238	Pu-238	N	0.0276	0.0117	0.051	—	pCi/L	Y	U	U	N3B-2020-1588	CAMO-20-198977	GELC
R-16 S4	1237.0	07/25/2019	WG	UF	INIT	REG	RAD	HASL-300:ISOPU	Plutonium-238	Pu-238	N	-0.00219	0.00956	0.0388	—	pCi/L	Y	U	U	N3B-2019-2656	CAMO-19-182845	GELC
R-16 S4	1237.0	07/25/2019	WG	UF	INIT	FD	RAD	HASL-300:ISOPU	Plutonium-238	Pu-238	N	-0.00409	0.00818	0.0361	—	pCi/L	Y	U	U	N3B-2019-2656	CAMO-19-182847	GELC
R-16 S4	1237.0	07/20/2018	WG	UF	INIT	FD	RAD	HASL-300:ISOPU	Plutonium-238	Pu-238	N	0.0204	0.00981	0.028	—	pCi/L	Y	U	U	N3B-2018-3140	CAMO-18-159851	GELC
R-16 S4	1237.0	07/20/2018	WG	UF	INIT	REG	RAD	HASL-300:ISOPU	Plutonium-238	Pu-238	N	0.0118	0.0062	0.0252	—	pCi/L	Y	U	U	N3B-2018-3140	CAMO-18-159908	GELC
R-16 S4	1237.0	07/27/2017	WG	UF	INIT	REG	RAD	HASL-300:ISOPU	Plutonium-238	Pu-238	N	-0.00447	0.00836	0.0539	—	pCi/L	Y	U	U	2017-2169	CAMO-17-142062	GELC
R-16 S4	1237.0	08/04/2016	WG	UF	INIT	REG	RAD	HASL-300:ISOPU	Plutonium-238	Pu-238	N	0.0043	0.0068	0.0342	—	pCi/L	Y	U	U	2016-1931	CAMO-16-124265	GELC
R-16 S4	1237.0	08/19/2020	WG	UF	INIT	REG	RAD	HASL-300:ISOPU	Plutonium-239/240	Pu-239/240	N	-0.017	0.0148	0.0628	—	pCi/L	Y	U	U	N3B-2020-1588	CAMO-20-198975	GELC
R-16 S4	1237.0	08/19/2020	WG	UF	INIT	FD	RAD	HASL-300:ISOPU	Plutonium-239/240	Pu-239/240	N	-0.00829	0.00996	0.0512	—	pCi/L	Y	U	U	N3B-2020-1588	CAMO-20-198977	GELC
R-16 S4	1237.0	07/25/2019	WG	UF	INIT	REG	RAD	HASL-300:ISOPU	Plutonium-239/240	Pu-239/240	N	0.00658	0.00904	0.0424	—	pCi/L	Y	U	U	N3B-2019-2656	CAMO-19-182845	GELC
R-16 S4	1237.0	07/25/2019	WG	UF	INIT	FD	RAD	HASL-300:ISOPU	Plutonium-239/240	Pu-239/240	N	-0.00204	0.00678	0.0395	—	pCi/L	Y	U	U	N3B-2019-2656	CAMO-19-182847	GELC
R-16 S4	1237.0	07/20/2018	WG	UF	INIT	FD	RAD	HASL-300:ISOPU	Plutonium-239/240	Pu-239/240	N	-0.00185	0.00981	0.0449	—	pCi/L	Y	U	U	N3B-2018-3140	CAMO-18-159851	GELC
R-16 S4	1237.0	07/20/2018	WG	UF	INIT	REG	RAD	HASL-300:ISOPU	Plutonium-239/240	Pu-239/240	N	0.00785	0.00481	0.0398	—	pCi/L	Y	U	U	N3B-2018-3140	CAMO-18-159908	GELC
R-16 S4	1237.0	07/27/2017	WG	UF	INIT	REG	RAD	HASL-300:ISOPU	Plutonium-239/240	Pu-239/240	N	-0.0268	0.0138	0.0587	—	pCi/L	Y	U	U	2017-2169	CAMO-17-142062	GELC
R-16 S4	1237.0	08/04/2016	WG	UF	INIT	REG	RAD	HASL-300:ISOPU	Plutonium-239/240	Pu-239/240	N	-0.0129	0.0086	0.0396	—	pCi/L	Y	U	U	2016-1931	CAMO-16-124265	GELC
R-16 S4	1237.0	08/19/2020	WG	F	INIT	REG	Inorganic	SW-846:6010C	Potassium	K	Y	2.89	—	—	0.05	mg/L	Y	—	NQ	N3B-2020-1588	CAMO-20-198976	GELC
R-16 S4	1237.0	08/19/2020	WG	F	INIT	FD	Inorganic	SW-846:6010C	Potassium	K	Y	2.79	—	—	0.05	mg/L	Y	—	NQ	N3B-2020-1588	CAMO-20-198978	GELC
R-16 S4	1237.0	07/25/2019	WG	F	INIT	REG	Inorganic	SW-846:6010C	Potassium	K	Y	2.72	—	—	0.05	mg/L	Y	—	NQ	N3B-2019-2656	CAMO-19-182844	GELC
R-16 S4	1237.0	07/25/2019	WG	F	INIT	FD	Inorganic	SW-846:6010C	Potassium	K	Y	2.67	—	—	0.05	mg/L	Y	—	NQ	N3B-2019-2656	CAMO-19-182846	GELC
R-16 S4	1237.0	07/20/2018	WG	F	INIT	REG	Inorganic	SW-846:6010C	Potassium	K	Y	2.92	—	—	0.05	mg/L	Y	—	NQ	N3B-2018-3140	CAMO-18-159848	GELC
R-16 S4	1237.0	07/20/2018	WG	F	INIT	FD	Inorganic	SW-846:6010C	Potassium	K	Y	2.97	—	—	0.05	mg/L	Y	—	NQ	N3B-2018-3140	CAMO-18-159850	GELC
R-16 S4	1237.0	07/27/2017	WG	F	INIT	REG	Inorganic	SW-846:6010C	Potassium	K	Y	2.8	—	—	0.05	mg/L	Y	—	NQ	2017-2169	CAMO-17-142055	GELC
R-16 S4	1237.0	08/04/2016	WG	F	INIT	REG	Inorganic	SW-846:6010C	Potassium	K	Y	2.86	—	—	0.05	mg/L	Y	—	NQ	2016-1931	CAMO-16-124289	GELC
R-16 S4	1237.0	08/19/2020	WG	UF	INIT	REG	RAD	EPA:901.1	Potassium-40	K-40	N	-15.3	17.3	70.6	—	pCi/L	Y	U	U	N3B-2020-1588	CAMO-20-198975	GELC
R-16 S4	1237.0	08/19/2020	WG	UF	INIT	FD	RAD	EPA:901.1	Potassium-40	K-40	N	39.3	17	41.1	—	pCi/L	Y	U	U	N3B-2020-1588	CAMO-20-198977	GELC
R-16 S4	1237.0	07/25/2019	WG	UF	INIT	REG	RAD	EPA:901.1	Potassium-40	K-40	N	-7.22	14	48	—	pCi/L	Y	U	U	N3B-2019-2656	CAMO-19-182845	GELC
R-16 S4	1237.0	07/25/2019	WG	UF	INIT	FD	RAD	EPA:901.1	Potassium-40	K-40	N	-44.8	12.9	46.5	—	pCi/L	Y	U	U	N3B-2019-2656	CAMO-19-182847	GELC
R-16 S4	1237.0	07/20/2018	WG	UF	INIT	FD	RAD	EPA:901.1	Potassium-40	K-40	N	18.6	15.7	27.7	—	pCi/L	Y	U	U	N3B-2018-3140	CAMO-18-159851	GELC
R-16 S4	1237.0	07/20/2018	WG	UF	INIT	REG	RAD	EPA:901.1	Potassium-40	K-40	N	18.5	18.9	30.2	—	pCi/L	Y	U	U	N3B-2018-3140	CAMO-18-159908	GELC
R-16 S4	1237.0	07/27/2017	WG	UF	INIT	REG	RAD	EPA:901.1	Potassium-40	K-40	N	8.01	14.8	64.2	—	pCi/L	Y	U	U	2017-2169	CAMO-17-142062	GELC
R-16 S4	1237.0	08/04/2016	WG	UF	INIT	REG	RAD	EPA:901.1	Potassium-40	K-40	N	24.6	15.5	71.6	—	pCi/L	Y	U	U	2016-1931	CAMO-16-124265	GELC
R-16 S4	1237.0	08/19/2020	WG	UF	INIT	REG	RAD	EPA:903.1	Radium-226	Ra-226	Y	0.246	0.0768	0.157	—	pCi/L	Y	—	NQ	N3B-2020-1588	CAMO-20-198975	GELC
R-16 S4	1237.0	08/19/2020	WG	UF	INIT	FD	RAD	EPA:903.1	Radium-226	Ra-226	Y	0.292	0.0884	0.2	—	pCi/L	Y	—	NQ	N3B-2020-1588	CAMO-20-198977	GELC
R-16 S4	1237.0	12/07/2004	WG	UF	INIT	REG	RAD	EPA:901.1	Radium-226	Ra-226	Y	17.3	3.71	5.86	—	pCi/L	Y	—	R	127186	GU0411G16R401	GELC
R-16 S4	1237.0	10/15/2004	WG	UF	INIT	REG	RAD	EPA:901.1	Radium-226	Ra-226	N	2.61	1.95	7.31	—	pCi/L	Y	U	U	123956	GU0410G16R401	GELC
R-16 S4	1237.0	05/13/2004	WG	UF	INIT	REG	RAD	EPA:901.1	Radium-226	Ra-226	N	2.8	3.06	7.81	—	pCi/L	Y	U	U	113141	GU0405G16R401	GELC
R-16 S4	1237.0	03/18/2004	WG	UF	INIT	REG	RAD	EPA:901.1	Radium-226	Ra-226	Y	12.5	4.79	6.21	—	pCi/L	Y	—	R	109511	GU0403G16R401-A	GELC
R-16 S4	1237.0	08/19/2020	WG	UF	INIT	REG	RAD	Generic:Radium by Calculation	Radium-226 and Radium-228	Ra-226+228	Y	0.497	0.198	—	—	pCi/L	Y	—	NQ	N3B-2020-1588	CAMO-20-198975	GELC
R-16 S4	1237.0	08/19/2020	WG	UF	INIT	FD	RAD	Generic:Radium by Calculation	Radium-226 and Radium-228	Ra-226+228	Y	0.507	0.201	—	—	pCi/L	Y	—	NQ	N3B-2020-1588	CAMO-20-198977	GELC
R-16 S4	1237.0	08/19/2020	WG	UF	INIT	REG	RAD	EPA:904	Radium-228	Ra-228	N	0.25	0.182	0.613	—	pCi/L	Y	U	U	N3B-2020-1588	CAMO-20-198975	GELC
R-16 S4	1237.0	08/19/2020	WG	UF	INIT	FD	RAD	EPA:904	Radium-228	Ra-228	N	0.215	0.18	0.613	—	pCi/L	Y	U	U	N3B-2020-1588	CAMO-20-198977	GELC
R-16 S4	1237.0	08/19/2020	WG	F	INIT	REG	Inorganic	SW-846:6010C	Silicon Dioxide	SiO2	Y	43.1	—	—	0.053	mg/L	Y	—	NQ	N3B-2020-1588	CAMO-20-198976	GELC
R-16 S4	1237.0	08/19/2020	WG	F	INIT	FD	Inorganic	SW-846:6010C	Silicon Dioxide	SiO2	Y	42.4	—	—	0.053	mg/L	Y	—	NQ	N3B-2020-1588	CAMO-20-198978	GELC
R-16 S4	1237.0	07/25/2019	WG	F	INIT	REG	Inorganic	SW-846:6010C	Silicon Dioxide	SiO2	Y	40.7	—	—	0.053	mg/L	Y	—	NQ	N3B-2019-2656	CAMO-19-182844	GELC
R-16 S4	1237.0	07/25/2019	WG	F	INIT	FD	Inorganic	SW-846:6010C	Silicon Dioxide	SiO2	Y	39.4	—	—	0.053	mg/L	Y	—	NQ	N3B-2019-2656	CAMO-19-182846	GELC
R-16 S4	1237.0	07/20/2018	WG	F	INIT	REG	Inorganic	SW-846:6010C	Silicon Dioxide	SiO2	Y	43.1	—	—	0.053	mg/L	Y	—	NQ	N3B-2018-3140	CAMO-18-159848	GELC
R-16 S4	1237.0	07/20/2018	WG	F	INIT	FD	Inorganic	SW-846:6010C	Silicon Dioxide	SiO2	Y	44.4	—	—	0.053	mg/L	Y	—	NQ	N3B-2018-3140	CAMO-18-159850	GELC
R-16 S4	1237.0	07/27/2017	WG	F	INIT	REG	Inorganic	SW-846:6010C	Silicon Dioxide	SiO2	Y	42.5	—	—	0.053	mg/L	Y	—	NQ	2017-2169	CAMO-17-142055	GELC
R-16 S4	1237.0	08/04/2016	WG	F	INIT	REG	Inorganic	SW-846:6010C	Silicon Dioxide	SiO2	Y	43.8	—	—	0.053	mg/L	Y	—	NQ	2016-1931	CAMO-16-124289	GELC
R-16 S4	1237.0	08/19/2020	WG	F	INIT	REG	Inorganic	SW-846:6010C	Sodium	Na	Y	15.7	—	—	0.1	mg/L	Y	—	NQ	N3B-2020-1588	CAMO-20-198976	GELC
R-16 S4	1237.0	08/19/2020	WG	F	INIT	FD	Inorganic	SW-846:6010C	Sodium	Na	Y	15.3	—	—	0.1	mg/L	Y	—	NQ	N3B-2020-1588	CAMO-20-198978	GELC
R-16 S4	1237.0	07/25/2019	WG	F	INIT	REG	Inorganic	SW-846:6010C	Sodium	Na	Y	14.6	—	—	0.1	mg/L	Y	—	NQ	N3B-2019-2656	CAMO-19-182844	GELC
R-16 S4	1237.0	07/25/2019	WG	F	INIT	FD	Inorganic	SW-846:6010C	Sodium	Na	Y	14.2	—	—	0.1	mg/L	Y	—	NQ	N3B-2019-2656	CAMO-19-182846	GELC
R-16 S4	1237.0	07/20/2018	WG	F	INIT	REG	Inorganic	SW-846:6010C	Sodium	Na	Y	15.4	—	—	0.1	mg/L	Y	—	NQ	N3B-2018-3140	CAMO-18-159848	GELC
R-16 S4	1237.0	07/20/2018	WG	F	INIT	FD	Inorganic	SW-846:6010C	Sodium	Na	Y	15.7	—	—	0.1	mg/L	Y	—	NQ	N3B-2018-3140	CAMO-18-159850	GELC
R-16 S4	1237.0	07/27/2017	WG	F	INIT	REG	Inorganic	SW-846:6010C	Sodium	Na	Y	15.1	—	—	0.1	mg/L	Y	E	NQ	2017-2169	CAMO-17-142055	GELC
R-16 S4	1237.0	08/04/2016	WG	F	INIT	REG	Inorganic	SW-846:6010C	Sodium	Na	Y	15.2	—	—	0.1	mg/L	Y	—	NQ	2016-1931	CAMO-16-124289	GELC
R-16 S4	1237.0	08/19/2020	WG	UF	INIT	REG	RAD	EPA:901.1	Sodium-22	Na-22	N	0.806	1.27	4.79	—	pCi/L	Y	U	U	N3B-2020-1588	CAMO-20-198975	GELC
R-16 S4	1237.0	08/19/2020	WG	UF	INIT	FD	RAD	EPA:901.1	Sodium-22	Na-22	N	-0.794	1.08	4.03	—	pCi/L	Y	U	U	N3B-2020-1588	CAMO-20-198977	GELC
R-16 S4	1237.0	07/25/2019	WG	UF	INIT	REG	RAD	EPA:901.1	Sodium-22	Na-22	N	0.402	1.03	3.89	—	pCi/L	Y	U	U	N3B-2019-2656	CAMO-19-182845	GELC

Table C-2 Analytical Detects from the Periodic Monitoring Events Reported in this Periodic Monitoring Report Plus Results from the Four Previous Monitoring Events if Available

Location ID	Screen Depth (ft)	Sample Date	Sample Type	Field Preparation Code	Analysis Type Code	Sample Purpose	Method Category	Lab Method	Parameter Name	Parameter Code	Detected	Report Result	Lab Uncertainty	Report MDA	Report MDL	Report Unit	Best Value	Lab Qualifier	Validation Qualifier	COC #	Field Sample ID	Lab ID
R-16 S4	1237.0	07/25/2019	WG	UF	INIT	FD	RAD	EPA:901.1	Sodium-22	Na-22	N	-0.0542	0.96	3.46	—	pCi/L	Y	U	U	N3B-2019-2656	CAMO-19-182847	GELC
R-16 S4	1237.0	07/20/2018	WG	UF	INIT	FD	RAD	EPA:901.1	Sodium-22	Na-22	N	-0.187	0.751	2.91	—	pCi/L	Y	U	U	N3B-2018-3140	CAMO-18-159851	GELC
R-16 S4	1237.0	07/20/2018	WG	UF	INIT	REG	RAD	EPA:901.1	Sodium-22	Na-22	N	0.253	1.25	3.27	—	pCi/L	Y	U	U	N3B-2018-3140	CAMO-18-159908	GELC
R-16 S4	1237.0	07/27/2017	WG	UF	INIT	REG	RAD	EPA:901.1	Sodium-22	Na-22	N	0.782	1.26	5.08	—	pCi/L	Y	U	U	2017-2169	CAMO-17-142062	GELC
R-16 S4	1237.0	08/04/2016	WG	UF	INIT	REG	RAD	EPA:901.1	Sodium-22	Na-22	N	2.36	1.51	6.53	—	pCi/L	Y	U	U	2016-1931	CAMO-16-124265	GELC
R-16 S4	1237.0	08/19/2020	WG	F	INIT	REG	General Chemistry	EPA:120.1	Specific Conductance	SPEC_CONDC	Y	182	—	—	1	µS/cm	Y	—	NQ	N3B-2020-1588	CAMO-20-198976	GELC
R-16 S4	1237.0	08/19/2020	WG	F	INIT	FD	General Chemistry	EPA:120.1	Specific Conductance	SPEC_CONDC	Y	188	—	—	1	µS/cm	Y	—	NQ	N3B-2020-1588	CAMO-20-198978	GELC
R-16 S4	1237.0	07/25/2019	WG	F	INIT	REG	General Chemistry	EPA:120.1	Specific Conductance	SPEC_CONDC	Y	179	—	—	1	µS/cm	Y	—	NQ	N3B-2019-2656	CAMO-19-182844	GELC
R-16 S4	1237.0	07/25/2019	WG	F	INIT	FD	General Chemistry	EPA:120.1	Specific Conductance	SPEC_CONDC	Y	197	—	—	1	µS/cm	Y	—	NQ	N3B-2019-2656	CAMO-19-182846	GELC
R-16 S4	1237.0	07/20/2018	WG	F	INIT	REG	General Chemistry	EPA:120.1	Specific Conductance	SPEC_CONDC	Y	176	—	—	1	µS/cm	Y	—	NQ	N3B-2018-3140	CAMO-18-159848	GELC
R-16 S4	1237.0	07/20/2018	WG	F	INIT	FD	General Chemistry	EPA:120.1	Specific Conductance	SPEC_CONDC	Y	176	—	—	1	µS/cm	Y	—	NQ	N3B-2018-3140	CAMO-18-159850	GELC
R-16 S4	1237.0	07/27/2017	WG	F	INIT	REG	General Chemistry	EPA:120.1	Specific Conductance	SPEC_CONDC	Y	193	—	—	1	µS/cm	Y	—	NQ	2017-2169	CAMO-17-142055	GELC
R-16 S4	1237.0	08/04/2016	WG	F	INIT	REG	General Chemistry	EPA:120.1	Specific Conductance	SPEC_CONDC	Y	162	—	—	3.63	µS/cm	Y	—	NQ	2016-1931	CAMO-16-124289	GELC
R-16 S4	1237.0	08/19/2020	WG	F	INIT	REG	Inorganic	SW-846:6010C	Strontium	Sr	Y	216	—	—	1	µg/L	Y	—	NQ	N3B-2020-1588	CAMO-20-198976	GELC
R-16 S4	1237.0	08/19/2020	WG	F	INIT	FD	Inorganic	SW-846:6010C	Strontium	Sr	Y	210	—	—	1	µg/L	Y	—	NQ	N3B-2020-1588	CAMO-20-198978	GELC
R-16 S4	1237.0	07/25/2019	WG	F	INIT	REG	Inorganic	SW-846:6010C	Strontium	Sr	Y	211	—	—	1	µg/L	Y	—	NQ	N3B-2019-2656	CAMO-19-182844	GELC
R-16 S4	1237.0	07/25/2019	WG	F	INIT	FD	Inorganic	SW-846:6010C	Strontium	Sr	Y	205	—	—	1	µg/L	Y	—	NQ	N3B-2019-2656	CAMO-19-182846	GELC
R-16 S4	1237.0	07/20/2018	WG	F	INIT	REG	Inorganic	SW-846:6010C	Strontium	Sr	Y	227	—	—	1	µg/L	Y	—	NQ	N3B-2018-3140	CAMO-18-159848	GELC
R-16 S4	1237.0	07/20/2018	WG	F	INIT	FD	Inorganic	SW-846:6010C	Strontium	Sr	Y	233	—	—	1	µg/L	Y	—	NQ	N3B-2018-3140	CAMO-18-159850	GELC
R-16 S4	1237.0	07/27/2017	WG	F	INIT	REG	Inorganic	SW-846:6010C	Strontium	Sr	Y	236	—	—	1	µg/L	Y	—	NQ	2017-2169	CAMO-17-142055	GELC
R-16 S4	1237.0	08/04/2016	WG	F	INIT	REG	Inorganic	SW-846:6010C	Strontium	Sr	Y	223	—	—	1	µg/L	Y	—	NQ	2016-1931	CAMO-16-124289	GELC
R-16 S4	1237.0	08/19/2020	WG	UF	INIT	REG	RAD	EPA:905.0	Strontium-90	Sr-90	N	0.0255	0.079	0.27	—	pCi/L	Y	U	U	N3B-2020-1588	CAMO-20-198975	GELC
R-16 S4	1237.0	08/19/2020	WG	UF	INIT	FD	RAD	EPA:905.0	Strontium-90	Sr-90	N	-0.00409	0.131	0.45	—	pCi/L	Y	U	U	N3B-2020-1588	CAMO-20-198977	GELC
R-16 S4	1237.0	07/25/2019	WG	UF	INIT	REG	RAD	EPA:905.0	Strontium-90	Sr-90	N	-0.0571	0.125	0.472	—	pCi/L	Y	U	U	N3B-2019-2656	CAMO-19-182845	GELC
R-16 S4	1237.0	07/25/2019	WG	UF	INIT	FD	RAD	EPA:905.0	Strontium-90	Sr-90	N	-0.0159	0.131	0.482	—	pCi/L	Y	U	U	N3B-2019-2656	CAMO-19-182847	GELC
R-16 S4	1237.0	07/20/2018	WG	UF	INIT	FD	RAD	EPA:905.0	Strontium-90	Sr-90	N	0.00257	0.0745	0.257	—	pCi/L	Y	U	U	N3B-2018-3140	CAMO-18-159851	GELC
R-16 S4	1237.0	07/20/2018	WG	UF	INIT	REG	RAD	EPA:905.0	Strontium-90	Sr-90	N	-0.0352	0.12	0.416	—	pCi/L	Y	U	U	N3B-2018-3140	CAMO-18-159908	GELC
R-16 S4	1237.0	07/27/2017	WG	UF	INIT	REG	RAD	EPA:905.0	Strontium-90	Sr-90	N	-0.0387	0.133	0.494	—	pCi/L	Y	U	U	2017-2169	CAMO-17-142062	GELC
R-16 S4	1237.0	08/04/2016	WG	UF	INIT	REG	RAD	EPA:905.0	Strontium-90	Sr-90	N	-0.368	0.126	0.498	—	pCi/L	Y	U	U	2016-1931	CAMO-16-124265	GELC
R-16 S4	1237.0	08/19/2020	WG	F	INIT	REG	General Chemistry	EPA:300.0	Sulfate	SO4(-2)	Y	3.34	—	—	0.133	mg/L	Y	—	NQ	N3B-2020-1588	CAMO-20-198976	GELC
R-16 S4	1237.0	08/19/2020	WG	F	INIT	FD	General Chemistry	EPA:300.0	Sulfate	SO4(-2)	Y	3.37	—	—	0.133	mg/L	Y	—	NQ	N3B-2020-1588	CAMO-20-198978	GELC
R-16 S4	1237.0	07/25/2019	WG	F	INIT	REG	General Chemistry	EPA:300.0	Sulfate	SO4(-2)	Y	3.39	—	—	0.133	mg/L	Y	—	NQ	N3B-2019-2656	CAMO-19-182844	GELC
R-16 S4	1237.0	07/25/2019	WG	F	INIT	FD	General Chemistry	EPA:300.0	Sulfate	SO4(-2)	Y	3.4	—	—	0.133	mg/L	Y	—	NQ	N3B-2019-2656	CAMO-19-182846	GELC
R-16 S4	1237.0	07/20/2018	WG	F	INIT	REG	General Chemistry	EPA:300.0	Sulfate	SO4(-2)	Y	3.57	—	—	0.133	mg/L	Y	—	NQ	N3B-2018-3140	CAMO-18-159848	GELC
R-16 S4	1237.0	07/20/2018	WG	F	INIT	FD	General Chemistry	EPA:300.0	Sulfate	SO4(-2)	Y	3.54	—	—	0.133	mg/L	Y	—	NQ	N3B-2018-3140	CAMO-18-159850	GELC
R-16 S4	1237.0	07/27/2017	WG	F	INIT	REG	General Chemistry	EPA:300.0	Sulfate	SO4(-2)	Y	3.48	—	—	0.133	mg/L	Y	—	NQ	2017-2169	CAMO-17-142055	GELC
R-16 S4	1237.0	08/04/2016	WG	F	INIT	REG	General Chemistry	EPA:300.0	Sulfate	SO4(-2)	Y	3.52	—	—	0.133	mg/L	Y	—	NQ	2016-1931	CAMO-16-124289	GELC
R-16 S4	1237.0	08/19/2020	WG	F	INIT	REG	Inorganic	SW-846:6010C	Tin	Sn	N	2.5	—	—	2.5	µg/L	Y	U	U	N3B-2020-1588	CAMO-20-198976	GELC
R-16 S4	1237.0	08/19/2020	WG	F	INIT	FD	Inorganic	SW-846:6010C	Tin	Sn	Y	3.28	—	—	2.5	µg/L	Y	J	J	N3B-2020-1588	CAMO-20-198978	GELC
R-16 S4	1237.0	07/25/2019	WG	F	INIT	REG	Inorganic	SW-846:6010C	Tin	Sn	N	2.5	—	—	2.5	µg/L	Y	U	U	N3B-2019-2656	CAMO-19-182844	GELC
R-16 S4	1237.0	07/25/2019	WG	F	INIT	FD	Inorganic	SW-846:6010C	Tin	Sn	N	2.5	—	—	2.5	µg/L	Y	U	U	N3B-2019-2656	CAMO-19-182846	GELC
R-16 S4	1237.0	07/20/2018	WG	F	INIT	REG	Inorganic	SW-846:6010C	Tin	Sn	N	5.72	—	—	2.5	µg/L	Y	J	U	N3B-2018-3140	CAMO-18-159848	GELC
R-16 S4	1237.0	07/20/2018	WG	F	INIT	FD	Inorganic	SW-846:6010C	Tin	Sn	N	4.16	—	—	2.5	µg/L	Y	J	U	N3B-2018-3140	CAMO-18-159850	GELC
R-16 S4	1237.0	07/27/2017	WG	F	INIT	REG	Inorganic	SW-846:6010C	Tin	Sn	Y	4.79	—	—	2.5	µg/L	Y	J	J	2017-2169	CAMO-17-142055	GELC
R-16 S4	1237.0	08/04/2016	WG	F	INIT	REG	Inorganic	SW-846:6010C	Tin	Sn	N	10	—	—	2.5	µg/L	Y	U	U	2016-1931	CAMO-16-124289	GELC
R-16 S4	1237.0	08/19/2020	WG	F	INIT	REG	General Chemistry	EPA:160.1	Total Dissolved Solids	TDS	Y	196	—	—	3.4	mg/L	Y	—	NQ	N3B-2020-1588	CAMO-20-198976	GELC
R-16 S4	1237.0	08/19/2020	WG	F	INIT	FD	General Chemistry	EPA:160.1	Total Dissolved Solids	TDS	Y	221	—	—	3.4	mg/L	Y	—	NQ	N3B-2020-1588	CAMO-20-198978	GELC
R-16 S4	1237.0	07/25/2019	WG	F	INIT	REG	General Chemistry	EPA:160.1	Total Dissolved Solids	TDS	Y	119	—	—	3.4	mg/L	Y	—	NQ	N3B-2019-2656	CAMO-19-182844	GELC
R-16 S4	1237.0	07/25/2019	WG	F	INIT	FD	General Chemistry	EPA:160.1	Total Dissolved Solids	TDS	Y	130	—	—	3.4	mg/L	Y	—	NQ	N3B-2019-2656	CAMO-19-182846	GELC
R-16 S4	1237.0	07/20/2018	WG	F	INIT	REG	General Chemistry	EPA:160.1	Total Dissolved Solids	TDS	Y	129	—	—	3.4	mg/L	Y	—	NQ	N3B-2018-3140	CAMO-18-159848	GELC
R-16 S4	1237.0	07/20/2018	WG	F	INIT	FD	General Chemistry	EPA:160.1	Total Dissolved Solids	TDS	Y	117	—	—	3.4	mg/L	Y	—	NQ	N3B-2018-3140	CAMO-18-159850	GELC
R-16 S4	1237.0	07/27/2017	WG	F	INIT	REG	General Chemistry	EPA:160.1	Total Dissolved Solids	TDS	Y	204	—	—	3.4	mg/L	Y	—	NQ	2017-2169	CAMO-17-142055	GELC
R-16 S4	1237.0	08/04/2016	WG	F	INIT	REG	General Chemistry	EPA:160.1	Total Dissolved Solids	TDS	Y	114	—	—	3.4	mg/L	Y	—	NQ	2016-1931	CAMO-16-124289	GELC
R-16 S4	1237.0	08/19/2020	WG	UF	INIT	REG	General Chemistry	SW-846:9060A	Total Organic Carbon	TOC	Y	0.533	—	—	0.33	mg/L	Y	J	J	N3B-2020-1588	CAMO-20-198975	GELC
R-16 S4	1237.0	08/19/2020	WG	UF	INIT	FD	General Chemistry	SW-846:9060A	Total Organic Carbon	TOC	Y	0.675	—	—	0.33	mg/L	Y	J	J	N3B-2020-1588	CAMO-20-198977	GELC
R-16 S4	1237.0	07/25/2019	WG	UF	INIT	REG	General Chemistry	SW-846:9060	Total Organic Carbon	TOC	Y	0.42	—	—	0.33	mg/L	Y	J	J	N3B-2019-2656	CAMO-19-182845	GELC
R-16 S4	1237.0	07/25/2019	WG	UF	INIT	FD	General Chemistry	SW-846:9060	Total Organic Carbon	TOC	Y	0.379	—	—	0.33	mg/L	Y	J	J	N3B-2019-2656	CAMO-19-182847	GELC
R-16 S4	1237.0	07/20/2018	WG	UF	INIT	FD	General Chemistry	SW-846:9060	Total Organic Carbon	TOC	Y	0.548	—	—	0.33	mg/L	Y	J	J	N3B-2018-3140	CAMO-18-159851	GELC
R-16 S4	1237.0	07/20/2018	WG	UF	INIT	REG	General Chemistry	SW-846:9060	Total Organic Carbon	TOC	Y	0.518	—	—	0.33	mg/L	Y	J	J	N3B-2018-3140	CAMO-18-159908	GELC
R-16 S4	1237.0	07/27/2017	WG	UF	INIT	REG	General Chemistry	SW-846:9060	Total Organic Carbon	TOC	Y	0.506	—	—	0.33	mg/L	Y	J	J	2017-2169	CAMO-17-142062	GELC
R-16 S4	1237.0	08/04/2016	WG	UF	INIT	REG	General Chemistry	SW-846:9060	Total Organic Carbon	TOC	Y	0.524	—	—	0.33	mg/L	Y	J	J	2016-1931	CAMO-16-124265	GELC
R-16 S4	1237.0	08/19/2020	WG	F	INIT	REG	General Chemistry	EPA:365.4	Total Phosphate as Phosphorus	PO4-P	Y	0.0932	—	—	0.02	mg/L	Y	—	NQ	N3B-2020-1588	CAMO-20-198976	GELC
R-16 S4	1237.0	08/19/2020	WG	F	INIT	FD	General Chemistry	EPA:365.4	Total Phosphate as Phosphorus	PO4-P	Y	0.0912	—	—	0.02	mg/L	Y	—	NQ	N3B-2020-1588	CAMO-20-198978	GELC

Table C-2 Analytical Detects from the Periodic Monitoring Events Reported in this Periodic Monitoring Report Plus Results from the Four Previous Monitoring Events if Available

Location ID	Screen Depth (ft)	Sample Date	Sample Type	Field Preparation Code	Analysis Type Code	Sample Purpose	Method Category	Lab Method	Parameter Name	Parameter Code	Detected	Report Result	Lab Uncertainty	Report MDA	Report MDL	Report Unit	Best Value	Lab Qualifier	Validation Qualifier	COC #	Field Sample ID	Lab ID
R-16 S4	1237.0	07/25/2019	WG	F	INIT	REG	General Chemistry	EPA:365.4	Total Phosphate as Phosphorus	PO4-P	Y	0.203	—	—	0.02	mg/L	Y	—	NQ	N3B-2019-2656	CAMO-19-182844	GELC
R-16 S4	1237.0	07/25/2019	WG	F	INIT	FD	General Chemistry	EPA:365.4	Total Phosphate as Phosphorus	PO4-P	Y	0.195	—	—	0.02	mg/L	Y	—	NQ	N3B-2019-2656	CAMO-19-182846	GELC
R-16 S4	1237.0	07/20/2018	WG	F	INIT	REG	General Chemistry	EPA:365.4	Total Phosphate as Phosphorus	PO4-P	N	0.109	—	—	0.02	mg/L	Y	—	U	N3B-2018-3140	CAMO-18-159848	GELC
R-16 S4	1237.0	07/20/2018	WG	F	INIT	FD	General Chemistry	EPA:365.4	Total Phosphate as Phosphorus	PO4-P	N	0.117	—	—	0.02	mg/L	Y	—	U	N3B-2018-3140	CAMO-18-159850	GELC
R-16 S4	1237.0	07/27/2017	WG	F	INIT	REG	General Chemistry	EPA:365.4	Total Phosphate as Phosphorus	PO4-P	Y	0.113	—	—	0.02	mg/L	Y	—	NQ	2017-2169	CAMO-17-142055	GELC
R-16 S4	1237.0	08/04/2016	WG	F	INIT	REG	General Chemistry	EPA:365.4	Total Phosphate as Phosphorus	PO4-P	Y	0.141	—	—	0.02	mg/L	Y	—	NQ	2016-1931	CAMO-16-124289	GELC
R-16 S4	1237.0	08/19/2020	WG	UF	INIT	REG	RAD	Generic:Low_Level_Tritium	Tritium	H-3	N	1.308	0.838	2.68	—	pCi/L	Y	UQ	UJ	N3B-2020-1592	CAMO-20-198975	ARSL
R-16 S4	1237.0	08/19/2020	WG	UF	INIT	FD	RAD	Generic:Low_Level_Tritium	Tritium	H-3	N	1.701	0.97	3.068	—	pCi/L	Y	UQ	UJ	N3B-2020-1592	CAMO-20-198977	ARSL
R-16 S4	1237.0	07/25/2019	WG	UF	INIT	REG	RAD	Generic:Low_Level_Tritium	Tritium	H-3	N	2.019	1.015	3.161	—	pCi/L	Y	U	U	N3B-2019-2777	CAMO-19-182845	ARSL
R-16 S4	1237.0	07/25/2019	WG	UF	INIT	FD	RAD	Generic:Low_Level_Tritium	Tritium	H-3	N	1.554	0.973	3.107	—	pCi/L	Y	U	U	N3B-2019-2777	CAMO-19-182847	ARSL
R-16 S4	1237.0	07/20/2018	WG	UF	INIT	FD	RAD	Generic:Low_Level_Tritium	Tritium	H-3	N	-1.196	0.875	2.991	—	pCi/L	Y	U	U	N3B-2018-3294	CAMO-18-159851	ARSL
R-16 S4	1237.0	07/20/2018	WG	UF	INIT	REG	RAD	Generic:Low_Level_Tritium	Tritium	H-3	N	-0.614	0.79	2.708	—	pCi/L	Y	U	U	N3B-2018-3294	CAMO-18-159908	ARSL
R-16 S4	1237.0	07/27/2017	WG	UF	INIT	REG	RAD	Generic:Low_Level_Tritium	Tritium	H-3	Y	17.276	2.764	2.318	—	pCi/L	Y	—	J-	2017-2314	CAMO-17-142062	ARSL
R-16 S4	1237.0	11/17/2010	WG	UF	RE	FD	RAD	Generic:Low_Level_Tritium	Tritium	H-3	N	1.0626	0.7406	2.415	—	pCi/L	Y	U	U	11-748	CAMO-11-1308	ARSL
R-16 S4	1237.0	11/17/2010	WG	UF	INIT	FD	RAD	Generic:Low_Level_Tritium	Tritium	H-3	Y	3.542	1.1914	2.415	—	pCi/L	N	—	R	11-748	CAMO-11-1308	ARSL
R-16 S4	1237.0	08/19/2020	WG	F	INIT	REG	Inorganic	SW-846:6020B	Uranium	U	Y	1.15	—	—	0.067	µg/L	Y	—	NQ	N3B-2020-1588	CAMO-20-198976	GELC
R-16 S4	1237.0	08/19/2020	WG	F	INIT	FD	Inorganic	SW-846:6020B	Uranium	U	Y	1.11	—	—	0.067	µg/L	Y	—	NQ	N3B-2020-1588	CAMO-20-198978	GELC
R-16 S4	1237.0	07/25/2019	WG	F	INIT	REG	Inorganic	SW-846:6020	Uranium	U	Y	1.14	—	—	0.067	µg/L	Y	—	NQ	N3B-2019-2656	CAMO-19-182844	GELC
R-16 S4	1237.0	07/25/2019	WG	F	INIT	FD	Inorganic	SW-846:6020	Uranium	U	Y	1.12	—	—	0.067	µg/L	Y	—	NQ	N3B-2019-2656	CAMO-19-182846	GELC
R-16 S4	1237.0	07/20/2018	WG	F	INIT	REG	Inorganic	SW-846:6020	Uranium	U	Y	1.22	—	—	0.067	µg/L	Y	—	NQ	N3B-2018-3140	CAMO-18-159848	GELC
R-16 S4	1237.0	07/20/2018	WG	F	INIT	FD	Inorganic	SW-846:6020	Uranium	U	Y	1.19	—	—	0.067	µg/L	Y	—	NQ	N3B-2018-3140	CAMO-18-159850	GELC
R-16 S4	1237.0	07/27/2017	WG	F	INIT	REG	Inorganic	SW-846:6020	Uranium	U	Y	1.24	—	—	0.067	µg/L	Y	—	NQ	2017-2169	CAMO-17-142055	GELC
R-16 S4	1237.0	08/04/2016	WG	F	INIT	REG	Inorganic	SW-846:6020	Uranium	U	Y	1.3	—	—	0.067	µg/L	Y	—	NQ	2016-1931	CAMO-16-124289	GELC
R-16 S4	1237.0	08/19/2020	WG	UF	INIT	REG	RAD	HASL-300:ISOU	Uranium-234	U-234	Y	0.555	0.0446	0.0586	—	pCi/L	Y	—	NQ	N3B-2020-1588	CAMO-20-198975	GELC
R-16 S4	1237.0	08/19/2020	WG	UF	INIT	FD	RAD	HASL-300:ISOU	Uranium-234	U-234	Y	0.709	0.0634	0.0865	—	pCi/L	Y	—	NQ	N3B-2020-1588	CAMO-20-198977	GELC
R-16 S4	1237.0	07/25/2019	WG	UF	INIT	REG	RAD	HASL-300:ISOU	Uranium-234	U-234	Y	0.55	0.0574	0.12	—	pCi/L	Y	—	NQ	N3B-2019-2656	CAMO-19-182845	GELC
R-16 S4	1237.0	07/25/2019	WG	UF	INIT	FD	RAD	HASL-300:ISOU	Uranium-234	U-234	Y	0.579	0.0501	0.0883	—	pCi/L	Y	—	NQ	N3B-2019-2656	CAMO-19-182847	GELC
R-16 S4	1237.0	07/20/2018	WG	UF	INIT	FD	RAD	HASL-300:ISOU	Uranium-234	U-234	Y	0.59	0.0591	0.153	—	pCi/L	Y	—	NQ	N3B-2018-3140	CAMO-18-159851	GELC
R-16 S4	1237.0	07/20/2018	WG	UF	INIT	REG	RAD	HASL-300:ISOU	Uranium-234	U-234	Y	0.628	0.0592	0.151	—	pCi/L	Y	—	NQ	N3B-2018-3140	CAMO-18-159908	GELC
R-16 S4	1237.0	07/27/2017	WG	UF	INIT	REG	RAD	HASL-300:ISOU	Uranium-234	U-234	Y	0.718	0.038	0.0457	—	pCi/L	Y	—	NQ	2017-2169	CAMO-17-142062	GELC
R-16 S4	1237.0	08/04/2016	WG	UF	INIT	REG	RAD	HASL-300:ISOU	Uranium-234	U-234	Y	0.673	0.0449	0.0868	—	pCi/L	Y	—	NQ	2016-1931	CAMO-16-124265	GELC
R-16 S4	1237.0	08/19/2020	WG	UF	INIT	REG	RAD	HASL-300:ISOU	Uranium-235/236	U-235/236	N	0.0108	0.0108	0.0455	—	pCi/L	Y	U	U	N3B-2020-1588	CAMO-20-198975	GELC
R-16 S4	1237.0	08/19/2020	WG	UF	INIT	FD	RAD	HASL-300:ISOU	Uranium-235/236	U-235/236	N	0.0427	0.0217	0.0672	—	pCi/L	Y	U	U	N3B-2020-1588	CAMO-20-198977	GELC
R-16 S4	1237.0	07/25/2019	WG	UF	INIT	REG	RAD	HASL-300:ISOU	Uranium-235/236	U-235/236	N	0.0278	0.0159	0.102	—	pCi/L	Y	U	U	N3B-2019-2656	CAMO-19-182845	GELC
R-16 S4	1237.0	07/25/2019	WG	UF	INIT	FD	RAD	HASL-300:ISOU	Uranium-235/236	U-235/236	N	0.0255	0.0127	0.0746	—	pCi/L	Y	U	U	N3B-2019-2656	CAMO-19-182847	GELC
R-16 S4	1237.0	07/20/2018	WG	UF	INIT	FD	RAD	HASL-300:ISOU	Uranium-235/236	U-235/236	N	0.0559	0.0213	0.146	—	pCi/L	Y	U	U	N3B-2018-3140	CAMO-18-159851	GELC
R-16 S4	1237.0	07/20/2018	WG	UF	INIT	REG	RAD	HASL-300:ISOU	Uranium-235/236	U-235/236	N	0.0226	0.0152	0.144	—	pCi/L	Y	U	U	N3B-2018-3140	CAMO-18-159908	GELC
R-16 S4	1237.0	07/27/2017	WG	UF	INIT	REG	RAD	HASL-300:ISOU	Uranium-235/236	U-235/236	Y	0.0647	0.0133	0.0387	—	pCi/L	Y	—	NQ	2017-2169	CAMO-17-142062	GELC
R-16 S4	1237.0	08/04/2016	WG	UF	INIT	REG	RAD	HASL-300:ISOU	Uranium-235/236	U-235/236	N	0.0179	0.0129	0.0778	—	pCi/L	Y	U	U	2016-1931	CAMO-16-124265	GELC
R-16 S4	1237.0	08/19/2020	WG	UF	INIT	REG	RAD	HASL-300:ISOU	Uranium-238	U-238	Y	0.457	0.0401	0.0533	—	pCi/L	Y	—	NQ	N3B-2020-1588	CAMO-20-198975	GELC
R-16 S4	1237.0	08/19/2020	WG	UF	INIT	FD	RAD	HASL-300:ISOU	Uranium-238	U-238	Y	0.408	0.0491	0.0787	—	pCi/L	Y	—	NQ	N3B-2020-1588	CAMO-20-198977	GELC
R-16 S4	1237.0	07/25/2019	WG	UF	INIT	REG	RAD	HASL-300:ISOU	Uranium-238	U-238	Y	0.55	0.0564	0.0961	—	pCi/L	Y	—	NQ	N3B-2019-2656	CAMO-19-182845	GELC
R-16 S4	1237.0	07/25/2019	WG	UF	INIT	FD	RAD	HASL-300:ISOU	Uranium-238	U-238	Y	0.379	0.0404	0.0705	—	pCi/L	Y	—	NQ	N3B-2019-2656	CAMO-19-182847	GELC
R-16 S4	1237.0	07/20/2018	WG	UF	INIT	FD	RAD	HASL-300:ISOU	Uranium-238	U-238	Y	0.484	0.0515	0.106	—	pCi/L	Y	—	NQ	N3B-2018-3140	CAMO-18-159851	GELC
R-16 S4	1237.0	07/20/2018	WG	UF	INIT	REG	RAD	HASL-300:ISOU	Uranium-238	U-238	Y	0.455	0.0504	0.105	—	pCi/L	Y	—	NQ	N3B-2018-3140	CAMO-18-159908	GELC
R-16 S4	1237.0	07/27/2017	WG	UF	INIT	REG	RAD	HASL-300:ISOU	Uranium-238	U-238	Y	0.434	0.0298	0.0378	—	pCi/L	Y	—	NQ	2017-2169	CAMO-17-142062	GELC
R-16 S4	1237.0	08/04/2016	WG	UF	INIT	REG	RAD	HASL-300:ISOU	Uranium-238	U-238	Y	0.389	0.0341	0.0698	—	pCi/L	Y	—	NQ	2016-1931	CAMO-16-124265	GELC
R-16 S4	1237.0	08/19/2020	WG	F	INIT	REG	Inorganic	SW-846:6010C	Vanadium	V	Y	13.7	—	—	1	µg/L	Y	—	NQ	N3B-2020-1588	CAMO-20-198976	GELC
R-16 S4	1237.0	08/19/2020	WG	F	INIT	FD	Inorganic	SW-846:6010C	Vanadium	V	Y	13.4	—	—	1	µg/L	Y	—	NQ	N3B-2020-1588	CAMO-20-198978	GELC
R-16 S4	1237.0	07/25/2019	WG	F	INIT	REG	Inorganic	SW-846:6010C	Vanadium	V	Y	12.6	—	—	1	µg/L	Y	—	NQ	N3B-2019-2656	CAMO-19-182844	GELC
R-16 S4	1237.0	07/25/2019	WG	F	INIT	FD	Inorganic	SW-846:6010C	Vanadium	V	Y	12	—	—	1	µg/L	Y	—	NQ	N3B-2019-2656	CAMO-19-182846	GELC
R-16 S4	1237.0	07/20/2018	WG	F	INIT	REG	Inorganic	SW-846:6010C	Vanadium	V	Y	13.6	—	—	1	µg/L	Y	—	NQ	N3B-2018-3140	CAMO-18-159848	GELC
R-16 S4	1237.0	07/20/2018	WG	F	INIT	FD	Inorganic	SW-846:6010C	Vanadium	V	Y	13.6	—	—	1	µg/L	Y	—	NQ	N3B-2018-3140	CAMO-18-159850	GELC
R-16 S4	1237.0	07/27/2017	WG	F	INIT	REG	Inorganic	SW-846:6010C	Vanadium	V	Y	12.7	—	—	1	µg/L	Y	—	NQ	2017-2169	CAMO-17-142055	GELC
R-16 S4	1237.0	08/04/2016	WG	F	INIT	REG	Inorganic	SW-846:6010C	Vanadium	V	Y	12.4	—	—	1	µg/L	Y	—	NQ	2016-1931	CAMO-16-124289	GELC
R-16r	600.0	08/19/2020	WG	F	INIT	REG	General Chemistry	EPA:150.1	Acidity or Alkalinity of a solution	pH	Y	8.3	—	—	0.01	SU	Y	H	NQ	N3B-2020-1588	CAMO-20-198981	GELC
R-16r	600.0	07/20/2018	WG	F	INIT	REG	General Chemistry	EPA:150.1	Acidity or Alkalinity of a solution	pH	Y	8.28	—	—	0.01	SU	Y	H	NQ	N3B-2018-3140	CAMO-18-159853	GELC
R-16r	600.0	07/31/2017	WG	F	INIT	REG	General Chemistry	EPA:150.1	Acidity or Alkalinity of a solution	pH	Y	8.27	—	—	0.01	SU	Y	H	NQ	2017-2223	CAMO-17-142056	GELC
R-16r	600.0	08/04/2016	WG	F	INIT	REG	General Chemistry	EPA:150.1	Acidity or Alkalinity of a solution	pH	Y	8.27	—	—	0.01	SU	Y	H	NQ	2016-1931	CAMO-16-124290	GELC
R-16r	600.0	08/14/2015	WG	F	INIT	REG	General Chemistry	EPA:150.1	Acidity or Alkalinity of a solution	pH	Y	8.14	—	—	0.01	SU	Y	H	NQ	2015-2166	CAMO-15-102602	GELC
R-16r	600.0	08/19/2020	WG	F	INIT	REG	General Chemistry	EPA:310.1	Alkalinity-CO3+HCO3	ALK-CO3+HCO3	Y	82.8	—	—	1.45	mg/L	Y	—	NQ	N3B-2020-1588	CAMO-20-198981	GELC
R-16r	600.0	07/20/2018	WG	F	INIT	REG	General Chemistry	EPA:310.1	Alkalinity-CO3+HCO3	ALK-CO3+HCO3	Y	82.6	—	—	1.45	mg/L	Y	—	NQ	N3B-2018-3140	CAMO-18-159853	GELC
R-16r	600.0	07/31/2017	WG	F	INIT	REG	General Chemistry	EPA:310.1	Alkalinity-CO3+HCO3	ALK-CO3+HCO3	Y	83.9	—	—	1.45	mg/L	Y	—	NQ	2017-2223	CAMO-17-142056	GELC

Table C-2 Analytical Detects from the Periodic Monitoring Events Reported in this Periodic Monitoring Report Plus Results from the Four Previous Monitoring Events if Available

Location ID	Screen Depth (ft)	Sample Date	Sample Type	Field Preparation Code	Analysis Type Code	Sample Purpose	Method Category	Lab Method	Parameter Name	Parameter Code	Detected	Report Result	Lab Uncertainty	Report MDA	Report MDL	Report Unit	Best Value	Lab Qualifier	Validation Qualifier	COC #	Field Sample ID	Lab ID
R-16r	600.0	08/04/2016	WG	F	INIT	REG	General Chemistry	EPA:310.1	Alkalinity-CO3+HCO3	ALK-CO3+HCO3	Y	83.3	—	—	1.45	mg/L	Y	—	NQ	2016-1931	CAMO-16-124290	GELC
R-16r	600.0	08/14/2015	WG	F	INIT	REG	General Chemistry	EPA:310.1	Alkalinity-CO3+HCO3	ALK-CO3+HCO3	N	1	—	—	0.725	mg/L	Y	U	U	2015-2166	CAMO-15-102602	GELC
R-16r	600.0	08/19/2020	WG	UF	INIT	REG	RAD	HASL-300:AM-241	Americium-241	Am-241	N	0.0273	0.00996	0.0345	—	pCi/L	Y	U	U	N3B-2020-1588	CAMO-20-198980	GELC
R-16r	600.0	07/10/2019	WG	UF	INIT	REG	RAD	HASL-300:AM-241	Americium-241	Am-241	N	0.0143	0.0195	0.0518	—	pCi/L	Y	U	U	N3B-2019-2459	CAMO-19-182849	GELC
R-16r	600.0	07/20/2018	WG	UF	INIT	REG	RAD	HASL-300:AM-241	Americium-241	Am-241	N	0.016	0.00758	0.0457	—	pCi/L	Y	U	U	N3B-2018-3140	CAMO-18-159854	GELC
R-16r	600.0	07/31/2017	WG	UF	INIT	REG	RAD	HASL-300:AM-241	Americium-241	Am-241	N	0.00379	0.00757	0.0324	—	pCi/L	Y	U	U	2017-2223	CAMO-17-142063	GELC
R-16r	600.0	08/04/2016	WG	UF	INIT	REG	RAD	HASL-300:AM-241	Americium-241	Am-241	N	0.00851	0.0124	0.0439	—	pCi/L	Y	U	U	2016-1931	CAMO-16-124266	GELC
R-16r	600.0	08/19/2020	WG	F	INIT	REG	Inorganic	SW-846:6010C	Barium	Ba	Y	62	—	—	1	µg/L	Y	—	NQ	N3B-2020-1588	CAMO-20-198981	GELC
R-16r	600.0	07/10/2019	WG	F	INIT	REG	Inorganic	SW-846:6010C	Barium	Ba	Y	66.5	—	—	1	µg/L	Y	—	NQ	N3B-2019-2459	CAMO-19-182848	GELC
R-16r	600.0	07/20/2018	WG	F	INIT	REG	Inorganic	SW-846:6010C	Barium	Ba	Y	62.3	—	—	1	µg/L	Y	—	NQ	N3B-2018-3140	CAMO-18-159853	GELC
R-16r	600.0	07/31/2017	WG	F	INIT	REG	Inorganic	SW-846:6010C	Barium	Ba	Y	58	—	—	1	µg/L	Y	—	NQ	2017-2223	CAMO-17-142056	GELC
R-16r	600.0	08/04/2016	WG	F	INIT	REG	Inorganic	SW-846:6010C	Barium	Ba	Y	60	—	—	1	µg/L	Y	—	NQ	2016-1931	CAMO-16-124290	GELC
R-16r	600.0	08/19/2020	WG	F	INIT	REG	Inorganic	SW-846:6010C	Boron	B	Y	20.5	—	—	15	µg/L	Y	J	J	N3B-2020-1588	CAMO-20-198981	GELC
R-16r	600.0	07/10/2019	WG	F	INIT	REG	Inorganic	SW-846:6010C	Boron	B	Y	20	—	—	15	µg/L	Y	J	J	N3B-2019-2459	CAMO-19-182848	GELC
R-16r	600.0	07/20/2018	WG	F	INIT	REG	Inorganic	SW-846:6010C	Boron	B	Y	19.7	—	—	15	µg/L	Y	J	J	N3B-2018-3140	CAMO-18-159853	GELC
R-16r	600.0	07/31/2017	WG	F	INIT	REG	Inorganic	SW-846:6010C	Boron	B	Y	17.3	—	—	15	µg/L	Y	J	J	2017-2223	CAMO-17-142056	GELC
R-16r	600.0	08/04/2016	WG	F	INIT	REG	Inorganic	SW-846:6010C	Boron	B	Y	17.4	—	—	15	µg/L	Y	J	J	2016-1931	CAMO-16-124290	GELC
R-16r	600.0	08/19/2020	WG	F	INIT	REG	Inorganic	SW-846:6010C	Calcium	Ca	Y	20.1	—	—	0.05	mg/L	Y	—	NQ	N3B-2020-1588	CAMO-20-198981	GELC
R-16r	600.0	07/10/2019	WG	F	INIT	REG	Inorganic	SW-846:6010C	Calcium	Ca	Y	21.6	—	—	0.05	mg/L	Y	—	NQ	N3B-2019-2459	CAMO-19-182848	GELC
R-16r	600.0	07/20/2018	WG	F	INIT	REG	Inorganic	SW-846:6010C	Calcium	Ca	Y	20.6	—	—	0.05	mg/L	Y	—	NQ	N3B-2018-3140	CAMO-18-159853	GELC
R-16r	600.0	07/31/2017	WG	F	INIT	REG	Inorganic	SW-846:6010C	Calcium	Ca	Y	18.8	—	—	0.05	mg/L	Y	—	NQ	2017-2223	CAMO-17-142056	GELC
R-16r	600.0	08/04/2016	WG	F	INIT	REG	Inorganic	SW-846:6010C	Calcium	Ca	Y	19	—	—	0.05	mg/L	Y	—	NQ	2016-1931	CAMO-16-124290	GELC
R-16r	600.0	08/19/2020	WG	UF	INIT	REG	RAD	EPA:901.1	Cesium-137	Cs-137	N	2.99	2.73	4.8	—	pCi/L	Y	U	U	N3B-2020-1588	CAMO-20-198980	GELC
R-16r	600.0	07/10/2019	WG	UF	INIT	REG	RAD	EPA:901.1	Cesium-137	Cs-137	N	-0.555	1.64	5.77	—	pCi/L	Y	U	U	N3B-2019-2459	CAMO-19-182849	GELC
R-16r	600.0	07/20/2018	WG	UF	INIT	REG	RAD	EPA:901.1	Cesium-137	Cs-137	N	0.159	1.26	4.52	—	pCi/L	Y	U	U	N3B-2018-3140	CAMO-18-159854	GELC
R-16r	600.0	07/31/2017	WG	UF	INIT	REG	RAD	EPA:901.1	Cesium-137	Cs-137	N	-0.216	1.75	5.58	—	pCi/L	Y	U	U	2017-2223	CAMO-17-142063	GELC
R-16r	600.0	08/04/2016	WG	UF	INIT	REG	RAD	EPA:901.1	Cesium-137	Cs-137	N	-2.28	1.43	4.82	—	pCi/L	Y	U	U	2016-1931	CAMO-16-124266	GELC
R-16r	600.0	08/19/2020	WG	F	INIT	REG	General Chemistry	EPA:300.0	Chloride	Cl(-1)	Y	2.38	—	—	0.067	mg/L	Y	—	NQ	N3B-2020-1588	CAMO-20-198981	GELC
R-16r	600.0	07/20/2018	WG	F	INIT	REG	General Chemistry	EPA:300.0	Chloride	Cl(-1)	Y	2.48	—	—	0.067	mg/L	Y	—	NQ	N3B-2018-3140	CAMO-18-159853	GELC
R-16r	600.0	07/31/2017	WG	F	INIT	REG	General Chemistry	EPA:300.0	Chloride	Cl(-1)	Y	2.38	—	—	0.067	mg/L	Y	—	NQ	2017-2223	CAMO-17-142056	GELC
R-16r	600.0	08/04/2016	WG	F	INIT	REG	General Chemistry	EPA:300.0	Chloride	Cl(-1)	Y	2.48	—	—	0.067	mg/L	Y	—	NQ	2016-1931	CAMO-16-124290	GELC
R-16r	600.0	08/14/2015	WG	F	INIT	REG	General Chemistry	EPA:300.0	Chloride	Cl(-1)	Y	2.43	—	—	0.067	mg/L	Y	—	NQ	2015-2166	CAMO-15-102602	GELC
R-16r	600.0	08/19/2020	WG	F	INIT	REG	Inorganic	SW-846:6020B	Chromium	Cr	Y	5.76	—	—	3	µg/L	Y	J	J	N3B-2020-1588	CAMO-20-198981	GELC
R-16r	600.0	07/10/2019	WG	F	INIT	REG	Inorganic	SW-846:6020	Chromium	Cr	Y	5.33	—	—	3	µg/L	Y	J	J	N3B-2019-2459	CAMO-19-182848	GELC
R-16r	600.0	07/20/2018	WG	F	INIT	REG	Inorganic	SW-846:6020	Chromium	Cr	Y	5.4	—	—	3	µg/L	Y	J	J	N3B-2018-3140	CAMO-18-159853	GELC
R-16r	600.0	07/31/2017	WG	F	INIT	REG	Inorganic	SW-846:6020	Chromium	Cr	Y	5.42	—	—	3	µg/L	Y	J	J	2017-2223	CAMO-17-142056	GELC
R-16r	600.0	08/04/2016	WG	F	INIT	REG	Inorganic	SW-846:6020	Chromium	Cr	Y	6.45	—	—	2	µg/L	Y	J	J	2016-1931	CAMO-16-124290	GELC
R-16r	600.0	08/19/2020	WG	UF	INIT	REG	RAD	EPA:901.1	Cobalt-60	Co-60	N	-2.4	1.79	6.15	—	pCi/L	Y	U	U	N3B-2020-1588	CAMO-20-198980	GELC
R-16r	600.0	07/10/2019	WG	UF	INIT	REG	RAD	EPA:901.1	Cobalt-60	Co-60	N	-0.88	1.63	5.96	—	pCi/L	Y	U	U	N3B-2019-2459	CAMO-19-182849	GELC
R-16r	600.0	07/20/2018	WG	UF	INIT	REG	RAD	EPA:901.1	Cobalt-60	Co-60	N	0.0902	1.11	4.36	—	pCi/L	Y	U	U	N3B-2018-3140	CAMO-18-159854	GELC
R-16r	600.0	07/31/2017	WG	UF	INIT	REG	RAD	EPA:901.1	Cobalt-60	Co-60	N	1.93	1.56	6.47	—	pCi/L	Y	U	U	2017-2223	CAMO-17-142063	GELC
R-16r	600.0	08/04/2016	WG	UF	INIT	REG	RAD	EPA:901.1	Cobalt-60	Co-60	N	-0.584	1.28	4.85	—	pCi/L	Y	U	U	2016-1931	CAMO-16-124266	GELC
R-16r	600.0	08/19/2020	WG	F	INIT	REG	General Chemistry	EPA:300.0	Fluoride	F(-1)	Y	0.393	—	—	0.033	mg/L	Y	—	NQ	N3B-2020-1588	CAMO-20-198981	GELC
R-16r	600.0	07/20/2018	WG	F	INIT	REG	General Chemistry	EPA:300.0	Fluoride	F(-1)	Y	0.416	—	—	0.033	mg/L	Y	—	NQ	N3B-2018-3140	CAMO-18-159853	GELC
R-16r	600.0	07/31/2017	WG	F	INIT	REG	General Chemistry	EPA:300.0	Fluoride	F(-1)	Y	0.337	—	—	0.033	mg/L	Y	—	NQ	2017-2223	CAMO-17-142056	GELC
R-16r	600.0	08/04/2016	WG	F	INIT	REG	General Chemistry	EPA:300.0	Fluoride	F(-1)	Y	0.315	—	—	0.033	mg/L	Y	—	NQ	2016-1931	CAMO-16-124290	GELC
R-16r	600.0	08/14/2015	WG	F	INIT	REG	General Chemistry	EPA:300.0	Fluoride	F(-1)	Y	0.403	—	—	0.033	mg/L	Y	—	NQ	2015-2166	CAMO-15-102602	GELC
R-16r	600.0	08/19/2020	WG	UF	INIT	REG	RAD	EPA:900	Gross alpha	GROSSA	N	1.71	0.802	2.29	—	pCi/L	Y	U	U	N3B-2020-1588	CAMO-20-198980	GELC
R-16r	600.0	07/10/2019	WG	UF	INIT	REG	RAD	EPA:900	Gross alpha	GROSSA	N	2.22	0.959	2.76	—	pCi/L	Y	U	U	N3B-2019-2459	CAMO-19-182849	GELC
R-16r	600.0	07/20/2018	WG	UF	INIT	REG	RAD	EPA:900	Gross alpha	GROSSA	Y	2.34	0.621	1.65	—	pCi/L	Y	—	NQ	N3B-2018-3140	CAMO-18-159854	GELC
R-16r	600.0	07/31/2017	WG	UF	INIT	REG	RAD	EPA:900	Gross alpha	GROSSA	N	1.49	0.61	1.86	—	pCi/L	Y	U	U	2017-2223	CAMO-17-142063	GELC
R-16r	600.0	08/04/2016	WG	UF	INIT	REG	RAD	EPA:900	Gross alpha	GROSSA	N	1.65	0.886	2.8	—	pCi/L	Y	U	U	2016-1931	CAMO-16-124266	GELC
R-16r	600.0	08/19/2020	WG	UF	INIT	REG	RAD	EPA:900	Gross beta	GROSSB	Y	3.2	0.907	2.72	—	pCi/L	Y	—	NQ	N3B-2020-1588	CAMO-20-198980	GELC
R-16r	600.0	07/10/2019	WG	UF	INIT	REG	RAD	EPA:900	Gross beta	GROSSB	Y	3.73	0.98	2.76	—	pCi/L	Y	—	NQ	N3B-2019-2459	CAMO-19-182849	GELC
R-16r	600.0	07/20/2018	WG	UF	INIT	REG	RAD	EPA:900	Gross beta	GROSSB	N	1.83	0.652	2.06	—	pCi/L	Y	U	U	N3B-2018-3140	CAMO-18-159854	GELC
R-16r	600.0	07/31/2017	WG	UF	INIT	REG	RAD	EPA:900	Gross beta	GROSSB	Y	3.36	0.69	1.71	—	pCi/L	Y	—	NQ	2017-2223	CAMO-17-142063	GELC
R-16r	600.0	08/04/2016	WG	UF	INIT	REG	RAD	EPA:900	Gross beta	GROSSB	Y	2.68	0.57	1.8	—	pCi/L	Y	—	NQ	2016-1931	CAMO-16-124266	GELC
R-16r	600.0	08/19/2020	WG	F	INIT	REG	Inorganic	SM:A2340B	Hardness	Hardness	Y	53.6	—	—	0.453	mg/L	Y	—	NQ	N3B-2020-1588	CAMO-20-198981	GELC
R-16r	600.0	07/10/2019	WG	F	INIT	REG	Inorganic	SM:A2340B	Hardness	Hardness	Y	57.2	—	—	0.453	mg/L	Y	—	NQ	N3B-2019-2459	CAMO-19-182848	GELC
R-16r	600.0	07/20/2018	WG	F	INIT	REG	Inorganic	SM:A2340B	Hardness	Hardness	Y	54.7	—	—	0.453	mg/L	Y	—	NQ	N3B-2018-3140	CAMO-18-159853	GELC
R-16r	600.0	07/31/2017	WG	F	INIT	REG	Inorganic	SM:A2340B	Hardness	Hardness	Y	49.9	—	—	0.453	mg/L	Y	—	NQ	2017-2223	CAMO-17-142056	GELC
R-16r	600.0	08/04/2016	WG	F	INIT	REG	Inorganic	SM:A2340B	Hardness	Hardness	Y	50.5	—	—	0.453	mg/L	Y	—	NQ	2016-1931	CAMO-16-124290	GELC
R-16r	600.0	08/19/2020	WG	F	INIT	REG	Inorganic	SW-846:6010C	Magnesium	Mg	Y	0.804	—	—	0.11	mg/L	Y	—	NQ	N3B-2020-1588	CAMO-20-198981	GELC

Table C-2 Analytical Detects from the Periodic Monitoring Events Reported in this Periodic Monitoring Report Plus Results from the Four Previous Monitoring Events if Available

Location ID	Screen Depth (ft)	Sample Date	Sample Type	Field Preparation Code	Analysis Type Code	Sample Purpose	Method Category	Lab Method	Parameter Name	Parameter Code	Detected	Report Result	Lab Uncertainty	Report MDA	Report MDL	Report Unit	Best Value	Lab Qualifier	Validation Qualifier	COC #	Field Sample ID	Lab ID
R-16r	600.0	07/10/2019	WG	F	INIT	REG	Inorganic	SW-846:6010C	Magnesium	Mg	Y	0.825	—	—	0.11	mg/L	Y	—	NQ	N3B-2019-2459	CAMO-19-182848	GELC
R-16r	600.0	07/20/2018	WG	F	INIT	REG	Inorganic	SW-846:6010C	Magnesium	Mg	Y	0.789	—	—	0.11	mg/L	Y	—	NQ	N3B-2018-3140	CAMO-18-159853	GELC
R-16r	600.0	07/31/2017	WG	F	INIT	REG	Inorganic	SW-846:6010C	Magnesium	Mg	Y	0.713	—	—	0.11	mg/L	Y	—	NQ	2017-2223	CAMO-17-142056	GELC
R-16r	600.0	08/04/2016	WG	F	INIT	REG	Inorganic	SW-846:6010C	Magnesium	Mg	Y	0.723	—	—	0.11	mg/L	Y	—	NQ	2016-1931	CAMO-16-124290	GELC
R-16r	600.0	08/19/2020	WG	F	INIT	REG	Inorganic	SW-846:6020B	Molybdenum	Mo	Y	1.08	—	—	0.2	µg/L	Y	—	NQ	N3B-2020-1588	CAMO-20-198981	GELC
R-16r	600.0	07/10/2019	WG	F	INIT	REG	Inorganic	SW-846:6020	Molybdenum	Mo	Y	1.13	—	—	0.2	µg/L	Y	—	NQ	N3B-2019-2459	CAMO-19-182848	GELC
R-16r	600.0	07/20/2018	WG	F	INIT	REG	Inorganic	SW-846:6020	Molybdenum	Mo	Y	1.04	—	—	0.2	µg/L	Y	—	NQ	N3B-2018-3140	CAMO-18-159853	GELC
R-16r	600.0	07/31/2017	WG	F	INIT	REG	Inorganic	SW-846:6020	Molybdenum	Mo	Y	1.1	—	—	0.2	µg/L	Y	—	NQ	2017-2223	CAMO-17-142056	GELC
R-16r	600.0	08/04/2016	WG	F	INIT	REG	Inorganic	SW-846:6020	Molybdenum	Mo	Y	0.991	—	—	0.165	µg/L	Y	—	NQ	2016-1931	CAMO-16-124290	GELC
R-16r	600.0	08/19/2020	WG	UF	INIT	REG	RAD	EPA:901.1	Neptunium-237	Np-237	N	-6.51	3.75	10.4	—	pCi/L	Y	U	U	N3B-2020-1588	CAMO-20-198980	GELC
R-16r	600.0	07/10/2019	WG	UF	INIT	REG	RAD	EPA:901.1	Neptunium-237	Np-237	N	-3.79	2.7	9.36	—	pCi/L	Y	U	U	N3B-2019-2459	CAMO-19-182849	GELC
R-16r	600.0	07/20/2018	WG	UF	INIT	REG	RAD	EPA:901.1	Neptunium-237	Np-237	N	2.5	1.98	7.61	—	pCi/L	Y	U	U	N3B-2018-3140	CAMO-18-159854	GELC
R-16r	600.0	07/31/2017	WG	UF	INIT	REG	RAD	EPA:901.1	Neptunium-237	Np-237	N	-2.36	2.48	8.17	—	pCi/L	Y	U	U	2017-2223	CAMO-17-142063	GELC
R-16r	600.0	08/04/2016	WG	UF	INIT	REG	RAD	EPA:901.1	Neptunium-237	Np-237	N	-2.16	2.74	9.48	—	pCi/L	Y	U	U	2016-1931	CAMO-16-124266	GELC
R-16r	600.0	08/19/2020	WG	UF	INIT	REG	RAD	HASL-300:ISOPU	Plutonium-238	Pu-238	N	0.0225	0.0109	0.0462	—	pCi/L	Y	U	U	N3B-2020-1588	CAMO-20-198980	GELC
R-16r	600.0	07/10/2019	WG	UF	INIT	REG	RAD	HASL-300:ISOPU	Plutonium-238	Pu-238	N	0.00555	0.00785	0.0491	—	pCi/L	Y	U	U	N3B-2019-2459	CAMO-19-182849	GELC
R-16r	600.0	07/20/2018	WG	UF	INIT	REG	RAD	HASL-300:ISOPU	Plutonium-238	Pu-238	N	0.0152	0.00971	0.0244	—	pCi/L	Y	U	U	N3B-2018-3140	CAMO-18-159854	GELC
R-16r	600.0	07/31/2017	WG	UF	INIT	REG	RAD	HASL-300:ISOPU	Plutonium-238	Pu-238	N	0.0142	0.00751	0.0573	—	pCi/L	Y	U	U	2017-2223	CAMO-17-142063	GELC
R-16r	600.0	08/04/2016	WG	UF	INIT	REG	RAD	HASL-300:ISOPU	Plutonium-238	Pu-238	N	0.0152	0.00655	0.0269	—	pCi/L	Y	U	U	2016-1931	CAMO-16-124266	GELC
R-16r	600.0	08/19/2020	WG	UF	INIT	REG	RAD	HASL-300:ISOPU	Plutonium-239/240	Pu-239/240	N	-0.0125	0.0135	0.0463	—	pCi/L	Y	U	U	N3B-2020-1588	CAMO-20-198980	GELC
R-16r	600.0	07/10/2019	WG	UF	INIT	REG	RAD	HASL-300:ISOPU	Plutonium-239/240	Pu-239/240	N	0.0111	0.00877	0.0536	—	pCi/L	Y	U	U	N3B-2019-2459	CAMO-19-182849	GELC
R-16r	600.0	07/20/2018	WG	UF	INIT	REG	RAD	HASL-300:ISOPU	Plutonium-239/240	Pu-239/240	N	0.0133	0.00687	0.0386	—	pCi/L	Y	U	U	N3B-2018-3140	CAMO-18-159854	GELC
R-16r	600.0	07/31/2017	WG	UF	INIT	REG	RAD	HASL-300:ISOPU	Plutonium-239/240	Pu-239/240	N	0.00237	0.00712	0.0623	—	pCi/L	Y	U	U	2017-2223	CAMO-17-142063	GELC
R-16r	600.0	08/04/2016	WG	UF	INIT	REG	RAD	HASL-300:ISOPU	Plutonium-239/240	Pu-239/240	N	0.00000000253	0.00756	0.0311	—	pCi/L	Y	U	U	2016-1931	CAMO-16-124266	GELC
R-16r	600.0	08/19/2020	WG	F	INIT	REG	Inorganic	SW-846:6010C	Potassium	K	Y	2.22	—	—	0.05	mg/L	Y	—	NQ	N3B-2020-1588	CAMO-20-198981	GELC
R-16r	600.0	07/10/2019	WG	F	INIT	REG	Inorganic	SW-846:6010C	Potassium	K	Y	2.46	—	—	0.05	mg/L	Y	—	NQ	N3B-2019-2459	CAMO-19-182848	GELC
R-16r	600.0	07/20/2018	WG	F	INIT	REG	Inorganic	SW-846:6010C	Potassium	K	Y	2.3	—	—	0.05	mg/L	Y	—	NQ	N3B-2018-3140	CAMO-18-159853	GELC
R-16r	600.0	07/31/2017	WG	F	INIT	REG	Inorganic	SW-846:6010C	Potassium	K	Y	2.15	—	—	0.05	mg/L	Y	—	NQ	2017-2223	CAMO-17-142056	GELC
R-16r	600.0	08/04/2016	WG	F	INIT	REG	Inorganic	SW-846:6010C	Potassium	K	Y	2.16	—	—	0.05	mg/L	Y	—	NQ	2016-1931	CAMO-16-124290	GELC
R-16r	600.0	08/19/2020	WG	UF	INIT	REG	RAD	EPA:901.1	Potassium-40	K-40	N	-20.6	26.9	96.3	—	pCi/L	Y	U	U	N3B-2020-1588	CAMO-20-198980	GELC
R-16r	600.0	07/10/2019	WG	UF	INIT	REG	RAD	EPA:901.1	Potassium-40	K-40	N	-18.8	18.6	64.5	—	pCi/L	Y	U	U	N3B-2019-2459	CAMO-19-182849	GELC
R-16r	600.0	07/20/2018	WG	UF	INIT	REG	RAD	EPA:901.1	Potassium-40	K-40	N	7.38	15.2	60.3	—	pCi/L	Y	U	U	N3B-2018-3140	CAMO-18-159854	GELC
R-16r	600.0	07/31/2017	WG	UF	INIT	REG	RAD	EPA:901.1	Potassium-40	K-40	N	7.08	19.4	72.5	—	pCi/L	Y	U	U	2017-2223	CAMO-17-142063	GELC
R-16r	600.0	08/04/2016	WG	UF	INIT	REG	RAD	EPA:901.1	Potassium-40	K-40	N	3.91	17.5	71.2	—	pCi/L	Y	U	U	2016-1931	CAMO-16-124266	GELC
R-16r	600.0	08/19/2020	WG	UF	INIT	REG	RAD	EPA:903.1	Radium-226	Ra-226	N	0.103	0.0901	0.317	—	pCi/L	Y	U	U	N3B-2020-1588	CAMO-20-198980	GELC
R-16r	600.0	02/06/2008	WG	UF	INIT	FD	RAD	EPA:903.1	Radium-226	Ra-226	N	0.338	0.13	0.36	—	pCi/L	Y	U	U	08-594	CAMO-08-10461	GELC
R-16r	600.0	11/13/2007	WG	UF	INIT	REG	RAD	EPA:903.1	Radium-226	Ra-226	Y	0.763	0.24	0.61	—	pCi/L	Y	—	NQ	08-221	CAMO-08-8602	GELC
R-16r	600.0	08/19/2020	WG	UF	INIT	REG	RAD	Generic:Radium by Calculation	Radium-226 and Radium-228	Ra-226+228	Y	0.319	0.192	—	—	pCi/L	Y	—	NQ	N3B-2020-1588	CAMO-20-198980	GELC
R-16r	600.0	08/19/2020	WG	UF	INIT	REG	RAD	EPA:904	Radium-228	Ra-228	N	0.215	0.169	0.574	—	pCi/L	Y	U	U	N3B-2020-1588	CAMO-20-198980	GELC
R-16r	600.0	02/06/2008	WG	UF	INIT	FD	RAD	EPA:904	Radium-228	Ra-228	Y	0.576	0.19	0.47	—	pCi/L	Y	—	NQ	08-594	CAMO-08-10461	GELC
R-16r	600.0	11/13/2007	WG	UF	INIT	REG	RAD	EPA:904	Radium-228	Ra-228	N	0.575	0.24	0.71	—	pCi/L	Y	U	U	08-221	CAMO-08-8602	GELC
R-16r	600.0	08/19/2020	WG	F	INIT	REG	Inorganic	SW-846:6010C	Silicon Dioxide	SiO2	Y	40.4	—	—	0.053	mg/L	Y	—	NQ	N3B-2020-1588	CAMO-20-198981	GELC
R-16r	600.0	07/10/2019	WG	F	INIT	REG	Inorganic	SW-846:6010C	Silicon Dioxide	SiO2	Y	42.5	—	—	0.053	mg/L	Y	—	NQ	N3B-2019-2459	CAMO-19-182848	GELC
R-16r	600.0	07/20/2018	WG	F	INIT	REG	Inorganic	SW-846:6010C	Silicon Dioxide	SiO2	Y	40.4	—	—	0.053	mg/L	Y	—	NQ	N3B-2018-3140	CAMO-18-159853	GELC
R-16r	600.0	07/31/2017	WG	F	INIT	REG	Inorganic	SW-846:6010C	Silicon Dioxide	SiO2	Y	38.9	—	—	0.053	mg/L	Y	—	NQ	2017-2223	CAMO-17-142056	GELC
R-16r	600.0	08/04/2016	WG	F	INIT	REG	Inorganic	SW-846:6010C	Silicon Dioxide	SiO2	Y	40.5	—	—	0.053	mg/L	Y	—	NQ	2016-1931	CAMO-16-124290	GELC
R-16r	600.0	08/19/2020	WG	F	INIT	REG	Inorganic	SW-846:6010C	Sodium	Na	Y	15.9	—	—	0.1	mg/L	Y	—	NQ	N3B-2020-1588	CAMO-20-198981	GELC
R-16r	600.0	07/10/2019	WG	F	INIT	REG	Inorganic	SW-846:6010C	Sodium	Na	Y	17.3	—	—	0.1	mg/L	Y	—	NQ	N3B-2019-2459	CAMO-19-182848	GELC
R-16r	600.0	07/20/2018	WG	F	INIT	REG	Inorganic	SW-846:6010C	Sodium	Na	Y	16.6	—	—	0.1	mg/L	Y	—	NQ	N3B-2018-3140	CAMO-18-159853	GELC
R-16r	600.0	07/31/2017	WG	F	INIT	REG	Inorganic	SW-846:6010C	Sodium	Na	Y	15	—	—	0.1	mg/L	Y	—	NQ	2017-2223	CAMO-17-142056	GELC
R-16r	600.0	08/04/2016	WG	F	INIT	REG	Inorganic	SW-846:6010C	Sodium	Na	Y	15.6	—	—	0.1	mg/L	Y	—	NQ	2016-1931	CAMO-16-124290	GELC
R-16r	600.0	08/19/2020	WG	UF	INIT	REG	RAD	EPA:901.1	Sodium-22	Na-22	N	-0.998	1.85	6.9	—	pCi/L	Y	U	U	N3B-2020-1588	CAMO-20-198980	GELC
R-16r	600.0	07/10/2019	WG	UF	INIT	REG	RAD	EPA:901.1	Sodium-22	Na-22	N	1.53	1.23	5.65	—	pCi/L	Y	U	U	N3B-2019-2459	CAMO-19-182849	GELC
R-16r	600.0	07/20/2018	WG	UF	INIT	REG	RAD	EPA:901.1	Sodium-22	Na-22	N	3.25	1.47	4.6	—	pCi/L	Y	U	U	N3B-2018-3140	CAMO-18-159854	GELC
R-16r	600.0	07/31/2017	WG	UF	INIT	REG	RAD	EPA:901.1	Sodium-22	Na-22	N	-3.33	1.54	4.82	—	pCi/L	Y	U	U	2017-2223	CAMO-17-142063	GELC
R-16r	600.0	08/04/2016	WG	UF	INIT	REG	RAD	EPA:901.1	Sodium-22	Na-22	N	-0.921	1.2	4.42	—	pCi/L	Y	U	U	2016-1931	CAMO-16-124266	GELC
R-16r	600.0	08/19/2020	WG	F	INIT	REG	General Chemistry	EPA:120.1	Specific Conductance	SPEC_CONDC	Y	187	—	—	1	µS/cm	Y	—	NQ	N3B-2020-1588	CAMO-20-198981	GELC
R-16r	600.0	07/20/2018	WG	F	INIT	REG	General Chemistry	EPA:120.1	Specific Conductance	SPEC_CONDC	Y	176	—	—	1	µS/cm	Y	—	NQ	N3B-2018-3140	CAMO-18-159853	GELC
R-16r	600.0	07/31/2017	WG	F	INIT	REG	General Chemistry	EPA:120.1	Specific Conductance	SPEC_CONDC	Y	193	—	—	1	µS/cm	Y	—	NQ	2017-2223	CAMO-17-142056	GELC
R-16r	600.0	08/04/2016	WG	F	INIT	REG	General Chemistry	EPA:120.1	Specific Conductance	SPEC_CONDC	Y	163	—	—	3.63	µS/cm	Y	—	NQ	2016-1931	CAMO-16-124290	GELC
R-16r	600.0	08/14/2015	WG	F	INIT	REG	General Chemistry	EPA:120.1	Specific Conductance	SPEC_CONDC	Y	177	—	—	1	µS/cm	Y	—	NQ	2015-2166	CAMO-15-102602	GELC
R-16r	600.0	08/19/2020	WG	F	INIT	REG	Inorganic	SW-846:6010C	Strontium	Sr	Y	173	—	—	1	µg/L	Y	—	NQ	N3B-2020-1588	CAMO-20-198981	GELC

Table C-2 Analytical Detects from the Periodic Monitoring Events Reported in this Periodic Monitoring Report Plus Results from the Four Previous Monitoring Events if Available

Location ID	Screen Depth (ft)	Sample Date	Sample Type	Field Preparation Code	Analysis Type Code	Sample Purpose	Method Category	Lab Method	Parameter Name	Parameter Code	Detected	Report Result	Lab Uncertainty	Report MDA	Report MDL	Report Unit	Best Value	Lab Qualifier	Validation Qualifier	COC #	Field Sample ID	Lab ID
R-16r	600.0	07/10/2019	WG	F	INIT	REG	Inorganic	SW-846:6010C	Strontium	Sr	Y	203	—	—	1	µg/L	Y	—	NQ	N3B-2019-2459	CAMO-19-182848	GELC
R-16r	600.0	07/20/2018	WG	F	INIT	REG	Inorganic	SW-846:6010C	Strontium	Sr	Y	193	—	—	1	µg/L	Y	—	NQ	N3B-2018-3140	CAMO-18-159853	GELC
R-16r	600.0	07/31/2017	WG	F	INIT	REG	Inorganic	SW-846:6010C	Strontium	Sr	Y	184	—	—	1	µg/L	Y	—	NQ	2017-2223	CAMO-17-142056	GELC
R-16r	600.0	08/04/2016	WG	F	INIT	REG	Inorganic	SW-846:6010C	Strontium	Sr	Y	181	—	—	1	µg/L	Y	—	NQ	2016-1931	CAMO-16-124290	GELC
R-16r	600.0	08/19/2020	WG	UF	INIT	REG	RAD	EPA:905.0	Strontium-90	Sr-90	N	-0.0582	0.143	0.496	—	pCi/L	Y	U	U	N3B-2020-1588	CAMO-20-198980	GELC
R-16r	600.0	07/10/2019	WG	UF	INIT	REG	RAD	EPA:905.0	Strontium-90	Sr-90	N	-0.202	0.105	0.374	—	pCi/L	Y	U	U	N3B-2019-2459	CAMO-19-182849	GELC
R-16r	600.0	07/20/2018	WG	UF	INIT	REG	RAD	EPA:905.0	Strontium-90	Sr-90	N	-0.0511	0.0757	0.267	—	pCi/L	Y	U	U	N3B-2018-3140	CAMO-18-159854	GELC
R-16r	600.0	07/31/2017	WG	UF	INIT	REG	RAD	EPA:905.0	Strontium-90	Sr-90	N	-0.0404	0.134	0.482	—	pCi/L	Y	U	U	2017-2223	CAMO-17-142063	GELC
R-16r	600.0	08/04/2016	WG	UF	INIT	REG	RAD	EPA:905.0	Strontium-90	Sr-90	N	-0.179	0.116	0.48	—	pCi/L	Y	U	U	2016-1931	CAMO-16-124266	GELC
R-16r	600.0	08/19/2020	WG	F	INIT	REG	General Chemistry	EPA:300.0	Sulfate	SO4(-2)	Y	4.28	—	—	0.133	mg/L	Y	—	NQ	N3B-2020-1588	CAMO-20-198981	GELC
R-16r	600.0	07/20/2018	WG	F	INIT	REG	General Chemistry	EPA:300.0	Sulfate	SO4(-2)	Y	4.57	—	—	0.133	mg/L	Y	—	NQ	N3B-2018-3140	CAMO-18-159853	GELC
R-16r	600.0	07/31/2017	WG	F	INIT	REG	General Chemistry	EPA:300.0	Sulfate	SO4(-2)	Y	4.5	—	—	0.133	mg/L	Y	—	NQ	2017-2223	CAMO-17-142056	GELC
R-16r	600.0	08/04/2016	WG	F	INIT	REG	General Chemistry	EPA:300.0	Sulfate	SO4(-2)	Y	4.51	—	—	0.133	mg/L	Y	—	NQ	2016-1931	CAMO-16-124290	GELC
R-16r	600.0	08/14/2015	WG	F	INIT	REG	General Chemistry	EPA:300.0	Sulfate	SO4(-2)	Y	4.58	—	—	0.133	mg/L	Y	—	NQ	2015-2166	CAMO-15-102602	GELC
R-16r	600.0	08/19/2020	WG	F	INIT	REG	General Chemistry	EPA:160.1	Total Dissolved Solids	TDS	Y	201	—	—	3.4	mg/L	Y	—	NQ	N3B-2020-1588	CAMO-20-198981	GELC
R-16r	600.0	07/20/2018	WG	F	INIT	REG	General Chemistry	EPA:160.1	Total Dissolved Solids	TDS	Y	114	—	—	3.4	mg/L	Y	—	NQ	N3B-2018-3140	CAMO-18-159853	GELC
R-16r	600.0	07/31/2017	WG	F	INIT	REG	General Chemistry	EPA:160.1	Total Dissolved Solids	TDS	Y	111	—	—	3.4	mg/L	Y	—	NQ	2017-2223	CAMO-17-142056	GELC
R-16r	600.0	08/04/2016	WG	F	INIT	REG	General Chemistry	EPA:160.1	Total Dissolved Solids	TDS	Y	100	—	—	3.4	mg/L	Y	—	NQ	2016-1931	CAMO-16-124290	GELC
R-16r	600.0	08/14/2015	WG	F	INIT	REG	General Chemistry	EPA:160.1	Total Dissolved Solids	TDS	Y	117	—	—	3.4	mg/L	Y	—	NQ	2015-2166	CAMO-15-102602	GELC
R-16r	600.0	08/19/2020	WG	UF	INIT	REG	RAD	Generic:Low_Level_Tritium	Tritium	H-3	N	1.347	0.882	2.829	—	pCi/L	Y	UQ	UJ	N3B-2020-1592	CAMO-20-198980	ARSL
R-16r	600.0	07/10/2019	WG	UF	INIT	REG	RAD	Generic:Low_Level_Tritium	Tritium	H-3	N	1.238	0.974	3.164	—	pCi/L	Y	U*	UJ	N3B-2019-2463	CAMO-19-182849	ARSL
R-16r	600.0	07/20/2018	WG	UF	INIT	REG	RAD	Generic:Low_Level_Tritium	Tritium	H-3	N	-1.087	0.803	2.745	—	pCi/L	Y	U	U	N3B-2018-3294	CAMO-18-159854	ARSL
R-16r	600.0	07/31/2017	WG	UF	INIT	REG	RAD	Generic:Low_Level_Tritium	Tritium	H-3	N	-0.544	0.683	2.337	—	pCi/L	Y	U	U	2017-2314	CAMO-17-142063	ARSL
R-16r	600.0	05/04/2009	WG	UF	INIT	FD	RAD	Generic:Low_Level_Tritium	Tritium	H-3	N	0	0.2898	0.2898	—	pCi/L	Y	U	U	09-1741	CAMO-09-8194	UMTL
R-16r	600.0	08/19/2020	WG	F	INIT	REG	Inorganic	SW-846:6020B	Uranium	U	Y	1.08	—	—	0.067	µg/L	Y	—	NQ	N3B-2020-1588	CAMO-20-198981	GELC
R-16r	600.0	07/10/2019	WG	F	INIT	REG	Inorganic	SW-846:6020	Uranium	U	Y	1.17	—	—	0.067	µg/L	Y	—	NQ	N3B-2019-2459	CAMO-19-182848	GELC
R-16r	600.0	07/20/2018	WG	F	INIT	REG	Inorganic	SW-846:6020	Uranium	U	Y	1.14	—	—	0.067	µg/L	Y	—	NQ	N3B-2018-3140	CAMO-18-159853	GELC
R-16r	600.0	07/31/2017	WG	F	INIT	REG	Inorganic	SW-846:6020	Uranium	U	Y	1.16	—	—	0.067	µg/L	Y	—	NQ	2017-2223	CAMO-17-142056	GELC
R-16r	600.0	08/04/2016	WG	F	INIT	REG	Inorganic	SW-846:6020	Uranium	U	Y	1.2	—	—	0.067	µg/L	Y	—	NQ	2016-1931	CAMO-16-124290	GELC
R-16r	600.0	08/19/2020	WG	UF	INIT	REG	RAD	HASL-300:ISOU	Uranium-234	U-234	Y	0.723	0.055	0.0637	—	pCi/L	Y	—	NQ	N3B-2020-1588	CAMO-20-198980	GELC
R-16r	600.0	07/10/2019	WG	UF	INIT	REG	RAD	HASL-300:ISOU	Uranium-234	U-234	Y	0.652	0.0645	0.136	—	pCi/L	Y	—	NQ	N3B-2019-2459	CAMO-19-182849	GELC
R-16r	600.0	07/20/2018	WG	UF	INIT	REG	RAD	HASL-300:ISOU	Uranium-234	U-234	Y	0.743	0.0663	0.162	—	pCi/L	Y	—	NQ	N3B-2018-3140	CAMO-18-159854	GELC
R-16r	600.0	07/31/2017	WG	UF	INIT	REG	RAD	HASL-300:ISOU	Uranium-234	U-234	Y	0.812	0.042	0.049	—	pCi/L	Y	—	NQ	2017-2223	CAMO-17-142063	GELC
R-16r	600.0	08/04/2016	WG	UF	INIT	REG	RAD	HASL-300:ISOU	Uranium-234	U-234	Y	0.692	0.0357	0.0537	—	pCi/L	Y	—	NQ	2016-1931	CAMO-16-124266	GELC
R-16r	600.0	08/19/2020	WG	UF	INIT	REG	RAD	HASL-300:ISOU	Uranium-235/236	U-235/236	N	0.0255	0.0142	0.0494	—	pCi/L	Y	U	U	N3B-2020-1588	CAMO-20-198980	GELC
R-16r	600.0	07/10/2019	WG	UF	INIT	REG	RAD	HASL-300:ISOU	Uranium-235/236	U-235/236	N	0.0169	0.0166	0.114	—	pCi/L	Y	U	U	N3B-2019-2459	CAMO-19-182849	GELC
R-16r	600.0	07/20/2018	WG	UF	INIT	REG	RAD	HASL-300:ISOU	Uranium-235/236	U-235/236	N	0.0311	0.0196	0.154	—	pCi/L	Y	U	U	N3B-2018-3140	CAMO-18-159854	GELC
R-16r	600.0	07/31/2017	WG	UF	INIT	REG	RAD	HASL-300:ISOU	Uranium-235/236	U-235/236	Y	0.0694	0.0148	0.0415	—	pCi/L	Y	—	NQ	2017-2223	CAMO-17-142063	GELC
R-16r	600.0	08/04/2016	WG	UF	INIT	REG	RAD	HASL-300:ISOU	Uranium-235/236	U-235/236	N	0.0111	0.00735	0.0481	—	pCi/L	Y	U	U	2016-1931	CAMO-16-124266	GELC
R-16r	600.0	08/19/2020	WG	UF	INIT	REG	RAD	HASL-300:ISOU	Uranium-238	U-238	Y	0.36	0.0391	0.0579	—	pCi/L	Y	—	NQ	N3B-2020-1588	CAMO-20-198980	GELC
R-16r	600.0	07/10/2019	WG	UF	INIT	REG	RAD	HASL-300:ISOU	Uranium-238	U-238	Y	0.367	0.0479	0.108	—	pCi/L	Y	—	NQ	N3B-2019-2459	CAMO-19-182849	GELC
R-16r	600.0	07/20/2018	WG	UF	INIT	REG	RAD	HASL-300:ISOU	Uranium-238	U-238	Y	0.404	0.0504	0.112	—	pCi/L	Y	—	NQ	N3B-2018-3140	CAMO-18-159854	GELC
R-16r	600.0	07/31/2017	WG	UF	INIT	REG	RAD	HASL-300:ISOU	Uranium-238	U-238	Y	0.434	0.031	0.0405	—	pCi/L	Y	—	NQ	2017-2223	CAMO-17-142063	GELC
R-16r	600.0	08/04/2016	WG	UF	INIT	REG	RAD	HASL-300:ISOU	Uranium-238	U-238	Y	0.384	0.0265	0.0432	—	pCi/L	Y	—	NQ	2016-1931	CAMO-16-124266	GELC
R-16r	600.0	08/19/2020	WG	F	INIT	REG	Inorganic	SW-846:6010C	Vanadium	V	Y	14	—	—	1	µg/L	Y	—	NQ	N3B-2020-1588	CAMO-20-198981	GELC
R-16r	600.0	07/10/2019	WG	F	INIT	REG	Inorganic	SW-846:6010C	Vanadium	V	Y	15.2	—	—	1	µg/L	Y	—	NQ	N3B-2019-2459	CAMO-19-182848	GELC
R-16r	600.0	07/20/2018	WG	F	INIT	REG	Inorganic	SW-846:6010C	Vanadium	V	Y	14.5	—	—	1	µg/L	Y	—	NQ	N3B-2018-3140	CAMO-18-159853	GELC
R-16r	600.0	07/31/2017	WG	F	INIT	REG	Inorganic	SW-846:6010C	Vanadium	V	Y	13.7	—	—	1	µg/L	Y	—	NQ	2017-2223	CAMO-17-142056	GELC
R-16r	600.0	08/04/2016	WG	F	INIT	REG	Inorganic	SW-846:6010C	Vanadium	V	Y	13.1	—	—	1	µg/L	Y	—	NQ	2016-1931	CAMO-16-124290	GELC
R-17 S1	1057.0	04/19/2021	WG	UF	INIT	REG	VOC	SW-846:8260D	Acetone	67-64-1	Y	2.4	—	—	1.74	µg/L	Y	J	J	N3B-2021-1340	CAPA-21-221779	GELC
R-17 S1	1057.0	04/19/2021	WG	UF	INIT	FD	VOC	SW-846:8260D	Acetone	67-64-1	Y	2.4	—	—	1.74	µg/L	Y	J	J	N3B-2021-1340	CAPA-21-221857	GELC
R-17 S1	1057.0	09/22/2020	WG	UF	INIT	REG	VOC	SW-846:8260B	Acetone	67-64-1	Y	10.9	—	—	1.5	µg/L	Y	—	NQ	N3B-2020-1865	CAPA-20-206528	GELC
R-17 S1	1057.0	09/22/2020	WG	UF	INIT	FD	VOC	SW-846:8260B	Acetone	67-64-1	Y	12.3	—	—	1.5	µg/L	Y	—	NQ	N3B-2020-1865	CAPA-20-206531	GELC
R-17 S1	1057.0	04/18/2019	WG	UF	INIT	REG	VOC	SW-846:8260B	Acetone	67-64-1	Y	3.51	—	—	1.5	µg/L	Y	J	J-	N3B-2019-1426	CAPA-19-171726	GELC
R-17 S1	1057.0	04/19/2018	WG	UF	INIT	REG	VOC	SW-846:8260B	Acetone	67-64-1	N	2.44	—	—	1.5	µg/L	Y	J	U	2018-2485	CAPA-18-152863	GELC
R-17 S1	1057.0	04/19/2018	WG	UF	INIT	FD	VOC	SW-846:8260B	Acetone	67-64-1	Y	2.12	—	—	1.5	µg/L	Y	J	J	2018-2485	CAPA-18-152877	GELC
R-17 S1	1057.0	04/13/2017	WG	UF	INIT	REG	VOC	SW-846:8260B	Acetone	67-64-1	N	10	—	—	1.5	µg/L	Y	U	U	2017-1380	CAPA-17-130555	GELC
R-17 S1	1057.0	04/12/2016	WG	UF	INIT	FD	VOC	SW-846:8260B	Acetone	67-64-1	N	10	—	—	3	µg/L	Y	UH	UJ	2016-1036	CAPA-16-114667	GELC
R-17 S1	1057.0	04/12/2016	WG	UF	INIT	REG	VOC	SW-846:8260B	Acetone	67-64-1	N	10	—	—	3	µg/L	Y	UH	UJ	2016-1036	CAPA-16-114709	GELC
R-17 S1	1057.0	04/19/2021	WG	F	INIT	REG	General Chemistry	EPA:150.1	Acidity or Alkalinity of a solution	pH	Y	8.11	—	—	0.01	SU	Y	H	J	N3B-2021-1340	CAPA-21-221778	GELC
R-17 S1	1057.0	04/19/2021	WG	F	INIT	FD	General Chemistry	EPA:150.1	Acidity or Alkalinity of a solution	pH	Y	8.18	—	—	0.01	SU	Y	H	J	N3B-2021-1340	CAPA-21-221856	GELC
R-17 S1	1057.0	09/22/2020	WG	F	INIT	REG	General Chemistry	EPA:150.1	Acidity or Alkalinity of a solution	pH	Y	8.09	—	—	0.01	SU	Y	H	NQ	N3B-2020-1865	CAPA-20-206527	GELC
R-17 S1	1057.0	09/22/2020	WG	F	INIT	FD	General Chemistry	EPA:150.1	Acidity or Alkalinity of a solution	pH	Y	8.06	—	—	0.01	SU	Y	H	NQ	N3B-2020-1865	CAPA-20-206530	GELC

Table C-2 Analytical Detects from the Periodic Monitoring Events Reported in this Periodic Monitoring Report Plus Results from the Four Previous Monitoring Events if Available

Location ID	Screen Depth (ft)	Sample Date	Sample Type	Field Preparation Code	Analysis Type Code	Sample Purpose	Method Category	Lab Method	Parameter Name	Parameter Code	Detected	Report Result	Lab Uncertainty	Report MDA	Report MDL	Report Unit	Best Value	Lab Qualifier	Validation Qualifier	COC #	Field Sample ID	Lab ID
R-17 S1	1057.0	04/18/2019	WG	F	INIT	REG	General Chemistry	EPA:150.1	Acidity or Alkalinity of a solution	pH	Y	8.17	—	—	0.01	SU	Y	H	NQ	N3B-2019-1426	CAPA-19-171725	GELC
R-17 S1	1057.0	04/19/2018	WG	F	INIT	REG	General Chemistry	EPA:150.1	Acidity or Alkalinity of a solution	pH	Y	8.01	—	—	0.01	SU	Y	H	NQ	2018-2485	CAPA-18-152862	GELC
R-17 S1	1057.0	04/19/2018	WG	F	INIT	FD	General Chemistry	EPA:150.1	Acidity or Alkalinity of a solution	pH	Y	7.99	—	—	0.01	SU	Y	H	NQ	2018-2485	CAPA-18-152875	GELC
R-17 S1	1057.0	04/13/2017	WG	F	INIT	REG	General Chemistry	EPA:150.1	Acidity or Alkalinity of a solution	pH	Y	7.99	—	—	0.01	SU	Y	H	NQ	2017-1380	CAPA-17-130546	GELC
R-17 S1	1057.0	04/12/2016	WG	F	INIT	FD	General Chemistry	EPA:150.1	Acidity or Alkalinity of a solution	pH	Y	7.96	—	—	0.01	SU	Y	H	NQ	2016-1036	CAPA-16-114670	GELC
R-17 S1	1057.0	04/12/2016	WG	F	INIT	REG	General Chemistry	EPA:150.1	Acidity or Alkalinity of a solution	pH	Y	7.96	—	—	0.01	SU	Y	H	NQ	2016-1036	CAPA-16-114743	GELC
R-17 S1	1057.0	04/19/2021	WG	F	INIT	REG	General Chemistry	EPA:310.1	Alkalinity-CO3+HCO3	ALK-CO3+HCO3	Y	60.7	—	—	1.45	mg/L	Y	—	NQ	N3B-2021-1340	CAPA-21-221778	GELC
R-17 S1	1057.0	04/19/2021	WG	F	INIT	FD	General Chemistry	EPA:310.1	Alkalinity-CO3+HCO3	ALK-CO3+HCO3	Y	59.9	—	—	1.45	mg/L	Y	—	NQ	N3B-2021-1340	CAPA-21-221856	GELC
R-17 S1	1057.0	09/22/2020	WG	F	INIT	REG	General Chemistry	EPA:310.1	Alkalinity-CO3+HCO3	ALK-CO3+HCO3	Y	59.7	—	—	1.45	mg/L	Y	—	NQ	N3B-2020-1865	CAPA-20-206527	GELC
R-17 S1	1057.0	09/22/2020	WG	F	INIT	FD	General Chemistry	EPA:310.1	Alkalinity-CO3+HCO3	ALK-CO3+HCO3	Y	59.5	—	—	1.45	mg/L	Y	—	NQ	N3B-2020-1865	CAPA-20-206530	GELC
R-17 S1	1057.0	04/18/2019	WG	F	INIT	REG	General Chemistry	EPA:310.1	Alkalinity-CO3+HCO3	ALK-CO3+HCO3	Y	59.8	—	—	1.45	mg/L	Y	—	NQ	N3B-2019-1426	CAPA-19-171725	GELC
R-17 S1	1057.0	04/19/2018	WG	F	INIT	REG	General Chemistry	EPA:310.1	Alkalinity-CO3+HCO3	ALK-CO3+HCO3	Y	58.6	—	—	1.45	mg/L	Y	—	NQ	2018-2485	CAPA-18-152862	GELC
R-17 S1	1057.0	04/19/2018	WG	F	INIT	FD	General Chemistry	EPA:310.1	Alkalinity-CO3+HCO3	ALK-CO3+HCO3	Y	61.6	—	—	1.45	mg/L	Y	—	NQ	2018-2485	CAPA-18-152875	GELC
R-17 S1	1057.0	04/13/2017	WG	F	INIT	REG	General Chemistry	EPA:310.1	Alkalinity-CO3+HCO3	ALK-CO3+HCO3	Y	61	—	—	1.45	mg/L	Y	—	NQ	2017-1380	CAPA-17-130546	GELC
R-17 S1	1057.0	04/12/2016	WG	F	INIT	FD	General Chemistry	EPA:310.1	Alkalinity-CO3+HCO3	ALK-CO3+HCO3	Y	59.4	—	—	0.725	mg/L	Y	—	NQ	2016-1036	CAPA-16-114670	GELC
R-17 S1	1057.0	04/12/2016	WG	F	INIT	REG	General Chemistry	EPA:310.1	Alkalinity-CO3+HCO3	ALK-CO3+HCO3	Y	59.4	—	—	0.725	mg/L	Y	—	NQ	2016-1036	CAPA-16-114743	GELC
R-17 S1	1057.0	04/19/2021	WG	UF	INIT	REG	RAD	HASL-300:AM-241	Americium-241	Am-241	N	0.0021	0.00962	0.042	—	pCi/L	Y	U	U	N3B-2021-1340	CAPA-21-221779	GELC
R-17 S1	1057.0	04/19/2021	WG	UF	INIT	FD	RAD	HASL-300:AM-241	Americium-241	Am-241	N	0.0152	0.0104	0.0434	—	pCi/L	Y	U	U	N3B-2021-1340	CAPA-21-221857	GELC
R-17 S1	1057.0	09/22/2020	WG	UF	INIT	REG	RAD	HASL-300:AM-241	Americium-241	Am-241	N	0.0171	0.0121	0.0344	—	pCi/L	Y	U	U	N3B-2020-1865	CAPA-20-206528	GELC
R-17 S1	1057.0	09/22/2020	WG	UF	INIT	FD	RAD	HASL-300:AM-241	Americium-241	Am-241	N	-0.00208	0.0116	0.0377	—	pCi/L	Y	U	U	N3B-2020-1865	CAPA-20-206531	GELC
R-17 S1	1057.0	04/18/2019	WG	UF	INIT	REG	RAD	HASL-300:AM-241	Americium-241	Am-241	N	-0.0227	0.0157	0.0612	—	pCi/L	Y	U	U	N3B-2019-1426	CAPA-19-171726	GELC
R-17 S1	1057.0	04/19/2018	WG	UF	INIT	REG	RAD	HASL-300:AM-241	Americium-241	Am-241	N	0.02	0.00865	0.0468	—	pCi/L	Y	U	U	2018-2485	CAPA-18-152863	GELC
R-17 S1	1057.0	04/19/2018	WG	UF	INIT	FD	RAD	HASL-300:AM-241	Americium-241	Am-241	N	0.012	0.00928	0.0449	—	pCi/L	Y	U	U	2018-2485	CAPA-18-152877	GELC
R-17 S1	1057.0	04/13/2017	WG	UF	INIT	REG	RAD	HASL-300:AM-241	Americium-241	Am-241	N	-0.00203	0.0102	0.0507	—	pCi/L	Y	U	U	2017-1380	CAPA-17-130555	GELC
R-17 S1	1057.0	04/12/2016	WG	UF	INIT	REG	RAD	HASL-300:AM-241	Americium-241	Am-241	N	0.00975	0.00585	0.0365	—	pCi/L	Y	U	U	2016-1036	CAPA-16-114709	GELC
R-17 S1	1057.0	04/12/2016	WG	UF	INIT	FD	RAD	HASL-300:AM-241	Americium-241	Am-241	N	0.0113	0.00593	0.0351	—	pCi/L	Y	U	U	2016-1036	CAPA-16-114667	GELC
R-17 S1	1057.0	04/19/2021	WG	F	INIT	REG	General Chemistry	EPA:350.1	Ammonia as Nitrogen	NH3-N	Y	0.0765	—	—	0.017	mg/L	Y	—	J-	N3B-2021-1340	CAPA-21-221778	GELC
R-17 S1	1057.0	04/19/2021	WG	F	INIT	FD	General Chemistry	EPA:350.1	Ammonia as Nitrogen	NH3-N	Y	0.0282	—	—	0.017	mg/L	Y	J	J-	N3B-2021-1340	CAPA-21-221856	GELC
R-17 S1	1057.0	09/22/2020	WG	F	INIT	REG	General Chemistry	EPA:350.1	Ammonia as Nitrogen	NH3-N	N	0.192	—	—	0.017	mg/L	Y	—	U	N3B-2020-1865	CAPA-20-206527	GELC
R-17 S1	1057.0	09/22/2020	WG	F	INIT	FD	General Chemistry	EPA:350.1	Ammonia as Nitrogen	NH3-N	N	0.089	—	—	0.017	mg/L	Y	—	U	N3B-2020-1865	CAPA-20-206530	GELC
R-17 S1	1057.0	04/18/2019	WG	F	INIT	REG	General Chemistry	EPA:350.1	Ammonia as Nitrogen	NH3-N	N	0.0232	—	—	0.017	mg/L	Y	J	U	N3B-2019-1426	CAPA-19-171725	GELC
R-17 S1	1057.0	04/19/2018	WG	F	INIT	REG	General Chemistry	EPA:350.1	Ammonia as Nitrogen	NH3-N	N	0.017	—	—	0.017	mg/L	Y	U	U	2018-2485	CAPA-18-152862	GELC
R-17 S1	1057.0	04/19/2018	WG	F	INIT	FD	General Chemistry	EPA:350.1	Ammonia as Nitrogen	NH3-N	N	0.017	—	—	0.017	mg/L	Y	U	U	2018-2485	CAPA-18-152875	GELC
R-17 S1	1057.0	04/13/2017	WG	F	INIT	REG	General Chemistry	EPA:350.1	Ammonia as Nitrogen	NH3-N	N	0.019	—	—	0.017	mg/L	Y	J	U	2017-1380	CAPA-17-130546	GELC
R-17 S1	1057.0	04/19/2021	WG	F	INIT	REG	Inorganic	SW-846:6010C	Barium	Ba	Y	39.1	—	—	1	µg/L	Y	—	NQ	N3B-2021-1340	CAPA-21-221778	GELC
R-17 S1	1057.0	04/19/2021	WG	F	INIT	FD	Inorganic	SW-846:6010C	Barium	Ba	Y	40.4	—	—	1	µg/L	Y	—	NQ	N3B-2021-1340	CAPA-21-221856	GELC
R-17 S1	1057.0	09/22/2020	WG	F	INIT	REG	Inorganic	SW-846:6010C	Barium	Ba	Y	37.9	—	—	1	µg/L	Y	—	NQ	N3B-2020-1865	CAPA-20-206527	GELC
R-17 S1	1057.0	09/22/2020	WG	F	INIT	FD	Inorganic	SW-846:6010C	Barium	Ba	Y	38.8	—	—	1	µg/L	Y	—	NQ	N3B-2020-1865	CAPA-20-206530	GELC
R-17 S1	1057.0	04/18/2019	WG	F	INIT	REG	Inorganic	SW-846:6010C	Barium	Ba	Y	37.9	—	—	1	µg/L	Y	—	NQ	N3B-2019-1426	CAPA-19-171725	GELC
R-17 S1	1057.0	04/19/2018	WG	F	INIT	REG	Inorganic	SW-846:6010C	Barium	Ba	Y	39.8	—	—	1	µg/L	Y	—	NQ	2018-2485	CAPA-18-152862	GELC
R-17 S1	1057.0	04/19/2018	WG	F	INIT	FD	Inorganic	SW-846:6010C	Barium	Ba	Y	38.9	—	—	1	µg/L	Y	—	NQ	2018-2485	CAPA-18-152875	GELC
R-17 S1	1057.0	04/13/2017	WG	F	INIT	REG	Inorganic	SW-846:6010C	Barium	Ba	Y	36.4	—	—	1	µg/L	Y	—	NQ	2017-1380	CAPA-17-130546	GELC
R-17 S1	1057.0	04/12/2016	WG	F	INIT	REG	Inorganic	SW-846:6010C	Barium	Ba	Y	36.6	—	—	1	µg/L	Y	—	NQ	2016-1036	CAPA-16-114743	GELC
R-17 S1	1057.0	04/12/2016	WG	F	INIT	FD	Inorganic	SW-846:6010C	Barium	Ba	Y	36.7	—	—	1	µg/L	Y	—	NQ	2016-1036	CAPA-16-114670	GELC
R-17 S1	1057.0	09/22/2020	WG	UF	INIT	REG	SVOC	SW-846:8270D	Benzoic Acid	65-85-0	Y	13.5	—	—	6	µg/L	Y	J	J	N3B-2020-1865	CAPA-20-206528	GELC
R-17 S1	1057.0	09/22/2020	WG	UF	INIT	FD	SVOC	SW-846:8270D	Benzoic Acid	65-85-0	Y	13.9	—	—	5.97	µg/L	Y	J	J	N3B-2020-1865	CAPA-20-206531	GELC
R-17 S1	1057.0	04/18/2019	WG	UF	INIT	REG	SVOC	SW-846:8270D	Benzoic Acid	65-85-0	N	6	—	—	6	µg/L	Y	U	U	N3B-2019-1426	CAPA-19-171726	GELC
R-17 S1	1057.0	04/19/2018	WG	UF	INIT	REG	SVOC	SW-846:8270D	Benzoic Acid	65-85-0	N	6	—	—	6	µg/L	Y	U	UJ	2018-2485	CAPA-18-152863	GELC
R-17 S1	1057.0	04/19/2018	WG	UF	INIT	FD	SVOC	SW-846:8270D	Benzoic Acid	65-85-0	N	6.19	—	—	6.19	µg/L	Y	U	UJ	2018-2485	CAPA-18-152877	GELC
R-17 S1	1057.0	04/13/2017	WG	UF	INIT	REG	SVOC	SW-846:8270D	Benzoic Acid	65-85-0	N	22	—	—	6.59	µg/L	Y	U	U	2017-1380	CAPA-17-130555	GELC
R-17 S1	1057.0	04/12/2016	WG	UF	INIT	REG	SVOC	SW-846:8270D	Benzoic Acid	65-85-0	N	10	—	—	3	µg/L	Y	U	U	2016-1036	CAPA-16-114709	GELC
R-17 S1	1057.0	04/12/2016	WG	UF	INIT	FD	SVOC	SW-846:8270D	Benzoic Acid	65-85-0	N	10.3	—	—	3.09	µg/L	Y	U	U	2016-1036	CAPA-16-114667	GELC
R-17 S1	1057.0	04/19/2021	WG	F	INIT	REG	Inorganic	SW-846:6010C	Boron	B	Y	20.4	—	—	15	µg/L	Y	J	J	N3B-2021-1340	CAPA-21-221778	GELC
R-17 S1	1057.0	04/19/2021	WG	F	INIT	FD	Inorganic	SW-846:6010C	Boron	B	Y	18.7	—	—	15	µg/L	Y	J	J	N3B-2021-1340	CAPA-21-221856	GELC
R-17 S1	1057.0	09/22/2020	WG	F	INIT	REG	Inorganic	SW-846:6010C	Boron	B	N	15	—	—	15	µg/L	Y	U	U	N3B-2020-1865	CAPA-20-206527	GELC
R-17 S1	1057.0	09/22/2020	WG	F	INIT	FD	Inorganic	SW-846:6010C	Boron	B	N	15	—	—	15	µg/L	Y	U	U	N3B-2020-1865	CAPA-20-206530	GELC
R-17 S1	1057.0	04/18/2019	WG	F	INIT	REG	Inorganic	SW-846:6010C	Boron	B	N	15	—	—	15	µg/L	Y	U	U	N3B-2019-1426	CAPA-19-171725	GELC
R-17 S1	1057.0	04/19/2018	WG	F	INIT	REG	Inorganic	SW-846:6010C	Boron	B	N	15	—	—	15	µg/L	Y	U	U	2018-2485	CAPA-18-152862	GELC
R-17 S1	1057.0	04/19/2018	WG	F	INIT	FD	Inorganic	SW-846:6010C	Boron	B	N	15	—	—	15	µg/L	Y	U	U	2018-2485	CAPA-18-152875	GELC
R-17 S1	1057.0	04/13/2017	WG	F	INIT	REG	Inorganic	SW-846:6010C	Boron	B	N	50	—	—	15	µg/L	Y	U	U	2017-1380	CAPA-17-130546	GELC
R-17 S1	1057.0	04/19/2021	WG	F	INIT	REG	Inorganic	SW-846:6010C	Calcium	Ca	Y	9.81	—	—	0.05	mg/L	Y	—	NQ	N3B-2021-1340	CAPA-21-221778	GELC
R-17 S1	1057.0	04/19/2021	WG	F	INIT	FD	Inorganic	SW-846:6010C	Calcium	Ca	Y	10.2	—	—	0.05	mg/L	Y	—	NQ	N3B-2021-1340	CAPA-21-221856	GELC
R-17 S1	1057.0	09/22/2020	WG	F	INIT	REG	Inorganic	SW-846:6010C	Calcium	Ca	Y	9.54	—	—	0.05	mg/L	Y	—	NQ	N3B-2020-1865	CAPA-20-206527	GELC

Table C-2 Analytical Detects from the Periodic Monitoring Events Reported in this Periodic Monitoring Report Plus Results from the Four Previous Monitoring Events if Available

Location ID	Screen Depth (ft)	Sample Date	Sample Type	Field Preparation Code	Analysis Type Code	Sample Purpose	Method Category	Lab Method	Parameter Name	Parameter Code	Detected	Report Result	Lab Uncertainty	Report MDA	Report MDL	Report Unit	Best Value	Lab Qualifier	Validation Qualifier	COC #	Field Sample ID	Lab ID
R-17 S1	1057.0	09/22/2020	WG	F	INIT	FD	Inorganic	SW-846:6010C	Calcium	Ca	Y	9.71	—	—	0.05	mg/L	Y	—	NQ	N3B-2020-1865	CAPA-20-206530	GELC
R-17 S1	1057.0	04/18/2019	WG	F	INIT	REG	Inorganic	SW-846:6010C	Calcium	Ca	Y	10.2	—	—	0.05	mg/L	Y	—	NQ	N3B-2019-1426	CAPA-19-171725	GELC
R-17 S1	1057.0	04/19/2018	WG	F	INIT	REG	Inorganic	SW-846:6010C	Calcium	Ca	Y	10.3	—	—	0.05	mg/L	Y	—	NQ	2018-2485	CAPA-18-152862	GELC
R-17 S1	1057.0	04/19/2018	WG	F	INIT	FD	Inorganic	SW-846:6010C	Calcium	Ca	Y	10.2	—	—	0.05	mg/L	Y	—	NQ	2018-2485	CAPA-18-152875	GELC
R-17 S1	1057.0	04/13/2017	WG	F	INIT	REG	Inorganic	SW-846:6010C	Calcium	Ca	Y	9.71	—	—	0.05	mg/L	Y	—	NQ	2017-1380	CAPA-17-130546	GELC
R-17 S1	1057.0	04/12/2016	WG	F	INIT	REG	Inorganic	SW-846:6010C	Calcium	Ca	Y	9.62	—	—	0.05	mg/L	Y	—	NQ	2016-1036	CAPA-16-114743	GELC
R-17 S1	1057.0	04/12/2016	WG	F	INIT	FD	Inorganic	SW-846:6010C	Calcium	Ca	Y	9.65	—	—	0.05	mg/L	Y	—	NQ	2016-1036	CAPA-16-114670	GELC
R-17 S1	1057.0	04/19/2021	WG	UF	INIT	REG	RAD	EPA:901.1	Cesium-137	Cs-137	N	0.0547	1.38	5.1	—	pCi/L	Y	U	U	N3B-2021-1340	CAPA-21-221779	GELC
R-17 S1	1057.0	04/19/2021	WG	UF	INIT	FD	RAD	EPA:901.1	Cesium-137	Cs-137	N	0.709	1.2	4.65	—	pCi/L	Y	U	U	N3B-2021-1340	CAPA-21-221857	GELC
R-17 S1	1057.0	09/22/2020	WG	UF	INIT	REG	RAD	EPA:901.1	Cesium-137	Cs-137	N	0.229	0.892	3.36	—	pCi/L	Y	U	U	N3B-2020-1865	CAPA-20-206528	GELC
R-17 S1	1057.0	09/22/2020	WG	UF	INIT	FD	RAD	EPA:901.1	Cesium-137	Cs-137	Y	6.49	2.05	3.29	—	pCi/L	Y	—	NQ	N3B-2020-1865	CAPA-20-206531	GELC
R-17 S1	1057.0	04/18/2019	WG	UF	INIT	REG	RAD	EPA:901.1	Cesium-137	Cs-137	N	0.34	1.35	5.17	—	pCi/L	Y	U	U	N3B-2019-1426	CAPA-19-171726	GELC
R-17 S1	1057.0	04/19/2018	WG	UF	INIT	REG	RAD	EPA:901.1	Cesium-137	Cs-137	N	0.671	0.989	3.91	—	pCi/L	Y	U	U	2018-2485	CAPA-18-152863	GELC
R-17 S1	1057.0	04/19/2018	WG	UF	INIT	FD	RAD	EPA:901.1	Cesium-137	Cs-137	N	-1.17	1.36	4.66	—	pCi/L	Y	U	U	2018-2485	CAPA-18-152877	GELC
R-17 S1	1057.0	04/13/2017	WG	UF	INIT	REG	RAD	EPA:901.1	Cesium-137	Cs-137	N	-1.39	1.07	3.46	—	pCi/L	Y	U	U	2017-1380	CAPA-17-130555	GELC
R-17 S1	1057.0	04/12/2016	WG	UF	INIT	REG	RAD	EPA:901.1	Cesium-137	Cs-137	N	-0.741	1.71	5.13	—	pCi/L	Y	U	U	2016-1036	CAPA-16-114709	GELC
R-17 S1	1057.0	04/12/2016	WG	UF	INIT	FD	RAD	EPA:901.1	Cesium-137	Cs-137	N	-1.03	1.72	5.99	—	pCi/L	Y	U	U	2016-1036	CAPA-16-114667	GELC
R-17 S1	1057.0	04/19/2021	WG	F	INIT	REG	General Chemistry	EPA:300.0	Chloride	Cl(-1)	Y	1.99	—	—	0.067	mg/L	Y	—	NQ	N3B-2021-1340	CAPA-21-221778	GELC
R-17 S1	1057.0	04/19/2021	WG	F	INIT	FD	General Chemistry	EPA:300.0	Chloride	Cl(-1)	Y	1.91	—	—	0.067	mg/L	Y	—	NQ	N3B-2021-1340	CAPA-21-221856	GELC
R-17 S1	1057.0	09/22/2020	WG	F	INIT	REG	General Chemistry	EPA:300.0	Chloride	Cl(-1)	Y	2	—	—	0.067	mg/L	Y	—	NQ	N3B-2020-1865	CAPA-20-206527	GELC
R-17 S1	1057.0	09/22/2020	WG	F	INIT	FD	General Chemistry	EPA:300.0	Chloride	Cl(-1)	Y	2.27	—	—	0.067	mg/L	Y	—	NQ	N3B-2020-1865	CAPA-20-206530	GELC
R-17 S1	1057.0	04/18/2019	WG	F	INIT	REG	General Chemistry	EPA:300.0	Chloride	Cl(-1)	Y	1.72	—	—	0.067	mg/L	Y	—	NQ	N3B-2019-1426	CAPA-19-171725	GELC
R-17 S1	1057.0	04/19/2018	WG	F	INIT	REG	General Chemistry	EPA:300.0	Chloride	Cl(-1)	Y	1.8	—	—	0.067	mg/L	Y	—	NQ	2018-2485	CAPA-18-152862	GELC
R-17 S1	1057.0	04/19/2018	WG	F	INIT	FD	General Chemistry	EPA:300.0	Chloride	Cl(-1)	Y	1.82	—	—	0.067	mg/L	Y	—	NQ	2018-2485	CAPA-18-152875	GELC
R-17 S1	1057.0	04/13/2017	WG	F	INIT	REG	General Chemistry	EPA:300.0	Chloride	Cl(-1)	Y	1.86	—	—	0.067	mg/L	Y	—	NQ	2017-1380	CAPA-17-130546	GELC
R-17 S1	1057.0	04/12/2016	WG	F	INIT	FD	General Chemistry	EPA:300.0	Chloride	Cl(-1)	Y	1.81	—	—	0.067	mg/L	Y	—	NQ	2016-1036	CAPA-16-114670	GELC
R-17 S1	1057.0	04/12/2016	WG	F	INIT	REG	General Chemistry	EPA:300.0	Chloride	Cl(-1)	Y	1.82	—	—	0.067	mg/L	Y	—	NQ	2016-1036	CAPA-16-114743	GELC
R-17 S1	1057.0	04/19/2021	WG	UF	INIT	REG	RAD	EPA:901.1	Cobalt-60	Co-60	N	0.882	1.18	5.24	—	pCi/L	Y	U	U	N3B-2021-1340	CAPA-21-221779	GELC
R-17 S1	1057.0	04/19/2021	WG	UF	INIT	FD	RAD	EPA:901.1	Cobalt-60	Co-60	N	-0.323	1.13	4.17	—	pCi/L	Y	U	U	N3B-2021-1340	CAPA-21-221857	GELC
R-17 S1	1057.0	09/22/2020	WG	UF	INIT	REG	RAD	EPA:901.1	Cobalt-60	Co-60	N	1.68	1.96	4.41	—	pCi/L	Y	U	U	N3B-2020-1865	CAPA-20-206528	GELC
R-17 S1	1057.0	09/22/2020	WG	UF	INIT	FD	RAD	EPA:901.1	Cobalt-60	Co-60	N	4.05	1.26	4.09	—	pCi/L	Y	U	U	N3B-2020-1865	CAPA-20-206531	GELC
R-17 S1	1057.0	04/18/2019	WG	UF	INIT	REG	RAD	EPA:901.1	Cobalt-60	Co-60	N	1.36	1.4	6.27	—	pCi/L	Y	U	U	N3B-2019-1426	CAPA-19-171726	GELC
R-17 S1	1057.0	04/19/2018	WG	UF	INIT	REG	RAD	EPA:901.1	Cobalt-60	Co-60	N	0.699	0.949	4.18	—	pCi/L	Y	U	U	2018-2485	CAPA-18-152863	GELC
R-17 S1	1057.0	04/19/2018	WG	UF	INIT	FD	RAD	EPA:901.1	Cobalt-60	Co-60	N	0.324	1.54	6.09	—	pCi/L	Y	U	U	2018-2485	CAPA-18-152877	GELC
R-17 S1	1057.0	04/13/2017	WG	UF	INIT	REG	RAD	EPA:901.1	Cobalt-60	Co-60	N	-0.286	0.857	3.11	—	pCi/L	Y	U	U	2017-1380	CAPA-17-130555	GELC
R-17 S1	1057.0	04/12/2016	WG	UF	INIT	REG	RAD	EPA:901.1	Cobalt-60	Co-60	N	0.536	1.63	6.14	—	pCi/L	Y	U	U	2016-1036	CAPA-16-114709	GELC
R-17 S1	1057.0	04/12/2016	WG	UF	INIT	FD	RAD	EPA:901.1	Cobalt-60	Co-60	N	2.69	1.9	8.2	—	pCi/L	Y	U	U	2016-1036	CAPA-16-114667	GELC
R-17 S1	1057.0	04/19/2021	WG	F	INIT	FD	General Chemistry	EPA:300.0	Fluoride	F(-1)	Y	0.275	—	—	0.033	mg/L	Y	—	NQ	N3B-2021-1340	CAPA-21-221856	GELC
R-17 S1	1057.0	04/19/2021	WG	F	INIT	REG	General Chemistry	EPA:300.0	Fluoride	F(-1)	Y	0.273	—	—	0.033	mg/L	Y	—	NQ	N3B-2021-1340	CAPA-21-221778	GELC
R-17 S1	1057.0	09/22/2020	WG	F	INIT	REG	General Chemistry	EPA:300.0	Fluoride	F(-1)	Y	0.159	—	—	0.033	mg/L	Y	—	NQ	N3B-2020-1865	CAPA-20-206527	GELC
R-17 S1	1057.0	09/22/2020	WG	F	INIT	FD	General Chemistry	EPA:300.0	Fluoride	F(-1)	Y	0.166	—	—	0.033	mg/L	Y	—	NQ	N3B-2020-1865	CAPA-20-206530	GELC
R-17 S1	1057.0	04/18/2019	WG	F	INIT	REG	General Chemistry	EPA:300.0	Fluoride	F(-1)	Y	0.227	—	—	0.033	mg/L	Y	—	NQ	N3B-2019-1426	CAPA-19-171725	GELC
R-17 S1	1057.0	04/19/2018	WG	F	INIT	REG	General Chemistry	EPA:300.0	Fluoride	F(-1)	Y	0.169	—	—	0.033	mg/L	Y	—	NQ	2018-2485	CAPA-18-152862	GELC
R-17 S1	1057.0	04/19/2018	WG	F	INIT	FD	General Chemistry	EPA:300.0	Fluoride	F(-1)	Y	0.221	—	—	0.033	mg/L	Y	—	NQ	2018-2485	CAPA-18-152875	GELC
R-17 S1	1057.0	04/13/2017	WG	F	INIT	REG	General Chemistry	EPA:300.0	Fluoride	F(-1)	Y	0.144	—	—	0.033	mg/L	Y	—	NQ	2017-1380	CAPA-17-130546	GELC
R-17 S1	1057.0	04/12/2016	WG	F	INIT	FD	General Chemistry	EPA:300.0	Fluoride	F(-1)	Y	0.153	—	—	0.033	mg/L	Y	—	NQ	2016-1036	CAPA-16-114670	GELC
R-17 S1	1057.0	04/12/2016	WG	F	INIT	REG	General Chemistry	EPA:300.0	Fluoride	F(-1)	Y	0.147	—	—	0.033	mg/L	Y	—	NQ	2016-1036	CAPA-16-114743	GELC
R-17 S1	1057.0	04/19/2021	WG	UF	INIT	REG	RAD	EPA:900	Gross alpha	GROSSA	N	1.67	0.926	2.95	—	pCi/L	Y	U	UJ	N3B-2021-1340	CAPA-21-221779	GELC
R-17 S1	1057.0	04/19/2021	WG	UF	INIT	FD	RAD	EPA:900	Gross alpha	GROSSA	N	-0.207	0.457	2.42	—	pCi/L	Y	U	U	N3B-2021-1340	CAPA-21-221857	GELC
R-17 S1	1057.0	09/22/2020	WG	UF	INIT	REG	RAD	EPA:900	Gross alpha	GROSSA	N	0.266	0.668	2.81	—	pCi/L	Y	U	U	N3B-2020-1865	CAPA-20-206528	GELC
R-17 S1	1057.0	09/22/2020	WG	UF	INIT	FD	RAD	EPA:900	Gross alpha	GROSSA	N	-0.178	0.522	2.74	—	pCi/L	Y	U	U	N3B-2020-1865	CAPA-20-206531	GELC
R-17 S1	1057.0	04/18/2019	WG	UF	INIT	REG	RAD	EPA:900	Gross alpha	GROSSA	N	1.04	0.587	1.88	—	pCi/L	Y	U	U	N3B-2019-1426	CAPA-19-171726	GELC
R-17 S1	1057.0	04/19/2018	WG	UF	RE	FD	RAD	EPA:900	Gross alpha	GROSSA	N	-0.301	0.55	2.72	—	pCi/L	Y	U	U	2018-2485	CAPA-18-152877	GELC
R-17 S1	1057.0	04/19/2018	WG	UF	INIT	REG	RAD	EPA:900	Gross alpha	GROSSA	N	0.494	0.337	1.12	—	pCi/L	Y	U	U	2018-2485	CAPA-18-152863	GELC
R-17 S1	1057.0	04/19/2018	WG	UF	INIT	FD	RAD	EPA:900	Gross alpha	GROSSA	Y	32.7	1.37	0.981	—	pCi/L	N	—	J	2018-2485	CAPA-18-152877	GELC
R-17 S1	1057.0	04/13/2017	WG	UF	INIT	REG	RAD	EPA:900	Gross alpha	GROSSA	N	-0.197	0.611	2.52	—	pCi/L	Y	U	U	2017-1380	CAPA-17-130555	GELC
R-17 S1	1057.0	04/12/2016	WG	UF	INIT	REG	RAD	EPA:900	Gross alpha	GROSSA	N	0.747	0.6	2.09	—	pCi/L	Y	U	U	2016-1036	CAPA-16-114709	GELC
R-17 S1	1057.0	04/12/2016	WG	UF	INIT	FD	RAD	EPA:900	Gross alpha	GROSSA	N	0.722	0.76	2.74	—	pCi/L	Y	U	U	2016-1036	CAPA-16-114667	GELC
R-17 S1	1057.0	04/19/2021	WG	UF	INIT	REG	RAD	EPA:900	Gross beta	GROSSB	Y	3.19	0.941	2.88	—	pCi/L	Y	—	J	N3B-2021-1340	CAPA-21-221779	GELC
R-17 S1	1057.0	04/19/2021	WG	UF	INIT	FD	RAD	EPA:900	Gross beta	GROSSB	Y	3.32	0.88	2.63	—	pCi/L	Y	—	J	N3B-2021-1340	CAPA-21-221857	GELC
R-17 S1	1057.0	09/22/2020	WG	UF	INIT	REG	RAD	EPA:900	Gross beta	GROSSB	N	-0.48	0.646	2.54	—	pCi/L	Y	U	U	N3B-2020-1865	CAPA-20-206528	GELC
R-17 S1	1057.0	09/22/2020	WG	UF	INIT	FD	RAD	EPA:900	Gross beta	GROSSB	Y	2.95	0.781	2.09	—	pCi/L	Y	—	NQ	N3B-2020-1865	CAPA-20-206531	GELC
R-17 S1	1057.0	04/18/2019	WG	UF	INIT	REG	RAD	EPA:900	Gross beta	GROSSB	N	0.35	0.548	1.82	—	pCi/L	Y	U	U	N3B-2019-1426	CAPA-19-171726	GELC

Table C-2 Analytical Detects from the Periodic Monitoring Events Reported in this Periodic Monitoring Report Plus Results from the Four Previous Monitoring Events if Available

Location ID	Screen Depth (ft)	Sample Date	Sample Type	Field Preparation Code	Analysis Type Code	Sample Purpose	Method Category	Lab Method	Parameter Name	Parameter Code	Detected	Report Result	Lab Uncertainty	Report MDA	Report MDL	Report Unit	Best Value	Lab Qualifier	Validation Qualifier	COC #	Field Sample ID	Lab ID
R-17 S1	1057.0	04/19/2018	WG	UF	RE	FD	RAD	EPA:900	Gross beta	GROSSB	N	1.61	0.702	2.15	—	pCi/L	Y	U	U	2018-2485	CAPA-18-152877	GELC
R-17 S1	1057.0	04/19/2018	WG	UF	INIT	REG	RAD	EPA:900	Gross beta	GROSSB	Y	3.1	0.618	1.6	—	pCi/L	Y	—	NQ	2018-2485	CAPA-18-152863	GELC
R-17 S1	1057.0	04/19/2018	WG	UF	INIT	FD	RAD	EPA:900	Gross beta	GROSSB	Y	853	8.19	2.38	—	pCi/L	N	—	NQ	2018-2485	CAPA-18-152877	GELC
R-17 S1	1057.0	04/13/2017	WG	UF	INIT	REG	RAD	EPA:900	Gross beta	GROSSB	N	1.2	0.631	1.97	—	pCi/L	Y	U	U	2017-1380	CAPA-17-130555	GELC
R-17 S1	1057.0	04/12/2016	WG	UF	INIT	REG	RAD	EPA:900	Gross beta	GROSSB	N	1.92	0.886	2.86	—	pCi/L	Y	U	U	2016-1036	CAPA-16-114709	GELC
R-17 S1	1057.0	04/12/2016	WG	UF	INIT	FD	RAD	EPA:900	Gross beta	GROSSB	N	2.59	0.952	2.87	—	pCi/L	Y	U	U	2016-1036	CAPA-16-114667	GELC
R-17 S1	1057.0	04/19/2021	WG	F	INIT	REG	Inorganic	SM:A2340B	Hardness	Hardness	Y	37.8	—	—	0.453	mg/L	Y	—	NQ	N3B-2021-1340	CAPA-21-221778	GELC
R-17 S1	1057.0	04/19/2021	WG	F	INIT	FD	Inorganic	SM:A2340B	Hardness	Hardness	Y	39.1	—	—	0.453	mg/L	Y	—	NQ	N3B-2021-1340	CAPA-21-221856	GELC
R-17 S1	1057.0	09/22/2020	WG	F	INIT	REG	Inorganic	SM:A2340B	Hardness	Hardness	Y	36.3	—	—	0.453	mg/L	Y	—	NQ	N3B-2020-1865	CAPA-20-206527	GELC
R-17 S1	1057.0	09/22/2020	WG	F	INIT	FD	Inorganic	SM:A2340B	Hardness	Hardness	Y	36.8	—	—	0.453	mg/L	Y	—	NQ	N3B-2020-1865	CAPA-20-206530	GELC
R-17 S1	1057.0	04/18/2019	WG	F	INIT	REG	Inorganic	SM:A2340B	Hardness	Hardness	Y	39.4	—	—	0.453	mg/L	Y	—	NQ	N3B-2019-1426	CAPA-19-171725	GELC
R-17 S1	1057.0	04/19/2018	WG	F	INIT	REG	Inorganic	SM:A2340B	Hardness	Hardness	Y	38	—	—	0.453	mg/L	Y	—	NQ	2018-2485	CAPA-18-152862	GELC
R-17 S1	1057.0	04/19/2018	WG	F	INIT	FD	Inorganic	SM:A2340B	Hardness	Hardness	Y	37.7	—	—	0.453	mg/L	Y	—	NQ	2018-2485	CAPA-18-152875	GELC
R-17 S1	1057.0	04/13/2017	WG	F	INIT	REG	Inorganic	SM:A2340B	Hardness	Hardness	Y	35.4	—	—	0.453	mg/L	Y	—	NQ	2017-1380	CAPA-17-130546	GELC
R-17 S1	1057.0	04/12/2016	WG	F	INIT	REG	Inorganic	SM:A2340B	Hardness	Hardness	Y	35.2	—	—	0.453	mg/L	Y	—	NQ	2016-1036	CAPA-16-114743	GELC
R-17 S1	1057.0	04/12/2016	WG	F	INIT	FD	Inorganic	SM:A2340B	Hardness	Hardness	Y	35.4	—	—	0.453	mg/L	Y	—	NQ	2016-1036	CAPA-16-114670	GELC
R-17 S1	1057.0	09/22/2020	WG	F	INIT	REG	Inorganic	SW-846:6010C	Iron	Fe	Y	118	—	—	30	µg/L	Y	—	NQ	N3B-2020-1865	CAPA-20-206527	GELC
R-17 S1	1057.0	09/22/2020	WG	F	INIT	FD	Inorganic	SW-846:6010C	Iron	Fe	Y	121	—	—	30	µg/L	Y	—	NQ	N3B-2020-1865	CAPA-20-206530	GELC
R-17 S1	1057.0	04/18/2019	WG	F	INIT	REG	Inorganic	SW-846:6010C	Iron	Fe	N	30	—	—	30	µg/L	Y	U	U	N3B-2019-1426	CAPA-19-171725	GELC
R-17 S1	1057.0	04/19/2018	WG	F	INIT	REG	Inorganic	SW-846:6010C	Iron	Fe	Y	33.9	—	—	30	µg/L	Y	J	J	2018-2485	CAPA-18-152862	GELC
R-17 S1	1057.0	04/19/2018	WG	F	INIT	FD	Inorganic	SW-846:6010C	Iron	Fe	N	30	—	—	30	µg/L	Y	U	U	2018-2485	CAPA-18-152875	GELC
R-17 S1	1057.0	04/13/2017	WG	F	INIT	REG	Inorganic	SW-846:6010C	Iron	Fe	Y	55.1	—	—	30	µg/L	Y	J	J	2017-1380	CAPA-17-130546	GELC
R-17 S1	1057.0	04/12/2016	WG	F	INIT	REG	Inorganic	SW-846:6010C	Iron	Fe	Y	73	—	—	30	µg/L	Y	J	J	2016-1036	CAPA-16-114743	GELC
R-17 S1	1057.0	04/12/2016	WG	F	INIT	FD	Inorganic	SW-846:6010C	Iron	Fe	Y	68.6	—	—	30	µg/L	Y	J	J	2016-1036	CAPA-16-114670	GELC
R-17 S1	1057.0	04/19/2021	WG	F	INIT	REG	Inorganic	SW-846:6010C	Magnesium	Mg	Y	3.23	—	—	0.11	mg/L	Y	—	NQ	N3B-2021-1340	CAPA-21-221778	GELC
R-17 S1	1057.0	04/19/2021	WG	F	INIT	FD	Inorganic	SW-846:6010C	Magnesium	Mg	Y	3.33	—	—	0.11	mg/L	Y	—	NQ	N3B-2021-1340	CAPA-21-221856	GELC
R-17 S1	1057.0	09/22/2020	WG	F	INIT	REG	Inorganic	SW-846:6010C	Magnesium	Mg	Y	3.02	—	—	0.11	mg/L	Y	—	NQ	N3B-2020-1865	CAPA-20-206527	GELC
R-17 S1	1057.0	09/22/2020	WG	F	INIT	FD	Inorganic	SW-846:6010C	Magnesium	Mg	Y	3.04	—	—	0.11	mg/L	Y	—	NQ	N3B-2020-1865	CAPA-20-206530	GELC
R-17 S1	1057.0	04/18/2019	WG	F	INIT	REG	Inorganic	SW-846:6010C	Magnesium	Mg	Y	3.38	—	—	0.11	mg/L	Y	—	NQ	N3B-2019-1426	CAPA-19-171725	GELC
R-17 S1	1057.0	04/19/2018	WG	F	INIT	REG	Inorganic	SW-846:6010C	Magnesium	Mg	Y	3	—	—	0.11	mg/L	Y	—	NQ	2018-2485	CAPA-18-152862	GELC
R-17 S1	1057.0	04/19/2018	WG	F	INIT	FD	Inorganic	SW-846:6010C	Magnesium	Mg	Y	2.98	—	—	0.11	mg/L	Y	—	NQ	2018-2485	CAPA-18-152875	GELC
R-17 S1	1057.0	04/13/2017	WG	F	INIT	REG	Inorganic	SW-846:6010C	Magnesium	Mg	Y	2.72	—	—	0.11	mg/L	Y	—	NQ	2017-1380	CAPA-17-130546	GELC
R-17 S1	1057.0	04/12/2016	WG	F	INIT	REG	Inorganic	SW-846:6010C	Magnesium	Mg	Y	2.72	—	—	0.11	mg/L	Y	—	NQ	2016-1036	CAPA-16-114743	GELC
R-17 S1	1057.0	04/12/2016	WG	F	INIT	FD	Inorganic	SW-846:6010C	Magnesium	Mg	Y	2.73	—	—	0.11	mg/L	Y	—	NQ	2016-1036	CAPA-16-114670	GELC
R-17 S1	1057.0	09/22/2020	WG	F	INIT	REG	Inorganic	SW-846:6010C	Manganese	Mn	Y	9.66	—	—	2	µg/L	Y	J	J	N3B-2020-1865	CAPA-20-206527	GELC
R-17 S1	1057.0	09/22/2020	WG	F	INIT	FD	Inorganic	SW-846:6010C	Manganese	Mn	Y	7.9	—	—	2	µg/L	Y	J	J	N3B-2020-1865	CAPA-20-206530	GELC
R-17 S1	1057.0	04/18/2019	WG	F	INIT	REG	Inorganic	SW-846:6010C	Manganese	Mn	N	2	—	—	2	µg/L	Y	U	U	N3B-2019-1426	CAPA-19-171725	GELC
R-17 S1	1057.0	04/19/2018	WG	F	INIT	REG	Inorganic	SW-846:6010C	Manganese	Mn	Y	2.08	—	—	2	µg/L	Y	J	J	2018-2485	CAPA-18-152862	GELC
R-17 S1	1057.0	04/19/2018	WG	F	INIT	FD	Inorganic	SW-846:6010C	Manganese	Mn	Y	2.14	—	—	2	µg/L	Y	J	J	2018-2485	CAPA-18-152875	GELC
R-17 S1	1057.0	04/13/2017	WG	F	INIT	REG	Inorganic	SW-846:6010C	Manganese	Mn	N	10	—	—	2	µg/L	Y	U	U	2017-1380	CAPA-17-130546	GELC
R-17 S1	1057.0	04/12/2016	WG	F	INIT	REG	Inorganic	SW-846:6010C	Manganese	Mn	Y	2.04	—	—	2	µg/L	Y	J	J	2016-1036	CAPA-16-114743	GELC
R-17 S1	1057.0	04/12/2016	WG	F	INIT	FD	Inorganic	SW-846:6010C	Manganese	Mn	N	10	—	—	2	µg/L	Y	U	U	2016-1036	CAPA-16-114670	GELC
R-17 S1	1057.0	04/19/2021	WG	F	INIT	REG	Inorganic	SW-846:6020B	Molybdenum	Mo	Y	1.19	—	—	0.2	µg/L	Y	—	NQ	N3B-2021-1340	CAPA-21-221778	GELC
R-17 S1	1057.0	04/19/2021	WG	F	INIT	FD	Inorganic	SW-846:6020B	Molybdenum	Mo	Y	1.08	—	—	0.2	µg/L	Y	—	NQ	N3B-2021-1340	CAPA-21-221856	GELC
R-17 S1	1057.0	09/22/2020	WG	F	INIT	REG	Inorganic	SW-846:6020B	Molybdenum	Mo	Y	1.33	—	—	0.2	µg/L	Y	—	NQ	N3B-2020-1865	CAPA-20-206527	GELC
R-17 S1	1057.0	09/22/2020	WG	F	INIT	FD	Inorganic	SW-846:6020B	Molybdenum	Mo	Y	1.37	—	—	0.2	µg/L	Y	—	NQ	N3B-2020-1865	CAPA-20-206530	GELC
R-17 S1	1057.0	04/18/2019	WG	F	INIT	REG	Inorganic	SW-846:6020	Molybdenum	Mo	Y	1.21	—	—	0.2	µg/L	Y	—	NQ	N3B-2019-1426	CAPA-19-171725	GELC
R-17 S1	1057.0	04/19/2018	WG	F	INIT	REG	Inorganic	SW-846:6020	Molybdenum	Mo	Y	1.2	—	—	0.2	µg/L	Y	—	NQ	2018-2485	CAPA-18-152862	GELC
R-17 S1	1057.0	04/19/2018	WG	F	INIT	FD	Inorganic	SW-846:6020	Molybdenum	Mo	Y	1.17	—	—	0.2	µg/L	Y	—	NQ	2018-2485	CAPA-18-152875	GELC
R-17 S1	1057.0	04/13/2017	WG	F	INIT	REG	Inorganic	SW-846:6020	Molybdenum	Mo	Y	1.44	—	—	0.2	µg/L	Y	—	NQ	2017-1380	CAPA-17-130546	GELC
R-17 S1	1057.0	04/12/2016	WG	F	INIT	REG	Inorganic	SW-846:6020	Molybdenum	Mo	Y	1.23	—	—	0.165	µg/L	Y	—	NQ	2016-1036	CAPA-16-114743	GELC
R-17 S1	1057.0	04/12/2016	WG	F	INIT	FD	Inorganic	SW-846:6020	Molybdenum	Mo	Y	1.12	—	—	0.165	µg/L	Y	—	NQ	2016-1036	CAPA-16-114670	GELC
R-17 S1	1057.0	04/19/2021	WG	UF	INIT	REG	RAD	EPA:901.1	Neptunium-237	Np-237	N	3.09	2.32	9.31	—	pCi/L	Y	U	U	N3B-2021-1340	CAPA-21-221779	GELC
R-17 S1	1057.0	04/19/2021	WG	UF	INIT	FD	RAD	EPA:901.1	Neptunium-237	Np-237	N	0.486	2.5	8.03	—	pCi/L	Y	U	U	N3B-2021-1340	CAPA-21-221857	GELC
R-17 S1	1057.0	09/22/2020	WG	UF	INIT	REG	RAD	EPA:901.1	Neptunium-237	Np-237	N	-1.28	1.83	6.22	—	pCi/L	Y	U	U	N3B-2020-1865	CAPA-20-206528	GELC
R-17 S1	1057.0	09/22/2020	WG	UF	INIT	FD	RAD	EPA:901.1	Neptunium-237	Np-237	N	1.49	1.95	6.69	—	pCi/L	Y	U	U	N3B-2020-1865	CAPA-20-206531	GELC
R-17 S1	1057.0	04/18/2019	WG	UF	INIT	REG	RAD	EPA:901.1	Neptunium-237	Np-237	N	1.6	2.77	10.6	—	pCi/L	Y	U	U	N3B-2019-1426	CAPA-19-171726	GELC
R-17 S1	1057.0	04/19/2018	WG	UF	INIT	REG	RAD	EPA:901.1	Neptunium-237	Np-237	N	0.31	2.14	8.02	—	pCi/L	Y	U	U	2018-2485	CAPA-18-152863	GELC
R-17 S1	1057.0	04/19/2018	WG	UF	INIT	FD	RAD	EPA:901.1	Neptunium-237	Np-237	N	-1.17	2.4	8.69	—	pCi/L	Y	U	U	2018-2485	CAPA-18-152877	GELC
R-17 S1	1057.0	04/13/2017	WG	UF	INIT	REG	RAD	EPA:901.1	Neptunium-237	Np-237	N	0.619	1.62	6.02	—	pCi/L	Y	U	U	2017-1380	CAPA-17-130555	GELC
R-17 S1	1057.0	04/12/2016	WG	UF	INIT	REG	RAD	EPA:901.1	Neptunium-237	Np-237	N	1.21	3.05	11.1	—	pCi/L	Y	U	U	2016-1036	CAPA-16-114709	GELC
R-17 S1	1057.0	04/12/2016	WG	UF	INIT	FD	RAD	EPA:901.1	Neptunium-237	Np-237	N	-1.94	2.82	10	—	pCi/L	Y	U	U	2016-1036	CAPA-16-114667	GELC
R-17 S1	1057.0	04/19/2021	WG	F	INIT	REG	Inorganic	SW-846:6020B	Nickel	Ni	Y	0.806	—	—	0.6	µg/L	Y	J	J	N3B-2021-1340	CAPA-21-221778	GELC

Table C-2 Analytical Detects from the Periodic Monitoring Events Reported in this Periodic Monitoring Report Plus Results from the Four Previous Monitoring Events if Available

Location ID	Screen Depth (ft)	Sample Date	Sample Type	Field Preparation Code	Analysis Type Code	Sample Purpose	Method Category	Lab Method	Parameter Name	Parameter Code	Detected	Report Result	Lab Uncertainty	Report MDA	Report MDL	Report Unit	Best Value	Lab Qualifier	Validation Qualifier	COC #	Field Sample ID	Lab ID
R-17 S1	1057.0	04/19/2021	WG	F	INIT	FD	Inorganic	SW-846:6020B	Nickel	Ni	Y	0.699	—	—	0.6	µg/L	Y	J	J	N3B-2021-1340	CAPA-21-221856	GELC
R-17 S1	1057.0	09/22/2020	WG	F	INIT	REG	Inorganic	SW-846:6020B	Nickel	Ni	Y	11.1	—	—	0.6	µg/L	Y	—	NQ	N3B-2020-1865	CAPA-20-206527	GELC
R-17 S1	1057.0	09/22/2020	WG	F	INIT	FD	Inorganic	SW-846:6020B	Nickel	Ni	Y	11.6	—	—	0.6	µg/L	Y	—	NQ	N3B-2020-1865	CAPA-20-206530	GELC
R-17 S1	1057.0	04/18/2019	WG	F	INIT	REG	Inorganic	SW-846:6020	Nickel	Ni	Y	2.51	—	—	0.6	µg/L	Y	—	NQ	N3B-2019-1426	CAPA-19-171725	GELC
R-17 S1	1057.0	04/19/2018	WG	F	INIT	REG	Inorganic	SW-846:6020	Nickel	Ni	Y	1.51	—	—	0.6	µg/L	Y	J	J	2018-2485	CAPA-18-152862	GELC
R-17 S1	1057.0	04/19/2018	WG	F	INIT	FD	Inorganic	SW-846:6020	Nickel	Ni	Y	1.59	—	—	0.6	µg/L	Y	J	J	2018-2485	CAPA-18-152875	GELC
R-17 S1	1057.0	04/13/2017	WG	F	INIT	REG	Inorganic	SW-846:6020	Nickel	Ni	Y	3.72	—	—	0.6	µg/L	Y	—	J	2017-1380	CAPA-17-130546	GELC
R-17 S1	1057.0	04/12/2016	WG	F	INIT	REG	Inorganic	SW-846:6020	Nickel	Ni	Y	5.55	—	—	0.5	µg/L	Y	—	NQ	2016-1036	CAPA-16-114743	GELC
R-17 S1	1057.0	04/12/2016	WG	F	INIT	FD	Inorganic	SW-846:6020	Nickel	Ni	Y	5.13	—	—	0.5	µg/L	Y	—	NQ	2016-1036	CAPA-16-114670	GELC
R-17 S1	1057.0	04/19/2021	WG	F	INIT	REG	General Chemistry	EPA:353.2	Nitrate-Nitrite as Nitrogen	NO3+NO2-N	Y	0.186	—	—	0.017	mg/L	Y	—	NQ	N3B-2021-1340	CAPA-21-221778	GELC
R-17 S1	1057.0	04/19/2021	WG	F	INIT	FD	General Chemistry	EPA:353.2	Nitrate-Nitrite as Nitrogen	NO3+NO2-N	Y	0.187	—	—	0.017	mg/L	Y	—	NQ	N3B-2021-1340	CAPA-21-221856	GELC
R-17 S1	1057.0	09/22/2020	WG	F	INIT	REG	General Chemistry	EPA:353.2	Nitrate-Nitrite as Nitrogen	NO3+NO2-N	Y	0.174	—	—	0.017	mg/L	Y	—	NQ	N3B-2020-1865	CAPA-20-206527	GELC
R-17 S1	1057.0	09/22/2020	WG	F	INIT	FD	General Chemistry	EPA:353.2	Nitrate-Nitrite as Nitrogen	NO3+NO2-N	Y	0.176	—	—	0.017	mg/L	Y	—	NQ	N3B-2020-1865	CAPA-20-206530	GELC
R-17 S1	1057.0	04/18/2019	WG	F	INIT	REG	General Chemistry	EPA:353.2	Nitrate-Nitrite as Nitrogen	NO3+NO2-N	Y	0.184	—	—	0.017	mg/L	Y	—	NQ	N3B-2019-1426	CAPA-19-171725	GELC
R-17 S1	1057.0	04/19/2018	WG	F	INIT	REG	General Chemistry	EPA:353.2	Nitrate-Nitrite as Nitrogen	NO3+NO2-N	Y	0.255	—	—	0.017	mg/L	Y	—	NQ	2018-2485	CAPA-18-152862	GELC
R-17 S1	1057.0	04/19/2018	WG	F	INIT	FD	General Chemistry	EPA:353.2	Nitrate-Nitrite as Nitrogen	NO3+NO2-N	Y	0.252	—	—	0.017	mg/L	Y	—	NQ	2018-2485	CAPA-18-152875	GELC
R-17 S1	1057.0	04/13/2017	WG	F	INIT	REG	General Chemistry	EPA:353.2	Nitrate-Nitrite as Nitrogen	NO3+NO2-N	Y	0.178	—	—	0.017	mg/L	Y	—	NQ	2017-1380	CAPA-17-130546	GELC
R-17 S1	1057.0	04/12/2016	WG	F	INIT	FD	General Chemistry	EPA:353.2	Nitrate-Nitrite as Nitrogen	NO3+NO2-N	Y	0.186	—	—	0.017	mg/L	Y	—	NQ	2016-1036	CAPA-16-114670	GELC
R-17 S1	1057.0	04/12/2016	WG	F	INIT	REG	General Chemistry	EPA:353.2	Nitrate-Nitrite as Nitrogen	NO3+NO2-N	Y	0.184	—	—	0.017	mg/L	Y	—	NQ	2016-1036	CAPA-16-114743	GELC
R-17 S1	1057.0	04/19/2021	WG	F	INIT	REG	LCMS/MS	SW-846:6850	Perchlorate	ClO4	Y	0.255	—	—	0.05	µg/L	Y	—	J+	N3B-2021-1340	CAPA-21-221778	GELC
R-17 S1	1057.0	04/19/2021	WG	F	INIT	FD	LCMS/MS	SW-846:6850	Perchlorate	ClO4	Y	0.235	—	—	0.05	µg/L	Y	—	J+	N3B-2021-1340	CAPA-21-221856	GELC
R-17 S1	1057.0	09/22/2020	WG	F	INIT	REG	LCMS/MS	SW-846:6850	Perchlorate	ClO4	Y	0.211	—	—	0.05	µg/L	Y	—	NQ	N3B-2020-1865	CAPA-20-206527	GELC
R-17 S1	1057.0	09/22/2020	WG	F	INIT	FD	LCMS/MS	SW-846:6850	Perchlorate	ClO4	Y	0.221	—	—	0.05	µg/L	Y	—	NQ	N3B-2020-1865	CAPA-20-206530	GELC
R-17 S1	1057.0	04/18/2019	WG	F	INIT	REG	LCMS/MS	SW-846:6850	Perchlorate	ClO4	Y	0.255	—	—	0.05	µg/L	Y	—	NQ	N3B-2019-1426	CAPA-19-171725	GELC
R-17 S1	1057.0	04/19/2018	WG	F	INIT	REG	LCMS/MS	SW-846:6850	Perchlorate	ClO4	Y	0.214	—	—	0.05	µg/L	Y	—	NQ	2018-2485	CAPA-18-152862	GELC
R-17 S1	1057.0	04/19/2018	WG	F	INIT	FD	LCMS/MS	SW-846:6850	Perchlorate	ClO4	Y	0.227	—	—	0.05	µg/L	Y	—	NQ	2018-2485	CAPA-18-152875	GELC
R-17 S1	1057.0	04/13/2017	WG	F	INIT	REG	LCMS/MS	SW-846:6850	Perchlorate	ClO4	Y	0.259	—	—	0.05	µg/L	Y	—	NQ	2017-1380	CAPA-17-130546	GELC
R-17 S1	1057.0	04/12/2016	WG	F	INIT	FD	LCMS/MS	SW-846:6850	Perchlorate	ClO4	Y	0.256	—	—	0.05	µg/L	Y	—	NQ	2016-1036	CAPA-16-114670	GELC
R-17 S1	1057.0	04/12/2016	WG	F	INIT	REG	LCMS/MS	SW-846:6850	Perchlorate	ClO4	Y	0.248	—	—	0.05	µg/L	Y	—	NQ	2016-1036	CAPA-16-114743	GELC
R-17 S1	1057.0	04/19/2021	WG	UF	INIT	REG	RAD	HASL-300:ISOPU	Plutonium-238	Pu-238	N	0.00212	0.00763	0.0458	—	pCi/L	Y	U	U	N3B-2021-1340	CAPA-21-221779	GELC
R-17 S1	1057.0	04/19/2021	WG	UF	INIT	FD	RAD	HASL-300:ISOPU	Plutonium-238	Pu-238	N	-0.0106	0.0092	0.0575	—	pCi/L	Y	U	U	N3B-2021-1340	CAPA-21-221857	GELC
R-17 S1	1057.0	09/22/2020	WG	UF	INIT	REG	RAD	HASL-300:ISOPU	Plutonium-238	Pu-238	N	0.00455	0.00719	0.0494	—	pCi/L	Y	U	U	N3B-2020-1865	CAPA-20-206528	GELC
R-17 S1	1057.0	09/22/2020	WG	UF	INIT	FD	RAD	HASL-300:ISOPU	Plutonium-238	Pu-238	N	0.0079	0.0137	0.0573	—	pCi/L	Y	U	U	N3B-2020-1865	CAPA-20-206531	GELC
R-17 S1	1057.0	04/18/2019	WG	UF	INIT	REG	RAD	HASL-300:ISOPU	Plutonium-238	Pu-238	N	0.011	0.014	0.0775	—	pCi/L	Y	U	U	N3B-2019-1426	CAPA-19-171726	GELC
R-17 S1	1057.0	04/19/2018	WG	UF	INIT	REG	RAD	HASL-300:ISOPU	Plutonium-238	Pu-238	N	0.0243	0.0282	0.0644	—	pCi/L	Y	U	U	2018-2485	CAPA-18-152863	GELC
R-17 S1	1057.0	04/19/2018	WG	UF	INIT	FD	RAD	HASL-300:ISOPU	Plutonium-238	Pu-238	N	0.00339	0.00757	0.0718	—	pCi/L	Y	U	U	2018-2485	CAPA-18-152877	GELC
R-17 S1	1057.0	04/13/2017	WG	UF	INIT	REG	RAD	HASL-300:ISOPU	Plutonium-238	Pu-238	N	-0.00746	0.00698	0.0338	—	pCi/L	Y	U	U	2017-1380	CAPA-17-130555	GELC
R-17 S1	1057.0	04/12/2016	WG	UF	INIT	REG	RAD	HASL-300:ISOPU	Plutonium-238	Pu-238	N	0.00747	0.00457	0.0358	—	pCi/L	Y	U	U	2016-1036	CAPA-16-114709	GELC
R-17 S1	1057.0	04/12/2016	WG	UF	INIT	FD	RAD	HASL-300:ISOPU	Plutonium-238	Pu-238	N	-0.00442	0.00883	0.0424	—	pCi/L	Y	U	U	2016-1036	CAPA-16-114667	GELC
R-17 S1	1057.0	04/19/2021	WG	UF	INIT	REG	RAD	HASL-300:ISOPU	Plutonium-239/240	Pu-239/240	N	0.00846	0.00846	0.0475	—	pCi/L	Y	U	U	N3B-2021-1340	CAPA-21-221779	GELC
R-17 S1	1057.0	04/19/2021	WG	UF	INIT	FD	RAD	HASL-300:ISOPU	Plutonium-239/240	Pu-239/240	N	0	0.0125	0.0597	—	pCi/L	Y	U	U	N3B-2021-1340	CAPA-21-221857	GELC
R-17 S1	1057.0	09/22/2020	WG	UF	INIT	REG	RAD	HASL-300:ISOPU	Plutonium-239/240	Pu-239/240	N	0.0114	0.00819	0.0669	—	pCi/L	Y	U	U	N3B-2020-1865	CAPA-20-206528	GELC
R-17 S1	1057.0	09/22/2020	WG	UF	INIT	FD	RAD	HASL-300:ISOPU	Plutonium-239/240	Pu-239/240	N	0.0158	0.0112	0.0775	—	pCi/L	Y	U	U	N3B-2020-1865	CAPA-20-206531	GELC
R-17 S1	1057.0	04/18/2019	WG	UF	INIT	REG	RAD	HASL-300:ISOPU	Plutonium-239/240	Pu-239/240	N	-0.0192	0.0153	0.0714	—	pCi/L	Y	U	U	N3B-2019-1426	CAPA-19-171726	GELC
R-17 S1	1057.0	04/19/2018	WG	UF	INIT	REG	RAD	HASL-300:ISOPU	Plutonium-239/240	Pu-239/240	N	0.00607	0.0149	0.0695	—	pCi/L	Y	U	U	2018-2485	CAPA-18-152863	GELC
R-17 S1	1057.0	04/19/2018	WG	UF	INIT	FD	RAD	HASL-300:ISOPU	Plutonium-239/240	Pu-239/240	N	-0.0102	0.0102	0.0775	—	pCi/L	Y	U	U	2018-2485	CAPA-18-152877	GELC
R-17 S1	1057.0	04/13/2017	WG	UF	INIT	REG	RAD	HASL-300:ISOPU	Plutonium-239/240	Pu-239/240	N	0.00559	0.00812	0.0368	—	pCi/L	Y	U	U	2017-1380	CAPA-17-130555	GELC
R-17 S1	1057.0	04/12/2016	WG	UF	INIT	REG	RAD	HASL-300:ISOPU	Plutonium-239/240	Pu-239/240	N	0.00000000187	0.00698	0.0339	—	pCi/L	Y	U	U	2016-1036	CAPA-16-114709	GELC
R-17 S1	1057.0	04/12/2016	WG	UF	INIT	FD	RAD	HASL-300:ISOPU	Plutonium-239/240	Pu-239/240	N	-0.00441	0.00765	0.0401	—	pCi/L	Y	U	U	2016-1036	CAPA-16-114667	GELC
R-17 S1	1057.0	04/19/2021	WG	F	INIT	REG	Inorganic	SW-846:6010C	Potassium	K	Y	1.63	—	—	0.05	mg/L	Y	—	NQ	N3B-2021-1340	CAPA-21-221778	GELC
R-17 S1	1057.0	04/19/2021	WG	F	INIT	FD	Inorganic	SW-846:6010C	Potassium	K	Y	1.69	—	—	0.05	mg/L	Y	—	NQ	N3B-2021-1340	CAPA-21-221856	GELC
R-17 S1	1057.0	09/22/2020	WG	F	INIT	REG	Inorganic	SW-846:6010C	Potassium	K	Y	1.48	—	—	0.05	mg/L	Y	—	NQ	N3B-2020-1865	CAPA-20-206527	GELC
R-17 S1	1057.0	09/22/2020	WG	F	INIT	FD	Inorganic	SW-846:6010C	Potassium	K	Y	1.52	—	—	0.05	mg/L	Y	—	NQ	N3B-2020-1865	CAPA-20-206530	GELC
R-17 S1	1057.0	04/18/2019	WG	F	INIT	REG	Inorganic	SW-846:6010C	Potassium	K	Y	1.58	—	—	0.05	mg/L	Y	—	NQ	N3B-2019-1426	CAPA-19-171725	GELC
R-17 S1	1057.0	04/19/2018	WG	F	INIT	REG	Inorganic	SW-846:6010C	Potassium	K	Y	1.57	—	—	0.05	mg/L	Y	—	NQ	2018-2485	CAPA-18-152862	GELC
R-17 S1	1057.0	04/19/2018	WG	F	INIT	FD	Inorganic	SW-846:6010C	Potassium	K	Y	1.59	—	—	0.05	mg/L	Y	—	NQ	2018-2485	CAPA-18-152875	GELC
R-17 S1	1057.0	04/13/2017	WG	F	INIT	REG	Inorganic	SW-846:6010C	Potassium	K	Y	1.49	—	—	0.05	mg/L	Y	—	NQ	2017-1380	CAPA-17-130546	GELC
R-17 S1	1057.0	04/12/2016	WG	F	INIT	REG	Inorganic	SW-846:6010C	Potassium	K	Y	1.5	—	—	0.05	mg/L	Y	—	NQ	2016-1036	CAPA-16-114743	GELC
R-17 S1	1057.0	04/12/2016	WG	F	INIT	FD	Inorganic	SW-846:6010C	Potassium	K	Y	1.5	—	—	0.05	mg/L	Y	—	NQ	2016-1036	CAPA-16-114670	GELC
R-17 S1	1057.0	04/19/2021	WG	UF	INIT	REG	RAD	EPA:901.1	Potassium-40	K-40	N	-40.4	17.8	57.8	—	pCi/L	Y	U	U	N3B-2021-1340	CAPA-21-221779	GELC
R-17 S1	1057.0	04/19/2021	WG	UF	INIT	FD	RAD	EPA:901.1	Potassium-40	K-40	N	-19.4	14.7	54	—	pCi/L	Y	U	U	N3B-2021-1340	CAPA-21-221857	GELC
R-17 S1	1057.0	09/22/2020	WG	UF	INIT	REG	RAD	EPA:901.1	Potassium-40	K-40	N	-17.5	13.2	49.9	—	pCi/L	Y	U	U	N3B-2020-1865	CAPA-20-206528	GELC
R-17 S1	1057.0	09/22/2020	WG	UF	INIT	FD	RAD	EPA:901.1	Potassium-40	K-40	N	-1.78	12.6	45.1	—	pCi/L	Y	U	U	N3B-2020-1865	CAPA-20-206531	GELC

Table C-2 Analytical Detects from the Periodic Monitoring Events Reported in this Periodic Monitoring Report Plus Results from the Four Previous Monitoring Events if Available

Location ID	Screen Depth (ft)	Sample Date	Sample Type	Field Preparation Code	Analysis Type Code	Sample Purpose	Method Category	Lab Method	Parameter Name	Parameter Code	Detected	Report Result	Lab Uncertainty	Report MDA	Report MDL	Report Unit	Best Value	Lab Qualifier	Validation Qualifier	COC #	Field Sample ID	Lab ID
R-17 S1	1057.0	04/18/2019	WG	UF	INIT	REG	RAD	EPA:901.1	Potassium-40	K-40	N	-45.7	23.7	85.4	—	pCi/L	Y	U	U	N3B-2019-1426	CAPA-19-171726	GELC
R-17 S1	1057.0	04/19/2018	WG	UF	INIT	REG	RAD	EPA:901.1	Potassium-40	K-40	N	-21.6	16	54.6	—	pCi/L	Y	U	U	2018-2485	CAPA-18-152863	GELC
R-17 S1	1057.0	04/19/2018	WG	UF	INIT	FD	RAD	EPA:901.1	Potassium-40	K-40	N	15.6	16.2	70	—	pCi/L	Y	U	U	2018-2485	CAPA-18-152877	GELC
R-17 S1	1057.0	04/13/2017	WG	UF	INIT	REG	RAD	EPA:901.1	Potassium-40	K-40	N	22.1	21	40	—	pCi/L	Y	U	U	2017-1380	CAPA-17-130555	GELC
R-17 S1	1057.0	04/12/2016	WG	UF	INIT	REG	RAD	EPA:901.1	Potassium-40	K-40	N	23.6	20.6	78.4	—	pCi/L	Y	U	U	2016-1036	CAPA-16-114709	GELC
R-17 S1	1057.0	04/12/2016	WG	UF	INIT	FD	RAD	EPA:901.1	Potassium-40	K-40	N	-3.41	24	89.6	—	pCi/L	Y	U	U	2016-1036	CAPA-16-114667	GELC
R-17 S1	1057.0	04/19/2021	WG	UF	INIT	REG	RAD	EPA:903.1	Radium-226	Ra-226	N	0.167	0.0861	0.264	—	pCi/L	Y	U	UJ	N3B-2021-1340	CAPA-21-221779	GELC
R-17 S1	1057.0	04/19/2021	WG	UF	INIT	FD	RAD	EPA:903.1	Radium-226	Ra-226	N	0.191	0.112	0.365	—	pCi/L	Y	U	UJ	N3B-2021-1340	CAPA-21-221857	GELC
R-17 S1	1057.0	09/22/2020	WG	UF	INIT	REG	RAD	EPA:903.1	Radium-226	Ra-226	Y	0.45	0.126	0.269	—	pCi/L	Y	—	NQ	N3B-2020-1865	CAPA-20-206528	GELC
R-17 S1	1057.0	09/22/2020	WG	UF	INIT	FD	RAD	EPA:903.1	Radium-226	Ra-226	Y	0.299	0.103	0.229	—	pCi/L	Y	—	NQ	N3B-2020-1865	CAPA-20-206531	GELC
R-17 S1	1057.0	04/19/2021	WG	UF	INIT	REG	RAD	Generic:Radium by Calculation	Radium-226 and Radium-228	Ra-226+228	N	0.167	0.171	—	—	pCi/L	Y	—	UJ	N3B-2021-1340	CAPA-21-221779	GELC
R-17 S1	1057.0	04/19/2021	WG	UF	INIT	FD	RAD	Generic:Radium by Calculation	Radium-226 and Radium-228	Ra-226+228	N	0.194	0.212	—	—	pCi/L	Y	—	UJ	N3B-2021-1340	CAPA-21-221857	GELC
R-17 S1	1057.0	09/22/2020	WG	UF	INIT	REG	RAD	Generic:Radium by Calculation	Radium-226 and Radium-228	Ra-226+228	Y	0.45	0.191	—	—	pCi/L	Y	—	NQ	N3B-2020-1865	CAPA-20-206528	GELC
R-17 S1	1057.0	09/22/2020	WG	UF	INIT	FD	RAD	Generic:Radium by Calculation	Radium-226 and Radium-228	Ra-226+228	Y	0.442	0.176	—	—	pCi/L	Y	—	NQ	N3B-2020-1865	CAPA-20-206531	GELC
R-17 S1	1057.0	04/19/2021	WG	UF	INIT	REG	RAD	EPA:904	Radium-228	Ra-228	N	-0.105	0.147	0.582	—	pCi/L	Y	U	U	N3B-2021-1340	CAPA-21-221779	GELC
R-17 S1	1057.0	04/19/2021	WG	UF	INIT	FD	RAD	EPA:904	Radium-228	Ra-228	N	0.00315	0.18	0.687	—	pCi/L	Y	U	U	N3B-2021-1340	CAPA-21-221857	GELC
R-17 S1	1057.0	09/22/2020	WG	UF	INIT	REG	RAD	EPA:904	Radium-228	Ra-228	N	-0.0815	0.144	0.546	—	pCi/L	Y	U	U	N3B-2020-1865	CAPA-20-206528	GELC
R-17 S1	1057.0	09/22/2020	WG	UF	INIT	FD	RAD	EPA:904	Radium-228	Ra-228	N	0.143	0.142	0.491	—	pCi/L	Y	U	U	N3B-2020-1865	CAPA-20-206531	GELC
R-17 S1	1057.0	04/19/2021	WG	F	INIT	REG	Inorganic	SW-846:6010C	Silicon Dioxide	SiO2	Y	71.8	—	—	0.053	mg/L	Y	—	NQ	N3B-2021-1340	CAPA-21-221778	GELC
R-17 S1	1057.0	04/19/2021	WG	F	INIT	FD	Inorganic	SW-846:6010C	Silicon Dioxide	SiO2	Y	74.1	—	—	0.053	mg/L	Y	—	NQ	N3B-2021-1340	CAPA-21-221856	GELC
R-17 S1	1057.0	09/22/2020	WG	F	INIT	REG	Inorganic	SW-846:6010C	Silicon Dioxide	SiO2	Y	70.4	—	—	0.053	mg/L	Y	—	NQ	N3B-2020-1865	CAPA-20-206527	GELC
R-17 S1	1057.0	09/22/2020	WG	F	INIT	FD	Inorganic	SW-846:6010C	Silicon Dioxide	SiO2	Y	71.5	—	—	0.053	mg/L	Y	—	NQ	N3B-2020-1865	CAPA-20-206530	GELC
R-17 S1	1057.0	04/18/2019	WG	F	INIT	REG	Inorganic	SW-846:6010C	Silicon Dioxide	SiO2	Y	73.8	—	—	0.053	mg/L	Y	—	NQ	N3B-2019-1426	CAPA-19-171725	GELC
R-17 S1	1057.0	04/19/2018	WG	F	INIT	REG	Inorganic	SW-846:6010C	Silicon Dioxide	SiO2	Y	77	—	—	0.053	mg/L	Y	—	NQ	2018-2485	CAPA-18-152862	GELC
R-17 S1	1057.0	04/19/2018	WG	F	INIT	FD	Inorganic	SW-846:6010C	Silicon Dioxide	SiO2	Y	76.5	—	—	0.053	mg/L	Y	—	NQ	2018-2485	CAPA-18-152875	GELC
R-17 S1	1057.0	04/13/2017	WG	F	INIT	REG	Inorganic	SW-846:6010C	Silicon Dioxide	SiO2	Y	71.1	—	—	0.053	mg/L	Y	—	NQ	2017-1380	CAPA-17-130546	GELC
R-17 S1	1057.0	04/12/2016	WG	F	INIT	REG	Inorganic	SW-846:6010C	Silicon Dioxide	SiO2	Y	70.8	—	—	0.053	mg/L	Y	—	NQ	2016-1036	CAPA-16-114743	GELC
R-17 S1	1057.0	04/12/2016	WG	F	INIT	FD	Inorganic	SW-846:6010C	Silicon Dioxide	SiO2	Y	71.2	—	—	0.053	mg/L	Y	—	NQ	2016-1036	CAPA-16-114670	GELC
R-17 S1	1057.0	04/19/2021	WG	F	INIT	REG	Inorganic	SW-846:6010C	Sodium	Na	Y	12	—	—	0.1	mg/L	Y	N	J-	N3B-2021-1340	CAPA-21-221778	GELC
R-17 S1	1057.0	04/19/2021	WG	F	INIT	FD	Inorganic	SW-846:6010C	Sodium	Na	Y	12.4	—	—	0.1	mg/L	Y	N	J-	N3B-2021-1340	CAPA-21-221856	GELC
R-17 S1	1057.0	09/22/2020	WG	F	INIT	REG	Inorganic	SW-846:6010C	Sodium	Na	Y	11.3	—	—	0.1	mg/L	Y	—	NQ	N3B-2020-1865	CAPA-20-206527	GELC
R-17 S1	1057.0	09/22/2020	WG	F	INIT	FD	Inorganic	SW-846:6010C	Sodium	Na	Y	11.4	—	—	0.1	mg/L	Y	—	NQ	N3B-2020-1865	CAPA-20-206530	GELC
R-17 S1	1057.0	04/18/2019	WG	F	INIT	REG	Inorganic	SW-846:6010C	Sodium	Na	Y	11.9	—	—	0.1	mg/L	Y	—	NQ	N3B-2019-1426	CAPA-19-171725	GELC
R-17 S1	1057.0	04/19/2018	WG	F	INIT	REG	Inorganic	SW-846:6010C	Sodium	Na	Y	11.7	—	—	0.1	mg/L	Y	—	NQ	2018-2485	CAPA-18-152862	GELC
R-17 S1	1057.0	04/19/2018	WG	F	INIT	FD	Inorganic	SW-846:6010C	Sodium	Na	Y	11.6	—	—	0.1	mg/L	Y	—	NQ	2018-2485	CAPA-18-152875	GELC
R-17 S1	1057.0	04/13/2017	WG	F	INIT	REG	Inorganic	SW-846:6010C	Sodium	Na	Y	11.9	—	—	0.1	mg/L	Y	—	NQ	2017-1380	CAPA-17-130546	GELC
R-17 S1	1057.0	04/12/2016	WG	F	INIT	REG	Inorganic	SW-846:6010C	Sodium	Na	Y	11.6	—	—	0.1	mg/L	Y	—	NQ	2016-1036	CAPA-16-114743	GELC
R-17 S1	1057.0	04/12/2016	WG	F	INIT	FD	Inorganic	SW-846:6010C	Sodium	Na	Y	11.6	—	—	0.1	mg/L	Y	—	NQ	2016-1036	CAPA-16-114670	GELC
R-17 S1	1057.0	04/19/2021	WG	UF	INIT	REG	RAD	EPA:901.1	Sodium-22	Na-22	N	0.353	1.05	4.59	—	pCi/L	Y	U	U	N3B-2021-1340	CAPA-21-221779	GELC
R-17 S1	1057.0	04/19/2021	WG	UF	INIT	FD	RAD	EPA:901.1	Sodium-22	Na-22	N	0.608	0.994	4.12	—	pCi/L	Y	U	U	N3B-2021-1340	CAPA-21-221857	GELC
R-17 S1	1057.0	09/22/2020	WG	UF	INIT	REG	RAD	EPA:901.1	Sodium-22	Na-22	N	-0.196	1.06	3.35	—	pCi/L	Y	U	U	N3B-2020-1865	CAPA-20-206528	GELC
R-17 S1	1057.0	09/22/2020	WG	UF	INIT	FD	RAD	EPA:901.1	Sodium-22	Na-22	N	1.53	0.764	3.15	—	pCi/L	Y	U	U	N3B-2020-1865	CAPA-20-206531	GELC
R-17 S1	1057.0	04/18/2019	WG	UF	INIT	REG	RAD	EPA:901.1	Sodium-22	Na-22	N	0.927	1.29	5.72	—	pCi/L	Y	U	U	N3B-2019-1426	CAPA-19-171726	GELC
R-17 S1	1057.0	04/19/2018	WG	UF	INIT	REG	RAD	EPA:901.1	Sodium-22	Na-22	N	0.913	1.19	4.96	—	pCi/L	Y	U	U	2018-2485	CAPA-18-152863	GELC
R-17 S1	1057.0	04/19/2018	WG	UF	INIT	FD	RAD	EPA:901.1	Sodium-22	Na-22	N	0.466	1.26	5.2	—	pCi/L	Y	U	U	2018-2485	CAPA-18-152877	GELC
R-17 S1	1057.0	04/13/2017	WG	UF	INIT	REG	RAD	EPA:901.1	Sodium-22	Na-22	N	0.62	1.01	3.5	—	pCi/L	Y	U	U	2017-1380	CAPA-17-130555	GELC
R-17 S1	1057.0	04/12/2016	WG	UF	INIT	REG	RAD	EPA:901.1	Sodium-22	Na-22	N	1.22	1.4	5.83	—	pCi/L	Y	U	U	2016-1036	CAPA-16-114709	GELC
R-17 S1	1057.0	04/12/2016	WG	UF	INIT	FD	RAD	EPA:901.1	Sodium-22	Na-22	N	-1.35	1.46	5.15	—	pCi/L	Y	U	U	2016-1036	CAPA-16-114667	GELC
R-17 S1	1057.0	04/19/2021	WG	F	INIT	REG	General Chemistry	EPA:120.1	Specific Conductance	SPEC_CONDC	Y	123	—	—	1	µS/cm	Y	—	NQ	N3B-2021-1340	CAPA-21-221778	GELC
R-17 S1	1057.0	04/19/2021	WG	F	INIT	FD	General Chemistry	EPA:120.1	Specific Conductance	SPEC_CONDC	Y	122	—	—	1	µS/cm	Y	—	NQ	N3B-2021-1340	CAPA-21-221856	GELC
R-17 S1	1057.0	09/22/2020	WG	F	INIT	REG	General Chemistry	EPA:120.1	Specific Conductance	SPEC_CONDC	Y	124	—	—	1	µS/cm	Y	—	NQ	N3B-2020-1865	CAPA-20-206527	GELC
R-17 S1	1057.0	09/22/2020	WG	F	INIT	FD	General Chemistry	EPA:120.1	Specific Conductance	SPEC_CONDC	Y	124	—	—	1	µS/cm	Y	—	NQ	N3B-2020-1865	CAPA-20-206530	GELC
R-17 S1	1057.0	04/18/2019	WG	F	INIT	REG	General Chemistry	EPA:120.1	Specific Conductance	SPEC_CONDC	Y	124	—	—	1	µS/cm	Y	—	NQ	N3B-2019-1426	CAPA-19-171725	GELC
R-17 S1	1057.0	04/19/2018	WG	F	INIT	REG	General Chemistry	EPA:120.1	Specific Conductance	SPEC_CONDC	Y	120	—	—	1	µS/cm	Y	—	NQ	2018-2485	CAPA-18-152862	GELC
R-17 S1	1057.0	04/19/2018	WG	F	INIT	FD	General Chemistry	EPA:120.1	Specific Conductance	SPEC_CONDC	Y	123	—	—	1	µS/cm	Y	—	NQ	2018-2485	CAPA-18-152875	GELC
R-17 S1	1057.0	04/13/2017	WG	F	INIT	REG	General Chemistry	EPA:120.1	Specific Conductance	SPEC_CONDC	Y	254	—	—	1	µS/cm	Y	—	NQ	2017-1380	CAPA-17-130546	GELC
R-17 S1	1057.0	04/12/2016	WG	F	INIT	REG	General Chemistry	EPA:120.1	Specific Conductance	SPEC_CONDC	Y	127	—	—	3.63	µS/cm	Y	—	NQ	2016-1036	CAPA-16-114743	GELC
R-17 S1	1057.0	04/12/2016	WG	F	INIT	FD	General Chemistry	EPA:120.1	Specific Conductance	SPEC_CONDC	Y	125	—	—	3.63	µS/cm	Y	—	NQ	2016-1036	CAPA-16-114670	GELC
R-17 S1	1057.0	04/19/2021	WG	F	INIT	REG	Inorganic	SW-846:6010C	Strontium	Sr	Y	44.9	—	—	1	µg/L	Y	—	NQ	N3B-2021-1340	CAPA-21-221778	GELC
R-17 S1	1057.0	04/19/2021	WG	F	INIT	FD	Inorganic	SW-846:6010C	Strontium	Sr	Y	46.4	—	—	1	µg/L	Y	—	NQ	N3B-2021-1340	CAPA-21-221856	GELC

Table C-2 Analytical Detects from the Periodic Monitoring Events Reported in this Periodic Monitoring Report Plus Results from the Four Previous Monitoring Events if Available

Location ID	Screen Depth (ft)	Sample Date	Sample Type	Field Preparation Code	Analysis Type Code	Sample Purpose	Method Category	Lab Method	Parameter Name	Parameter Code	Detected	Report Result	Lab Uncertainty	Report MDA	Report MDL	Report Unit	Best Value	Lab Qualifier	Validation Qualifier	COC #	Field Sample ID	Lab ID
R-17 S1	1057.0	09/22/2020	WG	F	INIT	REG	Inorganic	SW-846:6010C	Strontium	Sr	Y	43.4	—	—	1	µg/L	Y	—	NQ	N3B-2020-1865	CAPA-20-206527	GELC
R-17 S1	1057.0	09/22/2020	WG	F	INIT	FD	Inorganic	SW-846:6010C	Strontium	Sr	Y	43.9	—	—	1	µg/L	Y	—	NQ	N3B-2020-1865	CAPA-20-206530	GELC
R-17 S1	1057.0	04/18/2019	WG	F	INIT	REG	Inorganic	SW-846:6010C	Strontium	Sr	Y	44.7	—	—	1	µg/L	Y	—	NQ	N3B-2019-1426	CAPA-19-171725	GELC
R-17 S1	1057.0	04/19/2018	WG	F	INIT	REG	Inorganic	SW-846:6010C	Strontium	Sr	Y	44.2	—	—	1	µg/L	Y	—	NQ	2018-2485	CAPA-18-152862	GELC
R-17 S1	1057.0	04/19/2018	WG	F	INIT	FD	Inorganic	SW-846:6010C	Strontium	Sr	Y	43.7	—	—	1	µg/L	Y	—	NQ	2018-2485	CAPA-18-152875	GELC
R-17 S1	1057.0	04/13/2017	WG	F	INIT	REG	Inorganic	SW-846:6010C	Strontium	Sr	Y	42.7	—	—	1	µg/L	Y	—	NQ	2017-1380	CAPA-17-130546	GELC
R-17 S1	1057.0	04/12/2016	WG	F	INIT	REG	Inorganic	SW-846:6010C	Strontium	Sr	Y	46	—	—	1	µg/L	Y	—	NQ	2016-1036	CAPA-16-114743	GELC
R-17 S1	1057.0	04/12/2016	WG	F	INIT	FD	Inorganic	SW-846:6010C	Strontium	Sr	Y	45.6	—	—	1	µg/L	Y	—	NQ	2016-1036	CAPA-16-114670	GELC
R-17 S1	1057.0	04/19/2021	WG	UF	INIT	REG	RAD	EPA:905.0	Strontium-90	Sr-90	N	0.364	0.153	0.488	—	pCi/L	Y	U	UJ	N3B-2021-1340	CAPA-21-221779	GELC
R-17 S1	1057.0	04/19/2021	WG	UF	INIT	FD	RAD	EPA:905.0	Strontium-90	Sr-90	N	0.0994	0.14	0.484	—	pCi/L	Y	U	UJ	N3B-2021-1340	CAPA-21-221857	GELC
R-17 S1	1057.0	09/22/2020	WG	UF	INIT	REG	RAD	EPA:905.0	Strontium-90	Sr-90	N	0.0555	0.14	0.486	—	pCi/L	Y	U	U	N3B-2020-1865	CAPA-20-206528	GELC
R-17 S1	1057.0	09/22/2020	WG	UF	INIT	FD	RAD	EPA:905.0	Strontium-90	Sr-90	N	0.0365	0.141	0.487	—	pCi/L	Y	U	U	N3B-2020-1865	CAPA-20-206531	GELC
R-17 S1	1057.0	04/18/2019	WG	UF	INIT	REG	RAD	EPA:905.0	Strontium-90	Sr-90	N	-0.215	0.12	0.472	—	pCi/L	Y	U	U	N3B-2019-1426	CAPA-19-171726	GELC
R-17 S1	1057.0	04/19/2018	WG	UF	INIT	REG	RAD	EPA:905.0	Strontium-90	Sr-90	N	0.037	0.0651	0.22	—	pCi/L	Y	U	U	2018-2485	CAPA-18-152863	GELC
R-17 S1	1057.0	04/19/2018	WG	UF	INIT	FD	RAD	EPA:905.0	Strontium-90	Sr-90	N	-0.119	0.0497	0.183	—	pCi/L	Y	U	U	2018-2485	CAPA-18-152877	GELC
R-17 S1	1057.0	04/13/2017	WG	UF	INIT	REG	RAD	EPA:905.0	Strontium-90	Sr-90	N	-0.0255	0.131	0.482	—	pCi/L	Y	U	U	2017-1380	CAPA-17-130555	GELC
R-17 S1	1057.0	04/12/2016	WG	UF	INIT	REG	RAD	EPA:905.0	Strontium-90	Sr-90	N	-0.324	0.118	0.413	—	pCi/L	Y	U	U	2016-1036	CAPA-16-114709	GELC
R-17 S1	1057.0	04/12/2016	WG	UF	INIT	FD	RAD	EPA:905.0	Strontium-90	Sr-90	N	-0.0405	0.128	0.482	—	pCi/L	Y	U	U	2016-1036	CAPA-16-114667	GELC
R-17 S1	1057.0	04/19/2021	WG	F	INIT	REG	General Chemistry	EPA:300.0	Sulfate	SO4(-2)	Y	1.7	—	—	0.133	mg/L	Y	—	NQ	N3B-2021-1340	CAPA-21-221778	GELC
R-17 S1	1057.0	04/19/2021	WG	F	INIT	FD	General Chemistry	EPA:300.0	Sulfate	SO4(-2)	Y	1.71	—	—	0.133	mg/L	Y	—	NQ	N3B-2021-1340	CAPA-21-221856	GELC
R-17 S1	1057.0	09/22/2020	WG	F	INIT	REG	General Chemistry	EPA:300.0	Sulfate	SO4(-2)	Y	1.64	—	—	0.133	mg/L	Y	—	NQ	N3B-2020-1865	CAPA-20-206527	GELC
R-17 S1	1057.0	09/22/2020	WG	F	INIT	FD	General Chemistry	EPA:300.0	Sulfate	SO4(-2)	Y	1.65	—	—	0.133	mg/L	Y	—	NQ	N3B-2020-1865	CAPA-20-206530	GELC
R-17 S1	1057.0	04/18/2019	WG	F	INIT	REG	General Chemistry	EPA:300.0	Sulfate	SO4(-2)	Y	1.79	—	—	0.133	mg/L	Y	—	NQ	N3B-2019-1426	CAPA-19-171725	GELC
R-17 S1	1057.0	04/19/2018	WG	F	INIT	REG	General Chemistry	EPA:300.0	Sulfate	SO4(-2)	Y	1.74	—	—	0.133	mg/L	Y	—	NQ	2018-2485	CAPA-18-152862	GELC
R-17 S1	1057.0	04/19/2018	WG	F	INIT	FD	General Chemistry	EPA:300.0	Sulfate	SO4(-2)	Y	1.74	—	—	0.133	mg/L	Y	—	NQ	2018-2485	CAPA-18-152875	GELC
R-17 S1	1057.0	04/13/2017	WG	F	INIT	REG	General Chemistry	EPA:300.0	Sulfate	SO4(-2)	Y	1.92	—	—	0.133	mg/L	Y	—	NQ	2017-1380	CAPA-17-130546	GELC
R-17 S1	1057.0	04/12/2016	WG	F	INIT	FD	General Chemistry	EPA:300.0	Sulfate	SO4(-2)	Y	1.76	—	—	0.133	mg/L	Y	—	NQ	2016-1036	CAPA-16-114670	GELC
R-17 S1	1057.0	04/12/2016	WG	F	INIT	REG	General Chemistry	EPA:300.0	Sulfate	SO4(-2)	Y	1.76	—	—	0.133	mg/L	Y	—	NQ	2016-1036	CAPA-16-114743	GELC
R-17 S1	1057.0	04/19/2021	WG	F	INIT	REG	General Chemistry	EPA:160.1	Total Dissolved Solids	TDS	Y	127	—	—	3.4	mg/L	Y	—	NQ	N3B-2021-1340	CAPA-21-221778	GELC
R-17 S1	1057.0	04/19/2021	WG	F	INIT	FD	General Chemistry	EPA:160.1	Total Dissolved Solids	TDS	Y	126	—	—	3.4	mg/L	Y	—	NQ	N3B-2021-1340	CAPA-21-221856	GELC
R-17 S1	1057.0	09/22/2020	WG	F	INIT	REG	General Chemistry	EPA:160.1	Total Dissolved Solids	TDS	Y	140	—	—	3.4	mg/L	Y	—	NQ	N3B-2020-1865	CAPA-20-206527	GELC
R-17 S1	1057.0	09/22/2020	WG	F	INIT	FD	General Chemistry	EPA:160.1	Total Dissolved Solids	TDS	Y	137	—	—	3.4	mg/L	Y	—	NQ	N3B-2020-1865	CAPA-20-206530	GELC
R-17 S1	1057.0	04/18/2019	WG	F	INIT	REG	General Chemistry	EPA:160.1	Total Dissolved Solids	TDS	Y	150	—	—	3.4	mg/L	Y	—	NQ	N3B-2019-1426	CAPA-19-171725	GELC
R-17 S1	1057.0	04/19/2018	WG	F	INIT	REG	General Chemistry	EPA:160.1	Total Dissolved Solids	TDS	Y	134	—	—	3.4	mg/L	Y	—	NQ	2018-2485	CAPA-18-152862	GELC
R-17 S1	1057.0	04/19/2018	WG	F	INIT	FD	General Chemistry	EPA:160.1	Total Dissolved Solids	TDS	Y	146	—	—	3.4	mg/L	Y	—	NQ	2018-2485	CAPA-18-152875	GELC
R-17 S1	1057.0	04/13/2017	WG	F	INIT	REG	General Chemistry	EPA:160.1	Total Dissolved Solids	TDS	Y	121	—	—	3.4	mg/L	Y	—	NQ	2017-1380	CAPA-17-130546	GELC
R-17 S1	1057.0	04/12/2016	WG	F	INIT	REG	General Chemistry	EPA:160.1	Total Dissolved Solids	TDS	Y	140	—	—	3.4	mg/L	Y	—	J	2016-1036	CAPA-16-114743	GELC
R-17 S1	1057.0	04/12/2016	WG	F	INIT	FD	General Chemistry	EPA:160.1	Total Dissolved Solids	TDS	Y	146	—	—	3.4	mg/L	Y	—	NQ	2016-1036	CAPA-16-114670	GELC
R-17 S1	1057.0	04/19/2021	WG	UF	INIT	REG	General Chemistry	EPA:351.2	Total Kjeldahl Nitrogen	TKN	Y	0.133	—	—	0.033	mg/L	Y	—	NQ	N3B-2021-1340	CAPA-21-221779	GELC
R-17 S1	1057.0	04/19/2021	WG	UF	INIT	FD	General Chemistry	EPA:351.2	Total Kjeldahl Nitrogen	TKN	Y	0.737	—	—	0.033	mg/L	Y	—	NQ	N3B-2021-1340	CAPA-21-221857	GELC
R-17 S1	1057.0	09/22/2020	WG	UF	INIT	REG	General Chemistry	EPA:351.2	Total Kjeldahl Nitrogen	TKN	N	0.033	—	—	0.033	mg/L	Y	U	UJ	N3B-2020-1865	CAPA-20-206528	GELC
R-17 S1	1057.0	09/22/2020	WG	UF	INIT	FD	General Chemistry	EPA:351.2	Total Kjeldahl Nitrogen	TKN	N	0.033	—	—	0.033	mg/L	Y	U	UJ	N3B-2020-1865	CAPA-20-206531	GELC
R-17 S1	1057.0	04/18/2019	WG	UF	INIT	REG	General Chemistry	EPA:351.2	Total Kjeldahl Nitrogen	TKN	N	0.033	—	—	0.033	mg/L	Y	U	U	N3B-2019-1426	CAPA-19-171726	GELC
R-17 S1	1057.0	04/19/2018	WG	UF	INIT	REG	General Chemistry	EPA:351.2	Total Kjeldahl Nitrogen	TKN	Y	0.0802	—	—	0.033	mg/L	Y	J	J	2018-2485	CAPA-18-152863	GELC
R-17 S1	1057.0	04/19/2018	WG	UF	INIT	FD	General Chemistry	EPA:351.2	Total Kjeldahl Nitrogen	TKN	Y	0.148	—	—	0.033	mg/L	Y	—	NQ	2018-2485	CAPA-18-152877	GELC
R-17 S1	1057.0	04/13/2017	WG	UF	INIT	REG	General Chemistry	EPA:351.2	Total Kjeldahl Nitrogen	TKN	N	0.1	—	—	0.033	mg/L	Y	U	U	2017-1380	CAPA-17-130555	GELC
R-17 S1	1057.0	04/19/2021	WG	UF	INIT	REG	General Chemistry	SW-846:9060A	Total Organic Carbon	TOC	Y	0.381	—	—	0.33	mg/L	Y	J	J	N3B-2021-1340	CAPA-21-221779	GELC
R-17 S1	1057.0	04/19/2021	WG	UF	INIT	FD	General Chemistry	SW-846:9060A	Total Organic Carbon	TOC	N	0.33	—	—	0.33	mg/L	Y	U	U	N3B-2021-1340	CAPA-21-221857	GELC
R-17 S1	1057.0	09/22/2020	WG	UF	INIT	REG	General Chemistry	SW-846:9060A	Total Organic Carbon	TOC	Y	2.06	—	—	0.33	mg/L	Y	—	NQ	N3B-2020-1865	CAPA-20-206528	GELC
R-17 S1	1057.0	09/22/2020	WG	UF	INIT	FD	General Chemistry	SW-846:9060A	Total Organic Carbon	TOC	Y	2.12	—	—	0.33	mg/L	Y	—	NQ	N3B-2020-1865	CAPA-20-206531	GELC
R-17 S1	1057.0	04/18/2019	WG	UF	INIT	REG	General Chemistry	SW-846:9060	Total Organic Carbon	TOC	N	0.33	—	—	0.33	mg/L	Y	U	U	N3B-2019-1426	CAPA-19-171726	GELC
R-17 S1	1057.0	04/19/2018	WG	UF	INIT	REG	General Chemistry	SW-846:9060	Total Organic Carbon	TOC	N	0.33	—	—	0.33	mg/L	Y	U	U	2018-2485	CAPA-18-152863	GELC
R-17 S1	1057.0	04/19/2018	WG	UF	INIT	FD	General Chemistry	SW-846:9060	Total Organic Carbon	TOC	N	0.33	—	—	0.33	mg/L	Y	U	U	2018-2485	CAPA-18-152877	GELC
R-17 S1	1057.0	04/13/2017	WG	UF	INIT	REG	General Chemistry	SW-846:9060	Total Organic Carbon	TOC	Y	0.584	—	—	0.33	mg/L	Y	J	J	2017-1380	CAPA-17-130555	GELC
R-17 S1	1057.0	04/12/2016	WG	UF	INIT	FD	General Chemistry	SW-846:9060	Total Organic Carbon	TOC	Y	0.813	—	—	0.33	mg/L	Y	J	J	2016-1036	CAPA-16-114667	GELC
R-17 S1	1057.0	04/12/2016	WG	UF	INIT	REG	General Chemistry	SW-846:9060	Total Organic Carbon	TOC	Y	0.816	—	—	0.33	mg/L	Y	J	J	2016-1036	CAPA-16-114709	GELC
R-17 S1	1057.0	04/19/2021	WG	F	INIT	REG	General Chemistry	EPA:365.4	Total Phosphate as Phosphorus	PO4-P	Y	0.0372	—	—	0.02	mg/L	Y	J	J	N3B-2021-1340	CAPA-21-221778	GELC
R-17 S1	1057.0	04/19/2021	WG	F	INIT	FD	General Chemistry	EPA:365.4	Total Phosphate as Phosphorus	PO4-P	Y	0.0355	—	—	0.02	mg/L	Y	J	J	N3B-2021-1340	CAPA-21-221856	GELC
R-17 S1	1057.0	09/22/2020	WG	F	INIT	REG	General Chemistry	EPA:365.4	Total Phosphate as Phosphorus	PO4-P	Y	0.0475	—	—	0.02	mg/L	Y	J	J	N3B-2020-1865	CAPA-20-206527	GELC
R-17 S1	1057.0	09/22/2020	WG	F	INIT	FD	General Chemistry	EPA:365.4	Total Phosphate as Phosphorus	PO4-P	Y	0.0239	—	—	0.02	mg/L	Y	J	J	N3B-2020-1865	CAPA-20-206530	GELC
R-17 S1	1057.0	04/18/2019	WG	F	INIT	REG	General Chemistry	EPA:365.4	Total Phosphate as Phosphorus	PO4-P	Y	0.0682	—	—	0.02	mg/L	Y	—	NQ	N3B-2019-1426	CAPA-19-171725	GELC
R-17 S1	1057.0	04/19/2018	WG	F	INIT	REG	General Chemistry	EPA:365.4	Total Phosphate as Phosphorus	PO4-P	N	0.0524	—	—	0.02	mg/L	Y	—	U	2018-2485	CAPA-18-152862	GELC
R-17 S1	1057.0	04/19/2018	WG	F	INIT	FD	General Chemistry	EPA:365.4	Total Phosphate as Phosphorus	PO4-P	N	0.048	—	—	0.02	mg/L	Y	J	U	2018-2485	CAPA-18-152875	GELC

Table C-2 Analytical Detects from the Periodic Monitoring Events Reported in this Periodic Monitoring Report Plus Results from the Four Previous Monitoring Events if Available

Location ID	Screen Depth (ft)	Sample Date	Sample Type	Field Preparation Code	Analysis Type Code	Sample Purpose	Method Category	Lab Method	Parameter Name	Parameter Code	Detected	Report Result	Lab Uncertainty	Report MDA	Report MDL	Report Unit	Best Value	Lab Qualifier	Validation Qualifier	COC #	Field Sample ID	Lab ID
R-17 S1	1057.0	04/13/2017	WG	F	INIT	REG	General Chemistry	EPA:365.4	Total Phosphate as Phosphorus	PO4-P	N	0.041	—	—	0.02	mg/L	Y	J	U	2017-1380	CAPA-17-130546	GELC
R-17 S1	1057.0	04/12/2016	WG	F	INIT	FD	General Chemistry	EPA:365.4	Total Phosphate as Phosphorus	PO4-P	Y	0.0547	—	—	0.017	mg/L	Y	—	NQ	2016-1036	CAPA-16-114670	GELC
R-17 S1	1057.0	04/12/2016	WG	F	INIT	REG	General Chemistry	EPA:365.4	Total Phosphate as Phosphorus	PO4-P	Y	0.0453	—	—	0.017	mg/L	Y	J	J	2016-1036	CAPA-16-114743	GELC
R-17 S1	1057.0	09/22/2020	WG	UF	INIT	REG	RAD	Generic:Low_Level_Tritium	Tritium	H-3	N	-0.207	0.746	2.54	—	pCi/L	Y	U	U	N3B-2020-1888	CAPA-20-206528	ARSL
R-17 S1	1057.0	09/22/2020	WG	UF	INIT	FD	RAD	Generic:Low_Level_Tritium	Tritium	H-3	N	0.907	0.921	3.031	—	pCi/L	Y	U	U	N3B-2020-1888	CAPA-20-206531	ARSL
R-17 S1	1057.0	04/18/2019	WG	UF	INIT	REG	RAD	Generic:Low_Level_Tritium	Tritium	H-3	N	-0.675	0.802	2.733	—	pCi/L	Y	UQ	U	N3B-2019-1618	CAPA-19-171726	ARSL
R-17 S1	1057.0	04/19/2018	WG	UF	INIT	REG	RAD	Generic:Low_Level_Tritium	Tritium	H-3	N	-8.375	1.592	3.751	—	pCi/L	Y	QU	U	2018-2488	CAPA-18-152863	ARSL
R-17 S1	1057.0	04/19/2018	WG	UF	INIT	FD	RAD	Generic:Low_Level_Tritium	Tritium	H-3	N	-9.5	1.726	3.806	—	pCi/L	Y	QU	U	2018-2488	CAPA-18-152877	ARSL
R-17 S1	1057.0	04/13/2017	WG	UF	INIT	REG	RAD	Generic:Low_Level_Tritium	Tritium	H-3	N	-1.094	0.887	3.029	—	pCi/L	Y	U	U	2017-1413	CAPA-17-130555	ARSL
R-17 S1	1057.0	04/20/2015	WG	UF	INIT	REG	RAD	Generic:Low_Level_Tritium	Tritium	H-3	N	0.857	0.669	2.177	—	pCi/L	Y	U	U	2015-1090	CAPA-15-93437	ARSL
R-17 S1	1057.0	04/19/2021	WG	F	INIT	REG	Inorganic	SW-846:6020B	Uranium	U	Y	0.532	—	—	0.067	µg/L	Y	—	NQ	N3B-2021-1340	CAPA-21-221778	GELC
R-17 S1	1057.0	04/19/2021	WG	F	INIT	FD	Inorganic	SW-846:6020B	Uranium	U	Y	0.533	—	—	0.067	µg/L	Y	—	NQ	N3B-2021-1340	CAPA-21-221856	GELC
R-17 S1	1057.0	09/22/2020	WG	F	INIT	REG	Inorganic	SW-846:6020B	Uranium	U	Y	0.441	—	—	0.067	µg/L	Y	—	NQ	N3B-2020-1865	CAPA-20-206527	GELC
R-17 S1	1057.0	09/22/2020	WG	F	INIT	FD	Inorganic	SW-846:6020B	Uranium	U	Y	0.446	—	—	0.067	µg/L	Y	—	NQ	N3B-2020-1865	CAPA-20-206530	GELC
R-17 S1	1057.0	04/18/2019	WG	F	INIT	REG	Inorganic	SW-846:6020	Uranium	U	Y	0.548	—	—	0.067	µg/L	Y	—	NQ	N3B-2019-1426	CAPA-19-171725	GELC
R-17 S1	1057.0	04/19/2018	WG	F	INIT	REG	Inorganic	SW-846:6020	Uranium	U	Y	0.495	—	—	0.067	µg/L	Y	—	NQ	2018-2485	CAPA-18-152862	GELC
R-17 S1	1057.0	04/19/2018	WG	F	INIT	FD	Inorganic	SW-846:6020	Uranium	U	Y	0.548	—	—	0.067	µg/L	Y	—	NQ	2018-2485	CAPA-18-152875	GELC
R-17 S1	1057.0	04/13/2017	WG	F	INIT	REG	Inorganic	SW-846:6020	Uranium	U	Y	0.506	—	—	0.067	µg/L	Y	—	NQ	2017-1380	CAPA-17-130546	GELC
R-17 S1	1057.0	04/12/2016	WG	F	INIT	REG	Inorganic	SW-846:6020	Uranium	U	Y	0.528	—	—	0.067	µg/L	Y	—	NQ	2016-1036	CAPA-16-114743	GELC
R-17 S1	1057.0	04/12/2016	WG	F	INIT	FD	Inorganic	SW-846:6020	Uranium	U	Y	0.503	—	—	0.067	µg/L	Y	—	NQ	2016-1036	CAPA-16-114670	GELC
R-17 S1	1057.0	04/19/2021	WG	UF	INIT	REG	RAD	HASL-300:ISOU	Uranium-234	U-234	Y	0.322	0.0321	0.0689	—	pCi/L	Y	—	J	N3B-2021-1340	CAPA-21-221779	GELC
R-17 S1	1057.0	04/19/2021	WG	UF	INIT	FD	RAD	HASL-300:ISOU	Uranium-234	U-234	Y	0.262	0.0334	0.0818	—	pCi/L	Y	—	J	N3B-2021-1340	CAPA-21-221857	GELC
R-17 S1	1057.0	09/22/2020	WG	UF	INIT	REG	RAD	HASL-300:ISOU	Uranium-234	U-234	Y	0.311	0.045	0.119	—	pCi/L	Y	—	NQ	N3B-2020-1865	CAPA-20-206528	GELC
R-17 S1	1057.0	09/22/2020	WG	UF	INIT	FD	RAD	HASL-300:ISOU	Uranium-234	U-234	Y	0.322	0.0461	0.113	—	pCi/L	Y	—	NQ	N3B-2020-1865	CAPA-20-206531	GELC
R-17 S1	1057.0	04/18/2019	WG	UF	INIT	REG	RAD	HASL-300:ISOU	Uranium-234	U-234	Y	0.301	0.0262	0.067	—	pCi/L	Y	—	NQ	N3B-2019-1426	CAPA-19-171726	GELC
R-17 S1	1057.0	04/19/2018	WG	UF	INIT	REG	RAD	HASL-300:ISOU	Uranium-234	U-234	Y	0.418	0.0347	0.0934	—	pCi/L	Y	—	NQ	2018-2485	CAPA-18-152863	GELC
R-17 S1	1057.0	04/19/2018	WG	UF	INIT	FD	RAD	HASL-300:ISOU	Uranium-234	U-234	Y	0.356	0.0302	0.0858	—	pCi/L	Y	—	NQ	2018-2485	CAPA-18-152877	GELC
R-17 S1	1057.0	04/13/2017	WG	UF	INIT	REG	RAD	HASL-300:ISOU	Uranium-234	U-234	Y	0.301	0.0278	0.0698	—	pCi/L	Y	—	NQ	2017-1380	CAPA-17-130555	GELC
R-17 S1	1057.0	04/12/2016	WG	UF	INIT	REG	RAD	HASL-300:ISOU	Uranium-234	U-234	Y	0.313	0.0291	0.095	—	pCi/L	Y	—	NQ	2016-1036	CAPA-16-114709	GELC
R-17 S1	1057.0	04/12/2016	WG	UF	INIT	FD	RAD	HASL-300:ISOU	Uranium-234	U-234	Y	0.322	0.0265	0.0804	—	pCi/L	Y	—	NQ	2016-1036	CAPA-16-114667	GELC
R-17 S1	1057.0	04/19/2021	WG	UF	INIT	REG	RAD	HASL-300:ISOU	Uranium-235/236	U-235/236	N	0.0192	0.0103	0.0681	—	pCi/L	Y	U	U	N3B-2021-1340	CAPA-21-221779	GELC
R-17 S1	1057.0	04/19/2021	WG	UF	INIT	FD	RAD	HASL-300:ISOU	Uranium-235/236	U-235/236	N	0.0178	0.014	0.0809	—	pCi/L	Y	U	U	N3B-2021-1340	CAPA-21-221857	GELC
R-17 S1	1057.0	09/22/2020	WG	UF	INIT	REG	RAD	HASL-300:ISOU	Uranium-235/236	U-235/236	N	0.0142	0.0155	0.0785	—	pCi/L	Y	U	U	N3B-2020-1865	CAPA-20-206528	GELC
R-17 S1	1057.0	09/22/2020	WG	UF	INIT	FD	RAD	HASL-300:ISOU	Uranium-235/236	U-235/236	N	0.0236	0.0159	0.0747	—	pCi/L	Y	U	U	N3B-2020-1865	CAPA-20-206531	GELC
R-17 S1	1057.0	04/18/2019	WG	UF	INIT	REG	RAD	HASL-300:ISOU	Uranium-235/236	U-235/236	N	0.0177	0.00913	0.0486	—	pCi/L	Y	U	U	N3B-2019-1426	CAPA-19-171726	GELC
R-17 S1	1057.0	04/19/2018	WG	UF	INIT	REG	RAD	HASL-300:ISOU	Uranium-235/236	U-235/236	N	0.0253	0.0126	0.0443	—	pCi/L	Y	U	U	2018-2485	CAPA-18-152863	GELC
R-17 S1	1057.0	04/19/2018	WG	UF	INIT	FD	RAD	HASL-300:ISOU	Uranium-235/236	U-235/236	Y	0.0464	0.0123	0.0407	—	pCi/L	Y	—	NQ	2018-2485	CAPA-18-152877	GELC
R-17 S1	1057.0	04/13/2017	WG	UF	INIT	REG	RAD	HASL-300:ISOU	Uranium-235/236	U-235/236	N	0.0298	0.0111	0.0576	—	pCi/L	Y	U	U	2017-1380	CAPA-17-130555	GELC
R-17 S1	1057.0	04/12/2016	WG	UF	INIT	REG	RAD	HASL-300:ISOU	Uranium-235/236	U-235/236	N	0.0297	0.0103	0.0651	—	pCi/L	Y	U	U	2016-1036	CAPA-16-114709	GELC
R-17 S1	1057.0	04/12/2016	WG	UF	INIT	FD	RAD	HASL-300:ISOU	Uranium-235/236	U-235/236	N	0.0277	0.0104	0.0551	—	pCi/L	Y	U	U	2016-1036	CAPA-16-114667	GELC
R-17 S1	1057.0	04/19/2021	WG	UF	INIT	REG	RAD	HASL-300:ISOU	Uranium-238	U-238	Y	0.188	0.0244	0.0694	—	pCi/L	Y	—	NQ	N3B-2021-1340	CAPA-21-221779	GELC
R-17 S1	1057.0	04/19/2021	WG	UF	INIT	FD	RAD	HASL-300:ISOU	Uranium-238	U-238	Y	0.146	0.0252	0.0824	—	pCi/L	Y	—	NQ	N3B-2021-1340	CAPA-21-221857	GELC
R-17 S1	1057.0	09/22/2020	WG	UF	INIT	REG	RAD	HASL-300:ISOU	Uranium-238	U-238	Y	0.187	0.0352	0.106	—	pCi/L	Y	—	NQ	N3B-2020-1865	CAPA-20-206528	GELC
R-17 S1	1057.0	09/22/2020	WG	UF	INIT	FD	RAD	HASL-300:ISOU	Uranium-238	U-238	Y	0.159	0.0323	0.101	—	pCi/L	Y	—	NQ	N3B-2020-1865	CAPA-20-206531	GELC
R-17 S1	1057.0	04/18/2019	WG	UF	INIT	REG	RAD	HASL-300:ISOU	Uranium-238	U-238	Y	0.199	0.0214	0.049	—	pCi/L	Y	—	NQ	N3B-2019-1426	CAPA-19-171726	GELC
R-17 S1	1057.0	04/19/2018	WG	UF	INIT	REG	RAD	HASL-300:ISOU	Uranium-238	U-238	Y	0.176	0.0244	0.0571	—	pCi/L	Y	—	NQ	2018-2485	CAPA-18-152863	GELC
R-17 S1	1057.0	04/19/2018	WG	UF	INIT	FD	RAD	HASL-300:ISOU	Uranium-238	U-238	Y	0.167	0.0209	0.0525	—	pCi/L	Y	—	NQ	2018-2485	CAPA-18-152877	GELC
R-17 S1	1057.0	04/13/2017	WG	UF	INIT	REG	RAD	HASL-300:ISOU	Uranium-238	U-238	Y	0.188	0.0223	0.0567	—	pCi/L	Y	—	NQ	2017-1380	CAPA-17-130555	GELC
R-17 S1	1057.0	04/12/2016	WG	UF	INIT	REG	RAD	HASL-300:ISOU	Uranium-238	U-238	Y	0.19	0.0222	0.0619	—	pCi/L	Y	—	NQ	2016-1036	CAPA-16-114709	GELC
R-17 S1	1057.0	04/12/2016	WG	UF	INIT	FD	RAD	HASL-300:ISOU	Uranium-238	U-238	Y	0.157	0.019	0.0524	—	pCi/L	Y	—	NQ	2016-1036	CAPA-16-114667	GELC
R-17 S1	1057.0	04/19/2021	WG	F	INIT	REG	Inorganic	SW-846:6010C	Vanadium	V	Y	4.93	—	—	1	µg/L	Y	J	J	N3B-2021-1340	CAPA-21-221778	GELC
R-17 S1	1057.0	04/19/2021	WG	F	INIT	FD	Inorganic	SW-846:6010C	Vanadium	V	Y	5.22	—	—	1	µg/L	Y	—	NQ	N3B-2021-1340	CAPA-21-221856	GELC
R-17 S1	1057.0	09/22/2020	WG	F	INIT	REG	Inorganic	SW-846:6010C	Vanadium	V	Y	4.89	—	—	1	µg/L	Y	J	J	N3B-2020-1865	CAPA-20-206527	GELC
R-17 S1	1057.0	09/22/2020	WG	F	INIT	FD	Inorganic	SW-846:6010C	Vanadium	V	Y	4.99	—	—	1	µg/L	Y	J	J	N3B-2020-1865	CAPA-20-206530	GELC
R-17 S1	1057.0	04/18/2019	WG	F	INIT	REG	Inorganic	SW-846:6010C	Vanadium	V	Y	5.48	—	—	1	µg/L	Y	—	NQ	N3B-2019-1426	CAPA-19-171725	GELC
R-17 S1	1057.0	04/19/2018	WG	F	INIT	REG	Inorganic	SW-846:6010C	Vanadium	V	Y	5.42	—	—	1	µg/L	Y	—	NQ	2018-2485	CAPA-18-152862	GELC
R-17 S1	1057.0	04/19/2018	WG	F	INIT	FD	Inorganic	SW-846:6010C	Vanadium	V	Y	5.14	—	—	1	µg/L	Y	—	NQ	2018-2485	CAPA-18-152875	GELC
R-17 S1	1057.0	04/13/2017	WG	F	INIT	REG	Inorganic	SW-846:6010C	Vanadium	V	Y	4.74	—	—	1	µg/L	Y	J	J	2017-1380	CAPA-17-130546	GELC
R-17 S1	1057.0	04/12/2016	WG	F	INIT	REG	Inorganic	SW-846:6010C	Vanadium	V	Y	4.24	—	—	1	µg/L	Y	J	J	2016-1036	CAPA-16-114743	GELC
R-17 S1	1057.0	04/12/2016	WG	F	INIT	FD	Inorganic	SW-846:6010C	Vanadium	V	Y	4.19	—	—	1	µg/L	Y	J	J	2016-1036	CAPA-16-114670	GELC
R-17 S2	1124.0	04/20/2021	WG	UF	INIT	REG	VOC	SW-846:8260D	Acetone	67-64-1	Y	2.2	—	—	1.74	µg/L	Y	J	J	N3B-2021-1349	CAPA-21-221782	GELC
R-17 S2	1124.0	09/22/2020	WG	UF	INIT	REG	VOC	SW-846:8260B	Acetone	67-64-1	N	1.5	—	—	1.5	µg/L	Y	U	U	N3B-2020-1865	CAPA-20-206533	GELC
R-17 S2	1124.0	04/18/2019	WG	UF	INIT	REG	VOC	SW-846:8260B	Acetone	67-64-1	N	1.5	—	—	1.5	µg/L	Y	U	U	N3B-2019-1426	CAPA-19-171730	GELC

Table C-2 Analytical Detects from the Periodic Monitoring Events Reported in this Periodic Monitoring Report Plus Results from the Four Previous Monitoring Events if Available

Location ID	Screen Depth (ft)	Sample Date	Sample Type	Field Preparation Code	Analysis Type Code	Sample Purpose	Method Category	Lab Method	Parameter Name	Parameter Code	Detected	Report Result	Lab Uncertainty	Report MDA	Report MDL	Report Unit	Best Value	Lab Qualifier	Validation Qualifier	COC #	Field Sample ID	Lab ID
R-17 S2	1124.0	04/18/2019	WG	UF	INIT	FD	VOC	SW-846:8260B	Acetone	67-64-1	N	1.5	—	—	1.5	µg/L	Y	U	U	N3B-2019-1426	CAPA-19-171732	GELC
R-17 S2	1124.0	04/19/2018	WG	UF	INIT	REG	VOC	SW-846:8260B	Acetone	67-64-1	N	1.5	—	—	1.5	µg/L	Y	U	U	2018-2485	CAPA-18-152865	GELC
R-17 S2	1124.0	04/13/2017	WG	UF	INIT	REG	VOC	SW-846:8260B	Acetone	67-64-1	N	10	—	—	1.5	µg/L	Y	U	U	2017-1380	CAPA-17-130556	GELC
R-17 S2	1124.0	04/20/2021	WG	F	INIT	REG	General Chemistry	EPA:150.1	Acidity or Alkalinity of a solution	pH	Y	8.05	—	—	0.01	SU	Y	H	J	N3B-2021-1349	CAPA-21-221781	GELC
R-17 S2	1124.0	09/22/2020	WG	F	INIT	REG	General Chemistry	EPA:150.1	Acidity or Alkalinity of a solution	pH	Y	8.11	—	—	0.01	SU	Y	H	NQ	N3B-2020-1865	CAPA-20-206532	GELC
R-17 S2	1124.0	04/18/2019	WG	F	INIT	REG	General Chemistry	EPA:150.1	Acidity or Alkalinity of a solution	pH	Y	8.29	—	—	0.01	SU	Y	H	NQ	N3B-2019-1426	CAPA-19-171729	GELC
R-17 S2	1124.0	04/18/2019	WG	F	INIT	FD	General Chemistry	EPA:150.1	Acidity or Alkalinity of a solution	pH	Y	8.26	—	—	0.01	SU	Y	H	NQ	N3B-2019-1426	CAPA-19-171731	GELC
R-17 S2	1124.0	04/19/2018	WG	F	INIT	REG	General Chemistry	EPA:150.1	Acidity or Alkalinity of a solution	pH	Y	7.91	—	—	0.01	SU	Y	H	NQ	2018-2485	CAPA-18-152864	GELC
R-17 S2	1124.0	04/13/2017	WG	F	INIT	REG	General Chemistry	EPA:150.1	Acidity or Alkalinity of a solution	pH	Y	8.03	—	—	0.01	SU	Y	H	NQ	2017-1380	CAPA-17-130547	GELC
R-17 S2	1124.0	04/12/2016	WG	F	INIT	REG	General Chemistry	EPA:150.1	Acidity or Alkalinity of a solution	pH	Y	7.96	—	—	0.01	SU	Y	H	NQ	2016-1036	CAPA-16-114744	GELC
R-17 S2	1124.0	04/20/2021	WG	F	INIT	REG	General Chemistry	EPA:310.1	Alkalinity-CO3+HCO3	ALK-CO3+HCO3	Y	55.7	—	—	1.45	mg/L	Y	—	NQ	N3B-2021-1349	CAPA-21-221781	GELC
R-17 S2	1124.0	09/22/2020	WG	F	INIT	REG	General Chemistry	EPA:310.1	Alkalinity-CO3+HCO3	ALK-CO3+HCO3	Y	54.8	—	—	1.45	mg/L	Y	—	NQ	N3B-2020-1865	CAPA-20-206532	GELC
R-17 S2	1124.0	04/18/2019	WG	F	INIT	REG	General Chemistry	EPA:310.1	Alkalinity-CO3+HCO3	ALK-CO3+HCO3	Y	55.2	—	—	1.45	mg/L	Y	—	NQ	N3B-2019-1426	CAPA-19-171729	GELC
R-17 S2	1124.0	04/18/2019	WG	F	INIT	FD	General Chemistry	EPA:310.1	Alkalinity-CO3+HCO3	ALK-CO3+HCO3	Y	54.8	—	—	1.45	mg/L	Y	—	NQ	N3B-2019-1426	CAPA-19-171731	GELC
R-17 S2	1124.0	04/19/2018	WG	F	INIT	REG	General Chemistry	EPA:310.1	Alkalinity-CO3+HCO3	ALK-CO3+HCO3	Y	53	—	—	1.45	mg/L	Y	—	NQ	2018-2485	CAPA-18-152864	GELC
R-17 S2	1124.0	04/13/2017	WG	F	INIT	REG	General Chemistry	EPA:310.1	Alkalinity-CO3+HCO3	ALK-CO3+HCO3	Y	55.6	—	—	1.45	mg/L	Y	—	NQ	2017-1380	CAPA-17-130547	GELC
R-17 S2	1124.0	04/12/2016	WG	F	INIT	REG	General Chemistry	EPA:310.1	Alkalinity-CO3+HCO3	ALK-CO3+HCO3	Y	55.2	—	—	0.725	mg/L	Y	—	NQ	2016-1036	CAPA-16-114744	GELC
R-17 S2	1124.0	04/20/2021	WG	UF	INIT	REG	RAD	HASL-300:AM-241	Americium-241	Am-241	N	0.00641	0.0088	0.0427	—	pCi/L	Y	U	U	N3B-2021-1349	CAPA-21-221782	GELC
R-17 S2	1124.0	09/22/2020	WG	UF	INIT	REG	RAD	HASL-300:AM-241	Americium-241	Am-241	N	0.0295	0.00983	0.0445	—	pCi/L	Y	U	U	N3B-2020-1865	CAPA-20-206533	GELC
R-17 S2	1124.0	04/18/2019	WG	UF	INIT	REG	RAD	HASL-300:AM-241	Americium-241	Am-241	N	0.0567	0.0166	0.0725	—	pCi/L	Y	U	U	N3B-2019-1426	CAPA-19-171730	GELC
R-17 S2	1124.0	04/18/2019	WG	UF	INIT	FD	RAD	HASL-300:AM-241	Americium-241	Am-241	N	0.0156	0.00824	0.0633	—	pCi/L	Y	U	U	N3B-2019-1426	CAPA-19-171732	GELC
R-17 S2	1124.0	04/19/2018	WG	UF	INIT	REG	RAD	HASL-300:AM-241	Americium-241	Am-241	N	0.0112	0.00792	0.0524	—	pCi/L	Y	U	U	2018-2485	CAPA-18-152865	GELC
R-17 S2	1124.0	04/13/2017	WG	UF	INIT	REG	RAD	HASL-300:AM-241	Americium-241	Am-241	N	0.00855	0.00616	0.0427	—	pCi/L	Y	U	U	2017-1380	CAPA-17-130556	GELC
R-17 S2	1124.0	04/12/2016	WG	UF	INIT	REG	RAD	HASL-300:AM-241	Americium-241	Am-241	N	0.0119	0.00629	0.0372	—	pCi/L	Y	U	U	2016-1036	CAPA-16-114710	GELC
R-17 S2	1124.0	04/20/2021	WG	F	INIT	REG	General Chemistry	EPA:350.1	Ammonia as Nitrogen	NH3-N	Y	0.0199	—	—	0.017	mg/L	Y	J	J-	N3B-2021-1349	CAPA-21-221781	GELC
R-17 S2	1124.0	09/22/2020	WG	F	INIT	REG	General Chemistry	EPA:350.1	Ammonia as Nitrogen	NH3-N	N	0.0469	—	—	0.017	mg/L	Y	J	U	N3B-2020-1865	CAPA-20-206532	GELC
R-17 S2	1124.0	04/18/2019	WG	F	INIT	REG	General Chemistry	EPA:350.1	Ammonia as Nitrogen	NH3-N	Y	0.31	—	—	0.017	mg/L	Y	—	J+	N3B-2019-1426	CAPA-19-171729	GELC
R-17 S2	1124.0	04/18/2019	WG	F	INIT	FD	General Chemistry	EPA:350.1	Ammonia as Nitrogen	NH3-N	N	0.023	—	—	0.017	mg/L	Y	J	U	N3B-2019-1426	CAPA-19-171731	GELC
R-17 S2	1124.0	04/19/2018	WG	F	INIT	REG	General Chemistry	EPA:350.1	Ammonia as Nitrogen	NH3-N	N	0.017	—	—	0.017	mg/L	Y	U	U	2018-2485	CAPA-18-152864	GELC
R-17 S2	1124.0	04/13/2017	WG	F	INIT	REG	General Chemistry	EPA:350.1	Ammonia as Nitrogen	NH3-N	N	0.0817	—	—	0.017	mg/L	Y	—	U	2017-1380	CAPA-17-130547	GELC
R-17 S2	1124.0	04/20/2021	WG	F	INIT	REG	Inorganic	SW-846:6020B	Arsenic	As	Y	2	—	—	2	µg/L	Y	J	J	N3B-2021-1349	CAPA-21-221781	GELC
R-17 S2	1124.0	09/22/2020	WG	F	INIT	REG	Inorganic	SW-846:6020B	Arsenic	As	N	2	—	—	2	µg/L	Y	U	U	N3B-2020-1865	CAPA-20-206532	GELC
R-17 S2	1124.0	04/18/2019	WG	F	INIT	REG	Inorganic	SW-846:6020	Arsenic	As	Y	2.25	—	—	2	µg/L	Y	J	J	N3B-2019-1426	CAPA-19-171729	GELC
R-17 S2	1124.0	04/18/2019	WG	F	INIT	FD	Inorganic	SW-846:6020	Arsenic	As	Y	2.3	—	—	2	µg/L	Y	J	J	N3B-2019-1426	CAPA-19-171731	GELC
R-17 S2	1124.0	04/19/2018	WG	F	INIT	REG	Inorganic	SW-846:6020	Arsenic	As	Y	2.74	—	—	2	µg/L	Y	J	J	2018-2485	CAPA-18-152864	GELC
R-17 S2	1124.0	04/13/2017	WG	F	INIT	REG	Inorganic	SW-846:6020	Arsenic	As	N	5	—	—	2	µg/L	Y	U	U	2017-1380	CAPA-17-130547	GELC
R-17 S2	1124.0	04/20/2021	WG	F	INIT	REG	Inorganic	SW-846:6010C	Barium	Ba	Y	29.4	—	—	1	µg/L	Y	—	NQ	N3B-2021-1349	CAPA-21-221781	GELC
R-17 S2	1124.0	09/22/2020	WG	F	INIT	REG	Inorganic	SW-846:6010C	Barium	Ba	Y	29.2	—	—	1	µg/L	Y	—	NQ	N3B-2020-1865	CAPA-20-206532	GELC
R-17 S2	1124.0	04/18/2019	WG	F	INIT	REG	Inorganic	SW-846:6010C	Barium	Ba	Y	30.2	—	—	1	µg/L	Y	—	NQ	N3B-2019-1426	CAPA-19-171729	GELC
R-17 S2	1124.0	04/18/2019	WG	F	INIT	FD	Inorganic	SW-846:6010C	Barium	Ba	Y	29.3	—	—	1	µg/L	Y	—	NQ	N3B-2019-1426	CAPA-19-171731	GELC
R-17 S2	1124.0	04/19/2018	WG	F	INIT	REG	Inorganic	SW-846:6010C	Barium	Ba	Y	31.2	—	—	1	µg/L	Y	—	NQ	2018-2485	CAPA-18-152864	GELC
R-17 S2	1124.0	04/13/2017	WG	F	INIT	REG	Inorganic	SW-846:6010C	Barium	Ba	Y	30	—	—	1	µg/L	Y	—	NQ	2017-1380	CAPA-17-130547	GELC
R-17 S2	1124.0	04/12/2016	WG	F	INIT	REG	Inorganic	SW-846:6010C	Barium	Ba	Y	28.9	—	—	1	µg/L	Y	—	NQ	2016-1036	CAPA-16-114744	GELC
R-17 S2	1124.0	04/20/2021	WG	F	INIT	REG	Inorganic	SW-846:6010C	Calcium	Ca	Y	8.93	—	—	0.05	mg/L	Y	—	NQ	N3B-2021-1349	CAPA-21-221781	GELC
R-17 S2	1124.0	09/22/2020	WG	F	INIT	REG	Inorganic	SW-846:6010C	Calcium	Ca	Y	8.38	—	—	0.05	mg/L	Y	—	NQ	N3B-2020-1865	CAPA-20-206532	GELC
R-17 S2	1124.0	04/18/2019	WG	F	INIT	REG	Inorganic	SW-846:6010C	Calcium	Ca	Y	9.08	—	—	0.05	mg/L	Y	—	NQ	N3B-2019-1426	CAPA-19-171729	GELC
R-17 S2	1124.0	04/18/2019	WG	F	INIT	FD	Inorganic	SW-846:6010C	Calcium	Ca	Y	8.8	—	—	0.05	mg/L	Y	—	NQ	N3B-2019-1426	CAPA-19-171731	GELC
R-17 S2	1124.0	04/19/2018	WG	F	INIT	REG	Inorganic	SW-846:6010C	Calcium	Ca	Y	9.06	—	—	0.05	mg/L	Y	—	NQ	2018-2485	CAPA-18-152864	GELC
R-17 S2	1124.0	04/13/2017	WG	F	INIT	REG	Inorganic	SW-846:6010C	Calcium	Ca	Y	8.88	—	—	0.05	mg/L	Y	—	NQ	2017-1380	CAPA-17-130547	GELC
R-17 S2	1124.0	04/12/2016	WG	F	INIT	REG	Inorganic	SW-846:6010C	Calcium	Ca	Y	8.45	—	—	0.05	mg/L	Y	—	NQ	2016-1036	CAPA-16-114744	GELC
R-17 S2	1124.0	04/20/2021	WG	UF	INIT	REG	RAD	EPA:901.1	Cesium-137	Cs-137	N	-1.02	1.01	3.21	—	pCi/L	Y	U	U	N3B-2021-1349	CAPA-21-221782	GELC
R-17 S2	1124.0	09/22/2020	WG	UF	INIT	REG	RAD	EPA:901.1	Cesium-137	Cs-137	N	-0.158	0.996	3.26	—	pCi/L	Y	U	U	N3B-2020-1865	CAPA-20-206533	GELC
R-17 S2	1124.0	04/18/2019	WG	UF	INIT	REG	RAD	EPA:901.1	Cesium-137	Cs-137	N	0.625	1.16	4.74	—	pCi/L	Y	U	U	N3B-2019-1426	CAPA-19-171730	GELC
R-17 S2	1124.0	04/18/2019	WG	UF	INIT	FD	RAD	EPA:901.1	Cesium-137	Cs-137	N	-1.12	1.6	5.6	—	pCi/L	Y	U	U	N3B-2019-1426	CAPA-19-171732	GELC
R-17 S2	1124.0	04/19/2018	WG	UF	INIT	REG	RAD	EPA:901.1	Cesium-137	Cs-137	N	-2.67	1.74	5.75	—	pCi/L	Y	U	U	2018-2485	CAPA-18-152865	GELC
R-17 S2	1124.0	04/13/2017	WG	UF	INIT	REG	RAD	EPA:901.1	Cesium-137	Cs-137	N	-2.24	1.33	4.25	—	pCi/L	Y	U	U	2017-1380	CAPA-17-130556	GELC
R-17 S2	1124.0	04/12/2016	WG	UF	INIT	REG	RAD	EPA:901.1	Cesium-137	Cs-137	N	-0.681	1.44	5.08	—	pCi/L	Y	U	U	2016-1036	CAPA-16-114710	GELC
R-17 S2	1124.0	04/20/2021	WG	F	INIT	REG	General Chemistry	EPA:300.0	Chloride	Cl(-1)	Y	1.7	—	—	0.067	mg/L	Y	—	J+	N3B-2021-1349	CAPA-21-221781	GELC
R-17 S2	1124.0	09/22/2020	WG	F	INIT	REG	General Chemistry	EPA:300.0	Chloride	Cl(-1)	Y	1.81	—	—	0.067	mg/L	Y	—	NQ	N3B-2020-1865	CAPA-20-206532	GELC
R-17 S2	1124.0	04/18/2019	WG	F	INIT	REG	General Chemistry	EPA:300.0	Chloride	Cl(-1)	Y	1.66	—	—	0.067	mg/L	Y	—	NQ	N3B-2019-1426	CAPA-19-171729	GELC
R-17 S2	1124.0	04/18/2019	WG	F	INIT	FD	General Chemistry	EPA:300.0	Chloride	Cl(-1)	Y	1.56	—	—	0.067	mg/L	Y	—	NQ	N3B-2019-1426	CAPA-19-171731	GELC
R-17 S2	1124.0	04/19/2018	WG	F	INIT	REG	General Chemistry	EPA:300.0	Chloride	Cl(-1)	Y	1.66	—	—	0.067	mg/L	Y	—	NQ	2018-2485	CAPA-18-152864	GELC
R-17 S2	1124.0	04/13/2017	WG	F	INIT	REG	General Chemistry	EPA:300.0	Chloride	Cl(-1)	Y	1.7	—	—	0.067	mg/L	Y	—	NQ	2017-1380	CAPA-17-130547	GELC

Table C-2 Analytical Detects from the Periodic Monitoring Events Reported in this Periodic Monitoring Report Plus Results from the Four Previous Monitoring Events if Available

Location ID	Screen Depth (ft)	Sample Date	Sample Type	Field Preparation Code	Analysis Type Code	Sample Purpose	Method Category	Lab Method	Parameter Name	Parameter Code	Detected	Report Result	Lab Uncertainty	Report MDA	Report MDL	Report Unit	Best Value	Lab Qualifier	Validation Qualifier	COC #	Field Sample ID	Lab ID
R-17 S2	1124.0	04/12/2016	WG	F	INIT	REG	General Chemistry	EPA:300.0	Chloride	Cl(-1)	Y	1.64	—	—	0.067	mg/L	Y	—	NQ	2016-1036	CAPA-16-114744	GELC
R-17 S2	1124.0	04/20/2021	WG	F	INIT	REG	Inorganic	SW-846:6020B	Chromium	Cr	Y	3.52	—	—	3	µg/L	Y	J	J	N3B-2021-1349	CAPA-21-221781	GELC
R-17 S2	1124.0	09/22/2020	WG	F	INIT	REG	Inorganic	SW-846:6020B	Chromium	Cr	Y	3.93	—	—	3	µg/L	Y	J	J	N3B-2020-1865	CAPA-20-206532	GELC
R-17 S2	1124.0	04/18/2019	WG	F	INIT	REG	Inorganic	SW-846:6020	Chromium	Cr	Y	4.05	—	—	3	µg/L	Y	J	J	N3B-2019-1426	CAPA-19-171729	GELC
R-17 S2	1124.0	04/18/2019	WG	F	INIT	FD	Inorganic	SW-846:6020	Chromium	Cr	Y	3.92	—	—	3	µg/L	Y	J	J	N3B-2019-1426	CAPA-19-171731	GELC
R-17 S2	1124.0	04/19/2018	WG	F	INIT	REG	Inorganic	SW-846:6020	Chromium	Cr	Y	3.76	—	—	3	µg/L	Y	J	J	2018-2485	CAPA-18-152864	GELC
R-17 S2	1124.0	04/13/2017	WG	F	INIT	REG	Inorganic	SW-846:6020	Chromium	Cr	Y	4.67	—	—	3	µg/L	Y	J	J	2017-1380	CAPA-17-130547	GELC
R-17 S2	1124.0	04/12/2016	WG	F	INIT	REG	Inorganic	SW-846:6020	Chromium	Cr	Y	4.22	—	—	2	µg/L	Y	J	J	2016-1036	CAPA-16-114744	GELC
R-17 S2	1124.0	04/20/2021	WG	UF	INIT	REG	RAD	EPA:901.1	Cobalt-60	Co-60	N	1.52	0.991	4.48	—	pCi/L	Y	U	U	N3B-2021-1349	CAPA-21-221782	GELC
R-17 S2	1124.0	09/22/2020	WG	UF	INIT	REG	RAD	EPA:901.1	Cobalt-60	Co-60	N	-0.407	0.96	3.58	—	pCi/L	Y	U	U	N3B-2020-1865	CAPA-20-206533	GELC
R-17 S2	1124.0	04/18/2019	WG	UF	INIT	REG	RAD	EPA:901.1	Cobalt-60	Co-60	N	0.157	1.23	4.98	—	pCi/L	Y	U	U	N3B-2019-1426	CAPA-19-171730	GELC
R-17 S2	1124.0	04/18/2019	WG	UF	INIT	FD	RAD	EPA:901.1	Cobalt-60	Co-60	N	-1.62	1.09	3.64	—	pCi/L	Y	U	U	N3B-2019-1426	CAPA-19-171732	GELC
R-17 S2	1124.0	04/19/2018	WG	UF	INIT	REG	RAD	EPA:901.1	Cobalt-60	Co-60	N	0.287	1.95	7.51	—	pCi/L	Y	U	U	2018-2485	CAPA-18-152865	GELC
R-17 S2	1124.0	04/13/2017	WG	UF	INIT	REG	RAD	EPA:901.1	Cobalt-60	Co-60	N	0.692	1.15	4.61	—	pCi/L	Y	U	U	2017-1380	CAPA-17-130556	GELC
R-17 S2	1124.0	04/12/2016	WG	UF	INIT	REG	RAD	EPA:901.1	Cobalt-60	Co-60	N	1.88	0.878	4.63	—	pCi/L	Y	U	U	2016-1036	CAPA-16-114710	GELC
R-17 S2	1124.0	04/20/2021	WG	F	INIT	REG	General Chemistry	EPA:300.0	Fluoride	F(-1)	Y	0.29	—	—	0.033	mg/L	Y	—	NQ	N3B-2021-1349	CAPA-21-221781	GELC
R-17 S2	1124.0	09/22/2020	WG	F	INIT	REG	General Chemistry	EPA:300.0	Fluoride	F(-1)	Y	0.284	—	—	0.033	mg/L	Y	—	NQ	N3B-2020-1865	CAPA-20-206532	GELC
R-17 S2	1124.0	04/18/2019	WG	F	INIT	REG	General Chemistry	EPA:300.0	Fluoride	F(-1)	Y	0.175	—	—	0.033	mg/L	Y	—	NQ	N3B-2019-1426	CAPA-19-171729	GELC
R-17 S2	1124.0	04/18/2019	WG	F	INIT	FD	General Chemistry	EPA:300.0	Fluoride	F(-1)	Y	0.191	—	—	0.033	mg/L	Y	—	NQ	N3B-2019-1426	CAPA-19-171731	GELC
R-17 S2	1124.0	04/19/2018	WG	F	INIT	REG	General Chemistry	EPA:300.0	Fluoride	F(-1)	Y	0.198	—	—	0.033	mg/L	Y	—	NQ	2018-2485	CAPA-18-152864	GELC
R-17 S2	1124.0	04/13/2017	WG	F	INIT	REG	General Chemistry	EPA:300.0	Fluoride	F(-1)	Y	0.113	—	—	0.033	mg/L	Y	—	NQ	2017-1380	CAPA-17-130547	GELC
R-17 S2	1124.0	04/12/2016	WG	F	INIT	REG	General Chemistry	EPA:300.0	Fluoride	F(-1)	Y	0.148	—	—	0.033	mg/L	Y	—	NQ	2016-1036	CAPA-16-114744	GELC
R-17 S2	1124.0	04/20/2021	WG	UF	INIT	REG	RAD	EPA:900	Gross alpha	GROSSA	N	-0.992	0.371	2.63	—	pCi/L	Y	U	U	N3B-2021-1349	CAPA-21-221782	GELC
R-17 S2	1124.0	09/22/2020	WG	UF	INIT	REG	RAD	EPA:900	Gross alpha	GROSSA	N	0.372	0.626	2.55	—	pCi/L	Y	U	U	N3B-2020-1865	CAPA-20-206533	GELC
R-17 S2	1124.0	04/18/2019	WG	UF	INIT	REG	RAD	EPA:900	Gross alpha	GROSSA	N	0.35	0.689	2.77	—	pCi/L	Y	U	U	N3B-2019-1426	CAPA-19-171730	GELC
R-17 S2	1124.0	04/18/2019	WG	UF	INIT	FD	RAD	EPA:900	Gross alpha	GROSSA	Y	3.28	1.07	2.78	—	pCi/L	Y	—	NQ	N3B-2019-1426	CAPA-19-171732	GELC
R-17 S2	1124.0	04/19/2018	WG	UF	INIT	REG	RAD	EPA:900	Gross alpha	GROSSA	Y	7.48	0.654	0.972	—	pCi/L	Y	—	NQ	2018-2485	CAPA-18-152865	GELC
R-17 S2	1124.0	04/13/2017	WG	UF	INIT	REG	RAD	EPA:900	Gross alpha	GROSSA	N	0.513	0.75	2.78	—	pCi/L	Y	U	U	2017-1380	CAPA-17-130556	GELC
R-17 S2	1124.0	04/12/2016	WG	UF	INIT	REG	RAD	EPA:900	Gross alpha	GROSSA	N	0.345	0.667	2.75	—	pCi/L	Y	U	U	2016-1036	CAPA-16-114710	GELC
R-17 S2	1124.0	04/20/2021	WG	UF	INIT	REG	RAD	EPA:900	Gross beta	GROSSB	N	2.47	0.877	2.75	—	pCi/L	Y	U	UJ	N3B-2021-1349	CAPA-21-221782	GELC
R-17 S2	1124.0	09/22/2020	WG	UF	INIT	REG	RAD	EPA:900	Gross beta	GROSSB	N	1.97	0.772	2.35	—	pCi/L	Y	U	U	N3B-2020-1865	CAPA-20-206533	GELC
R-17 S2	1124.0	04/18/2019	WG	UF	INIT	REG	RAD	EPA:900	Gross beta	GROSSB	Y	3.73	0.401	1.15	—	pCi/L	Y	—	NQ	N3B-2019-1426	CAPA-19-171730	GELC
R-17 S2	1124.0	04/18/2019	WG	UF	INIT	FD	RAD	EPA:900	Gross beta	GROSSB	Y	2.2	0.365	1.1	—	pCi/L	Y	—	NQ	N3B-2019-1426	CAPA-19-171732	GELC
R-17 S2	1124.0	04/19/2018	WG	UF	INIT	REG	RAD	EPA:900	Gross beta	GROSSB	Y	1530	10.9	1.78	—	pCi/L	Y	—	NQ	2018-2485	CAPA-18-152865	GELC
R-17 S2	1124.0	04/13/2017	WG	UF	INIT	REG	RAD	EPA:900	Gross beta	GROSSB	Y	7.37	1.17	2.86	—	pCi/L	Y	—	NQ	2017-1380	CAPA-17-130556	GELC
R-17 S2	1124.0	04/12/2016	WG	UF	INIT	REG	RAD	EPA:900	Gross beta	GROSSB	Y	3.47	0.972	2.82	—	pCi/L	Y	—	NQ	2016-1036	CAPA-16-114710	GELC
R-17 S2	1124.0	04/20/2021	WG	F	INIT	REG	Inorganic	SM:A2340B	Hardness	Hardness	Y	34.4	—	—	0.453	mg/L	Y	—	NQ	N3B-2021-1349	CAPA-21-221781	GELC
R-17 S2	1124.0	09/22/2020	WG	F	INIT	REG	Inorganic	SM:A2340B	Hardness	Hardness	Y	33.8	—	—	0.453	mg/L	Y	—	NQ	N3B-2020-1865	CAPA-20-206532	GELC
R-17 S2	1124.0	04/18/2019	WG	F	INIT	REG	Inorganic	SM:A2340B	Hardness	Hardness	Y	36.4	—	—	0.453	mg/L	Y	—	NQ	N3B-2019-1426	CAPA-19-171729	GELC
R-17 S2	1124.0	04/18/2019	WG	F	INIT	FD	Inorganic	SM:A2340B	Hardness	Hardness	Y	35.4	—	—	0.453	mg/L	Y	—	NQ	N3B-2019-1426	CAPA-19-171731	GELC
R-17 S2	1124.0	04/19/2018	WG	F	INIT	REG	Inorganic	SM:A2340B	Hardness	Hardness	Y	34.7	—	—	0.453	mg/L	Y	—	NQ	2018-2485	CAPA-18-152864	GELC
R-17 S2	1124.0	04/13/2017	WG	F	INIT	REG	Inorganic	SM:A2340B	Hardness	Hardness	Y	33.4	—	—	0.453	mg/L	Y	—	NQ	2017-1380	CAPA-17-130547	GELC
R-17 S2	1124.0	04/12/2016	WG	F	INIT	REG	Inorganic	SM:A2340B	Hardness	Hardness	Y	32.1	—	—	0.453	mg/L	Y	—	NQ	2016-1036	CAPA-16-114744	GELC
R-17 S2	1124.0	09/22/2020	WG	F	INIT	REG	Inorganic	SW-846:6010C	Iron	Fe	Y	49.6	—	—	30	µg/L	Y	J	J	N3B-2020-1865	CAPA-20-206532	GELC
R-17 S2	1124.0	04/18/2019	WG	F	INIT	REG	Inorganic	SW-846:6010C	Iron	Fe	N	30	—	—	30	µg/L	Y	U	U	N3B-2019-1426	CAPA-19-171729	GELC
R-17 S2	1124.0	04/18/2019	WG	F	INIT	FD	Inorganic	SW-846:6010C	Iron	Fe	N	30	—	—	30	µg/L	Y	U	U	N3B-2019-1426	CAPA-19-171731	GELC
R-17 S2	1124.0	04/19/2018	WG	F	INIT	REG	Inorganic	SW-846:6010C	Iron	Fe	N	30	—	—	30	µg/L	Y	U	U	2018-2485	CAPA-18-152864	GELC
R-17 S2	1124.0	04/13/2017	WG	F	INIT	REG	Inorganic	SW-846:6010C	Iron	Fe	N	100	—	—	30	µg/L	Y	U	U	2017-1380	CAPA-17-130547	GELC
R-17 S2	1124.0	04/12/2016	WG	F	INIT	REG	Inorganic	SW-846:6010C	Iron	Fe	N	100	—	—	30	µg/L	Y	U	U	2016-1036	CAPA-16-114744	GELC
R-17 S2	1124.0	04/20/2021	WG	F	INIT	REG	Inorganic	SW-846:6010C	Magnesium	Mg	Y	2.93	—	—	0.11	mg/L	Y	—	NQ	N3B-2021-1349	CAPA-21-221781	GELC
R-17 S2	1124.0	09/22/2020	WG	F	INIT	REG	Inorganic	SW-846:6010C	Magnesium	Mg	Y	3.13	—	—	0.11	mg/L	Y	—	NQ	N3B-2020-1865	CAPA-20-206532	GELC
R-17 S2	1124.0	04/18/2019	WG	F	INIT	REG	Inorganic	SW-846:6010C	Magnesium	Mg	Y	3.33	—	—	0.11	mg/L	Y	—	NQ	N3B-2019-1426	CAPA-19-171729	GELC
R-17 S2	1124.0	04/18/2019	WG	F	INIT	FD	Inorganic	SW-846:6010C	Magnesium	Mg	Y	3.27	—	—	0.11	mg/L	Y	—	NQ	N3B-2019-1426	CAPA-19-171731	GELC
R-17 S2	1124.0	04/19/2018	WG	F	INIT	REG	Inorganic	SW-846:6010C	Magnesium	Mg	Y	2.94	—	—	0.11	mg/L	Y	—	NQ	2018-2485	CAPA-18-152864	GELC
R-17 S2	1124.0	04/13/2017	WG	F	INIT	REG	Inorganic	SW-846:6010C	Magnesium	Mg	Y	2.73	—	—	0.11	mg/L	Y	—	NQ	2017-1380	CAPA-17-130547	GELC
R-17 S2	1124.0	04/12/2016	WG	F	INIT	REG	Inorganic	SW-846:6010C	Magnesium	Mg	Y	2.68	—	—	0.11	mg/L	Y	—	NQ	2016-1036	CAPA-16-114744	GELC
R-17 S2	1124.0	04/20/2021	WG	F	INIT	REG	Inorganic	SW-846:6020B	Molybdenum	Mo	Y	1.1	—	—	0.2	µg/L	Y	—	NQ	N3B-2021-1349	CAPA-21-221781	GELC
R-17 S2	1124.0	09/22/2020	WG	F	INIT	REG	Inorganic	SW-846:6020B	Molybdenum	Mo	Y	1.14	—	—	0.2	µg/L	Y	—	NQ	N3B-2020-1865	CAPA-20-206532	GELC
R-17 S2	1124.0	04/18/2019	WG	F	INIT	REG	Inorganic	SW-846:6020	Molybdenum	Mo	Y	1.16	—	—	0.2	µg/L	Y	—	NQ	N3B-2019-1426	CAPA-19-171729	GELC
R-17 S2	1124.0	04/18/2019	WG	F	INIT	FD	Inorganic	SW-846:6020	Molybdenum	Mo	Y	1.16	—	—	0.2	µg/L	Y	—	NQ	N3B-2019-1426	CAPA-19-171731	GELC
R-17 S2	1124.0	04/19/2018	WG	F	INIT	REG	Inorganic	SW-846:6020	Molybdenum	Mo	Y	1.2	—	—	0.2	µg/L	Y	—	NQ	2018-2485	CAPA-18-152864	GELC
R-17 S2	1124.0	04/13/2017	WG	F	INIT	REG	Inorganic	SW-846:6020	Molybdenum	Mo	Y	1.21	—	—	0.2	µg/L	Y	—	NQ	2017-1380	CAPA-17-130547	GELC
R-17 S2	1124.0	04/12/2016	WG	F	INIT	REG	Inorganic	SW-846:6020	Molybdenum	Mo	Y	1.05	—	—	0.165	µg/L	Y	—	NQ	2016-1036	CAPA-16-114744	GELC

Table C-2 Analytical Detects from the Periodic Monitoring Events Reported in this Periodic Monitoring Report Plus Results from the Four Previous Monitoring Events if Available

Location ID	Screen Depth (ft)	Sample Date	Sample Type	Field Preparation Code	Analysis Type Code	Sample Purpose	Method Category	Lab Method	Parameter Name	Parameter Code	Detected	Report Result	Lab Uncertainty	Report MDA	Report MDL	Report Unit	Best Value	Lab Qualifier	Validation Qualifier	COC #	Field Sample ID	Lab ID
R-17 S2	1124.0	04/20/2021	WG	UF	INIT	REG	RAD	EPA:901.1	Neptunium-237	Np-237	N	0.568	1.96	7.47	—	pCi/L	Y	U	U	N3B-2021-1349	CAPA-21-221782	GELC
R-17 S2	1124.0	09/22/2020	WG	UF	INIT	REG	RAD	EPA:901.1	Neptunium-237	Np-237	N	2.92	1.77	6.41	—	pCi/L	Y	U	U	N3B-2020-1865	CAPA-20-206533	GELC
R-17 S2	1124.0	04/18/2019	WG	UF	INIT	REG	RAD	EPA:901.1	Neptunium-237	Np-237	N	-1.98	2.69	9.42	—	pCi/L	Y	U	U	N3B-2019-1426	CAPA-19-171730	GELC
R-17 S2	1124.0	04/18/2019	WG	UF	INIT	FD	RAD	EPA:901.1	Neptunium-237	Np-237	N	1.55	2	7.34	—	pCi/L	Y	U	U	N3B-2019-1426	CAPA-19-171732	GELC
R-17 S2	1124.0	04/19/2018	WG	UF	INIT	REG	RAD	EPA:901.1	Neptunium-237	Np-237	N	-0.375	3.26	11.5	—	pCi/L	Y	U	U	2018-2485	CAPA-18-152865	GELC
R-17 S2	1124.0	04/13/2017	WG	UF	INIT	REG	RAD	EPA:901.1	Neptunium-237	Np-237	N	0.242	2.49	8.46	—	pCi/L	Y	U	U	2017-1380	CAPA-17-130556	GELC
R-17 S2	1124.0	04/12/2016	WG	UF	INIT	REG	RAD	EPA:901.1	Neptunium-237	Np-237	N	2.74	2.65	9.66	—	pCi/L	Y	U	U	2016-1036	CAPA-16-114710	GELC
R-17 S2	1124.0	09/22/2020	WG	F	INIT	REG	Inorganic	SW-846:6020B	Nickel	Ni	Y	0.878	—	—	0.6	µg/L	Y	J	J	N3B-2020-1865	CAPA-20-206532	GELC
R-17 S2	1124.0	04/18/2019	WG	F	INIT	REG	Inorganic	SW-846:6020	Nickel	Ni	Y	1.28	—	—	0.6	µg/L	Y	J	J	N3B-2019-1426	CAPA-19-171729	GELC
R-17 S2	1124.0	04/18/2019	WG	F	INIT	FD	Inorganic	SW-846:6020	Nickel	Ni	Y	1.22	—	—	0.6	µg/L	Y	J	J	N3B-2019-1426	CAPA-19-171731	GELC
R-17 S2	1124.0	04/19/2018	WG	F	INIT	REG	Inorganic	SW-846:6020	Nickel	Ni	Y	0.96	—	—	0.6	µg/L	Y	J	J	2018-2485	CAPA-18-152864	GELC
R-17 S2	1124.0	04/13/2017	WG	F	INIT	REG	Inorganic	SW-846:6020	Nickel	Ni	N	1.07	—	—	0.6	µg/L	Y	J	U	2017-1380	CAPA-17-130547	GELC
R-17 S2	1124.0	04/12/2016	WG	F	INIT	REG	Inorganic	SW-846:6020	Nickel	Ni	Y	0.713	—	—	0.5	µg/L	Y	J	J	2016-1036	CAPA-16-114744	GELC
R-17 S2	1124.0	04/20/2021	WG	F	INIT	REG	General Chemistry	EPA:353.2	Nitrate-Nitrite as Nitrogen	NO3+NO2-N	Y	0.321	—	—	0.017	mg/L	Y	—	NQ	N3B-2021-1349	CAPA-21-221781	GELC
R-17 S2	1124.0	09/22/2020	WG	F	INIT	REG	General Chemistry	EPA:353.2	Nitrate-Nitrite as Nitrogen	NO3+NO2-N	Y	0.308	—	—	0.017	mg/L	Y	—	NQ	N3B-2020-1865	CAPA-20-206532	GELC
R-17 S2	1124.0	04/18/2019	WG	F	INIT	REG	General Chemistry	EPA:353.2	Nitrate-Nitrite as Nitrogen	NO3+NO2-N	Y	0.314	—	—	0.017	mg/L	Y	—	NQ	N3B-2019-1426	CAPA-19-171729	GELC
R-17 S2	1124.0	04/18/2019	WG	F	INIT	FD	General Chemistry	EPA:353.2	Nitrate-Nitrite as Nitrogen	NO3+NO2-N	Y	0.317	—	—	0.017	mg/L	Y	—	NQ	N3B-2019-1426	CAPA-19-171731	GELC
R-17 S2	1124.0	04/19/2018	WG	F	INIT	REG	General Chemistry	EPA:353.2	Nitrate-Nitrite as Nitrogen	NO3+NO2-N	Y	0.375	—	—	0.017	mg/L	Y	—	NQ	2018-2485	CAPA-18-152864	GELC
R-17 S2	1124.0	04/13/2017	WG	F	INIT	REG	General Chemistry	EPA:353.2	Nitrate-Nitrite as Nitrogen	NO3+NO2-N	Y	0.312	—	—	0.017	mg/L	Y	—	NQ	2017-1380	CAPA-17-130547	GELC
R-17 S2	1124.0	04/12/2016	WG	F	INIT	REG	General Chemistry	EPA:353.2	Nitrate-Nitrite as Nitrogen	NO3+NO2-N	Y	0.323	—	—	0.017	mg/L	Y	—	NQ	2016-1036	CAPA-16-114744	GELC
R-17 S2	1124.0	04/20/2021	WG	F	INIT	REG	LCMS/MS	SW-846:6850	Perchlorate	ClO4	Y	0.275	—	—	0.05	µg/L	Y	—	NQ	N3B-2021-1349	CAPA-21-221781	GELC
R-17 S2	1124.0	09/22/2020	WG	F	INIT	REG	LCMS/MS	SW-846:6850	Perchlorate	ClO4	Y	0.219	—	—	0.05	µg/L	Y	—	NQ	N3B-2020-1865	CAPA-20-206532	GELC
R-17 S2	1124.0	04/18/2019	WG	F	INIT	REG	LCMS/MS	SW-846:6850	Perchlorate	ClO4	Y	0.249	—	—	0.05	µg/L	Y	—	NQ	N3B-2019-1426	CAPA-19-171729	GELC
R-17 S2	1124.0	04/18/2019	WG	F	INIT	FD	LCMS/MS	SW-846:6850	Perchlorate	ClO4	Y	0.263	—	—	0.05	µg/L	Y	—	NQ	N3B-2019-1426	CAPA-19-171731	GELC
R-17 S2	1124.0	04/19/2018	WG	F	INIT	REG	LCMS/MS	SW-846:6850	Perchlorate	ClO4	Y	0.241	—	—	0.05	µg/L	Y	—	NQ	2018-2485	CAPA-18-152864	GELC
R-17 S2	1124.0	04/13/2017	WG	F	INIT	REG	LCMS/MS	SW-846:6850	Perchlorate	ClO4	Y	0.27	—	—	0.05	µg/L	Y	—	NQ	2017-1380	CAPA-17-130547	GELC
R-17 S2	1124.0	04/12/2016	WG	F	INIT	REG	LCMS/MS	SW-846:6850	Perchlorate	ClO4	Y	0.264	—	—	0.05	µg/L	Y	—	NQ	2016-1036	CAPA-16-114744	GELC
R-17 S2	1124.0	04/20/2021	WG	UF	INIT	REG	RAD	HASL-300:ISOPU	Plutonium-238	Pu-238	N	0.00536	0.0134	0.0523	—	pCi/L	Y	U	U	N3B-2021-1349	CAPA-21-221782	GELC
R-17 S2	1124.0	09/22/2020	WG	UF	INIT	REG	RAD	HASL-300:ISOPU	Plutonium-238	Pu-238	N	0.029	0.0115	0.0573	—	pCi/L	Y	U	U	N3B-2020-1865	CAPA-20-206533	GELC
R-17 S2	1124.0	04/18/2019	WG	UF	INIT	REG	RAD	HASL-300:ISOPU	Plutonium-238	Pu-238	N	-0.0104	0.016	0.0731	—	pCi/L	Y	U	U	N3B-2019-1426	CAPA-19-171730	GELC
R-17 S2	1124.0	04/18/2019	WG	UF	INIT	FD	RAD	HASL-300:ISOPU	Plutonium-238	Pu-238	N	-0.0283	0.012	0.0799	—	pCi/L	Y	U	U	N3B-2019-1426	CAPA-19-171732	GELC
R-17 S2	1124.0	04/19/2018	WG	UF	INIT	REG	RAD	HASL-300:ISOPU	Plutonium-238	Pu-238	N	0.0165	0.0087	0.0583	—	pCi/L	Y	U	U	2018-2485	CAPA-18-152865	GELC
R-17 S2	1124.0	04/13/2017	WG	UF	INIT	REG	RAD	HASL-300:ISOPU	Plutonium-238	Pu-238	N	-0.00218	0.00786	0.0395	—	pCi/L	Y	U	U	2017-1380	CAPA-17-130556	GELC
R-17 S2	1124.0	04/12/2016	WG	UF	INIT	REG	RAD	HASL-300:ISOPU	Plutonium-238	Pu-238	N	0.00574	0.00834	0.0367	—	pCi/L	Y	U	U	2016-1036	CAPA-16-114710	GELC
R-17 S2	1124.0	04/20/2021	WG	UF	INIT	REG	RAD	HASL-300:ISOPU	Plutonium-239/240	Pu-239/240	N	0.00241	0.008	0.0542	—	pCi/L	Y	U	U	N3B-2021-1349	CAPA-21-221782	GELC
R-17 S2	1124.0	09/22/2020	WG	UF	INIT	REG	RAD	HASL-300:ISOPU	Plutonium-239/240	Pu-239/240	N	-0.00791	0.0132	0.0776	—	pCi/L	Y	U	U	N3B-2020-1865	CAPA-20-206533	GELC
R-17 S2	1124.0	04/18/2019	WG	UF	INIT	REG	RAD	HASL-300:ISOPU	Plutonium-239/240	Pu-239/240	N	-0.0415	0.016	0.0673	—	pCi/L	Y	U	U	N3B-2019-1426	CAPA-19-171730	GELC
R-17 S2	1124.0	04/18/2019	WG	UF	INIT	FD	RAD	HASL-300:ISOPU	Plutonium-239/240	Pu-239/240	N	0.00283	0.013	0.0736	—	pCi/L	Y	U	U	N3B-2019-1426	CAPA-19-171732	GELC
R-17 S2	1124.0	04/19/2018	WG	UF	INIT	REG	RAD	HASL-300:ISOPU	Plutonium-239/240	Pu-239/240	N	0.0193	0.00825	0.0629	—	pCi/L	Y	U	U	2018-2485	CAPA-18-152865	GELC
R-17 S2	1124.0	04/13/2017	WG	UF	INIT	REG	RAD	HASL-300:ISOPU	Plutonium-239/240	Pu-239/240	N	0.00871	0.00871	0.0431	—	pCi/L	Y	U	U	2017-1380	CAPA-17-130556	GELC
R-17 S2	1124.0	04/12/2016	WG	UF	INIT	REG	RAD	HASL-300:ISOPU	Plutonium-239/240	Pu-239/240	N	0.00765	0.00855	0.0348	—	pCi/L	Y	U	U	2016-1036	CAPA-16-114710	GELC
R-17 S2	1124.0	04/20/2021	WG	F	INIT	REG	Inorganic	SW-846:6010C	Potassium	K	Y	2.38	—	—	0.05	mg/L	Y	—	NQ	N3B-2021-1349	CAPA-21-221781	GELC
R-17 S2	1124.0	09/22/2020	WG	F	INIT	REG	Inorganic	SW-846:6010C	Potassium	K	Y	2.29	—	—	0.05	mg/L	Y	—	NQ	N3B-2020-1865	CAPA-20-206532	GELC
R-17 S2	1124.0	04/18/2019	WG	F	INIT	REG	Inorganic	SW-846:6010C	Potassium	K	Y	2.45	—	—	0.05	mg/L	Y	—	NQ	N3B-2019-1426	CAPA-19-171729	GELC
R-17 S2	1124.0	04/18/2019	WG	F	INIT	FD	Inorganic	SW-846:6010C	Potassium	K	Y	2.34	—	—	0.05	mg/L	Y	—	NQ	N3B-2019-1426	CAPA-19-171731	GELC
R-17 S2	1124.0	04/19/2018	WG	F	INIT	REG	Inorganic	SW-846:6010C	Potassium	K	Y	2.46	—	—	0.05	mg/L	Y	—	NQ	2018-2485	CAPA-18-152864	GELC
R-17 S2	1124.0	04/13/2017	WG	F	INIT	REG	Inorganic	SW-846:6010C	Potassium	K	Y	2.36	—	—	0.05	mg/L	Y	—	NQ	2017-1380	CAPA-17-130547	GELC
R-17 S2	1124.0	04/12/2016	WG	F	INIT	REG	Inorganic	SW-846:6010C	Potassium	K	Y	2.25	—	—	0.05	mg/L	Y	—	NQ	2016-1036	CAPA-16-114744	GELC
R-17 S2	1124.0	04/20/2021	WG	UF	INIT	REG	RAD	EPA:901.1	Potassium-40	K-40	N	0.102	17.1	46.4	—	pCi/L	Y	U	U	N3B-2021-1349	CAPA-21-221782	GELC
R-17 S2	1124.0	09/22/2020	WG	UF	INIT	REG	RAD	EPA:901.1	Potassium-40	K-40	N	7.06	13	37.7	—	pCi/L	Y	U	U	N3B-2020-1865	CAPA-20-206533	GELC
R-17 S2	1124.0	04/18/2019	WG	UF	INIT	REG	RAD	EPA:901.1	Potassium-40	K-40	N	16.4	17.1	36.8	—	pCi/L	Y	U	U	N3B-2019-1426	CAPA-19-171730	GELC
R-17 S2	1124.0	04/18/2019	WG	UF	INIT	FD	RAD	EPA:901.1	Potassium-40	K-40	N	-21.6	15.8	57.9	—	pCi/L	Y	U	U	N3B-2019-1426	CAPA-19-171732	GELC
R-17 S2	1124.0	04/19/2018	WG	UF	INIT	REG	RAD	EPA:901.1	Potassium-40	K-40	N	14.7	33.4	78.2	—	pCi/L	Y	U	U	2018-2485	CAPA-18-152865	GELC
R-17 S2	1124.0	04/13/2017	WG	UF	INIT	REG	RAD	EPA:901.1	Potassium-40	K-40	N	-33.5	14.1	50.3	—	pCi/L	Y	U	U	2017-1380	CAPA-17-130556	GELC
R-17 S2	1124.0	04/12/2016	WG	UF	INIT	REG	RAD	EPA:901.1	Potassium-40	K-40	N	7.02	17.8	63.5	—	pCi/L	Y	U	U	2016-1036	CAPA-16-114710	GELC
R-17 S2	1124.0	04/20/2021	WG	UF	INIT	REG	RAD	EPA:903.1	Radium-226	Ra-226	N	0.163	0.108	0.363	—	pCi/L	Y	U	UJ	N3B-2021-1349	CAPA-21-221782	GELC
R-17 S2	1124.0	09/22/2020	WG	UF	INIT	REG	RAD	EPA:903.1	Radium-226	Ra-226	N	0.266	0.133	0.41	—	pCi/L	Y	U	U	N3B-2020-1865	CAPA-20-206533	GELC
R-17 S2	1124.0	04/20/2021	WG	UF	INIT	REG	RAD	Generic:Radium by Calculation	Radium-226 and Radium-228	Ra-226+228	N	0.163	0.19	—	—	pCi/L	Y	—	UJ	N3B-2021-1349	CAPA-21-221782	GELC
R-17 S2	1124.0	09/22/2020	WG	UF	INIT	REG	RAD	Generic:Radium by Calculation	Radium-226 and Radium-228	Ra-226+228	N	0.564	0.208	—	—	pCi/L	Y	—	U	N3B-2020-1865	CAPA-20-206533	GELC
R-17 S2	1124.0	04/20/2021	WG	UF	INIT	REG	RAD	EPA:904	Radium-228	Ra-228	N	-0.0218	0.156	0.584	—	pCi/L	Y	U	U	N3B-2021-1349	CAPA-21-221782	GELC
R-17 S2	1124.0	09/22/2020	WG	UF	INIT	REG	RAD	EPA:904	Radium-228	Ra-228	N	0.298	0.16	0.518	—	pCi/L	Y	U	U	N3B-2020-1865	CAPA-20-206533	GELC

Table C-2 Analytical Detects from the Periodic Monitoring Events Reported in this Periodic Monitoring Report Plus Results from the Four Previous Monitoring Events if Available

Location ID	Screen Depth (ft)	Sample Date	Sample Type	Field Preparation Code	Analysis Type Code	Sample Purpose	Method Category	Lab Method	Parameter Name	Parameter Code	Detected	Report Result	Lab Uncertainty	Report MDA	Report MDL	Report Unit	Best Value	Lab Qualifier	Validation Qualifier	COC #	Field Sample ID	Lab ID
R-17 S2	1124.0	04/20/2021	WG	F	INIT	REG	Inorganic	SW-846:6010C	Silicon Dioxide	SiO2	Y	76.2	—	—	0.053	mg/L	Y	—	NQ	N3B-2021-1349	CAPA-21-221781	GELC
R-17 S2	1124.0	09/22/2020	WG	F	INIT	REG	Inorganic	SW-846:6010C	Silicon Dioxide	SiO2	Y	74.1	—	—	0.053	mg/L	Y	—	NQ	N3B-2020-1865	CAPA-20-206532	GELC
R-17 S2	1124.0	04/18/2019	WG	F	INIT	REG	Inorganic	SW-846:6010C	Silicon Dioxide	SiO2	Y	77.5	—	—	0.053	mg/L	Y	—	NQ	N3B-2019-1426	CAPA-19-171729	GELC
R-17 S2	1124.0	04/18/2019	WG	F	INIT	FD	Inorganic	SW-846:6010C	Silicon Dioxide	SiO2	Y	75.4	—	—	0.053	mg/L	Y	—	NQ	N3B-2019-1426	CAPA-19-171731	GELC
R-17 S2	1124.0	04/19/2018	WG	F	INIT	REG	Inorganic	SW-846:6010C	Silicon Dioxide	SiO2	Y	79.9	—	—	0.053	mg/L	Y	—	NQ	2018-2485	CAPA-18-152864	GELC
R-17 S2	1124.0	04/13/2017	WG	F	INIT	REG	Inorganic	SW-846:6010C	Silicon Dioxide	SiO2	Y	76.3	—	—	0.053	mg/L	Y	—	NQ	2017-1380	CAPA-17-130547	GELC
R-17 S2	1124.0	04/12/2016	WG	F	INIT	REG	Inorganic	SW-846:6010C	Silicon Dioxide	SiO2	Y	72.7	—	—	0.053	mg/L	Y	—	NQ	2016-1036	CAPA-16-114744	GELC
R-17 S2	1124.0	04/20/2021	WG	F	INIT	REG	Inorganic	SW-846:6010C	Sodium	Na	Y	10.4	—	—	0.1	mg/L	Y	—	NQ	N3B-2021-1349	CAPA-21-221781	GELC
R-17 S2	1124.0	09/22/2020	WG	F	INIT	REG	Inorganic	SW-846:6010C	Sodium	Na	Y	10.2	—	—	0.1	mg/L	Y	—	NQ	N3B-2020-1865	CAPA-20-206532	GELC
R-17 S2	1124.0	04/18/2019	WG	F	INIT	REG	Inorganic	SW-846:6010C	Sodium	Na	Y	10.6	—	—	0.1	mg/L	Y	—	NQ	N3B-2019-1426	CAPA-19-171729	GELC
R-17 S2	1124.0	04/18/2019	WG	F	INIT	FD	Inorganic	SW-846:6010C	Sodium	Na	Y	10.3	—	—	0.1	mg/L	Y	—	NQ	N3B-2019-1426	CAPA-19-171731	GELC
R-17 S2	1124.0	04/19/2018	WG	F	INIT	REG	Inorganic	SW-846:6010C	Sodium	Na	Y	10.3	—	—	0.1	mg/L	Y	—	NQ	2018-2485	CAPA-18-152864	GELC
R-17 S2	1124.0	04/13/2017	WG	F	INIT	REG	Inorganic	SW-846:6010C	Sodium	Na	Y	10.7	—	—	0.1	mg/L	Y	—	NQ	2017-1380	CAPA-17-130547	GELC
R-17 S2	1124.0	04/12/2016	WG	F	INIT	REG	Inorganic	SW-846:6010C	Sodium	Na	Y	10	—	—	0.1	mg/L	Y	—	NQ	2016-1036	CAPA-16-114744	GELC
R-17 S2	1124.0	04/20/2021	WG	UF	INIT	REG	RAD	EPA:901.1	Sodium-22	Na-22	N	0.767	0.911	4.06	—	pCi/L	Y	U	U	N3B-2021-1349	CAPA-21-221782	GELC
R-17 S2	1124.0	09/22/2020	WG	UF	INIT	REG	RAD	EPA:901.1	Sodium-22	Na-22	N	0.486	0.834	3.42	—	pCi/L	Y	U	U	N3B-2020-1865	CAPA-20-206533	GELC
R-17 S2	1124.0	04/18/2019	WG	UF	INIT	REG	RAD	EPA:901.1	Sodium-22	Na-22	N	2.58	1.3	6.17	—	pCi/L	Y	U	U	N3B-2019-1426	CAPA-19-171730	GELC
R-17 S2	1124.0	04/18/2019	WG	UF	INIT	FD	RAD	EPA:901.1	Sodium-22	Na-22	N	-0.792	1.08	4.02	—	pCi/L	Y	U	U	N3B-2019-1426	CAPA-19-171732	GELC
R-17 S2	1124.0	04/19/2018	WG	UF	INIT	REG	RAD	EPA:901.1	Sodium-22	Na-22	N	-0.0841	1.82	6.96	—	pCi/L	Y	U	U	2018-2485	CAPA-18-152865	GELC
R-17 S2	1124.0	04/13/2017	WG	UF	INIT	REG	RAD	EPA:901.1	Sodium-22	Na-22	N	-0.363	1.06	3.49	—	pCi/L	Y	U	U	2017-1380	CAPA-17-130556	GELC
R-17 S2	1124.0	04/12/2016	WG	UF	INIT	REG	RAD	EPA:901.1	Sodium-22	Na-22	N	0.0607	1.41	5.26	—	pCi/L	Y	U	U	2016-1036	CAPA-16-114710	GELC
R-17 S2	1124.0	04/20/2021	WG	F	INIT	REG	General Chemistry	EPA:120.1	Specific Conductance	SPEC_CONDC	Y	112	—	—	1	µS/cm	Y	—	NQ	N3B-2021-1349	CAPA-21-221781	GELC
R-17 S2	1124.0	09/22/2020	WG	F	INIT	REG	General Chemistry	EPA:120.1	Specific Conductance	SPEC_CONDC	Y	114	—	—	1	µS/cm	Y	—	NQ	N3B-2020-1865	CAPA-20-206532	GELC
R-17 S2	1124.0	04/18/2019	WG	F	INIT	REG	General Chemistry	EPA:120.1	Specific Conductance	SPEC_CONDC	Y	116	—	—	1	µS/cm	Y	—	NQ	N3B-2019-1426	CAPA-19-171729	GELC
R-17 S2	1124.0	04/18/2019	WG	F	INIT	FD	General Chemistry	EPA:120.1	Specific Conductance	SPEC_CONDC	Y	115	—	—	1	µS/cm	Y	—	NQ	N3B-2019-1426	CAPA-19-171731	GELC
R-17 S2	1124.0	04/19/2018	WG	F	INIT	REG	General Chemistry	EPA:120.1	Specific Conductance	SPEC_CONDC	Y	113	—	—	1	µS/cm	Y	—	NQ	2018-2485	CAPA-18-152864	GELC
R-17 S2	1124.0	04/13/2017	WG	F	INIT	REG	General Chemistry	EPA:120.1	Specific Conductance	SPEC_CONDC	Y	255	—	—	1	µS/cm	Y	—	NQ	2017-1380	CAPA-17-130547	GELC
R-17 S2	1124.0	04/12/2016	WG	F	INIT	REG	General Chemistry	EPA:120.1	Specific Conductance	SPEC_CONDC	Y	117	—	—	3.63	µS/cm	Y	—	NQ	2016-1036	CAPA-16-114744	GELC
R-17 S2	1124.0	04/20/2021	WG	F	INIT	REG	Inorganic	SW-846:6010C	Strontium	Sr	Y	41.3	—	—	1	µg/L	Y	—	NQ	N3B-2021-1349	CAPA-21-221781	GELC
R-17 S2	1124.0	09/22/2020	WG	F	INIT	REG	Inorganic	SW-846:6010C	Strontium	Sr	Y	42.1	—	—	1	µg/L	Y	—	NQ	N3B-2020-1865	CAPA-20-206532	GELC
R-17 S2	1124.0	04/18/2019	WG	F	INIT	REG	Inorganic	SW-846:6010C	Strontium	Sr	Y	43.1	—	—	1	µg/L	Y	—	NQ	N3B-2019-1426	CAPA-19-171729	GELC
R-17 S2	1124.0	04/18/2019	WG	F	INIT	FD	Inorganic	SW-846:6010C	Strontium	Sr	Y	41.8	—	—	1	µg/L	Y	—	NQ	N3B-2019-1426	CAPA-19-171731	GELC
R-17 S2	1124.0	04/19/2018	WG	F	INIT	REG	Inorganic	SW-846:6010C	Strontium	Sr	Y	42.4	—	—	1	µg/L	Y	—	NQ	2018-2485	CAPA-18-152864	GELC
R-17 S2	1124.0	04/13/2017	WG	F	INIT	REG	Inorganic	SW-846:6010C	Strontium	Sr	Y	42.9	—	—	1	µg/L	Y	—	NQ	2017-1380	CAPA-17-130547	GELC
R-17 S2	1124.0	04/12/2016	WG	F	INIT	REG	Inorganic	SW-846:6010C	Strontium	Sr	Y	43.6	—	—	1	µg/L	Y	—	NQ	2016-1036	CAPA-16-114744	GELC
R-17 S2	1124.0	04/20/2021	WG	UF	INIT	REG	RAD	EPA:905.0	Strontium-90	Sr-90	N	0.069	0.12	0.426	—	pCi/L	Y	U	U	N3B-2021-1349	CAPA-21-221782	GELC
R-17 S2	1124.0	09/22/2020	WG	UF	INIT	REG	RAD	EPA:905.0	Strontium-90	Sr-90	N	-0.332	0.122	0.471	—	pCi/L	Y	U	U	N3B-2020-1865	CAPA-20-206533	GELC
R-17 S2	1124.0	04/18/2019	WG	UF	INIT	REG	RAD	EPA:905.0	Strontium-90	Sr-90	N	-0.182	0.125	0.471	—	pCi/L	Y	U	U	N3B-2019-1426	CAPA-19-171730	GELC
R-17 S2	1124.0	04/18/2019	WG	UF	INIT	FD	RAD	EPA:905.0	Strontium-90	Sr-90	N	-0.349	0.117	0.469	—	pCi/L	Y	U	U	N3B-2019-1426	CAPA-19-171732	GELC
R-17 S2	1124.0	04/19/2018	WG	UF	INIT	REG	RAD	EPA:905.0	Strontium-90	Sr-90	N	-0.129	0.0517	0.191	—	pCi/L	Y	U	U	2018-2485	CAPA-18-152865	GELC
R-17 S2	1124.0	04/13/2017	WG	UF	INIT	REG	RAD	EPA:905.0	Strontium-90	Sr-90	N	-0.206	0.112	0.479	—	pCi/L	Y	U	U	2017-1380	CAPA-17-130556	GELC
R-17 S2	1124.0	04/12/2016	WG	UF	INIT	REG	RAD	EPA:905.0	Strontium-90	Sr-90	N	0.0849	0.136	0.476	—	pCi/L	Y	U	U	2016-1036	CAPA-16-114710	GELC
R-17 S2	1124.0	04/20/2021	WG	F	INIT	REG	General Chemistry	EPA:300.0	Sulfate	SO4(-2)	Y	1.72	—	—	0.133	mg/L	Y	—	NQ	N3B-2021-1349	CAPA-21-221781	GELC
R-17 S2	1124.0	09/22/2020	WG	F	INIT	REG	General Chemistry	EPA:300.0	Sulfate	SO4(-2)	Y	1.68	—	—	0.133	mg/L	Y	—	NQ	N3B-2020-1865	CAPA-20-206532	GELC
R-17 S2	1124.0	04/18/2019	WG	F	INIT	REG	General Chemistry	EPA:300.0	Sulfate	SO4(-2)	Y	1.81	—	—	0.133	mg/L	Y	—	NQ	N3B-2019-1426	CAPA-19-171729	GELC
R-17 S2	1124.0	04/18/2019	WG	F	INIT	FD	General Chemistry	EPA:300.0	Sulfate	SO4(-2)	Y	1.84	—	—	0.133	mg/L	Y	—	NQ	N3B-2019-1426	CAPA-19-171731	GELC
R-17 S2	1124.0	04/19/2018	WG	F	INIT	REG	General Chemistry	EPA:300.0	Sulfate	SO4(-2)	Y	1.74	—	—	0.133	mg/L	Y	—	NQ	2018-2485	CAPA-18-152864	GELC
R-17 S2	1124.0	04/13/2017	WG	F	INIT	REG	General Chemistry	EPA:300.0	Sulfate	SO4(-2)	Y	1.89	—	—	0.133	mg/L	Y	—	NQ	2017-1380	CAPA-17-130547	GELC
R-17 S2	1124.0	04/12/2016	WG	F	INIT	REG	General Chemistry	EPA:300.0	Sulfate	SO4(-2)	Y	1.66	—	—	0.133	mg/L	Y	—	NQ	2016-1036	CAPA-16-114744	GELC
R-17 S2	1124.0	04/20/2021	WG	F	INIT	REG	General Chemistry	EPA:160.1	Total Dissolved Solids	TDS	Y	130	—	—	3.4	mg/L	Y	—	NQ	N3B-2021-1349	CAPA-21-221781	GELC
R-17 S2	1124.0	09/22/2020	WG	F	INIT	REG	General Chemistry	EPA:160.1	Total Dissolved Solids	TDS	Y	134	—	—	3.4	mg/L	Y	—	NQ	N3B-2020-1865	CAPA-20-206532	GELC
R-17 S2	1124.0	04/18/2019	WG	F	INIT	REG	General Chemistry	EPA:160.1	Total Dissolved Solids	TDS	Y	161	—	—	3.4	mg/L	Y	—	NQ	N3B-2019-1426	CAPA-19-171729	GELC
R-17 S2	1124.0	04/18/2019	WG	F	INIT	FD	General Chemistry	EPA:160.1	Total Dissolved Solids	TDS	Y	144	—	—	3.4	mg/L	Y	—	NQ	N3B-2019-1426	CAPA-19-171731	GELC
R-17 S2	1124.0	04/19/2018	WG	F	INIT	REG	General Chemistry	EPA:160.1	Total Dissolved Solids	TDS	Y	126	—	—	3.4	mg/L	Y	—	NQ	2018-2485	CAPA-18-152864	GELC
R-17 S2	1124.0	04/13/2017	WG	F	INIT	REG	General Chemistry	EPA:160.1	Total Dissolved Solids	TDS	Y	127	—	—	3.4	mg/L	Y	—	NQ	2017-1380	CAPA-17-130547	GELC
R-17 S2	1124.0	04/12/2016	WG	F	INIT	REG	General Chemistry	EPA:160.1	Total Dissolved Solids	TDS	Y	8.57	—	—	3.4	mg/L	Y	J	J	2016-1036	CAPA-16-114744	GELC
R-17 S2	1124.0	04/20/2021	WG	UF	INIT	REG	General Chemistry	EPA:351.2	Total Kjeldahl Nitrogen	TKN	Y	0.106	—	—	0.033	mg/L	Y	—	NQ	N3B-2021-1349	CAPA-21-221782	GELC
R-17 S2	1124.0	09/22/2020	WG	UF	INIT	REG	General Chemistry	EPA:351.2	Total Kjeldahl Nitrogen	TKN	N	0.033	—	—	0.033	mg/L	Y	U	UJ	N3B-2020-1865	CAPA-20-206533	GELC
R-17 S2	1124.0	04/18/2019	WG	UF	INIT	REG	General Chemistry	EPA:351.2	Total Kjeldahl Nitrogen	TKN	Y	0.0459	—	—	0.033	mg/L	Y	J	J	N3B-2019-1426	CAPA-19-171730	GELC
R-17 S2	1124.0	04/18/2019	WG	UF	INIT	FD	General Chemistry	EPA:351.2	Total Kjeldahl Nitrogen	TKN	N	0.033	—	—	0.033	mg/L	Y	U	U	N3B-2019-1426	CAPA-19-171732	GELC
R-17 S2	1124.0	04/19/2018	WG	UF	INIT	REG	General Chemistry	EPA:351.2	Total Kjeldahl Nitrogen	TKN	N	0.033	—	—	0.033	mg/L	Y	U	U	2018-2485	CAPA-18-152865	GELC
R-17 S2	1124.0	04/13/2017	WG	UF	INIT	REG	General Chemistry	EPA:351.2	Total Kjeldahl Nitrogen	TKN	N	0.1	—	—	0.033	mg/L	Y	U	U	2017-1380	CAPA-17-130556	GELC
R-17 S2	1124.0	04/20/2021	WG	F	INIT	REG	General Chemistry	EPA:365.4	Total Phosphate as Phosphorus	PO4-P	Y	0.0428	—	—	0.02	mg/L	Y	J	J	N3B-2021-1349	CAPA-21-221781	GELC

Table C-2 Analytical Detects from the Periodic Monitoring Events Reported in this Periodic Monitoring Report Plus Results from the Four Previous Monitoring Events if Available

Location ID	Screen Depth (ft)	Sample Date	Sample Type	Field Preparation Code	Analysis Type Code	Sample Purpose	Method Category	Lab Method	Parameter Name	Parameter Code	Detected	Report Result	Lab Uncertainty	Report MDA	Report MDL	Report Unit	Best Value	Lab Qualifier	Validation Qualifier	COC #	Field Sample ID	Lab ID
R-17 S2	1124.0	09/22/2020	WG	F	INIT	REG	General Chemistry	EPA:365.4	Total Phosphate as Phosphorus	PO4-P	Y	0.0372	—	—	0.02	mg/L	Y	J	J	N3B-2020-1865	CAPA-20-206532	GELC
R-17 S2	1124.0	04/18/2019	WG	F	INIT	REG	General Chemistry	EPA:365.4	Total Phosphate as Phosphorus	PO4-P	Y	0.0627	—	—	0.02	mg/L	Y	—	NQ	N3B-2019-1426	CAPA-19-171729	GELC
R-17 S2	1124.0	04/18/2019	WG	F	INIT	FD	General Chemistry	EPA:365.4	Total Phosphate as Phosphorus	PO4-P	Y	0.0655	—	—	0.02	mg/L	Y	—	NQ	N3B-2019-1426	CAPA-19-171731	GELC
R-17 S2	1124.0	04/19/2018	WG	F	INIT	REG	General Chemistry	EPA:365.4	Total Phosphate as Phosphorus	PO4-P	N	0.0585	—	—	0.02	mg/L	Y	—	U	2018-2485	CAPA-18-152864	GELC
R-17 S2	1124.0	04/13/2017	WG	F	INIT	REG	General Chemistry	EPA:365.4	Total Phosphate as Phosphorus	PO4-P	N	0.0378	—	—	0.02	mg/L	Y	J	U	2017-1380	CAPA-17-130547	GELC
R-17 S2	1124.0	04/12/2016	WG	F	INIT	REG	General Chemistry	EPA:365.4	Total Phosphate as Phosphorus	PO4-P	Y	0.0568	—	—	0.017	mg/L	Y	—	NQ	2016-1036	CAPA-16-114744	GELC
R-17 S2	1124.0	09/22/2020	WG	UF	INIT	REG	RAD	Generic:Low_Level_Tritium	Tritium	H-3	N	1.818	0.952	2.98	—	pCi/L	Y	U	U	N3B-2020-1888	CAPA-20-206533	ARSL
R-17 S2	1124.0	04/18/2019	WG	UF	INIT	REG	RAD	Generic:Low_Level_Tritium	Tritium	H-3	N	-2.019	0.875	2.902	—	pCi/L	Y	UQ	U	N3B-2019-1618	CAPA-19-171730	ARSL
R-17 S2	1124.0	04/18/2019	WG	UF	INIT	FD	RAD	Generic:Low_Level_Tritium	Tritium	H-3	N	-0.15	0.787	2.673	—	pCi/L	Y	UQ	U	N3B-2019-1618	CAPA-19-171732	ARSL
R-17 S2	1124.0	04/19/2018	WG	UF	INIT	REG	RAD	Generic:Low_Level_Tritium	Tritium	H-3	N	-9.013	1.658	3.73	—	pCi/L	Y	QU	U	2018-2488	CAPA-18-152865	ARSL
R-17 S2	1124.0	09/18/2007	WG	UF	INIT	REG	RAD	Generic:LLEE	Tritium	H-3	N	0.0322	0.2898	0.2898	—	pCi/L	Y	—	U	2403	UU07080GR17201	UMTL
R-17 S2	1124.0	07/03/2007	WG	UF	INIT	REG	RAD	Generic:LLEE	Tritium	H-3	N	0.4186	0.2898	0.2898	—	pCi/L	Y	—	U	2363	UU07060GR17201	UMTL
R-17 S2	1124.0	04/20/2021	WG	F	INIT	REG	Inorganic	SW-846:6020B	Uranium	U	Y	0.436	—	—	0.067	µg/L	Y	—	NQ	N3B-2021-1349	CAPA-21-221781	GELC
R-17 S2	1124.0	09/22/2020	WG	F	INIT	REG	Inorganic	SW-846:6020B	Uranium	U	Y	0.443	—	—	0.067	µg/L	Y	—	NQ	N3B-2020-1865	CAPA-20-206532	GELC
R-17 S2	1124.0	04/18/2019	WG	F	INIT	REG	Inorganic	SW-846:6020	Uranium	U	Y	0.477	—	—	0.067	µg/L	Y	—	NQ	N3B-2019-1426	CAPA-19-171729	GELC
R-17 S2	1124.0	04/18/2019	WG	F	INIT	FD	Inorganic	SW-846:6020	Uranium	U	Y	0.467	—	—	0.067	µg/L	Y	—	NQ	N3B-2019-1426	CAPA-19-171731	GELC
R-17 S2	1124.0	04/19/2018	WG	F	INIT	REG	Inorganic	SW-846:6020	Uranium	U	Y	0.457	—	—	0.067	µg/L	Y	—	NQ	2018-2485	CAPA-18-152864	GELC
R-17 S2	1124.0	04/13/2017	WG	F	INIT	REG	Inorganic	SW-846:6020	Uranium	U	Y	0.461	—	—	0.067	µg/L	Y	—	NQ	2017-1380	CAPA-17-130547	GELC
R-17 S2	1124.0	04/12/2016	WG	F	INIT	REG	Inorganic	SW-846:6020	Uranium	U	Y	0.509	—	—	0.067	µg/L	Y	—	NQ	2016-1036	CAPA-16-114744	GELC
R-17 S2	1124.0	04/20/2021	WG	UF	INIT	REG	RAD	HASL-300:ISOU	Uranium-234	U-234	Y	0.369	0.0623	0.192	—	pCi/L	Y	—	J	N3B-2021-1349	CAPA-21-221782	GELC
R-17 S2	1124.0	09/22/2020	WG	UF	INIT	REG	RAD	HASL-300:ISOU	Uranium-234	U-234	Y	0.28	0.0301	0.0544	—	pCi/L	Y	—	NQ	N3B-2020-1865	CAPA-20-206533	GELC
R-17 S2	1124.0	04/18/2019	WG	UF	INIT	REG	RAD	HASL-300:ISOU	Uranium-234	U-234	Y	0.293	0.0281	0.0699	—	pCi/L	Y	—	NQ	N3B-2019-1426	CAPA-19-171730	GELC
R-17 S2	1124.0	04/18/2019	WG	UF	INIT	FD	RAD	HASL-300:ISOU	Uranium-234	U-234	Y	0.263	0.0269	0.0744	—	pCi/L	Y	—	NQ	N3B-2019-1426	CAPA-19-171732	GELC
R-17 S2	1124.0	04/19/2018	WG	UF	INIT	REG	RAD	HASL-300:ISOU	Uranium-234	U-234	Y	0.366	0.0322	0.0913	—	pCi/L	Y	—	NQ	2018-2485	CAPA-18-152865	GELC
R-17 S2	1124.0	04/13/2017	WG	UF	INIT	REG	RAD	HASL-300:ISOU	Uranium-234	U-234	Y	0.359	0.0303	0.0731	—	pCi/L	Y	—	NQ	2017-1380	CAPA-17-130556	GELC
R-17 S2	1124.0	04/12/2016	WG	UF	INIT	REG	RAD	HASL-300:ISOU	Uranium-234	U-234	Y	0.328	0.0277	0.0875	—	pCi/L	Y	—	NQ	2016-1036	CAPA-16-114710	GELC
R-17 S2	1124.0	04/20/2021	WG	UF	INIT	REG	RAD	HASL-300:ISOU	Uranium-235/236	U-235/236	N	0.041	0.0257	0.19	—	pCi/L	Y	U	UJ	N3B-2021-1349	CAPA-21-221782	GELC
R-17 S2	1124.0	09/22/2020	WG	UF	INIT	REG	RAD	HASL-300:ISOU	Uranium-235/236	U-235/236	N	0.0143	0.00951	0.0353	—	pCi/L	Y	U	U	N3B-2020-1865	CAPA-20-206533	GELC
R-17 S2	1124.0	04/18/2019	WG	UF	INIT	REG	RAD	HASL-300:ISOU	Uranium-235/236	U-235/236	N	0.00265	0.007	0.0508	—	pCi/L	Y	U	U	N3B-2019-1426	CAPA-19-171730	GELC
R-17 S2	1124.0	04/18/2019	WG	UF	INIT	FD	RAD	HASL-300:ISOU	Uranium-235/236	U-235/236	N	0.00563	0.0069	0.0541	—	pCi/L	Y	U	U	N3B-2019-1426	CAPA-19-171732	GELC
R-17 S2	1124.0	04/19/2018	WG	UF	INIT	REG	RAD	HASL-300:ISOU	Uranium-235/236	U-235/236	N	0.0216	0.0127	0.0433	—	pCi/L	Y	U	U	2018-2485	CAPA-18-152865	GELC
R-17 S2	1124.0	04/13/2017	WG	UF	INIT	REG	RAD	HASL-300:ISOU	Uranium-235/236	U-235/236	N	0.0312	0.0117	0.0604	—	pCi/L	Y	U	U	2017-1380	CAPA-17-130556	GELC
R-17 S2	1124.0	04/12/2016	WG	UF	INIT	REG	RAD	HASL-300:ISOU	Uranium-235/236	U-235/236	N	0.0274	0.011	0.0599	—	pCi/L	Y	U	U	2016-1036	CAPA-16-114710	GELC
R-17 S2	1124.0	04/20/2021	WG	UF	INIT	REG	RAD	HASL-300:ISOU	Uranium-238	U-238	Y	0.278	0.0527	0.193	—	pCi/L	Y	—	J	N3B-2021-1349	CAPA-21-221782	GELC
R-17 S2	1124.0	09/22/2020	WG	UF	INIT	REG	RAD	HASL-300:ISOU	Uranium-238	U-238	Y	0.181	0.0236	0.0485	—	pCi/L	Y	—	NQ	N3B-2020-1865	CAPA-20-206533	GELC
R-17 S2	1124.0	04/18/2019	WG	UF	INIT	REG	RAD	HASL-300:ISOU	Uranium-238	U-238	Y	0.152	0.0195	0.0512	—	pCi/L	Y	—	NQ	N3B-2019-1426	CAPA-19-171730	GELC
R-17 S2	1124.0	04/18/2019	WG	UF	INIT	FD	RAD	HASL-300:ISOU	Uranium-238	U-238	Y	0.171	0.0203	0.0545	—	pCi/L	Y	—	NQ	N3B-2019-1426	CAPA-19-171732	GELC
R-17 S2	1124.0	04/19/2018	WG	UF	INIT	REG	RAD	HASL-300:ISOU	Uranium-238	U-238	Y	0.192	0.0236	0.0558	—	pCi/L	Y	—	NQ	2018-2485	CAPA-18-152865	GELC
R-17 S2	1124.0	04/13/2017	WG	UF	INIT	REG	RAD	HASL-300:ISOU	Uranium-238	U-238	Y	0.167	0.0211	0.0594	—	pCi/L	Y	—	NQ	2017-1380	CAPA-17-130556	GELC
R-17 S2	1124.0	04/12/2016	WG	UF	INIT	REG	RAD	HASL-300:ISOU	Uranium-238	U-238	Y	0.157	0.0204	0.057	—	pCi/L	Y	—	NQ	2016-1036	CAPA-16-114710	GELC
R-17 S2	1124.0	04/20/2021	WG	F	INIT	REG	Inorganic	SW-846:6010C	Vanadium	V	Y	7.87	—	—	1	µg/L	Y	—	NQ	N3B-2021-1349	CAPA-21-221781	GELC
R-17 S2	1124.0	09/22/2020	WG	F	INIT	REG	Inorganic	SW-846:6010C	Vanadium	V	Y	7.61	—	—	1	µg/L	Y	—	NQ	N3B-2020-1865	CAPA-20-206532	GELC
R-17 S2	1124.0	04/18/2019	WG	F	INIT	REG	Inorganic	SW-846:6010C	Vanadium	V	Y	7.6	—	—	1	µg/L	Y	—	NQ	N3B-2019-1426	CAPA-19-171729	GELC
R-17 S2	1124.0	04/18/2019	WG	F	INIT	FD	Inorganic	SW-846:6010C	Vanadium	V	Y	7.39	—	—	1	µg/L	Y	—	NQ	N3B-2019-1426	CAPA-19-171731	GELC
R-17 S2	1124.0	04/19/2018	WG	F	INIT	REG	Inorganic	SW-846:6010C	Vanadium	V	Y	8.06	—	—	1	µg/L	Y	—	NQ	2018-2485	CAPA-18-152864	GELC
R-17 S2	1124.0	04/13/2017	WG	F	INIT	REG	Inorganic	SW-846:6010C	Vanadium	V	Y	7.65	—	—	1	µg/L	Y	—	NQ	2017-1380	CAPA-17-130547	GELC
R-17 S2	1124.0	04/12/2016	WG	F	INIT	REG	Inorganic	SW-846:6010C	Vanadium	V	Y	6.57	—	—	1	µg/L	Y	—	NQ	2016-1036	CAPA-16-114744	GELC
R-17 S2	1124.0	04/20/2021	WG	F	INIT	REG	Inorganic	SW-846:6010C	Zinc	Zn	Y	3.83	—	—	3.3	µg/L	Y	J	J	N3B-2021-1349	CAPA-21-221781	GELC
R-17 S2	1124.0	09/22/2020	WG	F	INIT	REG	Inorganic	SW-846:6010C	Zinc	Zn	N	8.37	—	—	3.3	µg/L	Y	J	U	N3B-2020-1865	CAPA-20-206532	GELC
R-17 S2	1124.0	04/18/2019	WG	F	INIT	REG	Inorganic	SW-846:6010C	Zinc	Zn	Y	3.73	—	—	3.3	µg/L	Y	J	J	N3B-2019-1426	CAPA-19-171729	GELC
R-17 S2	1124.0	04/18/2019	WG	F	INIT	FD	Inorganic	SW-846:6010C	Zinc	Zn	N	3.3	—	—	3.3	µg/L	Y	U	U	N3B-2019-1426	CAPA-19-171731	GELC
R-17 S2	1124.0	04/19/2018	WG	F	INIT	REG	Inorganic	SW-846:6010C	Zinc	Zn	N	3.3	—	—	3.3	µg/L	Y	U	U	2018-2485	CAPA-18-152864	GELC
R-17 S2	1124.0	04/13/2017	WG	F	INIT	REG	Inorganic	SW-846:6010C	Zinc	Zn	N	10	—	—	3.3	µg/L	Y	U	U	2017-1380	CAPA-17-130547	GELC
R-19 S2	893.3	04/07/2021	WG	UF	INIT	REG	VOC	SW-846:8260B	Acetone	67-64-1	Y	2.93	—	—	1.5	µg/L	Y	J	J	N3B-2021-1214	CAPA-21-221776	GELC
R-19 S2	893.3	01/13/2021	WG	UF	INIT	FD	VOC	SW-846:8260B	Acetone	67-64-1	N	1.5	—	—	1.5	µg/L	Y	U	U	N3B-2021-722	CAPA-21-217341	GELC
R-19 S2	893.3	01/13/2021	WG	UF	INIT	REG	VOC	SW-846:8260B	Acetone	67-64-1	N	1.5	—	—	1.5	µg/L	Y	U	U	N3B-2021-722	CAPA-21-217333	GELC
R-19 S2	893.3	12/17/2020	WG	UF	INIT	REG	VOC	SW-846:8260B	Acetone	67-64-1	N	1.5	—	—	1.5	µg/L	Y	U	U	N3B-2021-660	CAPA-21-209289	GELC
R-19 S2	893.3	09/10/2009	WG	UF	INIT	FD	VOC	SW-846:8260B	Acetone	67-64-1	N	10	—	—	3.5	µg/L	Y	U	U	09-3209	CAPA-09-12159	GELC
R-19 S2	893.3	06/03/2009	WG	UF	INIT	FD	VOC	SW-846:8260B	Acetone	67-64-1	N	10	—	—	3.5	µg/L	Y	U	UJ	09-2196	CAPA-09-9636	GELC
R-19 S2	893.3	06/03/2009	WG	UF	INIT	REG	VOC	SW-846:8260B	Acetone	67-64-1	N	10	—	—	3.5	µg/L	Y	U	UJ	09-2196	CAPA-09-9350	GELC
R-19 S2	893.3	04/07/2021	WG	F	INIT	REG	General Chemistry	EPA:150.1	Acidity or Alkalinity of a solution	pH	Y	7.79	—	—	0.01	SU	Y	H	J	N3B-2021-1214	CAPA-21-221775	GELC
R-19 S2	893.3	01/13/2021	WG	F	INIT	REG	General Chemistry	EPA:150.1	Acidity or Alkalinity of a solution	pH	Y	7.71	—	—	0.01	SU	Y	H	J	N3B-2021-722	CAPA-21-217332	GELC
R-19 S2	893.3	01/13/2021	WG	F	INIT	FD	General Chemistry	EPA:150.1	Acidity or Alkalinity of a solution	pH	Y	7.61	—	—	0.01	SU	Y	H	J	N3B-2021-722	CAPA-21-217340	GELC

Table C-2 Analytical Detects from the Periodic Monitoring Events Reported in this Periodic Monitoring Report Plus Results from the Four Previous Monitoring Events if Available

Location ID	Screen Depth (ft)	Sample Date	Sample Type	Field Preparation Code	Analysis Type Code	Sample Purpose	Method Category	Lab Method	Parameter Name	Parameter Code	Detected	Report Result	Lab Uncertainty	Report MDA	Report MDL	Report Unit	Best Value	Lab Qualifier	Validation Qualifier	COC #	Field Sample ID	Lab ID
R-19 S2	893.3	12/17/2020	WG	F	INIT	REG	General Chemistry	EPA:150.1	Acidity or Alkalinity of a solution	pH	Y	7.5	—	—	0.01	SU	Y	H	NQ	N3B-2021-660	CAPA-21-209097	GELC
R-19 S2	893.3	04/13/2015	WG	F	INIT	REG	General Chemistry	EPA:150.1	Acidity or Alkalinity of a solution	pH	Y	8.13	—	—	0.01	SU	Y	H	NQ	2015-1027	CAPA-15-93476	GELC
R-19 S2	893.3	04/09/2014	WG	F	INIT	REG	General Chemistry	EPA:150.1	Acidity or Alkalinity of a solution	pH	Y	8.79	—	—	0.01	SU	Y	H	NQ	2014-3179	CAPA-14-56401	GELC
R-19 S2	893.3	05/02/2012	WG	F	INIT	REG	General Chemistry	EPA:150.1	Acidity or Alkalinity of a solution	pH	Y	8.33	—	—	0.01	SU	Y	H	NQ	12-1274	CAPA-12-13294	GELC
R-19 S2	893.3	05/12/2011	WG	F	INIT	REG	General Chemistry	EPA:150.1	Acidity or Alkalinity of a solution	pH	Y	8.1	—	—	0.01	SU	Y	H	J-	11-2407	CAPA-11-9565	GELC
R-19 S2	893.3	04/07/2021	WG	F	INIT	REG	General Chemistry	EPA:310.1	Alkalinity-CO3+HCO3	ALK-CO3+HCO3	Y	70.2	—	—	1.45	mg/L	Y	—	NQ	N3B-2021-1214	CAPA-21-221775	GELC
R-19 S2	893.3	01/13/2021	WG	F	INIT	REG	General Chemistry	EPA:310.1	Alkalinity-CO3+HCO3	ALK-CO3+HCO3	Y	68.5	—	—	1.45	mg/L	Y	—	NQ	N3B-2021-722	CAPA-21-217332	GELC
R-19 S2	893.3	01/13/2021	WG	F	INIT	FD	General Chemistry	EPA:310.1	Alkalinity-CO3+HCO3	ALK-CO3+HCO3	Y	67.1	—	—	1.45	mg/L	Y	—	NQ	N3B-2021-722	CAPA-21-217340	GELC
R-19 S2	893.3	12/17/2020	WG	F	INIT	REG	General Chemistry	EPA:310.1	Alkalinity-CO3+HCO3	ALK-CO3+HCO3	Y	67.7	—	—	1.45	mg/L	Y	—	NQ	N3B-2021-660	CAPA-21-209097	GELC
R-19 S2	893.3	04/13/2015	WG	F	INIT	REG	General Chemistry	EPA:310.1	Alkalinity-CO3+HCO3	ALK-CO3+HCO3	Y	76.8	—	—	0.725	mg/L	Y	—	NQ	2015-1027	CAPA-15-93476	GELC
R-19 S2	893.3	04/09/2014	WG	F	INIT	REG	General Chemistry	EPA:310.1	Alkalinity-CO3+HCO3	ALK-CO3+HCO3	Y	76.1	—	—	0.725	mg/L	Y	—	NQ	2014-3179	CAPA-14-56401	GELC
R-19 S2	893.3	05/02/2012	WG	F	INIT	REG	General Chemistry	EPA:310.1	Alkalinity-CO3+HCO3	ALK-CO3+HCO3	Y	74.6	—	—	0.725	mg/L	Y	—	NQ	12-1274	CAPA-12-13294	GELC
R-19 S2	893.3	05/12/2011	WG	F	INIT	REG	General Chemistry	EPA:310.1	Alkalinity-CO3+HCO3	ALK-CO3+HCO3	Y	73.9	—	—	0.73	mg/L	Y	—	NQ	11-2407	CAPA-11-9565	GELC
R-19 S2	893.3	04/07/2021	WG	UF	INIT	REG	RAD	HASL-300:AM-241	Americium-241	Am-241	N	0.0256	0.0151	0.0731	—	pCi/L	Y	U	U	N3B-2021-1214	CAPA-21-221776	GELC
R-19 S2	893.3	04/13/2015	WG	UF	INIT	REG	RAD	HASL-300:AM-241	Americium-241	Am-241	N	0.0137	0.0108	0.0525	—	pCi/L	Y	U	U	2015-1027	CAPA-15-93439	GELC
R-19 S2	893.3	04/09/2014	WG	UF	INIT	REG	RAD	HASL-300:AM-241	Americium-241	Am-241	N	-0.00205	0.0103	0.0316	—	pCi/L	Y	U	U	2014-3179	CAPA-14-56390	GELC
R-19 S2	893.3	04/17/2013	WG	UF	INIT	REG	RAD	HASL-300:AM-241	Americium-241	Am-241	N	-0.00267	0.00596	0.0466	—	pCi/L	Y	U	U	2013-741	CAPA-13-29669	GELC
R-19 S2	893.3	05/02/2012	WG	UF	INIT	REG	RAD	HASL-300:AM-241	Americium-241	Am-241	N	-0.0282	0.0147	0.0616	—	pCi/L	Y	U	U	12-1274	CAPA-12-13284	GELC
R-19 S2	893.3	01/13/2021	WG	F	INIT	REG	Inorganic	SW-846:6020B	Arsenic	As	Y	2.26	—	—	2	µg/L	Y	J	J	N3B-2021-722	CAPA-21-217332	GELC
R-19 S2	893.3	01/13/2021	WG	F	INIT	FD	Inorganic	SW-846:6020B	Arsenic	As	Y	2.53	—	—	2	µg/L	Y	J	J	N3B-2021-722	CAPA-21-217340	GELC
R-19 S2	893.3	12/17/2020	WG	F	INIT	REG	Inorganic	SW-846:6020B	Arsenic	As	Y	2.18	—	—	2	µg/L	Y	J	J	N3B-2021-660	CAPA-21-209097	GELC
R-19 S2	893.3	04/13/2015	WG	F	INIT	REG	Inorganic	SW-846:6020	Arsenic	As	N	5	—	—	1.7	µg/L	Y	U	U	2015-1027	CAPA-15-93476	GELC
R-19 S2	893.3	04/09/2014	WG	F	INIT	REG	Inorganic	SW-846:6020	Arsenic	As	N	5	—	—	1.7	µg/L	Y	U	U	2014-3179	CAPA-14-56401	GELC
R-19 S2	893.3	04/17/2013	WG	F	INIT	REG	Inorganic	SW-846:6020	Arsenic	As	N	5	—	—	1.7	µg/L	Y	U	U	2013-741	CAPA-13-29680	GELC
R-19 S2	893.3	05/02/2012	WG	F	INIT	REG	Inorganic	SW-846:6020	Arsenic	As	N	5	—	—	1.7	µg/L	Y	U	U	12-1274	CAPA-12-13294	GELC
R-19 S2	893.3	04/07/2021	WG	F	INIT	REG	Inorganic	SW-846:6010C	Barium	Ba	Y	21.1	—	—	1	µg/L	Y	—	NQ	N3B-2021-1214	CAPA-21-221775	GELC
R-19 S2	893.3	01/13/2021	WG	F	INIT	REG	Inorganic	SW-846:6010C	Barium	Ba	Y	21.7	—	—	1	µg/L	Y	—	NQ	N3B-2021-722	CAPA-21-217332	GELC
R-19 S2	893.3	01/13/2021	WG	F	INIT	FD	Inorganic	SW-846:6010C	Barium	Ba	Y	21.3	—	—	1	µg/L	Y	—	NQ	N3B-2021-722	CAPA-21-217340	GELC
R-19 S2	893.3	12/17/2020	WG	F	INIT	REG	Inorganic	SW-846:6010C	Barium	Ba	Y	20.6	—	—	1	µg/L	Y	—	NQ	N3B-2021-660	CAPA-21-209097	GELC
R-19 S2	893.3	04/13/2015	WG	F	INIT	REG	Inorganic	SW-846:6010C	Barium	Ba	Y	25.1	—	—	1	µg/L	Y	—	NQ	2015-1027	CAPA-15-93476	GELC
R-19 S2	893.3	04/09/2014	WG	F	INIT	REG	Inorganic	SW-846:6010C	Barium	Ba	Y	26.4	—	—	1	µg/L	Y	—	NQ	2014-3179	CAPA-14-56401	GELC
R-19 S2	893.3	04/17/2013	WG	F	INIT	REG	Inorganic	SW-846:6010B	Barium	Ba	Y	24.4	—	—	1	µg/L	Y	—	NQ	2013-741	CAPA-13-29680	GELC
R-19 S2	893.3	05/02/2012	WG	F	INIT	REG	Inorganic	SW-846:6010B	Barium	Ba	Y	24.9	—	—	1	µg/L	Y	—	NQ	12-1274	CAPA-12-13294	GELC
R-19 S2	893.3	01/13/2021	WG	F	INIT	REG	Inorganic	SW-846:6010C	Boron	B	Y	20.5	—	—	15	µg/L	Y	J	J	N3B-2021-722	CAPA-21-217332	GELC
R-19 S2	893.3	01/13/2021	WG	F	INIT	FD	Inorganic	SW-846:6010C	Boron	B	Y	20	—	—	15	µg/L	Y	J	J	N3B-2021-722	CAPA-21-217340	GELC
R-19 S2	893.3	12/17/2020	WG	F	INIT	REG	Inorganic	SW-846:6010C	Boron	B	N	15	—	—	15	µg/L	Y	U	U	N3B-2021-660	CAPA-21-209097	GELC
R-19 S2	893.3	04/13/2015	WG	F	INIT	REG	Inorganic	SW-846:6010C	Boron	B	Y	15	—	—	15	µg/L	Y	J	J	2015-1027	CAPA-15-93476	GELC
R-19 S2	893.3	04/09/2014	WG	F	INIT	REG	Inorganic	SW-846:6010C	Boron	B	Y	15.2	—	—	15	µg/L	Y	J	J	2014-3179	CAPA-14-56401	GELC
R-19 S2	893.3	04/17/2013	WG	F	INIT	REG	Inorganic	SW-846:6010B	Boron	B	N	50	—	—	15	µg/L	Y	U	U	2013-741	CAPA-13-29680	GELC
R-19 S2	893.3	04/07/2021	WG	F	INIT	REG	Inorganic	SW-846:6010C	Calcium	Ca	Y	13.8	—	—	0.05	mg/L	Y	—	NQ	N3B-2021-1214	CAPA-21-221775	GELC
R-19 S2	893.3	01/13/2021	WG	F	INIT	REG	Inorganic	SW-846:6010C	Calcium	Ca	Y	14.2	—	—	0.05	mg/L	Y	—	NQ	N3B-2021-722	CAPA-21-217332	GELC
R-19 S2	893.3	01/13/2021	WG	F	INIT	FD	Inorganic	SW-846:6010C	Calcium	Ca	Y	14	—	—	0.05	mg/L	Y	—	NQ	N3B-2021-722	CAPA-21-217340	GELC
R-19 S2	893.3	12/17/2020	WG	F	INIT	REG	Inorganic	SW-846:6010C	Calcium	Ca	Y	13	—	—	0.05	mg/L	Y	—	NQ	N3B-2021-660	CAPA-21-209097	GELC
R-19 S2	893.3	04/13/2015	WG	F	INIT	REG	Inorganic	SW-846:6010C	Calcium	Ca	Y	16.1	—	—	0.05	mg/L	Y	—	NQ	2015-1027	CAPA-15-93476	GELC
R-19 S2	893.3	04/09/2014	WG	F	INIT	REG	Inorganic	SW-846:6010C	Calcium	Ca	Y	16.5	—	—	0.05	mg/L	Y	—	NQ	2014-3179	CAPA-14-56401	GELC
R-19 S2	893.3	04/17/2013	WG	F	INIT	REG	Inorganic	SW-846:6010B	Calcium	Ca	Y	16.5	—	—	0.05	mg/L	Y	—	NQ	2013-741	CAPA-13-29680	GELC
R-19 S2	893.3	05/02/2012	WG	F	INIT	REG	Inorganic	SW-846:6010B	Calcium	Ca	Y	16.4	—	—	0.05	mg/L	Y	—	NQ	12-1274	CAPA-12-13294	GELC
R-19 S2	893.3	04/07/2021	WG	UF	INIT	REG	RAD	EPA:901.1	Cesium-137	Cs-137	N	-0.178	1.07	4	—	pCi/L	Y	U	U	N3B-2021-1214	CAPA-21-221776	GELC
R-19 S2	893.3	04/13/2015	WG	UF	INIT	REG	RAD	EPA:901.1	Cesium-137	Cs-137	N	-0.18	1.36	4.75	—	pCi/L	Y	U	U	2015-1027	CAPA-15-93439	GELC
R-19 S2	893.3	04/09/2014	WG	UF	INIT	REG	RAD	EPA:901.1	Cesium-137	Cs-137	N	-2.07	1.36	4.6	—	pCi/L	Y	U	U	2014-3179	CAPA-14-56390	GELC
R-19 S2	893.3	04/17/2013	WG	UF	INIT	REG	RAD	EPA:901.1	Cesium-137	Cs-137	N	8.74	2.36	6.42	—	pCi/L	Y	UI	R	2013-741	CAPA-13-29669	GELC
R-19 S2	893.3	05/02/2012	WG	UF	INIT	REG	RAD	EPA:901.1	Cesium-137	Cs-137	N	-0.604	1.9	6.11	—	pCi/L	Y	U	U	12-1274	CAPA-12-13284	GELC
R-19 S2	893.3	04/07/2021	WG	F	INIT	REG	General Chemistry	EPA:300.0	Chloride	Cl(-1)	Y	2.78	—	—	0.067	mg/L	Y	—	J+	N3B-2021-1214	CAPA-21-221775	GELC
R-19 S2	893.3	01/13/2021	WG	F	INIT	REG	General Chemistry	EPA:300.0	Chloride	Cl(-1)	Y	2.79	—	—	0.067	mg/L	Y	—	NQ	N3B-2021-722	CAPA-21-217332	GELC
R-19 S2	893.3	01/13/2021	WG	F	INIT	FD	General Chemistry	EPA:300.0	Chloride	Cl(-1)	Y	2.8	—	—	0.067	mg/L	Y	—	NQ	N3B-2021-722	CAPA-21-217340	GELC
R-19 S2	893.3	12/17/2020	WG	F	INIT	REG	General Chemistry	EPA:300.0	Chloride	Cl(-1)	Y	2.68	—	—	0.067	mg/L	Y	—	J-	N3B-2021-660	CAPA-21-209097	GELC
R-19 S2	893.3	04/13/2015	WG	F	INIT	REG	General Chemistry	EPA:300.0	Chloride	Cl(-1)	Y	2.93	—	—	0.067	mg/L	Y	—	NQ	2015-1027	CAPA-15-93476	GELC
R-19 S2	893.3	04/09/2014	WG	F	INIT	REG	General Chemistry	EPA:300.0	Chloride	Cl(-1)	Y	3.12	—	—	0.067	mg/L	Y	—	NQ	2014-3179	CAPA-14-56401	GELC
R-19 S2	893.3	05/02/2012	WG	F	INIT	REG	General Chemistry	EPA:300.0	Chloride	Cl(-1)	Y	2.89	—	—	0.067	mg/L	Y	—	NQ	12-1274	CAPA-12-13294	GELC
R-19 S2	893.3	05/12/2011	WG	F	INIT	REG	General Chemistry	EPA:300.0	Chloride	Cl(-1)	Y	2.92	—	—	0.066	mg/L	Y	—	NQ	11-2407	CAPA-11-9565	GELC
R-19 S2	893.3	04/07/2021	WG	UF	INIT	REG	RAD	EPA:901.1	Cobalt-60	Co-60	N	-0.74	1.07	4.05	—	pCi/L	Y	U	U	N3B-2021-1214	CAPA-21-221776	GELC
R-19 S2	893.3	04/13/2015	WG	UF	INIT	REG	RAD	EPA:901.1	Cobalt-60	Co-60	N	2.67	2.96	6.27	—	pCi/L	Y	U	U	2015-1027	CAPA-15-93439	GELC
R-19 S2	893.3	04/09/2014	WG	UF	INIT	REG	RAD	EPA:901.1	Cobalt-60	Co-60	N	0.908	1.5	6.31	—	pCi/L	Y	U	U	2014-3179	CAPA-14-56390	GELC

Table C-2 Analytical Detects from the Periodic Monitoring Events Reported in this Periodic Monitoring Report Plus Results from the Four Previous Monitoring Events if Available

Location ID	Screen Depth (ft)	Sample Date	Sample Type	Field Preparation Code	Analysis Type Code	Sample Purpose	Method Category	Lab Method	Parameter Name	Parameter Code	Detected	Report Result	Lab Uncertainty	Report MDA	Report MDL	Report Unit	Best Value	Lab Qualifier	Validation Qualifier	COC #	Field Sample ID	Lab ID
R-19 S2	893.3	04/17/2013	WG	UF	INIT	REG	RAD	EPA:901.1	Cobalt-60	Co-60	N	-0.869	1.67	6.06	—	pCi/L	Y	U	U	2013-741	CAPA-13-29669	GELC
R-19 S2	893.3	05/02/2012	WG	UF	INIT	REG	RAD	EPA:901.1	Cobalt-60	Co-60	N	-5.35	1.52	4.89	—	pCi/L	Y	U	U	12-1274	CAPA-12-13284	GELC
R-19 S2	893.3	04/07/2021	WG	F	INIT	REG	General Chemistry	EPA:300.0	Fluoride	F(-1)	Y	0.555	—	—	0.033	mg/L	Y	—	NQ	N3B-2021-1214	CAPA-21-221775	GELC
R-19 S2	893.3	01/13/2021	WG	F	INIT	REG	General Chemistry	EPA:300.0	Fluoride	F(-1)	Y	0.618	—	—	0.033	mg/L	Y	—	NQ	N3B-2021-722	CAPA-21-217332	GELC
R-19 S2	893.3	01/13/2021	WG	F	INIT	FD	General Chemistry	EPA:300.0	Fluoride	F(-1)	Y	0.617	—	—	0.033	mg/L	Y	—	NQ	N3B-2021-722	CAPA-21-217340	GELC
R-19 S2	893.3	12/17/2020	WG	F	INIT	REG	General Chemistry	EPA:300.0	Fluoride	F(-1)	Y	0.617	—	—	0.033	mg/L	Y	—	NQ	N3B-2021-660	CAPA-21-209097	GELC
R-19 S2	893.3	04/13/2015	WG	F	INIT	REG	General Chemistry	EPA:300.0	Fluoride	F(-1)	Y	0.532	—	—	0.033	mg/L	Y	—	NQ	2015-1027	CAPA-15-93476	GELC
R-19 S2	893.3	04/09/2014	WG	F	INIT	REG	General Chemistry	EPA:300.0	Fluoride	F(-1)	Y	0.538	—	—	0.033	mg/L	Y	—	NQ	2014-3179	CAPA-14-56401	GELC
R-19 S2	893.3	05/02/2012	WG	F	INIT	REG	General Chemistry	EPA:300.0	Fluoride	F(-1)	Y	0.572	—	—	0.033	mg/L	Y	—	NQ	12-1274	CAPA-12-13294	GELC
R-19 S2	893.3	05/12/2011	WG	F	INIT	REG	General Chemistry	EPA:300.0	Fluoride	F(-1)	Y	0.567	—	—	0.033	mg/L	Y	—	NQ	11-2407	CAPA-11-9565	GELC
R-19 S2	893.3	04/07/2021	WG	UF	INIT	REG	RAD	EPA:900	Gross alpha	GROSSA	N	-0.103	0.332	2.2	—	pCi/L	Y	U	U	N3B-2021-1214	CAPA-21-221776	GELC
R-19 S2	893.3	04/13/2015	WG	UF	INIT	REG	RAD	EPA:900	Gross alpha	GROSSA	Y	9.7	0.657	1.13	—	pCi/L	Y	—	NQ	2015-1027	CAPA-15-93439	GELC
R-19 S2	893.3	04/09/2014	WG	UF	INIT	REG	RAD	EPA:900	Gross alpha	GROSSA	N	0.291	0.306	1.05	—	pCi/L	Y	U	U	2014-3179	CAPA-14-56390	GELC
R-19 S2	893.3	04/17/2013	WG	UF	INIT	REG	RAD	EPA:900	Gross alpha	GROSSA	N	0.398	0.601	2.41	—	pCi/L	Y	U	U	2013-741	CAPA-13-29669	GELC
R-19 S2	893.3	05/02/2012	WG	UF	INIT	REG	RAD	EPA:900	Gross alpha	GROSSA	N	1.66	0.769	2.06	—	pCi/L	Y	U	U	12-1274	CAPA-12-13284	GELC
R-19 S2	893.3	04/07/2021	WG	UF	INIT	REG	RAD	EPA:900	Gross beta	GROSSB	N	0.335	0.731	2.63	—	pCi/L	Y	U	U	N3B-2021-1214	CAPA-21-221776	GELC
R-19 S2	893.3	04/13/2015	WG	UF	INIT	REG	RAD	EPA:900	Gross beta	GROSSB	N	1.37	0.431	1.38	—	pCi/L	Y	U	U	2015-1027	CAPA-15-93439	GELC
R-19 S2	893.3	04/09/2014	WG	UF	INIT	REG	RAD	EPA:900	Gross beta	GROSSB	N	0.142	0.289	0.973	—	pCi/L	Y	U	U	2014-3179	CAPA-14-56390	GELC
R-19 S2	893.3	04/17/2013	WG	UF	INIT	REG	RAD	EPA:900	Gross beta	GROSSB	Y	3.26	0.833	2.46	—	pCi/L	Y	—	NQ	2013-741	CAPA-13-29669	GELC
R-19 S2	893.3	05/02/2012	WG	UF	INIT	REG	RAD	EPA:900	Gross beta	GROSSB	N	0.708	0.798	2.72	—	pCi/L	Y	U	U	12-1274	CAPA-12-13284	GELC
R-19 S2	893.3	04/07/2021	WG	F	INIT	REG	Inorganic	SM:A2340B	Hardness	Hardness	Y	44.8	—	—	0.453	mg/L	Y	—	NQ	N3B-2021-1214	CAPA-21-221775	GELC
R-19 S2	893.3	01/13/2021	WG	F	INIT	REG	Inorganic	SM:A2340B	Hardness	Hardness	Y	46	—	—	0.453	mg/L	Y	—	NQ	N3B-2021-722	CAPA-21-217332	GELC
R-19 S2	893.3	01/13/2021	WG	F	INIT	FD	Inorganic	SM:A2340B	Hardness	Hardness	Y	45.2	—	—	0.453	mg/L	Y	—	NQ	N3B-2021-722	CAPA-21-217340	GELC
R-19 S2	893.3	12/17/2020	WG	F	INIT	REG	Inorganic	SM:A2340B	Hardness	Hardness	Y	42.3	—	—	0.453	mg/L	Y	—	NQ	N3B-2021-660	CAPA-21-209097	GELC
R-19 S2	893.3	04/13/2015	WG	F	INIT	REG	Inorganic	SM:A2340B	Hardness	Hardness	Y	52.2	—	—	0.453	mg/L	Y	—	NQ	2015-1027	CAPA-15-93476	GELC
R-19 S2	893.3	04/09/2014	WG	F	INIT	REG	Inorganic	SM:A2340B	Hardness	Hardness	Y	53.5	—	—	0.453	mg/L	Y	—	NQ	2014-3179	CAPA-14-56401	GELC
R-19 S2	893.3	04/17/2013	WG	F	INIT	REG	Inorganic	SM:A2340B	Hardness	Hardness	Y	53.2	—	—	0.453	mg/L	Y	—	NQ	2013-741	CAPA-13-29680	GELC
R-19 S2	893.3	05/02/2012	WG	F	INIT	REG	Inorganic	SM:A2340B	Hardness	Hardness	Y	53	—	—	0.453	mg/L	Y	—	NQ	12-1274	CAPA-12-13294	GELC
R-19 S2	893.3	04/07/2021	WG	F	INIT	REG	Inorganic	SW-846:6010C	Magnesium	Mg	Y	2.52	—	—	0.11	mg/L	Y	—	NQ	N3B-2021-1214	CAPA-21-221775	GELC
R-19 S2	893.3	01/13/2021	WG	F	INIT	REG	Inorganic	SW-846:6010C	Magnesium	Mg	Y	2.57	—	—	0.11	mg/L	Y	—	NQ	N3B-2021-722	CAPA-21-217332	GELC
R-19 S2	893.3	01/13/2021	WG	F	INIT	FD	Inorganic	SW-846:6010C	Magnesium	Mg	Y	2.51	—	—	0.11	mg/L	Y	—	NQ	N3B-2021-722	CAPA-21-217340	GELC
R-19 S2	893.3	12/17/2020	WG	F	INIT	REG	Inorganic	SW-846:6010C	Magnesium	Mg	Y	2.38	—	—	0.11	mg/L	Y	—	NQ	N3B-2021-660	CAPA-21-209097	GELC
R-19 S2	893.3	04/13/2015	WG	F	INIT	REG	Inorganic	SW-846:6010C	Magnesium	Mg	Y	2.91	—	—	0.11	mg/L	Y	—	NQ	2015-1027	CAPA-15-93476	GELC
R-19 S2	893.3	04/09/2014	WG	F	INIT	REG	Inorganic	SW-846:6010C	Magnesium	Mg	Y	2.98	—	—	0.11	mg/L	Y	—	NQ	2014-3179	CAPA-14-56401	GELC
R-19 S2	893.3	04/17/2013	WG	F	INIT	REG	Inorganic	SW-846:6010B	Magnesium	Mg	Y	2.92	—	—	0.11	mg/L	Y	—	NQ	2013-741	CAPA-13-29680	GELC
R-19 S2	893.3	05/02/2012	WG	F	INIT	REG	Inorganic	SW-846:6010B	Magnesium	Mg	Y	2.94	—	—	0.11	mg/L	Y	—	NQ	12-1274	CAPA-12-13294	GELC
R-19 S2	893.3	04/07/2021	WG	F	INIT	REG	Inorganic	SW-846:6020B	Molybdenum	Mo	Y	1.64	—	—	0.2	µg/L	Y	—	J+	N3B-2021-1214	CAPA-21-221775	GELC
R-19 S2	893.3	01/13/2021	WG	F	INIT	REG	Inorganic	SW-846:6020B	Molybdenum	Mo	Y	1.5	—	—	0.2	µg/L	Y	—	NQ	N3B-2021-722	CAPA-21-217332	GELC
R-19 S2	893.3	01/13/2021	WG	F	INIT	FD	Inorganic	SW-846:6020B	Molybdenum	Mo	Y	1.55	—	—	0.2	µg/L	Y	—	NQ	N3B-2021-722	CAPA-21-217340	GELC
R-19 S2	893.3	12/17/2020	WG	F	INIT	REG	Inorganic	SW-846:6020B	Molybdenum	Mo	Y	1.56	—	—	0.2	µg/L	Y	—	NQ	N3B-2021-660	CAPA-21-209097	GELC
R-19 S2	893.3	04/13/2015	WG	F	INIT	REG	Inorganic	SW-846:6020	Molybdenum	Mo	Y	1.37	—	—	0.165	µg/L	Y	—	J	2015-1027	CAPA-15-93476	GELC
R-19 S2	893.3	04/09/2014	WG	F	INIT	REG	Inorganic	SW-846:6020	Molybdenum	Mo	Y	1.41	—	—	0.165	µg/L	Y	—	NQ	2014-3179	CAPA-14-56401	GELC
R-19 S2	893.3	04/17/2013	WG	F	INIT	REG	Inorganic	SW-846:6020	Molybdenum	Mo	Y	1.27	—	—	0.165	µg/L	Y	—	NQ	2013-741	CAPA-13-29680	GELC
R-19 S2	893.3	05/02/2012	WG	F	INIT	REG	Inorganic	SW-846:6020	Molybdenum	Mo	Y	1.15	—	—	0.165	µg/L	Y	—	NQ	12-1274	CAPA-12-13294	GELC
R-19 S2	893.3	04/07/2021	WG	UF	INIT	REG	RAD	EPA:901.1	Neptunium-237	Np-237	N	0.307	2.26	8.5	—	pCi/L	Y	U	U	N3B-2021-1214	CAPA-21-221776	GELC
R-19 S2	893.3	04/13/2015	WG	UF	INIT	REG	RAD	EPA:901.1	Neptunium-237	Np-237	N	2.15	2.63	9.43	—	pCi/L	Y	U	U	2015-1027	CAPA-15-93439	GELC
R-19 S2	893.3	04/09/2014	WG	UF	INIT	REG	RAD	EPA:901.1	Neptunium-237	Np-237	N	-4.07	3.7	10.9	—	pCi/L	Y	U	U	2014-3179	CAPA-14-56390	GELC
R-19 S2	893.3	04/17/2013	WG	UF	INIT	REG	RAD	EPA:901.1	Neptunium-237	Np-237	N	-2.51	2.77	9.55	—	pCi/L	Y	U	U	2013-741	CAPA-13-29669	GELC
R-19 S2	893.3	05/02/2012	WG	UF	INIT	REG	RAD	EPA:901.1	Neptunium-237	Np-237	N	-2.56	2.34	8.09	—	pCi/L	Y	U	U	12-1274	CAPA-12-13284	GELC
R-19 S2	893.3	04/07/2021	WG	F	INIT	REG	Inorganic	SW-846:6020B	Nickel	Ni	Y	0.612	—	—	0.6	µg/L	Y	J	J	N3B-2021-1214	CAPA-21-221775	GELC
R-19 S2	893.3	01/13/2021	WG	F	INIT	REG	Inorganic	SW-846:6020B	Nickel	Ni	Y	0.64	—	—	0.6	µg/L	Y	J	J	N3B-2021-722	CAPA-21-217332	GELC
R-19 S2	893.3	01/13/2021	WG	F	INIT	FD	Inorganic	SW-846:6020B	Nickel	Ni	Y	0.839	—	—	0.6	µg/L	Y	J	J	N3B-2021-722	CAPA-21-217340	GELC
R-19 S2	893.3	12/17/2020	WG	F	INIT	REG	Inorganic	SW-846:6020B	Nickel	Ni	N	0.6	—	—	0.6	µg/L	Y	U	U	N3B-2021-660	CAPA-21-209097	GELC
R-19 S2	893.3	04/13/2015	WG	F	INIT	REG	Inorganic	SW-846:6020	Nickel	Ni	N	2	—	—	0.5	µg/L	Y	U	U	2015-1027	CAPA-15-93476	GELC
R-19 S2	893.3	04/09/2014	WG	F	INIT	REG	Inorganic	SW-846:6020	Nickel	Ni	Y	1.03	—	—	0.5	µg/L	Y	J	J	2014-3179	CAPA-14-56401	GELC
R-19 S2	893.3	04/17/2013	WG	F	INIT	REG	Inorganic	SW-846:6020	Nickel	Ni	N	2	—	—	0.5	µg/L	Y	U	U	2013-741	CAPA-13-29680	GELC
R-19 S2	893.3	04/07/2021	WG	F	INIT	REG	General Chemistry	EPA:353.2	Nitrate-Nitrite as Nitrogen	NO3+NO2-N	Y	0.355	—	—	0.017	mg/L	Y	—	NQ	N3B-2021-1214	CAPA-21-221775	GELC
R-19 S2	893.3	01/13/2021	WG	F	INIT	REG	General Chemistry	EPA:353.2	Nitrate-Nitrite as Nitrogen	NO3+NO2-N	Y	0.342	—	—	0.017	mg/L	Y	—	NQ	N3B-2021-722	CAPA-21-217332	GELC
R-19 S2	893.3	01/13/2021	WG	F	INIT	FD	General Chemistry	EPA:353.2	Nitrate-Nitrite as Nitrogen	NO3+NO2-N	Y	0.342	—	—	0.017	mg/L	Y	—	NQ	N3B-2021-722	CAPA-21-217340	GELC
R-19 S2	893.3	12/17/2020	WG	F	INIT	REG	General Chemistry	EPA:353.2	Nitrate-Nitrite as Nitrogen	NO3+NO2-N	Y	0.335	—	—	0.017	mg/L	Y	—	NQ	N3B-2021-660	CAPA-21-209097	GELC
R-19 S2	893.3	04/13/2015	WG	F	INIT	REG	General Chemistry	EPA:353.2	Nitrate-Nitrite as Nitrogen	NO3+NO2-N	Y	0.496	—	—	0.017	mg/L	Y	—	NQ	2015-1027	CAPA-15-93476	GELC
R-19 S2	893.3	04/09/2014	WG	F	INIT	REG	General Chemistry	EPA:353.2	Nitrate-Nitrite as Nitrogen	NO3+NO2-N	Y	0.387	—	—	0.017	mg/L	Y	—	NQ	2014-3179	CAPA-14-56401	GELC
R-19 S2	893.3	05/02/2012	WG	F	INIT	REG	General Chemistry	EPA:353.2	Nitrate-Nitrite as Nitrogen	NO3+NO2-N	Y	0.386	—	—	0.085	mg/L	Y	—	NQ	12-1274	CAPA-12-13294	GELC

Table C-2 Analytical Detects from the Periodic Monitoring Events Reported in this Periodic Monitoring Report Plus Results from the Four Previous Monitoring Events if Available

Location ID	Screen Depth (ft)	Sample Date	Sample Type	Field Preparation Code	Analysis Type Code	Sample Purpose	Method Category	Lab Method	Parameter Name	Parameter Code	Detected	Report Result	Lab Uncertainty	Report MDA	Report MDL	Report Unit	Best Value	Lab Qualifier	Validation Qualifier	COC #	Field Sample ID	Lab ID
R-19 S2	893.3	05/12/2011	WG	F	INIT	REG	General Chemistry	EPA:353.2	Nitrate-Nitrite as Nitrogen	NO3+NO2-N	Y	0.321	—	—	0.05	mg/L	Y	—	NQ	11-2407	CAPA-11-9565	GELC
R-19 S2	893.3	04/07/2021	WG	F	INIT	REG	LCMS/MS	SW-846:6850	Perchlorate	ClO4	Y	0.355	—	—	0.05	µg/L	Y	—	NQ	N3B-2021-1214	CAPA-21-221775	GELC
R-19 S2	893.3	01/13/2021	WG	F	INIT	REG	LCMS/MS	SW-846:6850	Perchlorate	ClO4	Y	0.304	—	—	0.05	µg/L	Y	—	NQ	N3B-2021-722	CAPA-21-217332	GELC
R-19 S2	893.3	01/13/2021	WG	F	INIT	FD	LCMS/MS	SW-846:6850	Perchlorate	ClO4	Y	0.307	—	—	0.05	µg/L	Y	—	NQ	N3B-2021-722	CAPA-21-217340	GELC
R-19 S2	893.3	12/17/2020	WG	F	INIT	REG	LCMS/MS	SW-846:6850	Perchlorate	ClO4	Y	0.329	—	—	0.05	µg/L	Y	—	NQ	N3B-2021-660	CAPA-21-209097	GELC
R-19 S2	893.3	04/13/2015	WG	F	INIT	REG	LCMS/MS	SW-846:6850	Perchlorate	ClO4	Y	0.322	—	—	0.05	µg/L	Y	—	NQ	2015-1027	CAPA-15-93476	GELC
R-19 S2	893.3	04/09/2014	WG	F	INIT	REG	LCMS/MS	SW-846:6850	Perchlorate	ClO4	Y	0.33	—	—	0.05	µg/L	Y	—	NQ	2014-3179	CAPA-14-56401	GELC
R-19 S2	893.3	05/02/2012	WG	F	INIT	REG	LCMS/MS	SW-846:6850	Perchlorate	ClO4	Y	0.369	—	—	0.05	µg/L	Y	—	NQ	12-1274	CAPA-12-13294	GELC
R-19 S2	893.3	05/12/2011	WG	F	INIT	REG	LCMS/MS	SW-846:6850	Perchlorate	ClO4	Y	0.339	—	—	0.05	µg/L	Y	—	NQ	11-2407	CAPA-11-9565	GELC
R-19 S2	893.3	04/07/2021	WG	UF	INIT	REG	RAD	HASL-300:ISOPU	Plutonium-238	Pu-238	N	0.0228	0.0091	0.0493	—	pCi/L	Y	U	UJ	N3B-2021-1214	CAPA-21-221776	GELC
R-19 S2	893.3	04/13/2015	WG	UF	INIT	REG	RAD	HASL-300:ISOPU	Plutonium-238	Pu-238	N	-0.00413	0.00505	0.0332	—	pCi/L	Y	U	U	2015-1027	CAPA-15-93439	GELC
R-19 S2	893.3	04/09/2014	WG	UF	INIT	REG	RAD	HASL-300:ISOPU	Plutonium-238	Pu-238	N	-0.00757	0.00977	0.0298	—	pCi/L	Y	U	U	2014-3179	CAPA-14-56390	GELC
R-19 S2	893.3	04/17/2013	WG	UF	INIT	REG	RAD	HASL-300:ISOPU	Plutonium-238	Pu-238	N	0.00759	0.0104	0.0394	—	pCi/L	Y	U	U	2013-741	CAPA-13-29669	GELC
R-19 S2	893.3	05/02/2012	WG	UF	INIT	REG	RAD	HASL-300:ISOPU	Plutonium-238	Pu-238	N	0.00906	0.00675	0.0469	—	pCi/L	Y	U	U	12-1274	CAPA-12-13284	GELC
R-19 S2	893.3	04/07/2021	WG	UF	INIT	REG	RAD	HASL-300:ISOPU	Plutonium-239/240	Pu-239/240	N	0.00682	0.00992	0.0511	—	pCi/L	Y	U	U	N3B-2021-1214	CAPA-21-221776	GELC
R-19 S2	893.3	04/13/2015	WG	UF	INIT	REG	RAD	HASL-300:ISOPU	Plutonium-239/240	Pu-239/240	N	-0.00412	0.00652	0.0501	—	pCi/L	Y	U	U	2015-1027	CAPA-15-93439	GELC
R-19 S2	893.3	04/09/2014	WG	UF	INIT	REG	RAD	HASL-300:ISOPU	Plutonium-239/240	Pu-239/240	N	0.00252	0.00757	0.0446	—	pCi/L	Y	U	U	2014-3179	CAPA-14-56390	GELC
R-19 S2	893.3	04/17/2013	WG	UF	INIT	REG	RAD	HASL-300:ISOPU	Plutonium-239/240	Pu-239/240	N	0.00759	0.00759	0.0384	—	pCi/L	Y	U	U	2013-741	CAPA-13-29669	GELC
R-19 S2	893.3	05/02/2012	WG	UF	INIT	REG	RAD	HASL-300:ISOPU	Plutonium-239/240	Pu-239/240	N	0.00302	0.00523	0.0398	—	pCi/L	Y	U	U	12-1274	CAPA-12-13284	GELC
R-19 S2	893.3	04/07/2021	WG	F	INIT	REG	Inorganic	SW-846:6010C	Potassium	K	Y	0.904	—	—	0.05	mg/L	Y	—	NQ	N3B-2021-1214	CAPA-21-221775	GELC
R-19 S2	893.3	01/13/2021	WG	F	INIT	REG	Inorganic	SW-846:6010C	Potassium	K	Y	0.972	—	—	0.05	mg/L	Y	—	NQ	N3B-2021-722	CAPA-21-217332	GELC
R-19 S2	893.3	01/13/2021	WG	F	INIT	FD	Inorganic	SW-846:6010C	Potassium	K	Y	1.02	—	—	0.05	mg/L	Y	—	NQ	N3B-2021-722	CAPA-21-217340	GELC
R-19 S2	893.3	12/17/2020	WG	F	INIT	REG	Inorganic	SW-846:6010C	Potassium	K	Y	0.945	—	—	0.05	mg/L	Y	—	NQ	N3B-2021-660	CAPA-21-209097	GELC
R-19 S2	893.3	04/13/2015	WG	F	INIT	REG	Inorganic	SW-846:6010C	Potassium	K	Y	0.963	—	—	0.05	mg/L	Y	—	NQ	2015-1027	CAPA-15-93476	GELC
R-19 S2	893.3	04/09/2014	WG	F	INIT	REG	Inorganic	SW-846:6010C	Potassium	K	Y	0.981	—	—	0.05	mg/L	Y	—	NQ	2014-3179	CAPA-14-56401	GELC
R-19 S2	893.3	04/17/2013	WG	F	INIT	REG	Inorganic	SW-846:6010B	Potassium	K	Y	1.06	—	—	0.05	mg/L	Y	—	NQ	2013-741	CAPA-13-29680	GELC
R-19 S2	893.3	05/02/2012	WG	F	INIT	REG	Inorganic	SW-846:6010B	Potassium	K	Y	1.01	—	—	0.05	mg/L	Y	—	NQ	12-1274	CAPA-12-13294	GELC
R-19 S2	893.3	04/07/2021	WG	UF	INIT	REG	RAD	EPA:901.1	Potassium-40	K-40	N	-11.3	17.6	64.9	—	pCi/L	Y	U	U	N3B-2021-1214	CAPA-21-221776	GELC
R-19 S2	893.3	04/13/2015	WG	UF	INIT	REG	RAD	EPA:901.1	Potassium-40	K-40	N	7.16	14	46.1	—	pCi/L	Y	U	U	2015-1027	CAPA-15-93439	GELC
R-19 S2	893.3	04/09/2014	WG	UF	INIT	REG	RAD	EPA:901.1	Potassium-40	K-40	N	0.0111	22.1	59.9	—	pCi/L	Y	U	U	2014-3179	CAPA-14-56390	GELC
R-19 S2	893.3	04/17/2013	WG	UF	INIT	REG	RAD	EPA:901.1	Potassium-40	K-40	N	27.3	17	75	—	pCi/L	Y	U	U	2013-741	CAPA-13-29669	GELC
R-19 S2	893.3	05/02/2012	WG	UF	INIT	REG	RAD	EPA:901.1	Potassium-40	K-40	N	-0.388	16.4	63.1	—	pCi/L	Y	U	U	12-1274	CAPA-12-13284	GELC
R-19 S2	893.3	04/07/2021	WG	UF	INIT	REG	RAD	EPA:903.1	Radium-226	Ra-226	Y	0.17	0.0673	0.163	—	pCi/L	Y	—	NQ	N3B-2021-1214	CAPA-21-221776	GELC
R-19 S2	893.3	06/10/2004	WG	UF	INIT	REG	RAD	EPA:901.1	Radium-226	Ra-226	N	4.35	3.59	8.67	—	pCi/L	Y	U	U	114796	GU0406G19R201	GELC
R-19 S2	893.3	06/10/2004	WG	UF	INIT	REG	RAD	EPA:903.1	Radium-226	Ra-226	N	0.0884	0.0988	0.351	—	pCi/L	Y	U	U	114796	GU0406G19R201	GELC
R-19 S2	893.3	04/07/2021	WG	UF	INIT	REG	RAD	Generic:Radium by Calculation	Radium-226 and Radium-228	Ra-226+228	Y	1.26	0.311	—	—	pCi/L	Y	—	NQ	N3B-2021-1214	CAPA-21-221776	GELC
R-19 S2	893.3	04/07/2021	WG	UF	INIT	REG	RAD	EPA:904	Radium-228	Ra-228	Y	1.09	0.304	0.868	—	pCi/L	Y	—	NQ	N3B-2021-1214	CAPA-21-221776	GELC
R-19 S2	893.3	06/10/2004	WG	UF	INIT	REG	RAD	EPA:901.1	Radium-228	Ra-228	N	3.79	3.39	13	—	pCi/L	Y	U	U	114796	GU0406G19R201	GELC
R-19 S2	893.3	04/07/2021	WG	F	INIT	REG	Inorganic	SW-846:6010C	Silicon Dioxide	SiO2	Y	71.6	—	—	0.053	mg/L	Y	—	NQ	N3B-2021-1214	CAPA-21-221775	GELC
R-19 S2	893.3	01/13/2021	WG	F	INIT	REG	Inorganic	SW-846:6010C	Silicon Dioxide	SiO2	Y	74.5	—	—	0.053	mg/L	Y	—	NQ	N3B-2021-722	CAPA-21-217332	GELC
R-19 S2	893.3	01/13/2021	WG	F	INIT	FD	Inorganic	SW-846:6010C	Silicon Dioxide	SiO2	Y	73.7	—	—	0.053	mg/L	Y	—	NQ	N3B-2021-722	CAPA-21-217340	GELC
R-19 S2	893.3	12/17/2020	WG	F	INIT	REG	Inorganic	SW-846:6010C	Silicon Dioxide	SiO2	Y	69.4	—	—	0.053	mg/L	Y	—	NQ	N3B-2021-660	CAPA-21-209097	GELC
R-19 S2	893.3	04/13/2015	WG	F	INIT	REG	Inorganic	SW-846:6010C	Silicon Dioxide	SiO2	Y	70.4	—	—	0.053	mg/L	Y	—	NQ	2015-1027	CAPA-15-93476	GELC
R-19 S2	893.3	04/09/2014	WG	F	INIT	REG	Inorganic	SW-846:6010C	Silicon Dioxide	SiO2	Y	71.5	—	—	0.053	mg/L	Y	—	NQ	2014-3179	CAPA-14-56401	GELC
R-19 S2	893.3	05/02/2012	WG	F	INIT	REG	Inorganic	SW-846:6010B	Silicon Dioxide	SiO2	Y	73.8	—	—	0.053	mg/L	Y	—	NQ	12-1274	CAPA-12-13294	GELC
R-19 S2	893.3	05/12/2011	WG	F	INIT	REG	Inorganic	SW-846:6010B	Silicon Dioxide	SiO2	Y	68	—	—	0.053	mg/L	Y	—	NQ	11-2407	CAPA-11-9565	GELC
R-19 S2	893.3	04/07/2021	WG	F	INIT	REG	Inorganic	SW-846:6010C	Sodium	Na	Y	13.7	—	—	0.1	mg/L	Y	—	NQ	N3B-2021-1214	CAPA-21-221775	GELC
R-19 S2	893.3	01/13/2021	WG	F	INIT	REG	Inorganic	SW-846:6010C	Sodium	Na	Y	14.3	—	—	0.1	mg/L	Y	—	NQ	N3B-2021-722	CAPA-21-217332	GELC
R-19 S2	893.3	01/13/2021	WG	F	INIT	FD	Inorganic	SW-846:6010C	Sodium	Na	Y	14	—	—	0.1	mg/L	Y	—	NQ	N3B-2021-722	CAPA-21-217340	GELC
R-19 S2	893.3	12/17/2020	WG	F	INIT	REG	Inorganic	SW-846:6010C	Sodium	Na	Y	13.6	—	—	0.1	mg/L	Y	—	NQ	N3B-2021-660	CAPA-21-209097	GELC
R-19 S2	893.3	04/13/2015	WG	F	INIT	REG	Inorganic	SW-846:6010C	Sodium	Na	Y	15.2	—	—	0.1	mg/L	Y	—	NQ	2015-1027	CAPA-15-93476	GELC
R-19 S2	893.3	04/09/2014	WG	F	INIT	REG	Inorganic	SW-846:6010C	Sodium	Na	Y	14.7	—	—	0.1	mg/L	Y	—	NQ	2014-3179	CAPA-14-56401	GELC
R-19 S2	893.3	04/17/2013	WG	F	INIT	REG	Inorganic	SW-846:6010B	Sodium	Na	Y	14.1	—	—	0.1	mg/L	Y	—	NQ	2013-741	CAPA-13-29680	GELC
R-19 S2	893.3	05/02/2012	WG	F	INIT	REG	Inorganic	SW-846:6010B	Sodium	Na	Y	14.2	—	—	0.1	mg/L	Y	—	NQ	12-1274	CAPA-12-13294	GELC
R-19 S2	893.3	04/07/2021	WG	UF	INIT	REG	RAD	EPA:901.1	Sodium-22	Na-22	N	0.269	0.999	4.3	—	pCi/L	Y	U	U	N3B-2021-1214	CAPA-21-221776	GELC
R-19 S2	893.3	04/13/2015	WG	UF	INIT	REG	RAD	EPA:901.1	Sodium-22	Na-22	N	0.821	1.45	5.45	—	pCi/L	Y	U	U	2015-1027	CAPA-15-93439	GELC
R-19 S2	893.3	04/09/2014	WG	UF	INIT	REG	RAD	EPA:901.1	Sodium-22	Na-22	N	0.593	1.47	6.1	—	pCi/L	Y	U	U	2014-3179	CAPA-14-56390	GELC
R-19 S2	893.3	04/17/2013	WG	UF	INIT	REG	RAD	EPA:901.1	Sodium-22	Na-22	N	2.94	1.43	6.71	—	pCi/L	Y	U	U	2013-741	CAPA-13-29669	GELC
R-19 S2	893.3	05/02/2012	WG	UF	INIT	REG	RAD	EPA:901.1	Sodium-22	Na-22	N	0.972	1.26	5.26	—	pCi/L	Y	U	U	12-1274	CAPA-12-13284	GELC
R-19 S2	893.3	04/07/2021	WG	F	INIT	REG	General Chemistry	EPA:120.1	Specific Conductance	SPEC_CONDC	Y	155	—	—	1	µS/cm	Y	—	NQ	N3B-2021-1214	CAPA-21-221775	GELC
R-19 S2	893.3	01/13/2021	WG	F	INIT	REG	General Chemistry	EPA:120.1	Specific Conductance	SPEC_CONDC	Y	142	—	—	1	µS/cm	Y	—	NQ	N3B-2021-722	CAPA-21-217332	GELC
R-19 S2	893.3	01/13/2021	WG	F	INIT	FD	General Chemistry	EPA:120.1	Specific Conductance	SPEC_CONDC	Y	142	—	—	1	µS/cm	Y	—	NQ	N3B-2021-722	CAPA-21-217340	GELC

Table C-2 Analytical Detects from the Periodic Monitoring Events Reported in this Periodic Monitoring Report Plus Results from the Four Previous Monitoring Events if Available

Location ID	Screen Depth (ft)	Sample Date	Sample Type	Field Preparation Code	Analysis Type Code	Sample Purpose	Method Category	Lab Method	Parameter Name	Parameter Code	Detected	Report Result	Lab Uncertainty	Report MDA	Report MDL	Report Unit	Best Value	Lab Qualifier	Validation Qualifier	COC #	Field Sample ID	Lab ID
R-19 S2	893.3	12/17/2020	WG	F	INIT	REG	General Chemistry	EPA:120.1	Specific Conductance	SPEC_CONDC	Y	153	—	—	1	µS/cm	Y	—	NQ	N3B-2021-660	CAPA-21-209097	GELC
R-19 S2	893.3	04/13/2015	WG	F	INIT	REG	General Chemistry	EPA:120.1	Specific Conductance	SPEC_CONDC	Y	155	—	—	3.63	µS/cm	Y	—	NQ	2015-1027	CAPA-15-93476	GELC
R-19 S2	893.3	04/09/2014	WG	F	INIT	REG	General Chemistry	EPA:120.1	Specific Conductance	SPEC_CONDC	Y	166	—	—	1	µS/cm	Y	—	NQ	2014-3179	CAPA-14-56401	GELC
R-19 S2	893.3	05/02/2012	WG	F	INIT	REG	General Chemistry	EPA:120.1	Specific Conductance	SPEC_CONDC	Y	166	—	—	1	µS/cm	Y	—	NQ	12-1274	CAPA-12-13294	GELC
R-19 S2	893.3	05/12/2011	WG	F	INIT	REG	General Chemistry	EPA:120.1	Specific Conductance	SPEC_CONDC	Y	162	—	—	1	µS/cm	Y	—	NQ	11-2407	CAPA-11-9565	GELC
R-19 S2	893.3	04/07/2021	WG	F	INIT	REG	Inorganic	SW-846:6010C	Strontium	Sr	Y	54.8	—	—	1	µg/L	Y	—	NQ	N3B-2021-1214	CAPA-21-221775	GELC
R-19 S2	893.3	01/13/2021	WG	F	INIT	REG	Inorganic	SW-846:6010C	Strontium	Sr	Y	55.8	—	—	1	µg/L	Y	—	NQ	N3B-2021-722	CAPA-21-217332	GELC
R-19 S2	893.3	01/13/2021	WG	F	INIT	FD	Inorganic	SW-846:6010C	Strontium	Sr	Y	54.9	—	—	1	µg/L	Y	—	NQ	N3B-2021-722	CAPA-21-217340	GELC
R-19 S2	893.3	12/17/2020	WG	F	INIT	REG	Inorganic	SW-846:6010C	Strontium	Sr	Y	53.4	—	—	1	µg/L	Y	—	NQ	N3B-2021-660	CAPA-21-209097	GELC
R-19 S2	893.3	04/13/2015	WG	F	INIT	REG	Inorganic	SW-846:6010C	Strontium	Sr	Y	74.8	—	—	1	µg/L	Y	—	NQ	2015-1027	CAPA-15-93476	GELC
R-19 S2	893.3	04/09/2014	WG	F	INIT	REG	Inorganic	SW-846:6010C	Strontium	Sr	Y	69.8	—	—	1	µg/L	Y	—	NQ	2014-3179	CAPA-14-56401	GELC
R-19 S2	893.3	04/17/2013	WG	F	INIT	REG	Inorganic	SW-846:6010B	Strontium	Sr	Y	67.8	—	—	1	µg/L	Y	—	NQ	2013-741	CAPA-13-29680	GELC
R-19 S2	893.3	05/02/2012	WG	F	INIT	REG	Inorganic	SW-846:6010B	Strontium	Sr	Y	69.3	—	—	1	µg/L	Y	—	NQ	12-1274	CAPA-12-13294	GELC
R-19 S2	893.3	04/07/2021	WG	UF	INIT	REG	RAD	EPA:905.0	Strontium-90	Sr-90	N	0.0933	0.143	0.483	—	pCi/L	Y	U	U	N3B-2021-1214	CAPA-21-221776	GELC
R-19 S2	893.3	04/13/2015	WG	UF	INIT	REG	RAD	EPA:905.0	Strontium-90	Sr-90	N	0.134	0.128	0.442	—	pCi/L	Y	U	U	2015-1027	CAPA-15-93439	GELC
R-19 S2	893.3	04/09/2014	WG	UF	INIT	REG	RAD	EPA:905.0	Strontium-90	Sr-90	N	0.00977	0.0743	0.253	—	pCi/L	Y	U	U	2014-3179	CAPA-14-56390	GELC
R-19 S2	893.3	04/17/2013	WG	UF	INIT	REG	RAD	EPA:905.0	Strontium-90	Sr-90	N	-0.204	0.134	0.489	—	pCi/L	Y	U	U	2013-741	CAPA-13-29669	GELC
R-19 S2	893.3	05/02/2012	WG	UF	INIT	REG	RAD	EPA:905.0	Strontium-90	Sr-90	N	-0.0459	0.136	0.47	—	pCi/L	Y	U	U	12-1274	CAPA-12-13284	GELC
R-19 S2	893.3	04/07/2021	WG	F	INIT	REG	General Chemistry	EPA:300.0	Sulfate	SO4(-2)	Y	3.13	—	—	0.133	mg/L	Y	—	NQ	N3B-2021-1214	CAPA-21-221775	GELC
R-19 S2	893.3	01/13/2021	WG	F	INIT	REG	General Chemistry	EPA:300.0	Sulfate	SO4(-2)	Y	3.02	—	—	0.133	mg/L	Y	—	NQ	N3B-2021-722	CAPA-21-217332	GELC
R-19 S2	893.3	01/13/2021	WG	F	INIT	FD	General Chemistry	EPA:300.0	Sulfate	SO4(-2)	Y	3.03	—	—	0.133	mg/L	Y	—	NQ	N3B-2021-722	CAPA-21-217340	GELC
R-19 S2	893.3	12/17/2020	WG	F	INIT	REG	General Chemistry	EPA:300.0	Sulfate	SO4(-2)	Y	3.06	—	—	0.133	mg/L	Y	—	J+	N3B-2021-660	CAPA-21-209097	GELC
R-19 S2	893.3	04/13/2015	WG	F	INIT	REG	General Chemistry	EPA:300.0	Sulfate	SO4(-2)	Y	3.37	—	—	0.133	mg/L	Y	—	NQ	2015-1027	CAPA-15-93476	GELC
R-19 S2	893.3	04/09/2014	WG	F	INIT	REG	General Chemistry	EPA:300.0	Sulfate	SO4(-2)	Y	3.49	—	—	0.133	mg/L	Y	—	NQ	2014-3179	CAPA-14-56401	GELC
R-19 S2	893.3	05/02/2012	WG	F	INIT	REG	General Chemistry	EPA:300.0	Sulfate	SO4(-2)	Y	3.35	—	—	0.133	mg/L	Y	—	NQ	12-1274	CAPA-12-13294	GELC
R-19 S2	893.3	05/12/2011	WG	F	INIT	REG	General Chemistry	EPA:300.0	Sulfate	SO4(-2)	Y	3.56	—	—	0.1	mg/L	Y	—	NQ	11-2407	CAPA-11-9565	GELC
R-19 S2	893.3	04/07/2021	WG	F	INIT	REG	General Chemistry	EPA:160.1	Total Dissolved Solids	TDS	Y	143	—	—	3.4	mg/L	Y	—	NQ	N3B-2021-1214	CAPA-21-221775	GELC
R-19 S2	893.3	01/13/2021	WG	F	INIT	REG	General Chemistry	EPA:160.1	Total Dissolved Solids	TDS	Y	133	—	—	3.4	mg/L	Y	—	NQ	N3B-2021-722	CAPA-21-217332	GELC
R-19 S2	893.3	01/13/2021	WG	F	INIT	FD	General Chemistry	EPA:160.1	Total Dissolved Solids	TDS	Y	140	—	—	3.4	mg/L	Y	—	NQ	N3B-2021-722	CAPA-21-217340	GELC
R-19 S2	893.3	12/17/2020	WG	F	INIT	REG	General Chemistry	EPA:160.1	Total Dissolved Solids	TDS	Y	121	—	—	3.4	mg/L	Y	—	NQ	N3B-2021-660	CAPA-21-209097	GELC
R-19 S2	893.3	04/13/2015	WG	F	INIT	REG	General Chemistry	EPA:160.1	Total Dissolved Solids	TDS	Y	163	—	—	3.4	mg/L	Y	—	NQ	2015-1027	CAPA-15-93476	GELC
R-19 S2	893.3	04/09/2014	WG	F	INIT	REG	General Chemistry	EPA:160.1	Total Dissolved Solids	TDS	Y	146	—	—	3.4	mg/L	Y	—	J	2014-3179	CAPA-14-56401	GELC
R-19 S2	893.3	05/02/2012	WG	F	INIT	REG	General Chemistry	EPA:160.1	Total Dissolved Solids	TDS	Y	149	—	—	3.4	mg/L	Y	—	NQ	12-1274	CAPA-12-13294	GELC
R-19 S2	893.3	05/12/2011	WG	F	INIT	REG	General Chemistry	EPA:160.1	Total Dissolved Solids	TDS	Y	145	—	—	2.4	mg/L	Y	—	NQ	11-2407	CAPA-11-9565	GELC
R-19 S2	893.3	01/13/2021	WG	UF	INIT	REG	General Chemistry	EPA:351.2	Total Kjeldahl Nitrogen	TKN	N	0.033	—	—	0.033	mg/L	Y	U	UJ	N3B-2021-722	CAPA-21-217333	GELC
R-19 S2	893.3	01/13/2021	WG	UF	INIT	FD	General Chemistry	EPA:351.2	Total Kjeldahl Nitrogen	TKN	Y	0.0341	—	—	0.033	mg/L	Y	J	J-	N3B-2021-722	CAPA-21-217341	GELC
R-19 S2	893.3	12/17/2020	WG	UF	INIT	REG	General Chemistry	EPA:351.2	Total Kjeldahl Nitrogen	TKN	N	0.033	—	—	0.033	mg/L	Y	U	UJ	N3B-2021-660	CAPA-21-209289	GELC
R-19 S2	893.3	04/13/2015	WG	UF	INIT	REG	General Chemistry	EPA:351.2	Total Kjeldahl Nitrogen	TKN	N	0.1	—	—	0.033	mg/L	Y	U	U	2015-1027	CAPA-15-93439	GELC
R-19 S2	893.3	04/09/2014	WG	UF	INIT	REG	General Chemistry	EPA:351.2	Total Kjeldahl Nitrogen	TKN	N	0.1	—	—	0.033	mg/L	Y	U	U	2014-3179	CAPA-14-56390	GELC
R-19 S2	893.3	05/02/2012	WG	UF	INIT	REG	General Chemistry	EPA:351.2	Total Kjeldahl Nitrogen	TKN	N	0.1	—	—	0.035	mg/L	Y	U	U	12-1274	CAPA-12-13284	GELC
R-19 S2	893.3	04/07/2021	WG	F	INIT	REG	General Chemistry	EPA:365.4	Total Phosphate as Phosphorus	PO4-P	Y	0.0933	—	—	0.02	mg/L	Y	—	NQ	N3B-2021-1214	CAPA-21-221775	GELC
R-19 S2	893.3	01/13/2021	WG	F	INIT	REG	General Chemistry	EPA:365.4	Total Phosphate as Phosphorus	PO4-P	Y	0.116	—	—	0.02	mg/L	Y	—	NQ	N3B-2021-722	CAPA-21-217332	GELC
R-19 S2	893.3	01/13/2021	WG	F	INIT	FD	General Chemistry	EPA:365.4	Total Phosphate as Phosphorus	PO4-P	Y	0.119	—	—	0.02	mg/L	Y	—	NQ	N3B-2021-722	CAPA-21-217340	GELC
R-19 S2	893.3	12/17/2020	WG	F	INIT	REG	General Chemistry	EPA:365.4	Total Phosphate as Phosphorus	PO4-P	N	0.139	—	—	0.02	mg/L	Y	—	U	N3B-2021-660	CAPA-21-209097	GELC
R-19 S2	893.3	04/13/2015	WG	F	INIT	REG	General Chemistry	EPA:365.4	Total Phosphate as Phosphorus	PO4-P	Y	0.139	—	—	0.017	mg/L	Y	—	NQ	2015-1027	CAPA-15-93476	GELC
R-19 S2	893.3	04/09/2014	WG	F	INIT	REG	General Chemistry	EPA:365.4	Total Phosphate as Phosphorus	PO4-P	Y	0.0543	—	—	0.017	mg/L	Y	—	NQ	2014-3179	CAPA-14-56401	GELC
R-19 S2	893.3	05/02/2012	WG	F	INIT	REG	General Chemistry	EPA:365.4	Total Phosphate as Phosphorus	PO4-P	Y	0.0915	—	—	0.017	mg/L	Y	—	NQ	12-1274	CAPA-12-13294	GELC
R-19 S2	893.3	01/13/2021	WG	F	INIT	REG	Inorganic	SW-846:6020B	Uranium	U	Y	0.283	—	—	0.067	µg/L	Y	—	NQ	N3B-2021-722	CAPA-21-217332	GELC
R-19 S2	893.3	01/13/2021	WG	F	INIT	FD	Inorganic	SW-846:6020B	Uranium	U	Y	0.277	—	—	0.067	µg/L	Y	—	NQ	N3B-2021-722	CAPA-21-217340	GELC
R-19 S2	893.3	12/17/2020	WG	F	INIT	REG	Inorganic	SW-846:6020B	Uranium	U	Y	0.294	—	—	0.067	µg/L	Y	—	NQ	N3B-2021-660	CAPA-21-209097	GELC
R-19 S2	893.3	04/13/2015	WG	F	INIT	REG	Inorganic	SW-846:6020	Uranium	U	Y	0.295	—	—	0.067	µg/L	Y	—	NQ	2015-1027	CAPA-15-93476	GELC
R-19 S2	893.3	04/09/2014	WG	F	INIT	REG	Inorganic	SW-846:6020	Uranium	U	Y	0.344	—	—	0.067	µg/L	Y	—	NQ	2014-3179	CAPA-14-56401	GELC
R-19 S2	893.3	04/17/2013	WG	F	INIT	REG	Inorganic	SW-846:6020	Uranium	U	Y	0.306	—	—	0.067	µg/L	Y	—	NQ	2013-741	CAPA-13-29680	GELC
R-19 S2	893.3	05/02/2012	WG	F	INIT	REG	Inorganic	SW-846:6020	Uranium	U	Y	0.277	—	—	0.067	µg/L	Y	—	NQ	12-1274	CAPA-12-13294	GELC
R-19 S2	893.3	04/07/2021	WG	UF	INIT	REG	RAD	HASL-300:ISOU	Uranium-234	U-234	Y	0.278	0.0309	0.078	—	pCi/L	Y	—	NQ	N3B-2021-1214	CAPA-21-221776	GELC
R-19 S2	893.3	04/13/2015	WG	UF	INIT	REG	RAD	HASL-300:ISOU	Uranium-234	U-234	Y	0.256	0.025	0.0837	—	pCi/L	Y	—	NQ	2015-1027	CAPA-15-93439	GELC
R-19 S2	893.3	04/09/2014	WG	UF	INIT	REG	RAD	HASL-300:ISOU	Uranium-234	U-234	Y	0.258	0.0245	0.0439	—	pCi/L	Y	—	NQ	2014-3179	CAPA-14-56390	GELC
R-19 S2	893.3	04/17/2013	WG	UF	INIT	REG	RAD	HASL-300:ISOU	Uranium-234	U-234	Y	0.332	0.0277	0.0532	—	pCi/L	Y	—	J	2013-741	CAPA-13-29669	GELC
R-19 S2	893.3	05/02/2012	WG	UF	INIT	REG	RAD	HASL-300:ISOU	Uranium-234	U-234	Y	0.232	0.0327	0.0597	—	pCi/L	Y	—	NQ	12-1274	CAPA-12-13284	GELC
R-19 S2	893.3	04/07/2021	WG	UF	INIT	REG	RAD	HASL-300:ISOU	Uranium-235/236	U-235/236	N	0.00769	0.00941	0.0769	—	pCi/L	Y	U	U	N3B-2021-1214	CAPA-21-221776	GELC
R-19 S2	893.3	04/13/2015	WG	UF	INIT	REG	RAD	HASL-300:ISOU	Uranium-235/236	U-235/236	N	0.0243	0.0112	0.0333	—	pCi/L	Y	U	U	2015-1027	CAPA-15-93439	GELC
R-19 S2	893.3	04/09/2014	WG	UF	INIT	REG	RAD	HASL-300:ISOU	Uranium-235/236	U-235/236	N	0.0054	0.00661	0.0314	—	pCi/L	Y	U	U	2014-3179	CAPA-14-56390	GELC
R-19 S2	893.3	04/17/2013	WG	UF	INIT	REG	RAD	HASL-300:ISOU	Uranium-235/236	U-235/236	N	0.0107	0.00759	0.0326	—	pCi/L	Y	U	U	2013-741	CAPA-13-29669	GELC

Table C-2 Analytical Detects from the Periodic Monitoring Events Reported in this Periodic Monitoring Report Plus Results from the Four Previous Monitoring Events if Available

Location ID	Screen Depth (ft)	Sample Date	Sample Type	Field Preparation Code	Analysis Type Code	Sample Purpose	Method Category	Lab Method	Parameter Name	Parameter Code	Detected	Report Result	Lab Uncertainty	Report MDA	Report MDL	Report Unit	Best Value	Lab Qualifier	Validation Qualifier	COC #	Field Sample ID	Lab ID
R-19 S2	893.3	05/02/2012	WG	UF	INIT	REG	RAD	HASL-300:ISOU	Uranium-235/236	U-235/236	N	-0.0175	0.00929	0.0427	—	pCi/L	Y	U	U	12-1274	CAPA-12-13284	GELC
R-19 S2	893.3	04/07/2021	WG	UF	INIT	REG	RAD	HASL-300:ISOU	Uranium-238	U-238	Y	0.112	0.0197	0.0785	—	pCi/L	Y	—	NQ	N3B-2021-1214	CAPA-21-221776	GELC
R-19 S2	893.3	04/13/2015	WG	UF	INIT	REG	RAD	HASL-300:ISOU	Uranium-238	U-238	Y	0.138	0.0182	0.0372	—	pCi/L	Y	—	NQ	2015-1027	CAPA-15-93439	GELC
R-19 S2	893.3	04/09/2014	WG	UF	INIT	REG	RAD	HASL-300:ISOU	Uranium-238	U-238	Y	0.0786	0.0138	0.0364	—	pCi/L	Y	—	J	2014-3179	CAPA-14-56390	GELC
R-19 S2	893.3	04/17/2013	WG	UF	INIT	REG	RAD	HASL-300:ISOU	Uranium-238	U-238	Y	0.128	0.018	0.0298	—	pCi/L	Y	—	J	2013-741	CAPA-13-29669	GELC
R-19 S2	893.3	05/02/2012	WG	UF	INIT	REG	RAD	HASL-300:ISOU	Uranium-238	U-238	N	0.0498	0.0172	0.0302	—	pCi/L	Y	—	U	12-1274	CAPA-12-13284	GELC
R-19 S2	893.3	04/07/2021	WG	F	INIT	REG	Inorganic	SW-846:6010C	Vanadium	V	Y	1.69	—	—	1	µg/L	Y	J	J	N3B-2021-1214	CAPA-21-221775	GELC
R-19 S2	893.3	01/13/2021	WG	F	INIT	REG	Inorganic	SW-846:6010C	Vanadium	V	Y	1.73	—	—	1	µg/L	Y	J	J	N3B-2021-722	CAPA-21-217332	GELC
R-19 S2	893.3	01/13/2021	WG	F	INIT	FD	Inorganic	SW-846:6010C	Vanadium	V	Y	1.86	—	—	1	µg/L	Y	J	J	N3B-2021-722	CAPA-21-217340	GELC
R-19 S2	893.3	12/17/2020	WG	F	INIT	REG	Inorganic	SW-846:6010C	Vanadium	V	Y	1.81	—	—	1	µg/L	Y	J	J	N3B-2021-660	CAPA-21-209097	GELC
R-19 S2	893.3	04/13/2015	WG	F	INIT	REG	Inorganic	SW-846:6010C	Vanadium	V	Y	1.65	—	—	1	µg/L	Y	J	J	2015-1027	CAPA-15-93476	GELC
R-19 S2	893.3	04/09/2014	WG	F	INIT	REG	Inorganic	SW-846:6010C	Vanadium	V	Y	1.2	—	—	1	µg/L	Y	J	J	2014-3179	CAPA-14-56401	GELC
R-19 S2	893.3	04/17/2013	WG	F	INIT	REG	Inorganic	SW-846:6010B	Vanadium	V	Y	1.8	—	—	1	µg/L	Y	J	J	2013-741	CAPA-13-29680	GELC
R-19 S2	893.3	05/02/2012	WG	F	INIT	REG	Inorganic	SW-846:6010B	Vanadium	V	Y	1.68	—	—	1	µg/L	Y	J	J	12-1274	CAPA-12-13294	GELC
R-19 S3	1171.4	04/08/2021	WG	UF	INIT	REG	VOC	SW-846:8260B	Acetone	67-64-1	Y	2.55	—	—	1.5	µg/L	Y	J	J	N3B-2021-1224	CAPA-21-221785	GELC
R-19 S3	1171.4	04/08/2021	WG	UF	INIT	FD	VOC	SW-846:8260B	Acetone	67-64-1	Y	1.88	—	—	1.5	µg/L	Y	J	J	N3B-2021-1224	CAPA-21-221790	GELC
R-19 S3	1171.4	01/12/2021	WG	UF	INIT	REG	VOC	SW-846:8260B	Acetone	67-64-1	N	1.5	—	—	1.5	µg/L	Y	U	U	N3B-2021-715	CAPA-21-217338	GELC
R-19 S3	1171.4	12/18/2020	WG	UF	INIT	REG	VOC	SW-846:8260B	Acetone	67-64-1	N	1.5	—	—	1.5	µg/L	Y	U	U	N3B-2021-672	CAPA-21-209104	GELC
R-19 S3	1171.4	12/18/2020	WG	UF	INIT	FD	VOC	SW-846:8260B	Acetone	67-64-1	N	1.5	—	—	1.5	µg/L	Y	U	U	N3B-2021-672	CAPA-21-217378	GELC
R-19 S3	1171.4	07/20/2011	WG	UF	INIT	REG	VOC	SW-846:8260B	Acetone	67-64-1	N	4.7	—	—	3.5	µg/L	Y	BJ	U	11-2899	CAPA-11-22860	GELC
R-19 S3	1171.4	05/10/2011	WG	UF	INIT	REG	VOC	SW-846:8260B	Acetone	67-64-1	N	10	—	—	3.5	µg/L	Y	U	UJ	11-2378	CAPA-11-9578	GELC
R-19 S3	1171.4	04/08/2021	WG	F	INIT	REG	General Chemistry	EPA:150.1	Acidity or Alkalinity of a solution	pH	Y	7.77	—	—	0.01	SU	Y	H	J	N3B-2021-1224	CAPA-21-221784	GELC
R-19 S3	1171.4	04/08/2021	WG	F	INIT	FD	General Chemistry	EPA:150.1	Acidity or Alkalinity of a solution	pH	Y	7.79	—	—	0.01	SU	Y	H	J	N3B-2021-1224	CAPA-21-221789	GELC
R-19 S3	1171.4	01/12/2021	WG	F	INIT	REG	General Chemistry	EPA:150.1	Acidity or Alkalinity of a solution	pH	Y	7.62	—	—	0.01	SU	Y	H	J	N3B-2021-715	CAPA-21-217337	GELC
R-19 S3	1171.4	12/18/2020	WG	F	INIT	REG	General Chemistry	EPA:150.1	Acidity or Alkalinity of a solution	pH	Y	7.45	—	—	0.01	SU	Y	H	NQ	N3B-2021-672	CAPA-21-209103	GELC
R-19 S3	1171.4	12/18/2020	WG	F	INIT	FD	General Chemistry	EPA:150.1	Acidity or Alkalinity of a solution	pH	Y	7.52	—	—	0.01	SU	Y	H	NQ	N3B-2021-672	CAPA-21-217377	GELC
R-19 S3	1171.4	04/14/2015	WG	F	INIT	REG	General Chemistry	EPA:150.1	Acidity or Alkalinity of a solution	pH	Y	8.44	—	—	0.01	SU	Y	H	NQ	2015-1037	CAPA-15-93477	GELC
R-19 S3	1171.4	04/10/2014	WG	F	INIT	REG	General Chemistry	EPA:150.1	Acidity or Alkalinity of a solution	pH	Y	9.13	—	—	0.01	SU	Y	H	NQ	2014-3194	CAPA-14-56402	GELC
R-19 S3	1171.4	05/03/2012	WG	F	INIT	REG	General Chemistry	EPA:150.1	Acidity or Alkalinity of a solution	pH	Y	7.97	—	—	0.01	SU	Y	H	NQ	12-1277	CAPA-12-13295	GELC
R-19 S3	1171.4	05/10/2011	WG	F	INIT	REG	General Chemistry	EPA:150.1	Acidity or Alkalinity of a solution	pH	Y	7.83	—	—	0.01	SU	Y	H	J-	11-2379	CAPA-11-9580	GELC
R-19 S3	1171.4	04/08/2021	WG	F	INIT	REG	General Chemistry	EPA:310.1	Alkalinity-CO3+HCO3	ALK-CO3+HCO3	Y	70.8	—	—	1.45	mg/L	Y	—	NQ	N3B-2021-1224	CAPA-21-221784	GELC
R-19 S3	1171.4	04/08/2021	WG	F	INIT	FD	General Chemistry	EPA:310.1	Alkalinity-CO3+HCO3	ALK-CO3+HCO3	Y	70	—	—	1.45	mg/L	Y	—	NQ	N3B-2021-1224	CAPA-21-221789	GELC
R-19 S3	1171.4	01/12/2021	WG	F	INIT	REG	General Chemistry	EPA:310.1	Alkalinity-CO3+HCO3	ALK-CO3+HCO3	Y	69.3	—	—	1.45	mg/L	Y	—	NQ	N3B-2021-715	CAPA-21-217337	GELC
R-19 S3	1171.4	12/18/2020	WG	F	INIT	REG	General Chemistry	EPA:310.1	Alkalinity-CO3+HCO3	ALK-CO3+HCO3	Y	71.6	—	—	1.45	mg/L	Y	—	NQ	N3B-2021-672	CAPA-21-209103	GELC
R-19 S3	1171.4	12/18/2020	WG	F	INIT	FD	General Chemistry	EPA:310.1	Alkalinity-CO3+HCO3	ALK-CO3+HCO3	Y	68.7	—	—	1.45	mg/L	Y	—	NQ	N3B-2021-672	CAPA-21-217377	GELC
R-19 S3	1171.4	04/14/2015	WG	F	INIT	REG	General Chemistry	EPA:310.1	Alkalinity-CO3+HCO3	ALK-CO3+HCO3	Y	61.6	—	—	0.725	mg/L	Y	—	NQ	2015-1037	CAPA-15-93477	GELC
R-19 S3	1171.4	04/10/2014	WG	F	INIT	REG	General Chemistry	EPA:310.1	Alkalinity-CO3+HCO3	ALK-CO3+HCO3	Y	66.9	—	—	0.725	mg/L	Y	—	NQ	2014-3194	CAPA-14-56402	GELC
R-19 S3	1171.4	05/03/2012	WG	F	INIT	REG	General Chemistry	EPA:310.1	Alkalinity-CO3+HCO3	ALK-CO3+HCO3	Y	59.5	—	—	0.725	mg/L	Y	—	NQ	12-1277	CAPA-12-13295	GELC
R-19 S3	1171.4	05/10/2011	WG	F	INIT	REG	General Chemistry	EPA:310.1	Alkalinity-CO3+HCO3	ALK-CO3+HCO3	Y	59.1	—	—	0.73	mg/L	Y	—	NQ	11-2379	CAPA-11-9580	GELC
R-19 S3	1171.4	04/08/2021	WG	UF	INIT	REG	RAD	HASL-300:AM-241	Americium-241	Am-241	N	-0.00669	0.00947	0.067	—	pCi/L	Y	U	U	N3B-2021-1224	CAPA-21-221785	GELC
R-19 S3	1171.4	04/08/2021	WG	UF	INIT	FD	RAD	HASL-300:AM-241	Americium-241	Am-241	N	0.0134	0.0116	0.0672	—	pCi/L	Y	U	U	N3B-2021-1224	CAPA-21-221790	GELC
R-19 S3	1171.4	04/14/2015	WG	UF	INIT	REG	RAD	HASL-300:AM-241	Americium-241	Am-241	N	0	0.00643	0.0349	—	pCi/L	Y	U	U	2015-1037	CAPA-15-93440	GELC
R-19 S3	1171.4	04/10/2014	WG	UF	INIT	REG	RAD	HASL-300:AM-241	Americium-241	Am-241	N	0.00395	0.0105	0.0608	—	pCi/L	Y	U	U	2014-3194	CAPA-14-56391	GELC
R-19 S3	1171.4	04/16/2013	WG	UF	INIT	REG	RAD	HASL-300:AM-241	Americium-241	Am-241	N	0.00219	0.00379	0.0382	—	pCi/L	Y	U	U	2013-735	CAPA-13-29670	GELC
R-19 S3	1171.4	05/03/2012	WG	UF	INIT	REG	RAD	HASL-300:AM-241	Americium-241	Am-241	N	0.00399	0.00564	0.0478	—	pCi/L	Y	U	U	12-1277	CAPA-12-13285	GELC
R-19 S3	1171.4	04/08/2021	WG	F	INIT	REG	General Chemistry	EPA:350.1	Ammonia as Nitrogen	NH3-N	N	0.017	—	—	0.017	mg/L	Y	U	U	N3B-2021-1224	CAPA-21-221784	GELC
R-19 S3	1171.4	04/08/2021	WG	F	INIT	FD	General Chemistry	EPA:350.1	Ammonia as Nitrogen	NH3-N	Y	0.022	—	—	0.017	mg/L	Y	J	J	N3B-2021-1224	CAPA-21-221789	GELC
R-19 S3	1171.4	12/18/2020	WG	F	INIT	REG	General Chemistry	EPA:350.1	Ammonia as Nitrogen	NH3-N	Y	0.0856	—	—	0.017	mg/L	Y	—	NQ	N3B-2021-672	CAPA-21-209103	GELC
R-19 S3	1171.4	12/18/2020	WG	F	INIT	FD	General Chemistry	EPA:350.1	Ammonia as Nitrogen	NH3-N	Y	0.0851	—	—	0.017	mg/L	Y	—	NQ	N3B-2021-672	CAPA-21-217377	GELC
R-19 S3	1171.4	04/14/2015	WG	F	INIT	REG	General Chemistry	EPA:350.1	Ammonia as Nitrogen	NH3-N	N	0.0187	—	—	0.017	mg/L	Y	J	U	2015-1037	CAPA-15-93477	GELC
R-19 S3	1171.4	04/10/2014	WG	F	INIT	REG	General Chemistry	EPA:350.1	Ammonia as Nitrogen	NH3-N	Y	0.0593	—	—	0.017	mg/L	Y	—	NQ	2014-3194	CAPA-14-56402	GELC
R-19 S3	1171.4	05/03/2012	WG	F	INIT	REG	General Chemistry	EPA:350.1	Ammonia as Nitrogen	NH3-N	N	0.0755	—	—	0.017	mg/L	Y	—	U	12-1277	CAPA-12-13295	GELC
R-19 S3	1171.4	05/10/2011	WG	F	INIT	REG	General Chemistry	EPA:350.1	Ammonia as Nitrogen	NH3-N	N	0.05	—	—	0.016	mg/L	Y	U	U	11-2379	CAPA-11-9580	GELC
R-19 S3	1171.4	04/08/2021	WG	F	INIT	REG	Inorganic	SW-846:6020B	Arsenic	As	Y	2.53	—	—	2	µg/L	Y	J	J	N3B-2021-1224	CAPA-21-221784	GELC
R-19 S3	1171.4	04/08/2021	WG	F	INIT	FD	Inorganic	SW-846:6020B	Arsenic	As	Y	2.61	—	—	2	µg/L	Y	J	J	N3B-2021-1224	CAPA-21-221789	GELC
R-19 S3	1171.4	12/18/2020	WG	F	INIT	REG	Inorganic	SW-846:6020B	Arsenic	As	Y	2.18	—	—	2	µg/L	Y	J	J	N3B-2021-672	CAPA-21-209103	GELC
R-19 S3	1171.4	12/18/2020	WG	F	INIT	FD	Inorganic	SW-846:6020B	Arsenic	As	Y	2.38	—	—	2	µg/L	Y	J	J	N3B-2021-672	CAPA-21-217377	GELC
R-19 S3	1171.4	04/14/2015	WG	F	INIT	REG	Inorganic	SW-846:6020	Arsenic	As	N	5	—	—	1.7	µg/L	Y	U	U	2015-1037	CAPA-15-93477	GELC
R-19 S3	1171.4	04/10/2014	WG	F	INIT	REG	Inorganic	SW-846:6020	Arsenic	As	N	5	—	—	1.7	µg/L	Y	U	U	2014-3194	CAPA-14-56402	GELC
R-19 S3	1171.4	04/16/2013	WG	F	INIT	REG	Inorganic	SW-846:6020	Arsenic	As	N	5	—	—	1.7	µg/L	Y	U	U	2013-735	CAPA-13-29681	GELC
R-19 S3	1171.4	05/03/2012	WG	F	INIT	REG	Inorganic	SW-846:6020	Arsenic	As	N	5	—	—	1.7	µg/L	Y	U	U	12-1277	CAPA-12-13295	GELC
R-19 S3	1171.4	04/08/2021	WG	F	INIT	REG	Inorganic	SW-846:6010C	Barium	Ba	Y	21	—	—	1	µg/L	Y	—	NQ	N3B-2021-1224	CAPA-21-221784	GELC
R-19 S3	1171.4	04/08/2021	WG	F	INIT	FD	Inorganic	SW-846:6010C	Barium	Ba	Y	20.8	—	—	1	µg/L	Y	—	NQ	N3B-2021-1224	CAPA-21-221789	GELC

Table C-2 Analytical Detects from the Periodic Monitoring Events Reported in this Periodic Monitoring Report Plus Results from the Four Previous Monitoring Events if Available

Location ID	Screen Depth (ft)	Sample Date	Sample Type	Field Preparation Code	Analysis Type Code	Sample Purpose	Method Category	Lab Method	Parameter Name	Parameter Code	Detected	Report Result	Lab Uncertainty	Report MDA	Report MDL	Report Unit	Best Value	Lab Qualifier	Validation Qualifier	COC #	Field Sample ID	Lab ID
R-19 S3	1171.4	01/12/2021	WG	F	INIT	REG	Inorganic	SW-846:6010C	Barium	Ba	Y	19.9	—	—	1	µg/L	Y	—	NQ	N3B-2021-715	CAPA-21-217337	GELC
R-19 S3	1171.4	12/18/2020	WG	F	INIT	REG	Inorganic	SW-846:6010C	Barium	Ba	Y	22	—	—	1	µg/L	Y	—	NQ	N3B-2021-672	CAPA-21-209103	GELC
R-19 S3	1171.4	12/18/2020	WG	F	INIT	FD	Inorganic	SW-846:6010C	Barium	Ba	Y	23.5	—	—	1	µg/L	Y	—	NQ	N3B-2021-672	CAPA-21-217377	GELC
R-19 S3	1171.4	04/14/2015	WG	F	INIT	REG	Inorganic	SW-846:6010C	Barium	Ba	Y	19.8	—	—	1	µg/L	Y	—	NQ	2015-1037	CAPA-15-93477	GELC
R-19 S3	1171.4	04/10/2014	WG	F	INIT	REG	Inorganic	SW-846:6010C	Barium	Ba	Y	21.1	—	—	1	µg/L	Y	—	NQ	2014-3194	CAPA-14-56402	GELC
R-19 S3	1171.4	04/16/2013	WG	F	INIT	REG	Inorganic	SW-846:6010B	Barium	Ba	Y	18.3	—	—	1	µg/L	Y	—	NQ	2013-735	CAPA-13-29681	GELC
R-19 S3	1171.4	05/03/2012	WG	F	INIT	REG	Inorganic	SW-846:6010B	Barium	Ba	Y	17.6	—	—	1	µg/L	Y	—	NQ	12-1277	CAPA-12-13295	GELC
R-19 S3	1171.4	01/12/2021	WG	F	INIT	REG	Inorganic	SW-846:6010C	Boron	B	Y	15.9	—	—	15	µg/L	Y	J	J	N3B-2021-715	CAPA-21-217337	GELC
R-19 S3	1171.4	12/18/2020	WG	F	INIT	REG	Inorganic	SW-846:6010C	Boron	B	Y	15.5	—	—	15	µg/L	Y	J	J	N3B-2021-672	CAPA-21-209103	GELC
R-19 S3	1171.4	12/18/2020	WG	F	INIT	FD	Inorganic	SW-846:6010C	Boron	B	Y	16.7	—	—	15	µg/L	Y	J	J	N3B-2021-672	CAPA-21-217377	GELC
R-19 S3	1171.4	04/14/2015	WG	F	INIT	REG	Inorganic	SW-846:6010C	Boron	B	N	50	—	—	15	µg/L	Y	U	U	2015-1037	CAPA-15-93477	GELC
R-19 S3	1171.4	04/10/2014	WG	F	INIT	REG	Inorganic	SW-846:6010C	Boron	B	N	50	—	—	15	µg/L	Y	U	U	2014-3194	CAPA-14-56402	GELC
R-19 S3	1171.4	04/16/2013	WG	F	INIT	REG	Inorganic	SW-846:6010B	Boron	B	Y	15.1	—	—	15	µg/L	Y	J	J	2013-735	CAPA-13-29681	GELC
R-19 S3	1171.4	05/03/2012	WG	F	INIT	REG	Inorganic	SW-846:6010B	Boron	B	N	50	—	—	15	µg/L	Y	U	U	12-1277	CAPA-12-13295	GELC
R-19 S3	1171.4	04/08/2021	WG	F	INIT	REG	Inorganic	SW-846:6010C	Calcium	Ca	Y	14.6	—	—	0.05	mg/L	Y	—	NQ	N3B-2021-1224	CAPA-21-221784	GELC
R-19 S3	1171.4	04/08/2021	WG	F	INIT	FD	Inorganic	SW-846:6010C	Calcium	Ca	Y	14.2	—	—	0.05	mg/L	Y	—	NQ	N3B-2021-1224	CAPA-21-221789	GELC
R-19 S3	1171.4	01/12/2021	WG	F	INIT	REG	Inorganic	SW-846:6010C	Calcium	Ca	Y	13.3	—	—	0.05	mg/L	Y	—	NQ	N3B-2021-715	CAPA-21-217337	GELC
R-19 S3	1171.4	12/18/2020	WG	F	INIT	REG	Inorganic	SW-846:6010C	Calcium	Ca	Y	13.3	—	—	0.05	mg/L	Y	—	NQ	N3B-2021-672	CAPA-21-209103	GELC
R-19 S3	1171.4	12/18/2020	WG	F	INIT	FD	Inorganic	SW-846:6010C	Calcium	Ca	Y	13.6	—	—	0.05	mg/L	Y	—	NQ	N3B-2021-672	CAPA-21-217377	GELC
R-19 S3	1171.4	04/14/2015	WG	F	INIT	REG	Inorganic	SW-846:6010C	Calcium	Ca	Y	11.5	—	—	0.05	mg/L	Y	—	NQ	2015-1037	CAPA-15-93477	GELC
R-19 S3	1171.4	04/10/2014	WG	F	INIT	REG	Inorganic	SW-846:6010C	Calcium	Ca	Y	13.2	—	—	0.05	mg/L	Y	—	NQ	2014-3194	CAPA-14-56402	GELC
R-19 S3	1171.4	04/16/2013	WG	F	INIT	REG	Inorganic	SW-846:6010B	Calcium	Ca	Y	12.3	—	—	0.05	mg/L	Y	—	NQ	2013-735	CAPA-13-29681	GELC
R-19 S3	1171.4	05/03/2012	WG	F	INIT	REG	Inorganic	SW-846:6010B	Calcium	Ca	Y	12.3	—	—	0.05	mg/L	Y	—	NQ	12-1277	CAPA-12-13295	GELC
R-19 S3	1171.4	04/08/2021	WG	UF	INIT	REG	RAD	EPA:901.1	Cesium-137	Cs-137	N	-0.403	1.46	5.38	—	pCi/L	Y	U	U	N3B-2021-1224	CAPA-21-221785	GELC
R-19 S3	1171.4	04/08/2021	WG	UF	INIT	FD	RAD	EPA:901.1	Cesium-137	Cs-137	N	-1.23	1.23	4.08	—	pCi/L	Y	U	U	N3B-2021-1224	CAPA-21-221790	GELC
R-19 S3	1171.4	04/14/2015	WG	UF	INIT	REG	RAD	EPA:901.1	Cesium-137	Cs-137	N	0.0386	1.94	6.34	—	pCi/L	Y	U	U	2015-1037	CAPA-15-93440	GELC
R-19 S3	1171.4	04/10/2014	WG	UF	INIT	REG	RAD	EPA:901.1	Cesium-137	Cs-137	N	1.58	1.55	5.7	—	pCi/L	Y	U	U	2014-3194	CAPA-14-56391	GELC
R-19 S3	1171.4	04/16/2013	WG	UF	INIT	REG	RAD	EPA:901.1	Cesium-137	Cs-137	N	-0.408	2.19	7.61	—	pCi/L	Y	U	U	2013-735	CAPA-13-29670	GELC
R-19 S3	1171.4	05/03/2012	WG	UF	INIT	REG	RAD	EPA:901.1	Cesium-137	Cs-137	N	2.17	1.53	5.86	—	pCi/L	Y	U	U	12-1277	CAPA-12-13285	GELC
R-19 S3	1171.4	04/08/2021	WG	F	INIT	REG	General Chemistry	EPA:300.0	Chloride	Cl(-1)	Y	2.73	—	—	0.067	mg/L	Y	—	NQ	N3B-2021-1224	CAPA-21-221784	GELC
R-19 S3	1171.4	04/08/2021	WG	F	INIT	FD	General Chemistry	EPA:300.0	Chloride	Cl(-1)	Y	2.76	—	—	0.067	mg/L	Y	—	NQ	N3B-2021-1224	CAPA-21-221789	GELC
R-19 S3	1171.4	01/12/2021	WG	F	INIT	REG	General Chemistry	EPA:300.0	Chloride	Cl(-1)	Y	3.04	—	—	0.067	mg/L	Y	—	J+	N3B-2021-715	CAPA-21-217337	GELC
R-19 S3	1171.4	12/18/2020	WG	F	INIT	REG	General Chemistry	EPA:300.0	Chloride	Cl(-1)	Y	2.87	—	—	0.067	mg/L	Y	—	J-	N3B-2021-672	CAPA-21-209103	GELC
R-19 S3	1171.4	12/18/2020	WG	F	INIT	FD	General Chemistry	EPA:300.0	Chloride	Cl(-1)	Y	2.95	—	—	0.067	mg/L	Y	—	J-	N3B-2021-672	CAPA-21-217377	GELC
R-19 S3	1171.4	04/14/2015	WG	F	INIT	REG	General Chemistry	EPA:300.0	Chloride	Cl(-1)	Y	1.62	—	—	0.067	mg/L	Y	—	NQ	2015-1037	CAPA-15-93477	GELC
R-19 S3	1171.4	04/10/2014	WG	F	INIT	REG	General Chemistry	EPA:300.0	Chloride	Cl(-1)	Y	1.93	—	—	0.067	mg/L	Y	—	NQ	2014-3194	CAPA-14-56402	GELC
R-19 S3	1171.4	05/03/2012	WG	F	INIT	REG	General Chemistry	EPA:300.0	Chloride	Cl(-1)	Y	1.92	—	—	0.067	mg/L	Y	—	NQ	12-1277	CAPA-12-13295	GELC
R-19 S3	1171.4	05/10/2011	WG	F	INIT	REG	General Chemistry	EPA:300.0	Chloride	Cl(-1)	Y	1.94	—	—	0.066	mg/L	Y	—	NQ	11-2379	CAPA-11-9580	GELC
R-19 S3	1171.4	04/08/2021	WG	UF	INIT	REG	RAD	EPA:901.1	Cobalt-60	Co-60	N	-0.14	1.21	4.67	—	pCi/L	Y	U	U	N3B-2021-1224	CAPA-21-221785	GELC
R-19 S3	1171.4	04/08/2021	WG	UF	INIT	FD	RAD	EPA:901.1	Cobalt-60	Co-60	N	0.0386	0.86	3.46	—	pCi/L	Y	U	U	N3B-2021-1224	CAPA-21-221790	GELC
R-19 S3	1171.4	04/14/2015	WG	UF	INIT	REG	RAD	EPA:901.1	Cobalt-60	Co-60	N	0.327	1.85	7.23	—	pCi/L	Y	U	U	2015-1037	CAPA-15-93440	GELC
R-19 S3	1171.4	04/10/2014	WG	UF	INIT	REG	RAD	EPA:901.1	Cobalt-60	Co-60	N	3.01	1.51	7.06	—	pCi/L	Y	U	U	2014-3194	CAPA-14-56391	GELC
R-19 S3	1171.4	04/16/2013	WG	UF	INIT	REG	RAD	EPA:901.1	Cobalt-60	Co-60	N	-1.4	1.94	6.9	—	pCi/L	Y	U	U	2013-735	CAPA-13-29670	GELC
R-19 S3	1171.4	05/03/2012	WG	UF	INIT	REG	RAD	EPA:901.1	Cobalt-60	Co-60	N	1.02	1.58	6.11	—	pCi/L	Y	U	U	12-1277	CAPA-12-13285	GELC
R-19 S3	1171.4	04/08/2021	WG	F	INIT	REG	General Chemistry	EPA:300.0	Fluoride	F(-1)	Y	0.527	—	—	0.033	mg/L	Y	—	NQ	N3B-2021-1224	CAPA-21-221784	GELC
R-19 S3	1171.4	04/08/2021	WG	F	INIT	FD	General Chemistry	EPA:300.0	Fluoride	F(-1)	Y	0.527	—	—	0.033	mg/L	Y	—	NQ	N3B-2021-1224	CAPA-21-221789	GELC
R-19 S3	1171.4	01/12/2021	WG	F	INIT	REG	General Chemistry	EPA:300.0	Fluoride	F(-1)	Y	0.585	—	—	0.033	mg/L	Y	—	NQ	N3B-2021-715	CAPA-21-217337	GELC
R-19 S3	1171.4	12/18/2020	WG	F	INIT	FD	General Chemistry	EPA:300.0	Fluoride	F(-1)	Y	0.496	—	—	0.033	mg/L	Y	—	NQ	N3B-2021-672	CAPA-21-217377	GELC
R-19 S3	1171.4	12/18/2020	WG	F	INIT	REG	General Chemistry	EPA:300.0	Fluoride	F(-1)	Y	0.519	—	—	0.033	mg/L	Y	—	NQ	N3B-2021-672	CAPA-21-209103	GELC
R-19 S3	1171.4	04/14/2015	WG	F	INIT	REG	General Chemistry	EPA:300.0	Fluoride	F(-1)	Y	0.193	—	—	0.033	mg/L	Y	—	NQ	2015-1037	CAPA-15-93477	GELC
R-19 S3	1171.4	04/10/2014	WG	F	INIT	REG	General Chemistry	EPA:300.0	Fluoride	F(-1)	Y	0.274	—	—	0.033	mg/L	Y	—	NQ	2014-3194	CAPA-14-56402	GELC
R-19 S3	1171.4	05/03/2012	WG	F	INIT	REG	General Chemistry	EPA:300.0	Fluoride	F(-1)	Y	0.356	—	—	0.033	mg/L	Y	—	NQ	12-1277	CAPA-12-13295	GELC
R-19 S3	1171.4	05/10/2011	WG	F	INIT	REG	General Chemistry	EPA:300.0	Fluoride	F(-1)	Y	0.353	—	—	0.033	mg/L	Y	—	NQ	11-2379	CAPA-11-9580	GELC
R-19 S3	1171.4	04/08/2021	WG	UF	INIT	REG	RAD	EPA:900	Gross alpha	GROSSA	N	0.249	0.49	2.19	—	pCi/L	Y	U	U	N3B-2021-1224	CAPA-21-221785	GELC
R-19 S3	1171.4	04/08/2021	WG	UF	INIT	FD	RAD	EPA:900	Gross alpha	GROSSA	N	0.379	0.636	2.53	—	pCi/L	Y	U	U	N3B-2021-1224	CAPA-21-221790	GELC
R-19 S3	1171.4	04/14/2015	WG	UF	INIT	REG	RAD	EPA:900	Gross alpha	GROSSA	Y	16.5	0.774	0.803	—	pCi/L	Y	—	NQ	2015-1037	CAPA-15-93440	GELC
R-19 S3	1171.4	04/10/2014	WG	UF	INIT	REG	RAD	EPA:900	Gross alpha	GROSSA	N	-0.426	0.414	1.53	—	pCi/L	Y	U	U	2014-3194	CAPA-14-56391	GELC
R-19 S3	1171.4	04/16/2013	WG	UF	INIT	REG	RAD	EPA:900	Gross alpha	GROSSA	N	0.961	0.699	2.37	—	pCi/L	Y	U	U	2013-735	CAPA-13-29670	GELC
R-19 S3	1171.4	05/03/2012	WG	UF	INIT	REG	RAD	EPA:900	Gross alpha	GROSSA	N	0.746	0.543	1.82	—	pCi/L	Y	U	U	12-1277	CAPA-12-13285	GELC
R-19 S3	1171.4	04/08/2021	WG	UF	INIT	REG	RAD	EPA:900	Gross beta	GROSSB	N	-0.173	0.723	2.72	—	pCi/L	Y	U	U	N3B-2021-1224	CAPA-21-221785	GELC
R-19 S3	1171.4	04/08/2021	WG	UF	INIT	FD	RAD	EPA:900	Gross beta	GROSSB	N	0.425	0.732	2.61	—	pCi/L	Y	U	U	N3B-2021-1224	CAPA-21-221790	GELC
R-19 S3	1171.4	04/14/2015	WG	UF	INIT	REG	RAD	EPA:900	Gross beta	GROSSB	N	1.58	0.495	1.59	—	pCi/L	Y	U	U	2015-1037	CAPA-15-93440	GELC
R-19 S3	1171.4	04/10/2014	WG	UF	INIT	REG	RAD	EPA:900	Gross beta	GROSSB	N	0.87	0.315	1.01	—	pCi/L	Y	U	U	2014-3194	CAPA-14-56391	GELC

Table C-2 Analytical Detects from the Periodic Monitoring Events Reported in this Periodic Monitoring Report Plus Results from the Four Previous Monitoring Events if Available

Location ID	Screen Depth (ft)	Sample Date	Sample Type	Field Preparation Code	Analysis Type Code	Sample Purpose	Method Category	Lab Method	Parameter Name	Parameter Code	Detected	Report Result	Lab Uncertainty	Report MDA	Report MDL	Report Unit	Best Value	Lab Qualifier	Validation Qualifier	COC #	Field Sample ID	Lab ID
R-19 S3	1171.4	04/16/2013	WG	UF	INIT	REG	RAD	EPA:900	Gross beta	GROSSB	N	0.79	0.882	2.99	—	pCi/L	Y	U	U	2013-735	CAPA-13-29670	GELC
R-19 S3	1171.4	05/03/2012	WG	UF	INIT	REG	RAD	EPA:900	Gross beta	GROSSB	N	1.47	0.722	2.28	—	pCi/L	Y	U	U	12-1277	CAPA-12-13285	GELC
R-19 S3	1171.4	04/08/2021	WG	F	INIT	REG	Inorganic	SM:A2340B	Hardness	Hardness	Y	47	—	—	0.453	mg/L	Y	—	NQ	N3B-2021-1224	CAPA-21-221784	GELC
R-19 S3	1171.4	04/08/2021	WG	F	INIT	FD	Inorganic	SM:A2340B	Hardness	Hardness	Y	46	—	—	0.453	mg/L	Y	—	NQ	N3B-2021-1224	CAPA-21-221789	GELC
R-19 S3	1171.4	01/12/2021	WG	F	INIT	REG	Inorganic	SM:A2340B	Hardness	Hardness	Y	43	—	—	0.453	mg/L	Y	—	NQ	N3B-2021-715	CAPA-21-217337	GELC
R-19 S3	1171.4	12/18/2020	WG	F	INIT	REG	Inorganic	SM:A2340B	Hardness	Hardness	Y	43.1	—	—	0.453	mg/L	Y	—	NQ	N3B-2021-672	CAPA-21-209103	GELC
R-19 S3	1171.4	12/18/2020	WG	F	INIT	FD	Inorganic	SM:A2340B	Hardness	Hardness	Y	43.7	—	—	0.453	mg/L	Y	—	NQ	N3B-2021-672	CAPA-21-217377	GELC
R-19 S3	1171.4	04/14/2015	WG	F	INIT	REG	Inorganic	SM:A2340B	Hardness	Hardness	Y	41.9	—	—	0.453	mg/L	Y	—	NQ	2015-1037	CAPA-15-93477	GELC
R-19 S3	1171.4	04/10/2014	WG	F	INIT	REG	Inorganic	SM:A2340B	Hardness	Hardness	Y	47.1	—	—	0.453	mg/L	Y	—	NQ	2014-3194	CAPA-14-56402	GELC
R-19 S3	1171.4	04/16/2013	WG	F	INIT	REG	Inorganic	SM:A2340B	Hardness	Hardness	Y	43.5	—	—	0.453	mg/L	Y	—	NQ	2013-735	CAPA-13-29681	GELC
R-19 S3	1171.4	05/03/2012	WG	F	INIT	REG	Inorganic	SM:A2340B	Hardness	Hardness	Y	43.6	—	—	0.453	mg/L	Y	—	NQ	12-1277	CAPA-12-13295	GELC
R-19 S3	1171.4	04/08/2021	WG	F	INIT	REG	Inorganic	SW-846:6010C	Magnesium	Mg	Y	2.58	—	—	0.11	mg/L	Y	—	NQ	N3B-2021-1224	CAPA-21-221784	GELC
R-19 S3	1171.4	04/08/2021	WG	F	INIT	FD	Inorganic	SW-846:6010C	Magnesium	Mg	Y	2.56	—	—	0.11	mg/L	Y	—	NQ	N3B-2021-1224	CAPA-21-221789	GELC
R-19 S3	1171.4	01/12/2021	WG	F	INIT	REG	Inorganic	SW-846:6010C	Magnesium	Mg	Y	2.37	—	—	0.11	mg/L	Y	—	NQ	N3B-2021-715	CAPA-21-217337	GELC
R-19 S3	1171.4	12/18/2020	WG	F	INIT	REG	Inorganic	SW-846:6010C	Magnesium	Mg	Y	2.37	—	—	0.11	mg/L	Y	—	NQ	N3B-2021-672	CAPA-21-209103	GELC
R-19 S3	1171.4	12/18/2020	WG	F	INIT	FD	Inorganic	SW-846:6010C	Magnesium	Mg	Y	2.4	—	—	0.11	mg/L	Y	—	NQ	N3B-2021-672	CAPA-21-217377	GELC
R-19 S3	1171.4	04/14/2015	WG	F	INIT	REG	Inorganic	SW-846:6010C	Magnesium	Mg	Y	3.2	—	—	0.11	mg/L	Y	—	NQ	2015-1037	CAPA-15-93477	GELC
R-19 S3	1171.4	04/10/2014	WG	F	INIT	REG	Inorganic	SW-846:6010C	Magnesium	Mg	Y	3.4	—	—	0.11	mg/L	Y	—	NQ	2014-3194	CAPA-14-56402	GELC
R-19 S3	1171.4	04/16/2013	WG	F	INIT	REG	Inorganic	SW-846:6010B	Magnesium	Mg	Y	3.11	—	—	0.11	mg/L	Y	—	NQ	2013-735	CAPA-13-29681	GELC
R-19 S3	1171.4	05/03/2012	WG	F	INIT	REG	Inorganic	SW-846:6010B	Magnesium	Mg	Y	3.15	—	—	0.11	mg/L	Y	—	NQ	12-1277	CAPA-12-13295	GELC
R-19 S3	1171.4	04/08/2021	WG	F	INIT	REG	Inorganic	SW-846:6020B	Molybdenum	Mo	Y	1.45	—	—	0.2	µg/L	Y	—	NQ	N3B-2021-1224	CAPA-21-221784	GELC
R-19 S3	1171.4	04/08/2021	WG	F	INIT	FD	Inorganic	SW-846:6020B	Molybdenum	Mo	Y	1.42	—	—	0.2	µg/L	Y	—	NQ	N3B-2021-1224	CAPA-21-221789	GELC
R-19 S3	1171.4	01/12/2021	WG	F	INIT	REG	Inorganic	SW-846:6020B	Molybdenum	Mo	Y	1.39	—	—	0.2	µg/L	Y	—	NQ	N3B-2021-715	CAPA-21-217337	GELC
R-19 S3	1171.4	12/18/2020	WG	F	INIT	REG	Inorganic	SW-846:6020B	Molybdenum	Mo	Y	1.63	—	—	0.2	µg/L	Y	—	NQ	N3B-2021-672	CAPA-21-209103	GELC
R-19 S3	1171.4	12/18/2020	WG	F	INIT	FD	Inorganic	SW-846:6020B	Molybdenum	Mo	Y	1.52	—	—	0.2	µg/L	Y	—	NQ	N3B-2021-672	CAPA-21-217377	GELC
R-19 S3	1171.4	04/14/2015	WG	F	INIT	REG	Inorganic	SW-846:6020	Molybdenum	Mo	Y	0.956	—	—	0.165	µg/L	Y	—	NQ	2015-1037	CAPA-15-93477	GELC
R-19 S3	1171.4	04/10/2014	WG	F	INIT	REG	Inorganic	SW-846:6020	Molybdenum	Mo	N	0.89	—	—	0.165	µg/L	Y	—	U	2014-3194	CAPA-14-56402	GELC
R-19 S3	1171.4	04/16/2013	WG	F	INIT	REG	Inorganic	SW-846:6020	Molybdenum	Mo	Y	0.986	—	—	0.165	µg/L	Y	—	NQ	2013-735	CAPA-13-29681	GELC
R-19 S3	1171.4	05/03/2012	WG	F	INIT	REG	Inorganic	SW-846:6020	Molybdenum	Mo	Y	0.946	—	—	0.165	µg/L	Y	—	NQ	12-1277	CAPA-12-13295	GELC
R-19 S3	1171.4	04/08/2021	WG	UF	INIT	REG	RAD	EPA:901.1	Neptunium-237	Np-237	N	-1.34	1.95	7.08	—	pCi/L	Y	U	U	N3B-2021-1224	CAPA-21-221785	GELC
R-19 S3	1171.4	04/08/2021	WG	UF	INIT	FD	RAD	EPA:901.1	Neptunium-237	Np-237	N	-2.35	2.19	6.81	—	pCi/L	Y	U	U	N3B-2021-1224	CAPA-21-221790	GELC
R-19 S3	1171.4	04/14/2015	WG	UF	INIT	REG	RAD	EPA:901.1	Neptunium-237	Np-237	N	0.216	3.59	11	—	pCi/L	Y	U	U	2015-1037	CAPA-15-93440	GELC
R-19 S3	1171.4	04/10/2014	WG	UF	INIT	REG	RAD	EPA:901.1	Neptunium-237	Np-237	N	3.83	2.88	11.1	—	pCi/L	Y	U	U	2014-3194	CAPA-14-56391	GELC
R-19 S3	1171.4	04/16/2013	WG	UF	INIT	REG	RAD	EPA:901.1	Neptunium-237	Np-237	N	2.88	2.75	10.6	—	pCi/L	Y	U	U	2013-735	CAPA-13-29670	GELC
R-19 S3	1171.4	05/03/2012	WG	UF	INIT	REG	RAD	EPA:901.1	Neptunium-237	Np-237	N	0.939	2.96	10.3	—	pCi/L	Y	U	U	12-1277	CAPA-12-13285	GELC
R-19 S3	1171.4	01/12/2021	WG	F	INIT	REG	Inorganic	SW-846:6020B	Nickel	Ni	Y	0.604	—	—	0.6	µg/L	Y	J	J	N3B-2021-715	CAPA-21-217337	GELC
R-19 S3	1171.4	12/18/2020	WG	F	INIT	REG	Inorganic	SW-846:6020B	Nickel	Ni	Y	1.14	—	—	0.6	µg/L	Y	J	J	N3B-2021-672	CAPA-21-209103	GELC
R-19 S3	1171.4	12/18/2020	WG	F	INIT	FD	Inorganic	SW-846:6020B	Nickel	Ni	Y	1.03	—	—	0.6	µg/L	Y	J	J	N3B-2021-672	CAPA-21-217377	GELC
R-19 S3	1171.4	04/14/2015	WG	F	INIT	REG	Inorganic	SW-846:6020	Nickel	Ni	N	2	—	—	0.5	µg/L	Y	U	U	2015-1037	CAPA-15-93477	GELC
R-19 S3	1171.4	04/10/2014	WG	F	INIT	REG	Inorganic	SW-846:6020	Nickel	Ni	Y	0.635	—	—	0.5	µg/L	Y	J	J	2014-3194	CAPA-14-56402	GELC
R-19 S3	1171.4	04/16/2013	WG	F	INIT	REG	Inorganic	SW-846:6020	Nickel	Ni	Y	0.512	—	—	0.5	µg/L	Y	J	J	2013-735	CAPA-13-29681	GELC
R-19 S3	1171.4	05/03/2012	WG	F	INIT	REG	Inorganic	SW-846:6020	Nickel	Ni	Y	0.546	—	—	0.5	µg/L	Y	J	J	12-1277	CAPA-12-13295	GELC
R-19 S3	1171.4	04/08/2021	WG	F	INIT	REG	General Chemistry	EPA:353.2	Nitrate-Nitrite as Nitrogen	NO3+NO2-N	Y	0.324	—	—	0.017	mg/L	Y	—	NQ	N3B-2021-1224	CAPA-21-221784	GELC
R-19 S3	1171.4	04/08/2021	WG	F	INIT	FD	General Chemistry	EPA:353.2	Nitrate-Nitrite as Nitrogen	NO3+NO2-N	Y	0.325	—	—	0.017	mg/L	Y	—	NQ	N3B-2021-1224	CAPA-21-221789	GELC
R-19 S3	1171.4	01/12/2021	WG	F	INIT	REG	General Chemistry	EPA:353.2	Nitrate-Nitrite as Nitrogen	NO3+NO2-N	Y	0.303	—	—	0.017	mg/L	Y	—	NQ	N3B-2021-715	CAPA-21-217337	GELC
R-19 S3	1171.4	12/18/2020	WG	F	INIT	REG	General Chemistry	EPA:353.2	Nitrate-Nitrite as Nitrogen	NO3+NO2-N	Y	0.304	—	—	0.017	mg/L	Y	—	NQ	N3B-2021-672	CAPA-21-209103	GELC
R-19 S3	1171.4	12/18/2020	WG	F	INIT	FD	General Chemistry	EPA:353.2	Nitrate-Nitrite as Nitrogen	NO3+NO2-N	Y	0.305	—	—	0.017	mg/L	Y	—	NQ	N3B-2021-672	CAPA-21-217377	GELC
R-19 S3	1171.4	04/14/2015	WG	F	INIT	REG	General Chemistry	EPA:353.2	Nitrate-Nitrite as Nitrogen	NO3+NO2-N	Y	0.298	—	—	0.017	mg/L	Y	—	NQ	2015-1037	CAPA-15-93477	GELC
R-19 S3	1171.4	04/10/2014	WG	F	INIT	REG	General Chemistry	EPA:353.2	Nitrate-Nitrite as Nitrogen	NO3+NO2-N	Y	0.705	—	—	0.017	mg/L	Y	—	NQ	2014-3194	CAPA-14-56402	GELC
R-19 S3	1171.4	05/03/2012	WG	F	INIT	REG	General Chemistry	EPA:353.2	Nitrate-Nitrite as Nitrogen	NO3+NO2-N	Y	0.336	—	—	0.085	mg/L	Y	—	NQ	12-1277	CAPA-12-13295	GELC
R-19 S3	1171.4	05/10/2011	WG	F	INIT	REG	General Chemistry	EPA:353.2	Nitrate-Nitrite as Nitrogen	NO3+NO2-N	Y	0.257	—	—	0.1	mg/L	Y	J	J	11-2379	CAPA-11-9580	GELC
R-19 S3	1171.4	04/08/2021	WG	F	INIT	REG	LCMS/MS	SW-846:6850	Perchlorate	ClO4	Y	0.299	—	—	0.05	µg/L	Y	—	NQ	N3B-2021-1224	CAPA-21-221784	GELC
R-19 S3	1171.4	04/08/2021	WG	F	INIT	FD	LCMS/MS	SW-846:6850	Perchlorate	ClO4	Y	0.323	—	—	0.05	µg/L	Y	—	NQ	N3B-2021-1224	CAPA-21-221789	GELC
R-19 S3	1171.4	01/12/2021	WG	F	INIT	REG	LCMS/MS	SW-846:6850	Perchlorate	ClO4	Y	0.303	—	—	0.05	µg/L	Y	—	NQ	N3B-2021-715	CAPA-21-217337	GELC
R-19 S3	1171.4	12/18/2020	WG	F	INIT	REG	LCMS/MS	SW-846:6850	Perchlorate	ClO4	Y	0.308	—	—	0.05	µg/L	Y	—	NQ	N3B-2021-672	CAPA-21-209103	GELC
R-19 S3	1171.4	12/18/2020	WG	F	INIT	FD	LCMS/MS	SW-846:6850	Perchlorate	ClO4	Y	0.299	—	—	0.05	µg/L	Y	—	NQ	N3B-2021-672	CAPA-21-217377	GELC
R-19 S3	1171.4	04/14/2015	WG	F	INIT	REG	LCMS/MS	SW-846:6850	Perchlorate	ClO4	Y	0.208	—	—	0.05	µg/L	Y	—	NQ	2015-1037	CAPA-15-93477	GELC
R-19 S3	1171.4	04/10/2014	WG	F	INIT	REG	LCMS/MS	SW-846:6850	Perchlorate	ClO4	Y	0.237	—	—	0.05	µg/L	Y	—	NQ	2014-3194	CAPA-14-56402	GELC
R-19 S3	1171.4	05/03/2012	WG	F	INIT	REG	LCMS/MS	SW-846:6850	Perchlorate	ClO4	Y	0.248	—	—	0.05	µg/L	Y	—	NQ	12-1277	CAPA-12-13295	GELC
R-19 S3	1171.4	05/10/2011	WG	F	INIT	REG	LCMS/MS	SW-846:6850	Perchlorate	ClO4	Y	0.228	—	—	0.05	µg/L	Y	—	NQ	11-2379	CAPA-11-9580	GELC
R-19 S3	1171.4	04/08/2021	WG	UF	INIT	REG	RAD	HASL-300:ISOPU	Plutonium-238	Pu-238	N	0.00199	0.00659	0.043	—	pCi/L	Y	U	U	N3B-2021-1224	CAPA-21-221785	GELC
R-19 S3	1171.4	04/08/2021	WG	UF	INIT	FD	RAD	HASL-300:ISOPU	Plutonium-238	Pu-238	N	0	0.0082	0.0561	—	pCi/L	Y	U	U	N3B-2021-1224	CAPA-21-221790	GELC
R-19 S3	1171.4	04/14/2015	WG	UF	INIT	REG	RAD	HASL-300:ISOPU	Plutonium-238	Pu-238	N	0.00271	0.00631	0.0282	—	pCi/L	Y	U	U	2015-1037	CAPA-15-93440	GELC

Table C-2 Analytical Detects from the Periodic Monitoring Events Reported in this Periodic Monitoring Report Plus Results from the Four Previous Monitoring Events if Available

Location ID	Screen Depth (ft)	Sample Date	Sample Type	Field Preparation Code	Analysis Type Code	Sample Purpose	Method Category	Lab Method	Parameter Name	Parameter Code	Detected	Report Result	Lab Uncertainty	Report MDA	Report MDL	Report Unit	Best Value	Lab Qualifier	Validation Qualifier	COC #	Field Sample ID	Lab ID
R-19 S3	1171.4	04/10/2014	WG	UF	INIT	REG	RAD	HASL-300:ISOPU	Plutonium-238	Pu-238	N	-0.00289	0.00766	0.0342	—	pCi/L	Y	U	U	2014-3194	CAPA-14-56391	GELC
R-19 S3	1171.4	04/16/2013	WG	UF	INIT	REG	RAD	HASL-300:ISOPU	Plutonium-238	Pu-238	N	0.00271	0.00469	0.0421	—	pCi/L	Y	U	U	2013-735	CAPA-13-29670	GELC
R-19 S3	1171.4	05/03/2012	WG	UF	INIT	REG	RAD	HASL-300:ISOPU	Plutonium-238	Pu-238	N	0.00269	0.00806	0.0418	—	pCi/L	Y	U	U	12-1277	CAPA-12-13285	GELC
R-19 S3	1171.4	04/08/2021	WG	UF	INIT	REG	RAD	HASL-300:ISOPU	Plutonium-239/240	Pu-239/240	N	-0.00596	0.00865	0.0446	—	pCi/L	Y	U	U	N3B-2021-1224	CAPA-21-221785	GELC
R-19 S3	1171.4	04/08/2021	WG	UF	INIT	FD	RAD	HASL-300:ISOPU	Plutonium-239/240	Pu-239/240	N	0.00778	0.01	0.0583	—	pCi/L	Y	U	U	N3B-2021-1224	CAPA-21-221790	GELC
R-19 S3	1171.4	04/14/2015	WG	UF	INIT	REG	RAD	HASL-300:ISOPU	Plutonium-239/240	Pu-239/240	N	-0.00445	0.00612	0.0428	—	pCi/L	Y	U	U	2015-1037	CAPA-15-93440	GELC
R-19 S3	1171.4	04/10/2014	WG	UF	INIT	REG	RAD	HASL-300:ISOPU	Plutonium-239/240	Pu-239/240	N	-0.00289	0.0126	0.0512	—	pCi/L	Y	U	U	2014-3194	CAPA-14-56391	GELC
R-19 S3	1171.4	04/16/2013	WG	UF	INIT	REG	RAD	HASL-300:ISOPU	Plutonium-239/240	Pu-239/240	N	0.00812	0.00898	0.0411	—	pCi/L	Y	U	U	2013-735	CAPA-13-29670	GELC
R-19 S3	1171.4	05/03/2012	WG	UF	INIT	REG	RAD	HASL-300:ISOPU	Plutonium-239/240	Pu-239/240	N	0	0.00658	0.0354	—	pCi/L	Y	U	U	12-1277	CAPA-12-13285	GELC
R-19 S3	1171.4	04/08/2021	WG	F	INIT	REG	Inorganic	SW-846:6010C	Potassium	K	Y	1.01	—	—	0.05	mg/L	Y	—	NQ	N3B-2021-1224	CAPA-21-221784	GELC
R-19 S3	1171.4	04/08/2021	WG	F	INIT	FD	Inorganic	SW-846:6010C	Potassium	K	Y	0.978	—	—	0.05	mg/L	Y	—	NQ	N3B-2021-1224	CAPA-21-221789	GELC
R-19 S3	1171.4	01/12/2021	WG	F	INIT	REG	Inorganic	SW-846:6010C	Potassium	K	Y	0.856	—	—	0.05	mg/L	Y	—	NQ	N3B-2021-715	CAPA-21-217337	GELC
R-19 S3	1171.4	12/18/2020	WG	F	INIT	REG	Inorganic	SW-846:6010C	Potassium	K	Y	1.01	—	—	0.05	mg/L	Y	—	NQ	N3B-2021-672	CAPA-21-209103	GELC
R-19 S3	1171.4	12/18/2020	WG	F	INIT	FD	Inorganic	SW-846:6010C	Potassium	K	Y	0.97	—	—	0.05	mg/L	Y	—	NQ	N3B-2021-672	CAPA-21-217377	GELC
R-19 S3	1171.4	04/14/2015	WG	F	INIT	REG	Inorganic	SW-846:6010C	Potassium	K	Y	1.37	—	—	0.05	mg/L	Y	—	NQ	2015-1037	CAPA-15-93477	GELC
R-19 S3	1171.4	04/10/2014	WG	F	INIT	REG	Inorganic	SW-846:6010C	Potassium	K	Y	1.32	—	—	0.05	mg/L	Y	—	NQ	2014-3194	CAPA-14-56402	GELC
R-19 S3	1171.4	04/16/2013	WG	F	INIT	REG	Inorganic	SW-846:6010B	Potassium	K	Y	1.22	—	—	0.05	mg/L	Y	—	NQ	2013-735	CAPA-13-29681	GELC
R-19 S3	1171.4	05/03/2012	WG	F	INIT	REG	Inorganic	SW-846:6010B	Potassium	K	Y	1.21	—	—	0.05	mg/L	Y	—	NQ	12-1277	CAPA-12-13295	GELC
R-19 S3	1171.4	04/08/2021	WG	UF	INIT	REG	RAD	EPA:901.1	Potassium-40	K-40	N	19.2	19.8	46.2	—	pCi/L	Y	U	U	N3B-2021-1224	CAPA-21-221785	GELC
R-19 S3	1171.4	04/08/2021	WG	UF	INIT	FD	RAD	EPA:901.1	Potassium-40	K-40	N	-24.9	15.5	59.2	—	pCi/L	Y	U	U	N3B-2021-1224	CAPA-21-221790	GELC
R-19 S3	1171.4	04/14/2015	WG	UF	INIT	REG	RAD	EPA:901.1	Potassium-40	K-40	N	20.6	24.1	65.1	—	pCi/L	Y	U	U	2015-1037	CAPA-15-93440	GELC
R-19 S3	1171.4	04/10/2014	WG	UF	INIT	REG	RAD	EPA:901.1	Potassium-40	K-40	N	-11.6	16.2	66.2	—	pCi/L	Y	U	U	2014-3194	CAPA-14-56391	GELC
R-19 S3	1171.4	04/16/2013	WG	UF	INIT	REG	RAD	EPA:901.1	Potassium-40	K-40	N	10	22.3	86.4	—	pCi/L	Y	U	U	2013-735	CAPA-13-29670	GELC
R-19 S3	1171.4	05/03/2012	WG	UF	INIT	REG	RAD	EPA:901.1	Potassium-40	K-40	N	-6.35	18.8	69.6	—	pCi/L	Y	U	U	12-1277	CAPA-12-13285	GELC
R-19 S3	1171.4	04/08/2021	WG	UF	INIT	REG	RAD	EPA:903.1	Radium-226	Ra-226	N	-0.0547	0.102	0.442	—	pCi/L	Y	U	U	N3B-2021-1224	CAPA-21-221785	GELC
R-19 S3	1171.4	04/08/2021	WG	UF	INIT	FD	RAD	EPA:903.1	Radium-226	Ra-226	N	0.293	0.107	0.301	—	pCi/L	Y	U	UJ	N3B-2021-1224	CAPA-21-221790	GELC
R-19 S3	1171.4	06/14/2004	WG	UF	INIT	REG	RAD	EPA:903.1	Radium-226	Ra-226	N	0.0942	0.105	0.374	—	pCi/L	Y	U	U	115069	GU0406G19R301	GELC
R-19 S3	1171.4	06/14/2004	WG	UF	INIT	REG	RAD	EPA:901.1	Radium-226	Ra-226	Y	10.4	3.96	6.94	—	pCi/L	Y	—	R	115069	GU0406G19R301	GELC
R-19 S3	1171.4	04/08/2021	WG	UF	INIT	REG	RAD	Generic:Radium by Calculation	Radium-226 and Radium-228	Ra-226+228	N	0.911	0.32	—	—	pCi/L	Y	—	UJ	N3B-2021-1224	CAPA-21-221785	GELC
R-19 S3	1171.4	04/08/2021	WG	UF	INIT	FD	RAD	Generic:Radium by Calculation	Radium-226 and Radium-228	Ra-226+228	N	1.14	0.321	—	—	pCi/L	Y	—	UJ	N3B-2021-1224	CAPA-21-221790	GELC
R-19 S3	1171.4	04/08/2021	WG	UF	INIT	REG	RAD	EPA:904	Radium-228	Ra-228	N	0.911	0.303	0.927	—	pCi/L	Y	U	UJ	N3B-2021-1224	CAPA-21-221785	GELC
R-19 S3	1171.4	04/08/2021	WG	UF	INIT	FD	RAD	EPA:904	Radium-228	Ra-228	N	0.848	0.303	0.964	—	pCi/L	Y	U	UJ	N3B-2021-1224	CAPA-21-221790	GELC
R-19 S3	1171.4	06/14/2004	WG	UF	INIT	REG	RAD	EPA:901.1	Radium-228	Ra-228	N	5.2	3.28	13.1	—	pCi/L	Y	U	U	115069	GU0406G19R301	GELC
R-19 S3	1171.4	04/08/2021	WG	F	INIT	REG	Inorganic	SW-846:6010C	Silicon Dioxide	SiO2	Y	71.6	—	—	0.053	mg/L	Y	—	NQ	N3B-2021-1224	CAPA-21-221784	GELC
R-19 S3	1171.4	04/08/2021	WG	F	INIT	FD	Inorganic	SW-846:6010C	Silicon Dioxide	SiO2	Y	70.7	—	—	0.053	mg/L	Y	—	NQ	N3B-2021-1224	CAPA-21-221789	GELC
R-19 S3	1171.4	01/12/2021	WG	F	INIT	REG	Inorganic	SW-846:6010C	Silicon Dioxide	SiO2	Y	69.7	—	—	0.053	mg/L	Y	—	NQ	N3B-2021-715	CAPA-21-217337	GELC
R-19 S3	1171.4	12/18/2020	WG	F	INIT	REG	Inorganic	SW-846:6010C	Silicon Dioxide	SiO2	Y	68.8	—	—	0.053	mg/L	Y	—	NQ	N3B-2021-672	CAPA-21-209103	GELC
R-19 S3	1171.4	12/18/2020	WG	F	INIT	FD	Inorganic	SW-846:6010C	Silicon Dioxide	SiO2	Y	70.2	—	—	0.053	mg/L	Y	—	NQ	N3B-2021-672	CAPA-21-217377	GELC
R-19 S3	1171.4	04/14/2015	WG	F	INIT	REG	Inorganic	SW-846:6010C	Silicon Dioxide	SiO2	Y	68.8	—	—	0.053	mg/L	Y	—	NQ	2015-1037	CAPA-15-93477	GELC
R-19 S3	1171.4	04/10/2014	WG	F	INIT	REG	Inorganic	SW-846:6010C	Silicon Dioxide	SiO2	Y	70.4	—	—	0.053	mg/L	Y	—	NQ	2014-3194	CAPA-14-56402	GELC
R-19 S3	1171.4	05/03/2012	WG	F	INIT	REG	Inorganic	SW-846:6010B	Silicon Dioxide	SiO2	Y	71.9	—	—	0.053	mg/L	Y	—	NQ	12-1277	CAPA-12-13295	GELC
R-19 S3	1171.4	05/10/2011	WG	F	INIT	REG	Inorganic	SW-846:6010B	Silicon Dioxide	SiO2	N	72.9	—	—	0.053	mg/L	Y	—	U	11-2379	CAPA-11-9580	GELC
R-19 S3	1171.4	04/08/2021	WG	F	INIT	REG	Inorganic	SW-846:6010C	Sodium	Na	Y	14	—	—	0.1	mg/L	Y	—	NQ	N3B-2021-1224	CAPA-21-221784	GELC
R-19 S3	1171.4	04/08/2021	WG	F	INIT	FD	Inorganic	SW-846:6010C	Sodium	Na	Y	13.7	—	—	0.1	mg/L	Y	—	NQ	N3B-2021-1224	CAPA-21-221789	GELC
R-19 S3	1171.4	01/12/2021	WG	F	INIT	REG	Inorganic	SW-846:6010C	Sodium	Na	Y	13	—	—	0.1	mg/L	Y	—	NQ	N3B-2021-715	CAPA-21-217337	GELC
R-19 S3	1171.4	12/18/2020	WG	F	INIT	REG	Inorganic	SW-846:6010C	Sodium	Na	Y	13.5	—	—	0.1	mg/L	Y	—	NQ	N3B-2021-672	CAPA-21-209103	GELC
R-19 S3	1171.4	12/18/2020	WG	F	INIT	FD	Inorganic	SW-846:6010C	Sodium	Na	Y	13.7	—	—	0.1	mg/L	Y	—	NQ	N3B-2021-672	CAPA-21-217377	GELC
R-19 S3	1171.4	04/14/2015	WG	F	INIT	REG	Inorganic	SW-846:6010C	Sodium	Na	Y	10.3	—	—	0.1	mg/L	Y	—	NQ	2015-1037	CAPA-15-93477	GELC
R-19 S3	1171.4	04/10/2014	WG	F	INIT	REG	Inorganic	SW-846:6010C	Sodium	Na	Y	11.1	—	—	0.1	mg/L	Y	—	NQ	2014-3194	CAPA-14-56402	GELC
R-19 S3	1171.4	04/16/2013	WG	F	INIT	REG	Inorganic	SW-846:6010B	Sodium	Na	Y	10.1	—	—	0.1	mg/L	Y	—	NQ	2013-735	CAPA-13-29681	GELC
R-19 S3	1171.4	05/03/2012	WG	F	INIT	REG	Inorganic	SW-846:6010B	Sodium	Na	Y	10.1	—	—	0.1	mg/L	Y	—	NQ	12-1277	CAPA-12-13295	GELC
R-19 S3	1171.4	04/08/2021	WG	UF	INIT	REG	RAD	EPA:901.1	Sodium-22	Na-22	N	0.928	1.08	4.68	—	pCi/L	Y	U	U	N3B-2021-1224	CAPA-21-221785	GELC
R-19 S3	1171.4	04/08/2021	WG	UF	INIT	FD	RAD	EPA:901.1	Sodium-22	Na-22	N	0.587	0.913	4.22	—	pCi/L	Y	U	U	N3B-2021-1224	CAPA-21-221790	GELC
R-19 S3	1171.4	04/14/2015	WG	UF	INIT	REG	RAD	EPA:901.1	Sodium-22	Na-22	N	-3.5	1.77	5.32	—	pCi/L	Y	U	U	2015-1037	CAPA-15-93440	GELC
R-19 S3	1171.4	04/10/2014	WG	UF	INIT	REG	RAD	EPA:901.1	Sodium-22	Na-22	N	-1.05	1.5	5.59	—	pCi/L	Y	U	U	2014-3194	CAPA-14-56391	GELC
R-19 S3	1171.4	04/16/2013	WG	UF	INIT	REG	RAD	EPA:901.1	Sodium-22	Na-22	N	-2.4	1.84	6.14	—	pCi/L	Y	U	U	2013-735	CAPA-13-29670	GELC
R-19 S3	1171.4	05/03/2012	WG	UF	INIT	REG	RAD	EPA:901.1	Sodium-22	Na-22	N	0.451	1.34	5.2	—	pCi/L	Y	U	U	12-1277	CAPA-12-13285	GELC
R-19 S3	1171.4	04/08/2021	WG	F	INIT	REG	General Chemistry	EPA:120.1	Specific Conductance	SPEC_CONDC	Y	156	—	—	1	µS/cm	Y	—	NQ	N3B-2021-1224	CAPA-21-221784	GELC
R-19 S3	1171.4	04/08/2021	WG	F	INIT	FD	General Chemistry	EPA:120.1	Specific Conductance	SPEC_CONDC	Y	153	—	—	1	µS/cm	Y	—	NQ	N3B-2021-1224	CAPA-21-221789	GELC
R-19 S3	1171.4	01/12/2021	WG	F	INIT	REG	General Chemistry	EPA:120.1	Specific Conductance	SPEC_CONDC	Y	142	—	—	1	µS/cm	Y	—	NQ	N3B-2021-715	CAPA-21-217337	GELC
R-19 S3	1171.4	12/18/2020	WG	F	INIT	REG	General Chemistry	EPA:120.1	Specific Conductance	SPEC_CONDC	Y	151	—	—	1	µS/cm	Y	—	NQ	N3B-2021-672	CAPA-21-209103	GELC

Table C-2 Analytical Detects from the Periodic Monitoring Events Reported in this Periodic Monitoring Report Plus Results from the Four Previous Monitoring Events if Available

Location ID	Screen Depth (ft)	Sample Date	Sample Type	Field Preparation Code	Analysis Type Code	Sample Purpose	Method Category	Lab Method	Parameter Name	Parameter Code	Detected	Report Result	Lab Uncertainty	Report MDA	Report MDL	Report Unit	Best Value	Lab Qualifier	Validation Qualifier	COC #	Field Sample ID	Lab ID
R-19 S3	1171.4	12/18/2020	WG	F	INIT	FD	General Chemistry	EPA:120.1	Specific Conductance	SPEC_CONDC	Y	151	—	—	1	µS/cm	Y	—	NQ	N3B-2021-672	CAPA-21-217377	GELC
R-19 S3	1171.4	04/14/2015	WG	F	INIT	REG	General Chemistry	EPA:120.1	Specific Conductance	SPEC_CONDC	Y	119	—	—	3.63	µS/cm	Y	—	NQ	2015-1037	CAPA-15-93477	GELC
R-19 S3	1171.4	04/10/2014	WG	F	INIT	REG	General Chemistry	EPA:120.1	Specific Conductance	SPEC_CONDC	Y	131	—	—	1	µS/cm	Y	—	NQ	2014-3194	CAPA-14-56402	GELC
R-19 S3	1171.4	05/03/2012	WG	F	INIT	REG	General Chemistry	EPA:120.1	Specific Conductance	SPEC_CONDC	Y	134	—	—	1	µS/cm	Y	—	NQ	12-1277	CAPA-12-13295	GELC
R-19 S3	1171.4	05/10/2011	WG	F	INIT	REG	General Chemistry	EPA:120.1	Specific Conductance	SPEC_CONDC	Y	129	—	—	1	µS/cm	Y	—	NQ	11-2379	CAPA-11-9580	GELC
R-19 S3	1171.4	04/08/2021	WG	F	INIT	REG	Inorganic	SW-846:6010C	Strontium	Sr	Y	56.5	—	—	1	µg/L	Y	—	NQ	N3B-2021-1224	CAPA-21-221784	GELC
R-19 S3	1171.4	04/08/2021	WG	F	INIT	FD	Inorganic	SW-846:6010C	Strontium	Sr	Y	54.9	—	—	1	µg/L	Y	—	NQ	N3B-2021-1224	CAPA-21-221789	GELC
R-19 S3	1171.4	01/12/2021	WG	F	INIT	REG	Inorganic	SW-846:6010C	Strontium	Sr	Y	53.3	—	—	1	µg/L	Y	—	NQ	N3B-2021-715	CAPA-21-217337	GELC
R-19 S3	1171.4	12/18/2020	WG	F	INIT	REG	Inorganic	SW-846:6010C	Strontium	Sr	Y	54.6	—	—	1	µg/L	Y	—	NQ	N3B-2021-672	CAPA-21-209103	GELC
R-19 S3	1171.4	12/18/2020	WG	F	INIT	FD	Inorganic	SW-846:6010C	Strontium	Sr	Y	55.2	—	—	1	µg/L	Y	—	NQ	N3B-2021-672	CAPA-21-217377	GELC
R-19 S3	1171.4	04/14/2015	WG	F	INIT	REG	Inorganic	SW-846:6010C	Strontium	Sr	Y	51.9	—	—	1	µg/L	Y	—	NQ	2015-1037	CAPA-15-93477	GELC
R-19 S3	1171.4	04/10/2014	WG	F	INIT	REG	Inorganic	SW-846:6010C	Strontium	Sr	Y	56.3	—	—	1	µg/L	Y	—	NQ	2014-3194	CAPA-14-56402	GELC
R-19 S3	1171.4	04/16/2013	WG	F	INIT	REG	Inorganic	SW-846:6010B	Strontium	Sr	Y	51	—	—	1	µg/L	Y	—	NQ	2013-735	CAPA-13-29681	GELC
R-19 S3	1171.4	05/03/2012	WG	F	INIT	REG	Inorganic	SW-846:6010B	Strontium	Sr	Y	52.6	—	—	1	µg/L	Y	—	NQ	12-1277	CAPA-12-13295	GELC
R-19 S3	1171.4	04/08/2021	WG	UF	INIT	REG	RAD	EPA:905.0	Strontium-90	Sr-90	N	-0.0575	0.0683	0.242	—	pCi/L	Y	U	U	N3B-2021-1224	CAPA-21-221785	GELC
R-19 S3	1171.4	04/08/2021	WG	UF	INIT	FD	RAD	EPA:905.0	Strontium-90	Sr-90	N	-0.313	0.113	0.409	—	pCi/L	Y	U	U	N3B-2021-1224	CAPA-21-221790	GELC
R-19 S3	1171.4	04/14/2015	WG	UF	INIT	REG	RAD	EPA:905.0	Strontium-90	Sr-90	N	-0.0822	0.13	0.491	—	pCi/L	Y	U	U	2015-1037	CAPA-15-93440	GELC
R-19 S3	1171.4	04/10/2014	WG	UF	INIT	REG	RAD	EPA:905.0	Strontium-90	Sr-90	N	-0.0223	0.0784	0.268	—	pCi/L	Y	U	U	2014-3194	CAPA-14-56391	GELC
R-19 S3	1171.4	04/16/2013	WG	UF	INIT	REG	RAD	EPA:905.0	Strontium-90	Sr-90	N	0.0634	0.129	0.473	—	pCi/L	Y	U	U	2013-735	CAPA-13-29670	GELC
R-19 S3	1171.4	05/03/2012	WG	UF	INIT	REG	RAD	EPA:905.0	Strontium-90	Sr-90	N	-0.141	0.136	0.481	—	pCi/L	Y	U	U	12-1277	CAPA-12-13285	GELC
R-19 S3	1171.4	04/08/2021	WG	F	INIT	REG	General Chemistry	EPA:300.0	Sulfate	SO4(-2)	Y	2.98	—	—	0.133	mg/L	Y	—	NQ	N3B-2021-1224	CAPA-21-221784	GELC
R-19 S3	1171.4	04/08/2021	WG	F	INIT	FD	General Chemistry	EPA:300.0	Sulfate	SO4(-2)	Y	2.99	—	—	0.133	mg/L	Y	—	NQ	N3B-2021-1224	CAPA-21-221789	GELC
R-19 S3	1171.4	01/12/2021	WG	F	INIT	REG	General Chemistry	EPA:300.0	Sulfate	SO4(-2)	Y	3.04	—	—	0.133	mg/L	Y	—	NQ	N3B-2021-715	CAPA-21-217337	GELC
R-19 S3	1171.4	12/18/2020	WG	F	INIT	REG	General Chemistry	EPA:300.0	Sulfate	SO4(-2)	Y	2.91	—	—	0.133	mg/L	Y	—	NQ	N3B-2021-672	CAPA-21-209103	GELC
R-19 S3	1171.4	12/18/2020	WG	F	INIT	FD	General Chemistry	EPA:300.0	Sulfate	SO4(-2)	Y	2.91	—	—	0.133	mg/L	Y	—	NQ	N3B-2021-672	CAPA-21-217377	GELC
R-19 S3	1171.4	04/14/2015	WG	F	INIT	REG	General Chemistry	EPA:300.0	Sulfate	SO4(-2)	Y	1.57	—	—	0.133	mg/L	Y	—	NQ	2015-1037	CAPA-15-93477	GELC
R-19 S3	1171.4	04/10/2014	WG	F	INIT	REG	General Chemistry	EPA:300.0	Sulfate	SO4(-2)	Y	1.98	—	—	0.133	mg/L	Y	—	NQ	2014-3194	CAPA-14-56402	GELC
R-19 S3	1171.4	05/03/2012	WG	F	INIT	REG	General Chemistry	EPA:300.0	Sulfate	SO4(-2)	Y	1.95	—	—	0.133	mg/L	Y	—	NQ	12-1277	CAPA-12-13295	GELC
R-19 S3	1171.4	05/10/2011	WG	F	INIT	REG	General Chemistry	EPA:300.0	Sulfate	SO4(-2)	Y	2.03	—	—	0.1	mg/L	Y	—	NQ	11-2379	CAPA-11-9580	GELC
R-19 S3	1171.4	04/08/2021	WG	F	INIT	REG	Inorganic	SW-846:6010C	Tin	Sn	N	2.5	—	—	2.5	µg/L	Y	U	U	N3B-2021-1224	CAPA-21-221784	GELC
R-19 S3	1171.4	04/08/2021	WG	F	INIT	FD	Inorganic	SW-846:6010C	Tin	Sn	Y	3.85	—	—	2.5	µg/L	Y	J	J	N3B-2021-1224	CAPA-21-221789	GELC
R-19 S3	1171.4	01/12/2021	WG	F	INIT	REG	Inorganic	SW-846:6010C	Tin	Sn	U	3.43	—	—	2.5	µg/L	Y	J	U	N3B-2021-715	CAPA-21-217337	GELC
R-19 S3	1171.4	12/18/2020	WG	F	INIT	REG	Inorganic	SW-846:6010C	Tin	Sn	N	2.5	—	—	2.5	µg/L	Y	U	U	N3B-2021-672	CAPA-21-209103	GELC
R-19 S3	1171.4	12/18/2020	WG	F	INIT	FD	Inorganic	SW-846:6010C	Tin	Sn	N	2.5	—	—	2.5	µg/L	Y	U	U	N3B-2021-672	CAPA-21-217377	GELC
R-19 S3	1171.4	04/14/2015	WG	F	INIT	REG	Inorganic	SW-846:6010C	Tin	Sn	N	10	—	—	2.5	µg/L	Y	U	U	2015-1037	CAPA-15-93477	GELC
R-19 S3	1171.4	04/10/2014	WG	F	INIT	REG	Inorganic	SW-846:6010C	Tin	Sn	N	100	—	—	25	µg/L	Y	U	U	2014-3194	CAPA-14-56402	GELC
R-19 S3	1171.4	04/08/2021	WG	F	INIT	REG	General Chemistry	EPA:160.1	Total Dissolved Solids	TDS	Y	136	—	—	3.4	mg/L	Y	—	NQ	N3B-2021-1224	CAPA-21-221784	GELC
R-19 S3	1171.4	04/08/2021	WG	F	INIT	FD	General Chemistry	EPA:160.1	Total Dissolved Solids	TDS	Y	136	—	—	3.4	mg/L	Y	—	NQ	N3B-2021-1224	CAPA-21-221789	GELC
R-19 S3	1171.4	01/12/2021	WG	F	INIT	REG	General Chemistry	EPA:160.1	Total Dissolved Solids	TDS	Y	160	—	—	3.4	mg/L	Y	—	J+	N3B-2021-715	CAPA-21-217337	GELC
R-19 S3	1171.4	12/18/2020	WG	F	INIT	REG	General Chemistry	EPA:160.1	Total Dissolved Solids	TDS	Y	124	—	—	3.4	mg/L	Y	—	NQ	N3B-2021-672	CAPA-21-209103	GELC
R-19 S3	1171.4	12/18/2020	WG	F	INIT	FD	General Chemistry	EPA:160.1	Total Dissolved Solids	TDS	Y	124	—	—	3.4	mg/L	Y	—	NQ	N3B-2021-672	CAPA-21-217377	GELC
R-19 S3	1171.4	04/14/2015	WG	F	INIT	REG	General Chemistry	EPA:160.1	Total Dissolved Solids	TDS	Y	84.3	—	—	3.4	mg/L	Y	—	NQ	2015-1037	CAPA-15-93477	GELC
R-19 S3	1171.4	04/10/2014	WG	F	INIT	REG	General Chemistry	EPA:160.1	Total Dissolved Solids	TDS	Y	113	—	—	3.4	mg/L	Y	—	NQ	2014-3194	CAPA-14-56402	GELC
R-19 S3	1171.4	05/03/2012	WG	F	INIT	REG	General Chemistry	EPA:160.1	Total Dissolved Solids	TDS	Y	129	—	—	3.4	mg/L	Y	—	NQ	12-1277	CAPA-12-13295	GELC
R-19 S3	1171.4	05/10/2011	WG	F	INIT	REG	General Chemistry	EPA:160.1	Total Dissolved Solids	TDS	Y	119	—	—	2.4	mg/L	Y	—	NQ	11-2379	CAPA-11-9580	GELC
R-19 S3	1171.4	04/08/2021	WG	F	INIT	REG	General Chemistry	EPA:365.4	Total Phosphate as Phosphorus	PO4-P	Y	0.0648	—	—	0.02	mg/L	Y	—	NQ	N3B-2021-1224	CAPA-21-221784	GELC
R-19 S3	1171.4	04/08/2021	WG	F	INIT	FD	General Chemistry	EPA:365.4	Total Phosphate as Phosphorus	PO4-P	Y	0.0695	—	—	0.02	mg/L	Y	—	NQ	N3B-2021-1224	CAPA-21-221789	GELC
R-19 S3	1171.4	12/18/2020	WG	F	INIT	REG	General Chemistry	EPA:365.4	Total Phosphate as Phosphorus	PO4-P	Y	0.149	—	—	0.02	mg/L	Y	—	NQ	N3B-2021-672	CAPA-21-209103	GELC
R-19 S3	1171.4	12/18/2020	WG	F	INIT	FD	General Chemistry	EPA:365.4	Total Phosphate as Phosphorus	PO4-P	Y	0.131	—	—	0.02	mg/L	Y	—	NQ	N3B-2021-672	CAPA-21-217377	GELC
R-19 S3	1171.4	04/14/2015	WG	F	INIT	REG	General Chemistry	EPA:365.4	Total Phosphate as Phosphorus	PO4-P	Y	0.0889	—	—	0.017	mg/L	Y	—	NQ	2015-1037	CAPA-15-93477	GELC
R-19 S3	1171.4	04/10/2014	WG	F	INIT	REG	General Chemistry	EPA:365.4	Total Phosphate as Phosphorus	PO4-P	Y	1.38	—	—	0.017	mg/L	Y	—	J+	2014-3194	CAPA-14-56402	GELC
R-19 S3	1171.4	05/03/2012	WG	F	INIT	REG	General Chemistry	EPA:365.4	Total Phosphate as Phosphorus	PO4-P	N	0.05	—	—	0.017	mg/L	Y	U	U	12-1277	CAPA-12-13295	GELC
R-19 S3	1171.4	05/10/2011	WG	F	INIT	REG	General Chemistry	EPA:365.4	Total Phosphate as Phosphorus	PO4-P	N	0.0384	—	—	0.015	mg/L	Y	J	U	11-2379	CAPA-11-9580	GELC
R-19 S3	1171.4	04/08/2021	WG	F	INIT	REG	Inorganic	SW-846:6020B	Uranium	U	Y	0.271	—	—	0.067	µg/L	Y	—	NQ	N3B-2021-1224	CAPA-21-221784	GELC
R-19 S3	1171.4	04/08/2021	WG	F	INIT	FD	Inorganic	SW-846:6020B	Uranium	U	Y	0.267	—	—	0.067	µg/L	Y	—	NQ	N3B-2021-1224	CAPA-21-221789	GELC
R-19 S3	1171.4	01/12/2021	WG	F	INIT	REG	Inorganic	SW-846:6020B	Uranium	U	Y	0.29	—	—	0.067	µg/L	Y	—	NQ	N3B-2021-715	CAPA-21-217337	GELC
R-19 S3	1171.4	12/18/2020	WG	F	INIT	REG	Inorganic	SW-846:6020B	Uranium	U	Y	0.298	—	—	0.067	µg/L	Y	—	NQ	N3B-2021-672	CAPA-21-209103	GELC
R-19 S3	1171.4	12/18/2020	WG	F	INIT	FD	Inorganic	SW-846:6020B	Uranium	U	Y	0.294	—	—	0.067	µg/L	Y	—	NQ	N3B-2021-672	CAPA-21-217377	GELC
R-19 S3	1171.4	04/14/2015	WG	F	INIT	REG	Inorganic	SW-846:6020	Uranium	U	Y	0.276	—	—	0.067	µg/L	Y	—	NQ	2015-1037	CAPA-15-93477	GELC
R-19 S3	1171.4	04/10/2014	WG	F	INIT	REG	Inorganic	SW-846:6020	Uranium	U	Y	0.351	—	—	0.067	µg/L	Y	—	NQ	2014-3194	CAPA-14-56402	GELC
R-19 S3	1171.4	04/16/2013	WG	F	INIT	REG	Inorganic	SW-846:6020	Uranium	U	Y	0.304	—	—	0.067	µg/L	Y	—	NQ	2013-735	CAPA-13-29681	GELC
R-19 S3	1171.4	05/03/2012	WG	F	INIT	REG	Inorganic	SW-846:6020	Uranium	U	Y	0.275	—	—	0.067	µg/L	Y	—	NQ	12-1277	CAPA-12-13295	GELC
R-19 S3	1171.4	04/08/2021	WG	UF	INIT	REG	RAD	HASL-300:ISOU	Uranium-234	U-234	Y	0.21	0.0273	0.0687	—	pCi/L	Y	—	NQ	N3B-2021-1224	CAPA-21-221785	GELC

Table C-2 Analytical Detects from the Periodic Monitoring Events Reported in this Periodic Monitoring Report Plus Results from the Four Previous Monitoring Events if Available

Location ID	Screen Depth (ft)	Sample Date	Sample Type	Field Preparation Code	Analysis Type Code	Sample Purpose	Method Category	Lab Method	Parameter Name	Parameter Code	Detected	Report Result	Lab Uncertainty	Report MDA	Report MDL	Report Unit	Best Value	Lab Qualifier	Validation Qualifier	COC #	Field Sample ID	Lab ID
R-19 S3	1171.4	04/08/2021	WG	UF	INIT	FD	RAD	HASL-300:ISOU	Uranium-234	U-234	Y	0.273	0.0299	0.0692	—	pCi/L	Y	—	NQ	N3B-2021-1224	CAPA-21-221790	GELC
R-19 S3	1171.4	04/14/2015	WG	UF	INIT	REG	RAD	HASL-300:ISOU	Uranium-234	U-234	Y	0.213	0.0231	0.0867	—	pCi/L	Y	—	NQ	2015-1037	CAPA-15-93440	GELC
R-19 S3	1171.4	04/10/2014	WG	UF	INIT	REG	RAD	HASL-300:ISOU	Uranium-234	U-234	Y	0.227	0.0271	0.0592	—	pCi/L	Y	—	J	2014-3194	CAPA-14-56391	GELC
R-19 S3	1171.4	04/16/2013	WG	UF	INIT	REG	RAD	HASL-300:ISOU	Uranium-234	U-234	Y	0.223	0.0286	0.0827	—	pCi/L	Y	—	NQ	2013-735	CAPA-13-29670	GELC
R-19 S3	1171.4	05/03/2012	WG	UF	INIT	REG	RAD	HASL-300:ISOU	Uranium-234	U-234	Y	0.282	0.0366	0.078	—	pCi/L	Y	—	J	12-1277	CAPA-12-13285	GELC
R-19 S3	1171.4	04/08/2021	WG	UF	INIT	REG	RAD	HASL-300:ISOU	Uranium-235/236	U-235/236	N	0.0169	0.0102	0.0678	—	pCi/L	Y	U	U	N3B-2021-1224	CAPA-21-221785	GELC
R-19 S3	1171.4	04/08/2021	WG	UF	INIT	FD	RAD	HASL-300:ISOU	Uranium-235/236	U-235/236	N	0.00682	0.00682	0.0683	—	pCi/L	Y	U	U	N3B-2021-1224	CAPA-21-221790	GELC
R-19 S3	1171.4	04/14/2015	WG	UF	INIT	REG	RAD	HASL-300:ISOU	Uranium-235/236	U-235/236	N	0.0028	0.00741	0.0345	—	pCi/L	Y	U	U	2015-1037	CAPA-15-93440	GELC
R-19 S3	1171.4	04/10/2014	WG	UF	INIT	REG	RAD	HASL-300:ISOU	Uranium-235/236	U-235/236	N	0.00364	0.0131	0.0423	—	pCi/L	Y	U	U	2014-3194	CAPA-14-56391	GELC
R-19 S3	1171.4	04/16/2013	WG	UF	INIT	REG	RAD	HASL-300:ISOU	Uranium-235/236	U-235/236	N	0.0167	0.0102	0.0508	—	pCi/L	Y	U	U	2013-735	CAPA-13-29670	GELC
R-19 S3	1171.4	05/03/2012	WG	UF	INIT	REG	RAD	HASL-300:ISOU	Uranium-235/236	U-235/236	N	0.00158	0.00695	0.0558	—	pCi/L	Y	U	U	12-1277	CAPA-12-13285	GELC
R-19 S3	1171.4	04/08/2021	WG	UF	INIT	REG	RAD	HASL-300:ISOU	Uranium-238	U-238	Y	0.101	0.0192	0.0692	—	pCi/L	Y	—	NQ	N3B-2021-1224	CAPA-21-221785	GELC
R-19 S3	1171.4	04/08/2021	WG	UF	INIT	FD	RAD	HASL-300:ISOU	Uranium-238	U-238	Y	0.0745	0.0193	0.0697	—	pCi/L	Y	—	NQ	N3B-2021-1224	CAPA-21-221790	GELC
R-19 S3	1171.4	04/14/2015	WG	UF	INIT	REG	RAD	HASL-300:ISOU	Uranium-238	U-238	Y	0.0884	0.0165	0.0385	—	pCi/L	Y	—	NQ	2015-1037	CAPA-15-93440	GELC
R-19 S3	1171.4	04/10/2014	WG	UF	INIT	REG	RAD	HASL-300:ISOU	Uranium-238	U-238	Y	0.118	0.0195	0.0491	—	pCi/L	Y	—	J	2014-3194	CAPA-14-56391	GELC
R-19 S3	1171.4	04/16/2013	WG	UF	INIT	REG	RAD	HASL-300:ISOU	Uranium-238	U-238	Y	0.115	0.0213	0.0464	—	pCi/L	Y	—	NQ	2013-735	CAPA-13-29670	GELC
R-19 S3	1171.4	05/03/2012	WG	UF	INIT	REG	RAD	HASL-300:ISOU	Uranium-238	U-238	Y	0.119	0.0233	0.0394	—	pCi/L	Y	—	J	12-1277	CAPA-12-13285	GELC
R-19 S3	1171.4	04/08/2021	WG	F	INIT	REG	Inorganic	SW-846:6010C	Vanadium	V	Y	1.85	—	—	1	µg/L	Y	J	J	N3B-2021-1224	CAPA-21-221784	GELC
R-19 S3	1171.4	04/08/2021	WG	F	INIT	FD	Inorganic	SW-846:6010C	Vanadium	V	Y	1.77	—	—	1	µg/L	Y	J	J	N3B-2021-1224	CAPA-21-221789	GELC
R-19 S3	1171.4	01/12/2021	WG	F	INIT	REG	Inorganic	SW-846:6010C	Vanadium	V	Y	2.05	—	—	1	µg/L	Y	J	J	N3B-2021-715	CAPA-21-217337	GELC
R-19 S3	1171.4	12/18/2020	WG	F	INIT	REG	Inorganic	SW-846:6010C	Vanadium	V	Y	1.79	—	—	1	µg/L	Y	J	J	N3B-2021-672	CAPA-21-209103	GELC
R-19 S3	1171.4	12/18/2020	WG	F	INIT	FD	Inorganic	SW-846:6010C	Vanadium	V	Y	1.9	—	—	1	µg/L	Y	J	J	N3B-2021-672	CAPA-21-217377	GELC
R-19 S3	1171.4	04/14/2015	WG	F	INIT	REG	Inorganic	SW-846:6010C	Vanadium	V	Y	4.67	—	—	1	µg/L	Y	J	J	2015-1037	CAPA-15-93477	GELC
R-19 S3	1171.4	04/10/2014	WG	F	INIT	REG	Inorganic	SW-846:6010C	Vanadium	V	Y	4.54	—	—	1	µg/L	Y	J	J	2014-3194	CAPA-14-56402	GELC
R-19 S3	1171.4	04/16/2013	WG	F	INIT	REG	Inorganic	SW-846:6010B	Vanadium	V	Y	3.93	—	—	1	µg/L	Y	J	J	2013-735	CAPA-13-29681	GELC
R-19 S3	1171.4	05/03/2012	WG	F	INIT	REG	Inorganic	SW-846:6010B	Vanadium	V	Y	3.85	—	—	1	µg/L	Y	J	J	12-1277	CAPA-12-13295	GELC
R-19 S3	1171.4	12/18/2020	WG	F	INIT	REG	Inorganic	SW-846:6010C	Zinc	Zn	Y	4.76	—	—	3.3	µg/L	Y	J	J	N3B-2021-672	CAPA-21-209103	GELC
R-19 S3	1171.4	12/18/2020	WG	F	INIT	FD	Inorganic	SW-846:6010C	Zinc	Zn	Y	5.48	—	—	3.3	µg/L	Y	J	J	N3B-2021-672	CAPA-21-217377	GELC
R-19 S3	1171.4	04/14/2015	WG	F	INIT	REG	Inorganic	SW-846:6010C	Zinc	Zn	Y	6.37	—	—	3.3	µg/L	Y	J	J	2015-1037	CAPA-15-93477	GELC
R-19 S3	1171.4	04/10/2014	WG	F	INIT	REG	Inorganic	SW-846:6010C	Zinc	Zn	Y	4.37	—	—	3.3	µg/L	Y	J	J	2014-3194	CAPA-14-56402	GELC
R-19 S3	1171.4	04/16/2013	WG	F	INIT	REG	Inorganic	SW-846:6010B	Zinc	Zn	Y	3.37	—	—	3.3	µg/L	Y	J	J	2013-735	CAPA-13-29681	GELC
R-19 S3	1171.4	05/03/2012	WG	F	INIT	REG	Inorganic	SW-846:6010B	Zinc	Zn	Y	38.5	—	—	3.3	µg/L	Y	—	NQ	12-1277	CAPA-12-13295	GELC
R-2	906.4	06/22/2021	WG	F	INIT	REG	General Chemistry	EPA:150.1	Acidity or Alkalinity of a solution	pH	Y	7.16	—	—	0.01	SU	Y	H	J	N3B-2021-1920	CAPU-21-229577	GELC
R-2	906.4	06/22/2021	WG	F	INIT	FD	General Chemistry	EPA:150.1	Acidity or Alkalinity of a solution	pH	Y	7.18	—	—	0.01	SU	Y	H	J	N3B-2021-1920	CAPU-21-229579	GELC
R-2	906.4	08/31/2020	WG	F	INIT	FD	General Chemistry	EPA:150.1	Acidity or Alkalinity of a solution	pH	Y	7.29	—	—	0.01	SU	Y	H	NQ	N3B-2020-1650	CAPU-20-206460	GELC
R-2	906.4	08/31/2020	WG	F	INIT	REG	General Chemistry	EPA:150.1	Acidity or Alkalinity of a solution	pH	Y	7.31	—	—	0.01	SU	Y	H	NQ	N3B-2020-1650	CAPU-20-206457	GELC
R-2	906.4	06/26/2019	WG	F	INIT	REG	General Chemistry	EPA:150.1	Acidity or Alkalinity of a solution	pH	Y	7.2	—	—	0.01	SU	Y	H	NQ	N3B-2019-2290	CAPU-19-181510	GELC
R-2	906.4	09/20/2018	WG	F	INIT	REG	General Chemistry	EPA:150.1	Acidity or Alkalinity of a solution	pH	Y	7.37	—	—	0.01	SU	Y	H	NQ	N3B-2018-3931	CAPU-18-160786	GELC
R-2	906.4	06/20/2017	WG	F	INIT	REG	General Chemistry	EPA:150.1	Acidity or Alkalinity of a solution	pH	Y	7.21	—	—	0.01	SU	Y	H	NQ	2017-1781	CAPU-17-139092	GELC
R-2	906.4	06/22/2021	WG	F	INIT	REG	General Chemistry	EPA:310.1	Alkalinity-CO3+HCO3	ALK-CO3+HCO3	Y	65.3	—	—	1.45	mg/L	Y	—	NQ	N3B-2021-1920	CAPU-21-229577	GELC
R-2	906.4	06/22/2021	WG	F	INIT	FD	General Chemistry	EPA:310.1	Alkalinity-CO3+HCO3	ALK-CO3+HCO3	Y	65.1	—	—	1.45	mg/L	Y	—	NQ	N3B-2021-1920	CAPU-21-229579	GELC
R-2	906.4	08/31/2020	WG	F	INIT	FD	General Chemistry	EPA:310.1	Alkalinity-CO3+HCO3	ALK-CO3+HCO3	Y	66.1	—	—	1.45	mg/L	Y	—	NQ	N3B-2020-1650	CAPU-20-206460	GELC
R-2	906.4	08/31/2020	WG	F	INIT	REG	General Chemistry	EPA:310.1	Alkalinity-CO3+HCO3	ALK-CO3+HCO3	Y	64.8	—	—	1.45	mg/L	Y	—	NQ	N3B-2020-1650	CAPU-20-206457	GELC
R-2	906.4	06/26/2019	WG	F	INIT	REG	General Chemistry	EPA:310.1	Alkalinity-CO3+HCO3	ALK-CO3+HCO3	Y	65.6	—	—	1.45	mg/L	Y	—	NQ	N3B-2019-2290	CAPU-19-181510	GELC
R-2	906.4	09/20/2018	WG	F	INIT	REG	General Chemistry	EPA:310.1	Alkalinity-CO3+HCO3	ALK-CO3+HCO3	Y	63.4	—	—	1.45	mg/L	Y	—	NQ	N3B-2018-3931	CAPU-18-160786	GELC
R-2	906.4	06/20/2017	WG	F	INIT	REG	General Chemistry	EPA:310.1	Alkalinity-CO3+HCO3	ALK-CO3+HCO3	Y	66.6	—	—	1.45	mg/L	Y	—	NQ	2017-1781	CAPU-17-139092	GELC
R-2	906.4	06/22/2021	WG	UF	INIT	REG	RAD	HASL-300:AM-241	Americium-241	Am-241	N	0.0101	0.0143	0.0897	—	pCi/L	Y	U	U	N3B-2021-1920	CAPU-21-229576	GELC
R-2	906.4	06/22/2021	WG	UF	INIT	FD	RAD	HASL-300:AM-241	Americium-241	Am-241	N	0.0275	0.0188	0.0697	—	pCi/L	Y	U	U	N3B-2021-1920	CAPU-21-230393	GELC
R-2	906.4	08/31/2020	WG	UF	INIT	REG	RAD	HASL-300:AM-241	Americium-241	Am-241	N	0.0267	0.00996	0.0403	—	pCi/L	Y	U	U	N3B-2020-1650	CAPU-20-206458	GELC
R-2	906.4	08/31/2020	WG	UF	INIT	FD	RAD	HASL-300:AM-241	Americium-241	Am-241	N	0.00925	0.00925	0.0419	—	pCi/L	Y	U	U	N3B-2020-1650	CAPU-20-206461	GELC
R-2	906.4	06/26/2019	WG	UF	INIT	REG	RAD	HASL-300:AM-241	Americium-241	Am-241	N	0.00219	0.00725	0.0318	—	pCi/L	Y	U	U	N3B-2019-2290	CAPU-19-181511	GELC
R-2	906.4	09/20/2018	WG	UF	INIT	REG	RAD	HASL-300:AM-241	Americium-241	Am-241	N	-0.0101	0.00834	0.0405	—	pCi/L	Y	U	U	N3B-2018-3931	CAPU-18-160787	GELC
R-2	906.4	06/20/2017	WG	UF	INIT	REG	RAD	HASL-300:AM-241	Americium-241	Am-241	N	0	0.00835	0.0372	—	pCi/L	Y	U	U	2017-1781	CAPU-17-139100	GELC
R-2	906.4	06/22/2021	WG	F	INIT	REG	General Chemistry	EPA:350.1	Ammonia as Nitrogen	NH3-N	Y	0.0309	—	—	0.017	mg/L	Y	J	J+	N3B-2021-1920	CAPU-21-229577	GELC
R-2	906.4	06/22/2021	WG	F	INIT	FD	General Chemistry	EPA:350.1	Ammonia as Nitrogen	NH3-N	Y	0.0197	—	—	0.017	mg/L	Y	J	J+	N3B-2021-1920	CAPU-21-229579	GELC
R-2	906.4	08/31/2020	WG	F	INIT	FD	General Chemistry	EPA:350.1	Ammonia as Nitrogen	NH3-N	N	0.017	—	—	0.017	mg/L	Y	U	U	N3B-2020-1650	CAPU-20-206460	GELC
R-2	906.4	08/31/2020	WG	F	INIT	REG	General Chemistry	EPA:350.1	Ammonia as Nitrogen	NH3-N	N	0.017	—	—	0.017	mg/L	Y	U	U	N3B-2020-1650	CAPU-20-206457	GELC
R-2	906.4	06/26/2019	WG	F	INIT	REG	General Chemistry	EPA:350.1	Ammonia as Nitrogen	NH3-N	N	0.0581	—	—	0.017	mg/L	Y	—	U	N3B-2019-2290	CAPU-19-181510	GELC
R-2	906.4	09/20/2018	WG	F	INIT	REG	General Chemistry	EPA:350.1	Ammonia as Nitrogen	NH3-N	N	0.0867	—	—	0.017	mg/L	Y	—	U	N3B-2018-3931	CAPU-18-160786	GELC
R-2	906.4	06/20/2017	WG	F	INIT	REG	General Chemistry	EPA:350.1	Ammonia as Nitrogen	NH3-N	N	0.0333	—	—	0.017	mg/L	Y	J	U	2017-1781	CAPU-17-139092	GELC
R-2	906.4	06/22/2021	WG	F	INIT	REG	Inorganic	SW-846:6020B	Arsenic	As	Y	2.61	—	—	2	µg/L	Y	J	J	N3B-2021-1920	CAPU-21-229577	GELC
R-2	906.4	06/22/2021	WG	F	INIT	FD	Inorganic	SW-846:6020B	Arsenic	As	Y	2.43	—	—	2	µg/L	Y	J	J	N3B-2021-1920	CAPU-21-229579	GELC
R-2	906.4	08/31/2020	WG	F	INIT	REG	Inorganic	SW-846:6020B	Arsenic	As	Y	2.9	—	—	2	µg/L	Y	J	J	N3B-2020-1650	CAPU-20-206457	GELC

Table C-2 Analytical Detects from the Periodic Monitoring Events Reported in this Periodic Monitoring Report Plus Results from the Four Previous Monitoring Events if Available

Location ID	Screen Depth (ft)	Sample Date	Sample Type	Field Preparation Code	Analysis Type Code	Sample Purpose	Method Category	Lab Method	Parameter Name	Parameter Code	Detected	Report Result	Lab Uncertainty	Report MDA	Report MDL	Report Unit	Best Value	Lab Qualifier	Validation Qualifier	COC #	Field Sample ID	Lab ID
R-2	906.4	08/31/2020	WG	F	INIT	FD	Inorganic	SW-846:6020B	Arsenic	As	Y	2.68	—	—	2	µg/L	Y	J	J	N3B-2020-1650	CAPU-20-206460	GELC
R-2	906.4	06/26/2019	WG	F	INIT	REG	Inorganic	SW-846:6020	Arsenic	As	Y	2.22	—	—	2	µg/L	Y	J	J	N3B-2019-2290	CAPU-19-181510	GELC
R-2	906.4	09/20/2018	WG	F	INIT	REG	Inorganic	SW-846:6020	Arsenic	As	Y	3.52	—	—	2	µg/L	Y	J	J	N3B-2018-3931	CAPU-18-160786	GELC
R-2	906.4	06/20/2017	WG	F	INIT	REG	Inorganic	SW-846:6020	Arsenic	As	N	5	—	—	2	µg/L	Y	U	U	2017-1781	CAPU-17-139092	GELC
R-2	906.4	06/22/2021	WG	F	INIT	REG	Inorganic	SW-846:6010C	Barium	Ba	Y	16.4	—	—	1	µg/L	Y	—	NQ	N3B-2021-1920	CAPU-21-229577	GELC
R-2	906.4	06/22/2021	WG	F	INIT	FD	Inorganic	SW-846:6010C	Barium	Ba	Y	16.5	—	—	1	µg/L	Y	—	NQ	N3B-2021-1920	CAPU-21-229579	GELC
R-2	906.4	08/31/2020	WG	F	INIT	REG	Inorganic	SW-846:6010C	Barium	Ba	Y	15.2	—	—	1	µg/L	Y	—	NQ	N3B-2020-1650	CAPU-20-206457	GELC
R-2	906.4	08/31/2020	WG	F	INIT	FD	Inorganic	SW-846:6010C	Barium	Ba	Y	14.9	—	—	1	µg/L	Y	—	NQ	N3B-2020-1650	CAPU-20-206460	GELC
R-2	906.4	06/26/2019	WG	F	INIT	REG	Inorganic	SW-846:6010C	Barium	Ba	Y	14.3	—	—	1	µg/L	Y	—	NQ	N3B-2019-2290	CAPU-19-181510	GELC
R-2	906.4	09/20/2018	WG	F	INIT	REG	Inorganic	SW-846:6010C	Barium	Ba	Y	12.7	—	—	1	µg/L	Y	—	NQ	N3B-2018-3931	CAPU-18-160786	GELC
R-2	906.4	06/20/2017	WG	F	INIT	REG	Inorganic	SW-846:6010C	Barium	Ba	Y	13.9	—	—	1	µg/L	Y	—	NQ	2017-1781	CAPU-17-139092	GELC
R-2	906.4	06/22/2021	WG	F	INIT	REG	Inorganic	SW-846:6010C	Boron	B	Y	16.7	—	—	15	µg/L	Y	J	J	N3B-2021-1920	CAPU-21-229577	GELC
R-2	906.4	06/22/2021	WG	F	INIT	FD	Inorganic	SW-846:6010C	Boron	B	Y	16.7	—	—	15	µg/L	Y	J	J	N3B-2021-1920	CAPU-21-229579	GELC
R-2	906.4	08/31/2020	WG	F	INIT	REG	Inorganic	SW-846:6010C	Boron	B	Y	28.1	—	—	15	µg/L	Y	J	J	N3B-2020-1650	CAPU-20-206457	GELC
R-2	906.4	08/31/2020	WG	F	INIT	FD	Inorganic	SW-846:6010C	Boron	B	Y	30.6	—	—	15	µg/L	Y	J	J	N3B-2020-1650	CAPU-20-206460	GELC
R-2	906.4	06/26/2019	WG	F	INIT	REG	Inorganic	SW-846:6010C	Boron	B	Y	30.7	—	—	15	µg/L	Y	J	J	N3B-2019-2290	CAPU-19-181510	GELC
R-2	906.4	09/20/2018	WG	F	INIT	REG	Inorganic	SW-846:6010C	Boron	B	Y	34.2	—	—	15	µg/L	Y	J	J	N3B-2018-3931	CAPU-18-160786	GELC
R-2	906.4	06/20/2017	WG	F	INIT	REG	Inorganic	SW-846:6010C	Boron	B	Y	24	—	—	15	µg/L	Y	J	J	2017-1781	CAPU-17-139092	GELC
R-2	906.4	06/22/2021	WG	F	INIT	REG	Inorganic	SW-846:6010C	Calcium	Ca	Y	12.2	—	—	0.05	mg/L	Y	—	NQ	N3B-2021-1920	CAPU-21-229577	GELC
R-2	906.4	06/22/2021	WG	F	INIT	FD	Inorganic	SW-846:6010C	Calcium	Ca	Y	12.2	—	—	0.05	mg/L	Y	—	NQ	N3B-2021-1920	CAPU-21-229579	GELC
R-2	906.4	08/31/2020	WG	F	INIT	REG	Inorganic	SW-846:6010C	Calcium	Ca	Y	11.8	—	—	0.05	mg/L	Y	N	J-	N3B-2020-1650	CAPU-20-206457	GELC
R-2	906.4	08/31/2020	WG	F	INIT	FD	Inorganic	SW-846:6010C	Calcium	Ca	Y	11.5	—	—	0.05	mg/L	Y	N	J-	N3B-2020-1650	CAPU-20-206460	GELC
R-2	906.4	06/26/2019	WG	F	INIT	REG	Inorganic	SW-846:6010C	Calcium	Ca	Y	12.1	—	—	0.05	mg/L	Y	—	NQ	N3B-2019-2290	CAPU-19-181510	GELC
R-2	906.4	09/20/2018	WG	F	INIT	REG	Inorganic	SW-846:6010C	Calcium	Ca	Y	11.7	—	—	0.05	mg/L	Y	—	NQ	N3B-2018-3931	CAPU-18-160786	GELC
R-2	906.4	06/20/2017	WG	F	INIT	REG	Inorganic	SW-846:6010C	Calcium	Ca	Y	12.6	—	—	0.05	mg/L	Y	—	NQ	2017-1781	CAPU-17-139092	GELC
R-2	906.4	06/22/2021	WG	UF	INIT	REG	RAD	EPA:901.1	Cesium-137	Cs-137	N	0.31	1.45	4.9	—	pCi/L	Y	U	U	N3B-2021-1920	CAPU-21-229576	GELC
R-2	906.4	06/22/2021	WG	UF	INIT	FD	RAD	EPA:901.1	Cesium-137	Cs-137	N	0.989	1.42	5.64	—	pCi/L	Y	U	U	N3B-2021-1920	CAPU-21-230393	GELC
R-2	906.4	08/31/2020	WG	UF	INIT	REG	RAD	EPA:901.1	Cesium-137	Cs-137	N	-0.0974	1.25	4.7	—	pCi/L	Y	U	U	N3B-2020-1650	CAPU-20-206458	GELC
R-2	906.4	08/31/2020	WG	UF	INIT	FD	RAD	EPA:901.1	Cesium-137	Cs-137	N	1.6	1.28	5.1	—	pCi/L	Y	U	U	N3B-2020-1650	CAPU-20-206461	GELC
R-2	906.4	06/26/2019	WG	UF	INIT	REG	RAD	EPA:901.1	Cesium-137	Cs-137	N	0.558	1.24	4.6	—	pCi/L	Y	U	U	N3B-2019-2290	CAPU-19-181511	GELC
R-2	906.4	09/20/2018	WG	UF	INIT	REG	RAD	EPA:901.1	Cesium-137	Cs-137	N	0.762	1.33	4.12	—	pCi/L	Y	U	U	N3B-2018-3931	CAPU-18-160787	GELC
R-2	906.4	06/20/2017	WG	UF	INIT	REG	RAD	EPA:901.1	Cesium-137	Cs-137	N	-1.41	1.08	3.56	—	pCi/L	Y	U	U	2017-1781	CAPU-17-139100	GELC
R-2	906.4	06/22/2021	WG	F	INIT	REG	General Chemistry	EPA:300.0	Chloride	Cl(-1)	Y	2.37	—	—	0.067	mg/L	Y	—	NQ	N3B-2021-1920	CAPU-21-229577	GELC
R-2	906.4	06/22/2021	WG	F	INIT	FD	General Chemistry	EPA:300.0	Chloride	Cl(-1)	Y	2.19	—	—	0.067	mg/L	Y	—	NQ	N3B-2021-1920	CAPU-21-229579	GELC
R-2	906.4	08/31/2020	WG	F	INIT	FD	General Chemistry	EPA:300.0	Chloride	Cl(-1)	Y	2.33	—	—	0.067	mg/L	Y	—	NQ	N3B-2020-1650	CAPU-20-206460	GELC
R-2	906.4	08/31/2020	WG	F	INIT	REG	General Chemistry	EPA:300.0	Chloride	Cl(-1)	Y	2.44	—	—	0.067	mg/L	Y	—	NQ	N3B-2020-1650	CAPU-20-206457	GELC
R-2	906.4	06/26/2019	WG	F	INIT	REG	General Chemistry	EPA:300.0	Chloride	Cl(-1)	Y	2.17	—	—	0.067	mg/L	Y	—	NQ	N3B-2019-2290	CAPU-19-181510	GELC
R-2	906.4	09/20/2018	WG	F	INIT	REG	General Chemistry	EPA:300.0	Chloride	Cl(-1)	Y	2.19	—	—	0.067	mg/L	Y	—	NQ	N3B-2018-3931	CAPU-18-160786	GELC
R-2	906.4	06/20/2017	WG	F	INIT	REG	General Chemistry	EPA:300.0	Chloride	Cl(-1)	Y	2.1	—	—	0.067	mg/L	Y	—	NQ	2017-1781	CAPU-17-139092	GELC
R-2	906.4	06/22/2021	WG	F	INIT	REG	Inorganic	SW-846:6020B	Chromium	Cr	Y	4.16	—	—	3	µg/L	Y	J	J	N3B-2021-1920	CAPU-21-229577	GELC
R-2	906.4	06/22/2021	WG	F	INIT	FD	Inorganic	SW-846:6020B	Chromium	Cr	Y	4.18	—	—	3	µg/L	Y	J	J	N3B-2021-1920	CAPU-21-229579	GELC
R-2	906.4	08/31/2020	WG	F	INIT	REG	Inorganic	SW-846:6020B	Chromium	Cr	Y	3.92	—	—	3	µg/L	Y	J	J	N3B-2020-1650	CAPU-20-206457	GELC
R-2	906.4	06/26/2019	WG	F	INIT	REG	Inorganic	SW-846:6020	Chromium	Cr	N	3	—	—	3	µg/L	Y	U	U	N3B-2019-2290	CAPU-19-181510	GELC
R-2	906.4	09/20/2018	WG	F	INIT	REG	Inorganic	SW-846:6020	Chromium	Cr	Y	4.03	—	—	3	µg/L	Y	J	J	N3B-2018-3931	CAPU-18-160786	GELC
R-2	906.4	06/20/2017	WG	F	INIT	REG	Inorganic	SW-846:6020	Chromium	Cr	Y	3.23	—	—	3	µg/L	Y	J	J	2017-1781	CAPU-17-139092	GELC
R-2	906.4	06/22/2021	WG	UF	INIT	REG	RAD	EPA:901.1	Cobalt-60	Co-60	N	0.531	1.08	4.7	—	pCi/L	Y	U	U	N3B-2021-1920	CAPU-21-229576	GELC
R-2	906.4	06/22/2021	WG	UF	INIT	FD	RAD	EPA:901.1	Cobalt-60	Co-60	N	1.2	1.23	5.57	—	pCi/L	Y	U	U	N3B-2021-1920	CAPU-21-230393	GELC
R-2	906.4	08/31/2020	WG	UF	INIT	REG	RAD	EPA:901.1	Cobalt-60	Co-60	N	1.8	1.17	5.69	—	pCi/L	Y	U	U	N3B-2020-1650	CAPU-20-206458	GELC
R-2	906.4	08/31/2020	WG	UF	INIT	FD	RAD	EPA:901.1	Cobalt-60	Co-60	N	1.23	1.25	5.41	—	pCi/L	Y	U	U	N3B-2020-1650	CAPU-20-206461	GELC
R-2	906.4	06/26/2019	WG	UF	INIT	REG	RAD	EPA:901.1	Cobalt-60	Co-60	N	0.991	1.18	4.91	—	pCi/L	Y	U	U	N3B-2019-2290	CAPU-19-181511	GELC
R-2	906.4	09/20/2018	WG	UF	INIT	REG	RAD	EPA:901.1	Cobalt-60	Co-60	N	-0.45	1.33	5.12	—	pCi/L	Y	U	U	N3B-2018-3931	CAPU-18-160787	GELC
R-2	906.4	06/20/2017	WG	UF	INIT	REG	RAD	EPA:901.1	Cobalt-60	Co-60	N	0.62	1.1	4.72	—	pCi/L	Y	U	U	2017-1781	CAPU-17-139100	GELC
R-2	906.4	06/22/2021	WG	F	INIT	REG	Inorganic	SW-846:6010C	Copper	Cu	Y	8.26	—	—	3	µg/L	Y	J	J	N3B-2021-1920	CAPU-21-229577	GELC
R-2	906.4	06/22/2021	WG	F	INIT	FD	Inorganic	SW-846:6010C	Copper	Cu	Y	8.59	—	—	3	µg/L	Y	J	J	N3B-2021-1920	CAPU-21-229579	GELC
R-2	906.4	08/31/2020	WG	F	INIT	REG	Inorganic	SW-846:6010C	Copper	Cu	Y	4.68	—	—	3	µg/L	Y	J	J	N3B-2020-1650	CAPU-20-206457	GELC
R-2	906.4	08/31/2020	WG	F	INIT	FD	Inorganic	SW-846:6010C	Copper	Cu	Y	4.91	—	—	3	µg/L	Y	J	J	N3B-2020-1650	CAPU-20-206460	GELC
R-2	906.4	06/26/2019	WG	F	INIT	REG	Inorganic	SW-846:6010C	Copper	Cu	Y	3.7	—	—	3	µg/L	Y	J	J	N3B-2019-2290	CAPU-19-181510	GELC
R-2	906.4	09/20/2018	WG	F	INIT	REG	Inorganic	SW-846:6010C	Copper	Cu	Y	8.98	—	—	3	µg/L	Y	J	J	N3B-2018-3931	CAPU-18-160786	GELC
R-2	906.4	06/20/2017	WG	F	INIT	REG	Inorganic	SW-846:6010C	Copper	Cu	Y	8.09	—	—	3	µg/L	Y	J	J	2017-1781	CAPU-17-139092	GELC
R-2	906.4	06/22/2021	WG	F	INIT	REG	General Chemistry	EPA:300.0	Fluoride	F(-1)	Y	0.249	—	—	0.033	mg/L	Y	—	NQ	N3B-2021-1920	CAPU-21-229577	GELC
R-2	906.4	06/22/2021	WG	F	INIT	FD	General Chemistry	EPA:300.0	Fluoride	F(-1)	Y	0.244	—	—	0.033	mg/L	Y	—	NQ	N3B-2021-1920	CAPU-21-229579	GELC
R-2	906.4	08/31/2020	WG	F	INIT	FD	General Chemistry	EPA:300.0	Fluoride	F(-1)	Y	0.404	—	—	0.033	mg/L	Y	—	NQ	N3B-2020-1650	CAPU-20-206460	GELC
R-2	906.4	08/31/2020	WG	F	INIT	REG	General Chemistry	EPA:300.0	Fluoride	F(-1)	Y	0.403	—	—	0.033	mg/L	Y	—	NQ	N3B-2020-1650	CAPU-20-206457	GELC

Table C-2 Analytical Detects from the Periodic Monitoring Events Reported in this Periodic Monitoring Report Plus Results from the Four Previous Monitoring Events if Available

Location ID	Screen Depth (ft)	Sample Date	Sample Type	Field Preparation Code	Analysis Type Code	Sample Purpose	Method Category	Lab Method	Parameter Name	Parameter Code	Detected	Report Result	Lab Uncertainty	Report MDA	Report MDL	Report Unit	Best Value	Lab Qualifier	Validation Qualifier	COC #	Field Sample ID	Lab ID
R-2	906.4	06/26/2019	WG	F	INIT	REG	General Chemistry	EPA:300.0	Fluoride	F(-1)	Y	0.47	—	—	0.033	mg/L	Y	—	NQ	N3B-2019-2290	CAPU-19-181510	GELC
R-2	906.4	09/20/2018	WG	F	INIT	REG	General Chemistry	EPA:300.0	Fluoride	F(-1)	Y	0.162	—	—	0.033	mg/L	Y	—	NQ	N3B-2018-3931	CAPU-18-160786	GELC
R-2	906.4	06/20/2017	WG	F	INIT	REG	General Chemistry	EPA:300.0	Fluoride	F(-1)	Y	0.183	—	—	0.033	mg/L	Y	—	NQ	2017-1781	CAPU-17-139092	GELC
R-2	906.4	06/22/2021	WG	UF	INIT	REG	RAD	EPA:900	Gross alpha	GROSSA	N	1.29	0.757	2.34	—	pCi/L	Y	U	UJ	N3B-2021-1920	CAPU-21-229576	GELC
R-2	906.4	06/22/2021	WG	UF	INIT	FD	RAD	EPA:900	Gross alpha	GROSSA	N	1.09	0.788	2.66	—	pCi/L	Y	U	UJ	N3B-2021-1920	CAPU-21-230393	GELC
R-2	906.4	08/31/2020	WG	UF	INIT	REG	RAD	EPA:900	Gross alpha	GROSSA	N	-0.329	0.601	2.82	—	pCi/L	Y	U	U	N3B-2020-1650	CAPU-20-206458	GELC
R-2	906.4	08/31/2020	WG	UF	INIT	FD	RAD	EPA:900	Gross alpha	GROSSA	N	-0.285	0.621	2.82	—	pCi/L	Y	U	U	N3B-2020-1650	CAPU-20-206461	GELC
R-2	906.4	06/26/2019	WG	UF	INIT	REG	RAD	EPA:900	Gross alpha	GROSSA	N	1.08	0.823	2.85	—	pCi/L	Y	U	U	N3B-2019-2290	CAPU-19-181511	GELC
R-2	906.4	09/20/2018	WG	UF	INIT	REG	RAD	EPA:900	Gross alpha	GROSSA	Y	3.01	1.03	2.82	—	pCi/L	Y	—	NQ	N3B-2018-3931	CAPU-18-160787	GELC
R-2	906.4	06/20/2017	WG	UF	INIT	REG	RAD	EPA:900	Gross alpha	GROSSA	N	0.77	0.841	2.99	—	pCi/L	Y	U	U	2017-1781	CAPU-17-139100	GELC
R-2	906.4	06/22/2021	WG	UF	INIT	REG	RAD	EPA:900	Gross beta	GROSSB	N	2.31	0.865	2.71	—	pCi/L	Y	U	UJ	N3B-2021-1920	CAPU-21-229576	GELC
R-2	906.4	06/22/2021	WG	UF	INIT	FD	RAD	EPA:900	Gross beta	GROSSB	Y	4.82	0.997	2.69	—	pCi/L	Y	—	J	N3B-2021-1920	CAPU-21-230393	GELC
R-2	906.4	08/31/2020	WG	UF	INIT	REG	RAD	EPA:900	Gross beta	GROSSB	Y	6.48	1.07	2.98	—	pCi/L	Y	—	J	N3B-2020-1650	CAPU-20-206458	GELC
R-2	906.4	08/31/2020	WG	UF	INIT	FD	RAD	EPA:900	Gross beta	GROSSB	N	2.69	0.872	2.71	—	pCi/L	Y	U	UJ	N3B-2020-1650	CAPU-20-206461	GELC
R-2	906.4	06/26/2019	WG	UF	INIT	REG	RAD	EPA:900	Gross beta	GROSSB	N	1.88	0.859	2.71	—	pCi/L	Y	U	U	N3B-2019-2290	CAPU-19-181511	GELC
R-2	906.4	09/20/2018	WG	UF	INIT	REG	RAD	EPA:900	Gross beta	GROSSB	N	0.38	0.504	1.75	—	pCi/L	Y	U	U	N3B-2018-3931	CAPU-18-160787	GELC
R-2	906.4	06/20/2017	WG	UF	INIT	REG	RAD	EPA:900	Gross beta	GROSSB	N	0.219	0.804	2.9	—	pCi/L	Y	U	U	2017-1781	CAPU-17-139100	GELC
R-2	906.4	06/22/2021	WG	F	INIT	REG	Inorganic	SM:A2340B	Hardness	Hardness	Y	45.3	—	—	0.453	mg/L	Y	—	NQ	N3B-2021-1920	CAPU-21-229577	GELC
R-2	906.4	06/22/2021	WG	F	INIT	FD	Inorganic	SM:A2340B	Hardness	Hardness	Y	44.8	—	—	0.453	mg/L	Y	—	NQ	N3B-2021-1920	CAPU-21-229579	GELC
R-2	906.4	08/31/2020	WG	F	INIT	REG	Inorganic	SM:A2340B	Hardness	Hardness	Y	44.2	—	—	0.453	mg/L	Y	—	NQ	N3B-2020-1650	CAPU-20-206457	GELC
R-2	906.4	08/31/2020	WG	F	INIT	FD	Inorganic	SM:A2340B	Hardness	Hardness	Y	42.9	—	—	0.453	mg/L	Y	—	NQ	N3B-2020-1650	CAPU-20-206460	GELC
R-2	906.4	06/26/2019	WG	F	INIT	REG	Inorganic	SM:A2340B	Hardness	Hardness	Y	43	—	—	0.453	mg/L	Y	—	NQ	N3B-2019-2290	CAPU-19-181510	GELC
R-2	906.4	09/20/2018	WG	F	INIT	REG	Inorganic	SM:A2340B	Hardness	Hardness	Y	42.1	—	—	0.453	mg/L	Y	—	NQ	N3B-2018-3931	CAPU-18-160786	GELC
R-2	906.4	06/20/2017	WG	F	INIT	REG	Inorganic	SM:A2340B	Hardness	Hardness	Y	44.3	—	—	0.453	mg/L	Y	—	NQ	2017-1781	CAPU-17-139092	GELC
R-2	906.4	06/22/2021	WG	F	INIT	REG	Inorganic	SW-846:6010C	Magnesium	Mg	Y	3.58	—	—	0.11	mg/L	Y	—	NQ	N3B-2021-1920	CAPU-21-229577	GELC
R-2	906.4	06/22/2021	WG	F	INIT	FD	Inorganic	SW-846:6010C	Magnesium	Mg	Y	3.52	—	—	0.11	mg/L	Y	—	NQ	N3B-2021-1920	CAPU-21-229579	GELC
R-2	906.4	08/31/2020	WG	F	INIT	REG	Inorganic	SW-846:6010C	Magnesium	Mg	Y	3.57	—	—	0.11	mg/L	Y	—	NQ	N3B-2020-1650	CAPU-20-206457	GELC
R-2	906.4	08/31/2020	WG	F	INIT	FD	Inorganic	SW-846:6010C	Magnesium	Mg	Y	3.45	—	—	0.11	mg/L	Y	—	NQ	N3B-2020-1650	CAPU-20-206460	GELC
R-2	906.4	06/26/2019	WG	F	INIT	REG	Inorganic	SW-846:6010C	Magnesium	Mg	Y	3.08	—	—	0.11	mg/L	Y	—	NQ	N3B-2019-2290	CAPU-19-181510	GELC
R-2	906.4	09/20/2018	WG	F	INIT	REG	Inorganic	SW-846:6010C	Magnesium	Mg	Y	3.15	—	—	0.11	mg/L	Y	—	NQ	N3B-2018-3931	CAPU-18-160786	GELC
R-2	906.4	06/20/2017	WG	F	INIT	REG	Inorganic	SW-846:6010C	Magnesium	Mg	Y	3.1	—	—	0.11	mg/L	Y	—	NQ	2017-1781	CAPU-17-139092	GELC
R-2	906.4	06/22/2021	WG	F	INIT	REG	Inorganic	SW-846:6010C	Manganese	Mn	Y	8.41	—	—	2	µg/L	Y	J	J	N3B-2021-1920	CAPU-21-229577	GELC
R-2	906.4	06/22/2021	WG	F	INIT	FD	Inorganic	SW-846:6010C	Manganese	Mn	Y	8.36	—	—	2	µg/L	Y	J	J	N3B-2021-1920	CAPU-21-229579	GELC
R-2	906.4	08/31/2020	WG	F	INIT	REG	Inorganic	SW-846:6010C	Manganese	Mn	Y	6.32	—	—	2	µg/L	Y	J	J	N3B-2020-1650	CAPU-20-206457	GELC
R-2	906.4	08/31/2020	WG	F	INIT	FD	Inorganic	SW-846:6010C	Manganese	Mn	Y	6.2	—	—	2	µg/L	Y	J	J	N3B-2020-1650	CAPU-20-206460	GELC
R-2	906.4	06/26/2019	WG	F	INIT	REG	Inorganic	SW-846:6010C	Manganese	Mn	Y	8.65	—	—	2	µg/L	Y	J	J	N3B-2019-2290	CAPU-19-181510	GELC
R-2	906.4	09/20/2018	WG	F	INIT	REG	Inorganic	SW-846:6010C	Manganese	Mn	Y	6.65	—	—	2	µg/L	Y	J	J	N3B-2018-3931	CAPU-18-160786	GELC
R-2	906.4	06/20/2017	WG	F	INIT	REG	Inorganic	SW-846:6010C	Manganese	Mn	Y	10.9	—	—	2	µg/L	Y	—	NQ	2017-1781	CAPU-17-139092	GELC
R-2	906.4	06/22/2021	WG	F	INIT	REG	Inorganic	SW-846:6020B	Molybdenum	Mo	Y	2.1	—	—	0.2	µg/L	Y	—	J+	N3B-2021-1920	CAPU-21-229577	GELC
R-2	906.4	06/22/2021	WG	F	INIT	FD	Inorganic	SW-846:6020B	Molybdenum	Mo	Y	2.06	—	—	0.2	µg/L	Y	—	J+	N3B-2021-1920	CAPU-21-229579	GELC
R-2	906.4	08/31/2020	WG	F	INIT	REG	Inorganic	SW-846:6020B	Molybdenum	Mo	Y	2.46	—	—	0.2	µg/L	Y	—	NQ	N3B-2020-1650	CAPU-20-206457	GELC
R-2	906.4	06/26/2019	WG	F	INIT	REG	Inorganic	SW-846:6020	Molybdenum	Mo	Y	2.46	—	—	0.2	µg/L	Y	—	NQ	N3B-2019-2290	CAPU-19-181510	GELC
R-2	906.4	09/20/2018	WG	F	INIT	REG	Inorganic	SW-846:6020	Molybdenum	Mo	Y	2.37	—	—	0.2	µg/L	Y	—	NQ	N3B-2018-3931	CAPU-18-160786	GELC
R-2	906.4	06/20/2017	WG	F	INIT	REG	Inorganic	SW-846:6020	Molybdenum	Mo	Y	2.13	—	—	0.2	µg/L	Y	—	NQ	2017-1781	CAPU-17-139092	GELC
R-2	906.4	06/22/2021	WG	UF	INIT	REG	RAD	EPA:901.1	Neptunium-237	Np-237	N	-1.56	2.11	7.61	—	pCi/L	Y	U	U	N3B-2021-1920	CAPU-21-229576	GELC
R-2	906.4	06/22/2021	WG	UF	INIT	FD	RAD	EPA:901.1	Neptunium-237	Np-237	N	2.29	2.98	11	—	pCi/L	Y	U	U	N3B-2021-1920	CAPU-21-230393	GELC
R-2	906.4	08/31/2020	WG	UF	INIT	REG	RAD	EPA:901.1	Neptunium-237	Np-237	N	2.56	3.22	10.6	—	pCi/L	Y	U	U	N3B-2020-1650	CAPU-20-206458	GELC
R-2	906.4	08/31/2020	WG	UF	INIT	FD	RAD	EPA:901.1	Neptunium-237	Np-237	N	-2.8	2.45	8.42	—	pCi/L	Y	U	U	N3B-2020-1650	CAPU-20-206461	GELC
R-2	906.4	06/26/2019	WG	UF	INIT	REG	RAD	EPA:901.1	Neptunium-237	Np-237	N	0.822	2.2	8.21	—	pCi/L	Y	U	U	N3B-2019-2290	CAPU-19-181511	GELC
R-2	906.4	09/20/2018	WG	UF	INIT	REG	RAD	EPA:901.1	Neptunium-237	Np-237	N	1.34	2.9	10.9	—	pCi/L	Y	U	U	N3B-2018-3931	CAPU-18-160787	GELC
R-2	906.4	06/20/2017	WG	UF	INIT	REG	RAD	EPA:901.1	Neptunium-237	Np-237	N	0.563	2.2	8.21	—	pCi/L	Y	U	U	2017-1781	CAPU-17-139100	GELC
R-2	906.4	06/22/2021	WG	F	INIT	REG	Inorganic	SW-846:6020B	Nickel	Ni	Y	3.68	—	—	0.6	µg/L	Y	—	NQ	N3B-2021-1920	CAPU-21-229577	GELC
R-2	906.4	06/22/2021	WG	F	INIT	FD	Inorganic	SW-846:6020B	Nickel	Ni	Y	3.69	—	—	0.6	µg/L	Y	—	NQ	N3B-2021-1920	CAPU-21-229579	GELC
R-2	906.4	08/31/2020	WG	F	INIT	REG	Inorganic	SW-846:6020B	Nickel	Ni	Y	6.34	—	—	0.6	µg/L	Y	—	NQ	N3B-2020-1650	CAPU-20-206457	GELC
R-2	906.4	06/26/2019	WG	F	INIT	REG	Inorganic	SW-846:6020	Nickel	Ni	Y	1.07	—	—	0.6	µg/L	Y	J	J	N3B-2019-2290	CAPU-19-181510	GELC
R-2	906.4	09/20/2018	WG	F	INIT	REG	Inorganic	SW-846:6020	Nickel	Ni	Y	0.724	—	—	0.6	µg/L	Y	J	J	N3B-2018-3931	CAPU-18-160786	GELC
R-2	906.4	06/20/2017	WG	F	INIT	REG	Inorganic	SW-846:6020	Nickel	Ni	Y	0.965	—	—	0.6	µg/L	Y	J	J	2017-1781	CAPU-17-139092	GELC
R-2	906.4	06/22/2021	WG	F	INIT	REG	General Chemistry	EPA:353.2	Nitrate-Nitrite as Nitrogen	NO3+NO2-N	Y	0.467	—	—	0.017	mg/L	Y	—	NQ	N3B-2021-1920	CAPU-21-229577	GELC
R-2	906.4	06/22/2021	WG	F	INIT	FD	General Chemistry	EPA:353.2	Nitrate-Nitrite as Nitrogen	NO3+NO2-N	Y	0.469	—	—	0.017	mg/L	Y	—	NQ	N3B-2021-1920	CAPU-21-229579	GELC
R-2	906.4	08/31/2020	WG	F	INIT	FD	General Chemistry	EPA:353.2	Nitrate-Nitrite as Nitrogen	NO3+NO2-N	Y	0.43	—	—	0.017	mg/L	Y	—	NQ	N3B-2020-1650	CAPU-20-206460	GELC
R-2	906.4	08/31/2020	WG	F	INIT	REG	General Chemistry	EPA:353.2	Nitrate-Nitrite as Nitrogen	NO3+NO2-N	Y	0.435	—	—	0.017	mg/L	Y	—	NQ	N3B-2020-1650	CAPU-20-206457	GELC
R-2	906.4	06/26/2019	WG	F	INIT	REG	General Chemistry	EPA:353.2	Nitrate-Nitrite as Nitrogen	NO3+NO2-N	Y	0.445	—	—	0.017	mg/L	Y	—	NQ	N3B-2019-2290	CAPU-19-181510	GELC
R-2	906.4	09/20/2018	WG	F	INIT	REG	General Chemistry	EPA:353.2	Nitrate-Nitrite as Nitrogen	NO3+NO2-N	Y	0.44	—	—	0.017	mg/L	Y	—	NQ	N3B-2018-3931	CAPU-18-160786	GELC

Table C-2 Analytical Detects from the Periodic Monitoring Events Reported in this Periodic Monitoring Report Plus Results from the Four Previous Monitoring Events if Available

Location ID	Screen Depth (ft)	Sample Date	Sample Type	Field Preparation Code	Analysis Type Code	Sample Purpose	Method Category	Lab Method	Parameter Name	Parameter Code	Detected	Report Result	Lab Uncertainty	Report MDA	Report MDL	Report Unit	Best Value	Lab Qualifier	Validation Qualifier	COC #	Field Sample ID	Lab ID
R-2	906.4	06/20/2017	WG	F	INIT	REG	General Chemistry	EPA:353.2	Nitrate-Nitrite as Nitrogen	NO3+NO2-N	Y	0.44	—	—	0.017	mg/L	Y	—	NQ	2017-1781	CAPU-17-139092	GELC
R-2	906.4	06/22/2021	WG	F	INIT	REG	LCMS/MS	SW-846:6850	Perchlorate	ClO4	Y	0.354	—	—	0.05	µg/L	Y	—	NQ	N3B-2021-1920	CAPU-21-229577	GELC
R-2	906.4	06/22/2021	WG	F	INIT	FD	LCMS/MS	SW-846:6850	Perchlorate	ClO4	Y	0.359	—	—	0.05	µg/L	Y	—	NQ	N3B-2021-1920	CAPU-21-229579	GELC
R-2	906.4	08/31/2020	WG	F	INIT	REG	LCMS/MS	SW-846:6850	Perchlorate	ClO4	Y	0.363	—	—	0.05	µg/L	Y	—	NQ	N3B-2020-1650	CAPU-20-206457	GELC
R-2	906.4	08/31/2020	WG	F	INIT	FD	LCMS/MS	SW-846:6850	Perchlorate	ClO4	Y	0.354	—	—	0.05	µg/L	Y	—	NQ	N3B-2020-1650	CAPU-20-206460	GELC
R-2	906.4	06/26/2019	WG	F	INIT	REG	LCMS/MS	SW-846:6850	Perchlorate	ClO4	Y	0.389	—	—	0.05	µg/L	Y	—	NQ	N3B-2019-2290	CAPU-19-181510	GELC
R-2	906.4	09/20/2018	WG	F	INIT	REG	LCMS/MS	SW-846:6850	Perchlorate	ClO4	Y	0.363	—	—	0.05	µg/L	Y	—	NQ	N3B-2018-3931	CAPU-18-160786	GELC
R-2	906.4	06/20/2017	WG	F	INIT	REG	LCMS/MS	SW-846:6850	Perchlorate	ClO4	Y	0.37	—	—	0.05	µg/L	Y	—	NQ	2017-1781	CAPU-17-139092	GELC
R-2	906.4	06/22/2021	WG	UF	INIT	REG	LCMS/MS	EPA:537M	Perfluorooctanesulfonic acid	1763-23-1	Y	1.49	—	—	0.698	ng/L	Y	J	J	N3B-2021-1920	CAPU-21-229576	GELC
R-2	906.4	06/22/2021	WG	UF	INIT	FD	LCMS/MS	EPA:537M	Perfluorooctanesulfonic acid	1763-23-1	Y	1.25	—	—	0.684	ng/L	Y	J	J	N3B-2021-1920	CAPU-21-230393	GELC
R-2	906.4	08/31/2020	WG	UF	INIT	REG	LCMS/MS	EPA:537M	Perfluorooctanesulfonic acid	1763-23-1	Y	6.98	—	—	0.801	ng/L	Y	—	NQ	N3B-2020-1650	CAPU-20-206458	GELC
R-2	906.4	08/31/2020	WG	UF	INIT	FD	LCMS/MS	EPA:537M	Perfluorooctanesulfonic acid	1763-23-1	Y	8.3	—	—	0.713	ng/L	Y	—	NQ	N3B-2020-1650	CAPU-20-206461	GELC
R-2	906.4	06/22/2021	WG	UF	INIT	REG	LCMS/MS	EPA:537M	Perfluorooctanoic acid	335-67-1	Y	4.07	—	—	0.698	ng/L	Y	—	NQ	N3B-2021-1920	CAPU-21-229576	GELC
R-2	906.4	06/22/2021	WG	UF	INIT	FD	LCMS/MS	EPA:537M	Perfluorooctanoic acid	335-67-1	Y	3.78	—	—	0.684	ng/L	Y	—	NQ	N3B-2021-1920	CAPU-21-230393	GELC
R-2	906.4	08/31/2020	WG	UF	INIT	REG	LCMS/MS	EPA:537M	Perfluorooctanoic acid	335-67-1	Y	6.88	—	—	0.801	ng/L	Y	—	NQ	N3B-2020-1650	CAPU-20-206458	GELC
R-2	906.4	08/31/2020	WG	UF	INIT	FD	LCMS/MS	EPA:537M	Perfluorooctanoic acid	335-67-1	Y	6.25	—	—	0.713	ng/L	Y	—	NQ	N3B-2020-1650	CAPU-20-206461	GELC
R-2	906.4	06/22/2021	WG	UF	INIT	REG	RAD	HASL-300:ISOPU	Plutonium-238	Pu-238	N	0.00373	0.0135	0.0925	—	pCi/L	Y	U	U	N3B-2021-1920	CAPU-21-229576	GELC
R-2	906.4	06/22/2021	WG	UF	INIT	FD	RAD	HASL-300:ISOPU	Plutonium-238	Pu-238	N	0.00339	0.014	0.084	—	pCi/L	Y	U	U	N3B-2021-1920	CAPU-21-230393	GELC
R-2	906.4	08/31/2020	WG	UF	INIT	REG	RAD	HASL-300:ISOPU	Plutonium-238	Pu-238	N	-0.00264	0.0156	0.0574	—	pCi/L	Y	U	U	N3B-2020-1650	CAPU-20-206458	GELC
R-2	906.4	08/31/2020	WG	UF	INIT	FD	RAD	HASL-300:ISOPU	Plutonium-238	Pu-238	N	0.00233	0.00771	0.0506	—	pCi/L	Y	U	U	N3B-2020-1650	CAPU-20-206461	GELC
R-2	906.4	06/26/2019	WG	UF	INIT	REG	RAD	HASL-300:ISOPU	Plutonium-238	Pu-238	N	0.0157	0.0137	0.0556	—	pCi/L	Y	U	U	N3B-2019-2290	CAPU-19-181511	GELC
R-2	906.4	09/20/2018	WG	UF	INIT	REG	RAD	HASL-300:ISOPU	Plutonium-238	Pu-238	N	-0.00247	0.00653	0.0316	—	pCi/L	Y	U	U	N3B-2018-3931	CAPU-18-160787	GELC
R-2	906.4	06/20/2017	WG	UF	INIT	REG	RAD	HASL-300:ISOPU	Plutonium-238	Pu-238	N	0.00941	0.0105	0.0402	—	pCi/L	Y	U	U	2017-1781	CAPU-17-139100	GELC
R-2	906.4	06/22/2021	WG	UF	INIT	REG	RAD	HASL-300:ISOPU	Plutonium-239/240	Pu-239/240	N	0.0261	0.0135	0.0938	—	pCi/L	Y	U	U	N3B-2021-1920	CAPU-21-229576	GELC
R-2	906.4	06/22/2021	WG	UF	INIT	FD	RAD	HASL-300:ISOPU	Plutonium-239/240	Pu-239/240	N	-0.0237	0.0201	0.0851	—	pCi/L	Y	U	U	N3B-2021-1920	CAPU-21-230393	GELC
R-2	906.4	08/31/2020	WG	UF	INIT	REG	RAD	HASL-300:ISOPU	Plutonium-239/240	Pu-239/240	N	-0.00792	0.0152	0.0777	—	pCi/L	Y	U	U	N3B-2020-1650	CAPU-20-206458	GELC
R-2	906.4	08/31/2020	WG	UF	INIT	FD	RAD	HASL-300:ISOPU	Plutonium-239/240	Pu-239/240	N	-0.00698	0.00959	0.0684	—	pCi/L	Y	U	U	N3B-2020-1650	CAPU-20-206461	GELC
R-2	906.4	06/26/2019	WG	UF	INIT	REG	RAD	HASL-300:ISOPU	Plutonium-239/240	Pu-239/240	N	-0.0157	0.0137	0.0607	—	pCi/L	Y	U	U	N3B-2019-2290	CAPU-19-181511	GELC
R-2	906.4	09/20/2018	WG	UF	INIT	REG	RAD	HASL-300:ISOPU	Plutonium-239/240	Pu-239/240	N	-0.0123	0.0089	0.0501	—	pCi/L	Y	U	U	N3B-2018-3931	CAPU-18-160787	GELC
R-2	906.4	06/20/2017	WG	UF	INIT	REG	RAD	HASL-300:ISOPU	Plutonium-239/240	Pu-239/240	N	-0.0212	0.0139	0.0426	—	pCi/L	Y	U	U	2017-1781	CAPU-17-139100	GELC
R-2	906.4	06/22/2021	WG	F	INIT	REG	Inorganic	SW-846:6010C	Potassium	K	Y	1.12	—	—	0.05	mg/L	Y	—	NQ	N3B-2021-1920	CAPU-21-229577	GELC
R-2	906.4	06/22/2021	WG	F	INIT	FD	Inorganic	SW-846:6010C	Potassium	K	Y	1.09	—	—	0.05	mg/L	Y	—	NQ	N3B-2021-1920	CAPU-21-229579	GELC
R-2	906.4	08/31/2020	WG	F	INIT	REG	Inorganic	SW-846:6010C	Potassium	K	Y	1.2	—	—	0.05	mg/L	Y	—	J+	N3B-2020-1650	CAPU-20-206457	GELC
R-2	906.4	08/31/2020	WG	F	INIT	FD	Inorganic	SW-846:6010C	Potassium	K	Y	1.17	—	—	0.05	mg/L	Y	—	J+	N3B-2020-1650	CAPU-20-206460	GELC
R-2	906.4	06/26/2019	WG	F	INIT	REG	Inorganic	SW-846:6010C	Potassium	K	Y	1.07	—	—	0.05	mg/L	Y	—	NQ	N3B-2019-2290	CAPU-19-181510	GELC
R-2	906.4	09/20/2018	WG	F	INIT	REG	Inorganic	SW-846:6010C	Potassium	K	Y	1.07	—	—	0.05	mg/L	Y	—	NQ	N3B-2018-3931	CAPU-18-160786	GELC
R-2	906.4	06/20/2017	WG	F	INIT	REG	Inorganic	SW-846:6010C	Potassium	K	Y	1.07	—	—	0.05	mg/L	Y	—	NQ	2017-1781	CAPU-17-139092	GELC
R-2	906.4	06/22/2021	WG	UF	INIT	REG	RAD	EPA:901.1	Potassium-40	K-40	N	-14.9	17.3	68.7	—	pCi/L	Y	U	U	N3B-2021-1920	CAPU-21-229576	GELC
R-2	906.4	06/22/2021	WG	UF	INIT	FD	RAD	EPA:901.1	Potassium-40	K-40	N	11.8	24.8	62.3	—	pCi/L	Y	U	U	N3B-2021-1920	CAPU-21-230393	GELC
R-2	906.4	08/31/2020	WG	UF	INIT	REG	RAD	EPA:901.1	Potassium-40	K-40	N	10.7	19.1	84.2	—	pCi/L	Y	U	U	N3B-2020-1650	CAPU-20-206458	GELC
R-2	906.4	08/31/2020	WG	UF	INIT	FD	RAD	EPA:901.1	Potassium-40	K-40	N	8.56	16.8	65.5	—	pCi/L	Y	U	U	N3B-2020-1650	CAPU-20-206461	GELC
R-2	906.4	06/26/2019	WG	UF	INIT	REG	RAD	EPA:901.1	Potassium-40	K-40	N	11.5	20.1	40.5	—	pCi/L	Y	U	U	N3B-2019-2290	CAPU-19-181511	GELC
R-2	906.4	09/20/2018	WG	UF	INIT	REG	RAD	EPA:901.1	Potassium-40	K-40	N	27.8	21	84.5	—	pCi/L	Y	U	U	N3B-2018-3931	CAPU-18-160787	GELC
R-2	906.4	06/20/2017	WG	UF	INIT	REG	RAD	EPA:901.1	Potassium-40	K-40	N	18.2	13.7	54.1	—	pCi/L	Y	U	U	2017-1781	CAPU-17-139100	GELC
R-2	906.4	06/22/2021	WG	UF	INIT	REG	RAD	EPA:903.1	Radium-226	Ra-226	Y	0.248	0.0826	0.198	—	pCi/L	Y	—	J-	N3B-2021-1920	CAPU-21-229576	GELC
R-2	906.4	06/22/2021	WG	UF	INIT	FD	RAD	EPA:903.1	Radium-226	Ra-226	N	0.202	0.0855	0.248	—	pCi/L	Y	U	UJ	N3B-2021-1920	CAPU-21-230393	GELC
R-2	906.4	08/31/2020	WG	UF	INIT	REG	RAD	EPA:903.1	Radium-226	Ra-226	N	-0.188	0.163	0.76	—	pCi/L	Y	U	U	N3B-2020-1650	CAPU-20-206458	GELC
R-2	906.4	08/31/2020	WG	UF	INIT	FD	RAD	EPA:903.1	Radium-226	Ra-226	N	0.0382	0.0661	0.292	—	pCi/L	Y	U	U	N3B-2020-1650	CAPU-20-206461	GELC
R-2	906.4	11/09/2005	WG	UF	INIT	REG	RAD	EPA:901.1	Radium-226	Ra-226	N	3.65	3.11	4.89	—	pCi/L	Y	U	U	150023	GU05110G02R01	GELC
R-2	906.4	08/09/2005	WG	UF	INIT	REG	RAD	EPA:901.1	Radium-226	Ra-226	N	7.96	3.82	9.88	—	pCi/L	Y	U	U	142923	GU05080G02R01	GELC
R-2	906.4	04/26/2005	WG	UF	INIT	REG	RAD	EPA:901.1	Radium-226	Ra-226	N	5.15	2.53	3.84	—	pCi/L	Y	UI	R	135508	GU05040G02R01	GELC
R-2	906.4	06/22/2021	WG	UF	INIT	REG	RAD	Generic:Radium by Calculation	Radium-226 and Radium-228	Ra-226+228	Y	0.529	0.164	—	—	pCi/L	Y	—	J-	N3B-2021-1920	CAPU-21-229576	GELC
R-2	906.4	06/22/2021	WG	UF	INIT	FD	RAD	Generic:Radium by Calculation	Radium-226 and Radium-228	Ra-226+228	Y	0.878	0.201	—	—	pCi/L	Y	—	J-	N3B-2021-1920	CAPU-21-230393	GELC
R-2	906.4	08/31/2020	WG	UF	INIT	REG	RAD	Generic:Radium by Calculation	Radium-226 and Radium-228	Ra-226+228	N	0.289	0.26	—	—	pCi/L	Y	—	U	N3B-2020-1650	CAPU-20-206458	GELC
R-2	906.4	08/31/2020	WG	UF	INIT	FD	RAD	Generic:Radium by Calculation	Radium-226 and Radium-228	Ra-226+228	N	0.0382	0.218	—	—	pCi/L	Y	—	U	N3B-2020-1650	CAPU-20-206461	GELC
R-2	906.4	06/22/2021	WG	UF	INIT	REG	RAD	EPA:904	Radium-228	Ra-228	N	0.281	0.142	0.457	—	pCi/L	Y	U	UJ	N3B-2021-1920	CAPU-21-229576	GELC
R-2	906.4	06/22/2021	WG	UF	INIT	FD	RAD	EPA:904	Radium-228	Ra-228	Y	0.676	0.182	0.508	—	pCi/L	Y	—	NQ	N3B-2021-1920	CAPU-21-230393	GELC
R-2	906.4	08/31/2020	WG	UF	INIT	REG	RAD	EPA:904	Radium-228	Ra-228	N	0.289	0.203	0.679	—	pCi/L	Y	U	U	N3B-2020-1650	CAPU-20-206458	GELC
R-2	906.4	08/31/2020	WG	UF	INIT	FD	RAD	EPA:904	Radium-228	Ra-228	N	-0.125	0.208	0.776	—	pCi/L	Y	U	U	N3B-2020-1650	CAPU-20-206461	GELC
R-2	906.4	01/13/2004	WG	UF	INIT	REG	RAD	EPA:901.1	Radium-228	Ra-228	N	6.54	1.9	7.6	—	pCi/L	Y	U	U	2024S	GW02-04-52963	GEL

Table C-2 Analytical Detects from the Periodic Monitoring Events Reported in this Periodic Monitoring Report Plus Results from the Four Previous Monitoring Events if Available

Location ID	Screen Depth (ft)	Sample Date	Sample Type	Field Preparation Code	Analysis Type Code	Sample Purpose	Method Category	Lab Method	Parameter Name	Parameter Code	Detected	Report Result	Lab Uncertainty	Report MDA	Report MDL	Report Unit	Best Value	Lab Qualifier	Validation Qualifier	COC #	Field Sample ID	Lab ID
R-2	906.4	12/11/2003	WG	UF	INIT	REG	RAD	EPA:901.1	Radium-228	Ra-228	N	0	3.8	14	—	pCi/L	Y	UI	R	2003S	GW02-04-52938	GEL
R-2	906.4	06/22/2021	WG	F	INIT	REG	Inorganic	SW-846:6010C	Silicon Dioxide	SiO2	Y	85.9	—	—	0.053	mg/L	Y	—	NQ	N3B-2021-1920	CAPU-21-229577	GELC
R-2	906.4	06/22/2021	WG	F	INIT	FD	Inorganic	SW-846:6010C	Silicon Dioxide	SiO2	Y	85.5	—	—	0.053	mg/L	Y	—	NQ	N3B-2021-1920	CAPU-21-229579	GELC
R-2	906.4	08/31/2020	WG	F	INIT	REG	Inorganic	SW-846:6010C	Silicon Dioxide	SiO2	Y	85.9	—	—	0.053	mg/L	Y	—	NQ	N3B-2020-1650	CAPU-20-206457	GELC
R-2	906.4	08/31/2020	WG	F	INIT	FD	Inorganic	SW-846:6010C	Silicon Dioxide	SiO2	Y	85	—	—	0.053	mg/L	Y	—	NQ	N3B-2020-1650	CAPU-20-206460	GELC
R-2	906.4	06/26/2019	WG	F	INIT	REG	Inorganic	SW-846:6010C	Silicon Dioxide	SiO2	Y	87.3	—	—	0.053	mg/L	Y	—	NQ	N3B-2019-2290	CAPU-19-181510	GELC
R-2	906.4	09/20/2018	WG	F	INIT	REG	Inorganic	SW-846:6010C	Silicon Dioxide	SiO2	Y	84.9	—	—	0.053	mg/L	Y	—	NQ	N3B-2018-3931	CAPU-18-160786	GELC
R-2	906.4	06/20/2017	WG	F	INIT	REG	Inorganic	SW-846:6010C	Silicon Dioxide	SiO2	Y	82.8	—	—	0.053	mg/L	Y	—	NQ	2017-1781	CAPU-17-139092	GELC
R-2	906.4	06/22/2021	WG	F	INIT	REG	Inorganic	SW-846:6010C	Sodium	Na	Y	12.1	—	—	0.1	mg/L	Y	—	NQ	N3B-2021-1920	CAPU-21-229577	GELC
R-2	906.4	06/22/2021	WG	F	INIT	FD	Inorganic	SW-846:6010C	Sodium	Na	Y	12	—	—	0.1	mg/L	Y	—	NQ	N3B-2021-1920	CAPU-21-229579	GELC
R-2	906.4	08/31/2020	WG	F	INIT	REG	Inorganic	SW-846:6010C	Sodium	Na	Y	11.9	—	—	0.1	mg/L	Y	—	NQ	N3B-2020-1650	CAPU-20-206457	GELC
R-2	906.4	08/31/2020	WG	F	INIT	FD	Inorganic	SW-846:6010C	Sodium	Na	Y	11.6	—	—	0.1	mg/L	Y	—	NQ	N3B-2020-1650	CAPU-20-206460	GELC
R-2	906.4	06/26/2019	WG	F	INIT	REG	Inorganic	SW-846:6010C	Sodium	Na	Y	11.7	—	—	0.1	mg/L	Y	—	NQ	N3B-2019-2290	CAPU-19-181510	GELC
R-2	906.4	09/20/2018	WG	F	INIT	REG	Inorganic	SW-846:6010C	Sodium	Na	Y	11.7	—	—	0.1	mg/L	Y	—	NQ	N3B-2018-3931	CAPU-18-160786	GELC
R-2	906.4	06/20/2017	WG	F	INIT	REG	Inorganic	SW-846:6010C	Sodium	Na	Y	12	—	—	0.1	mg/L	Y	—	NQ	2017-1781	CAPU-17-139092	GELC
R-2	906.4	06/22/2021	WG	UF	INIT	REG	RAD	EPA:901.1	Sodium-22	Na-22	N	-0.113	1.12	4.51	—	pCi/L	Y	U	U	N3B-2021-1920	CAPU-21-229576	GELC
R-2	906.4	06/22/2021	WG	UF	INIT	FD	RAD	EPA:901.1	Sodium-22	Na-22	N	0.268	1.3	5.41	—	pCi/L	Y	U	U	N3B-2021-1920	CAPU-21-230393	GELC
R-2	906.4	08/31/2020	WG	UF	INIT	REG	RAD	EPA:901.1	Sodium-22	Na-22	N	-0.321	1.35	5.37	—	pCi/L	Y	U	U	N3B-2020-1650	CAPU-20-206458	GELC
R-2	906.4	08/31/2020	WG	UF	INIT	FD	RAD	EPA:901.1	Sodium-22	Na-22	N	-0.618	1.28	4.76	—	pCi/L	Y	U	U	N3B-2020-1650	CAPU-20-206461	GELC
R-2	906.4	06/26/2019	WG	UF	INIT	REG	RAD	EPA:901.1	Sodium-22	Na-22	N	1.67	1.16	5.04	—	pCi/L	Y	U	U	N3B-2019-2290	CAPU-19-181511	GELC
R-2	906.4	09/20/2018	WG	UF	INIT	REG	RAD	EPA:901.1	Sodium-22	Na-22	N	3.42	1.17	4.57	—	pCi/L	Y	U	U	N3B-2018-3931	CAPU-18-160787	GELC
R-2	906.4	06/20/2017	WG	UF	INIT	REG	RAD	EPA:901.1	Sodium-22	Na-22	N	0.176	1.15	4.68	—	pCi/L	Y	U	U	2017-1781	CAPU-17-139100	GELC
R-2	906.4	06/22/2021	WG	F	INIT	REG	General Chemistry	EPA:120.1	Specific Conductance	SPEC_CONDC	Y	437	—	—	1	µS/cm	Y	—	NQ	N3B-2021-1920	CAPU-21-229577	GELC
R-2	906.4	06/22/2021	WG	F	INIT	FD	General Chemistry	EPA:120.1	Specific Conductance	SPEC_CONDC	Y	438	—	—	1	µS/cm	Y	—	NQ	N3B-2021-1920	CAPU-21-229579	GELC
R-2	906.4	08/31/2020	WG	F	INIT	FD	General Chemistry	EPA:120.1	Specific Conductance	SPEC_CONDC	Y	140	—	—	1	µS/cm	Y	—	NQ	N3B-2020-1650	CAPU-20-206460	GELC
R-2	906.4	08/31/2020	WG	F	INIT	REG	General Chemistry	EPA:120.1	Specific Conductance	SPEC_CONDC	Y	136	—	—	1	µS/cm	Y	—	NQ	N3B-2020-1650	CAPU-20-206457	GELC
R-2	906.4	06/26/2019	WG	F	INIT	REG	General Chemistry	EPA:120.1	Specific Conductance	SPEC_CONDC	Y	259	—	—	1	µS/cm	Y	—	NQ	N3B-2019-2290	CAPU-19-181510	GELC
R-2	906.4	09/20/2018	WG	F	INIT	REG	General Chemistry	EPA:120.1	Specific Conductance	SPEC_CONDC	Y	137	—	—	1	µS/cm	Y	—	NQ	N3B-2018-3931	CAPU-18-160786	GELC
R-2	906.4	06/20/2017	WG	F	INIT	REG	General Chemistry	EPA:120.1	Specific Conductance	SPEC_CONDC	Y	143	—	—	1	µS/cm	Y	—	NQ	2017-1781	CAPU-17-139092	GELC
R-2	906.4	06/22/2021	WG	F	INIT	REG	Inorganic	SW-846:6010C	Strontium	Sr	Y	64	—	—	1	µg/L	Y	—	NQ	N3B-2021-1920	CAPU-21-229577	GELC
R-2	906.4	06/22/2021	WG	F	INIT	FD	Inorganic	SW-846:6010C	Strontium	Sr	Y	63.4	—	—	1	µg/L	Y	—	NQ	N3B-2021-1920	CAPU-21-229579	GELC
R-2	906.4	08/31/2020	WG	F	INIT	REG	Inorganic	SW-846:6010C	Strontium	Sr	Y	60	—	—	1	µg/L	Y	—	NQ	N3B-2020-1650	CAPU-20-206457	GELC
R-2	906.4	08/31/2020	WG	F	INIT	FD	Inorganic	SW-846:6010C	Strontium	Sr	Y	58.6	—	—	1	µg/L	Y	—	NQ	N3B-2020-1650	CAPU-20-206460	GELC
R-2	906.4	06/26/2019	WG	F	INIT	REG	Inorganic	SW-846:6010C	Strontium	Sr	Y	58.8	—	—	1	µg/L	Y	—	NQ	N3B-2019-2290	CAPU-19-181510	GELC
R-2	906.4	09/20/2018	WG	F	INIT	REG	Inorganic	SW-846:6010C	Strontium	Sr	Y	54.7	—	—	1	µg/L	Y	—	NQ	N3B-2018-3931	CAPU-18-160786	GELC
R-2	906.4	06/20/2017	WG	F	INIT	REG	Inorganic	SW-846:6010C	Strontium	Sr	Y	59.6	—	—	1	µg/L	Y	—	NQ	2017-1781	CAPU-17-139092	GELC
R-2	906.4	06/22/2021	WG	UF	INIT	REG	RAD	EPA:905.0	Strontium-90	Sr-90	N	-0.16	0.12	0.416	—	pCi/L	Y	U	U	N3B-2021-1920	CAPU-21-229576	GELC
R-2	906.4	06/22/2021	WG	UF	INIT	FD	RAD	EPA:905.0	Strontium-90	Sr-90	N	0.113	0.0809	0.269	—	pCi/L	Y	U	U	N3B-2021-1920	CAPU-21-230393	GELC
R-2	906.4	08/31/2020	WG	UF	INIT	REG	RAD	EPA:905.0	Strontium-90	Sr-90	N	0.143	0.142	0.486	—	pCi/L	Y	U	U	N3B-2020-1650	CAPU-20-206458	GELC
R-2	906.4	08/31/2020	WG	UF	INIT	FD	RAD	EPA:905.0	Strontium-90	Sr-90	N	-0.197	0.123	0.482	—	pCi/L	Y	U	U	N3B-2020-1650	CAPU-20-206461	GELC
R-2	906.4	06/26/2019	WG	UF	INIT	REG	RAD	EPA:905.0	Strontium-90	Sr-90	N	-0.00481	0.068	0.272	—	pCi/L	Y	U	U	N3B-2019-2290	CAPU-19-181511	GELC
R-2	906.4	09/20/2018	WG	UF	INIT	REG	RAD	EPA:905.0	Strontium-90	Sr-90	N	0.0551	0.133	0.48	—	pCi/L	Y	U	U	N3B-2018-3931	CAPU-18-160787	GELC
R-2	906.4	06/20/2017	WG	UF	INIT	REG	RAD	EPA:905.0	Strontium-90	Sr-90	N	-0.0195	0.0846	0.294	—	pCi/L	Y	U	U	2017-1781	CAPU-17-139100	GELC
R-2	906.4	06/22/2021	WG	F	INIT	REG	General Chemistry	EPA:300.0	Sulfate	SO4(-2)	Y	2.59	—	—	0.133	mg/L	Y	—	NQ	N3B-2021-1920	CAPU-21-229577	GELC
R-2	906.4	06/22/2021	WG	F	INIT	FD	General Chemistry	EPA:300.0	Sulfate	SO4(-2)	Y	2.59	—	—	0.133	mg/L	Y	—	NQ	N3B-2021-1920	CAPU-21-229579	GELC
R-2	906.4	08/31/2020	WG	F	INIT	FD	General Chemistry	EPA:300.0	Sulfate	SO4(-2)	Y	2.57	—	—	0.133	mg/L	Y	—	NQ	N3B-2020-1650	CAPU-20-206460	GELC
R-2	906.4	08/31/2020	WG	F	INIT	REG	General Chemistry	EPA:300.0	Sulfate	SO4(-2)	Y	2.57	—	—	0.133	mg/L	Y	—	NQ	N3B-2020-1650	CAPU-20-206457	GELC
R-2	906.4	06/26/2019	WG	F	INIT	REG	General Chemistry	EPA:300.0	Sulfate	SO4(-2)	Y	2.47	—	—	0.133	mg/L	Y	—	NQ	N3B-2019-2290	CAPU-19-181510	GELC
R-2	906.4	09/20/2018	WG	F	INIT	REG	General Chemistry	EPA:300.0	Sulfate	SO4(-2)	Y	2.55	—	—	0.133	mg/L	Y	—	J+	N3B-2018-3931	CAPU-18-160786	GELC
R-2	906.4	06/20/2017	WG	F	INIT	REG	General Chemistry	EPA:300.0	Sulfate	SO4(-2)	Y	2.65	—	—	0.133	mg/L	Y	—	NQ	2017-1781	CAPU-17-139092	GELC
R-2	906.4	06/22/2021	WG	F	INIT	REG	General Chemistry	EPA:160.1	Total Dissolved Solids	TDS	Y	153	—	—	3.4	mg/L	Y	—	J+	N3B-2021-1920	CAPU-21-229577	GELC
R-2	906.4	06/22/2021	WG	F	INIT	FD	General Chemistry	EPA:160.1	Total Dissolved Solids	TDS	Y	169	—	—	3.4	mg/L	Y	—	J+	N3B-2021-1920	CAPU-21-229579	GELC
R-2	906.4	08/31/2020	WG	F	INIT	REG	General Chemistry	EPA:160.1	Total Dissolved Solids	TDS	Y	137	—	—	3.4	mg/L	Y	—	J	N3B-2020-1650	CAPU-20-206457	GELC
R-2	906.4	08/31/2020	WG	F	INIT	FD	General Chemistry	EPA:160.1	Total Dissolved Solids	TDS	Y	163	—	—	3.4	mg/L	Y	—	J	N3B-2020-1650	CAPU-20-206460	GELC
R-2	906.4	06/26/2019	WG	F	INIT	REG	General Chemistry	EPA:160.1	Total Dissolved Solids	TDS	Y	120	—	—	3.4	mg/L	Y	—	NQ	N3B-2019-2290	CAPU-19-181510	GELC
R-2	906.4	09/20/2018	WG	F	INIT	REG	General Chemistry	EPA:160.1	Total Dissolved Solids	TDS	Y	161	—	—	3.4	mg/L	Y	—	NQ	N3B-2018-3931	CAPU-18-160786	GELC
R-2	906.4	06/20/2017	WG	F	INIT	REG	General Chemistry	EPA:160.1	Total Dissolved Solids	TDS	Y	116	—	—	3.4	mg/L	Y	—	NQ	2017-1781	CAPU-17-139092	GELC
R-2	906.4	06/22/2021	WG	UF	INIT	REG	LCMS/MS	EPA:537M	Total PFAS 3a	PFAS-Tot-3a	Y	5.56	—	—	—	ng/L	—	J	J	N3B-2021-1920	CAPU-21-229576	GELC
R-2	906.4	06/22/2021	WG	UF	INIT	FD	LCMS/MS	EPA:537M	Total PFAS 3a	PFAS-Tot-3a	Y	5.03	—	—	—	ng/L	—	J	J	N3B-2021-1920	CAPU-21-230393	GELC
R-2	906.4	08/31/2020	WG	UF	INIT	REG	LCMS/MS	EPA:537M	Total PFAS 3a	PFAS-Tot-3a	Y	14.762	—	—	—	ng/L	Y	J	J	N3B-2020-1650	CAPU-20-206458	GELC
R-2	906.4	08/31/2020	WG	UF	INIT	FD	LCMS/MS	EPA:537M	Total PFAS 3a	PFAS-Tot-3a	Y	15.422	—	—	—	ng/L	Y	J	J	N3B-2020-1650	CAPU-20-206461	GELC
R-2	906.4	06/22/2021	WG	F	INIT	REG	Inorganic	SW-846:6020B	Uranium	U	Y	0.196	—	—	0.067	µg/L	Y	J	J	N3B-2021-1920	CAPU-21-229577	GELC
R-2	906.4	06/22/2021	WG	F	INIT	FD	Inorganic	SW-846:6020B	Uranium	U	Y	0.199	—	—	0.067	µg/L	Y	J	J	N3B-2021-1920	CAPU-21-229579	GELC

Table C-2 Analytical Detects from the Periodic Monitoring Events Reported in this Periodic Monitoring Report Plus Results from the Four Previous Monitoring Events if Available

Location ID	Screen Depth (ft)	Sample Date	Sample Type	Field Preparation Code	Analysis Type Code	Sample Purpose	Method Category	Lab Method	Parameter Name	Parameter Code	Detected	Report Result	Lab Uncertainty	Report MDA	Report MDL	Report Unit	Best Value	Lab Qualifier	Validation Qualifier	COC #	Field Sample ID	Lab ID
R-2	906.4	08/31/2020	WG	F	INIT	REG	Inorganic	SW-846:6020B	Uranium	U	Y	0.273	—	—	0.067	µg/L	Y	—	NQ	N3B-2020-1650	CAPU-20-206457	GELC
R-2	906.4	06/26/2019	WG	F	INIT	REG	Inorganic	SW-846:6020	Uranium	U	Y	0.24	—	—	0.067	µg/L	Y	—	NQ	N3B-2019-2290	CAPU-19-181510	GELC
R-2	906.4	09/20/2018	WG	F	INIT	REG	Inorganic	SW-846:6020	Uranium	U	Y	0.26	—	—	0.067	µg/L	Y	—	NQ	N3B-2018-3931	CAPU-18-160786	GELC
R-2	906.4	06/20/2017	WG	F	INIT	REG	Inorganic	SW-846:6020	Uranium	U	Y	0.274	—	—	0.067	µg/L	Y	—	NQ	2017-1781	CAPU-17-139092	GELC
R-2	906.4	06/22/2021	WG	UF	INIT	REG	RAD	HASL-300:ISOU	Uranium-234	U-234	Y	0.162	0.027	0.0658	—	pCi/L	Y	—	NQ	N3B-2021-1920	CAPU-21-229576	GELC
R-2	906.4	06/22/2021	WG	UF	INIT	FD	RAD	HASL-300:ISOU	Uranium-234	U-234	Y	0.217	0.0301	0.0654	—	pCi/L	Y	—	NQ	N3B-2021-1920	CAPU-21-230393	GELC
R-2	906.4	08/31/2020	WG	UF	INIT	REG	RAD	HASL-300:ISOU	Uranium-234	U-234	Y	0.198	0.0343	0.102	—	pCi/L	Y	—	NQ	N3B-2020-1650	CAPU-20-206458	GELC
R-2	906.4	08/31/2020	WG	UF	INIT	FD	RAD	HASL-300:ISOU	Uranium-234	U-234	Y	0.156	0.0412	0.141	—	pCi/L	Y	—	NQ	N3B-2020-1650	CAPU-20-206461	GELC
R-2	906.4	06/26/2019	WG	UF	INIT	REG	RAD	HASL-300:ISOU	Uranium-234	U-234	Y	0.254	0.037	0.105	—	pCi/L	Y	—	NQ	N3B-2019-2290	CAPU-19-181511	GELC
R-2	906.4	09/20/2018	WG	UF	INIT	REG	RAD	HASL-300:ISOU	Uranium-234	U-234	Y	0.703	0.0758	0.214	—	pCi/L	Y	—	NQ	N3B-2018-3931	CAPU-18-160787	GELC
R-2	906.4	06/20/2017	WG	UF	INIT	REG	RAD	HASL-300:ISOU	Uranium-234	U-234	Y	0.253	0.0326	0.0851	—	pCi/L	Y	—	NQ	2017-1781	CAPU-17-139100	GELC
R-2	906.4	06/22/2021	WG	UF	INIT	REG	RAD	HASL-300:ISOU	Uranium-235/236	U-235/236	N	0.0148	0.0104	0.0539	—	pCi/L	Y	U	U	N3B-2021-1920	CAPU-21-229576	GELC
R-2	906.4	06/22/2021	WG	UF	INIT	FD	RAD	HASL-300:ISOU	Uranium-235/236	U-235/236	N	0.022	0.0137	0.0536	—	pCi/L	Y	U	UJ	N3B-2021-1920	CAPU-21-230393	GELC
R-2	906.4	08/31/2020	WG	UF	INIT	REG	RAD	HASL-300:ISOU	Uranium-235/236	U-235/236	N	0.0152	0.0129	0.0673	—	pCi/L	Y	U	U	N3B-2020-1650	CAPU-20-206458	GELC
R-2	906.4	08/31/2020	WG	UF	INIT	FD	RAD	HASL-300:ISOU	Uranium-235/236	U-235/236	N	-0.0128	0.012	0.0929	—	pCi/L	Y	U	U	N3B-2020-1650	CAPU-20-206461	GELC
R-2	906.4	06/26/2019	WG	UF	INIT	REG	RAD	HASL-300:ISOU	Uranium-235/236	U-235/236	N	0.00605	0.00909	0.0886	—	pCi/L	Y	U	U	N3B-2019-2290	CAPU-19-181511	GELC
R-2	906.4	09/20/2018	WG	UF	INIT	REG	RAD	HASL-300:ISOU	Uranium-235/236	U-235/236	N	0.0779	0.0297	0.204	—	pCi/L	Y	U	U	N3B-2018-3931	CAPU-18-160787	GELC
R-2	906.4	06/20/2017	WG	UF	INIT	REG	RAD	HASL-300:ISOU	Uranium-235/236	U-235/236	N	0.0542	0.0183	0.0833	—	pCi/L	Y	U	U	2017-1781	CAPU-17-139100	GELC
R-2	906.4	06/22/2021	WG	UF	INIT	REG	RAD	HASL-300:ISOU	Uranium-238	U-238	N	0.0567	0.0161	0.0685	—	pCi/L	Y	U	UJ	N3B-2021-1920	CAPU-21-229576	GELC
R-2	906.4	06/22/2021	WG	UF	INIT	FD	RAD	HASL-300:ISOU	Uranium-238	U-238	N	0.0564	0.019	0.0681	—	pCi/L	Y	U	UJ	N3B-2021-1920	CAPU-21-230393	GELC
R-2	906.4	08/31/2020	WG	UF	INIT	REG	RAD	HASL-300:ISOU	Uranium-238	U-238	N	0.0885	0.0248	0.0912	—	pCi/L	Y	U	U	N3B-2020-1650	CAPU-20-206458	GELC
R-2	906.4	08/31/2020	WG	UF	INIT	FD	RAD	HASL-300:ISOU	Uranium-238	U-238	N	0.105	0.0341	0.126	—	pCi/L	Y	U	U	N3B-2020-1650	CAPU-20-206461	GELC
R-2	906.4	06/26/2019	WG	UF	INIT	REG	RAD	HASL-300:ISOU	Uranium-238	U-238	N	0.0832	0.0218	0.0838	—	pCi/L	Y	U	U	N3B-2019-2290	CAPU-19-181511	GELC
R-2	906.4	09/20/2018	WG	UF	INIT	REG	RAD	HASL-300:ISOU	Uranium-238	U-238	Y	0.282	0.0508	0.148	—	pCi/L	Y	—	NQ	N3B-2018-3931	CAPU-18-160787	GELC
R-2	906.4	06/20/2017	WG	UF	INIT	REG	RAD	HASL-300:ISOU	Uranium-238	U-238	Y	0.112	0.0232	0.0879	—	pCi/L	Y	—	NQ	2017-1781	CAPU-17-139100	GELC
R-2	906.4	06/22/2021	WG	F	INIT	REG	Inorganic	SW-846:6010C	Vanadium	V	Y	7.86	—	—	1	µg/L	Y	—	NQ	N3B-2021-1920	CAPU-21-229577	GELC
R-2	906.4	06/22/2021	WG	F	INIT	FD	Inorganic	SW-846:6010C	Vanadium	V	Y	7.95	—	—	1	µg/L	Y	—	NQ	N3B-2021-1920	CAPU-21-229579	GELC
R-2	906.4	08/31/2020	WG	F	INIT	REG	Inorganic	SW-846:6010C	Vanadium	V	Y	8.19	—	—	1	µg/L	Y	—	NQ	N3B-2020-1650	CAPU-20-206457	GELC
R-2	906.4	08/31/2020	WG	F	INIT	FD	Inorganic	SW-846:6010C	Vanadium	V	Y	8.33	—	—	1	µg/L	Y	—	NQ	N3B-2020-1650	CAPU-20-206460	GELC
R-2	906.4	06/26/2019	WG	F	INIT	REG	Inorganic	SW-846:6010C	Vanadium	V	Y	8.27	—	—	1	µg/L	Y	—	NQ	N3B-2019-2290	CAPU-19-181510	GELC
R-2	906.4	09/20/2018	WG	F	INIT	REG	Inorganic	SW-846:6010C	Vanadium	V	Y	7.58	—	—	1	µg/L	Y	—	NQ	N3B-2018-3931	CAPU-18-160786	GELC
R-2	906.4	06/20/2017	WG	F	INIT	REG	Inorganic	SW-846:6010C	Vanadium	V	Y	7.23	—	—	1	µg/L	Y	—	NQ	2017-1781	CAPU-17-139092	GELC
R-2	906.4	06/22/2021	WG	F	INIT	REG	Inorganic	SW-846:6010C	Zinc	Zn	Y	27.6	—	—	3.3	µg/L	Y	—	NQ	N3B-2021-1920	CAPU-21-229577	GELC
R-2	906.4	06/22/2021	WG	F	INIT	FD	Inorganic	SW-846:6010C	Zinc	Zn	Y	27	—	—	3.3	µg/L	Y	—	NQ	N3B-2021-1920	CAPU-21-229579	GELC
R-2	906.4	08/31/2020	WG	F	INIT	REG	Inorganic	SW-846:6010C	Zinc	Zn	Y	43.1	—	—	3.3	µg/L	Y	—	J+	N3B-2020-1650	CAPU-20-206457	GELC
R-2	906.4	08/31/2020	WG	F	INIT	FD	Inorganic	SW-846:6010C	Zinc	Zn	Y	42.1	—	—	3.3	µg/L	Y	—	J+	N3B-2020-1650	CAPU-20-206460	GELC
R-2	906.4	06/26/2019	WG	F	INIT	REG	Inorganic	SW-846:6010C	Zinc	Zn	N	9.8	—	—	3.3	µg/L	Y	J	U	N3B-2019-2290	CAPU-19-181510	GELC
R-2	906.4	09/20/2018	WG	F	INIT	REG	Inorganic	SW-846:6010C	Zinc	Zn	N	10.2	—	—	3.3	µg/L	Y	—	U	N3B-2018-3931	CAPU-18-160786	GELC
R-2	906.4	06/20/2017	WG	F	INIT	REG	Inorganic	SW-846:6010C	Zinc	Zn	Y	10.8	—	—	3.3	µg/L	Y	—	NQ	2017-1781	CAPU-17-139092	GELC
R-24	825.0	06/11/2021	WG	F	INIT	REG	General Chemistry	EPA:150.1	Acidity or Alkalinity of a solution	pH	Y	8.03	—	—	0.01	SU	Y	H	J	N3B-2021-1820	CAPU-21-229581	GELC
R-24	825.0	08/27/2020	WG	F	INIT	REG	General Chemistry	EPA:150.1	Acidity or Alkalinity of a solution	pH	Y	8.1	—	—	0.01	SU	Y	H	NQ	N3B-2020-1626	CAPU-20-206462	GELC
R-24	825.0	06/14/2019	WG	F	INIT	REG	General Chemistry	EPA:150.1	Acidity or Alkalinity of a solution	pH	Y	8.11	—	—	0.01	SU	Y	H	NQ	N3B-2019-2202	CAPU-19-181512	GELC
R-24	825.0	06/25/2018	WG	F	INIT	REG	General Chemistry	EPA:150.1	Acidity or Alkalinity of a solution	pH	Y	8.07	—	—	0.01	SU	Y	H	NQ	N3B-2018-2803	CAPU-18-94	GELC
R-24	825.0	06/23/2017	WG	F	INIT	REG	General Chemistry	EPA:150.1	Acidity or Alkalinity of a solution	pH	Y	8.18	—	—	0.01	SU	Y	H	NQ	2017-1823	CAPU-17-139093	GELC
R-24	825.0	06/11/2021	WG	F	INIT	REG	General Chemistry	EPA:310.1	Alkalinity-CO3+HCO3	ALK-CO3+HCO3	Y	109	—	—	1.45	mg/L	Y	—	NQ	N3B-2021-1820	CAPU-21-229581	GELC
R-24	825.0	08/27/2020	WG	F	INIT	REG	General Chemistry	EPA:310.1	Alkalinity-CO3+HCO3	ALK-CO3+HCO3	Y	103	—	—	1.45	mg/L	Y	—	NQ	N3B-2020-1626	CAPU-20-206462	GELC
R-24	825.0	06/14/2019	WG	F	INIT	REG	General Chemistry	EPA:310.1	Alkalinity-CO3+HCO3	ALK-CO3+HCO3	Y	104	—	—	1.45	mg/L	Y	—	NQ	N3B-2019-2202	CAPU-19-181512	GELC
R-24	825.0	06/25/2018	WG	F	INIT	REG	General Chemistry	EPA:310.1	Alkalinity-CO3+HCO3	ALK-CO3+HCO3	Y	108	—	—	1.45	mg/L	Y	—	NQ	N3B-2018-2803	CAPU-18-94	GELC
R-24	825.0	06/23/2017	WG	F	INIT	REG	General Chemistry	EPA:310.1	Alkalinity-CO3+HCO3	ALK-CO3+HCO3	Y	104	—	—	1.45	mg/L	Y	—	NQ	2017-1823	CAPU-17-139093	GELC
R-24	825.0	06/11/2021	WG	UF	INIT	REG	RAD	HASL-300:AM-241	Americium-241	Am-241	N	0.00651	0.00797	0.0578	—	pCi/L	Y	U	U	N3B-2021-1820	CAPU-21-229580	GELC
R-24	825.0	08/27/2020	WG	UF	INIT	REG	RAD	HASL-300:AM-241	Americium-241	Am-241	N	0.00874	0.0135	0.0396	—	pCi/L	Y	U	U	N3B-2020-1626	CAPU-20-206463	GELC
R-24	825.0	06/14/2019	WG	UF	INIT	REG	RAD	HASL-300:AM-241	Americium-241	Am-241	N	-0.0114	0.011	0.0332	—	pCi/L	Y	U	U	N3B-2019-2202	CAPU-19-181513	GELC
R-24	825.0	06/25/2018	WG	UF	INIT	REG	RAD	HASL-300:AM-241	Americium-241	Am-241	N	-0.0157	0.0111	0.0427	—	pCi/L	Y	U	U	N3B-2018-2803	CAPU-18-95	GELC
R-24	825.0	06/23/2017	WG	UF	INIT	REG	RAD	HASL-300:AM-241	Americium-241	Am-241	N	0.00959	0.00846	0.0533	—	pCi/L	Y	U	U	2017-1823	CAPU-17-139101	GELC
R-24	825.0	06/11/2021	WG	F	INIT	REG	General Chemistry	EPA:350.1	Ammonia as Nitrogen	NH3-N	Y	0.0204	—	—	0.017	mg/L	Y	J	J	N3B-2021-1820	CAPU-21-229581	GELC
R-24	825.0	08/27/2020	WG	F	INIT	REG	General Chemistry	EPA:350.1	Ammonia as Nitrogen	NH3-N	N	0.142	—	—	0.017	mg/L	Y	—	U	N3B-2020-1626	CAPU-20-206462	GELC
R-24	825.0	06/14/2019	WG	F	INIT	REG	General Chemistry	EPA:350.1	Ammonia as Nitrogen	NH3-N	N	0.08	—	—	0.017	mg/L	Y	—	U	N3B-2019-2202	CAPU-19-181512	GELC
R-24	825.0	06/25/2018	WG	F	INIT	REG	General Chemistry	EPA:350.1	Ammonia as Nitrogen	NH3-N	N	0.017	—	—	0.017	mg/L	Y	U	U	N3B-2018-2803	CAPU-18-94	GELC
R-24	825.0	06/23/2017	WG	F	INIT	REG	General Chemistry	EPA:350.1	Ammonia as Nitrogen	NH3-N	Y	0.0389	—	—	0.017	mg/L	Y	J	J	2017-1823	CAPU-17-139093	GELC
R-24	825.0	06/11/2021	WG	F	INIT	REG	Inorganic	SW-846:6020B	Arsenic	As	Y	3.23	—	—	2	µg/L	Y	J	J	N3B-2021-1820	CAPU-21-229581	GELC
R-24	825.0	08/27/2020	WG	F	INIT	REG	Inorganic	SW-846:6020B	Arsenic	As	N	5.46	—	—	2	µg/L	Y	—	U	N3B-2020-1626	CAPU-20-206462	GELC
R-24	825.0	06/14/2019	WG	F	INIT	REG	Inorganic	SW-846:6020	Arsenic	As	Y	4.09	—	—	2	µg/L	Y	J	J	N3B-2019-2202	CAPU-19-181512	GELC
R-24	825.0	06/25/2018	WG	F	INIT	REG	Inorganic	SW-846:6020	Arsenic	As	Y	3.58	—	—	2	µg/L	Y	J	J	N3B-2018-2803	CAPU-18-94	GELC

Table C-2 Analytical Detects from the Periodic Monitoring Events Reported in this Periodic Monitoring Report Plus Results from the Four Previous Monitoring Events if Available

Location ID	Screen Depth (ft)	Sample Date	Sample Type	Field Preparation Code	Analysis Type Code	Sample Purpose	Method Category	Lab Method	Parameter Name	Parameter Code	Detected	Report Result	Lab Uncertainty	Report MDA	Report MDL	Report Unit	Best Value	Lab Qualifier	Validation Qualifier	COC #	Field Sample ID	Lab ID
R-24	825.0	06/23/2017	WG	F	INIT	REG	Inorganic	SW-846:6020	Arsenic	As	Y	3.93	—	—	2	µg/L	Y	J	J	2017-1823	CAPU-17-139093	GELC
R-24	825.0	06/11/2021	WG	F	INIT	REG	Inorganic	SW-846:6010C	Barium	Ba	Y	45.1	—	—	1	µg/L	Y	—	NQ	N3B-2021-1820	CAPU-21-229581	GELC
R-24	825.0	08/27/2020	WG	F	INIT	REG	Inorganic	SW-846:6010C	Barium	Ba	Y	45	—	—	1	µg/L	Y	—	NQ	N3B-2020-1626	CAPU-20-206462	GELC
R-24	825.0	06/14/2019	WG	F	INIT	REG	Inorganic	SW-846:6010C	Barium	Ba	Y	42.8	—	—	1	µg/L	Y	—	NQ	N3B-2019-2202	CAPU-19-181512	GELC
R-24	825.0	06/25/2018	WG	F	INIT	REG	Inorganic	SW-846:6010C	Barium	Ba	Y	45.6	—	—	1	µg/L	Y	—	NQ	N3B-2018-2803	CAPU-18-94	GELC
R-24	825.0	06/23/2017	WG	F	INIT	REG	Inorganic	SW-846:6010C	Barium	Ba	Y	44.7	—	—	1	µg/L	Y	—	NQ	2017-1823	CAPU-17-139093	GELC
R-24	825.0	06/11/2021	WG	F	INIT	REG	Inorganic	SW-846:6010C	Boron	B	Y	41.9	—	—	15	µg/L	Y	J	J	N3B-2021-1820	CAPU-21-229581	GELC
R-24	825.0	08/27/2020	WG	F	INIT	REG	Inorganic	SW-846:6010C	Boron	B	Y	59.2	—	—	15	µg/L	Y	—	NQ	N3B-2020-1626	CAPU-20-206462	GELC
R-24	825.0	06/14/2019	WG	F	INIT	REG	Inorganic	SW-846:6010C	Boron	B	Y	45.2	—	—	15	µg/L	Y	J	J	N3B-2019-2202	CAPU-19-181512	GELC
R-24	825.0	06/25/2018	WG	F	INIT	REG	Inorganic	SW-846:6010C	Boron	B	Y	47.6	—	—	15	µg/L	Y	J	J	N3B-2018-2803	CAPU-18-94	GELC
R-24	825.0	06/23/2017	WG	F	INIT	REG	Inorganic	SW-846:6010C	Boron	B	Y	41.8	—	—	15	µg/L	Y	J	J	2017-1823	CAPU-17-139093	GELC
R-24	825.0	06/11/2021	WG	F	INIT	REG	Inorganic	SW-846:6010C	Calcium	Ca	Y	20.8	—	—	0.05	mg/L	Y	—	J+	N3B-2021-1820	CAPU-21-229581	GELC
R-24	825.0	08/27/2020	WG	F	INIT	REG	Inorganic	SW-846:6010C	Calcium	Ca	Y	21	—	—	0.05	mg/L	Y	—	NQ	N3B-2020-1626	CAPU-20-206462	GELC
R-24	825.0	06/14/2019	WG	F	INIT	REG	Inorganic	SW-846:6010C	Calcium	Ca	Y	20.1	—	—	0.05	mg/L	Y	—	NQ	N3B-2019-2202	CAPU-19-181512	GELC
R-24	825.0	06/25/2018	WG	F	INIT	REG	Inorganic	SW-846:6010C	Calcium	Ca	Y	20.8	—	—	0.05	mg/L	Y	—	NQ	N3B-2018-2803	CAPU-18-94	GELC
R-24	825.0	06/23/2017	WG	F	INIT	REG	Inorganic	SW-846:6010C	Calcium	Ca	Y	20.4	—	—	0.05	mg/L	Y	—	NQ	2017-1823	CAPU-17-139093	GELC
R-24	825.0	06/11/2021	WG	UF	INIT	REG	RAD	EPA:901.1	Cesium-137	Cs-137	N	-0.42	1.17	4.22	—	pCi/L	Y	U	U	N3B-2021-1820	CAPU-21-229580	GELC
R-24	825.0	08/27/2020	WG	UF	INIT	REG	RAD	EPA:901.1	Cesium-137	Cs-137	N	0.902	0.919	3.55	—	pCi/L	Y	U	U	N3B-2020-1626	CAPU-20-206463	GELC
R-24	825.0	06/14/2019	WG	UF	INIT	REG	RAD	EPA:901.1	Cesium-137	Cs-137	N	-0.515	1.62	5.69	—	pCi/L	Y	U	U	N3B-2019-2202	CAPU-19-181513	GELC
R-24	825.0	06/25/2018	WG	UF	INIT	REG	RAD	EPA:901.1	Cesium-137	Cs-137	N	0.691	1.46	5.59	—	pCi/L	Y	U	U	N3B-2018-2803	CAPU-18-95	GELC
R-24	825.0	06/23/2017	WG	UF	INIT	REG	RAD	EPA:901.1	Cesium-137	Cs-137	N	0.564	1.36	5.18	—	pCi/L	Y	U	U	2017-1823	CAPU-17-139101	GELC
R-24	825.0	06/11/2021	WG	F	INIT	REG	General Chemistry	EPA:300.0	Chloride	Cl(-1)	Y	7.79	—	—	0.067	mg/L	Y	—	J+	N3B-2021-1820	CAPU-21-229581	GELC
R-24	825.0	08/27/2020	WG	F	INIT	REG	General Chemistry	EPA:300.0	Chloride	Cl(-1)	Y	8.56	—	—	0.067	mg/L	Y	—	NQ	N3B-2020-1626	CAPU-20-206462	GELC
R-24	825.0	06/14/2019	WG	F	INIT	REG	General Chemistry	EPA:300.0	Chloride	Cl(-1)	Y	8.31	—	—	0.067	mg/L	Y	—	NQ	N3B-2019-2202	CAPU-19-181512	GELC
R-24	825.0	06/25/2018	WG	F	INIT	REG	General Chemistry	EPA:300.0	Chloride	Cl(-1)	Y	8.04	—	—	0.067	mg/L	Y	—	NQ	N3B-2018-2803	CAPU-18-94	GELC
R-24	825.0	06/23/2017	WG	F	INIT	REG	General Chemistry	EPA:300.0	Chloride	Cl(-1)	Y	7.76	—	—	0.067	mg/L	Y	—	NQ	2017-1823	CAPU-17-139093	GELC
R-24	825.0	06/11/2021	WG	F	INIT	REG	Inorganic	SW-846:6020B	Chromium	Cr	Y	3.03	—	—	3	µg/L	Y	J	J	N3B-2021-1820	CAPU-21-229581	GELC
R-24	825.0	08/27/2020	WG	F	INIT	REG	Inorganic	SW-846:6020B	Chromium	Cr	Y	5	—	—	3	µg/L	Y	J	J	N3B-2020-1626	CAPU-20-206462	GELC
R-24	825.0	06/14/2019	WG	F	INIT	REG	Inorganic	SW-846:6020	Chromium	Cr	Y	4.73	—	—	3	µg/L	Y	J	J	N3B-2019-2202	CAPU-19-181512	GELC
R-24	825.0	06/25/2018	WG	F	INIT	REG	Inorganic	SW-846:6020	Chromium	Cr	Y	5.02	—	—	3	µg/L	Y	J	J	N3B-2018-2803	CAPU-18-94	GELC
R-24	825.0	06/23/2017	WG	F	INIT	REG	Inorganic	SW-846:6020	Chromium	Cr	Y	4.85	—	—	3	µg/L	Y	J	J	2017-1823	CAPU-17-139093	GELC
R-24	825.0	06/11/2021	WG	UF	INIT	REG	RAD	EPA:901.1	Cobalt-60	Co-60	N	2.61	1.37	6.23	—	pCi/L	Y	U	U	N3B-2021-1820	CAPU-21-229580	GELC
R-24	825.0	08/27/2020	WG	UF	INIT	REG	RAD	EPA:901.1	Cobalt-60	Co-60	N	-0.465	1.18	4.29	—	pCi/L	Y	U	U	N3B-2020-1626	CAPU-20-206463	GELC
R-24	825.0	06/14/2019	WG	UF	INIT	REG	RAD	EPA:901.1	Cobalt-60	Co-60	N	-2.16	1.49	4.79	—	pCi/L	Y	U	U	N3B-2019-2202	CAPU-19-181513	GELC
R-24	825.0	06/25/2018	WG	UF	INIT	REG	RAD	EPA:901.1	Cobalt-60	Co-60	N	1.59	1.63	6.88	—	pCi/L	Y	U	U	N3B-2018-2803	CAPU-18-95	GELC
R-24	825.0	06/23/2017	WG	UF	INIT	REG	RAD	EPA:901.1	Cobalt-60	Co-60	N	-0.0703	1.19	4.94	—	pCi/L	Y	U	U	2017-1823	CAPU-17-139101	GELC
R-24	825.0	06/11/2021	WG	F	INIT	REG	General Chemistry	EPA:300.0	Fluoride	F(-1)	Y	0.264	—	—	0.033	mg/L	Y	—	NQ	N3B-2021-1820	CAPU-21-229581	GELC
R-24	825.0	08/27/2020	WG	F	INIT	REG	General Chemistry	EPA:300.0	Fluoride	F(-1)	Y	0.413	—	—	0.033	mg/L	Y	—	NQ	N3B-2020-1626	CAPU-20-206462	GELC
R-24	825.0	06/14/2019	WG	F	INIT	REG	General Chemistry	EPA:300.0	Fluoride	F(-1)	Y	0.423	—	—	0.033	mg/L	Y	—	NQ	N3B-2019-2202	CAPU-19-181512	GELC
R-24	825.0	06/25/2018	WG	F	INIT	REG	General Chemistry	EPA:300.0	Fluoride	F(-1)	Y	0.325	—	—	0.033	mg/L	Y	—	NQ	N3B-2018-2803	CAPU-18-94	GELC
R-24	825.0	06/23/2017	WG	F	INIT	REG	General Chemistry	EPA:300.0	Fluoride	F(-1)	Y	0.23	—	—	0.033	mg/L	Y	—	NQ	2017-1823	CAPU-17-139093	GELC
R-24	825.0	06/11/2021	WG	UF	INIT	REG	RAD	EPA:900	Gross alpha	GROSSA	N	1.01	0.812	2.86	—	pCi/L	Y	U	UJ	N3B-2021-1820	CAPU-21-229580	GELC
R-24	825.0	08/27/2020	WG	UF	INIT	REG	RAD	EPA:900	Gross alpha	GROSSA	N	0.223	0.596	2.42	—	pCi/L	Y	U	U	N3B-2020-1626	CAPU-20-206463	GELC
R-24	825.0	06/14/2019	WG	UF	INIT	REG	RAD	EPA:900	Gross alpha	GROSSA	N	2.37	1.13	3.18	—	pCi/L	Y	U	U	N3B-2019-2202	CAPU-19-181513	GELC
R-24	825.0	06/25/2018	WG	UF	INIT	REG	RAD	EPA:900	Gross alpha	GROSSA	N	0.897	0.737	2.61	—	pCi/L	Y	U	U	N3B-2018-2803	CAPU-18-95	GELC
R-24	825.0	06/23/2017	WG	UF	INIT	REG	RAD	EPA:900	Gross alpha	GROSSA	N	-0.802	0.607	2.92	—	pCi/L	Y	U	U	2017-1823	CAPU-17-139101	GELC
R-24	825.0	06/11/2021	WG	UF	INIT	REG	RAD	EPA:900	Gross beta	GROSSB	Y	2.36	0.792	2.33	—	pCi/L	Y	—	NQ	N3B-2021-1820	CAPU-21-229580	GELC
R-24	825.0	08/27/2020	WG	UF	INIT	REG	RAD	EPA:900	Gross beta	GROSSB	Y	3.07	0.764	1.94	—	pCi/L	Y	—	NQ	N3B-2020-1626	CAPU-20-206463	GELC
R-24	825.0	06/14/2019	WG	UF	INIT	REG	RAD	EPA:900	Gross beta	GROSSB	Y	3.76	0.444	1.29	—	pCi/L	Y	—	NQ	N3B-2019-2202	CAPU-19-181513	GELC
R-24	825.0	06/25/2018	WG	UF	INIT	REG	RAD	EPA:900	Gross beta	GROSSB	Y	5.9	1.03	2.83	—	pCi/L	Y	—	J	N3B-2018-2803	CAPU-18-95	GELC
R-24	825.0	06/23/2017	WG	UF	INIT	REG	RAD	EPA:900	Gross beta	GROSSB	Y	3.15	0.416	1.24	—	pCi/L	Y	—	NQ	2017-1823	CAPU-17-139101	GELC
R-24	825.0	06/11/2021	WG	F	INIT	REG	Inorganic	SM:A2340B	Hardness	Hardness	Y	66.4	—	—	0.453	mg/L	Y	—	NQ	N3B-2021-1820	CAPU-21-229581	GELC
R-24	825.0	08/27/2020	WG	F	INIT	REG	Inorganic	SM:A2340B	Hardness	Hardness	Y	68.7	—	—	0.453	mg/L	Y	—	NQ	N3B-2020-1626	CAPU-20-206462	GELC
R-24	825.0	06/14/2019	WG	F	INIT	REG	Inorganic	SM:A2340B	Hardness	Hardness	Y	63.5	—	—	0.453	mg/L	Y	—	NQ	N3B-2019-2202	CAPU-19-181512	GELC
R-24	825.0	06/25/2018	WG	F	INIT	REG	Inorganic	SM:A2340B	Hardness	Hardness	Y	66.3	—	—	0.453	mg/L	Y	—	NQ	N3B-2018-2803	CAPU-18-94	GELC
R-24	825.0	06/23/2017	WG	F	INIT	REG	Inorganic	SM:A2340B	Hardness	Hardness	Y	64.6	—	—	0.453	mg/L	Y	—	NQ	2017-1823	CAPU-17-139093	GELC
R-24	825.0	06/11/2021	WG	F	INIT	REG	Inorganic	SW-846:6010C	Magnesium	Mg	Y	3.53	—	—	0.11	mg/L	Y	—	NQ	N3B-2021-1820	CAPU-21-229581	GELC
R-24	825.0	08/27/2020	WG	F	INIT	REG	Inorganic	SW-846:6010C	Magnesium	Mg	Y	3.96	—	—	0.11	mg/L	Y	—	NQ	N3B-2020-1626	CAPU-20-206462	GELC
R-24	825.0	06/14/2019	WG	F	INIT	REG	Inorganic	SW-846:6010C	Magnesium	Mg	Y	3.22	—	—	0.11	mg/L	Y	—	NQ	N3B-2019-2202	CAPU-19-181512	GELC
R-24	825.0	06/25/2018	WG	F	INIT	REG	Inorganic	SW-846:6010C	Magnesium	Mg	Y	3.49	—	—	0.11	mg/L	Y	—	NQ	N3B-2018-2803	CAPU-18-94	GELC
R-24	825.0	06/23/2017	WG	F	INIT	REG	Inorganic	SW-846:6010C	Magnesium	Mg	Y	3.32	—	—	0.11	mg/L	Y	—	NQ	2017-1823	CAPU-17-139093	GELC
R-24	825.0	06/11/2021	WG	F	INIT	REG	Inorganic	SW-846:6010C	Manganese	Mn	Y	5.05	—	—	2	µg/L	Y	J	J	N3B-2021-1820	CAPU-21-229581	GELC
R-24	825.0	08/27/2020	WG	F	INIT	REG	Inorganic	SW-846:6010C	Manganese	Mn	N	2	—	—	2	µg/L	Y	U	U	N3B-2020-1626	CAPU-20-206462	GELC

Table C-2 Analytical Detects from the Periodic Monitoring Events Reported in this Periodic Monitoring Report Plus Results from the Four Previous Monitoring Events if Available

Location ID	Screen Depth (ft)	Sample Date	Sample Type	Field Preparation Code	Analysis Type Code	Sample Purpose	Method Category	Lab Method	Parameter Name	Parameter Code	Detected	Report Result	Lab Uncertainty	Report MDA	Report MDL	Report Unit	Best Value	Lab Qualifier	Validation Qualifier	COC #	Field Sample ID	Lab ID
R-24	825.0	06/14/2019	WG	F	INIT	REG	Inorganic	SW-846:6010C	Manganese	Mn	N	2	—	—	2	µg/L	Y	U	U	N3B-2019-2202	CAPU-19-181512	GELC
R-24	825.0	06/25/2018	WG	F	INIT	REG	Inorganic	SW-846:6010C	Manganese	Mn	N	2	—	—	2	µg/L	Y	U	U	N3B-2018-2803	CAPU-18-94	GELC
R-24	825.0	06/23/2017	WG	F	INIT	REG	Inorganic	SW-846:6010C	Manganese	Mn	N	10	—	—	2	µg/L	Y	U	U	2017-1823	CAPU-17-139093	GELC
R-24	825.0	06/11/2021	WG	F	INIT	REG	Inorganic	SW-846:6020B	Molybdenum	Mo	Y	1.49	—	—	0.2	µg/L	Y	—	NQ	N3B-2021-1820	CAPU-21-229581	GELC
R-24	825.0	08/27/2020	WG	F	INIT	REG	Inorganic	SW-846:6020B	Molybdenum	Mo	Y	1.29	—	—	0.2	µg/L	Y	—	NQ	N3B-2020-1626	CAPU-20-206462	GELC
R-24	825.0	06/14/2019	WG	F	INIT	REG	Inorganic	SW-846:6020	Molybdenum	Mo	Y	1.55	—	—	0.2	µg/L	Y	—	NQ	N3B-2019-2202	CAPU-19-181512	GELC
R-24	825.0	06/25/2018	WG	F	INIT	REG	Inorganic	SW-846:6020	Molybdenum	Mo	Y	1.73	—	—	0.2	µg/L	Y	—	NQ	N3B-2018-2803	CAPU-18-94	GELC
R-24	825.0	06/23/2017	WG	F	INIT	REG	Inorganic	SW-846:6020	Molybdenum	Mo	Y	1.56	—	—	0.2	µg/L	Y	—	J	2017-1823	CAPU-17-139093	GELC
R-24	825.0	06/11/2021	WG	UF	INIT	REG	RAD	EPA:901.1	Neptunium-237	Np-237	N	-0.474	2.15	7.95	—	pCi/L	Y	U	U	N3B-2021-1820	CAPU-21-229580	GELC
R-24	825.0	08/27/2020	WG	UF	INIT	REG	RAD	EPA:901.1	Neptunium-237	Np-237	N	3.4	1.97	7.47	—	pCi/L	Y	U	U	N3B-2020-1626	CAPU-20-206463	GELC
R-24	825.0	06/14/2019	WG	UF	INIT	REG	RAD	EPA:901.1	Neptunium-237	Np-237	N	4.09	2.71	10.7	—	pCi/L	Y	U	U	N3B-2019-2202	CAPU-19-181513	GELC
R-24	825.0	06/25/2018	WG	UF	INIT	REG	RAD	EPA:901.1	Neptunium-237	Np-237	N	-0.898	3.46	11.3	—	pCi/L	Y	U	U	N3B-2018-2803	CAPU-18-95	GELC
R-24	825.0	06/23/2017	WG	UF	INIT	REG	RAD	EPA:901.1	Neptunium-237	Np-237	N	-0.951	2.43	8.81	—	pCi/L	Y	U	U	2017-1823	CAPU-17-139101	GELC
R-24	825.0	06/11/2021	WG	F	INIT	REG	Inorganic	SW-846:6020B	Nickel	Ni	Y	5.57	—	—	0.6	µg/L	Y	—	NQ	N3B-2021-1820	CAPU-21-229581	GELC
R-24	825.0	08/27/2020	WG	F	INIT	REG	Inorganic	SW-846:6020B	Nickel	Ni	Y	3.93	—	—	0.6	µg/L	Y	—	NQ	N3B-2020-1626	CAPU-20-206462	GELC
R-24	825.0	06/14/2019	WG	F	INIT	REG	Inorganic	SW-846:6020	Nickel	Ni	Y	4.53	—	—	0.6	µg/L	Y	—	NQ	N3B-2019-2202	CAPU-19-181512	GELC
R-24	825.0	06/25/2018	WG	F	INIT	REG	Inorganic	SW-846:6020	Nickel	Ni	Y	5.78	—	—	0.6	µg/L	Y	—	NQ	N3B-2018-2803	CAPU-18-94	GELC
R-24	825.0	06/23/2017	WG	F	INIT	REG	Inorganic	SW-846:6020	Nickel	Ni	Y	5.19	—	—	0.6	µg/L	Y	—	NQ	2017-1823	CAPU-17-139093	GELC
R-24	825.0	06/11/2021	WG	F	INIT	REG	General Chemistry	EPA:353.2	Nitrate-Nitrite as Nitrogen	NO3+NO2-N	Y	0.267	—	—	0.017	mg/L	Y	—	NQ	N3B-2021-1820	CAPU-21-229581	GELC
R-24	825.0	08/27/2020	WG	F	INIT	REG	General Chemistry	EPA:353.2	Nitrate-Nitrite as Nitrogen	NO3+NO2-N	Y	0.393	—	—	0.017	mg/L	Y	—	NQ	N3B-2020-1626	CAPU-20-206462	GELC
R-24	825.0	06/14/2019	WG	F	INIT	REG	General Chemistry	EPA:353.2	Nitrate-Nitrite as Nitrogen	NO3+NO2-N	Y	0.386	—	—	0.017	mg/L	Y	—	NQ	N3B-2019-2202	CAPU-19-181512	GELC
R-24	825.0	06/25/2018	WG	F	INIT	REG	General Chemistry	EPA:353.2	Nitrate-Nitrite as Nitrogen	NO3+NO2-N	Y	0.344	—	—	0.017	mg/L	Y	—	NQ	N3B-2018-2803	CAPU-18-94	GELC
R-24	825.0	06/23/2017	WG	F	INIT	REG	General Chemistry	EPA:353.2	Nitrate-Nitrite as Nitrogen	NO3+NO2-N	Y	0.387	—	—	0.017	mg/L	Y	—	NQ	2017-1823	CAPU-17-139093	GELC
R-24	825.0	06/11/2021	WG	F	INIT	REG	LCMS/MS	SW-846:6850	Perchlorate	ClO4	Y	0.297	—	—	0.05	µg/L	Y	—	NQ	N3B-2021-1820	CAPU-21-229581	GELC
R-24	825.0	08/27/2020	WG	F	INIT	REG	LCMS/MS	SW-846:6850	Perchlorate	ClO4	Y	0.412	—	—	0.05	µg/L	Y	—	NQ	N3B-2020-1626	CAPU-20-206462	GELC
R-24	825.0	06/14/2019	WG	F	INIT	REG	LCMS/MS	SW-846:6850	Perchlorate	ClO4	Y	0.407	—	—	0.05	µg/L	Y	—	NQ	N3B-2019-2202	CAPU-19-181512	GELC
R-24	825.0	06/25/2018	WG	F	INIT	REG	LCMS/MS	SW-846:6850	Perchlorate	ClO4	Y	0.37	—	—	0.05	µg/L	Y	—	NQ	N3B-2018-2803	CAPU-18-94	GELC
R-24	825.0	06/23/2017	WG	F	INIT	REG	LCMS/MS	SW-846:6850	Perchlorate	ClO4	Y	0.402	—	—	0.05	µg/L	Y	—	NQ	2017-1823	CAPU-17-139093	GELC
R-24	825.0	06/11/2021	WG	UF	INIT	REG	LCMS/MS	EPA:537M	Perfluorooctanesulfonic acid	1763-23-1	Y	0.883	—	—	0.689	ng/L	Y	J	J	N3B-2021-1820	CAPU-21-229580	GELC
R-24	825.0	08/27/2020	WG	UF	INIT	REG	LCMS/MS	EPA:537M	Perfluorooctanesulfonic acid	1763-23-1	N	0.708	—	—	0.708	ng/L	Y	U	U	N3B-2020-1626	CAPU-20-206463	GELC
R-24	825.0	06/11/2021	WG	UF	INIT	REG	RAD	HASL-300:ISOPU	Plutonium-238	Pu-238	N	0	0.00918	0.0719	—	pCi/L	Y	U	U	N3B-2021-1820	CAPU-21-229580	GELC
R-24	825.0	08/27/2020	WG	UF	INIT	REG	RAD	HASL-300:ISOPU	Plutonium-238	Pu-238	N	0.0194	0.00714	0.0468	—	pCi/L	Y	U	U	N3B-2020-1626	CAPU-20-206463	GELC
R-24	825.0	06/14/2019	WG	UF	INIT	REG	RAD	HASL-300:ISOPU	Plutonium-238	Pu-238	N	0.0207	0.00966	0.0456	—	pCi/L	Y	U	U	N3B-2019-2202	CAPU-19-181513	GELC
R-24	825.0	06/25/2018	WG	UF	INIT	REG	RAD	HASL-300:ISOPU	Plutonium-238	Pu-238	N	0.0249	0.0122	0.0335	—	pCi/L	Y	U	U	N3B-2018-2803	CAPU-18-95	GELC
R-24	825.0	06/23/2017	WG	UF	INIT	REG	RAD	HASL-300:ISOPU	Plutonium-238	Pu-238	N	0.0106	0.00841	0.0454	—	pCi/L	Y	U	U	2017-1823	CAPU-17-139101	GELC
R-24	825.0	06/11/2021	WG	UF	INIT	REG	RAD	HASL-300:ISOPU	Plutonium-239/240	Pu-239/240	N	0.00871	0.0112	0.0729	—	pCi/L	Y	U	U	N3B-2021-1820	CAPU-21-229580	GELC
R-24	825.0	08/27/2020	WG	UF	INIT	REG	RAD	HASL-300:ISOPU	Plutonium-239/240	Pu-239/240	N	0.0043	0.0101	0.0633	—	pCi/L	Y	U	U	N3B-2020-1626	CAPU-20-206463	GELC
R-24	825.0	06/14/2019	WG	UF	INIT	REG	RAD	HASL-300:ISOPU	Plutonium-239/240	Pu-239/240	N	-0.00774	0.0118	0.0499	—	pCi/L	Y	U	U	N3B-2019-2202	CAPU-19-181513	GELC
R-24	825.0	06/25/2018	WG	UF	INIT	REG	RAD	HASL-300:ISOPU	Plutonium-239/240	Pu-239/240	N	-0.00904	0.00959	0.0429	—	pCi/L	Y	U	U	N3B-2018-2803	CAPU-18-95	GELC
R-24	825.0	06/23/2017	WG	UF	INIT	REG	RAD	HASL-300:ISOPU	Plutonium-239/240	Pu-239/240	N	0.0239	0.0116	0.0482	—	pCi/L	Y	U	U	2017-1823	CAPU-17-139101	GELC
R-24	825.0	06/11/2021	WG	F	INIT	REG	Inorganic	SW-846:6010C	Potassium	K	Y	3.56	—	—	0.05	mg/L	Y	E	J	N3B-2021-1820	CAPU-21-229581	GELC
R-24	825.0	08/27/2020	WG	F	INIT	REG	Inorganic	SW-846:6010C	Potassium	K	Y	3.32	—	—	0.05	mg/L	Y	—	NQ	N3B-2020-1626	CAPU-20-206462	GELC
R-24	825.0	06/14/2019	WG	F	INIT	REG	Inorganic	SW-846:6010C	Potassium	K	Y	2.86	—	—	0.05	mg/L	Y	—	NQ	N3B-2019-2202	CAPU-19-181512	GELC
R-24	825.0	06/25/2018	WG	F	INIT	REG	Inorganic	SW-846:6010C	Potassium	K	Y	3.12	—	—	0.05	mg/L	Y	E	NQ	N3B-2018-2803	CAPU-18-94	GELC
R-24	825.0	06/23/2017	WG	F	INIT	REG	Inorganic	SW-846:6010C	Potassium	K	Y	3.03	—	—	0.05	mg/L	Y	—	NQ	2017-1823	CAPU-17-139093	GELC
R-24	825.0	06/11/2021	WG	UF	INIT	REG	RAD	EPA:901.1	Potassium-40	K-40	N	-14.5	15.9	57.2	—	pCi/L	Y	U	UJ	N3B-2021-1820	CAPU-21-229580	GELC
R-24	825.0	08/27/2020	WG	UF	INIT	REG	RAD	EPA:901.1	Potassium-40	K-40	N	1.92	13.7	48.4	—	pCi/L	Y	U	U	N3B-2020-1626	CAPU-20-206463	GELC
R-24	825.0	06/14/2019	WG	UF	INIT	REG	RAD	EPA:901.1	Potassium-40	K-40	N	-32.9	21.4	71.9	—	pCi/L	Y	U	U	N3B-2019-2202	CAPU-19-181513	GELC
R-24	825.0	06/25/2018	WG	UF	INIT	REG	RAD	EPA:901.1	Potassium-40	K-40	N	-22.5	16.6	68.4	—	pCi/L	Y	U	U	N3B-2018-2803	CAPU-18-95	GELC
R-24	825.0	06/23/2017	WG	UF	INIT	REG	RAD	EPA:901.1	Potassium-40	K-40	N	-10.7	17.3	70.3	—	pCi/L	Y	U	U	2017-1823	CAPU-17-139101	GELC
R-24	825.0	06/11/2021	WG	UF	INIT	REG	RAD	EPA:903.1	Radium-226	Ra-226	Y	0.845	0.256	0.681	—	pCi/L	Y	—	NQ	N3B-2021-1820	CAPU-21-229580	GELC
R-24	825.0	08/27/2020	WG	UF	INIT	REG	RAD	EPA:903.1	Radium-226	Ra-226	N	0.602	0.223	0.649	—	pCi/L	Y	U	U	N3B-2020-1626	CAPU-20-206463	GELC
R-24	825.0	01/22/2008	WG	UF	INIT	REG	RAD	EPA:903.1	Radium-226	Ra-226	N	0.166	0.1	0.34	—	pCi/L	Y	U	U	08-562	CAPU-08-9903	GELC
R-24	825.0	06/11/2021	WG	UF	INIT	REG	RAD	Generic:Radium by Calculation	Radium-226 and Radium-228	Ra-226+228	Y	0.964	0.348	—	—	pCi/L	Y	—	NQ	N3B-2021-1820	CAPU-21-229580	GELC
R-24	825.0	08/27/2020	WG	UF	INIT	REG	RAD	Generic:Radium by Calculation	Radium-226 and Radium-228	Ra-226+228	Y	1.39	0.312	—	—	pCi/L	Y	—	NQ	N3B-2020-1626	CAPU-20-206463	GELC
R-24	825.0	06/11/2021	WG	UF	INIT	REG	RAD	EPA:904	Radium-228	Ra-228	N	0.119	0.236	0.824	—	pCi/L	Y	U	U	N3B-2021-1820	CAPU-21-229580	GELC
R-24	825.0	08/27/2020	WG	UF	INIT	REG	RAD	EPA:904	Radium-228	Ra-228	Y	0.783	0.217	0.621	—	pCi/L	Y	—	NQ	N3B-2020-1626	CAPU-20-206463	GELC
R-24	825.0	01/22/2008	WG	UF	INIT	REG	RAD	EPA:904	Radium-228	Ra-228	Y	0.553	0.14	0.35	—	pCi/L	Y	—	NQ	08-562	CAPU-08-9903	GELC
R-24	825.0	06/11/2021	WG	F	INIT	REG	Inorganic	SW-846:6010C	Silicon Dioxide	SiO2	Y	50.9	—	—	0.053	mg/L	Y	—	NQ	N3B-2021-1820	CAPU-21-229581	GELC
R-24	825.0	08/27/2020	WG	F	INIT	REG	Inorganic	SW-846:6010C	Silicon Dioxide	SiO2	Y	57.9	—	—	0.053	mg/L	Y	—	NQ	N3B-2020-1626	CAPU-20-206462	GELC
R-24	825.0	06/14/2019	WG	F	INIT	REG	Inorganic	SW-846:6010C	Silicon Dioxide	SiO2	Y	55.7	—	—	0.053	mg/L	Y	—	NQ	N3B-2019-2202	CAPU-19-181512	GELC

Table C-2 Analytical Detects from the Periodic Monitoring Events Reported in this Periodic Monitoring Report Plus Results from the Four Previous Monitoring Events if Available

Location ID	Screen Depth (ft)	Sample Date	Sample Type	Field Preparation Code	Analysis Type Code	Sample Purpose	Method Category	Lab Method	Parameter Name	Parameter Code	Detected	Report Result	Lab Uncertainty	Report MDA	Report MDL	Report Unit	Best Value	Lab Qualifier	Validation Qualifier	COC #	Field Sample ID	Lab ID
R-24	825.0	06/25/2018	WG	F	INIT	REG	Inorganic	SW-846:6010C	Silicon Dioxide	SiO2	Y	52.5	—	—	0.053	mg/L	Y	—	NQ	N3B-2018-2803	CAPU-18-94	GELC
R-24	825.0	06/23/2017	WG	F	INIT	REG	Inorganic	SW-846:6010C	Silicon Dioxide	SiO2	Y	51.2	—	—	0.053	mg/L	Y	—	NQ	2017-1823	CAPU-17-139093	GELC
R-24	825.0	06/11/2021	WG	F	INIT	REG	Inorganic	SW-846:6010C	Sodium	Na	Y	23.5	—	—	0.1	mg/L	Y	—	NQ	N3B-2021-1820	CAPU-21-229581	GELC
R-24	825.0	08/27/2020	WG	F	INIT	REG	Inorganic	SW-846:6010C	Sodium	Na	Y	24.2	—	—	0.1	mg/L	Y	—	J-	N3B-2020-1626	CAPU-20-206462	GELC
R-24	825.0	06/14/2019	WG	F	INIT	REG	Inorganic	SW-846:6010C	Sodium	Na	Y	21.9	—	—	0.1	mg/L	Y	—	NQ	N3B-2019-2202	CAPU-19-181512	GELC
R-24	825.0	06/25/2018	WG	F	INIT	REG	Inorganic	SW-846:6010C	Sodium	Na	Y	22.9	—	—	0.1	mg/L	Y	—	NQ	N3B-2018-2803	CAPU-18-94	GELC
R-24	825.0	06/23/2017	WG	F	INIT	REG	Inorganic	SW-846:6010C	Sodium	Na	Y	22.9	—	—	0.1	mg/L	Y	—	NQ	2017-1823	CAPU-17-139093	GELC
R-24	825.0	06/11/2021	WG	UF	INIT	REG	RAD	EPA:901.1	Sodium-22	Na-22	N	-1.08	1.06	3.35	—	pCi/L	Y	U	U	N3B-2021-1820	CAPU-21-229580	GELC
R-24	825.0	08/27/2020	WG	UF	INIT	REG	RAD	EPA:901.1	Sodium-22	Na-22	N	1.41	1.22	4.92	—	pCi/L	Y	U	U	N3B-2020-1626	CAPU-20-206463	GELC
R-24	825.0	06/14/2019	WG	UF	INIT	REG	RAD	EPA:901.1	Sodium-22	Na-22	N	5.44	1.92	4.72	—	pCi/L	Y	UI	U	N3B-2019-2202	CAPU-19-181513	GELC
R-24	825.0	06/25/2018	WG	UF	INIT	REG	RAD	EPA:901.1	Sodium-22	Na-22	N	0.712	1.67	6.71	—	pCi/L	Y	U	U	N3B-2018-2803	CAPU-18-95	GELC
R-24	825.0	06/23/2017	WG	UF	INIT	REG	RAD	EPA:901.1	Sodium-22	Na-22	N	-0.612	0.806	3.16	—	pCi/L	Y	U	U	2017-1823	CAPU-17-139101	GELC
R-24	825.0	06/11/2021	WG	F	INIT	REG	General Chemistry	EPA:120.1	Specific Conductance	SPEC_CONDC	Y	241	—	—	1	µS/cm	Y	—	NQ	N3B-2021-1820	CAPU-21-229581	GELC
R-24	825.0	08/27/2020	WG	F	INIT	REG	General Chemistry	EPA:120.1	Specific Conductance	SPEC_CONDC	Y	241	—	—	1	µS/cm	Y	—	NQ	N3B-2020-1626	CAPU-20-206462	GELC
R-24	825.0	06/14/2019	WG	F	INIT	REG	General Chemistry	EPA:120.1	Specific Conductance	SPEC_CONDC	Y	240	—	—	1	µS/cm	Y	—	NQ	N3B-2019-2202	CAPU-19-181512	GELC
R-24	825.0	06/25/2018	WG	F	INIT	REG	General Chemistry	EPA:120.1	Specific Conductance	SPEC_CONDC	Y	246	—	—	1	µS/cm	Y	—	NQ	N3B-2018-2803	CAPU-18-94	GELC
R-24	825.0	06/23/2017	WG	F	INIT	REG	General Chemistry	EPA:120.1	Specific Conductance	SPEC_CONDC	Y	246	—	—	1	µS/cm	Y	—	NQ	2017-1823	CAPU-17-139093	GELC
R-24	825.0	06/11/2021	WG	F	INIT	REG	Inorganic	SW-846:6010C	Strontium	Sr	Y	122	—	—	1	µg/L	Y	—	NQ	N3B-2021-1820	CAPU-21-229581	GELC
R-24	825.0	08/27/2020	WG	F	INIT	REG	Inorganic	SW-846:6010C	Strontium	Sr	Y	128	—	—	1	µg/L	Y	—	NQ	N3B-2020-1626	CAPU-20-206462	GELC
R-24	825.0	06/14/2019	WG	F	INIT	REG	Inorganic	SW-846:6010C	Strontium	Sr	Y	103	—	—	1	µg/L	Y	—	NQ	N3B-2019-2202	CAPU-19-181512	GELC
R-24	825.0	06/25/2018	WG	F	INIT	REG	Inorganic	SW-846:6010C	Strontium	Sr	Y	116	—	—	1	µg/L	Y	—	NQ	N3B-2018-2803	CAPU-18-94	GELC
R-24	825.0	06/23/2017	WG	F	INIT	REG	Inorganic	SW-846:6010C	Strontium	Sr	Y	113	—	—	1	µg/L	Y	—	NQ	2017-1823	CAPU-17-139093	GELC
R-24	825.0	06/11/2021	WG	UF	INIT	REG	RAD	EPA:905.0	Strontium-90	Sr-90	Y	0.514	0.161	0.496	—	pCi/L	Y	—	J+	N3B-2021-1820	CAPU-21-229580	GELC
R-24	825.0	08/27/2020	WG	UF	INIT	REG	RAD	EPA:905.0	Strontium-90	Sr-90	N	0.203	0.148	0.493	—	pCi/L	Y	U	U	N3B-2020-1626	CAPU-20-206463	GELC
R-24	825.0	06/14/2019	WG	UF	INIT	REG	RAD	EPA:905.0	Strontium-90	Sr-90	N	0.363	0.152	0.483	—	pCi/L	Y	U	U	N3B-2019-2202	CAPU-19-181513	GELC
R-24	825.0	06/25/2018	WG	UF	INIT	REG	RAD	EPA:905.0	Strontium-90	Sr-90	N	-0.095	0.126	0.484	—	pCi/L	Y	U	U	N3B-2018-2803	CAPU-18-95	GELC
R-24	825.0	06/23/2017	WG	UF	INIT	REG	RAD	EPA:905.0	Strontium-90	Sr-90	N	0.438	0.159	0.496	—	pCi/L	Y	U	U	2017-1823	CAPU-17-139101	GELC
R-24	825.0	06/11/2021	WG	F	INIT	REG	General Chemistry	EPA:300.0	Sulfate	SO4(-2)	Y	6.66	—	—	0.133	mg/L	Y	—	NQ	N3B-2021-1820	CAPU-21-229581	GELC
R-24	825.0	08/27/2020	WG	F	INIT	REG	General Chemistry	EPA:300.0	Sulfate	SO4(-2)	Y	6.58	—	—	0.133	mg/L	Y	—	NQ	N3B-2020-1626	CAPU-20-206462	GELC
R-24	825.0	06/14/2019	WG	F	INIT	REG	General Chemistry	EPA:300.0	Sulfate	SO4(-2)	Y	6.97	—	—	0.133	mg/L	Y	—	NQ	N3B-2019-2202	CAPU-19-181512	GELC
R-24	825.0	06/25/2018	WG	F	INIT	REG	General Chemistry	EPA:300.0	Sulfate	SO4(-2)	Y	7.47	—	—	0.133	mg/L	Y	—	NQ	N3B-2018-2803	CAPU-18-94	GELC
R-24	825.0	06/23/2017	WG	F	INIT	REG	General Chemistry	EPA:300.0	Sulfate	SO4(-2)	Y	6.99	—	—	0.133	mg/L	Y	—	NQ	2017-1823	CAPU-17-139093	GELC
R-24	825.0	06/11/2021	WG	F	INIT	REG	General Chemistry	EPA:160.1	Total Dissolved Solids	TDS	Y	177	—	—	3.4	mg/L	Y	—	NQ	N3B-2021-1820	CAPU-21-229581	GELC
R-24	825.0	08/27/2020	WG	F	INIT	REG	General Chemistry	EPA:160.1	Total Dissolved Solids	TDS	Y	160	—	—	3.4	mg/L	Y	—	NQ	N3B-2020-1626	CAPU-20-206462	GELC
R-24	825.0	06/14/2019	WG	F	INIT	REG	General Chemistry	EPA:160.1	Total Dissolved Solids	TDS	Y	147	—	—	3.4	mg/L	Y	—	NQ	N3B-2019-2202	CAPU-19-181512	GELC
R-24	825.0	06/25/2018	WG	F	INIT	REG	General Chemistry	EPA:160.1	Total Dissolved Solids	TDS	Y	146	—	—	3.4	mg/L	Y	—	NQ	N3B-2018-2803	CAPU-18-94	GELC
R-24	825.0	06/23/2017	WG	F	INIT	REG	General Chemistry	EPA:160.1	Total Dissolved Solids	TDS	Y	200	—	—	3.4	mg/L	Y	—	NQ	2017-1823	CAPU-17-139093	GELC
R-24	825.0	06/11/2021	WG	UF	INIT	REG	LCMS/MS	EPA:537M	Total PFAS 3a	PFAS-Tot-3a	Y	0.883	—	—	—	ng/L	Y	J	J	N3B-2021-1820	CAPU-21-229580	GELC
R-24	825.0	08/27/2020	WG	UF	INIT	REG	LCMS/MS	EPA:537M	Total PFAS 3a	PFAS-Tot-3a	N	0	—	—	—	ng/L	Y	U	U	N3B-2020-1626	CAPU-20-206463	GELC
R-24	825.0	06/11/2021	WG	F	INIT	REG	General Chemistry	EPA:365.4	Total Phosphate as Phosphorus	PO4-P	Y	0.0431	—	—	0.02	mg/L	Y	J	J	N3B-2021-1820	CAPU-21-229581	GELC
R-24	825.0	08/27/2020	WG	F	INIT	REG	General Chemistry	EPA:365.4	Total Phosphate as Phosphorus	PO4-P	N	0.02	—	—	0.02	mg/L	Y	U	U	N3B-2020-1626	CAPU-20-206462	GELC
R-24	825.0	06/14/2019	WG	F	INIT	REG	General Chemistry	EPA:365.4	Total Phosphate as Phosphorus	PO4-P	N	0.02	—	—	0.02	mg/L	Y	U	U	N3B-2019-2202	CAPU-19-181512	GELC
R-24	825.0	06/25/2018	WG	F	INIT	REG	General Chemistry	EPA:365.4	Total Phosphate as Phosphorus	PO4-P	Y	0.0282	—	—	0.02	mg/L	Y	J	J	N3B-2018-2803	CAPU-18-94	GELC
R-24	825.0	06/23/2017	WG	F	INIT	REG	General Chemistry	EPA:365.4	Total Phosphate as Phosphorus	PO4-P	N	0.0214	—	—	0.02	mg/L	Y	J	U	2017-1823	CAPU-17-139093	GELC
R-24	825.0	06/11/2021	WG	F	INIT	REG	Inorganic	SW-846:6020B	Uranium	U	Y	1.27	—	—	0.067	µg/L	Y	—	NQ	N3B-2021-1820	CAPU-21-229581	GELC
R-24	825.0	08/27/2020	WG	F	INIT	REG	Inorganic	SW-846:6020B	Uranium	U	Y	1.17	—	—	0.067	µg/L	Y	—	NQ	N3B-2020-1626	CAPU-20-206462	GELC
R-24	825.0	06/14/2019	WG	F	INIT	REG	Inorganic	SW-846:6020	Uranium	U	Y	1.21	—	—	0.067	µg/L	Y	—	NQ	N3B-2019-2202	CAPU-19-181512	GELC
R-24	825.0	06/25/2018	WG	F	INIT	REG	Inorganic	SW-846:6020	Uranium	U	Y	1.35	—	—	0.067	µg/L	Y	—	NQ	N3B-2018-2803	CAPU-18-94	GELC
R-24	825.0	06/23/2017	WG	F	INIT	REG	Inorganic	SW-846:6020	Uranium	U	Y	1.28	—	—	0.067	µg/L	Y	—	NQ	2017-1823	CAPU-17-139093	GELC
R-24	825.0	06/11/2021	WG	UF	INIT	REG	RAD	HASL-300:ISOU	Uranium-234	U-234	Y	0.723	0.0654	0.107	—	pCi/L	Y	—	NQ	N3B-2021-1820	CAPU-21-229580	GELC
R-24	825.0	08/27/2020	WG	UF	INIT	REG	RAD	HASL-300:ISOU	Uranium-234	U-234	Y	0.665	0.0384	0.0478	—	pCi/L	Y	—	NQ	N3B-2020-1626	CAPU-20-206463	GELC
R-24	825.0	06/14/2019	WG	UF	INIT	REG	RAD	HASL-300:ISOU	Uranium-234	U-234	Y	0.664	0.0373	0.0486	—	pCi/L	Y	—	NQ	N3B-2019-2202	CAPU-19-181513	GELC
R-24	825.0	06/25/2018	WG	UF	INIT	REG	RAD	HASL-300:ISOU	Uranium-234	U-234	Y	0.879	0.0423	0.0744	—	pCi/L	Y	—	NQ	N3B-2018-2803	CAPU-18-95	GELC
R-24	825.0	06/23/2017	WG	UF	INIT	REG	RAD	HASL-300:ISOU	Uranium-234	U-234	Y	1.11	0.0639	0.0849	—	pCi/L	Y	—	J-	2017-1823	CAPU-17-139101	GELC
R-24	825.0	06/11/2021	WG	UF	INIT	REG	RAD	HASL-300:ISOU	Uranium-235/236	U-235/236	N	0.00602	0.0104	0.0881	—	pCi/L	Y	U	U	N3B-2021-1820	CAPU-21-229580	GELC
R-24	825.0	08/27/2020	WG	UF	INIT	REG	RAD	HASL-300:ISOU	Uranium-235/236	U-235/236	N	0.0227	0.0091	0.0311	—	pCi/L	Y	U	U	N3B-2020-1626	CAPU-20-206463	GELC
R-24	825.0	06/14/2019	WG	UF	INIT	REG	RAD	HASL-300:ISOU	Uranium-235/236	U-235/236	N	0.0272	0.0102	0.0407	—	pCi/L	Y	U	U	N3B-2019-2202	CAPU-19-181513	GELC
R-24	825.0	06/25/2018	WG	UF	INIT	REG	RAD	HASL-300:ISOU	Uranium-235/236	U-235/236	Y	0.0684	0.0151	0.0563	—	pCi/L	Y	—	NQ	N3B-2018-2803	CAPU-18-95	GELC
R-24	825.0	06/23/2017	WG	UF	INIT	REG	RAD	HASL-300:ISOU	Uranium-235/236	U-235/236	N	0.0304	0.013	0.0828	—	pCi/L	Y	U	U	2017-1823	CAPU-17-139101	GELC
R-24	825.0	06/11/2021	WG	UF	INIT	REG	RAD	HASL-300:ISOU	Uranium-238	U-238	Y	0.478	0.052	0.112	—	pCi/L	Y	—	NQ	N3B-2021-1820	CAPU-21-229580	GELC
R-24	825.0	08/27/2020	WG	UF	INIT	REG	RAD	HASL-300:ISOU	Uranium-238	U-238	Y	0.388	0.0294	0.0427	—	pCi/L	Y	—	NQ	N3B-2020-1626	CAPU-20-206463	GELC
R-24	825.0	06/14/2019	WG	UF	INIT	REG	RAD	HASL-300:ISOU	Uranium-238	U-238	Y	0.374	0.0282	0.0386	—	pCi/L	Y	—	NQ	N3B-2019-2202	CAPU-19-181513	GELC
R-24	825.0	06/25/2018	WG	UF	INIT	REG	RAD	HASL-300:ISOU	Uranium-238	U-238	Y	0.559	0.0342	0.0582	—	pCi/L	Y	—	NQ	N3B-2018-2803	CAPU-18-95	GELC

Table C-2 Analytical Detects from the Periodic Monitoring Events Reported in this Periodic Monitoring Report Plus Results from the Four Previous Monitoring Events if Available

Location ID	Screen Depth (ft)	Sample Date	Sample Type	Field Preparation Code	Analysis Type Code	Sample Purpose	Method Category	Lab Method	Parameter Name	Parameter Code	Detected	Report Result	Lab Uncertainty	Report MDA	Report MDL	Report Unit	Best Value	Lab Qualifier	Validation Qualifier	COC #	Field Sample ID	Lab ID
R-24	825.0	06/23/2017	WG	UF	INIT	REG	RAD	HASL-300:ISOU	Uranium-238	U-238	Y	2.26	0.0897	0.0878	—	pCi/L	Y	—	J-	2017-1823	CAPU-17-139101	GELC
R-24	825.0	06/11/2021	WG	F	INIT	REG	Inorganic	SW-846:6010C	Vanadium	V	Y	13.7	—	—	1	µg/L	Y	—	NQ	N3B-2021-1820	CAPU-21-229581	GELC
R-24	825.0	08/27/2020	WG	F	INIT	REG	Inorganic	SW-846:6010C	Vanadium	V	Y	18.5	—	—	1	µg/L	Y	—	NQ	N3B-2020-1626	CAPU-20-206462	GELC
R-24	825.0	06/14/2019	WG	F	INIT	REG	Inorganic	SW-846:6010C	Vanadium	V	Y	16.3	—	—	1	µg/L	Y	—	NQ	N3B-2019-2202	CAPU-19-181512	GELC
R-24	825.0	06/25/2018	WG	F	INIT	REG	Inorganic	SW-846:6010C	Vanadium	V	Y	15.7	—	—	1	µg/L	Y	—	NQ	N3B-2018-2803	CAPU-18-94	GELC
R-24	825.0	06/23/2017	WG	F	INIT	REG	Inorganic	SW-846:6010C	Vanadium	V	Y	15.2	—	—	1	µg/L	Y	—	NQ	2017-1823	CAPU-17-139093	GELC
R-24	825.0	06/11/2021	WG	F	INIT	REG	Inorganic	SW-846:6010C	Zinc	Zn	Y	16.7	—	—	3.3	µg/L	Y	J	J	N3B-2021-1820	CAPU-21-229581	GELC
R-24	825.0	08/27/2020	WG	F	INIT	REG	Inorganic	SW-846:6010C	Zinc	Zn	N	18.8	—	—	3.3	µg/L	Y	J	U	N3B-2020-1626	CAPU-20-206462	GELC
R-24	825.0	06/14/2019	WG	F	INIT	REG	Inorganic	SW-846:6010C	Zinc	Zn	Y	21	—	—	3.3	µg/L	Y	—	J+	N3B-2019-2202	CAPU-19-181512	GELC
R-24	825.0	06/25/2018	WG	F	INIT	REG	Inorganic	SW-846:6010C	Zinc	Zn	Y	21.2	—	—	3.3	µg/L	Y	*	NQ	N3B-2018-2803	CAPU-18-94	GELC
R-24	825.0	06/23/2017	WG	F	INIT	REG	Inorganic	SW-846:6010C	Zinc	Zn	Y	14.9	—	—	3.3	µg/L	Y	—	NQ	2017-1823	CAPU-17-139093	GELC
R-3	974.5	06/17/2021	WG	F	INIT	REG	General Chemistry	EPA:150.1	Acidity or Alkalinity of a solution	pH	Y	8.51	—	—	0.01	SU	Y	H	J	N3B-2021-1870	CAPU-21-229583	GELC
R-3	974.5	06/17/2021	WG	F	INIT	FD	General Chemistry	EPA:150.1	Acidity or Alkalinity of a solution	pH	Y	8.51	—	—	0.01	SU	Y	H	J	N3B-2021-1870	CAPU-21-229585	GELC
R-3	974.5	09/08/2020	WG	F	INIT	REG	General Chemistry	EPA:150.1	Acidity or Alkalinity of a solution	pH	Y	8.48	—	—	0.01	SU	Y	H	NQ	N3B-2020-1720	CAPU-20-206466	GELC
R-3	974.5	06/17/2019	WG	F	INIT	REG	General Chemistry	EPA:150.1	Acidity or Alkalinity of a solution	pH	Y	8.42	—	—	0.01	SU	Y	H	NQ	N3B-2019-2212	CAPU-19-181514	GELC
R-3	974.5	06/21/2018	WG	F	INIT	REG	General Chemistry	EPA:150.1	Acidity or Alkalinity of a solution	pH	Y	8.39	—	—	0.01	SU	Y	H	NQ	N3B-2018-2780	CAPU-18-97	GELC
R-3	974.5	06/21/2018	WG	F	INIT	FD	General Chemistry	EPA:150.1	Acidity or Alkalinity of a solution	pH	Y	8.35	—	—	0.01	SU	Y	H	NQ	N3B-2018-2780	CAPU-18-99	GELC
R-3	974.5	06/27/2017	WG	F	INIT	REG	General Chemistry	EPA:150.1	Acidity or Alkalinity of a solution	pH	Y	8.35	—	—	0.01	SU	Y	H	NQ	2017-1839	CAPU-17-139094	GELC
R-3	974.5	06/17/2021	WG	F	INIT	REG	General Chemistry	EPA:310.1	Alkalinity-CO3	ALK-CO3	Y	4.75	—	—	1.45	mg/L	Y	—	NQ	N3B-2021-1870	CAPU-21-229583	GELC
R-3	974.5	06/17/2021	WG	F	INIT	FD	General Chemistry	EPA:310.1	Alkalinity-CO3	ALK-CO3	Y	5.15	—	—	1.45	mg/L	Y	—	NQ	N3B-2021-1870	CAPU-21-229585	GELC
R-3	974.5	09/08/2020	WG	F	INIT	REG	General Chemistry	EPA:310.1	Alkalinity-CO3	ALK-CO3	Y	3.91	—	—	1.45	mg/L	Y	J	J	N3B-2020-1720	CAPU-20-206466	GELC
R-3	974.5	06/17/2019	WG	F	INIT	REG	General Chemistry	EPA:310.1	Alkalinity-CO3	ALK-CO3	Y	1.99	—	—	1.45	mg/L	Y	J	J	N3B-2019-2212	CAPU-19-181514	GELC
R-3	974.5	06/21/2018	WG	F	INIT	REG	General Chemistry	EPA:310.1	Alkalinity-CO3	ALK-CO3	Y	2.4	—	—	1.45	mg/L	Y	J	J	N3B-2018-2780	CAPU-18-97	GELC
R-3	974.5	06/21/2018	WG	F	INIT	FD	General Chemistry	EPA:310.1	Alkalinity-CO3	ALK-CO3	Y	2.4	—	—	1.45	mg/L	Y	J	J	N3B-2018-2780	CAPU-18-99	GELC
R-3	974.5	06/27/2017	WG	F	INIT	REG	General Chemistry	EPA:310.1	Alkalinity-CO3	ALK-CO3	N	4	—	—	1.45	mg/L	Y	U	U	2017-1839	CAPU-17-139094	GELC
R-3	974.5	06/17/2021	WG	F	INIT	REG	General Chemistry	EPA:310.1	Alkalinity-CO3+HCO3	ALK-CO3+HCO3	Y	83.6	—	—	1.45	mg/L	Y	—	NQ	N3B-2021-1870	CAPU-21-229583	GELC
R-3	974.5	06/17/2021	WG	F	INIT	FD	General Chemistry	EPA:310.1	Alkalinity-CO3+HCO3	ALK-CO3+HCO3	Y	85.3	—	—	1.45	mg/L	Y	—	NQ	N3B-2021-1870	CAPU-21-229585	GELC
R-3	974.5	09/08/2020	WG	F	INIT	REG	General Chemistry	EPA:310.1	Alkalinity-CO3+HCO3	ALK-CO3+HCO3	Y	82.2	—	—	1.45	mg/L	Y	—	NQ	N3B-2020-1720	CAPU-20-206466	GELC
R-3	974.5	06/17/2019	WG	F	INIT	REG	General Chemistry	EPA:310.1	Alkalinity-CO3+HCO3	ALK-CO3+HCO3	Y	85	—	—	1.45	mg/L	Y	—	NQ	N3B-2019-2212	CAPU-19-181514	GELC
R-3	974.5	06/21/2018	WG	F	INIT	REG	General Chemistry	EPA:310.1	Alkalinity-CO3+HCO3	ALK-CO3+HCO3	Y	87.2	—	—	1.45	mg/L	Y	—	NQ	N3B-2018-2780	CAPU-18-97	GELC
R-3	974.5	06/21/2018	WG	F	INIT	FD	General Chemistry	EPA:310.1	Alkalinity-CO3+HCO3	ALK-CO3+HCO3	Y	83.4	—	—	1.45	mg/L	Y	—	NQ	N3B-2018-2780	CAPU-18-99	GELC
R-3	974.5	06/27/2017	WG	F	INIT	REG	General Chemistry	EPA:310.1	Alkalinity-CO3+HCO3	ALK-CO3+HCO3	Y	83.2	—	—	1.45	mg/L	Y	—	NQ	2017-1839	CAPU-17-139094	GELC
R-3	974.5	06/17/2021	WG	UF	INIT	REG	RAD	HASL-300:AM-241	Americium-241	Am-241	N	0.0139	0.00656	0.0412	—	pCi/L	Y	U	U	N3B-2021-1870	CAPU-21-229582	GELC
R-3	974.5	06/17/2021	WG	UF	INIT	FD	RAD	HASL-300:AM-241	Americium-241	Am-241	N	0.0153	0.00956	0.0454	—	pCi/L	Y	U	U	N3B-2021-1870	CAPU-21-230394	GELC
R-3	974.5	09/08/2020	WG	UF	INIT	REG	RAD	HASL-300:AM-241	Americium-241	Am-241	N	0.0204	0.00864	0.0369	—	pCi/L	Y	U	U	N3B-2020-1720	CAPU-20-206467	GELC
R-3	974.5	06/17/2019	WG	UF	INIT	REG	RAD	HASL-300:AM-241	Americium-241	Am-241	N	0.0116	0.0116	0.0337	—	pCi/L	Y	U	U	N3B-2019-2212	CAPU-19-181515	GELC
R-3	974.5	06/21/2018	WG	UF	INIT	FD	RAD	HASL-300:AM-241	Americium-241	Am-241	N	-0.00464	0.00804	0.0379	—	pCi/L	Y	U	U	N3B-2018-2780	CAPU-18-100	GELC
R-3	974.5	06/21/2018	WG	UF	INIT	REG	RAD	HASL-300:AM-241	Americium-241	Am-241	N	0.00871	0.00649	0.0474	—	pCi/L	Y	U	U	N3B-2018-2780	CAPU-18-98	GELC
R-3	974.5	06/27/2017	WG	UF	INIT	REG	RAD	HASL-300:AM-241	Americium-241	Am-241	N	0.00274	0.00823	0.0457	—	pCi/L	Y	U	U	2017-1839	CAPU-17-139102	GELC
R-3	974.5	06/17/2021	WG	F	INIT	REG	General Chemistry	EPA:350.1	Ammonia as Nitrogen	NH3-N	Y	0.0415	—	—	0.017	mg/L	Y	J	J	N3B-2021-1870	CAPU-21-229583	GELC
R-3	974.5	06/17/2021	WG	F	INIT	FD	General Chemistry	EPA:350.1	Ammonia as Nitrogen	NH3-N	Y	0.0911	—	—	0.017	mg/L	Y	—	NQ	N3B-2021-1870	CAPU-21-229585	GELC
R-3	974.5	09/08/2020	WG	F	INIT	REG	General Chemistry	EPA:350.1	Ammonia as Nitrogen	NH3-N	N	0.0859	—	—	0.017	mg/L	Y	—	U	N3B-2020-1720	CAPU-20-206466	GELC
R-3	974.5	06/17/2019	WG	F	INIT	REG	General Chemistry	EPA:350.1	Ammonia as Nitrogen	NH3-N	N	0.0203	—	—	0.017	mg/L	Y	J	U	N3B-2019-2212	CAPU-19-181514	GELC
R-3	974.5	06/21/2018	WG	F	INIT	REG	General Chemistry	EPA:350.1	Ammonia as Nitrogen	NH3-N	Y	0.0312	—	—	0.017	mg/L	Y	J	J	N3B-2018-2780	CAPU-18-97	GELC
R-3	974.5	06/21/2018	WG	F	INIT	FD	General Chemistry	EPA:350.1	Ammonia as Nitrogen	NH3-N	Y	0.054	—	—	0.017	mg/L	Y	—	NQ	N3B-2018-2780	CAPU-18-99	GELC
R-3	974.5	06/27/2017	WG	F	INIT	REG	General Chemistry	EPA:350.1	Ammonia as Nitrogen	NH3-N	Y	0.0915	—	—	0.017	mg/L	Y	—	NQ	2017-1839	CAPU-17-139094	GELC
R-3	974.5	06/17/2021	WG	F	INIT	REG	Inorganic	SW-846:6020B	Arsenic	As	Y	3.38	—	—	2	µg/L	Y	J	J	N3B-2021-1870	CAPU-21-229583	GELC
R-3	974.5	06/17/2021	WG	F	INIT	FD	Inorganic	SW-846:6020B	Arsenic	As	Y	3.24	—	—	2	µg/L	Y	J	J	N3B-2021-1870	CAPU-21-229585	GELC
R-3	974.5	09/08/2020	WG	F	INIT	REG	Inorganic	SW-846:6020B	Arsenic	As	Y	2.82	—	—	2	µg/L	Y	J	J	N3B-2020-1720	CAPU-20-206466	GELC
R-3	974.5	06/17/2019	WG	F	INIT	REG	Inorganic	SW-846:6020	Arsenic	As	Y	3.75	—	—	2	µg/L	Y	J	J	N3B-2019-2212	CAPU-19-181514	GELC
R-3	974.5	06/21/2018	WG	F	INIT	REG	Inorganic	SW-846:6020	Arsenic	As	Y	3.57	—	—	2	µg/L	Y	J	J	N3B-2018-2780	CAPU-18-97	GELC
R-3	974.5	06/21/2018	WG	F	INIT	FD	Inorganic	SW-846:6020	Arsenic	As	Y	3.59	—	—	2	µg/L	Y	J	J	N3B-2018-2780	CAPU-18-99	GELC
R-3	974.5	06/27/2017	WG	F	INIT	REG	Inorganic	SW-846:6020	Arsenic	As	Y	3.01	—	—	2	µg/L	Y	J	J	2017-1839	CAPU-17-139094	GELC
R-3	974.5	06/17/2021	WG	F	INIT	REG	Inorganic	SW-846:6010C	Barium	Ba	Y	46.6	—	—	1	µg/L	Y	—	NQ	N3B-2021-1870	CAPU-21-229583	GELC
R-3	974.5	06/17/2021	WG	F	INIT	FD	Inorganic	SW-846:6010C	Barium	Ba	Y	46.6	—	—	1	µg/L	Y	—	NQ	N3B-2021-1870	CAPU-21-229585	GELC
R-3	974.5	09/08/2020	WG	F	INIT	REG	Inorganic	SW-846:6010C	Barium	Ba	Y	49.3	—	—	1	µg/L	Y	—	NQ	N3B-2020-1720	CAPU-20-206466	GELC
R-3	974.5	06/17/2019	WG	F	INIT	REG	Inorganic	SW-846:6010C	Barium	Ba	Y	42.2	—	—	1	µg/L	Y	—	NQ	N3B-2019-2212	CAPU-19-181514	GELC
R-3	974.5	06/21/2018	WG	F	INIT	REG	Inorganic	SW-846:6010C	Barium	Ba	Y	46.7	—	—	1	µg/L	Y	—	NQ	N3B-2018-2780	CAPU-18-97	GELC
R-3	974.5	06/21/2018	WG	F	INIT	FD	Inorganic	SW-846:6010C	Barium	Ba	Y	44.1	—	—	1	µg/L	Y	—	NQ	N3B-2018-2780	CAPU-18-99	GELC
R-3	974.5	06/27/2017	WG	F	INIT	REG	Inorganic	SW-846:6010C	Barium	Ba	Y	44.8	—	—	1	µg/L	Y	—	NQ	2017-1839	CAPU-17-139094	GELC
R-3	974.5	06/17/2021	WG	F	INIT	REG	Inorganic	SW-846:6010C	Boron	B	Y	21.4	—	—	15	µg/L	Y	J	J	N3B-2021-1870	CAPU-21-229583	GELC
R-3	974.5	06/17/2021	WG	F	INIT	FD	Inorganic	SW-846:6010C	Boron	B	Y	22.2	—	—	15	µg/L	Y	J	J	N3B-2021-1870	CAPU-21-229585	GELC
R-3	974.5	09/08/2020	WG	F	INIT	REG	Inorganic	SW-846:6010C	Boron	B	Y	23.4	—	—	15	µg/L	Y	J	J	N3B-2020-1720	CAPU-20-206466	GELC

Table C-2 Analytical Detects from the Periodic Monitoring Events Reported in this Periodic Monitoring Report Plus Results from the Four Previous Monitoring Events if Available

Location ID	Screen Depth (ft)	Sample Date	Sample Type	Field Preparation Code	Analysis Type Code	Sample Purpose	Method Category	Lab Method	Parameter Name	Parameter Code	Detected	Report Result	Lab Uncertainty	Report MDA	Report MDL	Report Unit	Best Value	Lab Qualifier	Validation Qualifier	COC #	Field Sample ID	Lab ID
R-3	974.5	06/17/2019	WG	F	INIT	REG	Inorganic	SW-846:6010C	Boron	B	Y	16.8	—	—	15	µg/L	Y	J	J	N3B-2019-2212	CAPU-19-181514	GELC
R-3	974.5	06/21/2018	WG	F	INIT	REG	Inorganic	SW-846:6010C	Boron	B	Y	19.2	—	—	15	µg/L	Y	J	J	N3B-2018-2780	CAPU-18-97	GELC
R-3	974.5	06/21/2018	WG	F	INIT	FD	Inorganic	SW-846:6010C	Boron	B	Y	18	—	—	15	µg/L	Y	J	J	N3B-2018-2780	CAPU-18-99	GELC
R-3	974.5	06/27/2017	WG	F	INIT	REG	Inorganic	SW-846:6010C	Boron	B	Y	15.2	—	—	15	µg/L	Y	J	J	2017-1839	CAPU-17-139094	GELC
R-3	974.5	06/17/2021	WG	F	INIT	REG	Inorganic	SW-846:6010C	Calcium	Ca	Y	17.8	—	—	0.05	mg/L	Y	—	NQ	N3B-2021-1870	CAPU-21-229583	GELC
R-3	974.5	06/17/2021	WG	F	INIT	FD	Inorganic	SW-846:6010C	Calcium	Ca	Y	17.8	—	—	0.05	mg/L	Y	—	NQ	N3B-2021-1870	CAPU-21-229585	GELC
R-3	974.5	09/08/2020	WG	F	INIT	REG	Inorganic	SW-846:6010C	Calcium	Ca	Y	18.1	—	—	0.05	mg/L	Y	—	NQ	N3B-2020-1720	CAPU-20-206466	GELC
R-3	974.5	06/17/2019	WG	F	INIT	REG	Inorganic	SW-846:6010C	Calcium	Ca	Y	17.3	—	—	0.05	mg/L	Y	—	NQ	N3B-2019-2212	CAPU-19-181514	GELC
R-3	974.5	06/21/2018	WG	F	INIT	REG	Inorganic	SW-846:6010C	Calcium	Ca	Y	18.6	—	—	0.05	mg/L	Y	—	NQ	N3B-2018-2780	CAPU-18-97	GELC
R-3	974.5	06/21/2018	WG	F	INIT	FD	Inorganic	SW-846:6010C	Calcium	Ca	Y	18.2	—	—	0.05	mg/L	Y	—	NQ	N3B-2018-2780	CAPU-18-99	GELC
R-3	974.5	06/27/2017	WG	F	INIT	REG	Inorganic	SW-846:6010C	Calcium	Ca	Y	18.7	—	—	0.05	mg/L	Y	—	NQ	2017-1839	CAPU-17-139094	GELC
R-3	974.5	06/17/2021	WG	UF	INIT	REG	RAD	EPA:901.1	Cesium-137	Cs-137	N	0.353	0.978	3.64	—	pCi/L	Y	U	UJ	N3B-2021-1870	CAPU-21-229582	GELC
R-3	974.5	06/17/2021	WG	UF	INIT	FD	RAD	EPA:901.1	Cesium-137	Cs-137	N	2.34	1.08	2.83	—	pCi/L	Y	U	UJ	N3B-2021-1870	CAPU-21-230394	GELC
R-3	974.5	09/08/2020	WG	UF	INIT	REG	RAD	EPA:901.1	Cesium-137	Cs-137	N	0.696	1.51	5.55	—	pCi/L	Y	U	U	N3B-2020-1720	CAPU-20-206467	GELC
R-3	974.5	06/17/2019	WG	UF	INIT	REG	RAD	EPA:901.1	Cesium-137	Cs-137	N	-0.547	1.29	4.11	—	pCi/L	Y	U	U	N3B-2019-2212	CAPU-19-181515	GELC
R-3	974.5	06/21/2018	WG	UF	INIT	FD	RAD	EPA:901.1	Cesium-137	Cs-137	N	-0.154	1.07	3.95	—	pCi/L	Y	U	U	N3B-2018-2780	CAPU-18-100	GELC
R-3	974.5	06/21/2018	WG	UF	INIT	REG	RAD	EPA:901.1	Cesium-137	Cs-137	N	2.09	1.21	4.66	—	pCi/L	Y	U	U	N3B-2018-2780	CAPU-18-98	GELC
R-3	974.5	06/27/2017	WG	UF	INIT	REG	RAD	EPA:901.1	Cesium-137	Cs-137	N	1.82	1.24	5.08	—	pCi/L	Y	U	U	2017-1839	CAPU-17-139102	GELC
R-3	974.5	06/17/2021	WG	F	INIT	REG	General Chemistry	EPA:300.0	Chloride	Cl(-1)	Y	3.06	—	—	0.067	mg/L	Y	—	NQ	N3B-2021-1870	CAPU-21-229583	GELC
R-3	974.5	06/17/2021	WG	F	INIT	FD	General Chemistry	EPA:300.0	Chloride	Cl(-1)	Y	3.06	—	—	0.067	mg/L	Y	—	NQ	N3B-2021-1870	CAPU-21-229585	GELC
R-3	974.5	09/08/2020	WG	F	INIT	REG	General Chemistry	EPA:300.0	Chloride	Cl(-1)	Y	3.22	—	—	0.067	mg/L	Y	—	NQ	N3B-2020-1720	CAPU-20-206466	GELC
R-3	974.5	06/17/2019	WG	F	INIT	REG	General Chemistry	EPA:300.0	Chloride	Cl(-1)	Y	3.29	—	—	0.067	mg/L	Y	—	NQ	N3B-2019-2212	CAPU-19-181514	GELC
R-3	974.5	06/21/2018	WG	F	INIT	REG	General Chemistry	EPA:300.0	Chloride	Cl(-1)	Y	3.11	—	—	0.067	mg/L	Y	—	NQ	N3B-2018-2780	CAPU-18-97	GELC
R-3	974.5	06/21/2018	WG	F	INIT	FD	General Chemistry	EPA:300.0	Chloride	Cl(-1)	Y	3.1	—	—	0.067	mg/L	Y	—	NQ	N3B-2018-2780	CAPU-18-99	GELC
R-3	974.5	06/27/2017	WG	F	INIT	REG	General Chemistry	EPA:300.0	Chloride	Cl(-1)	Y	2.95	—	—	0.067	mg/L	Y	—	NQ	2017-1839	CAPU-17-139094	GELC
R-3	974.5	06/17/2021	WG	UF	INIT	REG	RAD	EPA:901.1	Cobalt-60	Co-60	N	1.79	1.11	4.71	—	pCi/L	Y	U	UJ	N3B-2021-1870	CAPU-21-229582	GELC
R-3	974.5	06/17/2021	WG	UF	INIT	FD	RAD	EPA:901.1	Cobalt-60	Co-60	N	0.668	1.21	3.18	—	pCi/L	Y	U	UJ	N3B-2021-1870	CAPU-21-230394	GELC
R-3	974.5	09/08/2020	WG	UF	INIT	REG	RAD	EPA:901.1	Cobalt-60	Co-60	N	-2.37	1.28	3.92	—	pCi/L	Y	U	U	N3B-2020-1720	CAPU-20-206467	GELC
R-3	974.5	06/17/2019	WG	UF	INIT	REG	RAD	EPA:901.1	Cobalt-60	Co-60	N	4.13	1.78	6.65	—	pCi/L	Y	U	U	N3B-2019-2212	CAPU-19-181515	GELC
R-3	974.5	06/21/2018	WG	UF	INIT	FD	RAD	EPA:901.1	Cobalt-60	Co-60	N	0.569	1.34	5.09	—	pCi/L	Y	U	U	N3B-2018-2780	CAPU-18-100	GELC
R-3	974.5	06/21/2018	WG	UF	INIT	REG	RAD	EPA:901.1	Cobalt-60	Co-60	N	0.0631	1.3	5.05	—	pCi/L	Y	U	U	N3B-2018-2780	CAPU-18-98	GELC
R-3	974.5	06/27/2017	WG	UF	INIT	REG	RAD	EPA:901.1	Cobalt-60	Co-60	N	0.0938	1.03	4.26	—	pCi/L	Y	U	U	2017-1839	CAPU-17-139102	GELC
R-3	974.5	06/17/2021	WG	F	INIT	REG	General Chemistry	EPA:300.0	Fluoride	F(-1)	Y	0.282	—	—	0.033	mg/L	Y	—	NQ	N3B-2021-1870	CAPU-21-229583	GELC
R-3	974.5	06/17/2021	WG	F	INIT	FD	General Chemistry	EPA:300.0	Fluoride	F(-1)	Y	0.266	—	—	0.033	mg/L	Y	—	NQ	N3B-2021-1870	CAPU-21-229585	GELC
R-3	974.5	09/08/2020	WG	F	INIT	REG	General Chemistry	EPA:300.0	Fluoride	F(-1)	Y	0.325	—	—	0.033	mg/L	Y	—	NQ	N3B-2020-1720	CAPU-20-206466	GELC
R-3	974.5	06/17/2019	WG	F	INIT	REG	General Chemistry	EPA:300.0	Fluoride	F(-1)	Y	0.394	—	—	0.033	mg/L	Y	—	NQ	N3B-2019-2212	CAPU-19-181514	GELC
R-3	974.5	06/21/2018	WG	F	INIT	REG	General Chemistry	EPA:300.0	Fluoride	F(-1)	Y	0.263	—	—	0.033	mg/L	Y	—	NQ	N3B-2018-2780	CAPU-18-97	GELC
R-3	974.5	06/21/2018	WG	F	INIT	FD	General Chemistry	EPA:300.0	Fluoride	F(-1)	Y	0.266	—	—	0.033	mg/L	Y	—	NQ	N3B-2018-2780	CAPU-18-99	GELC
R-3	974.5	06/27/2017	WG	F	INIT	REG	General Chemistry	EPA:300.0	Fluoride	F(-1)	Y	0.197	—	—	0.033	mg/L	Y	—	NQ	2017-1839	CAPU-17-139094	GELC
R-3	974.5	06/17/2021	WG	UF	INIT	REG	RAD	EPA:900	Gross alpha	GROSSA	N	1.37	0.783	2.41	—	pCi/L	Y	U	UJ	N3B-2021-1870	CAPU-21-229582	GELC
R-3	974.5	06/17/2021	WG	UF	INIT	FD	RAD	EPA:900	Gross alpha	GROSSA	N	0.655	0.67	2.54	—	pCi/L	Y	U	U	N3B-2021-1870	CAPU-21-230394	GELC
R-3	974.5	09/08/2020	WG	UF	INIT	REG	RAD	EPA:900	Gross alpha	GROSSA	Y	1.06	0.413	1	—	pCi/L	Y	—	NQ	N3B-2020-1720	CAPU-20-206467	GELC
R-3	974.5	06/17/2019	WG	UF	INIT	REG	RAD	EPA:900	Gross alpha	GROSSA	N	2.44	1.15	3.33	—	pCi/L	Y	U	U	N3B-2019-2212	CAPU-19-181515	GELC
R-3	974.5	06/21/2018	WG	UF	INIT	FD	RAD	EPA:900	Gross alpha	GROSSA	N	1.22	0.877	2.96	—	pCi/L	Y	U	U	N3B-2018-2780	CAPU-18-100	GELC
R-3	974.5	06/21/2018	WG	UF	INIT	REG	RAD	EPA:900	Gross alpha	GROSSA	N	0.699	0.809	2.99	—	pCi/L	Y	U	U	N3B-2018-2780	CAPU-18-98	GELC
R-3	974.5	06/27/2017	WG	UF	INIT	REG	RAD	EPA:900	Gross alpha	GROSSA	N	0.422	0.594	2.22	—	pCi/L	Y	U	U	2017-1839	CAPU-17-139102	GELC
R-3	974.5	06/17/2021	WG	UF	INIT	REG	RAD	EPA:900	Gross beta	GROSSB	N	2.33	0.895	2.76	—	pCi/L	Y	U	UJ	N3B-2021-1870	CAPU-21-229582	GELC
R-3	974.5	06/17/2021	WG	UF	INIT	FD	RAD	EPA:900	Gross beta	GROSSB	Y	2.63	0.886	2.62	—	pCi/L	Y	—	NQ	N3B-2021-1870	CAPU-21-230394	GELC
R-3	974.5	09/08/2020	WG	UF	INIT	REG	RAD	EPA:900	Gross beta	GROSSB	N	2.17	0.789	2.45	—	pCi/L	Y	U	U	N3B-2020-1720	CAPU-20-206467	GELC
R-3	974.5	06/17/2019	WG	UF	INIT	REG	RAD	EPA:900	Gross beta	GROSSB	Y	3.02	0.449	1.37	—	pCi/L	Y	—	NQ	N3B-2019-2212	CAPU-19-181515	GELC
R-3	974.5	06/21/2018	WG	UF	INIT	FD	RAD	EPA:900	Gross beta	GROSSB	N	0.757	0.605	2.05	—	pCi/L	Y	U	U	N3B-2018-2780	CAPU-18-100	GELC
R-3	974.5	06/21/2018	WG	UF	INIT	REG	RAD	EPA:900	Gross beta	GROSSB	Y	2.02	0.67	1.91	—	pCi/L	Y	—	NQ	N3B-2018-2780	CAPU-18-98	GELC
R-3	974.5	06/27/2017	WG	UF	INIT	REG	RAD	EPA:900	Gross beta	GROSSB	Y	2.69	0.471	1.46	—	pCi/L	Y	—	NQ	2017-1839	CAPU-17-139102	GELC
R-3	974.5	06/17/2021	WG	F	INIT	REG	Inorganic	SM:A2340B	Hardness	Hardness	Y	64.6	—	—	0.453	mg/L	Y	—	NQ	N3B-2021-1870	CAPU-21-229583	GELC
R-3	974.5	06/17/2021	WG	F	INIT	FD	Inorganic	SM:A2340B	Hardness	Hardness	Y	64.7	—	—	0.453	mg/L	Y	—	NQ	N3B-2021-1870	CAPU-21-229585	GELC
R-3	974.5	09/08/2020	WG	F	INIT	REG	Inorganic	SM:A2340B	Hardness	Hardness	Y	65.8	—	—	0.453	mg/L	Y	—	NQ	N3B-2020-1720	CAPU-20-206466	GELC
R-3	974.5	06/17/2019	WG	F	INIT	REG	Inorganic	SM:A2340B	Hardness	Hardness	Y	59.5	—	—	0.453	mg/L	Y	—	NQ	N3B-2019-2212	CAPU-19-181514	GELC
R-3	974.5	06/21/2018	WG	F	INIT	REG	Inorganic	SM:A2340B	Hardness	Hardness	Y	64.8	—	—	0.453	mg/L	Y	—	NQ	N3B-2018-2780	CAPU-18-97	GELC
R-3	974.5	06/21/2018	WG	F	INIT	FD	Inorganic	SM:A2340B	Hardness	Hardness	Y	63.1	—	—	0.453	mg/L	Y	—	NQ	N3B-2018-2780	CAPU-18-99	GELC
R-3	974.5	06/27/2017	WG	F	INIT	REG	Inorganic	SM:A2340B	Hardness	Hardness	Y	65.1	—	—	0.453	mg/L	Y	—	NQ	2017-1839	CAPU-17-139094	GELC
R-3	974.5	06/17/2021	WG	F	INIT	REG	Inorganic	SW-846:6010C	Magnesium	Mg	Y	4.89	—	—	0.11	mg/L	Y	—	NQ	N3B-2021-1870	CAPU-21-229583	GELC
R-3	974.5	06/17/2021	WG	F	INIT	FD	Inorganic	SW-846:6010C	Magnesium	Mg	Y	4.9	—	—	0.11	mg/L	Y	—	NQ	N3B-2021-1870	CAPU-21-229585	GELC
R-3	974.5	09/08/2020	WG	F	INIT	REG	Inorganic	SW-846:6010C	Magnesium	Mg	Y	5.02	—	—	0.11	mg/L	Y	—	NQ	N3B-2020-1720	CAPU-20-206466	GELC

Table C-2 Analytical Detects from the Periodic Monitoring Events Reported in this Periodic Monitoring Report Plus Results from the Four Previous Monitoring Events if Available

Location ID	Screen Depth (ft)	Sample Date	Sample Type	Field Preparation Code	Analysis Type Code	Sample Purpose	Method Category	Lab Method	Parameter Name	Parameter Code	Detected	Report Result	Lab Uncertainty	Report MDA	Report MDL	Report Unit	Best Value	Lab Qualifier	Validation Qualifier	COC #	Field Sample ID	Lab ID
R-3	974.5	06/17/2019	WG	F	INIT	REG	Inorganic	SW-846:6010C	Magnesium	Mg	Y	3.96	—	—	0.11	mg/L	Y	—	NQ	N3B-2019-2212	CAPU-19-181514	GELC
R-3	974.5	06/21/2018	WG	F	INIT	REG	Inorganic	SW-846:6010C	Magnesium	Mg	Y	4.49	—	—	0.11	mg/L	Y	—	NQ	N3B-2018-2780	CAPU-18-97	GELC
R-3	974.5	06/21/2018	WG	F	INIT	FD	Inorganic	SW-846:6010C	Magnesium	Mg	Y	4.32	—	—	0.11	mg/L	Y	—	NQ	N3B-2018-2780	CAPU-18-99	GELC
R-3	974.5	06/27/2017	WG	F	INIT	REG	Inorganic	SW-846:6010C	Magnesium	Mg	Y	4.5	—	—	0.11	mg/L	Y	—	NQ	2017-1839	CAPU-17-139094	GELC
R-3	974.5	06/17/2021	WG	F	INIT	REG	Inorganic	SW-846:6020B	Molybdenum	Mo	Y	1.27	—	—	0.2	µg/L	Y	—	J+	N3B-2021-1870	CAPU-21-229583	GELC
R-3	974.5	06/17/2021	WG	F	INIT	FD	Inorganic	SW-846:6020B	Molybdenum	Mo	N	1.21	—	—	0.2	µg/L	Y	—	U	N3B-2021-1870	CAPU-21-229585	GELC
R-3	974.5	09/08/2020	WG	F	INIT	REG	Inorganic	SW-846:6020B	Molybdenum	Mo	Y	1.2	—	—	0.2	µg/L	Y	—	NQ	N3B-2020-1720	CAPU-20-206466	GELC
R-3	974.5	06/17/2019	WG	F	INIT	REG	Inorganic	SW-846:6020	Molybdenum	Mo	Y	1.3	—	—	0.2	µg/L	Y	—	NQ	N3B-2019-2212	CAPU-19-181514	GELC
R-3	974.5	06/21/2018	WG	F	INIT	REG	Inorganic	SW-846:6020	Molybdenum	Mo	Y	1.23	—	—	0.2	µg/L	Y	—	NQ	N3B-2018-2780	CAPU-18-97	GELC
R-3	974.5	06/21/2018	WG	F	INIT	FD	Inorganic	SW-846:6020	Molybdenum	Mo	Y	1.11	—	—	0.2	µg/L	Y	—	NQ	N3B-2018-2780	CAPU-18-99	GELC
R-3	974.5	06/27/2017	WG	F	INIT	REG	Inorganic	SW-846:6020	Molybdenum	Mo	Y	1.18	—	—	0.2	µg/L	Y	—	J	2017-1839	CAPU-17-139094	GELC
R-3	974.5	06/17/2021	WG	UF	INIT	REG	RAD	EPA:901.1	Neptunium-237	Np-237	N	1.66	2.14	7.35	—	pCi/L	Y	U	UJ	N3B-2021-1870	CAPU-21-229582	GELC
R-3	974.5	06/17/2021	WG	UF	INIT	FD	RAD	EPA:901.1	Neptunium-237	Np-237	N	0.798	1.49	5.53	—	pCi/L	Y	U	UJ	N3B-2021-1870	CAPU-21-230394	GELC
R-3	974.5	09/08/2020	WG	UF	INIT	REG	RAD	EPA:901.1	Neptunium-237	Np-237	N	2.09	2.56	9.56	—	pCi/L	Y	U	U	N3B-2020-1720	CAPU-20-206467	GELC
R-3	974.5	06/17/2019	WG	UF	INIT	REG	RAD	EPA:901.1	Neptunium-237	Np-237	N	2.91	2.54	9.92	—	pCi/L	Y	U	U	N3B-2019-2212	CAPU-19-181515	GELC
R-3	974.5	06/21/2018	WG	UF	INIT	FD	RAD	EPA:901.1	Neptunium-237	Np-237	N	-1.87	2.17	7.76	—	pCi/L	Y	U	U	N3B-2018-2780	CAPU-18-100	GELC
R-3	974.5	06/21/2018	WG	UF	INIT	REG	RAD	EPA:901.1	Neptunium-237	Np-237	N	0.519	2.28	8.54	—	pCi/L	Y	U	U	N3B-2018-2780	CAPU-18-98	GELC
R-3	974.5	06/27/2017	WG	UF	INIT	REG	RAD	EPA:901.1	Neptunium-237	Np-237	N	2.33	2.34	8.97	—	pCi/L	Y	U	U	2017-1839	CAPU-17-139102	GELC
R-3	974.5	06/17/2021	WG	F	INIT	REG	General Chemistry	EPA:353.2	Nitrate-Nitrite as Nitrogen	NO3+NO2-N	Y	0.584	—	—	0.017	mg/L	Y	—	NQ	N3B-2021-1870	CAPU-21-229583	GELC
R-3	974.5	06/17/2021	WG	F	INIT	FD	General Chemistry	EPA:353.2	Nitrate-Nitrite as Nitrogen	NO3+NO2-N	Y	0.585	—	—	0.017	mg/L	Y	—	NQ	N3B-2021-1870	CAPU-21-229585	GELC
R-3	974.5	09/08/2020	WG	F	INIT	REG	General Chemistry	EPA:353.2	Nitrate-Nitrite as Nitrogen	NO3+NO2-N	Y	0.554	—	—	0.017	mg/L	Y	—	NQ	N3B-2020-1720	CAPU-20-206466	GELC
R-3	974.5	06/17/2019	WG	F	INIT	REG	General Chemistry	EPA:353.2	Nitrate-Nitrite as Nitrogen	NO3+NO2-N	Y	0.58	—	—	0.085	mg/L	Y	—	NQ	N3B-2019-2212	CAPU-19-181514	GELC
R-3	974.5	06/21/2018	WG	F	INIT	REG	General Chemistry	EPA:353.2	Nitrate-Nitrite as Nitrogen	NO3+NO2-N	Y	0.539	—	—	0.017	mg/L	Y	—	NQ	N3B-2018-2780	CAPU-18-97	GELC
R-3	974.5	06/21/2018	WG	F	INIT	FD	General Chemistry	EPA:353.2	Nitrate-Nitrite as Nitrogen	NO3+NO2-N	Y	0.536	—	—	0.017	mg/L	Y	—	NQ	N3B-2018-2780	CAPU-18-99	GELC
R-3	974.5	06/27/2017	WG	F	INIT	REG	General Chemistry	EPA:353.2	Nitrate-Nitrite as Nitrogen	NO3+NO2-N	Y	0.536	—	—	0.017	mg/L	Y	—	NQ	2017-1839	CAPU-17-139094	GELC
R-3	974.5	06/17/2021	WG	F	INIT	REG	LCMS/MS	SW-846:6850	Perchlorate	ClO4	Y	0.516	—	—	0.05	µg/L	Y	—	NQ	N3B-2021-1870	CAPU-21-229583	GELC
R-3	974.5	06/17/2021	WG	F	INIT	FD	LCMS/MS	SW-846:6850	Perchlorate	ClO4	Y	0.516	—	—	0.05	µg/L	Y	—	NQ	N3B-2021-1870	CAPU-21-229585	GELC
R-3	974.5	09/08/2020	WG	F	INIT	REG	LCMS/MS	SW-846:6850	Perchlorate	ClO4	Y	0.575	—	—	0.05	µg/L	Y	—	NQ	N3B-2020-1720	CAPU-20-206466	GELC
R-3	974.5	06/17/2019	WG	F	INIT	REG	LCMS/MS	SW-846:6850	Perchlorate	ClO4	Y	0.632	—	—	0.05	µg/L	Y	—	NQ	N3B-2019-2212	CAPU-19-181514	GELC
R-3	974.5	06/21/2018	WG	F	INIT	REG	LCMS/MS	SW-846:6850	Perchlorate	ClO4	Y	0.526	—	—	0.05	µg/L	Y	—	J-	N3B-2018-2780	CAPU-18-97	GELC
R-3	974.5	06/21/2018	WG	F	INIT	FD	LCMS/MS	SW-846:6850	Perchlorate	ClO4	Y	0.537	—	—	0.05	µg/L	Y	—	NQ	N3B-2018-2780	CAPU-18-99	GELC
R-3	974.5	06/27/2017	WG	F	INIT	REG	LCMS/MS	SW-846:6850	Perchlorate	ClO4	Y	0.524	—	—	0.05	µg/L	Y	—	NQ	2017-1839	CAPU-17-139094	GELC
R-3	974.5	06/17/2021	WG	UF	INIT	REG	RAD	HASL-300:ISOPU	Plutonium-238	Pu-238	N	0.00653	0.0113	0.0808	—	pCi/L	Y	U	U	N3B-2021-1870	CAPU-21-229582	GELC
R-3	974.5	06/17/2021	WG	UF	INIT	FD	RAD	HASL-300:ISOPU	Plutonium-238	Pu-238	N	-0.00353	0.0137	0.0873	—	pCi/L	Y	U	U	N3B-2021-1870	CAPU-21-230394	GELC
R-3	974.5	09/08/2020	WG	UF	INIT	REG	RAD	HASL-300:ISOPU	Plutonium-238	Pu-238	N	0.0087	0.00615	0.0473	—	pCi/L	Y	U	U	N3B-2020-1720	CAPU-20-206467	GELC
R-3	974.5	06/17/2019	WG	UF	INIT	REG	RAD	HASL-300:ISOPU	Plutonium-238	Pu-238	N	-0.0108	0.0084	0.0383	—	pCi/L	Y	U	U	N3B-2019-2212	CAPU-19-181515	GELC
R-3	974.5	06/21/2018	WG	UF	INIT	FD	RAD	HASL-300:ISOPU	Plutonium-238	Pu-238	N	0.025	0.0144	0.0412	—	pCi/L	Y	U	U	N3B-2018-2780	CAPU-18-100	GELC
R-3	974.5	06/21/2018	WG	UF	INIT	REG	RAD	HASL-300:ISOPU	Plutonium-238	Pu-238	N	0.00474	0.0075	0.0352	—	pCi/L	Y	U	U	N3B-2018-2780	CAPU-18-98	GELC
R-3	974.5	06/27/2017	WG	UF	INIT	REG	RAD	HASL-300:ISOPU	Plutonium-238	Pu-238	N	0.0225	0.0162	0.0769	—	pCi/L	Y	U	U	2017-1839	CAPU-17-139102	GELC
R-3	974.5	06/17/2021	WG	UF	INIT	REG	RAD	HASL-300:ISOPU	Plutonium-239/240	Pu-239/240	N	0	0.00923	0.0819	—	pCi/L	Y	U	U	N3B-2021-1870	CAPU-21-229582	GELC
R-3	974.5	06/17/2021	WG	UF	INIT	FD	RAD	HASL-300:ISOPU	Plutonium-239/240	Pu-239/240	N	0.00705	0.0132	0.0885	—	pCi/L	Y	U	U	N3B-2021-1870	CAPU-21-230394	GELC
R-3	974.5	09/08/2020	WG	UF	INIT	REG	RAD	HASL-300:ISOPU	Plutonium-239/240	Pu-239/240	N	0.0087	0.0087	0.064	—	pCi/L	Y	U	U	N3B-2020-1720	CAPU-20-206467	GELC
R-3	974.5	06/17/2019	WG	UF	INIT	REG	RAD	HASL-300:ISOPU	Plutonium-239/240	Pu-239/240	N	-0.0108	0.00894	0.0419	—	pCi/L	Y	U	U	N3B-2019-2212	CAPU-19-181515	GELC
R-3	974.5	06/21/2018	WG	UF	INIT	FD	RAD	HASL-300:ISOPU	Plutonium-239/240	Pu-239/240	N	-0.00278	0.00921	0.0528	—	pCi/L	Y	U	U	N3B-2018-2780	CAPU-18-100	GELC
R-3	974.5	06/21/2018	WG	UF	INIT	REG	RAD	HASL-300:ISOPU	Plutonium-239/240	Pu-239/240	N	0.00949	0.00887	0.0451	—	pCi/L	Y	U	U	N3B-2018-2780	CAPU-18-98	GELC
R-3	974.5	06/27/2017	WG	UF	INIT	REG	RAD	HASL-300:ISOPU	Plutonium-239/240	Pu-239/240	N	0.00449	0.0119	0.0815	—	pCi/L	Y	U	U	2017-1839	CAPU-17-139102	GELC
R-3	974.5	06/17/2021	WG	F	INIT	REG	Inorganic	SW-846:6010C	Potassium	K	Y	2.19	—	—	0.05	mg/L	Y	—	NQ	N3B-2021-1870	CAPU-21-229583	GELC
R-3	974.5	06/17/2021	WG	F	INIT	FD	Inorganic	SW-846:6010C	Potassium	K	Y	2.23	—	—	0.05	mg/L	Y	—	NQ	N3B-2021-1870	CAPU-21-229585	GELC
R-3	974.5	09/08/2020	WG	F	INIT	REG	Inorganic	SW-846:6010C	Potassium	K	Y	2.25	—	—	0.05	mg/L	Y	—	NQ	N3B-2020-1720	CAPU-20-206466	GELC
R-3	974.5	06/17/2019	WG	F	INIT	REG	Inorganic	SW-846:6010C	Potassium	K	Y	2	—	—	0.05	mg/L	Y	—	NQ	N3B-2019-2212	CAPU-19-181514	GELC
R-3	974.5	06/21/2018	WG	F	INIT	REG	Inorganic	SW-846:6010C	Potassium	K	Y	2.32	—	—	0.05	mg/L	Y	—	J+	N3B-2018-2780	CAPU-18-97	GELC
R-3	974.5	06/21/2018	WG	F	INIT	FD	Inorganic	SW-846:6010C	Potassium	K	Y	2.32	—	—	0.05	mg/L	Y	—	J+	N3B-2018-2780	CAPU-18-99	GELC
R-3	974.5	06/27/2017	WG	F	INIT	REG	Inorganic	SW-846:6010C	Potassium	K	Y	2.3	—	—	0.05	mg/L	Y	—	NQ	2017-1839	CAPU-17-139094	GELC
R-3	974.5	06/17/2021	WG	UF	INIT	REG	RAD	EPA:901.1	Potassium-40	K-40	N	8.98	19.1	38.4	—	pCi/L	Y	U	UJ	N3B-2021-1870	CAPU-21-229582	GELC
R-3	974.5	06/17/2021	WG	UF	INIT	FD	RAD	EPA:901.1	Potassium-40	K-40	N	-2.82	11.4	40.4	—	pCi/L	Y	U	UJ	N3B-2021-1870	CAPU-21-230394	GELC
R-3	974.5	09/08/2020	WG	UF	INIT	REG	RAD	EPA:901.1	Potassium-40	K-40	N	44.2	20.4	52.8	—	pCi/L	Y	U	U	N3B-2020-1720	CAPU-20-206467	GELC
R-3	974.5	06/17/2019	WG	UF	INIT	REG	RAD	EPA:901.1	Potassium-40	K-40	N	4.44	15.5	51.5	—	pCi/L	Y	U	U	N3B-2019-2212	CAPU-19-181515	GELC
R-3	974.5	06/21/2018	WG	UF	INIT	REG	RAD	EPA:901.1	Potassium-40	K-40	N	-18.9	15.3	57.5	—	pCi/L	Y	U	U	N3B-2018-2780	CAPU-18-98	GELC
R-3	974.5	06/21/2018	WG	UF	INIT	FD	RAD	EPA:901.1	Potassium-40	K-40	N	-16.4	14.2	57	—	pCi/L	Y	U	U	N3B-2018-2780	CAPU-18-100	GELC
R-3	974.5	06/27/2017	WG	UF	INIT	REG	RAD	EPA:901.1	Potassium-40	K-40	N	-24.7	17.2	56.6	—	pCi/L	Y	U	U	2017-1839	CAPU-17-139102	GELC
R-3	974.5	06/17/2021	WG	UF	INIT	REG	RAD	EPA:903.1	Radium-226	Ra-226	N	0.154	0.0907	0.295	—	pCi/L	Y	U	UJ	N3B-2021-1870	CAPU-21-229582	GELC
R-3	974.5	06/17/2021	WG	UF	INIT	FD	RAD	EPA:903.1	Radium-226	Ra-226	Y	0.404	0.104	0.246	—	pCi/L	Y	—	J-	N3B-2021-1870	CAPU-21-230394	GELC
R-3	974.5	09/08/2020	WG	UF	INIT	REG	RAD	EPA:903.1	Radium-226	Ra-226	Y	0.54	0.19	0.511	—	pCi/L	Y	—	NQ	N3B-2020-1720	CAPU-20-206467	GELC

Table C-2 Analytical Detects from the Periodic Monitoring Events Reported in this Periodic Monitoring Report Plus Results from the Four Previous Monitoring Events if Available

Location ID	Screen Depth (ft)	Sample Date	Sample Type	Field Preparation Code	Analysis Type Code	Sample Purpose	Method Category	Lab Method	Parameter Name	Parameter Code	Detected	Report Result	Lab Uncertainty	Report MDA	Report MDL	Report Unit	Best Value	Lab Qualifier	Validation Qualifier	COC #	Field Sample ID	Lab ID
R-3	974.5	06/17/2021	WG	UF	INIT	REG	RAD	Generic:Radium by Calculation	Radium-226 and Radium-228	Ra-226+228	Y	0.722	0.205	—	—	pCi/L	Y	—	J-	N3B-2021-1870	CAPU-21-229582	GELC
R-3	974.5	06/17/2021	WG	UF	INIT	FD	RAD	Generic:Radium by Calculation	Radium-226 and Radium-228	Ra-226+228	Y	0.947	0.211	—	—	pCi/L	Y	—	J-	N3B-2021-1870	CAPU-21-230394	GELC
R-3	974.5	09/08/2020	WG	UF	INIT	REG	RAD	Generic:Radium by Calculation	Radium-226 and Radium-228	Ra-226+228	Y	0.756	0.225	—	—	pCi/L	Y	—	NQ	N3B-2020-1720	CAPU-20-206467	GELC
R-3	974.5	06/17/2021	WG	UF	INIT	REG	RAD	EPA:904	Radium-228	Ra-228	Y	0.568	0.183	0.542	—	pCi/L	Y	—	NQ	N3B-2021-1870	CAPU-21-229582	GELC
R-3	974.5	06/17/2021	WG	UF	INIT	FD	RAD	EPA:904	Radium-228	Ra-228	N	0.543	0.184	0.544	—	pCi/L	Y	U	UJ	N3B-2021-1870	CAPU-21-230394	GELC
R-3	974.5	09/08/2020	WG	UF	INIT	REG	RAD	EPA:904	Radium-228	Ra-228	N	0.216	0.121	0.393	—	pCi/L	Y	U	U	N3B-2020-1720	CAPU-20-206467	GELC
R-3	974.5	06/17/2021	WG	F	INIT	REG	Inorganic	SW-846:6010C	Silicon Dioxide	SiO2	Y	63.7	—	—	0.053	mg/L	Y	—	NQ	N3B-2021-1870	CAPU-21-229583	GELC
R-3	974.5	06/17/2021	WG	F	INIT	FD	Inorganic	SW-846:6010C	Silicon Dioxide	SiO2	Y	63.8	—	—	0.053	mg/L	Y	—	NQ	N3B-2021-1870	CAPU-21-229585	GELC
R-3	974.5	09/08/2020	WG	F	INIT	REG	Inorganic	SW-846:6010C	Silicon Dioxide	SiO2	Y	66	—	—	0.053	mg/L	Y	—	NQ	N3B-2020-1720	CAPU-20-206466	GELC
R-3	974.5	06/17/2019	WG	F	INIT	REG	Inorganic	SW-846:6010C	Silicon Dioxide	SiO2	Y	63.9	—	—	0.053	mg/L	Y	—	NQ	N3B-2019-2212	CAPU-19-181514	GELC
R-3	974.5	06/21/2018	WG	F	INIT	REG	Inorganic	SW-846:6010C	Silicon Dioxide	SiO2	Y	67.2	—	—	0.053	mg/L	Y	—	NQ	N3B-2018-2780	CAPU-18-97	GELC
R-3	974.5	06/21/2018	WG	F	INIT	FD	Inorganic	SW-846:6010C	Silicon Dioxide	SiO2	Y	65.8	—	—	0.053	mg/L	Y	—	NQ	N3B-2018-2780	CAPU-18-99	GELC
R-3	974.5	06/27/2017	WG	F	INIT	REG	Inorganic	SW-846:6010C	Silicon Dioxide	SiO2	Y	61.8	—	—	0.053	mg/L	Y	—	NQ	2017-1839	CAPU-17-139094	GELC
R-3	974.5	06/17/2021	WG	F	INIT	REG	Inorganic	SW-846:6010C	Sodium	Na	Y	11.5	—	—	0.1	mg/L	Y	—	NQ	N3B-2021-1870	CAPU-21-229583	GELC
R-3	974.5	06/17/2021	WG	F	INIT	FD	Inorganic	SW-846:6010C	Sodium	Na	Y	11.6	—	—	0.1	mg/L	Y	—	NQ	N3B-2021-1870	CAPU-21-229585	GELC
R-3	974.5	09/08/2020	WG	F	INIT	REG	Inorganic	SW-846:6010C	Sodium	Na	Y	12	—	—	0.1	mg/L	Y	—	NQ	N3B-2020-1720	CAPU-20-206466	GELC
R-3	974.5	06/17/2019	WG	F	INIT	REG	Inorganic	SW-846:6010C	Sodium	Na	Y	11	—	—	0.1	mg/L	Y	—	NQ	N3B-2019-2212	CAPU-19-181514	GELC
R-3	974.5	06/21/2018	WG	F	INIT	REG	Inorganic	SW-846:6010C	Sodium	Na	Y	11.9	—	—	0.1	mg/L	Y	—	NQ	N3B-2018-2780	CAPU-18-97	GELC
R-3	974.5	06/21/2018	WG	F	INIT	FD	Inorganic	SW-846:6010C	Sodium	Na	Y	11.7	—	—	0.1	mg/L	Y	—	NQ	N3B-2018-2780	CAPU-18-99	GELC
R-3	974.5	06/27/2017	WG	F	INIT	REG	Inorganic	SW-846:6010C	Sodium	Na	Y	12.5	—	—	0.1	mg/L	Y	—	NQ	2017-1839	CAPU-17-139094	GELC
R-3	974.5	06/17/2021	WG	UF	INIT	REG	RAD	EPA:901.1	Sodium-22	Na-22	N	-0.54	1.16	4.28	—	pCi/L	Y	U	UJ	N3B-2021-1870	CAPU-21-229582	GELC
R-3	974.5	06/17/2021	WG	UF	INIT	FD	RAD	EPA:901.1	Sodium-22	Na-22	N	-1.16	0.801	2.69	—	pCi/L	Y	U	UJ	N3B-2021-1870	CAPU-21-230394	GELC
R-3	974.5	09/08/2020	WG	UF	INIT	REG	RAD	EPA:901.1	Sodium-22	Na-22	N	-0.594	1.48	5.46	—	pCi/L	Y	U	U	N3B-2020-1720	CAPU-20-206467	GELC
R-3	974.5	06/17/2019	WG	UF	INIT	REG	RAD	EPA:901.1	Sodium-22	Na-22	N	-1.15	1.16	3.79	—	pCi/L	Y	U	U	N3B-2019-2212	CAPU-19-181515	GELC
R-3	974.5	06/21/2018	WG	UF	INIT	REG	RAD	EPA:901.1	Sodium-22	Na-22	N	-0.0359	1.07	4.25	—	pCi/L	Y	U	U	N3B-2018-2780	CAPU-18-98	GELC
R-3	974.5	06/21/2018	WG	UF	INIT	FD	RAD	EPA:901.1	Sodium-22	Na-22	N	1.08	0.928	4.09	—	pCi/L	Y	U	U	N3B-2018-2780	CAPU-18-100	GELC
R-3	974.5	06/27/2017	WG	UF	INIT	REG	RAD	EPA:901.1	Sodium-22	Na-22	N	0.831	1.09	4.77	—	pCi/L	Y	U	U	2017-1839	CAPU-17-139102	GELC
R-3	974.5	06/17/2021	WG	F	INIT	REG	General Chemistry	EPA:120.1	Specific Conductance	SPEC_CONDC	Y	191	—	—	1	µS/cm	Y	—	NQ	N3B-2021-1870	CAPU-21-229583	GELC
R-3	974.5	06/17/2021	WG	F	INIT	FD	General Chemistry	EPA:120.1	Specific Conductance	SPEC_CONDC	Y	189	—	—	1	µS/cm	Y	—	NQ	N3B-2021-1870	CAPU-21-229585	GELC
R-3	974.5	09/08/2020	WG	F	INIT	REG	General Chemistry	EPA:120.1	Specific Conductance	SPEC_CONDC	Y	180	—	—	1	µS/cm	Y	—	NQ	N3B-2020-1720	CAPU-20-206466	GELC
R-3	974.5	06/17/2019	WG	F	INIT	REG	General Chemistry	EPA:120.1	Specific Conductance	SPEC_CONDC	Y	185	—	—	1	µS/cm	Y	—	NQ	N3B-2019-2212	CAPU-19-181514	GELC
R-3	974.5	06/21/2018	WG	F	INIT	REG	General Chemistry	EPA:120.1	Specific Conductance	SPEC_CONDC	Y	181	—	—	1	µS/cm	Y	—	NQ	N3B-2018-2780	CAPU-18-97	GELC
R-3	974.5	06/21/2018	WG	F	INIT	FD	General Chemistry	EPA:120.1	Specific Conductance	SPEC_CONDC	Y	182	—	—	1	µS/cm	Y	—	NQ	N3B-2018-2780	CAPU-18-99	GELC
R-3	974.5	06/27/2017	WG	F	INIT	REG	General Chemistry	EPA:120.1	Specific Conductance	SPEC_CONDC	Y	184	—	—	1	µS/cm	Y	—	NQ	2017-1839	CAPU-17-139094	GELC
R-3	974.5	06/17/2021	WG	F	INIT	REG	Inorganic	SW-846:6010C	Strontium	Sr	Y	110	—	—	1	µg/L	Y	—	NQ	N3B-2021-1870	CAPU-21-229583	GELC
R-3	974.5	06/17/2021	WG	F	INIT	FD	Inorganic	SW-846:6010C	Strontium	Sr	Y	112	—	—	1	µg/L	Y	—	NQ	N3B-2021-1870	CAPU-21-229585	GELC
R-3	974.5	09/08/2020	WG	F	INIT	REG	Inorganic	SW-846:6010C	Strontium	Sr	Y	116	—	—	1	µg/L	Y	—	NQ	N3B-2020-1720	CAPU-20-206466	GELC
R-3	974.5	06/17/2019	WG	F	INIT	REG	Inorganic	SW-846:6010C	Strontium	Sr	Y	93.4	—	—	1	µg/L	Y	—	NQ	N3B-2019-2212	CAPU-19-181514	GELC
R-3	974.5	06/21/2018	WG	F	INIT	REG	Inorganic	SW-846:6010C	Strontium	Sr	Y	109	—	—	1	µg/L	Y	—	NQ	N3B-2018-2780	CAPU-18-97	GELC
R-3	974.5	06/21/2018	WG	F	INIT	FD	Inorganic	SW-846:6010C	Strontium	Sr	Y	106	—	—	1	µg/L	Y	—	NQ	N3B-2018-2780	CAPU-18-99	GELC
R-3	974.5	06/27/2017	WG	F	INIT	REG	Inorganic	SW-846:6010C	Strontium	Sr	Y	111	—	—	1	µg/L	Y	—	NQ	2017-1839	CAPU-17-139094	GELC
R-3	974.5	06/17/2021	WG	UF	INIT	REG	RAD	EPA:905.0	Strontium-90	Sr-90	N	0.421	0.145	0.463	—	pCi/L	Y	U	UJ	N3B-2021-1870	CAPU-21-229582	GELC
R-3	974.5	06/17/2021	WG	UF	INIT	FD	RAD	EPA:905.0	Strontium-90	Sr-90	N	0.249	0.146	0.48	—	pCi/L	Y	U	UJ	N3B-2021-1870	CAPU-21-230394	GELC
R-3	974.5	09/08/2020	WG	UF	INIT	REG	RAD	EPA:905.0	Strontium-90	Sr-90	N	-0.0153	0.0893	0.305	—	pCi/L	Y	U	U	N3B-2020-1720	CAPU-20-206467	GELC
R-3	974.5	06/17/2019	WG	UF	INIT	REG	RAD	EPA:905.0	Strontium-90	Sr-90	N	0.0666	0.13	0.472	—	pCi/L	Y	U	U	N3B-2019-2212	CAPU-19-181515	GELC
R-3	974.5	06/21/2018	WG	UF	INIT	REG	RAD	EPA:905.0	Strontium-90	Sr-90	N	-0.178	0.129	0.493	—	pCi/L	Y	U	U	N3B-2018-2780	CAPU-18-98	GELC
R-3	974.5	06/21/2018	WG	UF	INIT	FD	RAD	EPA:905.0	Strontium-90	Sr-90	N	-0.0182	0.129	0.474	—	pCi/L	Y	U	U	N3B-2018-2780	CAPU-18-100	GELC
R-3	974.5	06/27/2017	WG	UF	INIT	REG	RAD	EPA:905.0	Strontium-90	Sr-90	N	-0.076	0.131	0.494	—	pCi/L	Y	U	U	2017-1839	CAPU-17-139102	GELC
R-3	974.5	06/17/2021	WG	F	INIT	REG	General Chemistry	EPA:300.0	Sulfate	SO4(-2)	Y	3.99	—	—	0.133	mg/L	Y	—	NQ	N3B-2021-1870	CAPU-21-229583	GELC
R-3	974.5	06/17/2021	WG	F	INIT	FD	General Chemistry	EPA:300.0	Sulfate	SO4(-2)	Y	3.98	—	—	0.133	mg/L	Y	—	NQ	N3B-2021-1870	CAPU-21-229585	GELC
R-3	974.5	09/08/2020	WG	F	INIT	REG	General Chemistry	EPA:300.0	Sulfate	SO4(-2)	Y	3.91	—	—	0.133	mg/L	Y	—	NQ	N3B-2020-1720	CAPU-20-206466	GELC
R-3	974.5	06/17/2019	WG	F	INIT	REG	General Chemistry	EPA:300.0	Sulfate	SO4(-2)	Y	4.03	—	—	0.133	mg/L	Y	—	NQ	N3B-2019-2212	CAPU-19-181514	GELC
R-3	974.5	06/21/2018	WG	F	INIT	REG	General Chemistry	EPA:300.0	Sulfate	SO4(-2)	Y	4.07	—	—	0.133	mg/L	Y	—	NQ	N3B-2018-2780	CAPU-18-97	GELC
R-3	974.5	06/21/2018	WG	F	INIT	FD	General Chemistry	EPA:300.0	Sulfate	SO4(-2)	Y	4.06	—	—	0.133	mg/L	Y	—	NQ	N3B-2018-2780	CAPU-18-99	GELC
R-3	974.5	06/27/2017	WG	F	INIT	REG	General Chemistry	EPA:300.0	Sulfate	SO4(-2)	Y	4	—	—	0.133	mg/L	Y	—	NQ	2017-1839	CAPU-17-139094	GELC
R-3	974.5	06/17/2021	WG	F	INIT	REG	Inorganic	SW-846:6010C	Tin	Sn	Y	3.89	—	—	2.5	µg/L	Y	J	J	N3B-2021-1870	CAPU-21-229583	GELC
R-3	974.5	06/17/2021	WG	F	INIT	FD	Inorganic	SW-846:6010C	Tin	Sn	Y	4.33	—	—	2.5	µg/L	Y	J	J	N3B-2021-1870	CAPU-21-229585	GELC
R-3	974.5	09/08/2020	WG	F	INIT	REG	Inorganic	SW-846:6010C	Tin	Sn	N	2.5	—	—	2.5	µg/L	Y	U	U	N3B-2020-1720	CAPU-20-206466	GELC
R-3	974.5	06/17/2019	WG	F	INIT	REG	Inorganic	SW-846:6010C	Tin	Sn	N	3.55	—	—	2.5	µg/L	Y	J	U	N3B-2019-2212	CAPU-19-181514	GELC
R-3	974.5	06/21/2018	WG	F	INIT	REG	Inorganic	SW-846:6010C	Tin	Sn	N	2.5	—	—	2.5	µg/L	Y	U	U	N3B-2018-2780	CAPU-18-97	GELC
R-3	974.5	06/21/2018	WG	F	INIT	FD	Inorganic	SW-846:6010C	Tin	Sn	N	2.5	—	—	2.5	µg/L	Y	U	U	N3B-2018-2780	CAPU-18-99	GELC

Table C-2 Analytical Detects from the Periodic Monitoring Events Reported in this Periodic Monitoring Report Plus Results from the Four Previous Monitoring Events if Available

Location ID	Screen Depth (ft)	Sample Date	Sample Type	Field Preparation Code	Analysis Type Code	Sample Purpose	Method Category	Lab Method	Parameter Name	Parameter Code	Detected	Report Result	Lab Uncertainty	Report MDA	Report MDL	Report Unit	Best Value	Lab Qualifier	Validation Qualifier	COC #	Field Sample ID	Lab ID
R-3	974.5	06/27/2017	WG	F	INIT	REG	Inorganic	SW-846:6010C	Tin	Sn	N	10	—	—	2.5	µg/L	Y	U	U	2017-1839	CAPU-17-139094	GELC
R-3	974.5	06/17/2021	WG	F	INIT	REG	General Chemistry	EPA:160.1	Total Dissolved Solids	TDS	Y	166	—	—	3.4	mg/L	Y	—	NQ	N3B-2021-1870	CAPU-21-229583	GELC
R-3	974.5	06/17/2021	WG	F	INIT	FD	General Chemistry	EPA:160.1	Total Dissolved Solids	TDS	Y	149	—	—	3.4	mg/L	Y	—	NQ	N3B-2021-1870	CAPU-21-229585	GELC
R-3	974.5	09/08/2020	WG	F	INIT	REG	General Chemistry	EPA:160.1	Total Dissolved Solids	TDS	Y	157	—	—	3.4	mg/L	Y	—	J+	N3B-2020-1720	CAPU-20-206466	GELC
R-3	974.5	06/17/2019	WG	F	INIT	REG	General Chemistry	EPA:160.1	Total Dissolved Solids	TDS	Y	177	—	—	3.4	mg/L	Y	—	NQ	N3B-2019-2212	CAPU-19-181514	GELC
R-3	974.5	06/21/2018	WG	F	INIT	REG	General Chemistry	EPA:160.1	Total Dissolved Solids	TDS	Y	156	—	—	3.4	mg/L	Y	—	NQ	N3B-2018-2780	CAPU-18-97	GELC
R-3	974.5	06/21/2018	WG	F	INIT	FD	General Chemistry	EPA:160.1	Total Dissolved Solids	TDS	Y	160	—	—	3.4	mg/L	Y	—	NQ	N3B-2018-2780	CAPU-18-99	GELC
R-3	974.5	06/27/2017	WG	F	INIT	REG	General Chemistry	EPA:160.1	Total Dissolved Solids	TDS	Y	164	—	—	3.4	mg/L	Y	—	NQ	2017-1839	CAPU-17-139094	GELC
R-3	974.5	06/17/2021	WG	F	INIT	REG	Inorganic	SW-846:6020B	Uranium	U	Y	0.841	—	—	0.067	µg/L	Y	—	NQ	N3B-2021-1870	CAPU-21-229583	GELC
R-3	974.5	06/17/2021	WG	F	INIT	FD	Inorganic	SW-846:6020B	Uranium	U	Y	0.859	—	—	0.067	µg/L	Y	—	NQ	N3B-2021-1870	CAPU-21-229585	GELC
R-3	974.5	09/08/2020	WG	F	INIT	REG	Inorganic	SW-846:6020B	Uranium	U	Y	0.794	—	—	0.067	µg/L	Y	—	NQ	N3B-2020-1720	CAPU-20-206466	GELC
R-3	974.5	06/17/2019	WG	F	INIT	REG	Inorganic	SW-846:6020	Uranium	U	Y	0.852	—	—	0.067	µg/L	Y	—	NQ	N3B-2019-2212	CAPU-19-181514	GELC
R-3	974.5	06/21/2018	WG	F	INIT	REG	Inorganic	SW-846:6020	Uranium	U	Y	0.847	—	—	0.067	µg/L	Y	—	NQ	N3B-2018-2780	CAPU-18-97	GELC
R-3	974.5	06/21/2018	WG	F	INIT	FD	Inorganic	SW-846:6020	Uranium	U	Y	0.82	—	—	0.067	µg/L	Y	—	NQ	N3B-2018-2780	CAPU-18-99	GELC
R-3	974.5	06/27/2017	WG	F	INIT	REG	Inorganic	SW-846:6020	Uranium	U	Y	0.876	—	—	0.067	µg/L	Y	—	NQ	2017-1839	CAPU-17-139094	GELC
R-3	974.5	06/17/2021	WG	UF	INIT	REG	RAD	HASL-300:ISOU	Uranium-234	U-234	Y	0.436	0.0369	0.058	—	pCi/L	Y	—	NQ	N3B-2021-1870	CAPU-21-229582	GELC
R-3	974.5	06/17/2021	WG	UF	INIT	FD	RAD	HASL-300:ISOU	Uranium-234	U-234	Y	0.514	0.0395	0.0551	—	pCi/L	Y	—	NQ	N3B-2021-1870	CAPU-21-230394	GELC
R-3	974.5	09/08/2020	WG	UF	INIT	REG	RAD	HASL-300:ISOU	Uranium-234	U-234	Y	0.543	0.0577	0.115	—	pCi/L	Y	—	NQ	N3B-2020-1720	CAPU-20-206467	GELC
R-3	974.5	06/17/2019	WG	UF	INIT	REG	RAD	HASL-300:ISOU	Uranium-234	U-234	Y	0.55	0.0556	0.111	—	pCi/L	Y	—	NQ	N3B-2019-2212	CAPU-19-181515	GELC
R-3	974.5	06/21/2018	WG	UF	INIT	REG	RAD	HASL-300:ISOU	Uranium-234	U-234	Y	0.571	0.0456	0.128	—	pCi/L	Y	—	NQ	N3B-2018-2780	CAPU-18-98	GELC
R-3	974.5	06/21/2018	WG	UF	INIT	FD	RAD	HASL-300:ISOU	Uranium-234	U-234	Y	0.59	0.0428	0.11	—	pCi/L	Y	—	NQ	N3B-2018-2780	CAPU-18-100	GELC
R-3	974.5	06/27/2017	WG	UF	INIT	REG	RAD	HASL-300:ISOU	Uranium-234	U-234	Y	0.546	0.0399	0.0691	—	pCi/L	Y	—	NQ	2017-1839	CAPU-17-139102	GELC
R-3	974.5	06/17/2021	WG	UF	INIT	REG	RAD	HASL-300:ISOU	Uranium-235/236	U-235/236	N	0.00651	0.0113	0.0476	—	pCi/L	Y	U	U	N3B-2021-1870	CAPU-21-229582	GELC
R-3	974.5	06/17/2021	WG	UF	INIT	FD	RAD	HASL-300:ISOU	Uranium-235/236	U-235/236	N	0.0155	0.0103	0.0452	—	pCi/L	Y	U	U	N3B-2021-1870	CAPU-21-230394	GELC
R-3	974.5	09/08/2020	WG	UF	INIT	REG	RAD	HASL-300:ISOU	Uranium-235/236	U-235/236	N	0.0206	0.0141	0.0757	—	pCi/L	Y	U	U	N3B-2020-1720	CAPU-20-206467	GELC
R-3	974.5	06/17/2019	WG	UF	INIT	REG	RAD	HASL-300:ISOU	Uranium-235/236	U-235/236	N	-0.00646	0.0085	0.0936	—	pCi/L	Y	U	U	N3B-2019-2212	CAPU-19-181515	GELC
R-3	974.5	06/21/2018	WG	UF	INIT	REG	RAD	HASL-300:ISOU	Uranium-235/236	U-235/236	N	0.0545	0.0162	0.0966	—	pCi/L	Y	U	U	N3B-2018-2780	CAPU-18-98	GELC
R-3	974.5	06/21/2018	WG	UF	INIT	FD	RAD	HASL-300:ISOU	Uranium-235/236	U-235/236	N	0.018	0.0108	0.0832	—	pCi/L	Y	U	U	N3B-2018-2780	CAPU-18-100	GELC
R-3	974.5	06/27/2017	WG	UF	INIT	REG	RAD	HASL-300:ISOU	Uranium-235/236	U-235/236	N	-0.00353	0.00934	0.0673	—	pCi/L	Y	U	U	2017-1839	CAPU-17-139102	GELC
R-3	974.5	06/17/2021	WG	UF	INIT	REG	RAD	HASL-300:ISOU	Uranium-238	U-238	Y	0.224	0.029	0.0604	—	pCi/L	Y	—	NQ	N3B-2021-1870	CAPU-21-229582	GELC
R-3	974.5	06/17/2021	WG	UF	INIT	FD	RAD	HASL-300:ISOU	Uranium-238	U-238	Y	0.238	0.0259	0.0574	—	pCi/L	Y	—	NQ	N3B-2021-1870	CAPU-21-230394	GELC
R-3	974.5	09/08/2020	WG	UF	INIT	REG	RAD	HASL-300:ISOU	Uranium-238	U-238	Y	0.327	0.043	0.103	—	pCi/L	Y	—	NQ	N3B-2020-1720	CAPU-20-206467	GELC
R-3	974.5	06/17/2019	WG	UF	INIT	REG	RAD	HASL-300:ISOU	Uranium-238	U-238	Y	0.238	0.0367	0.0885	—	pCi/L	Y	—	NQ	N3B-2019-2212	CAPU-19-181515	GELC
R-3	974.5	06/21/2018	WG	UF	INIT	REG	RAD	HASL-300:ISOU	Uranium-238	U-238	Y	0.332	0.0352	0.0998	—	pCi/L	Y	—	NQ	N3B-2018-2780	CAPU-18-98	GELC
R-3	974.5	06/21/2018	WG	UF	INIT	FD	RAD	HASL-300:ISOU	Uranium-238	U-238	Y	0.251	0.0277	0.086	—	pCi/L	Y	—	NQ	N3B-2018-2780	CAPU-18-100	GELC
R-3	974.5	06/27/2017	WG	UF	INIT	REG	RAD	HASL-300:ISOU	Uranium-238	U-238	Y	0.3	0.0301	0.0715	—	pCi/L	Y	—	NQ	2017-1839	CAPU-17-139102	GELC
R-3	974.5	06/17/2021	WG	F	INIT	REG	Inorganic	SW-846:6010C	Vanadium	V	Y	13.2	—	—	1	µg/L	Y	—	NQ	N3B-2021-1870	CAPU-21-229583	GELC
R-3	974.5	06/17/2021	WG	F	INIT	FD	Inorganic	SW-846:6010C	Vanadium	V	Y	13	—	—	1	µg/L	Y	—	NQ	N3B-2021-1870	CAPU-21-229585	GELC
R-3	974.5	09/08/2020	WG	F	INIT	REG	Inorganic	SW-846:6010C	Vanadium	V	Y	13.9	—	—	1	µg/L	Y	—	NQ	N3B-2020-1720	CAPU-20-206466	GELC
R-3	974.5	06/17/2019	WG	F	INIT	REG	Inorganic	SW-846:6010C	Vanadium	V	Y	11.4	—	—	1	µg/L	Y	—	NQ	N3B-2019-2212	CAPU-19-181514	GELC
R-3	974.5	06/21/2018	WG	F	INIT	REG	Inorganic	SW-846:6010C	Vanadium	V	Y	12.8	—	—	1	µg/L	Y	—	NQ	N3B-2018-2780	CAPU-18-97	GELC
R-3	974.5	06/21/2018	WG	F	INIT	FD	Inorganic	SW-846:6010C	Vanadium	V	Y	12.3	—	—	1	µg/L	Y	—	NQ	N3B-2018-2780	CAPU-18-99	GELC
R-3	974.5	06/27/2017	WG	F	INIT	REG	Inorganic	SW-846:6010C	Vanadium	V	Y	12.2	—	—	1	µg/L	Y	—	NQ	2017-1839	CAPU-17-139094	GELC
R-31 S3	666.3	06/02/2021	WG	UF	INIT	REG	VOC	SW-846:8260D	Acetone	67-64-1	Y	2.48	—	—	1.74	µg/L	Y	J	J	N3B-2021-1720	CAAN-21-229060	GELC
R-31 S3	666.3	12/16/2020	WG	UF	INIT	REG	VOC	SW-846:8260B	Acetone	67-64-1	Y	1.96	—	—	1.5	µg/L	Y	J	J	N3B-2021-635	CAAN-21-211086	GELC
R-31 S3	666.3	05/21/2007	WG	UF	INIT	REG	VOC	SW-846:8260B	Acetone	67-64-1	Y	1.73	—	—	1.25	µg/L	Y	J	J-	186556	GU07050G31R301	GELC
R-31 S3	666.3	11/30/2006	WG	UF	INIT	REG	VOC	SW-846:8260B	Acetone	67-64-1	Y	4.22	—	—	1.25	µg/L	Y	J	J	177228	GU06110G31R301	GELC
R-31 S3	666.3	08/19/2005	WG	UF	INIT	REG	VOC	SW-846:8260B	Acetone	67-64-1	Y	4.2	—	—	—	µg/L	Y	J	J	143804	GU0508G31R301	GELC
R-31 S3	666.3	12/16/2000	WG	UF	INIT	REG	VOC	SW-846:8260	Acetone	67-64-1	Y	12	—	—	—	µg/L	Y	J	J+	8162R	GW31-00-0005	PARA
R-31 S3	666.3	06/02/2021	WG	F	INIT	REG	General Chemistry	EPA:150.1	Acidity or Alkalinity of a solution	pH	Y	7.6	—	—	0.01	SU	Y	H	J	N3B-2021-1720	CAAN-21-229065	GELC
R-31 S3	666.3	02/19/2021	WG	F	INIT	REG	General Chemistry	EPA:150.1	Acidity or Alkalinity of a solution	pH	Y	7.66	—	—	0.01	SU	Y	H	J	N3B-2021-894	CAAN-21-218084	GELC
R-31 S3	666.3	02/19/2021	WG	F	INIT	FD	General Chemistry	EPA:150.1	Acidity or Alkalinity of a solution	pH	Y	7.66	—	—	0.01	SU	Y	H	J	N3B-2021-894	CAAN-21-218086	GELC
R-31 S3	666.3	12/16/2020	WG	F	INIT	REG	General Chemistry	EPA:150.1	Acidity or Alkalinity of a solution	pH	Y	7.64	—	—	0.01	SU	Y	H	NQ	N3B-2021-635	CAAN-21-211085	GELC
R-31 S3	666.3	05/21/2007	WG	F	INIT	REG	General Chemistry	EPA:150.1	Acidity or Alkalinity of a solution	pH	Y	7.63	—	—	0.01	SU	Y	H	J	186556	GF07050G31R301	GELC
R-31 S3	666.3	11/30/2006	WG	F	INIT	REG	General Chemistry	EPA:150.1	Acidity or Alkalinity of a solution	pH	Y	7.24	—	—	0.01	SU	Y	H	J	177228	GF06110G31R301	GELC
R-31 S3	666.3	08/19/2005	WG	F	INIT	REG	General Chemistry	EPA:150.1	Acidity or Alkalinity of a solution	pH	Y	6.65	—	—	0.01	SU	Y	H	J	143804	GF0508G31R301	GELC
R-31 S3	666.3	12/16/2000	WG	F	INIT	REG	General Chemistry	USGS-WRI-79-4	Acidity or Alkalinity of a solution	pH	Y	7	—	—	—	SU	Y	—	NQ	8167R	GW31-00-0006	HUFFMAN
R-31 S3	666.3	06/02/2021	WG	F	INIT	REG	General Chemistry	EPA:310.1	Alkalinity-CO3+HCO3	ALK-CO3+HCO3	Y	57	—	—	1.45	mg/L	Y	—	NQ	N3B-2021-1720	CAAN-21-229065	GELC
R-31 S3	666.3	02/19/2021	WG	F	INIT	REG	General Chemistry	EPA:310.1	Alkalinity-CO3+HCO3	ALK-CO3+HCO3	Y	55.5	—	—	1.45	mg/L	Y	—	NQ	N3B-2021-894	CAAN-21-218084	GELC
R-31 S3	666.3	02/19/2021	WG	F	INIT	FD	General Chemistry	EPA:310.1	Alkalinity-CO3+HCO3	ALK-CO3+HCO3	Y	56.7	—	—	1.45	mg/L	Y	—	NQ	N3B-2021-894	CAAN-21-218086	GELC
R-31 S3	666.3	12/16/2020	WG	F	INIT	REG	General Chemistry	EPA:310.1	Alkalinity-CO3+HCO3	ALK-CO3+HCO3	Y	58.9	—	—	1.45	mg/L	Y	—	NQ	N3B-2021-635	CAAN-21-211085	GELC
R-31 S3	666.3	05/21/2007	WG	F	INIT	REG	General Chemistry	EPA:310.1	Alkalinity-CO3+HCO3	ALK-CO3+HCO3	Y	95.2	—	—	0.725	mg/L	Y	—	NQ	186556	GF07050G31R301	GELC
R-31 S3	666.3	11/30/2006	WG	F	INIT	REG	General Chemistry	EPA:310.1	Alkalinity-CO3+HCO3	ALK-CO3+HCO3	Y	81.4	—	—	0.725	mg/L	Y	—	NQ	177228	GF06110G31R301	GELC

Table C-2 Analytical Detects from the Periodic Monitoring Events Reported in this Periodic Monitoring Report Plus Results from the Four Previous Monitoring Events if Available

Location ID	Screen Depth (ft)	Sample Date	Sample Type	Field Preparation Code	Analysis Type Code	Sample Purpose	Method Category	Lab Method	Parameter Name	Parameter Code	Detected	Report Result	Lab Uncertainty	Report MDA	Report MDL	Report Unit	Best Value	Lab Qualifier	Validation Qualifier	COC #	Field Sample ID	Lab ID
R-31 S3	666.3	08/19/2005	WG	F	INIT	REG	General Chemistry	EPA:310.1	Alkalinity-CO3+HCO3	ALK-CO3+HCO3	Y	135	—	—	1.45	mg/L	Y	—	NQ	143804	GF0508G31R301	GELC
R-31 S3	666.3	12/16/2000	WG	F	INIT	REG	General Chemistry	EPA:310.1	Alkalinity-CO3+HCO3	ALK-CO3+HCO3	Y	400	—	—	—	mg/L	Y	—	NQ	8164R	GW31-00-0006	PARA
R-31 S3	666.3	02/19/2021	WG	UF	INIT	REG	RAD	HASL-300:AM-241	Americium-241	Am-241	N	0.019	0.0076	0.039	—	pCi/L	Y	U	UJ	N3B-2021-894	CAAN-21-218085	GELC
R-31 S3	666.3	02/19/2021	WG	UF	INIT	FD	RAD	HASL-300:AM-241	Americium-241	Am-241	N	0.0132	0.00566	0.0387	—	pCi/L	Y	U	U	N3B-2021-894	CAAN-21-218087	GELC
R-31 S3	666.3	11/30/2006	WG	UF	INIT	REG	RAD	HASL-300:AM-241	Americium-241	Am-241	N	-0.000147	0.0036	0.0202	—	pCi/L	Y	U	U	177228	GU06110G31R301	GELC
R-31 S3	666.3	08/19/2005	WG	UF	INIT	REG	RAD	HASL-300:AM-241	Americium-241	Am-241	N	0.00903	0.0075	0.031	—	pCi/L	Y	U	U	143804	GU0508G31R301	GELC
R-31 S3	666.3	12/16/2000	WG	UF	INIT	REG	RAD	Generic:Gamma Spec.	Americium-241	Am-241	N	2	5.5	9	—	pCi/L	Y	U	U	8171R	GW31-00-0005	PARA
R-31 S3	666.3	12/16/2000	WG	UF	INIT	REG	RAD	HASL-300:AM-241	Americium-241	Am-241	N	0	0.0085	0.043	—	pCi/L	Y	U	U	8171R	GW31-00-0005	PARA
R-31 S3	666.3	06/02/2021	WG	F	INIT	REG	General Chemistry	EPA:350.1	Ammonia as Nitrogen	NH3-N	Y	0.0712	—	—	0.017	mg/L	Y	—	NQ	N3B-2021-1720	CAAN-21-229065	GELC
R-31 S3	666.3	02/19/2021	WG	F	INIT	REG	General Chemistry	EPA:350.1	Ammonia as Nitrogen	NH3-N	Y	0.0781	—	—	0.017	mg/L	Y	—	J-	N3B-2021-894	CAAN-21-218084	GELC
R-31 S3	666.3	02/19/2021	WG	F	INIT	FD	General Chemistry	EPA:350.1	Ammonia as Nitrogen	NH3-N	Y	0.0833	—	—	0.017	mg/L	Y	—	J-	N3B-2021-894	CAAN-21-218086	GELC
R-31 S3	666.3	12/16/2020	WG	F	INIT	REG	General Chemistry	EPA:350.1	Ammonia as Nitrogen	NH3-N	N	0.134	—	—	0.017	mg/L	Y	—	U	N3B-2021-635	CAAN-21-211085	GELC
R-31 S3	666.3	05/21/2007	WG	F	INIT	REG	General Chemistry	EPA:350.1	Ammonia as Nitrogen	NH3-N	Y	0.096	—	—	0.03	mg/L	Y	—	JN-	186556	GF07050G31R301	GELC
R-31 S3	666.3	11/30/2006	WG	F	INIT	REG	General Chemistry	EPA:350.1	Ammonia as Nitrogen	NH3-N	Y	0.131	—	—	0.01	mg/L	Y	—	NQ	177228	GF06110G31R301	GELC
R-31 S3	666.3	08/19/2005	WG	F	INIT	REG	General Chemistry	EPA:350.1	Ammonia as Nitrogen	NH3-N	Y	0.407	—	—	0.01	mg/L	Y	—	J	143804	GF0508G31R301	GELC
R-31 S3	666.3	02/19/2021	WG	F	INIT	REG	Inorganic	SW-846:6020B	Arsenic	As	Y	2.34	—	—	2	µg/L	Y	J	J	N3B-2021-894	CAAN-21-218084	GELC
R-31 S3	666.3	02/19/2021	WG	F	INIT	FD	Inorganic	SW-846:6020B	Arsenic	As	Y	2	—	—	2	µg/L	Y	J	J	N3B-2021-894	CAAN-21-218086	GELC
R-31 S3	666.3	12/16/2020	WG	F	INIT	REG	Inorganic	SW-846:6020B	Arsenic	As	Y	2.11	—	—	2	µg/L	Y	J	J	N3B-2021-635	CAAN-21-211085	GELC
R-31 S3	666.3	05/21/2007	WG	F	INIT	REG	Inorganic	SW-846:6020	Arsenic	As	Y	3.8	—	—	1.5	µg/L	Y	J	J	186556	GF07050G31R301	GELC
R-31 S3	666.3	11/30/2006	WG	F	INIT	REG	Inorganic	SW-846:6020	Arsenic	As	N	1.5	—	—	1.5	µg/L	Y	U	U	177228	GF06110G31R301	GELC
R-31 S3	666.3	08/19/2005	WG	F	INIT	REG	Inorganic	SW-846:6010B	Arsenic	As	N	6	—	—	6	µg/L	Y	U	U	143804	GF0508G31R301	GELC
R-31 S3	666.3	12/16/2000	WG	F	INIT	REG	Inorganic	SW-846:6010	Arsenic	As	N	3.8	—	—	—	µg/L	Y	B	J	8164R	GW31-00-0006	PARA
R-31 S3	666.3	06/02/2021	WG	F	INIT	REG	Inorganic	SW-846:6010C	Barium	Ba	Y	46.8	—	—	1	µg/L	Y	—	NQ	N3B-2021-1720	CAAN-21-229065	GELC
R-31 S3	666.3	02/19/2021	WG	F	INIT	REG	Inorganic	SW-846:6010C	Barium	Ba	Y	46.8	—	—	1	µg/L	Y	—	NQ	N3B-2021-894	CAAN-21-218084	GELC
R-31 S3	666.3	02/19/2021	WG	F	INIT	FD	Inorganic	SW-846:6010C	Barium	Ba	Y	47.5	—	—	1	µg/L	Y	—	NQ	N3B-2021-894	CAAN-21-218086	GELC
R-31 S3	666.3	12/16/2020	WG	F	INIT	REG	Inorganic	SW-846:6010C	Barium	Ba	Y	49.5	—	—	1	µg/L	Y	—	NQ	N3B-2021-635	CAAN-21-211085	GELC
R-31 S3	666.3	05/21/2007	WG	F	INIT	REG	Inorganic	SW-846:6010B	Barium	Ba	Y	62.5	—	—	1	µg/L	Y	—	NQ	186556	GF07050G31R301	GELC
R-31 S3	666.3	11/30/2006	WG	F	INIT	REG	Inorganic	SW-846:6010B	Barium	Ba	Y	65	—	—	1	µg/L	Y	—	NQ	177228	GF06110G31R301	GELC
R-31 S3	666.3	08/19/2005	WG	F	INIT	REG	Inorganic	SW-846:6010B	Barium	Ba	Y	87	—	—	1	µg/L	Y	—	NQ	143804	GF0508G31R301	GELC
R-31 S3	666.3	12/16/2000	WG	F	INIT	REG	Inorganic	SW-846:6010	Barium	Ba	Y	240	—	—	—	µg/L	Y	—	NQ	8164R	GW31-00-0006	PARA
R-31 S3	666.3	06/02/2021	WG	UF	INIT	REG	SVOC	SW-846:8270D	Bis(2-ethylhexyl)phthalate	117-81-7	Y	0.42	—	—	0.3	µg/L	Y	J	J	N3B-2021-1720	CAAN-21-229060	GELC
R-31 S3	666.3	02/19/2021	WG	UF	INIT	REG	SVOC	SW-846:8270D	Bis(2-ethylhexyl)phthalate	117-81-7	N	0.294	—	—	0.294	µg/L	Y	U	U	N3B-2021-894	CAAN-21-218085	GELC
R-31 S3	666.3	02/19/2021	WG	UF	INIT	FD	SVOC	SW-846:8270D	Bis(2-ethylhexyl)phthalate	117-81-7	N	0.292	—	—	0.292	µg/L	Y	U	U	N3B-2021-894	CAAN-21-218087	GELC
R-31 S3	666.3	12/16/2020	WG	UF	INIT	REG	SVOC	SW-846:8270D	Bis(2-ethylhexyl)phthalate	117-81-7	N	0.3	—	—	0.3	µg/L	Y	U	U	N3B-2021-635	CAAN-21-211086	GELC
R-31 S3	666.3	05/21/2007	WG	UF	INIT	REG	SVOC	SW-846:8270C	Bis(2-ethylhexyl)phthalate	117-81-7	N	10.3	—	—	2.06	µg/L	Y	U	U	186556	GU07050G31R301	GELC
R-31 S3	666.3	11/30/2006	WG	UF	INIT	REG	SVOC	SW-846:8270C	Bis(2-ethylhexyl)phthalate	117-81-7	N	10.4	—	—	2.08	µg/L	Y	U	U	177228	GU06110G31R301	GELC
R-31 S3	666.3	06/02/2021	WG	F	INIT	REG	Inorganic	SW-846:6010C	Boron	B	Y	15.9	—	—	15	µg/L	Y	J	J	N3B-2021-1720	CAAN-21-229065	GELC
R-31 S3	666.3	02/19/2021	WG	F	INIT	REG	Inorganic	SW-846:6010C	Boron	B	N	15	—	—	15	µg/L	Y	U	U	N3B-2021-894	CAAN-21-218084	GELC
R-31 S3	666.3	02/19/2021	WG	F	INIT	FD	Inorganic	SW-846:6010C	Boron	B	N	15	—	—	15	µg/L	Y	U	U	N3B-2021-894	CAAN-21-218086	GELC
R-31 S3	666.3	12/16/2020	WG	F	INIT	REG	Inorganic	SW-846:6010C	Boron	B	N	15	—	—	15	µg/L	Y	U	U	N3B-2021-635	CAAN-21-211085	GELC
R-31 S3	666.3	05/21/2007	WG	F	INIT	REG	Inorganic	SW-846:6010B	Boron	B	Y	18.7	—	—	10	µg/L	Y	J	J	186556	GF07050G31R301	GELC
R-31 S3	666.3	11/30/2006	WG	F	INIT	REG	Inorganic	SW-846:6010B	Boron	B	Y	22.4	—	—	10	µg/L	Y	J	J	177228	GF06110G31R301	GELC
R-31 S3	666.3	06/02/2021	WG	F	INIT	REG	Inorganic	SW-846:6010C	Calcium	Ca	Y	10.1	—	—	0.05	mg/L	Y	—	NQ	N3B-2021-1720	CAAN-21-229065	GELC
R-31 S3	666.3	02/19/2021	WG	F	INIT	REG	Inorganic	SW-846:6010C	Calcium	Ca	Y	10.6	—	—	0.05	mg/L	Y	—	NQ	N3B-2021-894	CAAN-21-218084	GELC
R-31 S3	666.3	02/19/2021	WG	F	INIT	FD	Inorganic	SW-846:6010C	Calcium	Ca	Y	10.5	—	—	0.05	mg/L	Y	—	NQ	N3B-2021-894	CAAN-21-218086	GELC
R-31 S3	666.3	12/16/2020	WG	F	INIT	REG	Inorganic	SW-846:6010C	Calcium	Ca	Y	9.74	—	—	0.05	mg/L	Y	—	NQ	N3B-2021-635	CAAN-21-211085	GELC
R-31 S3	666.3	05/21/2007	WG	F	INIT	REG	Inorganic	SW-846:6010B	Calcium	Ca	Y	11.2	—	—	0.036	mg/L	Y	—	NQ	186556	GF07050G31R301	GELC
R-31 S3	666.3	11/30/2006	WG	F	INIT	REG	Inorganic	SW-846:6010B	Calcium	Ca	Y	11	—	—	0.036	mg/L	Y	—	NQ	177228	GF06110G31R301	GELC
R-31 S3	666.3	08/19/2005	WG	F	INIT	REG	Inorganic	SW-846:6010B	Calcium	Ca	Y	11.8	—	—	0.036	mg/L	Y	—	NQ	143804	GF0508G31R301	GELC
R-31 S3	666.3	12/16/2000	WG	F	INIT	REG	Inorganic	SW-846:6010	Calcium	Ca	Y	55	—	—	—	mg/L	Y	—	NQ	8164R	GW31-00-0006	PARA
R-31 S3	666.3	02/19/2021	WG	UF	INIT	REG	RAD	EPA:901.1	Cesium-137	Cs-137	N	-0.894	1.18	4.09	—	pCi/L	Y	U	U	N3B-2021-894	CAAN-21-218085	GELC
R-31 S3	666.3	02/19/2021	WG	UF	INIT	FD	RAD	EPA:901.1	Cesium-137	Cs-137	N	2.6	1.83	7.89	—	pCi/L	Y	U	U	N3B-2021-894	CAAN-21-218087	GELC
R-31 S3	666.3	11/30/2006	WG	UF	INIT	REG	RAD	EPA:901.1	Cesium-137	Cs-137	N	0.0513	0.807	2.91	—	pCi/L	Y	U	U	177228	GU06110G31R301	GELC
R-31 S3	666.3	08/19/2005	WG	UF	INIT	REG	RAD	EPA:901.1	Cesium-137	Cs-137	N	-0.228	0.864	3.09	—	pCi/L	Y	U	U	143804	GU0508G31R301	GELC
R-31 S3	666.3	12/16/2000	WG	UF	INIT	REG	RAD	Generic:Gamma Spec.	Cesium-137	Cs-137	N	-0.7	0.75	1.2	—	pCi/L	Y	U	U	8171R	GW31-00-0005	PARA
R-31 S3	666.3	06/02/2021	WG	F	INIT	REG	General Chemistry	EPA:300.0	Chloride	Cl(-1)	Y	1.89	—	—	0.067	mg/L	Y	—	NQ	N3B-2021-1720	CAAN-21-229065	GELC
R-31 S3	666.3	02/19/2021	WG	F	INIT	REG	General Chemistry	EPA:300.0	Chloride	Cl(-1)	Y	1.93	—	—	0.067	mg/L	Y	—	NQ	N3B-2021-894	CAAN-21-218084	GELC
R-31 S3	666.3	02/19/2021	WG	F	INIT	FD	General Chemistry	EPA:300.0	Chloride	Cl(-1)	Y	2.11	—	—	0.067	mg/L	Y	—	NQ	N3B-2021-894	CAAN-21-218086	GELC
R-31 S3	666.3	12/16/2020	WG	F	INIT	REG	General Chemistry	EPA:300.0	Chloride	Cl(-1)	N	1.86	—	—	0.067	mg/L	Y	—	U	N3B-2021-635	CAAN-21-211085	GELC
R-31 S3	666.3	05/21/2007	WG	F	INIT	REG	General Chemistry	EPA:300.0	Chloride	Cl(-1)	Y	2.27	—	—	0.066	mg/L	Y	—	NQ	186556	GF07050G31R301	GELC
R-31 S3	666.3	11/30/2006	WG	F	INIT	REG	General Chemistry	EPA:300.0	Chloride	Cl(-1)	Y	2.22	—	—	0.066	mg/L	Y	—	NQ	177228	GF06110G31R301	GELC
R-31 S3	666.3	08/19/2005	WG	F	INIT	REG	General Chemistry	EPA:300.0	Chloride	Cl(-1)	Y	3.44	—	—	0.053	mg/L	Y	—	NQ	143804	GF0508G31R301	GELC
R-31 S3	666.3	02/19/2021	WG	UF	INIT	REG	RAD	EPA:901.1	Cobalt-60	Co-60	N	-0.455	1.3	4.93	—	pCi/L	Y	U	U	N3B-2021-894	CAAN-21-218085	GELC

Table C-2 Analytical Detects from the Periodic Monitoring Events Reported in this Periodic Monitoring Report Plus Results from the Four Previous Monitoring Events if Available

Location ID	Screen Depth (ft)	Sample Date	Sample Type	Field Preparation Code	Analysis Type Code	Sample Purpose	Method Category	Lab Method	Parameter Name	Parameter Code	Detected	Report Result	Lab Uncertainty	Report MDA	Report MDL	Report Unit	Best Value	Lab Qualifier	Validation Qualifier	COC #	Field Sample ID	Lab ID
R-31 S3	666.3	02/19/2021	WG	UF	INIT	FD	RAD	EPA:901.1	Cobalt-60	Co-60	N	-1.74	2.48	9.2	—	pCi/L	Y	U	UJ	N3B-2021-894	CAAN-21-218087	GELC
R-31 S3	666.3	11/30/2006	WG	UF	INIT	REG	RAD	EPA:901.1	Cobalt-60	Co-60	N	-0.0849	0.906	3.15	—	pCi/L	Y	U	U	177228	GU06110G31R301	GELC
R-31 S3	666.3	08/19/2005	WG	UF	INIT	REG	RAD	EPA:901.1	Cobalt-60	Co-60	N	0.419	1.09	3.72	—	pCi/L	Y	U	U	143804	GU0508G31R301	GELC
R-31 S3	666.3	12/16/2000	WG	UF	INIT	REG	RAD	Generic:Gamma Spec.	Cobalt-60	Co-60	N	-0.5	0.75	1.2	—	pCi/L	Y	U	U	8171R	GW31-00-0005	PARA
R-31 S3	666.3	06/02/2021	WG	F	INIT	REG	General Chemistry	EPA:300.0	Fluoride	F(-1)	Y	0.287	—	—	0.033	mg/L	Y	—	NQ	N3B-2021-1720	CAAN-21-229065	GELC
R-31 S3	666.3	02/19/2021	WG	F	INIT	REG	General Chemistry	EPA:300.0	Fluoride	F(-1)	Y	0.36	—	—	0.033	mg/L	Y	—	NQ	N3B-2021-894	CAAN-21-218084	GELC
R-31 S3	666.3	02/19/2021	WG	F	INIT	FD	General Chemistry	EPA:300.0	Fluoride	F(-1)	Y	0.261	—	—	0.033	mg/L	Y	—	NQ	N3B-2021-894	CAAN-21-218086	GELC
R-31 S3	666.3	12/16/2020	WG	F	INIT	REG	General Chemistry	EPA:300.0	Fluoride	F(-1)	Y	0.501	—	—	0.033	mg/L	Y	—	J-	N3B-2021-635	CAAN-21-211085	GELC
R-31 S3	666.3	05/21/2007	WG	F	INIT	REG	General Chemistry	EPA:300.0	Fluoride	F(-1)	Y	0.329	—	—	0.033	mg/L	Y	—	NQ	186556	GF07050G31R301	GELC
R-31 S3	666.3	11/30/2006	WG	F	INIT	REG	General Chemistry	EPA:300.0	Fluoride	F(-1)	Y	0.322	—	—	0.033	mg/L	Y	—	NQ	177228	GF06110G31R301	GELC
R-31 S3	666.3	08/19/2005	WG	F	INIT	REG	General Chemistry	EPA:300.0	Fluoride	F(-1)	Y	0.427	—	—	0.03	mg/L	Y	—	NQ	143804	GF0508G31R301	GELC
R-31 S3	666.3	12/16/2000	WG	F	INIT	REG	General Chemistry	EPA:300.0	Fluoride	F(-1)	Y	0.46	—	—	—	mg/L	Y	—	NQ	8164R	GW31-00-0006	PARA
R-31 S3	666.3	02/19/2021	WG	UF	INIT	REG	RAD	EPA:900	Gross alpha	GROSSA	N	1.13	0.673	2.07	—	pCi/L	Y	U	UJ	N3B-2021-894	CAAN-21-218085	GELC
R-31 S3	666.3	02/19/2021	WG	UF	INIT	FD	RAD	EPA:900	Gross alpha	GROSSA	N	-0.124	0.743	3	—	pCi/L	Y	U	UJ	N3B-2021-894	CAAN-21-218087	GELC
R-31 S3	666.3	11/30/2006	WG	UF	INIT	REG	RAD	EPA:900	Gross alpha	GROSSA	N	-0.291	0.444	2.03	—	pCi/L	Y	U	U	177228	GU06110G31R301	GELC
R-31 S3	666.3	08/19/2005	WG	UF	INIT	REG	RAD	EPA:900	Gross alpha	GROSSA	N	0.681	0.65	2.81	—	pCi/L	Y	U	U	143804	GU0508G31R301	GELC
R-31 S3	666.3	02/19/2021	WG	UF	INIT	REG	RAD	EPA:900	Gross beta	GROSSB	N	2.6	0.912	2.81	—	pCi/L	Y	U	UJ	N3B-2021-894	CAAN-21-218085	GELC
R-31 S3	666.3	02/19/2021	WG	UF	INIT	FD	RAD	EPA:900	Gross beta	GROSSB	N	1.8	0.754	2.4	—	pCi/L	Y	U	UJ	N3B-2021-894	CAAN-21-218087	GELC
R-31 S3	666.3	11/30/2006	WG	UF	INIT	REG	RAD	EPA:900	Gross beta	GROSSB	N	0.115	0.552	1.96	—	pCi/L	Y	U	U	177228	GU06110G31R301	GELC
R-31 S3	666.3	08/19/2005	WG	UF	INIT	REG	RAD	EPA:900	Gross beta	GROSSB	Y	6.25	1.44	5.2	—	pCi/L	Y	—	J	143804	GU0508G31R301	GELC
R-31 S3	666.3	06/02/2021	WG	F	INIT	REG	Inorganic	SM:A2340B	Hardness	Hardness	Y	36.9	—	—	0.453	mg/L	Y	—	NQ	N3B-2021-1720	CAAN-21-229065	GELC
R-31 S3	666.3	02/19/2021	WG	F	INIT	REG	Inorganic	SM:A2340B	Hardness	Hardness	Y	38.4	—	—	0.453	mg/L	Y	—	NQ	N3B-2021-894	CAAN-21-218084	GELC
R-31 S3	666.3	02/19/2021	WG	F	INIT	FD	Inorganic	SM:A2340B	Hardness	Hardness	Y	38.2	—	—	0.453	mg/L	Y	—	NQ	N3B-2021-894	CAAN-21-218086	GELC
R-31 S3	666.3	12/16/2020	WG	F	INIT	REG	Inorganic	SM:A2340B	Hardness	Hardness	Y	35	—	—	0.453	mg/L	Y	—	NQ	N3B-2021-635	CAAN-21-211085	GELC
R-31 S3	666.3	05/21/2007	WG	F	INIT	REG	Inorganic	SM:A2340B	Hardness	Hardness	Y	42.1	—	—	0.44	mg/L	Y	—	NQ	186556	GF07050G31R301	GELC
R-31 S3	666.3	11/30/2006	WG	F	INIT	REG	Inorganic	SM:A2340B	Hardness	Hardness	Y	41.5	—	—	0.085	mg/L	Y	—	NQ	177228	GF06110G31R301	GELC
R-31 S3	666.3	08/19/2005	WG	F	INIT	REG	Inorganic	SM:A2340B	Hardness	Hardness	Y	44.5	—	—	0.085	mg/L	Y	—	NQ	143804	GF0508G31R301	GELC
R-31 S3	666.3	06/02/2021	WG	F	INIT	REG	Inorganic	SW-846:6010C	Iron	Fe	Y	811	—	—	30	µg/L	Y	—	NQ	N3B-2021-1720	CAAN-21-229065	GELC
R-31 S3	666.3	02/19/2021	WG	F	INIT	REG	Inorganic	SW-846:6010C	Iron	Fe	Y	598	—	—	30	µg/L	Y	—	NQ	N3B-2021-894	CAAN-21-218084	GELC
R-31 S3	666.3	02/19/2021	WG	F	INIT	FD	Inorganic	SW-846:6010C	Iron	Fe	Y	580	—	—	30	µg/L	Y	—	NQ	N3B-2021-894	CAAN-21-218086	GELC
R-31 S3	666.3	12/16/2020	WG	F	INIT	REG	Inorganic	SW-846:6010C	Iron	Fe	Y	772	—	—	30	µg/L	Y	—	NQ	N3B-2021-635	CAAN-21-211085	GELC
R-31 S3	666.3	05/21/2007	WG	F	INIT	REG	Inorganic	SW-846:6010B	Iron	Fe	Y	2220	—	—	18	µg/L	Y	—	NQ	186556	GF07050G31R301	GELC
R-31 S3	666.3	11/30/2006	WG	F	INIT	REG	Inorganic	SW-846:6010B	Iron	Fe	Y	2840	—	—	18	µg/L	Y	—	NQ	177228	GF06110G31R301	GELC
R-31 S3	666.3	08/19/2005	WG	F	INIT	REG	Inorganic	SW-846:6010B	Iron	Fe	Y	4170	—	—	18	µg/L	Y	—	NQ	143804	GF0508G31R301	GELC
R-31 S3	666.3	12/16/2000	WG	F	INIT	REG	Inorganic	SW-846:6010	Iron	Fe	Y	250	—	—	—	µg/L	Y	—	NQ	8164R	GW31-00-0006	PARA
R-31 S3	666.3	06/02/2021	WG	F	INIT	REG	Inorganic	SW-846:6010C	Magnesium	Mg	Y	2.84	—	—	0.11	mg/L	Y	—	NQ	N3B-2021-1720	CAAN-21-229065	GELC
R-31 S3	666.3	02/19/2021	WG	F	INIT	REG	Inorganic	SW-846:6010C	Magnesium	Mg	Y	2.92	—	—	0.11	mg/L	Y	—	NQ	N3B-2021-894	CAAN-21-218084	GELC
R-31 S3	666.3	02/19/2021	WG	F	INIT	FD	Inorganic	SW-846:6010C	Magnesium	Mg	Y	2.89	—	—	0.11	mg/L	Y	—	NQ	N3B-2021-894	CAAN-21-218086	GELC
R-31 S3	666.3	12/16/2020	WG	F	INIT	REG	Inorganic	SW-846:6010C	Magnesium	Mg	Y	2.6	—	—	0.11	mg/L	Y	—	NQ	N3B-2021-635	CAAN-21-211085	GELC
R-31 S3	666.3	05/21/2007	WG	F	INIT	REG	Inorganic	SW-846:6010B	Magnesium	Mg	Y	3.43	—	—	0.085	mg/L	Y	—	NQ	186556	GF07050G31R301	GELC
R-31 S3	666.3	11/30/2006	WG	F	INIT	REG	Inorganic	SW-846:6010B	Magnesium	Mg	Y	3.38	—	—	0.085	mg/L	Y	—	NQ	177228	GF06110G31R301	GELC
R-31 S3	666.3	08/19/2005	WG	F	INIT	REG	Inorganic	SW-846:6010B	Magnesium	Mg	Y	3.64	—	—	0.085	mg/L	Y	—	NQ	143804	GF0508G31R301	GELC
R-31 S3	666.3	12/16/2000	WG	F	INIT	REG	Inorganic	SW-846:6010	Magnesium	Mg	Y	11	—	—	—	mg/L	Y	—	NQ	8164R	GW31-00-0006	PARA
R-31 S3	666.3	06/02/2021	WG	F	INIT	REG	Inorganic	SW-846:6010C	Manganese	Mn	Y	114	—	—	2	µg/L	Y	—	NQ	N3B-2021-1720	CAAN-21-229065	GELC
R-31 S3	666.3	02/19/2021	WG	F	INIT	REG	Inorganic	SW-846:6010C	Manganese	Mn	Y	100	—	—	2	µg/L	Y	—	NQ	N3B-2021-894	CAAN-21-218084	GELC
R-31 S3	666.3	02/19/2021	WG	F	INIT	FD	Inorganic	SW-846:6010C	Manganese	Mn	Y	99.6	—	—	2	µg/L	Y	—	NQ	N3B-2021-894	CAAN-21-218086	GELC
R-31 S3	666.3	12/16/2020	WG	F	INIT	REG	Inorganic	SW-846:6010C	Manganese	Mn	Y	102	—	—	2	µg/L	Y	—	NQ	N3B-2021-635	CAAN-21-211085	GELC
R-31 S3	666.3	05/21/2007	WG	F	INIT	REG	Inorganic	SW-846:6010B	Manganese	Mn	Y	257	—	—	2	µg/L	Y	—	NQ	186556	GF07050G31R301	GELC
R-31 S3	666.3	11/30/2006	WG	F	INIT	REG	Inorganic	SW-846:6010B	Manganese	Mn	Y	276	—	—	2	µg/L	Y	—	NQ	177228	GF06110G31R301	GELC
R-31 S3	666.3	08/19/2005	WG	F	INIT	REG	Inorganic	SW-846:6010B	Manganese	Mn	Y	397	—	—	2	µg/L	Y	—	NQ	143804	GF0508G31R301	GELC
R-31 S3	666.3	12/16/2000	WG	F	INIT	REG	Inorganic	SW-846:6010	Manganese	Mn	Y	3500	—	—	—	µg/L	Y	—	NQ	8164R	GW31-00-0006	PARA
R-31 S3	666.3	06/02/2021	WG	F	INIT	REG	Inorganic	SW-846:6020B	Molybdenum	Mo	Y	1.84	—	—	0.2	µg/L	Y	—	NQ	N3B-2021-1720	CAAN-21-229065	GELC
R-31 S3	666.3	02/19/2021	WG	F	INIT	REG	Inorganic	SW-846:6020B	Molybdenum	Mo	Y	1.91	—	—	0.2	µg/L	Y	—	NQ	N3B-2021-894	CAAN-21-218084	GELC
R-31 S3	666.3	02/19/2021	WG	F	INIT	FD	Inorganic	SW-846:6020B	Molybdenum	Mo	Y	1.86	—	—	0.2	µg/L	Y	—	NQ	N3B-2021-894	CAAN-21-218086	GELC
R-31 S3	666.3	12/16/2020	WG	F	INIT	REG	Inorganic	SW-846:6020B	Molybdenum	Mo	Y	2.24	—	—	0.2	µg/L	Y	—	J+	N3B-2021-635	CAAN-21-211085	GELC
R-31 S3	666.3	05/21/2007	WG	F	INIT	REG	Inorganic	SW-846:6010B	Molybdenum	Mo	Y	2.8	—	—	2	µg/L	Y	J	J	186556	GF07050G31R301	GELC
R-31 S3	666.3	11/30/2006	WG	F	INIT	REG	Inorganic	SW-846:6010B	Molybdenum	Mo	N	5.6	—	—	2	µg/L	Y	J	U	177228	GF06110G31R301	GELC
R-31 S3	666.3	08/19/2005	WG	F	INIT	REG	Inorganic	SW-846:6010B	Molybdenum	Mo	Y	5.7	—	—	2	µg/L	Y	J	J	143804	GF0508G31R301	GELC
R-31 S3	666.3	12/16/2000	WG	F	INIT	REG	Inorganic	SW-846:6010	Molybdenum	Mo	Y	30	—	—	—	µg/L	Y	—	NQ	8164R	GW31-00-0006	PARA
R-31 S3	666.3	02/19/2021	WG	UF	INIT	REG	RAD	EPA:901.1	Neptunium-237	Np-237	N	0.557	2.48	9.2	—	pCi/L	Y	U	U	N3B-2021-894	CAAN-21-218085	GELC
R-31 S3	666.3	02/19/2021	WG	UF	INIT	FD	RAD	EPA:901.1	Neptunium-237	Np-237	N	-2.6	3.42	11.3	—	pCi/L	Y	U	U	N3B-2021-894	CAAN-21-218087	GELC
R-31 S3	666.3	11/30/2006	WG	UF	INIT	REG	RAD	EPA:901.1	Neptunium-237	Np-237	N	0.61	4.96	12.7	—	pCi/L	Y	U	U	177228	GU06110G31R301	GELC
R-31 S3	666.3	08/19/2005	WG	UF	INIT	REG	RAD	EPA:901.1	Neptunium-237	Np-237	N	-10.8	8.4	25.9	—	pCi/L	Y	U	U	143804	GU0508G31R301	GELC

Table C-2 Analytical Detects from the Periodic Monitoring Events Reported in this Periodic Monitoring Report Plus Results from the Four Previous Monitoring Events if Available

Location ID	Screen Depth (ft)	Sample Date	Sample Type	Field Preparation Code	Analysis Type Code	Sample Purpose	Method Category	Lab Method	Parameter Name	Parameter Code	Detected	Report Result	Lab Uncertainty	Report MDA	Report MDL	Report Unit	Best Value	Lab Qualifier	Validation Qualifier	COC #	Field Sample ID	Lab ID
R-31 S3	666.3	12/16/2000	WG	UF	INIT	REG	RAD	Generic:Gamma Spec.	Neptunium-237	Np-237	N	1	6.5	11	—	pCi/L	Y	U	U	8171R	GW31-00-0005	PARA
R-31 S3	666.3	06/02/2021	WG	F	INIT	REG	Inorganic	SW-846:6020B	Nickel	Ni	Y	2.89	—	—	0.6	µg/L	Y	—	NQ	N3B-2021-1720	CAAN-21-229065	GELC
R-31 S3	666.3	02/19/2021	WG	F	INIT	REG	Inorganic	SW-846:6020B	Nickel	Ni	Y	2.57	—	—	0.6	µg/L	Y	—	NQ	N3B-2021-894	CAAN-21-218084	GELC
R-31 S3	666.3	02/19/2021	WG	F	INIT	FD	Inorganic	SW-846:6020B	Nickel	Ni	Y	2.54	—	—	0.6	µg/L	Y	—	NQ	N3B-2021-894	CAAN-21-218086	GELC
R-31 S3	666.3	12/16/2020	WG	F	INIT	REG	Inorganic	SW-846:6020B	Nickel	Ni	Y	3.34	—	—	0.6	µg/L	Y	—	NQ	N3B-2021-635	CAAN-21-211085	GELC
R-31 S3	666.3	05/21/2007	WG	F	INIT	REG	Inorganic	SW-846:6020	Nickel	Ni	Y	2.2	—	—	0.5	µg/L	Y	—	NQ	186556	GF07050G31R301	GELC
R-31 S3	666.3	11/30/2006	WG	F	INIT	REG	Inorganic	SW-846:6020	Nickel	Ni	Y	3.7	—	—	0.5	µg/L	Y	—	NQ	177228	GF06110G31R301	GELC
R-31 S3	666.3	08/19/2005	WG	F	INIT	REG	Inorganic	SW-846:6020	Nickel	Ni	Y	3.6	—	—	0.5	µg/L	Y	—	NQ	143804	GF0508G31R301	GELC
R-31 S3	666.3	12/16/2000	WG	F	INIT	REG	Inorganic	SW-846:6010	Nickel	Ni	Y	40	—	—	—	µg/L	Y	—	NQ	8164R	GW31-00-0006	PARA
R-31 S3	666.3	06/02/2021	WG	F	INIT	REG	General Chemistry	EPA:353.2	Nitrate-Nitrite as Nitrogen	NO3+NO2-N	Y	0.446	—	—	0.085	mg/L	Y	—	NQ	N3B-2021-1720	CAAN-21-229065	GELC
R-31 S3	666.3	02/19/2021	WG	F	INIT	REG	General Chemistry	EPA:353.2	Nitrate-Nitrite as Nitrogen	NO3+NO2-N	Y	0.427	—	—	0.017	mg/L	Y	—	NQ	N3B-2021-894	CAAN-21-218084	GELC
R-31 S3	666.3	02/19/2021	WG	F	INIT	FD	General Chemistry	EPA:353.2	Nitrate-Nitrite as Nitrogen	NO3+NO2-N	Y	0.428	—	—	0.017	mg/L	Y	—	NQ	N3B-2021-894	CAAN-21-218086	GELC
R-31 S3	666.3	12/16/2020	WG	F	INIT	REG	General Chemistry	EPA:353.2	Nitrate-Nitrite as Nitrogen	NO3+NO2-N	Y	0.417	—	—	0.017	mg/L	Y	—	NQ	N3B-2021-635	CAAN-21-211085	GELC
R-31 S3	666.3	05/21/2007	WG	F	INIT	REG	General Chemistry	EPA:353.2	Nitrate-Nitrite as Nitrogen	NO3+NO2-N	Y	0.032	—	—	0.01	mg/L	Y	J	JN-	186556	GF07050G31R301	GELC
R-31 S3	666.3	11/30/2006	WG	F	INIT	REG	General Chemistry	EPA:353.1	Nitrate-Nitrite as Nitrogen	NO3+NO2-N	N	0.0243	—	—	0.014	mg/L	Y	J	U	177228	GF06110G31R301	GELC
R-31 S3	666.3	08/19/2005	WG	F	INIT	REG	General Chemistry	EPA:353.1	Nitrate-Nitrite as Nitrogen	NO3+NO2-N	Y	0.0212	—	—	0.017	mg/L	Y	J	J-	143804	GF0508G31R301	GELC
R-31 S3	666.3	12/16/2000	WG	F	INIT	REG	General Chemistry	EPA:353.2	Nitrate-Nitrite as Nitrogen	NO3+NO2-N	N	0.1	—	—	—	mg/L	Y	U	U	8164R	GW31-00-0006	PARA
R-31 S3	666.3	06/02/2021	WG	F	INIT	REG	LCMS/MS	SW-846:6850	Perchlorate	ClO4	Y	0.255	—	—	0.05	µg/L	Y	—	NQ	N3B-2021-1720	CAAN-21-229065	GELC
R-31 S3	666.3	02/19/2021	WG	F	INIT	REG	LCMS/MS	SW-846:6850	Perchlorate	ClO4	Y	0.272	—	—	0.05	µg/L	Y	—	NQ	N3B-2021-894	CAAN-21-218084	GELC
R-31 S3	666.3	02/19/2021	WG	F	INIT	FD	LCMS/MS	SW-846:6850	Perchlorate	ClO4	Y	0.28	—	—	0.05	µg/L	Y	—	NQ	N3B-2021-894	CAAN-21-218086	GELC
R-31 S3	666.3	12/16/2020	WG	F	INIT	REG	LCMS/MS	SW-846:6850	Perchlorate	ClO4	Y	0.255	—	—	0.05	µg/L	Y	—	NQ	N3B-2021-635	CAAN-21-211085	GELC
R-31 S3	666.3	05/21/2007	WG	F	INIT	REG	LCMS/MS	SW-846:6850	Perchlorate	ClO4	Y	0.255	—	—	0.05	µg/L	Y	—	J-	186556	GF07050G31R301	GELC
R-31 S3	666.3	05/21/2007	WG	F	INIT	REG	General Chemistry	EPA:314.0	Perchlorate	ClO4	N	4	—	—	4	µg/L	Y	U	U	186556	GF07050G31R301	GELC
R-31 S3	666.3	11/30/2006	WG	F	INIT	REG	LCMS/MS PERCHLORATE	SW846 6850 Modified	Perchlorate	ClO4	Y	0.0637	—	—	0.05	µg/L	Y	J	J	177228	GF06110G31R301	GELC
R-31 S3	666.3	11/30/2006	WG	F	INIT	REG	General Chemistry	EPA:314.0	Perchlorate	ClO4	N	4	—	—	4	µg/L	Y	U	U	177228	GF06110G31R301	GELC
R-31 S3	666.3	08/19/2005	WG	F	INIT	REG	LCMS/MS PERCHLORATE	SW846 6850 Modified	Perchlorate	ClO4	Y	0.058	—	—	0.05	µg/L	Y	HJ	J	143804	GF0508G31R301	GELC
R-31 S3	666.3	08/19/2005	WG	F	INIT	REG	General Chemistry	EPA:314.0	Perchlorate	ClO4	N	4	—	—	4	µg/L	Y	U	U	143804	GF0508G31R301	GELC
R-31 S3	666.3	02/19/2021	WG	UF	INIT	REG	RAD	HASL-300:ISOPU	Plutonium-238	Pu-238	N	0.00798	0.00798	0.0543	—	pCi/L	Y	U	U	N3B-2021-894	CAAN-21-218085	GELC
R-31 S3	666.3	02/19/2021	WG	UF	INIT	FD	RAD	HASL-300:ISOPU	Plutonium-238	Pu-238	N	0.0155	0.00735	0.0452	—	pCi/L	Y	U	U	N3B-2021-894	CAAN-21-218087	GELC
R-31 S3	666.3	11/30/2006	WG	UF	INIT	REG	RAD	HASL-300:ISOPU	Plutonium-238	Pu-238	N	-0.00362	0.00513	0.0199	—	pCi/L	Y	U	U	177228	GU06110G31R301	GELC
R-31 S3	666.3	08/19/2005	WG	UF	INIT	REG	RAD	HASL-300:ISOPU	Plutonium-238	Pu-238	N	0.00739	0.00818	0.051	—	pCi/L	Y	U	U	143804	GU0508G31R301	GELC
R-31 S3	666.3	12/16/2000	WG	UF	INIT	REG	RAD	HASL-300:ISOPU	Plutonium-238	Pu-238	N	0.002	0.008	0.038	—	pCi/L	Y	U	U	8171R	GW31-00-0005	PARA
R-31 S3	666.3	02/19/2021	WG	UF	INIT	REG	RAD	HASL-300:ISOPU	Plutonium-239/240	Pu-239/240	N	-0.00798	0.00959	0.0631	—	pCi/L	Y	U	U	N3B-2021-894	CAAN-21-218085	GELC
R-31 S3	666.3	02/19/2021	WG	UF	INIT	FD	RAD	HASL-300:ISOPU	Plutonium-239/240	Pu-239/240	N	-0.00886	0.0117	0.0526	—	pCi/L	Y	U	U	N3B-2021-894	CAAN-21-218087	GELC
R-31 S3	666.3	11/30/2006	WG	UF	INIT	REG	RAD	HASL-300:ISOPU	Plutonium-239/240	Pu-239/240	N	-0.0163	0.00908	0.0132	—	pCi/L	Y	U	R	177228	GU06110G31R301	GELC
R-31 S3	666.3	08/19/2005	WG	UF	INIT	REG	RAD	HASL-300:ISOPU	Plutonium-239/240	Pu-239/240	N	-0.00246	0.00651	0.043	—	pCi/L	Y	U	U	143804	GU0508G31R301	GELC
R-31 S3	666.3	12/16/2000	WG	UF	INIT	REG	RAD	HASL-300:ISOPU	Plutonium-239/240	Pu-239/240	N	0.01	0.01	0.032	—	pCi/L	Y	U	U	8171R	GW31-00-0005	PARA
R-31 S3	666.3	06/02/2021	WG	F	INIT	REG	Inorganic	SW-846:6010C	Potassium	K	Y	1.74	—	—	0.05	mg/L	Y	—	NQ	N3B-2021-1720	CAAN-21-229065	GELC
R-31 S3	666.3	02/19/2021	WG	F	INIT	REG	Inorganic	SW-846:6010C	Potassium	K	Y	1.88	—	—	0.05	mg/L	Y	—	J+	N3B-2021-894	CAAN-21-218084	GELC
R-31 S3	666.3	02/19/2021	WG	F	INIT	FD	Inorganic	SW-846:6010C	Potassium	K	Y	1.85	—	—	0.05	mg/L	Y	—	J+	N3B-2021-894	CAAN-21-218086	GELC
R-31 S3	666.3	12/16/2020	WG	F	INIT	REG	Inorganic	SW-846:6010C	Potassium	K	Y	1.82	—	—	0.05	mg/L	Y	—	NQ	N3B-2021-635	CAAN-21-211085	GELC
R-31 S3	666.3	05/21/2007	WG	F	INIT	REG	Inorganic	SW-846:6010B	Potassium	K	Y	1.6	—	—	0.05	mg/L	Y	—	NQ	186556	GF07050G31R301	GELC
R-31 S3	666.3	11/30/2006	WG	F	INIT	REG	Inorganic	SW-846:6010B	Potassium	K	Y	1.62	—	—	0.05	mg/L	Y	—	NQ	177228	GF06110G31R301	GELC
R-31 S3	666.3	08/19/2005	WG	F	INIT	REG	Inorganic	SW-846:6010B	Potassium	K	Y	1.96	—	—	0.05	mg/L	Y	—	NQ	143804	GF0508G31R301	GELC
R-31 S3	666.3	12/16/2000	WG	F	INIT	REG	Inorganic	SW-846:6010	Potassium	K	Y	8.1	—	—	—	mg/L	Y	—	NQ	8164R	GW31-00-0006	PARA
R-31 S3	666.3	02/19/2021	WG	UF	INIT	REG	RAD	EPA:901.1	Potassium-40	K-40	N	-13.5	16.2	62.6	—	pCi/L	Y	U	UJ	N3B-2021-894	CAAN-21-218085	GELC
R-31 S3	666.3	02/19/2021	WG	UF	INIT	FD	RAD	EPA:901.1	Potassium-40	K-40	N	34.6	28.5	64.2	—	pCi/L	Y	U	UJ	N3B-2021-894	CAAN-21-218087	GELC
R-31 S3	666.3	11/30/2006	WG	UF	INIT	REG	RAD	EPA:901.1	Potassium-40	K-40	N	14.4	15.6	33.1	—	pCi/L	Y	U	U	177228	GU06110G31R301	GELC
R-31 S3	666.3	08/19/2005	WG	UF	INIT	REG	RAD	EPA:901.1	Potassium-40	K-40	N	33.7	12.3	51.9	—	pCi/L	Y	U	U	143804	GU0508G31R301	GELC
R-31 S3	666.3	12/16/2000	WG	UF	INIT	REG	RAD	Generic:Gamma Spec.	Potassium-40	K-40	N	123	29	23	—	pCi/L	Y	TI	UJ	8171R	GW31-00-0005	PARA
R-31 S3	666.3	02/19/2021	WG	UF	INIT	REG	RAD	EPA:903.1	Radium-226	Ra-226	Y	0.445	0.141	0.377	—	pCi/L	Y	—	NQ	N3B-2021-894	CAAN-21-218085	GELC
R-31 S3	666.3	02/19/2021	WG	UF	INIT	FD	RAD	EPA:903.1	Radium-226	Ra-226	Y	0.29	0.101	0.222	—	pCi/L	Y	—	NQ	N3B-2021-894	CAAN-21-218087	GELC
R-31 S3	666.3	12/16/2000	WG	UF	INIT	REG	RAD	Generic:Gamma Spec.	Radium-226	Ra-226	N	-8	33.5	35	—	pCi/L	Y	U	U	8171R	GW31-00-0005	PARA
R-31 S3	666.3	02/19/2021	WG	UF	INIT	REG	RAD	Generic:Radium by Calculation	Radium-226 and Radium-228	Ra-226+228	Y	0.712	0.258	—	—	pCi/L	Y	—	NQ	N3B-2021-894	CAAN-21-218085	GELC
R-31 S3	666.3	02/19/2021	WG	UF	INIT	FD	RAD	Generic:Radium by Calculation	Radium-226 and Radium-228	Ra-226+228	Y	1.2	0.234	—	—	pCi/L	Y	—	NQ	N3B-2021-894	CAAN-21-218087	GELC
R-31 S3	666.3	02/19/2021	WG	UF	INIT	REG	RAD	EPA:904	Radium-228	Ra-228	N	0.268	0.217	0.734	—	pCi/L	Y	U	U	N3B-2021-894	CAAN-21-218085	GELC
R-31 S3	666.3	02/19/2021	WG	UF	INIT	FD	RAD	EPA:904	Radium-228	Ra-228	Y	0.906	0.212	0.577	—	pCi/L	Y	—	NQ	N3B-2021-894	CAAN-21-218087	GELC
R-31 S3	666.3	06/02/2021	WG	F	INIT	REG	Inorganic	SW-846:6010C	Silicon Dioxide	SiO2	Y	63.5	—	—	0.053	mg/L	Y	—	NQ	N3B-2021-1720	CAAN-21-229065	GELC
R-31 S3	666.3	02/19/2021	WG	F	INIT	REG	Inorganic	SW-846:6010C	Silicon Dioxide	SiO2	Y	66.8	—	—	0.053	mg/L	Y	—	NQ	N3B-2021-894	CAAN-21-218084	GELC
R-31 S3	666.3	02/19/2021	WG	F	INIT	FD	Inorganic	SW-846:6010C	Silicon Dioxide	SiO2	Y	66.6	—	—	0.053	mg/L	Y	—	NQ	N3B-2021-894	CAAN-21-218086	GELC

Table C-2 Analytical Detects from the Periodic Monitoring Events Reported in this Periodic Monitoring Report Plus Results from the Four Previous Monitoring Events if Available

Location ID	Screen Depth (ft)	Sample Date	Sample Type	Field Preparation Code	Analysis Type Code	Sample Purpose	Method Category	Lab Method	Parameter Name	Parameter Code	Detected	Report Result	Lab Uncertainty	Report MDA	Report MDL	Report Unit	Best Value	Lab Qualifier	Validation Qualifier	COC #	Field Sample ID	Lab ID
R-31 S3	666.3	12/16/2020	WG	F	INIT	REG	Inorganic	SW-846:6010C	Silicon Dioxide	SiO2	Y	62.3	—	—	0.053	mg/L	Y	—	NQ	N3B-2021-635	CAAN-21-211085	GELC
R-31 S3	666.3	05/21/2007	WG	F	INIT	REG	Inorganic	SW-846:6010B	Silicon Dioxide	SiO2	Y	60.4	—	—	0.032	mg/L	Y	—	NQ	186556	GF07050G31R301	GELC
R-31 S3	666.3	11/30/2006	WG	F	INIT	REG	Inorganic	SW-846:6010B	Silicon Dioxide	SiO2	Y	60.2	—	—	0.032	mg/L	Y	—	NQ	177228	GF06110G31R301	GELC
R-31 S3	666.3	08/19/2005	WG	F	INIT	REG	Inorganic	SW-846:6010B	Silicon Dioxide	SiO2	Y	59.9	—	—	0.032	mg/L	Y	—	NQ	143804	GF0508G31R301	GELC
R-31 S3	666.3	06/02/2021	WG	F	INIT	REG	Inorganic	SW-846:6010C	Sodium	Na	Y	10.4	—	—	0.1	mg/L	Y	—	NQ	N3B-2021-1720	CAAN-21-229065	GELC
R-31 S3	666.3	02/19/2021	WG	F	INIT	REG	Inorganic	SW-846:6010C	Sodium	Na	Y	10.7	—	—	0.1	mg/L	Y	—	NQ	N3B-2021-894	CAAN-21-218084	GELC
R-31 S3	666.3	02/19/2021	WG	F	INIT	FD	Inorganic	SW-846:6010C	Sodium	Na	Y	10.6	—	—	0.1	mg/L	Y	—	NQ	N3B-2021-894	CAAN-21-218086	GELC
R-31 S3	666.3	12/16/2020	WG	F	INIT	REG	Inorganic	SW-846:6010C	Sodium	Na	Y	10.2	—	—	0.1	mg/L	Y	—	NQ	N3B-2021-635	CAAN-21-211085	GELC
R-31 S3	666.3	05/21/2007	WG	F	INIT	REG	Inorganic	SW-846:6010B	Sodium	Na	Y	18.1	—	—	0.045	mg/L	Y	—	NQ	186556	GF07050G31R301	GELC
R-31 S3	666.3	11/30/2006	WG	F	INIT	REG	Inorganic	SW-846:6010B	Sodium	Na	Y	21.1	—	—	0.045	mg/L	Y	—	NQ	177228	GF06110G31R301	GELC
R-31 S3	666.3	08/19/2005	WG	F	INIT	REG	Inorganic	SW-846:6010B	Sodium	Na	Y	44.2	—	—	0.045	mg/L	Y	—	NQ	143804	GF0508G31R301	GELC
R-31 S3	666.3	12/16/2000	WG	F	INIT	REG	Inorganic	SW-846:6010	Sodium	Na	Y	73	—	—	—	mg/L	Y	—	NQ	8164R	GW31-00-0006	PARA
R-31 S3	666.3	02/19/2021	WG	UF	INIT	REG	RAD	EPA:901.1	Sodium-22	Na-22	N	-2.2	1.16	3.62	—	pCi/L	Y	U	U	N3B-2021-894	CAAN-21-218085	GELC
R-31 S3	666.3	02/19/2021	WG	UF	INIT	FD	RAD	EPA:901.1	Sodium-22	Na-22	N	-0.419	1.98	8	—	pCi/L	Y	U	U	N3B-2021-894	CAAN-21-218087	GELC
R-31 S3	666.3	11/30/2006	WG	UF	INIT	REG	RAD	EPA:901.1	Sodium-22	Na-22	N	-0.54	0.988	3.34	—	pCi/L	Y	U	U	177228	GU06110G31R301	GELC
R-31 S3	666.3	08/19/2005	WG	UF	INIT	REG	RAD	EPA:901.1	Sodium-22	Na-22	N	0.408	0.807	3.26	—	pCi/L	Y	U	U	143804	GU0508G31R301	GELC
R-31 S3	666.3	12/16/2000	WG	UF	INIT	REG	RAD	Generic:Gamma Spec.	Sodium-22	Na-22	N	0.5	0.7	1.1	—	pCi/L	Y	U	U	8171R	GW31-00-0005	PARA
R-31 S3	666.3	06/02/2021	WG	F	INIT	REG	General Chemistry	EPA:120.1	Specific Conductance	SPEC_CONDC	Y	132	—	—	1	µS/cm	Y	—	NQ	N3B-2021-1720	CAAN-21-229065	GELC
R-31 S3	666.3	02/19/2021	WG	F	INIT	REG	General Chemistry	EPA:120.1	Specific Conductance	SPEC_CONDC	Y	128	—	—	1	µS/cm	Y	—	NQ	N3B-2021-894	CAAN-21-218084	GELC
R-31 S3	666.3	02/19/2021	WG	F	INIT	FD	General Chemistry	EPA:120.1	Specific Conductance	SPEC_CONDC	Y	128	—	—	1	µS/cm	Y	—	NQ	N3B-2021-894	CAAN-21-218086	GELC
R-31 S3	666.3	12/16/2020	WG	F	INIT	REG	General Chemistry	EPA:120.1	Specific Conductance	SPEC_CONDC	Y	125	—	—	1	µS/cm	Y	—	NQ	N3B-2021-635	CAAN-21-211085	GELC
R-31 S3	666.3	05/21/2007	WG	F	INIT	REG	General Chemistry	EPA:120.1	Specific Conductance	SPEC_CONDC	Y	172	—	—	1	µS/cm	Y	—	NQ	186556	GF07050G31R301	GELC
R-31 S3	666.3	11/30/2006	WG	F	INIT	REG	General Chemistry	EPA:120.1	Specific Conductance	SPEC_CONDC	Y	174	—	—	1	µS/cm	Y	—	NQ	177228	GF06110G31R301	GELC
R-31 S3	666.3	08/19/2005	WG	F	INIT	REG	General Chemistry	EPA:120.1	Specific Conductance	SPEC_CONDC	Y	266	—	—	1	µS/cm	Y	—	NQ	143804	GF0508G31R301	GELC
R-31 S3	666.3	06/02/2021	WG	F	INIT	REG	Inorganic	SW-846:6010C	Strontium	Sr	Y	46	—	—	1	µg/L	Y	—	NQ	N3B-2021-1720	CAAN-21-229065	GELC
R-31 S3	666.3	02/19/2021	WG	F	INIT	REG	Inorganic	SW-846:6010C	Strontium	Sr	Y	48.6	—	—	1	µg/L	Y	—	NQ	N3B-2021-894	CAAN-21-218084	GELC
R-31 S3	666.3	02/19/2021	WG	F	INIT	FD	Inorganic	SW-846:6010C	Strontium	Sr	Y	48.3	—	—	1	µg/L	Y	—	NQ	N3B-2021-894	CAAN-21-218086	GELC
R-31 S3	666.3	12/16/2020	WG	F	INIT	REG	Inorganic	SW-846:6010C	Strontium	Sr	Y	46.1	—	—	1	µg/L	Y	—	NQ	N3B-2021-635	CAAN-21-211085	GELC
R-31 S3	666.3	05/21/2007	WG	F	INIT	REG	Inorganic	SW-846:6010B	Strontium	Sr	Y	71.3	—	—	1	µg/L	Y	—	NQ	186556	GF07050G31R301	GELC
R-31 S3	666.3	11/30/2006	WG	F	INIT	REG	Inorganic	SW-846:6010B	Strontium	Sr	Y	73.2	—	—	1	µg/L	Y	—	NQ	177228	GF06110G31R301	GELC
R-31 S3	666.3	08/19/2005	WG	F	INIT	REG	Inorganic	SW-846:6010B	Strontium	Sr	Y	103	—	—	1	µg/L	Y	—	NQ	143804	GF0508G31R301	GELC
R-31 S3	666.3	12/16/2000	WG	F	INIT	REG	Inorganic	SW-846:6010	Strontium	Sr	Y	360	—	—	—	µg/L	Y	—	NQ	8164R	GW31-00-0006	PARA
R-31 S3	666.3	02/19/2021	WG	UF	INIT	REG	RAD	EPA:905.0	Strontium-90	Sr-90	N	0.0961	0.13	0.465	—	pCi/L	Y	U	UJ	N3B-2021-894	CAAN-21-218085	GELC
R-31 S3	666.3	02/19/2021	WG	UF	INIT	FD	RAD	EPA:905.0	Strontium-90	Sr-90	N	-0.13	0.113	0.479	—	pCi/L	Y	U	UJ	N3B-2021-894	CAAN-21-218087	GELC
R-31 S3	666.3	11/30/2006	WG	UF	INIT	REG	RAD	EPA:905.0	Strontium-90	Sr-90	N	0.104	0.106	0.355	—	pCi/L	Y	U	U	177228	GU06110G31R301	GELC
R-31 S3	666.3	08/19/2005	WG	UF	INIT	REG	RAD	EPA:905.0	Strontium-90	Sr-90	Y	0.228	0.0599	0.22	—	pCi/L	Y	—	J	143804	GU0508G31R301	GELC
R-31 S3	666.3	12/16/2000	WG	UF	INIT	REG	RAD	EPA:905.0	Strontium-90	Sr-90	N	-0.02	0.17	0.59	—	pCi/L	Y	—	U	8171R	GW31-00-0005	PARA
R-31 S3	666.3	06/02/2021	WG	F	INIT	REG	General Chemistry	EPA:300.0	Sulfate	SO4(-2)	Y	2.15	—	—	0.133	mg/L	Y	—	NQ	N3B-2021-1720	CAAN-21-229065	GELC
R-31 S3	666.3	02/19/2021	WG	F	INIT	REG	General Chemistry	EPA:300.0	Sulfate	SO4(-2)	Y	2.15	—	—	0.133	mg/L	Y	—	NQ	N3B-2021-894	CAAN-21-218084	GELC
R-31 S3	666.3	02/19/2021	WG	F	INIT	FD	General Chemistry	EPA:300.0	Sulfate	SO4(-2)	Y	2.16	—	—	0.133	mg/L	Y	—	NQ	N3B-2021-894	CAAN-21-218086	GELC
R-31 S3	666.3	12/16/2020	WG	F	INIT	REG	General Chemistry	EPA:300.0	Sulfate	SO4(-2)	Y	2.07	—	—	0.133	mg/L	Y	—	NQ	N3B-2021-635	CAAN-21-211085	GELC
R-31 S3	666.3	05/21/2007	WG	F	INIT	REG	General Chemistry	EPA:300.0	Sulfate	SO4(-2)	Y	1.68	—	—	0.1	mg/L	Y	—	NQ	186556	GF07050G31R301	GELC
R-31 S3	666.3	11/30/2006	WG	F	INIT	REG	General Chemistry	EPA:300.0	Sulfate	SO4(-2)	Y	1.53	—	—	0.1	mg/L	Y	—	NQ	177228	GF06110G31R301	GELC
R-31 S3	666.3	08/19/2005	WG	F	INIT	REG	General Chemistry	EPA:300.0	Sulfate	SO4(-2)	Y	1.26	—	—	0.057	mg/L	Y	—	NQ	143804	GF0508G31R301	GELC
R-31 S3	666.3	12/16/2000	WG	F	INIT	REG	General Chemistry	EPA:300.0	Sulfate	SO4(-2)	N	1	—	—	—	mg/L	Y	U	U	8164R	GW31-00-0006	PARA
R-31 S3	666.3	06/02/2021	WG	F	INIT	REG	General Chemistry	EPA:160.1	Total Dissolved Solids	TDS	Y	131	—	—	3.4	mg/L	Y	—	J	N3B-2021-1720	CAAN-21-229065	GELC
R-31 S3	666.3	12/16/2020	WG	F	INIT	REG	General Chemistry	EPA:160.1	Total Dissolved Solids	TDS	Y	111	—	—	3.4	mg/L	Y	—	NQ	N3B-2021-635	CAAN-21-211085	GELC
R-31 S3	666.3	05/21/2007	WG	F	INIT	REG	General Chemistry	EPA:160.1	Total Dissolved Solids	TDS	Y	170	—	—	2.38	mg/L	Y	—	NQ	186556	GF07050G31R301	GELC
R-31 S3	666.3	11/30/2006	WG	F	INIT	REG	General Chemistry	EPA:160.1	Total Dissolved Solids	TDS	Y	123	—	—	2.38	mg/L	Y	H	J	177228	GF06110G31R301	GELC
R-31 S3	666.3	08/19/2005	WG	F	INIT	REG	General Chemistry	EPA:160.1	Total Dissolved Solids	TDS	Y	218	—	—	2.38	mg/L	Y	—	NQ	143804	GF0508G31R301	GELC
R-31 S3	666.3	06/02/2021	WG	UF	INIT	REG	General Chemistry	EPA:351.2	Total Kjeldahl Nitrogen	TKN	Y	0.148	—	—	0.033	mg/L	Y	—	NQ	N3B-2021-1720	CAAN-21-229060	GELC
R-31 S3	666.3	12/16/2020	WG	UF	INIT	REG	General Chemistry	EPA:351.2	Total Kjeldahl Nitrogen	TKN	Y	0.0865	—	—	0.033	mg/L	Y	J	J	N3B-2021-635	CAAN-21-211086	GELC
R-31 S3	666.3	05/21/2007	WG	UF	INIT	REG	General Chemistry	EPA:351.2	Total Kjeldahl Nitrogen	TKN	Y	0.195	—	—	0.029	mg/L	Y	—	NQ	186556	GU07050G31R301	GELC
R-31 S3	666.3	11/30/2006	WG	UF	INIT	REG	General Chemistry	EPA:351.2	Total Kjeldahl Nitrogen	TKN	Y	0.305	—	—	0.01	mg/L	Y	—	NQ	177228	GU06110G31R301	GELC
R-31 S3	666.3	02/19/2021	WG	F	INIT	REG	General Chemistry	EPA:365.4	Total Phosphate as Phosphorus	PO4-P	N	0.02	—	—	0.02	mg/L	Y	U	U	N3B-2021-894	CAAN-21-218084	GELC
R-31 S3	666.3	02/19/2021	WG	F	INIT	FD	General Chemistry	EPA:365.4	Total Phosphate as Phosphorus	PO4-P	Y	0.0366	—	—	0.02	mg/L	Y	J	J	N3B-2021-894	CAAN-21-218086	GELC
R-31 S3	666.3	12/16/2020	WG	F	INIT	REG	General Chemistry	EPA:365.4	Total Phosphate as Phosphorus	PO4-P	N	0.114	—	—	0.02	mg/L	Y	—	U	N3B-2021-635	CAAN-21-211085	GELC
R-31 S3	666.3	05/21/2007	WG	F	INIT	REG	General Chemistry	EPA:365.4	Total Phosphate as Phosphorus	PO4-P	Y	0.052	—	—	0.024	mg/L	Y	—	NQ	186556	GF07050G31R301	GELC
R-31 S3	666.3	11/30/2006	WG	F	INIT	REG	General Chemistry	EPA:365.4	Total Phosphate as Phosphorus	PO4-P	N	0.085	—	—	0.01	mg/L	Y	—	U	177228	GF06110G31R301	GELC
R-31 S3	666.3	08/19/2005	WG	F	INIT	REG	General Chemistry	EPA:365.4	Total Phosphate as Phosphorus	PO4-P	Y	0.141	—	—	0.01	mg/L	Y	—	NQ	143804	GF0508G31R301	GELC
R-31 S3	666.3	02/19/2021	WG	UF	INIT	REG	RAD	Generic:Low_Level_Tritium	Tritium	H-3	N	-0.639	0.807	2.748	—	pCi/L	Y	U	U	N3B-2021-934	CAAN-21-218085	ARSL
R-31 S3	666.3	02/19/2021	WG	UF	INIT	FD	RAD	Generic:Low_Level_Tritium	Tritium	H-3	N	-0.48	0.809	2.753	—	pCi/L	Y	U	U	N3B-2021-934	CAAN-21-218087	ARSL
R-31 S3	666.3	11/06/2007	WG	UF	INIT	REG	RAD	Generic:LLEE	Tritium	H-3	N	-0.0644	0.2898	0.2898	—	pCi/L	Y	—	U	2421	UU07100G31R301	UMTL

Table C-2 Analytical Detects from the Periodic Monitoring Events Reported in this Periodic Monitoring Report Plus Results from the Four Previous Monitoring Events if Available

Location ID	Screen Depth (ft)	Sample Date	Sample Type	Field Preparation Code	Analysis Type Code	Sample Purpose	Method Category	Lab Method	Parameter Name	Parameter Code	Detected	Report Result	Lab Uncertainty	Report MDA	Report MDL	Report Unit	Best Value	Lab Qualifier	Validation Qualifier	COC #	Field Sample ID	Lab ID
R-31 S3	666.3	05/21/2007	WG	UF	INIT	REG	RAD	Generic:LLEE	Tritium	H-3	N	0.161	0.2898	0.2898	—	pCi/L	Y	—	U	2347	UU07050G31R301	UMTL
R-31 S3	666.3	11/30/2006	WG	UF	INIT	REG	RAD	Generic:LLEE	Tritium	H-3	N	0.1932	0.2898	0.2898	—	pCi/L	Y	—	U	2293	UU06110G31R301	UMTL
R-31 S3	666.3	08/19/2005	WG	UF	INIT	REG	RAD	EPA:906.0	Tritium	H-3	N	39.5	61.5	208	—	pCi/L	Y	U	U	143804	GU0508G31R301	GELC
R-31 S3	666.3	06/02/2021	WG	F	INIT	REG	Inorganic	SW-846:6020B	Uranium	U	Y	0.309	—	—	0.067	µg/L	Y	—	NQ	N3B-2021-1720	CAAN-21-229065	GELC
R-31 S3	666.3	02/19/2021	WG	F	INIT	REG	Inorganic	SW-846:6020B	Uranium	U	Y	0.292	—	—	0.067	µg/L	Y	—	NQ	N3B-2021-894	CAAN-21-218084	GELC
R-31 S3	666.3	02/19/2021	WG	F	INIT	FD	Inorganic	SW-846:6020B	Uranium	U	Y	0.296	—	—	0.067	µg/L	Y	—	NQ	N3B-2021-894	CAAN-21-218086	GELC
R-31 S3	666.3	12/16/2020	WG	F	INIT	REG	Inorganic	SW-846:6020B	Uranium	U	Y	0.321	—	—	0.067	µg/L	Y	—	NQ	N3B-2021-635	CAAN-21-211085	GELC
R-31 S3	666.3	05/21/2007	WG	F	INIT	REG	Inorganic	SW-846:6020	Uranium	U	Y	0.1	—	—	0.05	µg/L	Y	J	J	186556	GF07050G31R301	GELC
R-31 S3	666.3	11/30/2006	WG	F	INIT	REG	Inorganic	SW-846:6020	Uranium	U	Y	0.17	—	—	0.05	µg/L	Y	J	J	177228	GF06110G31R301	GELC
R-31 S3	666.3	08/19/2005	WG	F	INIT	REG	Inorganic	SW-846:6020	Uranium	U	Y	0.11	—	—	0.05	µg/L	Y	J	J	143804	GF0508G31R301	GELC
R-31 S3	666.3	12/16/2000	WG	F	INIT	REG	Inorganic	SW-846:6020	Uranium	U	N	0.02	—	—	—	µg/L	Y	B	J	8166R	GW31-00-0006	GELC
R-31 S3	666.3	02/19/2021	WG	UF	INIT	REG	RAD	HASL-300:ISOU	Uranium-234	U-234	Y	0.345	0.0322	0.0656	—	pCi/L	Y	—	NQ	N3B-2021-894	CAAN-21-218085	GELC
R-31 S3	666.3	02/19/2021	WG	UF	INIT	FD	RAD	HASL-300:ISOU	Uranium-234	U-234	Y	0.337	0.0298	0.058	—	pCi/L	Y	—	NQ	N3B-2021-894	CAAN-21-218087	GELC
R-31 S3	666.3	11/30/2006	WG	UF	INIT	REG	RAD	HASL-300:ISOU	Uranium-234	U-234	N	0.0468	0.0147	0.0497	—	pCi/L	Y	U	U	177228	GU06110G31R301	GELC
R-31 S3	666.3	08/19/2005	WG	UF	INIT	REG	RAD	HASL-300:ISOU	Uranium-234	U-234	N	0.0581	0.0157	0.084	—	pCi/L	Y	U	U	143804	GU0508G31R301	GELC
R-31 S3	666.3	12/16/2000	WG	UF	INIT	REG	RAD	HASL-300:ISOU	Uranium-234	U-234	Y	0.1	0.02	0.051	—	pCi/L	Y	—	NQ	8171R	GW31-00-0005	PARA
R-31 S3	666.3	02/19/2021	WG	UF	INIT	REG	RAD	HASL-300:ISOU	Uranium-235/236	U-235/236	Y	0.0952	0.019	0.0624	—	pCi/L	Y	—	NQ	N3B-2021-894	CAAN-21-218085	GELC
R-31 S3	666.3	02/19/2021	WG	UF	INIT	FD	RAD	HASL-300:ISOU	Uranium-235/236	U-235/236	Y	0.0898	0.0164	0.0551	—	pCi/L	Y	—	NQ	N3B-2021-894	CAAN-21-218087	GELC
R-31 S3	666.3	11/30/2006	WG	UF	INIT	REG	RAD	HASL-300:ISOU	Uranium-235/236	U-235/236	N	-0.00579	0.00819	0.0507	—	pCi/L	Y	U	U	177228	GU06110G31R301	GELC
R-31 S3	666.3	08/19/2005	WG	UF	INIT	REG	RAD	HASL-300:ISOU	Uranium-235/236	U-235/236	N	0.0171	0.0077	0.064	—	pCi/L	Y	U	U	143804	GU0508G31R301	GELC
R-31 S3	666.3	12/16/2000	WG	UF	INIT	REG	RAD	HASL-300:ISOU	Uranium-235/236	U-235/236	N	0.01	0.01	0.037	—	pCi/L	Y	U	U	8171R	GW31-00-0005	PARA
R-31 S3	666.3	02/19/2021	WG	UF	INIT	REG	RAD	HASL-300:ISOU	Uranium-238	U-238	Y	0.169	0.0218	0.0498	—	pCi/L	Y	—	NQ	N3B-2021-894	CAAN-21-218085	GELC
R-31 S3	666.3	02/19/2021	WG	UF	INIT	FD	RAD	HASL-300:ISOU	Uranium-238	U-238	Y	0.17	0.0212	0.044	—	pCi/L	Y	—	NQ	N3B-2021-894	CAAN-21-218087	GELC
R-31 S3	666.3	11/30/2006	WG	UF	INIT	REG	RAD	HASL-300:ISOU	Uranium-238	U-238	Y	0.0398	0.0128	0.0352	—	pCi/L	Y	—	J	177228	GU06110G31R301	GELC
R-31 S3	666.3	08/19/2005	WG	UF	INIT	REG	RAD	HASL-300:ISOU	Uranium-238	U-238	N	0.0221	0.0111	0.06	—	pCi/L	Y	U	U	143804	GU0508G31R301	GELC
R-31 S3	666.3	12/16/2000	WG	UF	INIT	REG	RAD	HASL-300:ISOU	Uranium-238	U-238	Y	0.05	0.01	0.034	—	pCi/L	Y	LT	NQ	8171R	GW31-00-0005	PARA
R-31 S3	666.3	06/02/2021	WG	F	INIT	REG	Inorganic	SW-846:6010C	Vanadium	V	Y	2.33	—	—	1	µg/L	Y	J	J	N3B-2021-1720	CAAN-21-229065	GELC
R-31 S3	666.3	02/19/2021	WG	F	INIT	REG	Inorganic	SW-846:6010C	Vanadium	V	Y	2.67	—	—	1	µg/L	Y	J	J	N3B-2021-894	CAAN-21-218084	GELC
R-31 S3	666.3	02/19/2021	WG	F	INIT	FD	Inorganic	SW-846:6010C	Vanadium	V	Y	2.57	—	—	1	µg/L	Y	J	J	N3B-2021-894	CAAN-21-218086	GELC
R-31 S3	666.3	12/16/2020	WG	F	INIT	REG	Inorganic	SW-846:6010C	Vanadium	V	Y	2.42	—	—	1	µg/L	Y	J	J	N3B-2021-635	CAAN-21-211085	GELC
R-31 S3	666.3	05/21/2007	WG	F	INIT	REG	Inorganic	SW-846:6010B	Vanadium	V	N	1	—	—	1	µg/L	Y	U	U	186556	GF07050G31R301	GELC
R-31 S3	666.3	11/30/2006	WG	F	INIT	REG	Inorganic	SW-846:6010B	Vanadium	V	N	1	—	—	1	µg/L	Y	U	U	177228	GF06110G31R301	GELC
R-31 S3	666.3	08/19/2005	WG	F	INIT	REG	Inorganic	SW-846:6010B	Vanadium	V	N	1	—	—	1	µg/L	Y	U	U	143804	GF0508G31R301	GELC
R-31 S3	666.3	12/16/2000	WG	F	INIT	REG	Inorganic	SW-846:6010	Vanadium	V	N	0.48	—	—	—	µg/L	Y	U	UJ	8164R	GW31-00-0006	PARA
R-31 S3	666.3	06/02/2021	WG	F	INIT	REG	Inorganic	SW-846:6010C	Zinc	Zn	Y	36.3	—	—	3.3	µg/L	Y	—	NQ	N3B-2021-1720	CAAN-21-229065	GELC
R-31 S3	666.3	02/19/2021	WG	F	INIT	REG	Inorganic	SW-846:6010C	Zinc	Zn	Y	32.9	—	—	3.3	µg/L	Y	—	NQ	N3B-2021-894	CAAN-21-218084	GELC
R-31 S3	666.3	02/19/2021	WG	F	INIT	FD	Inorganic	SW-846:6010C	Zinc	Zn	Y	33.4	—	—	3.3	µg/L	Y	—	NQ	N3B-2021-894	CAAN-21-218086	GELC
R-31 S3	666.3	12/16/2020	WG	F	INIT	REG	Inorganic	SW-846:6010C	Zinc	Zn	Y	46.2	—	—	3.3	µg/L	Y	—	J+	N3B-2021-635	CAAN-21-211085	GELC
R-31 S3	666.3	05/21/2007	WG	F	INIT	REG	Inorganic	SW-846:6010B	Zinc	Zn	Y	3.2	—	—	2	µg/L	Y	J	J	186556	GF07050G31R301	GELC
R-31 S3	666.3	11/30/2006	WG	F	INIT	REG	Inorganic	SW-846:6010B	Zinc	Zn	Y	6.2	—	—	2	µg/L	Y	J	J	177228	GF06110G31R301	GELC
R-31 S3	666.3	08/19/2005	WG	F	INIT	REG	Inorganic	SW-846:6010B	Zinc	Zn	N	13.8	—	—	2	µg/L	Y	—	U	143804	GF0508G31R301	GELC
R-31 S3	666.3	12/16/2000	WG	F	INIT	REG	Inorganic	SW-846:6010	Zinc	Zn	N	2.9	—	—	—	µg/L	Y	B	J	8164R	GW31-00-0006	PARA
R-31 S4	826.6	02/19/2021	WG	UF	INIT	REG	VOC	SW-846:8260B	Acetone	67-64-1	Y	3.71	—	—	1.5	µg/L	Y	J	J	N3B-2021-894	CAAN-21-218090	GELC
R-31 S4	826.6	12/18/2020	WG	UF	INIT	REG	VOC	SW-846:8260B	Acetone	67-64-1	N	1.5	—	—	1.5	µg/L	Y	U	U	N3B-2021-673	CAAN-21-211090	GELC
R-31 S4	826.6	03/09/2016	WG	UF	INIT	REG	VOC	SW-846:8260B	Acetone	67-64-1	N	10	—	—	3	µg/L	Y	U	U	2016-866	CAAN-16-110573	GELC
R-31 S4	826.6	11/02/2007	WG	UF	INIT	REG	VOC	SW-846:8260B	Acetone	67-64-1	N	5	—	—	1.25	µg/L	Y	U	R	197215	GU07100G31R401	GELC
R-31 S4	826.6	05/22/2007	WG	UF	INIT	REG	VOC	SW-846:8260B	Acetone	67-64-1	N	1.78	—	—	1.25	µg/L	Y	BJ	U	186623	GU07050G31R401	GELC
R-31 S4	826.6	06/04/2021	WG	F	INIT	REG	General Chemistry	EPA:150.1	Acidity or Alkalinity of a solution	pH	Y	8.15	—	—	0.01	SU	Y	H	J	N3B-2021-1769	CAAN-21-229064	GELC
R-31 S4	826.6	02/19/2021	WG	F	INIT	REG	General Chemistry	EPA:150.1	Acidity or Alkalinity of a solution	pH	Y	8.17	—	—	0.01	SU	Y	H	J	N3B-2021-894	CAAN-21-218089	GELC
R-31 S4	826.6	12/18/2020	WG	F	INIT	REG	General Chemistry	EPA:150.1	Acidity or Alkalinity of a solution	pH	Y	8.25	—	—	0.01	SU	Y	H	NQ	N3B-2021-673	CAAN-21-211089	GELC
R-31 S4	826.6	03/09/2016	WG	F	INIT	REG	General Chemistry	EPA:150.1	Acidity or Alkalinity of a solution	pH	Y	8.02	—	—	0.01	SU	Y	H	NQ	2016-866	CAAN-16-110577	GELC
R-31 S4	826.6	03/17/2015	WG	F	INIT	REG	General Chemistry	EPA:150.1	Acidity or Alkalinity of a solution	pH	Y	8.01	—	—	0.01	SU	Y	H	NQ	2015-899	CAAN-15-92889	GELC
R-31 S4	826.6	03/26/2013	WG	F	INIT	REG	General Chemistry	EPA:150.1	Acidity or Alkalinity of a solution	pH	Y	8.1	—	—	0.01	SU	Y	H	NQ	2013-671	CAAN-13-28916	GELC
R-31 S4	826.6	02/01/2012	WG	F	INIT	REG	General Chemistry	EPA:150.1	Acidity or Alkalinity of a solution	pH	Y	8.36	—	—	0.01	SU	Y	H	J-	12-703	CAAN-12-2028	GELC
R-31 S4	826.6	06/04/2021	WG	F	INIT	REG	General Chemistry	EPA:310.1	Alkalinity-CO3+HCO3	ALK-CO3+HCO3	Y	55.6	—	—	1.45	mg/L	Y	—	NQ	N3B-2021-1769	CAAN-21-229064	GELC
R-31 S4	826.6	02/19/2021	WG	F	INIT	REG	General Chemistry	EPA:310.1	Alkalinity-CO3+HCO3	ALK-CO3+HCO3	Y	54.7	—	—	1.45	mg/L	Y	—	NQ	N3B-2021-894	CAAN-21-218089	GELC
R-31 S4	826.6	12/18/2020	WG	F	INIT	REG	General Chemistry	EPA:310.1	Alkalinity-CO3+HCO3	ALK-CO3+HCO3	Y	56.1	—	—	1.45	mg/L	Y	—	NQ	N3B-2021-673	CAAN-21-211089	GELC
R-31 S4	826.6	03/09/2016	WG	F	INIT	REG	General Chemistry	EPA:310.1	Alkalinity-CO3+HCO3	ALK-CO3+HCO3	Y	56.3	—	—	0.725	mg/L	Y	—	NQ	2016-866	CAAN-16-110577	GELC
R-31 S4	826.6	03/17/2015	WG	F	INIT	REG	General Chemistry	EPA:310.1	Alkalinity-CO3+HCO3	ALK-CO3+HCO3	Y	54.7	—	—	0.725	mg/L	Y	—	NQ	2015-899	CAAN-15-92889	GELC
R-31 S4	826.6	03/26/2013	WG	F	INIT	REG	General Chemistry	EPA:310.1	Alkalinity-CO3+HCO3	ALK-CO3+HCO3	Y	34.2	—	—	0.725	mg/L	Y	—	NQ	2013-671	CAAN-13-28916	GELC
R-31 S4	826.6	02/01/2012	WG	F	INIT	REG	General Chemistry	EPA:310.1	Alkalinity-CO3+HCO3	ALK-CO3+HCO3	Y	53.8	—	—	0.73	mg/L	Y	—	NQ	12-703	CAAN-12-2028	GELC
R-31 S4	826.6	02/19/2021	WG	UF	INIT	REG	RAD	HASL-300:AM-241	Americium-241	Am-241	N	0.00405	0.0103	0.0415	—	pCi/L	Y	U	U	N3B-2021-894	CAAN-21-218090	GELC
R-31 S4	826.6	03/09/2016	WG	UF	INIT	REG	RAD	HASL-300:AM-241	Americium-241	Am-241	N	0.0093	0.00569	0.0417	—	pCi/L	Y	U	U	2016-866	CAAN-16-110573	GELC

Table C-2 Analytical Detects from the Periodic Monitoring Events Reported in this Periodic Monitoring Report Plus Results from the Four Previous Monitoring Events if Available

Location ID	Screen Depth (ft)	Sample Date	Sample Type	Field Preparation Code	Analysis Type Code	Sample Purpose	Method Category	Lab Method	Parameter Name	Parameter Code	Detected	Report Result	Lab Uncertainty	Report MDA	Report MDL	Report Unit	Best Value	Lab Qualifier	Validation Qualifier	COC #	Field Sample ID	Lab ID
R-31 S4	826.6	03/17/2015	WG	UF	INIT	REG	RAD	HASL-300:AM-241	Americium-241	Am-241	N	0.00975	0.00597	0.0409	—	pCi/L	Y	U	U	2015-899	CAAN-15-92885	GELC
R-31 S4	826.6	03/26/2013	WG	UF	INIT	REG	RAD	HASL-300:AM-241	Americium-241	Am-241	N	0.0139	0.00654	0.0404	—	pCi/L	Y	U	U	2013-671	CAAN-13-28914	GELC
R-31 S4	826.6	02/01/2012	WG	UF	INIT	REG	RAD	HASL-300:AM-241	Americium-241	Am-241	N	0.0124	0.0059	0.042	—	pCi/L	Y	U	U	12-703	CAAN-12-2027	GELC
R-31 S4	826.6	06/04/2021	WG	F	INIT	REG	General Chemistry	EPA:350.1	Ammonia as Nitrogen	NH3-N	Y	0.292	—	—	0.017	mg/L	Y	—	NQ	N3B-2021-1769	CAAN-21-229064	GELC
R-31 S4	826.6	02/19/2021	WG	F	INIT	REG	General Chemistry	EPA:350.1	Ammonia as Nitrogen	NH3-N	N	0.017	—	—	0.017	mg/L	Y	U	UJ	N3B-2021-894	CAAN-21-218089	GELC
R-31 S4	826.6	12/18/2020	WG	F	INIT	REG	General Chemistry	EPA:350.1	Ammonia as Nitrogen	NH3-N	N	0.0711	—	—	0.017	mg/L	Y	—	U	N3B-2021-673	CAAN-21-211089	GELC
R-31 S4	826.6	03/09/2016	WG	F	INIT	REG	General Chemistry	EPA:350.1	Ammonia as Nitrogen	NH3-N	N	0.0384	—	—	0.017	mg/L	Y	J	U	2016-866	CAAN-16-110577	GELC
R-31 S4	826.6	03/17/2015	WG	F	INIT	REG	General Chemistry	EPA:350.1	Ammonia as Nitrogen	NH3-N	N	0.0255	—	—	0.017	mg/L	Y	J	U	2015-899	CAAN-15-92889	GELC
R-31 S4	826.6	06/04/2021	WG	F	INIT	REG	Inorganic	SW-846:6020B	Arsenic	As	Y	2.34	—	—	2	µg/L	Y	J	J	N3B-2021-1769	CAAN-21-229064	GELC
R-31 S4	826.6	02/19/2021	WG	F	INIT	REG	Inorganic	SW-846:6020B	Arsenic	As	Y	2.18	—	—	2	µg/L	Y	J	J	N3B-2021-894	CAAN-21-218089	GELC
R-31 S4	826.6	12/18/2020	WG	F	INIT	REG	Inorganic	SW-846:6020B	Arsenic	As	Y	2.47	—	—	2	µg/L	Y	J	J	N3B-2021-673	CAAN-21-211089	GELC
R-31 S4	826.6	03/09/2016	WG	F	INIT	REG	Inorganic	SW-846:6020	Arsenic	As	N	5	—	—	1.7	µg/L	Y	U	U	2016-866	CAAN-16-110577	GELC
R-31 S4	826.6	03/17/2015	WG	F	INIT	REG	Inorganic	SW-846:6020	Arsenic	As	Y	1.79	—	—	1.7	µg/L	Y	J	J	2015-899	CAAN-15-92889	GELC
R-31 S4	826.6	03/26/2013	WG	F	INIT	REG	Inorganic	SW-846:6020	Arsenic	As	N	5	—	—	1.7	µg/L	Y	U	U	2013-671	CAAN-13-28916	GELC
R-31 S4	826.6	02/01/2012	WG	F	INIT	REG	Inorganic	SW-846:6020	Arsenic	As	N	5	—	—	1.7	µg/L	Y	U	U	12-703	CAAN-12-2028	GELC
R-31 S4	826.6	06/04/2021	WG	F	INIT	REG	Inorganic	SW-846:6010C	Barium	Ba	Y	34.4	—	—	1	µg/L	Y	—	NQ	N3B-2021-1769	CAAN-21-229064	GELC
R-31 S4	826.6	02/19/2021	WG	F	INIT	REG	Inorganic	SW-846:6010C	Barium	Ba	Y	35.5	—	—	1	µg/L	Y	—	NQ	N3B-2021-894	CAAN-21-218089	GELC
R-31 S4	826.6	12/18/2020	WG	F	INIT	REG	Inorganic	SW-846:6010C	Barium	Ba	Y	34.4	—	—	1	µg/L	Y	—	NQ	N3B-2021-673	CAAN-21-211089	GELC
R-31 S4	826.6	03/09/2016	WG	F	INIT	REG	Inorganic	SW-846:6010C	Barium	Ba	Y	36.9	—	—	1	µg/L	Y	—	NQ	2016-866	CAAN-16-110577	GELC
R-31 S4	826.6	03/17/2015	WG	F	INIT	REG	Inorganic	SW-846:6010C	Barium	Ba	Y	36.7	—	—	1	µg/L	Y	—	NQ	2015-899	CAAN-15-92889	GELC
R-31 S4	826.6	03/26/2013	WG	F	INIT	REG	Inorganic	SW-846:6010B	Barium	Ba	Y	38.3	—	—	1	µg/L	Y	—	NQ	2013-671	CAAN-13-28916	GELC
R-31 S4	826.6	02/01/2012	WG	F	INIT	REG	Inorganic	SW-846:6010B	Barium	Ba	Y	33.8	—	—	1	µg/L	Y	—	NQ	12-703	CAAN-12-2028	GELC
R-31 S4	826.6	06/04/2021	WG	UF	INIT	REG	SVOC	SW-846:8270D	Benzoic Acid	65-85-0	Y	9.49	—	—	6	µg/L	Y	J	J	N3B-2021-1769	CAAN-21-229063	GELC
R-31 S4	826.6	12/18/2020	WG	UF	INIT	REG	SVOC	SW-846:8270D	Benzoic Acid	65-85-0	Y	10.6	—	—	6.16	µg/L	Y	J	J	N3B-2021-673	CAAN-21-211090	GELC
R-31 S4	826.6	03/09/2016	WG	UF	INIT	REG	SVOC	SW-846:8270D	Benzoic Acid	65-85-0	N	10	—	—	3	µg/L	Y	U	UJ	2016-866	CAAN-16-110573	GELC
R-31 S4	826.6	11/02/2007	WG	UF	INIT	REG	SVOC	SW-846:8270C	Benzoic Acid	65-85-0	N	21.7	—	—	6.52	µg/L	Y	U	U	197215	GU07100G31R401	GELC
R-31 S4	826.6	12/06/2006	WG	UF	INIT	REG	SVOC	SW-846:8270C	Benzoic Acid	65-85-0	N	22.2	—	—	6.67	µg/L	Y	U	U	177384	GU06110G31R401	GELC
R-31 S4	826.6	12/06/2006	WG	UF	INIT	FD	SVOC	SW-846:8270C	Benzoic Acid	65-85-0	N	21.3	—	—	6.38	µg/L	Y	U	U	177384	GU06110G31R420	GELC
R-31 S4	826.6	08/23/2005	WG	UF	INIT	REG	SVOC	SW-846:8270C	Benzoic Acid	65-85-0	N	20.2	—	—	—	µg/L	Y	U	U	144034	GU0508G31R401	GELC
R-31 S4	826.6	06/04/2021	WG	F	INIT	REG	General Chemistry	EPA:300.0	Bromide	Br(-1)	Y	0.0679	—	—	0.067	mg/L	Y	J	J-	N3B-2021-1769	CAAN-21-229064	GELC
R-31 S4	826.6	02/19/2021	WG	F	INIT	REG	General Chemistry	EPA:300.0	Bromide	Br(-1)	N	0.067	—	—	0.067	mg/L	Y	U	U	N3B-2021-894	CAAN-21-218089	GELC
R-31 S4	826.6	12/18/2020	WG	F	INIT	REG	General Chemistry	EPA:300.0	Bromide	Br(-1)	N	0.067	—	—	0.067	mg/L	Y	U	U	N3B-2021-673	CAAN-21-211089	GELC
R-31 S4	826.6	03/09/2016	WG	F	INIT	REG	General Chemistry	EPA:300.0	Bromide	Br(-1)	N	0.2	—	—	0.067	mg/L	Y	U	U	2016-866	CAAN-16-110577	GELC
R-31 S4	826.6	03/17/2015	WG	F	INIT	REG	General Chemistry	EPA:300.0	Bromide	Br(-1)	N	0.2	—	—	0.067	mg/L	Y	U	U	2015-899	CAAN-15-92889	GELC
R-31 S4	826.6	06/04/2021	WG	F	INIT	REG	Inorganic	SW-846:6010C	Calcium	Ca	Y	8.95	—	—	0.05	mg/L	Y	—	NQ	N3B-2021-1769	CAAN-21-229064	GELC
R-31 S4	826.6	02/19/2021	WG	F	INIT	REG	Inorganic	SW-846:6010C	Calcium	Ca	Y	9.43	—	—	0.05	mg/L	Y	—	NQ	N3B-2021-894	CAAN-21-218089	GELC
R-31 S4	826.6	12/18/2020	WG	F	INIT	REG	Inorganic	SW-846:6010C	Calcium	Ca	Y	8.63	—	—	0.05	mg/L	Y	—	NQ	N3B-2021-673	CAAN-21-211089	GELC
R-31 S4	826.6	03/09/2016	WG	F	INIT	REG	Inorganic	SW-846:6010C	Calcium	Ca	Y	9.23	—	—	0.05	mg/L	Y	—	NQ	2016-866	CAAN-16-110577	GELC
R-31 S4	826.6	03/17/2015	WG	F	INIT	REG	Inorganic	SW-846:6010C	Calcium	Ca	Y	9.78	—	—	0.05	mg/L	Y	—	NQ	2015-899	CAAN-15-92889	GELC
R-31 S4	826.6	03/26/2013	WG	F	INIT	REG	Inorganic	SW-846:6010B	Calcium	Ca	Y	9.87	—	—	0.05	mg/L	Y	—	NQ	2013-671	CAAN-13-28916	GELC
R-31 S4	826.6	02/01/2012	WG	F	INIT	REG	Inorganic	SW-846:6010B	Calcium	Ca	Y	9.62	—	—	0.05	mg/L	Y	—	NQ	12-703	CAAN-12-2028	GELC
R-31 S4	826.6	02/19/2021	WG	UF	INIT	REG	RAD	EPA:901.1	Cesium-137	Cs-137	N	-1.6	1.24	4.19	—	pCi/L	Y	U	U	N3B-2021-894	CAAN-21-218090	GELC
R-31 S4	826.6	03/09/2016	WG	UF	INIT	REG	RAD	EPA:901.1	Cesium-137	Cs-137	N	0.155	1.62	6.01	—	pCi/L	Y	U	U	2016-866	CAAN-16-110573	GELC
R-31 S4	826.6	03/17/2015	WG	UF	INIT	REG	RAD	EPA:901.1	Cesium-137	Cs-137	N	-0.576	1.41	4.71	—	pCi/L	Y	U	U	2015-899	CAAN-15-92885	GELC
R-31 S4	826.6	03/26/2013	WG	UF	INIT	REG	RAD	EPA:901.1	Cesium-137	Cs-137	N	0.497	1.54	5.21	—	pCi/L	Y	U	U	2013-671	CAAN-13-28914	GELC
R-31 S4	826.6	02/01/2012	WG	UF	INIT	REG	RAD	EPA:901.1	Cesium-137	Cs-137	N	-1.52	1.1	3.5	—	pCi/L	Y	U	U	12-703	CAAN-12-2027	GELC
R-31 S4	826.6	06/04/2021	WG	F	INIT	REG	General Chemistry	EPA:300.0	Chloride	Cl(-1)	Y	1.66	—	—	0.067	mg/L	Y	—	J-	N3B-2021-1769	CAAN-21-229064	GELC
R-31 S4	826.6	02/19/2021	WG	F	INIT	REG	General Chemistry	EPA:300.0	Chloride	Cl(-1)	Y	1.71	—	—	0.067	mg/L	Y	—	NQ	N3B-2021-894	CAAN-21-218089	GELC
R-31 S4	826.6	12/18/2020	WG	F	INIT	REG	General Chemistry	EPA:300.0	Chloride	Cl(-1)	Y	1.78	—	—	0.067	mg/L	Y	—	J-	N3B-2021-673	CAAN-21-211089	GELC
R-31 S4	826.6	03/09/2016	WG	F	INIT	REG	General Chemistry	EPA:300.0	Chloride	Cl(-1)	Y	1.62	—	—	0.067	mg/L	Y	—	NQ	2016-866	CAAN-16-110577	GELC
R-31 S4	826.6	03/17/2015	WG	F	INIT	REG	General Chemistry	EPA:300.0	Chloride	Cl(-1)	Y	1.65	—	—	0.067	mg/L	Y	—	NQ	2015-899	CAAN-15-92889	GELC
R-31 S4	826.6	03/26/2013	WG	F	INIT	REG	General Chemistry	EPA:300.0	Chloride	Cl(-1)	Y	1.64	—	—	0.067	mg/L	Y	—	NQ	2013-671	CAAN-13-28916	GELC
R-31 S4	826.6	02/01/2012	WG	F	INIT	REG	General Chemistry	EPA:300.0	Chloride	Cl(-1)	Y	1.67	—	—	0.066	mg/L	Y	—	NQ	12-703	CAAN-12-2028	GELC
R-31 S4	826.6	02/19/2021	WG	F	INIT	REG	Inorganic	SW-846:6020B	Chromium	Cr	Y	3.15	—	—	3	µg/L	Y	J	J	N3B-2021-894	CAAN-21-218089	GELC
R-31 S4	826.6	12/18/2020	WG	F	INIT	REG	Inorganic	SW-846:6020B	Chromium	Cr	Y	3.56	—	—	3	µg/L	Y	J	J	N3B-2021-673	CAAN-21-211089	GELC
R-31 S4	826.6	03/09/2016	WG	F	INIT	REG	Inorganic	SW-846:6020	Chromium	Cr	Y	2.84	—	—	2	µg/L	Y	J	J	2016-866	CAAN-16-110577	GELC
R-31 S4	826.6	03/17/2015	WG	F	INIT	REG	Inorganic	SW-846:6020	Chromium	Cr	Y	2.91	—	—	2	µg/L	Y	J	J	2015-899	CAAN-15-92889	GELC
R-31 S4	826.6	03/26/2013	WG	F	INIT	REG	Inorganic	SW-846:6020	Chromium	Cr	Y	2.92	—	—	2	µg/L	Y	J	J	2013-671	CAAN-13-28916	GELC
R-31 S4	826.6	02/01/2012	WG	F	INIT	REG	Inorganic	SW-846:6020	Chromium	Cr	Y	4.8	—	—	2	µg/L	Y	J	J	12-703	CAAN-12-2028	GELC
R-31 S4	826.6	02/19/2021	WG	UF	INIT	REG	RAD	EPA:901.1	Cobalt-60	Co-60	N	1.35	1.28	5.83	—	pCi/L	Y	U	U	N3B-2021-894	CAAN-21-218090	GELC
R-31 S4	826.6	03/09/2016	WG	UF	INIT	REG	RAD	EPA:901.1	Cobalt-60	Co-60	N	1.23	1.7	6.89	—	pCi/L	Y	U	U	2016-866	CAAN-16-110573	GELC
R-31 S4	826.6	03/17/2015	WG	UF	INIT	REG	RAD	EPA:901.1	Cobalt-60	Co-60	N	-0.0643	1.48	5.57	—	pCi/L	Y	U	U	2015-899	CAAN-15-92885	GELC
R-31 S4	826.6	03/26/2013	WG	UF	INIT	REG	RAD	EPA:901.1	Cobalt-60	Co-60	N	1.3	1.69	6.01	—	pCi/L	Y	U	U	2013-671	CAAN-13-28914	GELC

Table C-2 Analytical Detects from the Periodic Monitoring Events Reported in this Periodic Monitoring Report Plus Results from the Four Previous Monitoring Events if Available

Location ID	Screen Depth (ft)	Sample Date	Sample Type	Field Preparation Code	Analysis Type Code	Sample Purpose	Method Category	Lab Method	Parameter Name	Parameter Code	Detected	Report Result	Lab Uncertainty	Report MDA	Report MDL	Report Unit	Best Value	Lab Qualifier	Validation Qualifier	COC #	Field Sample ID	Lab ID
R-31 S4	826.6	02/01/2012	WG	UF	INIT	REG	RAD	EPA:901.1	Cobalt-60	Co-60	N	0.101	1.1	4.1	—	pCi/L	Y	U	U	12-703	CAAN-12-2027	GELC
R-31 S4	826.6	06/04/2021	WG	F	INIT	REG	General Chemistry	EPA:300.0	Fluoride	F(-1)	Y	0.216	—	—	0.033	mg/L	Y	—	J-	N3B-2021-1769	CAAN-21-229064	GELC
R-31 S4	826.6	02/19/2021	WG	F	INIT	REG	General Chemistry	EPA:300.0	Fluoride	F(-1)	Y	0.296	—	—	0.033	mg/L	Y	—	NQ	N3B-2021-894	CAAN-21-218089	GELC
R-31 S4	826.6	12/18/2020	WG	F	INIT	REG	General Chemistry	EPA:300.0	Fluoride	F(-1)	Y	0.176	—	—	0.033	mg/L	Y	—	NQ	N3B-2021-673	CAAN-21-211089	GELC
R-31 S4	826.6	03/09/2016	WG	F	INIT	REG	General Chemistry	EPA:300.0	Fluoride	F(-1)	Y	0.155	—	—	0.033	mg/L	Y	—	NQ	2016-866	CAAN-16-110577	GELC
R-31 S4	826.6	03/17/2015	WG	F	INIT	REG	General Chemistry	EPA:300.0	Fluoride	F(-1)	Y	0.195	—	—	0.033	mg/L	Y	—	NQ	2015-899	CAAN-15-92889	GELC
R-31 S4	826.6	03/26/2013	WG	F	INIT	REG	General Chemistry	EPA:300.0	Fluoride	F(-1)	Y	0.198	—	—	0.033	mg/L	Y	—	NQ	2013-671	CAAN-13-28916	GELC
R-31 S4	826.6	02/01/2012	WG	F	INIT	REG	General Chemistry	EPA:300.0	Fluoride	F(-1)	Y	0.22	—	—	0.033	mg/L	Y	—	NQ	12-703	CAAN-12-2028	GELC
R-31 S4	826.6	02/19/2021	WG	UF	INIT	REG	RAD	EPA:900	Gross alpha	GROSSA	N	1.63	0.821	2.46	—	pCi/L	Y	U	UJ	N3B-2021-894	CAAN-21-218090	GELC
R-31 S4	826.6	03/09/2016	WG	UF	INIT	REG	RAD	EPA:900	Gross alpha	GROSSA	N	1.23	0.756	2.45	—	pCi/L	Y	U	U	2016-866	CAAN-16-110573	GELC
R-31 S4	826.6	03/17/2015	WG	UF	INIT	REG	RAD	EPA:900	Gross alpha	GROSSA	N	-0.982	0.415	1.58	—	pCi/L	Y	U	U	2015-899	CAAN-15-92885	GELC
R-31 S4	826.6	03/26/2013	WG	UF	INIT	REG	RAD	EPA:900	Gross alpha	GROSSA	N	-0.262	0.0864	1.59	—	pCi/L	Y	U	U	2013-671	CAAN-13-28914	GELC
R-31 S4	826.6	02/01/2012	WG	UF	INIT	REG	RAD	EPA:900	Gross alpha	GROSSA	N	-0.131	0.56	2.6	—	pCi/L	Y	U	U	12-703	CAAN-12-2027	GELC
R-31 S4	826.6	02/19/2021	WG	UF	INIT	REG	RAD	EPA:900	Gross beta	GROSSB	Y	4.18	0.981	2.92	—	pCi/L	Y	—	NQ	N3B-2021-894	CAAN-21-218090	GELC
R-31 S4	826.6	03/09/2016	WG	UF	INIT	REG	RAD	EPA:900	Gross beta	GROSSB	Y	5.95	1.13	2.91	—	pCi/L	Y	—	NQ	2016-866	CAAN-16-110573	GELC
R-31 S4	826.6	03/17/2015	WG	UF	INIT	REG	RAD	EPA:900	Gross beta	GROSSB	Y	2.15	0.511	1.62	—	pCi/L	Y	—	NQ	2015-899	CAAN-15-92885	GELC
R-31 S4	826.6	03/26/2013	WG	UF	INIT	REG	RAD	EPA:900	Gross beta	GROSSB	Y	2.86	0.338	0.938	—	pCi/L	Y	—	J	2013-671	CAAN-13-28914	GELC
R-31 S4	826.6	02/01/2012	WG	UF	INIT	REG	RAD	EPA:900	Gross beta	GROSSB	N	1.39	0.67	2.1	—	pCi/L	Y	U	U	12-703	CAAN-12-2027	GELC
R-31 S4	826.6	06/04/2021	WG	F	INIT	REG	Inorganic	SM:A2340B	Hardness	Hardness	Y	32.4	—	—	0.453	mg/L	Y	—	NQ	N3B-2021-1769	CAAN-21-229064	GELC
R-31 S4	826.6	02/19/2021	WG	F	INIT	REG	Inorganic	SM:A2340B	Hardness	Hardness	Y	33.7	—	—	0.453	mg/L	Y	—	NQ	N3B-2021-894	CAAN-21-218089	GELC
R-31 S4	826.6	12/18/2020	WG	F	INIT	REG	Inorganic	SM:A2340B	Hardness	Hardness	Y	30.7	—	—	0.453	mg/L	Y	—	NQ	N3B-2021-673	CAAN-21-211089	GELC
R-31 S4	826.6	03/09/2016	WG	F	INIT	REG	Inorganic	SM:A2340B	Hardness	Hardness	Y	32.7	—	—	0.453	mg/L	Y	—	NQ	2016-866	CAAN-16-110577	GELC
R-31 S4	826.6	03/17/2015	WG	F	INIT	REG	Inorganic	SM:A2340B	Hardness	Hardness	Y	34.2	—	—	0.453	mg/L	Y	—	NQ	2015-899	CAAN-15-92889	GELC
R-31 S4	826.6	03/26/2013	WG	F	INIT	REG	Inorganic	SM:A2340B	Hardness	Hardness	Y	35.2	—	—	0.453	mg/L	Y	—	NQ	2013-671	CAAN-13-28916	GELC
R-31 S4	826.6	02/01/2012	WG	F	INIT	REG	Inorganic	SM:A2340B	Hardness	Hardness	Y	33.7	—	—	0.45	mg/L	Y	—	NQ	12-703	CAAN-12-2028	GELC
R-31 S4	826.6	06/04/2021	WG	F	INIT	REG	Inorganic	SW-846:6010C	Magnesium	Mg	Y	2.43	—	—	0.11	mg/L	Y	—	J+	N3B-2021-1769	CAAN-21-229064	GELC
R-31 S4	826.6	02/19/2021	WG	F	INIT	REG	Inorganic	SW-846:6010C	Magnesium	Mg	Y	2.45	—	—	0.11	mg/L	Y	—	NQ	N3B-2021-894	CAAN-21-218089	GELC
R-31 S4	826.6	12/18/2020	WG	F	INIT	REG	Inorganic	SW-846:6010C	Magnesium	Mg	Y	2.22	—	—	0.11	mg/L	Y	—	NQ	N3B-2021-673	CAAN-21-211089	GELC
R-31 S4	826.6	03/09/2016	WG	F	INIT	REG	Inorganic	SW-846:6010C	Magnesium	Mg	Y	2.35	—	—	0.11	mg/L	Y	—	NQ	2016-866	CAAN-16-110577	GELC
R-31 S4	826.6	03/17/2015	WG	F	INIT	REG	Inorganic	SW-846:6010C	Magnesium	Mg	Y	2.37	—	—	0.11	mg/L	Y	—	NQ	2015-899	CAAN-15-92889	GELC
R-31 S4	826.6	03/26/2013	WG	F	INIT	REG	Inorganic	SW-846:6010B	Magnesium	Mg	Y	2.57	—	—	0.11	mg/L	Y	—	NQ	2013-671	CAAN-13-28916	GELC
R-31 S4	826.6	02/01/2012	WG	F	INIT	REG	Inorganic	SW-846:6010B	Magnesium	Mg	Y	2.36	—	—	0.11	mg/L	Y	—	NQ	12-703	CAAN-12-2028	GELC
R-31 S4	826.6	06/04/2021	WG	F	INIT	REG	Inorganic	SW-846:6020B	Molybdenum	Mo	Y	1.36	—	—	0.2	µg/L	Y	—	J+	N3B-2021-1769	CAAN-21-229064	GELC
R-31 S4	826.6	02/19/2021	WG	F	INIT	REG	Inorganic	SW-846:6020B	Molybdenum	Mo	Y	1.23	—	—	0.2	µg/L	Y	—	NQ	N3B-2021-894	CAAN-21-218089	GELC
R-31 S4	826.6	12/18/2020	WG	F	INIT	REG	Inorganic	SW-846:6020B	Molybdenum	Mo	Y	1.23	—	—	0.2	µg/L	Y	—	NQ	N3B-2021-673	CAAN-21-211089	GELC
R-31 S4	826.6	03/09/2016	WG	F	INIT	REG	Inorganic	SW-846:6020	Molybdenum	Mo	Y	1.3	—	—	0.165	µg/L	Y	—	NQ	2016-866	CAAN-16-110577	GELC
R-31 S4	826.6	03/17/2015	WG	F	INIT	REG	Inorganic	SW-846:6020	Molybdenum	Mo	Y	1.23	—	—	0.165	µg/L	Y	—	NQ	2015-899	CAAN-15-92889	GELC
R-31 S4	826.6	03/26/2013	WG	F	INIT	REG	Inorganic	SW-846:6020	Molybdenum	Mo	Y	1.28	—	—	0.165	µg/L	Y	—	NQ	2013-671	CAAN-13-28916	GELC
R-31 S4	826.6	02/01/2012	WG	F	INIT	REG	Inorganic	SW-846:6020	Molybdenum	Mo	Y	1.22	—	—	0.17	µg/L	Y	—	NQ	12-703	CAAN-12-2028	GELC
R-31 S4	826.6	02/19/2021	WG	UF	INIT	REG	RAD	EPA:901.1	Neptunium-237	Np-237	N	0.801	3.06	10.5	—	pCi/L	Y	U	U	N3B-2021-894	CAAN-21-218090	GELC
R-31 S4	826.6	03/09/2016	WG	UF	INIT	REG	RAD	EPA:901.1	Neptunium-237	Np-237	N	1.23	3	10.9	—	pCi/L	Y	U	U	2016-866	CAAN-16-110573	GELC
R-31 S4	826.6	03/17/2015	WG	UF	INIT	REG	RAD	EPA:901.1	Neptunium-237	Np-237	N	-1.57	2.94	8.96	—	pCi/L	Y	U	U	2015-899	CAAN-15-92885	GELC
R-31 S4	826.6	03/26/2013	WG	UF	INIT	REG	RAD	EPA:901.1	Neptunium-237	Np-237	N	-4.3	2.52	8.35	—	pCi/L	Y	U	U	2013-671	CAAN-13-28914	GELC
R-31 S4	826.6	02/01/2012	WG	UF	INIT	REG	RAD	EPA:901.1	Neptunium-237	Np-237	N	1.58	2	7.2	—	pCi/L	Y	U	U	12-703	CAAN-12-2027	GELC
R-31 S4	826.6	06/04/2021	WG	F	INIT	REG	General Chemistry	EPA:353.2	Nitrate-Nitrite as Nitrogen	NO3+NO2-N	Y	0.366	—	—	0.017	mg/L	Y	—	NQ	N3B-2021-1769	CAAN-21-229064	GELC
R-31 S4	826.6	02/19/2021	WG	F	INIT	REG	General Chemistry	EPA:353.2	Nitrate-Nitrite as Nitrogen	NO3+NO2-N	Y	0.354	—	—	0.017	mg/L	Y	—	NQ	N3B-2021-894	CAAN-21-218089	GELC
R-31 S4	826.6	12/18/2020	WG	F	INIT	REG	General Chemistry	EPA:353.2	Nitrate-Nitrite as Nitrogen	NO3+NO2-N	Y	0.349	—	—	0.017	mg/L	Y	—	NQ	N3B-2021-673	CAAN-21-211089	GELC
R-31 S4	826.6	03/09/2016	WG	F	INIT	REG	General Chemistry	EPA:353.2	Nitrate-Nitrite as Nitrogen	NO3+NO2-N	Y	0.338	—	—	0.017	mg/L	Y	—	NQ	2016-866	CAAN-16-110577	GELC
R-31 S4	826.6	03/17/2015	WG	F	INIT	REG	General Chemistry	EPA:353.2	Nitrate-Nitrite as Nitrogen	NO3+NO2-N	Y	0.413	—	—	0.017	mg/L	Y	—	NQ	2015-899	CAAN-15-92889	GELC
R-31 S4	826.6	03/26/2013	WG	F	INIT	REG	General Chemistry	EPA:353.2	Nitrate-Nitrite as Nitrogen	NO3+NO2-N	Y	0.327	—	—	0.017	mg/L	Y	—	NQ	2013-671	CAAN-13-28916	GELC
R-31 S4	826.6	02/01/2012	WG	F	INIT	REG	General Chemistry	EPA:353.2	Nitrate-Nitrite as Nitrogen	NO3+NO2-N	Y	0.347	—	—	0.05	mg/L	Y	—	NQ	12-704	CAAN-12-2028	GELC
R-31 S4	826.6	06/04/2021	WG	F	INIT	REG	LCMS/MS	SW-846:6850	Perchlorate	ClO4	Y	0.251	—	—	0.05	µg/L	Y	—	NQ	N3B-2021-1769	CAAN-21-229064	GELC
R-31 S4	826.6	02/19/2021	WG	F	INIT	REG	LCMS/MS	SW-846:6850	Perchlorate	ClO4	Y	0.267	—	—	0.05	µg/L	Y	—	NQ	N3B-2021-894	CAAN-21-218089	GELC
R-31 S4	826.6	12/18/2020	WG	F	INIT	REG	LCMS/MS	SW-846:6850	Perchlorate	ClO4	Y	0.257	—	—	0.05	µg/L	Y	—	NQ	N3B-2021-673	CAAN-21-211089	GELC
R-31 S4	826.6	03/09/2016	WG	F	INIT	REG	LCMS/MS	SW-846:6850	Perchlorate	ClO4	Y	0.243	—	—	0.05	µg/L	Y	—	NQ	2016-866	CAAN-16-110577	GELC
R-31 S4	826.6	03/17/2015	WG	F	INIT	REG	LCMS/MS	SW-846:6850	Perchlorate	ClO4	Y	0.23	—	—	0.05	µg/L	Y	—	NQ	2015-899	CAAN-15-92889	GELC
R-31 S4	826.6	02/01/2012	WG	F	INIT	REG	LCMS/MS	SW-846:6850	Perchlorate	ClO4	Y	0.249	—	—	0.05	µg/L	Y	—	NQ	12-703	CAAN-12-2028	GELC
R-31 S4	826.6	09/20/2010	WG	F	INIT	REG	LCMS/MS	SW-846:6850	Perchlorate	ClO4	Y	0.244	—	—	0.05	µg/L	Y	—	NQ	10-4668	CAAN-10-25928	GELC
R-31 S4	826.6	02/19/2021	WG	UF	INIT	REG	RAD	HASL-300:ISOPU	Plutonium-238	Pu-238	N	-0.00409	0.00818	0.0418	—	pCi/L	Y	U	U	N3B-2021-894	CAAN-21-218090	GELC
R-31 S4	826.6	03/09/2016	WG	UF	INIT	REG	RAD	HASL-300:ISOPU	Plutonium-238	Pu-238	N	0.00409	0.00765	0.0324	—	pCi/L	Y	U	U	2016-866	CAAN-16-110573	GELC
R-31 S4	826.6	03/17/2015	WG	UF	INIT	REG	RAD	HASL-300:ISOPU	Plutonium-238	Pu-238	N	-0.00297	0.00662	0.0347	—	pCi/L	Y	U	U	2015-899	CAAN-15-92885	GELC
R-31 S4	826.6	03/26/2013	WG	UF	INIT	REG	RAD	HASL-300:ISOPU	Plutonium-238	Pu-238	N	0.00000000168	0.00797	0.0392	—	pCi/L	Y	U	U	2013-671	CAAN-13-28914	GELC
R-31 S4	826.6	02/01/2012	WG	UF	INIT	REG	RAD	HASL-300:ISOPU	Plutonium-238	Pu-238	N	0	0.0071	0.037	—	pCi/L	Y	U	U	12-703	CAAN-12-2027	GELC

Table C-2 Analytical Detects from the Periodic Monitoring Events Reported in this Periodic Monitoring Report Plus Results from the Four Previous Monitoring Events if Available

Location ID	Screen Depth (ft)	Sample Date	Sample Type	Field Preparation Code	Analysis Type Code	Sample Purpose	Method Category	Lab Method	Parameter Name	Parameter Code	Detected	Report Result	Lab Uncertainty	Report MDA	Report MDL	Report Unit	Best Value	Lab Qualifier	Validation Qualifier	COC #	Field Sample ID	Lab ID
R-31 S4	826.6	02/19/2021	WG	UF	INIT	REG	RAD	HASL-300:ISOPU	Plutonium-239/240	Pu-239/240	N	0.0102	0.00792	0.0486	—	pCi/L	Y	U	U	N3B-2021-894	CAAN-21-218090	GELC
R-31 S4	826.6	03/09/2016	WG	UF	INIT	REG	RAD	HASL-300:ISOPU	Plutonium-239/240	Pu-239/240	N	0.00818	0.00708	0.0297	—	pCi/L	Y	U	U	2016-866	CAAN-16-110573	GELC
R-31 S4	826.6	03/17/2015	WG	UF	INIT	REG	RAD	HASL-300:ISOPU	Plutonium-239/240	Pu-239/240	N	0.000946	0.00452	0.045	—	pCi/L	Y	U	U	2015-899	CAAN-15-92885	GELC
R-31 S4	826.6	03/26/2013	WG	UF	INIT	REG	RAD	HASL-300:ISOPU	Plutonium-239/240	Pu-239/240	N	-0.00756	0.00836	0.0383	—	pCi/L	Y	U	U	2013-671	CAAN-13-28914	GELC
R-31 S4	826.6	02/01/2012	WG	UF	INIT	REG	RAD	HASL-300:ISOPU	Plutonium-239/240	Pu-239/240	N	0.00583	0.0041	0.043	—	pCi/L	Y	U	U	12-703	CAAN-12-2027	GELC
R-31 S4	826.6	06/04/2021	WG	F	INIT	REG	Inorganic	SW-846:6010C	Potassium	K	Y	3.22	—	—	0.05	mg/L	Y	—	NQ	N3B-2021-1769	CAAN-21-229064	GELC
R-31 S4	826.6	02/19/2021	WG	F	INIT	REG	Inorganic	SW-846:6010C	Potassium	K	Y	3.43	—	—	0.05	mg/L	Y	—	J+	N3B-2021-894	CAAN-21-218089	GELC
R-31 S4	826.6	12/18/2020	WG	F	INIT	REG	Inorganic	SW-846:6010C	Potassium	K	Y	3.4	—	—	0.05	mg/L	Y	—	NQ	N3B-2021-673	CAAN-21-211089	GELC
R-31 S4	826.6	03/09/2016	WG	F	INIT	REG	Inorganic	SW-846:6010C	Potassium	K	Y	3.25	—	—	0.05	mg/L	Y	—	NQ	2016-866	CAAN-16-110577	GELC
R-31 S4	826.6	03/17/2015	WG	F	INIT	REG	Inorganic	SW-846:6010C	Potassium	K	Y	3.33	—	—	0.05	mg/L	Y	—	NQ	2015-899	CAAN-15-92889	GELC
R-31 S4	826.6	03/26/2013	WG	F	INIT	REG	Inorganic	SW-846:6010B	Potassium	K	Y	3.48	—	—	0.05	mg/L	Y	—	NQ	2013-671	CAAN-13-28916	GELC
R-31 S4	826.6	02/01/2012	WG	F	INIT	REG	Inorganic	SW-846:6010B	Potassium	K	Y	3.37	—	—	0.05	mg/L	Y	—	J	12-703	CAAN-12-2028	GELC
R-31 S4	826.6	02/19/2021	WG	UF	INIT	REG	RAD	EPA:901.1	Potassium-40	K-40	N	-35.1	22.1	82.5	—	pCi/L	Y	U	UJ	N3B-2021-894	CAAN-21-218090	GELC
R-31 S4	826.6	03/09/2016	WG	UF	INIT	REG	RAD	EPA:901.1	Potassium-40	K-40	N	-15.8	19.1	72.4	—	pCi/L	Y	U	U	2016-866	CAAN-16-110573	GELC
R-31 S4	826.6	03/17/2015	WG	UF	INIT	REG	RAD	EPA:901.1	Potassium-40	K-40	N	-21.9	14.7	58.7	—	pCi/L	Y	U	U	2015-899	CAAN-15-92885	GELC
R-31 S4	826.6	03/26/2013	WG	UF	INIT	REG	RAD	EPA:901.1	Potassium-40	K-40	N	-5.66	16.2	64.4	—	pCi/L	Y	U	U	2013-671	CAAN-13-28914	GELC
R-31 S4	826.6	02/01/2012	WG	UF	INIT	REG	RAD	EPA:901.1	Potassium-40	K-40	N	23.4	14	51	—	pCi/L	Y	U	U	12-703	CAAN-12-2027	GELC
R-31 S4	826.6	02/19/2021	WG	UF	INIT	REG	RAD	EPA:903.1	Radium-226	Ra-226	N	-0.033	0.11	0.476	—	pCi/L	Y	U	U	N3B-2021-894	CAAN-21-218090	GELC
R-31 S4	826.6	11/02/2007	WG	UF	INIT	REG	RAD	EPA:903.1	Radium-226	Ra-226	Y	0.411	0.139	0.369	—	pCi/L	Y	—	J	197215	GU07100G31R401	GELC
R-31 S4	826.6	12/14/2000	WG	UF	INIT	REG	RAD	Generic:Gamma Spec.	Radium-226	Ra-226	N	-40	31	35	—	pCi/L	Y	U	U	8138R	GW31-00-0001	PARA
R-31 S4	826.6	02/19/2021	WG	UF	INIT	REG	RAD	Generic:Radium by Calculation	Radium-226 and Radium-228	Ra-226+228	N	0.0144	0.216	—	—	pCi/L	Y	—	U	N3B-2021-894	CAAN-21-218090	GELC
R-31 S4	826.6	02/19/2021	WG	UF	INIT	REG	RAD	EPA:904	Radium-228	Ra-228	N	0.0144	0.186	0.691	—	pCi/L	Y	U	U	N3B-2021-894	CAAN-21-218090	GELC
R-31 S4	826.6	11/02/2007	WG	UF	INIT	REG	RAD	EPA:904	Radium-228	Ra-228	Y	0.581	0.171	0.405	—	pCi/L	Y	—	J	197215	GU07100G31R401	GELC
R-31 S4	826.6	06/04/2021	WG	F	INIT	REG	Inorganic	SW-846:6010C	Silicon Dioxide	SiO2	Y	78	—	—	0.053	mg/L	Y	—	NQ	N3B-2021-1769	CAAN-21-229064	GELC
R-31 S4	826.6	02/19/2021	WG	F	INIT	REG	Inorganic	SW-846:6010C	Silicon Dioxide	SiO2	Y	81.3	—	—	0.053	mg/L	Y	—	NQ	N3B-2021-894	CAAN-21-218089	GELC
R-31 S4	826.6	12/18/2020	WG	F	INIT	REG	Inorganic	SW-846:6010C	Silicon Dioxide	SiO2	Y	77.8	—	—	0.053	mg/L	Y	—	NQ	N3B-2021-673	CAAN-21-211089	GELC
R-31 S4	826.6	03/09/2016	WG	F	INIT	REG	Inorganic	SW-846:6010C	Silicon Dioxide	SiO2	Y	77.6	—	—	0.053	mg/L	Y	—	NQ	2016-866	CAAN-16-110577	GELC
R-31 S4	826.6	03/17/2015	WG	F	INIT	REG	Inorganic	SW-846:6010C	Silicon Dioxide	SiO2	Y	73.1	—	—	0.53	mg/L	Y	—	NQ	2015-899	CAAN-15-92889	GELC
R-31 S4	826.6	03/26/2013	WG	F	INIT	REG	Inorganic	SW-846:6010B	Silicon Dioxide	SiO2	Y	78.5	—	—	0.053	mg/L	Y	—	NQ	2013-671	CAAN-13-28916	GELC
R-31 S4	826.6	02/01/2012	WG	F	INIT	REG	Inorganic	SW-846:6010B	Silicon Dioxide	SiO2	Y	77.6	—	—	0.053	mg/L	Y	—	NQ	12-703	CAAN-12-2028	GELC
R-31 S4	826.6	06/04/2021	WG	F	INIT	REG	Inorganic	SW-846:6010C	Sodium	Na	Y	10.6	—	—	0.1	mg/L	Y	—	NQ	N3B-2021-1769	CAAN-21-229064	GELC
R-31 S4	826.6	02/19/2021	WG	F	INIT	REG	Inorganic	SW-846:6010C	Sodium	Na	Y	11.1	—	—	0.1	mg/L	Y	—	NQ	N3B-2021-894	CAAN-21-218089	GELC
R-31 S4	826.6	12/18/2020	WG	F	INIT	REG	Inorganic	SW-846:6010C	Sodium	Na	Y	10.8	—	—	0.1	mg/L	Y	—	NQ	N3B-2021-673	CAAN-21-211089	GELC
R-31 S4	826.6	03/09/2016	WG	F	INIT	REG	Inorganic	SW-846:6010C	Sodium	Na	Y	10.8	—	—	0.1	mg/L	Y	—	NQ	2016-866	CAAN-16-110577	GELC
R-31 S4	826.6	03/17/2015	WG	F	INIT	REG	Inorganic	SW-846:6010C	Sodium	Na	Y	9.83	—	—	0.1	mg/L	Y	—	NQ	2015-899	CAAN-15-92889	GELC
R-31 S4	826.6	03/26/2013	WG	F	INIT	REG	Inorganic	SW-846:6010B	Sodium	Na	Y	10.2	—	—	0.1	mg/L	Y	—	NQ	2013-671	CAAN-13-28916	GELC
R-31 S4	826.6	02/01/2012	WG	F	INIT	REG	Inorganic	SW-846:6010B	Sodium	Na	Y	10.4	—	—	0.1	mg/L	Y	—	NQ	12-703	CAAN-12-2028	GELC
R-31 S4	826.6	02/19/2021	WG	UF	INIT	REG	RAD	EPA:901.1	Sodium-22	Na-22	N	-0.963	1.55	5.83	—	pCi/L	Y	U	U	N3B-2021-894	CAAN-21-218090	GELC
R-31 S4	826.6	03/09/2016	WG	UF	INIT	REG	RAD	EPA:901.1	Sodium-22	Na-22	N	2.93	1.73	7.46	—	pCi/L	Y	U	U	2016-866	CAAN-16-110573	GELC
R-31 S4	826.6	03/17/2015	WG	UF	INIT	REG	RAD	EPA:901.1	Sodium-22	Na-22	N	0.787	1.21	5.04	—	pCi/L	Y	U	U	2015-899	CAAN-15-92885	GELC
R-31 S4	826.6	03/26/2013	WG	UF	INIT	REG	RAD	EPA:901.1	Sodium-22	Na-22	N	-1.36	1.27	4.28	—	pCi/L	Y	U	U	2013-671	CAAN-13-28914	GELC
R-31 S4	826.6	02/01/2012	WG	UF	INIT	REG	RAD	EPA:901.1	Sodium-22	Na-22	N	-0.608	1.1	3.8	—	pCi/L	Y	U	U	12-703	CAAN-12-2027	GELC
R-31 S4	826.6	06/04/2021	WG	F	INIT	REG	General Chemistry	EPA:120.1	Specific Conductance	SPEC_CONDC	Y	128	—	—	1	µS/cm	Y	—	NQ	N3B-2021-1769	CAAN-21-229064	GELC
R-31 S4	826.6	02/19/2021	WG	F	INIT	REG	General Chemistry	EPA:120.1	Specific Conductance	SPEC_CONDC	Y	123	—	—	1	µS/cm	Y	—	NQ	N3B-2021-894	CAAN-21-218089	GELC
R-31 S4	826.6	12/18/2020	WG	F	INIT	REG	General Chemistry	EPA:120.1	Specific Conductance	SPEC_CONDC	Y	117	—	—	1	µS/cm	Y	—	NQ	N3B-2021-673	CAAN-21-211089	GELC
R-31 S4	826.6	03/09/2016	WG	F	INIT	REG	General Chemistry	EPA:120.1	Specific Conductance	SPEC_CONDC	Y	121	—	—	3.63	µS/cm	Y	—	NQ	2016-866	CAAN-16-110577	GELC
R-31 S4	826.6	03/17/2015	WG	F	INIT	REG	General Chemistry	EPA:120.1	Specific Conductance	SPEC_CONDC	Y	109	—	—	3.63	µS/cm	Y	—	NQ	2015-899	CAAN-15-92889	GELC
R-31 S4	826.6	03/26/2013	WG	F	INIT	REG	General Chemistry	EPA:120.1	Specific Conductance	SPEC_CONDC	Y	118	—	—	1	µS/cm	Y	—	NQ	2013-671	CAAN-13-28916	GELC
R-31 S4	826.6	02/01/2012	WG	F	INIT	REG	General Chemistry	EPA:120.1	Specific Conductance	SPEC_CONDC	Y	119	—	—	1	µS/cm	Y	—	NQ	12-703	CAAN-12-2028	GELC
R-31 S4	826.6	06/04/2021	WG	F	INIT	REG	Inorganic	SW-846:6010C	Strontium	Sr	Y	41.2	—	—	1	µg/L	Y	—	NQ	N3B-2021-1769	CAAN-21-229064	GELC
R-31 S4	826.6	02/19/2021	WG	F	INIT	REG	Inorganic	SW-846:6010C	Strontium	Sr	Y	43.8	—	—	1	µg/L	Y	—	NQ	N3B-2021-894	CAAN-21-218089	GELC
R-31 S4	826.6	12/18/2020	WG	F	INIT	REG	Inorganic	SW-846:6010C	Strontium	Sr	Y	41.9	—	—	1	µg/L	Y	—	NQ	N3B-2021-673	CAAN-21-211089	GELC
R-31 S4	826.6	03/09/2016	WG	F	INIT	REG	Inorganic	SW-846:6010C	Strontium	Sr	Y	45.7	—	—	1	µg/L	Y	—	NQ	2016-866	CAAN-16-110577	GELC
R-31 S4	826.6	03/17/2015	WG	F	INIT	REG	Inorganic	SW-846:6010C	Strontium	Sr	Y	47.4	—	—	1	µg/L	Y	—	NQ	2015-899	CAAN-15-92889	GELC
R-31 S4	826.6	03/26/2013	WG	F	INIT	REG	Inorganic	SW-846:6010B	Strontium	Sr	Y	47.6	—	—	1	µg/L	Y	—	NQ	2013-671	CAAN-13-28916	GELC
R-31 S4	826.6	02/01/2012	WG	F	INIT	REG	Inorganic	SW-846:6010B	Strontium	Sr	Y	48.1	—	—	1	µg/L	Y	—	NQ	12-703	CAAN-12-2028	GELC
R-31 S4	826.6	02/19/2021	WG	UF	INIT	REG	RAD	EPA:905.0	Strontium-90	Sr-90	N	0.0897	0.14	0.493	—	pCi/L	Y	U	UJ	N3B-2021-894	CAAN-21-218090	GELC
R-31 S4	826.6	03/09/2016	WG	UF	INIT	REG	RAD	EPA:905.0	Strontium-90	Sr-90	N	-0.278	0.127	0.479	—	pCi/L	Y	U	U	2016-866	CAAN-16-110573	GELC
R-31 S4	826.6	03/17/2015	WG	UF	INIT	REG	RAD	EPA:905.0	Strontium-90	Sr-90	N	0.0336	0.138	0.489	—	pCi/L	Y	U	U	2015-899	CAAN-15-92885	GELC
R-31 S4	826.6	03/26/2013	WG	UF	INIT	REG	RAD	EPA:905.0	Strontium-90	Sr-90	N	0.476	0.152	0.484	—	pCi/L	Y	U	U	2013-671	CAAN-13-28914	GELC
R-31 S4	826.6	02/01/2012	WG	UF	INIT	REG	RAD	EPA:905.0	Strontium-90	Sr-90	N	-0.136	0.14	0.48	—	pCi/L	Y	U	U	12-703	CAAN-12-2027	GELC
R-31 S4	826.6	06/04/2021	WG	F	INIT	REG	General Chemistry	EPA:300.0	Sulfate	SO4(-2)	Y	1.53	—	—	0.133	mg/L	Y	—	J-	N3B-2021-1769	CAAN-21-229064	GELC

Table C-2 Analytical Detects from the Periodic Monitoring Events Reported in this Periodic Monitoring Report Plus Results from the Four Previous Monitoring Events if Available

Location ID	Screen Depth (ft)	Sample Date	Sample Type	Field Preparation Code	Analysis Type Code	Sample Purpose	Method Category	Lab Method	Parameter Name	Parameter Code	Detected	Report Result	Lab Uncertainty	Report MDA	Report MDL	Report Unit	Best Value	Lab Qualifier	Validation Qualifier	COC #	Field Sample ID	Lab ID
R-31 S4	826.6	02/19/2021	WG	F	INIT	REG	General Chemistry	EPA:300.0	Sulfate	SO4(-2)	Y	1.57	—	—	0.133	mg/L	Y	—	NQ	N3B-2021-894	CAAN-21-218089	GELC
R-31 S4	826.6	12/18/2020	WG	F	INIT	REG	General Chemistry	EPA:300.0	Sulfate	SO4(-2)	Y	1.5	—	—	0.133	mg/L	Y	—	NQ	N3B-2021-673	CAAN-21-211089	GELC
R-31 S4	826.6	03/09/2016	WG	F	INIT	REG	General Chemistry	EPA:300.0	Sulfate	SO4(-2)	Y	1.47	—	—	0.133	mg/L	Y	—	NQ	2016-866	CAAN-16-110577	GELC
R-31 S4	826.6	03/17/2015	WG	F	INIT	REG	General Chemistry	EPA:300.0	Sulfate	SO4(-2)	Y	1.47	—	—	0.133	mg/L	Y	—	NQ	2015-899	CAAN-15-92889	GELC
R-31 S4	826.6	03/26/2013	WG	F	INIT	REG	General Chemistry	EPA:300.0	Sulfate	SO4(-2)	Y	1.53	—	—	0.133	mg/L	Y	—	NQ	2013-671	CAAN-13-28916	GELC
R-31 S4	826.6	02/01/2012	WG	F	INIT	REG	General Chemistry	EPA:300.0	Sulfate	SO4(-2)	Y	1.63	—	—	0.1	mg/L	Y	—	NQ	12-703	CAAN-12-2028	GELC
R-31 S4	826.6	06/04/2021	WG	F	INIT	REG	Inorganic	SW-846:6010C	Tin	Sn	Y	3.48	—	—	2.5	µg/L	Y	J	J	N3B-2021-1769	CAAN-21-229064	GELC
R-31 S4	826.6	02/19/2021	WG	F	INIT	REG	Inorganic	SW-846:6010C	Tin	Sn	N	2.5	—	—	2.5	µg/L	Y	U	U	N3B-2021-894	CAAN-21-218089	GELC
R-31 S4	826.6	12/18/2020	WG	F	INIT	REG	Inorganic	SW-846:6010C	Tin	Sn	N	2.5	—	—	2.5	µg/L	Y	U	U	N3B-2021-673	CAAN-21-211089	GELC
R-31 S4	826.6	03/09/2016	WG	F	INIT	REG	Inorganic	SW-846:6010C	Tin	Sn	Y	5.71	—	—	2.5	µg/L	Y	J	J	2016-866	CAAN-16-110577	GELC
R-31 S4	826.6	03/17/2015	WG	F	INIT	REG	Inorganic	SW-846:6010C	Tin	Sn	N	10	—	—	2.5	µg/L	Y	U	U	2015-899	CAAN-15-92889	GELC
R-31 S4	826.6	06/04/2021	WG	F	INIT	REG	General Chemistry	EPA:160.1	Total Dissolved Solids	TDS	Y	146	—	—	3.4	mg/L	Y	—	J	N3B-2021-1769	CAAN-21-229064	GELC
R-31 S4	826.6	12/18/2020	WG	F	INIT	REG	General Chemistry	EPA:160.1	Total Dissolved Solids	TDS	Y	113	—	—	3.4	mg/L	Y	—	NQ	N3B-2021-673	CAAN-21-211089	GELC
R-31 S4	826.6	03/09/2016	WG	F	INIT	REG	General Chemistry	EPA:160.1	Total Dissolved Solids	TDS	Y	164	—	—	3.4	mg/L	Y	—	J	2016-866	CAAN-16-110577	GELC
R-31 S4	826.6	03/17/2015	WG	F	INIT	REG	General Chemistry	EPA:160.1	Total Dissolved Solids	TDS	Y	113	—	—	3.4	mg/L	Y	—	NQ	2015-899	CAAN-15-92889	GELC
R-31 S4	826.6	03/26/2013	WG	F	INIT	REG	General Chemistry	EPA:160.1	Total Dissolved Solids	TDS	Y	106	—	—	3.4	mg/L	Y	—	NQ	2013-671	CAAN-13-28916	GELC
R-31 S4	826.6	02/01/2012	WG	F	INIT	REG	General Chemistry	EPA:160.1	Total Dissolved Solids	TDS	Y	146	—	—	3.4	mg/L	Y	—	J	12-703	CAAN-12-2028	GELC
R-31 S4	826.6	06/04/2021	WG	UF	INIT	REG	General Chemistry	EPA:351.2	Total Kjeldahl Nitrogen	TKN	Y	0.0699	—	—	0.033	mg/L	Y	J	J	N3B-2021-1769	CAAN-21-229063	GELC
R-31 S4	826.6	12/18/2020	WG	UF	INIT	REG	General Chemistry	EPA:351.2	Total Kjeldahl Nitrogen	TKN	Y	0.0541	—	—	0.033	mg/L	Y	J	J-	N3B-2021-673	CAAN-21-211090	GELC
R-31 S4	826.6	03/09/2016	WG	UF	INIT	REG	General Chemistry	EPA:351.2	Total Kjeldahl Nitrogen	TKN	N	0.1	—	—	0.033	mg/L	Y	U	U	2016-866	CAAN-16-110573	GELC
R-31 S4	826.6	03/17/2015	WG	UF	INIT	REG	General Chemistry	EPA:351.2	Total Kjeldahl Nitrogen	TKN	N	0.146	—	—	0.033	mg/L	Y	—	U	2015-899	CAAN-15-92885	GELC
R-31 S4	826.6	03/26/2013	WG	UF	INIT	REG	General Chemistry	EPA:351.2	Total Kjeldahl Nitrogen	TKN	N	0.1	—	—	0.033	mg/L	Y	U	U	2013-671	CAAN-13-28914	GELC
R-31 S4	826.6	02/01/2012	WG	UF	INIT	REG	General Chemistry	EPA:351.2	Total Kjeldahl Nitrogen	TKN	N	0.5	—	—	0.18	mg/L	Y	U	UJ	12-704	CAAN-12-2027	GELC
R-31 S4	826.6	06/04/2021	WG	F	INIT	REG	General Chemistry	EPA:365.4	Total Phosphate as Phosphorus	PO4-P	Y	0.0345	—	—	0.02	mg/L	Y	J	J	N3B-2021-1769	CAAN-21-229064	GELC
R-31 S4	826.6	02/19/2021	WG	F	INIT	REG	General Chemistry	EPA:365.4	Total Phosphate as Phosphorus	PO4-P	Y	0.0264	—	—	0.02	mg/L	Y	J	J	N3B-2021-894	CAAN-21-218089	GELC
R-31 S4	826.6	12/18/2020	WG	F	INIT	REG	General Chemistry	EPA:365.4	Total Phosphate as Phosphorus	PO4-P	Y	0.0602	—	—	0.02	mg/L	Y	—	NQ	N3B-2021-673	CAAN-21-211089	GELC
R-31 S4	826.6	03/09/2016	WG	F	INIT	REG	General Chemistry	EPA:365.4	Total Phosphate as Phosphorus	PO4-P	Y	0.0342	—	—	0.017	mg/L	Y	J	J	2016-866	CAAN-16-110577	GELC
R-31 S4	826.6	03/17/2015	WG	F	INIT	REG	General Chemistry	EPA:365.4	Total Phosphate as Phosphorus	PO4-P	Y	0.0422	—	—	0.017	mg/L	Y	J	J	2015-899	CAAN-15-92889	GELC
R-31 S4	826.6	03/26/2013	WG	F	INIT	REG	General Chemistry	EPA:365.4	Total Phosphate as Phosphorus	PO4-P	N	0.05	—	—	0.017	mg/L	Y	U	U	2013-671	CAAN-13-28916	GELC
R-31 S4	826.6	02/01/2012	WG	F	INIT	REG	General Chemistry	EPA:365.4	Total Phosphate as Phosphorus	PO4-P	Y	0.0564	—	—	0.015	mg/L	Y	—	NQ	12-704	CAAN-12-2028	GELC
R-31 S4	826.6	02/19/2021	WG	UF	INIT	REG	RAD	Generic:Low_Level_Tritium	Tritium	H-3	N	-1.037	0.894	3.037	—	pCi/L	Y	U	U	N3B-2021-934	CAAN-21-218090	ARSL
R-31 S4	826.6	11/02/2007	WG	UF	INIT	REG	RAD	Generic:LLEE	Tritium	H-3	N	0.0966	0.2898	0.2898	—	pCi/L	Y	—	U	2421	UU07100G31R401	UMTL
R-31 S4	826.6	05/22/2007	WG	UF	INIT	REG	RAD	Generic:LLEE	Tritium	H-3	N	-0.0966	0.2898	0.2898	—	pCi/L	Y	—	U	2347	UU07050G31R401	UMTL
R-31 S4	826.6	12/06/2006	WG	UF	RE	REG	RAD	Generic:LLEE	Tritium	H-3	N	-0.0966	0.2898	0.2898	—	pCi/L	N	—	U	2298	UU06110G31R401	UMTL
R-31 S4	826.6	12/06/2006	WG	UF	INIT	REG	RAD	Generic:LLEE	Tritium	H-3	N	-0.0644	0.2898	0.2898	—	pCi/L	Y	—	U	2298	UU06110G31R401	UMTL
R-31 S4	826.6	12/06/2006	WG	UF	INIT	FD	RAD	Generic:LLEE	Tritium	H-3	N	0.0966	0.2898	0.2898	—	pCi/L	Y	—	U	2298	UU06110G31R420	UMTL
R-31 S4	826.6	08/23/2005	WG	UF	INIT	REG	RAD	EPA:906.0	Tritium	H-3	N	39.5	61.4	207	—	pCi/L	Y	U	U	144034	GU0508G31R401	GELC
R-31 S4	826.6	06/04/2021	WG	F	INIT	REG	Inorganic	SW-846:6020B	Uranium	U	Y	0.263	—	—	0.067	µg/L	Y	—	NQ	N3B-2021-1769	CAAN-21-229064	GELC
R-31 S4	826.6	02/19/2021	WG	F	INIT	REG	Inorganic	SW-846:6020B	Uranium	U	Y	0.219	—	—	0.067	µg/L	Y	—	NQ	N3B-2021-894	CAAN-21-218089	GELC
R-31 S4	826.6	12/18/2020	WG	F	INIT	REG	Inorganic	SW-846:6020B	Uranium	U	Y	0.303	—	—	0.067	µg/L	Y	—	NQ	N3B-2021-673	CAAN-21-211089	GELC
R-31 S4	826.6	03/09/2016	WG	F	INIT	REG	Inorganic	SW-846:6020	Uranium	U	Y	0.254	—	—	0.067	µg/L	Y	—	NQ	2016-866	CAAN-16-110577	GELC
R-31 S4	826.6	03/17/2015	WG	F	INIT	REG	Inorganic	SW-846:6020	Uranium	U	Y	0.228	—	—	0.067	µg/L	Y	—	NQ	2015-899	CAAN-15-92889	GELC
R-31 S4	826.6	03/26/2013	WG	F	INIT	REG	Inorganic	SW-846:6020	Uranium	U	Y	0.266	—	—	0.067	µg/L	Y	—	NQ	2013-671	CAAN-13-28916	GELC
R-31 S4	826.6	02/01/2012	WG	F	INIT	REG	Inorganic	SW-846:6020	Uranium	U	Y	0.234	—	—	0.067	µg/L	Y	—	NQ	12-703	CAAN-12-2028	GELC
R-31 S4	826.6	02/19/2021	WG	UF	INIT	REG	RAD	HASL-300:ISOU	Uranium-234	U-234	Y	0.314	0.0314	0.0676	—	pCi/L	Y	—	NQ	N3B-2021-894	CAAN-21-218090	GELC
R-31 S4	826.6	03/09/2016	WG	UF	INIT	REG	RAD	HASL-300:ISOU	Uranium-234	U-234	Y	0.185	0.0203	0.077	—	pCi/L	Y	—	NQ	2016-866	CAAN-16-110573	GELC
R-31 S4	826.6	03/17/2015	WG	UF	INIT	REG	RAD	HASL-300:ISOU	Uranium-234	U-234	Y	0.159	0.0193	0.0785	—	pCi/L	Y	—	NQ	2015-899	CAAN-15-92885	GELC
R-31 S4	826.6	03/26/2013	WG	UF	INIT	REG	RAD	HASL-300:ISOU	Uranium-234	U-234	Y	0.145	0.0194	0.0563	—	pCi/L	Y	—	NQ	2013-671	CAAN-13-28914	GELC
R-31 S4	826.6	02/01/2012	WG	UF	INIT	REG	RAD	HASL-300:ISOU	Uranium-234	U-234	Y	0.143	0.023	0.062	—	pCi/L	Y	—	NQ	12-703	CAAN-12-2027	GELC
R-31 S4	826.6	02/19/2021	WG	UF	INIT	REG	RAD	HASL-300:ISOU	Uranium-235/236	U-235/236	N	0.0589	0.0167	0.0643	—	pCi/L	Y	U	UJ	N3B-2021-894	CAAN-21-218090	GELC
R-31 S4	826.6	03/09/2016	WG	UF	INIT	REG	RAD	HASL-300:ISOU	Uranium-235/236	U-235/236	N	0.0228	0.00841	0.0492	—	pCi/L	Y	U	U	2016-866	CAAN-16-110573	GELC
R-31 S4	826.6	03/17/2015	WG	UF	INIT	REG	RAD	HASL-300:ISOU	Uranium-235/236	U-235/236	N	0.00503	0.00795	0.0491	—	pCi/L	Y	U	U	2015-899	CAAN-15-92885	GELC
R-31 S4	826.6	03/26/2013	WG	UF	INIT	REG	RAD	HASL-300:ISOU	Uranium-235/236	U-235/236	N	0.0199	0.00852	0.0346	—	pCi/L	Y	U	U	2013-671	CAAN-13-28914	GELC
R-31 S4	826.6	02/01/2012	WG	UF	INIT	REG	RAD	HASL-300:ISOU	Uranium-235/236	U-235/236	N	0.0134	0.0095	0.033	—	pCi/L	Y	U	U	12-703	CAAN-12-2027	GELC
R-31 S4	826.6	02/19/2021	WG	UF	INIT	REG	RAD	HASL-300:ISOU	Uranium-238	U-238	Y	0.199	0.0241	0.0513	—	pCi/L	Y	—	NQ	N3B-2021-894	CAAN-21-218090	GELC
R-31 S4	826.6	03/09/2016	WG	UF	INIT	REG	RAD	HASL-300:ISOU	Uranium-238	U-238	Y	0.117	0.0163	0.0492	—	pCi/L	Y	—	NQ	2016-866	CAAN-16-110573	GELC
R-31 S4	826.6	03/17/2015	WG	UF	INIT	REG	RAD	HASL-300:ISOU	Uranium-238	U-238	Y	0.0732	0.0141	0.04	—	pCi/L	Y	—	J	2015-899	CAAN-15-92885	GELC
R-31 S4	826.6	03/26/2013	WG	UF	INIT	REG	RAD	HASL-300:ISOU	Uranium-238	U-238	Y	0.0873	0.0149	0.0316	—	pCi/L	Y	—	NQ	2013-671	CAAN-13-28914	GELC
R-31 S4	826.6	02/01/2012	WG	UF	INIT	REG	RAD	HASL-300:ISOU	Uranium-238	U-238	Y	0.0867	0.016	0.047	—	pCi/L	Y	—	NQ	12-703	CAAN-12-2027	GELC
R-31 S4	826.6	06/04/2021	WG	F	INIT	REG	Inorganic	SW-846:6010C	Vanadium	V	Y	6.23	—	—	1	µg/L	Y	—	NQ	N3B-2021-1769	CAAN-21-229064	GELC
R-31 S4	826.6	02/19/2021	WG	F	INIT	REG	Inorganic	SW-846:6010C	Vanadium	V	Y	6.21	—	—	1	µg/L	Y	—	NQ	N3B-2021-894	CAAN-21-218089	GELC
R-31 S4	826.6	12/18/2020	WG	F	INIT	REG	Inorganic	SW-846:6010C	Vanadium	V	Y	6.31	—	—	1	µg/L	Y	—	NQ	N3B-2021-673	CAAN-21-211089	GELC
R-31 S4	826.6	03/09/2016	WG	F	INIT	REG	Inorganic	SW-846:6010C	Vanadium	V	Y	6.16	—	—	1	µg/L	Y	—	NQ	2016-866	CAAN-16-110577	GELC

Table C-2 Analytical Detects from the Periodic Monitoring Events Reported in this Periodic Monitoring Report Plus Results from the Four Previous Monitoring Events if Available

Location ID	Screen Depth (ft)	Sample Date	Sample Type	Field Preparation Code	Analysis Type Code	Sample Purpose	Method Category	Lab Method	Parameter Name	Parameter Code	Detected	Report Result	Lab Uncertainty	Report MDA	Report MDL	Report Unit	Best Value	Lab Qualifier	Validation Qualifier	COC #	Field Sample ID	Lab ID
R-31 S4	826.6	03/17/2015	WG	F	INIT	REG	Inorganic	SW-846:6010C	Vanadium	V	Y	6.61	—	—	1	µg/L	Y	—	NQ	2015-899	CAAN-15-92889	GELC
R-31 S4	826.6	03/26/2013	WG	F	INIT	REG	Inorganic	SW-846:6010B	Vanadium	V	Y	5.45	—	—	1	µg/L	Y	—	NQ	2013-671	CAAN-13-28916	GELC
R-31 S4	826.6	02/01/2012	WG	F	INIT	REG	Inorganic	SW-846:6010B	Vanadium	V	Y	5.78	—	—	1	µg/L	Y	—	NQ	12-703	CAAN-12-2028	GELC
R-34	883.7	11/12/2020	WG	F	INIT	REG	General Chemistry	EPA:150.1	Acidity or Alkalinity of a solution	pH	Y	8.47	—	—	0.01	SU	Y	H	NQ	N3B-2021-389	CAMO-21-210601	GELC
R-34	883.7	11/13/2019	WG	F	INIT	REG	General Chemistry	EPA:150.1	Acidity or Alkalinity of a solution	pH	Y	8.51	—	—	0.01	SU	Y	H	NQ	N3B-2020-338	CAMO-20-189291	GELC
R-34	883.7	11/15/2018	WG	F	INIT	REG	General Chemistry	EPA:150.1	Acidity or Alkalinity of a solution	pH	Y	8.45	—	—	0.01	SU	Y	H	NQ	N3B-2019-485	CAMO-19-164046	GELC
R-34	883.7	11/15/2017	WG	F	INIT	REG	General Chemistry	EPA:150.1	Acidity or Alkalinity of a solution	pH	Y	8.45	—	—	0.01	SU	Y	H	NQ	2018-923	CAMO-18-147982	GELC
R-34	883.7	08/08/2017	WG	F	INIT	REG	General Chemistry	EPA:150.1	Acidity or Alkalinity of a solution	pH	Y	8.36	—	—	0.01	SU	Y	H	NQ	2017-2414	CAMO-17-142057	GELC
R-34	883.7	11/12/2020	WG	F	INIT	REG	General Chemistry	EPA:310.1	Alkalinity-CO3	ALK-CO3	Y	3.98	—	—	1.45	mg/L	Y	J	J	N3B-2021-389	CAMO-21-210601	GELC
R-34	883.7	11/13/2019	WG	F	INIT	REG	General Chemistry	EPA:310.1	Alkalinity-CO3	ALK-CO3	Y	2.78	—	—	1.45	mg/L	Y	J	J	N3B-2020-338	CAMO-20-189291	GELC
R-34	883.7	11/15/2018	WG	F	INIT	REG	General Chemistry	EPA:310.1	Alkalinity-CO3	ALK-CO3	Y	2	—	—	1.45	mg/L	Y	J	J	N3B-2019-485	CAMO-19-164046	GELC
R-34	883.7	11/15/2017	WG	F	INIT	REG	General Chemistry	EPA:310.1	Alkalinity-CO3	ALK-CO3	Y	3.63	—	—	1.45	mg/L	Y	J	J	2018-923	CAMO-18-147982	GELC
R-34	883.7	08/08/2017	WG	F	INIT	REG	General Chemistry	EPA:310.1	Alkalinity-CO3	ALK-CO3	Y	2.02	—	—	1.45	mg/L	Y	J	J	2017-2414	CAMO-17-142057	GELC
R-34	883.7	11/12/2020	WG	F	INIT	REG	General Chemistry	EPA:310.1	Alkalinity-CO3+HCO3	ALK-CO3+HCO3	Y	71.2	—	—	1.45	mg/L	Y	—	NQ	N3B-2021-389	CAMO-21-210601	GELC
R-34	883.7	11/13/2019	WG	F	INIT	REG	General Chemistry	EPA:310.1	Alkalinity-CO3+HCO3	ALK-CO3+HCO3	Y	74.5	—	—	1.45	mg/L	Y	—	NQ	N3B-2020-338	CAMO-20-189291	GELC
R-34	883.7	11/15/2018	WG	F	INIT	REG	General Chemistry	EPA:310.1	Alkalinity-CO3+HCO3	ALK-CO3+HCO3	Y	73.6	—	—	1.45	mg/L	Y	—	NQ	N3B-2019-485	CAMO-19-164046	GELC
R-34	883.7	11/15/2017	WG	F	INIT	REG	General Chemistry	EPA:310.1	Alkalinity-CO3+HCO3	ALK-CO3+HCO3	Y	75.6	—	—	1.45	mg/L	Y	—	NQ	2018-923	CAMO-18-147982	GELC
R-34	883.7	08/08/2017	WG	F	INIT	REG	General Chemistry	EPA:310.1	Alkalinity-CO3+HCO3	ALK-CO3+HCO3	Y	72	—	—	1.45	mg/L	Y	—	NQ	2017-2414	CAMO-17-142057	GELC
R-34	883.7	11/12/2020	WG	UF	INIT	REG	RAD	HASL-300:AM-241	Americium-241	Am-241	N	0.00385	0.00608	0.0422	—	pCi/L	Y	U	U	N3B-2021-389	CAMO-21-210602	GELC
R-34	883.7	11/13/2019	WG	UF	INIT	REG	RAD	HASL-300:AM-241	Americium-241	Am-241	N	0.00888	0.0047	0.0356	—	pCi/L	Y	U	U	N3B-2020-338	CAMO-20-189292	GELC
R-34	883.7	11/15/2018	WG	UF	INIT	REG	RAD	HASL-300:AM-241	Americium-241	Am-241	N	0.00168	0.00921	0.0481	—	pCi/L	Y	U	U	N3B-2019-485	CAMO-19-164047	GELC
R-34	883.7	11/15/2017	WG	UF	INIT	REG	RAD	HASL-300:AM-241	Americium-241	Am-241	N	0.00655	0.0194	0.0388	—	pCi/L	Y	U	U	2018-923	CAMO-18-147983	GELC
R-34	883.7	08/08/2017	WG	UF	INIT	REG	RAD	HASL-300:AM-241	Americium-241	Am-241	N	-0.00439	0.0124	0.0326	—	pCi/L	Y	U	U	2017-2414	CAMO-17-142064	GELC
R-34	883.7	11/12/2020	WG	F	INIT	REG	Inorganic	SW-846:6020B	Arsenic	As	Y	2.21	—	—	2	µg/L	Y	J	J	N3B-2021-389	CAMO-21-210601	GELC
R-34	883.7	11/13/2019	WG	F	INIT	REG	Inorganic	SW-846:6020B	Arsenic	As	Y	2.31	—	—	2	µg/L	Y	J	J	N3B-2020-338	CAMO-20-189291	GELC
R-34	883.7	11/15/2018	WG	F	INIT	REG	Inorganic	SW-846:6020	Arsenic	As	N	2.72	—	—	2	µg/L	Y	J	U	N3B-2019-485	CAMO-19-164046	GELC
R-34	883.7	11/15/2017	WG	F	INIT	REG	Inorganic	SW-846:6020	Arsenic	As	N	2	—	—	2	µg/L	Y	U	U	2018-923	CAMO-18-147982	GELC
R-34	883.7	08/08/2017	WG	F	INIT	REG	Inorganic	SW-846:6020	Arsenic	As	N	2	—	—	2	µg/L	Y	U	U	2017-2414	CAMO-17-142057	GELC
R-34	883.7	11/12/2020	WG	F	INIT	REG	Inorganic	SW-846:6010C	Barium	Ba	Y	23.3	—	—	1	µg/L	Y	—	NQ	N3B-2021-389	CAMO-21-210601	GELC
R-34	883.7	11/13/2019	WG	F	INIT	REG	Inorganic	SW-846:6010C	Barium	Ba	Y	23.8	—	—	1	µg/L	Y	—	NQ	N3B-2020-338	CAMO-20-189291	GELC
R-34	883.7	11/15/2018	WG	F	INIT	REG	Inorganic	SW-846:6010C	Barium	Ba	Y	22.5	—	—	1	µg/L	Y	—	NQ	N3B-2019-485	CAMO-19-164046	GELC
R-34	883.7	11/15/2017	WG	F	INIT	REG	Inorganic	SW-846:6010C	Barium	Ba	Y	23.2	—	—	1	µg/L	Y	—	NQ	2018-923	CAMO-18-147982	GELC
R-34	883.7	08/08/2017	WG	F	INIT	REG	Inorganic	SW-846:6010C	Barium	Ba	Y	23.5	—	—	1	µg/L	Y	—	NQ	2017-2414	CAMO-17-142057	GELC
R-34	883.7	11/12/2020	WG	F	INIT	REG	Inorganic	SW-846:6010C	Boron	B	Y	28.1	—	—	15	µg/L	Y	J	J	N3B-2021-389	CAMO-21-210601	GELC
R-34	883.7	11/13/2019	WG	F	INIT	REG	Inorganic	SW-846:6010C	Boron	B	Y	17.1	—	—	15	µg/L	Y	J	J	N3B-2020-338	CAMO-20-189291	GELC
R-34	883.7	11/15/2018	WG	F	INIT	REG	Inorganic	SW-846:6010C	Boron	B	Y	15.3	—	—	15	µg/L	Y	J	J	N3B-2019-485	CAMO-19-164046	GELC
R-34	883.7	11/15/2017	WG	F	INIT	REG	Inorganic	SW-846:6010C	Boron	B	Y	15.2	—	—	15	µg/L	Y	J	J	2018-923	CAMO-18-147982	GELC
R-34	883.7	08/08/2017	WG	F	INIT	REG	Inorganic	SW-846:6010C	Boron	B	Y	17.4	—	—	15	µg/L	Y	J	J	2017-2414	CAMO-17-142057	GELC
R-34	883.7	11/12/2020	WG	F	INIT	REG	Inorganic	SW-846:6010C	Calcium	Ca	Y	16.6	—	—	0.05	mg/L	Y	—	NQ	N3B-2021-389	CAMO-21-210601	GELC
R-34	883.7	11/13/2019	WG	F	INIT	REG	Inorganic	SW-846:6010C	Calcium	Ca	Y	15.7	—	—	0.05	mg/L	Y	—	NQ	N3B-2020-338	CAMO-20-189291	GELC
R-34	883.7	11/15/2018	WG	F	INIT	REG	Inorganic	SW-846:6010C	Calcium	Ca	Y	15.6	—	—	0.05	mg/L	Y	—	NQ	N3B-2019-485	CAMO-19-164046	GELC
R-34	883.7	11/15/2017	WG	F	INIT	REG	Inorganic	SW-846:6010C	Calcium	Ca	Y	16.2	—	—	0.05	mg/L	Y	—	NQ	2018-923	CAMO-18-147982	GELC
R-34	883.7	08/08/2017	WG	F	INIT	REG	Inorganic	SW-846:6010C	Calcium	Ca	Y	16.1	—	—	0.05	mg/L	Y	—	NQ	2017-2414	CAMO-17-142057	GELC
R-34	883.7	11/12/2020	WG	UF	INIT	REG	RAD	EPA:901.1	Cesium-137	Cs-137	N	-1.93	1.51	4.93	—	pCi/L	Y	U	U	N3B-2021-389	CAMO-21-210602	GELC
R-34	883.7	11/13/2019	WG	UF	INIT	REG	RAD	EPA:901.1	Cesium-137	Cs-137	N	-0.601	1.32	3.98	—	pCi/L	Y	U	U	N3B-2020-338	CAMO-20-189292	GELC
R-34	883.7	11/15/2018	WG	UF	INIT	REG	RAD	EPA:901.1	Cesium-137	Cs-137	N	0.82	0.886	3.2	—	pCi/L	Y	U	U	N3B-2019-485	CAMO-19-164047	GELC
R-34	883.7	11/15/2017	WG	UF	INIT	REG	RAD	EPA:901.1	Cesium-137	Cs-137	N	1.33	1.51	5.52	—	pCi/L	Y	U	U	2018-923	CAMO-18-147983	GELC
R-34	883.7	08/08/2017	WG	UF	INIT	REG	RAD	EPA:901.1	Cesium-137	Cs-137	N	0.203	1.5	5.09	—	pCi/L	Y	U	U	2017-2414	CAMO-17-142064	GELC
R-34	883.7	11/12/2020	WG	F	INIT	REG	General Chemistry	EPA:300.0	Chloride	Cl(-1)	Y	2.71	—	—	0.067	mg/L	Y	—	NQ	N3B-2021-389	CAMO-21-210601	GELC
R-34	883.7	11/13/2019	WG	F	INIT	REG	General Chemistry	EPA:300.0	Chloride	Cl(-1)	Y	2.72	—	—	0.067	mg/L	Y	—	NQ	N3B-2020-338	CAMO-20-189291	GELC
R-34	883.7	11/15/2018	WG	F	INIT	REG	General Chemistry	EPA:300.0	Chloride	Cl(-1)	Y	2.52	—	—	0.067	mg/L	Y	—	NQ	N3B-2019-485	CAMO-19-164046	GELC
R-34	883.7	11/15/2017	WG	F	INIT	REG	General Chemistry	EPA:300.0	Chloride	Cl(-1)	Y	2.37	—	—	0.067	mg/L	Y	—	NQ	2018-923	CAMO-18-147982	GELC
R-34	883.7	08/08/2017	WG	F	INIT	REG	General Chemistry	EPA:300.0	Chloride	Cl(-1)	Y	2.38	—	—	0.067	mg/L	Y	—	NQ	2017-2414	CAMO-17-142057	GELC
R-34	883.7	11/12/2020	WG	F	INIT	REG	Inorganic	SW-846:6020B	Chromium	Cr	Y	4.99	—	—	3	µg/L	Y	J	J	N3B-2021-389	CAMO-21-210601	GELC
R-34	883.7	11/13/2019	WG	F	INIT	REG	Inorganic	SW-846:6020B	Chromium	Cr	Y	4.57	—	—	3	µg/L	Y	J	J	N3B-2020-338	CAMO-20-189291	GELC
R-34	883.7	11/15/2018	WG	F	INIT	REG	Inorganic	SW-846:6020	Chromium	Cr	Y	4.85	—	—	3	µg/L	Y	J	J	N3B-2019-485	CAMO-19-164046	GELC
R-34	883.7	11/15/2017	WG	F	INIT	REG	Inorganic	SW-846:6020	Chromium	Cr	Y	4.98	—	—	3	µg/L	Y	J	J	2018-923	CAMO-18-147982	GELC
R-34	883.7	08/08/2017	WG	F	INIT	REG	Inorganic	SW-846:6020	Chromium	Cr	Y	4.23	—	—	3	µg/L	Y	J	J	2017-2414	CAMO-17-142057	GELC
R-34	883.7	11/12/2020	WG	UF	INIT	REG	RAD	EPA:901.1	Cobalt-60	Co-60	N	0.854	1.25	5.19	—	pCi/L	Y	U	U	N3B-2021-389	CAMO-21-210602	GELC
R-34	883.7	11/13/2019	WG	UF	INIT	REG	RAD	EPA:901.1	Cobalt-60	Co-60	N	-1.62	1.39	4.65	—	pCi/L	Y	U	U	N3B-2020-338	CAMO-20-189292	GELC
R-34	883.7	11/15/2018	WG	UF	INIT	REG	RAD	EPA:901.1	Cobalt-60	Co-60	N	0.549	0.762	2.99	—	pCi/L	Y	U	U	N3B-2019-485	CAMO-19-164047	GELC
R-34	883.7	11/15/2017	WG	UF	INIT	REG	RAD	EPA:901.1	Cobalt-60	Co-60	N	0.701	1.47	6.23	—	pCi/L	Y	U	U	2018-923	CAMO-18-147983	GELC
R-34	883.7	08/08/2017	WG	UF	INIT	REG	RAD	EPA:901.1	Cobalt-60	Co-60	N	1.41	1.48	6.51	—	pCi/L	Y	U	U	2017-2414	CAMO-17-142064	GELC

Table C-2 Analytical Detects from the Periodic Monitoring Events Reported in this Periodic Monitoring Report Plus Results from the Four Previous Monitoring Events if Available

Location ID	Screen Depth (ft)	Sample Date	Sample Type	Field Preparation Code	Analysis Type Code	Sample Purpose	Method Category	Lab Method	Parameter Name	Parameter Code	Detected	Report Result	Lab Uncertainty	Report MDA	Report MDL	Report Unit	Best Value	Lab Qualifier	Validation Qualifier	COC #	Field Sample ID	Lab ID
R-34	883.7	11/12/2020	WG	F	INIT	REG	General Chemistry	EPA:300.0	Fluoride	F(-1)	Y	0.348	—	—	0.033	mg/L	Y	—	NQ	N3B-2021-389	CAMO-21-210601	GELC
R-34	883.7	11/13/2019	WG	F	INIT	REG	General Chemistry	EPA:300.0	Fluoride	F(-1)	Y	0.503	—	—	0.033	mg/L	Y	—	NQ	N3B-2020-338	CAMO-20-189291	GELC
R-34	883.7	11/15/2018	WG	F	INIT	REG	General Chemistry	EPA:300.0	Fluoride	F(-1)	Y	0.335	—	—	0.033	mg/L	Y	—	NQ	N3B-2019-485	CAMO-19-164046	GELC
R-34	883.7	11/15/2017	WG	F	INIT	REG	General Chemistry	EPA:300.0	Fluoride	F(-1)	Y	0.228	—	—	0.033	mg/L	Y	—	NQ	2018-923	CAMO-18-147982	GELC
R-34	883.7	08/08/2017	WG	F	INIT	REG	General Chemistry	EPA:300.0	Fluoride	F(-1)	Y	0.259	—	—	0.033	mg/L	Y	—	NQ	2017-2414	CAMO-17-142057	GELC
R-34	883.7	11/12/2020	WG	UF	INIT	REG	RAD	EPA:900	Gross alpha	GROSSA	N	1.86	0.879	2.4	—	pCi/L	Y	U	U	N3B-2021-389	CAMO-21-210602	GELC
R-34	883.7	11/13/2019	WG	UF	INIT	REG	RAD	EPA:900	Gross alpha	GROSSA	N	0.274	0.775	2.91	—	pCi/L	Y	U	U	N3B-2020-338	CAMO-20-189292	GELC
R-34	883.7	11/15/2018	WG	UF	INIT	REG	RAD	EPA:900	Gross alpha	GROSSA	N	-0.685	0.672	2.93	—	pCi/L	Y	U	U	N3B-2019-485	CAMO-19-164047	GELC
R-34	883.7	11/15/2017	WG	UF	INIT	REG	RAD	EPA:900	Gross alpha	GROSSA	N	1.27	0.861	2.89	—	pCi/L	Y	U	U	2018-923	CAMO-18-147983	GELC
R-34	883.7	08/08/2017	WG	UF	INIT	REG	RAD	EPA:900	Gross alpha	GROSSA	N	1.53	0.727	2.25	—	pCi/L	Y	U	U	2017-2414	CAMO-17-142064	GELC
R-34	883.7	11/12/2020	WG	UF	INIT	REG	RAD	EPA:900	Gross beta	GROSSB	N	1.12	0.785	2.62	—	pCi/L	Y	U	U	N3B-2021-389	CAMO-21-210602	GELC
R-34	883.7	11/13/2019	WG	UF	INIT	REG	RAD	EPA:900	Gross beta	GROSSB	Y	2.38	0.803	2.37	—	pCi/L	Y	—	NQ	N3B-2020-338	CAMO-20-189292	GELC
R-34	883.7	11/15/2018	WG	UF	INIT	REG	RAD	EPA:900	Gross beta	GROSSB	N	2.66	0.912	2.82	—	pCi/L	Y	U	U	N3B-2019-485	CAMO-19-164047	GELC
R-34	883.7	11/15/2017	WG	UF	INIT	REG	RAD	EPA:900	Gross beta	GROSSB	N	0.101	0.776	2.79	—	pCi/L	Y	U	U	2018-923	CAMO-18-147983	GELC
R-34	883.7	08/08/2017	WG	UF	INIT	REG	RAD	EPA:900	Gross beta	GROSSB	N	1.58	0.717	2.19	—	pCi/L	Y	U	U	2017-2414	CAMO-17-142064	GELC
R-34	883.7	11/12/2020	WG	F	INIT	REG	Inorganic	SM:A2340B	Hardness	Hardness	Y	57	—	—	0.453	mg/L	Y	—	NQ	N3B-2021-389	CAMO-21-210601	GELC
R-34	883.7	11/13/2019	WG	F	INIT	REG	Inorganic	SM:A2340B	Hardness	Hardness	Y	56	—	—	0.453	mg/L	Y	—	NQ	N3B-2020-338	CAMO-20-189291	GELC
R-34	883.7	11/15/2018	WG	F	INIT	REG	Inorganic	SM:A2340B	Hardness	Hardness	Y	54.9	—	—	0.453	mg/L	Y	—	NQ	N3B-2019-485	CAMO-19-164046	GELC
R-34	883.7	11/15/2017	WG	F	INIT	REG	Inorganic	SM:A2340B	Hardness	Hardness	Y	55.3	—	—	0.453	mg/L	Y	—	NQ	2018-923	CAMO-18-147982	GELC
R-34	883.7	08/08/2017	WG	F	INIT	REG	Inorganic	SM:A2340B	Hardness	Hardness	Y	55.2	—	—	0.453	mg/L	Y	—	NQ	2017-2414	CAMO-17-142057	GELC
R-34	883.7	11/12/2020	WG	F	INIT	REG	Inorganic	SW-846:6010C	Magnesium	Mg	Y	3.76	—	—	0.11	mg/L	Y	—	NQ	N3B-2021-389	CAMO-21-210601	GELC
R-34	883.7	11/13/2019	WG	F	INIT	REG	Inorganic	SW-846:6010C	Magnesium	Mg	Y	4.11	—	—	0.11	mg/L	Y	—	NQ	N3B-2020-338	CAMO-20-189291	GELC
R-34	883.7	11/15/2018	WG	F	INIT	REG	Inorganic	SW-846:6010C	Magnesium	Mg	Y	3.84	—	—	0.11	mg/L	Y	—	NQ	N3B-2019-485	CAMO-19-164046	GELC
R-34	883.7	11/15/2017	WG	F	INIT	REG	Inorganic	SW-846:6010C	Magnesium	Mg	Y	3.61	—	—	0.11	mg/L	Y	—	NQ	2018-923	CAMO-18-147982	GELC
R-34	883.7	08/08/2017	WG	F	INIT	REG	Inorganic	SW-846:6010C	Magnesium	Mg	Y	3.63	—	—	0.11	mg/L	Y	—	NQ	2017-2414	CAMO-17-142057	GELC
R-34	883.7	11/12/2020	WG	UF	INIT	REG	RAD	EPA:901.1	Neptunium-237	Np-237	N	-1.44	2.09	7.54	—	pCi/L	Y	U	U	N3B-2021-389	CAMO-21-210602	GELC
R-34	883.7	11/13/2019	WG	UF	INIT	REG	RAD	EPA:901.1	Neptunium-237	Np-237	N	2.65	2.83	7.77	—	pCi/L	Y	U	U	N3B-2020-338	CAMO-20-189292	GELC
R-34	883.7	11/15/2018	WG	UF	INIT	REG	RAD	EPA:901.1	Neptunium-237	Np-237	N	-1.94	1.35	4.55	—	pCi/L	Y	U	U	N3B-2019-485	CAMO-19-164047	GELC
R-34	883.7	11/15/2017	WG	UF	INIT	REG	RAD	EPA:901.1	Neptunium-237	Np-237	N	0.745	2.4	9.04	—	pCi/L	Y	U	U	2018-923	CAMO-18-147983	GELC
R-34	883.7	08/08/2017	WG	UF	INIT	REG	RAD	EPA:901.1	Neptunium-237	Np-237	N	-1.69	2.27	8.08	—	pCi/L	Y	U	U	2017-2414	CAMO-17-142064	GELC
R-34	883.7	11/12/2020	WG	F	INIT	REG	General Chemistry	EPA:353.2	Nitrate-Nitrite as Nitrogen	NO3+NO2-N	Y	0.462	—	—	0.017	mg/L	Y	—	NQ	N3B-2021-389	CAMO-21-210601	GELC
R-34	883.7	11/13/2019	WG	F	INIT	REG	General Chemistry	EPA:353.2	Nitrate-Nitrite as Nitrogen	NO3+NO2-N	Y	0.465	—	—	0.017	mg/L	Y	—	NQ	N3B-2020-338	CAMO-20-189291	GELC
R-34	883.7	11/15/2018	WG	F	INIT	REG	General Chemistry	EPA:353.2	Nitrate-Nitrite as Nitrogen	NO3+NO2-N	Y	0.482	—	—	0.017	mg/L	Y	—	NQ	N3B-2019-485	CAMO-19-164046	GELC
R-34	883.7	11/15/2017	WG	F	INIT	REG	General Chemistry	EPA:353.2	Nitrate-Nitrite as Nitrogen	NO3+NO2-N	Y	0.476	—	—	0.017	mg/L	Y	—	NQ	2018-923	CAMO-18-147982	GELC
R-34	883.7	08/08/2017	WG	F	INIT	REG	General Chemistry	EPA:353.2	Nitrate-Nitrite as Nitrogen	NO3+NO2-N	Y	0.442	—	—	0.017	mg/L	Y	—	NQ	2017-2414	CAMO-17-142057	GELC
R-34	883.7	11/12/2020	WG	F	INIT	REG	LCMS/MS	SW-846:6850	Perchlorate	ClO4	Y	0.336	—	—	0.05	µg/L	Y	—	NQ	N3B-2021-389	CAMO-21-210601	GELC
R-34	883.7	11/13/2019	WG	F	INIT	REG	LCMS/MS	SW-846:6850	Perchlorate	ClO4	Y	0.345	—	—	0.05	µg/L	Y	—	NQ	N3B-2020-338	CAMO-20-189291	GELC
R-34	883.7	11/15/2018	WG	F	INIT	REG	LCMS/MS	SW-846:6850	Perchlorate	ClO4	Y	0.368	—	—	0.05	µg/L	Y	—	NQ	N3B-2019-485	CAMO-19-164046	GELC
R-34	883.7	11/15/2017	WG	F	INIT	REG	LCMS/MS	SW-846:6850	Perchlorate	ClO4	Y	0.329	—	—	0.05	µg/L	Y	—	NQ	2018-923	CAMO-18-147982	GELC
R-34	883.7	08/08/2017	WG	F	INIT	REG	LCMS/MS	SW-846:6850	Perchlorate	ClO4	Y	0.332	—	—	0.05	µg/L	Y	—	NQ	2017-2414	CAMO-17-142057	GELC
R-34	883.7	11/12/2020	WG	UF	INIT	REG	RAD	HASL-300:ISOPU	Plutonium-238	Pu-238	N	0.00628	0.0116	0.0484	—	pCi/L	Y	U	U	N3B-2021-389	CAMO-21-210602	GELC
R-34	883.7	11/13/2019	WG	UF	INIT	REG	RAD	HASL-300:ISOPU	Plutonium-238	Pu-238	N	0.0163	0.00698	0.0422	—	pCi/L	Y	U	U	N3B-2020-338	CAMO-20-189292	GELC
R-34	883.7	11/15/2018	WG	UF	INIT	REG	RAD	HASL-300:ISOPU	Plutonium-238	Pu-238	N	-0.00596	0.00843	0.0517	—	pCi/L	Y	U	U	N3B-2019-485	CAMO-19-164047	GELC
R-34	883.7	11/15/2017	WG	UF	INIT	REG	RAD	HASL-300:ISOPU	Plutonium-238	Pu-238	N	0.00722	0.0105	0.0355	—	pCi/L	Y	U	U	2018-923	CAMO-18-147983	GELC
R-34	883.7	08/08/2017	WG	UF	INIT	REG	RAD	HASL-300:ISOPU	Plutonium-238	Pu-238	N	-0.0261	0.00979	0.0429	—	pCi/L	Y	U	U	2017-2414	CAMO-17-142064	GELC
R-34	883.7	11/12/2020	WG	UF	INIT	REG	RAD	HASL-300:ISOPU	Plutonium-239/240	Pu-239/240	N	-0.0251	0.0132	0.0541	—	pCi/L	Y	U	U	N3B-2021-389	CAMO-21-210602	GELC
R-34	883.7	11/13/2019	WG	UF	INIT	REG	RAD	HASL-300:ISOPU	Plutonium-239/240	Pu-239/240	N	0.00698	0.00839	0.041	—	pCi/L	Y	U	U	N3B-2020-338	CAMO-20-189292	GELC
R-34	883.7	11/15/2018	WG	UF	INIT	REG	RAD	HASL-300:ISOPU	Plutonium-239/240	Pu-239/240	N	0.0119	0.0126	0.0569	—	pCi/L	Y	U	U	N3B-2019-485	CAMO-19-164047	GELC
R-34	883.7	11/15/2017	WG	UF	INIT	REG	RAD	HASL-300:ISOPU	Plutonium-239/240	Pu-239/240	N	0.00241	0.00637	0.0507	—	pCi/L	Y	U	U	2018-923	CAMO-18-147983	GELC
R-34	883.7	08/08/2017	WG	UF	INIT	REG	RAD	HASL-300:ISOPU	Plutonium-239/240	Pu-239/240	N	-0.00475	0.0106	0.0425	—	pCi/L	Y	U	U	2017-2414	CAMO-17-142064	GELC
R-34	883.7	11/12/2020	WG	F	INIT	REG	Inorganic	SW-846:6010C	Potassium	K	Y	1.73	—	—	0.05	mg/L	Y	—	NQ	N3B-2021-389	CAMO-21-210601	GELC
R-34	883.7	11/13/2019	WG	F	INIT	REG	Inorganic	SW-846:6010C	Potassium	K	Y	1.75	—	—	0.05	mg/L	Y	—	NQ	N3B-2020-338	CAMO-20-189291	GELC
R-34	883.7	11/15/2018	WG	F	INIT	REG	Inorganic	SW-846:6010C	Potassium	K	Y	1.56	—	—	0.05	mg/L	Y	—	NQ	N3B-2019-485	CAMO-19-164046	GELC
R-34	883.7	11/15/2017	WG	F	INIT	REG	Inorganic	SW-846:6010C	Potassium	K	Y	1.56	—	—	0.05	mg/L	Y	—	NQ	2018-923	CAMO-18-147982	GELC
R-34	883.7	08/08/2017	WG	F	INIT	REG	Inorganic	SW-846:6010C	Potassium	K	Y	1.74	—	—	0.05	mg/L	Y	—	NQ	2017-2414	CAMO-17-142057	GELC
R-34	883.7	11/12/2020	WG	UF	INIT	REG	RAD	EPA:901.1	Potassium-40	K-40	N	-10.9	16.7	63.4	—	pCi/L	Y	U	U	N3B-2021-389	CAMO-21-210602	GELC
R-34	883.7	11/13/2019	WG	UF	INIT	REG	RAD	EPA:901.1	Potassium-40	K-40	N	16	17.5	60.2	—	pCi/L	Y	U	U	N3B-2020-338	CAMO-20-189292	GELC
R-34	883.7	11/15/2018	WG	UF	INIT	REG	RAD	EPA:901.1	Potassium-40	K-40	N	12.4	16	31.4	—	pCi/L	Y	U	U	N3B-2019-485	CAMO-19-164047	GELC
R-34	883.7	11/15/2017	WG	UF	INIT	REG	RAD	EPA:901.1	Potassium-40	K-40	N	-15.6	22.2	81.5	—	pCi/L	Y	U	U	2018-923	CAMO-18-147983	GELC
R-34	883.7	08/08/2017	WG	UF	INIT	REG	RAD	EPA:901.1	Potassium-40	K-40	N	-1.22	16.9	68.5	—	pCi/L	Y	U	U	2017-2414	CAMO-17-142064	GELC
R-34	883.7	11/12/2020	WG	UF	INIT	REG	RAD	EPA:903.1	Radium-226	Ra-226	N	0.335	0.142	0.412	—	pCi/L	Y	U	U	N3B-2021-389	CAMO-21-210602	GELC
R-34	883.7	11/13/2019	WG	UF	INIT	REG	RAD	EPA:903.1	Radium-226	Ra-226	N	0.0233	0.096	0.376	—	pCi/L	Y	U	U	N3B-2020-338	CAMO-20-189292	GELC
R-34	883.7	11/10/2011	WG	UF	INIT	REG	RAD	EPA:903.1	Radium-226	Ra-226	N	0.289	0.11	0.3	—	pCi/L	Y	U	U	12-323	CAMO-12-1532	GELC

Table C-2 Analytical Detects from the Periodic Monitoring Events Reported in this Periodic Monitoring Report Plus Results from the Four Previous Monitoring Events if Available

Location ID	Screen Depth (ft)	Sample Date	Sample Type	Field Preparation Code	Analysis Type Code	Sample Purpose	Method Category	Lab Method	Parameter Name	Parameter Code	Detected	Report Result	Lab Uncertainty	Report MDA	Report MDL	Report Unit	Best Value	Lab Qualifier	Validation Qualifier	COC #	Field Sample ID	Lab ID
R-34	883.7	11/14/2007	WG	UF	INIT	REG	RAD	EPA:903.1	Radium-226	Ra-226	Y	0.819	0.26	0.66	—	pCi/L	Y	—	NQ	08-182	CAMO-08-8647	GELC
R-34	883.7	11/29/2005	WG	UF	INIT	FD	RAD	EPA:901.1	Radium-226	Ra-226	N	14.4	6.26	8	—	pCi/L	Y	UI	R	151032	GU05110G34R90	GELC
R-34	883.7	11/29/2005	WG	UF	INIT	REG	RAD	EPA:901.1	Radium-226	Ra-226	Y	13.3	3.56	6.65	—	pCi/L	Y	—	R	151032	GU05110G34R01	GELC
R-34	883.7	11/12/2020	WG	UF	INIT	REG	RAD	Generic:Radium by Calculation	Radium-226 and Radium-228	Ra-226+228	N	0.335	0.224	—	—	pCi/L	Y	—	U	N3B-2021-389	CAMO-21-210602	GELC
R-34	883.7	11/13/2019	WG	UF	INIT	REG	RAD	Generic:Radium by Calculation	Radium-226 and Radium-228	Ra-226+228	N	0.0433	0.159	—	—	pCi/L	Y	—	U	N3B-2020-338	CAMO-20-189292	GELC
R-34	883.7	11/12/2020	WG	UF	INIT	REG	RAD	EPA:904	Radium-228	Ra-228	N	-0.00622	0.174	0.624	—	pCi/L	Y	U	U	N3B-2021-389	CAMO-21-210602	GELC
R-34	883.7	11/13/2019	WG	UF	INIT	REG	RAD	EPA:904	Radium-228	Ra-228	N	0.0201	0.127	0.475	—	pCi/L	Y	U	U	N3B-2020-338	CAMO-20-189292	GELC
R-34	883.7	11/10/2011	WG	UF	INIT	REG	RAD	EPA:904	Radium-228	Ra-228	N	0.00768	0.15	0.54	—	pCi/L	Y	U	U	12-323	CAMO-12-1532	GELC
R-34	883.7	11/14/2007	WG	UF	INIT	REG	RAD	EPA:904	Radium-228	Ra-228	N	0.299	0.22	0.72	—	pCi/L	Y	U	U	08-182	CAMO-08-8647	GELC
R-34	883.7	11/12/2020	WG	F	INIT	REG	Inorganic	SW-846:6010C	Silicon Dioxide	SiO2	Y	74.4	—	—	0.053	mg/L	Y	—	NQ	N3B-2021-389	CAMO-21-210601	GELC
R-34	883.7	11/13/2019	WG	F	INIT	REG	Inorganic	SW-846:6010C	Silicon Dioxide	SiO2	Y	72	—	—	0.053	mg/L	Y	—	NQ	N3B-2020-338	CAMO-20-189291	GELC
R-34	883.7	11/15/2018	WG	F	INIT	REG	Inorganic	SW-846:6010C	Silicon Dioxide	SiO2	Y	70.2	—	—	0.053	mg/L	Y	—	NQ	N3B-2019-485	CAMO-19-164046	GELC
R-34	883.7	11/15/2017	WG	F	INIT	REG	Inorganic	SW-846:6010C	Silicon Dioxide	SiO2	Y	69.2	—	—	0.053	mg/L	Y	—	NQ	2018-923	CAMO-18-147982	GELC
R-34	883.7	08/08/2017	WG	F	INIT	REG	Inorganic	SW-846:6010C	Silicon Dioxide	SiO2	Y	65.7	—	—	0.053	mg/L	Y	—	NQ	2017-2414	CAMO-17-142057	GELC
R-34	883.7	11/12/2020	WG	F	INIT	REG	Inorganic	SW-846:6010C	Sodium	Na	Y	10.8	—	—	0.1	mg/L	Y	—	NQ	N3B-2021-389	CAMO-21-210601	GELC
R-34	883.7	11/13/2019	WG	F	INIT	REG	Inorganic	SW-846:6010C	Sodium	Na	Y	11.1	—	—	0.1	mg/L	Y	—	NQ	N3B-2020-338	CAMO-20-189291	GELC
R-34	883.7	11/15/2018	WG	F	INIT	REG	Inorganic	SW-846:6010C	Sodium	Na	Y	10.1	—	—	0.1	mg/L	Y	—	NQ	N3B-2019-485	CAMO-19-164046	GELC
R-34	883.7	11/15/2017	WG	F	INIT	REG	Inorganic	SW-846:6010C	Sodium	Na	Y	10.4	—	—	0.1	mg/L	Y	—	NQ	2018-923	CAMO-18-147982	GELC
R-34	883.7	08/08/2017	WG	F	INIT	REG	Inorganic	SW-846:6010C	Sodium	Na	Y	10.6	—	—	0.1	mg/L	Y	—	NQ	2017-2414	CAMO-17-142057	GELC
R-34	883.7	11/12/2020	WG	UF	INIT	REG	RAD	EPA:901.1	Sodium-22	Na-22	N	1.63	1.03	4.78	—	pCi/L	Y	U	U	N3B-2021-389	CAMO-21-210602	GELC
R-34	883.7	11/13/2019	WG	UF	INIT	REG	RAD	EPA:901.1	Sodium-22	Na-22	N	1.24	1.27	4.9	—	pCi/L	Y	U	U	N3B-2020-338	CAMO-20-189292	GELC
R-34	883.7	11/15/2018	WG	UF	INIT	REG	RAD	EPA:901.1	Sodium-22	Na-22	N	1.12	0.901	3.55	—	pCi/L	Y	U	U	N3B-2019-485	CAMO-19-164047	GELC
R-34	883.7	11/15/2017	WG	UF	INIT	REG	RAD	EPA:901.1	Sodium-22	Na-22	N	-0.563	1.23	4.5	—	pCi/L	Y	U	U	2018-923	CAMO-18-147983	GELC
R-34	883.7	08/08/2017	WG	UF	INIT	REG	RAD	EPA:901.1	Sodium-22	Na-22	N	2.22	1.46	6.68	—	pCi/L	Y	U	U	2017-2414	CAMO-17-142064	GELC
R-34	883.7	11/12/2020	WG	F	INIT	REG	General Chemistry	EPA:120.1	Specific Conductance	SPEC_CONDC	Y	166	—	—	1	µS/cm	Y	—	NQ	N3B-2021-389	CAMO-21-210601	GELC
R-34	883.7	11/13/2019	WG	F	INIT	REG	General Chemistry	EPA:120.1	Specific Conductance	SPEC_CONDC	Y	134	—	—	1	µS/cm	Y	—	NQ	N3B-2020-338	CAMO-20-189291	GELC
R-34	883.7	11/15/2018	WG	F	INIT	REG	General Chemistry	EPA:120.1	Specific Conductance	SPEC_CONDC	Y	154	—	—	1	µS/cm	Y	—	NQ	N3B-2019-485	CAMO-19-164046	GELC
R-34	883.7	11/15/2017	WG	F	INIT	REG	General Chemistry	EPA:120.1	Specific Conductance	SPEC_CONDC	Y	173	—	—	1	µS/cm	Y	—	NQ	2018-923	CAMO-18-147982	GELC
R-34	883.7	08/08/2017	WG	F	INIT	REG	General Chemistry	EPA:120.1	Specific Conductance	SPEC_CONDC	Y	176	—	—	1	µS/cm	Y	—	NQ	2017-2414	CAMO-17-142057	GELC
R-34	883.7	11/12/2020	WG	F	INIT	REG	Inorganic	SW-846:6010C	Strontium	Sr	Y	57.3	—	—	1	µg/L	Y	—	NQ	N3B-2021-389	CAMO-21-210601	GELC
R-34	883.7	11/13/2019	WG	F	INIT	REG	Inorganic	SW-846:6010C	Strontium	Sr	Y	58.5	—	—	1	µg/L	Y	—	NQ	N3B-2020-338	CAMO-20-189291	GELC
R-34	883.7	11/15/2018	WG	F	INIT	REG	Inorganic	SW-846:6010C	Strontium	Sr	Y	51.2	—	—	1	µg/L	Y	—	NQ	N3B-2019-485	CAMO-19-164046	GELC
R-34	883.7	11/15/2017	WG	F	INIT	REG	Inorganic	SW-846:6010C	Strontium	Sr	Y	56.9	—	—	1	µg/L	Y	—	NQ	2018-923	CAMO-18-147982	GELC
R-34	883.7	08/08/2017	WG	F	INIT	REG	Inorganic	SW-846:6010C	Strontium	Sr	Y	54.2	—	—	1	µg/L	Y	—	NQ	2017-2414	CAMO-17-142057	GELC
R-34	883.7	11/12/2020	WG	UF	INIT	REG	RAD	EPA:905.0	Strontium-90	Sr-90	N	0.0233	0.136	0.481	—	pCi/L	Y	U	U	N3B-2021-389	CAMO-21-210602	GELC
R-34	883.7	11/13/2019	WG	UF	INIT	REG	RAD	EPA:905.0	Strontium-90	Sr-90	N	0.233	0.149	0.493	—	pCi/L	Y	U	U	N3B-2020-338	CAMO-20-189292	GELC
R-34	883.7	11/15/2018	WG	UF	INIT	REG	RAD	EPA:905.0	Strontium-90	Sr-90	N	0.159	0.14	0.48	—	pCi/L	Y	U	U	N3B-2019-485	CAMO-19-164047	GELC
R-34	883.7	11/15/2017	WG	UF	INIT	REG	RAD	EPA:905.0	Strontium-90	Sr-90	N	-0.0179	0.115	0.434	—	pCi/L	Y	U	U	2018-923	CAMO-18-147983	GELC
R-34	883.7	08/08/2017	WG	UF	INIT	REG	RAD	EPA:905.0	Strontium-90	Sr-90	N	-0.033	0.108	0.432	—	pCi/L	Y	U	U	2017-2414	CAMO-17-142064	GELC
R-34	883.7	11/12/2020	WG	F	INIT	REG	General Chemistry	EPA:300.0	Sulfate	SO4(-2)	Y	2.92	—	—	0.133	mg/L	Y	—	NQ	N3B-2021-389	CAMO-21-210601	GELC
R-34	883.7	11/13/2019	WG	F	INIT	REG	General Chemistry	EPA:300.0	Sulfate	SO4(-2)	Y	3	—	—	0.133	mg/L	Y	—	NQ	N3B-2020-338	CAMO-20-189291	GELC
R-34	883.7	11/15/2018	WG	F	INIT	REG	General Chemistry	EPA:300.0	Sulfate	SO4(-2)	Y	2.97	—	—	0.133	mg/L	Y	—	NQ	N3B-2019-485	CAMO-19-164046	GELC
R-34	883.7	11/15/2017	WG	F	INIT	REG	General Chemistry	EPA:300.0	Sulfate	SO4(-2)	Y	2.81	—	—	0.133	mg/L	Y	—	NQ	2018-923	CAMO-18-147982	GELC
R-34	883.7	08/08/2017	WG	F	INIT	REG	General Chemistry	EPA:300.0	Sulfate	SO4(-2)	Y	2.85	—	—	0.133	mg/L	Y	—	NQ	2017-2414	CAMO-17-142057	GELC
R-34	883.7	11/12/2020	WG	F	INIT	REG	Inorganic	SW-846:6010C	Tin	Sn	Y	12.2	—	—	2.5	µg/L	N	—	R	N3B-2021-389	CAMO-21-210601	GELC
R-34	883.7	11/12/2020	WG	F	INIT	REG	Inorganic	SW-846:6020B	Tin	Sn	N	1	—	—	1	µg/L	Y	U	U	N3B-2021-389	CAMO-21-210601	GELC
R-34	883.7	11/13/2019	WG	F	INIT	REG	Inorganic	SW-846:6010C	Tin	Sn	N	2.5	—	—	2.5	µg/L	Y	U	U	N3B-2020-338	CAMO-20-189291	GELC
R-34	883.7	11/15/2018	WG	F	INIT	REG	Inorganic	SW-846:6010C	Tin	Sn	Y	4.83	—	—	2.5	µg/L	Y	J	J	N3B-2019-485	CAMO-19-164046	GELC
R-34	883.7	11/15/2017	WG	F	INIT	REG	Inorganic	SW-846:6010C	Tin	Sn	N	2.5	—	—	2.5	µg/L	Y	U	U	2018-923	CAMO-18-147982	GELC
R-34	883.7	08/08/2017	WG	F	INIT	REG	Inorganic	SW-846:6010C	Tin	Sn	N	2.5	—	—	2.5	µg/L	Y	U	U	2017-2414	CAMO-17-142057	GELC
R-34	883.7	11/12/2020	WG	F	INIT	REG	General Chemistry	EPA:160.1	Total Dissolved Solids	TDS	Y	113	—	—	3.4	mg/L	Y	—	J+	N3B-2021-389	CAMO-21-210601	GELC
R-34	883.7	11/13/2019	WG	F	INIT	REG	General Chemistry	EPA:160.1	Total Dissolved Solids	TDS	Y	104	—	—	3.4	mg/L	Y	—	NQ	N3B-2020-338	CAMO-20-189291	GELC
R-34	883.7	11/15/2018	WG	F	INIT	REG	General Chemistry	EPA:160.1	Total Dissolved Solids	TDS	Y	124	—	—	3.4	mg/L	Y	—	NQ	N3B-2019-485	CAMO-19-164046	GELC
R-34	883.7	11/15/2017	WG	F	INIT	REG	General Chemistry	EPA:160.1	Total Dissolved Solids	TDS	Y	146	—	—	3.4	mg/L	Y	—	NQ	2018-923	CAMO-18-147982	GELC
R-34	883.7	08/08/2017	WG	F	INIT	REG	General Chemistry	EPA:160.1	Total Dissolved Solids	TDS	Y	151	—	—	3.4	mg/L	Y	—	NQ	2017-2414	CAMO-17-142057	GELC
R-34	883.7	11/12/2020	WG	UF	INIT	REG	RAD	Generic:Low_Level_Tritium	Tritium	H-3	N	2.212	0.878	2.621	—	pCi/L	Y	U	UJ	N3B-2021-397	CAMO-21-210602	ARSL
R-34	883.7	11/13/2019	WG	UF	INIT	REG	RAD	Generic:Low_Level_Tritium	Tritium	H-3	N	0.045	0.87	2.946	—	pCi/L	Y	U	U	N3B-2020-333	CAMO-20-189292	ARSL
R-34	883.7	11/15/2018	WG	UF	INIT	REG	RAD	Generic:Low_Level_Tritium	Tritium	H-3	N	1.383	0.916	2.94	—	pCi/L	Y	U	U	N3B-2019-516	CAMO-19-164047	ARSL
R-34	883.7	11/15/2017	WG	UF	INIT	REG	RAD	Generic:Low_Level_Tritium	Tritium	H-3	N	0.336	0.715	2.402	—	pCi/L	Y	U	U	2018-930	CAMO-18-147983	ARSL
R-34	883.7	08/08/2017	WG	UF	INIT	REG	RAD	Generic:Low_Level_Tritium	Tritium	H-3	Y	37.062	5.717	2.689	—	pCi/L	Y	—	J-	2017-2445	CAMO-17-142064	ARSL
R-34	883.7	11/12/2020	WG	F	INIT	REG	Inorganic	SW-846:6020B	Uranium	U	Y	0.463	—	—	0.067	µg/L	Y	—	NQ	N3B-2021-389	CAMO-21-210601	GELC

Table C-2 Analytical Detects from the Periodic Monitoring Events Reported in this Periodic Monitoring Report Plus Results from the Four Previous Monitoring Events if Available

Location ID	Screen Depth (ft)	Sample Date	Sample Type	Field Preparation Code	Analysis Type Code	Sample Purpose	Method Category	Lab Method	Parameter Name	Parameter Code	Detected	Report Result	Lab Uncertainty	Report MDA	Report MDL	Report Unit	Best Value	Lab Qualifier	Validation Qualifier	COC #	Field Sample ID	Lab ID
R-34	883.7	11/13/2019	WG	F	INIT	REG	Inorganic	SW-846:6020B	Uranium	U	Y	0.512	—	—	0.067	µg/L	Y	—	NQ	N3B-2020-338	CAMO-20-189291	GELC
R-34	883.7	11/15/2018	WG	F	INIT	REG	Inorganic	SW-846:6020	Uranium	U	Y	0.487	—	—	0.067	µg/L	Y	—	NQ	N3B-2019-485	CAMO-19-164046	GELC
R-34	883.7	11/15/2017	WG	F	INIT	REG	Inorganic	SW-846:6020	Uranium	U	Y	0.489	—	—	0.067	µg/L	Y	—	NQ	2018-923	CAMO-18-147982	GELC
R-34	883.7	08/08/2017	WG	F	INIT	REG	Inorganic	SW-846:6020	Uranium	U	Y	0.395	—	—	0.067	µg/L	Y	—	NQ	2017-2414	CAMO-17-142057	GELC
R-34	883.7	11/12/2020	WG	UF	INIT	REG	RAD	HASL-300:ISOU	Uranium-234	U-234	Y	0.375	0.0694	0.22	—	pCi/L	Y	—	NQ	N3B-2021-389	CAMO-21-210602	GELC
R-34	883.7	11/13/2019	WG	UF	INIT	REG	RAD	HASL-300:ISOU	Uranium-234	U-234	Y	0.314	0.0296	0.0536	—	pCi/L	Y	—	NQ	N3B-2020-338	CAMO-20-189292	GELC
R-34	883.7	11/15/2018	WG	UF	INIT	REG	RAD	HASL-300:ISOU	Uranium-234	U-234	Y	0.489	0.037	0.0849	—	pCi/L	Y	—	NQ	N3B-2019-485	CAMO-19-164047	GELC
R-34	883.7	11/15/2017	WG	UF	INIT	REG	RAD	HASL-300:ISOU	Uranium-234	U-234	Y	0.301	0.0388	0.205	—	pCi/L	Y	—	NQ	2018-923	CAMO-18-147983	GELC
R-34	883.7	08/08/2017	WG	UF	INIT	REG	RAD	HASL-300:ISOU	Uranium-234	U-234	Y	0.36	0.0302	0.0555	—	pCi/L	Y	—	NQ	2017-2414	CAMO-17-142064	GELC
R-34	883.7	11/12/2020	WG	UF	INIT	REG	RAD	HASL-300:ISOU	Uranium-235/236	U-235/236	N	0.0353	0.0286	0.19	—	pCi/L	Y	U	U	N3B-2021-389	CAMO-21-210602	GELC
R-34	883.7	11/13/2019	WG	UF	INIT	REG	RAD	HASL-300:ISOU	Uranium-235/236	U-235/236	N	0.01	0.00997	0.0384	—	pCi/L	Y	U	U	N3B-2020-338	CAMO-20-189292	GELC
R-34	883.7	11/15/2018	WG	UF	INIT	REG	RAD	HASL-300:ISOU	Uranium-235/236	U-235/236	N	0.0247	0.0116	0.0823	—	pCi/L	Y	U	U	N3B-2019-485	CAMO-19-164047	GELC
R-34	883.7	11/15/2017	WG	UF	INIT	REG	RAD	HASL-300:ISOU	Uranium-235/236	U-235/236	N	0.0145	0.0123	0.0898	—	pCi/L	Y	U	U	2018-923	CAMO-18-147983	GELC
R-34	883.7	08/08/2017	WG	UF	INIT	REG	RAD	HASL-300:ISOU	Uranium-235/236	U-235/236	N	0.0436	0.0133	0.047	—	pCi/L	Y	U	U	2017-2414	CAMO-17-142064	GELC
R-34	883.7	11/12/2020	WG	UF	INIT	REG	RAD	HASL-300:ISOU	Uranium-238	U-238	Y	0.211	0.0525	0.2	—	pCi/L	Y	—	NQ	N3B-2021-389	CAMO-21-210602	GELC
R-34	883.7	11/13/2019	WG	UF	INIT	REG	RAD	HASL-300:ISOU	Uranium-238	U-238	Y	0.177	0.023	0.0627	—	pCi/L	Y	—	NQ	N3B-2020-338	CAMO-20-189292	GELC
R-34	883.7	11/15/2018	WG	UF	INIT	REG	RAD	HASL-300:ISOU	Uranium-238	U-238	Y	0.235	0.0264	0.0838	—	pCi/L	Y	—	NQ	N3B-2019-485	CAMO-19-164047	GELC
R-34	883.7	11/15/2017	WG	UF	INIT	REG	RAD	HASL-300:ISOU	Uranium-238	U-238	Y	0.204	0.0322	0.12	—	pCi/L	Y	—	NQ	2018-923	CAMO-18-147983	GELC
R-34	883.7	08/08/2017	WG	UF	INIT	REG	RAD	HASL-300:ISOU	Uranium-238	U-238	Y	0.191	0.0229	0.0459	—	pCi/L	Y	—	NQ	2017-2414	CAMO-17-142064	GELC
R-34	883.7	11/12/2020	WG	F	INIT	REG	Inorganic	SW-846:6010C	Vanadium	V	Y	6.22	—	—	1	µg/L	Y	—	NQ	N3B-2021-389	CAMO-21-210601	GELC
R-34	883.7	11/13/2019	WG	F	INIT	REG	Inorganic	SW-846:6010C	Vanadium	V	Y	7	—	—	1	µg/L	Y	—	NQ	N3B-2020-338	CAMO-20-189291	GELC
R-34	883.7	11/15/2018	WG	F	INIT	REG	Inorganic	SW-846:6010C	Vanadium	V	Y	6.63	—	—	1	µg/L	Y	—	NQ	N3B-2019-485	CAMO-19-164046	GELC
R-34	883.7	11/15/2017	WG	F	INIT	REG	Inorganic	SW-846:6010C	Vanadium	V	Y	6.45	—	—	1	µg/L	Y	—	NQ	2018-923	CAMO-18-147982	GELC
R-34	883.7	08/08/2017	WG	F	INIT	REG	Inorganic	SW-846:6010C	Vanadium	V	Y	7.02	—	—	1	µg/L	Y	—	NQ	2017-2414	CAMO-17-142057	GELC
R-34	883.7	11/12/2020	WG	F	INIT	REG	Inorganic	SW-846:6010C	Zinc	Zn	Y	7.14	—	—	3.3	µg/L	Y	J	J	N3B-2021-389	CAMO-21-210601	GELC
R-34	883.7	11/13/2019	WG	F	INIT	REG	Inorganic	SW-846:6010C	Zinc	Zn	Y	4.04	—	—	3.3	µg/L	Y	J	J	N3B-2020-338	CAMO-20-189291	GELC
R-34	883.7	11/15/2018	WG	F	INIT	REG	Inorganic	SW-846:6010C	Zinc	Zn	Y	6.47	—	—	3.3	µg/L	Y	J	J	N3B-2019-485	CAMO-19-164046	GELC
R-34	883.7	11/15/2017	WG	F	INIT	REG	Inorganic	SW-846:6010C	Zinc	Zn	Y	5.31	—	—	3.3	µg/L	Y	J	J	2018-923	CAMO-18-147982	GELC
R-34	883.7	08/08/2017	WG	F	INIT	REG	Inorganic	SW-846:6010C	Zinc	Zn	Y	6.68	—	—	3.3	µg/L	Y	J	J	2017-2414	CAMO-17-142057	GELC
R-3i	215.2	06/21/2021	WG	F	INIT	REG	General Chemistry	EPA:150.1	Acidity or Alkalinity of a solution	pH	Y	7.84	—	—	0.01	SU	Y	H	J	N3B-2021-1892	CAPU-21-229572	GELC
R-3i	215.2	09/08/2020	WG	F	INIT	REG	General Chemistry	EPA:150.1	Acidity or Alkalinity of a solution	pH	Y	7.81	—	—	0.01	SU	Y	H	NQ	N3B-2020-1720	CAPU-20-206451	GELC
R-3i	215.2	06/24/2019	WG	F	INIT	REG	General Chemistry	EPA:150.1	Acidity or Alkalinity of a solution	pH	Y	7.86	—	—	0.01	SU	Y	H	NQ	N3B-2019-2281	CAPU-19-181506	GELC
R-3i	215.2	06/21/2018	WG	F	INIT	REG	General Chemistry	EPA:150.1	Acidity or Alkalinity of a solution	pH	Y	7.82	—	—	0.01	SU	Y	H	NQ	N3B-2018-2780	CAPU-18-83	GELC
R-3i	215.2	06/21/2018	WG	F	INIT	FD	General Chemistry	EPA:150.1	Acidity or Alkalinity of a solution	pH	Y	7.84	—	—	0.01	SU	Y	H	NQ	N3B-2018-2780	CAPU-18-85	GELC
R-3i	215.2	06/27/2017	WG	F	INIT	REG	General Chemistry	EPA:150.1	Acidity or Alkalinity of a solution	pH	Y	7.87	—	—	0.01	SU	Y	H	NQ	2017-1839	CAPU-17-139095	GELC
R-3i	215.2	06/21/2021	WG	F	INIT	REG	General Chemistry	EPA:310.1	Alkalinity-CO3+HCO3	ALK-CO3+HCO3	Y	161	—	—	1.45	mg/L	Y	—	NQ	N3B-2021-1892	CAPU-21-229572	GELC
R-3i	215.2	09/08/2020	WG	F	INIT	REG	General Chemistry	EPA:310.1	Alkalinity-CO3+HCO3	ALK-CO3+HCO3	Y	158	—	—	1.45	mg/L	Y	—	NQ	N3B-2020-1720	CAPU-20-206451	GELC
R-3i	215.2	06/24/2019	WG	F	INIT	REG	General Chemistry	EPA:310.1	Alkalinity-CO3+HCO3	ALK-CO3+HCO3	Y	160	—	—	1.45	mg/L	Y	—	NQ	N3B-2019-2281	CAPU-19-181506	GELC
R-3i	215.2	06/21/2018	WG	F	INIT	REG	General Chemistry	EPA:310.1	Alkalinity-CO3+HCO3	ALK-CO3+HCO3	Y	159	—	—	1.45	mg/L	Y	—	NQ	N3B-2018-2780	CAPU-18-83	GELC
R-3i	215.2	06/21/2018	WG	F	INIT	FD	General Chemistry	EPA:310.1	Alkalinity-CO3+HCO3	ALK-CO3+HCO3	Y	159	—	—	1.45	mg/L	Y	—	NQ	N3B-2018-2780	CAPU-18-85	GELC
R-3i	215.2	06/27/2017	WG	F	INIT	REG	General Chemistry	EPA:310.1	Alkalinity-CO3+HCO3	ALK-CO3+HCO3	Y	164	—	—	1.45	mg/L	Y	—	NQ	2017-1839	CAPU-17-139095	GELC
R-3i	215.2	06/21/2021	WG	UF	INIT	REG	RAD	HASL-300:AM-241	Americium-241	Am-241	N	0	0.0198	0.111	—	pCi/L	Y	U	U	N3B-2021-1892	CAPU-21-229571	GELC
R-3i	215.2	09/08/2020	WG	UF	INIT	REG	RAD	HASL-300:AM-241	Americium-241	Am-241	N	0.0249	0.0129	0.0646	—	pCi/L	Y	U	U	N3B-2020-1720	CAPU-20-206452	GELC
R-3i	215.2	06/24/2019	WG	UF	INIT	REG	RAD	HASL-300:AM-241	Americium-241	Am-241	N	0.0114	0.00986	0.0414	—	pCi/L	Y	U	U	N3B-2019-2281	CAPU-19-181507	GELC
R-3i	215.2	06/21/2018	WG	UF	INIT	REG	RAD	HASL-300:AM-241	Americium-241	Am-241	N	0.0155	0.00821	0.0507	—	pCi/L	Y	U	U	N3B-2018-2780	CAPU-18-84	GELC
R-3i	215.2	06/21/2018	WG	UF	INIT	FD	RAD	HASL-300:AM-241	Americium-241	Am-241	N	0.0032	0.00554	0.0522	—	pCi/L	Y	U	U	N3B-2018-2780	CAPU-18-86	GELC
R-3i	215.2	06/27/2017	WG	UF	INIT	REG	RAD	HASL-300:AM-241	Americium-241	Am-241	N	0.00955	0.0106	0.053	—	pCi/L	Y	U	U	2017-1839	CAPU-17-139103	GELC
R-3i	215.2	06/21/2021	WG	F	INIT	REG	Inorganic	SW-846:6020B	Arsenic	As	Y	2.03	—	—	2	µg/L	Y	J	J	N3B-2021-1892	CAPU-21-229572	GELC
R-3i	215.2	09/08/2020	WG	F	INIT	REG	Inorganic	SW-846:6020B	Arsenic	As	N	2	—	—	2	µg/L	Y	U	U	N3B-2020-1720	CAPU-20-206451	GELC
R-3i	215.2	06/24/2019	WG	F	INIT	REG	Inorganic	SW-846:6020	Arsenic	As	Y	2.63	—	—	2	µg/L	Y	J	J	N3B-2019-2281	CAPU-19-181506	GELC
R-3i	215.2	06/21/2018	WG	F	INIT	REG	Inorganic	SW-846:6020	Arsenic	As	Y	3.54	—	—	2	µg/L	Y	J	J	N3B-2018-2780	CAPU-18-83	GELC
R-3i	215.2	06/21/2018	WG	F	INIT	FD	Inorganic	SW-846:6020	Arsenic	As	Y	3.45	—	—	2	µg/L	Y	J	J	N3B-2018-2780	CAPU-18-85	GELC
R-3i	215.2	06/27/2017	WG	F	INIT	REG	Inorganic	SW-846:6020	Arsenic	As	Y	2.37	—	—	2	µg/L	Y	J	J	2017-1839	CAPU-17-139095	GELC
R-3i	215.2	06/21/2021	WG	F	INIT	REG	Inorganic	SW-846:6010C	Barium	Ba	Y	108	—	—	1	µg/L	Y	—	NQ	N3B-2021-1892	CAPU-21-229572	GELC
R-3i	215.2	09/08/2020	WG	F	INIT	REG	Inorganic	SW-846:6010C	Barium	Ba	Y	114	—	—	1	µg/L	Y	—	NQ	N3B-2020-1720	CAPU-20-206451	GELC
R-3i	215.2	06/24/2019	WG	F	INIT	REG	Inorganic	SW-846:6010C	Barium	Ba	Y	96.9	—	—	1	µg/L	Y	—	NQ	N3B-2019-2281	CAPU-19-181506	GELC
R-3i	215.2	06/21/2018	WG	F	INIT	REG	Inorganic	SW-846:6010C	Barium	Ba	Y	98.6	—	—	1	µg/L	Y	—	NQ	N3B-2018-2780	CAPU-18-83	GELC
R-3i	215.2	06/21/2018	WG	F	INIT	FD	Inorganic	SW-846:6010C	Barium	Ba	Y	101	—	—	1	µg/L	Y	—	NQ	N3B-2018-2780	CAPU-18-85	GELC
R-3i	215.2	06/27/2017	WG	F	INIT	REG	Inorganic	SW-846:6010C	Barium	Ba	Y	95.6	—	—	1	µg/L	Y	—	NQ	2017-1839	CAPU-17-139095	GELC
R-3i	215.2	06/21/2021	WG	F	INIT	REG	Inorganic	SW-846:6010C	Boron	B	Y	142	—	—	15	µg/L	Y	—	NQ	N3B-2021-1892	CAPU-21-229572	GELC
R-3i	215.2	09/08/2020	WG	F	INIT	REG	Inorganic	SW-846:6010C	Boron	B	Y	144	—	—	15	µg/L	Y	—	NQ	N3B-2020-1720	CAPU-20-206451	GELC
R-3i	215.2	06/24/2019	WG	F	INIT	REG	Inorganic	SW-846:6010C	Boron	B	Y	152	—	—	15	µg/L	Y	—	NQ	N3B-2019-2281	CAPU-19-181506	GELC
R-3i	215.2	06/21/2018	WG	F	INIT	REG	Inorganic	SW-846:6010C	Boron	B	Y	131	—	—	15	µg/L	Y	—	NQ	N3B-2018-2780	CAPU-18-83	GELC

Table C-2 Analytical Detects from the Periodic Monitoring Events Reported in this Periodic Monitoring Report Plus Results from the Four Previous Monitoring Events if Available

Location ID	Screen Depth (ft)	Sample Date	Sample Type	Field Preparation Code	Analysis Type Code	Sample Purpose	Method Category	Lab Method	Parameter Name	Parameter Code	Detected	Report Result	Lab Uncertainty	Report MDA	Report MDL	Report Unit	Best Value	Lab Qualifier	Validation Qualifier	COC #	Field Sample ID	Lab ID
R-3i	215.2	06/21/2018	WG	F	INIT	FD	Inorganic	SW-846:6010C	Boron	B	Y	135	—	—	15	µg/L	Y	—	NQ	N3B-2018-2780	CAPU-18-85	GELC
R-3i	215.2	06/27/2017	WG	F	INIT	REG	Inorganic	SW-846:6010C	Boron	B	Y	111	—	—	15	µg/L	Y	—	NQ	2017-1839	CAPU-17-139095	GELC
R-3i	215.2	06/21/2021	WG	F	INIT	REG	General Chemistry	EPA:300.0	Bromide	Br(-1)	Y	0.187	—	—	0.067	mg/L	Y	J	J	N3B-2021-1892	CAPU-21-229572	GELC
R-3i	215.2	09/08/2020	WG	F	INIT	REG	General Chemistry	EPA:300.0	Bromide	Br(-1)	N	0.067	—	—	0.067	mg/L	Y	U	U	N3B-2020-1720	CAPU-20-206451	GELC
R-3i	215.2	06/24/2019	WG	F	INIT	REG	General Chemistry	EPA:300.0	Bromide	Br(-1)	N	0.067	—	—	0.067	mg/L	Y	U	U	N3B-2019-2281	CAPU-19-181506	GELC
R-3i	215.2	06/21/2018	WG	F	INIT	REG	General Chemistry	EPA:300.0	Bromide	Br(-1)	Y	0.126	—	—	0.067	mg/L	Y	J	J	N3B-2018-2780	CAPU-18-83	GELC
R-3i	215.2	06/21/2018	WG	F	INIT	FD	General Chemistry	EPA:300.0	Bromide	Br(-1)	Y	0.133	—	—	0.067	mg/L	Y	J	J	N3B-2018-2780	CAPU-18-85	GELC
R-3i	215.2	06/27/2017	WG	F	INIT	REG	General Chemistry	EPA:300.0	Bromide	Br(-1)	Y	0.135	—	—	0.067	mg/L	Y	J	J	2017-1839	CAPU-17-139095	GELC
R-3i	215.2	06/21/2021	WG	F	INIT	REG	Inorganic	SW-846:6010C	Calcium	Ca	Y	60.6	—	—	0.05	mg/L	Y	—	NQ	N3B-2021-1892	CAPU-21-229572	GELC
R-3i	215.2	09/08/2020	WG	F	INIT	REG	Inorganic	SW-846:6010C	Calcium	Ca	Y	62.7	—	—	0.05	mg/L	Y	—	NQ	N3B-2020-1720	CAPU-20-206451	GELC
R-3i	215.2	06/24/2019	WG	F	INIT	REG	Inorganic	SW-846:6010C	Calcium	Ca	Y	56.4	—	—	0.05	mg/L	Y	—	NQ	N3B-2019-2281	CAPU-19-181506	GELC
R-3i	215.2	06/21/2018	WG	F	INIT	REG	Inorganic	SW-846:6010C	Calcium	Ca	Y	58.1	—	—	0.05	mg/L	Y	—	NQ	N3B-2018-2780	CAPU-18-83	GELC
R-3i	215.2	06/21/2018	WG	F	INIT	FD	Inorganic	SW-846:6010C	Calcium	Ca	Y	60.1	—	—	0.05	mg/L	Y	—	NQ	N3B-2018-2780	CAPU-18-85	GELC
R-3i	215.2	06/27/2017	WG	F	INIT	REG	Inorganic	SW-846:6010C	Calcium	Ca	Y	56.7	—	—	0.05	mg/L	Y	—	NQ	2017-1839	CAPU-17-139095	GELC
R-3i	215.2	06/21/2021	WG	UF	INIT	REG	RAD	EPA:901.1	Cesium-137	Cs-137	N	1.03	1.27	5.09	—	pCi/L	Y	U	U	N3B-2021-1892	CAPU-21-229571	GELC
R-3i	215.2	09/08/2020	WG	UF	INIT	REG	RAD	EPA:901.1	Cesium-137	Cs-137	N	-2.7	1.71	5.82	—	pCi/L	Y	U	U	N3B-2020-1720	CAPU-20-206452	GELC
R-3i	215.2	06/24/2019	WG	UF	INIT	REG	RAD	EPA:901.1	Cesium-137	Cs-137	N	-0.262	1.29	4.17	—	pCi/L	Y	U	U	N3B-2019-2281	CAPU-19-181507	GELC
R-3i	215.2	06/21/2018	WG	UF	INIT	REG	RAD	EPA:901.1	Cesium-137	Cs-137	N	0.181	1.24	4.61	—	pCi/L	Y	U	U	N3B-2018-2780	CAPU-18-84	GELC
R-3i	215.2	06/21/2018	WG	UF	INIT	FD	RAD	EPA:901.1	Cesium-137	Cs-137	N	-2.18	1.56	5.14	—	pCi/L	Y	U	U	N3B-2018-2780	CAPU-18-86	GELC
R-3i	215.2	06/27/2017	WG	UF	INIT	REG	RAD	EPA:901.1	Cesium-137	Cs-137	N	3.84	1.11	3.56	—	pCi/L	Y	UI	U	2017-1839	CAPU-17-139103	GELC
R-3i	215.2	06/21/2021	WG	F	INIT	REG	General Chemistry	EPA:300.0	Chloride	Cl(-1)	Y	46.9	—	—	0.67	mg/L	Y	—	J+	N3B-2021-1892	CAPU-21-229572	GELC
R-3i	215.2	09/08/2020	WG	F	INIT	REG	General Chemistry	EPA:300.0	Chloride	Cl(-1)	Y	45.5	—	—	0.67	mg/L	Y	—	NQ	N3B-2020-1720	CAPU-20-206451	GELC
R-3i	215.2	06/24/2019	WG	F	INIT	REG	General Chemistry	EPA:300.0	Chloride	Cl(-1)	Y	45.2	—	—	0.67	mg/L	Y	—	NQ	N3B-2019-2281	CAPU-19-181506	GELC
R-3i	215.2	06/21/2018	WG	F	INIT	REG	General Chemistry	EPA:300.0	Chloride	Cl(-1)	Y	46.6	—	—	0.67	mg/L	Y	—	NQ	N3B-2018-2780	CAPU-18-83	GELC
R-3i	215.2	06/21/2018	WG	F	INIT	FD	General Chemistry	EPA:300.0	Chloride	Cl(-1)	Y	46.3	—	—	0.67	mg/L	Y	—	NQ	N3B-2018-2780	CAPU-18-85	GELC
R-3i	215.2	06/27/2017	WG	F	INIT	REG	General Chemistry	EPA:300.0	Chloride	Cl(-1)	Y	44	—	—	0.67	mg/L	Y	—	NQ	2017-1839	CAPU-17-139095	GELC
R-3i	215.2	06/21/2021	WG	UF	INIT	REG	RAD	EPA:901.1	Cobalt-60	Co-60	N	3	1.71	7.7	—	pCi/L	Y	U	U	N3B-2021-1892	CAPU-21-229571	GELC
R-3i	215.2	09/08/2020	WG	UF	INIT	REG	RAD	EPA:901.1	Cobalt-60	Co-60	N	0.643	1.48	6.02	—	pCi/L	Y	U	U	N3B-2020-1720	CAPU-20-206452	GELC
R-3i	215.2	06/24/2019	WG	UF	INIT	REG	RAD	EPA:901.1	Cobalt-60	Co-60	N	-1.77	1.22	4.09	—	pCi/L	Y	U	U	N3B-2019-2281	CAPU-19-181507	GELC
R-3i	215.2	06/21/2018	WG	UF	INIT	REG	RAD	EPA:901.1	Cobalt-60	Co-60	N	1.6	1.08	4.94	—	pCi/L	Y	U	U	N3B-2018-2780	CAPU-18-84	GELC
R-3i	215.2	06/21/2018	WG	UF	INIT	FD	RAD	EPA:901.1	Cobalt-60	Co-60	N	1.49	1.16	5.29	—	pCi/L	Y	U	U	N3B-2018-2780	CAPU-18-86	GELC
R-3i	215.2	06/27/2017	WG	UF	INIT	REG	RAD	EPA:901.1	Cobalt-60	Co-60	N	-1.15	1.33	4.69	—	pCi/L	Y	U	U	2017-1839	CAPU-17-139103	GELC
R-3i	215.2	06/21/2021	WG	F	INIT	REG	General Chemistry	EPA:300.0	Fluoride	F(-1)	Y	0.344	—	—	0.033	mg/L	Y	—	NQ	N3B-2021-1892	CAPU-21-229572	GELC
R-3i	215.2	09/08/2020	WG	F	INIT	REG	General Chemistry	EPA:300.0	Fluoride	F(-1)	Y	0.32	—	—	0.033	mg/L	Y	—	NQ	N3B-2020-1720	CAPU-20-206451	GELC
R-3i	215.2	06/24/2019	WG	F	INIT	REG	General Chemistry	EPA:300.0	Fluoride	F(-1)	Y	0.305	—	—	0.033	mg/L	Y	—	NQ	N3B-2019-2281	CAPU-19-181506	GELC
R-3i	215.2	06/21/2018	WG	F	INIT	REG	General Chemistry	EPA:300.0	Fluoride	F(-1)	Y	0.373	—	—	0.033	mg/L	Y	—	NQ	N3B-2018-2780	CAPU-18-83	GELC
R-3i	215.2	06/21/2018	WG	F	INIT	FD	General Chemistry	EPA:300.0	Fluoride	F(-1)	Y	0.369	—	—	0.033	mg/L	Y	—	NQ	N3B-2018-2780	CAPU-18-85	GELC
R-3i	215.2	06/27/2017	WG	F	INIT	REG	General Chemistry	EPA:300.0	Fluoride	F(-1)	Y	0.259	—	—	0.033	mg/L	Y	—	NQ	2017-1839	CAPU-17-139095	GELC
R-3i	215.2	06/21/2021	WG	UF	INIT	REG	RAD	EPA:900	Gross alpha	GROSSA	Y	7.1	1.7	2.81	—	pCi/L	Y	—	J	N3B-2021-1892	CAPU-21-229571	GELC
R-3i	215.2	09/08/2020	WG	UF	INIT	REG	RAD	EPA:900	Gross alpha	GROSSA	Y	6.5	1.24	2.7	—	pCi/L	Y	—	NQ	N3B-2020-1720	CAPU-20-206452	GELC
R-3i	215.2	06/24/2019	WG	UF	INIT	REG	RAD	EPA:900	Gross alpha	GROSSA	Y	4.55	1.26	2.85	—	pCi/L	Y	—	NQ	N3B-2019-2281	CAPU-19-181507	GELC
R-3i	215.2	06/21/2018	WG	UF	INIT	REG	RAD	EPA:900	Gross alpha	GROSSA	Y	5.68	1.41	2.97	—	pCi/L	Y	—	NQ	N3B-2018-2780	CAPU-18-84	GELC
R-3i	215.2	06/21/2018	WG	UF	INIT	FD	RAD	EPA:900	Gross alpha	GROSSA	Y	7.7	1.54	2.89	—	pCi/L	Y	—	NQ	N3B-2018-2780	CAPU-18-86	GELC
R-3i	215.2	06/27/2017	WG	UF	INIT	REG	RAD	EPA:900	Gross alpha	GROSSA	Y	10.5	1.43	2.95	—	pCi/L	Y	—	NQ	2017-1839	CAPU-17-139103	GELC
R-3i	215.2	06/21/2021	WG	UF	INIT	REG	RAD	EPA:900	Gross beta	GROSSB	Y	4.1	0.876	2.1	—	pCi/L	Y	—	J	N3B-2021-1892	CAPU-21-229571	GELC
R-3i	215.2	09/08/2020	WG	UF	INIT	REG	RAD	EPA:900	Gross beta	GROSSB	Y	6.21	1.02	2.67	—	pCi/L	Y	—	NQ	N3B-2020-1720	CAPU-20-206452	GELC
R-3i	215.2	06/24/2019	WG	UF	INIT	REG	RAD	EPA:900	Gross beta	GROSSB	Y	5.44	1.05	2.6	—	pCi/L	Y	—	NQ	N3B-2019-2281	CAPU-19-181507	GELC
R-3i	215.2	06/21/2018	WG	UF	INIT	REG	RAD	EPA:900	Gross beta	GROSSB	Y	4.52	0.863	1.92	—	pCi/L	Y	—	NQ	N3B-2018-2780	CAPU-18-84	GELC
R-3i	215.2	06/21/2018	WG	UF	INIT	FD	RAD	EPA:900	Gross beta	GROSSB	Y	4.59	0.82	2.02	—	pCi/L	Y	—	NQ	N3B-2018-2780	CAPU-18-86	GELC
R-3i	215.2	06/27/2017	WG	UF	INIT	REG	RAD	EPA:900	Gross beta	GROSSB	Y	7.73	0.53	1.42	—	pCi/L	Y	—	NQ	2017-1839	CAPU-17-139103	GELC
R-3i	215.2	06/21/2021	WG	F	INIT	REG	Inorganic	SM:A2340B	Hardness	Hardness	Y	221	—	—	0.453	mg/L	Y	—	NQ	N3B-2021-1892	CAPU-21-229572	GELC
R-3i	215.2	09/08/2020	WG	F	INIT	REG	Inorganic	SM:A2340B	Hardness	Hardness	Y	227	—	—	0.453	mg/L	Y	—	NQ	N3B-2020-1720	CAPU-20-206451	GELC
R-3i	215.2	06/24/2019	WG	F	INIT	REG	Inorganic	SM:A2340B	Hardness	Hardness	Y	204	—	—	0.453	mg/L	Y	—	NQ	N3B-2019-2281	CAPU-19-181506	GELC
R-3i	215.2	06/21/2018	WG	F	INIT	REG	Inorganic	SM:A2340B	Hardness	Hardness	Y	212	—	—	0.453	mg/L	Y	—	NQ	N3B-2018-2780	CAPU-18-83	GELC
R-3i	215.2	06/21/2018	WG	F	INIT	FD	Inorganic	SM:A2340B	Hardness	Hardness	Y	219	—	—	0.453	mg/L	Y	—	NQ	N3B-2018-2780	CAPU-18-85	GELC
R-3i	215.2	06/27/2017	WG	F	INIT	REG	Inorganic	SM:A2340B	Hardness	Hardness	Y	206	—	—	0.453	mg/L	Y	—	NQ	2017-1839	CAPU-17-139095	GELC
R-3i	215.2	06/21/2021	WG	F	INIT	REG	Inorganic	SW-846:6010C	Magnesium	Mg	Y	16.9	—	—	0.11	mg/L	Y	E	NQ	N3B-2021-1892	CAPU-21-229572	GELC
R-3i	215.2	09/08/2020	WG	F	INIT	REG	Inorganic	SW-846:6010C	Magnesium	Mg	Y	17.2	—	—	0.11	mg/L	Y	—	NQ	N3B-2020-1720	CAPU-20-206451	GELC
R-3i	215.2	06/24/2019	WG	F	INIT	REG	Inorganic	SW-846:6010C	Magnesium	Mg	Y	15.4	—	—	0.11	mg/L	Y	—	NQ	N3B-2019-2281	CAPU-19-181506	GELC
R-3i	215.2	06/21/2018	WG	F	INIT	REG	Inorganic	SW-846:6010C	Magnesium	Mg	Y	16.2	—	—	0.11	mg/L	Y	—	NQ	N3B-2018-2780	CAPU-18-83	GELC
R-3i	215.2	06/21/2018	WG	F	INIT	FD	Inorganic	SW-846:6010C	Magnesium	Mg	Y	16.8	—	—	0.11	mg/L	Y	—	NQ	N3B-2018-2780	CAPU-18-85	GELC
R-3i	215.2	06/27/2017	WG	F	INIT	REG	Inorganic	SW-846:6010C	Magnesium	Mg	Y	15.6	—	—	0.11	mg/L	Y	—	NQ	2017-1839	CAPU-17-139095	GELC
R-3i	215.2	06/21/2021	WG	F	INIT	REG	Inorganic	SW-846:6020B	Molybdenum	Mo	Y	0.93	—	—	0.2	µg/L	Y	J	J	N3B-2021-1892	CAPU-21-229572	GELC

Table C-2 Analytical Detects from the Periodic Monitoring Events Reported in this Periodic Monitoring Report Plus Results from the Four Previous Monitoring Events if Available

Location ID	Screen Depth (ft)	Sample Date	Sample Type	Field Preparation Code	Analysis Type Code	Sample Purpose	Method Category	Lab Method	Parameter Name	Parameter Code	Detected	Report Result	Lab Uncertainty	Report MDA	Report MDL	Report Unit	Best Value	Lab Qualifier	Validation Qualifier	COC #	Field Sample ID	Lab ID
R-3i	215.2	09/08/2020	WG	F	INIT	REG	Inorganic	SW-846:6020B	Molybdenum	Mo	Y	0.916	—	—	0.2	µg/L	Y	J	J	N3B-2020-1720	CAPU-20-206451	GELC
R-3i	215.2	06/24/2019	WG	F	INIT	REG	Inorganic	SW-846:6020	Molybdenum	Mo	Y	0.882	—	—	0.2	µg/L	Y	J	J	N3B-2019-2281	CAPU-19-181506	GELC
R-3i	215.2	06/21/2018	WG	F	INIT	REG	Inorganic	SW-846:6020	Molybdenum	Mo	Y	0.898	—	—	0.2	µg/L	Y	—	NQ	N3B-2018-2780	CAPU-18-83	GELC
R-3i	215.2	06/21/2018	WG	F	INIT	FD	Inorganic	SW-846:6020	Molybdenum	Mo	Y	0.87	—	—	0.2	µg/L	Y	—	NQ	N3B-2018-2780	CAPU-18-85	GELC
R-3i	215.2	06/27/2017	WG	F	INIT	REG	Inorganic	SW-846:6020	Molybdenum	Mo	N	0.912	—	—	0.2	µg/L	Y	—	U	2017-1839	CAPU-17-139095	GELC
R-3i	215.2	06/21/2021	WG	UF	INIT	REG	RAD	EPA:901.1	Neptunium-237	Np-237	N	-1.69	2.72	9.55	—	pCi/L	Y	U	U	N3B-2021-1892	CAPU-21-229571	GELC
R-3i	215.2	09/08/2020	WG	UF	INIT	REG	RAD	EPA:901.1	Neptunium-237	Np-237	N	2.62	3.08	11.5	—	pCi/L	Y	U	U	N3B-2020-1720	CAPU-20-206452	GELC
R-3i	215.2	06/24/2019	WG	UF	INIT	REG	RAD	EPA:901.1	Neptunium-237	Np-237	N	-2.14	2.22	7.9	—	pCi/L	Y	U	U	N3B-2019-2281	CAPU-19-181507	GELC
R-3i	215.2	06/21/2018	WG	UF	INIT	REG	RAD	EPA:901.1	Neptunium-237	Np-237	N	-0.934	2.32	8.45	—	pCi/L	Y	U	U	N3B-2018-2780	CAPU-18-84	GELC
R-3i	215.2	06/21/2018	WG	UF	INIT	FD	RAD	EPA:901.1	Neptunium-237	Np-237	N	-0.23	3.2	10.5	—	pCi/L	Y	U	U	N3B-2018-2780	CAPU-18-86	GELC
R-3i	215.2	06/27/2017	WG	UF	INIT	REG	RAD	EPA:901.1	Neptunium-237	Np-237	N	-0.361	2.41	8.74	—	pCi/L	Y	U	U	2017-1839	CAPU-17-139103	GELC
R-3i	215.2	06/21/2021	WG	F	INIT	REG	Inorganic	SW-846:6020B	Nickel	Ni	Y	6.56	—	—	0.6	µg/L	Y	—	NQ	N3B-2021-1892	CAPU-21-229572	GELC
R-3i	215.2	09/08/2020	WG	F	INIT	REG	Inorganic	SW-846:6020B	Nickel	Ni	Y	6.34	—	—	0.6	µg/L	Y	—	NQ	N3B-2020-1720	CAPU-20-206451	GELC
R-3i	215.2	06/24/2019	WG	F	INIT	REG	Inorganic	SW-846:6020	Nickel	Ni	Y	6.61	—	—	0.6	µg/L	Y	—	NQ	N3B-2019-2281	CAPU-19-181506	GELC
R-3i	215.2	06/21/2018	WG	F	INIT	REG	Inorganic	SW-846:6020	Nickel	Ni	Y	6.34	—	—	0.6	µg/L	Y	—	NQ	N3B-2018-2780	CAPU-18-83	GELC
R-3i	215.2	06/21/2018	WG	F	INIT	FD	Inorganic	SW-846:6020	Nickel	Ni	Y	6.65	—	—	0.6	µg/L	Y	—	NQ	N3B-2018-2780	CAPU-18-85	GELC
R-3i	215.2	06/27/2017	WG	F	INIT	REG	Inorganic	SW-846:6020	Nickel	Ni	Y	6.97	—	—	0.6	µg/L	Y	—	NQ	2017-1839	CAPU-17-139095	GELC
R-3i	215.2	06/21/2021	WG	F	INIT	REG	General Chemistry	EPA:353.2	Nitrate-Nitrite as Nitrogen	NO3+NO2-N	Y	3.61	—	—	0.17	mg/L	Y	—	NQ	N3B-2021-1892	CAPU-21-229572	GELC
R-3i	215.2	09/08/2020	WG	F	INIT	REG	General Chemistry	EPA:353.2	Nitrate-Nitrite as Nitrogen	NO3+NO2-N	Y	3.61	—	—	0.17	mg/L	Y	—	NQ	N3B-2020-1720	CAPU-20-206451	GELC
R-3i	215.2	06/24/2019	WG	F	INIT	REG	General Chemistry	EPA:353.2	Nitrate-Nitrite as Nitrogen	NO3+NO2-N	Y	3.69	—	—	0.17	mg/L	Y	—	NQ	N3B-2019-2281	CAPU-19-181506	GELC
R-3i	215.2	06/21/2018	WG	F	INIT	REG	General Chemistry	EPA:353.2	Nitrate-Nitrite as Nitrogen	NO3+NO2-N	Y	3.51	—	—	0.085	mg/L	Y	—	NQ	N3B-2018-2780	CAPU-18-83	GELC
R-3i	215.2	06/21/2018	WG	F	INIT	FD	General Chemistry	EPA:353.2	Nitrate-Nitrite as Nitrogen	NO3+NO2-N	Y	3.52	—	—	0.085	mg/L	Y	—	NQ	N3B-2018-2780	CAPU-18-85	GELC
R-3i	215.2	06/27/2017	WG	F	INIT	REG	General Chemistry	EPA:353.2	Nitrate-Nitrite as Nitrogen	NO3+NO2-N	Y	3.54	—	—	0.085	mg/L	Y	—	NQ	2017-1839	CAPU-17-139095	GELC
R-3i	215.2	06/21/2021	WG	F	INIT	REG	LCMS/MS	SW-846:6850	Perchlorate	ClO4	Y	1.49	—	—	0.05	µg/L	Y	—	NQ	N3B-2021-1892	CAPU-21-229572	GELC
R-3i	215.2	09/08/2020	WG	F	INIT	REG	LCMS/MS	SW-846:6850	Perchlorate	ClO4	Y	1.62	—	—	0.05	µg/L	Y	—	NQ	N3B-2020-1720	CAPU-20-206451	GELC
R-3i	215.2	06/24/2019	WG	F	INIT	REG	LCMS/MS	SW-846:6850	Perchlorate	ClO4	Y	1.55	—	—	0.05	µg/L	Y	—	NQ	N3B-2019-2281	CAPU-19-181506	GELC
R-3i	215.2	06/21/2018	WG	F	INIT	REG	LCMS/MS	SW-846:6850	Perchlorate	ClO4	Y	1.58	—	—	0.05	µg/L	Y	—	NQ	N3B-2018-2780	CAPU-18-83	GELC
R-3i	215.2	06/21/2018	WG	F	INIT	FD	LCMS/MS	SW-846:6850	Perchlorate	ClO4	Y	1.55	—	—	0.05	µg/L	Y	—	NQ	N3B-2018-2780	CAPU-18-85	GELC
R-3i	215.2	06/27/2017	WG	F	INIT	REG	LCMS/MS	SW-846:6850	Perchlorate	ClO4	Y	1.57	—	—	0.05	µg/L	Y	—	NQ	2017-1839	CAPU-17-139095	GELC
R-3i	215.2	06/21/2021	WG	UF	INIT	REG	LCMS/MS	EPA:537M	Perfluorohexanesulfonic acid	355-46-4	Y	15.9	—	—	0.588	ng/L	Y	—	NQ	N3B-2021-1892	CAPU-21-229571	GELC
R-3i	215.2	09/08/2020	WG	UF	INIT	REG	LCMS/MS	EPA:537M	Perfluorohexanesulfonic acid	355-46-4	Y	18.6	—	—	0.62	ng/L	Y	—	NQ	N3B-2020-1720	CAPU-20-206452	GELC
R-3i	215.2	09/08/2020	WG	UF	INIT	FD	LCMS/MS	EPA:537M	Perfluorohexanesulfonic acid	355-46-4	Y	17.8	—	—	0.626	ng/L	Y	—	NQ	N3B-2020-1720	CAPU-20-206786	GELC
R-3i	215.2	06/21/2021	WG	UF	INIT	REG	LCMS/MS	EPA:537M	Perfluorooctanesulfonic acid	1763-23-1	Y	17.7	—	—	0.712	ng/L	Y	—	NQ	N3B-2021-1892	CAPU-21-229571	GELC
R-3i	215.2	09/08/2020	WG	UF	INIT	REG	LCMS/MS	EPA:537M	Perfluorooctanesulfonic acid	1763-23-1	Y	18.5	—	—	0.752	ng/L	Y	—	NQ	N3B-2020-1720	CAPU-20-206452	GELC
R-3i	215.2	09/08/2020	WG	UF	INIT	FD	LCMS/MS	EPA:537M	Perfluorooctanesulfonic acid	1763-23-1	Y	19.6	—	—	0.759	ng/L	Y	—	NQ	N3B-2020-1720	CAPU-20-206786	GELC
R-3i	215.2	06/21/2021	WG	UF	INIT	REG	LCMS/MS	EPA:537M	Perfluorooctanoic acid	335-67-1	Y	42.2	—	—	0.712	ng/L	Y	—	NQ	N3B-2021-1892	CAPU-21-229571	GELC
R-3i	215.2	09/08/2020	WG	UF	INIT	REG	LCMS/MS	EPA:537M	Perfluorooctanoic acid	335-67-1	Y	47.6	—	—	0.752	ng/L	Y	—	NQ	N3B-2020-1720	CAPU-20-206452	GELC
R-3i	215.2	09/08/2020	WG	UF	INIT	FD	LCMS/MS	EPA:537M	Perfluorooctanoic acid	335-67-1	Y	45.7	—	—	0.759	ng/L	Y	—	NQ	N3B-2020-1720	CAPU-20-206786	GELC
R-3i	215.2	06/21/2021	WG	UF	INIT	REG	RAD	HASL-300:ISOPU	Plutonium-238	Pu-238	N	-0.029	0.0355	0.179	—	pCi/L	Y	U	UJ	N3B-2021-1892	CAPU-21-229571	GELC
R-3i	215.2	09/08/2020	WG	UF	INIT	REG	RAD	HASL-300:ISOPU	Plutonium-238	Pu-238	N	0.00903	0.0111	0.049	—	pCi/L	Y	U	U	N3B-2020-1720	CAPU-20-206452	GELC
R-3i	215.2	06/24/2019	WG	UF	INIT	REG	RAD	HASL-300:ISOPU	Plutonium-238	Pu-238	N	0.00229	0.00606	0.0405	—	pCi/L	Y	U	U	N3B-2019-2281	CAPU-19-181507	GELC
R-3i	215.2	06/21/2018	WG	UF	INIT	REG	RAD	HASL-300:ISOPU	Plutonium-238	Pu-238	N	0.00911	0.0158	0.0451	—	pCi/L	Y	U	U	N3B-2018-2780	CAPU-18-84	GELC
R-3i	215.2	06/21/2018	WG	UF	INIT	FD	RAD	HASL-300:ISOPU	Plutonium-238	Pu-238	N	0.0232	0.0165	0.0383	—	pCi/L	Y	U	U	N3B-2018-2780	CAPU-18-86	GELC
R-3i	215.2	06/27/2017	WG	UF	INIT	REG	RAD	HASL-300:ISOPU	Plutonium-238	Pu-238	N	0.0039	0.0103	0.0667	—	pCi/L	Y	U	U	2017-1839	CAPU-17-139103	GELC
R-3i	215.2	06/21/2021	WG	UF	INIT	REG	RAD	HASL-300:ISOPU	Plutonium-239/240	Pu-239/240	N	-0.0506	0.0331	0.182	—	pCi/L	Y	U	UJ	N3B-2021-1892	CAPU-21-229571	GELC
R-3i	215.2	09/08/2020	WG	UF	INIT	REG	RAD	HASL-300:ISOPU	Plutonium-239/240	Pu-239/240	N	0.00902	0.00957	0.0664	—	pCi/L	Y	U	U	N3B-2020-1720	CAPU-20-206452	GELC
R-3i	215.2	06/24/2019	WG	UF	INIT	REG	RAD	HASL-300:ISOPU	Plutonium-239/240	Pu-239/240	N	0.00458	0.00648	0.0443	—	pCi/L	Y	U	U	N3B-2019-2281	CAPU-19-181507	GELC
R-3i	215.2	06/21/2018	WG	UF	INIT	REG	RAD	HASL-300:ISOPU	Plutonium-239/240	Pu-239/240	N	0.00607	0.0136	0.0577	—	pCi/L	Y	U	U	N3B-2018-2780	CAPU-18-84	GELC
R-3i	215.2	06/21/2018	WG	UF	INIT	FD	RAD	HASL-300:ISOPU	Plutonium-239/240	Pu-239/240	N	-0.00773	0.0112	0.049	—	pCi/L	Y	U	U	N3B-2018-2780	CAPU-18-86	GELC
R-3i	215.2	06/27/2017	WG	UF	INIT	REG	RAD	HASL-300:ISOPU	Plutonium-239/240	Pu-239/240	N	0.0312	0.0123	0.0707	—	pCi/L	Y	U	U	2017-1839	CAPU-17-139103	GELC
R-3i	215.2	06/21/2021	WG	F	INIT	REG	Inorganic	SW-846:6010C	Potassium	K	Y	6.16	—	—	0.05	mg/L	Y	—	NQ	N3B-2021-1892	CAPU-21-229572	GELC
R-3i	215.2	09/08/2020	WG	F	INIT	REG	Inorganic	SW-846:6010C	Potassium	K	Y	6.17	—	—	0.05	mg/L	Y	—	NQ	N3B-2020-1720	CAPU-20-206451	GELC
R-3i	215.2	06/24/2019	WG	F	INIT	REG	Inorganic	SW-846:6010C	Potassium	K	Y	5.23	—	—	0.05	mg/L	Y	—	NQ	N3B-2019-2281	CAPU-19-181506	GELC
R-3i	215.2	06/21/2018	WG	F	INIT	REG	Inorganic	SW-846:6010C	Potassium	K	Y	6.01	—	—	0.05	mg/L	Y	—	NQ	N3B-2018-2780	CAPU-18-83	GELC
R-3i	215.2	06/21/2018	WG	F	INIT	FD	Inorganic	SW-846:6010C	Potassium	K	Y	6.17	—	—	0.05	mg/L	Y	—	NQ	N3B-2018-2780	CAPU-18-85	GELC
R-3i	215.2	06/27/2017	WG	F	INIT	REG	Inorganic	SW-846:6010C	Potassium	K	Y	5.69	—	—	0.05	mg/L	Y	—	NQ	2017-1839	CAPU-17-139095	GELC
R-3i	215.2	06/21/2021	WG	UF	INIT	REG	RAD	EPA:901.1	Potassium-40	K-40	N	12.6	30.1	58.7	—	pCi/L	Y	U	U	N3B-2021-1892	CAPU-21-229571	GELC
R-3i	215.2	09/08/2020	WG	UF	INIT	REG	RAD	EPA:901.1	Potassium-40	K-40	N	19.7	21.8	90.9	—	pCi/L	Y	U	U	N3B-2020-1720	CAPU-20-206452	GELC
R-3i	215.2	06/24/2019	WG	UF	INIT	REG	RAD	EPA:901.1	Potassium-40	K-40	N	12	17.8	69.7	—	pCi/L	Y	U	U	N3B-2019-2281	CAPU-19-181507	GELC
R-3i	215.2	06/21/2018	WG	UF	INIT	REG	RAD	EPA:901.1	Potassium-40	K-40	N	-23.4	13.4	49.4	—	pCi/L	Y	U	U	N3B-2018-2780	CAPU-18-84	GELC
R-3i	215.2	06/21/2018	WG	UF	INIT	FD	RAD	EPA:901.1	Potassium-40	K-40	N	-11.7	15.1	59.2	—	pCi/L	Y	U	U	N3B-2018-2780	CAPU-18-86	GELC
R-3i	215.2	06/27/2017	WG	UF	INIT	REG	RAD	EPA:901.1	Potassium-40	K-40	N	-12.5	17.5	71.9	—	pCi/L	Y	U	U	2017-1839	CAPU-17-139103	GELC
R-3i	215.2	06/21/2021	WG	UF	INIT	REG	RAD	EPA:903.1	Radium-226	Ra-226	Y	0.183	0.0723	0.175	—	pCi/L	Y	—	J-	N3B-2021-1892	CAPU-21-229571	GELC

Table C-2 Analytical Detects from the Periodic Monitoring Events Reported in this Periodic Monitoring Report Plus Results from the Four Previous Monitoring Events if Available

Location ID	Screen Depth (ft)	Sample Date	Sample Type	Field Preparation Code	Analysis Type Code	Sample Purpose	Method Category	Lab Method	Parameter Name	Parameter Code	Detected	Report Result	Lab Uncertainty	Report MDA	Report MDL	Report Unit	Best Value	Lab Qualifier	Validation Qualifier	COC #	Field Sample ID	Lab ID
R-3i	215.2	09/08/2020	WG	UF	INIT	REG	RAD	EPA:903.1	Radium-226	Ra-226	Y	0.396	0.146	0.337	—	pCi/L	Y	—	NQ	N3B-2020-1720	CAPU-20-206452	GELC
R-3i	215.2	06/21/2021	WG	UF	INIT	REG	RAD	Generic:Radium by Calculation	Radium-226 and Radium-228	Ra-226+228	Y	1.51	0.266	—	—	pCi/L	Y	—	J-	N3B-2021-1892	CAPU-21-229571	GELC
R-3i	215.2	09/08/2020	WG	UF	INIT	REG	RAD	Generic:Radium by Calculation	Radium-226 and Radium-228	Ra-226+228	Y	0.396	0.201	—	—	pCi/L	Y	—	NQ	N3B-2020-1720	CAPU-20-206452	GELC
R-3i	215.2	06/21/2021	WG	UF	INIT	REG	RAD	EPA:904	Radium-228	Ra-228	N	1.33	0.256	0.638	—	pCi/L	Y	—	U	N3B-2021-1892	CAPU-21-229571	GELC
R-3i	215.2	09/08/2020	WG	UF	INIT	REG	RAD	EPA:904	Radium-228	Ra-228	N	-0.0265	0.139	0.525	—	pCi/L	Y	U	U	N3B-2020-1720	CAPU-20-206452	GELC
R-3i	215.2	06/21/2021	WG	F	INIT	REG	Inorganic	SW-846:6010C	Silicon Dioxide	SiO2	Y	52.3	—	—	0.053	mg/L	Y	—	NQ	N3B-2021-1892	CAPU-21-229572	GELC
R-3i	215.2	09/08/2020	WG	F	INIT	REG	Inorganic	SW-846:6010C	Silicon Dioxide	SiO2	Y	52.8	—	—	0.053	mg/L	Y	—	NQ	N3B-2020-1720	CAPU-20-206451	GELC
R-3i	215.2	06/24/2019	WG	F	INIT	REG	Inorganic	SW-846:6010C	Silicon Dioxide	SiO2	Y	49.4	—	—	0.053	mg/L	Y	—	NQ	N3B-2019-2281	CAPU-19-181506	GELC
R-3i	215.2	06/21/2018	WG	F	INIT	REG	Inorganic	SW-846:6010C	Silicon Dioxide	SiO2	Y	52.1	—	—	0.053	mg/L	Y	—	NQ	N3B-2018-2780	CAPU-18-83	GELC
R-3i	215.2	06/21/2018	WG	F	INIT	FD	Inorganic	SW-846:6010C	Silicon Dioxide	SiO2	Y	53.6	—	—	0.053	mg/L	Y	—	NQ	N3B-2018-2780	CAPU-18-85	GELC
R-3i	215.2	06/27/2017	WG	F	INIT	REG	Inorganic	SW-846:6010C	Silicon Dioxide	SiO2	Y	45.8	—	—	0.053	mg/L	Y	—	NQ	2017-1839	CAPU-17-139095	GELC
R-3i	215.2	06/21/2021	WG	F	INIT	REG	Inorganic	SW-846:6010C	Sodium	Na	Y	22.4	—	—	0.1	mg/L	Y	—	J-	N3B-2021-1892	CAPU-21-229572	GELC
R-3i	215.2	09/08/2020	WG	F	INIT	REG	Inorganic	SW-846:6010C	Sodium	Na	Y	21.7	—	—	0.1	mg/L	Y	—	NQ	N3B-2020-1720	CAPU-20-206451	GELC
R-3i	215.2	06/24/2019	WG	F	INIT	REG	Inorganic	SW-846:6010C	Sodium	Na	Y	22.3	—	—	0.1	mg/L	Y	—	NQ	N3B-2019-2281	CAPU-19-181506	GELC
R-3i	215.2	06/21/2018	WG	F	INIT	REG	Inorganic	SW-846:6010C	Sodium	Na	Y	20.5	—	—	0.1	mg/L	Y	—	NQ	N3B-2018-2780	CAPU-18-83	GELC
R-3i	215.2	06/21/2018	WG	F	INIT	FD	Inorganic	SW-846:6010C	Sodium	Na	Y	21.2	—	—	0.1	mg/L	Y	—	NQ	N3B-2018-2780	CAPU-18-85	GELC
R-3i	215.2	06/27/2017	WG	F	INIT	REG	Inorganic	SW-846:6010C	Sodium	Na	Y	20.1	—	—	0.1	mg/L	Y	—	NQ	2017-1839	CAPU-17-139095	GELC
R-3i	215.2	06/21/2021	WG	UF	INIT	REG	RAD	EPA:901.1	Sodium-22	Na-22	N	0.544	0.952	4.5	—	pCi/L	Y	U	U	N3B-2021-1892	CAPU-21-229571	GELC
R-3i	215.2	09/08/2020	WG	UF	INIT	REG	RAD	EPA:901.1	Sodium-22	Na-22	N	0.857	2.02	7.17	—	pCi/L	Y	U	U	N3B-2020-1720	CAPU-20-206452	GELC
R-3i	215.2	06/24/2019	WG	UF	INIT	REG	RAD	EPA:901.1	Sodium-22	Na-22	N	0.431	1.01	4.23	—	pCi/L	Y	U	U	N3B-2019-2281	CAPU-19-181507	GELC
R-3i	215.2	06/21/2018	WG	UF	INIT	REG	RAD	EPA:901.1	Sodium-22	Na-22	N	-1.43	1.11	3.9	—	pCi/L	Y	U	U	N3B-2018-2780	CAPU-18-84	GELC
R-3i	215.2	06/21/2018	WG	UF	INIT	FD	RAD	EPA:901.1	Sodium-22	Na-22	N	-0.864	1.54	4.99	—	pCi/L	Y	U	U	N3B-2018-2780	CAPU-18-86	GELC
R-3i	215.2	06/27/2017	WG	UF	INIT	REG	RAD	EPA:901.1	Sodium-22	Na-22	N	-0.5	1.21	4.42	—	pCi/L	Y	U	U	2017-1839	CAPU-17-139103	GELC
R-3i	215.2	06/21/2021	WG	F	INIT	REG	General Chemistry	EPA:120.1	Specific Conductance	SPEC_CONDC	Y	579	—	—	1	µS/cm	Y	—	NQ	N3B-2021-1892	CAPU-21-229572	GELC
R-3i	215.2	09/08/2020	WG	F	INIT	REG	General Chemistry	EPA:120.1	Specific Conductance	SPEC_CONDC	Y	552	—	—	1	µS/cm	Y	—	NQ	N3B-2020-1720	CAPU-20-206451	GELC
R-3i	215.2	06/24/2019	WG	F	INIT	REG	General Chemistry	EPA:120.1	Specific Conductance	SPEC_CONDC	Y	538	—	—	1	µS/cm	Y	—	NQ	N3B-2019-2281	CAPU-19-181506	GELC
R-3i	215.2	06/21/2018	WG	F	INIT	REG	General Chemistry	EPA:120.1	Specific Conductance	SPEC_CONDC	Y	536	—	—	1	µS/cm	Y	—	NQ	N3B-2018-2780	CAPU-18-83	GELC
R-3i	215.2	06/21/2018	WG	F	INIT	FD	General Chemistry	EPA:120.1	Specific Conductance	SPEC_CONDC	Y	537	—	—	1	µS/cm	Y	—	NQ	N3B-2018-2780	CAPU-18-85	GELC
R-3i	215.2	06/27/2017	WG	F	INIT	REG	General Chemistry	EPA:120.1	Specific Conductance	SPEC_CONDC	Y	557	—	—	1	µS/cm	Y	—	NQ	2017-1839	CAPU-17-139095	GELC
R-3i	215.2	06/21/2021	WG	F	INIT	REG	Inorganic	SW-846:6010C	Strontium	Sr	Y	301	—	—	1	µg/L	Y	—	NQ	N3B-2021-1892	CAPU-21-229572	GELC
R-3i	215.2	09/08/2020	WG	F	INIT	REG	Inorganic	SW-846:6010C	Strontium	Sr	Y	308	—	—	1	µg/L	Y	—	NQ	N3B-2020-1720	CAPU-20-206451	GELC
R-3i	215.2	06/24/2019	WG	F	INIT	REG	Inorganic	SW-846:6010C	Strontium	Sr	Y	259	—	—	1	µg/L	Y	—	NQ	N3B-2019-2281	CAPU-19-181506	GELC
R-3i	215.2	06/21/2018	WG	F	INIT	REG	Inorganic	SW-846:6010C	Strontium	Sr	Y	277	—	—	1	µg/L	Y	—	NQ	N3B-2018-2780	CAPU-18-83	GELC
R-3i	215.2	06/21/2018	WG	F	INIT	FD	Inorganic	SW-846:6010C	Strontium	Sr	Y	286	—	—	1	µg/L	Y	—	NQ	N3B-2018-2780	CAPU-18-85	GELC
R-3i	215.2	06/27/2017	WG	F	INIT	REG	Inorganic	SW-846:6010C	Strontium	Sr	Y	269	—	—	1	µg/L	Y	—	NQ	2017-1839	CAPU-17-139095	GELC
R-3i	215.2	06/21/2021	WG	UF	INIT	REG	RAD	EPA:905.0	Strontium-90	Sr-90	N	0.216	0.143	0.475	—	pCi/L	Y	U	UJ	N3B-2021-1892	CAPU-21-229571	GELC
R-3i	215.2	09/08/2020	WG	UF	INIT	REG	RAD	EPA:905.0	Strontium-90	Sr-90	N	0.0667	0.0797	0.267	—	pCi/L	Y	U	U	N3B-2020-1720	CAPU-20-206452	GELC
R-3i	215.2	06/24/2019	WG	UF	INIT	REG	RAD	EPA:905.0	Strontium-90	Sr-90	N	-0.107	0.0719	0.312	—	pCi/L	Y	U	U	N3B-2019-2281	CAPU-19-181507	GELC
R-3i	215.2	06/21/2018	WG	UF	INIT	REG	RAD	EPA:905.0	Strontium-90	Sr-90	N	0.0359	0.121	0.44	—	pCi/L	Y	U	U	N3B-2018-2780	CAPU-18-84	GELC
R-3i	215.2	06/21/2018	WG	UF	INIT	FD	RAD	EPA:905.0	Strontium-90	Sr-90	N	0.0717	0.133	0.477	—	pCi/L	Y	U	U	N3B-2018-2780	CAPU-18-86	GELC
R-3i	215.2	06/27/2017	WG	UF	INIT	REG	RAD	EPA:905.0	Strontium-90	Sr-90	N	-0.0879	0.131	0.483	—	pCi/L	Y	U	U	2017-1839	CAPU-17-139103	GELC
R-3i	215.2	06/21/2021	WG	F	INIT	REG	General Chemistry	EPA:300.0	Sulfate	SO4(-2)	Y	30.7	—	—	1.33	mg/L	Y	—	NQ	N3B-2021-1892	CAPU-21-229572	GELC
R-3i	215.2	09/08/2020	WG	F	INIT	REG	General Chemistry	EPA:300.0	Sulfate	SO4(-2)	Y	29.3	—	—	1.33	mg/L	Y	—	NQ	N3B-2020-1720	CAPU-20-206451	GELC
R-3i	215.2	06/24/2019	WG	F	INIT	REG	General Chemistry	EPA:300.0	Sulfate	SO4(-2)	Y	28.6	—	—	1.33	mg/L	Y	—	NQ	N3B-2019-2281	CAPU-19-181506	GELC
R-3i	215.2	06/21/2018	WG	F	INIT	REG	General Chemistry	EPA:300.0	Sulfate	SO4(-2)	Y	30	—	—	1.33	mg/L	Y	—	NQ	N3B-2018-2780	CAPU-18-83	GELC
R-3i	215.2	06/21/2018	WG	F	INIT	FD	General Chemistry	EPA:300.0	Sulfate	SO4(-2)	Y	29.7	—	—	1.33	mg/L	Y	—	NQ	N3B-2018-2780	CAPU-18-85	GELC
R-3i	215.2	06/27/2017	WG	F	INIT	REG	General Chemistry	EPA:300.0	Sulfate	SO4(-2)	Y	28.5	—	—	1.33	mg/L	Y	—	NQ	2017-1839	CAPU-17-139095	GELC
R-3i	215.2	06/21/2021	WG	F	INIT	REG	Inorganic	SW-846:6010C	Tin	Sn	Y	8.49	—	—	2.5	µg/L	Y	J	J	N3B-2021-1892	CAPU-21-229572	GELC
R-3i	215.2	09/08/2020	WG	F	INIT	REG	Inorganic	SW-846:6010C	Tin	Sn	N	7.08	—	—	2.5	µg/L	Y	J	U	N3B-2020-1720	CAPU-20-206451	GELC
R-3i	215.2	06/24/2019	WG	F	INIT	REG	Inorganic	SW-846:6010C	Tin	Sn	N	2.5	—	—	2.5	µg/L	Y	U	U	N3B-2019-2281	CAPU-19-181506	GELC
R-3i	215.2	06/21/2018	WG	F	INIT	REG	Inorganic	SW-846:6010C	Tin	Sn	N	2.5	—	—	2.5	µg/L	Y	U	U	N3B-2018-2780	CAPU-18-83	GELC
R-3i	215.2	06/21/2018	WG	F	INIT	FD	Inorganic	SW-846:6010C	Tin	Sn	N	2.5	—	—	2.5	µg/L	Y	U	U	N3B-2018-2780	CAPU-18-85	GELC
R-3i	215.2	06/27/2017	WG	F	INIT	REG	Inorganic	SW-846:6010C	Tin	Sn	N	10	—	—	2.5	µg/L	Y	U	U	2017-1839	CAPU-17-139095	GELC
R-3i	215.2	06/21/2021	WG	F	INIT	REG	General Chemistry	EPA:160.1	Total Dissolved Solids	TDS	Y	350	—	—	3.4	mg/L	Y	—	J+	N3B-2021-1892	CAPU-21-229572	GELC
R-3i	215.2	09/08/2020	WG	F	INIT	REG	General Chemistry	EPA:160.1	Total Dissolved Solids	TDS	Y	356	—	—	3.4	mg/L	Y	—	J+	N3B-2020-1720	CAPU-20-206451	GELC
R-3i	215.2	06/24/2019	WG	F	INIT	REG	General Chemistry	EPA:160.1	Total Dissolved Solids	TDS	Y	349	—	—	3.4	mg/L	Y	—	NQ	N3B-2019-2281	CAPU-19-181506	GELC
R-3i	215.2	06/21/2018	WG	F	INIT	REG	General Chemistry	EPA:160.1	Total Dissolved Solids	TDS	Y	331	—	—	3.4	mg/L	Y	—	NQ	N3B-2018-2780	CAPU-18-83	GELC
R-3i	215.2	06/21/2018	WG	F	INIT	FD	General Chemistry	EPA:160.1	Total Dissolved Solids	TDS	Y	340	—	—	3.4	mg/L	Y	—	NQ	N3B-2018-2780	CAPU-18-85	GELC
R-3i	215.2	06/27/2017	WG	F	INIT	REG	General Chemistry	EPA:160.1	Total Dissolved Solids	TDS	Y	373	—	—	3.4	mg/L	Y	—	NQ	2017-1839	CAPU-17-139095	GELC
R-3i	215.2	06/21/2021	WG	UF	INIT	REG	General Chemistry	SW-846:9060A	Total Organic Carbon	TOC	Y	0.399	—	—	0.33	mg/L	Y	J	J	N3B-2021-1892	CAPU-21-229571	GELC
R-3i	215.2	09/08/2020	WG	UF	INIT	REG	General Chemistry	SW-846:9060A	Total Organic Carbon	TOC	Y	0.617	—	—	0.33	mg/L	Y	J	J	N3B-2020-1720	CAPU-20-206452	GELC

Table C-2 Analytical Detects from the Periodic Monitoring Events Reported in this Periodic Monitoring Report Plus Results from the Four Previous Monitoring Events if Available

Location ID	Screen Depth (ft)	Sample Date	Sample Type	Field Preparation Code	Analysis Type Code	Sample Purpose	Method Category	Lab Method	Parameter Name	Parameter Code	Detected	Report Result	Lab Uncertainty	Report MDA	Report MDL	Report Unit	Best Value	Lab Qualifier	Validation Qualifier	COC #	Field Sample ID	Lab ID
R-3i	215.2	06/24/2019	WG	UF	INIT	REG	General Chemistry	SW-846:9060	Total Organic Carbon	TOC	Y	0.736	—	—	0.33	mg/L	Y	J	J	N3B-2019-2281	CAPU-19-181507	GELC
R-3i	215.2	06/21/2018	WG	UF	INIT	REG	General Chemistry	SW-846:9060	Total Organic Carbon	TOC	Y	0.603	—	—	0.33	mg/L	Y	J	J	N3B-2018-2780	CAPU-18-84	GELC
R-3i	215.2	06/21/2018	WG	UF	INIT	FD	General Chemistry	SW-846:9060	Total Organic Carbon	TOC	Y	0.53	—	—	0.33	mg/L	Y	J	J	N3B-2018-2780	CAPU-18-86	GELC
R-3i	215.2	06/27/2017	WG	UF	INIT	REG	General Chemistry	SW-846:9060	Total Organic Carbon	TOC	Y	0.787	—	—	0.33	mg/L	Y	J	J	2017-1839	CAPU-17-139103	GELC
R-3i	215.2	06/21/2021	WG	UF	INIT	REG	LCMS/MS	EPA:537M	Total PFAS 3a	PFAS-Tot-3a	Y	75.8	—	—	—	ng/L	—	—	NQ	N3B-2021-1892	CAPU-21-229571	GELC
R-3i	215.2	09/08/2020	WG	UF	INIT	REG	LCMS/MS	EPA:537M	Total PFAS 3a	PFAS-Tot-3a	Y	84.7	—	—	—	ng/L	Y	—	NQ	N3B-2020-1720	CAPU-20-206452	GELC
R-3i	215.2	09/08/2020	WG	UF	INIT	FD	LCMS/MS	EPA:537M	Total PFAS 3a	PFAS-Tot-3a	Y	83.1	—	—	—	ng/L	Y	—	NQ	N3B-2020-1720	CAPU-20-206786	GELC
R-3i	215.2	06/21/2021	WG	F	INIT	REG	Inorganic	SW-846:6020B	Uranium	U	Y	8	—	—	0.067	µg/L	Y	—	NQ	N3B-2021-1892	CAPU-21-229572	GELC
R-3i	215.2	09/08/2020	WG	F	INIT	REG	Inorganic	SW-846:6020B	Uranium	U	Y	8.09	—	—	0.067	µg/L	Y	—	NQ	N3B-2020-1720	CAPU-20-206451	GELC
R-3i	215.2	06/24/2019	WG	F	INIT	REG	Inorganic	SW-846:6020	Uranium	U	Y	7.19	—	—	0.067	µg/L	Y	—	NQ	N3B-2019-2281	CAPU-19-181506	GELC
R-3i	215.2	06/21/2018	WG	F	INIT	REG	Inorganic	SW-846:6020	Uranium	U	Y	7.89	—	—	0.067	µg/L	Y	—	NQ	N3B-2018-2780	CAPU-18-83	GELC
R-3i	215.2	06/21/2018	WG	F	INIT	FD	Inorganic	SW-846:6020	Uranium	U	Y	8.03	—	—	0.067	µg/L	Y	—	NQ	N3B-2018-2780	CAPU-18-85	GELC
R-3i	215.2	06/27/2017	WG	F	INIT	REG	Inorganic	SW-846:6020	Uranium	U	Y	8.95	—	—	0.067	µg/L	Y	—	NQ	2017-1839	CAPU-17-139095	GELC
R-3i	215.2	06/21/2021	WG	UF	INIT	REG	RAD	HASL-300:ISOU	Uranium-234	U-234	Y	4.26	0.176	0.156	—	pCi/L	Y	—	J	N3B-2021-1892	CAPU-21-229571	GELC
R-3i	215.2	09/08/2020	WG	UF	INIT	REG	RAD	HASL-300:ISOU	Uranium-234	U-234	Y	3.68	0.133	0.0983	—	pCi/L	Y	—	NQ	N3B-2020-1720	CAPU-20-206452	GELC
R-3i	215.2	06/24/2019	WG	UF	INIT	REG	RAD	HASL-300:ISOU	Uranium-234	U-234	Y	3.54	0.144	0.121	—	pCi/L	Y	—	NQ	N3B-2019-2281	CAPU-19-181507	GELC
R-3i	215.2	06/21/2018	WG	UF	INIT	REG	RAD	HASL-300:ISOU	Uranium-234	U-234	Y	4.31	0.108	0.1	—	pCi/L	Y	—	NQ	N3B-2018-2780	CAPU-18-84	GELC
R-3i	215.2	06/21/2018	WG	UF	INIT	FD	RAD	HASL-300:ISOU	Uranium-234	U-234	Y	3.89	0.102	0.0998	—	pCi/L	Y	—	NQ	N3B-2018-2780	CAPU-18-86	GELC
R-3i	215.2	06/27/2017	WG	UF	INIT	REG	RAD	HASL-300:ISOU	Uranium-234	U-234	Y	3.82	0.0932	0.0549	—	pCi/L	Y	—	NQ	2017-1839	CAPU-17-139103	GELC
R-3i	215.2	06/21/2021	WG	UF	INIT	REG	RAD	HASL-300:ISOU	Uranium-235/236	U-235/236	Y	0.131	0.0419	0.128	—	pCi/L	Y	—	J	N3B-2021-1892	CAPU-21-229571	GELC
R-3i	215.2	09/08/2020	WG	UF	INIT	REG	RAD	HASL-300:ISOU	Uranium-235/236	U-235/236	Y	0.103	0.0259	0.0648	—	pCi/L	Y	—	NQ	N3B-2020-1720	CAPU-20-206452	GELC
R-3i	215.2	06/24/2019	WG	UF	INIT	REG	RAD	HASL-300:ISOU	Uranium-235/236	U-235/236	N	0.0942	0.0282	0.102	—	pCi/L	Y	U	U	N3B-2019-2281	CAPU-19-181507	GELC
R-3i	215.2	06/21/2018	WG	UF	INIT	REG	RAD	HASL-300:ISOU	Uranium-235/236	U-235/236	Y	0.181	0.0249	0.076	—	pCi/L	Y	—	NQ	N3B-2018-2780	CAPU-18-84	GELC
R-3i	215.2	06/21/2018	WG	UF	INIT	FD	RAD	HASL-300:ISOU	Uranium-235/236	U-235/236	Y	0.18	0.0256	0.0756	—	pCi/L	Y	—	NQ	N3B-2018-2780	CAPU-18-86	GELC
R-3i	215.2	06/27/2017	WG	UF	INIT	REG	RAD	HASL-300:ISOU	Uranium-235/236	U-235/236	Y	0.118	0.0202	0.0535	—	pCi/L	Y	—	NQ	2017-1839	CAPU-17-139103	GELC
R-3i	215.2	06/21/2021	WG	UF	INIT	REG	RAD	HASL-300:ISOU	Uranium-238	U-238	Y	2.84	0.143	0.162	—	pCi/L	Y	—	J	N3B-2021-1892	CAPU-21-229571	GELC
R-3i	215.2	09/08/2020	WG	UF	INIT	REG	RAD	HASL-300:ISOU	Uranium-238	U-238	Y	2.56	0.111	0.0879	—	pCi/L	Y	—	NQ	N3B-2020-1720	CAPU-20-206452	GELC
R-3i	215.2	06/24/2019	WG	UF	INIT	REG	RAD	HASL-300:ISOU	Uranium-238	U-238	Y	2.47	0.12	0.0967	—	pCi/L	Y	—	NQ	N3B-2019-2281	CAPU-19-181507	GELC
R-3i	215.2	06/21/2018	WG	UF	INIT	REG	RAD	HASL-300:ISOU	Uranium-238	U-238	Y	2.93	0.0887	0.0785	—	pCi/L	Y	—	NQ	N3B-2018-2780	CAPU-18-84	GELC
R-3i	215.2	06/21/2018	WG	UF	INIT	FD	RAD	HASL-300:ISOU	Uranium-238	U-238	Y	2.67	0.0844	0.0781	—	pCi/L	Y	—	NQ	N3B-2018-2780	CAPU-18-86	GELC
R-3i	215.2	06/27/2017	WG	UF	INIT	REG	RAD	HASL-300:ISOU	Uranium-238	U-238	Y	2.58	0.0766	0.0568	—	pCi/L	Y	—	NQ	2017-1839	CAPU-17-139103	GELC
R-3i	215.2	06/21/2021	WG	F	INIT	REG	Inorganic	SW-846:6010C	Vanadium	V	Y	3.53	—	—	1	µg/L	Y	J	J	N3B-2021-1892	CAPU-21-229572	GELC
R-3i	215.2	09/08/2020	WG	F	INIT	REG	Inorganic	SW-846:6010C	Vanadium	V	Y	3.29	—	—	1	µg/L	Y	J	J	N3B-2020-1720	CAPU-20-206451	GELC
R-3i	215.2	06/24/2019	WG	F	INIT	REG	Inorganic	SW-846:6010C	Vanadium	V	Y	3.51	—	—	1	µg/L	Y	J	J	N3B-2019-2281	CAPU-19-181506	GELC
R-3i	215.2	06/21/2018	WG	F	INIT	REG	Inorganic	SW-846:6010C	Vanadium	V	Y	3.41	—	—	1	µg/L	Y	J	J	N3B-2018-2780	CAPU-18-83	GELC
R-3i	215.2	06/21/2018	WG	F	INIT	FD	Inorganic	SW-846:6010C	Vanadium	V	Y	3.73	—	—	1	µg/L	Y	J	J	N3B-2018-2780	CAPU-18-85	GELC
R-3i	215.2	06/27/2017	WG	F	INIT	REG	Inorganic	SW-846:6010C	Vanadium	V	Y	2.85	—	—	1	µg/L	Y	J	J	2017-1839	CAPU-17-139095	GELC
R-3i	215.2	06/21/2021	WG	F	INIT	REG	Inorganic	SW-846:6010C	Zinc	Zn	Y	8.52	—	—	3.3	µg/L	Y	J	J	N3B-2021-1892	CAPU-21-229572	GELC
R-3i	215.2	09/08/2020	WG	F	INIT	REG	Inorganic	SW-846:6010C	Zinc	Zn	N	12.8	—	—	3.3	µg/L	Y	J	U	N3B-2020-1720	CAPU-20-206451	GELC
R-3i	215.2	06/24/2019	WG	F	INIT	REG	Inorganic	SW-846:6010C	Zinc	Zn	N	13.7	—	—	3.3	µg/L	Y	J	U	N3B-2019-2281	CAPU-19-181506	GELC
R-3i	215.2	06/21/2018	WG	F	INIT	REG	Inorganic	SW-846:6010C	Zinc	Zn	Y	7.81	—	—	3.3	µg/L	Y	J	J	N3B-2018-2780	CAPU-18-83	GELC
R-3i	215.2	06/21/2018	WG	F	INIT	FD	Inorganic	SW-846:6010C	Zinc	Zn	Y	7.34	—	—	3.3	µg/L	Y	J	J	N3B-2018-2780	CAPU-18-85	GELC
R-3i	215.2	06/27/2017	WG	F	INIT	REG	Inorganic	SW-846:6010C	Zinc	Zn	N	10	—	—	3.3	µg/L	Y	U	U	2017-1839	CAPU-17-139095	GELC
R-4	792.9	06/09/2021	WG	F	INIT	REG	General Chemistry	EPA:150.1	Acidity or Alkalinity of a solution	pH	Y	8.33	—	—	0.01	SU	Y	H	J	N3B-2021-1799	CAPU-21-229587	GELC
R-4	792.9	09/04/2020	WG	F	INIT	REG	General Chemistry	EPA:150.1	Acidity or Alkalinity of a solution	pH	Y	8.12	—	—	0.01	SU	Y	H	NQ	N3B-2020-1708	CAPU-20-206469	GELC
R-4	792.9	09/04/2020	WG	F	INIT	FD	General Chemistry	EPA:150.1	Acidity or Alkalinity of a solution	pH	Y	8.17	—	—	0.01	SU	Y	H	NQ	N3B-2020-1708	CAPU-20-206471	GELC
R-4	792.9	06/13/2019	WG	F	INIT	REG	General Chemistry	EPA:150.1	Acidity or Alkalinity of a solution	pH	Y	8.33	—	—	0.01	SU	Y	H	NQ	N3B-2019-2203	CAPU-19-181517	GELC
R-4	792.9	06/13/2019	WG	F	INIT	FD	General Chemistry	EPA:150.1	Acidity or Alkalinity of a solution	pH	Y	8.33	—	—	0.01	SU	Y	H	NQ	N3B-2019-2203	CAPU-19-181520	GELC
R-4	792.9	06/26/2018	WG	F	INIT	REG	General Chemistry	EPA:150.1	Acidity or Alkalinity of a solution	pH	Y	8.2	—	—	0.01	SU	Y	H	NQ	N3B-2018-2809	CAPU-18-102	GELC
R-4	792.9	06/23/2017	WG	F	INIT	REG	General Chemistry	EPA:150.1	Acidity or Alkalinity of a solution	pH	Y	8.2	—	—	0.01	SU	Y	H	NQ	2017-1824	CAPU-17-139096	GELC
R-4	792.9	06/23/2017	WG	F	INIT	FD	General Chemistry	EPA:150.1	Acidity or Alkalinity of a solution	pH	Y	8.24	—	—	0.01	SU	Y	H	NQ	2017-1824	CAPU-17-139108	GELC
R-4	792.9	06/09/2021	WG	F	INIT	REG	General Chemistry	EPA:310.1	Alkalinity-CO3+HCO3	ALK-CO3+HCO3	Y	69.5	—	—	1.45	mg/L	Y	—	NQ	N3B-2021-1799	CAPU-21-229587	GELC
R-4	792.9	09/04/2020	WG	F	INIT	REG	General Chemistry	EPA:310.1	Alkalinity-CO3+HCO3	ALK-CO3+HCO3	Y	64.8	—	—	1.45	mg/L	Y	—	NQ	N3B-2020-1708	CAPU-20-206469	GELC
R-4	792.9	09/04/2020	WG	F	INIT	FD	General Chemistry	EPA:310.1	Alkalinity-CO3+HCO3	ALK-CO3+HCO3	Y	66.3	—	—	1.45	mg/L	Y	—	NQ	N3B-2020-1708	CAPU-20-206471	GELC
R-4	792.9	06/13/2019	WG	F	INIT	REG	General Chemistry	EPA:310.1	Alkalinity-CO3+HCO3	ALK-CO3+HCO3	Y	70.3	—	—	1.45	mg/L	Y	—	NQ	N3B-2019-2203	CAPU-19-181517	GELC
R-4	792.9	06/13/2019	WG	F	INIT	FD	General Chemistry	EPA:310.1	Alkalinity-CO3+HCO3	ALK-CO3+HCO3	Y	67.8	—	—	1.45	mg/L	Y	—	NQ	N3B-2019-2203	CAPU-19-181520	GELC
R-4	792.9	06/26/2018	WG	F	INIT	REG	General Chemistry	EPA:310.1	Alkalinity-CO3+HCO3	ALK-CO3+HCO3	Y	65.8	—	—	1.45	mg/L	Y	—	NQ	N3B-2018-2809	CAPU-18-102	GELC
R-4	792.9	06/23/2017	WG	F	INIT	REG	General Chemistry	EPA:310.1	Alkalinity-CO3+HCO3	ALK-CO3+HCO3	Y	73	—	—	1.45	mg/L	Y	—	NQ	2017-1824	CAPU-17-139096	GELC
R-4	792.9	06/23/2017	WG	F	INIT	FD	General Chemistry	EPA:310.1	Alkalinity-CO3+HCO3	ALK-CO3+HCO3	Y	68.8	—	—	1.45	mg/L	Y	—	NQ	2017-1824	CAPU-17-139108	GELC
R-4	792.9	06/09/2021	WG	UF	INIT	REG	RAD	HASL-300:AM-241	Americium-241	Am-241	N	0.0118	0.0118	0.0418	—	pCi/L	Y	U	U	N3B-2021-1799	CAPU-21-229586	GELC
R-4	792.9	09/04/2020	WG	UF	INIT	REG	RAD	HASL-300:AM-241	Americium-241	Am-241	N	0.0224	0.0105	0.0406	—	pCi/L	Y	U	U	N3B-2020-1708	CAPU-20-206470	GELC
R-4	792.9	09/04/2020	WG	UF	INIT	FD	RAD	HASL-300:AM-241	Americium-241	Am-241	N	0.0272	0.01	0.0379	—	pCi/L	Y	U	U	N3B-2020-1708	CAPU-20-206472	GELC
R-4	792.9	06/13/2019	WG	UF	INIT	REG	RAD	HASL-300:AM-241	Americium-241	Am-241	N	0.00809	0.00757	0.0294	—	pCi/L	Y	U	U	N3B-2019-2203	CAPU-19-181518	GELC

Table C-2 Analytical Detects from the Periodic Monitoring Events Reported in this Periodic Monitoring Report Plus Results from the Four Previous Monitoring Events if Available

Location ID	Screen Depth (ft)	Sample Date	Sample Type	Field Preparation Code	Analysis Type Code	Sample Purpose	Method Category	Lab Method	Parameter Name	Parameter Code	Detected	Report Result	Lab Uncertainty	Report MDA	Report MDL	Report Unit	Best Value	Lab Qualifier	Validation Qualifier	COC #	Field Sample ID	Lab ID
R-4	792.9	06/13/2019	WG	UF	INIT	FD	RAD	HASL-300:AM-241	Americium-241	Am-241	N	0.0117	0.0137	0.0424	—	pCi/L	Y	U	U	N3B-2019-2203	CAPU-19-181521	GELC
R-4	792.9	06/26/2018	WG	UF	INIT	REG	RAD	HASL-300:AM-241	Americium-241	Am-241	N	0.00367	0.00637	0.03	—	pCi/L	Y	U	U	N3B-2018-2809	CAPU-18-103	GELC
R-4	792.9	06/23/2017	WG	UF	INIT	REG	RAD	HASL-300:AM-241	Americium-241	Am-241	N	-0.0136	0.00722	0.0455	—	pCi/L	Y	U	U	2017-1824	CAPU-17-139104	GELC
R-4	792.9	06/23/2017	WG	UF	INIT	FD	RAD	HASL-300:AM-241	Americium-241	Am-241	N	0.0083	0.0083	0.0461	—	pCi/L	Y	U	U	2017-1824	CAPU-17-139109	GELC
R-4	792.9	06/09/2021	WG	F	INIT	REG	General Chemistry	EPA:350.1	Ammonia as Nitrogen	NH3-N	Y	0.0494	—	—	0.017	mg/L	Y	J	J	N3B-2021-1799	CAPU-21-229587	GELC
R-4	792.9	09/04/2020	WG	F	INIT	REG	General Chemistry	EPA:350.1	Ammonia as Nitrogen	NH3-N	N	0.113	—	—	0.017	mg/L	Y	—	U	N3B-2020-1708	CAPU-20-206469	GELC
R-4	792.9	09/04/2020	WG	F	INIT	FD	General Chemistry	EPA:350.1	Ammonia as Nitrogen	NH3-N	N	0.0172	—	—	0.017	mg/L	Y	J	U	N3B-2020-1708	CAPU-20-206471	GELC
R-4	792.9	06/13/2019	WG	F	INIT	REG	General Chemistry	EPA:350.1	Ammonia as Nitrogen	NH3-N	Y	0.109	—	—	0.017	mg/L	Y	—	J+	N3B-2019-2203	CAPU-19-181517	GELC
R-4	792.9	06/13/2019	WG	F	INIT	FD	General Chemistry	EPA:350.1	Ammonia as Nitrogen	NH3-N	N	0.0635	—	—	0.017	mg/L	Y	—	U	N3B-2019-2203	CAPU-19-181520	GELC
R-4	792.9	06/26/2018	WG	F	INIT	REG	General Chemistry	EPA:350.1	Ammonia as Nitrogen	NH3-N	N	0.017	—	—	0.017	mg/L	Y	U	U	N3B-2018-2809	CAPU-18-102	GELC
R-4	792.9	06/23/2017	WG	F	INIT	REG	General Chemistry	EPA:350.1	Ammonia as Nitrogen	NH3-N	Y	0.0669	—	—	0.017	mg/L	Y	—	NQ	2017-1824	CAPU-17-139096	GELC
R-4	792.9	06/23/2017	WG	F	INIT	FD	General Chemistry	EPA:350.1	Ammonia as Nitrogen	NH3-N	Y	0.152	—	—	0.017	mg/L	Y	—	NQ	2017-1824	CAPU-17-139108	GELC
R-4	792.9	06/09/2021	WG	F	INIT	REG	Inorganic	SW-846:6020B	Arsenic	As	Y	3.26	—	—	2	µg/L	Y	J	J	N3B-2021-1799	CAPU-21-229587	GELC
R-4	792.9	09/04/2020	WG	F	INIT	REG	Inorganic	SW-846:6020B	Arsenic	As	Y	3.06	—	—	2	µg/L	Y	J	J	N3B-2020-1708	CAPU-20-206469	GELC
R-4	792.9	09/04/2020	WG	F	INIT	FD	Inorganic	SW-846:6020B	Arsenic	As	Y	2.29	—	—	2	µg/L	Y	J	J	N3B-2020-1708	CAPU-20-206471	GELC
R-4	792.9	06/13/2019	WG	F	INIT	REG	Inorganic	SW-846:6020	Arsenic	As	Y	2.61	—	—	2	µg/L	Y	J	J	N3B-2019-2203	CAPU-19-181517	GELC
R-4	792.9	06/13/2019	WG	F	INIT	FD	Inorganic	SW-846:6020	Arsenic	As	Y	2.41	—	—	2	µg/L	Y	J	J	N3B-2019-2203	CAPU-19-181520	GELC
R-4	792.9	06/26/2018	WG	F	INIT	REG	Inorganic	SW-846:6020	Arsenic	As	Y	2.72	—	—	2	µg/L	Y	J	J	N3B-2018-2809	CAPU-18-102	GELC
R-4	792.9	06/23/2017	WG	F	INIT	REG	Inorganic	SW-846:6020	Arsenic	As	Y	2.28	—	—	2	µg/L	Y	J	J	2017-1824	CAPU-17-139096	GELC
R-4	792.9	06/23/2017	WG	F	INIT	FD	Inorganic	SW-846:6020	Arsenic	As	Y	2.24	—	—	2	µg/L	Y	J	J	2017-1824	CAPU-17-139108	GELC
R-4	792.9	06/09/2021	WG	F	INIT	REG	Inorganic	SW-846:6010C	Barium	Ba	Y	39.9	—	—	1	µg/L	Y	—	NQ	N3B-2021-1799	CAPU-21-229587	GELC
R-4	792.9	09/04/2020	WG	F	INIT	REG	Inorganic	SW-846:6010C	Barium	Ba	Y	37.4	—	—	1	µg/L	Y	—	NQ	N3B-2020-1708	CAPU-20-206469	GELC
R-4	792.9	09/04/2020	WG	F	INIT	FD	Inorganic	SW-846:6010C	Barium	Ba	Y	37.1	—	—	1	µg/L	Y	—	NQ	N3B-2020-1708	CAPU-20-206471	GELC
R-4	792.9	06/13/2019	WG	F	INIT	REG	Inorganic	SW-846:6010C	Barium	Ba	Y	36.7	—	—	1	µg/L	Y	—	NQ	N3B-2019-2203	CAPU-19-181517	GELC
R-4	792.9	06/13/2019	WG	F	INIT	FD	Inorganic	SW-846:6010C	Barium	Ba	Y	35.6	—	—	1	µg/L	Y	—	NQ	N3B-2019-2203	CAPU-19-181520	GELC
R-4	792.9	06/26/2018	WG	F	INIT	REG	Inorganic	SW-846:6010C	Barium	Ba	Y	35.9	—	—	1	µg/L	Y	—	NQ	N3B-2018-2809	CAPU-18-102	GELC
R-4	792.9	06/23/2017	WG	F	INIT	REG	Inorganic	SW-846:6010C	Barium	Ba	Y	37.4	—	—	1	µg/L	Y	—	NQ	2017-1824	CAPU-17-139096	GELC
R-4	792.9	06/23/2017	WG	F	INIT	FD	Inorganic	SW-846:6010C	Barium	Ba	Y	36	—	—	1	µg/L	Y	—	NQ	2017-1824	CAPU-17-139108	GELC
R-4	792.9	06/09/2021	WG	F	INIT	REG	Inorganic	SW-846:6010C	Boron	B	Y	28.5	—	—	15	µg/L	Y	J	J	N3B-2021-1799	CAPU-21-229587	GELC
R-4	792.9	09/04/2020	WG	F	INIT	REG	Inorganic	SW-846:6010C	Boron	B	Y	30.9	—	—	15	µg/L	Y	J	J	N3B-2020-1708	CAPU-20-206469	GELC
R-4	792.9	09/04/2020	WG	F	INIT	FD	Inorganic	SW-846:6010C	Boron	B	Y	29.1	—	—	15	µg/L	Y	J	J	N3B-2020-1708	CAPU-20-206471	GELC
R-4	792.9	06/13/2019	WG	F	INIT	REG	Inorganic	SW-846:6010C	Boron	B	Y	24	—	—	15	µg/L	Y	J	J	N3B-2019-2203	CAPU-19-181517	GELC
R-4	792.9	06/13/2019	WG	F	INIT	FD	Inorganic	SW-846:6010C	Boron	B	Y	24	—	—	15	µg/L	Y	J	J	N3B-2019-2203	CAPU-19-181520	GELC
R-4	792.9	06/26/2018	WG	F	INIT	REG	Inorganic	SW-846:6010C	Boron	B	Y	24.8	—	—	15	µg/L	Y	J	J	N3B-2018-2809	CAPU-18-102	GELC
R-4	792.9	06/23/2017	WG	F	INIT	REG	Inorganic	SW-846:6010C	Boron	B	Y	21.7	—	—	15	µg/L	Y	J	J	2017-1824	CAPU-17-139096	GELC
R-4	792.9	06/23/2017	WG	F	INIT	FD	Inorganic	SW-846:6010C	Boron	B	Y	21.8	—	—	15	µg/L	Y	J	J	2017-1824	CAPU-17-139108	GELC
R-4	792.9	06/09/2021	WG	F	INIT	REG	General Chemistry	EPA:300.0	Bromide	Br(-1)	Y	0.0919	—	—	0.067	mg/L	Y	J	J	N3B-2021-1799	CAPU-21-229587	GELC
R-4	792.9	09/04/2020	WG	F	INIT	REG	General Chemistry	EPA:300.0	Bromide	Br(-1)	Y	0.0692	—	—	0.067	mg/L	Y	J	J	N3B-2020-1708	CAPU-20-206469	GELC
R-4	792.9	09/04/2020	WG	F	INIT	FD	General Chemistry	EPA:300.0	Bromide	Br(-1)	Y	0.0695	—	—	0.067	mg/L	Y	J	J	N3B-2020-1708	CAPU-20-206471	GELC
R-4	792.9	06/13/2019	WG	F	INIT	REG	General Chemistry	EPA:300.0	Bromide	Br(-1)	N	0.067	—	—	0.067	mg/L	Y	U	U	N3B-2019-2203	CAPU-19-181517	GELC
R-4	792.9	06/13/2019	WG	F	INIT	FD	General Chemistry	EPA:300.0	Bromide	Br(-1)	N	0.067	—	—	0.067	mg/L	Y	U	U	N3B-2019-2203	CAPU-19-181520	GELC
R-4	792.9	06/26/2018	WG	F	INIT	REG	General Chemistry	EPA:300.0	Bromide	Br(-1)	N	0.067	—	—	0.067	mg/L	Y	U	U	N3B-2018-2809	CAPU-18-102	GELC
R-4	792.9	06/23/2017	WG	F	INIT	REG	General Chemistry	EPA:300.0	Bromide	Br(-1)	N	0.2	—	—	0.067	mg/L	Y	U	U	2017-1824	CAPU-17-139096	GELC
R-4	792.9	06/23/2017	WG	F	INIT	FD	General Chemistry	EPA:300.0	Bromide	Br(-1)	N	0.2	—	—	0.067	mg/L	Y	U	U	2017-1824	CAPU-17-139108	GELC
R-4	792.9	06/09/2021	WG	F	INIT	REG	Inorganic	SW-846:6010C	Calcium	Ca	Y	19.9	—	—	0.05	mg/L	Y	—	NQ	N3B-2021-1799	CAPU-21-229587	GELC
R-4	792.9	09/04/2020	WG	F	INIT	REG	Inorganic	SW-846:6010C	Calcium	Ca	Y	19.2	—	—	0.05	mg/L	Y	—	NQ	N3B-2020-1708	CAPU-20-206469	GELC
R-4	792.9	09/04/2020	WG	F	INIT	FD	Inorganic	SW-846:6010C	Calcium	Ca	Y	19.1	—	—	0.05	mg/L	Y	—	NQ	N3B-2020-1708	CAPU-20-206471	GELC
R-4	792.9	06/13/2019	WG	F	INIT	REG	Inorganic	SW-846:6010C	Calcium	Ca	Y	18.9	—	—	0.05	mg/L	Y	—	NQ	N3B-2019-2203	CAPU-19-181517	GELC
R-4	792.9	06/13/2019	WG	F	INIT	FD	Inorganic	SW-846:6010C	Calcium	Ca	Y	18.4	—	—	0.05	mg/L	Y	—	NQ	N3B-2019-2203	CAPU-19-181520	GELC
R-4	792.9	06/26/2018	WG	F	INIT	REG	Inorganic	SW-846:6010C	Calcium	Ca	Y	18.6	—	—	0.05	mg/L	Y	—	NQ	N3B-2018-2809	CAPU-18-102	GELC
R-4	792.9	06/23/2017	WG	F	INIT	REG	Inorganic	SW-846:6010C	Calcium	Ca	Y	19.5	—	—	0.05	mg/L	Y	—	NQ	2017-1824	CAPU-17-139096	GELC
R-4	792.9	06/23/2017	WG	F	INIT	FD	Inorganic	SW-846:6010C	Calcium	Ca	Y	18.7	—	—	0.05	mg/L	Y	—	NQ	2017-1824	CAPU-17-139108	GELC
R-4	792.9	06/09/2021	WG	UF	INIT	REG	RAD	EPA:901.1	Cesium-137	Cs-137	N	-2.03	1.39	4.79	—	pCi/L	Y	U	U	N3B-2021-1799	CAPU-21-229586	GELC
R-4	792.9	09/04/2020	WG	UF	INIT	REG	RAD	EPA:901.1	Cesium-137	Cs-137	N	1.29	1.12	4.21	—	pCi/L	Y	U	U	N3B-2020-1708	CAPU-20-206470	GELC
R-4	792.9	09/04/2020	WG	UF	INIT	FD	RAD	EPA:901.1	Cesium-137	Cs-137	N	1.61	1.16	4.77	—	pCi/L	Y	U	U	N3B-2020-1708	CAPU-20-206472	GELC
R-4	792.9	06/13/2019	WG	UF	INIT	REG	RAD	EPA:901.1	Cesium-137	Cs-137	N	-0.0227	0.917	3.47	—	pCi/L	Y	U	U	N3B-2019-2203	CAPU-19-181518	GELC
R-4	792.9	06/13/2019	WG	UF	INIT	FD	RAD	EPA:901.1	Cesium-137	Cs-137	N	4.43	3.13	3.91	—	pCi/L	Y	UI	U	N3B-2019-2203	CAPU-19-181521	GELC
R-4	792.9	06/26/2018	WG	UF	INIT	REG	RAD	EPA:901.1	Cesium-137	Cs-137	N	0.109	1.97	6.78	—	pCi/L	Y	U	U	N3B-2018-2809	CAPU-18-103	GELC
R-4	792.9	06/23/2017	WG	UF	INIT	REG	RAD	EPA:901.1	Cesium-137	Cs-137	N	-2.01	1.32	4.21	—	pCi/L	Y	U	U	2017-1824	CAPU-17-139104	GELC
R-4	792.9	06/23/2017	WG	UF	INIT	FD	RAD	EPA:901.1	Cesium-137	Cs-137	N	-0.582	1.33	4.66	—	pCi/L	Y	U	U	2017-1824	CAPU-17-139109	GELC
R-4	792.9	06/09/2021	WG	F	INIT	REG	General Chemistry	EPA:300.0	Chloride	Cl(-1)	Y	7.77	—	—	0.067	mg/L	Y	—	NQ	N3B-2021-1799	CAPU-21-229587	GELC
R-4	792.9	09/04/2020	WG	F	INIT	REG	General Chemistry	EPA:300.0	Chloride	Cl(-1)	Y	8.53	—	—	0.067	mg/L	Y	—	NQ	N3B-2020-1708	CAPU-20-206469	GELC
R-4	792.9	09/04/2020	WG	F	INIT	FD	General Chemistry	EPA:300.0	Chloride	Cl(-1)	Y	8.51	—	—	0.067	mg/L	Y	—	NQ	N3B-2020-1708	CAPU-20-206471	GELC

Table C-2 Analytical Detects from the Periodic Monitoring Events Reported in this Periodic Monitoring Report Plus Results from the Four Previous Monitoring Events if Available

Location ID	Screen Depth (ft)	Sample Date	Sample Type	Field Preparation Code	Analysis Type Code	Sample Purpose	Method Category	Lab Method	Parameter Name	Parameter Code	Detected	Report Result	Lab Uncertainty	Report MDA	Report MDL	Report Unit	Best Value	Lab Qualifier	Validation Qualifier	COC #	Field Sample ID	Lab ID
R-4	792.9	06/13/2019	WG	F	INIT	REG	General Chemistry	EPA:300.0	Chloride	Cl(-1)	Y	7.64	—	—	0.067	mg/L	Y	—	NQ	N3B-2019-2203	CAPU-19-181517	GELC
R-4	792.9	06/13/2019	WG	F	INIT	FD	General Chemistry	EPA:300.0	Chloride	Cl(-1)	Y	7.57	—	—	0.067	mg/L	Y	—	NQ	N3B-2019-2203	CAPU-19-181520	GELC
R-4	792.9	06/26/2018	WG	F	INIT	REG	General Chemistry	EPA:300.0	Chloride	Cl(-1)	Y	7.31	—	—	0.067	mg/L	Y	—	NQ	N3B-2018-2809	CAPU-18-102	GELC
R-4	792.9	06/23/2017	WG	F	INIT	REG	General Chemistry	EPA:300.0	Chloride	Cl(-1)	Y	7.33	—	—	0.067	mg/L	Y	—	NQ	2017-1824	CAPU-17-139096	GELC
R-4	792.9	06/23/2017	WG	F	INIT	FD	General Chemistry	EPA:300.0	Chloride	Cl(-1)	Y	7.31	—	—	0.067	mg/L	Y	—	NQ	2017-1824	CAPU-17-139108	GELC
R-4	792.9	06/09/2021	WG	F	INIT	REG	Inorganic	SW-846:6020B	Chromium	Cr	Y	4.22	—	—	3	µg/L	Y	J	J	N3B-2021-1799	CAPU-21-229587	GELC
R-4	792.9	09/04/2020	WG	F	INIT	REG	Inorganic	SW-846:6020B	Chromium	Cr	Y	4.14	—	—	3	µg/L	Y	J	J	N3B-2020-1708	CAPU-20-206469	GELC
R-4	792.9	09/04/2020	WG	F	INIT	FD	Inorganic	SW-846:6020B	Chromium	Cr	Y	4.14	—	—	3	µg/L	Y	J	J	N3B-2020-1708	CAPU-20-206471	GELC
R-4	792.9	06/13/2019	WG	F	INIT	REG	Inorganic	SW-846:6020	Chromium	Cr	Y	3.78	—	—	3	µg/L	Y	J	J	N3B-2019-2203	CAPU-19-181517	GELC
R-4	792.9	06/13/2019	WG	F	INIT	FD	Inorganic	SW-846:6020	Chromium	Cr	Y	3.86	—	—	3	µg/L	Y	J	J	N3B-2019-2203	CAPU-19-181520	GELC
R-4	792.9	06/26/2018	WG	F	INIT	REG	Inorganic	SW-846:6020	Chromium	Cr	Y	4.24	—	—	3	µg/L	Y	J	J	N3B-2018-2809	CAPU-18-102	GELC
R-4	792.9	06/23/2017	WG	F	INIT	REG	Inorganic	SW-846:6020	Chromium	Cr	Y	3.96	—	—	3	µg/L	Y	J	J	2017-1824	CAPU-17-139096	GELC
R-4	792.9	06/23/2017	WG	F	INIT	FD	Inorganic	SW-846:6020	Chromium	Cr	Y	3.84	—	—	3	µg/L	Y	J	J	2017-1824	CAPU-17-139108	GELC
R-4	792.9	06/09/2021	WG	UF	INIT	REG	RAD	EPA:901.1	Cobalt-60	Co-60	N	1.95	1.25	5.45	—	pCi/L	Y	U	U	N3B-2021-1799	CAPU-21-229586	GELC
R-4	792.9	09/04/2020	WG	UF	INIT	REG	RAD	EPA:901.1	Cobalt-60	Co-60	N	-1.3	1.23	4.39	—	pCi/L	Y	U	U	N3B-2020-1708	CAPU-20-206470	GELC
R-4	792.9	09/04/2020	WG	UF	INIT	FD	RAD	EPA:901.1	Cobalt-60	Co-60	N	-1.26	1.2	4.23	—	pCi/L	Y	U	U	N3B-2020-1708	CAPU-20-206472	GELC
R-4	792.9	06/13/2019	WG	UF	INIT	REG	RAD	EPA:901.1	Cobalt-60	Co-60	N	-0.483	1.25	4.7	—	pCi/L	Y	U	U	N3B-2019-2203	CAPU-19-181518	GELC
R-4	792.9	06/13/2019	WG	UF	INIT	FD	RAD	EPA:901.1	Cobalt-60	Co-60	N	0.675	1.08	4.59	—	pCi/L	Y	U	U	N3B-2019-2203	CAPU-19-181521	GELC
R-4	792.9	06/26/2018	WG	UF	INIT	REG	RAD	EPA:901.1	Cobalt-60	Co-60	N	1.73	1.57	5.98	—	pCi/L	Y	U	U	N3B-2018-2809	CAPU-18-103	GELC
R-4	792.9	06/23/2017	WG	UF	INIT	REG	RAD	EPA:901.1	Cobalt-60	Co-60	N	0.871	1.12	5.03	—	pCi/L	Y	U	U	2017-1824	CAPU-17-139104	GELC
R-4	792.9	06/23/2017	WG	UF	INIT	FD	RAD	EPA:901.1	Cobalt-60	Co-60	N	0.0167	1.23	4.9	—	pCi/L	Y	U	U	2017-1824	CAPU-17-139109	GELC
R-4	792.9	06/09/2021	WG	F	INIT	REG	General Chemistry	EPA:300.0	Fluoride	F(-1)	Y	0.655	—	—	0.033	mg/L	Y	—	NQ	N3B-2021-1799	CAPU-21-229587	GELC
R-4	792.9	09/04/2020	WG	F	INIT	REG	General Chemistry	EPA:300.0	Fluoride	F(-1)	Y	0.729	—	—	0.033	mg/L	Y	—	NQ	N3B-2020-1708	CAPU-20-206469	GELC
R-4	792.9	09/04/2020	WG	F	INIT	FD	General Chemistry	EPA:300.0	Fluoride	F(-1)	Y	0.731	—	—	0.033	mg/L	Y	—	NQ	N3B-2020-1708	CAPU-20-206471	GELC
R-4	792.9	06/13/2019	WG	F	INIT	REG	General Chemistry	EPA:300.0	Fluoride	F(-1)	Y	0.737	—	—	0.033	mg/L	Y	—	NQ	N3B-2019-2203	CAPU-19-181517	GELC
R-4	792.9	06/13/2019	WG	F	INIT	FD	General Chemistry	EPA:300.0	Fluoride	F(-1)	Y	0.736	—	—	0.033	mg/L	Y	—	NQ	N3B-2019-2203	CAPU-19-181520	GELC
R-4	792.9	06/26/2018	WG	F	INIT	REG	General Chemistry	EPA:300.0	Fluoride	F(-1)	Y	0.613	—	—	0.033	mg/L	Y	—	NQ	N3B-2018-2809	CAPU-18-102	GELC
R-4	792.9	06/23/2017	WG	F	INIT	REG	General Chemistry	EPA:300.0	Fluoride	F(-1)	Y	0.608	—	—	0.033	mg/L	Y	—	NQ	2017-1824	CAPU-17-139096	GELC
R-4	792.9	06/23/2017	WG	F	INIT	FD	General Chemistry	EPA:300.0	Fluoride	F(-1)	Y	0.589	—	—	0.033	mg/L	Y	—	NQ	2017-1824	CAPU-17-139108	GELC
R-4	792.9	06/09/2021	WG	UF	INIT	REG	RAD	EPA:900	Gross alpha	GROSSA	N	0.0295	0.588	2.68	—	pCi/L	Y	U	U	N3B-2021-1799	CAPU-21-229586	GELC
R-4	792.9	09/04/2020	WG	UF	INIT	REG	RAD	EPA:900	Gross alpha	GROSSA	N	1.03	0.698	2.34	—	pCi/L	Y	U	U	N3B-2020-1708	CAPU-20-206470	GELC
R-4	792.9	09/04/2020	WG	UF	INIT	FD	RAD	EPA:900	Gross alpha	GROSSA	N	0.881	0.707	2.47	—	pCi/L	Y	U	U	N3B-2020-1708	CAPU-20-206472	GELC
R-4	792.9	06/13/2019	WG	UF	INIT	REG	RAD	EPA:900	Gross alpha	GROSSA	N	1.63	1.06	3.51	—	pCi/L	Y	U	U	N3B-2019-2203	CAPU-19-181518	GELC
R-4	792.9	06/13/2019	WG	UF	INIT	FD	RAD	EPA:900	Gross alpha	GROSSA	N	0.156	0.543	2.71	—	pCi/L	Y	U	U	N3B-2019-2203	CAPU-19-181521	GELC
R-4	792.9	06/26/2018	WG	UF	INIT	REG	RAD	EPA:900	Gross alpha	GROSSA	Y	2.94	1.08	2.82	—	pCi/L	Y	—	NQ	N3B-2018-2809	CAPU-18-103	GELC
R-4	792.9	06/23/2017	WG	UF	INIT	REG	RAD	EPA:900	Gross alpha	GROSSA	Y	2.44	0.828	2.15	—	pCi/L	Y	—	NQ	2017-1824	CAPU-17-139104	GELC
R-4	792.9	06/23/2017	WG	UF	INIT	FD	RAD	EPA:900	Gross alpha	GROSSA	N	1.22	0.678	2.17	—	pCi/L	Y	U	U	2017-1824	CAPU-17-139109	GELC
R-4	792.9	06/09/2021	WG	UF	INIT	REG	RAD	EPA:900	Gross beta	GROSSB	Y	2.12	0.704	2.01	—	pCi/L	Y	—	NQ	N3B-2021-1799	CAPU-21-229586	GELC
R-4	792.9	09/04/2020	WG	UF	INIT	REG	RAD	EPA:900	Gross beta	GROSSB	N	2.52	0.899	2.81	—	pCi/L	Y	U	U	N3B-2020-1708	CAPU-20-206470	GELC
R-4	792.9	09/04/2020	WG	UF	INIT	FD	RAD	EPA:900	Gross beta	GROSSB	N	2.66	0.921	2.88	—	pCi/L	Y	U	U	N3B-2020-1708	CAPU-20-206472	GELC
R-4	792.9	06/13/2019	WG	UF	INIT	REG	RAD	EPA:900	Gross beta	GROSSB	Y	3.27	0.44	1.32	—	pCi/L	Y	—	NQ	N3B-2019-2203	CAPU-19-181518	GELC
R-4	792.9	06/13/2019	WG	UF	INIT	FD	RAD	EPA:900	Gross beta	GROSSB	Y	3.37	0.46	1.39	—	pCi/L	Y	—	NQ	N3B-2019-2203	CAPU-19-181521	GELC
R-4	792.9	06/26/2018	WG	UF	INIT	REG	RAD	EPA:900	Gross beta	GROSSB	Y	8.66	1.14	2.94	—	pCi/L	Y	—	NQ	N3B-2018-2809	CAPU-18-103	GELC
R-4	792.9	06/23/2017	WG	UF	INIT	REG	RAD	EPA:900	Gross beta	GROSSB	Y	3.06	0.435	1.31	—	pCi/L	Y	—	NQ	2017-1824	CAPU-17-139104	GELC
R-4	792.9	06/23/2017	WG	UF	INIT	FD	RAD	EPA:900	Gross beta	GROSSB	Y	2.51	0.421	1.3	—	pCi/L	Y	—	NQ	2017-1824	CAPU-17-139109	GELC
R-4	792.9	06/09/2021	WG	F	INIT	REG	Inorganic	SM:A2340B	Hardness	Hardness	Y	65.8	—	—	0.453	mg/L	Y	—	NQ	N3B-2021-1799	CAPU-21-229587	GELC
R-4	792.9	09/04/2020	WG	F	INIT	REG	Inorganic	SM:A2340B	Hardness	Hardness	Y	63.6	—	—	0.453	mg/L	Y	—	NQ	N3B-2020-1708	CAPU-20-206469	GELC
R-4	792.9	09/04/2020	WG	F	INIT	FD	Inorganic	SM:A2340B	Hardness	Hardness	Y	63.4	—	—	0.453	mg/L	Y	—	NQ	N3B-2020-1708	CAPU-20-206471	GELC
R-4	792.9	06/13/2019	WG	F	INIT	REG	Inorganic	SM:A2340B	Hardness	Hardness	Y	61.9	—	—	0.453	mg/L	Y	—	NQ	N3B-2019-2203	CAPU-19-181517	GELC
R-4	792.9	06/13/2019	WG	F	INIT	FD	Inorganic	SM:A2340B	Hardness	Hardness	Y	60.1	—	—	0.453	mg/L	Y	—	NQ	N3B-2019-2203	CAPU-19-181520	GELC
R-4	792.9	06/26/2018	WG	F	INIT	REG	Inorganic	SM:A2340B	Hardness	Hardness	Y	61.4	—	—	0.453	mg/L	Y	—	NQ	N3B-2018-2809	CAPU-18-102	GELC
R-4	792.9	06/23/2017	WG	F	INIT	REG	Inorganic	SM:A2340B	Hardness	Hardness	Y	63.7	—	—	0.453	mg/L	Y	—	NQ	2017-1824	CAPU-17-139096	GELC
R-4	792.9	06/23/2017	WG	F	INIT	FD	Inorganic	SM:A2340B	Hardness	Hardness	Y	61.3	—	—	0.453	mg/L	Y	—	NQ	2017-1824	CAPU-17-139108	GELC
R-4	792.9	06/09/2021	WG	F	INIT	REG	Inorganic	SW-846:6010C	Magnesium	Mg	Y	3.91	—	—	0.11	mg/L	Y	—	NQ	N3B-2021-1799	CAPU-21-229587	GELC
R-4	792.9	09/04/2020	WG	F	INIT	REG	Inorganic	SW-846:6010C	Magnesium	Mg	Y	3.8	—	—	0.11	mg/L	Y	—	NQ	N3B-2020-1708	CAPU-20-206469	GELC
R-4	792.9	09/04/2020	WG	F	INIT	FD	Inorganic	SW-846:6010C	Magnesium	Mg	Y	3.81	—	—	0.11	mg/L	Y	—	NQ	N3B-2020-1708	CAPU-20-206471	GELC
R-4	792.9	06/13/2019	WG	F	INIT	REG	Inorganic	SW-846:6010C	Magnesium	Mg	Y	3.57	—	—	0.11	mg/L	Y	—	NQ	N3B-2019-2203	CAPU-19-181517	GELC
R-4	792.9	06/13/2019	WG	F	INIT	FD	Inorganic	SW-846:6010C	Magnesium	Mg	Y	3.44	—	—	0.11	mg/L	Y	—	NQ	N3B-2019-2203	CAPU-19-181520	GELC
R-4	792.9	06/26/2018	WG	F	INIT	REG	Inorganic	SW-846:6010C	Magnesium	Mg	Y	3.61	—	—	0.11	mg/L	Y	—	NQ	N3B-2018-2809	CAPU-18-102	GELC
R-4	792.9	06/23/2017	WG	F	INIT	REG	Inorganic	SW-846:6010C	Magnesium	Mg	Y	3.66	—	—	0.11	mg/L	Y	—	NQ	2017-1824	CAPU-17-139096	GELC
R-4	792.9	06/23/2017	WG	F	INIT	FD	Inorganic	SW-846:6010C	Magnesium	Mg	Y	3.53	—	—	0.11	mg/L	Y	—	NQ	2017-1824	CAPU-17-139108	GELC
R-4	792.9	06/09/2021	WG	F	INIT	REG	Inorganic	SW-846:6020B	Molybdenum	Mo	Y	2.08	—	—	0.2	µg/L	Y	—	J+	N3B-2021-1799	CAPU-21-229587	GELC
R-4	792.9	09/04/2020	WG	F	INIT	REG	Inorganic	SW-846:6020B	Molybdenum	Mo	Y	1.76	—	—	0.2	µg/L	Y	—	NQ	N3B-2020-1708	CAPU-20-206469	GELC

Table C-2 Analytical Detects from the Periodic Monitoring Events Reported in this Periodic Monitoring Report Plus Results from the Four Previous Monitoring Events if Available

Location ID	Screen Depth (ft)	Sample Date	Sample Type	Field Preparation Code	Analysis Type Code	Sample Purpose	Method Category	Lab Method	Parameter Name	Parameter Code	Detected	Report Result	Lab Uncertainty	Report MDA	Report MDL	Report Unit	Best Value	Lab Qualifier	Validation Qualifier	COC #	Field Sample ID	Lab ID
R-4	792.9	09/04/2020	WG	F	INIT	FD	Inorganic	SW-846:6020B	Molybdenum	Mo	Y	1.73	—	—	0.2	µg/L	Y	—	NQ	N3B-2020-1708	CAPU-20-206471	GELC
R-4	792.9	06/13/2019	WG	F	INIT	REG	Inorganic	SW-846:6020	Molybdenum	Mo	Y	1.97	—	—	0.2	µg/L	Y	—	NQ	N3B-2019-2203	CAPU-19-181517	GELC
R-4	792.9	06/13/2019	WG	F	INIT	FD	Inorganic	SW-846:6020	Molybdenum	Mo	Y	1.92	—	—	0.2	µg/L	Y	—	NQ	N3B-2019-2203	CAPU-19-181520	GELC
R-4	792.9	06/26/2018	WG	F	INIT	REG	Inorganic	SW-846:6020	Molybdenum	Mo	Y	1.95	—	—	0.2	µg/L	Y	—	NQ	N3B-2018-2809	CAPU-18-102	GELC
R-4	792.9	06/23/2017	WG	F	INIT	REG	Inorganic	SW-846:6020	Molybdenum	Mo	Y	2	—	—	0.2	µg/L	Y	—	J	2017-1824	CAPU-17-139096	GELC
R-4	792.9	06/23/2017	WG	F	INIT	FD	Inorganic	SW-846:6020	Molybdenum	Mo	Y	1.89	—	—	0.2	µg/L	Y	—	J	2017-1824	CAPU-17-139108	GELC
R-4	792.9	06/09/2021	WG	UF	INIT	REG	RAD	EPA:901.1	Neptunium-237	Np-237	N	-3.33	2.52	8.47	—	pCi/L	Y	U	U	N3B-2021-1799	CAPU-21-229586	GELC
R-4	792.9	09/04/2020	WG	UF	INIT	REG	RAD	EPA:901.1	Neptunium-237	Np-237	N	2.88	1.91	7.69	—	pCi/L	Y	U	U	N3B-2020-1708	CAPU-20-206470	GELC
R-4	792.9	09/04/2020	WG	UF	INIT	FD	RAD	EPA:901.1	Neptunium-237	Np-237	N	-2.27	2.37	8.32	—	pCi/L	Y	U	U	N3B-2020-1708	CAPU-20-206472	GELC
R-4	792.9	06/13/2019	WG	UF	INIT	REG	RAD	EPA:901.1	Neptunium-237	Np-237	N	-1.26	2.06	6.73	—	pCi/L	Y	U	U	N3B-2019-2203	CAPU-19-181518	GELC
R-4	792.9	06/13/2019	WG	UF	INIT	FD	RAD	EPA:901.1	Neptunium-237	Np-237	N	8.38	3.84	8.29	—	pCi/L	Y	UI	U	N3B-2019-2203	CAPU-19-181521	GELC
R-4	792.9	06/26/2018	WG	UF	INIT	REG	RAD	EPA:901.1	Neptunium-237	Np-237	N	2.83	2.66	10.2	—	pCi/L	Y	U	U	N3B-2018-2809	CAPU-18-103	GELC
R-4	792.9	06/23/2017	WG	UF	INIT	REG	RAD	EPA:901.1	Neptunium-237	Np-237	N	-1.74	2.13	7.7	—	pCi/L	Y	U	U	2017-1824	CAPU-17-139104	GELC
R-4	792.9	06/23/2017	WG	UF	INIT	FD	RAD	EPA:901.1	Neptunium-237	Np-237	N	0.584	2.55	9.25	—	pCi/L	Y	U	U	2017-1824	CAPU-17-139109	GELC
R-4	792.9	06/09/2021	WG	F	INIT	REG	General Chemistry	EPA:353.2	Nitrate-Nitrite as Nitrogen	NO3+NO2-N	Y	2.31	—	—	0.085	mg/L	Y	—	NQ	N3B-2021-1799	CAPU-21-229587	GELC
R-4	792.9	09/04/2020	WG	F	INIT	REG	General Chemistry	EPA:353.2	Nitrate-Nitrite as Nitrogen	NO3+NO2-N	Y	2.28	—	—	0.17	mg/L	Y	—	NQ	N3B-2020-1708	CAPU-20-206469	GELC
R-4	792.9	09/04/2020	WG	F	INIT	FD	General Chemistry	EPA:353.2	Nitrate-Nitrite as Nitrogen	NO3+NO2-N	Y	2.29	—	—	0.17	mg/L	Y	—	NQ	N3B-2020-1708	CAPU-20-206471	GELC
R-4	792.9	06/13/2019	WG	F	INIT	REG	General Chemistry	EPA:353.2	Nitrate-Nitrite as Nitrogen	NO3+NO2-N	Y	2.32	—	—	0.085	mg/L	Y	—	NQ	N3B-2019-2203	CAPU-19-181517	GELC
R-4	792.9	06/13/2019	WG	F	INIT	FD	General Chemistry	EPA:353.2	Nitrate-Nitrite as Nitrogen	NO3+NO2-N	Y	2.29	—	—	0.085	mg/L	Y	—	NQ	N3B-2019-2203	CAPU-19-181520	GELC
R-4	792.9	06/26/2018	WG	F	INIT	REG	General Chemistry	EPA:353.2	Nitrate-Nitrite as Nitrogen	NO3+NO2-N	Y	2.03	—	—	0.17	mg/L	Y	—	NQ	N3B-2018-2809	CAPU-18-102	GELC
R-4	792.9	06/23/2017	WG	F	INIT	REG	General Chemistry	EPA:353.2	Nitrate-Nitrite as Nitrogen	NO3+NO2-N	Y	1.79	—	—	0.085	mg/L	Y	—	NQ	2017-1824	CAPU-17-139096	GELC
R-4	792.9	06/23/2017	WG	F	INIT	FD	General Chemistry	EPA:353.2	Nitrate-Nitrite as Nitrogen	NO3+NO2-N	Y	1.76	—	—	0.085	mg/L	Y	—	NQ	2017-1824	CAPU-17-139108	GELC
R-4	792.9	06/09/2021	WG	F	INIT	REG	LCMS/MS	SW-846:6850	Perchlorate	ClO4	Y	6.68	—	—	0.25	µg/L	Y	—	NQ	N3B-2021-1799	CAPU-21-229587	GELC
R-4	792.9	09/04/2020	WG	F	INIT	REG	LCMS/MS	SW-846:6850	Perchlorate	ClO4	Y	6.08	—	—	0.25	µg/L	Y	—	NQ	N3B-2020-1708	CAPU-20-206469	GELC
R-4	792.9	09/04/2020	WG	F	INIT	FD	LCMS/MS	SW-846:6850	Perchlorate	ClO4	Y	6.48	—	—	0.25	µg/L	Y	—	NQ	N3B-2020-1708	CAPU-20-206471	GELC
R-4	792.9	06/13/2019	WG	F	INIT	REG	LCMS/MS	SW-846:6850	Perchlorate	ClO4	Y	6.15	—	—	0.2	µg/L	Y	—	NQ	N3B-2019-2203	CAPU-19-181517	GELC
R-4	792.9	06/13/2019	WG	F	INIT	FD	LCMS/MS	SW-846:6850	Perchlorate	ClO4	Y	5.98	—	—	0.2	µg/L	Y	—	NQ	N3B-2019-2203	CAPU-19-181520	GELC
R-4	792.9	06/26/2018	WG	F	INIT	REG	LCMS/MS	SW-846:6850	Perchlorate	ClO4	Y	5.86	—	—	0.25	µg/L	Y	—	NQ	N3B-2018-2809	CAPU-18-102	GELC
R-4	792.9	06/23/2017	WG	F	INIT	REG	LCMS/MS	SW-846:6850	Perchlorate	ClO4	Y	6.32	—	—	0.25	µg/L	Y	—	NQ	2017-1824	CAPU-17-139096	GELC
R-4	792.9	06/23/2017	WG	F	INIT	FD	LCMS/MS	SW-846:6850	Perchlorate	ClO4	Y	6.3	—	—	0.25	µg/L	Y	—	NQ	2017-1824	CAPU-17-139108	GELC
R-4	792.9	06/09/2021	WG	UF	INIT	REG	RAD	HASL-300:ISOPU	Plutonium-238	Pu-238	N	0.00765	0.0132	0.0947	—	pCi/L	Y	U	U	N3B-2021-1799	CAPU-21-229586	GELC
R-4	792.9	09/04/2020	WG	UF	INIT	REG	RAD	HASL-300:ISOPU	Plutonium-238	Pu-238	N	0.0214	0.0105	0.0465	—	pCi/L	Y	U	U	N3B-2020-1708	CAPU-20-206470	GELC
R-4	792.9	09/04/2020	WG	UF	INIT	FD	RAD	HASL-300:ISOPU	Plutonium-238	Pu-238	N	0.021	0.0108	0.0652	—	pCi/L	Y	U	U	N3B-2020-1708	CAPU-20-206472	GELC
R-4	792.9	06/13/2019	WG	UF	INIT	REG	RAD	HASL-300:ISOPU	Plutonium-238	Pu-238	N	0.0217	0.0123	0.0383	—	pCi/L	Y	U	U	N3B-2019-2203	CAPU-19-181518	GELC
R-4	792.9	06/13/2019	WG	UF	INIT	FD	RAD	HASL-300:ISOPU	Plutonium-238	Pu-238	N	0.00897	0.0138	0.0427	—	pCi/L	Y	U	U	N3B-2019-2203	CAPU-19-181521	GELC
R-4	792.9	06/26/2018	WG	UF	INIT	REG	RAD	HASL-300:ISOPU	Plutonium-238	Pu-238	N	0.0232	0.0114	0.0344	—	pCi/L	Y	U	U	N3B-2018-2809	CAPU-18-103	GELC
R-4	792.9	06/23/2017	WG	UF	INIT	REG	RAD	HASL-300:ISOPU	Plutonium-238	Pu-238	N	0.00687	0.00972	0.0587	—	pCi/L	Y	U	U	2017-1824	CAPU-17-139104	GELC
R-4	792.9	06/23/2017	WG	UF	INIT	FD	RAD	HASL-300:ISOPU	Plutonium-238	Pu-238	N	0.00717	0.00884	0.0481	—	pCi/L	Y	U	U	2017-1824	CAPU-17-139109	GELC
R-4	792.9	06/09/2021	WG	UF	INIT	REG	RAD	HASL-300:ISOPU	Plutonium-239/240	Pu-239/240	N	0.065	0.022	0.096	—	pCi/L	Y	U	UJ	N3B-2021-1799	CAPU-21-229586	GELC
R-4	792.9	09/04/2020	WG	UF	INIT	REG	RAD	HASL-300:ISOPU	Plutonium-239/240	Pu-239/240	N	0.00641	0.00882	0.0629	—	pCi/L	Y	U	U	N3B-2020-1708	CAPU-20-206470	GELC
R-4	792.9	09/04/2020	WG	UF	INIT	FD	RAD	HASL-300:ISOPU	Plutonium-239/240	Pu-239/240	N	0.015	0.0116	0.0882	—	pCi/L	Y	U	U	N3B-2020-1708	CAPU-20-206472	GELC
R-4	792.9	06/13/2019	WG	UF	INIT	REG	RAD	HASL-300:ISOPU	Plutonium-239/240	Pu-239/240	N	0.0152	0.00782	0.0419	—	pCi/L	Y	U	U	N3B-2019-2203	CAPU-19-181518	GELC
R-4	792.9	06/13/2019	WG	UF	INIT	FD	RAD	HASL-300:ISOPU	Plutonium-239/240	Pu-239/240	N	0.00373	0.00868	0.0468	—	pCi/L	Y	U	U	N3B-2019-2203	CAPU-19-181521	GELC
R-4	792.9	06/26/2018	WG	UF	INIT	REG	RAD	HASL-300:ISOPU	Plutonium-239/240	Pu-239/240	N	-0.00464	0.00656	0.0441	—	pCi/L	Y	U	U	N3B-2018-2809	CAPU-18-103	GELC
R-4	792.9	06/23/2017	WG	UF	INIT	REG	RAD	HASL-300:ISOPU	Plutonium-239/240	Pu-239/240	N	0.0206	0.0119	0.0623	—	pCi/L	Y	U	U	2017-1824	CAPU-17-139104	GELC
R-4	792.9	06/23/2017	WG	UF	INIT	FD	RAD	HASL-300:ISOPU	Plutonium-239/240	Pu-239/240	N	0.0309	0.0116	0.0511	—	pCi/L	Y	U	U	2017-1824	CAPU-17-139109	GELC
R-4	792.9	06/09/2021	WG	F	INIT	REG	Inorganic	SW-846:6010C	Potassium	K	Y	2.69	—	—	0.05	mg/L	Y	—	NQ	N3B-2021-1799	CAPU-21-229587	GELC
R-4	792.9	09/04/2020	WG	F	INIT	REG	Inorganic	SW-846:6010C	Potassium	K	Y	2.81	—	—	0.05	mg/L	Y	—	J+	N3B-2020-1708	CAPU-20-206469	GELC
R-4	792.9	09/04/2020	WG	F	INIT	FD	Inorganic	SW-846:6010C	Potassium	K	Y	2.75	—	—	0.05	mg/L	Y	—	J+	N3B-2020-1708	CAPU-20-206471	GELC
R-4	792.9	06/13/2019	WG	F	INIT	REG	Inorganic	SW-846:6010C	Potassium	K	Y	2.45	—	—	0.05	mg/L	Y	—	NQ	N3B-2019-2203	CAPU-19-181517	GELC
R-4	792.9	06/13/2019	WG	F	INIT	FD	Inorganic	SW-846:6010C	Potassium	K	Y	2.47	—	—	0.05	mg/L	Y	—	NQ	N3B-2019-2203	CAPU-19-181520	GELC
R-4	792.9	06/26/2018	WG	F	INIT	REG	Inorganic	SW-846:6010C	Potassium	K	Y	2.64	—	—	0.05	mg/L	Y	—	NQ	N3B-2018-2809	CAPU-18-102	GELC
R-4	792.9	06/23/2017	WG	F	INIT	REG	Inorganic	SW-846:6010C	Potassium	K	Y	2.67	—	—	0.05	mg/L	Y	—	NQ	2017-1824	CAPU-17-139096	GELC
R-4	792.9	06/23/2017	WG	F	INIT	FD	Inorganic	SW-846:6010C	Potassium	K	Y	2.56	—	—	0.05	mg/L	Y	—	NQ	2017-1824	CAPU-17-139108	GELC
R-4	792.9	06/09/2021	WG	UF	INIT	REG	RAD	EPA:901.1	Potassium-40	K-40	N	26.7	20.5	56	—	pCi/L	Y	U	UJ	N3B-2021-1799	CAPU-21-229586	GELC
R-4	792.9	09/04/2020	WG	UF	INIT	REG	RAD	EPA:901.1	Potassium-40	K-40	N	-1.47	16.7	62.4	—	pCi/L	Y	U	U	N3B-2020-1708	CAPU-20-206470	GELC
R-4	792.9	09/04/2020	WG	UF	INIT	FD	RAD	EPA:901.1	Potassium-40	K-40	N	7.66	20.9	46.1	—	pCi/L	Y	U	U	N3B-2020-1708	CAPU-20-206472	GELC
R-4	792.9	06/13/2019	WG	UF	INIT	REG	RAD	EPA:901.1	Potassium-40	K-40	N	-12.1	13.4	52.7	—	pCi/L	Y	U	U	N3B-2019-2203	CAPU-19-181518	GELC
R-4	792.9	06/13/2019	WG	UF	INIT	FD	RAD	EPA:901.1	Potassium-40	K-40	N	22.2	13.1	33.9	—	pCi/L	Y	U	U	N3B-2019-2203	CAPU-19-181521	GELC
R-4	792.9	06/26/2018	WG	UF	INIT	REG	RAD	EPA:901.1	Potassium-40	K-40	N	-25.4	18.3	56.9	—	pCi/L	Y	U	U	N3B-2018-2809	CAPU-18-103	GELC
R-4	792.9	06/23/2017	WG	UF	INIT	REG	RAD	EPA:901.1	Potassium-40	K-40	N	0.411	17.6	66.8	—	pCi/L	Y	U	U	2017-1824	CAPU-17-139104	GELC
R-4	792.9	06/23/2017	WG	UF	INIT	FD	RAD	EPA:901.1	Potassium-40	K-40	N	-18.7	15.9	58.4	—	pCi/L	Y	U	U	2017-1824	CAPU-17-139109	GELC
R-4	792.9	06/09/2021	WG	UF	INIT	REG	RAD	EPA:903.1	Radium-226	Ra-226	N	0.203	0.0956	0.259	—	pCi/L	Y	U	UJ	N3B-2021-1799	CAPU-21-229586	GELC

Table C-2 Analytical Detects from the Periodic Monitoring Events Reported in this Periodic Monitoring Report Plus Results from the Four Previous Monitoring Events if Available

Location ID	Screen Depth (ft)	Sample Date	Sample Type	Field Preparation Code	Analysis Type Code	Sample Purpose	Method Category	Lab Method	Parameter Name	Parameter Code	Detected	Report Result	Lab Uncertainty	Report MDA	Report MDL	Report Unit	Best Value	Lab Qualifier	Validation Qualifier	COC #	Field Sample ID	Lab ID
R-4	792.9	09/04/2020	WG	UF	INIT	REG	RAD	EPA:903.1	Radium-226	Ra-226	N	0.282	0.134	0.386	—	pCi/L	Y	U	U	N3B-2020-1708	CAPU-20-206470	GELC
R-4	792.9	09/04/2020	WG	UF	INIT	FD	RAD	EPA:903.1	Radium-226	Ra-226	N	0.167	0.132	0.462	—	pCi/L	Y	U	U	N3B-2020-1708	CAPU-20-206472	GELC
R-4	792.9	01/22/2008	WG	UF	INIT	FD	RAD	EPA:903.1	Radium-226	Ra-226	N	0.0896	0.1	0.36	—	pCi/L	Y	U	U	08-562	CAPU-08-9894	GELC
R-4	792.9	01/22/2008	WG	UF	INIT	REG	RAD	EPA:903.1	Radium-226	Ra-226	Y	0.652	0.15	0.23	—	pCi/L	Y	—	NQ	08-562	CAPU-08-9891	GELC
R-4	792.9	11/14/2005	WG	UF	INIT	REG	RAD	EPA:901.1	Radium-226	Ra-226	N	7.57	1.27	4.81	—	pCi/L	Y	UI	R	150271	GU05110G04R01	GELC
R-4	792.9	08/08/2005	WG	UF	INIT	REG	RAD	EPA:901.1	Radium-226	Ra-226	N	0.471	2.38	8.38	—	pCi/L	Y	U	U	142822	GU05080G04R01	GELC
R-4	792.9	06/09/2021	WG	UF	INIT	REG	RAD	Generic:Radium by Calculation	Radium-226 and Radium-228	Ra-226+228	N	0.363	0.208	—	—	pCi/L	Y	—	UJ	N3B-2021-1799	CAPU-21-229586	GELC
R-4	792.9	09/04/2020	WG	UF	INIT	REG	RAD	Generic:Radium by Calculation	Radium-226 and Radium-228	Ra-226+228	N	0.282	0.209	—	—	pCi/L	Y	—	U	N3B-2020-1708	CAPU-20-206470	GELC
R-4	792.9	09/04/2020	WG	UF	INIT	FD	RAD	Generic:Radium by Calculation	Radium-226 and Radium-228	Ra-226+228	N	0.672	0.249	—	—	pCi/L	Y	—	U	N3B-2020-1708	CAPU-20-206472	GELC
R-4	792.9	06/09/2021	WG	UF	INIT	REG	RAD	EPA:904	Radium-228	Ra-228	N	0.161	0.185	0.648	—	pCi/L	Y	U	U	N3B-2021-1799	CAPU-21-229586	GELC
R-4	792.9	09/04/2020	WG	UF	INIT	REG	RAD	EPA:904	Radium-228	Ra-228	N	-0.322	0.161	0.668	—	pCi/L	Y	U	U	N3B-2020-1708	CAPU-20-206470	GELC
R-4	792.9	09/04/2020	WG	UF	INIT	FD	RAD	EPA:904	Radium-228	Ra-228	N	0.505	0.211	0.657	—	pCi/L	Y	U	U	N3B-2020-1708	CAPU-20-206472	GELC
R-4	792.9	01/22/2008	WG	UF	INIT	FD	RAD	EPA:904	Radium-228	Ra-228	Y	0.675	0.17	0.46	—	pCi/L	Y	—	NQ	08-562	CAPU-08-9894	GELC
R-4	792.9	01/22/2008	WG	UF	INIT	REG	RAD	EPA:904	Radium-228	Ra-228	Y	0.77	0.21	0.48	—	pCi/L	Y	—	NQ	08-562	CAPU-08-9891	GELC
R-4	792.9	10/10/2003	WG	UF	INIT	REG	RAD	EPA:901.1	Radium-228	Ra-228	N	6.02	2.3	8.9	—	pCi/L	Y	U	U	1935S	GW04-03-52303	GEL
R-4	792.9	06/09/2021	WG	F	INIT	REG	Inorganic	SW-846:6010C	Silicon Dioxide	SiO2	Y	72.6	—	—	0.053	mg/L	Y	—	NQ	N3B-2021-1799	CAPU-21-229587	GELC
R-4	792.9	09/04/2020	WG	F	INIT	REG	Inorganic	SW-846:6010C	Silicon Dioxide	SiO2	Y	75.2	—	—	0.053	mg/L	Y	—	NQ	N3B-2020-1708	CAPU-20-206469	GELC
R-4	792.9	09/04/2020	WG	F	INIT	FD	Inorganic	SW-846:6010C	Silicon Dioxide	SiO2	Y	74	—	—	0.053	mg/L	Y	—	NQ	N3B-2020-1708	CAPU-20-206471	GELC
R-4	792.9	06/13/2019	WG	F	INIT	REG	Inorganic	SW-846:6010C	Silicon Dioxide	SiO2	Y	76.2	—	—	0.053	mg/L	Y	—	NQ	N3B-2019-2203	CAPU-19-181517	GELC
R-4	792.9	06/13/2019	WG	F	INIT	FD	Inorganic	SW-846:6010C	Silicon Dioxide	SiO2	Y	74.6	—	—	0.053	mg/L	Y	—	NQ	N3B-2019-2203	CAPU-19-181520	GELC
R-4	792.9	06/26/2018	WG	F	INIT	REG	Inorganic	SW-846:6010C	Silicon Dioxide	SiO2	Y	70.2	—	—	0.053	mg/L	Y	—	NQ	N3B-2018-2809	CAPU-18-102	GELC
R-4	792.9	06/23/2017	WG	F	INIT	REG	Inorganic	SW-846:6010C	Silicon Dioxide	SiO2	Y	71.2	—	—	0.053	mg/L	Y	—	NQ	2017-1824	CAPU-17-139096	GELC
R-4	792.9	06/23/2017	WG	F	INIT	FD	Inorganic	SW-846:6010C	Silicon Dioxide	SiO2	Y	67.6	—	—	0.053	mg/L	Y	—	NQ	2017-1824	CAPU-17-139108	GELC
R-4	792.9	06/09/2021	WG	F	INIT	REG	Inorganic	SW-846:6010C	Sodium	Na	Y	12.3	—	—	0.1	mg/L	Y	—	NQ	N3B-2021-1799	CAPU-21-229587	GELC
R-4	792.9	09/04/2020	WG	F	INIT	REG	Inorganic	SW-846:6010C	Sodium	Na	Y	12.6	—	—	0.1	mg/L	Y	—	NQ	N3B-2020-1708	CAPU-20-206469	GELC
R-4	792.9	09/04/2020	WG	F	INIT	FD	Inorganic	SW-846:6010C	Sodium	Na	Y	12.4	—	—	0.1	mg/L	Y	—	NQ	N3B-2020-1708	CAPU-20-206471	GELC
R-4	792.9	06/13/2019	WG	F	INIT	REG	Inorganic	SW-846:6010C	Sodium	Na	Y	11.8	—	—	0.1	mg/L	Y	—	NQ	N3B-2019-2203	CAPU-19-181517	GELC
R-4	792.9	06/13/2019	WG	F	INIT	FD	Inorganic	SW-846:6010C	Sodium	Na	Y	11.6	—	—	0.1	mg/L	Y	—	NQ	N3B-2019-2203	CAPU-19-181520	GELC
R-4	792.9	06/26/2018	WG	F	INIT	REG	Inorganic	SW-846:6010C	Sodium	Na	Y	12.3	—	—	0.1	mg/L	Y	—	NQ	N3B-2018-2809	CAPU-18-102	GELC
R-4	792.9	06/23/2017	WG	F	INIT	REG	Inorganic	SW-846:6010C	Sodium	Na	Y	12.7	—	—	0.1	mg/L	Y	—	NQ	2017-1824	CAPU-17-139096	GELC
R-4	792.9	06/23/2017	WG	F	INIT	FD	Inorganic	SW-846:6010C	Sodium	Na	Y	12.2	—	—	0.1	mg/L	Y	—	NQ	2017-1824	CAPU-17-139108	GELC
R-4	792.9	06/09/2021	WG	UF	INIT	REG	RAD	EPA:901.1	Sodium-22	Na-22	N	0.872	1.48	5.27	—	pCi/L	Y	U	U	N3B-2021-1799	CAPU-21-229586	GELC
R-4	792.9	09/04/2020	WG	UF	INIT	REG	RAD	EPA:901.1	Sodium-22	Na-22	N	-1.52	0.993	3.37	—	pCi/L	Y	U	U	N3B-2020-1708	CAPU-20-206470	GELC
R-4	792.9	09/04/2020	WG	UF	INIT	FD	RAD	EPA:901.1	Sodium-22	Na-22	N	-1.02	1.02	3.66	—	pCi/L	Y	U	U	N3B-2020-1708	CAPU-20-206472	GELC
R-4	792.9	06/13/2019	WG	UF	INIT	REG	RAD	EPA:901.1	Sodium-22	Na-22	N	-0.618	0.866	3.27	—	pCi/L	Y	U	U	N3B-2019-2203	CAPU-19-181518	GELC
R-4	792.9	06/13/2019	WG	UF	INIT	FD	RAD	EPA:901.1	Sodium-22	Na-22	N	0.417	0.886	3.87	—	pCi/L	Y	U	U	N3B-2019-2203	CAPU-19-181521	GELC
R-4	792.9	06/26/2018	WG	UF	INIT	REG	RAD	EPA:901.1	Sodium-22	Na-22	N	0.589	1.02	4.36	—	pCi/L	Y	U	U	N3B-2018-2809	CAPU-18-103	GELC
R-4	792.9	06/23/2017	WG	UF	INIT	REG	RAD	EPA:901.1	Sodium-22	Na-22	N	-2.02	1.24	3.98	—	pCi/L	Y	U	U	2017-1824	CAPU-17-139104	GELC
R-4	792.9	06/23/2017	WG	UF	INIT	FD	RAD	EPA:901.1	Sodium-22	Na-22	N	0.673	1.12	4.81	—	pCi/L	Y	U	U	2017-1824	CAPU-17-139109	GELC
R-4	792.9	06/09/2021	WG	F	INIT	REG	General Chemistry	EPA:120.1	Specific Conductance	SPEC_CONDC	Y	196	—	—	1	µS/cm	Y	—	NQ	N3B-2021-1799	CAPU-21-229587	GELC
R-4	792.9	09/04/2020	WG	F	INIT	REG	General Chemistry	EPA:120.1	Specific Conductance	SPEC_CONDC	Y	191	—	—	1	µS/cm	Y	—	NQ	N3B-2020-1708	CAPU-20-206469	GELC
R-4	792.9	09/04/2020	WG	F	INIT	FD	General Chemistry	EPA:120.1	Specific Conductance	SPEC_CONDC	Y	191	—	—	1	µS/cm	Y	—	NQ	N3B-2020-1708	CAPU-20-206471	GELC
R-4	792.9	06/13/2019	WG	F	INIT	REG	General Chemistry	EPA:120.1	Specific Conductance	SPEC_CONDC	Y	201	—	—	1	µS/cm	Y	—	NQ	N3B-2019-2203	CAPU-19-181517	GELC
R-4	792.9	06/13/2019	WG	F	INIT	FD	General Chemistry	EPA:120.1	Specific Conductance	SPEC_CONDC	Y	187	—	—	1	µS/cm	Y	—	NQ	N3B-2019-2203	CAPU-19-181520	GELC
R-4	792.9	06/26/2018	WG	F	INIT	REG	General Chemistry	EPA:120.1	Specific Conductance	SPEC_CONDC	Y	185	—	—	1	µS/cm	Y	—	NQ	N3B-2018-2809	CAPU-18-102	GELC
R-4	792.9	06/23/2017	WG	F	INIT	REG	General Chemistry	EPA:120.1	Specific Conductance	SPEC_CONDC	Y	191	—	—	1	µS/cm	Y	—	NQ	2017-1824	CAPU-17-139096	GELC
R-4	792.9	06/23/2017	WG	F	INIT	FD	General Chemistry	EPA:120.1	Specific Conductance	SPEC_CONDC	Y	190	—	—	1	µS/cm	Y	—	NQ	2017-1824	CAPU-17-139108	GELC
R-4	792.9	06/09/2021	WG	F	INIT	REG	Inorganic	SW-846:6010C	Strontium	Sr	Y	89.4	—	—	1	µg/L	Y	—	NQ	N3B-2021-1799	CAPU-21-229587	GELC
R-4	792.9	09/04/2020	WG	F	INIT	REG	Inorganic	SW-846:6010C	Strontium	Sr	Y	86.1	—	—	1	µg/L	Y	—	NQ	N3B-2020-1708	CAPU-20-206469	GELC
R-4	792.9	09/04/2020	WG	F	INIT	FD	Inorganic	SW-846:6010C	Strontium	Sr	Y	85.5	—	—	1	µg/L	Y	—	NQ	N3B-2020-1708	CAPU-20-206471	GELC
R-4	792.9	06/13/2019	WG	F	INIT	REG	Inorganic	SW-846:6010C	Strontium	Sr	Y	78.8	—	—	1	µg/L	Y	—	NQ	N3B-2019-2203	CAPU-19-181517	GELC
R-4	792.9	06/13/2019	WG	F	INIT	FD	Inorganic	SW-846:6010C	Strontium	Sr	Y	76.9	—	—	1	µg/L	Y	—	NQ	N3B-2019-2203	CAPU-19-181520	GELC
R-4	792.9	06/26/2018	WG	F	INIT	REG	Inorganic	SW-846:6010C	Strontium	Sr	Y	85.5	—	—	1	µg/L	Y	—	NQ	N3B-2018-2809	CAPU-18-102	GELC
R-4	792.9	06/23/2017	WG	F	INIT	REG	Inorganic	SW-846:6010C	Strontium	Sr	Y	89.4	—	—	1	µg/L	Y	—	NQ	2017-1824	CAPU-17-139096	GELC
R-4	792.9	06/23/2017	WG	F	INIT	FD	Inorganic	SW-846:6010C	Strontium	Sr	Y	86.6	—	—	1	µg/L	Y	—	NQ	2017-1824	CAPU-17-139108	GELC
R-4	792.9	06/09/2021	WG	UF	INIT	REG	RAD	EPA:905.0	Strontium-90	Sr-90	Y	0.656	0.171	0.497	—	pCi/L	Y	—	NQ	N3B-2021-1799	CAPU-21-229586	GELC
R-4	792.9	09/04/2020	WG	UF	INIT	REG	RAD	EPA:905.0	Strontium-90	Sr-90	N	-0.248	0.109	0.491	—	pCi/L	Y	U	U	N3B-2020-1708	CAPU-20-206470	GELC
R-4	792.9	09/04/2020	WG	UF	INIT	FD	RAD	EPA:905.0	Strontium-90	Sr-90	N	0.0975	0.135	0.479	—	pCi/L	Y	U	U	N3B-2020-1708	CAPU-20-206472	GELC
R-4	792.9	06/13/2019	WG	UF	INIT	REG	RAD	EPA:905.0	Strontium-90	Sr-90	N	-0.283	0.116	0.486	—	pCi/L	Y	U	U	N3B-2019-2203	CAPU-19-181518	GELC
R-4	792.9	06/13/2019	WG	UF	INIT	FD	RAD	EPA:905.0	Strontium-90	Sr-90	N	0.0247	0.137	0.487	—	pCi/L	Y	U	U	N3B-2019-2203	CAPU-19-181521	GELC
R-4	792.9	06/26/2018	WG	UF	INIT	REG	RAD	EPA:905.0	Strontium-90	Sr-90	N	-0.0927	0.131	0.485	—	pCi/L	Y	U	U	N3B-2018-2809	CAPU-18-103	GELC

Table C-2 Analytical Detects from the Periodic Monitoring Events Reported in this Periodic Monitoring Report Plus Results from the Four Previous Monitoring Events if Available

Location ID	Screen Depth (ft)	Sample Date	Sample Type	Field Preparation Code	Analysis Type Code	Sample Purpose	Method Category	Lab Method	Parameter Name	Parameter Code	Detected	Report Result	Lab Uncertainty	Report MDA	Report MDL	Report Unit	Best Value	Lab Qualifier	Validation Qualifier	COC #	Field Sample ID	Lab ID
R-4	792.9	06/23/2017	WG	UF	INIT	REG	RAD	EPA:905.0	Strontium-90	Sr-90	N	0.0126	0.135	0.479	—	pCi/L	Y	U	U	2017-1824	CAPU-17-139104	GELC
R-4	792.9	06/23/2017	WG	UF	INIT	FD	RAD	EPA:905.0	Strontium-90	Sr-90	N	0.153	0.138	0.473	—	pCi/L	Y	U	U	2017-1824	CAPU-17-139109	GELC
R-4	792.9	06/09/2021	WG	F	INIT	REG	General Chemistry	EPA:300.0	Sulfate	SO4(-2)	Y	5.92	—	—	0.133	mg/L	Y	—	NQ	N3B-2021-1799	CAPU-21-229587	GELC
R-4	792.9	09/04/2020	WG	F	INIT	REG	General Chemistry	EPA:300.0	Sulfate	SO4(-2)	Y	6.49	—	—	0.133	mg/L	Y	—	NQ	N3B-2020-1708	CAPU-20-206469	GELC
R-4	792.9	09/04/2020	WG	F	INIT	FD	General Chemistry	EPA:300.0	Sulfate	SO4(-2)	Y	6.43	—	—	0.133	mg/L	Y	—	NQ	N3B-2020-1708	CAPU-20-206471	GELC
R-4	792.9	06/13/2019	WG	F	INIT	REG	General Chemistry	EPA:300.0	Sulfate	SO4(-2)	Y	5.79	—	—	0.133	mg/L	Y	—	NQ	N3B-2019-2203	CAPU-19-181517	GELC
R-4	792.9	06/13/2019	WG	F	INIT	FD	General Chemistry	EPA:300.0	Sulfate	SO4(-2)	Y	5.79	—	—	0.133	mg/L	Y	—	NQ	N3B-2019-2203	CAPU-19-181520	GELC
R-4	792.9	06/26/2018	WG	F	INIT	REG	General Chemistry	EPA:300.0	Sulfate	SO4(-2)	Y	5.6	—	—	0.133	mg/L	Y	—	NQ	N3B-2018-2809	CAPU-18-102	GELC
R-4	792.9	06/23/2017	WG	F	INIT	REG	General Chemistry	EPA:300.0	Sulfate	SO4(-2)	Y	5.83	—	—	0.133	mg/L	Y	—	NQ	2017-1824	CAPU-17-139096	GELC
R-4	792.9	06/23/2017	WG	F	INIT	FD	General Chemistry	EPA:300.0	Sulfate	SO4(-2)	Y	5.84	—	—	0.133	mg/L	Y	—	NQ	2017-1824	CAPU-17-139108	GELC
R-4	792.9	06/09/2021	WG	F	INIT	REG	Inorganic	SW-846:6010C	Tin	Sn	Y	3.87	—	—	2.5	µg/L	Y	J	J	N3B-2021-1799	CAPU-21-229587	GELC
R-4	792.9	09/04/2020	WG	F	INIT	REG	Inorganic	SW-846:6010C	Tin	Sn	N	2.5	—	—	2.5	µg/L	Y	U	U	N3B-2020-1708	CAPU-20-206469	GELC
R-4	792.9	09/04/2020	WG	F	INIT	FD	Inorganic	SW-846:6010C	Tin	Sn	N	2.5	—	—	2.5	µg/L	Y	U	U	N3B-2020-1708	CAPU-20-206471	GELC
R-4	792.9	06/13/2019	WG	F	INIT	REG	Inorganic	SW-846:6010C	Tin	Sn	N	2.5	—	—	2.5	µg/L	Y	U	U	N3B-2019-2203	CAPU-19-181517	GELC
R-4	792.9	06/13/2019	WG	F	INIT	FD	Inorganic	SW-846:6010C	Tin	Sn	N	2.5	—	—	2.5	µg/L	Y	U	U	N3B-2019-2203	CAPU-19-181520	GELC
R-4	792.9	06/26/2018	WG	F	INIT	REG	Inorganic	SW-846:6010C	Tin	Sn	N	2.5	—	—	2.5	µg/L	Y	U	U	N3B-2018-2809	CAPU-18-102	GELC
R-4	792.9	06/23/2017	WG	F	INIT	REG	Inorganic	SW-846:6010C	Tin	Sn	N	10	—	—	2.5	µg/L	Y	U	U	2017-1824	CAPU-17-139096	GELC
R-4	792.9	06/23/2017	WG	F	INIT	FD	Inorganic	SW-846:6010C	Tin	Sn	N	10	—	—	2.5	µg/L	Y	U	U	2017-1824	CAPU-17-139108	GELC
R-4	792.9	06/09/2021	WG	F	INIT	REG	General Chemistry	EPA:160.1	Total Dissolved Solids	TDS	Y	161	—	—	3.4	mg/L	Y	—	NQ	N3B-2021-1799	CAPU-21-229587	GELC
R-4	792.9	09/04/2020	WG	F	INIT	REG	General Chemistry	EPA:160.1	Total Dissolved Solids	TDS	Y	177	—	—	3.4	mg/L	Y	—	NQ	N3B-2020-1708	CAPU-20-206469	GELC
R-4	792.9	09/04/2020	WG	F	INIT	FD	General Chemistry	EPA:160.1	Total Dissolved Solids	TDS	Y	170	—	—	3.4	mg/L	Y	—	NQ	N3B-2020-1708	CAPU-20-206471	GELC
R-4	792.9	06/13/2019	WG	F	INIT	REG	General Chemistry	EPA:160.1	Total Dissolved Solids	TDS	Y	177	—	—	3.4	mg/L	Y	—	NQ	N3B-2019-2203	CAPU-19-181517	GELC
R-4	792.9	06/13/2019	WG	F	INIT	FD	General Chemistry	EPA:160.1	Total Dissolved Solids	TDS	Y	241	—	—	3.4	mg/L	Y	—	NQ	N3B-2019-2203	CAPU-19-181520	GELC
R-4	792.9	06/26/2018	WG	F	INIT	REG	General Chemistry	EPA:160.1	Total Dissolved Solids	TDS	Y	176	—	—	3.4	mg/L	Y	—	NQ	N3B-2018-2809	CAPU-18-102	GELC
R-4	792.9	06/23/2017	WG	F	INIT	REG	General Chemistry	EPA:160.1	Total Dissolved Solids	TDS	Y	176	—	—	3.4	mg/L	Y	—	NQ	2017-1824	CAPU-17-139096	GELC
R-4	792.9	06/23/2017	WG	F	INIT	FD	General Chemistry	EPA:160.1	Total Dissolved Solids	TDS	Y	183	—	—	3.4	mg/L	Y	—	NQ	2017-1824	CAPU-17-139108	GELC
R-4	792.9	06/09/2021	WG	F	INIT	REG	Inorganic	SW-846:6020B	Uranium	U	Y	0.714	—	—	0.067	µg/L	Y	—	NQ	N3B-2021-1799	CAPU-21-229587	GELC
R-4	792.9	09/04/2020	WG	F	INIT	REG	Inorganic	SW-846:6020B	Uranium	U	Y	0.609	—	—	0.067	µg/L	Y	—	NQ	N3B-2020-1708	CAPU-20-206469	GELC
R-4	792.9	09/04/2020	WG	F	INIT	FD	Inorganic	SW-846:6020B	Uranium	U	Y	0.587	—	—	0.067	µg/L	Y	—	NQ	N3B-2020-1708	CAPU-20-206471	GELC
R-4	792.9	06/13/2019	WG	F	INIT	REG	Inorganic	SW-846:6020	Uranium	U	Y	0.647	—	—	0.067	µg/L	Y	—	NQ	N3B-2019-2203	CAPU-19-181517	GELC
R-4	792.9	06/13/2019	WG	F	INIT	FD	Inorganic	SW-846:6020	Uranium	U	Y	0.599	—	—	0.067	µg/L	Y	—	NQ	N3B-2019-2203	CAPU-19-181520	GELC
R-4	792.9	06/26/2018	WG	F	INIT	REG	Inorganic	SW-846:6020	Uranium	U	Y	0.642	—	—	0.067	µg/L	Y	—	NQ	N3B-2018-2809	CAPU-18-102	GELC
R-4	792.9	06/23/2017	WG	F	INIT	REG	Inorganic	SW-846:6020	Uranium	U	Y	0.707	—	—	0.067	µg/L	Y	—	NQ	2017-1824	CAPU-17-139096	GELC
R-4	792.9	06/23/2017	WG	F	INIT	FD	Inorganic	SW-846:6020	Uranium	U	Y	0.686	—	—	0.067	µg/L	Y	—	NQ	2017-1824	CAPU-17-139108	GELC
R-4	792.9	06/09/2021	WG	UF	INIT	REG	RAD	HASL-300:ISOU	Uranium-234	U-234	Y	0.603	0.0406	0.0522	—	pCi/L	Y	—	NQ	N3B-2021-1799	CAPU-21-229586	GELC
R-4	792.9	09/04/2020	WG	UF	INIT	REG	RAD	HASL-300:ISOU	Uranium-234	U-234	Y	0.43	0.0488	0.105	—	pCi/L	Y	—	NQ	N3B-2020-1708	CAPU-20-206470	GELC
R-4	792.9	09/04/2020	WG	UF	INIT	FD	RAD	HASL-300:ISOU	Uranium-234	U-234	Y	0.456	0.0494	0.105	—	pCi/L	Y	—	NQ	N3B-2020-1708	CAPU-20-206472	GELC
R-4	792.9	06/13/2019	WG	UF	INIT	REG	RAD	HASL-300:ISOU	Uranium-234	U-234	Y	0.508	0.0332	0.0499	—	pCi/L	Y	—	NQ	N3B-2019-2203	CAPU-19-181518	GELC
R-4	792.9	06/13/2019	WG	UF	INIT	FD	RAD	HASL-300:ISOU	Uranium-234	U-234	Y	0.483	0.0327	0.0504	—	pCi/L	Y	—	NQ	N3B-2019-2203	CAPU-19-181521	GELC
R-4	792.9	06/26/2018	WG	UF	INIT	REG	RAD	HASL-300:ISOU	Uranium-234	U-234	Y	0.513	0.0318	0.0701	—	pCi/L	Y	—	NQ	N3B-2018-2809	CAPU-18-103	GELC
R-4	792.9	06/23/2017	WG	UF	INIT	REG	RAD	HASL-300:ISOU	Uranium-234	U-234	Y	0.462	0.0334	0.0551	—	pCi/L	Y	—	NQ	2017-1824	CAPU-17-139104	GELC
R-4	792.9	06/23/2017	WG	UF	INIT	FD	RAD	HASL-300:ISOU	Uranium-234	U-234	Y	0.561	0.0383	0.0577	—	pCi/L	Y	—	NQ	2017-1824	CAPU-17-139109	GELC
R-4	792.9	06/09/2021	WG	UF	INIT	REG	RAD	HASL-300:ISOU	Uranium-235/236	U-235/236	N	0.0347	0.0131	0.043	—	pCi/L	Y	U	UJ	N3B-2021-1799	CAPU-21-229586	GELC
R-4	792.9	09/04/2020	WG	UF	INIT	REG	RAD	HASL-300:ISOU	Uranium-235/236	U-235/236	N	0.0126	0.0113	0.0693	—	pCi/L	Y	U	U	N3B-2020-1708	CAPU-20-206470	GELC
R-4	792.9	09/04/2020	WG	UF	INIT	FD	RAD	HASL-300:ISOU	Uranium-235/236	U-235/236	N	0.00625	0.00938	0.069	—	pCi/L	Y	U	U	N3B-2020-1708	CAPU-20-206472	GELC
R-4	792.9	06/13/2019	WG	UF	INIT	REG	RAD	HASL-300:ISOU	Uranium-235/236	U-235/236	N	0.00254	0.00672	0.0418	—	pCi/L	Y	U	U	N3B-2019-2203	CAPU-19-181518	GELC
R-4	792.9	06/13/2019	WG	UF	INIT	FD	RAD	HASL-300:ISOU	Uranium-235/236	U-235/236	N	0.00769	0.00924	0.0422	—	pCi/L	Y	U	U	N3B-2019-2203	CAPU-19-181521	GELC
R-4	792.9	06/26/2018	WG	UF	INIT	REG	RAD	HASL-300:ISOU	Uranium-235/236	U-235/236	N	0.0322	0.0108	0.0531	—	pCi/L	Y	U	U	N3B-2018-2809	CAPU-18-103	GELC
R-4	792.9	06/23/2017	WG	UF	INIT	REG	RAD	HASL-300:ISOU	Uranium-235/236	U-235/236	N	0.0253	0.0102	0.0537	—	pCi/L	Y	U	U	2017-1824	CAPU-17-139104	GELC
R-4	792.9	06/23/2017	WG	UF	INIT	FD	RAD	HASL-300:ISOU	Uranium-235/236	U-235/236	N	0.0147	0.0114	0.0562	—	pCi/L	Y	U	U	2017-1824	CAPU-17-139109	GELC
R-4	792.9	06/09/2021	WG	UF	INIT	REG	RAD	HASL-300:ISOU	Uranium-238	U-238	Y	0.27	0.0274	0.0543	—	pCi/L	Y	—	NQ	N3B-2021-1799	CAPU-21-229586	GELC
R-4	792.9	09/04/2020	WG	UF	INIT	REG	RAD	HASL-300:ISOU	Uranium-238	U-238	Y	0.178	0.0306	0.094	—	pCi/L	Y	—	NQ	N3B-2020-1708	CAPU-20-206470	GELC
R-4	792.9	09/04/2020	WG	UF	INIT	FD	RAD	HASL-300:ISOU	Uranium-238	U-238	Y	0.2	0.0326	0.0935	—	pCi/L	Y	—	NQ	N3B-2020-1708	CAPU-20-206472	GELC
R-4	792.9	06/13/2019	WG	UF	INIT	REG	RAD	HASL-300:ISOU	Uranium-238	U-238	Y	0.222	0.0221	0.0397	—	pCi/L	Y	—	NQ	N3B-2019-2203	CAPU-19-181518	GELC
R-4	792.9	06/13/2019	WG	UF	INIT	FD	RAD	HASL-300:ISOU	Uranium-238	U-238	Y	0.211	0.0219	0.04	—	pCi/L	Y	—	NQ	N3B-2019-2203	CAPU-19-181521	GELC
R-4	792.9	06/26/2018	WG	UF	INIT	REG	RAD	HASL-300:ISOU	Uranium-238	U-238	Y	0.203	0.0205	0.0549	—	pCi/L	Y	—	NQ	N3B-2018-2809	CAPU-18-103	GELC
R-4	792.9	06/23/2017	WG	UF	INIT	REG	RAD	HASL-300:ISOU	Uranium-238	U-238	Y	0.257	0.0246	0.057	—	pCi/L	Y	—	NQ	2017-1824	CAPU-17-139104	GELC
R-4	792.9	06/23/2017	WG	UF	INIT	FD	RAD	HASL-300:ISOU	Uranium-238	U-238	Y	0.217	0.0247	0.0597	—	pCi/L	Y	—	NQ	2017-1824	CAPU-17-139109	GELC
R-4	792.9	06/09/2021	WG	F	INIT	REG	Inorganic	SW-846:6010C	Vanadium	V	Y	7.55	—	—	1	µg/L	Y	—	NQ	N3B-2021-1799	CAPU-21-229587	GELC
R-4	792.9	09/04/2020	WG	F	INIT	REG	Inorganic	SW-846:6010C	Vanadium	V	Y	7.52	—	—	1	µg/L	Y	—	NQ	N3B-2020-1708	CAPU-20-206469	GELC
R-4	792.9	09/04/2020	WG	F	INIT	FD	Inorganic	SW-846:6010C	Vanadium	V	Y	6.99	—	—	1	µg/L	Y	—	NQ	N3B-2020-1708	CAPU-20-206471	GELC
R-4	792.9	06/13/2019	WG	F	INIT	REG	Inorganic	SW-846:6010C	Vanadium	V	Y	7.41	—	—	1	µg/L	Y	—	NQ	N3B-2019-2203	CAPU-19-181517	GELC
R-4	792.9	06/13/2019	WG	F	INIT	FD	Inorganic	SW-846:6010C	Vanadium	V	Y	7.47	—	—	1	µg/L	Y	—	NQ	N3B-2019-2203	CAPU-19-181520	GELC

Table C-2 Analytical Detects from the Periodic Monitoring Events Reported in this Periodic Monitoring Report Plus Results from the Four Previous Monitoring Events if Available

Location ID	Screen Depth (ft)	Sample Date	Sample Type	Field Preparation Code	Analysis Type Code	Sample Purpose	Method Category	Lab Method	Parameter Name	Parameter Code	Detected	Report Result	Lab Uncertainty	Report MDA	Report MDL	Report Unit	Best Value	Lab Qualifier	Validation Qualifier	COC #	Field Sample ID	Lab ID
R-4	792.9	06/26/2018	WG	F	INIT	REG	Inorganic	SW-846:6010C	Vanadium	V	Y	7.49	—	—	1	µg/L	Y	—	NQ	N3B-2018-2809	CAPU-18-102	GELC
R-4	792.9	06/23/2017	WG	F	INIT	REG	Inorganic	SW-846:6010C	Vanadium	V	Y	6.35	—	—	1	µg/L	Y	—	NQ	2017-1824	CAPU-17-139096	GELC
R-4	792.9	06/23/2017	WG	F	INIT	FD	Inorganic	SW-846:6010C	Vanadium	V	Y	6.28	—	—	1	µg/L	Y	—	NQ	2017-1824	CAPU-17-139108	GELC
R-4	792.9	06/09/2021	WG	F	INIT	REG	Inorganic	SW-846:6010C	Zinc	Zn	Y	5.13	—	—	3.3	µg/L	Y	J	J	N3B-2021-1799	CAPU-21-229587	GELC
R-4	792.9	09/04/2020	WG	F	INIT	REG	Inorganic	SW-846:6010C	Zinc	Zn	N	18.9	—	—	3.3	µg/L	Y	J	U	N3B-2020-1708	CAPU-20-206469	GELC
R-4	792.9	09/04/2020	WG	F	INIT	FD	Inorganic	SW-846:6010C	Zinc	Zn	N	9.19	—	—	3.3	µg/L	Y	J	U	N3B-2020-1708	CAPU-20-206471	GELC
R-4	792.9	06/13/2019	WG	F	INIT	REG	Inorganic	SW-846:6010C	Zinc	Zn	N	4.44	—	—	3.3	µg/L	Y	J	U	N3B-2019-2203	CAPU-19-181517	GELC
R-4	792.9	06/13/2019	WG	F	INIT	FD	Inorganic	SW-846:6010C	Zinc	Zn	N	6.06	—	—	3.3	µg/L	Y	J	U	N3B-2019-2203	CAPU-19-181520	GELC
R-4	792.9	06/26/2018	WG	F	INIT	REG	Inorganic	SW-846:6010C	Zinc	Zn	N	3.3	—	—	3.3	µg/L	Y	U	U	N3B-2018-2809	CAPU-18-102	GELC
R-4	792.9	06/23/2017	WG	F	INIT	REG	Inorganic	SW-846:6010C	Zinc	Zn	N	10	—	—	3.3	µg/L	Y	U	U	2017-1824	CAPU-17-139096	GELC
R-4	792.9	06/23/2017	WG	F	INIT	FD	Inorganic	SW-846:6010C	Zinc	Zn	N	10	—	—	3.3	µg/L	Y	U	U	2017-1824	CAPU-17-139108	GELC
Sacred Spring	—	10/01/2020	WG	UF	INIT	REG	VOC	SW-846:8260B	Acetone	67-64-1	Y	5.17	—	—	1.5	µg/L	Y	J	J	N3B-2021-13	CAWR-21-208744	GELC
Sacred Spring	—	10/07/2019	WG	UF	INIT	REG	VOC	SW-846:8260B	Acetone	67-64-1	N	4.06	—	—	1.5	µg/L	Y	J	U	N3B-2020-47	CAWR-20-186492	GELC
Sacred Spring	—	10/11/2018	WG	UF	INIT	REG	VOC	SW-846:8260B	Acetone	67-64-1	N	1.5	—	—	1.5	µg/L	Y	U	U	N3B-2019-117	CAWR-19-162033	GELC
Sacred Spring	—	10/03/2017	WG	UF	INIT	REG	VOC	SW-846:8260B	Acetone	67-64-1	N	1.5	—	—	1.5	µg/L	Y	U	U	2018-129	CAWR-18-147698	GELC
Sacred Spring	—	10/19/2016	WG	UF	INIT	REG	VOC	SW-846:8260B	Acetone	67-64-1	N	10	—	—	1.5	µg/L	Y	U	U	2017-176	CAWR-16-126322	GELC
Sacred Spring	—	10/01/2020	WG	F	INIT	REG	General Chemistry	EPA:150.1	Acidity or Alkalinity of a solution	pH	Y	7.42	—	—	0.01	SU	Y	H	NQ	N3B-2021-13	CAWR-21-208743	GELC
Sacred Spring	—	10/07/2019	WG	F	INIT	REG	General Chemistry	EPA:150.1	Acidity or Alkalinity of a solution	pH	Y	7.56	—	—	0.01	SU	Y	H	NQ	N3B-2020-47	CAWR-20-186491	GELC
Sacred Spring	—	10/11/2018	WG	F	INIT	REG	General Chemistry	EPA:150.1	Acidity or Alkalinity of a solution	pH	Y	7.5	—	—	0.01	SU	Y	H	NQ	N3B-2019-117	CAWR-19-162032	GELC
Sacred Spring	—	10/03/2017	WG	F	INIT	REG	General Chemistry	EPA:150.1	Acidity or Alkalinity of a solution	pH	Y	7.32	—	—	0.01	SU	Y	H	NQ	2018-129	CAWR-18-147289	GELC
Sacred Spring	—	10/19/2016	WG	F	INIT	REG	General Chemistry	EPA:150.1	Acidity or Alkalinity of a solution	pH	Y	7.08	—	—	0.01	SU	Y	H	NQ	2017-176	CAWR-16-126348	GELC
Sacred Spring	—	10/01/2020	WG	F	INIT	REG	General Chemistry	EPA:310.1	Alkalinity-CO3+HCO3	ALK-CO3+HCO3	Y	138	—	—	1.45	mg/L	Y	—	NQ	N3B-2021-13	CAWR-21-208743	GELC
Sacred Spring	—	10/07/2019	WG	F	INIT	REG	General Chemistry	EPA:310.1	Alkalinity-CO3+HCO3	ALK-CO3+HCO3	Y	164	—	—	1.45	mg/L	Y	—	NQ	N3B-2020-47	CAWR-20-186491	GELC
Sacred Spring	—	10/11/2018	WG	F	INIT	REG	General Chemistry	EPA:310.1	Alkalinity-CO3+HCO3	ALK-CO3+HCO3	Y	218	—	—	1.45	mg/L	Y	—	NQ	N3B-2019-117	CAWR-19-162032	GELC
Sacred Spring	—	10/03/2017	WG	F	INIT	REG	General Chemistry	EPA:310.1	Alkalinity-CO3+HCO3	ALK-CO3+HCO3	Y	177	—	—	1.45	mg/L	Y	—	NQ	2018-129	CAWR-18-147289	GELC
Sacred Spring	—	10/19/2016	WG	F	INIT	REG	General Chemistry	EPA:310.1	Alkalinity-CO3+HCO3	ALK-CO3+HCO3	Y	151	—	—	1.45	mg/L	Y	—	NQ	2017-176	CAWR-16-126348	GELC
Sacred Spring	—	10/01/2020	WG	UF	INIT	REG	RAD	HASL-300:AM-241	Americium-241	Am-241	N	0.0194	0.00922	0.0504	—	pCi/L	Y	U	U	N3B-2021-13	CAWR-21-208744	GELC
Sacred Spring	—	10/07/2019	WG	UF	INIT	REG	RAD	HASL-300:AM-241	Americium-241	Am-241	N	0.00212	0.00702	0.0287	—	pCi/L	Y	U	U	N3B-2020-47	CAWR-20-186492	GELC
Sacred Spring	—	10/11/2018	WG	UF	INIT	REG	RAD	HASL-300:AM-241	Americium-241	Am-241	N	-0.00685	0.00942	0.0545	—	pCi/L	Y	U	U	N3B-2019-117	CAWR-19-162033	GELC
Sacred Spring	—	10/03/2017	WG	UF	INIT	REG	RAD	HASL-300:AM-241	Americium-241	Am-241	N	-0.00575	0.00635	0.0336	—	pCi/L	Y	U	U	2018-129	CAWR-18-147311	GELC
Sacred Spring	—	10/19/2016	WG	UF	INIT	REG	RAD	HASL-300:AM-241	Americium-241	Am-241	N	-0.00161	0.00483	0.0394	—	pCi/L	Y	U	U	2017-176	CAWR-16-126322	GELC
Sacred Spring	—	10/01/2020	WG	F	INIT	REG	Inorganic	SW-846:6010C	Barium	Ba	Y	106	—	—	1	µg/L	Y	—	NQ	N3B-2021-13	CAWR-21-208743	GELC
Sacred Spring	—	10/07/2019	WG	F	INIT	REG	Inorganic	SW-846:6010C	Barium	Ba	Y	124	—	—	1	µg/L	Y	—	NQ	N3B-2020-47	CAWR-20-186491	GELC
Sacred Spring	—	10/11/2018	WG	F	INIT	REG	Inorganic	SW-846:6010C	Barium	Ba	Y	168	—	—	1	µg/L	Y	—	NQ	N3B-2019-117	CAWR-19-162032	GELC
Sacred Spring	—	10/03/2017	WG	F	INIT	REG	Inorganic	SW-846:6010C	Barium	Ba	Y	120	—	—	1	µg/L	Y	—	NQ	2018-129	CAWR-18-147289	GELC
Sacred Spring	—	10/19/2016	WG	F	INIT	REG	Inorganic	SW-846:6010C	Barium	Ba	Y	109	—	—	1	µg/L	Y	—	NQ	2017-176	CAWR-16-126348	GELC
Sacred Spring	—	10/01/2020	WG	F	INIT	REG	Inorganic	SW-846:6010C	Boron	B	Y	36.8	—	—	15	µg/L	Y	J	J	N3B-2021-13	CAWR-21-208743	GELC
Sacred Spring	—	10/07/2019	WG	F	INIT	REG	Inorganic	SW-846:6010C	Boron	B	Y	30.2	—	—	15	µg/L	Y	J	J	N3B-2020-47	CAWR-20-186491	GELC
Sacred Spring	—	10/11/2018	WG	F	INIT	REG	Inorganic	SW-846:6010C	Boron	B	Y	30.5	—	—	15	µg/L	Y	J	J	N3B-2019-117	CAWR-19-162032	GELC
Sacred Spring	—	10/03/2017	WG	F	INIT	REG	Inorganic	SW-846:6010C	Boron	B	Y	29.3	—	—	15	µg/L	Y	J	J	2018-129	CAWR-18-147289	GELC
Sacred Spring	—	10/19/2016	WG	F	INIT	REG	Inorganic	SW-846:6010C	Boron	B	Y	29.1	—	—	15	µg/L	Y	J	J	2017-176	CAWR-16-126348	GELC
Sacred Spring	—	10/01/2020	WG	F	INIT	REG	Inorganic	SW-846:6010C	Calcium	Ca	Y	34.3	—	—	0.05	mg/L	Y	—	NQ	N3B-2021-13	CAWR-21-208743	GELC
Sacred Spring	—	10/07/2019	WG	F	INIT	REG	Inorganic	SW-846:6010C	Calcium	Ca	Y	44.7	—	—	0.05	mg/L	Y	—	NQ	N3B-2020-47	CAWR-20-186491	GELC
Sacred Spring	—	10/11/2018	WG	F	INIT	REG	Inorganic	SW-846:6010C	Calcium	Ca	Y	62.5	—	—	0.05	mg/L	Y	—	NQ	N3B-2019-117	CAWR-19-162032	GELC
Sacred Spring	—	10/03/2017	WG	F	INIT	REG	Inorganic	SW-846:6010C	Calcium	Ca	Y	46.1	—	—	0.05	mg/L	Y	—	NQ	2018-129	CAWR-18-147289	GELC
Sacred Spring	—	10/19/2016	WG	F	INIT	REG	Inorganic	SW-846:6010C	Calcium	Ca	Y	37.5	—	—	0.05	mg/L	Y	—	NQ	2017-176	CAWR-16-126348	GELC
Sacred Spring	—	10/01/2020	WG	UF	INIT	REG	RAD	EPA:901.1	Cesium-137	Cs-137	N	0.827	1.28	4.89	—	pCi/L	Y	U	U	N3B-2021-13	CAWR-21-208744	GELC
Sacred Spring	—	10/07/2019	WG	UF	INIT	REG	RAD	EPA:901.1	Cesium-137	Cs-137	N	0.618	1.41	5.09	—	pCi/L	Y	U	U	N3B-2020-47	CAWR-20-186492	GELC
Sacred Spring	—	10/11/2018	WG	UF	INIT	REG	RAD	EPA:901.1	Cesium-137	Cs-137	N	-0.764	1.04	3.59	—	pCi/L	Y	U	U	N3B-2019-117	CAWR-19-162033	GELC
Sacred Spring	—	10/03/2017	WG	UF	INIT	REG	RAD	EPA:901.1	Cesium-137	Cs-137	N	0.0671	0.989	3.86	—	pCi/L	Y	U	U	2018-129	CAWR-18-147311	GELC
Sacred Spring	—	10/19/2016	WG	UF	INIT	REG	RAD	EPA:901.1	Cesium-137	Cs-137	N	1.09	0.925	3.67	—	pCi/L	Y	U	U	2017-176	CAWR-16-126322	GELC
Sacred Spring	—	10/01/2020	WG	F	INIT	REG	General Chemistry	EPA:300.0	Chloride	Cl(-1)	Y	3.52	—	—	0.067	mg/L	Y	—	NQ	N3B-2021-13	CAWR-21-208743	GELC
Sacred Spring	—	10/07/2019	WG	F	INIT	REG	General Chemistry	EPA:300.0	Chloride	Cl(-1)	Y	4.06	—	—	0.067	mg/L	Y	—	NQ	N3B-2020-47	CAWR-20-186491	GELC
Sacred Spring	—	10/11/2018	WG	F	INIT	REG	General Chemistry	EPA:300.0	Chloride	Cl(-1)	Y	4.68	—	—	0.067	mg/L	Y	—	NQ	N3B-2019-117	CAWR-19-162032	GELC
Sacred Spring	—	10/03/2017	WG	F	INIT	REG	General Chemistry	EPA:300.0	Chloride	Cl(-1)	Y	4.93	—	—	0.067	mg/L	Y	—	NQ	2018-129	CAWR-18-147289	GELC
Sacred Spring	—	10/19/2016	WG	F	INIT	REG	General Chemistry	EPA:300.0	Chloride	Cl(-1)	Y	3.4	—	—	0.067	mg/L	Y	—	NQ	2017-176	CAWR-16-126348	GELC
Sacred Spring	—	10/01/2020	WG	F	INIT	REG	Inorganic	SW-846:6010C	Cobalt	Co	Y	1.07	—	—	1	µg/L	Y	J	J	N3B-2021-13	CAWR-21-208743	GELC
Sacred Spring	—	10/07/2019	WG	F	INIT	REG	Inorganic	SW-846:6010C	Cobalt	Co	N	1	—	—	1	µg/L	Y	U	U	N3B-2020-47	CAWR-20-186491	GELC
Sacred Spring	—	10/11/2018	WG	F	INIT	REG	Inorganic	SW-846:6010C	Cobalt	Co	Y	1	—	—	1	µg/L	Y	J	J	N3B-2019-117	CAWR-19-162032	GELC
Sacred Spring	—	10/03/2017	WG	F	INIT	REG	Inorganic	SW-846:6010C	Cobalt	Co	N	1	—	—	1	µg/L	Y	U	U	2018-129	CAWR-18-147289	GELC
Sacred Spring	—	10/19/2016	WG	F	INIT	REG	Inorganic	SW-846:6010C	Cobalt	Co	N	5	—	—	1	µg/L	Y	U	U	2017-176	CAWR-16-126348	GELC
Sacred Spring	—	10/01/2020	WG	UF	INIT	REG	RAD	EPA:901.1	Cobalt-60	Co-60	N	-0.248	1.42	5.34	—	pCi/L	Y	U	U	N3B-2021-13	CAWR-21-208744	GELC
Sacred Spring	—	10/07/2019	WG	UF	INIT	REG	RAD	EPA:901.1	Cobalt-60	Co-60	N	0.614	1.08	4.99	—	pCi/L	Y	U	U	N3B-2020-47	CAWR-20-186492	GELC

Table C-2 Analytical Detects from the Periodic Monitoring Events Reported in this Periodic Monitoring Report Plus Results from the Four Previous Monitoring Events if Available

Location ID	Screen Depth (ft)	Sample Date	Sample Type	Field Preparation Code	Analysis Type Code	Sample Purpose	Method Category	Lab Method	Parameter Name	Parameter Code	Detected	Report Result	Lab Uncertainty	Report MDA	Report MDL	Report Unit	Best Value	Lab Qualifier	Validation Qualifier	COC #	Field Sample ID	Lab ID
Sacred Spring	—	10/11/2018	WG	UF	INIT	REG	RAD	EPA:901.1	Cobalt-60	Co-60	N	3.05	1.5	4.75	—	pCi/L	Y	U	U	N3B-2019-117	CAWR-19-162033	GELC
Sacred Spring	—	10/03/2017	WG	UF	INIT	REG	RAD	EPA:901.1	Cobalt-60	Co-60	N	5.11	1.9	7.15	—	pCi/L	Y	U	U	2018-129	CAWR-18-147311	GELC
Sacred Spring	—	10/19/2016	WG	UF	INIT	REG	RAD	EPA:901.1	Cobalt-60	Co-60	N	1.92	1.27	3.87	—	pCi/L	Y	U	U	2017-176	CAWR-16-126322	GELC
Sacred Spring	—	10/01/2020	WG	F	INIT	REG	General Chemistry	EPA:300.0	Fluoride	F(-1)	Y	0.544	—	—	0.033	mg/L	Y	—	NQ	N3B-2021-13	CAWR-21-208743	GELC
Sacred Spring	—	10/07/2019	WG	F	INIT	REG	General Chemistry	EPA:300.0	Fluoride	F(-1)	Y	0.655	—	—	0.033	mg/L	Y	—	NQ	N3B-2020-47	CAWR-20-186491	GELC
Sacred Spring	—	10/11/2018	WG	F	INIT	REG	General Chemistry	EPA:300.0	Fluoride	F(-1)	Y	0.645	—	—	0.033	mg/L	Y	—	NQ	N3B-2019-117	CAWR-19-162032	GELC
Sacred Spring	—	10/03/2017	WG	F	INIT	REG	General Chemistry	EPA:300.0	Fluoride	F(-1)	Y	0.513	—	—	0.033	mg/L	Y	—	NQ	2018-129	CAWR-18-147289	GELC
Sacred Spring	—	10/19/2016	WG	F	INIT	REG	General Chemistry	EPA:300.0	Fluoride	F(-1)	Y	0.441	—	—	0.033	mg/L	Y	—	NQ	2017-176	CAWR-16-126348	GELC
Sacred Spring	—	10/01/2020	WG	UF	INIT	REG	RAD	EPA:900	Gross alpha	GROSSA	N	0.693	0.774	2.84	—	pCi/L	Y	U	U	N3B-2021-13	CAWR-21-208744	GELC
Sacred Spring	—	10/07/2019	WG	UF	INIT	REG	RAD	EPA:900	Gross alpha	GROSSA	N	0.928	0.788	2.78	—	pCi/L	Y	U	U	N3B-2020-47	CAWR-20-186492	GELC
Sacred Spring	—	10/11/2018	WG	UF	INIT	REG	RAD	EPA:900	Gross alpha	GROSSA	N	0.483	0.753	2.93	—	pCi/L	Y	U	U	N3B-2019-117	CAWR-19-162033	GELC
Sacred Spring	—	10/03/2017	WG	UF	INIT	REG	RAD	EPA:900	Gross alpha	GROSSA	N	2.32	0.995	2.9	—	pCi/L	Y	U	U	2018-129	CAWR-18-147311	GELC
Sacred Spring	—	10/19/2016	WG	UF	INIT	REG	RAD	EPA:900	Gross alpha	GROSSA	N	0.988	0.848	2.9	—	pCi/L	Y	U	U	2017-176	CAWR-16-126322	GELC
Sacred Spring	—	10/01/2020	WG	UF	INIT	REG	RAD	EPA:900	Gross beta	GROSSB	N	1.94	0.777	2.46	—	pCi/L	Y	U	U	N3B-2021-13	CAWR-21-208744	GELC
Sacred Spring	—	10/07/2019	WG	UF	INIT	REG	RAD	EPA:900	Gross beta	GROSSB	N	1.58	0.821	2.63	—	pCi/L	Y	U	U	N3B-2020-47	CAWR-20-186492	GELC
Sacred Spring	—	10/11/2018	WG	UF	INIT	REG	RAD	EPA:900	Gross beta	GROSSB	Y	3.44	0.859	2.27	—	pCi/L	Y	—	NQ	N3B-2019-117	CAWR-19-162033	GELC
Sacred Spring	—	10/03/2017	WG	UF	INIT	REG	RAD	EPA:900	Gross beta	GROSSB	Y	3	0.748	1.94	—	pCi/L	Y	—	NQ	2018-129	CAWR-18-147311	GELC
Sacred Spring	—	10/19/2016	WG	UF	INIT	REG	RAD	EPA:900	Gross beta	GROSSB	N	1.66	0.572	1.74	—	pCi/L	Y	U	U	2017-176	CAWR-16-126322	GELC
Sacred Spring	—	10/01/2020	WG	F	INIT	REG	Inorganic	SM:A2340B	Hardness	Hardness	Y	93.4	—	—	0.453	mg/L	Y	—	NQ	N3B-2021-13	CAWR-21-208743	GELC
Sacred Spring	—	10/07/2019	WG	F	INIT	REG	Inorganic	SM:A2340B	Hardness	Hardness	Y	123	—	—	0.453	mg/L	Y	—	NQ	N3B-2020-47	CAWR-20-186491	GELC
Sacred Spring	—	10/11/2018	WG	F	INIT	REG	Inorganic	SM:A2340B	Hardness	Hardness	Y	170	—	—	0.453	mg/L	Y	—	NQ	N3B-2019-117	CAWR-19-162032	GELC
Sacred Spring	—	10/03/2017	WG	F	INIT	REG	Inorganic	SM:A2340B	Hardness	Hardness	Y	126	—	—	0.453	mg/L	Y	—	NQ	2018-129	CAWR-18-147289	GELC
Sacred Spring	—	10/19/2016	WG	F	INIT	REG	Inorganic	SM:A2340B	Hardness	Hardness	Y	103	—	—	0.453	mg/L	Y	—	NQ	2017-176	CAWR-16-126348	GELC
Sacred Spring	—	10/01/2020	WG	F	INIT	REG	Inorganic	SW-846:6010C	Iron	Fe	Y	481	—	—	30	µg/L	Y	—	NQ	N3B-2021-13	CAWR-21-208743	GELC
Sacred Spring	—	10/07/2019	WG	F	INIT	REG	Inorganic	SW-846:6010C	Iron	Fe	Y	369	—	—	30	µg/L	Y	—	NQ	N3B-2020-47	CAWR-20-186491	GELC
Sacred Spring	—	10/11/2018	WG	F	INIT	REG	Inorganic	SW-846:6010C	Iron	Fe	Y	717	—	—	30	µg/L	Y	—	NQ	N3B-2019-117	CAWR-19-162032	GELC
Sacred Spring	—	10/03/2017	WG	F	INIT	REG	Inorganic	SW-846:6010C	Iron	Fe	Y	946	—	—	30	µg/L	Y	—	NQ	2018-129	CAWR-18-147289	GELC
Sacred Spring	—	10/19/2016	WG	F	INIT	REG	Inorganic	SW-846:6010C	Iron	Fe	Y	831	—	—	30	µg/L	Y	—	NQ	2017-176	CAWR-16-126348	GELC
Sacred Spring	—	10/01/2020	WG	UF	INIT	REG	VOC	SW-846:8260B	Isopropyltoluene[4-]	99-87-6	Y	1.61	—	—	0.3	µg/L	Y	—	NQ	N3B-2021-13	CAWR-21-208744	GELC
Sacred Spring	—	10/07/2019	WG	UF	INIT	REG	VOC	SW-846:8260B	Isopropyltoluene[4-]	99-87-6	N	0.3	—	—	0.3	µg/L	Y	U	U	N3B-2020-47	CAWR-20-186492	GELC
Sacred Spring	—	10/11/2018	WG	UF	INIT	REG	VOC	SW-846:8260B	Isopropyltoluene[4-]	99-87-6	N	0.3	—	—	0.3	µg/L	Y	U	U	N3B-2019-117	CAWR-19-162033	GELC
Sacred Spring	—	10/03/2017	WG	UF	INIT	REG	VOC	SW-846:8260B	Isopropyltoluene[4-]	99-87-6	N	0.3	—	—	0.3	µg/L	Y	U	U	2018-129	CAWR-18-147698	GELC
Sacred Spring	—	10/19/2016	WG	UF	INIT	REG	VOC	SW-846:8260B	Isopropyltoluene[4-]	99-87-6	N	1	—	—	0.3	µg/L	Y	U	U	2017-176	CAWR-16-126322	GELC
Sacred Spring	—	10/01/2020	WG	F	INIT	REG	Inorganic	SW-846:6010C	Magnesium	Mg	Y	1.87	—	—	0.11	mg/L	Y	—	NQ	N3B-2021-13	CAWR-21-208743	GELC
Sacred Spring	—	10/07/2019	WG	F	INIT	REG	Inorganic	SW-846:6010C	Magnesium	Mg	Y	2.65	—	—	0.11	mg/L	Y	—	NQ	N3B-2020-47	CAWR-20-186491	GELC
Sacred Spring	—	10/11/2018	WG	F	INIT	REG	Inorganic	SW-846:6010C	Magnesium	Mg	Y	3.46	—	—	0.11	mg/L	Y	—	NQ	N3B-2019-117	CAWR-19-162032	GELC
Sacred Spring	—	10/03/2017	WG	F	INIT	REG	Inorganic	SW-846:6010C	Magnesium	Mg	Y	2.53	—	—	0.11	mg/L	Y	—	NQ	2018-129	CAWR-18-147289	GELC
Sacred Spring	—	10/19/2016	WG	F	INIT	REG	Inorganic	SW-846:6010C	Magnesium	Mg	Y	2.19	—	—	0.11	mg/L	Y	—	NQ	2017-176	CAWR-16-126348	GELC
Sacred Spring	—	10/01/2020	WG	F	INIT	REG	Inorganic	SW-846:6010C	Manganese	Mn	Y	211	—	—	2	µg/L	Y	—	NQ	N3B-2021-13	CAWR-21-208743	GELC
Sacred Spring	—	10/07/2019	WG	F	INIT	REG	Inorganic	SW-846:6010C	Manganese	Mn	Y	374	—	—	2	µg/L	Y	—	NQ	N3B-2020-47	CAWR-20-186491	GELC
Sacred Spring	—	10/11/2018	WG	F	INIT	REG	Inorganic	SW-846:6010C	Manganese	Mn	Y	482	—	—	2	µg/L	Y	—	NQ	N3B-2019-117	CAWR-19-162032	GELC
Sacred Spring	—	10/03/2017	WG	F	INIT	REG	Inorganic	SW-846:6010C	Manganese	Mn	Y	302	—	—	2	µg/L	Y	—	NQ	2018-129	CAWR-18-147289	GELC
Sacred Spring	—	10/19/2016	WG	F	INIT	REG	Inorganic	SW-846:6010C	Manganese	Mn	Y	250	—	—	2	µg/L	Y	—	NQ	2017-176	CAWR-16-126348	GELC
Sacred Spring	—	10/01/2020	WG	F	INIT	REG	Inorganic	SW-846:6020B	Molybdenum	Mo	Y	2.34	—	—	0.2	µg/L	Y	—	NQ	N3B-2021-13	CAWR-21-208743	GELC
Sacred Spring	—	10/07/2019	WG	F	INIT	REG	Inorganic	SW-846:6020B	Molybdenum	Mo	Y	1.8	—	—	0.2	µg/L	Y	—	NQ	N3B-2020-47	CAWR-20-186491	GELC
Sacred Spring	—	10/11/2018	WG	F	INIT	REG	Inorganic	SW-846:6020	Molybdenum	Mo	Y	1.22	—	—	0.2	µg/L	Y	—	NQ	N3B-2019-117	CAWR-19-162032	GELC
Sacred Spring	—	10/03/2017	WG	F	INIT	REG	Inorganic	SW-846:6020	Molybdenum	Mo	Y	1.63	—	—	0.2	µg/L	Y	—	NQ	2018-129	CAWR-18-147289	GELC
Sacred Spring	—	10/19/2016	WG	F	INIT	REG	Inorganic	SW-846:6020	Molybdenum	Mo	Y	1.42	—	—	0.3	µg/L	Y	—	NQ	2017-176	CAWR-16-126348	GELC
Sacred Spring	—	10/01/2020	WG	UF	INIT	REG	RAD	EPA:901.1	Neptunium-237	Np-237	N	-3.65	2.36	8.09	—	pCi/L	Y	U	U	N3B-2021-13	CAWR-21-208744	GELC
Sacred Spring	—	10/07/2019	WG	UF	INIT	REG	RAD	EPA:901.1	Neptunium-237	Np-237	N	-2.01	2.66	9.28	—	pCi/L	Y	U	U	N3B-2020-47	CAWR-20-186492	GELC
Sacred Spring	—	10/11/2018	WG	UF	INIT	REG	RAD	EPA:901.1	Neptunium-237	Np-237	N	0.77	2.25	8.2	—	pCi/L	Y	U	U	N3B-2019-117	CAWR-19-162033	GELC
Sacred Spring	—	10/03/2017	WG	UF	INIT	REG	RAD	EPA:901.1	Neptunium-237	Np-237	N	6.38	2.4	8.97	—	pCi/L	Y	U	U	2018-129	CAWR-18-147311	GELC
Sacred Spring	—	10/19/2016	WG	UF	INIT	REG	RAD	EPA:901.1	Neptunium-237	Np-237	N	-0.214	1.83	6.41	—	pCi/L	Y	U	U	2017-176	CAWR-16-126322	GELC
Sacred Spring	—	10/01/2020	WG	UF	INIT	REG	RAD	HASL-300:ISOPU	Plutonium-238	Pu-238	N	0.00268	0.00803	0.0582	—	pCi/L	Y	U	U	N3B-2021-13	CAWR-21-208744	GELC
Sacred Spring	—	10/07/2019	WG	UF	INIT	REG	RAD	HASL-300:ISOPU	Plutonium-238	Pu-238	N	0	0.0102	0.0448	—	pCi/L	Y	U	U	N3B-2020-47	CAWR-20-186492	GELC
Sacred Spring	—	10/11/2018	WG	UF	INIT	REG	RAD	HASL-300:ISOPU	Plutonium-238	Pu-238	N	-0.011	0.00906	0.0381	—	pCi/L	Y	U	U	N3B-2019-117	CAWR-19-162033	GELC
Sacred Spring	—	10/03/2017	WG	UF	INIT	REG	RAD	HASL-300:ISOPU	Plutonium-238	Pu-238	N	0	0.00984	0.0492	—	pCi/L	Y	U	U	2018-129	CAWR-18-147311	GELC
Sacred Spring	—	10/19/2016	WG	UF	INIT	REG	RAD	HASL-300:ISOPU	Plutonium-238	Pu-238	N	0.00932	0.00659	0.0463	—	pCi/L	Y	U	U	2017-176	CAWR-16-126322	GELC
Sacred Spring	—	10/01/2020	WG	UF	INIT	REG	RAD	HASL-300:ISOPU	Plutonium-239/240	Pu-239/240	N	-0.0134	0.0117	0.0787	—	pCi/L	Y	U	U	N3B-2021-13	CAWR-21-208744	GELC
Sacred Spring	—	10/07/2019	WG	UF	INIT	REG	RAD	HASL-300:ISOPU	Plutonium-239/240	Pu-239/240	N	-0.023	0.0147	0.0483	—	pCi/L	Y	U	U	N3B-2020-47	CAWR-20-186492	GELC
Sacred Spring	—	10/11/2018	WG	UF	INIT	REG	RAD	HASL-300:ISOPU	Plutonium-239/240	Pu-239/240	N	-0.0132	0.0103	0.0419	—	pCi/L	Y	U	U	N3B-2019-117	CAWR-19-162033	GELC
Sacred Spring	—	10/03/2017	WG	UF	INIT	REG	RAD	HASL-300:ISOPU	Plutonium-239/240	Pu-239/240	N	-0.00568	0.0133	0.0638	—	pCi/L	Y	U	U	2018-129	CAWR-18-147311	GELC
Sacred Spring	—	10/19/2016	WG	UF	INIT	REG	RAD	HASL-300:ISOPU	Plutonium-239/240	Pu-239/240	N	0.00466	0.00807	0.0535	—	pCi/L	Y	U	U	2017-176	CAWR-16-126322	GELC

Table C-2 Analytical Detects from the Periodic Monitoring Events Reported in this Periodic Monitoring Report Plus Results from the Four Previous Monitoring Events if Available

Location ID	Screen Depth (ft)	Sample Date	Sample Type	Field Preparation Code	Analysis Type Code	Sample Purpose	Method Category	Lab Method	Parameter Name	Parameter Code	Detected	Report Result	Lab Uncertainty	Report MDA	Report MDL	Report Unit	Best Value	Lab Qualifier	Validation Qualifier	COC #	Field Sample ID	Lab ID
Sacred Spring	—	10/01/2020	WG	F	INIT	REG	Inorganic	SW-846:6010C	Potassium	K	Y	2.11	—	—	0.05	mg/L	Y	—	NQ	N3B-2021-13	CAWR-21-208743	GELC
Sacred Spring	—	10/07/2019	WG	F	INIT	REG	Inorganic	SW-846:6010C	Potassium	K	Y	2.36	—	—	0.05	mg/L	Y	—	NQ	N3B-2020-47	CAWR-20-186491	GELC
Sacred Spring	—	10/11/2018	WG	F	INIT	REG	Inorganic	SW-846:6010C	Potassium	K	Y	2.63	—	—	0.05	mg/L	Y	E	J+	N3B-2019-117	CAWR-19-162032	GELC
Sacred Spring	—	10/03/2017	WG	F	INIT	REG	Inorganic	SW-846:6010C	Potassium	K	Y	2.3	—	—	0.05	mg/L	Y	—	NQ	2018-129	CAWR-18-147289	GELC
Sacred Spring	—	10/19/2016	WG	F	INIT	REG	Inorganic	SW-846:6010C	Potassium	K	Y	2.37	—	—	0.05	mg/L	Y	—	NQ	2017-176	CAWR-16-126348	GELC
Sacred Spring	—	10/01/2020	WG	UF	INIT	REG	RAD	EPA:901.1	Potassium-40	K-40	N	13.5	20.5	52.8	—	pCi/L	Y	U	U	N3B-2021-13	CAWR-21-208744	GELC
Sacred Spring	—	10/07/2019	WG	UF	INIT	REG	RAD	EPA:901.1	Potassium-40	K-40	N	-2.5	20.4	80.7	—	pCi/L	Y	U	U	N3B-2020-47	CAWR-20-186492	GELC
Sacred Spring	—	10/11/2018	WG	UF	INIT	REG	RAD	EPA:901.1	Potassium-40	K-40	N	3.1	22.4	38.5	—	pCi/L	Y	U	U	N3B-2019-117	CAWR-19-162033	GELC
Sacred Spring	—	10/03/2017	WG	UF	INIT	REG	RAD	EPA:901.1	Potassium-40	K-40	N	12	17.7	74.1	—	pCi/L	Y	U	U	2018-129	CAWR-18-147311	GELC
Sacred Spring	—	10/19/2016	WG	UF	INIT	REG	RAD	EPA:901.1	Potassium-40	K-40	N	8.85	14.7	39.3	—	pCi/L	Y	U	U	2017-176	CAWR-16-126322	GELC
Sacred Spring	—	10/01/2020	WG	UF	INIT	REG	RAD	EPA:903.1	Radium-226	Ra-226	N	0.338	0.119	0.311	—	pCi/L	Y	—	U	N3B-2021-13	CAWR-21-208744	GELC
Sacred Spring	—	10/07/2019	WG	UF	INIT	REG	RAD	EPA:903.1	Radium-226	Ra-226	Y	0.382	0.128	0.325	—	pCi/L	Y	—	NQ	N3B-2020-47	CAWR-20-186492	GELC
Sacred Spring	—	10/01/2020	WG	UF	INIT	REG	RAD	Generic:Radium by Calculation	Radium-226 and Radium-228	Ra-226+228	N	0.499	0.21	—	—	pCi/L	Y	—	U	N3B-2021-13	CAWR-21-208744	GELC
Sacred Spring	—	10/07/2019	WG	UF	INIT	REG	RAD	Generic:Radium by Calculation	Radium-226 and Radium-228	Ra-226+228	Y	0.382	0.241	—	—	pCi/L	Y	—	NQ	N3B-2020-47	CAWR-20-186492	GELC
Sacred Spring	—	10/01/2020	WG	UF	INIT	REG	RAD	EPA:904	Radium-228	Ra-228	N	0.161	0.172	0.596	—	pCi/L	Y	U	U	N3B-2021-13	CAWR-21-208744	GELC
Sacred Spring	—	10/07/2019	WG	UF	INIT	REG	RAD	EPA:904	Radium-228	Ra-228	N	-0.13	0.204	0.767	—	pCi/L	Y	U	U	N3B-2020-47	CAWR-20-186492	GELC
Sacred Spring	—	10/01/2020	WG	F	INIT	REG	Inorganic	SW-846:6010C	Silicon Dioxide	SiO2	Y	44.4	—	—	0.053	mg/L	Y	—	NQ	N3B-2021-13	CAWR-21-208743	GELC
Sacred Spring	—	10/07/2019	WG	F	INIT	REG	Inorganic	SW-846:6010C	Silicon Dioxide	SiO2	Y	48.5	—	—	0.053	mg/L	Y	—	NQ	N3B-2020-47	CAWR-20-186491	GELC
Sacred Spring	—	10/11/2018	WG	F	INIT	REG	Inorganic	SW-846:6010C	Silicon Dioxide	SiO2	Y	54.1	—	—	0.053	mg/L	Y	—	NQ	N3B-2019-117	CAWR-19-162032	GELC
Sacred Spring	—	10/03/2017	WG	F	INIT	REG	Inorganic	SW-846:6010C	Silicon Dioxide	SiO2	Y	47.8	—	—	0.053	mg/L	Y	—	NQ	2018-129	CAWR-18-147289	GELC
Sacred Spring	—	10/19/2016	WG	F	INIT	REG	Inorganic	SW-846:6010C	Silicon Dioxide	SiO2	Y	47.5	—	—	0.053	mg/L	Y	—	NQ	2017-176	CAWR-16-126348	GELC
Sacred Spring	—	10/01/2020	WG	F	INIT	REG	Inorganic	SW-846:6010C	Sodium	Na	Y	22.3	—	—	0.1	mg/L	Y	—	J-	N3B-2021-13	CAWR-21-208743	GELC
Sacred Spring	—	10/07/2019	WG	F	INIT	REG	Inorganic	SW-846:6010C	Sodium	Na	Y	22.9	—	—	0.1	mg/L	Y	—	NQ	N3B-2020-47	CAWR-20-186491	GELC
Sacred Spring	—	10/11/2018	WG	F	INIT	REG	Inorganic	SW-846:6010C	Sodium	Na	Y	28.5	—	—	0.1	mg/L	Y	—	NQ	N3B-2019-117	CAWR-19-162032	GELC
Sacred Spring	—	10/03/2017	WG	F	INIT	REG	Inorganic	SW-846:6010C	Sodium	Na	Y	27.2	—	—	0.1	mg/L	Y	—	NQ	2018-129	CAWR-18-147289	GELC
Sacred Spring	—	10/19/2016	WG	F	INIT	REG	Inorganic	SW-846:6010C	Sodium	Na	Y	23.2	—	—	0.1	mg/L	Y	—	NQ	2017-176	CAWR-16-126348	GELC
Sacred Spring	—	10/01/2020	WG	UF	INIT	REG	RAD	EPA:901.1	Sodium-22	Na-22	N	2.89	2.19	4.65	—	pCi/L	Y	U	U	N3B-2021-13	CAWR-21-208744	GELC
Sacred Spring	—	10/07/2019	WG	UF	INIT	REG	RAD	EPA:901.1	Sodium-22	Na-22	N	0.711	1.42	6.08	—	pCi/L	Y	U	U	N3B-2020-47	CAWR-20-186492	GELC
Sacred Spring	—	10/11/2018	WG	UF	INIT	REG	RAD	EPA:901.1	Sodium-22	Na-22	N	3.98	1.41	3.68	—	pCi/L	Y	UI	U	N3B-2019-117	CAWR-19-162033	GELC
Sacred Spring	—	10/03/2017	WG	UF	INIT	REG	RAD	EPA:901.1	Sodium-22	Na-22	N	0.588	1.55	6.27	—	pCi/L	Y	U	U	2018-129	CAWR-18-147311	GELC
Sacred Spring	—	10/19/2016	WG	UF	INIT	REG	RAD	EPA:901.1	Sodium-22	Na-22	N	-0.0708	1	3.82	—	pCi/L	Y	U	U	2017-176	CAWR-16-126322	GELC
Sacred Spring	—	10/01/2020	WG	F	INIT	REG	General Chemistry	EPA:120.1	Specific Conductance	SPEC_CONDC	Y	290	—	—	1	µS/cm	Y	—	NQ	N3B-2021-13	CAWR-21-208743	GELC
Sacred Spring	—	10/07/2019	WG	F	INIT	REG	General Chemistry	EPA:120.1	Specific Conductance	SPEC_CONDC	Y	337	—	—	1	µS/cm	Y	—	NQ	N3B-2020-47	CAWR-20-186491	GELC
Sacred Spring	—	10/11/2018	WG	F	INIT	REG	General Chemistry	EPA:120.1	Specific Conductance	SPEC_CONDC	Y	423	—	—	1	µS/cm	Y	—	NQ	N3B-2019-117	CAWR-19-162032	GELC
Sacred Spring	—	10/03/2017	WG	F	INIT	REG	General Chemistry	EPA:120.1	Specific Conductance	SPEC_CONDC	Y	370	—	—	1	µS/cm	Y	—	NQ	2018-129	CAWR-18-147289	GELC
Sacred Spring	—	10/19/2016	WG	F	INIT	REG	General Chemistry	EPA:120.1	Specific Conductance	SPEC_CONDC	Y	306	—	—	1	µS/cm	Y	—	NQ	2017-176	CAWR-16-126348	GELC
Sacred Spring	—	10/01/2020	WG	F	INIT	REG	Inorganic	SW-846:6010C	Strontium	Sr	Y	392	—	—	1	µg/L	Y	—	NQ	N3B-2021-13	CAWR-21-208743	GELC
Sacred Spring	—	10/07/2019	WG	F	INIT	REG	Inorganic	SW-846:6010C	Strontium	Sr	Y	446	—	—	1	µg/L	Y	—	NQ	N3B-2020-47	CAWR-20-186491	GELC
Sacred Spring	—	10/11/2018	WG	F	INIT	REG	Inorganic	SW-846:6010C	Strontium	Sr	Y	572	—	—	1	µg/L	Y	—	NQ	N3B-2019-117	CAWR-19-162032	GELC
Sacred Spring	—	10/03/2017	WG	F	INIT	REG	Inorganic	SW-846:6010C	Strontium	Sr	Y	512	—	—	1	µg/L	Y	—	NQ	2018-129	CAWR-18-147289	GELC
Sacred Spring	—	10/19/2016	WG	F	INIT	REG	Inorganic	SW-846:6010C	Strontium	Sr	Y	441	—	—	1	µg/L	Y	—	NQ	2017-176	CAWR-16-126348	GELC
Sacred Spring	—	10/01/2020	WG	UF	INIT	REG	RAD	EPA:905.0	Strontium-90	Sr-90	N	-0.19	0.135	0.494	—	pCi/L	Y	U	U	N3B-2021-13	CAWR-21-208744	GELC
Sacred Spring	—	10/07/2019	WG	UF	INIT	REG	RAD	EPA:905.0	Strontium-90	Sr-90	N	-0.05	0.0805	0.278	—	pCi/L	Y	U	U	N3B-2020-47	CAWR-20-186492	GELC
Sacred Spring	—	10/11/2018	WG	UF	INIT	REG	RAD	EPA:905.0	Strontium-90	Sr-90	N	0.0636	0.0921	0.311	—	pCi/L	Y	U	U	N3B-2019-117	CAWR-19-162033	GELC
Sacred Spring	—	10/03/2017	WG	UF	INIT	REG	RAD	EPA:905.0	Strontium-90	Sr-90	N	-0.184	0.122	0.483	—	pCi/L	Y	U	U	2018-129	CAWR-18-147311	GELC
Sacred Spring	—	10/19/2016	WG	UF	INIT	REG	RAD	EPA:905.0	Strontium-90	Sr-90	N	-0.189	0.108	0.461	—	pCi/L	Y	U	U	2017-176	CAWR-16-126322	GELC
Sacred Spring	—	10/01/2020	WG	F	INIT	REG	General Chemistry	EPA:300.0	Sulfate	SO4(-2)	Y	7.87	—	—	0.133	mg/L	Y	—	NQ	N3B-2021-13	CAWR-21-208743	GELC
Sacred Spring	—	10/07/2019	WG	F	INIT	REG	General Chemistry	EPA:300.0	Sulfate	SO4(-2)	Y	8.12	—	—	0.133	mg/L	Y	—	NQ	N3B-2020-47	CAWR-20-186491	GELC
Sacred Spring	—	10/11/2018	WG	F	INIT	REG	General Chemistry	EPA:300.0	Sulfate	SO4(-2)	Y	4.9	—	—	0.133	mg/L	Y	—	NQ	N3B-2019-117	CAWR-19-162032	GELC
Sacred Spring	—	10/03/2017	WG	F	INIT	REG	General Chemistry	EPA:300.0	Sulfate	SO4(-2)	Y	6.48	—	—	0.133	mg/L	Y	—	NQ	2018-129	CAWR-18-147289	GELC
Sacred Spring	—	10/19/2016	WG	F	INIT	REG	General Chemistry	EPA:300.0	Sulfate	SO4(-2)	Y	5.84	—	—	0.133	mg/L	Y	—	NQ	2017-176	CAWR-16-126348	GELC
Sacred Spring	—	10/01/2020	WG	F	INIT	REG	General Chemistry	EPA:160.1	Total Dissolved Solids	TDS	Y	187	—	—	3.4	mg/L	Y	—	J+	N3B-2021-13	CAWR-21-208743	GELC
Sacred Spring	—	10/07/2019	WG	F	INIT	REG	General Chemistry	EPA:160.1	Total Dissolved Solids	TDS	Y	200	—	—	3.4	mg/L	Y	—	J	N3B-2020-47	CAWR-20-186491	GELC
Sacred Spring	—	10/11/2018	WG	F	INIT	REG	General Chemistry	EPA:160.1	Total Dissolved Solids	TDS	Y	267	—	—	3.4	mg/L	Y	—	NQ	N3B-2019-117	CAWR-19-162032	GELC
Sacred Spring	—	10/03/2017	WG	F	INIT	REG	General Chemistry	EPA:160.1	Total Dissolved Solids	TDS	Y	224	—	—	3.4	mg/L	Y	—	NQ	2018-129	CAWR-18-147289	GELC
Sacred Spring	—	10/19/2016	WG	F	INIT	REG	General Chemistry	EPA:160.1	Total Dissolved Solids	TDS	Y	270	—	—	3.4	mg/L	Y	—	NQ	2017-176	CAWR-16-126348	GELC
Sacred Spring	—	10/01/2020	WG	UF	INIT	REG	General Chemistry	SW-846:9060A	Total Organic Carbon	TOC	Y	0.718	—	—	0.33	mg/L	Y	J	J+	N3B-2021-13	CAWR-21-208744	GELC
Sacred Spring	—	10/07/2019	WG	UF	INIT	REG	General Chemistry	SW-846:9060A	Total Organic Carbon	TOC	Y	1.32	—	—	0.33	mg/L	Y	—	NQ	N3B-2020-47	CAWR-20-186492	GELC
Sacred Spring	—	10/11/2018	WG	UF	INIT	REG	General Chemistry	SW-846:9060	Total Organic Carbon	TOC	Y	2.38	—	—	0.33	mg/L	Y	—	NQ	N3B-2019-117	CAWR-19-162033	GELC
Sacred Spring	—	10/03/2017	WG	UF	INIT	REG	General Chemistry	SW-846:9060	Total Organic Carbon	TOC	Y	3.63	—	—	0.33	mg/L	Y	—	NQ	2018-129	CAWR-18-147311	GELC
Sacred Spring	—	10/19/2016	WG	UF	INIT	REG	General Chemistry	SW-846:9060	Total Organic Carbon	TOC	Y	0.755	—	—	0.33	mg/L	Y	J	J	2017-176	CAWR-16-126322	GELC

Table C-2 Analytical Detects from the Periodic Monitoring Events Reported in this Periodic Monitoring Report Plus Results from the Four Previous Monitoring Events if Available

Location ID	Screen Depth (ft)	Sample Date	Sample Type	Field Preparation Code	Analysis Type Code	Sample Purpose	Method Category	Lab Method	Parameter Name	Parameter Code	Detected	Report Result	Lab Uncertainty	Report MDA	Report MDL	Report Unit	Best Value	Lab Qualifier	Validation Qualifier	COC #	Field Sample ID	Lab ID
Sacred Spring	—	10/01/2020	WG	UF	INIT	REG	RAD	Generic:Low_Level_Tritium	Tritium	H-3	N	-1.743	0.941	3.146	—	pCi/L	Y	U	U	N3B-2021-45	CAWR-21-208744	ARSL
Sacred Spring	—	10/07/2019	WG	UF	INIT	REG	RAD	Generic:Low_Level_Tritium	Tritium	H-3	N	0.161	0.811	2.742	—	pCi/L	Y	U	U	N3B-2020-89	CAWR-20-186492	ARSL
Sacred Spring	—	10/11/2018	WG	UF	INIT	REG	RAD	Generic:Low_Level_Tritium	Tritium	H-3	N	0.673	1.008	3.358	—	pCi/L	Y	U	U	N3B-2019-125	CAWR-19-162033	ARSL
Sacred Spring	—	10/03/2017	WG	UF	INIT	REG	RAD	Generic:Low_Level_Tritium	Tritium	H-3	N	-0.251	0.855	2.912	—	pCi/L	Y	U*	U	2018-214	CAWR-18-147311	ARSL
Sacred Spring	—	10/19/2016	WG	UF	INIT	REG	RAD	Generic:Low_Level_Tritium	Tritium	H-3	N	0.022	0.644	2.199	—	pCi/L	Y	U	U	2017-182	CAWR-16-126322	ARSL
Sacred Spring	—	10/01/2020	WG	F	INIT	REG	Inorganic	SW-846:6020B	Uranium	U	Y	0.625	—	—	0.067	µg/L	Y	—	NQ	N3B-2021-13	CAWR-21-208743	GELC
Sacred Spring	—	10/07/2019	WG	F	INIT	REG	Inorganic	SW-846:6020B	Uranium	U	Y	0.397	—	—	0.067	µg/L	Y	—	NQ	N3B-2020-47	CAWR-20-186491	GELC
Sacred Spring	—	10/11/2018	WG	F	INIT	REG	Inorganic	SW-846:6020	Uranium	U	Y	0.434	—	—	0.067	µg/L	Y	—	NQ	N3B-2019-117	CAWR-19-162032	GELC
Sacred Spring	—	10/03/2017	WG	F	INIT	REG	Inorganic	SW-846:6020	Uranium	U	Y	0.621	—	—	0.067	µg/L	Y	—	NQ	2018-129	CAWR-18-147289	GELC
Sacred Spring	—	10/19/2016	WG	F	INIT	REG	Inorganic	SW-846:6020	Uranium	U	Y	0.481	—	—	0.067	µg/L	Y	—	NQ	2017-176	CAWR-16-126348	GELC
Sacred Spring	—	10/01/2020	WG	UF	INIT	REG	RAD	HASL-300:ISOU	Uranium-234	U-234	Y	0.399	0.0348	0.065	—	pCi/L	Y	—	NQ	N3B-2021-13	CAWR-21-208744	GELC
Sacred Spring	—	10/07/2019	WG	UF	INIT	REG	RAD	HASL-300:ISOU	Uranium-234	U-234	Y	0.247	0.0264	0.0513	—	pCi/L	Y	—	NQ	N3B-2020-47	CAWR-20-186492	GELC
Sacred Spring	—	10/11/2018	WG	UF	INIT	REG	RAD	HASL-300:ISOU	Uranium-234	U-234	Y	0.252	0.0249	0.0659	—	pCi/L	Y	—	NQ	N3B-2019-117	CAWR-19-162033	GELC
Sacred Spring	—	10/03/2017	WG	UF	INIT	REG	RAD	HASL-300:ISOU	Uranium-234	U-234	Y	0.558	0.0534	0.0905	—	pCi/L	Y	—	NQ	2018-129	CAWR-18-147311	GELC
Sacred Spring	—	10/19/2016	WG	UF	INIT	REG	RAD	HASL-300:ISOU	Uranium-234	U-234	Y	0.31	0.0419	0.279	—	pCi/L	Y	—	NQ	2017-176	CAWR-16-126322	GELC
Sacred Spring	—	10/01/2020	WG	UF	INIT	REG	RAD	HASL-300:ISOU	Uranium-235/236	U-235/236	N	0.0206	0.0119	0.0422	—	pCi/L	Y	U	U	N3B-2021-13	CAWR-21-208744	GELC
Sacred Spring	—	10/07/2019	WG	UF	INIT	REG	RAD	HASL-300:ISOU	Uranium-235/236	U-235/236	N	-0.00579	0.00915	0.0379	—	pCi/L	Y	U	U	N3B-2020-47	CAWR-20-186492	GELC
Sacred Spring	—	10/11/2018	WG	UF	INIT	REG	RAD	HASL-300:ISOU	Uranium-235/236	U-235/236	N	0.0144	0.00831	0.0639	—	pCi/L	Y	U	U	N3B-2019-117	CAWR-19-162033	GELC
Sacred Spring	—	10/03/2017	WG	UF	INIT	REG	RAD	HASL-300:ISOU	Uranium-235/236	U-235/236	N	0.0627	0.0224	0.0966	—	pCi/L	Y	U	U	2018-129	CAWR-18-147311	GELC
Sacred Spring	—	10/19/2016	WG	UF	INIT	REG	RAD	HASL-300:ISOU	Uranium-235/236	U-235/236	N	0.0372	0.0186	0.146	—	pCi/L	Y	U	U	2017-176	CAWR-16-126322	GELC
Sacred Spring	—	10/01/2020	WG	UF	INIT	REG	RAD	HASL-300:ISOU	Uranium-238	U-238	Y	0.255	0.0285	0.058	—	pCi/L	Y	—	NQ	N3B-2021-13	CAWR-21-208744	GELC
Sacred Spring	—	10/07/2019	WG	UF	INIT	REG	RAD	HASL-300:ISOU	Uranium-238	U-238	Y	0.124	0.0203	0.034	—	pCi/L	Y	—	NQ	N3B-2020-47	CAWR-20-186492	GELC
Sacred Spring	—	10/11/2018	WG	UF	INIT	REG	RAD	HASL-300:ISOU	Uranium-238	U-238	Y	0.167	0.0192	0.0651	—	pCi/L	Y	—	NQ	N3B-2019-117	CAWR-19-162033	GELC
Sacred Spring	—	10/03/2017	WG	UF	INIT	REG	RAD	HASL-300:ISOU	Uranium-238	U-238	Y	0.321	0.0405	0.0876	—	pCi/L	Y	—	NQ	2018-129	CAWR-18-147311	GELC
Sacred Spring	—	10/19/2016	WG	UF	INIT	REG	RAD	HASL-300:ISOU	Uranium-238	U-238	Y	0.195	0.0342	0.187	—	pCi/L	Y	—	NQ	2017-176	CAWR-16-126322	GELC
Sacred Spring	—	10/01/2020	WG	F	INIT	REG	Inorganic	SW-846:6010C	Vanadium	V	Y	5.27	—	—	1	µg/L	Y	—	NQ	N3B-2021-13	CAWR-21-208743	GELC
Sacred Spring	—	10/07/2019	WG	F	INIT	REG	Inorganic	SW-846:6010C	Vanadium	V	Y	1.29	—	—	1	µg/L	Y	J	J	N3B-2020-47	CAWR-20-186491	GELC
Sacred Spring	—	10/11/2018	WG	F	INIT	REG	Inorganic	SW-846:6010C	Vanadium	V	Y	1.37	—	—	1	µg/L	Y	J	J	N3B-2019-117	CAWR-19-162032	GELC
Sacred Spring	—	10/03/2017	WG	F	INIT	REG	Inorganic	SW-846:6010C	Vanadium	V	Y	1.36	—	—	1	µg/L	Y	J	J	2018-129	CAWR-18-147289	GELC
Sacred Spring	—	10/19/2016	WG	F	INIT	REG	Inorganic	SW-846:6010C	Vanadium	V	Y	1.31	—	—	1	µg/L	Y	J	J	2017-176	CAWR-16-126348	GELC
Spring 1	—	10/06/2020	WG	UF	INIT	REG	VOC	SW-846:8260B	Acetone	67-64-1	Y	2.1	—	—	1.5	µg/L	Y	J	J	N3B-2021-32	CAWR-21-208749	GELC
Spring 1	—	10/08/2019	WG	UF	INIT	REG	VOC	SW-846:8260B	Acetone	67-64-1	N	1.5	—	—	1.5	µg/L	Y	U	U	N3B-2020-74	CAWR-20-186514	GELC
Spring 1	—	10/02/2018	WG	UF	INIT	REG	VOC	SW-846:8260B	Acetone	67-64-1	Y	1.92	—	—	1.5	µg/L	Y	J	J	N3B-2019-16	CAWR-19-162043	GELC
Spring 1	—	10/10/2017	WG	UF	INIT	REG	VOC	SW-846:8260B	Acetone	67-64-1	N	1.58	—	—	1.5	µg/L	Y	J	U	2018-366	CAWR-18-147404	GELC
Spring 1	—	10/10/2017	WG	UF	INIT	FD	VOC	SW-846:8260B	Acetone	67-64-1	N	1.5	—	—	1.5	µg/L	Y	U	U	2018-366	CAWR-18-147722	GELC
Spring 1	—	10/11/2016	WG	UF	INIT	REG	VOC	SW-846:8260B	Acetone	67-64-1	N	10	—	—	1.5	µg/L	Y	U	U	2017-92	CAWR-16-126324	GELC
Spring 1	—	10/11/2016	WG	UF	INIT	FD	VOC	SW-846:8260B	Acetone	67-64-1	N	10	—	—	1.5	µg/L	Y	U	U	2017-92	CAWR-16-126284	GELC
Spring 1	—	10/06/2020	WG	F	INIT	REG	General Chemistry	EPA:150.1	Acidity or Alkalinity of a solution	pH	Y	8	—	—	0.01	SU	Y	H	NQ	N3B-2021-32	CAWR-21-208748	GELC
Spring 1	—	10/08/2019	WG	F	INIT	REG	General Chemistry	EPA:150.1	Acidity or Alkalinity of a solution	pH	Y	8	—	—	0.01	SU	Y	H	NQ	N3B-2020-74	CAWR-20-186513	GELC
Spring 1	—	10/02/2018	WG	F	INIT	REG	General Chemistry	EPA:150.1	Acidity or Alkalinity of a solution	pH	Y	7.92	—	—	0.01	SU	Y	H	NQ	N3B-2019-16	CAWR-19-162042	GELC
Spring 1	—	10/10/2017	WG	F	INIT	REG	General Chemistry	EPA:150.1	Acidity or Alkalinity of a solution	pH	Y	7.91	—	—	0.01	SU	Y	H	NQ	2018-366	CAWR-18-147291	GELC
Spring 1	—	10/10/2017	WG	F	INIT	FD	General Chemistry	EPA:150.1	Acidity or Alkalinity of a solution	pH	Y	7.9	—	—	0.01	SU	Y	H	NQ	2018-366	CAWR-18-147723	GELC
Spring 1	—	10/11/2016	WG	F	INIT	REG	General Chemistry	EPA:150.1	Acidity or Alkalinity of a solution	pH	Y	7.98	—	—	0.01	SU	Y	H	NQ	2017-92	CAWR-16-126350	GELC
Spring 1	—	10/11/2016	WG	F	INIT	FD	General Chemistry	EPA:150.1	Acidity or Alkalinity of a solution	pH	Y	7.94	—	—	0.01	SU	Y	H	NQ	2017-92	CAWR-16-126287	GELC
Spring 1	—	10/06/2020	WG	F	INIT	REG	General Chemistry	EPA:310.1	Alkalinity-CO3+HCO3	ALK-CO3+HCO3	Y	99.8	—	—	1.45	mg/L	Y	—	NQ	N3B-2021-32	CAWR-21-208748	GELC
Spring 1	—	10/08/2019	WG	F	INIT	REG	General Chemistry	EPA:310.1	Alkalinity-CO3+HCO3	ALK-CO3+HCO3	Y	97.8	—	—	1.45	mg/L	Y	—	NQ	N3B-2020-74	CAWR-20-186513	GELC
Spring 1	—	10/02/2018	WG	F	INIT	REG	General Chemistry	EPA:310.1	Alkalinity-CO3+HCO3	ALK-CO3+HCO3	Y	96.8	—	—	1.45	mg/L	Y	—	NQ	N3B-2019-16	CAWR-19-162042	GELC
Spring 1	—	10/10/2017	WG	F	INIT	REG	General Chemistry	EPA:310.1	Alkalinity-CO3+HCO3	ALK-CO3+HCO3	Y	105	—	—	1.45	mg/L	Y	—	NQ	2018-366	CAWR-18-147291	GELC
Spring 1	—	10/10/2017	WG	F	INIT	FD	General Chemistry	EPA:310.1	Alkalinity-CO3+HCO3	ALK-CO3+HCO3	Y	106	—	—	1.45	mg/L	Y	—	NQ	2018-366	CAWR-18-147723	GELC
Spring 1	—	10/11/2016	WG	F	INIT	REG	General Chemistry	EPA:310.1	Alkalinity-CO3+HCO3	ALK-CO3+HCO3	Y	102	—	—	1.45	mg/L	Y	—	NQ	2017-92	CAWR-16-126350	GELC
Spring 1	—	10/11/2016	WG	F	INIT	FD	General Chemistry	EPA:310.1	Alkalinity-CO3+HCO3	ALK-CO3+HCO3	Y	101	—	—	1.45	mg/L	Y	—	NQ	2017-92	CAWR-16-126287	GELC
Spring 1	—	10/06/2020	WG	UF	INIT	REG	RAD	HASL-300:AM-241	Americium-241	Am-241	N	0.00751	0.00796	0.034	—	pCi/L	Y	U	U	N3B-2021-32	CAWR-21-208749	GELC
Spring 1	—	10/08/2019	WG	UF	INIT	REG	RAD	HASL-300:AM-241	Americium-241	Am-241	N	0.0127	0.00735	0.0425	—	pCi/L	Y	U	U	N3B-2020-74	CAWR-20-186514	GELC
Spring 1	—	10/02/2018	WG	UF	INIT	REG	RAD	HASL-300:AM-241	Americium-241	Am-241	N	0.0254	0.0169	0.101	—	pCi/L	Y	U	U	N3B-2019-16	CAWR-19-162043	GELC
Spring 1	—	10/10/2017	WG	UF	INIT	REG	RAD	HASL-300:AM-241	Americium-241	Am-241	N	-0.00899	0.0324	0.158	—	pCi/L	Y	U	U	2018-366	CAWR-18-147356	GELC
Spring 1	—	10/10/2017	WG	UF	INIT	FD	RAD	HASL-300:AM-241	Americium-241	Am-241	N	0.0221	0.0104	0.0485	—	pCi/L	Y	U	U	2018-366	CAWR-18-147725	GELC
Spring 1	—	10/11/2016	WG	UF	INIT	REG	RAD	HASL-300:AM-241	Americium-241	Am-241	N	-0.00908	0.01	0.074	—	pCi/L	Y	U	U	2017-92	CAWR-16-126324	GELC
Spring 1	—	10/11/2016	WG	UF	INIT	FD	RAD	HASL-300:AM-241	Americium-241	Am-241	N	-0.00198	0.00815	0.0483	—	pCi/L	Y	U	U	2017-92	CAWR-16-126284	GELC
Spring 1	—	10/06/2020	WG	F	INIT	REG	General Chemistry	EPA:350.1	Ammonia as Nitrogen	NH3-N	Y	0.0215	—	—	0.017	mg/L	Y	J	J	N3B-2021-32	CAWR-21-208748	GELC
Spring 1	—	10/08/2019	WG	F	INIT	REG	General Chemistry	EPA:350.1	Ammonia as Nitrogen	NH3-N	N	0.0286	—	—	0.017	mg/L	Y	J	U	N3B-2020-74	CAWR-20-186513	GELC
Spring 1	—	10/02/2018	WG	F	INIT	REG	General Chemistry	EPA:350.1	Ammonia as Nitrogen	NH3-N	N	0.0314	—	—	0.017	mg/L	Y	J	U	N3B-2019-16	CAWR-19-162042	GELC
Spring 1	—	10/10/2017	WG	F	INIT	REG	General Chemistry	EPA:350.1	Ammonia as Nitrogen	NH3-N	N	0.017	—	—	0.017	mg/L	Y	U	U	2018-366	CAWR-18-147291	GELC
Spring 1	—	10/10/2017	WG	F	INIT	FD	General Chemistry	EPA:350.1	Ammonia as Nitrogen	NH3-N	N	0.0219	—	—	0.017	mg/L	Y	J	U	2018-366	CAWR-18-147723	GELC

Table C-2 Analytical Detects from the Periodic Monitoring Events Reported in this Periodic Monitoring Report Plus Results from the Four Previous Monitoring Events if Available

Location ID	Screen Depth (ft)	Sample Date	Sample Type	Field Preparation Code	Analysis Type Code	Sample Purpose	Method Category	Lab Method	Parameter Name	Parameter Code	Detected	Report Result	Lab Uncertainty	Report MDA	Report MDL	Report Unit	Best Value	Lab Qualifier	Validation Qualifier	COC #	Field Sample ID	Lab ID
Spring 1	—	10/11/2016	WG	F	INIT	REG	General Chemistry	EPA:350.1	Ammonia as Nitrogen	NH3-N	N	0.0574	—	—	0.017	mg/L	Y	—	U	2017-92	CAWR-16-126350	GELC
Spring 1	—	10/11/2016	WG	F	INIT	FD	General Chemistry	EPA:350.1	Ammonia as Nitrogen	NH3-N	N	0.0471	—	—	0.017	mg/L	Y	J	U	2017-92	CAWR-16-126287	GELC
Spring 1	—	10/06/2020	WG	F	INIT	REG	Inorganic	SW-846:6020B	Arsenic	As	Y	6.75	—	—	2	µg/L	Y	—	NQ	N3B-2021-32	CAWR-21-208748	GELC
Spring 1	—	10/08/2019	WG	F	INIT	REG	Inorganic	SW-846:6020B	Arsenic	As	Y	4.46	—	—	2	µg/L	Y	J	J	N3B-2020-74	CAWR-20-186513	GELC
Spring 1	—	10/02/2018	WG	F	INIT	REG	Inorganic	SW-846:6020	Arsenic	As	Y	4.4	—	—	2	µg/L	Y	J	J	N3B-2019-16	CAWR-19-162042	GELC
Spring 1	—	10/10/2017	WG	F	INIT	REG	Inorganic	SW-846:6020	Arsenic	As	Y	5.11	—	—	2	µg/L	Y	—	NQ	2018-366	CAWR-18-147291	GELC
Spring 1	—	10/10/2017	WG	F	INIT	FD	Inorganic	SW-846:6020	Arsenic	As	Y	5.05	—	—	2	µg/L	Y	—	NQ	2018-366	CAWR-18-147723	GELC
Spring 1	—	10/11/2016	WG	F	INIT	REG	Inorganic	SW-846:6020	Arsenic	As	Y	5.23	—	—	1.7	µg/L	Y	—	NQ	2017-92	CAWR-16-126350	GELC
Spring 1	—	10/11/2016	WG	F	INIT	FD	Inorganic	SW-846:6020	Arsenic	As	Y	5.58	—	—	1.7	µg/L	Y	—	NQ	2017-92	CAWR-16-126287	GELC
Spring 1	—	10/06/2020	WG	F	INIT	REG	Inorganic	SW-846:6010C	Barium	Ba	Y	21.2	—	—	1	µg/L	Y	—	NQ	N3B-2021-32	CAWR-21-208748	GELC
Spring 1	—	10/08/2019	WG	F	INIT	REG	Inorganic	SW-846:6010C	Barium	Ba	Y	23.3	—	—	1	µg/L	Y	—	NQ	N3B-2020-74	CAWR-20-186513	GELC
Spring 1	—	10/02/2018	WG	F	INIT	REG	Inorganic	SW-846:6010C	Barium	Ba	Y	21.4	—	—	1	µg/L	Y	—	NQ	N3B-2019-16	CAWR-19-162042	GELC
Spring 1	—	10/10/2017	WG	F	INIT	REG	Inorganic	SW-846:6010C	Barium	Ba	Y	30.5	—	—	1	µg/L	Y	—	NQ	2018-366	CAWR-18-147291	GELC
Spring 1	—	10/10/2017	WG	F	INIT	FD	Inorganic	SW-846:6010C	Barium	Ba	Y	31	—	—	1	µg/L	Y	—	NQ	2018-366	CAWR-18-147723	GELC
Spring 1	—	10/11/2016	WG	F	INIT	REG	Inorganic	SW-846:6010C	Barium	Ba	Y	22.5	—	—	1	µg/L	Y	—	NQ	2017-92	CAWR-16-126350	GELC
Spring 1	—	10/11/2016	WG	F	INIT	FD	Inorganic	SW-846:6010C	Barium	Ba	Y	23.4	—	—	1	µg/L	Y	—	NQ	2017-92	CAWR-16-126287	GELC
Spring 1	—	10/06/2020	WG	F	INIT	REG	Inorganic	SW-846:6010C	Boron	B	Y	43.8	—	—	15	µg/L	Y	J	J	N3B-2021-32	CAWR-21-208748	GELC
Spring 1	—	10/08/2019	WG	F	INIT	REG	Inorganic	SW-846:6010C	Boron	B	Y	38	—	—	15	µg/L	Y	J	J	N3B-2020-74	CAWR-20-186513	GELC
Spring 1	—	10/02/2018	WG	F	INIT	REG	Inorganic	SW-846:6010C	Boron	B	Y	20.2	—	—	15	µg/L	Y	J	J	N3B-2019-16	CAWR-19-162042	GELC
Spring 1	—	10/10/2017	WG	F	INIT	REG	Inorganic	SW-846:6010C	Boron	B	Y	40.3	—	—	15	µg/L	Y	J	J	2018-366	CAWR-18-147291	GELC
Spring 1	—	10/10/2017	WG	F	INIT	FD	Inorganic	SW-846:6010C	Boron	B	Y	40.2	—	—	15	µg/L	Y	J	J	2018-366	CAWR-18-147723	GELC
Spring 1	—	10/11/2016	WG	F	INIT	REG	Inorganic	SW-846:6010C	Boron	B	Y	37.1	—	—	15	µg/L	Y	J	J	2017-92	CAWR-16-126350	GELC
Spring 1	—	10/11/2016	WG	F	INIT	FD	Inorganic	SW-846:6010C	Boron	B	Y	38.7	—	—	15	µg/L	Y	J	J	2017-92	CAWR-16-126287	GELC
Spring 1	—	10/06/2020	WG	F	INIT	REG	Inorganic	SW-846:6010C	Calcium	Ca	Y	14.5	—	—	0.05	mg/L	Y	—	NQ	N3B-2021-32	CAWR-21-208748	GELC
Spring 1	—	10/08/2019	WG	F	INIT	REG	Inorganic	SW-846:6010C	Calcium	Ca	Y	15.1	—	—	0.05	mg/L	Y	—	NQ	N3B-2020-74	CAWR-20-186513	GELC
Spring 1	—	10/02/2018	WG	F	INIT	REG	Inorganic	SW-846:6010C	Calcium	Ca	Y	14.5	—	—	0.05	mg/L	Y	—	NQ	N3B-2019-16	CAWR-19-162042	GELC
Spring 1	—	10/10/2017	WG	F	INIT	REG	Inorganic	SW-846:6010C	Calcium	Ca	Y	16.8	—	—	0.05	mg/L	Y	—	NQ	2018-366	CAWR-18-147291	GELC
Spring 1	—	10/10/2017	WG	F	INIT	FD	Inorganic	SW-846:6010C	Calcium	Ca	Y	16.8	—	—	0.05	mg/L	Y	—	NQ	2018-366	CAWR-18-147723	GELC
Spring 1	—	10/11/2016	WG	F	INIT	REG	Inorganic	SW-846:6010C	Calcium	Ca	Y	15	—	—	0.05	mg/L	Y	—	NQ	2017-92	CAWR-16-126350	GELC
Spring 1	—	10/11/2016	WG	F	INIT	FD	Inorganic	SW-846:6010C	Calcium	Ca	Y	15.3	—	—	0.05	mg/L	Y	—	NQ	2017-92	CAWR-16-126287	GELC
Spring 1	—	10/06/2020	WG	UF	INIT	REG	RAD	EPA:901.1	Cesium-137	Cs-137	N	0.378	1.63	6.12	—	pCi/L	Y	U	U	N3B-2021-32	CAWR-21-208749	GELC
Spring 1	—	10/08/2019	WG	UF	INIT	REG	RAD	EPA:901.1	Cesium-137	Cs-137	N	1.71	1.38	4.52	—	pCi/L	Y	U	U	N3B-2020-74	CAWR-20-186514	GELC
Spring 1	—	10/02/2018	WG	UF	INIT	REG	RAD	EPA:901.1	Cesium-137	Cs-137	N	-0.229	0.957	3.36	—	pCi/L	Y	U	U	N3B-2019-16	CAWR-19-162043	GELC
Spring 1	—	10/10/2017	WG	UF	INIT	REG	RAD	EPA:901.1	Cesium-137	Cs-137	N	0.704	1.4	5.36	—	pCi/L	Y	U	U	2018-366	CAWR-18-147356	GELC
Spring 1	—	10/10/2017	WG	UF	INIT	FD	RAD	EPA:901.1	Cesium-137	Cs-137	N	0.636	1.46	5.67	—	pCi/L	Y	U	U	2018-366	CAWR-18-147725	GELC
Spring 1	—	10/11/2016	WG	UF	INIT	REG	RAD	EPA:901.1	Cesium-137	Cs-137	N	1.57	1.28	5.21	—	pCi/L	Y	U	U	2017-92	CAWR-16-126324	GELC
Spring 1	—	10/11/2016	WG	UF	INIT	FD	RAD	EPA:901.1	Cesium-137	Cs-137	N	-0.63	1.62	5.66	—	pCi/L	Y	U	U	2017-92	CAWR-16-126284	GELC
Spring 1	—	10/06/2020	WG	F	INIT	REG	General Chemistry	EPA:300.0	Chloride	Cl(-1)	Y	3.14	—	—	0.067	mg/L	Y	—	NQ	N3B-2021-32	CAWR-21-208748	GELC
Spring 1	—	10/08/2019	WG	F	INIT	REG	General Chemistry	EPA:300.0	Chloride	Cl(-1)	Y	3.15	—	—	0.067	mg/L	Y	—	NQ	N3B-2020-74	CAWR-20-186513	GELC
Spring 1	—	10/02/2018	WG	F	INIT	REG	General Chemistry	EPA:300.0	Chloride	Cl(-1)	Y	3.15	—	—	0.067	mg/L	Y	—	NQ	N3B-2019-16	CAWR-19-162042	GELC
Spring 1	—	10/10/2017	WG	F	INIT	REG	General Chemistry	EPA:300.0	Chloride	Cl(-1)	Y	3.43	—	—	0.067	mg/L	Y	—	NQ	2018-366	CAWR-18-147291	GELC
Spring 1	—	10/10/2017	WG	F	INIT	FD	General Chemistry	EPA:300.0	Chloride	Cl(-1)	Y	3.44	—	—	0.067	mg/L	Y	—	NQ	2018-366	CAWR-18-147723	GELC
Spring 1	—	10/11/2016	WG	F	INIT	REG	General Chemistry	EPA:300.0	Chloride	Cl(-1)	Y	2.92	—	—	0.067	mg/L	Y	—	NQ	2017-92	CAWR-16-126350	GELC
Spring 1	—	10/11/2016	WG	F	INIT	FD	General Chemistry	EPA:300.0	Chloride	Cl(-1)	Y	2.93	—	—	0.067	mg/L	Y	—	NQ	2017-92	CAWR-16-126287	GELC
Spring 1	—	10/06/2020	WG	F	INIT	REG	Inorganic	SW-846:6020B	Chromium	Cr	Y	5.46	—	—	3	µg/L	Y	J	J	N3B-2021-32	CAWR-21-208748	GELC
Spring 1	—	10/08/2019	WG	F	INIT	REG	Inorganic	SW-846:6020B	Chromium	Cr	Y	5.36	—	—	3	µg/L	Y	J	J	N3B-2020-74	CAWR-20-186513	GELC
Spring 1	—	10/02/2018	WG	F	INIT	REG	Inorganic	SW-846:6020	Chromium	Cr	Y	5.2	—	—	3	µg/L	Y	J	J	N3B-2019-16	CAWR-19-162042	GELC
Spring 1	—	10/10/2017	WG	F	INIT	REG	Inorganic	SW-846:6020	Chromium	Cr	Y	5.22	—	—	3	µg/L	Y	J	J	2018-366	CAWR-18-147291	GELC
Spring 1	—	10/10/2017	WG	F	INIT	FD	Inorganic	SW-846:6020	Chromium	Cr	Y	5.22	—	—	3	µg/L	Y	J	J	2018-366	CAWR-18-147723	GELC
Spring 1	—	10/11/2016	WG	F	INIT	REG	Inorganic	SW-846:6020	Chromium	Cr	Y	5.39	—	—	3	µg/L	Y	J	J	2017-92	CAWR-16-126350	GELC
Spring 1	—	10/11/2016	WG	F	INIT	FD	Inorganic	SW-846:6020	Chromium	Cr	Y	5.3	—	—	3	µg/L	Y	J	J	2017-92	CAWR-16-126287	GELC
Spring 1	—	10/06/2020	WG	UF	INIT	REG	RAD	EPA:901.1	Cobalt-60	Co-60	N	-0.772	1.74	6.42	—	pCi/L	Y	U	U	N3B-2021-32	CAWR-21-208749	GELC
Spring 1	—	10/08/2019	WG	UF	INIT	REG	RAD	EPA:901.1	Cobalt-60	Co-60	N	0.742	1.12	4.87	—	pCi/L	Y	U	U	N3B-2020-74	CAWR-20-186514	GELC
Spring 1	—	10/02/2018	WG	UF	INIT	REG	RAD	EPA:901.1	Cobalt-60	Co-60	N	-0.894	1.07	3.74	—	pCi/L	Y	U	U	N3B-2019-16	CAWR-19-162043	GELC
Spring 1	—	10/10/2017	WG	UF	INIT	REG	RAD	EPA:901.1	Cobalt-60	Co-60	N	-0.375	1.09	4.33	—	pCi/L	Y	U	U	2018-366	CAWR-18-147356	GELC
Spring 1	—	10/10/2017	WG	UF	INIT	FD	RAD	EPA:901.1	Cobalt-60	Co-60	N	-1.8	1.55	5.3	—	pCi/L	Y	U	U	2018-366	CAWR-18-147725	GELC
Spring 1	—	10/11/2016	WG	UF	INIT	REG	RAD	EPA:901.1	Cobalt-60	Co-60	N	-0.36	1.28	5.15	—	pCi/L	Y	U	U	2017-92	CAWR-16-126324	GELC
Spring 1	—	10/11/2016	WG	UF	INIT	FD	RAD	EPA:901.1	Cobalt-60	Co-60	N	0.233	1.38	5.4	—	pCi/L	Y	U	U	2017-92	CAWR-16-126284	GELC
Spring 1	—	10/06/2020	WG	F	INIT	REG	General Chemistry	EPA:300.0	Fluoride	F(-1)	Y	0.562	—	—	0.033	mg/L	Y	—	NQ	N3B-2021-32	CAWR-21-208748	GELC
Spring 1	—	10/08/2019	WG	F	INIT	REG	General Chemistry	EPA:300.0	Fluoride	F(-1)	Y	0.597	—	—	0.033	mg/L	Y	—	NQ	N3B-2020-74	CAWR-20-186513	GELC
Spring 1	—	10/02/2018	WG	F	INIT	REG	General Chemistry	EPA:300.0	Fluoride	F(-1)	Y	0.524	—	—	0.033	mg/L	Y	—	NQ	N3B-2019-16	CAWR-19-162042	GELC
Spring 1	—	10/10/2017	WG	F	INIT	REG	General Chemistry	EPA:300.0	Fluoride	F(-1)	Y	0.511	—	—	0.033	mg/L	Y	—	NQ	2018-366	CAWR-18-147291	GELC
Spring 1	—	10/10/2017	WG	F	INIT	FD	General Chemistry	EPA:300.0	Fluoride	F(-1)	Y	0.532	—	—	0.033	mg/L	Y	—	NQ	2018-366	CAWR-18-147723	GELC

Table C-2 Analytical Detects from the Periodic Monitoring Events Reported in this Periodic Monitoring Report Plus Results from the Four Previous Monitoring Events if Available

Location ID	Screen Depth (ft)	Sample Date	Sample Type	Field Preparation Code	Analysis Type Code	Sample Purpose	Method Category	Lab Method	Parameter Name	Parameter Code	Detected	Report Result	Lab Uncertainty	Report MDA	Report MDL	Report Unit	Best Value	Lab Qualifier	Validation Qualifier	COC #	Field Sample ID	Lab ID
Spring 1	—	10/11/2016	WG	F	INIT	REG	General Chemistry	EPA:300.0	Fluoride	F(-1)	Y	0.417	—	—	0.033	mg/L	Y	—	NQ	2017-92	CAWR-16-126350	GELC
Spring 1	—	10/11/2016	WG	F	INIT	FD	General Chemistry	EPA:300.0	Fluoride	F(-1)	Y	0.422	—	—	0.033	mg/L	Y	—	NQ	2017-92	CAWR-16-126287	GELC
Spring 1	—	10/06/2020	WG	UF	INIT	REG	RAD	EPA:900	Gross alpha	GROSSA	N	1.83	0.963	2.9	—	pCi/L	Y	U	U	N3B-2021-32	CAWR-21-208749	GELC
Spring 1	—	10/08/2019	WG	UF	INIT	REG	RAD	EPA:900	Gross alpha	GROSSA	N	1.01	0.665	2.22	—	pCi/L	Y	U	U	N3B-2020-74	CAWR-20-186514	GELC
Spring 1	—	10/02/2018	WG	UF	INIT	REG	RAD	EPA:900	Gross alpha	GROSSA	N	2.59	1.07	3	—	pCi/L	Y	U	U	N3B-2019-16	CAWR-19-162043	GELC
Spring 1	—	10/10/2017	WG	UF	INIT	REG	RAD	EPA:900	Gross alpha	GROSSA	Y	3.33	1.04	2.68	—	pCi/L	Y	—	NQ	2018-366	CAWR-18-147356	GELC
Spring 1	—	10/10/2017	WG	UF	INIT	FD	RAD	EPA:900	Gross alpha	GROSSA	Y	3.62	1.13	2.82	—	pCi/L	Y	—	NQ	2018-366	CAWR-18-147725	GELC
Spring 1	—	10/11/2016	WG	UF	INIT	REG	RAD	EPA:900	Gross alpha	GROSSA	N	2.7	0.998	2.88	—	pCi/L	Y	U	U	2017-92	CAWR-16-126324	GELC
Spring 1	—	10/11/2016	WG	UF	INIT	FD	RAD	EPA:900	Gross alpha	GROSSA	Y	4.05	1.14	2.86	—	pCi/L	Y	—	NQ	2017-92	CAWR-16-126284	GELC
Spring 1	—	10/06/2020	WG	UF	INIT	REG	RAD	EPA:900	Gross beta	GROSSB	Y	3.69	0.988	2.99	—	pCi/L	Y	—	NQ	N3B-2021-32	CAWR-21-208749	GELC
Spring 1	—	10/08/2019	WG	UF	INIT	REG	RAD	EPA:900	Gross beta	GROSSB	N	2.11	0.893	2.82	—	pCi/L	Y	U	U	N3B-2020-74	CAWR-20-186514	GELC
Spring 1	—	10/02/2018	WG	UF	INIT	REG	RAD	EPA:900	Gross beta	GROSSB	Y	4.68	0.761	2.06	—	pCi/L	Y	—	NQ	N3B-2019-16	CAWR-19-162043	GELC
Spring 1	—	10/10/2017	WG	UF	INIT	REG	RAD	EPA:900	Gross beta	GROSSB	Y	3.1	0.832	2.29	—	pCi/L	Y	—	NQ	2018-366	CAWR-18-147356	GELC
Spring 1	—	10/10/2017	WG	UF	INIT	FD	RAD	EPA:900	Gross beta	GROSSB	N	0.281	0.626	2.21	—	pCi/L	Y	U	U	2018-366	CAWR-18-147725	GELC
Spring 1	—	10/11/2016	WG	UF	INIT	REG	RAD	EPA:900	Gross beta	GROSSB	N	1.95	0.842	2.63	—	pCi/L	Y	U	U	2017-92	CAWR-16-126324	GELC
Spring 1	—	10/11/2016	WG	UF	INIT	FD	RAD	EPA:900	Gross beta	GROSSB	Y	3.29	0.967	2.81	—	pCi/L	Y	—	NQ	2017-92	CAWR-16-126284	GELC
Spring 1	—	10/06/2020	WG	F	INIT	REG	Inorganic	SM:A2340B	Hardness	Hardness	Y	40.5	—	—	0.453	mg/L	Y	—	NQ	N3B-2021-32	CAWR-21-208748	GELC
Spring 1	—	10/08/2019	WG	F	INIT	REG	Inorganic	SM:A2340B	Hardness	Hardness	Y	41.7	—	—	0.453	mg/L	Y	—	NQ	N3B-2020-74	CAWR-20-186513	GELC
Spring 1	—	10/02/2018	WG	F	INIT	REG	Inorganic	SM:A2340B	Hardness	Hardness	Y	39.7	—	—	0.453	mg/L	Y	—	NQ	N3B-2019-16	CAWR-19-162042	GELC
Spring 1	—	10/10/2017	WG	F	INIT	REG	Inorganic	SM:A2340B	Hardness	Hardness	Y	46.7	—	—	0.453	mg/L	Y	—	NQ	2018-366	CAWR-18-147291	GELC
Spring 1	—	10/10/2017	WG	F	INIT	FD	Inorganic	SM:A2340B	Hardness	Hardness	Y	46.8	—	—	0.453	mg/L	Y	—	NQ	2018-366	CAWR-18-147723	GELC
Spring 1	—	10/11/2016	WG	F	INIT	REG	Inorganic	SM:A2340B	Hardness	Hardness	Y	41.3	—	—	0.453	mg/L	Y	—	NQ	2017-92	CAWR-16-126350	GELC
Spring 1	—	10/11/2016	WG	F	INIT	FD	Inorganic	SM:A2340B	Hardness	Hardness	Y	42.1	—	—	0.453	mg/L	Y	—	NQ	2017-92	CAWR-16-126287	GELC
Spring 1	—	10/06/2020	WG	F	INIT	REG	Inorganic	SW-846:6010C	Magnesium	Mg	Y	1.05	—	—	0.11	mg/L	Y	—	NQ	N3B-2021-32	CAWR-21-208748	GELC
Spring 1	—	10/08/2019	WG	F	INIT	REG	Inorganic	SW-846:6010C	Magnesium	Mg	Y	0.951	—	—	0.11	mg/L	Y	—	NQ	N3B-2020-74	CAWR-20-186513	GELC
Spring 1	—	10/02/2018	WG	F	INIT	REG	Inorganic	SW-846:6010C	Magnesium	Mg	Y	0.886	—	—	0.11	mg/L	Y	—	NQ	N3B-2019-16	CAWR-19-162042	GELC
Spring 1	—	10/10/2017	WG	F	INIT	REG	Inorganic	SW-846:6010C	Magnesium	Mg	Y	1.17	—	—	0.11	mg/L	Y	—	NQ	2018-366	CAWR-18-147291	GELC
Spring 1	—	10/10/2017	WG	F	INIT	FD	Inorganic	SW-846:6010C	Magnesium	Mg	Y	1.19	—	—	0.11	mg/L	Y	—	NQ	2018-366	CAWR-18-147723	GELC
Spring 1	—	10/11/2016	WG	F	INIT	REG	Inorganic	SW-846:6010C	Magnesium	Mg	Y	0.935	—	—	0.11	mg/L	Y	—	NQ	2017-92	CAWR-16-126350	GELC
Spring 1	—	10/11/2016	WG	F	INIT	FD	Inorganic	SW-846:6010C	Magnesium	Mg	Y	0.962	—	—	0.11	mg/L	Y	—	NQ	2017-92	CAWR-16-126287	GELC
Spring 1	—	10/06/2020	WG	F	INIT	REG	Inorganic	SW-846:6020B	Molybdenum	Mo	Y	2.65	—	—	0.2	µg/L	Y	—	J+	N3B-2021-32	CAWR-21-208748	GELC
Spring 1	—	10/08/2019	WG	F	INIT	REG	Inorganic	SW-846:6020B	Molybdenum	Mo	Y	2.5	—	—	0.2	µg/L	Y	—	NQ	N3B-2020-74	CAWR-20-186513	GELC
Spring 1	—	10/02/2018	WG	F	INIT	REG	Inorganic	SW-846:6020	Molybdenum	Mo	Y	2.58	—	—	0.2	µg/L	Y	—	NQ	N3B-2019-16	CAWR-19-162042	GELC
Spring 1	—	10/10/2017	WG	F	INIT	REG	Inorganic	SW-846:6020	Molybdenum	Mo	Y	2.67	—	—	0.2	µg/L	Y	—	NQ	2018-366	CAWR-18-147291	GELC
Spring 1	—	10/10/2017	WG	F	INIT	FD	Inorganic	SW-846:6020	Molybdenum	Mo	Y	2.62	—	—	0.2	µg/L	Y	—	NQ	2018-366	CAWR-18-147723	GELC
Spring 1	—	10/11/2016	WG	F	INIT	REG	Inorganic	SW-846:6020	Molybdenum	Mo	Y	2.55	—	—	0.3	µg/L	Y	—	NQ	2017-92	CAWR-16-126350	GELC
Spring 1	—	10/11/2016	WG	F	INIT	FD	Inorganic	SW-846:6020	Molybdenum	Mo	Y	2.5	—	—	0.3	µg/L	Y	—	NQ	2017-92	CAWR-16-126287	GELC
Spring 1	—	10/06/2020	WG	UF	INIT	REG	RAD	EPA:901.1	Neptunium-237	Np-237	N	2.75	3.01	11.2	—	pCi/L	Y	U	U	N3B-2021-32	CAWR-21-208749	GELC
Spring 1	—	10/08/2019	WG	UF	INIT	REG	RAD	EPA:901.1	Neptunium-237	Np-237	N	2.42	2.18	8.65	—	pCi/L	Y	U	U	N3B-2020-74	CAWR-20-186514	GELC
Spring 1	—	10/02/2018	WG	UF	INIT	REG	RAD	EPA:901.1	Neptunium-237	Np-237	N	0.0456	1.81	6.61	—	pCi/L	Y	U	U	N3B-2019-16	CAWR-19-162043	GELC
Spring 1	—	10/10/2017	WG	UF	INIT	REG	RAD	EPA:901.1	Neptunium-237	Np-237	N	4.23	2.52	10.2	—	pCi/L	Y	U	U	2018-366	CAWR-18-147356	GELC
Spring 1	—	10/10/2017	WG	UF	INIT	FD	RAD	EPA:901.1	Neptunium-237	Np-237	N	-2.02	2.56	8.83	—	pCi/L	Y	U	U	2018-366	CAWR-18-147725	GELC
Spring 1	—	10/11/2016	WG	UF	INIT	REG	RAD	EPA:901.1	Neptunium-237	Np-237	N	2.81	2.49	9.73	—	pCi/L	Y	U	U	2017-92	CAWR-16-126324	GELC
Spring 1	—	10/11/2016	WG	UF	INIT	FD	RAD	EPA:901.1	Neptunium-237	Np-237	N	0.398	2.55	9.27	—	pCi/L	Y	U	U	2017-92	CAWR-16-126284	GELC
Spring 1	—	10/06/2020	WG	F	INIT	REG	General Chemistry	EPA:353.2	Nitrate-Nitrite as Nitrogen	NO3+NO2-N	Y	0.398	—	—	0.017	mg/L	Y	—	NQ	N3B-2021-32	CAWR-21-208748	GELC
Spring 1	—	10/08/2019	WG	F	INIT	REG	General Chemistry	EPA:353.2	Nitrate-Nitrite as Nitrogen	NO3+NO2-N	Y	0.4	—	—	0.017	mg/L	Y	—	NQ	N3B-2020-74	CAWR-20-186513	GELC
Spring 1	—	10/02/2018	WG	F	INIT	REG	General Chemistry	EPA:353.2	Nitrate-Nitrite as Nitrogen	NO3+NO2-N	Y	0.406	—	—	0.017	mg/L	Y	—	NQ	N3B-2019-16	CAWR-19-162042	GELC
Spring 1	—	10/10/2017	WG	F	INIT	REG	General Chemistry	EPA:353.2	Nitrate-Nitrite as Nitrogen	NO3+NO2-N	Y	0.365	—	—	0.017	mg/L	Y	—	NQ	2018-366	CAWR-18-147291	GELC
Spring 1	—	10/10/2017	WG	F	INIT	FD	General Chemistry	EPA:353.2	Nitrate-Nitrite as Nitrogen	NO3+NO2-N	Y	0.38	—	—	0.017	mg/L	Y	—	NQ	2018-366	CAWR-18-147723	GELC
Spring 1	—	10/11/2016	WG	F	INIT	REG	General Chemistry	EPA:353.2	Nitrate-Nitrite as Nitrogen	NO3+NO2-N	Y	0.385	—	—	0.017	mg/L	Y	—	NQ	2017-92	CAWR-16-126350	GELC
Spring 1	—	10/11/2016	WG	F	INIT	FD	General Chemistry	EPA:353.2	Nitrate-Nitrite as Nitrogen	NO3+NO2-N	Y	0.378	—	—	0.017	mg/L	Y	—	NQ	2017-92	CAWR-16-126287	GELC
Spring 1	—	10/06/2020	WG	F	INIT	REG	LCMS/MS	SW-846:6850	Perchlorate	ClO4	Y	0.313	—	—	0.05	µg/L	Y	—	NQ	N3B-2021-32	CAWR-21-208748	GELC
Spring 1	—	10/08/2019	WG	F	INIT	REG	LCMS/MS	SW-846:6850	Perchlorate	ClO4	Y	0.286	—	—	0.05	µg/L	Y	—	NQ	N3B-2020-74	CAWR-20-186513	GELC
Spring 1	—	10/02/2018	WG	F	INIT	REG	LCMS/MS	SW-846:6850	Perchlorate	ClO4	Y	0.324	—	—	0.05	µg/L	Y	—	NQ	N3B-2019-16	CAWR-19-162042	GELC
Spring 1	—	10/10/2017	WG	F	INIT	REG	LCMS/MS	SW-846:6850	Perchlorate	ClO4	Y	0.316	—	—	0.05	µg/L	Y	—	NQ	2018-366	CAWR-18-147291	GELC
Spring 1	—	10/10/2017	WG	F	INIT	FD	LCMS/MS	SW-846:6850	Perchlorate	ClO4	Y	0.318	—	—	0.05	µg/L	Y	—	NQ	2018-366	CAWR-18-147723	GELC
Spring 1	—	10/11/2016	WG	F	INIT	REG	LCMS/MS	SW-846:6850	Perchlorate	ClO4	Y	0.304	—	—	0.05	µg/L	Y	—	NQ	2017-92	CAWR-16-126350	GELC
Spring 1	—	10/11/2016	WG	F	INIT	FD	LCMS/MS	SW-846:6850	Perchlorate	ClO4	Y	0.31	—	—	0.05	µg/L	Y	—	NQ	2017-92	CAWR-16-126287	GELC
Spring 1	—	10/06/2020	WG	UF	INIT	REG	RAD	HASL-300:ISOPU	Plutonium-238	Pu-238	N	-0.00468	0.00992	0.0508	—	pCi/L	Y	U	U	N3B-2021-32	CAWR-21-208749	GELC
Spring 1	—	10/08/2019	WG	UF	INIT	REG	RAD	HASL-300:ISOPU	Plutonium-238	Pu-238	N	0.00623	0.00689	0.0377	—	pCi/L	Y	U	U	N3B-2020-74	CAWR-20-186514	GELC
Spring 1	—	10/02/2018	WG	UF	INIT	REG	RAD	HASL-300:ISOPU	Plutonium-238	Pu-238	N	0.00714	0.0063	0.0413	—	pCi/L	Y	U	U	N3B-2019-16	CAWR-19-162043	GELC
Spring 1	—	10/10/2017	WG	UF	INIT	REG	RAD	HASL-300:ISOPU	Plutonium-238	Pu-238	N	0.0153	0.0306	0.133	—	pCi/L	Y	U	U	2018-366	CAWR-18-147356	GELC
Spring 1	—	10/10/2017	WG	UF	INIT	FD	RAD	HASL-300:ISOPU	Plutonium-238	Pu-238	N	-0.00435	0.0226	0.0753	—	pCi/L	Y	U	U	2018-366	CAWR-18-147725	GELC

Table C-2 Analytical Detects from the Periodic Monitoring Events Reported in this Periodic Monitoring Report Plus Results from the Four Previous Monitoring Events if Available

Location ID	Screen Depth (ft)	Sample Date	Sample Type	Field Preparation Code	Analysis Type Code	Sample Purpose	Method Category	Lab Method	Parameter Name	Parameter Code	Detected	Report Result	Lab Uncertainty	Report MDA	Report MDL	Report Unit	Best Value	Lab Qualifier	Validation Qualifier	COC #	Field Sample ID	Lab ID
Spring 1	—	10/11/2016	WG	UF	INIT	REG	RAD	HASL-300:ISOPU	Plutonium-238	Pu-238	N	0.011	0.00907	0.0438	—	pCi/L	Y	U	U	2017-92	CAWR-16-126324	GELC
Spring 1	—	10/11/2016	WG	UF	INIT	FD	RAD	HASL-300:ISOPU	Plutonium-238	Pu-238	N	-0.0159	0.00836	0.0526	—	pCi/L	Y	U	U	2017-92	CAWR-16-126284	GELC
Spring 1	—	10/06/2020	WG	UF	INIT	REG	RAD	HASL-300:ISOPU	Plutonium-239/240	Pu-239/240	N	0.00935	0.011	0.0688	—	pCi/L	Y	U	U	N3B-2021-32	CAWR-21-208749	GELC
Spring 1	—	10/08/2019	WG	UF	INIT	REG	RAD	HASL-300:ISOPU	Plutonium-239/240	Pu-239/240	N	-0.00208	0.00856	0.0366	—	pCi/L	Y	U	U	N3B-2020-74	CAWR-20-186514	GELC
Spring 1	—	10/02/2018	WG	UF	INIT	REG	RAD	HASL-300:ISOPU	Plutonium-239/240	Pu-239/240	N	-0.00238	0.00858	0.0454	—	pCi/L	Y	U	U	N3B-2019-16	CAWR-19-162043	GELC
Spring 1	—	10/10/2017	WG	UF	INIT	REG	RAD	HASL-300:ISOPU	Plutonium-239/240	Pu-239/240	N	-0.00765	0.0276	0.172	—	pCi/L	Y	U	U	2018-366	CAWR-18-147356	GELC
Spring 1	—	10/10/2017	WG	UF	INIT	FD	RAD	HASL-300:ISOPU	Plutonium-239/240	Pu-239/240	N	-0.0304	0.0157	0.0976	—	pCi/L	Y	U	U	2018-366	CAWR-18-147725	GELC
Spring 1	—	10/11/2016	WG	UF	INIT	REG	RAD	HASL-300:ISOPU	Plutonium-239/240	Pu-239/240	N	0.0088	0.00696	0.0506	—	pCi/L	Y	U	U	2017-92	CAWR-16-126324	GELC
Spring 1	—	10/11/2016	WG	UF	INIT	FD	RAD	HASL-300:ISOPU	Plutonium-239/240	Pu-239/240	N	-0.0159	0.00747	0.0607	—	pCi/L	Y	U	U	2017-92	CAWR-16-126284	GELC
Spring 1	—	10/06/2020	WG	F	INIT	REG	Inorganic	SW-846:6010C	Potassium	K	Y	2.04	—	—	0.05	mg/L	Y	—	NQ	N3B-2021-32	CAWR-21-208748	GELC
Spring 1	—	10/08/2019	WG	F	INIT	REG	Inorganic	SW-846:6010C	Potassium	K	Y	2.07	—	—	0.05	mg/L	Y	—	J+	N3B-2020-74	CAWR-20-186513	GELC
Spring 1	—	10/02/2018	WG	F	INIT	REG	Inorganic	SW-846:6010C	Potassium	K	Y	2.12	—	—	0.05	mg/L	Y	—	NQ	N3B-2019-16	CAWR-19-162042	GELC
Spring 1	—	10/10/2017	WG	F	INIT	REG	Inorganic	SW-846:6010C	Potassium	K	Y	2.2	—	—	0.05	mg/L	Y	—	NQ	2018-366	CAWR-18-147291	GELC
Spring 1	—	10/10/2017	WG	F	INIT	FD	Inorganic	SW-846:6010C	Potassium	K	Y	2.18	—	—	0.05	mg/L	Y	—	NQ	2018-366	CAWR-18-147723	GELC
Spring 1	—	10/11/2016	WG	F	INIT	REG	Inorganic	SW-846:6010C	Potassium	K	Y	2.14	—	—	0.05	mg/L	Y	—	NQ	2017-92	CAWR-16-126350	GELC
Spring 1	—	10/11/2016	WG	F	INIT	FD	Inorganic	SW-846:6010C	Potassium	K	Y	2.17	—	—	0.05	mg/L	Y	—	NQ	2017-92	CAWR-16-126287	GELC
Spring 1	—	10/06/2020	WG	UF	INIT	REG	RAD	EPA:901.1	Potassium-40	K-40	N	-19.5	21.3	79.6	—	pCi/L	Y	U	U	N3B-2021-32	CAWR-21-208749	GELC
Spring 1	—	10/08/2019	WG	UF	INIT	REG	RAD	EPA:901.1	Potassium-40	K-40	N	7.48	22.3	47.7	—	pCi/L	Y	U	U	N3B-2020-74	CAWR-20-186514	GELC
Spring 1	—	10/02/2018	WG	UF	INIT	REG	RAD	EPA:901.1	Potassium-40	K-40	N	-1.52	15	51.4	—	pCi/L	Y	U	U	N3B-2019-16	CAWR-19-162043	GELC
Spring 1	—	10/10/2017	WG	UF	INIT	REG	RAD	EPA:901.1	Potassium-40	K-40	N	39.5	23.7	39.3	—	pCi/L	Y	UI	U	2018-366	CAWR-18-147356	GELC
Spring 1	—	10/10/2017	WG	UF	INIT	FD	RAD	EPA:901.1	Potassium-40	K-40	N	-16.3	20.8	76	—	pCi/L	Y	U	U	2018-366	CAWR-18-147725	GELC
Spring 1	—	10/11/2016	WG	UF	INIT	REG	RAD	EPA:901.1	Potassium-40	K-40	N	-22.5	17.8	70.1	—	pCi/L	Y	U	U	2017-92	CAWR-16-126324	GELC
Spring 1	—	10/11/2016	WG	UF	INIT	FD	RAD	EPA:901.1	Potassium-40	K-40	N	5.7	21.5	62.9	—	pCi/L	Y	U	U	2017-92	CAWR-16-126284	GELC
Spring 1	—	10/06/2020	WG	UF	INIT	REG	RAD	EPA:903.1	Radium-226	Ra-226	Y	0.882	0.218	0.465	—	pCi/L	Y	—	NQ	N3B-2021-32	CAWR-21-208749	GELC
Spring 1	—	10/08/2019	WG	UF	INIT	REG	RAD	EPA:903.1	Radium-226	Ra-226	Y	0.403	0.115	0.22	—	pCi/L	Y	—	NQ	N3B-2020-74	CAWR-20-186514	GELC
Spring 1	—	10/06/2020	WG	UF	INIT	REG	RAD	Generic:Radium by Calculation	Radium-226 and Radium-228	Ra-226+228	Y	0.882	0.245	—	—	pCi/L	Y	—	NQ	N3B-2021-32	CAWR-21-208749	GELC
Spring 1	—	10/08/2019	WG	UF	INIT	REG	RAD	Generic:Radium by Calculation	Radium-226 and Radium-228	Ra-226+228	Y	0.665	0.241	—	—	pCi/L	Y	—	NQ	N3B-2020-74	CAWR-20-186514	GELC
Spring 1	—	10/06/2020	WG	UF	INIT	REG	RAD	EPA:904	Radium-228	Ra-228	N	-0.288	0.111	0.521	—	pCi/L	Y	U	U	N3B-2021-32	CAWR-21-208749	GELC
Spring 1	—	10/08/2019	WG	UF	INIT	REG	RAD	EPA:904	Radium-228	Ra-228	N	0.262	0.212	0.716	—	pCi/L	Y	U	U	N3B-2020-74	CAWR-20-186514	GELC
Spring 1	—	10/06/2020	WG	F	INIT	REG	Inorganic	SW-846:6010C	Silicon Dioxide	SiO2	Y	29	—	—	0.053	mg/L	Y	—	NQ	N3B-2021-32	CAWR-21-208748	GELC
Spring 1	—	10/08/2019	WG	F	INIT	REG	Inorganic	SW-846:6010C	Silicon Dioxide	SiO2	Y	31.6	—	—	0.053	mg/L	Y	—	NQ	N3B-2020-74	CAWR-20-186513	GELC
Spring 1	—	10/02/2018	WG	F	INIT	REG	Inorganic	SW-846:6010C	Silicon Dioxide	SiO2	Y	30.2	—	—	0.053	mg/L	Y	—	NQ	N3B-2019-16	CAWR-19-162042	GELC
Spring 1	—	10/10/2017	WG	F	INIT	REG	Inorganic	SW-846:6010C	Silicon Dioxide	SiO2	Y	31.3	—	—	0.053	mg/L	Y	—	NQ	2018-366	CAWR-18-147291	GELC
Spring 1	—	10/10/2017	WG	F	INIT	FD	Inorganic	SW-846:6010C	Silicon Dioxide	SiO2	Y	31.6	—	—	0.053	mg/L	Y	—	NQ	2018-366	CAWR-18-147723	GELC
Spring 1	—	10/11/2016	WG	F	INIT	REG	Inorganic	SW-846:6010C	Silicon Dioxide	SiO2	Y	31.2	—	—	0.053	mg/L	Y	—	NQ	2017-92	CAWR-16-126350	GELC
Spring 1	—	10/11/2016	WG	F	INIT	FD	Inorganic	SW-846:6010C	Silicon Dioxide	SiO2	Y	31.6	—	—	0.053	mg/L	Y	—	NQ	2017-92	CAWR-16-126287	GELC
Spring 1	—	10/06/2020	WG	F	INIT	REG	Inorganic	SW-846:6010C	Sodium	Na	Y	29.7	—	—	0.1	mg/L	Y	—	NQ	N3B-2021-32	CAWR-21-208748	GELC
Spring 1	—	10/08/2019	WG	F	INIT	REG	Inorganic	SW-846:6010C	Sodium	Na	Y	29.4	—	—	0.1	mg/L	Y	—	NQ	N3B-2020-74	CAWR-20-186513	GELC
Spring 1	—	10/02/2018	WG	F	INIT	REG	Inorganic	SW-846:6010C	Sodium	Na	Y	29.1	—	—	0.1	mg/L	Y	—	NQ	N3B-2019-16	CAWR-19-162042	GELC
Spring 1	—	10/10/2017	WG	F	INIT	REG	Inorganic	SW-846:6010C	Sodium	Na	Y	31.8	—	—	0.1	mg/L	Y	—	NQ	2018-366	CAWR-18-147291	GELC
Spring 1	—	10/10/2017	WG	F	INIT	FD	Inorganic	SW-846:6010C	Sodium	Na	Y	32.5	—	—	0.1	mg/L	Y	—	NQ	2018-366	CAWR-18-147723	GELC
Spring 1	—	10/11/2016	WG	F	INIT	REG	Inorganic	SW-846:6010C	Sodium	Na	Y	30.5	—	—	0.1	mg/L	Y	E	NQ	2017-92	CAWR-16-126350	GELC
Spring 1	—	10/11/2016	WG	F	INIT	FD	Inorganic	SW-846:6010C	Sodium	Na	Y	31.2	—	—	0.1	mg/L	Y	E	NQ	2017-92	CAWR-16-126287	GELC
Spring 1	—	10/06/2020	WG	UF	INIT	REG	RAD	EPA:901.1	Sodium-22	Na-22	N	0.128	1.3	5.33	—	pCi/L	Y	U	U	N3B-2021-32	CAWR-21-208749	GELC
Spring 1	—	10/08/2019	WG	UF	INIT	REG	RAD	EPA:901.1	Sodium-22	Na-22	N	-0.179	0.859	3.58	—	pCi/L	Y	U	U	N3B-2020-74	CAWR-20-186514	GELC
Spring 1	—	10/02/2018	WG	UF	INIT	REG	RAD	EPA:901.1	Sodium-22	Na-22	N	1.01	1	4.05	—	pCi/L	Y	U	U	N3B-2019-16	CAWR-19-162043	GELC
Spring 1	—	10/10/2017	WG	UF	INIT	REG	RAD	EPA:901.1	Sodium-22	Na-22	N	-0.464	1.42	5.43	—	pCi/L	Y	U	U	2018-366	CAWR-18-147356	GELC
Spring 1	—	10/10/2017	WG	UF	INIT	FD	RAD	EPA:901.1	Sodium-22	Na-22	N	-0.627	1.71	5.53	—	pCi/L	Y	U	U	2018-366	CAWR-18-147725	GELC
Spring 1	—	10/11/2016	WG	UF	INIT	REG	RAD	EPA:901.1	Sodium-22	Na-22	N	0.357	1.17	5.07	—	pCi/L	Y	U	U	2017-92	CAWR-16-126324	GELC
Spring 1	—	10/11/2016	WG	UF	INIT	FD	RAD	EPA:901.1	Sodium-22	Na-22	N	-0.356	1.42	5.3	—	pCi/L	Y	U	U	2017-92	CAWR-16-126284	GELC
Spring 1	—	10/06/2020	WG	F	INIT	REG	General Chemistry	EPA:120.1	Specific Conductance	SPEC_CONDC	Y	205	—	—	1	µS/cm	Y	—	NQ	N3B-2021-32	CAWR-21-208748	GELC
Spring 1	—	10/08/2019	WG	F	INIT	REG	General Chemistry	EPA:120.1	Specific Conductance	SPEC_CONDC	Y	193	—	—	1	µS/cm	Y	—	NQ	N3B-2020-74	CAWR-20-186513	GELC
Spring 1	—	10/02/2018	WG	F	INIT	REG	General Chemistry	EPA:120.1	Specific Conductance	SPEC_CONDC	Y	216	—	—	1	µS/cm	Y	—	NQ	N3B-2019-16	CAWR-19-162042	GELC
Spring 1	—	10/10/2017	WG	F	INIT	REG	General Chemistry	EPA:120.1	Specific Conductance	SPEC_CONDC	Y	248	—	—	1	µS/cm	Y	—	NQ	2018-366	CAWR-18-147291	GELC
Spring 1	—	10/10/2017	WG	F	INIT	FD	General Chemistry	EPA:120.1	Specific Conductance	SPEC_CONDC	Y	241	—	—	1	µS/cm	Y	—	NQ	2018-366	CAWR-18-147723	GELC
Spring 1	—	10/11/2016	WG	F	INIT	REG	General Chemistry	EPA:120.1	Specific Conductance	SPEC_CONDC	Y	212	—	—	1	µS/cm	Y	—	NQ	2017-92	CAWR-16-126350	GELC
Spring 1	—	10/11/2016	WG	F	INIT	FD	General Chemistry	EPA:120.1	Specific Conductance	SPEC_CONDC	Y	213	—	—	1	µS/cm	Y	—	NQ	2017-92	CAWR-16-126287	GELC
Spring 1	—	10/06/2020	WG	F	INIT	REG	Inorganic	SW-846:6010C	Strontium	Sr	Y	207	—	—	1	µg/L	Y	—	NQ	N3B-2021-32	CAWR-21-208748	GELC
Spring 1	—	10/08/2019	WG	F	INIT	REG	Inorganic	SW-846:6010C	Strontium	Sr	Y	189	—	—	1	µg/L	Y	—	NQ	N3B-2020-74	CAWR-20-186513	GELC
Spring 1	—	10/02/2018	WG	F	INIT	REG	Inorganic	SW-846:6010C	Strontium	Sr	Y	194	—	—	1	µg/L	Y	—	NQ	N3B-2019-16	CAWR-19-162042	GELC
Spring 1	—	10/10/2017	WG	F	INIT	REG	Inorganic	SW-846:6010C	Strontium	Sr	Y	203	—	—	1	µg/L	Y	—	NQ	2018-366	CAWR-18-147291	GELC

Table C-2 Analytical Detects from the Periodic Monitoring Events Reported in this Periodic Monitoring Report Plus Results from the Four Previous Monitoring Events if Available

Location ID	Screen Depth (ft)	Sample Date	Sample Type	Field Preparation Code	Analysis Type Code	Sample Purpose	Method Category	Lab Method	Parameter Name	Parameter Code	Detected	Report Result	Lab Uncertainty	Report MDA	Report MDL	Report Unit	Best Value	Lab Qualifier	Validation Qualifier	COC #	Field Sample ID	Lab ID
Spring 1	—	10/10/2017	WG	F	INIT	FD	Inorganic	SW-846:6010C	Strontium	Sr	Y	202	—	—	1	µg/L	Y	—	NQ	2018-366	CAWR-18-147723	GELC
Spring 1	—	10/11/2016	WG	F	INIT	REG	Inorganic	SW-846:6010C	Strontium	Sr	Y	199	—	—	1	µg/L	Y	—	NQ	2017-92	CAWR-16-126350	GELC
Spring 1	—	10/11/2016	WG	F	INIT	FD	Inorganic	SW-846:6010C	Strontium	Sr	Y	199	—	—	1	µg/L	Y	—	NQ	2017-92	CAWR-16-126287	GELC
Spring 1	—	10/06/2020	WG	UF	INIT	REG	RAD	EPA:905.0	Strontium-90	Sr-90	N	0.193	0.145	0.484	—	pCi/L	Y	U	U	N3B-2021-32	CAWR-21-208749	GELC
Spring 1	—	10/08/2019	WG	UF	INIT	REG	RAD	EPA:905.0	Strontium-90	Sr-90	N	0.0335	0.0927	0.312	—	pCi/L	Y	U	U	N3B-2020-74	CAWR-20-186514	GELC
Spring 1	—	10/02/2018	WG	UF	INIT	REG	RAD	EPA:905.0	Strontium-90	Sr-90	N	-0.0584	0.121	0.47	—	pCi/L	Y	U	U	N3B-2019-16	CAWR-19-162043	GELC
Spring 1	—	10/10/2017	WG	UF	INIT	REG	RAD	EPA:905.0	Strontium-90	Sr-90	N	0.00913	0.125	0.473	—	pCi/L	Y	U	U	2018-366	CAWR-18-147356	GELC
Spring 1	—	10/10/2017	WG	UF	INIT	FD	RAD	EPA:905.0	Strontium-90	Sr-90	N	-0.0612	0.132	0.492	—	pCi/L	Y	U	U	2018-366	CAWR-18-147725	GELC
Spring 1	—	10/11/2016	WG	UF	INIT	REG	RAD	EPA:905.0	Strontium-90	Sr-90	N	0.364	0.143	0.445	—	pCi/L	Y	U	U	2017-92	CAWR-16-126324	GELC
Spring 1	—	10/11/2016	WG	UF	INIT	FD	RAD	EPA:905.0	Strontium-90	Sr-90	N	-0.000587	0.128	0.493	—	pCi/L	Y	U	U	2017-92	CAWR-16-126284	GELC
Spring 1	—	10/06/2020	WG	F	INIT	REG	General Chemistry	EPA:300.0	Sulfate	SO4(-2)	Y	6.65	—	—	0.133	mg/L	Y	—	NQ	N3B-2021-32	CAWR-21-208748	GELC
Spring 1	—	10/08/2019	WG	F	INIT	REG	General Chemistry	EPA:300.0	Sulfate	SO4(-2)	Y	6.95	—	—	0.133	mg/L	Y	—	NQ	N3B-2020-74	CAWR-20-186513	GELC
Spring 1	—	10/02/2018	WG	F	INIT	REG	General Chemistry	EPA:300.0	Sulfate	SO4(-2)	Y	7.11	—	—	0.133	mg/L	Y	—	NQ	N3B-2019-16	CAWR-19-162042	GELC
Spring 1	—	10/10/2017	WG	F	INIT	REG	General Chemistry	EPA:300.0	Sulfate	SO4(-2)	Y	8.53	—	—	0.133	mg/L	Y	—	NQ	2018-366	CAWR-18-147291	GELC
Spring 1	—	10/10/2017	WG	F	INIT	FD	General Chemistry	EPA:300.0	Sulfate	SO4(-2)	Y	8.39	—	—	0.133	mg/L	Y	—	NQ	2018-366	CAWR-18-147723	GELC
Spring 1	—	10/11/2016	WG	F	INIT	REG	General Chemistry	EPA:300.0	Sulfate	SO4(-2)	Y	6.63	—	—	0.133	mg/L	Y	—	NQ	2017-92	CAWR-16-126350	GELC
Spring 1	—	10/11/2016	WG	F	INIT	FD	General Chemistry	EPA:300.0	Sulfate	SO4(-2)	Y	6.66	—	—	0.133	mg/L	Y	—	NQ	2017-92	CAWR-16-126287	GELC
Spring 1	—	10/06/2020	WG	F	INIT	REG	General Chemistry	EPA:160.1	Total Dissolved Solids	TDS	Y	127	—	—	3.4	mg/L	Y	—	NQ	N3B-2021-32	CAWR-21-208748	GELC
Spring 1	—	10/08/2019	WG	F	INIT	REG	General Chemistry	EPA:160.1	Total Dissolved Solids	TDS	Y	150	—	—	3.4	mg/L	Y	—	NQ	N3B-2020-74	CAWR-20-186513	GELC
Spring 1	—	10/02/2018	WG	F	INIT	REG	General Chemistry	EPA:160.1	Total Dissolved Solids	TDS	Y	164	—	—	3.4	mg/L	Y	—	NQ	N3B-2019-16	CAWR-19-162042	GELC
Spring 1	—	10/10/2017	WG	F	INIT	REG	General Chemistry	EPA:160.1	Total Dissolved Solids	TDS	Y	120	—	—	3.4	mg/L	Y	—	NQ	2018-366	CAWR-18-147291	GELC
Spring 1	—	10/10/2017	WG	F	INIT	FD	General Chemistry	EPA:160.1	Total Dissolved Solids	TDS	Y	111	—	—	3.4	mg/L	Y	—	NQ	2018-366	CAWR-18-147723	GELC
Spring 1	—	10/11/2016	WG	F	INIT	REG	General Chemistry	EPA:160.1	Total Dissolved Solids	TDS	Y	140	—	—	3.4	mg/L	Y	—	NQ	2017-92	CAWR-16-126350	GELC
Spring 1	—	10/11/2016	WG	F	INIT	FD	General Chemistry	EPA:160.1	Total Dissolved Solids	TDS	Y	139	—	—	3.4	mg/L	Y	—	NQ	2017-92	CAWR-16-126287	GELC
Spring 1	—	10/06/2020	WG	UF	INIT	REG	General Chemistry	SW-846:9060A	Total Organic Carbon	TOC	Y	0.443	—	—	0.33	mg/L	Y	J	J	N3B-2021-32	CAWR-21-208749	GELC
Spring 1	—	10/08/2019	WG	UF	INIT	REG	General Chemistry	SW-846:9060A	Total Organic Carbon	TOC	N	0.33	—	—	0.33	mg/L	Y	U	U	N3B-2020-74	CAWR-20-186514	GELC
Spring 1	—	10/02/2018	WG	UF	INIT	REG	General Chemistry	SW-846:9060	Total Organic Carbon	TOC	Y	0.481	—	—	0.33	mg/L	Y	J	J	N3B-2019-16	CAWR-19-162043	GELC
Spring 1	—	10/10/2017	WG	UF	INIT	REG	General Chemistry	SW-846:9060	Total Organic Carbon	TOC	Y	1.23	—	—	0.33	mg/L	Y	—	NQ	2018-366	CAWR-18-147356	GELC
Spring 1	—	10/10/2017	WG	UF	INIT	FD	General Chemistry	SW-846:9060	Total Organic Carbon	TOC	Y	1.07	—	—	0.33	mg/L	Y	—	NQ	2018-366	CAWR-18-147725	GELC
Spring 1	—	10/11/2016	WG	UF	INIT	REG	General Chemistry	SW-846:9060	Total Organic Carbon	TOC	Y	0.611	—	—	0.33	mg/L	Y	J	J	2017-92	CAWR-16-126324	GELC
Spring 1	—	10/11/2016	WG	UF	INIT	FD	General Chemistry	SW-846:9060	Total Organic Carbon	TOC	Y	0.637	—	—	0.33	mg/L	Y	J	J	2017-92	CAWR-16-126284	GELC
Spring 1	—	10/06/2020	WG	F	INIT	REG	General Chemistry	EPA:365.4	Total Phosphate as Phosphorus	PO4-P	Y	0.0727	—	—	0.02	mg/L	Y	—	NQ	N3B-2021-32	CAWR-21-208748	GELC
Spring 1	—	10/08/2019	WG	F	INIT	REG	General Chemistry	EPA:365.4	Total Phosphate as Phosphorus	PO4-P	Y	0.04	—	—	0.02	mg/L	Y	J	J	N3B-2020-74	CAWR-20-186513	GELC
Spring 1	—	10/02/2018	WG	F	INIT	REG	General Chemistry	EPA:365.4	Total Phosphate as Phosphorus	PO4-P	Y	0.0229	—	—	0.02	mg/L	Y	J	J	N3B-2019-16	CAWR-19-162042	GELC
Spring 1	—	10/10/2017	WG	F	INIT	REG	General Chemistry	EPA:365.4	Total Phosphate as Phosphorus	PO4-P	Y	0.101	—	—	0.02	mg/L	Y	—	NQ	2018-366	CAWR-18-147291	GELC
Spring 1	—	10/10/2017	WG	F	INIT	FD	General Chemistry	EPA:365.4	Total Phosphate as Phosphorus	PO4-P	Y	0.106	—	—	0.02	mg/L	Y	—	NQ	2018-366	CAWR-18-147723	GELC
Spring 1	—	10/11/2016	WG	F	INIT	REG	General Chemistry	EPA:365.4	Total Phosphate as Phosphorus	PO4-P	Y	0.0302	—	—	0.02	mg/L	Y	J	J	2017-92	CAWR-16-126350	GELC
Spring 1	—	10/11/2016	WG	F	INIT	FD	General Chemistry	EPA:365.4	Total Phosphate as Phosphorus	PO4-P	Y	0.0335	—	—	0.02	mg/L	Y	J	J	2017-92	CAWR-16-126287	GELC
Spring 1	—	10/06/2020	WG	UF	INIT	REG	RAD	Generic:Low_Level_Tritium	Tritium	H-3	N	0.853	0.748	2.443	—	pCi/L	Y	U	U	N3B-2021-45	CAWR-21-208749	ARSL
Spring 1	—	10/08/2019	WG	UF	INIT	REG	RAD	Generic:Low_Level_Tritium	Tritium	H-3	N	0.088	0.885	3.002	—	pCi/L	Y	U	U	N3B-2020-89	CAWR-20-186514	ARSL
Spring 1	—	10/02/2018	WG	UF	INIT	REG	RAD	Generic:Low_Level_Tritium	Tritium	H-3	N	2.517	0.921	2.69	—	pCi/L	Y	U	U	N3B-2019-89	CAWR-19-162043	ARSL
Spring 1	—	10/10/2017	WG	UF	INIT	REG	RAD	Generic:Low_Level_Tritium	Tritium	H-3	N	0.179	0.764	2.583	—	pCi/L	Y	U	U	2018-405	CAWR-18-147356	ARSL
Spring 1	—	10/10/2017	WG	UF	INIT	FD	RAD	Generic:Low_Level_Tritium	Tritium	H-3	N	0.833	0.673	2.191	—	pCi/L	Y	U	U	2018-405	CAWR-18-147725	ARSL
Spring 1	—	10/11/2016	WG	UF	INIT	REG	RAD	Generic:Low_Level_Tritium	Tritium	H-3	N	1.464	0.649	1.974	—	pCi/L	Y	U	U	2017-113	CAWR-16-126324	ARSL
Spring 1	—	10/11/2016	WG	UF	INIT	FD	RAD	Generic:Low_Level_Tritium	Tritium	H-3	N	-0.227	0.629	2.164	—	pCi/L	Y	U	U	2017-113	CAWR-16-126284	ARSL
Spring 1	—	10/06/2020	WG	F	INIT	REG	Inorganic	SW-846:6020B	Uranium	U	Y	2.01	—	—	0.067	µg/L	Y	—	NQ	N3B-2021-32	CAWR-21-208748	GELC
Spring 1	—	10/08/2019	WG	F	INIT	REG	Inorganic	SW-846:6020B	Uranium	U	Y	2.11	—	—	0.067	µg/L	Y	—	NQ	N3B-2020-74	CAWR-20-186513	GELC
Spring 1	—	10/02/2018	WG	F	INIT	REG	Inorganic	SW-846:6020	Uranium	U	Y	1.94	—	—	0.067	µg/L	Y	—	NQ	N3B-2019-16	CAWR-19-162042	GELC
Spring 1	—	10/10/2017	WG	F	INIT	REG	Inorganic	SW-846:6020	Uranium	U	Y	2.34	—	—	0.067	µg/L	Y	—	NQ	2018-366	CAWR-18-147291	GELC
Spring 1	—	10/10/2017	WG	F	INIT	FD	Inorganic	SW-846:6020	Uranium	U	Y	2.4	—	—	0.067	µg/L	Y	—	NQ	2018-366	CAWR-18-147723	GELC
Spring 1	—	10/11/2016	WG	F	INIT	REG	Inorganic	SW-846:6020	Uranium	U	Y	2.14	—	—	0.067	µg/L	Y	—	NQ	2017-92	CAWR-16-126350	GELC
Spring 1	—	10/11/2016	WG	F	INIT	FD	Inorganic	SW-846:6020	Uranium	U	Y	2.02	—	—	0.067	µg/L	Y	—	NQ	2017-92	CAWR-16-126287	GELC
Spring 1	—	10/06/2020	WG	UF	INIT	REG	RAD	HASL-300:ISOU	Uranium-234	U-234	Y	1.62	0.0657	0.0596	—	pCi/L	Y	—	NQ	N3B-2021-32	CAWR-21-208749	GELC
Spring 1	—	10/08/2019	WG	UF	INIT	REG	RAD	HASL-300:ISOU	Uranium-234	U-234	Y	1.28	0.0769	0.0888	—	pCi/L	Y	—	NQ	N3B-2020-74	CAWR-20-186514	GELC
Spring 1	—	10/02/2018	WG	UF	INIT	REG	RAD	HASL-300:ISOU	Uranium-234	U-234	Y	1.4	0.0891	0.165	—	pCi/L	Y	—	NQ	N3B-2019-16	CAWR-19-162043	GELC
Spring 1	—	10/10/2017	WG	UF	INIT	REG	RAD	HASL-300:ISOU	Uranium-234	U-234	Y	1.91	0.13	0.184	—	pCi/L	Y	—	NQ	2018-366	CAWR-18-147356	GELC
Spring 1	—	10/10/2017	WG	UF	INIT	FD	RAD	HASL-300:ISOU	Uranium-234	U-234	Y	1.72	0.091	0.0979	—	pCi/L	Y	—	NQ	2018-366	CAWR-18-147725	GELC
Spring 1	—	10/11/2016	WG	UF	INIT	REG	RAD	HASL-300:ISOU	Uranium-234	U-234	Y	1.39	0.0769	0.235	—	pCi/L	Y	—	NQ	2017-92	CAWR-16-126324	GELC
Spring 1	—	10/11/2016	WG	UF	INIT	FD	RAD	HASL-300:ISOU	Uranium-234	U-234	Y	1.58	0.0948	0.322	—	pCi/L	Y	—	J-	2017-92	CAWR-16-126284	GELC
Spring 1	—	10/06/2020	WG	UF	INIT	REG	RAD	HASL-300:ISOU	Uranium-235/236	U-235/236	Y	0.0817	0.0183	0.0387	—	pCi/L	Y	—	NQ	N3B-2021-32	CAWR-21-208749	GELC
Spring 1	—	10/08/2019	WG	UF	INIT	REG	RAD	HASL-300:ISOU	Uranium-235/236	U-235/236	N	0.0492	0.0176	0.0638	—	pCi/L	Y	U	U	N3B-2020-74	CAWR-20-186514	GELC
Spring 1	—	10/02/2018	WG	UF	INIT	REG	RAD	HASL-300:ISOU	Uranium-235/236	U-235/236	N	0.0548	0.0208	0.161	—	pCi/L	Y	U	U	N3B-2019-16	CAWR-19-162043	GELC
Spring 1	—	10/10/2017	WG	UF	INIT	REG	RAD	HASL-300:ISOU	Uranium-235/236	U-235/236	Y	0.204	0.0514	0.195	—	pCi/L	Y	—	NQ	2018-366	CAWR-18-147356	GELC

Table C-2 Analytical Detects from the Periodic Monitoring Events Reported in this Periodic Monitoring Report Plus Results from the Four Previous Monitoring Events if Available

Location ID	Screen Depth (ft)	Sample Date	Sample Type	Field Preparation Code	Analysis Type Code	Sample Purpose	Method Category	Lab Method	Parameter Name	Parameter Code	Detected	Report Result	Lab Uncertainty	Report MDA	Report MDL	Report Unit	Best Value	Lab Qualifier	Validation Qualifier	COC #	Field Sample ID	Lab ID
Spring 1	—	10/10/2017	WG	UF	INIT	FD	RAD	HASL-300:ISOU	Uranium-235/236	U-235/236	Y	0.166	0.0348	0.104	—	pCi/L	Y	—	NQ	2018-366	CAWR-18-147725	GELC
Spring 1	—	10/11/2016	WG	UF	INIT	REG	RAD	HASL-300:ISOU	Uranium-235/236	U-235/236	N	0.0399	0.0158	0.121	—	pCi/L	Y	U	U	2017-92	CAWR-16-126324	GELC
Spring 1	—	10/11/2016	WG	UF	INIT	FD	RAD	HASL-300:ISOU	Uranium-235/236	U-235/236	N	0.0479	0.0205	0.167	—	pCi/L	Y	U	U	2017-92	CAWR-16-126284	GELC
Spring 1	—	10/06/2020	WG	UF	INIT	REG	RAD	HASL-300:ISOU	Uranium-238	U-238	Y	0.852	0.0474	0.0532	—	pCi/L	Y	—	NQ	N3B-2021-32	CAWR-21-208749	GELC
Spring 1	—	10/08/2019	WG	UF	INIT	REG	RAD	HASL-300:ISOU	Uranium-238	U-238	Y	0.736	0.0588	0.104	—	pCi/L	Y	—	NQ	N3B-2020-74	CAWR-20-186514	GELC
Spring 1	—	10/02/2018	WG	UF	INIT	REG	RAD	HASL-300:ISOU	Uranium-238	U-238	Y	0.721	0.0646	0.163	—	pCi/L	Y	—	NQ	N3B-2019-16	CAWR-19-162043	GELC
Spring 1	—	10/10/2017	WG	UF	INIT	REG	RAD	HASL-300:ISOU	Uranium-238	U-238	Y	0.824	0.0872	0.178	—	pCi/L	Y	—	NQ	2018-366	CAWR-18-147356	GELC
Spring 1	—	10/10/2017	WG	UF	INIT	FD	RAD	HASL-300:ISOU	Uranium-238	U-238	Y	0.814	0.0631	0.0947	—	pCi/L	Y	—	NQ	2018-366	CAWR-18-147725	GELC
Spring 1	—	10/11/2016	WG	UF	INIT	REG	RAD	HASL-300:ISOU	Uranium-238	U-238	Y	0.702	0.0542	0.157	—	pCi/L	Y	—	NQ	2017-92	CAWR-16-126324	GELC
Spring 1	—	10/11/2016	WG	UF	INIT	FD	RAD	HASL-300:ISOU	Uranium-238	U-238	Y	0.648	0.0629	0.216	—	pCi/L	Y	—	J-	2017-92	CAWR-16-126284	GELC
Spring 1	—	10/06/2020	WG	F	INIT	REG	Inorganic	SW-846:6010C	Vanadium	V	Y	17.4	—	—	1	µg/L	Y	—	NQ	N3B-2021-32	CAWR-21-208748	GELC
Spring 1	—	10/08/2019	WG	F	INIT	REG	Inorganic	SW-846:6010C	Vanadium	V	Y	16.4	—	—	1	µg/L	Y	—	NQ	N3B-2020-74	CAWR-20-186513	GELC
Spring 1	—	10/02/2018	WG	F	INIT	REG	Inorganic	SW-846:6010C	Vanadium	V	Y	15.8	—	—	1	µg/L	Y	—	NQ	N3B-2019-16	CAWR-19-162042	GELC
Spring 1	—	10/10/2017	WG	F	INIT	REG	Inorganic	SW-846:6010C	Vanadium	V	Y	17.3	—	—	1	µg/L	Y	—	NQ	2018-366	CAWR-18-147291	GELC
Spring 1	—	10/10/2017	WG	F	INIT	FD	Inorganic	SW-846:6010C	Vanadium	V	Y	16.8	—	—	1	µg/L	Y	—	NQ	2018-366	CAWR-18-147723	GELC
Spring 1	—	10/11/2016	WG	F	INIT	REG	Inorganic	SW-846:6010C	Vanadium	V	Y	15.5	—	—	1	µg/L	Y	—	NQ	2017-92	CAWR-16-126350	GELC
Spring 1	—	10/11/2016	WG	F	INIT	FD	Inorganic	SW-846:6010C	Vanadium	V	Y	16	—	—	1	µg/L	Y	—	NQ	2017-92	CAWR-16-126287	GELC
Spring 1	—	10/06/2020	WG	F	INIT	REG	Inorganic	SW-846:6010C	Zinc	Zn	Y	5.57	—	—	3.3	µg/L	Y	J	J	N3B-2021-32	CAWR-21-208748	GELC
Spring 1	—	10/08/2019	WG	F	INIT	REG	Inorganic	SW-846:6010C	Zinc	Zn	N	3.3	—	—	3.3	µg/L	Y	U	U	N3B-2020-74	CAWR-20-186513	GELC
Spring 1	—	10/02/2018	WG	F	INIT	REG	Inorganic	SW-846:6010C	Zinc	Zn	N	3.3	—	—	3.3	µg/L	Y	U	U	N3B-2019-16	CAWR-19-162042	GELC
Spring 1	—	10/10/2017	WG	F	INIT	REG	Inorganic	SW-846:6010C	Zinc	Zn	N	3.3	—	—	3.3	µg/L	Y	U	U	2018-366	CAWR-18-147291	GELC
Spring 1	—	10/10/2017	WG	F	INIT	FD	Inorganic	SW-846:6010C	Zinc	Zn	N	3.3	—	—	3.3	µg/L	Y	U	U	2018-366	CAWR-18-147723	GELC
Spring 1	—	10/11/2016	WG	F	INIT	REG	Inorganic	SW-846:6010C	Zinc	Zn	N	10	—	—	3.3	µg/L	Y	U	U	2017-92	CAWR-16-126350	GELC
Spring 1	—	10/11/2016	WG	F	INIT	FD	Inorganic	SW-846:6010C	Zinc	Zn	N	10	—	—	3.3	µg/L	Y	U	U	2017-92	CAWR-16-126287	GELC
Spring 3	—	10/02/2020	WG	F	INIT	REG	General Chemistry	EPA:150.1	Acidity or Alkalinity of a solution	pH	Y	7.73	—	—	0.01	SU	Y	H	NQ	N3B-2021-16	CAWR-21-208752	GELC
Spring 3	—	10/01/2019	WG	F	INIT	REG	General Chemistry	EPA:150.1	Acidity or Alkalinity of a solution	pH	Y	7.8	—	—	0.01	SU	Y	H	NQ	N3B-2020-41	CAWR-20-186535	GELC
Spring 3	—	10/02/2018	WG	F	INIT	REG	General Chemistry	EPA:150.1	Acidity or Alkalinity of a solution	pH	Y	7.88	—	—	0.01	SU	Y	H	NQ	N3B-2019-75	CAWR-19-162048	GELC
Spring 3	—	10/10/2017	WG	F	INIT	REG	General Chemistry	EPA:150.1	Acidity or Alkalinity of a solution	pH	Y	7.8	—	—	0.01	SU	Y	H	NQ	2018-458	CAWR-18-147293	GELC
Spring 3	—	10/11/2016	WG	F	INIT	REG	General Chemistry	EPA:150.1	Acidity or Alkalinity of a solution	pH	Y	7.93	—	—	0.01	SU	Y	H	NQ	2017-141	CAWR-16-126352	GELC
Spring 3	—	10/02/2020	WG	F	INIT	REG	General Chemistry	EPA:310.1	Alkalinity-CO3+HCO3	ALK-CO3+HCO3	Y	86.1	—	—	1.45	mg/L	Y	—	NQ	N3B-2021-16	CAWR-21-208752	GELC
Spring 3	—	10/01/2019	WG	F	INIT	REG	General Chemistry	EPA:310.1	Alkalinity-CO3+HCO3	ALK-CO3+HCO3	Y	84.4	—	—	1.45	mg/L	Y	—	NQ	N3B-2020-41	CAWR-20-186535	GELC
Spring 3	—	10/02/2018	WG	F	INIT	REG	General Chemistry	EPA:310.1	Alkalinity-CO3+HCO3	ALK-CO3+HCO3	Y	86.6	—	—	1.45	mg/L	Y	—	NQ	N3B-2019-75	CAWR-19-162048	GELC
Spring 3	—	10/10/2017	WG	F	INIT	REG	General Chemistry	EPA:310.1	Alkalinity-CO3+HCO3	ALK-CO3+HCO3	Y	88.6	—	—	1.45	mg/L	Y	—	NQ	2018-458	CAWR-18-147293	GELC
Spring 3	—	10/11/2016	WG	F	INIT	REG	General Chemistry	EPA:310.1	Alkalinity-CO3+HCO3	ALK-CO3+HCO3	Y	88	—	—	1.45	mg/L	Y	—	NQ	2017-141	CAWR-16-126352	GELC
Spring 3	—	10/02/2020	WG	UF	INIT	REG	RAD	HASL-300:AM-241	Americium-241	Am-241	N	0.0221	0.00887	0.0446	—	pCi/L	Y	U	U	N3B-2021-16	CAWR-21-208753	GELC
Spring 3	—	10/01/2019	WG	UF	INIT	REG	RAD	HASL-300:AM-241	Americium-241	Am-241	N	0	0.0111	0.0321	—	pCi/L	Y	U	U	N3B-2020-41	CAWR-20-188068	GELC
Spring 3	—	10/02/2018	WG	UF	INIT	REG	RAD	HASL-300:AM-241	Americium-241	Am-241	N	0.00567	0.00896	0.0676	—	pCi/L	Y	U	U	N3B-2019-75	CAWR-19-162049	GELC
Spring 3	—	10/10/2017	WG	UF	INIT	REG	RAD	HASL-300:AM-241	Americium-241	Am-241	N	0.0115	0.0089	0.0403	—	pCi/L	Y	U	U	2018-458	CAWR-18-147315	GELC
Spring 3	—	10/11/2016	WG	UF	INIT	REG	RAD	HASL-300:AM-241	Americium-241	Am-241	N	0.00819	0.00647	0.0501	—	pCi/L	Y	U	U	2017-141	CAWR-16-126326	GELC
Spring 3	—	10/02/2020	WG	F	INIT	REG	Inorganic	SW-846:6020B	Arsenic	As	Y	4.29	—	—	2	µg/L	Y	J	J	N3B-2021-16	CAWR-21-208752	GELC
Spring 3	—	10/01/2019	WG	F	INIT	REG	Inorganic	SW-846:6020B	Arsenic	As	Y	4.29	—	—	2	µg/L	Y	J	J	N3B-2020-41	CAWR-20-186535	GELC
Spring 3	—	10/02/2018	WG	F	INIT	REG	Inorganic	SW-846:6020	Arsenic	As	Y	5.67	—	—	2	µg/L	Y	—	NQ	N3B-2019-75	CAWR-19-162048	GELC
Spring 3	—	10/10/2017	WG	F	INIT	REG	Inorganic	SW-846:6020	Arsenic	As	Y	3.96	—	—	2	µg/L	Y	J	J	2018-458	CAWR-18-147293	GELC
Spring 3	—	10/11/2016	WG	F	INIT	REG	Inorganic	SW-846:6020	Arsenic	As	Y	2.65	—	—	1.7	µg/L	Y	J	J	2017-141	CAWR-16-126352	GELC
Spring 3	—	10/02/2020	WG	F	INIT	REG	Inorganic	SW-846:6010C	Barium	Ba	Y	48.3	—	—	1	µg/L	Y	—	NQ	N3B-2021-16	CAWR-21-208752	GELC
Spring 3	—	10/01/2019	WG	F	INIT	REG	Inorganic	SW-846:6010C	Barium	Ba	Y	43.5	—	—	1	µg/L	Y	—	NQ	N3B-2020-41	CAWR-20-186535	GELC
Spring 3	—	10/02/2018	WG	F	INIT	REG	Inorganic	SW-846:6010C	Barium	Ba	Y	46	—	—	1	µg/L	Y	—	NQ	N3B-2019-75	CAWR-19-162048	GELC
Spring 3	—	10/10/2017	WG	F	INIT	REG	Inorganic	SW-846:6010C	Barium	Ba	Y	46	—	—	1	µg/L	Y	—	NQ	2018-458	CAWR-18-147293	GELC
Spring 3	—	10/11/2016	WG	F	INIT	REG	Inorganic	SW-846:6010C	Barium	Ba	Y	43.6	—	—	1	µg/L	Y	—	NQ	2017-141	CAWR-16-126352	GELC
Spring 3	—	10/02/2020	WG	F	INIT	REG	Inorganic	SW-846:6010C	Boron	B	Y	26	—	—	15	µg/L	Y	J	J	N3B-2021-16	CAWR-21-208752	GELC
Spring 3	—	10/01/2019	WG	F	INIT	REG	Inorganic	SW-846:6010C	Boron	B	Y	21.4	—	—	15	µg/L	Y	J	J	N3B-2020-41	CAWR-20-186535	GELC
Spring 3	—	10/02/2018	WG	F	INIT	REG	Inorganic	SW-846:6010C	Boron	B	N	15	—	—	15	µg/L	Y	U	U	N3B-2019-75	CAWR-19-162048	GELC
Spring 3	—	10/10/2017	WG	F	INIT	REG	Inorganic	SW-846:6010C	Boron	B	N	15	—	—	15	µg/L	Y	U	U	2018-458	CAWR-18-147293	GELC
Spring 3	—	10/11/2016	WG	F	INIT	REG	Inorganic	SW-846:6010C	Boron	B	Y	19.6	—	—	15	µg/L	Y	J	J	2017-141	CAWR-16-126352	GELC
Spring 3	—	10/02/2020	WG	F	INIT	REG	Inorganic	SW-846:6010C	Calcium	Ca	Y	23.1	—	—	0.05	mg/L	Y	—	NQ	N3B-2021-16	CAWR-21-208752	GELC
Spring 3	—	10/01/2019	WG	F	INIT	REG	Inorganic	SW-846:6010C	Calcium	Ca	Y	21.8	—	—	0.05	mg/L	Y	—	NQ	N3B-2020-41	CAWR-20-186535	GELC
Spring 3	—	10/02/2018	WG	F	INIT	REG	Inorganic	SW-846:6010C	Calcium	Ca	Y	23.5	—	—	0.05	mg/L	Y	—	NQ	N3B-2019-75	CAWR-19-162048	GELC
Spring 3	—	10/10/2017	WG	F	INIT	REG	Inorganic	SW-846:6010C	Calcium	Ca	Y	23	—	—	0.05	mg/L	Y	—	NQ	2018-458	CAWR-18-147293	GELC
Spring 3	—	10/11/2016	WG	F	INIT	REG	Inorganic	SW-846:6010C	Calcium	Ca	Y	22.5	—	—	0.05	mg/L	Y	—	NQ	2017-141	CAWR-16-126352	GELC
Spring 3	—	10/02/2020	WG	UF	INIT	REG	RAD	EPA:901.1	Cesium-137	Cs-137	N	-0.215	1.3	4.86	—	pCi/L	Y	U	U	N3B-2021-16	CAWR-21-208753	GELC
Spring 3	—	10/01/2019	WG	UF	INIT	REG	RAD	EPA:901.1	Cesium-137	Cs-137	N	-1.93	1.33	4.53	—	pCi/L	Y	U	U	N3B-2020-41	CAWR-20-188068	GELC
Spring 3	—	10/02/2018	WG	UF	INIT	REG	RAD	EPA:901.1	Cesium-137	Cs-137	N	0.475	0.949	3.47	—	pCi/L	Y	U	U	N3B-2019-75	CAWR-19-162049	GELC
Spring 3	—	10/10/2017	WG	UF	INIT	REG	RAD	EPA:901.1	Cesium-137	Cs-137	N	-0.571	0.949	3.38	—	pCi/L	Y	U	U	2018-458	CAWR-18-147315	GELC

Table C-2 Analytical Detects from the Periodic Monitoring Events Reported in this Periodic Monitoring Report Plus Results from the Four Previous Monitoring Events if Available

Location ID	Screen Depth (ft)	Sample Date	Sample Type	Field Preparation Code	Analysis Type Code	Sample Purpose	Method Category	Lab Method	Parameter Name	Parameter Code	Detected	Report Result	Lab Uncertainty	Report MDA	Report MDL	Report Unit	Best Value	Lab Qualifier	Validation Qualifier	COC #	Field Sample ID	Lab ID
Spring 3	—	10/11/2016	WG	UF	INIT	REG	RAD	EPA:901.1	Cesium-137	Cs-137	N	0.686	1.32	5.13	—	pCi/L	Y	U	U	2017-141	CAWR-16-126326	GELC
Spring 3	—	10/02/2020	WG	F	INIT	REG	General Chemistry	EPA:300.0	Chloride	Cl(-1)	Y	5.98	—	—	0.067	mg/L	Y	—	NQ	N3B-2021-16	CAWR-21-208752	GELC
Spring 3	—	10/01/2019	WG	F	INIT	REG	General Chemistry	EPA:300.0	Chloride	Cl(-1)	Y	5.94	—	—	0.067	mg/L	Y	—	NQ	N3B-2020-41	CAWR-20-186535	GELC
Spring 3	—	10/02/2018	WG	F	INIT	REG	General Chemistry	EPA:300.0	Chloride	Cl(-1)	Y	5.95	—	—	0.067	mg/L	Y	—	NQ	N3B-2019-75	CAWR-19-162048	GELC
Spring 3	—	10/10/2017	WG	F	INIT	REG	General Chemistry	EPA:300.0	Chloride	Cl(-1)	Y	6.18	—	—	0.067	mg/L	Y	—	NQ	2018-458	CAWR-18-147293	GELC
Spring 3	—	10/11/2016	WG	F	INIT	REG	General Chemistry	EPA:300.0	Chloride	Cl(-1)	Y	5.66	—	—	0.067	mg/L	Y	—	NQ	2017-141	CAWR-16-126352	GELC
Spring 3	—	10/02/2020	WG	F	INIT	REG	Inorganic	SW-846:6020B	Chromium	Cr	Y	5.35	—	—	3	µg/L	Y	J	J	N3B-2021-16	CAWR-21-208752	GELC
Spring 3	—	10/01/2019	WG	F	INIT	REG	Inorganic	SW-846:6020B	Chromium	Cr	Y	5.58	—	—	3	µg/L	Y	J	J	N3B-2020-41	CAWR-20-186535	GELC
Spring 3	—	10/02/2018	WG	F	INIT	REG	Inorganic	SW-846:6020	Chromium	Cr	Y	5.25	—	—	3	µg/L	Y	J	J	N3B-2019-75	CAWR-19-162048	GELC
Spring 3	—	10/10/2017	WG	F	INIT	REG	Inorganic	SW-846:6020	Chromium	Cr	Y	5.02	—	—	3	µg/L	Y	J	J	2018-458	CAWR-18-147293	GELC
Spring 3	—	10/11/2016	WG	F	INIT	REG	Inorganic	SW-846:6020	Chromium	Cr	Y	4.9	—	—	3	µg/L	Y	J	J	2017-141	CAWR-16-126352	GELC
Spring 3	—	10/02/2020	WG	UF	INIT	REG	RAD	EPA:901.1	Cobalt-60	Co-60	N	1.14	1.13	5.41	—	pCi/L	Y	U	U	N3B-2021-16	CAWR-21-208753	GELC
Spring 3	—	10/01/2019	WG	UF	INIT	REG	RAD	EPA:901.1	Cobalt-60	Co-60	N	1.39	1.68	6.92	—	pCi/L	Y	U	U	N3B-2020-41	CAWR-20-188068	GELC
Spring 3	—	10/02/2018	WG	UF	INIT	REG	RAD	EPA:901.1	Cobalt-60	Co-60	N	0.733	0.798	3.34	—	pCi/L	Y	U	U	N3B-2019-75	CAWR-19-162049	GELC
Spring 3	—	10/10/2017	WG	UF	INIT	REG	RAD	EPA:901.1	Cobalt-60	Co-60	N	-1.14	0.907	3.13	—	pCi/L	Y	U	U	2018-458	CAWR-18-147315	GELC
Spring 3	—	10/11/2016	WG	UF	INIT	REG	RAD	EPA:901.1	Cobalt-60	Co-60	N	-2.1	1.55	5.18	—	pCi/L	Y	U	U	2017-141	CAWR-16-126326	GELC
Spring 3	—	10/02/2020	WG	F	INIT	REG	General Chemistry	EPA:300.0	Fluoride	F(-1)	Y	0.421	—	—	0.033	mg/L	Y	—	NQ	N3B-2021-16	CAWR-21-208752	GELC
Spring 3	—	10/01/2019	WG	F	INIT	REG	General Chemistry	EPA:300.0	Fluoride	F(-1)	Y	0.544	—	—	0.033	mg/L	Y	—	NQ	N3B-2020-41	CAWR-20-186535	GELC
Spring 3	—	10/02/2018	WG	F	INIT	REG	General Chemistry	EPA:300.0	Fluoride	F(-1)	Y	0.418	—	—	0.033	mg/L	Y	—	NQ	N3B-2019-75	CAWR-19-162048	GELC
Spring 3	—	10/10/2017	WG	F	INIT	REG	General Chemistry	EPA:300.0	Fluoride	F(-1)	Y	0.338	—	—	0.033	mg/L	Y	—	NQ	2018-458	CAWR-18-147293	GELC
Spring 3	—	10/11/2016	WG	F	INIT	REG	General Chemistry	EPA:300.0	Fluoride	F(-1)	Y	0.37	—	—	0.033	mg/L	Y	—	NQ	2017-141	CAWR-16-126352	GELC
Spring 3	—	10/02/2020	WG	UF	INIT	REG	RAD	EPA:900	Gross alpha	GROSSA	N	1.75	0.939	2.9	—	pCi/L	Y	U	U	N3B-2021-16	CAWR-21-208753	GELC
Spring 3	—	10/01/2019	WG	UF	INIT	REG	RAD	EPA:900	Gross alpha	GROSSA	N	1.15	0.853	2.9	—	pCi/L	Y	U	U	N3B-2020-41	CAWR-20-188068	GELC
Spring 3	—	10/02/2018	WG	UF	INIT	REG	RAD	EPA:900	Gross alpha	GROSSA	Y	9.29	1.59	2.89	—	pCi/L	Y	—	NQ	N3B-2019-75	CAWR-19-162049	GELC
Spring 3	—	10/10/2017	WG	UF	INIT	REG	RAD	EPA:900	Gross alpha	GROSSA	N	2.11	1.03	2.74	—	pCi/L	Y	U	U	2018-458	CAWR-18-147315	GELC
Spring 3	—	10/11/2016	WG	UF	INIT	REG	RAD	EPA:900	Gross alpha	GROSSA	N	0.968	0.841	2.93	—	pCi/L	Y	U	U	2017-141	CAWR-16-126326	GELC
Spring 3	—	10/02/2020	WG	UF	INIT	REG	RAD	EPA:900	Gross beta	GROSSB	N	2.34	0.856	2.69	—	pCi/L	Y	U	U	N3B-2021-16	CAWR-21-208753	GELC
Spring 3	—	10/01/2019	WG	UF	INIT	REG	RAD	EPA:900	Gross beta	GROSSB	N	2.76	0.944	2.91	—	pCi/L	Y	U	U	N3B-2020-41	CAWR-20-188068	GELC
Spring 3	—	10/02/2018	WG	UF	INIT	REG	RAD	EPA:900	Gross beta	GROSSB	Y	6.47	0.926	2.35	—	pCi/L	Y	—	NQ	N3B-2019-75	CAWR-19-162049	GELC
Spring 3	—	10/10/2017	WG	UF	INIT	REG	RAD	EPA:900	Gross beta	GROSSB	N	0.86	0.627	2.11	—	pCi/L	Y	U	U	2018-458	CAWR-18-147315	GELC
Spring 3	—	10/11/2016	WG	UF	INIT	REG	RAD	EPA:900	Gross beta	GROSSB	Y	3.93	0.974	2.72	—	pCi/L	Y	—	NQ	2017-141	CAWR-16-126326	GELC
Spring 3	—	10/02/2020	WG	F	INIT	REG	Inorganic	SM:A2340B	Hardness	Hardness	Y	66.5	—	—	0.453	mg/L	Y	—	NQ	N3B-2021-16	CAWR-21-208752	GELC
Spring 3	—	10/01/2019	WG	F	INIT	REG	Inorganic	SM:A2340B	Hardness	Hardness	Y	62.1	—	—	0.453	mg/L	Y	—	NQ	N3B-2020-41	CAWR-20-186535	GELC
Spring 3	—	10/02/2018	WG	F	INIT	REG	Inorganic	SM:A2340B	Hardness	Hardness	Y	66.9	—	—	0.453	mg/L	Y	—	NQ	N3B-2019-75	CAWR-19-162048	GELC
Spring 3	—	10/10/2017	WG	F	INIT	REG	Inorganic	SM:A2340B	Hardness	Hardness	Y	65.5	—	—	0.453	mg/L	Y	—	NQ	2018-458	CAWR-18-147293	GELC
Spring 3	—	10/11/2016	WG	F	INIT	REG	Inorganic	SM:A2340B	Hardness	Hardness	Y	64.2	—	—	0.453	mg/L	Y	—	NQ	2017-141	CAWR-16-126352	GELC
Spring 3	—	10/02/2020	WG	F	INIT	REG	Inorganic	SW-846:6010C	Magnesium	Mg	Y	2.13	—	—	0.11	mg/L	Y	—	NQ	N3B-2021-16	CAWR-21-208752	GELC
Spring 3	—	10/01/2019	WG	F	INIT	REG	Inorganic	SW-846:6010C	Magnesium	Mg	Y	1.85	—	—	0.11	mg/L	Y	—	NQ	N3B-2020-41	CAWR-20-186535	GELC
Spring 3	—	10/02/2018	WG	F	INIT	REG	Inorganic	SW-846:6010C	Magnesium	Mg	Y	1.97	—	—	0.11	mg/L	Y	—	NQ	N3B-2019-75	CAWR-19-162048	GELC
Spring 3	—	10/10/2017	WG	F	INIT	REG	Inorganic	SW-846:6010C	Magnesium	Mg	Y	1.95	—	—	0.11	mg/L	Y	—	NQ	2018-458	CAWR-18-147293	GELC
Spring 3	—	10/11/2016	WG	F	INIT	REG	Inorganic	SW-846:6010C	Magnesium	Mg	Y	1.93	—	—	0.11	mg/L	Y	—	NQ	2017-141	CAWR-16-126352	GELC
Spring 3	—	10/02/2020	WG	F	INIT	REG	Inorganic	SW-846:6020B	Molybdenum	Mo	Y	1.17	—	—	0.2	µg/L	Y	—	NQ	N3B-2021-16	CAWR-21-208752	GELC
Spring 3	—	10/01/2019	WG	F	INIT	REG	Inorganic	SW-846:6020B	Molybdenum	Mo	Y	1.31	—	—	0.2	µg/L	Y	—	NQ	N3B-2020-41	CAWR-20-186535	GELC
Spring 3	—	10/02/2018	WG	F	INIT	REG	Inorganic	SW-846:6020	Molybdenum	Mo	Y	1.17	—	—	0.2	µg/L	Y	—	NQ	N3B-2019-75	CAWR-19-162048	GELC
Spring 3	—	10/10/2017	WG	F	INIT	REG	Inorganic	SW-846:6020	Molybdenum	Mo	Y	1.08	—	—	0.2	µg/L	Y	—	NQ	2018-458	CAWR-18-147293	GELC
Spring 3	—	10/11/2016	WG	F	INIT	REG	Inorganic	SW-846:6020	Molybdenum	Mo	Y	1.13	—	—	0.3	µg/L	Y	—	NQ	2017-141	CAWR-16-126352	GELC
Spring 3	—	10/02/2020	WG	UF	INIT	REG	RAD	EPA:901.1	Neptunium-237	Np-237	N	-1.43	3	10.9	—	pCi/L	Y	U	U	N3B-2021-16	CAWR-21-208753	GELC
Spring 3	—	10/01/2019	WG	UF	INIT	REG	RAD	EPA:901.1	Neptunium-237	Np-237	N	1.49	3.11	11.3	—	pCi/L	Y	U	U	N3B-2020-41	CAWR-20-188068	GELC
Spring 3	—	10/02/2018	WG	UF	INIT	REG	RAD	EPA:901.1	Neptunium-237	Np-237	N	2.76	2.85	6.11	—	pCi/L	Y	U	U	N3B-2019-75	CAWR-19-162049	GELC
Spring 3	—	10/10/2017	WG	UF	INIT	REG	RAD	EPA:901.1	Neptunium-237	Np-237	N	0.0397	2.14	7.97	—	pCi/L	Y	U	U	2018-458	CAWR-18-147315	GELC
Spring 3	—	10/11/2016	WG	UF	INIT	REG	RAD	EPA:901.1	Neptunium-237	Np-237	N	1.05	2.25	8.72	—	pCi/L	Y	U	U	2017-141	CAWR-16-126326	GELC
Spring 3	—	10/02/2020	WG	F	INIT	REG	General Chemistry	EPA:353.2	Nitrate-Nitrite as Nitrogen	NO3+NO2-N	Y	1.26	—	—	0.085	mg/L	Y	—	J-	N3B-2021-16	CAWR-21-208752	GELC
Spring 3	—	10/01/2019	WG	F	INIT	REG	General Chemistry	EPA:353.2	Nitrate-Nitrite as Nitrogen	NO3+NO2-N	Y	1.26	—	—	0.017	mg/L	Y	—	NQ	N3B-2020-41	CAWR-20-186535	GELC
Spring 3	—	10/02/2018	WG	F	INIT	REG	General Chemistry	EPA:353.2	Nitrate-Nitrite as Nitrogen	NO3+NO2-N	Y	1.34	—	—	0.017	mg/L	Y	—	NQ	N3B-2019-75	CAWR-19-162048	GELC
Spring 3	—	10/10/2017	WG	F	INIT	REG	General Chemistry	EPA:353.2	Nitrate-Nitrite as Nitrogen	NO3+NO2-N	Y	1.55	—	—	0.085	mg/L	Y	—	NQ	2018-458	CAWR-18-147293	GELC
Spring 3	—	10/11/2016	WG	F	INIT	REG	General Chemistry	EPA:353.2	Nitrate-Nitrite as Nitrogen	NO3+NO2-N	Y	1.35	—	—	0.017	mg/L	Y	—	NQ	2017-141	CAWR-16-126352	GELC
Spring 3	—	10/02/2020	WG	F	INIT	REG	LCMS/MS	SW-846:6850	Perchlorate	ClO4	Y	0.454	—	—	0.05	µg/L	Y	—	NQ	N3B-2021-16	CAWR-21-208752	GELC
Spring 3	—	10/01/2019	WG	F	INIT	REG	LCMS/MS	SW-846:6850	Perchlorate	ClO4	Y	0.441	—	—	0.05	µg/L	Y	—	NQ	N3B-2020-41	CAWR-20-186535	GELC
Spring 3	—	10/02/2018	WG	F	INIT	REG	LCMS/MS	SW-846:6850	Perchlorate	ClO4	Y	0.465	—	—	0.05	µg/L	Y	—	NQ	N3B-2019-75	CAWR-19-162048	GELC
Spring 3	—	10/11/2016	WG	F	INIT	REG	LCMS/MS	SW-846:6850	Perchlorate	ClO4	Y	0.463	—	—	0.05	µg/L	Y	—	NQ	2017-141	CAWR-16-126352	GELC
Spring 3	—	09/29/2014	WG	F	INIT	REG	LCMS/MS	SW-846:6850	Perchlorate	ClO4	Y	0.475	—	—	0.05	µg/L	Y	—	NQ	2015-22	CAWR-14-86971	GELC
Spring 3	—	09/29/2014	WG	F	INIT	FD	LCMS/MS	SW-846:6850	Perchlorate	ClO4	Y	0.459	—	—	0.05	µg/L	Y	—	NQ	2015-22	CAWR-14-86886	GELC
Spring 3	—	10/02/2020	WG	UF	INIT	REG	LCMS/MS	EPA:537M	Perfluorooctanoic acid	335-67-1	Y	1.01	—	—	0.742	ng/L	Y	J	J	N3B-2021-16	CAWR-21-208753	GELC

Table C-2 Analytical Detects from the Periodic Monitoring Events Reported in this Periodic Monitoring Report Plus Results from the Four Previous Monitoring Events if Available

Location ID	Screen Depth (ft)	Sample Date	Sample Type	Field Preparation Code	Analysis Type Code	Sample Purpose	Method Category	Lab Method	Parameter Name	Parameter Code	Detected	Report Result	Lab Uncertainty	Report MDA	Report MDL	Report Unit	Best Value	Lab Qualifier	Validation Qualifier	COC #	Field Sample ID	Lab ID
Spring 3	—	10/01/2019	WG	UF	INIT	REG	LCMS/MS	EPA:537M	Perfluorooctanoic acid	335-67-1	Y	1.07	—	—	0.609	ng/L	Y	J	J	N3B-2020-19	CAWR-20-188068	GELC
Spring 3	—	10/02/2020	WG	UF	INIT	REG	RAD	HASL-300:ISOPU	Plutonium-238	Pu-238	N	-0.0217	0.0115	0.059	—	pCi/L	Y	U	U	N3B-2021-16	CAWR-21-208753	GELC
Spring 3	—	10/01/2019	WG	UF	INIT	REG	RAD	HASL-300:ISOPU	Plutonium-238	Pu-238	N	0.028	0.0131	0.049	—	pCi/L	Y	U	U	N3B-2020-41	CAWR-20-188068	GELC
Spring 3	—	10/02/2018	WG	UF	INIT	REG	RAD	HASL-300:ISOPU	Plutonium-238	Pu-238	N	0.0121	0.00934	0.0418	—	pCi/L	Y	U	U	N3B-2019-75	CAWR-19-162049	GELC
Spring 3	—	10/10/2017	WG	UF	INIT	REG	RAD	HASL-300:ISOPU	Plutonium-238	Pu-238	N	0.00225	0.00746	0.039	—	pCi/L	Y	U	U	2018-458	CAWR-18-147315	GELC
Spring 3	—	10/11/2016	WG	UF	INIT	REG	RAD	HASL-300:ISOPU	Plutonium-238	Pu-238	N	0.00923	0.0073	0.0459	—	pCi/L	Y	U	U	2017-141	CAWR-16-126326	GELC
Spring 3	—	10/02/2020	WG	UF	INIT	REG	RAD	HASL-300:ISOPU	Plutonium-239/240	Pu-239/240	N	-0.0244	0.0146	0.0799	—	pCi/L	Y	U	U	N3B-2021-16	CAWR-21-208753	GELC
Spring 3	—	10/01/2019	WG	UF	INIT	REG	RAD	HASL-300:ISOPU	Plutonium-239/240	Pu-239/240	N	-0.0196	0.0165	0.0528	—	pCi/L	Y	U	U	N3B-2020-41	CAWR-20-188068	GELC
Spring 3	—	10/02/2018	WG	UF	INIT	REG	RAD	HASL-300:ISOPU	Plutonium-239/240	Pu-239/240	N	0	0.00964	0.046	—	pCi/L	Y	U	U	N3B-2019-75	CAWR-19-162049	GELC
Spring 3	—	10/10/2017	WG	UF	INIT	REG	RAD	HASL-300:ISOPU	Plutonium-239/240	Pu-239/240	N	-0.00899	0.00841	0.0505	—	pCi/L	Y	U	U	2018-458	CAWR-18-147315	GELC
Spring 3	—	10/11/2016	WG	UF	INIT	REG	RAD	HASL-300:ISOPU	Plutonium-239/240	Pu-239/240	N	0.00692	0.00692	0.053	—	pCi/L	Y	U	U	2017-141	CAWR-16-126326	GELC
Spring 3	—	10/02/2020	WG	F	INIT	REG	Inorganic	SW-846:6010C	Potassium	K	Y	2.91	—	—	0.05	mg/L	Y	—	NQ	N3B-2021-16	CAWR-21-208752	GELC
Spring 3	—	10/01/2019	WG	F	INIT	REG	Inorganic	SW-846:6010C	Potassium	K	Y	2.89	—	—	0.05	mg/L	Y	—	NQ	N3B-2020-41	CAWR-20-186535	GELC
Spring 3	—	10/02/2018	WG	F	INIT	REG	Inorganic	SW-846:6010C	Potassium	K	Y	2.94	—	—	0.05	mg/L	Y	—	NQ	N3B-2019-75	CAWR-19-162048	GELC
Spring 3	—	10/10/2017	WG	F	INIT	REG	Inorganic	SW-846:6010C	Potassium	K	Y	2.98	—	—	0.05	mg/L	Y	—	NQ	2018-458	CAWR-18-147293	GELC
Spring 3	—	10/11/2016	WG	F	INIT	REG	Inorganic	SW-846:6010C	Potassium	K	Y	2.79	—	—	0.05	mg/L	Y	—	NQ	2017-141	CAWR-16-126352	GELC
Spring 3	—	10/02/2020	WG	UF	INIT	REG	RAD	EPA:901.1	Potassium-40	K-40	N	7.46	18.1	72.8	—	pCi/L	Y	U	U	N3B-2021-16	CAWR-21-208753	GELC
Spring 3	—	10/01/2019	WG	UF	INIT	REG	RAD	EPA:901.1	Potassium-40	K-40	N	-15.7	22.3	83.9	—	pCi/L	Y	U	U	N3B-2020-41	CAWR-20-188068	GELC
Spring 3	—	10/02/2018	WG	UF	INIT	REG	RAD	EPA:901.1	Potassium-40	K-40	Y	41.2	20.2	36.5	—	pCi/L	Y	—	NQ	N3B-2019-75	CAWR-19-162049	GELC
Spring 3	—	10/10/2017	WG	UF	INIT	REG	RAD	EPA:901.1	Potassium-40	K-40	N	12.3	26.3	49.1	—	pCi/L	Y	U	U	2018-458	CAWR-18-147315	GELC
Spring 3	—	10/11/2016	WG	UF	INIT	REG	RAD	EPA:901.1	Potassium-40	K-40	N	3.41	22.3	45.1	—	pCi/L	Y	U	U	2017-141	CAWR-16-126326	GELC
Spring 3	—	10/02/2020	WG	UF	INIT	REG	RAD	EPA:903.1	Radium-226	Ra-226	N	0.503	0.15	0.296	—	pCi/L	Y	—	U	N3B-2021-16	CAWR-21-208753	GELC
Spring 3	—	10/01/2019	WG	UF	INIT	REG	RAD	EPA:903.1	Radium-226	Ra-226	Y	0.358	0.132	0.304	—	pCi/L	Y	—	NQ	N3B-2020-41	CAWR-20-188068	GELC
Spring 3	—	10/02/2020	WG	UF	INIT	REG	RAD	Generic:Radium by Calculation	Radium-226 and Radium-228	Ra-226+228	N	0.613	0.208	—	—	pCi/L	Y	—	U	N3B-2021-16	CAWR-21-208753	GELC
Spring 3	—	10/01/2019	WG	UF	INIT	REG	RAD	Generic:Radium by Calculation	Radium-226 and Radium-228	Ra-226+228	Y	0.522	0.248	—	—	pCi/L	Y	—	NQ	N3B-2020-41	CAWR-20-188068	GELC
Spring 3	—	10/02/2020	WG	UF	INIT	REG	RAD	EPA:904	Radium-228	Ra-228	N	0.109	0.145	0.51	—	pCi/L	Y	U	U	N3B-2021-16	CAWR-21-208753	GELC
Spring 3	—	10/01/2019	WG	UF	INIT	REG	RAD	EPA:904	Radium-228	Ra-228	N	0.164	0.21	0.732	—	pCi/L	Y	U	U	N3B-2020-41	CAWR-20-188068	GELC
Spring 3	—	10/02/2020	WG	F	INIT	REG	Inorganic	SW-846:6010C	Silicon Dioxide	SiO2	Y	44.7	—	—	0.053	mg/L	Y	—	NQ	N3B-2021-16	CAWR-21-208752	GELC
Spring 3	—	10/01/2019	WG	F	INIT	REG	Inorganic	SW-846:6010C	Silicon Dioxide	SiO2	Y	45.1	—	—	0.053	mg/L	Y	—	NQ	N3B-2020-41	CAWR-20-186535	GELC
Spring 3	—	10/02/2018	WG	F	INIT	REG	Inorganic	SW-846:6010C	Silicon Dioxide	SiO2	Y	46.4	—	—	0.053	mg/L	Y	—	NQ	N3B-2019-75	CAWR-19-162048	GELC
Spring 3	—	10/10/2017	WG	F	INIT	REG	Inorganic	SW-846:6010C	Silicon Dioxide	SiO2	Y	44.8	—	—	0.053	mg/L	Y	—	NQ	2018-458	CAWR-18-147293	GELC
Spring 3	—	10/11/2016	WG	F	INIT	REG	Inorganic	SW-846:6010C	Silicon Dioxide	SiO2	Y	46	—	—	0.053	mg/L	Y	—	NQ	2017-141	CAWR-16-126352	GELC
Spring 3	—	10/02/2020	WG	F	INIT	REG	Inorganic	SW-846:6010C	Sodium	Na	Y	15.5	—	—	0.1	mg/L	Y	—	J-	N3B-2021-16	CAWR-21-208752	GELC
Spring 3	—	10/01/2019	WG	F	INIT	REG	Inorganic	SW-846:6010C	Sodium	Na	Y	14.6	—	—	0.1	mg/L	Y	—	NQ	N3B-2020-41	CAWR-20-186535	GELC
Spring 3	—	10/02/2018	WG	F	INIT	REG	Inorganic	SW-846:6010C	Sodium	Na	Y	14.5	—	—	0.1	mg/L	Y	—	NQ	N3B-2019-75	CAWR-19-162048	GELC
Spring 3	—	10/10/2017	WG	F	INIT	REG	Inorganic	SW-846:6010C	Sodium	Na	Y	14.8	—	—	0.1	mg/L	Y	—	NQ	2018-458	CAWR-18-147293	GELC
Spring 3	—	10/11/2016	WG	F	INIT	REG	Inorganic	SW-846:6010C	Sodium	Na	Y	15.6	—	—	0.1	mg/L	Y	—	NQ	2017-141	CAWR-16-126352	GELC
Spring 3	—	10/02/2020	WG	UF	INIT	REG	RAD	EPA:901.1	Sodium-22	Na-22	N	3.39	1.13	5.31	—	pCi/L	Y	U	U	N3B-2021-16	CAWR-21-208753	GELC
Spring 3	—	10/01/2019	WG	UF	INIT	REG	RAD	EPA:901.1	Sodium-22	Na-22	N	0.0632	1.36	5.4	—	pCi/L	Y	U	U	N3B-2020-41	CAWR-20-188068	GELC
Spring 3	—	10/02/2018	WG	UF	INIT	REG	RAD	EPA:901.1	Sodium-22	Na-22	N	0.217	0.675	2.77	—	pCi/L	Y	U	U	N3B-2019-75	CAWR-19-162049	GELC
Spring 3	—	10/10/2017	WG	UF	INIT	REG	RAD	EPA:901.1	Sodium-22	Na-22	N	-0.339	1.04	4.04	—	pCi/L	Y	U	U	2018-458	CAWR-18-147315	GELC
Spring 3	—	10/11/2016	WG	UF	INIT	REG	RAD	EPA:901.1	Sodium-22	Na-22	N	-1	1.46	5.33	—	pCi/L	Y	U	U	2017-141	CAWR-16-126326	GELC
Spring 3	—	10/02/2020	WG	F	INIT	REG	General Chemistry	EPA:120.1	Specific Conductance	SPEC_CONDC	Y	211	—	—	1	µS/cm	Y	—	NQ	N3B-2021-16	CAWR-21-208752	GELC
Spring 3	—	10/01/2019	WG	F	INIT	REG	General Chemistry	EPA:120.1	Specific Conductance	SPEC_CONDC	Y	189	—	—	1	µS/cm	Y	—	NQ	N3B-2020-41	CAWR-20-186535	GELC
Spring 3	—	10/02/2018	WG	F	INIT	REG	General Chemistry	EPA:120.1	Specific Conductance	SPEC_CONDC	Y	208	—	—	1	µS/cm	Y	—	NQ	N3B-2019-75	CAWR-19-162048	GELC
Spring 3	—	10/10/2017	WG	F	INIT	REG	General Chemistry	EPA:120.1	Specific Conductance	SPEC_CONDC	Y	226	—	—	1	µS/cm	Y	—	NQ	2018-458	CAWR-18-147293	GELC
Spring 3	—	10/11/2016	WG	F	INIT	REG	General Chemistry	EPA:120.1	Specific Conductance	SPEC_CONDC	Y	212	—	—	1	µS/cm	Y	—	NQ	2017-141	CAWR-16-126352	GELC
Spring 3	—	10/02/2020	WG	F	INIT	REG	Inorganic	SW-846:6010C	Strontium	Sr	Y	255	—	—	1	µg/L	Y	—	NQ	N3B-2021-16	CAWR-21-208752	GELC
Spring 3	—	10/01/2019	WG	F	INIT	REG	Inorganic	SW-846:6010C	Strontium	Sr	Y	226	—	—	1	µg/L	Y	—	NQ	N3B-2020-41	CAWR-20-186535	GELC
Spring 3	—	10/02/2018	WG	F	INIT	REG	Inorganic	SW-846:6010C	Strontium	Sr	Y	234	—	—	1	µg/L	Y	—	NQ	N3B-2019-75	CAWR-19-162048	GELC
Spring 3	—	10/10/2017	WG	F	INIT	REG	Inorganic	SW-846:6010C	Strontium	Sr	Y	239	—	—	1	µg/L	Y	—	NQ	2018-458	CAWR-18-147293	GELC
Spring 3	—	10/11/2016	WG	F	INIT	REG	Inorganic	SW-846:6010C	Strontium	Sr	Y	251	—	—	1	µg/L	Y	—	NQ	2017-141	CAWR-16-126352	GELC
Spring 3	—	10/02/2020	WG	UF	INIT	REG	RAD	EPA:905.0	Strontium-90	Sr-90	N	-0.0666	0.134	0.491	—	pCi/L	Y	U	U	N3B-2021-16	CAWR-21-208753	GELC
Spring 3	—	10/01/2019	WG	UF	INIT	REG	RAD	EPA:905.0	Strontium-90	Sr-90	N	-0.0531	0.133	0.478	—	pCi/L	Y	U	U	N3B-2020-41	CAWR-20-188068	GELC
Spring 3	—	10/02/2018	WG	UF	INIT	REG	RAD	EPA:905.0	Strontium-90	Sr-90	N	0.298	0.151	0.489	—	pCi/L	Y	U	U	N3B-2019-75	CAWR-19-162049	GELC
Spring 3	—	10/10/2017	WG	UF	INIT	REG	RAD	EPA:905.0	Strontium-90	Sr-90	N	0.0188	0.0911	0.353	—	pCi/L	Y	U	U	2018-458	CAWR-18-147315	GELC
Spring 3	—	10/11/2016	WG	UF	INIT	REG	RAD	EPA:905.0	Strontium-90	Sr-90	N	0.335	0.142	0.445	—	pCi/L	Y	U	U	2017-141	CAWR-16-126326	GELC
Spring 3	—	10/02/2020	WG	F	INIT	REG	General Chemistry	EPA:300.0	Sulfate	SO4(-2)	Y	7.06	—	—	0.133	mg/L	Y	—	NQ	N3B-2021-16	CAWR-21-208752	GELC
Spring 3	—	10/01/2019	WG	F	INIT	REG	General Chemistry	EPA:300.0	Sulfate	SO4(-2)	Y	7.14	—	—	0.133	mg/L	Y	—	NQ	N3B-2020-41	CAWR-20-186535	GELC
Spring 3	—	10/02/2018	WG	F	INIT	REG	General Chemistry	EPA:300.0	Sulfate	SO4(-2)	Y	7.27	—	—	0.133	mg/L	Y	—	NQ	N3B-2019-75	CAWR-19-162048	GELC
Spring 3	—	10/10/2017	WG	F	INIT	REG	General Chemistry	EPA:300.0	Sulfate	SO4(-2)	Y	7.5	—	—	0.133	mg/L	Y	—	NQ	2018-458	CAWR-18-147293	GELC

Table C-2 Analytical Detects from the Periodic Monitoring Events Reported in this Periodic Monitoring Report Plus Results from the Four Previous Monitoring Events if Available

Location ID	Screen Depth (ft)	Sample Date	Sample Type	Field Preparation Code	Analysis Type Code	Sample Purpose	Method Category	Lab Method	Parameter Name	Parameter Code	Detected	Report Result	Lab Uncertainty	Report MDA	Report MDL	Report Unit	Best Value	Lab Qualifier	Validation Qualifier	COC #	Field Sample ID	Lab ID
Spring 3	—	10/11/2016	WG	F	INIT	REG	General Chemistry	EPA:300.0	Sulfate	SO4(-2)	Y	7.01	—	—	0.133	mg/L	Y	—	NQ	2017-141	CAWR-16-126352	GELC
Spring 3	—	10/02/2020	WG	F	INIT	REG	Inorganic	SW-846:6010C	Tin	Sn	Y	5.31	—	—	2.5	µg/L	Y	J	J	N3B-2021-16	CAWR-21-208752	GELC
Spring 3	—	10/01/2019	WG	F	INIT	REG	Inorganic	SW-846:6010C	Tin	Sn	N	2.5	—	—	2.5	µg/L	Y	U	U	N3B-2020-41	CAWR-20-186535	GELC
Spring 3	—	10/02/2018	WG	F	INIT	REG	Inorganic	SW-846:6010C	Tin	Sn	N	2.5	—	—	2.5	µg/L	Y	U	U	N3B-2019-75	CAWR-19-162048	GELC
Spring 3	—	10/10/2017	WG	F	INIT	REG	Inorganic	SW-846:6010C	Tin	Sn	N	2.5	—	—	2.5	µg/L	Y	U	U	2018-458	CAWR-18-147293	GELC
Spring 3	—	10/11/2016	WG	F	INIT	REG	Inorganic	SW-846:6010C	Tin	Sn	N	10	—	—	2.5	µg/L	Y	U	U	2017-141	CAWR-16-126352	GELC
Spring 3	—	10/02/2020	WG	F	INIT	REG	General Chemistry	EPA:160.1	Total Dissolved Solids	TDS	Y	177	—	—	3.4	mg/L	Y	—	J+	N3B-2021-16	CAWR-21-208752	GELC
Spring 3	—	10/01/2019	WG	F	INIT	REG	General Chemistry	EPA:160.1	Total Dissolved Solids	TDS	Y	157	—	—	3.4	mg/L	Y	H	NQ	N3B-2020-41	CAWR-20-186535	GELC
Spring 3	—	10/02/2018	WG	F	INIT	REG	General Chemistry	EPA:160.1	Total Dissolved Solids	TDS	Y	164	—	—	3.4	mg/L	Y	—	NQ	N3B-2019-75	CAWR-19-162048	GELC
Spring 3	—	10/10/2017	WG	F	INIT	REG	General Chemistry	EPA:160.1	Total Dissolved Solids	TDS	Y	150	—	—	3.4	mg/L	Y	—	NQ	2018-458	CAWR-18-147293	GELC
Spring 3	—	10/11/2016	WG	F	INIT	REG	General Chemistry	EPA:160.1	Total Dissolved Solids	TDS	Y	133	—	—	3.4	mg/L	Y	—	NQ	2017-141	CAWR-16-126352	GELC
Spring 3	—	10/02/2020	WG	UF	INIT	REG	LCMS/MS	EPA:537M	Total PFAS 3a	PFAS-Tot-3a	Y	1.01	—	—	—	ng/L	Y	J	J	N3B-2021-16	CAWR-21-208753	GELC
Spring 3	—	10/01/2019	WG	UF	INIT	REG	LCMS/MS	EPA:537M	Total PFAS 3a	PFAS-Tot-3a	Y	1.687	—	—	0.696	ng/L	Y	J	J	N3B-2020-19	CAWR-20-188068	GELC
Spring 3	—	10/02/2020	WG	F	INIT	REG	General Chemistry	EPA:365.4	Total Phosphate as Phosphorus	PO4-P	Y	0.0775	—	—	0.02	mg/L	Y	—	NQ	N3B-2021-16	CAWR-21-208752	GELC
Spring 3	—	10/01/2019	WG	F	INIT	REG	General Chemistry	EPA:365.4	Total Phosphate as Phosphorus	PO4-P	N	0.0883	—	—	0.02	mg/L	Y	—	U	N3B-2020-41	CAWR-20-186535	GELC
Spring 3	—	10/02/2018	WG	F	INIT	REG	General Chemistry	EPA:365.4	Total Phosphate as Phosphorus	PO4-P	N	0.0214	—	—	0.02	mg/L	Y	J	U	N3B-2019-75	CAWR-19-162048	GELC
Spring 3	—	10/10/2017	WG	F	INIT	REG	General Chemistry	EPA:365.4	Total Phosphate as Phosphorus	PO4-P	N	0.02	—	—	0.02	mg/L	Y	U	U	2018-458	CAWR-18-147293	GELC
Spring 3	—	10/11/2016	WG	F	INIT	REG	General Chemistry	EPA:365.4	Total Phosphate as Phosphorus	PO4-P	N	0.05	—	—	0.02	mg/L	Y	U	U	2017-141	CAWR-16-126352	GELC
Spring 3	—	10/02/2020	WG	UF	INIT	REG	RAD	Generic:Low_Level_Tritium	Tritium	H-3	N	1.498	0.92	2.934	—	pCi/L	Y	U	U	N3B-2021-45	CAWR-21-208753	ARSL
Spring 3	—	10/02/2018	WG	UF	INIT	REG	RAD	Generic:Low_Level_Tritium	Tritium	H-3	N	1.768	0.849	2.626	—	pCi/L	Y	U	U	N3B-2019-89	CAWR-19-162049	ARSL
Spring 3	—	10/11/2016	WG	UF	INIT	REG	RAD	Generic:Low_Level_Tritium	Tritium	H-3	N	1.379	0.67	2.07	—	pCi/L	Y	U	U	2017-166	CAWR-16-126326	ARSL
Spring 3	—	09/24/2007	WG	UF	INIT	REG	RAD	Generic:LLEE	Tritium	H-3	Y	0.9982	0.2898	0.2898	—	pCi/L	Y	—	NQ	2409	UU070900G3SW01	UMTL
Spring 3	—	04/30/2007	WG	UF	INIT	REG	RAD	Generic:LLEE	Tritium	H-3	Y	1.4168	0.2898	0.2898	—	pCi/L	Y	—	NQ	2336	UU070400G3SW01	UMTL
Spring 3	—	10/02/2020	WG	F	INIT	REG	Inorganic	SW-846:6020B	Uranium	U	Y	1.59	—	—	0.067	µg/L	Y	—	NQ	N3B-2021-16	CAWR-21-208752	GELC
Spring 3	—	10/01/2019	WG	F	INIT	REG	Inorganic	SW-846:6020B	Uranium	U	Y	1.79	—	—	0.067	µg/L	Y	—	NQ	N3B-2020-41	CAWR-20-186535	GELC
Spring 3	—	10/02/2018	WG	F	INIT	REG	Inorganic	SW-846:6020	Uranium	U	Y	1.71	—	—	0.067	µg/L	Y	—	NQ	N3B-2019-75	CAWR-19-162048	GELC
Spring 3	—	10/10/2017	WG	F	INIT	REG	Inorganic	SW-846:6020	Uranium	U	Y	1.66	—	—	0.067	µg/L	Y	—	NQ	2018-458	CAWR-18-147293	GELC
Spring 3	—	10/11/2016	WG	F	INIT	REG	Inorganic	SW-846:6020	Uranium	U	Y	1.65	—	—	0.067	µg/L	Y	—	NQ	2017-141	CAWR-16-126352	GELC
Spring 3	—	10/02/2020	WG	UF	INIT	REG	RAD	HASL-300:ISOU	Uranium-234	U-234	Y	1.53	0.0705	0.0738	—	pCi/L	Y	—	NQ	N3B-2021-16	CAWR-21-208753	GELC
Spring 3	—	10/01/2019	WG	UF	INIT	REG	RAD	HASL-300:ISOU	Uranium-234	U-234	Y	0.951	0.0458	0.0459	—	pCi/L	Y	—	NQ	N3B-2020-41	CAWR-20-188068	GELC
Spring 3	—	10/02/2018	WG	UF	INIT	REG	RAD	HASL-300:ISOU	Uranium-234	U-234	Y	1.23	0.0823	0.16	—	pCi/L	Y	—	NQ	N3B-2019-75	CAWR-19-162049	GELC
Spring 3	—	10/10/2017	WG	UF	INIT	REG	RAD	HASL-300:ISOU	Uranium-234	U-234	Y	1.35	0.0533	0.0426	—	pCi/L	Y	—	NQ	2018-458	CAWR-18-147315	GELC
Spring 3	—	10/11/2016	WG	UF	INIT	REG	RAD	HASL-300:ISOU	Uranium-234	U-234	Y	0.973	0.0483	0.137	—	pCi/L	Y	—	NQ	2017-141	CAWR-16-126326	GELC
Spring 3	—	10/02/2020	WG	UF	INIT	REG	RAD	HASL-300:ISOU	Uranium-235/236	U-235/236	Y	0.07	0.0174	0.0479	—	pCi/L	Y	—	NQ	N3B-2021-16	CAWR-21-208753	GELC
Spring 3	—	10/01/2019	WG	UF	INIT	REG	RAD	HASL-300:ISOU	Uranium-235/236	U-235/236	N	0.0311	0.011	0.034	—	pCi/L	Y	U	U	N3B-2020-41	CAWR-20-188068	GELC
Spring 3	—	10/02/2018	WG	UF	INIT	REG	RAD	HASL-300:ISOU	Uranium-235/236	U-235/236	N	0.0596	0.0212	0.155	—	pCi/L	Y	U	U	N3B-2019-75	CAWR-19-162049	GELC
Spring 3	—	10/10/2017	WG	UF	INIT	REG	RAD	HASL-300:ISOU	Uranium-235/236	U-235/236	Y	0.0846	0.0172	0.0453	—	pCi/L	Y	—	NQ	2018-458	CAWR-18-147315	GELC
Spring 3	—	10/11/2016	WG	UF	INIT	REG	RAD	HASL-300:ISOU	Uranium-235/236	U-235/236	N	0.0233	0.0101	0.0709	—	pCi/L	Y	U	U	2017-141	CAWR-16-126326	GELC
Spring 3	—	10/02/2020	WG	UF	INIT	REG	RAD	HASL-300:ISOU	Uranium-238	U-238	Y	0.932	0.0545	0.0659	—	pCi/L	Y	—	NQ	N3B-2021-16	CAWR-21-208753	GELC
Spring 3	—	10/01/2019	WG	UF	INIT	REG	RAD	HASL-300:ISOU	Uranium-238	U-238	Y	0.553	0.0351	0.0305	—	pCi/L	Y	—	NQ	N3B-2020-41	CAWR-20-188068	GELC
Spring 3	—	10/02/2018	WG	UF	INIT	REG	RAD	HASL-300:ISOU	Uranium-238	U-238	Y	0.629	0.0593	0.158	—	pCi/L	Y	—	NQ	N3B-2019-75	CAWR-19-162049	GELC
Spring 3	—	10/10/2017	WG	UF	INIT	REG	RAD	HASL-300:ISOU	Uranium-238	U-238	Y	0.66	0.0369	0.0412	—	pCi/L	Y	—	NQ	2018-458	CAWR-18-147315	GELC
Spring 3	—	10/11/2016	WG	UF	INIT	REG	RAD	HASL-300:ISOU	Uranium-238	U-238	Y	0.537	0.0357	0.0918	—	pCi/L	Y	—	NQ	2017-141	CAWR-16-126326	GELC
Spring 3	—	10/02/2020	WG	F	INIT	REG	Inorganic	SW-846:6010C	Vanadium	V	Y	15	—	—	1	µg/L	Y	—	NQ	N3B-2021-16	CAWR-21-208752	GELC
Spring 3	—	10/01/2019	WG	F	INIT	REG	Inorganic	SW-846:6010C	Vanadium	V	Y	12.9	—	—	1	µg/L	Y	—	NQ	N3B-2020-41	CAWR-20-186535	GELC
Spring 3	—	10/02/2018	WG	F	INIT	REG	Inorganic	SW-846:6010C	Vanadium	V	Y	13.4	—	—	1	µg/L	Y	—	NQ	N3B-2019-75	CAWR-19-162048	GELC
Spring 3	—	10/10/2017	WG	F	INIT	REG	Inorganic	SW-846:6010C	Vanadium	V	Y	13	—	—	1	µg/L	Y	—	NQ	2018-458	CAWR-18-147293	GELC
Spring 3	—	10/11/2016	WG	F	INIT	REG	Inorganic	SW-846:6010C	Vanadium	V	Y	12.5	—	—	1	µg/L	Y	—	NQ	2017-141	CAWR-16-126352	GELC
Spring 4	—	10/05/2020	WG	F	INIT	REG	General Chemistry	EPA:150.1	Acidity or Alkalinity of a solution	pH	Y	7.58	—	—	0.01	SU	Y	H	J	N3B-2021-24	CAWR-21-208755	GELC
Spring 4	—	10/01/2019	WG	F	INIT	REG	General Chemistry	EPA:150.1	Acidity or Alkalinity of a solution	pH	Y	7.78	—	—	0.01	SU	Y	H	NQ	N3B-2020-41	CAWR-20-186701	GELC
Spring 4	—	10/02/2018	WG	F	INIT	REG	General Chemistry	EPA:150.1	Acidity or Alkalinity of a solution	pH	Y	7.57	—	—	0.01	SU	Y	H	NQ	N3B-2019-69	CAWR-19-162069	GELC
Spring 4	—	10/10/2017	WG	F	INIT	REG	General Chemistry	EPA:150.1	Acidity or Alkalinity of a solution	pH	Y	7.5	—	—	0.01	SU	Y	HQ	NQ	2018-460	CAWR-18-147296	GELC
Spring 4	—	10/11/2016	WG	F	INIT	REG	General Chemistry	EPA:150.1	Acidity or Alkalinity of a solution	pH	Y	7.6	—	—	0.01	SU	Y	H	NQ	2017-142	CAWR-16-126355	GELC
Spring 4	—	10/05/2020	WG	F	INIT	REG	General Chemistry	EPA:310.1	Alkalinity-CO3+HCO3	ALK-CO3+HCO3	Y	86.7	—	—	1.45	mg/L	Y	—	NQ	N3B-2021-24	CAWR-21-208755	GELC
Spring 4	—	10/01/2019	WG	F	INIT	REG	General Chemistry	EPA:310.1	Alkalinity-CO3+HCO3	ALK-CO3+HCO3	Y	83.3	—	—	1.45	mg/L	Y	—	NQ	N3B-2020-41	CAWR-20-186701	GELC
Spring 4	—	10/02/2018	WG	F	INIT	REG	General Chemistry	EPA:310.1	Alkalinity-CO3+HCO3	ALK-CO3+HCO3	Y	84.6	—	—	1.45	mg/L	Y	—	NQ	N3B-2019-69	CAWR-19-162069	GELC
Spring 4	—	10/10/2017	WG	F	INIT	REG	General Chemistry	EPA:310.1	Alkalinity-CO3+HCO3	ALK-CO3+HCO3	Y	92.8	—	—	1.45	mg/L	Y	Q	NQ	2018-460	CAWR-18-147296	GELC
Spring 4	—	10/11/2016	WG	F	INIT	REG	General Chemistry	EPA:310.1	Alkalinity-CO3+HCO3	ALK-CO3+HCO3	Y	84	—	—	1.45	mg/L	Y	—	NQ	2017-142	CAWR-16-126355	GELC
Spring 4	—	10/05/2020	WG	UF	INIT	REG	RAD	HASL-300:AM-241	Americium-241	Am-241	N	0.0196	0.00918	0.0355	—	pCi/L	Y	U	U	N3B-2021-24	CAWR-21-208756	GELC
Spring 4	—	10/01/2019	WG	UF	INIT	REG	RAD	HASL-300:AM-241	Americium-241	Am-241	N	0	0.00984	0.0421	—	pCi/L	Y	U	U	N3B-2020-41	CAWR-20-188071	GELC
Spring 4	—	10/02/2018	WG	UF	INIT	REG	RAD	HASL-300:AM-241	Americium-241	Am-241	N	0.0046	0.00564	0.0549	—	pCi/L	Y	U	U	N3B-2019-69	CAWR-19-162849	GELC
Spring 4	—	10/10/2017	WG	UF	INIT	REG	RAD	HASL-300:AM-241	Americium-241	Am-241	N	0.00926	0.00614	0.0325	—	pCi/L	Y	U	U	2018-460	CAWR-18-147318	GELC
Spring 4	—	10/11/2016	WG	UF	INIT	REG	RAD	HASL-300:AM-241	Americium-241	Am-241	N	0.013	0.00557	0.0454	—	pCi/L	Y	U	U	2017-142	CAWR-16-126329	GELC

Table C-2 Analytical Detects from the Periodic Monitoring Events Reported in this Periodic Monitoring Report Plus Results from the Four Previous Monitoring Events if Available

Location ID	Screen Depth (ft)	Sample Date	Sample Type	Field Preparation Code	Analysis Type Code	Sample Purpose	Method Category	Lab Method	Parameter Name	Parameter Code	Detected	Report Result	Lab Uncertainty	Report MDA	Report MDL	Report Unit	Best Value	Lab Qualifier	Validation Qualifier	COC #	Field Sample ID	Lab ID
Spring 4	—	10/05/2020	WG	F	INIT	REG	General Chemistry	EPA:350.1	Ammonia as Nitrogen	NH3-N	Y	0.038	—	—	0.017	mg/L	Y	J	J	N3B-2021-24	CAWR-21-208755	GELC
Spring 4	—	10/01/2019	WG	F	INIT	REG	General Chemistry	EPA:350.1	Ammonia as Nitrogen	NH3-N	N	0.0179	—	—	0.017	mg/L	Y	J	U	N3B-2020-41	CAWR-20-186701	GELC
Spring 4	—	10/02/2018	WG	F	INIT	REG	General Chemistry	EPA:350.1	Ammonia as Nitrogen	NH3-N	Y	0.0379	—	—	0.017	mg/L	Y	J	J	N3B-2019-69	CAWR-19-162069	GELC
Spring 4	—	10/10/2017	WG	F	INIT	REG	General Chemistry	EPA:350.1	Ammonia as Nitrogen	NH3-N	N	0.017	—	—	0.017	mg/L	Y	UQ	U	2018-460	CAWR-18-147296	GELC
Spring 4	—	10/11/2016	WG	F	INIT	REG	General Chemistry	EPA:350.1	Ammonia as Nitrogen	NH3-N	Y	0.0731	—	—	0.017	mg/L	Y	—	NQ	2017-142	CAWR-16-126355	GELC
Spring 4	—	10/05/2020	WG	F	INIT	REG	Inorganic	SW-846:6020B	Arsenic	As	Y	5.32	—	—	2	µg/L	Y	—	NQ	N3B-2021-24	CAWR-21-208755	GELC
Spring 4	—	10/01/2019	WG	F	INIT	REG	Inorganic	SW-846:6020B	Arsenic	As	Y	3.48	—	—	2	µg/L	Y	J	J	N3B-2020-41	CAWR-20-186701	GELC
Spring 4	—	10/02/2018	WG	F	INIT	REG	Inorganic	SW-846:6020	Arsenic	As	Y	5.77	—	—	2	µg/L	Y	—	NQ	N3B-2019-69	CAWR-19-162069	GELC
Spring 4	—	10/10/2017	WG	F	INIT	REG	Inorganic	SW-846:6020	Arsenic	As	Y	3.63	—	—	2	µg/L	Y	J	J	2018-460	CAWR-18-147296	GELC
Spring 4	—	10/11/2016	WG	F	INIT	REG	Inorganic	SW-846:6020	Arsenic	As	Y	2.38	—	—	1.7	µg/L	Y	J	J	2017-142	CAWR-16-126355	GELC
Spring 4	—	10/05/2020	WG	F	INIT	REG	Inorganic	SW-846:6010C	Barium	Ba	Y	42.1	—	—	1	µg/L	Y	—	NQ	N3B-2021-24	CAWR-21-208755	GELC
Spring 4	—	10/01/2019	WG	F	INIT	REG	Inorganic	SW-846:6010C	Barium	Ba	Y	38.5	—	—	1	µg/L	Y	—	NQ	N3B-2020-41	CAWR-20-186701	GELC
Spring 4	—	10/02/2018	WG	F	INIT	REG	Inorganic	SW-846:6010C	Barium	Ba	Y	39.4	—	—	1	µg/L	Y	—	NQ	N3B-2019-69	CAWR-19-162069	GELC
Spring 4	—	10/10/2017	WG	F	INIT	REG	Inorganic	SW-846:6010C	Barium	Ba	Y	38.6	—	—	1	µg/L	Y	—	NQ	2018-460	CAWR-18-147296	GELC
Spring 4	—	10/11/2016	WG	F	INIT	REG	Inorganic	SW-846:6010C	Barium	Ba	Y	40.7	—	—	1	µg/L	Y	—	NQ	2017-142	CAWR-16-126355	GELC
Spring 4	—	10/05/2020	WG	UF	INIT	REG	SVOC	SW-846:8270D	Benzo(g,h,i)perylene	191-24-2	Y	0.56	—	—	0.3	µg/L	Y	J	J	N3B-2021-24	CAWR-21-208756	GELC
Spring 4	—	10/02/2018	WG	UF	INIT	REG	SVOC	SW-846:8270D	Benzo(g,h,i)perylene	191-24-2	N	0.326	—	—	0.326	µg/L	Y	U	U	N3B-2019-39	CAWR-19-162849	GELC
Spring 4	—	10/10/2017	WG	UF	INIT	REG	SVOC	SW-846:8270D	Benzo(g,h,i)perylene	191-24-2	N	0.33	—	—	0.33	µg/L	Y	U	U	2018-373	CAWR-18-147401	GELC
Spring 4	—	10/11/2016	WG	UF	INIT	REG	SVOC	SW-846:8270D	Benzo(g,h,i)perylene	191-24-2	N	1.06	—	—	0.319	µg/L	Y	U	U	2017-99	CAWR-16-126329	GELC
Spring 4	—	10/13/2015	WG	UF	RE	REG	SVOC	SW-846:8270DGCMS_SIM	Benzo(g,h,i)perylene	191-24-2	N	0.103	—	—	0.0309	µg/L	Y	U	U	2016-49	CAWR-16-104427	GELC
Spring 4	—	10/13/2015	WG	UF	INIT	REG	SVOC	SW-846:8270DGCMS_SIM	Benzo(g,h,i)perylene	191-24-2	N	0.104	—	—	0.0313	µg/L	N	U	U	2016-49	CAWR-16-104427	GELC
Spring 4	—	10/13/2015	WG	UF	INIT	REG	SVOC	SW-846:8270D	Benzo(g,h,i)perylene	191-24-2	N	0.538	—	—	0.161	µg/L	Y	U	U	2016-49	CAWR-16-104427	GELC
Spring 4	—	10/05/2020	WG	F	INIT	REG	Inorganic	SW-846:6010C	Boron	B	Y	21.5	—	—	15	µg/L	Y	J	J	N3B-2021-24	CAWR-21-208755	GELC
Spring 4	—	10/01/2019	WG	F	INIT	REG	Inorganic	SW-846:6010C	Boron	B	Y	16.6	—	—	15	µg/L	Y	J	J	N3B-2020-41	CAWR-20-186701	GELC
Spring 4	—	10/02/2018	WG	F	INIT	REG	Inorganic	SW-846:6010C	Boron	B	N	15	—	—	15	µg/L	Y	U	U	N3B-2019-69	CAWR-19-162069	GELC
Spring 4	—	10/10/2017	WG	F	INIT	REG	Inorganic	SW-846:6010C	Boron	B	N	15	—	—	15	µg/L	Y	U	U	2018-460	CAWR-18-147296	GELC
Spring 4	—	10/11/2016	WG	F	INIT	REG	Inorganic	SW-846:6010C	Boron	B	Y	16.8	—	—	15	µg/L	Y	J	J	2017-142	CAWR-16-126355	GELC
Spring 4	—	10/05/2020	WG	F	INIT	REG	General Chemistry	EPA:300.0	Bromide	Br(-1)	Y	0.0939	—	—	0.067	mg/L	Y	J	J+	N3B-2021-24	CAWR-21-208755	GELC
Spring 4	—	10/01/2019	WG	F	INIT	REG	General Chemistry	EPA:300.0	Bromide	Br(-1)	N	0.067	—	—	0.067	mg/L	Y	U	U	N3B-2020-41	CAWR-20-186701	GELC
Spring 4	—	10/02/2018	WG	F	INIT	REG	General Chemistry	EPA:300.0	Bromide	Br(-1)	Y	0.119	—	—	0.067	mg/L	Y	J	J	N3B-2019-69	CAWR-19-162069	GELC
Spring 4	—	10/10/2017	WG	F	INIT	REG	General Chemistry	EPA:300.0	Bromide	Br(-1)	Y	0.097	—	—	0.067	mg/L	Y	JQ	J	2018-460	CAWR-18-147296	GELC
Spring 4	—	10/11/2016	WG	F	INIT	REG	General Chemistry	EPA:300.0	Bromide	Br(-1)	Y	0.102	—	—	0.067	mg/L	Y	J	J	2017-142	CAWR-16-126355	GELC
Spring 4	—	10/05/2020	WG	F	INIT	REG	Inorganic	SW-846:6010C	Calcium	Ca	Y	22.6	—	—	0.05	mg/L	Y	E	J	N3B-2021-24	CAWR-21-208755	GELC
Spring 4	—	10/01/2019	WG	F	INIT	REG	Inorganic	SW-846:6010C	Calcium	Ca	Y	21	—	—	0.05	mg/L	Y	—	NQ	N3B-2020-41	CAWR-20-186701	GELC
Spring 4	—	10/02/2018	WG	F	INIT	REG	Inorganic	SW-846:6010C	Calcium	Ca	Y	22.5	—	—	0.05	mg/L	Y	—	NQ	N3B-2019-69	CAWR-19-162069	GELC
Spring 4	—	10/10/2017	WG	F	INIT	REG	Inorganic	SW-846:6010C	Calcium	Ca	Y	21.5	—	—	0.05	mg/L	Y	—	NQ	2018-460	CAWR-18-147296	GELC
Spring 4	—	10/11/2016	WG	F	INIT	REG	Inorganic	SW-846:6010C	Calcium	Ca	Y	21.7	—	—	0.05	mg/L	Y	—	NQ	2017-142	CAWR-16-126355	GELC
Spring 4	—	10/05/2020	WG	UF	INIT	REG	RAD	EPA:901.1	Cesium-137	Cs-137	N	-0.744	1.62	6.09	—	pCi/L	Y	U	U	N3B-2021-24	CAWR-21-208756	GELC
Spring 4	—	10/01/2019	WG	UF	INIT	REG	RAD	EPA:901.1	Cesium-137	Cs-137	N	-1.06	1.05	3.52	—	pCi/L	Y	U	U	N3B-2020-41	CAWR-20-188071	GELC
Spring 4	—	10/02/2018	WG	UF	INIT	REG	RAD	EPA:901.1	Cesium-137	Cs-137	N	0.011	0.762	2.75	—	pCi/L	Y	U	U	N3B-2019-69	CAWR-19-162849	GELC
Spring 4	—	10/10/2017	WG	UF	INIT	REG	RAD	EPA:901.1	Cesium-137	Cs-137	N	1.24	1.34	5.2	—	pCi/L	Y	U	U	2018-460	CAWR-18-147318	GELC
Spring 4	—	10/11/2016	WG	UF	INIT	REG	RAD	EPA:901.1	Cesium-137	Cs-137	N	0.697	1.07	4.14	—	pCi/L	Y	U	U	2017-142	CAWR-16-126329	GELC
Spring 4	—	10/05/2020	WG	F	INIT	REG	General Chemistry	EPA:300.0	Chloride	Cl(-1)	Y	6.91	—	—	0.067	mg/L	Y	—	NQ	N3B-2021-24	CAWR-21-208755	GELC
Spring 4	—	10/01/2019	WG	F	INIT	REG	General Chemistry	EPA:300.0	Chloride	Cl(-1)	Y	7.19	—	—	0.067	mg/L	Y	—	NQ	N3B-2020-41	CAWR-20-186701	GELC
Spring 4	—	10/02/2018	WG	F	INIT	REG	General Chemistry	EPA:300.0	Chloride	Cl(-1)	Y	7.13	—	—	0.067	mg/L	Y	—	NQ	N3B-2019-69	CAWR-19-162069	GELC
Spring 4	—	10/10/2017	WG	F	INIT	REG	General Chemistry	EPA:300.0	Chloride	Cl(-1)	Y	7.12	—	—	0.067	mg/L	Y	Q	NQ	2018-460	CAWR-18-147296	GELC
Spring 4	—	10/11/2016	WG	F	INIT	REG	General Chemistry	EPA:300.0	Chloride	Cl(-1)	Y	6.98	—	—	0.067	mg/L	Y	—	NQ	2017-142	CAWR-16-126355	GELC
Spring 4	—	10/05/2020	WG	F	INIT	REG	Inorganic	SW-846:6020B	Chromium	Cr	Y	3.2	—	—	3	µg/L	Y	J	J	N3B-2021-24	CAWR-21-208755	GELC
Spring 4	—	10/01/2019	WG	F	INIT	REG	Inorganic	SW-846:6020B	Chromium	Cr	Y	3.26	—	—	3	µg/L	Y	J	J	N3B-2020-41	CAWR-20-186701	GELC
Spring 4	—	10/02/2018	WG	F	INIT	REG	Inorganic	SW-846:6020	Chromium	Cr	Y	3.5	—	—	3	µg/L	Y	J	J	N3B-2019-69	CAWR-19-162069	GELC
Spring 4	—	10/10/2017	WG	F	INIT	REG	Inorganic	SW-846:6020	Chromium	Cr	N	3	—	—	3	µg/L	Y	U	U	2018-460	CAWR-18-147296	GELC
Spring 4	—	10/11/2016	WG	F	INIT	REG	Inorganic	SW-846:6020	Chromium	Cr	N	10	—	—	3	µg/L	Y	U	U	2017-142	CAWR-16-126355	GELC
Spring 4	—	10/05/2020	WG	UF	INIT	REG	RAD	EPA:901.1	Cobalt-60	Co-60	N	-2.12	2.29	8.33	—	pCi/L	Y	U	U	N3B-2021-24	CAWR-21-208756	GELC
Spring 4	—	10/01/2019	WG	UF	INIT	REG	RAD	EPA:901.1	Cobalt-60	Co-60	N	-0.62	1.16	4.43	—	pCi/L	Y	U	U	N3B-2020-41	CAWR-20-188071	GELC
Spring 4	—	10/02/2018	WG	UF	INIT	REG	RAD	EPA:901.1	Cobalt-60	Co-60	N	0.749	0.756	2.95	—	pCi/L	Y	U	U	N3B-2019-69	CAWR-19-162849	GELC
Spring 4	—	10/10/2017	WG	UF	INIT	REG	RAD	EPA:901.1	Cobalt-60	Co-60	N	0.857	1	4.6	—	pCi/L	Y	U	U	2018-460	CAWR-18-147318	GELC
Spring 4	—	10/11/2016	WG	UF	INIT	REG	RAD	EPA:901.1	Cobalt-60	Co-60	N	-0.409	1.17	4.36	—	pCi/L	Y	U	U	2017-142	CAWR-16-126329	GELC
Spring 4	—	10/05/2020	WG	F	INIT	REG	General Chemistry	EPA:300.0	Fluoride	F(-1)	Y	0.554	—	—	0.033	mg/L	Y	—	NQ	N3B-2021-24	CAWR-21-208755	GELC
Spring 4	—	10/01/2019	WG	F	INIT	REG	General Chemistry	EPA:300.0	Fluoride	F(-1)	Y	0.597	—	—	0.033	mg/L	Y	—	NQ	N3B-2020-41	CAWR-20-186701	GELC
Spring 4	—	10/02/2018	WG	F	INIT	REG	General Chemistry	EPA:300.0	Fluoride	F(-1)	Y	0.468	—	—	0.033	mg/L	Y	—	NQ	N3B-2019-69	CAWR-19-162069	GELC
Spring 4	—	10/10/2017	WG	F	INIT	REG	General Chemistry	EPA:300.0	Fluoride	F(-1)	Y	0.392	—	—	0.033	mg/L	Y	Q	NQ	2018-460	CAWR-18-147296	GELC
Spring 4	—	10/11/2016	WG	F	INIT	REG	General Chemistry	EPA:300.0	Fluoride	F(-1)	Y	0.421	—	—	0.033	mg/L	Y	—	NQ	2017-142	CAWR-16-126355	GELC
Spring 4	—	10/05/2020	WG	UF	INIT	REG	RAD	EPA:900	Gross alpha	GROSSA	N	1.99	0.966	2.96	—	pCi/L	Y	U	U	N3B-2021-24	CAWR-21-208756	GELC

Table C-2 Analytical Detects from the Periodic Monitoring Events Reported in this Periodic Monitoring Report Plus Results from the Four Previous Monitoring Events if Available

Location ID	Screen Depth (ft)	Sample Date	Sample Type	Field Preparation Code	Analysis Type Code	Sample Purpose	Method Category	Lab Method	Parameter Name	Parameter Code	Detected	Report Result	Lab Uncertainty	Report MDA	Report MDL	Report Unit	Best Value	Lab Qualifier	Validation Qualifier	COC #	Field Sample ID	Lab ID
Spring 4	—	10/01/2019	WG	UF	INIT	REG	RAD	EPA:900	Gross alpha	GROSSA	N	0.247	0.667	2.79	—	pCi/L	Y	U	U	N3B-2020-41	CAWR-20-188071	GELC
Spring 4	—	10/02/2018	WG	UF	INIT	REG	RAD	EPA:900	Gross alpha	GROSSA	N	-0.223	0.663	2.96	—	pCi/L	Y	U	U	N3B-2019-69	CAWR-19-162849	GELC
Spring 4	—	10/10/2017	WG	UF	INIT	REG	RAD	EPA:900	Gross alpha	GROSSA	N	0.367	0.702	2.74	—	pCi/L	Y	U	U	2018-460	CAWR-18-147318	GELC
Spring 4	—	10/11/2016	WG	UF	INIT	REG	RAD	EPA:900	Gross alpha	GROSSA	N	0.954	0.832	2.91	—	pCi/L	Y	U	U	2017-142	CAWR-16-126329	GELC
Spring 4	—	10/05/2020	WG	UF	INIT	REG	RAD	EPA:900	Gross beta	GROSSB	Y	3.44	0.929	2.8	—	pCi/L	Y	—	NQ	N3B-2021-24	CAWR-21-208756	GELC
Spring 4	—	10/01/2019	WG	UF	INIT	REG	RAD	EPA:900	Gross beta	GROSSB	Y	2.56	0.646	1.8	—	pCi/L	Y	—	NQ	N3B-2020-41	CAWR-20-188071	GELC
Spring 4	—	10/02/2018	WG	UF	INIT	REG	RAD	EPA:900	Gross beta	GROSSB	Y	4.12	0.678	1.9	—	pCi/L	Y	—	NQ	N3B-2019-69	CAWR-19-162849	GELC
Spring 4	—	10/10/2017	WG	UF	INIT	REG	RAD	EPA:900	Gross beta	GROSSB	N	0.512	0.612	2.16	—	pCi/L	Y	U	U	2018-460	CAWR-18-147318	GELC
Spring 4	—	10/11/2016	WG	UF	INIT	REG	RAD	EPA:900	Gross beta	GROSSB	Y	3.68	0.898	2.42	—	pCi/L	Y	—	NQ	2017-142	CAWR-16-126329	GELC
Spring 4	—	10/05/2020	WG	F	INIT	REG	Inorganic	SM:A2340B	Hardness	Hardness	Y	76.9	—	—	0.453	mg/L	Y	—	NQ	N3B-2021-24	CAWR-21-208755	GELC
Spring 4	—	10/01/2019	WG	F	INIT	REG	Inorganic	SM:A2340B	Hardness	Hardness	Y	69.8	—	—	0.453	mg/L	Y	—	NQ	N3B-2020-41	CAWR-20-186701	GELC
Spring 4	—	10/02/2018	WG	F	INIT	REG	Inorganic	SM:A2340B	Hardness	Hardness	Y	73.8	—	—	0.453	mg/L	Y	—	NQ	N3B-2019-69	CAWR-19-162069	GELC
Spring 4	—	10/10/2017	WG	F	INIT	REG	Inorganic	SM:A2340B	Hardness	Hardness	Y	70.6	—	—	0.453	mg/L	Y	—	NQ	2018-460	CAWR-18-147296	GELC
Spring 4	—	10/11/2016	WG	F	INIT	REG	Inorganic	SM:A2340B	Hardness	Hardness	Y	71.9	—	—	0.453	mg/L	Y	—	NQ	2017-142	CAWR-16-126355	GELC
Spring 4	—	10/05/2020	WG	UF	INIT	REG	SVOC	SW-846:8270D	Indeno(1,2,3-cd)pyrene	193-39-5	Y	0.37	—	—	0.3	µg/L	Y	J	J	N3B-2021-24	CAWR-21-208756	GELC
Spring 4	—	10/02/2018	WG	UF	INIT	REG	SVOC	SW-846:8270D	Indeno(1,2,3-cd)pyrene	193-39-5	N	0.326	—	—	0.326	µg/L	Y	U	U	N3B-2019-39	CAWR-19-162849	GELC
Spring 4	—	10/10/2017	WG	UF	INIT	REG	SVOC	SW-846:8270D	Indeno(1,2,3-cd)pyrene	193-39-5	N	0.33	—	—	0.33	µg/L	Y	U	U	2018-373	CAWR-18-147401	GELC
Spring 4	—	10/11/2016	WG	UF	INIT	REG	SVOC	SW-846:8270D	Indeno(1,2,3-cd)pyrene	193-39-5	N	1.06	—	—	0.319	µg/L	Y	U	U	2017-99	CAWR-16-126329	GELC
Spring 4	—	10/13/2015	WG	UF	RE	REG	SVOC	SW-846:8270DGCMS_SIM	Indeno(1,2,3-cd)pyrene	193-39-5	N	0.103	—	—	0.0309	µg/L	Y	U	U	2016-49	CAWR-16-104427	GELC
Spring 4	—	10/13/2015	WG	UF	INIT	REG	SVOC	SW-846:8270DGCMS_SIM	Indeno(1,2,3-cd)pyrene	193-39-5	N	0.104	—	—	0.0313	µg/L	N	U	U	2016-49	CAWR-16-104427	GELC
Spring 4	—	10/13/2015	WG	UF	INIT	REG	SVOC	SW-846:8270D	Indeno(1,2,3-cd)pyrene	193-39-5	N	0.538	—	—	0.161	µg/L	Y	U	U	2016-49	CAWR-16-104427	GELC
Spring 4	—	10/05/2020	WG	F	INIT	REG	Inorganic	SW-846:6010C	Magnesium	Mg	Y	4.95	—	—	0.11	mg/L	Y	—	NQ	N3B-2021-24	CAWR-21-208755	GELC
Spring 4	—	10/01/2019	WG	F	INIT	REG	Inorganic	SW-846:6010C	Magnesium	Mg	Y	4.23	—	—	0.11	mg/L	Y	—	NQ	N3B-2020-41	CAWR-20-186701	GELC
Spring 4	—	10/02/2018	WG	F	INIT	REG	Inorganic	SW-846:6010C	Magnesium	Mg	Y	4.29	—	—	0.11	mg/L	Y	—	NQ	N3B-2019-69	CAWR-19-162069	GELC
Spring 4	—	10/10/2017	WG	F	INIT	REG	Inorganic	SW-846:6010C	Magnesium	Mg	Y	4.11	—	—	0.11	mg/L	Y	—	NQ	2018-460	CAWR-18-147296	GELC
Spring 4	—	10/11/2016	WG	F	INIT	REG	Inorganic	SW-846:6010C	Magnesium	Mg	Y	4.28	—	—	0.11	mg/L	Y	—	NQ	2017-142	CAWR-16-126355	GELC
Spring 4	—	10/05/2020	WG	F	INIT	REG	Inorganic	SW-846:6020B	Molybdenum	Mo	Y	1.21	—	—	0.2	µg/L	Y	—	J+	N3B-2021-24	CAWR-21-208755	GELC
Spring 4	—	10/01/2019	WG	F	INIT	REG	Inorganic	SW-846:6020B	Molybdenum	Mo	Y	1.2	—	—	0.2	µg/L	Y	—	NQ	N3B-2020-41	CAWR-20-186701	GELC
Spring 4	—	10/02/2018	WG	F	INIT	REG	Inorganic	SW-846:6020	Molybdenum	Mo	Y	1.05	—	—	0.2	µg/L	Y	—	NQ	N3B-2019-69	CAWR-19-162069	GELC
Spring 4	—	10/10/2017	WG	F	INIT	REG	Inorganic	SW-846:6020	Molybdenum	Mo	Y	1.04	—	—	0.2	µg/L	Y	—	NQ	2018-460	CAWR-18-147296	GELC
Spring 4	—	10/11/2016	WG	F	INIT	REG	Inorganic	SW-846:6020	Molybdenum	Mo	Y	1.08	—	—	0.3	µg/L	Y	—	NQ	2017-142	CAWR-16-126355	GELC
Spring 4	—	10/05/2020	WG	UF	INIT	REG	RAD	EPA:901.1	Neptunium-237	Np-237	N	-0.825	2.95	10.3	—	pCi/L	Y	U	U	N3B-2021-24	CAWR-21-208756	GELC
Spring 4	—	10/01/2019	WG	UF	INIT	REG	RAD	EPA:901.1	Neptunium-237	Np-237	N	-3.05	2.27	7.66	—	pCi/L	Y	U	U	N3B-2020-41	CAWR-20-188071	GELC
Spring 4	—	10/02/2018	WG	UF	INIT	REG	RAD	EPA:901.1	Neptunium-237	Np-237	N	0.381	1.49	5.45	—	pCi/L	Y	U	U	N3B-2019-69	CAWR-19-162849	GELC
Spring 4	—	10/10/2017	WG	UF	INIT	REG	RAD	EPA:901.1	Neptunium-237	Np-237	N	0.853	2.31	8.66	—	pCi/L	Y	U	U	2018-460	CAWR-18-147318	GELC
Spring 4	—	10/11/2016	WG	UF	INIT	REG	RAD	EPA:901.1	Neptunium-237	Np-237	N	0.0316	1.89	7.05	—	pCi/L	Y	U	U	2017-142	CAWR-16-126329	GELC
Spring 4	—	10/05/2020	WG	F	INIT	REG	General Chemistry	EPA:353.2	Nitrate-Nitrite as Nitrogen	NO3+NO2-N	Y	1.09	—	—	0.085	mg/L	Y	—	NQ	N3B-2021-24	CAWR-21-208755	GELC
Spring 4	—	10/01/2019	WG	F	INIT	REG	General Chemistry	EPA:353.2	Nitrate-Nitrite as Nitrogen	NO3+NO2-N	Y	1.18	—	—	0.017	mg/L	Y	—	NQ	N3B-2020-41	CAWR-20-186701	GELC
Spring 4	—	10/02/2018	WG	F	INIT	REG	General Chemistry	EPA:353.2	Nitrate-Nitrite as Nitrogen	NO3+NO2-N	Y	1.26	—	—	0.017	mg/L	Y	—	NQ	N3B-2019-69	CAWR-19-162069	GELC
Spring 4	—	10/10/2017	WG	F	INIT	REG	General Chemistry	EPA:353.2	Nitrate-Nitrite as Nitrogen	NO3+NO2-N	Y	1.33	—	—	0.085	mg/L	Y	Q	NQ	2018-460	CAWR-18-147296	GELC
Spring 4	—	10/11/2016	WG	F	INIT	REG	General Chemistry	EPA:353.2	Nitrate-Nitrite as Nitrogen	NO3+NO2-N	Y	1.26	—	—	0.017	mg/L	Y	—	NQ	2017-142	CAWR-16-126355	GELC
Spring 4	—	10/05/2020	WG	UF	INIT	REG	HRGC/HRMS	Nitrosamines:HRMS	Nitrosodiethylamine[N-]	55-18-5	Y	0.000226	—	—	0.00018	µg/L	Y	J	J	N3B-2021-26	CAWR-21-208756	SwRI
Spring 4	—	10/05/2020	WG	UF	INIT	REG	SVOC	SW-846:8270D	Nitrosodiethylamine[N-]	55-18-5	N	3	—	—	3	µg/L	Y	U	U	N3B-2021-24	CAWR-21-208756	GELC
Spring 4	—	10/01/2019	WG	UF	INIT	REG	HRGC/HRMS	Nitrosamines:HRMS	Nitrosodiethylamine[N-]	55-18-5	N	0.00018	—	—	0.00018	µg/L	Y	U	U	N3B-2020-12	CAWR-20-188071	SwRI
Spring 4	—	10/02/2018	WG	UF	INIT	REG	SVOC	SW-846:8270D	Nitrosodiethylamine[N-]	55-18-5	N	3.26	—	—	3.26	µg/L	Y	U	U	N3B-2019-39	CAWR-19-162849	GELC
Spring 4	—	10/10/2017	WG	UF	INIT	REG	SVOC	SW-846:8270D	Nitrosodiethylamine[N-]	55-18-5	N	3.3	—	—	3.3	µg/L	Y	U	U	2018-373	CAWR-18-147401	GELC
Spring 4	—	10/11/2016	WG	UF	INIT	REG	SVOC	SW-846:8270D	Nitrosodiethylamine[N-]	55-18-5	N	10.6	—	—	3.19	µg/L	Y	U	U	2017-99	CAWR-16-126329	GELC
Spring 4	—	10/05/2020	WG	UF	INIT	REG	HRGC/HRMS	Nitrosamines:HRMS	Nitrosodimethylamine[N-]	62-75-9	Y	0.000413	—	—	0.00036	µg/L	Y	J	J	N3B-2021-26	CAWR-21-208756	SwRI
Spring 4	—	10/05/2020	WG	UF	INIT	REG	SVOC	SW-846:8270D	Nitrosodimethylamine[N-]	62-75-9	N	3	—	—	3	µg/L	Y	U	U	N3B-2021-24	CAWR-21-208756	GELC
Spring 4	—	10/01/2019	WG	UF	INIT	REG	HRGC/HRMS	Nitrosamines:HRMS	Nitrosodimethylamine[N-]	62-75-9	N	0.00036	—	—	0.00036	µg/L	Y	U	U	N3B-2020-12	CAWR-20-188071	SwRI
Spring 4	—	10/02/2018	WG	UF	INIT	REG	SVOC	SW-846:8270D	Nitrosodimethylamine[N-]	62-75-9	N	3.26	—	—	3.26	µg/L	Y	U	U	N3B-2019-39	CAWR-19-162849	GELC
Spring 4	—	10/10/2017	WG	UF	INIT	REG	SVOC	SW-846:8270D	Nitrosodimethylamine[N-]	62-75-9	N	3.3	—	—	3.3	µg/L	Y	U	U	2018-373	CAWR-18-147401	GELC
Spring 4	—	10/11/2016	WG	UF	INIT	REG	SVOC	SW-846:8270D	Nitrosodimethylamine[N-]	62-75-9	N	10.6	—	—	3.19	µg/L	Y	U	U	2017-99	CAWR-16-126329	GELC
Spring 4	—	10/05/2020	WG	F	INIT	REG	LCMS/MS	SW-846:6850	Perchlorate	ClO4	Y	0.609	—	—	0.05	µg/L	Y	—	NQ	N3B-2021-24	CAWR-21-208755	GELC
Spring 4	—	10/01/2019	WG	F	INIT	REG	LCMS/MS	SW-846:6850	Perchlorate	ClO4	Y	0.636	—	—	0.05	µg/L	Y	—	NQ	N3B-2020-41	CAWR-20-186701	GELC
Spring 4	—	10/02/2018	WG	F	INIT	REG	LCMS/MS	SW-846:6850	Perchlorate	ClO4	Y	0.634	—	—	0.05	µg/L	Y	—	NQ	N3B-2019-69	CAWR-19-162069	GELC
Spring 4	—	10/11/2016	WG	F	INIT	REG	LCMS/MS	SW-846:6850	Perchlorate	ClO4	Y	0.628	—	—	0.05	µg/L	Y	—	NQ	2017-142	CAWR-16-126355	GELC
Spring 4	—	10/13/2015	WG	F	INIT	REG	LCMS/MS	SW-846:6850	Perchlorate	ClO4	Y	0.675	—	—	0.05	µg/L	Y	—	NQ	2016-49	CAWR-16-104445	GELC
Spring 4	—	10/05/2020	WG	UF	INIT	REG	RAD	HASL-300:ISOPU	Plutonium-238	Pu-238	N	0.00643	0.00567	0.0466	—	pCi/L	Y	U	UJ	N3B-2021-24	CAWR-21-208756	GELC
Spring 4	—	10/01/2019	WG	UF	INIT	REG	RAD	HASL-300:ISOPU	Plutonium-238	Pu-238	N	0.014	0.0132	0.0407	—	pCi/L	Y	U	U	N3B-2020-41	CAWR-20-188071	GELC
Spring 4	—	10/02/2018	WG	UF	INIT	REG	RAD	HASL-300:ISOPU	Plutonium-238	Pu-238	N	0.02	0.0122	0.0433	—	pCi/L	Y	U	U	N3B-2019-69	CAWR-19-162849	GELC
Spring 4	—	10/10/2017	WG	UF	INIT	REG	RAD	HASL-300:ISOPU	Plutonium-238	Pu-238	N	-0.00207	0.00746	0.0359	—	pCi/L	Y	U	U	2018-460	CAWR-18-147318	GELC
Spring 4	—	10/11/2016	WG	UF	INIT	REG	RAD	HASL-300:ISOPU	Plutonium-238	Pu-238	N	0.0023	0.00689	0.0457	—	pCi/L	Y	U	U	2017-142	CAWR-16-126329	GELC

Table C-2 Analytical Detects from the Periodic Monitoring Events Reported in this Periodic Monitoring Report Plus Results from the Four Previous Monitoring Events if Available

Location ID	Screen Depth (ft)	Sample Date	Sample Type	Field Preparation Code	Analysis Type Code	Sample Purpose	Method Category	Lab Method	Parameter Name	Parameter Code	Detected	Report Result	Lab Uncertainty	Report MDA	Report MDL	Report Unit	Best Value	Lab Qualifier	Validation Qualifier	COC #	Field Sample ID	Lab ID
Spring 4	—	10/05/2020	WG	UF	INIT	REG	RAD	HASL-300:ISOPU	Plutonium-239/240	Pu-239/240	N	-0.00214	0.00773	0.0631	—	pCi/L	Y	U	UJ	N3B-2021-24	CAWR-21-208756	GELC
Spring 4	—	10/01/2019	WG	UF	INIT	REG	RAD	HASL-300:ISOPU	Plutonium-239/240	Pu-239/240	N	-0.00465	0.0109	0.044	—	pCi/L	Y	U	U	N3B-2020-41	CAWR-20-188071	GELC
Spring 4	—	10/02/2018	WG	UF	INIT	REG	RAD	HASL-300:ISOPU	Plutonium-239/240	Pu-239/240	N	0.0299	0.0141	0.0476	—	pCi/L	Y	U	U	N3B-2019-69	CAWR-19-162849	GELC
Spring 4	—	10/10/2017	WG	UF	INIT	REG	RAD	HASL-300:ISOPU	Plutonium-239/240	Pu-239/240	N	-0.0062	0.00853	0.0465	—	pCi/L	Y	U	U	2018-460	CAWR-18-147318	GELC
Spring 4	—	10/11/2016	WG	UF	INIT	REG	RAD	HASL-300:ISOPU	Plutonium-239/240	Pu-239/240	N	-0.00459	0.00795	0.0528	—	pCi/L	Y	U	U	2017-142	CAWR-16-126329	GELC
Spring 4	—	10/05/2020	WG	F	INIT	REG	Inorganic	SW-846:6010C	Potassium	K	Y	2.53	—	—	0.05	mg/L	Y	—	J+	N3B-2021-24	CAWR-21-208755	GELC
Spring 4	—	10/01/2019	WG	F	INIT	REG	Inorganic	SW-846:6010C	Potassium	K	Y	2.61	—	—	0.05	mg/L	Y	—	NQ	N3B-2020-41	CAWR-20-186701	GELC
Spring 4	—	10/02/2018	WG	F	INIT	REG	Inorganic	SW-846:6010C	Potassium	K	Y	2.66	—	—	0.05	mg/L	Y	—	NQ	N3B-2019-69	CAWR-19-162069	GELC
Spring 4	—	10/10/2017	WG	F	INIT	REG	Inorganic	SW-846:6010C	Potassium	K	Y	2.62	—	—	0.05	mg/L	Y	—	NQ	2018-460	CAWR-18-147296	GELC
Spring 4	—	10/11/2016	WG	F	INIT	REG	Inorganic	SW-846:6010C	Potassium	K	Y	2.57	—	—	0.05	mg/L	Y	—	NQ	2017-142	CAWR-16-126355	GELC
Spring 4	—	10/05/2020	WG	UF	INIT	REG	RAD	EPA:901.1	Potassium-40	K-40	N	-20.7	24.5	104	—	pCi/L	Y	U	U	N3B-2021-24	CAWR-21-208756	GELC
Spring 4	—	10/01/2019	WG	UF	INIT	REG	RAD	EPA:901.1	Potassium-40	K-40	N	-24.7	17.2	63.8	—	pCi/L	Y	U	U	N3B-2020-41	CAWR-20-188071	GELC
Spring 4	—	10/02/2018	WG	UF	INIT	REG	RAD	EPA:901.1	Potassium-40	K-40	Y	32.8	15.2	26.8	—	pCi/L	Y	—	NQ	N3B-2019-69	CAWR-19-162849	GELC
Spring 4	—	10/10/2017	WG	UF	INIT	REG	RAD	EPA:901.1	Potassium-40	K-40	N	-15.8	16.1	59.9	—	pCi/L	Y	U	U	2018-460	CAWR-18-147318	GELC
Spring 4	—	10/11/2016	WG	UF	INIT	REG	RAD	EPA:901.1	Potassium-40	K-40	N	2.94	17.1	36.9	—	pCi/L	Y	U	U	2017-142	CAWR-16-126329	GELC
Spring 4	—	10/05/2020	WG	UF	INIT	REG	RAD	EPA:903.1	Radium-226	Ra-226	N	0.301	0.159	0.481	—	pCi/L	Y	U	U	N3B-2021-24	CAWR-21-208756	GELC
Spring 4	—	10/01/2019	WG	UF	INIT	REG	RAD	EPA:903.1	Radium-226	Ra-226	N	0.264	0.113	0.288	—	pCi/L	Y	U	U	N3B-2020-41	CAWR-20-188071	GELC
Spring 4	—	10/05/2020	WG	UF	INIT	REG	RAD	Generic:Radium by Calculation	Radium-226 and Radium-228	Ra-226+228	N	0.301	0.243	—	—	pCi/L	Y	—	U	N3B-2021-24	CAWR-21-208756	GELC
Spring 4	—	10/01/2019	WG	UF	INIT	REG	RAD	Generic:Radium by Calculation	Radium-226 and Radium-228	Ra-226+228	N	0.264	0.21	—	—	pCi/L	Y	—	U	N3B-2020-41	CAWR-20-188071	GELC
Spring 4	—	10/05/2020	WG	UF	INIT	REG	RAD	EPA:904	Radium-228	Ra-228	N	-0.0222	0.184	0.685	—	pCi/L	Y	U	U	N3B-2021-24	CAWR-21-208756	GELC
Spring 4	—	10/01/2019	WG	UF	INIT	REG	RAD	EPA:904	Radium-228	Ra-228	N	-0.245	0.177	0.693	—	pCi/L	Y	U	U	N3B-2020-41	CAWR-20-188071	GELC
Spring 4	—	10/05/2020	WG	F	INIT	REG	Inorganic	SW-846:6010C	Silicon Dioxide	SiO2	Y	49.8	—	—	0.053	mg/L	Y	—	NQ	N3B-2021-24	CAWR-21-208755	GELC
Spring 4	—	10/01/2019	WG	F	INIT	REG	Inorganic	SW-846:6010C	Silicon Dioxide	SiO2	Y	49.8	—	—	0.053	mg/L	Y	—	NQ	N3B-2020-41	CAWR-20-186701	GELC
Spring 4	—	10/02/2018	WG	F	INIT	REG	Inorganic	SW-846:6010C	Silicon Dioxide	SiO2	Y	51.1	—	—	0.053	mg/L	Y	—	NQ	N3B-2019-69	CAWR-19-162069	GELC
Spring 4	—	10/10/2017	WG	F	INIT	REG	Inorganic	SW-846:6010C	Silicon Dioxide	SiO2	Y	49.5	—	—	0.053	mg/L	Y	—	NQ	2018-460	CAWR-18-147296	GELC
Spring 4	—	10/11/2016	WG	F	INIT	REG	Inorganic	SW-846:6010C	Silicon Dioxide	SiO2	Y	52.7	—	—	0.053	mg/L	Y	—	NQ	2017-142	CAWR-16-126355	GELC
Spring 4	—	10/05/2020	WG	F	INIT	REG	Inorganic	SW-846:6010C	Sodium	Na	Y	13.4	—	—	0.1	mg/L	Y	—	J+	N3B-2021-24	CAWR-21-208755	GELC
Spring 4	—	10/01/2019	WG	F	INIT	REG	Inorganic	SW-846:6010C	Sodium	Na	Y	12.8	—	—	0.1	mg/L	Y	—	NQ	N3B-2020-41	CAWR-20-186701	GELC
Spring 4	—	10/02/2018	WG	F	INIT	REG	Inorganic	SW-846:6010C	Sodium	Na	Y	12.7	—	—	0.1	mg/L	Y	—	NQ	N3B-2019-69	CAWR-19-162069	GELC
Spring 4	—	10/10/2017	WG	F	INIT	REG	Inorganic	SW-846:6010C	Sodium	Na	Y	12.6	—	—	0.1	mg/L	Y	—	NQ	2018-460	CAWR-18-147296	GELC
Spring 4	—	10/11/2016	WG	F	INIT	REG	Inorganic	SW-846:6010C	Sodium	Na	Y	13.9	—	—	0.1	mg/L	Y	—	NQ	2017-142	CAWR-16-126355	GELC
Spring 4	—	10/05/2020	WG	UF	INIT	REG	RAD	EPA:901.1	Sodium-22	Na-22	N	-2.03	2.32	8.96	—	pCi/L	Y	U	U	N3B-2021-24	CAWR-21-208756	GELC
Spring 4	—	10/01/2019	WG	UF	INIT	REG	RAD	EPA:901.1	Sodium-22	Na-22	N	-0.232	1.09	4.36	—	pCi/L	Y	U	U	N3B-2020-41	CAWR-20-188071	GELC
Spring 4	—	10/02/2018	WG	UF	INIT	REG	RAD	EPA:901.1	Sodium-22	Na-22	N	-0.103	0.626	2.28	—	pCi/L	Y	U	U	N3B-2019-69	CAWR-19-162849	GELC
Spring 4	—	10/10/2017	WG	UF	INIT	REG	RAD	EPA:901.1	Sodium-22	Na-22	N	-0.674	1.05	3.93	—	pCi/L	Y	U	U	2018-460	CAWR-18-147318	GELC
Spring 4	—	10/11/2016	WG	UF	INIT	REG	RAD	EPA:901.1	Sodium-22	Na-22	N	-0.63	1.07	3.99	—	pCi/L	Y	U	U	2017-142	CAWR-16-126329	GELC
Spring 4	—	10/05/2020	WG	F	INIT	REG	General Chemistry	EPA:120.1	Specific Conductance	SPEC_CONDC	Y	207	—	—	1	µS/cm	Y	—	NQ	N3B-2021-24	CAWR-21-208755	GELC
Spring 4	—	10/01/2019	WG	F	INIT	REG	General Chemistry	EPA:120.1	Specific Conductance	SPEC_CONDC	Y	197	—	—	1	µS/cm	Y	—	NQ	N3B-2020-41	CAWR-20-186701	GELC
Spring 4	—	10/02/2018	WG	F	INIT	REG	General Chemistry	EPA:120.1	Specific Conductance	SPEC_CONDC	Y	217	—	—	1	µS/cm	Y	—	NQ	N3B-2019-69	CAWR-19-162069	GELC
Spring 4	—	10/10/2017	WG	F	INIT	REG	General Chemistry	EPA:120.1	Specific Conductance	SPEC_CONDC	Y	226	—	—	1	µS/cm	Y	Q	NQ	2018-460	CAWR-18-147296	GELC
Spring 4	—	10/11/2016	WG	F	INIT	REG	General Chemistry	EPA:120.1	Specific Conductance	SPEC_CONDC	Y	214	—	—	1	µS/cm	Y	—	NQ	2017-142	CAWR-16-126355	GELC
Spring 4	—	10/05/2020	WG	F	INIT	REG	Inorganic	SW-846:6010C	Strontium	Sr	Y	142	—	—	1	µg/L	Y	—	NQ	N3B-2021-24	CAWR-21-208755	GELC
Spring 4	—	10/01/2019	WG	F	INIT	REG	Inorganic	SW-846:6010C	Strontium	Sr	Y	123	—	—	1	µg/L	Y	—	NQ	N3B-2020-41	CAWR-20-186701	GELC
Spring 4	—	10/02/2018	WG	F	INIT	REG	Inorganic	SW-846:6010C	Strontium	Sr	Y	128	—	—	1	µg/L	Y	—	NQ	N3B-2019-69	CAWR-19-162069	GELC
Spring 4	—	10/10/2017	WG	F	INIT	REG	Inorganic	SW-846:6010C	Strontium	Sr	Y	127	—	—	1	µg/L	Y	—	NQ	2018-460	CAWR-18-147296	GELC
Spring 4	—	10/11/2016	WG	F	INIT	REG	Inorganic	SW-846:6010C	Strontium	Sr	Y	138	—	—	1	µg/L	Y	—	NQ	2017-142	CAWR-16-126355	GELC
Spring 4	—	10/05/2020	WG	UF	INIT	REG	RAD	EPA:905.0	Strontium-90	Sr-90	N	-0.22	0.126	0.489	—	pCi/L	Y	U	U	N3B-2021-24	CAWR-21-208756	GELC
Spring 4	—	10/01/2019	WG	UF	INIT	REG	RAD	EPA:905.0	Strontium-90	Sr-90	N	-0.235	0.13	0.498	—	pCi/L	Y	U	U	N3B-2020-41	CAWR-20-188071	GELC
Spring 4	—	10/02/2018	WG	UF	INIT	REG	RAD	EPA:905.0	Strontium-90	Sr-90	N	0.0254	0.135	0.483	—	pCi/L	Y	U	U	N3B-2019-69	CAWR-19-162849	GELC
Spring 4	—	10/10/2017	WG	UF	INIT	REG	RAD	EPA:905.0	Strontium-90	Sr-90	N	-0.0462	0.0779	0.32	—	pCi/L	Y	U	U	2018-460	CAWR-18-147318	GELC
Spring 4	—	10/11/2016	WG	UF	INIT	REG	RAD	EPA:905.0	Strontium-90	Sr-90	N	0.273	0.129	0.409	—	pCi/L	Y	U	U	2017-142	CAWR-16-126329	GELC
Spring 4	—	10/05/2020	WG	F	INIT	REG	General Chemistry	EPA:300.0	Sulfate	SO4(-2)	Y	9.6	—	—	0.133	mg/L	Y	—	NQ	N3B-2021-24	CAWR-21-208755	GELC
Spring 4	—	10/01/2019	WG	F	INIT	REG	General Chemistry	EPA:300.0	Sulfate	SO4(-2)	Y	10.1	—	—	0.133	mg/L	Y	—	NQ	N3B-2020-41	CAWR-20-186701	GELC
Spring 4	—	10/02/2018	WG	F	INIT	REG	General Chemistry	EPA:300.0	Sulfate	SO4(-2)	Y	10.4	—	—	0.133	mg/L	Y	—	NQ	N3B-2019-69	CAWR-19-162069	GELC
Spring 4	—	10/10/2017	WG	F	INIT	REG	General Chemistry	EPA:300.0	Sulfate	SO4(-2)	Y	10.2	—	—	0.133	mg/L	Y	Q	NQ	2018-460	CAWR-18-147296	GELC
Spring 4	—	10/11/2016	WG	F	INIT	REG	General Chemistry	EPA:300.0	Sulfate	SO4(-2)	Y	10.1	—	—	0.133	mg/L	Y	—	NQ	2017-142	CAWR-16-126355	GELC
Spring 4	—	10/05/2020	WG	F	INIT	REG	General Chemistry	EPA:160.1	Total Dissolved Solids	TDS	Y	164	—	—	3.4	mg/L	Y	—	J+	N3B-2021-24	CAWR-21-208755	GELC
Spring 4	—	10/01/2019	WG	F	INIT	REG	General Chemistry	EPA:160.1	Total Dissolved Solids	TDS	Y	186	—	—	3.4	mg/L	Y	H	NQ	N3B-2020-41	CAWR-20-186701	GELC
Spring 4	—	10/02/2018	WG	F	INIT	REG	General Chemistry	EPA:160.1	Total Dissolved Solids	TDS	Y	177	—	—	3.4	mg/L	Y	—	NQ	N3B-2019-69	CAWR-19-162069	GELC
Spring 4	—	10/10/2017	WG	F	INIT	REG	General Chemistry	EPA:160.1	Total Dissolved Solids	TDS	Y	140	—	—	3.4	mg/L	Y	Q	NQ	2018-460	CAWR-18-147296	GELC
Spring 4	—	10/11/2016	WG	F	INIT	REG	General Chemistry	EPA:160.1	Total Dissolved Solids	TDS	Y	134	—	—	3.4	mg/L	Y	—	NQ	2017-142	CAWR-16-126355	GELC

Table C-2 Analytical Detects from the Periodic Monitoring Events Reported in this Periodic Monitoring Report Plus Results from the Four Previous Monitoring Events if Available

Location ID	Screen Depth (ft)	Sample Date	Sample Type	Field Preparation Code	Analysis Type Code	Sample Purpose	Method Category	Lab Method	Parameter Name	Parameter Code	Detected	Report Result	Lab Uncertainty	Report MDA	Report MDL	Report Unit	Best Value	Lab Qualifier	Validation Qualifier	COC #	Field Sample ID	Lab ID
Spring 4	—	10/05/2020	WG	F	INIT	REG	General Chemistry	EPA:365.4	Total Phosphate as Phosphorus	PO4-P	Y	0.063	—	—	0.02	mg/L	Y	—	NQ	N3B-2021-24	CAWR-21-208755	GELC
Spring 4	—	10/01/2019	WG	F	INIT	REG	General Chemistry	EPA:365.4	Total Phosphate as Phosphorus	PO4-P	N	0.0646	—	—	0.02	mg/L	Y	—	U	N3B-2020-41	CAWR-20-186701	GELC
Spring 4	—	10/02/2018	WG	F	INIT	REG	General Chemistry	EPA:365.4	Total Phosphate as Phosphorus	PO4-P	N	0.02	—	—	0.02	mg/L	Y	U	U	N3B-2019-69	CAWR-19-162069	GELC
Spring 4	—	10/10/2017	WG	F	INIT	REG	General Chemistry	EPA:365.4	Total Phosphate as Phosphorus	PO4-P	Y	0.0216	—	—	0.02	mg/L	Y	JQ	J	2018-460	CAWR-18-147296	GELC
Spring 4	—	10/11/2016	WG	F	INIT	REG	General Chemistry	EPA:365.4	Total Phosphate as Phosphorus	PO4-P	Y	0.0386	—	—	0.02	mg/L	Y	J	J	2017-142	CAWR-16-126355	GELC
Spring 4	—	10/05/2020	WG	UF	INIT	REG	RAD	Generic:Low_Level_Tritium	Tritium	H-3	N	2.649	1.005	2.976	—	pCi/L	Y	U	U	N3B-2021-45	CAWR-21-208756	ARSL
Spring 4	—	10/02/2018	WG	UF	INIT	REG	RAD	Generic:Low_Level_Tritium	Tritium	H-3	N	1.443	0.843	2.673	—	pCi/L	Y	U	U	N3B-2019-89	CAWR-19-162849	ARSL
Spring 4	—	10/11/2016	WG	UF	INIT	REG	RAD	Generic:Low_Level_Tritium	Tritium	H-3	Y	4.854	1.051	2.23	—	pCi/L	Y	—	NQ	2017-166	CAWR-16-126329	ARSL
Spring 4	—	10/05/2011	WG	UF	INIT	FD	RAD	Generic:Low_Level_Tritium	Tritium	H-3	Y	4.03	0.91	2.07	—	pCi/L	Y	—	NQ	12-75	CAWR-11-28014	ARSL
Spring 4	—	09/24/2007	WG	UF	INIT	REG	RAD	Generic:LLEE	Tritium	H-3	Y	7.7924	0.2898	0.2898	—	pCi/L	Y	—	NQ	2409	UU070900G4SW01	UMTL
Spring 4	—	10/05/2020	WG	F	INIT	REG	Inorganic	SW-846:6020B	Uranium	U	Y	1.01	—	—	0.067	µg/L	Y	—	NQ	N3B-2021-24	CAWR-21-208755	GELC
Spring 4	—	10/01/2019	WG	F	INIT	REG	Inorganic	SW-846:6020B	Uranium	U	Y	0.857	—	—	0.067	µg/L	Y	—	NQ	N3B-2020-41	CAWR-20-186701	GELC
Spring 4	—	10/02/2018	WG	F	INIT	REG	Inorganic	SW-846:6020	Uranium	U	Y	0.868	—	—	0.067	µg/L	Y	—	NQ	N3B-2019-69	CAWR-19-162069	GELC
Spring 4	—	10/10/2017	WG	F	INIT	REG	Inorganic	SW-846:6020	Uranium	U	Y	0.768	—	—	0.067	µg/L	Y	—	NQ	2018-460	CAWR-18-147296	GELC
Spring 4	—	10/11/2016	WG	F	INIT	REG	Inorganic	SW-846:6020	Uranium	U	Y	0.905	—	—	0.067	µg/L	Y	—	NQ	2017-142	CAWR-16-126355	GELC
Spring 4	—	10/05/2020	WG	UF	INIT	REG	RAD	HASL-300:ISOU	Uranium-234	U-234	Y	0.798	0.045	0.0538	—	pCi/L	Y	—	NQ	N3B-2021-24	CAWR-21-208756	GELC
Spring 4	—	10/01/2019	WG	UF	INIT	REG	RAD	HASL-300:ISOU	Uranium-234	U-234	Y	0.555	0.0399	0.0549	—	pCi/L	Y	—	NQ	N3B-2020-41	CAWR-20-188071	GELC
Spring 4	—	10/02/2018	WG	UF	INIT	REG	RAD	HASL-300:ISOU	Uranium-234	U-234	Y	0.722	0.0587	0.134	—	pCi/L	Y	—	NQ	N3B-2019-69	CAWR-19-162849	GELC
Spring 4	—	10/10/2017	WG	UF	INIT	REG	RAD	HASL-300:ISOU	Uranium-234	U-234	Y	0.633	0.0391	0.0492	—	pCi/L	Y	—	NQ	2018-460	CAWR-18-147318	GELC
Spring 4	—	10/11/2016	WG	UF	INIT	REG	RAD	HASL-300:ISOU	Uranium-234	U-234	Y	0.624	0.0544	0.254	—	pCi/L	Y	—	NQ	2017-142	CAWR-16-126329	GELC
Spring 4	—	10/05/2020	WG	UF	INIT	REG	RAD	HASL-300:ISOU	Uranium-235/236	U-235/236	N	0.0199	0.0136	0.0349	—	pCi/L	Y	U	U	N3B-2021-24	CAWR-21-208756	GELC
Spring 4	—	10/01/2019	WG	UF	INIT	REG	RAD	HASL-300:ISOU	Uranium-235/236	U-235/236	N	0.00619	0.0107	0.0406	—	pCi/L	Y	U	U	N3B-2020-41	CAWR-20-188071	GELC
Spring 4	—	10/02/2018	WG	UF	INIT	REG	RAD	HASL-300:ISOU	Uranium-235/236	U-235/236	N	0.0722	0.0221	0.13	—	pCi/L	Y	U	U	N3B-2019-69	CAWR-19-162849	GELC
Spring 4	—	10/10/2017	WG	UF	INIT	REG	RAD	HASL-300:ISOU	Uranium-235/236	U-235/236	N	0.0374	0.0119	0.0524	—	pCi/L	Y	U	U	2018-460	CAWR-18-147318	GELC
Spring 4	—	10/11/2016	WG	UF	INIT	REG	RAD	HASL-300:ISOU	Uranium-235/236	U-235/236	N	0.0378	0.0162	0.131	—	pCi/L	Y	U	U	2017-142	CAWR-16-126329	GELC
Spring 4	—	10/05/2020	WG	UF	INIT	REG	RAD	HASL-300:ISOU	Uranium-238	U-238	Y	0.413	0.0313	0.048	—	pCi/L	Y	—	NQ	N3B-2021-24	CAWR-21-208756	GELC
Spring 4	—	10/01/2019	WG	UF	INIT	REG	RAD	HASL-300:ISOU	Uranium-238	U-238	Y	0.246	0.027	0.0364	—	pCi/L	Y	—	NQ	N3B-2020-41	CAWR-20-188071	GELC
Spring 4	—	10/02/2018	WG	UF	INIT	REG	RAD	HASL-300:ISOU	Uranium-238	U-238	Y	0.371	0.0424	0.132	—	pCi/L	Y	—	NQ	N3B-2019-69	CAWR-19-162849	GELC
Spring 4	—	10/10/2017	WG	UF	INIT	REG	RAD	HASL-300:ISOU	Uranium-238	U-238	Y	0.323	0.0284	0.0476	—	pCi/L	Y	—	NQ	2018-460	CAWR-18-147318	GELC
Spring 4	—	10/11/2016	WG	UF	INIT	REG	RAD	HASL-300:ISOU	Uranium-238	U-238	Y	0.354	0.0416	0.17	—	pCi/L	Y	—	NQ	2017-142	CAWR-16-126329	GELC
Spring 4	—	10/05/2020	WG	F	INIT	REG	Inorganic	SW-846:6010C	Vanadium	V	Y	9.53	—	—	1	µg/L	Y	—	NQ	N3B-2021-24	CAWR-21-208755	GELC
Spring 4	—	10/01/2019	WG	F	INIT	REG	Inorganic	SW-846:6010C	Vanadium	V	Y	8.24	—	—	1	µg/L	Y	—	NQ	N3B-2020-41	CAWR-20-186701	GELC
Spring 4	—	10/02/2018	WG	F	INIT	REG	Inorganic	SW-846:6010C	Vanadium	V	Y	8.87	—	—	1	µg/L	Y	—	NQ	N3B-2019-69	CAWR-19-162069	GELC
Spring 4	—	10/10/2017	WG	F	INIT	REG	Inorganic	SW-846:6010C	Vanadium	V	Y	8.66	—	—	1	µg/L	Y	—	NQ	2018-460	CAWR-18-147296	GELC
Spring 4	—	10/11/2016	WG	F	INIT	REG	Inorganic	SW-846:6010C	Vanadium	V	Y	8.75	—	—	1	µg/L	Y	—	NQ	2017-142	CAWR-16-126355	GELC
Spring 4	—	10/05/2020	WG	F	INIT	REG	Inorganic	SW-846:6010C	Zinc	Zn	Y	5.88	—	—	3.3	µg/L	Y	J	J	N3B-2021-24	CAWR-21-208755	GELC
Spring 4	—	10/01/2019	WG	F	INIT	REG	Inorganic	SW-846:6010C	Zinc	Zn	N	5.39	—	—	3.3	µg/L	Y	J	U	N3B-2020-41	CAWR-20-186701	GELC
Spring 4	—	10/02/2018	WG	F	INIT	REG	Inorganic	SW-846:6010C	Zinc	Zn	N	3.3	—	—	3.3	µg/L	Y	U	U	N3B-2019-69	CAWR-19-162069	GELC
Spring 4	—	10/10/2017	WG	F	INIT	REG	Inorganic	SW-846:6010C	Zinc	Zn	N	3.3	—	—	3.3	µg/L	Y	U	U	2018-460	CAWR-18-147296	GELC
Spring 4	—	10/11/2016	WG	F	INIT	REG	Inorganic	SW-846:6010C	Zinc	Zn	N	10	—	—	3.3	µg/L	Y	U	U	2017-142	CAWR-16-126355	GELC
Starmer Spring	—	09/17/2020	WG	UF	INIT	REG	VOC	SW-846:8260B	Acetone	67-64-1	Y	2.24	—	—	1.5	µg/L	Y	J	J	N3B-2020-1825	CAPA-20-206511	GELC
Starmer Spring	—	04/26/2019	WG	UF	INIT	REG	VOC	SW-846:8260B	Acetone	67-64-1	N	1.5	—	—	1.5	µg/L	Y	U	U	N3B-2019-1633	CAPA-19-171707	GELC
Starmer Spring	—	09/20/2007	WG	UF	INIT	REG	VOC	SW-846:8260B	Acetone	67-64-1	N	5	—	—	1.25	µg/L	Y	U	UJ	194314	GU070800GSTS01	GELC
Starmer Spring	—	07/10/2007	WG	UF	INIT	REG	VOC	SW-846:8260B	Acetone	67-64-1	N	5	—	—	1.25	µg/L	Y	U	U	189433	GU070600GSTS01	GELC
Starmer Spring	—	03/21/2007	WG	UF	INIT	REG	VOC	SW-846:8260B	Acetone	67-64-1	N	2.43	—	—	1.25	µg/L	Y	J	U	183003	GU070300GSTS01	GELC
Starmer Spring	—	04/15/2021	WG	F	INIT	REG	General Chemistry	EPA:150.1	Acidity or Alkalinity of a solution	pH	Y	7.3	—	—	0.01	SU	Y	H	J	N3B-2021-1319	CAPA-21-221760	GELC
Starmer Spring	—	09/17/2020	WG	F	INIT	REG	General Chemistry	EPA:150.1	Acidity or Alkalinity of a solution	pH	Y	7.39	—	—	0.01	SU	Y	H	NQ	N3B-2020-1825	CAPA-20-206510	GELC
Starmer Spring	—	04/26/2019	WG	F	INIT	REG	General Chemistry	EPA:150.1	Acidity or Alkalinity of a solution	pH	Y	6.98	—	—	0.01	SU	Y	H	NQ	N3B-2019-1633	CAPA-19-171706	GELC
Starmer Spring	—	04/18/2018	WG	F	INIT	REG	General Chemistry	EPA:150.1	Acidity or Alkalinity of a solution	pH	Y	7.23	—	—	0.01	SU	Y	H	NQ	2018-2462	CAPA-18-152852	GELC
Starmer Spring	—	08/10/2010	WG	F	INIT	REG	General Chemistry	EPA:150.1	Acidity or Alkalinity of a solution	pH	Y	7.09	—	—	0.01	SU	Y	H	J-	10-4109	CAPA-10-24019	GELC
Starmer Spring	—	09/16/2009	WG	F	INIT	REG	General Chemistry	EPA:150.1	Acidity or Alkalinity of a solution	pH	Y	6.94	—	—	0.01	SU	Y	H	J-	09-3268	CAPA-09-12101	GELC
Starmer Spring	—	04/15/2021	WG	F	INIT	REG	General Chemistry	EPA:310.1	Alkalinity-CO3+HCO3	ALK-CO3+HCO3	Y	43	—	—	1.45	mg/L	Y	—	J-	N3B-2021-1319	CAPA-21-221760	GELC
Starmer Spring	—	09/17/2020	WG	F	INIT	REG	General Chemistry	EPA:310.1	Alkalinity-CO3+HCO3	ALK-CO3+HCO3	Y	65	—	—	1.45	mg/L	Y	—	NQ	N3B-2020-1825	CAPA-20-206510	GELC
Starmer Spring	—	04/26/2019	WG	F	INIT	REG	General Chemistry	EPA:310.1	Alkalinity-CO3+HCO3	ALK-CO3+HCO3	Y	34.8	—	—	1.45	mg/L	Y	—	NQ	N3B-2019-1633	CAPA-19-171706	GELC
Starmer Spring	—	04/18/2018	WG	F	INIT	REG	General Chemistry	EPA:310.1	Alkalinity-CO3+HCO3	ALK-CO3+HCO3	Y	41.2	—	—	1.45	mg/L	Y	—	NQ	2018-2462	CAPA-18-152852	GELC
Starmer Spring	—	08/10/2010	WG	F	INIT	REG	General Chemistry	EPA:310.1	Alkalinity-CO3+HCO3	ALK-CO3+HCO3	Y	42	—	—	0.73	mg/L	Y	—	NQ	10-4109	CAPA-10-24019	GELC
Starmer Spring	—	09/16/2009	WG	F	INIT	REG	General Chemistry	EPA:310.1	Alkalinity-CO3+HCO3	ALK-CO3+HCO3	Y	49.6	—	—	0.73	mg/L	Y	—	NQ	09-3268	CAPA-09-12101	GELC
Starmer Spring	—	04/15/2021	WG	F	INIT	REG	Inorganic	SW-846:6010C	Aluminum	Al	Y	419	—	—	68	µg/L	Y	—	NQ	N3B-2021-1319	CAPA-21-221760	GELC
Starmer Spring	—	09/17/2020	WG	F	INIT	REG	Inorganic	SW-846:6010C	Aluminum	Al	Y	169	—	—	68	µg/L	Y	J	J	N3B-2020-1825	CAPA-20-206510	GELC
Starmer Spring	—	04/26/2019	WG	F	INIT	REG	Inorganic	SW-846:6010C	Aluminum	Al	Y	1320	—	—	68	µg/L	Y	—	NQ	N3B-2019-1633	CAPA-19-171706	GELC
Starmer Spring	—	04/18/2018	WG	F	INIT	REG	Inorganic	SW-846:6010C	Aluminum	Al	Y	202	—	—	68	µg/L	Y	—	NQ	2018-2462	CAPA-18-152852	GELC
Starmer Spring	—	08/10/2010	WG	F	INIT	REG	Inorganic	SW-846:6010B	Aluminum	Al	Y	1160	—	—	68	µg/L	Y	—	NQ	10-4109	CAPA-10-24019	GELC
Starmer Spring	—	09/16/2009	WG	F	INIT	REG	Inorganic	SW-846:6010B	Aluminum	Al	Y	1060	—	—	68	µg/L	Y	—	NQ	09-3268	CAPA-09-12101	GELC

Table C-2 Analytical Detects from the Periodic Monitoring Events Reported in this Periodic Monitoring Report Plus Results from the Four Previous Monitoring Events if Available

Location ID	Screen Depth (ft)	Sample Date	Sample Type	Field Preparation Code	Analysis Type Code	Sample Purpose	Method Category	Lab Method	Parameter Name	Parameter Code	Detected	Report Result	Lab Uncertainty	Report MDA	Report MDL	Report Unit	Best Value	Lab Qualifier	Validation Qualifier	COC #	Field Sample ID	Lab ID
Starmer Spring	—	04/15/2021	WG	UF	INIT	REG	RAD	HASL-300:AM-241	Americium-241	Am-241	N	-0.0223	0.0155	0.0495	—	pCi/L	Y	U	U	N3B-2021-1319	CAPA-21-221761	GELC
Starmer Spring	—	09/17/2020	WG	UF	INIT	REG	RAD	HASL-300:AM-241	Americium-241	Am-241	N	0.0175	0.0108	0.0352	—	pCi/L	Y	U	U	N3B-2020-1825	CAPA-20-206511	GELC
Starmer Spring	—	04/26/2019	WG	UF	INIT	REG	RAD	HASL-300:AM-241	Americium-241	Am-241	N	-0.016	0.014	0.0778	—	pCi/L	Y	U	U	N3B-2019-1633	CAPA-19-171707	GELC
Starmer Spring	—	04/18/2018	WG	UF	INIT	REG	RAD	HASL-300:AM-241	Americium-241	Am-241	N	0.0266	0.0156	0.071	—	pCi/L	Y	U	U	2018-2462	CAPA-18-152853	GELC
Starmer Spring	—	09/20/2007	WG	UF	INIT	REG	RAD	HASL-300:AM-241	Americium-241	Am-241	N	-0.000766	0.00273	0.0441	—	pCi/L	Y	U	U	194314	GU070800GSTS01	GELC
Starmer Spring	—	07/10/2007	WG	UF	INIT	REG	RAD	HASL-300:AM-241	Americium-241	Am-241	N	-0.00497	0.00423	0.0353	—	pCi/L	Y	U	U	189433	GU070600GSTS01	GELC
Starmer Spring	—	04/15/2021	WG	F	INIT	REG	General Chemistry	EPA:350.1	Ammonia as Nitrogen	NH3-N	Y	0.0915	—	—	0.017	mg/L	Y	—	J-	N3B-2021-1319	CAPA-21-221760	GELC
Starmer Spring	—	09/17/2020	WG	F	INIT	REG	General Chemistry	EPA:350.1	Ammonia as Nitrogen	NH3-N	N	0.0684	—	—	0.017	mg/L	Y	—	U	N3B-2020-1825	CAPA-20-206510	GELC
Starmer Spring	—	04/26/2019	WG	F	INIT	REG	General Chemistry	EPA:350.1	Ammonia as Nitrogen	NH3-N	N	0.0536	—	—	0.017	mg/L	Y	—	U	N3B-2019-1633	CAPA-19-171706	GELC
Starmer Spring	—	04/18/2018	WG	F	INIT	REG	General Chemistry	EPA:350.1	Ammonia as Nitrogen	NH3-N	N	0.017	—	—	0.017	mg/L	Y	U	U	2018-2462	CAPA-18-152852	GELC
Starmer Spring	—	08/10/2010	WG	F	INIT	REG	General Chemistry	EPA:350.1	Ammonia as Nitrogen	NH3-N	N	0.05	—	—	0.016	mg/L	Y	U	U	10-4109	CAPA-10-24019	GELC
Starmer Spring	—	04/15/2021	WG	F	INIT	REG	Inorganic	SW-846:6020B	Arsenic	As	Y	2.45	—	—	2	µg/L	Y	J	J	N3B-2021-1319	CAPA-21-221760	GELC
Starmer Spring	—	09/17/2020	WG	F	INIT	REG	Inorganic	SW-846:6020B	Arsenic	As	N	2	—	—	2	µg/L	Y	U	U	N3B-2020-1825	CAPA-20-206510	GELC
Starmer Spring	—	04/26/2019	WG	F	INIT	REG	Inorganic	SW-846:6020	Arsenic	As	Y	2.22	—	—	2	µg/L	Y	J	J	N3B-2019-1633	CAPA-19-171706	GELC
Starmer Spring	—	04/18/2018	WG	F	INIT	REG	Inorganic	SW-846:6020	Arsenic	As	Y	3.52	—	—	2	µg/L	Y	J	J	2018-2462	CAPA-18-152852	GELC
Starmer Spring	—	08/10/2010	WG	F	INIT	REG	Inorganic	SW-846:6020	Arsenic	As	N	5	—	—	1.5	µg/L	Y	U	U	10-4109	CAPA-10-24019	GELC
Starmer Spring	—	04/15/2021	WG	F	INIT	REG	Inorganic	SW-846:6010C	Barium	Ba	Y	41.8	—	—	1	µg/L	Y	—	NQ	N3B-2021-1319	CAPA-21-221760	GELC
Starmer Spring	—	09/17/2020	WG	F	INIT	REG	Inorganic	SW-846:6010C	Barium	Ba	Y	84.9	—	—	1	µg/L	Y	—	NQ	N3B-2020-1825	CAPA-20-206510	GELC
Starmer Spring	—	04/26/2019	WG	F	INIT	REG	Inorganic	SW-846:6010C	Barium	Ba	Y	38.4	—	—	1	µg/L	Y	—	NQ	N3B-2019-1633	CAPA-19-171706	GELC
Starmer Spring	—	04/18/2018	WG	F	INIT	REG	Inorganic	SW-846:6010C	Barium	Ba	Y	38.2	—	—	1	µg/L	Y	—	NQ	2018-2462	CAPA-18-152852	GELC
Starmer Spring	—	08/10/2010	WG	F	INIT	REG	Inorganic	SW-846:6010B	Barium	Ba	Y	52.5	—	—	1	µg/L	Y	—	NQ	10-4109	CAPA-10-24019	GELC
Starmer Spring	—	09/16/2009	WG	F	INIT	REG	Inorganic	SW-846:6010B	Barium	Ba	Y	53.6	—	—	1	µg/L	Y	—	NQ	09-3268	CAPA-09-12101	GELC
Starmer Spring	—	09/17/2020	WG	F	INIT	REG	Inorganic	SW-846:6010C	Boron	B	Y	24.1	—	—	15	µg/L	Y	J	J	N3B-2020-1825	CAPA-20-206510	GELC
Starmer Spring	—	04/26/2019	WG	F	INIT	REG	Inorganic	SW-846:6010C	Boron	B	N	15	—	—	15	µg/L	Y	U	U	N3B-2019-1633	CAPA-19-171706	GELC
Starmer Spring	—	04/18/2018	WG	F	INIT	REG	Inorganic	SW-846:6010C	Boron	B	N	15	—	—	15	µg/L	Y	U	U	2018-2462	CAPA-18-152852	GELC
Starmer Spring	—	08/10/2010	WG	F	INIT	REG	Inorganic	SW-846:6010B	Boron	B	N	50	—	—	15	µg/L	Y	U	U	10-4109	CAPA-10-24019	GELC
Starmer Spring	—	09/16/2009	WG	F	INIT	REG	Inorganic	SW-846:6010B	Boron	B	N	50	—	—	15	µg/L	Y	U	U	09-3268	CAPA-09-12101	GELC
Starmer Spring	—	04/15/2021	WG	F	INIT	REG	Inorganic	SW-846:6010C	Calcium	Ca	Y	10.7	—	—	0.05	mg/L	Y	—	NQ	N3B-2021-1319	CAPA-21-221760	GELC
Starmer Spring	—	09/17/2020	WG	F	INIT	REG	Inorganic	SW-846:6010C	Calcium	Ca	Y	22.7	—	—	0.05	mg/L	Y	—	NQ	N3B-2020-1825	CAPA-20-206510	GELC
Starmer Spring	—	04/26/2019	WG	F	INIT	REG	Inorganic	SW-846:6010C	Calcium	Ca	Y	8.58	—	—	0.05	mg/L	Y	—	NQ	N3B-2019-1633	CAPA-19-171706	GELC
Starmer Spring	—	04/18/2018	WG	F	INIT	REG	Inorganic	SW-846:6010C	Calcium	Ca	Y	10.5	—	—	0.05	mg/L	Y	—	NQ	2018-2462	CAPA-18-152852	GELC
Starmer Spring	—	08/10/2010	WG	F	INIT	REG	Inorganic	SW-846:6010B	Calcium	Ca	Y	12.3	—	—	0.05	mg/L	Y	—	NQ	10-4109	CAPA-10-24019	GELC
Starmer Spring	—	09/16/2009	WG	F	INIT	REG	Inorganic	SW-846:6010B	Calcium	Ca	Y	13.4	—	—	0.05	mg/L	Y	—	NQ	09-3268	CAPA-09-12101	GELC
Starmer Spring	—	04/15/2021	WG	UF	INIT	REG	RAD	EPA:901.1	Cesium-137	Cs-137	N	3.57	1.52	4.43	—	pCi/L	Y	U	UJ	N3B-2021-1319	CAPA-21-221761	GELC
Starmer Spring	—	09/17/2020	WG	UF	INIT	REG	RAD	EPA:901.1	Cesium-137	Cs-137	N	0.956	1.73	6.2	—	pCi/L	Y	U	U	N3B-2020-1825	CAPA-20-206511	GELC
Starmer Spring	—	04/26/2019	WG	UF	INIT	REG	RAD	EPA:901.1	Cesium-137	Cs-137	N	1.35	0.772	3.03	—	pCi/L	Y	U	U	N3B-2019-1633	CAPA-19-171707	GELC
Starmer Spring	—	04/18/2018	WG	UF	INIT	REG	RAD	EPA:901.1	Cesium-137	Cs-137	N	-1.35	1.19	4	—	pCi/L	Y	U	U	2018-2462	CAPA-18-152853	GELC
Starmer Spring	—	09/20/2007	WG	UF	INIT	REG	RAD	EPA:901.1	Cesium-137	Cs-137	N	-1.06	0.752	2.33	—	pCi/L	Y	U	U	194314	GU070800GSTS01	GELC
Starmer Spring	—	07/10/2007	WG	UF	INIT	REG	RAD	EPA:901.1	Cesium-137	Cs-137	N	0.646	1.53	4.42	—	pCi/L	Y	U	U	189433	GU070600GSTS01	GELC
Starmer Spring	—	04/15/2021	WG	F	INIT	REG	General Chemistry	EPA:300.0	Chloride	Cl(-1)	Y	27.2	—	—	0.335	mg/L	Y	—	NQ	N3B-2021-1319	CAPA-21-221760	GELC
Starmer Spring	—	09/17/2020	WG	F	INIT	REG	General Chemistry	EPA:300.0	Chloride	Cl(-1)	Y	51	—	—	0.67	mg/L	Y	—	NQ	N3B-2020-1825	CAPA-20-206510	GELC
Starmer Spring	—	04/26/2019	WG	F	INIT	REG	General Chemistry	EPA:300.0	Chloride	Cl(-1)	Y	11.2	—	—	0.134	mg/L	Y	—	NQ	N3B-2019-1633	CAPA-19-171706	GELC
Starmer Spring	—	04/18/2018	WG	F	INIT	REG	General Chemistry	EPA:300.0	Chloride	Cl(-1)	Y	16.4	—	—	0.134	mg/L	Y	—	NQ	2018-2462	CAPA-18-152852	GELC
Starmer Spring	—	08/10/2010	WG	F	INIT	REG	General Chemistry	EPA:300.0	Chloride	Cl(-1)	Y	19	—	—	0.13	mg/L	Y	—	J+	10-4109	CAPA-10-24019	GELC
Starmer Spring	—	09/16/2009	WG	F	INIT	REG	General Chemistry	EPA:300.0	Chloride	Cl(-1)	Y	18.2	—	—	0.066	mg/L	Y	—	NQ	09-3268	CAPA-09-12101	GELC
Starmer Spring	—	04/15/2021	WG	UF	INIT	REG	RAD	EPA:901.1	Cobalt-60	Co-60	N	-1.51	1.38	4.76	—	pCi/L	Y	U	UJ	N3B-2021-1319	CAPA-21-221761	GELC
Starmer Spring	—	09/17/2020	WG	UF	INIT	REG	RAD	EPA:901.1	Cobalt-60	Co-60	N	-0.955	2.16	7.73	—	pCi/L	Y	U	U	N3B-2020-1825	CAPA-20-206511	GELC
Starmer Spring	—	04/26/2019	WG	UF	INIT	REG	RAD	EPA:901.1	Cobalt-60	Co-60	N	-0.246	0.812	2.69	—	pCi/L	Y	U	U	N3B-2019-1633	CAPA-19-171707	GELC
Starmer Spring	—	04/18/2018	WG	UF	INIT	REG	RAD	EPA:901.1	Cobalt-60	Co-60	N	-1.28	2.01	6.17	—	pCi/L	Y	U	U	2018-2462	CAPA-18-152853	GELC
Starmer Spring	—	09/20/2007	WG	UF	INIT	REG	RAD	EPA:901.1	Cobalt-60	Co-60	N	-0.864	0.742	2.33	—	pCi/L	Y	U	U	194314	GU070800GSTS01	GELC
Starmer Spring	—	07/10/2007	WG	UF	INIT	REG	RAD	EPA:901.1	Cobalt-60	Co-60	N	-0.305	1.38	4.52	—	pCi/L	Y	U	U	189433	GU070600GSTS01	GELC
Starmer Spring	—	04/15/2021	WG	F	INIT	REG	General Chemistry	EPA:300.0	Fluoride	F(-1)	Y	0.117	—	—	0.033	mg/L	Y	—	NQ	N3B-2021-1319	CAPA-21-221760	GELC
Starmer Spring	—	09/17/2020	WG	F	INIT	REG	General Chemistry	EPA:300.0	Fluoride	F(-1)	Y	0.114	—	—	0.033	mg/L	Y	—	NQ	N3B-2020-1825	CAPA-20-206510	GELC
Starmer Spring	—	04/26/2019	WG	F	INIT	REG	General Chemistry	EPA:300.0	Fluoride	F(-1)	Y	0.213	—	—	0.033	mg/L	Y	—	NQ	N3B-2019-1633	CAPA-19-171706	GELC
Starmer Spring	—	04/18/2018	WG	F	INIT	REG	General Chemistry	EPA:300.0	Fluoride	F(-1)	Y	0.0758	—	—	0.033	mg/L	Y	J	J	2018-2462	CAPA-18-152852	GELC
Starmer Spring	—	08/10/2010	WG	F	INIT	REG	General Chemistry	EPA:300.0	Fluoride	F(-1)	Y	0.114	—	—	0.033	mg/L	Y	—	NQ	10-4109	CAPA-10-24019	GELC
Starmer Spring	—	09/16/2009	WG	F	RE	REG	General Chemistry	EPA:300.0	Fluoride	F(-1)	Y	0.17	—	—	0.033	mg/L	N	H	J-	09-3268	CAPA-09-12101	GELC
Starmer Spring	—	09/16/2009	WG	F	INIT	REG	General Chemistry	EPA:300.0	Fluoride	F(-1)	Y	0.277	—	—	0.033	mg/L	Y	—	NQ	09-3268	CAPA-09-12101	GELC
Starmer Spring	—	04/15/2021	WG	UF	INIT	REG	RAD	EPA:900	Gross alpha	GROSSA	N	0.405	0.537	2.12	—	pCi/L	Y	U	U	N3B-2021-1319	CAPA-21-221761	GELC
Starmer Spring	—	09/17/2020	WG	UF	INIT	REG	RAD	EPA:900	Gross alpha	GROSSA	N	0.449	0.606	2.54	—	pCi/L	Y	U	U	N3B-2020-1825	CAPA-20-206511	GELC
Starmer Spring	—	04/26/2019	WG	UF	INIT	REG	RAD	EPA:900	Gross alpha	GROSSA	N	2.6	0.997	2.66	—	pCi/L	Y	U	U	N3B-2019-1633	CAPA-19-171707	GELC
Starmer Spring	—	04/18/2018	WG	UF	INIT	REG	RAD	EPA:900	Gross alpha	GROSSA	N	-0.769	0.353	1.35	—	pCi/L	Y	U	U	2018-2462	CAPA-18-152853	GELC
Starmer Spring	—	09/20/2007	WG	UF	INIT	REG	RAD	EPA:900	Gross alpha	GROSSA	N	1.73	0.898	2.65	—	pCi/L	Y	U	U	194314	GU070800GSTS01	GELC

Table C-2 Analytical Detects from the Periodic Monitoring Events Reported in this Periodic Monitoring Report Plus Results from the Four Previous Monitoring Events if Available

Location ID	Screen Depth (ft)	Sample Date	Sample Type	Field Preparation Code	Analysis Type Code	Sample Purpose	Method Category	Lab Method	Parameter Name	Parameter Code	Detected	Report Result	Lab Uncertainty	Report MDA	Report MDL	Report Unit	Best Value	Lab Qualifier	Validation Qualifier	COC #	Field Sample ID	Lab ID
Starmer Spring	—	07/10/2007	WG	UF	INIT	REG	RAD	EPA:900	Gross alpha	GROSSA	N	0.0822	0.357	1.58	—	pCi/L	Y	U	U	189433	GU070600GSTS01	GELC
Starmer Spring	—	04/15/2021	WG	UF	INIT	REG	RAD	EPA:900	Gross beta	GROSSB	N	1.11	0.733	2.42	—	pCi/L	Y	U	UJ	N3B-2021-1319	CAPA-21-221761	GELC
Starmer Spring	—	09/17/2020	WG	UF	INIT	REG	RAD	EPA:900	Gross beta	GROSSB	Y	3.69	0.924	2.76	—	pCi/L	Y	—	NQ	N3B-2020-1825	CAPA-20-206511	GELC
Starmer Spring	—	04/26/2019	WG	UF	INIT	REG	RAD	EPA:900	Gross beta	GROSSB	Y	3.8	0.871	2.28	—	pCi/L	Y	—	NQ	N3B-2019-1633	CAPA-19-171707	GELC
Starmer Spring	—	04/18/2018	WG	UF	INIT	REG	RAD	EPA:900	Gross beta	GROSSB	Y	3.08	0.633	1.67	—	pCi/L	Y	—	NQ	2018-2462	CAPA-18-152853	GELC
Starmer Spring	—	09/20/2007	WG	UF	INIT	REG	RAD	EPA:900	Gross beta	GROSSB	Y	15.4	1.43	1.45	—	pCi/L	Y	—	NQ	194314	GU070800GSTS01	GELC
Starmer Spring	—	07/10/2007	WG	UF	INIT	REG	RAD	EPA:900	Gross beta	GROSSB	N	1.83	0.807	2.54	—	pCi/L	Y	U	U	189433	GU070600GSTS01	GELC
Starmer Spring	—	04/15/2021	WG	F	INIT	REG	Inorganic	SM:A2340B	Hardness	Hardness	Y	40.4	—	—	0.453	mg/L	Y	—	NQ	N3B-2021-1319	CAPA-21-221760	GELC
Starmer Spring	—	09/17/2020	WG	F	INIT	REG	Inorganic	SM:A2340B	Hardness	Hardness	Y	87.9	—	—	0.453	mg/L	Y	—	NQ	N3B-2020-1825	CAPA-20-206510	GELC
Starmer Spring	—	04/26/2019	WG	F	INIT	REG	Inorganic	SM:A2340B	Hardness	Hardness	Y	32.8	—	—	0.453	mg/L	Y	—	NQ	N3B-2019-1633	CAPA-19-171706	GELC
Starmer Spring	—	04/18/2018	WG	F	INIT	REG	Inorganic	SM:A2340B	Hardness	Hardness	Y	39.5	—	—	0.453	mg/L	Y	—	NQ	2018-2462	CAPA-18-152852	GELC
Starmer Spring	—	08/10/2010	WG	F	INIT	REG	Inorganic	SM:A2340B	Hardness	Hardness	Y	47.4	—	—	0.35	mg/L	Y	—	NQ	10-4109	CAPA-10-24019	GELC
Starmer Spring	—	09/16/2009	WG	F	INIT	REG	Inorganic	SM:A2340B	Hardness	Hardness	Y	51.7	—	—	0.35	mg/L	Y	—	NQ	09-3268	CAPA-09-12101	GELC
Starmer Spring	—	04/15/2021	WG	F	INIT	REG	Inorganic	SW-846:6010C	Iron	Fe	Y	177	—	—	30	µg/L	Y	—	NQ	N3B-2021-1319	CAPA-21-221760	GELC
Starmer Spring	—	09/17/2020	WG	F	INIT	REG	Inorganic	SW-846:6010C	Iron	Fe	Y	84.2	—	—	30	µg/L	Y	J	J	N3B-2020-1825	CAPA-20-206510	GELC
Starmer Spring	—	04/26/2019	WG	F	INIT	REG	Inorganic	SW-846:6010C	Iron	Fe	Y	612	—	—	30	µg/L	Y	—	NQ	N3B-2019-1633	CAPA-19-171706	GELC
Starmer Spring	—	04/18/2018	WG	F	INIT	REG	Inorganic	SW-846:6010C	Iron	Fe	Y	104	—	—	30	µg/L	Y	—	NQ	2018-2462	CAPA-18-152852	GELC
Starmer Spring	—	08/10/2010	WG	F	INIT	REG	Inorganic	SW-846:6010B	Iron	Fe	Y	541	—	—	30	µg/L	Y	—	NQ	10-4109	CAPA-10-24019	GELC
Starmer Spring	—	09/16/2009	WG	F	INIT	REG	Inorganic	SW-846:6010B	Iron	Fe	Y	525	—	—	30	µg/L	Y	—	NQ	09-3268	CAPA-09-12101	GELC
Starmer Spring	—	04/15/2021	WG	F	INIT	REG	Inorganic	SW-846:6010C	Magnesium	Mg	Y	3.3	—	—	0.11	mg/L	Y	—	NQ	N3B-2021-1319	CAPA-21-221760	GELC
Starmer Spring	—	09/17/2020	WG	F	INIT	REG	Inorganic	SW-846:6010C	Magnesium	Mg	Y	7.59	—	—	0.11	mg/L	Y	—	NQ	N3B-2020-1825	CAPA-20-206510	GELC
Starmer Spring	—	04/26/2019	WG	F	INIT	REG	Inorganic	SW-846:6010C	Magnesium	Mg	Y	2.77	—	—	0.11	mg/L	Y	—	NQ	N3B-2019-1633	CAPA-19-171706	GELC
Starmer Spring	—	04/18/2018	WG	F	INIT	REG	Inorganic	SW-846:6010C	Magnesium	Mg	Y	3.25	—	—	0.11	mg/L	Y	—	NQ	2018-2462	CAPA-18-152852	GELC
Starmer Spring	—	08/10/2010	WG	F	INIT	REG	Inorganic	SW-846:6010B	Magnesium	Mg	Y	4.06	—	—	0.085	mg/L	Y	—	NQ	10-4109	CAPA-10-24019	GELC
Starmer Spring	—	09/16/2009	WG	F	INIT	REG	Inorganic	SW-846:6010B	Magnesium	Mg	Y	4.41	—	—	0.085	mg/L	Y	—	NQ	09-3268	CAPA-09-12101	GELC
Starmer Spring	—	04/15/2021	WG	F	INIT	REG	Inorganic	SW-846:6020B	Molybdenum	Mo	Y	0.409	—	—	0.2	µg/L	Y	J	J	N3B-2021-1319	CAPA-21-221760	GELC
Starmer Spring	—	09/17/2020	WG	F	INIT	REG	Inorganic	SW-846:6020B	Molybdenum	Mo	Y	0.669	—	—	0.2	µg/L	Y	J	J	N3B-2020-1825	CAPA-20-206510	GELC
Starmer Spring	—	04/26/2019	WG	F	INIT	REG	Inorganic	SW-846:6020	Molybdenum	Mo	Y	0.453	—	—	0.2	µg/L	Y	J	J	N3B-2019-1633	CAPA-19-171706	GELC
Starmer Spring	—	04/18/2018	WG	F	INIT	REG	Inorganic	SW-846:6020	Molybdenum	Mo	Y	0.386	—	—	0.2	µg/L	Y	J	J	2018-2462	CAPA-18-152852	GELC
Starmer Spring	—	08/10/2010	WG	F	INIT	REG	Inorganic	SW-846:6020	Molybdenum	Mo	N	0.344	—	—	0.1	µg/L	Y	J	U	10-4109	CAPA-10-24019	GELC
Starmer Spring	—	09/16/2009	WG	F	INIT	REG	Inorganic	SW-846:6020	Molybdenum	Mo	N	0.433	—	—	0.1	µg/L	Y	J	U	09-3268	CAPA-09-12101	GELC
Starmer Spring	—	04/15/2021	WG	UF	INIT	REG	RAD	EPA:901.1	Neptunium-237	Np-237	N	-0.237	2.14	7.46	—	pCi/L	Y	U	UJ	N3B-2021-1319	CAPA-21-221761	GELC
Starmer Spring	—	09/17/2020	WG	UF	INIT	REG	RAD	EPA:901.1	Neptunium-237	Np-237	N	0.461	2.68	9.81	—	pCi/L	Y	U	U	N3B-2020-1825	CAPA-20-206511	GELC
Starmer Spring	—	04/26/2019	WG	UF	INIT	REG	RAD	EPA:901.1	Neptunium-237	Np-237	N	0.603	1.5	5.53	—	pCi/L	Y	U	U	N3B-2019-1633	CAPA-19-171707	GELC
Starmer Spring	—	04/18/2018	WG	UF	INIT	REG	RAD	EPA:901.1	Neptunium-237	Np-237	N	2.15	2.74	10.6	—	pCi/L	Y	U	U	2018-2462	CAPA-18-152853	GELC
Starmer Spring	—	09/20/2007	WG	UF	INIT	REG	RAD	EPA:901.1	Neptunium-237	Np-237	N	-12.7	4.58	11.4	—	pCi/L	Y	U	U	194314	GU070800GSTS01	GELC
Starmer Spring	—	07/10/2007	WG	UF	INIT	REG	RAD	EPA:901.1	Neptunium-237	Np-237	N	0.333	12.8	35.3	—	pCi/L	Y	U	U	189433	GU070600GSTS01	GELC
Starmer Spring	—	04/15/2021	WG	F	INIT	REG	General Chemistry	EPA:353.2	Nitrate-Nitrite as Nitrogen	NO3+NO2-N	Y	0.177	—	—	0.017	mg/L	Y	—	J-	N3B-2021-1319	CAPA-21-221760	GELC
Starmer Spring	—	09/17/2020	WG	F	INIT	REG	General Chemistry	EPA:353.2	Nitrate-Nitrite as Nitrogen	NO3+NO2-N	Y	0.333	—	—	0.017	mg/L	Y	—	J+	N3B-2020-1825	CAPA-20-206510	GELC
Starmer Spring	—	04/26/2019	WG	F	INIT	REG	General Chemistry	EPA:353.2	Nitrate-Nitrite as Nitrogen	NO3+NO2-N	Y	0.297	—	—	0.017	mg/L	Y	—	NQ	N3B-2019-1633	CAPA-19-171706	GELC
Starmer Spring	—	04/18/2018	WG	F	INIT	REG	General Chemistry	EPA:353.2	Nitrate-Nitrite as Nitrogen	NO3+NO2-N	Y	0.286	—	—	0.017	mg/L	Y	—	NQ	2018-2462	CAPA-18-152852	GELC
Starmer Spring	—	08/10/2010	WG	F	INIT	REG	General Chemistry	EPA:353.2	Nitrate-Nitrite as Nitrogen	NO3+NO2-N	Y	0.208	—	—	0.05	mg/L	Y	J	J	10-4109	CAPA-10-24019	GELC
Starmer Spring	—	09/16/2009	WG	F	INIT	REG	General Chemistry	EPA:353.2	Nitrate-Nitrite as Nitrogen	NO3+NO2-N	Y	0.29	—	—	0.05	mg/L	Y	—	NQ	09-3268	CAPA-09-12101	GELC
Starmer Spring	—	04/15/2021	WG	F	INIT	REG	LCMS/MS	SW-846:6850	Perchlorate	ClO4	Y	0.277	—	—	0.05	µg/L	Y	—	J-	N3B-2021-1319	CAPA-21-221760	GELC
Starmer Spring	—	09/17/2020	WG	F	INIT	REG	LCMS/MS	SW-846:6850	Perchlorate	ClO4	Y	0.268	—	—	0.05	µg/L	Y	—	NQ	N3B-2020-1825	CAPA-20-206510	GELC
Starmer Spring	—	04/26/2019	WG	F	INIT	REG	LCMS/MS	SW-846:6850	Perchlorate	ClO4	Y	0.447	—	—	0.05	µg/L	Y	—	NQ	N3B-2019-1633	CAPA-19-171706	GELC
Starmer Spring	—	08/10/2010	WG	F	INIT	REG	LCMS/MS	SW-846:6850	Perchlorate	ClO4	Y	0.212	—	—	0.05	µg/L	Y	—	NQ	10-4109	CAPA-10-24019	GELC
Starmer Spring	—	09/16/2009	WG	F	INIT	REG	LCMS/MS	SW-846:6850	Perchlorate	ClO4	Y	0.173	—	—	0.05	µg/L	Y	J	J	09-3268	CAPA-09-12101	GELC
Starmer Spring	—	03/05/2009	WG	F	INIT	REG	LCMS/MS	SW-846:6850	Perchlorate	ClO4	Y	0.241	—	—	0.05	µg/L	Y	—	NQ	09-1119	CAPA-09-4077	GELC
Starmer Spring	—	04/15/2021	WG	UF	INIT	REG	RAD	HASL-300:ISOPU	Plutonium-238	Pu-238	N	0.0124	0.00824	0.0446	—	pCi/L	Y	U	U	N3B-2021-1319	CAPA-21-221761	GELC
Starmer Spring	—	09/17/2020	WG	UF	INIT	REG	RAD	HASL-300:ISOPU	Plutonium-238	Pu-238	N	0.00489	0.00489	0.0532	—	pCi/L	Y	U	U	N3B-2020-1825	CAPA-20-206511	GELC
Starmer Spring	—	04/26/2019	WG	UF	INIT	REG	RAD	HASL-300:ISOPU	Plutonium-238	Pu-238	N	-0.0134	0.0105	0.0631	—	pCi/L	Y	U	U	N3B-2019-1633	CAPA-19-171707	GELC
Starmer Spring	—	04/18/2018	WG	UF	INIT	REG	RAD	HASL-300:ISOPU	Plutonium-238	Pu-238	N	-0.00768	0.0109	0.0498	—	pCi/L	Y	U	U	2018-2462	CAPA-18-152853	GELC
Starmer Spring	—	09/20/2007	WG	UF	INIT	REG	RAD	HASL-300:ISOPU	Plutonium-238	Pu-238	N	-0.00487	0.0103	0.0389	—	pCi/L	Y	U	U	194314	GU070800GSTS01	GELC
Starmer Spring	—	07/10/2007	WG	UF	INIT	REG	RAD	HASL-300:ISOPU	Plutonium-238	Pu-238	N	0.002	0.00775	0.028	—	pCi/L	Y	U	U	189433	GU070600GSTS01	GELC
Starmer Spring	—	04/15/2021	WG	UF	INIT	REG	RAD	HASL-300:ISOPU	Plutonium-239/240	Pu-239/240	N	-0.00823	0.00651	0.0463	—	pCi/L	Y	U	U	N3B-2021-1319	CAPA-21-221761	GELC
Starmer Spring	—	09/17/2020	WG	UF	INIT	REG	RAD	HASL-300:ISOPU	Plutonium-239/240	Pu-239/240	N	0.0196	0.00915	0.072	—	pCi/L	Y	U	U	N3B-2020-1825	CAPA-20-206511	GELC
Starmer Spring	—	04/26/2019	WG	UF	INIT	REG	RAD	HASL-300:ISOPU	Plutonium-239/240	Pu-239/240	N	-0.00894	0.00948	0.0581	—	pCi/L	Y	U	U	N3B-2019-1633	CAPA-19-171707	GELC
Starmer Spring	—	04/18/2018	WG	UF	INIT	REG	RAD	HASL-300:ISOPU	Plutonium-239/240	Pu-239/240	N	0.0119	0.00939	0.0538	—	pCi/L	Y	U	U	2018-2462	CAPA-18-152853	GELC
Starmer Spring	—	09/20/2007	WG	UF	INIT	REG	RAD	HASL-300:ISOPU	Plutonium-239/240	Pu-239/240	N	-0.00243	0.00544	0.046	—	pCi/L	Y	U	U	194314	GU070800GSTS01	GELC
Starmer Spring	—	07/10/2007	WG	UF	INIT	REG	RAD	HASL-300:ISOPU	Plutonium-239/240	Pu-239/240	N	-0.000000000954	0.0049	0.031	—	pCi/L	Y	U	U	189433	GU070600GSTS01	GELC
Starmer Spring	—	04/15/2021	WG	F	INIT	REG	Inorganic	SW-846:6010C	Potassium	K	Y	2.76	—	—	0.05	mg/L	Y	—	NQ	N3B-2021-1319	CAPA-21-221760	GELC
Starmer Spring	—	09/17/2020	WG	F	INIT	REG	Inorganic	SW-846:6010C	Potassium	K	Y	4.09	—	—	0.05	mg/L	Y	—	NQ	N3B-2020-1825	CAPA-20-206510	GELC

Table C-2 Analytical Detects from the Periodic Monitoring Events Reported in this Periodic Monitoring Report Plus Results from the Four Previous Monitoring Events if Available

Location ID	Screen Depth (ft)	Sample Date	Sample Type	Field Preparation Code	Analysis Type Code	Sample Purpose	Method Category	Lab Method	Parameter Name	Parameter Code	Detected	Report Result	Lab Uncertainty	Report MDA	Report MDL	Report Unit	Best Value	Lab Qualifier	Validation Qualifier	COC #	Field Sample ID	Lab ID
Starmer Spring	—	04/26/2019	WG	F	INIT	REG	Inorganic	SW-846:6010C	Potassium	K	Y	2.48	—	—	0.05	mg/L	Y	—	NQ	N3B-2019-1633	CAPA-19-171706	GELC
Starmer Spring	—	04/18/2018	WG	F	INIT	REG	Inorganic	SW-846:6010C	Potassium	K	Y	2.43	—	—	0.05	mg/L	Y	—	NQ	2018-2462	CAPA-18-152852	GELC
Starmer Spring	—	08/10/2010	WG	F	INIT	REG	Inorganic	SW-846:6010B	Potassium	K	Y	2.94	—	—	0.05	mg/L	Y	—	NQ	10-4109	CAPA-10-24019	GELC
Starmer Spring	—	09/16/2009	WG	F	INIT	REG	Inorganic	SW-846:6010B	Potassium	K	Y	2.98	—	—	0.05	mg/L	Y	—	NQ	09-3268	CAPA-09-12101	GELC
Starmer Spring	—	04/15/2021	WG	UF	INIT	REG	RAD	EPA:901.1	Potassium-40	K-40	N	-45.4	22.9	66.5	—	pCi/L	Y	U	UJ	N3B-2021-1319	CAPA-21-221761	GELC
Starmer Spring	—	09/17/2020	WG	UF	INIT	REG	RAD	EPA:901.1	Potassium-40	K-40	N	-15.2	14.2	51.6	—	pCi/L	Y	U	U	N3B-2020-1825	CAPA-20-206511	GELC
Starmer Spring	—	04/26/2019	WG	UF	INIT	REG	RAD	EPA:901.1	Potassium-40	K-40	N	13.2	11.8	41.4	—	pCi/L	Y	U	U	N3B-2019-1633	CAPA-19-171707	GELC
Starmer Spring	—	04/18/2018	WG	UF	INIT	REG	RAD	EPA:901.1	Potassium-40	K-40	N	70.9	23.3	55.8	—	pCi/L	Y	UI	U	2018-2462	CAPA-18-152853	GELC
Starmer Spring	—	09/20/2007	WG	UF	INIT	REG	RAD	EPA:901.1	Potassium-40	K-40	N	5.43	14.6	27	—	pCi/L	Y	U	U	194314	GU070800GSTS01	GELC
Starmer Spring	—	07/10/2007	WG	UF	INIT	REG	RAD	EPA:901.1	Potassium-40	K-40	N	-36.5	16.3	52.3	—	pCi/L	Y	U	U	189433	GU070600GSTS01	GELC
Starmer Spring	—	04/15/2021	WG	UF	INIT	REG	RAD	EPA:903.1	Radium-226	Ra-226	N	0.124	0.0654	0.189	—	pCi/L	Y	U	UJ	N3B-2021-1319	CAPA-21-221761	GELC
Starmer Spring	—	09/17/2020	WG	UF	INIT	REG	RAD	EPA:903.1	Radium-226	Ra-226	Y	0.427	0.151	0.405	—	pCi/L	Y	—	NQ	N3B-2020-1825	CAPA-20-206511	GELC
Starmer Spring	—	04/15/2021	WG	UF	INIT	REG	RAD	Generic:Radium by Calculation	Radium-226 and Radium-228	Ra-226+228	N	0.465	0.201	—	—	pCi/L	Y	—	U	N3B-2021-1319	CAPA-21-221761	GELC
Starmer Spring	—	09/17/2020	WG	UF	INIT	REG	RAD	Generic:Radium by Calculation	Radium-226 and Radium-228	Ra-226+228	Y	0.547	0.196	—	—	pCi/L	Y	—	NQ	N3B-2020-1825	CAPA-20-206511	GELC
Starmer Spring	—	04/15/2021	WG	UF	INIT	REG	RAD	EPA:904	Radium-228	Ra-228	N	0.342	0.19	0.621	—	pCi/L	Y	U	UJ	N3B-2021-1319	CAPA-21-221761	GELC
Starmer Spring	—	09/17/2020	WG	UF	INIT	REG	RAD	EPA:904	Radium-228	Ra-228	N	0.119	0.126	0.44	—	pCi/L	Y	U	U	N3B-2020-1825	CAPA-20-206511	GELC
Starmer Spring	—	04/15/2021	WG	F	INIT	REG	Inorganic	SW-846:6010C	Silicon Dioxide	SiO2	Y	32.2	—	—	0.053	mg/L	Y	—	NQ	N3B-2021-1319	CAPA-21-221760	GELC
Starmer Spring	—	09/17/2020	WG	F	INIT	REG	Inorganic	SW-846:6010C	Silicon Dioxide	SiO2	Y	34.1	—	—	0.053	mg/L	Y	—	NQ	N3B-2020-1825	CAPA-20-206510	GELC
Starmer Spring	—	04/26/2019	WG	F	INIT	REG	Inorganic	SW-846:6010C	Silicon Dioxide	SiO2	Y	33.6	—	—	0.053	mg/L	Y	—	NQ	N3B-2019-1633	CAPA-19-171706	GELC
Starmer Spring	—	04/18/2018	WG	F	INIT	REG	Inorganic	SW-846:6010C	Silicon Dioxide	SiO2	Y	29.3	—	—	0.053	mg/L	Y	—	NQ	2018-2462	CAPA-18-152852	GELC
Starmer Spring	—	08/10/2010	WG	F	INIT	REG	Inorganic	SW-846:6010B	Silicon Dioxide	SiO2	Y	36.6	—	—	0.053	mg/L	Y	—	NQ	10-4109	CAPA-10-24019	GELC
Starmer Spring	—	09/16/2009	WG	F	INIT	REG	Inorganic	SW-846:6010B	Silicon Dioxide	SiO2	Y	38.5	—	—	0.053	mg/L	Y	—	NQ	09-3268	CAPA-09-12101	GELC
Starmer Spring	—	04/15/2021	WG	F	INIT	REG	Inorganic	SW-846:6010C	Sodium	Na	Y	18.5	—	—	0.1	mg/L	Y	—	NQ	N3B-2021-1319	CAPA-21-221760	GELC
Starmer Spring	—	09/17/2020	WG	F	INIT	REG	Inorganic	SW-846:6010C	Sodium	Na	Y	28.9	—	—	0.1	mg/L	Y	—	NQ	N3B-2020-1825	CAPA-20-206510	GELC
Starmer Spring	—	04/26/2019	WG	F	INIT	REG	Inorganic	SW-846:6010C	Sodium	Na	Y	13	—	—	0.1	mg/L	Y	—	NQ	N3B-2019-1633	CAPA-19-171706	GELC
Starmer Spring	—	04/18/2018	WG	F	INIT	REG	Inorganic	SW-846:6010C	Sodium	Na	Y	9.74	—	—	0.1	mg/L	Y	—	NQ	2018-2462	CAPA-18-152852	GELC
Starmer Spring	—	08/10/2010	WG	F	INIT	REG	Inorganic	SW-846:6010B	Sodium	Na	Y	13.1	—	—	0.1	mg/L	Y	—	NQ	10-4109	CAPA-10-24019	GELC
Starmer Spring	—	09/16/2009	WG	F	INIT	REG	Inorganic	SW-846:6010B	Sodium	Na	Y	14.6	—	—	0.1	mg/L	Y	—	NQ	09-3268	CAPA-09-12101	GELC
Starmer Spring	—	04/15/2021	WG	UF	INIT	REG	RAD	EPA:901.1	Sodium-22	Na-22	N	0.255	1.28	4.76	—	pCi/L	Y	U	UJ	N3B-2021-1319	CAPA-21-221761	GELC
Starmer Spring	—	09/17/2020	WG	UF	INIT	REG	RAD	EPA:901.1	Sodium-22	Na-22	N	1.31	1.74	7.19	—	pCi/L	Y	U	U	N3B-2020-1825	CAPA-20-206511	GELC
Starmer Spring	—	04/26/2019	WG	UF	INIT	REG	RAD	EPA:901.1	Sodium-22	Na-22	N	0.359	0.774	2.98	—	pCi/L	Y	U	U	N3B-2019-1633	CAPA-19-171707	GELC
Starmer Spring	—	04/18/2018	WG	UF	INIT	REG	RAD	EPA:901.1	Sodium-22	Na-22	N	-0.09	1.69	6.23	—	pCi/L	Y	U	U	2018-2462	CAPA-18-152853	GELC
Starmer Spring	—	09/20/2007	WG	UF	INIT	REG	RAD	EPA:901.1	Sodium-22	Na-22	N	-1.06	0.975	2.46	—	pCi/L	Y	U	U	194314	GU070800GSTS01	GELC
Starmer Spring	—	07/10/2007	WG	UF	INIT	REG	RAD	EPA:901.1	Sodium-22	Na-22	N	-2.51	1.33	3.5	—	pCi/L	Y	U	U	189433	GU070600GSTS01	GELC
Starmer Spring	—	04/15/2021	WG	F	INIT	REG	General Chemistry	EPA:120.1	Specific Conductance	SPEC_CONDC	Y	196	—	—	1	µS/cm	Y	—	J-	N3B-2021-1319	CAPA-21-221760	GELC
Starmer Spring	—	09/17/2020	WG	F	INIT	REG	General Chemistry	EPA:120.1	Specific Conductance	SPEC_CONDC	Y	346	—	—	1	µS/cm	Y	—	NQ	N3B-2020-1825	CAPA-20-206510	GELC
Starmer Spring	—	04/26/2019	WG	F	INIT	REG	General Chemistry	EPA:120.1	Specific Conductance	SPEC_CONDC	Y	134	—	—	1	µS/cm	Y	—	NQ	N3B-2019-1633	CAPA-19-171706	GELC
Starmer Spring	—	04/18/2018	WG	F	INIT	REG	General Chemistry	EPA:120.1	Specific Conductance	SPEC_CONDC	Y	151	—	—	1	µS/cm	Y	—	NQ	2018-2462	CAPA-18-152852	GELC
Starmer Spring	—	08/10/2010	WG	F	INIT	REG	General Chemistry	EPA:120.1	Specific Conductance	SPEC_CONDC	Y	169	—	—	1	µS/cm	Y	—	NQ	10-4109	CAPA-10-24019	GELC
Starmer Spring	—	09/16/2009	WG	F	INIT	REG	General Chemistry	EPA:120.1	Specific Conductance	SPEC_CONDC	Y	184	—	—	1	µS/cm	Y	—	NQ	09-3268	CAPA-09-12101	GELC
Starmer Spring	—	04/15/2021	WG	F	INIT	REG	Inorganic	SW-846:6010C	Strontium	Sr	Y	75.5	—	—	1	µg/L	Y	—	NQ	N3B-2021-1319	CAPA-21-221760	GELC
Starmer Spring	—	09/17/2020	WG	F	INIT	REG	Inorganic	SW-846:6010C	Strontium	Sr	Y	168	—	—	1	µg/L	Y	—	NQ	N3B-2020-1825	CAPA-20-206510	GELC
Starmer Spring	—	04/26/2019	WG	F	INIT	REG	Inorganic	SW-846:6010C	Strontium	Sr	Y	60.2	—	—	1	µg/L	Y	—	NQ	N3B-2019-1633	CAPA-19-171706	GELC
Starmer Spring	—	04/18/2018	WG	F	INIT	REG	Inorganic	SW-846:6010C	Strontium	Sr	Y	78.5	—	—	1	µg/L	Y	—	NQ	2018-2462	CAPA-18-152852	GELC
Starmer Spring	—	08/10/2010	WG	F	INIT	REG	Inorganic	SW-846:6010B	Strontium	Sr	Y	94.9	—	—	1	µg/L	Y	—	NQ	10-4109	CAPA-10-24019	GELC
Starmer Spring	—	09/16/2009	WG	F	INIT	REG	Inorganic	SW-846:6010B	Strontium	Sr	Y	101	—	—	1	µg/L	Y	—	NQ	09-3268	CAPA-09-12101	GELC
Starmer Spring	—	04/15/2021	WG	UF	INIT	REG	RAD	EPA:905.0	Strontium-90	Sr-90	N	0.128	0.0921	0.305	—	pCi/L	Y	U	U	N3B-2021-1319	CAPA-21-221761	GELC
Starmer Spring	—	09/17/2020	WG	UF	INIT	REG	RAD	EPA:905.0	Strontium-90	Sr-90	N	-0.169	0.122	0.475	—	pCi/L	Y	U	U	N3B-2020-1825	CAPA-20-206511	GELC
Starmer Spring	—	04/26/2019	WG	UF	INIT	REG	RAD	EPA:905.0	Strontium-90	Sr-90	N	-0.214	0.113	0.404	—	pCi/L	Y	U	U	N3B-2019-1633	CAPA-19-171707	GELC
Starmer Spring	—	04/18/2018	WG	UF	INIT	REG	RAD	EPA:905.0	Strontium-90	Sr-90	N	0.21	0.137	0.453	—	pCi/L	Y	U	U	2018-2462	CAPA-18-152853	GELC
Starmer Spring	—	09/20/2007	WG	UF	INIT	REG	RAD	EPA:905.0	Strontium-90	Sr-90	N	-0.00591	0.115	0.433	—	pCi/L	Y	U	U	194314	GU070800GSTS01	GELC
Starmer Spring	—	07/10/2007	WG	UF	INIT	REG	RAD	EPA:905.0	Strontium-90	Sr-90	N	-0.055	0.0894	0.362	—	pCi/L	Y	U	U	189433	GU070600GSTS01	GELC
Starmer Spring	—	04/15/2021	WG	F	INIT	REG	General Chemistry	EPA:300.0	Sulfate	SO4(-2)	Y	5.47	—	—	0.133	mg/L	Y	—	NQ	N3B-2021-1319	CAPA-21-221760	GELC
Starmer Spring	—	09/17/2020	WG	F	INIT	REG	General Chemistry	EPA:300.0	Sulfate	SO4(-2)	Y	8.14	—	—	0.133	mg/L	Y	—	NQ	N3B-2020-1825	CAPA-20-206510	GELC
Starmer Spring	—	04/26/2019	WG	F	INIT	REG	General Chemistry	EPA:300.0	Sulfate	SO4(-2)	Y	11	—	—	0.133	mg/L	Y	—	NQ	N3B-2019-1633	CAPA-19-171706	GELC
Starmer Spring	—	04/18/2018	WG	F	INIT	REG	General Chemistry	EPA:300.0	Sulfate	SO4(-2)	Y	5.16	—	—	0.133	mg/L	Y	—	NQ	2018-2462	CAPA-18-152852	GELC
Starmer Spring	—	08/10/2010	WG	F	INIT	REG	General Chemistry	EPA:300.0	Sulfate	SO4(-2)	Y	6.01	—	—	0.1	mg/L	Y	—	NQ	10-4109	CAPA-10-24019	GELC
Starmer Spring	—	09/16/2009	WG	F	INIT	REG	General Chemistry	EPA:300.0	Sulfate	SO4(-2)	Y	5.25	—	—	0.1	mg/L	Y	—	NQ	09-3268	CAPA-09-12101	GELC
Starmer Spring	—	09/17/2020	WG	F	INIT	REG	Inorganic	SW-846:6010C	Tin	Sn	Y	6.41	—	—	2.5	µg/L	Y	J	J	N3B-2020-1825	CAPA-20-206510	GELC
Starmer Spring	—	04/26/2019	WG	F	INIT	REG	Inorganic	SW-846:6010C	Tin	Sn	Y	4.87	—	—	2.5	µg/L	Y	J	J	N3B-2019-1633	CAPA-19-171706	GELC
Starmer Spring	—	04/18/2018	WG	F	INIT	REG	Inorganic	SW-846:6010C	Tin	Sn	N	2.5	—	—	2.5	µg/L	Y	U	U	2018-2462	CAPA-18-152852	GELC

Table C-2 Analytical Detects from the Periodic Monitoring Events Reported in this Periodic Monitoring Report Plus Results from the Four Previous Monitoring Events if Available

Location ID	Screen Depth (ft)	Sample Date	Sample Type	Field Preparation Code	Analysis Type Code	Sample Purpose	Method Category	Lab Method	Parameter Name	Parameter Code	Detected	Report Result	Lab Uncertainty	Report MDA	Report MDL	Report Unit	Best Value	Lab Qualifier	Validation Qualifier	COC #	Field Sample ID	Lab ID
Starmer Spring	—	08/10/2010	WG	F	INIT	REG	Inorganic	SW-846:6010B	Tin	Sn	N	10	—	—	2.5	µg/L	Y	U	U	10-4109	CAPA-10-24019	GELC
Starmer Spring	—	09/16/2009	WG	F	INIT	REG	Inorganic	SW-846:6010B	Tin	Sn	N	50	—	—	13	µg/L	Y	U	U	09-3268	CAPA-09-12101	GELC
Starmer Spring	—	04/15/2021	WG	F	INIT	REG	General Chemistry	EPA:160.1	Total Dissolved Solids	TDS	Y	119	—	—	3.4	mg/L	Y	—	J-	N3B-2021-1319	CAPA-21-221760	GELC
Starmer Spring	—	09/17/2020	WG	F	INIT	REG	General Chemistry	EPA:160.1	Total Dissolved Solids	TDS	Y	206	—	—	3.4	mg/L	Y	—	NQ	N3B-2020-1825	CAPA-20-206510	GELC
Starmer Spring	—	04/26/2019	WG	F	INIT	REG	General Chemistry	EPA:160.1	Total Dissolved Solids	TDS	Y	136	—	—	3.4	mg/L	Y	—	NQ	N3B-2019-1633	CAPA-19-171706	GELC
Starmer Spring	—	04/18/2018	WG	F	INIT	REG	General Chemistry	EPA:160.1	Total Dissolved Solids	TDS	Y	121	—	—	3.4	mg/L	Y	—	NQ	2018-2462	CAPA-18-152852	GELC
Starmer Spring	—	08/10/2010	WG	F	INIT	REG	General Chemistry	EPA:160.1	Total Dissolved Solids	TDS	Y	147	—	—	2.4	mg/L	Y	—	NQ	10-4109	CAPA-10-24019	GELC
Starmer Spring	—	09/16/2009	WG	F	INIT	REG	General Chemistry	EPA:160.1	Total Dissolved Solids	TDS	Y	132	—	—	2.4	mg/L	Y	—	NQ	09-3268	CAPA-09-12101	GELC
Starmer Spring	—	04/15/2021	WG	UF	INIT	REG	General Chemistry	SW-846:9060A	Total Organic Carbon	TOC	Y	1.7	—	—	0.33	mg/L	Y	—	J-	N3B-2021-1319	CAPA-21-221761	GELC
Starmer Spring	—	09/17/2020	WG	UF	INIT	REG	General Chemistry	SW-846:9060A	Total Organic Carbon	TOC	Y	2.22	—	—	0.33	mg/L	Y	—	NQ	N3B-2020-1825	CAPA-20-206511	GELC
Starmer Spring	—	04/26/2019	WG	UF	INIT	REG	General Chemistry	SW-846:9060	Total Organic Carbon	TOC	Y	4.99	—	—	0.33	mg/L	Y	—	NQ	N3B-2019-1633	CAPA-19-171707	GELC
Starmer Spring	—	04/18/2018	WG	UF	INIT	REG	General Chemistry	SW-846:9060	Total Organic Carbon	TOC	Y	1.41	—	—	0.33	mg/L	Y	—	NQ	2018-2462	CAPA-18-152853	GELC
Starmer Spring	—	03/05/2009	WG	UF	INIT	REG	General Chemistry	SW-846:9060	Total Organic Carbon	TOC	Y	4.26	—	—	0.33	mg/L	Y	—	J	09-1119	CAPA-09-4078	GELC
Starmer Spring	—	12/04/2008	WG	UF	INIT	REG	General Chemistry	SW-846:9060	Total Organic Carbon	TOC	Y	2.85	—	—	0.33	mg/L	Y	—	NQ	09-445	CAPA-09-1096	GELC
Starmer Spring	—	09/17/2020	WG	F	INIT	REG	General Chemistry	EPA:365.4	Total Phosphate as Phosphorus	PO4-P	Y	0.138	—	—	0.02	mg/L	Y	—	NQ	N3B-2020-1825	CAPA-20-206510	GELC
Starmer Spring	—	04/26/2019	WG	F	INIT	REG	General Chemistry	EPA:365.4	Total Phosphate as Phosphorus	PO4-P	N	0.103	—	—	0.02	mg/L	Y	—	U	N3B-2019-1633	CAPA-19-171706	GELC
Starmer Spring	—	04/18/2018	WG	F	INIT	REG	General Chemistry	EPA:365.4	Total Phosphate as Phosphorus	PO4-P	N	0.106	—	—	0.02	mg/L	Y	—	U	2018-2462	CAPA-18-152852	GELC
Starmer Spring	—	08/10/2010	WG	F	INIT	REG	General Chemistry	EPA:365.4	Total Phosphate as Phosphorus	PO4-P	N	0.059	—	—	0.015	mg/L	Y	—	U	10-4109	CAPA-10-24019	GELC
Starmer Spring	—	09/16/2009	WG	F	INIT	REG	General Chemistry	EPA:365.4	Total Phosphate as Phosphorus	PO4-P	N	0.074	—	—	0.015	mg/L	Y	—	U	09-3268	CAPA-09-12101	GELC
Starmer Spring	—	09/17/2020	WG	UF	INIT	REG	RAD	Generic:Low_Level_Tritium	Tritium	H-3	Y	15.763	2.618	2.959	—	pCi/L	Y	—	NQ	N3B-2020-1888	CAPA-20-206511	ARSL
Starmer Spring	—	04/26/2019	WG	UF	INIT	REG	RAD	Generic:Low_Level_Tritium	Tritium	H-3	Y	16.885	2.759	2.839	—	pCi/L	Y	Q	J-	N3B-2019-1834	CAPA-19-171707	ARSL
Starmer Spring	—	04/18/2018	WG	UF	INIT	REG	RAD	Generic:Low_Level_Tritium	Tritium	H-3	Y	4.011	1.305	3.705	—	pCi/L	Y	Q	J-	2018-2479	CAPA-18-152853	ARSL
Starmer Spring	—	09/20/2007	WG	UF	INIT	REG	RAD	Generic:LLEE	Tritium	H-3	Y	41.538	1.288	0.2898	—	pCi/L	Y	—	NQ	2407	UU070800GSTS01	UMTL
Starmer Spring	—	07/10/2007	WG	UF	INIT	REG	RAD	Generic:LLEE	Tritium	H-3	Y	40.572	1.288	0.2898	—	pCi/L	Y	—	NQ	2364	UU070600GSTS01	UMTL
Starmer Spring	—	09/17/2020	WG	F	INIT	REG	Inorganic	SW-846:6020B	Uranium	U	Y	0.151	—	—	0.067	µg/L	Y	J	J	N3B-2020-1825	CAPA-20-206510	GELC
Starmer Spring	—	04/26/2019	WG	F	INIT	REG	Inorganic	SW-846:6020	Uranium	U	Y	0.099	—	—	0.067	µg/L	Y	J	J	N3B-2019-1633	CAPA-19-171706	GELC
Starmer Spring	—	04/18/2018	WG	F	INIT	REG	Inorganic	SW-846:6020	Uranium	U	N	0.067	—	—	0.067	µg/L	Y	U	U	2018-2462	CAPA-18-152852	GELC
Starmer Spring	—	08/10/2010	WG	F	INIT	REG	Inorganic	SW-846:6020	Uranium	U	Y	0.085	—	—	0.05	µg/L	Y	J	J	10-4109	CAPA-10-24019	GELC
Starmer Spring	—	09/16/2009	WG	F	INIT	REG	Inorganic	SW-846:6020	Uranium	U	Y	0.1	—	—	0.05	µg/L	Y	J	J	09-3268	CAPA-09-12101	GELC
Starmer Spring	—	04/15/2021	WG	UF	INIT	REG	RAD	HASL-300:ISOU	Uranium-234	U-234	N	0.0169	0.0159	0.0673	—	pCi/L	Y	U	UJ	N3B-2021-1319	CAPA-21-221761	GELC
Starmer Spring	—	09/17/2020	WG	UF	INIT	REG	RAD	HASL-300:ISOU	Uranium-234	U-234	Y	0.109	0.026	0.0981	—	pCi/L	Y	—	NQ	N3B-2020-1825	CAPA-20-206511	GELC
Starmer Spring	—	04/26/2019	WG	UF	INIT	REG	RAD	HASL-300:ISOU	Uranium-234	U-234	N	0.0059	0.0217	0.155	—	pCi/L	Y	U	U	N3B-2019-1633	CAPA-19-171707	GELC
Starmer Spring	—	04/18/2018	WG	UF	INIT	REG	RAD	HASL-300:ISOU	Uranium-234	U-234	N	0.112	0.0221	0.122	—	pCi/L	Y	U	U	2018-2462	CAPA-18-152853	GELC
Starmer Spring	—	09/20/2007	WG	UF	INIT	REG	RAD	HASL-300:ISOU	Uranium-234	U-234	Y	0.0905	0.0236	0.0787	—	pCi/L	Y	—	J	194314	GU070800GSTS01	GELC
Starmer Spring	—	07/10/2007	WG	UF	INIT	REG	RAD	HASL-300:ISOU	Uranium-234	U-234	Y	0.0316	0.00948	0.0265	—	pCi/L	Y	—	J	189433	GU070600GSTS01	GELC
Starmer Spring	—	04/15/2021	WG	UF	INIT	REG	RAD	HASL-300:ISOU	Uranium-235/236	U-235/236	N	0.0071	0.00666	0.0666	—	pCi/L	Y	U	U	N3B-2021-1319	CAPA-21-221761	GELC
Starmer Spring	—	09/17/2020	WG	UF	INIT	REG	RAD	HASL-300:ISOU	Uranium-235/236	U-235/236	N	0.0145	0.0161	0.0647	—	pCi/L	Y	U	U	N3B-2020-1825	CAPA-20-206511	GELC
Starmer Spring	—	04/26/2019	WG	UF	INIT	REG	RAD	HASL-300:ISOU	Uranium-235/236	U-235/236	N	0.00586	0.0101	0.112	—	pCi/L	Y	U	U	N3B-2019-1633	CAPA-19-171707	GELC
Starmer Spring	—	04/18/2018	WG	UF	INIT	REG	RAD	HASL-300:ISOU	Uranium-235/236	U-235/236	N	0.0371	0.0137	0.0578	—	pCi/L	Y	U	U	2018-2462	CAPA-18-152853	GELC
Starmer Spring	—	09/20/2007	WG	UF	INIT	REG	RAD	HASL-300:ISOU	Uranium-235/236	U-235/236	N	-0.000146	0.0104	0.0617	—	pCi/L	Y	U	U	194314	GU070800GSTS01	GELC
Starmer Spring	—	07/10/2007	WG	UF	INIT	REG	RAD	HASL-300:ISOU	Uranium-235/236	U-235/236	N	0.0046	0.00326	0.0355	—	pCi/L	Y	U	U	189433	GU070600GSTS01	GELC
Starmer Spring	—	04/15/2021	WG	UF	INIT	REG	RAD	HASL-300:ISOU	Uranium-238	U-238	N	0.0299	0.0122	0.0678	—	pCi/L	Y	U	U	N3B-2021-1319	CAPA-21-221761	GELC
Starmer Spring	—	09/17/2020	WG	UF	INIT	REG	RAD	HASL-300:ISOU	Uranium-238	U-238	N	0.0426	0.0173	0.0878	—	pCi/L	Y	U	U	N3B-2020-1825	CAPA-20-206511	GELC
Starmer Spring	—	04/26/2019	WG	UF	INIT	REG	RAD	HASL-300:ISOU	Uranium-238	U-238	N	0.00948	0.0164	0.113	—	pCi/L	Y	U	U	N3B-2019-1633	CAPA-19-171707	GELC
Starmer Spring	—	04/18/2018	WG	UF	INIT	REG	RAD	HASL-300:ISOU	Uranium-238	U-238	N	0.04	0.0163	0.0746	—	pCi/L	Y	U	U	2018-2462	CAPA-18-152853	GELC
Starmer Spring	—	09/20/2007	WG	UF	INIT	REG	RAD	HASL-300:ISOU	Uranium-238	U-238	Y	0.0867	0.021	0.0691	—	pCi/L	Y	—	J	194314	GU070800GSTS01	GELC
Starmer Spring	—	07/10/2007	WG	UF	INIT	REG	RAD	HASL-300:ISOU	Uranium-238	U-238	Y	0.0354	0.00915	0.0353	—	pCi/L	Y	—	J	189433	GU070600GSTS01	GELC
Starmer Spring	—	04/15/2021	WG	F	INIT	REG	Inorganic	SW-846:6010C	Vanadium	V	Y	2.2	—	—	1	µg/L	Y	J	J	N3B-2021-1319	CAPA-21-221760	GELC
Starmer Spring	—	09/17/2020	WG	F	INIT	REG	Inorganic	SW-846:6010C	Vanadium	V	Y	2.08	—	—	1	µg/L	Y	J	J	N3B-2020-1825	CAPA-20-206510	GELC
Starmer Spring	—	04/26/2019	WG	F	INIT	REG	Inorganic	SW-846:6010C	Vanadium	V	Y	2.23	—	—	1	µg/L	Y	J	J	N3B-2019-1633	CAPA-19-171706	GELC
Starmer Spring	—	04/18/2018	WG	F	INIT	REG	Inorganic	SW-846:6010C	Vanadium	V	Y	1.4	—	—	1	µg/L	Y	J	J	2018-2462	CAPA-18-152852	GELC
Starmer Spring	—	08/10/2010	WG	F	INIT	REG	Inorganic	SW-846:6010B	Vanadium	V	Y	2.27	—	—	1	µg/L	Y	J	J	10-4109	CAPA-10-24019	GELC
Starmer Spring	—	09/16/2009	WG	F	INIT	REG	Inorganic	SW-846:6010B	Vanadium	V	Y	2.54	—	—	1	µg/L	Y	J	J	09-3268	CAPA-09-12101	GELC
Starmer Spring	—	04/15/2021	WG	F	INIT	REG	Inorganic	SW-846:6010C	Zinc	Zn	Y	5.64	—	—	3.3	µg/L	Y	J	J	N3B-2021-1319	CAPA-21-221760	GELC
Starmer Spring	—	09/17/2020	WG	F	INIT	REG	Inorganic	SW-846:6010C	Zinc	Zn	N	6.42	—	—	3.3	µg/L	Y	J	U	N3B-2020-1825	CAPA-20-206510	GELC
Starmer Spring	—	04/26/2019	WG	F	INIT	REG	Inorganic	SW-846:6010C	Zinc	Zn	N	3.3	—	—	3.3	µg/L	Y	U	U	N3B-2019-1633	CAPA-19-171706	GELC
Starmer Spring	—	04/18/2018	WG	F	INIT	REG	Inorganic	SW-846:6010C	Zinc	Zn	Y	3.83	—	—	3.3	µg/L	Y	J	J	2018-2462	CAPA-18-152852	GELC
Starmer Spring	—	08/10/2010	WG	F	INIT	REG	Inorganic	SW-846:6010B	Zinc	Zn	N	10	—	—	3.3	µg/L	Y	U	U	10-4109	CAPA-10-24019	GELC
TW-2Ar	102.0	06/18/2021	WG	F	INIT	REG	General Chemistry	EPA:150.1	Acidity or Alkalinity of a solution	pH	Y	7.3	—	—	0.01	SU	Y	H	J	N3B-2021-1876	CAPU-21-229575	GELC
TW-2Ar	102.0	09/04/2020	WG	F	INIT	REG	General Chemistry	EPA:150.1	Acidity or Alkalinity of a solution	pH	Y	7.36	—	—	0.01	SU	Y	H	NQ	N3B-2020-1708	CAPU-20-206454	GELC
TW-2Ar	102.0	06/21/2019	WG	F	INIT	REG	General Chemistry	EPA:150.1	Acidity or Alkalinity of a solution	pH	Y	7.25	—	—	0.01	SU	Y	H	NQ	N3B-2019-2272	CAPU-19-181508	GELC
TW-2Ar	102.0	09/18/2018	WG	F	INIT	REG	General Chemistry	EPA:150.1	Acidity or Alkalinity of a solution	pH	Y	7.23	—	—	0.01	SU	Y	H	NQ	N3B-2018-3908	CAPU-18-160782	GELC
TW-2Ar	102.0	06/20/2017	WG	F	INIT	REG	General Chemistry	EPA:150.1	Acidity or Alkalinity of a solution	pH	Y	7.23	—	—	0.01	SU	Y	H	NQ	2017-1781	CAPU-17-139097	GELC

Table C-2 Analytical Detects from the Periodic Monitoring Events Reported in this Periodic Monitoring Report Plus Results from the Four Previous Monitoring Events if Available

Location ID	Screen Depth (ft)	Sample Date	Sample Type	Field Preparation Code	Analysis Type Code	Sample Purpose	Method Category	Lab Method	Parameter Name	Parameter Code	Detected	Report Result	Lab Uncertainty	Report MDA	Report MDL	Report Unit	Best Value	Lab Qualifier	Validation Qualifier	COC #	Field Sample ID	Lab ID
TW-2Ar	102.0	06/18/2021	WG	F	INIT	REG	General Chemistry	EPA:310.1	Alkalinity-CO3+HCO3	ALK-CO3+HCO3	Y	72.3	—	—	1.45	mg/L	Y	—	NQ	N3B-2021-1876	CAPU-21-229575	GELC
TW-2Ar	102.0	09/04/2020	WG	F	INIT	REG	General Chemistry	EPA:310.1	Alkalinity-CO3+HCO3	ALK-CO3+HCO3	Y	70.3	—	—	1.45	mg/L	Y	—	NQ	N3B-2020-1708	CAPU-20-206454	GELC
TW-2Ar	102.0	06/21/2019	WG	F	INIT	REG	General Chemistry	EPA:310.1	Alkalinity-CO3+HCO3	ALK-CO3+HCO3	Y	71.7	—	—	1.45	mg/L	Y	—	NQ	N3B-2019-2272	CAPU-19-181508	GELC
TW-2Ar	102.0	09/18/2018	WG	F	INIT	REG	General Chemistry	EPA:310.1	Alkalinity-CO3+HCO3	ALK-CO3+HCO3	Y	71.2	—	—	1.45	mg/L	Y	—	NQ	N3B-2018-3908	CAPU-18-160782	GELC
TW-2Ar	102.0	06/20/2017	WG	F	INIT	REG	General Chemistry	EPA:310.1	Alkalinity-CO3+HCO3	ALK-CO3+HCO3	Y	75	—	—	1.45	mg/L	Y	—	NQ	2017-1781	CAPU-17-139097	GELC
TW-2Ar	102.0	06/18/2021	WG	UF	INIT	REG	RAD	HASL-300:AM-241	Americium-241	Am-241	N	0.00903	0.00998	0.0534	—	pCi/L	Y	U	U	N3B-2021-1876	CAPU-21-229574	GELC
TW-2Ar	102.0	09/04/2020	WG	UF	INIT	REG	RAD	HASL-300:AM-241	Americium-241	Am-241	N	0.0176	0.00972	0.0455	—	pCi/L	Y	U	U	N3B-2020-1708	CAPU-20-206455	GELC
TW-2Ar	102.0	06/21/2019	WG	UF	INIT	REG	RAD	HASL-300:AM-241	Americium-241	Am-241	N	-0.0072	0.00805	0.0262	—	pCi/L	Y	U	U	N3B-2019-2272	CAPU-19-181509	GELC
TW-2Ar	102.0	09/18/2018	WG	UF	INIT	REG	RAD	HASL-300:AM-241	Americium-241	Am-241	N	0.00259	0.00686	0.0519	—	pCi/L	Y	U	U	N3B-2018-3908	CAPU-18-160783	GELC
TW-2Ar	102.0	06/20/2017	WG	UF	INIT	REG	RAD	HASL-300:AM-241	Americium-241	Am-241	N	-0.0036	0.00569	0.03	—	pCi/L	Y	U	U	2017-1781	CAPU-17-139105	GELC
TW-2Ar	102.0	06/18/2021	WG	F	INIT	REG	General Chemistry	EPA:350.1	Ammonia as Nitrogen	NH3-N	Y	0.0353	—	—	0.017	mg/L	Y	J	J	N3B-2021-1876	CAPU-21-229575	GELC
TW-2Ar	102.0	09/04/2020	WG	F	INIT	REG	General Chemistry	EPA:350.1	Ammonia as Nitrogen	NH3-N	N	0.0458	—	—	0.017	mg/L	Y	J	U	N3B-2020-1708	CAPU-20-206454	GELC
TW-2Ar	102.0	06/21/2019	WG	F	INIT	REG	General Chemistry	EPA:350.1	Ammonia as Nitrogen	NH3-N	N	0.017	—	—	0.017	mg/L	Y	U	U	N3B-2019-2272	CAPU-19-181508	GELC
TW-2Ar	102.0	09/18/2018	WG	F	INIT	REG	General Chemistry	EPA:350.1	Ammonia as Nitrogen	NH3-N	Y	0.0344	—	—	0.017	mg/L	Y	J	J	N3B-2018-3908	CAPU-18-160782	GELC
TW-2Ar	102.0	06/20/2017	WG	F	INIT	REG	General Chemistry	EPA:350.1	Ammonia as Nitrogen	NH3-N	N	0.0185	—	—	0.017	mg/L	Y	J	U	2017-1781	CAPU-17-139097	GELC
TW-2Ar	102.0	06/18/2021	WG	F	INIT	REG	Inorganic	SW-846:6020B	Arsenic	As	Y	2.51	—	—	2	µg/L	Y	J	J	N3B-2021-1876	CAPU-21-229575	GELC
TW-2Ar	102.0	09/04/2020	WG	F	INIT	REG	Inorganic	SW-846:6020B	Arsenic	As	Y	3.45	—	—	2	µg/L	Y	J	J	N3B-2020-1708	CAPU-20-206454	GELC
TW-2Ar	102.0	06/21/2019	WG	F	INIT	REG	Inorganic	SW-846:6020	Arsenic	As	N	2	—	—	2	µg/L	Y	U	U	N3B-2019-2272	CAPU-19-181508	GELC
TW-2Ar	102.0	09/18/2018	WG	F	INIT	REG	Inorganic	SW-846:6020	Arsenic	As	Y	3.84	—	—	2	µg/L	Y	J	J	N3B-2018-3908	CAPU-18-160782	GELC
TW-2Ar	102.0	06/20/2017	WG	F	INIT	REG	Inorganic	SW-846:6020	Arsenic	As	N	5	—	—	2	µg/L	Y	U	U	2017-1781	CAPU-17-139097	GELC
TW-2Ar	102.0	06/18/2021	WG	F	INIT	REG	Inorganic	SW-846:6010C	Barium	Ba	Y	62.1	—	—	1	µg/L	Y	—	NQ	N3B-2021-1876	CAPU-21-229575	GELC
TW-2Ar	102.0	09/04/2020	WG	F	INIT	REG	Inorganic	SW-846:6010C	Barium	Ba	Y	63.9	—	—	1	µg/L	Y	—	NQ	N3B-2020-1708	CAPU-20-206454	GELC
TW-2Ar	102.0	06/21/2019	WG	F	INIT	REG	Inorganic	SW-846:6010C	Barium	Ba	Y	66.2	—	—	1	µg/L	Y	—	NQ	N3B-2019-2272	CAPU-19-181508	GELC
TW-2Ar	102.0	09/18/2018	WG	F	INIT	REG	Inorganic	SW-846:6010C	Barium	Ba	Y	56.7	—	—	1	µg/L	Y	—	NQ	N3B-2018-3908	CAPU-18-160782	GELC
TW-2Ar	102.0	06/20/2017	WG	F	INIT	REG	Inorganic	SW-846:6010C	Barium	Ba	Y	63.4	—	—	1	µg/L	Y	—	NQ	2017-1781	CAPU-17-139097	GELC
TW-2Ar	102.0	06/18/2021	WG	F	INIT	REG	Inorganic	SW-846:6010C	Boron	B	Y	149	—	—	15	µg/L	Y	—	NQ	N3B-2021-1876	CAPU-21-229575	GELC
TW-2Ar	102.0	09/04/2020	WG	F	INIT	REG	Inorganic	SW-846:6010C	Boron	B	Y	170	—	—	15	µg/L	Y	—	NQ	N3B-2020-1708	CAPU-20-206454	GELC
TW-2Ar	102.0	06/21/2019	WG	F	INIT	REG	Inorganic	SW-846:6010C	Boron	B	Y	159	—	—	15	µg/L	Y	—	NQ	N3B-2019-2272	CAPU-19-181508	GELC
TW-2Ar	102.0	09/18/2018	WG	F	INIT	REG	Inorganic	SW-846:6010C	Boron	B	Y	153	—	—	15	µg/L	Y	—	NQ	N3B-2018-3908	CAPU-18-160782	GELC
TW-2Ar	102.0	06/20/2017	WG	F	INIT	REG	Inorganic	SW-846:6010C	Boron	B	Y	151	—	—	15	µg/L	Y	—	NQ	2017-1781	CAPU-17-139097	GELC
TW-2Ar	102.0	06/18/2021	WG	F	INIT	REG	Inorganic	SW-846:6010C	Calcium	Ca	Y	34.1	—	—	0.05	mg/L	Y	—	NQ	N3B-2021-1876	CAPU-21-229575	GELC
TW-2Ar	102.0	09/04/2020	WG	F	INIT	REG	Inorganic	SW-846:6010C	Calcium	Ca	Y	36.9	—	—	0.05	mg/L	Y	—	NQ	N3B-2020-1708	CAPU-20-206454	GELC
TW-2Ar	102.0	06/21/2019	WG	F	INIT	REG	Inorganic	SW-846:6010C	Calcium	Ca	Y	37.6	—	—	0.05	mg/L	Y	—	NQ	N3B-2019-2272	CAPU-19-181508	GELC
TW-2Ar	102.0	09/18/2018	WG	F	INIT	REG	Inorganic	SW-846:6010C	Calcium	Ca	Y	33.3	—	—	0.05	mg/L	Y	E	NQ	N3B-2018-3908	CAPU-18-160782	GELC
TW-2Ar	102.0	06/20/2017	WG	F	INIT	REG	Inorganic	SW-846:6010C	Calcium	Ca	Y	37.4	—	—	0.05	mg/L	Y	—	NQ	2017-1781	CAPU-17-139097	GELC
TW-2Ar	102.0	06/18/2021	WG	UF	INIT	REG	RAD	EPA:901.1	Cesium-137	Cs-137	N	1.3	1.24	4.53	—	pCi/L	Y	U	U	N3B-2021-1876	CAPU-21-229574	GELC
TW-2Ar	102.0	09/04/2020	WG	UF	INIT	REG	RAD	EPA:901.1	Cesium-137	Cs-137	N	0.502	1.06	4.08	—	pCi/L	Y	U	U	N3B-2020-1708	CAPU-20-206455	GELC
TW-2Ar	102.0	06/21/2019	WG	UF	INIT	REG	RAD	EPA:901.1	Cesium-137	Cs-137	N	-0.207	1	3.73	—	pCi/L	Y	U	U	N3B-2019-2272	CAPU-19-181509	GELC
TW-2Ar	102.0	09/18/2018	WG	UF	INIT	REG	RAD	EPA:901.1	Cesium-137	Cs-137	N	0.971	0.752	3.03	—	pCi/L	Y	U	U	N3B-2018-3908	CAPU-18-160783	GELC
TW-2Ar	102.0	06/20/2017	WG	UF	INIT	REG	RAD	EPA:901.1	Cesium-137	Cs-137	N	2.14	1.71	6.31	—	pCi/L	Y	U	U	2017-1781	CAPU-17-139105	GELC
TW-2Ar	102.0	06/18/2021	WG	F	INIT	REG	General Chemistry	EPA:300.0	Chloride	Cl(-1)	Y	43	—	—	0.67	mg/L	Y	—	NQ	N3B-2021-1876	CAPU-21-229575	GELC
TW-2Ar	102.0	09/04/2020	WG	F	INIT	REG	General Chemistry	EPA:300.0	Chloride	Cl(-1)	Y	43.3	—	—	0.67	mg/L	Y	—	NQ	N3B-2020-1708	CAPU-20-206454	GELC
TW-2Ar	102.0	06/21/2019	WG	F	INIT	REG	General Chemistry	EPA:300.0	Chloride	Cl(-1)	Y	42.5	—	—	0.67	mg/L	Y	—	NQ	N3B-2019-2272	CAPU-19-181508	GELC
TW-2Ar	102.0	09/18/2018	WG	F	INIT	REG	General Chemistry	EPA:300.0	Chloride	Cl(-1)	Y	44.2	—	—	0.67	mg/L	Y	—	NQ	N3B-2018-3908	CAPU-18-160782	GELC
TW-2Ar	102.0	06/20/2017	WG	F	INIT	REG	General Chemistry	EPA:300.0	Chloride	Cl(-1)	Y	43.5	—	—	0.67	mg/L	Y	—	NQ	2017-1781	CAPU-17-139097	GELC
TW-2Ar	102.0	06/18/2021	WG	UF	INIT	REG	RAD	EPA:901.1	Cobalt-60	Co-60	N	-0.368	1.08	4.19	—	pCi/L	Y	U	U	N3B-2021-1876	CAPU-21-229574	GELC
TW-2Ar	102.0	09/04/2020	WG	UF	INIT	REG	RAD	EPA:901.1	Cobalt-60	Co-60	N	1.46	0.963	4.5	—	pCi/L	Y	U	U	N3B-2020-1708	CAPU-20-206455	GELC
TW-2Ar	102.0	06/21/2019	WG	UF	INIT	REG	RAD	EPA:901.1	Cobalt-60	Co-60	N	0.773	1.03	4.48	—	pCi/L	Y	U	U	N3B-2019-2272	CAPU-19-181509	GELC
TW-2Ar	102.0	09/18/2018	WG	UF	INIT	REG	RAD	EPA:901.1	Cobalt-60	Co-60	N	1.61	0.825	3.64	—	pCi/L	Y	U	U	N3B-2018-3908	CAPU-18-160783	GELC
TW-2Ar	102.0	06/20/2017	WG	UF	INIT	REG	RAD	EPA:901.1	Cobalt-60	Co-60	N	-1.2	1.8	6.41	—	pCi/L	Y	U	U	2017-1781	CAPU-17-139105	GELC
TW-2Ar	102.0	06/18/2021	WG	F	INIT	REG	General Chemistry	EPA:300.0	Fluoride	F(-1)	Y	0.19	—	—	0.033	mg/L	Y	—	NQ	N3B-2021-1876	CAPU-21-229575	GELC
TW-2Ar	102.0	09/04/2020	WG	F	INIT	REG	General Chemistry	EPA:300.0	Fluoride	F(-1)	Y	0.245	—	—	0.033	mg/L	Y	—	NQ	N3B-2020-1708	CAPU-20-206454	GELC
TW-2Ar	102.0	06/21/2019	WG	F	INIT	REG	General Chemistry	EPA:300.0	Fluoride	F(-1)	Y	0.221	—	—	0.033	mg/L	Y	—	NQ	N3B-2019-2272	CAPU-19-181508	GELC
TW-2Ar	102.0	09/18/2018	WG	F	INIT	REG	General Chemistry	EPA:300.0	Fluoride	F(-1)	Y	0.152	—	—	0.033	mg/L	Y	—	NQ	N3B-2018-3908	CAPU-18-160782	GELC
TW-2Ar	102.0	06/20/2017	WG	F	INIT	REG	General Chemistry	EPA:300.0	Fluoride	F(-1)	Y	0.129	—	—	0.033	mg/L	Y	—	NQ	2017-1781	CAPU-17-139097	GELC
TW-2Ar	102.0	06/18/2021	WG	UF	INIT	REG	RAD	EPA:900	Gross alpha	GROSSA	N	0.863	0.765	2.76	—	pCi/L	Y	U	UJ	N3B-2021-1876	CAPU-21-229574	GELC
TW-2Ar	102.0	09/04/2020	WG	UF	INIT	REG	RAD	EPA:900	Gross alpha	GROSSA	N	-0.213	0.571	2.79	—	pCi/L	Y	U	U	N3B-2020-1708	CAPU-20-206455	GELC
TW-2Ar	102.0	06/21/2019	WG	UF	INIT	REG	RAD	EPA:900	Gross alpha	GROSSA	N	0.483	0.732	2.84	—	pCi/L	Y	U	U	N3B-2019-2272	CAPU-19-181509	GELC
TW-2Ar	102.0	09/18/2018	WG	UF	INIT	REG	RAD	EPA:900	Gross alpha	GROSSA	N	2.32	0.996	2.82	—	pCi/L	Y	U	U	N3B-2018-3908	CAPU-18-160783	GELC
TW-2Ar	102.0	06/20/2017	WG	UF	INIT	REG	RAD	EPA:900	Gross alpha	GROSSA	N	1.27	0.863	2.87	—	pCi/L	Y	U	U	2017-1781	CAPU-17-139105	GELC
TW-2Ar	102.0	06/18/2021	WG	UF	INIT	REG	RAD	EPA:900	Gross beta	GROSSB	N	1.66	0.799	2.53	—	pCi/L	Y	U	UJ	N3B-2021-1876	CAPU-21-229574	GELC
TW-2Ar	102.0	09/04/2020	WG	UF	INIT	REG	RAD	EPA:900	Gross beta	GROSSB	Y	3.92	0.951	2.77	—	pCi/L	Y	—	NQ	N3B-2020-1708	CAPU-20-206455	GELC
TW-2Ar	102.0	06/21/2019	WG	UF	INIT	REG	RAD	EPA:900	Gross beta	GROSSB	N	2.58	0.929	2.83	—	pCi/L	Y	U	U	N3B-2019-2272	CAPU-19-181509	GELC

Table C-2 Analytical Detects from the Periodic Monitoring Events Reported in this Periodic Monitoring Report Plus Results from the Four Previous Monitoring Events if Available

Location ID	Screen Depth (ft)	Sample Date	Sample Type	Field Preparation Code	Analysis Type Code	Sample Purpose	Method Category	Lab Method	Parameter Name	Parameter Code	Detected	Report Result	Lab Uncertainty	Report MDA	Report MDL	Report Unit	Best Value	Lab Qualifier	Validation Qualifier	COC #	Field Sample ID	Lab ID
TW-2Ar	102.0	09/18/2018	WG	UF	INIT	REG	RAD	EPA:900	Gross beta	GROSSB	Y	3.09	0.736	1.94	—	pCi/L	Y	—	NQ	N3B-2018-3908	CAPU-18-160783	GELC
TW-2Ar	102.0	06/20/2017	WG	UF	INIT	REG	RAD	EPA:900	Gross beta	GROSSB	N	0.379	0.478	1.65	—	pCi/L	Y	U	U	2017-1781	CAPU-17-139105	GELC
TW-2Ar	102.0	06/18/2021	WG	F	INIT	REG	Inorganic	SM:A2340B	Hardness	Hardness	Y	114	—	—	0.453	mg/L	Y	—	NQ	N3B-2021-1876	CAPU-21-229575	GELC
TW-2Ar	102.0	09/04/2020	WG	F	INIT	REG	Inorganic	SM:A2340B	Hardness	Hardness	Y	120	—	—	0.453	mg/L	Y	—	NQ	N3B-2020-1708	CAPU-20-206454	GELC
TW-2Ar	102.0	06/21/2019	WG	F	INIT	REG	Inorganic	SM:A2340B	Hardness	Hardness	Y	121	—	—	0.453	mg/L	Y	—	NQ	N3B-2019-2272	CAPU-19-181508	GELC
TW-2Ar	102.0	09/18/2018	WG	F	INIT	REG	Inorganic	SM:A2340B	Hardness	Hardness	Y	108	—	—	0.453	mg/L	Y	—	NQ	N3B-2018-3908	CAPU-18-160782	GELC
TW-2Ar	102.0	06/20/2017	WG	F	INIT	REG	Inorganic	SM:A2340B	Hardness	Hardness	Y	120	—	—	0.453	mg/L	Y	—	NQ	2017-1781	CAPU-17-139097	GELC
TW-2Ar	102.0	06/18/2021	WG	F	INIT	REG	Inorganic	SW-846:6010C	Magnesium	Mg	Y	7	—	—	0.11	mg/L	Y	—	NQ	N3B-2021-1876	CAPU-21-229575	GELC
TW-2Ar	102.0	09/04/2020	WG	F	INIT	REG	Inorganic	SW-846:6010C	Magnesium	Mg	Y	6.74	—	—	0.11	mg/L	Y	—	NQ	N3B-2020-1708	CAPU-20-206454	GELC
TW-2Ar	102.0	06/21/2019	WG	F	INIT	REG	Inorganic	SW-846:6010C	Magnesium	Mg	Y	6.64	—	—	0.11	mg/L	Y	—	NQ	N3B-2019-2272	CAPU-19-181508	GELC
TW-2Ar	102.0	09/18/2018	WG	F	INIT	REG	Inorganic	SW-846:6010C	Magnesium	Mg	Y	5.96	—	—	0.11	mg/L	Y	—	NQ	N3B-2018-3908	CAPU-18-160782	GELC
TW-2Ar	102.0	06/20/2017	WG	F	INIT	REG	Inorganic	SW-846:6010C	Magnesium	Mg	Y	6.33	—	—	0.11	mg/L	Y	—	NQ	2017-1781	CAPU-17-139097	GELC
TW-2Ar	102.0	06/18/2021	WG	F	INIT	REG	Inorganic	SW-846:6010C	Manganese	Mn	Y	3.08	—	—	2	µg/L	Y	J	J	N3B-2021-1876	CAPU-21-229575	GELC
TW-2Ar	102.0	09/04/2020	WG	F	INIT	REG	Inorganic	SW-846:6010C	Manganese	Mn	N	2	—	—	2	µg/L	Y	U	U	N3B-2020-1708	CAPU-20-206454	GELC
TW-2Ar	102.0	06/21/2019	WG	F	INIT	REG	Inorganic	SW-846:6010C	Manganese	Mn	Y	2.9	—	—	2	µg/L	Y	J	J	N3B-2019-2272	CAPU-19-181508	GELC
TW-2Ar	102.0	09/18/2018	WG	F	INIT	REG	Inorganic	SW-846:6010C	Manganese	Mn	N	2	—	—	2	µg/L	Y	U	U	N3B-2018-3908	CAPU-18-160782	GELC
TW-2Ar	102.0	06/20/2017	WG	F	INIT	REG	Inorganic	SW-846:6010C	Manganese	Mn	N	10	—	—	2	µg/L	Y	U	U	2017-1781	CAPU-17-139097	GELC
TW-2Ar	102.0	06/18/2021	WG	UF	INIT	REG	RAD	EPA:901.1	Neptunium-237	Np-237	N	1.72	2.38	9.07	—	pCi/L	Y	U	U	N3B-2021-1876	CAPU-21-229574	GELC
TW-2Ar	102.0	09/04/2020	WG	UF	INIT	REG	RAD	EPA:901.1	Neptunium-237	Np-237	N	0.779	1.73	6.74	—	pCi/L	Y	U	U	N3B-2020-1708	CAPU-20-206455	GELC
TW-2Ar	102.0	06/21/2019	WG	UF	INIT	REG	RAD	EPA:901.1	Neptunium-237	Np-237	N	-2.01	1.96	7.02	—	pCi/L	Y	U	U	N3B-2019-2272	CAPU-19-181509	GELC
TW-2Ar	102.0	09/18/2018	WG	UF	INIT	REG	RAD	EPA:901.1	Neptunium-237	Np-237	N	-0.586	1.54	5.62	—	pCi/L	Y	U	U	N3B-2018-3908	CAPU-18-160783	GELC
TW-2Ar	102.0	06/20/2017	WG	UF	INIT	REG	RAD	EPA:901.1	Neptunium-237	Np-237	N	-4.31	2.58	7.43	—	pCi/L	Y	U	U	2017-1781	CAPU-17-139105	GELC
TW-2Ar	102.0	06/18/2021	WG	F	INIT	REG	Inorganic	SW-846:6020B	Nickel	Ni	Y	4.51	—	—	0.6	µg/L	Y	—	NQ	N3B-2021-1876	CAPU-21-229575	GELC
TW-2Ar	102.0	09/04/2020	WG	F	INIT	REG	Inorganic	SW-846:6020B	Nickel	Ni	Y	3.8	—	—	0.6	µg/L	Y	—	NQ	N3B-2020-1708	CAPU-20-206454	GELC
TW-2Ar	102.0	06/21/2019	WG	F	INIT	REG	Inorganic	SW-846:6020	Nickel	Ni	Y	6.61	—	—	0.6	µg/L	Y	—	NQ	N3B-2019-2272	CAPU-19-181508	GELC
TW-2Ar	102.0	09/18/2018	WG	F	INIT	REG	Inorganic	SW-846:6020	Nickel	Ni	Y	9.87	—	—	0.6	µg/L	Y	—	NQ	N3B-2018-3908	CAPU-18-160782	GELC
TW-2Ar	102.0	06/20/2017	WG	F	INIT	REG	Inorganic	SW-846:6020	Nickel	Ni	Y	2.27	—	—	0.6	µg/L	Y	—	NQ	2017-1781	CAPU-17-139097	GELC
TW-2Ar	102.0	06/18/2021	WG	F	INIT	REG	General Chemistry	EPA:353.2	Nitrate-Nitrite as Nitrogen	NO3+NO2-N	Y	3.52	—	—	0.085	mg/L	Y	—	NQ	N3B-2021-1876	CAPU-21-229575	GELC
TW-2Ar	102.0	09/04/2020	WG	F	INIT	REG	General Chemistry	EPA:353.2	Nitrate-Nitrite as Nitrogen	NO3+NO2-N	Y	3.32	—	—	0.17	mg/L	Y	—	NQ	N3B-2020-1708	CAPU-20-206454	GELC
TW-2Ar	102.0	06/21/2019	WG	F	INIT	REG	General Chemistry	EPA:353.2	Nitrate-Nitrite as Nitrogen	NO3+NO2-N	Y	3.46	—	—	0.17	mg/L	Y	—	NQ	N3B-2019-2272	CAPU-19-181508	GELC
TW-2Ar	102.0	09/18/2018	WG	F	INIT	REG	General Chemistry	EPA:353.2	Nitrate-Nitrite as Nitrogen	NO3+NO2-N	Y	2.99	—	—	0.085	mg/L	Y	—	NQ	N3B-2018-3908	CAPU-18-160782	GELC
TW-2Ar	102.0	06/20/2017	WG	F	INIT	REG	General Chemistry	EPA:353.2	Nitrate-Nitrite as Nitrogen	NO3+NO2-N	Y	3.01	—	—	0.085	mg/L	Y	—	NQ	2017-1781	CAPU-17-139097	GELC
TW-2Ar	102.0	06/18/2021	WG	F	INIT	REG	LCMS/MS	SW-846:6850	Perchlorate	ClO4	Y	0.326	—	—	0.05	µg/L	Y	—	NQ	N3B-2021-1876	CAPU-21-229575	GELC
TW-2Ar	102.0	09/04/2020	WG	F	INIT	REG	LCMS/MS	SW-846:6850	Perchlorate	ClO4	Y	0.325	—	—	0.05	µg/L	Y	—	NQ	N3B-2020-1708	CAPU-20-206454	GELC
TW-2Ar	102.0	06/21/2019	WG	F	INIT	REG	LCMS/MS	SW-846:6850	Perchlorate	ClO4	Y	0.425	—	—	0.05	µg/L	Y	—	NQ	N3B-2019-2272	CAPU-19-181508	GELC
TW-2Ar	102.0	09/18/2018	WG	F	INIT	REG	LCMS/MS	SW-846:6850	Perchlorate	ClO4	Y	0.352	—	—	0.05	µg/L	Y	—	NQ	N3B-2018-3908	CAPU-18-160782	GELC
TW-2Ar	102.0	06/20/2017	WG	F	INIT	REG	LCMS/MS	SW-846:6850	Perchlorate	ClO4	Y	0.444	—	—	0.05	µg/L	Y	—	NQ	2017-1781	CAPU-17-139097	GELC
TW-2Ar	102.0	06/18/2021	WG	UF	INIT	REG	LCMS/MS	EPA:537M	Perfluorohexanesulfonic acid	355-46-4	Y	3.46	—	—	0.579	ng/L	Y	—	NQ	N3B-2021-1876	CAPU-21-229574	GELC
TW-2Ar	102.0	09/04/2020	WG	UF	INIT	REG	LCMS/MS	EPA:537M	Perfluorohexanesulfonic acid	355-46-4	Y	3.98	—	—	0.608	ng/L	Y	—	NQ	N3B-2020-1708	CAPU-20-206455	GELC
TW-2Ar	102.0	06/18/2021	WG	UF	INIT	REG	LCMS/MS	EPA:537M	Perfluorooctanoic acid	335-67-1	Y	3.46	—	—	0.702	ng/L	Y	—	NQ	N3B-2021-1876	CAPU-21-229574	GELC
TW-2Ar	102.0	09/04/2020	WG	UF	INIT	REG	LCMS/MS	EPA:537M	Perfluorooctanoic acid	335-67-1	Y	3.81	—	—	0.736	ng/L	Y	—	NQ	N3B-2020-1708	CAPU-20-206455	GELC
TW-2Ar	102.0	06/18/2021	WG	UF	INIT	REG	RAD	HASL-300:ISOPU	Plutonium-238	Pu-238	N	0	0.00855	0.0669	—	pCi/L	Y	U	U	N3B-2021-1876	CAPU-21-229574	GELC
TW-2Ar	102.0	09/04/2020	WG	UF	INIT	REG	RAD	HASL-300:ISOPU	Plutonium-238	Pu-238	N	0.0165	0.0097	0.045	—	pCi/L	Y	U	U	N3B-2020-1708	CAPU-20-206455	GELC
TW-2Ar	102.0	06/21/2019	WG	UF	INIT	REG	RAD	HASL-300:ISOPU	Plutonium-238	Pu-238	N	-0.0197	0.00882	0.0349	—	pCi/L	Y	U	U	N3B-2019-2272	CAPU-19-181509	GELC
TW-2Ar	102.0	09/18/2018	WG	UF	INIT	REG	RAD	HASL-300:ISOPU	Plutonium-238	Pu-238	N	-0.00426	0.00998	0.0273	—	pCi/L	Y	U	U	N3B-2018-3908	CAPU-18-160783	GELC
TW-2Ar	102.0	06/20/2017	WG	UF	INIT	REG	RAD	HASL-300:ISOPU	Plutonium-238	Pu-238	N	-0.00857	0.00755	0.0488	—	pCi/L	Y	U	U	2017-1781	CAPU-17-139105	GELC
TW-2Ar	102.0	06/18/2021	WG	UF	INIT	REG	RAD	HASL-300:ISOPU	Plutonium-239/240	Pu-239/240	N	0.0027	0.00896	0.0678	—	pCi/L	Y	U	U	N3B-2021-1876	CAPU-21-229574	GELC
TW-2Ar	102.0	09/04/2020	WG	UF	INIT	REG	RAD	HASL-300:ISOPU	Plutonium-239/240	Pu-239/240	N	0.0103	0.00745	0.0608	—	pCi/L	Y	U	U	N3B-2020-1708	CAPU-20-206455	GELC
TW-2Ar	102.0	06/21/2019	WG	UF	INIT	REG	RAD	HASL-300:ISOPU	Plutonium-239/240	Pu-239/240	N	-0.00986	0.00813	0.0381	—	pCi/L	Y	U	U	N3B-2019-2272	CAPU-19-181509	GELC
TW-2Ar	102.0	09/18/2018	WG	UF	INIT	REG	RAD	HASL-300:ISOPU	Plutonium-239/240	Pu-239/240	N	-0.0191	0.00975	0.0432	—	pCi/L	Y	U	U	N3B-2018-3908	CAPU-18-160783	GELC
TW-2Ar	102.0	06/20/2017	WG	UF	INIT	REG	RAD	HASL-300:ISOPU	Plutonium-239/240	Pu-239/240	N	0.00571	0.00902	0.0517	—	pCi/L	Y	U	U	2017-1781	CAPU-17-139105	GELC
TW-2Ar	102.0	06/18/2021	WG	F	INIT	REG	Inorganic	SW-846:6010C	Potassium	K	Y	2.27	—	—	0.05	mg/L	Y	—	NQ	N3B-2021-1876	CAPU-21-229575	GELC
TW-2Ar	102.0	09/04/2020	WG	F	INIT	REG	Inorganic	SW-846:6010C	Potassium	K	Y	2.5	—	—	0.05	mg/L	Y	—	J+	N3B-2020-1708	CAPU-20-206454	GELC
TW-2Ar	102.0	06/21/2019	WG	F	INIT	REG	Inorganic	SW-846:6010C	Potassium	K	Y	2.27	—	—	0.05	mg/L	Y	—	NQ	N3B-2019-2272	CAPU-19-181508	GELC
TW-2Ar	102.0	09/18/2018	WG	F	INIT	REG	Inorganic	SW-846:6010C	Potassium	K	Y	2.65	—	—	0.05	mg/L	Y	—	NQ	N3B-2018-3908	CAPU-18-160782	GELC
TW-2Ar	102.0	06/20/2017	WG	F	INIT	REG	Inorganic	SW-846:6010C	Potassium	K	Y	2.09	—	—	0.05	mg/L	Y	—	NQ	2017-1781	CAPU-17-139097	GELC
TW-2Ar	102.0	06/18/2021	WG	UF	INIT	REG	RAD	EPA:901.1	Potassium-40	K-40	N	-6.92	17.6	61.5	—	pCi/L	Y	U	U	N3B-2021-1876	CAPU-21-229574	GELC
TW-2Ar	102.0	09/04/2020	WG	UF	INIT	REG	RAD	EPA:901.1	Potassium-40	K-40	N	-25.1	13.8	51.3	—	pCi/L	Y	U	U	N3B-2020-1708	CAPU-20-206455	GELC
TW-2Ar	102.0	06/21/2019	WG	UF	INIT	REG	RAD	EPA:901.1	Potassium-40	K-40	N	10.6	12.9	56.6	—	pCi/L	Y	U	U	N3B-2019-2272	CAPU-19-181509	GELC
TW-2Ar	102.0	09/18/2018	WG	UF	INIT	REG	RAD	EPA:901.1	Potassium-40	K-40	N	-7.85	10.9	40.3	—	pCi/L	Y	U	U	N3B-2018-3908	CAPU-18-160783	GELC
TW-2Ar	102.0	06/20/2017	WG	UF	INIT	REG	RAD	EPA:901.1	Potassium-40	K-40	N	26.4	17.9	11.1	—	pCi/L	Y	UI	U	2017-1781	CAPU-17-139105	GELC
TW-2Ar	102.0	06/18/2021	WG	UF	INIT	REG	RAD	EPA:903.1	Radium-226	Ra-226	N	0.019	0.0685	0.274	—	pCi/L	Y	U	UJ	N3B-2021-1876	CAPU-21-229574	GELC
TW-2Ar	102.0	09/04/2020	WG	UF	INIT	REG	RAD	EPA:903.1	Radium-226	Ra-226	N	0.302	0.202	0.676	—	pCi/L	Y	U	U	N3B-2020-1708	CAPU-20-206455	GELC

Table C-2 Analytical Detects from the Periodic Monitoring Events Reported in this Periodic Monitoring Report Plus Results from the Four Previous Monitoring Events if Available

Location ID	Screen Depth (ft)	Sample Date	Sample Type	Field Preparation Code	Analysis Type Code	Sample Purpose	Method Category	Lab Method	Parameter Name	Parameter Code	Detected	Report Result	Lab Uncertainty	Report MDA	Report MDL	Report Unit	Best Value	Lab Qualifier	Validation Qualifier	COC #	Field Sample ID	Lab ID
TW-2Ar	102.0	06/18/2021	WG	UF	INIT	REG	RAD	Generic:Radium by Calculation	Radium-226 and Radium-228	Ra-226+228	N	0.019	0.186	—	—	pCi/L	Y	—	U	N3B-2021-1876	CAPU-21-229574	GELC
TW-2Ar	102.0	09/04/2020	WG	UF	INIT	REG	RAD	Generic:Radium by Calculation	Radium-226 and Radium-228	Ra-226+228	N	0.357	0.237	—	—	pCi/L	Y	—	U	N3B-2020-1708	CAPU-20-206455	GELC
TW-2Ar	102.0	06/18/2021	WG	UF	INIT	REG	RAD	EPA:904	Radium-228	Ra-228	N	-0.26	0.173	0.688	—	pCi/L	Y	U	U	N3B-2021-1876	CAPU-21-229574	GELC
TW-2Ar	102.0	09/04/2020	WG	UF	INIT	REG	RAD	EPA:904	Radium-228	Ra-228	N	0.0544	0.125	0.458	—	pCi/L	Y	U	U	N3B-2020-1708	CAPU-20-206455	GELC
TW-2Ar	102.0	06/18/2021	WG	F	INIT	REG	Inorganic	SW-846:6010C	Silicon Dioxide	SiO2	Y	67.6	—	—	0.053	mg/L	Y	—	NQ	N3B-2021-1876	CAPU-21-229575	GELC
TW-2Ar	102.0	09/04/2020	WG	F	INIT	REG	Inorganic	SW-846:6010C	Silicon Dioxide	SiO2	Y	72.2	—	—	0.053	mg/L	Y	—	NQ	N3B-2020-1708	CAPU-20-206454	GELC
TW-2Ar	102.0	06/21/2019	WG	F	INIT	REG	Inorganic	SW-846:6010C	Silicon Dioxide	SiO2	Y	73	—	—	0.053	mg/L	Y	—	NQ	N3B-2019-2272	CAPU-19-181508	GELC
TW-2Ar	102.0	09/18/2018	WG	F	INIT	REG	Inorganic	SW-846:6010C	Silicon Dioxide	SiO2	Y	66.3	—	—	0.053	mg/L	Y	—	NQ	N3B-2018-3908	CAPU-18-160782	GELC
TW-2Ar	102.0	06/20/2017	WG	F	INIT	REG	Inorganic	SW-846:6010C	Silicon Dioxide	SiO2	Y	67.2	—	—	0.053	mg/L	Y	—	NQ	2017-1781	CAPU-17-139097	GELC
TW-2Ar	102.0	06/18/2021	WG	F	INIT	REG	Inorganic	SW-846:6010C	Sodium	Na	Y	21.6	—	—	0.1	mg/L	Y	—	NQ	N3B-2021-1876	CAPU-21-229575	GELC
TW-2Ar	102.0	09/04/2020	WG	F	INIT	REG	Inorganic	SW-846:6010C	Sodium	Na	Y	23.7	—	—	0.1	mg/L	Y	—	NQ	N3B-2020-1708	CAPU-20-206454	GELC
TW-2Ar	102.0	06/21/2019	WG	F	INIT	REG	Inorganic	SW-846:6010C	Sodium	Na	Y	23.1	—	—	0.1	mg/L	Y	—	NQ	N3B-2019-2272	CAPU-19-181508	GELC
TW-2Ar	102.0	09/18/2018	WG	F	INIT	REG	Inorganic	SW-846:6010C	Sodium	Na	Y	21	—	—	0.1	mg/L	Y	E	NQ	N3B-2018-3908	CAPU-18-160782	GELC
TW-2Ar	102.0	06/20/2017	WG	F	INIT	REG	Inorganic	SW-846:6010C	Sodium	Na	Y	21.9	—	—	0.1	mg/L	Y	—	NQ	2017-1781	CAPU-17-139097	GELC
TW-2Ar	102.0	06/18/2021	WG	UF	INIT	REG	RAD	EPA:901.1	Sodium-22	Na-22	N	0.284	1.11	4.55	—	pCi/L	Y	U	U	N3B-2021-1876	CAPU-21-229574	GELC
TW-2Ar	102.0	09/04/2020	WG	UF	INIT	REG	RAD	EPA:901.1	Sodium-22	Na-22	N	-0.595	1.04	3.92	—	pCi/L	Y	U	U	N3B-2020-1708	CAPU-20-206455	GELC
TW-2Ar	102.0	06/21/2019	WG	UF	INIT	REG	RAD	EPA:901.1	Sodium-22	Na-22	N	3.98	1.76	3.9	—	pCi/L	Y	UI	U	N3B-2019-2272	CAPU-19-181509	GELC
TW-2Ar	102.0	09/18/2018	WG	UF	INIT	REG	RAD	EPA:901.1	Sodium-22	Na-22	N	-2.91	1.23	3.66	—	pCi/L	Y	U	U	N3B-2018-3908	CAPU-18-160783	GELC
TW-2Ar	102.0	06/20/2017	WG	UF	INIT	REG	RAD	EPA:901.1	Sodium-22	Na-22	N	-0.405	1.71	6.44	—	pCi/L	Y	U	U	2017-1781	CAPU-17-139105	GELC
TW-2Ar	102.0	06/18/2021	WG	F	INIT	REG	General Chemistry	EPA:120.1	Specific Conductance	SPEC_CONDC	Y	394	—	—	1	µS/cm	Y	—	NQ	N3B-2021-1876	CAPU-21-229575	GELC
TW-2Ar	102.0	09/04/2020	WG	F	INIT	REG	General Chemistry	EPA:120.1	Specific Conductance	SPEC_CONDC	Y	379	—	—	1	µS/cm	Y	—	NQ	N3B-2020-1708	CAPU-20-206454	GELC
TW-2Ar	102.0	06/21/2019	WG	F	INIT	REG	General Chemistry	EPA:120.1	Specific Conductance	SPEC_CONDC	Y	376	—	—	1	µS/cm	Y	—	NQ	N3B-2019-2272	CAPU-19-181508	GELC
TW-2Ar	102.0	09/18/2018	WG	F	INIT	REG	General Chemistry	EPA:120.1	Specific Conductance	SPEC_CONDC	Y	368	—	—	1	µS/cm	Y	—	NQ	N3B-2018-3908	CAPU-18-160782	GELC
TW-2Ar	102.0	06/20/2017	WG	F	INIT	REG	General Chemistry	EPA:120.1	Specific Conductance	SPEC_CONDC	Y	386	—	—	1	µS/cm	Y	—	NQ	2017-1781	CAPU-17-139097	GELC
TW-2Ar	102.0	06/18/2021	WG	F	INIT	REG	Inorganic	SW-846:6010C	Strontium	Sr	Y	195	—	—	1	µg/L	Y	—	NQ	N3B-2021-1876	CAPU-21-229575	GELC
TW-2Ar	102.0	09/04/2020	WG	F	INIT	REG	Inorganic	SW-846:6010C	Strontium	Sr	Y	206	—	—	1	µg/L	Y	—	NQ	N3B-2020-1708	CAPU-20-206454	GELC
TW-2Ar	102.0	06/21/2019	WG	F	INIT	REG	Inorganic	SW-846:6010C	Strontium	Sr	Y	197	—	—	1	µg/L	Y	—	NQ	N3B-2019-2272	CAPU-19-181508	GELC
TW-2Ar	102.0	09/18/2018	WG	F	INIT	REG	Inorganic	SW-846:6010C	Strontium	Sr	Y	175	—	—	1	µg/L	Y	E	NQ	N3B-2018-3908	CAPU-18-160782	GELC
TW-2Ar	102.0	06/20/2017	WG	F	INIT	REG	Inorganic	SW-846:6010C	Strontium	Sr	Y	196	—	—	1	µg/L	Y	—	NQ	2017-1781	CAPU-17-139097	GELC
TW-2Ar	102.0	06/18/2021	WG	UF	INIT	REG	RAD	EPA:905.0	Strontium-90	Sr-90	N	0.212	0.147	0.491	—	pCi/L	Y	U	U	N3B-2021-1876	CAPU-21-229574	GELC
TW-2Ar	102.0	09/04/2020	WG	UF	INIT	REG	RAD	EPA:905.0	Strontium-90	Sr-90	N	0.0751	0.14	0.488	—	pCi/L	Y	U	U	N3B-2020-1708	CAPU-20-206455	GELC
TW-2Ar	102.0	06/21/2019	WG	UF	INIT	REG	RAD	EPA:905.0	Strontium-90	Sr-90	N	-0.339	0.115	0.486	—	pCi/L	Y	U	U	N3B-2019-2272	CAPU-19-181509	GELC
TW-2Ar	102.0	09/18/2018	WG	UF	INIT	REG	RAD	EPA:905.0	Strontium-90	Sr-90	N	-0.00863	0.137	0.488	—	pCi/L	Y	U	U	N3B-2018-3908	CAPU-18-160783	GELC
TW-2Ar	102.0	06/20/2017	WG	UF	INIT	REG	RAD	EPA:905.0	Strontium-90	Sr-90	N	-0.195	0.112	0.488	—	pCi/L	Y	U	U	2017-1781	CAPU-17-139105	GELC
TW-2Ar	102.0	06/18/2021	WG	F	INIT	REG	General Chemistry	EPA:300.0	Sulfate	SO4(-2)	Y	25.3	—	—	1.33	mg/L	Y	—	NQ	N3B-2021-1876	CAPU-21-229575	GELC
TW-2Ar	102.0	09/04/2020	WG	F	INIT	REG	General Chemistry	EPA:300.0	Sulfate	SO4(-2)	Y	26.1	—	—	1.33	mg/L	Y	—	NQ	N3B-2020-1708	CAPU-20-206454	GELC
TW-2Ar	102.0	06/21/2019	WG	F	INIT	REG	General Chemistry	EPA:300.0	Sulfate	SO4(-2)	Y	24.8	—	—	1.33	mg/L	Y	—	NQ	N3B-2019-2272	CAPU-19-181508	GELC
TW-2Ar	102.0	09/18/2018	WG	F	INIT	REG	General Chemistry	EPA:300.0	Sulfate	SO4(-2)	Y	25.5	—	—	1.33	mg/L	Y	—	J+	N3B-2018-3908	CAPU-18-160782	GELC
TW-2Ar	102.0	06/20/2017	WG	F	INIT	REG	General Chemistry	EPA:300.0	Sulfate	SO4(-2)	Y	25.7	—	—	1.33	mg/L	Y	—	NQ	2017-1781	CAPU-17-139097	GELC
TW-2Ar	102.0	06/18/2021	WG	F	INIT	REG	Inorganic	SW-846:6010C	Tin	Sn	Y	5.45	—	—	2.5	µg/L	Y	J	J	N3B-2021-1876	CAPU-21-229575	GELC
TW-2Ar	102.0	09/04/2020	WG	F	INIT	REG	Inorganic	SW-846:6010C	Tin	Sn	N	25	—	—	25	µg/L	Y	U	U	N3B-2020-1708	CAPU-20-206454	GELC
TW-2Ar	102.0	06/21/2019	WG	F	INIT	REG	Inorganic	SW-846:6010C	Tin	Sn	N	2.5	—	—	2.5	µg/L	Y	U	U	N3B-2019-2272	CAPU-19-181508	GELC
TW-2Ar	102.0	09/18/2018	WG	F	INIT	REG	Inorganic	SW-846:6010C	Tin	Sn	N	2.5	—	—	2.5	µg/L	Y	U	U	N3B-2018-3908	CAPU-18-160782	GELC
TW-2Ar	102.0	06/20/2017	WG	F	INIT	REG	Inorganic	SW-846:6010C	Tin	Sn	Y	3.94	—	—	2.5	µg/L	Y	J	J	2017-1781	CAPU-17-139097	GELC
TW-2Ar	102.0	06/18/2021	WG	F	INIT	REG	General Chemistry	EPA:160.1	Total Dissolved Solids	TDS	Y	303	—	—	3.4	mg/L	Y	—	NQ	N3B-2021-1876	CAPU-21-229575	GELC
TW-2Ar	102.0	09/04/2020	WG	F	INIT	REG	General Chemistry	EPA:160.1	Total Dissolved Solids	TDS	Y	294	—	—	3.4	mg/L	Y	—	NQ	N3B-2020-1708	CAPU-20-206454	GELC
TW-2Ar	102.0	06/21/2019	WG	F	INIT	REG	General Chemistry	EPA:160.1	Total Dissolved Solids	TDS	Y	309	—	—	3.4	mg/L	Y	—	NQ	N3B-2019-2272	CAPU-19-181508	GELC
TW-2Ar	102.0	09/18/2018	WG	F	INIT	REG	General Chemistry	EPA:160.1	Total Dissolved Solids	TDS	Y	279	—	—	3.4	mg/L	Y	—	NQ	N3B-2018-3908	CAPU-18-160782	GELC
TW-2Ar	102.0	06/20/2017	WG	F	INIT	REG	General Chemistry	EPA:160.1	Total Dissolved Solids	TDS	Y	259	—	—	3.4	mg/L	Y	—	NQ	2017-1781	CAPU-17-139097	GELC
TW-2Ar	102.0	06/18/2021	WG	UF	INIT	REG	General Chemistry	EPA:351.2	Total Kjeldahl Nitrogen	TKN	Y	0.135	—	—	0.033	mg/L	Y	—	NQ	N3B-2021-1876	CAPU-21-229574	GELC
TW-2Ar	102.0	09/04/2020	WG	UF	INIT	REG	General Chemistry	EPA:351.2	Total Kjeldahl Nitrogen	TKN	N	0.169	—	—	0.033	mg/L	Y	—	U	N3B-2020-1708	CAPU-20-206455	GELC
TW-2Ar	102.0	06/21/2019	WG	UF	INIT	REG	General Chemistry	EPA:351.2	Total Kjeldahl Nitrogen	TKN	Y	0.243	—	—	0.033	mg/L	Y	—	NQ	N3B-2019-2272	CAPU-19-181509	GELC
TW-2Ar	102.0	09/18/2018	WG	UF	INIT	REG	General Chemistry	EPA:351.2	Total Kjeldahl Nitrogen	TKN	Y	0.274	—	—	0.033	mg/L	Y	—	J+	N3B-2018-3908	CAPU-18-160783	GELC
TW-2Ar	102.0	06/20/2017	WG	UF	INIT	REG	General Chemistry	EPA:351.2	Total Kjeldahl Nitrogen	TKN	Y	0.121	—	—	0.033	mg/L	Y	—	NQ	2017-1781	CAPU-17-139105	GELC
TW-2Ar	102.0	06/18/2021	WG	UF	INIT	REG	General Chemistry	SW-846:9060A	Total Organic Carbon	TOC	Y	18	—	—	0.33	mg/L	Y	—	NQ	N3B-2021-1876	CAPU-21-229574	GELC
TW-2Ar	102.0	09/04/2020	WG	UF	INIT	REG	General Chemistry	SW-846:9060A	Total Organic Carbon	TOC	Y	15.8	—	—	0.33	mg/L	Y	—	NQ	N3B-2020-1708	CAPU-20-206455	GELC
TW-2Ar	102.0	06/21/2019	WG	UF	INIT	REG	General Chemistry	SW-846:9060	Total Organic Carbon	TOC	Y	13.8	—	—	0.33	mg/L	Y	—	NQ	N3B-2019-2272	CAPU-19-181509	GELC
TW-2Ar	102.0	09/18/2018	WG	UF	INIT	REG	General Chemistry	SW-846:9060	Total Organic Carbon	TOC	Y	30.7	—	—	1.65	mg/L	Y	—	NQ	N3B-2018-3908	CAPU-18-160783	GELC
TW-2Ar	102.0	06/20/2017	WG	UF	INIT	REG	General Chemistry	SW-846:9060	Total Organic Carbon	TOC	Y	4.98	—	—	0.33	mg/L	Y	—	NQ	2017-1781	CAPU-17-139105	GELC
TW-2Ar	102.0	06/18/2021	WG	UF	INIT	REG	LCMS/MS	EPA:537M	Total PFAS 3a	PFAS-Tot-3a	Y	6.92	—	—	—	ng/L	—	—	NQ	N3B-2021-1876	CAPU-21-229574	GELC
TW-2Ar	102.0	09/04/2020	WG	UF	INIT	REG	LCMS/MS	EPA:537M	Total PFAS 3a	PFAS-Tot-3a	Y	7.79	—	—	—	ng/L	Y	—	NQ	N3B-2020-1708	CAPU-20-206455	GELC

Table C-2 Analytical Detects from the Periodic Monitoring Events Reported in this Periodic Monitoring Report Plus Results from the Four Previous Monitoring Events if Available

Location ID	Screen Depth (ft)	Sample Date	Sample Type	Field Preparation Code	Analysis Type Code	Sample Purpose	Method Category	Lab Method	Parameter Name	Parameter Code	Detected	Report Result	Lab Uncertainty	Report MDA	Report MDL	Report Unit	Best Value	Lab Qualifier	Validation Qualifier	COC #	Field Sample ID	Lab ID
TW-2Ar	102.0	06/18/2021	WG	F	INIT	REG	Inorganic	SW-846:6020B	Uranium	U	Y	0.261	—	—	0.067	µg/L	Y	—	NQ	N3B-2021-1876	CAPU-21-229575	GELC
TW-2Ar	102.0	09/04/2020	WG	F	INIT	REG	Inorganic	SW-846:6020B	Uranium	U	Y	0.281	—	—	0.067	µg/L	Y	—	NQ	N3B-2020-1708	CAPU-20-206454	GELC
TW-2Ar	102.0	06/21/2019	WG	F	INIT	REG	Inorganic	SW-846:6020	Uranium	U	Y	0.304	—	—	0.067	µg/L	Y	—	NQ	N3B-2019-2272	CAPU-19-181508	GELC
TW-2Ar	102.0	09/18/2018	WG	F	INIT	REG	Inorganic	SW-846:6020	Uranium	U	Y	0.249	—	—	0.067	µg/L	Y	—	NQ	N3B-2018-3908	CAPU-18-160782	GELC
TW-2Ar	102.0	06/20/2017	WG	F	INIT	REG	Inorganic	SW-846:6020	Uranium	U	Y	0.265	—	—	0.067	µg/L	Y	—	NQ	2017-1781	CAPU-17-139097	GELC
TW-2Ar	102.0	06/18/2021	WG	UF	INIT	REG	RAD	HASL-300:ISOU	Uranium-234	U-234	Y	0.164	0.0256	0.0656	—	pCi/L	Y	—	NQ	N3B-2021-1876	CAPU-21-229574	GELC
TW-2Ar	102.0	09/04/2020	WG	UF	INIT	REG	RAD	HASL-300:ISOU	Uranium-234	U-234	Y	0.178	0.0305	0.0946	—	pCi/L	Y	—	NQ	N3B-2020-1708	CAPU-20-206455	GELC
TW-2Ar	102.0	06/21/2019	WG	UF	INIT	REG	RAD	HASL-300:ISOU	Uranium-234	U-234	Y	0.235	0.0323	0.0856	—	pCi/L	Y	—	NQ	N3B-2019-2272	CAPU-19-181509	GELC
TW-2Ar	102.0	09/18/2018	WG	UF	INIT	REG	RAD	HASL-300:ISOU	Uranium-234	U-234	Y	0.268	0.0363	0.128	—	pCi/L	Y	—	NQ	N3B-2018-3908	CAPU-18-160783	GELC
TW-2Ar	102.0	06/20/2017	WG	UF	INIT	REG	RAD	HASL-300:ISOU	Uranium-234	U-234	Y	0.244	0.0331	0.087	—	pCi/L	Y	—	NQ	2017-1781	CAPU-17-139105	GELC
TW-2Ar	102.0	06/18/2021	WG	UF	INIT	REG	RAD	HASL-300:ISOU	Uranium-235/236	U-235/236	N	0.00736	0.00736	0.0538	—	pCi/L	Y	U	U	N3B-2021-1876	CAPU-21-229574	GELC
TW-2Ar	102.0	09/04/2020	WG	UF	INIT	REG	RAD	HASL-300:ISOU	Uranium-235/236	U-235/236	N	0.017	0.0117	0.0624	—	pCi/L	Y	U	U	N3B-2020-1708	CAPU-20-206455	GELC
TW-2Ar	102.0	06/21/2019	WG	UF	INIT	REG	RAD	HASL-300:ISOU	Uranium-235/236	U-235/236	N	0.0394	0.0162	0.0723	—	pCi/L	Y	U	U	N3B-2019-2272	CAPU-19-181509	GELC
TW-2Ar	102.0	09/18/2018	WG	UF	INIT	REG	RAD	HASL-300:ISOU	Uranium-235/236	U-235/236	N	0.022	0.0143	0.122	—	pCi/L	Y	U	U	N3B-2018-3908	CAPU-18-160783	GELC
TW-2Ar	102.0	06/20/2017	WG	UF	INIT	REG	RAD	HASL-300:ISOU	Uranium-235/236	U-235/236	N	0.0101	0.00909	0.0851	—	pCi/L	Y	U	U	2017-1781	CAPU-17-139105	GELC
TW-2Ar	102.0	06/18/2021	WG	UF	INIT	REG	RAD	HASL-300:ISOU	Uranium-238	U-238	Y	0.0744	0.0186	0.0683	—	pCi/L	Y	—	NQ	N3B-2021-1876	CAPU-21-229574	GELC
TW-2Ar	102.0	09/04/2020	WG	UF	INIT	REG	RAD	HASL-300:ISOU	Uranium-238	U-238	Y	0.0892	0.0212	0.0846	—	pCi/L	Y	—	NQ	N3B-2020-1708	CAPU-20-206455	GELC
TW-2Ar	102.0	06/21/2019	WG	UF	INIT	REG	RAD	HASL-300:ISOU	Uranium-238	U-238	Y	0.142	0.0259	0.0683	—	pCi/L	Y	—	NQ	N3B-2019-2272	CAPU-19-181509	GELC
TW-2Ar	102.0	09/18/2018	WG	UF	INIT	REG	RAD	HASL-300:ISOU	Uranium-238	U-238	N	0.0734	0.0207	0.0889	—	pCi/L	Y	U	U	N3B-2018-3908	CAPU-18-160783	GELC
TW-2Ar	102.0	06/20/2017	WG	UF	INIT	REG	RAD	HASL-300:ISOU	Uranium-238	U-238	Y	0.0916	0.0208	0.0899	—	pCi/L	Y	—	NQ	2017-1781	CAPU-17-139105	GELC
Upper La Mesita	—	10/01/2020	WG	UF	INIT	REG	VOC	SW-846:8260B	Acetone	67-64-1	Y	3.04	—	—	1.5	µg/L	Y	J	J	N3B-2021-13	CAWR-21-208740	GELC
Upper La Mesita	—	10/01/2020	WG	UF	INIT	FD	VOC	SW-846:8260B	Acetone	67-64-1	Y	2.18	—	—	1.5	µg/L	Y	J	J	N3B-2021-13	CAWR-21-208742	GELC
Upper La Mesita	—	10/07/2019	WG	UF	INIT	REG	VOC	SW-846:8260B	Acetone	67-64-1	N	2.9	—	—	1.5	µg/L	Y	J	U	N3B-2020-47	CAWR-20-186482	GELC
Upper La Mesita	—	10/07/2019	WG	UF	INIT	FD	VOC	SW-846:8260B	Acetone	67-64-1	N	3.57	—	—	1.5	µg/L	Y	J	U	N3B-2020-47	CAWR-20-186484	GELC
Upper La Mesita	—	10/10/2018	WG	UF	INIT	REG	VOC	SW-846:8260B	Acetone	67-64-1	N	1.5	—	—	1.5	µg/L	Y	U	U	N3B-2019-100	CAWR-19-162030	GELC
Upper La Mesita	—	10/04/2017	WG	UF	INIT	REG	VOC	SW-846:8260B	Acetone	67-64-1	N	1.5	—	—	1.5	µg/L	Y	U	U	2018-195	CAWR-18-147696	GELC
Upper La Mesita	—	10/01/2020	WG	F	INIT	REG	General Chemistry	EPA:150.1	Acidity or Alkalinity of a solution	pH	Y	7.9	—	—	0.01	SU	Y	H	NQ	N3B-2021-13	CAWR-21-208739	GELC
Upper La Mesita	—	10/01/2020	WG	F	INIT	FD	General Chemistry	EPA:150.1	Acidity or Alkalinity of a solution	pH	Y	7.76	—	—	0.01	SU	Y	H	NQ	N3B-2021-13	CAWR-21-208741	GELC
Upper La Mesita	—	10/07/2019	WG	F	INIT	REG	General Chemistry	EPA:150.1	Acidity or Alkalinity of a solution	pH	Y	7.9	—	—	0.01	SU	Y	H	NQ	N3B-2020-47	CAWR-20-186481	GELC
Upper La Mesita	—	10/07/2019	WG	F	INIT	FD	General Chemistry	EPA:150.1	Acidity or Alkalinity of a solution	pH	Y	7.89	—	—	0.01	SU	Y	H	NQ	N3B-2020-47	CAWR-20-186483	GELC
Upper La Mesita	—	10/10/2018	WG	F	INIT	REG	General Chemistry	EPA:150.1	Acidity or Alkalinity of a solution	pH	Y	7.95	—	—	0.01	SU	Y	H	NQ	N3B-2019-100	CAWR-19-162029	GELC
Upper La Mesita	—	10/04/2017	WG	F	INIT	REG	General Chemistry	EPA:150.1	Acidity or Alkalinity of a solution	pH	Y	7.94	—	—	0.01	SU	Y	H	NQ	2018-195	CAWR-18-147342	GELC
Upper La Mesita	—	10/01/2020	WG	F	INIT	REG	General Chemistry	EPA:310.1	Alkalinity-CO3+HCO3	ALK-CO3+HCO3	Y	136	—	—	1.45	mg/L	Y	—	NQ	N3B-2021-13	CAWR-21-208739	GELC
Upper La Mesita	—	10/01/2020	WG	F	INIT	FD	General Chemistry	EPA:310.1	Alkalinity-CO3+HCO3	ALK-CO3+HCO3	Y	133	—	—	1.45	mg/L	Y	—	NQ	N3B-2021-13	CAWR-21-208741	GELC
Upper La Mesita	—	10/07/2019	WG	F	INIT	REG	General Chemistry	EPA:310.1	Alkalinity-CO3+HCO3	ALK-CO3+HCO3	Y	132	—	—	1.45	mg/L	Y	—	NQ	N3B-2020-47	CAWR-20-186481	GELC
Upper La Mesita	—	10/07/2019	WG	F	INIT	FD	General Chemistry	EPA:310.1	Alkalinity-CO3+HCO3	ALK-CO3+HCO3	Y	133	—	—	1.45	mg/L	Y	—	NQ	N3B-2020-47	CAWR-20-186483	GELC
Upper La Mesita	—	10/10/2018	WG	F	INIT	REG	General Chemistry	EPA:310.1	Alkalinity-CO3+HCO3	ALK-CO3+HCO3	Y	136	—	—	1.45	mg/L	Y	—	NQ	N3B-2019-100	CAWR-19-162029	GELC
Upper La Mesita	—	10/04/2017	WG	F	INIT	REG	General Chemistry	EPA:310.1	Alkalinity-CO3+HCO3	ALK-CO3+HCO3	Y	132	—	—	1.45	mg/L	Y	—	NQ	2018-195	CAWR-18-147342	GELC
Upper La Mesita	—	10/01/2020	WG	UF	INIT	REG	RAD	HASL-300:AM-241	Americium-241	Am-241	N	0.0177	0.0104	0.0459	—	pCi/L	Y	U	U	N3B-2021-13	CAWR-21-208740	GELC
Upper La Mesita	—	10/01/2020	WG	UF	INIT	FD	RAD	HASL-300:AM-241	Americium-241	Am-241	N	-0.00259	0.01	0.0469	—	pCi/L	Y	U	U	N3B-2021-13	CAWR-21-208742	GELC
Upper La Mesita	—	10/07/2019	WG	UF	INIT	REG	RAD	HASL-300:AM-241	Americium-241	Am-241	N	0	0.00997	0.0302	—	pCi/L	Y	U	U	N3B-2020-47	CAWR-20-186482	GELC
Upper La Mesita	—	10/07/2019	WG	UF	INIT	FD	RAD	HASL-300:AM-241	Americium-241	Am-241	N	0.00522	0.00826	0.0523	—	pCi/L	Y	U	U	N3B-2020-47	CAWR-20-186484	GELC
Upper La Mesita	—	10/10/2018	WG	UF	INIT	REG	RAD	HASL-300:AM-241	Americium-241	Am-241	N	0.0171	0.00734	0.0584	—	pCi/L	Y	U	U	N3B-2019-100	CAWR-19-162030	GELC
Upper La Mesita	—	10/04/2017	WG	UF	INIT	REG	RAD	HASL-300:AM-241	Americium-241	Am-241	N	0.00802	0.00481	0.0281	—	pCi/L	Y	U	U	2018-195	CAWR-18-147344	GELC
Upper La Mesita	—	10/01/2020	WG	F	INIT	REG	Inorganic	SW-846:6010C	Barium	Ba	Y	111	—	—	1	µg/L	Y	—	NQ	N3B-2021-13	CAWR-21-208739	GELC
Upper La Mesita	—	10/01/2020	WG	F	INIT	FD	Inorganic	SW-846:6010C	Barium	Ba	Y	114	—	—	1	µg/L	Y	—	NQ	N3B-2021-13	CAWR-21-208741	GELC
Upper La Mesita	—	10/07/2019	WG	F	INIT	REG	Inorganic	SW-846:6010C	Barium	Ba	Y	100	—	—	1	µg/L	Y	—	NQ	N3B-2020-47	CAWR-20-186481	GELC
Upper La Mesita	—	10/07/2019	WG	F	INIT	FD	Inorganic	SW-846:6010C	Barium	Ba	Y	98.6	—	—	1	µg/L	Y	—	NQ	N3B-2020-47	CAWR-20-186483	GELC
Upper La Mesita	—	10/10/2018	WG	F	INIT	REG	Inorganic	SW-846:6010C	Barium	Ba	Y	92.5	—	—	1	µg/L	Y	—	NQ	N3B-2019-100	CAWR-19-162029	GELC
Upper La Mesita	—	10/04/2017	WG	F	INIT	REG	Inorganic	SW-846:6010C	Barium	Ba	Y	94.2	—	—	1	µg/L	Y	—	NQ	2018-195	CAWR-18-147342	GELC
Upper La Mesita	—	10/01/2020	WG	F	INIT	REG	Inorganic	SW-846:6010C	Boron	B	Y	59	—	—	15	µg/L	Y	—	NQ	N3B-2021-13	CAWR-21-208739	GELC
Upper La Mesita	—	10/01/2020	WG	F	INIT	FD	Inorganic	SW-846:6010C	Boron	B	Y	60.1	—	—	15	µg/L	Y	—	NQ	N3B-2021-13	CAWR-21-208741	GELC
Upper La Mesita	—	10/07/2019	WG	F	INIT	REG	Inorganic	SW-846:6010C	Boron	B	Y	50.1	—	—	15	µg/L	Y	—	NQ	N3B-2020-47	CAWR-20-186481	GELC
Upper La Mesita	—	10/07/2019	WG	F	INIT	FD	Inorganic	SW-846:6010C	Boron	B	Y	48.7	—	—	15	µg/L	Y	J	J	N3B-2020-47	CAWR-20-186483	GELC
Upper La Mesita	—	10/10/2018	WG	F	INIT	REG	Inorganic	SW-846:6010C	Boron	B	Y	51.2	—	—	15	µg/L	Y	—	NQ	N3B-2019-100	CAWR-19-162029	GELC
Upper La Mesita	—	10/04/2017	WG	F	INIT	REG	Inorganic	SW-846:6010C	Boron	B	Y	46.7	—	—	15	µg/L	Y	J	J	2018-195	CAWR-18-147342	GELC
Upper La Mesita	—	10/01/2020	WG	F	INIT	REG	General Chemistry	EPA:300.0	Bromide	Br(-1)	Y	0.161	—	—	0.067	mg/L	Y	J	J	N3B-2021-13	CAWR-21-208739	GELC
Upper La Mesita	—	10/01/2020	WG	F	INIT	FD	General Chemistry	EPA:300.0	Bromide	Br(-1)	Y	0.16	—	—	0.067	mg/L	Y	J	J	N3B-2021-13	CAWR-21-208741	GELC
Upper La Mesita	—	10/07/2019	WG	F	INIT	REG	General Chemistry	EPA:300.0	Bromide	Br(-1)	N	0.067	—	—	0.067	mg/L	Y	U	U	N3B-2020-47	CAWR-20-186481	GELC
Upper La Mesita	—	10/07/2019	WG	F	INIT	FD	General Chemistry	EPA:300.0	Bromide	Br(-1)	N	0.067	—	—	0.067	mg/L	Y	U	U	N3B-2020-47	CAWR-20-186483	GELC
Upper La Mesita	—	10/10/2018	WG	F	INIT	REG	General Chemistry	EPA:300.0	Bromide	Br(-1)	Y	0.165	—	—	0.067	mg/L	Y	J	J	N3B-2019-100	CAWR-19-162029	GELC
Upper La Mesita	—	10/04/2017	WG	F	INIT	REG	General Chemistry	EPA:300.0	Bromide	Br(-1)	Y	0.151	—	—	0.067	mg/L	Y	J	J	2018-195	CAWR-18-147342	GELC
Upper La Mesita	—	10/01/2020	WG	F	INIT	REG	Inorganic	SW-846:6010C	Calcium	Ca	Y	32.1	—	—	0.05	mg/L	Y	—	NQ	N3B-2021-13	CAWR-21-208739	GELC

Table C-2 Analytical Detects from the Periodic Monitoring Events Reported in this Periodic Monitoring Report Plus Results from the Four Previous Monitoring Events if Available

Location ID	Screen Depth (ft)	Sample Date	Sample Type	Field Preparation Code	Analysis Type Code	Sample Purpose	Method Category	Lab Method	Parameter Name	Parameter Code	Detected	Report Result	Lab Uncertainty	Report MDA	Report MDL	Report Unit	Best Value	Lab Qualifier	Validation Qualifier	COC #	Field Sample ID	Lab ID
Upper La Mesita	—	10/01/2020	WG	F	INIT	FD	Inorganic	SW-846:6010C	Calcium	Ca	Y	32.6	—	—	0.05	mg/L	Y	—	NQ	N3B-2021-13	CAWR-21-208741	GELC
Upper La Mesita	—	10/07/2019	WG	F	INIT	REG	Inorganic	SW-846:6010C	Calcium	Ca	Y	34.3	—	—	0.05	mg/L	Y	—	NQ	N3B-2020-47	CAWR-20-186481	GELC
Upper La Mesita	—	10/07/2019	WG	F	INIT	FD	Inorganic	SW-846:6010C	Calcium	Ca	Y	34.2	—	—	0.05	mg/L	Y	—	NQ	N3B-2020-47	CAWR-20-186483	GELC
Upper La Mesita	—	10/10/2018	WG	F	INIT	REG	Inorganic	SW-846:6010C	Calcium	Ca	Y	32.9	—	—	0.05	mg/L	Y	—	NQ	N3B-2019-100	CAWR-19-162029	GELC
Upper La Mesita	—	10/04/2017	WG	F	INIT	REG	Inorganic	SW-846:6010C	Calcium	Ca	Y	35.6	—	—	0.05	mg/L	Y	—	NQ	2018-195	CAWR-18-147342	GELC
Upper La Mesita	—	10/01/2020	WG	UF	INIT	REG	RAD	EPA:901.1	Cesium-137	Cs-137	N	-2.27	1.44	4.92	—	pCi/L	Y	U	U	N3B-2021-13	CAWR-21-208740	GELC
Upper La Mesita	—	10/01/2020	WG	UF	INIT	FD	RAD	EPA:901.1	Cesium-137	Cs-137	N	-1.21	1.24	4.22	—	pCi/L	Y	U	U	N3B-2021-13	CAWR-21-208742	GELC
Upper La Mesita	—	10/07/2019	WG	UF	INIT	REG	RAD	EPA:901.1	Cesium-137	Cs-137	N	0.869	1.2	4.74	—	pCi/L	Y	U	U	N3B-2020-47	CAWR-20-186482	GELC
Upper La Mesita	—	10/07/2019	WG	UF	INIT	FD	RAD	EPA:901.1	Cesium-137	Cs-137	N	0.849	0.964	3.89	—	pCi/L	Y	U	U	N3B-2020-47	CAWR-20-186484	GELC
Upper La Mesita	—	10/10/2018	WG	UF	INIT	REG	RAD	EPA:901.1	Cesium-137	Cs-137	N	-1.08	1.18	3.97	—	pCi/L	Y	U	U	N3B-2019-100	CAWR-19-162030	GELC
Upper La Mesita	—	10/04/2017	WG	UF	INIT	REG	RAD	EPA:901.1	Cesium-137	Cs-137	N	1.69	1.49	5.99	—	pCi/L	Y	U	U	2018-195	CAWR-18-147344	GELC
Upper La Mesita	—	10/01/2020	WG	F	INIT	REG	General Chemistry	EPA:300.0	Chloride	Cl(-1)	Y	7.96	—	—	0.067	mg/L	Y	—	NQ	N3B-2021-13	CAWR-21-208739	GELC
Upper La Mesita	—	10/01/2020	WG	F	INIT	FD	General Chemistry	EPA:300.0	Chloride	Cl(-1)	Y	7.82	—	—	0.067	mg/L	Y	—	NQ	N3B-2021-13	CAWR-21-208741	GELC
Upper La Mesita	—	10/07/2019	WG	F	INIT	REG	General Chemistry	EPA:300.0	Chloride	Cl(-1)	Y	8.46	—	—	0.067	mg/L	Y	—	NQ	N3B-2020-47	CAWR-20-186481	GELC
Upper La Mesita	—	10/07/2019	WG	F	INIT	FD	General Chemistry	EPA:300.0	Chloride	Cl(-1)	Y	8.46	—	—	0.067	mg/L	Y	—	NQ	N3B-2020-47	CAWR-20-186483	GELC
Upper La Mesita	—	10/10/2018	WG	F	INIT	REG	General Chemistry	EPA:300.0	Chloride	Cl(-1)	Y	8.72	—	—	0.067	mg/L	Y	—	NQ	N3B-2019-100	CAWR-19-162029	GELC
Upper La Mesita	—	10/04/2017	WG	F	INIT	REG	General Chemistry	EPA:300.0	Chloride	Cl(-1)	Y	8.36	—	—	0.067	mg/L	Y	—	NQ	2018-195	CAWR-18-147342	GELC
Upper La Mesita	—	10/01/2020	WG	UF	INIT	REG	RAD	EPA:901.1	Cobalt-60	Co-60	N	-0.96	1.38	5	—	pCi/L	Y	U	U	N3B-2021-13	CAWR-21-208740	GELC
Upper La Mesita	—	10/01/2020	WG	UF	INIT	FD	RAD	EPA:901.1	Cobalt-60	Co-60	N	-1.31	1.68	5.2	—	pCi/L	Y	U	U	N3B-2021-13	CAWR-21-208742	GELC
Upper La Mesita	—	10/07/2019	WG	UF	INIT	REG	RAD	EPA:901.1	Cobalt-60	Co-60	N	0.202	1.02	4.39	—	pCi/L	Y	U	U	N3B-2020-47	CAWR-20-186482	GELC
Upper La Mesita	—	10/07/2019	WG	UF	INIT	FD	RAD	EPA:901.1	Cobalt-60	Co-60	N	-0.381	1.15	4.39	—	pCi/L	Y	U	U	N3B-2020-47	CAWR-20-186484	GELC
Upper La Mesita	—	10/10/2018	WG	UF	INIT	REG	RAD	EPA:901.1	Cobalt-60	Co-60	N	1.4	1.15	4.89	—	pCi/L	Y	U	U	N3B-2019-100	CAWR-19-162030	GELC
Upper La Mesita	—	10/04/2017	WG	UF	INIT	REG	RAD	EPA:901.1	Cobalt-60	Co-60	N	4.37	1.71	8.21	—	pCi/L	Y	U	U	2018-195	CAWR-18-147344	GELC
Upper La Mesita	—	10/01/2020	WG	F	INIT	REG	General Chemistry	EPA:300.0	Fluoride	F(-1)	Y	0.25	—	—	0.033	mg/L	Y	—	NQ	N3B-2021-13	CAWR-21-208739	GELC
Upper La Mesita	—	10/01/2020	WG	F	INIT	FD	General Chemistry	EPA:300.0	Fluoride	F(-1)	Y	0.255	—	—	0.033	mg/L	Y	—	NQ	N3B-2021-13	CAWR-21-208741	GELC
Upper La Mesita	—	10/07/2019	WG	F	INIT	REG	General Chemistry	EPA:300.0	Fluoride	F(-1)	Y	0.355	—	—	0.033	mg/L	Y	—	NQ	N3B-2020-47	CAWR-20-186481	GELC
Upper La Mesita	—	10/07/2019	WG	F	INIT	FD	General Chemistry	EPA:300.0	Fluoride	F(-1)	Y	0.354	—	—	0.033	mg/L	Y	—	NQ	N3B-2020-47	CAWR-20-186483	GELC
Upper La Mesita	—	10/10/2018	WG	F	INIT	REG	General Chemistry	EPA:300.0	Fluoride	F(-1)	Y	0.283	—	—	0.033	mg/L	Y	—	NQ	N3B-2019-100	CAWR-19-162029	GELC
Upper La Mesita	—	10/04/2017	WG	F	INIT	REG	General Chemistry	EPA:300.0	Fluoride	F(-1)	Y	0.203	—	—	0.033	mg/L	Y	—	NQ	2018-195	CAWR-18-147342	GELC
Upper La Mesita	—	10/01/2020	WG	UF	INIT	REG	RAD	EPA:900	Gross alpha	GROSSA	Y	6.91	1.72	2.74	—	pCi/L	Y	—	NQ	N3B-2021-13	CAWR-21-208740	GELC
Upper La Mesita	—	10/01/2020	WG	UF	INIT	FD	RAD	EPA:900	Gross alpha	GROSSA	Y	6.08	1.4	2.89	—	pCi/L	Y	—	NQ	N3B-2021-13	CAWR-21-208742	GELC
Upper La Mesita	—	10/07/2019	WG	UF	INIT	REG	RAD	EPA:900	Gross alpha	GROSSA	Y	10.4	1.59	2.69	—	pCi/L	Y	—	NQ	N3B-2020-47	CAWR-20-186482	GELC
Upper La Mesita	—	10/07/2019	WG	UF	INIT	FD	RAD	EPA:900	Gross alpha	GROSSA	Y	9.44	1.49	2.65	—	pCi/L	Y	—	NQ	N3B-2020-47	CAWR-20-186484	GELC
Upper La Mesita	—	10/10/2018	WG	UF	INIT	REG	RAD	EPA:900	Gross alpha	GROSSA	Y	9.33	1.55	2.74	—	pCi/L	Y	—	NQ	N3B-2019-100	CAWR-19-162030	GELC
Upper La Mesita	—	10/04/2017	WG	UF	INIT	REG	RAD	EPA:900	Gross alpha	GROSSA	Y	9.13	1.73	2.88	—	pCi/L	Y	—	NQ	2018-195	CAWR-18-147344	GELC
Upper La Mesita	—	10/01/2020	WG	UF	INIT	REG	RAD	EPA:900	Gross beta	GROSSB	Y	6.45	1.01	2.69	—	pCi/L	Y	—	NQ	N3B-2021-13	CAWR-21-208740	GELC
Upper La Mesita	—	10/01/2020	WG	UF	INIT	FD	RAD	EPA:900	Gross beta	GROSSB	Y	5.71	1.06	2.97	—	pCi/L	Y	—	NQ	N3B-2021-13	CAWR-21-208742	GELC
Upper La Mesita	—	10/07/2019	WG	UF	INIT	REG	RAD	EPA:900	Gross beta	GROSSB	Y	5.99	1.03	2.96	—	pCi/L	Y	—	NQ	N3B-2020-47	CAWR-20-186482	GELC
Upper La Mesita	—	10/07/2019	WG	UF	INIT	FD	RAD	EPA:900	Gross beta	GROSSB	Y	7.73	1.08	2.94	—	pCi/L	Y	—	NQ	N3B-2020-47	CAWR-20-186484	GELC
Upper La Mesita	—	10/10/2018	WG	UF	INIT	REG	RAD	EPA:900	Gross beta	GROSSB	N	0.967	0.602	1.93	—	pCi/L	Y	U	U	N3B-2019-100	CAWR-19-162030	GELC
Upper La Mesita	—	10/04/2017	WG	UF	INIT	REG	RAD	EPA:900	Gross beta	GROSSB	Y	3.46	0.842	2.22	—	pCi/L	Y	—	NQ	2018-195	CAWR-18-147344	GELC
Upper La Mesita	—	10/01/2020	WG	F	INIT	REG	Inorganic	SM:A2340B	Hardness	Hardness	Y	85.6	—	—	0.453	mg/L	Y	—	NQ	N3B-2021-13	CAWR-21-208739	GELC
Upper La Mesita	—	10/01/2020	WG	F	INIT	FD	Inorganic	SM:A2340B	Hardness	Hardness	Y	86.9	—	—	0.453	mg/L	Y	—	NQ	N3B-2021-13	CAWR-21-208741	GELC
Upper La Mesita	—	10/07/2019	WG	F	INIT	REG	Inorganic	SM:A2340B	Hardness	Hardness	Y	91.3	—	—	0.453	mg/L	Y	—	NQ	N3B-2020-47	CAWR-20-186481	GELC
Upper La Mesita	—	10/07/2019	WG	F	INIT	FD	Inorganic	SM:A2340B	Hardness	Hardness	Y	91.2	—	—	0.453	mg/L	Y	—	NQ	N3B-2020-47	CAWR-20-186483	GELC
Upper La Mesita	—	10/10/2018	WG	F	INIT	REG	Inorganic	SM:A2340B	Hardness	Hardness	Y	89.1	—	—	0.453	mg/L	Y	—	NQ	N3B-2019-100	CAWR-19-162029	GELC
Upper La Mesita	—	10/04/2017	WG	F	INIT	REG	Inorganic	SM:A2340B	Hardness	Hardness	Y	94.6	—	—	0.453	mg/L	Y	—	NQ	2018-195	CAWR-18-147342	GELC
Upper La Mesita	—	10/01/2020	WG	F	INIT	REG	Inorganic	SW-846:6010C	Magnesium	Mg	Y	1.33	—	—	0.11	mg/L	Y	—	NQ	N3B-2021-13	CAWR-21-208739	GELC
Upper La Mesita	—	10/01/2020	WG	F	INIT	FD	Inorganic	SW-846:6010C	Magnesium	Mg	Y	1.35	—	—	0.11	mg/L	Y	—	NQ	N3B-2021-13	CAWR-21-208741	GELC
Upper La Mesita	—	10/07/2019	WG	F	INIT	REG	Inorganic	SW-846:6010C	Magnesium	Mg	Y	1.39	—	—	0.11	mg/L	Y	—	NQ	N3B-2020-47	CAWR-20-186481	GELC
Upper La Mesita	—	10/07/2019	WG	F	INIT	FD	Inorganic	SW-846:6010C	Magnesium	Mg	Y	1.41	—	—	0.11	mg/L	Y	—	NQ	N3B-2020-47	CAWR-20-186483	GELC
Upper La Mesita	—	10/10/2018	WG	F	INIT	REG	Inorganic	SW-846:6010C	Magnesium	Mg	Y	1.67	—	—	0.11	mg/L	Y	—	NQ	N3B-2019-100	CAWR-19-162029	GELC
Upper La Mesita	—	10/04/2017	WG	F	INIT	REG	Inorganic	SW-846:6010C	Magnesium	Mg	Y	1.41	—	—	0.11	mg/L	Y	—	NQ	2018-195	CAWR-18-147342	GELC
Upper La Mesita	—	10/01/2020	WG	F	INIT	REG	Inorganic	SW-846:6010C	Manganese	Mn	Y	2.53	—	—	2	µg/L	Y	J	J	N3B-2021-13	CAWR-21-208739	GELC
Upper La Mesita	—	10/01/2020	WG	F	INIT	FD	Inorganic	SW-846:6010C	Manganese	Mn	Y	2.77	—	—	2	µg/L	Y	J	J	N3B-2021-13	CAWR-21-208741	GELC
Upper La Mesita	—	10/07/2019	WG	F	INIT	REG	Inorganic	SW-846:6010C	Manganese	Mn	N	2	—	—	2	µg/L	Y	U	U	N3B-2020-47	CAWR-20-186481	GELC
Upper La Mesita	—	10/07/2019	WG	F	INIT	FD	Inorganic	SW-846:6010C	Manganese	Mn	N	2	—	—	2	µg/L	Y	U	U	N3B-2020-47	CAWR-20-186483	GELC
Upper La Mesita	—	10/10/2018	WG	F	INIT	REG	Inorganic	SW-846:6010C	Manganese	Mn	Y	2.55	—	—	2	µg/L	Y	J	J	N3B-2019-100	CAWR-19-162029	GELC
Upper La Mesita	—	10/04/2017	WG	F	INIT	REG	Inorganic	SW-846:6010C	Manganese	Mn	N	2	—	—	2	µg/L	Y	U	U	2018-195	CAWR-18-147342	GELC
Upper La Mesita	—	10/01/2020	WG	F	INIT	REG	Inorganic	SW-846:6020B	Molybdenum	Mo	Y	1.22	—	—	0.2	µg/L	Y	—	NQ	N3B-2021-13	CAWR-21-208739	GELC
Upper La Mesita	—	10/01/2020	WG	F	INIT	FD	Inorganic	SW-846:6020B	Molybdenum	Mo	Y	1.25	—	—	0.2	µg/L	Y	—	NQ	N3B-2021-13	CAWR-21-208741	GELC
Upper La Mesita	—	10/07/2019	WG	F	INIT	REG	Inorganic	SW-846:6020B	Molybdenum	Mo	Y	1.28	—	—	0.2	µg/L	Y	—	NQ	N3B-2020-47	CAWR-20-186481	GELC
Upper La Mesita	—	10/07/2019	WG	F	INIT	FD	Inorganic	SW-846:6020B	Molybdenum	Mo	Y	1.28	—	—	0.2	µg/L	Y	—	NQ	N3B-2020-47	CAWR-20-186483	GELC

Table C-2 Analytical Detects from the Periodic Monitoring Events Reported in this Periodic Monitoring Report Plus Results from the Four Previous Monitoring Events if Available

Location ID	Screen Depth (ft)	Sample Date	Sample Type	Field Preparation Code	Analysis Type Code	Sample Purpose	Method Category	Lab Method	Parameter Name	Parameter Code	Detected	Report Result	Lab Uncertainty	Report MDA	Report MDL	Report Unit	Best Value	Lab Qualifier	Validation Qualifier	COC #	Field Sample ID	Lab ID
Upper La Mesita	—	10/10/2018	WG	F	INIT	REG	Inorganic	SW-846:6020	Molybdenum	Mo	Y	1.22	—	—	0.2	µg/L	Y	—	NQ	N3B-2019-100	CAWR-19-162029	GELC
Upper La Mesita	—	10/04/2017	WG	F	INIT	REG	Inorganic	SW-846:6020	Molybdenum	Mo	Y	1.26	—	—	0.2	µg/L	Y	—	NQ	2018-195	CAWR-18-147342	GELC
Upper La Mesita	—	10/01/2020	WG	UF	INIT	REG	RAD	EPA:901.1	Neptunium-237	Np-237	N	-2.02	3.04	9.73	—	pCi/L	Y	U	U	N3B-2021-13	CAWR-21-208740	GELC
Upper La Mesita	—	10/01/2020	WG	UF	INIT	FD	RAD	EPA:901.1	Neptunium-237	Np-237	N	-0.0434	2.63	8.76	—	pCi/L	Y	U	U	N3B-2021-13	CAWR-21-208742	GELC
Upper La Mesita	—	10/07/2019	WG	UF	INIT	REG	RAD	EPA:901.1	Neptunium-237	Np-237	N	0.649	2.02	7.77	—	pCi/L	Y	U	U	N3B-2020-47	CAWR-20-186482	GELC
Upper La Mesita	—	10/07/2019	WG	UF	INIT	FD	RAD	EPA:901.1	Neptunium-237	Np-237	N	-0.627	1.95	7.24	—	pCi/L	Y	U	U	N3B-2020-47	CAWR-20-186484	GELC
Upper La Mesita	—	10/10/2018	WG	UF	INIT	REG	RAD	EPA:901.1	Neptunium-237	Np-237	N	0.75	2.11	7.86	—	pCi/L	Y	U	U	N3B-2019-100	CAWR-19-162030	GELC
Upper La Mesita	—	10/04/2017	WG	UF	INIT	REG	RAD	EPA:901.1	Neptunium-237	Np-237	N	-1.06	2.25	8.17	—	pCi/L	Y	U	U	2018-195	CAWR-18-147344	GELC
Upper La Mesita	—	10/01/2020	WG	F	INIT	REG	General Chemistry	EPA:353.2	Nitrate-Nitrite as Nitrogen	NO3+NO2-N	Y	1.91	—	—	0.085	mg/L	Y	—	J-	N3B-2021-13	CAWR-21-208739	GELC
Upper La Mesita	—	10/01/2020	WG	F	INIT	FD	General Chemistry	EPA:353.2	Nitrate-Nitrite as Nitrogen	NO3+NO2-N	Y	1.92	—	—	0.085	mg/L	Y	—	J-	N3B-2021-13	CAWR-21-208741	GELC
Upper La Mesita	—	10/07/2019	WG	F	INIT	REG	General Chemistry	EPA:353.2	Nitrate-Nitrite as Nitrogen	NO3+NO2-N	Y	2.14	—	—	0.085	mg/L	Y	—	NQ	N3B-2020-47	CAWR-20-186481	GELC
Upper La Mesita	—	10/07/2019	WG	F	INIT	FD	General Chemistry	EPA:353.2	Nitrate-Nitrite as Nitrogen	NO3+NO2-N	Y	2.19	—	—	0.085	mg/L	Y	—	NQ	N3B-2020-47	CAWR-20-186483	GELC
Upper La Mesita	—	10/10/2018	WG	F	INIT	REG	General Chemistry	EPA:353.2	Nitrate-Nitrite as Nitrogen	NO3+NO2-N	Y	2.14	—	—	0.085	mg/L	Y	—	NQ	N3B-2019-100	CAWR-19-162029	GELC
Upper La Mesita	—	10/04/2017	WG	F	INIT	REG	General Chemistry	EPA:353.2	Nitrate-Nitrite as Nitrogen	NO3+NO2-N	Y	2.22	—	—	0.085	mg/L	Y	—	NQ	2018-195	CAWR-18-147342	GELC
Upper La Mesita	—	10/01/2020	WG	F	INIT	REG	LCMS/MS	SW-846:6850	Perchlorate	ClO4	Y	0.855	—	—	0.05	µg/L	Y	—	NQ	N3B-2021-13	CAWR-21-208739	GELC
Upper La Mesita	—	10/01/2020	WG	F	INIT	FD	LCMS/MS	SW-846:6850	Perchlorate	ClO4	Y	0.836	—	—	0.05	µg/L	Y	—	NQ	N3B-2021-13	CAWR-21-208741	GELC
Upper La Mesita	—	10/07/2019	WG	F	INIT	REG	LCMS/MS	SW-846:6850	Perchlorate	ClO4	Y	0.843	—	—	0.05	µg/L	Y	—	NQ	N3B-2020-47	CAWR-20-186481	GELC
Upper La Mesita	—	10/07/2019	WG	F	INIT	FD	LCMS/MS	SW-846:6850	Perchlorate	ClO4	Y	0.797	—	—	0.05	µg/L	Y	—	NQ	N3B-2020-47	CAWR-20-186483	GELC
Upper La Mesita	—	10/10/2018	WG	F	INIT	REG	LCMS/MS	SW-846:6850	Perchlorate	ClO4	Y	0.846	—	—	0.05	µg/L	Y	—	NQ	N3B-2019-100	CAWR-19-162029	GELC
Upper La Mesita	—	10/04/2017	WG	F	INIT	REG	LCMS/MS	SW-846:6850	Perchlorate	ClO4	Y	0.891	—	—	0.05	µg/L	Y	—	NQ	2018-195	CAWR-18-147342	GELC
Upper La Mesita	—	10/01/2020	WG	UF	INIT	REG	RAD	HASL-300:ISOPU	Plutonium-238	Pu-238	N	0.00389	0.0178	0.0846	—	pCi/L	Y	U	U	N3B-2021-13	CAWR-21-208740	GELC
Upper La Mesita	—	10/01/2020	WG	UF	INIT	FD	RAD	HASL-300:ISOPU	Plutonium-238	Pu-238	N	0.0199	0.00786	0.054	—	pCi/L	Y	U	U	N3B-2021-13	CAWR-21-208742	GELC
Upper La Mesita	—	10/07/2019	WG	UF	INIT	REG	RAD	HASL-300:ISOPU	Plutonium-238	Pu-238	N	-0.00517	0.011	0.0452	—	pCi/L	Y	U	U	N3B-2020-47	CAWR-20-186482	GELC
Upper La Mesita	—	10/07/2019	WG	UF	INIT	FD	RAD	HASL-300:ISOPU	Plutonium-238	Pu-238	N	0.0161	0.0127	0.073	—	pCi/L	Y	U	U	N3B-2020-47	CAWR-20-186484	GELC
Upper La Mesita	—	10/10/2018	WG	UF	INIT	REG	RAD	HASL-300:ISOPU	Plutonium-238	Pu-238	N	-0.0069	0.0069	0.0399	—	pCi/L	Y	U	U	N3B-2019-100	CAWR-19-162030	GELC
Upper La Mesita	—	10/04/2017	WG	UF	INIT	REG	RAD	HASL-300:ISOPU	Plutonium-238	Pu-238	N	-0.00458	0.00793	0.0397	—	pCi/L	Y	U	U	2018-195	CAWR-18-147344	GELC
Upper La Mesita	—	10/01/2020	WG	UF	INIT	REG	RAD	HASL-300:ISOPU	Plutonium-239/240	Pu-239/240	N	0.035	0.021	0.115	—	pCi/L	Y	U	U	N3B-2021-13	CAWR-21-208740	GELC
Upper La Mesita	—	10/01/2020	WG	UF	INIT	FD	RAD	HASL-300:ISOPU	Plutonium-239/240	Pu-239/240	N	0	0.00608	0.0731	—	pCi/L	Y	U	U	N3B-2021-13	CAWR-21-208742	GELC
Upper La Mesita	—	10/07/2019	WG	UF	INIT	REG	RAD	HASL-300:ISOPU	Plutonium-239/240	Pu-239/240	N	-0.0439	0.0134	0.0488	—	pCi/L	Y	U	U	N3B-2020-47	CAWR-20-186482	GELC
Upper La Mesita	—	10/07/2019	WG	UF	INIT	FD	RAD	HASL-300:ISOPU	Plutonium-239/240	Pu-239/240	N	0.0121	0.0184	0.0708	—	pCi/L	Y	U	U	N3B-2020-47	CAWR-20-186484	GELC
Upper La Mesita	—	10/10/2018	WG	UF	INIT	REG	RAD	HASL-300:ISOPU	Plutonium-239/240	Pu-239/240	N	-0.0046	0.00976	0.0439	—	pCi/L	Y	U	U	N3B-2019-100	CAWR-19-162030	GELC
Upper La Mesita	—	10/04/2017	WG	UF	INIT	REG	RAD	HASL-300:ISOPU	Plutonium-239/240	Pu-239/240	N	0.00915	0.0102	0.0514	—	pCi/L	Y	U	U	2018-195	CAWR-18-147344	GELC
Upper La Mesita	—	10/01/2020	WG	F	INIT	REG	Inorganic	SW-846:6010C	Potassium	K	Y	2.71	—	—	0.05	mg/L	Y	—	NQ	N3B-2021-13	CAWR-21-208739	GELC
Upper La Mesita	—	10/01/2020	WG	F	INIT	FD	Inorganic	SW-846:6010C	Potassium	K	Y	2.78	—	—	0.05	mg/L	Y	—	NQ	N3B-2021-13	CAWR-21-208741	GELC
Upper La Mesita	—	10/07/2019	WG	F	INIT	REG	Inorganic	SW-846:6010C	Potassium	K	Y	2.81	—	—	0.05	mg/L	Y	—	NQ	N3B-2020-47	CAWR-20-186481	GELC
Upper La Mesita	—	10/07/2019	WG	F	INIT	FD	Inorganic	SW-846:6010C	Potassium	K	Y	2.78	—	—	0.05	mg/L	Y	—	NQ	N3B-2020-47	CAWR-20-186483	GELC
Upper La Mesita	—	10/10/2018	WG	F	INIT	REG	Inorganic	SW-846:6010C	Potassium	K	Y	2.63	—	—	0.05	mg/L	Y	—	NQ	N3B-2019-100	CAWR-19-162029	GELC
Upper La Mesita	—	10/04/2017	WG	F	INIT	REG	Inorganic	SW-846:6010C	Potassium	K	Y	2.69	—	—	0.05	mg/L	Y	—	NQ	2018-195	CAWR-18-147342	GELC
Upper La Mesita	—	10/01/2020	WG	UF	INIT	REG	RAD	EPA:901.1	Potassium-40	K-40	N	8.32	21.8	50.4	—	pCi/L	Y	U	U	N3B-2021-13	CAWR-21-208740	GELC
Upper La Mesita	—	10/01/2020	WG	UF	INIT	FD	RAD	EPA:901.1	Potassium-40	K-40	N	6.31	16.2	67.6	—	pCi/L	Y	U	U	N3B-2021-13	CAWR-21-208742	GELC
Upper La Mesita	—	10/07/2019	WG	UF	INIT	REG	RAD	EPA:901.1	Potassium-40	K-40	N	25.8	19.4	82.4	—	pCi/L	Y	U	U	N3B-2020-47	CAWR-20-186482	GELC
Upper La Mesita	—	10/07/2019	WG	UF	INIT	FD	RAD	EPA:901.1	Potassium-40	K-40	N	-35.2	13.6	46.2	—	pCi/L	Y	U	U	N3B-2020-47	CAWR-20-186484	GELC
Upper La Mesita	—	10/10/2018	WG	UF	INIT	REG	RAD	EPA:901.1	Potassium-40	K-40	N	-5.57	17.2	57.2	—	pCi/L	Y	U	U	N3B-2019-100	CAWR-19-162030	GELC
Upper La Mesita	—	10/04/2017	WG	UF	INIT	REG	RAD	EPA:901.1	Potassium-40	K-40	N	-10.9	20.1	75.7	—	pCi/L	Y	U	U	2018-195	CAWR-18-147344	GELC
Upper La Mesita	—	10/01/2020	WG	UF	INIT	REG	RAD	EPA:903.1	Radium-226	Ra-226	N	1.45	0.23	0.381	—	pCi/L	Y	—	U	N3B-2021-13	CAWR-21-208740	GELC
Upper La Mesita	—	10/01/2020	WG	UF	INIT	FD	RAD	EPA:903.1	Radium-226	Ra-226	N	0.469	0.126	0.264	—	pCi/L	Y	—	U	N3B-2021-13	CAWR-21-208742	GELC
Upper La Mesita	—	10/07/2019	WG	UF	INIT	REG	RAD	EPA:903.1	Radium-226	Ra-226	Y	0.357	0.126	0.329	—	pCi/L	Y	—	NQ	N3B-2020-47	CAWR-20-186482	GELC
Upper La Mesita	—	10/07/2019	WG	UF	INIT	FD	RAD	EPA:903.1	Radium-226	Ra-226	Y	0.697	0.183	0.405	—	pCi/L	Y	—	NQ	N3B-2020-47	CAWR-20-186484	GELC
Upper La Mesita	—	10/01/2020	WG	UF	INIT	REG	RAD	Generic:Radium by Calculation	Radium-226 and Radium-228	Ra-226+228	N	1.53	0.29	—	—	pCi/L	Y	—	U	N3B-2021-13	CAWR-21-208740	GELC
Upper La Mesita	—	10/01/2020	WG	UF	INIT	FD	RAD	Generic:Radium by Calculation	Radium-226 and Radium-228	Ra-226+228	N	0.469	0.273	—	—	pCi/L	Y	—	U	N3B-2021-13	CAWR-21-208742	GELC
Upper La Mesita	—	10/07/2019	WG	UF	INIT	REG	RAD	Generic:Radium by Calculation	Radium-226 and Radium-228	Ra-226+228	Y	0.357	0.192	—	—	pCi/L	Y	—	NQ	N3B-2020-47	CAWR-20-186482	GELC
Upper La Mesita	—	10/07/2019	WG	UF	INIT	FD	RAD	Generic:Radium by Calculation	Radium-226 and Radium-228	Ra-226+228	Y	1.03	0.249	—	—	pCi/L	Y	—	NQ	N3B-2020-47	CAWR-20-186484	GELC
Upper La Mesita	—	10/01/2020	WG	UF	INIT	REG	RAD	EPA:904	Radium-228	Ra-228	N	0.0706	0.178	0.63	—	pCi/L	Y	U	U	N3B-2021-13	CAWR-21-208740	GELC
Upper La Mesita	—	10/01/2020	WG	UF	INIT	FD	RAD	EPA:904	Radium-228	Ra-228	N	-0.0118	0.242	0.872	—	pCi/L	Y	U	U	N3B-2021-13	CAWR-21-208742	GELC
Upper La Mesita	—	10/07/2019	WG	UF	INIT	REG	RAD	EPA:904	Radium-228	Ra-228	N	-0.0985	0.145	0.574	—	pCi/L	Y	U	U	N3B-2020-47	CAWR-20-186482	GELC
Upper La Mesita	—	10/07/2019	WG	UF	INIT	FD	RAD	EPA:904	Radium-228	Ra-228	N	0.33	0.169	0.544	—	pCi/L	Y	U	U	N3B-2020-47	CAWR-20-186484	GELC
Upper La Mesita	—	10/01/2020	WG	F	INIT	REG	Inorganic	SW-846:6010C	Silicon Dioxide	SiO2	Y	25.6	—	—	0.053	mg/L	Y	—	NQ	N3B-2021-13	CAWR-21-208739	GELC
Upper La Mesita	—	10/01/2020	WG	F	INIT	FD	Inorganic	SW-846:6010C	Silicon Dioxide	SiO2	Y	26.5	—	—	0.053	mg/L	Y	—	NQ	N3B-2021-13	CAWR-21-208741	GELC
Upper La Mesita	—	10/07/2019	WG	F	INIT	REG	Inorganic	SW-846:6010C	Silicon Dioxide	SiO2	Y	27.6	—	—	0.053	mg/L	Y	—	NQ	N3B-2020-47	CAWR-20-186481	GELC
Upper La Mesita	—	10/07/2019	WG	F	INIT	FD	Inorganic	SW-846:6010C	Silicon Dioxide	SiO2	Y	27.2	—	—	0.053	mg/L	Y	—	NQ	N3B-2020-47	CAWR-20-186483	GELC

Table C-2 Analytical Detects from the Periodic Monitoring Events Reported in this Periodic Monitoring Report Plus Results from the Four Previous Monitoring Events if Available

Location ID	Screen Depth (ft)	Sample Date	Sample Type	Field Preparation Code	Analysis Type Code	Sample Purpose	Method Category	Lab Method	Parameter Name	Parameter Code	Detected	Report Result	Lab Uncertainty	Report MDA	Report MDL	Report Unit	Best Value	Lab Qualifier	Validation Qualifier	COC #	Field Sample ID	Lab ID
Upper La Mesita	—	10/10/2018	WG	F	INIT	REG	Inorganic	SW-846:6010C	Silicon Dioxide	SiO2	Y	25.6	—	—	0.053	mg/L	Y	—	NQ	N3B-2019-100	CAWR-19-162029	GELC
Upper La Mesita	—	10/04/2017	WG	F	INIT	REG	Inorganic	SW-846:6010C	Silicon Dioxide	SiO2	Y	26.8	—	—	0.053	mg/L	Y	—	NQ	2018-195	CAWR-18-147342	GELC
Upper La Mesita	—	10/01/2020	WG	F	INIT	REG	Inorganic	SW-846:6010C	Sodium	Na	Y	27.1	—	—	0.1	mg/L	Y	—	J-	N3B-2021-13	CAWR-21-208739	GELC
Upper La Mesita	—	10/01/2020	WG	F	INIT	FD	Inorganic	SW-846:6010C	Sodium	Na	Y	27.5	—	—	0.1	mg/L	Y	—	J-	N3B-2021-13	CAWR-21-208741	GELC
Upper La Mesita	—	10/07/2019	WG	F	INIT	REG	Inorganic	SW-846:6010C	Sodium	Na	Y	29.2	—	—	0.1	mg/L	Y	—	NQ	N3B-2020-47	CAWR-20-186481	GELC
Upper La Mesita	—	10/07/2019	WG	F	INIT	FD	Inorganic	SW-846:6010C	Sodium	Na	Y	29.1	—	—	0.1	mg/L	Y	—	NQ	N3B-2020-47	CAWR-20-186483	GELC
Upper La Mesita	—	10/10/2018	WG	F	INIT	REG	Inorganic	SW-846:6010C	Sodium	Na	Y	28.8	—	—	0.1	mg/L	Y	—	NQ	N3B-2019-100	CAWR-19-162029	GELC
Upper La Mesita	—	10/04/2017	WG	F	INIT	REG	Inorganic	SW-846:6010C	Sodium	Na	Y	29.5	—	—	0.1	mg/L	Y	—	NQ	2018-195	CAWR-18-147342	GELC
Upper La Mesita	—	10/01/2020	WG	UF	INIT	REG	RAD	EPA:901.1	Sodium-22	Na-22	N	0.293	1.33	5.31	—	pCi/L	Y	U	U	N3B-2021-13	CAWR-21-208740	GELC
Upper La Mesita	—	10/01/2020	WG	UF	INIT	FD	RAD	EPA:901.1	Sodium-22	Na-22	N	0.379	0.918	4.12	—	pCi/L	Y	U	U	N3B-2021-13	CAWR-21-208742	GELC
Upper La Mesita	—	10/07/2019	WG	UF	INIT	REG	RAD	EPA:901.1	Sodium-22	Na-22	N	0.257	0.995	4.31	—	pCi/L	Y	U	U	N3B-2020-47	CAWR-20-186482	GELC
Upper La Mesita	—	10/07/2019	WG	UF	INIT	FD	RAD	EPA:901.1	Sodium-22	Na-22	N	-0.014	0.959	3.89	—	pCi/L	Y	U	U	N3B-2020-47	CAWR-20-186484	GELC
Upper La Mesita	—	10/10/2018	WG	UF	INIT	REG	RAD	EPA:901.1	Sodium-22	Na-22	N	-1.16	1.24	4.32	—	pCi/L	Y	U	U	N3B-2019-100	CAWR-19-162030	GELC
Upper La Mesita	—	10/04/2017	WG	UF	INIT	REG	RAD	EPA:901.1	Sodium-22	Na-22	N	-1.36	1.37	4.79	—	pCi/L	Y	U	U	2018-195	CAWR-18-147344	GELC
Upper La Mesita	—	10/01/2020	WG	F	INIT	REG	General Chemistry	EPA:120.1	Specific Conductance	SPEC_CONDC	Y	321	—	—	1	µS/cm	Y	—	NQ	N3B-2021-13	CAWR-21-208739	GELC
Upper La Mesita	—	10/01/2020	WG	F	INIT	FD	General Chemistry	EPA:120.1	Specific Conductance	SPEC_CONDC	Y	332	—	—	1	µS/cm	Y	—	NQ	N3B-2021-13	CAWR-21-208741	GELC
Upper La Mesita	—	10/07/2019	WG	F	INIT	REG	General Chemistry	EPA:120.1	Specific Conductance	SPEC_CONDC	Y	298	—	—	1	µS/cm	Y	—	NQ	N3B-2020-47	CAWR-20-186481	GELC
Upper La Mesita	—	10/07/2019	WG	F	INIT	FD	General Chemistry	EPA:120.1	Specific Conductance	SPEC_CONDC	Y	299	—	—	1	µS/cm	Y	—	NQ	N3B-2020-47	CAWR-20-186483	GELC
Upper La Mesita	—	10/10/2018	WG	F	INIT	REG	General Chemistry	EPA:120.1	Specific Conductance	SPEC_CONDC	Y	323	—	—	1	µS/cm	Y	—	NQ	N3B-2019-100	CAWR-19-162029	GELC
Upper La Mesita	—	10/04/2017	WG	F	INIT	REG	General Chemistry	EPA:120.1	Specific Conductance	SPEC_CONDC	Y	345	—	—	1	µS/cm	Y	—	NQ	2018-195	CAWR-18-147342	GELC
Upper La Mesita	—	10/01/2020	WG	F	INIT	REG	Inorganic	SW-846:6010C	Strontium	Sr	Y	768	—	—	1	µg/L	Y	—	NQ	N3B-2021-13	CAWR-21-208739	GELC
Upper La Mesita	—	10/01/2020	WG	F	INIT	FD	Inorganic	SW-846:6010C	Strontium	Sr	Y	781	—	—	1	µg/L	Y	—	NQ	N3B-2021-13	CAWR-21-208741	GELC
Upper La Mesita	—	10/07/2019	WG	F	INIT	REG	Inorganic	SW-846:6010C	Strontium	Sr	Y	765	—	—	1	µg/L	Y	—	NQ	N3B-2020-47	CAWR-20-186481	GELC
Upper La Mesita	—	10/07/2019	WG	F	INIT	FD	Inorganic	SW-846:6010C	Strontium	Sr	Y	763	—	—	1	µg/L	Y	—	NQ	N3B-2020-47	CAWR-20-186483	GELC
Upper La Mesita	—	10/10/2018	WG	F	INIT	REG	Inorganic	SW-846:6010C	Strontium	Sr	Y	704	—	—	1	µg/L	Y	—	NQ	N3B-2019-100	CAWR-19-162029	GELC
Upper La Mesita	—	10/04/2017	WG	F	INIT	REG	Inorganic	SW-846:6010C	Strontium	Sr	Y	715	—	—	1	µg/L	Y	—	NQ	2018-195	CAWR-18-147342	GELC
Upper La Mesita	—	10/01/2020	WG	UF	INIT	REG	RAD	EPA:905.0	Strontium-90	Sr-90	N	0.0448	0.139	0.489	—	pCi/L	Y	U	U	N3B-2021-13	CAWR-21-208740	GELC
Upper La Mesita	—	10/01/2020	WG	UF	INIT	FD	RAD	EPA:905.0	Strontium-90	Sr-90	N	0.173	0.142	0.479	—	pCi/L	Y	U	U	N3B-2021-13	CAWR-21-208742	GELC
Upper La Mesita	—	10/07/2019	WG	UF	INIT	REG	RAD	EPA:905.0	Strontium-90	Sr-90	N	0.0547	0.111	0.372	—	pCi/L	Y	U	U	N3B-2020-47	CAWR-20-186482	GELC
Upper La Mesita	—	10/07/2019	WG	UF	INIT	FD	RAD	EPA:905.0	Strontium-90	Sr-90	N	0.147	0.13	0.443	—	pCi/L	Y	U	U	N3B-2020-47	CAWR-20-186484	GELC
Upper La Mesita	—	10/10/2018	WG	UF	INIT	REG	RAD	EPA:905.0	Strontium-90	Sr-90	N	0.0847	0.111	0.374	—	pCi/L	Y	U	U	N3B-2019-100	CAWR-19-162030	GELC
Upper La Mesita	—	10/04/2017	WG	UF	INIT	REG	RAD	EPA:905.0	Strontium-90	Sr-90	N	0.115	0.151	0.522	—	pCi/L	Y	U	U	2018-195	CAWR-18-147344	GELC
Upper La Mesita	—	10/01/2020	WG	F	INIT	REG	General Chemistry	EPA:300.0	Sulfate	SO4(-2)	Y	14.3	—	—	0.133	mg/L	Y	—	NQ	N3B-2021-13	CAWR-21-208739	GELC
Upper La Mesita	—	10/01/2020	WG	F	INIT	FD	General Chemistry	EPA:300.0	Sulfate	SO4(-2)	Y	14.3	—	—	0.133	mg/L	Y	—	NQ	N3B-2021-13	CAWR-21-208741	GELC
Upper La Mesita	—	10/07/2019	WG	F	INIT	REG	General Chemistry	EPA:300.0	Sulfate	SO4(-2)	Y	14.8	—	—	0.133	mg/L	Y	—	NQ	N3B-2020-47	CAWR-20-186481	GELC
Upper La Mesita	—	10/07/2019	WG	F	INIT	FD	General Chemistry	EPA:300.0	Sulfate	SO4(-2)	Y	14.8	—	—	0.133	mg/L	Y	—	NQ	N3B-2020-47	CAWR-20-186483	GELC
Upper La Mesita	—	10/10/2018	WG	F	INIT	REG	General Chemistry	EPA:300.0	Sulfate	SO4(-2)	Y	15.1	—	—	0.133	mg/L	Y	—	NQ	N3B-2019-100	CAWR-19-162029	GELC
Upper La Mesita	—	10/04/2017	WG	F	INIT	REG	General Chemistry	EPA:300.0	Sulfate	SO4(-2)	Y	15	—	—	0.133	mg/L	Y	—	NQ	2018-195	CAWR-18-147342	GELC
Upper La Mesita	—	10/01/2020	WG	F	INIT	REG	General Chemistry	EPA:160.1	Total Dissolved Solids	TDS	Y	197	—	—	3.4	mg/L	Y	—	J+	N3B-2021-13	CAWR-21-208739	GELC
Upper La Mesita	—	10/01/2020	WG	F	INIT	FD	General Chemistry	EPA:160.1	Total Dissolved Solids	TDS	Y	201	—	—	3.4	mg/L	Y	—	J+	N3B-2021-13	CAWR-21-208741	GELC
Upper La Mesita	—	10/07/2019	WG	F	INIT	REG	General Chemistry	EPA:160.1	Total Dissolved Solids	TDS	Y	193	—	—	3.4	mg/L	Y	—	J	N3B-2020-47	CAWR-20-186481	GELC
Upper La Mesita	—	10/07/2019	WG	F	INIT	FD	General Chemistry	EPA:160.1	Total Dissolved Solids	TDS	Y	174	—	—	3.4	mg/L	Y	—	J	N3B-2020-47	CAWR-20-186483	GELC
Upper La Mesita	—	10/10/2018	WG	F	INIT	REG	General Chemistry	EPA:160.1	Total Dissolved Solids	TDS	Y	154	—	—	3.4	mg/L	Y	—	NQ	N3B-2019-100	CAWR-19-162029	GELC
Upper La Mesita	—	10/04/2017	WG	F	INIT	REG	General Chemistry	EPA:160.1	Total Dissolved Solids	TDS	Y	173	—	—	3.4	mg/L	Y	—	NQ	2018-195	CAWR-18-147342	GELC
Upper La Mesita	—	10/01/2020	WG	UF	INIT	REG	General Chemistry	SW-846:9060A	Total Organic Carbon	TOC	Y	0.912	—	—	0.33	mg/L	Y	J	J+	N3B-2021-13	CAWR-21-208740	GELC
Upper La Mesita	—	10/01/2020	WG	UF	INIT	FD	General Chemistry	SW-846:9060A	Total Organic Carbon	TOC	Y	0.771	—	—	0.33	mg/L	Y	J	J+	N3B-2021-13	CAWR-21-208742	GELC
Upper La Mesita	—	10/07/2019	WG	UF	INIT	REG	General Chemistry	SW-846:9060A	Total Organic Carbon	TOC	Y	0.338	—	—	0.33	mg/L	Y	J	J	N3B-2020-47	CAWR-20-186482	GELC
Upper La Mesita	—	10/07/2019	WG	UF	INIT	FD	General Chemistry	SW-846:9060A	Total Organic Carbon	TOC	N	0.33	—	—	0.33	mg/L	Y	U	U	N3B-2020-47	CAWR-20-186484	GELC
Upper La Mesita	—	10/10/2018	WG	UF	INIT	REG	General Chemistry	SW-846:9060	Total Organic Carbon	TOC	Y	0.472	—	—	0.33	mg/L	Y	J	J	N3B-2019-100	CAWR-19-162030	GELC
Upper La Mesita	—	10/04/2017	WG	UF	INIT	REG	General Chemistry	SW-846:9060	Total Organic Carbon	TOC	Y	0.78	—	—	0.33	mg/L	Y	J	J	2018-195	CAWR-18-147344	GELC
Upper La Mesita	—	10/01/2020	WG	UF	INIT	REG	RAD	Generic:Low_Level_Tritium	Tritium	H-3	N	-0.438	0.938	3.183	—	pCi/L	Y	U	U	N3B-2021-45	CAWR-21-208740	ARSL
Upper La Mesita	—	10/01/2020	WG	UF	INIT	FD	RAD	Generic:Low_Level_Tritium	Tritium	H-3	N	-0.442	0.862	2.926	—	pCi/L	Y	U	U	N3B-2021-45	CAWR-21-208742	ARSL
Upper La Mesita	—	10/07/2019	WG	UF	INIT	REG	RAD	Generic:Low_Level_Tritium	Tritium	H-3	N	-0.086	0.857	2.916	—	pCi/L	Y	U	U	N3B-2020-89	CAWR-20-186482	ARSL
Upper La Mesita	—	10/07/2019	WG	UF	INIT	FD	RAD	Generic:Low_Level_Tritium	Tritium	H-3	N	-0.183	0.75	2.559	—	pCi/L	Y	U	U	N3B-2020-89	CAWR-20-186484	ARSL
Upper La Mesita	—	10/10/2018	WG	UF	INIT	REG	RAD	Generic:Low_Level_Tritium	Tritium	H-3	N	1.193	0.975	3.176	—	pCi/L	Y	U	U	N3B-2019-125	CAWR-19-162030	ARSL
Upper La Mesita	—	10/04/2017	WG	UF	INIT	REG	RAD	Generic:Low_Level_Tritium	Tritium	H-3	N	1.212	0.879	2.842	—	pCi/L	Y	U*	U	2018-217	CAWR-18-147344	ARSL
Upper La Mesita	—	10/01/2020	WG	F	INIT	REG	Inorganic	SW-846:6020B	Uranium	U	Y	8.99	—	—	0.067	µg/L	Y	—	NQ	N3B-2021-13	CAWR-21-208739	GELC
Upper La Mesita	—	10/01/2020	WG	F	INIT	FD	Inorganic	SW-846:6020B	Uranium	U	Y	9.21	—	—	0.067	µg/L	Y	—	NQ	N3B-2021-13	CAWR-21-208741	GELC
Upper La Mesita	—	10/07/2019	WG	F	INIT	REG	Inorganic	SW-846:6020B	Uranium	U	Y	9.11	—	—	0.067	µg/L	Y	—	NQ	N3B-2020-47	CAWR-20-186481	GELC
Upper La Mesita	—	10/07/2019	WG	F	INIT	FD	Inorganic	SW-846:6020B	Uranium	U	Y	9.09	—	—	0.067	µg/L	Y	—	NQ	N3B-2020-47	CAWR-20-186483	GELC
Upper La Mesita	—	10/10/2018	WG	F	INIT	REG	Inorganic	SW-846:6020	Uranium	U	Y	8.4	—	—	0.067	µg/L	Y	—	NQ	N3B-2019-100	CAWR-19-162029	GELC
Upper La Mesita	—	10/04/2017	WG	F	INIT	REG	Inorganic	SW-846:6020	Uranium	U	Y	8.97	—	—	0.067	µg/L	Y	—	NQ	2018-195	CAWR-18-147342	GELC
Upper La Mesita	—	10/01/2020	WG	UF	INIT	REG	RAD	HASL-300:ISOU	Uranium-234	U-234	Y	5.29	0.131	0.0758	—	pCi/L	Y	—	NQ	N3B-2021-13	CAWR-21-208740	GELC

Table C-2 Analytical Detects from the Periodic Monitoring Events Reported in this Periodic Monitoring Report Plus Results from the Four Previous Monitoring Events if Available

Location ID	Screen Depth (ft)	Sample Date	Sample Type	Field Preparation Code	Analysis Type Code	Sample Purpose	Method Category	Lab Method	Parameter Name	Parameter Code	Detected	Report Result	Lab Uncertainty	Report MDA	Report MDL	Report Unit	Best Value	Lab Qualifier	Validation Qualifier	COC #	Field Sample ID	Lab ID
Upper La Mesita	—	10/01/2020	WG	UF	INIT	FD	RAD	HASL-300:ISOU	Uranium-234	U-234	Y	4.99	0.118	0.0651	—	pCi/L	Y	—	NQ	N3B-2021-13	CAWR-21-208742	GELC
Upper La Mesita	—	10/07/2019	WG	UF	INIT	REG	RAD	HASL-300:ISOU	Uranium-234	U-234	Y	5.11	0.105	0.0469	—	pCi/L	Y	—	NQ	N3B-2020-47	CAWR-20-186482	GELC
Upper La Mesita	—	10/07/2019	WG	UF	INIT	FD	RAD	HASL-300:ISOU	Uranium-234	U-234	Y	5.31	0.118	0.0575	—	pCi/L	Y	—	NQ	N3B-2020-47	CAWR-20-186484	GELC
Upper La Mesita	—	10/10/2018	WG	UF	INIT	REG	RAD	HASL-300:ISOU	Uranium-234	U-234	Y	4.66	0.0978	0.069	—	pCi/L	Y	—	NQ	N3B-2019-100	CAWR-19-162030	GELC
Upper La Mesita	—	10/04/2017	WG	UF	INIT	REG	RAD	HASL-300:ISOU	Uranium-234	U-234	Y	5.41	0.172	0.102	—	pCi/L	Y	—	NQ	2018-195	CAWR-18-147344	GELC
Upper La Mesita	—	10/01/2020	WG	UF	INIT	REG	RAD	HASL-300:ISOU	Uranium-235/236	U-235/236	Y	0.188	0.028	0.0492	—	pCi/L	Y	—	NQ	N3B-2021-13	CAWR-21-208740	GELC
Upper La Mesita	—	10/01/2020	WG	UF	INIT	FD	RAD	HASL-300:ISOU	Uranium-235/236	U-235/236	Y	0.172	0.0252	0.0423	—	pCi/L	Y	—	NQ	N3B-2021-13	CAWR-21-208742	GELC
Upper La Mesita	—	10/07/2019	WG	UF	INIT	REG	RAD	HASL-300:ISOU	Uranium-235/236	U-235/236	Y	0.201	0.0243	0.0347	—	pCi/L	Y	—	NQ	N3B-2020-47	CAWR-20-186482	GELC
Upper La Mesita	—	10/07/2019	WG	UF	INIT	FD	RAD	HASL-300:ISOU	Uranium-235/236	U-235/236	Y	0.175	0.0247	0.041	—	pCi/L	Y	—	NQ	N3B-2020-47	CAWR-20-186484	GELC
Upper La Mesita	—	10/10/2018	WG	UF	INIT	REG	RAD	HASL-300:ISOU	Uranium-235/236	U-235/236	Y	0.191	0.0228	0.0669	—	pCi/L	Y	—	NQ	N3B-2019-100	CAWR-19-162030	GELC
Upper La Mesita	—	10/04/2017	WG	UF	INIT	REG	RAD	HASL-300:ISOU	Uranium-235/236	U-235/236	Y	0.28	0.0453	0.109	—	pCi/L	Y	—	NQ	2018-195	CAWR-18-147344	GELC
Upper La Mesita	—	10/01/2020	WG	UF	INIT	REG	RAD	HASL-300:ISOU	Uranium-238	U-238	Y	3.15	0.101	0.0677	—	pCi/L	Y	—	NQ	N3B-2021-13	CAWR-21-208740	GELC
Upper La Mesita	—	10/01/2020	WG	UF	INIT	FD	RAD	HASL-300:ISOU	Uranium-238	U-238	Y	3.02	0.0917	0.0581	—	pCi/L	Y	—	NQ	N3B-2021-13	CAWR-21-208742	GELC
Upper La Mesita	—	10/07/2019	WG	UF	INIT	REG	RAD	HASL-300:ISOU	Uranium-238	U-238	Y	2.96	0.0805	0.0311	—	pCi/L	Y	—	NQ	N3B-2020-47	CAWR-20-186482	GELC
Upper La Mesita	—	10/07/2019	WG	UF	INIT	FD	RAD	HASL-300:ISOU	Uranium-238	U-238	Y	3.24	0.0923	0.0674	—	pCi/L	Y	—	NQ	N3B-2020-47	CAWR-20-186484	GELC
Upper La Mesita	—	10/10/2018	WG	UF	INIT	REG	RAD	HASL-300:ISOU	Uranium-238	U-238	Y	2.87	0.0769	0.0682	—	pCi/L	Y	—	NQ	N3B-2019-100	CAWR-19-162030	GELC
Upper La Mesita	—	10/04/2017	WG	UF	INIT	REG	RAD	HASL-300:ISOU	Uranium-238	U-238	Y	3.7	0.142	0.0989	—	pCi/L	Y	—	NQ	2018-195	CAWR-18-147344	GELC
Upper La Mesita	—	10/01/2020	WG	F	INIT	REG	Inorganic	SW-846:6010C	Vanadium	V	Y	3.43	—	—	1	µg/L	Y	J	J	N3B-2021-13	CAWR-21-208739	GELC
Upper La Mesita	—	10/01/2020	WG	F	INIT	FD	Inorganic	SW-846:6010C	Vanadium	V	Y	3.67	—	—	1	µg/L	Y	J	J	N3B-2021-13	CAWR-21-208741	GELC
Upper La Mesita	—	10/07/2019	WG	F	INIT	REG	Inorganic	SW-846:6010C	Vanadium	V	Y	4.05	—	—	1	µg/L	Y	J	J	N3B-2020-47	CAWR-20-186481	GELC
Upper La Mesita	—	10/07/2019	WG	F	INIT	FD	Inorganic	SW-846:6010C	Vanadium	V	Y	3.73	—	—	1	µg/L	Y	J	J	N3B-2020-47	CAWR-20-186483	GELC
Upper La Mesita	—	10/10/2018	WG	F	INIT	REG	Inorganic	SW-846:6010C	Vanadium	V	Y	2.4	—	—	1	µg/L	Y	J	J	N3B-2019-100	CAWR-19-162029	GELC
Upper La Mesita	—	10/04/2017	WG	F	INIT	REG	Inorganic	SW-846:6010C	Vanadium	V	Y	3.27	—	—	1	µg/L	Y	J	J	2018-195	CAWR-18-147342	GELC
LAO-3a	4.7	09/10/2020	WG	UF	INIT	REG	VOC	SW-846:8260B	Acetone	67-64-1	Y	6.6	—	—	1.5	µg/L	Y	J	J	N3B-2020-1741	CALA-20-206440	GELC
LAO-3a	4.7	06/18/2018	WG	UF	INIT	REG	VOC	SW-846:8260B	Acetone	67-64-1	N	1.5	—	—	1.5	µg/L	Y	U	U	2018-2715	CALA-18-69	GELC
LAO-3a	4.7	06/18/2018	WG	UF	INIT	FD	VOC	SW-846:8260B	Acetone	67-64-1	N	1.5	—	—	1.5	µg/L	Y	U	U	2018-2715	CALA-18-75	GELC
LAO-3a	4.7	06/07/2016	WG	UF	INIT	REG	VOC	SW-846:8260B	Acetone	67-64-1	N	10	—	—	3	µg/L	Y	U	U	2016-1335	CALA-16-116841	GELC
LAO-3a	4.7	06/08/2015	WG	UF	INIT	REG	VOC	SW-846:8260B	Acetone	67-64-1	N	10	—	—	3	µg/L	Y	U	U	2015-1373	CALA-15-97424	GELC
LAO-3a	4.7	06/06/2014	WG	UF	INIT	REG	VOC	SW-846:8260B	Acetone	67-64-1	N	10	—	—	3	µg/L	Y	U	U	2014-3518	CALA-14-79456	GELC
LAO-3a	4.7	09/10/2020	WG	F	INIT	REG	General Chemistry	EPA:150.1	Acidity or Alkalinity of a solution	pH	Y	6.97	—	—	0.01	SU	Y	H	NQ	N3B-2020-1741	CALA-20-206439	GELC
LAO-3a	4.7	06/25/2019	WG	F	INIT	REG	General Chemistry	EPA:150.1	Acidity or Alkalinity of a solution	pH	Y	7.33	—	—	0.01	SU	Y	H	NQ	N3B-2019-2283	CALA-19-181495	GELC
LAO-3a	4.7	06/18/2018	WG	F	INIT	REG	General Chemistry	EPA:150.1	Acidity or Alkalinity of a solution	pH	Y	7.18	—	—	0.01	SU	Y	H	NQ	2018-2715	CALA-18-68	GELC
LAO-3a	4.7	06/18/2018	WG	F	INIT	FD	General Chemistry	EPA:150.1	Acidity or Alkalinity of a solution	pH	Y	7.16	—	—	0.01	SU	Y	H	NQ	2018-2715	CALA-18-74	GELC
LAO-3a	4.7	06/22/2017	WG	F	INIT	REG	General Chemistry	EPA:150.1	Acidity or Alkalinity of a solution	pH	Y	7.42	—	—	0.01	SU	Y	H	NQ	2017-1814	CALA-17-138998	GELC
LAO-3a	4.7	06/07/2016	WG	F	INIT	REG	General Chemistry	EPA:150.1	Acidity or Alkalinity of a solution	pH	Y	7.56	—	—	0.01	SU	Y	H	NQ	2016-1335	CALA-16-116847	GELC
LAO-3a	4.7	09/10/2020	WG	F	INIT	REG	General Chemistry	EPA:310.1	Alkalinity-CO3+HCO3	ALK-CO3+HCO3	Y	129	—	—	1.45	mg/L	Y	—	NQ	N3B-2020-1741	CALA-20-206439	GELC
LAO-3a	4.7	06/25/2019	WG	F	INIT	REG	General Chemistry	EPA:310.1	Alkalinity-CO3+HCO3	ALK-CO3+HCO3	Y	97.8	—	—	1.45	mg/L	Y	—	NQ	N3B-2019-2283	CALA-19-181495	GELC
LAO-3a	4.7	06/18/2018	WG	F	INIT	REG	General Chemistry	EPA:310.1	Alkalinity-CO3+HCO3	ALK-CO3+HCO3	Y	122	—	—	1.45	mg/L	Y	—	NQ	2018-2715	CALA-18-68	GELC
LAO-3a	4.7	06/18/2018	WG	F	INIT	FD	General Chemistry	EPA:310.1	Alkalinity-CO3+HCO3	ALK-CO3+HCO3	Y	125	—	—	1.45	mg/L	Y	—	NQ	2018-2715	CALA-18-74	GELC
LAO-3a	4.7	06/22/2017	WG	F	INIT	REG	General Chemistry	EPA:310.1	Alkalinity-CO3+HCO3	ALK-CO3+HCO3	Y	96.6	—	—	1.45	mg/L	Y	—	NQ	2017-1814	CALA-17-138998	GELC
LAO-3a	4.7	06/07/2016	WG	F	INIT	REG	General Chemistry	EPA:310.1	Alkalinity-CO3+HCO3	ALK-CO3+HCO3	Y	122	—	—	0.33	mg/L	Y	—	NQ	2016-1335	CALA-16-116847	GELC
LAO-3a	4.7	09/10/2020	WG	UF	INIT	REG	RAD	HASL-300:AM-241	Americium-241	Am-241	N	-0.00726	0.0103	0.0658	—	pCi/L	Y	U	U	N3B-2020-1741	CALA-20-206440	GELC
LAO-3a	4.7	06/25/2019	WG	UF	INIT	REG	RAD	HASL-300:AM-241	Americium-241	Am-241	N	-0.0135	0.0185	0.0491	—	pCi/L	Y	U	U	N3B-2019-2283	CALA-19-181496	GELC
LAO-3a	4.7	06/18/2018	WG	UF	INIT	REG	RAD	HASL-300:AM-241	Americium-241	Am-241	N	-0.00498	0.00895	0.0271	—	pCi/L	Y	U	U	2018-2715	CALA-18-69	GELC
LAO-3a	4.7	06/18/2018	WG	UF	INIT	FD	RAD	HASL-300:AM-241	Americium-241	Am-241	N	0.014	0.00956	0.0326	—	pCi/L	Y	U	U	2018-2715	CALA-18-75	GELC
LAO-3a	4.7	06/22/2017	WG	UF	INIT	REG	RAD	HASL-300:AM-241	Americium-241	Am-241	N	-0.00171	0.00708	0.0352	—	pCi/L	Y	U	U	2017-1814	CALA-17-138993	GELC
LAO-3a	4.7	06/07/2016	WG	UF	INIT	REG	RAD	HASL-300:AM-241	Americium-241	Am-241	N	0.0111	0.00586	0.0254	—	pCi/L	Y	U	U	2016-1335	CALA-16-116841	GELC
LAO-3a	4.7	09/10/2020	WG	F	INIT	REG	Inorganic	SW-846:6020B	Arsenic	As	Y	4.04	—	—	2	µg/L	Y	J	J	N3B-2020-1741	CALA-20-206439	GELC
LAO-3a	4.7	06/25/2019	WG	F	INIT	REG	Inorganic	SW-846:6020	Arsenic	As	Y	2.71	—	—	2	µg/L	Y	J	J	N3B-2019-2283	CALA-19-181495	GELC
LAO-3a	4.7	06/18/2018	WG	F	INIT	REG	Inorganic	SW-846:6020	Arsenic	As	Y	3.67	—	—	2	µg/L	Y	J	J	2018-2715	CALA-18-68	GELC
LAO-3a	4.7	06/18/2018	WG	F	INIT	FD	Inorganic	SW-846:6020	Arsenic	As	Y	3.43	—	—	2	µg/L	Y	J	J	2018-2715	CALA-18-74	GELC
LAO-3a	4.7	06/22/2017	WG	F	INIT	REG	Inorganic	SW-846:6020	Arsenic	As	Y	2.85	—	—	2	µg/L	Y	J	J	2017-1814	CALA-17-138998	GELC
LAO-3a	4.7	06/07/2016	WG	F	INIT	REG	Inorganic	SW-846:6020	Arsenic	As	Y	2.22	—	—	1.7	µg/L	Y	J	J	2016-1335	CALA-16-116847	GELC
LAO-3a	4.7	09/10/2020	WG	F	INIT	REG	Inorganic	SW-846:6010C	Barium	Ba	Y	94.5	—	—	1	µg/L	Y	—	NQ	N3B-2020-1741	CALA-20-206439	GELC
LAO-3a	4.7	06/25/2019	WG	F	INIT	REG	Inorganic	SW-846:6010C	Barium	Ba	Y	77.6	—	—	1	µg/L	Y	—	NQ	N3B-2019-2283	CALA-19-181495	GELC
LAO-3a	4.7	06/18/2018	WG	F	INIT	REG	Inorganic	SW-846:6010C	Barium	Ba	Y	54.5	—	—	1	µg/L	Y	—	NQ	2018-2715	CALA-18-68	GELC
LAO-3a	4.7	06/18/2018	WG	F	INIT	FD	Inorganic	SW-846:6010C	Barium	Ba	Y	53	—	—	1	µg/L	Y	—	NQ	2018-2715	CALA-18-74	GELC
LAO-3a	4.7	06/22/2017	WG	F	INIT	REG	Inorganic	SW-846:6010C	Barium	Ba	Y	66.9	—	—	1	µg/L	Y	—	NQ	2017-1814	CALA-17-138998	GELC
LAO-3a	4.7	06/07/2016	WG	F	INIT	REG	Inorganic	SW-846:6010C	Barium	Ba	Y	74.6	—	—	1	µg/L	Y	—	NQ	2016-1335	CALA-16-116847	GELC
LAO-3a	4.7	09/10/2020	WG	F	INIT	REG	Inorganic	SW-846:6010C	Boron	B	Y	68.3	—	—	15	µg/L	Y	—	NQ	N3B-2020-1741	CALA-20-206439	GELC
LAO-3a	4.7	06/25/2019	WG	F	INIT	REG	Inorganic	SW-846:6010C	Boron	B	Y	45	—	—	15	µg/L	Y	J	J	N3B-2019-2283	CALA-19-181495	GELC
LAO-3a	4.7	06/18/2018	WG	F	INIT	REG	Inorganic	SW-846:6010C	Boron	B	Y	60.9	—	—	15	µg/L	Y	—	NQ	2018-2715	CALA-18-68	GELC
LAO-3a	4.7	06/18/2018	WG	F	INIT	FD	Inorganic	SW-846:6010C	Boron	B	Y	59.7	—	—	15	µg/L	Y	—	NQ	2018-2715	CALA-18-74	GELC

Table C-2 Analytical Detects from the Periodic Monitoring Events Reported in this Periodic Monitoring Report Plus Results from the Four Previous Monitoring Events if Available

Location ID	Screen Depth (ft)	Sample Date	Sample Type	Field Preparation Code	Analysis Type Code	Sample Purpose	Method Category	Lab Method	Parameter Name	Parameter Code	Detected	Report Result	Lab Uncertainty	Report MDA	Report MDL	Report Unit	Best Value	Lab Qualifier	Validation Qualifier	COC #	Field Sample ID	Lab ID
LAO-3a	4.7	06/22/2017	WG	F	INIT	REG	Inorganic	SW-846:6010C	Boron	B	Y	41.3	—	—	15	µg/L	Y	J	J	2017-1814	CALA-17-138998	GELC
LAO-3a	4.7	06/07/2016	WG	F	INIT	REG	Inorganic	SW-846:6010C	Boron	B	Y	40.2	—	—	15	µg/L	Y	J	J	2016-1335	CALA-16-116847	GELC
LAO-3a	4.7	09/10/2020	WG	F	INIT	REG	General Chemistry	EPA:300.0	Bromide	Br(-1)	Y	4.79	—	—	0.67	mg/L	Y	—	NQ	N3B-2020-1741	CALA-20-206439	GELC
LAO-3a	4.7	06/25/2019	WG	F	INIT	REG	General Chemistry	EPA:300.0	Bromide	Br(-1)	Y	1.55	—	—	0.067	mg/L	Y	—	NQ	N3B-2019-2283	CALA-19-181495	GELC
LAO-3a	4.7	06/18/2018	WG	F	INIT	REG	General Chemistry	EPA:300.0	Bromide	Br(-1)	Y	1.42	—	—	0.067	mg/L	Y	—	NQ	2018-2715	CALA-18-68	GELC
LAO-3a	4.7	06/18/2018	WG	F	INIT	FD	General Chemistry	EPA:300.0	Bromide	Br(-1)	Y	1.43	—	—	0.067	mg/L	Y	—	NQ	2018-2715	CALA-18-74	GELC
LAO-3a	4.7	06/22/2017	WG	F	INIT	REG	General Chemistry	EPA:300.0	Bromide	Br(-1)	Y	0.34	—	—	0.067	mg/L	Y	—	NQ	2017-1814	CALA-17-138998	GELC
LAO-3a	4.7	06/07/2016	WG	F	INIT	REG	General Chemistry	EPA:300.0	Bromide	Br(-1)	Y	1.09	—	—	0.067	mg/L	Y	—	NQ	2016-1335	CALA-16-116847	GELC
LAO-3a	4.7	09/10/2020	WG	F	INIT	REG	Inorganic	SW-846:6010C	Calcium	Ca	Y	37.1	—	—	0.05	mg/L	Y	—	NQ	N3B-2020-1741	CALA-20-206439	GELC
LAO-3a	4.7	06/25/2019	WG	F	INIT	REG	Inorganic	SW-846:6010C	Calcium	Ca	Y	28.9	—	—	0.05	mg/L	Y	—	NQ	N3B-2019-2283	CALA-19-181495	GELC
LAO-3a	4.7	06/18/2018	WG	F	INIT	REG	Inorganic	SW-846:6010C	Calcium	Ca	Y	22.6	—	—	0.05	mg/L	Y	—	NQ	2018-2715	CALA-18-68	GELC
LAO-3a	4.7	06/18/2018	WG	F	INIT	FD	Inorganic	SW-846:6010C	Calcium	Ca	Y	22.3	—	—	0.05	mg/L	Y	—	NQ	2018-2715	CALA-18-74	GELC
LAO-3a	4.7	06/22/2017	WG	F	INIT	REG	Inorganic	SW-846:6010C	Calcium	Ca	Y	25.2	—	—	0.05	mg/L	Y	—	NQ	2017-1814	CALA-17-138998	GELC
LAO-3a	4.7	06/07/2016	WG	F	INIT	REG	Inorganic	SW-846:6010C	Calcium	Ca	Y	27.6	—	—	0.05	mg/L	Y	—	NQ	2016-1335	CALA-16-116847	GELC
LAO-3a	4.7	09/10/2020	WG	UF	INIT	REG	RAD	EPA:901.1	Cesium-137	Cs-137	N	1.27	1.87	4.45	—	pCi/L	Y	U	U	N3B-2020-1741	CALA-20-206440	GELC
LAO-3a	4.7	06/25/2019	WG	UF	INIT	REG	RAD	EPA:901.1	Cesium-137	Cs-137	N	1.04	1.51	5.92	—	pCi/L	Y	U	U	N3B-2019-2283	CALA-19-181496	GELC
LAO-3a	4.7	06/18/2018	WG	UF	INIT	REG	RAD	EPA:901.1	Cesium-137	Cs-137	N	-0.655	1.66	5.74	—	pCi/L	Y	U	U	2018-2715	CALA-18-69	GELC
LAO-3a	4.7	06/18/2018	WG	UF	INIT	FD	RAD	EPA:901.1	Cesium-137	Cs-137	N	-0.0535	2.1	5.24	—	pCi/L	Y	U	U	2018-2715	CALA-18-75	GELC
LAO-3a	4.7	06/22/2017	WG	UF	INIT	REG	RAD	EPA:901.1	Cesium-137	Cs-137	N	0.832	1.14	4.47	—	pCi/L	Y	U	U	2017-1814	CALA-17-138993	GELC
LAO-3a	4.7	06/07/2016	WG	UF	INIT	REG	RAD	EPA:901.1	Cesium-137	Cs-137	N	-0.458	1.14	4.1	—	pCi/L	Y	U	U	2016-1335	CALA-16-116841	GELC
LAO-3a	4.7	09/10/2020	WG	F	INIT	REG	General Chemistry	EPA:300.0	Chloride	Cl(-1)	Y	20.5	—	—	0.67	mg/L	Y	—	NQ	N3B-2020-1741	CALA-20-206439	GELC
LAO-3a	4.7	06/25/2019	WG	F	INIT	REG	General Chemistry	EPA:300.0	Chloride	Cl(-1)	Y	62.6	—	—	0.67	mg/L	Y	—	NQ	N3B-2019-2283	CALA-19-181495	GELC
LAO-3a	4.7	06/18/2018	WG	F	INIT	REG	General Chemistry	EPA:300.0	Chloride	Cl(-1)	Y	13.4	—	—	0.134	mg/L	Y	—	NQ	2018-2715	CALA-18-68	GELC
LAO-3a	4.7	06/18/2018	WG	F	INIT	FD	General Chemistry	EPA:300.0	Chloride	Cl(-1)	Y	13.2	—	—	0.134	mg/L	Y	—	NQ	2018-2715	CALA-18-74	GELC
LAO-3a	4.7	06/22/2017	WG	F	INIT	REG	General Chemistry	EPA:300.0	Chloride	Cl(-1)	Y	62.7	—	—	0.67	mg/L	Y	—	NQ	2017-1814	CALA-17-138998	GELC
LAO-3a	4.7	06/07/2016	WG	F	INIT	REG	General Chemistry	EPA:300.0	Chloride	Cl(-1)	Y	44.6	—	—	0.67	mg/L	Y	—	NQ	2016-1335	CALA-16-116847	GELC
LAO-3a	4.7	09/10/2020	WG	UF	INIT	REG	RAD	EPA:901.1	Cobalt-60	Co-60	N	0.538	1.08	4.35	—	pCi/L	Y	U	U	N3B-2020-1741	CALA-20-206440	GELC
LAO-3a	4.7	06/25/2019	WG	UF	INIT	REG	RAD	EPA:901.1	Cobalt-60	Co-60	N	-2.57	1.8	4.66	—	pCi/L	Y	U	U	N3B-2019-2283	CALA-19-181496	GELC
LAO-3a	4.7	06/18/2018	WG	UF	INIT	REG	RAD	EPA:901.1	Cobalt-60	Co-60	N	0.00252	1.2	4.72	—	pCi/L	Y	U	U	2018-2715	CALA-18-69	GELC
LAO-3a	4.7	06/18/2018	WG	UF	INIT	FD	RAD	EPA:901.1	Cobalt-60	Co-60	N	-0.337	1.47	4.84	—	pCi/L	Y	U	U	2018-2715	CALA-18-75	GELC
LAO-3a	4.7	06/22/2017	WG	UF	INIT	REG	RAD	EPA:901.1	Cobalt-60	Co-60	N	-1.71	1.17	3.82	—	pCi/L	Y	U	U	2017-1814	CALA-17-138993	GELC
LAO-3a	4.7	06/07/2016	WG	UF	INIT	REG	RAD	EPA:901.1	Cobalt-60	Co-60	N	2.1	1.13	4.8	—	pCi/L	Y	U	U	2016-1335	CALA-16-116841	GELC
LAO-3a	4.7	09/10/2020	WG	F	INIT	REG	General Chemistry	EPA:300.0	Fluoride	F(-1)	Y	0.754	—	—	0.033	mg/L	Y	—	NQ	N3B-2020-1741	CALA-20-206439	GELC
LAO-3a	4.7	06/25/2019	WG	F	INIT	REG	General Chemistry	EPA:300.0	Fluoride	F(-1)	Y	0.653	—	—	0.033	mg/L	Y	—	NQ	N3B-2019-2283	CALA-19-181495	GELC
LAO-3a	4.7	06/18/2018	WG	F	INIT	REG	General Chemistry	EPA:300.0	Fluoride	F(-1)	Y	0.862	—	—	0.033	mg/L	Y	—	NQ	2018-2715	CALA-18-68	GELC
LAO-3a	4.7	06/18/2018	WG	F	INIT	FD	General Chemistry	EPA:300.0	Fluoride	F(-1)	Y	0.84	—	—	0.033	mg/L	Y	—	NQ	2018-2715	CALA-18-74	GELC
LAO-3a	4.7	06/22/2017	WG	F	INIT	REG	General Chemistry	EPA:300.0	Fluoride	F(-1)	Y	0.674	—	—	0.033	mg/L	Y	—	NQ	2017-1814	CALA-17-138998	GELC
LAO-3a	4.7	06/07/2016	WG	F	INIT	REG	General Chemistry	EPA:300.0	Fluoride	F(-1)	Y	0.619	—	—	0.033	mg/L	Y	—	NQ	2016-1335	CALA-16-116847	GELC
LAO-3a	4.7	09/10/2020	WG	UF	INIT	REG	RAD	EPA:900	Gross alpha	GROSSA	N	1.91	0.986	3	—	pCi/L	Y	U	U	N3B-2020-1741	CALA-20-206440	GELC
LAO-3a	4.7	06/25/2019	WG	UF	INIT	REG	RAD	EPA:900	Gross alpha	GROSSA	N	0.48	0.713	2.88	—	pCi/L	Y	U	U	N3B-2019-2283	CALA-19-181496	GELC
LAO-3a	4.7	06/18/2018	WG	UF	INIT	REG	RAD	EPA:900	Gross alpha	GROSSA	N	0.544	0.781	2.95	—	pCi/L	Y	U	U	2018-2715	CALA-18-69	GELC
LAO-3a	4.7	06/18/2018	WG	UF	INIT	FD	RAD	EPA:900	Gross alpha	GROSSA	N	1.58	0.911	2.78	—	pCi/L	Y	U	U	2018-2715	CALA-18-75	GELC
LAO-3a	4.7	06/22/2017	WG	UF	INIT	REG	RAD	EPA:900	Gross alpha	GROSSA	N	0.619	0.674	2.53	—	pCi/L	Y	U	U	2017-1814	CALA-17-138993	GELC
LAO-3a	4.7	06/07/2016	WG	UF	INIT	REG	RAD	EPA:900	Gross alpha	GROSSA	N	0.199	0.807	2.97	—	pCi/L	Y	U	U	2016-1335	CALA-16-116841	GELC
LAO-3a	4.7	09/10/2020	WG	UF	INIT	REG	RAD	EPA:900	Gross beta	GROSSB	Y	51	2.16	2.67	—	pCi/L	Y	—	NQ	N3B-2020-1741	CALA-20-206440	GELC
LAO-3a	4.7	06/25/2019	WG	UF	INIT	REG	RAD	EPA:900	Gross beta	GROSSB	Y	36	2.07	2.14	—	pCi/L	Y	—	NQ	N3B-2019-2283	CALA-19-181496	GELC
LAO-3a	4.7	06/18/2018	WG	UF	INIT	REG	RAD	EPA:900	Gross beta	GROSSB	Y	33.4	1.64	2.6	—	pCi/L	Y	—	NQ	2018-2715	CALA-18-69	GELC
LAO-3a	4.7	06/18/2018	WG	UF	INIT	FD	RAD	EPA:900	Gross beta	GROSSB	Y	33.1	1.63	2.53	—	pCi/L	Y	—	NQ	2018-2715	CALA-18-75	GELC
LAO-3a	4.7	06/22/2017	WG	UF	INIT	REG	RAD	EPA:900	Gross beta	GROSSB	Y	33.3	0.756	1.36	—	pCi/L	Y	—	NQ	2017-1814	CALA-17-138993	GELC
LAO-3a	4.7	06/07/2016	WG	UF	INIT	REG	RAD	EPA:900	Gross beta	GROSSB	Y	52.4	1.05	1.83	—	pCi/L	Y	—	NQ	2016-1335	CALA-16-116841	GELC
LAO-3a	4.7	09/10/2020	WG	F	INIT	REG	Inorganic	SM:A2340B	Hardness	Hardness	Y	130	—	—	0.453	mg/L	Y	—	NQ	N3B-2020-1741	CALA-20-206439	GELC
LAO-3a	4.7	06/25/2019	WG	F	INIT	REG	Inorganic	SM:A2340B	Hardness	Hardness	Y	99.9	—	—	0.453	mg/L	Y	—	NQ	N3B-2019-2283	CALA-19-181495	GELC
LAO-3a	4.7	06/18/2018	WG	F	INIT	REG	Inorganic	SM:A2340B	Hardness	Hardness	Y	77.5	—	—	0.453	mg/L	Y	—	NQ	2018-2715	CALA-18-68	GELC
LAO-3a	4.7	06/18/2018	WG	F	INIT	FD	Inorganic	SM:A2340B	Hardness	Hardness	Y	76.2	—	—	0.453	mg/L	Y	—	NQ	2018-2715	CALA-18-74	GELC
LAO-3a	4.7	06/22/2017	WG	F	INIT	REG	Inorganic	SM:A2340B	Hardness	Hardness	Y	85.8	—	—	0.453	mg/L	Y	—	NQ	2017-1814	CALA-17-138998	GELC
LAO-3a	4.7	06/07/2016	WG	F	INIT	REG	Inorganic	SM:A2340B	Hardness	Hardness	Y	95.4	—	—	0.453	mg/L	Y	—	NQ	2016-1335	CALA-16-116847	GELC
LAO-3a	4.7	09/10/2020	WG	F	INIT	REG	Inorganic	SW-846:6010C	Magnesium	Mg	Y	9	—	—	0.11	mg/L	Y	—	NQ	N3B-2020-1741	CALA-20-206439	GELC
LAO-3a	4.7	06/25/2019	WG	F	INIT	REG	Inorganic	SW-846:6010C	Magnesium	Mg	Y	6.75	—	—	0.11	mg/L	Y	—	NQ	N3B-2019-2283	CALA-19-181495	GELC
LAO-3a	4.7	06/18/2018	WG	F	INIT	REG	Inorganic	SW-846:6010C	Magnesium	Mg	Y	5.1	—	—	0.11	mg/L	Y	—	NQ	2018-2715	CALA-18-68	GELC
LAO-3a	4.7	06/18/2018	WG	F	INIT	FD	Inorganic	SW-846:6010C	Magnesium	Mg	Y	4.99	—	—	0.11	mg/L	Y	—	NQ	2018-2715	CALA-18-74	GELC
LAO-3a	4.7	06/22/2017	WG	F	INIT	REG	Inorganic	SW-846:6010C	Magnesium	Mg	Y	5.56	—	—	0.11	mg/L	Y	—	NQ	2017-1814	CALA-17-138998	GELC
LAO-3a	4.7	06/07/2016	WG	F	INIT	REG	Inorganic	SW-846:6010C	Magnesium	Mg	Y	6.39	—	—	0.11	mg/L	Y	—	NQ	2016-1335	CALA-16-116847	GELC
LAO-3a	4.7	09/10/2020	WG	UF	INIT	REG	Inorganic	SW-846:7470A	Mercury	Hg	Y	0.092	—	—	0.067	µg/L	Y	J	J	N3B-2020-1741	CALA-20-206440	GELC

Table C-2 Analytical Detects from the Periodic Monitoring Events Reported in this Periodic Monitoring Report Plus Results from the Four Previous Monitoring Events if Available

Location ID	Screen Depth (ft)	Sample Date	Sample Type	Field Preparation Code	Analysis Type Code	Sample Purpose	Method Category	Lab Method	Parameter Name	Parameter Code	Detected	Report Result	Lab Uncertainty	Report MDA	Report MDL	Report Unit	Best Value	Lab Qualifier	Validation Qualifier	COC #	Field Sample ID	Lab ID
LAO-3a	4.7	06/25/2019	WG	UF	INIT	REG	Inorganic	EPA:245.2	Mercury	Hg	N	0.067	—	—	0.067	µg/L	Y	U	U	N3B-2019-2283	CALA-19-181496	GELC
LAO-3a	4.7	06/18/2018	WG	UF	INIT	REG	Inorganic	EPA:245.2	Mercury	Hg	N	0.067	—	—	0.067	µg/L	Y	U	U	2018-2715	CALA-18-69	GELC
LAO-3a	4.7	06/18/2018	WG	UF	INIT	FD	Inorganic	EPA:245.2	Mercury	Hg	N	0.067	—	—	0.067	µg/L	Y	U	U	2018-2715	CALA-18-75	GELC
LAO-3a	4.7	06/22/2017	WG	UF	INIT	REG	Inorganic	EPA:245.2	Mercury	Hg	N	0.2	—	—	0.067	µg/L	Y	U	U	2017-1814	CALA-17-138993	GELC
LAO-3a	4.7	06/07/2016	WG	UF	INIT	REG	Inorganic	EPA:245.2	Mercury	Hg	N	0.2	—	—	0.067	µg/L	Y	U	U	2016-1335	CALA-16-116841	GELC
LAO-3a	4.7	09/10/2020	WG	F	INIT	REG	Inorganic	SW-846:6020B	Molybdenum	Mo	Y	86.8	—	—	0.2	µg/L	Y	—	NQ	N3B-2020-1741	CALA-20-206439	GELC
LAO-3a	4.7	06/25/2019	WG	F	INIT	REG	Inorganic	SW-846:6020	Molybdenum	Mo	Y	116	—	—	0.2	µg/L	Y	—	NQ	N3B-2019-2283	CALA-19-181495	GELC
LAO-3a	4.7	06/18/2018	WG	F	INIT	REG	Inorganic	SW-846:6020	Molybdenum	Mo	Y	122	—	—	0.2	µg/L	Y	—	NQ	2018-2715	CALA-18-68	GELC
LAO-3a	4.7	06/18/2018	WG	F	INIT	FD	Inorganic	SW-846:6020	Molybdenum	Mo	Y	115	—	—	0.2	µg/L	Y	—	NQ	2018-2715	CALA-18-74	GELC
LAO-3a	4.7	06/22/2017	WG	F	INIT	REG	Inorganic	SW-846:6020	Molybdenum	Mo	Y	179	—	—	0.2	µg/L	Y	—	NQ	2017-1814	CALA-17-138998	GELC
LAO-3a	4.7	06/07/2016	WG	F	INIT	REG	Inorganic	SW-846:6020	Molybdenum	Mo	Y	129	—	—	3.3	µg/L	Y	—	NQ	2016-1335	CALA-16-116847	GELC
LAO-3a	4.7	09/10/2020	WG	UF	INIT	REG	RAD	EPA:901.1	Neptunium-237	Np-237	N	-0.591	2.67	8.79	—	pCi/L	Y	U	U	N3B-2020-1741	CALA-20-206440	GELC
LAO-3a	4.7	06/25/2019	WG	UF	INIT	REG	RAD	EPA:901.1	Neptunium-237	Np-237	N	2.39	3.19	11.6	—	pCi/L	Y	U	U	N3B-2019-2283	CALA-19-181496	GELC
LAO-3a	4.7	06/18/2018	WG	UF	INIT	REG	RAD	EPA:901.1	Neptunium-237	Np-237	N	-4.77	2.69	9.17	—	pCi/L	Y	U	U	2018-2715	CALA-18-69	GELC
LAO-3a	4.7	06/18/2018	WG	UF	INIT	FD	RAD	EPA:901.1	Neptunium-237	Np-237	N	-0.12	2.82	10.3	—	pCi/L	Y	U	U	2018-2715	CALA-18-75	GELC
LAO-3a	4.7	06/22/2017	WG	UF	INIT	REG	RAD	EPA:901.1	Neptunium-237	Np-237	N	-1.92	2.3	8.14	—	pCi/L	Y	U	U	2017-1814	CALA-17-138993	GELC
LAO-3a	4.7	06/07/2016	WG	UF	INIT	REG	RAD	EPA:901.1	Neptunium-237	Np-237	N	2.65	2.08	7.75	—	pCi/L	Y	U	U	2016-1335	CALA-16-116841	GELC
LAO-3a	4.7	09/10/2020	WG	F	INIT	REG	General Chemistry	EPA:353.2	Nitrate-Nitrite as Nitrogen	NO3+NO2-N	Y	1.21	—	—	0.017	mg/L	Y	—	NQ	N3B-2020-1741	CALA-20-206439	GELC
LAO-3a	4.7	06/25/2019	WG	F	INIT	REG	General Chemistry	EPA:353.2	Nitrate-Nitrite as Nitrogen	NO3+NO2-N	Y	0.308	—	—	0.017	mg/L	Y	—	NQ	N3B-2019-2283	CALA-19-181495	GELC
LAO-3a	4.7	06/18/2018	WG	F	INIT	REG	General Chemistry	EPA:353.2	Nitrate-Nitrite as Nitrogen	NO3+NO2-N	Y	0.826	—	—	0.017	mg/L	Y	—	NQ	2018-2715	CALA-18-68	GELC
LAO-3a	4.7	06/18/2018	WG	F	INIT	FD	General Chemistry	EPA:353.2	Nitrate-Nitrite as Nitrogen	NO3+NO2-N	Y	0.825	—	—	0.017	mg/L	Y	—	NQ	2018-2715	CALA-18-74	GELC
LAO-3a	4.7	06/22/2017	WG	F	INIT	REG	General Chemistry	EPA:353.2	Nitrate-Nitrite as Nitrogen	NO3+NO2-N	Y	0.203	—	—	0.017	mg/L	Y	—	NQ	2017-1814	CALA-17-138998	GELC
LAO-3a	4.7	06/07/2016	WG	F	INIT	REG	General Chemistry	EPA:353.2	Nitrate-Nitrite as Nitrogen	NO3+NO2-N	Y	0.579	—	—	0.017	mg/L	Y	—	NQ	2016-1335	CALA-16-116847	GELC
LAO-3a	4.7	09/10/2020	WG	UF	INIT	REG	HRGC/HRMS	Nitrosamines:HRMS	Nitrosodimethylamine[N-]	62-75-9	Y	0.000368	—	—	0.00036	µg/L	Y	J	J	N3B-2020-1751	CALA-20-206440	SwRI
LAO-3a	4.7	09/10/2020	WG	UF	INIT	REG	SVOC	SW-846:8270D	Nitrosodimethylamine[N-]	62-75-9	N	3	—	—	3	µg/L	Y	U	U	N3B-2020-1741	CALA-20-206440	GELC
LAO-3a	4.7	06/18/2018	WG	UF	INIT	FD	SVOC	SW-846:8270D	Nitrosodimethylamine[N-]	62-75-9	N	3.16	—	—	3.16	µg/L	Y	U	U	2018-2715	CALA-18-75	GELC
LAO-3a	4.7	06/18/2018	WG	UF	INIT	REG	SVOC	SW-846:8270D	Nitrosodimethylamine[N-]	62-75-9	N	3	—	—	3	µg/L	Y	U	U	2018-2715	CALA-18-69	GELC
LAO-3a	4.7	06/07/2016	WG	UF	INIT	REG	SVOC	SW-846:8270D	Nitrosodimethylamine[N-]	62-75-9	N	5	—	—	1.5	µg/L	Y	U	U	2016-1335	CALA-16-116841	GELC
LAO-3a	4.7	06/07/2016	WG	UF	INIT	REG	SVOC	SW-846:8270DGCMS_SIM	Nitrosodimethylamine[N-]	62-75-9	N	0.22	—	—	0.0769	µg/L	Y	U	U	2016-1335	CALA-16-116841	GELC
LAO-3a	4.7	06/08/2015	WG	UF	INIT	REG	SVOC	SW-846:8270DGCMS_SIM	Nitrosodimethylamine[N-]	62-75-9	N	0.217	—	—	0.0761	µg/L	Y	U	UJ	2015-1373	CALA-15-97424	GELC
LAO-3a	4.7	06/08/2015	WG	UF	INIT	REG	SVOC	SW-846:8270D	Nitrosodimethylamine[N-]	62-75-9	N	5	—	—	1.5	µg/L	Y	U	U	2015-1373	CALA-15-97424	GELC
LAO-3a	4.7	06/08/2015	WG	UF	DL	REG	SVOC	SW-846:8270DGCMS_SIM	Nitrosodimethylamine[N-]	62-75-9	N	0.426	—	—	0.149	µg/L	N	U	U	2015-1373	CALA-15-97424	GELC
LAO-3a	4.7	06/06/2014	WG	UF	INIT	REG	SVOC	SW-846:8270D	Nitrosodimethylamine[N-]	62-75-9	N	10.4	—	—	3.13	µg/L	Y	U	U	2014-3518	CALA-14-79456	GELC
LAO-3a	4.7	09/10/2020	WG	F	INIT	REG	LCMS/MS	SW-846:6850	Perchlorate	ClO4	Y	0.591	—	—	0.05	µg/L	Y	—	NQ	N3B-2020-1741	CALA-20-206439	GELC
LAO-3a	4.7	06/25/2019	WG	F	INIT	REG	LCMS/MS	SW-846:6850	Perchlorate	ClO4	Y	0.31	—	—	0.05	µg/L	Y	—	NQ	N3B-2019-2283	CALA-19-181495	GELC
LAO-3a	4.7	06/18/2018	WG	F	INIT	REG	LCMS/MS	SW-846:6850	Perchlorate	ClO4	Y	0.523	—	—	0.05	µg/L	Y	—	NQ	2018-2715	CALA-18-68	GELC
LAO-3a	4.7	06/18/2018	WG	F	INIT	FD	LCMS/MS	SW-846:6850	Perchlorate	ClO4	Y	0.559	—	—	0.05	µg/L	Y	—	NQ	2018-2715	CALA-18-74	GELC
LAO-3a	4.7	06/22/2017	WG	F	INIT	REG	LCMS/MS	SW-846:6850	Perchlorate	ClO4	Y	0.24	—	—	0.05	µg/L	Y	—	NQ	2017-1814	CALA-17-138998	GELC
LAO-3a	4.7	06/07/2016	WG	F	INIT	REG	LCMS/MS	SW-846:6850	Perchlorate	ClO4	Y	0.475	—	—	0.05	µg/L	Y	—	NQ	2016-1335	CALA-16-116847	GELC
LAO-3a	4.7	09/10/2020	WG	UF	INIT	REG	LCMS/MS	EPA:537M	Perfluorohexanesulfonic acid	355-46-4	Y	27.2	—	—	0.633	ng/L	Y	—	NQ	N3B-2020-1741	CALA-20-206440	GELC
LAO-3a	4.7	09/10/2020	WG	UF	INIT	REG	LCMS/MS	EPA:537M	Perfluorooctanesulfonic acid	1763-23-1	Y	12.2	—	—	0.767	ng/L	Y	—	NQ	N3B-2020-1741	CALA-20-206440	GELC
LAO-3a	4.7	09/10/2020	WG	UF	INIT	REG	LCMS/MS	EPA:537M	Perfluorooctanoic acid	335-67-1	Y	7.16	—	—	0.767	ng/L	Y	—	NQ	N3B-2020-1741	CALA-20-206440	GELC
LAO-3a	4.7	09/10/2020	WG	UF	INIT	REG	RAD	HASL-300:ISOPU	Plutonium-238	Pu-238	N	0.0123	0.00954	0.0535	—	pCi/L	Y	U	U	N3B-2020-1741	CALA-20-206440	GELC
LAO-3a	4.7	06/25/2019	WG	UF	INIT	REG	RAD	HASL-300:ISOPU	Plutonium-238	Pu-238	N	0.0075	0.0103	0.0442	—	pCi/L	Y	U	U	N3B-2019-2283	CALA-19-181496	GELC
LAO-3a	4.7	06/18/2018	WG	UF	INIT	REG	RAD	HASL-300:ISOPU	Plutonium-238	Pu-238	N	0.023	0.0216	0.0341	—	pCi/L	Y	U	U	2018-2715	CALA-18-69	GELC
LAO-3a	4.7	06/18/2018	WG	UF	INIT	FD	RAD	HASL-300:ISOPU	Plutonium-238	Pu-238	N	0	0.00933	0.0438	—	pCi/L	Y	U	U	2018-2715	CALA-18-75	GELC
LAO-3a	4.7	06/22/2017	WG	UF	INIT	REG	RAD	HASL-300:ISOPU	Plutonium-238	Pu-238	N	-0.0369	0.0168	0.0574	—	pCi/L	Y	U	U	2017-1814	CALA-17-138993	GELC
LAO-3a	4.7	06/07/2016	WG	UF	INIT	REG	RAD	HASL-300:ISOPU	Plutonium-238	Pu-238	N	0.012	0.00746	0.0362	—	pCi/L	Y	U	U	2016-1335	CALA-16-116841	GELC
LAO-3a	4.7	09/10/2020	WG	UF	INIT	REG	RAD	HASL-300:ISOPU	Plutonium-239/240	Pu-239/240	N	0.0123	0.00953	0.0724	—	pCi/L	Y	U	U	N3B-2020-1741	CALA-20-206440	GELC
LAO-3a	4.7	06/25/2019	WG	UF	INIT	REG	RAD	HASL-300:ISOPU	Plutonium-239/240	Pu-239/240	N	0.01	0.00866	0.0483	—	pCi/L	Y	U	U	N3B-2019-2283	CALA-19-181496	GELC
LAO-3a	4.7	06/18/2018	WG	UF	INIT	REG	RAD	HASL-300:ISOPU	Plutonium-239/240	Pu-239/240	N	0.00919	0.0122	0.0437	—	pCi/L	Y	U	U	2018-2715	CALA-18-69	GELC
LAO-3a	4.7	06/18/2018	WG	UF	INIT	FD	RAD	HASL-300:ISOPU	Plutonium-239/240	Pu-239/240	N	0.0147	0.00885	0.056	—	pCi/L	Y	U	U	2018-2715	CALA-18-75	GELC
LAO-3a	4.7	06/22/2017	WG	UF	INIT	REG	RAD	HASL-300:ISOPU	Plutonium-239/240	Pu-239/240	N	-0.0201	0.0157	0.0608	—	pCi/L	Y	U	U	2017-1814	CALA-17-138993	GELC
LAO-3a	4.7	06/07/2016	WG	UF	INIT	REG	RAD	HASL-300:ISOPU	Plutonium-239/240	Pu-239/240	N	0.00199	0.00772	0.0345	—	pCi/L	Y	U	U	2016-1335	CALA-16-116841	GELC
LAO-3a	4.7	09/10/2020	WG	F	INIT	REG	Inorganic	SW-846:6010C	Potassium	K	Y	9.23	—	—	0.05	mg/L	Y	—	NQ	N3B-2020-1741	CALA-20-206439	GELC
LAO-3a	4.7	06/25/2019	WG	F	INIT	REG	Inorganic	SW-846:6010C	Potassium	K	Y	7.6	—	—	0.05	mg/L	Y	—	NQ	N3B-2019-2283	CALA-19-181495	GELC
LAO-3a	4.7	06/18/2018	WG	F	INIT	REG	Inorganic	SW-846:6010C	Potassium	K	Y	6.77	—	—	0.05	mg/L	Y	—	NQ	2018-2715	CALA-18-68	GELC
LAO-3a	4.7	06/18/2018	WG	F	INIT	FD	Inorganic	SW-846:6010C	Potassium	K	Y	6.54	—	—	0.05	mg/L	Y	—	NQ	2018-2715	CALA-18-74	GELC
LAO-3a	4.7	06/22/2017	WG	F	INIT	REG	Inorganic	SW-846:6010C	Potassium	K	Y	7.65	—	—	0.05	mg/L	Y	—	NQ	2017-1814	CALA-17-138998	GELC
LAO-3a	4.7	06/07/2016	WG	F	INIT	REG	Inorganic	SW-846:6010C	Potassium	K	Y	7.67	—	—	0.05	mg/L	Y	—	NQ	2016-1335	CALA-16-116847	GELC
LAO-3a	4.7	09/10/2020	WG	UF	INIT	REG	RAD	EPA:901.1	Potassium-40	K-40	N	-16	20.5	73.1	—	pCi/L	Y	U	U	N3B-2020-1741	CALA-20-206440	GELC
LAO-3a	4.7	06/25/2019	WG	UF	INIT	REG	RAD	EPA:901.1	Potassium-40	K-40	Y	113	34.4	49.7	—	pCi/L	Y	—	NQ	N3B-2019-2283	CALA-19-181496	GELC
LAO-3a	4.7	06/18/2018	WG	UF	INIT	REG	RAD	EPA:901.1	Potassium-40	K-40	N	15	25.9	57.8	—	pCi/L	Y	U	U	2018-2715	CALA-18-69	GELC

Table C-2 Analytical Detects from the Periodic Monitoring Events Reported in this Periodic Monitoring Report Plus Results from the Four Previous Monitoring Events if Available

Location ID	Screen Depth (ft)	Sample Date	Sample Type	Field Preparation Code	Analysis Type Code	Sample Purpose	Method Category	Lab Method	Parameter Name	Parameter Code	Detected	Report Result	Lab Uncertainty	Report MDA	Report MDL	Report Unit	Best Value	Lab Qualifier	Validation Qualifier	COC #	Field Sample ID	Lab ID
LAO-3a	4.7	06/18/2018	WG	UF	INIT	FD	RAD	EPA:901.1	Potassium-40	K-40	N	-5.83	17.6	66.9	—	pCi/L	Y	U	U	2018-2715	CALA-18-75	GELC
LAO-3a	4.7	06/22/2017	WG	UF	INIT	REG	RAD	EPA:901.1	Potassium-40	K-40	N	2.26	15.9	65.8	—	pCi/L	Y	U	U	2017-1814	CALA-17-138993	GELC
LAO-3a	4.7	06/07/2016	WG	UF	INIT	REG	RAD	EPA:901.1	Potassium-40	K-40	N	3.77	19.2	39.1	—	pCi/L	Y	U	U	2016-1335	CALA-16-116841	GELC
LAO-3a	4.7	09/10/2020	WG	UF	INIT	REG	RAD	EPA:903.1	Radium-226	Ra-226	N	0.428	0.21	0.656	—	pCi/L	Y	U	U	N3B-2020-1741	CALA-20-206440	GELC
LAO-3a	4.7	01/09/2008	WG	UF	INIT	FD	RAD	EPA:903.1	Radium-226	Ra-226	N	0.55	0.23	0.65	—	pCi/L	Y	U	U	08-467	CALA-08-9744	GELC
LAO-3a	4.7	06/02/2004	WG	UF	INIT	REG	RAD	EPA:903.1	Radium-226	Ra-226	Y	0.265	0.0888	0.232	—	pCi/L	Y	—	J	114296	GU04050GA3L01	GELC
LAO-3a	4.7	06/02/2004	WG	UF	INIT	REG	RAD	EPA:901.1	Radium-226	Ra-226	N	5.7	3.99	6.2	—	pCi/L	Y	U	U	114296	GU04050GA3L01	GELC
LAO-3a	4.7	06/02/2004	WG	UF	INIT	FD	RAD	EPA:901.1	Radium-226	Ra-226	N	1.5	4.71	9.84	—	pCi/L	Y	U	U	114296	GU04050GA3L90	GELC
LAO-3a	4.7	06/02/2004	WG	UF	INIT	FD	RAD	EPA:903.1	Radium-226	Ra-226	Y	0.496	0.128	0.315	—	pCi/L	Y	—	J	114296	GU04050GA3L90	GELC
LAO-3a	4.7	09/17/2003	WG	UF	INIT	REG	RAD	EPA:901.1	Radium-226	Ra-226	Y	29.8	6.33	11.8	—	pCi/L	Y	—	R	88401	GU03090GA3L01	GELC
LAO-3a	4.7	09/17/2003	WG	UF	INIT	REG	RAD	EPA:903.1	Radium-226	Ra-226	Y	1.11	0.205	0.401	—	pCi/L	Y	—	J	88401	GU03090GA3L01	GELC
LAO-3a	4.7	04/25/2002	WG	UF	INIT	REG	RAD	EPA:901.1	Radium-226	Ra-226	Y	45.2	5.08	6.22	—	pCi/L	Y	—	R	59519	GU02041GA3L	GELC
LAO-3a	4.7	09/10/2020	WG	UF	INIT	REG	RAD	Generic:Radium by Calculation	Radium-226 and Radium-228	Ra-226+228	N	0.912	0.305	—	—	pCi/L	Y	—	U	N3B-2020-1741	CALA-20-206440	GELC
LAO-3a	4.7	09/10/2020	WG	UF	INIT	REG	RAD	EPA:904	Radium-228	Ra-228	N	0.483	0.222	0.712	—	pCi/L	Y	U	U	N3B-2020-1741	CALA-20-206440	GELC
LAO-3a	4.7	01/09/2008	WG	UF	INIT	FD	RAD	EPA:904	Radium-228	Ra-228	N	0.63	0.21	0.55	—	pCi/L	Y	—	U	08-467	CALA-08-9744	GELC
LAO-3a	4.7	06/02/2004	WG	UF	INIT	REG	RAD	EPA:901.1	Radium-228	Ra-228	N	7.14	3.61	13	—	pCi/L	Y	U	U	114296	GU04050GA3L01	GELC
LAO-3a	4.7	06/02/2004	WG	UF	INIT	FD	RAD	EPA:901.1	Radium-228	Ra-228	N	10.2	10.1	18.5	—	pCi/L	Y	U	U	114296	GU04050GA3L90	GELC
LAO-3a	4.7	09/17/2003	WG	UF	INIT	REG	RAD	EPA:901.1	Radium-228	Ra-228	N	14.8	8.83	25.2	—	pCi/L	Y	U	U	88401	GU03090GA3L01	GELC
LAO-3a	4.7	04/25/2002	WG	UF	INIT	REG	RAD	EPA:901.1	Radium-228	Ra-228	N	11.2	3.8	15.5	—	pCi/L	Y	U	U	59519	GU02041GA3L	GELC
LAO-3a	4.7	09/10/2020	WG	F	INIT	REG	Inorganic	SW-846:6010C	Silicon Dioxide	SiO2	Y	65.4	—	—	0.053	mg/L	Y	—	NQ	N3B-2020-1741	CALA-20-206439	GELC
LAO-3a	4.7	06/25/2019	WG	F	INIT	REG	Inorganic	SW-846:6010C	Silicon Dioxide	SiO2	Y	46.1	—	—	0.053	mg/L	Y	—	NQ	N3B-2019-2283	CALA-19-181495	GELC
LAO-3a	4.7	06/18/2018	WG	F	INIT	REG	Inorganic	SW-846:6010C	Silicon Dioxide	SiO2	Y	53.6	—	—	0.053	mg/L	Y	—	NQ	2018-2715	CALA-18-68	GELC
LAO-3a	4.7	06/18/2018	WG	F	INIT	FD	Inorganic	SW-846:6010C	Silicon Dioxide	SiO2	Y	52.5	—	—	0.053	mg/L	Y	—	NQ	2018-2715	CALA-18-74	GELC
LAO-3a	4.7	06/22/2017	WG	F	INIT	REG	Inorganic	SW-846:6010C	Silicon Dioxide	SiO2	Y	42.7	—	—	0.053	mg/L	Y	—	NQ	2017-1814	CALA-17-138998	GELC
LAO-3a	4.7	06/07/2016	WG	F	INIT	REG	Inorganic	SW-846:6010C	Silicon Dioxide	SiO2	Y	44.9	—	—	0.053	mg/L	Y	—	NQ	2016-1335	CALA-16-116847	GELC
LAO-3a	4.7	09/10/2020	WG	F	INIT	REG	Inorganic	SW-846:6010C	Sodium	Na	Y	47.7	—	—	0.1	mg/L	Y	—	NQ	N3B-2020-1741	CALA-20-206439	GELC
LAO-3a	4.7	06/25/2019	WG	F	INIT	REG	Inorganic	SW-846:6010C	Sodium	Na	Y	54.9	—	—	0.1	mg/L	Y	—	NQ	N3B-2019-2283	CALA-19-181495	GELC
LAO-3a	4.7	06/18/2018	WG	F	INIT	REG	Inorganic	SW-846:6010C	Sodium	Na	Y	39.3	—	—	0.1	mg/L	Y	—	NQ	2018-2715	CALA-18-68	GELC
LAO-3a	4.7	06/18/2018	WG	F	INIT	FD	Inorganic	SW-846:6010C	Sodium	Na	Y	38.6	—	—	0.1	mg/L	Y	—	NQ	2018-2715	CALA-18-74	GELC
LAO-3a	4.7	06/22/2017	WG	F	INIT	REG	Inorganic	SW-846:6010C	Sodium	Na	Y	51.8	—	—	0.1	mg/L	Y	—	NQ	2017-1814	CALA-17-138998	GELC
LAO-3a	4.7	06/07/2016	WG	F	INIT	REG	Inorganic	SW-846:6010C	Sodium	Na	Y	52.3	—	—	0.1	mg/L	Y	—	NQ	2016-1335	CALA-16-116847	GELC
LAO-3a	4.7	09/10/2020	WG	UF	INIT	REG	RAD	EPA:901.1	Sodium-22	Na-22	N	-0.762	1.13	4.17	—	pCi/L	Y	U	U	N3B-2020-1741	CALA-20-206440	GELC
LAO-3a	4.7	06/25/2019	WG	UF	INIT	REG	RAD	EPA:901.1	Sodium-22	Na-22	N	1.57	1.36	5.88	—	pCi/L	Y	U	U	N3B-2019-2283	CALA-19-181496	GELC
LAO-3a	4.7	06/18/2018	WG	UF	INIT	REG	RAD	EPA:901.1	Sodium-22	Na-22	N	1.39	1.21	5.13	—	pCi/L	Y	U	U	2018-2715	CALA-18-69	GELC
LAO-3a	4.7	06/18/2018	WG	UF	INIT	FD	RAD	EPA:901.1	Sodium-22	Na-22	N	-0.66	1.71	5.72	—	pCi/L	Y	U	U	2018-2715	CALA-18-75	GELC
LAO-3a	4.7	06/22/2017	WG	UF	INIT	REG	RAD	EPA:901.1	Sodium-22	Na-22	N	-1.34	0.94	3.08	—	pCi/L	Y	U	U	2017-1814	CALA-17-138993	GELC
LAO-3a	4.7	06/07/2016	WG	UF	INIT	REG	RAD	EPA:901.1	Sodium-22	Na-22	N	1.4	0.626	4.21	—	pCi/L	Y	U	U	2016-1335	CALA-16-116841	GELC
LAO-3a	4.7	09/10/2020	WG	F	INIT	REG	General Chemistry	EPA:120.1	Specific Conductance	SPEC_CONDC	Y	523	—	—	1	µS/cm	Y	—	NQ	N3B-2020-1741	CALA-20-206439	GELC
LAO-3a	4.7	06/25/2019	WG	F	INIT	REG	General Chemistry	EPA:120.1	Specific Conductance	SPEC_CONDC	Y	495	—	—	1	µS/cm	Y	—	NQ	N3B-2019-2283	CALA-19-181495	GELC
LAO-3a	4.7	06/18/2018	WG	F	INIT	REG	General Chemistry	EPA:120.1	Specific Conductance	SPEC_CONDC	Y	344	—	—	1	µS/cm	Y	—	NQ	2018-2715	CALA-18-68	GELC
LAO-3a	4.7	06/18/2018	WG	F	INIT	FD	General Chemistry	EPA:120.1	Specific Conductance	SPEC_CONDC	Y	347	—	—	1	µS/cm	Y	—	NQ	2018-2715	CALA-18-74	GELC
LAO-3a	4.7	06/22/2017	WG	F	INIT	REG	General Chemistry	EPA:120.1	Specific Conductance	SPEC_CONDC	Y	457	—	—	1	µS/cm	Y	—	NQ	2017-1814	CALA-17-138998	GELC
LAO-3a	4.7	06/07/2016	WG	F	INIT	REG	General Chemistry	EPA:120.1	Specific Conductance	SPEC_CONDC	Y	474	—	—	1	µS/cm	Y	—	NQ	2016-1335	CALA-16-116847	GELC
LAO-3a	4.7	09/10/2020	WG	F	INIT	REG	Inorganic	SW-846:6010C	Strontium	Sr	Y	230	—	—	1	µg/L	Y	—	NQ	N3B-2020-1741	CALA-20-206439	GELC
LAO-3a	4.7	06/25/2019	WG	F	INIT	REG	Inorganic	SW-846:6010C	Strontium	Sr	Y	173	—	—	1	µg/L	Y	—	NQ	N3B-2019-2283	CALA-19-181495	GELC
LAO-3a	4.7	06/18/2018	WG	F	INIT	REG	Inorganic	SW-846:6010C	Strontium	Sr	Y	138	—	—	1	µg/L	Y	—	NQ	2018-2715	CALA-18-68	GELC
LAO-3a	4.7	06/18/2018	WG	F	INIT	FD	Inorganic	SW-846:6010C	Strontium	Sr	Y	133	—	—	1	µg/L	Y	—	NQ	2018-2715	CALA-18-74	GELC
LAO-3a	4.7	06/22/2017	WG	F	INIT	REG	Inorganic	SW-846:6010C	Strontium	Sr	Y	157	—	—	1	µg/L	Y	—	NQ	2017-1814	CALA-17-138998	GELC
LAO-3a	4.7	06/07/2016	WG	F	INIT	REG	Inorganic	SW-846:6010C	Strontium	Sr	Y	167	—	—	1	µg/L	Y	—	NQ	2016-1335	CALA-16-116847	GELC
LAO-3a	4.7	09/10/2020	WG	UF	INIT	REG	RAD	EPA:905.0	Strontium-90	Sr-90	Y	14.7	0.571	0.488	—	pCi/L	Y	—	NQ	N3B-2020-1741	CALA-20-206440	GELC
LAO-3a	4.7	06/25/2019	WG	UF	INIT	REG	RAD	EPA:905.0	Strontium-90	Sr-90	Y	13.2	0.481	0.424	—	pCi/L	Y	—	NQ	N3B-2019-2283	CALA-19-181496	GELC
LAO-3a	4.7	06/18/2018	WG	UF	INIT	REG	RAD	EPA:905.0	Strontium-90	Sr-90	Y	11.1	0.501	0.548	—	pCi/L	Y	—	NQ	2018-2715	CALA-18-69	GELC
LAO-3a	4.7	06/18/2018	WG	UF	INIT	FD	RAD	EPA:905.0	Strontium-90	Sr-90	Y	11.7	0.576	0.711	—	pCi/L	Y	—	NQ	2018-2715	CALA-18-75	GELC
LAO-3a	4.7	06/22/2017	WG	UF	INIT	REG	RAD	EPA:905.0	Strontium-90	Sr-90	Y	17.6	0.948	1.47	—	pCi/L	Y	—	NQ	2017-1814	CALA-17-138993	GELC
LAO-3a	4.7	06/07/2016	WG	UF	INIT	REG	RAD	EPA:905.0	Strontium-90	Sr-90	Y	15.5	0.56	0.376	—	pCi/L	Y	—	NQ	2016-1335	CALA-16-116841	GELC
LAO-3a	4.7	09/10/2020	WG	F	INIT	REG	General Chemistry	EPA:300.0	Sulfate	SO4(-2)	Y	73.9	—	—	1.33	mg/L	Y	—	NQ	N3B-2020-1741	CALA-20-206439	GELC
LAO-3a	4.7	06/25/2019	WG	F	INIT	REG	General Chemistry	EPA:300.0	Sulfate	SO4(-2)	Y	34.3	—	—	1.33	mg/L	Y	—	NQ	N3B-2019-2283	CALA-19-181495	GELC
LAO-3a	4.7	06/18/2018	WG	F	INIT	REG	General Chemistry	EPA:300.0	Sulfate	SO4(-2)	Y	25.6	—	—	0.266	mg/L	Y	—	NQ	2018-2715	CALA-18-68	GELC
LAO-3a	4.7	06/18/2018	WG	F	INIT	FD	General Chemistry	EPA:300.0	Sulfate	SO4(-2)	Y	25.3	—	—	0.266	mg/L	Y	—	NQ	2018-2715	CALA-18-74	GELC
LAO-3a	4.7	06/22/2017	WG	F	INIT	REG	General Chemistry	EPA:300.0	Sulfate	SO4(-2)	Y	18.9	—	—	0.133	mg/L	Y	—	NQ	2017-1814	CALA-17-138998	GELC
LAO-3a	4.7	06/07/2016	WG	F	INIT	REG	General Chemistry	EPA:300.0	Sulfate	SO4(-2)	Y	37.6	—	—	1.33	mg/L	Y	—	NQ	2016-1335	CALA-16-116847	GELC
LAO-3a	4.7	09/10/2020	WG	UF	INIT	REG	HRGC/HRMS	SW-846:8290A	Tetrachlorodibenzofuran[2,3,7,8-]	51207-31-9	Y	0.00000129	—	—	0.00000377	µg/L	Y	J	J	N3B-2020-1771	CALA-20-206440	CFA

Table C-2 Analytical Detects from the Periodic Monitoring Events Reported in this Periodic Monitoring Report Plus Results from the Four Previous Monitoring Events if Available

Location ID	Screen Depth (ft)	Sample Date	Sample Type	Field Preparation Code	Analysis Type Code	Sample Purpose	Method Category	Lab Method	Parameter Name	Parameter Code	Detected	Report Result	Lab Uncertainty	Report MDA	Report MDL	Report Unit	Best Value	Lab Qualifier	Validation Qualifier	COC #	Field Sample ID	Lab ID
LAO-3a	4.7	06/08/2015	WG	UF	INIT	REG	HRGC/HRMS	SW-846:8290A	Tetrachlorodibenzofuran[2,3,7,8-]	51207-31-9	N	0.0000027	—	—	0.00000363	µg/L	Y	U	U	2015-1376	CALA-15-97424	CFA
LAO-3a	4.7	09/10/2020	WG	UF	INIT	REG	HRGC/HRMS	SW-846:8290A	Tetrachlorodibenzofurans (Totals)	55722-27-5	Y	0.00000129	—	—	—	µg/L	Y	BJ	J	N3B-2020-1771	CALA-20-206440	CFA
LAO-3a	4.7	06/08/2015	WG	UF	INIT	REG	HRGC/HRMS	SW-846:8290A	Tetrachlorodibenzofurans (Totals)	55722-27-5	N	0	—	—	0.00000363	µg/L	Y	U	U	2015-1376	CALA-15-97424	CFA
LAO-3a	4.7	09/10/2020	WG	F	INIT	REG	General Chemistry	EPA:160.1	Total Dissolved Solids	TDS	Y	316	—	—	3.4	mg/L	Y	—	NQ	N3B-2020-1741	CALA-20-206439	GELC
LAO-3a	4.7	06/25/2019	WG	F	INIT	REG	General Chemistry	EPA:160.1	Total Dissolved Solids	TDS	Y	286	—	—	3.4	mg/L	Y	—	NQ	N3B-2019-2283	CALA-19-181495	GELC
LAO-3a	4.7	06/18/2018	WG	F	INIT	REG	General Chemistry	EPA:160.1	Total Dissolved Solids	TDS	Y	271	—	—	3.4	mg/L	Y	—	NQ	2018-2715	CALA-18-68	GELC
LAO-3a	4.7	06/18/2018	WG	F	INIT	FD	General Chemistry	EPA:160.1	Total Dissolved Solids	TDS	Y	260	—	—	3.4	mg/L	Y	—	NQ	2018-2715	CALA-18-74	GELC
LAO-3a	4.7	06/22/2017	WG	F	INIT	REG	General Chemistry	EPA:160.1	Total Dissolved Solids	TDS	Y	293	—	—	3.4	mg/L	Y	—	NQ	2017-1814	CALA-17-138998	GELC
LAO-3a	4.7	06/07/2016	WG	F	INIT	REG	General Chemistry	EPA:160.1	Total Dissolved Solids	TDS	Y	247	—	—	3.4	mg/L	Y	—	J	2016-1335	CALA-16-116847	GELC
LAO-3a	4.7	09/10/2020	WG	UF	INIT	REG	General Chemistry	SW-846:9060A	Total Organic Carbon	TOC	Y	1.29	—	—	0.33	mg/L	Y	—	NQ	N3B-2020-1741	CALA-20-206440	GELC
LAO-3a	4.7	06/25/2019	WG	UF	INIT	REG	General Chemistry	SW-846:9060	Total Organic Carbon	TOC	Y	2.69	—	—	0.33	mg/L	Y	—	NQ	N3B-2019-2283	CALA-19-181496	GELC
LAO-3a	4.7	06/18/2018	WG	UF	INIT	REG	General Chemistry	SW-846:9060	Total Organic Carbon	TOC	Y	0.866	—	—	0.33	mg/L	Y	J	J	2018-2715	CALA-18-69	GELC
LAO-3a	4.7	06/18/2018	WG	UF	INIT	FD	General Chemistry	SW-846:9060	Total Organic Carbon	TOC	Y	0.748	—	—	0.33	mg/L	Y	J	J	2018-2715	CALA-18-75	GELC
LAO-3a	4.7	06/22/2017	WG	UF	INIT	REG	General Chemistry	SW-846:9060	Total Organic Carbon	TOC	Y	2.11	—	—	0.33	mg/L	Y	—	NQ	2017-1814	CALA-17-138993	GELC
LAO-3a	4.7	06/07/2016	WG	UF	INIT	REG	General Chemistry	SW-846:9060	Total Organic Carbon	TOC	Y	2.15	—	—	0.33	mg/L	Y	—	NQ	2016-1335	CALA-16-116841	GELC
LAO-3a	4.7	09/10/2020	WG	UF	INIT	REG	LCMS/MS	EPA:537M	Total PFAS 3a	PFAS-Tot-3a	Y	46.56	—	—	—	ng/L	Y	—	NQ	N3B-2020-1741	CALA-20-206440	GELC
LAO-3a	4.7	09/10/2020	WG	F	INIT	REG	General Chemistry	EPA:365.4	Total Phosphate as Phosphorus	PO4-P	Y	0.263	—	—	0.02	mg/L	Y	—	NQ	N3B-2020-1741	CALA-20-206439	GELC
LAO-3a	4.7	06/25/2019	WG	F	INIT	REG	General Chemistry	EPA:365.4	Total Phosphate as Phosphorus	PO4-P	N	0.105	—	—	0.02	mg/L	Y	—	U	N3B-2019-2283	CALA-19-181495	GELC
LAO-3a	4.7	06/18/2018	WG	F	INIT	REG	General Chemistry	EPA:365.4	Total Phosphate as Phosphorus	PO4-P	Y	0.209	—	—	0.02	mg/L	Y	—	J+	2018-2715	CALA-18-68	GELC
LAO-3a	4.7	06/18/2018	WG	F	INIT	FD	General Chemistry	EPA:365.4	Total Phosphate as Phosphorus	PO4-P	Y	0.223	—	—	0.02	mg/L	Y	—	J+	2018-2715	CALA-18-74	GELC
LAO-3a	4.7	06/22/2017	WG	F	INIT	REG	General Chemistry	EPA:365.4	Total Phosphate as Phosphorus	PO4-P	N	0.111	—	—	0.02	mg/L	Y	—	U	2017-1814	CALA-17-138998	GELC
LAO-3a	4.7	06/07/2016	WG	F	INIT	REG	General Chemistry	EPA:365.4	Total Phosphate as Phosphorus	PO4-P	Y	0.108	—	—	0.02	mg/L	Y	—	NQ	2016-1335	CALA-16-116847	GELC
LAO-3a	4.7	09/10/2020	WG	F	INIT	REG	Inorganic	SW-846:6020B	Uranium	U	Y	0.88	—	—	0.067	µg/L	Y	—	NQ	N3B-2020-1741	CALA-20-206439	GELC
LAO-3a	4.7	06/25/2019	WG	F	INIT	REG	Inorganic	SW-846:6020	Uranium	U	Y	0.313	—	—	0.067	µg/L	Y	—	NQ	N3B-2019-2283	CALA-19-181495	GELC
LAO-3a	4.7	06/18/2018	WG	F	INIT	REG	Inorganic	SW-846:6020	Uranium	U	Y	0.705	—	—	0.067	µg/L	Y	—	NQ	2018-2715	CALA-18-68	GELC
LAO-3a	4.7	06/18/2018	WG	F	INIT	FD	Inorganic	SW-846:6020	Uranium	U	Y	0.699	—	—	0.067	µg/L	Y	—	NQ	2018-2715	CALA-18-74	GELC
LAO-3a	4.7	06/22/2017	WG	F	INIT	REG	Inorganic	SW-846:6020	Uranium	U	Y	0.303	—	—	0.067	µg/L	Y	—	NQ	2017-1814	CALA-17-138998	GELC
LAO-3a	4.7	06/07/2016	WG	F	INIT	REG	Inorganic	SW-846:6020	Uranium	U	Y	0.567	—	—	0.067	µg/L	Y	—	NQ	2016-1335	CALA-16-116847	GELC
LAO-3a	4.7	09/10/2020	WG	UF	INIT	REG	RAD	HASL-300:ISOU	Uranium-234	U-234	Y	0.394	0.0328	0.0541	—	pCi/L	Y	—	NQ	N3B-2020-1741	CALA-20-206440	GELC
LAO-3a	4.7	06/25/2019	WG	UF	INIT	REG	RAD	HASL-300:ISOU	Uranium-234	U-234	Y	0.173	0.0372	0.13	—	pCi/L	Y	—	NQ	N3B-2019-2283	CALA-19-181496	GELC
LAO-3a	4.7	06/18/2018	WG	UF	INIT	REG	RAD	HASL-300:ISOU	Uranium-234	U-234	Y	0.347	0.029	0.0831	—	pCi/L	Y	—	NQ	2018-2715	CALA-18-69	GELC
LAO-3a	4.7	06/18/2018	WG	UF	INIT	FD	RAD	HASL-300:ISOU	Uranium-234	U-234	Y	0.385	0.0317	0.0925	—	pCi/L	Y	—	NQ	2018-2715	CALA-18-75	GELC
LAO-3a	4.7	06/22/2017	WG	UF	INIT	REG	RAD	HASL-300:ISOU	Uranium-234	U-234	Y	0.152	0.0198	0.0558	—	pCi/L	Y	—	NQ	2017-1814	CALA-17-138993	GELC
LAO-3a	4.7	06/07/2016	WG	UF	INIT	REG	RAD	HASL-300:ISOU	Uranium-234	U-234	Y	0.276	0.0268	0.0539	—	pCi/L	Y	—	NQ	2016-1335	CALA-16-116841	GELC
LAO-3a	4.7	09/10/2020	WG	UF	INIT	REG	RAD	HASL-300:ISOU	Uranium-235/236	U-235/236	N	0.0285	0.00988	0.0351	—	pCi/L	Y	U	U	N3B-2020-1741	CALA-20-206440	GELC
LAO-3a	4.7	06/25/2019	WG	UF	INIT	REG	RAD	HASL-300:ISOU	Uranium-235/236	U-235/236	N	0.0134	0.0167	0.11	—	pCi/L	Y	U	U	N3B-2019-2283	CALA-19-181496	GELC
LAO-3a	4.7	06/18/2018	WG	UF	INIT	REG	RAD	HASL-300:ISOU	Uranium-235/236	U-235/236	N	0.0218	0.0102	0.0629	—	pCi/L	Y	U	U	2018-2715	CALA-18-69	GELC
LAO-3a	4.7	06/18/2018	WG	UF	INIT	FD	RAD	HASL-300:ISOU	Uranium-235/236	U-235/236	N	0.0243	0.0122	0.0701	—	pCi/L	Y	U	U	2018-2715	CALA-18-75	GELC
LAO-3a	4.7	06/22/2017	WG	UF	INIT	REG	RAD	HASL-300:ISOU	Uranium-235/236	U-235/236	N	0.0314	0.0118	0.0543	—	pCi/L	Y	U	U	2017-1814	CALA-17-138993	GELC
LAO-3a	4.7	06/07/2016	WG	UF	INIT	REG	RAD	HASL-300:ISOU	Uranium-235/236	U-235/236	N	0.0109	0.0109	0.0642	—	pCi/L	Y	U	U	2016-1335	CALA-16-116841	GELC
LAO-3a	4.7	09/10/2020	WG	UF	INIT	REG	RAD	HASL-300:ISOU	Uranium-238	U-238	Y	0.286	0.0281	0.0483	—	pCi/L	Y	—	NQ	N3B-2020-1741	CALA-20-206440	GELC
LAO-3a	4.7	06/25/2019	WG	UF	INIT	REG	RAD	HASL-300:ISOU	Uranium-238	U-238	N	0.101	0.0277	0.104	—	pCi/L	Y	U	U	N3B-2019-2283	CALA-19-181496	GELC
LAO-3a	4.7	06/18/2018	WG	UF	INIT	REG	RAD	HASL-300:ISOU	Uranium-238	U-238	Y	0.265	0.0248	0.065	—	pCi/L	Y	—	NQ	2018-2715	CALA-18-69	GELC
LAO-3a	4.7	06/18/2018	WG	UF	INIT	FD	RAD	HASL-300:ISOU	Uranium-238	U-238	Y	0.204	0.0235	0.0724	—	pCi/L	Y	—	NQ	2018-2715	CALA-18-75	GELC
LAO-3a	4.7	06/22/2017	WG	UF	INIT	REG	RAD	HASL-300:ISOU	Uranium-238	U-238	Y	0.127	0.0192	0.0577	—	pCi/L	Y	—	NQ	2017-1814	CALA-17-138993	GELC
LAO-3a	4.7	06/07/2016	WG	UF	INIT	REG	RAD	HASL-300:ISOU	Uranium-238	U-238	Y	0.192	0.0218	0.0558	—	pCi/L	Y	—	J	2016-1335	CALA-16-116841	GELC
LAO-3a	4.7	09/10/2020	WG	F	INIT	REG	Inorganic	SW-846:6010C	Vanadium	V	Y	3.37	—	—	1	µg/L	Y	J	J	N3B-2020-1741	CALA-20-206439	GELC
LAO-3a	4.7	06/25/2019	WG	F	INIT	REG	Inorganic	SW-846:6010C	Vanadium	V	Y	3.85	—	—	1	µg/L	Y	J	J	N3B-2019-2283	CALA-19-181495	GELC
LAO-3a	4.7	06/18/2018	WG	F	INIT	REG	Inorganic	SW-846:6010C	Vanadium	V	Y	3.15	—	—	1	µg/L	Y	J	J	2018-2715	CALA-18-68	GELC
LAO-3a	4.7	06/18/2018	WG	F	INIT	FD	Inorganic	SW-846:6010C	Vanadium	V	Y	3.28	—	—	1	µg/L	Y	J	J	2018-2715	CALA-18-74	GELC
LAO-3a	4.7	06/22/2017	WG	F	INIT	REG	Inorganic	SW-846:6010C	Vanadium	V	Y	1.84	—	—	1	µg/L	Y	J	J	2017-1814	CALA-17-138998	GELC
LAO-3a	4.7	06/07/2016	WG	F	INIT	REG	Inorganic	SW-846:6010C	Vanadium	V	Y	2.62	—	—	1	µg/L	Y	J	J	2016-1335	CALA-16-116847	GELC
LLAO-4	5.24	09/03/2020	WG	F	INIT	REG	General Chemistry	EPA:150.1	Acidity or Alkalinity of a solution	pH	Y	7.53	—	—	0.01	SU	Y	H	NQ	N3B-2020-1702	CALA-20-206432	GELC
LLAO-4	5.24	06/18/2019	WG	F	INIT	REG	General Chemistry	EPA:150.1	Acidity or Alkalinity of a solution	pH	Y	7.39	—	—	0.01	SU	Y	H	NQ	N3B-2019-2235	CALA-19-181491	GELC
LLAO-4	5.24	06/19/2018	WG	F	INIT	REG	General Chemistry	EPA:150.1	Acidity or Alkalinity of a solution	pH	Y	7.22	—	—	0.01	SU	Y	H	NQ	N3B-2018-2741	CALA-18-65	GELC
LLAO-4	5.24	06/21/2017	WG	F	INIT	REG	General Chemistry	EPA:150.1	Acidity or Alkalinity of a solution	pH	Y	7.53	—	—	0.01	SU	Y	H	NQ	2017-1804	CALA-17-139000	GELC
LLAO-4	5.24	06/16/2016	WG	F	INIT	REG	General Chemistry	EPA:150.1	Acidity or Alkalinity of a solution	pH	Y	7.51	—	—	0.01	SU	Y	H	NQ	2016-1411	CALA-16-116849	GELC
LLAO-4	5.24	09/03/2020	WG	F	INIT	REG	General Chemistry	EPA:310.1	Alkalinity-CO3+HCO3	ALK-CO3+HCO3	Y	175	—	—	1.45	mg/L	Y	—	NQ	N3B-2020-1702	CALA-20-206432	GELC
LLAO-4	5.24	06/18/2019	WG	F	INIT	REG	General Chemistry	EPA:310.1	Alkalinity-CO3+HCO3	ALK-CO3+HCO3	Y	217	—	—	1.45	mg/L	Y	—	NQ	N3B-2019-2235	CALA-19-181491	GELC
LLAO-4	5.24	06/19/2018	WG	F	INIT	REG	General Chemistry	EPA:310.1	Alkalinity-CO3+HCO3	ALK-CO3+HCO3	Y	177	—	—	1.45	mg/L	Y	—	NQ	N3B-2018-2741	CALA-18-65	GELC
LLAO-4	5.24	06/21/2017	WG	F	INIT	REG	General Chemistry	EPA:310.1	Alkalinity-CO3+HCO3	ALK-CO3+HCO3	Y	179	—	—	1.45	mg/L	Y	—	NQ	2017-1804	CALA-17-139000	GELC
LLAO-4	5.24	06/16/2016	WG	F	INIT	REG	General Chemistry	EPA:310.1	Alkalinity-CO3+HCO3	ALK-CO3+HCO3	Y	79.7	—	—	0.725	mg/L	Y	—	NQ	2016-1411	CALA-16-116849	GELC
LLAO-4	5.24	09/03/2020	WG	UF	INIT	REG	RAD	HASL-300:AM-241	Americium-241	Am-241	N	0.016	0.0132	0.0415	—	pCi/L	Y	U	U	N3B-2020-1702	CALA-20-206433	GELC

Table C-2 Analytical Detects from the Periodic Monitoring Events Reported in this Periodic Monitoring Report Plus Results from the Four Previous Monitoring Events if Available

Location ID	Screen Depth (ft)	Sample Date	Sample Type	Field Preparation Code	Analysis Type Code	Sample Purpose	Method Category	Lab Method	Parameter Name	Parameter Code	Detected	Report Result	Lab Uncertainty	Report MDA	Report MDL	Report Unit	Best Value	Lab Qualifier	Validation Qualifier	COC #	Field Sample ID	Lab ID
LLAO-4	5.24	06/18/2019	WG	UF	INIT	REG	RAD	HASL-300:AM-241	Americium-241	Am-241	N	0.00888	0.00628	0.0322	—	pCi/L	Y	U	U	N3B-2019-2235	CALA-19-181492	GELC
LLAO-4	5.24	06/19/2018	WG	UF	INIT	REG	RAD	HASL-300:AM-241	Americium-241	Am-241	N	-0.00257	0.00771	0.042	—	pCi/L	Y	U	U	N3B-2018-2741	CALA-18-66	GELC
LLAO-4	5.24	06/21/2017	WG	UF	INIT	REG	RAD	HASL-300:AM-241	Americium-241	Am-241	N	-0.00442	0.019	0.0379	—	pCi/L	Y	U	U	2017-1804	CALA-17-138995	GELC
LLAO-4	5.24	06/16/2016	WG	UF	INIT	REG	RAD	HASL-300:AM-241	Americium-241	Am-241	N	0.00406	0.00497	0.0233	—	pCi/L	Y	U	U	2016-1411	CALA-16-116843	GELC
LLAO-4	5.24	09/03/2020	WG	F	INIT	REG	Inorganic	SW-846:6020B	Arsenic	As	Y	5.03	—	—	2	µg/L	Y	—	NQ	N3B-2020-1702	CALA-20-206432	GELC
LLAO-4	5.24	06/18/2019	WG	F	INIT	REG	Inorganic	SW-846:6020	Arsenic	As	Y	3.42	—	—	2	µg/L	Y	J	J	N3B-2019-2235	CALA-19-181491	GELC
LLAO-4	5.24	06/19/2018	WG	F	INIT	REG	Inorganic	SW-846:6020	Arsenic	As	Y	3.54	—	—	2	µg/L	Y	J	J	N3B-2018-2741	CALA-18-65	GELC
LLAO-4	5.24	06/21/2017	WG	F	INIT	REG	Inorganic	SW-846:6020	Arsenic	As	Y	3.54	—	—	2	µg/L	Y	J	J	2017-1804	CALA-17-139000	GELC
LLAO-4	5.24	06/16/2016	WG	F	INIT	REG	Inorganic	SW-846:6020	Arsenic	As	Y	3.55	—	—	1.7	µg/L	Y	J	J	2016-1411	CALA-16-116849	GELC
LLAO-4	5.24	09/03/2020	WG	F	INIT	REG	Inorganic	SW-846:6010C	Barium	Ba	Y	134	—	—	1	µg/L	Y	—	NQ	N3B-2020-1702	CALA-20-206432	GELC
LLAO-4	5.24	06/18/2019	WG	F	INIT	REG	Inorganic	SW-846:6010C	Barium	Ba	Y	164	—	—	1	µg/L	Y	—	NQ	N3B-2019-2235	CALA-19-181491	GELC
LLAO-4	5.24	06/19/2018	WG	F	INIT	REG	Inorganic	SW-846:6010C	Barium	Ba	Y	118	—	—	1	µg/L	Y	—	NQ	N3B-2018-2741	CALA-18-65	GELC
LLAO-4	5.24	06/21/2017	WG	F	INIT	REG	Inorganic	SW-846:6010C	Barium	Ba	Y	124	—	—	1	µg/L	Y	—	NQ	2017-1804	CALA-17-139000	GELC
LLAO-4	5.24	06/16/2016	WG	F	INIT	REG	Inorganic	SW-846:6010C	Barium	Ba	Y	128	—	—	1	µg/L	Y	—	NQ	2016-1411	CALA-16-116849	GELC
LLAO-4	5.24	09/03/2020	WG	F	INIT	REG	Inorganic	SW-846:6010C	Boron	B	Y	63	—	—	15	µg/L	Y	—	NQ	N3B-2020-1702	CALA-20-206432	GELC
LLAO-4	5.24	06/18/2019	WG	F	INIT	REG	Inorganic	SW-846:6010C	Boron	B	Y	54.7	—	—	15	µg/L	Y	—	NQ	N3B-2019-2235	CALA-19-181491	GELC
LLAO-4	5.24	06/19/2018	WG	F	INIT	REG	Inorganic	SW-846:6010C	Boron	B	Y	51.8	—	—	15	µg/L	Y	—	NQ	N3B-2018-2741	CALA-18-65	GELC
LLAO-4	5.24	06/21/2017	WG	F	INIT	REG	Inorganic	SW-846:6010C	Boron	B	Y	53.1	—	—	15	µg/L	Y	—	NQ	2017-1804	CALA-17-139000	GELC
LLAO-4	5.24	06/16/2016	WG	F	INIT	REG	Inorganic	SW-846:6010C	Boron	B	Y	58	—	—	15	µg/L	Y	—	NQ	2016-1411	CALA-16-116849	GELC
LLAO-4	5.24	09/03/2020	WG	F	INIT	REG	General Chemistry	EPA:300.0	Bromide	Br(-1)	Y	0.179	—	—	0.067	mg/L	Y	J	J	N3B-2020-1702	CALA-20-206432	GELC
LLAO-4	5.24	06/18/2019	WG	F	INIT	REG	General Chemistry	EPA:300.0	Bromide	Br(-1)	Y	0.172	—	—	0.067	mg/L	Y	J	J	N3B-2019-2235	CALA-19-181491	GELC
LLAO-4	5.24	06/19/2018	WG	F	INIT	REG	General Chemistry	EPA:300.0	Bromide	Br(-1)	Y	0.133	—	—	0.067	mg/L	Y	J	J	N3B-2018-2741	CALA-18-65	GELC
LLAO-4	5.24	06/21/2017	WG	F	INIT	REG	General Chemistry	EPA:300.0	Bromide	Br(-1)	Y	0.127	—	—	0.067	mg/L	Y	J	J	2017-1804	CALA-17-139000	GELC
LLAO-4	5.24	06/16/2016	WG	F	INIT	REG	General Chemistry	EPA:300.0	Bromide	Br(-1)	Y	0.132	—	—	0.067	mg/L	Y	J	J	2016-1411	CALA-16-116849	GELC
LLAO-4	5.24	09/03/2020	WG	F	INIT	REG	Inorganic	SW-846:6010C	Calcium	Ca	Y	47.7	—	—	0.05	mg/L	Y	—	NQ	N3B-2020-1702	CALA-20-206432	GELC
LLAO-4	5.24	06/18/2019	WG	F	INIT	REG	Inorganic	SW-846:6010C	Calcium	Ca	Y	60.8	—	—	0.05	mg/L	Y	—	NQ	N3B-2019-2235	CALA-19-181491	GELC
LLAO-4	5.24	06/19/2018	WG	F	INIT	REG	Inorganic	SW-846:6010C	Calcium	Ca	Y	43.6	—	—	0.05	mg/L	Y	—	NQ	N3B-2018-2741	CALA-18-65	GELC
LLAO-4	5.24	06/21/2017	WG	F	INIT	REG	Inorganic	SW-846:6010C	Calcium	Ca	Y	45.9	—	—	0.05	mg/L	Y	—	NQ	2017-1804	CALA-17-139000	GELC
LLAO-4	5.24	06/16/2016	WG	F	INIT	REG	Inorganic	SW-846:6010C	Calcium	Ca	Y	46.1	—	—	0.05	mg/L	Y	—	J+	2016-1411	CALA-16-116849	GELC
LLAO-4	5.24	09/03/2020	WG	UF	INIT	REG	RAD	EPA:901.1	Cesium-137	Cs-137	N	-0.339	1.27	4.61	—	pCi/L	Y	U	U	N3B-2020-1702	CALA-20-206433	GELC
LLAO-4	5.24	06/18/2019	WG	UF	INIT	REG	RAD	EPA:901.1	Cesium-137	Cs-137	N	-0.302	1.14	4.07	—	pCi/L	Y	U	U	N3B-2019-2235	CALA-19-181492	GELC
LLAO-4	5.24	06/19/2018	WG	UF	INIT	REG	RAD	EPA:901.1	Cesium-137	Cs-137	N	0.986	1.37	4.97	—	pCi/L	Y	U	U	N3B-2018-2741	CALA-18-66	GELC
LLAO-4	5.24	06/21/2017	WG	UF	INIT	REG	RAD	EPA:901.1	Cesium-137	Cs-137	N	1	1.46	5.5	—	pCi/L	Y	U	U	2017-1804	CALA-17-138995	GELC
LLAO-4	5.24	06/16/2016	WG	UF	INIT	REG	RAD	EPA:901.1	Cesium-137	Cs-137	N	-1.01	1.3	3.73	—	pCi/L	Y	U	U	2016-1411	CALA-16-116843	GELC
LLAO-4	5.24	09/03/2020	WG	F	INIT	REG	General Chemistry	EPA:300.0	Chloride	Cl(-1)	Y	32.7	—	—	0.335	mg/L	Y	—	NQ	N3B-2020-1702	CALA-20-206432	GELC
LLAO-4	5.24	06/18/2019	WG	F	INIT	REG	General Chemistry	EPA:300.0	Chloride	Cl(-1)	Y	33.9	—	—	0.67	mg/L	Y	—	J-	N3B-2019-2235	CALA-19-181491	GELC
LLAO-4	5.24	06/19/2018	WG	F	INIT	REG	General Chemistry	EPA:300.0	Chloride	Cl(-1)	Y	21.9	—	—	0.268	mg/L	Y	—	NQ	N3B-2018-2741	CALA-18-65	GELC
LLAO-4	5.24	06/21/2017	WG	F	INIT	REG	General Chemistry	EPA:300.0	Chloride	Cl(-1)	Y	20.5	—	—	0.335	mg/L	Y	—	NQ	2017-1804	CALA-17-139000	GELC
LLAO-4	5.24	06/16/2016	WG	F	INIT	REG	General Chemistry	EPA:300.0	Chloride	Cl(-1)	Y	21.8	—	—	0.335	mg/L	Y	—	NQ	2016-1411	CALA-16-116849	GELC
LLAO-4	5.24	09/03/2020	WG	UF	INIT	REG	RAD	EPA:901.1	Cobalt-60	Co-60	N	-0.848	1.14	4.27	—	pCi/L	Y	U	U	N3B-2020-1702	CALA-20-206433	GELC
LLAO-4	5.24	06/18/2019	WG	UF	INIT	REG	RAD	EPA:901.1	Cobalt-60	Co-60	N	0.678	1.18	4.52	—	pCi/L	Y	U	U	N3B-2019-2235	CALA-19-181492	GELC
LLAO-4	5.24	06/19/2018	WG	UF	INIT	REG	RAD	EPA:901.1	Cobalt-60	Co-60	N	1.05	2.04	7.95	—	pCi/L	Y	U	U	N3B-2018-2741	CALA-18-66	GELC
LLAO-4	5.24	06/21/2017	WG	UF	INIT	REG	RAD	EPA:901.1	Cobalt-60	Co-60	N	0.0423	1.3	5.15	—	pCi/L	Y	U	U	2017-1804	CALA-17-138995	GELC
LLAO-4	5.24	06/16/2016	WG	UF	INIT	REG	RAD	EPA:901.1	Cobalt-60	Co-60	N	1.18	1.26	4.54	—	pCi/L	Y	U	U	2016-1411	CALA-16-116843	GELC
LLAO-4	5.24	09/03/2020	WG	F	INIT	REG	General Chemistry	EPA:300.0	Fluoride	F(-1)	Y	0.0397	—	—	0.033	mg/L	Y	J	J	N3B-2020-1702	CALA-20-206432	GELC
LLAO-4	5.24	06/18/2019	WG	F	INIT	REG	General Chemistry	EPA:300.0	Fluoride	F(-1)	Y	0.394	—	—	0.033	mg/L	Y	—	NQ	N3B-2019-2235	CALA-19-181491	GELC
LLAO-4	5.24	06/19/2018	WG	F	INIT	REG	General Chemistry	EPA:300.0	Fluoride	F(-1)	Y	0.384	—	—	0.033	mg/L	Y	—	NQ	N3B-2018-2741	CALA-18-65	GELC
LLAO-4	5.24	06/21/2017	WG	F	INIT	REG	General Chemistry	EPA:300.0	Fluoride	F(-1)	Y	0.362	—	—	0.033	mg/L	Y	—	NQ	2017-1804	CALA-17-139000	GELC
LLAO-4	5.24	06/16/2016	WG	F	INIT	REG	General Chemistry	EPA:300.0	Fluoride	F(-1)	Y	0.337	—	—	0.033	mg/L	Y	—	NQ	2016-1411	CALA-16-116849	GELC
LLAO-4	5.24	09/03/2020	WG	UF	INIT	REG	RAD	EPA:900	Gross alpha	GROSSA	N	1.73	0.955	2.99	—	pCi/L	Y	U	U	N3B-2020-1702	CALA-20-206433	GELC
LLAO-4	5.24	06/18/2019	WG	UF	INIT	REG	RAD	EPA:900	Gross alpha	GROSSA	N	-0.0308	0.661	2.84	—	pCi/L	Y	U	U	N3B-2019-2235	CALA-19-181492	GELC
LLAO-4	5.24	06/19/2018	WG	UF	INIT	REG	RAD	EPA:900	Gross alpha	GROSSA	N	1.21	0.869	2.96	—	pCi/L	Y	U	U	N3B-2018-2741	CALA-18-66	GELC
LLAO-4	5.24	06/21/2017	WG	UF	INIT	REG	RAD	EPA:900	Gross alpha	GROSSA	N	0.284	0.766	2.96	—	pCi/L	Y	U	U	2017-1804	CALA-17-138995	GELC
LLAO-4	5.24	06/16/2016	WG	UF	INIT	REG	RAD	EPA:900	Gross alpha	GROSSA	N	-0.393	0.703	2.93	—	pCi/L	Y	U	U	2016-1411	CALA-16-116843	GELC
LLAO-4	5.24	09/03/2020	WG	UF	INIT	REG	RAD	EPA:900	Gross beta	GROSSB	Y	5.27	0.934	2.53	—	pCi/L	Y	—	NQ	N3B-2020-1702	CALA-20-206433	GELC
LLAO-4	5.24	06/18/2019	WG	UF	INIT	REG	RAD	EPA:900	Gross beta	GROSSB	N	2.53	0.954	2.92	—	pCi/L	Y	U	U	N3B-2019-2235	CALA-19-181492	GELC
LLAO-4	5.24	06/19/2018	WG	UF	INIT	REG	RAD	EPA:900	Gross beta	GROSSB	N	2.2	0.927	2.95	—	pCi/L	Y	U	U	N3B-2018-2741	CALA-18-66	GELC
LLAO-4	5.24	06/21/2017	WG	UF	INIT	REG	RAD	EPA:900	Gross beta	GROSSB	Y	3.51	0.999	3	—	pCi/L	Y	—	NQ	2017-1804	CALA-17-138995	GELC
LLAO-4	5.24	06/16/2016	WG	UF	INIT	REG	RAD	EPA:900	Gross beta	GROSSB	N	1.14	0.382	1.22	—	pCi/L	Y	U	U	2016-1411	CALA-16-116843	GELC
LLAO-4	5.24	09/03/2020	WG	F	INIT	REG	Inorganic	SM:A2340B	Hardness	Hardness	Y	140	—	—	0.453	mg/L	Y	—	NQ	N3B-2020-1702	CALA-20-206432	GELC
LLAO-4	5.24	06/18/2019	WG	F	INIT	REG	Inorganic	SM:A2340B	Hardness	Hardness	Y	179	—	—	0.453	mg/L	Y	—	NQ	N3B-2019-2235	CALA-19-181491	GELC
LLAO-4	5.24	06/19/2018	WG	F	INIT	REG	Inorganic	SM:A2340B	Hardness	Hardness	Y	127	—	—	0.453	mg/L	Y	—	NQ	N3B-2018-2741	CALA-18-65	GELC
LLAO-4	5.24	06/21/2017	WG	F	INIT	REG	Inorganic	SM:A2340B	Hardness	Hardness	Y	133	—	—	0.453	mg/L	Y	—	NQ	2017-1804	CALA-17-139000	GELC

Table C-2 Analytical Detects from the Periodic Monitoring Events Reported in this Periodic Monitoring Report Plus Results from the Four Previous Monitoring Events if Available

Location ID	Screen Depth (ft)	Sample Date	Sample Type	Field Preparation Code	Analysis Type Code	Sample Purpose	Method Category	Lab Method	Parameter Name	Parameter Code	Detected	Report Result	Lab Uncertainty	Report MDA	Report MDL	Report Unit	Best Value	Lab Qualifier	Validation Qualifier	COC #	Field Sample ID	Lab ID
LLAO-4	5.24	06/16/2016	WG	F	INIT	REG	Inorganic	SM:A2340B	Hardness	Hardness	Y	135	—	—	0.453	mg/L	Y	—	NQ	2016-1411	CALA-16-116849	GELC
LLAO-4	5.24	09/03/2020	WG	F	INIT	REG	Inorganic	SW-846:6010C	Magnesium	Mg	Y	5.09	—	—	0.11	mg/L	Y	—	NQ	N3B-2020-1702	CALA-20-206432	GELC
LLAO-4	5.24	06/18/2019	WG	F	INIT	REG	Inorganic	SW-846:6010C	Magnesium	Mg	Y	6.51	—	—	0.11	mg/L	Y	—	NQ	N3B-2019-2235	CALA-19-181491	GELC
LLAO-4	5.24	06/19/2018	WG	F	INIT	REG	Inorganic	SW-846:6010C	Magnesium	Mg	Y	4.46	—	—	0.11	mg/L	Y	—	NQ	N3B-2018-2741	CALA-18-65	GELC
LLAO-4	5.24	06/21/2017	WG	F	INIT	REG	Inorganic	SW-846:6010C	Magnesium	Mg	Y	4.5	—	—	0.11	mg/L	Y	—	NQ	2017-1804	CALA-17-139000	GELC
LLAO-4	5.24	06/16/2016	WG	F	INIT	REG	Inorganic	SW-846:6010C	Magnesium	Mg	Y	4.87	—	—	0.11	mg/L	Y	—	NQ	2016-1411	CALA-16-116849	GELC
LLAO-4	5.24	09/03/2020	WG	F	INIT	REG	Inorganic	SW-846:6020B	Molybdenum	Mo	Y	1.13	—	—	0.2	µg/L	Y	—	NQ	N3B-2020-1702	CALA-20-206432	GELC
LLAO-4	5.24	06/18/2019	WG	F	INIT	REG	Inorganic	SW-846:6020	Molybdenum	Mo	Y	0.938	—	—	0.2	µg/L	Y	J	J	N3B-2019-2235	CALA-19-181491	GELC
LLAO-4	5.24	06/19/2018	WG	F	INIT	REG	Inorganic	SW-846:6020	Molybdenum	Mo	Y	0.851	—	—	0.2	µg/L	Y	—	NQ	N3B-2018-2741	CALA-18-65	GELC
LLAO-4	5.24	06/21/2017	WG	F	INIT	REG	Inorganic	SW-846:6020	Molybdenum	Mo	Y	1.01	—	—	0.2	µg/L	Y	—	NQ	2017-1804	CALA-17-139000	GELC
LLAO-4	5.24	06/16/2016	WG	F	INIT	REG	Inorganic	SW-846:6020	Molybdenum	Mo	Y	0.933	—	—	0.165	µg/L	Y	—	NQ	2016-1411	CALA-16-116849	GELC
LLAO-4	5.24	09/03/2020	WG	UF	INIT	REG	RAD	EPA:901.1	Neptunium-237	Np-237	N	4.81	2.35	9.52	—	pCi/L	Y	U	U	N3B-2020-1702	CALA-20-206433	GELC
LLAO-4	5.24	06/18/2019	WG	UF	INIT	REG	RAD	EPA:901.1	Neptunium-237	Np-237	N	0.465	2.67	9.77	—	pCi/L	Y	U	U	N3B-2019-2235	CALA-19-181492	GELC
LLAO-4	5.24	06/19/2018	WG	UF	INIT	REG	RAD	EPA:901.1	Neptunium-237	Np-237	N	4.94	4.88	11.5	—	pCi/L	Y	U	U	N3B-2018-2741	CALA-18-66	GELC
LLAO-4	5.24	06/21/2017	WG	UF	INIT	REG	RAD	EPA:901.1	Neptunium-237	Np-237	N	-0.296	2.56	9.14	—	pCi/L	Y	U	U	2017-1804	CALA-17-138995	GELC
LLAO-4	5.24	06/16/2016	WG	UF	INIT	REG	RAD	EPA:901.1	Neptunium-237	Np-237	N	0.792	2.3	8.37	—	pCi/L	Y	U	U	2016-1411	CALA-16-116843	GELC
LLAO-4	5.24	09/03/2020	WG	F	INIT	REG	General Chemistry	EPA:353.2	Nitrate-Nitrite as Nitrogen	NO3+NO2-N	Y	0.166	—	—	0.017	mg/L	Y	—	NQ	N3B-2020-1702	CALA-20-206432	GELC
LLAO-4	5.24	06/18/2019	WG	F	INIT	REG	General Chemistry	EPA:353.2	Nitrate-Nitrite as Nitrogen	NO3+NO2-N	Y	0.0213	—	—	0.017	mg/L	Y	J	J	N3B-2019-2235	CALA-19-181491	GELC
LLAO-4	5.24	06/19/2018	WG	F	INIT	REG	General Chemistry	EPA:353.2	Nitrate-Nitrite as Nitrogen	NO3+NO2-N	Y	0.0477	—	—	0.017	mg/L	Y	J	J	N3B-2018-2741	CALA-18-65	GELC
LLAO-4	5.24	06/21/2017	WG	F	INIT	REG	General Chemistry	EPA:353.2	Nitrate-Nitrite as Nitrogen	NO3+NO2-N	Y	0.0779	—	—	0.017	mg/L	Y	—	NQ	2017-1804	CALA-17-139000	GELC
LLAO-4	5.24	06/16/2016	WG	F	INIT	REG	General Chemistry	EPA:353.2	Nitrate-Nitrite as Nitrogen	NO3+NO2-N	Y	0.0414	—	—	0.017	mg/L	Y	J	J	2016-1411	CALA-16-116849	GELC
LLAO-4	5.24	09/03/2020	WG	UF	INIT	REG	HRGC/HRMS	Nitrosamines:HRMS	Nitroso-di-n-butylamine[N-]	924-16-3	Y	0.000785	—	—	0.00047	µg/L	Y	—	NQ	N3B-2020-1712	CALA-20-206433	SwRI
LLAO-4	5.24	12/13/2017	WG	UF	INIT	REG	SVOC	SW-846:8270D	Nitroso-di-n-butylamine[N-]	924-16-3	N	3.23	—	—	3.23	µg/L	Y	U	U	2018-1271	CALA-18-148963	GELC
LLAO-4	5.24	12/13/2017	WG	UF	INIT	FD	SVOC	SW-846:8270D	Nitroso-di-n-butylamine[N-]	924-16-3	N	3.13	—	—	3.13	µg/L	Y	U	U	2018-1271	CALA-18-150029	GELC
LLAO-4	5.24	06/21/2017	WG	UF	INIT	REG	SVOC	SW-846:8270D	Nitroso-di-n-butylamine[N-]	924-16-3	N	10.4	—	—	3.13	µg/L	Y	U	U	2017-1804	CALA-17-138995	GELC
LLAO-4	5.24	06/16/2016	WG	UF	INIT	REG	SVOC	SW-846:8270D	Nitroso-di-n-butylamine[N-]	924-16-3	N	5	—	—	1.5	µg/L	Y	U	U	2016-1411	CALA-16-116843	GELC
LLAO-4	5.24	06/16/2016	WG	UF	INIT	REG	SVOC	SW-846:8270DGCMS_SIM	Nitroso-di-n-butylamine[N-]	924-16-3	N	0.115	—	—	0.0345	µg/L	Y	U	U	2016-1411	CALA-16-116843	GELC
LLAO-4	5.24	05/28/2015	WG	UF	RE	REG	SVOC	SW-846:8270DGCMS_SIM	Nitroso-di-n-butylamine[N-]	924-16-3	N	0.104	—	—	0.0313	µg/L	N	U	U	2015-1319	CALA-15-97426	GELC
LLAO-4	5.24	05/28/2015	WG	UF	INIT	REG	SVOC	SW-846:8270D	Nitroso-di-n-butylamine[N-]	924-16-3	N	5.21	—	—	1.56	µg/L	Y	U	U	2015-1319	CALA-15-97426	GELC
LLAO-4	5.24	05/28/2015	WG	UF	INIT	REG	SVOC	SW-846:8270DGCMS_SIM	Nitroso-di-n-butylamine[N-]	924-16-3	N	0.104	—	—	0.0313	µg/L	Y	U	UJ	2015-1319	CALA-15-97426	GELC
LLAO-4	5.24	09/03/2020	WG	UF	INIT	REG	LCMS/MS	EPA:537M	Perfluorohexanesulfonic acid	355-46-4	Y	2.18	—	—	0.627	ng/L	Y	—	NQ	N3B-2020-1702	CALA-20-206433	GELC
LLAO-4	5.24	09/03/2020	WG	UF	INIT	REG	LCMS/MS	EPA:537M	Perfluorooctanesulfonic acid	1763-23-1	Y	3.52	—	—	0.759	ng/L	Y	—	NQ	N3B-2020-1702	CALA-20-206433	GELC
LLAO-4	5.24	09/03/2020	WG	UF	INIT	REG	LCMS/MS	EPA:537M	Perfluorooctanoic acid	335-67-1	Y	4.41	—	—	0.759	ng/L	Y	—	NQ	N3B-2020-1702	CALA-20-206433	GELC
LLAO-4	5.24	09/03/2020	WG	UF	INIT	REG	RAD	HASL-300:ISOPU	Plutonium-238	Pu-238	N	0.0444	0.0126	0.0536	—	pCi/L	Y	U	U	N3B-2020-1702	CALA-20-206433	GELC
LLAO-4	5.24	06/18/2019	WG	UF	INIT	REG	RAD	HASL-300:ISOPU	Plutonium-238	Pu-238	N	-0.00765	0.00845	0.0451	—	pCi/L	Y	U	U	N3B-2019-2235	CALA-19-181492	GELC
LLAO-4	5.24	06/19/2018	WG	UF	INIT	REG	RAD	HASL-300:ISOPU	Plutonium-238	Pu-238	N	0.0169	0.00992	0.0314	—	pCi/L	Y	U	U	N3B-2018-2741	CALA-18-66	GELC
LLAO-4	5.24	06/21/2017	WG	UF	INIT	REG	RAD	HASL-300:ISOPU	Plutonium-238	Pu-238	N	0.00545	0.00655	0.031	—	pCi/L	Y	U	U	2017-1804	CALA-17-138995	GELC
LLAO-4	5.24	06/16/2016	WG	UF	INIT	REG	RAD	HASL-300:ISOPU	Plutonium-238	Pu-238	N	0.0136	0.00582	0.0352	—	pCi/L	Y	U	U	2016-1411	CALA-16-116843	GELC
LLAO-4	5.24	09/03/2020	WG	UF	INIT	REG	RAD	HASL-300:ISOPU	Plutonium-239/240	Pu-239/240	N	0.0173	0.0102	0.0726	—	pCi/L	Y	U	U	N3B-2020-1702	CALA-20-206433	GELC
LLAO-4	5.24	06/18/2019	WG	UF	INIT	REG	RAD	HASL-300:ISOPU	Plutonium-239/240	Pu-239/240	N	0.0153	0.00953	0.0493	—	pCi/L	Y	U	U	N3B-2019-2235	CALA-19-181492	GELC
LLAO-4	5.24	06/19/2018	WG	UF	INIT	REG	RAD	HASL-300:ISOPU	Plutonium-239/240	Pu-239/240	N	0	0.00598	0.0402	—	pCi/L	Y	U	U	N3B-2018-2741	CALA-18-66	GELC
LLAO-4	5.24	06/21/2017	WG	UF	INIT	REG	RAD	HASL-300:ISOPU	Plutonium-239/240	Pu-239/240	N	0.00726	0.0077	0.0329	—	pCi/L	Y	U	U	2017-1804	CALA-17-138995	GELC
LLAO-4	5.24	06/16/2016	WG	UF	INIT	REG	RAD	HASL-300:ISOPU	Plutonium-239/240	Pu-239/240	N	0.0213	0.00699	0.0336	—	pCi/L	Y	U	U	2016-1411	CALA-16-116843	GELC
LLAO-4	5.24	09/03/2020	WG	F	INIT	REG	Inorganic	SW-846:6010C	Potassium	K	Y	2.81	—	—	0.05	mg/L	Y	—	J+	N3B-2020-1702	CALA-20-206432	GELC
LLAO-4	5.24	06/18/2019	WG	F	INIT	REG	Inorganic	SW-846:6010C	Potassium	K	Y	2.9	—	—	0.05	mg/L	Y	—	J+	N3B-2019-2235	CALA-19-181491	GELC
LLAO-4	5.24	06/19/2018	WG	F	INIT	REG	Inorganic	SW-846:6010C	Potassium	K	Y	2.59	—	—	0.05	mg/L	Y	—	J+	N3B-2018-2741	CALA-18-65	GELC
LLAO-4	5.24	06/21/2017	WG	F	INIT	REG	Inorganic	SW-846:6010C	Potassium	K	Y	2.47	—	—	0.05	mg/L	Y	—	NQ	2017-1804	CALA-17-139000	GELC
LLAO-4	5.24	06/16/2016	WG	F	INIT	REG	Inorganic	SW-846:6010C	Potassium	K	Y	2.49	—	—	0.05	mg/L	Y	—	NQ	2016-1411	CALA-16-116849	GELC
LLAO-4	5.24	09/03/2020	WG	UF	INIT	REG	RAD	EPA:901.1	Potassium-40	K-40	N	2.82	12.7	53.9	—	pCi/L	Y	U	U	N3B-2020-1702	CALA-20-206433	GELC
LLAO-4	5.24	06/18/2019	WG	UF	INIT	REG	RAD	EPA:901.1	Potassium-40	K-40	N	-23.1	17.6	64.9	—	pCi/L	Y	U	U	N3B-2019-2235	CALA-19-181492	GELC
LLAO-4	5.24	06/19/2018	WG	UF	INIT	REG	RAD	EPA:901.1	Potassium-40	K-40	N	-19.4	20.1	71.8	—	pCi/L	Y	U	U	N3B-2018-2741	CALA-18-66	GELC
LLAO-4	5.24	06/21/2017	WG	UF	INIT	REG	RAD	EPA:901.1	Potassium-40	K-40	N	-15.7	17.9	67.1	—	pCi/L	Y	U	U	2017-1804	CALA-17-138995	GELC
LLAO-4	5.24	06/16/2016	WG	UF	INIT	REG	RAD	EPA:901.1	Potassium-40	K-40	N	16.1	18.8	34.3	—	pCi/L	Y	U	U	2016-1411	CALA-16-116843	GELC
LLAO-4	5.24	09/03/2020	WG	UF	INIT	REG	RAD	EPA:903.1	Radium-226	Ra-226	Y	0.577	0.172	0.339	—	pCi/L	Y	—	NQ	N3B-2020-1702	CALA-20-206433	GELC
LLAO-4	5.24	06/27/2000	WG	UF	INIT	REG	RAD	Generic:Gamma Spec.	Radium-226	Ra-226	N	-90	125	57	—	pCi/L	Y	U	U	6956R	CALA-00-0043	PARA
LLAO-4	5.24	05/07/1997	WG	UF	INIT	REG	RAD	EPA:901.1	Radium-226	Ra-226	N	0.46	22.58	45.84	—	pCi/L	Y	U	U	3124R	04LA-97-0007	ESE
LLAO-4	5.24	10/15/1996	WG	UF	INIT	REG	RAD	Generic:Gamma Spec.	Radium-226	Ra-226	N	30.2	53.5	56.1	—	pCi/L	Y	—	U	2704	04LA-96-0302	ATICO
LLAO-4	5.24	09/03/2020	WG	UF	INIT	REG	RAD	Generic:Radium by Calculation	Radium-226 and Radium-228	Ra-226+228	Y	0.726	0.214	—	—	pCi/L	Y	—	NQ	N3B-2020-1702	CALA-20-206433	GELC
LLAO-4	5.24	09/03/2020	WG	UF	INIT	REG	RAD	EPA:904	Radium-228	Ra-228	N	0.149	0.128	0.44	—	pCi/L	Y	U	U	N3B-2020-1702	CALA-20-206433	GELC
LLAO-4	5.24	09/03/2020	WG	F	INIT	REG	Inorganic	SW-846:6010C	Silicon Dioxide	SiO2	Y	63.1	—	—	0.053	mg/L	Y	—	NQ	N3B-2020-1702	CALA-20-206432	GELC
LLAO-4	5.24	06/18/2019	WG	F	INIT	REG	Inorganic	SW-846:6010C	Silicon Dioxide	SiO2	Y	59.1	—	—	0.053	mg/L	Y	—	NQ	N3B-2019-2235	CALA-19-181491	GELC
LLAO-4	5.24	06/19/2018	WG	F	INIT	REG	Inorganic	SW-846:6010C	Silicon Dioxide	SiO2	Y	59.9	—	—	0.053	mg/L	Y	—	NQ	N3B-2018-2741	CALA-18-65	GELC

Table C-2 Analytical Detects from the Periodic Monitoring Events Reported in this Periodic Monitoring Report Plus Results from the Four Previous Monitoring Events if Available

Location ID	Screen Depth (ft)	Sample Date	Sample Type	Field Preparation Code	Analysis Type Code	Sample Purpose	Method Category	Lab Method	Parameter Name	Parameter Code	Detected	Report Result	Lab Uncertainty	Report MDA	Report MDL	Report Unit	Best Value	Lab Qualifier	Validation Qualifier	COC #	Field Sample ID	Lab ID
LLAO-4	5.24	06/21/2017	WG	F	INIT	REG	Inorganic	SW-846:6010C	Silicon Dioxide	SiO2	Y	58.3	—	—	0.053	mg/L	Y	—	NQ	2017-1804	CALA-17-139000	GELC
LLAO-4	5.24	06/16/2016	WG	F	INIT	REG	Inorganic	SW-846:6010C	Silicon Dioxide	SiO2	Y	59.8	—	—	0.053	mg/L	Y	—	NQ	2016-1411	CALA-16-116849	GELC
LLAO-4	5.24	09/03/2020	WG	F	INIT	REG	Inorganic	SW-846:6010C	Sodium	Na	Y	41.4	—	—	0.1	mg/L	Y	—	NQ	N3B-2020-1702	CALA-20-206432	GELC
LLAO-4	5.24	06/18/2019	WG	F	INIT	REG	Inorganic	SW-846:6010C	Sodium	Na	Y	45.8	—	—	0.1	mg/L	Y	—	NQ	N3B-2019-2235	CALA-19-181491	GELC
LLAO-4	5.24	06/19/2018	WG	F	INIT	REG	Inorganic	SW-846:6010C	Sodium	Na	Y	35.7	—	—	0.1	mg/L	Y	—	NQ	N3B-2018-2741	CALA-18-65	GELC
LLAO-4	5.24	06/21/2017	WG	F	INIT	REG	Inorganic	SW-846:6010C	Sodium	Na	Y	37.3	—	—	0.1	mg/L	Y	—	NQ	2017-1804	CALA-17-139000	GELC
LLAO-4	5.24	06/16/2016	WG	F	INIT	REG	Inorganic	SW-846:6010C	Sodium	Na	Y	41	—	—	0.1	mg/L	Y	—	NQ	2016-1411	CALA-16-116849	GELC
LLAO-4	5.24	09/03/2020	WG	UF	INIT	REG	RAD	EPA:901.1	Sodium-22	Na-22	N	0.432	1.11	4.74	—	pCi/L	Y	U	U	N3B-2020-1702	CALA-20-206433	GELC
LLAO-4	5.24	06/18/2019	WG	UF	INIT	REG	RAD	EPA:901.1	Sodium-22	Na-22	N	0.775	1.12	4.74	—	pCi/L	Y	U	U	N3B-2019-2235	CALA-19-181492	GELC
LLAO-4	5.24	06/19/2018	WG	UF	INIT	REG	RAD	EPA:901.1	Sodium-22	Na-22	N	0.876	1.33	5.69	—	pCi/L	Y	U	U	N3B-2018-2741	CALA-18-66	GELC
LLAO-4	5.24	06/21/2017	WG	UF	INIT	REG	RAD	EPA:901.1	Sodium-22	Na-22	N	1.13	1.31	5.57	—	pCi/L	Y	U	U	2017-1804	CALA-17-138995	GELC
LLAO-4	5.24	06/16/2016	WG	UF	INIT	REG	RAD	EPA:901.1	Sodium-22	Na-22	N	1.47	1.14	4.58	—	pCi/L	Y	U	U	2016-1411	CALA-16-116843	GELC
LLAO-4	5.24	09/03/2020	WG	F	INIT	REG	General Chemistry	EPA:120.1	Specific Conductance	SPEC_CONDC	Y	470	—	—	1	µS/cm	Y	—	NQ	N3B-2020-1702	CALA-20-206432	GELC
LLAO-4	5.24	06/18/2019	WG	F	INIT	REG	General Chemistry	EPA:120.1	Specific Conductance	SPEC_CONDC	Y	561	—	—	1	µS/cm	Y	—	NQ	N3B-2019-2235	CALA-19-181491	GELC
LLAO-4	5.24	06/19/2018	WG	F	INIT	REG	General Chemistry	EPA:120.1	Specific Conductance	SPEC_CONDC	Y	430	—	—	1	µS/cm	Y	—	NQ	N3B-2018-2741	CALA-18-65	GELC
LLAO-4	5.24	06/21/2017	WG	F	INIT	REG	General Chemistry	EPA:120.1	Specific Conductance	SPEC_CONDC	Y	441	—	—	1	µS/cm	Y	—	NQ	2017-1804	CALA-17-139000	GELC
LLAO-4	5.24	06/16/2016	WG	F	INIT	REG	General Chemistry	EPA:120.1	Specific Conductance	SPEC_CONDC	Y	452	—	—	1	µS/cm	Y	—	NQ	2016-1411	CALA-16-116849	GELC
LLAO-4	5.24	09/03/2020	WG	F	INIT	REG	Inorganic	SW-846:6010C	Strontium	Sr	Y	416	—	—	1	µg/L	Y	—	NQ	N3B-2020-1702	CALA-20-206432	GELC
LLAO-4	5.24	06/18/2019	WG	F	INIT	REG	Inorganic	SW-846:6010C	Strontium	Sr	Y	527	—	—	1	µg/L	Y	—	NQ	N3B-2019-2235	CALA-19-181491	GELC
LLAO-4	5.24	06/19/2018	WG	F	INIT	REG	Inorganic	SW-846:6010C	Strontium	Sr	Y	371	—	—	1	µg/L	Y	—	NQ	N3B-2018-2741	CALA-18-65	GELC
LLAO-4	5.24	06/21/2017	WG	F	INIT	REG	Inorganic	SW-846:6010C	Strontium	Sr	Y	378	—	—	1	µg/L	Y	—	NQ	2017-1804	CALA-17-139000	GELC
LLAO-4	5.24	06/16/2016	WG	F	INIT	REG	Inorganic	SW-846:6010C	Strontium	Sr	Y	381	—	—	1	µg/L	Y	—	NQ	2016-1411	CALA-16-116849	GELC
LLAO-4	5.24	09/03/2020	WG	UF	INIT	REG	RAD	EPA:905.0	Strontium-90	Sr-90	N	-0.0566	0.135	0.49	—	pCi/L	Y	U	U	N3B-2020-1702	CALA-20-206433	GELC
LLAO-4	5.24	06/18/2019	WG	UF	INIT	REG	RAD	EPA:905.0	Strontium-90	Sr-90	N	0.0941	0.14	0.477	—	pCi/L	Y	U	U	N3B-2019-2235	CALA-19-181492	GELC
LLAO-4	5.24	06/19/2018	WG	UF	INIT	REG	RAD	EPA:905.0	Strontium-90	Sr-90	N	-0.214	0.12	0.482	—	pCi/L	Y	U	U	N3B-2018-2741	CALA-18-66	GELC
LLAO-4	5.24	06/21/2017	WG	UF	INIT	REG	RAD	EPA:905.0	Strontium-90	Sr-90	N	0.111	0.119	0.398	—	pCi/L	Y	U	U	2017-1804	CALA-17-138995	GELC
LLAO-4	5.24	06/16/2016	WG	UF	INIT	REG	RAD	EPA:905.0	Strontium-90	Sr-90	N	-0.277	0.118	0.481	—	pCi/L	Y	U	U	2016-1411	CALA-16-116843	GELC
LLAO-4	5.24	09/03/2020	WG	F	INIT	REG	General Chemistry	EPA:300.0	Sulfate	SO4(-2)	Y	18.4	—	—	0.133	mg/L	Y	—	NQ	N3B-2020-1702	CALA-20-206432	GELC
LLAO-4	5.24	06/18/2019	WG	F	INIT	REG	General Chemistry	EPA:300.0	Sulfate	SO4(-2)	Y	27.5	—	—	1.33	mg/L	Y	—	J-	N3B-2019-2235	CALA-19-181491	GELC
LLAO-4	5.24	06/19/2018	WG	F	INIT	REG	General Chemistry	EPA:300.0	Sulfate	SO4(-2)	Y	17.2	—	—	0.133	mg/L	Y	—	NQ	N3B-2018-2741	CALA-18-65	GELC
LLAO-4	5.24	06/21/2017	WG	F	INIT	REG	General Chemistry	EPA:300.0	Sulfate	SO4(-2)	Y	17.8	—	—	0.133	mg/L	Y	—	NQ	2017-1804	CALA-17-139000	GELC
LLAO-4	5.24	06/16/2016	WG	F	INIT	REG	General Chemistry	EPA:300.0	Sulfate	SO4(-2)	Y	15.9	—	—	0.133	mg/L	Y	—	NQ	2016-1411	CALA-16-116849	GELC
LLAO-4	5.24	09/03/2020	WG	F	INIT	REG	General Chemistry	EPA:160.1	Total Dissolved Solids	TDS	Y	336	—	—	3.4	mg/L	Y	—	J	N3B-2020-1702	CALA-20-206432	GELC
LLAO-4	5.24	06/18/2019	WG	F	INIT	REG	General Chemistry	EPA:160.1	Total Dissolved Solids	TDS	Y	360	—	—	3.4	mg/L	Y	—	NQ	N3B-2019-2235	CALA-19-181491	GELC
LLAO-4	5.24	06/19/2018	WG	F	INIT	REG	General Chemistry	EPA:160.1	Total Dissolved Solids	TDS	Y	276	—	—	3.4	mg/L	Y	—	NQ	N3B-2018-2741	CALA-18-65	GELC
LLAO-4	5.24	06/21/2017	WG	F	INIT	REG	General Chemistry	EPA:160.1	Total Dissolved Solids	TDS	Y	254	—	—	3.4	mg/L	Y	—	NQ	2017-1804	CALA-17-139000	GELC
LLAO-4	5.24	06/16/2016	WG	F	INIT	REG	General Chemistry	EPA:160.1	Total Dissolved Solids	TDS	Y	284	—	—	3.4	mg/L	Y	—	NQ	2016-1411	CALA-16-116849	GELC
LLAO-4	5.24	09/03/2020	WG	UF	INIT	REG	General Chemistry	SW-846:9060A	Total Organic Carbon	TOC	Y	0.806	—	—	0.33	mg/L	Y	J	J	N3B-2020-1702	CALA-20-206433	GELC
LLAO-4	5.24	06/18/2019	WG	UF	INIT	REG	General Chemistry	SW-846:9060	Total Organic Carbon	TOC	Y	1.11	—	—	0.33	mg/L	Y	—	NQ	N3B-2019-2235	CALA-19-181492	GELC
LLAO-4	5.24	06/19/2018	WG	UF	INIT	REG	General Chemistry	SW-846:9060	Total Organic Carbon	TOC	Y	0.413	—	—	0.33	mg/L	Y	J	J	N3B-2018-2741	CALA-18-66	GELC
LLAO-4	5.24	06/21/2017	WG	UF	INIT	REG	General Chemistry	SW-846:9060	Total Organic Carbon	TOC	Y	0.689	—	—	0.33	mg/L	Y	J	J	2017-1804	CALA-17-138995	GELC
LLAO-4	5.24	06/16/2016	WG	UF	INIT	REG	General Chemistry	SW-846:9060	Total Organic Carbon	TOC	Y	0.777	—	—	0.33	mg/L	Y	J	J	2016-1411	CALA-16-116843	GELC
LLAO-4	5.24	09/03/2020	WG	UF	INIT	REG	LCMS/MS	EPA:537M	Total PFAS 3a	PFAS-Tot-3a	Y	10.11	—	—	—	ng/L	Y	—	NQ	N3B-2020-1702	CALA-20-206433	GELC
LLAO-4	5.24	09/03/2020	WG	F	INIT	REG	General Chemistry	EPA:365.4	Total Phosphate as Phosphorus	PO4-P	Y	0.133	—	—	0.02	mg/L	Y	—	NQ	N3B-2020-1702	CALA-20-206432	GELC
LLAO-4	5.24	06/18/2019	WG	F	INIT	REG	General Chemistry	EPA:365.4	Total Phosphate as Phosphorus	PO4-P	N	0.02	—	—	0.02	mg/L	Y	U	U	N3B-2019-2235	CALA-19-181491	GELC
LLAO-4	5.24	06/19/2018	WG	F	INIT	REG	General Chemistry	EPA:365.4	Total Phosphate as Phosphorus	PO4-P	N	0.0353	—	—	0.02	mg/L	Y	J	U	N3B-2018-2741	CALA-18-65	GELC
LLAO-4	5.24	06/21/2017	WG	F	INIT	REG	General Chemistry	EPA:365.4	Total Phosphate as Phosphorus	PO4-P	Y	0.0288	—	—	0.02	mg/L	Y	J	J	2017-1804	CALA-17-139000	GELC
LLAO-4	5.24	06/16/2016	WG	F	INIT	REG	General Chemistry	EPA:365.4	Total Phosphate as Phosphorus	PO4-P	Y	0.0414	—	—	0.02	mg/L	Y	J	J	2016-1411	CALA-16-116849	GELC
LLAO-4	5.24	09/03/2020	WG	F	INIT	REG	Inorganic	SW-846:6020B	Uranium	U	Y	1.3	—	—	0.067	µg/L	Y	—	NQ	N3B-2020-1702	CALA-20-206432	GELC
LLAO-4	5.24	06/18/2019	WG	F	INIT	REG	Inorganic	SW-846:6020	Uranium	U	Y	2.29	—	—	0.067	µg/L	Y	—	J+	N3B-2019-2235	CALA-19-181491	GELC
LLAO-4	5.24	06/19/2018	WG	F	INIT	REG	Inorganic	SW-846:6020	Uranium	U	Y	1.29	—	—	0.067	µg/L	Y	—	NQ	N3B-2018-2741	CALA-18-65	GELC
LLAO-4	5.24	06/21/2017	WG	F	INIT	REG	Inorganic	SW-846:6020	Uranium	U	Y	1.39	—	—	0.067	µg/L	Y	—	NQ	2017-1804	CALA-17-139000	GELC
LLAO-4	5.24	06/16/2016	WG	F	INIT	REG	Inorganic	SW-846:6020	Uranium	U	Y	1.57	—	—	0.067	µg/L	Y	—	NQ	2016-1411	CALA-16-116849	GELC
LLAO-4	5.24	09/03/2020	WG	UF	INIT	REG	RAD	HASL-300:ISOU	Uranium-234	U-234	Y	0.701	0.0624	0.108	—	pCi/L	Y	—	NQ	N3B-2020-1702	CALA-20-206433	GELC
LLAO-4	5.24	06/18/2019	WG	UF	INIT	REG	RAD	HASL-300:ISOU	Uranium-234	U-234	Y	1.26	0.0905	0.133	—	pCi/L	Y	—	NQ	N3B-2019-2235	CALA-19-181492	GELC
LLAO-4	5.24	06/19/2018	WG	UF	INIT	REG	RAD	HASL-300:ISOU	Uranium-234	U-234	Y	0.65	0.0456	0.108	—	pCi/L	Y	—	NQ	N3B-2018-2741	CALA-18-66	GELC
LLAO-4	5.24	06/21/2017	WG	UF	INIT	REG	RAD	HASL-300:ISOU	Uranium-234	U-234	Y	0.772	0.0399	0.0482	—	pCi/L	Y	—	NQ	2017-1804	CALA-17-138995	GELC
LLAO-4	5.24	06/16/2016	WG	UF	INIT	REG	RAD	HASL-300:ISOU	Uranium-234	U-234	Y	0.881	0.0467	0.0597	—	pCi/L	Y	—	J	2016-1411	CALA-16-116843	GELC
LLAO-4	5.24	09/03/2020	WG	UF	INIT	REG	RAD	HASL-300:ISOU	Uranium-235/236	U-235/236	N	0	0.0072	0.071	—	pCi/L	Y	U	U	N3B-2020-1702	CALA-20-206433	GELC
LLAO-4	5.24	06/18/2019	WG	UF	INIT	REG	RAD	HASL-300:ISOU	Uranium-235/236	U-235/236	N	0.0498	0.0243	0.112	—	pCi/L	Y	U	U	N3B-2019-2235	CALA-19-181492	GELC
LLAO-4	5.24	06/19/2018	WG	UF	INIT	REG	RAD	HASL-300:ISOU	Uranium-235/236	U-235/236	N	0.0427	0.0151	0.0819	—	pCi/L	Y	U	U	N3B-2018-2741	CALA-18-66	GELC
LLAO-4	5.24	06/21/2017	WG	UF	INIT	REG	RAD	HASL-300:ISOU	Uranium-235/236	U-235/236	Y	0.0567	0.0133	0.047	—	pCi/L	Y	—	NQ	2017-1804	CALA-17-138995	GELC
LLAO-4	5.24	06/16/2016	WG	UF	INIT	REG	RAD	HASL-300:ISOU	Uranium-235/236	U-235/236	Y	0.0937	0.0189	0.071	—	pCi/L	Y	—	NQ	2016-1411	CALA-16-116843	GELC

Table C-2 Analytical Detects from the Periodic Monitoring Events Reported in this Periodic Monitoring Report Plus Results from the Four Previous Monitoring Events if Available

Location ID	Screen Depth (ft)	Sample Date	Sample Type	Field Preparation Code	Analysis Type Code	Sample Purpose	Method Category	Lab Method	Parameter Name	Parameter Code	Detected	Report Result	Lab Uncertainty	Report MDA	Report MDL	Report Unit	Best Value	Lab Qualifier	Validation Qualifier	COC #	Field Sample ID	Lab ID
LLAO-4	5.24	09/03/2020	WG	UF	INIT	REG	RAD	HASL-300:ISOU	Uranium-238	U-238	Y	0.39	0.0459	0.0963	—	pCi/L	Y	—	NQ	N3B-2020-1702	CALA-20-206433	GELC
LLAO-4	5.24	06/18/2019	WG	UF	INIT	REG	RAD	HASL-300:ISOU	Uranium-238	U-238	Y	0.9	0.0758	0.106	—	pCi/L	Y	—	NQ	N3B-2019-2235	CALA-19-181492	GELC
LLAO-4	5.24	06/19/2018	WG	UF	INIT	REG	RAD	HASL-300:ISOU	Uranium-238	U-238	Y	0.483	0.0401	0.0847	—	pCi/L	Y	—	NQ	N3B-2018-2741	CALA-18-66	GELC
LLAO-4	5.24	06/21/2017	WG	UF	INIT	REG	RAD	HASL-300:ISOU	Uranium-238	U-238	Y	0.411	0.0294	0.0499	—	pCi/L	Y	—	NQ	2017-1804	CALA-17-138995	GELC
LLAO-4	5.24	06/16/2016	WG	UF	INIT	REG	RAD	HASL-300:ISOU	Uranium-238	U-238	Y	0.555	0.0375	0.0617	—	pCi/L	Y	—	NQ	2016-1411	CALA-16-116843	GELC
LLAO-4	5.24	09/03/2020	WG	F	INIT	REG	Inorganic	SW-846:6010C	Vanadium	V	Y	8.31	—	—	1	µg/L	Y	—	NQ	N3B-2020-1702	CALA-20-206432	GELC
LLAO-4	5.24	06/18/2019	WG	F	INIT	REG	Inorganic	SW-846:6010C	Vanadium	V	Y	7.98	—	—	1	µg/L	Y	—	NQ	N3B-2019-2235	CALA-19-181491	GELC
LLAO-4	5.24	06/19/2018	WG	F	INIT	REG	Inorganic	SW-846:6010C	Vanadium	V	Y	7.63	—	—	1	µg/L	Y	—	NQ	N3B-2018-2741	CALA-18-65	GELC
LLAO-4	5.24	06/21/2017	WG	F	INIT	REG	Inorganic	SW-846:6010C	Vanadium	V	Y	7.59	—	—	1	µg/L	Y	—	NQ	2017-1804	CALA-17-139000	GELC
LLAO-4	5.24	06/16/2016	WG	F	INIT	REG	Inorganic	SW-846:6010C	Vanadium	V	Y	7.49	—	—	1	µg/L	Y	—	NQ	2016-1411	CALA-16-116849	GELC
Los Alamos Spring	—	09/09/2020	WG	F	INIT	REG	General Chemistry	EPA:150.1	Acidity or Alkalinity of a solution	pH	Y	7.96	—	—	0.01	SU	Y	H	NQ	N3B-2020-1730	CALA-20-206423	GELC
Los Alamos Spring	—	05/28/2015	WG	F	INIT	REG	General Chemistry	EPA:150.1	Acidity or Alkalinity of a solution	pH	Y	7.98	—	—	0.01	SU	Y	H	NQ	2015-1321	CALA-15-97446	GELC
Los Alamos Spring	—	04/10/2012	WG	F	INIT	REG	General Chemistry	EPA:150.1	Acidity or Alkalinity of a solution	pH	Y	7.95	—	—	0.01	SU	Y	H	NQ	12-1209	CALA-12-12555	GELC
Los Alamos Spring	—	08/03/2011	WG	F	INIT	REG	General Chemistry	EPA:150.1	Acidity or Alkalinity of a solution	pH	Y	7.88	—	—	0.01	SU	Y	H	J-	11-3031	CAWR-11-23209	GELC
Los Alamos Spring	—	08/25/2010	WG	F	INIT	FD	General Chemistry	EPA:150.1	Acidity or Alkalinity of a solution	pH	Y	7.88	—	—	0.01	SU	Y	H	J-	10-4363	CALA-10-25239	GELC
Los Alamos Spring	—	08/25/2010	WG	F	INIT	REG	General Chemistry	EPA:150.1	Acidity or Alkalinity of a solution	pH	Y	7.95	—	—	0.01	SU	Y	H	J-	10-4363	CALA-10-25237	GELC
Los Alamos Spring	—	09/09/2020	WG	F	INIT	REG	General Chemistry	EPA:310.1	Alkalinity-CO3+HCO3	ALK-CO3+HCO3	Y	88.3	—	—	1.45	mg/L	Y	—	NQ	N3B-2020-1730	CALA-20-206423	GELC
Los Alamos Spring	—	05/28/2015	WG	F	INIT	REG	General Chemistry	EPA:310.1	Alkalinity-CO3+HCO3	ALK-CO3+HCO3	Y	86.4	—	—	0.725	mg/L	Y	—	NQ	2015-1321	CALA-15-97446	GELC
Los Alamos Spring	—	04/10/2012	WG	F	INIT	REG	General Chemistry	EPA:310.1	Alkalinity-CO3+HCO3	ALK-CO3+HCO3	Y	87	—	—	0.725	mg/L	Y	—	NQ	12-1209	CALA-12-12555	GELC
Los Alamos Spring	—	08/03/2011	WG	F	INIT	REG	General Chemistry	EPA:310.1	Alkalinity-CO3+HCO3	ALK-CO3+HCO3	Y	86.5	—	—	0.73	mg/L	Y	—	NQ	11-3031	CAWR-11-23209	GELC
Los Alamos Spring	—	08/25/2010	WG	F	INIT	FD	General Chemistry	EPA:310.1	Alkalinity-CO3+HCO3	ALK-CO3+HCO3	Y	87.7	—	—	0.73	mg/L	Y	—	NQ	10-4363	CALA-10-25239	GELC
Los Alamos Spring	—	08/25/2010	WG	F	INIT	REG	General Chemistry	EPA:310.1	Alkalinity-CO3+HCO3	ALK-CO3+HCO3	Y	86.1	—	—	0.73	mg/L	Y	—	NQ	10-4363	CALA-10-25237	GELC
Los Alamos Spring	—	09/09/2020	WG	UF	INIT	REG	RAD	HASL-300:AM-241	Americium-241	Am-241	N	0.0121	0.00935	0.0437	—	pCi/L	Y	U	U	N3B-2020-1730	CALA-20-206424	GELC
Los Alamos Spring	—	05/28/2015	WG	UF	INIT	REG	RAD	HASL-300:AM-241	Americium-241	Am-241	N	-0.00308	0.00814	0.0592	—	pCi/L	Y	U	U	2015-1321	CALA-15-97427	GELC
Los Alamos Spring	—	04/10/2012	WG	UF	INIT	REG	RAD	HASL-300:AM-241	Americium-241	Am-241	N	-0.00848	0.00735	0.0382	—	pCi/L	Y	U	U	12-1209	CALA-12-12550	GELC
Los Alamos Spring	—	08/25/2010	WG	UF	INIT	FD	RAD	HASL-300:AM-241	Americium-241	Am-241	N	0.000476	0.0028	0.039	—	pCi/L	Y	U	U	10-4362	CALA-10-25240	GELC
Los Alamos Spring	—	07/09/2009	WG	UF	INIT	FD	RAD	HASL-300:AM-241	Americium-241	Am-241	N	0.00111	0.0042	0.034	—	pCi/L	Y	U	U	09-2594	CALA-09-11192	GELC
Los Alamos Spring	—	09/09/2020	WG	F	INIT	REG	Inorganic	SW-846:6020B	Arsenic	As	Y	2.58	—	—	2	µg/L	Y	J	J	N3B-2020-1730	CALA-20-206423	GELC
Los Alamos Spring	—	05/28/2015	WG	F	INIT	REG	Inorganic	SW-846:6020	Arsenic	As	N	5	—	—	1.7	µg/L	Y	U	U	2015-1321	CALA-15-97446	GELC
Los Alamos Spring	—	04/10/2012	WG	F	INIT	REG	Inorganic	SW-846:6020	Arsenic	As	Y	1.91	—	—	1.7	µg/L	Y	J	J	12-1209	CALA-12-12555	GELC
Los Alamos Spring	—	08/03/2011	WG	F	INIT	REG	Inorganic	SW-846:6020	Arsenic	As	Y	3.65	—	—	1.7	µg/L	Y	J	J	11-3031	CAWR-11-23209	GELC
Los Alamos Spring	—	08/25/2010	WG	F	INIT	REG	Inorganic	SW-846:6020	Arsenic	As	N	5	—	—	1.5	µg/L	Y	U	U	10-4363	CALA-10-25237	GELC
Los Alamos Spring	—	08/25/2010	WG	F	INIT	FD	Inorganic	SW-846:6020	Arsenic	As	N	5	—	—	1.5	µg/L	Y	U	U	10-4363	CALA-10-25239	GELC
Los Alamos Spring	—	09/09/2020	WG	F	INIT	REG	Inorganic	SW-846:6010C	Barium	Ba	Y	40.6	—	—	1	µg/L	Y	—	NQ	N3B-2020-1730	CALA-20-206423	GELC
Los Alamos Spring	—	05/28/2015	WG	F	INIT	REG	Inorganic	SW-846:6010C	Barium	Ba	Y	39.6	—	—	1	µg/L	Y	—	NQ	2015-1321	CALA-15-97446	GELC
Los Alamos Spring	—	04/10/2012	WG	F	INIT	REG	Inorganic	SW-846:6010B	Barium	Ba	Y	42.8	—	—	1	µg/L	Y	—	NQ	12-1209	CALA-12-12555	GELC
Los Alamos Spring	—	08/03/2011	WG	F	INIT	REG	Inorganic	SW-846:6010B	Barium	Ba	Y	45.8	—	—	1	µg/L	Y	—	NQ	11-3031	CAWR-11-23209	GELC
Los Alamos Spring	—	08/25/2010	WG	F	INIT	REG	Inorganic	SW-846:6010B	Barium	Ba	Y	42.8	—	—	1	µg/L	Y	—	NQ	10-4363	CALA-10-25237	GELC
Los Alamos Spring	—	08/25/2010	WG	F	INIT	FD	Inorganic	SW-846:6010B	Barium	Ba	Y	45.2	—	—	1	µg/L	Y	—	NQ	10-4363	CALA-10-25239	GELC
Los Alamos Spring	—	09/09/2020	WG	F	INIT	REG	Inorganic	SW-846:6010C	Boron	B	Y	22.3	—	—	15	µg/L	Y	J	J	N3B-2020-1730	CALA-20-206423	GELC
Los Alamos Spring	—	05/28/2015	WG	F	INIT	REG	Inorganic	SW-846:6010C	Boron	B	Y	19.8	—	—	15	µg/L	Y	J	J	2015-1321	CALA-15-97446	GELC
Los Alamos Spring	—	04/10/2012	WG	F	INIT	REG	Inorganic	SW-846:6010B	Boron	B	Y	21.6	—	—	15	µg/L	Y	J	J	12-1209	CALA-12-12555	GELC
Los Alamos Spring	—	08/03/2011	WG	F	INIT	REG	Inorganic	SW-846:6010B	Boron	B	Y	20.2	—	—	15	µg/L	Y	J	J	11-3031	CAWR-11-23209	GELC

Table C-2 Analytical Detects from the Periodic Monitoring Events Reported in this Periodic Monitoring Report Plus Results from the Four Previous Monitoring Events if Available

Location ID	Screen Depth (ft)	Sample Date	Sample Type	Field Preparation Code	Analysis Type Code	Sample Purpose	Method Category	Lab Method	Parameter Name	Parameter Code	Detected	Report Result	Lab Uncertainty	Report MDA	Report MDL	Report Unit	Best Value	Lab Qualifier	Validation Qualifier	COC #	Field Sample ID	Lab ID
Los Alamos Spring	—	08/25/2010	WG	F	INIT	FD	Inorganic	SW-846:6010B	Boron	B	Y	21.5	—	—	15	µg/L	Y	J	J	10-4363	CALA-10-25239	GELC
Los Alamos Spring	—	08/25/2010	WG	F	INIT	REG	Inorganic	SW-846:6010B	Boron	B	Y	20.8	—	—	15	µg/L	Y	J	J	10-4363	CALA-10-25237	GELC
Los Alamos Spring	—	09/09/2020	WG	F	INIT	REG	General Chemistry	EPA:300.0	Bromide	Br(-1)	Y	0.294	—	—	0.067	mg/L	Y	—	NQ	N3B-2020-1730	CALA-20-206423	GELC
Los Alamos Spring	—	05/28/2015	WG	F	INIT	REG	General Chemistry	EPA:300.0	Bromide	Br(-1)	Y	0.272	—	—	0.067	mg/L	Y	—	NQ	2015-1321	CALA-15-97446	GELC
Los Alamos Spring	—	04/10/2012	WG	F	INIT	REG	General Chemistry	EPA:300.0	Bromide	Br(-1)	Y	0.34	—	—	0.067	mg/L	Y	—	NQ	12-1209	CALA-12-12555	GELC
Los Alamos Spring	—	08/03/2011	WG	F	INIT	REG	General Chemistry	EPA:300.0	Bromide	Br(-1)	Y	0.274	—	—	0.066	mg/L	Y	—	NQ	11-3031	CAWR-11-23209	GELC
Los Alamos Spring	—	08/25/2010	WG	F	INIT	FD	General Chemistry	EPA:300.0	Bromide	Br(-1)	Y	0.293	—	—	0.066	mg/L	Y	—	NQ	10-4363	CALA-10-25239	GELC
Los Alamos Spring	—	08/25/2010	WG	F	INIT	REG	General Chemistry	EPA:300.0	Bromide	Br(-1)	Y	0.283	—	—	0.066	mg/L	Y	—	NQ	10-4363	CALA-10-25237	GELC
Los Alamos Spring	—	09/09/2020	WG	F	INIT	REG	Inorganic	SW-846:6010C	Calcium	Ca	Y	34.1	—	—	0.05	mg/L	Y	—	NQ	N3B-2020-1730	CALA-20-206423	GELC
Los Alamos Spring	—	05/28/2015	WG	F	INIT	REG	Inorganic	SW-846:6010C	Calcium	Ca	Y	33.2	—	—	0.05	mg/L	Y	—	NQ	2015-1321	CALA-15-97446	GELC
Los Alamos Spring	—	04/10/2012	WG	F	INIT	REG	Inorganic	SW-846:6010B	Calcium	Ca	Y	35.1	—	—	0.05	mg/L	Y	—	NQ	12-1209	CALA-12-12555	GELC
Los Alamos Spring	—	08/03/2011	WG	F	INIT	REG	Inorganic	SW-846:6010B	Calcium	Ca	Y	35.8	—	—	0.05	mg/L	Y	—	NQ	11-3031	CAWR-11-23209	GELC
Los Alamos Spring	—	08/25/2010	WG	F	INIT	FD	Inorganic	SW-846:6010B	Calcium	Ca	Y	36.4	—	—	0.05	mg/L	Y	—	NQ	10-4363	CALA-10-25239	GELC
Los Alamos Spring	—	08/25/2010	WG	F	INIT	REG	Inorganic	SW-846:6010B	Calcium	Ca	Y	34.1	—	—	0.05	mg/L	Y	—	NQ	10-4363	CALA-10-25237	GELC
Los Alamos Spring	—	09/09/2020	WG	UF	INIT	REG	RAD	EPA:901.1	Cesium-137	Cs-137	N	-2.03	1.33	3.52	—	pCi/L	Y	U	U	N3B-2020-1730	CALA-20-206424	GELC
Los Alamos Spring	—	05/28/2015	WG	UF	INIT	REG	RAD	EPA:901.1	Cesium-137	Cs-137	N	-0.3	1.43	5.29	—	pCi/L	Y	U	U	2015-1321	CALA-15-97427	GELC
Los Alamos Spring	—	04/10/2012	WG	UF	INIT	REG	RAD	EPA:901.1	Cesium-137	Cs-137	N	2.41	1.69	6.74	—	pCi/L	Y	U	U	12-1209	CALA-12-12550	GELC
Los Alamos Spring	—	08/25/2010	WG	UF	INIT	FD	RAD	EPA:901.1	Cesium-137	Cs-137	N	-3.59	1.6	4.3	—	pCi/L	Y	U	U	10-4362	CALA-10-25240	GELC
Los Alamos Spring	—	07/09/2009	WG	UF	INIT	FD	RAD	EPA:901.1	Cesium-137	Cs-137	N	0.324	1.5	5	—	pCi/L	Y	U	U	09-2594	CALA-09-11192	GELC
Los Alamos Spring	—	09/09/2020	WG	F	INIT	REG	General Chemistry	EPA:300.0	Chloride	Cl(-1)	Y	18.2	—	—	0.335	mg/L	Y	—	NQ	N3B-2020-1730	CALA-20-206423	GELC
Los Alamos Spring	—	05/28/2015	WG	F	INIT	REG	General Chemistry	EPA:300.0	Chloride	Cl(-1)	Y	17.5	—	—	0.335	mg/L	Y	—	NQ	2015-1321	CALA-15-97446	GELC
Los Alamos Spring	—	04/10/2012	WG	F	INIT	REG	General Chemistry	EPA:300.0	Chloride	Cl(-1)	Y	19.7	—	—	0.067	mg/L	Y	—	NQ	12-1209	CALA-12-12555	GELC
Los Alamos Spring	—	08/03/2011	WG	F	INIT	REG	General Chemistry	EPA:300.0	Chloride	Cl(-1)	Y	18.5	—	—	0.13	mg/L	Y	—	NQ	11-3031	CAWR-11-23209	GELC
Los Alamos Spring	—	08/25/2010	WG	F	INIT	FD	General Chemistry	EPA:300.0	Chloride	Cl(-1)	Y	18.9	—	—	0.13	mg/L	Y	—	NQ	10-4363	CALA-10-25239	GELC
Los Alamos Spring	—	08/25/2010	WG	F	INIT	REG	General Chemistry	EPA:300.0	Chloride	Cl(-1)	Y	18.9	—	—	0.13	mg/L	Y	—	NQ	10-4363	CALA-10-25237	GELC
Los Alamos Spring	—	09/09/2020	WG	UF	INIT	REG	RAD	EPA:901.1	Cobalt-60	Co-60	N	-0.898	0.984	2.8	—	pCi/L	Y	U	U	N3B-2020-1730	CALA-20-206424	GELC
Los Alamos Spring	—	05/28/2015	WG	UF	INIT	REG	RAD	EPA:901.1	Cobalt-60	Co-60	N	0.57	1.6	6.4	—	pCi/L	Y	U	U	2015-1321	CALA-15-97427	GELC
Los Alamos Spring	—	04/10/2012	WG	UF	INIT	REG	RAD	EPA:901.1	Cobalt-60	Co-60	N	0.504	1.77	6.92	—	pCi/L	Y	U	U	12-1209	CALA-12-12550	GELC
Los Alamos Spring	—	08/25/2010	WG	UF	INIT	FD	RAD	EPA:901.1	Cobalt-60	Co-60	N	-1.02	1.2	3.3	—	pCi/L	Y	U	U	10-4362	CALA-10-25240	GELC
Los Alamos Spring	—	07/09/2009	WG	UF	INIT	FD	RAD	EPA:901.1	Cobalt-60	Co-60	N	-0.8	1.7	5.4	—	pCi/L	Y	U	U	09-2594	CALA-09-11192	GELC
Los Alamos Spring	—	09/09/2020	WG	F	INIT	REG	General Chemistry	EPA:300.0	Fluoride	F(-1)	Y	0.915	—	—	0.033	mg/L	Y	—	NQ	N3B-2020-1730	CALA-20-206423	GELC
Los Alamos Spring	—	05/28/2015	WG	F	INIT	REG	General Chemistry	EPA:300.0	Fluoride	F(-1)	Y	0.816	—	—	0.033	mg/L	Y	—	NQ	2015-1321	CALA-15-97446	GELC
Los Alamos Spring	—	04/10/2012	WG	F	INIT	REG	General Chemistry	EPA:300.0	Fluoride	F(-1)	Y	0.768	—	—	0.033	mg/L	Y	—	NQ	12-1209	CALA-12-12555	GELC
Los Alamos Spring	—	08/03/2011	WG	F	INIT	REG	General Chemistry	EPA:300.0	Fluoride	F(-1)	Y	0.828	—	—	0.033	mg/L	Y	—	NQ	11-3031	CAWR-11-23209	GELC
Los Alamos Spring	—	08/25/2010	WG	F	INIT	FD	General Chemistry	EPA:300.0	Fluoride	F(-1)	Y	0.836	—	—	0.033	mg/L	Y	—	NQ	10-4363	CALA-10-25239	GELC
Los Alamos Spring	—	08/25/2010	WG	F	INIT	REG	General Chemistry	EPA:300.0	Fluoride	F(-1)	Y	0.846	—	—	0.033	mg/L	Y	—	NQ	10-4363	CALA-10-25237	GELC
Los Alamos Spring	—	09/09/2020	WG	UF	INIT	REG	RAD	EPA:900	Gross alpha	GROSSA	Y	3.82	1.09	2.84	—	pCi/L	Y	—	NQ	N3B-2020-1730	CALA-20-206424	GELC
Los Alamos Spring	—	05/28/2015	WG	UF	INIT	REG	RAD	EPA:900	Gross alpha	GROSSA	N	0.37	0.536	1.74	—	pCi/L	Y	U	U	2015-1321	CALA-15-97427	GELC
Los Alamos Spring	—	04/10/2012	WG	UF	INIT	REG	RAD	EPA:900	Gross alpha	GROSSA	N	3.4	1.15	2.74	—	pCi/L	Y	—	U	12-1209	CALA-12-12550	GELC

Table C-2 Analytical Detects from the Periodic Monitoring Events Reported in this Periodic Monitoring Report Plus Results from the Four Previous Monitoring Events if Available

Location ID	Screen Depth (ft)	Sample Date	Sample Type	Field Preparation Code	Analysis Type Code	Sample Purpose	Method Category	Lab Method	Parameter Name	Parameter Code	Detected	Report Result	Lab Uncertainty	Report MDA	Report MDL	Report Unit	Best Value	Lab Qualifier	Validation Qualifier	COC #	Field Sample ID	Lab ID
Los Alamos Spring	—	08/25/2010	WG	UF	INIT	FD	RAD	EPA:900	Gross alpha	GROSSA	N	3.3	1.2	2.5	—	pCi/L	Y	—	U	10-4362	CALA-10-25240	GELC
Los Alamos Spring	—	07/09/2009	WG	UF	INIT	FD	RAD	EPA:900	Gross alpha	GROSSA	N	0.894	0.71	2.4	—	pCi/L	Y	U	U	09-2594	CALA-09-11192	GELC
Los Alamos Spring	—	09/09/2020	WG	UF	INIT	REG	RAD	EPA:900	Gross beta	GROSSB	Y	4.77	1.24	3.64	—	pCi/L	Y	—	NQ	N3B-2020-1730	CALA-20-206424	GELC
Los Alamos Spring	—	05/28/2015	WG	UF	INIT	REG	RAD	EPA:900	Gross beta	GROSSB	Y	3.92	0.506	1.51	—	pCi/L	Y	—	NQ	2015-1321	CALA-15-97427	GELC
Los Alamos Spring	—	04/10/2012	WG	UF	INIT	REG	RAD	EPA:900	Gross beta	GROSSB	Y	3.22	0.949	2.79	—	pCi/L	Y	—	NQ	12-1209	CALA-12-12550	GELC
Los Alamos Spring	—	08/25/2010	WG	UF	INIT	FD	RAD	EPA:900	Gross beta	GROSSB	Y	8.12	1.4	2.8	—	pCi/L	Y	—	NQ	10-4362	CALA-10-25240	GELC
Los Alamos Spring	—	07/09/2009	WG	UF	INIT	FD	RAD	EPA:900	Gross beta	GROSSB	N	1.8	0.87	2.8	—	pCi/L	Y	U	U	09-2594	CALA-09-11192	GELC
Los Alamos Spring	—	09/09/2020	WG	F	INIT	REG	Inorganic	SM:A2340B	Hardness	Hardness	Y	120	—	—	0.453	mg/L	Y	—	NQ	N3B-2020-1730	CALA-20-206423	GELC
Los Alamos Spring	—	05/28/2015	WG	F	INIT	REG	Inorganic	SM:A2340B	Hardness	Hardness	Y	118	—	—	0.453	mg/L	Y	—	NQ	2015-1321	CALA-15-97446	GELC
Los Alamos Spring	—	04/10/2012	WG	F	INIT	REG	Inorganic	SM:A2340B	Hardness	Hardness	Y	124	—	—	0.453	mg/L	Y	—	NQ	12-1209	CALA-12-12555	GELC
Los Alamos Spring	—	08/03/2011	WG	F	INIT	REG	Inorganic	SM:A2340B	Hardness	Hardness	Y	125	—	—	0.45	mg/L	Y	—	NQ	11-3031	CAWR-11-23209	GELC
Los Alamos Spring	—	08/25/2010	WG	F	INIT	FD	Inorganic	SM:A2340B	Hardness	Hardness	Y	129	—	—	0.35	mg/L	Y	—	NQ	10-4363	CALA-10-25239	GELC
Los Alamos Spring	—	08/25/2010	WG	F	INIT	REG	Inorganic	SM:A2340B	Hardness	Hardness	Y	121	—	—	0.35	mg/L	Y	—	NQ	10-4363	CALA-10-25237	GELC
Los Alamos Spring	—	09/09/2020	WG	F	INIT	REG	Inorganic	SW-846:6010C	Magnesium	Mg	Y	8.54	—	—	0.11	mg/L	Y	—	NQ	N3B-2020-1730	CALA-20-206423	GELC
Los Alamos Spring	—	05/28/2015	WG	F	INIT	REG	Inorganic	SW-846:6010C	Magnesium	Mg	Y	8.49	—	—	0.11	mg/L	Y	—	NQ	2015-1321	CALA-15-97446	GELC
Los Alamos Spring	—	04/10/2012	WG	F	INIT	REG	Inorganic	SW-846:6010B	Magnesium	Mg	Y	8.89	—	—	0.11	mg/L	Y	—	NQ	12-1209	CALA-12-12555	GELC
Los Alamos Spring	—	08/03/2011	WG	F	INIT	REG	Inorganic	SW-846:6010B	Magnesium	Mg	Y	8.71	—	—	0.11	mg/L	Y	—	NQ	11-3031	CAWR-11-23209	GELC
Los Alamos Spring	—	08/25/2010	WG	F	INIT	FD	Inorganic	SW-846:6010B	Magnesium	Mg	Y	9.18	—	—	0.085	mg/L	Y	—	NQ	10-4363	CALA-10-25239	GELC
Los Alamos Spring	—	08/25/2010	WG	F	INIT	REG	Inorganic	SW-846:6010B	Magnesium	Mg	Y	8.67	—	—	0.085	mg/L	Y	—	NQ	10-4363	CALA-10-25237	GELC
Los Alamos Spring	—	09/09/2020	WG	F	INIT	REG	Inorganic	SW-846:6020B	Molybdenum	Mo	Y	1.71	—	—	0.2	µg/L	Y	—	NQ	N3B-2020-1730	CALA-20-206423	GELC
Los Alamos Spring	—	05/28/2015	WG	F	INIT	REG	Inorganic	SW-846:6020	Molybdenum	Mo	Y	1.51	—	—	0.165	µg/L	Y	—	NQ	2015-1321	CALA-15-97446	GELC
Los Alamos Spring	—	04/10/2012	WG	F	INIT	REG	Inorganic	SW-846:6020	Molybdenum	Mo	Y	1.61	—	—	0.165	µg/L	Y	—	NQ	12-1209	CALA-12-12555	GELC
Los Alamos Spring	—	08/03/2011	WG	F	INIT	REG	Inorganic	SW-846:6020	Molybdenum	Mo	Y	1.67	—	—	0.17	µg/L	Y	—	NQ	11-3031	CAWR-11-23209	GELC
Los Alamos Spring	—	08/25/2010	WG	F	INIT	FD	Inorganic	SW-846:6020	Molybdenum	Mo	Y	1.57	—	—	0.1	µg/L	Y	—	NQ	10-4363	CALA-10-25239	GELC
Los Alamos Spring	—	08/25/2010	WG	F	INIT	REG	Inorganic	SW-846:6020	Molybdenum	Mo	Y	1.56	—	—	0.1	µg/L	Y	—	NQ	10-4363	CALA-10-25237	GELC
Los Alamos Spring	—	09/09/2020	WG	UF	INIT	REG	RAD	EPA:901.1	Neptunium-237	Np-237	N	1.83	1.77	6.47	—	pCi/L	Y	U	U	N3B-2020-1730	CALA-20-206424	GELC
Los Alamos Spring	—	05/28/2015	WG	UF	INIT	REG	RAD	EPA:901.1	Neptunium-237	Np-237	N	1.97	2.81	10.5	—	pCi/L	Y	U	U	2015-1321	CALA-15-97427	GELC
Los Alamos Spring	—	04/10/2012	WG	UF	INIT	REG	RAD	EPA:901.1	Neptunium-237	Np-237	N	0.117	3.58	12.5	—	pCi/L	Y	U	U	12-1209	CALA-12-12550	GELC
Los Alamos Spring	—	08/25/2010	WG	UF	INIT	FD	RAD	EPA:901.1	Neptunium-237	Np-237	N	0.735	2.3	7.4	—	pCi/L	Y	U	U	10-4362	CALA-10-25240	GELC
Los Alamos Spring	—	07/09/2009	WG	UF	INIT	FD	RAD	EPA:901.1	Neptunium-237	Np-237	N	8.43	8.4	25	—	pCi/L	Y	U	U	09-2594	CALA-09-11192	GELC
Los Alamos Spring	—	09/09/2020	WG	F	INIT	REG	General Chemistry	EPA:353.2	Nitrate-Nitrite as Nitrogen	NO3+NO2-N	Y	3.05	—	—	0.17	mg/L	Y	—	NQ	N3B-2020-1730	CALA-20-206423	GELC
Los Alamos Spring	—	05/28/2015	WG	F	INIT	REG	General Chemistry	EPA:353.2	Nitrate-Nitrite as Nitrogen	NO3+NO2-N	Y	2.89	—	—	0.17	mg/L	Y	—	NQ	2015-1321	CALA-15-97446	GELC
Los Alamos Spring	—	04/10/2012	WG	F	INIT	REG	General Chemistry	EPA:353.2	Nitrate-Nitrite as Nitrogen	NO3+NO2-N	Y	2.96	—	—	0.17	mg/L	Y	—	NQ	12-1209	CALA-12-12555	GELC
Los Alamos Spring	—	08/03/2011	WG	F	INIT	REG	General Chemistry	EPA:353.2	Nitrate-Nitrite as Nitrogen	NO3+NO2-N	Y	3.07	—	—	0.05	mg/L	Y	—	NQ	11-3031	CAWR-11-23209	GELC
Los Alamos Spring	—	08/25/2010	WG	F	INIT	REG	General Chemistry	EPA:353.2	Nitrate-Nitrite as Nitrogen	NO3+NO2-N	Y	2.8	—	—	0.1	mg/L	Y	—	J	10-4363	CALA-10-25237	GELC
Los Alamos Spring	—	08/25/2010	WG	F	INIT	FD	General Chemistry	EPA:353.2	Nitrate-Nitrite as Nitrogen	NO3+NO2-N	Y	2.88	—	—	0.1	mg/L	Y	—	J	10-4363	CALA-10-25239	GELC
Los Alamos Spring	—	09/09/2020	WG	F	INIT	REG	LCMS/MS	SW-846:6850	Perchlorate	ClO4	Y	2.05	—	—	0.1	µg/L	Y	—	NQ	N3B-2020-1730	CALA-20-206423	GELC
Los Alamos Spring	—	05/28/2015	WG	F	INIT	REG	LCMS/MS	SW-846:6850	Perchlorate	ClO4	Y	1.73	—	—	0.2	µg/L	Y	—	NQ	2015-1321	CALA-15-97446	GELC
Los Alamos Spring	—	04/10/2012	WG	F	INIT	REG	LCMS/MS	SW-846:6850	Perchlorate	ClO4	Y	1.79	—	—	0.2	µg/L	Y	—	NQ	12-1209	CALA-12-12555	GELC

Table C-2 Analytical Detects from the Periodic Monitoring Events Reported in this Periodic Monitoring Report Plus Results from the Four Previous Monitoring Events if Available

Location ID	Screen Depth (ft)	Sample Date	Sample Type	Field Preparation Code	Analysis Type Code	Sample Purpose	Method Category	Lab Method	Parameter Name	Parameter Code	Detected	Report Result	Lab Uncertainty	Report MDA	Report MDL	Report Unit	Best Value	Lab Qualifier	Validation Qualifier	COC #	Field Sample ID	Lab ID
Los Alamos Spring	—	08/03/2011	WG	F	INIT	REG	LCMS/MS	SW-846:6850	Perchlorate	ClO4	Y	1.73	—	—	0.25	µg/L	Y	—	NQ	11-3031	CAWR-11-23209	GELC
Los Alamos Spring	—	08/25/2010	WG	F	INIT	FD	LCMS/MS	SW-846:6850	Perchlorate	ClO4	Y	1.57	—	—	0.2	µg/L	Y	—	NQ	10-4363	CALA-10-25239	GELC
Los Alamos Spring	—	08/25/2010	WG	F	INIT	REG	LCMS/MS	SW-846:6850	Perchlorate	ClO4	Y	1.62	—	—	0.2	µg/L	Y	—	NQ	10-4363	CALA-10-25237	GELC
Los Alamos Spring	—	09/09/2020	WG	UF	INIT	REG	RAD	HASL-300:ISOPU	Plutonium-238	Pu-238	N	-0.00856	0.0148	0.0931	—	pCi/L	Y	U	U	N3B-2020-1730	CALA-20-206424	GELC
Los Alamos Spring	—	05/28/2015	WG	UF	INIT	REG	RAD	HASL-300:ISOPU	Plutonium-238	Pu-238	N	-0.00932	0.00737	0.0315	—	pCi/L	Y	U	U	2015-1321	CALA-15-97427	GELC
Los Alamos Spring	—	04/10/2012	WG	UF	INIT	REG	RAD	HASL-300:ISOPU	Plutonium-238	Pu-238	N	0	0.00147	0.0321	—	pCi/L	Y	U	U	12-1209	CALA-12-12550	GELC
Los Alamos Spring	—	08/25/2010	WG	UF	INIT	FD	RAD	HASL-300:ISOPU	Plutonium-238	Pu-238	N	-0.000000000617	0.0052	0.029	—	pCi/L	Y	U	U	10-4362	CALA-10-25240	GELC
Los Alamos Spring	—	07/09/2009	WG	UF	INIT	FD	RAD	HASL-300:ISOPU	Plutonium-238	Pu-238	N	-0.00609	0.0041	0.032	—	pCi/L	Y	U	U	09-2594	CALA-09-11192	GELC
Los Alamos Spring	—	09/09/2020	WG	UF	INIT	REG	RAD	HASL-300:ISOPU	Plutonium-239/240	Pu-239/240	N	0.00856	0.0191	0.126	—	pCi/L	Y	U	U	N3B-2020-1730	CALA-20-206424	GELC
Los Alamos Spring	—	05/28/2015	WG	UF	INIT	REG	RAD	HASL-300:ISOPU	Plutonium-239/240	Pu-239/240	N	0.00000000233	0.00872	0.0395	—	pCi/L	Y	U	U	2015-1321	CALA-15-97427	GELC
Los Alamos Spring	—	04/10/2012	WG	UF	INIT	REG	RAD	HASL-300:ISOPU	Plutonium-239/240	Pu-239/240	N	0.00295	0.00752	0.0246	—	pCi/L	Y	U	U	12-1209	CALA-12-12550	GELC
Los Alamos Spring	—	08/25/2010	WG	UF	INIT	FD	RAD	HASL-300:ISOPU	Plutonium-239/240	Pu-239/240	N	0.0181	0.0069	0.042	—	pCi/L	Y	U	U	10-4362	CALA-10-25240	GELC
Los Alamos Spring	—	07/09/2009	WG	UF	INIT	FD	RAD	HASL-300:ISOPU	Plutonium-239/240	Pu-239/240	N	-0.0142	0.0061	0.04	—	pCi/L	Y	U	U	09-2594	CALA-09-11192	GELC
Los Alamos Spring	—	09/09/2020	WG	F	INIT	REG	Inorganic	SW-846:6010C	Potassium	K	Y	3.81	—	—	0.05	mg/L	Y	—	NQ	N3B-2020-1730	CALA-20-206423	GELC
Los Alamos Spring	—	05/28/2015	WG	F	INIT	REG	Inorganic	SW-846:6010C	Potassium	K	Y	3.9	—	—	0.05	mg/L	Y	—	NQ	2015-1321	CALA-15-97446	GELC
Los Alamos Spring	—	04/10/2012	WG	F	INIT	REG	Inorganic	SW-846:6010B	Potassium	K	Y	4.34	—	—	0.05	mg/L	Y	—	NQ	12-1209	CALA-12-12555	GELC
Los Alamos Spring	—	08/03/2011	WG	F	INIT	REG	Inorganic	SW-846:6010B	Potassium	K	Y	4.38	—	—	0.05	mg/L	Y	—	NQ	11-3031	CAWR-11-23209	GELC
Los Alamos Spring	—	08/25/2010	WG	F	INIT	FD	Inorganic	SW-846:6010B	Potassium	K	Y	5.34	—	—	0.05	mg/L	Y	—	NQ	10-4363	CALA-10-25239	GELC
Los Alamos Spring	—	08/25/2010	WG	F	INIT	REG	Inorganic	SW-846:6010B	Potassium	K	Y	5.03	—	—	0.05	mg/L	Y	—	NQ	10-4363	CALA-10-25237	GELC
Los Alamos Spring	—	09/09/2020	WG	UF	INIT	REG	RAD	EPA:901.1	Potassium-40	K-40	N	-25.2	11.9	45.6	—	pCi/L	Y	U	U	N3B-2020-1730	CALA-20-206424	GELC
Los Alamos Spring	—	05/28/2015	WG	UF	INIT	REG	RAD	EPA:901.1	Potassium-40	K-40	N	24.4	26.9	80	—	pCi/L	Y	U	U	2015-1321	CALA-15-97427	GELC
Los Alamos Spring	—	04/10/2012	WG	UF	INIT	REG	RAD	EPA:901.1	Potassium-40	K-40	N	-9.39	18	68.7	—	pCi/L	Y	U	U	12-1209	CALA-12-12550	GELC
Los Alamos Spring	—	08/25/2010	WG	UF	INIT	FD	RAD	EPA:901.1	Potassium-40	K-40	N	-6.13	16	57	—	pCi/L	Y	U	U	10-4362	CALA-10-25240	GELC
Los Alamos Spring	—	07/09/2009	WG	UF	INIT	FD	RAD	EPA:901.1	Potassium-40	K-40	N	-18.2	17	55	—	pCi/L	Y	U	U	09-2594	CALA-09-11192	GELC
Los Alamos Spring	—	09/09/2020	WG	UF	INIT	REG	RAD	EPA:903.1	Radium-226	Ra-226	N	0.313	0.157	0.482	—	pCi/L	Y	U	U	N3B-2020-1730	CALA-20-206424	GELC
Los Alamos Spring	—	09/09/2020	WG	UF	INIT	REG	RAD	Generic:Radium by Calculation	Radium-226 and Radium-228	Ra-226+228	N	0.313	0.216	—	—	pCi/L	Y	—	U	N3B-2020-1730	CALA-20-206424	GELC
Los Alamos Spring	—	09/09/2020	WG	UF	INIT	REG	RAD	EPA:904	Radium-228	Ra-228	N	-0.00524	0.148	0.545	—	pCi/L	Y	U	U	N3B-2020-1730	CALA-20-206424	GELC
Los Alamos Spring	—	09/09/2020	WG	F	INIT	REG	Inorganic	SW-846:6020B	Selenium	Se	Y	3.54	—	—	2	µg/L	Y	J	J	N3B-2020-1730	CALA-20-206423	GELC
Los Alamos Spring	—	05/28/2015	WG	F	INIT	REG	Inorganic	SW-846:6020	Selenium	Se	Y	3.34	—	—	1.5	µg/L	Y	J	J	2015-1321	CALA-15-97446	GELC
Los Alamos Spring	—	04/10/2012	WG	F	INIT	REG	Inorganic	SW-846:6020	Selenium	Se	Y	4.12	—	—	1.5	µg/L	Y	J	J	12-1209	CALA-12-12555	GELC
Los Alamos Spring	—	08/03/2011	WG	F	INIT	REG	Inorganic	SW-846:6020	Selenium	Se	Y	4.39	—	—	1.5	µg/L	Y	J	J	11-3031	CAWR-11-23209	GELC
Los Alamos Spring	—	08/25/2010	WG	F	INIT	REG	Inorganic	SW-846:6020	Selenium	Se	Y	3.72	—	—	1	µg/L	Y	J	J	10-4363	CALA-10-25237	GELC
Los Alamos Spring	—	08/25/2010	WG	F	INIT	FD	Inorganic	SW-846:6020	Selenium	Se	Y	3.31	—	—	1	µg/L	Y	J	J	10-4363	CALA-10-25239	GELC
Los Alamos Spring	—	09/09/2020	WG	F	INIT	REG	Inorganic	SW-846:6010C	Silicon Dioxide	SiO2	Y	36.6	—	—	0.053	mg/L	Y	—	NQ	N3B-2020-1730	CALA-20-206423	GELC
Los Alamos Spring	—	05/28/2015	WG	F	INIT	REG	Inorganic	SW-846:6010C	Silicon Dioxide	SiO2	Y	35.5	—	—	0.053	mg/L	Y	—	NQ	2015-1321	CALA-15-97446	GELC
Los Alamos Spring	—	04/10/2012	WG	F	INIT	REG	Inorganic	SW-846:6010B	Silicon Dioxide	SiO2	Y	38.4	—	—	0.053	mg/L	Y	—	NQ	12-1209	CALA-12-12555	GELC
Los Alamos Spring	—	08/03/2011	WG	F	INIT	REG	Inorganic	SW-846:6010B	Silicon Dioxide	SiO2	Y	37.6	—	—	0.053	mg/L	Y	—	NQ	11-3031	CAWR-11-23209	GELC
Los Alamos Spring	—	08/25/2010	WG	F	INIT	FD	Inorganic	SW-846:6010B	Silicon Dioxide	SiO2	Y	39	—	—	0.053	mg/L	Y	—	NQ	10-4363	CALA-10-25239	GELC
Los Alamos Spring	—	08/25/2010	WG	F	INIT	REG	Inorganic	SW-846:6010B	Silicon Dioxide	SiO2	Y	37	—	—	0.053	mg/L	Y	—	NQ	10-4363	CALA-10-25237	GELC

Table C-2 Analytical Detects from the Periodic Monitoring Events Reported in this Periodic Monitoring Report Plus Results from the Four Previous Monitoring Events if Available

Location ID	Screen Depth (ft)	Sample Date	Sample Type	Field Preparation Code	Analysis Type Code	Sample Purpose	Method Category	Lab Method	Parameter Name	Parameter Code	Detected	Report Result	Lab Uncertainty	Report MDA	Report MDL	Report Unit	Best Value	Lab Qualifier	Validation Qualifier	COC #	Field Sample ID	Lab ID
Los Alamos Spring	—	09/09/2020	WG	F	INIT	REG	Inorganic	SW-846:6010C	Sodium	Na	Y	17.5	—	—	0.1	mg/L	Y	—	NQ	N3B-2020-1730	CALA-20-206423	GELC
Los Alamos Spring	—	05/28/2015	WG	F	INIT	REG	Inorganic	SW-846:6010C	Sodium	Na	Y	17	—	—	0.1	mg/L	Y	—	NQ	2015-1321	CALA-15-97446	GELC
Los Alamos Spring	—	04/10/2012	WG	F	INIT	REG	Inorganic	SW-846:6010B	Sodium	Na	Y	17.7	—	—	0.1	mg/L	Y	—	NQ	12-1209	CALA-12-12555	GELC
Los Alamos Spring	—	08/03/2011	WG	F	INIT	REG	Inorganic	SW-846:6010B	Sodium	Na	Y	18	—	—	0.1	mg/L	Y	—	NQ	11-3031	CAWR-11-23209	GELC
Los Alamos Spring	—	08/25/2010	WG	F	INIT	FD	Inorganic	SW-846:6010B	Sodium	Na	Y	19.1	—	—	0.1	mg/L	Y	—	NQ	10-4363	CALA-10-25239	GELC
Los Alamos Spring	—	08/25/2010	WG	F	INIT	REG	Inorganic	SW-846:6010B	Sodium	Na	Y	17.9	—	—	0.1	mg/L	Y	—	NQ	10-4363	CALA-10-25237	GELC
Los Alamos Spring	—	09/09/2020	WG	UF	INIT	REG	RAD	EPA:901.1	Sodium-22	Na-22	N	1.4	0.928	3.19	—	pCi/L	Y	U	U	N3B-2020-1730	CALA-20-206424	GELC
Los Alamos Spring	—	05/28/2015	WG	UF	INIT	REG	RAD	EPA:901.1	Sodium-22	Na-22	N	-0.156	1.67	6.37	—	pCi/L	Y	U	U	2015-1321	CALA-15-97427	GELC
Los Alamos Spring	—	04/10/2012	WG	UF	INIT	REG	RAD	EPA:901.1	Sodium-22	Na-22	N	-1.03	1.54	5.56	—	pCi/L	Y	U	U	12-1209	CALA-12-12550	GELC
Los Alamos Spring	—	08/25/2010	WG	UF	INIT	FD	RAD	EPA:901.1	Sodium-22	Na-22	N	0.41	1.5	4.9	—	pCi/L	Y	U	U	10-4362	CALA-10-25240	GELC
Los Alamos Spring	—	07/09/2009	WG	UF	INIT	FD	RAD	EPA:901.1	Sodium-22	Na-22	N	1.14	1.3	4.5	—	pCi/L	Y	U	U	09-2594	CALA-09-11192	GELC
Los Alamos Spring	—	09/09/2020	WG	F	INIT	REG	General Chemistry	EPA:120.1	Specific Conductance	SPEC_CONDC	Y	351	—	—	1	µS/cm	Y	—	NQ	N3B-2020-1730	CALA-20-206423	GELC
Los Alamos Spring	—	05/28/2015	WG	F	INIT	REG	General Chemistry	EPA:120.1	Specific Conductance	SPEC_CONDC	Y	324	—	—	3.63	µS/cm	Y	—	NQ	2015-1321	CALA-15-97446	GELC
Los Alamos Spring	—	04/10/2012	WG	F	INIT	REG	General Chemistry	EPA:120.1	Specific Conductance	SPEC_CONDC	Y	331	—	—	1	µS/cm	Y	—	NQ	12-1209	CALA-12-12555	GELC
Los Alamos Spring	—	08/03/2011	WG	F	INIT	REG	General Chemistry	EPA:120.1	Specific Conductance	SPEC_CONDC	Y	319	—	—	1	µS/cm	Y	—	NQ	11-3031	CAWR-11-23209	GELC
Los Alamos Spring	—	08/25/2010	WG	F	INIT	FD	General Chemistry	EPA:120.1	Specific Conductance	SPEC_CONDC	Y	344	—	—	1	µS/cm	Y	—	NQ	10-4363	CALA-10-25239	GELC
Los Alamos Spring	—	08/25/2010	WG	F	INIT	REG	General Chemistry	EPA:120.1	Specific Conductance	SPEC_CONDC	Y	346	—	—	1	µS/cm	Y	—	NQ	10-4363	CALA-10-25237	GELC
Los Alamos Spring	—	09/09/2020	WG	F	INIT	REG	Inorganic	SW-846:6010C	Strontium	Sr	Y	185	—	—	1	µg/L	Y	—	NQ	N3B-2020-1730	CALA-20-206423	GELC
Los Alamos Spring	—	05/28/2015	WG	F	INIT	REG	Inorganic	SW-846:6010C	Strontium	Sr	Y	183	—	—	1	µg/L	Y	—	NQ	2015-1321	CALA-15-97446	GELC
Los Alamos Spring	—	04/10/2012	WG	F	INIT	REG	Inorganic	SW-846:6010B	Strontium	Sr	Y	187	—	—	1	µg/L	Y	—	NQ	12-1209	CALA-12-12555	GELC
Los Alamos Spring	—	08/03/2011	WG	F	INIT	REG	Inorganic	SW-846:6010B	Strontium	Sr	Y	186	—	—	1	µg/L	Y	—	NQ	11-3031	CAWR-11-23209	GELC
Los Alamos Spring	—	08/25/2010	WG	F	INIT	FD	Inorganic	SW-846:6010B	Strontium	Sr	Y	193	—	—	1	µg/L	Y	—	NQ	10-4363	CALA-10-25239	GELC
Los Alamos Spring	—	08/25/2010	WG	F	INIT	REG	Inorganic	SW-846:6010B	Strontium	Sr	Y	181	—	—	1	µg/L	Y	—	NQ	10-4363	CALA-10-25237	GELC
Los Alamos Spring	—	09/09/2020	WG	UF	INIT	REG	RAD	EPA:905.0	Strontium-90	Sr-90	N	0.109	0.143	0.493	—	pCi/L	Y	U	U	N3B-2020-1730	CALA-20-206424	GELC
Los Alamos Spring	—	05/28/2015	WG	UF	INIT	REG	RAD	EPA:905.0	Strontium-90	Sr-90	N	-0.0848	0.12	0.473	—	pCi/L	Y	U	U	2015-1321	CALA-15-97427	GELC
Los Alamos Spring	—	04/10/2012	WG	UF	INIT	REG	RAD	EPA:905.0	Strontium-90	Sr-90	N	-0.0522	0.132	0.484	—	pCi/L	Y	U	U	12-1209	CALA-12-12550	GELC
Los Alamos Spring	—	08/25/2010	WG	UF	INIT	FD	RAD	EPA:905.0	Strontium-90	Sr-90	N	-0.0065	0.13	0.49	—	pCi/L	Y	U	U	10-4362	CALA-10-25240	GELC
Los Alamos Spring	—	07/09/2009	WG	UF	INIT	FD	RAD	EPA:905.0	Strontium-90	Sr-90	N	0.304	0.12	0.39	—	pCi/L	Y	U	U	09-2594	CALA-09-11192	GELC
Los Alamos Spring	—	09/09/2020	WG	F	INIT	REG	General Chemistry	EPA:300.0	Sulfate	SO4(-2)	Y	33.7	—	—	0.665	mg/L	Y	—	NQ	N3B-2020-1730	CALA-20-206423	GELC
Los Alamos Spring	—	05/28/2015	WG	F	INIT	REG	General Chemistry	EPA:300.0	Sulfate	SO4(-2)	Y	32.4	—	—	0.665	mg/L	Y	—	NQ	2015-1321	CALA-15-97446	GELC
Los Alamos Spring	—	04/10/2012	WG	F	INIT	REG	General Chemistry	EPA:300.0	Sulfate	SO4(-2)	Y	35.3	—	—	0.133	mg/L	Y	—	NQ	12-1209	CALA-12-12555	GELC
Los Alamos Spring	—	08/03/2011	WG	F	INIT	REG	General Chemistry	EPA:300.0	Sulfate	SO4(-2)	Y	36.2	—	—	0.1	mg/L	Y	—	J+	11-3031	CAWR-11-23209	GELC
Los Alamos Spring	—	08/25/2010	WG	F	INIT	FD	General Chemistry	EPA:300.0	Sulfate	SO4(-2)	Y	36.2	—	—	0.1	mg/L	Y	—	NQ	10-4363	CALA-10-25239	GELC
Los Alamos Spring	—	08/25/2010	WG	F	INIT	REG	General Chemistry	EPA:300.0	Sulfate	SO4(-2)	Y	36.2	—	—	0.1	mg/L	Y	—	NQ	10-4363	CALA-10-25237	GELC
Los Alamos Spring	—	09/09/2020	WG	F	INIT	REG	General Chemistry	EPA:160.1	Total Dissolved Solids	TDS	Y	206	—	—	3.4	mg/L	Y	—	NQ	N3B-2020-1730	CALA-20-206423	GELC
Los Alamos Spring	—	05/28/2015	WG	F	INIT	REG	General Chemistry	EPA:160.1	Total Dissolved Solids	TDS	Y	243	—	—	3.4	mg/L	Y	—	NQ	2015-1321	CALA-15-97446	GELC
Los Alamos Spring	—	04/10/2012	WG	F	INIT	REG	General Chemistry	EPA:160.1	Total Dissolved Solids	TDS	Y	229	—	—	3.4	mg/L	Y	—	NQ	12-1209	CALA-12-12555	GELC
Los Alamos Spring	—	08/03/2011	WG	F	INIT	REG	General Chemistry	EPA:160.1	Total Dissolved Solids	TDS	Y	214	—	—	3.4	mg/L	Y	—	NQ	11-3031	CAWR-11-23209	GELC
Los Alamos Spring	—	08/25/2010	WG	F	INIT	FD	General Chemistry	EPA:160.1	Total Dissolved Solids	TDS	Y	237	—	—	2.4	mg/L	Y	—	J	10-4363	CALA-10-25239	GELC

Table C-2 Analytical Detects from the Periodic Monitoring Events Reported in this Periodic Monitoring Report Plus Results from the Four Previous Monitoring Events if Available

Location ID	Screen Depth (ft)	Sample Date	Sample Type	Field Preparation Code	Analysis Type Code	Sample Purpose	Method Category	Lab Method	Parameter Name	Parameter Code	Detected	Report Result	Lab Uncertainty	Report MDA	Report MDL	Report Unit	Best Value	Lab Qualifier	Validation Qualifier	COC #	Field Sample ID	Lab ID
Los Alamos Spring	—	08/25/2010	WG	F	INIT	REG	General Chemistry	EPA:160.1	Total Dissolved Solids	TDS	Y	234	—	—	2.4	mg/L	Y	—	J	10-4363	CALA-10-25237	GELC
Los Alamos Spring	—	09/09/2020	WG	UF	INIT	REG	General Chemistry	SW-846:9060A	Total Organic Carbon	TOC	Y	0.766	—	—	0.33	mg/L	Y	J	J	N3B-2020-1730	CALA-20-206424	GELC
Los Alamos Spring	—	05/28/2015	WG	UF	INIT	REG	General Chemistry	SW-846:9060	Total Organic Carbon	TOC	Y	0.841	—	—	0.33	mg/L	Y	J	J-	2015-1321	CALA-15-97427	GELC
Los Alamos Spring	—	04/10/2012	WG	UF	INIT	REG	General Chemistry	SW-846:9060	Total Organic Carbon	TOC	Y	1.86	—	—	0.33	mg/L	Y	—	J-	12-1209	CALA-12-12550	GELC
Los Alamos Spring	—	08/25/2010	WG	UF	INIT	FD	General Chemistry	SW-846:9060	Total Organic Carbon	TOC	Y	2.78	—	—	0.33	mg/L	Y	—	NQ	10-4363	CALA-10-25240	GELC
Los Alamos Spring	—	07/09/2009	WG	UF	INIT	FD	General Chemistry	SW-846:9060	Total Organic Carbon	TOC	Y	0.463	—	—	0.33	mg/L	Y	J	J	09-2595	CALA-09-11192	GELC
Los Alamos Spring	—	09/09/2020	WG	F	INIT	REG	General Chemistry	EPA:365.4	Total Phosphate as Phosphorus	PO4-P	Y	0.0616	—	—	0.02	mg/L	Y	—	NQ	N3B-2020-1730	CALA-20-206423	GELC
Los Alamos Spring	—	05/28/2015	WG	F	INIT	REG	General Chemistry	EPA:365.4	Total Phosphate as Phosphorus	PO4-P	N	0.065	—	—	0.017	mg/L	Y	—	U	2015-1321	CALA-15-97446	GELC
Los Alamos Spring	—	04/10/2012	WG	F	INIT	REG	General Chemistry	EPA:365.4	Total Phosphate as Phosphorus	PO4-P	N	0.0837	—	—	0.017	mg/L	Y	—	U	12-1209	CALA-12-12555	GELC
Los Alamos Spring	—	08/03/2011	WG	F	INIT	REG	General Chemistry	EPA:365.4	Total Phosphate as Phosphorus	PO4-P	Y	0.323	—	—	0.015	mg/L	Y	—	J	11-3031	CAWR-11-23209	GELC
Los Alamos Spring	—	08/25/2010	WG	F	INIT	FD	General Chemistry	EPA:365.4	Total Phosphate as Phosphorus	PO4-P	Y	0.048	—	—	0.015	mg/L	Y	J	J	10-4363	CALA-10-25239	GELC
Los Alamos Spring	—	08/25/2010	WG	F	INIT	REG	General Chemistry	EPA:365.4	Total Phosphate as Phosphorus	PO4-P	Y	0.061	—	—	0.015	mg/L	Y	—	NQ	10-4363	CALA-10-25237	GELC
Los Alamos Spring	—	09/09/2020	WG	UF	INIT	REG	RAD	Generic:Low_Level_Tritium	Tritium	H-3	Y	7.191	1.4	2.595	—	pCi/L	Y	—	NQ	N3B-2020-1734	CALA-20-206424	ARSL
Los Alamos Spring	—	05/28/2015	WG	UF	INIT	REG	RAD	Generic:Low_Level_Tritium	Tritium	H-3	Y	2.601	0.814	2.25	—	pCi/L	Y	—	NQ	2015-1347	CALA-15-97427	ARSL
Los Alamos Spring	—	04/10/2012	WG	UF	INIT	REG	RAD	Generic:Low_Level_Tritium	Tritium	H-3	Y	9.134	1.587	2.154	—	pCi/L	Y	—	NQ	12-1208	CALA-12-12550	ARSL
Los Alamos Spring	—	08/25/2010	WG	UF	RE	FD	RAD	Generic:Low_Level_Tritium	Tritium	H-3	Y	37.4486	5.7316	2.2218	—	pCi/L	Y	—	NQ	10-4429	CALA-10-25240	ARSL
Los Alamos Spring	—	08/25/2010	WG	UF	INIT	FD	RAD	Generic:Low_Level_Tritium	Tritium	H-3	Y	36.1928	5.5384	2.2218	—	pCi/L	N	—	R	10-4429	CALA-10-25240	ARSL
Los Alamos Spring	—	07/09/2009	WG	UF	INIT	FD	RAD	Generic:Low_Level_Tritium	Tritium	H-3	Y	1.8354	0.2898	0.2898	—	pCi/L	Y	—	NQ	09-2606	CALA-09-11192	UMTL
Los Alamos Spring	—	09/09/2020	WG	F	INIT	REG	Inorganic	SW-846:6020B	Uranium	U	Y	1.98	—	—	0.067	µg/L	Y	—	NQ	N3B-2020-1730	CALA-20-206423	GELC
Los Alamos Spring	—	05/28/2015	WG	F	INIT	REG	Inorganic	SW-846:6020	Uranium	U	Y	1.74	—	—	0.067	µg/L	Y	—	NQ	2015-1321	CALA-15-97446	GELC
Los Alamos Spring	—	04/10/2012	WG	F	INIT	REG	Inorganic	SW-846:6020	Uranium	U	Y	2.34	—	—	0.067	µg/L	Y	—	NQ	12-1209	CALA-12-12555	GELC
Los Alamos Spring	—	08/03/2011	WG	F	INIT	REG	Inorganic	SW-846:6020	Uranium	U	Y	1.68	—	—	0.067	µg/L	Y	—	NQ	11-3031	CAWR-11-23209	GELC
Los Alamos Spring	—	08/25/2010	WG	F	INIT	REG	Inorganic	SW-846:6020	Uranium	U	Y	1.6	—	—	0.05	µg/L	Y	—	NQ	10-4363	CALA-10-25237	GELC
Los Alamos Spring	—	08/25/2010	WG	F	INIT	FD	Inorganic	SW-846:6020	Uranium	U	Y	1.53	—	—	0.05	µg/L	Y	—	NQ	10-4363	CALA-10-25239	GELC
Los Alamos Spring	—	09/09/2020	WG	UF	INIT	REG	RAD	HASL-300:ISOU	Uranium-234	U-234	Y	1.39	0.084	0.103	—	pCi/L	Y	—	NQ	N3B-2020-1730	CALA-20-206424	GELC
Los Alamos Spring	—	05/28/2015	WG	UF	INIT	REG	RAD	HASL-300:ISOU	Uranium-234	U-234	Y	1.28	0.0695	0.0918	—	pCi/L	Y	—	NQ	2015-1321	CALA-15-97427	GELC
Los Alamos Spring	—	04/10/2012	WG	UF	INIT	REG	RAD	HASL-300:ISOU	Uranium-234	U-234	Y	1.53	0.0671	0.0699	—	pCi/L	Y	—	NQ	12-1209	CALA-12-12550	GELC
Los Alamos Spring	—	08/25/2010	WG	UF	INIT	FD	RAD	HASL-300:ISOU	Uranium-234	U-234	Y	1.38	0.12	0.072	—	pCi/L	Y	—	NQ	10-4362	CALA-10-25240	GELC
Los Alamos Spring	—	07/09/2009	WG	UF	INIT	FD	RAD	HASL-300:ISOU	Uranium-234	U-234	Y	0.906	0.08	0.097	—	pCi/L	Y	—	NQ	09-2594	CALA-09-11192	GELC
Los Alamos Spring	—	09/09/2020	WG	UF	INIT	REG	RAD	HASL-300:ISOU	Uranium-235/236	U-235/236	N	0.0613	0.0206	0.0677	—	pCi/L	Y	U	U	N3B-2020-1730	CALA-20-206424	GELC
Los Alamos Spring	—	05/28/2015	WG	UF	INIT	REG	RAD	HASL-300:ISOU	Uranium-235/236	U-235/236	N	0.038	0.0153	0.0586	—	pCi/L	Y	U	U	2015-1321	CALA-15-97427	GELC
Los Alamos Spring	—	04/10/2012	WG	UF	INIT	REG	RAD	HASL-300:ISOU	Uranium-235/236	U-235/236	N	0.0284	0.0123	0.0404	—	pCi/L	Y	U	U	12-1209	CALA-12-12550	GELC
Los Alamos Spring	—	08/25/2010	WG	UF	INIT	FD	RAD	HASL-300:ISOU	Uranium-235/236	U-235/236	Y	0.0597	0.015	0.036	—	pCi/L	Y	—	NQ	10-4362	CALA-10-25240	GELC
Los Alamos Spring	—	07/09/2009	WG	UF	INIT	FD	RAD	HASL-300:ISOU	Uranium-235/236	U-235/236	N	0.025	0.009	0.047	—	pCi/L	Y	U	U	09-2594	CALA-09-11192	GELC
Los Alamos Spring	—	09/09/2020	WG	UF	INIT	REG	RAD	HASL-300:ISOU	Uranium-238	U-238	Y	0.895	0.0673	0.0918	—	pCi/L	Y	—	NQ	N3B-2020-1730	CALA-20-206424	GELC
Los Alamos Spring	—	05/28/2015	WG	UF	INIT	REG	RAD	HASL-300:ISOU	Uranium-238	U-238	Y	0.837	0.0561	0.0655	—	pCi/L	Y	—	NQ	2015-1321	CALA-15-97427	GELC
Los Alamos Spring	—	04/10/2012	WG	UF	INIT	REG	RAD	HASL-300:ISOU	Uranium-238	U-238	Y	0.948	0.0524	0.045	—	pCi/L	Y	—	NQ	12-1209	CALA-12-12550	GELC
Los Alamos Spring	—	08/25/2010	WG	UF	INIT	FD	RAD	HASL-300:ISOU	Uranium-238	U-238	Y	0.787	0.073	0.032	—	pCi/L	Y	—	NQ	10-4362	CALA-10-25240	GELC
Los Alamos Spring	—	07/09/2009	WG	UF	INIT	FD	RAD	HASL-300:ISOU	Uranium-238	U-238	Y	0.584	0.056	0.048	—	pCi/L	Y	—	NQ	09-2594	CALA-09-11192	GELC

Table C-2 Analytical Detects from the Periodic Monitoring Events Reported in this Periodic Monitoring Report Plus Results from the Four Previous Monitoring Events if Available

Location ID	Screen Depth (ft)	Sample Date	Sample Type	Field Preparation Code	Analysis Type Code	Sample Purpose	Method Category	Lab Method	Parameter Name	Parameter Code	Detected	Report Result	Lab Uncertainty	Report MDA	Report MDL	Report Unit	Best Value	Lab Qualifier	Validation Qualifier	COC #	Field Sample ID	Lab ID
Los Alamos Spring	—	09/09/2020	WG	F	INIT	REG	Inorganic	SW-846:6010C	Vanadium	V	Y	9.77	—	—	1	µg/L	Y	—	NQ	N3B-2020-1730	CALA-20-206423	GELC
Los Alamos Spring	—	05/28/2015	WG	F	INIT	REG	Inorganic	SW-846:6010C	Vanadium	V	Y	8.92	—	—	1	µg/L	Y	—	NQ	2015-1321	CALA-15-97446	GELC
Los Alamos Spring	—	04/10/2012	WG	F	INIT	REG	Inorganic	SW-846:6010B	Vanadium	V	Y	10.5	—	—	1	µg/L	Y	—	NQ	12-1209	CALA-12-12555	GELC
Los Alamos Spring	—	08/03/2011	WG	F	INIT	REG	Inorganic	SW-846:6010B	Vanadium	V	Y	9.54	—	—	1	µg/L	Y	—	NQ	11-3031	CAWR-11-23209	GELC
Los Alamos Spring	—	08/25/2010	WG	F	INIT	FD	Inorganic	SW-846:6010B	Vanadium	V	Y	9.45	—	—	1	µg/L	Y	—	NQ	10-4363	CALA-10-25239	GELC
Los Alamos Spring	—	08/25/2010	WG	F	INIT	REG	Inorganic	SW-846:6010B	Vanadium	V	Y	8.89	—	—	1	µg/L	Y	—	NQ	10-4363	CALA-10-25237	GELC
PAO-5n	7.43	09/01/2020	WG	UF	INIT	REG	LCMS/MS	EPA:537M	Perfluorohexanesulfonic acid	355-46-4	Y	15.4	—	—	0.61	ng/L	Y	—	NQ	N3B-2020-1683	CAPU-20-206446	GELC
PAO-5n	7.43	09/01/2020	WG	UF	INIT	REG	LCMS/MS	EPA:537M	Perfluorooctanesulfonic acid	1763-23-1	Y	124	—	—	0.739	ng/L	Y	—	NQ	N3B-2020-1683	CAPU-20-206446	GELC
PAO-5n	7.43	09/01/2020	WG	UF	INIT	REG	LCMS/MS	EPA:537M	Perfluorooctanoic acid	335-67-1	Y	40	—	—	0.739	ng/L	Y	—	NQ	N3B-2020-1683	CAPU-20-206446	GELC
PAO-5n	7.43	09/01/2020	WG	UF	INIT	REG	LCMS/MS	EPA:537M	Total PFAS 3a	PFAS-Tot-3a	Y	179.4	—	—	—	ng/L	Y	—	NQ	N3B-2020-1683	CAPU-20-206446	GELC
POI-4	159.0	09/08/2020	WG	UF	INIT	REG	VOC	SW-846:8260B	Acetone	67-64-1	Y	4.24	—	—	1.5	µg/L	Y	J	J	N3B-2020-1720	CAPU-20-206449	GELC
POI-4	159.0	09/19/2018	WG	UF	INIT	REG	VOC	SW-846:8260B	Acetone	67-64-1	N	1.5	—	—	1.5	µg/L	Y	U	U	N3B-2018-3918	CAPU-18-160780	GELC
POI-4	159.0	05/31/2016	WG	UF	INIT	REG	VOC	SW-846:8260B	Acetone	67-64-1	N	10	—	—	3	µg/L	Y	U	U	2016-1293	CAPU-16-116865	GELC
POI-4	159.0	06/01/2015	WG	UF	INIT	REG	VOC	SW-846:8260B	Acetone	67-64-1	N	10	—	—	3	µg/L	Y	U	U	2015-1328	CAPA-15-97486	GELC
POI-4	159.0	06/02/2014	WG	UF	INIT	REG	VOC	SW-846:8260B	Acetone	67-64-1	N	10	—	—	3	µg/L	Y	U	U	2014-3481	CAPU-14-79426	GELC
POI-4	159.0	09/08/2020	WG	F	INIT	REG	General Chemistry	EPA:150.1	Acidity or Alkalinity of a solution	pH	Y	7.38	—	—	0.01	SU	Y	H	NQ	N3B-2020-1720	CAPU-20-206448	GELC
POI-4	159.0	06/12/2019	WG	F	INIT	REG	General Chemistry	EPA:150.1	Acidity or Alkalinity of a solution	pH	Y	7.73	—	—	0.01	SU	Y	H	NQ	N3B-2019-2183	CAPU-19-181504	GELC
POI-4	159.0	09/19/2018	WG	F	INIT	REG	General Chemistry	EPA:150.1	Acidity or Alkalinity of a solution	pH	Y	7.52	—	—	0.01	SU	Y	H	NQ	N3B-2018-3918	CAPU-18-160779	GELC
POI-4	159.0	06/19/2017	WG	F	INIT	REG	General Chemistry	EPA:150.1	Acidity or Alkalinity of a solution	pH	Y	7.72	—	—	0.01	SU	Y	H	NQ	2017-1775	CAPU-17-139091	GELC
POI-4	159.0	05/31/2016	WG	F	INIT	REG	General Chemistry	EPA:150.1	Acidity or Alkalinity of a solution	pH	Y	7.65	—	—	0.01	SU	Y	H	NQ	2016-1293	CAPU-16-116873	GELC
POI-4	159.0	09/08/2020	WG	F	INIT	REG	General Chemistry	EPA:310.1	Alkalinity-CO3+HCO3	ALK-CO3+HCO3	Y	180	—	—	1.45	mg/L	Y	—	NQ	N3B-2020-1720	CAPU-20-206448	GELC
POI-4	159.0	06/12/2019	WG	F	INIT	REG	General Chemistry	EPA:310.1	Alkalinity-CO3+HCO3	ALK-CO3+HCO3	Y	170	—	—	1.45	mg/L	Y	—	NQ	N3B-2019-2183	CAPU-19-181504	GELC
POI-4	159.0	09/19/2018	WG	F	INIT	REG	General Chemistry	EPA:310.1	Alkalinity-CO3+HCO3	ALK-CO3+HCO3	Y	177	—	—	1.45	mg/L	Y	—	NQ	N3B-2018-3918	CAPU-18-160779	GELC
POI-4	159.0	06/19/2017	WG	F	INIT	REG	General Chemistry	EPA:310.1	Alkalinity-CO3+HCO3	ALK-CO3+HCO3	Y	172	—	—	1.45	mg/L	Y	—	NQ	2017-1775	CAPU-17-139091	GELC
POI-4	159.0	05/31/2016	WG	F	INIT	REG	General Chemistry	EPA:310.1	Alkalinity-CO3+HCO3	ALK-CO3+HCO3	Y	154	—	—	0.33	mg/L	Y	—	NQ	2016-1293	CAPU-16-116873	GELC
POI-4	159.0	09/08/2020	WG	UF	INIT	REG	RAD	HASL-300:AM-241	Americium-241	Am-241	N	0.037	0.0124	0.0479	—	pCi/L	Y	U	U	N3B-2020-1720	CAPU-20-206449	GELC
POI-4	159.0	06/12/2019	WG	UF	INIT	REG	RAD	HASL-300:AM-241	Americium-241	Am-241	N	0.00391	0.00732	0.0284	—	pCi/L	Y	U	U	N3B-2019-2183	CAPU-19-181505	GELC
POI-4	159.0	09/19/2018	WG	UF	INIT	REG	RAD	HASL-300:AM-241	Americium-241	Am-241	N	0.00905	0.00674	0.0603	—	pCi/L	Y	U	U	N3B-2018-3918	CAPU-18-160780	GELC
POI-4	159.0	06/19/2017	WG	UF	INIT	REG	RAD	HASL-300:AM-241	Americium-241	Am-241	N	-0.00622	0.00761	0.0518	—	pCi/L	Y	U	U	2017-1775	CAPU-17-139099	GELC
POI-4	159.0	05/31/2016	WG	UF	INIT	REG	RAD	HASL-300:AM-241	Americium-241	Am-241	N	0.0106	0.00563	0.0418	—	pCi/L	Y	U	U	2016-1293	CAPU-16-116865	GELC
POI-4	159.0	09/08/2020	WG	F	INIT	REG	Inorganic	SW-846:6020B	Arsenic	As	Y	3.81	—	—	2	µg/L	Y	J	J	N3B-2020-1720	CAPU-20-206448	GELC
POI-4	159.0	06/12/2019	WG	F	INIT	REG	Inorganic	SW-846:6020	Arsenic	As	Y	7.97	—	—	2	µg/L	Y	—	NQ	N3B-2019-2183	CAPU-19-181504	GELC
POI-4	159.0	09/19/2018	WG	F	INIT	REG	Inorganic	SW-846:6020	Arsenic	As	Y	3.48	—	—	2	µg/L	Y	J	J	N3B-2018-3918	CAPU-18-160779	GELC
POI-4	159.0	06/19/2017	WG	F	INIT	REG	Inorganic	SW-846:6020	Arsenic	As	Y	4.53	—	—	2	µg/L	Y	J	J	2017-1775	CAPU-17-139091	GELC
POI-4	159.0	05/31/2016	WG	F	INIT	REG	Inorganic	SW-846:6020	Arsenic	As	Y	4.08	—	—	1.7	µg/L	Y	J	J	2016-1293	CAPU-16-116873	GELC
POI-4	159.0	09/08/2020	WG	F	INIT	REG	Inorganic	SW-846:6010C	Barium	Ba	Y	43.7	—	—	1	µg/L	Y	—	NQ	N3B-2020-1720	CAPU-20-206448	GELC
POI-4	159.0	06/12/2019	WG	F	INIT	REG	Inorganic	SW-846:6010C	Barium	Ba	Y	117	—	—	1	µg/L	Y	—	NQ	N3B-2019-2183	CAPU-19-181504	GELC
POI-4	159.0	09/19/2018	WG	F	INIT	REG	Inorganic	SW-846:6010C	Barium	Ba	Y	103	—	—	1	µg/L	Y	—	NQ	N3B-2018-3918	CAPU-18-160779	GELC
POI-4	159.0	06/19/2017	WG	F	INIT	REG	Inorganic	SW-846:6010C	Barium	Ba	Y	109	—	—	1	µg/L	Y	E	NQ	2017-1775	CAPU-17-139091	GELC
POI-4	159.0	05/31/2016	WG	F	INIT	REG	Inorganic	SW-846:6010C	Barium	Ba	Y	98.3	—	—	1	µg/L	Y	—	NQ	2016-1293	CAPU-16-116873	GELC
POI-4	159.0	09/08/2020	WG	F	INIT	REG	Inorganic	SW-846:6010C	Boron	B	Y	21.8	—	—	15	µg/L	Y	J	J	N3B-2020-1720	CAPU-20-206448	GELC
POI-4	159.0	06/12/2019	WG	F	INIT	REG	Inorganic	SW-846:6010C	Boron	B	Y	252	—	—	15	µg/L	Y	—	NQ	N3B-2019-2183	CAPU-19-181504	GELC
POI-4	159.0	09/19/2018	WG	F	INIT	REG	Inorganic	SW-846:6010C	Boron	B	Y	219	—	—	15	µg/L	Y	—	NQ	N3B-2018-3918	CAPU-18-160779	GELC
POI-4	159.0	06/19/2017	WG	F	INIT	REG	Inorganic	SW-846:6010C	Boron	B	Y	212	—	—	15	µg/L	Y	—	NQ	2017-1775	CAPU-17-139091	GELC
POI-4	159.0	05/31/2016	WG	F	INIT	REG	Inorganic	SW-846:6010C	Boron	B	Y	213	—	—	15	µg/L	Y	—	NQ	2016-1293	CAPU-16-116873	GELC
POI-4	159.0	09/08/2020	WG	F	INIT	REG	Inorganic	SW-846:6010C	Calcium	Ca	Y	26.6	—	—	0.05	mg/L	Y	—	NQ	N3B-2020-1720	CAPU-20-206448	GELC
POI-4	159.0	06/12/2019	WG	F	INIT	REG	Inorganic	SW-846:6010C	Calcium	Ca	Y	46.6	—	—	0.05	mg/L	Y	—	NQ	N3B-2019-2183	CAPU-19-181504	GELC
POI-4	159.0	09/19/2018	WG	F	INIT	REG	Inorganic	SW-846:6010C	Calcium	Ca	Y	45.8	—	—	0.05	mg/L	Y	—	NQ	N3B-2018-3918	CAPU-18-160779	GELC
POI-4	159.0	06/19/2017	WG	F	INIT	REG	Inorganic	SW-846:6010C	Calcium	Ca	Y	49.1	—	—	0.05	mg/L	Y	—	NQ	2017-1775	CAPU-17-139091	GELC
POI-4	159.0	05/31/2016	WG	F	INIT	REG	Inorganic	SW-846:6010C	Calcium	Ca	Y	42.3	—	—	0.05	mg/L	Y	—	NQ	2016-1293	CAPU-16-116873	GELC
POI-4	159.0	09/08/2020	WG	UF	INIT	REG	RAD	EPA:901.1	Cesium-137	Cs-137	N	1.09	1.35	5.39	—	pCi/L	Y	U	U	N3B-2020-1720	CAPU-20-206449	GELC
POI-4	159.0	06/12/2019	WG	UF	INIT	REG	RAD	EPA:901.1	Cesium-137	Cs-137	N	-0.364	1.11	4.08	—	pCi/L	Y	U	U	N3B-2019-2183	CAPU-19-181505	GELC
POI-4	159.0	09/19/2018	WG	UF	INIT	REG	RAD	EPA:901.1	Cesium-137	Cs-137	N	-1.17	1.4	4.81	—	pCi/L	Y	U	U	N3B-2018-3918	CAPU-18-160780	GELC
POI-4	159.0	06/19/2017	WG	UF	INIT	REG	RAD	EPA:901.1	Cesium-137	Cs-137	N	-0.628	1.18	4.15	—	pCi/L	Y	U	U	2017-1775	CAPU-17-139099	GELC
POI-4	159.0	05/31/2016	WG	UF	INIT	REG	RAD	EPA:901.1	Cesium-137	Cs-137	N	4.19	1.88	7.73	—	pCi/L	Y	U	U	2016-1293	CAPU-16-116865	GELC
POI-4	159.0	09/08/2020	WG	F	INIT	REG	General Chemistry	EPA:300.0	Chloride	Cl(-1)	Y	49.5	—	—	0.67	mg/L	Y	—	NQ	N3B-2020-1720	CAPU-20-206448	GELC
POI-4	159.0	06/12/2019	WG	F	INIT	REG	General Chemistry	EPA:300.0	Chloride	Cl(-1)	Y	50	—	—	0.67	mg/L	Y	—	NQ	N3B-2019-2183	CAPU-19-181504	GELC
POI-4	159.0	09/19/2018	WG	F	INIT	REG	General Chemistry	EPA:300.0	Chloride	Cl(-1)	Y	50.4	—	—	0.67	mg/L	Y	—	NQ	N3B-2018-3918	CAPU-18-160779	GELC
POI-4	159.0	06/19/2017	WG	F	INIT	REG	General Chemistry	EPA:300.0	Chloride	Cl(-1)	Y	47.9	—	—	0.67	mg/L	Y	—	NQ	2017-1775	CAPU-17-139091	GELC

Table C-2 Analytical Detects from the Periodic Monitoring Events Reported in this Periodic Monitoring Report Plus Results from the Four Previous Monitoring Events if Available

Location ID	Screen Depth (ft)	Sample Date	Sample Type	Field Preparation Code	Analysis Type Code	Sample Purpose	Method Category	Lab Method	Parameter Name	Parameter Code	Detected	Report Result	Lab Uncertainty	Report MDA	Report MDL	Report Unit	Best Value	Lab Qualifier	Validation Qualifier	COC #	Field Sample ID	Lab ID
POI-4	159.0	05/31/2016	WG	F	INIT	REG	General Chemistry	EPA:300.0	Chloride	Cl(-1)	Y	46.8	—	—	0.67	mg/L	Y	—	NQ	2016-1293	CAPU-16-116873	GELC
POI-4	159.0	09/08/2020	WG	UF	INIT	REG	RAD	EPA:901.1	Cobalt-60	Co-60	N	-0.348	1.42	5.58	—	pCi/L	Y	U	U	N3B-2020-1720	CAPU-20-206449	GELC
POI-4	159.0	06/12/2019	WG	UF	INIT	REG	RAD	EPA:901.1	Cobalt-60	Co-60	N	1.05	0.939	4.03	—	pCi/L	Y	U	U	N3B-2019-2183	CAPU-19-181505	GELC
POI-4	159.0	09/19/2018	WG	UF	INIT	REG	RAD	EPA:901.1	Cobalt-60	Co-60	N	-0.123	1.86	7.03	—	pCi/L	Y	U	U	N3B-2018-3918	CAPU-18-160780	GELC
POI-4	159.0	06/19/2017	WG	UF	INIT	REG	RAD	EPA:901.1	Cobalt-60	Co-60	N	0.481	1.35	5.48	—	pCi/L	Y	U	U	2017-1775	CAPU-17-139099	GELC
POI-4	159.0	05/31/2016	WG	UF	INIT	REG	RAD	EPA:901.1	Cobalt-60	Co-60	N	3.28	1.9	8.26	—	pCi/L	Y	U	U	2016-1293	CAPU-16-116865	GELC
POI-4	159.0	09/08/2020	WG	UF	INIT	REG	SVOC	SW-846:8270D	Dioxane[1,4-]	123-91-1	N	3	—	—	3	µg/L	Y	U	U	N3B-2020-1720	CAPU-20-206449	GELC
POI-4	159.0	09/08/2020	WG	UF	INIT	REG	SVOC	SW-846:8270E_SIM	Dioxane[1,4-]	123-91-1	Y	0.526	—	—	0.1	µg/L	Y	—	NQ	N3B-2020-1720	CAPU-20-206449	GELC
POI-4	159.0	09/19/2018	WG	UF	INIT	REG	SVOC	SW-846:8270D	Dioxane[1,4-]	123-91-1	N	3.09	—	—	3.09	µg/L	Y	U	U	N3B-2018-3918	CAPU-18-160780	GELC
POI-4	159.0	05/31/2016	WG	UF	INIT	REG	SVOC	SW-846:8270D	Dioxane[1,4-]	123-91-1	N	5.38	—	—	1.61	µg/L	Y	U	U	2016-1293	CAPU-16-116865	GELC
POI-4	159.0	06/01/2015	WG	UF	INIT	REG	SVOC	SW-846:8270D	Dioxane[1,4-]	123-91-1	N	5.1	—	—	1.53	µg/L	Y	U	U	2015-1328	CAPA-15-97486	GELC
POI-4	159.0	06/02/2014	WG	UF	INIT	REG	SVOC	SW-846:8270D	Dioxane[1,4-]	123-91-1	N	10.4	—	—	3.13	µg/L	Y	U	U	2014-3481	CAPU-14-79426	GELC
POI-4	159.0	09/08/2020	WG	F	INIT	REG	General Chemistry	EPA:300.0	Fluoride	F(-1)	Y	0.307	—	—	0.033	mg/L	Y	—	NQ	N3B-2020-1720	CAPU-20-206448	GELC
POI-4	159.0	06/12/2019	WG	F	INIT	REG	General Chemistry	EPA:300.0	Fluoride	F(-1)	Y	0.463	—	—	0.033	mg/L	Y	—	NQ	N3B-2019-2183	CAPU-19-181504	GELC
POI-4	159.0	09/19/2018	WG	F	INIT	REG	General Chemistry	EPA:300.0	Fluoride	F(-1)	Y	0.349	—	—	0.033	mg/L	Y	—	NQ	N3B-2018-3918	CAPU-18-160779	GELC
POI-4	159.0	06/19/2017	WG	F	INIT	REG	General Chemistry	EPA:300.0	Fluoride	F(-1)	Y	0.305	—	—	0.033	mg/L	Y	—	NQ	2017-1775	CAPU-17-139091	GELC
POI-4	159.0	05/31/2016	WG	F	INIT	REG	General Chemistry	EPA:300.0	Fluoride	F(-1)	Y	0.275	—	—	0.033	mg/L	Y	—	NQ	2016-1293	CAPU-16-116873	GELC
POI-4	159.0	09/08/2020	WG	UF	INIT	REG	RAD	EPA:900	Gross alpha	GROSSA	Y	5.22	1.22	2.19	—	pCi/L	Y	—	NQ	N3B-2020-1720	CAPU-20-206449	GELC
POI-4	159.0	06/12/2019	WG	UF	INIT	REG	RAD	EPA:900	Gross alpha	GROSSA	Y	5.22	1.7	3.77	—	pCi/L	Y	—	NQ	N3B-2019-2183	CAPU-19-181505	GELC
POI-4	159.0	09/19/2018	WG	UF	INIT	REG	RAD	EPA:900	Gross alpha	GROSSA	Y	3.7	1.25	2.86	—	pCi/L	Y	—	NQ	N3B-2018-3918	CAPU-18-160780	GELC
POI-4	159.0	06/19/2017	WG	UF	INIT	REG	RAD	EPA:900	Gross alpha	GROSSA	Y	4.21	1.14	2.95	—	pCi/L	Y	—	NQ	2017-1775	CAPU-17-139099	GELC
POI-4	159.0	05/31/2016	WG	UF	INIT	REG	RAD	EPA:900	Gross alpha	GROSSA	Y	2.89	0.542	1.35	—	pCi/L	Y	—	NQ	2016-1293	CAPU-16-116865	GELC
POI-4	159.0	09/08/2020	WG	UF	INIT	REG	RAD	EPA:900	Gross beta	GROSSB	Y	11	1.18	2.6	—	pCi/L	Y	—	NQ	N3B-2020-1720	CAPU-20-206449	GELC
POI-4	159.0	06/12/2019	WG	UF	INIT	REG	RAD	EPA:900	Gross beta	GROSSB	Y	4.98	0.609	1.85	—	pCi/L	Y	—	NQ	N3B-2019-2183	CAPU-19-181505	GELC
POI-4	159.0	09/19/2018	WG	UF	INIT	REG	RAD	EPA:900	Gross beta	GROSSB	Y	11.6	1.27	2.63	—	pCi/L	Y	—	NQ	N3B-2018-3918	CAPU-18-160780	GELC
POI-4	159.0	06/19/2017	WG	UF	INIT	REG	RAD	EPA:900	Gross beta	GROSSB	Y	9.24	1.02	2.48	—	pCi/L	Y	—	NQ	2017-1775	CAPU-17-139099	GELC
POI-4	159.0	05/31/2016	WG	UF	INIT	REG	RAD	EPA:900	Gross beta	GROSSB	Y	11.1	0.604	1.44	—	pCi/L	Y	—	NQ	2016-1293	CAPU-16-116865	GELC
POI-4	159.0	09/08/2020	WG	F	INIT	REG	Inorganic	SM:A2340B	Hardness	Hardness	Y	103	—	—	0.453	mg/L	Y	—	NQ	N3B-2020-1720	CAPU-20-206448	GELC
POI-4	159.0	06/12/2019	WG	F	INIT	REG	Inorganic	SM:A2340B	Hardness	Hardness	Y	167	—	—	0.453	mg/L	Y	—	NQ	N3B-2019-2183	CAPU-19-181504	GELC
POI-4	159.0	09/19/2018	WG	F	INIT	REG	Inorganic	SM:A2340B	Hardness	Hardness	Y	162	—	—	0.453	mg/L	Y	—	NQ	N3B-2018-3918	CAPU-18-160779	GELC
POI-4	159.0	06/19/2017	WG	F	INIT	REG	Inorganic	SM:A2340B	Hardness	Hardness	Y	172	—	—	0.453	mg/L	Y	—	NQ	2017-1775	CAPU-17-139091	GELC
POI-4	159.0	05/31/2016	WG	F	INIT	REG	Inorganic	SM:A2340B	Hardness	Hardness	Y	148	—	—	0.453	mg/L	Y	—	NQ	2016-1293	CAPU-16-116873	GELC
POI-4	159.0	09/08/2020	WG	F	INIT	REG	Inorganic	SW-846:6010C	Magnesium	Mg	Y	8.83	—	—	0.11	mg/L	Y	—	NQ	N3B-2020-1720	CAPU-20-206448	GELC
POI-4	159.0	06/12/2019	WG	F	INIT	REG	Inorganic	SW-846:6010C	Magnesium	Mg	Y	12.2	—	—	0.11	mg/L	Y	—	NQ	N3B-2019-2183	CAPU-19-181504	GELC
POI-4	159.0	09/19/2018	WG	F	INIT	REG	Inorganic	SW-846:6010C	Magnesium	Mg	Y	11.7	—	—	0.11	mg/L	Y	—	NQ	N3B-2018-3918	CAPU-18-160779	GELC
POI-4	159.0	06/19/2017	WG	F	INIT	REG	Inorganic	SW-846:6010C	Magnesium	Mg	Y	12	—	—	0.11	mg/L	Y	—	NQ	2017-1775	CAPU-17-139091	GELC
POI-4	159.0	05/31/2016	WG	F	INIT	REG	Inorganic	SW-846:6010C	Magnesium	Mg	Y	10.4	—	—	0.11	mg/L	Y	—	NQ	2016-1293	CAPU-16-116873	GELC
POI-4	159.0	09/08/2020	WG	F	INIT	REG	Inorganic	SW-846:6020B	Molybdenum	Mo	Y	1.92	—	—	0.2	µg/L	Y	—	NQ	N3B-2020-1720	CAPU-20-206448	GELC
POI-4	159.0	06/12/2019	WG	F	INIT	REG	Inorganic	SW-846:6020	Molybdenum	Mo	Y	1.68	—	—	0.2	µg/L	Y	—	NQ	N3B-2019-2183	CAPU-19-181504	GELC
POI-4	159.0	09/19/2018	WG	F	INIT	REG	Inorganic	SW-846:6020	Molybdenum	Mo	Y	1.83	—	—	0.2	µg/L	Y	—	NQ	N3B-2018-3918	CAPU-18-160779	GELC
POI-4	159.0	06/19/2017	WG	F	INIT	REG	Inorganic	SW-846:6020	Molybdenum	Mo	Y	1.9	—	—	0.2	µg/L	Y	—	NQ	2017-1775	CAPU-17-139091	GELC
POI-4	159.0	05/31/2016	WG	F	INIT	REG	Inorganic	SW-846:6020	Molybdenum	Mo	Y	1.7	—	—	0.165	µg/L	Y	—	NQ	2016-1293	CAPU-16-116873	GELC
POI-4	159.0	09/08/2020	WG	UF	INIT	REG	RAD	EPA:901.1	Neptunium-237	Np-237	N	-0.958	3.3	10.9	—	pCi/L	Y	U	U	N3B-2020-1720	CAPU-20-206449	GELC
POI-4	159.0	06/12/2019	WG	UF	INIT	REG	RAD	EPA:901.1	Neptunium-237	Np-237	N	1.83	2.51	8.99	—	pCi/L	Y	U	U	N3B-2019-2183	CAPU-19-181505	GELC
POI-4	159.0	09/19/2018	WG	UF	INIT	REG	RAD	EPA:901.1	Neptunium-237	Np-237	N	-1.45	2.41	8.81	—	pCi/L	Y	U	U	N3B-2018-3918	CAPU-18-160780	GELC
POI-4	159.0	06/19/2017	WG	UF	INIT	REG	RAD	EPA:901.1	Neptunium-237	Np-237	N	1.15	2.74	9.96	—	pCi/L	Y	U	U	2017-1775	CAPU-17-139099	GELC
POI-4	159.0	05/31/2016	WG	UF	INIT	REG	RAD	EPA:901.1	Neptunium-237	Np-237	N	4.6	2.83	12.6	—	pCi/L	Y	U	U	2016-1293	CAPU-16-116865	GELC
POI-4	159.0	09/08/2020	WG	F	INIT	REG	Inorganic	SW-846:6020B	Nickel	Ni	Y	6.94	—	—	0.6	µg/L	Y	—	NQ	N3B-2020-1720	CAPU-20-206448	GELC
POI-4	159.0	06/12/2019	WG	F	INIT	REG	Inorganic	SW-846:6020	Nickel	Ni	Y	7.63	—	—	0.6	µg/L	Y	—	NQ	N3B-2019-2183	CAPU-19-181504	GELC
POI-4	159.0	09/19/2018	WG	F	INIT	REG	Inorganic	SW-846:6020	Nickel	Ni	Y	7.87	—	—	0.6	µg/L	Y	—	NQ	N3B-2018-3918	CAPU-18-160779	GELC
POI-4	159.0	06/19/2017	WG	F	INIT	REG	Inorganic	SW-846:6020	Nickel	Ni	Y	9.2	—	—	0.6	µg/L	Y	—	NQ	2017-1775	CAPU-17-139091	GELC
POI-4	159.0	05/31/2016	WG	F	INIT	REG	Inorganic	SW-846:6020	Nickel	Ni	Y	9.05	—	—	0.5	µg/L	Y	—	NQ	2016-1293	CAPU-16-116873	GELC
POI-4	159.0	09/08/2020	WG	F	INIT	REG	General Chemistry	EPA:353.2	Nitrate-Nitrite as Nitrogen	NO3+NO2-N	Y	3.55	—	—	0.17	mg/L	Y	—	NQ	N3B-2020-1720	CAPU-20-206448	GELC
POI-4	159.0	06/12/2019	WG	F	INIT	REG	General Chemistry	EPA:353.2	Nitrate-Nitrite as Nitrogen	NO3+NO2-N	Y	4.09	—	—	0.085	mg/L	Y	—	NQ	N3B-2019-2183	CAPU-19-181504	GELC
POI-4	159.0	09/19/2018	WG	F	INIT	REG	General Chemistry	EPA:353.2	Nitrate-Nitrite as Nitrogen	NO3+NO2-N	Y	3.43	—	—	0.085	mg/L	Y	—	NQ	N3B-2018-3918	CAPU-18-160779	GELC
POI-4	159.0	06/19/2017	WG	F	INIT	REG	General Chemistry	EPA:353.2	Nitrate-Nitrite as Nitrogen	NO3+NO2-N	Y	3.35	—	—	0.085	mg/L	Y	—	NQ	2017-1775	CAPU-17-139091	GELC
POI-4	159.0	05/31/2016	WG	F	INIT	REG	General Chemistry	EPA:353.2	Nitrate-Nitrite as Nitrogen	NO3+NO2-N	Y	3.85	—	—	0.17	mg/L	Y	—	NQ	2016-1293	CAPU-16-116873	GELC
POI-4	159.0	09/08/2020	WG	F	INIT	REG	LCMS/MS	SW-846:6850	Perchlorate	ClO4	Y	0.307	—	—	0.05	µg/L	Y	—	NQ	N3B-2020-1720	CAPU-20-206448	GELC
POI-4	159.0	06/12/2019	WG	F	INIT	REG	LCMS/MS	SW-846:6850	Perchlorate	ClO4	Y	0.337	—	—	0.05	µg/L	Y	—	NQ	N3B-2019-2183	CAPU-19-181504	GELC
POI-4	159.0	09/19/2018	WG	F	INIT	REG	LCMS/MS	SW-846:6850	Perchlorate	ClO4	Y	0.341	—	—	0.05	µg/L	Y	—	NQ	N3B-2018-3918	CAPU-18-160779	GELC
POI-4	159.0	06/19/2017	WG	F	INIT	REG	LCMS/MS	SW-846:6850	Perchlorate	ClO4	Y	0.315	—	—	0.05	µg/L	Y	—	NQ	2017-1775	CAPU-17-139091	GELC
POI-4	159.0	05/31/2016	WG	F	INIT	REG	LCMS/MS	SW-846:6850	Perchlorate	ClO4	Y	0.29	—	—	0.05	µg/L	Y	—	NQ	2016-1293	CAPU-16-116873	GELC
POI-4	159.0	09/08/2020	WG	UF	INIT	REG	LCMS/MS	EPA:537M	Perfluorohexanesulfonic acid	355-46-4	Y	19.6	—	—	0.621	ng/L	Y	—	NQ	N3B-2020-1720	CAPU-20-206449	GELC

Table C-2 Analytical Detects from the Periodic Monitoring Events Reported in this Periodic Monitoring Report Plus Results from the Four Previous Monitoring Events if Available

Location ID	Screen Depth (ft)	Sample Date	Sample Type	Field Preparation Code	Analysis Type Code	Sample Purpose	Method Category	Lab Method	Parameter Name	Parameter Code	Detected	Report Result	Lab Uncertainty	Report MDA	Report MDL	Report Unit	Best Value	Lab Qualifier	Validation Qualifier	COC #	Field Sample ID	Lab ID
POI-4	159.0	09/08/2020	WG	UF	INIT	REG	LCMS/MS	EPA:537M	Perfluorooctanesulfonic acid	1763-23-1	Y	40.2	—	—	0.753	ng/L	Y	—	NQ	N3B-2020-1720	CAPU-20-206449	GELC
POI-4	159.0	09/08/2020	WG	UF	INIT	REG	LCMS/MS	EPA:537M	Perfluorooctanoic acid	335-67-1	Y	47.8	—	—	0.753	ng/L	Y	—	NQ	N3B-2020-1720	CAPU-20-206449	GELC
POI-4	159.0	09/08/2020	WG	UF	INIT	REG	RAD	HASL-300:ISOPU	Plutonium-238	Pu-238	N	0.00806	0.00637	0.0438	—	pCi/L	Y	U	U	N3B-2020-1720	CAPU-20-206449	GELC
POI-4	159.0	06/12/2019	WG	UF	INIT	REG	RAD	HASL-300:ISOPU	Plutonium-238	Pu-238	N	0.00635	0.0101	0.0374	—	pCi/L	Y	U	U	N3B-2019-2183	CAPU-19-181505	GELC
POI-4	159.0	09/19/2018	WG	UF	INIT	REG	RAD	HASL-300:ISOPU	Plutonium-238	Pu-238	N	-0.00505	0.0118	0.0324	—	pCi/L	Y	U	U	N3B-2018-3918	CAPU-18-160780	GELC
POI-4	159.0	06/19/2017	WG	UF	INIT	REG	RAD	HASL-300:ISOPU	Plutonium-238	Pu-238	N	0	0.00684	0.0337	—	pCi/L	Y	U	U	2017-1775	CAPU-17-139099	GELC
POI-4	159.0	05/31/2016	WG	UF	INIT	REG	RAD	HASL-300:ISOPU	Plutonium-238	Pu-238	N	0.01	0.0071	0.0506	—	pCi/L	Y	U	U	2016-1293	CAPU-16-116865	GELC
POI-4	159.0	09/08/2020	WG	UF	INIT	REG	RAD	HASL-300:ISOPU	Plutonium-239/240	Pu-239/240	N	0.0222	0.0083	0.0593	—	pCi/L	Y	U	U	N3B-2020-1720	CAPU-20-206449	GELC
POI-4	159.0	06/12/2019	WG	UF	INIT	REG	RAD	HASL-300:ISOPU	Plutonium-239/240	Pu-239/240	N	0.0211	0.0108	0.0409	—	pCi/L	Y	U	U	N3B-2019-2183	CAPU-19-181505	GELC
POI-4	159.0	09/19/2018	WG	UF	INIT	REG	RAD	HASL-300:ISOPU	Plutonium-239/240	Pu-239/240	N	0.00505	0.00944	0.0512	—	pCi/L	Y	U	U	N3B-2018-3918	CAPU-18-160780	GELC
POI-4	159.0	06/19/2017	WG	UF	INIT	REG	RAD	HASL-300:ISOPU	Plutonium-239/240	Pu-239/240	N	-0.0158	0.0112	0.0358	—	pCi/L	Y	U	U	2017-1775	CAPU-17-139099	GELC
POI-4	159.0	05/31/2016	WG	UF	INIT	REG	RAD	HASL-300:ISOPU	Plutonium-239/240	Pu-239/240	N	0.0176	0.0103	0.0445	—	pCi/L	Y	U	U	2016-1293	CAPU-16-116865	GELC
POI-4	159.0	09/08/2020	WG	F	INIT	REG	Inorganic	SW-846:6010C	Potassium	K	Y	1.8	—	—	0.05	mg/L	Y	—	NQ	N3B-2020-1720	CAPU-20-206448	GELC
POI-4	159.0	06/12/2019	WG	F	INIT	REG	Inorganic	SW-846:6010C	Potassium	K	Y	9.13	—	—	0.05	mg/L	Y	—	NQ	N3B-2019-2183	CAPU-19-181504	GELC
POI-4	159.0	09/19/2018	WG	F	INIT	REG	Inorganic	SW-846:6010C	Potassium	K	Y	8.68	—	—	0.05	mg/L	Y	—	NQ	N3B-2018-3918	CAPU-18-160779	GELC
POI-4	159.0	06/19/2017	WG	F	INIT	REG	Inorganic	SW-846:6010C	Potassium	K	Y	8.87	—	—	0.05	mg/L	Y	—	NQ	2017-1775	CAPU-17-139091	GELC
POI-4	159.0	05/31/2016	WG	F	INIT	REG	Inorganic	SW-846:6010C	Potassium	K	Y	8.64	—	—	0.05	mg/L	Y	—	NQ	2016-1293	CAPU-16-116873	GELC
POI-4	159.0	09/08/2020	WG	UF	INIT	REG	RAD	EPA:901.1	Potassium-40	K-40	N	17.2	33.9	59.7	—	pCi/L	Y	U	U	N3B-2020-1720	CAPU-20-206449	GELC
POI-4	159.0	06/12/2019	WG	UF	INIT	REG	RAD	EPA:901.1	Potassium-40	K-40	Y	71.8	28.3	46.1	—	pCi/L	Y	—	NQ	N3B-2019-2183	CAPU-19-181505	GELC
POI-4	159.0	09/19/2018	WG	UF	INIT	REG	RAD	EPA:901.1	Potassium-40	K-40	N	3.79	22.5	86.2	—	pCi/L	Y	U	U	N3B-2018-3918	CAPU-18-160780	GELC
POI-4	159.0	06/19/2017	WG	UF	INIT	REG	RAD	EPA:901.1	Potassium-40	K-40	N	-11.1	16.7	64.3	—	pCi/L	Y	U	U	2017-1775	CAPU-17-139099	GELC
POI-4	159.0	05/31/2016	WG	UF	INIT	REG	RAD	EPA:901.1	Potassium-40	K-40	N	-24.4	22	77.2	—	pCi/L	Y	U	U	2016-1293	CAPU-16-116865	GELC
POI-4	159.0	09/08/2020	WG	UF	INIT	REG	RAD	EPA:903.1	Radium-226	Ra-226	Y	1.36	0.272	0.501	—	pCi/L	Y	—	NQ	N3B-2020-1720	CAPU-20-206449	GELC
POI-4	159.0	05/07/2005	WG	UF	INIT	REG	RAD	EPA:903.1	Radium-226	Ra-226	N	0.231	0.128	0.408	—	pCi/L	Y	U	U	136186	GU05050G4OP01	GELC
POI-4	159.0	06/24/2004	WG	UF	INIT	REG	RAD	EPA:901.1	Radium-226	Ra-226	N	6.91	5.89	14.3	—	pCi/L	Y	U	U	115711	GU04060G4OP01	GELC
POI-4	159.0	06/24/2004	WG	UF	INIT	REG	RAD	EPA:903.1	Radium-226	Ra-226	N	0.23	0.127	0.394	—	pCi/L	Y	U	U	115711	GU04060G4OP01	GELC
POI-4	159.0	08/20/2003	WG	UF	INIT	REG	RAD	EPA:901.1	Radium-226	Ra-226	N	3.21	4.75	7.86	—	pCi/L	Y	U	U	86692	GU03080G4OP01	GELC
POI-4	159.0	08/20/2003	WG	UF	INIT	REG	RAD	EPA:903.1	Radium-226	Ra-226	Y	0.532	0.124	0.225	—	pCi/L	Y	—	J	86692	GU03080G4OP01	GELC
POI-4	159.0	08/01/2001	WG	UF	INIT	REG	RAD	EPA:901.1	Radium-226	Ra-226	N	0.522	2.67	5.57	—	pCi/L	Y	U	U	46853	GU01091G4OP	GELC
POI-4	159.0	09/08/2020	WG	UF	INIT	REG	RAD	Generic:Radium by Calculation	Radium-226 and Radium-228	Ra-226+228	Y	1.36	0.313	—	—	pCi/L	Y	—	NQ	N3B-2020-1720	CAPU-20-206449	GELC
POI-4	159.0	09/08/2020	WG	UF	INIT	REG	RAD	EPA:904	Radium-228	Ra-228	N	-0.0623	0.156	0.585	—	pCi/L	Y	U	U	N3B-2020-1720	CAPU-20-206449	GELC
POI-4	159.0	06/24/2004	WG	UF	INIT	REG	RAD	EPA:901.1	Radium-228	Ra-228	N	0.18	9.77	26.1	—	pCi/L	Y	U	U	115711	GU04060G4OP01	GELC
POI-4	159.0	08/20/2003	WG	UF	INIT	REG	RAD	EPA:901.1	Radium-228	Ra-228	N	2.28	6.66	18.3	—	pCi/L	Y	U	U	86692	GU03080G4OP01	GELC
POI-4	159.0	08/01/2001	WG	UF	INIT	REG	RAD	EPA:901.1	Radium-228	Ra-228	N	6.17	3.28	12.8	—	pCi/L	Y	U	U	46853	GU01091G4OP	GELC
POI-4	159.0	09/08/2020	WG	F	INIT	REG	Inorganic	SW-846:6010C	Silicon Dioxide	SiO2	Y	75.4	—	—	0.053	mg/L	Y	—	NQ	N3B-2020-1720	CAPU-20-206448	GELC
POI-4	159.0	06/12/2019	WG	F	INIT	REG	Inorganic	SW-846:6010C	Silicon Dioxide	SiO2	Y	58	—	—	0.053	mg/L	Y	—	NQ	N3B-2019-2183	CAPU-19-181504	GELC
POI-4	159.0	09/19/2018	WG	F	INIT	REG	Inorganic	SW-846:6010C	Silicon Dioxide	SiO2	Y	52	—	—	0.053	mg/L	Y	—	NQ	N3B-2018-3918	CAPU-18-160779	GELC
POI-4	159.0	06/19/2017	WG	F	INIT	REG	Inorganic	SW-846:6010C	Silicon Dioxide	SiO2	Y	52.2	—	—	0.053	mg/L	Y	—	NQ	2017-1775	CAPU-17-139091	GELC
POI-4	159.0	05/31/2016	WG	F	INIT	REG	Inorganic	SW-846:6010C	Silicon Dioxide	SiO2	Y	54.5	—	—	0.053	mg/L	Y	—	NQ	2016-1293	CAPU-16-116873	GELC
POI-4	159.0	09/08/2020	WG	F	INIT	REG	Inorganic	SW-846:6010C	Sodium	Na	Y	13.1	—	—	0.1	mg/L	Y	—	NQ	N3B-2020-1720	CAPU-20-206448	GELC
POI-4	159.0	06/12/2019	WG	F	INIT	REG	Inorganic	SW-846:6010C	Sodium	Na	Y	46.7	—	—	0.1	mg/L	Y	—	NQ	N3B-2019-2183	CAPU-19-181504	GELC
POI-4	159.0	09/19/2018	WG	F	INIT	REG	Inorganic	SW-846:6010C	Sodium	Na	Y	44.6	—	—	0.1	mg/L	Y	—	NQ	N3B-2018-3918	CAPU-18-160779	GELC
POI-4	159.0	06/19/2017	WG	F	INIT	REG	Inorganic	SW-846:6010C	Sodium	Na	Y	45.6	—	—	0.1	mg/L	Y	—	NQ	2017-1775	CAPU-17-139091	GELC
POI-4	159.0	05/31/2016	WG	F	INIT	REG	Inorganic	SW-846:6010C	Sodium	Na	Y	43.3	—	—	0.1	mg/L	Y	—	NQ	2016-1293	CAPU-16-116873	GELC
POI-4	159.0	09/08/2020	WG	UF	INIT	REG	RAD	EPA:901.1	Sodium-22	Na-22	N	-2.6	1.63	4.35	—	pCi/L	Y	U	U	N3B-2020-1720	CAPU-20-206449	GELC
POI-4	159.0	06/12/2019	WG	UF	INIT	REG	RAD	EPA:901.1	Sodium-22	Na-22	N	0.0952	1.23	4.61	—	pCi/L	Y	U	U	N3B-2019-2183	CAPU-19-181505	GELC
POI-4	159.0	09/19/2018	WG	UF	INIT	REG	RAD	EPA:901.1	Sodium-22	Na-22	N	0.979	1.17	4.94	—	pCi/L	Y	U	U	N3B-2018-3918	CAPU-18-160780	GELC
POI-4	159.0	06/19/2017	WG	UF	INIT	REG	RAD	EPA:901.1	Sodium-22	Na-22	N	0.834	1.28	5.36	—	pCi/L	Y	U	U	2017-1775	CAPU-17-139099	GELC
POI-4	159.0	05/31/2016	WG	UF	INIT	REG	RAD	EPA:901.1	Sodium-22	Na-22	N	0.348	1.63	5.85	—	pCi/L	Y	U	U	2016-1293	CAPU-16-116865	GELC
POI-4	159.0	09/08/2020	WG	F	INIT	REG	General Chemistry	EPA:120.1	Specific Conductance	SPEC_CONDC	Y	612	—	—	1	µS/cm	Y	—	NQ	N3B-2020-1720	CAPU-20-206448	GELC
POI-4	159.0	06/12/2019	WG	F	INIT	REG	General Chemistry	EPA:120.1	Specific Conductance	SPEC_CONDC	Y	584	—	—	1	µS/cm	Y	—	NQ	N3B-2019-2183	CAPU-19-181504	GELC
POI-4	159.0	09/19/2018	WG	F	INIT	REG	General Chemistry	EPA:120.1	Specific Conductance	SPEC_CONDC	Y	592	—	—	1	µS/cm	Y	—	NQ	N3B-2018-3918	CAPU-18-160779	GELC
POI-4	159.0	06/19/2017	WG	F	INIT	REG	General Chemistry	EPA:120.1	Specific Conductance	SPEC_CONDC	Y	592	—	—	1	µS/cm	Y	—	NQ	2017-1775	CAPU-17-139091	GELC
POI-4	159.0	05/31/2016	WG	F	INIT	REG	General Chemistry	EPA:120.1	Specific Conductance	SPEC_CONDC	Y	524	—	—	3.63	µS/cm	Y	—	NQ	2016-1293	CAPU-16-116873	GELC
POI-4	159.0	09/08/2020	WG	F	INIT	REG	Inorganic	SW-846:6010C	Strontium	Sr	Y	115	—	—	1	µg/L	Y	—	NQ	N3B-2020-1720	CAPU-20-206448	GELC
POI-4	159.0	06/12/2019	WG	F	INIT	REG	Inorganic	SW-846:6010C	Strontium	Sr	Y	243	—	—	1	µg/L	Y	—	NQ	N3B-2019-2183	CAPU-19-181504	GELC
POI-4	159.0	09/19/2018	WG	F	INIT	REG	Inorganic	SW-846:6010C	Strontium	Sr	Y	233	—	—	1	µg/L	Y	—	NQ	N3B-2018-3918	CAPU-18-160779	GELC
POI-4	159.0	06/19/2017	WG	F	INIT	REG	Inorganic	SW-846:6010C	Strontium	Sr	Y	253	—	—	1	µg/L	Y	—	NQ	2017-1775	CAPU-17-139091	GELC
POI-4	159.0	05/31/2016	WG	F	INIT	REG	Inorganic	SW-846:6010C	Strontium	Sr	Y	216	—	—	1	µg/L	Y	—	NQ	2016-1293	CAPU-16-116873	GELC
POI-4	159.0	09/08/2020	WG	UF	INIT	REG	RAD	EPA:905.0	Strontium-90	Sr-90	N	-0.156	0.0675	0.245	—	pCi/L	Y	U	U	N3B-2020-1720	CAPU-20-206449	GELC
POI-4	159.0	06/12/2019	WG	UF	INIT	REG	RAD	EPA:905.0	Strontium-90	Sr-90	N	-0.281	0.123	0.484	—	pCi/L	Y	U	U	N3B-2019-2183	CAPU-19-181505	GELC
POI-4	159.0	09/19/2018	WG	UF	INIT	REG	RAD	EPA:905.0	Strontium-90	Sr-90	N	0.153	0.143	0.484	—	pCi/L	Y	U	U	N3B-2018-3918	CAPU-18-160780	GELC

Table C-2 Analytical Detects from the Periodic Monitoring Events Reported in this Periodic Monitoring Report Plus Results from the Four Previous Monitoring Events if Available

Location ID	Screen Depth (ft)	Sample Date	Sample Type	Field Preparation Code	Analysis Type Code	Sample Purpose	Method Category	Lab Method	Parameter Name	Parameter Code	Detected	Report Result	Lab Uncertainty	Report MDA	Report MDL	Report Unit	Best Value	Lab Qualifier	Validation Qualifier	COC #	Field Sample ID	Lab ID
POI-4	159.0	06/19/2017	WG	UF	INIT	REG	RAD	EPA:905.0	Strontium-90	Sr-90	N	-0.0524	0.0918	0.32	—	pCi/L	Y	U	U	2017-1775	CAPU-17-139099	GELC
POI-4	159.0	05/31/2016	WG	UF	INIT	REG	RAD	EPA:905.0	Strontium-90	Sr-90	N	-0.155	0.132	0.495	—	pCi/L	Y	U	U	2016-1293	CAPU-16-116865	GELC
POI-4	159.0	09/08/2020	WG	F	INIT	REG	General Chemistry	EPA:300.0	Sulfate	SO4(-2)	Y	32.3	—	—	1.33	mg/L	Y	—	NQ	N3B-2020-1720	CAPU-20-206448	GELC
POI-4	159.0	06/12/2019	WG	F	INIT	REG	General Chemistry	EPA:300.0	Sulfate	SO4(-2)	Y	32	—	—	1.33	mg/L	Y	—	NQ	N3B-2019-2183	CAPU-19-181504	GELC
POI-4	159.0	09/19/2018	WG	F	INIT	REG	General Chemistry	EPA:300.0	Sulfate	SO4(-2)	Y	33	—	—	1.33	mg/L	Y	—	NQ	N3B-2018-3918	CAPU-18-160779	GELC
POI-4	159.0	06/19/2017	WG	F	INIT	REG	General Chemistry	EPA:300.0	Sulfate	SO4(-2)	Y	30.9	—	—	1.33	mg/L	Y	—	NQ	2017-1775	CAPU-17-139091	GELC
POI-4	159.0	05/31/2016	WG	F	INIT	REG	General Chemistry	EPA:300.0	Sulfate	SO4(-2)	Y	29.7	—	—	1.33	mg/L	Y	—	NQ	2016-1293	CAPU-16-116873	GELC
POI-4	159.0	09/08/2020	WG	F	INIT	REG	General Chemistry	EPA:160.1	Total Dissolved Solids	TDS	Y	380	—	—	3.4	mg/L	Y	—	J+	N3B-2020-1720	CAPU-20-206448	GELC
POI-4	159.0	06/12/2019	WG	F	INIT	REG	General Chemistry	EPA:160.1	Total Dissolved Solids	TDS	Y	403	—	—	3.4	mg/L	Y	—	J+	N3B-2019-2183	CAPU-19-181504	GELC
POI-4	159.0	09/19/2018	WG	F	INIT	REG	General Chemistry	EPA:160.1	Total Dissolved Solids	TDS	Y	371	—	—	3.4	mg/L	Y	—	NQ	N3B-2018-3918	CAPU-18-160779	GELC
POI-4	159.0	06/19/2017	WG	F	INIT	REG	General Chemistry	EPA:160.1	Total Dissolved Solids	TDS	Y	366	—	—	3.4	mg/L	Y	—	NQ	2017-1775	CAPU-17-139091	GELC
POI-4	159.0	05/31/2016	WG	F	INIT	REG	General Chemistry	EPA:160.1	Total Dissolved Solids	TDS	Y	371	—	—	3.4	mg/L	Y	—	NQ	2016-1293	CAPU-16-116873	GELC
POI-4	159.0	09/08/2020	WG	UF	INIT	REG	General Chemistry	SW-846:9060A	Total Organic Carbon	TOC	Y	1.03	—	—	0.33	mg/L	Y	—	NQ	N3B-2020-1720	CAPU-20-206449	GELC
POI-4	159.0	06/12/2019	WG	UF	INIT	REG	General Chemistry	SW-846:9060	Total Organic Carbon	TOC	Y	1.17	—	—	0.33	mg/L	Y	—	NQ	N3B-2019-2183	CAPU-19-181505	GELC
POI-4	159.0	09/19/2018	WG	UF	INIT	REG	General Chemistry	SW-846:9060	Total Organic Carbon	TOC	Y	0.984	—	—	0.33	mg/L	Y	J	J	N3B-2018-3918	CAPU-18-160780	GELC
POI-4	159.0	06/19/2017	WG	UF	INIT	REG	General Chemistry	SW-846:9060	Total Organic Carbon	TOC	Y	1.26	—	—	0.33	mg/L	Y	—	NQ	2017-1775	CAPU-17-139099	GELC
POI-4	159.0	05/31/2016	WG	UF	INIT	REG	General Chemistry	SW-846:9060	Total Organic Carbon	TOC	Y	1.39	—	—	0.33	mg/L	Y	—	NQ	2016-1293	CAPU-16-116865	GELC
POI-4	159.0	09/08/2020	WG	UF	INIT	REG	LCMS/MS	EPA:537M	Total PFAS 3a	PFAS-Tot-3a	Y	107.6	—	—	—	ng/L	Y	—	NQ	N3B-2020-1720	CAPU-20-206449	GELC
POI-4	159.0	09/08/2020	WG	F	INIT	REG	General Chemistry	EPA:365.4	Total Phosphate as Phosphorus	PO4-P	Y	0.903	—	—	0.02	mg/L	Y	—	NQ	N3B-2020-1720	CAPU-20-206448	GELC
POI-4	159.0	06/12/2019	WG	F	INIT	REG	General Chemistry	EPA:365.4	Total Phosphate as Phosphorus	PO4-P	Y	1.09	—	—	0.02	mg/L	Y	—	J+	N3B-2019-2183	CAPU-19-181504	GELC
POI-4	159.0	09/19/2018	WG	F	INIT	REG	General Chemistry	EPA:365.4	Total Phosphate as Phosphorus	PO4-P	Y	0.865	—	—	0.02	mg/L	Y	—	J+	N3B-2018-3918	CAPU-18-160779	GELC
POI-4	159.0	06/19/2017	WG	F	INIT	REG	General Chemistry	EPA:365.4	Total Phosphate as Phosphorus	PO4-P	Y	1.09	—	—	0.02	mg/L	Y	—	NQ	2017-1775	CAPU-17-139091	GELC
POI-4	159.0	05/31/2016	WG	F	INIT	REG	General Chemistry	EPA:365.4	Total Phosphate as Phosphorus	PO4-P	Y	1.28	—	—	0.02	mg/L	Y	—	NQ	2016-1293	CAPU-16-116873	GELC
POI-4	159.0	09/08/2020	WG	UF	INIT	REG	RAD	Generic:Low_Level_Tritium	Tritium	H-3	Y	8.173	1.536	2.647	—	pCi/L	Y	—	NQ	N3B-2020-1734	CAPU-20-206449	ARSL
POI-4	159.0	09/19/2018	WG	UF	INIT	REG	RAD	Generic:Low_Level_Tritium	Tritium	H-3	Y	7.188	1.441	2.814	—	pCi/L	Y	—	NQ	N3B-2018-3919	CAPU-18-160780	ARSL
POI-4	159.0	06/19/2017	WG	UF	INIT	REG	RAD	Generic:Low_Level_Tritium	Tritium	H-3	Y	9.615	1.727	2.638	—	pCi/L	Y	—	NQ	2017-1806	CAPU-17-139099	ARSL
POI-4	159.0	08/02/2007	WG	UF	INIT	REG	RAD	Generic:LLEE	Tritium	H-3	Y	19.7064	0.644	0.2898	—	pCi/L	Y	—	NQ	2379	UU070700G4OP01	UMTL
POI-4	159.0	04/25/2007	WG	UF	INIT	REG	RAD	Generic:LLEE	Tritium	H-3	Y	17.9032	0.5796	0.2898	—	pCi/L	Y	—	NQ	2336	UU070400G4OP01	UMTL
POI-4	159.0	09/08/2020	WG	F	INIT	REG	Inorganic	SW-846:6020B	Uranium	U	Y	3.15	—	—	0.067	µg/L	Y	—	NQ	N3B-2020-1720	CAPU-20-206448	GELC
POI-4	159.0	06/12/2019	WG	F	INIT	REG	Inorganic	SW-846:6020	Uranium	U	Y	2.41	—	—	0.067	µg/L	Y	—	NQ	N3B-2019-2183	CAPU-19-181504	GELC
POI-4	159.0	09/19/2018	WG	F	INIT	REG	Inorganic	SW-846:6020	Uranium	U	Y	2.93	—	—	0.067	µg/L	Y	—	NQ	N3B-2018-3918	CAPU-18-160779	GELC
POI-4	159.0	06/19/2017	WG	F	INIT	REG	Inorganic	SW-846:6020	Uranium	U	Y	2.38	—	—	0.067	µg/L	Y	—	NQ	2017-1775	CAPU-17-139091	GELC
POI-4	159.0	05/31/2016	WG	F	INIT	REG	Inorganic	SW-846:6020	Uranium	U	Y	1.84	—	—	0.067	µg/L	Y	—	NQ	2016-1293	CAPU-16-116873	GELC
POI-4	159.0	09/08/2020	WG	UF	INIT	REG	RAD	HASL-300:ISOU	Uranium-234	U-234	Y	1.45	0.0827	0.0957	—	pCi/L	Y	—	NQ	N3B-2020-1720	CAPU-20-206449	GELC
POI-4	159.0	06/12/2019	WG	UF	INIT	REG	RAD	HASL-300:ISOU	Uranium-234	U-234	Y	1.45	0.0554	0.0507	—	pCi/L	Y	—	J+	N3B-2019-2183	CAPU-19-181505	GELC
POI-4	159.0	09/19/2018	WG	UF	INIT	REG	RAD	HASL-300:ISOU	Uranium-234	U-234	Y	1.42	0.0799	0.126	—	pCi/L	Y	—	NQ	N3B-2018-3918	CAPU-18-160780	GELC
POI-4	159.0	06/19/2017	WG	UF	INIT	REG	RAD	HASL-300:ISOU	Uranium-234	U-234	Y	1.27	0.0587	0.0644	—	pCi/L	Y	—	NQ	2017-1775	CAPU-17-139099	GELC
POI-4	159.0	05/31/2016	WG	UF	INIT	REG	RAD	HASL-300:ISOU	Uranium-234	U-234	Y	0.745	0.0606	0.168	—	pCi/L	Y	—	NQ	2016-1293	CAPU-16-116865	GELC
POI-4	159.0	09/08/2020	WG	UF	INIT	REG	RAD	HASL-300:ISOU	Uranium-235/236	U-235/236	N	0.0486	0.0185	0.0631	—	pCi/L	Y	U	U	N3B-2020-1720	CAPU-20-206449	GELC
POI-4	159.0	06/12/2019	WG	UF	INIT	REG	RAD	HASL-300:ISOU	Uranium-235/236	U-235/236	Y	0.067	0.0141	0.0424	—	pCi/L	Y	—	NQ	N3B-2019-2183	CAPU-19-181505	GELC
POI-4	159.0	09/19/2018	WG	UF	INIT	REG	RAD	HASL-300:ISOU	Uranium-235/236	U-235/236	N	0.0971	0.0246	0.12	—	pCi/L	Y	U	U	N3B-2018-3918	CAPU-18-160780	GELC
POI-4	159.0	06/19/2017	WG	UF	INIT	REG	RAD	HASL-300:ISOU	Uranium-235/236	U-235/236	N	0.0593	0.0147	0.0628	—	pCi/L	Y	U	U	2017-1775	CAPU-17-139099	GELC
POI-4	159.0	05/31/2016	WG	UF	INIT	REG	RAD	HASL-300:ISOU	Uranium-235/236	U-235/236	N	0.0358	0.0177	0.116	—	pCi/L	Y	U	U	2016-1293	CAPU-16-116865	GELC
POI-4	159.0	09/08/2020	WG	UF	INIT	REG	RAD	HASL-300:ISOU	Uranium-238	U-238	Y	1.06	0.0702	0.0856	—	pCi/L	Y	—	NQ	N3B-2020-1720	CAPU-20-206449	GELC
POI-4	159.0	06/12/2019	WG	UF	INIT	REG	RAD	HASL-300:ISOU	Uranium-238	U-238	Y	0.949	0.0447	0.0403	—	pCi/L	Y	—	NQ	N3B-2019-2183	CAPU-19-181505	GELC
POI-4	159.0	09/19/2018	WG	UF	INIT	REG	RAD	HASL-300:ISOU	Uranium-238	U-238	Y	1	0.0674	0.0872	—	pCi/L	Y	—	NQ	N3B-2018-3918	CAPU-18-160780	GELC
POI-4	159.0	06/19/2017	WG	UF	INIT	REG	RAD	HASL-300:ISOU	Uranium-238	U-238	Y	0.818	0.0473	0.0666	—	pCi/L	Y	—	NQ	2017-1775	CAPU-17-139099	GELC
POI-4	159.0	05/31/2016	WG	UF	INIT	REG	RAD	HASL-300:ISOU	Uranium-238	U-238	Y	0.612	0.0549	0.11	—	pCi/L	Y	—	NQ	2016-1293	CAPU-16-116865	GELC
POI-4	159.0	09/08/2020	WG	F	INIT	REG	Inorganic	SW-846:6010C	Vanadium	V	Y	5.36	—	—	1	µg/L	Y	—	NQ	N3B-2020-1720	CAPU-20-206448	GELC
POI-4	159.0	06/12/2019	WG	F	INIT	REG	Inorganic	SW-846:6010C	Vanadium	V	Y	4.04	—	—	1	µg/L	Y	J	J	N3B-2019-2183	CAPU-19-181504	GELC
POI-4	159.0	09/19/2018	WG	F	INIT	REG	Inorganic	SW-846:6010C	Vanadium	V	Y	3.09	—	—	1	µg/L	Y	J	J	N3B-2018-3918	CAPU-18-160779	GELC
POI-4	159.0	06/19/2017	WG	F	INIT	REG	Inorganic	SW-846:6010C	Vanadium	V	Y	4.13	—	—	1	µg/L	Y	J	J	2017-1775	CAPU-17-139091	GELC
POI-4	159.0	05/31/2016	WG	F	INIT	REG	Inorganic	SW-846:6010C	Vanadium	V	Y	3.66	—	—	1	µg/L	Y	J	J	2016-1293	CAPU-16-116873	GELC
POI-4	159.0	09/08/2020	WG	F	INIT	REG	Inorganic	SW-846:6010C	Zinc	Zn	Y	35.7	—	—	3.3	µg/L	Y	—	J+	N3B-2020-1720	CAPU-20-206448	GELC
POI-4	159.0	06/12/2019	WG	F	INIT	REG	Inorganic	SW-846:6010C	Zinc	Zn	Y	12.3	—	—	3.3	µg/L	Y	J	J	N3B-2019-2183	CAPU-19-181504	GELC
POI-4	159.0	09/19/2018	WG	F	INIT	REG	Inorganic	SW-846:6010C	Zinc	Zn	N	5.3	—	—	3.3	µg/L	Y	J	U	N3B-2018-3918	CAPU-18-160779	GELC
POI-4	159.0	06/19/2017	WG	F	INIT	REG	Inorganic	SW-846:6010C	Zinc	Zn	Y	4.25	—	—	3.3	µg/L	Y	J	J	2017-1775	CAPU-17-139091	GELC
POI-4	159.0	05/31/2016	WG	F	INIT	REG	Inorganic	SW-846:6010C	Zinc	Zn	N	10	—	—	3.3	µg/L	Y	U	U	2016-1293	CAPU-16-116873	GELC
R-2	906.4	08/31/2020	WG	F	INIT	FD	General Chemistry	EPA:150.1	Acidity or Alkalinity of a solution	pH	Y	7.29	—	—	0.01	SU	Y	H	NQ	N3B-2020-1650	CAPU-20-206460	GELC
R-2	906.4	08/31/2020	WG	F	INIT	REG	General Chemistry	EPA:150.1	Acidity or Alkalinity of a solution	pH	Y	7.31	—	—	0.01	SU	Y	H	NQ	N3B-2020-1650	CAPU-20-206457	GELC
R-2	906.4	06/26/2019	WG	F	INIT	REG	General Chemistry	EPA:150.1	Acidity or Alkalinity of a solution	pH	Y	7.2	—	—	0.01	SU	Y	H	NQ	N3B-2019-2290	CAPU-19-181510	GELC
R-2	906.4	09/20/2018	WG	F	INIT	REG	General Chemistry	EPA:150.1	Acidity or Alkalinity of a solution	pH	Y	7.37	—	—	0.01	SU	Y	H	NQ	N3B-2018-3931	CAPU-18-160786	GELC
R-2	906.4	06/20/2017	WG	F	INIT	REG	General Chemistry	EPA:150.1	Acidity or Alkalinity of a solution	pH	Y	7.21	—	—	0.01	SU	Y	H	NQ	2017-1781	CAPU-17-139092	GELC

Table C-2 Analytical Detects from the Periodic Monitoring Events Reported in this Periodic Monitoring Report Plus Results from the Four Previous Monitoring Events if Available

Location ID	Screen Depth (ft)	Sample Date	Sample Type	Field Preparation Code	Analysis Type Code	Sample Purpose	Method Category	Lab Method	Parameter Name	Parameter Code	Detected	Report Result	Lab Uncertainty	Report MDA	Report MDL	Report Unit	Best Value	Lab Qualifier	Validation Qualifier	COC #	Field Sample ID	Lab ID
R-2	906.4	05/31/2016	WG	F	INIT	REG	General Chemistry	EPA:150.1	Acidity or Alkalinity of a solution	pH	Y	7.64	—	—	0.01	SU	Y	H	NQ	2016-1293	CAPU-16-116874	GELC
R-2	906.4	08/31/2020	WG	F	INIT	FD	General Chemistry	EPA:310.1	Alkalinity-CO3+HCO3	ALK-CO3+HCO3	Y	66.1	—	—	1.45	mg/L	Y	—	NQ	N3B-2020-1650	CAPU-20-206460	GELC
R-2	906.4	08/31/2020	WG	F	INIT	REG	General Chemistry	EPA:310.1	Alkalinity-CO3+HCO3	ALK-CO3+HCO3	Y	64.8	—	—	1.45	mg/L	Y	—	NQ	N3B-2020-1650	CAPU-20-206457	GELC
R-2	906.4	06/26/2019	WG	F	INIT	REG	General Chemistry	EPA:310.1	Alkalinity-CO3+HCO3	ALK-CO3+HCO3	Y	65.6	—	—	1.45	mg/L	Y	—	NQ	N3B-2019-2290	CAPU-19-181510	GELC
R-2	906.4	09/20/2018	WG	F	INIT	REG	General Chemistry	EPA:310.1	Alkalinity-CO3+HCO3	ALK-CO3+HCO3	Y	63.4	—	—	1.45	mg/L	Y	—	NQ	N3B-2018-3931	CAPU-18-160786	GELC
R-2	906.4	06/20/2017	WG	F	INIT	REG	General Chemistry	EPA:310.1	Alkalinity-CO3+HCO3	ALK-CO3+HCO3	Y	66.6	—	—	1.45	mg/L	Y	—	NQ	2017-1781	CAPU-17-139092	GELC
R-2	906.4	05/31/2016	WG	F	INIT	REG	General Chemistry	EPA:310.1	Alkalinity-CO3+HCO3	ALK-CO3+HCO3	Y	63.9	—	—	0.33	mg/L	Y	—	NQ	2016-1293	CAPU-16-116874	GELC
R-2	906.4	08/31/2020	WG	UF	INIT	REG	RAD	HASL-300:AM-241	Americium-241	Am-241	N	0.0267	0.00996	0.0403	—	pCi/L	Y	U	U	N3B-2020-1650	CAPU-20-206458	GELC
R-2	906.4	08/31/2020	WG	UF	INIT	FD	RAD	HASL-300:AM-241	Americium-241	Am-241	N	0.00925	0.00925	0.0419	—	pCi/L	Y	U	U	N3B-2020-1650	CAPU-20-206461	GELC
R-2	906.4	06/26/2019	WG	UF	INIT	REG	RAD	HASL-300:AM-241	Americium-241	Am-241	N	0.00219	0.00725	0.0318	—	pCi/L	Y	U	U	N3B-2019-2290	CAPU-19-181511	GELC
R-2	906.4	09/20/2018	WG	UF	INIT	REG	RAD	HASL-300:AM-241	Americium-241	Am-241	N	-0.0101	0.00834	0.0405	—	pCi/L	Y	U	U	N3B-2018-3931	CAPU-18-160787	GELC
R-2	906.4	06/20/2017	WG	UF	INIT	REG	RAD	HASL-300:AM-241	Americium-241	Am-241	N	0	0.00835	0.0372	—	pCi/L	Y	U	U	2017-1781	CAPU-17-139100	GELC
R-2	906.4	05/31/2016	WG	UF	INIT	REG	RAD	HASL-300:AM-241	Americium-241	Am-241	N	-0.00216	0.00892	0.0425	—	pCi/L	Y	U	U	2016-1293	CAPU-16-116866	GELC
R-2	906.4	08/31/2020	WG	F	INIT	REG	Inorganic	SW-846:6020B	Arsenic	As	Y	2.9	—	—	2	µg/L	Y	J	J	N3B-2020-1650	CAPU-20-206457	GELC
R-2	906.4	08/31/2020	WG	F	INIT	FD	Inorganic	SW-846:6020B	Arsenic	As	Y	2.68	—	—	2	µg/L	Y	J	J	N3B-2020-1650	CAPU-20-206460	GELC
R-2	906.4	06/26/2019	WG	F	INIT	REG	Inorganic	SW-846:6020	Arsenic	As	Y	2.22	—	—	2	µg/L	Y	J	J	N3B-2019-2290	CAPU-19-181510	GELC
R-2	906.4	09/20/2018	WG	F	INIT	REG	Inorganic	SW-846:6020	Arsenic	As	Y	3.52	—	—	2	µg/L	Y	J	J	N3B-2018-3931	CAPU-18-160786	GELC
R-2	906.4	06/20/2017	WG	F	INIT	REG	Inorganic	SW-846:6020	Arsenic	As	N	5	—	—	2	µg/L	Y	U	U	2017-1781	CAPU-17-139092	GELC
R-2	906.4	05/31/2016	WG	F	INIT	REG	Inorganic	SW-846:6020	Arsenic	As	Y	1.73	—	—	1.7	µg/L	Y	J	J	2016-1293	CAPU-16-116874	GELC
R-2	906.4	08/31/2020	WG	F	INIT	REG	Inorganic	SW-846:6010C	Barium	Ba	Y	15.2	—	—	1	µg/L	Y	—	NQ	N3B-2020-1650	CAPU-20-206457	GELC
R-2	906.4	08/31/2020	WG	F	INIT	FD	Inorganic	SW-846:6010C	Barium	Ba	Y	14.9	—	—	1	µg/L	Y	—	NQ	N3B-2020-1650	CAPU-20-206460	GELC
R-2	906.4	06/26/2019	WG	F	INIT	REG	Inorganic	SW-846:6010C	Barium	Ba	Y	14.3	—	—	1	µg/L	Y	—	NQ	N3B-2019-2290	CAPU-19-181510	GELC
R-2	906.4	09/20/2018	WG	F	INIT	REG	Inorganic	SW-846:6010C	Barium	Ba	Y	12.7	—	—	1	µg/L	Y	—	NQ	N3B-2018-3931	CAPU-18-160786	GELC
R-2	906.4	06/20/2017	WG	F	INIT	REG	Inorganic	SW-846:6010C	Barium	Ba	Y	13.9	—	—	1	µg/L	Y	—	NQ	2017-1781	CAPU-17-139092	GELC
R-2	906.4	05/31/2016	WG	F	INIT	REG	Inorganic	SW-846:6010C	Barium	Ba	Y	13.7	—	—	1	µg/L	Y	—	NQ	2016-1293	CAPU-16-116874	GELC
R-2	906.4	08/31/2020	WG	UF	INIT	FD	SVOC	SW-846:8270D	Bis(2-ethylhexyl)phthalate	117-81-7	Y	0.33	—	—	0.3	µg/L	Y	J	J	N3B-2020-1650	CAPU-20-206461	GELC
R-2	906.4	08/31/2020	WG	UF	INIT	REG	SVOC	SW-846:8270D	Bis(2-ethylhexyl)phthalate	117-81-7	Y	0.425	—	—	0.297	µg/L	Y	J	J	N3B-2020-1650	CAPU-20-206458	GELC
R-2	906.4	09/20/2018	WG	UF	INIT	REG	SVOC	SW-846:8270D	Bis(2-ethylhexyl)phthalate	117-81-7	N	0.313	—	—	0.313	µg/L	Y	U	U	N3B-2018-3931	CAPU-18-160787	GELC
R-2	906.4	05/31/2016	WG	UF	INIT	REG	SVOC	SW-846:8270D	Bis(2-ethylhexyl)phthalate	117-81-7	N	5.15	—	—	1.55	µg/L	Y	U	U	2016-1293	CAPU-16-116866	GELC
R-2	906.4	06/11/2015	WG	UF	INIT	REG	SVOC	SW-846:8270D	Bis(2-ethylhexyl)phthalate	117-81-7	N	5.15	—	—	1.55	µg/L	Y	U	U	2015-1400	CAPA-15-97487	GELC
R-2	906.4	06/05/2014	WG	UF	INIT	REG	SVOC	SW-846:8270D	Bis(2-ethylhexyl)phthalate	117-81-7	N	10.4	—	—	3.13	µg/L	Y	U	UJ	2014-3510	CAPU-14-79427	GELC
R-2	906.4	08/31/2020	WG	F	INIT	REG	Inorganic	SW-846:6010C	Boron	B	Y	28.1	—	—	15	µg/L	Y	J	J	N3B-2020-1650	CAPU-20-206457	GELC
R-2	906.4	08/31/2020	WG	F	INIT	FD	Inorganic	SW-846:6010C	Boron	B	Y	30.6	—	—	15	µg/L	Y	J	J	N3B-2020-1650	CAPU-20-206460	GELC
R-2	906.4	06/26/2019	WG	F	INIT	REG	Inorganic	SW-846:6010C	Boron	B	Y	30.7	—	—	15	µg/L	Y	J	J	N3B-2019-2290	CAPU-19-181510	GELC
R-2	906.4	09/20/2018	WG	F	INIT	REG	Inorganic	SW-846:6010C	Boron	B	Y	34.2	—	—	15	µg/L	Y	J	J	N3B-2018-3931	CAPU-18-160786	GELC
R-2	906.4	06/20/2017	WG	F	INIT	REG	Inorganic	SW-846:6010C	Boron	B	Y	24	—	—	15	µg/L	Y	J	J	2017-1781	CAPU-17-139092	GELC
R-2	906.4	05/31/2016	WG	F	INIT	REG	Inorganic	SW-846:6010C	Boron	B	Y	18.4	—	—	15	µg/L	Y	J	J	2016-1293	CAPU-16-116874	GELC
R-2	906.4	08/31/2020	WG	F	INIT	REG	Inorganic	SW-846:6010C	Calcium	Ca	Y	11.8	—	—	0.05	mg/L	Y	N	J-	N3B-2020-1650	CAPU-20-206457	GELC
R-2	906.4	08/31/2020	WG	F	INIT	FD	Inorganic	SW-846:6010C	Calcium	Ca	Y	11.5	—	—	0.05	mg/L	Y	N	J-	N3B-2020-1650	CAPU-20-206460	GELC
R-2	906.4	06/26/2019	WG	F	INIT	REG	Inorganic	SW-846:6010C	Calcium	Ca	Y	12.1	—	—	0.05	mg/L	Y	—	NQ	N3B-2019-2290	CAPU-19-181510	GELC
R-2	906.4	09/20/2018	WG	F	INIT	REG	Inorganic	SW-846:6010C	Calcium	Ca	Y	11.7	—	—	0.05	mg/L	Y	—	NQ	N3B-2018-3931	CAPU-18-160786	GELC
R-2	906.4	06/20/2017	WG	F	INIT	REG	Inorganic	SW-846:6010C	Calcium	Ca	Y	12.6	—	—	0.05	mg/L	Y	—	NQ	2017-1781	CAPU-17-139092	GELC
R-2	906.4	05/31/2016	WG	F	INIT	REG	Inorganic	SW-846:6010C	Calcium	Ca	Y	11.5	—	—	0.05	mg/L	Y	—	NQ	2016-1293	CAPU-16-116874	GELC
R-2	906.4	08/31/2020	WG	UF	INIT	REG	RAD	EPA:901.1	Cesium-137	Cs-137	N	-0.0974	1.25	4.7	—	pCi/L	Y	U	U	N3B-2020-1650	CAPU-20-206458	GELC
R-2	906.4	08/31/2020	WG	UF	INIT	FD	RAD	EPA:901.1	Cesium-137	Cs-137	N	1.6	1.28	5.1	—	pCi/L	Y	U	U	N3B-2020-1650	CAPU-20-206461	GELC
R-2	906.4	06/26/2019	WG	UF	INIT	REG	RAD	EPA:901.1	Cesium-137	Cs-137	N	0.558	1.24	4.6	—	pCi/L	Y	U	U	N3B-2019-2290	CAPU-19-181511	GELC
R-2	906.4	09/20/2018	WG	UF	INIT	REG	RAD	EPA:901.1	Cesium-137	Cs-137	N	0.762	1.33	4.12	—	pCi/L	Y	U	U	N3B-2018-3931	CAPU-18-160787	GELC
R-2	906.4	06/20/2017	WG	UF	INIT	REG	RAD	EPA:901.1	Cesium-137	Cs-137	N	-1.41	1.08	3.56	—	pCi/L	Y	U	U	2017-1781	CAPU-17-139100	GELC
R-2	906.4	05/31/2016	WG	UF	INIT	REG	RAD	EPA:901.1	Cesium-137	Cs-137	N	0.713	1.35	4.95	—	pCi/L	Y	U	U	2016-1293	CAPU-16-116866	GELC
R-2	906.4	08/31/2020	WG	F	INIT	FD	General Chemistry	EPA:300.0	Chloride	Cl(-1)	Y	2.33	—	—	0.067	mg/L	Y	—	NQ	N3B-2020-1650	CAPU-20-206460	GELC
R-2	906.4	08/31/2020	WG	F	INIT	REG	General Chemistry	EPA:300.0	Chloride	Cl(-1)	Y	2.44	—	—	0.067	mg/L	Y	—	NQ	N3B-2020-1650	CAPU-20-206457	GELC
R-2	906.4	06/26/2019	WG	F	INIT	REG	General Chemistry	EPA:300.0	Chloride	Cl(-1)	Y	2.17	—	—	0.067	mg/L	Y	—	NQ	N3B-2019-2290	CAPU-19-181510	GELC
R-2	906.4	09/20/2018	WG	F	INIT	REG	General Chemistry	EPA:300.0	Chloride	Cl(-1)	Y	2.19	—	—	0.067	mg/L	Y	—	NQ	N3B-2018-3931	CAPU-18-160786	GELC
R-2	906.4	06/20/2017	WG	F	INIT	REG	General Chemistry	EPA:300.0	Chloride	Cl(-1)	Y	2.1	—	—	0.067	mg/L	Y	—	NQ	2017-1781	CAPU-17-139092	GELC
R-2	906.4	05/31/2016	WG	F	INIT	REG	General Chemistry	EPA:300.0	Chloride	Cl(-1)	Y	2.15	—	—	0.067	mg/L	Y	—	NQ	2016-1293	CAPU-16-116874	GELC
R-2	906.4	08/31/2020	WG	F	INIT	REG	Inorganic	SW-846:6020B	Chromium	Cr	Y	3.92	—	—	3	µg/L	Y	J	J	N3B-2020-1650	CAPU-20-206457	GELC
R-2	906.4	06/26/2019	WG	F	INIT	REG	Inorganic	SW-846:6020	Chromium	Cr	N	3	—	—	3	µg/L	Y	U	U	N3B-2019-2290	CAPU-19-181510	GELC
R-2	906.4	09/20/2018	WG	F	INIT	REG	Inorganic	SW-846:6020	Chromium	Cr	Y	4.03	—	—	3	µg/L	Y	J	J	N3B-2018-3931	CAPU-18-160786	GELC
R-2	906.4	06/20/2017	WG	F	INIT	REG	Inorganic	SW-846:6020	Chromium	Cr	Y	3.23	—	—	3	µg/L	Y	J	J	2017-1781	CAPU-17-139092	GELC
R-2	906.4	05/31/2016	WG	F	INIT	REG	Inorganic	SW-846:6020	Chromium	Cr	Y	3.68	—	—	2	µg/L	Y	J	J	2016-1293	CAPU-16-116874	GELC
R-2	906.4	08/31/2020	WG	UF	INIT	REG	RAD	EPA:901.1	Cobalt-60	Co-60	N	1.8	1.17	5.69	—	pCi/L	Y	U	U	N3B-2020-1650	CAPU-20-206458	GELC
R-2	906.4	08/31/2020	WG	UF	INIT	FD	RAD	EPA:901.1	Cobalt-60	Co-60	N	1.23	1.25	5.41	—	pCi/L	Y	U	U	N3B-2020-1650	CAPU-20-206461	GELC
R-2	906.4	06/26/2019	WG	UF	INIT	REG	RAD	EPA:901.1	Cobalt-60	Co-60	N	0.991	1.18	4.91	—	pCi/L	Y	U	U	N3B-2019-2290	CAPU-19-181511	GELC

Table C-2 Analytical Detects from the Periodic Monitoring Events Reported in this Periodic Monitoring Report Plus Results from the Four Previous Monitoring Events if Available

Location ID	Screen Depth (ft)	Sample Date	Sample Type	Field Preparation Code	Analysis Type Code	Sample Purpose	Method Category	Lab Method	Parameter Name	Parameter Code	Detected	Report Result	Lab Uncertainty	Report MDA	Report MDL	Report Unit	Best Value	Lab Qualifier	Validation Qualifier	COC #	Field Sample ID	Lab ID
R-2	906.4	09/20/2018	WG	UF	INIT	REG	RAD	EPA:901.1	Cobalt-60	Co-60	N	-0.45	1.33	5.12	—	pCi/L	Y	U	U	N3B-2018-3931	CAPU-18-160787	GELC
R-2	906.4	06/20/2017	WG	UF	INIT	REG	RAD	EPA:901.1	Cobalt-60	Co-60	N	0.62	1.1	4.72	—	pCi/L	Y	U	U	2017-1781	CAPU-17-139100	GELC
R-2	906.4	05/31/2016	WG	UF	INIT	REG	RAD	EPA:901.1	Cobalt-60	Co-60	N	-1.42	1.55	5.59	—	pCi/L	Y	U	U	2016-1293	CAPU-16-116866	GELC
R-2	906.4	08/31/2020	WG	F	INIT	REG	Inorganic	SW-846:6010C	Copper	Cu	Y	4.68	—	—	3	µg/L	Y	J	J	N3B-2020-1650	CAPU-20-206457	GELC
R-2	906.4	08/31/2020	WG	F	INIT	FD	Inorganic	SW-846:6010C	Copper	Cu	Y	4.91	—	—	3	µg/L	Y	J	J	N3B-2020-1650	CAPU-20-206460	GELC
R-2	906.4	06/26/2019	WG	F	INIT	REG	Inorganic	SW-846:6010C	Copper	Cu	Y	3.7	—	—	3	µg/L	Y	J	J	N3B-2019-2290	CAPU-19-181510	GELC
R-2	906.4	09/20/2018	WG	F	INIT	REG	Inorganic	SW-846:6010C	Copper	Cu	Y	8.98	—	—	3	µg/L	Y	J	J	N3B-2018-3931	CAPU-18-160786	GELC
R-2	906.4	06/20/2017	WG	F	INIT	REG	Inorganic	SW-846:6010C	Copper	Cu	Y	8.09	—	—	3	µg/L	Y	J	J	2017-1781	CAPU-17-139092	GELC
R-2	906.4	05/31/2016	WG	F	INIT	REG	Inorganic	SW-846:6010C	Copper	Cu	Y	6.21	—	—	3	µg/L	Y	J	J	2016-1293	CAPU-16-116874	GELC
R-2	906.4	08/31/2020	WG	F	INIT	FD	General Chemistry	EPA:300.0	Fluoride	F(-1)	Y	0.404	—	—	0.033	mg/L	Y	—	NQ	N3B-2020-1650	CAPU-20-206460	GELC
R-2	906.4	08/31/2020	WG	F	INIT	REG	General Chemistry	EPA:300.0	Fluoride	F(-1)	Y	0.403	—	—	0.033	mg/L	Y	—	NQ	N3B-2020-1650	CAPU-20-206457	GELC
R-2	906.4	06/26/2019	WG	F	INIT	REG	General Chemistry	EPA:300.0	Fluoride	F(-1)	Y	0.47	—	—	0.033	mg/L	Y	—	NQ	N3B-2019-2290	CAPU-19-181510	GELC
R-2	906.4	09/20/2018	WG	F	INIT	REG	General Chemistry	EPA:300.0	Fluoride	F(-1)	Y	0.162	—	—	0.033	mg/L	Y	—	NQ	N3B-2018-3931	CAPU-18-160786	GELC
R-2	906.4	06/20/2017	WG	F	INIT	REG	General Chemistry	EPA:300.0	Fluoride	F(-1)	Y	0.183	—	—	0.033	mg/L	Y	—	NQ	2017-1781	CAPU-17-139092	GELC
R-2	906.4	05/31/2016	WG	F	INIT	REG	General Chemistry	EPA:300.0	Fluoride	F(-1)	Y	0.165	—	—	0.033	mg/L	Y	—	NQ	2016-1293	CAPU-16-116874	GELC
R-2	906.4	08/31/2020	WG	UF	INIT	REG	RAD	EPA:900	Gross alpha	GROSSA	N	-0.329	0.601	2.82	—	pCi/L	Y	U	U	N3B-2020-1650	CAPU-20-206458	GELC
R-2	906.4	08/31/2020	WG	UF	INIT	FD	RAD	EPA:900	Gross alpha	GROSSA	N	-0.285	0.621	2.82	—	pCi/L	Y	U	U	N3B-2020-1650	CAPU-20-206461	GELC
R-2	906.4	06/26/2019	WG	UF	INIT	REG	RAD	EPA:900	Gross alpha	GROSSA	N	1.08	0.823	2.85	—	pCi/L	Y	U	U	N3B-2019-2290	CAPU-19-181511	GELC
R-2	906.4	09/20/2018	WG	UF	INIT	REG	RAD	EPA:900	Gross alpha	GROSSA	Y	3.01	1.03	2.82	—	pCi/L	Y	—	NQ	N3B-2018-3931	CAPU-18-160787	GELC
R-2	906.4	06/20/2017	WG	UF	INIT	REG	RAD	EPA:900	Gross alpha	GROSSA	N	0.77	0.841	2.99	—	pCi/L	Y	U	U	2017-1781	CAPU-17-139100	GELC
R-2	906.4	05/31/2016	WG	UF	INIT	REG	RAD	EPA:900	Gross alpha	GROSSA	N	0.384	0.501	1.71	—	pCi/L	Y	U	U	2016-1293	CAPU-16-116866	GELC
R-2	906.4	08/31/2020	WG	UF	INIT	REG	RAD	EPA:900	Gross beta	GROSSB	Y	6.48	1.07	2.98	—	pCi/L	Y	—	J	N3B-2020-1650	CAPU-20-206458	GELC
R-2	906.4	08/31/2020	WG	UF	INIT	FD	RAD	EPA:900	Gross beta	GROSSB	N	2.69	0.872	2.71	—	pCi/L	Y	U	UJ	N3B-2020-1650	CAPU-20-206461	GELC
R-2	906.4	06/26/2019	WG	UF	INIT	REG	RAD	EPA:900	Gross beta	GROSSB	N	1.88	0.859	2.71	—	pCi/L	Y	U	U	N3B-2019-2290	CAPU-19-181511	GELC
R-2	906.4	09/20/2018	WG	UF	INIT	REG	RAD	EPA:900	Gross beta	GROSSB	N	0.38	0.504	1.75	—	pCi/L	Y	U	U	N3B-2018-3931	CAPU-18-160787	GELC
R-2	906.4	06/20/2017	WG	UF	INIT	REG	RAD	EPA:900	Gross beta	GROSSB	N	0.219	0.804	2.9	—	pCi/L	Y	U	U	2017-1781	CAPU-17-139100	GELC
R-2	906.4	05/31/2016	WG	UF	INIT	REG	RAD	EPA:900	Gross beta	GROSSB	N	2.01	0.859	2.77	—	pCi/L	Y	U	U	2016-1293	CAPU-16-116866	GELC
R-2	906.4	08/31/2020	WG	F	INIT	REG	Inorganic	SM:A2340B	Hardness	Hardness	Y	44.2	—	—	0.453	mg/L	Y	—	NQ	N3B-2020-1650	CAPU-20-206457	GELC
R-2	906.4	08/31/2020	WG	F	INIT	FD	Inorganic	SM:A2340B	Hardness	Hardness	Y	42.9	—	—	0.453	mg/L	Y	—	NQ	N3B-2020-1650	CAPU-20-206460	GELC
R-2	906.4	06/26/2019	WG	F	INIT	REG	Inorganic	SM:A2340B	Hardness	Hardness	Y	43	—	—	0.453	mg/L	Y	—	NQ	N3B-2019-2290	CAPU-19-181510	GELC
R-2	906.4	09/20/2018	WG	F	INIT	REG	Inorganic	SM:A2340B	Hardness	Hardness	Y	42.1	—	—	0.453	mg/L	Y	—	NQ	N3B-2018-3931	CAPU-18-160786	GELC
R-2	906.4	06/20/2017	WG	F	INIT	REG	Inorganic	SM:A2340B	Hardness	Hardness	Y	44.3	—	—	0.453	mg/L	Y	—	NQ	2017-1781	CAPU-17-139092	GELC
R-2	906.4	05/31/2016	WG	F	INIT	REG	Inorganic	SM:A2340B	Hardness	Hardness	Y	41.3	—	—	0.453	mg/L	Y	—	NQ	2016-1293	CAPU-16-116874	GELC
R-2	906.4	08/31/2020	WG	F	INIT	REG	Inorganic	SW-846:6010C	Magnesium	Mg	Y	3.57	—	—	0.11	mg/L	Y	—	NQ	N3B-2020-1650	CAPU-20-206457	GELC
R-2	906.4	08/31/2020	WG	F	INIT	FD	Inorganic	SW-846:6010C	Magnesium	Mg	Y	3.45	—	—	0.11	mg/L	Y	—	NQ	N3B-2020-1650	CAPU-20-206460	GELC
R-2	906.4	06/26/2019	WG	F	INIT	REG	Inorganic	SW-846:6010C	Magnesium	Mg	Y	3.08	—	—	0.11	mg/L	Y	—	NQ	N3B-2019-2290	CAPU-19-181510	GELC
R-2	906.4	09/20/2018	WG	F	INIT	REG	Inorganic	SW-846:6010C	Magnesium	Mg	Y	3.15	—	—	0.11	mg/L	Y	—	NQ	N3B-2018-3931	CAPU-18-160786	GELC
R-2	906.4	06/20/2017	WG	F	INIT	REG	Inorganic	SW-846:6010C	Magnesium	Mg	Y	3.1	—	—	0.11	mg/L	Y	—	NQ	2017-1781	CAPU-17-139092	GELC
R-2	906.4	05/31/2016	WG	F	INIT	REG	Inorganic	SW-846:6010C	Magnesium	Mg	Y	3.04	—	—	0.11	mg/L	Y	—	NQ	2016-1293	CAPU-16-116874	GELC
R-2	906.4	08/31/2020	WG	F	INIT	REG	Inorganic	SW-846:6010C	Manganese	Mn	Y	6.32	—	—	2	µg/L	Y	J	J	N3B-2020-1650	CAPU-20-206457	GELC
R-2	906.4	08/31/2020	WG	F	INIT	FD	Inorganic	SW-846:6010C	Manganese	Mn	Y	6.2	—	—	2	µg/L	Y	J	J	N3B-2020-1650	CAPU-20-206460	GELC
R-2	906.4	06/26/2019	WG	F	INIT	REG	Inorganic	SW-846:6010C	Manganese	Mn	Y	8.65	—	—	2	µg/L	Y	J	J	N3B-2019-2290	CAPU-19-181510	GELC
R-2	906.4	09/20/2018	WG	F	INIT	REG	Inorganic	SW-846:6010C	Manganese	Mn	Y	6.65	—	—	2	µg/L	Y	J	J	N3B-2018-3931	CAPU-18-160786	GELC
R-2	906.4	06/20/2017	WG	F	INIT	REG	Inorganic	SW-846:6010C	Manganese	Mn	Y	10.9	—	—	2	µg/L	Y	—	NQ	2017-1781	CAPU-17-139092	GELC
R-2	906.4	05/31/2016	WG	F	INIT	REG	Inorganic	SW-846:6010C	Manganese	Mn	Y	9.84	—	—	2	µg/L	Y	J	J	2016-1293	CAPU-16-116874	GELC
R-2	906.4	08/31/2020	WG	F	INIT	REG	Inorganic	SW-846:6020B	Molybdenum	Mo	Y	2.46	—	—	0.2	µg/L	Y	—	NQ	N3B-2020-1650	CAPU-20-206457	GELC
R-2	906.4	06/26/2019	WG	F	INIT	REG	Inorganic	SW-846:6020	Molybdenum	Mo	Y	2.46	—	—	0.2	µg/L	Y	—	NQ	N3B-2019-2290	CAPU-19-181510	GELC
R-2	906.4	09/20/2018	WG	F	INIT	REG	Inorganic	SW-846:6020	Molybdenum	Mo	Y	2.37	—	—	0.2	µg/L	Y	—	NQ	N3B-2018-3931	CAPU-18-160786	GELC
R-2	906.4	06/20/2017	WG	F	INIT	REG	Inorganic	SW-846:6020	Molybdenum	Mo	Y	2.13	—	—	0.2	µg/L	Y	—	NQ	2017-1781	CAPU-17-139092	GELC
R-2	906.4	05/31/2016	WG	F	INIT	REG	Inorganic	SW-846:6020	Molybdenum	Mo	Y	2.23	—	—	0.165	µg/L	Y	—	NQ	2016-1293	CAPU-16-116874	GELC
R-2	906.4	08/31/2020	WG	UF	INIT	REG	RAD	EPA:901.1	Neptunium-237	Np-237	N	2.56	3.22	10.6	—	pCi/L	Y	U	U	N3B-2020-1650	CAPU-20-206458	GELC
R-2	906.4	08/31/2020	WG	UF	INIT	FD	RAD	EPA:901.1	Neptunium-237	Np-237	N	-2.8	2.45	8.42	—	pCi/L	Y	U	U	N3B-2020-1650	CAPU-20-206461	GELC
R-2	906.4	06/26/2019	WG	UF	INIT	REG	RAD	EPA:901.1	Neptunium-237	Np-237	N	0.822	2.2	8.21	—	pCi/L	Y	U	U	N3B-2019-2290	CAPU-19-181511	GELC
R-2	906.4	09/20/2018	WG	UF	INIT	REG	RAD	EPA:901.1	Neptunium-237	Np-237	N	1.34	2.9	10.9	—	pCi/L	Y	U	U	N3B-2018-3931	CAPU-18-160787	GELC
R-2	906.4	06/20/2017	WG	UF	INIT	REG	RAD	EPA:901.1	Neptunium-237	Np-237	N	0.563	2.2	8.21	—	pCi/L	Y	U	U	2017-1781	CAPU-17-139100	GELC
R-2	906.4	05/31/2016	WG	UF	INIT	REG	RAD	EPA:901.1	Neptunium-237	Np-237	N	-3.38	2.75	9.41	—	pCi/L	Y	U	U	2016-1293	CAPU-16-116866	GELC
R-2	906.4	08/31/2020	WG	F	INIT	REG	Inorganic	SW-846:6020B	Nickel	Ni	Y	6.34	—	—	0.6	µg/L	Y	—	NQ	N3B-2020-1650	CAPU-20-206457	GELC
R-2	906.4	06/26/2019	WG	F	INIT	REG	Inorganic	SW-846:6020	Nickel	Ni	Y	1.07	—	—	0.6	µg/L	Y	J	J	N3B-2019-2290	CAPU-19-181510	GELC
R-2	906.4	09/20/2018	WG	F	INIT	REG	Inorganic	SW-846:6020	Nickel	Ni	Y	0.724	—	—	0.6	µg/L	Y	J	J	N3B-2018-3931	CAPU-18-160786	GELC
R-2	906.4	06/20/2017	WG	F	INIT	REG	Inorganic	SW-846:6020	Nickel	Ni	Y	0.965	—	—	0.6	µg/L	Y	J	J	2017-1781	CAPU-17-139092	GELC
R-2	906.4	05/31/2016	WG	F	INIT	REG	Inorganic	SW-846:6020	Nickel	Ni	Y	1.32	—	—	0.5	µg/L	Y	J	J	2016-1293	CAPU-16-116874	GELC
R-2	906.4	08/31/2020	WG	F	INIT	FD	General Chemistry	EPA:353.2	Nitrate-Nitrite as Nitrogen	NO3+NO2-N	Y	0.43	—	—	0.017	mg/L	Y	—	NQ	N3B-2020-1650	CAPU-20-206460	GELC
R-2	906.4	08/31/2020	WG	F	INIT	REG	General Chemistry	EPA:353.2	Nitrate-Nitrite as Nitrogen	NO3+NO2-N	Y	0.435	—	—	0.017	mg/L	Y	—	NQ	N3B-2020-1650	CAPU-20-206457	GELC

Table C-2 Analytical Detects from the Periodic Monitoring Events Reported in this Periodic Monitoring Report Plus Results from the Four Previous Monitoring Events if Available

Location ID	Screen Depth (ft)	Sample Date	Sample Type	Field Preparation Code	Analysis Type Code	Sample Purpose	Method Category	Lab Method	Parameter Name	Parameter Code	Detected	Report Result	Lab Uncertainty	Report MDA	Report MDL	Report Unit	Best Value	Lab Qualifier	Validation Qualifier	COC #	Field Sample ID	Lab ID
R-2	906.4	06/26/2019	WG	F	INIT	REG	General Chemistry	EPA:353.2	Nitrate-Nitrite as Nitrogen	NO3+NO2-N	Y	0.445	—	—	0.017	mg/L	Y	—	NQ	N3B-2019-2290	CAPU-19-181510	GELC
R-2	906.4	09/20/2018	WG	F	INIT	REG	General Chemistry	EPA:353.2	Nitrate-Nitrite as Nitrogen	NO3+NO2-N	Y	0.44	—	—	0.017	mg/L	Y	—	NQ	N3B-2018-3931	CAPU-18-160786	GELC
R-2	906.4	06/20/2017	WG	F	INIT	REG	General Chemistry	EPA:353.2	Nitrate-Nitrite as Nitrogen	NO3+NO2-N	Y	0.44	—	—	0.017	mg/L	Y	—	NQ	2017-1781	CAPU-17-139092	GELC
R-2	906.4	05/31/2016	WG	F	INIT	REG	General Chemistry	EPA:353.2	Nitrate-Nitrite as Nitrogen	NO3+NO2-N	Y	0.491	—	—	0.017	mg/L	Y	—	NQ	2016-1293	CAPU-16-116874	GELC
R-2	906.4	08/31/2020	WG	UF	INIT	REG	HRGC/HRMS	Nitrosamines:HRMS	Nitroso-di-n-butylamine[N-]	924-16-3	Y	0.00169	—	—	0.00047	µg/L	Y	—	J	N3B-2020-1651	CAPU-20-206458	SwRI
R-2	906.4	08/31/2020	WG	UF	INIT	FD	HRGC/HRMS	Nitrosamines:HRMS	Nitroso-di-n-butylamine[N-]	924-16-3	Y	0.000873	—	—	0.00047	µg/L	Y	—	J	N3B-2020-1651	CAPU-20-206461	SwRI
R-2	906.4	08/31/2020	WG	UF	INIT	FD	SVOC	SW-846:8270D	Nitroso-di-n-butylamine[N-]	924-16-3	N	3	—	—	3	µg/L	Y	U	U	N3B-2020-1650	CAPU-20-206461	GELC
R-2	906.4	08/31/2020	WG	UF	INIT	REG	SVOC	SW-846:8270D	Nitroso-di-n-butylamine[N-]	924-16-3	N	2.97	—	—	2.97	µg/L	Y	U	U	N3B-2020-1650	CAPU-20-206458	GELC
R-2	906.4	09/20/2018	WG	UF	INIT	REG	SVOC	SW-846:8270D	Nitroso-di-n-butylamine[N-]	924-16-3	N	3.13	—	—	3.13	µg/L	Y	U	U	N3B-2018-3931	CAPU-18-160787	GELC
R-2	906.4	05/31/2016	WG	UF	INIT	REG	SVOC	SW-846:8270D	Nitroso-di-n-butylamine[N-]	924-16-3	N	5.15	—	—	1.55	µg/L	Y	U	U	2016-1293	CAPU-16-116866	GELC
R-2	906.4	05/31/2016	WG	UF	INIT	REG	SVOC	SW-846:8270DGCMS_SIM	Nitroso-di-n-butylamine[N-]	924-16-3	N	0.1	—	—	0.03	µg/L	Y	U	U	2016-1293	CAPU-16-116866	GELC
R-2	906.4	06/11/2015	WG	UF	INIT	REG	SVOC	SW-846:8270DGCMS_SIM	Nitroso-di-n-butylamine[N-]	924-16-3	N	0.1	—	—	0.03	µg/L	Y	U	UJ	2015-1400	CAPA-15-97487	GELC
R-2	906.4	06/11/2015	WG	UF	INIT	REG	SVOC	SW-846:8270D	Nitroso-di-n-butylamine[N-]	924-16-3	N	5.15	—	—	1.55	µg/L	Y	U	U	2015-1400	CAPA-15-97487	GELC
R-2	906.4	06/05/2014	WG	UF	INIT	REG	SVOC	SW-846:8270D	Nitroso-di-n-butylamine[N-]	924-16-3	N	10.4	—	—	3.13	µg/L	Y	U	U	2014-3510	CAPU-14-79427	GELC
R-2	906.4	08/31/2020	WG	UF	INIT	REG	HRGC/HRMS	Nitrosamines:HRMS	Nitrosodimethylamine[N-]	62-75-9	Y	0.000426	—	—	0.00036	µg/L	Y	J	J	N3B-2020-1651	CAPU-20-206458	SwRI
R-2	906.4	08/31/2020	WG	UF	INIT	FD	HRGC/HRMS	Nitrosamines:HRMS	Nitrosodimethylamine[N-]	62-75-9	Y	0.000381	—	—	0.00036	µg/L	Y	J	J	N3B-2020-1651	CAPU-20-206461	SwRI
R-2	906.4	08/31/2020	WG	UF	INIT	REG	SVOC	SW-846:8270D	Nitrosodimethylamine[N-]	62-75-9	N	2.97	—	—	2.97	µg/L	Y	U	U	N3B-2020-1650	CAPU-20-206458	GELC
R-2	906.4	08/31/2020	WG	UF	INIT	FD	SVOC	SW-846:8270D	Nitrosodimethylamine[N-]	62-75-9	N	3	—	—	3	µg/L	Y	U	U	N3B-2020-1650	CAPU-20-206461	GELC
R-2	906.4	09/20/2018	WG	UF	INIT	REG	SVOC	SW-846:8270D	Nitrosodimethylamine[N-]	62-75-9	N	3.13	—	—	3.13	µg/L	Y	U	U	N3B-2018-3931	CAPU-18-160787	GELC
R-2	906.4	05/31/2016	WG	UF	INIT	REG	SVOC	SW-846:8270D	Nitrosodimethylamine[N-]	62-75-9	N	5.15	—	—	1.55	µg/L	Y	U	U	2016-1293	CAPU-16-116866	GELC
R-2	906.4	05/31/2016	WG	UF	INIT	REG	SVOC	SW-846:8270DGCMS_SIM	Nitrosodimethylamine[N-]	62-75-9	N	0.2	—	—	0.07	µg/L	Y	U	U	2016-1293	CAPU-16-116866	GELC
R-2	906.4	06/11/2015	WG	UF	INIT	REG	SVOC	SW-846:8270DGCMS_SIM	Nitrosodimethylamine[N-]	62-75-9	N	0.2	—	—	0.07	µg/L	Y	U	UJ	2015-1400	CAPA-15-97487	GELC
R-2	906.4	06/11/2015	WG	UF	INIT	REG	SVOC	SW-846:8270D	Nitrosodimethylamine[N-]	62-75-9	N	5.15	—	—	1.55	µg/L	Y	U	U	2015-1400	CAPA-15-97487	GELC
R-2	906.4	06/05/2014	WG	UF	INIT	REG	SVOC	SW-846:8270D	Nitrosodimethylamine[N-]	62-75-9	N	10.4	—	—	3.13	µg/L	Y	U	U	2014-3510	CAPU-14-79427	GELC
R-2	906.4	08/31/2020	WG	F	INIT	REG	LCMS/MS	SW-846:6850	Perchlorate	ClO4	Y	0.363	—	—	0.05	µg/L	Y	—	NQ	N3B-2020-1650	CAPU-20-206457	GELC
R-2	906.4	08/31/2020	WG	F	INIT	FD	LCMS/MS	SW-846:6850	Perchlorate	ClO4	Y	0.354	—	—	0.05	µg/L	Y	—	NQ	N3B-2020-1650	CAPU-20-206460	GELC
R-2	906.4	06/26/2019	WG	F	INIT	REG	LCMS/MS	SW-846:6850	Perchlorate	ClO4	Y	0.389	—	—	0.05	µg/L	Y	—	NQ	N3B-2019-2290	CAPU-19-181510	GELC
R-2	906.4	09/20/2018	WG	F	INIT	REG	LCMS/MS	SW-846:6850	Perchlorate	ClO4	Y	0.363	—	—	0.05	µg/L	Y	—	NQ	N3B-2018-3931	CAPU-18-160786	GELC
R-2	906.4	06/20/2017	WG	F	INIT	REG	LCMS/MS	SW-846:6850	Perchlorate	ClO4	Y	0.37	—	—	0.05	µg/L	Y	—	NQ	2017-1781	CAPU-17-139092	GELC
R-2	906.4	05/31/2016	WG	F	INIT	REG	LCMS/MS	SW-846:6850	Perchlorate	ClO4	Y	0.329	—	—	0.05	µg/L	Y	—	NQ	2016-1293	CAPU-16-116874	GELC
R-2	906.4	08/31/2020	WG	UF	INIT	REG	LCMS/MS	EPA:537M	Perfluorohexanesulfonic acid	355-46-4	Y	0.902	—	—	0.66	ng/L	Y	J	J	N3B-2020-1650	CAPU-20-206458	GELC
R-2	906.4	08/31/2020	WG	UF	INIT	FD	LCMS/MS	EPA:537M	Perfluorohexanesulfonic acid	355-46-4	Y	0.872	—	—	0.588	ng/L	Y	J	J	N3B-2020-1650	CAPU-20-206461	GELC
R-2	906.4	08/31/2020	WG	UF	INIT	REG	LCMS/MS	EPA:537M	Perfluorooctanesulfonic acid	1763-23-1	Y	6.98	—	—	0.801	ng/L	Y	—	NQ	N3B-2020-1650	CAPU-20-206458	GELC
R-2	906.4	08/31/2020	WG	UF	INIT	FD	LCMS/MS	EPA:537M	Perfluorooctanesulfonic acid	1763-23-1	Y	8.3	—	—	0.713	ng/L	Y	—	NQ	N3B-2020-1650	CAPU-20-206461	GELC
R-2	906.4	08/31/2020	WG	UF	INIT	REG	LCMS/MS	EPA:537M	Perfluorooctanoic acid	335-67-1	Y	6.88	—	—	0.801	ng/L	Y	—	NQ	N3B-2020-1650	CAPU-20-206458	GELC
R-2	906.4	08/31/2020	WG	UF	INIT	FD	LCMS/MS	EPA:537M	Perfluorooctanoic acid	335-67-1	Y	6.25	—	—	0.713	ng/L	Y	—	NQ	N3B-2020-1650	CAPU-20-206461	GELC
R-2	906.4	08/31/2020	WG	UF	INIT	REG	RAD	HASL-300:ISOPU	Plutonium-238	Pu-238	N	-0.00264	0.0156	0.0574	—	pCi/L	Y	U	U	N3B-2020-1650	CAPU-20-206458	GELC
R-2	906.4	08/31/2020	WG	UF	INIT	FD	RAD	HASL-300:ISOPU	Plutonium-238	Pu-238	N	0.00233	0.00771	0.0506	—	pCi/L	Y	U	U	N3B-2020-1650	CAPU-20-206461	GELC
R-2	906.4	06/26/2019	WG	UF	INIT	REG	RAD	HASL-300:ISOPU	Plutonium-238	Pu-238	N	0.0157	0.0137	0.0556	—	pCi/L	Y	U	U	N3B-2019-2290	CAPU-19-181511	GELC
R-2	906.4	09/20/2018	WG	UF	INIT	REG	RAD	HASL-300:ISOPU	Plutonium-238	Pu-238	N	-0.00247	0.00653	0.0316	—	pCi/L	Y	U	U	N3B-2018-3931	CAPU-18-160787	GELC
R-2	906.4	06/20/2017	WG	UF	INIT	REG	RAD	HASL-300:ISOPU	Plutonium-238	Pu-238	N	0.00941	0.0105	0.0402	—	pCi/L	Y	U	U	2017-1781	CAPU-17-139100	GELC
R-2	906.4	05/31/2016	WG	UF	INIT	REG	RAD	HASL-300:ISOPU	Plutonium-238	Pu-238	N	0.00687	0.00999	0.0462	—	pCi/L	Y	U	U	2016-1293	CAPU-16-116866	GELC
R-2	906.4	08/31/2020	WG	UF	INIT	REG	RAD	HASL-300:ISOPU	Plutonium-239/240	Pu-239/240	N	-0.00792	0.0152	0.0777	—	pCi/L	Y	U	U	N3B-2020-1650	CAPU-20-206458	GELC
R-2	906.4	08/31/2020	WG	UF	INIT	FD	RAD	HASL-300:ISOPU	Plutonium-239/240	Pu-239/240	N	-0.00698	0.00959	0.0684	—	pCi/L	Y	U	U	N3B-2020-1650	CAPU-20-206461	GELC
R-2	906.4	06/26/2019	WG	UF	INIT	REG	RAD	HASL-300:ISOPU	Plutonium-239/240	Pu-239/240	N	-0.0157	0.0137	0.0607	—	pCi/L	Y	U	U	N3B-2019-2290	CAPU-19-181511	GELC
R-2	906.4	09/20/2018	WG	UF	INIT	REG	RAD	HASL-300:ISOPU	Plutonium-239/240	Pu-239/240	N	-0.0123	0.0089	0.0501	—	pCi/L	Y	U	U	N3B-2018-3931	CAPU-18-160787	GELC
R-2	906.4	06/20/2017	WG	UF	INIT	REG	RAD	HASL-300:ISOPU	Plutonium-239/240	Pu-239/240	N	-0.0212	0.0139	0.0426	—	pCi/L	Y	U	U	2017-1781	CAPU-17-139100	GELC
R-2	906.4	05/31/2016	WG	UF	INIT	REG	RAD	HASL-300:ISOPU	Plutonium-239/240	Pu-239/240	N	-0.00229	0.00826	0.0406	—	pCi/L	Y	U	U	2016-1293	CAPU-16-116866	GELC
R-2	906.4	08/31/2020	WG	F	INIT	REG	Inorganic	SW-846:6010C	Potassium	K	Y	1.2	—	—	0.05	mg/L	Y	—	J+	N3B-2020-1650	CAPU-20-206457	GELC
R-2	906.4	08/31/2020	WG	F	INIT	FD	Inorganic	SW-846:6010C	Potassium	K	Y	1.17	—	—	0.05	mg/L	Y	—	J+	N3B-2020-1650	CAPU-20-206460	GELC
R-2	906.4	06/26/2019	WG	F	INIT	REG	Inorganic	SW-846:6010C	Potassium	K	Y	1.07	—	—	0.05	mg/L	Y	—	NQ	N3B-2019-2290	CAPU-19-181510	GELC
R-2	906.4	09/20/2018	WG	F	INIT	REG	Inorganic	SW-846:6010C	Potassium	K	Y	1.07	—	—	0.05	mg/L	Y	—	NQ	N3B-2018-3931	CAPU-18-160786	GELC
R-2	906.4	06/20/2017	WG	F	INIT	REG	Inorganic	SW-846:6010C	Potassium	K	Y	1.07	—	—	0.05	mg/L	Y	—	NQ	2017-1781	CAPU-17-139092	GELC
R-2	906.4	05/31/2016	WG	F	INIT	REG	Inorganic	SW-846:6010C	Potassium	K	Y	1.2	—	—	0.05	mg/L	Y	—	NQ	2016-1293	CAPU-16-116874	GELC
R-2	906.4	08/31/2020	WG	UF	INIT	REG	RAD	EPA:901.1	Potassium-40	K-40	N	10.7	19.1	84.2	—	pCi/L	Y	U	U	N3B-2020-1650	CAPU-20-206458	GELC
R-2	906.4	08/31/2020	WG	UF	INIT	FD	RAD	EPA:901.1	Potassium-40	K-40	N	8.56	16.8	65.5	—	pCi/L	Y	U	U	N3B-2020-1650	CAPU-20-206461	GELC
R-2	906.4	06/26/2019	WG	UF	INIT	REG	RAD	EPA:901.1	Potassium-40	K-40	N	11.5	20.1	40.5	—	pCi/L	Y	U	U	N3B-2019-2290	CAPU-19-181511	GELC
R-2	906.4	09/20/2018	WG	UF	INIT	REG	RAD	EPA:901.1	Potassium-40	K-40	N	27.8	21	84.5	—	pCi/L	Y	U	U	N3B-2018-3931	CAPU-18-160787	GELC
R-2	906.4	06/20/2017	WG	UF	INIT	REG	RAD	EPA:901.1	Potassium-40	K-40	N	18.2	13.7	54.1	—	pCi/L	Y	U	U	2017-1781	CAPU-17-139100	GELC
R-2	906.4	05/31/2016	WG	UF	INIT	REG	RAD	EPA:901.1	Potassium-40	K-40	N	-28.6	13.6	52.7	—	pCi/L	Y	U	U	2016-1293	CAPU-16-116866	GELC
R-2	906.4	08/31/2020	WG	UF	INIT	REG	RAD	EPA:903.1	Radium-226	Ra-226	N	-0.188	0.163	0.76	—	pCi/L	Y	U	U	N3B-2020-1650	CAPU-20-206458	GELC
R-2	906.4	08/31/2020	WG	UF	INIT	FD	RAD	EPA:903.1	Radium-226	Ra-226	N	0.0382	0.0661	0.292	—	pCi/L	Y	U	U	N3B-2020-1650	CAPU-20-206461	GELC
R-2	906.4	11/09/2005	WG	UF	INIT	REG	RAD	EPA:901.1	Radium-226	Ra-226	N	3.65	3.11	4.89	—	pCi/L	Y	U	U	150023	GU05110G02R01	GELC

Table C-2 Analytical Detects from the Periodic Monitoring Events Reported in this Periodic Monitoring Report Plus Results from the Four Previous Monitoring Events if Available

Location ID	Screen Depth (ft)	Sample Date	Sample Type	Field Preparation Code	Analysis Type Code	Sample Purpose	Method Category	Lab Method	Parameter Name	Parameter Code	Detected	Report Result	Lab Uncertainty	Report MDA	Report MDL	Report Unit	Best Value	Lab Qualifier	Validation Qualifier	COC #	Field Sample ID	Lab ID
R-2	906.4	08/09/2005	WG	UF	INIT	REG	RAD	EPA:901.1	Radium-226	Ra-226	N	7.96	3.82	9.88	—	pCi/L	Y	U	U	142923	GU05080G02R01	GELC
R-2	906.4	04/26/2005	WG	UF	INIT	REG	RAD	EPA:901.1	Radium-226	Ra-226	N	5.15	2.53	3.84	—	pCi/L	Y	UI	R	135508	GU05040G02R01	GELC
R-2	906.4	01/13/2004	WG	UF	INIT	REG	RAD	EPA:901.1	Radium-226	Ra-226	Y	8.42	2	3.5	—	pCi/L	Y	—	R	2024S	GW02-04-52963	GEL
R-2	906.4	08/31/2020	WG	UF	INIT	REG	RAD	Generic:Radium by Calculation	Radium-226 and Radium-228	Ra-226+228	N	0.289	0.26	—	—	pCi/L	Y	—	U	N3B-2020-1650	CAPU-20-206458	GELC
R-2	906.4	08/31/2020	WG	UF	INIT	FD	RAD	Generic:Radium by Calculation	Radium-226 and Radium-228	Ra-226+228	N	0.0382	0.218	—	—	pCi/L	Y	—	U	N3B-2020-1650	CAPU-20-206461	GELC
R-2	906.4	08/31/2020	WG	UF	INIT	REG	RAD	EPA:904	Radium-228	Ra-228	N	0.289	0.203	0.679	—	pCi/L	Y	U	U	N3B-2020-1650	CAPU-20-206458	GELC
R-2	906.4	08/31/2020	WG	UF	INIT	FD	RAD	EPA:904	Radium-228	Ra-228	N	-0.125	0.208	0.776	—	pCi/L	Y	U	U	N3B-2020-1650	CAPU-20-206461	GELC
R-2	906.4	01/13/2004	WG	UF	INIT	REG	RAD	EPA:901.1	Radium-228	Ra-228	N	6.54	1.9	7.6	—	pCi/L	Y	U	U	2024S	GW02-04-52963	GEL
R-2	906.4	12/11/2003	WG	UF	INIT	REG	RAD	EPA:901.1	Radium-228	Ra-228	N	0	3.8	14	—	pCi/L	Y	UI	R	2003S	GW02-04-52938	GEL
R-2	906.4	08/31/2020	WG	F	INIT	REG	Inorganic	SW-846:6010C	Silicon Dioxide	SiO2	Y	85.9	—	—	0.053	mg/L	Y	—	NQ	N3B-2020-1650	CAPU-20-206457	GELC
R-2	906.4	08/31/2020	WG	F	INIT	FD	Inorganic	SW-846:6010C	Silicon Dioxide	SiO2	Y	85	—	—	0.053	mg/L	Y	—	NQ	N3B-2020-1650	CAPU-20-206460	GELC
R-2	906.4	06/26/2019	WG	F	INIT	REG	Inorganic	SW-846:6010C	Silicon Dioxide	SiO2	Y	87.3	—	—	0.053	mg/L	Y	—	NQ	N3B-2019-2290	CAPU-19-181510	GELC
R-2	906.4	09/20/2018	WG	F	INIT	REG	Inorganic	SW-846:6010C	Silicon Dioxide	SiO2	Y	84.9	—	—	0.053	mg/L	Y	—	NQ	N3B-2018-3931	CAPU-18-160786	GELC
R-2	906.4	06/20/2017	WG	F	INIT	REG	Inorganic	SW-846:6010C	Silicon Dioxide	SiO2	Y	82.8	—	—	0.053	mg/L	Y	—	NQ	2017-1781	CAPU-17-139092	GELC
R-2	906.4	05/31/2016	WG	F	INIT	REG	Inorganic	SW-846:6010C	Silicon Dioxide	SiO2	Y	82.6	—	—	0.053	mg/L	Y	—	NQ	2016-1293	CAPU-16-116874	GELC
R-2	906.4	08/31/2020	WG	F	INIT	REG	Inorganic	SW-846:6010C	Sodium	Na	Y	11.9	—	—	0.1	mg/L	Y	—	NQ	N3B-2020-1650	CAPU-20-206457	GELC
R-2	906.4	08/31/2020	WG	F	INIT	FD	Inorganic	SW-846:6010C	Sodium	Na	Y	11.6	—	—	0.1	mg/L	Y	—	NQ	N3B-2020-1650	CAPU-20-206460	GELC
R-2	906.4	06/26/2019	WG	F	INIT	REG	Inorganic	SW-846:6010C	Sodium	Na	Y	11.7	—	—	0.1	mg/L	Y	—	NQ	N3B-2019-2290	CAPU-19-181510	GELC
R-2	906.4	09/20/2018	WG	F	INIT	REG	Inorganic	SW-846:6010C	Sodium	Na	Y	11.7	—	—	0.1	mg/L	Y	—	NQ	N3B-2018-3931	CAPU-18-160786	GELC
R-2	906.4	06/20/2017	WG	F	INIT	REG	Inorganic	SW-846:6010C	Sodium	Na	Y	12	—	—	0.1	mg/L	Y	—	NQ	2017-1781	CAPU-17-139092	GELC
R-2	906.4	05/31/2016	WG	F	INIT	REG	Inorganic	SW-846:6010C	Sodium	Na	Y	11.6	—	—	0.1	mg/L	Y	—	NQ	2016-1293	CAPU-16-116874	GELC
R-2	906.4	08/31/2020	WG	UF	INIT	REG	RAD	EPA:901.1	Sodium-22	Na-22	N	-0.321	1.35	5.37	—	pCi/L	Y	U	U	N3B-2020-1650	CAPU-20-206458	GELC
R-2	906.4	08/31/2020	WG	UF	INIT	FD	RAD	EPA:901.1	Sodium-22	Na-22	N	-0.618	1.28	4.76	—	pCi/L	Y	U	U	N3B-2020-1650	CAPU-20-206461	GELC
R-2	906.4	06/26/2019	WG	UF	INIT	REG	RAD	EPA:901.1	Sodium-22	Na-22	N	1.67	1.16	5.04	—	pCi/L	Y	U	U	N3B-2019-2290	CAPU-19-181511	GELC
R-2	906.4	09/20/2018	WG	UF	INIT	REG	RAD	EPA:901.1	Sodium-22	Na-22	N	3.42	1.17	4.57	—	pCi/L	Y	U	U	N3B-2018-3931	CAPU-18-160787	GELC
R-2	906.4	06/20/2017	WG	UF	INIT	REG	RAD	EPA:901.1	Sodium-22	Na-22	N	0.176	1.15	4.68	—	pCi/L	Y	U	U	2017-1781	CAPU-17-139100	GELC
R-2	906.4	05/31/2016	WG	UF	INIT	REG	RAD	EPA:901.1	Sodium-22	Na-22	N	1.11	1.16	4.43	—	pCi/L	Y	U	U	2016-1293	CAPU-16-116866	GELC
R-2	906.4	08/31/2020	WG	F	INIT	FD	General Chemistry	EPA:120.1	Specific Conductance	SPEC_CONDC	Y	140	—	—	1	µS/cm	Y	—	NQ	N3B-2020-1650	CAPU-20-206460	GELC
R-2	906.4	08/31/2020	WG	F	INIT	REG	General Chemistry	EPA:120.1	Specific Conductance	SPEC_CONDC	Y	136	—	—	1	µS/cm	Y	—	NQ	N3B-2020-1650	CAPU-20-206457	GELC
R-2	906.4	06/26/2019	WG	F	INIT	REG	General Chemistry	EPA:120.1	Specific Conductance	SPEC_CONDC	Y	259	—	—	1	µS/cm	Y	—	NQ	N3B-2019-2290	CAPU-19-181510	GELC
R-2	906.4	09/20/2018	WG	F	INIT	REG	General Chemistry	EPA:120.1	Specific Conductance	SPEC_CONDC	Y	137	—	—	1	µS/cm	Y	—	NQ	N3B-2018-3931	CAPU-18-160786	GELC
R-2	906.4	06/20/2017	WG	F	INIT	REG	General Chemistry	EPA:120.1	Specific Conductance	SPEC_CONDC	Y	143	—	—	1	µS/cm	Y	—	NQ	2017-1781	CAPU-17-139092	GELC
R-2	906.4	05/31/2016	WG	F	INIT	REG	General Chemistry	EPA:120.1	Specific Conductance	SPEC_CONDC	Y	131	—	—	3.63	µS/cm	Y	—	NQ	2016-1293	CAPU-16-116874	GELC
R-2	906.4	08/31/2020	WG	F	INIT	REG	Inorganic	SW-846:6010C	Strontium	Sr	Y	60	—	—	1	µg/L	Y	—	NQ	N3B-2020-1650	CAPU-20-206457	GELC
R-2	906.4	08/31/2020	WG	F	INIT	FD	Inorganic	SW-846:6010C	Strontium	Sr	Y	58.6	—	—	1	µg/L	Y	—	NQ	N3B-2020-1650	CAPU-20-206460	GELC
R-2	906.4	06/26/2019	WG	F	INIT	REG	Inorganic	SW-846:6010C	Strontium	Sr	Y	58.8	—	—	1	µg/L	Y	—	NQ	N3B-2019-2290	CAPU-19-181510	GELC
R-2	906.4	09/20/2018	WG	F	INIT	REG	Inorganic	SW-846:6010C	Strontium	Sr	Y	54.7	—	—	1	µg/L	Y	—	NQ	N3B-2018-3931	CAPU-18-160786	GELC
R-2	906.4	06/20/2017	WG	F	INIT	REG	Inorganic	SW-846:6010C	Strontium	Sr	Y	59.6	—	—	1	µg/L	Y	—	NQ	2017-1781	CAPU-17-139092	GELC
R-2	906.4	05/31/2016	WG	F	INIT	REG	Inorganic	SW-846:6010C	Strontium	Sr	Y	54.6	—	—	1	µg/L	Y	—	NQ	2016-1293	CAPU-16-116874	GELC
R-2	906.4	08/31/2020	WG	UF	INIT	REG	RAD	EPA:905.0	Strontium-90	Sr-90	N	0.143	0.142	0.486	—	pCi/L	Y	U	U	N3B-2020-1650	CAPU-20-206458	GELC
R-2	906.4	08/31/2020	WG	UF	INIT	FD	RAD	EPA:905.0	Strontium-90	Sr-90	N	-0.197	0.123	0.482	—	pCi/L	Y	U	U	N3B-2020-1650	CAPU-20-206461	GELC
R-2	906.4	06/26/2019	WG	UF	INIT	REG	RAD	EPA:905.0	Strontium-90	Sr-90	N	-0.00481	0.068	0.272	—	pCi/L	Y	U	U	N3B-2019-2290	CAPU-19-181511	GELC
R-2	906.4	09/20/2018	WG	UF	INIT	REG	RAD	EPA:905.0	Strontium-90	Sr-90	N	0.0551	0.133	0.48	—	pCi/L	Y	U	U	N3B-2018-3931	CAPU-18-160787	GELC
R-2	906.4	06/20/2017	WG	UF	INIT	REG	RAD	EPA:905.0	Strontium-90	Sr-90	N	-0.0195	0.0846	0.294	—	pCi/L	Y	U	U	2017-1781	CAPU-17-139100	GELC
R-2	906.4	05/31/2016	WG	UF	INIT	REG	RAD	EPA:905.0	Strontium-90	Sr-90	N	-0.0486	0.131	0.486	—	pCi/L	Y	U	U	2016-1293	CAPU-16-116866	GELC
R-2	906.4	08/31/2020	WG	F	INIT	FD	General Chemistry	EPA:300.0	Sulfate	SO4(-2)	Y	2.57	—	—	0.133	mg/L	Y	—	NQ	N3B-2020-1650	CAPU-20-206460	GELC
R-2	906.4	08/31/2020	WG	F	INIT	REG	General Chemistry	EPA:300.0	Sulfate	SO4(-2)	Y	2.57	—	—	0.133	mg/L	Y	—	NQ	N3B-2020-1650	CAPU-20-206457	GELC
R-2	906.4	06/26/2019	WG	F	INIT	REG	General Chemistry	EPA:300.0	Sulfate	SO4(-2)	Y	2.47	—	—	0.133	mg/L	Y	—	NQ	N3B-2019-2290	CAPU-19-181510	GELC
R-2	906.4	09/20/2018	WG	F	INIT	REG	General Chemistry	EPA:300.0	Sulfate	SO4(-2)	Y	2.55	—	—	0.133	mg/L	Y	—	J+	N3B-2018-3931	CAPU-18-160786	GELC
R-2	906.4	06/20/2017	WG	F	INIT	REG	General Chemistry	EPA:300.0	Sulfate	SO4(-2)	Y	2.65	—	—	0.133	mg/L	Y	—	NQ	2017-1781	CAPU-17-139092	GELC
R-2	906.4	05/31/2016	WG	F	INIT	REG	General Chemistry	EPA:300.0	Sulfate	SO4(-2)	Y	2.6	—	—	0.133	mg/L	Y	—	NQ	2016-1293	CAPU-16-116874	GELC
R-2	906.4	08/31/2020	WG	F	INIT	REG	General Chemistry	EPA:160.1	Total Dissolved Solids	TDS	Y	137	—	—	3.4	mg/L	Y	—	J	N3B-2020-1650	CAPU-20-206457	GELC
R-2	906.4	08/31/2020	WG	F	INIT	FD	General Chemistry	EPA:160.1	Total Dissolved Solids	TDS	Y	163	—	—	3.4	mg/L	Y	—	J	N3B-2020-1650	CAPU-20-206460	GELC
R-2	906.4	06/26/2019	WG	F	INIT	REG	General Chemistry	EPA:160.1	Total Dissolved Solids	TDS	Y	120	—	—	3.4	mg/L	Y	—	NQ	N3B-2019-2290	CAPU-19-181510	GELC
R-2	906.4	09/20/2018	WG	F	INIT	REG	General Chemistry	EPA:160.1	Total Dissolved Solids	TDS	Y	161	—	—	3.4	mg/L	Y	—	NQ	N3B-2018-3931	CAPU-18-160786	GELC
R-2	906.4	06/20/2017	WG	F	INIT	REG	General Chemistry	EPA:160.1	Total Dissolved Solids	TDS	Y	116	—	—	3.4	mg/L	Y	—	NQ	2017-1781	CAPU-17-139092	GELC
R-2	906.4	05/31/2016	WG	F	INIT	REG	General Chemistry	EPA:160.1	Total Dissolved Solids	TDS	Y	124	—	—	3.4	mg/L	Y	—	NQ	2016-1293	CAPU-16-116874	GELC
R-2	906.4	08/31/2020	WG	UF	INIT	REG	General Chemistry	SW-846:9060A	Total Organic Carbon	TOC	Y	1.34	—	—	0.33	mg/L	Y	—	J+	N3B-2020-1650	CAPU-20-206458	GELC
R-2	906.4	08/31/2020	WG	UF	INIT	FD	General Chemistry	SW-846:9060A	Total Organic Carbon	TOC	Y	1.4	—	—	0.33	mg/L	Y	—	J+	N3B-2020-1650	CAPU-20-206461	GELC
R-2	906.4	06/26/2019	WG	UF	INIT	REG	General Chemistry	SW-846:9060	Total Organic Carbon	TOC	Y	2.37	—	—	0.33	mg/L	Y	—	NQ	N3B-2019-2290	CAPU-19-181511	GELC
R-2	906.4	09/20/2018	WG	UF	INIT	REG	General Chemistry	SW-846:9060	Total Organic Carbon	TOC	Y	2.7	—	—	0.33	mg/L	Y	—	NQ	N3B-2018-3931	CAPU-18-160787	GELC

Table C-2 Analytical Detects from the Periodic Monitoring Events Reported in this Periodic Monitoring Report Plus Results from the Four Previous Monitoring Events if Available

Location ID	Screen Depth (ft)	Sample Date	Sample Type	Field Preparation Code	Analysis Type Code	Sample Purpose	Method Category	Lab Method	Parameter Name	Parameter Code	Detected	Report Result	Lab Uncertainty	Report MDA	Report MDL	Report Unit	Best Value	Lab Qualifier	Validation Qualifier	COC #	Field Sample ID	Lab ID
R-2	906.4	06/20/2017	WG	UF	INIT	REG	General Chemistry	SW-846:9060	Total Organic Carbon	TOC	Y	1.18	—	—	0.33	mg/L	Y	—	NQ	2017-1781	CAPU-17-139100	GELC
R-2	906.4	05/31/2016	WG	UF	INIT	REG	General Chemistry	SW-846:9060	Total Organic Carbon	TOC	Y	1.38	—	—	0.33	mg/L	Y	—	NQ	2016-1293	CAPU-16-116866	GELC
R-2	906.4	08/31/2020	WG	UF	INIT	REG	LCMS/MS	EPA:537M	Total PFAS 3a	PFAS-Tot-3a	Y	14.762	—	—	—	ng/L	Y	J	J	N3B-2020-1650	CAPU-20-206458	GELC
R-2	906.4	08/31/2020	WG	UF	INIT	FD	LCMS/MS	EPA:537M	Total PFAS 3a	PFAS-Tot-3a	Y	15.422	—	—	—	ng/L	Y	J	J	N3B-2020-1650	CAPU-20-206461	GELC
R-2	906.4	08/31/2020	WG	F	INIT	FD	General Chemistry	EPA:365.4	Total Phosphate as Phosphorus	PO4-P	N	0.0515	—	—	0.02	mg/L	Y	—	U	N3B-2020-1650	CAPU-20-206460	GELC
R-2	906.4	08/31/2020	WG	F	INIT	REG	General Chemistry	EPA:365.4	Total Phosphate as Phosphorus	PO4-P	Y	0.27	—	—	0.02	mg/L	Y	—	J+	N3B-2020-1650	CAPU-20-206457	GELC
R-2	906.4	06/26/2019	WG	F	INIT	REG	General Chemistry	EPA:365.4	Total Phosphate as Phosphorus	PO4-P	N	0.0719	—	—	0.02	mg/L	Y	—	U	N3B-2019-2290	CAPU-19-181510	GELC
R-2	906.4	09/20/2018	WG	F	INIT	REG	General Chemistry	EPA:365.4	Total Phosphate as Phosphorus	PO4-P	N	0.0486	—	—	0.02	mg/L	Y	J	U	N3B-2018-3931	CAPU-18-160786	GELC
R-2	906.4	06/20/2017	WG	F	INIT	REG	General Chemistry	EPA:365.4	Total Phosphate as Phosphorus	PO4-P	Y	0.0364	—	—	0.02	mg/L	Y	J	J	2017-1781	CAPU-17-139092	GELC
R-2	906.4	05/31/2016	WG	F	INIT	REG	General Chemistry	EPA:365.4	Total Phosphate as Phosphorus	PO4-P	Y	0.0408	—	—	0.02	mg/L	Y	J	J	2016-1293	CAPU-16-116874	GELC
R-2	906.4	08/31/2020	WG	UF	INIT	REG	RAD	Generic:Low_Level_Tritium	Tritium	H-3	N	1.057	0.876	2.856	—	pCi/L	Y	U	U	N3B-2020-1695	CAPU-20-206458	ARSL
R-2	906.4	08/31/2020	WG	UF	INIT	FD	RAD	Generic:Low_Level_Tritium	Tritium	H-3	N	0.12	0.82	2.771	—	pCi/L	Y	U	U	N3B-2020-1695	CAPU-20-206461	ARSL
R-2	906.4	06/26/2019	WG	UF	INIT	REG	RAD	Generic:Low_Level_Tritium	Tritium	H-3	N	0.109	0.856	2.891	—	pCi/L	Y	U	U	N3B-2019-2294	CAPU-19-181511	ARSL
R-2	906.4	09/20/2018	WG	UF	INIT	REG	RAD	Generic:Low_Level_Tritium	Tritium	H-3	N	-0.484	0.889	3.033	—	pCi/L	Y	U	U	N3B-2018-3982	CAPU-18-160787	ARSL
R-2	906.4	06/20/2017	WG	UF	INIT	REG	RAD	Generic:Low_Level_Tritium	Tritium	H-3	N	0.975	0.8	2.608	—	pCi/L	Y	U	U	2017-1806	CAPU-17-139100	ARSL
R-2	906.4	03/09/2011	WG	UF	RE	FD	RAD	Generic:Low_Level_Tritium	Tritium	H-3	N	-0.1932	0.5796	1.9642	—	pCi/L	Y	U	U	11-1655	CAPU-11-5292	ARSL
R-2	906.4	03/09/2011	WG	UF	INIT	FD	RAD	Generic:Low_Level_Tritium	Tritium	H-3	N	-1.8676	0.6118	1.9642	—	pCi/L	N	U	R	11-1655	CAPU-11-5292	ARSL
R-2	906.4	08/31/2020	WG	F	INIT	REG	Inorganic	SW-846:6020B	Uranium	U	Y	0.273	—	—	0.067	µg/L	Y	—	NQ	N3B-2020-1650	CAPU-20-206457	GELC
R-2	906.4	06/26/2019	WG	F	INIT	REG	Inorganic	SW-846:6020	Uranium	U	Y	0.24	—	—	0.067	µg/L	Y	—	NQ	N3B-2019-2290	CAPU-19-181510	GELC
R-2	906.4	09/20/2018	WG	F	INIT	REG	Inorganic	SW-846:6020	Uranium	U	Y	0.26	—	—	0.067	µg/L	Y	—	NQ	N3B-2018-3931	CAPU-18-160786	GELC
R-2	906.4	06/20/2017	WG	F	INIT	REG	Inorganic	SW-846:6020	Uranium	U	Y	0.274	—	—	0.067	µg/L	Y	—	NQ	2017-1781	CAPU-17-139092	GELC
R-2	906.4	05/31/2016	WG	F	INIT	REG	Inorganic	SW-846:6020	Uranium	U	Y	0.327	—	—	0.067	µg/L	Y	—	NQ	2016-1293	CAPU-16-116874	GELC
R-2	906.4	08/31/2020	WG	UF	INIT	REG	RAD	HASL-300:ISOU	Uranium-234	U-234	Y	0.198	0.0343	0.102	—	pCi/L	Y	—	NQ	N3B-2020-1650	CAPU-20-206458	GELC
R-2	906.4	08/31/2020	WG	UF	INIT	FD	RAD	HASL-300:ISOU	Uranium-234	U-234	Y	0.156	0.0412	0.141	—	pCi/L	Y	—	NQ	N3B-2020-1650	CAPU-20-206461	GELC
R-2	906.4	06/26/2019	WG	UF	INIT	REG	RAD	HASL-300:ISOU	Uranium-234	U-234	Y	0.254	0.037	0.105	—	pCi/L	Y	—	NQ	N3B-2019-2290	CAPU-19-181511	GELC
R-2	906.4	09/20/2018	WG	UF	INIT	REG	RAD	HASL-300:ISOU	Uranium-234	U-234	Y	0.703	0.0758	0.214	—	pCi/L	Y	—	NQ	N3B-2018-3931	CAPU-18-160787	GELC
R-2	906.4	06/20/2017	WG	UF	INIT	REG	RAD	HASL-300:ISOU	Uranium-234	U-234	Y	0.253	0.0326	0.0851	—	pCi/L	Y	—	NQ	2017-1781	CAPU-17-139100	GELC
R-2	906.4	05/31/2016	WG	UF	INIT	REG	RAD	HASL-300:ISOU	Uranium-234	U-234	Y	0.235	0.0342	0.161	—	pCi/L	Y	—	NQ	2016-1293	CAPU-16-116866	GELC
R-2	906.4	08/31/2020	WG	UF	INIT	REG	RAD	HASL-300:ISOU	Uranium-235/236	U-235/236	N	0.0152	0.0129	0.0673	—	pCi/L	Y	U	U	N3B-2020-1650	CAPU-20-206458	GELC
R-2	906.4	08/31/2020	WG	UF	INIT	FD	RAD	HASL-300:ISOU	Uranium-235/236	U-235/236	N	-0.0128	0.012	0.0929	—	pCi/L	Y	U	U	N3B-2020-1650	CAPU-20-206461	GELC
R-2	906.4	06/26/2019	WG	UF	INIT	REG	RAD	HASL-300:ISOU	Uranium-235/236	U-235/236	N	0.00605	0.00909	0.0886	—	pCi/L	Y	U	U	N3B-2019-2290	CAPU-19-181511	GELC
R-2	906.4	09/20/2018	WG	UF	INIT	REG	RAD	HASL-300:ISOU	Uranium-235/236	U-235/236	N	0.0779	0.0297	0.204	—	pCi/L	Y	U	U	N3B-2018-3931	CAPU-18-160787	GELC
R-2	906.4	06/20/2017	WG	UF	INIT	REG	RAD	HASL-300:ISOU	Uranium-235/236	U-235/236	N	0.0542	0.0183	0.0833	—	pCi/L	Y	U	U	2017-1781	CAPU-17-139100	GELC
R-2	906.4	05/31/2016	WG	UF	INIT	REG	RAD	HASL-300:ISOU	Uranium-235/236	U-235/236	N	0.0143	0.0122	0.111	—	pCi/L	Y	U	U	2016-1293	CAPU-16-116866	GELC
R-2	906.4	08/31/2020	WG	UF	INIT	REG	RAD	HASL-300:ISOU	Uranium-238	U-238	N	0.0885	0.0248	0.0912	—	pCi/L	Y	U	U	N3B-2020-1650	CAPU-20-206458	GELC
R-2	906.4	08/31/2020	WG	UF	INIT	FD	RAD	HASL-300:ISOU	Uranium-238	U-238	N	0.105	0.0341	0.126	—	pCi/L	Y	U	U	N3B-2020-1650	CAPU-20-206461	GELC
R-2	906.4	06/26/2019	WG	UF	INIT	REG	RAD	HASL-300:ISOU	Uranium-238	U-238	N	0.0832	0.0218	0.0838	—	pCi/L	Y	U	U	N3B-2019-2290	CAPU-19-181511	GELC
R-2	906.4	09/20/2018	WG	UF	INIT	REG	RAD	HASL-300:ISOU	Uranium-238	U-238	Y	0.282	0.0508	0.148	—	pCi/L	Y	—	NQ	N3B-2018-3931	CAPU-18-160787	GELC
R-2	906.4	06/20/2017	WG	UF	INIT	REG	RAD	HASL-300:ISOU	Uranium-238	U-238	Y	0.112	0.0232	0.0879	—	pCi/L	Y	—	NQ	2017-1781	CAPU-17-139100	GELC
R-2	906.4	05/31/2016	WG	UF	INIT	REG	RAD	HASL-300:ISOU	Uranium-238	U-238	Y	0.118	0.0257	0.105	—	pCi/L	Y	—	NQ	2016-1293	CAPU-16-116866	GELC
R-2	906.4	08/31/2020	WG	F	INIT	REG	Inorganic	SW-846:6010C	Vanadium	V	Y	8.19	—	—	1	µg/L	Y	—	NQ	N3B-2020-1650	CAPU-20-206457	GELC
R-2	906.4	08/31/2020	WG	F	INIT	FD	Inorganic	SW-846:6010C	Vanadium	V	Y	8.33	—	—	1	µg/L	Y	—	NQ	N3B-2020-1650	CAPU-20-206460	GELC
R-2	906.4	06/26/2019	WG	F	INIT	REG	Inorganic	SW-846:6010C	Vanadium	V	Y	8.27	—	—	1	µg/L	Y	—	NQ	N3B-2019-2290	CAPU-19-181510	GELC
R-2	906.4	09/20/2018	WG	F	INIT	REG	Inorganic	SW-846:6010C	Vanadium	V	Y	7.58	—	—	1	µg/L	Y	—	NQ	N3B-2018-3931	CAPU-18-160786	GELC
R-2	906.4	06/20/2017	WG	F	INIT	REG	Inorganic	SW-846:6010C	Vanadium	V	Y	7.23	—	—	1	µg/L	Y	—	NQ	2017-1781	CAPU-17-139092	GELC
R-2	906.4	05/31/2016	WG	F	INIT	REG	Inorganic	SW-846:6010C	Vanadium	V	Y	9.1	—	—	1	µg/L	Y	—	NQ	2016-1293	CAPU-16-116874	GELC
R-2	906.4	08/31/2020	WG	F	INIT	REG	Inorganic	SW-846:6010C	Zinc	Zn	Y	43.1	—	—	3.3	µg/L	Y	—	J+	N3B-2020-1650	CAPU-20-206457	GELC
R-2	906.4	08/31/2020	WG	F	INIT	FD	Inorganic	SW-846:6010C	Zinc	Zn	Y	42.1	—	—	3.3	µg/L	Y	—	J+	N3B-2020-1650	CAPU-20-206460	GELC
R-2	906.4	06/26/2019	WG	F	INIT	REG	Inorganic	SW-846:6010C	Zinc	Zn	N	9.8	—	—	3.3	µg/L	Y	J	U	N3B-2019-2290	CAPU-19-181510	GELC
R-2	906.4	09/20/2018	WG	F	INIT	REG	Inorganic	SW-846:6010C	Zinc	Zn	N	10.2	—	—	3.3	µg/L	Y	—	U	N3B-2018-3931	CAPU-18-160786	GELC
R-2	906.4	06/20/2017	WG	F	INIT	REG	Inorganic	SW-846:6010C	Zinc	Zn	Y	10.8	—	—	3.3	µg/L	Y	—	NQ	2017-1781	CAPU-17-139092	GELC
R-2	906.4	05/31/2016	WG	F	INIT	REG	Inorganic	SW-846:6010C	Zinc	Zn	Y	7.28	—	—	3.3	µg/L	Y	J	J	2016-1293	CAPU-16-116874	GELC
R-24	825.0	08/27/2020	WG	F	INIT	REG	General Chemistry	EPA:150.1	Acidity or Alkalinity of a solution	pH	Y	8.1	—	—	0.01	SU	Y	H	NQ	N3B-2020-1626	CAPU-20-206462	GELC
R-24	825.0	06/14/2019	WG	F	INIT	REG	General Chemistry	EPA:150.1	Acidity or Alkalinity of a solution	pH	Y	8.11	—	—	0.01	SU	Y	H	NQ	N3B-2019-2202	CAPU-19-181512	GELC
R-24	825.0	06/25/2018	WG	F	INIT	REG	General Chemistry	EPA:150.1	Acidity or Alkalinity of a solution	pH	Y	8.07	—	—	0.01	SU	Y	H	NQ	N3B-2018-2803	CAPU-18-94	GELC
R-24	825.0	06/23/2017	WG	F	INIT	REG	General Chemistry	EPA:150.1	Acidity or Alkalinity of a solution	pH	Y	8.18	—	—	0.01	SU	Y	H	NQ	2017-1823	CAPU-17-139093	GELC
R-24	825.0	06/06/2016	WG	F	INIT	REG	General Chemistry	EPA:150.1	Acidity or Alkalinity of a solution	pH	Y	8.13	—	—	0.01	SU	Y	H	NQ	2016-1325	CAPU-16-116875	GELC
R-24	825.0	08/27/2020	WG	F	INIT	REG	General Chemistry	EPA:310.1	Alkalinity-CO3+HCO3	ALK-CO3+HCO3	Y	103	—	—	1.45	mg/L	Y	—	NQ	N3B-2020-1626	CAPU-20-206462	GELC
R-24	825.0	06/14/2019	WG	F	INIT	REG	General Chemistry	EPA:310.1	Alkalinity-CO3+HCO3	ALK-CO3+HCO3	Y	104	—	—	1.45	mg/L	Y	—	NQ	N3B-2019-2202	CAPU-19-181512	GELC
R-24	825.0	06/25/2018	WG	F	INIT	REG	General Chemistry	EPA:310.1	Alkalinity-CO3+HCO3	ALK-CO3+HCO3	Y	108	—	—	1.45	mg/L	Y	—	NQ	N3B-2018-2803	CAPU-18-94	GELC
R-24	825.0	06/23/2017	WG	F	INIT	REG	General Chemistry	EPA:310.1	Alkalinity-CO3+HCO3	ALK-CO3+HCO3	Y	104	—	—	1.45	mg/L	Y	—	NQ	2017-1823	CAPU-17-139093	GELC
R-24	825.0	06/06/2016	WG	F	INIT	REG	General Chemistry	EPA:310.1	Alkalinity-CO3+HCO3	ALK-CO3+HCO3	Y	108	—	—	0.33	mg/L	Y	—	NQ	2016-1325	CAPU-16-116875	GELC
R-24	825.0	08/27/2020	WG	UF	INIT	REG	RAD	HASL-300:AM-241	Americium-241	Am-241	N	0.00874	0.0135	0.0396	—	pCi/L	Y	U	U	N3B-2020-1626	CAPU-20-206463	GELC

Table C-2 Analytical Detects from the Periodic Monitoring Events Reported in this Periodic Monitoring Report Plus Results from the Four Previous Monitoring Events if Available

Location ID	Screen Depth (ft)	Sample Date	Sample Type	Field Preparation Code	Analysis Type Code	Sample Purpose	Method Category	Lab Method	Parameter Name	Parameter Code	Detected	Report Result	Lab Uncertainty	Report MDA	Report MDL	Report Unit	Best Value	Lab Qualifier	Validation Qualifier	COC #	Field Sample ID	Lab ID
R-24	825.0	06/14/2019	WG	UF	INIT	REG	RAD	HASL-300:AM-241	Americium-241	Am-241	N	-0.0114	0.011	0.0332	—	pCi/L	Y	U	U	N3B-2019-2202	CAPU-19-181513	GELC
R-24	825.0	06/25/2018	WG	UF	INIT	REG	RAD	HASL-300:AM-241	Americium-241	Am-241	N	-0.0157	0.0111	0.0427	—	pCi/L	Y	U	U	N3B-2018-2803	CAPU-18-95	GELC
R-24	825.0	06/23/2017	WG	UF	INIT	REG	RAD	HASL-300:AM-241	Americium-241	Am-241	N	0.00959	0.00846	0.0533	—	pCi/L	Y	U	U	2017-1823	CAPU-17-139101	GELC
R-24	825.0	06/06/2016	WG	UF	INIT	REG	RAD	HASL-300:AM-241	Americium-241	Am-241	N	0.0152	0.00719	0.0249	—	pCi/L	Y	U	U	2016-1325	CAPU-16-116867	GELC
R-24	825.0	08/27/2020	WG	F	INIT	REG	Inorganic	SW-846:6010C	Barium	Ba	Y	45	—	—	1	µg/L	Y	—	NQ	N3B-2020-1626	CAPU-20-206462	GELC
R-24	825.0	06/14/2019	WG	F	INIT	REG	Inorganic	SW-846:6010C	Barium	Ba	Y	42.8	—	—	1	µg/L	Y	—	NQ	N3B-2019-2202	CAPU-19-181512	GELC
R-24	825.0	06/25/2018	WG	F	INIT	REG	Inorganic	SW-846:6010C	Barium	Ba	Y	45.6	—	—	1	µg/L	Y	—	NQ	N3B-2018-2803	CAPU-18-94	GELC
R-24	825.0	06/23/2017	WG	F	INIT	REG	Inorganic	SW-846:6010C	Barium	Ba	Y	44.7	—	—	1	µg/L	Y	—	NQ	2017-1823	CAPU-17-139093	GELC
R-24	825.0	06/06/2016	WG	F	INIT	REG	Inorganic	SW-846:6010C	Barium	Ba	Y	50.7	—	—	1	µg/L	Y	—	NQ	2016-1325	CAPU-16-116875	GELC
R-24	825.0	08/27/2020	WG	F	INIT	REG	Inorganic	SW-846:6010C	Boron	B	Y	59.2	—	—	15	µg/L	Y	—	NQ	N3B-2020-1626	CAPU-20-206462	GELC
R-24	825.0	06/14/2019	WG	F	INIT	REG	Inorganic	SW-846:6010C	Boron	B	Y	45.2	—	—	15	µg/L	Y	J	J	N3B-2019-2202	CAPU-19-181512	GELC
R-24	825.0	06/25/2018	WG	F	INIT	REG	Inorganic	SW-846:6010C	Boron	B	Y	47.6	—	—	15	µg/L	Y	J	J	N3B-2018-2803	CAPU-18-94	GELC
R-24	825.0	06/23/2017	WG	F	INIT	REG	Inorganic	SW-846:6010C	Boron	B	Y	41.8	—	—	15	µg/L	Y	J	J	2017-1823	CAPU-17-139093	GELC
R-24	825.0	06/06/2016	WG	F	INIT	REG	Inorganic	SW-846:6010C	Boron	B	Y	47.2	—	—	15	µg/L	Y	J	J	2016-1325	CAPU-16-116875	GELC
R-24	825.0	08/27/2020	WG	F	INIT	REG	Inorganic	SW-846:6010C	Calcium	Ca	Y	21	—	—	0.05	mg/L	Y	—	NQ	N3B-2020-1626	CAPU-20-206462	GELC
R-24	825.0	06/14/2019	WG	F	INIT	REG	Inorganic	SW-846:6010C	Calcium	Ca	Y	20.1	—	—	0.05	mg/L	Y	—	NQ	N3B-2019-2202	CAPU-19-181512	GELC
R-24	825.0	06/25/2018	WG	F	INIT	REG	Inorganic	SW-846:6010C	Calcium	Ca	Y	20.8	—	—	0.05	mg/L	Y	—	NQ	N3B-2018-2803	CAPU-18-94	GELC
R-24	825.0	06/23/2017	WG	F	INIT	REG	Inorganic	SW-846:6010C	Calcium	Ca	Y	20.4	—	—	0.05	mg/L	Y	—	NQ	2017-1823	CAPU-17-139093	GELC
R-24	825.0	06/06/2016	WG	F	INIT	REG	Inorganic	SW-846:6010C	Calcium	Ca	Y	20.4	—	—	0.05	mg/L	Y	—	NQ	2016-1325	CAPU-16-116875	GELC
R-24	825.0	08/27/2020	WG	UF	INIT	REG	RAD	EPA:901.1	Cesium-137	Cs-137	N	0.902	0.919	3.55	—	pCi/L	Y	U	U	N3B-2020-1626	CAPU-20-206463	GELC
R-24	825.0	06/14/2019	WG	UF	INIT	REG	RAD	EPA:901.1	Cesium-137	Cs-137	N	-0.515	1.62	5.69	—	pCi/L	Y	U	U	N3B-2019-2202	CAPU-19-181513	GELC
R-24	825.0	06/25/2018	WG	UF	INIT	REG	RAD	EPA:901.1	Cesium-137	Cs-137	N	0.691	1.46	5.59	—	pCi/L	Y	U	U	N3B-2018-2803	CAPU-18-95	GELC
R-24	825.0	06/23/2017	WG	UF	INIT	REG	RAD	EPA:901.1	Cesium-137	Cs-137	N	0.564	1.36	5.18	—	pCi/L	Y	U	U	2017-1823	CAPU-17-139101	GELC
R-24	825.0	06/06/2016	WG	UF	INIT	REG	RAD	EPA:901.1	Cesium-137	Cs-137	N	-2.56	1.63	5.26	—	pCi/L	Y	U	U	2016-1325	CAPU-16-116867	GELC
R-24	825.0	08/27/2020	WG	F	INIT	REG	General Chemistry	EPA:300.0	Chloride	Cl(-1)	Y	8.56	—	—	0.067	mg/L	Y	—	NQ	N3B-2020-1626	CAPU-20-206462	GELC
R-24	825.0	06/14/2019	WG	F	INIT	REG	General Chemistry	EPA:300.0	Chloride	Cl(-1)	Y	8.31	—	—	0.067	mg/L	Y	—	NQ	N3B-2019-2202	CAPU-19-181512	GELC
R-24	825.0	06/25/2018	WG	F	INIT	REG	General Chemistry	EPA:300.0	Chloride	Cl(-1)	Y	8.04	—	—	0.067	mg/L	Y	—	NQ	N3B-2018-2803	CAPU-18-94	GELC
R-24	825.0	06/23/2017	WG	F	INIT	REG	General Chemistry	EPA:300.0	Chloride	Cl(-1)	Y	7.76	—	—	0.067	mg/L	Y	—	NQ	2017-1823	CAPU-17-139093	GELC
R-24	825.0	06/06/2016	WG	F	INIT	REG	General Chemistry	EPA:300.0	Chloride	Cl(-1)	Y	7.81	—	—	0.067	mg/L	Y	—	NQ	2016-1325	CAPU-16-116875	GELC
R-24	825.0	08/27/2020	WG	F	INIT	REG	Inorganic	SW-846:6020B	Chromium	Cr	Y	5	—	—	3	µg/L	Y	J	J	N3B-2020-1626	CAPU-20-206462	GELC
R-24	825.0	06/14/2019	WG	F	INIT	REG	Inorganic	SW-846:6020	Chromium	Cr	Y	4.73	—	—	3	µg/L	Y	J	J	N3B-2019-2202	CAPU-19-181512	GELC
R-24	825.0	06/25/2018	WG	F	INIT	REG	Inorganic	SW-846:6020	Chromium	Cr	Y	5.02	—	—	3	µg/L	Y	J	J	N3B-2018-2803	CAPU-18-94	GELC
R-24	825.0	06/23/2017	WG	F	INIT	REG	Inorganic	SW-846:6020	Chromium	Cr	Y	4.85	—	—	3	µg/L	Y	J	J	2017-1823	CAPU-17-139093	GELC
R-24	825.0	06/06/2016	WG	F	INIT	REG	Inorganic	SW-846:6020	Chromium	Cr	Y	5.62	—	—	2	µg/L	Y	J	J	2016-1325	CAPU-16-116875	GELC
R-24	825.0	08/27/2020	WG	UF	INIT	REG	RAD	EPA:901.1	Cobalt-60	Co-60	N	-0.465	1.18	4.29	—	pCi/L	Y	U	U	N3B-2020-1626	CAPU-20-206463	GELC
R-24	825.0	06/14/2019	WG	UF	INIT	REG	RAD	EPA:901.1	Cobalt-60	Co-60	N	-2.16	1.49	4.79	—	pCi/L	Y	U	U	N3B-2019-2202	CAPU-19-181513	GELC
R-24	825.0	06/25/2018	WG	UF	INIT	REG	RAD	EPA:901.1	Cobalt-60	Co-60	N	1.59	1.63	6.88	—	pCi/L	Y	U	U	N3B-2018-2803	CAPU-18-95	GELC
R-24	825.0	06/23/2017	WG	UF	INIT	REG	RAD	EPA:901.1	Cobalt-60	Co-60	N	-0.0703	1.19	4.94	—	pCi/L	Y	U	U	2017-1823	CAPU-17-139101	GELC
R-24	825.0	06/06/2016	WG	UF	INIT	REG	RAD	EPA:901.1	Cobalt-60	Co-60	N	-4.22	1.59	4.27	—	pCi/L	Y	U	U	2016-1325	CAPU-16-116867	GELC
R-24	825.0	08/27/2020	WG	F	INIT	REG	General Chemistry	EPA:300.0	Fluoride	F(-1)	Y	0.413	—	—	0.033	mg/L	Y	—	NQ	N3B-2020-1626	CAPU-20-206462	GELC
R-24	825.0	06/14/2019	WG	F	INIT	REG	General Chemistry	EPA:300.0	Fluoride	F(-1)	Y	0.423	—	—	0.033	mg/L	Y	—	NQ	N3B-2019-2202	CAPU-19-181512	GELC
R-24	825.0	06/25/2018	WG	F	INIT	REG	General Chemistry	EPA:300.0	Fluoride	F(-1)	Y	0.325	—	—	0.033	mg/L	Y	—	NQ	N3B-2018-2803	CAPU-18-94	GELC
R-24	825.0	06/23/2017	WG	F	INIT	REG	General Chemistry	EPA:300.0	Fluoride	F(-1)	Y	0.23	—	—	0.033	mg/L	Y	—	NQ	2017-1823	CAPU-17-139093	GELC
R-24	825.0	06/06/2016	WG	F	INIT	REG	General Chemistry	EPA:300.0	Fluoride	F(-1)	Y	0.222	—	—	0.033	mg/L	Y	—	NQ	2016-1325	CAPU-16-116875	GELC
R-24	825.0	08/27/2020	WG	UF	INIT	REG	RAD	EPA:900	Gross alpha	GROSSA	N	0.223	0.596	2.42	—	pCi/L	Y	U	U	N3B-2020-1626	CAPU-20-206463	GELC
R-24	825.0	06/14/2019	WG	UF	INIT	REG	RAD	EPA:900	Gross alpha	GROSSA	N	2.37	1.13	3.18	—	pCi/L	Y	U	U	N3B-2019-2202	CAPU-19-181513	GELC
R-24	825.0	06/25/2018	WG	UF	INIT	REG	RAD	EPA:900	Gross alpha	GROSSA	N	0.897	0.737	2.61	—	pCi/L	Y	U	U	N3B-2018-2803	CAPU-18-95	GELC
R-24	825.0	06/23/2017	WG	UF	INIT	REG	RAD	EPA:900	Gross alpha	GROSSA	N	-0.802	0.607	2.92	—	pCi/L	Y	U	U	2017-1823	CAPU-17-139101	GELC
R-24	825.0	06/06/2016	WG	UF	INIT	REG	RAD	EPA:900	Gross alpha	GROSSA	N	0.536	0.818	2.91	—	pCi/L	Y	U	U	2016-1325	CAPU-16-116867	GELC
R-24	825.0	08/27/2020	WG	UF	INIT	REG	RAD	EPA:900	Gross beta	GROSSB	Y	3.07	0.764	1.94	—	pCi/L	Y	—	NQ	N3B-2020-1626	CAPU-20-206463	GELC
R-24	825.0	06/14/2019	WG	UF	INIT	REG	RAD	EPA:900	Gross beta	GROSSB	Y	3.76	0.444	1.29	—	pCi/L	Y	—	NQ	N3B-2019-2202	CAPU-19-181513	GELC
R-24	825.0	06/25/2018	WG	UF	INIT	REG	RAD	EPA:900	Gross beta	GROSSB	Y	5.9	1.03	2.83	—	pCi/L	Y	—	J	N3B-2018-2803	CAPU-18-95	GELC
R-24	825.0	06/23/2017	WG	UF	INIT	REG	RAD	EPA:900	Gross beta	GROSSB	Y	3.15	0.416	1.24	—	pCi/L	Y	—	NQ	2017-1823	CAPU-17-139101	GELC
R-24	825.0	06/06/2016	WG	UF	INIT	REG	RAD	EPA:900	Gross beta	GROSSB	Y	7.34	0.548	1.49	—	pCi/L	Y	—	NQ	2016-1325	CAPU-16-116867	GELC
R-24	825.0	08/27/2020	WG	F	INIT	REG	Inorganic	SM:A2340B	Hardness	Hardness	Y	68.7	—	—	0.453	mg/L	Y	—	NQ	N3B-2020-1626	CAPU-20-206462	GELC
R-24	825.0	06/14/2019	WG	F	INIT	REG	Inorganic	SM:A2340B	Hardness	Hardness	Y	63.5	—	—	0.453	mg/L	Y	—	NQ	N3B-2019-2202	CAPU-19-181512	GELC
R-24	825.0	06/25/2018	WG	F	INIT	REG	Inorganic	SM:A2340B	Hardness	Hardness	Y	66.3	—	—	0.453	mg/L	Y	—	NQ	N3B-2018-2803	CAPU-18-94	GELC
R-24	825.0	06/23/2017	WG	F	INIT	REG	Inorganic	SM:A2340B	Hardness	Hardness	Y	64.6	—	—	0.453	mg/L	Y	—	NQ	2017-1823	CAPU-17-139093	GELC
R-24	825.0	06/06/2016	WG	F	INIT	REG	Inorganic	SM:A2340B	Hardness	Hardness	Y	65.4	—	—	0.453	mg/L	Y	—	NQ	2016-1325	CAPU-16-116875	GELC
R-24	825.0	08/27/2020	WG	F	INIT	REG	Inorganic	SW-846:6010C	Magnesium	Mg	Y	3.96	—	—	0.11	mg/L	Y	—	NQ	N3B-2020-1626	CAPU-20-206462	GELC
R-24	825.0	06/14/2019	WG	F	INIT	REG	Inorganic	SW-846:6010C	Magnesium	Mg	Y	3.22	—	—	0.11	mg/L	Y	—	NQ	N3B-2019-2202	CAPU-19-181512	GELC
R-24	825.0	06/25/2018	WG	F	INIT	REG	Inorganic	SW-846:6010C	Magnesium	Mg	Y	3.49	—	—	0.11	mg/L	Y	—	NQ	N3B-2018-2803	CAPU-18-94	GELC
R-24	825.0	06/23/2017	WG	F	INIT	REG	Inorganic	SW-846:6010C	Magnesium	Mg	Y	3.32	—	—	0.11	mg/L	Y	—	NQ	2017-1823	CAPU-17-139093	GELC

Table C-2 Analytical Detects from the Periodic Monitoring Events Reported in this Periodic Monitoring Report Plus Results from the Four Previous Monitoring Events if Available

Location ID	Screen Depth (ft)	Sample Date	Sample Type	Field Preparation Code	Analysis Type Code	Sample Purpose	Method Category	Lab Method	Parameter Name	Parameter Code	Detected	Report Result	Lab Uncertainty	Report MDA	Report MDL	Report Unit	Best Value	Lab Qualifier	Validation Qualifier	COC #	Field Sample ID	Lab ID
R-24	825.0	06/06/2016	WG	F	INIT	REG	Inorganic	SW-846:6010C	Magnesium	Mg	Y	3.52	—	—	0.11	mg/L	Y	—	NQ	2016-1325	CAPU-16-116875	GELC
R-24	825.0	08/27/2020	WG	F	INIT	REG	Inorganic	SW-846:6020B	Molybdenum	Mo	Y	1.29	—	—	0.2	µg/L	Y	—	NQ	N3B-2020-1626	CAPU-20-206462	GELC
R-24	825.0	06/14/2019	WG	F	INIT	REG	Inorganic	SW-846:6020	Molybdenum	Mo	Y	1.55	—	—	0.2	µg/L	Y	—	NQ	N3B-2019-2202	CAPU-19-181512	GELC
R-24	825.0	06/25/2018	WG	F	INIT	REG	Inorganic	SW-846:6020	Molybdenum	Mo	Y	1.73	—	—	0.2	µg/L	Y	—	NQ	N3B-2018-2803	CAPU-18-94	GELC
R-24	825.0	06/23/2017	WG	F	INIT	REG	Inorganic	SW-846:6020	Molybdenum	Mo	Y	1.56	—	—	0.2	µg/L	Y	—	J	2017-1823	CAPU-17-139093	GELC
R-24	825.0	06/06/2016	WG	F	INIT	REG	Inorganic	SW-846:6020	Molybdenum	Mo	Y	1.87	—	—	0.165	µg/L	Y	—	J	2016-1325	CAPU-16-116875	GELC
R-24	825.0	08/27/2020	WG	UF	INIT	REG	RAD	EPA:901.1	Neptunium-237	Np-237	N	3.4	1.97	7.47	—	pCi/L	Y	U	U	N3B-2020-1626	CAPU-20-206463	GELC
R-24	825.0	06/14/2019	WG	UF	INIT	REG	RAD	EPA:901.1	Neptunium-237	Np-237	N	4.09	2.71	10.7	—	pCi/L	Y	U	U	N3B-2019-2202	CAPU-19-181513	GELC
R-24	825.0	06/25/2018	WG	UF	INIT	REG	RAD	EPA:901.1	Neptunium-237	Np-237	N	-0.898	3.46	11.3	—	pCi/L	Y	U	U	N3B-2018-2803	CAPU-18-95	GELC
R-24	825.0	06/23/2017	WG	UF	INIT	REG	RAD	EPA:901.1	Neptunium-237	Np-237	N	-0.951	2.43	8.81	—	pCi/L	Y	U	U	2017-1823	CAPU-17-139101	GELC
R-24	825.0	06/06/2016	WG	UF	INIT	REG	RAD	EPA:901.1	Neptunium-237	Np-237	N	-2.78	2.72	9.44	—	pCi/L	Y	U	U	2016-1325	CAPU-16-116867	GELC
R-24	825.0	08/27/2020	WG	F	INIT	REG	Inorganic	SW-846:6020B	Nickel	Ni	Y	3.93	—	—	0.6	µg/L	Y	—	NQ	N3B-2020-1626	CAPU-20-206462	GELC
R-24	825.0	06/14/2019	WG	F	INIT	REG	Inorganic	SW-846:6020	Nickel	Ni	Y	4.53	—	—	0.6	µg/L	Y	—	NQ	N3B-2019-2202	CAPU-19-181512	GELC
R-24	825.0	06/25/2018	WG	F	INIT	REG	Inorganic	SW-846:6020	Nickel	Ni	Y	5.78	—	—	0.6	µg/L	Y	—	NQ	N3B-2018-2803	CAPU-18-94	GELC
R-24	825.0	06/23/2017	WG	F	INIT	REG	Inorganic	SW-846:6020	Nickel	Ni	Y	5.19	—	—	0.6	µg/L	Y	—	NQ	2017-1823	CAPU-17-139093	GELC
R-24	825.0	06/06/2016	WG	F	INIT	REG	Inorganic	SW-846:6020	Nickel	Ni	Y	6.73	—	—	0.5	µg/L	Y	—	NQ	2016-1325	CAPU-16-116875	GELC
R-24	825.0	08/27/2020	WG	F	INIT	REG	General Chemistry	EPA:353.2	Nitrate-Nitrite as Nitrogen	NO3+NO2-N	Y	0.393	—	—	0.017	mg/L	Y	—	NQ	N3B-2020-1626	CAPU-20-206462	GELC
R-24	825.0	06/14/2019	WG	F	INIT	REG	General Chemistry	EPA:353.2	Nitrate-Nitrite as Nitrogen	NO3+NO2-N	Y	0.386	—	—	0.017	mg/L	Y	—	NQ	N3B-2019-2202	CAPU-19-181512	GELC
R-24	825.0	06/25/2018	WG	F	INIT	REG	General Chemistry	EPA:353.2	Nitrate-Nitrite as Nitrogen	NO3+NO2-N	Y	0.344	—	—	0.017	mg/L	Y	—	NQ	N3B-2018-2803	CAPU-18-94	GELC
R-24	825.0	06/23/2017	WG	F	INIT	REG	General Chemistry	EPA:353.2	Nitrate-Nitrite as Nitrogen	NO3+NO2-N	Y	0.387	—	—	0.017	mg/L	Y	—	NQ	2017-1823	CAPU-17-139093	GELC
R-24	825.0	06/06/2016	WG	F	INIT	REG	General Chemistry	EPA:353.2	Nitrate-Nitrite as Nitrogen	NO3+NO2-N	Y	0.368	—	—	0.017	mg/L	Y	—	NQ	2016-1325	CAPU-16-116875	GELC
R-24	825.0	08/27/2020	WG	F	INIT	REG	LCMS/MS	SW-846:6850	Perchlorate	ClO4	Y	0.412	—	—	0.05	µg/L	Y	—	NQ	N3B-2020-1626	CAPU-20-206462	GELC
R-24	825.0	06/14/2019	WG	F	INIT	REG	LCMS/MS	SW-846:6850	Perchlorate	ClO4	Y	0.407	—	—	0.05	µg/L	Y	—	NQ	N3B-2019-2202	CAPU-19-181512	GELC
R-24	825.0	06/25/2018	WG	F	INIT	REG	LCMS/MS	SW-846:6850	Perchlorate	ClO4	Y	0.37	—	—	0.05	µg/L	Y	—	NQ	N3B-2018-2803	CAPU-18-94	GELC
R-24	825.0	06/23/2017	WG	F	INIT	REG	LCMS/MS	SW-846:6850	Perchlorate	ClO4	Y	0.402	—	—	0.05	µg/L	Y	—	NQ	2017-1823	CAPU-17-139093	GELC
R-24	825.0	06/06/2016	WG	F	INIT	REG	LCMS/MS	SW-846:6850	Perchlorate	ClO4	Y	0.418	—	—	0.05	µg/L	Y	—	NQ	2016-1325	CAPU-16-116875	GELC
R-24	825.0	08/27/2020	WG	UF	INIT	REG	RAD	HASL-300:ISOPU	Plutonium-238	Pu-238	N	0.0194	0.00714	0.0468	—	pCi/L	Y	U	U	N3B-2020-1626	CAPU-20-206463	GELC
R-24	825.0	06/14/2019	WG	UF	INIT	REG	RAD	HASL-300:ISOPU	Plutonium-238	Pu-238	N	0.0207	0.00966	0.0456	—	pCi/L	Y	U	U	N3B-2019-2202	CAPU-19-181513	GELC
R-24	825.0	06/25/2018	WG	UF	INIT	REG	RAD	HASL-300:ISOPU	Plutonium-238	Pu-238	N	0.0249	0.0122	0.0335	—	pCi/L	Y	U	U	N3B-2018-2803	CAPU-18-95	GELC
R-24	825.0	06/23/2017	WG	UF	INIT	REG	RAD	HASL-300:ISOPU	Plutonium-238	Pu-238	N	0.0106	0.00841	0.0454	—	pCi/L	Y	U	U	2017-1823	CAPU-17-139101	GELC
R-24	825.0	06/06/2016	WG	UF	INIT	REG	RAD	HASL-300:ISOPU	Plutonium-238	Pu-238	N	0.00684	0.0051	0.0413	—	pCi/L	Y	U	U	2016-1325	CAPU-16-116867	GELC
R-24	825.0	08/27/2020	WG	UF	INIT	REG	RAD	HASL-300:ISOPU	Plutonium-239/240	Pu-239/240	N	0.0043	0.0101	0.0633	—	pCi/L	Y	U	U	N3B-2020-1626	CAPU-20-206463	GELC
R-24	825.0	06/14/2019	WG	UF	INIT	REG	RAD	HASL-300:ISOPU	Plutonium-239/240	Pu-239/240	N	-0.00774	0.0118	0.0499	—	pCi/L	Y	U	U	N3B-2019-2202	CAPU-19-181513	GELC
R-24	825.0	06/25/2018	WG	UF	INIT	REG	RAD	HASL-300:ISOPU	Plutonium-239/240	Pu-239/240	N	-0.00904	0.00959	0.0429	—	pCi/L	Y	U	U	N3B-2018-2803	CAPU-18-95	GELC
R-24	825.0	06/23/2017	WG	UF	INIT	REG	RAD	HASL-300:ISOPU	Plutonium-239/240	Pu-239/240	N	0.0239	0.0116	0.0482	—	pCi/L	Y	U	U	2017-1823	CAPU-17-139101	GELC
R-24	825.0	06/06/2016	WG	UF	INIT	REG	RAD	HASL-300:ISOPU	Plutonium-239/240	Pu-239/240	N	0.00911	0.00852	0.0394	—	pCi/L	Y	U	U	2016-1325	CAPU-16-116867	GELC
R-24	825.0	08/27/2020	WG	F	INIT	REG	Inorganic	SW-846:6010C	Potassium	K	Y	3.32	—	—	0.05	mg/L	Y	—	NQ	N3B-2020-1626	CAPU-20-206462	GELC
R-24	825.0	06/14/2019	WG	F	INIT	REG	Inorganic	SW-846:6010C	Potassium	K	Y	2.86	—	—	0.05	mg/L	Y	—	NQ	N3B-2019-2202	CAPU-19-181512	GELC
R-24	825.0	06/25/2018	WG	F	INIT	REG	Inorganic	SW-846:6010C	Potassium	K	Y	3.12	—	—	0.05	mg/L	Y	E	NQ	N3B-2018-2803	CAPU-18-94	GELC
R-24	825.0	06/23/2017	WG	F	INIT	REG	Inorganic	SW-846:6010C	Potassium	K	Y	3.03	—	—	0.05	mg/L	Y	—	NQ	2017-1823	CAPU-17-139093	GELC
R-24	825.0	06/06/2016	WG	F	INIT	REG	Inorganic	SW-846:6010C	Potassium	K	Y	3.11	—	—	0.05	mg/L	Y	—	NQ	2016-1325	CAPU-16-116875	GELC
R-24	825.0	08/27/2020	WG	UF	INIT	REG	RAD	EPA:901.1	Potassium-40	K-40	N	1.92	13.7	48.4	—	pCi/L	Y	U	U	N3B-2020-1626	CAPU-20-206463	GELC
R-24	825.0	06/14/2019	WG	UF	INIT	REG	RAD	EPA:901.1	Potassium-40	K-40	N	-32.9	21.4	71.9	—	pCi/L	Y	U	U	N3B-2019-2202	CAPU-19-181513	GELC
R-24	825.0	06/25/2018	WG	UF	INIT	REG	RAD	EPA:901.1	Potassium-40	K-40	N	-22.5	16.6	68.4	—	pCi/L	Y	U	U	N3B-2018-2803	CAPU-18-95	GELC
R-24	825.0	06/23/2017	WG	UF	INIT	REG	RAD	EPA:901.1	Potassium-40	K-40	N	-10.7	17.3	70.3	—	pCi/L	Y	U	U	2017-1823	CAPU-17-139101	GELC
R-24	825.0	06/06/2016	WG	UF	INIT	REG	RAD	EPA:901.1	Potassium-40	K-40	N	-0.821	18.1	69.4	—	pCi/L	Y	U	U	2016-1325	CAPU-16-116867	GELC
R-24	825.0	08/27/2020	WG	UF	INIT	REG	RAD	EPA:903.1	Radium-226	Ra-226	N	0.602	0.223	0.649	—	pCi/L	Y	U	U	N3B-2020-1626	CAPU-20-206463	GELC
R-24	825.0	01/22/2008	WG	UF	INIT	REG	RAD	EPA:903.1	Radium-226	Ra-226	N	0.166	0.1	0.34	—	pCi/L	Y	U	U	08-562	CAPU-08-9903	GELC
R-24	825.0	08/27/2020	WG	UF	INIT	REG	RAD	Generic:Radium by Calculation	Radium-226 and Radium-228	Ra-226+228	Y	1.39	0.312	—	—	pCi/L	Y	—	NQ	N3B-2020-1626	CAPU-20-206463	GELC
R-24	825.0	08/27/2020	WG	UF	INIT	REG	RAD	EPA:904	Radium-228	Ra-228	Y	0.783	0.217	0.621	—	pCi/L	Y	—	NQ	N3B-2020-1626	CAPU-20-206463	GELC
R-24	825.0	01/22/2008	WG	UF	INIT	REG	RAD	EPA:904	Radium-228	Ra-228	Y	0.553	0.14	0.35	—	pCi/L	Y	—	NQ	08-562	CAPU-08-9903	GELC
R-24	825.0	08/27/2020	WG	F	INIT	REG	Inorganic	SW-846:6010C	Silicon Dioxide	SiO2	Y	57.9	—	—	0.053	mg/L	Y	—	NQ	N3B-2020-1626	CAPU-20-206462	GELC
R-24	825.0	06/14/2019	WG	F	INIT	REG	Inorganic	SW-846:6010C	Silicon Dioxide	SiO2	Y	55.7	—	—	0.053	mg/L	Y	—	NQ	N3B-2019-2202	CAPU-19-181512	GELC
R-24	825.0	06/25/2018	WG	F	INIT	REG	Inorganic	SW-846:6010C	Silicon Dioxide	SiO2	Y	52.5	—	—	0.053	mg/L	Y	—	NQ	N3B-2018-2803	CAPU-18-94	GELC
R-24	825.0	06/23/2017	WG	F	INIT	REG	Inorganic	SW-846:6010C	Silicon Dioxide	SiO2	Y	51.2	—	—	0.053	mg/L	Y	—	NQ	2017-1823	CAPU-17-139093	GELC
R-24	825.0	06/06/2016	WG	F	INIT	REG	Inorganic	SW-846:6010C	Silicon Dioxide	SiO2	Y	56.2	—	—	0.053	mg/L	Y	—	NQ	2016-1325	CAPU-16-116875	GELC
R-24	825.0	08/27/2020	WG	F	INIT	REG	Inorganic	SW-846:6010C	Sodium	Na	Y	24.2	—	—	0.1	mg/L	Y	—	J-	N3B-2020-1626	CAPU-20-206462	GELC
R-24	825.0	06/14/2019	WG	F	INIT	REG	Inorganic	SW-846:6010C	Sodium	Na	Y	21.9	—	—	0.1	mg/L	Y	—	NQ	N3B-2019-2202	CAPU-19-181512	GELC
R-24	825.0	06/25/2018	WG	F	INIT	REG	Inorganic	SW-846:6010C	Sodium	Na	Y	22.9	—	—	0.1	mg/L	Y	—	NQ	N3B-2018-2803	CAPU-18-94	GELC
R-24	825.0	06/23/2017	WG	F	INIT	REG	Inorganic	SW-846:6010C	Sodium	Na	Y	22.9	—	—	0.1	mg/L	Y	—	NQ	2017-1823	CAPU-17-139093	GELC
R-24	825.0	06/06/2016	WG	F	INIT	REG	Inorganic	SW-846:6010C	Sodium	Na	Y	25	—	—	0.1	mg/L	Y	—	NQ	2016-1325	CAPU-16-116875	GELC
R-24	825.0	08/27/2020	WG	UF	INIT	REG	RAD	EPA:901.1	Sodium-22	Na-22	N	1.41	1.22	4.92	—	pCi/L	Y	U	U	N3B-2020-1626	CAPU-20-206463	GELC

Table C-2 Analytical Detects from the Periodic Monitoring Events Reported in this Periodic Monitoring Report Plus Results from the Four Previous Monitoring Events if Available

Location ID	Screen Depth (ft)	Sample Date	Sample Type	Field Preparation Code	Analysis Type Code	Sample Purpose	Method Category	Lab Method	Parameter Name	Parameter Code	Detected	Report Result	Lab Uncertainty	Report MDA	Report MDL	Report Unit	Best Value	Lab Qualifier	Validation Qualifier	COC #	Field Sample ID	Lab ID
R-24	825.0	06/14/2019	WG	UF	INIT	REG	RAD	EPA:901.1	Sodium-22	Na-22	N	5.44	1.92	4.72	—	pCi/L	Y	UI	U	N3B-2019-2202	CAPU-19-181513	GELC
R-24	825.0	06/25/2018	WG	UF	INIT	REG	RAD	EPA:901.1	Sodium-22	Na-22	N	0.712	1.67	6.71	—	pCi/L	Y	U	U	N3B-2018-2803	CAPU-18-95	GELC
R-24	825.0	06/23/2017	WG	UF	INIT	REG	RAD	EPA:901.1	Sodium-22	Na-22	N	-0.612	0.806	3.16	—	pCi/L	Y	U	U	2017-1823	CAPU-17-139101	GELC
R-24	825.0	06/06/2016	WG	UF	INIT	REG	RAD	EPA:901.1	Sodium-22	Na-22	N	-0.338	1.5	5.6	—	pCi/L	Y	U	U	2016-1325	CAPU-16-116867	GELC
R-24	825.0	08/27/2020	WG	F	INIT	REG	General Chemistry	EPA:120.1	Specific Conductance	SPEC_CONDC	Y	241	—	—	1	µS/cm	Y	—	NQ	N3B-2020-1626	CAPU-20-206462	GELC
R-24	825.0	06/14/2019	WG	F	INIT	REG	General Chemistry	EPA:120.1	Specific Conductance	SPEC_CONDC	Y	240	—	—	1	µS/cm	Y	—	NQ	N3B-2019-2202	CAPU-19-181512	GELC
R-24	825.0	06/25/2018	WG	F	INIT	REG	General Chemistry	EPA:120.1	Specific Conductance	SPEC_CONDC	Y	246	—	—	1	µS/cm	Y	—	NQ	N3B-2018-2803	CAPU-18-94	GELC
R-24	825.0	06/23/2017	WG	F	INIT	REG	General Chemistry	EPA:120.1	Specific Conductance	SPEC_CONDC	Y	246	—	—	1	µS/cm	Y	—	NQ	2017-1823	CAPU-17-139093	GELC
R-24	825.0	06/06/2016	WG	F	INIT	REG	General Chemistry	EPA:120.1	Specific Conductance	SPEC_CONDC	Y	243	—	—	1	µS/cm	Y	—	NQ	2016-1325	CAPU-16-116875	GELC
R-24	825.0	08/27/2020	WG	F	INIT	REG	Inorganic	SW-846:6010C	Strontium	Sr	Y	128	—	—	1	µg/L	Y	—	NQ	N3B-2020-1626	CAPU-20-206462	GELC
R-24	825.0	06/14/2019	WG	F	INIT	REG	Inorganic	SW-846:6010C	Strontium	Sr	Y	103	—	—	1	µg/L	Y	—	NQ	N3B-2019-2202	CAPU-19-181512	GELC
R-24	825.0	06/25/2018	WG	F	INIT	REG	Inorganic	SW-846:6010C	Strontium	Sr	Y	116	—	—	1	µg/L	Y	—	NQ	N3B-2018-2803	CAPU-18-94	GELC
R-24	825.0	06/23/2017	WG	F	INIT	REG	Inorganic	SW-846:6010C	Strontium	Sr	Y	113	—	—	1	µg/L	Y	—	NQ	2017-1823	CAPU-17-139093	GELC
R-24	825.0	06/06/2016	WG	F	INIT	REG	Inorganic	SW-846:6010C	Strontium	Sr	Y	115	—	—	1	µg/L	Y	—	NQ	2016-1325	CAPU-16-116875	GELC
R-24	825.0	08/27/2020	WG	UF	INIT	REG	RAD	EPA:905.0	Strontium-90	Sr-90	N	0.203	0.148	0.493	—	pCi/L	Y	U	U	N3B-2020-1626	CAPU-20-206463	GELC
R-24	825.0	06/14/2019	WG	UF	INIT	REG	RAD	EPA:905.0	Strontium-90	Sr-90	N	0.363	0.152	0.483	—	pCi/L	Y	U	U	N3B-2019-2202	CAPU-19-181513	GELC
R-24	825.0	06/25/2018	WG	UF	INIT	REG	RAD	EPA:905.0	Strontium-90	Sr-90	N	-0.095	0.126	0.484	—	pCi/L	Y	U	U	N3B-2018-2803	CAPU-18-95	GELC
R-24	825.0	06/23/2017	WG	UF	INIT	REG	RAD	EPA:905.0	Strontium-90	Sr-90	N	0.438	0.159	0.496	—	pCi/L	Y	U	U	2017-1823	CAPU-17-139101	GELC
R-24	825.0	06/06/2016	WG	UF	INIT	REG	RAD	EPA:905.0	Strontium-90	Sr-90	N	-0.133	0.126	0.483	—	pCi/L	Y	U	U	2016-1325	CAPU-16-116867	GELC
R-24	825.0	08/27/2020	WG	F	INIT	REG	General Chemistry	EPA:300.0	Sulfate	SO4(-2)	Y	6.58	—	—	0.133	mg/L	Y	—	NQ	N3B-2020-1626	CAPU-20-206462	GELC
R-24	825.0	06/14/2019	WG	F	INIT	REG	General Chemistry	EPA:300.0	Sulfate	SO4(-2)	Y	6.97	—	—	0.133	mg/L	Y	—	NQ	N3B-2019-2202	CAPU-19-181512	GELC
R-24	825.0	06/25/2018	WG	F	INIT	REG	General Chemistry	EPA:300.0	Sulfate	SO4(-2)	Y	7.47	—	—	0.133	mg/L	Y	—	NQ	N3B-2018-2803	CAPU-18-94	GELC
R-24	825.0	06/23/2017	WG	F	INIT	REG	General Chemistry	EPA:300.0	Sulfate	SO4(-2)	Y	6.99	—	—	0.133	mg/L	Y	—	NQ	2017-1823	CAPU-17-139093	GELC
R-24	825.0	06/06/2016	WG	F	INIT	REG	General Chemistry	EPA:300.0	Sulfate	SO4(-2)	Y	7.17	—	—	0.133	mg/L	Y	—	NQ	2016-1325	CAPU-16-116875	GELC
R-24	825.0	08/27/2020	WG	F	INIT	REG	General Chemistry	EPA:160.1	Total Dissolved Solids	TDS	Y	160	—	—	3.4	mg/L	Y	—	NQ	N3B-2020-1626	CAPU-20-206462	GELC
R-24	825.0	06/14/2019	WG	F	INIT	REG	General Chemistry	EPA:160.1	Total Dissolved Solids	TDS	Y	147	—	—	3.4	mg/L	Y	—	NQ	N3B-2019-2202	CAPU-19-181512	GELC
R-24	825.0	06/25/2018	WG	F	INIT	REG	General Chemistry	EPA:160.1	Total Dissolved Solids	TDS	Y	146	—	—	3.4	mg/L	Y	—	NQ	N3B-2018-2803	CAPU-18-94	GELC
R-24	825.0	06/23/2017	WG	F	INIT	REG	General Chemistry	EPA:160.1	Total Dissolved Solids	TDS	Y	200	—	—	3.4	mg/L	Y	—	NQ	2017-1823	CAPU-17-139093	GELC
R-24	825.0	06/06/2016	WG	F	INIT	REG	General Chemistry	EPA:160.1	Total Dissolved Solids	TDS	Y	161	—	—	3.4	mg/L	Y	—	NQ	2016-1325	CAPU-16-116875	GELC
R-24	825.0	08/27/2020	WG	UF	INIT	REG	RAD	Generic:Low_Level_Tritium	Tritium	H-3	N	0.803	0.883	2.914	—	pCi/L	Y	U	U	N3B-2020-1695	CAPU-20-206463	ARSL
R-24	825.0	06/25/2018	WG	UF	INIT	REG	RAD	Generic:Low_Level_Tritium	Tritium	H-3	N	0	0.944	3.198	—	pCi/L	Y	U	U	N3B-2018-2820	CAPU-18-95	ARSL
R-24	825.0	06/06/2016	WG	UF	INIT	REG	RAD	Generic:Low_Level_Tritium	Tritium	H-3	N	0.645	0.625	2.058	—	pCi/L	Y	U	U	2016-1364	CAPU-16-116867	ARSL
R-24	825.0	06/02/2015	WG	UF	INIT	REG	RAD	Generic:Low_Level_Tritium	Tritium	H-3	N	0.907	0.72	2.342	—	pCi/L	Y	U	U	2015-1348	CAPA-15-97488	ARSL
R-24	825.0	06/02/2015	WG	UF	INIT	FD	RAD	Generic:Low_Level_Tritium	Tritium	H-3	N	0.715	0.693	2.28	—	pCi/L	Y	U	U	2015-1348	CAPA-15-97475	ARSL
R-24	825.0	07/18/2007	WG	UF	INIT	REG	RAD	Generic:LLEE	Tritium	H-3	N	0.161	0.2898	0.2898	—	pCi/L	Y	—	U	2371	UU070700GR2401	UMTL
R-24	825.0	07/18/2007	WG	UF	INIT	FD	RAD	Generic:LLEE	Tritium	H-3	N	-0.0966	0.2898	0.2898	—	pCi/L	Y	—	U	2371	UU070700GR2420	UMTL
R-24	825.0	08/27/2020	WG	F	INIT	REG	Inorganic	SW-846:6020B	Uranium	U	Y	1.17	—	—	0.067	µg/L	Y	—	NQ	N3B-2020-1626	CAPU-20-206462	GELC
R-24	825.0	06/14/2019	WG	F	INIT	REG	Inorganic	SW-846:6020	Uranium	U	Y	1.21	—	—	0.067	µg/L	Y	—	NQ	N3B-2019-2202	CAPU-19-181512	GELC
R-24	825.0	06/25/2018	WG	F	INIT	REG	Inorganic	SW-846:6020	Uranium	U	Y	1.35	—	—	0.067	µg/L	Y	—	NQ	N3B-2018-2803	CAPU-18-94	GELC
R-24	825.0	06/23/2017	WG	F	INIT	REG	Inorganic	SW-846:6020	Uranium	U	Y	1.28	—	—	0.067	µg/L	Y	—	NQ	2017-1823	CAPU-17-139093	GELC
R-24	825.0	06/06/2016	WG	F	INIT	REG	Inorganic	SW-846:6020	Uranium	U	Y	1.45	—	—	0.067	µg/L	Y	—	NQ	2016-1325	CAPU-16-116875	GELC
R-24	825.0	08/27/2020	WG	UF	INIT	REG	RAD	HASL-300:ISOU	Uranium-234	U-234	Y	0.665	0.0384	0.0478	—	pCi/L	Y	—	NQ	N3B-2020-1626	CAPU-20-206463	GELC
R-24	825.0	06/14/2019	WG	UF	INIT	REG	RAD	HASL-300:ISOU	Uranium-234	U-234	Y	0.664	0.0373	0.0486	—	pCi/L	Y	—	NQ	N3B-2019-2202	CAPU-19-181513	GELC
R-24	825.0	06/25/2018	WG	UF	INIT	REG	RAD	HASL-300:ISOU	Uranium-234	U-234	Y	0.879	0.0423	0.0744	—	pCi/L	Y	—	NQ	N3B-2018-2803	CAPU-18-95	GELC
R-24	825.0	06/23/2017	WG	UF	INIT	REG	RAD	HASL-300:ISOU	Uranium-234	U-234	Y	1.11	0.0639	0.0849	—	pCi/L	Y	—	J-	2017-1823	CAPU-17-139101	GELC
R-24	825.0	06/06/2016	WG	UF	INIT	REG	RAD	HASL-300:ISOU	Uranium-234	U-234	Y	0.799	0.0417	0.0513	—	pCi/L	Y	—	NQ	2016-1325	CAPU-16-116867	GELC
R-24	825.0	08/27/2020	WG	UF	INIT	REG	RAD	HASL-300:ISOU	Uranium-235/236	U-235/236	N	0.0227	0.0091	0.0311	—	pCi/L	Y	U	U	N3B-2020-1626	CAPU-20-206463	GELC
R-24	825.0	06/14/2019	WG	UF	INIT	REG	RAD	HASL-300:ISOU	Uranium-235/236	U-235/236	N	0.0272	0.0102	0.0407	—	pCi/L	Y	U	U	N3B-2019-2202	CAPU-19-181513	GELC
R-24	825.0	06/25/2018	WG	UF	INIT	REG	RAD	HASL-300:ISOU	Uranium-235/236	U-235/236	Y	0.0684	0.0151	0.0563	—	pCi/L	Y	—	NQ	N3B-2018-2803	CAPU-18-95	GELC
R-24	825.0	06/23/2017	WG	UF	INIT	REG	RAD	HASL-300:ISOU	Uranium-235/236	U-235/236	N	0.0304	0.013	0.0828	—	pCi/L	Y	U	U	2017-1823	CAPU-17-139101	GELC
R-24	825.0	06/06/2016	WG	UF	INIT	REG	RAD	HASL-300:ISOU	Uranium-235/236	U-235/236	N	0.0234	0.00937	0.0611	—	pCi/L	Y	U	U	2016-1325	CAPU-16-116867	GELC
R-24	825.0	08/27/2020	WG	UF	INIT	REG	RAD	HASL-300:ISOU	Uranium-238	U-238	Y	0.388	0.0294	0.0427	—	pCi/L	Y	—	NQ	N3B-2020-1626	CAPU-20-206463	GELC
R-24	825.0	06/14/2019	WG	UF	INIT	REG	RAD	HASL-300:ISOU	Uranium-238	U-238	Y	0.374	0.0282	0.0386	—	pCi/L	Y	—	NQ	N3B-2019-2202	CAPU-19-181513	GELC
R-24	825.0	06/25/2018	WG	UF	INIT	REG	RAD	HASL-300:ISOU	Uranium-238	U-238	Y	0.559	0.0342	0.0582	—	pCi/L	Y	—	NQ	N3B-2018-2803	CAPU-18-95	GELC
R-24	825.0	06/23/2017	WG	UF	INIT	REG	RAD	HASL-300:ISOU	Uranium-238	U-238	Y	2.26	0.0897	0.0878	—	pCi/L	Y	—	J-	2017-1823	CAPU-17-139101	GELC
R-24	825.0	06/06/2016	WG	UF	INIT	REG	RAD	HASL-300:ISOU	Uranium-238	U-238	Y	0.421	0.0299	0.0531	—	pCi/L	Y	—	NQ	2016-1325	CAPU-16-116867	GELC
R-24	825.0	08/27/2020	WG	F	INIT	REG	Inorganic	SW-846:6010C	Vanadium	V	Y	18.5	—	—	1	µg/L	Y	—	NQ	N3B-2020-1626	CAPU-20-206462	GELC
R-24	825.0	06/14/2019	WG	F	INIT	REG	Inorganic	SW-846:6010C	Vanadium	V	Y	16.3	—	—	1	µg/L	Y	—	NQ	N3B-2019-2202	CAPU-19-181512	GELC
R-24	825.0	06/25/2018	WG	F	INIT	REG	Inorganic	SW-846:6010C	Vanadium	V	Y	15.7	—	—	1	µg/L	Y	—	NQ	N3B-2018-2803	CAPU-18-94	GELC
R-24	825.0	06/23/2017	WG	F	INIT	REG	Inorganic	SW-846:6010C	Vanadium	V	Y	15.2	—	—	1	µg/L	Y	—	NQ	2017-1823	CAPU-17-139093	GELC
R-24	825.0	06/06/2016	WG	F	INIT	REG	Inorganic	SW-846:6010C	Vanadium	V	Y	17.2	—	—	1	µg/L	Y	—	NQ	2016-1325	CAPU-16-116875	GELC
R-3	974.5	09/08/2020	WG	F	INIT	REG	General Chemistry	EPA:150.1	Acidity or Alkalinity of a solution	pH	Y	8.48	—	—	0.01	SU	Y	H	NQ	N3B-2020-1720	CAPU-20-206466	GELC
R-3	974.5	06/17/2019	WG	F	INIT	REG	General Chemistry	EPA:150.1	Acidity or Alkalinity of a solution	pH	Y	8.42	—	—	0.01	SU	Y	H	NQ	N3B-2019-2212	CAPU-19-181514	GELC

Table C-2 Analytical Detects from the Periodic Monitoring Events Reported in this Periodic Monitoring Report Plus Results from the Four Previous Monitoring Events if Available

Location ID	Screen Depth (ft)	Sample Date	Sample Type	Field Preparation Code	Analysis Type Code	Sample Purpose	Method Category	Lab Method	Parameter Name	Parameter Code	Detected	Report Result	Lab Uncertainty	Report MDA	Report MDL	Report Unit	Best Value	Lab Qualifier	Validation Qualifier	COC #	Field Sample ID	Lab ID
R-3	974.5	06/21/2018	WG	F	INIT	REG	General Chemistry	EPA:150.1	Acidity or Alkalinity of a solution	pH	Y	8.39	—	—	0.01	SU	Y	H	NQ	N3B-2018-2780	CAPU-18-97	GELC
R-3	974.5	06/21/2018	WG	F	INIT	FD	General Chemistry	EPA:150.1	Acidity or Alkalinity of a solution	pH	Y	8.35	—	—	0.01	SU	Y	H	NQ	N3B-2018-2780	CAPU-18-99	GELC
R-3	974.5	06/27/2017	WG	F	INIT	REG	General Chemistry	EPA:150.1	Acidity or Alkalinity of a solution	pH	Y	8.35	—	—	0.01	SU	Y	H	NQ	2017-1839	CAPU-17-139094	GELC
R-3	974.5	06/06/2016	WG	F	INIT	REG	General Chemistry	EPA:150.1	Acidity or Alkalinity of a solution	pH	Y	8.32	—	—	0.01	SU	Y	H	NQ	2016-1324	CAPU-16-116876	GELC
R-3	974.5	09/08/2020	WG	F	INIT	REG	General Chemistry	EPA:310.1	Alkalinity-CO3	ALK-CO3	Y	3.91	—	—	1.45	mg/L	Y	J	J	N3B-2020-1720	CAPU-20-206466	GELC
R-3	974.5	06/17/2019	WG	F	INIT	REG	General Chemistry	EPA:310.1	Alkalinity-CO3	ALK-CO3	Y	1.99	—	—	1.45	mg/L	Y	J	J	N3B-2019-2212	CAPU-19-181514	GELC
R-3	974.5	06/21/2018	WG	F	INIT	REG	General Chemistry	EPA:310.1	Alkalinity-CO3	ALK-CO3	Y	2.4	—	—	1.45	mg/L	Y	J	J	N3B-2018-2780	CAPU-18-97	GELC
R-3	974.5	06/21/2018	WG	F	INIT	FD	General Chemistry	EPA:310.1	Alkalinity-CO3	ALK-CO3	Y	2.4	—	—	1.45	mg/L	Y	J	J	N3B-2018-2780	CAPU-18-99	GELC
R-3	974.5	06/27/2017	WG	F	INIT	REG	General Chemistry	EPA:310.1	Alkalinity-CO3	ALK-CO3	N	4	—	—	1.45	mg/L	Y	U	U	2017-1839	CAPU-17-139094	GELC
R-3	974.5	06/06/2016	WG	F	INIT	REG	General Chemistry	EPA:310.1	Alkalinity-CO3	ALK-CO3	N	1	—	—	0.33	mg/L	Y	U	U	2016-1324	CAPU-16-116876	GELC
R-3	974.5	09/08/2020	WG	F	INIT	REG	General Chemistry	EPA:310.1	Alkalinity-CO3+HCO3	ALK-CO3+HCO3	Y	82.2	—	—	1.45	mg/L	Y	—	NQ	N3B-2020-1720	CAPU-20-206466	GELC
R-3	974.5	06/17/2019	WG	F	INIT	REG	General Chemistry	EPA:310.1	Alkalinity-CO3+HCO3	ALK-CO3+HCO3	Y	85	—	—	1.45	mg/L	Y	—	NQ	N3B-2019-2212	CAPU-19-181514	GELC
R-3	974.5	06/21/2018	WG	F	INIT	REG	General Chemistry	EPA:310.1	Alkalinity-CO3+HCO3	ALK-CO3+HCO3	Y	87.2	—	—	1.45	mg/L	Y	—	NQ	N3B-2018-2780	CAPU-18-97	GELC
R-3	974.5	06/21/2018	WG	F	INIT	FD	General Chemistry	EPA:310.1	Alkalinity-CO3+HCO3	ALK-CO3+HCO3	Y	83.4	—	—	1.45	mg/L	Y	—	NQ	N3B-2018-2780	CAPU-18-99	GELC
R-3	974.5	06/27/2017	WG	F	INIT	REG	General Chemistry	EPA:310.1	Alkalinity-CO3+HCO3	ALK-CO3+HCO3	Y	83.2	—	—	1.45	mg/L	Y	—	NQ	2017-1839	CAPU-17-139094	GELC
R-3	974.5	06/06/2016	WG	F	INIT	REG	General Chemistry	EPA:310.1	Alkalinity-CO3+HCO3	ALK-CO3+HCO3	Y	86.2	—	—	0.33	mg/L	Y	—	NQ	2016-1324	CAPU-16-116876	GELC
R-3	974.5	09/08/2020	WG	UF	INIT	REG	RAD	HASL-300:AM-241	Americium-241	Am-241	N	0.0204	0.00864	0.0369	—	pCi/L	Y	U	U	N3B-2020-1720	CAPU-20-206467	GELC
R-3	974.5	06/17/2019	WG	UF	INIT	REG	RAD	HASL-300:AM-241	Americium-241	Am-241	N	0.0116	0.0116	0.0337	—	pCi/L	Y	U	U	N3B-2019-2212	CAPU-19-181515	GELC
R-3	974.5	06/21/2018	WG	UF	INIT	FD	RAD	HASL-300:AM-241	Americium-241	Am-241	N	-0.00464	0.00804	0.0379	—	pCi/L	Y	U	U	N3B-2018-2780	CAPU-18-100	GELC
R-3	974.5	06/21/2018	WG	UF	INIT	REG	RAD	HASL-300:AM-241	Americium-241	Am-241	N	0.00871	0.00649	0.0474	—	pCi/L	Y	U	U	N3B-2018-2780	CAPU-18-98	GELC
R-3	974.5	06/27/2017	WG	UF	INIT	REG	RAD	HASL-300:AM-241	Americium-241	Am-241	N	0.00274	0.00823	0.0457	—	pCi/L	Y	U	U	2017-1839	CAPU-17-139102	GELC
R-3	974.5	06/06/2016	WG	UF	INIT	REG	RAD	HASL-300:AM-241	Americium-241	Am-241	N	0.00189	0.00566	0.0216	—	pCi/L	Y	U	U	2016-1324	CAPU-16-116868	GELC
R-3	974.5	09/08/2020	WG	F	INIT	REG	Inorganic	SW-846:6020B	Arsenic	As	Y	2.82	—	—	2	µg/L	Y	J	J	N3B-2020-1720	CAPU-20-206466	GELC
R-3	974.5	06/17/2019	WG	F	INIT	REG	Inorganic	SW-846:6020	Arsenic	As	Y	3.75	—	—	2	µg/L	Y	J	J	N3B-2019-2212	CAPU-19-181514	GELC
R-3	974.5	06/21/2018	WG	F	INIT	REG	Inorganic	SW-846:6020	Arsenic	As	Y	3.57	—	—	2	µg/L	Y	J	J	N3B-2018-2780	CAPU-18-97	GELC
R-3	974.5	06/21/2018	WG	F	INIT	FD	Inorganic	SW-846:6020	Arsenic	As	Y	3.59	—	—	2	µg/L	Y	J	J	N3B-2018-2780	CAPU-18-99	GELC
R-3	974.5	06/27/2017	WG	F	INIT	REG	Inorganic	SW-846:6020	Arsenic	As	Y	3.01	—	—	2	µg/L	Y	J	J	2017-1839	CAPU-17-139094	GELC
R-3	974.5	06/06/2016	WG	F	INIT	REG	Inorganic	SW-846:6020	Arsenic	As	Y	3.1	—	—	1.7	µg/L	Y	J	J	2016-1324	CAPU-16-116876	GELC
R-3	974.5	09/08/2020	WG	F	INIT	REG	Inorganic	SW-846:6010C	Barium	Ba	Y	49.3	—	—	1	µg/L	Y	—	NQ	N3B-2020-1720	CAPU-20-206466	GELC
R-3	974.5	06/17/2019	WG	F	INIT	REG	Inorganic	SW-846:6010C	Barium	Ba	Y	42.2	—	—	1	µg/L	Y	—	NQ	N3B-2019-2212	CAPU-19-181514	GELC
R-3	974.5	06/21/2018	WG	F	INIT	REG	Inorganic	SW-846:6010C	Barium	Ba	Y	46.7	—	—	1	µg/L	Y	—	NQ	N3B-2018-2780	CAPU-18-97	GELC
R-3	974.5	06/21/2018	WG	F	INIT	FD	Inorganic	SW-846:6010C	Barium	Ba	Y	44.1	—	—	1	µg/L	Y	—	NQ	N3B-2018-2780	CAPU-18-99	GELC
R-3	974.5	06/27/2017	WG	F	INIT	REG	Inorganic	SW-846:6010C	Barium	Ba	Y	44.8	—	—	1	µg/L	Y	—	NQ	2017-1839	CAPU-17-139094	GELC
R-3	974.5	06/06/2016	WG	F	INIT	REG	Inorganic	SW-846:6010C	Barium	Ba	Y	48	—	—	1	µg/L	Y	—	NQ	2016-1324	CAPU-16-116876	GELC
R-3	974.5	09/08/2020	WG	F	INIT	REG	Inorganic	SW-846:6010C	Boron	B	Y	23.4	—	—	15	µg/L	Y	J	J	N3B-2020-1720	CAPU-20-206466	GELC
R-3	974.5	06/17/2019	WG	F	INIT	REG	Inorganic	SW-846:6010C	Boron	B	Y	16.8	—	—	15	µg/L	Y	J	J	N3B-2019-2212	CAPU-19-181514	GELC
R-3	974.5	06/21/2018	WG	F	INIT	REG	Inorganic	SW-846:6010C	Boron	B	Y	19.2	—	—	15	µg/L	Y	J	J	N3B-2018-2780	CAPU-18-97	GELC
R-3	974.5	06/21/2018	WG	F	INIT	FD	Inorganic	SW-846:6010C	Boron	B	Y	18	—	—	15	µg/L	Y	J	J	N3B-2018-2780	CAPU-18-99	GELC
R-3	974.5	06/27/2017	WG	F	INIT	REG	Inorganic	SW-846:6010C	Boron	B	Y	15.2	—	—	15	µg/L	Y	J	J	2017-1839	CAPU-17-139094	GELC
R-3	974.5	06/06/2016	WG	F	INIT	REG	Inorganic	SW-846:6010C	Boron	B	Y	19.9	—	—	15	µg/L	Y	J	J	2016-1324	CAPU-16-116876	GELC
R-3	974.5	09/08/2020	WG	F	INIT	REG	Inorganic	SW-846:6010C	Calcium	Ca	Y	18.1	—	—	0.05	mg/L	Y	—	NQ	N3B-2020-1720	CAPU-20-206466	GELC
R-3	974.5	06/17/2019	WG	F	INIT	REG	Inorganic	SW-846:6010C	Calcium	Ca	Y	17.3	—	—	0.05	mg/L	Y	—	NQ	N3B-2019-2212	CAPU-19-181514	GELC
R-3	974.5	06/21/2018	WG	F	INIT	REG	Inorganic	SW-846:6010C	Calcium	Ca	Y	18.6	—	—	0.05	mg/L	Y	—	NQ	N3B-2018-2780	CAPU-18-97	GELC
R-3	974.5	06/21/2018	WG	F	INIT	FD	Inorganic	SW-846:6010C	Calcium	Ca	Y	18.2	—	—	0.05	mg/L	Y	—	NQ	N3B-2018-2780	CAPU-18-99	GELC
R-3	974.5	06/27/2017	WG	F	INIT	REG	Inorganic	SW-846:6010C	Calcium	Ca	Y	18.7	—	—	0.05	mg/L	Y	—	NQ	2017-1839	CAPU-17-139094	GELC
R-3	974.5	06/06/2016	WG	F	INIT	REG	Inorganic	SW-846:6010C	Calcium	Ca	Y	17.7	—	—	0.05	mg/L	Y	—	NQ	2016-1324	CAPU-16-116876	GELC
R-3	974.5	09/08/2020	WG	UF	INIT	REG	RAD	EPA:901.1	Cesium-137	Cs-137	N	0.696	1.51	5.55	—	pCi/L	Y	U	U	N3B-2020-1720	CAPU-20-206467	GELC
R-3	974.5	06/17/2019	WG	UF	INIT	REG	RAD	EPA:901.1	Cesium-137	Cs-137	N	-0.547	1.29	4.11	—	pCi/L	Y	U	U	N3B-2019-2212	CAPU-19-181515	GELC
R-3	974.5	06/21/2018	WG	UF	INIT	FD	RAD	EPA:901.1	Cesium-137	Cs-137	N	-0.154	1.07	3.95	—	pCi/L	Y	U	U	N3B-2018-2780	CAPU-18-100	GELC
R-3	974.5	06/21/2018	WG	UF	INIT	REG	RAD	EPA:901.1	Cesium-137	Cs-137	N	2.09	1.21	4.66	—	pCi/L	Y	U	U	N3B-2018-2780	CAPU-18-98	GELC
R-3	974.5	06/27/2017	WG	UF	INIT	REG	RAD	EPA:901.1	Cesium-137	Cs-137	N	1.82	1.24	5.08	—	pCi/L	Y	U	U	2017-1839	CAPU-17-139102	GELC
R-3	974.5	06/06/2016	WG	UF	INIT	REG	RAD	EPA:901.1	Cesium-137	Cs-137	N	-0.423	1.13	4.01	—	pCi/L	Y	U	U	2016-1324	CAPU-16-116868	GELC
R-3	974.5	09/08/2020	WG	F	INIT	REG	General Chemistry	EPA:300.0	Chloride	Cl(-1)	Y	3.22	—	—	0.067	mg/L	Y	—	NQ	N3B-2020-1720	CAPU-20-206466	GELC
R-3	974.5	06/17/2019	WG	F	INIT	REG	General Chemistry	EPA:300.0	Chloride	Cl(-1)	Y	3.29	—	—	0.067	mg/L	Y	—	NQ	N3B-2019-2212	CAPU-19-181514	GELC
R-3	974.5	06/21/2018	WG	F	INIT	REG	General Chemistry	EPA:300.0	Chloride	Cl(-1)	Y	3.11	—	—	0.067	mg/L	Y	—	NQ	N3B-2018-2780	CAPU-18-97	GELC
R-3	974.5	06/21/2018	WG	F	INIT	FD	General Chemistry	EPA:300.0	Chloride	Cl(-1)	Y	3.1	—	—	0.067	mg/L	Y	—	NQ	N3B-2018-2780	CAPU-18-99	GELC
R-3	974.5	06/27/2017	WG	F	INIT	REG	General Chemistry	EPA:300.0	Chloride	Cl(-1)	Y	2.95	—	—	0.067	mg/L	Y	—	NQ	2017-1839	CAPU-17-139094	GELC
R-3	974.5	06/06/2016	WG	F	INIT	REG	General Chemistry	EPA:300.0	Chloride	Cl(-1)	Y	3.03	—	—	0.067	mg/L	Y	—	NQ	2016-1324	CAPU-16-116876	GELC
R-3	974.5	09/08/2020	WG	UF	INIT	REG	RAD	EPA:901.1	Cobalt-60	Co-60	N	-2.37	1.28	3.92	—	pCi/L	Y	U	U	N3B-2020-1720	CAPU-20-206467	GELC
R-3	974.5	06/17/2019	WG	UF	INIT	REG	RAD	EPA:901.1	Cobalt-60	Co-60	N	4.13	1.78	6.65	—	pCi/L	Y	U	U	N3B-2019-2212	CAPU-19-181515	GELC
R-3	974.5	06/21/2018	WG	UF	INIT	FD	RAD	EPA:901.1	Cobalt-60	Co-60	N	0.569	1.34	5.09	—	pCi/L	Y	U	U	N3B-2018-2780	CAPU-18-100	GELC
R-3	974.5	06/21/2018	WG	UF	INIT	REG	RAD	EPA:901.1	Cobalt-60	Co-60	N	0.0631	1.3	5.05	—	pCi/L	Y	U	U	N3B-2018-2780	CAPU-18-98	GELC
R-3	974.5	06/27/2017	WG	UF	INIT	REG	RAD	EPA:901.1	Cobalt-60	Co-60	N	0.0938	1.03	4.26	—	pCi/L	Y	U	U	2017-1839	CAPU-17-139102	GELC

Table C-2 Analytical Detects from the Periodic Monitoring Events Reported in this Periodic Monitoring Report Plus Results from the Four Previous Monitoring Events if Available

Location ID	Screen Depth (ft)	Sample Date	Sample Type	Field Preparation Code	Analysis Type Code	Sample Purpose	Method Category	Lab Method	Parameter Name	Parameter Code	Detected	Report Result	Lab Uncertainty	Report MDA	Report MDL	Report Unit	Best Value	Lab Qualifier	Validation Qualifier	COC #	Field Sample ID	Lab ID
R-3	974.5	06/06/2016	WG	UF	INIT	REG	RAD	EPA:901.1	Cobalt-60	Co-60	N	1.33	1.26	4.99	—	pCi/L	Y	U	U	2016-1324	CAPU-16-116868	GELC
R-3	974.5	09/08/2020	WG	F	INIT	REG	General Chemistry	EPA:300.0	Fluoride	F(-1)	Y	0.325	—	—	0.033	mg/L	Y	—	NQ	N3B-2020-1720	CAPU-20-206466	GELC
R-3	974.5	06/17/2019	WG	F	INIT	REG	General Chemistry	EPA:300.0	Fluoride	F(-1)	Y	0.394	—	—	0.033	mg/L	Y	—	NQ	N3B-2019-2212	CAPU-19-181514	GELC
R-3	974.5	06/21/2018	WG	F	INIT	REG	General Chemistry	EPA:300.0	Fluoride	F(-1)	Y	0.263	—	—	0.033	mg/L	Y	—	NQ	N3B-2018-2780	CAPU-18-97	GELC
R-3	974.5	06/21/2018	WG	F	INIT	FD	General Chemistry	EPA:300.0	Fluoride	F(-1)	Y	0.266	—	—	0.033	mg/L	Y	—	NQ	N3B-2018-2780	CAPU-18-99	GELC
R-3	974.5	06/27/2017	WG	F	INIT	REG	General Chemistry	EPA:300.0	Fluoride	F(-1)	Y	0.197	—	—	0.033	mg/L	Y	—	NQ	2017-1839	CAPU-17-139094	GELC
R-3	974.5	06/06/2016	WG	F	INIT	REG	General Chemistry	EPA:300.0	Fluoride	F(-1)	Y	0.188	—	—	0.033	mg/L	Y	—	NQ	2016-1324	CAPU-16-116876	GELC
R-3	974.5	09/08/2020	WG	UF	INIT	REG	RAD	EPA:900	Gross alpha	GROSSA	Y	1.06	0.413	1	—	pCi/L	Y	—	NQ	N3B-2020-1720	CAPU-20-206467	GELC
R-3	974.5	06/17/2019	WG	UF	INIT	REG	RAD	EPA:900	Gross alpha	GROSSA	N	2.44	1.15	3.33	—	pCi/L	Y	U	U	N3B-2019-2212	CAPU-19-181515	GELC
R-3	974.5	06/21/2018	WG	UF	INIT	FD	RAD	EPA:900	Gross alpha	GROSSA	N	1.22	0.877	2.96	—	pCi/L	Y	U	U	N3B-2018-2780	CAPU-18-100	GELC
R-3	974.5	06/21/2018	WG	UF	INIT	REG	RAD	EPA:900	Gross alpha	GROSSA	N	0.699	0.809	2.99	—	pCi/L	Y	U	U	N3B-2018-2780	CAPU-18-98	GELC
R-3	974.5	06/27/2017	WG	UF	INIT	REG	RAD	EPA:900	Gross alpha	GROSSA	N	0.422	0.594	2.22	—	pCi/L	Y	U	U	2017-1839	CAPU-17-139102	GELC
R-3	974.5	06/06/2016	WG	UF	INIT	REG	RAD	EPA:900	Gross alpha	GROSSA	N	-0.518	0.712	3	—	pCi/L	Y	U	U	2016-1324	CAPU-16-116868	GELC
R-3	974.5	09/08/2020	WG	UF	INIT	REG	RAD	EPA:900	Gross beta	GROSSB	N	2.17	0.789	2.45	—	pCi/L	Y	U	U	N3B-2020-1720	CAPU-20-206467	GELC
R-3	974.5	06/17/2019	WG	UF	INIT	REG	RAD	EPA:900	Gross beta	GROSSB	Y	3.02	0.449	1.37	—	pCi/L	Y	—	NQ	N3B-2019-2212	CAPU-19-181515	GELC
R-3	974.5	06/21/2018	WG	UF	INIT	FD	RAD	EPA:900	Gross beta	GROSSB	N	0.757	0.605	2.05	—	pCi/L	Y	U	U	N3B-2018-2780	CAPU-18-100	GELC
R-3	974.5	06/21/2018	WG	UF	INIT	REG	RAD	EPA:900	Gross beta	GROSSB	Y	2.02	0.67	1.91	—	pCi/L	Y	—	NQ	N3B-2018-2780	CAPU-18-98	GELC
R-3	974.5	06/27/2017	WG	UF	INIT	REG	RAD	EPA:900	Gross beta	GROSSB	Y	2.69	0.471	1.46	—	pCi/L	Y	—	NQ	2017-1839	CAPU-17-139102	GELC
R-3	974.5	06/06/2016	WG	UF	INIT	REG	RAD	EPA:900	Gross beta	GROSSB	Y	2.34	0.447	1.38	—	pCi/L	Y	—	NQ	2016-1324	CAPU-16-116868	GELC
R-3	974.5	09/08/2020	WG	F	INIT	REG	Inorganic	SM:A2340B	Hardness	Hardness	Y	65.8	—	—	0.453	mg/L	Y	—	NQ	N3B-2020-1720	CAPU-20-206466	GELC
R-3	974.5	06/17/2019	WG	F	INIT	REG	Inorganic	SM:A2340B	Hardness	Hardness	Y	59.5	—	—	0.453	mg/L	Y	—	NQ	N3B-2019-2212	CAPU-19-181514	GELC
R-3	974.5	06/21/2018	WG	F	INIT	REG	Inorganic	SM:A2340B	Hardness	Hardness	Y	64.8	—	—	0.453	mg/L	Y	—	NQ	N3B-2018-2780	CAPU-18-97	GELC
R-3	974.5	06/21/2018	WG	F	INIT	FD	Inorganic	SM:A2340B	Hardness	Hardness	Y	63.1	—	—	0.453	mg/L	Y	—	NQ	N3B-2018-2780	CAPU-18-99	GELC
R-3	974.5	06/27/2017	WG	F	INIT	REG	Inorganic	SM:A2340B	Hardness	Hardness	Y	65.1	—	—	0.453	mg/L	Y	—	NQ	2017-1839	CAPU-17-139094	GELC
R-3	974.5	06/06/2016	WG	F	INIT	REG	Inorganic	SM:A2340B	Hardness	Hardness	Y	63.1	—	—	0.453	mg/L	Y	—	NQ	2016-1324	CAPU-16-116876	GELC
R-3	974.5	09/08/2020	WG	F	INIT	REG	Inorganic	SW-846:6010C	Magnesium	Mg	Y	5.02	—	—	0.11	mg/L	Y	—	NQ	N3B-2020-1720	CAPU-20-206466	GELC
R-3	974.5	06/17/2019	WG	F	INIT	REG	Inorganic	SW-846:6010C	Magnesium	Mg	Y	3.96	—	—	0.11	mg/L	Y	—	NQ	N3B-2019-2212	CAPU-19-181514	GELC
R-3	974.5	06/21/2018	WG	F	INIT	REG	Inorganic	SW-846:6010C	Magnesium	Mg	Y	4.49	—	—	0.11	mg/L	Y	—	NQ	N3B-2018-2780	CAPU-18-97	GELC
R-3	974.5	06/21/2018	WG	F	INIT	FD	Inorganic	SW-846:6010C	Magnesium	Mg	Y	4.32	—	—	0.11	mg/L	Y	—	NQ	N3B-2018-2780	CAPU-18-99	GELC
R-3	974.5	06/27/2017	WG	F	INIT	REG	Inorganic	SW-846:6010C	Magnesium	Mg	Y	4.5	—	—	0.11	mg/L	Y	—	NQ	2017-1839	CAPU-17-139094	GELC
R-3	974.5	06/06/2016	WG	F	INIT	REG	Inorganic	SW-846:6010C	Magnesium	Mg	Y	4.6	—	—	0.11	mg/L	Y	—	NQ	2016-1324	CAPU-16-116876	GELC
R-3	974.5	09/08/2020	WG	F	INIT	REG	Inorganic	SW-846:6020B	Molybdenum	Mo	Y	1.2	—	—	0.2	µg/L	Y	—	NQ	N3B-2020-1720	CAPU-20-206466	GELC
R-3	974.5	06/17/2019	WG	F	INIT	REG	Inorganic	SW-846:6020	Molybdenum	Mo	Y	1.3	—	—	0.2	µg/L	Y	—	NQ	N3B-2019-2212	CAPU-19-181514	GELC
R-3	974.5	06/21/2018	WG	F	INIT	REG	Inorganic	SW-846:6020	Molybdenum	Mo	Y	1.23	—	—	0.2	µg/L	Y	—	NQ	N3B-2018-2780	CAPU-18-97	GELC
R-3	974.5	06/21/2018	WG	F	INIT	FD	Inorganic	SW-846:6020	Molybdenum	Mo	Y	1.11	—	—	0.2	µg/L	Y	—	NQ	N3B-2018-2780	CAPU-18-99	GELC
R-3	974.5	06/27/2017	WG	F	INIT	REG	Inorganic	SW-846:6020	Molybdenum	Mo	Y	1.18	—	—	0.2	µg/L	Y	—	J	2017-1839	CAPU-17-139094	GELC
R-3	974.5	06/06/2016	WG	F	INIT	REG	Inorganic	SW-846:6020	Molybdenum	Mo	Y	1.17	—	—	0.165	µg/L	Y	—	J	2016-1324	CAPU-16-116876	GELC
R-3	974.5	09/08/2020	WG	UF	INIT	REG	RAD	EPA:901.1	Neptunium-237	Np-237	N	2.09	2.56	9.56	—	pCi/L	Y	U	U	N3B-2020-1720	CAPU-20-206467	GELC
R-3	974.5	06/17/2019	WG	UF	INIT	REG	RAD	EPA:901.1	Neptunium-237	Np-237	N	2.91	2.54	9.92	—	pCi/L	Y	U	U	N3B-2019-2212	CAPU-19-181515	GELC
R-3	974.5	06/21/2018	WG	UF	INIT	FD	RAD	EPA:901.1	Neptunium-237	Np-237	N	-1.87	2.17	7.76	—	pCi/L	Y	U	U	N3B-2018-2780	CAPU-18-100	GELC
R-3	974.5	06/21/2018	WG	UF	INIT	REG	RAD	EPA:901.1	Neptunium-237	Np-237	N	0.519	2.28	8.54	—	pCi/L	Y	U	U	N3B-2018-2780	CAPU-18-98	GELC
R-3	974.5	06/27/2017	WG	UF	INIT	REG	RAD	EPA:901.1	Neptunium-237	Np-237	N	2.33	2.34	8.97	—	pCi/L	Y	U	U	2017-1839	CAPU-17-139102	GELC
R-3	974.5	06/06/2016	WG	UF	INIT	REG	RAD	EPA:901.1	Neptunium-237	Np-237	N	-1.11	2.67	7.77	—	pCi/L	Y	U	U	2016-1324	CAPU-16-116868	GELC
R-3	974.5	09/08/2020	WG	F	INIT	REG	General Chemistry	EPA:353.2	Nitrate-Nitrite as Nitrogen	NO3+NO2-N	Y	0.554	—	—	0.017	mg/L	Y	—	NQ	N3B-2020-1720	CAPU-20-206466	GELC
R-3	974.5	06/17/2019	WG	F	INIT	REG	General Chemistry	EPA:353.2	Nitrate-Nitrite as Nitrogen	NO3+NO2-N	Y	0.58	—	—	0.085	mg/L	Y	—	NQ	N3B-2019-2212	CAPU-19-181514	GELC
R-3	974.5	06/21/2018	WG	F	INIT	REG	General Chemistry	EPA:353.2	Nitrate-Nitrite as Nitrogen	NO3+NO2-N	Y	0.539	—	—	0.017	mg/L	Y	—	NQ	N3B-2018-2780	CAPU-18-97	GELC
R-3	974.5	06/21/2018	WG	F	INIT	FD	General Chemistry	EPA:353.2	Nitrate-Nitrite as Nitrogen	NO3+NO2-N	Y	0.536	—	—	0.017	mg/L	Y	—	NQ	N3B-2018-2780	CAPU-18-99	GELC
R-3	974.5	06/27/2017	WG	F	INIT	REG	General Chemistry	EPA:353.2	Nitrate-Nitrite as Nitrogen	NO3+NO2-N	Y	0.536	—	—	0.017	mg/L	Y	—	NQ	2017-1839	CAPU-17-139094	GELC
R-3	974.5	06/06/2016	WG	F	INIT	REG	General Chemistry	EPA:353.2	Nitrate-Nitrite as Nitrogen	NO3+NO2-N	Y	0.576	—	—	0.017	mg/L	Y	—	NQ	2016-1324	CAPU-16-116876	GELC
R-3	974.5	09/08/2020	WG	F	INIT	REG	LCMS/MS	SW-846:6850	Perchlorate	ClO4	Y	0.575	—	—	0.05	µg/L	Y	—	NQ	N3B-2020-1720	CAPU-20-206466	GELC
R-3	974.5	06/17/2019	WG	F	INIT	REG	LCMS/MS	SW-846:6850	Perchlorate	ClO4	Y	0.632	—	—	0.05	µg/L	Y	—	NQ	N3B-2019-2212	CAPU-19-181514	GELC
R-3	974.5	06/21/2018	WG	F	INIT	REG	LCMS/MS	SW-846:6850	Perchlorate	ClO4	Y	0.526	—	—	0.05	µg/L	Y	—	J-	N3B-2018-2780	CAPU-18-97	GELC
R-3	974.5	06/21/2018	WG	F	INIT	FD	LCMS/MS	SW-846:6850	Perchlorate	ClO4	Y	0.537	—	—	0.05	µg/L	Y	—	NQ	N3B-2018-2780	CAPU-18-99	GELC
R-3	974.5	06/27/2017	WG	F	INIT	REG	LCMS/MS	SW-846:6850	Perchlorate	ClO4	Y	0.524	—	—	0.05	µg/L	Y	—	NQ	2017-1839	CAPU-17-139094	GELC
R-3	974.5	06/06/2016	WG	F	INIT	REG	LCMS/MS	SW-846:6850	Perchlorate	ClO4	Y	0.552	—	—	0.05	µg/L	Y	—	NQ	2016-1324	CAPU-16-116876	GELC
R-3	974.5	09/08/2020	WG	UF	INIT	REG	RAD	HASL-300:ISOPU	Plutonium-238	Pu-238	N	0.0087	0.00615	0.0473	—	pCi/L	Y	U	U	N3B-2020-1720	CAPU-20-206467	GELC
R-3	974.5	06/17/2019	WG	UF	INIT	REG	RAD	HASL-300:ISOPU	Plutonium-238	Pu-238	N	-0.0108	0.0084	0.0383	—	pCi/L	Y	U	U	N3B-2019-2212	CAPU-19-181515	GELC
R-3	974.5	06/21/2018	WG	UF	INIT	FD	RAD	HASL-300:ISOPU	Plutonium-238	Pu-238	N	0.025	0.0144	0.0412	—	pCi/L	Y	U	U	N3B-2018-2780	CAPU-18-100	GELC
R-3	974.5	06/21/2018	WG	UF	INIT	REG	RAD	HASL-300:ISOPU	Plutonium-238	Pu-238	N	0.00474	0.0075	0.0352	—	pCi/L	Y	U	U	N3B-2018-2780	CAPU-18-98	GELC
R-3	974.5	06/27/2017	WG	UF	INIT	REG	RAD	HASL-300:ISOPU	Plutonium-238	Pu-238	N	0.0225	0.0162	0.0769	—	pCi/L	Y	U	U	2017-1839	CAPU-17-139102	GELC
R-3	974.5	06/06/2016	WG	UF	INIT	REG	RAD	HASL-300:ISOPU	Plutonium-238	Pu-238	N	0.0111	0.00699	0.0478	—	pCi/L	Y	U	U	2016-1324	CAPU-16-116868	GELC
R-3	974.5	09/08/2020	WG	UF	INIT	REG	RAD	HASL-300:ISOPU	Plutonium-239/240	Pu-239/240	N	0.0087	0.0087	0.064	—	pCi/L	Y	U	U	N3B-2020-1720	CAPU-20-206467	GELC
R-3	974.5	06/17/2019	WG	UF	INIT	REG	RAD	HASL-300:ISOPU	Plutonium-239/240	Pu-239/240	N	-0.0108	0.00894	0.0419	—	pCi/L	Y	U	U	N3B-2019-2212	CAPU-19-181515	GELC

Table C-2 Analytical Detects from the Periodic Monitoring Events Reported in this Periodic Monitoring Report Plus Results from the Four Previous Monitoring Events if Available

Location ID	Screen Depth (ft)	Sample Date	Sample Type	Field Preparation Code	Analysis Type Code	Sample Purpose	Method Category	Lab Method	Parameter Name	Parameter Code	Detected	Report Result	Lab Uncertainty	Report MDA	Report MDL	Report Unit	Best Value	Lab Qualifier	Validation Qualifier	COC #	Field Sample ID	Lab ID
R-3	974.5	06/21/2018	WG	UF	INIT	FD	RAD	HASL-300:ISOPU	Plutonium-239/240	Pu-239/240	N	-0.00278	0.00921	0.0528	—	pCi/L	Y	U	U	N3B-2018-2780	CAPU-18-100	GELC
R-3	974.5	06/21/2018	WG	UF	INIT	REG	RAD	HASL-300:ISOPU	Plutonium-239/240	Pu-239/240	N	0.00949	0.00887	0.0451	—	pCi/L	Y	U	U	N3B-2018-2780	CAPU-18-98	GELC
R-3	974.5	06/27/2017	WG	UF	INIT	REG	RAD	HASL-300:ISOPU	Plutonium-239/240	Pu-239/240	N	0.00449	0.0119	0.0815	—	pCi/L	Y	U	U	2017-1839	CAPU-17-139102	GELC
R-3	974.5	06/06/2016	WG	UF	INIT	REG	RAD	HASL-300:ISOPU	Plutonium-239/240	Pu-239/240	N	-0.00648	0.0112	0.0456	—	pCi/L	Y	U	U	2016-1324	CAPU-16-116868	GELC
R-3	974.5	09/08/2020	WG	F	INIT	REG	Inorganic	SW-846:6010C	Potassium	K	Y	2.25	—	—	0.05	mg/L	Y	—	NQ	N3B-2020-1720	CAPU-20-206466	GELC
R-3	974.5	06/17/2019	WG	F	INIT	REG	Inorganic	SW-846:6010C	Potassium	K	Y	2	—	—	0.05	mg/L	Y	—	NQ	N3B-2019-2212	CAPU-19-181514	GELC
R-3	974.5	06/21/2018	WG	F	INIT	REG	Inorganic	SW-846:6010C	Potassium	K	Y	2.32	—	—	0.05	mg/L	Y	—	J+	N3B-2018-2780	CAPU-18-97	GELC
R-3	974.5	06/21/2018	WG	F	INIT	FD	Inorganic	SW-846:6010C	Potassium	K	Y	2.32	—	—	0.05	mg/L	Y	—	J+	N3B-2018-2780	CAPU-18-99	GELC
R-3	974.5	06/27/2017	WG	F	INIT	REG	Inorganic	SW-846:6010C	Potassium	K	Y	2.3	—	—	0.05	mg/L	Y	—	NQ	2017-1839	CAPU-17-139094	GELC
R-3	974.5	06/06/2016	WG	F	INIT	REG	Inorganic	SW-846:6010C	Potassium	K	Y	2.2	—	—	0.05	mg/L	Y	—	NQ	2016-1324	CAPU-16-116876	GELC
R-3	974.5	09/08/2020	WG	UF	INIT	REG	RAD	EPA:901.1	Potassium-40	K-40	N	44.2	20.4	52.8	—	pCi/L	Y	U	U	N3B-2020-1720	CAPU-20-206467	GELC
R-3	974.5	06/17/2019	WG	UF	INIT	REG	RAD	EPA:901.1	Potassium-40	K-40	N	4.44	15.5	51.5	—	pCi/L	Y	U	U	N3B-2019-2212	CAPU-19-181515	GELC
R-3	974.5	06/21/2018	WG	UF	INIT	REG	RAD	EPA:901.1	Potassium-40	K-40	N	-18.9	15.3	57.5	—	pCi/L	Y	U	U	N3B-2018-2780	CAPU-18-98	GELC
R-3	974.5	06/21/2018	WG	UF	INIT	FD	RAD	EPA:901.1	Potassium-40	K-40	N	-16.4	14.2	57	—	pCi/L	Y	U	U	N3B-2018-2780	CAPU-18-100	GELC
R-3	974.5	06/27/2017	WG	UF	INIT	REG	RAD	EPA:901.1	Potassium-40	K-40	N	-24.7	17.2	56.6	—	pCi/L	Y	U	U	2017-1839	CAPU-17-139102	GELC
R-3	974.5	06/06/2016	WG	UF	INIT	REG	RAD	EPA:901.1	Potassium-40	K-40	N	0.641	16.4	64.3	—	pCi/L	Y	U	U	2016-1324	CAPU-16-116868	GELC
R-3	974.5	09/08/2020	WG	UF	INIT	REG	RAD	EPA:903.1	Radium-226	Ra-226	Y	0.54	0.19	0.511	—	pCi/L	Y	—	NQ	N3B-2020-1720	CAPU-20-206467	GELC
R-3	974.5	09/08/2020	WG	UF	INIT	REG	RAD	Generic:Radium by Calculation	Radium-226 and Radium-228	Ra-226+228	Y	0.756	0.225	—	—	pCi/L	Y	—	NQ	N3B-2020-1720	CAPU-20-206467	GELC
R-3	974.5	09/08/2020	WG	UF	INIT	REG	RAD	EPA:904	Radium-228	Ra-228	N	0.216	0.121	0.393	—	pCi/L	Y	U	U	N3B-2020-1720	CAPU-20-206467	GELC
R-3	974.5	09/08/2020	WG	F	INIT	REG	Inorganic	SW-846:6010C	Silicon Dioxide	SiO2	Y	66	—	—	0.053	mg/L	Y	—	NQ	N3B-2020-1720	CAPU-20-206466	GELC
R-3	974.5	06/17/2019	WG	F	INIT	REG	Inorganic	SW-846:6010C	Silicon Dioxide	SiO2	Y	63.9	—	—	0.053	mg/L	Y	—	NQ	N3B-2019-2212	CAPU-19-181514	GELC
R-3	974.5	06/21/2018	WG	F	INIT	REG	Inorganic	SW-846:6010C	Silicon Dioxide	SiO2	Y	67.2	—	—	0.053	mg/L	Y	—	NQ	N3B-2018-2780	CAPU-18-97	GELC
R-3	974.5	06/21/2018	WG	F	INIT	FD	Inorganic	SW-846:6010C	Silicon Dioxide	SiO2	Y	65.8	—	—	0.053	mg/L	Y	—	NQ	N3B-2018-2780	CAPU-18-99	GELC
R-3	974.5	06/27/2017	WG	F	INIT	REG	Inorganic	SW-846:6010C	Silicon Dioxide	SiO2	Y	61.8	—	—	0.053	mg/L	Y	—	NQ	2017-1839	CAPU-17-139094	GELC
R-3	974.5	06/06/2016	WG	F	INIT	REG	Inorganic	SW-846:6010C	Silicon Dioxide	SiO2	Y	65.1	—	—	0.053	mg/L	Y	—	NQ	2016-1324	CAPU-16-116876	GELC
R-3	974.5	09/08/2020	WG	F	INIT	REG	Inorganic	SW-846:6010C	Sodium	Na	Y	12	—	—	0.1	mg/L	Y	—	NQ	N3B-2020-1720	CAPU-20-206466	GELC
R-3	974.5	06/17/2019	WG	F	INIT	REG	Inorganic	SW-846:6010C	Sodium	Na	Y	11	—	—	0.1	mg/L	Y	—	NQ	N3B-2019-2212	CAPU-19-181514	GELC
R-3	974.5	06/21/2018	WG	F	INIT	REG	Inorganic	SW-846:6010C	Sodium	Na	Y	11.9	—	—	0.1	mg/L	Y	—	NQ	N3B-2018-2780	CAPU-18-97	GELC
R-3	974.5	06/21/2018	WG	F	INIT	FD	Inorganic	SW-846:6010C	Sodium	Na	Y	11.7	—	—	0.1	mg/L	Y	—	NQ	N3B-2018-2780	CAPU-18-99	GELC
R-3	974.5	06/27/2017	WG	F	INIT	REG	Inorganic	SW-846:6010C	Sodium	Na	Y	12.5	—	—	0.1	mg/L	Y	—	NQ	2017-1839	CAPU-17-139094	GELC
R-3	974.5	06/06/2016	WG	F	INIT	REG	Inorganic	SW-846:6010C	Sodium	Na	Y	12.9	—	—	0.1	mg/L	Y	—	NQ	2016-1324	CAPU-16-116876	GELC
R-3	974.5	09/08/2020	WG	UF	INIT	REG	RAD	EPA:901.1	Sodium-22	Na-22	N	-0.594	1.48	5.46	—	pCi/L	Y	U	U	N3B-2020-1720	CAPU-20-206467	GELC
R-3	974.5	06/17/2019	WG	UF	INIT	REG	RAD	EPA:901.1	Sodium-22	Na-22	N	-1.15	1.16	3.79	—	pCi/L	Y	U	U	N3B-2019-2212	CAPU-19-181515	GELC
R-3	974.5	06/21/2018	WG	UF	INIT	REG	RAD	EPA:901.1	Sodium-22	Na-22	N	-0.0359	1.07	4.25	—	pCi/L	Y	U	U	N3B-2018-2780	CAPU-18-98	GELC
R-3	974.5	06/21/2018	WG	UF	INIT	FD	RAD	EPA:901.1	Sodium-22	Na-22	N	1.08	0.928	4.09	—	pCi/L	Y	U	U	N3B-2018-2780	CAPU-18-100	GELC
R-3	974.5	06/27/2017	WG	UF	INIT	REG	RAD	EPA:901.1	Sodium-22	Na-22	N	0.831	1.09	4.77	—	pCi/L	Y	U	U	2017-1839	CAPU-17-139102	GELC
R-3	974.5	06/06/2016	WG	UF	INIT	REG	RAD	EPA:901.1	Sodium-22	Na-22	N	0.109	1.19	4.43	—	pCi/L	Y	U	U	2016-1324	CAPU-16-116868	GELC
R-3	974.5	09/08/2020	WG	F	INIT	REG	General Chemistry	EPA:120.1	Specific Conductance	SPEC_CONDC	Y	180	—	—	1	µS/cm	Y	—	NQ	N3B-2020-1720	CAPU-20-206466	GELC
R-3	974.5	06/17/2019	WG	F	INIT	REG	General Chemistry	EPA:120.1	Specific Conductance	SPEC_CONDC	Y	185	—	—	1	µS/cm	Y	—	NQ	N3B-2019-2212	CAPU-19-181514	GELC
R-3	974.5	06/21/2018	WG	F	INIT	REG	General Chemistry	EPA:120.1	Specific Conductance	SPEC_CONDC	Y	181	—	—	1	µS/cm	Y	—	NQ	N3B-2018-2780	CAPU-18-97	GELC
R-3	974.5	06/21/2018	WG	F	INIT	FD	General Chemistry	EPA:120.1	Specific Conductance	SPEC_CONDC	Y	182	—	—	1	µS/cm	Y	—	NQ	N3B-2018-2780	CAPU-18-99	GELC
R-3	974.5	06/27/2017	WG	F	INIT	REG	General Chemistry	EPA:120.1	Specific Conductance	SPEC_CONDC	Y	184	—	—	1	µS/cm	Y	—	NQ	2017-1839	CAPU-17-139094	GELC
R-3	974.5	06/06/2016	WG	F	INIT	REG	General Chemistry	EPA:120.1	Specific Conductance	SPEC_CONDC	Y	180	—	—	1	µS/cm	Y	—	NQ	2016-1324	CAPU-16-116876	GELC
R-3	974.5	09/08/2020	WG	F	INIT	REG	Inorganic	SW-846:6010C	Strontium	Sr	Y	116	—	—	1	µg/L	Y	—	NQ	N3B-2020-1720	CAPU-20-206466	GELC
R-3	974.5	06/17/2019	WG	F	INIT	REG	Inorganic	SW-846:6010C	Strontium	Sr	Y	93.4	—	—	1	µg/L	Y	—	NQ	N3B-2019-2212	CAPU-19-181514	GELC
R-3	974.5	06/21/2018	WG	F	INIT	REG	Inorganic	SW-846:6010C	Strontium	Sr	Y	109	—	—	1	µg/L	Y	—	NQ	N3B-2018-2780	CAPU-18-97	GELC
R-3	974.5	06/21/2018	WG	F	INIT	FD	Inorganic	SW-846:6010C	Strontium	Sr	Y	106	—	—	1	µg/L	Y	—	NQ	N3B-2018-2780	CAPU-18-99	GELC
R-3	974.5	06/27/2017	WG	F	INIT	REG	Inorganic	SW-846:6010C	Strontium	Sr	Y	111	—	—	1	µg/L	Y	—	NQ	2017-1839	CAPU-17-139094	GELC
R-3	974.5	06/06/2016	WG	F	INIT	REG	Inorganic	SW-846:6010C	Strontium	Sr	Y	113	—	—	1	µg/L	Y	—	NQ	2016-1324	CAPU-16-116876	GELC
R-3	974.5	09/08/2020	WG	UF	INIT	REG	RAD	EPA:905.0	Strontium-90	Sr-90	N	-0.0153	0.0893	0.305	—	pCi/L	Y	U	U	N3B-2020-1720	CAPU-20-206467	GELC
R-3	974.5	06/17/2019	WG	UF	INIT	REG	RAD	EPA:905.0	Strontium-90	Sr-90	N	0.0666	0.13	0.472	—	pCi/L	Y	U	U	N3B-2019-2212	CAPU-19-181515	GELC
R-3	974.5	06/21/2018	WG	UF	INIT	REG	RAD	EPA:905.0	Strontium-90	Sr-90	N	-0.178	0.129	0.493	—	pCi/L	Y	U	U	N3B-2018-2780	CAPU-18-98	GELC
R-3	974.5	06/21/2018	WG	UF	INIT	FD	RAD	EPA:905.0	Strontium-90	Sr-90	N	-0.0182	0.129	0.474	—	pCi/L	Y	U	U	N3B-2018-2780	CAPU-18-100	GELC
R-3	974.5	06/27/2017	WG	UF	INIT	REG	RAD	EPA:905.0	Strontium-90	Sr-90	N	-0.076	0.131	0.494	—	pCi/L	Y	U	U	2017-1839	CAPU-17-139102	GELC
R-3	974.5	06/06/2016	WG	UF	INIT	REG	RAD	EPA:905.0	Strontium-90	Sr-90	N	-0.17	0.122	0.484	—	pCi/L	Y	U	U	2016-1324	CAPU-16-116868	GELC
R-3	974.5	09/08/2020	WG	F	INIT	REG	General Chemistry	EPA:300.0	Sulfate	SO4(-2)	Y	3.91	—	—	0.133	mg/L	Y	—	NQ	N3B-2020-1720	CAPU-20-206466	GELC
R-3	974.5	06/17/2019	WG	F	INIT	REG	General Chemistry	EPA:300.0	Sulfate	SO4(-2)	Y	4.03	—	—	0.133	mg/L	Y	—	NQ	N3B-2019-2212	CAPU-19-181514	GELC
R-3	974.5	06/21/2018	WG	F	INIT	REG	General Chemistry	EPA:300.0	Sulfate	SO4(-2)	Y	4.07	—	—	0.133	mg/L	Y	—	NQ	N3B-2018-2780	CAPU-18-97	GELC
R-3	974.5	06/21/2018	WG	F	INIT	FD	General Chemistry	EPA:300.0	Sulfate	SO4(-2)	Y	4.06	—	—	0.133	mg/L	Y	—	NQ	N3B-2018-2780	CAPU-18-99	GELC
R-3	974.5	06/27/2017	WG	F	INIT	REG	General Chemistry	EPA:300.0	Sulfate	SO4(-2)	Y	4	—	—	0.133	mg/L	Y	—	NQ	2017-1839	CAPU-17-139094	GELC
R-3	974.5	06/06/2016	WG	F	INIT	REG	General Chemistry	EPA:300.0	Sulfate	SO4(-2)	Y	4.01	—	—	0.133	mg/L	Y	—	NQ	2016-1324	CAPU-16-116876	GELC
R-3	974.5	09/08/2020	WG	F	INIT	REG	General Chemistry	EPA:160.1	Total Dissolved Solids	TDS	Y	157	—	—	3.4	mg/L	Y	—	J+	N3B-2020-1720	CAPU-20-206466	GELC

Table C-2 Analytical Detects from the Periodic Monitoring Events Reported in this Periodic Monitoring Report Plus Results from the Four Previous Monitoring Events if Available

Location ID	Screen Depth (ft)	Sample Date	Sample Type	Field Preparation Code	Analysis Type Code	Sample Purpose	Method Category	Lab Method	Parameter Name	Parameter Code	Detected	Report Result	Lab Uncertainty	Report MDA	Report MDL	Report Unit	Best Value	Lab Qualifier	Validation Qualifier	COC #	Field Sample ID	Lab ID
R-3	974.5	06/17/2019	WG	F	INIT	REG	General Chemistry	EPA:160.1	Total Dissolved Solids	TDS	Y	177	—	—	3.4	mg/L	Y	—	NQ	N3B-2019-2212	CAPU-19-181514	GELC
R-3	974.5	06/21/2018	WG	F	INIT	REG	General Chemistry	EPA:160.1	Total Dissolved Solids	TDS	Y	156	—	—	3.4	mg/L	Y	—	NQ	N3B-2018-2780	CAPU-18-97	GELC
R-3	974.5	06/21/2018	WG	F	INIT	FD	General Chemistry	EPA:160.1	Total Dissolved Solids	TDS	Y	160	—	—	3.4	mg/L	Y	—	NQ	N3B-2018-2780	CAPU-18-99	GELC
R-3	974.5	06/27/2017	WG	F	INIT	REG	General Chemistry	EPA:160.1	Total Dissolved Solids	TDS	Y	164	—	—	3.4	mg/L	Y	—	NQ	2017-1839	CAPU-17-139094	GELC
R-3	974.5	06/06/2016	WG	F	INIT	REG	General Chemistry	EPA:160.1	Total Dissolved Solids	TDS	Y	149	—	—	3.4	mg/L	Y	—	NQ	2016-1324	CAPU-16-116876	GELC
R-3	974.5	09/08/2020	WG	F	INIT	REG	General Chemistry	EPA:365.4	Total Phosphate as Phosphorus	PO4-P	Y	0.0552	—	—	0.02	mg/L	Y	—	NQ	N3B-2020-1720	CAPU-20-206466	GELC
R-3	974.5	06/17/2019	WG	F	INIT	REG	General Chemistry	EPA:365.4	Total Phosphate as Phosphorus	PO4-P	N	0.02	—	—	0.02	mg/L	Y	U	U	N3B-2019-2212	CAPU-19-181514	GELC
R-3	974.5	06/21/2018	WG	F	INIT	REG	General Chemistry	EPA:365.4	Total Phosphate as Phosphorus	PO4-P	N	0.0298	—	—	0.02	mg/L	Y	J	U	N3B-2018-2780	CAPU-18-97	GELC
R-3	974.5	06/21/2018	WG	F	INIT	FD	General Chemistry	EPA:365.4	Total Phosphate as Phosphorus	PO4-P	N	0.0307	—	—	0.02	mg/L	Y	J	U	N3B-2018-2780	CAPU-18-99	GELC
R-3	974.5	06/27/2017	WG	F	INIT	REG	General Chemistry	EPA:365.4	Total Phosphate as Phosphorus	PO4-P	N	0.0353	—	—	0.02	mg/L	Y	J	U	2017-1839	CAPU-17-139094	GELC
R-3	974.5	06/06/2016	WG	F	INIT	REG	General Chemistry	EPA:365.4	Total Phosphate as Phosphorus	PO4-P	N	0.05	—	—	0.02	mg/L	Y	U	U	2016-1324	CAPU-16-116876	GELC
R-3	974.5	09/08/2020	WG	UF	INIT	REG	RAD	Generic:Low_Level_Tritium	Tritium	H-3	N	2.013	0.851	2.573	—	pCi/L	Y	U	U	N3B-2020-1734	CAPU-20-206467	ARSL
R-3	974.5	06/21/2018	WG	UF	INIT	FD	RAD	Generic:Low_Level_Tritium	Tritium	H-3	N	-0.223	0.881	2.996	—	pCi/L	Y	U	U	N3B-2018-2820	CAPU-18-100	ARSL
R-3	974.5	06/21/2018	WG	UF	INIT	REG	RAD	Generic:Low_Level_Tritium	Tritium	H-3	N	-2.729	0.966	3.138	—	pCi/L	Y	U	U	N3B-2018-2820	CAPU-18-98	ARSL
R-3	974.5	06/10/2015	WG	UF	INIT	REG	RAD	Generic:Low_Level_Tritium	Tritium	H-3	N	0.202	0.69	2.334	—	pCi/L	Y	U	U	2015-1392	CAPA-15-97489	ARSL
R-3	974.5	06/13/2011	WG	UF	INIT	FD	RAD	Generic:Low_Level_Tritium	Tritium	H-3	N	-0.6118	0.8372	2.898	—	pCi/L	Y	U	U	11-2732	CAPU-11-13934	ARSL
R-3	974.5	12/07/2010	WG	UF	RE	FD	RAD	Generic:Low_Level_Tritium	Tritium	H-3	N	0.5474	0.6762	2.2218	—	pCi/L	Y	U	U	11-848	CAPU-11-2232	ARSL
R-3	974.5	12/07/2010	WG	UF	INIT	FD	RAD	Generic:Low_Level_Tritium	Tritium	H-3	Y	9.2736	5.1842	7.1484	—	pCi/L	N	—	R	11-848	CAPU-11-2232	ARSL
R-3	974.5	09/08/2020	WG	F	INIT	REG	Inorganic	SW-846:6020B	Uranium	U	Y	0.794	—	—	0.067	µg/L	Y	—	NQ	N3B-2020-1720	CAPU-20-206466	GELC
R-3	974.5	06/17/2019	WG	F	INIT	REG	Inorganic	SW-846:6020	Uranium	U	Y	0.852	—	—	0.067	µg/L	Y	—	NQ	N3B-2019-2212	CAPU-19-181514	GELC
R-3	974.5	06/21/2018	WG	F	INIT	REG	Inorganic	SW-846:6020	Uranium	U	Y	0.847	—	—	0.067	µg/L	Y	—	NQ	N3B-2018-2780	CAPU-18-97	GELC
R-3	974.5	06/21/2018	WG	F	INIT	FD	Inorganic	SW-846:6020	Uranium	U	Y	0.82	—	—	0.067	µg/L	Y	—	NQ	N3B-2018-2780	CAPU-18-99	GELC
R-3	974.5	06/27/2017	WG	F	INIT	REG	Inorganic	SW-846:6020	Uranium	U	Y	0.876	—	—	0.067	µg/L	Y	—	NQ	2017-1839	CAPU-17-139094	GELC
R-3	974.5	06/06/2016	WG	F	INIT	REG	Inorganic	SW-846:6020	Uranium	U	Y	0.852	—	—	0.067	µg/L	Y	—	NQ	2016-1324	CAPU-16-116876	GELC
R-3	974.5	09/08/2020	WG	UF	INIT	REG	RAD	HASL-300:ISOU	Uranium-234	U-234	Y	0.543	0.0577	0.115	—	pCi/L	Y	—	NQ	N3B-2020-1720	CAPU-20-206467	GELC
R-3	974.5	06/17/2019	WG	UF	INIT	REG	RAD	HASL-300:ISOU	Uranium-234	U-234	Y	0.55	0.0556	0.111	—	pCi/L	Y	—	NQ	N3B-2019-2212	CAPU-19-181515	GELC
R-3	974.5	06/21/2018	WG	UF	INIT	REG	RAD	HASL-300:ISOU	Uranium-234	U-234	Y	0.571	0.0456	0.128	—	pCi/L	Y	—	NQ	N3B-2018-2780	CAPU-18-98	GELC
R-3	974.5	06/21/2018	WG	UF	INIT	FD	RAD	HASL-300:ISOU	Uranium-234	U-234	Y	0.59	0.0428	0.11	—	pCi/L	Y	—	NQ	N3B-2018-2780	CAPU-18-100	GELC
R-3	974.5	06/27/2017	WG	UF	INIT	REG	RAD	HASL-300:ISOU	Uranium-234	U-234	Y	0.546	0.0399	0.0691	—	pCi/L	Y	—	NQ	2017-1839	CAPU-17-139102	GELC
R-3	974.5	06/06/2016	WG	UF	INIT	REG	RAD	HASL-300:ISOU	Uranium-234	U-234	Y	0.598	0.0393	0.0579	—	pCi/L	Y	—	NQ	2016-1324	CAPU-16-116868	GELC
R-3	974.5	09/08/2020	WG	UF	INIT	REG	RAD	HASL-300:ISOU	Uranium-235/236	U-235/236	N	0.0206	0.0141	0.0757	—	pCi/L	Y	U	U	N3B-2020-1720	CAPU-20-206467	GELC
R-3	974.5	06/17/2019	WG	UF	INIT	REG	RAD	HASL-300:ISOU	Uranium-235/236	U-235/236	N	-0.00646	0.0085	0.0936	—	pCi/L	Y	U	U	N3B-2019-2212	CAPU-19-181515	GELC
R-3	974.5	06/21/2018	WG	UF	INIT	REG	RAD	HASL-300:ISOU	Uranium-235/236	U-235/236	N	0.0545	0.0162	0.0966	—	pCi/L	Y	U	U	N3B-2018-2780	CAPU-18-98	GELC
R-3	974.5	06/21/2018	WG	UF	INIT	FD	RAD	HASL-300:ISOU	Uranium-235/236	U-235/236	N	0.018	0.0108	0.0832	—	pCi/L	Y	U	U	N3B-2018-2780	CAPU-18-100	GELC
R-3	974.5	06/27/2017	WG	UF	INIT	REG	RAD	HASL-300:ISOU	Uranium-235/236	U-235/236	N	-0.00353	0.00934	0.0673	—	pCi/L	Y	U	U	2017-1839	CAPU-17-139102	GELC
R-3	974.5	06/06/2016	WG	UF	INIT	REG	RAD	HASL-300:ISOU	Uranium-235/236	U-235/236	N	0.0528	0.0144	0.0689	—	pCi/L	Y	U	U	2016-1324	CAPU-16-116868	GELC
R-3	974.5	09/08/2020	WG	UF	INIT	REG	RAD	HASL-300:ISOU	Uranium-238	U-238	Y	0.327	0.043	0.103	—	pCi/L	Y	—	NQ	N3B-2020-1720	CAPU-20-206467	GELC
R-3	974.5	06/17/2019	WG	UF	INIT	REG	RAD	HASL-300:ISOU	Uranium-238	U-238	Y	0.238	0.0367	0.0885	—	pCi/L	Y	—	NQ	N3B-2019-2212	CAPU-19-181515	GELC
R-3	974.5	06/21/2018	WG	UF	INIT	REG	RAD	HASL-300:ISOU	Uranium-238	U-238	Y	0.332	0.0352	0.0998	—	pCi/L	Y	—	NQ	N3B-2018-2780	CAPU-18-98	GELC
R-3	974.5	06/21/2018	WG	UF	INIT	FD	RAD	HASL-300:ISOU	Uranium-238	U-238	Y	0.251	0.0277	0.086	—	pCi/L	Y	—	NQ	N3B-2018-2780	CAPU-18-100	GELC
R-3	974.5	06/27/2017	WG	UF	INIT	REG	RAD	HASL-300:ISOU	Uranium-238	U-238	Y	0.3	0.0301	0.0715	—	pCi/L	Y	—	NQ	2017-1839	CAPU-17-139102	GELC
R-3	974.5	06/06/2016	WG	UF	INIT	REG	RAD	HASL-300:ISOU	Uranium-238	U-238	Y	0.335	0.0286	0.0599	—	pCi/L	Y	—	NQ	2016-1324	CAPU-16-116868	GELC
R-3	974.5	09/08/2020	WG	F	INIT	REG	Inorganic	SW-846:6010C	Vanadium	V	Y	13.9	—	—	1	µg/L	Y	—	NQ	N3B-2020-1720	CAPU-20-206466	GELC
R-3	974.5	06/17/2019	WG	F	INIT	REG	Inorganic	SW-846:6010C	Vanadium	V	Y	11.4	—	—	1	µg/L	Y	—	NQ	N3B-2019-2212	CAPU-19-181514	GELC
R-3	974.5	06/21/2018	WG	F	INIT	REG	Inorganic	SW-846:6010C	Vanadium	V	Y	12.8	—	—	1	µg/L	Y	—	NQ	N3B-2018-2780	CAPU-18-97	GELC
R-3	974.5	06/21/2018	WG	F	INIT	FD	Inorganic	SW-846:6010C	Vanadium	V	Y	12.3	—	—	1	µg/L	Y	—	NQ	N3B-2018-2780	CAPU-18-99	GELC
R-3	974.5	06/27/2017	WG	F	INIT	REG	Inorganic	SW-846:6010C	Vanadium	V	Y	12.2	—	—	1	µg/L	Y	—	NQ	2017-1839	CAPU-17-139094	GELC
R-3	974.5	06/06/2016	WG	F	INIT	REG	Inorganic	SW-846:6010C	Vanadium	V	Y	13.3	—	—	1	µg/L	Y	—	NQ	2016-1324	CAPU-16-116876	GELC
R-3i	215.2	09/08/2020	WG	F	INIT	REG	General Chemistry	EPA:150.1	Acidity or Alkalinity of a solution	pH	Y	7.81	—	—	0.01	SU	Y	H	NQ	N3B-2020-1720	CAPU-20-206451	GELC
R-3i	215.2	06/24/2019	WG	F	INIT	REG	General Chemistry	EPA:150.1	Acidity or Alkalinity of a solution	pH	Y	7.86	—	—	0.01	SU	Y	H	NQ	N3B-2019-2281	CAPU-19-181506	GELC
R-3i	215.2	06/21/2018	WG	F	INIT	REG	General Chemistry	EPA:150.1	Acidity or Alkalinity of a solution	pH	Y	7.82	—	—	0.01	SU	Y	H	NQ	N3B-2018-2780	CAPU-18-83	GELC
R-3i	215.2	06/21/2018	WG	F	INIT	FD	General Chemistry	EPA:150.1	Acidity or Alkalinity of a solution	pH	Y	7.84	—	—	0.01	SU	Y	H	NQ	N3B-2018-2780	CAPU-18-85	GELC
R-3i	215.2	06/27/2017	WG	F	INIT	REG	General Chemistry	EPA:150.1	Acidity or Alkalinity of a solution	pH	Y	7.87	—	—	0.01	SU	Y	H	NQ	2017-1839	CAPU-17-139095	GELC
R-3i	215.2	06/02/2016	WG	F	INIT	REG	General Chemistry	EPA:150.1	Acidity or Alkalinity of a solution	pH	Y	8.02	—	—	0.01	SU	Y	H	NQ	2016-1311	CAPU-16-116877	GELC
R-3i	215.2	09/08/2020	WG	F	INIT	REG	General Chemistry	EPA:310.1	Alkalinity-CO3+HCO3	ALK-CO3+HCO3	Y	158	—	—	1.45	mg/L	Y	—	NQ	N3B-2020-1720	CAPU-20-206451	GELC
R-3i	215.2	06/24/2019	WG	F	INIT	REG	General Chemistry	EPA:310.1	Alkalinity-CO3+HCO3	ALK-CO3+HCO3	Y	160	—	—	1.45	mg/L	Y	—	NQ	N3B-2019-2281	CAPU-19-181506	GELC
R-3i	215.2	06/21/2018	WG	F	INIT	REG	General Chemistry	EPA:310.1	Alkalinity-CO3+HCO3	ALK-CO3+HCO3	Y	159	—	—	1.45	mg/L	Y	—	NQ	N3B-2018-2780	CAPU-18-83	GELC
R-3i	215.2	06/21/2018	WG	F	INIT	FD	General Chemistry	EPA:310.1	Alkalinity-CO3+HCO3	ALK-CO3+HCO3	Y	159	—	—	1.45	mg/L	Y	—	NQ	N3B-2018-2780	CAPU-18-85	GELC
R-3i	215.2	06/27/2017	WG	F	INIT	REG	General Chemistry	EPA:310.1	Alkalinity-CO3+HCO3	ALK-CO3+HCO3	Y	164	—	—	1.45	mg/L	Y	—	NQ	2017-1839	CAPU-17-139095	GELC
R-3i	215.2	06/02/2016	WG	F	INIT	REG	General Chemistry	EPA:310.1	Alkalinity-CO3+HCO3	ALK-CO3+HCO3	Y	152	—	—	0.725	mg/L	Y	—	NQ	2016-1311	CAPU-16-116877	GELC
R-3i	215.2	09/08/2020	WG	UF	INIT	REG	RAD	HASL-300:AM-241	Americium-241	Am-241	N	0.0249	0.0129	0.0646	—	pCi/L	Y	U	U	N3B-2020-1720	CAPU-20-206452	GELC
R-3i	215.2	06/24/2019	WG	UF	INIT	REG	RAD	HASL-300:AM-241	Americium-241	Am-241	N	0.0114	0.00986	0.0414	—	pCi/L	Y	U	U	N3B-2019-2281	CAPU-19-181507	GELC
R-3i	215.2	06/21/2018	WG	UF	INIT	REG	RAD	HASL-300:AM-241	Americium-241	Am-241	N	0.0155	0.00821	0.0507	—	pCi/L	Y	U	U	N3B-2018-2780	CAPU-18-84	GELC

Table C-2 Analytical Detects from the Periodic Monitoring Events Reported in this Periodic Monitoring Report Plus Results from the Four Previous Monitoring Events if Available

Location ID	Screen Depth (ft)	Sample Date	Sample Type	Field Preparation Code	Analysis Type Code	Sample Purpose	Method Category	Lab Method	Parameter Name	Parameter Code	Detected	Report Result	Lab Uncertainty	Report MDA	Report MDL	Report Unit	Best Value	Lab Qualifier	Validation Qualifier	COC #	Field Sample ID	Lab ID
R-3i	215.2	06/21/2018	WG	UF	INIT	FD	RAD	HASL-300:AM-241	Americium-241	Am-241	N	0.0032	0.00554	0.0522	—	pCi/L	Y	U	U	N3B-2018-2780	CAPU-18-86	GELC
R-3i	215.2	06/27/2017	WG	UF	INIT	REG	RAD	HASL-300:AM-241	Americium-241	Am-241	N	0.00955	0.0106	0.053	—	pCi/L	Y	U	U	2017-1839	CAPU-17-139103	GELC
R-3i	215.2	06/02/2016	WG	UF	INIT	REG	RAD	HASL-300:AM-241	Americium-241	Am-241	N	0.0141	0.00665	0.0269	—	pCi/L	Y	U	U	2016-1316	CAPU-16-116869	GELC
R-3i	215.2	09/08/2020	WG	F	INIT	REG	Inorganic	SW-846:6010C	Barium	Ba	Y	114	—	—	1	µg/L	Y	—	NQ	N3B-2020-1720	CAPU-20-206451	GELC
R-3i	215.2	06/24/2019	WG	F	INIT	REG	Inorganic	SW-846:6010C	Barium	Ba	Y	96.9	—	—	1	µg/L	Y	—	NQ	N3B-2019-2281	CAPU-19-181506	GELC
R-3i	215.2	06/21/2018	WG	F	INIT	REG	Inorganic	SW-846:6010C	Barium	Ba	Y	98.6	—	—	1	µg/L	Y	—	NQ	N3B-2018-2780	CAPU-18-83	GELC
R-3i	215.2	06/21/2018	WG	F	INIT	FD	Inorganic	SW-846:6010C	Barium	Ba	Y	101	—	—	1	µg/L	Y	—	NQ	N3B-2018-2780	CAPU-18-85	GELC
R-3i	215.2	06/27/2017	WG	F	INIT	REG	Inorganic	SW-846:6010C	Barium	Ba	Y	95.6	—	—	1	µg/L	Y	—	NQ	2017-1839	CAPU-17-139095	GELC
R-3i	215.2	06/02/2016	WG	F	INIT	REG	Inorganic	SW-846:6010C	Barium	Ba	Y	107	—	—	1	µg/L	Y	—	NQ	2016-1311	CAPU-16-116877	GELC
R-3i	215.2	09/08/2020	WG	F	INIT	REG	Inorganic	SW-846:6010C	Boron	B	Y	144	—	—	15	µg/L	Y	—	NQ	N3B-2020-1720	CAPU-20-206451	GELC
R-3i	215.2	06/24/2019	WG	F	INIT	REG	Inorganic	SW-846:6010C	Boron	B	Y	152	—	—	15	µg/L	Y	—	NQ	N3B-2019-2281	CAPU-19-181506	GELC
R-3i	215.2	06/21/2018	WG	F	INIT	REG	Inorganic	SW-846:6010C	Boron	B	Y	131	—	—	15	µg/L	Y	—	NQ	N3B-2018-2780	CAPU-18-83	GELC
R-3i	215.2	06/21/2018	WG	F	INIT	FD	Inorganic	SW-846:6010C	Boron	B	Y	135	—	—	15	µg/L	Y	—	NQ	N3B-2018-2780	CAPU-18-85	GELC
R-3i	215.2	06/27/2017	WG	F	INIT	REG	Inorganic	SW-846:6010C	Boron	B	Y	111	—	—	15	µg/L	Y	—	NQ	2017-1839	CAPU-17-139095	GELC
R-3i	215.2	06/02/2016	WG	F	INIT	REG	Inorganic	SW-846:6010C	Boron	B	Y	122	—	—	15	µg/L	Y	—	NQ	2016-1311	CAPU-16-116877	GELC
R-3i	215.2	09/08/2020	WG	F	INIT	REG	Inorganic	SW-846:6010C	Calcium	Ca	Y	62.7	—	—	0.05	mg/L	Y	—	NQ	N3B-2020-1720	CAPU-20-206451	GELC
R-3i	215.2	06/24/2019	WG	F	INIT	REG	Inorganic	SW-846:6010C	Calcium	Ca	Y	56.4	—	—	0.05	mg/L	Y	—	NQ	N3B-2019-2281	CAPU-19-181506	GELC
R-3i	215.2	06/21/2018	WG	F	INIT	REG	Inorganic	SW-846:6010C	Calcium	Ca	Y	58.1	—	—	0.05	mg/L	Y	—	NQ	N3B-2018-2780	CAPU-18-83	GELC
R-3i	215.2	06/21/2018	WG	F	INIT	FD	Inorganic	SW-846:6010C	Calcium	Ca	Y	60.1	—	—	0.05	mg/L	Y	—	NQ	N3B-2018-2780	CAPU-18-85	GELC
R-3i	215.2	06/27/2017	WG	F	INIT	REG	Inorganic	SW-846:6010C	Calcium	Ca	Y	56.7	—	—	0.05	mg/L	Y	—	NQ	2017-1839	CAPU-17-139095	GELC
R-3i	215.2	06/02/2016	WG	F	INIT	REG	Inorganic	SW-846:6010C	Calcium	Ca	Y	59	—	—	0.05	mg/L	Y	—	NQ	2016-1311	CAPU-16-116877	GELC
R-3i	215.2	09/08/2020	WG	UF	INIT	REG	RAD	EPA:901.1	Cesium-137	Cs-137	N	-2.7	1.71	5.82	—	pCi/L	Y	U	U	N3B-2020-1720	CAPU-20-206452	GELC
R-3i	215.2	06/24/2019	WG	UF	INIT	REG	RAD	EPA:901.1	Cesium-137	Cs-137	N	-0.262	1.29	4.17	—	pCi/L	Y	U	U	N3B-2019-2281	CAPU-19-181507	GELC
R-3i	215.2	06/21/2018	WG	UF	INIT	REG	RAD	EPA:901.1	Cesium-137	Cs-137	N	0.181	1.24	4.61	—	pCi/L	Y	U	U	N3B-2018-2780	CAPU-18-84	GELC
R-3i	215.2	06/21/2018	WG	UF	INIT	FD	RAD	EPA:901.1	Cesium-137	Cs-137	N	-2.18	1.56	5.14	—	pCi/L	Y	U	U	N3B-2018-2780	CAPU-18-86	GELC
R-3i	215.2	06/27/2017	WG	UF	INIT	REG	RAD	EPA:901.1	Cesium-137	Cs-137	N	3.84	1.11	3.56	—	pCi/L	Y	UI	U	2017-1839	CAPU-17-139103	GELC
R-3i	215.2	06/02/2016	WG	UF	INIT	REG	RAD	EPA:901.1	Cesium-137	Cs-137	N	2.06	2.15	7.05	—	pCi/L	Y	U	U	2016-1316	CAPU-16-116869	GELC
R-3i	215.2	09/08/2020	WG	F	INIT	REG	General Chemistry	EPA:300.0	Chloride	Cl(-1)	Y	45.5	—	—	0.67	mg/L	Y	—	NQ	N3B-2020-1720	CAPU-20-206451	GELC
R-3i	215.2	06/24/2019	WG	F	INIT	REG	General Chemistry	EPA:300.0	Chloride	Cl(-1)	Y	45.2	—	—	0.67	mg/L	Y	—	NQ	N3B-2019-2281	CAPU-19-181506	GELC
R-3i	215.2	06/21/2018	WG	F	INIT	REG	General Chemistry	EPA:300.0	Chloride	Cl(-1)	Y	46.6	—	—	0.67	mg/L	Y	—	NQ	N3B-2018-2780	CAPU-18-83	GELC
R-3i	215.2	06/21/2018	WG	F	INIT	FD	General Chemistry	EPA:300.0	Chloride	Cl(-1)	Y	46.3	—	—	0.67	mg/L	Y	—	NQ	N3B-2018-2780	CAPU-18-85	GELC
R-3i	215.2	06/27/2017	WG	F	INIT	REG	General Chemistry	EPA:300.0	Chloride	Cl(-1)	Y	44	—	—	0.67	mg/L	Y	—	NQ	2017-1839	CAPU-17-139095	GELC
R-3i	215.2	06/02/2016	WG	F	INIT	REG	General Chemistry	EPA:300.0	Chloride	Cl(-1)	Y	43.9	—	—	0.67	mg/L	Y	—	NQ	2016-1311	CAPU-16-116877	GELC
R-3i	215.2	09/08/2020	WG	UF	INIT	REG	RAD	EPA:901.1	Cobalt-60	Co-60	N	0.643	1.48	6.02	—	pCi/L	Y	U	U	N3B-2020-1720	CAPU-20-206452	GELC
R-3i	215.2	06/24/2019	WG	UF	INIT	REG	RAD	EPA:901.1	Cobalt-60	Co-60	N	-1.77	1.22	4.09	—	pCi/L	Y	U	U	N3B-2019-2281	CAPU-19-181507	GELC
R-3i	215.2	06/21/2018	WG	UF	INIT	REG	RAD	EPA:901.1	Cobalt-60	Co-60	N	1.6	1.08	4.94	—	pCi/L	Y	U	U	N3B-2018-2780	CAPU-18-84	GELC
R-3i	215.2	06/21/2018	WG	UF	INIT	FD	RAD	EPA:901.1	Cobalt-60	Co-60	N	1.49	1.16	5.29	—	pCi/L	Y	U	U	N3B-2018-2780	CAPU-18-86	GELC
R-3i	215.2	06/27/2017	WG	UF	INIT	REG	RAD	EPA:901.1	Cobalt-60	Co-60	N	-1.15	1.33	4.69	—	pCi/L	Y	U	U	2017-1839	CAPU-17-139103	GELC
R-3i	215.2	06/02/2016	WG	UF	INIT	REG	RAD	EPA:901.1	Cobalt-60	Co-60	N	-0.263	1.96	7.26	—	pCi/L	Y	U	U	2016-1316	CAPU-16-116869	GELC
R-3i	215.2	09/08/2020	WG	UF	INIT	REG	SVOC	SW-846:8270D	Dioxane[1,4-]	123-91-1	N	3.05	—	—	3.05	µg/L	Y	U	U	N3B-2020-1720	CAPU-20-206452	GELC
R-3i	215.2	09/08/2020	WG	UF	INIT	REG	SVOC	SW-846:8270E_SIM	Dioxane[1,4-]	123-91-1	Y	1.27	—	—	0.1	µg/L	Y	—	NQ	N3B-2020-1720	CAPU-20-206452	GELC
R-3i	215.2	06/21/2018	WG	UF	INIT	REG	SVOC	SW-846:8270D	Dioxane[1,4-]	123-91-1	N	3.13	—	—	3.13	µg/L	Y	U	U	N3B-2018-2780	CAPU-18-84	GELC
R-3i	215.2	06/21/2018	WG	UF	INIT	FD	SVOC	SW-846:8270D	Dioxane[1,4-]	123-91-1	N	3.06	—	—	3.06	µg/L	Y	U	U	N3B-2018-2780	CAPU-18-86	GELC
R-3i	215.2	06/02/2016	WG	UF	INIT	REG	SVOC	SW-846:8270D	Dioxane[1,4-]	123-91-1	N	5.38	—	—	1.61	µg/L	Y	U	U	2016-1311	CAPU-16-116869	GELC
R-3i	215.2	06/01/2015	WG	UF	INIT	REG	SVOC	SW-846:8270D	Dioxane[1,4-]	123-91-1	N	5.15	—	—	1.55	µg/L	Y	U	U	2015-1328	CAPA-15-97490	GELC
R-3i	215.2	06/04/2014	WG	UF	INIT	REG	SVOC	SW-846:8270D	Dioxane[1,4-]	123-91-1	N	10.2	—	—	3.06	µg/L	Y	U	U	2014-3500	CAPU-14-79430	GELC
R-3i	215.2	09/08/2020	WG	F	INIT	REG	General Chemistry	EPA:300.0	Fluoride	F(-1)	Y	0.32	—	—	0.033	mg/L	Y	—	NQ	N3B-2020-1720	CAPU-20-206451	GELC
R-3i	215.2	06/24/2019	WG	F	INIT	REG	General Chemistry	EPA:300.0	Fluoride	F(-1)	Y	0.305	—	—	0.033	mg/L	Y	—	NQ	N3B-2019-2281	CAPU-19-181506	GELC
R-3i	215.2	06/21/2018	WG	F	INIT	REG	General Chemistry	EPA:300.0	Fluoride	F(-1)	Y	0.373	—	—	0.033	mg/L	Y	—	NQ	N3B-2018-2780	CAPU-18-83	GELC
R-3i	215.2	06/21/2018	WG	F	INIT	FD	General Chemistry	EPA:300.0	Fluoride	F(-1)	Y	0.369	—	—	0.033	mg/L	Y	—	NQ	N3B-2018-2780	CAPU-18-85	GELC
R-3i	215.2	06/27/2017	WG	F	INIT	REG	General Chemistry	EPA:300.0	Fluoride	F(-1)	Y	0.259	—	—	0.033	mg/L	Y	—	NQ	2017-1839	CAPU-17-139095	GELC
R-3i	215.2	06/02/2016	WG	F	INIT	REG	General Chemistry	EPA:300.0	Fluoride	F(-1)	Y	0.25	—	—	0.033	mg/L	Y	—	NQ	2016-1311	CAPU-16-116877	GELC
R-3i	215.2	09/08/2020	WG	UF	INIT	REG	RAD	EPA:900	Gross alpha	GROSSA	Y	6.5	1.24	2.7	—	pCi/L	Y	—	NQ	N3B-2020-1720	CAPU-20-206452	GELC
R-3i	215.2	06/24/2019	WG	UF	INIT	REG	RAD	EPA:900	Gross alpha	GROSSA	Y	4.55	1.26	2.85	—	pCi/L	Y	—	NQ	N3B-2019-2281	CAPU-19-181507	GELC
R-3i	215.2	06/21/2018	WG	UF	INIT	REG	RAD	EPA:900	Gross alpha	GROSSA	Y	5.68	1.41	2.97	—	pCi/L	Y	—	NQ	N3B-2018-2780	CAPU-18-84	GELC
R-3i	215.2	06/21/2018	WG	UF	INIT	FD	RAD	EPA:900	Gross alpha	GROSSA	Y	7.7	1.54	2.89	—	pCi/L	Y	—	NQ	N3B-2018-2780	CAPU-18-86	GELC
R-3i	215.2	06/27/2017	WG	UF	INIT	REG	RAD	EPA:900	Gross alpha	GROSSA	Y	10.5	1.43	2.95	—	pCi/L	Y	—	NQ	2017-1839	CAPU-17-139103	GELC
R-3i	215.2	06/02/2016	WG	UF	INIT	REG	RAD	EPA:900	Gross alpha	GROSSA	Y	10.3	1.54	2.35	—	pCi/L	Y	—	NQ	2016-1316	CAPU-16-116869	GELC
R-3i	215.2	09/08/2020	WG	UF	INIT	REG	RAD	EPA:900	Gross beta	GROSSB	Y	6.21	1.02	2.67	—	pCi/L	Y	—	NQ	N3B-2020-1720	CAPU-20-206452	GELC
R-3i	215.2	06/24/2019	WG	UF	INIT	REG	RAD	EPA:900	Gross beta	GROSSB	Y	5.44	1.05	2.6	—	pCi/L	Y	—	NQ	N3B-2019-2281	CAPU-19-181507	GELC
R-3i	215.2	06/21/2018	WG	UF	INIT	REG	RAD	EPA:900	Gross beta	GROSSB	Y	4.52	0.863	1.92	—	pCi/L	Y	—	NQ	N3B-2018-2780	CAPU-18-84	GELC
R-3i	215.2	06/21/2018	WG	UF	INIT	FD	RAD	EPA:900	Gross beta	GROSSB	Y	4.59	0.82	2.02	—	pCi/L	Y	—	NQ	N3B-2018-2780	CAPU-18-86	GELC
R-3i	215.2	06/27/2017	WG	UF	INIT	REG	RAD	EPA:900	Gross beta	GROSSB	Y	7.73	0.53	1.42	—	pCi/L	Y	—	NQ	2017-1839	CAPU-17-139103	GELC

Table C-2 Analytical Detects from the Periodic Monitoring Events Reported in this Periodic Monitoring Report Plus Results from the Four Previous Monitoring Events if Available

Location ID	Screen Depth (ft)	Sample Date	Sample Type	Field Preparation Code	Analysis Type Code	Sample Purpose	Method Category	Lab Method	Parameter Name	Parameter Code	Detected	Report Result	Lab Uncertainty	Report MDA	Report MDL	Report Unit	Best Value	Lab Qualifier	Validation Qualifier	COC #	Field Sample ID	Lab ID
R-3i	215.2	06/02/2016	WG	UF	INIT	REG	RAD	EPA:900	Gross beta	GROSSB	Y	8.62	0.677	1.89	—	pCi/L	Y	—	NQ	2016-1316	CAPU-16-116869	GELC
R-3i	215.2	09/08/2020	WG	F	INIT	REG	Inorganic	SM:A2340B	Hardness	Hardness	Y	227	—	—	0.453	mg/L	Y	—	NQ	N3B-2020-1720	CAPU-20-206451	GELC
R-3i	215.2	06/24/2019	WG	F	INIT	REG	Inorganic	SM:A2340B	Hardness	Hardness	Y	204	—	—	0.453	mg/L	Y	—	NQ	N3B-2019-2281	CAPU-19-181506	GELC
R-3i	215.2	06/21/2018	WG	F	INIT	REG	Inorganic	SM:A2340B	Hardness	Hardness	Y	212	—	—	0.453	mg/L	Y	—	NQ	N3B-2018-2780	CAPU-18-83	GELC
R-3i	215.2	06/21/2018	WG	F	INIT	FD	Inorganic	SM:A2340B	Hardness	Hardness	Y	219	—	—	0.453	mg/L	Y	—	NQ	N3B-2018-2780	CAPU-18-85	GELC
R-3i	215.2	06/27/2017	WG	F	INIT	REG	Inorganic	SM:A2340B	Hardness	Hardness	Y	206	—	—	0.453	mg/L	Y	—	NQ	2017-1839	CAPU-17-139095	GELC
R-3i	215.2	06/02/2016	WG	F	INIT	REG	Inorganic	SM:A2340B	Hardness	Hardness	Y	214	—	—	0.453	mg/L	Y	—	NQ	2016-1311	CAPU-16-116877	GELC
R-3i	215.2	09/08/2020	WG	F	INIT	REG	Inorganic	SW-846:6010C	Magnesium	Mg	Y	17.2	—	—	0.11	mg/L	Y	—	NQ	N3B-2020-1720	CAPU-20-206451	GELC
R-3i	215.2	06/24/2019	WG	F	INIT	REG	Inorganic	SW-846:6010C	Magnesium	Mg	Y	15.4	—	—	0.11	mg/L	Y	—	NQ	N3B-2019-2281	CAPU-19-181506	GELC
R-3i	215.2	06/21/2018	WG	F	INIT	REG	Inorganic	SW-846:6010C	Magnesium	Mg	Y	16.2	—	—	0.11	mg/L	Y	—	NQ	N3B-2018-2780	CAPU-18-83	GELC
R-3i	215.2	06/21/2018	WG	F	INIT	FD	Inorganic	SW-846:6010C	Magnesium	Mg	Y	16.8	—	—	0.11	mg/L	Y	—	NQ	N3B-2018-2780	CAPU-18-85	GELC
R-3i	215.2	06/27/2017	WG	F	INIT	REG	Inorganic	SW-846:6010C	Magnesium	Mg	Y	15.6	—	—	0.11	mg/L	Y	—	NQ	2017-1839	CAPU-17-139095	GELC
R-3i	215.2	06/02/2016	WG	F	INIT	REG	Inorganic	SW-846:6010C	Magnesium	Mg	Y	16.1	—	—	0.11	mg/L	Y	—	NQ	2016-1311	CAPU-16-116877	GELC
R-3i	215.2	09/08/2020	WG	F	INIT	REG	Inorganic	SW-846:6020B	Molybdenum	Mo	Y	0.916	—	—	0.2	µg/L	Y	J	J	N3B-2020-1720	CAPU-20-206451	GELC
R-3i	215.2	06/24/2019	WG	F	INIT	REG	Inorganic	SW-846:6020	Molybdenum	Mo	Y	0.882	—	—	0.2	µg/L	Y	J	J	N3B-2019-2281	CAPU-19-181506	GELC
R-3i	215.2	06/21/2018	WG	F	INIT	REG	Inorganic	SW-846:6020	Molybdenum	Mo	Y	0.898	—	—	0.2	µg/L	Y	—	NQ	N3B-2018-2780	CAPU-18-83	GELC
R-3i	215.2	06/21/2018	WG	F	INIT	FD	Inorganic	SW-846:6020	Molybdenum	Mo	Y	0.87	—	—	0.2	µg/L	Y	—	NQ	N3B-2018-2780	CAPU-18-85	GELC
R-3i	215.2	06/27/2017	WG	F	INIT	REG	Inorganic	SW-846:6020	Molybdenum	Mo	N	0.912	—	—	0.2	µg/L	Y	—	U	2017-1839	CAPU-17-139095	GELC
R-3i	215.2	06/02/2016	WG	F	INIT	REG	Inorganic	SW-846:6020	Molybdenum	Mo	Y	0.942	—	—	0.165	µg/L	Y	—	NQ	2016-1311	CAPU-16-116877	GELC
R-3i	215.2	09/08/2020	WG	UF	INIT	REG	RAD	EPA:901.1	Neptunium-237	Np-237	N	2.62	3.08	11.5	—	pCi/L	Y	U	U	N3B-2020-1720	CAPU-20-206452	GELC
R-3i	215.2	06/24/2019	WG	UF	INIT	REG	RAD	EPA:901.1	Neptunium-237	Np-237	N	-2.14	2.22	7.9	—	pCi/L	Y	U	U	N3B-2019-2281	CAPU-19-181507	GELC
R-3i	215.2	06/21/2018	WG	UF	INIT	REG	RAD	EPA:901.1	Neptunium-237	Np-237	N	-0.934	2.32	8.45	—	pCi/L	Y	U	U	N3B-2018-2780	CAPU-18-84	GELC
R-3i	215.2	06/21/2018	WG	UF	INIT	FD	RAD	EPA:901.1	Neptunium-237	Np-237	N	-0.23	3.2	10.5	—	pCi/L	Y	U	U	N3B-2018-2780	CAPU-18-86	GELC
R-3i	215.2	06/27/2017	WG	UF	INIT	REG	RAD	EPA:901.1	Neptunium-237	Np-237	N	-0.361	2.41	8.74	—	pCi/L	Y	U	U	2017-1839	CAPU-17-139103	GELC
R-3i	215.2	06/02/2016	WG	UF	INIT	REG	RAD	EPA:901.1	Neptunium-237	Np-237	N	-4.14	3.51	11.4	—	pCi/L	Y	U	U	2016-1316	CAPU-16-116869	GELC
R-3i	215.2	09/08/2020	WG	F	INIT	REG	Inorganic	SW-846:6020B	Nickel	Ni	Y	6.34	—	—	0.6	µg/L	Y	—	NQ	N3B-2020-1720	CAPU-20-206451	GELC
R-3i	215.2	06/24/2019	WG	F	INIT	REG	Inorganic	SW-846:6020	Nickel	Ni	Y	6.61	—	—	0.6	µg/L	Y	—	NQ	N3B-2019-2281	CAPU-19-181506	GELC
R-3i	215.2	06/21/2018	WG	F	INIT	REG	Inorganic	SW-846:6020	Nickel	Ni	Y	6.34	—	—	0.6	µg/L	Y	—	NQ	N3B-2018-2780	CAPU-18-83	GELC
R-3i	215.2	06/21/2018	WG	F	INIT	FD	Inorganic	SW-846:6020	Nickel	Ni	Y	6.65	—	—	0.6	µg/L	Y	—	NQ	N3B-2018-2780	CAPU-18-85	GELC
R-3i	215.2	06/27/2017	WG	F	INIT	REG	Inorganic	SW-846:6020	Nickel	Ni	Y	6.97	—	—	0.6	µg/L	Y	—	NQ	2017-1839	CAPU-17-139095	GELC
R-3i	215.2	06/02/2016	WG	F	INIT	REG	Inorganic	SW-846:6020	Nickel	Ni	Y	7.5	—	—	0.5	µg/L	Y	—	NQ	2016-1311	CAPU-16-116877	GELC
R-3i	215.2	09/08/2020	WG	F	INIT	REG	General Chemistry	EPA:353.2	Nitrate-Nitrite as Nitrogen	NO3+NO2-N	Y	3.61	—	—	0.17	mg/L	Y	—	NQ	N3B-2020-1720	CAPU-20-206451	GELC
R-3i	215.2	06/24/2019	WG	F	INIT	REG	General Chemistry	EPA:353.2	Nitrate-Nitrite as Nitrogen	NO3+NO2-N	Y	3.69	—	—	0.17	mg/L	Y	—	NQ	N3B-2019-2281	CAPU-19-181506	GELC
R-3i	215.2	06/21/2018	WG	F	INIT	REG	General Chemistry	EPA:353.2	Nitrate-Nitrite as Nitrogen	NO3+NO2-N	Y	3.51	—	—	0.085	mg/L	Y	—	NQ	N3B-2018-2780	CAPU-18-83	GELC
R-3i	215.2	06/21/2018	WG	F	INIT	FD	General Chemistry	EPA:353.2	Nitrate-Nitrite as Nitrogen	NO3+NO2-N	Y	3.52	—	—	0.085	mg/L	Y	—	NQ	N3B-2018-2780	CAPU-18-85	GELC
R-3i	215.2	06/27/2017	WG	F	INIT	REG	General Chemistry	EPA:353.2	Nitrate-Nitrite as Nitrogen	NO3+NO2-N	Y	3.54	—	—	0.085	mg/L	Y	—	NQ	2017-1839	CAPU-17-139095	GELC
R-3i	215.2	06/02/2016	WG	F	INIT	REG	General Chemistry	EPA:353.2	Nitrate-Nitrite as Nitrogen	NO3+NO2-N	Y	4.76	—	—	0.085	mg/L	Y	—	NQ	2016-1311	CAPU-16-116877	GELC
R-3i	215.2	09/08/2020	WG	F	INIT	REG	LCMS/MS	SW-846:6850	Perchlorate	ClO4	Y	1.62	—	—	0.05	µg/L	Y	—	NQ	N3B-2020-1720	CAPU-20-206451	GELC
R-3i	215.2	06/24/2019	WG	F	INIT	REG	LCMS/MS	SW-846:6850	Perchlorate	ClO4	Y	1.55	—	—	0.05	µg/L	Y	—	NQ	N3B-2019-2281	CAPU-19-181506	GELC
R-3i	215.2	06/21/2018	WG	F	INIT	REG	LCMS/MS	SW-846:6850	Perchlorate	ClO4	Y	1.58	—	—	0.05	µg/L	Y	—	NQ	N3B-2018-2780	CAPU-18-83	GELC
R-3i	215.2	06/21/2018	WG	F	INIT	FD	LCMS/MS	SW-846:6850	Perchlorate	ClO4	Y	1.55	—	—	0.05	µg/L	Y	—	NQ	N3B-2018-2780	CAPU-18-85	GELC
R-3i	215.2	06/27/2017	WG	F	INIT	REG	LCMS/MS	SW-846:6850	Perchlorate	ClO4	Y	1.57	—	—	0.05	µg/L	Y	—	NQ	2017-1839	CAPU-17-139095	GELC
R-3i	215.2	06/02/2016	WG	F	INIT	REG	LCMS/MS	SW-846:6850	Perchlorate	ClO4	Y	1.67	—	—	0.1	µg/L	Y	—	NQ	2016-1311	CAPU-16-116877	GELC
R-3i	215.2	09/08/2020	WG	UF	INIT	REG	LCMS/MS	EPA:537M	Perfluorohexanesulfonic acid	355-46-4	Y	18.6	—	—	0.62	ng/L	Y	—	NQ	N3B-2020-1720	CAPU-20-206452	GELC
R-3i	215.2	09/08/2020	WG	UF	INIT	FD	LCMS/MS	EPA:537M	Perfluorohexanesulfonic acid	355-46-4	Y	17.8	—	—	0.626	ng/L	Y	—	NQ	N3B-2020-1720	CAPU-20-206786	GELC
R-3i	215.2	09/08/2020	WG	UF	INIT	REG	LCMS/MS	EPA:537M	Perfluorooctanesulfonic acid	1763-23-1	Y	18.5	—	—	0.752	ng/L	Y	—	NQ	N3B-2020-1720	CAPU-20-206452	GELC
R-3i	215.2	09/08/2020	WG	UF	INIT	FD	LCMS/MS	EPA:537M	Perfluorooctanesulfonic acid	1763-23-1	Y	19.6	—	—	0.759	ng/L	Y	—	NQ	N3B-2020-1720	CAPU-20-206786	GELC
R-3i	215.2	09/08/2020	WG	UF	INIT	REG	LCMS/MS	EPA:537M	Perfluorooctanoic acid	335-67-1	Y	47.6	—	—	0.752	ng/L	Y	—	NQ	N3B-2020-1720	CAPU-20-206452	GELC
R-3i	215.2	09/08/2020	WG	UF	INIT	FD	LCMS/MS	EPA:537M	Perfluorooctanoic acid	335-67-1	Y	45.7	—	—	0.759	ng/L	Y	—	NQ	N3B-2020-1720	CAPU-20-206786	GELC
R-3i	215.2	09/08/2020	WG	UF	INIT	REG	RAD	HASL-300:ISOPU	Plutonium-238	Pu-238	N	0.00903	0.0111	0.049	—	pCi/L	Y	U	U	N3B-2020-1720	CAPU-20-206452	GELC
R-3i	215.2	06/24/2019	WG	UF	INIT	REG	RAD	HASL-300:ISOPU	Plutonium-238	Pu-238	N	0.00229	0.00606	0.0405	—	pCi/L	Y	U	U	N3B-2019-2281	CAPU-19-181507	GELC
R-3i	215.2	06/21/2018	WG	UF	INIT	REG	RAD	HASL-300:ISOPU	Plutonium-238	Pu-238	N	0.00911	0.0158	0.0451	—	pCi/L	Y	U	U	N3B-2018-2780	CAPU-18-84	GELC
R-3i	215.2	06/21/2018	WG	UF	INIT	FD	RAD	HASL-300:ISOPU	Plutonium-238	Pu-238	N	0.0232	0.0165	0.0383	—	pCi/L	Y	U	U	N3B-2018-2780	CAPU-18-86	GELC
R-3i	215.2	06/27/2017	WG	UF	INIT	REG	RAD	HASL-300:ISOPU	Plutonium-238	Pu-238	N	0.0039	0.0103	0.0667	—	pCi/L	Y	U	U	2017-1839	CAPU-17-139103	GELC
R-3i	215.2	06/02/2016	WG	UF	INIT	REG	RAD	HASL-300:ISOPU	Plutonium-238	Pu-238	N	0.00975	0.0103	0.0442	—	pCi/L	Y	U	U	2016-1316	CAPU-16-116869	GELC
R-3i	215.2	09/08/2020	WG	UF	INIT	REG	RAD	HASL-300:ISOPU	Plutonium-239/240	Pu-239/240	N	0.00902	0.00957	0.0664	—	pCi/L	Y	U	U	N3B-2020-1720	CAPU-20-206452	GELC
R-3i	215.2	06/24/2019	WG	UF	INIT	REG	RAD	HASL-300:ISOPU	Plutonium-239/240	Pu-239/240	N	0.00458	0.00648	0.0443	—	pCi/L	Y	U	U	N3B-2019-2281	CAPU-19-181507	GELC
R-3i	215.2	06/21/2018	WG	UF	INIT	REG	RAD	HASL-300:ISOPU	Plutonium-239/240	Pu-239/240	N	0.00607	0.0136	0.0577	—	pCi/L	Y	U	U	N3B-2018-2780	CAPU-18-84	GELC
R-3i	215.2	06/21/2018	WG	UF	INIT	FD	RAD	HASL-300:ISOPU	Plutonium-239/240	Pu-239/240	N	-0.00773	0.0112	0.049	—	pCi/L	Y	U	U	N3B-2018-2780	CAPU-18-86	GELC
R-3i	215.2	06/27/2017	WG	UF	INIT	REG	RAD	HASL-300:ISOPU	Plutonium-239/240	Pu-239/240	N	0.0312	0.0123	0.0707	—	pCi/L	Y	U	U	2017-1839	CAPU-17-139103	GELC
R-3i	215.2	06/02/2016	WG	UF	INIT	REG	RAD	HASL-300:ISOPU	Plutonium-239/240	Pu-239/240	N	-0.017	0.0106	0.0422	—	pCi/L	Y	U	U	2016-1316	CAPU-16-116869	GELC
R-3i	215.2	09/08/2020	WG	F	INIT	REG	Inorganic	SW-846:6010C	Potassium	K	Y	6.17	—	—	0.05	mg/L	Y	—	NQ	N3B-2020-1720	CAPU-20-206451	GELC
R-3i	215.2	06/24/2019	WG	F	INIT	REG	Inorganic	SW-846:6010C	Potassium	K	Y	5.23	—	—	0.05	mg/L	Y	—	NQ	N3B-2019-2281	CAPU-19-181506	GELC

Table C-2 Analytical Detects from the Periodic Monitoring Events Reported in this Periodic Monitoring Report Plus Results from the Four Previous Monitoring Events if Available

Location ID	Screen Depth (ft)	Sample Date	Sample Type	Field Preparation Code	Analysis Type Code	Sample Purpose	Method Category	Lab Method	Parameter Name	Parameter Code	Detected	Report Result	Lab Uncertainty	Report MDA	Report MDL	Report Unit	Best Value	Lab Qualifier	Validation Qualifier	COC #	Field Sample ID	Lab ID
R-3i	215.2	06/21/2018	WG	F	INIT	REG	Inorganic	SW-846:6010C	Potassium	K	Y	6.01	—	—	0.05	mg/L	Y	—	NQ	N3B-2018-2780	CAPU-18-83	GELC
R-3i	215.2	06/21/2018	WG	F	INIT	FD	Inorganic	SW-846:6010C	Potassium	K	Y	6.17	—	—	0.05	mg/L	Y	—	NQ	N3B-2018-2780	CAPU-18-85	GELC
R-3i	215.2	06/27/2017	WG	F	INIT	REG	Inorganic	SW-846:6010C	Potassium	K	Y	5.69	—	—	0.05	mg/L	Y	—	NQ	2017-1839	CAPU-17-139095	GELC
R-3i	215.2	06/02/2016	WG	F	INIT	REG	Inorganic	SW-846:6010C	Potassium	K	Y	5.82	—	—	0.05	mg/L	Y	—	NQ	2016-1311	CAPU-16-116877	GELC
R-3i	215.2	09/08/2020	WG	UF	INIT	REG	RAD	EPA:901.1	Potassium-40	K-40	N	19.7	21.8	90.9	—	pCi/L	Y	U	U	N3B-2020-1720	CAPU-20-206452	GELC
R-3i	215.2	06/24/2019	WG	UF	INIT	REG	RAD	EPA:901.1	Potassium-40	K-40	N	12	17.8	69.7	—	pCi/L	Y	U	U	N3B-2019-2281	CAPU-19-181507	GELC
R-3i	215.2	06/21/2018	WG	UF	INIT	REG	RAD	EPA:901.1	Potassium-40	K-40	N	-23.4	13.4	49.4	—	pCi/L	Y	U	U	N3B-2018-2780	CAPU-18-84	GELC
R-3i	215.2	06/21/2018	WG	UF	INIT	FD	RAD	EPA:901.1	Potassium-40	K-40	N	-11.7	15.1	59.2	—	pCi/L	Y	U	U	N3B-2018-2780	CAPU-18-86	GELC
R-3i	215.2	06/27/2017	WG	UF	INIT	REG	RAD	EPA:901.1	Potassium-40	K-40	N	-12.5	17.5	71.9	—	pCi/L	Y	U	U	2017-1839	CAPU-17-139103	GELC
R-3i	215.2	06/02/2016	WG	UF	INIT	REG	RAD	EPA:901.1	Potassium-40	K-40	N	-25.5	24.6	89.6	—	pCi/L	Y	U	U	2016-1316	CAPU-16-116869	GELC
R-3i	215.2	09/08/2020	WG	UF	INIT	REG	RAD	EPA:903.1	Radium-226	Ra-226	Y	0.396	0.146	0.337	—	pCi/L	Y	—	NQ	N3B-2020-1720	CAPU-20-206452	GELC
R-3i	215.2	09/08/2020	WG	UF	INIT	REG	RAD	Generic:Radium by Calculation	Radium-226 and Radium-228	Ra-226+228	Y	0.396	0.201	—	—	pCi/L	Y	—	NQ	N3B-2020-1720	CAPU-20-206452	GELC
R-3i	215.2	09/08/2020	WG	UF	INIT	REG	RAD	EPA:904	Radium-228	Ra-228	N	-0.0265	0.139	0.525	—	pCi/L	Y	U	U	N3B-2020-1720	CAPU-20-206452	GELC
R-3i	215.2	09/08/2020	WG	F	INIT	REG	Inorganic	SW-846:6010C	Silicon Dioxide	SiO2	Y	52.8	—	—	0.053	mg/L	Y	—	NQ	N3B-2020-1720	CAPU-20-206451	GELC
R-3i	215.2	06/24/2019	WG	F	INIT	REG	Inorganic	SW-846:6010C	Silicon Dioxide	SiO2	Y	49.4	—	—	0.053	mg/L	Y	—	NQ	N3B-2019-2281	CAPU-19-181506	GELC
R-3i	215.2	06/21/2018	WG	F	INIT	REG	Inorganic	SW-846:6010C	Silicon Dioxide	SiO2	Y	52.1	—	—	0.053	mg/L	Y	—	NQ	N3B-2018-2780	CAPU-18-83	GELC
R-3i	215.2	06/21/2018	WG	F	INIT	FD	Inorganic	SW-846:6010C	Silicon Dioxide	SiO2	Y	53.6	—	—	0.053	mg/L	Y	—	NQ	N3B-2018-2780	CAPU-18-85	GELC
R-3i	215.2	06/27/2017	WG	F	INIT	REG	Inorganic	SW-846:6010C	Silicon Dioxide	SiO2	Y	45.8	—	—	0.053	mg/L	Y	—	NQ	2017-1839	CAPU-17-139095	GELC
R-3i	215.2	06/02/2016	WG	F	INIT	REG	Inorganic	SW-846:6010C	Silicon Dioxide	SiO2	Y	51.3	—	—	0.053	mg/L	Y	—	NQ	2016-1311	CAPU-16-116877	GELC
R-3i	215.2	09/08/2020	WG	F	INIT	REG	Inorganic	SW-846:6010C	Sodium	Na	Y	21.7	—	—	0.1	mg/L	Y	—	NQ	N3B-2020-1720	CAPU-20-206451	GELC
R-3i	215.2	06/24/2019	WG	F	INIT	REG	Inorganic	SW-846:6010C	Sodium	Na	Y	22.3	—	—	0.1	mg/L	Y	—	NQ	N3B-2019-2281	CAPU-19-181506	GELC
R-3i	215.2	06/21/2018	WG	F	INIT	REG	Inorganic	SW-846:6010C	Sodium	Na	Y	20.5	—	—	0.1	mg/L	Y	—	NQ	N3B-2018-2780	CAPU-18-83	GELC
R-3i	215.2	06/21/2018	WG	F	INIT	FD	Inorganic	SW-846:6010C	Sodium	Na	Y	21.2	—	—	0.1	mg/L	Y	—	NQ	N3B-2018-2780	CAPU-18-85	GELC
R-3i	215.2	06/27/2017	WG	F	INIT	REG	Inorganic	SW-846:6010C	Sodium	Na	Y	20.1	—	—	0.1	mg/L	Y	—	NQ	2017-1839	CAPU-17-139095	GELC
R-3i	215.2	06/02/2016	WG	F	INIT	REG	Inorganic	SW-846:6010C	Sodium	Na	Y	19.9	—	—	0.1	mg/L	Y	—	NQ	2016-1311	CAPU-16-116877	GELC
R-3i	215.2	09/08/2020	WG	UF	INIT	REG	RAD	EPA:901.1	Sodium-22	Na-22	N	0.857	2.02	7.17	—	pCi/L	Y	U	U	N3B-2020-1720	CAPU-20-206452	GELC
R-3i	215.2	06/24/2019	WG	UF	INIT	REG	RAD	EPA:901.1	Sodium-22	Na-22	N	0.431	1.01	4.23	—	pCi/L	Y	U	U	N3B-2019-2281	CAPU-19-181507	GELC
R-3i	215.2	06/21/2018	WG	UF	INIT	REG	RAD	EPA:901.1	Sodium-22	Na-22	N	-1.43	1.11	3.9	—	pCi/L	Y	U	U	N3B-2018-2780	CAPU-18-84	GELC
R-3i	215.2	06/21/2018	WG	UF	INIT	FD	RAD	EPA:901.1	Sodium-22	Na-22	N	-0.864	1.54	4.99	—	pCi/L	Y	U	U	N3B-2018-2780	CAPU-18-86	GELC
R-3i	215.2	06/27/2017	WG	UF	INIT	REG	RAD	EPA:901.1	Sodium-22	Na-22	N	-0.5	1.21	4.42	—	pCi/L	Y	U	U	2017-1839	CAPU-17-139103	GELC
R-3i	215.2	06/02/2016	WG	UF	INIT	REG	RAD	EPA:901.1	Sodium-22	Na-22	N	0.171	1.79	5.99	—	pCi/L	Y	U	U	2016-1316	CAPU-16-116869	GELC
R-3i	215.2	09/08/2020	WG	F	INIT	REG	General Chemistry	EPA:120.1	Specific Conductance	SPEC_CONDC	Y	552	—	—	1	µS/cm	Y	—	NQ	N3B-2020-1720	CAPU-20-206451	GELC
R-3i	215.2	06/24/2019	WG	F	INIT	REG	General Chemistry	EPA:120.1	Specific Conductance	SPEC_CONDC	Y	538	—	—	1	µS/cm	Y	—	NQ	N3B-2019-2281	CAPU-19-181506	GELC
R-3i	215.2	06/21/2018	WG	F	INIT	REG	General Chemistry	EPA:120.1	Specific Conductance	SPEC_CONDC	Y	536	—	—	1	µS/cm	Y	—	NQ	N3B-2018-2780	CAPU-18-83	GELC
R-3i	215.2	06/21/2018	WG	F	INIT	FD	General Chemistry	EPA:120.1	Specific Conductance	SPEC_CONDC	Y	537	—	—	1	µS/cm	Y	—	NQ	N3B-2018-2780	CAPU-18-85	GELC
R-3i	215.2	06/27/2017	WG	F	INIT	REG	General Chemistry	EPA:120.1	Specific Conductance	SPEC_CONDC	Y	557	—	—	1	µS/cm	Y	—	NQ	2017-1839	CAPU-17-139095	GELC
R-3i	215.2	06/02/2016	WG	F	INIT	REG	General Chemistry	EPA:120.1	Specific Conductance	SPEC_CONDC	Y	541	—	—	1	µS/cm	Y	—	NQ	2016-1311	CAPU-16-116877	GELC
R-3i	215.2	09/08/2020	WG	F	INIT	REG	Inorganic	SW-846:6010C	Strontium	Sr	Y	308	—	—	1	µg/L	Y	—	NQ	N3B-2020-1720	CAPU-20-206451	GELC
R-3i	215.2	06/24/2019	WG	F	INIT	REG	Inorganic	SW-846:6010C	Strontium	Sr	Y	259	—	—	1	µg/L	Y	—	NQ	N3B-2019-2281	CAPU-19-181506	GELC
R-3i	215.2	06/21/2018	WG	F	INIT	REG	Inorganic	SW-846:6010C	Strontium	Sr	Y	277	—	—	1	µg/L	Y	—	NQ	N3B-2018-2780	CAPU-18-83	GELC
R-3i	215.2	06/21/2018	WG	F	INIT	FD	Inorganic	SW-846:6010C	Strontium	Sr	Y	286	—	—	1	µg/L	Y	—	NQ	N3B-2018-2780	CAPU-18-85	GELC
R-3i	215.2	06/27/2017	WG	F	INIT	REG	Inorganic	SW-846:6010C	Strontium	Sr	Y	269	—	—	1	µg/L	Y	—	NQ	2017-1839	CAPU-17-139095	GELC
R-3i	215.2	06/02/2016	WG	F	INIT	REG	Inorganic	SW-846:6010C	Strontium	Sr	Y	265	—	—	1	µg/L	Y	—	NQ	2016-1311	CAPU-16-116877	GELC
R-3i	215.2	09/08/2020	WG	UF	INIT	REG	RAD	EPA:905.0	Strontium-90	Sr-90	N	0.0667	0.0797	0.267	—	pCi/L	Y	U	U	N3B-2020-1720	CAPU-20-206452	GELC
R-3i	215.2	06/24/2019	WG	UF	INIT	REG	RAD	EPA:905.0	Strontium-90	Sr-90	N	-0.107	0.0719	0.312	—	pCi/L	Y	U	U	N3B-2019-2281	CAPU-19-181507	GELC
R-3i	215.2	06/21/2018	WG	UF	INIT	REG	RAD	EPA:905.0	Strontium-90	Sr-90	N	0.0359	0.121	0.44	—	pCi/L	Y	U	U	N3B-2018-2780	CAPU-18-84	GELC
R-3i	215.2	06/21/2018	WG	UF	INIT	FD	RAD	EPA:905.0	Strontium-90	Sr-90	N	0.0717	0.133	0.477	—	pCi/L	Y	U	U	N3B-2018-2780	CAPU-18-86	GELC
R-3i	215.2	06/27/2017	WG	UF	INIT	REG	RAD	EPA:905.0	Strontium-90	Sr-90	N	-0.0879	0.131	0.483	—	pCi/L	Y	U	U	2017-1839	CAPU-17-139103	GELC
R-3i	215.2	06/02/2016	WG	UF	INIT	REG	RAD	EPA:905.0	Strontium-90	Sr-90	N	0.296	0.15	0.49	—	pCi/L	Y	U	U	2016-1316	CAPU-16-116869	GELC
R-3i	215.2	09/08/2020	WG	F	INIT	REG	General Chemistry	EPA:300.0	Sulfate	SO4(-2)	Y	29.3	—	—	1.33	mg/L	Y	—	NQ	N3B-2020-1720	CAPU-20-206451	GELC
R-3i	215.2	06/24/2019	WG	F	INIT	REG	General Chemistry	EPA:300.0	Sulfate	SO4(-2)	Y	28.6	—	—	1.33	mg/L	Y	—	NQ	N3B-2019-2281	CAPU-19-181506	GELC
R-3i	215.2	06/21/2018	WG	F	INIT	REG	General Chemistry	EPA:300.0	Sulfate	SO4(-2)	Y	30	—	—	1.33	mg/L	Y	—	NQ	N3B-2018-2780	CAPU-18-83	GELC
R-3i	215.2	06/21/2018	WG	F	INIT	FD	General Chemistry	EPA:300.0	Sulfate	SO4(-2)	Y	29.7	—	—	1.33	mg/L	Y	—	NQ	N3B-2018-2780	CAPU-18-85	GELC
R-3i	215.2	06/27/2017	WG	F	INIT	REG	General Chemistry	EPA:300.0	Sulfate	SO4(-2)	Y	28.5	—	—	1.33	mg/L	Y	—	NQ	2017-1839	CAPU-17-139095	GELC
R-3i	215.2	06/02/2016	WG	F	INIT	REG	General Chemistry	EPA:300.0	Sulfate	SO4(-2)	Y	28.1	—	—	1.33	mg/L	Y	—	NQ	2016-1311	CAPU-16-116877	GELC
R-3i	215.2	09/08/2020	WG	F	INIT	REG	General Chemistry	EPA:160.1	Total Dissolved Solids	TDS	Y	356	—	—	3.4	mg/L	Y	—	J+	N3B-2020-1720	CAPU-20-206451	GELC
R-3i	215.2	06/24/2019	WG	F	INIT	REG	General Chemistry	EPA:160.1	Total Dissolved Solids	TDS	Y	349	—	—	3.4	mg/L	Y	—	NQ	N3B-2019-2281	CAPU-19-181506	GELC
R-3i	215.2	06/21/2018	WG	F	INIT	REG	General Chemistry	EPA:160.1	Total Dissolved Solids	TDS	Y	331	—	—	3.4	mg/L	Y	—	NQ	N3B-2018-2780	CAPU-18-83	GELC
R-3i	215.2	06/21/2018	WG	F	INIT	FD	General Chemistry	EPA:160.1	Total Dissolved Solids	TDS	Y	340	—	—	3.4	mg/L	Y	—	NQ	N3B-2018-2780	CAPU-18-85	GELC
R-3i	215.2	06/27/2017	WG	F	INIT	REG	General Chemistry	EPA:160.1	Total Dissolved Solids	TDS	Y	373	—	—	3.4	mg/L	Y	—	NQ	2017-1839	CAPU-17-139095	GELC
R-3i	215.2	06/02/2016	WG	F	INIT	REG	General Chemistry	EPA:160.1	Total Dissolved Solids	TDS	Y	349	—	—	3.4	mg/L	Y	—	NQ	2016-1311	CAPU-16-116877	GELC
R-3i	215.2	09/08/2020	WG	UF	INIT	REG	General Chemistry	EPA:351.2	Total Kjeldahl Nitrogen	TKN	Y	0.439	—	—	0.033	mg/L	Y	—	J+	N3B-2020-1720	CAPU-20-206452	GELC

Table C-2 Analytical Detects from the Periodic Monitoring Events Reported in this Periodic Monitoring Report Plus Results from the Four Previous Monitoring Events if Available

Location ID	Screen Depth (ft)	Sample Date	Sample Type	Field Preparation Code	Analysis Type Code	Sample Purpose	Method Category	Lab Method	Parameter Name	Parameter Code	Detected	Report Result	Lab Uncertainty	Report MDA	Report MDL	Report Unit	Best Value	Lab Qualifier	Validation Qualifier	COC #	Field Sample ID	Lab ID
R-3i	215.2	06/24/2019	WG	UF	INIT	REG	General Chemistry	EPA:351.2	Total Kjeldahl Nitrogen	TKN	Y	0.168	—	—	0.033	mg/L	Y	—	NQ	N3B-2019-2281	CAPU-19-181507	GELC
R-3i	215.2	06/21/2018	WG	UF	INIT	REG	General Chemistry	EPA:351.2	Total Kjeldahl Nitrogen	TKN	Y	0.0795	—	—	0.033	mg/L	Y	J	J	N3B-2018-2780	CAPU-18-84	GELC
R-3i	215.2	06/21/2018	WG	UF	INIT	FD	General Chemistry	EPA:351.2	Total Kjeldahl Nitrogen	TKN	Y	0.0835	—	—	0.033	mg/L	Y	J	J	N3B-2018-2780	CAPU-18-86	GELC
R-3i	215.2	06/27/2017	WG	UF	INIT	REG	General Chemistry	EPA:351.2	Total Kjeldahl Nitrogen	TKN	N	0.0821	—	—	0.033	mg/L	Y	J	U	2017-1839	CAPU-17-139103	GELC
R-3i	215.2	06/02/2016	WG	UF	INIT	REG	General Chemistry	EPA:351.2	Total Kjeldahl Nitrogen	TKN	Y	0.0752	—	—	0.033	mg/L	Y	J	J	2016-1311	CAPU-16-116869	GELC
R-3i	215.2	09/08/2020	WG	UF	INIT	REG	General Chemistry	SW-846:9060A	Total Organic Carbon	TOC	Y	0.617	—	—	0.33	mg/L	Y	J	J	N3B-2020-1720	CAPU-20-206452	GELC
R-3i	215.2	06/24/2019	WG	UF	INIT	REG	General Chemistry	SW-846:9060	Total Organic Carbon	TOC	Y	0.736	—	—	0.33	mg/L	Y	J	J	N3B-2019-2281	CAPU-19-181507	GELC
R-3i	215.2	06/21/2018	WG	UF	INIT	REG	General Chemistry	SW-846:9060	Total Organic Carbon	TOC	Y	0.603	—	—	0.33	mg/L	Y	J	J	N3B-2018-2780	CAPU-18-84	GELC
R-3i	215.2	06/21/2018	WG	UF	INIT	FD	General Chemistry	SW-846:9060	Total Organic Carbon	TOC	Y	0.53	—	—	0.33	mg/L	Y	J	J	N3B-2018-2780	CAPU-18-86	GELC
R-3i	215.2	06/27/2017	WG	UF	INIT	REG	General Chemistry	SW-846:9060	Total Organic Carbon	TOC	Y	0.787	—	—	0.33	mg/L	Y	J	J	2017-1839	CAPU-17-139103	GELC
R-3i	215.2	06/02/2016	WG	UF	INIT	REG	General Chemistry	SW-846:9060	Total Organic Carbon	TOC	Y	0.829	—	—	0.33	mg/L	Y	J	J	2016-1311	CAPU-16-116869	GELC
R-3i	215.2	09/08/2020	WG	UF	INIT	REG	LCMS/MS	EPA:537M	Total PFAS 3a	PFAS-Tot-3a	Y	84.7	—	—	—	ng/L	Y	—	NQ	N3B-2020-1720	CAPU-20-206452	GELC
R-3i	215.2	09/08/2020	WG	UF	INIT	FD	LCMS/MS	EPA:537M	Total PFAS 3a	PFAS-Tot-3a	Y	83.1	—	—	—	ng/L	Y	—	NQ	N3B-2020-1720	CAPU-20-206786	GELC
R-3i	215.2	09/08/2020	WG	F	INIT	REG	General Chemistry	EPA:365.4	Total Phosphate as Phosphorus	PO4-P	Y	0.102	—	—	0.02	mg/L	Y	—	NQ	N3B-2020-1720	CAPU-20-206451	GELC
R-3i	215.2	06/24/2019	WG	F	INIT	REG	General Chemistry	EPA:365.4	Total Phosphate as Phosphorus	PO4-P	N	0.0362	—	—	0.02	mg/L	Y	J	U	N3B-2019-2281	CAPU-19-181506	GELC
R-3i	215.2	06/21/2018	WG	F	INIT	REG	General Chemistry	EPA:365.4	Total Phosphate as Phosphorus	PO4-P	N	0.0497	—	—	0.02	mg/L	Y	J	U	N3B-2018-2780	CAPU-18-83	GELC
R-3i	215.2	06/21/2018	WG	F	INIT	FD	General Chemistry	EPA:365.4	Total Phosphate as Phosphorus	PO4-P	N	0.0615	—	—	0.02	mg/L	Y	—	U	N3B-2018-2780	CAPU-18-85	GELC
R-3i	215.2	06/27/2017	WG	F	INIT	REG	General Chemistry	EPA:365.4	Total Phosphate as Phosphorus	PO4-P	N	0.0503	—	—	0.02	mg/L	Y	—	U	2017-1839	CAPU-17-139095	GELC
R-3i	215.2	06/02/2016	WG	F	INIT	REG	General Chemistry	EPA:365.4	Total Phosphate as Phosphorus	PO4-P	Y	0.0449	—	—	0.02	mg/L	Y	J	J	2016-1311	CAPU-16-116877	GELC
R-3i	215.2	09/08/2020	WG	UF	INIT	REG	RAD	Generic:Low_Level_Tritium	Tritium	H-3	Y	15.782	2.576	2.566	—	pCi/L	Y	—	NQ	N3B-2020-1734	CAPU-20-206452	ARSL
R-3i	215.2	06/21/2018	WG	UF	INIT	REG	RAD	Generic:Low_Level_Tritium	Tritium	H-3	Y	21.26	3.402	2.916	—	pCi/L	Y	—	NQ	N3B-2018-2820	CAPU-18-84	ARSL
R-3i	215.2	06/21/2018	WG	UF	INIT	FD	RAD	Generic:Low_Level_Tritium	Tritium	H-3	Y	22.518	3.579	2.856	—	pCi/L	Y	—	NQ	N3B-2018-2820	CAPU-18-86	ARSL
R-3i	215.2	06/27/2017	WG	UF	INIT	REG	RAD	Generic:Low_Level_Tritium	Tritium	H-3	Y	27.676	4.318	2.668	—	pCi/L	Y	—	J-	2017-1856	CAPU-17-139103	ARSL
R-3i	215.2	07/22/2009	WG	UF	INIT	FD	RAD	Generic:Low_Level_Tritium	Tritium	H-3	Y	75.992	2.576	0.2898	—	pCi/L	Y	—	NQ	09-2728	CAPU-09-11235	UMTL
R-3i	215.2	01/20/2009	WG	UF	INIT	FD	RAD	Generic:Low_Level_Tritium	Tritium	H-3	Y	68.586	2.254	0.2898	—	pCi/L	Y	—	NQ	09-685	CAPU-09-1786	UMTL
R-3i	215.2	09/08/2020	WG	F	INIT	REG	Inorganic	SW-846:6020B	Uranium	U	Y	8.09	—	—	0.067	µg/L	Y	—	NQ	N3B-2020-1720	CAPU-20-206451	GELC
R-3i	215.2	06/24/2019	WG	F	INIT	REG	Inorganic	SW-846:6020	Uranium	U	Y	7.19	—	—	0.067	µg/L	Y	—	NQ	N3B-2019-2281	CAPU-19-181506	GELC
R-3i	215.2	06/21/2018	WG	F	INIT	REG	Inorganic	SW-846:6020	Uranium	U	Y	7.89	—	—	0.067	µg/L	Y	—	NQ	N3B-2018-2780	CAPU-18-83	GELC
R-3i	215.2	06/21/2018	WG	F	INIT	FD	Inorganic	SW-846:6020	Uranium	U	Y	8.03	—	—	0.067	µg/L	Y	—	NQ	N3B-2018-2780	CAPU-18-85	GELC
R-3i	215.2	06/27/2017	WG	F	INIT	REG	Inorganic	SW-846:6020	Uranium	U	Y	8.95	—	—	0.067	µg/L	Y	—	NQ	2017-1839	CAPU-17-139095	GELC
R-3i	215.2	06/02/2016	WG	F	INIT	REG	Inorganic	SW-846:6020	Uranium	U	Y	8.85	—	—	0.067	µg/L	Y	—	NQ	2016-1311	CAPU-16-116877	GELC
R-3i	215.2	09/08/2020	WG	UF	INIT	REG	RAD	HASL-300:ISOU	Uranium-234	U-234	Y	3.68	0.133	0.0983	—	pCi/L	Y	—	NQ	N3B-2020-1720	CAPU-20-206452	GELC
R-3i	215.2	06/24/2019	WG	UF	INIT	REG	RAD	HASL-300:ISOU	Uranium-234	U-234	Y	3.54	0.144	0.121	—	pCi/L	Y	—	NQ	N3B-2019-2281	CAPU-19-181507	GELC
R-3i	215.2	06/21/2018	WG	UF	INIT	REG	RAD	HASL-300:ISOU	Uranium-234	U-234	Y	4.31	0.108	0.1	—	pCi/L	Y	—	NQ	N3B-2018-2780	CAPU-18-84	GELC
R-3i	215.2	06/21/2018	WG	UF	INIT	FD	RAD	HASL-300:ISOU	Uranium-234	U-234	Y	3.89	0.102	0.0998	—	pCi/L	Y	—	NQ	N3B-2018-2780	CAPU-18-86	GELC
R-3i	215.2	06/27/2017	WG	UF	INIT	REG	RAD	HASL-300:ISOU	Uranium-234	U-234	Y	3.82	0.0932	0.0549	—	pCi/L	Y	—	NQ	2017-1839	CAPU-17-139103	GELC
R-3i	215.2	06/02/2016	WG	UF	INIT	REG	RAD	HASL-300:ISOU	Uranium-234	U-234	Y	4.1	0.0895	0.0474	—	pCi/L	Y	—	NQ	2016-1316	CAPU-16-116869	GELC
R-3i	215.2	09/08/2020	WG	UF	INIT	REG	RAD	HASL-300:ISOU	Uranium-235/236	U-235/236	Y	0.103	0.0259	0.0648	—	pCi/L	Y	—	NQ	N3B-2020-1720	CAPU-20-206452	GELC
R-3i	215.2	06/24/2019	WG	UF	INIT	REG	RAD	HASL-300:ISOU	Uranium-235/236	U-235/236	N	0.0942	0.0282	0.102	—	pCi/L	Y	U	U	N3B-2019-2281	CAPU-19-181507	GELC
R-3i	215.2	06/21/2018	WG	UF	INIT	REG	RAD	HASL-300:ISOU	Uranium-235/236	U-235/236	Y	0.181	0.0249	0.076	—	pCi/L	Y	—	NQ	N3B-2018-2780	CAPU-18-84	GELC
R-3i	215.2	06/21/2018	WG	UF	INIT	FD	RAD	HASL-300:ISOU	Uranium-235/236	U-235/236	Y	0.18	0.0256	0.0756	—	pCi/L	Y	—	NQ	N3B-2018-2780	CAPU-18-86	GELC
R-3i	215.2	06/27/2017	WG	UF	INIT	REG	RAD	HASL-300:ISOU	Uranium-235/236	U-235/236	Y	0.118	0.0202	0.0535	—	pCi/L	Y	—	NQ	2017-1839	CAPU-17-139103	GELC
R-3i	215.2	06/02/2016	WG	UF	INIT	REG	RAD	HASL-300:ISOU	Uranium-235/236	U-235/236	Y	0.151	0.0202	0.0564	—	pCi/L	Y	—	NQ	2016-1316	CAPU-16-116869	GELC
R-3i	215.2	09/08/2020	WG	UF	INIT	REG	RAD	HASL-300:ISOU	Uranium-238	U-238	Y	2.56	0.111	0.0879	—	pCi/L	Y	—	NQ	N3B-2020-1720	CAPU-20-206452	GELC
R-3i	215.2	06/24/2019	WG	UF	INIT	REG	RAD	HASL-300:ISOU	Uranium-238	U-238	Y	2.47	0.12	0.0967	—	pCi/L	Y	—	NQ	N3B-2019-2281	CAPU-19-181507	GELC
R-3i	215.2	06/21/2018	WG	UF	INIT	REG	RAD	HASL-300:ISOU	Uranium-238	U-238	Y	2.93	0.0887	0.0785	—	pCi/L	Y	—	NQ	N3B-2018-2780	CAPU-18-84	GELC
R-3i	215.2	06/21/2018	WG	UF	INIT	FD	RAD	HASL-300:ISOU	Uranium-238	U-238	Y	2.67	0.0844	0.0781	—	pCi/L	Y	—	NQ	N3B-2018-2780	CAPU-18-86	GELC
R-3i	215.2	06/27/2017	WG	UF	INIT	REG	RAD	HASL-300:ISOU	Uranium-238	U-238	Y	2.58	0.0766	0.0568	—	pCi/L	Y	—	NQ	2017-1839	CAPU-17-139103	GELC
R-3i	215.2	06/02/2016	WG	UF	INIT	REG	RAD	HASL-300:ISOU	Uranium-238	U-238	Y	2.66	0.0722	0.049	—	pCi/L	Y	—	NQ	2016-1316	CAPU-16-116869	GELC
R-3i	215.2	09/08/2020	WG	F	INIT	REG	Inorganic	SW-846:6010C	Vanadium	V	Y	3.29	—	—	1	µg/L	Y	J	J	N3B-2020-1720	CAPU-20-206451	GELC
R-3i	215.2	06/24/2019	WG	F	INIT	REG	Inorganic	SW-846:6010C	Vanadium	V	Y	3.51	—	—	1	µg/L	Y	J	J	N3B-2019-2281	CAPU-19-181506	GELC
R-3i	215.2	06/21/2018	WG	F	INIT	REG	Inorganic	SW-846:6010C	Vanadium	V	Y	3.41	—	—	1	µg/L	Y	J	J	N3B-2018-2780	CAPU-18-83	GELC
R-3i	215.2	06/21/2018	WG	F	INIT	FD	Inorganic	SW-846:6010C	Vanadium	V	Y	3.73	—	—	1	µg/L	Y	J	J	N3B-2018-2780	CAPU-18-85	GELC
R-3i	215.2	06/27/2017	WG	F	INIT	REG	Inorganic	SW-846:6010C	Vanadium	V	Y	2.85	—	—	1	µg/L	Y	J	J	2017-1839	CAPU-17-139095	GELC
R-3i	215.2	06/02/2016	WG	F	INIT	REG	Inorganic	SW-846:6010C	Vanadium	V	Y	4.06	—	—	1	µg/L	Y	J	J	2016-1311	CAPU-16-116877	GELC
R-4	792.9	09/04/2020	WG	F	INIT	REG	General Chemistry	EPA:150.1	Acidity or Alkalinity of a solution	pH	Y	8.12	—	—	0.01	SU	Y	H	NQ	N3B-2020-1708	CAPU-20-206469	GELC
R-4	792.9	09/04/2020	WG	F	INIT	FD	General Chemistry	EPA:150.1	Acidity or Alkalinity of a solution	pH	Y	8.17	—	—	0.01	SU	Y	H	NQ	N3B-2020-1708	CAPU-20-206471	GELC
R-4	792.9	06/13/2019	WG	F	INIT	REG	General Chemistry	EPA:150.1	Acidity or Alkalinity of a solution	pH	Y	8.33	—	—	0.01	SU	Y	H	NQ	N3B-2019-2203	CAPU-19-181517	GELC
R-4	792.9	06/13/2019	WG	F	INIT	FD	General Chemistry	EPA:150.1	Acidity or Alkalinity of a solution	pH	Y	8.33	—	—	0.01	SU	Y	H	NQ	N3B-2019-2203	CAPU-19-181520	GELC
R-4	792.9	06/26/2018	WG	F	INIT	REG	General Chemistry	EPA:150.1	Acidity or Alkalinity of a solution	pH	Y	8.2	—	—	0.01	SU	Y	H	NQ	N3B-2018-2809	CAPU-18-102	GELC
R-4	792.9	06/23/2017	WG	F	INIT	REG	General Chemistry	EPA:150.1	Acidity or Alkalinity of a solution	pH	Y	8.2	—	—	0.01	SU	Y	H	NQ	2017-1824	CAPU-17-139096	GELC
R-4	792.9	06/23/2017	WG	F	INIT	FD	General Chemistry	EPA:150.1	Acidity or Alkalinity of a solution	pH	Y	8.24	—	—	0.01	SU	Y	H	NQ	2017-1824	CAPU-17-139108	GELC
R-4	792.9	05/31/2016	WG	F	INIT	REG	General Chemistry	EPA:150.1	Acidity or Alkalinity of a solution	pH	Y	8.09	—	—	0.01	SU	Y	H	NQ	2016-1292	CAPU-16-116878	GELC

Table C-2 Analytical Detects from the Periodic Monitoring Events Reported in this Periodic Monitoring Report Plus Results from the Four Previous Monitoring Events if Available

Location ID	Screen Depth (ft)	Sample Date	Sample Type	Field Preparation Code	Analysis Type Code	Sample Purpose	Method Category	Lab Method	Parameter Name	Parameter Code	Detected	Report Result	Lab Uncertainty	Report MDA	Report MDL	Report Unit	Best Value	Lab Qualifier	Validation Qualifier	COC #	Field Sample ID	Lab ID
R-4	792.9	09/04/2020	WG	F	INIT	REG	General Chemistry	EPA:310.1	Alkalinity-CO3+HCO3	ALK-CO3+HCO3	Y	64.8	—	—	1.45	mg/L	Y	—	NQ	N3B-2020-1708	CAPU-20-206469	GELC
R-4	792.9	09/04/2020	WG	F	INIT	FD	General Chemistry	EPA:310.1	Alkalinity-CO3+HCO3	ALK-CO3+HCO3	Y	66.3	—	—	1.45	mg/L	Y	—	NQ	N3B-2020-1708	CAPU-20-206471	GELC
R-4	792.9	06/13/2019	WG	F	INIT	REG	General Chemistry	EPA:310.1	Alkalinity-CO3+HCO3	ALK-CO3+HCO3	Y	70.3	—	—	1.45	mg/L	Y	—	NQ	N3B-2019-2203	CAPU-19-181517	GELC
R-4	792.9	06/13/2019	WG	F	INIT	FD	General Chemistry	EPA:310.1	Alkalinity-CO3+HCO3	ALK-CO3+HCO3	Y	67.8	—	—	1.45	mg/L	Y	—	NQ	N3B-2019-2203	CAPU-19-181520	GELC
R-4	792.9	06/26/2018	WG	F	INIT	REG	General Chemistry	EPA:310.1	Alkalinity-CO3+HCO3	ALK-CO3+HCO3	Y	65.8	—	—	1.45	mg/L	Y	—	NQ	N3B-2018-2809	CAPU-18-102	GELC
R-4	792.9	06/23/2017	WG	F	INIT	REG	General Chemistry	EPA:310.1	Alkalinity-CO3+HCO3	ALK-CO3+HCO3	Y	73	—	—	1.45	mg/L	Y	—	NQ	2017-1824	CAPU-17-139096	GELC
R-4	792.9	06/23/2017	WG	F	INIT	FD	General Chemistry	EPA:310.1	Alkalinity-CO3+HCO3	ALK-CO3+HCO3	Y	68.8	—	—	1.45	mg/L	Y	—	NQ	2017-1824	CAPU-17-139108	GELC
R-4	792.9	05/31/2016	WG	F	INIT	REG	General Chemistry	EPA:310.1	Alkalinity-CO3+HCO3	ALK-CO3+HCO3	Y	70.2	—	—	0.33	mg/L	Y	—	NQ	2016-1292	CAPU-16-116878	GELC
R-4	792.9	09/04/2020	WG	UF	INIT	REG	RAD	HASL-300:AM-241	Americium-241	Am-241	N	0.0224	0.0105	0.0406	—	pCi/L	Y	U	U	N3B-2020-1708	CAPU-20-206470	GELC
R-4	792.9	09/04/2020	WG	UF	INIT	FD	RAD	HASL-300:AM-241	Americium-241	Am-241	N	0.0272	0.01	0.0379	—	pCi/L	Y	U	U	N3B-2020-1708	CAPU-20-206472	GELC
R-4	792.9	06/13/2019	WG	UF	INIT	REG	RAD	HASL-300:AM-241	Americium-241	Am-241	N	0.00809	0.00757	0.0294	—	pCi/L	Y	U	U	N3B-2019-2203	CAPU-19-181518	GELC
R-4	792.9	06/13/2019	WG	UF	INIT	FD	RAD	HASL-300:AM-241	Americium-241	Am-241	N	0.0117	0.0137	0.0424	—	pCi/L	Y	U	U	N3B-2019-2203	CAPU-19-181521	GELC
R-4	792.9	06/26/2018	WG	UF	INIT	REG	RAD	HASL-300:AM-241	Americium-241	Am-241	N	0.00367	0.00637	0.03	—	pCi/L	Y	U	U	N3B-2018-2809	CAPU-18-103	GELC
R-4	792.9	06/23/2017	WG	UF	INIT	REG	RAD	HASL-300:AM-241	Americium-241	Am-241	N	-0.0136	0.00722	0.0455	—	pCi/L	Y	U	U	2017-1824	CAPU-17-139104	GELC
R-4	792.9	06/23/2017	WG	UF	INIT	FD	RAD	HASL-300:AM-241	Americium-241	Am-241	N	0.0083	0.0083	0.0461	—	pCi/L	Y	U	U	2017-1824	CAPU-17-139109	GELC
R-4	792.9	05/31/2016	WG	UF	INIT	REG	RAD	HASL-300:AM-241	Americium-241	Am-241	N	0.00541	0.00764	0.0531	—	pCi/L	Y	U	U	2016-1292	CAPU-16-116870	GELC
R-4	792.9	09/04/2020	WG	F	INIT	REG	Inorganic	SW-846:6020B	Arsenic	As	Y	3.06	—	—	2	µg/L	Y	J	J	N3B-2020-1708	CAPU-20-206469	GELC
R-4	792.9	09/04/2020	WG	F	INIT	FD	Inorganic	SW-846:6020B	Arsenic	As	Y	2.29	—	—	2	µg/L	Y	J	J	N3B-2020-1708	CAPU-20-206471	GELC
R-4	792.9	06/13/2019	WG	F	INIT	REG	Inorganic	SW-846:6020	Arsenic	As	Y	2.61	—	—	2	µg/L	Y	J	J	N3B-2019-2203	CAPU-19-181517	GELC
R-4	792.9	06/13/2019	WG	F	INIT	FD	Inorganic	SW-846:6020	Arsenic	As	Y	2.41	—	—	2	µg/L	Y	J	J	N3B-2019-2203	CAPU-19-181520	GELC
R-4	792.9	06/26/2018	WG	F	INIT	REG	Inorganic	SW-846:6020	Arsenic	As	Y	2.72	—	—	2	µg/L	Y	J	J	N3B-2018-2809	CAPU-18-102	GELC
R-4	792.9	06/23/2017	WG	F	INIT	REG	Inorganic	SW-846:6020	Arsenic	As	Y	2.28	—	—	2	µg/L	Y	J	J	2017-1824	CAPU-17-139096	GELC
R-4	792.9	06/23/2017	WG	F	INIT	FD	Inorganic	SW-846:6020	Arsenic	As	Y	2.24	—	—	2	µg/L	Y	J	J	2017-1824	CAPU-17-139108	GELC
R-4	792.9	05/31/2016	WG	F	INIT	REG	Inorganic	SW-846:6020	Arsenic	As	Y	1.83	—	—	1.7	µg/L	Y	J	J	2016-1292	CAPU-16-116878	GELC
R-4	792.9	09/04/2020	WG	F	INIT	REG	Inorganic	SW-846:6010C	Barium	Ba	Y	37.4	—	—	1	µg/L	Y	—	NQ	N3B-2020-1708	CAPU-20-206469	GELC
R-4	792.9	09/04/2020	WG	F	INIT	FD	Inorganic	SW-846:6010C	Barium	Ba	Y	37.1	—	—	1	µg/L	Y	—	NQ	N3B-2020-1708	CAPU-20-206471	GELC
R-4	792.9	06/13/2019	WG	F	INIT	REG	Inorganic	SW-846:6010C	Barium	Ba	Y	36.7	—	—	1	µg/L	Y	—	NQ	N3B-2019-2203	CAPU-19-181517	GELC
R-4	792.9	06/13/2019	WG	F	INIT	FD	Inorganic	SW-846:6010C	Barium	Ba	Y	35.6	—	—	1	µg/L	Y	—	NQ	N3B-2019-2203	CAPU-19-181520	GELC
R-4	792.9	06/26/2018	WG	F	INIT	REG	Inorganic	SW-846:6010C	Barium	Ba	Y	35.9	—	—	1	µg/L	Y	—	NQ	N3B-2018-2809	CAPU-18-102	GELC
R-4	792.9	06/23/2017	WG	F	INIT	REG	Inorganic	SW-846:6010C	Barium	Ba	Y	37.4	—	—	1	µg/L	Y	—	NQ	2017-1824	CAPU-17-139096	GELC
R-4	792.9	06/23/2017	WG	F	INIT	FD	Inorganic	SW-846:6010C	Barium	Ba	Y	36	—	—	1	µg/L	Y	—	NQ	2017-1824	CAPU-17-139108	GELC
R-4	792.9	05/31/2016	WG	F	INIT	REG	Inorganic	SW-846:6010C	Barium	Ba	Y	38.3	—	—	1	µg/L	Y	—	NQ	2016-1292	CAPU-16-116878	GELC
R-4	792.9	09/04/2020	WG	F	INIT	REG	Inorganic	SW-846:6010C	Boron	B	Y	30.9	—	—	15	µg/L	Y	J	J	N3B-2020-1708	CAPU-20-206469	GELC
R-4	792.9	09/04/2020	WG	F	INIT	FD	Inorganic	SW-846:6010C	Boron	B	Y	29.1	—	—	15	µg/L	Y	J	J	N3B-2020-1708	CAPU-20-206471	GELC
R-4	792.9	06/13/2019	WG	F	INIT	REG	Inorganic	SW-846:6010C	Boron	B	Y	24	—	—	15	µg/L	Y	J	J	N3B-2019-2203	CAPU-19-181517	GELC
R-4	792.9	06/13/2019	WG	F	INIT	FD	Inorganic	SW-846:6010C	Boron	B	Y	24	—	—	15	µg/L	Y	J	J	N3B-2019-2203	CAPU-19-181520	GELC
R-4	792.9	06/26/2018	WG	F	INIT	REG	Inorganic	SW-846:6010C	Boron	B	Y	24.8	—	—	15	µg/L	Y	J	J	N3B-2018-2809	CAPU-18-102	GELC
R-4	792.9	06/23/2017	WG	F	INIT	REG	Inorganic	SW-846:6010C	Boron	B	Y	21.7	—	—	15	µg/L	Y	J	J	2017-1824	CAPU-17-139096	GELC
R-4	792.9	06/23/2017	WG	F	INIT	FD	Inorganic	SW-846:6010C	Boron	B	Y	21.8	—	—	15	µg/L	Y	J	J	2017-1824	CAPU-17-139108	GELC
R-4	792.9	05/31/2016	WG	F	INIT	REG	Inorganic	SW-846:6010C	Boron	B	Y	20.5	—	—	15	µg/L	Y	J	J	2016-1292	CAPU-16-116878	GELC
R-4	792.9	09/04/2020	WG	F	INIT	REG	General Chemistry	EPA:300.0	Bromide	Br(-1)	Y	0.0692	—	—	0.067	mg/L	Y	J	J	N3B-2020-1708	CAPU-20-206469	GELC
R-4	792.9	09/04/2020	WG	F	INIT	FD	General Chemistry	EPA:300.0	Bromide	Br(-1)	Y	0.0695	—	—	0.067	mg/L	Y	J	J	N3B-2020-1708	CAPU-20-206471	GELC
R-4	792.9	06/13/2019	WG	F	INIT	REG	General Chemistry	EPA:300.0	Bromide	Br(-1)	N	0.067	—	—	0.067	mg/L	Y	U	U	N3B-2019-2203	CAPU-19-181517	GELC
R-4	792.9	06/13/2019	WG	F	INIT	FD	General Chemistry	EPA:300.0	Bromide	Br(-1)	N	0.067	—	—	0.067	mg/L	Y	U	U	N3B-2019-2203	CAPU-19-181520	GELC
R-4	792.9	06/26/2018	WG	F	INIT	REG	General Chemistry	EPA:300.0	Bromide	Br(-1)	N	0.067	—	—	0.067	mg/L	Y	U	U	N3B-2018-2809	CAPU-18-102	GELC
R-4	792.9	06/23/2017	WG	F	INIT	REG	General Chemistry	EPA:300.0	Bromide	Br(-1)	N	0.2	—	—	0.067	mg/L	Y	U	U	2017-1824	CAPU-17-139096	GELC
R-4	792.9	06/23/2017	WG	F	INIT	FD	General Chemistry	EPA:300.0	Bromide	Br(-1)	N	0.2	—	—	0.067	mg/L	Y	U	U	2017-1824	CAPU-17-139108	GELC
R-4	792.9	05/31/2016	WG	F	INIT	REG	General Chemistry	EPA:300.0	Bromide	Br(-1)	Y	0.0771	—	—	0.067	mg/L	Y	J	J	2016-1292	CAPU-16-116878	GELC
R-4	792.9	09/04/2020	WG	F	INIT	REG	Inorganic	SW-846:6010C	Calcium	Ca	Y	19.2	—	—	0.05	mg/L	Y	—	NQ	N3B-2020-1708	CAPU-20-206469	GELC
R-4	792.9	09/04/2020	WG	F	INIT	FD	Inorganic	SW-846:6010C	Calcium	Ca	Y	19.1	—	—	0.05	mg/L	Y	—	NQ	N3B-2020-1708	CAPU-20-206471	GELC
R-4	792.9	06/13/2019	WG	F	INIT	REG	Inorganic	SW-846:6010C	Calcium	Ca	Y	18.9	—	—	0.05	mg/L	Y	—	NQ	N3B-2019-2203	CAPU-19-181517	GELC
R-4	792.9	06/13/2019	WG	F	INIT	FD	Inorganic	SW-846:6010C	Calcium	Ca	Y	18.4	—	—	0.05	mg/L	Y	—	NQ	N3B-2019-2203	CAPU-19-181520	GELC
R-4	792.9	06/26/2018	WG	F	INIT	REG	Inorganic	SW-846:6010C	Calcium	Ca	Y	18.6	—	—	0.05	mg/L	Y	—	NQ	N3B-2018-2809	CAPU-18-102	GELC
R-4	792.9	06/23/2017	WG	F	INIT	REG	Inorganic	SW-846:6010C	Calcium	Ca	Y	19.5	—	—	0.05	mg/L	Y	—	NQ	2017-1824	CAPU-17-139096	GELC
R-4	792.9	06/23/2017	WG	F	INIT	FD	Inorganic	SW-846:6010C	Calcium	Ca	Y	18.7	—	—	0.05	mg/L	Y	—	NQ	2017-1824	CAPU-17-139108	GELC
R-4	792.9	05/31/2016	WG	F	INIT	REG	Inorganic	SW-846:6010C	Calcium	Ca	Y	18.6	—	—	0.05	mg/L	Y	—	NQ	2016-1292	CAPU-16-116878	GELC
R-4	792.9	09/04/2020	WG	UF	INIT	REG	RAD	EPA:901.1	Cesium-137	Cs-137	N	1.29	1.12	4.21	—	pCi/L	Y	U	U	N3B-2020-1708	CAPU-20-206470	GELC
R-4	792.9	09/04/2020	WG	UF	INIT	FD	RAD	EPA:901.1	Cesium-137	Cs-137	N	1.61	1.16	4.77	—	pCi/L	Y	U	U	N3B-2020-1708	CAPU-20-206472	GELC
R-4	792.9	06/13/2019	WG	UF	INIT	REG	RAD	EPA:901.1	Cesium-137	Cs-137	N	-0.0227	0.917	3.47	—	pCi/L	Y	U	U	N3B-2019-2203	CAPU-19-181518	GELC
R-4	792.9	06/13/2019	WG	UF	INIT	FD	RAD	EPA:901.1	Cesium-137	Cs-137	N	4.43	3.13	3.91	—	pCi/L	Y	UI	U	N3B-2019-2203	CAPU-19-181521	GELC
R-4	792.9	06/26/2018	WG	UF	INIT	REG	RAD	EPA:901.1	Cesium-137	Cs-137	N	0.109	1.97	6.78	—	pCi/L	Y	U	U	N3B-2018-2809	CAPU-18-103	GELC
R-4	792.9	06/23/2017	WG	UF	INIT	REG	RAD	EPA:901.1	Cesium-137	Cs-137	N	-2.01	1.32	4.21	—	pCi/L	Y	U	U	2017-1824	CAPU-17-139104	GELC
R-4	792.9	06/23/2017	WG	UF	INIT	FD	RAD	EPA:901.1	Cesium-137	Cs-137	N	-0.582	1.33	4.66	—	pCi/L	Y	U	U	2017-1824	CAPU-17-139109	GELC

Table C-2 Analytical Detects from the Periodic Monitoring Events Reported in this Periodic Monitoring Report Plus Results from the Four Previous Monitoring Events if Available

Location ID	Screen Depth (ft)	Sample Date	Sample Type	Field Preparation Code	Analysis Type Code	Sample Purpose	Method Category	Lab Method	Parameter Name	Parameter Code	Detected	Report Result	Lab Uncertainty	Report MDA	Report MDL	Report Unit	Best Value	Lab Qualifier	Validation Qualifier	COC #	Field Sample ID	Lab ID
R-4	792.9	05/31/2016	WG	UF	INIT	REG	RAD	EPA:901.1	Cesium-137	Cs-137	N	-0.409	1.27	4.7	—	pCi/L	Y	U	U	2016-1292	CAPU-16-116870	GELC
R-4	792.9	09/04/2020	WG	F	INIT	REG	General Chemistry	EPA:300.0	Chloride	Cl(-1)	Y	8.53	—	—	0.067	mg/L	Y	—	NQ	N3B-2020-1708	CAPU-20-206469	GELC
R-4	792.9	09/04/2020	WG	F	INIT	FD	General Chemistry	EPA:300.0	Chloride	Cl(-1)	Y	8.51	—	—	0.067	mg/L	Y	—	NQ	N3B-2020-1708	CAPU-20-206471	GELC
R-4	792.9	06/13/2019	WG	F	INIT	REG	General Chemistry	EPA:300.0	Chloride	Cl(-1)	Y	7.64	—	—	0.067	mg/L	Y	—	NQ	N3B-2019-2203	CAPU-19-181517	GELC
R-4	792.9	06/13/2019	WG	F	INIT	FD	General Chemistry	EPA:300.0	Chloride	Cl(-1)	Y	7.57	—	—	0.067	mg/L	Y	—	NQ	N3B-2019-2203	CAPU-19-181520	GELC
R-4	792.9	06/26/2018	WG	F	INIT	REG	General Chemistry	EPA:300.0	Chloride	Cl(-1)	Y	7.31	—	—	0.067	mg/L	Y	—	NQ	N3B-2018-2809	CAPU-18-102	GELC
R-4	792.9	06/23/2017	WG	F	INIT	REG	General Chemistry	EPA:300.0	Chloride	Cl(-1)	Y	7.33	—	—	0.067	mg/L	Y	—	NQ	2017-1824	CAPU-17-139096	GELC
R-4	792.9	06/23/2017	WG	F	INIT	FD	General Chemistry	EPA:300.0	Chloride	Cl(-1)	Y	7.31	—	—	0.067	mg/L	Y	—	NQ	2017-1824	CAPU-17-139108	GELC
R-4	792.9	05/31/2016	WG	F	INIT	REG	General Chemistry	EPA:300.0	Chloride	Cl(-1)	Y	6.19	—	—	0.067	mg/L	Y	—	NQ	2016-1292	CAPU-16-116878	GELC
R-4	792.9	09/04/2020	WG	F	INIT	REG	Inorganic	SW-846:6020B	Chromium	Cr	Y	4.14	—	—	3	µg/L	Y	J	J	N3B-2020-1708	CAPU-20-206469	GELC
R-4	792.9	09/04/2020	WG	F	INIT	FD	Inorganic	SW-846:6020B	Chromium	Cr	Y	4.14	—	—	3	µg/L	Y	J	J	N3B-2020-1708	CAPU-20-206471	GELC
R-4	792.9	06/13/2019	WG	F	INIT	REG	Inorganic	SW-846:6020	Chromium	Cr	Y	3.78	—	—	3	µg/L	Y	J	J	N3B-2019-2203	CAPU-19-181517	GELC
R-4	792.9	06/13/2019	WG	F	INIT	FD	Inorganic	SW-846:6020	Chromium	Cr	Y	3.86	—	—	3	µg/L	Y	J	J	N3B-2019-2203	CAPU-19-181520	GELC
R-4	792.9	06/26/2018	WG	F	INIT	REG	Inorganic	SW-846:6020	Chromium	Cr	Y	4.24	—	—	3	µg/L	Y	J	J	N3B-2018-2809	CAPU-18-102	GELC
R-4	792.9	06/23/2017	WG	F	INIT	REG	Inorganic	SW-846:6020	Chromium	Cr	Y	3.96	—	—	3	µg/L	Y	J	J	2017-1824	CAPU-17-139096	GELC
R-4	792.9	06/23/2017	WG	F	INIT	FD	Inorganic	SW-846:6020	Chromium	Cr	Y	3.84	—	—	3	µg/L	Y	J	J	2017-1824	CAPU-17-139108	GELC
R-4	792.9	05/31/2016	WG	F	INIT	REG	Inorganic	SW-846:6020	Chromium	Cr	Y	3.28	—	—	2	µg/L	Y	J	J	2016-1292	CAPU-16-116878	GELC
R-4	792.9	09/04/2020	WG	UF	INIT	REG	RAD	EPA:901.1	Cobalt-60	Co-60	N	-1.3	1.23	4.39	—	pCi/L	Y	U	U	N3B-2020-1708	CAPU-20-206470	GELC
R-4	792.9	09/04/2020	WG	UF	INIT	FD	RAD	EPA:901.1	Cobalt-60	Co-60	N	-1.26	1.2	4.23	—	pCi/L	Y	U	U	N3B-2020-1708	CAPU-20-206472	GELC
R-4	792.9	06/13/2019	WG	UF	INIT	REG	RAD	EPA:901.1	Cobalt-60	Co-60	N	-0.483	1.25	4.7	—	pCi/L	Y	U	U	N3B-2019-2203	CAPU-19-181518	GELC
R-4	792.9	06/13/2019	WG	UF	INIT	FD	RAD	EPA:901.1	Cobalt-60	Co-60	N	0.675	1.08	4.59	—	pCi/L	Y	U	U	N3B-2019-2203	CAPU-19-181521	GELC
R-4	792.9	06/26/2018	WG	UF	INIT	REG	RAD	EPA:901.1	Cobalt-60	Co-60	N	1.73	1.57	5.98	—	pCi/L	Y	U	U	N3B-2018-2809	CAPU-18-103	GELC
R-4	792.9	06/23/2017	WG	UF	INIT	REG	RAD	EPA:901.1	Cobalt-60	Co-60	N	0.871	1.12	5.03	—	pCi/L	Y	U	U	2017-1824	CAPU-17-139104	GELC
R-4	792.9	06/23/2017	WG	UF	INIT	FD	RAD	EPA:901.1	Cobalt-60	Co-60	N	0.0167	1.23	4.9	—	pCi/L	Y	U	U	2017-1824	CAPU-17-139109	GELC
R-4	792.9	05/31/2016	WG	UF	INIT	REG	RAD	EPA:901.1	Cobalt-60	Co-60	N	-1.16	1.59	5.74	—	pCi/L	Y	U	U	2016-1292	CAPU-16-116870	GELC
R-4	792.9	09/04/2020	WG	UF	INIT	REG	SVOC	SW-846:8270D	Dioxane[1,4-]	123-91-1	N	3.04	—	—	3.04	µg/L	Y	U	U	N3B-2020-1708	CAPU-20-206470	GELC
R-4	792.9	09/04/2020	WG	UF	INIT	REG	SVOC	SW-846:8270E_SIM	Dioxane[1,4-]	123-91-1	Y	0.377	—	—	0.1	µg/L	Y	J	J	N3B-2020-1708	CAPU-20-206470	GELC
R-4	792.9	09/04/2020	WG	UF	INIT	FD	SVOC	SW-846:8270D	Dioxane[1,4-]	123-91-1	N	3.09	—	—	3.09	µg/L	Y	U	U	N3B-2020-1708	CAPU-20-206472	GELC
R-4	792.9	09/04/2020	WG	UF	INIT	FD	SVOC	SW-846:8270E_SIM	Dioxane[1,4-]	123-91-1	Y	0.363	—	—	0.1	µg/L	Y	J	J	N3B-2020-1708	CAPU-20-206472	GELC
R-4	792.9	06/13/2019	WG	UF	INIT	REG	SVOC	SW-846:8270D	Dioxane[1,4-]	123-91-1	N	3.09	—	—	3.09	µg/L	Y	U	U	N3B-2019-2203	CAPU-19-181518	GELC
R-4	792.9	06/13/2019	WG	UF	INIT	FD	SVOC	SW-846:8270D	Dioxane[1,4-]	123-91-1	N	3	—	—	3	µg/L	Y	U	U	N3B-2019-2203	CAPU-19-181521	GELC
R-4	792.9	06/26/2018	WG	UF	INIT	REG	SVOC	SW-846:8270D	Dioxane[1,4-]	123-91-1	N	3.06	—	—	3.06	µg/L	Y	U	U	N3B-2018-2809	CAPU-18-103	GELC
R-4	792.9	06/23/2017	WG	UF	INIT	REG	SVOC	SW-846:8270D	Dioxane[1,4-]	123-91-1	N	10	—	—	3	µg/L	Y	U	U	2017-1824	CAPU-17-139104	GELC
R-4	792.9	06/23/2017	WG	UF	INIT	FD	SVOC	SW-846:8270D	Dioxane[1,4-]	123-91-1	N	10.9	—	—	3.26	µg/L	Y	U	U	2017-1824	CAPU-17-139109	GELC
R-4	792.9	05/31/2016	WG	UF	INIT	REG	SVOC	SW-846:8270D	Dioxane[1,4-]	123-91-1	N	5	—	—	1.5	µg/L	Y	U	U	2016-1292	CAPU-16-116870	GELC
R-4	792.9	09/04/2020	WG	F	INIT	REG	General Chemistry	EPA:300.0	Fluoride	F(-1)	Y	0.729	—	—	0.033	mg/L	Y	—	NQ	N3B-2020-1708	CAPU-20-206469	GELC
R-4	792.9	09/04/2020	WG	F	INIT	FD	General Chemistry	EPA:300.0	Fluoride	F(-1)	Y	0.731	—	—	0.033	mg/L	Y	—	NQ	N3B-2020-1708	CAPU-20-206471	GELC
R-4	792.9	06/13/2019	WG	F	INIT	REG	General Chemistry	EPA:300.0	Fluoride	F(-1)	Y	0.737	—	—	0.033	mg/L	Y	—	NQ	N3B-2019-2203	CAPU-19-181517	GELC
R-4	792.9	06/13/2019	WG	F	INIT	FD	General Chemistry	EPA:300.0	Fluoride	F(-1)	Y	0.736	—	—	0.033	mg/L	Y	—	NQ	N3B-2019-2203	CAPU-19-181520	GELC
R-4	792.9	06/26/2018	WG	F	INIT	REG	General Chemistry	EPA:300.0	Fluoride	F(-1)	Y	0.613	—	—	0.033	mg/L	Y	—	NQ	N3B-2018-2809	CAPU-18-102	GELC
R-4	792.9	06/23/2017	WG	F	INIT	REG	General Chemistry	EPA:300.0	Fluoride	F(-1)	Y	0.608	—	—	0.033	mg/L	Y	—	NQ	2017-1824	CAPU-17-139096	GELC
R-4	792.9	06/23/2017	WG	F	INIT	FD	General Chemistry	EPA:300.0	Fluoride	F(-1)	Y	0.589	—	—	0.033	mg/L	Y	—	NQ	2017-1824	CAPU-17-139108	GELC
R-4	792.9	05/31/2016	WG	F	INIT	REG	General Chemistry	EPA:300.0	Fluoride	F(-1)	Y	0.601	—	—	0.033	mg/L	Y	—	NQ	2016-1292	CAPU-16-116878	GELC
R-4	792.9	09/04/2020	WG	UF	INIT	REG	RAD	EPA:900	Gross alpha	GROSSA	N	1.03	0.698	2.34	—	pCi/L	Y	U	U	N3B-2020-1708	CAPU-20-206470	GELC
R-4	792.9	09/04/2020	WG	UF	INIT	FD	RAD	EPA:900	Gross alpha	GROSSA	N	0.881	0.707	2.47	—	pCi/L	Y	U	U	N3B-2020-1708	CAPU-20-206472	GELC
R-4	792.9	06/13/2019	WG	UF	INIT	REG	RAD	EPA:900	Gross alpha	GROSSA	N	1.63	1.06	3.51	—	pCi/L	Y	U	U	N3B-2019-2203	CAPU-19-181518	GELC
R-4	792.9	06/13/2019	WG	UF	INIT	FD	RAD	EPA:900	Gross alpha	GROSSA	N	0.156	0.543	2.71	—	pCi/L	Y	U	U	N3B-2019-2203	CAPU-19-181521	GELC
R-4	792.9	06/26/2018	WG	UF	INIT	REG	RAD	EPA:900	Gross alpha	GROSSA	Y	2.94	1.08	2.82	—	pCi/L	Y	—	NQ	N3B-2018-2809	CAPU-18-103	GELC
R-4	792.9	06/23/2017	WG	UF	INIT	REG	RAD	EPA:900	Gross alpha	GROSSA	Y	2.44	0.828	2.15	—	pCi/L	Y	—	NQ	2017-1824	CAPU-17-139104	GELC
R-4	792.9	06/23/2017	WG	UF	INIT	FD	RAD	EPA:900	Gross alpha	GROSSA	N	1.22	0.678	2.17	—	pCi/L	Y	U	U	2017-1824	CAPU-17-139109	GELC
R-4	792.9	05/31/2016	WG	UF	INIT	REG	RAD	EPA:900	Gross alpha	GROSSA	Y	1.19	0.385	1.15	—	pCi/L	Y	—	NQ	2016-1292	CAPU-16-116870	GELC
R-4	792.9	09/04/2020	WG	UF	INIT	REG	RAD	EPA:900	Gross beta	GROSSB	N	2.52	0.899	2.81	—	pCi/L	Y	U	U	N3B-2020-1708	CAPU-20-206470	GELC
R-4	792.9	09/04/2020	WG	UF	INIT	FD	RAD	EPA:900	Gross beta	GROSSB	N	2.66	0.921	2.88	—	pCi/L	Y	U	U	N3B-2020-1708	CAPU-20-206472	GELC
R-4	792.9	06/13/2019	WG	UF	INIT	REG	RAD	EPA:900	Gross beta	GROSSB	Y	3.27	0.44	1.32	—	pCi/L	Y	—	NQ	N3B-2019-2203	CAPU-19-181518	GELC
R-4	792.9	06/13/2019	WG	UF	INIT	FD	RAD	EPA:900	Gross beta	GROSSB	Y	3.37	0.46	1.39	—	pCi/L	Y	—	NQ	N3B-2019-2203	CAPU-19-181521	GELC
R-4	792.9	06/26/2018	WG	UF	INIT	REG	RAD	EPA:900	Gross beta	GROSSB	Y	8.66	1.14	2.94	—	pCi/L	Y	—	NQ	N3B-2018-2809	CAPU-18-103	GELC
R-4	792.9	06/23/2017	WG	UF	INIT	REG	RAD	EPA:900	Gross beta	GROSSB	Y	3.06	0.435	1.31	—	pCi/L	Y	—	NQ	2017-1824	CAPU-17-139104	GELC
R-4	792.9	06/23/2017	WG	UF	INIT	FD	RAD	EPA:900	Gross beta	GROSSB	Y	2.51	0.421	1.3	—	pCi/L	Y	—	NQ	2017-1824	CAPU-17-139109	GELC
R-4	792.9	05/31/2016	WG	UF	INIT	REG	RAD	EPA:900	Gross beta	GROSSB	Y	4.63	0.902	2.62	—	pCi/L	Y	—	NQ	2016-1292	CAPU-16-116870	GELC
R-4	792.9	09/04/2020	WG	F	INIT	REG	Inorganic	SM:A2340B	Hardness	Hardness	Y	63.6	—	—	0.453	mg/L	Y	—	NQ	N3B-2020-1708	CAPU-20-206469	GELC
R-4	792.9	09/04/2020	WG	F	INIT	FD	Inorganic	SM:A2340B	Hardness	Hardness	Y	63.4	—	—	0.453	mg/L	Y	—	NQ	N3B-2020-1708	CAPU-20-206471	GELC
R-4	792.9	06/13/2019	WG	F	INIT	REG	Inorganic	SM:A2340B	Hardness	Hardness	Y	61.9	—	—	0.453	mg/L	Y	—	NQ	N3B-2019-2203	CAPU-19-181517	GELC
R-4	792.9	06/13/2019	WG	F	INIT	FD	Inorganic	SM:A2340B	Hardness	Hardness	Y	60.1	—	—	0.453	mg/L	Y	—	NQ	N3B-2019-2203	CAPU-19-181520	GELC

Table C-2 Analytical Detects from the Periodic Monitoring Events Reported in this Periodic Monitoring Report Plus Results from the Four Previous Monitoring Events if Available

Location ID	Screen Depth (ft)	Sample Date	Sample Type	Field Preparation Code	Analysis Type Code	Sample Purpose	Method Category	Lab Method	Parameter Name	Parameter Code	Detected	Report Result	Lab Uncertainty	Report MDA	Report MDL	Report Unit	Best Value	Lab Qualifier	Validation Qualifier	COC #	Field Sample ID	Lab ID
R-4	792.9	06/26/2018	WG	F	INIT	REG	Inorganic	SM:A2340B	Hardness	Hardness	Y	61.4	—	—	0.453	mg/L	Y	—	NQ	N3B-2018-2809	CAPU-18-102	GELC
R-4	792.9	06/23/2017	WG	F	INIT	REG	Inorganic	SM:A2340B	Hardness	Hardness	Y	63.7	—	—	0.453	mg/L	Y	—	NQ	2017-1824	CAPU-17-139096	GELC
R-4	792.9	06/23/2017	WG	F	INIT	FD	Inorganic	SM:A2340B	Hardness	Hardness	Y	61.3	—	—	0.453	mg/L	Y	—	NQ	2017-1824	CAPU-17-139108	GELC
R-4	792.9	05/31/2016	WG	F	INIT	REG	Inorganic	SM:A2340B	Hardness	Hardness	Y	61.2	—	—	0.453	mg/L	Y	—	NQ	2016-1292	CAPU-16-116878	GELC
R-4	792.9	09/04/2020	WG	F	INIT	REG	Inorganic	SW-846:6010C	Magnesium	Mg	Y	3.8	—	—	0.11	mg/L	Y	—	NQ	N3B-2020-1708	CAPU-20-206469	GELC
R-4	792.9	09/04/2020	WG	F	INIT	FD	Inorganic	SW-846:6010C	Magnesium	Mg	Y	3.81	—	—	0.11	mg/L	Y	—	NQ	N3B-2020-1708	CAPU-20-206471	GELC
R-4	792.9	06/13/2019	WG	F	INIT	REG	Inorganic	SW-846:6010C	Magnesium	Mg	Y	3.57	—	—	0.11	mg/L	Y	—	NQ	N3B-2019-2203	CAPU-19-181517	GELC
R-4	792.9	06/13/2019	WG	F	INIT	FD	Inorganic	SW-846:6010C	Magnesium	Mg	Y	3.44	—	—	0.11	mg/L	Y	—	NQ	N3B-2019-2203	CAPU-19-181520	GELC
R-4	792.9	06/26/2018	WG	F	INIT	REG	Inorganic	SW-846:6010C	Magnesium	Mg	Y	3.61	—	—	0.11	mg/L	Y	—	NQ	N3B-2018-2809	CAPU-18-102	GELC
R-4	792.9	06/23/2017	WG	F	INIT	REG	Inorganic	SW-846:6010C	Magnesium	Mg	Y	3.66	—	—	0.11	mg/L	Y	—	NQ	2017-1824	CAPU-17-139096	GELC
R-4	792.9	06/23/2017	WG	F	INIT	FD	Inorganic	SW-846:6010C	Magnesium	Mg	Y	3.53	—	—	0.11	mg/L	Y	—	NQ	2017-1824	CAPU-17-139108	GELC
R-4	792.9	05/31/2016	WG	F	INIT	REG	Inorganic	SW-846:6010C	Magnesium	Mg	Y	3.57	—	—	0.11	mg/L	Y	—	NQ	2016-1292	CAPU-16-116878	GELC
R-4	792.9	09/04/2020	WG	F	INIT	REG	Inorganic	SW-846:6020B	Molybdenum	Mo	Y	1.76	—	—	0.2	µg/L	Y	—	NQ	N3B-2020-1708	CAPU-20-206469	GELC
R-4	792.9	09/04/2020	WG	F	INIT	FD	Inorganic	SW-846:6020B	Molybdenum	Mo	Y	1.73	—	—	0.2	µg/L	Y	—	NQ	N3B-2020-1708	CAPU-20-206471	GELC
R-4	792.9	06/13/2019	WG	F	INIT	REG	Inorganic	SW-846:6020	Molybdenum	Mo	Y	1.97	—	—	0.2	µg/L	Y	—	NQ	N3B-2019-2203	CAPU-19-181517	GELC
R-4	792.9	06/13/2019	WG	F	INIT	FD	Inorganic	SW-846:6020	Molybdenum	Mo	Y	1.92	—	—	0.2	µg/L	Y	—	NQ	N3B-2019-2203	CAPU-19-181520	GELC
R-4	792.9	06/26/2018	WG	F	INIT	REG	Inorganic	SW-846:6020	Molybdenum	Mo	Y	1.95	—	—	0.2	µg/L	Y	—	NQ	N3B-2018-2809	CAPU-18-102	GELC
R-4	792.9	06/23/2017	WG	F	INIT	REG	Inorganic	SW-846:6020	Molybdenum	Mo	Y	2	—	—	0.2	µg/L	Y	—	J	2017-1824	CAPU-17-139096	GELC
R-4	792.9	06/23/2017	WG	F	INIT	FD	Inorganic	SW-846:6020	Molybdenum	Mo	Y	1.89	—	—	0.2	µg/L	Y	—	J	2017-1824	CAPU-17-139108	GELC
R-4	792.9	05/31/2016	WG	F	INIT	REG	Inorganic	SW-846:6020	Molybdenum	Mo	Y	2.19	—	—	0.165	µg/L	Y	—	NQ	2016-1292	CAPU-16-116878	GELC
R-4	792.9	09/04/2020	WG	UF	INIT	REG	RAD	EPA:901.1	Neptunium-237	Np-237	N	2.88	1.91	7.69	—	pCi/L	Y	U	U	N3B-2020-1708	CAPU-20-206470	GELC
R-4	792.9	09/04/2020	WG	UF	INIT	FD	RAD	EPA:901.1	Neptunium-237	Np-237	N	-2.27	2.37	8.32	—	pCi/L	Y	U	U	N3B-2020-1708	CAPU-20-206472	GELC
R-4	792.9	06/13/2019	WG	UF	INIT	REG	RAD	EPA:901.1	Neptunium-237	Np-237	N	-1.26	2.06	6.73	—	pCi/L	Y	U	U	N3B-2019-2203	CAPU-19-181518	GELC
R-4	792.9	06/13/2019	WG	UF	INIT	FD	RAD	EPA:901.1	Neptunium-237	Np-237	N	8.38	3.84	8.29	—	pCi/L	Y	UI	U	N3B-2019-2203	CAPU-19-181521	GELC
R-4	792.9	06/26/2018	WG	UF	INIT	REG	RAD	EPA:901.1	Neptunium-237	Np-237	N	2.83	2.66	10.2	—	pCi/L	Y	U	U	N3B-2018-2809	CAPU-18-103	GELC
R-4	792.9	06/23/2017	WG	UF	INIT	REG	RAD	EPA:901.1	Neptunium-237	Np-237	N	-1.74	2.13	7.7	—	pCi/L	Y	U	U	2017-1824	CAPU-17-139104	GELC
R-4	792.9	06/23/2017	WG	UF	INIT	FD	RAD	EPA:901.1	Neptunium-237	Np-237	N	0.584	2.55	9.25	—	pCi/L	Y	U	U	2017-1824	CAPU-17-139109	GELC
R-4	792.9	05/31/2016	WG	UF	INIT	REG	RAD	EPA:901.1	Neptunium-237	Np-237	N	0.51	3	9.6	—	pCi/L	Y	U	U	2016-1292	CAPU-16-116870	GELC
R-4	792.9	09/04/2020	WG	F	INIT	REG	General Chemistry	EPA:353.2	Nitrate-Nitrite as Nitrogen	NO3+NO2-N	Y	2.28	—	—	0.17	mg/L	Y	—	NQ	N3B-2020-1708	CAPU-20-206469	GELC
R-4	792.9	09/04/2020	WG	F	INIT	FD	General Chemistry	EPA:353.2	Nitrate-Nitrite as Nitrogen	NO3+NO2-N	Y	2.29	—	—	0.17	mg/L	Y	—	NQ	N3B-2020-1708	CAPU-20-206471	GELC
R-4	792.9	06/13/2019	WG	F	INIT	REG	General Chemistry	EPA:353.2	Nitrate-Nitrite as Nitrogen	NO3+NO2-N	Y	2.32	—	—	0.085	mg/L	Y	—	NQ	N3B-2019-2203	CAPU-19-181517	GELC
R-4	792.9	06/13/2019	WG	F	INIT	FD	General Chemistry	EPA:353.2	Nitrate-Nitrite as Nitrogen	NO3+NO2-N	Y	2.29	—	—	0.085	mg/L	Y	—	NQ	N3B-2019-2203	CAPU-19-181520	GELC
R-4	792.9	06/26/2018	WG	F	INIT	REG	General Chemistry	EPA:353.2	Nitrate-Nitrite as Nitrogen	NO3+NO2-N	Y	2.03	—	—	0.17	mg/L	Y	—	NQ	N3B-2018-2809	CAPU-18-102	GELC
R-4	792.9	06/23/2017	WG	F	INIT	REG	General Chemistry	EPA:353.2	Nitrate-Nitrite as Nitrogen	NO3+NO2-N	Y	1.79	—	—	0.085	mg/L	Y	—	NQ	2017-1824	CAPU-17-139096	GELC
R-4	792.9	06/23/2017	WG	F	INIT	FD	General Chemistry	EPA:353.2	Nitrate-Nitrite as Nitrogen	NO3+NO2-N	Y	1.76	—	—	0.085	mg/L	Y	—	NQ	2017-1824	CAPU-17-139108	GELC
R-4	792.9	05/31/2016	WG	F	INIT	REG	General Chemistry	EPA:353.2	Nitrate-Nitrite as Nitrogen	NO3+NO2-N	Y	1.72	—	—	0.085	mg/L	Y	—	NQ	2016-1292	CAPU-16-116878	GELC
R-4	792.9	09/04/2020	WG	UF	INIT	REG	SVOC	SW-846:8270D	Nitroso-di-n-butylamine[N-]	924-16-3	N	3.04	—	—	3.04	µg/L	Y	U	U	N3B-2020-1708	CAPU-20-206470	GELC
R-4	792.9	09/04/2020	WG	UF	INIT	FD	SVOC	SW-846:8270D	Nitroso-di-n-butylamine[N-]	924-16-3	N	3.09	—	—	3.09	µg/L	Y	U	U	N3B-2020-1708	CAPU-20-206472	GELC
R-4	792.9	09/04/2020	WG	UF	INIT	REG	HRGC/HRMS	Nitrosamines:HRMS	Nitroso-di-n-butylamine[N-]	924-16-3	N	0.00047	—	—	0.00047	µg/L	Y	U	UJ	N3B-2020-1712	CAPU-20-206470	SWRI
R-4	792.9	09/04/2020	WG	UF	INIT	FD	HRGC/HRMS	Nitrosamines:HRMS	Nitroso-di-n-butylamine[N-]	924-16-3	Y	0.000668	—	—	0.00047	µg/L	Y	—	J	N3B-2020-1712	CAPU-20-206472	SWRI
R-4	792.9	06/13/2019	WG	UF	INIT	REG	SVOC	SW-846:8270D	Nitroso-di-n-butylamine[N-]	924-16-3	N	3.09	—	—	3.09	µg/L	Y	U	U	N3B-2019-2203	CAPU-19-181518	GELC
R-4	792.9	06/13/2019	WG	UF	INIT	FD	SVOC	SW-846:8270D	Nitroso-di-n-butylamine[N-]	924-16-3	N	3	—	—	3	µg/L	Y	U	U	N3B-2019-2203	CAPU-19-181521	GELC
R-4	792.9	06/26/2018	WG	UF	INIT	REG	SVOC	SW-846:8270D	Nitroso-di-n-butylamine[N-]	924-16-3	N	3.06	—	—	3.06	µg/L	Y	U	U	N3B-2018-2809	CAPU-18-103	GELC
R-4	792.9	06/23/2017	WG	UF	INIT	REG	SVOC	SW-846:8270D	Nitroso-di-n-butylamine[N-]	924-16-3	N	10	—	—	3	µg/L	Y	U	U	2017-1824	CAPU-17-139104	GELC
R-4	792.9	06/23/2017	WG	UF	INIT	FD	SVOC	SW-846:8270D	Nitroso-di-n-butylamine[N-]	924-16-3	N	10.9	—	—	3.26	µg/L	Y	U	U	2017-1824	CAPU-17-139109	GELC
R-4	792.9	05/31/2016	WG	UF	INIT	REG	SVOC	SW-846:8270D	Nitroso-di-n-butylamine[N-]	924-16-3	N	5	—	—	1.5	µg/L	Y	U	U	2016-1292	CAPU-16-116870	GELC
R-4	792.9	05/31/2016	WG	UF	INIT	REG	SVOC	SW-846:8270DGCMS_SIM	Nitroso-di-n-butylamine[N-]	924-16-3	N	0.105	—	—	0.0316	µg/L	Y	U	U	2016-1292	CAPU-16-116870	GELC
R-4	792.9	09/04/2020	WG	UF	INIT	REG	SVOC	SW-846:8270D	Nitrosodiethylamine[N-]	55-18-5	N	3.04	—	—	3.04	µg/L	Y	U	U	N3B-2020-1708	CAPU-20-206470	GELC
R-4	792.9	09/04/2020	WG	UF	INIT	FD	SVOC	SW-846:8270D	Nitrosodiethylamine[N-]	55-18-5	N	3.09	—	—	3.09	µg/L	Y	U	U	N3B-2020-1708	CAPU-20-206472	GELC
R-4	792.9	09/04/2020	WG	UF	INIT	REG	HRGC/HRMS	Nitrosamines:HRMS	Nitrosodiethylamine[N-]	55-18-5	Y	0.000199	—	—	0.00018	µg/L	Y	J	J	N3B-2020-1712	CAPU-20-206470	SwRI
R-4	792.9	09/04/2020	WG	UF	INIT	FD	HRGC/HRMS	Nitrosamines:HRMS	Nitrosodiethylamine[N-]	55-18-5	N	0.00018	—	—	0.00018	µg/L	Y	U	U	N3B-2020-1712	CAPU-20-206472	SwRI
R-4	792.9	06/13/2019	WG	UF	INIT	REG	SVOC	SW-846:8270D	Nitrosodiethylamine[N-]	55-18-5	N	3.09	—	—	3.09	µg/L	Y	U	U	N3B-2019-2203	CAPU-19-181518	GELC
R-4	792.9	06/13/2019	WG	UF	INIT	FD	SVOC	SW-846:8270D	Nitrosodiethylamine[N-]	55-18-5	N	3	—	—	3	µg/L	Y	U	U	N3B-2019-2203	CAPU-19-181521	GELC
R-4	792.9	06/26/2018	WG	UF	INIT	REG	SVOC	SW-846:8270D	Nitrosodiethylamine[N-]	55-18-5	N	3.06	—	—	3.06	µg/L	Y	U	U	N3B-2018-2809	CAPU-18-103	GELC
R-4	792.9	06/23/2017	WG	UF	INIT	REG	SVOC	SW-846:8270D	Nitrosodiethylamine[N-]	55-18-5	N	10	—	—	3	µg/L	Y	U	U	2017-1824	CAPU-17-139104	GELC
R-4	792.9	06/23/2017	WG	UF	INIT	FD	SVOC	SW-846:8270D	Nitrosodiethylamine[N-]	55-18-5	N	10.9	—	—	3.26	µg/L	Y	U	U	2017-1824	CAPU-17-139109	GELC
R-4	792.9	05/31/2016	WG	UF	INIT	REG	SVOC	SW-846:8270D	Nitrosodiethylamine[N-]	55-18-5	N	5	—	—	1.5	µg/L	Y	U	U	2016-1292	CAPU-16-116870	GELC
R-4	792.9	05/31/2016	WG	UF	INIT	REG	SVOC	SW-846:8270DGCMS_SIM	Nitrosodiethylamine[N-]	55-18-5	N	0.105	—	—	0.0316	µg/L	Y	U	U	2016-1292	CAPU-16-116870	GELC
R-4	792.9	09/04/2020	WG	UF	INIT	REG	SVOC	SW-846:8270D	Nitrosodimethylamine[N-]	62-75-9	N	3.04	—	—	3.04	µg/L	Y	U	U	N3B-2020-1708	CAPU-20-206470	GELC
R-4	792.9	09/04/2020	WG	UF	INIT	FD	SVOC	SW-846:8270D	Nitrosodimethylamine[N-]	62-75-9	N	3.09	—	—	3.09	µg/L	Y	U	U	N3B-2020-1708	CAPU-20-206472	GELC
R-4	792.9	09/04/2020	WG	UF	INIT	REG	HRGC/HRMS	Nitrosamines:HRMS	Nitrosodimethylamine[N-]	62-75-9	Y	0.000472	—	—	0.00036	µg/L	Y	J	J	N3B-2020-1712	CAPU-20-206470	SwRI
R-4	792.9	09/04/2020	WG	UF	INIT	FD	HRGC/HRMS	Nitrosamines:HRMS	Nitrosodimethylamine[N-]	62-75-9	Y	0.000494	—	—	0.00036	µg/L	Y	J	J	N3B-2020-1712	CAPU-20-206472	SwRI
R-4	792.9	06/13/2019	WG	UF	INIT	REG	SVOC	SW-846:8270D	Nitrosodimethylamine[N-]	62-75-9	N	3.09	—	—	3.09	µg/L	Y	U	U	N3B-2019-2203	CAPU-19-181518	GELC

Table C-2 Analytical Detects from the Periodic Monitoring Events Reported in this Periodic Monitoring Report Plus Results from the Four Previous Monitoring Events if Available

Location ID	Screen Depth (ft)	Sample Date	Sample Type	Field Preparation Code	Analysis Type Code	Sample Purpose	Method Category	Lab Method	Parameter Name	Parameter Code	Detected	Report Result	Lab Uncertainty	Report MDA	Report MDL	Report Unit	Best Value	Lab Qualifier	Validation Qualifier	COC #	Field Sample ID	Lab ID
R-4	792.9	06/13/2019	WG	UF	INIT	FD	SVOC	SW-846:8270D	Nitrosodimethylamine[N-]	62-75-9	N	3	—	—	3	µg/L	Y	U	U	N3B-2019-2203	CAPU-19-181521	GELC
R-4	792.9	06/26/2018	WG	UF	INIT	REG	SVOC	SW-846:8270D	Nitrosodimethylamine[N-]	62-75-9	N	3.06	—	—	3.06	µg/L	Y	U	U	N3B-2018-2809	CAPU-18-103	GELC
R-4	792.9	06/23/2017	WG	UF	INIT	REG	SVOC	SW-846:8270D	Nitrosodimethylamine[N-]	62-75-9	N	10	—	—	3	µg/L	Y	U	U	2017-1824	CAPU-17-139104	GELC
R-4	792.9	06/23/2017	WG	UF	INIT	FD	SVOC	SW-846:8270D	Nitrosodimethylamine[N-]	62-75-9	N	10.9	—	—	3.26	µg/L	Y	U	U	2017-1824	CAPU-17-139109	GELC
R-4	792.9	05/31/2016	WG	UF	INIT	REG	SVOC	SW-846:8270D	Nitrosodimethylamine[N-]	62-75-9	N	5	—	—	1.5	µg/L	Y	U	U	2016-1292	CAPU-16-116870	GELC
R-4	792.9	05/31/2016	WG	UF	INIT	REG	SVOC	SW-846:8270DGCMS_SIM	Nitrosodimethylamine[N-]	62-75-9	N	0.211	—	—	0.0737	µg/L	Y	U	U	2016-1292	CAPU-16-116870	GELC
R-4	792.9	09/04/2020	WG	F	INIT	REG	LCMS/MS	SW-846:6850	Perchlorate	ClO4	Y	6.08	—	—	0.25	µg/L	Y	—	NQ	N3B-2020-1708	CAPU-20-206469	GELC
R-4	792.9	09/04/2020	WG	F	INIT	FD	LCMS/MS	SW-846:6850	Perchlorate	ClO4	Y	6.48	—	—	0.25	µg/L	Y	—	NQ	N3B-2020-1708	CAPU-20-206471	GELC
R-4	792.9	06/13/2019	WG	F	INIT	REG	LCMS/MS	SW-846:6850	Perchlorate	ClO4	Y	6.15	—	—	0.2	µg/L	Y	—	NQ	N3B-2019-2203	CAPU-19-181517	GELC
R-4	792.9	06/13/2019	WG	F	INIT	FD	LCMS/MS	SW-846:6850	Perchlorate	ClO4	Y	5.98	—	—	0.2	µg/L	Y	—	NQ	N3B-2019-2203	CAPU-19-181520	GELC
R-4	792.9	06/26/2018	WG	F	INIT	REG	LCMS/MS	SW-846:6850	Perchlorate	ClO4	Y	5.86	—	—	0.25	µg/L	Y	—	NQ	N3B-2018-2809	CAPU-18-102	GELC
R-4	792.9	06/23/2017	WG	F	INIT	REG	LCMS/MS	SW-846:6850	Perchlorate	ClO4	Y	6.32	—	—	0.25	µg/L	Y	—	NQ	2017-1824	CAPU-17-139096	GELC
R-4	792.9	06/23/2017	WG	F	INIT	FD	LCMS/MS	SW-846:6850	Perchlorate	ClO4	Y	6.3	—	—	0.25	µg/L	Y	—	NQ	2017-1824	CAPU-17-139108	GELC
R-4	792.9	05/31/2016	WG	F	INIT	REG	LCMS/MS	SW-846:6850	Perchlorate	ClO4	Y	3.99	—	—	0.25	µg/L	Y	—	NQ	2016-1292	CAPU-16-116878	GELC
R-4	792.9	09/04/2020	WG	UF	INIT	REG	RAD	HASL-300:ISOPU	Plutonium-238	Pu-238	N	0.0214	0.0105	0.0465	—	pCi/L	Y	U	U	N3B-2020-1708	CAPU-20-206470	GELC
R-4	792.9	09/04/2020	WG	UF	INIT	FD	RAD	HASL-300:ISOPU	Plutonium-238	Pu-238	N	0.021	0.0108	0.0652	—	pCi/L	Y	U	U	N3B-2020-1708	CAPU-20-206472	GELC
R-4	792.9	06/13/2019	WG	UF	INIT	REG	RAD	HASL-300:ISOPU	Plutonium-238	Pu-238	N	0.0217	0.0123	0.0383	—	pCi/L	Y	U	U	N3B-2019-2203	CAPU-19-181518	GELC
R-4	792.9	06/13/2019	WG	UF	INIT	FD	RAD	HASL-300:ISOPU	Plutonium-238	Pu-238	N	0.00897	0.0138	0.0427	—	pCi/L	Y	U	U	N3B-2019-2203	CAPU-19-181521	GELC
R-4	792.9	06/26/2018	WG	UF	INIT	REG	RAD	HASL-300:ISOPU	Plutonium-238	Pu-238	N	0.0232	0.0114	0.0344	—	pCi/L	Y	U	U	N3B-2018-2809	CAPU-18-103	GELC
R-4	792.9	06/23/2017	WG	UF	INIT	REG	RAD	HASL-300:ISOPU	Plutonium-238	Pu-238	N	0.00687	0.00972	0.0587	—	pCi/L	Y	U	U	2017-1824	CAPU-17-139104	GELC
R-4	792.9	06/23/2017	WG	UF	INIT	FD	RAD	HASL-300:ISOPU	Plutonium-238	Pu-238	N	0.00717	0.00884	0.0481	—	pCi/L	Y	U	U	2017-1824	CAPU-17-139109	GELC
R-4	792.9	05/31/2016	WG	UF	INIT	REG	RAD	HASL-300:ISOPU	Plutonium-238	Pu-238	N	0.00202	0.00533	0.0406	—	pCi/L	Y	U	U	2016-1292	CAPU-16-116870	GELC
R-4	792.9	09/04/2020	WG	UF	INIT	REG	RAD	HASL-300:ISOPU	Plutonium-239/240	Pu-239/240	N	0.00641	0.00882	0.0629	—	pCi/L	Y	U	U	N3B-2020-1708	CAPU-20-206470	GELC
R-4	792.9	09/04/2020	WG	UF	INIT	FD	RAD	HASL-300:ISOPU	Plutonium-239/240	Pu-239/240	N	0.015	0.0116	0.0882	—	pCi/L	Y	U	U	N3B-2020-1708	CAPU-20-206472	GELC
R-4	792.9	06/13/2019	WG	UF	INIT	REG	RAD	HASL-300:ISOPU	Plutonium-239/240	Pu-239/240	N	0.0152	0.00782	0.0419	—	pCi/L	Y	U	U	N3B-2019-2203	CAPU-19-181518	GELC
R-4	792.9	06/13/2019	WG	UF	INIT	FD	RAD	HASL-300:ISOPU	Plutonium-239/240	Pu-239/240	N	0.00373	0.00868	0.0468	—	pCi/L	Y	U	U	N3B-2019-2203	CAPU-19-181521	GELC
R-4	792.9	06/26/2018	WG	UF	INIT	REG	RAD	HASL-300:ISOPU	Plutonium-239/240	Pu-239/240	N	-0.00464	0.00656	0.0441	—	pCi/L	Y	U	U	N3B-2018-2809	CAPU-18-103	GELC
R-4	792.9	06/23/2017	WG	UF	INIT	REG	RAD	HASL-300:ISOPU	Plutonium-239/240	Pu-239/240	N	0.0206	0.0119	0.0623	—	pCi/L	Y	U	U	2017-1824	CAPU-17-139104	GELC
R-4	792.9	06/23/2017	WG	UF	INIT	FD	RAD	HASL-300:ISOPU	Plutonium-239/240	Pu-239/240	N	0.0309	0.0116	0.0511	—	pCi/L	Y	U	U	2017-1824	CAPU-17-139109	GELC
R-4	792.9	05/31/2016	WG	UF	INIT	REG	RAD	HASL-300:ISOPU	Plutonium-239/240	Pu-239/240	N	0.0101	0.00668	0.0357	—	pCi/L	Y	U	U	2016-1292	CAPU-16-116870	GELC
R-4	792.9	09/04/2020	WG	F	INIT	REG	Inorganic	SW-846:6010C	Potassium	K	Y	2.81	—	—	0.05	mg/L	Y	—	J+	N3B-2020-1708	CAPU-20-206469	GELC
R-4	792.9	09/04/2020	WG	F	INIT	FD	Inorganic	SW-846:6010C	Potassium	K	Y	2.75	—	—	0.05	mg/L	Y	—	J+	N3B-2020-1708	CAPU-20-206471	GELC
R-4	792.9	06/13/2019	WG	F	INIT	REG	Inorganic	SW-846:6010C	Potassium	K	Y	2.45	—	—	0.05	mg/L	Y	—	NQ	N3B-2019-2203	CAPU-19-181517	GELC
R-4	792.9	06/13/2019	WG	F	INIT	FD	Inorganic	SW-846:6010C	Potassium	K	Y	2.47	—	—	0.05	mg/L	Y	—	NQ	N3B-2019-2203	CAPU-19-181520	GELC
R-4	792.9	06/26/2018	WG	F	INIT	REG	Inorganic	SW-846:6010C	Potassium	K	Y	2.64	—	—	0.05	mg/L	Y	—	NQ	N3B-2018-2809	CAPU-18-102	GELC
R-4	792.9	06/23/2017	WG	F	INIT	REG	Inorganic	SW-846:6010C	Potassium	K	Y	2.67	—	—	0.05	mg/L	Y	—	NQ	2017-1824	CAPU-17-139096	GELC
R-4	792.9	06/23/2017	WG	F	INIT	FD	Inorganic	SW-846:6010C	Potassium	K	Y	2.56	—	—	0.05	mg/L	Y	—	NQ	2017-1824	CAPU-17-139108	GELC
R-4	792.9	05/31/2016	WG	F	INIT	REG	Inorganic	SW-846:6010C	Potassium	K	Y	2.76	—	—	0.05	mg/L	Y	—	NQ	2016-1292	CAPU-16-116878	GELC
R-4	792.9	09/04/2020	WG	UF	INIT	REG	RAD	EPA:901.1	Potassium-40	K-40	N	-1.47	16.7	62.4	—	pCi/L	Y	U	U	N3B-2020-1708	CAPU-20-206470	GELC
R-4	792.9	09/04/2020	WG	UF	INIT	FD	RAD	EPA:901.1	Potassium-40	K-40	N	7.66	20.9	46.1	—	pCi/L	Y	U	U	N3B-2020-1708	CAPU-20-206472	GELC
R-4	792.9	06/13/2019	WG	UF	INIT	REG	RAD	EPA:901.1	Potassium-40	K-40	N	-12.1	13.4	52.7	—	pCi/L	Y	U	U	N3B-2019-2203	CAPU-19-181518	GELC
R-4	792.9	06/13/2019	WG	UF	INIT	FD	RAD	EPA:901.1	Potassium-40	K-40	N	22.2	13.1	33.9	—	pCi/L	Y	U	U	N3B-2019-2203	CAPU-19-181521	GELC
R-4	792.9	06/26/2018	WG	UF	INIT	REG	RAD	EPA:901.1	Potassium-40	K-40	N	-25.4	18.3	56.9	—	pCi/L	Y	U	U	N3B-2018-2809	CAPU-18-103	GELC
R-4	792.9	06/23/2017	WG	UF	INIT	REG	RAD	EPA:901.1	Potassium-40	K-40	N	0.411	17.6	66.8	—	pCi/L	Y	U	U	2017-1824	CAPU-17-139104	GELC
R-4	792.9	06/23/2017	WG	UF	INIT	FD	RAD	EPA:901.1	Potassium-40	K-40	N	-18.7	15.9	58.4	—	pCi/L	Y	U	U	2017-1824	CAPU-17-139109	GELC
R-4	792.9	05/31/2016	WG	UF	INIT	REG	RAD	EPA:901.1	Potassium-40	K-40	N	-0.867	19.3	75.8	—	pCi/L	Y	U	U	2016-1292	CAPU-16-116870	GELC
R-4	792.9	09/04/2020	WG	UF	INIT	REG	RAD	EPA:903.1	Radium-226	Ra-226	N	0.282	0.134	0.386	—	pCi/L	Y	U	U	N3B-2020-1708	CAPU-20-206470	GELC
R-4	792.9	09/04/2020	WG	UF	INIT	FD	RAD	EPA:903.1	Radium-226	Ra-226	N	0.167	0.132	0.462	—	pCi/L	Y	U	U	N3B-2020-1708	CAPU-20-206472	GELC
R-4	792.9	01/22/2008	WG	UF	INIT	FD	RAD	EPA:903.1	Radium-226	Ra-226	N	0.0896	0.1	0.36	—	pCi/L	Y	U	U	08-562	CAPU-08-9894	GELC
R-4	792.9	01/22/2008	WG	UF	INIT	REG	RAD	EPA:903.1	Radium-226	Ra-226	Y	0.652	0.15	0.23	—	pCi/L	Y	—	NQ	08-562	CAPU-08-9891	GELC
R-4	792.9	11/14/2005	WG	UF	INIT	REG	RAD	EPA:901.1	Radium-226	Ra-226	N	7.57	1.27	4.81	—	pCi/L	Y	UI	R	150271	GU05110G04R01	GELC
R-4	792.9	08/08/2005	WG	UF	INIT	REG	RAD	EPA:901.1	Radium-226	Ra-226	N	0.471	2.38	8.38	—	pCi/L	Y	U	U	142822	GU05080G04R01	GELC
R-4	792.9	04/27/2005	WG	UF	INIT	REG	RAD	EPA:901.1	Radium-226	Ra-226	N	5.36	1.83	6.69	—	pCi/L	Y	U	U	135508	GU05040G04R01	GELC
R-4	792.9	09/04/2020	WG	UF	INIT	REG	RAD	Generic:Radium by Calculation	Radium-226 and Radium-228	Ra-226+228	N	0.282	0.209	—	—	pCi/L	Y	—	U	N3B-2020-1708	CAPU-20-206470	GELC
R-4	792.9	09/04/2020	WG	UF	INIT	FD	RAD	Generic:Radium by Calculation	Radium-226 and Radium-228	Ra-226+228	N	0.672	0.249	—	—	pCi/L	Y	—	U	N3B-2020-1708	CAPU-20-206472	GELC
R-4	792.9	09/04/2020	WG	UF	INIT	REG	RAD	EPA:904	Radium-228	Ra-228	N	-0.322	0.161	0.668	—	pCi/L	Y	U	U	N3B-2020-1708	CAPU-20-206470	GELC
R-4	792.9	09/04/2020	WG	UF	INIT	FD	RAD	EPA:904	Radium-228	Ra-228	N	0.505	0.211	0.657	—	pCi/L	Y	U	U	N3B-2020-1708	CAPU-20-206472	GELC
R-4	792.9	01/22/2008	WG	UF	INIT	FD	RAD	EPA:904	Radium-228	Ra-228	Y	0.675	0.17	0.46	—	pCi/L	Y	—	NQ	08-562	CAPU-08-9894	GELC
R-4	792.9	01/22/2008	WG	UF	INIT	REG	RAD	EPA:904	Radium-228	Ra-228	Y	0.77	0.21	0.48	—	pCi/L	Y	—	NQ	08-562	CAPU-08-9891	GELC
R-4	792.9	10/10/2003	WG	UF	INIT	REG	RAD	EPA:901.1	Radium-228	Ra-228	N	6.02	2.3	8.9	—	pCi/L	Y	U	U	1935S	GW04-03-52303	GEL
R-4	792.9	09/04/2020	WG	F	INIT	REG	Inorganic	SW-846:6010C	Silicon Dioxide	SiO2	Y	75.2	—	—	0.053	mg/L	Y	—	NQ	N3B-2020-1708	CAPU-20-206469	GELC

Table C-2 Analytical Detects from the Periodic Monitoring Events Reported in this Periodic Monitoring Report Plus Results from the Four Previous Monitoring Events if Available

Location ID	Screen Depth (ft)	Sample Date	Sample Type	Field Preparation Code	Analysis Type Code	Sample Purpose	Method Category	Lab Method	Parameter Name	Parameter Code	Detected	Report Result	Lab Uncertainty	Report MDA	Report MDL	Report Unit	Best Value	Lab Qualifier	Validation Qualifier	COC #	Field Sample ID	Lab ID
R-4	792.9	09/04/2020	WG	F	INIT	FD	Inorganic	SW-846:6010C	Silicon Dioxide	SiO2	Y	74	—	—	0.053	mg/L	Y	—	NQ	N3B-2020-1708	CAPU-20-206471	GELC
R-4	792.9	06/13/2019	WG	F	INIT	REG	Inorganic	SW-846:6010C	Silicon Dioxide	SiO2	Y	76.2	—	—	0.053	mg/L	Y	—	NQ	N3B-2019-2203	CAPU-19-181517	GELC
R-4	792.9	06/13/2019	WG	F	INIT	FD	Inorganic	SW-846:6010C	Silicon Dioxide	SiO2	Y	74.6	—	—	0.053	mg/L	Y	—	NQ	N3B-2019-2203	CAPU-19-181520	GELC
R-4	792.9	06/26/2018	WG	F	INIT	REG	Inorganic	SW-846:6010C	Silicon Dioxide	SiO2	Y	70.2	—	—	0.053	mg/L	Y	—	NQ	N3B-2018-2809	CAPU-18-102	GELC
R-4	792.9	06/23/2017	WG	F	INIT	REG	Inorganic	SW-846:6010C	Silicon Dioxide	SiO2	Y	71.2	—	—	0.053	mg/L	Y	—	NQ	2017-1824	CAPU-17-139096	GELC
R-4	792.9	06/23/2017	WG	F	INIT	FD	Inorganic	SW-846:6010C	Silicon Dioxide	SiO2	Y	67.6	—	—	0.053	mg/L	Y	—	NQ	2017-1824	CAPU-17-139108	GELC
R-4	792.9	05/31/2016	WG	F	INIT	REG	Inorganic	SW-846:6010C	Silicon Dioxide	SiO2	Y	72.1	—	—	0.053	mg/L	Y	—	NQ	2016-1292	CAPU-16-116878	GELC
R-4	792.9	09/04/2020	WG	F	INIT	REG	Inorganic	SW-846:6010C	Sodium	Na	Y	12.6	—	—	0.1	mg/L	Y	—	NQ	N3B-2020-1708	CAPU-20-206469	GELC
R-4	792.9	09/04/2020	WG	F	INIT	FD	Inorganic	SW-846:6010C	Sodium	Na	Y	12.4	—	—	0.1	mg/L	Y	—	NQ	N3B-2020-1708	CAPU-20-206471	GELC
R-4	792.9	06/13/2019	WG	F	INIT	REG	Inorganic	SW-846:6010C	Sodium	Na	Y	11.8	—	—	0.1	mg/L	Y	—	NQ	N3B-2019-2203	CAPU-19-181517	GELC
R-4	792.9	06/13/2019	WG	F	INIT	FD	Inorganic	SW-846:6010C	Sodium	Na	Y	11.6	—	—	0.1	mg/L	Y	—	NQ	N3B-2019-2203	CAPU-19-181520	GELC
R-4	792.9	06/26/2018	WG	F	INIT	REG	Inorganic	SW-846:6010C	Sodium	Na	Y	12.3	—	—	0.1	mg/L	Y	—	NQ	N3B-2018-2809	CAPU-18-102	GELC
R-4	792.9	06/23/2017	WG	F	INIT	REG	Inorganic	SW-846:6010C	Sodium	Na	Y	12.7	—	—	0.1	mg/L	Y	—	NQ	2017-1824	CAPU-17-139096	GELC
R-4	792.9	06/23/2017	WG	F	INIT	FD	Inorganic	SW-846:6010C	Sodium	Na	Y	12.2	—	—	0.1	mg/L	Y	—	NQ	2017-1824	CAPU-17-139108	GELC
R-4	792.9	05/31/2016	WG	F	INIT	REG	Inorganic	SW-846:6010C	Sodium	Na	Y	11.8	—	—	0.1	mg/L	Y	—	NQ	2016-1292	CAPU-16-116878	GELC
R-4	792.9	09/04/2020	WG	UF	INIT	REG	RAD	EPA:901.1	Sodium-22	Na-22	N	-1.52	0.993	3.37	—	pCi/L	Y	U	U	N3B-2020-1708	CAPU-20-206470	GELC
R-4	792.9	09/04/2020	WG	UF	INIT	FD	RAD	EPA:901.1	Sodium-22	Na-22	N	-1.02	1.02	3.66	—	pCi/L	Y	U	U	N3B-2020-1708	CAPU-20-206472	GELC
R-4	792.9	06/13/2019	WG	UF	INIT	REG	RAD	EPA:901.1	Sodium-22	Na-22	N	-0.618	0.866	3.27	—	pCi/L	Y	U	U	N3B-2019-2203	CAPU-19-181518	GELC
R-4	792.9	06/13/2019	WG	UF	INIT	FD	RAD	EPA:901.1	Sodium-22	Na-22	N	0.417	0.886	3.87	—	pCi/L	Y	U	U	N3B-2019-2203	CAPU-19-181521	GELC
R-4	792.9	06/26/2018	WG	UF	INIT	REG	RAD	EPA:901.1	Sodium-22	Na-22	N	0.589	1.02	4.36	—	pCi/L	Y	U	U	N3B-2018-2809	CAPU-18-103	GELC
R-4	792.9	06/23/2017	WG	UF	INIT	REG	RAD	EPA:901.1	Sodium-22	Na-22	N	-2.02	1.24	3.98	—	pCi/L	Y	U	U	2017-1824	CAPU-17-139104	GELC
R-4	792.9	06/23/2017	WG	UF	INIT	FD	RAD	EPA:901.1	Sodium-22	Na-22	N	0.673	1.12	4.81	—	pCi/L	Y	U	U	2017-1824	CAPU-17-139109	GELC
R-4	792.9	05/31/2016	WG	UF	INIT	REG	RAD	EPA:901.1	Sodium-22	Na-22	N	-0.145	1.34	5.2	—	pCi/L	Y	U	U	2016-1292	CAPU-16-116870	GELC
R-4	792.9	09/04/2020	WG	F	INIT	REG	General Chemistry	EPA:120.1	Specific Conductance	SPEC_CONDC	Y	191	—	—	1	µS/cm	Y	—	NQ	N3B-2020-1708	CAPU-20-206469	GELC
R-4	792.9	09/04/2020	WG	F	INIT	FD	General Chemistry	EPA:120.1	Specific Conductance	SPEC_CONDC	Y	191	—	—	1	µS/cm	Y	—	NQ	N3B-2020-1708	CAPU-20-206471	GELC
R-4	792.9	06/13/2019	WG	F	INIT	REG	General Chemistry	EPA:120.1	Specific Conductance	SPEC_CONDC	Y	201	—	—	1	µS/cm	Y	—	NQ	N3B-2019-2203	CAPU-19-181517	GELC
R-4	792.9	06/13/2019	WG	F	INIT	FD	General Chemistry	EPA:120.1	Specific Conductance	SPEC_CONDC	Y	187	—	—	1	µS/cm	Y	—	NQ	N3B-2019-2203	CAPU-19-181520	GELC
R-4	792.9	06/26/2018	WG	F	INIT	REG	General Chemistry	EPA:120.1	Specific Conductance	SPEC_CONDC	Y	185	—	—	1	µS/cm	Y	—	NQ	N3B-2018-2809	CAPU-18-102	GELC
R-4	792.9	06/23/2017	WG	F	INIT	REG	General Chemistry	EPA:120.1	Specific Conductance	SPEC_CONDC	Y	191	—	—	1	µS/cm	Y	—	NQ	2017-1824	CAPU-17-139096	GELC
R-4	792.9	06/23/2017	WG	F	INIT	FD	General Chemistry	EPA:120.1	Specific Conductance	SPEC_CONDC	Y	190	—	—	1	µS/cm	Y	—	NQ	2017-1824	CAPU-17-139108	GELC
R-4	792.9	05/31/2016	WG	F	INIT	REG	General Chemistry	EPA:120.1	Specific Conductance	SPEC_CONDC	Y	174	—	—	3.63	µS/cm	Y	—	NQ	2016-1292	CAPU-16-116878	GELC
R-4	792.9	09/04/2020	WG	F	INIT	REG	Inorganic	SW-846:6010C	Strontium	Sr	Y	86.1	—	—	1	µg/L	Y	—	NQ	N3B-2020-1708	CAPU-20-206469	GELC
R-4	792.9	09/04/2020	WG	F	INIT	FD	Inorganic	SW-846:6010C	Strontium	Sr	Y	85.5	—	—	1	µg/L	Y	—	NQ	N3B-2020-1708	CAPU-20-206471	GELC
R-4	792.9	06/13/2019	WG	F	INIT	REG	Inorganic	SW-846:6010C	Strontium	Sr	Y	78.8	—	—	1	µg/L	Y	—	NQ	N3B-2019-2203	CAPU-19-181517	GELC
R-4	792.9	06/13/2019	WG	F	INIT	FD	Inorganic	SW-846:6010C	Strontium	Sr	Y	76.9	—	—	1	µg/L	Y	—	NQ	N3B-2019-2203	CAPU-19-181520	GELC
R-4	792.9	06/26/2018	WG	F	INIT	REG	Inorganic	SW-846:6010C	Strontium	Sr	Y	85.5	—	—	1	µg/L	Y	—	NQ	N3B-2018-2809	CAPU-18-102	GELC
R-4	792.9	06/23/2017	WG	F	INIT	REG	Inorganic	SW-846:6010C	Strontium	Sr	Y	89.4	—	—	1	µg/L	Y	—	NQ	2017-1824	CAPU-17-139096	GELC
R-4	792.9	06/23/2017	WG	F	INIT	FD	Inorganic	SW-846:6010C	Strontium	Sr	Y	86.6	—	—	1	µg/L	Y	—	NQ	2017-1824	CAPU-17-139108	GELC
R-4	792.9	05/31/2016	WG	F	INIT	REG	Inorganic	SW-846:6010C	Strontium	Sr	Y	86.4	—	—	1	µg/L	Y	—	NQ	2016-1292	CAPU-16-116878	GELC
R-4	792.9	09/04/2020	WG	UF	INIT	REG	RAD	EPA:905.0	Strontium-90	Sr-90	N	-0.248	0.109	0.491	—	pCi/L	Y	U	U	N3B-2020-1708	CAPU-20-206470	GELC
R-4	792.9	09/04/2020	WG	UF	INIT	FD	RAD	EPA:905.0	Strontium-90	Sr-90	N	0.0975	0.135	0.479	—	pCi/L	Y	U	U	N3B-2020-1708	CAPU-20-206472	GELC
R-4	792.9	06/13/2019	WG	UF	INIT	REG	RAD	EPA:905.0	Strontium-90	Sr-90	N	-0.283	0.116	0.486	—	pCi/L	Y	U	U	N3B-2019-2203	CAPU-19-181518	GELC
R-4	792.9	06/13/2019	WG	UF	INIT	FD	RAD	EPA:905.0	Strontium-90	Sr-90	N	0.0247	0.137	0.487	—	pCi/L	Y	U	U	N3B-2019-2203	CAPU-19-181521	GELC
R-4	792.9	06/26/2018	WG	UF	INIT	REG	RAD	EPA:905.0	Strontium-90	Sr-90	N	-0.0927	0.131	0.485	—	pCi/L	Y	U	U	N3B-2018-2809	CAPU-18-103	GELC
R-4	792.9	06/23/2017	WG	UF	INIT	REG	RAD	EPA:905.0	Strontium-90	Sr-90	N	0.0126	0.135	0.479	—	pCi/L	Y	U	U	2017-1824	CAPU-17-139104	GELC
R-4	792.9	06/23/2017	WG	UF	INIT	FD	RAD	EPA:905.0	Strontium-90	Sr-90	N	0.153	0.138	0.473	—	pCi/L	Y	U	U	2017-1824	CAPU-17-139109	GELC
R-4	792.9	05/31/2016	WG	UF	INIT	REG	RAD	EPA:905.0	Strontium-90	Sr-90	N	-0.284	0.123	0.495	—	pCi/L	Y	U	U	2016-1292	CAPU-16-116870	GELC
R-4	792.9	09/04/2020	WG	F	INIT	REG	General Chemistry	EPA:300.0	Sulfate	SO4(-2)	Y	6.49	—	—	0.133	mg/L	Y	—	NQ	N3B-2020-1708	CAPU-20-206469	GELC
R-4	792.9	09/04/2020	WG	F	INIT	FD	General Chemistry	EPA:300.0	Sulfate	SO4(-2)	Y	6.43	—	—	0.133	mg/L	Y	—	NQ	N3B-2020-1708	CAPU-20-206471	GELC
R-4	792.9	06/13/2019	WG	F	INIT	REG	General Chemistry	EPA:300.0	Sulfate	SO4(-2)	Y	5.79	—	—	0.133	mg/L	Y	—	NQ	N3B-2019-2203	CAPU-19-181517	GELC
R-4	792.9	06/13/2019	WG	F	INIT	FD	General Chemistry	EPA:300.0	Sulfate	SO4(-2)	Y	5.79	—	—	0.133	mg/L	Y	—	NQ	N3B-2019-2203	CAPU-19-181520	GELC
R-4	792.9	06/26/2018	WG	F	INIT	REG	General Chemistry	EPA:300.0	Sulfate	SO4(-2)	Y	5.6	—	—	0.133	mg/L	Y	—	NQ	N3B-2018-2809	CAPU-18-102	GELC
R-4	792.9	06/23/2017	WG	F	INIT	REG	General Chemistry	EPA:300.0	Sulfate	SO4(-2)	Y	5.83	—	—	0.133	mg/L	Y	—	NQ	2017-1824	CAPU-17-139096	GELC
R-4	792.9	06/23/2017	WG	F	INIT	FD	General Chemistry	EPA:300.0	Sulfate	SO4(-2)	Y	5.84	—	—	0.133	mg/L	Y	—	NQ	2017-1824	CAPU-17-139108	GELC
R-4	792.9	05/31/2016	WG	F	INIT	REG	General Chemistry	EPA:300.0	Sulfate	SO4(-2)	Y	5.11	—	—	0.133	mg/L	Y	—	NQ	2016-1292	CAPU-16-116878	GELC
R-4	792.9	09/04/2020	WG	F	INIT	REG	General Chemistry	EPA:160.1	Total Dissolved Solids	TDS	Y	177	—	—	3.4	mg/L	Y	—	NQ	N3B-2020-1708	CAPU-20-206469	GELC
R-4	792.9	09/04/2020	WG	F	INIT	FD	General Chemistry	EPA:160.1	Total Dissolved Solids	TDS	Y	170	—	—	3.4	mg/L	Y	—	NQ	N3B-2020-1708	CAPU-20-206471	GELC
R-4	792.9	06/13/2019	WG	F	INIT	REG	General Chemistry	EPA:160.1	Total Dissolved Solids	TDS	Y	177	—	—	3.4	mg/L	Y	—	NQ	N3B-2019-2203	CAPU-19-181517	GELC
R-4	792.9	06/13/2019	WG	F	INIT	FD	General Chemistry	EPA:160.1	Total Dissolved Solids	TDS	Y	241	—	—	3.4	mg/L	Y	—	NQ	N3B-2019-2203	CAPU-19-181520	GELC
R-4	792.9	06/26/2018	WG	F	INIT	REG	General Chemistry	EPA:160.1	Total Dissolved Solids	TDS	Y	176	—	—	3.4	mg/L	Y	—	NQ	N3B-2018-2809	CAPU-18-102	GELC
R-4	792.9	06/23/2017	WG	F	INIT	REG	General Chemistry	EPA:160.1	Total Dissolved Solids	TDS	Y	176	—	—	3.4	mg/L	Y	—	NQ	2017-1824	CAPU-17-139096	GELC
R-4	792.9	06/23/2017	WG	F	INIT	FD	General Chemistry	EPA:160.1	Total Dissolved Solids	TDS	Y	183	—	—	3.4	mg/L	Y	—	NQ	2017-1824	CAPU-17-139108	GELC
R-4	792.9	05/31/2016	WG	F	RE	REG	General Chemistry	EPA:160.1	Total Dissolved Solids	TDS	Y	139	—	—	3.4	mg/L	N	H	J	2016-1292	CAPU-16-116878	GELC

Table C-2 Analytical Detects from the Periodic Monitoring Events Reported in this Periodic Monitoring Report Plus Results from the Four Previous Monitoring Events if Available

Location ID	Screen Depth (ft)	Sample Date	Sample Type	Field Preparation Code	Analysis Type Code	Sample Purpose	Method Category	Lab Method	Parameter Name	Parameter Code	Detected	Report Result	Lab Uncertainty	Report MDA	Report MDL	Report Unit	Best Value	Lab Qualifier	Validation Qualifier	COC #	Field Sample ID	Lab ID
R-4	792.9	05/31/2016	WG	F	INIT	REG	General Chemistry	EPA:160.1	Total Dissolved Solids	TDS	Y	181	—	—	3.4	mg/L	Y	—	J	2016-1292	CAPU-16-116878	GELC
R-4	792.9	09/04/2020	WG	UF	INIT	REG	General Chemistry	SW-846:9060A	Total Organic Carbon	TOC	Y	0.47	—	—	0.33	mg/L	Y	J	J	N3B-2020-1708	CAPU-20-206470	GELC
R-4	792.9	09/04/2020	WG	UF	INIT	FD	General Chemistry	SW-846:9060A	Total Organic Carbon	TOC	Y	0.491	—	—	0.33	mg/L	Y	J	J	N3B-2020-1708	CAPU-20-206472	GELC
R-4	792.9	06/13/2019	WG	UF	INIT	REG	General Chemistry	SW-846:9060	Total Organic Carbon	TOC	N	0.33	—	—	0.33	mg/L	Y	U	U	N3B-2019-2203	CAPU-19-181518	GELC
R-4	792.9	06/13/2019	WG	UF	INIT	FD	General Chemistry	SW-846:9060	Total Organic Carbon	TOC	N	0.33	—	—	0.33	mg/L	Y	U	U	N3B-2019-2203	CAPU-19-181521	GELC
R-4	792.9	06/26/2018	WG	UF	INIT	REG	General Chemistry	SW-846:9060	Total Organic Carbon	TOC	N	0.33	—	—	0.33	mg/L	Y	U	U	N3B-2018-2809	CAPU-18-103	GELC
R-4	792.9	06/23/2017	WG	UF	INIT	REG	General Chemistry	SW-846:9060	Total Organic Carbon	TOC	N	1	—	—	0.33	mg/L	Y	U	U	2017-1824	CAPU-17-139104	GELC
R-4	792.9	06/23/2017	WG	UF	INIT	FD	General Chemistry	SW-846:9060	Total Organic Carbon	TOC	N	1	—	—	0.33	mg/L	Y	U	U	2017-1824	CAPU-17-139109	GELC
R-4	792.9	05/31/2016	WG	UF	INIT	REG	General Chemistry	SW-846:9060	Total Organic Carbon	TOC	N	1	—	—	0.33	mg/L	Y	U	U	2016-1292	CAPU-16-116870	GELC
R-4	792.9	09/04/2020	WG	F	INIT	REG	General Chemistry	EPA:365.4	Total Phosphate as Phosphorus	PO4-P	Y	0.0618	—	—	0.02	mg/L	Y	—	NQ	N3B-2020-1708	CAPU-20-206469	GELC
R-4	792.9	09/04/2020	WG	F	INIT	FD	General Chemistry	EPA:365.4	Total Phosphate as Phosphorus	PO4-P	Y	0.0749	—	—	0.02	mg/L	Y	—	NQ	N3B-2020-1708	CAPU-20-206471	GELC
R-4	792.9	06/13/2019	WG	F	INIT	REG	General Chemistry	EPA:365.4	Total Phosphate as Phosphorus	PO4-P	N	0.02	—	—	0.02	mg/L	Y	U	U	N3B-2019-2203	CAPU-19-181517	GELC
R-4	792.9	06/13/2019	WG	F	INIT	FD	General Chemistry	EPA:365.4	Total Phosphate as Phosphorus	PO4-P	N	0.02	—	—	0.02	mg/L	Y	U	U	N3B-2019-2203	CAPU-19-181520	GELC
R-4	792.9	06/26/2018	WG	F	INIT	REG	General Chemistry	EPA:365.4	Total Phosphate as Phosphorus	PO4-P	N	0.0339	—	—	0.02	mg/L	Y	J	U	N3B-2018-2809	CAPU-18-102	GELC
R-4	792.9	06/23/2017	WG	F	INIT	REG	General Chemistry	EPA:365.4	Total Phosphate as Phosphorus	PO4-P	N	0.0243	—	—	0.02	mg/L	Y	J	U	2017-1824	CAPU-17-139096	GELC
R-4	792.9	06/23/2017	WG	F	INIT	FD	General Chemistry	EPA:365.4	Total Phosphate as Phosphorus	PO4-P	N	0.0243	—	—	0.02	mg/L	Y	J	U	2017-1824	CAPU-17-139108	GELC
R-4	792.9	05/31/2016	WG	F	INIT	REG	General Chemistry	EPA:365.4	Total Phosphate as Phosphorus	PO4-P	N	0.05	—	—	0.02	mg/L	Y	U	U	2016-1292	CAPU-16-116878	GELC
R-4	792.9	09/04/2020	WG	UF	INIT	REG	RAD	Generic:Low_Level_Tritium	Tritium	H-3	Y	69.466	10.556	2.768	—	pCi/L	Y	—	NQ	N3B-2020-1734	CAPU-20-206470	ARSL
R-4	792.9	09/04/2020	WG	UF	INIT	FD	RAD	Generic:Low_Level_Tritium	Tritium	H-3	Y	74.206	11.269	2.834	—	pCi/L	Y	—	NQ	N3B-2020-1734	CAPU-20-206472	ARSL
R-4	792.9	06/26/2018	WG	UF	INIT	REG	RAD	Generic:Low_Level_Tritium	Tritium	H-3	Y	51.917	7.945	3.021	—	pCi/L	Y	—	NQ	N3B-2018-2820	CAPU-18-103	ARSL
R-4	792.9	05/31/2016	WG	UF	INIT	REG	RAD	Generic:Low_Level_Tritium	Tritium	H-3	Y	35.56	5.445	1.925	—	pCi/L	Y	—	J	2016-1301	CAPU-16-116870	ARSL
R-4	792.9	06/02/2015	WG	UF	INIT	REG	RAD	Generic:Low_Level_Tritium	Tritium	H-3	Y	20.103	3.174	2.197	—	pCi/L	Y	—	NQ	2015-1348	CAPA-15-97491	ARSL
R-4	792.9	07/16/2009	WG	UF	INIT	FD	RAD	Generic:Low_Level_Tritium	Tritium	H-3	Y	52.486	1.61	0.2898	—	pCi/L	Y	—	NQ	09-2698	CAPU-09-11266	UMTL
R-4	792.9	09/04/2020	WG	F	INIT	REG	Inorganic	SW-846:6020B	Uranium	U	Y	0.609	—	—	0.067	µg/L	Y	—	NQ	N3B-2020-1708	CAPU-20-206469	GELC
R-4	792.9	09/04/2020	WG	F	INIT	FD	Inorganic	SW-846:6020B	Uranium	U	Y	0.587	—	—	0.067	µg/L	Y	—	NQ	N3B-2020-1708	CAPU-20-206471	GELC
R-4	792.9	06/13/2019	WG	F	INIT	REG	Inorganic	SW-846:6020	Uranium	U	Y	0.647	—	—	0.067	µg/L	Y	—	NQ	N3B-2019-2203	CAPU-19-181517	GELC
R-4	792.9	06/13/2019	WG	F	INIT	FD	Inorganic	SW-846:6020	Uranium	U	Y	0.599	—	—	0.067	µg/L	Y	—	NQ	N3B-2019-2203	CAPU-19-181520	GELC
R-4	792.9	06/26/2018	WG	F	INIT	REG	Inorganic	SW-846:6020	Uranium	U	Y	0.642	—	—	0.067	µg/L	Y	—	NQ	N3B-2018-2809	CAPU-18-102	GELC
R-4	792.9	06/23/2017	WG	F	INIT	REG	Inorganic	SW-846:6020	Uranium	U	Y	0.707	—	—	0.067	µg/L	Y	—	NQ	2017-1824	CAPU-17-139096	GELC
R-4	792.9	06/23/2017	WG	F	INIT	FD	Inorganic	SW-846:6020	Uranium	U	Y	0.686	—	—	0.067	µg/L	Y	—	NQ	2017-1824	CAPU-17-139108	GELC
R-4	792.9	05/31/2016	WG	F	INIT	REG	Inorganic	SW-846:6020	Uranium	U	Y	0.828	—	—	0.067	µg/L	Y	—	NQ	2016-1292	CAPU-16-116878	GELC
R-4	792.9	09/04/2020	WG	UF	INIT	REG	RAD	HASL-300:ISOU	Uranium-234	U-234	Y	0.43	0.0488	0.105	—	pCi/L	Y	—	NQ	N3B-2020-1708	CAPU-20-206470	GELC
R-4	792.9	09/04/2020	WG	UF	INIT	FD	RAD	HASL-300:ISOU	Uranium-234	U-234	Y	0.456	0.0494	0.105	—	pCi/L	Y	—	NQ	N3B-2020-1708	CAPU-20-206472	GELC
R-4	792.9	06/13/2019	WG	UF	INIT	REG	RAD	HASL-300:ISOU	Uranium-234	U-234	Y	0.508	0.0332	0.0499	—	pCi/L	Y	—	NQ	N3B-2019-2203	CAPU-19-181518	GELC
R-4	792.9	06/13/2019	WG	UF	INIT	FD	RAD	HASL-300:ISOU	Uranium-234	U-234	Y	0.483	0.0327	0.0504	—	pCi/L	Y	—	NQ	N3B-2019-2203	CAPU-19-181521	GELC
R-4	792.9	06/26/2018	WG	UF	INIT	REG	RAD	HASL-300:ISOU	Uranium-234	U-234	Y	0.513	0.0318	0.0701	—	pCi/L	Y	—	NQ	N3B-2018-2809	CAPU-18-103	GELC
R-4	792.9	06/23/2017	WG	UF	INIT	REG	RAD	HASL-300:ISOU	Uranium-234	U-234	Y	0.462	0.0334	0.0551	—	pCi/L	Y	—	NQ	2017-1824	CAPU-17-139104	GELC
R-4	792.9	06/23/2017	WG	UF	INIT	FD	RAD	HASL-300:ISOU	Uranium-234	U-234	Y	0.561	0.0383	0.0577	—	pCi/L	Y	—	NQ	2017-1824	CAPU-17-139109	GELC
R-4	792.9	05/31/2016	WG	UF	INIT	REG	RAD	HASL-300:ISOU	Uranium-234	U-234	Y	0.615	0.0529	0.154	—	pCi/L	Y	—	NQ	2016-1292	CAPU-16-116870	GELC
R-4	792.9	09/04/2020	WG	UF	INIT	REG	RAD	HASL-300:ISOU	Uranium-235/236	U-235/236	N	0.0126	0.0113	0.0693	—	pCi/L	Y	U	U	N3B-2020-1708	CAPU-20-206470	GELC
R-4	792.9	09/04/2020	WG	UF	INIT	FD	RAD	HASL-300:ISOU	Uranium-235/236	U-235/236	N	0.00625	0.00938	0.069	—	pCi/L	Y	U	U	N3B-2020-1708	CAPU-20-206472	GELC
R-4	792.9	06/13/2019	WG	UF	INIT	REG	RAD	HASL-300:ISOU	Uranium-235/236	U-235/236	N	0.00254	0.00672	0.0418	—	pCi/L	Y	U	U	N3B-2019-2203	CAPU-19-181518	GELC
R-4	792.9	06/13/2019	WG	UF	INIT	FD	RAD	HASL-300:ISOU	Uranium-235/236	U-235/236	N	0.00769	0.00924	0.0422	—	pCi/L	Y	U	U	N3B-2019-2203	CAPU-19-181521	GELC
R-4	792.9	06/26/2018	WG	UF	INIT	REG	RAD	HASL-300:ISOU	Uranium-235/236	U-235/236	N	0.0322	0.0108	0.0531	—	pCi/L	Y	U	U	N3B-2018-2809	CAPU-18-103	GELC
R-4	792.9	06/23/2017	WG	UF	INIT	REG	RAD	HASL-300:ISOU	Uranium-235/236	U-235/236	N	0.0253	0.0102	0.0537	—	pCi/L	Y	U	U	2017-1824	CAPU-17-139104	GELC
R-4	792.9	06/23/2017	WG	UF	INIT	FD	RAD	HASL-300:ISOU	Uranium-235/236	U-235/236	N	0.0147	0.0114	0.0562	—	pCi/L	Y	U	U	2017-1824	CAPU-17-139109	GELC
R-4	792.9	05/31/2016	WG	UF	INIT	REG	RAD	HASL-300:ISOU	Uranium-235/236	U-235/236	N	0.0137	0.0117	0.106	—	pCi/L	Y	U	U	2016-1292	CAPU-16-116870	GELC
R-4	792.9	09/04/2020	WG	UF	INIT	REG	RAD	HASL-300:ISOU	Uranium-238	U-238	Y	0.178	0.0306	0.094	—	pCi/L	Y	—	NQ	N3B-2020-1708	CAPU-20-206470	GELC
R-4	792.9	09/04/2020	WG	UF	INIT	FD	RAD	HASL-300:ISOU	Uranium-238	U-238	Y	0.2	0.0326	0.0935	—	pCi/L	Y	—	NQ	N3B-2020-1708	CAPU-20-206472	GELC
R-4	792.9	06/13/2019	WG	UF	INIT	REG	RAD	HASL-300:ISOU	Uranium-238	U-238	Y	0.222	0.0221	0.0397	—	pCi/L	Y	—	NQ	N3B-2019-2203	CAPU-19-181518	GELC
R-4	792.9	06/13/2019	WG	UF	INIT	FD	RAD	HASL-300:ISOU	Uranium-238	U-238	Y	0.211	0.0219	0.04	—	pCi/L	Y	—	NQ	N3B-2019-2203	CAPU-19-181521	GELC
R-4	792.9	06/26/2018	WG	UF	INIT	REG	RAD	HASL-300:ISOU	Uranium-238	U-238	Y	0.203	0.0205	0.0549	—	pCi/L	Y	—	NQ	N3B-2018-2809	CAPU-18-103	GELC
R-4	792.9	06/23/2017	WG	UF	INIT	REG	RAD	HASL-300:ISOU	Uranium-238	U-238	Y	0.257	0.0246	0.057	—	pCi/L	Y	—	NQ	2017-1824	CAPU-17-139104	GELC
R-4	792.9	06/23/2017	WG	UF	INIT	FD	RAD	HASL-300:ISOU	Uranium-238	U-238	Y	0.217	0.0247	0.0597	—	pCi/L	Y	—	NQ	2017-1824	CAPU-17-139109	GELC
R-4	792.9	05/31/2016	WG	UF	INIT	REG	RAD	HASL-300:ISOU	Uranium-238	U-238	Y	0.264	0.0348	0.101	—	pCi/L	Y	—	NQ	2016-1292	CAPU-16-116870	GELC
R-4	792.9	09/04/2020	WG	F	INIT	REG	Inorganic	SW-846:6010C	Vanadium	V	Y	7.52	—	—	1	µg/L	Y	—	NQ	N3B-2020-1708	CAPU-20-206469	GELC
R-4	792.9	09/04/2020	WG	F	INIT	FD	Inorganic	SW-846:6010C	Vanadium	V	Y	6.99	—	—	1	µg/L	Y	—	NQ	N3B-2020-1708	CAPU-20-206471	GELC
R-4	792.9	06/13/2019	WG	F	INIT	REG	Inorganic	SW-846:6010C	Vanadium	V	Y	7.41	—	—	1	µg/L	Y	—	NQ	N3B-2019-2203	CAPU-19-181517	GELC
R-4	792.9	06/13/2019	WG	F	INIT	FD	Inorganic	SW-846:6010C	Vanadium	V	Y	7.47	—	—	1	µg/L	Y	—	NQ	N3B-2019-2203	CAPU-19-181520	GELC
R-4	792.9	06/26/2018	WG	F	INIT	REG	Inorganic	SW-846:6010C	Vanadium	V	Y	7.49	—	—	1	µg/L	Y	—	NQ	N3B-2018-2809	CAPU-18-102	GELC
R-4	792.9	06/23/2017	WG	F	INIT	REG	Inorganic	SW-846:6010C	Vanadium	V	Y	6.35	—	—	1	µg/L	Y	—	NQ	2017-1824	CAPU-17-139096	GELC
R-4	792.9	06/23/2017	WG	F	INIT	FD	Inorganic	SW-846:6010C	Vanadium	V	Y	6.28	—	—	1	µg/L	Y	—	NQ	2017-1824	CAPU-17-139108	GELC
R-4	792.9	05/31/2016	WG	F	INIT	REG	Inorganic	SW-846:6010C	Vanadium	V	Y	8.15	—	—	1	µg/L	Y	—	NQ	2016-1292	CAPU-16-116878	GELC

Table C-2 Analytical Detects from the Periodic Monitoring Events Reported in this Periodic Monitoring Report Plus Results from the Four Previous Monitoring Events if Available

Location ID	Screen Depth (ft)	Sample Date	Sample Type	Field Preparation Code	Analysis Type Code	Sample Purpose	Method Category	Lab Method	Parameter Name	Parameter Code	Detected	Report Result	Lab Uncertainty	Report MDA	Report MDL	Report Unit	Best Value	Lab Qualifier	Validation Qualifier	COC #	Field Sample ID	Lab ID
TW-2Ar	102.0	09/04/2020	WG	F	INIT	REG	General Chemistry	EPA:150.1	Acidity or Alkalinity of a solution	pH	Y	7.36	—	—	0.01	SU	Y	H	NQ	N3B-2020-1708	CAPU-20-206454	GELC
TW-2Ar	102.0	06/21/2019	WG	F	INIT	REG	General Chemistry	EPA:150.1	Acidity or Alkalinity of a solution	pH	Y	7.25	—	—	0.01	SU	Y	H	NQ	N3B-2019-2272	CAPU-19-181508	GELC
TW-2Ar	102.0	09/18/2018	WG	F	INIT	REG	General Chemistry	EPA:150.1	Acidity or Alkalinity of a solution	pH	Y	7.23	—	—	0.01	SU	Y	H	NQ	N3B-2018-3908	CAPU-18-160782	GELC
TW-2Ar	102.0	06/20/2017	WG	F	INIT	REG	General Chemistry	EPA:150.1	Acidity or Alkalinity of a solution	pH	Y	7.23	—	—	0.01	SU	Y	H	NQ	2017-1781	CAPU-17-139097	GELC
TW-2Ar	102.0	06/01/2016	WG	F	INIT	FD	General Chemistry	EPA:150.1	Acidity or Alkalinity of a solution	pH	Y	7.54	—	—	0.01	SU	Y	H	NQ	2016-1296	CAPU-16-116855	GELC
TW-2Ar	102.0	06/01/2016	WG	F	INIT	REG	General Chemistry	EPA:150.1	Acidity or Alkalinity of a solution	pH	Y	7.51	—	—	0.01	SU	Y	H	NQ	2016-1296	CAPU-16-116879	GELC
TW-2Ar	102.0	09/04/2020	WG	F	INIT	REG	General Chemistry	EPA:310.1	Alkalinity-CO3+HCO3	ALK-CO3+HCO3	Y	70.3	—	—	1.45	mg/L	Y	—	NQ	N3B-2020-1708	CAPU-20-206454	GELC
TW-2Ar	102.0	06/21/2019	WG	F	INIT	REG	General Chemistry	EPA:310.1	Alkalinity-CO3+HCO3	ALK-CO3+HCO3	Y	71.7	—	—	1.45	mg/L	Y	—	NQ	N3B-2019-2272	CAPU-19-181508	GELC
TW-2Ar	102.0	09/18/2018	WG	F	INIT	REG	General Chemistry	EPA:310.1	Alkalinity-CO3+HCO3	ALK-CO3+HCO3	Y	71.2	—	—	1.45	mg/L	Y	—	NQ	N3B-2018-3908	CAPU-18-160782	GELC
TW-2Ar	102.0	06/20/2017	WG	F	INIT	REG	General Chemistry	EPA:310.1	Alkalinity-CO3+HCO3	ALK-CO3+HCO3	Y	75	—	—	1.45	mg/L	Y	—	NQ	2017-1781	CAPU-17-139097	GELC
TW-2Ar	102.0	06/01/2016	WG	F	INIT	FD	General Chemistry	EPA:310.1	Alkalinity-CO3+HCO3	ALK-CO3+HCO3	Y	71.5	—	—	0.33	mg/L	Y	—	NQ	2016-1296	CAPU-16-116855	GELC
TW-2Ar	102.0	06/01/2016	WG	F	INIT	REG	General Chemistry	EPA:310.1	Alkalinity-CO3+HCO3	ALK-CO3+HCO3	Y	71.3	—	—	0.33	mg/L	Y	—	NQ	2016-1296	CAPU-16-116879	GELC
TW-2Ar	102.0	09/04/2020	WG	UF	INIT	REG	RAD	HASL-300:AM-241	Americium-241	Am-241	N	0.0176	0.00972	0.0455	—	pCi/L	Y	U	U	N3B-2020-1708	CAPU-20-206455	GELC
TW-2Ar	102.0	06/21/2019	WG	UF	INIT	REG	RAD	HASL-300:AM-241	Americium-241	Am-241	N	-0.0072	0.00805	0.0262	—	pCi/L	Y	U	U	N3B-2019-2272	CAPU-19-181509	GELC
TW-2Ar	102.0	09/18/2018	WG	UF	INIT	REG	RAD	HASL-300:AM-241	Americium-241	Am-241	N	0.00259	0.00686	0.0519	—	pCi/L	Y	U	U	N3B-2018-3908	CAPU-18-160783	GELC
TW-2Ar	102.0	06/20/2017	WG	UF	INIT	REG	RAD	HASL-300:AM-241	Americium-241	Am-241	N	-0.0036	0.00569	0.03	—	pCi/L	Y	U	U	2017-1781	CAPU-17-139105	GELC
TW-2Ar	102.0	06/01/2016	WG	UF	INIT	REG	RAD	HASL-300:AM-241	Americium-241	Am-241	N	0.0135	0.00642	0.0222	—	pCi/L	Y	U	U	2016-1296	CAPU-16-116871	GELC
TW-2Ar	102.0	06/01/2016	WG	UF	INIT	FD	RAD	HASL-300:AM-241	Americium-241	Am-241	N	0.0124	0.00983	0.0356	—	pCi/L	Y	U	U	2016-1296	CAPU-16-116854	GELC
TW-2Ar	102.0	09/04/2020	WG	F	INIT	REG	Inorganic	SW-846:6020B	Arsenic	As	Y	3.45	—	—	2	µg/L	Y	J	J	N3B-2020-1708	CAPU-20-206454	GELC
TW-2Ar	102.0	06/21/2019	WG	F	INIT	REG	Inorganic	SW-846:6020	Arsenic	As	N	2	—	—	2	µg/L	Y	U	U	N3B-2019-2272	CAPU-19-181508	GELC
TW-2Ar	102.0	09/18/2018	WG	F	INIT	REG	Inorganic	SW-846:6020	Arsenic	As	Y	3.84	—	—	2	µg/L	Y	J	J	N3B-2018-3908	CAPU-18-160782	GELC
TW-2Ar	102.0	06/20/2017	WG	F	INIT	REG	Inorganic	SW-846:6020	Arsenic	As	N	5	—	—	2	µg/L	Y	U	U	2017-1781	CAPU-17-139097	GELC
TW-2Ar	102.0	06/01/2016	WG	F	INIT	REG	Inorganic	SW-846:6020	Arsenic	As	N	5	—	—	1.7	µg/L	Y	U	U	2016-1296	CAPU-16-116879	GELC
TW-2Ar	102.0	06/01/2016	WG	F	INIT	FD	Inorganic	SW-846:6020	Arsenic	As	N	5	—	—	1.7	µg/L	Y	U	U	2016-1296	CAPU-16-116855	GELC
TW-2Ar	102.0	09/04/2020	WG	F	INIT	REG	Inorganic	SW-846:6010C	Barium	Ba	Y	63.9	—	—	1	µg/L	Y	—	NQ	N3B-2020-1708	CAPU-20-206454	GELC
TW-2Ar	102.0	06/21/2019	WG	F	INIT	REG	Inorganic	SW-846:6010C	Barium	Ba	Y	66.2	—	—	1	µg/L	Y	—	NQ	N3B-2019-2272	CAPU-19-181508	GELC
TW-2Ar	102.0	09/18/2018	WG	F	INIT	REG	Inorganic	SW-846:6010C	Barium	Ba	Y	56.7	—	—	1	µg/L	Y	—	NQ	N3B-2018-3908	CAPU-18-160782	GELC
TW-2Ar	102.0	06/20/2017	WG	F	INIT	REG	Inorganic	SW-846:6010C	Barium	Ba	Y	63.4	—	—	1	µg/L	Y	—	NQ	2017-1781	CAPU-17-139097	GELC
TW-2Ar	102.0	06/01/2016	WG	F	INIT	REG	Inorganic	SW-846:6010C	Barium	Ba	Y	67.4	—	—	1	µg/L	Y	—	NQ	2016-1296	CAPU-16-116879	GELC
TW-2Ar	102.0	06/01/2016	WG	F	INIT	FD	Inorganic	SW-846:6010C	Barium	Ba	Y	67.2	—	—	1	µg/L	Y	—	NQ	2016-1296	CAPU-16-116855	GELC
TW-2Ar	102.0	09/04/2020	WG	F	INIT	REG	Inorganic	SW-846:6010C	Boron	B	Y	170	—	—	15	µg/L	Y	—	NQ	N3B-2020-1708	CAPU-20-206454	GELC
TW-2Ar	102.0	06/21/2019	WG	F	INIT	REG	Inorganic	SW-846:6010C	Boron	B	Y	159	—	—	15	µg/L	Y	—	NQ	N3B-2019-2272	CAPU-19-181508	GELC
TW-2Ar	102.0	09/18/2018	WG	F	INIT	REG	Inorganic	SW-846:6010C	Boron	B	Y	153	—	—	15	µg/L	Y	—	NQ	N3B-2018-3908	CAPU-18-160782	GELC
TW-2Ar	102.0	06/20/2017	WG	F	INIT	REG	Inorganic	SW-846:6010C	Boron	B	Y	151	—	—	15	µg/L	Y	—	NQ	2017-1781	CAPU-17-139097	GELC
TW-2Ar	102.0	06/01/2016	WG	F	INIT	REG	Inorganic	SW-846:6010C	Boron	B	Y	154	—	—	15	µg/L	Y	—	NQ	2016-1296	CAPU-16-116879	GELC
TW-2Ar	102.0	06/01/2016	WG	F	INIT	FD	Inorganic	SW-846:6010C	Boron	B	Y	159	—	—	15	µg/L	Y	—	NQ	2016-1296	CAPU-16-116855	GELC
TW-2Ar	102.0	09/04/2020	WG	F	INIT	REG	General Chemistry	EPA:300.0	Bromide	Br(-1)	Y	0.0898	—	—	0.067	mg/L	Y	J	J	N3B-2020-1708	CAPU-20-206454	GELC
TW-2Ar	102.0	06/21/2019	WG	F	INIT	REG	General Chemistry	EPA:300.0	Bromide	Br(-1)	N	0.067	—	—	0.067	mg/L	Y	U	U	N3B-2019-2272	CAPU-19-181508	GELC
TW-2Ar	102.0	09/18/2018	WG	F	INIT	REG	General Chemistry	EPA:300.0	Bromide	Br(-1)	Y	0.109	—	—	0.067	mg/L	Y	J	J	N3B-2018-3908	CAPU-18-160782	GELC
TW-2Ar	102.0	06/20/2017	WG	F	INIT	REG	General Chemistry	EPA:300.0	Bromide	Br(-1)	Y	0.0949	—	—	0.067	mg/L	Y	J	J	2017-1781	CAPU-17-139097	GELC
TW-2Ar	102.0	06/01/2016	WG	F	INIT	FD	General Chemistry	EPA:300.0	Bromide	Br(-1)	Y	0.0808	—	—	0.067	mg/L	Y	J	J	2016-1296	CAPU-16-116855	GELC
TW-2Ar	102.0	06/01/2016	WG	F	INIT	REG	General Chemistry	EPA:300.0	Bromide	Br(-1)	Y	0.0831	—	—	0.067	mg/L	Y	J	J	2016-1296	CAPU-16-116879	GELC
TW-2Ar	102.0	09/04/2020	WG	F	INIT	REG	Inorganic	SW-846:6010C	Calcium	Ca	Y	36.9	—	—	0.05	mg/L	Y	—	NQ	N3B-2020-1708	CAPU-20-206454	GELC
TW-2Ar	102.0	06/21/2019	WG	F	INIT	REG	Inorganic	SW-846:6010C	Calcium	Ca	Y	37.6	—	—	0.05	mg/L	Y	—	NQ	N3B-2019-2272	CAPU-19-181508	GELC
TW-2Ar	102.0	09/18/2018	WG	F	INIT	REG	Inorganic	SW-846:6010C	Calcium	Ca	Y	33.3	—	—	0.05	mg/L	Y	E	NQ	N3B-2018-3908	CAPU-18-160782	GELC
TW-2Ar	102.0	06/20/2017	WG	F	INIT	REG	Inorganic	SW-846:6010C	Calcium	Ca	Y	37.4	—	—	0.05	mg/L	Y	—	NQ	2017-1781	CAPU-17-139097	GELC
TW-2Ar	102.0	06/01/2016	WG	F	INIT	REG	Inorganic	SW-846:6010C	Calcium	Ca	Y	35.5	—	—	0.05	mg/L	Y	—	NQ	2016-1296	CAPU-16-116879	GELC
TW-2Ar	102.0	06/01/2016	WG	F	INIT	FD	Inorganic	SW-846:6010C	Calcium	Ca	Y	35.8	—	—	0.05	mg/L	Y	—	NQ	2016-1296	CAPU-16-116855	GELC
TW-2Ar	102.0	09/04/2020	WG	UF	INIT	REG	RAD	EPA:901.1	Cesium-137	Cs-137	N	0.502	1.06	4.08	—	pCi/L	Y	U	U	N3B-2020-1708	CAPU-20-206455	GELC
TW-2Ar	102.0	06/21/2019	WG	UF	INIT	REG	RAD	EPA:901.1	Cesium-137	Cs-137	N	-0.207	1	3.73	—	pCi/L	Y	U	U	N3B-2019-2272	CAPU-19-181509	GELC
TW-2Ar	102.0	09/18/2018	WG	UF	INIT	REG	RAD	EPA:901.1	Cesium-137	Cs-137	N	0.971	0.752	3.03	—	pCi/L	Y	U	U	N3B-2018-3908	CAPU-18-160783	GELC
TW-2Ar	102.0	06/20/2017	WG	UF	INIT	REG	RAD	EPA:901.1	Cesium-137	Cs-137	N	2.14	1.71	6.31	—	pCi/L	Y	U	U	2017-1781	CAPU-17-139105	GELC
TW-2Ar	102.0	06/01/2016	WG	UF	INIT	REG	RAD	EPA:901.1	Cesium-137	Cs-137	N	-2.1	1.27	4.22	—	pCi/L	Y	U	U	2016-1296	CAPU-16-116871	GELC
TW-2Ar	102.0	06/01/2016	WG	UF	INIT	FD	RAD	EPA:901.1	Cesium-137	Cs-137	N	-0.353	1.33	4.67	—	pCi/L	Y	U	U	2016-1296	CAPU-16-116854	GELC
TW-2Ar	102.0	09/04/2020	WG	F	INIT	REG	General Chemistry	EPA:300.0	Chloride	Cl(-1)	Y	43.3	—	—	0.67	mg/L	Y	—	NQ	N3B-2020-1708	CAPU-20-206454	GELC
TW-2Ar	102.0	06/21/2019	WG	F	INIT	REG	General Chemistry	EPA:300.0	Chloride	Cl(-1)	Y	42.5	—	—	0.67	mg/L	Y	—	NQ	N3B-2019-2272	CAPU-19-181508	GELC
TW-2Ar	102.0	09/18/2018	WG	F	INIT	REG	General Chemistry	EPA:300.0	Chloride	Cl(-1)	Y	44.2	—	—	0.67	mg/L	Y	—	NQ	N3B-2018-3908	CAPU-18-160782	GELC
TW-2Ar	102.0	06/20/2017	WG	F	INIT	REG	General Chemistry	EPA:300.0	Chloride	Cl(-1)	Y	43.5	—	—	0.67	mg/L	Y	—	NQ	2017-1781	CAPU-17-139097	GELC
TW-2Ar	102.0	06/01/2016	WG	F	INIT	FD	General Chemistry	EPA:300.0	Chloride	Cl(-1)	Y	45.1	—	—	0.67	mg/L	Y	—	NQ	2016-1296	CAPU-16-116855	GELC
TW-2Ar	102.0	06/01/2016	WG	F	INIT	REG	General Chemistry	EPA:300.0	Chloride	Cl(-1)	Y	44.5	—	—	0.67	mg/L	Y	—	NQ	2016-1296	CAPU-16-116879	GELC
TW-2Ar	102.0	09/04/2020	WG	UF	INIT	REG	RAD	EPA:901.1	Cobalt-60	Co-60	N	1.46	0.963	4.5	—	pCi/L	Y	U	U	N3B-2020-1708	CAPU-20-206455	GELC
TW-2Ar	102.0	06/21/2019	WG	UF	INIT	REG	RAD	EPA:901.1	Cobalt-60	Co-60	N	0.773	1.03	4.48	—	pCi/L	Y	U	U	N3B-2019-2272	CAPU-19-181509	GELC
TW-2Ar	102.0	09/18/2018	WG	UF	INIT	REG	RAD	EPA:901.1	Cobalt-60	Co-60	N	1.61	0.825	3.64	—	pCi/L	Y	U	U	N3B-2018-3908	CAPU-18-160783	GELC

Table C-2 Analytical Detects from the Periodic Monitoring Events Reported in this Periodic Monitoring Report Plus Results from the Four Previous Monitoring Events if Available

Location ID	Screen Depth (ft)	Sample Date	Sample Type	Field Preparation Code	Analysis Type Code	Sample Purpose	Method Category	Lab Method	Parameter Name	Parameter Code	Detected	Report Result	Lab Uncertainty	Report MDA	Report MDL	Report Unit	Best Value	Lab Qualifier	Validation Qualifier	COC #	Field Sample ID	Lab ID
TW-2Ar	102.0	06/20/2017	WG	UF	INIT	REG	RAD	EPA:901.1	Cobalt-60	Co-60	N	-1.2	1.8	6.41	—	pCi/L	Y	U	U	2017-1781	CAPU-17-139105	GELC
TW-2Ar	102.0	06/01/2016	WG	UF	INIT	REG	RAD	EPA:901.1	Cobalt-60	Co-60	N	-2.66	1.33	4.1	—	pCi/L	Y	U	U	2016-1296	CAPU-16-116871	GELC
TW-2Ar	102.0	06/01/2016	WG	UF	INIT	FD	RAD	EPA:901.1	Cobalt-60	Co-60	N	-0.772	1.37	5.05	—	pCi/L	Y	U	U	2016-1296	CAPU-16-116854	GELC
TW-2Ar	102.0	09/04/2020	WG	UF	INIT	REG	SVOC	SW-846:8270D	Dioxane[1,4-]	123-91-1	N	3	—	—	3	µg/L	Y	U	U	N3B-2020-1708	CAPU-20-206455	GELC
TW-2Ar	102.0	09/04/2020	WG	UF	INIT	REG	SVOC	SW-846:8270E_SIM	Dioxane[1,4-]	123-91-1	Y	1.16	—	—	0.1	µg/L	Y	—	NQ	N3B-2020-1708	CAPU-20-206455	GELC
TW-2Ar	102.0	09/18/2018	WG	UF	INIT	REG	SVOC	SW-846:8270D	Dioxane[1,4-]	123-91-1	N	3.23	—	—	3.23	µg/L	Y	U	U	N3B-2018-3908	CAPU-18-160783	GELC
TW-2Ar	102.0	06/01/2016	WG	UF	INIT	FD	SVOC	SW-846:8270D	Dioxane[1,4-]	123-91-1	N	5	—	—	1.5	µg/L	Y	U	U	2016-1296	CAPU-16-116854	GELC
TW-2Ar	102.0	06/01/2016	WG	UF	INIT	REG	SVOC	SW-846:8270D	Dioxane[1,4-]	123-91-1	N	5.38	—	—	1.61	µg/L	Y	U	U	2016-1296	CAPU-16-116871	GELC
TW-2Ar	102.0	06/01/2015	WG	UF	INIT	REG	SVOC	SW-846:8270D	Dioxane[1,4-]	123-91-1	N	5.15	—	—	1.55	µg/L	Y	U	U	2015-1327	CAPA-15-97492	GELC
TW-2Ar	102.0	06/02/2014	WG	UF	INIT	REG	SVOC	SW-846:8270D	Dioxane[1,4-]	123-91-1	N	10.2	—	—	3.06	µg/L	Y	U	U	2014-3481	CAPU-14-79432	GELC
TW-2Ar	102.0	09/04/2020	WG	F	INIT	REG	General Chemistry	EPA:300.0	Fluoride	F(-1)	Y	0.245	—	—	0.033	mg/L	Y	—	NQ	N3B-2020-1708	CAPU-20-206454	GELC
TW-2Ar	102.0	06/21/2019	WG	F	INIT	REG	General Chemistry	EPA:300.0	Fluoride	F(-1)	Y	0.221	—	—	0.033	mg/L	Y	—	NQ	N3B-2019-2272	CAPU-19-181508	GELC
TW-2Ar	102.0	09/18/2018	WG	F	INIT	REG	General Chemistry	EPA:300.0	Fluoride	F(-1)	Y	0.152	—	—	0.033	mg/L	Y	—	NQ	N3B-2018-3908	CAPU-18-160782	GELC
TW-2Ar	102.0	06/20/2017	WG	F	INIT	REG	General Chemistry	EPA:300.0	Fluoride	F(-1)	Y	0.129	—	—	0.033	mg/L	Y	—	NQ	2017-1781	CAPU-17-139097	GELC
TW-2Ar	102.0	06/01/2016	WG	F	INIT	FD	General Chemistry	EPA:300.0	Fluoride	F(-1)	Y	0.13	—	—	0.033	mg/L	Y	—	NQ	2016-1296	CAPU-16-116855	GELC
TW-2Ar	102.0	06/01/2016	WG	F	INIT	REG	General Chemistry	EPA:300.0	Fluoride	F(-1)	Y	0.139	—	—	0.033	mg/L	Y	—	NQ	2016-1296	CAPU-16-116879	GELC
TW-2Ar	102.0	09/04/2020	WG	UF	INIT	REG	RAD	EPA:900	Gross alpha	GROSSA	N	-0.213	0.571	2.79	—	pCi/L	Y	U	U	N3B-2020-1708	CAPU-20-206455	GELC
TW-2Ar	102.0	06/21/2019	WG	UF	INIT	REG	RAD	EPA:900	Gross alpha	GROSSA	N	0.483	0.732	2.84	—	pCi/L	Y	U	U	N3B-2019-2272	CAPU-19-181509	GELC
TW-2Ar	102.0	09/18/2018	WG	UF	INIT	REG	RAD	EPA:900	Gross alpha	GROSSA	N	2.32	0.996	2.82	—	pCi/L	Y	U	U	N3B-2018-3908	CAPU-18-160783	GELC
TW-2Ar	102.0	06/20/2017	WG	UF	INIT	REG	RAD	EPA:900	Gross alpha	GROSSA	N	1.27	0.863	2.87	—	pCi/L	Y	U	U	2017-1781	CAPU-17-139105	GELC
TW-2Ar	102.0	06/01/2016	WG	UF	INIT	REG	RAD	EPA:900	Gross alpha	GROSSA	Y	2.97	1.08	2.95	—	pCi/L	Y	—	NQ	2016-1296	CAPU-16-116871	GELC
TW-2Ar	102.0	06/01/2016	WG	UF	INIT	FD	RAD	EPA:900	Gross alpha	GROSSA	N	0.729	0.659	2.32	—	pCi/L	Y	U	U	2016-1296	CAPU-16-116854	GELC
TW-2Ar	102.0	09/04/2020	WG	UF	INIT	REG	RAD	EPA:900	Gross beta	GROSSB	Y	3.92	0.951	2.77	—	pCi/L	Y	—	NQ	N3B-2020-1708	CAPU-20-206455	GELC
TW-2Ar	102.0	06/21/2019	WG	UF	INIT	REG	RAD	EPA:900	Gross beta	GROSSB	N	2.58	0.929	2.83	—	pCi/L	Y	U	U	N3B-2019-2272	CAPU-19-181509	GELC
TW-2Ar	102.0	09/18/2018	WG	UF	INIT	REG	RAD	EPA:900	Gross beta	GROSSB	Y	3.09	0.736	1.94	—	pCi/L	Y	—	NQ	N3B-2018-3908	CAPU-18-160783	GELC
TW-2Ar	102.0	06/20/2017	WG	UF	INIT	REG	RAD	EPA:900	Gross beta	GROSSB	N	0.379	0.478	1.65	—	pCi/L	Y	U	U	2017-1781	CAPU-17-139105	GELC
TW-2Ar	102.0	06/01/2016	WG	UF	INIT	REG	RAD	EPA:900	Gross beta	GROSSB	Y	2.57	0.363	1.03	—	pCi/L	Y	—	NQ	2016-1296	CAPU-16-116871	GELC
TW-2Ar	102.0	06/01/2016	WG	UF	INIT	FD	RAD	EPA:900	Gross beta	GROSSB	Y	2.83	0.5	1.54	—	pCi/L	Y	—	NQ	2016-1296	CAPU-16-116854	GELC
TW-2Ar	102.0	09/04/2020	WG	F	INIT	REG	Inorganic	SM:A2340B	Hardness	Hardness	Y	120	—	—	0.453	mg/L	Y	—	NQ	N3B-2020-1708	CAPU-20-206454	GELC
TW-2Ar	102.0	06/21/2019	WG	F	INIT	REG	Inorganic	SM:A2340B	Hardness	Hardness	Y	121	—	—	0.453	mg/L	Y	—	NQ	N3B-2019-2272	CAPU-19-181508	GELC
TW-2Ar	102.0	09/18/2018	WG	F	INIT	REG	Inorganic	SM:A2340B	Hardness	Hardness	Y	108	—	—	0.453	mg/L	Y	—	NQ	N3B-2018-3908	CAPU-18-160782	GELC
TW-2Ar	102.0	06/20/2017	WG	F	INIT	REG	Inorganic	SM:A2340B	Hardness	Hardness	Y	120	—	—	0.453	mg/L	Y	—	NQ	2017-1781	CAPU-17-139097	GELC
TW-2Ar	102.0	06/01/2016	WG	F	INIT	REG	Inorganic	SM:A2340B	Hardness	Hardness	Y	116	—	—	0.453	mg/L	Y	—	NQ	2016-1296	CAPU-16-116879	GELC
TW-2Ar	102.0	06/01/2016	WG	F	INIT	FD	Inorganic	SM:A2340B	Hardness	Hardness	Y	117	—	—	0.453	mg/L	Y	—	NQ	2016-1296	CAPU-16-116855	GELC
TW-2Ar	102.0	09/04/2020	WG	F	INIT	REG	Inorganic	SW-846:6010C	Magnesium	Mg	Y	6.74	—	—	0.11	mg/L	Y	—	NQ	N3B-2020-1708	CAPU-20-206454	GELC
TW-2Ar	102.0	06/21/2019	WG	F	INIT	REG	Inorganic	SW-846:6010C	Magnesium	Mg	Y	6.64	—	—	0.11	mg/L	Y	—	NQ	N3B-2019-2272	CAPU-19-181508	GELC
TW-2Ar	102.0	09/18/2018	WG	F	INIT	REG	Inorganic	SW-846:6010C	Magnesium	Mg	Y	5.96	—	—	0.11	mg/L	Y	—	NQ	N3B-2018-3908	CAPU-18-160782	GELC
TW-2Ar	102.0	06/20/2017	WG	F	INIT	REG	Inorganic	SW-846:6010C	Magnesium	Mg	Y	6.33	—	—	0.11	mg/L	Y	—	NQ	2017-1781	CAPU-17-139097	GELC
TW-2Ar	102.0	06/01/2016	WG	F	INIT	REG	Inorganic	SW-846:6010C	Magnesium	Mg	Y	6.76	—	—	0.11	mg/L	Y	—	NQ	2016-1296	CAPU-16-116879	GELC
TW-2Ar	102.0	06/01/2016	WG	F	INIT	FD	Inorganic	SW-846:6010C	Magnesium	Mg	Y	6.83	—	—	0.11	mg/L	Y	—	NQ	2016-1296	CAPU-16-116855	GELC
TW-2Ar	102.0	09/04/2020	WG	F	INIT	REG	Inorganic	SW-846:6020B	Molybdenum	Mo	Y	0.74	—	—	0.2	µg/L	Y	J	J	N3B-2020-1708	CAPU-20-206454	GELC
TW-2Ar	102.0	06/21/2019	WG	F	INIT	REG	Inorganic	SW-846:6020	Molybdenum	Mo	Y	0.616	—	—	0.2	µg/L	Y	J	J	N3B-2019-2272	CAPU-19-181508	GELC
TW-2Ar	102.0	09/18/2018	WG	F	INIT	REG	Inorganic	SW-846:6020	Molybdenum	Mo	Y	0.668	—	—	0.2	µg/L	Y	—	NQ	N3B-2018-3908	CAPU-18-160782	GELC
TW-2Ar	102.0	06/20/2017	WG	F	INIT	REG	Inorganic	SW-846:6020	Molybdenum	Mo	Y	0.469	—	—	0.2	µg/L	Y	J	J	2017-1781	CAPU-17-139097	GELC
TW-2Ar	102.0	06/01/2016	WG	F	INIT	REG	Inorganic	SW-846:6020	Molybdenum	Mo	Y	0.573	—	—	0.165	µg/L	Y	—	NQ	2016-1296	CAPU-16-116879	GELC
TW-2Ar	102.0	06/01/2016	WG	F	INIT	FD	Inorganic	SW-846:6020	Molybdenum	Mo	Y	0.446	—	—	0.165	µg/L	Y	J	J	2016-1296	CAPU-16-116855	GELC
TW-2Ar	102.0	09/04/2020	WG	UF	INIT	REG	RAD	EPA:901.1	Neptunium-237	Np-237	N	0.779	1.73	6.74	—	pCi/L	Y	U	U	N3B-2020-1708	CAPU-20-206455	GELC
TW-2Ar	102.0	06/21/2019	WG	UF	INIT	REG	RAD	EPA:901.1	Neptunium-237	Np-237	N	-2.01	1.96	7.02	—	pCi/L	Y	U	U	N3B-2019-2272	CAPU-19-181509	GELC
TW-2Ar	102.0	09/18/2018	WG	UF	INIT	REG	RAD	EPA:901.1	Neptunium-237	Np-237	N	-0.586	1.54	5.62	—	pCi/L	Y	U	U	N3B-2018-3908	CAPU-18-160783	GELC
TW-2Ar	102.0	06/20/2017	WG	UF	INIT	REG	RAD	EPA:901.1	Neptunium-237	Np-237	N	-4.31	2.58	7.43	—	pCi/L	Y	U	U	2017-1781	CAPU-17-139105	GELC
TW-2Ar	102.0	06/01/2016	WG	UF	INIT	REG	RAD	EPA:901.1	Neptunium-237	Np-237	N	1.01	2.48	9.06	—	pCi/L	Y	U	U	2016-1296	CAPU-16-116871	GELC
TW-2Ar	102.0	06/01/2016	WG	UF	INIT	FD	RAD	EPA:901.1	Neptunium-237	Np-237	N	-1.66	2.26	8.04	—	pCi/L	Y	U	U	2016-1296	CAPU-16-116854	GELC
TW-2Ar	102.0	09/04/2020	WG	F	INIT	REG	Inorganic	SW-846:6020B	Nickel	Ni	Y	3.8	—	—	0.6	µg/L	Y	—	NQ	N3B-2020-1708	CAPU-20-206454	GELC
TW-2Ar	102.0	06/21/2019	WG	F	INIT	REG	Inorganic	SW-846:6020	Nickel	Ni	Y	6.61	—	—	0.6	µg/L	Y	—	NQ	N3B-2019-2272	CAPU-19-181508	GELC
TW-2Ar	102.0	09/18/2018	WG	F	INIT	REG	Inorganic	SW-846:6020	Nickel	Ni	Y	9.87	—	—	0.6	µg/L	Y	—	NQ	N3B-2018-3908	CAPU-18-160782	GELC
TW-2Ar	102.0	06/20/2017	WG	F	INIT	REG	Inorganic	SW-846:6020	Nickel	Ni	Y	2.27	—	—	0.6	µg/L	Y	—	NQ	2017-1781	CAPU-17-139097	GELC
TW-2Ar	102.0	06/01/2016	WG	F	INIT	REG	Inorganic	SW-846:6020	Nickel	Ni	Y	2.17	—	—	0.5	µg/L	Y	—	NQ	2016-1296	CAPU-16-116879	GELC
TW-2Ar	102.0	06/01/2016	WG	F	INIT	FD	Inorganic	SW-846:6020	Nickel	Ni	Y	2.35	—	—	0.5	µg/L	Y	—	NQ	2016-1296	CAPU-16-116855	GELC
TW-2Ar	102.0	09/04/2020	WG	F	INIT	REG	General Chemistry	EPA:353.2	Nitrate-Nitrite as Nitrogen	NO3+NO2-N	Y	3.32	—	—	0.17	mg/L	Y	—	NQ	N3B-2020-1708	CAPU-20-206454	GELC
TW-2Ar	102.0	06/21/2019	WG	F	INIT	REG	General Chemistry	EPA:353.2	Nitrate-Nitrite as Nitrogen	NO3+NO2-N	Y	3.46	—	—	0.17	mg/L	Y	—	NQ	N3B-2019-2272	CAPU-19-181508	GELC
TW-2Ar	102.0	09/18/2018	WG	F	INIT	REG	General Chemistry	EPA:353.2	Nitrate-Nitrite as Nitrogen	NO3+NO2-N	Y	2.99	—	—	0.085	mg/L	Y	—	NQ	N3B-2018-3908	CAPU-18-160782	GELC
TW-2Ar	102.0	06/20/2017	WG	F	INIT	REG	General Chemistry	EPA:353.2	Nitrate-Nitrite as Nitrogen	NO3+NO2-N	Y	3.01	—	—	0.085	mg/L	Y	—	NQ	2017-1781	CAPU-17-139097	GELC
TW-2Ar	102.0	06/01/2016	WG	F	INIT	FD	General Chemistry	EPA:353.2	Nitrate-Nitrite as Nitrogen	NO3+NO2-N	Y	2.49	—	—	0.085	mg/L	Y	—	NQ	2016-1296	CAPU-16-116855	GELC

Table C-2 Analytical Detects from the Periodic Monitoring Events Reported in this Periodic Monitoring Report Plus Results from the Four Previous Monitoring Events if Available

Location ID	Screen Depth (ft)	Sample Date	Sample Type	Field Preparation Code	Analysis Type Code	Sample Purpose	Method Category	Lab Method	Parameter Name	Parameter Code	Detected	Report Result	Lab Uncertainty	Report MDA	Report MDL	Report Unit	Best Value	Lab Qualifier	Validation Qualifier	COC #	Field Sample ID	Lab ID
TW-2Ar	102.0	06/01/2016	WG	F	INIT	REG	General Chemistry	EPA:353.2	Nitrate-Nitrite as Nitrogen	NO3+NO2-N	Y	2.68	—	—	0.085	mg/L	Y	—	NQ	2016-1296	CAPU-16-116879	GELC
TW-2Ar	102.0	09/04/2020	WG	UF	INIT	REG	SVOC	SW-846:8270D	Nitroso-di-n-butylamine[N-]	924-16-3	N	3			3	µg/L	Y	U	U	N3B-2020-1708	CAPU-20-206455	GELC
TW-2Ar	102.0	09/04/2020	WG	UF	INIT	REG	HRGC/HRMS	Nitrosamines:HRMS	Nitroso-di-n-butylamine[N-]	924-16-3	Y	0.000815	—	—	0.00047	µg/L	Y	—	NQ	N3B-2020-1712	CAPU-20-206455	SwRI
TW-2Ar	102.0	09/18/2018	WG	UF	INIT	REG	SVOC	SW-846:8270D	Nitroso-di-n-butylamine[N-]	924-16-3	N	3.23	—	—	3.23	µg/L	Y	U	U	N3B-2018-3908	CAPU-18-160783	GELC
TW-2Ar	102.0	06/01/2016	WG	UF	INIT	REG	SVOC	SW-846:8270D	Nitroso-di-n-butylamine[N-]	924-16-3	N	5.38	—	—	1.61	µg/L	Y	U	U	2016-1296	CAPU-16-116871	GELC
TW-2Ar	102.0	06/01/2016	WG	UF	INIT	REG	SVOC	SW-846:8270DGCMS_SIM	Nitroso-di-n-butylamine[N-]	924-16-3	N	0.1	—	—	0.03	µg/L	Y	U	U	2016-1296	CAPU-16-116871	GELC
TW-2Ar	102.0	06/01/2016	WG	UF	INIT	FD	SVOC	SW-846:8270D	Nitroso-di-n-butylamine[N-]	924-16-3	N	5	—	—	1.5	µg/L	Y	U	U	2016-1296	CAPU-16-116854	GELC
TW-2Ar	102.0	06/01/2016	WG	UF	INIT	FD	SVOC	SW-846:8270DGCMS_SIM	Nitroso-di-n-butylamine[N-]	924-16-3	N	0.109	—	—	0.0326	µg/L	Y	U	U	2016-1296	CAPU-16-116854	GELC
TW-2Ar	102.0	06/01/2015	WG	UF	INIT	REG	SVOC	SW-846:8270DGCMS_SIM	Nitroso-di-n-butylamine[N-]	924-16-3	N	0.108	—	—	0.0323	µg/L	Y	U	U	2015-1327	CAPA-15-97492	GELC
TW-2Ar	102.0	06/01/2015	WG	UF	INIT	REG	SVOC	SW-846:8270D	Nitroso-di-n-butylamine[N-]	924-16-3	N	5.15	—	—	1.55	µg/L	Y	U	U	2015-1327	CAPA-15-97492	GELC
TW-2Ar	102.0	06/02/2014	WG	UF	INIT	REG	SVOC	SW-846:8270D	Nitroso-di-n-butylamine[N-]	924-16-3	N	10.2	—	—	3.06	µg/L	Y	U	U	2014-3481	CAPU-14-79432	GELC
TW-2Ar	102.0	09/04/2020	WG	UF	INIT	REG	SVOC	SW-846:8270D	Nitrosodimethylamine[N-]	62-75-9	N	3	—	—	3	µg/L	Y	U	U	N3B-2020-1708	CAPU-20-206455	GELC
TW-2Ar	102.0	09/04/2020	WG	UF	INIT	REG	HRGC/HRMS	Nitrosamines:HRMS	Nitrosodimethylamine[N-]	62-75-9	Y	0.000455	—	—	0.00036	µg/L	Y	J	J	N3B-2020-1712	CAPU-20-206455	SwRI
TW-2Ar	102.0	09/18/2018	WG	UF	INIT	REG	SVOC	SW-846:8270D	Nitrosodimethylamine[N-]	62-75-9	N	3.23	—	—	3.23	µg/L	Y	U	U	N3B-2018-3908	CAPU-18-160783	GELC
TW-2Ar	102.0	06/01/2016	WG	UF	INIT	FD	SVOC	SW-846:8270D	Nitrosodimethylamine[N-]	62-75-9	N	5	—	—	1.5	µg/L	Y	U	U	2016-1296	CAPU-16-116854	GELC
TW-2Ar	102.0	06/01/2016	WG	UF	INIT	REG	SVOC	SW-846:8270D	Nitrosodimethylamine[N-]	62-75-9	N	5.38	—	—	1.61	µg/L	Y	U	U	2016-1296	CAPU-16-116871	GELC
TW-2Ar	102.0	06/01/2016	WG	UF	INIT	FD	SVOC	SW-846:8270DGCMS_SIM	Nitrosodimethylamine[N-]	62-75-9	N	0.217	—	—	0.0761	µg/L	Y	U	U	2016-1296	CAPU-16-116854	GELC
TW-2Ar	102.0	06/01/2016	WG	UF	INIT	REG	SVOC	SW-846:8270DGCMS_SIM	Nitrosodimethylamine[N-]	62-75-9	N	0.2	—	—	0.07	µg/L	Y	U	U	2016-1296	CAPU-16-116871	GELC
TW-2Ar	102.0	06/01/2015	WG	UF	INIT	REG	SVOC	SW-846:8270DGCMS_SIM	Nitrosodimethylamine[N-]	62-75-9	N	0.215	—	—	0.0753	µg/L	Y	U	U	2015-1327	CAPA-15-97492	GELC
TW-2Ar	102.0	06/01/2015	WG	UF	INIT	REG	SVOC	SW-846:8270D	Nitrosodimethylamine[N-]	62-75-9	N	5.15	—	—	1.55	µg/L	Y	U	U	2015-1327	CAPA-15-97492	GELC
TW-2Ar	102.0	06/02/2014	WG	UF	INIT	REG	SVOC	SW-846:8270D	Nitrosodimethylamine[N-]	62-75-9	N	10.2	—	—	3.06	µg/L	Y	U	U	2014-3481	CAPU-14-79432	GELC
TW-2Ar	102.0	09/04/2020	WG	F	INIT	REG	LCMS/MS	SW-846:6850	Perchlorate	ClO4	Y	0.325	—	—	0.05	µg/L	Y	—	NQ	N3B-2020-1708	CAPU-20-206454	GELC
TW-2Ar	102.0	06/21/2019	WG	F	INIT	REG	LCMS/MS	SW-846:6850	Perchlorate	ClO4	Y	0.425	—	—	0.05	µg/L	Y	—	NQ	N3B-2019-2272	CAPU-19-181508	GELC
TW-2Ar	102.0	09/18/2018	WG	F	INIT	REG	LCMS/MS	SW-846:6850	Perchlorate	ClO4	Y	0.352	—	—	0.05	µg/L	Y	—	NQ	N3B-2018-3908	CAPU-18-160782	GELC
TW-2Ar	102.0	06/20/2017	WG	F	INIT	REG	LCMS/MS	SW-846:6850	Perchlorate	ClO4	Y	0.444	—	—	0.05	µg/L	Y	—	NQ	2017-1781	CAPU-17-139097	GELC
TW-2Ar	102.0	06/01/2016	WG	F	INIT	FD	LCMS/MS	SW-846:6850	Perchlorate	ClO4	Y	0.42	—	—	0.05	µg/L	Y	—	NQ	2016-1296	CAPU-16-116855	GELC
TW-2Ar	102.0	06/01/2016	WG	F	INIT	REG	LCMS/MS	SW-846:6850	Perchlorate	ClO4	Y	0.486	—	—	0.05	µg/L	Y	—	NQ	2016-1296	CAPU-16-116879	GELC
TW-2Ar	102.0	09/04/2020	WG	UF	INIT	REG	LCMS/MS	EPA:537M	Perfluorohexanesulfonic acid	355-46-4	Y	3.98	—	—	0.608	ng/L	Y	—	NQ	N3B-2020-1708	CAPU-20-206455	GELC
TW-2Ar	102.0	09/04/2020	WG	UF	INIT	REG	LCMS/MS	EPA:537M	Perfluorooctanoic acid	335-67-1	Y	3.81	—	—	0.736	ng/L	Y	—	NQ	N3B-2020-1708	CAPU-20-206455	GELC
TW-2Ar	102.0	09/04/2020	WG	UF	INIT	REG	RAD	HASL-300:ISOPU	Plutonium-238	Pu-238	N	0.0165	0.0097	0.045	—	pCi/L	Y	U	U	N3B-2020-1708	CAPU-20-206455	GELC
TW-2Ar	102.0	06/21/2019	WG	UF	INIT	REG	RAD	HASL-300:ISOPU	Plutonium-238	Pu-238	N	-0.0197	0.00882	0.0349	—	pCi/L	Y	U	U	N3B-2019-2272	CAPU-19-181509	GELC
TW-2Ar	102.0	09/18/2018	WG	UF	INIT	REG	RAD	HASL-300:ISOPU	Plutonium-238	Pu-238	N	-0.00426	0.00998	0.0273	—	pCi/L	Y	U	U	N3B-2018-3908	CAPU-18-160783	GELC
TW-2Ar	102.0	06/20/2017	WG	UF	INIT	REG	RAD	HASL-300:ISOPU	Plutonium-238	Pu-238	N	-0.00857	0.00755	0.0488	—	pCi/L	Y	U	U	2017-1781	CAPU-17-139105	GELC
TW-2Ar	102.0	06/01/2016	WG	UF	INIT	REG	RAD	HASL-300:ISOPU	Plutonium-238	Pu-238	N	0	0.00292	0.0374	—	pCi/L	Y	U	U	2016-1296	CAPU-16-116871	GELC
TW-2Ar	102.0	06/01/2016	WG	UF	INIT	FD	RAD	HASL-300:ISOPU	Plutonium-238	Pu-238	N	-0.00291	0.00652	0.0528	—	pCi/L	Y	U	U	2016-1296	CAPU-16-116854	GELC
TW-2Ar	102.0	09/04/2020	WG	UF	INIT	REG	RAD	HASL-300:ISOPU	Plutonium-239/240	Pu-239/240	N	0.0103	0.00745	0.0608	—	pCi/L	Y	U	U	N3B-2020-1708	CAPU-20-206455	GELC
TW-2Ar	102.0	06/21/2019	WG	UF	INIT	REG	RAD	HASL-300:ISOPU	Plutonium-239/240	Pu-239/240	N	-0.00986	0.00813	0.0381	—	pCi/L	Y	U	U	N3B-2019-2272	CAPU-19-181509	GELC
TW-2Ar	102.0	09/18/2018	WG	UF	INIT	REG	RAD	HASL-300:ISOPU	Plutonium-239/240	Pu-239/240	N	-0.0191	0.00975	0.0432	—	pCi/L	Y	U	U	N3B-2018-3908	CAPU-18-160783	GELC
TW-2Ar	102.0	06/20/2017	WG	UF	INIT	REG	RAD	HASL-300:ISOPU	Plutonium-239/240	Pu-239/240	N	0.00571	0.00902	0.0517	—	pCi/L	Y	U	U	2017-1781	CAPU-17-139105	GELC
TW-2Ar	102.0	06/01/2016	WG	UF	INIT	REG	RAD	HASL-300:ISOPU	Plutonium-239/240	Pu-239/240	N	0.00206	0.00357	0.0357	—	pCi/L	Y	U	U	2016-1296	CAPU-16-116871	GELC
TW-2Ar	102.0	06/01/2016	WG	UF	INIT	FD	RAD	HASL-300:ISOPU	Plutonium-239/240	Pu-239/240	N	0.00874	0.00771	0.0504	—	pCi/L	Y	U	U	2016-1296	CAPU-16-116854	GELC
TW-2Ar	102.0	09/04/2020	WG	F	INIT	REG	Inorganic	SW-846:6010C	Potassium	K	Y	2.5	—	—	0.05	mg/L	Y	—	J+	N3B-2020-1708	CAPU-20-206454	GELC
TW-2Ar	102.0	06/21/2019	WG	F	INIT	REG	Inorganic	SW-846:6010C	Potassium	K	Y	2.27	—	—	0.05	mg/L	Y	—	NQ	N3B-2019-2272	CAPU-19-181508	GELC
TW-2Ar	102.0	09/18/2018	WG	F	INIT	REG	Inorganic	SW-846:6010C	Potassium	K	Y	2.65	—	—	0.05	mg/L	Y	—	NQ	N3B-2018-3908	CAPU-18-160782	GELC
TW-2Ar	102.0	06/20/2017	WG	F	INIT	REG	Inorganic	SW-846:6010C	Potassium	K	Y	2.09	—	—	0.05	mg/L	Y	—	NQ	2017-1781	CAPU-17-139097	GELC
TW-2Ar	102.0	06/01/2016	WG	F	INIT	REG	Inorganic	SW-846:6010C	Potassium	K	Y	2.09	—	—	0.05	mg/L	Y	—	NQ	2016-1296	CAPU-16-116879	GELC
TW-2Ar	102.0	06/01/2016	WG	F	INIT	FD	Inorganic	SW-846:6010C	Potassium	K	Y	2.14	—	—	0.05	mg/L	Y	—	NQ	2016-1296	CAPU-16-116855	GELC
TW-2Ar	102.0	09/04/2020	WG	UF	INIT	REG	RAD	EPA:901.1	Potassium-40	K-40	N	-25.1	13.8	51.3	—	pCi/L	Y	U	U	N3B-2020-1708	CAPU-20-206455	GELC
TW-2Ar	102.0	06/21/2019	WG	UF	INIT	REG	RAD	EPA:901.1	Potassium-40	K-40	N	10.6	12.9	56.6	—	pCi/L	Y	U	U	N3B-2019-2272	CAPU-19-181509	GELC
TW-2Ar	102.0	09/18/2018	WG	UF	INIT	REG	RAD	EPA:901.1	Potassium-40	K-40	N	-7.85	10.9	40.3	—	pCi/L	Y	U	U	N3B-2018-3908	CAPU-18-160783	GELC
TW-2Ar	102.0	06/20/2017	WG	UF	INIT	REG	RAD	EPA:901.1	Potassium-40	K-40	N	26.4	17.9	11.1	—	pCi/L	Y	UI	U	2017-1781	CAPU-17-139105	GELC
TW-2Ar	102.0	06/01/2016	WG	UF	INIT	REG	RAD	EPA:901.1	Potassium-40	K-40	N	15.4	18.3	48.1	—	pCi/L	Y	U	U	2016-1296	CAPU-16-116871	GELC
TW-2Ar	102.0	06/01/2016	WG	UF	INIT	FD	RAD	EPA:901.1	Potassium-40	K-40	N	7.9	16.3	63.4	—	pCi/L	Y	U	U	2016-1296	CAPU-16-116854	GELC
TW-2Ar	102.0	09/04/2020	WG	UF	INIT	REG	RAD	EPA:903.1	Radium-226	Ra-226	N	0.302	0.202	0.676	—	pCi/L	Y	U	U	N3B-2020-1708	CAPU-20-206455	GELC
TW-2Ar	102.0	09/04/2020	WG	UF	INIT	REG	RAD	Generic:Radium by Calculation	Radium-226 and Radium-228	Ra-226+228	N	0.357	0.237	—	—	pCi/L	Y	—	U	N3B-2020-1708	CAPU-20-206455	GELC
TW-2Ar	102.0	09/04/2020	WG	UF	INIT	REG	RAD	EPA:904	Radium-228	Ra-228	N	0.0544	0.125	0.458	—	pCi/L	Y	U	U	N3B-2020-1708	CAPU-20-206455	GELC
TW-2Ar	102.0	09/04/2020	WG	F	INIT	REG	Inorganic	SW-846:6010C	Silicon Dioxide	SiO2	Y	72.2	—	—	0.053	mg/L	Y	—	NQ	N3B-2020-1708	CAPU-20-206454	GELC
TW-2Ar	102.0	06/21/2019	WG	F	INIT	REG	Inorganic	SW-846:6010C	Silicon Dioxide	SiO2	Y	73	—	—	0.053	mg/L	Y	—	NQ	N3B-2019-2272	CAPU-19-181508	GELC
TW-2Ar	102.0	09/18/2018	WG	F	INIT	REG	Inorganic	SW-846:6010C	Silicon Dioxide	SiO2	Y	66.3	—	—	0.053	mg/L	Y	—	NQ	N3B-2018-3908	CAPU-18-160782	GELC
TW-2Ar	102.0	06/20/2017	WG	F	INIT	REG	Inorganic	SW-846:6010C	Silicon Dioxide	SiO2	Y	67.2	—	—	0.053	mg/L	Y	—	NQ	2017-1781	CAPU-17-139097	GELC
TW-2Ar	102.0	06/01/2016	WG	F	INIT	REG	Inorganic	SW-846:6010C	Silicon Dioxide	SiO2	Y	72.6	—	—	0.053	mg/L	Y	—	NQ	2016-1296	CAPU-16-116879	GELC
TW-2Ar	102.0	06/01/2016	WG	F	INIT	FD	Inorganic	SW-846:6010C	Silicon Dioxide	SiO2	Y	72.9	—	—	0.053	mg/L	Y	—	NQ	2016-1296	CAPU-16-116855	GELC

Table C-2 Analytical Detects from the Periodic Monitoring Events Reported in this Periodic Monitoring Report Plus Results from the Four Previous Monitoring Events if Available

Location ID	Screen Depth (ft)	Sample Date	Sample Type	Field Preparation Code	Analysis Type Code	Sample Purpose	Method Category	Lab Method	Parameter Name	Parameter Code	Detected	Report Result	Lab Uncertainty	Report MDA	Report MDL	Report Unit	Best Value	Lab Qualifier	Validation Qualifier	COC #	Field Sample ID	Lab ID
TW-2Ar	102.0	09/04/2020	WG	F	INIT	REG	Inorganic	SW-846:6010C	Sodium	Na	Y	23.7	—	—	0.1	mg/L	Y	—	NQ	N3B-2020-1708	CAPU-20-206454	GELC
TW-2Ar	102.0	06/21/2019	WG	F	INIT	REG	Inorganic	SW-846:6010C	Sodium	Na	Y	23.1	—	—	0.1	mg/L	Y	—	NQ	N3B-2019-2272	CAPU-19-181508	GELC
TW-2Ar	102.0	09/18/2018	WG	F	INIT	REG	Inorganic	SW-846:6010C	Sodium	Na	Y	21	—	—	0.1	mg/L	Y	E	NQ	N3B-2018-3908	CAPU-18-160782	GELC
TW-2Ar	102.0	06/20/2017	WG	F	INIT	REG	Inorganic	SW-846:6010C	Sodium	Na	Y	21.9	—	—	0.1	mg/L	Y	—	NQ	2017-1781	CAPU-17-139097	GELC
TW-2Ar	102.0	06/01/2016	WG	F	INIT	REG	Inorganic	SW-846:6010C	Sodium	Na	Y	24.2	—	—	0.1	mg/L	Y	—	NQ	2016-1296	CAPU-16-116879	GELC
TW-2Ar	102.0	06/01/2016	WG	F	INIT	FD	Inorganic	SW-846:6010C	Sodium	Na	Y	24.5	—	—	0.1	mg/L	Y	—	NQ	2016-1296	CAPU-16-116855	GELC
TW-2Ar	102.0	09/04/2020	WG	UF	INIT	REG	RAD	EPA:901.1	Sodium-22	Na-22	N	-0.595	1.04	3.92	—	pCi/L	Y	U	U	N3B-2020-1708	CAPU-20-206455	GELC
TW-2Ar	102.0	06/21/2019	WG	UF	INIT	REG	RAD	EPA:901.1	Sodium-22	Na-22	N	3.98	1.76	3.9	—	pCi/L	Y	UI	U	N3B-2019-2272	CAPU-19-181509	GELC
TW-2Ar	102.0	09/18/2018	WG	UF	INIT	REG	RAD	EPA:901.1	Sodium-22	Na-22	N	-2.91	1.23	3.66	—	pCi/L	Y	U	U	N3B-2018-3908	CAPU-18-160783	GELC
TW-2Ar	102.0	06/20/2017	WG	UF	INIT	REG	RAD	EPA:901.1	Sodium-22	Na-22	N	-0.405	1.71	6.44	—	pCi/L	Y	U	U	2017-1781	CAPU-17-139105	GELC
TW-2Ar	102.0	06/01/2016	WG	UF	INIT	REG	RAD	EPA:901.1	Sodium-22	Na-22	N	-4.5	1.59	5.27	—	pCi/L	Y	U	U	2016-1296	CAPU-16-116871	GELC
TW-2Ar	102.0	06/01/2016	WG	UF	INIT	FD	RAD	EPA:901.1	Sodium-22	Na-22	N	-1.83	1.15	3.58	—	pCi/L	Y	U	U	2016-1296	CAPU-16-116854	GELC
TW-2Ar	102.0	09/04/2020	WG	F	INIT	REG	General Chemistry	EPA:120.1	Specific Conductance	SPEC_CONDC	Y	379	—	—	1	µS/cm	Y	—	NQ	N3B-2020-1708	CAPU-20-206454	GELC
TW-2Ar	102.0	06/21/2019	WG	F	INIT	REG	General Chemistry	EPA:120.1	Specific Conductance	SPEC_CONDC	Y	376	—	—	1	µS/cm	Y	—	NQ	N3B-2019-2272	CAPU-19-181508	GELC
TW-2Ar	102.0	09/18/2018	WG	F	INIT	REG	General Chemistry	EPA:120.1	Specific Conductance	SPEC_CONDC	Y	368	—	—	1	µS/cm	Y	—	NQ	N3B-2018-3908	CAPU-18-160782	GELC
TW-2Ar	102.0	06/20/2017	WG	F	INIT	REG	General Chemistry	EPA:120.1	Specific Conductance	SPEC_CONDC	Y	386	—	—	1	µS/cm	Y	—	NQ	2017-1781	CAPU-17-139097	GELC
TW-2Ar	102.0	06/01/2016	WG	F	INIT	FD	General Chemistry	EPA:120.1	Specific Conductance	SPEC_CONDC	Y	386	—	—	1	µS/cm	Y	—	NQ	2016-1296	CAPU-16-116855	GELC
TW-2Ar	102.0	06/01/2016	WG	F	INIT	REG	General Chemistry	EPA:120.1	Specific Conductance	SPEC_CONDC	Y	379	—	—	1	µS/cm	Y	—	NQ	2016-1296	CAPU-16-116879	GELC
TW-2Ar	102.0	09/04/2020	WG	F	INIT	REG	Inorganic	SW-846:6010C	Strontium	Sr	Y	206	—	—	1	µg/L	Y	—	NQ	N3B-2020-1708	CAPU-20-206454	GELC
TW-2Ar	102.0	06/21/2019	WG	F	INIT	REG	Inorganic	SW-846:6010C	Strontium	Sr	Y	197	—	—	1	µg/L	Y	—	NQ	N3B-2019-2272	CAPU-19-181508	GELC
TW-2Ar	102.0	09/18/2018	WG	F	INIT	REG	Inorganic	SW-846:6010C	Strontium	Sr	Y	175	—	—	1	µg/L	Y	E	NQ	N3B-2018-3908	CAPU-18-160782	GELC
TW-2Ar	102.0	06/20/2017	WG	F	INIT	REG	Inorganic	SW-846:6010C	Strontium	Sr	Y	196	—	—	1	µg/L	Y	—	NQ	2017-1781	CAPU-17-139097	GELC
TW-2Ar	102.0	06/01/2016	WG	F	INIT	REG	Inorganic	SW-846:6010C	Strontium	Sr	Y	197	—	—	1	µg/L	Y	—	NQ	2016-1296	CAPU-16-116879	GELC
TW-2Ar	102.0	06/01/2016	WG	F	INIT	FD	Inorganic	SW-846:6010C	Strontium	Sr	Y	197	—	—	1	µg/L	Y	—	NQ	2016-1296	CAPU-16-116855	GELC
TW-2Ar	102.0	09/04/2020	WG	UF	INIT	REG	RAD	EPA:905.0	Strontium-90	Sr-90	N	0.0751	0.14	0.488	—	pCi/L	Y	U	U	N3B-2020-1708	CAPU-20-206455	GELC
TW-2Ar	102.0	06/21/2019	WG	UF	INIT	REG	RAD	EPA:905.0	Strontium-90	Sr-90	N	-0.339	0.115	0.486	—	pCi/L	Y	U	U	N3B-2019-2272	CAPU-19-181509	GELC
TW-2Ar	102.0	09/18/2018	WG	UF	INIT	REG	RAD	EPA:905.0	Strontium-90	Sr-90	N	-0.00863	0.137	0.488	—	pCi/L	Y	U	U	N3B-2018-3908	CAPU-18-160783	GELC
TW-2Ar	102.0	06/20/2017	WG	UF	INIT	REG	RAD	EPA:905.0	Strontium-90	Sr-90	N	-0.195	0.112	0.488	—	pCi/L	Y	U	U	2017-1781	CAPU-17-139105	GELC
TW-2Ar	102.0	06/01/2016	WG	UF	INIT	REG	RAD	EPA:905.0	Strontium-90	Sr-90	N	-0.0386	0.135	0.492	—	pCi/L	Y	U	U	2016-1296	CAPU-16-116871	GELC
TW-2Ar	102.0	06/01/2016	WG	UF	INIT	FD	RAD	EPA:905.0	Strontium-90	Sr-90	N	-0.3	0.123	0.494	—	pCi/L	Y	U	U	2016-1296	CAPU-16-116854	GELC
TW-2Ar	102.0	09/04/2020	WG	F	INIT	REG	General Chemistry	EPA:300.0	Sulfate	SO4(-2)	Y	26.1	—	—	1.33	mg/L	Y	—	NQ	N3B-2020-1708	CAPU-20-206454	GELC
TW-2Ar	102.0	06/21/2019	WG	F	INIT	REG	General Chemistry	EPA:300.0	Sulfate	SO4(-2)	Y	24.8	—	—	1.33	mg/L	Y	—	NQ	N3B-2019-2272	CAPU-19-181508	GELC
TW-2Ar	102.0	09/18/2018	WG	F	INIT	REG	General Chemistry	EPA:300.0	Sulfate	SO4(-2)	Y	25.5	—	—	1.33	mg/L	Y	—	J+	N3B-2018-3908	CAPU-18-160782	GELC
TW-2Ar	102.0	06/20/2017	WG	F	INIT	REG	General Chemistry	EPA:300.0	Sulfate	SO4(-2)	Y	25.7	—	—	1.33	mg/L	Y	—	NQ	2017-1781	CAPU-17-139097	GELC
TW-2Ar	102.0	06/01/2016	WG	F	INIT	FD	General Chemistry	EPA:300.0	Sulfate	SO4(-2)	Y	26	—	—	1.33	mg/L	Y	—	NQ	2016-1296	CAPU-16-116855	GELC
TW-2Ar	102.0	06/01/2016	WG	F	INIT	REG	General Chemistry	EPA:300.0	Sulfate	SO4(-2)	Y	25.8	—	—	1.33	mg/L	Y	—	NQ	2016-1296	CAPU-16-116879	GELC
TW-2Ar	102.0	09/04/2020	WG	F	INIT	REG	General Chemistry	EPA:160.1	Total Dissolved Solids	TDS	Y	294	—	—	3.4	mg/L	Y	—	NQ	N3B-2020-1708	CAPU-20-206454	GELC
TW-2Ar	102.0	06/21/2019	WG	F	INIT	REG	General Chemistry	EPA:160.1	Total Dissolved Solids	TDS	Y	309	—	—	3.4	mg/L	Y	—	NQ	N3B-2019-2272	CAPU-19-181508	GELC
TW-2Ar	102.0	09/18/2018	WG	F	INIT	REG	General Chemistry	EPA:160.1	Total Dissolved Solids	TDS	Y	279	—	—	3.4	mg/L	Y	—	NQ	N3B-2018-3908	CAPU-18-160782	GELC
TW-2Ar	102.0	06/20/2017	WG	F	INIT	REG	General Chemistry	EPA:160.1	Total Dissolved Solids	TDS	Y	259	—	—	3.4	mg/L	Y	—	NQ	2017-1781	CAPU-17-139097	GELC
TW-2Ar	102.0	06/01/2016	WG	F	INIT	FD	General Chemistry	EPA:160.1	Total Dissolved Solids	TDS	Y	304	—	—	3.4	mg/L	Y	—	NQ	2016-1296	CAPU-16-116855	GELC
TW-2Ar	102.0	06/01/2016	WG	F	INIT	REG	General Chemistry	EPA:160.1	Total Dissolved Solids	TDS	Y	326	—	—	3.4	mg/L	Y	—	J	2016-1296	CAPU-16-116879	GELC
TW-2Ar	102.0	09/04/2020	WG	UF	INIT	REG	General Chemistry	SW-846:9060A	Total Organic Carbon	TOC	Y	15.8	—	—	0.33	mg/L	Y	—	NQ	N3B-2020-1708	CAPU-20-206455	GELC
TW-2Ar	102.0	06/21/2019	WG	UF	INIT	REG	General Chemistry	SW-846:9060	Total Organic Carbon	TOC	Y	13.8	—	—	0.33	mg/L	Y	—	NQ	N3B-2019-2272	CAPU-19-181509	GELC
TW-2Ar	102.0	09/18/2018	WG	UF	INIT	REG	General Chemistry	SW-846:9060	Total Organic Carbon	TOC	Y	30.7	—	—	1.65	mg/L	Y	—	NQ	N3B-2018-3908	CAPU-18-160783	GELC
TW-2Ar	102.0	06/20/2017	WG	UF	INIT	REG	General Chemistry	SW-846:9060	Total Organic Carbon	TOC	Y	4.98	—	—	0.33	mg/L	Y	—	NQ	2017-1781	CAPU-17-139105	GELC
TW-2Ar	102.0	06/01/2016	WG	UF	INIT	FD	General Chemistry	SW-846:9060	Total Organic Carbon	TOC	Y	1.93	—	—	0.33	mg/L	Y	—	NQ	2016-1296	CAPU-16-116854	GELC
TW-2Ar	102.0	06/01/2016	WG	UF	INIT	REG	General Chemistry	SW-846:9060	Total Organic Carbon	TOC	Y	3	—	—	0.33	mg/L	Y	—	NQ	2016-1296	CAPU-16-116871	GELC
TW-2Ar	102.0	09/04/2020	WG	UF	INIT	REG	LCMS/MS	EPA:537M	Total PFAS 3a	PFAS-Tot-3a	Y	7.79	—	—	—	ng/L	Y	—	NQ	N3B-2020-1708	CAPU-20-206455	GELC
TW-2Ar	102.0	09/04/2020	WG	F	INIT	REG	General Chemistry	EPA:365.4	Total Phosphate as Phosphorus	PO4-P	Y	0.246	—	—	0.02	mg/L	Y	—	NQ	N3B-2020-1708	CAPU-20-206454	GELC
TW-2Ar	102.0	06/21/2019	WG	F	INIT	REG	General Chemistry	EPA:365.4	Total Phosphate as Phosphorus	PO4-P	Y	0.118	—	—	0.02	mg/L	Y	—	J+	N3B-2019-2272	CAPU-19-181508	GELC
TW-2Ar	102.0	09/18/2018	WG	F	INIT	REG	General Chemistry	EPA:365.4	Total Phosphate as Phosphorus	PO4-P	Y	0.361	—	—	0.02	mg/L	Y	—	J+	N3B-2018-3908	CAPU-18-160782	GELC
TW-2Ar	102.0	06/20/2017	WG	F	INIT	REG	General Chemistry	EPA:365.4	Total Phosphate as Phosphorus	PO4-P	Y	0.0696	—	—	0.02	mg/L	Y	—	NQ	2017-1781	CAPU-17-139097	GELC
TW-2Ar	102.0	06/01/2016	WG	F	INIT	FD	General Chemistry	EPA:365.4	Total Phosphate as Phosphorus	PO4-P	Y	0.0732	—	—	0.02	mg/L	Y	—	NQ	2016-1296	CAPU-16-116855	GELC
TW-2Ar	102.0	06/01/2016	WG	F	INIT	REG	General Chemistry	EPA:365.4	Total Phosphate as Phosphorus	PO4-P	Y	0.061	—	—	0.02	mg/L	Y	—	NQ	2016-1296	CAPU-16-116879	GELC
TW-2Ar	102.0	09/04/2020	WG	UF	INIT	REG	RAD	EPA:906.0	Tritium	H-3	Y	164	45.3	138	—	pCi/L	Y	—	NQ	N3B-2020-1735	CAPU-20-206455	GELC
TW-2Ar	102.0	09/18/2018	WG	UF	INIT	REG	RAD	EPA:906.0	Tritium	H-3	N	78.4	49.8	165	—	pCi/L	Y	U	U	N3B-2018-3908	CAPU-18-160783	GELC
TW-2Ar	102.0	06/20/2017	WG	UF	INIT	REG	RAD	EPA:906.0	Tritium	H-3	N	104	45	144	—	pCi/L	Y	U	U	2017-1781	CAPU-17-139105	GELC
TW-2Ar	102.0	06/01/2016	WG	UF	INIT	REG	RAD	EPA:906.0	Tritium	H-3	N	191	62.9	203	—	pCi/L	Y	U	U	2016-1296	CAPU-16-116871	GELC
TW-2Ar	102.0	06/01/2016	WG	UF	INIT	FD	RAD	EPA:906.0	Tritium	H-3	Y	209	62.2	200	—	pCi/L	Y	—	NQ	2016-1296	CAPU-16-116854	GELC
TW-2Ar	102.0	06/01/2015	WG	UF	INIT	REG	RAD	EPA:906.0	Tritium	H-3	Y	203	55.9	177	—	pCi/L	Y	—	NQ	2015-1327	CAPA-15-97492	GELC
TW-2Ar	102.0	09/04/2020	WG	F	INIT	REG	Inorganic	SW-846:6020B	Uranium	U	Y	0.281	—	—	0.067	µg/L	Y	—	NQ	N3B-2020-1708	CAPU-20-206454	GELC
TW-2Ar	102.0	06/21/2019	WG	F	INIT	REG	Inorganic	SW-846:6020	Uranium	U	Y	0.304	—	—	0.067	µg/L	Y	—	NQ	N3B-2019-2272	CAPU-19-181508	GELC

Table C-2 Analytical Detects from the Periodic Monitoring Events Reported in this Periodic Monitoring Report Plus Results from the Four Previous Monitoring Events if Available

Location ID	Screen Depth (ft)	Sample Date	Sample Type	Field Preparation Code	Analysis Type Code	Sample Purpose	Method Category	Lab Method	Parameter Name	Parameter Code	Detected	Report Result	Lab Uncertainty	Report MDA	Report MDL	Report Unit	Best Value	Lab Qualifier	Validation Qualifier	COC #	Field Sample ID	Lab ID
TW-2Ar	102.0	09/18/2018	WG	F	INIT	REG	Inorganic	SW-846:6020	Uranium	U	Y	0.249	—	—	0.067	µg/L	Y	—	NQ	N3B-2018-3908	CAPU-18-160782	GELC
TW-2Ar	102.0	06/20/2017	WG	F	INIT	REG	Inorganic	SW-846:6020	Uranium	U	Y	0.265	—	—	0.067	µg/L	Y	—	NQ	2017-1781	CAPU-17-139097	GELC
TW-2Ar	102.0	06/01/2016	WG	F	INIT	REG	Inorganic	SW-846:6020	Uranium	U	Y	0.292	—	—	0.067	µg/L	Y	—	NQ	2016-1296	CAPU-16-116879	GELC
TW-2Ar	102.0	06/01/2016	WG	F	INIT	FD	Inorganic	SW-846:6020	Uranium	U	Y	0.262	—	—	0.067	µg/L	Y	—	NQ	2016-1296	CAPU-16-116855	GELC
TW-2Ar	102.0	09/04/2020	WG	UF	INIT	REG	RAD	HASL-300:ISOU	Uranium-234	U-234	Y	0.178	0.0305	0.0946	—	pCi/L	Y	—	NQ	N3B-2020-1708	CAPU-20-206455	GELC
TW-2Ar	102.0	06/21/2019	WG	UF	INIT	REG	RAD	HASL-300:ISOU	Uranium-234	U-234	Y	0.235	0.0323	0.0856	—	pCi/L	Y	—	NQ	N3B-2019-2272	CAPU-19-181509	GELC
TW-2Ar	102.0	09/18/2018	WG	UF	INIT	REG	RAD	HASL-300:ISOU	Uranium-234	U-234	Y	0.268	0.0363	0.128	—	pCi/L	Y	—	NQ	N3B-2018-3908	CAPU-18-160783	GELC
TW-2Ar	102.0	06/20/2017	WG	UF	INIT	REG	RAD	HASL-300:ISOU	Uranium-234	U-234	Y	0.244	0.0331	0.087	—	pCi/L	Y	—	NQ	2017-1781	CAPU-17-139105	GELC
TW-2Ar	102.0	06/01/2016	WG	UF	INIT	REG	RAD	HASL-300:ISOU	Uranium-234	U-234	Y	0.195	0.0266	0.053	—	pCi/L	Y	—	NQ	2016-1296	CAPU-16-116871	GELC
TW-2Ar	102.0	06/01/2016	WG	UF	INIT	FD	RAD	HASL-300:ISOU	Uranium-234	U-234	Y	0.278	0.0328	0.0838	—	pCi/L	Y	—	NQ	2016-1296	CAPU-16-116854	GELC
TW-2Ar	102.0	09/04/2020	WG	UF	INIT	REG	RAD	HASL-300:ISOU	Uranium-235/236	U-235/236	N	0.017	0.0117	0.0624	—	pCi/L	Y	U	U	N3B-2020-1708	CAPU-20-206455	GELC
TW-2Ar	102.0	06/21/2019	WG	UF	INIT	REG	RAD	HASL-300:ISOU	Uranium-235/236	U-235/236	N	0.0394	0.0162	0.0723	—	pCi/L	Y	U	U	N3B-2019-2272	CAPU-19-181509	GELC
TW-2Ar	102.0	09/18/2018	WG	UF	INIT	REG	RAD	HASL-300:ISOU	Uranium-235/236	U-235/236	N	0.022	0.0143	0.122	—	pCi/L	Y	U	U	N3B-2018-3908	CAPU-18-160783	GELC
TW-2Ar	102.0	06/20/2017	WG	UF	INIT	REG	RAD	HASL-300:ISOU	Uranium-235/236	U-235/236	N	0.0101	0.00909	0.0851	—	pCi/L	Y	U	U	2017-1781	CAPU-17-139105	GELC
TW-2Ar	102.0	06/01/2016	WG	UF	INIT	REG	RAD	HASL-300:ISOU	Uranium-235/236	U-235/236	N	-0.0241	0.0117	0.063	—	pCi/L	Y	U	U	2016-1296	CAPU-16-116871	GELC
TW-2Ar	102.0	06/01/2016	WG	UF	INIT	FD	RAD	HASL-300:ISOU	Uranium-235/236	U-235/236	N	-0.00424	0.00949	0.0997	—	pCi/L	Y	U	U	2016-1296	CAPU-16-116854	GELC
TW-2Ar	102.0	09/04/2020	WG	UF	INIT	REG	RAD	HASL-300:ISOU	Uranium-238	U-238	Y	0.0892	0.0212	0.0846	—	pCi/L	Y	—	NQ	N3B-2020-1708	CAPU-20-206455	GELC
TW-2Ar	102.0	06/21/2019	WG	UF	INIT	REG	RAD	HASL-300:ISOU	Uranium-238	U-238	Y	0.142	0.0259	0.0683	—	pCi/L	Y	—	NQ	N3B-2019-2272	CAPU-19-181509	GELC
TW-2Ar	102.0	09/18/2018	WG	UF	INIT	REG	RAD	HASL-300:ISOU	Uranium-238	U-238	N	0.0734	0.0207	0.0889	—	pCi/L	Y	U	U	N3B-2018-3908	CAPU-18-160783	GELC
TW-2Ar	102.0	06/20/2017	WG	UF	INIT	REG	RAD	HASL-300:ISOU	Uranium-238	U-238	Y	0.0916	0.0208	0.0899	—	pCi/L	Y	—	NQ	2017-1781	CAPU-17-139105	GELC
TW-2Ar	102.0	06/01/2016	WG	UF	INIT	REG	RAD	HASL-300:ISOU	Uranium-238	U-238	Y	0.0998	0.0184	0.0547	—	pCi/L	Y	—	J	2016-1296	CAPU-16-116871	GELC
TW-2Ar	102.0	06/01/2016	WG	UF	INIT	FD	RAD	HASL-300:ISOU	Uranium-238	U-238	Y	0.137	0.0238	0.0866	—	pCi/L	Y	—	NQ	2016-1296	CAPU-16-116854	GELC
Vine Tree Spring	—	09/09/2020	WG	F	INIT	REG	General Chemistry	EPA:150.1	Acidity or Alkalinity of a solution	pH	Y	7.76	—	—	0.01	SU	Y	H	NQ	N3B-2020-1730	CALA-20-206426	GELC
Vine Tree Spring	—	12/17/2019	WG	F	INIT	REG	General Chemistry	EPA:150.1	Acidity or Alkalinity of a solution	pH	Y	7.87	—	—	0.01	SU	Y	H	NQ	N3B-2020-575	CALA-20-190759	GELC
Vine Tree Spring	—	12/17/2019	WG	F	INIT	FD	General Chemistry	EPA:150.1	Acidity or Alkalinity of a solution	pH	Y	7.88	—	—	0.01	SU	Y	H	NQ	N3B-2020-575	CALA-20-191389	GELC
Vine Tree Spring	—	06/11/2019	WG	F	INIT	REG	General Chemistry	EPA:150.1	Acidity or Alkalinity of a solution	pH	Y	7.65	—	—	0.01	SU	Y	H	NQ	N3B-2019-2172	CALA-19-181474	GELC
Vine Tree Spring	—	12/13/2018	WG	F	INIT	FD	General Chemistry	EPA:150.1	Acidity or Alkalinity of a solution	pH	Y	7.92	—	—	0.01	SU	Y	H	NQ	N3B-2019-663	CALA-19-164752	GELC
Vine Tree Spring	—	12/13/2018	WG	F	INIT	REG	General Chemistry	EPA:150.1	Acidity or Alkalinity of a solution	pH	Y	7.92	—	—	0.01	SU	Y	H	NQ	N3B-2019-663	CALA-19-164756	GELC
Vine Tree Spring	—	06/19/2018	WG	F	INIT	REG	General Chemistry	EPA:150.1	Acidity or Alkalinity of a solution	pH	Y	7.82	—	—	0.01	SU	Y	H	NQ	N3B-2018-2741	CALA-18-58	GELC
Vine Tree Spring	—	09/09/2020	WG	F	INIT	REG	General Chemistry	EPA:310.1	Alkalinity-CO3+HCO3	ALK-CO3+HCO3	Y	86.7	—	—	1.45	mg/L	Y	—	NQ	N3B-2020-1730	CALA-20-206426	GELC
Vine Tree Spring	—	12/17/2019	WG	F	INIT	REG	General Chemistry	EPA:310.1	Alkalinity-CO3+HCO3	ALK-CO3+HCO3	Y	86	—	—	1.45	mg/L	Y	—	NQ	N3B-2020-575	CALA-20-190759	GELC
Vine Tree Spring	—	12/17/2019	WG	F	INIT	FD	General Chemistry	EPA:310.1	Alkalinity-CO3+HCO3	ALK-CO3+HCO3	Y	89	—	—	1.45	mg/L	Y	—	NQ	N3B-2020-575	CALA-20-191389	GELC
Vine Tree Spring	—	06/11/2019	WG	F	INIT	REG	General Chemistry	EPA:310.1	Alkalinity-CO3+HCO3	ALK-CO3+HCO3	Y	74.7	—	—	1.45	mg/L	Y	—	NQ	N3B-2019-2172	CALA-19-181474	GELC
Vine Tree Spring	—	12/13/2018	WG	F	INIT	FD	General Chemistry	EPA:310.1	Alkalinity-CO3+HCO3	ALK-CO3+HCO3	Y	89	—	—	1.45	mg/L	Y	—	NQ	N3B-2019-663	CALA-19-164752	GELC
Vine Tree Spring	—	12/13/2018	WG	F	INIT	REG	General Chemistry	EPA:310.1	Alkalinity-CO3+HCO3	ALK-CO3+HCO3	Y	92.8	—	—	1.45	mg/L	Y	—	NQ	N3B-2019-663	CALA-19-164756	GELC
Vine Tree Spring	—	06/19/2018	WG	F	INIT	REG	General Chemistry	EPA:310.1	Alkalinity-CO3+HCO3	ALK-CO3+HCO3	Y	85.6	—	—	1.45	mg/L	Y	—	NQ	N3B-2018-2741	CALA-18-58	GELC
Vine Tree Spring	—	09/09/2020	WG	UF	INIT	REG	RAD	HASL-300:AM-241	Americium-241	Am-241	N	0.0207	0.00728	0.0341	—	pCi/L	Y	U	U	N3B-2020-1730	CALA-20-206427	GELC
Vine Tree Spring	—	12/17/2019	WG	UF	INIT	REG	RAD	HASL-300:AM-241	Americium-241	Am-241	N	0.015	0.00789	0.0503	—	pCi/L	Y	U	U	N3B-2020-575	CALA-20-190760	GELC
Vine Tree Spring	—	12/17/2019	WG	UF	INIT	FD	RAD	HASL-300:AM-241	Americium-241	Am-241	N	0.0135	0.00791	0.034	—	pCi/L	Y	U	U	N3B-2020-575	CALA-20-191390	GELC
Vine Tree Spring	—	06/11/2019	WG	UF	INIT	REG	RAD	HASL-300:AM-241	Americium-241	Am-241	N	0.00756	0.0121	0.0366	—	pCi/L	Y	U	U	N3B-2019-2172	CALA-19-181475	GELC
Vine Tree Spring	—	12/13/2018	WG	UF	INIT	FD	RAD	HASL-300:AM-241	Americium-241	Am-241	N	0.00816	0.005	0.0487	—	pCi/L	Y	U	U	N3B-2019-663	CALA-19-164753	GELC
Vine Tree Spring	—	12/13/2018	WG	UF	INIT	REG	RAD	HASL-300:AM-241	Americium-241	Am-241	N	-0.0157	0.00808	0.0535	—	pCi/L	Y	U	U	N3B-2019-663	CALA-19-164757	GELC
Vine Tree Spring	—	12/12/2017	WG	UF	INIT	REG	RAD	HASL-300:AM-241	Americium-241	Am-241	N	0.00391	0.00391	0.0319	—	pCi/L	Y	U	U	2018-1260	CALA-18-148968	GELC
Vine Tree Spring	—	09/09/2020	WG	F	INIT	REG	General Chemistry	EPA:350.1	Ammonia as Nitrogen	NH3-N	Y	0.021	—	—	0.017	mg/L	Y	J	J	N3B-2020-1730	CALA-20-206426	GELC
Vine Tree Spring	—	12/17/2019	WG	F	INIT	REG	General Chemistry	EPA:350.1	Ammonia as Nitrogen	NH3-N	N	0.069	—	—	0.017	mg/L	Y	—	U	N3B-2020-575	CALA-20-190759	GELC
Vine Tree Spring	—	12/17/2019	WG	F	INIT	FD	General Chemistry	EPA:350.1	Ammonia as Nitrogen	NH3-N	Y	0.0673	—	—	0.017	mg/L	Y	—	NQ	N3B-2020-575	CALA-20-191389	GELC
Vine Tree Spring	—	06/11/2019	WG	F	INIT	REG	General Chemistry	EPA:350.1	Ammonia as Nitrogen	NH3-N	Y	0.0488	—	—	0.017	mg/L	Y	J	J	N3B-2019-2172	CALA-19-181474	GELC
Vine Tree Spring	—	12/13/2018	WG	F	INIT	FD	General Chemistry	EPA:350.1	Ammonia as Nitrogen	NH3-N	N	0.117	—	—	0.017	mg/L	Y	—	U	N3B-2019-663	CALA-19-164752	GELC
Vine Tree Spring	—	12/13/2018	WG	F	INIT	REG	General Chemistry	EPA:350.1	Ammonia as Nitrogen	NH3-N	N	0.017	—	—	0.017	mg/L	Y	U	U	N3B-2019-663	CALA-19-164756	GELC
Vine Tree Spring	—	06/19/2018	WG	F	INIT	REG	General Chemistry	EPA:350.1	Ammonia as Nitrogen	NH3-N	Y	0.099	—	—	0.017	mg/L	Y	—	NQ	N3B-2018-2741	CALA-18-58	GELC
Vine Tree Spring	—	09/09/2020	WG	F	INIT	REG	Inorganic	SW-846:6020B	Arsenic	As	Y	2.98	—	—	2	µg/L	Y	J	J	N3B-2020-1730	CALA-20-206426	GELC
Vine Tree Spring	—	12/17/2019	WG	F	INIT	REG	Inorganic	SW-846:6020B	Arsenic	As	N	4.07	—	—	2	µg/L	Y	J	U	N3B-2020-575	CALA-20-190759	GELC
Vine Tree Spring	—	12/17/2019	WG	F	INIT	FD	Inorganic	SW-846:6020B	Arsenic	As	Y	4.02	—	—	2	µg/L	Y	J	J	N3B-2020-575	CALA-20-191389	GELC
Vine Tree Spring	—	06/11/2019	WG	F	INIT	REG	Inorganic	SW-846:6020	Arsenic	As	Y	6.24	—	—	2	µg/L	Y	—	NQ	N3B-2019-2172	CALA-19-181474	GELC
Vine Tree Spring	—	12/13/2018	WG	F	INIT	FD	Inorganic	SW-846:6020	Arsenic	As	Y	4.37	—	—	2	µg/L	Y	J	J	N3B-2019-663	CALA-19-164752	GELC
Vine Tree Spring	—	12/13/2018	WG	F	INIT	REG	Inorganic	SW-846:6020	Arsenic	As	Y	4.51	—	—	2	µg/L	Y	J	J	N3B-2019-663	CALA-19-164756	GELC
Vine Tree Spring	—	06/19/2018	WG	F	INIT	REG	Inorganic	SW-846:6020	Arsenic	As	Y	3.6	—	—	2	µg/L	Y	J	J	N3B-2018-2741	CALA-18-58	GELC
Vine Tree Spring	—	09/09/2020	WG	F	INIT	REG	Inorganic	SW-846:6010C	Barium	Ba	Y	45.2	—	—	1	µg/L	Y	—	NQ	N3B-2020-1730	CALA-20-206426	GELC
Vine Tree Spring	—	12/17/2019	WG	F	INIT	REG	Inorganic	SW-846:6010C	Barium	Ba	Y	43	—	—	1	µg/L	Y	—	NQ	N3B-2020-575	CALA-20-190759	GELC
Vine Tree Spring	—	12/17/2019	WG	F	INIT	FD	Inorganic	SW-846:6010C	Barium	Ba	Y	43.5	—	—	1	µg/L	Y	—	NQ	N3B-2020-575	CALA-20-191389	GELC
Vine Tree Spring	—	06/11/2019	WG	F	INIT	REG	Inorganic	SW-846:6010C	Barium	Ba	Y	45.1	—	—	1	µg/L	Y	—	NQ	N3B-2019-2172	CALA-19-181474	GELC
Vine Tree Spring	—	12/13/2018	WG	F	INIT	FD	Inorganic	SW-846:6010C	Barium	Ba	Y	41.8	—	—	1	µg/L	Y	—	J+	N3B-2019-663	CALA-19-164752	GELC
Vine Tree Spring	—	12/13/2018	WG	F	INIT	REG	Inorganic	SW-846:6010C	Barium	Ba	Y	39.8	—	—	1	µg/L	Y	—	J+	N3B-2019-663	CALA-19-164756	GELC

Table C-2 Analytical Detects from the Periodic Monitoring Events Reported in this Periodic Monitoring Report Plus Results from the Four Previous Monitoring Events if Available

Location ID	Screen Depth (ft)	Sample Date	Sample Type	Field Preparation Code	Analysis Type Code	Sample Purpose	Method Category	Lab Method	Parameter Name	Parameter Code	Detected	Report Result	Lab Uncertainty	Report MDA	Report MDL	Report Unit	Best Value	Lab Qualifier	Validation Qualifier	COC #	Field Sample ID	Lab ID
Vine Tree Spring	—	06/19/2018	WG	F	INIT	REG	Inorganic	SW-846:6010C	Barium	Ba	Y	41.3	—	—	1	µg/L	Y	—	NQ	N3B-2018-2741	CALA-18-58	GELC
Vine Tree Spring	—	09/09/2020	WG	F	INIT	REG	Inorganic	SW-846:6010C	Boron	B	Y	22.7	—	—	15	µg/L	Y	J	J	N3B-2020-1730	CALA-20-206426	GELC
Vine Tree Spring	—	12/17/2019	WG	F	INIT	REG	Inorganic	SW-846:6010C	Boron	B	Y	17.7	—	—	15	µg/L	Y	J	J	N3B-2020-575	CALA-20-190759	GELC
Vine Tree Spring	—	12/17/2019	WG	F	INIT	FD	Inorganic	SW-846:6010C	Boron	B	Y	18.1	—	—	15	µg/L	Y	J	J	N3B-2020-575	CALA-20-191389	GELC
Vine Tree Spring	—	06/11/2019	WG	F	INIT	REG	Inorganic	SW-846:6010C	Boron	B	Y	35.7	—	—	15	µg/L	Y	J	J	N3B-2019-2172	CALA-19-181474	GELC
Vine Tree Spring	—	12/13/2018	WG	F	INIT	FD	Inorganic	SW-846:6010C	Boron	B	N	15	—	—	15	µg/L	Y	U	U	N3B-2019-663	CALA-19-164752	GELC
Vine Tree Spring	—	12/13/2018	WG	F	INIT	REG	Inorganic	SW-846:6010C	Boron	B	N	15	—	—	15	µg/L	Y	U	U	N3B-2019-663	CALA-19-164756	GELC
Vine Tree Spring	—	06/19/2018	WG	F	INIT	REG	Inorganic	SW-846:6010C	Boron	B	Y	18.5	—	—	15	µg/L	Y	J	J	N3B-2018-2741	CALA-18-58	GELC
Vine Tree Spring	—	09/09/2020	WG	F	INIT	REG	Inorganic	SW-846:6010C	Calcium	Ca	Y	30.4	—	—	0.05	mg/L	Y	—	NQ	N3B-2020-1730	CALA-20-206426	GELC
Vine Tree Spring	—	12/17/2019	WG	F	INIT	REG	Inorganic	SW-846:6010C	Calcium	Ca	Y	28.1	—	—	0.05	mg/L	Y	—	NQ	N3B-2020-575	CALA-20-190759	GELC
Vine Tree Spring	—	12/17/2019	WG	F	INIT	FD	Inorganic	SW-846:6010C	Calcium	Ca	Y	28.9	—	—	0.05	mg/L	Y	—	NQ	N3B-2020-575	CALA-20-191389	GELC
Vine Tree Spring	—	06/11/2019	WG	F	INIT	REG	Inorganic	SW-846:6010C	Calcium	Ca	Y	24	—	—	0.05	mg/L	Y	—	NQ	N3B-2019-2172	CALA-19-181474	GELC
Vine Tree Spring	—	12/13/2018	WG	F	INIT	FD	Inorganic	SW-846:6010C	Calcium	Ca	Y	28.7	—	—	0.05	mg/L	Y	—	NQ	N3B-2019-663	CALA-19-164752	GELC
Vine Tree Spring	—	12/13/2018	WG	F	INIT	REG	Inorganic	SW-846:6010C	Calcium	Ca	Y	27.6	—	—	0.05	mg/L	Y	—	NQ	N3B-2019-663	CALA-19-164756	GELC
Vine Tree Spring	—	06/19/2018	WG	F	INIT	REG	Inorganic	SW-846:6010C	Calcium	Ca	Y	29.5	—	—	0.05	mg/L	Y	—	NQ	N3B-2018-2741	CALA-18-58	GELC
Vine Tree Spring	—	09/09/2020	WG	UF	INIT	REG	RAD	EPA:901.1	Cesium-137	Cs-137	N	0.349	0.769	2.92	—	pCi/L	Y	U	U	N3B-2020-1730	CALA-20-206427	GELC
Vine Tree Spring	—	12/17/2019	WG	UF	INIT	REG	RAD	EPA:901.1	Cesium-137	Cs-137	N	-0.0794	2.2	6.26	—	pCi/L	Y	U	U	N3B-2020-575	CALA-20-190760	GELC
Vine Tree Spring	—	12/17/2019	WG	UF	INIT	FD	RAD	EPA:901.1	Cesium-137	Cs-137	N	-2.32	1.5	4.76	—	pCi/L	Y	U	U	N3B-2020-575	CALA-20-191390	GELC
Vine Tree Spring	—	06/11/2019	WG	UF	INIT	REG	RAD	EPA:901.1	Cesium-137	Cs-137	N	1.44	0.988	3.94	—	pCi/L	Y	U	U	N3B-2019-2172	CALA-19-181475	GELC
Vine Tree Spring	—	12/13/2018	WG	UF	INIT	FD	RAD	EPA:901.1	Cesium-137	Cs-137	N	-0.359	0.916	3.19	—	pCi/L	Y	U	U	N3B-2019-663	CALA-19-164753	GELC
Vine Tree Spring	—	12/13/2018	WG	UF	INIT	REG	RAD	EPA:901.1	Cesium-137	Cs-137	N	0.00807	0.858	3.12	—	pCi/L	Y	U	U	N3B-2019-663	CALA-19-164757	GELC
Vine Tree Spring	—	12/12/2017	WG	UF	INIT	REG	RAD	EPA:901.1	Cesium-137	Cs-137	N	0.557	1.25	4.63	—	pCi/L	Y	U	U	2018-1260	CALA-18-148968	GELC
Vine Tree Spring	—	09/09/2020	WG	F	INIT	REG	General Chemistry	EPA:300.0	Chloride	Cl(-1)	Y	16.3	—	—	0.335	mg/L	Y	—	NQ	N3B-2020-1730	CALA-20-206426	GELC
Vine Tree Spring	—	12/17/2019	WG	F	INIT	REG	General Chemistry	EPA:300.0	Chloride	Cl(-1)	Y	17.2	—	—	0.134	mg/L	Y	—	NQ	N3B-2020-575	CALA-20-190759	GELC
Vine Tree Spring	—	12/17/2019	WG	F	INIT	FD	General Chemistry	EPA:300.0	Chloride	Cl(-1)	Y	17.4	—	—	0.134	mg/L	Y	—	NQ	N3B-2020-575	CALA-20-191389	GELC
Vine Tree Spring	—	06/11/2019	WG	F	INIT	REG	General Chemistry	EPA:300.0	Chloride	Cl(-1)	Y	32.4	—	—	0.335	mg/L	Y	—	NQ	N3B-2019-2172	CALA-19-181474	GELC
Vine Tree Spring	—	12/13/2018	WG	F	INIT	FD	General Chemistry	EPA:300.0	Chloride	Cl(-1)	Y	15.8	—	—	0.134	mg/L	Y	—	NQ	N3B-2019-663	CALA-19-164752	GELC
Vine Tree Spring	—	12/13/2018	WG	F	INIT	REG	General Chemistry	EPA:300.0	Chloride	Cl(-1)	Y	16	—	—	0.134	mg/L	Y	—	NQ	N3B-2019-663	CALA-19-164756	GELC
Vine Tree Spring	—	06/19/2018	WG	F	INIT	REG	General Chemistry	EPA:300.0	Chloride	Cl(-1)	Y	16.7	—	—	0.134	mg/L	Y	—	NQ	N3B-2018-2741	CALA-18-58	GELC
Vine Tree Spring	—	09/09/2020	WG	UF	INIT	REG	RAD	EPA:901.1	Cobalt-60	Co-60	N	0.947	0.766	3.35	—	pCi/L	Y	U	U	N3B-2020-1730	CALA-20-206427	GELC
Vine Tree Spring	—	12/17/2019	WG	UF	INIT	REG	RAD	EPA:901.1	Cobalt-60	Co-60	N	-2.48	1.81	6.17	—	pCi/L	Y	U	U	N3B-2020-575	CALA-20-190760	GELC
Vine Tree Spring	—	12/17/2019	WG	UF	INIT	FD	RAD	EPA:901.1	Cobalt-60	Co-60	N	-1.19	1.25	4.67	—	pCi/L	Y	U	U	N3B-2020-575	CALA-20-191390	GELC
Vine Tree Spring	—	06/11/2019	WG	UF	INIT	REG	RAD	EPA:901.1	Cobalt-60	Co-60	N	0.524	0.946	3.92	—	pCi/L	Y	U	U	N3B-2019-2172	CALA-19-181475	GELC
Vine Tree Spring	—	12/13/2018	WG	UF	INIT	FD	RAD	EPA:901.1	Cobalt-60	Co-60	N	-3.14	0.902	1.83	—	pCi/L	Y	U	U	N3B-2019-663	CALA-19-164753	GELC
Vine Tree Spring	—	12/13/2018	WG	UF	INIT	REG	RAD	EPA:901.1	Cobalt-60	Co-60	N	0.00513	0.832	3.24	—	pCi/L	Y	U	U	N3B-2019-663	CALA-19-164757	GELC
Vine Tree Spring	—	12/12/2017	WG	UF	INIT	REG	RAD	EPA:901.1	Cobalt-60	Co-60	N	2.09	1.31	5.64	—	pCi/L	Y	U	U	2018-1260	CALA-18-148968	GELC
Vine Tree Spring	—	09/09/2020	WG	UF	INIT	REG	SVOC	SW-846:8270E_SIM	Dioxane[1,4-]	123-91-1	Y	0.986	—	—	0.1	µg/L	Y	—	J	N3B-2020-1730	CALA-20-206427	GELC
Vine Tree Spring	—	12/12/2017	WG	UF	INIT	REG	SVOC	SW-846:8270D	Dioxane[1,4-]	123-91-1	N	3.19	—	—	3.19	µg/L	Y	U	U	2018-1260	CALA-18-148968	GELC
Vine Tree Spring	—	06/13/2017	WG	UF	INIT	REG	SVOC	SW-846:8270D	Dioxane[1,4-]	123-91-1	N	10	—	—	3	µg/L	Y	U	U	2017-1749	CALA-17-139172	GELC
Vine Tree Spring	—	06/13/2017	WG	UF	INIT	FD	SVOC	SW-846:8270D	Dioxane[1,4-]	123-91-1	N	11.8	—	—	3.53	µg/L	Y	U	U	2017-1749	CALA-17-139175	GELC
Vine Tree Spring	—	06/16/2016	WG	UF	INIT	REG	SVOC	SW-846:8270D	Dioxane[1,4-]	123-91-1	N	5.21	—	—	1.56	µg/L	Y	U	U	2016-1411	CALA-16-116845	GELC
Vine Tree Spring	—	05/28/2015	WG	UF	INIT	REG	SVOC	SW-846:8270D	Dioxane[1,4-]	123-91-1	N	5.38	—	—	1.61	µg/L	Y	U	U	2015-1321	CALA-15-97436	GELC
Vine Tree Spring	—	09/09/2020	WG	F	INIT	REG	General Chemistry	EPA:300.0	Fluoride	F(-1)	Y	0.516	—	—	0.033	mg/L	Y	—	NQ	N3B-2020-1730	CALA-20-206426	GELC
Vine Tree Spring	—	12/17/2019	WG	F	INIT	REG	General Chemistry	EPA:300.0	Fluoride	F(-1)	Y	0.493	—	—	0.033	mg/L	Y	—	NQ	N3B-2020-575	CALA-20-190759	GELC
Vine Tree Spring	—	12/17/2019	WG	F	INIT	FD	General Chemistry	EPA:300.0	Fluoride	F(-1)	Y	0.486	—	—	0.033	mg/L	Y	—	NQ	N3B-2020-575	CALA-20-191389	GELC
Vine Tree Spring	—	06/11/2019	WG	F	INIT	REG	General Chemistry	EPA:300.0	Fluoride	F(-1)	Y	0.563	—	—	0.033	mg/L	Y	—	NQ	N3B-2019-2172	CALA-19-181474	GELC
Vine Tree Spring	—	12/13/2018	WG	F	INIT	FD	General Chemistry	EPA:300.0	Fluoride	F(-1)	Y	0.588	—	—	0.033	mg/L	Y	—	NQ	N3B-2019-663	CALA-19-164752	GELC
Vine Tree Spring	—	12/13/2018	WG	F	INIT	REG	General Chemistry	EPA:300.0	Fluoride	F(-1)	Y	0.549	—	—	0.033	mg/L	Y	—	NQ	N3B-2019-663	CALA-19-164756	GELC
Vine Tree Spring	—	06/19/2018	WG	F	INIT	REG	General Chemistry	EPA:300.0	Fluoride	F(-1)	Y	0.533	—	—	0.066	mg/L	Y	—	NQ	N3B-2018-2741	CALA-18-58	GELC
Vine Tree Spring	—	09/09/2020	WG	UF	INIT	REG	RAD	EPA:900	Gross alpha	GROSSA	N	2.05	0.859	2.55	—	pCi/L	Y	U	U	N3B-2020-1730	CALA-20-206427	GELC
Vine Tree Spring	—	12/17/2019	WG	UF	INIT	REG	RAD	EPA:900	Gross alpha	GROSSA	N	3.18	1.11	2.77	—	pCi/L	Y	—	U	N3B-2020-575	CALA-20-190760	GELC
Vine Tree Spring	—	12/17/2019	WG	UF	INIT	FD	RAD	EPA:900	Gross alpha	GROSSA	N	-0.315	0.415	2.16	—	pCi/L	Y	U	U	N3B-2020-575	CALA-20-191390	GELC
Vine Tree Spring	—	06/11/2019	WG	UF	INIT	REG	RAD	EPA:900	Gross alpha	GROSSA	N	0.307	0.687	2.92	—	pCi/L	Y	U	U	N3B-2019-2172	CALA-19-181475	GELC
Vine Tree Spring	—	12/13/2018	WG	UF	INIT	FD	RAD	EPA:900	Gross alpha	GROSSA	Y	12.3	1.68	2.96	—	pCi/L	Y	—	NQ	N3B-2019-663	CALA-19-164753	GELC
Vine Tree Spring	—	12/13/2018	WG	UF	INIT	REG	RAD	EPA:900	Gross alpha	GROSSA	Y	4.82	1.19	2.9	—	pCi/L	Y	—	NQ	N3B-2019-663	CALA-19-164757	GELC
Vine Tree Spring	—	12/12/2017	WG	UF	INIT	REG	RAD	EPA:900	Gross alpha	GROSSA	N	2.39	0.997	2.97	—	pCi/L	Y	U	U	2018-1260	CALA-18-148968	GELC
Vine Tree Spring	—	09/09/2020	WG	UF	INIT	REG	RAD	EPA:900	Gross beta	GROSSB	Y	4.34	0.994	2.88	—	pCi/L	Y	—	NQ	N3B-2020-1730	CALA-20-206427	GELC
Vine Tree Spring	—	12/17/2019	WG	UF	INIT	REG	RAD	EPA:900	Gross beta	GROSSB	N	5.22	0.769	1.99	—	pCi/L	Y	—	U	N3B-2020-575	CALA-20-190760	GELC
Vine Tree Spring	—	12/17/2019	WG	UF	INIT	FD	RAD	EPA:900	Gross beta	GROSSB	N	1.73	0.734	2.28	—	pCi/L	Y	U	U	N3B-2020-575	CALA-20-191390	GELC
Vine Tree Spring	—	06/11/2019	WG	UF	INIT	REG	RAD	EPA:900	Gross beta	GROSSB	Y	4.29	0.962	2.56	—	pCi/L	Y	—	NQ	N3B-2019-2172	CALA-19-181475	GELC
Vine Tree Spring	—	12/13/2018	WG	UF	INIT	FD	RAD	EPA:900	Gross beta	GROSSB	Y	9.04	0.612	1.65	—	pCi/L	Y	—	NQ	N3B-2019-663	CALA-19-164753	GELC
Vine Tree Spring	—	12/13/2018	WG	UF	INIT	REG	RAD	EPA:900	Gross beta	GROSSB	Y	4.21	0.322	0.772	—	pCi/L	Y	—	NQ	N3B-2019-663	CALA-19-164757	GELC
Vine Tree Spring	—	12/12/2017	WG	UF	INIT	REG	RAD	EPA:900	Gross beta	GROSSB	Y	4.37	0.413	1.16	—	pCi/L	Y	—	NQ	2018-1260	CALA-18-148968	GELC

Table C-2 Analytical Detects from the Periodic Monitoring Events Reported in this Periodic Monitoring Report Plus Results from the Four Previous Monitoring Events if Available

Location ID	Screen Depth (ft)	Sample Date	Sample Type	Field Preparation Code	Analysis Type Code	Sample Purpose	Method Category	Lab Method	Parameter Name	Parameter Code	Detected	Report Result	Lab Uncertainty	Report MDA	Report MDL	Report Unit	Best Value	Lab Qualifier	Validation Qualifier	COC #	Field Sample ID	Lab ID
Vine Tree Spring	—	09/09/2020	WG	F	INIT	REG	Inorganic	SM:A2340B	Hardness	Hardness	Y	111	—	—	0.453	mg/L	Y	—	NQ	N3B-2020-1730	CALA-20-206426	GELC
Vine Tree Spring	—	12/17/2019	WG	F	INIT	REG	Inorganic	SM:A2340B	Hardness	Hardness	Y	102	—	—	0.453	mg/L	Y	—	NQ	N3B-2020-575	CALA-20-190759	GELC
Vine Tree Spring	—	12/17/2019	WG	F	INIT	FD	Inorganic	SM:A2340B	Hardness	Hardness	Y	105	—	—	0.453	mg/L	Y	—	NQ	N3B-2020-575	CALA-20-191389	GELC
Vine Tree Spring	—	06/11/2019	WG	F	INIT	REG	Inorganic	SM:A2340B	Hardness	Hardness	Y	87.6	—	—	0.453	mg/L	Y	—	NQ	N3B-2019-2172	CALA-19-181474	GELC
Vine Tree Spring	—	12/13/2018	WG	F	INIT	FD	Inorganic	SM:A2340B	Hardness	Hardness	Y	104	—	—	0.453	mg/L	Y	—	NQ	N3B-2019-663	CALA-19-164752	GELC
Vine Tree Spring	—	12/13/2018	WG	F	INIT	REG	Inorganic	SM:A2340B	Hardness	Hardness	Y	100	—	—	0.453	mg/L	Y	—	NQ	N3B-2019-663	CALA-19-164756	GELC
Vine Tree Spring	—	06/19/2018	WG	F	INIT	REG	Inorganic	SM:A2340B	Hardness	Hardness	Y	108	—	—	0.453	mg/L	Y	—	NQ	N3B-2018-2741	CALA-18-58	GELC
Vine Tree Spring	—	09/09/2020	WG	F	INIT	REG	Inorganic	SW-846:6010C	Magnesium	Mg	Y	8.41	—	—	0.11	mg/L	Y	—	NQ	N3B-2020-1730	CALA-20-206426	GELC
Vine Tree Spring	—	12/17/2019	WG	F	INIT	REG	Inorganic	SW-846:6010C	Magnesium	Mg	Y	7.81	—	—	0.11	mg/L	Y	—	NQ	N3B-2020-575	CALA-20-190759	GELC
Vine Tree Spring	—	12/17/2019	WG	F	INIT	FD	Inorganic	SW-846:6010C	Magnesium	Mg	Y	8.01	—	—	0.11	mg/L	Y	—	NQ	N3B-2020-575	CALA-20-191389	GELC
Vine Tree Spring	—	06/11/2019	WG	F	INIT	REG	Inorganic	SW-846:6010C	Magnesium	Mg	Y	6.73	—	—	0.11	mg/L	Y	—	NQ	N3B-2019-2172	CALA-19-181474	GELC
Vine Tree Spring	—	12/13/2018	WG	F	INIT	FD	Inorganic	SW-846:6010C	Magnesium	Mg	Y	7.84	—	—	0.11	mg/L	Y	—	NQ	N3B-2019-663	CALA-19-164752	GELC
Vine Tree Spring	—	12/13/2018	WG	F	INIT	REG	Inorganic	SW-846:6010C	Magnesium	Mg	Y	7.62	—	—	0.11	mg/L	Y	—	NQ	N3B-2019-663	CALA-19-164756	GELC
Vine Tree Spring	—	06/19/2018	WG	F	INIT	REG	Inorganic	SW-846:6010C	Magnesium	Mg	Y	8.29	—	—	0.11	mg/L	Y	—	NQ	N3B-2018-2741	CALA-18-58	GELC
Vine Tree Spring	—	09/09/2020	WG	F	INIT	REG	Inorganic	SW-846:6020B	Molybdenum	Mo	Y	2.23	—	—	0.2	µg/L	Y	—	NQ	N3B-2020-1730	CALA-20-206426	GELC
Vine Tree Spring	—	12/17/2019	WG	F	INIT	REG	Inorganic	SW-846:6020B	Molybdenum	Mo	Y	2.28	—	—	0.2	µg/L	Y	—	J+	N3B-2020-575	CALA-20-190759	GELC
Vine Tree Spring	—	12/17/2019	WG	F	INIT	FD	Inorganic	SW-846:6020B	Molybdenum	Mo	Y	2.21	—	—	0.2	µg/L	Y	—	J+	N3B-2020-575	CALA-20-191389	GELC
Vine Tree Spring	—	06/11/2019	WG	F	INIT	REG	Inorganic	SW-846:6020	Molybdenum	Mo	Y	2.16	—	—	0.2	µg/L	Y	—	NQ	N3B-2019-2172	CALA-19-181474	GELC
Vine Tree Spring	—	12/13/2018	WG	F	INIT	FD	Inorganic	SW-846:6020	Molybdenum	Mo	Y	2.22	—	—	0.2	µg/L	Y	—	NQ	N3B-2019-663	CALA-19-164752	GELC
Vine Tree Spring	—	12/13/2018	WG	F	INIT	REG	Inorganic	SW-846:6020	Molybdenum	Mo	Y	2.12	—	—	0.2	µg/L	Y	—	NQ	N3B-2019-663	CALA-19-164756	GELC
Vine Tree Spring	—	06/19/2018	WG	F	INIT	REG	Inorganic	SW-846:6020	Molybdenum	Mo	Y	2.2	—	—	0.2	µg/L	Y	—	NQ	N3B-2018-2741	CALA-18-58	GELC
Vine Tree Spring	—	09/09/2020	WG	UF	INIT	REG	RAD	EPA:901.1	Neptunium-237	Np-237	N	0.717	1.63	6.12	—	pCi/L	Y	U	U	N3B-2020-1730	CALA-20-206427	GELC
Vine Tree Spring	—	12/17/2019	WG	UF	INIT	REG	RAD	EPA:901.1	Neptunium-237	Np-237	N	4.07	4.25	14.5	—	pCi/L	Y	U	U	N3B-2020-575	CALA-20-190760	GELC
Vine Tree Spring	—	12/17/2019	WG	UF	INIT	FD	RAD	EPA:901.1	Neptunium-237	Np-237	N	2.7	2.97	11	—	pCi/L	Y	U	U	N3B-2020-575	CALA-20-191390	GELC
Vine Tree Spring	—	06/11/2019	WG	UF	INIT	REG	RAD	EPA:901.1	Neptunium-237	Np-237	N	-3.05	1.83	6.26	—	pCi/L	Y	U	U	N3B-2019-2172	CALA-19-181475	GELC
Vine Tree Spring	—	12/13/2018	WG	UF	INIT	FD	RAD	EPA:901.1	Neptunium-237	Np-237	N	0.981	1.83	6.77	—	pCi/L	Y	U	U	N3B-2019-663	CALA-19-164753	GELC
Vine Tree Spring	—	12/13/2018	WG	UF	INIT	REG	RAD	EPA:901.1	Neptunium-237	Np-237	N	1.18	1.56	5.97	—	pCi/L	Y	U	U	N3B-2019-663	CALA-19-164757	GELC
Vine Tree Spring	—	12/12/2017	WG	UF	INIT	REG	RAD	EPA:901.1	Neptunium-237	Np-237	N	1.11	2.7	9.89	—	pCi/L	Y	U	U	2018-1260	CALA-18-148968	GELC
Vine Tree Spring	—	09/09/2020	WG	F	INIT	REG	General Chemistry	EPA:353.2	Nitrate-Nitrite as Nitrogen	NO3+NO2-N	Y	3.77	—	—	0.17	mg/L	Y	—	NQ	N3B-2020-1730	CALA-20-206426	GELC
Vine Tree Spring	—	12/17/2019	WG	F	INIT	REG	General Chemistry	EPA:353.2	Nitrate-Nitrite as Nitrogen	NO3+NO2-N	Y	3.59	—	—	0.17	mg/L	Y	—	NQ	N3B-2020-575	CALA-20-190759	GELC
Vine Tree Spring	—	12/17/2019	WG	F	INIT	FD	General Chemistry	EPA:353.2	Nitrate-Nitrite as Nitrogen	NO3+NO2-N	Y	3.49	—	—	0.17	mg/L	Y	—	NQ	N3B-2020-575	CALA-20-191389	GELC
Vine Tree Spring	—	06/11/2019	WG	F	INIT	REG	General Chemistry	EPA:353.2	Nitrate-Nitrite as Nitrogen	NO3+NO2-N	Y	2.67	—	—	0.085	mg/L	Y	—	NQ	N3B-2019-2172	CALA-19-181474	GELC
Vine Tree Spring	—	12/13/2018	WG	F	INIT	FD	General Chemistry	EPA:353.2	Nitrate-Nitrite as Nitrogen	NO3+NO2-N	Y	3.47	—	—	0.17	mg/L	Y	—	NQ	N3B-2019-663	CALA-19-164752	GELC
Vine Tree Spring	—	12/13/2018	WG	F	INIT	REG	General Chemistry	EPA:353.2	Nitrate-Nitrite as Nitrogen	NO3+NO2-N	Y	3.55	—	—	0.17	mg/L	Y	—	NQ	N3B-2019-663	CALA-19-164756	GELC
Vine Tree Spring	—	06/19/2018	WG	F	INIT	REG	General Chemistry	EPA:353.2	Nitrate-Nitrite as Nitrogen	NO3+NO2-N	Y	3.86	—	—	0.17	mg/L	Y	—	NQ	N3B-2018-2741	CALA-18-58	GELC
Vine Tree Spring	—	09/09/2020	WG	F	INIT	REG	LCMS/MS	SW-846:6850	Perchlorate	ClO4	Y	6.38	—	—	0.25	µg/L	Y	—	NQ	N3B-2020-1730	CALA-20-206426	GELC
Vine Tree Spring	—	12/17/2019	WG	F	INIT	REG	LCMS/MS	SW-846:6850	Perchlorate	ClO4	Y	5.65	—	—	0.25	µg/L	Y	—	NQ	N3B-2020-575	CALA-20-190759	GELC
Vine Tree Spring	—	12/17/2019	WG	F	INIT	FD	LCMS/MS	SW-846:6850	Perchlorate	ClO4	Y	5.48	—	—	0.25	µg/L	Y	—	NQ	N3B-2020-575	CALA-20-191389	GELC
Vine Tree Spring	—	06/11/2019	WG	F	INIT	REG	LCMS/MS	SW-846:6850	Perchlorate	ClO4	Y	3.41	—	—	0.1	µg/L	Y	—	NQ	N3B-2019-2172	CALA-19-181474	GELC
Vine Tree Spring	—	12/13/2018	WG	F	INIT	FD	LCMS/MS	SW-846:6850	Perchlorate	ClO4	Y	6.68	—	—	0.5	µg/L	Y	—	NQ	N3B-2019-663	CALA-19-164752	GELC
Vine Tree Spring	—	12/13/2018	WG	F	INIT	REG	LCMS/MS	SW-846:6850	Perchlorate	ClO4	Y	6.47	—	—	0.5	µg/L	Y	—	NQ	N3B-2019-663	CALA-19-164756	GELC
Vine Tree Spring	—	06/19/2018	WG	F	INIT	REG	LCMS/MS	SW-846:6850	Perchlorate	ClO4	Y	6.1	—	—	0.25	µg/L	Y	—	NQ	N3B-2018-2741	CALA-18-58	GELC
Vine Tree Spring	—	09/09/2020	WG	UF	INIT	REG	RAD	HASL-300:ISOPU	Plutonium-238	Pu-238	N	0.00933	0.00872	0.0507	—	pCi/L	Y	U	U	N3B-2020-1730	CALA-20-206427	GELC
Vine Tree Spring	—	12/17/2019	WG	UF	INIT	REG	RAD	HASL-300:ISOPU	Plutonium-238	Pu-238	N	0.00253	0.00911	0.0492	—	pCi/L	Y	U	U	N3B-2020-575	CALA-20-190760	GELC
Vine Tree Spring	—	12/17/2019	WG	UF	INIT	FD	RAD	HASL-300:ISOPU	Plutonium-238	Pu-238	N	0.00227	0.00754	0.0442	—	pCi/L	Y	U	U	N3B-2020-575	CALA-20-191390	GELC
Vine Tree Spring	—	06/11/2019	WG	UF	INIT	REG	RAD	HASL-300:ISOPU	Plutonium-238	Pu-238	N	0.00247	0.0119	0.0437	—	pCi/L	Y	U	U	N3B-2019-2172	CALA-19-181475	GELC
Vine Tree Spring	—	12/13/2018	WG	UF	INIT	FD	RAD	HASL-300:ISOPU	Plutonium-238	Pu-238	N	0.0102	0.00614	0.0355	—	pCi/L	Y	U	U	N3B-2019-663	CALA-19-164753	GELC
Vine Tree Spring	—	12/13/2018	WG	UF	INIT	REG	RAD	HASL-300:ISOPU	Plutonium-238	Pu-238	N	0.0082	0.0082	0.0355	—	pCi/L	Y	U	U	N3B-2019-663	CALA-19-164757	GELC
Vine Tree Spring	—	12/12/2017	WG	UF	INIT	REG	RAD	HASL-300:ISOPU	Plutonium-238	Pu-238	N	-0.0375	0.0177	0.126	—	pCi/L	Y	U	U	2018-1260	CALA-18-148968	GELC
Vine Tree Spring	—	09/09/2020	WG	UF	INIT	REG	RAD	HASL-300:ISOPU	Plutonium-239/240	Pu-239/240	N	-0.0256	0.0112	0.0686	—	pCi/L	Y	U	U	N3B-2020-1730	CALA-20-206427	GELC
Vine Tree Spring	—	12/17/2019	WG	UF	INIT	REG	RAD	HASL-300:ISOPU	Plutonium-239/240	Pu-239/240	N	0.000000000842	0.00619	0.0394	—	pCi/L	Y	U	U	N3B-2020-575	CALA-20-190760	GELC
Vine Tree Spring	—	12/17/2019	WG	UF	INIT	FD	RAD	HASL-300:ISOPU	Plutonium-239/240	Pu-239/240	N	0.0136	0.00718	0.0354	—	pCi/L	Y	U	U	N3B-2020-575	CALA-20-191390	GELC
Vine Tree Spring	—	06/11/2019	WG	UF	INIT	REG	RAD	HASL-300:ISOPU	Plutonium-239/240	Pu-239/240	N	0	0.0135	0.0478	—	pCi/L	Y	U	U	N3B-2019-2172	CALA-19-181475	GELC
Vine Tree Spring	—	12/13/2018	WG	UF	INIT	FD	RAD	HASL-300:ISOPU	Plutonium-239/240	Pu-239/240	N	-0.00818	0.00708	0.039	—	pCi/L	Y	U	U	N3B-2019-663	CALA-19-164753	GELC
Vine Tree Spring	—	12/13/2018	WG	UF	INIT	REG	RAD	HASL-300:ISOPU	Plutonium-239/240	Pu-239/240	N	0.0082	0.0087	0.0391	—	pCi/L	Y	U	U	N3B-2019-663	CALA-19-164757	GELC
Vine Tree Spring	—	12/12/2017	WG	UF	INIT	REG	RAD	HASL-300:ISOPU	Plutonium-239/240	Pu-239/240	N	-0.00624	0.0187	0.135	—	pCi/L	Y	U	U	2018-1260	CALA-18-148968	GELC
Vine Tree Spring	—	09/09/2020	WG	F	INIT	REG	Inorganic	SW-846:6010C	Potassium	K	Y	4.19	—	—	0.05	mg/L	Y	—	NQ	N3B-2020-1730	CALA-20-206426	GELC
Vine Tree Spring	—	12/17/2019	WG	F	INIT	REG	Inorganic	SW-846:6010C	Potassium	K	Y	4.47	—	—	0.05	mg/L	Y	—	NQ	N3B-2020-575	CALA-20-190759	GELC
Vine Tree Spring	—	12/17/2019	WG	F	INIT	FD	Inorganic	SW-846:6010C	Potassium	K	Y	4.63	—	—	0.05	mg/L	Y	—	NQ	N3B-2020-575	CALA-20-191389	GELC
Vine Tree Spring	—	06/11/2019	WG	F	INIT	REG	Inorganic	SW-846:6010C	Potassium	K	Y	5.11	—	—	0.05	mg/L	Y	—	NQ	N3B-2019-2172	CALA-19-181474	GELC
Vine Tree Spring	—	12/13/2018	WG	F	INIT	FD	Inorganic	SW-846:6010C	Potassium	K	Y	3.73	—	—	0.05	mg/L	Y	—	NQ	N3B-2019-663	CALA-19-164752	GELC
Vine Tree Spring	—	12/13/2018	WG	F	INIT	REG	Inorganic	SW-846:6010C	Potassium	K	Y	3.68	—	—	0.05	mg/L	Y	—	NQ	N3B-2019-663	CALA-19-164756	GELC
Vine Tree Spring	—	06/19/2018	WG	F	INIT	REG	Inorganic	SW-846:6010C	Potassium	K	Y	4.19	—	—	0.05	mg/L	Y	—	J+	N3B-2018-2741	CALA-18-58	GELC

Table C-2 Analytical Detects from the Periodic Monitoring Events Reported in this Periodic Monitoring Report Plus Results from the Four Previous Monitoring Events if Available

Location ID	Screen Depth (ft)	Sample Date	Sample Type	Field Preparation Code	Analysis Type Code	Sample Purpose	Method Category	Lab Method	Parameter Name	Parameter Code	Detected	Report Result	Lab Uncertainty	Report MDA	Report MDL	Report Unit	Best Value	Lab Qualifier	Validation Qualifier	COC #	Field Sample ID	Lab ID
Vine Tree Spring	—	09/09/2020	WG	UF	INIT	REG	RAD	EPA:901.1	Potassium-40	K-40	Y	41.9	15	34.5	—	pCi/L	Y	—	NQ	N3B-2020-1730	CALA-20-206427	GELC
Vine Tree Spring	—	12/17/2019	WG	UF	INIT	REG	RAD	EPA:901.1	Potassium-40	K-40	N	0.0103	30.9	124	—	pCi/L	Y	U	U	N3B-2020-575	CALA-20-190760	GELC
Vine Tree Spring	—	12/17/2019	WG	UF	INIT	FD	RAD	EPA:901.1	Potassium-40	K-40	N	-3.45	19.6	70.8	—	pCi/L	Y	U	U	N3B-2020-575	CALA-20-191390	GELC
Vine Tree Spring	—	06/11/2019	WG	UF	INIT	REG	RAD	EPA:901.1	Potassium-40	K-40	N	-25.3	14.6	48.6	—	pCi/L	Y	U	U	N3B-2019-2172	CALA-19-181475	GELC
Vine Tree Spring	—	12/13/2018	WG	UF	INIT	FD	RAD	EPA:901.1	Potassium-40	K-40	N	3.19	16.8	37	—	pCi/L	Y	U	U	N3B-2019-663	CALA-19-164753	GELC
Vine Tree Spring	—	12/13/2018	WG	UF	INIT	REG	RAD	EPA:901.1	Potassium-40	K-40	Y	36.1	13.8	34.8	—	pCi/L	Y	—	NQ	N3B-2019-663	CALA-19-164757	GELC
Vine Tree Spring	—	12/12/2017	WG	UF	INIT	REG	RAD	EPA:901.1	Potassium-40	K-40	N	2.98	21	39.8	—	pCi/L	Y	U	U	2018-1260	CALA-18-148968	GELC
Vine Tree Spring	—	09/09/2020	WG	UF	INIT	REG	RAD	EPA:903.1	Radium-226	Ra-226	N	0.304	0.132	0.364	—	pCi/L	Y	U	U	N3B-2020-1730	CALA-20-206427	GELC
Vine Tree Spring	—	12/17/2019	WG	UF	INIT	REG	RAD	EPA:903.1	Radium-226	Ra-226	N	0.256	0.2	0.69	—	pCi/L	Y	U	U	N3B-2020-575	CALA-20-190760	GELC
Vine Tree Spring	—	12/17/2019	WG	UF	INIT	FD	RAD	EPA:903.1	Radium-226	Ra-226	N	0.352	0.141	0.374	—	pCi/L	Y	U	U	N3B-2020-575	CALA-20-191390	GELC
Vine Tree Spring	—	09/09/2020	WG	UF	INIT	REG	RAD	Generic:Radium by Calculation	Radium-226 and Radium-228	Ra-226+228	N	0.532	0.245	—	—	pCi/L	Y	—	U	N3B-2020-1730	CALA-20-206427	GELC
Vine Tree Spring	—	12/17/2019	WG	UF	INIT	REG	RAD	Generic:Radium by Calculation	Radium-226 and Radium-228	Ra-226+228	N	0.935	0.319	—	—	pCi/L	Y	—	U	N3B-2020-575	CALA-20-190760	GELC
Vine Tree Spring	—	12/17/2019	WG	UF	INIT	FD	RAD	Generic:Radium by Calculation	Radium-226 and Radium-228	Ra-226+228	N	0.352	0.278	—	—	pCi/L	Y	—	U	N3B-2020-575	CALA-20-191390	GELC
Vine Tree Spring	—	09/09/2020	WG	UF	INIT	REG	RAD	EPA:904	Radium-228	Ra-228	N	0.228	0.206	0.703	—	pCi/L	Y	U	U	N3B-2020-1730	CALA-20-206427	GELC
Vine Tree Spring	—	12/17/2019	WG	UF	INIT	REG	RAD	EPA:904	Radium-228	Ra-228	N	0.679	0.249	0.77	—	pCi/L	Y	U	U	N3B-2020-575	CALA-20-190760	GELC
Vine Tree Spring	—	12/17/2019	WG	UF	INIT	FD	RAD	EPA:904	Radium-228	Ra-228	N	-0.266	0.24	0.912	—	pCi/L	Y	U	U	N3B-2020-575	CALA-20-191390	GELC
Vine Tree Spring	—	09/09/2020	WG	F	INIT	REG	Inorganic	SW-846:6010C	Silicon Dioxide	SiO2	Y	42.2	—	—	0.053	mg/L	Y	—	NQ	N3B-2020-1730	CALA-20-206426	GELC
Vine Tree Spring	—	12/17/2019	WG	F	INIT	REG	Inorganic	SW-846:6010C	Silicon Dioxide	SiO2	Y	40.4	—	—	0.053	mg/L	Y	—	NQ	N3B-2020-575	CALA-20-190759	GELC
Vine Tree Spring	—	12/17/2019	WG	F	INIT	FD	Inorganic	SW-846:6010C	Silicon Dioxide	SiO2	Y	41.3	—	—	0.053	mg/L	Y	—	NQ	N3B-2020-575	CALA-20-191389	GELC
Vine Tree Spring	—	06/11/2019	WG	F	INIT	REG	Inorganic	SW-846:6010C	Silicon Dioxide	SiO2	Y	46.8	—	—	0.053	mg/L	Y	—	NQ	N3B-2019-2172	CALA-19-181474	GELC
Vine Tree Spring	—	12/13/2018	WG	F	INIT	FD	Inorganic	SW-846:6010C	Silicon Dioxide	SiO2	Y	39	—	—	0.053	mg/L	Y	—	NQ	N3B-2019-663	CALA-19-164752	GELC
Vine Tree Spring	—	12/13/2018	WG	F	INIT	REG	Inorganic	SW-846:6010C	Silicon Dioxide	SiO2	Y	37.6	—	—	0.053	mg/L	Y	—	NQ	N3B-2019-663	CALA-19-164756	GELC
Vine Tree Spring	—	06/19/2018	WG	F	INIT	REG	Inorganic	SW-846:6010C	Silicon Dioxide	SiO2	Y	43.2	—	—	0.053	mg/L	Y	—	NQ	N3B-2018-2741	CALA-18-58	GELC
Vine Tree Spring	—	09/09/2020	WG	F	INIT	REG	Inorganic	SW-846:6010C	Sodium	Na	Y	14.9	—	—	0.1	mg/L	Y	—	NQ	N3B-2020-1730	CALA-20-206426	GELC
Vine Tree Spring	—	12/17/2019	WG	F	INIT	REG	Inorganic	SW-846:6010C	Sodium	Na	Y	15.1	—	—	0.1	mg/L	Y	—	NQ	N3B-2020-575	CALA-20-190759	GELC
Vine Tree Spring	—	12/17/2019	WG	F	INIT	FD	Inorganic	SW-846:6010C	Sodium	Na	Y	15.5	—	—	0.1	mg/L	Y	—	NQ	N3B-2020-575	CALA-20-191389	GELC
Vine Tree Spring	—	06/11/2019	WG	F	INIT	REG	Inorganic	SW-846:6010C	Sodium	Na	Y	22.9	—	—	0.1	mg/L	Y	—	NQ	N3B-2019-2172	CALA-19-181474	GELC
Vine Tree Spring	—	12/13/2018	WG	F	INIT	FD	Inorganic	SW-846:6010C	Sodium	Na	Y	13.2	—	—	0.1	mg/L	Y	—	NQ	N3B-2019-663	CALA-19-164752	GELC
Vine Tree Spring	—	12/13/2018	WG	F	INIT	REG	Inorganic	SW-846:6010C	Sodium	Na	Y	12.8	—	—	0.1	mg/L	Y	—	NQ	N3B-2019-663	CALA-19-164756	GELC
Vine Tree Spring	—	06/19/2018	WG	F	INIT	REG	Inorganic	SW-846:6010C	Sodium	Na	Y	14.3	—	—	0.1	mg/L	Y	—	NQ	N3B-2018-2741	CALA-18-58	GELC
Vine Tree Spring	—	09/09/2020	WG	UF	INIT	REG	RAD	EPA:901.1	Sodium-22	Na-22	N	0.111	0.717	2.89	—	pCi/L	Y	U	U	N3B-2020-1730	CALA-20-206427	GELC
Vine Tree Spring	—	12/17/2019	WG	UF	INIT	REG	RAD	EPA:901.1	Sodium-22	Na-22	N	4.89	2.18	10.7	—	pCi/L	Y	U	U	N3B-2020-575	CALA-20-190760	GELC
Vine Tree Spring	—	12/17/2019	WG	UF	INIT	FD	RAD	EPA:901.1	Sodium-22	Na-22	N	1.28	1.2	5.3	—	pCi/L	Y	U	U	N3B-2020-575	CALA-20-191390	GELC
Vine Tree Spring	—	06/11/2019	WG	UF	INIT	REG	RAD	EPA:901.1	Sodium-22	Na-22	N	-0.605	0.954	3.54	—	pCi/L	Y	U	U	N3B-2019-2172	CALA-19-181475	GELC
Vine Tree Spring	—	12/13/2018	WG	UF	INIT	FD	RAD	EPA:901.1	Sodium-22	Na-22	N	-1.65	0.906	2.07	—	pCi/L	Y	U	U	N3B-2019-663	CALA-19-164753	GELC
Vine Tree Spring	—	12/13/2018	WG	UF	INIT	REG	RAD	EPA:901.1	Sodium-22	Na-22	N	0.387	0.94	3.7	—	pCi/L	Y	U	U	N3B-2019-663	CALA-19-164757	GELC
Vine Tree Spring	—	12/12/2017	WG	UF	INIT	REG	RAD	EPA:901.1	Sodium-22	Na-22	N	0.0502	1.19	4.65	—	pCi/L	Y	U	U	2018-1260	CALA-18-148968	GELC
Vine Tree Spring	—	09/09/2020	WG	F	INIT	REG	General Chemistry	EPA:120.1	Specific Conductance	SPEC_CONDC	Y	313	—	—	1	µS/cm	Y	—	NQ	N3B-2020-1730	CALA-20-206426	GELC
Vine Tree Spring	—	12/17/2019	WG	F	INIT	REG	General Chemistry	EPA:120.1	Specific Conductance	SPEC_CONDC	Y	283	—	—	1	µS/cm	Y	—	NQ	N3B-2020-575	CALA-20-190759	GELC
Vine Tree Spring	—	12/17/2019	WG	F	INIT	FD	General Chemistry	EPA:120.1	Specific Conductance	SPEC_CONDC	Y	284	—	—	1	µS/cm	Y	—	NQ	N3B-2020-575	CALA-20-191389	GELC
Vine Tree Spring	—	06/11/2019	WG	F	INIT	REG	General Chemistry	EPA:120.1	Specific Conductance	SPEC_CONDC	Y	337	—	—	1	µS/cm	Y	—	NQ	N3B-2019-2172	CALA-19-181474	GELC
Vine Tree Spring	—	12/13/2018	WG	F	INIT	FD	General Chemistry	EPA:120.1	Specific Conductance	SPEC_CONDC	Y	304	—	—	1	µS/cm	Y	—	NQ	N3B-2019-663	CALA-19-164752	GELC
Vine Tree Spring	—	12/13/2018	WG	F	INIT	REG	General Chemistry	EPA:120.1	Specific Conductance	SPEC_CONDC	Y	301	—	—	1	µS/cm	Y	—	NQ	N3B-2019-663	CALA-19-164756	GELC
Vine Tree Spring	—	06/19/2018	WG	F	INIT	REG	General Chemistry	EPA:120.1	Specific Conductance	SPEC_CONDC	Y	303	—	—	1	µS/cm	Y	—	NQ	N3B-2018-2741	CALA-18-58	GELC
Vine Tree Spring	—	09/09/2020	WG	F	INIT	REG	Inorganic	SW-846:6010C	Strontium	Sr	Y	153	—	—	1	µg/L	Y	—	NQ	N3B-2020-1730	CALA-20-206426	GELC
Vine Tree Spring	—	12/17/2019	WG	F	INIT	REG	Inorganic	SW-846:6010C	Strontium	Sr	Y	137	—	—	1	µg/L	Y	—	NQ	N3B-2020-575	CALA-20-190759	GELC
Vine Tree Spring	—	12/17/2019	WG	F	INIT	FD	Inorganic	SW-846:6010C	Strontium	Sr	Y	139	—	—	1	µg/L	Y	—	NQ	N3B-2020-575	CALA-20-191389	GELC
Vine Tree Spring	—	06/11/2019	WG	F	INIT	REG	Inorganic	SW-846:6010C	Strontium	Sr	Y	122	—	—	1	µg/L	Y	—	NQ	N3B-2019-2172	CALA-19-181474	GELC
Vine Tree Spring	—	12/13/2018	WG	F	INIT	FD	Inorganic	SW-846:6010C	Strontium	Sr	Y	138	—	—	1	µg/L	Y	—	NQ	N3B-2019-663	CALA-19-164752	GELC
Vine Tree Spring	—	12/13/2018	WG	F	INIT	REG	Inorganic	SW-846:6010C	Strontium	Sr	Y	134	—	—	1	µg/L	Y	—	NQ	N3B-2019-663	CALA-19-164756	GELC
Vine Tree Spring	—	06/19/2018	WG	F	INIT	REG	Inorganic	SW-846:6010C	Strontium	Sr	Y	143	—	—	1	µg/L	Y	—	NQ	N3B-2018-2741	CALA-18-58	GELC
Vine Tree Spring	—	09/09/2020	WG	UF	INIT	REG	RAD	EPA:905.0	Strontium-90	Sr-90	N	0.0574	0.075	0.252	—	pCi/L	Y	U	U	N3B-2020-1730	CALA-20-206427	GELC
Vine Tree Spring	—	12/17/2019	WG	UF	INIT	REG	RAD	EPA:905.0	Strontium-90	Sr-90	N	0.0714	0.144	0.491	—	pCi/L	Y	U	U	N3B-2020-575	CALA-20-190760	GELC
Vine Tree Spring	—	12/17/2019	WG	UF	INIT	FD	RAD	EPA:905.0	Strontium-90	Sr-90	N	0.164	0.141	0.475	—	pCi/L	Y	U	U	N3B-2020-575	CALA-20-191390	GELC
Vine Tree Spring	—	06/11/2019	WG	UF	INIT	REG	RAD	EPA:905.0	Strontium-90	Sr-90	N	0.0789	0.14	0.494	—	pCi/L	Y	U	U	N3B-2019-2172	CALA-19-181475	GELC
Vine Tree Spring	—	12/13/2018	WG	UF	INIT	FD	RAD	EPA:905.0	Strontium-90	Sr-90	N	-0.0403	0.126	0.478	—	pCi/L	Y	U	U	N3B-2019-663	CALA-19-164753	GELC
Vine Tree Spring	—	12/13/2018	WG	UF	INIT	REG	RAD	EPA:905.0	Strontium-90	Sr-90	N	-0.286	0.115	0.494	—	pCi/L	Y	U	U	N3B-2019-663	CALA-19-164757	GELC
Vine Tree Spring	—	12/12/2017	WG	UF	INIT	REG	RAD	EPA:905.0	Strontium-90	Sr-90	N	-0.0438	0.101	0.398	—	pCi/L	Y	U	U	2018-1260	CALA-18-148968	GELC
Vine Tree Spring	—	09/09/2020	WG	F	INIT	REG	General Chemistry	EPA:300.0	Sulfate	SO4(-2)	Y	21.4	—	—	0.665	mg/L	Y	—	NQ	N3B-2020-1730	CALA-20-206426	GELC
Vine Tree Spring	—	12/17/2019	WG	F	INIT	REG	General Chemistry	EPA:300.0	Sulfate	SO4(-2)	Y	21.1	—	—	0.266	mg/L	Y	—	NQ	N3B-2020-575	CALA-20-190759	GELC
Vine Tree Spring	—	12/17/2019	WG	F	INIT	FD	General Chemistry	EPA:300.0	Sulfate	SO4(-2)	Y	21.1	—	—	0.266	mg/L	Y	—	NQ	N3B-2020-575	CALA-20-191389	GELC

Table C-2 Analytical Detects from the Periodic Monitoring Events Reported in this Periodic Monitoring Report Plus Results from the Four Previous Monitoring Events if Available

Location ID	Screen Depth (ft)	Sample Date	Sample Type	Field Preparation Code	Analysis Type Code	Sample Purpose	Method Category	Lab Method	Parameter Name	Parameter Code	Detected	Report Result	Lab Uncertainty	Report MDA	Report MDL	Report Unit	Best Value	Lab Qualifier	Validation Qualifier	COC #	Field Sample ID	Lab ID
Vine Tree Spring	—	06/11/2019	WG	F	INIT	REG	General Chemistry	EPA:300.0	Sulfate	SO4(-2)	Y	18.7	—	—	0.133	mg/L	Y	—	NQ	N3B-2019-2172	CALA-19-181474	GELC
Vine Tree Spring	—	12/13/2018	WG	F	INIT	FD	General Chemistry	EPA:300.0	Sulfate	SO4(-2)	Y	20.9	—	—	0.266	mg/L	Y	—	NQ	N3B-2019-663	CALA-19-164752	GELC
Vine Tree Spring	—	12/13/2018	WG	F	INIT	REG	General Chemistry	EPA:300.0	Sulfate	SO4(-2)	Y	21	—	—	0.266	mg/L	Y	—	NQ	N3B-2019-663	CALA-19-164756	GELC
Vine Tree Spring	—	06/19/2018	WG	F	INIT	REG	General Chemistry	EPA:300.0	Sulfate	SO4(-2)	Y	21.8	—	—	0.266	mg/L	Y	—	NQ	N3B-2018-2741	CALA-18-58	GELC
Vine Tree Spring	—	09/09/2020	WG	F	INIT	REG	General Chemistry	EPA:160.1	Total Dissolved Solids	TDS	Y	200	—	—	3.4	mg/L	Y	—	NQ	N3B-2020-1730	CALA-20-206426	GELC
Vine Tree Spring	—	12/17/2019	WG	F	INIT	REG	General Chemistry	EPA:160.1	Total Dissolved Solids	TDS	Y	150	—	—	3.4	mg/L	Y	—	NQ	N3B-2020-575	CALA-20-190759	GELC
Vine Tree Spring	—	12/17/2019	WG	F	INIT	FD	General Chemistry	EPA:160.1	Total Dissolved Solids	TDS	Y	209	—	—	3.4	mg/L	Y	—	NQ	N3B-2020-575	CALA-20-191389	GELC
Vine Tree Spring	—	06/11/2019	WG	F	INIT	REG	General Chemistry	EPA:160.1	Total Dissolved Solids	TDS	Y	220	—	—	3.4	mg/L	Y	—	J+	N3B-2019-2172	CALA-19-181474	GELC
Vine Tree Spring	—	12/13/2018	WG	F	INIT	FD	General Chemistry	EPA:160.1	Total Dissolved Solids	TDS	Y	206	—	—	3.4	mg/L	Y	—	NQ	N3B-2019-663	CALA-19-164752	GELC
Vine Tree Spring	—	12/13/2018	WG	F	INIT	REG	General Chemistry	EPA:160.1	Total Dissolved Solids	TDS	Y	214	—	—	3.4	mg/L	Y	—	NQ	N3B-2019-663	CALA-19-164756	GELC
Vine Tree Spring	—	06/19/2018	WG	F	INIT	REG	General Chemistry	EPA:160.1	Total Dissolved Solids	TDS	Y	197	—	—	3.4	mg/L	Y	—	NQ	N3B-2018-2741	CALA-18-58	GELC
Vine Tree Spring	—	09/09/2020	WG	UF	INIT	REG	General Chemistry	SW-846:9060A	Total Organic Carbon	TOC	Y	0.508	—	—	0.33	mg/L	Y	J	J	N3B-2020-1730	CALA-20-206427	GELC
Vine Tree Spring	—	12/17/2019	WG	UF	INIT	REG	General Chemistry	SW-846:9060A	Total Organic Carbon	TOC	Y	0.453	—	—	0.33	mg/L	Y	J	J	N3B-2020-575	CALA-20-190760	GELC
Vine Tree Spring	—	12/17/2019	WG	UF	INIT	FD	General Chemistry	SW-846:9060A	Total Organic Carbon	TOC	Y	0.447	—	—	0.33	mg/L	Y	J	J	N3B-2020-575	CALA-20-191390	GELC
Vine Tree Spring	—	06/11/2019	WG	UF	INIT	REG	General Chemistry	SW-846:9060	Total Organic Carbon	TOC	Y	1.9	—	—	0.33	mg/L	Y	—	NQ	N3B-2019-2172	CALA-19-181475	GELC
Vine Tree Spring	—	12/13/2018	WG	UF	INIT	FD	General Chemistry	SW-846:9060	Total Organic Carbon	TOC	Y	0.686	—	—	0.33	mg/L	Y	J	J	N3B-2019-663	CALA-19-164753	GELC
Vine Tree Spring	—	12/13/2018	WG	UF	INIT	REG	General Chemistry	SW-846:9060	Total Organic Carbon	TOC	Y	0.637	—	—	0.33	mg/L	Y	J	J	N3B-2019-663	CALA-19-164757	GELC
Vine Tree Spring	—	06/19/2018	WG	UF	INIT	REG	General Chemistry	SW-846:9060	Total Organic Carbon	TOC	Y	1.11	—	—	0.66	mg/L	Y	J	J	N3B-2018-2741	CALA-18-180	GELC
Vine Tree Spring	—	09/09/2020	WG	F	INIT	REG	General Chemistry	EPA:365.4	Total Phosphate as Phosphorus	PO4-P	Y	0.155	—	—	0.02	mg/L	Y	—	NQ	N3B-2020-1730	CALA-20-206426	GELC
Vine Tree Spring	—	12/17/2019	WG	F	INIT	REG	General Chemistry	EPA:365.4	Total Phosphate as Phosphorus	PO4-P	N	0.185	—	—	0.02	mg/L	Y	—	U	N3B-2020-575	CALA-20-190759	GELC
Vine Tree Spring	—	12/17/2019	WG	F	INIT	FD	General Chemistry	EPA:365.4	Total Phosphate as Phosphorus	PO4-P	Y	0.211	—	—	0.02	mg/L	Y	—	J+	N3B-2020-575	CALA-20-191389	GELC
Vine Tree Spring	—	06/11/2019	WG	F	INIT	REG	General Chemistry	EPA:365.4	Total Phosphate as Phosphorus	PO4-P	Y	0.539	—	—	0.02	mg/L	Y	—	J+	N3B-2019-2172	CALA-19-181474	GELC
Vine Tree Spring	—	12/13/2018	WG	F	INIT	FD	General Chemistry	EPA:365.4	Total Phosphate as Phosphorus	PO4-P	N	0.0947	—	—	0.02	mg/L	Y	—	U	N3B-2019-663	CALA-19-164752	GELC
Vine Tree Spring	—	12/13/2018	WG	F	INIT	REG	General Chemistry	EPA:365.4	Total Phosphate as Phosphorus	PO4-P	N	0.0822	—	—	0.02	mg/L	Y	—	U	N3B-2019-663	CALA-19-164756	GELC
Vine Tree Spring	—	06/19/2018	WG	F	INIT	REG	General Chemistry	EPA:365.4	Total Phosphate as Phosphorus	PO4-P	N	0.0924	—	—	0.02	mg/L	Y	—	U	N3B-2018-2741	CALA-18-58	GELC
Vine Tree Spring	—	09/09/2020	WG	UF	INIT	REG	RAD	Generic:Low_Level_Tritium	Tritium	H-3	Y	60.59	9.224	2.681	—	pCi/L	Y	—	NQ	N3B-2020-1734	CALA-20-206427	ARSL
Vine Tree Spring	—	12/17/2019	WG	UF	INIT	REG	RAD	Generic:Low_Level_Tritium	Tritium	H-3	Y	43.71	6.727	3.141	—	pCi/L	Y	—	NQ	N3B-2020-587	CALA-20-190760	ARSL
Vine Tree Spring	—	12/17/2019	WG	UF	INIT	FD	RAD	Generic:Low_Level_Tritium	Tritium	H-3	Y	56.888	8.685	3.077	—	pCi/L	Y	—	NQ	N3B-2020-587	CALA-20-191390	ARSL
Vine Tree Spring	—	06/11/2019	WG	UF	INIT	REG	RAD	Generic:Low_Level_Tritium	Tritium	H-3	Y	45.54	6.979	2.781	—	pCi/L	Y	*	NQ	N3B-2019-2250	CALA-19-181475	ARSL
Vine Tree Spring	—	12/13/2018	WG	UF	INIT	FD	RAD	Generic:Low_Level_Tritium	Tritium	H-3	Y	52.246	7.985	2.931	—	pCi/L	Y	—	NQ	N3B-2019-701	CALA-19-164753	ARSL
Vine Tree Spring	—	12/13/2018	WG	UF	INIT	REG	RAD	Generic:Low_Level_Tritium	Tritium	H-3	Y	62.684	9.539	2.866	—	pCi/L	Y	—	NQ	N3B-2019-701	CALA-19-164757	ARSL
Vine Tree Spring	—	12/12/2017	WG	UF	INIT	REG	RAD	Generic:Low_Level_Tritium	Tritium	H-3	Y	59.276	9.041	3.032	—	pCi/L	Y	—	J-	2018-1276	CALA-18-148968	ARSL
Vine Tree Spring	—	09/09/2020	WG	F	INIT	REG	Inorganic	SW-846:6020B	Uranium	U	Y	2.17	—	—	0.067	µg/L	Y	—	NQ	N3B-2020-1730	CALA-20-206426	GELC
Vine Tree Spring	—	12/17/2019	WG	F	INIT	REG	Inorganic	SW-846:6020B	Uranium	U	Y	2.08	—	—	0.067	µg/L	Y	—	NQ	N3B-2020-575	CALA-20-190759	GELC
Vine Tree Spring	—	12/17/2019	WG	F	INIT	FD	Inorganic	SW-846:6020B	Uranium	U	Y	2.1	—	—	0.067	µg/L	Y	—	NQ	N3B-2020-575	CALA-20-191389	GELC
Vine Tree Spring	—	06/11/2019	WG	F	INIT	REG	Inorganic	SW-846:6020	Uranium	U	Y	0.712	—	—	0.067	µg/L	Y	—	NQ	N3B-2019-2172	CALA-19-181474	GELC
Vine Tree Spring	—	12/13/2018	WG	F	INIT	FD	Inorganic	SW-846:6020	Uranium	U	Y	2.21	—	—	0.067	µg/L	Y	—	NQ	N3B-2019-663	CALA-19-164752	GELC
Vine Tree Spring	—	12/13/2018	WG	F	INIT	REG	Inorganic	SW-846:6020	Uranium	U	Y	2.21	—	—	0.067	µg/L	Y	—	NQ	N3B-2019-663	CALA-19-164756	GELC
Vine Tree Spring	—	06/19/2018	WG	F	INIT	REG	Inorganic	SW-846:6020	Uranium	U	Y	2.16	—	—	0.067	µg/L	Y	—	NQ	N3B-2018-2741	CALA-18-58	GELC
Vine Tree Spring	—	09/09/2020	WG	UF	INIT	REG	RAD	HASL-300:ISOU	Uranium-234	U-234	Y	1.38	0.0931	0.126	—	pCi/L	Y	—	NQ	N3B-2020-1730	CALA-20-206427	GELC
Vine Tree Spring	—	12/17/2019	WG	UF	INIT	REG	RAD	HASL-300:ISOU	Uranium-234	U-234	Y	1.09	0.0653	0.0781	—	pCi/L	Y	—	NQ	N3B-2020-575	CALA-20-190760	GELC
Vine Tree Spring	—	12/17/2019	WG	UF	INIT	FD	RAD	HASL-300:ISOU	Uranium-234	U-234	Y	1.31	0.0588	0.0605	—	pCi/L	Y	—	NQ	N3B-2020-575	CALA-20-191390	GELC
Vine Tree Spring	—	06/11/2019	WG	UF	INIT	REG	RAD	HASL-300:ISOU	Uranium-234	U-234	Y	0.472	0.0497	0.104	—	pCi/L	Y	—	NQ	N3B-2019-2172	CALA-19-181475	GELC
Vine Tree Spring	—	12/13/2018	WG	UF	INIT	FD	RAD	HASL-300:ISOU	Uranium-234	U-234	Y	1.36	0.0551	0.0744	—	pCi/L	Y	—	NQ	N3B-2019-663	CALA-19-164753	GELC
Vine Tree Spring	—	12/13/2018	WG	UF	INIT	REG	RAD	HASL-300:ISOU	Uranium-234	U-234	Y	1.41	0.0551	0.0715	—	pCi/L	Y	—	NQ	N3B-2019-663	CALA-19-164757	GELC
Vine Tree Spring	—	12/12/2017	WG	UF	INIT	REG	RAD	HASL-300:ISOU	Uranium-234	U-234	Y	1.37	0.0606	0.136	—	pCi/L	Y	—	NQ	2018-1260	CALA-18-148968	GELC
Vine Tree Spring	—	09/09/2020	WG	UF	INIT	REG	RAD	HASL-300:ISOU	Uranium-235/236	U-235/236	N	0.049	0.022	0.0832	—	pCi/L	Y	U	U	N3B-2020-1730	CALA-20-206427	GELC
Vine Tree Spring	—	12/17/2019	WG	UF	INIT	REG	RAD	HASL-300:ISOU	Uranium-235/236	U-235/236	N	0.0492	0.0166	0.0596	—	pCi/L	Y	U	U	N3B-2020-575	CALA-20-190760	GELC
Vine Tree Spring	—	12/17/2019	WG	UF	INIT	FD	RAD	HASL-300:ISOU	Uranium-235/236	U-235/236	N	0.0384	0.0136	0.0457	—	pCi/L	Y	U	U	N3B-2020-575	CALA-20-191390	GELC
Vine Tree Spring	—	06/11/2019	WG	UF	INIT	REG	RAD	HASL-300:ISOU	Uranium-235/236	U-235/236	N	0.0179	0.0144	0.0878	—	pCi/L	Y	U	U	N3B-2019-2172	CALA-19-181475	GELC
Vine Tree Spring	—	12/13/2018	WG	UF	INIT	FD	RAD	HASL-300:ISOU	Uranium-235/236	U-235/236	Y	0.0893	0.0173	0.0721	—	pCi/L	Y	—	NQ	N3B-2019-663	CALA-19-164753	GELC
Vine Tree Spring	—	12/13/2018	WG	UF	INIT	REG	RAD	HASL-300:ISOU	Uranium-235/236	U-235/236	N	0.065	0.0135	0.0693	—	pCi/L	Y	U	U	N3B-2019-663	CALA-19-164757	GELC
Vine Tree Spring	—	12/12/2017	WG	UF	INIT	REG	RAD	HASL-300:ISOU	Uranium-235/236	U-235/236	Y	0.117	0.0221	0.0636	—	pCi/L	Y	—	NQ	2018-1260	CALA-18-148968	GELC
Vine Tree Spring	—	09/09/2020	WG	UF	INIT	REG	RAD	HASL-300:ISOU	Uranium-238	U-238	Y	0.674	0.0647	0.113	—	pCi/L	Y	—	NQ	N3B-2020-1730	CALA-20-206427	GELC
Vine Tree Spring	—	12/17/2019	WG	UF	INIT	REG	RAD	HASL-300:ISOU	Uranium-238	U-238	Y	0.646	0.05	0.0807	—	pCi/L	Y	—	NQ	N3B-2020-575	CALA-20-190760	GELC
Vine Tree Spring	—	12/17/2019	WG	UF	INIT	FD	RAD	HASL-300:ISOU	Uranium-238	U-238	Y	0.713	0.0436	0.0625	—	pCi/L	Y	—	NQ	N3B-2020-575	CALA-20-191390	GELC
Vine Tree Spring	—	06/11/2019	WG	UF	INIT	REG	RAD	HASL-300:ISOU	Uranium-238	U-238	Y	0.194	0.0323	0.083	—	pCi/L	Y	—	NQ	N3B-2019-2172	CALA-19-181475	GELC
Vine Tree Spring	—	12/13/2018	WG	UF	INIT	FD	RAD	HASL-300:ISOU	Uranium-238	U-238	Y	0.9	0.045	0.0734	—	pCi/L	Y	—	NQ	N3B-2019-663	CALA-19-164753	GELC
Vine Tree Spring	—	12/13/2018	WG	UF	INIT	REG	RAD	HASL-300:ISOU	Uranium-238	U-238	Y	0.821	0.0419	0.0705	—	pCi/L	Y	—	NQ	N3B-2019-663	CALA-19-164757	GELC
Vine Tree Spring	—	12/12/2017	WG	UF	INIT	REG	RAD	HASL-300:ISOU	Uranium-238	U-238	Y	0.721	0.0443	0.0672	—	pCi/L	Y	—	NQ	2018-1260	CALA-18-148968	GELC
Vine Tree Spring	—	09/09/2020	WG	F	INIT	REG	Inorganic	SW-846:6010C	Vanadium	V	Y	7.14	—	—	1	µg/L	Y	—	NQ	N3B-2020-1730	CALA-20-206426	GELC
Vine Tree Spring	—	12/17/2019	WG	F	INIT	REG	Inorganic	SW-846:6010C	Vanadium	V	Y	6.82	—	—	1	µg/L	Y	—	NQ	N3B-2020-575	CALA-20-190759	GELC
Vine Tree Spring	—	12/17/2019	WG	F	INIT	FD	Inorganic	SW-846:6010C	Vanadium	V	Y	6.93	—	—	1	µg/L	Y	—	NQ	N3B-2020-575	CALA-20-191389	GELC

Table C-2 Analytical Detects from the Periodic Monitoring Events Reported in this Periodic Monitoring Report Plus Results from the Four Previous Monitoring Events if Available

Location ID	Screen Depth (ft)	Sample Date	Sample Type	Field Preparation Code	Analysis Type Code	Sample Purpose	Method Category	Lab Method	Parameter Name	Parameter Code	Detected	Report Result	Lab Uncertainty	Report MDA	Report MDL	Report Unit	Best Value	Lab Qualifier	Validation Qualifier	COC #	Field Sample ID	Lab ID
Vine Tree Spring	—	06/11/2019	WG	F	INIT	REG	Inorganic	SW-846:6010C	Vanadium	V	Y	7.07	—	—	1	µg/L	Y	—	NQ	N3B-2019-2172	CALA-19-181474	GELC
Vine Tree Spring	—	12/13/2018	WG	F	INIT	FD	Inorganic	SW-846:6010C	Vanadium	V	Y	6.8	—	—	1	µg/L	Y	—	NQ	N3B-2019-663	CALA-19-164752	GELC
Vine Tree Spring	—	12/13/2018	WG	F	INIT	REG	Inorganic	SW-846:6010C	Vanadium	V	Y	6.58	—	—	1	µg/L	Y	—	NQ	N3B-2019-663	CALA-19-164756	GELC
Vine Tree Spring	—	06/19/2018	WG	F	INIT	REG	Inorganic	SW-846:6010C	Vanadium	V	Y	6.9	—	—	1	µg/L	Y	—	NQ	N3B-2018-2741	CALA-18-58	GELC

Appendix D

Groundwater Results Greater Than Half of Screening Values

Zone	Location ID	Screen Depth (ft)	Sample Date	Method Category	Parameter Name	Parameter Code	Field Preparation Code	Analysis Type Code	Sample Purpose	Detected	Report Result	Method Detection Limit	Report Unit	Dilution Factor	Lab Qualifier	Validation Qualifier	Validation Reason Code	Best Value	Lab Method	Lab ID	Screening Level	Reporting Level Code	Result per Screening Level
Spring	Sacred Spring	—	10/01/2020	Inorganic	Manganese	Mn	F[a]	INIT[b]	REG[c]	Y[d]	211	2.00	µg/L	1.00	—[e]	NQ[f]	NQ	Y	SW-846:6010C	GELC[g]	200	NM GW STD[h]	1.05
Spring	Spring 1	—	10/06/2020	Inorganic	Arsenic	As	F	INIT	REG	Y	6.75	2.00	µg/L	1.00	—	NQ	NQ	Y	SW-846:6020B	GELC	10	NM GW STD	0.68
Spring	Spring 4	—	10/05/2020	Inorganic	Arsenic	As	F	INIT	REG	Y	5.32	2.00	µg/L	1.00	—	NQ	NQ	Y	SW-846:6020B	GELC	10	NM GW STD	0.53
Spring	Spring 4	—	10/05/2020	SVOC[i]	Indeno(1,2,3-cd)pyrene	193-39-5	UF[j]	INIT	REG	Y	0.37	0.300	µg/L	1.00	J[k]	J[l]	J_LAB[m]	Y	SW-846:8270D	GELC	0.343	NMED A1 TAP SCRN LVL[n]	1.08
Alluvial	18-MW-18	12.500	04/12/2021	General Chemistry	Chloride	Cl(-1)	F	INIT	REG	Y	287	3.35	mg/L	50.0	—	NQ	NQ	Y	EPA:300.0	GELC	250	NM GW STD	1.15
Alluvial	18-MW-18	12.500	04/12/2021	General Chemistry	Total Dissolved Solids	TDS	F	INIT	REG	Y	774	3.40	mg/L	1.00	—	NQ	NQ	Y	EPA:160.1	GELC	1000	NM GW STD	0.77
Alluvial	18-MW-18	12.500	09/16/2020	General Chemistry	Chloride	Cl(-1)	F	INIT	REG	Y	332	3.35	mg/L	50.0	—	NQ	NQ	Y	EPA:300.0	GELC	250	NM GW STD	1.33
Alluvial	18-MW-18	12.500	09/16/2020	General Chemistry	Total Dissolved Solids	TDS	F	INIT	REG	Y	753	3.40	mg/L	1.00	—	J	I10a[o]	Y	EPA:160.1	GELC	1000	NM GW STD	0.75
Alluvial	LAO-3a	4.700	06/16/2021	General Chemistry	Fluoride	F(-1)	F	INIT	REG	Y	1	0.0330	mg/L	1.00	—	NQ	NQ	Y	EPA:300.0	GELC	1.6	NM GW STD	0.63
Alluvial	LAO-3a	4.700	06/16/2021	Rad[p]	Strontium-90	Sr-90	UF	INIT	REG	Y	9.73	—	pCi/L	1.00	—	NQ	NQ	Y	EPA:905.0	GELC	8	EPA MCL[q]	1.22
Alluvial	LAUZ-1	5.350	06/09/2021	General Chemistry	Chloride	Cl(-1)	F	INIT	REG	Y	326	3.35	mg/L	50.0	—	NQ	NQ	Y	EPA:300.0	GELC	250	NM GW STD	1.30
Alluvial	LAUZ-1	5.350	06/09/2021	General Chemistry	Total Dissolved Solids	TDS	F	INIT	REG	Y	746	3.40	mg/L	1.00	—	NQ	NQ	Y	EPA:160.1	GELC	1000	NM GW STD	0.75
Alluvial	LAUZ-1	5.350	06/09/2021	Inorganic	Manganese	Mn	F	INIT	REG	Y	403	2.00	µg/L	1.00	—	NQ	NQ	Y	SW-846:6010C	GELC	200	NM GW STD	2.02
Alluvial	LAUZ-1	5.350	06/09/2021	LCMS/MS[r]	Total PFAS 3a[s]	PFAS-Tot-3a	UF	DL[t]	REG	Y	520.0	3.11	ng/L	5.00	—	NQ	NQ	Y	EPA:537M	GELC	70	NMED A1 TAP SCRN LVL	7.43
Alluvial	LAUZ-1	5.350	06/09/2021	Rad	Strontium-90	Sr-90	UF	INIT	REG	Y	17.1	—	pCi/L	1.00	—	NQ	NQ	Y	EPA:905.0	GELC	8	EPA MCL	2.14
Alluvial	MCO-7	39.000	08/18/2020	General Chemistry	Fluoride	F(-1)	F	INIT	REG	Y	1.09	0.0330	mg/L	1.00	—	NQ	NQ	Y	EPA:300.0	GELC	1.6	NM GW STD	0.68
Alluvial	MCO-7	39.000	08/18/2020	LCMS/MS	Total PFAS 3a	PFAS-Tot-3a	UF	INIT	REG	Y	82	—	ng/L	—	—	NQ	NQ	Y	EPA:537M	GELC	70	NMED A1 TAP SCRN LVL	1.17
Alluvial	MCO-7	39.000	08/18/2020	Rad	Strontium-90	Sr-90	UF	INIT	REG	Y	4.02	—	pCi/L	1.00	—	NQ	NQ	Y	EPA:905.0	GELC	8	EPA MCL	0.50
Alluvial	PAO-5n	7.430	06/18/2021	LCMS/MS	Total PFAS 3a	PFAS-Tot-3a	UF	INIT	REG	Y	107.6	0.727	ng/L	1.00	—	NQ	NQ	Y	EPA:537M	GELC	70	NMED A1 TAP SCRN LVL	1.54
Intermediate	03-B-13	21.500	04/13/2021	Inorganic	Iron	Fe	F	INIT	REG	Y	727	30.0	µg/L	1.00	—	NQ	NQ	Y	SW-846:6010C	GELC	1000	NM GW STD	0.73
Intermediate	03-B-13	21.500	04/13/2021	SVOC	Dioxane[1,4-]	123-91-1	UF	RE[u]	REG	Y	16.9	0.500	µg/L	5.00	—	J-[v]	SV9c[w]	Y	SW-846:8270E_SIM	GELC	4.59	NMED A1 TAP SCRN LVL	3.68
Intermediate	03-B-13	21.500	09/14/2020	Inorganic	Aluminum	Al	F	INIT	REG	Y	5430	68.0	µg/L	1.00	EN[x]	J+[y]	I6b[z]	Y	SW-846:6010C	GELC	5000	NM GW STD	1.09

Zone	Location ID	Screen Depth (ft)	Sample Date	Method Category	Parameter Name	Parameter Code	Field Preparation Code	Analysis Type Code	Sample Purpose	Detected	Report Result	Method Detection Limit	Report Unit	Dilution Factor	Lab Qualifier	Validation Qualifier	Validation Reason Code	Best Value	Lab Method	Lab ID	Screening Level	Reporting Level Code	Result per Screening Level
Intermediate	03-B-13	21.500	09/14/2020	Inorganic	Iron	Fe	F	INIT	REG	Y	3240	30.0	µg/L	1.00	E[aa]	NQ	NQ	Y	SW-846:6010C	GELC	1000	NM GW STD	3.24
Intermediate	03-B-13	21.500	09/14/2020	SVOC	Dioxane[1,4-]	123-91-1	UF	INIT	REG	Y	3.67	0.100	µg/L	1.00	—	J-	SV3a[bb]	Y	SW-846:8270E_SIM	GELC	4.59	NMED A1 TAP SCRN LVL	0.80
Intermediate	POI-4	159.000	06/10/2021	LCMS/MS	Total PFAS 3a	PFAS-Tot-3a	UF	INIT	REG	Y	89.7	0.722	ng/L	1.00	—	NQ	NQ	Y	EPA:537M	GELC	70	NMED A1 TAP SCRN LVL	1.28
Intermediate	R-3i	215.200	06/21/2021	LCMS/MS	Total PFAS 3a	PFAS-Tot-3a	UF	INIT	REG	Y	75.8	0.712	ng/L	1.00	—	NQ	NQ	Y	EPA:537M	GELC	70	NMED A1 TAP SCRN LVL	1.08
Regional	R-31 S3[cc]	666.300	02/19/2021	Inorganic	Iron	Fe	F	INIT	FD[dd]	Y	580	30.0	µg/L	1.00	—	NQ	NQ	Y	SW-846:6010C	GELC	1000	NM GW STD	0.58
Regional	R-31 S3	666.300	02/19/2021	Inorganic	Iron	Fe	F	INIT	REG	Y	598	30.0	µg/L	1.00	—	NQ	NQ	Y	SW-846:6010C	GELC	1000	NM GW STD	0.60
Regional	R-31 S3	666.300	06/02/2021	Inorganic	Iron	Fe	F	INIT	REG	Y	811	30.0	µg/L	1.00	—	NQ	NQ	Y	SW-846:6010C	GELC	1000	NM GW STD	0.81
Regional	R-31 S3	666.300	06/02/2021	Inorganic	Manganese	Mn	F	INIT	REG	Y	114	2.00	µg/L	1.00	—	NQ	NQ	Y	SW-846:6010C	GELC	200	NM GW STD	0.57
Regional	R-31 S3	666.300	12/16/2020	Inorganic	Iron	Fe	F	INIT	REG	Y	772	30.0	µg/L	1.00	—	NQ	NQ	Y	SW-846:6010C	GELC	1000	NM GW STD	0.77
Regional	R-31 S3	666.300	12/16/2020	Inorganic	Manganese	Mn	F	INIT	REG	Y	102	2.00	µg/L	1.00	—	NQ	NQ	Y	SW-846:6010C	GELC	200	NM GW STD	0.51
Spring	Los Alamos Spring	—	09/09/2020	General Chemistry	Fluoride	F(-1)	F	INIT	REG	Y	0.915	0.0330	mg/L	1.00	—	NQ	NQ	Y	EPA:300.0	GELC	1.6	NM GW STD	0.57
Alluvial	LAO-3a	4.700	09/10/2020	HRGC/ HRMS[ee]	Tetrachlorodibenzofuran[2,3,7,8-]	51207-31-9	UF	INIT	REG	Y	0.00000129	3.77	µg/L	1	J[k]	J[l]	J_LAB	Y	SW-846:8290A	CFA	0.00000184	NMED A1 TAP SCRN LVL	0.70
Alluvial	LAO-3a	4.700	09/10/2020	LCMS/MS	Total PFAS 3a	PFAS-Tot-3a	UF	INIT	REG	Y	46.56	—	ng/L	—	—	NQ	NQ	Y	EPA:537M	GELC	70	NMED A1 TAP SCRN LVL	0.67
Alluvial	LAO-3a	4.700	09/10/2020	Rad	Strontium-90	Sr-90	UF	INIT	REG	Y	14.7	—	pCi/L	1.00	—	NQ	NQ	Y	EPA:905.0	GELC	8	EPA MCL	1.84
Alluvial	LLAO-4	5.24	09/03/2020	Inorganic	Arsenic	As	F	INIT	REG	Y	5.03	2.00	µg/L	1.00	—	NQ	NQ	Y	SW-846:6020B	GELC	10	NM GW STD	0.50
Alluvial	PAO-5n	7.430	09/01/2020	LCMS/MS	Total PFAS 3a	PFAS-Tot-3a	UF	INIT	REG	Y	179.4	—	ng/L	—	—	NQ	NQ	Y	EPA:537M	GELC	70	NMED A1 TAP SCRN LVL	2.56

Zone	Location ID	Screen Depth (ft)	Sample Date	Method Category	Parameter Name	Parameter Code	Field Preparation Code	Analysis Type Code	Sample Purpose	Detected	Report Result	Method Detection Limit	Report Unit	Dilution Factor	Lab Qualifier	Validation Qualifier	Validation Reason Code	Best Value	Lab Method	Lab ID	Screening Level	Reporting Level Code	Result per Screening Level
Intermediate	POI-4	159.000	09/08/2020	LCMS/MS	Total PFAS 3a	PFAS-Tot-3a	UF	INIT	REG	Y	107.6	—	ng/L	—	—	NQ	NQ	Y	EPA:537M	GELC	70	NMED A1 TAP SCRN LVL	1.54
Intermediate	R-3i	215.200	09/08/2020	LCMS/MS	Total PFAS 3a	PFAS-Tot-3a	UF	INIT	FD	Y	83.1	—	ng/L	—	—	NQ	NQ	Y	EPA:537M	GELC	70	NMED A1 TAP SCRN LVL	1.19
Intermediate	R-3i	215.200	09/08/2020	LCMS/MS	Total PFAS 3a	PFAS-Tot-3a	UF	INIT	REG	Y	84.7	—	ng/L	—	—	NQ	NQ	Y	EPA:537M	GELC	70	NMED A1 TAP SCRN LVL	1.21

[a] F = Filtered.

[b] INIT = Initial.

[c] REG = Regular.

[d] Y = Yes.

[e] — = Not applicable.

[f] NQ = Not qualified.

[g] GELC = GEL Laboratories, LLC, Division of the GEL Group, Charleston, SC.

[h] NM GW STD = New Mexico Water Quality Control Commission groundwater standard.

[i] SVOC = Semivolatile organic compound.

[j] UF = Unfiltered.

[k] In the Lab Qualifier column, J = The associated numerical value is an estimated quantity.

[l] In the Validation Qualifier column, J = The analyte is classified as detected, but the reported concentration value is expected to be more uncertain than usual.

[m] J_LAB = The analytical laboratory qualified the detected result as estimated because the result was less than the practical quantitation limit but greater than the method detection limit.

[n] NMED A1 TAP SCRN LVL = New Mexico Environment Department screening level for tap water.

[o] I10a = The sample and the duplicate sample results are greater than or equal to 5 times the reporting limit and the duplicate sample relative percent difference is greater than 20% for water samples and greater than 35% for soil samples, or outside of the laboratory's limits.

[p] Rad = Radionuclides.

[q] EPA MCL = U.S. Environmental Protection Agency maximum contaminant level.

[r] LCMS/MS= Liquid chromatography mass spectrometry/mass spectrometry.

[s] Total PFAS 3a = The total per- and polyfluoroalkyl substance (PFAS) value is a combined value of perfluorohexanesulfonic acid, perfluorooctanesulfonic acid, and perfluorooctanoic acid.

[t] DL = Dilution.

[u] RE = Reanalysis.

[v] J- = The analyte is classified as detected, but the reported concentration value is expected to be more uncertain than usual with a potential negative bias.

[w] SV9c = The holding time was greater than 2× the applicable holding-time requirement.

[x] EN = The serial dilution was exceeded. Spiked sample recovery was not within control limits.

[y] J+ = The analyte is classified as detected, but the reported concentration value is expected to be more uncertain than usual with a potential positive bias.

[z] I6b = The associated matrix spike recovery was above the UAL. Follow the external laboratory limits located within the associated data package.

[aa] E = The serial dilution was exceeded.

[bb] SV3a = The surrogate is < the lower acceptance level but <= 10%R. Follow the external laboratory limits located within the associated data package.

[cc] S3 = Screen 3.

[dd] FD = Field duplicate.

[ee] HRGC/HRMS = High-resolution gas chromatography/high-resolution mass spectrometry.

Appendix E

Analytical Chemistry Graphs of Screening-Value Exceedances

Note: The magenta vertical lines represent the period being reported in this periodic monitoring report.

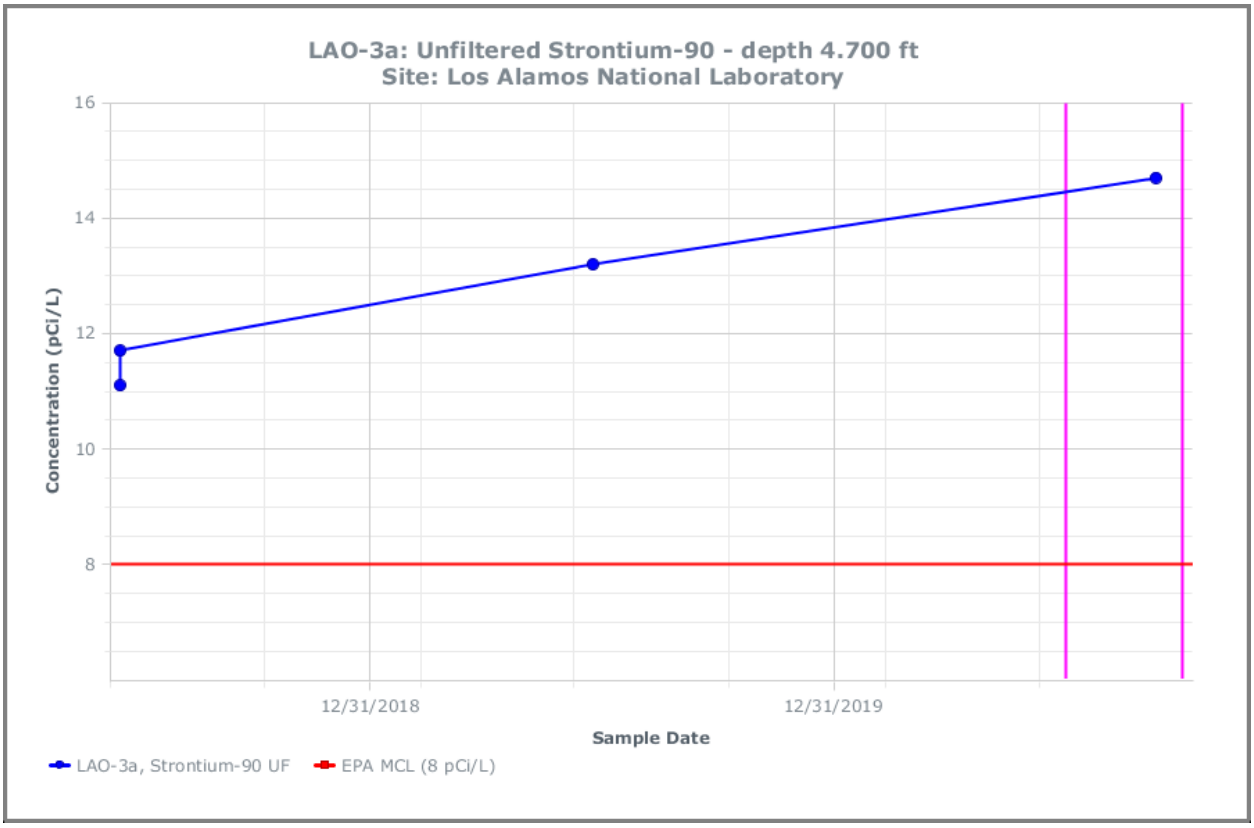

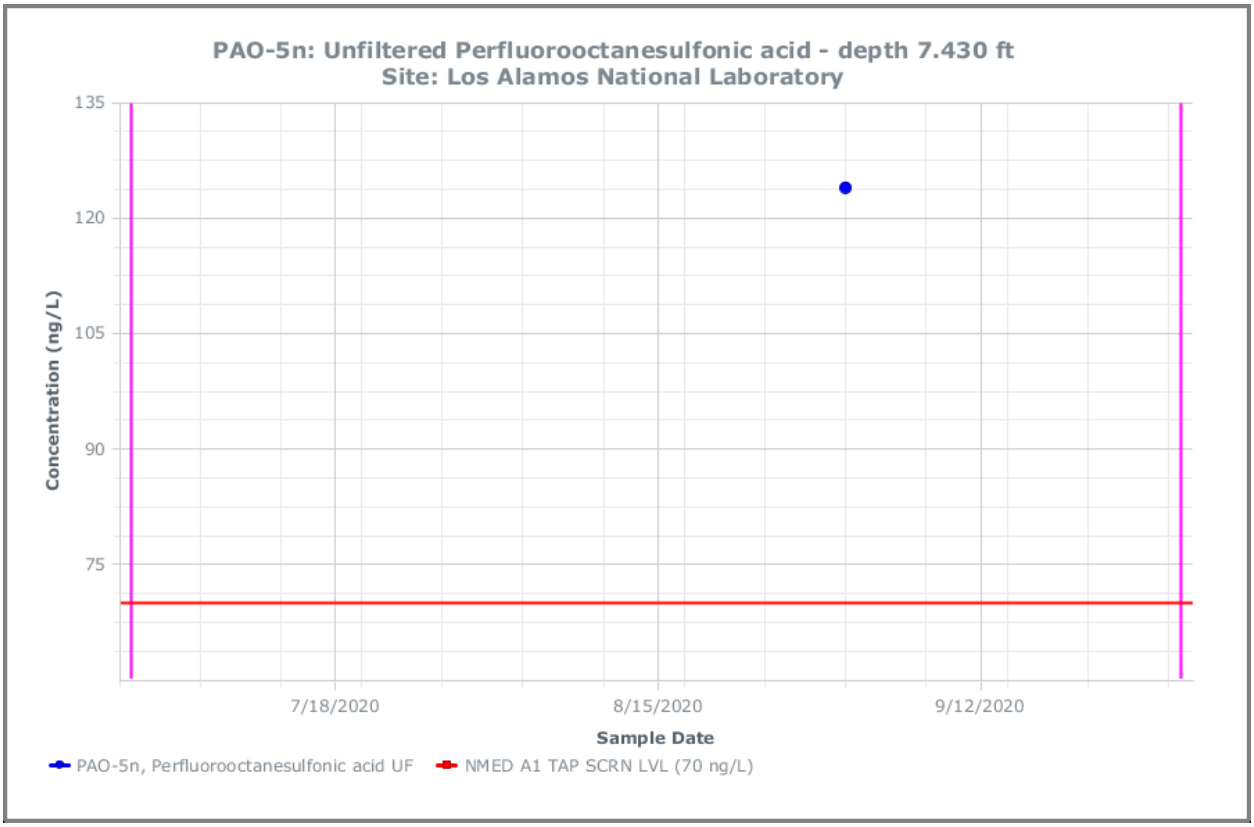

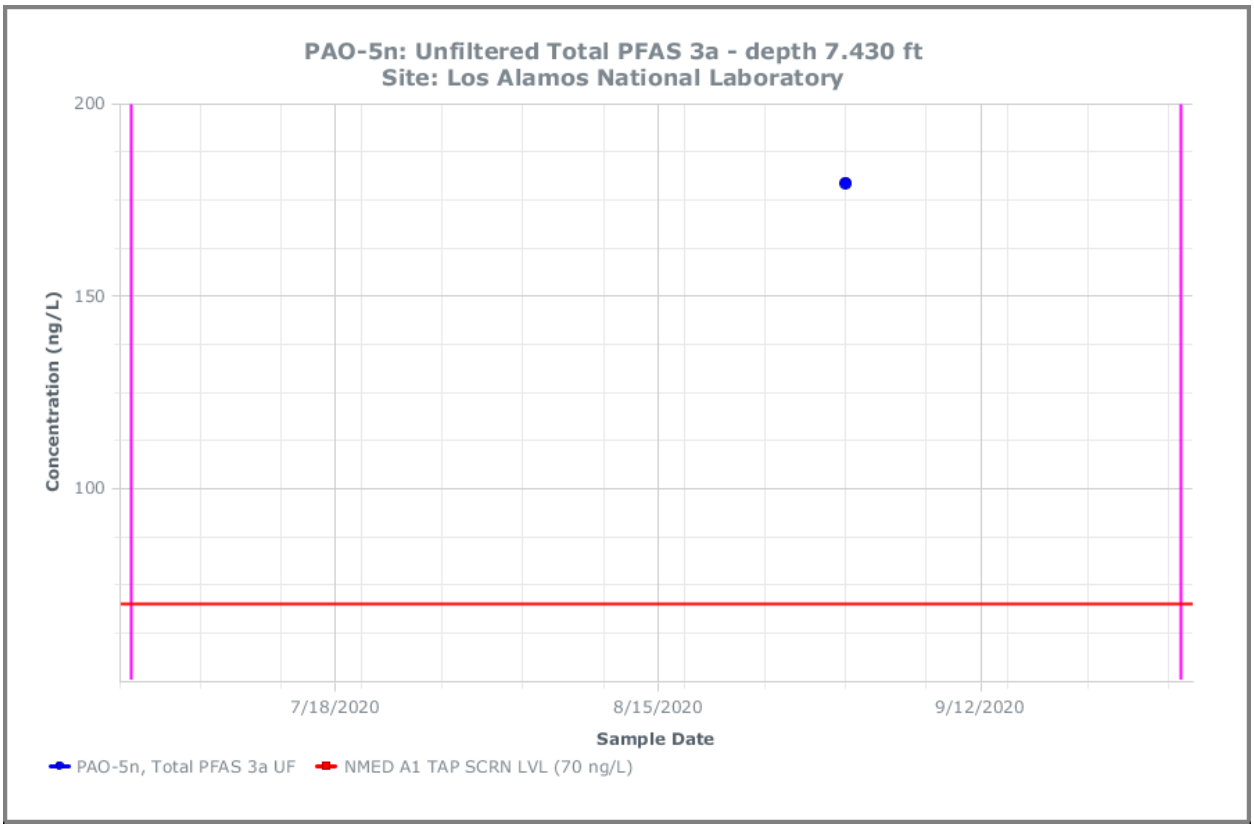
PAO-5n: Unfiltered Total PFAS 3a - depth 7.430 ft
Site: Los Alamos National Laboratory
200
150
100
Concentration (ng/L)
7/18/2020
8/15/2020
9/12/2020
Sample Date
PAO-5n, Total PFAS 3a UF
NMED A1 TAP SCRN LVL (70 ng/L)

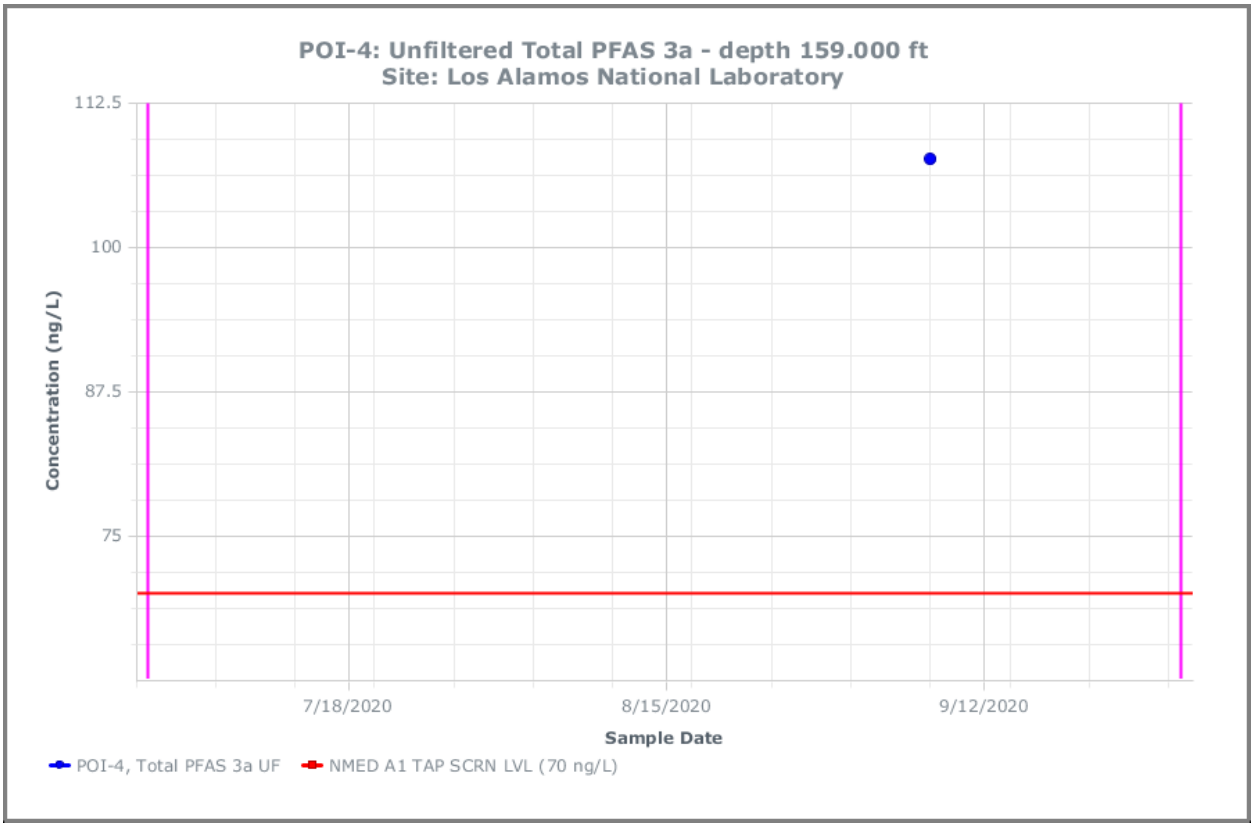
POI-4: Unfiltered Total PFAS 3a - depth 159.000 ft
Site: Los Alamos National Laboratory
112.5
100
87.5
75
Concentration (ng/L)
7/18/2020
8/15/2020
9/12/2020
Sample Date
POI-4, Total PFAS 3a UF
NMED A1 TAP SCRN LVL (70 ng/L)

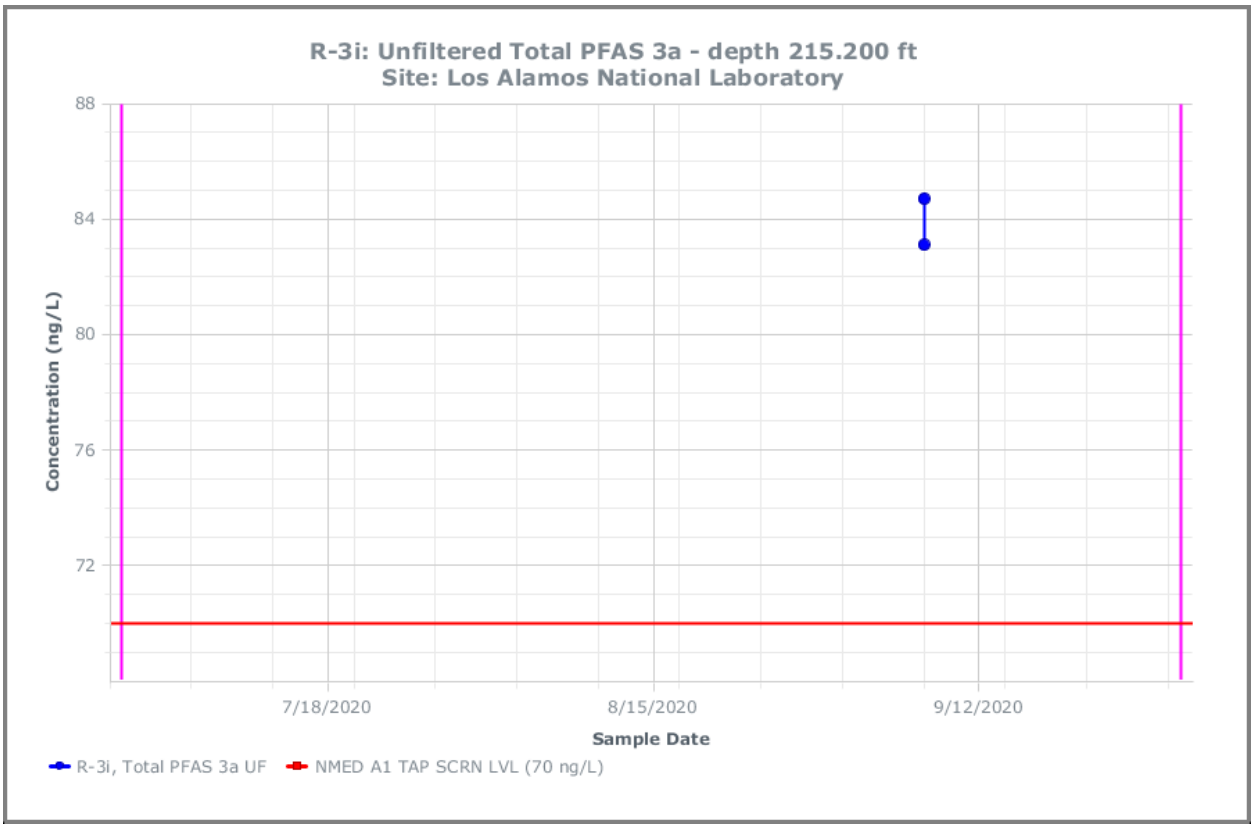
R-3i: Unfiltered Total PFAS 3a - depth 215.200 ft
Site: Los Alamos National Laboratory
88
84
80
76
72
Concentration (ng/L)
7/18/2020
8/15/2020
9/12/2020
Sample Date
R-3i, Total PFAS 3a UF
NMED A1 TAP SCRN LVL (70 ng/L)

Appendix F

Analytical Reports
(on DVD included with this document)

DVD Table of Contents

Chain of Custody No.	Parameter Category	Lab ID	Field Sample ID	Sample Date	Location ID	Screen Start (Top) Depth	Screen End (Bottom) Depth
N3B-2020-1536	Inorganic	GELC[a]	CASA-20-205949	08/07/2020	R-12 S[b]1	459.0	467.5
N3B-2020-1536	Inorganic	GELC	CASA-20-199003	08/07/2020	R-12 S2	504.5	508.0
N3B-2020-1536	Inorganic	GELC	CASA-20-199002	08/07/2020	R-12 S2	504.5	508.0
N3B-2020-1536	Inorganic	GELC	CASA-20-199019	08/07/2020	R-12 S2	504.5	508.0
N3B-2020-1536	Inorganic	GELC	CASA-20-199008	08/07/2020	R-12 S2	504.5	508.0
N3B-2020-1536	Organic	GELC	CASA-20-205949	08/07/2020	R-12 S1	459.0	467.5
N3B-2020-1536	Organic	GELC	CASA-20-199019	08/07/2020	R-12 S2	504.5	508.0
N3B-2020-1536	Organic	GELC	CASA-20-199002	08/07/2020	R-12 S2	504.5	508.0
N3B-2020-1536	Rad[c]	GELC	CASA-20-199019	08/07/2020	R-12 S2	504.5	508.0
N3B-2020-1536	Rad	GELC	CASA-20-199002	08/07/2020	R-12 S2	504.5	508.0
N3B-2020-1537	Organic	SwRI[d]	CASA-20-199019	08/07/2020	R-12 S2	504.5	508.0
N3B-2020-1537	Organic	SwRI	CASA-20-199002	08/07/2020	R-12 S2	504.5	508.0
N3B-2020-1547	Rad	ARSL[e]	CASA-20-199002	08/07/2020	R-12 S2	504.5	508.0
N3B-2020-1547	Rad	ARSL	CASA-20-199019	08/07/2020	R-12 S2	504.5	508.0
N3B-2020-1580	Inorganic	GELC	CAMO-20-198968	08/18/2020	MCO-7	39.0	69.0
N3B-2020-1580	Inorganic	GELC	CAMO-20-198969	08/18/2020	MCO-7	39.0	69.0
N3B-2020-1580	Organic	GELC	CAMO-20-198968	08/18/2020	MCO-7	39.0	69.0
N3B-2020-1580	Rad	GELC	CAMO-20-198968	08/18/2020	MCO-7	39.0	69.0
N3B-2020-1581	Organic	SwRI	CAMO-20-198968	08/18/2020	MCO-7	39.0	69.0
N3B-2020-1588	Inorganic	GELC	CAMO-20-198971	08/19/2020	R-16 S2	863.4	870.9
N3B-2020-1588	Inorganic	GELC	CAMO-20-198972	08/19/2020	R-16 S2	863.4	870.9
N3B-2020-1588	Inorganic	GELC	CAMO-20-198978	08/19/2020	R-16 S4	1237.0	1244.6
N3B-2020-1588	Inorganic	GELC	CAMO-20-198976	08/19/2020	R-16 S4	1237.0	1244.6
N3B-2020-1588	Inorganic	GELC	CAMO-20-198977	08/19/2020	R-16 S4	1237.0	1244.6
N3B-2020-1588	Inorganic	GELC	CAMO-20-198975	08/19/2020	R-16 S4	1237.0	1244.6
N3B-2020-1588	Inorganic	GELC	CAMO-20-198980	08/19/2020	R-16r	600.0	617.6

Chain of Custody No.	Parameter Category	Lab ID	Field Sample ID	Sample Date	Location ID	Screen Start (Top) Depth	Screen End (Bottom) Depth
N3B-2020-1588	Inorganic	GELC	CAMO-20-198981	08/19/2020	R-16r	600.0	617.6
N3B-2020-1588	Organic	GELC	CAMO-20-198971	08/19/2020	R-16 S2	863.4	870.9
N3B-2020-1588	Organic	GELC	CAMO-20-198977	08/19/2020	R-16 S4	1237.0	1244.6
N3B-2020-1588	Organic	GELC	CAMO-20-198975	08/19/2020	R-16 S4	1237.0	1244.6
N3B-2020-1588	Organic	GELC	CAMO-20-198980	08/19/2020	R-16r	600.0	617.6
N3B-2020-1588	Rad	GELC	CAMO-20-198971	08/19/2020	R-16 S2	863.4	870.9
N3B-2020-1588	Rad	GELC	CAMO-20-198977	08/19/2020	R-16 S4	1237.0	1244.6
N3B-2020-1588	Rad	GELC	CAMO-20-198975	08/19/2020	R-16 S4	1237.0	1244.6
N3B-2020-1588	Rad	GELC	CAMO-20-198980	08/19/2020	R-16r	600.0	617.6
N3B-2020-1589	Organic	SwRI	CAMO-20-198971	08/19/2020	R-16 S2	863.4	870.9
N3B-2020-1589	Organic	SwRI	CAMO-20-198977	08/19/2020	R-16 S4	1237.0	1244.6
N3B-2020-1589	Organic	SwRI	CAMO-20-198975	08/19/2020	R-16 S4	1237.0	1244.6
N3B-2020-1589	Organic	SwRI	CAMO-20-198980	08/19/2020	R-16r	600.0	617.6
N3B-2020-1592	Rad	ARSL	CAMO-20-198968	08/18/2020	MCO-7	39.0	69.0
N3B-2020-1592	Rad	ARSL	CAMO-20-198971	08/19/2020	R-16 S2	863.4	870.9
N3B-2020-1592	Rad	ARSL	CAMO-20-198975	08/19/2020	R-16 S4	1237.0	1244.6
N3B-2020-1592	Rad	ARSL	CAMO-20-198977	08/19/2020	R-16 S4	1237.0	1244.6
N3B-2020-1592	Rad	ARSL	CAMO-20-198980	08/19/2020	R-16r	600.0	617.6
N3B-2020-1593	Inorganic	CFA[f]	CAMO-20-198968	08/18/2020	MCO-7	39.0	69.0
N3B-2020-1593	Organic	CFA	CAMO-20-198968	08/18/2020	MCO-7	39.0	69.0
N3B-2020-1595	Inorganic	GELC	CASA-20-205913	08/20/2020	R-10a	690.0	700.0
N3B-2020-1595	Inorganic	GELC	CASA-20-205912	08/20/2020	R-10a	690.0	700.0
N3B-2020-1595	Organic	GELC	CASA-20-205912	08/20/2020	R-10a	690.0	700.0
N3B-2020-1595	Rad	GELC	CASA-20-205912	08/20/2020	R-10a	690.0	700.0
N3B-2020-1622	Rad	ARSL	CASA-20-205912	08/20/2020	R-10a	690.0	700.0
N3B-2020-1762	Inorganic	GELC	CAPA-20-206517	09/14/2020	03-B-13	21.5	31.5
N3B-2020-1762	Inorganic	GELC	CAPA-20-206518	09/14/2020	03-B-13	21.5	31.5

Chain of Custody No.	Parameter Category	Lab ID	Field Sample ID	Sample Date	Location ID	Screen Start (Top) Depth	Screen End (Bottom) Depth
N3B-2020-1762	Organic	GELC	CAPA-20-206518	09/14/2020	03-B-13	21.5	31.5
N3B-2020-1762	Rad	GELC	CAPA-20-206518	09/14/2020	03-B-13	21.5	31.5
N3B-2020-1764	Organic	SwRI	CAPA-20-206518	09/14/2020	03-B-13	21.5	31.5
N3B-2020-1817	Organic	SwRI	CAPA-20-206514	09/16/2020	18-MW-18	12.5	23.0
N3B-2020-1819	Inorganic	CFA	CAPA-20-206514	09/16/2020	18-MW-18	12.5	23.0
N3B-2020-1819	Organic	CFA	CAPA-20-206514	09/16/2020	18-MW-18	12.5	23.0
N3B-2020-1820	Inorganic	GELC	CAPA-20-206513	09/16/2020	18-MW-18	12.5	23.0
N3B-2020-1820	Inorganic	GELC	CAPA-20-206514	09/16/2020	18-MW-18	12.5	23.0
N3B-2020-1820	Organic	GELC	CAPA-20-206514	09/16/2020	18-MW-18	12.5	23.0
N3B-2020-1820	Rad	GELC	CAPA-20-206514	09/16/2020	18-MW-18	12.5	23.0
N3B-2020-1825	Inorganic	GELC	CAPA-20-206508	09/17/2020	Homestead Spring	0.0	0.0
N3B-2020-1825	Inorganic	GELC	CAPA-20-206507	09/17/2020	Homestead Spring	0.0	0.0
N3B-2020-1825	Inorganic	GELC	CAPA-20-206510	09/17/2020	Starmer Spring	0.0	0.0
N3B-2020-1825	Inorganic	GELC	CAPA-20-206511	09/17/2020	Starmer Spring	0.0	0.0
N3B-2020-1825	Organic	GELC	CAPA-20-206508	09/17/2020	Homestead Spring	0.0	0.0
N3B-2020-1825	Organic	GELC	CAPA-20-206511	09/17/2020	Starmer Spring	0.0	0.0
N3B-2020-1825	Rad	GELC	CAPA-20-206508	09/17/2020	Homestead Spring	0.0	0.0
N3B-2020-1825	Rad	GELC	CAPA-20-206511	09/17/2020	Starmer Spring	0.0	0.0
N3B-2020-1840	Organic	SwRI	CAPA-20-206508	09/17/2020	Homestead Spring	0.0	0.0
N3B-2020-1840	Organic	SwRI	CAPA-20-206511	09/17/2020	Starmer Spring	0.0	0.0
N3B-2020-1865	Inorganic	GELC	CAPA-20-206521	09/22/2020	PCI-2	512.0	522.0
N3B-2020-1865	Inorganic	GELC	CAPA-20-206522	09/22/2020	PCI-2	512.0	522.0
N3B-2020-1865	Inorganic	GELC	CAPA-20-206528	09/22/2020	R-17 S1	1057.0	1080.0
N3B-2020-1865	Inorganic	GELC	CAPA-20-206527	09/22/2020	R-17 S1	1057.0	1080.0
N3B-2020-1865	Inorganic	GELC	CAPA-20-206530	09/22/2020	R-17 S1	1057.0	1080.0
N3B-2020-1865	Inorganic	GELC	CAPA-20-206531	09/22/2020	R-17 S1	1057.0	1080.0
N3B-2020-1865	Inorganic	GELC	CAPA-20-206532	09/22/2020	R-17 S2	1124.0	1134.0

Chain of Custody No.	Parameter Category	Lab ID	Field Sample ID	Sample Date	Location ID	Screen Start (Top) Depth	Screen End (Bottom) Depth
N3B-2020-1865	Inorganic	GELC	CAPA-20-206533	09/22/2020	R-17 S2	1124.0	1134.0
N3B-2020-1865	Organic	GELC	CAPA-20-206522	09/22/2020	PCI-2	512.0	522.0
N3B-2020-1865	Organic	GELC	CAPA-20-206531	09/22/2020	R-17 S1	1057.0	1080.0
N3B-2020-1865	Organic	GELC	CAPA-20-206528	09/22/2020	R-17 S1	1057.0	1080.0
N3B-2020-1865	Organic	GELC	CAPA-20-206533	09/22/2020	R-17 S2	1124.0	1134.0
N3B-2020-1865	Rad	GELC	CAPA-20-206522	09/22/2020	PCI-2	512.0	522.0
N3B-2020-1865	Rad	GELC	CAPA-20-206528	09/22/2020	R-17 S1	1057.0	1080.0
N3B-2020-1865	Rad	GELC	CAPA-20-206531	09/22/2020	R-17 S1	1057.0	1080.0
N3B-2020-1865	Rad	GELC	CAPA-20-206533	09/22/2020	R-17 S2	1124.0	1134.0
N3B-2020-1866	Organic	SwRI	CAPA-20-206522	09/22/2020	PCI-2	512.0	522.0
N3B-2020-1866	Organic	SwRI	CAPA-20-206528	09/22/2020	R-17 S1	1057.0	1080.0
N3B-2020-1866	Organic	SwRI	CAPA-20-206531	09/22/2020	R-17 S1	1057.0	1080.0
N3B-2020-1866	Organic	SwRI	CAPA-20-206533	09/22/2020	R-17 S2	1124.0	1134.0
N3B-2020-1888	Rad	ARSL	CAPA-20-206508	09/17/2020	Homestead Spring	0.0	0.0
N3B-2020-1888	Rad	ARSL	CAPA-20-206522	09/22/2020	PCI-2	512.0	522.0
N3B-2020-1888	Rad	ARSL	CAPA-20-206528	09/22/2020	R-17 S1	1057.0	1080.0
N3B-2020-1888	Rad	ARSL	CAPA-20-206531	09/22/2020	R-17 S1	1057.0	1080.0
N3B-2020-1888	Rad	ARSL	CAPA-20-206533	09/22/2020	R-17 S2	1124.0	1134.0
N3B-2020-1888	Rad	ARSL	CAPA-20-206511	09/17/2020	Starmer Spring	0.0	0.0
N3B-2021-1206	Inorganic	GELC	CAPA-21-221772	04/06/2021	PCI-2	512.0	522.0
N3B-2021-1206	Inorganic	GELC	CAPA-21-221773	04/06/2021	PCI-2	512.0	522.0
N3B-2021-1206	Organic	GELC	CAPA-21-221773	04/06/2021	PCI-2	512.0	522.0
N3B-2021-1206	Rad	GELC	CAPA-21-221773	04/06/2021	PCI-2	512.0	522.0
N3B-2021-1207	Organic	SwRI	CAPA-21-221773	04/06/2021	PCI-2	512.0	522.0
N3B-2021-1214	Inorganic	GELC	CAPA-21-221775	04/07/2021	R-19 S2	893.3	909.6
N3B-2021-1214	Inorganic	GELC	CAPA-21-221776	04/07/2021	R-19 S2	893.3	909.6
N3B-2021-1214	Organic	GELC	CAPA-21-221776	04/07/2021	R-19 S2	893.3	909.6

Chain of Custody No.	Parameter Category	Lab ID	Field Sample ID	Sample Date	Location ID	Screen Start (Top) Depth	Screen End (Bottom) Depth
N3B-2021-1214	Rad	GELC	CAPA-21-221776	04/07/2021	R-19 S2	893.3	909.6
N3B-2021-1215	Organic	SwRI	CAPA-21-221776	04/07/2021	R-19 S2	893.3	909.6
N3B-2021-1216	Inorganic	CFA	CAPA-21-221776	04/07/2021	R-19 S2	893.3	909.6
N3B-2021-1216	Organic	CFA	CAPA-21-221776	04/07/2021	R-19 S2	893.3	909.6
N3B-2021-1224	Inorganic	GELC	CAPA-21-221789	04/08/2021	R-19 S3	1171.4	1215.4
N3B-2021-1224	Inorganic	GELC	CAPA-21-221784	04/08/2021	R-19 S3	1171.4	1215.4
N3B-2021-1224	Inorganic	GELC	CAPA-21-221785	04/08/2021	R-19 S3	1171.4	1215.4
N3B-2021-1224	Inorganic	GELC	CAPA-21-221790	04/08/2021	R-19 S3	1171.4	1215.4
N3B-2021-1224	Organic	GELC	CAPA-21-221785	04/08/2021	R-19 S3	1171.4	1215.4
N3B-2021-1224	Organic	GELC	CAPA-21-221790	04/08/2021	R-19 S3	1171.4	1215.4
N3B-2021-1224	Rad	GELC	CAPA-21-221785	04/08/2021	R-19 S3	1171.4	1215.4
N3B-2021-1224	Rad	GELC	CAPA-21-221790	04/08/2021	R-19 S3	1171.4	1215.4
N3B-2021-1225	Organic	SwRI	CAPA-21-221785	04/08/2021	R-19 S3	1171.4	1215.4
N3B-2021-1225	Organic	SwRI	CAPA-21-221790	04/08/2021	R-19 S3	1171.4	1215.4
N3B-2021-1228	Inorganic	CFA	CAPA-21-221785	04/08/2021	R-19 S3	1171.4	1215.4
N3B-2021-1228	Inorganic	CFA	CAPA-21-221790	04/08/2021	R-19 S3	1171.4	1215.4
N3B-2021-1228	Organic	CFA	CAPA-21-221785	04/08/2021	R-19 S3	1171.4	1215.4
N3B-2021-1228	Organic	CFA	CAPA-21-221790	04/08/2021	R-19 S3	1171.4	1215.4
N3B-2021-1257	Inorganic	GELC	CAPA-21-221763	04/12/2021	18-MW-18	12.5	23.0
N3B-2021-1257	Inorganic	GELC	CAPA-21-221764	04/12/2021	18-MW-18	12.5	23.0
N3B-2021-1257	Organic	GELC	CAPA-21-221764	04/12/2021	18-MW-18	12.5	23.0
N3B-2021-1257	Rad	GELC	CAPA-21-221764	04/12/2021	18-MW-18	12.5	23.0
N3B-2021-1258	Organic	SwRI	CAPA-21-221764	04/12/2021	18-MW-18	12.5	23.0
N3B-2021-1271	Inorganic	GELC	CAPA-21-221769	04/13/2021	03-B-13	21.5	31.5
N3B-2021-1271	Inorganic	GELC	CAPA-21-221770	04/13/2021	03-B-13	21.5	31.5
N3B-2021-1271	Organic	GELC	CAPA-21-221770	04/13/2021	03-B-13	21.5	31.5
N3B-2021-1271	Rad	GELC	CAPA-21-221770	04/13/2021	03-B-13	21.5	31.5

Chain of Custody No.	Parameter Category	Lab ID	Field Sample ID	Sample Date	Location ID	Screen Start (Top) Depth	Screen End (Bottom) Depth
N3B-2021-1272	Organic	SwRI	CAPA-21-221770	04/13/2021	03-B-13	21.5	31.5
N3B-2021-13	Inorganic	GELC	CAWR-21-208744	10/01/2020	Sacred Spring	0.0	0.0
N3B-2021-13	Inorganic	GELC	CAWR-21-208743	10/01/2020	Sacred Spring	0.0	0.0
N3B-2021-13	Inorganic	GELC	CAWR-21-208739	10/01/2020	Upper La Mesita	0.0	0.0
N3B-2021-13	Inorganic	GELC	CAWR-21-208740	10/01/2020	Upper La Mesita	0.0	0.0
N3B-2021-13	Inorganic	GELC	CAWR-21-208742	10/01/2020	Upper La Mesita	0.0	0.0
N3B-2021-13	Inorganic	GELC	CAWR-21-208741	10/01/2020	Upper La Mesita	0.0	0.0
N3B-2021-13	Organic	GELC	CAWR-21-208744	10/01/2020	Sacred Spring	0.0	0.0
N3B-2021-13	Organic	GELC	CAWR-21-208742	10/01/2020	Upper La Mesita	0.0	0.0
N3B-2021-13	Organic	GELC	CAWR-21-208740	10/01/2020	Upper La Mesita	0.0	0.0
N3B-2021-13	Rad	GELC	CAWR-21-208744	10/01/2020	Sacred Spring	0.0	0.0
N3B-2021-13	Rad	GELC	CAWR-21-208742	10/01/2020	Upper La Mesita	0.0	0.0
N3B-2021-13	Rad	GELC	CAWR-21-208740	10/01/2020	Upper La Mesita	0.0	0.0
N3B-2021-1319	Inorganic	GELC	CAPA-21-221757	04/15/2021	Homestead Spring	0.0	0.0
N3B-2021-1319	Inorganic	GELC	CAPA-21-221758	04/15/2021	Homestead Spring	0.0	0.0
N3B-2021-1319	Inorganic	GELC	CAPA-21-221761	04/15/2021	Starmer Spring	0.0	0.0
N3B-2021-1319	Inorganic	GELC	CAPA-21-221760	04/15/2021	Starmer Spring	0.0	0.0
N3B-2021-1319	Organic	GELC	CAPA-21-221758	04/15/2021	Homestead Spring	0.0	0.0
N3B-2021-1319	Organic	GELC	CAPA-21-221761	04/15/2021	Starmer Spring	0.0	0.0
N3B-2021-1319	Rad	GELC	CAPA-21-221758	04/15/2021	Homestead Spring	0.0	0.0
N3B-2021-1319	Rad	GELC	CAPA-21-221761	04/15/2021	Starmer Spring	0.0	0.0
N3B-2021-1340	Inorganic	GELC	CAPA-21-221856	04/19/2021	R-17 S1	1057.0	1080.0
N3B-2021-1340	Inorganic	GELC	CAPA-21-221778	04/19/2021	R-17 S1	1057.0	1080.0
N3B-2021-1340	Inorganic	GELC	CAPA-21-221779	04/19/2021	R-17 S1	1057.0	1080.0
N3B-2021-1340	Inorganic	GELC	CAPA-21-221857	04/19/2021	R-17 S1	1057.0	1080.0
N3B-2021-1340	Organic	GELC	CAPA-21-221779	04/19/2021	R-17 S1	1057.0	1080.0
N3B-2021-1340	Organic	GELC	CAPA-21-221857	04/19/2021	R-17 S1	1057.0	1080.0

Chain of Custody No.	Parameter Category	Lab ID	Field Sample ID	Sample Date	Location ID	Screen Start (Top) Depth	Screen End (Bottom) Depth
N3B-2021-1340	Rad	GELC	CAPA-21-221779	04/19/2021	R-17 S1	1057.0	1080.0
N3B-2021-1340	Rad	GELC	CAPA-21-221857	04/19/2021	R-17 S1	1057.0	1080.0
N3B-2021-1349	Inorganic	GELC	CAPA-21-221781	04/20/2021	R-17 S2	1124.0	1134.0
N3B-2021-1349	Inorganic	GELC	CAPA-21-221782	04/20/2021	R-17 S2	1124.0	1134.0
N3B-2021-1349	Organic	GELC	CAPA-21-221782	04/20/2021	R-17 S2	1124.0	1134.0
N3B-2021-1349	Rad	GELC	CAPA-21-221782	04/20/2021	R-17 S2	1124.0	1134.0
N3B-2021-16	Inorganic	GELC	CAWR-21-208753	10/02/2020	Spring 3	0.0	0.0
N3B-2021-16	Inorganic	GELC	CAWR-21-208752	10/02/2020	Spring 3	0.0	0.0
N3B-2021-16	Organic	GELC	CAWR-21-208753	10/02/2020	Spring 3	0.0	0.0
N3B-2021-16	Rad	GELC	CAWR-21-208753	10/02/2020	Spring 3	0.0	0.0
N3B-2021-1615	Inorganic	GELC	CASA-21-224397	05/18/2021	R-10a	690.0	700.0
N3B-2021-1615	Inorganic	GELC	CASA-21-224396	05/18/2021	R-10a	690.0	700.0
N3B-2021-1615	Inorganic	GELC	CASA-21-224398	05/18/2021	R-10a	690.0	700.0
N3B-2021-1615	Inorganic	GELC	CASA-21-224399	05/18/2021	R-10a	690.0	700.0
N3B-2021-1615	Organic	GELC	CASA-21-224398	05/18/2021	R-10a	690.0	700.0
N3B-2021-1615	Organic	GELC	CASA-21-224396	05/18/2021	R-10a	690.0	700.0
N3B-2021-1615	Rad	GELC	CASA-21-224398	05/18/2021	R-10a	690.0	700.0
N3B-2021-1615	Rad	GELC	CASA-21-224396	05/18/2021	R-10a	690.0	700.0
N3B-2021-17	Inorganic	CFA	CAWR-21-208753	10/02/2020	Spring 3	0.0	0.0
N3B-2021-17	Organic	CFA	CAWR-21-208753	10/02/2020	Spring 3	0.0	0.0
N3B-2021-1720	Inorganic	GELC	CAAN-21-229060	06/02/2021	R-31 S3	666.3	676.3
N3B-2021-1720	Inorganic	GELC	CAAN-21-229065	06/02/2021	R-31 S3	666.3	676.3
N3B-2021-1720	Organic	GELC	CAAN-21-229060	06/02/2021	R-31 S3	666.3	676.3
N3B-2021-1769	Inorganic	GELC	CAAN-21-229063	06/04/2021	R-31 S4	826.6	836.6
N3B-2021-1769	Inorganic	GELC	CAAN-21-229064	06/04/2021	R-31 S4	826.6	836.6
N3B-2021-1769	Organic	GELC	CAAN-21-229063	06/04/2021	R-31 S4	826.6	836.6
N3B-2021-1799	Inorganic	GELC	CALA-21-229554	06/09/2021	LAUZ-1	5.35	10.35

Chain of Custody No.	Parameter Category	Lab ID	Field Sample ID	Sample Date	Location ID	Screen Start (Top) Depth	Screen End (Bottom) Depth
N3B-2021-1799	Inorganic	GELC	CALA-21-229553	06/09/2021	LAUZ-1	5.35	10.35
N3B-2021-1799	Inorganic	GELC	CAPU-21-229586	06/09/2021	R-4	792.9	816.0
N3B-2021-1799	Inorganic	GELC	CAPU-21-229587	06/09/2021	R-4	792.9	816.0
N3B-2021-1799	Organic	GELC	CALA-21-229553	06/09/2021	LAUZ-1	5.35	10.35
N3B-2021-1799	Organic	GELC	CAPU-21-229586	06/09/2021	R-4	792.9	816.0
N3B-2021-1799	Rad	GELC	CALA-21-229553	06/09/2021	LAUZ-1	5.35	10.35
N3B-2021-1799	Rad	GELC	CAPU-21-229586	06/09/2021	R-4	792.9	816.0
N3B-2021-18	Organic	SwRI	CAWR-21-208753	10/02/2020	Spring 3	0.0	0.0
N3B-2021-1813	Inorganic	GELC	CAPU-21-229566	06/10/2021	POI-4	159.0	174.0
N3B-2021-1813	Inorganic	GELC	CAPU-21-229570	06/10/2021	POI-4	159.0	174.0
N3B-2021-1813	Organic	GELC	CAPU-21-229566	06/10/2021	POI-4	159.0	174.0
N3B-2021-1813	Rad	GELC	CAPU-21-229566	06/10/2021	POI-4	159.0	174.0
N3B-2021-1820	Inorganic	GELC	CAPU-21-229580	06/11/2021	R-24	825.0	848.0
N3B-2021-1820	Inorganic	GELC	CAPU-21-229581	06/11/2021	R-24	825.0	848.0
N3B-2021-1820	Organic	GELC	CAPU-21-229580	06/11/2021	R-24	825.0	848.0
N3B-2021-1820	Rad	GELC	CAPU-21-229580	06/11/2021	R-24	825.0	848.0
N3B-2021-1863	Inorganic	GELC	CALA-21-229552	06/16/2021	LAO-3a	4.7	14.7
N3B-2021-1863	Inorganic	GELC	CALA-21-229549	06/16/2021	LAO-3a	4.7	14.7
N3B-2021-1863	Organic	GELC	CALA-21-229549	06/16/2021	LAO-3a	4.7	14.7
N3B-2021-1863	Rad	GELC	CALA-21-229549	06/16/2021	LAO-3a	4.7	14.7
N3B-2021-1870	Inorganic	GELC	CAPU-21-229582	06/17/2021	R-3	974.5	995.0
N3B-2021-1870	Inorganic	GELC	CAPU-21-229585	06/17/2021	R-3	974.5	995.0
N3B-2021-1870	Inorganic	GELC	CAPU-21-229583	06/17/2021	R-3	974.5	995.0
N3B-2021-1870	Inorganic	GELC	CAPU-21-230394	06/17/2021	R-3	974.5	995.0
N3B-2021-1870	Organic	GELC	CAPU-21-229582	06/17/2021	R-3	974.5	995.0
N3B-2021-1870	Organic	GELC	CAPU-21-230394	06/17/2021	R-3	974.5	995.0
N3B-2021-1870	Rad	GELC	CAPU-21-230394	06/17/2021	R-3	974.5	995.0

Chain of Custody No.	Parameter Category	Lab ID	Field Sample ID	Sample Date	Location ID	Screen Start (Top) Depth	Screen End (Bottom) Depth
N3B-2021-1870	Rad	GELC	CAPU-21-229582	06/17/2021	R-3	974.5	995.0
N3B-2021-1876	Inorganic	GELC	CAPU-21-229562	06/18/2021	PAO-5n	7.43	12.43
N3B-2021-1876	Inorganic	GELC	CAPU-21-229575	06/18/2021	TW-2Ar	102.0	112.0
N3B-2021-1876	Inorganic	GELC	CAPU-21-229574	06/18/2021	TW-2Ar	102.0	112.0
N3B-2021-1876	Organic	GELC	CAPU-21-229562	06/18/2021	PAO-5n	7.43	12.43
N3B-2021-1876	Organic	GELC	CAPU-21-229574	06/18/2021	TW-2Ar	102.0	112.0
N3B-2021-1876	Rad	GELC	CAPU-21-229574	06/18/2021	TW-2Ar	102.0	112.0
N3B-2021-1892	Inorganic	GELC	CAPU-21-229571	06/21/2021	R-3i	215.2	220.0
N3B-2021-1892	Inorganic	GELC	CAPU-21-229572	06/21/2021	R-3i	215.2	220.0
N3B-2021-1892	Organic	GELC	CAPU-21-229571	06/21/2021	R-3i	215.2	220.0
N3B-2021-1892	Rad	GELC	CAPU-21-229571	06/21/2021	R-3i	215.2	220.0
N3B-2021-1920	Inorganic	GELC	CAPU-21-229576	06/22/2021	R-2	906.4	929.6
N3B-2021-1920	Inorganic	GELC	CAPU-21-229579	06/22/2021	R-2	906.4	929.6
N3B-2021-1920	Inorganic	GELC	CAPU-21-229577	06/22/2021	R-2	906.4	929.6
N3B-2021-1920	Inorganic	GELC	CAPU-21-230393	06/22/2021	R-2	906.4	929.6
N3B-2021-1920	Organic	GELC	CAPU-21-229576	06/22/2021	R-2	906.4	929.6
N3B-2021-1920	Organic	GELC	CAPU-21-230393	06/22/2021	R-2	906.4	929.6
N3B-2021-1920	Rad	GELC	CAPU-21-229576	06/22/2021	R-2	906.4	929.6
N3B-2021-1920	Rad	GELC	CAPU-21-230393	06/22/2021	R-2	906.4	929.6
N3B-2021-24	Inorganic	GELC	CAWR-21-208755	10/05/2020	Spring 4	0.0	0.0
N3B-2021-24	Inorganic	GELC	CAWR-21-208756	10/05/2020	Spring 4	0.0	0.0
N3B-2021-24	Organic	GELC	CAWR-21-208756	10/05/2020	Spring 4	0.0	0.0
N3B-2021-24	Rad	GELC	CAWR-21-208756	10/05/2020	Spring 4	0.0	0.0
N3B-2021-25	Inorganic	CFA	CAWR-21-208756	10/05/2020	Spring 4	0.0	0.0
N3B-2021-25	Organic	CFA	CAWR-21-208756	10/05/2020	Spring 4	0.0	0.0
N3B-2021-26	Organic	SwRI	CAWR-21-208756	10/05/2020	Spring 4	0.0	0.0
N3B-2021-276	Inorganic	GELC	CAPA-21-209095	10/30/2020	R-17 S1	1057.0	1080.0

Chain of Custody No.	Parameter Category	Lab ID	Field Sample ID	Sample Date	Location ID	Screen Start (Top) Depth	Screen End (Bottom) Depth
N3B-2021-276	Inorganic	GELC	CAPA-21-209096	10/30/2020	R-17 S2	1124.0	1134.0
N3B-2021-276	Organic	GELC	CAPA-21-209095	10/30/2020	R-17 S1	1057.0	1080.0
N3B-2021-276	Organic	GELC	CAPA-21-209096	10/30/2020	R-17 S2	1124.0	1134.0
N3B-2021-312	Inorganic	GELC	CASA-21-210605	11/05/2020	R-10 S1	874.0	897.0
N3B-2021-312	Inorganic	GELC	CASA-21-210607	11/05/2020	R-10 S1	874.0	897.0
N3B-2021-312	Inorganic	GELC	CASA-21-210606	11/05/2020	R-10 S1	874.0	897.0
N3B-2021-312	Inorganic	GELC	CASA-21-210608	11/05/2020	R-10 S1	874.0	897.0
N3B-2021-312	Inorganic	GELC	CASA-21-210610	11/05/2020	R-10 S2	1042.0	1065.0
N3B-2021-312	Inorganic	GELC	CASA-21-210611	11/05/2020	R-10 S2	1042.0	1065.0
N3B-2021-312	Inorganic	GELC	CASA-21-210614	11/05/2020	R-10a	690.0	700.0
N3B-2021-312	Inorganic	GELC	CASA-21-210613	11/05/2020	R-10a	690.0	700.0
N3B-2021-312	Organic	GELC	CASA-21-210608	11/05/2020	R-10 S1	874.0	897.0
N3B-2021-312	Organic	GELC	CASA-21-210606	11/05/2020	R-10 S1	874.0	897.0
N3B-2021-312	Organic	GELC	CASA-21-210611	11/05/2020	R-10 S2	1042.0	1065.0
N3B-2021-312	Organic	GELC	CASA-21-210614	11/05/2020	R-10a	690.0	700.0
N3B-2021-312	Rad	GELC	CASA-21-210606	11/05/2020	R-10 S1	874.0	897.0
N3B-2021-312	Rad	GELC	CASA-21-210608	11/05/2020	R-10 S1	874.0	897.0
N3B-2021-312	Rad	GELC	CASA-21-210611	11/05/2020	R-10 S2	1042.0	1065.0
N3B-2021-312	Rad	GELC	CASA-21-210614	11/05/2020	R-10a	690.0	700.0
N3B-2021-32	Inorganic	GELC	CAWR-21-208748	10/06/2020	Spring 1	0.0	0.0
N3B-2021-32	Inorganic	GELC	CAWR-21-208749	10/06/2020	Spring 1	0.0	0.0
N3B-2021-32	Organic	GELC	CAWR-21-208749	10/06/2020	Spring 1	0.0	0.0
N3B-2021-32	Rad	GELC	CAWR-21-208749	10/06/2020	Spring 1	0.0	0.0
N3B-2021-380	Rad	ARSL	CASA-21-210608	11/05/2020	R-10 S1	874.0	897.0
N3B-2021-380	Rad	ARSL	CASA-21-210606	11/05/2020	R-10 S1	874.0	897.0
N3B-2021-380	Rad	ARSL	CASA-21-210611	11/05/2020	R-10 S2	1042.0	1065.0
N3B-2021-380	Rad	ARSL	CASA-21-210614	11/05/2020	R-10a	690.0	700.0

Chain of Custody No.	Parameter Category	Lab ID	Field Sample ID	Sample Date	Location ID	Screen Start (Top) Depth	Screen End (Bottom) Depth
N3B-2021-389	Inorganic	GELC	CAMO-21-210601	11/12/2020	R-34	883.7	906.6
N3B-2021-389	Inorganic	GELC	CAMO-21-210602	11/12/2020	R-34	883.7	906.6
N3B-2021-389	Organic	GELC	CAMO-21-210602	11/12/2020	R-34	883.7	906.6
N3B-2021-389	Rad	GELC	CAMO-21-210602	11/12/2020	R-34	883.7	906.6
N3B-2021-397	Rad	ARSL	CAMO-21-210602	11/12/2020	R-34	883.7	906.6
N3B-2021-45	Rad	ARSL	CAWR-21-208744	10/01/2020	Sacred Spring	0.0	0.0
N3B-2021-45	Rad	ARSL	CAWR-21-208749	10/06/2020	Spring 1	0.0	0.0
N3B-2021-45	Rad	ARSL	CAWR-21-208753	10/02/2020	Spring 3	0.0	0.0
N3B-2021-45	Rad	ARSL	CAWR-21-208756	10/05/2020	Spring 4	0.0	0.0
N3B-2021-45	Rad	ARSL	CAWR-21-208742	10/01/2020	Upper La Mesita	0.0	0.0
N3B-2021-45	Rad	ARSL	CAWR-21-208740	10/01/2020	Upper La Mesita	0.0	0.0
N3B-2021-635	Inorganic	GELC	CAAN-21-211085	12/16/2020	R-31 S3	666.3	676.3
N3B-2021-635	Inorganic	GELC	CAAN-21-211086	12/16/2020	R-31 S3	666.3	676.3
N3B-2021-635	Organic	GELC	CAAN-21-211086	12/16/2020	R-31 S3	666.3	676.3
N3B-2021-660	Inorganic	GELC	CAPA-21-209097	12/17/2020	R-19 S2	893.3	909.6
N3B-2021-660	Inorganic	GELC	CAPA-21-209289	12/17/2020	R-19 S2	893.3	909.6
N3B-2021-660	Organic	GELC	CAPA-21-209289	12/17/2020	R-19 S2	893.3	909.6
N3B-2021-672	Inorganic	GELC	CAPA-21-209103	12/18/2020	R-19 S3	1171.4	1215.4
N3B-2021-672	Inorganic	GELC	CAPA-21-209104	12/18/2020	R-19 S3	1171.4	1215.4
N3B-2021-672	Inorganic	GELC	CAPA-21-217378	12/18/2020	R-19 S3	1171.4	1215.4
N3B-2021-672	Inorganic	GELC	CAPA-21-217377	12/18/2020	R-19 S3	1171.4	1215.4
N3B-2021-672	Organic	GELC	CAPA-21-217378	12/18/2020	R-19 S3	1171.4	1215.4
N3B-2021-672	Organic	GELC	CAPA-21-209104	12/18/2020	R-19 S3	1171.4	1215.4
N3B-2021-673	Inorganic	GELC	CAAN-21-211089	12/18/2020	R-31 S4	826.6	836.6
N3B-2021-673	Inorganic	GELC	CAAN-21-211090	12/18/2020	R-31 S4	826.6	836.6
N3B-2021-673	Organic	GELC	CAAN-21-211090	12/18/2020	R-31 S4	826.6	836.6
N3B-2021-715	Inorganic	GELC	CAPA-21-217337	01/12/2021	R-19 S3	1171.4	1215.4

Chain of Custody No.	Parameter Category	Lab ID	Field Sample ID	Sample Date	Location ID	Screen Start (Top) Depth	Screen End (Bottom) Depth
N3B-2021-715	Inorganic	GELC	CAPA-21-217338	01/12/2021	R-19 S3	1171.4	1215.4
N3B-2021-715	Organic	GELC	CAPA-21-217338	01/12/2021	R-19 S3	1171.4	1215.4
N3B-2021-722	Inorganic	GELC	CAPA-21-217332	01/13/2021	R-19 S2	893.3	909.6
N3B-2021-722	Inorganic	GELC	CAPA-21-217341	01/13/2021	R-19 S2	893.3	909.6
N3B-2021-722	Inorganic	GELC	CAPA-21-217333	01/13/2021	R-19 S2	893.3	909.6
N3B-2021-722	Inorganic	GELC	CAPA-21-217340	01/13/2021	R-19 S2	893.3	909.6
N3B-2021-722	Organic	GELC	CAPA-21-217333	01/13/2021	R-19 S2	893.3	909.6
N3B-2021-722	Organic	GELC	CAPA-21-217341	01/13/2021	R-19 S2	893.3	909.6
N3B-2021-894	Inorganic	GELC	CAAN-21-218085	02/19/2021	R-31 S3	666.3	676.3
N3B-2021-894	Inorganic	GELC	CAAN-21-218084	02/19/2021	R-31 S3	666.3	676.3
N3B-2021-894	Inorganic	GELC	CAAN-21-218086	02/19/2021	R-31 S3	666.3	676.3
N3B-2021-894	Inorganic	GELC	CAAN-21-218087	02/19/2021	R-31 S3	666.3	676.3
N3B-2021-894	Inorganic	GELC	CAAN-21-218089	02/19/2021	R-31 S4	826.6	836.6
N3B-2021-894	Inorganic	GELC	CAAN-21-218090	02/19/2021	R-31 S4	826.6	836.6
N3B-2021-894	Organic	GELC	CAAN-21-218087	02/19/2021	R-31 S3	666.3	676.3
N3B-2021-894	Organic	GELC	CAAN-21-218085	02/19/2021	R-31 S3	666.3	676.3
N3B-2021-894	Organic	GELC	CAAN-21-218090	02/19/2021	R-31 S4	826.6	836.6
N3B-2021-894	Rad	GELC	CAAN-21-218087	02/19/2021	R-31 S3	666.3	676.3
N3B-2021-894	Rad	GELC	CAAN-21-218085	02/19/2021	R-31 S3	666.3	676.3
N3B-2021-894	Rad	GELC	CAAN-21-218090	02/19/2021	R-31 S4	826.6	836.6
N3B-2021-896	Inorganic	CFA	CAAN-21-218085	02/19/2021	R-31 S3	666.3	676.3
N3B-2021-896	Inorganic	CFA	CAAN-21-218087	02/19/2021	R-31 S3	666.3	676.3
N3B-2021-896	Inorganic	CFA	CAAN-21-218090	02/19/2021	R-31 S4	826.6	836.6
N3B-2021-896	Organic	CFA	CAAN-21-218087	02/19/2021	R-31 S3	666.3	676.3
N3B-2021-896	Organic	CFA	CAAN-21-218085	02/19/2021	R-31 S3	666.3	676.3
N3B-2021-896	Organic	CFA	CAAN-21-218090	02/19/2021	R-31 S4	826.6	836.6
N3B-2021-900	Organic	SwRI	CAAN-21-218087	02/19/2021	R-31 S3	666.3	676.3

Chain of Custody No.	Parameter Category	Lab ID	Field Sample ID	Sample Date	Location ID	Screen Start (Top) Depth	Screen End (Bottom) Depth
N3B-2021-900	Organic	SwRI	CAAN-21-218085	02/19/2021	R-31 S3	666.3	676.3
N3B-2021-900	Organic	SwRI	CAAN-21-218090	02/19/2021	R-31 S4	826.6	836.6
N3B-2021-934	Rad	ARSL	CAAN-21-218087	02/19/2021	R-31 S3	666.3	676.3
N3B-2021-934	Rad	ARSL	CAAN-21-218085	02/19/2021	R-31 S3	666.3	676.3
N3B-2021-934	Rad	ARSL	CAAN-21-218090	02/19/2021	R-31 S4	826.6	836.6
N3B-2020-1626	Inorganic	GELC	CAPU-20-206462	08/27/2020	R-24	825.0	848.0
N3B-2020-1626	Inorganic	GELC	CAPU-20-206463	08/27/2020	R-24	825.0	848.0
N3B-2020-1626	Organic	GELC	CAPU-20-206463	08/27/2020	R-24	825.0	848.0
N3B-2020-1626	Rad	GELC	CAPU-20-206463	08/27/2020	R-24	825.0	848.0
N3B-2020-1634	Organic	SwRI	CAPU-20-206463	08/27/2020	R-24	825.0	848.0
N3B-2020-1650	Inorganic	GELC	CAPU-20-206457	08/31/2020	R-2	906.4	929.6
N3B-2020-1650	Inorganic	GELC	CAPU-20-206458	08/31/2020	R-2	906.4	929.6
N3B-2020-1650	Inorganic	GELC	CAPU-20-206460	08/31/2020	R-2	906.4	929.6
N3B-2020-1650	Inorganic	GELC	CAPU-20-206461	08/31/2020	R-2	906.4	929.6
N3B-2020-1650	Organic	GELC	CAPU-20-206458	08/31/2020	R-2	906.4	929.6
N3B-2020-1650	Organic	GELC	CAPU-20-206461	08/31/2020	R-2	906.4	929.6
N3B-2020-1650	Rad	GELC	CAPU-20-206458	08/31/2020	R-2	906.4	929.6
N3B-2020-1650	Rad	GELC	CAPU-20-206461	08/31/2020	R-2	906.4	929.6
N3B-2020-1651	Organic	SwRI	CAPU-20-206458	08/31/2020	R-2	906.4	929.6
N3B-2020-1651	Organic	SwRI	CAPU-20-206461	08/31/2020	R-2	906.4	929.6
N3B-2020-1683	Inorganic	GELC	CAPU-20-206446	09/01/2020	PAO-5n	7.43	12.43
N3B-2020-1683	Organic	GELC	CAPU-20-206446	09/01/2020	PAO-5n	7.43	12.43
N3B-2020-1695	Rad	ARSL	CAPU-20-206458	08/31/2020	R-2	906.4	929.6
N3B-2020-1695	Rad	ARSL	CAPU-20-206461	08/31/2020	R-2	906.4	929.6
N3B-2020-1695	Rad	ARSL	CAPU-20-206463	08/27/2020	R-24	825.0	848.0
N3B-2020-1702	Inorganic	GELC	CALA-20-206432	09/03/2020	LLAO-4	5.24	15.24
N3B-2020-1702	Inorganic	GELC	CALA-20-206433	09/03/2020	LLAO-4	5.24	15.24

Chain of Custody No.	Parameter Category	Lab ID	Field Sample ID	Sample Date	Location ID	Screen Start (Top) Depth	Screen End (Bottom) Depth
N3B-2020-1702	Organic	GELC	CALA-20-206433	09/03/2020	LLAO-4	5.24	15.24
N3B-2020-1702	Rad	GELC	CALA-20-206433	09/03/2020	LLAO-4	5.24	15.24
N3B-2020-1708	Inorganic	GELC	CAPU-20-206469	09/04/2020	R-4	792.9	816.0
N3B-2020-1708	Inorganic	GELC	CAPU-20-206470	09/04/2020	R-4	792.9	816.0
N3B-2020-1708	Inorganic	GELC	CAPU-20-206471	09/04/2020	R-4	792.9	816.0
N3B-2020-1708	Inorganic	GELC	CAPU-20-206472	09/04/2020	R-4	792.9	816.0
N3B-2020-1708	Inorganic	GELC	CAPU-20-206454	09/04/2020	TW-2Ar	102.0	112.0
N3B-2020-1708	Inorganic	GELC	CAPU-20-206455	09/04/2020	TW-2Ar	102.0	112.0
N3B-2020-1708	Organic	GELC	CAPU-20-206470	09/04/2020	R-4	792.9	816.0
N3B-2020-1708	Organic	GELC	CAPU-20-206472	09/04/2020	R-4	792.9	816.0
N3B-2020-1708	Organic	GELC	CAPU-20-206455	09/04/2020	TW-2Ar	102.0	112.0
N3B-2020-1708	Rad	GELC	CAPU-20-206470	09/04/2020	R-4	792.9	816.0
N3B-2020-1708	Rad	GELC	CAPU-20-206472	09/04/2020	R-4	792.9	816.0
N3B-2020-1708	Rad	GELC	CAPU-20-206455	09/04/2020	TW-2Ar	102.0	112.0
N3B-2020-1711	Inorganic	CFA	CALA-20-206433	09/03/2020	LLAO-4	5.24	15.24
N3B-2020-1711	Organic	CFA	CALA-20-206433	09/03/2020	LLAO-4	5.24	15.24
N3B-2020-1712	Organic	SwRI	CALA-20-206433	09/03/2020	LLAO-4	5.24	15.24
N3B-2020-1712	Organic	SWRI	CAPU-20-206470	09/04/2020	R-4	792.9	816.0
N3B-2020-1712	Organic	SwRI	CAPU-20-206472	09/04/2020	R-4	792.9	816.0
N3B-2020-1712	Organic	SwRI	CAPU-20-206455	09/04/2020	TW-2Ar	102.0	112.0
N3B-2020-1720	Inorganic	GELC	CAPU-20-206448	09/08/2020	POI-4	159.0	174.0
N3B-2020-1720	Inorganic	GELC	CAPU-20-206449	09/08/2020	POI-4	159.0	174.0
N3B-2020-1720	Inorganic	GELC	CAPU-20-206466	09/08/2020	R-3	974.5	995.0
N3B-2020-1720	Inorganic	GELC	CAPU-20-206467	09/08/2020	R-3	974.5	995.0
N3B-2020-1720	Inorganic	GELC	CAPU-20-206451	09/08/2020	R-3i	215.2	220.0
N3B-2020-1720	Inorganic	GELC	CAPU-20-206452	09/08/2020	R-3i	215.2	220.0
N3B-2020-1720	Inorganic	GELC	CAPU-20-206786	09/08/2020	R-3i	215.2	220.0

Chain of Custody No.	Parameter Category	Lab ID	Field Sample ID	Sample Date	Location ID	Screen Start (Top) Depth	Screen End (Bottom) Depth
N3B-2020-1720	Organic	GELC	CAPU-20-206449	09/08/2020	POI-4	159.0	174.0
N3B-2020-1720	Organic	GELC	CAPU-20-206467	09/08/2020	R-3	974.5	995.0
N3B-2020-1720	Organic	GELC	CAPU-20-206452	09/08/2020	R-3i	215.2	220.0
N3B-2020-1720	Organic	GELC	CAPU-20-206786	09/08/2020	R-3i	215.2	220.0
N3B-2020-1720	Rad	GELC	CAPU-20-206449	09/08/2020	POI-4	159.0	174.0
N3B-2020-1720	Rad	GELC	CAPU-20-206467	09/08/2020	R-3	974.5	995.0
N3B-2020-1720	Rad	GELC	CAPU-20-206452	09/08/2020	R-3i	215.2	220.0
N3B-2020-1721	Organic	SwRI	CAPU-20-206449	09/08/2020	POI-4	159.0	174.0
N3B-2020-1721	Organic	SwRI	CAPU-20-206467	09/08/2020	R-3	974.5	995.0
N3B-2020-1721	Organic	SwRI	CAPU-20-206452	09/08/2020	R-3i	215.2	220.0
N3B-2020-1728	Inorganic	CFA	CALA-20-206424	09/09/2020	Los Alamos Spring	0.0	0.0
N3B-2020-1728	Inorganic	CFA	CALA-20-206427	09/09/2020	Vine Tree Spring	0.0	0.0
N3B-2020-1728	Organic	CFA	CALA-20-206424	09/09/2020	Los Alamos Spring	0.0	0.0
N3B-2020-1728	Organic	CFA	CALA-20-206427	09/09/2020	Vine Tree Spring	0.0	0.0
N3B-2020-1729	Organic	SwRI	CALA-20-206424	09/09/2020	Los Alamos Spring	0.0	0.0
N3B-2020-1729	Organic	SwRI	CALA-20-206427	09/09/2020	Vine Tree Spring	0.0	0.0
N3B-2020-1730	Inorganic	GELC	CALA-20-206423	09/09/2020	Los Alamos Spring	0.0	0.0
N3B-2020-1730	Inorganic	GELC	CALA-20-206424	09/09/2020	Los Alamos Spring	0.0	0.0
N3B-2020-1730	Inorganic	GELC	CALA-20-206426	09/09/2020	Vine Tree Spring	0.0	0.0
N3B-2020-1730	Inorganic	GELC	CALA-20-206427	09/09/2020	Vine Tree Spring	0.0	0.0
N3B-2020-1730	Organic	GELC	CALA-20-206424	09/09/2020	Los Alamos Spring	0.0	0.0
N3B-2020-1730	Organic	GELC	CALA-20-206427	09/09/2020	Vine Tree Spring	0.0	0.0
N3B-2020-1730	Rad	GELC	CALA-20-206424	09/09/2020	Los Alamos Spring	0.0	0.0
N3B-2020-1730	Rad	GELC	CALA-20-206427	09/09/2020	Vine Tree Spring	0.0	0.0
N3B-2020-1734	Rad	ARSL	CALA-20-206424	09/09/2020	Los Alamos Spring	0.0	0.0
N3B-2020-1734	Rad	ARSL	CAPU-20-206449	09/08/2020	POI-4	159.0	174.0
N3B-2020-1734	Rad	ARSL	CAPU-20-206467	09/08/2020	R-3	974.5	995.0

Chain of Custody No.	Parameter Category	Lab ID	Field Sample ID	Sample Date	Location ID	Screen Start (Top) Depth	Screen End (Bottom) Depth
N3B-2020-1734	Rad	ARSL	CAPU-20-206452	09/08/2020	R-3i	215.2	220.0
N3B-2020-1734	Rad	ARSL	CAPU-20-206470	09/04/2020	R-4	792.9	816.0
N3B-2020-1734	Rad	ARSL	CAPU-20-206472	09/04/2020	R-4	792.9	816.0
N3B-2020-1734	Rad	ARSL	CALA-20-206427	09/09/2020	Vine Tree Spring	0.0	0.0
N3B-2020-1735	Rad	GELC	CAPU-20-206455	09/04/2020	TW-2Ar	102.0	112.0
N3B-2020-1741	Inorganic	GELC	CALA-20-206439	09/10/2020	LAO-3a	4.7	14.7
N3B-2020-1741	Inorganic	GELC	CALA-20-206440	09/10/2020	LAO-3a	4.7	14.7
N3B-2020-1741	Organic	GELC	CALA-20-206440	09/10/2020	LAO-3a	4.7	14.7
N3B-2020-1741	Rad	GELC	CALA-20-206440	09/10/2020	LAO-3a	4.7	14.7
N3B-2020-1751	Organic	SwRI	CALA-20-206440	09/10/2020	LAO-3a	4.7	14.7
N3B-2020-1771	Inorganic	CFA	CALA-20-206440	09/10/2020	LAO-3a	4.7	14.7
N3B-2020-1771	Organic	CFA	CALA-20-206440	09/10/2020	LAO-3a	4.7	14.7

[a] GELC = GEL Laboratories, LLC, Division of the GEL Group, Charleston, SC.

[b] S = Screen.

[c] Rad = Radiochemistry (not gamma).

[d] SWRI = South West Research Institute.

[e] ARSL = American Radiation Services, Inc.

[f] CFA = Cape Fear Analytical, LLC, Wilmington, NC, division of the GEL Group, Inc., Charleston SC.

Plate 1 Groundwater elevations

General Surveillance Well Monitoring Group

- Alluvial well location
- Alluvial well water level only monitoring location
- Intermediate well location
- Regional well location

- Los Alamos and Pueblo Canyon watershed
- Sandia Canyon watershed
- Mortandad Canyon watershed
- Pajarito Canyon watershed
- Water/Cañon de Valle watersheds
- Ancho watershed

- Surrounding land
- Major road
- Los Alamos National Laboratory
- TA boundary
- <all other values>
- Rio Grande
- Primary drainage

New Mexico State Plane Coordinate System Central Zone (3002)
North American Datum, 1983 (NAD 83), US Survey Ft

GIS: Jeffrey Lyon, Jeffrey.Lyon@em-la.doe.gov
Created: 29-September-2021
Last Opened: Wednesday, September 29, 2021

File: map_20-0036_PMR_General_Surveillance_Intermediate_Plate2_2021

DISCLAIMER: This map was created for work processes associated with the LLCC. All other uses for this map should be confirmed with N3B staff.

0 3 Miles

Copyright (C)